ExxonMobil
Environmental and Property Solutions Company
4096 Piedmont Ave., Suite 194
Oakland, CA 94611
469-913-3672 Telephone
jennifer.c.sedlachek@exxonmobil.com

Jennifer Sedlachek
Team Lead – US Programs

ExxonMobil

February 24, 2021

Mark A. Wooten, Jr.
Program Coordinator
City of Houston MSD Program
1002 Washington, 3rd Floor
Houston, Texas 77002

Subject: **Municipal Setting Designation Application**
Greens Crossroads Shopping Center
205 and 215 W. Greens Road
Houston, Harris County, Texas 77067
TCEQ SWR No. 84495 / CN 603494386 / RN 100680537

Dear Mr. Wooten:

ExxonMobil Environmental and Property Solutions Company ("ExxonMobil") on behalf of Exxon Land Development, Inc. is submitting the attached Municipal Setting Designation (MSD) Application for the above-referenced property. Attached is the completed application.

The check for the application fee, in the amount of $3,400.00, was remitted on Monday, January 25, 2021. The check was from Kleinfelder, payable to City of Houston Public Works and Engineering Department, and the check number is 000303318.

If you have questions or require additional information, please contact me at 419.913.2045 of Jason Esselburn with Kleinfelder at 281.768.1184 or jesselburn@kleinfelder.com.

Sincerely,

JC Sedlachek

Jennifer Sedlachek
Team Lead – U.S. Programs

CC: Karen Maestas, Kleinfelder Project Manager

Municipal Setting Designation
Application Instructions

Pre-Application Meeting: While a pre-application meeting is not mandatory, it is strongly encouraged to discuss the specific details of the site. Please note: the City of Houston will not support a Municipal Settings Designation (MSD) application unless a Professional Geologist (P.G.) or Professional Engineer (P.E.) has certified that the groundwater plume is stable or decreasing, fully delineated, and the source has been removed. This statement should be supported with historical groundwater monitoring data showing the plume as stable or declining, and fully delineated.

Please contact Jennifer Clancey at (832) 394-9005, Jennifer.Clancey@houstontx.gov to schedule a pre-application meeting. Meetings will be held at 1002 Washington, Houston, TX 77002

Application Form: For the application to be complete please submit the following:

1) Two (2) hard copies of the application (the well logs are not necessary for the hard copies but should be included in the electronic copy). Please separate the application appendices with divider sheets that are tabbed.
2) An electronic portable digital file (pdf) of the application including all supporting material
3) An electronic Excel file with mailing addresses for water well owners and property owners. (Templates can be found on the MSD website, www.houstonmsd.org)

The MSD application process is governed by Chapter 47, Article XIII of the City of Houston's Code of Ordinances (ordinance number 2007-959, and amended by ordinance number 2010-556). Failure to use this application form may result in denial of the application.

Please note, the City ordinance requires the Professional Engineer (P.E.) or Professional Geologist (P.G.) who signed the application, or someone that is familiar with the application, and the applicant or their legal representative (attorney) to be present at public meeting and public hearing. Failure of the required parties in attendance at the public meeting and public hearing will result in having to schedule a new meeting or hearing.

The application should be clear, complete, concise, correct, contain only relevant information and be organized to facilitate analysis. Supporting documentation should be submitted as a separate appendix to the application, as noted (Label "Appendix__ ") for each numbered item.

Submittal: Submit the application form and all supporting information, along with an application fee of $3,400.00 (payable to City of Houston) to the address below. The applicant must also pay the cost of producing and mailing notices, (approximately $6.50 per certified mail and $1.50 per first-class mail), and any applicable venue costs (costs vary by location). Mailings are done through the U.S. Post Office's Click2Mail system. At the time of the mail outs, staff will require a credit card number to pay for processing and mailing the notices.

Jennifer Clancey
City of Houston MSD Program
1002 Washington, 3rd Floor
Houston, Texas 77002

CITY OF HOUSTON

PUBLIC WORKS AND ENGINEERING
PLANNING & DEVELOPMENT DIVISION

Application for Approval of Municipal Setting Designation

APPLICANT INFORMATION

Applicant's Name: ExxonMobil Environmental and Property Solutions

☐Individual ☒Private Entity ☐Public Entity ☐Non-Profit Entity ☐Other _____

Address: 22777 Springwoods Village Pkwy, Spring, TX 77389
(Street) (City) (State) (Zip)

Phone No.: _____ Fax No.: _____

Email: _____

Contact Information

Name of Contact: Jennifer Sedlachek

Title: Team Lead - US Programs

Address: 4096 Piedmont Avenue #194, Oakland, CA 94611
(Street) (City) (State) (Zip)

Phone No.: 469-913-3672 Fax No.: _____

Email: jennifer.c.sedlachek@exxonmobil.com

Application Preparation

Application Prepared by: Wendall Honeycutt, PG

Company: Kleinfelder, Inc.

Address: 12000 Aerospace Ave, Suite 450, Houston, TX 77034
(Street) (City) (State) (Zip)

Phone No.: 281-922-4766 Fax No.: 281-922-4767

Email: whoneycutt@kleinfelder.com

SITE INFORMATION

Site HCAD No(s): 1152140000005 and 1152140000006

Site Name: Greens Crossroads Shopping Center

Site Size: 8.43 acres and 5.39 acres (13.82 acres combined)

Site Address: 205 and 215 W. Greens Rd., Houston, TX 77067
(Street) (City) (State) (Zip)

(List all owners – additional sheet is attached, if needed)

Owner: Verdure Crossroads LLC

Owner Address: 10800 Gosling Rd. #130564, Spring, TX 77393
(Street) (City) (State) (Zip)

Name of Contact: Heather Schreer

Title: _____

Organization: Verdure Crossroads LLC

Phone No.: 832-724-9898 Fax No.: _____

Email: spi_realestate@yahoo.com

Owner: _____

Owner Address: _____
(Street) (City) (State) (Zip)

Name of Contact: _____

Title: _____

Organization: _____

Phone No.: _____ Fax No.: _____

Email: _____

Owner: _____

Owner Address: _____
(Street) (City) (State) (Zip)

Name of Contact: _____

Title: _____

Organization: _____

Phone No.: _____ Fax No.: _____

Email: _____

Owner: _____

Owner Address: _____
(Street) (City) (State) (Zip)

Name of Contact: _____

Title: _____

Organization: _____

Phone No.: _____ Fax No.: _____

Email: _____

Owner: _____

Owner Address: _____
(Street) (City) (State) (Zip)

Name of Contact: _____

Title: _____

Organization: _____

Phone No.: _____ Fax No.: _____

Email: _____

Owner: _____

Owner Address: _____
(Street) (City) (State) (Zip)

Name of Contact: _____

Title: _____

Organization: _____

Phone No.: _____ Fax No.: _____

Email: _____

Owner: _____

Owner Address: _____
(Street) (City) (State) (Zip)

Name of Contact: _____

Title: _____

Organization: _____

Phone No.: _____ Fax No.: _____

Email: _____

ITEM	COH Use
Executive Summary	
1. Provide a legal description of the boundaries of the designated property, including metes and bounds, and a copy of the deed for the property. A professional surveyor currently registered with the Texas Board of Professional Surveying must certify that all property descriptions with metes and bounds are accurate. ***Label "Appendix A"***	
2. A description of the current use and, to the extent known, the anticipated use(s) of the designated property and properties within 500 feet of the boundary of the designated property. ***Label "Appendix B"***	
3. A site map showing. a. The location of the designated property. b. The topography of the designated property as indicated on publicly available sources, which must note the watershed including the nearest surface water body and whether the designated property is located in a floodplain or floodway, as those terms are defined in Chapter 19 of the Code of Ordinances. c. The detected area of groundwater contamination. d. The location of all soil sampling locations and all groundwater monitoring wells. e. Groundwater gradients, to the extent known, and direction of groundwater flow. f. The ingestion protective concentration level exceedence zone for each contaminant of concern, to the extent known. g. Depth to groundwater for each affected zone. ***Label "Appendix C"***	
4. Provide for each contaminant of concern within the designated groundwater: a. A description of the ingestion protective concentration level exceedence zone and the non-ingestion protective concentration level exceedence zone, including a specification of the horizontal area and the minimum and maximum depth below ground surface. b. The level of contamination, the ingestion protective concentration level, and the non-ingestion protective concentration level, all expressed as mg/L units. c. Its basic geochemical properties (e.g., whether the contaminant of concern migrates with groundwater, floats or is soluble in water). ***Label "Appendix D"***	
5. A table displaying the following information for each contaminant of concern, to the extent known: a. The maximum concentration level for soil and groundwater, the ingestion protective concentration level, and the non-ingestion protective concentration level, all expressed as mg/kg for soils and mg/L for groundwater. b. The critical protective concentration level without the municipal setting designation, highlighting any exceedences. ***Label "Appendix E"***	

ITEM	COH Use Only
6. If the plume extends beyond the limits of property owners listed in this application, list the owners of the additional property beneath which the plume(s) extend(s), and a summary of interactions with those property owners about the plume(s) and this MSD application. Please Note: You are not required under this item to notify affected property owners, only to provide a summary of who affected property owners are, and if there have been any communications. "No contact" can be an acceptable answer. ***Label "Appendix F"***	
7. A statement as to whether the source of the plume has been removed, the plume of contamination is stable (i.e. no change) or contracting, and the plume is delineated, **with the basis for that statement**. Please include historical sampling data. ***Label "Appendix G"***	
8. A statement as to whether contamination on and off the designated property without a Municipal Setting Designation will exceed a residential assessment level as defined in the Texas Risk Reduction Program or analogous residential level set by EPA, if known, and the basis for that statement. ***Label "Appendix H"***	
9. A statement as to whether contamination on and off the designated property with a Municipal Setting Designation will exceed a residential assessment level as defined in the Texas Risk Reduction Program or analogous residential level set by EPA, if known, and the basis for that statement. ***Label "Appendix I"***	
10. Identification of the points of origin of the contamination, to the extent known. **Please list the Potentially Responsible Party (PRP), if unknown, state unknown. (*applications without the PRP listed will be deemed incomplete)*** ***Label "Appendix J"***	
11. Environmental regulatory actions, litigation, and plume identification. a. A description of any environmental regulatory actions that have been taken within the past five years in connection with the designated property, to the extent known. b. A description of any litigation that has taken place within the past five years in connection with the designated property, to the extent known. c. A statement as to whether there are any other remediation activities by the applicant, or any other party or agency, which are not listed in the application. *d.* A statement as to which contamination plume and groundwater zone the applicant is including in the MSD. ***Label "Appendix K"***	
12. A listing of all existing state or EPA registrations, permits, and identification numbers that applies to the designated property. ***Label "Appendix L"***	

ITEM	COH Use Only
13. Provide evidence that the designated property is currently or has previously been under the oversight of the TCEQ or the United States Environmental Protection Agency, as required by the Texas Health & Safety Code § 361.8065(c)(2)(A), and a description of the status of the designated property in the program (the program application number is sufficient evidence). Also, include the state or federal cleanup project manager's name. ***Label "Appendix M"***	
14. A summary of any environmental site assessment reports filed with TCEQ regarding any site investigations or response actions that are planned, ongoing or completed related to the designated property. ***Label "Appendix N"***	
15. A statement as to whether any public drinking water supply system exists that satisfies the requirements of Chapter 341 of the Texas Health and Safety Code and that supplies or is capable of supplying drinking water to the designated property and property within one-half mile of the designated property and the identity of each supply system. ***Label "Appendix O"***	
16. The name and address of each owner or operator of a water well registered or permitted by the state or the Houston-Galveston Subsidence District that is located within five miles of the boundary of the designated property, along with a map showing the location of each well and, to the extent known, a notation of whether each well is used for potable water. Well logs must be included in the electronic copy of the application, but should not be included in the hard copies. (An accompanying electronic excel file with mailing information should be included with your application.) ***Label "Appendix P"***	
17. The name and address of each retail public utility, as defined in section 13.002 of the Texas Water Code that owns or operates a groundwater supply well within five miles of the boundary of the designated property. ***Label "Appendix Q"***	
18. A listing of each municipality, other than the city of Houston, with a corporate limit within one-half mile of the boundary of the designated property. ***Label "Appendix R"***	
19. A listing of each municipality, other than the city of Houston, that owns or operates a groundwater supply well within five miles of the boundary of the designated property. ***Label "Appendix S"***	
20. A listing of owners of real property within 2,500 ft. of the boundary of the designated property as indicated by the most recent appraisal district records. Please Note: This requirement may include real property outside the City of Houston. Be sure to include **ALL** properties in the 2,500 ft. boundary. (An accompanying electronic excel file with mailing information should be included with your application.) ***Label "Appendix T"***	

ITEM	COH Use Only
21. Form U-2012-01 **signed and sealed** by a licensed professional engineer or licensed professional geoscientist authorized to practice in the State of Texas with expertise in environmental remediation. (Form U-2012-01 can be found at www.houstonmsd.org under the "Forms" section on the homepage.) Signing and sealing Form U-2012-01 certifies: a. The contaminants of concern from sources on the designated property or migrating from or through the designated property more likely than not [do exceed] OR [do not exceed] a non-ingestion protective concentration level on property beyond the boundaries of the designated property. (select the appropriate statement) b. All requirements of Section 47-762 of the Houston Code of Ordinances have been met, including demonstration that the groundwater contamination plume has been fully delineated and is stable or contracting in size ***Label "Appendix U"***	
22. If the licensed professional engineer or licensed professional geoscientist determines that contaminants of concern from sources on the designated property are migrating from or through the designated property more likely than not do exceed a non-ingestion protective concentration level on property beyond the boundary of the designated property, then the applicant must: a. Specify the name and address of the owner of each property. b. Send a copy of the application to the owner of the property with the notice of the public meeting. c. Provide documentation that the designated property has been included in a state or federal program that requires that the entire non-ingestion protective concentration level exceedence zone be addressed to the satisfaction of the agency administering the program, along with documentation of the estimated time period in which it is to be addressed. An example of such a program is the Texas Voluntary Cleanup Program (section 361.501 of the Texas Health and Safety Code, as may be amended from time to time). d. Provide documentation upon completion of the state or federal program showing that the non-ingestion protective concentration level exceedences have been addressed to the satisfaction of the agency administering the program. ***Label "Appendix V"***	
23. Form W-2012-01 **certified/signed** by the applicant and any authorized representatives of the applicant(s) listed in the application. (Form W-2012-01 is attached to the end of this application and can also be found at www.houstonmsd.org under the "Forms" section on the homepage.) ***Label "Appendix W"***	
24. Form X-2012-01 **signed** by the property owner or authorized agent (if an authorized agent, you must provide the legal authorization instrument). (Form W-2012-01 is attached to the end of this application and can also be found at www.houstonmsd.org under the "Forms" section on the homepage. ***Label "Appendix X"***	
25. A CD (or other devise) containing the pdf file of the application, Excel spreadsheet of water well owners and property owners for mailing notices, and the pdf file of the well log report. ***Label "Appendix Y"***	

EXECUTIVE SUMMARY

EXECUTIVE SUMMARY

This MSD application is submitted for the designated property (Site) at 205 and 215 W. Greens Road, Houston, Texas 77067 on behalf of ExxonMobil, the former property owner who retains environmental liability for the property. Documents submitted to the TCEQ identify this property as 217 W. Greens Rd., but they are the same property. This application is also submitted with the concurrence of the landowner, Verdure Crossroads, LLC. Groundwater contamination at the Site is the result of a tetrachloroethylene (PCE) release of unknown quantity between 1989 and 1995 by a dry cleaner tenant at 215 W. Greens Road, Clenet Cleaners. The property is currently being used as retail commercial, and its current owner is Verdure Crossroads, LLC. The Site is bordered to the east by industrial use property for the bulk storage of petroleum products along the I-45 southbound frontage. The Site is bordered to the south by city-owned property that is currently City of Houston Fire Station 84. The remaining property in the immediate vicinity consists predominantly of commercial, office, and industrial properties along the I-45 freeway and W. Greens Road.

Chemicals of concern (COCs) in groundwater include PCE and its daughter products/degradation byproducts: trichloroethylene (TCE), cis-1,2-dichloroethylene (cis-1,2-DCE), trans-1,2-dichloroethylene (trans-1,2-DCE), 1,1-dichloroethylene (1,1-DCE), and vinyl chloride (VC). This class of chemicals is generally referred to as chlorinated ethenes or chlorinated hydrocarbons. No non-aqueous phase liquid (NAPL) has been observed at the Site during groundwater monitoring, which has been ongoing since 1996.

The designated property has been in a regulatory program since the discovery of groundwater contamination in 1996. It was entered into the Texas Commission on Environmental Quality (TCEQ) Industrial and Hazardous Waste (IHW) Corrective Action Program on November 22, 2002. Its assigned Solid Waste Registration (SWR) ID No. 84495, and its TCEQ Corrective Action Program Project Manager is Mike Duffin, Ph.D., P.G. The applicable program rules are Texas Risk Reduction Program (TRRP) rules.

ExxonMobil and its consultants have completed several active remediation measures at the designated property from 1996 to 2003. The first of these was a single-well groundwater recovery and treatment system that ran from 1996 until 2000. After the system's shutdown, two potassium permanganate ($KMnO_4$) injections were completed as in-situ chemical oxidation measures – these injections occurred in October 2000 and May 2001. In January and July 2008, two pilot tests of injected zero valent iron (ZVI) reagent were completed near MW-1 and MW-8S, respectively. This technology removes mass via in-situ chemical reduction of chlorinated ethenes. In 2013, a full-scale implementation of a ZVI and slow-release carbon reagent remedy was completed. This permeable reactive barrier (PRB) was placed via injection through closely-spaced hollow stem auger borings, and it appears that the passive effects of the barrier (enhancement of native microbial attenuation processes) are still ongoing.

In addition to the active remedies deployed at the designated property, there is credible evidence of natural attenuation processes in Site groundwater. The primary line of evidence is a measurable decrease in PCE concentrations coupled with observed increases in the daughter products of PCE. Additionally, secondary lines of evidence, such as total organic carbon concentrations and the presence of dissolved gases (methane, ethane, and ethene) were

evaluated during a three-phase monitored natural attenuation (MNA) demonstration completed between 1998 and 2000.

Routine groundwater monitoring has been ongoing since 1996 and serves as evidence for plume stability at the designated property. Additionally, the dissolved-phase chlorinated ethene plume has been delineated to residential ingestion-based protective concentration levels (PCLs) since October 2016. The PCLE zone for all constituents is contained entirely within the Site, therefore it appears that no groundwater contamination impacts any of the neighboring properties. Careful analysis of the time-series groundwater monitoring data also suggests that significant decreases in PCE concentrations have occurred since 1996, and that the areal extent of the plume has been contracting steadily since 2012.

In summary, the designated property meets all of the eligibility criteria for MSD in the City of Houston:

- The plume is stable (i.e. no change) or decreasing in areal extent – the groundwater monitoring data suggests that COC concentrations are stable to decreasing and that the plume's areal extent has decreased by 47.9% since December 2012;
- The plume is delineated to the $^{GW}GW_{Ing}$ PCL, and has been since October 2016;
- The Site has been enrolled in a state cleanup program since 1996, and its current program is TCEQ Industrial and Hazardous Waste (IHW) Corrective Action Program;
- The Site has been thoroughly investigated with sufficient data – investigation and groundwater monitoring has been ongoing since 1996;
- The source of contamination has been removed – the dry cleaner is no longer operational and several active and passive mass removal measures have been deployed at the Site.

APPENDIX A

Provide a legal description of the boundaries of the designated property, including metes and bounds, and copy of the deed for the property. A professional surveyor currently registered with the Texas Board of Professional Surveying must certify that all property descriptions with metes and bounds are accurate.

A legal description of the designated properties as provided by the Harris County Appraisal District are: Greens Crossing Section Four Restricted Reserve “E” and Greens Crossing Section Four Restricted Reserve “F”

LJA Surveying, Inc., a professional land surveyor, was contracted to perform a survey of the property boundaries. A copy of the provided survey plat with legal description, including metes and bounds, and deed of record, is attached.

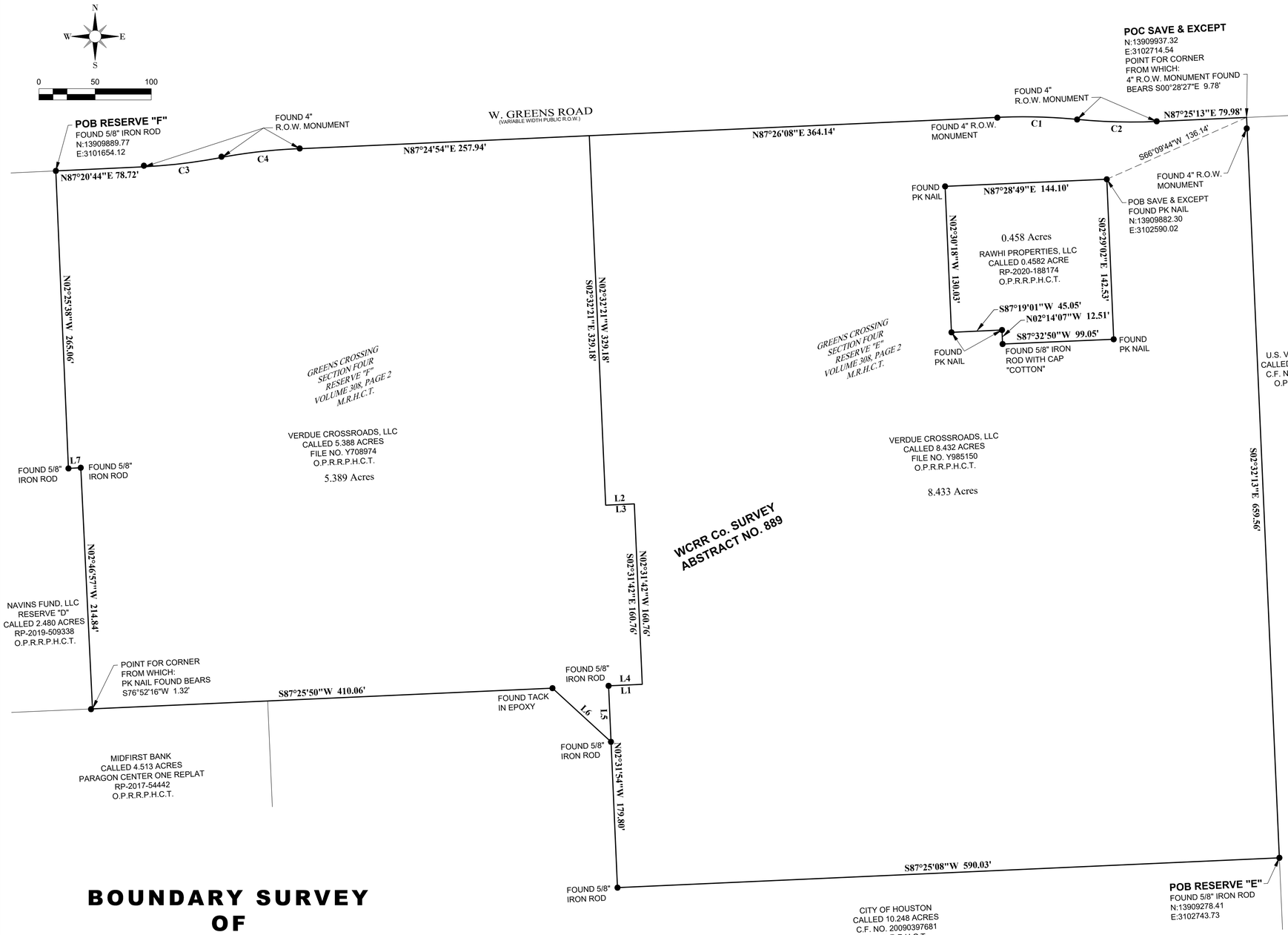

BOUNDARY SURVEY OF GREENS CROSSING SECTION 4 RESERVE "E" & RESERVE "F" IN THE WCRR Co. SURVEY ABSTRACT NO. 889 HARRIS COUNTY, TEXAS

NOVEMBER 24, 2020 JOB NO. LJAS459-2008

LJA SURVEYING

TBPLS Firm No 10105600
2615 Calder Ave, Suite 500
Beaumont, Texas 77702
Tel: 409.833.3363

ABBREVIATIONS

POB	POINT OF BEGINNING
POC	POINT OF COMMENCEMENT
R.O.W.	RIGHT-OF-WAY
O.P.R.R.P.H.C.T.	OFFICIAL PUBLIC RECORDS REAL PROPERTY HARRIS COUNTY TEXAS
M.R.H.C.T.	MAP RECORDS HARRIS COUNTY TEXAS

GENERAL NOTES

1. ALL BEARINGS, DISTANCES AND COORDINATES ARE BASED UPON THE TEXAS STATE PLANE COORDINATE SYSTEM OF 1983 (2011 EPOCH), SOUTH CENTRAL ZONE '4204' (U.S. SURVEY FOOT). FOR SURFACE DISTANCES AND ACREAGES, MULTIPLY GRID VALUES BY A COMBINED SCALE FACTOR of 1.00013.
2. NOTHING IN THIS SURVEY IS INTENDED TO EXPRESS AN OPINION REGARDING OWNERSHIP OF TITLE TO ANY PROPERTY.
3. BOUNDARY SURVEY ONLY, NO IMPROVEMENTS OR EASEMENTS IF ANY, RESEARCHED OR SHOWN HEREON.
4. THIS SURVEY WAS PERFORMED WITHOUT THE BENEFIT OF A TITLE COMMITMENT.

SURVEYED FOR

KLEINFELDER
12000 AEROSPACE AVE, SUITE 450
HOUSTON, TX 77034

SURVEYOR'S CERTIFICATION

THE UNDERSIGNED DOES HEREBY CERTIFY THAT THIS SURVEY PLAT ACCURATELY REPRESENTS AN ON THE GROUND SURVEY MADE UNDER MY DIRECT SUPERVISION ON NOVEMBER 18, 2020, AND IS BEING SUBMITTED ALONG WITH THE SURVEYOR'S FIELD NOTE DESCRIPTION OF THE PROPERTY SHOWN HEREON, WHICH LIES IN HARRIS COUNTY, TEXAS.

REGISTERED PROFESSIONAL LAND SURVEYOR
CARL E. DUCKWORTH, 6816

STATE OF TEXAS · REGISTERED · CARL E. DUCKWORTH II · 6816 · PROFESSIONAL LAND SURVEYOR

LINE TABLE

LINE	BEARING	DISTANCE
L1	N 87°25'13" E	30.00'
L2	S 87°25'13" W	25.50'
L3	N 87°25'13" E	25.50'
L4	S 87°25'13" W	30.00'
L5	S02°31'54"E	49.98'
L6	N 47°29'07" W	70.80'
L7	S86°42'43"W	10.98'

CURVE TABLE

CURVE	RADIUS	ARC LENGTH	CHORD LENGTH	CHORD BEARING	DELTA ANGLE
C1	500.00'	70.85'	70.79'	S88°30'19"E	8°07'07"
C2	499.83'	71.00'	70.94'	S88°30'41"E	8°08'21"
C3	500.00'	69.81'	69.75'	N83°06'25"E	7°59'57"
C4	481.79'	70.00'	69.93'	N83°40'39"E	8°19'26"

METES AND BOUNDS DESCRIPTIONS

GREENS CROSSING SECTION FOUR RESTRICTED RESERVE "E"

BEING 8.433 acres of land consisting of that certain Verdure Crossroads, LLC (called 8.432 acres of land) recorded in Clerk's File No. Y985150 of the Official Public Records for Real Property in Harris County, Texas, out of the W.C.R.R Co. Survey, Abstract No. 889, Harris County, Texas, and being part of Restricted Reserve "E" of Greens Crossing Section Four as shown in Volume 308, Page 2 of the Harris County Map Records and part of a called 8.890 acre tract in the Warranty Deed recorded under Clerk's File No. G819152 said Official Public Records, said 8.433 acres of land being more fully described as follows:

BEGINNING at a 5/8" iron rod found marking the most Eastern Northeast corner of that certain called 10.248 acre tract conveyed to the City of Houston in Clerk's File No. 20090397681 of said Official Public Records, same being a point in the West line of that certain called 7.1629 acre tract conveyed to U.S. Venture, Inc. in Clerks File No. 2014055499 of said Official Public Records, and the Southeast corner of the herein described tract of land;

THENCE South 87 deg. 25 min. 08 sec. West along and with a North line of the said 10.248 acre tract a distance of 590.03 feet to a 5/8" iron rod found marking an interior corner of the said 10.248 acre tract, and the Southwest corner of the herein described tract of land;

THENCE North 02 deg. 31 min. 54 sec. West along and with the said 10.248 acre tract a distance of 128.82 feet passing a 5/8" iron rod found marking an angle point of the said 10.248 acre tract, same being the Southeast corner of that certain called 5.338 acre tract conveyed to Verdure Crossroads, LLC in Clerk's File No.Y708974 of the said Official Public Records and continuing a total distance of 179.80 feet to a 5/8" iron rod marking an angle point in East line of said 5.338 acre tract and an angle point in the West line of the herein described tract of land;

THENCE along and with the East line of the said 5.338 acre tract and the West line of the herein described tract of land the following courses and distances;

North 87 deg. 25 min. 13 sec. East a distance of 30.00 feet to an angle point for corner;
North 02 deg. 31 min. 42 sec. West a distance of 160.76 feet to an angle point for corner;
South 87 deg. 25 min. 13 sec. West a distance of 25.50 feet to an angle point for corner;
North 02 deg. 32 min. 21 sec. West a distance of 329.18 feet to a point for the Northeast corner of the said 5.338 acre tract, same being a point in the South right-of way of W. Greens Road (a public right-of-way, width varies) and the Northwest corner of the herein described tract of land;

THENCE North 87 deg. 26 min. 08 sec. East along and with the said South right-of-way a distance of 364.14 feet to a 4-inch concrete right-of-way monument found for the beginning of a curve to the right having a radius of 500.00 feet, a delta angle of 08 deg. 07 min. 07 sec., a chord bearing of South 88 deg. 30 min. 19 sec. East and a chord length of 70.79 feet and a point in the North line of the herein described tract of land;

THENCE along and with the said south right-of-way and the said curve to the right a distance of 70.85 feet to a 4-inch concrete right-of-way monument found for the beginning of a reverse curve to the left having a radius of 499.83 feet, a delta angle of 08 deg. 08 min. 21 sec., a chord bearing of South 88 deg. 30 min. 41 sec. East and a chord length of 70.94 feet, and a point in the North line of the herein described tract of land;

THENCE along and with the said South right-of-way and said curve to the left, a distance of 71.00 feet to a 4-inch concrete right-of-way monument found for a corner in the said South right-of-way and a point in the North line of the herein described tract of land;

THENCE North 87 deg. 25 min. 13 sec. East along and with the said South right-of-way a distance of 79.98 feet to a point for corner in the said south right-of-way and the Northeast corner of the herein described tract of land from which a 4-inch concrete highway monument marking the said South right-of-way bears South 00 deg. 28 min. 27 sec. East a distance of 9.78 feet;

THENCE South 02 deg. 32 min. 13 sec. East along and with the West line of the said 7.1629 acre tract a distance of 659.56 feet to the POINT OF BEGINNING of the herein described tract of land, containing 8.891 acres of land, more or less.

SAVE AND EXCEPT 0.458 acre

BEING a 0.458 acre tract of land (called 0.4582 acre) conveyed to RAWHI Properties, LLC in Clerk's File No. RP-2020-188174 of the Official Public Records for Real property of Harris County, Texas out of the W.C.R.R Co. Survey, Abstract No. 889, Harris County, Texas, and being part of Restricted Reserve "E" of Greens Crossing Section Four as shown in Volume 308, Page 2 of the Harris County Map Records, said 0.458 acre of land being more fully described as follows:

COMMENCING at a point for the Northeast corner the said Reserve "E";

THENCE South 66 deg. 09 min. 44 sec. West over and across said Reserve "E" a distance of 136.14 feet to a PK nail found marking the Northeast corner and the POINT OF BEGINNING of the herein described tract of land;

THENCE South 02 deg. 29 min. 02 sec. East over and across said Reserve "E" a distance of 142.53 feet to a PK nail found marking the Southeast corner of the herein described tract of land;

THENCE South 87 deg. 32 min. 50 sec. West over and across said Reserve "E" a distance of 99.05 feet to a 5/8" iron rod with cap stamped "COTTON" found marking an angle point in the South line of the herein described tract of land;

THENCE North 02 deg. 14 min. 07 sec. West over and across said Reserve "E" a distance of 12.51 feet to a PK nail found marking an interior angle point of the herein described tract of land;

THENCE South 87 deg. 19 min. 01 sec. West over and across said Reserve "E" a distance of 45.05 feet to a PK nail found marking the Southwest corner of the herein described tract of land;

THENCE North 02 deg. 30 min. 18 sec. West over and across said Reserve "E" a distance of 130.03 feet to a PK nail found marking the Northwest corner of the herein described tract of land;

THENCE North 87 deg. 28 min. 49 sec. East over and across said Reserve "E" a distance of 144.10 feet to the POINT OF BEGINNING of the herein described tract of land, containing 0.458 acre more or less, for a total of 8.433 acres of land, more or less.

GREENS CROSSING SECTION FOUR RESTRICTED RESERVE "F"

BEING a 5.389 acre tract of land conveyed to Verdure Crossroads, LLC (called 5.388 acres) in Clerks File No. Y708974 of the Official Public Records for Real Property in Harris County, Texas, in the W.C.R.R Co. Survey, Abstract No. 889, Harris County, Texas, being Restricted Reserve "E" of Greens Crossing Section Four as shown in Volume 308, Page 2 of the Harris County Map Records and said 5.389 acres of land being more fully described as follows:

BEGINNING at a 5/8" iron rod found marking the Northeast corner of that certain called 2.480 acre tract being Reserve "D" Greens Crossing Section Four as shown in Volume 308, Page 2 of the Harris County Map Records conveyed to Navins Fund, LLC in Clerks File No. RP 2019-509338 of the said Official Public Records, same being a point in the South right-of-way of W. Greens Road (a public right-of-way, width varies) and the Northwest corner of the herein described tract of land;

THENCE North 87 deg. 20 min. 44 sec. East, along and with the said South right-of-way a distance of 78.72 feet to a 4-inch concrete right-of-way monument found for the beginning of a curve to the left having a radius of 500.00 feet, a delta angle of 07 deg. 59 min. 57 sec., a chord bearing of North 83 deg. 06 min. 25 sec. East and a chord length of 69.75 feet, and a point in the North line of the herein described tract of land;

THENCE along and with the said South right-of-way and said curve to the left, a distance of 69.81 feet to a 4-inch concrete right-of-way monument found for the beginning of a reverse curve to the right having a radius of 481.79 feet, a delta angle of 08 deg. 19 min. 26 sec., a chord bearing of North 83 deg. 40 min. 39 sec. East and a chord length of 69.93 feet, and a point in the North line of the herein described tract of land;

THENCE along and with said South right-of-way and said curve to the right, a distance of 70.00 feet to a 4-inch concrete right-of-way monument found marking a point in the North line of the herein described tract of land;

THENCE North 87 deg. 24 min. 54 sec. East, along and with the said South right-of-way a distance of 257.94 feet to a point in the said South right-of-way, same being the Northwest corner of that certain Verdure Crossroads called 8.432 acre tract conveyed in Clerk's file No. Y985150 and the Northeast corner of the herein described tract of land;

THENCE along and with the West line of the said 8.432 acre the following courses and distances;

South 02 deg. 32 min. 21 sec. East, a distance of 329.18 feet to a point for corner;
North 87 deg. 25 min. 13 sec. East, a distance of 25.50 feet to a point for corner;
South 02 deg. 31 min. 42 sec. East, a distance of 160.76 feet to a point for corner;
South 87 deg. 25 min. 13 sec. West, a distance of 30.00 feet to a 5/8-inch iron rod found for corner;
South 02 deg. 31 min. 54 sec. East, a distance of 49.98 feet to a 5/8-inch iron rod found marking a point in the West line of said 8.432 acre tract, same being an angle point in the East line of that certain City of Houston called 10.248 acre tract conveyed in Clerk's file No. 20090397681 of the said Official Public Records, and the Southeast corner of the herein described tract of land;

THENCE North 47 deg. 29 min. 07 sec. West along and with the North line of said 10.248 acre tract a distance of 70.80 feet to a tack in epoxy found marking an angle point in the North line of the said 10.248 acre tract and an angle point in the South line of the herein described tract of land;

THENCE South 87 deg. 25 min. 50 sec. West along and with the North line of the said 10.248 acre tract and the north line of that certain Midfirst Bank called 4.513 acre tract conveyed in Clerk's File No. RP-2017-54442 of the said Official Public Records, a distance of 410.06 feet to a point in the North line of the said 4.513 acre tract, same being the Southeast corner of the said Reserve "D" tract, and the Southwest corner of the herein described tract of land, from which a PK nail found bears South 76 deg. 52 min. 16 sec. West, a distance of 1.32 feet;

THENCE North 02 deg. 46 min. 57 sec. West along and with the East line of the said Reserve "D", a distance of 214.84 feet to a 5/8-inch iron rod found for an angle point in the East line of the said Reserve "D" and an angle point in the West line of the herein described tract of land;

THENCE South 86 deg. 42 min. 43 sec. West along and with the East line of the said Reserve" D" tract, a distance of 10.98 feet to a 5/8-inch iron rod found for an angle point in the East line of the said Reserve "D" and an angle point in the West line of the herein described tract of land corner;

THENCE North 02 deg. 25 min. 38 sec. West along and with the East line of the said Reserve" D", a distance of 265.06 feet to the **POINT OF BEGINNING**, and containing 5.389 acres of land, more or less.

NOTICE OF CONFIDENTIALITY RIGHTS:

IF YOU ARE A NATURAL PERSON, YOU MAY REMOVE OR STRIKE ANY OF THE FOLLOWING INFORMATION FROM THIS INSTRUMENT BEFORE IT IS FILED FOR RECORD IN THE PUBLIC RECORDS: YOUR SOCIAL SECURITY NUMBER OR YOUR DRIVER'S LICENSE NUMBER.

WD
30
L

SPECIAL WARRANTY DEED

Y708974
08/22/05 300680049 $30.00

THE STATE OF TEXAS §
§ KNOW ALL MEN BY THESE PRESENTS:
COUNTY OF HARRIS §

Unofficial Copy

THAT, IUI GREENS CROSSROADS, LTD. ("Grantor), a Texas limited partnership acting herein by and through its duly authorized general partner, Intercontinental United Investors, L.P., a Texas limited partnership and successor by conversion to Intercontinental United Investors Corp., acting herein by and through its duly authorized general partner, Intercontinental United Investors I, L.L.C., a Texas limited liability company, for and in consideration of the sum of $10.00 and other good and valuable consideration in hand paid to Grantor by VERDURE CROSSROADS, LLC ("Grantee"), a Delaware limited liability company duly authorized to transact business in the State of Texas, whose mailing address is 5039 Hunterwick Park Court Houston, Texas 77069. and for the further consideration of the execution and delivery by Grantee of those two certain Promissory Notes dated as of August 17, 2005 (collectively the "**Note**"), in the respective principal amounts of $4,545,600.00 and $3,254,400.00, payable to the order of GMAC Commercial Mortgage Corporation (together with its successors and assigns, hereinafter called "**Lender**"), as therein provided and bearing interest at the rate therein specified, which Note represents funds advanced by Lender to Grantor at the request of Grantee, as well as additional funds to be advanced by Lender to Grantee after the date hereof, the payment of which Note is secured by a Vendor's Lien herein retained in favor of Lender, and additionally secured by that certain Deed of Trust, Assignment of Rents and Leases, Security Agreement and Fixture Filing dated as of even date with the Note, from Grantee to Keith Mullins, as Trustee, the receipt and sufficiency of such consideration being hereby acknowledged, has GRANTED, SOLD AND CONVEYED and by these presents does GRANT, SELL AND CONVEY unto Grantee that certain tract of real property located in Harris County, Texas and consisting of 5.388 acres, all being described in Exhibit A attached hereto and made a part hereof for all purposes, together with all improvements located thereon, (said real property and improvements are herein collectively referred to as the "Property"); subject, however, to those matters more particularly described in Exhibit B attached hereto and made a part hereof for all purposes (collectively, the "Permitted Exceptions").

RP-916-30-1022

After Recording Return to:
Alamo Title Company
5599 San Felipe, Suite 1400
Houston, Texas 77056
GF# 40602020

TO HAVE AND TO HOLD the Property, together with all rights, easements and appurtenances pertaining thereto, including all of Grantor's right, title and interest in and to adjoining streets, alleys and rights-of-way, unto Grantee and Grantee's successors and assigns forever, subject to the Permitted Exceptions; and Grantor does hereby bind itself and its successors to warrant and forever defend the Property unto Grantee and Grantee's successors and assigns, against every person whomsoever lawfully claiming or to claim the same or any part thereof, by, through, or under Grantor, but not otherwise.

BUT IT EXPRESSLY AGREED and stipulated that a Vendor's Lien, as well as Superior Title in and to the Property is retained herein by Grantor and is hereby ASSIGNED and TRANSFERRED, without recourse or warranty, to Lender, which will hold the Vendor's Lien and Superior Title in and to the Property until the Note and all interest and other charges therein stipulated are fully and finally paid according to the face, tenor, effect and reading of the Note, when this Special Warranty Deed shall become absolute.

BY ACCEPTANCE HEREOF, GRANTEE REPRESENTS THAT IT HAS INSPECTED THE PROPERTY, THE PHYSICAL AND ENVIRONMENTAL CONDITION AND THE USES THEREOF AND THE FIXTURES, EQUIPMENT AND PERSONAL PROPERTY INCLUDED IN THIS CONVEYANCE TO ITS SATISFACTION, THAT IT HAS INDEPENDENTLY INVESTIGATED, ANALYZED AND APPRAISED THE VALUE AND PROFITABILITY OF THE PROPERTY, THE CREDITWORTHINESS OF TENANTS AND THE PRESENCE OF HAZARDOUS MATERIALS, IF ANY, IN OR ON THE PROPERTY, THAT IT HAS REVIEWED THE LEASES AND ALL OTHER CONTRACTS RELATING TO THE pROPERTY, AND THAT IN PURCHASING THE PROPERTY, HAS RELIED UPON ITS OWN INVESTIGATIONS, ANALYSES, STUDIES AND APPRAISALS AND NOT UPON ANY INFORMATION PROVIDED TO GRANTEE BY OR ON BEHALF OF GRANTOR WITH RESPECT THERETO (EXCEPT IN EACH CASE TO THE EXTENT COVERED BY ANY EXPRESS WARRANTIES OR REPRESENTATIONS OF GRANTOR SET FORTH IN THIS DEED OR ANY OTHER DOCUMENT OR INSTRUMENT DELIVERED BY GRANTOR IN CONNECTION WITH THIS CONVEYANCE). ACCORDINGLY, BY ACCEPTANCE HEREOF, GRANTEE AGREES TO ACCEPT THE PROPERTY "AS IS," "WITH ALL FAULTS" AND IN ITS CONDITION AS AT THE DATE HEREOF, INCLUDING REASONABLE WEAR AND TEAR, AND GRANTEE HEREBY ASSUMES THE RISK THAT ADVERSE MATTERS, INCLUDING, BUT NOT LIMITED TO, CONSTRUCTION DEFECTS AND ADVERSE PHYSICAL AND ENVIRONMENTAL CONDITIONS, MAY NOT HAVE BEEN REVEALED BY GRANTEE'S INVESTIGATIONS. BY ACCEPTANCE HEREOF, GRANTEE SHALL BE DEEMED TO HAVE WAIVED, RELINQUISHED AND RELEASED GRANTOR FROM AND AGAINST ANY AND ALL CLAIMS, DEMANDS, CAUSES OF ACTION, LOSSES, DAMAGES, LIABILITIES, COSTS AND EXPENSES (INCLUDING ATTORNEYS' FEES AND COURT COSTS) OF ANY AND EVERY KIND OR CHARACTER, KNOWN OR UNKNOWN, WHICH GRANTEE MIGHT HAVE ASSERTED OR ALLEGED AGAINST GRANTOR BY REASON OF OR ARISING OUT OF ANY LATENT OR PATENT CONSTRUCTION

RP 210-30-1823

DEFECTS OR PHYSICAL CONDITIONS, VIOLATIONS OF APPLICABLE LAWS (INCLUDING, WITHOUT LIMITATION, ENVIRONMENTAL LAWS) AND ANY AND ALL OTHER ACTS, OMISSIONS, EVENTS, CIRCUMSTANCES OR MATTERS WITH RESPECT TO THE PROPERTY (INCLUDING CONDITION OF THE PROPERTY, HABITABILITY, MERCHANTABILITY, MARKETABILITY, FINANCIABILITY, OR FITNESS FOR A PARTICULAR PURPOSE).

All ad valorem taxes and assessments for the Property for the current calendar year have been prorated by the parties hereto as of the date of this Special Warranty Deed and, by acceptable hereof, Grantee hereby assumes liability for the payment thereof.

IN WITNESS WHEREOF, this Special Warranty Deed has been executed as of this _____ day of August, 2005.

GRANTOR:

IUI Greens Crossroads, Ltd.
A Texas limited partnership

By: Intercontinental United Investors, L.P.
A Texas limited partnership
Its General Partner

By: Intercontinental United Investors I, L.L.C.
A Texas limited liability company
Its General Partner

By: _____
Tofigh S. Shirvani, Manager

RP 616-36-1824

UNOFFICIAL COPY

STATE OF TEXAS §
§
COUNTY OF HARRIS §

BEFORE ME, the undersigned Notary Public, on this 11th day of August, 2005, personally appeared Tofigh S. Shirazi, Manager of Intercontinental United Investors I, L.L.C., a Texas limited liability company and General Partner of Intercontinental United Investors, L.P., a Texas limited partnership and General Partner of IUI Greens Crossroads, Ltd., a Texas limited partnership, known to me personally to be the person whose name is subscribed to the foregoing document, and acknowledged that he executed the foregoing document on behalf of such limited liability company and as the act of such limited partnerships, in the capacities and for the purposes and consideration therein expressed.

Carol S. Warner
Notary Public in and for the State of Texas

My Commission Expires:
2/28/8.

CAROL S. WARNER
Printed Name

NAME AND ADDRESS OF GRANTEE WHERE FUTURE TAX STATEMENTS SHOULD BE DELIVERED:

CAROL S. WARNER
Notary Public, State of Texas
Commission Expires 02-28-2008

Verdure Crossroads, LLC
5939 Huntwick Park Court
Houston, Texas 77069.

AFTER RECORDING RETURN TO:

_____
_____
_____

RP 610-30-1025

UNOFFICIAL DOCUMENT



August 11, 2003
Job No. 1771-0001-002

METES AND BOUNDS DESCRIPTION
OF 5.388 ACRES (234,710 SQUARE FEET)

All that certain tract or parcel containing 5.388 acres (234,710 square feet), of land in the W.C.R.R. Company Survey, Abstract No. 889, Harris County, Texas, being all of that certain called 5.388 acre tract conveyed to IUI Greens Crossroads, LTD., by an instrument of record under County Clerk's File R848562, Film Code 507-70-0137 of the Official Public Records Of Real Property of Harris County (H.C.O.P.R.O.R.P.), also being a portion of Restricted Reserve "F" of Greens Crossing Section Four, a subdivision as recorded in Volume 308, Page 2 of the Harris County Map Records (H.C.M.R.), and a portion of Unrestricted Reserve "E" of Greens Crossing Section Five, a subdivision as recorded in Volume 311, Page 69, of the H.C.M.R., and being more particularly described by metes and bounds as follows, all bearings referenced to the north right-of-way of West Greens Road, North 87° 26' 08" East;

COMMENCING at the northeast corner of that certain called 597.977 acre tract conveyed to Friendswood Development Company by an instrument of record under County Clerk's File G445652, Film Code 152-81-0495 and County Clerk's File G445653, Film Code 152-81-0508, H.C.O.P.R.O.R.P.;

Thence, South 87° 28' 11" West, 585.50 feet, along the former south right-of-way line of West Greens Road (80 feet wide), to a point;

Thence, South 02° 31' 07" East, 10.33 feet to a 5/8-inch iron rod found marking the POINT OF BEGINNING of the herein described tract and being in the south right-of-way line of West Greens Road, varying width, as widened by the said Greens Crossing Section Four Subdivision;

Thence, South 02° 31' 07" East, 329.31 feet to a 5/8-inch iron rod found for corner, an easterly interior corner;

Thence, North 87° 26' 27" East, 25.60 feet to a 5/8-inch iron rod found for corner, an easterly interior corner;

Thence, South 02° 31' 06" East, 25.91 feet to the face of an existing building, an easterly interior corner;

Thence, South 87° 26' 36" West, 0.20 feet along the face of said building to the corner of said building, an easterly interior corner;

Thence, South 02° 33' 24" East, 134.65 feet along the west face of said building to a point for corner, the most easterly southeast corner of the herein described tract;

RP-616-36-1826

NOT OFFICIAL

Thence, South 87° 27' 37" West, 29.89 feet, departing the west face of said building, to a 5/8-inch iron rod found for corner, a southeasterly interior corner;

Thence, South 02° 31' 07" East, 50.00 feet to a 5/8-inch iron rod found for corner, the most southerly southeast corner;

Thence, North 47° 31' 45" West, 70.70 feet to a tack in lead in concrete curb found for corner, a southeasterly interior corner;

Thence, South 87° 27' 37" West, 410.21 feet to an "X" chiseled in concrete curb, found for corner the southwest corner of the herein described tract;

Thence, North 02° 44' 10" West, 214.80 feet to a 5/8-inch iron rod found for corner, a westerly interior corner;

Thence, South 87° 15' 50" West, 11.00 feet to a 5/8-inch iron rod found for corner, a westerly interior corner;

Thence, North 02° 25' 27" West, 265.00 feet to a 5/8-inch iron rod found for corner, the northwest corner of the herein described tract, lying in the south line of aforementioned West Greens Road;

Thence, North 87° 28' 11" East, 78.72 feet along the south line of West Greens Road to a 5/8-inch iron rod found for corner, the beginning of a non-tangent curve;

Thence, 69.81 feet along the arc of a non-tangent curve to the left, with the south line of West Greens Road, having a central angle of 07° 59' 57", a radius of 500.00 feet and a chord which bears North 83° 06' 25" East, 69.75 feet to a 5/8-inch iron rod found for corner, a point of reverse curve;

Thence, 70.00 feet along the arc of a non-tangent curve to the right, with the south line of West Greens Road, having a central angle of 08° 01' 16", a radius of 500.00 feet and a chord which bears North 83° 36' 07" East, 69.94 feet to a punched hole in concrete set for corner at the end of said curve;

Thence, North 87° 26' 08" East, 257.96 feet along the south line of West Greens Road to the POINT OF BEGINNING and containing 5.388 acres (234,710 square feet) of land.

UNOFFICIAL COPY

RP 010-30-1827

EXHIBIT B

1. The following restrictive covenants of record itemized below:

   Volume 308, Page 2 and Volume 311, Page 69, both of the Map Records of Harris County, Texas and those instruments filed for record under Harris County Clerk's File No(s). G819155, G819718, H261114, H339048, H466599, H732057, J105398, J289061, J734791, L538297, M218292, M330028, U147841, V802422 and V867921.

2. Reciprocal Easement Agreement dated December 31, 1980, filed for record under Clerk's File No. G819718 of the Official Public Records of Real Property of Harris County, Texas, by and between Dayton-Hudson Corporation, d/b/a Target Stores, and Friendswood Development Company, as amended by instrument dated December 11, 1981, filed in said Records under Clerk's File No. H261114 and by instrument dated September 12, 1984, filed in said Records under Clerk's File No. J734791.

3. The following matters and all terms of the documents creating or offering evidence of the matters:

   a. Visible and apparent easements and rights-of-way over and across the subject property.

   b. Any and all leases, recorded or unrecorded, and rights of parties in possession.

   c. Building set back line ten (10) feet in width along the North property line, as shown by the map or plat thereof, recorded in volume 308, Page 2 of the Map Records of Harris County, Texas.

   d. Building and parking set back lines of twenty-five (25) feet in width along the North property line, as set forth and defined in instrument filed for record under Harris County Clerk's File No. H339048.

   e. Building and parking set back lines of ten (10) feet in width along the side and rear property lines, as set forth and defined in instrument filed for record under Harris County Clerk's File No. H339048.

   f. Terms, conditions and stipulations of that certain Easement for Pedestrian Travel dated December 31, 1980 filed for record under Harris County Clerk's File No. G819154, by and between Friendswood Development Company and Dayton-Hudson Corporation, as amended by instrument dated March 21, 1984 filed for record under Harris County Clerk's File No. J421658.

   g. Easement for vehicular parking containing 0.2295 acre of land, as set forth and described in that certain Memorandum of Lease dated April 1, 1983 filed for record under Harris county Clerk's File No. H891055, executed by Friendswood Development Company in favor of Burger King Corporation.

RP 010-30-1828

UNOFFICIAL COPY

h. That certain Lease dated April 7, 1983 by and between Friendswood Development Company, as Lessor, and Burger King Corporation, as Lessee, a Memorandum of Lease being filed for record under Harris County Clerk's File No. H891055, said Lease being ratified by instrument dated June 1, 1983, filed for record under Harris County Clerk's File No. J358321. Said Lease being subsequently subleased as evidenced by Memorandum of Sublease by and between Burger King Corporation and S.J. Financial, Inc., filed for record under Harris County Clerk's File No. R796071.

i. An easement eight (8) feet wide along the South property line of Reserve "F", Greens Crossing Section Four and an unobstructed aerial easement five (5) feet wide from a plane twenty (20) feet above the ground upward located adjacent thereto, for the use of public utilities, as shown by the map or plat thereof, recorded in Volume 308, Page 2 of the Map Records of Harris County, Texas.

j. An easement eight (8) feet wide along the North and East property lines of Reserve "E", Greens Crossing Section Five and an unobstructed aerial easement five (5) feet wide from a plane twenty (20) feet above the ground upward located adjacent thereto, for the use of public utilities, as shown by the map or plat thereof, recorded in Volume 311, Page 69 of the Map Records of Harris County, Texas.

k. Additional unobstructed aerial easements two (2) feet wide located adjacent to and adjoining the two above mentioned eight (8) foot wide dedicated easements, said aerial easements extending upward from an inclined plane; said inclined plane, which represents the lower limits of the aerial easement, begins at a height of sixteen (16) feet three (3) inches above the ground and then continues outward to a height of nineteen (19) feet two (2) inches above the ground, as set forth and defined in instrument granted to Houston Lighting & Power Company, filed for record under Harris County Clerk's File No. H564954.

l. Terms, conditions and stipulations of that certain Consent to Encroach executed by Southwestern Bell Telephone, L.P., filed for record under Harris County Clerk's file No. X134957.

m. Terms, conditions and stipulations of that certain PROPOSED Encroachment Agreement executed by CenterPoint Energy Houston Electric, LLC and CenterPoint Energy Houston, a division of CenterPoint Resources Corp., filed for record under Harris County County Clerk's File No. X137522.

n. An unobstructed easement ten (10) feet wide at two (2) locations on the South property line of Reserve "F", Greens Crossing Section Four, together with unobstructed aerial easements ten (10) feet wide extending upward from an inclined plane; said inclined plane, which represents the lower limits of the aerial easements, begins at a height of fifteen (15) feet above the ground adjacent to and on both sides of the ten (10) foot wide ground easement and then continues outward to a height of nineteen (19) feet two (2) inches, as set forth and defined in instrument granted to Houston Lighting & Power Company, filed for record under Harris County Clerk's File No. J063311, exact locations of which are shown on Sketch No. N83-2189 attached thereto and made a part thereof.

RP-616-39-1029

UNOFFICIAL COPY

o. An easement ten (10) feet wide for underground facilities containing 5.067 square feet of land located in the North portion of Tract I, as set forth and defined in instrument granted to Southwestern Bell Telephone Company, filed for record under Harris County Clerk's File No. J686619.

p. A sign easement containing 181 square feet of land located on the North property line, granted to W. Bell & Company, as set forth and defined in instrument filed for record under Harris County Clerk's File No. J720705.

q. An easement containing 262 square feet of land located on the North property line, as set forth and defined in instrument granted to Southwestern Bell Telephone Company, filed for record under Harris County Clerk's File No. P026720.

r. Drainage easement fifteen (15) feet on each side of the center line of all natural drainage courses as set forth on the map or plat thereof, recorded in Volume 308, Page 2 and Volume 311, Page 69, both of the Map Records of Harris County, Texas.

s. An easement containing 5,067 square feet as set forth and defined in instrument granted to Houston Lighting & Power Company, filed for record under Harris County Clerk's File No. P242322, exact location of which is shown on sketch attached thereto and made a part thereof.

t. All oil, gas, and other minerals, the royalties, bonuses, rentals and all other rights in connection with same are excepted herefrom as set forth in instrument recorded under Clerk's File Number(s) K348575 of the Official Records of Harris County, Texas.

u. All oil, gas, and other minerals, the royalties, bonuses, rentals and all other rights in connection with same are excepted herefrom as set forth in instrument recorded under Clerk's File Number(s) R848562 of the Official Records of Harris County, Texas.

v. Annual Maintenance Charge and Special Assessments payable to Greens Crossing Property Owners Association, Inc. as set forth and secured by a Vendor's Lien in instrument(s) recorded under Clerk's File Number(s) H339048, H466599, L538297 and M218292 of the Official Records of Harris County, Texas.

w. Subject property lies within the boundaries of the Greater Greenspoint Management District.

UNOFFICIAL COPY

RP 010-30-1830

ANY PROVISION HEREIN WHICH RESTRICTS THE SALE, RENTAL, OR USE OF THE DESCRIBED REAL PROPERTY BECAUSE OF COLOR OR RACE IS INVALID AND UNFORCEABLE UNDER FEDERAL LAW.
THE STATE OF TEXAS
COUNTY OF HARRIS
I hereby certify that this instrument was FILED in file number Sequence on the date and at the time stamped hereon by me, and was duly RECORDED, in the Official Public Records of Real Property of Harris County Texas on

AUG 2 2 2005

COUNTY OF HARRIS COUNTY, TEXAS

Beverly B. Kaufman
COUNTY CLERK
HARRIS COUNTY, TEXAS

FILED
2005 AUG 22 PM 1:29
Beverly B. Kaufman
COUNTY CLERK
HARRIS COUNTY, TEXAS

THIS DOCUMENT IS BEING RERECORDED TO CORRECT THE GRANTOR AND GRANTEE.

WD

NOTICE OF CONFIDENTIALITY RIGHTS:

Y985150
12/27/05 300750726 $56.00

56

IF YOU ARE A NATURAL PERSON, YOU MAY REMOVE OR STRIKE ANY OF THE FOLLOWING INFORMATION FROM THIS INSTRUMENT BEFORE IT IS FILED FOR RECORD IN THE PUBLIC RECORDS: YOUR SOCIAL SECURITY NUMBER OR YOUR DRIVER'S LICENSE NUMBER.

SWD

SPECIAL WARRANTY DEED

THE STATE OF TEXAS §
§ KNOW ALL MEN BY THESE PRESENTS:
COUNTY OF HARRIS §

RP 015-17-0582

THAT, W Greens Crossroads, L.P. ("Grantor), a Texas limited partnership and successor by conversion to W Greens Crossroads, Inc., acting herein by and through its duly authorized general partner, W Greens Crossroads II, L.L.C., a Texas limited liability company, for and in consideration of the sum of $10.00 and other good and valuable consideration in hand paid to Grantor by IUI Greens Crossroads, Ltd. ("Grantee"), a Texas limited partnership whose mailing address is 10000 Old Katy Road, Suite 100, Houston, Texas 77055, the receipt and sufficiency of such consideration being hereby acknowledged, has GRANTED, SOLD AND CONVEYED and by these presents does GRANT, SELL AND CONVEY unto Grantee that certain tract of real property located in Harris County, Texas and consisting of 8.4320 acres, SAVE AND EXCEPT 0.4582 acres, all being described in Exhibit A attached hereto and made a part hereof for all purposes, together with all improvements located thereon, (said real property and improvements are herein collectively referred to as the "Property"); subject, however, to those matters more particularly described in Exhibit B attached hereto and made a part hereof for all purposes (collectively, the "Permitted Exceptions").

lee

TO HAVE AND TO HOLD the Property, together with all rights, easements and appurtenances pertaining thereto, including all of Grantor's right, title and interest in and to adjoining streets, alleys and rights-of-way, unto Grantee and Grantee's successors and assigns forever, subject to the Permitted Exceptions; and Grantor does hereby bind itself and its successors to warrant and forever defend the Property unto Grantee and Grantee's successors and assigns, against every person whomsoever lawfully claiming or to claim the same or any part thereof, by, through, or under Grantor, but not otherwise.

BY ACCEPTANCE HEREOF, GRANTEE REPRESENTS THAT IT HAS INSPECTED THE PROPERTY, THE PHYSICAL AND ENVIRONMENTAL CONDITION AND THE USES THEREOF AND THE FIXTURES, EQUIPMENT AND PERSONAL PROPERTY INCLUDED IN THIS CONVEYANCE TO ITS SATISFACTION, THAT IT HAS INDEPENDENTLY INVESTIGATED, ANALYZED AND APPRAISED THE VALUE AND PROFITABILITY OF THE PROPERTY,

UNOFFICIAL COPY

After Recording Return to:
Alamo Title Company
5599 San Felipe, Suite 1400
Houston, Texas 77056
GF# 4060626 -CSW

Y706535
08/19/05 300679299 $32.00

WD 32

NOTICE OF CONFIDENTIALITY RIGHTS:

IF YOU ARE A NATURAL PERSON, YOU MAY REMOVE OR STRIKE ANY OF THE FOLLOWING INFORMATION FROM THIS INSTRUMENT BEFORE IT IS FILED FOR RECORD IN THE PUBLIC RECORDS: YOUR SOCIAL SECURITY NUMBER OR YOUR DRIVER'S LICENSE NUMBER.

SPECIAL WARRANTY DEED

THE STATE OF TEXAS §
§ KNOW ALL MEN BY THESE PRESENTS:
COUNTY OF HARRIS §

THAT, IUI GREENS CROSSROADS, LTD. ("Grantor), a Texas limited partnership acting herein by and through its duly authorized general partner, Intercontinental United Investors, L.P., a Texas limited partnership and successor by conversion to Intercontinental United Investors Corp., acting herein by and through its duly authorized general partner, Intercontinental United Investors I, L.L.C., a Texas limited liability company, for and in consideration of the sum of $10.00 and other good and valuable consideration in hand paid to Grantor by VERDURE CROSSROADS, LLC ("Grantee"), a Delaware limited liability company duly authorized to transact business in the State of Texas, whose mailing address is 5039 Huntwick Parc Court Houston, Tx. 77069 and for the further consideration of the execution and delivery by Grantee of those two certain Promissory Notes dated as of August 16, 2005 (collectively the "**Note**"), in the respective principal amounts of $4,545,600.00 and $3,254,400.00, payable to the order of GMAC Commercial Mortgage Corporation (together with its successors and assigns, hereinafter called "**Lender**"), as therein provided and bearing interest at the rate therein specified, which Note represents funds advanced by Lender to Grantor at the request of Grantee, as well as additional funds to be advanced by Lender to Grantee after the date hereof, the payment of which Note is secured by a Vendor's Lien herein retained in favor of Lender, and additionally secured by that certain Deed of Trust, Assignment of Rents and Leases, Security Agreement and Fixture Filing dated as of even date with the Note, from Grantee to Keith Mullins, as Trustee, the receipt and sufficiency of such consideration being hereby acknowledged, has GRANTED, SOLD AND CONVEYED and by these presents does GRANT, SELL AND CONVEY unto Grantee that certain tract of real property located in Harris County, Texas and consisting of 8.4320 acres, all being described in Exhibit A attached hereto and made a part hereof for all purposes, together with all improvements located thereon, (said real property and improvements are herein collectively referred to as the "Property"); subject, however, to those matters more particularly described in Exhibit B attached hereto and made a part hereof for all purposes (collectively, the "Permitted Exceptions").

RP 015-77-0583

UNOFFICIAL COPY

After Recording Return to:
Alamo Title Company
5599 San Felipe, Suite 1400
Houston, Texas 77056
GF# 40602020

THE CREDITWORTHINESS OF TENANTS AND THE PRESENCE OF HAZARDOUS MATERIALS, IF ANY, IN OR ON THE PROPERTY, THAT IT HAS REVIEWED THE LEASES AND ALL OTHER CONTRACTS RELATING TO THE pROPERTY, AND THAT IN PURCHASING THE PROPERTY, HAS RELIED UPON ITS OWN INVESTIGATIONS, ANALYSES, STUDIES AND APPRAISALS AND NOT UPON ANY INFORMATION PROVIDED TO GRANTEE BY OR ON BEHALF OF GRANTOR WITH RESPECT THERETO (EXCEPT IN EACH CASE TO THE EXTENT COVERED BY ANY EXPRESS WARRANTIES OR REPRESENTATIONS OF GRANTOR SET FORTH IN THIS DEED OR ANY OTHER DOCUMENT OR INSTRUMENT DELIVERED BY GRANTOR IN CONNECTION WITH THIS CONVEYANCE). ACCORDINGLY, BY ACCEPTANCE HEREOF, GRANTEE AGREES TO ACCEPT THE PROPERTY "AS IS," "WITH ALL FAULTS" AND IN ITS CONDITION AS AT THE DATE HEREOF, INCLUDING REASONABLE WEAR AND TEAR, AND GRANTEE HEREBY ASSUMES THE RISK THAT ADVERSE MATTERS, INCLUDING, BUT NOT LIMITED TO, CONSTRUCTION DEFECTS AND ADVERSE PHYSICAL AND ENVIRONMENTAL CONDITIONS, MAY NOT HAVE BEEN REVEALED BY GRANTEE'S INVESTIGATIONS. BY ACCEPTANCE HEREOF, GRANTEE SHALL BE DEEMED TO HAVE WAIVED, RELINQUISHED AND RELEASED GRANTOR FROM AND AGAINST ANY AND ALL CLAIMS, DEMANDS, CAUSES OF ACTION, LOSSES, DAMAGES, LIABILITIES, COSTS AND EXPENSES (INCLUDING ATTORNEYS' FEES AND COURT COSTS) OF ANY AND EVERY KIND OR CHARACTER, KNOWN OR UNKNOWN, WHICH GRANTEE MIGHT HAVE ASSERTED OR ALLEGED AGAINST GRANTOR BY REASON OF OR ARISING OUT OF ANY LATENT OR PATENT CONSTRUCTION DEFECTS OR PHYSICAL CONDITIONS, VIOLATIONS OF APPLICABLE LAWS (INCLUDING, WITHOUT LIMITATION, ENVIRONMENTAL LAWS) AND ANY AND ALL OTHER ACTS, OMISSIONS, EVENTS, CIRCUMSTANCES OR MATTERS WITH RESPECT TO THE PROPERTY (INCLUDING CONDITION OF THE PROPERTY, HABITABILITY, MERCHANTABILITY, MARKETABILITY, FINANCIABILITY, OR FITNESS FOR A PARTICULAR PURPOSE).

All ad valorem taxes and assessments for the Property for the current calendar year have been prorated by the parties hereto as of the date of this Special Warranty Deed and, by acceptable hereof, Grantee hereby assumes liability for the payment thereof.

[No further text on this page, signature page to follow]

RP 015-77-0584

UNOFFICIAL

IN WITNESS WHEREOF, this Special Warranty Deed has been executed as of this _____ day of August, 2005.

GRANTOR:

W Greens Crossroads, L.P.
A Texas limited partnership

By: W Greens Crossroads II, L.L.C.
A Texas limited liability company
Its General Partner

By: _____
Tofigh Shirazi, Manager

STATE OF TEXAS §
§
COUNTY OF HARRIS §

BEFORE ME, the undersigned Notary Public, on this 16 day of August, 2005, personally appeared Tofigh Shirazi, Manager of W Greens Crossroads II, L.L.C., a Texas limited liability company and General Partner of W Greens Crossroads, L.P., a Texas limited partnership, known to me personally to be the person whose name is subscribed to the foregoing document, and acknowledged that he executed the foregoing document on behalf of such limited liability company and as the act of such limited partnership, in the capacities and for the purposes and consideration therein expressed.

_____
Notary Public in and for the State of Texas

My Commission Expires:
2/28/8

CAROL S. WARNER
Printed Name

NAME AND ADDRESS OF GRANTEE WHERE FUTURE TAX STATEMENTS SHOULD BE DELIVERED:

IUI Greens Crossroads, Ltd.
10000 Old Katy Road, Suite 100
Houston, Texas 77055

CAROL S. WARNER
Notary Public, State of Texas
Commission Expires 02-28-2008

UNOFFICIAL COPY

H.015-77-0585

AFTER RECORDING RETURN TO:

_____

_____

_____

RF-015-77-0586

UNOFFICIAL COPY

W.C.R.R. Co. Survey
Abstract No. 889
8.4320 Acres

EXHIBIT
A

STATE OF TEXAS §

COUNTY OF HARRIS §

A **METES AND BOUNDS** description of a certain 8.4320 acres of land out of the W.C.R.R. Co. Survey, Abstract No. 889, Harris County, Texas being part of Restricted Reserve "E" of Greens Crossing Section Four as shown in Volume 308, Page 2 of the Harris County Map Records and a part of a called 8.890 acres in the Warranty Deed recorded under Clerk's File No. G819152 of the Harris County Official Public Records of Real Property; said 8.4320 acres being more particularly described as follows with all bearings based upon a call of South 02°32'21" East, along the east line of Restricted Reserve "E" as recorded in Volume 308, Page 2 of the Harris County Map Records:

BEGINNING at a PK nail set at the northeast corner of said Restricted Reserve "E", said PK nail being in the south right-of-way of West Greens Road (right-of-way varies);

THENCE, South 02°32'21" East, passing a TXDOT brass cap at 9.74 feet, 0.23 feet right, for a total distance of 659.52 feet to a found 5/8-inch iron rod at the southeast corner of said Restricted Reserve "E";

THENCE, South 87°25'13" West, passing a 5/8-inch iron rod at 60.00 feet, for a total distance of 590.00 feet to a found 5/8-inch iron rod, common to the southwest corner of Reserve "E" and the northwest corner of Reserve "F" of Greens Crossing Section Five of Volume 311, Page 69 of the Harris County Map Records;

THENCE, North 02°32'21" West, passing a found 5/8-inch iron rod at 129.92 feet, for a total distance of 180.00 feet to a set PK nail;

THENCE, North 87°25'13" East, passing the face of a building at 29.85 feet, for a total distance of 30.00 feet to a point for corner;

THENCE, North 02°32'21" West, passing a building corner at 34.56 feet, 0.16 feet left; passing a building corner at 120.99 feet, 0.20 feet left; passing a building corner at 134.62 feet, 0.24 feet left; for a total distance of 160.50 feet to a set PK nail;

THENCE, South 87°25'13" West, 25.50 feet to a set PK nail;

THENCE, North 02°32'21" West, 329.18 feet to a set 5/8-inch iron rod (with cap stamped "Cotton Surveying") on the south right-of-way of West Greens Road;

THENCE, in an easterly direction with the south right-of-way of Greens Road, the following four (4) courses and distances:

1. North 87°26'08" East, 364.14 feet to point for corner, from which a found TXDOT brass cap bears South 86°35' West, 0.38 feet, said point for corner beginning a curve to the right;

UNOFFICIAL COPY

2. THENCE, with the curve having an arc length of 70.85 feet, a radius of 500.00 feet, a delta of 08°07'06" and a chord bearing South 88°30'19" East, 70.79 feet to a found TXDOT brass cap at the point of a reverse curve to the left;

3. THENCE, with the curve having an arc length of 70.98 feet, a radius of 500.00 feet, a delta of 08°08'01" and a chord bearing South 88°30'47" East, 70.92 feet to a point for corner, from which a found TXDOT brass cap, bears North 45°10' West, 0.35 feet;

4. THENCE, North 87°25'13" East, 80.00 feet to the **POINT OF BEGINNING, CONTAINING** 8.8902 acres of land, **SAVE AND EXCEPT** the following 0.4582 acres conveyed from Tim Byrne, Trustee to The Fulbright Mays Trust by Warranty Deed recorded under Clerk's File No. K015905 of the Harris County Official Public Records of Real Property, of land in Harris County, Texas.

SAVE & EXCEPT 0.4582 acres

COMMENCING at a 5/8-inch iron rod (with cap stamped "Cotton Surveying") set at the northeast corner of said Restricted Reserve "E";

THENCE, South 66°14'33" West, 136.24 feet to a point for corner, from which a found railroad spike bears North 85° East, 0.17 feet;

THENCE, South 02°32'21" East, 142.50 feet to a railroad spike found;

THENCE, South 87°27'39" West, 99.00 feet to a PK nail set;

THENCE, North 02°32'21" West, 12.50 feet to a railroad spike found;

THENCE, South 87°27'39" West, 45.00 feet to a PK nail set;

THENCE, North 02°32'21" West, 130.00 feet to a PK nail set;

THENCE, North 87°27'39" East, 144.00 feet to the **POINT OF BEGINNING, CONTAINING** 0.4582 acre for a total of 8.4320 acres of land in Harris County, Texas as shown on drawing no. 4561, in the offices of Cotton Surveying Company, Houston, Texas.

SURVPROJECTS\1500-1999CLIENT-1565\011\M&B\TRACT1

UNOFFICIAL COPY

EXHIBIT B

1. The following restrictive covenants of record itemized below:

   Volume 308, Page 2 and Volume 311, Page 69, both of the Map Records of Harris County, Texas and those instruments filed for record under Harris County Clerk's File No(s). G819155, G819718, H261114, H339048, H466599, H732057, J105398, J289061, J734791, L538297, M218292, M330028, U147841, V802422 and V867921.

2. Reciprocal Easement Agreement dated December 31, 1980, filed for record under Clerk's File No. G819718 of the Official Public Records of Real Property of Harris County, Texas, by and between Dayton-Hudson Corporation, d/b/a Target Stores, and Friendswood Development Company, as amended by instrument dated December 11, 1981, filed in said Records under Clerk's File No. H261114 and by instrument dated September 12, 1984, filed in said Records under Clerk's File No. J734791.

3. The following matters and all terms of the documents creating or offering evidence of the matters:

   a. Visible and apparent easements and rights-of-way over and across the subject property.

   b. Any and all leases, recorded or unrecorded, and rights of parties in possession.

   c. An ARCO Pipe Line Company thirty (30) foot wide right-of-way and easement across the northeasterly portion of the subject property, as shown by the map or plat recorded in Volume 308, Page 2 of the Map Records of Harris County, Texas; same being granted by instrument recorded in Volume 1670, Page 162 of the Deed Records of Harris County, Texas; and being modified and amended by instrument filed for record under Harris County Clerk's File No. P233156.

   d. Building set back line fifteen (15) feet in width parallel and adjacent to both sides of the above described easement, as shown by the map or plat thereof, recorded in Volume 308, Page 2 of the Map Records of Harris County, Texas.

   e. A sixty (60) foot wide State of Texas Drainage Easement along the east property line, as shown by the map or plat thereof, recorded in Volume 308, page 2 of the Map Records of Harris County, Texas; same being set forth in instruments recorded in Volume 8087, Page 424 and Volume 8379, Page 511 of the Deed Records of Harris County, Texas, and filed for record under Harris County Clerk's File No(s). D151159 and D303088, respectfully.

RP-015-17-0539

ADOPTION

f. An unobstructed easement ten (10) feet wide, located West of and adjacent to the above described sixty (60) foot wide drainage easement, together with an unobstructed aerial easement ten (10) feet wide extending upward from an inclined plane; said inclined plane, which represents the lower limits of the aerial easement, begins at a height of fifteen (15) feet above the ground, adjacent to the ten (10) foot wide ground easement and then continues outward to a height of nineteen (19) feet two (2) inches, as set forth and defined in instrument granted to Houston Lighting & Power Company, filed for record under Harris County Clerk's File No. H340709, the exact location of which is shown on Sketch No. N81-2250 attached thereto and made a part thereof.

g. A utility easement ten (10) feet in width, being west of, adjacent to and adjoining the above described sixty (60) foot wide drainage easement, as shown on the map or plat thereof, recorded in Volume 308, Page 2 of the Map Records of Harris County, Texas; same being set forth in instrument filed for record under Harris County Clerk's File No. G819152, together with an aerial easement five (5) feet wide from a plane twenty (20) feet above the ground upward, located adjacent to said ten (10) foot wide utility easement, as set forth on the recorded plat of said subdivision.

h. A water line easement ten (10) feet in width, located west of, adjacent to and adjoining the above described ten (10) foot wide utility easement, as shown by the map or plat thereof, recorded in Volume 308, Page 2 of the Map Records of Harris County, Texas; same being set forth in instrument filed for record under Harris County Clerk's File No. G819152.

i. Landscape reserve twenty-five (25) feet in width along the north property line, as set forth in instrument filed for record under Harris County Clerk's File No. G819152.

j. A utility easement eight (8) feet in width along the entire South property line and the most southerly West property line, as shown by the map or plat thereof recorded in Volume 308, page 2 of the Map Records of Harris County, Texas; same being set forth in instrument filed for record under Harris County Clerk's File No. G819152; together with an aerial easement five (5) feet wide from a plane twenty (20) feet above the ground upward, located adjacent to said eight (8) foot wide utility easement, as set forth on the recorded plat of said subdivision.

k. An additional unobstructed aerial easement located north of and parallel with and adjoining the above described eight foot wide easement extending upward from an inclined plane; said inclined plane, which represents the lower limits of the aerial easement, begins at a height of sixteen (16) feet three (3) inches above the ground adjacent to the eight foot wide easement and then continues outward to a height of nineteen (19) feet two (2) inches above the ground, as set forth and defined in instrument granted to Houston Lighting & Power Company, filed for record under Harris County Clerk's File No. H564953.

l. An unobstructed easement five (5) feet in width along the south property line, together with an unobstructed aerial easement ten (10) feet wide extending upward from an inclined plane; said inclined plane, which represents the lower limits of the aerial easement, begins at a height of fifteen (15) feet above the ground, adjacent to the five (5) foot wide ground easement and then continues outward to a height of nineteen (19) feet two (2) inches, as set forth and defined in instrument granted to Houston Lighting & Power Company, filed for record under Harris County Clerk's File No. H340709, the exact location of which is shown on Sketch No. N81-2250 attached thereto and made a part thereof.

FF: 015-77-3596

m. A utility easement eight (8) feet in width along the southerly one hundred eighty (180) feet of the westerly property line, as shown by the map or plat thereof, recorded in Volume 308, Page 2 of the Map Records of Harris County, Texas; same being set forth in instrument filed for record under Harris County Clerk's File No. G819152; together with an aerial easement five (5) feet wide from a plane twenty (20) feet above the ground upward, located adjacent to said eight (8) foot wide utility easement, as set forth on the recorded plat of said subdivision.

n. An additional unobstructed aerial easement located east of and parallel with and adjoining the above described eight foot wide easement extending upward from an inclined plane; said inclined plane, which represents the lower limits of the aerial easement, begins at a height of sixteen (16) feet three (3) inches above the ground adjacent to the eight foot wide easement and then continues outward to a height of nineteen (19) feet two (2) inches above the ground, as set forth and defined in instrument granted to Houston Lighting & Power Company, filed for record under Harris County Clerk's File No. H564953.

o. Terms, conditions and stipulations contained in Access Easement Agreement filed for record under Harris County Clerk's File No. J734795, and assignment thereof thereof, filed for record under Harris County Clerk's File No. K015907.

p. Terms, conditions and stipulations of that certain Grant of Easement to Southwestern Bell Telephone Company, filed for record under Harris County Clerk's File No. J670223.

q. Terms, conditions and stipulations of that certain Grant of Easement to Houston Lighting & Power Company, filed for record under Harris County Clerk's File No. P242323, as amended and restated by Amendment and Restatement of Grant of Easement filed for record under Harris County Clerk's File No. P518741.

r. All oil, gas, and other minerals, the royalties, bonuses, rentals and all other rights in connection with same are excepted herefrom as set forth in instrument recorded under Clerk's File Number(s) G819152 of the Official Records of Harris County, Texas.

s. Building set back line ten (10) feet in width along the North property line, as shown by the map or plat thereof, recorded in volume 308, Page 2 of the Map Records of Harris County, Texas.

t. Building and parking set back lines of twenty-five (25) feet in width along the North property line, as set forth and defined in instrument filed for record under Harris County Clerk's File No. H339048.

u. Building and parking set back lines of ten (10) feet in width along the side and rear property lines, as set forth and defined in instrument filed for record under Harris County Clerk's File No. H339048.

RP-015-27-0531

UNOFFICIAL COPY

v. Terms, conditions and stipulations of that certain Easement for Pedestrian Travel dated December 31, 1980 filed for record under Harris County Clerk's File No. G819154, by and between Friendswood Development Company and Dayton-Hudson Corporation, as amended by instrument dated March 21, 1984 filed for record under Harris County Clerk's File No. J421658.

w. Drainage easement fifteen (15) feet on each side of the center line of all natural drainage courses as set forth on the map or plat thereof, recorded in Volume 308, Page 2 and Volume 311, Page 69, both of the Map Records of Harris County, Texas.

x. Annual Maintenance Charge and Special Assessments payable to Greens Crossing Property Owners Association, Inc. as set forth and secured by a Vendor's Lien in instrument(s) recorded under Clerk's File Number(s) H339048, H466599, L538297 and M218292 of the Official Records of Harris County, Texas.

y. Subject property lies within the boundaries of the Greater Greenspoint Management District.

UNOFFICIAL COPY

RP 015-77-0592

FILED
2005 DEC 27 PM 12:23
COUNTY CLERK
HARRIS COUNTY, TEXAS

ANY PROVISION HEREIN WHICH RESTRICTS THE SALE, RENTAL, OR USE OF THE DESCRIBED REAL PROPERTY BECAUSE OF COLOR OR RACE IS INVALID AND UNENFORCEABLE UNDER FEDERAL LAW
THE STATE OF TEXAS
COUNTY OF HARRIS
I hereby certify that this instrument was FILED in file number Sequence on the date and at the time stamped hereon by me; and was duly RECORDED in the Official Public Records of Real Property of Harris County Texas on

AUG 19 2005

COUNTY CLERK
HARRIS COUNTY, TEXAS

FILED
2005 AUG 19 PM 3:26
COUNTY CLERK
HARRIS COUNTY, TEXAS

RP 015-77-0593

ANY PROVISION HEREIN WHICH RESTRICTS THE SALE, RENTAL, OR USE OF THE DESCRIBED REAL PROPERTY BECAUSE OF COLOR OR RACE IS INVALID AND UNENFORCEABLE UNDER FEDERAL LAW.

THE STATE OF TEXAS
COUNTY OF HARRIS

I hereby certify that this instrument was FILED in File Number Sequence on the date and at the time stamped hereon by me; and was duly RECORDED. In the Official Public Records of Real Property of Harris County, Texas on

DEC 27 2005

COUNTY COURT OF HARRIS COUNTY TEXAS

Beverly B. Kaufman

COUNTY CLERK
HARRIS COUNTY, TEXAS

UNOFFICIAL COPY

APPENDIX B

A description of the current use, and, to the extent known, the anticipated use(s), of the designated property and properties within 500 feet of the boundary of the designated property.

The designated property (the Site) consists of an approximately 13.82-acre tract of land located at 205 and 215 W. Greens Rd., Houston, Harris County, Texas. Another address of 217 W Greens Rd. was used when submitting documents to the TCEQ, but it is the same property. The Site is improved with an approximately 144,940 square foot retail shopping center. The Site is bordered by commercial properties to the north. The Site is bordered to the east by industrial use property for the bulk storage of petroleum products. The Site is bordered to the south by city-owned property that is currently City of Houston Fire Station 84. The Site is bordered to the west by more commercial retail property. Office properties are located to the southwest and northwest of the Site. The general Site vicinity consists predominantly of commercial, office, and industrial properties along the I-45 freeway. There are no known changes in planned future use of the Site and/or the properties in the vicinity of the Site. Underground public utilities are located within City of Houston rights-of-way (ROWs) to the north (storm sewer and water main) and south of the Site (sanitary sewer).

APPENDIX C

A site map(s) showing:

a. *The location of the designated property.*
b. *The topography of the designated property as indicated on publicly available sources, which must note the watershed including the nearest surface water body and whether the designated property is located in a floodplain or floodway, as those terms are defined in Chapter 19 of the Code of Ordinances.*
c. *The detected area of groundwater contamination.*
d. *The location of all soil sampling locations and all groundwater monitoring wells.*
e. *Groundwater gradients, to the extent known, and direction of groundwater flow.*
f. *The ingestion protective concentration level exceedance zone for each contaminant of concern, to the extent known.*
g. *Depth to groundwater for each affected zone.*

See attached figures:

Appendix C-1 – Site Location and Topography Map
Appendix C-2 – Sample Location Map
Appendix C-3 – Flood Insurance Rate Map, FIRM Panel No. 48201C0460M, October 16, 2013
Appendix C-4 – Groundwater Chemical Concentrations Map December 30, 2019
Appendix C-5 – Groundwater Potentiometric Surface Map December 30, 2019

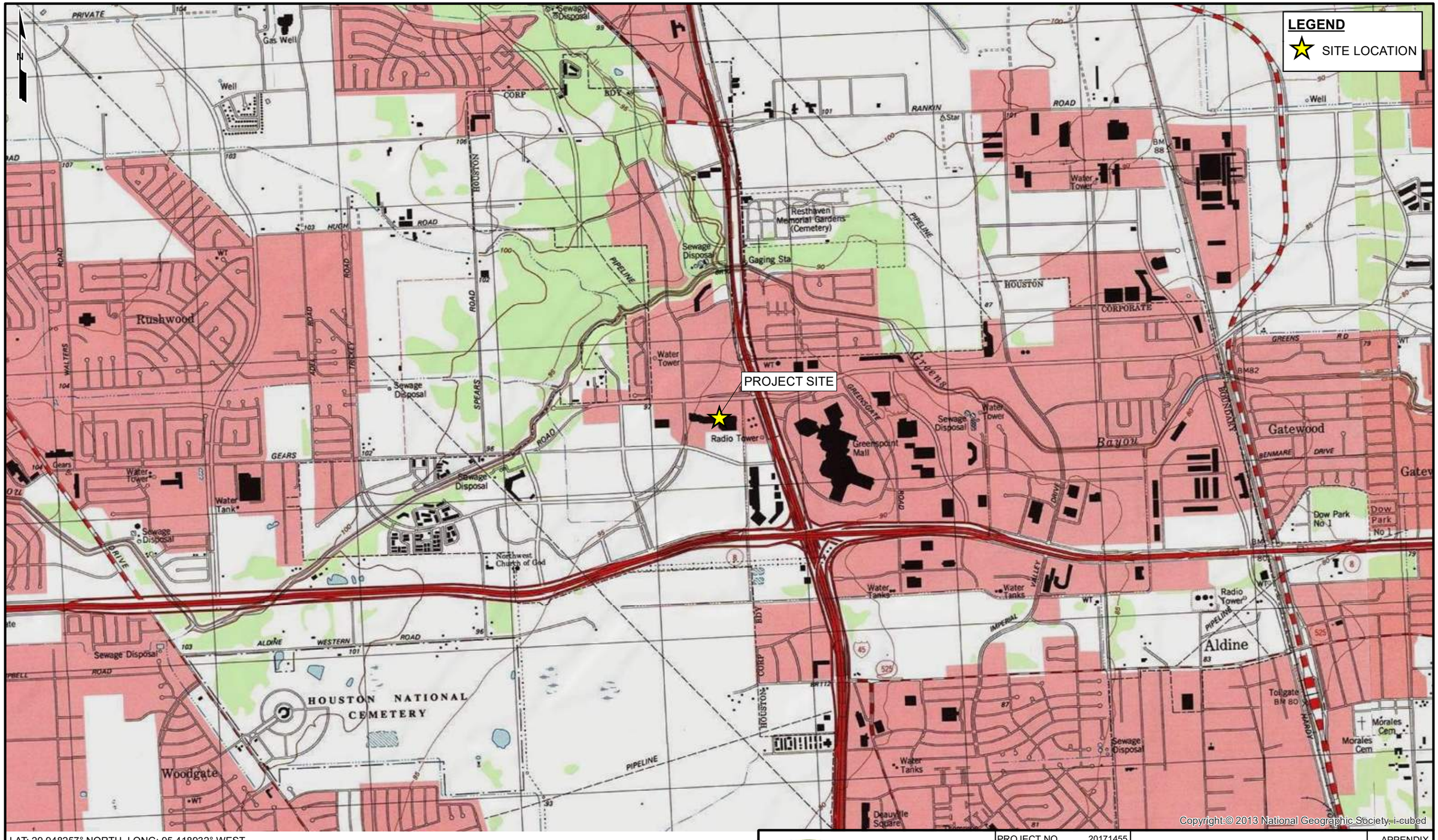

LAT: 29.948257° NORTH, LONG: 95.418932° WEST
COORDINATE: NAD83 DATUM, U.S. FOOT
STATE PLANE ZONE - TEXAS SOUTH CENTRAL

0 1,000 2,000 4,000 Feet

The information included on this graphic representation has been compiled from a variety of sources and is subject to change without notice. Kleinfelder makes no representations or warranties, express or implied, as to accuracy, completeness, timeliness, or rights to the use of such information. This document is not intended for use as a land survey product nor is it designed or intended as a construction design document. The use or misuse of the information contained on this graphic representation is at the sole risk of the party using or misusing the information.

KLEINFELDER
Bright People. Right Solutions.
www.kleinfelder.com

PROJECT NO.	20171455
CREATED:	1/8/2021
CREATED BY:	AL
CHECKED BY:	JE
FILE NAME:	GC_SITE_LOCATION_MAP-C1.mxd

SITE LOCATION MAP

GREENS CROSSROADS SHOPPING CENTER
TCEQ SWR No. 84495
HARRIS COUNTY, TEXAS

APPENDIX
C-1

Date: 1/8/2021 User: ALeonard Path: \\azrgisstorp01\GIS_Projects\Client\ExxonMobil\TX_CTC\20171455.001A_TXCTC_Green's Crossing\GIS\MXD\2020\GC_SITE_LOCATION_MAP-C1.mxd



Path: \\azrgisstorp01\GIS_Projects\Client\ExxonMobil\TX_CTC\20171455.001A_TXCTC_Green's Crossing\GIS\MXD\2020\GC_AP_C-2.mxd

LAT: 29.948257° NORTH, LONG: 95.418932° WEST
COORDINATE: NAD83 DATUM, U.S. FOOT
STATE PLANE ZONE - TEXAS SOUTH CENTRAL

The information included on this graphic representation has been compiled from a variety of sources and is subject to change without notice. Kleinfelder makes no representations or warranties, express or implied, as to accuracy, completeness, timeliness, or rights to the use of such information. This document is not intended for use as a land survey product nor is it designed or intended as a construction design document. The use or misuse of the information contained on this graphic representation is at the sole risk of the party using or misusing the information.

0 50 100 200 Feet

KLEINFELDER
Bright People. Right Solutions.

PROJECT NO.	20171455
DRAWN:	1/8/2021
DRAWN BY:	AL
CHECKED BY:	JE
FILE NAME:	GC_AP_C-2.mxd

SAMPLE LOCATION MAP

GREENS CROSSROADS SHOPPING CENTER
TCEQ SWR NO. 84495
HARRIS COUNTY, TEXAS

APPENDIX
C-2

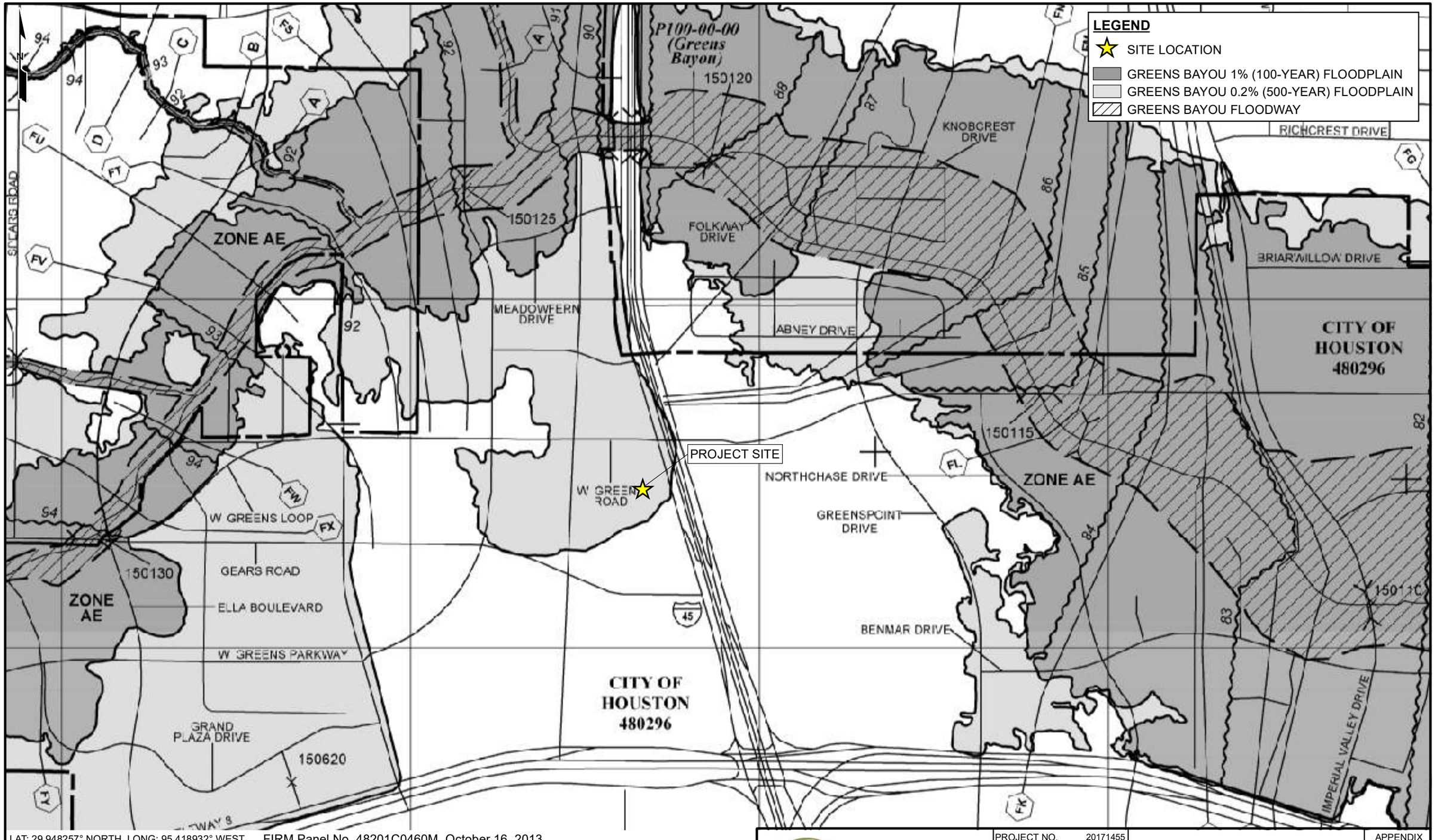

LAT: 29.948257° NORTH, LONG: 95.418932° WEST
COORDINATE: NAD83 DATUM, U.S. FOOT
STATE PLANE ZONE - TEXAS SOUTH CENTRAL

FIRM Panel No. 48201C0460M, October 16, 2013

0 25 50 100 Feet

The information included on this graphic representation has been compiled from a variety of sources and is subject to change without notice. Kleinfelder makes no representations or warranties, express or implied, as to accuracy, completeness, timeliness, or rights to the use of such information. This document is not intended for use as a land survey product nor is it designed or intended as a construction design document. The use or misuse of the information contained on this graphic representation is at the sole risk of the party using or misusing the information.

KLEINFELDER
Bright People. Right Solutions.
www.kleinfelder.com

PROJECT NO.	20171455
CREATED:	1/8/2021
CREATED BY:	AL
CHECKED BY:	JE
FILE NAME:	GC_FLOOD_MAP_C3.mxd

FLOOD INSURANCE RATE MAP

GREENS CROSSROADS SHOPPING CENTER
TCEQ SWR No. 84495
HARRIS COUNTY, TEXAS

APPENDIX
C-3

Date: 1/8/2021 User: ALeonard Path: \\azrgisstorp01\GIS_Projects\Client\ExxonMobil\TX_CTC\20171455.001A_TXCTC_Green's Crossing\GIS\MXD\2020\GC_FLOOD_MAP_C3.mxd

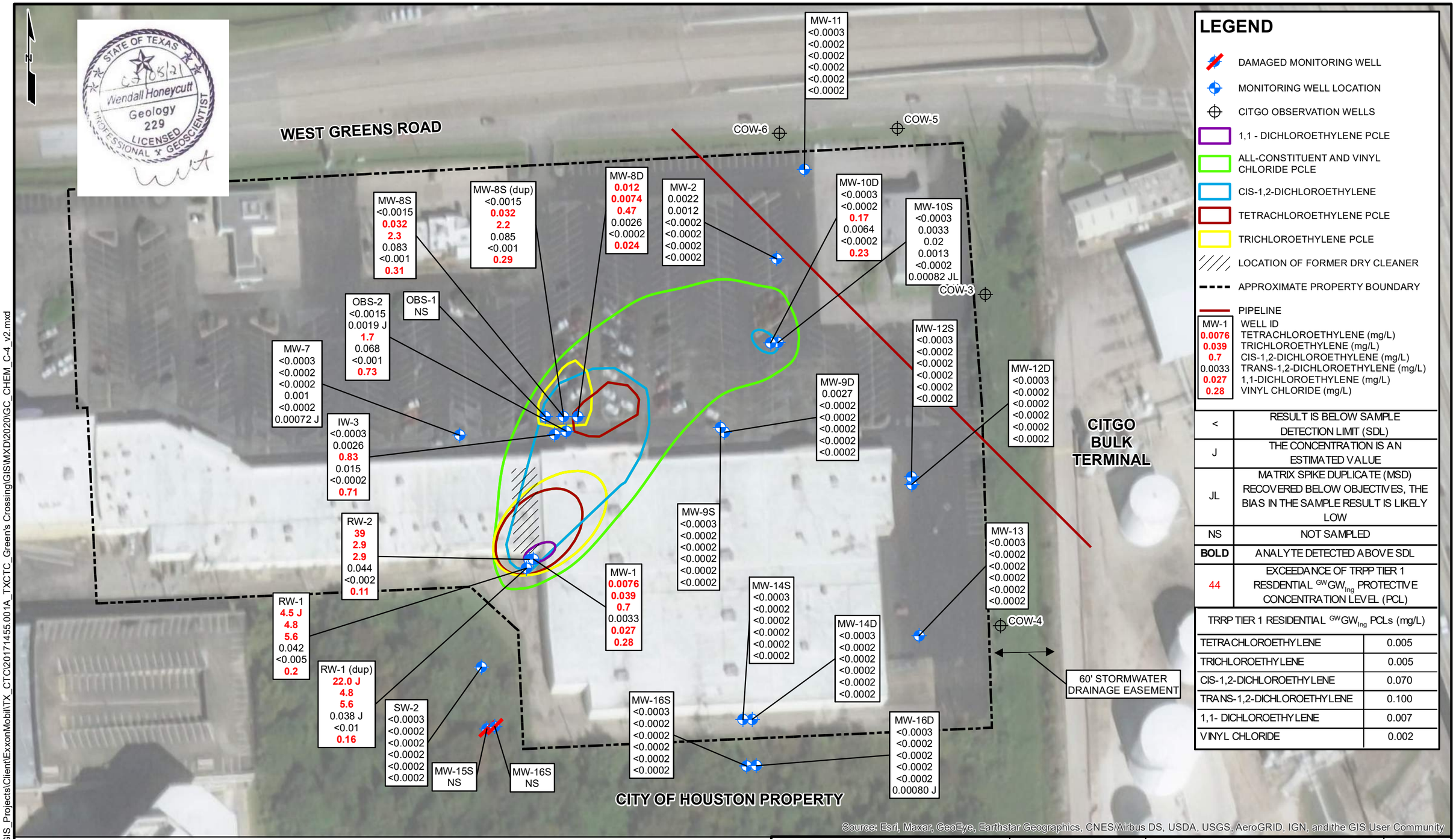

LEGEND

- DAMAGED MONITORING WELL
- MONITORING WELL LOCATION
- CITGO OBSERVATION WELLS
- 1,1 - DICHLOROETHYLENE PCLE
- ALL-CONSTITUENT AND VINYL CHLORIDE PCLE
- CIS-1,2-DICHLOROETHYLENE
- TETRACHLOROETHYLENE PCLE
- TRICHLOROETHYLENE PCLE
- LOCATION OF FORMER DRY CLEANER
- APPROXIMATE PROPERTY BOUNDARY
- PIPELINE

MW-1	WELL ID
0.0076	TETRACHLOROETHYLENE (mg/L)
0.039	TRICHLOROETHYLENE (mg/L)
0.7	CIS-1,2-DICHLOROETHYLENE (mg/L)
0.0033	TRANS-1,2-DICHLOROETHYLENE (mg/L)
0.027	1,1-DICHLOROETHYLENE (mg/L)
0.28	VINYL CHLORIDE (mg/L)

<	RESULT IS BELOW SAMPLE DETECTION LIMIT (SDL)
J	THE CONCENTRATION IS AN ESTIMATED VALUE
JL	MATRIX SPIKE DUPLICATE (MSD) RECOVERED BELOW OBJECTIVES, THE BIAS IN THE SAMPLE RESULT IS LIKELY LOW
NS	NOT SAMPLED
BOLD	ANALYTE DETECTED ABOVE SDL
44	EXCEEDANCE OF TRPP TIER 1 RESDENTIAL $^{GW}GW_{Ing}$ PROTECTIVE CONCENTRATION LEVEL (PCL)

TRRP TIER 1 RESIDENTIAL $^{GW}GW_{Ing}$ PCLs (mg/L)	
TETRACHLOROETHYLENE	0.005
TRICHLOROETHYLENE	0.005
CIS-1,2-DICHLOROETHYLENE	0.070
TRANS-1,2-DICHLOROETHYLENE	0.100
1,1- DICHLOROETHYLENE	0.007
VINYL CHLORIDE	0.002

STATE OF TEXAS
Wendall Honeycutt
Geology
229
LICENSED
PROFESSIONAL GEOSCIENTIST
05/21

LAT: 29.948257° NORTH, LONG: 95.418932° WEST
COORDINATE: NAD83 DATUM, U.S. FOOT
STATE PLANE ZONE - TEXAS SOUTH CENTRAL

0 50 100 200 Feet

The information included on this graphic representation has been compiled from a variety of sources and is subject to change without notice. Kleinfelder makes no representations or warranties, express or implied, as to accuracy, completeness, timeliness, or rights to the use of such information. This document is not intended for use as a land survey product nor is it designed or intended as a construction design document. The use or misuse of the information contained on this graphic representation is at the sole risk of the party using or misusing the information.

KLEINFELDER
Bright People. Right Solutions.

PROJECT NO.	20171455
DRAWN:	2/9/2021
DRAWN BY:	AL
CHECKED BY:	JE
FILE NAME:	GC_CHEM_C-4_v2.mxd

GROUNDWATER CHEMICAL CONCENTRATION MAP DECEMBER 30, 2019

GREENS CROSSROADS SHOPPING CENTER
TCEQ SWR NO. 84495
HARRIS COUNTY, TEXAS

APPENDIX
C-4

Path: \\azrgisstorp01\GIS_Projects\Client\ExxonMobil\TX_CTC\20171455.001A_TXCTC_Green's Crossing\GIS\MXD\2020\GC_CHEM_C-4_v2.mxd

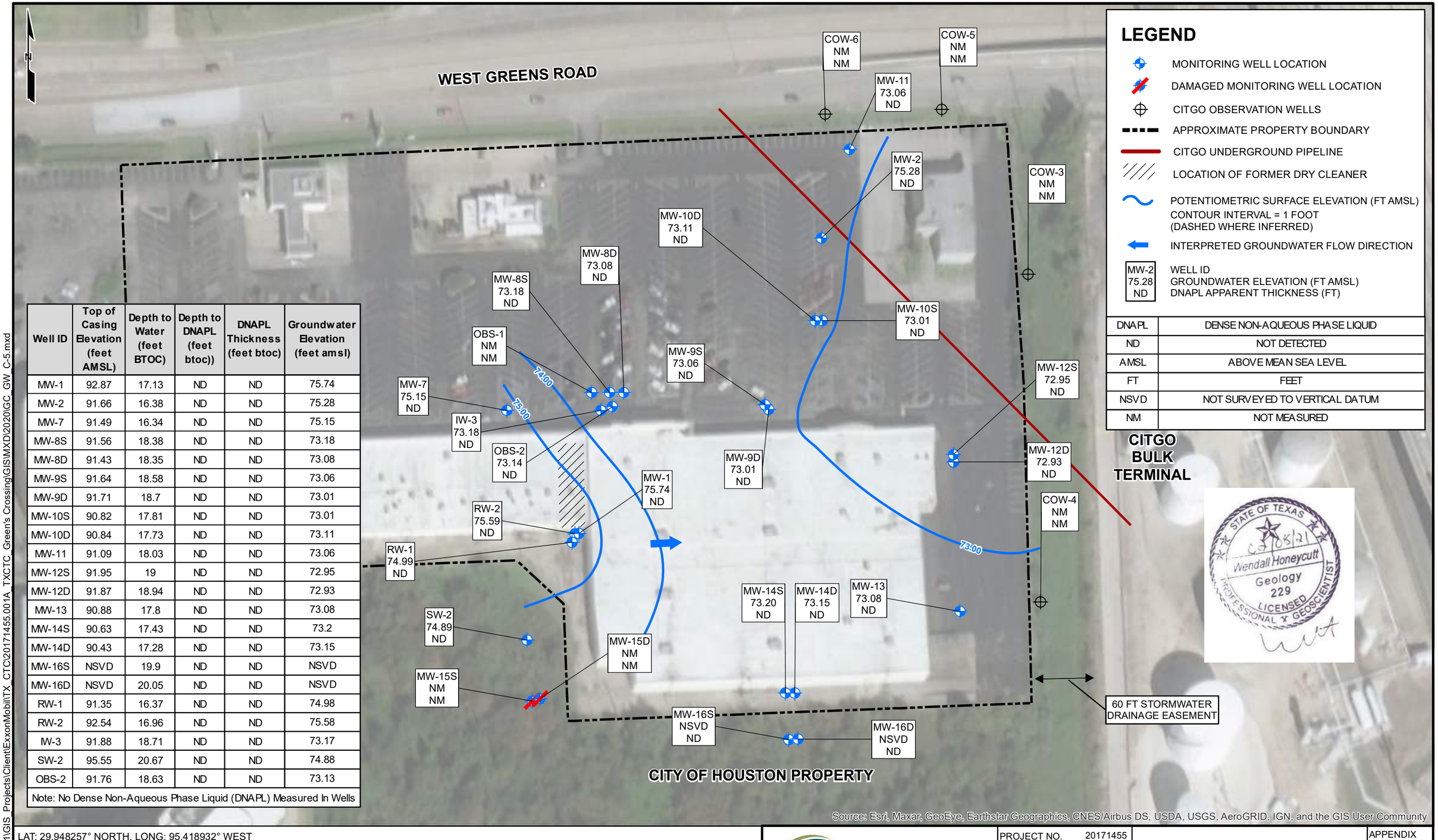

Well ID	Top of Casing Elevation (feet AMSL)	Depth to Water (feet BTOC)	Depth to DNAPL (feet btoc))	DNAPL Thickness (feet btoc)	Groundwater Elevation (feet amsl)
MW-1	92.87	17.13	ND	ND	75.74
MW-2	91.66	16.38	ND	ND	75.28
MW-7	91.49	16.34	ND	ND	75.15
MW-8S	91.56	18.38	ND	ND	73.18
MW-8D	91.43	18.35	ND	ND	73.08
MW-9S	91.64	18.58	ND	ND	73.06
MW-9D	91.71	18.7	ND	ND	73.01
MW-10S	90.82	17.81	ND	ND	73.01
MW-10D	90.84	17.73	ND	ND	73.11
MW-11	91.09	18.03	ND	ND	73.06
MW-12S	91.95	19	ND	ND	72.95
MW-12D	91.87	18.94	ND	ND	72.93
MW-13	90.88	17.8	ND	ND	73.08
MW-14S	90.63	17.43	ND	ND	73.2
MW-14D	90.43	17.28	ND	ND	73.15
MW-16S	NSVD	19.9	ND	ND	NSVD
MW-16D	NSVD	20.05	ND	ND	NSVD
RW-1	91.35	16.37	ND	ND	74.98
RW-2	92.54	16.96	ND	ND	75.58
IW-3	91.88	18.71	ND	ND	73.17
SW-2	95.55	20.67	ND	ND	74.88
OBS-2	91.76	18.63	ND	ND	73.13

Note: No Dense Non-Aqueous Phase Liquid (DNAPL) Measured In Wells

LAT: 29.948257° NORTH, LONG: 95.418932° WEST
COORDINATE: NAD83 DATUM, U.S. FOOT
STATE PLANE ZONE - TEXAS SOUTH CENTRAL

The information included on this graphic representation has been compiled from a variety of sources and is subject to change without notice. Kleinfelder makes no representations or warranties, express or implied, as to accuracy, completeness, timeliness, or rights to the use of such information. This document is not intended for use as a land survey product nor is it designed or intended as a construction design document. The use or misuse of the information contained on this graphic representation is at the sole risk of the party using or misusing the information.

Average Hydraulic Gradient = 0.0078 ft/ft

Note: Gradient was calculated between the following well pairs to derive an average gradient for site: MW-1 to MW-12D, MW-1 to MW-9D, and MW-1 to MW-10D

0 50 100 200 Feet

KLEINFELDER
Bright People. Right Solutions.

PROJECT NO.	20171455
DRAWN:	1/8/2021
DRAWN BY:	AL
CHECKED BY:	JE
FILE NAME:	GC_GW_C-5.mxd

POTENTIOMETRIC SURFACE MAP DECEMBER 30, 2019

GREENS CROSSROADS SHOPPING CENTER
TCEQ SWR NO. 84495
HARRIS COUNTY, TEXAS

APPENDIX
C-5

Path: \\azrgisstorp01\GIS_Projects\Client\ExxonMobil\TX_CTC\20171455.001A_TXCTC_Green's Crossing\GIS\MXD\2020\GC_GW_C-5.mxd

APPENDIX D

For each contaminant of concern within the designated groundwater:

a. *A description of the ingestion protective concentration level exceedance zone and the non-ingestion protective concentration level exceedance zone, including a specification of the horizontal area and the minimum and maximum depth below ground surface.*
b. *The level of contamination, the ingestion protective concentration level, and the non-ingestion protective concentration level, all expressed as mg/L units.*
c. *Its basic geochemical properties (e.g., whether the contaminant of concern migrates with groundwater, floats or is soluble in water).*

Based on environmental investigations at the designated property, chlorinated ethenes (tetrachloroethylene, trichloroethylene, cis- and trans-1,2-dichloroethylene, 1,1-dichloroethylene, and vinyl chloride) have been identified in the shallow groundwater bearing unit (GWBU) at concentrations which exceed the current ingestion-based PCL ($^{GW}GW_{Ing}$). Tetrachloroethylene (PCE), trichloroethylene (TCE), cis-1,2-dichloroethylene (cis-1,2-DCE), 1,1-dichloroethylene (1,1-DCE), and vinyl chloride (VC) were detected at concentrations above the residential groundwater ingestion protective concentration level (PCL) during the December 2019 groundwater monitoring event. COCs have been identified in groundwater at concentrations which exceed the non-ingestion PCLs ($^{Air}GW_{Inh\text{-}V}$) but natural attenuation processes are expected to reduce the COC concentrations below the non-ingestion PCLs. No COCs have been identified in Site soil at concentrations which exceed the TCEQ TRRP applicable protective concentration levels ($^{Tot}SOIL_{Comb}$ or $^{Air}SOIL_{Inh\text{-}V}$).

A table that includes a description of each COC, the ingestion and non-ingestion PCLE zone, vertical and horizontal extent, and geochemical properties is provided on the following page.

Data Source: https://pubchem.ncbi.nlm.nih.gov/

	Tetrachloroethylene (PCE) CAS 127-18-4	**Trichloroethylene (TCE) CAS 79-01-6**	**cis-1,2-Dichloroethylene (cis-1,2-DCE) CAS 156-59-2**	**trans-1,2-Dichloroethylene (trans-1,2-DCE) CAS 156-60-5**	**1,1-Dichloroethylene (1,1-DCE) CAS 75-35-4**	**Vinyl Chloride (VC) CAS 75-01-4**
Maximum 2019 Concentration in Groundwater:	39.0 mg/L	4.8 mg/L	5.6 mg/L	0.068 mg/L	0.027 mg/L	0.730 mg/L
Groundwater Ingestion-Based PCL (Residential $^{GW}GW_{ing}$)	0.005 mg/L	0.005 mg/L	0.070 mg/L	0.100 mg/L	0.007 mg/L	0.002 mg/L
2019 Groundwater Ingestion-Based PCLE Zone						
Length (ft):	250	250	250	None	25	440
Width (ft):	85	95	120	None	15	155
Approximate Min. Depth (ft bgs):	14	14	14	None	14	12.8
Approximate Max. Depth (ft bgs):	48	48	48	None	48	48
Total Area (acres):	0.22	0.29	0.47	None	0.009	1.27
Groundwater Non-Ingestion - Based PCL ($^{Air}GW_{Inh-V}$)	110 mg/L	4.3 mg/L	220 mg/L	None	300 mg/L	0.830 mg/L
2019 Groundwater Non-Ingestion - Based PCLE Zone						
Length (ft):	None	16	None	None	None	None
Width (ft):	None	14	None	None	None	None
Min. Depth (ft bgs):	None	15	None	None	None	None
Max. Depth (ft bgs):	None	25	None	None	None	None
Total Area (acres):	None	0.004	None	None	None	None
Geochemical/Physical Properties						
Molecular Weight (g/mol):	165.83	131.39	96.94	96.94	96.94	62.498
Density/Specific Gravity (g/cm^3)	1.6227	1.4642	1.2840	1.2840	1.213	0.9110
Specific gravity > 1 g/cm^3 (i.e., Heavier than water?)	yes	yes	yes	yes	yes	no
Solubility in Water (mg/L at 25°C):	150	1,280	3,500	3,500	400	2,700

APPENDIX E

A table displaying the following information for each contaminant of concern, to the extent known:

a. *The maximum concentration level for soil and groundwater, the ingestion protective concentration level, and the non-ingestion protective concentration level, all expressed as mg/kg for soils and mg/L for groundwater.*
b. *The critical protective concentration level without the municipal setting designation, highlighting any exceedances.*

Groundwater

COCs (PCE, TCE, cis-1,2-DCE, 1,1-DCE, and VC) were detected at concentrations exceeding their respective TRRP $^{GW}GW_{Ing}$ Tier 1 PCLs. Based on the proposed response actions, institutional controls such as this MSD will be used to eliminate the groundwater ingestion exposure pathway at the designated property. **Table 1** presents the maximum concentrations of each COC from the December 2019 groundwater monitoring period at the designated property.

Table 1 – Groundwater

COC	**C/I $^{GW}GW_{Ing}$ Ingestion PCL** *[Critical PCL without MSD]*		**30-Acre C/I $^{Air}GW_{Inh-V}$ Non-ingestion PCL** *[Critical PCL with MSD]*		**Maximum December 2019 Concentration**
	(mg/L)	Tier	(mg/L)	Tier	(mg/L)
PCE	0.005	1	110	1	**39**
TCE	0.005	1	4.3	1	**4.8**
cis-1,2-DCE	0.070	1	220	1	**5.6**
trans-1,2-DCE	0.100	1	140	1	0.068
1,1-DCE	0.007	1	300	1	**0.027**
VC	0.002	1	0.83	1	**0.73**

Notes:
Bold text indicates an exceedance of the screening criteria without MSD (Tier-1 Commercial/Industrial $^{GW}GW_{Ing}$)
Yellow highlight indicates an exceedance of the screening criteria with MSD (Tier-1 Commercial/Industrial $^{Air}GW_{Inh-V}$ for 30-Acre Source Area)

Soil

The COC concentrations (PCE, TCE, cis-1,2-DCE, 1,1-DCE, and VC) in soil only exceed the $^{GW}Soil_{Ing}$ PCLs for commercial/industrial land use.

Table 2 – Soil

COC	**30-Acre C/I $^{GW}SOIL_{Ing}$ Groundwater Ingestion PCL** *[Critical PCL for surface and subsurface soil without MSD]*		**30-Acre C/I $^{Tot}SOIL_{Comb}$ Ingestion and Non-Ingestion PCL** *[Critical PCL for surface soil with MSD]*		**30-Acre C/I $^{Air}SOIL_{Inh-V}$ Non-Ingestion PCL** *[Critical PCL for subsurface soil with MSD]*		**Maximum Concentration**
	(mg/kg)	Tier	(mg/kg)	Tier	(mg/kg)	Tier	(mg/kg)
PCE	0.025	1	770	1	810	1	**18.9**
TCE	0.017	1	21	1	22	1	**0.117**
cis-1,2-DCE	0.12	1	500	1	660	1	**0.300**
trans-1,2-DCE	0.25	1	640	1	660	1	0.005
1,1-DCE	0.025	1	3,500	1	3,800	1	N/A
VC	0.011	1	13	1	37	1	**0.040**

Notes:
Bold text indicates an exceedance of the screening criteria without MSD (Tier-1 Commercial/Industrial $^{GW}SOIL_{Ing}$ for 30-Acre Source Area)
No exceedances of the screening criteria with MSD (Tier-1 Commercial/Industrial $^{Tot}SOIL_{Comb}$ for 30-Acre Source Area for surface soil and Tier-1 Commercial/Industrial $^{Air}SOIL_{Inh-V}$ for 30-Acre Source Area for subsurface soil) were observed during any soil sampling event

APPENDIX F

If the plume extends beyond the limits of property owners listed in this application, list the property owners of the additional property beneath which the plume(s) extend(s), and a summary of interactions with those property owners about the plume(s) and this MSD application. Please Note: You are not required under this item to notify affected property owners, only to provide a summary of who affected property owners are, and if there have been any communications. "No contact" can be an acceptable answer

Not Applicable, the plume does not extend off-site onto properties owned by another property owner. The plume has been stable to shrinking in areal extent due to natural attenuation processes and previous remediation activities (pump and treat, permanganate injection, zero valent iron, etc.).

APPENDIX G

A statement as to whether the source of the plume has been removed, the plume of contamination is stable (i.e. no change), or contracting, and the plume is delineated, ***with the basis for that statement****. Please include historical sampling data.*

Source Removal Discussion

According to the APAR submitted to the TCEQ in 2003, the contaminants reported in groundwater at the designated property appear to have originated from dry cleaning activity at the Site. The release (of unknown quantity) was discovered during a Phase I Environmental Site Assessment (ESA) completed for a potential buyer of the designated property. The tenant operator, Clenet Cleaners, occupied the property from 1989 until the mid-1990s. No further dry cleaning activity has taken place since the mid-1990s, and as a result, no further chlorinated ethene contamination has occurred since. In addition to the cessation of dry cleaning operations and removal dry cleaning equipment, several groundwater remediation approaches have been used to remove contaminant mass. From July 1996 until July 2000, groundwater extraction and treatment (a single recovery well with an air stripper, mechanical filtration, granular activated carbon polishing, and a reinjection well) was the primary means of COC mass removal. In July 2000, groundwater recovery was terminated, and potassium permanganate ($KMnO_4$) injection was used for in-situ oxidation of the COCs. Two injection events occurred in October 2000 and May 2001, and performance monitoring was completed to assess the treatment's effectiveness. In January and July 2008, two pilot tests of injected zero valent iron (ZVI) reagent were completed near MW-1 and MW-8S, respectively. This technology removes mass via in-situ chemical reduction of chlorinated ethenes. In 2013, a full-scale implementation of a ZVI and slow-release carbon reagent remedy was completed. This permeable reactive barrier (PRB) was placed via injection through closely-spaced hollow stem auger borings. Since then, routine groundwater monitoring has been performed. Natural attenuation processes are apparent from the results of those groundwater sampling events; specifically the decrease in concentrations of the primary contaminant, PCE, and increases in the concentrations of degradation (a.k.a., daughter) products of PCE (TCE, cis-1,2-DCE, and VC).

Plume Delineation Discussion

The chlorinated ethene plume at the Site has been delineated to residential, ingestion-based PCLs ($^{GW}GW_{Ing}$) since October 2016; and as of the groundwater monitoring event completed in December 2020, it remains delineated to the residential assessment level.

Plume Stability Discussion

Based on the historical groundwater monitoring that has been performed from 1996 to the present, it can be concluded that the plume in the groundwater bearing unit (GWBU) underlying the designated property is stable to decreasing. This GWBU is also referred to as the Upper Transmissive Zone (UTZ) in submittals to the TCEQ. The areal extent of the protective concentration level exceedance (PCLE) zone in the UTZ has decreased since groundwater monitoring began in 1996. ***Appendix G-1*** shows the PCLE zone for all COCs in groundwater decreasing from approximately 2.44 acres in December 2012 to 1.27 acres in December 2019; an overall 47.9% decrease in total area. Furthermore, the primary COC, tetrachloroethylene

(PCE), defined the extent of the PCLE zone in December 2012, while vinyl chloride (VC), a degradation byproduct of PCE, defined the extent of the PCLE zone in December 2019 – credible evidence of natural attenuation processes in Site groundwater. ***Appendix G-2*** shows the PCLE zone for PCE only over time. This figure shows that the PCLE area for PCE (the actual compound that was released from the dry cleaner) decreases from 2.44 acres in December 2012 to 0.22 acres in December 2019, an overall 90.9% decrease in total area.

For site groundwater (summarized in ***Appendix G-4***), significant decreases in PCE concentrations have been observed at most wells in the monitoring network since 2012. Of the 10 monitoring wells at the Site that routinely exceed PCLs, 9 of those appear to show a decrease in PCE concentrations over time. Additionally, 16 out of the 25 onsite monitoring wells at the Site had no PCL exceedances during the December 2019 groundwater sampling event. During the December 2020 event, no new detections were observed, and a new monitoring well, MW-17, had a non-detect result for all COCs, effectively delineating the groundwater plume to the northwest.

Complete Analytical Data Summaries

Appendix G-3 and ***Appendix G-4*** are tables summarizing historical soil and groundwater concentrations, respectively. All exceedances shown in ***Appendix G-3*** are for the 0.5-acre residential soil PCL, but no results exceed the $^{Tot}SOIL_{Comb}$ or $^{Air}SOIL_{Inh\text{-}V}$ screening criteria, therefore no soil exceedances will remain if the MSD certificate is issued for the designated property.

Conclusions

The designated property meets the stated eligibility criteria stated in this section due to the following:

- No ongoing source of chlorinated ethenes exists at the site because the dry cleaner closed in the mid-1990s;
- Several active source mass removal efforts have been undertaken at the Site from 1996-2013 – these include groundwater recovery and treatment, in-situ chemical oxidation, and in-situ chemical reduction;
- The PCLE zone in groundwater has decreased in total area by 47.9% and the PCLE zone in groundwater for PCE has decreased in total area by 90.9% - strong evidence for a decreasing plume;
- In-situ chemical reduction reagents (ZVI and slow-release carbon) that were introduced into the subsurface in 2013 appear to have augmented natural attenuation processes;
- As a result, individual monitoring wells generally show a decrease in PCE concentrations over time, and in many cases show temporary increases in the concentrations of PCE daughter products (TCE, cis-1,2-DCE, trans-1,2-DCE, 1,1-DCE, and VC) followed by decreases of those daughter product concentrations;
- The plume has been delineated to the residential assessment level since October 2016;
- No physical control (paving) will be needed to address soil exceedances if the MSD certificate is issued for the Site.

APPENDICES G-1 AND G-2

Figures

Appendix G-1 – Groundwater PCLE Zone Over Time All Constituents
Appendix G-2 – Groundwater PCLE Zone and Concentrations Over Time (Tetrachloroethylene)

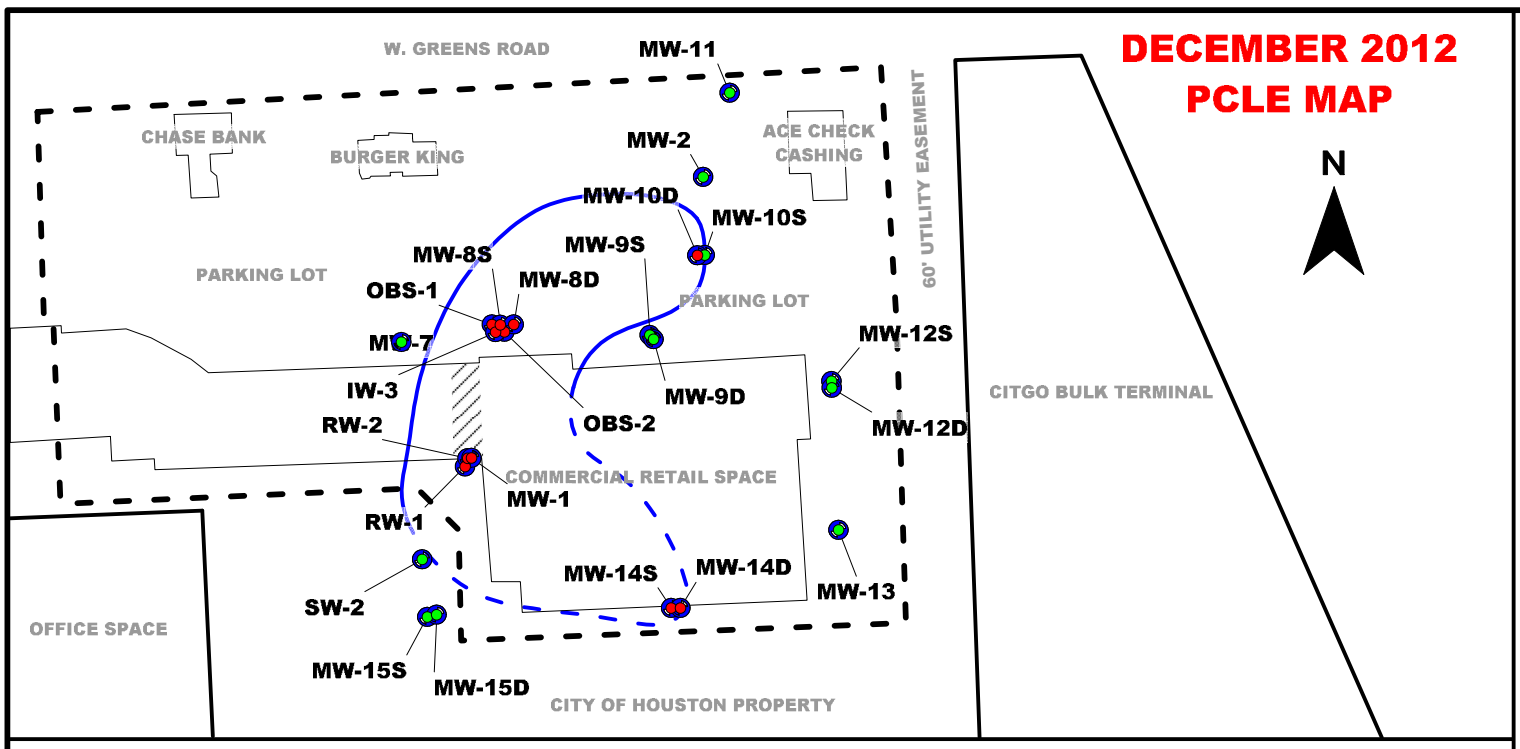

DECEMBER 2012 PCLE MAP

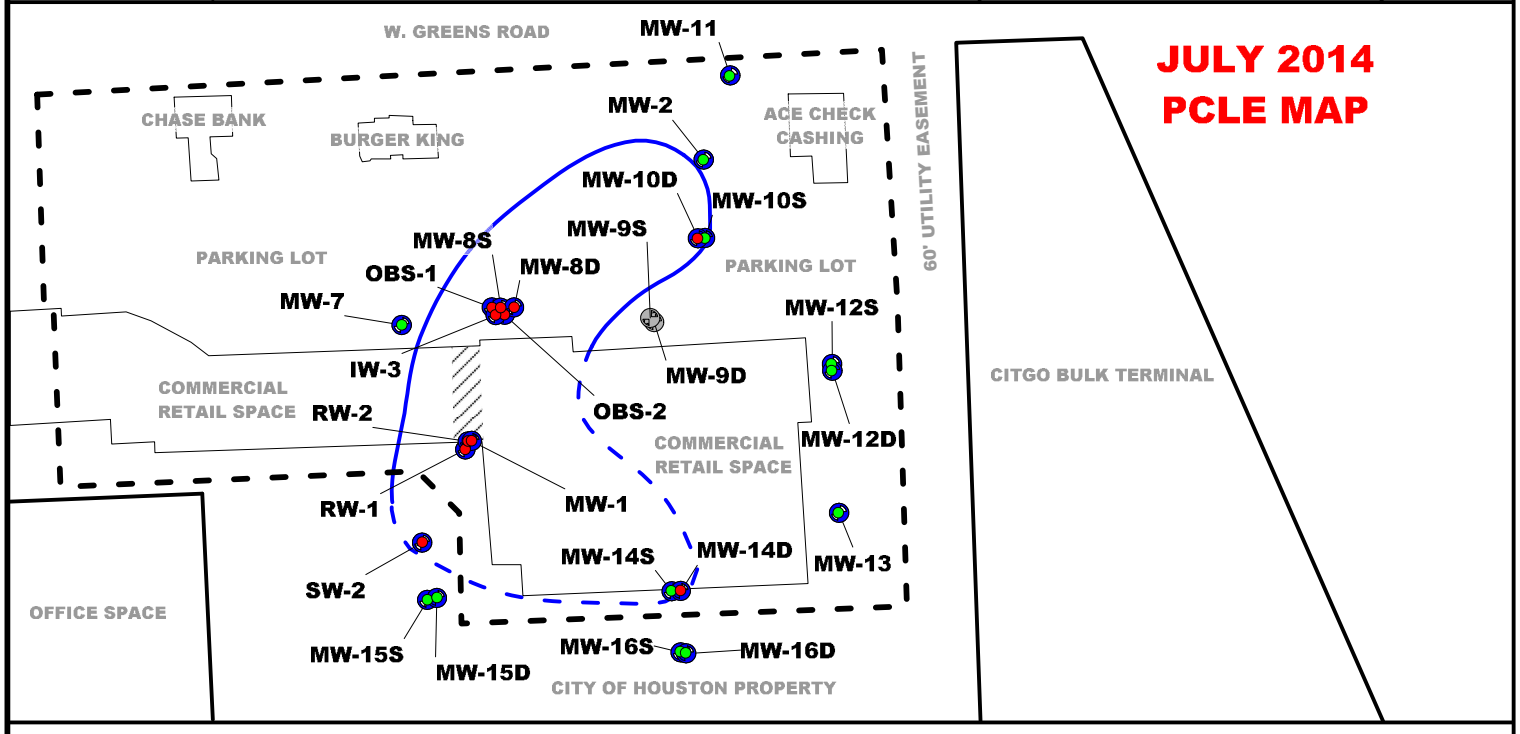

JULY 2014 PCLE MAP

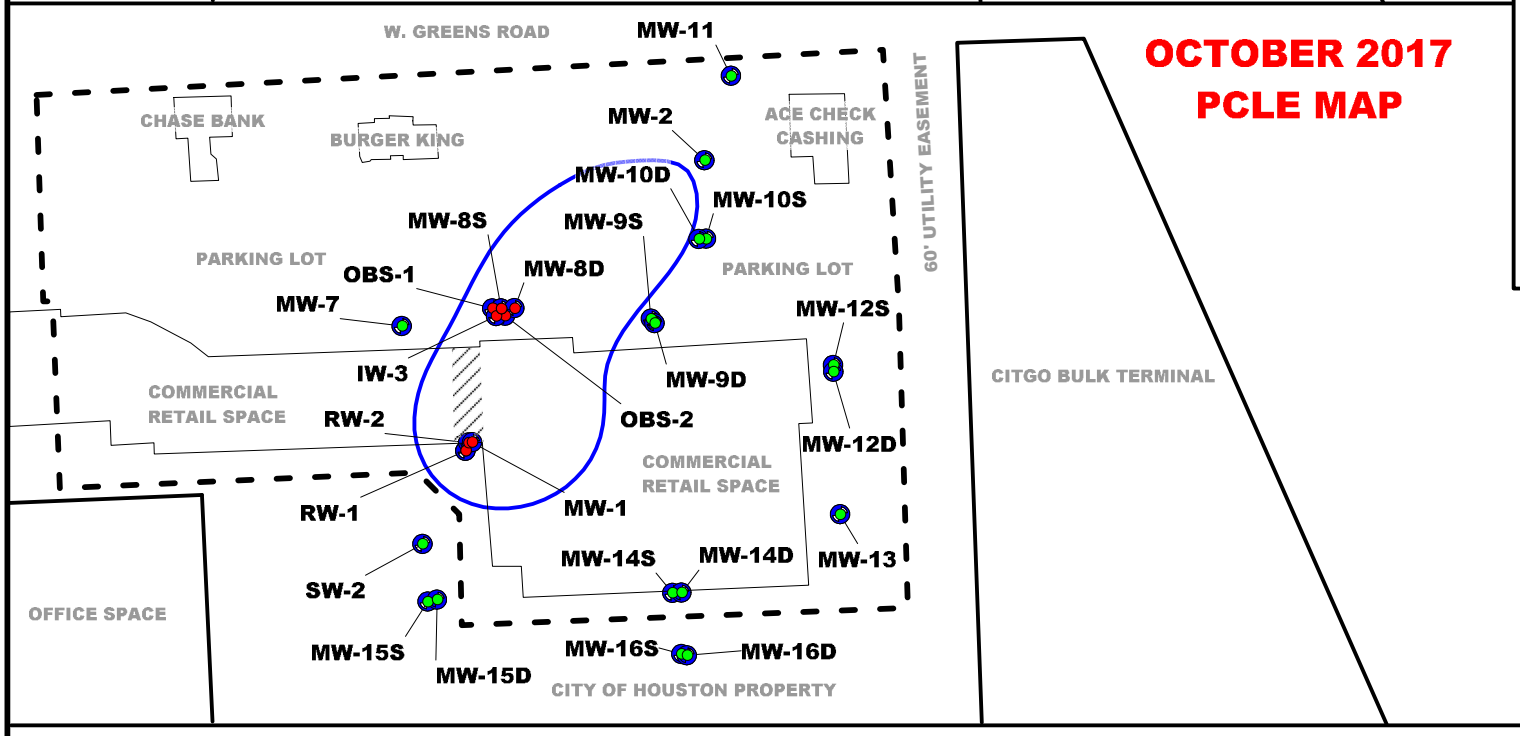

OCTOBER 2017 PCLE MAP

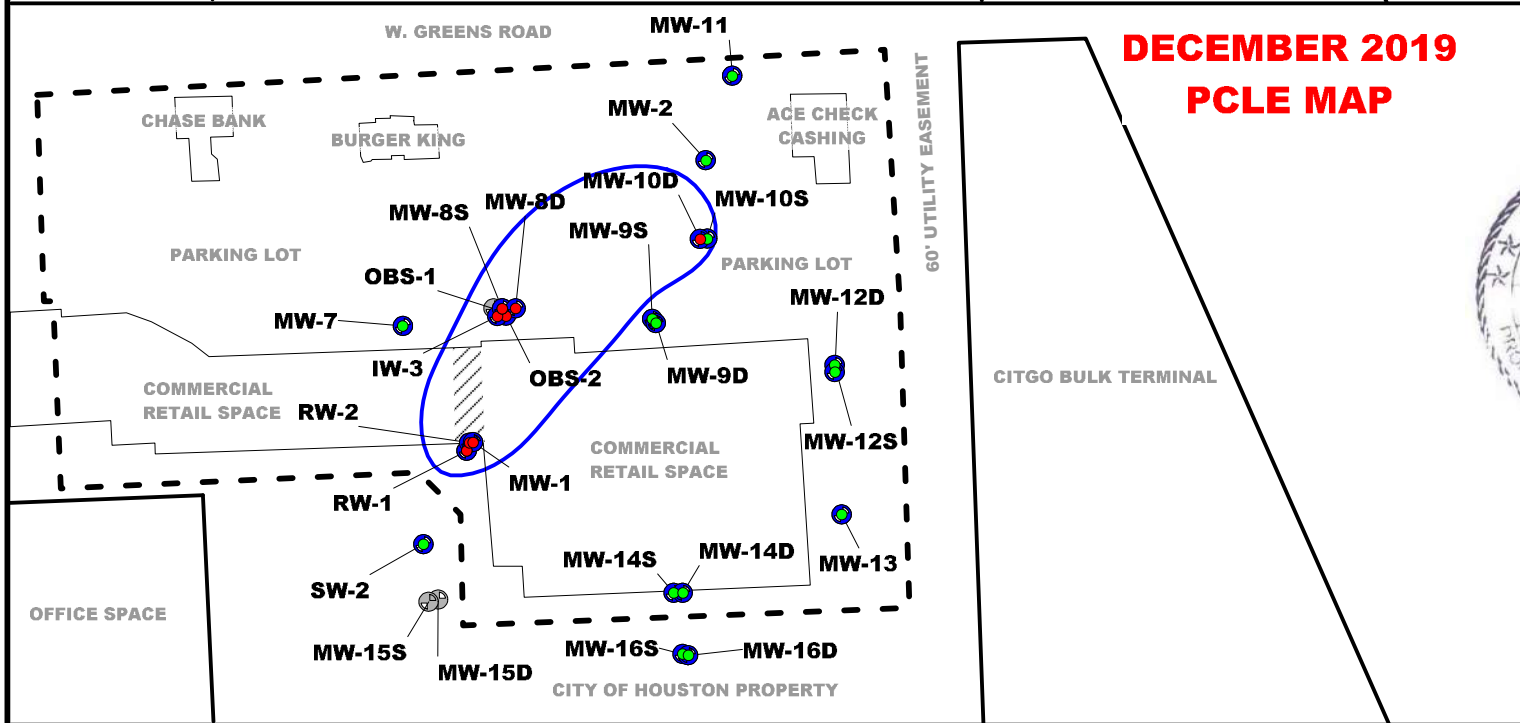

DECEMBER 2019 PCLE MAP

STATE OF TEXAS
12/08/21
Wendall Honeycutt
Geology
229
LICENSED
PROFESSIONAL GEOSCIENTIST

0 75 150 225 300 FEET

LEGEND

- MONITORING WELL NOT SAMPLED DURING GROUND-WATER MONITORING EVENT
- MONITORING WELL SAMPLED DURING GROUNDWATER MONITORING EVENT
- **MW-11** WELL ID
- PCL EXCEEDANCE ZONE FOR ALL CONSTITUENTS (DASHED WHERE INFERRED)
- ANALYTICAL RESULTS BELOW PCL FOR ALL CONSTITUENTS
- ANALYTICAL RESULTS ABOVE PCL FOR ONE OR MORE CONSTITUENTS
- FORMER DRY CLEANER
- APPROXIMATE PROP-ERTY BOUNDARY

ABBREVIATIONS:

PCL = PROTECTIVE CONCENTRATION LEVEL

PCLE = PROTECTIVE CONCEN-TRATION LEVEL EXCEEDANCE

MG/L = MILLIGRAMS PER LITER

NOTE: PCLE ZONE AREA HAS DECREASED FROM 2.44 ACRES IN DECEMBER 2012 TO 1.27 ACRES IN DECEMBER 2019 - AN OVERALL DECREASE OF 47.9%

PLUME AREAS WERE DERIVED FROM KRIGING ALGORITHM OUTPUTS WITH A LOGARITHMIC SEMIVARIOGRAM

LAT: 29.948257° NORTH, LONG: 95.418932° WEST
COORDINATE: NAD83 DATUM, U.S. FOOT
STATE PLANE ZONE - TEXAS SOUTH CENTRAL

The information included on this graphic representation has been compiled from a variety of sources and is subject to change without notice. Kleinfelder makes no representations or warranties, express or implied, as to accuracy, completeness, timeliness, or rights to the use of such information. This document is not intended for use as a land survey product nor is it designed or intended as a construction design document. The use or misuse of the information contained on this graphic representation is at the sole risk of the party using or misusing the information.

KLEINFELDER
Bright People. Right Solutions.

PROJECT NO.	20171455
DRAWN:	12/15/2020
DRAWN BY:	JE
CHECKED BY:	WH
FILE NAME:	G-3_GC_PLUME_STABILITY_ALL-COCS_PORTRAIT.SRF

GROUNDWATER PCLE ZONE OVER TIME ALL CONSTITUENTS

GREENS CROSSROADS SHOPPING CENTER
TCEQ SWR NO. 84495
HARRIS COUNTY, TEXAS

APPENDIX

G-1

Path: P:\CTC_ENV5000\GREEN'S CROSSING R0912_ENV5000_unless noted\5.0 COMPLIANCE\5.17 REPORTS\MSD Application\Final COH Application\App-G\G-3_GC_PLUME_STABILITY_ALL-COCS_PORTRAIT.SRF

DECEMBER 2012 PCE PCLE MAP

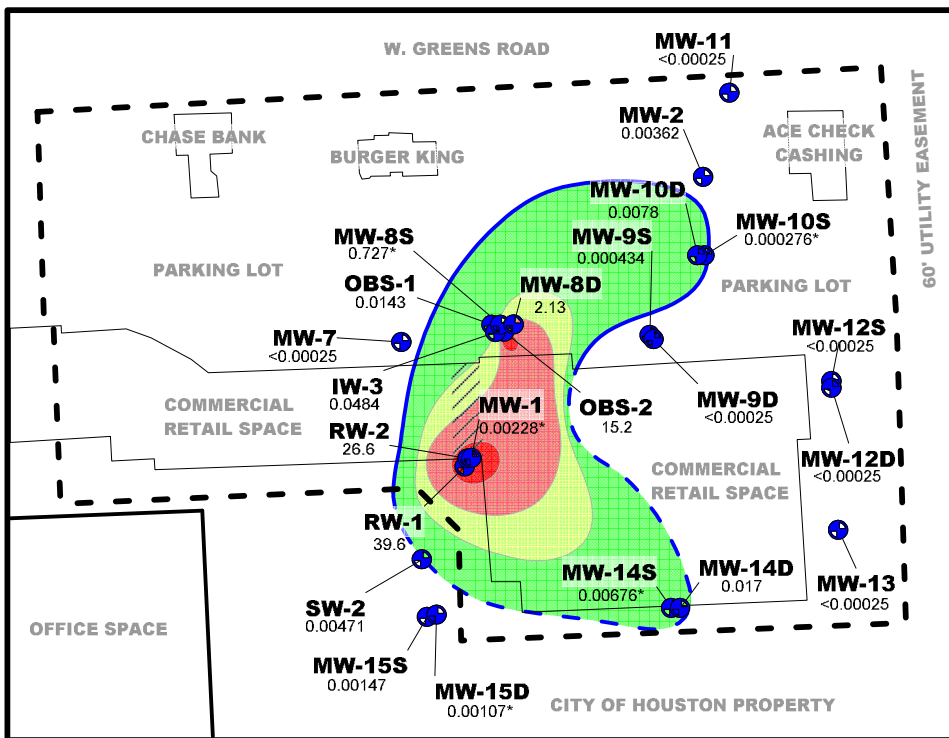

JULY 2014 PCE PCLE MAP

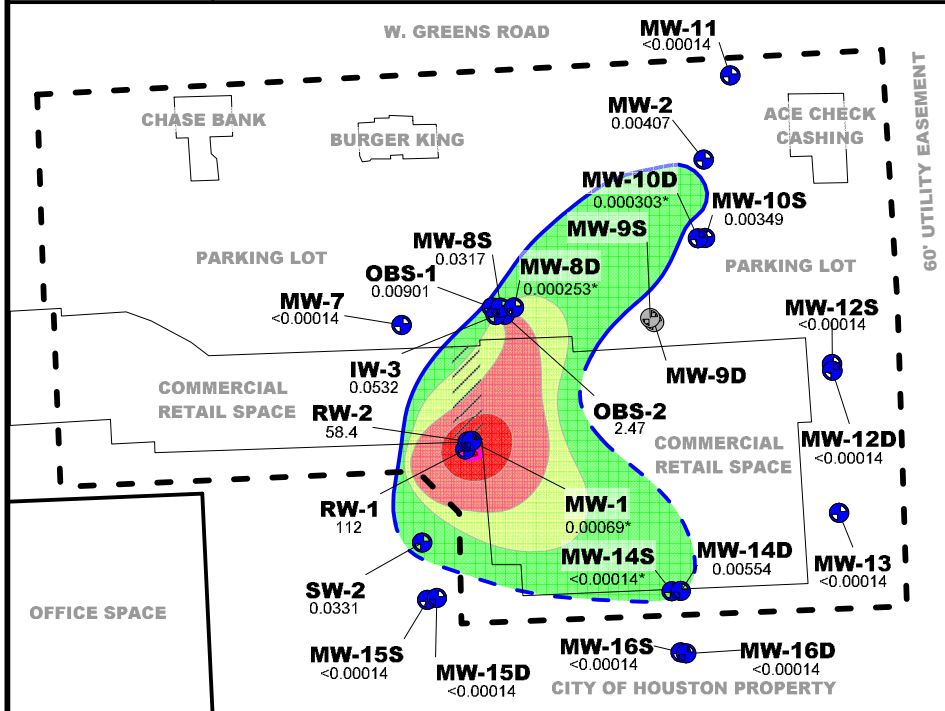

OCTOBER 2017 PCE PCLE MAP

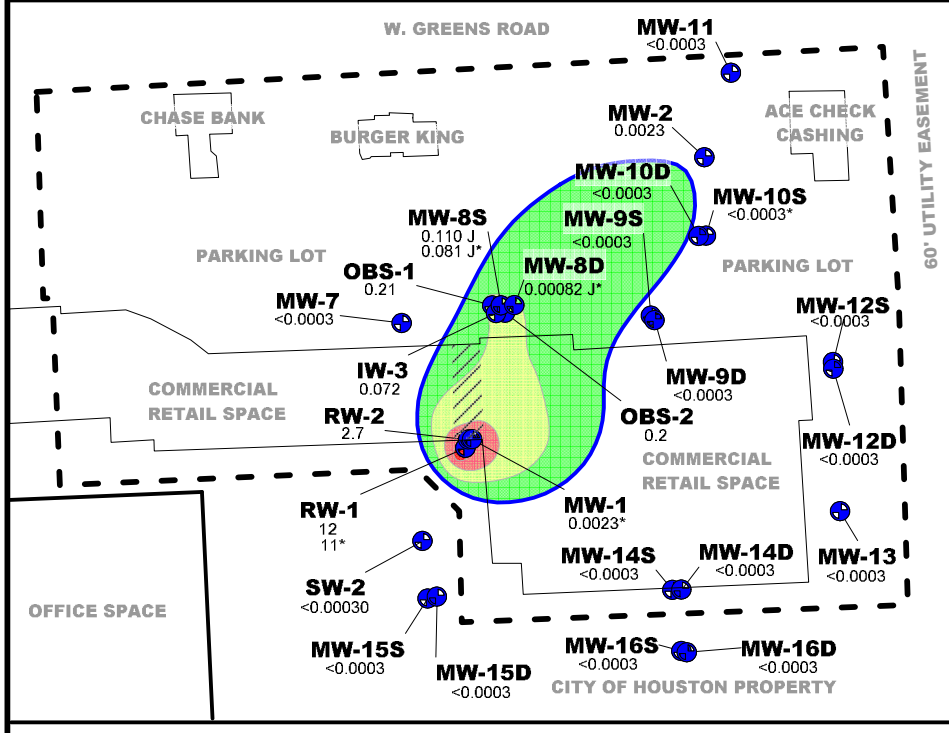

DECEMBER 2019 PCLE MAP

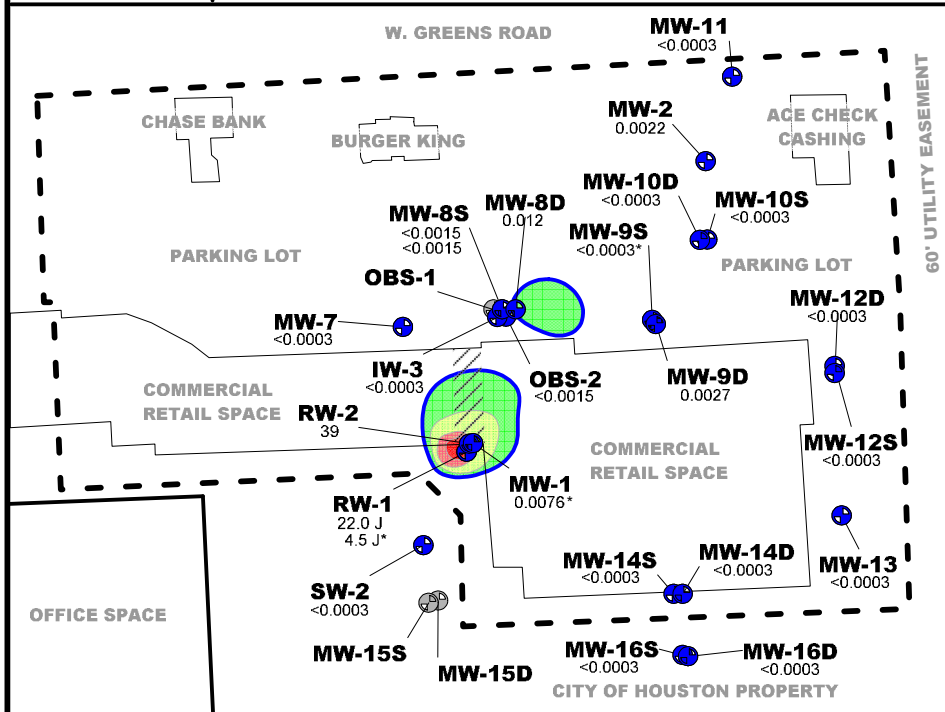

LEGEND

- MONITORING WELL NOT SAMPLED DURING GROUND-WATER MONITORING EVENT
- MONITORING WELL SAMPLED DURING GROUNDWATER MONITORING EVENT
- **MW-11** <0.30 — WELL ID, PCE RESULT (MG/L)
- * PCE RESULT NOT USED FOR CONTOURING
- PCL EXCEEDANCE ZONE FOR ALL CONSTITUENTS (DASHED WHERE INFERRED)

TETRACHLOROETHYLENE (PCE) CONCENTRATION (MG/L)

- 110 — 30-ACRE C/I $^{AIR}GW_{INH-V}$ PCL
- 10
- 1
- 0.1
- 0.005 — RES $^{GW}GW_{ING}$ PCL
- FORMER DRY CLEANER
- APPROXIMATE PROP-ERTY BOUNDARY

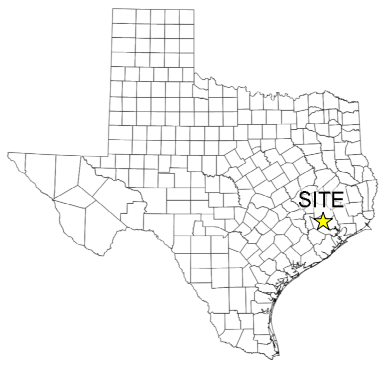

ABBREVIATIONS:

PCE = TETRACHLOROETHYLENE

PCL = PROTECTIVE CONCENTRATION LEVEL

PCLE = PROTECTIVE CONCEN-TRATION LEVEL EXCEEDANCE

MG/L = MILLIGRAMS PER LITER

NOTE: PCE PCLE ZONE AREA HAS DECREASED FROM 2.44 ACRES IN DECEMBER 2012 TO 0.22 ACRES IN DECEMBER 2019 - AN OVERALL DECREASE OF 90.9%

PLUME AREAS AND CONCENTRATIONS WERE DERIVED FROM KRIGING ALGORITHM OUTPUTS WITH A LOGARITHMIC SEMIVARIOGRAM

STATE OF TEXAS — 05/21 — Wendall Honeycutt — Geology 229 — LICENSED PROFESSIONAL GEOSCIENTIST

0 75 150 225 300 FEET

LAT: 29.948257° NORTH, LONG: 95.418932° WEST
COORDINATE: NAD83 DATUM, U.S. FOOT
STATE PLANE ZONE - TEXAS SOUTH CENTRAL

The information included on this graphic representation has been compiled from a variety of sources and is subject to change without notice. Kleinfelder makes no representations or warranties, express or implied, as to accuracy, completeness, timeliness, or rights to the use of such information. This document is not intended for use as a land survey product nor is it designed or intended as a construction design document. The use or misuse of the information contained on this graphic representation is at the sole risk of the party using or misusing the information.

KLEINFELDER
Bright People. Right Solutions.

PROJECT NO.	20171455
DRAWN:	12/15/2020
DRAWN BY:	JE
CHECKED BY:	WH
FILE NAME:	G-4_GC_PLUME_STABILITY_PCE_ONLY_PORTRAIT.SRF

GROUNDWATER PCLE ZONE AND CONCENTRATIONS OVER TIME TETRACHLOROETHYLENE (PCE)

GREENS CROSSROADS SHOPPING CENTER
TCEQ SWR NO. 84495
HARRIS COUNTY, TEXAS

APPENDIX **G-2**

Path: P:\CTC_ENV5000\GREEN'S CROSSING R0912_ENV5000_unless noted\5.0 COMPLIANCE\5.17 REPORTS\MSD Application\Final COH Application\App-G\G-4_GC_PLUME_STABILITY_PCE_ONLY_PORTRAIT.SRF

APPENDIX G-3

Soil Analytical Summary Table

Appendix G-3
Historical Soil Data Summary
Greens Crossroads Site
205 and 215 W. Greens Road
Houston, Texas

	Sample ID:	SB-1-12-14	GP-1 1-2	GP-1 4-6	GP-1 10-12	GP-1 14-16	GP-2 2-4	GP-2 8-10	GP-2 14-16	GP-3 1-2	GP-3 6-8	GP-3 14-16	MW-1 50-51	MW-2 15-16	MW-2 50	S-1
	Depth: (ft)	12-14	1-2	4-6	10-12	14-16	2-4	8-10	14-16	1-3	6-8	14-16	50-51	15-16	50	5.0-5.5
	Sample Date:	19-Dec-95	07-Mar-96	07-Mar-96	07-Mar-96	07-Mar-96	07-Mar-96	07-Mar-96	07-Mar-96	07-Mar-96	07-Mar-96	07-Mar-96	26-Apr-96	19-Apr-00	19-Apr-00	17-May-01
Parameter	*PCL(a)*															
Tetrachloroethene	*0.050*	**0.17**	0.023	0.004 J	0.03	**0.469**	<0.005	<0.005	0.01	0.016	0.01	<0.005	0.022	<0.005	<0.005	**0.22**
cis-1,2-dichloroethene	*0.248*	0.017	NA	NA	NA	NA	NA	NA	NA	NA	NA	NA	NA	<0.005	<0.005	**0.3**
trans-1,2-dichloroethene	*0.490*	<0.005	NA	NA	NA	NA	NA	NA	NA	NA	NA	NA	NA	<0.005	<0.005	0.005
1,2-Dichloroethene (total)	*0.248*	NA	0.018	0.017	0.028	0.075	0.003 J	<0.005	0.01	0.005 J	0.006	<0.005	<0.005	<0.01	<0.01	**0.3**
Trichloroethene	*0.034*	0.013	<0.005	<0.005	<0.005	0.006	<0.005	<0.005	<0.005	<0.005	<0.005	<0.005	<0.005	<0.005	<0.005	**0.117**
Vinyl Chloride	*0.022*	<0.005	<0.005	<0.005	<0.005	<0.005	<0.005	<0.005	<0.005	<0.005	<0.005	<0.005	<0.005	<0.01	<0.01	**0.04**
1,1,1-Trichloroethane	*1.620*	<0.005	<0.005	<0.005	<0.005	<0.005	<0.005	<0.005	<0.005	<0.005	<0.005	<0.005	<0.005	<0.005	<0.005	<0.005
1,1,2,2-Tetrachloroethane	*0.023*	<0.005	<0.005	<0.005	<0.005	<0.005	<0.005	<0.005	<0.005	<0.005	<0.005	<0.005	<0.005	<0.005	<0.005	<0.005
1,1,2-Trichloroethane	*0.020*	<0.005	<0.005	<0.005	<0.005	<0.005	<0.005	<0.005	<0.005	<0.005	<0.005	<0.005	<0.005	<0.005	<0.005	<0.005
1,1-Dichloroethane	*9.247*	<0.005	<0.005	<0.005	<0.005	<0.005	<0.005	<0.005	<0.005	<0.005	<0.005	<0.005	<0.005	<0.005	<0.005	<0.005
1,1-Dichloroethene	*0.050*	<0.005	<0.005	<0.005	<0.005	<0.005	<0.005	<0.005	<0.005	<0.005	<0.005	<0.005	<0.005	<0.005	<0.005	<0.005
1,2-Dichloroethane	*0.014*	<0.005	<0.005	<0.005	<0.005	<0.005	<0.005	<0.005	<0.005	<0.005	<0.005	<0.005	<0.005	<0.005	<0.005	<0.005
1,2-Dichloropropane	*0.023*	<0.005	<0.005	<0.005	<0.005	<0.005	<0.005	<0.005	<0.005	<0.005	<0.005	<0.005	<0.005	<0.005	<0.005	<0.005
Methyl Ethyl Ketone	*29.287*	NA	<0.01	<0.01	<0.01	<0.01	<0.01	<0.01	<0.01	<0.01	<0.01	<0.01	<0.01	<0.01	<0.01	<0.01
2-Hexanone	*3.873*	NA	<0.01	<0.01	<0.01	<0.01	<0.01	<0.01	<0.01	<0.01	<0.01	<0.01	<0.01	<0.01	<0.01	<0.01
4-Methyl-2-pentanone (MIBK)	*4.949*	NA	<0.01	<0.01	0.004 J	0.003 J	<0.01	<0.01	<0.01	<0.01	<0.01	<0.01	<0.01	<0.01	<0.01	<0.01
Acetone	*4.749*	NA	<0.01	0.04	0.03	<0.01	0.048	<0.01	<0.01	<0.01	<0.01	<0.01	<0.01	<0.01	<0.01	<0.01
Benzene	*0.026*	NA	<0.005	<0.005	<0.005	<0.005	<0.005	<0.005	<0.005	<0.005	<0.005	<0.005	<0.005	<0.005	<0.005	<0.005
Bromodichloromethane	*0.445*	<0.005	<0.005	<0.005	<0.005	<0.005	<0.005	<0.005	<0.005	<0.005	<0.005	<0.005	<0.005	<0.005	<0.005	<0.005
Bromoform	*0.546*	<0.005	<0.005	<0.005	<0.005	<0.005	<0.005	<0.005	<0.005	<0.005	<0.005	<0.005	<0.005	<0.005	<0.005	<0.005
Bromomethane	*0.131*	<0.005	<0.01	<0.01	<0.01	<0.01	<0.01	<0.01	<0.01	<0.01	<0.01	<0.01	<0.01	<0.01	<0.01	<0.01
Chloromethane	*0.405*	<0.005	<0.01	<0.01	<0.01	<0.01	<0.01	<0.01	<0.01	<0.01	<0.01	<0.01	<0.01	<0.01	<0.01	<0.01
Carbon disulfide	*13.584*	NA	<0.005	<0.005	<0.005	<0.005	<0.005	<0.005	<0.005	<0.005	<0.005	<0.005	<0.005	<0.005	<0.005	<0.005
Carbon tetrachloride	*0.062*	<0.005	<0.005	<0.005	<0.005	<0.005	<0.005	<0.005	<0.005	<0.005	<0.005	<0.005	<0.005	<0.005	<0.005	<0.005
Chlorobenzene	*1.092*	<0.005	<0.005	<0.005	<0.005	<0.005	<0.005	<0.005	<0.005	<0.005	<0.005	<0.005	<0.005	<0.005	<0.005	<0.005
Dibromochloromethane	*0.452*	<0.005	<0.005	<0.005	<0.005	<0.005	<0.005	<0.005	<0.005	<0.005	<0.005	<0.005	<0.005	<0.005	<0.005	<0.005
Chloroethane	*30.901*	<0.005	<0.005	<0.005	<0.005	<0.005	<0.005	<0.005	<0.005	<0.005	<0.005	<0.005	<0.005	<0.01	<0.01	<0.005
Chloroform	*0.417*	<0.005	<0.005	<0.005	<0.005	<0.005	<0.005	<0.005	<0.005	<0.005	<0.005	<0.005	<0.005	<0.005	<0.005	<0.005
cis-1,3-Dichloropropene	*0.007*	<0.005	<0.005	<0.005	<0.005	<0.005	<0.005	<0.005	<0.005	<0.005	<0.005	<0.005	<0.005	<0.005	<0.005	<0.005
Methylene Chloride	*0.013*	<0.005	0.003 J	0.003 J	0.002 J	0.003 J	0.002 J	0.003 J	0.003 J	0.003 J	0.003 J	0.003 J	0.007 U	<0.005	<0.005	0.01
Ethylbenzene	*7.630*	NA	<0.005	<0.005	<0.005	<0.005	<0.005	<0.005	<0.005	<0.005	<0.005	<0.005	<0.005	<0.005	<0.005	<0.005
Styrene	*3.255*	NA	<0.005	<0.005	<0.005	<0.005	<0.005	<0.005	<0.005	<0.005	<0.005	<0.005	<0.005	<0.005	<0.005	<0.005
Toluene	*8.210*	NA	<0.005	<0.005	<0.005	<0.005	<0.005	<0.005	<0.005	<0.005	<0.005	<0.005	<0.005	<0.005	<0.005	<0.005
trans-1,3-Dichloropropene	*0.036*	<0.005	<0.005	<0.005	<0.005	<0.005	<0.005	<0.005	<0.005	<0.005	<0.005	<0.005	<0.005	<0.005	<0.005	<0.005
Xylenes (total)	*122.522*	NA	<0.02	<0.02	<0.02	<0.02	<0.02	<0.02	<0.02	<0.02	<0.02	<0.02	<0.02	<0.02	<0.02	<0.015
TPH		<10	NA	NA	NA	NA	NA	NA	NA	NA	NA	NA	NA	NA	NA	NA
Trichlorofluoromethane	*127.976*	<0.005	NA	NA	NA	NA	NA	NA	NA	NA	NA	NA	NA	NA	NA	NA
1,2-Dichlorobenzene	*17.885*	<0.005	NA	NA	NA	NA	NA	NA	NA	NA	NA	NA	NA	NA	NA	NA
1,3-Dichlorobenzene	*6.746*	<0.005	NA	NA	NA	NA	NA	NA	NA	NA	NA	NA	NA	NA	NA	NA
1,4-Dichlorobenzene	*2.103*	<0.005	NA	NA	NA	NA	NA	NA	NA	NA	NA	NA	NA	NA	NA	NA

NOTES:
(a) PCL represents the critical PCL for residential 0.5 acre soil from the TRRP tables applicable as of 2005
Bold result indicates that reported result exceeded PCL.
NA - Not analyzed.
The MQL (Minimum Quantification Limit) and SQL (Sample Quantification Limit) were not provided by laboratory. The LOQ (Limit of Quantification) value was used for this report.
All units reported mg/kg

Appendix G-3
Historical Soil Data Summary
Greens Crossroads Site
205 and 215 W. Greens Road
Houston, Texas

	Sample ID:	DW-1 (4.5-5)	SW-1 (5-5.5)	SW-1 (25-26)	SW-2	DW-1 (70-70.5)	DW-1 (80-80.5)	DW-1 (89.5-90)	B-1 (5-5.5)	B-2 (0-5)	B-2 (15-20)	B-2 (50-55)	B-3 (0-5)	B-3 (20-25)	B-3 (50-55)	B-6 (0-5)	B-6 (25-30)	B-6 (32.5-33.5)	B-5 (0-5)	B-5 (20-25)
	Depth: (ft)	4.5-5	5-5.5	25-26	22-25	70-70.5	80-80.5	89.5-90	5-5.5	0-5	15-20	50-55	0-5	20-25	50-55	0-5	25-30	32.5-33.5	0-5	20-25
	Sample Date:	10-Feb-05	10-Feb-05	10-Feb-05	9-Feb-05	14-Feb-05	14-Feb-05	14-Feb-05	10-Feb-05	9-May-05	9-May-05	9-May-05	9-May-05	9-May-05	9-May-05	8-Aug-05	8-Aug-05	8-Aug-05	8-Aug-05	8-Aug-05
Parameter	*PCL(a)*																			
Tetrachloroethene	*0.050*	<0.001	<0.001	**5.52**	<0.001	<0.0009	<0.0010	<0.0009	0.006	<0.0009	**18.9**	0.0136	<0.0010	**4.97**	**0.968**	<0.0005	<0.0006	<0.002	<0.0006	<0.0006
cis-1,2-dichloroethene	*0.248*	NA	NA	NA	NA	NA	NA	NA	NA	<0.0008	0.221	<0.0009	0.003	0.0019 J	<0.0008	<0.0005	<0.0005	<0.002	<0.0005	<0.0005
trans-1,2-dichloroethene	*0.490*	NA	NA	NA	NA	NA	NA	NA	NA	<0.0009	<0.0009	<0.0010	<0.0001	<0.0010	<0.0009	<0.0006	<0.0006	<0.002	<0.0006	<0.0006
1,2-Dichloroethene (total)	*0.248*	<0.0007	0.0086	0.018 J	<0.0007	<0.0007	<0.0008	<0.0007	0.0115	<0.0007	0.221	<0.0008	0.003	<0.0007	<0.0007	NA	NA	NA	NA	NA
Trichloroethene	*0.034*	<0.0009	<0.0008	0.025 J	<0.0009	<0.0008	<0.0009	<0.0008	0.0146	<0.0008	**0.0693**	<0.0009	<0.0009	0.0017 J	0.002	<0.0005	<0.0005	<0.002	<0.0005	<0.0005
Vinyl Chloride	*0.022*	<0.0009	0.0016	0.0009 J	<0.0009	<0.0008	<0.0009	<0.0008	0.0023	<0.0008	**0.0272**	<0.0009	<0.0009	<0.0023	<0.0008	<0.0005	<0.0005	<0.002	<0.0005	<0.0005
1,1,1-Trichloroethane	*1.620*	NA	NA	NA	NA	NA	NA	NA	NA	NA	NA	NA	NA	NA	NA	NA	NA	NA	NA	NA
1,1,2,2-Tetrachloroethane	*0.023*	NA	NA	NA	NA	NA	NA	NA	NA	NA	NA	NA	NA	NA	NA	NA	NA	NA	NA	NA
1,1,2-Trichloroethane	*0.020*	NA	NA	NA	NA	NA	NA	NA	NA	NA	NA	NA	NA	NA	NA	NA	NA	NA	NA	NA
1,1-Dichloroethane	*9.247*	NA	NA	NA	NA	<0.008	<0.008	<0.008	NA	NA	NA	NA	NA	NA	NA	NA	NA	NA	NA	NA
1,1-Dichloroethene	*0.050*	NA	NA	NA	NA	NA	NA	NA	NA	<0.0007	0.0031	<0.0008	<0.0008	<0.0007	<0.0007	NA	NA	NA	NA	NA
1,2-Dichloroethane	*0.014*	NA	NA	NA	NA	NA	NA	NA	NA	NA	NA	NA	NA	NA	NA	NA	NA	NA	NA	NA
1,2-Dichloropropane	*0.023*	NA	NA	NA	NA	NA	NA	NA	NA	NA	NA	NA	NA	NA	NA	NA	NA	NA	NA	NA
Methyl Ethyl Ketone	*29.287*	NA	NA	NA	NA	NA	NA	NA	NA	NA	NA	NA	NA	NA	NA	NA	NA	NA	NA	NA
2-Hexanone	*3.873*	NA	NA	NA	NA	NA	NA	NA	NA	NA	NA	NA	NA	NA	NA	NA	NA	NA	NA	NA
4-Methyl-2-pentanone (MIBK)	*4.949*	NA	NA	NA	NA	NA	NA	NA	NA	NA	NA	NA	NA	NA	NA	NA	NA	NA	NA	NA
Acetone	*4.749*	NA	NA	NA	NA	NA	NA	NA	NA	NA	NA	NA	NA	NA	NA	NA	NA	NA	NA	NA
Benzene	*0.026*	NA	NA	NA	NA	NA	NA	NA	NA	NA	NA	NA	NA	NA	NA	NA	NA	NA	NA	NA
Bromodichloromethane	*0.445*	NA	NA	NA	NA	NA	NA	NA	NA	NA	NA	NA	NA	NA	NA	NA	NA	NA	NA	NA
Bromoform	*0.546*	NA	NA	NA	NA	NA	NA	NA	NA	NA	NA	NA	NA	NA	NA	NA	NA	NA	NA	NA
Bromomethane	*0.131*	NA	NA	NA	NA	NA	NA	NA	NA	NA	NA	NA	NA	NA	NA	NA	NA	NA	NA	NA
Chloromethane	*0.405*	NA	NA	NA	NA	NA	NA	NA	NA	NA	NA	NA	NA	NA	NA	NA	NA	NA	NA	NA
Carbon disulfide	*13.584*	NA	NA	NA	NA	NA	NA	NA	NA	NA	NA	NA	NA	NA	NA	NA	NA	NA	NA	NA
Carbon tetrachloride	*0.062*	NA	NA	NA	NA	NA	NA	NA	NA	NA	NA	NA	NA	NA	NA	NA	NA	NA	NA	NA
Chlorobenzene	*1.092*	NA	NA	NA	NA	NA	NA	NA	NA	NA	NA	NA	NA	NA	NA	NA	NA	NA	NA	NA
Dibromochloromethane	*0.452*	NA	NA	NA	NA	NA	NA	NA	NA	NA	NA	NA	NA	NA	NA	NA	NA	NA	NA	NA
Chloroethane	*30.901*	NA	NA	NA	NA	NA	NA	NA	NA	NA	NA	NA	NA	NA	NA	NA	NA	NA	NA	NA
Chloroform	*0.417*	NA	NA	NA	NA	NA	NA	NA	NA	NA	NA	NA	NA	NA	NA	NA	NA	NA	NA	NA
cis-1,3-Dichloropropene	*0.007*	NA	NA	NA	NA	NA	NA	NA	NA	NA	NA	NA	NA	NA	NA	NA	NA	NA	NA	NA
Methylene Chloride	*0.013*	NA	NA	NA	NA	NA	NA	NA	NA	NA	NA	NA	NA	NA	NA	NA	NA	NA	NA	NA
Ethylbenzene	*7.630*	NA	NA	NA	NA	NA	NA	NA	NA	NA	NA	NA	NA	NA	NA	NA	NA	NA	NA	NA
Styrene	*3.255*	NA	NA	NA	NA	NA	NA	NA	NA	NA	NA	NA	NA	NA	NA	NA	NA	NA	NA	NA
Toluene	*8.210*	NA	NA	NA	NA	NA	NA	NA	NA	NA	NA	NA	NA	NA	NA	NA	NA	NA	NA	NA
trans-1,3-Dichloropropene	*0.036*	NA	NA	NA	NA	NA	NA	NA	NA	NA	NA	NA	NA	NA	NA	NA	NA	NA	NA	NA
Xylenes (total)	*122.522*	NA	NA	NA	NA	NA	NA	NA	NA	NA	NA	NA	NA	NA	NA	NA	NA	NA	NA	NA
TPH		NA	NA	NA	NA	NA	NA	NA	NA	NA	NA	NA	NA	NA	NA	NA	NA	NA	NA	NA
Trichlorofluoromethane	*127.976*	NA	NA	NA	NA	NA	NA	NA	NA	NA	NA	NA	NA	NA	NA	NA	NA	NA	NA	NA
1,2-Dichlorobenzene	*17.885*	NA	NA	NA	NA	NA	NA	NA	NA	NA	NA	NA	NA	NA	NA	NA	NA	NA	NA	NA
1,3-Dichlorobenzene	*6.746*	NA	NA	NA	NA	NA	NA	NA	NA	NA	NA	NA	NA	NA	NA	NA	NA	NA	NA	NA
1,4-Dichlorobenzene	*2.103*	NA	NA	NA	NA	NA	NA	NA	NA	NA	NA	NA	NA	NA	NA	NA	NA	NA	NA	NA

NOTES:
(a) PCL represents the critical PCL for residential 0.5 :
Bold result indicates that reported result exceeded PC
NA - Not analyzed.
The MQL (Minimum Quantification Limit) and SQL (Sa
All units reported mg/kg

Appendix G-3
Historical Soil Data Summary
Greens Crossroads Site
205 and 215 W. Greens Road
Houston, Texas

	Sample ID:	B-5 (25-30)	B-4 (0-5)	B-4 (5-10)	B-4 (10-15)
	Depth: (ft)	25-30	0-5	5-10	10-15
	Sample Date:	8-Aug-05	9-Aug-05	9-Aug-05	9-Aug-05
Parameter	*PCL(a)*				
Tetrachloroethene	*0.050*	<0.0007	<0.0006	<0.0006	<0.0006
cis-1,2-dichloroethene	*0.248*	<0.0006	<0.0005	<0.0006	<0.0005
trans-1,2-dichloroethene	*0.490*	<0.0007	<0.0006	<0.0006	<0.0006
1,2-Dichloroethene (total)	*0.248*	NA	NA	NA	NA
Trichloroethene	*0.034*	<0.0006	<0.0005	<0.0005	<0.0005
Vinyl Chloride	*0.022*	<0.0006	<0.0005	<0.0005	<0.0005
1,1,1-Trichloroethane	*1.620*	NA	NA	NA	NA
1,1,2,2-Tetrachloroethane	*0.023*	NA	NA	NA	NA
1,1,2-Trichloroethane	*0.020*	NA	NA	NA	NA
1,1-Dichloroethane	*9.247*	NA	NA	NA	NA
1,1-Dichloroethene	*0.050*	NA	NA	NA	NA
1,2-Dichloroethane	*0.014*	NA	NA	NA	NA
1,2-Dichloropropane	*0.023*	NA	NA	NA	NA
Methyl Ethyl Ketone	*29.287*	NA	NA	NA	NA
2-Hexanone	*3.873*	NA	NA	NA	NA
4-Methyl-2-pentanone (MIBK)	*4.949*	NA	NA	NA	NA
Acetone	*4.749*	NA	NA	NA	NA
Benzene	*0.026*	NA	NA	NA	NA
Bromodichloromethane	*0.445*	NA	NA	NA	NA
Bromoform	*0.546*	NA	NA	NA	NA
Bromomethane	*0.131*	NA	NA	NA	NA
Chloromethane	*0.405*	NA	NA	NA	NA
Carbon disulfide	*13.584*	NA	NA	NA	NA
Carbon tetrachloride	*0.062*	NA	NA	NA	NA
Chlorobenzene	*1.092*	NA	NA	NA	NA
Dibromochloromethane	*0.452*	NA	NA	NA	NA
Chloroethane	*30.901*	NA	NA	NA	NA
Chloroform	*0.417*	NA	NA	NA	NA
cis-1,3-Dichloropropene	*0.007*	NA	NA	NA	NA
Methylene Chloride	*0.013*	NA	NA	NA	NA
Ethylbenzene	*7.630*	NA	NA	NA	NA
Styrene	*3.255*	NA	NA	NA	NA
Toluene	*8.210*	NA	NA	NA	NA
trans-1,3-Dichloropropene	*0.036*	NA	NA	NA	NA
Xylenes (total)	*122.522*	NA	NA	NA	NA
TPH		NA	NA	NA	NA
Trichlorofluoromethane	*127.976*	NA	NA	NA	NA
1,2-Dichlorobenzene	*17.885*	NA	NA	NA	NA
1,3-Dichlorobenzene	*6.746*	NA	NA	NA	NA
1,4-Dichlorobenzene	*2.103*	NA	NA	NA	NA

NOTES:
(a) PCL represents the critical PCL for residential 0.5 a
Bold result indicates that reported result exceeded PC
NA - Not analyzed.
The MQL (Minimum Quantification Limit) and SQL (Sa
All units reported mg/kg

APPENDIX G-4

Groundwater Analytical Summary Table

Appendix G-4
Groundwater Analytical Summary
Greens Crossroads Site
205 and 215 W. Greens Road
Houston, Texas

Well	Date	Tetrachloroethylene (mg/L)	Trichloroethylene (mg/L)	cis-1,2-Dichloroethylene (mg/L)	trans-1,2-Dichloroethylene (mg/L)	1,1-Dichloroethylene (mg/L)	Vinyl Chloride (mg/L)
		CAS 127-18-4	CAS 79-01-6	CAS 156-59-2	CAS 156-60-5	CAS 75-35-4	CAS 75-01-4
Tier 1 Res $^{GW}GW_{Ing}$		0.005	0.005	0.070	0.100	0.007	0.002
Tier 1 Res $^{Air}GW_{Inh-V}$		110	4.3	220	140	300	0.830
OBS-2	9/23/2008	10.4	1.43	2.94	0.0532	0.00482	0.232
	2/19/2009	3.13	0.658	4.68	0.0819	0.00644	0.139
	5/21/2009	2.77	0.918	2.58	0.0732	0.0058	0.114
	11/5/2009	6.65	1.43	1.86	0.0696	0.0041	0.1
	3/16/2010	3.09	1.45	1.27	0.0711	0.0045	0.0933
	6/16/2010	2.5	2	1.32	0.111	0.0039	0.0875
	11/16/2010	5.56	1.9	1.66	0.0813	0.0043	0.105
	4/6/2011	18.4	2.21	2.55	0.094	0.036	0.174
	8/15/2011	28.5	2.82	3.14	0.051	0.018	0.231
	12/19/2011	24	2.39	3.26	0.045	0.025	0.412
	6/13/2012	25.8	2.88	3.39	0.101	0.0098	0.293
	12/19/2012	15.2	3.26	0.0808	5.96	0.0184	0.203
	7/22/2013	0.318	0.185	17.5	0.174	0.025	1.04
	7/9/2014	2.47	1.32	0.0706	12	0.00868	0.772
	12/8/2015	0.286	0.125	17.9	0.145	<0.025	5.18
	10/26/2016	0.114	0.361	2.77	0.12	0.00484	0.533
	4/20/2017	9.05	2.16	3.88	0.129	0.0064 J	0.494
	10/9/2017	0.2	0.18	2.7	0.092	0.0012	0.56
	2/16/2018	1.2	0.96	9.1	0.11	0.011 J	1.8
	10/26/2018	<0.003	0.0083 J	4.4	0.051	<0.002	0.64
	5/30/2019	3.4	1.6	2.5	0.066	0.0072	0.33
	12/30/2019	<0.0015	0.0019 J	1.7	0.068	<0.001	0.73
OBS-1	9/23/2008	35.8	2.86	3.41	0.0553	0.0108	0.299
	2/19/2009	19.2	3.25	6.48	0.0742	0.0115	0.284
	5/21/2009	30.9	2.41	3.07	0.0402	0.01	0.285
	11/5/2009	24.5	2.08	2.83	0.0426	0.0078	0.241
	3/16/2010	19.7	1.63	1.99	0.0314	0.0086	0.208
	6/16/2010	21	2.1	2.64	0.0394	0.0072	0.233
	11/16/2010	19	2.01	2.46	0.056	0.018	0.208
	4/6/2011	26.7	2.26	2.81	0.064	0.036	0.18
	8/15/2011	2.94	0.337	0.352	0.021	0.0018	0.0171
	12/19/2011	0.158	0.0737	0.319	0.00697	0.00054	0.00675
	6/13/2012	0.217	0.133	0.0786	0.0107	<0.0005	0.00571
	12/19/2012	0.0143	0.00312	0.00812	0.159	0.000317	0.00441
	7/15/2013	0.00798	0.0253	0.0368	0.00361	<0.00025	0.00183
	7/8/2014	0.00901	0.017	0.0565	0.438	0.00045	0.0194
	12/8/2015	0.267	0.341	0.285	0.0616	0.000563 J	0.0545
	10/26/2016	1.88	1.35	2.57	0.104	0.00511	0.107
	4/20/2017	0.981	1.36	1.45	0.0858	<0.005	0.0719
	10/9/2017	0.21	0.48	1.3	0.074	0.00079 J	0.062
	2/16/2018	0.0023	0.031	0.94	0.051	0.0012	0.047
	10/26/2018	<0.0003	0.0031	0.15	0.011	<0.0002	0.029
	5/30/2019	0.0011	0.0013	0.16	0.011	<0.0002	0.039
IW-3	9/23/2008	4.77	2.09	3.63	0.031	0.00287	0.0786
	2/19/2009	0.428	0.159	4.97	0.044	0.0103	0.0345
	5/21/2009	0.0132	0.0054	6.88	0.0189	0.0147	0.0649
	11/5/2009	0.126	0.107	2.61	0.081	0.0039	0.159
	3/16/2010	0.0126	0.0036	0.243	0.0192	0.0022	1.2
	6/16/2010	<0.00022	<0.00037	0.0505	0.0329	<0.00036	1.25

Appendix G-4
Groundwater Analytical Summary
Greens Crossroads Site
205 and 215 W. Greens Road
Houston, Texas

Well	Date	Tetrachloroethylene (mg/L)	Trichloroethylene (mg/L)	cis-1,2-Dichloroethylene (mg/L)	trans-1,2-Dichloroethylene (mg/L)	1,1-Dichloroethylene (mg/L)	Vinyl Chloride (mg/L)
		CAS 127-18-4	CAS 79-01-6	CAS 156-59-2	CAS 156-60-5	CAS 75-35-4	CAS 75-01-4
Tier 1 Res $^{GW}GW_{Ing}$		0.005	0.005	0.070	0.100	0.007	0.002
Tier 1 Res $^{Air}GW_{Inh-V}$		110	4.3	220	140	300	0.830
IW-3	11/16/2010	**0.0162**	**0.019**	**1.57**	0.0802	0.0036	**0.776**
	4/6/2011	**0.0272**	**0.0365**	**0.573**	0.0236	0.00075	**0.342**
	8/15/2011	**0.08**	**0.151**	**2.26**	0.0376	0.0018	**0.867**
	12/19/2011	**0.0282**	**0.0108**	**6.55**	0.0566	0.0045	**2.1**
	6/13/2012	0.0049	**0.0352**	**12.2**	**0.262**	**0.0124**	**1.23**
	12/19/2012	**0.0484**	**0.00511**	**0.107**	**7.41**	**0.00843**	**1.05**
	7/15/2013	**0.0189**	**0.0349**	**0.76**	0.0636	0.000888	**0.109**
	7/9/2014	**0.0532**	**0.0526**	0.0613	**0.376**	0.000604	**0.171**
	12/8/2015	**0.549**	**5.06**	**13.8**	**0.144**	**0.0204**	**0.786**
	10/26/2016	**0.125**	**0.596**	**12.5**	0.077	**0.0149**	**0.273**
	4/20/2017	**0.963**	**4.92**	**4.8**	**0.104**	<0.00625	**0.311**
	10/9/2017	**0.072**	**3.4**	**5.3**	**0.18**	<0.002	**0.6**
	2/16/2018	<0.0003	**0.18**	**4.7**	**0.17**	<0.002	**0.47**
	10/26/2018	<0.0003	**0.16**	**3.6**	0.094	<0.002	**0.65**
	5/30/2019	<0.0003	**0.1**	**1.2**	0.07	<0.0002	**0.17**
	12/30/2019	<0.0003	0.0026	**0.83**	0.015	<0.0002	**0.71**
SW-2	7/24/2007	0.00053	0.0006	<0.00054	<0.0002	<0.00027	<0.00026
	10/23/2007	0.00109	<0.00023	0.00093	<0.00047	<0.00034	<0.00029
	5/20/2008	<0.00023	<0.00023	<0.00039	<0.00047	<0.00034	<0.00029
	9/23/2008	<0.00023	<0.00023	<0.00039	<0.00047	<0.00034	<0.00029
	2/19/2009	<0.00023	<0.00023	<0.00039	<0.00047	<0.00034	<0.00029
	5/21/2009	<0.00032	<0.00026	<0.00033	<0.00033	<0.00022	<0.00022
	11/4/2009	<0.00032	<0.00026	<0.00033	<0.00033	<0.00022	<0.00022
	3/15/2010	<0.00032	<0.00026	<0.00033	<0.00033	<0.00022	<0.00022
	6/14/2010	<0.00032	<0.00026	<0.00033	<0.00033	<0.00022	<0.00022
	11/15/2010	<0.00022	<0.00037	<0.00038	<0.00036	<0.00036	<0.00036
	4/5/2011	<0.00022	<0.00037	<0.00038	<0.00036	<0.00036	<0.00036
	8/15/2011	<0.00022	<0.00037	<0.00038	<0.00036	<0.00036	<0.00036
	12/19/2011	<0.0005	<0.0005	<0.0005	<0.0005	<0.0005	<0.0005
	6/13/2012	**0.0154**	<0.0005	<0.0005	<0.0005	<0.0005	<0.0005
	12/19/2012	0.00471	<0.0002	<0.00023	<0.00021	<0.00025	<0.00018
	7/15/2013	0.00258	<0.0002	<0.00021	<0.00023	<0.00025	<0.00018
	7/8/2014	**0.0331**	<0.0002	<0.00023	<0.00021	<0.00025	<0.00018
	12/8/2015	**0.00619**	<0.0002	<0.00021	<0.00023	<0.00025	<0.00018
	10/26/2016	0.000273 J	<0.0002	<0.00021	<0.00023	<0.00025	<0.00018
	4/20/2017	0.00116	<0.0002	<0.00021	<0.00023	<0.00025	<0.00018
	10/9/2017	<0.0003	<0.0002	<0.0002	<0.0002	<0.0002	<0.0002
	2/16/2018	<0.0003	<0.0002	<0.0002	<0.0002	<0.0002	<0.0002
	10/26/2018	<0.0003	<0.0002	<0.0002	<0.0002	<0.0002	<0.0002
	5/30/2019	<0.0003	<0.0002	<0.0002	<0.0002	<0.0002	<0.0002
	12/30/2019	<0.0003	<0.0002	<0.0002	<0.0002	<0.0002	<0.0002
	12/8/2020	<0.0003	#N/A	<0.0002	<0.0002	<0.0002	<0.0002
RW-1	6/14/1996	**10.2**	**0.092**	NA	NA	<0.005	<0.002
	10/25/1996	**64**	NA	NA	NA	NA	NA
	10/3/2000	**54**	**8.2**	**169**	**0.39**	0.006	**0.3**
	12/5/2000	**43**	**0.59**	**1.21**	<0.05	<0.05	<0.1
	3/16/2001	**36**	**5.6**	**6.7**	0.068	**0.008**	**0.1**
	3/14/2002	**26**	**1.6**	**10**	0.041	0.006	**0.045**
	2/15/2005	**11**	**1.48**	NA	NA	<0.00031	**0.0461**
	7/24/2007	**42.3**	**3.08**	**13**	0.0838	0.00641	**0.0764**

Appendix G-4
Groundwater Analytical Summary
Greens Crossroads Site
205 and 215 W. Greens Road
Houston, Texas

Well	Date	Tetrachloroethylene (mg/L)	Trichloroethylene (mg/L)	cis-1,2-Dichloroethylene (mg/L)	trans-1,2-Dichloroethylene (mg/L)	1,1-Dichloroethylene (mg/L)	Vinyl Chloride (mg/L)
		CAS 127-18-4	CAS 79-01-6	CAS 156-59-2	CAS 156-60-5	CAS 75-35-4	CAS 75-01-4
Tier 1 Res $^{GW}GW_{Ing}$		0.005	0.005	0.070	0.100	0.007	0.002
Tier 1 Res $^{Air}GW_{Inh-V}$		110	4.3	220	140	300	0.830
RW-1	10/23/2007	**32.2**	**1.31**	**6.41**	0.0223	<0.00034	**0.0198**
	2/28/2008	**0.0717**	**0.0219**	**30.2**	0.0765	**0.0357**	**0.141**
	5/21/2008	**12.6**	**1.98**	**20.4**	0.014	**0.0133**	**0.233**
	9/23/2008	**0.812**	**0.872**	**7.57**	0.0351	0.00218	**0.0763**
	2/19/2009	**0.153**	**0.048**	**9.71**	0.0595	0.00156	**0.188**
	5/20/2009	**0.948**	**0.679**	**4.48**	0.0152	0.0022	**0.055**
	11/5/2009	**22.1**	**3.55**	**15.7**	0.0712	0.0059	**0.355**
	3/16/2010	**24**	**5.16**	**22.4**	**0.116**	**0.0146**	**0.916**
	6/14/2010	**25**	**7.18**	**28.1**	**0.28**	**0.018**	**0.603**
	11/16/2010	**12.2**	**3.89**	**9.35**	0.07	**0.018**	**0.148**
	4/6/2011	**33.6**	**5.51**	**17.8**	**0.104**	**0.036**	**0.326**
	8/15/2011	**61.8**	**6.69**	**17.3**	0.092	**0.036**	**0.116**
	12/19/2011	**70.2**	**5.06**	**16.9**	0.096	**0.05**	**0.434**
	6/13/2012	**76.4**	**6.36**	**16.6**	**0.343**	**0.012**	**0.338**
	12/18/2012	**39.6**	**3.07**	**0.12**	**10.4**	**0.00899**	**7.706**
	7/15/2013	**70.5**	**4.08**	**11.2**	**0.117**	**0.0111**	**0.142**
	7/9/2014	**112**	**5.68**	**0.2**	**15.8**	**0.015**	**0.259**
	12/8/2015	**62.8**	**4.77**	**10.4**	0.0962 J	<0.05	**0.446**
	10/26/2016	**37.2**	**2.57**	**8**	0.0961	**0.00749**	**0.114**
	10/26/2016	**37**	**2.57**	**8.21**	0.0849	**0.00795**	**0.107**
	4/20/2017	**44.7**	**3.64**	**7.43**	<0.046	<0.05	**0.166 J**
	4/20/2017	**44.3**	**3.64**	**6.35**	0.044	0.00514 J	**0.143**
	10/9/2017	**12**	**0.68**	**0.58**	<0.002	<0.002	**0.018**
	10/9/2017	**11**	**0.68**	**0.65**	<0.002	<0.002	**0.022**
	2/16/2018	**14**	**2.6**	**3.3**	<0.004	<0.004	**0.027**
	10/26/2018	**19**	**6.2**	**7.5**	0.038	**0.028**	**0.34**
	10/26/2018	**18**	**6.2**	**7.2**	0.037	**0.025 J**	**0.32**
	5/30/2019	**8.3**	**2**	**5 J**	0.025	**0.016**	**0.1**
	5/30/2019	**8.5**	**2**	**2.9 J**	0.025	**0.016**	**0.1**
	12/30/2019	**4.5 J**	**4.8**	**5.6**	0.042	<0.005	**0.2**
	12/30/2019	**22.0 J**	**4.8**	**5.6**	0.038 J	<0.01	**0.16**
RW-2	6/14/1996	**64**	**0.7**	NA	NA	0.004	**0.036**
	7/24/2007	**21.6**	**10.2**	**21.7**	**0.168**	**0.0113**	**0.348**
	10/23/2007	**27**	**7.81**	**17.8**	0.0849	**0.01**	**6.41**
	2/28/2008	**13.1**	**3.52**	**12.7**	0.0685	0.00666	**0.0909**
	5/21/2008	**7.32**	**5.05**	**37.8**	0.0287	**0.0271**	**1.07**
	9/23/2008	**15.1**	**3.24**	**15.1**	**0.113**	**0.00813**	**0.428**
	2/19/2009	**0.568**	**0.666**	**3.63**	0.0363	0.00076	**0.134**
	5/20/2009	**2.69**	**1.16**	**6.02**	0.0592	0.0011	**0.0491**
	11/5/2009	**19.4**	**4.61**	**6.62**	0.0408	0.0057	**0.068**
	3/16/2010	**6.42**	**2.88**	**9.74**	0.051	**0.0081**	**0.308**
	6/14/2010	**7.12**	**4.1**	**16.7**	0.0872	0.0066	**0.189**
	11/16/2010	**4.23**	**3.78**	**9.77**	0.075	**0.018**	**0.199**
	4/6/2011	**8.52**	**2.56**	**8.03**	0.049	**0.036**	**0.254**
	8/15/2011	**24**	**7.53**	**12.1**	0.0554	**0.0134**	**0.372**
	12/19/2011	**36.9**	**2.98**	**9.89**	0.0486	**0.01**	**0.28**
	6/13/2012	**36**	**7.15**	**10.8**	**0.112**	**0.018**	**0.637**
	12/18/2012	**26.6**	**2.2**	0.0463	**4.87**	0.00581	**0.0948**
	7/15/2013	**29.5**	**4.28**	**8.24**	0.0946	**0.0107**	**0.214**
	7/9/2014	**58.4**	**5.96**	**0.147**	**12.8**	**0.0188**	**0.685**
	12/8/2015	**29.9**	**6.59**	**9.64**	0.0756	<0.05	**0.252**
	10/26/2016	**12.4**	**1.78**	**4.16**	0.0429	**0.00833**	**0.195**

Appendix G-4
Groundwater Analytical Summary
Greens Crossroads Site
205 and 215 W. Greens Road
Houston, Texas

Well	Date	Tetrachloroethylene (mg/L)	Trichloroethylene (mg/L)	cis-1,2-Dichloroethylene (mg/L)	trans-1,2-Dichloroethylene (mg/L)	1,1-Dichloroethylene (mg/L)	Vinyl Chloride (mg/L)
		CAS 127-18-4	CAS 79-01-6	CAS 156-59-2	CAS 156-60-5	CAS 75-35-4	CAS 75-01-4
Tier 1 Res $^{GW}GW_{Ing}$		0.005	0.005	0.070	0.100	0.007	0.002
Tier 1 Res $^{Air}GW_{Inh-V}$		110	4.3	220	140	300	0.830
RW-2	4/20/2017	**35.1**	**3.9**	**7.56**	0.0502 J	<0.025	**0.276**
	10/9/2017	**2.7**	**0.24**	**0.28**	0.0021	<0.0002	**0.0063**
	2/16/2018	**8**	**0.7**	**1.3**	<0.004	<0.004	**0.021**
	10/26/2018	**18**	**1.1**	**1.5**	0.016 J	<0.005	**0.029**
	5/30/2019	**12**	**1.5**	**5 J**	0.025	0.0069	**0.055**
	12/30/2019	**39**	**2.9**	**2.9**	0.044	<0.002	**0.11**
MW-1	6/28/1996	**38**	**0.1**	NA	NA	<0.1	<0.05
	11/17/1998	**20**	<1	NA	NA	<0.005	**0.05**
	12/17/1998	**7.2**	**1.3**	NA	NA	<0.005	<0.01
	1/18/1999	NA	NA	NA	NA	NA	NA
	2/17/1999	**6**	**0.4**	NA	NA	<0.005	**0.01**
	10/2/2000	**12**	**0.8**	**3.2**	0.02	<0.005	**0.04**
	10/3/2000	NA	NA	NA	NA	NA	NA
	12/5/2000	**1.2**	<0.005	<0.005	<0.005	<0.005	<0.01
	1/23/2001	**4.5**	**0.019**	0.049	<0.005	<0.005	<0.01
	3/16/2001	**7.7**	**0.046**	**0.134**	<0.005	<0.005	<0.01
	3/14/2002	**2.9**	**0.029**	0.059	<0.00062	<0.00051	**0.002**
	2/15/2005	**4.29**	**0.0548**	NA	NA	<0.00031	0
	7/24/2007	**8.59**	**0.0226**	**0.0841**	0.00092	0.00079	**0.00354**
	10/23/2007	**0.64**	**0.00877**	0.0144	<0.00047	<0.00034	<0.00029
	2/28/2008	**0.0346**	**0.0123**	**8.22**	0.0137	**0.0104**	**0.0179**
	5/20/2008	<0.00023	<0.00023	<0.00039	<0.00047	<0.00034	**1.21**
	9/23/2008	<0.00023	<0.00023	0.00275	0.00412	<0.00034	**0.652**
	2/19/2009	0.00212	0.00286	0.00209	0.00159	<0.00034	**0.0939**
	5/21/2009	0.00064	0.00075	**2.02**	0.00999	0.00236	**0.481**
	11/5/2009	**0.0119**	**0.00882**	**1.07**	0.00508	0.00159	**0.23**
	3/16/2010	<0.00032	<0.00026	0.00184	0.00184	<0.00022	0.00056
	6/16/2010	<0.00022	<0.00038	0.00259	0.00077	<0.00036	**0.00987**
	11/16/2010	<0.00022	<0.00037	0.00591	<0.00036	<0.00036	**0.0196**
	4/6/2011	<0.00022	<0.00037	0.00092	<0.00036	<0.00036	0.00176
	8/15/2011	<0.00022	0.0007	0.011	<0.00036	<0.00036	**0.0949**
	12/19/2011	<0.0005	**0.00815**	0.0229	0.00057	<0.0005	**0.0493**
	6/13/2012	<0.0005	<0.00082	0.00101	<0.0005	<0.0005	<0.0005
	12/18/2012	0.00228	0.00133	0.000417	0.00403	0.00025	**0.00815**
	7/15/2013	0.00162	0.000796	0.00249	0.000618	<0.00025	**0.0227**
	7/9/2014	0.00069	<0.0002	0.000275	0.00113	<0.00025	**0.00266**
	12/8/2015	0.00104	**0.00655**	0.013	<0.00023	<0.00025	**0.0202**
	10/26/2016	0.00118	0.00228	0.0267	<0.00023	0.00029 J	**0.0219**
	4/20/2017	0.00153	0.000519 J	0.0177	<0.00023	0.000479 J	**0.0363**
	10/9/2017	0.0023	0.0022	**0.087**	<0.0002	0.0022	**0.11**
	2/16/2018	0.0018	0.001	0.027	<0.0002	0.00088 J	**0.044**
	10/26/2018	0.002	<0.0002	0.00076 J	<0.0002	<0.0002	<0.0002
	5/30/2019	0.0011	0.0036	0.019	<0.0002	0.00093 J	**0.016**
	12/30/2019	**0.0076**	**0.039**	**0.7**	0.0033	**0.027**	**0.28**
MW-2	4/20/2000	<0.005	<0.005	<0.005	<0.005	<0.005	<0.01
	1/23/2001	<0.005	<0.005	<0.005	<0.005	<0.005	<0.01
	3/16/2001	<0.005	<0.005	<0.005	<0.005	<0.005	<0.01
	3/14/2002	**0.027**	<0.00071	<0.00056	<0.00062	<0.00051	<0.00075
	8/29/2002	<0.001	<0.0007	<0.0006	<0.0006	<0.0005	<0.0008

Appendix G-4
Groundwater Analytical Summary
Greens Crossroads Site
205 and 215 W. Greens Road
Houston, Texas

Well	Date	Tetrachloroethylene (mg/L)	Trichloroethylene (mg/L)	cis-1,2-Dichloroethylene (mg/L)	trans-1,2-Dichloroethylene (mg/L)	1,1-Dichloroethylene (mg/L)	Vinyl Chloride (mg/L)
		CAS 127-18-4	CAS 79-01-6	CAS 156-59-2	CAS 156-60-5	CAS 75-35-4	CAS 75-01-4
Tier 1 Res $^{GW}GW_{Ing}$		0.005	0.005	0.070	0.100	0.007	0.002
Tier 1 Res $^{Air}GW_{Inh-V}$		110	4.3	220	140	300	0.830
MW-2	2/15/2005	**23**	**0.67**	NA	NA	NA	**0.0982**
	4/21/2005	**15.2**	**0.464**	**1.07**	0.0088	0.0048	**0.13**
	10/23/2007	**0.0344**	0.00279	0.00581	<0.00047	<0.00034	0.0008
	2/27/2008	**0.00837**	0.00078	0.003	<0.00047	<0.00034	<0.00029
	5/20/2008	**0.122**	**0.0119**	0.0398	0.00048	<0.00034	**0.00635**
	9/22/2008	**0.232**	**0.0252**	0.0633	0.00055	<0.00034	**0.00952**
	2/19/2009	**0.00946**	0.00131	0.00145	<0.00047	<0.00034	<0.00029
	5/20/2009	0.00255	0.0004	<0.00033	<0.00033	<0.00022	<0.00022
	11/4/2009	**0.00893**	0.00082	0.00155	<0.00033	<0.00022	0.00026
	3/15/2010	**0.089**	**0.00634**	0.0139	<0.00033	<0.00022	**0.00205**
	6/14/2010	0.00234	<0.00026	<0.00033	<0.00033	<0.00022	<0.00022
	11/16/2010	0.00206	<0.00037	<0.00038	<0.00036	<0.00036	<0.00036
	4/5/2011	0.002	<0.00037	<0.00038	<0.00036	<0.00036	<0.00036
	8/15/2011	0.00279	<0.00037	<0.00038	<0.00036	<0.00036	<0.00036
	12/19/2011	0.00281	<0.0005	<0.0005	<0.0005	<0.0005	<0.0005
	6/13/2012	0.00222	<0.0005	<0.0005	<0.0005	<0.0005	<0.0005
	12/18/2012	0.00362	0.000385	<0.00023	0.00021	<0.00025	<0.00018
	7/15/2013	0.00495	<0.0002	<0.00021	<0.00023	<0.00025	<0.00018
	7/8/2014	0.00407	0.000458	<0.00023	<0.00021	<0.00025	<0.00018
	12/8/2015	0.00387	0.000365 J	<0.00021	<0.00023	<0.00025	<0.00018
	10/26/2016	0.000529 J	<0.0002	<0.00021	<0.00023	<0.00025	<0.00018
	4/20/2017	0.000835 J	<0.0002	<0.00021	<0.00023	<0.00025	<0.00018
	10/9/2017	0.0023	<0.0002	<0.0002	<0.0002	<0.0002	<0.0002
	2/16/2018	0.0014	<0.0002	<0.0002	<0.0002	<0.0002	<0.0002
	10/26/2018	0.0033	<0.0002	<0.0002	<0.0002	<0.0002	<0.0002
	5/30/2019	<0.0003	<0.0002	<0.0002	<0.0002	<0.0002	<0.0002
	12/30/2019	0.0022	0.0012	<0.0002	<0.0002	<0.0002	<0.0002
	12/8/2020	0.0012	0.0012	<0.0002	<0.0002	<0.0002	<0.0002
MW-7	7/24/2007	<0.00032	<0.00051	<0.00054	<0.0002	<0.00027	<0.00026
	10/23/2007	<0.00023	<0.00023	0.00093	<0.00047	<0.00034	<0.00029
	2/27/2008	<0.00023	<0.00023	<0.00039	<0.00047	<0.00034	<0.00029
	5/20/2008	<0.00023	<0.00023	<0.00039	<0.00047	<0.00034	<0.00029
	2/19/2009	<0.00023	<0.00023	<0.00039	<0.00047	<0.00034	<0.00029
	5/20/2009	<0.00032	<0.00026	<0.00033	<0.00033	<0.00022	<0.00022
	9/22/2008	<0.00023	<0.00023	<0.00039	<0.00047	<0.00034	<0.00029
	11/4/2009	<0.00032	<0.00026	<0.00033	<0.00033	<0.00022	<0.00022
	3/15/2010	<0.00032	<0.00026	<0.00033	<0.00033	<0.00022	<0.00022
	6/14/2010	<0.00032	<0.00026	<0.00033	<0.00033	<0.00022	<0.00022
	11/15/2010	<0.00022	<0.00037	<0.00038	<0.00036	<0.00036	<0.00036
	4/5/2011	<0.00022	<0.00037	<0.00038	<0.00036	<0.00036	<0.00036
	8/15/2011	<0.00022	<0.00037	<0.00038	<0.00036	<0.00036	<0.00036
	12/19/2011	<0.0005	<0.0005	<0.0005	<0.0005	<0.0005	<0.0005
	6/13/2012	<0.0005	<0.0005	<0.0005	<0.0005	<0.0005	<0.0005
	12/19/2012	<0.00025	<0.0002	<0.00023	<0.00021	<0.00025	<0.00018
	7/15/2013	<0.00014	<0.0002	<0.00021	<0.00023	<0.00025	<0.00018
	7/8/2014	<0.00014	<0.0002	<0.00023	<0.00021	<0.00025	<0.00018
	12/8/2015	<0.00014	<0.0002	<0.00021	<0.00023	<0.00025	0.000997 J
	10/26/2016	<0.00014	<0.0002	0.00025 J	0.000307 J	<0.00025	0.000872 J
	4/20/2017	<0.00014	<0.0002	<0.00021	<0.00023	<0.00025	0.000692 J
	10/9/2017	<0.0003	<0.0002	0.001	<0.0002	<0.0002	0.00084 J
	2/16/2018	<0.0003	<0.0002	<0.0002	<0.0002	<0.0002	<0.0002
	10/26/2018	<0.0003	<0.0002	<0.0002	<0.0002	<0.0002	0.00046 J
MW-7	5/30/2019	<0.0003	<0.0002	<0.0002	<0.0002	<0.0002	<0.0002
	12/30/2019	<0.0003	<0.0002	<0.0002	0.001	<0.0002	0.00072 J

Appendix G-4
Groundwater Analytical Summary
Greens Crossroads Site
205 and 215 W. Greens Road
Houston, Texas

Well	Date	Tetrachloroethylene (mg/L)	Trichloroethylene (mg/L)	cis-1,2-Dichloroethylene (mg/L)	trans-1,2-Dichloroethylene (mg/L)	1,1-Dichloroethylene (mg/L)	Vinyl Chloride (mg/L)
		CAS 127-18-4	CAS 79-01-6	CAS 156-59-2	CAS 156-60-5	CAS 75-35-4	CAS 75-01-4
Tier 1 Res $^{GW}GW_{Ing}$		0.005	0.005	0.070	0.100	0.007	0.002
Tier 1 Res $^{Air}GW_{Inh-V}$		110	4.3	220	140	300	0.830
MW-8S	7/24/2007	**5.38**	**1.57**	**3.15**	0.0166	0.00624	**0.0616**
	10/23/2007	**4.32**	**2.84**	**4.48**	0.0254	**0.0102**	**0.0745**
	2/27/2008	**3.74**	**2.72**	**4.91**	0.0338	**0.011**	**0.0835**
	9/23/2008	**3.49**	**3.84**	**5.95**	**0.115**	**0.0132**	**0.112**
	2/19/2009	**0.79**	**1.65**	**7.96**	**0.104**	**0.00945**	**0.0826**
	5/21/2009	**5.39**	**3.23**	**4.13**	0.0654	**0.0089**	**0.071**
	11/5/2009	**1.94**	**3.82**	**7.03**	**0.105**	**0.0087**	**0.078**
	3/16/2010	**1.15**	**0.972**	**11.6**	0.095	**0.0179**	**0.142**
	6/14/2010	**1.6**	**1.54**	**11.4**	**0.126**	**0.0138**	**0.19**
	11/16/2010	**1.93**	**1.32**	**8.04**	**0.139**	**0.018**	**0.116**
	4/6/2011	**4.74**	**1.4**	**9.13**	**0.152**	**0.036**	**0.107**
	8/15/2011	**18.4**	**2.46**	**4.36**	0.0648	**0.009**	**0.164**
	12/19/2011	**20.8**	**2.53**	**4.78**	0.072	**0.0125**	**0.224**
	6/13/2012	**5.4**	**3.41**	**5.11**	**0.19**	**0.01**	**0.0926**
	12/19/2012	**0.727**	**0.25**	**0.145**	**7.41**	**0.0107**	**0.0539**
	7/15/2013	**0.452**	**1.18**	**2.59**	**0.13**	0.00379	**0.111**
	7/8/2014	**0.0317**	**0.348**	**0.153**	**2.55**	0.0025	**0.0568**
	12/8/2015	**0.0932**	**0.668**	**3.55**	**0.136**	0.00332 J	**0.712**
	10/26/2016	**0.0624**	**0.218**	**2.59**	**0.137**	0.00332	**0.432**
	10/26/2016	**0.0552**	**0.218**	**2.1**	**0.134**	0.00353	**0.343**
	4/20/2017	**0.261**	**0.217**	**7.56**	**0.118**	**0.0092 J**	**0.573**
	4/20/2017	**0.372**	**0.217**	**7.67**	**0.123**	**0.00818 J**	**0.601**
	10/9/2017	**0.081 J**	**0.680 J**	**3.1**	**0.59**	**0.014**	**0.36**
	10/9/2017	**0.110 J**	**0.680 J**	**3.4**	**0.59**	**0.012**	**0.36**
	2/16/2018	**0.032**	**0.75**	**3**	**0.12**	0.0045 J	**0.35**
	2/16/2018	**0.04**	**0.75**	**2.9**	**0.12**	0.0045 J	**0.37**
	10/26/2018	**0.03**	**1.4**	**5.3**	0.094	**0.0072 J**	**0.28**
	10/26/2018	**0.034**	**1.4**	**5.5**	0.092	**0.0071 J**	**0.28**
	5/30/2019	<0.0003	**0.110 J**	**1 J**	0.068 J	0.00087 J	**0.17**
	5/30/2019	<0.0003	**0.110 J**	**0.610 J**	0.030 J	<0.0002	**0.22**
	12/30/2019	<0.0015	**0.032**	**2.3**	0.083	<0.001	**0.31**
	12/30/2019	<0.0015	**0.032**	**2.2**	0.085	<0.001	**0.29**
	12/8/2020	<0.0015	0.0013 J	**1.1**	0.029	<0.001	**0.15**
	12/8/2020	<0.0003	0.002	**0.84**	0.027	0.0015	**0.14**
MW-8D	7/24/2007	**6.96**	**0.865**	**1.25**	0.00528	0.00061	**0.00612**
	10/23/2007	**23.7**	**1.59**	**1.68**	0.0073	0.00123	**0.00502**
	2/27/2008	**3.67**	**0.508**	**1.07**	0.00315	0.00066	**0.00465**
	9/22/2008	**21.4**	**1.68**	**1.51**	0.00856	0.00136	**0.00542**
	2/19/2009	**2.54**	**0.422**	**0.926**	0.0127	<0.00034	**0.0031**
	5/20/2009	**7.1**	**2.53**	**1.15**	0.00582	0.00126	**0.0113**
	11/4/2009	**2.48**	**0.346**	**0.835**	0.00325	0.0011	0.0011
	3/15/2010	**3.39**	**2.15**	**12.5**	**0.197**	**0.015**	**0.412**
	6/14/2010	**19.7**	**1.23**	**2.72**	0.0445	0.0046	**0.262**
	11/15/2010	**14.6**	**2.93**	**7.25**	0.0478	**0.0078**	**0.424**
	4/6/2011	**14.5**	**2.26**	**5.07**	0.046	**0.018**	**0.296**
	8/15/2011	**0.594**	**0.0993**	**0.272**	0.00144	<0.00036	<0.00036
	12/19/2011	**8.84**	**1.99**	**2.96**	0.0357	0.00502	**0.255**

Appendix G-4
Groundwater Analytical Summary
Greens Crossroads Site
205 and 215 W. Greens Road
Houston, Texas

Well	Date	Tetrachloroethylene (mg/L)	Trichloroethylene (mg/L)	cis-1,2-Dichloroethylene (mg/L)	trans-1,2-Dichloroethylene (mg/L)	1,1-Dichloroethylene (mg/L)	Vinyl Chloride (mg/L)
		CAS 127-18-4	CAS 79-01-6	CAS 156-59-2	CAS 156-60-5	CAS 75-35-4	CAS 75-01-4
Tier 1 Res $^{GW}GW_{Ing}$		0.005	0.005	0.070	0.100	0.007	0.002
Tier 1 Res $^{Air}GW_{Inh-V}$		110	4.3	220	140	300	0.830
MW-8D	6/13/2012	**9.45**	**1.37**	**1.78**	0.0392	0.00455	**0.125**
	12/19/2012	**2.13**	**0.778**	0.0107	**1.19**	0.00323	**0.0391**
	7/15/2013	**0.0478**	0.00414	**0.0948**	0.0115	<0.00025	**0.565**
	7/8/2014	0.000253	<0.0002	0.00521	0.00245	<0.00025	**0.00713**
	12/8/2015	<0.00014	**0.00668**	**1.39**	0.0264	0.00177	**1.03**
	10/26/2016	0.000226 J	**0.248**	**8.48**	0.0818	**0.0138**	**0.578**
	4/20/2017	<0.007	<0.01	**17.5**	**0.164**	**0.030 J**	**2.02**
	10/9/2017	0.00082 J	0.0049	**0.099**	0.0013	<0.0002	**0.056**
	2/16/2018	<0.0003	0.0026	**0.077**	0.0019	<0.0002	**0.073**
	10/26/2018	**0.011**	**0.0055**	**0.36**	0.0019	0.00056 J	**0.0038**
	5/30/2019	**0.011**	**0.019**	**2.9**	0.094	0.0035	**2.1**
	12/30/2019	**0.012**	**0.0074**	**0.47**	0.0026	<0.0002	**0.024**
	12/8/2020	**0.0059**	**0.018**	**1.5**	0.048	0.0034	**1.1**
MW-9S	7/24/2007	<0.00032	<0.00051	<0.00054	<0.0002	<0.00027	<0.00026
	10/23/2007	<0.00023	<0.00023	0.00093	<0.00047	<0.00034	<0.00029
	2/27/2008	0.00086	<0.00023	<0.00039	<0.00047	<0.00034	<0.00029
	5/20/2008	<0.00023	<0.00023	<0.00039	<0.00047	<0.00034	<0.00029
	9/22/2008	<0.00023	<0.00023	<0.00039	<0.00047	<0.00034	<0.00029
	2/19/2009	<0.00023	<0.00023	<0.00039	<0.00047	<0.00034	<0.00029
	5/20/2009	<0.00032	<0.00026	<0.00033	<0.00033	<0.00022	<0.00022
	11/4/2009	<0.00032	<0.00026	<0.00033	<0.00033	<0.00022	<0.00022
	3/15/2010	<0.00032	<0.00026	<0.00033	<0.00033	<0.00022	<0.00022
	6/14/2010	<0.00032	<0.00026	<0.00033	<0.00033	<0.00022	<0.00022
	11/15/2010	<0.00022	<0.00037	<0.00038	<0.00036	<0.00036	<0.00036
	4/5/2011	<0.00022	<0.00037	<0.00038	<0.00036	<0.00036	<0.00036
	8/15/2011	<0.00022	<0.00037	<0.00038	<0.00036	<0.00036	<0.00036
	12/19/2011	<0.0005	<0.0005	<0.0005	<0.0005	<0.0005	<0.0005
	6/13/2012	<0.0005	<0.0005	<0.0005	<0.0005	<0.0005	<0.0005
	12/19/2012	<0.00025	<0.0002	<0.00023	<0.00021	<0.00025	<0.00018
	7/15/2013	<0.00014	<0.0002	<0.00021	<0.00023	<0.00025	<0.00018
	12/8/2015	<0.00014	<0.0002	<0.00021	<0.00023	<0.00025	<0.00018
	10/26/2016	<0.00014	<0.0002	<0.00021	<0.00023	<0.00025	<0.00018
	4/20/2017	<0.00014	<0.0002	<0.00021	<0.00023	<0.00025	<0.00018
	10/9/2017	<0.0003	<0.0002	<0.0002	<0.0002	<0.0002	<0.0002
	2/16/2018	<0.0003	<0.0002	<0.0002	<0.0002	<0.0002	<0.0002
	10/26/2018	<0.0003	<0.0002	<0.0002	<0.0002	<0.0002	<0.0002
	5/30/2019	<0.0003	<0.0002	<0.0002	<0.0002	<0.0002	<0.0002
	12/30/2019	<0.0003	<0.0002	<0.0002	<0.0002	<0.0002	<0.0002
	12/8/2020	<0.0003	<0.0002	<0.0002	<0.0002	<0.0002	<0.0002
MW-9D	7/24/2007	<0.00032	<0.00051	<0.00054	<0.0002	<0.00027	<0.00026
	10/23/2007	<0.00023	<0.00023	0.00093	<0.00047	<0.00034	<0.00029
	2/27/2008	<0.00023	<0.00023	<0.00039	<0.00047	<0.00034	<0.00029
	5/20/2008	<0.00023	<0.00023	<0.00039	<0.00047	<0.00034	<0.00029
	9/22/2008	0.00079	0.00111	<0.00039	<0.00047	<0.00034	<0.00029
	2/19/2009	<0.00023	<0.00023	<0.00039	<0.00047	<0.00034	<0.00029
	5/20/2009	<0.00032	<0.00026	<0.00033	<0.00033	<0.00022	<0.00022
	11/4/2009	0.00275	0.00312	0.00082	<0.00033	<0.00022	<0.00022
	3/15/2010	<0.00032	<0.00026	<0.00033	<0.00033	<0.00022	<0.00022
	6/14/2010	0.00104	0.00086	<0.00033	<0.00033	<0.00022	<0.00022
	11/15/2010	0.00061	0.00062	<0.00038	<0.00036	<0.00036	<0.00036

Appendix G-4
Groundwater Analytical Summary
Greens Crossroads Site
205 and 215 W. Greens Road
Houston, Texas

Well	Date	Tetrachloroethylene (mg/L)	Trichloroethylene (mg/L)	cis-1,2-Dichloroethylene (mg/L)	trans-1,2-Dichloroethylene (mg/L)	1,1-Dichloroethylene (mg/L)	Vinyl Chloride (mg/L)
		CAS 127-18-4	CAS 79-01-6	CAS 156-59-2	CAS 156-60-5	CAS 75-35-4	CAS 75-01-4
Tier 1 Res $^{GW}GW_{Ing}$		0.005	0.005	0.070	0.100	0.007	0.002
Tier 1 Res $^{Air}GW_{Inh-V}$		110	4.3	220	140	300	0.830
MW-9D	4/5/2011	0.00049	0.00057	<0.00038	<0.00036	<0.00036	<0.00036
	8/15/2011	0.0008	0.00086	<0.00038	<0.00036	<0.00036	<0.00036
	12/19/2011	<0.0005	<0.0005	<0.0005	<0.0005	<0.0005	<0.0005
	6/13/2012	0.00063	<0.0005	<0.0005	<0.0005	<0.0005	<0.0005
	12/19/2012	0.000434	0.000583	<0.00023	0.000254	<0.00025	<0.00018
	7/15/2013	0.000933	0.000663	<0.00021	<0.00023	<0.00025	<0.00018
	12/8/2015	0.000346 J	0.000736 J	<0.00021	<0.00023	<0.00025	<0.00018
	10/26/2016	<0.00014	<0.0002	<0.00021	<0.00023	<0.00025	<0.00018
	4/20/2017	0.000306 J	0.000205 J	<0.00021	<0.00023	<0.00025	<0.00018
	10/9/2017	<0.0003	<0.0002	<0.0002	<0.0002	<0.0002	<0.0002
	2/16/2018	<0.0003	<0.0002	<0.0002	<0.0002	<0.0002	<0.0002
	10/26/2018	<0.0023	<0.0002	<0.0002	<0.0002	<0.0002	<0.0002
	5/30/2019	0.0039	<0.0002	<0.0002	<0.0002	<0.0002	<0.0002
	12/30/2019	0.0027	<0.0002	<0.0002	<0.0002	<0.0002	<0.0002
	12/8/2020	<0.0003	<0.0002	<0.0002	<0.0002	<0.0002	<0.0002
MW-10S	7/24/2007	<0.00032	<0.00051	<0.00054	<0.0002	<0.00027	<0.00029
	10/23/2007	<0.00023	<0.00023	0.00093	<0.00047	<0.00034	<0.00029
	2/27/2008	<0.00023	<0.00023	<0.00039	<0.00047	<0.00034	<0.00029
	5/20/2008	<0.00023	<0.00023	<0.00039	<0.00047	<0.00034	<0.00029
	9/22/2008	<0.00037	<0.00023	<0.00039	<0.00047	<0.00034	<0.00029
	2/19/2009	<0.00023	<0.00023	<0.00039	<0.00047	<0.00034	<0.00029
	5/20/2009	<0.00032	<0.00026	<0.00033	<0.00033	<0.00022	<0.00022
	11/4/2009	<0.00032	<0.00026	<0.00033	<0.00033	<0.00022	<0.00022
	3/15/2010	<0.00032	<0.00026	<0.00033	<0.00033	<0.00022	<0.00022
	6/14/2010	<0.00032	<0.00026	<0.00033	<0.00033	<0.00022	<0.00022
	11/15/2010	<0.00022	<0.00037	<0.00038	<0.00036	<0.00036	<0.00036
	4/5/2011	<0.00022	<0.00037	<0.00038	<0.00036	<0.00036	<0.00036
	8/15/2011	<0.00022	<0.00037	<0.00038	<0.00036	<0.00036	<0.00036
	12/19/2011	<0.0005	<0.0005	<0.0005	<0.0005	<0.0005	<0.0005
	6/13/2012	<0.0005	<0.0005	<0.0005	<0.0005	<0.0005	<0.0005
	12/19/2012	<0.000276	<0.0002	<0.00023	<0.00021	<0.00025	<0.00018
	7/15/2013	<0.00014	<0.0002	<0.00021	<0.00023	<0.00025	<0.00018
	7/9/2014	0.00349	0.000478	0.00023	0.000798	<0.00025	<0.00018
	12/8/2015	<0.00014	<0.0002	0.00053 J	<0.00023	<0.00025	<0.00018
	10/26/2016	<0.00014	<0.0002	0.000384 J	<0.00023	<0.00025	<0.00018
	4/20/2017	<0.00014	<0.0002	0.000348 J	<0.00023	<0.00025	<0.00018
	10/9/2017	<0.0003	<0.0002	<0.0002	<0.0002	<0.0002	<0.0002
	2/16/2018	<0.0003	<0.0002	<0.0002	<0.0002	<0.0002	<0.0002
	10/26/2018	<0.0003	0.0021	0.0051	<0.0002	<0.0002	<0.0002
	5/30/2019	<0.0003	<0.0002	<0.0002	<0.0002	<0.0002	<0.0002
	12/30/2019	<0.0003	0.0033	0.02	0.0013	<0.0002	0.00082 JL
MW-10D	7/24/2007	**0.0201**	<0.00051	<0.00054	<0.0002	<0.00027	<0.00026
	10/23/2007	**0.0349**	<0.00023	0.00093	<0.00047	<0.00034	<0.00029
	2/27/2008	**0.284**	0.0013	<0.00039	<0.00047	<0.00034	<0.00029
	5/20/2008	**0.851**	**0.00681**	<0.00039	<0.00047	<0.00034	<0.00029
	9/22/2008	**2.5**	**0.0135**	<0.00039	<0.00047	<0.00034	<0.00029
	2/19/2009	**1.46**	**0.00764**	<0.00039	<0.00047	<0.00034	<0.00029
	5/20/2009	**0.54**	**0.00532**	<0.00033	<0.00033	<0.00022	<0.00022
	11/4/2009	**0.485**	0.00433	<0.00033	<0.00033	<0.00022	<0.00022
	3/15/2010	**0.374**	0.00347	0.00048	<0.00033	<0.00022	<0.00022

Appendix G-4
Groundwater Analytical Summary
Greens Crossroads Site
205 and 215 W. Greens Road
Houston, Texas

Well	Date	Tetrachloroethylene (mg/L)	Trichloroethylene (mg/L)	cis-1,2-Dichloroethylene (mg/L)	trans-1,2-Dichloroethylene (mg/L)	1,1-Dichloroethylene (mg/L)	Vinyl Chloride (mg/L)
		CAS 127-18-4	CAS 79-01-6	CAS 156-59-2	CAS 156-60-5	CAS 75-35-4	CAS 75-01-4
Tier 1 Res $^{GW}GW_{Ing}$		0.005	0.005	0.070	0.100	0.007	0.002
Tier 1 Res $^{Air}GW_{Inh-V}$		110	4.3	220	140	300	0.830
MW-10D	6/14/2010	**0.456**	**0.00532**	<0.00033	<0.00033	<0.00022	<0.00022
	11/15/2010	**0.941**	**0.0182**	<0.00038	<0.00036	<0.00036	<0.00036
	4/5/2011	**1.55**	**0.0176**	<0.00038	<0.00036	<0.00036	<0.00036
	8/15/2011	**0.401**	**0.0084**	<0.00038	<0.00036	<0.00036	<0.00036
	12/19/2011	**0.13**	**0.00781**	<0.0005	<0.0005	<0.0005	<0.0005
	6/13/2012	**0.0733**	0.00389	0.00106	<0.0005	<0.0005	<0.0005
	12/19/2012	**0.0078**	0.00076	0.0003	**0.118**	<0.00025	0.00018
	7/15/2013	<0.00014	<0.0002	0.00781	<0.00023	<0.00025	**0.0153**
	7/9/2014	0.000303	0.0002	0.00103	0.0129	<0.00025	**0.356**
	12/8/2015	<0.00014	0.00209	0.00298	0.00203	<0.00025	**0.298**
	10/26/2016	<0.0007	**0.0308**	**0.479**	0.0189	0.00167 J	**0.522**
	4/20/2017	**0.036**	**0.298**	**1.11**	0.00569	0.00267 J	**0.511**
	10/9/2017	<0.0003	<0.0002	0.00076 J	0.083 J	<0.0002	0.00051 J
	2/16/2018	<0.0003	<0.0002	**0.36**	0.0053	<0.0002	**0.43**
	2/16/2018	<0.0003	<0.0002	**0.45**	0.0063	<0.0002	**0.57**
	10/26/2018	<0.0003	**0.15**	**0.77**	0.01	0.0028	**0.44**
	5/30/2019	<0.0003	0.001	**0.14**	0.0024	<0.0002	**0.097**
	12/30/2019	<0.0003	<0.0002	**0.17**	0.0064	<0.0002	**0.23**
MW-11	7/24/2007	<0.00032	0.00126	<0.00054	<0.0002	<0.00027	<0.00026
	10/23/2007	<0.00023	<0.00023	0.00093	<0.00047	<0.00034	<0.00029
	2/27/2008	<0.00023	<0.00023	<0.00039	<0.00047	<0.00034	<0.00029
	5/20/2008	<0.00023	<0.00023	<0.00039	<0.00047	<0.00034	<0.00029
	9/22/2008	<0.00034	0.00061	0.00063	<0.00047	<0.00034	<0.00029
	2/19/2009	<0.00023	<0.00023	<0.00039	<0.00047	<0.00034	<0.00029
	5/20/2009	<0.00032	<0.00026	<0.00033	<0.00033	<0.00022	<0.00022
	11/4/2009	<0.00032	<0.00026	<0.00033	<0.00033	<0.00022	<0.00022
	3/15/2010	<0.00032	<0.00026	<0.00033	<0.00033	<0.00022	<0.00022
	6/14/2010	<0.00032	<0.00026	<0.00033	<0.00033	<0.00022	<0.00022
	11/15/2010	<0.00022	<0.00037	<0.00038	<0.00036	<0.00036	<0.00036
	4/5/2011	<0.00022	<0.00037	<0.00038	<0.00036	<0.00036	<0.00036
	8/15/2011	<0.00022	<0.00037	<0.00038	<0.00036	<0.00036	<0.00036
	12/19/2011	<0.0005	<0.0005	<0.0005	<0.0005	<0.0005	<0.0005
	6/13/2012	<0.0005	<0.0005	<0.0005	<0.0005	<0.0005	<0.0005
	12/19/2012	<0.00025	<0.0002	<0.00023	<0.00021	<0.00025	<0.00018
	7/15/2013	<0.00014	<0.0002	<0.00021	<0.00023	<0.00025	<0.00018
	7/8/2014	<0.00014	<0.0002	<0.00023	<0.00021	<0.00025	<0.00018
	12/8/2015	<0.00014	<0.0002	<0.00021	<0.00023	<0.00025	<0.00018
	10/26/2016	<0.00014	<0.0002	<0.00021	<0.00023	<0.00025	<0.00018
	4/20/2017	<0.00014	<0.0002	<0.00021	<0.00023	<0.00025	<0.00018
	10/9/2017	<0.0003	<0.0002	<0.0002	<0.0002	<0.0002	<0.0002
	2/16/2018	<0.0003	<0.0002	<0.0002	<0.0002	<0.0002	<0.0002
	10/26/2018	<0.0003	<0.0002	<0.0002	<0.0002	<0.0002	<0.0002
	5/30/2019	<0.0003	<0.0002	<0.0002	<0.0002	<0.0002	<0.0002
	12/30/2019	<0.0003	<0.0002	<0.0002	<0.0002	<0.0002	<0.0002
	12/8/2020	<0.0003	<0.0002	<0.0002	<0.0002	<0.0002	<0.0002
MW-12S	7/24/2007	<0.00032	0.00102	<0.00054	<0.0002	<0.00027	<0.00026
	10/23/2007	<0.00023	<0.00023	0.00093	<0.00047	<0.00034	<0.00029
	2/27/2008	<0.00023	<0.00023	<0.00039	<0.00047	<0.00034	<0.00029
	5/20/2008	<0.00023	<0.00023	<0.00039	<0.00047	<0.00034	<0.00029
	9/22/2008	<0.00023	<0.00023	<0.00039	<0.00047	<0.00034	<0.00029

Appendix G-4
Groundwater Analytical Summary
Greens Crossroads Site
205 and 215 W. Greens Road
Houston, Texas

Well	Date	Tetrachloroethylene (mg/L)	Trichloroethylene (mg/L)	cis-1,2-Dichloroethylene (mg/L)	trans-1,2-Dichloroethylene (mg/L)	1,1-Dichloroethylene (mg/L)	Vinyl Chloride (mg/L)
		CAS 127-18-4	CAS 79-01-6	CAS 156-59-2	CAS 156-60-5	CAS 75-35-4	CAS 75-01-4
Tier 1 Res $^{GW}GW_{Ing}$		0.005	0.005	0.070	0.100	0.007	0.002
Tier 1 Res $^{Air}GW_{Inh-V}$		110	4.3	220	140	300	0.830
MW-12S	2/19/2009	<0.00023	<0.00023	<0.00039	<0.00047	<0.00034	<0.00029
	5/20/2009	<0.00032	<0.00026	<0.00033	<0.00033	<0.00022	<0.00022
	11/4/2009	<0.00032	<0.00026	<0.00033	<0.00033	<0.00022	<0.00022
	3/15/2010	<0.00032	<0.00026	<0.00033	<0.00033	<0.00022	<0.00022
	6/14/2010	<0.00032	<0.00026	<0.00033	<0.00033	<0.00022	<0.00022
	11/15/2010	<0.00022	<0.00037	<0.00038	<0.00036	<0.00036	<0.00036
	4/5/2011	<0.00022	<0.00037	<0.00038	<0.00036	<0.00036	<0.00036
	8/15/2011	<0.00022	<0.00037	<0.00038	<0.00036	<0.00036	<0.00036
	12/19/2011	<0.0005	<0.0005	<0.0005	<0.0005	<0.0005	<0.0005
	6/13/2012	<0.0005	<0.0005	<0.0005	<0.0005	<0.0005	<0.0005
	12/19/2012	<0.00025	<0.0002	<0.00023	<0.00021	<0.00025	<0.00018
	7/15/2013	<0.00014	<0.0002	<0.00021	<0.00023	<0.00025	<0.00018
	7/8/2014	<0.00014	<0.0002	<0.00023	<0.00021	<0.00025	<0.00018
	12/8/2015	<0.00014	<0.0002	<0.00021	<0.00023	<0.00025	<0.00018
	10/26/2016	<0.00014	<0.0002	<0.00021	<0.00023	<0.00025	<0.00018
	4/20/2017	<0.00014	<0.0002	<0.00021	<0.00023	<0.00025	<0.00018
	10/9/2017	<0.0003	<0.0002	<0.0002	<0.0002	<0.0002	<0.0002
	2/16/2018	<0.0003	<0.0002	<0.0002	<0.0002	<0.0002	<0.0002
	10/26/2018	<0.0003	<0.0002	<0.0002	<0.0002	<0.0002	<0.0002
	5/30/2019	<0.0003	<0.0002	<0.0002	<0.0002	<0.0002	<0.0002
	12/30/2019	<0.0003	<0.0002	<0.0002	<0.0002	<0.0002	<0.0002
	12/8/2020	<0.0003	<0.0002	<0.0002	<0.0002	<0.0002	<0.0002
MW-12D	7/24/2007	<0.00032	<0.00051	<0.00054	<0.0002	<0.00027	<0.00026
	10/23/2007	<0.00023	<0.00023	0.00093	<0.00047	<0.00034	<0.00029
	2/27/2008	<0.00023	<0.00023	<0.00039	<0.00047	<0.00034	<0.00029
	5/20/2008	<0.00023	<0.00023	<0.00039	<0.00047	<0.00034	<0.00029
	9/22/2008	<0.00023	<0.00023	<0.00039	<0.00047	<0.00034	<0.00029
	2/19/2009	<0.00023	<0.00023	<0.00039	<0.00047	<0.00034	<0.00029
	5/20/2009	<0.00032	<0.00026	<0.00033	<0.00033	<0.00022	<0.00022
	11/4/2009	<0.00032	<0.00026	<0.00033	<0.00033	<0.00022	<0.00022
	3/15/2010	<0.00032	<0.00026	<0.00033	<0.00033	<0.00022	<0.00022
	6/14/2010	<0.00032	<0.00026	<0.00033	<0.00033	<0.00022	<0.00022
	11/15/2010	<0.00022	<0.00037	<0.00038	<0.00036	<0.00036	<0.00036
	4/5/2011	<0.00022	<0.00037	<0.00038	<0.00036	<0.00036	<0.00036
	8/15/2011	<0.00022	<0.00037	<0.00038	<0.00036	<0.00036	<0.00036
	12/19/2011	<0.0005	<0.0005	<0.0005	<0.0005	<0.0005	<0.0005
	6/13/2012	<0.0005	<0.0005	<0.0005	<0.0005	<0.0005	<0.0005
	12/19/2012	<0.00025	<0.0002	<0.00023	<0.00021	<0.00025	<0.00018
	7/15/2013	<0.00014	<0.0002	<0.00021	<0.00023	<0.00025	<0.00018
	7/8/2014	<0.00014	<0.0002	<0.00023	<0.00021	<0.00025	<0.00018
	12/8/2015	<0.00014	<0.0002	<0.00021	<0.00023	<0.00025	<0.00018
	10/26/2016	<0.00014	<0.0002	<0.00021	<0.00023	<0.00025	<0.00018
	4/20/2017	<0.00014	<0.0002	<0.00021	<0.00023	<0.00025	<0.00018
	10/9/2017	<0.0003	<0.0002	<0.0002	<0.0002	<0.0002	<0.0002
	2/16/2018	<0.0003	<0.0002	<0.0002	<0.0002	<0.0002	<0.0002
	10/26/2018	<0.0003	<0.0002	<0.0002	<0.0002	<0.0002	<0.0002
	5/30/2019	<0.0003	<0.0002	<0.0002	<0.0002	<0.0002	<0.0002
	12/30/2019	<0.0003	<0.0002	<0.0002	<0.0002	<0.0002	<0.0002
	12/8/2020	<0.0003	<0.0002	<0.0002	<0.0002	<0.0002	<0.0002
MW-13	7/24/2007	<0.00032	<0.00051	<0.00054	<0.0002	<0.00027	<0.00026

Appendix G-4
Groundwater Analytical Summary
Greens Crossroads Site
205 and 215 W. Greens Road
Houston, Texas

Well	Date	Tetrachloroethylene (mg/L)	Trichloroethylene (mg/L)	cis-1,2-Dichloroethylene (mg/L)	trans-1,2-Dichloroethylene (mg/L)	1,1-Dichloroethylene (mg/L)	Vinyl Chloride (mg/L)
		CAS 127-18-4	CAS 79-01-6	CAS 156-59-2	CAS 156-60-5	CAS 75-35-4	CAS 75-01-4
Tier 1 Res $^{GW}GW_{Ing}$		0.005	0.005	0.070	0.100	0.007	0.002
Tier 1 Res $^{Air}GW_{Inh-V}$		110	4.3	220	140	300	0.830
MW-13	10/23/2007	<0.00023	<0.00023	0.00093	<0.00047	<0.00034	<0.00029
	2/27/2008	<0.00023	<0.00023	<0.00039	<0.00047	<0.00034	<0.00029
	5/20/2008	<0.00023	<0.00023	<0.00039	<0.00047	<0.00034	<0.00029
	9/22/2008	<0.00023	<0.00023	<0.00039	<0.00047	<0.00034	<0.00029
	12/19/2012	<0.00025	<0.0002	<0.00023	<0.00021	<0.00025	<0.00018
	7/15/2013	<0.00014	<0.0002	<0.00021	<0.00023	<0.00025	<0.00018
	7/8/2014	<0.00014	<0.0002	<0.00023	<0.00021	<0.00025	<0.00018
	12/8/2015	<0.00014	<0.0002	<0.00021	<0.00023	<0.00025	<0.00018
	10/26/2016	<0.00014	<0.0002	<0.00021	<0.00023	<0.00025	<0.00018
	4/20/2017	<0.00014	<0.0002	<0.00021	<0.00023	<0.00025	<0.00018
	10/9/2017	<0.0003	<0.0002	<0.0002	<0.0002	<0.0002	<0.0002
	2/16/2018	<0.0003	<0.0002	<0.0002	<0.0002	<0.0002	<0.0002
	10/26/2018	<0.0003	<0.0002	<0.0002	<0.0002	<0.0002	<0.0002
	5/30/2019	<0.0003	<0.0002	<0.0002	<0.0002	<0.0002	<0.0002
	12/30/2019	<0.0003	<0.0002	<0.0002	<0.0002	<0.0002	<0.0002
	12/8/2020	<0.0003	<0.0002	<0.0002	<0.0002	<0.0002	<0.0002
MW-14S	7/24/2007	0.00036	<0.00051	<0.00054	<0.0002	<0.00027	<0.00026
	10/23/2007	<0.00023	<0.00023	0.00093	<0.00047	<0.00034	<0.00029
	2/27/2008	<0.00023	<0.00023	<0.00039	<0.00047	<0.00034	<0.00029
	5/20/2008	<0.00023	<0.00023	<0.00039	<0.00047	<0.00034	<0.00029
	9/22/2008	<0.00023	<0.00023	<0.00039	<0.00047	<0.00034	<0.00029
	2/19/2009	<0.00023	<0.00023	<0.00039	<0.00047	<0.00034	<0.00029
	5/20/2009	<0.00032	<0.00026	<0.00033	<0.00033	<0.00022	<0.00022
	11/4/2009	<0.00032	<0.00026	<0.00033	<0.00033	<0.00022	<0.00022
	3/15/2010	<0.00032	<0.00026	<0.00033	<0.00033	<0.00022	<0.00022
	6/14/2010	<0.00032	<0.00026	<0.00033	<0.00033	<0.00022	<0.00022
	11/15/2010	<0.00022	<0.00037	<0.00038	<0.00036	<0.00036	<0.00036
	4/5/2011	<0.00022	<0.00037	<0.00038	<0.00036	<0.00036	<0.00036
	8/15/2011	<0.00022	<0.00037	<0.00038	<0.00036	<0.00036	<0.00036
	12/19/2011	<0.0005	<0.0005	<0.0005	<0.0005	<0.0005	<0.0005
	6/13/2012	0.00082	<0.0007	<0.0005	<0.0005	<0.0005	<0.0005
	12/19/2012	**0.00676**	0.000209	<0.00023	<0.00021	<0.00025	0.000215
	7/15/2013	0.000688	<0.0002	<0.00021	<0.00023	<0.00025	<0.00018
	7/8/2014	<0.00014	<0.0002	<0.00023	<0.00021	<0.00025	<0.00018
	12/8/2015	<0.00014	<0.0002	<0.00021	<0.00023	<0.00025	<0.00018
	10/26/2016	<0.00014	<0.0002	<0.00021	<0.00023	<0.00025	<0.00018
	4/20/2017	<0.00014	<0.0002	<0.00021	<0.00023	<0.00025	<0.00018
	10/9/2017	<0.0003	<0.0002	<0.0002	<0.0002	<0.0002	<0.0002
	2/16/2018	<0.0003	<0.0002	<0.0002	<0.0002	<0.0002	<0.0002
	10/26/2018	<0.0003	<0.0002	<0.0002	<0.0002	<0.0002	<0.0002
	5/30/2019	<0.0003	<0.0002	<0.0002	<0.0002	<0.0002	<0.0002
	12/30/2019	<0.0003	<0.0002	<0.0002	<0.0002	<0.0002	<0.0002
MW-14D	7/24/2007	<0.00032	<0.00051	<0.00054	<0.0002	<0.00027	<0.00026
	10/23/2007	<0.00023	<0.00023	0.00093	<0.00047	<0.00034	<0.00029
	2/27/2008	<0.00023	<0.00023	<0.00039	<0.00047	<0.00034	<0.00029
	5/20/2008	0.00147	<0.00023	<0.00039	<0.00047	<0.00034	<0.00029
	9/22/2008	<0.00023	<0.00023	<0.00039	<0.00047	<0.00034	<0.00029
	2/19/2009	<0.00023	<0.00023	<0.00039	<0.00047	<0.00034	<0.00029
	5/20/2009	<0.00032	<0.00026	<0.00033	<0.00033	<0.00022	<0.00022
	11/4/2009	<0.00032	<0.00026	<0.00033	<0.00033	<0.00022	<0.00022

Appendix G-4
Groundwater Analytical Summary
Greens Crossroads Site
205 and 215 W. Greens Road
Houston, Texas

Well	Date	Tetrachloroethylene (mg/L)	Trichloroethylene (mg/L)	cis-1,2-Dichloroethylene (mg/L)	trans-1,2-Dichloroethylene (mg/L)	1,1-Dichloroethylene (mg/L)	Vinyl Chloride (mg/L)
		CAS 127-18-4	CAS 79-01-6	CAS 156-59-2	CAS 156-60-5	CAS 75-35-4	CAS 75-01-4
Tier 1 Res $^{GW}GW_{Ing}$		0.005	0.005	0.070	0.100	0.007	0.002
Tier 1 Res $^{Air}GW_{Inh-V}$		110	4.3	220	140	300	0.830
MW-14D	3/15/2010	<0.00032	<0.00026	<0.00033	<0.00033	<0.00022	<0.00022
	6/14/2010	<0.00032	<0.00026	<0.00033	<0.00033	<0.00022	<0.00022
	11/15/2010	<0.00022	<0.00037	<0.00038	<0.00036	<0.00036	<0.00036
	4/5/2011	<0.00022	<0.00037	<0.00038	<0.00036	<0.00036	<0.00036
	8/15/2011	<0.00022	<0.00037	<0.00038	<0.00036	<0.00036	<0.00036
	12/19/2011	<0.0005	<0.0005	<0.0005	<0.0005	<0.0005	<0.0005
	6/13/2012	**0.00793**	<0.00065	<0.0005	<0.0005	<0.0005	<0.0005
	12/18/2012	**0.017**	<0.0002	<0.00023	<0.00021	<0.00025	<0.00018
	7/15/2013	**0.00908**	<0.0002	<0.00021	<0.00023	<0.00025	<0.00018
	7/8/2014	**0.00554**	<0.0002	<0.00023	<0.00021	<0.00025	<0.00018
	12/8/2015	0.00191	<0.0002	<0.00021	<0.00023	<0.00025	<0.00018
	10/26/2016	<0.00014	<0.0002	<0.00021	<0.00023	<0.00025	<0.00018
	4/20/2017	0.000392 J	<0.0002	<0.00021	<0.00023	<0.00025	<0.00018
	10/9/2017	<0.0003	<0.0002	<0.0002	<0.0002	<0.0002	<0.0002
	2/16/2018	<0.0003	<0.0002	<0.0002	<0.0002	<0.0002	<0.0002
	10/26/2018	<0.0003	<0.0002	<0.0002	<0.0002	<0.0002	<0.0002
	5/30/2019	<0.0003	<0.0002	<0.0002	<0.0002	<0.0002	<0.0002
	12/30/2019	<0.0003	<0.0002	<0.0002	<0.0002	<0.0002	<0.0002
MW-15S	7/24/2007	<0.00032	<0.00051	<0.00054	<0.0002	<0.00027	<0.00026
	10/23/2007	<0.00023	<0.00023	0.00093	<0.00047	<0.00034	<0.00029
	2/27/2008	<0.00023	<0.00023	<0.00039	<0.00047	<0.00034	<0.00029
	5/20/2008	<0.00023	<0.00023	<0.00039	<0.00047	<0.00034	<0.00029
	9/22/2008	<0.00023	<0.00023	<0.00039	<0.00047	<0.00034	<0.00029
	2/19/2009	<0.00023	<0.00023	<0.00039	<0.00047	<0.00034	<0.00029
	5/20/2009	<0.00032	<0.00026	<0.00033	<0.00033	<0.00022	<0.00022
	11/4/2009	<0.00032	<0.00026	<0.00033	<0.00033	<0.00022	<0.00022
	3/15/2010	<0.00032	<0.00026	<0.00033	<0.00033	<0.00022	<0.00022
	6/14/2010	<0.00032	<0.00026	<0.00033	<0.00033	<0.00022	<0.00022
	11/15/2010	<0.00022	<0.00037	<0.00038	<0.00036	<0.00036	<0.00036
	4/5/2011	<0.00022	<0.00037	<0.00038	<0.00036	<0.00036	<0.00036
	8/15/2011	<0.00022	<0.00037	<0.00038	<0.00036	<0.00036	<0.00036
	12/19/2011	<0.0005	<0.0005	<0.0005	<0.0005	<0.0005	<0.0005
	6/13/2012	0.00121	<0.00057	<0.0005	<0.0005	<0.0005	<0.0005
	12/18/2012	0.00147	<0.0002	<0.00023	<0.00021	<0.00025	<0.00018
	7/15/2013	0.000592	<0.0002	<0.00021	<0.00023	<0.00025	<0.00018
	7/8/2014	<0.00014	<0.0002	<0.00023	<0.00021	<0.00025	<0.00018
	12/8/2015	0.00159 J	<0.0002	<0.00023	<0.00023	<0.00025	<0.00018
	4/20/2017	<0.00014	<0.0002	<0.00021	<0.00023	<0.00025	<0.00018
	10/9/2017	<0.0003	<0.0002	<0.0002	<0.0002	<0.0002	<0.0002
	2/16/2018	<0.0003	<0.0002	<0.0002	<0.0002	<0.0002	<0.0002
MW-15D	7/24/2007	<0.00032	<0.00051	<0.00054	<0.0002	<0.00027	<0.00026
	10/23/2007	<0.00023	<0.00023	0.00093	<0.00047	<0.00034	<0.00029
	2/27/2008	<0.00023	<0.00023	<0.00039	<0.00047	<0.00034	<0.00029
	5/20/2008	<0.00023	<0.00023	<0.00039	<0.00047	<0.00034	<0.00029
	9/22/2008	<0.00023	<0.00023	<0.00039	<0.00047	<0.00034	<0.00029
	2/19/2009	<0.00023	<0.00023	<0.00039	<0.00047	<0.00034	<0.00029
	5/20/2009	<0.00032	<0.00026	<0.00033	<0.00033	<0.00022	<0.00022
	11/4/2009	<0.00032	<0.00026	<0.00033	<0.00033	<0.00022	<0.00022
	3/15/2010	<0.00032	<0.00026	<0.00033	<0.00033	<0.00022	<0.00022
	6/14/2010	<0.00032	<0.00026	<0.00033	<0.00033	<0.00022	<0.00022
	11/15/2010	<0.00022	<0.00037	<0.00038	<0.00036	<0.00036	<0.00036

Appendix G-4
Groundwater Analytical Summary
Greens Crossroads Site
205 and 215 W. Greens Road
Houston, Texas

Well	Date	Tetrachloroethylene (mg/L)	Trichloroethylene (mg/L)	cis-1,2-Dichloroethylene (mg/L)	trans-1,2-Dichloroethylene (mg/L)	1,1-Dichloroethylene (mg/L)	Vinyl Chloride (mg/L)
		CAS 127-18-4	CAS 79-01-6	CAS 156-59-2	CAS 156-60-5	CAS 75-35-4	CAS 75-01-4
Tier 1 Res $^{GW}GW_{Ing}$		0.005	0.005	0.070	0.100	0.007	0.002
Tier 1 Res $^{Air}GW_{Inh-V}$		110	4.3	220	140	300	0.830
MW-15D	4/5/2011	<0.00022	<0.00037	<0.00038	<0.00036	<0.00036	<0.00036
	8/15/2011	<0.00022	<0.00037	<0.00038	<0.00036	<0.00036	<0.00036
	12/19/2011	<0.0005	<0.0005	<0.0005	<0.0005	<0.0005	<0.0005
	6/13/2012	0.00401	<0.00056	<0.0005	<0.0005	<0.0005	<0.0005
	12/19/2012	0.00107	<0.0002	<0.00023	<0.00021	<0.00025	<0.00018
	7/15/2013	<0.00014	<0.0002	<0.00021	<0.00023	<0.00025	<0.00018
	7/8/2014	<0.00014	<0.0002	<0.00023	<0.00021	<0.00025	<0.00018
	12/8/2015	<0.00014	<0.0002	<0.00021	<0.00023	<0.00025	<0.00018
	4/20/2017	<0.00014	<0.0002	<0.00021	<0.00023	<0.00025	<0.00018
	10/9/2017	<0.0003	<0.0002	<0.0002	<0.0002	<0.0002	<0.0002
	2/16/2018	<0.0003	<0.0002	<0.0002	<0.0002	<0.0002	<0.0002
MW-16S	12/2/2013	<0.00000014	<0.0000002	<0.00000023	<0.00000023	<0.00000025	<0.00000018
	7/8/2014	<0.00014	<0.0002	<0.00023	<0.00021	<0.00025	<0.00018
	12/8/2015	<0.00014	<0.0002	<0.00021	<0.00023	<0.00025	<0.00018
	4/20/2017	<0.00014	<0.0002	<0.00021	<0.00023	<0.00025	<0.00018
	10/9/2017	<0.0003	<0.0002	<0.0002	<0.0002	<0.0002	<0.0002
	2/16/2018	<0.0003	<0.0002	<0.0002	<0.0002	<0.0002	<0.0002
	10/26/2018	<0.0003	<0.0002	<0.0002	<0.0002	<0.0002	<0.0002
	5/30/2019	<0.0003	<0.0002	<0.0002	<0.0002	<0.0002	<0.0002
	12/30/2019	<0.0003	<0.0002	<0.0002	<0.0002	<0.0002	<0.0002
	12/8/2020	<0.0003	<0.0002	<0.0002	<0.0002	<0.0002	<0.0002
MW-16D	12/2/2013	<0.00000014	<0.0000002	<0.00000023	<0.00000021	<0.00000025	<0.00000018
	7/8/2014	<0.00014	<0.0002	<0.00023	<0.00021	<0.00025	<0.00018
	12/8/2015	<0.00014	<0.0002	<0.00021	<0.00023	<0.00025	<0.00018
	4/20/2017	<0.00014	<0.0002	<0.00021	<0.00023	<0.00025	<0.00018
	10/9/2017	<0.0003	<0.0002	<0.0002	<0.0002	<0.0002	<0.0002
	2/16/2018	<0.0003	<0.0002	<0.0002	<0.0002	<0.0002	<0.0002
	10/26/2018	<0.0003	<0.0002	<0.0002	<0.0002	<0.0002	<0.0002
	5/30/2019	<0.0003	<0.0002	<0.0002	<0.0002	<0.0002	<0.0002
	12/30/2019	<0.0003	<0.0002	<0.0002	<0.0002	<0.0002	0.00080 J
	12/8/2020	<0.0003	<0.0002	<0.0002	<0.0002	<0.0002	<0.0002
MW-17	12/8/2020	<0.0003	<0.0002	<0.0002	<0.0002	<0.0002	<0.0002

APPENDIX H

A statement as to whether contamination on and off the designated property without a Municipal Setting Designation will exceed a residential assessment level as defined in the Texas Risk Reduction Program or analogous residential level set by EPA, if known, and the basis for that statement.

Without an MSD, the PCLs for groundwater ingestion (^{GW}GWIng) would be used to evaluate Site contaminants. With the use of these PCLs, environmental sampling data indicate that concentrations of COCs in the GWBU exceed respective residential PCLs for the groundwater ingestion pathway on the designated property. The PCL Exceedance Zones (PCLE zones) for the chlorinated ethene constituents are contained entirely within the designated property. Additionally, delineating monitor wells are installed outside the PCLE zone in every direction, showing no exceedances since 2016. The extent of the plume is limited to the on-site designated property and does not extend to off-site properties.

The subsurface soil exceeds the residential PCL for soil leaching to groundwater ($^{GW}SOIL_{Ing}$) in a small area of the site behind the retail shops. This soil is currently covered in pavement as an engineering control. Its condition is assessed routinely to minimize the potential of sorbed-phase COCs entering the groundwater.

Detected contaminants of concern and residential ingestion-based PCLE zone for each respective COC is presented in ***Appendix C-4***. Tabulated groundwater data showing all sample results for each COC and corresponding ingestion and non-ingestion-based PCLs is presented in ***Appendix G-3*** and ***Appendix G-4***.

APPENDIX I

A statement as to whether contamination on and off the designated property with a Municipal Setting Designation will exceed a residential assessment level as defined in the Texas Risk Reduction Program or analogous residential level set by EPA, if known, and the basis for that statement.

With an MSD, two COCs in groundwater located within the bounds of the designated property will exceed applicable the non-ingestion residential PCLs ($^{Air}GW_{Inh-V}$).

		Residential		Max GW Concentration mg/L (Dec 2019)	
Chemical of Concern	CAS	$^{GW}GW_{Ing}$ (mg/L)	$^{Air}GW_{Inh-V}$ 30 acre source area (mg/L)		Well ID
Trichloroethylene	79-01-6	0.005	3.1	4.8	RW-1
Vinyl chloride	75-01-4	0.002	0.49	0.73	OBS-2

Note that the two residential PCL exceedances are for COCs that are degradation products of PCE.

This Site's current use is commercial, and as stated in the deed notice on file with the county, its continued land use will remain commercial. With land use restricted to commercial/industrial purposes per the deed notice, only TCE would exceed its respective PCL ($^{Air}GW_{Inh-V}$) with an MSD.

Downgradient monitoring wells on the Site do not exceed residential PCLs for Site COCs.

Tabulated groundwater data showing all results for each COC and corresponding ingestion and non-ingestion-based PCLs is presented in ***Appendix G-4*.**

APPENDIX J

Identification of the points of origin of the contamination, to the extent known. Please list the Potentially Responsible Party (PRP), if unknown, state unknown. (applications without the PRP listed will be deemed incomplete)

The potentially responsible party (PRP) for reported groundwater impacts at the designated property is Clenet Cleaners, a former Site tenant and occupant/operator that provided dry cleaning services.

APPENDIX K

Environmental regulatory actions, litigation, and plume identification:

a. *A description of any environmental regulatory actions that have been taken within the past five years in connection with the designated property, to the extent known.*
b. *A description of any litigation that has taken place within the past five years in connection with the designated property, to the extent known.*
c. *A statement as to whether there are any other remediation activities by the applicant, or any other party or agency, which are not listed in the application.*
d. *A statement as to which contamination plume and groundwater zone the applicant is including in the MSD.*

a. There have been no known environmental regulatory actions taken within the past five years in connection with the designated property. Groundwater monitoring and reporting to the TCEQ has continued in accordance with the applicable Texas Risk Reduction Program (TRRP) rules.
b. There has been no known litigation within the past five years in connection with the designated property.
c. There is a passive permeable reactive barrier (PRB) in place at the Site (under the parking lot). Natural attenuation processes continue to reduce the COC concentrations. There are no other current remediation activities in connection with the designated property. Previous remediation activities included injection of potassium permanganate and pump and treat of affected groundwater at the source area.
d. The contaminant plume at this Site (PCE and degradation products) is present in the Upper Groundwater Bearing Unit (Upper GWBU, also referred to as Upper Transmissive Zone – UTZ), from approximately 15 to 50 feet below ground surface (bgs). Note that the UTZ's thickness varies widely, from 2 feet thick to over 30 feet thick.

APPENDIX L

A listing of all existing state or EPA registrations, permits, and identification numbers that applies to the designated property.

The designated property (Greens Crossroads Shopping Center 205 and 215 W. Greens Rd., Houston, Texas) has been assigned the following TCEQ identification numbers. Note that another address, 217 W Greens Rd., was used when submitting documents to the TCEQ, but it is the same property.

Customer Reference Number - CN600387716 (Exxon Land Development, Inc.), CN603494386 (ExxonMobil Environmental and Property Solutions Company), CN603878919 (Clenet Cleaners)

Regulated Entity Reference Number – RN100680537 (ExxonMobil R0912 Greens Crossroads Shopping Center, f.k.a. Exxon Land Development Greens Crossroads Shopping Center, f.k.a. Greens Crossroads Shopping Center)

Program	ID Type	ID Number	ID Status
IHW CORRECTIVE ACTION	SOLID WASTE REGISTRATION # (SWR)	84495	ACTIVE
INDUSTRIAL AND HAZARDOUS WASTE	EPA ID	TXD987981610	ACTIVE
INDUSTRIAL AND HAZARDOUS WASTE	SOLID WASTE REGISTRATION # (SWR)	73710	MERGED
UNDERGROUND INJECTION CONTROL	PERMIT	5X2500015	CANCELLED
UNDERGROUND INJECTION CONTROL	PERMIT	5X2600082	CANCELLED
UNDERGROUND INJECTION CONTROL	PERMIT	5X2600475	CANCELLED
UNDERGROUND INJECTION CONTROL	PERMIT	5X2600660	CANCELLED

APPENDIX M

Provide evidence that the designated property is currently or has previously been under the oversight of the TCEQ or the United States Environmental Protection Agency, as required by the Texas Health & Safety Code section 361.8065 (c)(2)(A), and a description of the status of the designated property in the program (the program application number is sufficient evidence). Also, include the state or federal cleanup project manager's name.

The designated property was entered into the TCEQ's Industrial and Hazardous Waste (IHW) Corrective Action Program on November 22, 2002 and has been assigned Solid Waste Registration (SWR) ID No. 84495. The applicable program rules are Texas Risk Reduction Program (TRRP) rules. Results of multiple subsurface investigations and ongoing semi-annual groundwater monitoring events have been submitted for the designated property and have been reviewed by the TCEQ. The Corrective Action Program Project Manager assigned to the designated property is Mike Duffin, Ph.D., P.G.

The status of the designated property in the IHW Corrective Action Program is 'ongoing groundwater monitoring' following the establishment of a plume management zone (PMZ) at the designated property.

Addendums to the Affected Property Assessment Report (APAR) and the Response Action Plan (RAP) were submitted to the TCEQ in December 2020. The APAR Addendum included information regarding the installation of one additional monitoring well (MW-17) that was requested by the TCEQ. The RAP Addendum describes the proposed approach for response actions prior to and following approval of the MSD application.

Groundwater monitoring and reporting will be continued until the MSD is approved and the COC concentrations are below all applicable PCLs ($^{Air}GW_{Inh\text{-}V}$) in groundwater. After the COC concentrations are below all applicable PCLs, groundwater monitoring will be discontinued, and a Response Action Completion Report (RACR) will be submitted to the TCEQ.

Further information is attached, providing an overview of this regulated entity, along with the entity's regulatory correspondence tracker output.

Central Registry

The Customer Name displayed may be different than the Customer Name associated to the Additional IDs related to the customer. This name may be different due to ownership changes, legal name changes, or other administrative changes.

Detail of: **IHW Corrective Action Solid Waste Registration 84495**

For: **EXXON LAND DEVELOPMENT GREENS CROSSROADS SHOPPING CENTER (RN100680537 ...)**

217 W GREENS RD, HOUSTON

Solid Waste Registration Status: **ACTIVE**

Responsible Parties: **Exxon Land Development, Inc. (CN600387716 ...)** View Compliance History ...

Mailing Address: 16945 NORTHCHASE DR STE 200 HOUSTON, TX 77060 -2133

Correspondence Tracking

Tracking No.	Received/Sent	Direction	Type	Subject	Due Date	End Date	Document Date	Method
25161088	05/06/2020	OUTGOING	REQUEST FOR INFORMATION			05/06/2020	05/06/2020	EMAIL
25143282	04/24/2020	INCOMING	RESPONSE TO COMMENTS	AUGUST 26 2019 LTR	07/23/2020	05/06/2020	03/25/2020	EMAIL
25139749	04/21/2020	OUTGOING	REQUEST FOR INFORMATION			04/21/2020	04/21/2020	EMAIL
25129884	04/14/2020	INCOMING	GW/MEDIA MONITORING RPT		07/13/2020	04/21/2020	03/25/2020	USPS
25126513	04/10/2020	INCOMING	CHANGE CONSULTANT / CONTACT		05/10/2020	04/27/2020	03/27/2020	USPS
24469044	08/28/2019	OUTGOING	APPROVAL			08/28/2019	08/28/2019	USPS
24484204	08/26/2019	OUTGOING	REQUEST FOR INFORMATION			08/26/2019	08/26/2019	USPS
24484209	08/26/2019	PENDING	P APAR REV		10/30/2019			
24364920	07/22/2019	INCOMING	GW/MEDIA MONITORING RPT	SEMI ANNUAL REPORT	10/20/2019	08/26/2019	07/16/2019	USPS
24355459	07/19/2019	INCOMING	RESPONSE TO COMMENTS	SEPTEMBER 12 2018 LTR	10/17/2019	08/28/2019	07/09/2019	USPS
24180864	04/30/2019	OUTGOING	APPROVAL			04/30/2019	04/30/2019	USPS
24180866	04/30/2019	PENDING	P TECHNICAL RPT		07/31/2019			
24158152	04/18/2019	INCOMING	REQUEST FOR EXTENSION		05/18/2019	04/30/2019	04/03/2019	USPS
23994976	02/07/2019	OUTGOING	APPROVAL			02/07/2019	02/07/2019	USPS
23971519	01/30/2019	INCOMING	GW/MEDIA MONITORING RPT		04/30/2019	02/07/2019	01/10/2019	USPS
23977003	01/08/2019	OUTGOING	APPROVAL			01/08/2019	01/08/2019	USPS
23977157	01/08/2019	PENDING	P RESPONSE TO COMMENTS		04/08/2019	04/18/2019		
23604152	12/07/2018	INCOMING	REQUEST FOR EXTENSION		01/06/2019	01/08/2019	11/30/2018	FED EX
23311518	09/12/2018	OUTGOING	REQUEST FOR INFORMATION			09/12/2018	09/12/2018	USPS
23175495	07/05/2018	OUTGOING	APPROVAL			07/05/2018	07/05/2018	USPS
23003833	06/13/2018	INCOMING	RESPONSE TO COMMENTS	DRAFT RESPONSE TO SEPT 20 2017 LTR	09/11/2018	09/12/2018	05/23/2018	FED EX

22817905	04/30/2018	INCOMING	CHANGE CONSULTANT / CONTACT		05/30/2018	05/29/2018	04/18/2018	USPS
22705504	04/05/2018	INCOMING	GW/MEDIA MONITORING RPT	DRAFT SEMI ANNUAL RPT	07/04/2018	07/05/2018	03/30/2018	FED EX
22468485	02/13/2018	OUTGOING	APPROVAL			02/13/2018	02/13/2018	USPS
22221515	11/20/2017	INCOMING	GW/MEDIA MONITORING RPT	SEMI ANNUAL REPORT	02/18/2018	02/13/2018	11/16/2017	FED EX
22080455	10/31/2017	OUTGOING	APPROVAL			10/31/2017	10/31/2017	USPS
21938110	09/20/2017	OUTGOING	COMMENTS/NOD			09/20/2017	09/20/2017	USPS
21938111	09/20/2017	PENDING	P INVESTIGATION RPT REV		12/20/2017	03/20/2018		
21849047	08/08/2017	INCOMING	GW/MEDIA MONITORING RPT	SEMI ANNUAL DRAFT	11/06/2017	10/31/2017	08/07/2017	FED EX
21845717	08/07/2017	INCOMING	INVESTIGATION RPT	VAPOR INTRUSION DRAFT	11/05/2017	09/20/2017	07/31/2017	USPS
20725967	08/18/2016	INCOMING	CHANGE CONSULTANT / CONTACT		09/17/2016	09/13/2016	08/15/2016	CERTIFIED
18571935	09/26/2014	OUTGOING	APPROVAL			09/26/2014	09/26/2014	USPS
18571938	09/26/2014	PENDING	P RESTRICTIVE COVENENT		01/26/2015	04/26/2015		
18495777	08/21/2014	INCOMING	APAR REV	REVISED APAR	10/20/2014	09/26/2014	08/15/2014	OVERNIGHT
18105937	04/22/2014	OUTGOING	APPROVAL			04/22/2014	04/22/2014	
17852985	01/21/2014	INCOMING	RESPONSE TO COMMENTS	JAN 3, 2014 LTR	04/21/2014	04/22/2014	01/15/2014	
17588938	11/05/2013	INCOMING	RETURNED MAIL	RETURNED	01/04/2014	01/03/2014	10/18/2013	
17563700	10/18/2013	OUTGOING	REQUEST FOR INFORMATION			10/18/2013	10/18/2013	
17325886	07/18/2013	INCOMING	RAP REV	RAP REV	10/16/2013	10/18/2013	07/18/2013	
16865593	02/11/2013	INCOMING	STATUS UPDATE	MSR	03/13/2013	02/26/2013	01/29/2013	
15079916	11/17/2011	OUTGOING	APPROVAL			11/17/2011	11/17/2011	EMAIL
14744451	06/17/2011	INCOMING	RESPONSE TO COMMENTS	RESP TO TCEQ COMMENTS DTD 4/4/2011	11/17/2011	11/17/2011	06/15/2011	
14659739	04/04/2011	OUTGOING	COMMENTS/NOD			04/04/2011		EMAIL
14554806	01/04/2011	INCOMING	RAP REV	RESP TO TCEQ LTR DTD 9/16/2010	04/04/2011	04/04/2011	12/21/2010	
14442554	09/16/2010	OUTGOING	COMMENTS/NOD			09/16/2010		EMAIL
13106832	06/21/2010	INCOMING	RAP B	RAP	09/19/2010	09/16/2010	06/16/2010	
12934440	12/16/2009	OUTGOING	APPROVAL			12/16/2009		ELECTRONIC SUBMITTAL
12870070	10/19/2009	INCOMING	APAR REV	APAR ADDENDUM	12/18/2009	12/16/2009	10/14/2009	
12797442	08/17/2009	OUTGOING	APPROVAL			08/17/2009		ELECTRONIC SUBMITTAL
12765444	07/24/2009	INCOMING	REQUEST FOR EXTENSION	REQ FOR EXTENSION	08/23/2009	08/17/2009	07/21/2009	
12734399	06/05/2009	OUTGOING	IOM/MEETING SUMMARY			06/05/2009		
12131616	08/14/2007	INCOMING	REQUEST FOR EXTENSION	RQST EXT FOR RAP GREEN CROSSROADS SHOPPING	09/13/2007	08/16/2007	08/14/2007	
12015068	09/20/2006	INCOMING	REQUEST FOR EXTENSION	REQUEST FOR EXTENSION ON SUB OF RAP	09/30/2006	09/21/2006	09/14/2006	
12001351	05/26/2006	OUTGOING	APPROVAL	LBB 07:1		05/26/2006		
11227954	01/18/2006	INCOMING	APAR REV	REVISED APAR AND RESPONSE TO COMMENTS 7/6/2004	05/18/2006	05/26/2006	01/16/2006	
11056818	08/09/2005	INCOMING	REQUEST FOR EXTENSION	INVESTIGATION ACTIVITIES EXTENSION REQUEST	08/19/2005	08/17/2005	08/02/2005	

11040021	07/22/2005	INCOMING	REQUEST FOR EXTENSION	REQUEST FOR EXTENSION ON SUBMITTAL OF REVISED APAR	08/01/2005	07/28/2005	06/28/2005	
10939579	04/14/2005	INCOMING	REQUEST FOR EXTENSION	REQUEST FOR EXTENSION ON SUBMITTAL OF APAR	04/24/2005	04/18/2005	04/08/2005	
10829008	11/29/2004	INCOMING	REQUEST FOR EXTENSION	REQUEST FOR EXTENSION ON REVISED APAR	12/09/2004	11/30/2004	11/25/2004	
10744265	09/08/2004	OUTGOING	APPROVAL			09/08/2004		
10744606	09/07/2004	INCOMING	REQUEST FOR EXTENSION	REQUEST FOR EXTENSION ON REVISED APAR	09/17/2004	09/13/2004	08/31/2004	
10744117	09/02/2004	OUTGOING	IOM/MEETING SUMMARY			09/02/2004		
10728214	08/19/2004	INCOMING	GW/MEDIA MONITORING RPT	GROUND WATER SAMPLING OF WELLS W/I QUARTER MILE	12/17/2004	09/08/2004	08/18/2004	
10676394	07/06/2004	OUTGOING	COMMENTS/NOD			07/06/2004		
10623985	05/26/2004	INCOMING	RAP REV	FIELD SURVEY FOR WATER WELLS	09/23/2004	09/08/2004	05/24/2004	
10308935	08/13/2003	OUTGOING	PROCEED			08/13/2003		USPS
10303414	07/25/2003	INCOMING	TRRP 350.55 NOTIFICATION	PROOF OF COMPLIANCE W/TRRP NOTIFICATION	08/24/2003	08/11/2003	07/18/2003	CERTIFIED
10303084	07/24/2003	INCOMING	TRRP 350.55 NOTIFICATION	NOTICE OF AVAILABILITY OF INFO RELATING TO ENVTL	08/23/2003	08/11/2003	07/17/2003	USPS
10303222	07/24/2003	INCOMING	APAR	APAR 7/23/03	07/15/2004	07/06/2004	07/23/2003	OVERNIGHT
10307780	07/24/2003	INCOMING	NOIST	NOTICE OF INTENT TO SWITCH TO TRRP	08/23/2003	08/13/2003	07/22/2003	USPS
1070991	08/02/2000	INCOMING	TECHNICAL RPT	CLASS V INJECTION WELL INVENTORY AUTHOR FORM EXPER	12/01/2002	08/07/2000	07/27/2000	USPS
1089591	08/09/1999	OUTGOING	APPROVAL			08/09/1999		USPS
1063838	07/08/1999	INCOMING	TECHNICAL CORRESPONDENCE	RESPONSE TO TNRCC COMMENTS ON WORK PLAN FOR NATURA	10/06/1999	08/09/1999	07/02/1999	USPS
1084894	06/18/1999	OUTGOING	GENERAL			06/18/1999		USPS
1062236	03/30/1999	INCOMING	INVESTIGATION RPT REV	JAN MARCH SITE INVESTIGATION PERFORMED TO EVALUATE	06/28/1999	06/18/1999	03/26/1999	USPS
1059142	11/16/1998	INCOMING	TECHNICAL CORRESPONDENCE	TNRCC APPROVAL OF PROPOSED SCOPE OF WORK	12/01/2002	03/22/1999	11/12/1998	USPS
1059141	11/09/1998	INCOMING	TECHNICAL WORKPLAN	WORK PLAN FOR NATURAL ATTENUATION NO MIGRATION	12/01/2002	06/18/1999	11/04/1998	USPS

Central Registry Query - Regulated Entity Information

Regulated Entity Information

RN Number: RN100680537

Name: EXXONMOBIL R0912 GREENS CROSSROADS SHOPPING CENTER View Prior Names ...

Primary Business: No primary business description on file.

Street Address: 217 W GREENS RD, HOUSTON TX 77067 4603

County: HARRIS

Nearest City: HOUSTON

State: TX

Near ZIP Code: 77067

Physical Location: 217 W Greens Rd, Houston, TX

Affiliated Customers - Current

Your Search Returned **3** Current Affiliation Records (View Affiliation History ...)

The Customer Name displayed may be different than the Customer Name associated to the Additional IDs related to the customer. This name may be different due to ownership changes, legal name changes, or other administrative changes.

1-3 of 3 Records

CN Number	Customer Name	Customer Role(s)	Details
CN600387716	EXXON LAND DEVELOPMENT INC	OWNER OPERATOR	
CN603494386	EXXONMOBIL ENVIRONMENTAL AND PROPERTY SOLUTIONS COMPANY	OWNER OPERATOR	
CN603878919	CLENET CLEANERS	OWNER	

Industry Type Codes

Code	Classification	Name
237210	NAICS	Land Subdivision
423990	NAICS	Other Miscellaneous Durable Goods Merchant Wholesalers
6552	SIC	Land Subdividers and Developers

Permits, Registrations, or Other Authorizations

There are a total of **8** programs and IDs for this regulated entity. Click on a column name to change the sort order.

1-8 of 8 Records

Program	ID Type	ID Number	ID Status
IHW CORRECTIVE ACTION	SOLID WASTE REGISTRATION #	84495	ACTIVE

	(SWR)		
INDUSTRIAL AND HAZARDOUS WASTE	EPA ID	TXD987981610	ACTIVE
INDUSTRIAL AND HAZARDOUS WASTE	SOLID WASTE REGISTRATION # (SWR)	73710	MERGED
INDUSTRIAL AND HAZARDOUS WASTE	SOLID WASTE REGISTRATION # (SWR)	84495	ACTIVE
UNDERGROUND INJECTION CONTROL	PERMIT	5X2500015	CANCELLED
UNDERGROUND INJECTION CONTROL	PERMIT	5X2600082	CANCELLED
UNDERGROUND INJECTION CONTROL	PERMIT	5X2600475	CANCELLED
UNDERGROUND INJECTION CONTROL	PERMIT	5X2600660	CANCELLED

Site Help | Disclaimer | Web Policies | Accessibility | Our Compact with Texans | TCEQ Homeland Security

Contact Us | Central Registry | Search Hints | Report Data Errors

Statewide Links: **Texas.gov | Texas Homeland Security | TRAIL Statewide Archive | Texas Veterans Portal**

© 2002 - 2020 Texas Commission on Environmental Quality

Central Registry

The Customer Name displayed may be different than the Customer Name associated to the Additional IDs related to the customer. This name may be different due to ownership changes, legal name changes, or other administrative changes.

Detail of: **IHW Corrective Action Solid Waste Registration 84495**

For: **EXXON LAND DEVELOPMENT GREENS CROSSROADS SHOPPING CENTER (RN100680537 ...)**

217 W GREENS RD, HOUSTON

Solid Waste Registration Status: **ACTIVE**

Responsible Parties: **Exxon Land Development, Inc. (CN600387716 ...)** View Compliance History ...

Mailing Address: 16945 NORTHCHASE DR STE 200 HOUSTON, TX 77060 -2133

Legal	Description	Start Date	End Date	Type	Status	Status Date
84495	IHW CORRECTIVE ACTION	11/22/2002		CLEANUP	ACTIVE	06/17/1999

Tracking No.	Type	Value	Start Date	End Date
9316816	ADMINISTRATIVE STATUS	ACTIVE	06/17/1999	
24450732	PROJECT MANAGER	MDUFFIN	08/21/2019	
24057846	PROJECT MANAGER	EJIMENEZ	03/01/2019	08/20/2019
20732721	PROJECT MANAGER	JCAO	08/24/2016	02/28/2019
17348044	PROJECT MANAGER	DBARRE	07/30/2013	08/23/2016
14928888	PROJECT MANAGER	AARTEAGA	09/06/2011	07/30/2013
12134720	PROJECT MANAGER	KICOOK	09/07/2007	09/06/2011
11083740	PROJECT MANAGER	KBELL	09/14/2005	09/07/2007
1062217	PROJECT MANAGER	KEDAVIS	05/04/1999	08/31/2005
1057980	EPA ID	TXD987981610	01/01/1901	

Physical	Description	Start Date	Type	Status	Status Date
EXXON LAND DEVELOPMENT GREENS CROSSROADS SHOPPING CENTER		01/01/1901	IHW CA	ONGOING WORKLOAD	11/22/2002

Tracking No.	Type	Value	Start Date	End Date

9337764	PROJECT PHASE	ONGOING WORKLOAD	11/22/2002	
10307778	APPLICABLE PROGRAM RULES	TRRP	09/30/2014	
18378614	CURRENT FACILITY TYPE	DRY CLEANER	07/20/2004	
1210243	CURRENT FACILITY TYPE	RETAIL STORE/SHOPPING CENTER	01/01/1901	
9328072	SOURCE OF RELEASE	UNIT PRJ 4393 - Rule: RRS - Rule: TRRP Std: 1	01/01/1901	
9339981	GW BEARING UNIT	DEFAULT GW BEARING UNIT 1	01/01/1901	
1227792	GW INDIVIDUAL CHEMICALS REQUIRING REMEDY	DICHLOROETHYLENE, CIS-1,2-	01/01/1901	
1227793	GW INDIVIDUAL CHEMICALS REQUIRING REMEDY	METHYL ETHYL KETONE (2-BUTANONE)	01/01/1901	
1227794	GW INDIVIDUAL CHEMICALS REQUIRING REMEDY	TETRACHLOROETHYLENE	01/01/1901	
1227795	GW INDIVIDUAL CHEMICALS REQUIRING REMEDY	TOLUENE	01/01/1901	
1227796	GW INDIVIDUAL CHEMICALS REQUIRING REMEDY	TRICHLOROETHYLENE	01/01/1901	
1227797	GW INDIVIDUAL CHEMICALS REQUIRING REMEDY	VINYL CHLORIDE	01/01/1901	
22243587	GW CONTAM CONFIRMATION DATE	12/01/1995	11/28/2017	
22289734	GW REPORT DATA YEAR	2019	12/15/2017	
22289735	SITE SUBJECT TO GW MONITORING	YES	12/15/2017	
22423065	NO. OF WELLS IN MONITORING SYSTEM	25	02/01/2018	
22423066	NO. OF WELLS SAMPLED	25	02/01/2018	
22423067	NO. OF WELLS AFFECTED BY CONTAMINATION	10	02/01/2018	
22423068	AFFECTED AREA WELL TYPE	MONITORING	02/01/2018	
22423069	FREQUENCY OF WELL SAMPLING	SEMI-ANNUAL	02/01/2018	
22243590	GW REPORT DATA QUALITY	E	11/28/2017	
22243589	GW REPORT HORIZONTAL ACTIVITY STATUS	3	11/28/2017	
22243588	GW REPORT VERTICAL ENFORCEMENT STATUS	0A	11/28/2017	
22423070	NOTICE PERFORMED	NO	02/01/2018	

	UNDER TWC 26.408			
22423071	NOTICE PERFORMED UNDER TWC 5.236	NO	02/01/2018	

Site Help | Disclaimer | Web Policies | Accessibility | Our Compact with Texans | TCEQ Homeland Security
Contact Us | Central Registry | Search Hints | Report Data Errors
Statewide Links: **Texas.gov | Texas Homeland Security | TRAIL Statewide Archive | Texas Veterans Portal**

© 2002 - 2020 Texas Commission on Environmental Quality

APPENDIX N

A summary of any environmental site assessment reports filed with TCEQ regarding any site investigations or response actions that are planned, ongoing or completed related to the designated property.

Below is a chronology of the Site investigation history:

March 25, 2020	Response issued to TCEQ for RFI dated August 26, 2019.
August 26, 2019	TCEQ issues a request for information (RFI) in response to the First Half 2019 Groundwater Monitoring Report dated July 26, 2019 – requests soil assessment information from inside the former dry cleaner, monitoring well installations to delineate the plume in the north and southwest directions, and several other ancillary items.
May 23, 2018	Response to TCEQ Comments dated September 20, 2017 submitted to TCEQ (pursuant to the Vapor Intrusion Potential Investigation Report).
August 7, 2017	Vapor Intrusion Potential Investigation Report submitted to TCEQ.
August 18, 2016	Notification sent to TCEQ – change of consultant from ERM to Kleinfelder. Site remains in a semi-annual groundwater monitoring program.
September 26, 2014	APAR Addendum approved by TCEQ.
August 15, 2014	Affected Property Assessment Report (APAR) Addendum submitted to incorporate sampling results from monitoring wells installed on property to the south of the Site.
April 22, 2014	Revised RAP approved after response to comments submitted on January 21, 2014.
June 14, 2013	Revised Response Action Plan (RAP) submitted to TCEQ outlining the following remedy: a reagent-enhanced groundwater recovery system consisting of two to four recovery wells plus an injected reagent with zero valent iron (ZVI) and slow release carbon substrate.
October 16, 2012	Execution Plan for Permeable Reactive Barrier (PRB) Installation submitted to TCEQ.
September 19, 2012	Class V Injection Well Inventory/Authorization submitted to TCEQ.

May 4, 2012	Deed Notice filed for the property that outlines the Plume Management Zone (PMZ) as well as the use of pavement as a physical control to prevent contact with impacted soils at the property (from 5 to 25 feet bgs).
November 17, 2011	RAP approved by TCEQ after response to comments completed June 15, 2011.
December 21, 2010	Revised RAP submitted to TCEQ.
June 3, 2010	Response Action Plan (RAP) submitted to TCEQ.
December 16, 2009	APAR approved by TCEQ.
October 14, 2009	Amended APAR submitted to TCEQ.
September 16, 2009	ExxonMobil installed soil boring B-8 along the northern boundary of the PCLE zone. No transmissive zone was encountered.
July 7, 2009	ExxonMobil installed soil boring B-7 along the northern boundary of the PCLE zone. No transmissive zone was encountered.
June 5, 2009	TCEQ requested additional delineation of the northern boundary of the PCLE zone.
December 10, 2008	TCEQ requested an addendum to the APAR to document changes in the ground water flow direction.
July 29, 2008	ExxonMobil performed a pilot test injection of a zero-valent iron liquid compound in the vicinity of MW-8S.
January 19, 2008	ExxonMobil performed a pilot test injection of a zero-valent iron slurry compound in the vicinity of MW-1.
December 16, 2006	ExxonMobil requested extension of RAP submittal date to February 22, 2008.
October 17 – 30, 2006	Installed ground water monitor wells MW-7, MW8S, MW-8D, MW-9S, MW-9D, MW-10S, MW-10D, MW-11, MW-12S, MW-12D,MW-13, MW-14S, MW-14D, MW-15S, and MW-15D.
May 26, 2006	The TCEQ approved the revised APAR.
January 16, 2006	Revised APAR submitted to TCEQ.
August 8-11, 2005	Installed borings B-4, B-5, and B-6. When installing B-6 a ground water bearing unit (GWBU) was encountered so a monitor well was installed and sampled.
May 3-9, 2005	Waste (drilling mud) removed from site. Drilled soil borings B-2, and B-3. Land survey conducted for all new borings/wells.

April 21, 2005	Conduct ground water sampling event at wells: MW-2, COW-3, COW-4, and COW-6.
February 7-21, 2005	Drilled soil borings (DW-1, SW-1, SW-2, and B-1). Installed monitor well SW-2. Groundwater sampling event at wells: CPT-6, CPT-5, CPT-4, MW-2, CPT-7, RW-1, MW-1, and SW-2. Conduct soil vapor sampling event.
August 9, 2004	ExxonMobil and TCEQ held meeting to discuss comment letter.
July 6, 2004	The TCEQ provided comments on the APAR.
May 25, 2004	Sample offsite water well at the Citgo Bulk Terminal (65-13-3).
December 2003	Demolished and removed inactive ground water treatment system and equipment compound.
December 2003	Plugged and abandoned wells CPT-1 and CPT-2 by grouting in place.
July 23, 2003	APAR was submitted to the TCEQ.
August 28, 2002	Groundwater sampling event at wells MW-2 and CPT-4.
March 27, 2002	Survey of site by registered professional surveyor. New base map prepared for site.
March 14, 2002	Ground water sampling event at nine (9) wells at site, wells included: MW-1, MW-2, RW-1, CPT-1, CPT-2, CPT-4, CPT-5, CPT-6, and CPT-7.
February 14, 2002	Check treated wells at site for potassium permanganate (KMnO4) coloration in ground water.
October 9, 2001	Check treated wells at site for potassium permanganate (KMnO4) coloration in ground water.
August 30, 2001	Check treated wells at site for potassium permanganate (KMnO4) coloration in ground water.
May 17, 2001	Second potassium permanganate (KMnO4) treatment at wells MW-1, RW-1, & CPT-5. Soil sample collected at boring S-1 using hand auger.
March 16, 2001	Third post-treatment sampling event at wells MW-1, MW-2, RW-1, CPT-1, CPT-2, CPT-3, CPT-4, CPT-5, CPT-6, & CPT-7.
January 23, 2001	Second post-treatment sampling event at wells MW-1, MW-2, CPT-1, CPT-3, CPT-4, CPT-5, & CPT-6.

January 19, 2001	Plugged and abandoned former injection wells IW-1 and IW-2 by overdrilling well and grouting borehole.
December 5, 2000	First post-treatment sampling event at wells MW-1, RW-1, CPT-3, and CPT-5.
October 3-5, 2000	First potassium permanganate (KMnO4) treatment at wells MW-1, RW-1, & CPT-5.
October 2-3, 2000	Groundwater sampled at wells MW-1, RW-1, CPT-3, & CPT-5.
July 27, 2000	Submit application to state for Class V Injection Well Permit for potassium permanganate (KMnO4) treatment of ground water.
July 2000	Shutdown of ground water recovery and treatment system.
May 25, 2000	Report entitled *Data Summary Report; Natural Attenuation/No Migration Demonstration* for Greens Crossing Dry Cleaners Site was issued to ExxonMobil to document Phases II and III of monitored natural attenuation (MNA) demonstration.
April 19-20, 2000	Phase III of MNA demonstration, included: (1) installation and development of well MW-2, (2) collection and analysis of two (2) soil samples and a ground water sample at MW-2.
February 11, 2000	Phase II of MNA demonstration: installation of two (2) CPT borings and temporary wells CPT-14 and CPT-15. Ground water sample collected at each CPT.
January 12, 2000	Report entitled *1999 Annual Report – Greens Crossing Shopping Center Ground Water Remediation System* was issued to ExxonMobil.
December 21, 1999	Phase II of MNA demonstration: installation of six (6) CPT borings and wells CPT-8, CPT-9, CPT-10, CPT-11, CPT-12, and CPT–13. Ground water sample collected at each CPT.
August 9, 1999	TNRCC letter to ExxonMobil approving July 2, 1999 response letter. July 2, 1999 ExxonMobil letter to Kenneth Davis of TNRCC providing response to comments letter dated June 18, 1999. Agreement to implement Phase II of MNA demonstration.
June 18, 1999	TNRCC letter to ExxonMobil requesting installation of monitor well(s) to determine downgradient extent of plume north and northeast of dry cleaner; Comments on MNA Demonstration work plan and March 26, 1999 status report letter. (Kenneth Davis is TNRCC Project Manager).
March 26, 1999	ExxonMobil letter to John Wilder of TNRCC providing Status Report of ground water treatment program at the Greens Crossroads site.

March 1, 1999	Report entitled *1998 Annual Report – Greens Crossing Shopping Center Ground Water Remediation System* was issued to ExxonMobil.
February 17, 1999	Ground water sampled at wells MW-1, CPT-5, & CPT-6 for constituents of potential concern (COPC) and MNA parameters; well CPT-7 sampled for MNA parameters only.
January 18, 1999	Ground water sampled at wells MW-1, CPT-4, & CPT-7 for MNA parameters only.
December 17, 1998	In accordance with work plan, collect ground water sample from well MW-1 thirty (30) days after recovery pump was shut-off; Restart Remediation System – discharging to Sanitary Sewer.
December 10, 1998	Report entitled *Status Summary for Natural Attenuation/No Migration Demonstration* for Greens Crossing Dry Cleaners Site was issued to ExxonMobil to document Phase I of MNA demonstration.
November 17, 1998	Phase I of Natural Attenuation/No Migration Demonstration started; Recovery pump shut off at recovery well MW-1; Ground water samples collected at wells MW-1, CPT-4, CPT-5, CPT-6, CPT-7.
November 12, 1998	Letter from ExxonMobil to TNRCC confirming approval of MNA Demonstration workplan.
November 9, 1998	Meeting between ExxonMobil and Richard Clark of the TNRCC to discuss MNA Demonstration for Greens Crossroads site.
November 4, 1998	*Natural Attenuation/No Migration Demonstration Workplan* for Greens Crossroads Dry Cleaner Site submitted to TNRCC.
August 14, 1998	Meeting between ExxonMobil and Richard Clark of the TNRCC.
February 16, 1998	Report entitled *1997 Annual Report – Greens Crossing Shopping Center Ground Water Remediation System* was issued to ExxonMobil.
December 1997	Environmental consultant for potential buyer of on-site property performs ground water sampling event at seven (7) CPT wells; consultant verbally reports all samples were below detection limits.
November 1997	Discharge of water treated by the remediation system is converted to the City of Houston POTW.
September 1997	ExxonMobil applies for City of Houston wastewater discharge permit.

February 25, 1997	Report entitled *Installation of Ground Water Recovery and Treatment System* was issued to ExxonMobil; Report entitled *Installation of a Class V Injection Well at 217 West Greens Road, Houston, Texas 77067* issued to TNRCC.
October 25, 1996	Ground water sample collected at RW-1; analyzed for PCE only.
July 1996	Ground water remediation system for the Greens Crossroads site is started; treated water is discharge to injection wells IW-1 & IW-2.
June 28, 1996	Ground water sample collected at MW-1.
June 14, 1996	Ground water samples collected at RW-1 and RW-2. Sample from well RW-2 is mislabeled MW-2 on chain-of-custody and logbook.
June 10, 1996	TNRCC letter to ExxonMobil acknowledging proposed closure/remediation plan for Greens Crossroads site in May 6, 1996 letter to agency.
June 5, 1996	TNRCC issues Notice of Registration (NOR) for Solid Waste Registration Number 84495 for the Greens Crossroads site.
June 1996	Ground water remediation system installed at Greens Crossroads site. The final system design includes: (1) a single recovery well equipped with an electric submersible pump; (2) an air stripper, mechanical filtration, and granular activated carbon polishing. Treated water will be re-injected into the Upper Transmissive Zone (UTZ) using two (2) injection wells.
May 6, 1996	ExxonMobil letter to TNRCC informing of “voluntary clean-up” at site and that site will eventually be evaluated under the Risk Reduction Rules.
April 24-26, 1996	Wells RW-1, RW-2 & MW-1 were installed (well MW-1 is actual recovery well and wells RW-1 & RW-2 are observation wells). Soil sample collected at MW-1 from 50-51 feet below ground surface (bgs). Installation of injection wells IW-1 & IW-2.
April 1996	ExxonMobil begins construction of a pump and treat ground water recovery system in an effort to minimize potential migration of the UTZ plume to the northeast.
March 15, 1996	Report entitled *Results of the Soil and Supplemental Ground Water Investigation Activities* was issued to ExxonMobil documenting the March 1996 investigation activities.
March 12, 1996	Ground water sampled at wells CPT-2, CPT-3, CPT-4, and CPT-7 and analyzed for COPCs.

March 7, 1996	Three (3) soil borings (GP-1, GP-2, and GP-3) were advanced using Geoprobe® direct push technology in driveway at south side of Dry Cleaner. Ten (10) soil samples from the vadose zone were collected.
February 21, 1996	Meeting between ExxonMobil and Richard Clark of the TNRCC.
February 13, 1996	Report entitled *Ground Water Investigation Report* was issued to ExxonMobil documenting the two-phased CPT investigation at the Greens Crossroads site.
February 2, 1996	Wells CPT-4, 5, 6 and 7 installed; ground water sampled and analyzed for COPCs.
January 18, 1996	ExxonMobil reports the discovery of ground water contamination to TNRCC, Harris County Pollution Control Dept., and National Response Center.
January 12, 1996	CPT-1, 2, and 3 installed; ground water sampled and analyzed for COPCs.
December 1995	Potential buyer for on-site property conducts environmental site assessment (ESA) using ATEC Associates (ATEC). One boring (SB-1) installed at south wall of dry cleaner located at the southeast corner of lease shops property. Soil and ground water sampled and reported results indicate detectable concentrations of the chlorinated volatile compounds: tetrachloroethene (PCE), trichloroethene (TCE), 1,2-dichloroethene (1,2-DCE), and vinyl chloride (VC). Dry Cleaners still in operation during December 1995.
1989	“Clenet Cleaners” dry cleaning operations opens in Suite 215 at Greens Crossroads Shopping Center. The facility is listed as a RCRA small quantity hazardous waste generator. PCE hazardous waste is stored on-site.

Report Submittal Chronology (Previous Ten Years)

DOCUMENT DATE	AUTHOR	TYPE	SUBJECT	AGENCY TRACKING NO.
12/22/2020	KLEINFELDER, INC.	APAR REV / RAP REV	APAR REVISION AND RAP REVISION	25811521
03/25/2020	KLEINFELDER, INC.	GW/MEDIA MONITORING RPT / RAER	SEMI ANNUAL GROUNDWATER MONITORING REPORT / RESPONSE ACTION EFFECTIVENESS REPORT	25129884
07/16/2019	KLEINFELDER, INC.	GW/MEDIA MONITORING RPT / RAER	SEMI ANNUAL GROUNDWATER MONITORING REPORT / RESPONSE ACTION EFFECTIVENESS REPORT	24364920
01/10/2019	KLEINFELDER, INC.	GW/MEDIA MONITORING RPT / RAER	SEMI ANNUAL GROUNDWATER MONITORING REPORT / RESPONSE ACTION EFFECTIVENESS REPORT	23971519
03/30/2018	KLEINFELDER, INC.	GW/MEDIA MONITORING RPT / RAER	SEMI ANNUAL GROUNDWATER MONITORING REPORT / RESPONSE ACTION EFFECTIVENESS REPORT	22705504
11/16/2017	KLEINFELDER, INC.	GW/MEDIA MONITORING RPT / RAER	SEMI ANNUAL GROUNDWATER MONITORING REPORT / RESPONSE ACTION EFFECTIVENESS REPORT	22221515
08/07/2017	KLEINFELDER, INC.	GW/MEDIA MONITORING RPT / RAER	SEMI ANNUAL GROUNDWATER MONITORING REPORT / RESPONSE ACTION EFFECTIVENESS REPORT	21849047
07/31/2017	KLEINFELDER, INC.	INVESTIGATION RPT	VAPOR INTRUSION POTENTIAL AND LIMITED SOIL GAS SURVEY	21845717
08/15/2014	ENVIRONMENTAL RESOURCES MANAGEMENT (ERM)	APAR REV	AFFECTED PROPERTY ASSESSMENT REPORT (APAR) REVISION	18495777
07/18/2013	ENVIRONMENTAL RESOURCES MANAGEMENT (ERM)	RAP REV	RESPONSE ACTION PLAN (RAP) REVISION	17325886
06/16/2010	ENVIRONMENTAL RESOURCES MANAGEMENT (ERM)	RAP B	RESPONSE ACTION PLAN (RAP)	13106832

APPENDIX O

A statement as to whether any public drinking water supply system exists that satisfies the requirements of Chapter 341 of the Texas Health and Safety Code and that supplies or is capable of supplying drinking water to the designated property and property within one-half mile of the designated property and the identity of each supply system.

Water main lines are located along all roads and easements surrounding the property, including Greens Parkway (west of designated property), W. Greens Road (north of designated property), and in the 60 foot easement (east of designated property). The figure ***Appendix O-1*** shows all City of Houston water lines within a half-mile radius of the Site. The designated property, as well as properties within a one-half mile radius, are served or can be served by several sources of public drinking water (as defined by Chapter 341 of the Texas Health and Safety Code). Those public drinking water supply systems include the City of Houston Public Works Department, Harris County Fresh Water Supply District No. 45, and others. ***Appendix O-2*** is a collection of summary maps of public and private supply wells within a half-mile radius of the Site and ***Appendix O-3*** is a summary table of those wells.

APPENDIX O-1

City of Houston Water Line Map – Half-Mile Radius

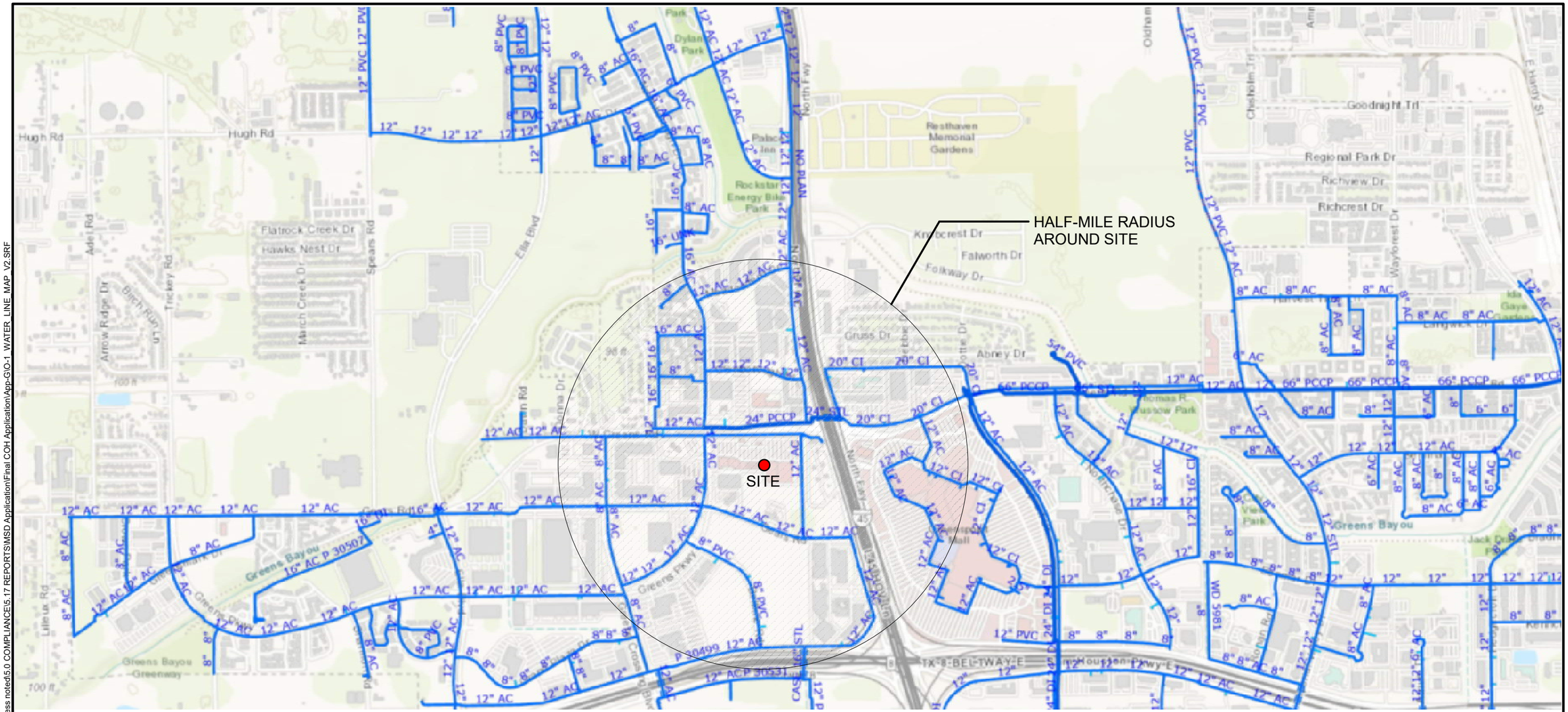

LEGEND

Lateral Service Label
Lateral Service
- Hydrant Lead
- Fire Line
- Casing Label
- Casing

Label (Plan/Project #)
Label (Size & Material)
- Distribution Main
- Transmission Main
- Well Collection
- <all other values>

Pump Pressure Main (By Type)
- Distribution Main, <=20"
- Distribution Main - City Owned / Privately Maintained
- Distribution Main - Privately Owned
- Transmission Main, >20"
- Transmission Main - Privately Owned

- Well Collection Line
- Well Collection Line - Privately Owned
- Take Off
- Water Private Service Connection
- Do Not Tap

1:18,056

0 0.17 0.35 0.7 mi

0 0.3 0.6 1.2 km

City of Houston, HPB, Texas Parks & Wildlife, Esri, HERE, Garmin, INCREMENT P, USGS, METI/NASA, EPA, USDA

HALF-MILE RADIUS AROUND SITE

LAT: 29.948257° NORTH, LONG: 95.418932° WEST
COORDINATE: NAD83 DATUM, U.S. FOOT
STATE PLANE ZONE - TEXAS SOUTH CENTRAL

The information included on this graphic representation has been compiled from a variety of sources and is subject to change without notice. Kleinfelder makes no representations or warranties, express or implied, as to accuracy, completeness, timeliness, or rights to the use of such information. This document is not intended for use as a land survey product nor is it designed or intended as a construction design document. The use or misuse of the information contained on this graphic representation is at the sole risk of the party using or misusing the information.

DATA SOURCE: CITY OF HOUSTON, MYCITY HOUSTON GIS
DATABASE; HTTPS://MYCITY.HOUSTONTX.GOV/HOUSTONMAPVIEWER/
ACCESSED JANUARY 19, 2021

N

KLEINFELDER
Bright People. Right Solutions.

PROJECT NO.	20171455
DRAWN:	01/19/2021
DRAWN BY:	JE
CHECKED BY:	WH
FILE NAME:	O-1_WATER_LINE_MAP_V2.SRF

CITY OF HOUSTON
WATER LINE MAP
HALF-MILE RADIUS

GREENS CROSSROADS SHOPPING CENTER
TCEQ SWR NO. 84495
HARRIS COUNTY, TEXAS

APPENDIX
O-1

Path: P:\CTC_ENV5000\GREEN'S CROSSING R0912_ENV5000_unless noted\5.0 COMPLIANCE\5.17 REPORTS\MSD Application\Final COH Application\App-G\O-1 WATER_LINE_MAP_V2.SRF

APPENDIX O-2

Summary Maps – Half-Mile Radius

Summary Map - 0.5 Mile Buffer

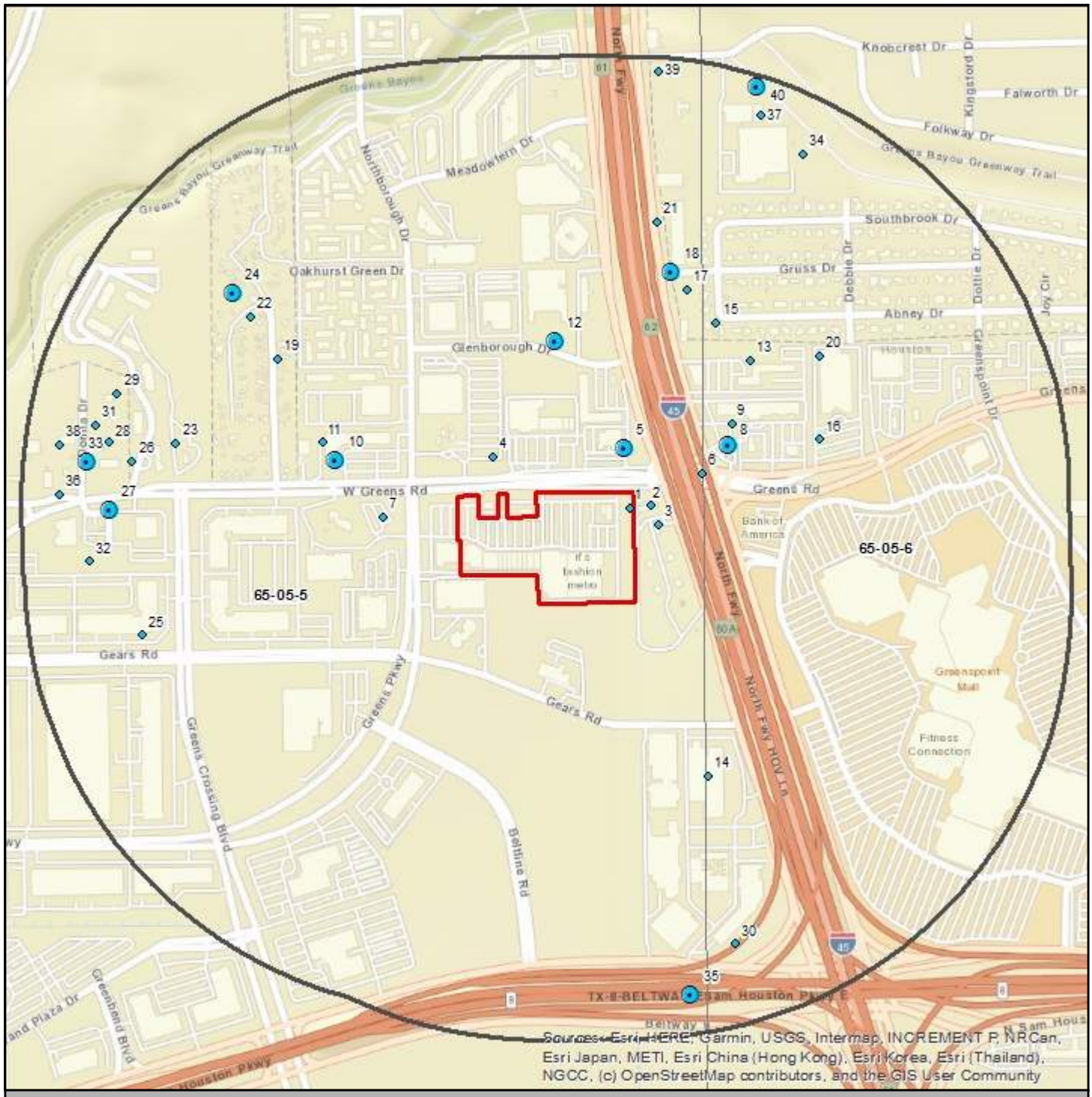

205 & 215 W Greens Rd

- Well
- Well Cluster
- Target Property
- Search Buffer
- Texas Quad Index

1 : 10,500
1 inch = 0.166 miles
1 inch = 875 feet
1 centimeter = 0.105 kilometers
1 centimeter = 105 meters

N

Lambert Conformal Conic Projection
1983 North American Datum
First Standard Parallel: 33 0' 00" North
Second Standard Parallel: 45 0' 00" North
Central Meridian: 96 0' 00" West
Latitude of Origin: 39 0' 00" North

Topographic Overlay Map - 0.5 Mile Buffer

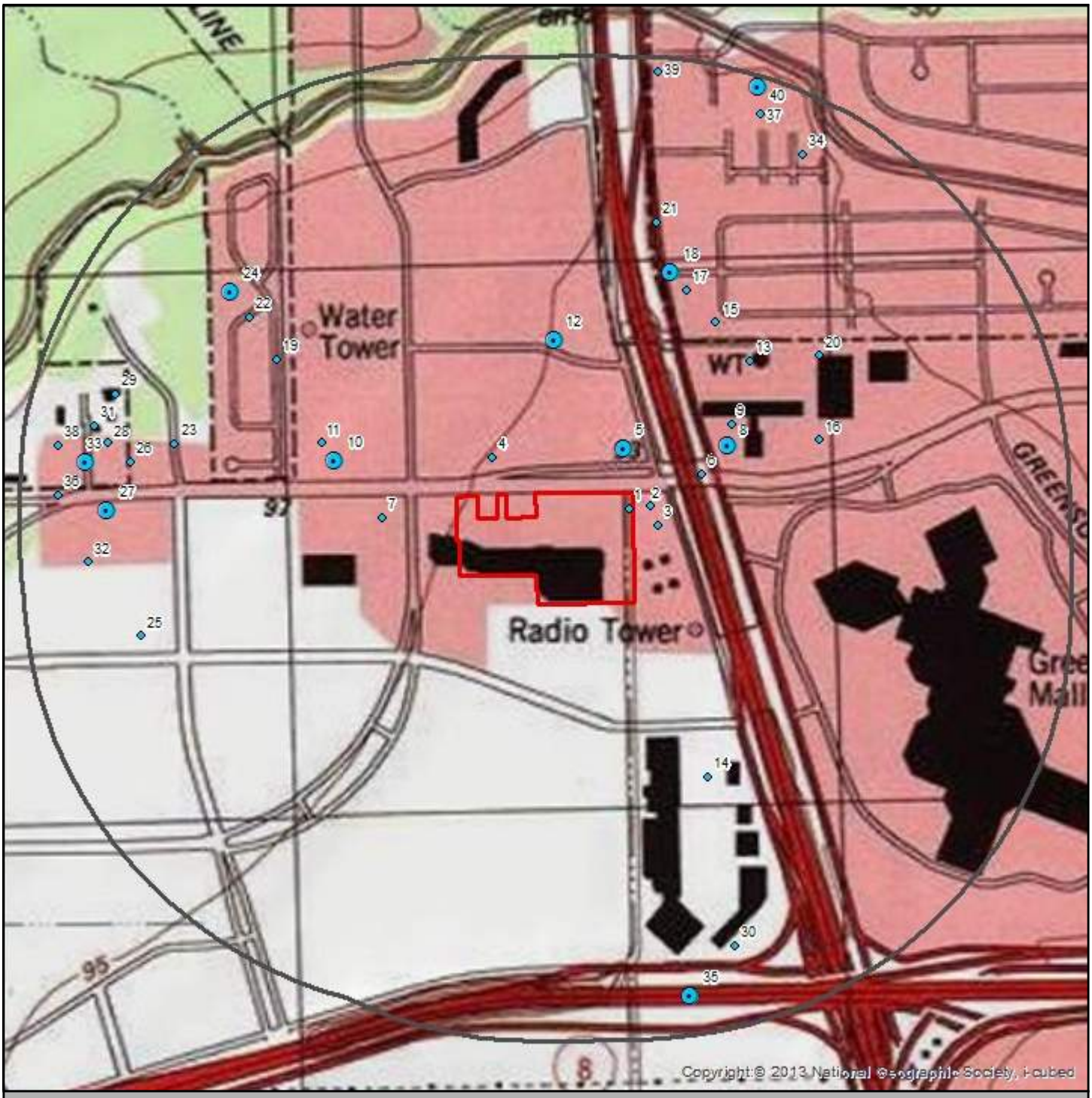

205 & 215 W Greens Rd

Well

Well Cluster

Target Property

Search Buffer

Target Property Quad Name(s)
Aldine (1983)

1 : 10,500
1 inch = 0.166 miles
1 inch = 875 feet

Lambert Conformal Conic Projection
1983 North American Datum
First Standard Parallel: 33 0' 00" North
Second Standard Parallel: 45 0' 00" North
Central Meridian: 96 0' 00" West
Latitude of Origin: 39 0' 00" North

N

Current Imagery Overlay Map - 0.5 Mile Buffer

BANKS ENVIRONMENTAL DATA
A DIVISION OF THE BANKS GROUP



205 & 215 W Greens Rd

Well
Well Cluster
Target Property
Search Buffer

1 : 12,000
1 inch = 0.189 miles
1 inch = 1000 feet
1 centimeter = 0.120 kilometers
1 centimeter = 120 meters

N

Lambert Conformal Conic Projection
1983 North American Datum
First Standard Parallel: 33 0' 00" North
Second Standard Parallel: 45 0' 00" North
Central Meridian: 96 0' 00" West
Latitude of Origin: 39 0' 00" North

APPENDIX O-3

Summary Table – Half-Mile Radius

Water Well Details

Map ID	Source ID	Dataset	Owner of Well	Type of Well	Depth Drilled	Completion Date	Longitude	Latitude	Elevation	Driller's Logs
1	HGSD4774	TX HGSD	Noble Petro, Inc.	Domestic	500	01/01/1992	-95.418067	29.948615	86 ft	N/A
2	65-13-3	TX TCEQ HIST	Citgo Petroleum	Industrial	460	01/26/1993	-95.417653	29.948647	90 ft	View
3	HGSD3127	TX HGSD	CITGO PETROLEUM CORPORATION	Irrigation	0	01/01/1948	-95.417507	29.948335	90 ft	N/A
4	65-05-6HH	TX TCEQ HIST	Imperial Valley apts	Public Supply	583	02/01/1976	-95.420652	29.949474	93 ft	View
5	65-05-5N	TX TCEQ HIST	Mission Const. Co.	Domestic	232	07/14/1977	-95.418134	29.949599	93 ft	View
5	65-05-6	TX TCEQ HIST	Mobil	Monitor	15	09/27/1988	-95.417877	29.949476	93 ft	N/A
5	65-05-6	TX TCEQ HIST	Applied Earth Science	Monitor	14.5	07/23/1987	-95.41809	29.949405	93 ft	N/A
6	HGSD14196	TX HGSD	Weisinger Incorporated	Public Supply	400	n/a	-95.416677	29.949175	90 ft	N/A
7	65-05-6Q	TX TCEQ HIST	Jonny A. Williams	Domestic	163	10/12/1970	-95.422737	29.948493	93 ft	View
8	65-05-6	TX TCEQ HIST	Exxon	Monitor	15	08/29/1988	-95.416164	29.949655	90 ft	N/A
8	65-05-6	TX TCEQ HIST	Exxon	Monitor	15	05/03/1988	-95.415998	29.94951	89 ft	N/A
9	HGSD1619	TX HGSD	Houston, City of	Public Supply	1082	01/01/1975	-95.416117	29.950005	90 ft	N/A
10	HGSD2653	TX HGSD	Houston, City of	Public Supply	1100	01/01/1977	-95.423617	29.949445	95 ft	N/A
10	G1010013OD	TX TCEQ PWS	CITY OF HOUSTON	Public Supply	1330	01/01/1978	-95.423837	29.949671	94 ft	View
11	6505515	TX TWDB GW	City of Houston Northborough	Public Supply	1324	01/01/1978	-95.423896	29.949727	94 ft	View
12	6505506	TX TWDB GW	J.M. Blake	Unused	41	n/a	-95.419451	29.951394	93 ft	View
12	USGS295704095250901	WW USGS	USGS	Not Reported	41	03/27/1931	-95.419451	29.951394	93 ft	N/A
13	G1010013RR	TX TCEQ PWS	CITY OF HOUSTON	Public Supply	1454	03/01/1975	-95.415755	29.951049	89 ft	View
14	65-05-6U	TX TCEQ HIST	Imperial Valley Apts	Industrial	412	12/12/1973	-95.416607	29.944175	88 ft	View
15	HGSD1874	TX HGSD	Harris Co. F.W.S.D. 45	Public Supply	361	01/01/1955	-95.416397	29.951675	91 ft	N/A
16	USGS295658095245101	WW USGS	USGS	Not Reported	460	08/31/1990	-95.414451	29.949727	88 ft	N/A
17	HGSD4492	TX HGSD	Houston, City of	Public Supply	400	01/01/1990	-95.416947	29.952225	91 ft	N/A
18	HGSD1873	TX HGSD	Houston, City of	Public Supply	497	01/01/1966	-95.417227	29.952505	91 ft	N/A
18	G1010545A	TX TCEQ PWS	HARRIS COUNTY FWSD 45	Public Supply	460	09/07/1990	-95.417087	29.952358	91 ft	View
18	G1010545B	TX TCEQ PWS	HARRIS COUNTY FWSD 45	Public Supply	497	07/01/1966	-95.417029	29.952241	91 ft	View
19	HGSD2984	TX HGSD	ROYAL COACH VILLAGE	Public Supply	320	01/01/1970	-95.424727	29.951115	93 ft	N/A
20	6505619	TX TWDB GW	Greenspoint Area	Public Supply	1430	3/01/1975	-95.414452	29.951117	89 ft	View
21	6505503	TX TWDB GW	HCO FWSD #45	Public Supply	360	01/01/1955	-95.417507	29.953339	90 ft	View
22	65-05-5	TX TCEQ HIST	Royal Coach Mobiel Home Park	Public Supply	480	05/13/1995	-95.425239	29.951814	92 ft	View
23	531872	TX TWDB SDR	RCCG New Life Center	Domestic	285	11/26/2019	-95.426674	29.949727	95 ft	View
24	HGSD2985	TX HGSD	Houston, City of	Public Supply	320	01/01/1970	-95.425567	29.952225	93 ft	N/A
24	HGSD5404	TX HGSD	Houston, City of	Public Supply	400	01/01/1995	-95.425837	29.952225	93 ft	N/A
24	G1010520A	TX TCEQ PWS	ROYAL COACH MOBILE HOME VILLAGE	Public Supply	400	n/a	-95.425475	29.952229	93 ft	View
24	G1010520B	TX TCEQ PWS	ROYAL COACH MOBILE HOME VILLAGE	Public Supply	320	01/01/1970	-95.425902	29.952243	93 ft	View
24	HGSD14912	TX HGSD	Houston, City of	Public Supply	430	n/a	-95.425562	29.952227	93 ft	N/A
25	65-05-5Q	TX TCEQ HIST	BeeBell Construction Co.	Domestic	278	12/10/1971	-95.427347	29.946565	95 ft	View
26	HGSD7366	TX HGSD	Witt, Marcos	Domestic	250	n/a	-95.427507	29.949445	91 ft	N/A
27	65-05-5Y	TX TCEQ HIST	Humphrey Company	Other	408	12/22/1978	-95.427937	29.948645	95 ft	View
27	65-05-5Y	TX TCEQ HIST	Humphrey Company	Other	358	12/16/1978	-95.427937	29.948645	95 ft	View
28	65-05-5X	TX TCEQ HIST	Frank Jester	Domestic	264	04/19/1978	-95.427946	29.949752	95 ft	View

Water Well Details

Map ID	Source ID	Dataset	Owner of Well	Type of Well	Depth Drilled	Completion Date	Longitude	Latitude	Elevation	Driller's Logs
29	HGSD7384	TX HGSD	Glocal Mission	Domestic	200	n/a	-95.427787	29.950565	94 ft	N/A
30	57164	TX TWDB SDR	Azalea Homes	Domestic	335	2/11/2003	-95.416119	29.941394	88 ft	View
31	65-05-2S	TX TCEQ HIST	J.A. Fowler	Domestic	280	10/26/1978	-95.428207	29.950045	95 ft	View
32	HGSD14597	TX HGSD	RCCG New Life Center	Domestic	250	n/a	-95.428337	29.947785	95 ft	N/A
33	HGSD7720	TX HGSD	Depado Partners Ltd.	Domestic	250	n/a	-95.428337	29.949445	95 ft	N/A
33	G1012662A	TX TCEQ PWS	A & W BAR B Q	Public Supply	0	n/a	-95.428003	29.949395	95 ft	View
34	HGSD2086	TX HGSD	Cyclone Enterprises, Inc.	Other	450	01/01/1990	-95.414727	29.954445	87 ft	N/A
35	HGSD3588	TX HGSD	C & G UTILITY COMPANY	Public Supply	400	01/01/1981	-95.416947	29.940565	111 ft	N/A
35	HGSD3587	TX HGSD	C & G UTILITY COMPANY	Public Supply	400	01/01/1981	-95.416947	29.940565	111 ft	N/A
36	HGSD7776	TX HGSD	New Light Church World Outreach & Worship Ctr.	Domestic	300	n/a	-95.428897	29.948895	93 ft	N/A
37	G1013218A	TX TCEQ PWS	CYCLONE ENTERPRISES	Public Supply	0	n/a	-95.415536	29.955106	86 ft	View
38	HGSD8204	TX HGSD	3D Marine USA, Inc.	Domestic	0	n/a	-95.428897	29.949725	95 ft	N/A
39	65-05-2H	TX TCEQ HIST	Roy Bryant Cattle Co.	Industrial	356	09/03/1970	-95.417478	29.955829	87 ft	View
40	HGSD2087	TX HGSD	GREENSPOINT TRAILER PARK, INC.	Public Supply	0	01/01/1990	-95.415567	29.955565	84 ft	N/A
40	HGSD3909	TX HGSD	LUM, TRUSTEE, ALBERT B.	Public Supply	700	01/01/1986	-95.415567	29.955285	85 ft	N/A

Well Summary

Water Well Dataset	# of Wells
TX HGSD	23
TX TCEQ HIST	16
TX TCEQ PWS	8
TX TWDB GW	4
TX TWDB SDR	2
WW USGS	2
Total Count	**55**

Banks Environmental Data, Inc. - 1601 Rio Grande, Ste. 331 - Austin, TX 78701 - 800.531.5255 P - 512.478.1433 F
www.banksenvdata.com

Dataset Descriptions and Sources

Dataset	Source	Dataset Description	Update Schedule	Data Requested	Data Obtained	Data Updated	Source Updated
TX HGSD - Texas HGSD	Harris Galveston Subsidence District/Fort Bend Subsidence District	This dataset contains all groundwater well records compiled by Harris Galveston Subsidence District/Fort Bend Subsidence District.	Quarterly	10/09/2020	10/15/2020	10/15/2020	10/15/2020
TX TCEQ HIST - Texas TCEQ Historical	Texas Commission on Environmental Quality	This dataset contains all historical water well records searched from the TCEQ Public Water Well Viewer. Banks Environmental Data plots each well record based on location information found on the log.	As requested	N/A	N/A	N/A	N/A
TX TCEQ PWS - Texas TCEQ PWS	Texas Commission on Environmental Quality	This dataset contains a collection of records from Texas Water Districts, Public Drinking Water Systems and Water and Sewer Utilities who submit information to the TCEQ.	Quarterly	08/14/2020	08/17/2020	08/20/2020	08/17/2020
TX TWDB GW - Texas TWDB Groundwater Database	Texas Water Development Board	This dataset contains water well records contained within Texas Water Development Board Groundwater Database.	Quarterly	10/09/2020	10/09/2020	10/09/2020	10/09/2020
TX TWDB SDR - Texas TWDB Submitted Drillers Reports	Texas Water Development Board	This dataset contains water well records from the Texas Water Development Board Submitted Drillers Reports Database.	Quarterly	10/09/2020	10/09/2020	10/09/2020	10/09/2020
WW USGS - USGS Water Wells	U.S. Geological Survey	This dataset contains groundwater well records from the U.S. Geological Survey.	Semi-annually	06/26/2020	06/26/2020	06/26/2020	06/26/2020

Banks Environmental Data, Inc. - 1601 Rio Grande, Ste. 331 - Austin, TX 78701 - 800.531.5255 P - 512.478.1433 F
www.banksenvdata.com

Disclaimer

The Banks Environmental Data Water Well Report was prepared from existing state water well databases and/or additional file data/records research conducted at the state agency and the U.S. Geological Survey. Banks Environmental Data has performed a thorough and diligent search of all groundwater well information provided and recorded. All mapped locations are based on information obtained from the source. Although Banks performs quality assurance and quality control on all research projects, we recognize that any inaccuracies of the records and mapped well locations could possibly be traced to the appropriate regulatory authority or the actual driller. It may be possible that some water well schedules and logs have never been submitted to the regulatory authority by the water driller and, thus, may explain the possible unaccountability of privately drilled wells. It is uncertain if the above listing provides 100% of the existing wells within the area of review. Therefore, Banks Environmental Data cannot fully guarantee the accuracy of the data or well location(s) of those maps and records maintained by the regulatory authorities.

Banks Environmental Data, Inc. - 1601 Rio Grande, Ste. 331 - Austin, TX 78701 - 800.531.5255 P - 512.478.1433 F
www.banksenvdata.com

Send original copy by certified mail to: **Texas Water Commission, P.O. Box 13087, Austin, Texas 78711** *Please use black ink.*

ATTENTION OWNER: *Confidentiality Privilege Notice on Reverse Side*

State of Texas WELL REPORT

Texas Water Well Drillers Board
P.O. Box 13087
Austin, Texas 78711

1) OWNER C.T.60 Petroleum (Name) ADDRESS 12325 N. Freeway Houston Tex 77060 (Street or RFD) (City) (State) (Zip)

2) LOCATION OF WELL:
County Harris , _____ miles in _____ (NE, SW, etc.) direction from _____ (Town)

Driller must complete the legal description below with distance and direction from two intersecting section or survey lines, or he must locate and identify the well on an official Quarter- or Half-Scale Texas County General Highway Map and attach the map to this form.

☐ LEGAL DESCRIPTION:
Section No. _____ Block No. _____ Township _____ Abstract No. _____ Survey Name _____
Distance and direction from two intersecting section or survey lines _____

☐ SEE ATTACHED MAP K.M 372 Q

3) TYPE OF WORK (Check): ☒ New Well ☐ Deepening ☐ Reconditioning ☐ Plugging

4) PROPOSED USE (Check): ☐ Domestic ☒ Industrial ☐ Monitor ☐ Public Supply ☐ Irrigation ☐ Test Well ☐ Injection ☐ De-Watering

5) DRILLING METHOD (Check): ☐ Driven ☒ Mud Rotary ☐ Air Hammer ☐ Jetted ☐ Bored ☐ Air Rotary ☐ Cable Tool ☐ Other _____

6) WELL LOG:
Date Drilling: Started 12-12 19 2 Completed 1-26 19 3

DIAMETER OF HOLE

Dia. (in.)	From (ft.)	To (ft.)
9"	Surface	460'

7) BOREHOLE COMPLETION: ☐ Open Hole ☐ Straight Wall ☐ Underreamed ☐ Gravel Packed ☐ Other Cemented
If Gravel Packed give interval . . . from _____ ft. to _____ ft.

From (ft.)	To (ft.)	Description and color of formation material
0	3	Top Soil
3	41	Clay
41	71	Sand
71	190	Clay
190	230	Sand
230	420	Shale
420	500	Sand

(Use reverse side if necessary)

8) CASING, BLANK PIPE, AND WELL SCREEN DATA:

Dia. (in.)	New or Used	Steel, Plastic, etc. Perf., Slotted, etc. Screen Mfg., if commercial	Setting (ft.) From	Setting (ft.) To	Gage Casing Screen
5"	N	SDR-17	0	460	
2½"	N	SCH 80	460	480	10 LA

9) CEMENTING DATA [Rule 287.44(1)]
Cemented from 0 ft. to 460 ft. No. of Sacks Used 36
_____ ft. to _____ ft. No. of Sacks Used _____
Method used Pressure
Cemented by Allen C Rutherford

10) SURFACE COMPLETION
☒ Specified Surface Slab Installed [Rule 287.44(2)(A)]
☐ Pitless Adapter Used [Rule 287.44(3)(B)]
☐ Approved Alternative Procedure Used [Rule 287.71]

11) WATER LEVEL:
Static level 160 ft. below land surface Date 1-26-93
Artesian flow _____ gpm. Date _____

12) PACKERS: Type Depth
[illegible] 455'

13) TYPE PUMP: ☐ Turbine ☐ Jet ☒ Submersible ☐ Cylinder ☐ Other _____
Depth to pump bowls, cylinder, jet, etc., _____ ft.

14) WELL TESTS:
Type Test: ☐ Pump ☐ Bailer ☒ Jetted ☐ Estimated
Yield: 65 gpm with 10 ft. drawdown after 6 hrs.

15) WATER QUALITY:
Did the drilling penetrate any strata which contained undesirable constituents?
☐ Yes ☒ No If yes, submit "REPORT OF UNDESIRABLE WATER"
Type of water? Good Depth of strata 440'
Was a chemical analysis made? ☐ Yes ☒ No

RECEIVED MAR 27 1993 TEXAS WATER COMMISSION

I hereby certify that this well was drilled by me (or under my supervision) and that each and all of the statements herein are true to the best of my knowledge and belief. I understand that failure to complete items 1 thru 15 will result in the log(s) being returned for completion and resubmittal.

COMPANY NAME Houston Water Well (Type or print) WELL DRILLER'S LICENSE NO. 1366 W

ADDRESS 26014 Huffsmith-Conroe (Street or RFD) Magnolia (City) Tex (State) 77355 (Zip)

(Signed) Allen C Rutherford (Licensed Well Driller) (Signed) _____ (Registered Driller Trainee)

Please attach electric log, chemical analysis, and other pertinent information, if available.

For TWC use only: Well No. _____ Located on map 55-13-3

WWD-012 (Rev. 09/21/88)

TEXAS WATER COMMISSION COPY

4820111004

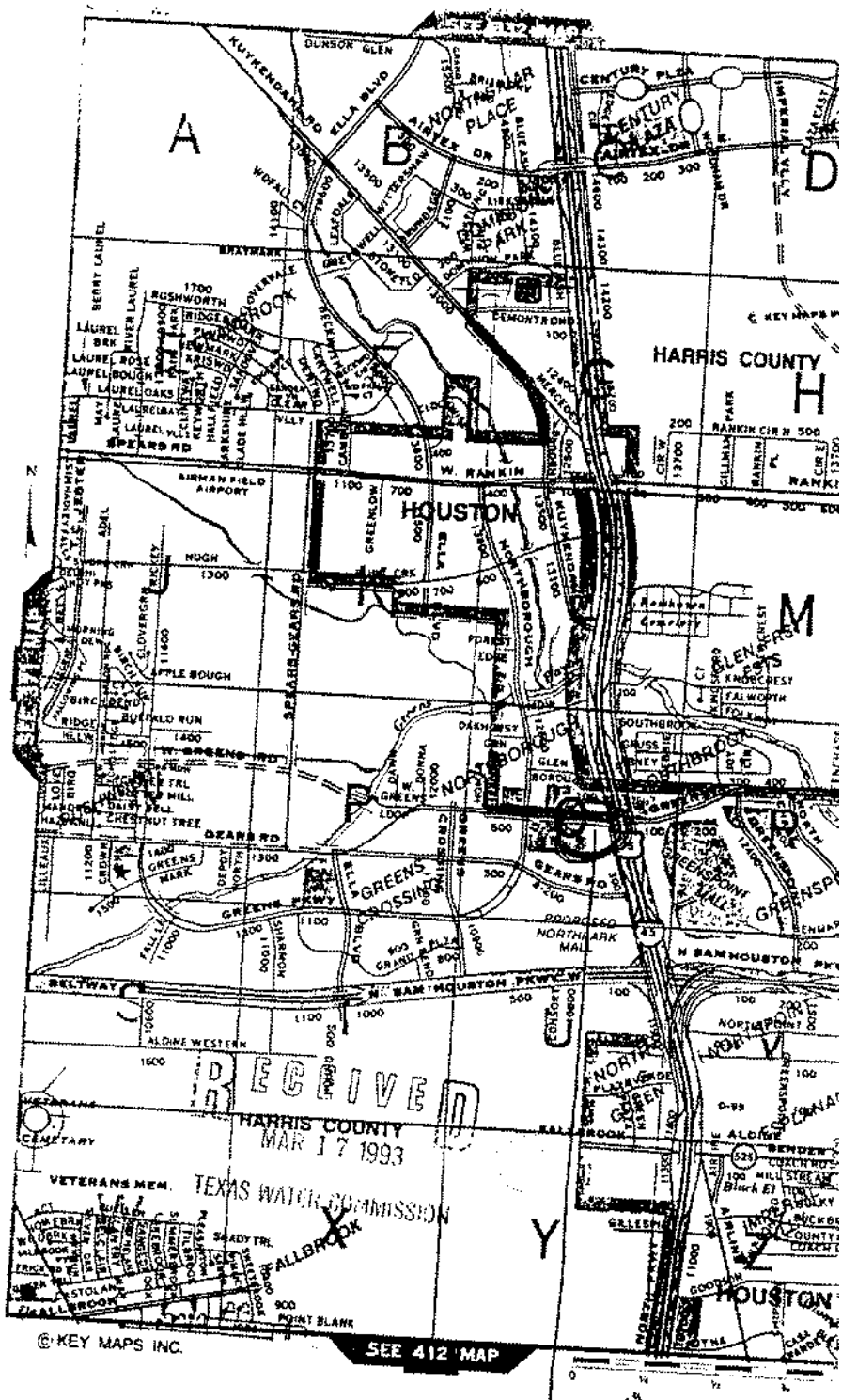

RECEIVED
MAR 17 1993
TEXAS WATER COMMISSION

© KEY MAPS INC.

Plugging Well

6H11

d original copy by
tified mail to the
s Water Development Board
. Box 13087
in, Texas 78711

State of Texas

WATER WELL REPORT

For TWDB use only
Well No. [illegible]
Located on map [illegible]
Received: [illegible]

OWNER:
Person having well drilled Imperial Valley Apts. (Name) Address 11945 I45 (Street or RFD) Houston, Texas (City) (State)

Landowner Same (Name) Address (Street or RFD) (City) (State)

LOCATION OF WELL:
County Harris, _____ miles in _____ (N.E., S.W., etc.) direction from _____ (Town)

Locate by sketch map showing landmarks, roads, creeks, hiway number, etc.*

372Q

North

(Use reverse side if necessary)

or

Give legal location with distances and directions from adjacent sections or survey lines.

Labor _____ League _____

Block _____ Survey _____

Abstract No. _____

(NW¼ NE¼ SW¼ SE¼) of Section _____

3) TYPE OF WORK (Check): New Well, Deepening, Reconditioning, Plugging

4) PROPOSED USE (Check): Domestic, Industrial, Municipal, Irrigation, Test Well, Other

5) TYPE OF WELL (Check): Rotary, Driven, Dug, Cable, Jetted, Bored

6) WELL LOG:
Diameter of hole 6 3/4 in. Depth drilled 531 ft. Depth of completed well 583 ft. Date drilled Feb. 1976

All measurements made from 0 ft. above ground level.

From (ft.)	To (ft.)	Description and color of formation material
0	10	Gray sandy clay
10	15	Yellow clay
15	30	Red yellow clay
30	35	sand
35	60	red clay
60	75	sand
75	130	Red gray clay
130	150	Sand
150	165	Red gray clay
165	195	Sand
195	250	Red yellow clay
250	265	Sand
265	275	Red clay
275	280	Sand
280	300	Red gray clay
300	315	Sand

(Use reverse side if necessary)

9) Casing:
Type: Old, New, Steel, Plastic, Other

Cemented from 531 up ft. to SURFACE ft.

Diameter (inches)	Setting From (ft.)	Setting To (ft.)	Gage
4"	1	531	40

10) SCREEN:
Type Well Supplies Inc. Plastic [illegible]

Perforated, Slotted

Diameter (inches)	Setting From (ft.)	Setting To (ft.)	Slot Size
2 1/2"	583	568	14
2 1/2"	558	543	14

(liner between)

7) COMPLETION (Check):
Straight wall, Gravel packed, Other, Under reamed, Open Hole

8) WATER LEVEL:
Static level 160 ft. below land surface Date Feb. 1976

Artesian pressure _____ lbs. per square inch Date _____

Depth to pump bowls, cylinder, jet, etc., 273 ft. below land surface.

11) WELL TESTS:
Was a pump test made? Yes No If yes, by whom?

Yield: _____ gpm with _____ ft. drawdown after _____ hrs.

Bailer test _____ gpm with _____ ft. drawdown after _____ hrs.

Artesian flow _____ gpm

Temperature of water _____

12) WATER QUALITY:
Was a chemical analysis made? Yes No

Did any strata contain undesirable water? Yes No

Type of water? _____ depth of strata _____

I hereby certify that this well was drilled by me (or under my supervision) and that each and all of the statements herein are true to the best of my knowledge and belief.

NAME C.A. Raymond, Jr. (Type or Print) Water Well Drillers Registration No. TDL 774

ADDRESS 10011 Airline Dr. (Street or RFD) Houston (City) Texas 77037 (State)

(Signed) C.A. Raymond Jr. (Water Well Driller) Raymond Water Well Drilling, Inc. (Company Name)

Please attach electric log, chemical analysis, and other pertinent information, if available.

*Additional instructions on reverse side.

TWDB WDB

4820111877

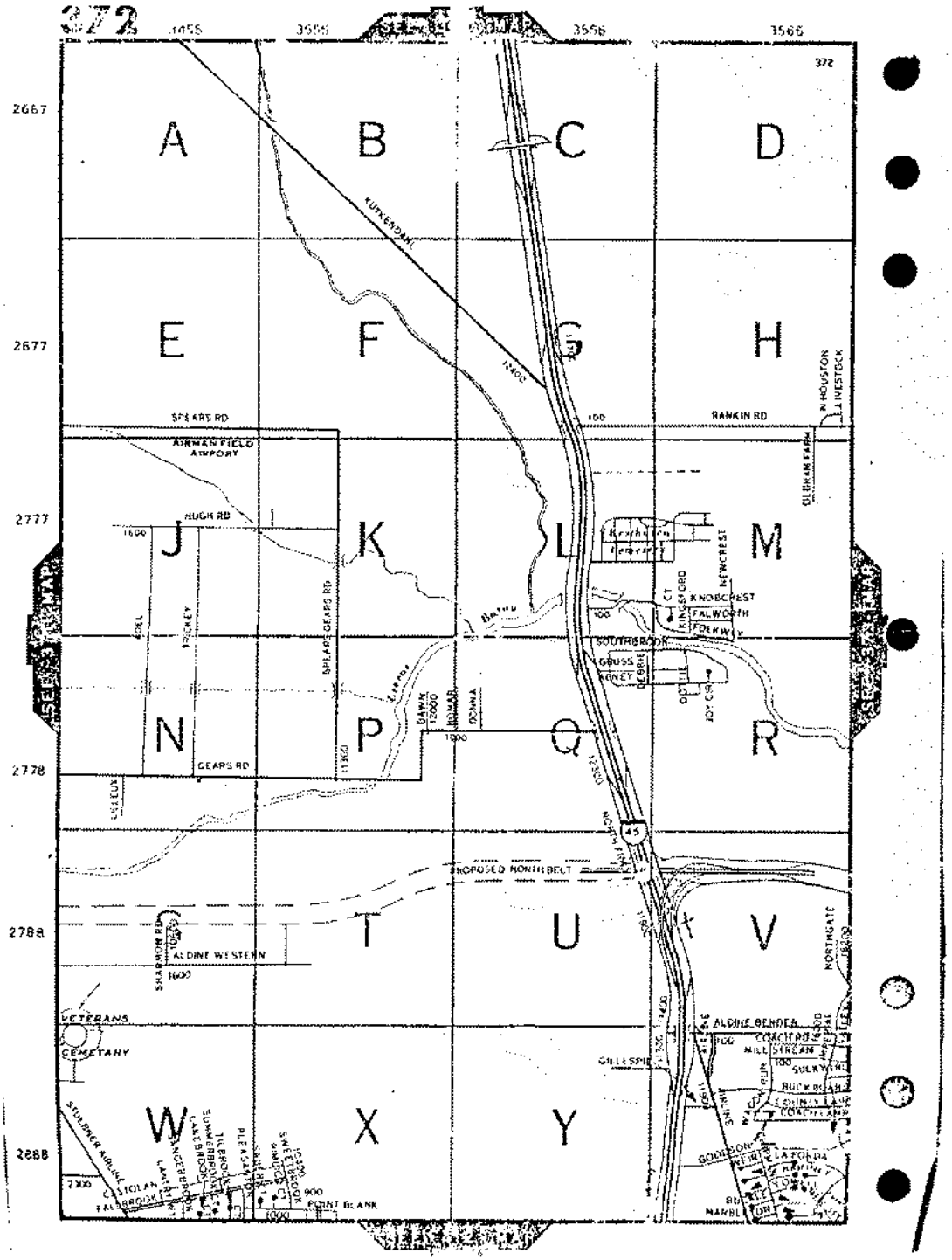
372
3455
3555
3556
3566
2667
2677
2777
2778
2788
2888
A
B
C
D
E
F
G
H
J
K
L
M
N
P
Q
R
T
U
V
W
X
Y
KUYKENDAHL
SPEARS RD
RANKIN RD
AIRMAN FIELD AIRPORT
HUGH RD
SPEARS-GEARS RD
GEARS RD
TRICKEY
DAWN
HOMAR
DONNA
KNOBCREST
FALWORTH
FOLKWAY
SOUTHBROOK
NEWCREST
OLDHAM FARM
N HOUSTON
LIVESTOCK
PROPOSED NORTH BELT
ALDINE WESTERN
SHARMON RD
VETERANS CEMETARY
ALDINE BENDER
COACH RD
MILL STREAM
GILLESPIE
NORTHGATE
POINT BLANK
CASTOLAN
FALLBROOK
LAKEBROOK
SUMMERBROOK
TILBROOK
PLEASANTON
SWEETBROOK
GODDSON
LA FONDA
MARBLETON
45

(5)

Dup 5N

Send original copy by certified mail to the Texas Water Development Board
P. O. Box 13087
Austin, Texas 78711

State of Texas

WATER WELL REPORT

For TWDB use only
Well No. 65-05-5N
Located on map yes
Received: 79 [illegible]

1) OWNER:
Person having well drilled MISSION CONST. Co. (Name) Address 4111 DIRECTOR'S ROW (Street or RFD) (City) HOUSTON TX. (State)

Landowner SAME (Name) Address SAME (Street or RFD) (City) (State)

2) LOCATION OF WELL: I-45 + GREENS RD
County HARRIS, 12 miles in N (N.E., S.W., etc.) direction from HOUSTON (Town)

Locate by sketch map showing landmarks, roads, creeks, hiway number, etc.*

#5
Map on 65-16-45

North

(Use reverse side if necessary)

or

Give legal location with distances and directions from adjacent sections or survey lines.

Labor _____ League _____
Block _____ Survey _____
Abstract No. _____
(NW¼ NE¼ SW¼ SE¼) of Section _____

3) TYPE OF WORK (Check): New Well ✓ Deepening Reconditioning Plugging

4) PROPOSED USE (Check): Domestic ✓ Industrial Municipal Irrigation Test Well Other

5) TYPE OF WELL (Check): Rotary ✓ Driven Dug Cable Jetted Bored

6) WELL LOG:
Diameter of hole 6½ in. Depth drilled 197 ft. Depth of completed well 232 ft. Date drilled 7/14/77
All measurements made from 4' ft. above ground level.

From (ft.)	To (ft.)	Description and color of formation material
0	22	Top Soil & Clay
22	127	Clay
127	148	Clay & Sandy clay
148	169	Clay & Sand
169	190	Sand & Rock
190	211	Sand

(Use reverse side if necessary)

9) Casing:
Type: Old New ✓ Steel Plastic ✓ Other
Cemented from 147 ft. to 197 ft.

Diameter (inches)	Setting From (ft.)	Setting To (ft.)	Gage
4"	0	197	Sch 40

10) SCREEN:
Type W/W
Perforated ✓ Slotted

Diameter (inches)	Setting From (ft.)	Setting To (ft.)	Slot Size
2"	212	232	.014 + .020 ga

7) COMPLETION (Check):
Straight wall ✓ Gravel packed Other
Under reamed Open Hole

8) WATER LEVEL:
Static level 147 ft. below land surface Date 7/14/77
Artesian pressure _____ lbs. per square inch Date _____
Depth to pump bowls, cylinder, jet, etc., 190' ft. below land surface.

11) WELL TESTS:
Was a pump test made? Yes No ✓ If yes, by whom?
Yield: _____ gpm with _____ ft. drawdown after _____ hrs.
Bailer test _____ gpm with _____ ft. drawdown after _____ hrs.
Artesian flow _____ gpm
Temperature of water _____

12) WATER QUALITY:
Was a chemical analysis made? Yes No ✓
Did any strata contain undesirable water? Yes No
Type of water? _____ depth of strata _____

I hereby certify that this well was drilled by me (or under my supervision) and that each and all of the statements herein are true to the best of my knowledge and belief.

NAME TOMMY C BUSSELL (Type or Print) Water Well Drillers Registration No. 707

ADDRESS 9739 N. HOUSTON-ROSSLYN (Street or RFD) HOUSTON, TX. (City) (State)

(Signed) Tommy C Bussell (Water Well Driller) Bussell & Son, Inc (Company Name)

Please attach electric log, chemical analysis, and other pertinent information, if available.

*Additional instructions on reverse side.

TWDBE-WD-8

6Q

Send original copy by certified mail to the Texas Water Development Board P. O. Box 12386 Austin, Texas 78711

State of Texas

WATER WELL REPORT

For TWDB use only
Well No. 65-05-6R
Located on map yes
Received: 70

1) OWNER:
Person having well drilled Jonny A. Williams (Name) Address 1714 Robin Hood (Street or RFD) Houston (City) Tex (State)

Landowner Jonny A. Williams (Name) Address 1714 Robin Hood (Street or RFD) Houston (City) Tex (State)

2) LOCATION OF WELL:
County Hariss, _____ miles in _____ (N.E., S.W., etc.) direction from _____ (Town)

Locate by sketch map showing landmarks, roads, creeks, hiway number, etc.*



(Use reverse side if necessary)

or

Give legal location with distances and directions from adjacent sections or survey lines.

Labor _____ League _____

Block _____ Survey _____

Abstract No. _____

(NW¼ NE¼ SW¼ SE¼) of Section _____

3) TYPE OF WORK (Check): New Well X, Deepening, Reconditioning, Plugging

4) PROPOSED USE (Check): Domestic X, Industrial, Municipal, Irrigation, Test Well, Other

5) TYPE OF WELL (Check): Rotary X, Driven, Dug, Cable, Jetted, Bored

6) WELL LOG:
Diameter of hole 2" in. Depth drilled 163 ft. Depth of completed well 163 ft. Date drilled 10-12-0

All measurements made from 0 ft. above ground level.

From (ft.)	To (ft.)	Description and color of formation material
0	30	Clay
30	40	Sand
40	152	Clay
152	163	Sand

(Use reverse side if necessary)

9) Casing:
Type: Old, New X, Steel, Plastic, Other

Cemented from _____ ft. to _____ ft.

Diameter (inches)	Setting From (ft.)	Setting To (ft.)	Gage
2"	0	157	

10) SCREEN:
Type Filter

Perforated, Slotted

Diameter (inches)	Setting From (ft.)	Setting To (ft.)	Slot Size
2"	157	163	1" x6"

7) COMPLETION (Check):
Straight wall X, Gravel packed, Other, Under reamed, Open Hole

8) WATER LEVEL:
Static level 94 ft. below land surface Date 10-12-70

Artesian pressure _____ lbs. per square inch Date _____

Depth to pump bowls, cylinder, jet, etc., _____ ft. below land surface.

11) WELL TESTS:
Was a pump test made? Yes No If yes, by whom?

Yield: _____ gpm with _____ ft. drawdown after _____ hrs.

Bailer test _____ gpm with _____ ft. drawdown after _____ hrs.

Artesian flow _____ gpm

Temperature of water _____

12) WATER QUALITY:
Was a chemical analysis made? Yes No

Did any strata contain undesirable water? Yes No

Type of water? _____ depth of strata _____

I hereby certify that this well was drilled by me (or under my supervision) and that each and all of the statements herein are true to the best of my knowledge and belief.

NAME Leon Eugene Davis (Type or Print) Water Well Drillers Registration No. 316

ADDRESS 5423 Lotus Street (Street or RFD) Houston (City) Texas (State)

(Signed) [signature] (Water Well Driller) Wellco Water Well Service Co. (Company Name)

Please attach electric log, chemical analysis, and other pertinent information, if available.

*Additional instructions on reverse side.

TWDBE-GW-53

10/15/2020
02:10:22

Texas Commission on Environmental Quality
DWW Water System Summary Sheet

PWS ID	PWS Name	Central Registry RN
TX1010013	CITY OF HOUSTON Superior	RN101388668

Organization/Customer *	Central Registry CN
CITY OF HOUSTON	CN600128995

*Regulatory mail will be addressed to this organization/person

All Water System Contacts

Type	Contact	Communication
AC - Administrative Contact - DIRECTOR	HADDOCK, CAROL, ELLINGER PO BOX 1562 HOUSTON, TX 77251-1562	**Phone Type** / **Value** BUS - Business / 832-393-1000
EC - Emergency Contact - SR ASST DIRECTOR	MOLLY, ANDREW 611 WALKER ST FL 21 HOUSTON, TX 77002-4903	**Phone Type** / **Value** BUS - Business / 832-395-3785 MOB - Mobile / 713-503-8296
ECS - Emergency Contact - Secondary - COMPLIANCE DIRECTOR	GOODWIN, PHILLIP 611 WALKER ST FL 18 HOUSTON, TX 77002-4903	**Electronic Type** / **Value** **Phone Type** / **Value** BUS - Business / 832-395-3075 MOB - Mobile / 346-293-5183
FC - Financial Contact	THORNTON, DEBORAH 611 WALKER ST FL 21 HOUSTON, TX 77002-4903	**Electronic Type** / **Value** **Phone Type** / **Value** BUS - Business / 832-395-2844 FAX - Facsimile / 832-395-2865
OW - Owner	CITY OF HOUSTON PO BOX 1562 HOUSTON, TX 77251-1562	
PWS - Public Water System Contact - COMPLIANCE DIRECTOR	GOODWIN, PHILLIP 611 WALKER ST FL 18 HOUSTON, TX 77002-4903	**Electronic Type** / **Value** **Phone Type** / **Value** BUS - Business / 832-395-3075 MOB - Mobile / 346-293-5183

Operator Grade	Number
WASTEWATER TREATMENT OPERATOR Grade C	2
WATER DISTRIBUTION OPERATOR Grade B	4
BACKFLOW PREVENTION ASSEMBLY TESTER	1
GROUND WATER TREATMENT OPERATOR Grade C	7
WASTEWATER TREATMENT OPERATOR Grade A	1
SURFACE WATER TREATMENT OPERATOR Grade C	15
WATER DISTRIBUTION OPERATOR Grade C	6
WATER OPERATOR Grade A	16
GROUND WATER TREATMENT OPERATOR Grade B	12
SURFACE WATER TREATMENT OPERATOR Grade B	9
WASTEWATER TREATMENT OPERATOR Grade B	1

Water Operator Licenses		
License Holder:	GARDNER, JASON T	
CURRENT	Class: A - WATER OPERATOR	WO0021488
License Holder:	BROUSSARD, ADRIAN A	
CURRENT	Class: A - WATER OPERATOR	WO0038854
License Holder:	FOOTE, WILLIAM R IV	
CURRENT	Class: A - WATER OPERATOR	WO0036891
License Holder:	TADLOCK, EDWARD W	
CURRENT	Class: A - WATER OPERATOR	WO0005456
License Holder:	YE, XUERUI J	
CURRENT	Class: A - WATER OPERATOR	WO0035444
License Holder:	BROWN, KENNETH W	
CURRENT	Class: A - WATER OPERATOR	WO0019345
License Holder:	SABOLSICE, ERIC J	
CURRENT	Class: A - WATER OPERATOR	WO0003166
License Holder:	PERKINS, ROBERT	
CURRENT	Class: A - WATER OPERATOR	WO0043042
License Holder:	THOMAS, PAMELA L	
CURRENT	Class: A - WATER OPERATOR	WO0043983
License Holder:	VELEZ, CLEMENTE	
CURRENT	Class: A - WATER OPERATOR	WO0035758
License Holder:	COLE, WILLIAM L JR	
CURRENT	Class: A - WATER OPERATOR	WO0037340
License Holder:	ORTIZ, DAVID	
CURRENT	Class: A - WASTEWATER TREATMENT OPERATOR	WW0017633
License Holder:	AMEZQUITA, ROBERTO	
CURRENT	Class: A - WATER OPERATOR	WO0008967
License Holder:	GARZA, COSME E JR	
CURRENT	Class: A - WATER OPERATOR	WO0035514
License Holder:	REAVIS, WILLIAM J	
CURRENT	Class: A - WATER OPERATOR	WO0001800
License Holder:	EICKHOFF, JOEY D	
CURRENT	Class: A - WATER OPERATOR	WO0036421
License Holder:	GONZALES, RAFAEL K JR	
CURRENT	Class: A - WATER OPERATOR	WO0030574
License Holder:	TRUJILLO, KEVIN F	
CURRENT	Class: B - SURFACE WATER TREATMENT OPERATOR	WS0008833
License Holder:	WALKER, DARREN W	
CURRENT	Class: B - GROUND WATER TREATMENT OPERATOR	WG0015471
License Holder:	HOHENSEE, KERWIN W	
CURRENT	Class: B - WATER DISTRIBUTION OPERATOR	WD0001458
License Holder:	JENG-BULLOCH, KATHLIE S	

CURRENT	Class: B - GROUND WATER TREATMENT OPERATOR	WG0007751
License Holder:	PEREZ, MARIO P	
CURRENT	Class: B - GROUND WATER TREATMENT OPERATOR	WG0014694
License Holder:	FISER, GREG W	
CURRENT	Class: B - SURFACE WATER TREATMENT OPERATOR	WS0010698
License Holder:	SMITH, HOWARD P	
CURRENT	Class: B - GROUND WATER TREATMENT OPERATOR	WG0010936
License Holder:	RAMON, MITCHELL PE	
CURRENT	Class: B - WATER DISTRIBUTION OPERATOR	WD0011066
License Holder:	CARRAWAY, FRED A SR	
CURRENT	Class: B - GROUND WATER TREATMENT OPERATOR	WG0012997
License Holder:	TURNER, TERRI LYNNE	
CURRENT	Class: B - GROUND WATER TREATMENT OPERATOR	WG0003004
License Holder:	ENGRAV, RUSSELL D	
CURRENT	Class: B - GROUND WATER TREATMENT OPERATOR	WG0000917
License Holder:	SNEED, DANIEL H	
CURRENT	Class: B - GROUND WATER TREATMENT OPERATOR	WG0012222
License Holder:	SMITH, HOWARD P	
CURRENT	Class: B - SURFACE WATER TREATMENT OPERATOR	WS0008634
License Holder:	PETTIGREW, KELLY B	
CURRENT	Class: B - GROUND WATER TREATMENT OPERATOR	WG0012798
License Holder:	WILLIAMS, GLORIA A	
CURRENT	Class: B - SURFACE WATER TREATMENT OPERATOR	WS0008832
License Holder:	OOMMEN, ZACHARIAH	
CURRENT	Class: B - SURFACE WATER TREATMENT OPERATOR	WS0000466
License Holder:	BURTON, CALVIN R	
CURRENT	Class: B - WATER DISTRIBUTION OPERATOR	WD0009221
License Holder:	HARRIS, SCOTT W	
CURRENT	Class: B - GROUND WATER TREATMENT OPERATOR	WG0007836
License Holder:	FRY, ROY G	
CURRENT	Class: B - WASTEWATER TREATMENT OPERATOR	WW0032309
License Holder:	FREITAG, JAMES LLOYD	
CURRENT	Class: B - GROUND WATER TREATMENT OPERATOR	WG0006690
License Holder:	HARRIS, SCOTT W	

CURRENT	Class: B - WATER DISTRIBUTION OPERATOR	WD0004097
License Holder:	CHRISTIAN, JARRET J	
CURRENT	Class: B - GROUND WATER TREATMENT OPERATOR	WG0017891
License Holder:	WOODLEY, MARQUES D	
CURRENT	Class: B - SURFACE WATER TREATMENT OPERATOR	WS0013449
License Holder:	THOMPSON, CHRISTOPHER D	
CURRENT	Class: B - SURFACE WATER TREATMENT OPERATOR	WS0007530
License Holder:	BARKER, SCOTT D	
CURRENT	Class: B - SURFACE WATER TREATMENT OPERATOR	WS0007903
License Holder:	COLEMAN, REGINALD N	
CURRENT	Class: B - SURFACE WATER TREATMENT OPERATOR	WS0012400
License Holder:	THOMPSON, CHRISTOPHER D	
CURRENT	Class: C - GROUND WATER TREATMENT OPERATOR	WG0009933
License Holder:	GIRON, YESENIA	
CURRENT	Class: C - SURFACE WATER TREATMENT OPERATOR	WS0011384
License Holder:	MANNING, JOHNATHAN J	
CURRENT	Class: C - SURFACE WATER TREATMENT OPERATOR	WS0012970
License Holder:	CRUZ, JOSHUA J	
CURRENT	Class: C - SURFACE WATER TREATMENT OPERATOR	WS0011901
License Holder:	TAKIE, DESTA G	
CURRENT	Class: C - SURFACE WATER TREATMENT OPERATOR	WS0009468
License Holder:	RODRIGUEZ, CARLOS E	
CURRENT	Class: C - WATER DISTRIBUTION OPERATOR	WD0007497
License Holder:	VARGHESE, JOHN	
CURRENT	Class: C - SURFACE WATER TREATMENT OPERATOR	WS0010263
License Holder:	HOHENSEE, KERWIN W	
CURRENT	Class: C - GROUND WATER TREATMENT OPERATOR	WG0004014
License Holder:	HORNSBY, HULISHER IV	
CURRENT	Class: C - SURFACE WATER TREATMENT OPERATOR	WS0010700
License Holder:	ROSALES, JUAN A	
CURRENT	Class: C - SURFACE WATER TREATMENT OPERATOR	WS0011759
License Holder:	WINSTON, WILLIAM R	
CURRENT	Class: C - WASTEWATER TREATMENT OPERATOR	WW0025246
License Holder:	DEVEAUX, ERIC T SR	

CURRENT	Class: C - WATER DISTRIBUTION OPERATOR	WD0007491
License Holder:	WINSTON, WILLIAM R	
CURRENT	Class: C - SURFACE WATER TREATMENT OPERATOR	WS0007009
License Holder:	GERGEIS, FAROUK S	
CURRENT	Class: C - WATER DISTRIBUTION OPERATOR	WD0009023
License Holder:	GEORGE, CHANDY M	
CURRENT	Class: C - SURFACE WATER TREATMENT OPERATOR	WS0008565
License Holder:	REMO, TERRANCE A	
CURRENT	Class: C - SURFACE WATER TREATMENT OPERATOR	WS0011940
License Holder:	ARMENDARIZ, GABRIEL	
CURRENT	Class: C - GROUND WATER TREATMENT OPERATOR	WG0016124
License Holder:	GARZA, JONATHON XAIVER	
CURRENT	Class: C - GROUND WATER TREATMENT OPERATOR	WG0017660
License Holder:	COATY, BRYAN K	
CURRENT	Class: C - GROUND WATER TREATMENT OPERATOR	WG0003366
License Holder:	DANIELS, ANTHONY	
CURRENT	Class: C - WATER DISTRIBUTION OPERATOR	WD0002150
License Holder:	ALMAGUER, JAIME	
CURRENT	Class: C - SURFACE WATER TREATMENT OPERATOR	WS0014012
License Holder:	CARLSON, EMEIL JR	
CURRENT	Class: C - SURFACE WATER TREATMENT OPERATOR	WS0011163
License Holder:	BROOKES, ROGER A	
CURRENT	Class: C - GROUND WATER TREATMENT OPERATOR	WG0004670
License Holder:	COLEMAN, REGINALD N	
CURRENT	Class: C - WATER DISTRIBUTION OPERATOR	WD0006156
License Holder:	WOODRING, DUKE C	
CURRENT	Class: C - WASTEWATER TREATMENT OPERATOR	WW0045040
License Holder:	PARKER, JAMES HENRY	
CURRENT	Class: C - WATER DISTRIBUTION OPERATOR	WD0001315
License Holder:	WILSON, ORLANDO W JR	
CURRENT	Class: C - SURFACE WATER TREATMENT OPERATOR	WS0011921
License Holder:	ALCANTARA, NIGEL A	
CURRENT	Class: C - GROUND WATER TREATMENT OPERATOR	WG0017554
License Holder:	BROUSSARD, ARNOLD J	

CURRENT	Class: C - SURFACE WATER TREATMENT OPERATOR	WS0013173
License Holder:	VARGAS, CARLOS J	
CURRENT	Class: C - SURFACE WATER TREATMENT OPERATOR	WS0003944
License Holder:	PETTIGREW, KELLY B	
CURRENT	Class: NONE - BACKFLOW PREVENTION ASSEMBLY TESTER	BP0012908
License Holder:	CARNEY, MARK RUSSELL	
EXPIRED	Class: A - WATER OPERATOR	WO0014341
License Holder:	HOU, SHENGYI	
EXPIRED	Class: A - WATER OPERATOR	WO0035112
License Holder:	DUONG, TUAN P	
EXPIRED	Class: B - SURFACE WATER TREATMENT OPERATOR	WS0006938
License Holder:	VELEZ, CLEMENTE	
EXPIRED	Class: B - GROUND WATER TREATMENT OPERATOR	WG0008216
License Holder:	COLE, WILLIAM L JR	
EXPIRED	Class: B - SURFACE WATER TREATMENT OPERATOR	WS0008569
License Holder:	SOULE, LOUIS J	
EXPIRED	Class: B - WATER DISTRIBUTION OPERATOR	WD0011541
License Holder:	WASHINGTON, TONY CURTIS	
EXPIRED	Class: B - WATER DISTRIBUTION OPERATOR	WD0005223
License Holder:	IGBOKWE, EBERE PATRICK	
EXPIRED	Class: B - SURFACE WATER TREATMENT OPERATOR	WS0005497
License Holder:	GAINES, TIM	
EXPIRED	Class: B - SURFACE WATER TREATMENT OPERATOR	WS0002054
License Holder:	HOLCOMBE, EDWIN C	
EXPIRED	Class: B - GROUND WATER TREATMENT OPERATOR	WG0003716
License Holder:	TO, MINH Q	
EXPIRED	Class: B - WATER DISTRIBUTION OPERATOR	WD0006242
License Holder:	IGBOKWE, EBERE PATRICK	
EXPIRED	Class: B - GROUND WATER TREATMENT OPERATOR	WG0005951
License Holder:	MADU, JOHN CHIKWE	
EXPIRED	Class: B - SURFACE WATER TREATMENT OPERATOR	WS0001401
License Holder:	ADAMS, BRIDGET N	
EXPIRED	Class: B - WATER DISTRIBUTION OPERATOR	WD0007380
License Holder:	PERKINS, ROBERT	
EXPIRED	Class: B - SURFACE WATER TREATMENT OPERATOR	WS0011267

License Holder:	HOLLEY, RUSSELL	
EXPIRED	Class: B - SURFACE WATER TREATMENT OPERATOR	WS0002565
License Holder:	HOU, SHENGYI	
EXPIRED	Class: B - SURFACE WATER TREATMENT OPERATOR	WS0010849
License Holder:	YUAN, DANIEL T	
EXPIRED	Class: C - WATER DISTRIBUTION OPERATOR	WD0011782
License Holder:	GALLIEN, CRAWFORD J	
EXPIRED	Class: C - WATER DISTRIBUTION OPERATOR	WD0002146
License Holder:	THOMAS, PAMELA L	
EXPIRED	Class: C - SURFACE WATER TREATMENT OPERATOR	WS0007376
License Holder:	SPIDLE, MICHAEL L	
EXPIRED	Class: C - SURFACE WATER TREATMENT OPERATOR	WS0012558
License Holder:	CABALLERO, ARMANDO R	
EXPIRED	Class: C - WATER DISTRIBUTION OPERATOR	WD0004677
License Holder:	DUKE, WILLIAM A JR	
EXPIRED	Class: C - SURFACE WATER TREATMENT OPERATOR	WS0011402
License Holder:	TRAN, BINH B	
EXPIRED	Class: C - SURFACE WATER TREATMENT OPERATOR	WS0011865
License Holder:	PEREZ, MARIO P	
EXPIRED	Class: C - WATER DISTRIBUTION OPERATOR	WD0006757
License Holder:	WALLACE, VIRGIL R	
EXPIRED	Class: C - WATER DISTRIBUTION OPERATOR	WD0002839
License Holder:	CHRISTIAN, JARRET J	
EXPIRED	Class: C - GROUND WATER TREATMENT OPERATOR	WG0010931
License Holder:	GRISHAM, TIM W	
EXPIRED	Class: C - SURFACE WATER TREATMENT OPERATOR	WS0001074
License Holder:	SYDNOR, CHARLES E	
EXPIRED	Class: C - GROUND WATER TREATMENT OPERATOR	WG0008240
License Holder:	DAJIBURA, JOSE G	
EXPIRED	Class: C - GROUND WATER TREATMENT OPERATOR	WG0008715
License Holder:	BAILEY, MACELLA ELAINE	
EXPIRED	Class: C - SURFACE WATER TREATMENT OPERATOR	WS0009082
License Holder:	LATHAN, JACKIE H JR	
EXPIRED	Class: C - WATER DISTRIBUTION OPERATOR	WD0000940
License Holder:	FOOTE, WILLIAM R IV	

EXPIRED	Class: C - GROUND WATER TREATMENT OPERATOR	WG0000545
License Holder:	WOODLEY, MARQUES D	
EXPIRED	Class: C - SURFACE WATER TREATMENT OPERATOR	WS0011904
License Holder:	GARZA, JONATHON XAIVER	
EXPIRED	Class: D - WATER OPERATOR	WO0039037
License Holder:	ARMENDARIZ, GABRIEL	
EXPIRED	Class: D - WATER OPERATOR	WO0035511
License Holder:	BROUSSARD, ARNOLD J	
EXPIRED	Class: D - WATER OPERATOR	WO0039570
License Holder:	ALMAGUER, JAIME	
EXPIRED	Class: D - WATER OPERATOR	WO0035250
License Holder:	URESTI, ENRIQUE SR	
EXPIRED	Class: D - WATER OPERATOR	WO0034537
License Holder:	PRESHER, TROY L	
EXPIRED	Class: D - WATER OPERATOR	WO0037396
License Holder:	ALCANTARA, NIGEL A	
EXPIRED	Class: D - WATER OPERATOR	WO0039212
License Holder:	GARCIA, MICHAEL A JR	
EXPIRED	Class: D - WATER OPERATOR	WO0037904
License Holder:	URESTI, ENRIQUE SR	
EXPIRED	Class: NONE - BACKFLOW PREVENTION ASSEMBLY TESTER	BP0015808
License Holder:	ROSALES RIVERA, FERNANDO	
EXPIRED	Class: NONE - BACKFLOW PREVENTION ASSEMBLY TESTER	BP0015799

Owner Type	Owner Type Options: COUNTY, DISTRICT, FEDERAL GOVERNMENT, INVESTOR OWNED, MUNICIPALITY, NATIVE AMERICAN, PRIVATE, STATE GOVERNMENT, WATER SUPPLY CORPORATION
Municipality	

System Type	System Type Options: COMMUNITY, TRANSIENT/NON-COMMUNITY, NON-PUBLIC, NON-TRANSIENT/NON-COMMUNITY
C - Community	

Population Type	Population Served	# of Connect	# I/C w/other PWS
Residential	2231588	916982	0

Total Product (MGD)	Average Daily Consump.	Max Daily Demand (MGD)	Total Storage (MG)	Elev. Storage (MG)	Service Pump Cap.	Max.Purchase Cap. (MGD/GPM)	Pressure Tank Cap. (MG)
######## MGD	######## MGD	######## MGD Occurred on 08/10/2015	346.58 MG		1795 MGD		0.090 MG

Activity Status	Inactivation Date
A - ACTIVE	

Last Survey Date	Surveyor	Survey Type	Region	County
10/31/2018	CHRISTINA BERNAL	Sanitary Survey	HOUSTON	HARRIS
10/31/2018	ELAINE FOWLER	Sanitary Survey	HOUSTON	HARRIS
10/31/2018	HEATHER OKEEFE	Sanitary Survey	HOUSTON	HARRIS

(Treatment Plant)							
Entry Point	EP Name/Source Summation (Activity Status)	Plant Name (Activity Status)	Plant Num	Chemical Mon Type	Chem Sample Point	Distribution Mon Type	Dist Sample Point
EP001	TRT-TAP / Surface Water(A)	SWTP - EWPP 1 AND 2 - 12555 CLINTON(A)	TP14834		NO		NO

Train:	Unnamed			
(Treatments)				
Disinfection Zone	Treatment Sequence	Objective	Process	Treatment
null	null	T	125	ACTIVATED CARBON, POWDERED
null	null	D	200	CHLORAMINES
null	null	P	240	COAGULATION
null	null	P	345	FILTRATION, RAPID SAND
null	null	Z	380	FLUORIDATION
null	null	D	401	GASEOUS CHLORINATION, POST
null	null	D	403	GASEOUS CHLORINATION, PRE
null	null	P	600	RAPID MIX
null	null	P	660	SEDIMENTATION
null	null	C	741	PH ADJUSTMENT, POST
null	null	C	742	PH ADJUSTMENT, PRE

(Active Sources)						
Source Number	Source Name (Activity Status)	Operational Status	Source Type	Depth	Tested GPM	Rated GPM
S1010013B	INTAKE 2 - LYNCHBURG RESERVOIR (A)	P	S	N/A	N/A	N/A

Drill Date		Source Summary		
None Available		LYNCHBURG RESERVOIR		
GPS Latitude (decimal)	GPS Longitude (decimal)	GPS Elevation	GPS Date	Seller
29.76724	-95.073971	14	04/12/2018	Not Purchasing

Source Number	Source Name (Activity Status)	Operational Status	Source Type	Depth	Tested GPM	Rated GPM

S1010013C	INTAKE 3 - LAKE HOUSTON (A)	P	S	N/A	N/A	N/A

Drill Date		Source Summary		
None Available		LAKE HOUSTON		
GPS Latitude (decimal)	GPS Longitude (decimal)	GPS Elevation	GPS Date	Seller
29.916172	-95.141667	43	04/14/2014	Not Purchasing

Source Number	Source Name (Activity Status)	Operational Status	Source Type	Depth	Tested GPM	Rated GPM
S1010013A	INTAKE 1 - TRINITY RIVER CIWA CANAL (A)	P	S	N/A	N/A	N/A

Drill Date		Source Summary		
None Available		TRINITY RIVER		
GPS Latitude (decimal)	GPS Longitude (decimal)	GPS Elevation	GPS Date	Seller
29.961572	-94.809997	5	04/14/2014	Not Purchasing

(Inactive/Offline Sources)

SourceNumber	Name	Status	Depth

(Treatment Plant)

Entry Point	EP Name/Source Summation (Activity Status)	Plant Name (Activity Status)	Plant Num	Chemical Mon Type	Chem Sample Point	Distribution Mon Type	Dist Sample Point
EP003	TRT-TAP / Surface Water(A)	SWTP - EWPP 3 - 2300 FEDERAL RD(A)	TP14835		NO		NO

Train:	Unnamed

(Treatments)

Disinfection Zone	Treatment Sequence	Objective	Process	Treatment
null	null	T	125	ACTIVATED CARBON, POWDERED
null	null	D	200	CHLORAMINES
null	null	P	240	COAGULATION
null	null	P	345	FILTRATION, RAPID SAND
null	null	P	360	FLOCCULATION
null	null	Z	380	FLUORIDATION
null	null	P	600	RAPID MIX
null	null	P	660	SEDIMENTATION
null	null	C	741	PH ADJUSTMENT, POST
null	null	S	742	PH ADJUSTMENT, PRE

(Active Sources)

Source Number	Source Name (Activity Status)	Operational Status	Source Type	Depth	Tested GPM	Rated GPM

S1010013A	INTAKE 1 - TRINITY RIVER CIWA CANAL (A)	P	S	N/A	N/A	N/A

Drill Date		Source Summary				
None Available		TRINITY RIVER				
GPS Latitude (decimal)	GPS Longitude (decimal)	GPS Elevation	GPS Date	Seller		
29.961572	-94.809997	5	04/14/2014	Not Purchasing		
Source Number	Source Name (Activity Status)		Operational Status	Source Type	Depth	Tested GPM	Rated GPM
S1010013C	INTAKE 3 - LAKE HOUSTON (A)		P	S	N/A	N/A	N/A

Drill Date		Source Summary				
None Available		LAKE HOUSTON				
GPS Latitude (decimal)	GPS Longitude (decimal)	GPS Elevation	GPS Date	Seller		
29.916172	-95.141667	43	04/14/2014	Not Purchasing		
Source Number	Source Name (Activity Status)		Operational Status	Source Type	Depth	Tested GPM	Rated GPM
S1010013B	INTAKE 2 - LYNCHBURG RESERVOIR (A)		P	S	N/A	N/A	N/A

Drill Date		Source Summary		
None Available		LYNCHBURG RESERVOIR		
GPS Latitude (decimal)	GPS Longitude (decimal)	GPS Elevation	GPS Date	Seller
29.76724	-95.073971	14	04/12/2018	Not Purchasing

(Inactive/Offline Sources)			
SourceNumber	Name	Status	Depth

(Treatment Plant)							
Entry Point	EP Name/Source Summation (Activity Status)	Plant Name (Activity Status)	Plant Num	Chemical Mon Type	Chem Sample Point	Distribution Mon Type	Dist Sample Point
EP054	TRT-TAP / Surface Water(A)	SWTP - EWPP 3 - 2300 FEDERAL RD(A)	TP14835		NO		NO

Train:	Unnamed

(Treatments)				
Disinfection Zone	Treatment Sequence	Objective	Process	Treatment
null	null	T	125	ACTIVATED CARBON, POWDERED
null	null	D	200	CHLORAMINES
null	null	P	240	COAGULATION
null	null	P	345	FILTRATION, RAPID SAND
null	null	P	360	FLOCCULATION
null	null	Z	380	FLUORIDATION

null	null	P	600	RAPID MIX
null	null	P	660	SEDIMENTATION
null	null	C	741	PH ADJUSTMENT, POST
null	null	S	742	PH ADJUSTMENT, PRE

(Active Sources)

Source Number	Source Name (Activity Status)	Operational Status	Source Type	Depth	Tested GPM	Rated GPM
S1010013A	INTAKE 1 - TRINITY RIVER CIWA CANAL (A)	P	S	N/A	N/A	N/A

Drill Date	Source Summary
None Available	TRINITY RIVER

GPS Latitude (decimal)	GPS Longitude (decimal)	GPS Elevation	GPS Date	Seller
29.961572	-94.809997	5	04/14/2014	Not Purchasing

Source Number	Source Name (Activity Status)	Operational Status	Source Type	Depth	Tested GPM	Rated GPM
S1010013C	INTAKE 3 - LAKE HOUSTON (A)	P	S	N/A	N/A	N/A

Drill Date	Source Summary
None Available	LAKE HOUSTON

GPS Latitude (decimal)	GPS Longitude (decimal)	GPS Elevation	GPS Date	Seller
29.916172	-95.141667	43	04/14/2014	Not Purchasing

Source Number	Source Name (Activity Status)	Operational Status	Source Type	Depth	Tested GPM	Rated GPM
S1010013B	INTAKE 2 - LYNCHBURG RESERVOIR (A)	P	S	N/A	N/A	N/A

Drill Date	Source Summary
None Available	LYNCHBURG RESERVOIR

GPS Latitude (decimal)	GPS Longitude (decimal)	GPS Elevation	GPS Date	Seller
29.76724	-95.073971	14	04/12/2018	Not Purchasing

(Inactive/Offline Sources)

SourceNumber	Name	Status	Depth

(Treatment Plant)

Entry Point	EP Name/Source Summation (Activity Status)	Plant Name (Activity Status)	Plant Num	Chemical Mon Type	Chem Sample Point	Distribution Mon Type	Dist Sample Point
EP078	TRT-TAP / Surface Water(A)	SWTP - EWPP 3 - 2300 FEDERAL RD(A)	TP14835		NO		NO

Train:	Unnamed

(Treatments)

Disinfection Zone	Treatment Sequence	Objective	Process	Treatment
null	null	T	125	ACTIVATED CARBON, POWDERED
null	null	D	200	CHLORAMINES
null	null	P	240	COAGULATION
null	null	P	345	FILTRATION, RAPID SAND
null	null	P	360	FLOCCULATION
null	null	Z	380	FLUORIDATION
null	null	P	600	RAPID MIX
null	null	P	660	SEDIMENTATION
null	null	C	741	PH ADJUSTMENT, POST
null	null	S	742	PH ADJUSTMENT, PRE

(Active Sources)

Source Number	Source Name (Activity Status)	Operational Status	Source Type	Depth	Tested GPM	Rated GPM
S1010013A	INTAKE 1 - TRINITY RIVER CIWA CANAL (A)	P	S	N/A	N/A	N/A

Drill Date	Source Summary
None Available	TRINITY RIVER

GPS Latitude (decimal)	GPS Longitude (decimal)	GPS Elevation	GPS Date	Seller
29.961572	-94.809997	5	04/14/2014	Not Purchasing

Source Number	Source Name (Activity Status)	Operational Status	Source Type	Depth	Tested GPM	Rated GPM
S1010013C	INTAKE 3 - LAKE HOUSTON (A)	P	S	N/A	N/A	N/A

Drill Date	Source Summary
None Available	LAKE HOUSTON

GPS Latitude (decimal)	GPS Longitude (decimal)	GPS Elevation	GPS Date	Seller
29.916172	-95.141667	43	04/14/2014	Not Purchasing

Source Number	Source Name (Activity Status)	Operational Status	Source Type	Depth	Tested GPM	Rated GPM
S1010013B	INTAKE 2 - LYNCHBURG RESERVOIR (A)	P	S	N/A	N/A	N/A

Drill Date	Source Summary
None Available	LYNCHBURG RESERVOIR

GPS Latitude (decimal)	GPS Longitude (decimal)	GPS Elevation	GPS Date	Seller
29.76724	-95.073971	14	04/12/2018	Not Purchasing

(Inactive/Offline Sources)

SourceNumber	Name	Status	Depth

(Treatment Plant)

Entry Point	EP Name/Source Summation (Activity Status)	Plant Name (Activity Status)	Plant Num	Chemical Mon Type	Chem Sample Point	Distribution Mon Type	Dist Sample Point
EP081	TRT-TAP / Surface Water(A)	SWTP - EWPP 3 - 2300 FEDERAL RD(A)	TP14835		NO		NO

Train:	Unnamed

(Treatments)

Disinfection Zone	Treatment Sequence	Objective	Process	Treatment
null	null	T	125	ACTIVATED CARBON, POWDERED
null	null	D	200	CHLORAMINES
null	null	P	240	COAGULATION
null	null	P	345	FILTRATION, RAPID SAND
null	null	P	360	FLOCCULATION
null	null	Z	380	FLUORIDATION
null	null	P	600	RAPID MIX
null	null	P	660	SEDIMENTATION
null	null	C	741	PH ADJUSTMENT, POST
null	null	S	742	PH ADJUSTMENT, PRE

(Active Sources)

Source Number	Source Name (Activity Status)	Operational Status	Source Type	Depth	Tested GPM	Rated GPM
S1010013A	INTAKE 1 - TRINITY RIVER CHWA CANAL (A)	P	S	N/A	N/A	N/A

Drill Date	Source Summary
None Available	TRINITY RIVER

GPS Latitude (decimal)	GPS Longitude (decimal)	GPS Elevation	GPS Date	Seller
29.961572	-94.809997	5	04/14/2014	Not Purchasing

Source Number	Source Name (Activity Status)	Operational Status	Source Type	Depth	Tested GPM	Rated GPM
S1010013C	INTAKE 3 - LAKE HOUSTON (A)	P	S	N/A	N/A	N/A

Drill Date	Source Summary
None Available	LAKE HOUSTON

GPS Latitude (decimal)	GPS Longitude (decimal)	GPS Elevation	GPS Date	Seller
29.916172	-95.141667	43	04/14/2014	Not Purchasing

Source Number	Source Name (Activity Status)	Operational Status	Source Type	Depth	Tested GPM	Rated GPM
S1010013B	INTAKE 2 - LYNCHBURG RESERVOIR (A)	P	S	N/A	N/A	N/A

Drill Date	Source Summary

None Available		LYNCHBURG RESERVOIR		
GPS Latitude (decimal)	GPS Longitude (decimal)	GPS Elevation	GPS Date	Seller
29.76724	-95.073971	14	04/12/2018	Not Purchasing

(Inactive/Offline Sources)			
SourceNumber	Name	Status	Depth

(Treatment Plant)							
Entry Point	EP Name/Source Summation (Activity Status)	Plant Name (Activity Status)	Plant Num	Chemical Mon Type	Chem Sample Point	Distribution Mon Type	Dist Sample Point
EP082	TRT-TAP / Surface Water(A)	SWTP - EWPP 3 - 2300 FEDERAL RD(A)	TP14835		NO		NO

Train:	Unnamed			
(Treatments)				
Disinfection Zone	Treatment Sequence	Objective	Process	Treatment
null	null	T	125	ACTIVATED CARBON, POWDERED
null	null	D	200	CHLORAMINES
null	null	P	240	COAGULATION
null	null	P	345	FILTRATION, RAPID SAND
null	null	P	360	FLOCCULATION
null	null	Z	380	FLUORIDATION
null	null	P	600	RAPID MIX
null	null	P	660	SEDIMENTATION
null	null	C	741	PH ADJUSTMENT, POST
null	null	S	742	PH ADJUSTMENT, PRE

(Active Sources)						
Source Number	Source Name (Activity Status)	Operational Status	Source Type	Depth	Tested GPM	Rated GPM
S1010013A	INTAKE 1 - TRINITY RIVER CIWA CANAL (A)	P	S	N/A	N/A	N/A

Drill Date	Source Summary					
None Available	TRINITY RIVER					
GPS Latitude (decimal)	GPS Longitude (decimal)	GPS Elevation	GPS Date	Seller		
29.961572	-94.809997	5	04/14/2014	Not Purchasing		
Source Number	Source Name (Activity Status)	Operational Status	Source Type	Depth	Tested GPM	Rated GPM
S1010013C	INTAKE 3 - LAKE HOUSTON (A)	P	S	N/A	N/A	N/A

Drill Date	Source Summary
None Available	LAKE HOUSTON

GPS Latitude (decimal)	GPS Longitude (decimal)	GPS Elevation	GPS Date	Seller
29.916172	-95.141667	43	04/14/2014	Not Purchasing

Source Number	Source Name (Activity Status)	Operational Status	Source Type	Depth	Tested GPM	Rated GPM
S1010013B	INTAKE 2 - LYNCHBURG RESERVOIR (A)	P	S	N/A	N/A	N/A

Drill Date	Source Summary
None Available	LYNCHBURG RESERVOIR

GPS Latitude (decimal)	GPS Longitude (decimal)	GPS Elevation	GPS Date	Seller
29.76724	-95.073971	14	04/12/2018	Not Purchasing

(Inactive/Offline Sources)

SourceNumber	Name	Status	Depth

(Treatment Plant)

Entry Point	EP Name/Source Summation (Activity Status)	Plant Name (Activity Status)	Plant Num	Chemical Mon Type	Chem Sample Point	Distribution Mon Type	Dist Sample Point
EP101	TRT-TAP / Surface Water(A)	SWTP - EWPP 3 - 2300 FEDERAL RD(A)	TP14835		NO		NO

Train:	Unnamed

(Treatments)

Disinfection Zone	Treatment Sequence	Objective	Process	Treatment
null	null	T	125	ACTIVATED CARBON, POWDERED
null	null	D	200	CHLORAMINES
null	null	P	240	COAGULATION
null	null	P	345	FILTRATION, RAPID SAND
null	null	P	360	FLOCCULATION
null	null	Z	380	FLUORIDATION
null	null	P	600	RAPID MIX
null	null	P	660	SEDIMENTATION
null	null	C	741	PH ADJUSTMENT, POST
null	null	S	742	PH ADJUSTMENT, PRE

(Active Sources)

Source Number	Source Name (Activity Status)	Operational Status	Source Type	Depth	Tested GPM	Rated GPM
S1010013A	INTAKE 1 - TRINITY RIVER CIWA CANAL (A)	P	S	N/A	N/A	N/A

Drill Date	Source Summary

None Available		TRINITY RIVER				
GPS Latitude (decimal)	GPS Longitude (decimal)	GPS Elevation	GPS Date	Seller		
29.961572	-94.809997	5	04/14/2014	Not Purchasing		
Source Number	Source Name (Activity Status)	Operational Status	Source Type	Depth	Tested GPM	Rated GPM
S1010013C	INTAKE 3 - LAKE HOUSTON (A)	P	S	N/A	N/A	N/A

Drill Date		Source Summary				
None Available		LAKE HOUSTON				
GPS Latitude (decimal)	GPS Longitude (decimal)	GPS Elevation	GPS Date	Seller		
29.916172	-95.141667	43	04/14/2014	Not Purchasing		
Source Number	Source Name (Activity Status)	Operational Status	Source Type	Depth	Tested GPM	Rated GPM
S1010013B	INTAKE 2 - LYNCHBURG RESERVOIR (A)	P	S	N/A	N/A	N/A

Drill Date		Source Summary				
None Available		LYNCHBURG RESERVOIR				
GPS Latitude (decimal)	GPS Longitude (decimal)	GPS Elevation	GPS Date	Seller		
29.76724	-95.073971	14	04/12/2018	Not Purchasing		

(Inactive/Offline Sources)			
SourceNumber	Name	Status	Depth

(Treatment Plant)							
Entry Point	EP Name/Source Summation (Activity Status)	Plant Name (Activity Status)	Plant Num	Chemical Mon Type	Chem Sample Point	Distribution Mon Type	Dist Sample Point
EP002	TRT-TAP / Surface Water(A)	SWTP - SEWPP - 2600 GENOA(A)	TP14837		NO		NO

Train:	Unnamed			
(Treatments)				
Disinfection Zone	Treatment Sequence	Objective	Process	Treatment
null	null	T	125	ACTIVATED CARBON, POWDERED
null	null	D	200	CHLORAMINES
null	null	P	240	COAGULATION
null	null	P	345	FILTRATION, RAPID SAND
null	null	P	360	FLOCCULATION
null	null	Z	380	FLUORIDATION
null	null	D	401	GASEOUS CHLORINATION, POST
null	null	D	403	GASEOUS CHLORINATION, PRE
null	null	P	600	RAPID MIX
null	null	P	660	SEDIMENTATION

null	null	C	741	PH ADJUSTMENT, POST
null	null	C	742	PH ADJUSTMENT, PRE

(Active Sources)						
Source Number	Source Name (Activity Status)	Operational Status	Source Type	Depth	Tested GPM	Rated GPM
S1010013B	INTAKE 2 - LYNCHBURG RESERVOIR (A)	P	S	N/A	N/A	N/A

Drill Date	Source Summary
None Available	LYNCHBURG RESERVOIR

GPS Latitude (decimal)	GPS Longitude (decimal)	GPS Elevation	GPS Date	Seller
29.76724	-95.073971	14	04/12/2018	Not Purchasing

Source Number	Source Name (Activity Status)	Operational Status	Source Type	Depth	Tested GPM	Rated GPM
S1010013A	INTAKE 1 - TRINITY RIVER CHWA CANAL (A)	P	S	N/A	N/A	N/A

Drill Date	Source Summary
None Available	TRINITY RIVER

GPS Latitude (decimal)	GPS Longitude (decimal)	GPS Elevation	GPS Date	Seller
29.961572	-94.809997	5	04/14/2014	Not Purchasing

(Inactive/Offline Sources)			
SourceNumber	Name	Status	Depth

(Treatment Plant)							
Entry Point	EP Name/Source Summation (Activity Status)	Plant Name (Activity Status)	Plant Num	Chemical Mon Type	Chem Sample Point	Distribution Mon Type	Dist Sample Point
EP127	TRT-TAP / Surface Water(A)	PARK 10 CENTRAL - 1300 LANGHAM CREEK(A)	TP20090		NO		NO

Train:	Unnamed

(Treatments)				
Disinfection Zone	Treatment Sequence	Objective	Process	Treatment
null	null	D	361	4-LOG TREATMENT OF VIRUSES
null	null	D	461	CHLORINATION (FRDS-1.5)

(Active Sources)						
Source Number	Source Name (Activity Status)	Operational Status	Source Type	Depth	Tested GPM	Rated GPM

G1010013SK	PARK 10 CENTRAL WL 2-1300 LANGHAM CR(NW) (A)	P	G	1626	1700 GPM	1630 GPM

Drill Date		Source Summary		
01/01/1913		CHICOT		
GPS Latitude (decimal)	GPS Longitude (decimal)	GPS Elevation	GPS Date	Seller
29.732086	-95.635605	81	05/23/2007	Not Purchasing

(Inactive/Offline Sources)			
SourceNumber	Name	Status	Depth

(Treatment Plant)							
Entry Point	EP Name/Source Summation (Activity Status)	Plant Name (Activity Status)	Plant Num	Chemical Mon Type	Chem Sample Point	Distribution Mon Type	Dist Sample Point
EP128	TRT-TAP / Surface Water(A)	PARK 10 WEST - 18324 ADDICKS LEVEE DR(A)	TP20095		NO		NO

Train:	Unnamed			
(Treatments)				
Disinfection Zone	Treatment Sequence	Objective	Process	Treatment
null	null	D	461	CHLORINATION (FRDS-1.5)

(Active Sources)						
Source Number	Source Name (Activity Status)	Operational Status	Source Type	Depth	Tested GPM	Rated GPM
G1010013SL	PARK 10 WEST WL 3-18324 ADDICKS LEVE(NW) (A)	P	G	1216	1760 GPM	2100 GPM

Drill Date		Source Summary		
01/01/1913		EVANGELINE		
GPS Latitude (decimal)	GPS Longitude (decimal)	GPS Elevation	GPS Date	Seller
29.788153	-95.669289	101	05/23/2007	Not Purchasing

(Inactive/Offline Sources)			
SourceNumber	Name	Status	Depth

(Treatment Plant)							
Entry Point	EP Name/Source Summation (Activity Status)	Plant Name (Activity Status)	Plant Num	Chemical Mon Type	Chem Sample Point	Distribution Mon Type	Dist Sample Point
EP129	TRT-TAP / Surface Water(A)	PARK 10 EAST - 14315 PARK ROW BLVD(A)	TP20096		NO		NO

Train:	Unnamed

(Treatments)				
Disinfection Zone	Treatment Sequence	Objective	Process	Treatment
null	null	D	461	CHLORINATION (FRDS-1.5)

(Active Sources)						
Source Number	Source Name (Activity Status)	Operational Status	Source Type	Depth	Tested GPM	Rated GPM
G1010013SM	PARK 10 EAST WL 4 - 14315 PARK ROW (NW) (A)	P	G	1316	764 GPM	1000 GPM

Drill Date	Source Summary
01/01/1913	EVANGELINE

GPS Latitude (decimal)	GPS Longitude (decimal)	GPS Elevation	GPS Date	Seller
29.791935	-95.694382	110	05/23/2007	Not Purchasing

(Inactive/Offline Sources)			
SourceNumber	Name	Status	Depth

(Treatment Plant)							
Entry Point	EP Name/Source Summation (Activity Status)	Plant Name (Activity Status)	Plant Num	Chemical Mon Type	Chem Sample Point	Distribution Mon Type	Dist Sample Point
EP130	TRT-TAP / Surface Water(A)	DISTRICT 223 - 13301 SANDBRIDGE(A)	TP20097		NO		NO

Train:	Unnamed

(Treatments)				
Disinfection Zone	Treatment Sequence	Objective	Process	Treatment
null	null	D	361	4-LOG TREATMENT OF VIRUSES
null	null	D	461	CHLORINATION (FRDS-1.5)

(Active Sources)						
Source Number	Source Name (Activity Status)	Operational Status	Source Type	Depth	Tested GPM	Rated GPM
G1010013SN	DIST 223 WL 1 - 13301 SANDBRIDGE (NW) (A)	P	G	1171	1944 GPM	2210 GPM

Drill Date	Source Summary
01/01/1913	CHICOT

GPS Latitude (decimal)	GPS Longitude (decimal)	GPS Elevation	GPS Date	Seller
29.79005	-95.640578	101	05/23/2007	Not Purchasing

(Inactive/Offline Sources)			
SourceNumber	Name	Status	Depth

(Treatment Plant)							
Entry Point	EP Name/Source Summation (Activity Status)	Plant Name (Activity Status)	Plant Num	Chemical Mon Type	Chem Sample Point	Distribution Mon Type	Dist Sample Point
EP134	EWQP / Surface Water(I)	ELLINGTON NORTH - 1139 KIRK(A)	TP20104		NO		NO

Train:	Unnamed			
(Treatments)				
Disinfection Zone	Treatment Sequence	Objective	Process	Treatment
null	null	D	461	CHLORINATION (FRDS-1.5)

(Active Sources)

(Inactive/Offline Sources)			
SourceNumber	Name	Status	Depth

(Treatment Plant)							
Entry Point	EP Name/Source Summation (Activity Status)	Plant Name (Activity Status)	Plant Num	Chemical Mon Type	Chem Sample Point	Distribution Mon Type	Dist Sample Point
EP134	TRT-TAP / Surface Water(I)	ELLINGTON NORTH - 1139 KIRK(A)	TP20104		NO		NO

Train:	Unnamed			
(Treatments)				
Disinfection Zone	Treatment Sequence	Objective	Process	Treatment
null	null	D	461	CHLORINATION (FRDS-1.5)

(Active Sources)

(Inactive/Offline Sources)			
SourceNumber	Name	Status	Depth

(Treatment Plant)

Entry Point	EP Name/Source Summation (Activity Status)	Plant Name (Activity Status)	Plant Num	Chemical Mon Type	Chem Sample Point	Distribution Mon Type	Dist Sample Point
EP140	TRT-TAP / Surface Water(A)	PLANT FOR RAW WATER TO DEER PARK(A)	TP21004		NO		NO

Train:	Unnamed			
(Treatments)				
Disinfection Zone	Treatment Sequence	Objective	Process	Treatment
null	null	D	461	CHLORINATION (FRDS-1.5)

(Active Sources)						
Source Number	Source Name (Activity Status)	Operational Status	Source Type	Depth	Tested GPM	Rated GPM
S1010013B	INTAKE 2 - LYNCHBURG RESERVOIR (A)	P	S	N/A	N/A	N/A

Drill Date	Source Summary			
None Available	LYNCHBURG RESERVOIR			
GPS Latitude (decimal)	GPS Longitude (decimal)	GPS Elevation	GPS Date	Seller
29.76724	-95.073971	14	04/12/2018	Not Purchasing

(Inactive/Offline Sources)			
SourceNumber	Name	Status	Depth

(Treatment Plant)							
Entry Point	EP Name/Source Summation (Activity Status)	Plant Name (Activity Status)	Plant Num	Chemical Mon Type	Chem Sample Point	Distribution Mon Type	Dist Sample Point
EP067	TRT-TAP / Surface Water(A)	PARK GLENN 2 - 10923 STANCLIFF(A)	TP21370		NO		NO

Train:	Unnamed			
(Treatments)				
Disinfection Zone	Treatment Sequence	Objective	Process	Treatment
null	null	D	423	HYPOCHLORINATION, PRE

(Active Sources)

(Inactive/Offline Sources)

SourceNumber	Name	Status	Depth

(Treatment Plant)							
Entry Point	EP Name/Source Summation (Activity Status)	Plant Name (Activity Status)	Plant Num	Chemical Mon Type	Chem Sample Point	Distribution Mon Type	Dist Sample Point
EP102	TRT-TAP / Surface Water(A)	BRAES UD - (PARKRIDGE) CHLORINATOR 2(A)	TP22055		NO		NO

Train:	Unnamed			
(Treatments)				
Disinfection Zone	Treatment Sequence	Objective	Process	Treatment
null	null	D	361	4-LOG TREATMENT OF VIRUSES
null	null	D	461	CHLORINATION (FRDS-1.5)

(Active Sources)						
Source Number	Source Name (Activity Status)	Operational Status	Source Type	Depth	Tested GPM	Rated GPM
G1010013RJ	BRAES UD WL 2 - 3710 ELDRIDGE (SW) (A)	P	G	880	1889 GPM	870 GPM

Drill Date	Source Summary			
01/01/1913	CHICOT			
GPS Latitude (decimal)	GPS Longitude (decimal)	GPS Elevation	GPS Date	Seller
29.71772	-95.62468	84	05/22/2007	Not Purchasing

(Inactive/Offline Sources)			
SourceNumber	Name	Status	Depth

(Treatment Plant)							
Entry Point	EP Name/Source Summation (Activity Status)	Plant Name (Activity Status)	Plant Num	Chemical Mon Type	Chem Sample Point	Distribution Mon Type	Dist Sample Point
EP032	TRT-TAP / Surface Water(A)	DISTRICT 71 CHLORINATOR 2(A)	TP22057		NO		NO

Train:	Unnamed			
(Treatments)				
Disinfection Zone	Treatment Sequence	Objective	Process	Treatment
null	null	D	461	CHLORINATION (FRDS-1.5)

(Active Sources)

Source Number	Source Name (Activity Status)	Operational Status	Source Type	Depth	Tested GPM	Rated GPM
G1010013SS	DIST 71 WL 4 - 1410 LAKESIDE ESTATES(NW) (A)	P	G	N/A	1960 GPM	2100 GPM

Drill Date	Source Summary
01/01/1913	

GPS Latitude (decimal)	GPS Longitude (decimal)	GPS Elevation	GPS Date	Seller
29.748906	-95.569958	78	05/23/2007	Not Purchasing

Source Number	Source Name (Activity Status)	Operational Status	Source Type	Depth	Tested GPM	Rated GPM
G1010013DV	DIST 71 WL 2 - 12220 WHITTINGTON (NW) (A)	P	G	1417	880 GPM	1300 GPM

Drill Date	Source Summary
03/26/1976	EVANGELINE

GPS Latitude (decimal)	GPS Longitude (decimal)	GPS Elevation	GPS Date	Seller
29.74782	-95.597183	78	05/16/2007	Not Purchasing

(Inactive/Offline Sources)

SourceNumber	Name	Status	Depth

(Treatment Plant)

Entry Point	EP Name/Source Summation (Activity Status)	Plant Name (Activity Status)	Plant Num	Chemical Mon Type	Chem Sample Point	Distribution Mon Type	Dist Sample Point
EP047	TRT-TAP / Surface Water(A)	DISTRICT 184 CHLORINATOR 2(A)	TP22058		NO		NO

Train:	Unnamed

(Treatments)

Disinfection Zone	Treatment Sequence	Objective	Process	Treatment
null	null	D	461	CHLORINATION (FRDS-1.5)

(Active Sources)

Source Number	Source Name (Activity Status)	Operational Status	Source Type	Depth	Tested GPM	Rated GPM
G1010013DT	MANNING 2 - 8101 BOONE RD (SW) (A)	P	G	1440	865 GPM	1000 GPM

Drill Date	Source Summary
07/12/1979	EVANGELINE

GPS Latitude (decimal)	GPS Longitude (decimal)	GPS Elevation	GPS Date	Seller
29.690729	-95.57309	75	05/16/2007	Not Purchasing

(Inactive/Offline Sources)			
SourceNumber	Name	Status	Depth

(Treatment Plant)							
Entry Point	EP Name/Source Summation (Activity Status)	Plant Name (Activity Status)	Plant Num	Chemical Mon Type	Chem Sample Point	Distribution Mon Type	Dist Sample Point
EP048	TRT-TAP / Surface Water(A)	DISTRICT 218 CHLORINATOR 2(A)	TP22059		NO		NO

Train:	Unnamed			
(Treatments)				
Disinfection Zone	Treatment Sequence	Objective	Process	Treatment
null	null	D	461	CHLORINATION (FRDS-1.5)

(Active Sources)						
Source Number	Source Name (Activity Status)	Operational Status	Source Type	Depth	Tested GPM	Rated GPM
G1010013FD	DIST 218 WL 2 - 12930 ASHFORD PT (SW) (A)	P	G	1102	972 GPM	1200 GPM

Drill Date	Source Summary			
07/05/1985	EVANGELINE			
GPS Latitude (decimal)	GPS Longitude (decimal)	GPS Elevation	GPS Date	Seller
29.71962	-95.614227	80	05/17/2007	Not Purchasing

(Inactive/Offline Sources)			
SourceNumber	Name	Status	Depth

(Treatment Plant)							
Entry Point	EP Name/Source Summation (Activity Status)	Plant Name (Activity Status)	Plant Num	Chemical Mon Type	Chem Sample Point	Distribution Mon Type	Dist Sample Point
EP067	TRT-TAP / Surface Water(A)	PARKGLEN 1 CHLORINATOR 3(A)	TP22061		NO		NO

Train:	Unnamed			
(Treatments)				
Disinfection Zone	Treatment Sequence	Objective	Process	Treatment
null	null	D	461	CHLORINATION (FRDS-1.5)

(Active Sources)

(Inactive/Offline Sources)			
SourceNumber	Name	Status	Depth

(Treatment Plant)							
Entry Point	EP Name/Source Summation (Activity Status)	Plant Name (Activity Status)	Plant Num	Chemical Mon Type	Chem Sample Point	Distribution Mon Type	Dist Sample Point
EP003	TRT-TAP / Surface Water(A)	ACRES HOMES - 1810 DOLLY WRIGHT(A)	TP5084		NO		NO

Train:	Unnamed

(Treatments)				
Disinfection Zone	Treatment Sequence	Objective	Process	Treatment
null	null	D	403	GASEOUS CHLORINATION, PRE

(Active Sources)						
Source Number	Source Name (Activity Status)	Operational Status	Source Type	Depth	Tested GPM	Rated GPM
G1010013E	ACRES HOMES 4 - 2300 ELLINGTON (NE) (A)	P	G	1697	1900 GPM	1250 GPM

Drill Date	Source Summary			
01/01/1913	EVANGELINE			
GPS Latitude (decimal)	GPS Longitude (decimal)	GPS Elevation	GPS Date	Seller
29.881132	-95.445839	92	05/16/2007	Not Purchasing

Source Number	Source Name (Activity Status)	Operational Status	Source Type	Depth	Tested GPM	Rated GPM
G1010013F	ACRES HOMES 5 - 9805 W MONTGOMERY (NE) (A)	P	G	1470	1400 GPM	1150 GPM

Drill Date	Source Summary			
01/01/1913	EVANGELINE			
GPS Latitude (decimal)	GPS Longitude (decimal)	GPS Elevation	GPS Date	Seller
29.885117	-95.451523	90	05/17/2007	Not Purchasing

Source Number	Source Name (Activity Status)	Operational Status	Source Type	Depth	Tested GPM	Rated GPM
G1010013QQ	ACRES HOMES 2B - 1810 DOLLY WRIGHT (NE) (A)	P	G	1050	1980 GPM	1720 GPM

Drill Date	Source Summary			
12/22/1995	EVANGELINE			
GPS Latitude (decimal)	GPS Longitude (decimal)	GPS Elevation	GPS Date	Seller
29.868841	-95.43663	90	05/18/2007	Not Purchasing

Source Number	Source Name (Activity Status)	Operational Status	Source Type	Depth	Tested GPM	Rated GPM
G1010013SE	ACRES HOMES 2A - 1810 DOLLYWRIGHT (NE) (A)	P	G	1610	1680 GPM	1450 GPM

Drill Date	Source Summary
11/16/1995	EVANGELINE

GPS Latitude (decimal)	GPS Longitude (decimal)	GPS Elevation	GPS Date	Seller
29.867589	-95.437958	0	02/04/2010	Not Purchasing

Source Number	Source Name (Activity Status)	Operational Status	Source Type	Depth	Tested GPM	Rated GPM
G1010013C	ACRES HOMES 2SB - 1810 DOLLY WRIGHT (NE) (A)	P	G	556	900 GPM	1000 GPM

Drill Date	Source Summary
12/12/1984	CHICOT

GPS Latitude (decimal)	GPS Longitude (decimal)	GPS Elevation	GPS Date	Seller
29.867504	-95.43763	90	05/15/2007	Not Purchasing

Source Number	Source Name (Activity Status)	Operational Status	Source Type	Depth	Tested GPM	Rated GPM
G1010013D	ACRES HOMES 3 - 2110 ESTHER (NE) (A)	P	G	1642	1000 GPM	1935 GPM

Drill Date	Source Summary
05/19/1988	EVANGELINE

GPS Latitude (decimal)	GPS Longitude (decimal)	GPS Elevation	GPS Date	Seller
29.874625	-95.441758	90	05/16/2007	Not Purchasing

Source Number	Source Name (Activity Status)	Operational Status	Source Type	Depth	Tested GPM	Rated GPM
G1010013A	ACRES HOMES 1- 1210 W LITTLE YORK (NE) (A)	P	G	1493	1700 GPM	1975 GPM

Drill Date	Source Summary
03/07/1968	EVANGELINE

GPS Latitude (decimal)	GPS Longitude (decimal)	GPS Elevation	GPS Date	Seller
29.864414	-95.43058	90	05/09/2007	Not Purchasing

Source Number	Source Name (Activity Status)	Operational Status	Source Type	Depth	Tested GPM	Rated GPM
G1010013QR	ACRES HOMES 3A - 2110 ESTHER (NE) (A)	P	G	1641	1300 GPM	1300 GPM

Drill Date	Source Summary
03/28/1994	EVANGELINE

GPS Latitude (decimal)	GPS Longitude (decimal)	GPS Elevation	GPS Date	Seller
29.874556	-95.442128	90	05/16/2007	Not Purchasing

(Inactive/Offline Sources)			
SourceNumber	Name	Status	Depth

(Treatment Plant)

Entry Point	EP Name/Source Summation (Activity Status)	Plant Name (Activity Status)	Plant Num	Chemical Mon Type	Chem Sample Point	Distribution Mon Type	Dist Sample Point
EP019	TRT-TAP / Surface Water(A)	DISTRICT 21 - 15915 GRIGSBY(A)	TP5098		NO		NO

Train:	Unnamed			
(Treatments)				
Disinfection Zone	Treatment Sequence	Objective	Process	Treatment
null	null	D	361	4-LOG TREATMENT OF VIRUSES
null	null	D	403	GASEOUS CHLORINATION, PRE

(Active Sources)						
Source Number	Source Name (Activity Status)	Operational Status	Source Type	Depth	Tested GPM	Rated GPM
G1010013EW	DIST 21 WL 1 - 14311 GRISBY (NW) (A)	P	G	1154	1430 GPM	1625 GPM

Drill Date	Source Summary			
10/23/1981	EVANGELINE			
GPS Latitude (decimal)	GPS Longitude (decimal)	GPS Elevation	GPS Date	Seller
29.782259	-95.639877	96	05/16/2007	Not Purchasing

(Inactive/Offline Sources)			
SourceNumber	Name	Status	Depth

(Treatment Plant)							
Entry Point	EP Name/Source Summation (Activity Status)	Plant Name (Activity Status)	Plant Num	Chemical Mon Type	Chem Sample Point	Distribution Mon Type	Dist Sample Point
EP069	TRT-TAP / Surface Water(A)	PARKGLEN WEST - 10630 S KIRKWOOD(A)	TP5100		NO		NO

Train:	Unnamed			
(Treatments)				
Disinfection Zone	Treatment Sequence	Objective	Process	Treatment
null	null	D	361	4-LOG TREATMENT OF VIRUSES
null	null	D	403	GASEOUS CHLORINATION, PRE

(Active Sources)						
Source Number	Source Name (Activity Status)	Operational Status	Source Type	Depth	Tested GPM	Rated GPM

G1010013DM	PARKGLEN WEST 1 - 10630 S KIRKWOOD (SW) (A)	P	G	1107	710 GPM	1040 GPM

Drill Date	Source Summary			
12/28/1970	EVANGELINE			
GPS Latitude (decimal)	GPS Longitude (decimal)	GPS Elevation	GPS Date	Seller
29.660564	-95.585247	82	05/16/2007	Not Purchasing

(Inactive/Offline Sources)			
SourceNumber	Name	Status	Depth

(Treatment Plant)							
Entry Point	EP Name/Source Summation (Activity Status)	Plant Name (Activity Status)	Plant Num	Chemical Mon Type	Chem Sample Point	Distribution Mon Type	Dist Sample Point
EP067	TRT-TAP / Surface Water(A)	PARKGLEN 1 - 10923 STANCLIFF(A)	TP5101		NO		NO

Train:	Unnamed

(Treatments)				
Disinfection Zone	Treatment Sequence	Objective	Process	Treatment
null	null	D	403	GASEOUS CHLORINATION, PRE

(Active Sources)						
Source Number	Source Name (Activity Status)	Operational Status	Source Type	Depth	Tested GPM	Rated GPM
G1010013CK	PARKGLEN 1 WL 1 - 10923 STANCLIFF (SW) (A)	P	G	998	1150 GPM	1000 GPM

Drill Date	Source Summary			
10/25/1967	CHICOT			
GPS Latitude (decimal)	GPS Longitude (decimal)	GPS Elevation	GPS Date	Seller
29.660021	-95.572708	81	05/15/2007	Not Purchasing

(Inactive/Offline Sources)			
SourceNumber	Name	Status	Depth

(Treatment Plant)							
Entry Point	EP Name/Source Summation (Activity Status)	Plant Name (Activity Status)	Plant Num	Chemical Mon Type	Chem Sample Point	Distribution Mon Type	Dist Sample Point
EP064	TRT-TAP / Surface Water(A)	MEYERLAND 1 - 9020 S RICE(A)	TP5110		NO		NO

Train:	Unnamed			
(Treatments)				
Disinfection Zone	Treatment Sequence	Objective	Process	Treatment
null	null	D	361	4-LOG TREATMENT OF VIRUSES
null	null	D	403	GASEOUS CHLORINATION, PRE

(Active Sources)						
Source Number	Source Name (Activity Status)	Operational Status	Source Type	Depth	Tested GPM	Rated GPM
G1010013FV	MEYERLAND 1 - 9020 S RICE (SE) (A)	P	G	1770	903 GPM	1100 GPM

Drill Date	Source Summary			
01/01/1913	CHICOT			
GPS Latitude (decimal)	GPS Longitude (decimal)	GPS Elevation	GPS Date	Seller
29.679106	-95.468079	54	05/17/2007	Not Purchasing

(Inactive/Offline Sources)			
SourceNumber	Name	Status	Depth

(Treatment Plant)							
Entry Point	EP Name/Source Summation (Activity Status)	Plant Name (Activity Status)	Plant Num	Chemical Mon Type	Chem Sample Point	Distribution Mon Type	Dist Sample Point
EP063	TRT-TAP / Surface Water(A)	MEMORIAL WEST MUD 2 - 16005 KATY FWY(A)	TP5111		NO		NO

Train:	Unnamed			
(Treatments)				
Disinfection Zone	Treatment Sequence	Objective	Process	Treatment
null	null	D	403	GASEOUS CHLORINATION, PRE

(Active Sources)						
Source Number	Source Name (Activity Status)	Operational Status	Source Type	Depth	Tested GPM	Rated GPM
G1010013EM	MEM W MUD 2 WL 3 - 16005 KATY FWY (NW) (A)	P	G	1266	1800 GPM	1850 GPM

Drill Date	Source Summary			
05/26/1983	EVANGELINE			
GPS Latitude (decimal)	GPS Longitude (decimal)	GPS Elevation	GPS Date	Seller
29.78315	-95.663704	96	05/16/2007	Not Purchasing

(Inactive/Offline Sources)			
SourceNumber	Name	Status	Depth

(Treatment Plant)							
Entry Point	EP Name/Source Summation (Activity Status)	Plant Name (Activity Status)	Plant Num	Chemical Mon Type	Chem Sample Point	Distribution Mon Type	Dist Sample Point
EP055	TRT-TAP / Surface Water(A)	KATY ADDICKS - 11500 OLD KATY RD(A)	TP5114		NO		NO

Train:	Unnamed			
(Treatments)				
Disinfection Zone	Treatment Sequence	Objective	Process	Treatment
null	null	D	403	GASEOUS CHLORINATION, PRE

(Active Sources)						
Source Number	Source Name (Activity Status)	Operational Status	Source Type	Depth	Tested GPM	Rated GPM
G1010013Y	KATY ADDICKS 1 - 11500 OLD KATY RD (NW) (A)	P	G	1554	1806 GPM	1100 GPM

Drill Date	Source Summary
09/20/1968	CHICOT

GPS Latitude (decimal)	GPS Longitude (decimal)	GPS Elevation	GPS Date	Seller
29.790148	-95.587379	95	05/24/2007	Not Purchasing

Source Number	Source Name (Activity Status)	Operational Status	Source Type	Depth	Tested GPM	Rated GPM
G1010013Z	KATY ADDICKS 2 - 12210 OLD KATY RD (NW) (A)	P	G	1121	1170 GPM	1900 GPM

Drill Date	Source Summary
02/18/1970	CHICOT

GPS Latitude (decimal)	GPS Longitude (decimal)	GPS Elevation	GPS Date	Seller
29.789078	-95.602644	94	05/24/2007	Not Purchasing

Source Number	Source Name (Activity Status)	Operational Status	Source Type	Depth	Tested GPM	Rated GPM
G1010013AC	KATY ADDICKS 6 -1800 SHERWOOD FOREST(NW) (A)	P	G	1151	1100 GPM	2100 GPM

Drill Date	Source Summary
06/09/1976	EVANGELINE

GPS Latitude (decimal)	GPS Longitude (decimal)	GPS Elevation	GPS Date	Seller
29.80056	-95.578011	99	05/09/2007	Not Purchasing

Source Number	Source Name (Activity Status)	Operational Status	Source Type	Depth	Tested GPM	Rated GPM

G1010013SG	KATY ADDICKS 12 - 11060 TIMBERLINE (NW) (A)	P	G	862	2100 GPM	1800 GPM

Drill Date		Source Summary				
03/20/2000		EVANGELINE				
GPS Latitude (decimal)	GPS Longitude (decimal)	GPS Elevation	GPS Date	Seller		
29.793186	-95.577583	94	05/23/2007	Not Purchasing		
Source Number	Source Name (Activity Status)		Operational Status	Source Type	Depth	Tested GPM	Rated GPM
G1010013AH	KATY ADDICKS 11 -1100 1/2 N ELDRIDGE(NW) (A)		P	G	1685	2200 GPM	2200 GPM

Drill Date		Source Summary				
10/11/1983		EVANGELINE				
GPS Latitude (decimal)	GPS Longitude (decimal)	GPS Elevation	GPS Date	Seller		
29.789909	-95.617973	103	05/10/2007	Not Purchasing		
Source Number	Source Name (Activity Status)		Operational Status	Source Type	Depth	Tested GPM	Rated GPM
G1010013AG	KATY ADDICKS 10 - 12835 CLAY (NW) (A)		P	G	1181	825 GPM	2100 GPM

Drill Date		Source Summary				
01/11/1980		CHICOT				
GPS Latitude (decimal)	GPS Longitude (decimal)	GPS Elevation	GPS Date	Seller		
29.831566	-95.57412	105	05/10/2007	Not Purchasing		
Source Number	Source Name (Activity Status)		Operational Status	Source Type	Depth	Tested GPM	Rated GPM
G1010013SH	KATY ADDICKS 13 - 10981 HAMMERLY (NW) (A)		P	G	1555	1520 GPM	2000 GPM

Drill Date		Source Summary				
11/06/2000		EVANGELINE				
GPS Latitude (decimal)	GPS Longitude (decimal)	GPS Elevation	GPS Date	Seller		
29.812419	-95.572839	99	05/23/2007	Not Purchasing		
Source Number	Source Name (Activity Status)		Operational Status	Source Type	Depth	Tested GPM	Rated GPM
G1010013AF	KATY ADDICKS 9 - 2821 1/2 BRITTMORE (NW) (A)		P	G	1512	1900 GPM	2200 GPM

Drill Date		Source Summary				
04/24/1980		EVANGELINE				
GPS Latitude (decimal)	GPS Longitude (decimal)	GPS Elevation	GPS Date	Seller		
29.824455	-95.570236	101	05/09/2007	Not Purchasing		
Source Number	Source Name (Activity Status)		Operational Status	Source Type	Depth	Tested GPM	Rated GPM
G1010013AD	KATY ADDICKS 7 - 10907 RIDGEVIEW (NW) (A)		P	G	1557	1450 GPM	2200 GPM

Drill Date		Source Summary				
03/25/1977		EVANGELINE				
GPS Latitude (decimal)	GPS Longitude (decimal)	GPS Elevation	GPS Date	Seller		

29.805603	-95.573044	99	05/10/2007	Not Purchasing

(Inactive/Offline Sources)			
SourceNumber	Name	Status	Depth

(Treatment Plant)							
Entry Point	EP Name/Source Summation (Activity Status)	Plant Name (Activity Status)	Plant Num	Chemical Mon Type	Chem Sample Point	Distribution Mon Type	Dist Sample Point
EP054	TRT-TAP / Surface Water(A)	JERSEY VILLAGE - 7207 FAIRVIEW(A)	TP5126		NO		NO

Train:	Unnamed			
(Treatments)				
Disinfection Zone	Treatment Sequence	Objective	Process	Treatment
null	null	D	403	GASEOUS CHLORINATION, PRE

(Active Sources)						
Source Number	Source Name (Activity Status)	Operational Status	Source Type	Depth	Tested GPM	Rated GPM
G1010013DZ	JERSEY VILLAGE 2 - 11201 SPENCER (NE) (A)	P	G	1446	1200 GPM	2100 GPM

Drill Date	Source Summary			
09/25/1981	CHICOT			
GPS Latitude (decimal)	GPS Longitude (decimal)	GPS Elevation	GPS Date	Seller
29.879822	-95.579692	114	05/16/2007	Not Purchasing

Source Number	Source Name (Activity Status)	Operational Status	Source Type	Depth	Tested GPM	Rated GPM
G1010013ED	JERSEY VILLAGE 6 - 13082 SPENCER (NE) (A)	P	G	1066	1100 GPM	1600 GPM

Drill Date	Source Summary			
09/05/1986	CHICOT			
GPS Latitude (decimal)	GPS Longitude (decimal)	GPS Elevation	GPS Date	Seller
29.879869	-95.618111	124	05/16/2007	Not Purchasing

Source Number	Source Name (Activity Status)	Operational Status	Source Type	Depth	Tested GPM	Rated GPM
G1010013EA	JERSEY VILLAGE 3 - 11905 SPENCER (NE) (A)	P	G	1484	1300 GPM	1200 GPM

Drill Date	Source Summary			
01/01/1913	CHICOT			
GPS Latitude (decimal)	GPS Longitude (decimal)	GPS Elevation	GPS Date	Seller
29.879734	-95.587029	117	05/16/2007	Not Purchasing

Source Number	Source Name (Activity Status)	Operational Status	Source Type	Depth	Tested GPM	Rated GPM

G1010013EF	JERSEY VILLAGE 8 - 15131 SPENCER (NE) (A)	P	G	1360	1250 GPM	1350 GPM

Drill Date		Source Summary				
01/31/1988		EVANGELINE				
GPS Latitude (decimal)	GPS Longitude (decimal)	GPS Elevation	GPS Date	Seller		
29.878777	-95.640419	126	05/16/2007	Not Purchasing		
Source Number	Source Name (Activity Status)	Operational Status	Source Type	Depth	Tested GPM	Rated GPM
G1010013EC	JERSEY VILLAGE 5 - 13410 SPENCER (NE) (A)	P	G	1418	1528 GPM	1600 GPM

Drill Date		Source Summary				
07/29/1985		EVANGELINE				
GPS Latitude (decimal)	GPS Longitude (decimal)	GPS Elevation	GPS Date	Seller		
29.879913	-95.613426	122	05/16/2007	Not Purchasing		
Source Number	Source Name (Activity Status)	Operational Status	Source Type	Depth	Tested GPM	Rated GPM
G1010013EE	JERSEY VILLAGE 7 - 6750 ADDICKS-SAT (NE) (A)	P	G	1350	975 GPM	1100 GPM

Drill Date		Source Summary				
08/28/1989		EVANGELINE				
GPS Latitude (decimal)	GPS Longitude (decimal)	GPS Elevation	GPS Date	Seller		
29.876818	-95.632629	124	05/16/2007	Not Purchasing		
Source Number	Source Name (Activity Status)	Operational Status	Source Type	Depth	Tested GPM	Rated GPM
G1010013DY	JERSEY VILLAGE 1 - 7207 FAIRVIEW (NE) (A)	P	G	1475	1420 GPM	1740 GPM

Drill Date		Source Summary				
01/01/1913		CHICOT				
GPS Latitude (decimal)	GPS Longitude (decimal)	GPS Elevation	GPS Date	Seller		
29.883015	-95.59684	120	05/16/2007	Not Purchasing		
Source Number	Source Name (Activity Status)	Operational Status	Source Type	Depth	Tested GPM	Rated GPM
G1010013EB	JERSEY VILLAGE 4 - 7012 MAYNARD (NE) (A)	P	G	1410	1650 GPM	1800 GPM

Drill Date		Source Summary		
01/01/1913		EVANGELINE		
GPS Latitude (decimal)	GPS Longitude (decimal)	GPS Elevation	GPS Date	Seller
29.882149	-95.605637	122	05/16/2007	Not Purchasing

(Inactive/Offline Sources)			
SourceNumber	Name	Status	Depth

(Treatment Plant)

Entry Point	EP Name/Source Summation (Activity Status)	Plant Name (Activity Status)	Plant Num	Chemical Mon Type	Chem Sample Point	Distribution Mon Type	Dist Sample Point
EP089	TRT-TAP / Surface Water(A)	WHITE OAK - 9702 DEANWOOD(A)	TP5134		NO		NO

Train:	Unnamed			
(Treatments)				
Disinfection Zone	Treatment Sequence	Objective	Process	Treatment
null	null	D	361	4-LOG TREATMENT OF VIRUSES
null	null	D	403	GASEOUS CHLORINATION, PRE

(Active Sources)						
Source Number	Source Name (Activity Status)	Operational Status	Source Type	Depth	Tested GPM	Rated GPM
G1010013DL	WHITE OAK 1 - 9702 DEANWOOD (NE) (A)	P	G	948	743 GPM	1200 GPM

Drill Date	Source Summary			
11/04/1970	EVANGELINE			
GPS Latitude (decimal)	GPS Longitude (decimal)	GPS Elevation	GPS Date	Seller
29.881321	-95.500961	89	05/16/2007	Not Purchasing

(Inactive/Offline Sources)			
SourceNumber	Name	Status	Depth

(Treatment Plant)							
Entry Point	EP Name/Source Summation (Activity Status)	Plant Name (Activity Status)	Plant Num	Chemical Mon Type	Chem Sample Point	Distribution Mon Type	Dist Sample Point
EP085	TRT-TAP / Surface Water(A)	WEST HOUSTON 3 - 14925 S RICHMOND(A)	TP5135		NO		NO

Train:	Unnamed			
(Treatments)				
Disinfection Zone	Treatment Sequence	Objective	Process	Treatment
null	null	D	361	4-LOG TREATMENT OF VIRUSES
null	null	D	403	GASEOUS CHLORINATION, PRE

(Active Sources)						
Source Number	Source Name (Activity Status)	Operational Status	Source Type	Depth	Tested GPM	Rated GPM

G1010013FI	WEST HOUSTON WL 3 - 14925 S RICHMOND(SW) (A)	P	G	1402	1500 GPM	2000 GPM

Drill Date	Source Summary					
02/11/1982	CHICOT					
GPS Latitude (decimal)	GPS Longitude (decimal)	GPS Elevation	GPS Date	Seller		
29.725691	-95.651932	91	05/17/2007	Not Purchasing		
Source Number	Source Name (Activity Status)		Operational Status	Source Type	Depth	Tested GPM	Rated GPM
G1010013FH	WEST HOUSTON WL 1 - 15306 WESTHEIMER(SW) (A)		P	G	800	1250 GPM	1000 GPM

Drill Date	Source Summary			
01/01/1913	CHICOT			
GPS Latitude (decimal)	GPS Longitude (decimal)	GPS Elevation	GPS Date	Seller
29.73196	-95.654922	95	05/17/2007	Not Purchasing

(Inactive/Offline Sources)			
SourceNumber	Name	Status	Depth

(Treatment Plant)							
Entry Point	EP Name/Source Summation (Activity Status)	Plant Name (Activity Status)	Plant Num	Chemical Mon Type	Chem Sample Point	Distribution Mon Type	Dist Sample Point
EP082	TRT-TAP / Surface Water(A)	SPRING BRANCH - 9400 KEMPWOOD(A)	TP5140		NO		NO

Train:	Unnamed			
(Treatments)				
Disinfection Zone	Treatment Sequence	Objective	Process	Treatment
null	null	D	403	GASEOUS CHLORINATION, PRE

(Active Sources)							
Source Number	Source Name (Activity Status)		Operational Status	Source Type	Depth	Tested GPM	Rated GPM
G1010013RE	SPRING BRANCH 4A - 4105 CAMPBELL (NW) (A)		P	G	1488	950 GPM	1400 GPM

Drill Date	Source Summary					
01/01/1913	EVANGELINE					
GPS Latitude (decimal)	GPS Longitude (decimal)	GPS Elevation	GPS Date	Seller		
29.83074	-95.527046	94	05/22/2007	Not Purchasing		
Source Number	Source Name (Activity Status)		Operational Status	Source Type	Depth	Tested GPM	Rated GPM
G1010013RF	SPRING BRANCH 6A - 4750 BLALOCK (NW) (A)		P	G	1450	1425 GPM	1450 GPM

Drill Date		Source Summary					
03/01/1997		EVANGELINE					
GPS Latitude (decimal)	GPS Longitude (decimal)	GPS Elevation	GPS Date	Seller			
29.841118	-95.52346	94	05/22/2007	Not Purchasing			
Source Number	Source Name (Activity Status)		Operational Status	Source Type	Depth	Tested GPM	Rated GPM
G1010013BP	SPRING BRANCH 3A - 9531 KEMPWOOD (NW) (A)		P	G	1430	1500 GPM	2000 GPM

Drill Date		Source Summary					
09/10/1988		EVANGELINE					
GPS Latitude (decimal)	GPS Longitude (decimal)	GPS Elevation	GPS Date	Seller			
29.821321	-95.529724	95	05/15/2007	Not Purchasing			
Source Number	Source Name (Activity Status)		Operational Status	Source Type	Depth	Tested GPM	Rated GPM
G1010013BO	SPRING BRANCH 2 - 9420 EMNORA (NW) (A)		P	G	1420	1100 GPM	2000 GPM

Drill Date		Source Summary					
03/09/1964		EVANGELINE					
GPS Latitude (decimal)	GPS Longitude (decimal)	GPS Elevation	GPS Date	Seller			
29.816435	-95.52243	90	05/11/2007	Not Purchasing			
Source Number	Source Name (Activity Status)		Operational Status	Source Type	Depth	Tested GPM	Rated GPM
G1010013BQ	SPRING BRANCH 4 - 4105 CAMPBELL (NW) (A)		P	G	1472	1500 GPM	2250 GPM

Drill Date		Source Summary					
01/01/1913		EVANGELINE					
GPS Latitude (decimal)	GPS Longitude (decimal)	GPS Elevation	GPS Date	Seller			
29.830702	-95.526634	94	05/15/2007	Not Purchasing			
Source Number	Source Name (Activity Status)		Operational Status	Source Type	Depth	Tested GPM	Rated GPM
G1010013BN	SPRING BRANCH 1SB - 9400 KEMPWOOD (NW) (A)		P	G	710	1500 GPM	1300 GPM

Drill Date		Source Summary		
09/30/1988		CHICOT		
GPS Latitude (decimal)	GPS Longitude (decimal)	GPS Elevation	GPS Date	Seller
29.822252	-95.524254	90	05/11/2007	Not Purchasing

(Inactive/Offline Sources)			
SourceNumber	Name	Status	Depth

(Treatment Plant)							
Entry Point	EP Name/Source Summation (Activity Status)	Plant Name (Activity Status)	Plant Num	Chemical Mon Type	Chem Sample Point	Distribution Mon Type	Dist Sample Point

EP081	TRT-TAP / Surface Water(A)	SOUTHWEST PLANT - 4410 WESTPARK(A)	TP5148		NO		NO

Train:	Unnamed			
(Treatments)				
Disinfection Zone	Treatment Sequence	Objective	Process	Treatment
null	null	D	403	GASEOUS CHLORINATION, PRE

(Active Sources)						
Source Number	Source Name (Activity Status)	Operational Status	Source Type	Depth	Tested GPM	Rated GPM
G1010013BH	SOUTHWEST 8 - 8700 WESTPARK (SE) (A)	P	G	1445	1245 GPM	2000 GPM

Drill Date	Source Summary			
02/24/1947	CHICOT			
GPS Latitude (decimal)	GPS Longitude (decimal)	GPS Elevation	GPS Date	Seller
29.722162	-95.516716	71	05/11/2007	Not Purchasing

Source Number	Source Name (Activity Status)	Operational Status	Source Type	Depth	Tested GPM	Rated GPM
G1010013BI	SOUTHWEST 9 - 4410 WESTPARK (SE) (A)	P	G	1031	1319 GPM	1850 GPM

Drill Date	Source Summary			
07/14/1953	CHICOT			
GPS Latitude (decimal)	GPS Longitude (decimal)	GPS Elevation	GPS Date	Seller
29.72784	-95.451134	61	05/11/2007	Not Purchasing

Source Number	Source Name (Activity Status)	Operational Status	Source Type	Depth	Tested GPM	Rated GPM
G1010013BF	SOUTHWEST 5A - 6302 WESTPARK (SE) (A)	P	G	1380	2250 GPM	2500 GPM

Drill Date	Source Summary			
12/12/1974	CHICOT			
GPS Latitude (decimal)	GPS Longitude (decimal)	GPS Elevation	GPS Date	Seller
29.724131	-95.492172	65	05/11/2007	Not Purchasing

Source Number	Source Name (Activity Status)	Operational Status	Source Type	Depth	Tested GPM	Rated GPM
G1010013BC	SOUTHWEST 3A - 5730 WESTPARK (SE) (A)	P	G	1492	2100 GPM	2100 GPM

Drill Date	Source Summary			
02/12/1981	EVANGELINE			
GPS Latitude (decimal)	GPS Longitude (decimal)	GPS Elevation	GPS Date	Seller
29.725201	-95.479973	58	05/11/2007	Not Purchasing

Source Number	Source Name (Activity Status)	Operational Status	Source Type	Depth	Tested GPM	Rated GPM

G1010013BK	SOUTHWEST 11 - 9120 WESTPARK (SE) (A)	P	G	1316	1440 GPM	1200 GPM

Drill Date		Source Summary				
01/01/1913		EVANGELINE				
GPS Latitude (decimal)	GPS Longitude (decimal)	GPS Elevation	GPS Date	Seller		
29.721411	-95.523987	71	05/11/2007	Not Purchasing		
Source Number	Source Name (Activity Status)	Operational Status	Source Type	Depth	Tested GPM	Rated GPM
G1010013BG	SOUTHWEST 6A - 3975 HILLCROFT (SE) (A)	P	G	1174	2292 GPM	2000 GPM

Drill Date		Source Summary				
08/15/1988		EVANGELINE				
GPS Latitude (decimal)	GPS Longitude (decimal)	GPS Elevation	GPS Date	Seller		
29.72365	-95.50071	68	05/11/2007	Not Purchasing		
Source Number	Source Name (Activity Status)	Operational Status	Source Type	Depth	Tested GPM	Rated GPM
G1010013BB	SOUTHWEST 1A - 5210 WESTPARK (SE) (A)	P	G	1395	2134 GPM	2000 GPM

Drill Date		Source Summary				
11/11/1974		CHICOT				
GPS Latitude (decimal)	GPS Longitude (decimal)	GPS Elevation	GPS Date	Seller		
29.72621	-95.465881	59	05/11/2007	Not Purchasing		
Source Number	Source Name (Activity Status)	Operational Status	Source Type	Depth	Tested GPM	Rated GPM
G1010013BE	SOUTHWEST 4A - 6002 WESTPARK (SE) (A)	P	G	1492	1806 GPM	2500 GPM

Drill Date		Source Summary				
01/01/1913		CHICOT				
GPS Latitude (decimal)	GPS Longitude (decimal)	GPS Elevation	GPS Date	Seller		
29.724939	-95.484818	60	05/11/2007	Not Purchasing		
Source Number	Source Name (Activity Status)	Operational Status	Source Type	Depth	Tested GPM	Rated GPM
G1010013BJ	SOUTHWEST 10 - 4426 SW FREEWAY (SE) (A)	P	G	1765	1875 GPM	2050 GPM

Drill Date		Source Summary				
08/04/1953		EVANGELINE				
GPS Latitude (decimal)	GPS Longitude (decimal)	GPS Elevation	GPS Date	Seller		
29.730511	-95.451172	65	05/11/2007	Not Purchasing		
Source Number	Source Name (Activity Status)	Operational Status	Source Type	Depth	Tested GPM	Rated GPM
G1010013BD	SOUTHWEST 3SB - 5730 WESTPARK (SE) (A)	P	G	631	1400 GPM	1500 GPM

Drill Date		Source Summary				
04/28/1982		CHICOT				
GPS Latitude (decimal)	GPS Longitude (decimal)	GPS Elevation	GPS Date	Seller		

29.724932	-95.479958	58	05/11/2007	Not Purchasing

(Inactive/Offline Sources)			
SourceNumber	Name	Status	Depth

(Treatment Plant)							
Entry Point	EP Name/Source Summation (Activity Status)	Plant Name (Activity Status)	Plant Num	Chemical Mon Type	Chem Sample Point	Distribution Mon Type	Dist Sample Point
EP078	TRT-TAP / Surface Water(A)	SIMS BAYOU - 13840 CROQUET(A)	TP5168		NO		NO

Train:	Unnamed			
(Treatments)				
Disinfection Zone	Treatment Sequence	Objective	Process	Treatment
null	null	D	403	GASEOUS CHLORINATION, PRE

(Active Sources)						
Source Number	Source Name (Activity Status)	Operational Status	Source Type	Depth	Tested GPM	Rated GPM
G1010013AS	SIMS BAYOU 2 - 13812 1/2 CROQUET (SE) (A)	S	G	1168	1250 GPM	2000 GPM

Drill Date	Source Summary			
09/29/1972	CHICOT			
GPS Latitude (decimal)	GPS Longitude (decimal)	GPS Elevation	GPS Date	Seller
29.626711	-95.48172	61	05/10/2007	Not Purchasing

Source Number	Source Name (Activity Status)	Operational Status	Source Type	Depth	Tested GPM	Rated GPM
G1010013AT	SIMS BAYOU 3 - 13825 BLUE RIDGE (SE) (A)	P	G	1182	1741 GPM	2000 GPM

Drill Date	Source Summary			
08/22/1972	CHICOT			
GPS Latitude (decimal)	GPS Longitude (decimal)	GPS Elevation	GPS Date	Seller
29.62649	-95.494057	61	05/10/2007	Not Purchasing

Source Number	Source Name (Activity Status)	Operational Status	Source Type	Depth	Tested GPM	Rated GPM
G1010013AU	SIMS BAYOU 4 - 12445 HODGES (SE) (A)	P	G	1186	2124 GPM	2100 GPM

Drill Date	Source Summary			
01/01/1913	CHICOT			
GPS Latitude (decimal)	GPS Longitude (decimal)	GPS Elevation	GPS Date	Seller
29.626169	-95.502632	66	05/10/2007	Not Purchasing

(Inactive/Offline Sources)			
SourceNumber	Name	Status	Depth

(Treatment Plant)							
Entry Point	EP Name/Source Summation (Activity Status)	Plant Name (Activity Status)	Plant Num	Chemical Mon Type	Chem Sample Point	Distribution Mon Type	Dist Sample Point
EP076	TRT-TAP / Surface Water(A)	SHARPSTOWN 2 - 8619 BELLAIRE BLVD(A)	TP5174		NO		NO

Train:	Unnamed			
(Treatments)				
Disinfection Zone	Treatment Sequence	Objective	Process	Treatment
null	null	D	361	4-LOG TREATMENT OF VIRUSES
null	null	D	403	GASEOUS CHLORINATION, PRE

(Active Sources)						
Source Number	Source Name (Activity Status)	Operational Status	Source Type	Depth	Tested GPM	Rated GPM
G1010013CH	SHARPSTOWN 2 WL 4 - 8619 BELLAIRE (SE) (A)	S	G	1495	1319 GPM	2125 GPM

Drill Date	Source Summary			
07/30/1963	CHICOT			
GPS Latitude (decimal)	GPS Longitude (decimal)	GPS Elevation	GPS Date	Seller
29.70421	-95.537743	73	05/15/2007	Not Purchasing

(Inactive/Offline Sources)			
SourceNumber	Name	Status	Depth

(Treatment Plant)							
Entry Point	EP Name/Source Summation (Activity Status)	Plant Name (Activity Status)	Plant Num	Chemical Mon Type	Chem Sample Point	Distribution Mon Type	Dist Sample Point
EP075	TRT-TAP / Surface Water(A)	SHARPSTOWN 1 - 6910 BINTLIFF(A)	TP5176		NO		NO

Train:	Unnamed			
(Treatments)				
Disinfection Zone	Treatment Sequence	Objective	Process	Treatment
null	null	D	361	4-LOG TREATMENT OF VIRUSES
null	null	D	403	GASEOUS CHLORINATION, PRE

(Active Sources)						
Source Number	Source Name (Activity Status)	Operational Status	Source Type	Depth	Tested GPM	Rated GPM
G1010013CA	SHARPSTOWN 1 WL 1A - 6910 BINTLIFF (SE) (A)	P	G	863	1250 GPM	800 GPM

Drill Date	Source Summary
01/10/1955	CHICOT

GPS Latitude (decimal)	GPS Longitude (decimal)	GPS Elevation	GPS Date	Seller
29.704392	-95.504342	66	05/15/2007	Not Purchasing

(Inactive/Offline Sources)			
SourceNumber	Name	Status	Depth

(Treatment Plant)							
Entry Point	EP Name/Source Summation (Activity Status)	Plant Name (Activity Status)	Plant Num	Chemical Mon Type	Chem Sample Point	Distribution Mon Type	Dist Sample Point
EP071	TRT-TAP / Surface Water(A)	ROSEWOOD 1 - 12844 WESTHEIMER(A)	TP5178		NO		NO

Train:	Unnamed

(Treatments)				
Disinfection Zone	Treatment Sequence	Objective	Process	Treatment
null	null	D	361	4-LOG TREATMENT OF VIRUSES
null	null	D	403	GASEOUS CHLORINATION, PRE

(Active Sources)

(Inactive/Offline Sources)			
SourceNumber	Name	Status	Depth

(Treatment Plant)							
Entry Point	EP Name/Source Summation (Activity Status)	Plant Name (Activity Status)	Plant Num	Chemical Mon Type	Chem Sample Point	Distribution Mon Type	Dist Sample Point
EP070	TRT-TAP / Surface Water(A)	RIDGEMONT - 15908 RIDGEROE(A)	TP5180		NO		NO

Train:	Unnamed

(Treatments)

Disinfection Zone	Treatment Sequence	Objective	Process	Treatment
null	null	D	361	4-LOG TREATMENT OF VIRUSES
null	null	D	403	GASEOUS CHLORINATION, PRE

(Active Sources)

Source Number	Source Name (Activity Status)	Operational Status	Source Type	Depth	Tested GPM	Rated GPM
G1010013EP	RIDGEMONT 1 - 15908 RIDGEROE (SE) (A)	P	G	1035	486 GPM	800 GPM

Drill Date	Source Summary
09/17/1969	EVANGELINE

GPS Latitude (decimal)	GPS Longitude (decimal)	GPS Elevation	GPS Date	Seller
29.5921	-95.455048	66	05/16/2007	Not Purchasing

Source Number	Source Name (Activity Status)	Operational Status	Source Type	Depth	Tested GPM	Rated GPM
G1010013EQ	RIDGEMONT 2 - 5230 CASTLE CREEK (SE) (A)	P	G	1216	1597 GPM	1800 GPM

Drill Date	Source Summary
07/28/1982	CHICOT

GPS Latitude (decimal)	GPS Longitude (decimal)	GPS Elevation	GPS Date	Seller
29.595209	-95.46212	65	05/16/2007	Not Purchasing

(Inactive/Offline Sources)

SourceNumber	Name	Status	Depth

(Treatment Plant)

Entry Point	EP Name/Source Summation (Activity Status)	Plant Name (Activity Status)	Plant Num	Chemical Mon Type	Chem Sample Point	Distribution Mon Type	Dist Sample Point
EP048	TRT-TAP / Surface Water(A)	DISTRICT 218 - 12705 BRANT ROCK(A)	TP5193		NO		NO

Train:	Unnamed

(Treatments)

Disinfection Zone	Treatment Sequence	Objective	Process	Treatment
null	null	D	361	4-LOG TREATMENT OF VIRUSES
null	null	D	403	GASEOUS CHLORINATION, PRE

(Active Sources)

Source Number	Source Name (Activity Status)	Operational Status	Source Type	Depth	Tested GPM	Rated GPM

G1010013FC	DIST 218 WL 1 - 12705 BRANT ROCK (SW) (A)	P	G	1590	2022 GPM	2000 GPM

Drill Date	Source Summary			
10/06/1982	EVANGELINE			
GPS Latitude (decimal)	GPS Longitude (decimal)	GPS Elevation	GPS Date	Seller
29.71459	-95.606949	82	05/17/2007	Not Purchasing

(Inactive/Offline Sources)			
SourceNumber	Name	Status	Depth

(Treatment Plant)							
Entry Point	EP Name/Source Summation (Activity Status)	Plant Name (Activity Status)	Plant Num	Chemical Mon Type	Chem Sample Point	Distribution Mon Type	Dist Sample Point
EP047	TRT-TAP / Surface Water(A)	DISTRICT 184 - 10518 BEECHNUT(A)	TP5195		NO		NO

Train:	Unnamed			
(Treatments)				
Disinfection Zone	Treatment Sequence	Objective	Process	Treatment
null	null	D	361	4-LOG TREATMENT OF VIRUSES
null	null	D	403	GASEOUS CHLORINATION, PRE

(Active Sources)						
Source Number	Source Name (Activity Status)	Operational Status	Source Type	Depth	Tested GPM	Rated GPM
G1010013EL	DIST 184 WL 1 - 10518 BEECHNUT (SW) (A)	P	G	1416	1450 GPM	2000 GPM

Drill Date	Source Summary			
02/17/1982	EVANGELINE			
GPS Latitude (decimal)	GPS Longitude (decimal)	GPS Elevation	GPS Date	Seller
29.692051	-95.564148	74	05/16/2007	Not Purchasing

(Inactive/Offline Sources)			
SourceNumber	Name	Status	Depth

(Treatment Plant)							
Entry Point	EP Name/Source Summation (Activity Status)	Plant Name (Activity Status)	Plant Num	Chemical Mon Type	Chem Sample Point	Distribution Mon Type	Dist Sample Point
EP044	TRT-TAP / Surface Water(A)	DISTRICT 123 - 10003 SOUTH KIRKWOOD(A)	TP5200		NO		NO

Train:	Unnamed

(Treatments)				
Disinfection Zone	Treatment Sequence	Objective	Process	Treatment
null	null	D	361	4-LOG TREATMENT OF VIRUSES
null	null	D	403	GASEOUS CHLORINATION, PRE

(Active Sources)						
Source Number	Source Name (Activity Status)	Operational Status	Source Type	Depth	Tested GPM	Rated GPM
G1010013EK	DIST 123 WL 2 - 10103 BERRY LIMB (SW) (A)	P	G	992	2200 GPM	1500 GPM

Drill Date		Source Summary		
12/16/1981		CHICOT		
GPS Latitude (decimal)	GPS Longitude (decimal)	GPS Elevation	GPS Date	Seller
29.666414	-95.583869	83	05/16/2007	Not Purchasing

Source Number	Source Name (Activity Status)	Operational Status	Source Type	Depth	Tested GPM	Rated GPM
G1010013EJ	DIST 123 WL 1 - 10003 S KIRKWOOD (SW) (A)	P	G	1034	1350 GPM	1300 GPM

Drill Date		Source Summary		
11/13/1978		CHICOT		
GPS Latitude (decimal)	GPS Longitude (decimal)	GPS Elevation	GPS Date	Seller
29.667231	-95.588303	83	10/14/2013	Not Purchasing

(Inactive/Offline Sources)			
SourceNumber	Name	Status	Depth

(Treatment Plant)							
Entry Point	EP Name/Source Summation (Activity Status)	Plant Name (Activity Status)	Plant Num	Chemical Mon Type	Chem Sample Point	Distribution Mon Type	Dist Sample Point
EP042	TRT-TAP / Surface Water(A)	DISTRICT 111 - 2 - 10301 SUN CITY COURT(A)	TP5203		NO		NO

Train:	Unnamed

(Treatments)				
Disinfection Zone	Treatment Sequence	Objective	Process	Treatment
null	null	D	361	4-LOG TREATMENT OF VIRUSES
null	null	D	403	GASEOUS CHLORINATION, PRE

(Active Sources)						
Source Number	Source Name (Activity Status)	Operational Status	Source Type	Depth	Tested GPM	Rated GPM
G1010013EI	DIST 111 WL 2 - 10301 SUN CITY CT (SW) (A)	P	G	985	1250 GPM	1100 GPM

Drill Date	Source Summary			
01/14/1974	CHICOT			
GPS Latitude (decimal)	GPS Longitude (decimal)	GPS Elevation	GPS Date	Seller
29.67408	-95.605659	85	05/16/2007	Not Purchasing

(Inactive/Offline Sources)			
SourceNumber	Name	Status	Depth

(Treatment Plant)							
Entry Point	EP Name/Source Summation (Activity Status)	Plant Name (Activity Status)	Plant Num	Chemical Mon Type	Chem Sample Point	Distribution Mon Type	Dist Sample Point
EP032	TRT-TAP / Surface Water(A)	DISTRICT 71 - 1610 HAYES RD(A)	TP5206		NO		NO

Train:	Unnamed			
(Treatments)				
Disinfection Zone	Treatment Sequence	Objective	Process	Treatment
null	null	D	200	CHLORAMINES
null	null	D	403	GASEOUS CHLORINATION, PRE

(Active Sources)						
Source Number	Source Name (Activity Status)	Operational Status	Source Type	Depth	Tested GPM	Rated GPM
G1010013SS	DIST 71 WL 4 - 1410 LAKESIDE ESTATES(NW) (A)	P	G	N/A	1960 GPM	2100 GPM

Drill Date	Source Summary			
01/01/1913				
GPS Latitude (decimal)	GPS Longitude (decimal)	GPS Elevation	GPS Date	Seller
29.748906	-95.569958	78	05/23/2007	Not Purchasing

Source Number	Source Name (Activity Status)	Operational Status	Source Type	Depth	Tested GPM	Rated GPM
G1010013DW	DIST 71 WL 3 - 1610 HAYES (NW) (A)	P	G	965	1181 GPM	1600 GPM

Drill Date	Source Summary			
04/20/1979	CHICOT			
GPS Latitude (decimal)	GPS Longitude (decimal)	GPS Elevation	GPS Date	Seller

29.75042	-95.576698	79	05/16/2007	Not Purchasing			
Source Number	Source Name (Activity Status)		Operational Status	Source Type	Depth	Tested GPM	Rated GPM
G1010013DV	DIST 71 WL 2 - 12220 WHITTINGTON (NW) (A)		P	G	1417	880 GPM	1300 GPM

Drill Date	Source Summary
03/26/1976	EVANGELINE

GPS Latitude (decimal)	GPS Longitude (decimal)	GPS Elevation	GPS Date	Seller
29.74782	-95.597183	78	05/16/2007	Not Purchasing

(Inactive/Offline Sources)

SourceNumber	Name	Status	Depth

(Treatment Plant)

Entry Point	EP Name/Source Summation (Activity Status)	Plant Name (Activity Status)	Plant Num	Chemical Mon Type	Chem Sample Point	Distribution Mon Type	Dist Sample Point
EP028	TRT-TAP / Surface Water(A)	DISTRICT 54 - 8008 RICHMOND(A)	TP5210		NO		NO

Train:	Unnamed

(Treatments)

Disinfection Zone	Treatment Sequence	Objective	Process	Treatment
null	null	D	361	4-LOG TREATMENT OF VIRUSES
null	null	D	403	GASEOUS CHLORINATION, PRE

(Active Sources)

Source Number	Source Name (Activity Status)	Operational Status	Source Type	Depth	Tested GPM	Rated GPM
G1010013CU	DIST 54 WL 2 - 8008 RICHMOND (SE) (A)	P	G	1318	1350 GPM	1800 GPM

Drill Date	Source Summary
01/01/1913	CHICOT

GPS Latitude (decimal)	GPS Longitude (decimal)	GPS Elevation	GPS Date	Seller
29.72999	-95.511291	70	05/15/2007	Not Purchasing

Source Number	Source Name (Activity Status)	Operational Status	Source Type	Depth	Tested GPM	Rated GPM
G1010013CV	DIST 54 WL 3A - 3322 CROSSVIEW (SE) (A)	P	G	1288	2380 GPM	2100 GPM

Drill Date	Source Summary
01/03/1973	CHICOT

GPS Latitude (decimal)	GPS Longitude (decimal)	GPS Elevation	GPS Date	Seller
29.728039	-95.519978	0	07/15/2009	Not Purchasing

(Inactive/Offline Sources)			
SourceNumber	Name	Status	Depth

(Treatment Plant)							
Entry Point	EP Name/Source Summation (Activity Status)	Plant Name (Activity Status)	Plant Num	Chemical Mon Type	Chem Sample Point	Distribution Mon Type	Dist Sample Point
EP006	TRT-TAP / Surface Water(A)	BELLAIRE BRAES - 12423 BELLAIRE BLVD(A)	TP5220		NO		NO

Train:	Unnamed			
(Treatments)				
Disinfection Zone	Treatment Sequence	Objective	Process	Treatment
null	null	D	403	GASEOUS CHLORINATION, PRE

(Active Sources)						
Source Number	Source Name (Activity Status)	Operational Status	Source Type	Depth	Tested GPM	Rated GPM
G1010013G	BELLAIRE BRAES 1 - 12423 BELLAIRE (SW) (A)	P	G	1620	2316 GPM	1800 GPM

Drill Date	Source Summary			
01/01/1913	CHICOT			
GPS Latitude (decimal)	GPS Longitude (decimal)	GPS Elevation	GPS Date	Seller
29.70042	-95.598549	81	05/17/2007	Not Purchasing

Source Number	Source Name (Activity Status)	Operational Status	Source Type	Depth	Tested GPM	Rated GPM
G1010013K	BELLAIRE BRAES 5 - 12885 CARVEL LN (SW) (A)	P	G	1561	2034 GPM	2100 GPM

Drill Date	Source Summary			
01/01/1913	CHICOT			
GPS Latitude (decimal)	GPS Longitude (decimal)	GPS Elevation	GPS Date	Seller
29.69659	-95.608391	83	05/25/2004	Not Purchasing

Source Number	Source Name (Activity Status)	Operational Status	Source Type	Depth	Tested GPM	Rated GPM
G1010013RN	BELLAIRE BRAES 6A-8222 S DAIRY ASHFO(SW) (A)	P	G	1642	1950 GPM	1500 GPM

Drill Date	Source Summary			
04/27/1973	CHICOT			
GPS Latitude (decimal)	GPS Longitude (decimal)	GPS Elevation	GPS Date	Seller
29.687099	-95.605797	84	05/22/2007	Not Purchasing

Source Number	Source Name (Activity Status)	Operational Status	Source Type	Depth	Tested GPM	Rated GPM

G10100131	BELLAIRE BRAES 4-7803 S DAIRY ASHFOR(SW) (A)	P	G	1634	1050 GPM	2000 GPM

Drill Date	Source Summary
01/01/1913	CHICOT

GPS Latitude (decimal)	GPS Longitude (decimal)	GPS Elevation	GPS Date	Seller
29.69285	-95.601891	84	05/25/2004	Not Purchasing

Source Number	Source Name (Activity Status)	Operational Status	Source Type	Depth	Tested GPM	Rated GPM
G10100131	BELLAIRE BRAES 3 - 11811 CORONA LN (SW) (A)	P	G	1266	1450 GPM	2150 GPM

Drill Date	Source Summary
01/01/1913	CHICOT

GPS Latitude (decimal)	GPS Longitude (decimal)	GPS Elevation	GPS Date	Seller
29.695739	-95.586822	79	05/18/2007	Not Purchasing

Source Number	Source Name (Activity Status)	Operational Status	Source Type	Depth	Tested GPM	Rated GPM
G10100131H	BELLAIRE BRAES 2 - 11331 CARVEL LN (SW) (A)	P	G	1536	1830 GPM	2000 GPM

Drill Date	Source Summary
01/01/1913	CHICOT

GPS Latitude (decimal)	GPS Longitude (decimal)	GPS Elevation	GPS Date	Seller
29.69647	-95.579208	77	05/17/2007	Not Purchasing

Source Number	Source Name (Activity Status)	Operational Status	Source Type	Depth	Tested GPM	Rated GPM
G10100131RO	BELLAIRE BRAES 6B-8222 S DAIRY ASHFO(SW) (A)	P	G	968	2400 GPM	1650 GPM

Drill Date	Source Summary
02/27/1998	CHICOT

GPS Latitude (decimal)	GPS Longitude (decimal)	GPS Elevation	GPS Date	Seller
29.687189	-95.605698	84	05/22/2007	Not Purchasing

(Inactive/Offline Sources)

SourceNumber	Name	Status	Depth

(Treatment Plant)

Entry Point	EP Name/Source Summation (Activity Status)	Plant Name (Activity Status)	Plant Num	Chemical Mon Type	Chem Sample Point	Distribution Mon Type	Dist Sample Point
EP009	TRT-TAP / Surface Water(A)	BRAESWOOD - 9100 BOB WHITE(A)	TP5228		NO		NO

Train:	Unnamed

(Treatments)

Disinfection Zone	Treatment Sequence	Objective	Process	Treatment
null	null	D	361	4-LOG TREATMENT OF VIRUSES
null	null	D	403	GASEOUS CHLORINATION, PRE

(Active Sources)

Source Number	Source Name (Activity Status)	Operational Status	Source Type	Depth	Tested GPM	Rated GPM
G1010013BV	BRAESWOOD 1 - 9100 BOB WHITE (SE) (A)	P	G	1597	1150 GPM	2100 GPM

Drill Date	Source Summary
01/01/1913	CHICOT

GPS Latitude (decimal)	GPS Longitude (decimal)	GPS Elevation	GPS Date	Seller
29.678659	-95.502853	60	05/15/2007	Not Purchasing

(Inactive/Offline Sources)

SourceNumber	Name	Status	Depth

(Treatment Plant)

Entry Point	EP Name/Source Summation (Activity Status)	Plant Name (Activity Status)	Plant Num	Chemical Mon Type	Chem Sample Point	Distribution Mon Type	Dist Sample Point
EP102	TRT-TAP / Surface Water(A)	BRAES UD - (PARKRIDGE PLANT 1)(A)	TP5233		NO		NO

Train:	Unnamed

(Treatments)

Disinfection Zone	Treatment Sequence	Objective	Process	Treatment
null	null	D	361	4-LOG TREATMENT OF VIRUSES
null	null	D	403	GASEOUS CHLORINATION, PRE

(Active Sources)

Source Number	Source Name (Activity Status)	Operational Status	Source Type	Depth	Tested GPM	Rated GPM
G1010013R1	BRAES UD WL 1 - 3710 ELDRIDGE (SW) (A)	P	G	1289	1100 GPM	1139 GPM

Drill Date	Source Summary
01/01/1913	EVANGELINE

GPS Latitude (decimal)	GPS Longitude (decimal)	GPS Elevation	GPS Date	Seller
29.717819	-95.624403	84	05/22/2007	Not Purchasing

(Inactive/Offline Sources)			
SourceNumber	Name	Status	Depth

(Treatment Plant)							
Entry Point	EP Name/Source Summation (Activity Status)	Plant Name (Activity Status)	Plant Num	Chemical Mon Type	Chem Sample Point	Distribution Mon Type	Dist Sample Point
EP124	TRT-TAP / Surface Water(A)	INTERWOOD - 116 ALLIANT(A)	TP5248		NO		NO

Train:	Unnamed			
(Treatments)				
Disinfection Zone	Treatment Sequence	Objective	Process	Treatment
null	null	D	361	4-LOG TREATMENT OF VIRUSES
null	null	D	403	GASEOUS CHLORINATION, PRE
null	null	F	680	SEQUESTRATION

(Active Sources)						
Source Number	Source Name (Activity Status)	Operational Status	Source Type	Depth	Tested GPM	Rated GPM
G1010013SB	INTERWOOD 2 - 116 ALLIANT (NE) (A)	S	G	1680	1920 GPM	2200 GPM

Drill Date	Source Summary
01/01/1913	EVANGELINE

GPS Latitude (decimal)	GPS Longitude (decimal)	GPS Elevation	GPS Date	Seller
29.932325	-95.319006	77	05/24/2007	Not Purchasing

(Inactive/Offline Sources)			
SourceNumber	Name	Status	Depth

(Treatment Plant)							
Entry Point	EP Name/Source Summation (Activity Status)	Plant Name (Activity Status)	Plant Num	Chemical Mon Type	Chem Sample Point	Distribution Mon Type	Dist Sample Point
EP122	TRT-TAP / Surface Water(A)	DISTRICT 203 - 1255 GEARS RD(A)	TP5252		NO		NO

Train:	Unnamed			
(Treatments)				
Disinfection Zone	Treatment Sequence	Objective	Process	Treatment
null	null	D	361	4-LOG TREATMENT OF VIRUSES
null	null	D	403	GASEOUS CHLORINATION, PRE

(Active Sources)						
Source Number	Source Name (Activity Status)	Operational Status	Source Type	Depth	Tested GPM	Rated GPM
G1010013RX	DIST 203 WL1 - 1255 GEARS (NE) (A)	S	G	1050	1736 GPM	1870 GPM

Drill Date	Source Summary			
01/01/1913	EVANGELINE			
GPS Latitude (decimal)	GPS Longitude (decimal)	GPS Elevation	GPS Date	Seller
29.945919	-95.43679	0	05/23/2007	Not Purchasing

(Inactive/Offline Sources)			
SourceNumber	Name	Status	Depth

(Treatment Plant)							
Entry Point	EP Name/Source Summation (Activity Status)	Plant Name (Activity Status)	Plant Num	Chemical Mon Type	Chem Sample Point	Distribution Mon Type	Dist Sample Point
EP120	TRT-TAP / Surface Water(A)	HIA 1 - 3102 MCKAUGHAN(A)	TP5254		NO		NO

Train:	Unnamed			
(Treatments)				
Disinfection Zone	Treatment Sequence	Objective	Process	Treatment
null	null	D	361	4-LOG TREATMENT OF VIRUSES
null	null	D	403	GASEOUS CHLORINATION, PRE
null	null	F	680	SEQUESTRATION

(Active Sources)						
Source Number	Source Name (Activity Status)	Operational Status	Source Type	Depth	Tested GPM	Rated GPM
G1010013RV	HIA 1 WL 2 - 18300 JFK BLVD (NE) (A)	P	G	1535	2153 GPM	2100 GPM

Drill Date	Source Summary			
01/14/1997	EVANGELINE			
GPS Latitude (decimal)	GPS Longitude (decimal)	GPS Elevation	GPS Date	Seller
29.980347	-95.337517	93	05/23/2007	Not Purchasing

Source Number	Source Name (Activity Status)	Operational Status	Source Type	Depth	Tested GPM	Rated GPM
G1010013RU	HIA 1 WL 1 - 3102 MCKAUGHAN (NE) (A)	P	G	1507	972 GPM	2000 GPM

Drill Date	Source Summary
11/20/1965	EVANGELINE

GPS Latitude (decimal)	GPS Longitude (decimal)	GPS Elevation	GPS Date	Seller
29.981937	-95.345566	94	05/23/2007	Not Purchasing

(Inactive/Offline Sources)			
SourceNumber	Name	Status	Depth

(Treatment Plant)							
Entry Point	EP Name/Source Summation (Activity Status)	Plant Name (Activity Status)	Plant Num	Chemical Mon Type	Chem Sample Point	Distribution Mon Type	Dist Sample Point
EP112	TRT-TAP / Surface Water(A)	ENCLAVE 2 - 13135 FORKLAND(A)	TP5261		NO		NO

Train:	Unnamed			
(Treatments)				
Disinfection Zone	Treatment Sequence	Objective	Process	Treatment
null	null	D	361	4-LOG TREATMENT OF VIRUSES
null	null	D	403	GASEOUS CHLORINATION, PRE

(Active Sources)						
Source Number	Source Name (Activity Status)	Operational Status	Source Type	Depth	Tested GPM	Rated GPM
G1010013RB	ENCLAVE 2 WL 2 - 13135 FORKLAND (NW) (A)	P	G	1200	2100 GPM	1800 GPM

Drill Date	Source Summary			
11/19/1984	CHICOT			
GPS Latitude (decimal)	GPS Longitude (decimal)	GPS Elevation	GPS Date	Seller
29.758051	-95.621552	88	05/22/2007	Not Purchasing

(Inactive/Offline Sources)			
SourceNumber	Name	Status	Depth

(Treatment Plant)							
Entry Point	EP Name/Source Summation (Activity Status)	Plant Name (Activity Status)	Plant Num	Chemical Mon Type	Chem Sample Point	Distribution Mon Type	Dist Sample Point
EP110	TRT-TAP / Surface Water(A)	DISTRICT 175 - 1206 ARROWHILL(A)	TP5262		NO		NO

Train:	Unnamed
(Treatments)	

Disinfection Zone	Treatment Sequence	Objective	Process	Treatment
null	null	D	361	4-LOG TREATMENT OF VIRUSES
null	null	D	403	GASEOUS CHLORINATION, PRE

(Active Sources)							
Source Number	Source Name (Activity Status)		Operational Status	Source Type	Depth	Tested GPM	Rated GPM
G1010013QZ	DIST 175 WL 1 - 1206 ARROW HILL (NW) (A)		P	G	1286	2010 GPM	2600 GPM
Drill Date		Source Summary					
01/01/1913		EVANGELINE					
GPS Latitude (decimal)	GPS Longitude (decimal)	GPS Elevation	GPS Date	Seller			
29.7661	-95.633751	88	05/18/2007	Not Purchasing			
Source Number	Source Name (Activity Status)		Operational Status	Source Type	Depth	Tested GPM	Rated GPM
G1010013EV	DIST 10 WL 1 - 931 IVY WALL (NW) (A)		P	G	1120	1181 GPM	1035 GPM
Drill Date		Source Summary					
01/01/1913		EVANGELINE					
GPS Latitude (decimal)	GPS Longitude (decimal)	GPS Elevation	GPS Date	Seller			
29.770861	-95.636566	80	05/16/2007	Not Purchasing			

(Inactive/Offline Sources)			
SourceNumber	Name	Status	Depth

(Treatment Plant)							
Entry Point	EP Name/Source Summation (Activity Status)	Plant Name (Activity Status)	Plant Num	Chemical Mon Type	Chem Sample Point	Distribution Mon Type	Dist Sample Point
EP103	TRT-TAP / Surface Water(A)	BROOKFIELD - 9007 DAIRY VIEW LN(A)	TP5264		NO		NO

Train:	Unnamed			
(Treatments)				
Disinfection Zone	Treatment Sequence	Objective	Process	Treatment
null	null	D	361	4-LOG TREATMENT OF VIRUSES
null	null	D	403	GASEOUS CHLORINATION, PRE

(Active Sources)						
Source Number	Source Name (Activity Status)	Operational Status	Source Type	Depth	Tested GPM	Rated GPM

G1010013DR	BROOKFIELD 1 - 9007 DAIRY VIEW LN (SW) (A)	P	G	866	1444 GPM	652 GPM

Drill Date	Source Summary						
01/01/1913	CHICOT						
GPS Latitude (decimal)	GPS Longitude (decimal)	GPS Elevation	GPS Date	Seller			
29.68133	-95.599823	84	05/16/2007	Not Purchasing			
Source Number	Source Name (Activity Status)		Operational Status	Source Type	Depth	Tested GPM	Rated GPM
G1010013DI	DIST 111 WL 1 - 9603 COOK (SW) (A)		P	G	1175	1017 GPM	1075 GPM

Drill Date	Source Summary			
01/01/1913	CHICOT			
GPS Latitude (decimal)	GPS Longitude (decimal)	GPS Elevation	GPS Date	Seller
29.674753	-95.595006	85	05/16/2007	Not Purchasing

(Inactive/Offline Sources)			
SourceNumber	Name	Status	Depth

(Treatment Plant)							
Entry Point	EP Name/Source Summation (Activity Status)	Plant Name (Activity Status)	Plant Num	Chemical Mon Type	Chem Sample Point	Distribution Mon Type	Dist Sample Point
EP086	TRT-TAP / Surface Water(A)	DISTRICT 49 - 1 (WESTBURY 1) - 10902 MOO(A)	TP5265		NO		NO

Train:	Unnamed			
(Treatments)				
Disinfection Zone	Treatment Sequence	Objective	Process	Treatment
null	null	D	361	4-LOG TREATMENT OF VIRUSES
null	null	D	403	GASEOUS CHLORINATION, PRE

(Active Sources)						
Source Number	Source Name (Activity Status)	Operational Status	Source Type	Depth	Tested GPM	Rated GPM
G1010013CM	DIST 49 WESTBURY 1 - 10902 MOONLIGHT(SE) (A)	P	G	1724	2200 GPM	1600 GPM

Drill Date	Source Summary			
06/15/1955	EVANGELINE			
GPS Latitude (decimal)	GPS Longitude (decimal)	GPS Elevation	GPS Date	Seller
29.66188	-95.475571	62	05/15/2007	Not Purchasing

(Inactive/Offline Sources)

SourceNumber	Name	Status	Depth

(Treatment Plant)

Entry Point	EP Name/Source Summation (Activity Status)	Plant Name (Activity Status)	Plant Num	Chemical Mon Type	Chem Sample Point	Distribution Mon Type	Dist Sample Point
EP126	TRT-TAP / Surface Water(A)	DISTRICT 266 - 4950 AEROPARK DR(A)	TP6776		NO		NO

Train:	Unnamed

(Treatments)

Disinfection Zone	Treatment Sequence	Objective	Process	Treatment
null	null	D	361	4-LOG TREATMENT OF VIRUSES
null	null	D	423	HYPOCHLORINATION, PRE

(Active Sources)

Source Number	Source Name (Activity Status)	Operational Status	Source Type	Depth	Tested GPM	Rated GPM
G1010013SD	DIST 266 WL 1- 4950 AEROPARK (NE) (A)	S	G	1088	1970 GPM	2000 GPM

Drill Date	Source Summary
07/30/1985	CHICOT

GPS Latitude (decimal)	GPS Longitude (decimal)	GPS Elevation	GPS Date	Seller
29.934759	-95.314537	78	05/23/2007	Not Purchasing

(Inactive/Offline Sources)

SourceNumber	Name	Status	Depth

Code Explanations
Monitoring Type Codes: (GW) GROUNDWATER , (GUP) GROUNDWATER UNDER THE INFLUENCE - PURCHASED , (SWP) SURFACE WATER - PURCHASED , (GU) GROUNDWATER UNDER THE INFLUENCE OF SURFACE WATER , (N) NO SOURCES , (SW) SURFACE WATER
Activity Status Codes: (A) ACTIVE , (D) DELETED/DISSOLVED , (I) INACTIVE , (P) PROPOSED ,
Operational Status Codes: (E) EMERGENCY , (I) INTERIM/PEAK (O) OTHER , (P) PERMANENT , (S) SEASONAL
Source Types: (G) GROUND WATER , (S) SURFACE WATER , (U) GROUND WATER UNDER THE INFLUENCE

- End of Report -

At the time of your query this data was the most current information available from our database, which is in real time. Every effort was made to retrieve it according to your query. Thank-you for using DWW.

TEXAS DEPARTMENT OF WATER RESOURCES

WELL SCHEDULE

Aquifer(s) Evangeline Project No. _____ State Well No. 65-05-515

Field No./Owner's Well No. 1 County HARRIS

1. Location: ___ ¼, ___ ¼, Section ___, Block ___, Survey _____, Lat. _____, Long. _____

2. Owner: NorthBorough MUD Address: _____

Tenant (other): _____ Address: _____

Driller: Layne Western Address: _____

3. Land Surface Elevation: 97 ft. above msl determined by _____

4. Drilled: _____ 19 78 ; Dug, Cable Tool, Rotary, Air, _____

5. Depth: Rept. 1324 ft. Meas. _____ ft.

6. Borehole Completion: Open Hole, Straight Wall, Underreamed, Gravel Packed

7. Pump: Mfr. _____ Type T

No. Stages _____, Bowls Diam. _____ in., Setting _____ ft.

Column Diam. _____ in., Length Tailpipe _____ ft.

8. Motor: Mfr. _____ Fuel E HP. _____

9. Yield: Flow _____ gpm, Pump _____ gpm, Meas., Rept., Est. _____ Date _____

10. Performance Test: Date 1/78 Length of Test _____ Made by L-W

Static Level 249 ft. Pumping Level 312 ft. Drawdown 63 ft.

Production 2052 gpm Specific Capacity _____ gpm/ft.

11. Quality: (Remarks on taste, odor, color, etc.) _____

Analyses

Date _____ Laboratory _____ TDS _____ Sp Cond _____

Date _____ Laboratory _____ TDS _____ Sp Cond _____

12. Other data available (as circled): Pumping Test, Power & Yield Test, Drillers Log, Formation Samples, Geophysical Log(s) _____ (type)

13. Water Level(s): _____ ft. rept. meas. _____ 19 ___ above below _____ which is ___ ft. above below Land Surface

_____ ft. rept. meas. _____ 19 ___ above below _____ which is ___ ft. above below Land Surface

14. Use: Dom., Stock, Public Supply, Ind., Irr., Observation, Other (Test Hole, Oil Test, etc.) _____

15. Recorded by: _____ Source of data: _____ Date: _____

16. Remarks: _____

17. Location or Sketch:

CASING, BLANK PIPE & WELL SCREEN
Cemented From ____ ft. to ____ ft.

Diam. (in.)	Type	Setting (feet) from	to
18			674
12			1324

TDWR-0308

W/L Obs. Well ___ W/Q Obs. Well ___

State Well No. ____ - ____ - ____

and original copy by
artified mail to the
exas Water Development Board
. O. Box 13087
ustin, Texas 78711

State of Texas

WATER WELL REPORT

For TWDB use only
Well No. 65-05-515
Located on map
Received: 2-8-78

1)OWNER:
Person having well drilled Jones & Carter Inc. (Name) Address 6430 Hillcroft (Street or RFD) Houston (City) Texas (State)

Landowner Gibraltor Savings & Northborough M.U.D. (Name) Address 6430 Hillcroft (Street or RFD) Houston (City) Texas (State)

2)LOCATION OF WELL:
County Harris, 3 miles in WNW (N.E., S.W., etc.) direction from Aldine (Town)

Locate by sketch map showing landmarks, roads, creeks, hiway number, etc.*

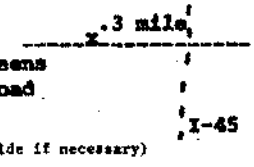

(Use reverse side if necessary)

or Give legal location with distances and directions from adjacent sections or survey lines.

Labor _____ League _____

Block _____ Survey _____

Abstract No. _____

(NW¼ NE¼ SW¼ SE¼) of Section _____

3)TYPE OF WORK (Check):
New Well X | Deepening | Reconditioning | Plugging

4)PROPOSED USE (Check):
Domestic | Industrial | Municipal X | Irrigation | Test Well | Other

5)TYPE OF WELL (Check):
Rotary X | Driven | Dug | Cable | Jetted | Bored

6)WELL LOG:
Diameter of hole 30 in. Depth drilled 1,330 ft. Depth of completed well 1,330 ft. Date drilled 12-77

All measurements made from 6 ft. above ground level.

From (ft.)	To (ft.)	Description and color of formation material
		See Attached

9) Casing:
Type: Old | New X | Steel X | Plastic | Other

Cemented from 0 ft. to 680 ft.

Diameter (inches)	Setting From (ft.)	Setting To (ft.)	Gage
18	0	680	.500 W.T.
12	580	1,330	.375 W.T.

10) SCREEN:
Type Stainless Steel Wire Wrapped

Perforated | Slotted

Diameter (inches)	Setting From (ft.)	Setting To (ft.)	Slot Size
12	690	1,310	.040

(Use reverse side if necessary)

7) COMPLETION (Check):
Straight wall | Gravel packed | Other
Under reamed | Open Hole

8) WATER LEVEL:
Static level 255 ft. below land surface Date 1-78

Artesian pressure _____ lbs. per square inch Date _____

Depth to pump bowls, cylinder, jet, etc., 515 ft. below land surface.

11) WELL TESTS:
Was a pump test made? Yes X No If yes, by whom? Layne-Western Company

Yield: 2,052 gpm with 318 ft. drawdown after 12 hrs.

Bailer test _____ gpm with _____ ft. drawdown after _____ hrs.

Artesian flow _____ gpm

Temperature of water _____

12) WATER QUALITY:
Was a chemical analysis made? Yes X No

Did any strata contain undesirable water? Yes No X

Type of water? _____ depth of strata _____

I hereby certify that this well was drilled by me (or under my supervision) and that each and all of the statements herein are true to the best of my knowledge and belief.

NAME James O'Connor (Type or Print) Water Well Drillers Registration No. 999

ADDRESS P.O. Box 79060 (Street or RFD) Houston (City) Texas (State) 77079

Signed James O'Connor (Water Well Driller) Layne-Western Company, Inc. (Company Name)

Use attach electric log, chemical analysis, and other pertinent information, if available.

Additional instructions on reverse side.

(1)

65-05-515 ABC

KATY DIVISION

Layne-Western Company, Inc.
Water Supply Services

Water wells / Deep well pumps / Test drilling / Water treatment equipment

Post Office Box 278 / Katy, Texas 77450 / 713/371-3151

DRILLER'S LOG

NORTHBOROUGH MUD
WATER WELL NO. 1
NOVEMBER 18, 1977
JOB NO. M-497

0	Surface
34	Clay
52	Sand & Clay
174	Sand & Clay
419	Clay Rock
435	Rock & Sand
495	Clay Rock
560	Clay & Sand
597	Sand & Rock break
670	Clay & Sand break
745	Clay
800	Clay & Rock
902	Rock & Clay strip
900	Rock & Shale
1053	Sand & Clay
1100	Clay & Rock
1150	Shale
1198	Sand & Rock
1300	Clay Strip & Sand
1328	Shale
1350	Total Depth

65-05-515

65-35-5N

WRD Exp. (GW)
April 1966

Well No. LJ-65-05-506

WELL SCHEDULE

U. S. DEPT. OF THE INTERIOR — GEOLOGICAL SURVEY — WATER RESOURCES DIVISION

-0-

MASTER CARD

Record by G. McAdoo S.F. Turner 1931 — Source of data File — Date 3-1-68 — Map 1:24000 Aldine 1954

State Texas 48 — County (or town) Harris LJ

Latitude: 29 57 04 N (deg, min, sec) — Longitude: 095 25 09 (degrees, min, sec) — Sequential number: 1

Lat-long accuracy: 1 — T. ___ N S, R ___ E W, Sec ___, ___ ¼, ___ ¼, ___ ¼

Local well number: LJ-65-05-506 — Other number: 255 in 889-C (B & M)

Local use: — Owner or name: J. M. Blake

Owner or name: J M BLAKE — Address: Houston, Texas

Ownership: (C) County, (F) Fed Gov't, (M) City, (N) Corp or Co, (P) Private, (S) State Agency, (W) Water Dist — P

Use of water: (A) Air cond, (B) Bottling, (C) Comm, (D) Dewater, (E) Power, (F) Fire, (H) Dom, (I) Irr, (M) Med, (N) Ind, (P) P S, (R) Rec, (S) Stock, (T) Instit, (U) Unused, (V) Repressure, (W) Recharge, (X) Desal-P S, (Y) Desal-other, (Z) Other — S

Use of well: (A) Anode, (D) Drain, (G) Seismic, (H) Heat Res, (O) Obs, (P) Oil-gas, (R) Recharge, (T) Test, (U) Unused, (W) Withdraw, (X) Waste, (Z) Destroyed — W

DATA AVAILABLE: Well data 9 — Freq. W/L meas.: 1931 Semiannual S — Field aquifer char.

Hyd. lab. data:

Qual. water data; type:

Freq. sampling: — Pumpage inventory: yes no, period:

Aperture cards: yes

Log data:

WELL-DESCRIPTION CARD

SAME AS ON MASTER CARD — Depth well: 41 ft 41 — Meas. (apt) accuracy 6

Depth cased (first perf.) — ft — Casing type: CONC. ; Diam. 60 in 60

Finish: (C) porous concrete, (F) gravel w. (perf.), (G) gravel w. (screen), (H) horiz. gallery, (O) open end, (P) perf., (S) screen, (T) sd. pt., (W) shored, (X) open hole, (Z) other ?

Method Drilled: (A) air rot, (B) bored, (C) cable, (D) dug, (H) hyd rot., (J) jetted, (P) air percussion, (R) reverse rotary, (T) trenching, (V) driven, (W) drive wash, (Z) other — D

Date Drilled: before 1931 Old — Pump intake setting: ___ ft

Driller: — name, — address

Lift (type): (A) air, (B) bucket, (C) cent, (J) jet, (L) multiple (cent.), (M) multiple (turb.), (N) none, (P) piston, (R) rot, (S) submerg, (T) turb, (Z) other — J — Deep Shallow S

Power (type): diesel, elec, nat gas, gasoline, hand, LP gas, wind; H.P. ? — 5 — Trans. or meter no.

Descrip. MP Top of Conc. Curb +2.0 ft above below LSD. Alt. MP

Alt. LSD: 96 96 — Accuracy (source) Topo 5' — 3

Water Level 11.66 ft above below MP; Ft above below LSD 10 — Accuracy: Meas — A

Date meas: 3-27-31 331 — Yield: ___ gpm — Method determined

Drawdown: ___ ft — Accuracy: — Pumping period ___ hrs

QUALITY OF WATER DATA: Iron ___ ppm — Sulfate ___ ppm — Chloride ___ ppm — Hard. ___ ppm

Sp. Conduct ___ K x 10^6 — Temp. ___ °F — Date sampled

Taste, color, etc.

Well No. LJ-65-05-506

Well No. LT-65-05-506

Latitude-longitude 29 d 57 m 04 s N 095 d 25 m 09 s

HYDROGEOLOGIC CARD

SAME AS ON MASTER CARD [1-19]

Physiographic Province: Coastal Plains [20-21] 03

Section: _____

[22] F

Drainage Basin: _____ [23-25] 511R

Subbasin: _____ [26]

Topo of well site: (D) depression, (C) stream channel, (E) dunes, (F) flat, (H) hilltop, (K) sink, (L) swamp, (O) offshore, (P) pediment, (S) hillside, (T) terrace, (U) undulating, (V) valley flat _____ [27]

MAJOR AQUIFER: _____ system, _____ series [28-29] Q _____ aquifer, formation, group [30-31] C

Lithology: _____ [32-33] Origin: _____ [34] Aquifer Thickness: _____ ft

[35-37] Length of well open to: _____ ft [38-40] Depth to top of: _____ ft [41-43]

MINOR AQUIFER: _____ system, _____ series [44-45] _____ aquifer, formation, group [46-47]

Lithology: _____ [48-49] Origin: _____ [50] Aquifer Thickness: _____ ft

[51-53] Length of well open to: _____ ft [54-56] Depth to top of: _____ ft [57-59]

Intervals Screened: _____

Depth to consolidated rock: _____ ft [60-63] Source of data: _____ [64]

Depth to basement: _____ ft [65-68] Source of data: _____ [69]

Surficial material: _____ [70-71] Infiltration characteristics: _____ [72]

Coefficient Trans: _____ gpd/ft [73-75] Coefficient Storage: _____ [76-78]

Coefficient Perm: _____ gpd/ft^2; Spec cap: _____ gpm/ft; Number of geologic cards: _____ [79]

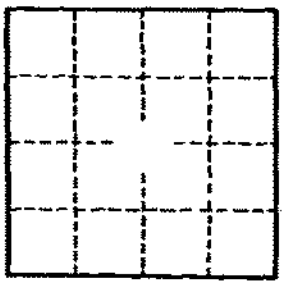

Well No. LT-65-05-506

GPO 857-700

64 Days

Send original copy by certified mail to the Texas Water Development Board
P. O. Box 13087
Austin, Texas 78711

State of Texas

WATER WELL REPORT

For TWDB use only
Well No. 65-05-64
Located on map yes
Received: 25 Apr

1) OWNER:
Person having well drilled Imperial Valley Apts (Name) Address I 45 (Street or RFD) 11945 Houston (City) Texas (State)

Landowner (Name) Address (Street or RFD) (City) (State)

2) LOCATION OF WELL:
County Harris, 6 miles in N (N.E., S.W., etc.) direction from Houston (Town)

Locate by sketch map showing landmarks, roads, creeks, hiway number, etc.*

372 Q

North

(Use reverse side if necessary)

or

Give legal location with distances and directions from adjacent sections or survey lines.

Labor League

Block Survey

Abstract No.

(NW¼ NE¼ SW¼ SE¼) of Section

3) TYPE OF WORK (Check):
New Well Deepening
Reconditioning Plugging

4) PROPOSED USE (Check):
Domestic Municipal
Irrigation Test Well Other

5) TYPE OF WELL (Check):
Rotary Driven Dug
Cable Jetted Bored

6) WELL LOG:
Diameter of hole 6 3/4 in. Depth drilled 387 ft ft. Depth of completed well 412 ft ft. Date drilled 12-12-73

All measurements made from 0 ft. above ground level.

From (ft.)	To (ft.)	Description and color of formation material
0	10	Gray Sandy Clay
10	15	Yellow Clay
15	30	Red Yellow Clay
30	35	Sand
35	60	Red Clay
60	75	Sand
75	130	Red Gray Clay
130	150	Sand
150	165	Red Gray Clay
165	195	Sand
195	250	Red Yellow Clay
250	265	Sand

(Use reverse side if necessary)

9) Casing:
Type: Old Steel Other
Cemented from 387 ft up ft. to ft.

Diameter (inches)	Setting From (ft.)	To (ft.)	Gage
4 "	1 ft	387 ft	40

10) SCREEN:
Type Well Supplies Plastic Wrapped
Perforated Slotted

Diameter (inches)	Setting From (ft.)	To (ft.)	Slot Size
2½"	392 ft	402 ft	10 ga
2½"	402 ft	212 ft	18 ga

7) COMPLETION (Check):
Straight wall Gravel packed Other
Pader reamed Open hole

8) WATER LEVEL:
Static level 160 ft. below land surface Date
Artesian pressure lbs. per square inch Date
Depth to pump bowls, cylinder, jet, etc., ft.
below land surface.

11) WELL TESTS:
Was a pump test made? Yes No If yes, by whom?
Yield: gpm with ft. drawdown after hrs.
Bailer test gpm with ft. drawdown after hrs.
Artesian flow gpm
Temperature of water

12) WATER QUALITY:
Was a chemical analysis made? Yes No
Did any strata contain undesirable water? Yes No
Type of water? depth of strata

I hereby certify that this well was drilled by me (or under my supervision) and that each and all of the statements herein are true to the best of my knowledge and belief.

NAME C. A. Raymond, JR. (Type or Print) Water Well Drillers Registration No. TDL-774

ADDRESS 10211 Airline DR. (Street or RFD) Houston (City) Texas (State)

(Signed) C A Raymond Jr (Water Well Driller) Raymond Water Well Drilling Inc. (Company Name)

Please attach electric log, chemical analysis, and other pertinent information, if available.

*Additional instructions on reverse side.

rwdb6-wd-3

4820111960

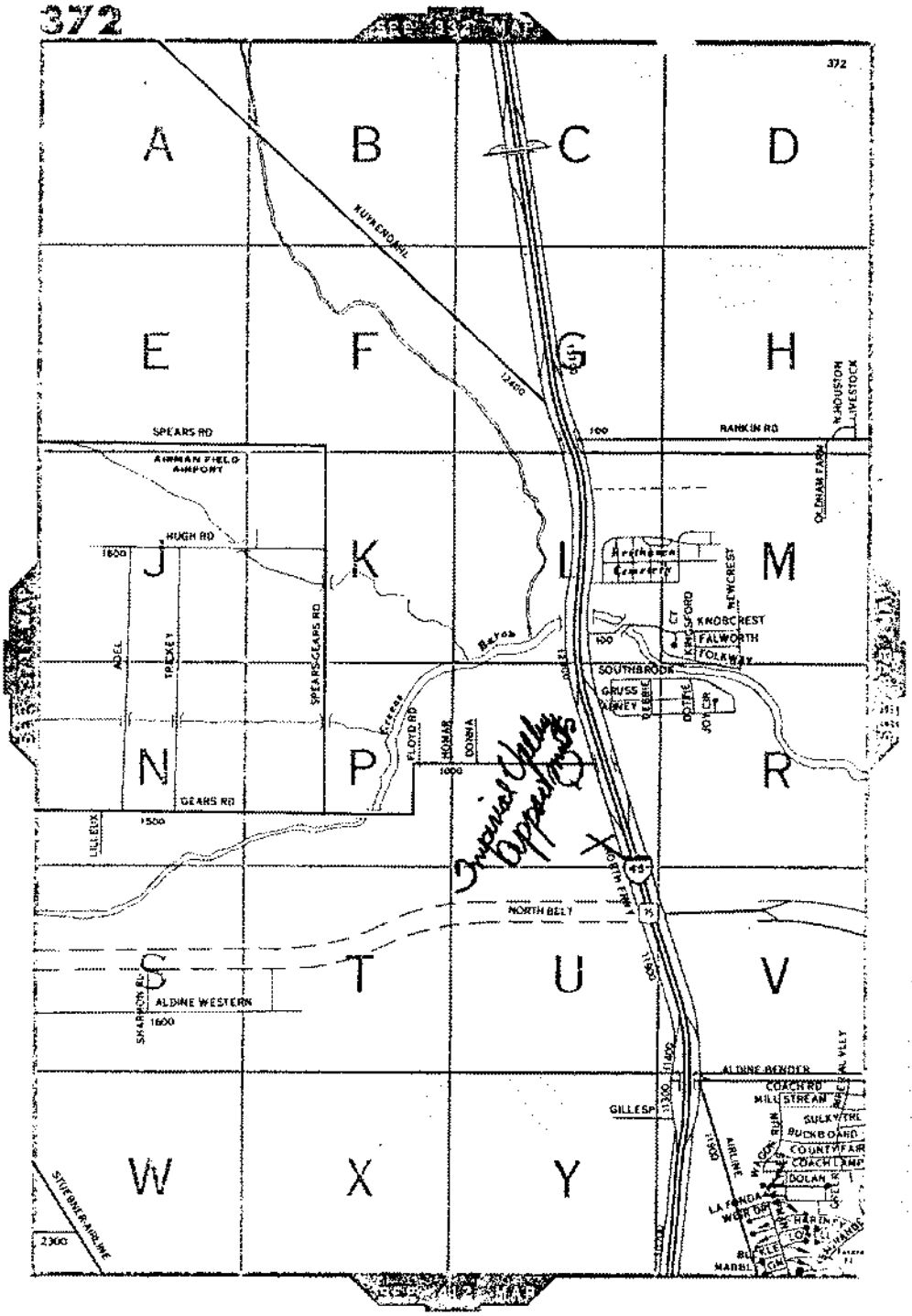
372
A
B
C
D
E
F
G
H
J
K
L
M
N
P
Q
R
S
T
U
V
W
X
Y
KUYKENDAHL
SPEARS RD
AIRMAN FIELD AIRPORT
HUGH RD
1600
ADEL
TRICKEY
SPEARS-GEARS RD
GEARS RD
1500
LILLEUX
FLOYD RD
HOMAR
DONNA
1000
Creeks
Bayou
12400
100
RANKIN RD
N. HOUSTON
LIVESTOCK
OLDHAM FARM
NEWCREST
KNOBCREST
FALWORTH
FOLKWAY
SOUTHBROOK
GRUSS
ABNEY
DEBBIE
DOTTIE
JOY CIR
NORTH BELT
45
75
11600
ALDINE WESTERN
SHARMON RD
1600
ALDINE BENDER
COACH RD
MILL STREAM
SULKY TRL
BUCKBOARD
COUNTY FAIR
COACH LAMP
DOLAN
GILLESP
11300
11400
11900
AIRLINE
WAGON RUN
LA FONDA
STUEBNER-AIRLINE
2300
Imperial Valley Appendix

10/15/2020
03:10:17

Texas Commission on Environmental Quality
DWW Water System Summary Sheet

PWS ID	PWS Name	Central Registry RN
TX1010545	HARRIS COUNTY FWSD 45	RN102944055

Organization/Customer *	Central Registry CN
HARRIS COUNTY FWSD 45	CN600741300

*Regulatory mail will be addressed to this organization/person

All Water System Contacts

Type	Contact	Communication	
AC - Administrative Contact - PRESIDENT	MAZE, LARRY 2929 ALLEN PKWY STE 3150 HOUSTON, TX 77019-7126	**Phone Type**	**Value**
		BUS - Business	713-489-8977
		BUS - Business	713-201-7453
		FAX - Facsimile	713-358-3530
EC - Emergency Contact - COMPLIANCE ADVISOR	CHAPA, VANESSA 32259 MORTON RD BROOKSHIRE, TX 77423-8787	**Electronic Type**	**Value**
		Phone Type	**Value**
		BUS - Business	281-578-4259
		BUS - Business	281-578-4268
		FAX - Facsimile	281-934-3324
		MOB - Mobile	832-435-7128
		MOB - Mobile	281-877-2612
ECS - Emergency Contact - Secondary	ZITO, LAURA 2002 W GRAND PKWY N STE 100 KATY, TX 77449-1964	**Electronic Type**	**Value**
		Phone Type	**Value**
		BUS - Business	281-209-2100
		MOB - Mobile	832-302-4323
OW - Owner	HARRIS COUNTY FWSD 45		
PWS - Public Water System Contact - COMPLIANCE ADVISOR	CHAPA, VANESSA 32259 MORTON RD BROOKSHIRE, TX 77423-8787	**Electronic Type**	**Value**
		Phone Type	**Value**
		BUS - Business	281-578-4259
		BUS - Business	281-578-4268
		FAX - Facsimile	281-934-3324
		MOB - Mobile	832-435-7128
		MOB - Mobile	281-877-2612

Operator Grade	Number
WATER OPERATIONS COMPANY	1

Water Operator Licenses

License Holder:	INFRAMARK LLC	
CURRENT	Class: NONE - WATER OPERATIONS COMPANY	WC0000238

Owner Type	Owner Type Options: COUNTY, DISTRICT, FEDERAL GOVERNMENT,

District	INVESTOR OWNED, MUNICIPALITY, NATIVE AMERICAN, PRIVATE, STATE GOVERNMENT, WATER SUPPLY CORPORATION

System Type	System Type Options: COMMUNITY, TRANSIENT/NON-COMMUNITY,
C - Community	NON-PUBLIC, NON-TRANSIENT/NON-COMMUNITY

Population Type	Population Served	# of Connect	# I/C w/other PWS
Residential	504	168	0

Total Product (MGD)	Average Daily Consump.	Max Daily Demand (MGD)	Total Storage (MG)	Elev. Storage (MG)	Service Pump Cap.	Max.Purchase Cap. (MGD/GPM)	Pressure Tank Cap. (MG)

Activity Status	Inactivation Date
A - ACTIVE	

Last Survey Date	Surveyor	Survey Type	Region	County
08/01/2018	MELODY, E KIRKSEY	Sanitary Survey	HOUSTON	HARRIS
08/01/2018	HEATHER OKEEFE	Sanitary Survey	HOUSTON	HARRIS
08/01/2018	ERSKINE, A GITTENS	Sanitary Survey	HOUSTON	HARRIS

(Treatment Plant)							
Entry Point	EP Name/Source Summation (Activity Status)	Plant Name (Activity Status)	Plant Num	Chemical Mon Type	Chem Sample Point	Distribution Mon Type	Dist Sample Point
EP001	TRT-TAP / Ground Water(A)	PLANT - GRUSS RD(A)	TP5696		NO		NO

Train:	Unnamed

(Treatments)				
Disinfection Zone	Treatment Sequence	Objective	Process	Treatment
null	null	D	403	GASEOUS CHLORINATION, PRE

(Active Sources)						
Source Number	Source Name (Activity Status)	Operational Status	Source Type	Depth	Tested GPM	Rated GPM
G1010545B	2 - 100 GRUSS RD (A)	P	G	497	135 GPM	115 GPM

Drill Date		Source Summary					
01/01/1913		CHICOT					
GPS Latitude (decimal)	GPS Longitude (decimal)	GPS Elevation	GPS Date	Seller			
29.952237	-95.417023	0	02/13/2009	Not Purchasing			
Source Number	Source Name (Activity Status)		Operational Status	Source Type	Depth	Tested GPM	Rated GPM
G1010545A	1 - 100 GRUSS RD (A)		P	G	440	140 GPM	120 GPM

Drill Date		Source Summary		
09/07/1990		CHICOT		
GPS Latitude (decimal)	GPS Longitude (decimal)	GPS Elevation	GPS Date	Seller
29.952353	-95.417081	0	02/13/2009	Not Purchasing

(Inactive/Offline Sources)			
SourceNumber	Name	Status	Depth

Code Explanations
Monitoring Type Codes: (GW) GROUNDWATER , (GUP) GROUNDWATER UNDER THE INFLUENCE - PURCHASED , (SWP) SURFACE WATER - PURCHASED , (GU) GROUNDWATER UNDER THE INFLUENCE OF SURFACE WATER , (N) NO SOURCES , (SW) SURFACE WATER
Activity Status Codes: (A) ACTIVE , (D) DELETED/DISSOLVED , (I) INACTIVE , (P) PROPOSED ,
Operational Status Codes: (E) EMERGENCY , (I) INTERIM/PEAK (O) OTHER , (P) PERMANENT , (S) SEASONAL
Source Types: (G) GROUND WATER , (S) SURFACE WATER , (U) GROUND WATER UNDER THE INFLUENCE

- End of Report -

At the time of your query this data was the most current information available from our database, which is in real time. Every effort was made to retrieve it according to your query. Thank-you for using DWW.

Well Exp. (GW)
April 1966

LJ 6 -05-619

WELL SCHEDULE

U. S. DEPT. OF THE INTERIOR — GEOLOGICAL SURVEY — WATER RESOURCES DIVISION

1:24000

MASTER CARD

Record by: H. PETERS Source of data: DRILLER Date: 11-22-76 Map: Aldine 1967

State: TEXAS [48] County (or town): HARRIS [LJ]

Latitude: 29 57 03 N (deg, min, sec) Longitude: 095 24 51 (degrees, min, sec) Sequential number: 1

Lat-long accuracy: [ ] T ___ N S, R ___ E W, Sec ___, ___ ¼, ___ ¼, ___ ¼ B & M

Local well number: LJ-65-05-619 Other number:

Local use: Owner or name: NORTHGATE Util. DIST.

Owner or name: NORTHGATE U D Address: 2 mi WNW ALDINE

Ownership: (C) County, (F) Fed Gov't, (M) City, (N) Corp or Co, (P) Private, (S) State Agency, (W) Water Dist [W]

Use of water: (A) Air cond, (B) Bottling, (C) Comm, (D) Dewater, (E) Power, (F) Fire, (H) Dom, (I) Irr, (M) Med, (N) Ind, (P) F S, (R) Rec, (S) Stock, (T) Instit, (U) Unused, (V) Repressure, (W) Recharge, (X) Desal-F S, (Y) Desal-other, (Z) Other [P]

Use of well: (A) Anode, (D) Drain, (G) Seismic, (H) Heat Res, (O) Obs, (P) Oil-gas, (R) Recharge, (T) Test, (U) Unused, (W) Withdraw, (X) Waste, (Z) Destroyed. [W]

DATA AVAILABLE: Well data [ ] Freq. W/L meas.: [Ø] Field aquifer char. [ ]

Hyd. lab. data: [ ]

Qual. water data; type: [ ]

Freq. sampling: NONE [ ] Pumpage inventory: yes no; period: [ ]

Aperture cards: yes [ ]

Log data: D-Log 0-1700' [D]

WELL-DESCRIPTION CARD

SAME AS ON MASTER CARD Depth well: 1700 ft [1700] Meas. (rept) Driller accuracy [3]

Depth cased (first perf.): 720 ft [720] Casing type: Steel; Diam. 20-12 in [20]

Finish: (C) porous concrete, (F) gravel w. (perf.), (G) gravel w. (screen), (H) horiz. gallery, (O) open end, (P) perf., (S) screen, (T) sd. pt., (W) shored, (X) open hole, (Z) other [G]

Method Drilled: (A) air rot, (B) bored, (C) cable, (D) dug, (H) hyd rot., (J) jetted, (P) air percussion, (R) reverse rotary, (T) trenching, (V) driven, (W) drive wash, (Z) other [H]

Date Drilled: 3-75 [975] Pump intake setting: 480 ft [480]

Driller: Layne-Western Co., Inc. (name) Katy, Tx (address)

Lift (type): (A) air, (B) bucket, (C) cent, (J) jet, (L) multiple (cent.), (M) multiple (turb.), (N) none, (P) piston, (R) rot, (S) submerg, (T) turb, (Z) other [T] Deep Shallow [ ]

Power (type): diesel, elec, nat gas, gasoline, hand, LP gas, wind; H.P. [5] Trans. or meter no.

Descrip. MP ___ ft above below LSD, Alt. MP

Alt. LSD: 92 [92] Accuracy (source): 5' TOPO [ ]

Water Level: 241 ft above below MP; Ft above below LSD [241] Accuracy: Rept-Driller [G]

Date meas: 4-75 [475] Yield: 1900 gpm [1900] Method determined [ ]

Drawdown: 80 ft [80] Accuracy: Rept. [ ] Pumping period: 24 hrs [24]

QUALITY OF WATER DATA: Iron ___ ppm [ ] Sulfate ___ ppm [ ] Chloride ___ ppm [ ] Hard. ___ ppm [ ]

Sp. Conduct ___ K x 10^6 [ ] Temp. ___ °F [ ] Date sampled [ ]

Taste, color, etc.

Well No.

Well No. LS 65-05-619

Latitude-longitude N S d m s d m s

HYDROGEOLOGIC CARD

SAME AS ON MASTER CARD (1–10) Physiographic Province: COASTAL PLAIN (20–21) 03 Section: _____

_____ (22) F Drainage Basin: _____ (23–25) _____ Subbasin: _____ (26) _____

Topo of well site: (D) depression, (C) stream channel, (E) dunes, (F) flat, (H) hilltop, (K) sink, (L) swamp, (G) offshore, (P) pediment, (B) hillside, (T) terrace, (U) undulating, (V) valley flat _____ (27)

MAJOR AQUIFER: _____ system, _____ series (28–29) Evangeline aquifer, formation, group (30–31) 6

Lithology: _____ (32–33) Origin: _____ (34) Aquifer Thickness: _____ ft

(35–37) Length of well open to: 714 ft (38–40) 714 Depth to top of: _____ ft (41–43) _____

MINOR AQUIFER: _____ system, _____ series (44–45) _____ aquifer, formation, group (46–47) _____

Lithology: _____ (48–49) Origin: _____ (50) Aquifer Thickness: _____ ft

(51–53) Length of well open to: _____ ft (54–56) _____ Depth to top of: _____ ft (57–59) _____

Intervals Screened: 720' - 1434'

Depth to consolidated rock: _____ ft (60–61) _____ Source of data: _____ (64) _____

Depth to basement: _____ ft (65–68) _____ Source of data: _____ (69) _____

Surficial material: _____ (70–71) _____ Infiltration characteristics: _____ (72) _____

Coefficient Trans: _____ gpd/ft (73–75) _____ Coefficient Storage: _____ (76–78) _____

Coefficient Perm: _____ gpd/ft²; Spec cap: _____ gpm/ft; Number of geologic cards: _____ (79)

20 Casing 0-710'

12 Casing 610'-1454'

CEMENTED 0-710'

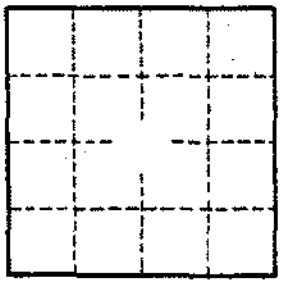

Well No. _____

GPO 857-700

DUP

d original copy by
tified mail to the
as Water Development Board
O. Box 13087
tin, Texas 78711

State of Texas

WATER WELL REPORT

For TWDB use only
Well No. 65-05-619
Located on map yes
Received: 75

OWNER:
Person having well drilled Lockwood, Andrews, & Newham Inc (Name) Address 1900 St. James Place (Street or RFD) Houston, (City) Texas (State)

Landowner Northgate Utility District c/o Baker & Botts (Name) Address One Shell Plaza (Street or RFD) Houston, (City) Texas (State)

LOCATION OF WELL:
County Harris, 2 miles in WNW (N.E., S.W., etc.) direction from Aldine (Town)

Locate by sketch map showing landmarks, roads, creeks, hiway number, etc.*

North

(Use reverse side if necessary)

or

Give legal location with distances and directions from adjacent sections or survey lines.

Labor _____ League _____

Block _____ Survey Pierre Sullivan

Abstract No. _____

(NW¼ NE¼ SW¼ SE¼) of Section Greensgate Subdivision Sectional, Reserve A

3) TYPE OF WORK (Check): New Well X, Deepening, Reconditioning, Plugging

4) PROPOSED USE (Check): Domestic, Industrial, Municipal X, Irrigation, Test Well, Other

5) TYPE OF WELL (Check): Rotary X, Driven, Dug, Cable, Jetted, Bored

6) WELL LOG:
Diameter of hole 30 in. Depth drilled 1700 ft. Depth of completed well 1454 ft. Date drilled 3/75

All measurements made from 5 ft. above ground level.

From (ft.)	To (ft.)	Description and color of formation material
		SEE ATTACHED

(Use reverse side if necessary)

9) Casing:
Type: Old, New X, Steel X, Plastic, Other

Cemented from 0 ft. to 710 ft.

Diameter (inches)	Setting From (ft.)	Setting To (ft.)	Gage
20"	0	710	.438
12"	610	1454	.375

10) SCREEN:
Type Stainless Steel Wire Wrapped

Perforated, Slotted

Diameter (inches)	Setting From (ft.)	Setting To (ft.)	Slot Size
12	720	1434	.030

7) COMPLETION (Check):
Straight wall, Gravel packed X, Other
Under reamed X, Open Hole

8) WATER LEVEL:
Static level 241 ft. below land surface Date 4/75
Artesian pressure _____ lbs. per square inch Date _____
Depth to pump bowls, cylinder, jet, etc., 480 ft. below land surface.

11) WELL TESTS:
Was a pump test made? Yes X No If yes, by whom? Layne-Western Company Inc.
Yield: 1,900 gpm with 321 ft. drawdown after 24 hrs.
Bailer test _____ gpm with _____ ft. drawdown after _____ hrs.
Artesian flow _____ gpm
Temperature of water _____

12) WATER QUALITY:
Was a chemical analysis made? Yes X No
Did any strata contain undesirable water? Yes No X
Type of water? _____ depth of strata _____

I hereby certify that this well was drilled by me (or under my supervision) and that each and all of the statements herein are true to the best of my knowledge and belief.

NAME James O'Connor (Type or Print) Water Well Drillers Registration No. 999

ADDRESS P. O. Box 278 (Street or RFD) Katy (City) Texas (State) 77450

(Signed) James O'Connor (Water Well Driller) Layne-Western Company, Inc. Katy Div. (Company Name)

Please attach electric log, chemical analysis, and other pertinent information, if available.

*Additional instructions on reverse side.

TWDBE-WO-8

65-05-619

DRILLER'S LOG

Northgate Utility District
Well No. 2
Job M-181

0	-	Surface
3	-	Clay
31	-	Sand Strips & Clay
152	-	Sand
185	-	Clay
195	-	Sand & Clay
450	-	Clay
465	-	Sand
530	-	Clay
600	-	Sand
630	-	Clay
642	-	Sand & Rock
767	-	Sand Strips & Clay
889	-	Sand
960	-	Clay & Rock
983	-	Sand & Clay
1020	-	Rock & Clay
1065	-	Sand & Clay
1126	-	Rock & Sand
1175	-	Clay & Rock
1205	-	Sand
1290	-	Clay
1300	-	Clay & Sand Strips
1319	-	Sand & Clay Strips
1370	-	Sand & Rock
1450	-	Sand Strips & Clay
1495	-	Clay
1500	-	Sand Strips & Rock
1660	-	Sand & Rock
1668	-	Clay
1670	-	Sand
1680	-	Clay
1700	-	Total Depth

65-04-69

TEXAS WATER DEVELOPMENT BOARD
WELL SCHEDULE

State Well Number - 65 05 503 Previous Well Number - County - Harris 201
River Basin - San Jacinto River - 10 Zone - 1 Latitude - 29 57 12 Longitude - 95 25 03 Source of Coords - 1

Owners Well No. _____ Location _____ 1/4, _____ 1/4, Section _____, Block _____, Survey _____

Owner - HCO FWSD #45 Driller - B J Swinehart

Address _____ Tenant/Oper. _____
Date Drilled - / /1955 Depth - 360 ft. Source of Depth - D Altitude - 95 ft. Source of Alt. - M
Aquifer - 112CHCT CHICOT AQUIFER Well Type - W User - 369910

WELL CONSTRUCTION
Const. Method - _____ Casing Material - _____
Completion - _____ Screen Material - _____

LIFT DATA - Pump Mfr. _____ Type - TURBINE PUMP No. Stages _____
Bowls Diam. - _____ in. Setting - _____ ft. Column Diam. - _____ in.

Motor Mfr. - _____ Fuel or Power - ELECTRIC MOTOR Horsepower - 15

YIELD Flow- _____ GPM Pump- _____ GPM Meas.,Rept.,Est- _____ Date- _____

PERFORMANCE TEST Date- _____ Length of Test- _____ Production- _____GPM

Static Level- _____ft. Pumping Level- _____ft. Drawdown- _____ft. Sp.Cap.- _____GPM/ft

QUALITY (Remarks- _____

WATER USE Primary- PUBLIC SUPPLY Secondary- _____ Tertiary- _____

OTHER DATA AVAILAIBLE Water Levels- N Quality- N Logs- D Other Data-

WATER LEVELS Date- / / Measurement-
Date- / / Measurement-

Recorded By _____ Date Record Collected or Updated- 11/02/1998

| Casing or Blank Pipe (C)
| Well Screen or Slotted Zone (
| Open Hole (O)
| Cemented from_____to_____
| Diam. (in.) | Setting(feet) From | To
1|
2|
3|
4|
5|
6|
7|
8|
9|
10|
11|
12|
13|
14|
15|
16|
17|
18|
19|

Reporting Agency - UNITED STATES GEOLOGICAL SURVEY
REMARKS -

Send original copy by certified mail to: TNRCC, P.O. Box [redacted], Austin, TX 78711-3087 [redacted] *Please use black ink.*

ATTENTION OWNER: *Confidentiality Privilege Notice on Reverse Side*

State of Texas WELL REPORT

Texas Water Well Drillers Advisory Council
P.O. Box 13087
Austin, TX 78711-3087
512-239-0530

1) **OWNER** Royal Coach Mobil Homepark (Name) **ADDRESS** 700 West Greens Rd. (Street or RFD) Houston (City) TX (State) 77067 (Zip)

2) **ADDRESS OF WELL:** County HARRIS 700 West Greens Rd. (Street, RFD or other) Houston (City) TX (State) 77067 (Zip) **GRID #** 65-05-5

3) **TYPE OF WORK (Check):** ☑ New Well ☐ Deepening ☐ Reconditioning ☐ Plugging

4) **PROPOSED USE (Check):** ☐ Monitor ☐ Environmental Soil Boring ☐ Domestic ☐ Industrial ☐ Irrigation ☐ Injection ☑ Public Supply ☐ De-watering ☐ Testwell
If Public Supply well, were plans submitted to the TNRCC? ☑ Yes ☐ No

5) X N

6) **WELL LOG:** Date Drilling: Started 5/11 19 95 Completed 5/13 19 95

DIAMETER OF HOLE

Dia. (in.)	From (ft.)	To (ft.)
7 7/8	Surface	460
4 3/4	460	480

7) **DRILLING METHOD (Check):** ☐ Driven ☐ Air Rotary ☑ Mud Rotary ☐ Bored ☐ Air Hammer ☐ Cable Tool ☐ Jetted ☐ Other

From (ft.)	To (ft.)	Description and color of formation material
0	19	TOPSOIL & CLAY
19	28	SURFACE SAND
28	52	CLAY
52	70	SAND
70	265	CLAY
265	335	SAND
335	390	CLAY
390	398	SAND & ROCK
398	406	CLAY & ROCK
406	412	SAND & ROCK
412	427	CLAY
427	438	SAND
438	460	CLAY
460	480	SAND

(Use reverse side if necessary)

8) **Borehole Completion (Check):** ☐ Open Hole ☐ Straight Wall ☐ Underreamed ☐ Gravel Packed ☐ Other
If Gravel Packed give interval ... from ____ ft. to ____ ft.

CASING, BLANK PIPE, AND WELL SCREEN DATA:

Dia. (in.)	New or Used	Steel, Plastic, etc. Perf., Slotted, etc. Screen Mfg., if commercial	Setting (ft.) From	Setting (ft.) To	Gage Casting Screen
4	N	GALVANIZED	0	460	
2	N	GALVANIZED	455	460	
2	N	PVC SCREENS	460	470	.012
2	N	PVC SCREENS	470	480	.014

9) **CEMENTING DATA** [Rule 338.44(1)]
Cemented from 0 ft. to 460 ft. No. of sacks used 64
____ ft. to ____ ft. No. of sacks used ____
Method used HALLIBURTON
Cemented by BUSSELL & SON INC.
Distance to septic system field lines or other concentrated contamination ____ ft.
Method of verification of above distance ____

RECEIVED
JUN 26 1995
TEXAS NATURAL RESOURCE CONSERVATION COMMISSION

10) **SURFACE COMPLETION**
☑ Specified Surface Slab Installed [Rule 338.44(2)(A)]
☐ Specified Steel Sleeve Installed [Rule 338.44(3)(A)]
☐ Pitless Adapter Used [Rule 338.44(3)(b)]
☐ Approved Alternative Procedure Used [Rule 338.71]

13) **TYPE PUMP:** ☐ Turbine ☐ Jet ☑ Submersible ☐ Cylinder ☐ Other
Depth to pump bowls, cylinder, jet, etc., 273 ft.

14) **WELL TESTS:** Type test: ☐ Pump ☐ Bailer ☑ Jetted ☑ Estimated
Yield: 70 gpm with ____ ft. drawdown after ____ hrs.

11) **WATER LEVEL:** Static level 185 ft. below land surface Date 5-13-95
Artesian flow ____ gpm. Date ____

15) **WATER QUALITY:** Did you knowingly penetrate any strata which contained undesirable constituents?
☐ Yes ☑ No If yes, submit "REPORT OF UNDESIRABLE WATER"
Type of water? ____ Depth of strata ____
Was a chemical analysis made? ☐ Yes ☑ No

12) **PACKERS:**

Type	Depth
K. PACKER	455

I hereby certify that this well was drilled by me (or under my supervision) and that each and all of the statements herein are true to the best of my knowledge and belief. I understand that failure to complete items 1 thru 15 will result in the log(s) being returned for completion and resubmittal.

COMPANY NAME BUSSELL & SON INC. (Type or print) **WELL DRILLER'S LICENSE NO.** 2035

ADDRESS P.O. BOX 874 (Street or RFD) Tomball (City) TX (State) 77377-0874 (Zip)

(Signed) [signature] (Licensed Well Driller) **(Signed)** ____ (Registered Driller Trainee)

Please attach electric log, chemical analysis, and other pertinent information, if available.

TNRCC-0199 (Rev. 11-01-94) TNRCC COPY

STATE OF TEXAS WELL REPORT for Tracking #531872

Owner:	**RCCG New Life Center**	Owner Well #:	**No Data**
Address:	**822 W. Greens Rd. Houston , TX 77067**	Grid #:	**65-05-5**
		Latitude:	**29° 56' 59" N**
Well Location:	**822 W. Greens Rd. Houston, TX 77067**	Longitude:	**095° 25' 36" W**
Well County:	**Harris**	Elevation:	**No Data**
Type of Work:	**New Well**	Proposed Use:	**Domestic**

Drilling Start Date: **11/25/2019** Drilling End Date: **11/26/2019**

	Diameter (in.)	*Top Depth (ft.)*	*Bottom Depth (ft.)*
Borehole:	**6.75**	**0**	**285**

Drilling Method: **Mud (Hydraulic) Rotary**

Borehole Completion: **2 String**

	Top Depth (ft.)	*Bottom Depth (ft.)*	*Description (number of sacks & material)*
Annular Seal Data:	**0**	**270**	**Cement 35 Bags/Sacks**
	0	**10**	**Ready Mix 10 Bags/Sacks**

Seal Method: **Pressure**

Sealed By: **Driller**

Distance to Property Line (ft.): **70**

Distance to Septic Field or other concentrated contamination (ft.): **160**

Distance to Septic Tank (ft.): **No Data**

Method of Verification: **Owner**

Surface Completion: **Surface Sleeve Installed** **Surface Completion by Driller**

Water Level: **155 ft.** below land surface on **2020-01-10**

Packers: **K-Packer at 260 ft.**

Type of Pump: **Submersible** Pump Depth (ft.): **220**

Well Tests: **Jetted** **Yield: 30 GPM**

	Strata Depth (ft.)	Water Type
Water Quality:	**No Data**	**No Data**

Chemical Analysis Made: **No**

Did the driller knowingly penetrate any strata which contained injurious constituents?: **No**

Certification Data: The driller certified that the driller drilled this well (or the well was drilled under the driller's direct supervision) and that each and all of the statements herein are true and correct. The driller understood that failure to complete the required items will result in the report(s) being returned for completion and resubmittal.

Company Information: **Scott Drilling Inc.**

11923 Green Pines Circle
Houston, TX 77066

Driller Name: **Frankie Vasquez**

License Number: **4839**

Apprentice Number: **59059**

Comments: **No Data**

Report Amended on 5/29/2020 by Request #31890

Lithology:
DESCRIPTION & COLOR OF FORMATION MATERIAL

Top (ft.)	Bottom (ft.)	Description
0	10	Top Soil
10	170	Clay
170	190	Sand
190	260	Clay
260	285	Sand .010

Casing:
BLANK PIPE & WELL SCREEN DATA

Dia (in.)	Type	Material	Sch./Gage	Top (ft.)	Bottom (ft.)
4	Blank	New Plastic (PVC)		0	270
2.5	Blank	New Plastic (PVC)		260	270
2.5	Perforated or Slotted	New Plastic (PVC)		270	285

IMPORTANT NOTICE FOR PERSONS HAVING WELLS DRILLED CONCERNING CONFIDENTIALITY

TEX. OCC. CODE Title 12, Chapter 1901.251, authorizes the owner (owner or the person for whom the well was drilled) to keep information in Well Reports confidential. The Department shall hold the contents of the well log confidential and not a matter of public record if it receives, by certified mail, a written request to do so from the owner.

Please include the report's Tracking Number on your written request.

Texas Department of Licensing and Regulation
P.O. Box 12157
Austin, TX 78711
(512) 334-5540

10/15/2020
03:10:39

Texas Commission on Environmental Quality
DWW Water System Summary Sheet

PWS ID	PWS Name	Central Registry RN
TX1010520	ROYAL COACH MOBILE HOME VILLAGE	RN102678000

Organization/Customer *	Central Registry CN
ROYAL COACH FMHC LLC	CN605785047

*Regulatory mail will be addressed to this organization/person

All Water System Contacts

Type	Contact	Communication
AC - Administrative Contact - MANAGER	EVANS, JACK 700 W GREENS RD TRLR 101 HOUSTON, TX 77067-4425	**Electronic Type** / **Value** **Phone Type** / **Value** BUS - Business: 832-919-0077
EC - Emergency Contact - OPERATOR	BONAVENTURE, TONY PO BOX 1852 CROSBY, TX 77532-1852	**Electronic Type** / **Value** **Phone Type** / **Value** BUS - Business: 281-456-9825 FAX - Facsimile: 281-456-0329 MOB - Mobile: 832-801-5643
ECS - Emergency Contact - Secondary - MULTIPLE SYSTEMS	TORRES, SERGIO PO BOX 1852 CROSBY, TX 77532-1852	**Phone Type** / **Value** BUS - Business: 281-456-9825 FAX - Facsimile: 281-456-0329 MOB - Mobile: 832-350-9622
OW - Owner	ROYAL COACH FMHC LLC 3401 N THANKSGIVING WAY STE 190 LEHI, UT 84043-4157	
PWS - Public Water System Contact - OPERATOR	BONAVENTURE, TONY PO BOX 1852 CROSBY, TX 77532-1852	**Electronic Type** / **Value** **Phone Type** / **Value** BUS - Business: 281-456-9825 FAX - Facsimile: 281-456-0329 MOB - Mobile: 832-801-5643

Operator Grade	Number
WATER OPERATIONS COMPANY	1

Water Operator Licenses

License Holder:	PRECISION UTILITY LLC	
CURRENT	Class: NONE - WATER OPERATIONS COMPANY	WC0000251

Owner Type	Owner Type Options: COUNTY, DISTRICT, FEDERAL GOVERNMENT, INVESTOR OWNED, MUNICIPALITY, NATIVE AMERICAN, PRIVATE, STATE GOVERNMENT, WATER SUPPLY CORPORATION
Private	

System Type	System Type Options: COMMUNITY, TRANSIENT/NON-COMMUNITY, NON-PUBLIC, NON-TRANSIENT/NON-COMMUNITY
C - Community	

Population Type	Population Served	# of Connect	# I/C w/other PWS
Residential	546	182	0

Total Product (MGD)	Average Daily Consump.	Max Daily Demand (MGD)	Total Storage (MG)	Elev. Storage (MG)	Service Pump Cap.	Max.Purchase Cap. (MGD/GPM)	Pressure Tank Cap. (MG)
0.1440 MGD			.036 MG		400 GPM		0.005 MG

Activity Status	Inactivation Date
A - ACTIVE	

Last Survey Date	Surveyor	Survey Type	Region	County
08/16/2016	DESTINY WINNING	Sanitary Survey	HOUSTON	HARRIS
08/16/2016	VALERIE LARA	Sanitary Survey	HOUSTON	HARRIS
09/25/2013	MELODY, E KIRKSEY	Sanitary Survey	HOUSTON	HARRIS

(Treatment Plant)							
Entry Point	EP Name/Source Summation (Activity Status)	Plant Name (Activity Status)	Plant Num	Chemical Mon Type	Chem Sample Point	Distribution Mon Type	Dist Sample Point
EP001	TRT-TAP / Ground Water(A)	PLANT - BEHIND OFFICE(A)	TP5674		NO		NO

Train:	Unnamed

(Treatments)				
Disinfection Zone	Treatment Sequence	Objective	Process	Treatment
null	null	D	423	HYPOCHLORINATION, PRE

(Active Sources)						
Source Number	Source Name (Activity Status)	Operational Status	Source Type	Depth	Tested GPM	Rated GPM
G1010520B	2 - 100' W OF 1 (A)	P	G	320	51 GPM	50 GPM

Drill Date	Source Summary
01/01/1913	CHICOT

GPS Latitude (decimal)	GPS Longitude (decimal)	GPS Elevation	GPS Date	Seller
29.952238	-95.425896	96	01/13/2004	Not Purchasing

Source Number	Source Name (Activity Status)	Operational Status	Source Type	Depth	Tested GPM	Rated GPM
G1010520A	1 - E WELL / NEAR POOL (A)	P	G	400	49 GPM	50 GPM

Drill Date	Source Summary
01/01/1913	CHICOT

GPS Latitude (decimal)	GPS Longitude (decimal)	GPS Elevation	GPS Date	Seller
29.952225	-95.425468	96	01/13/2004	Not Purchasing

(Inactive/Offline Sources)			
SourceNumber	Name	Status	Depth

Code Explanations
Monitoring Type Codes: (GW) GROUNDWATER , (GUP) GROUNDWATER UNDER THE INFLUENCE - PURCHASED , (SWP) SURFACE WATER - PURCHASED , (GU) GROUNDWATER UNDER THE INFLUENCE OF SURFACE WATER , (N) NO SOURCES , (SW) SURFACE WATER
Activity Status Codes: (A) ACTIVE , (D) DELETED/DISSOLVED , (I) INACTIVE , (P) PROPOSED ,
Operational Status Codes: (E) EMERGENCY , (I) INTERIM/PEAK (O) OTHER , (P) PERMANENT , (S) SEASONAL
Source Types: (G) GROUND WATER , (S) SURFACE WATER , (U) GROUND WATER UNDER THE INFLUENCE

- End of Report -

At the time of your query this data was the most current information available from our database, which is in real time. Every effort was made to retrieve it according to your query. Thank-you for using DWW.

5Q

Send original copy by certified mail to the Texas Water Development Board P. O. Box 12386 Austin, Texas 78711

State of Texas

WATER WELL REPORT

For TWDB use only
Well No. 65-05-52
Located on map yes
Received: 12-?-71

1) OWNER:
Person having well drilled BERRELL CONST. CO. (Name) Address 900 GEARS NO. (Street or RFD) (City) TEX. (State)

Landowner SAME (Name) Address (Street or RFD) (City) (State)

2) LOCATION OF WELL:
County HARRIS, 5 miles in NORTH (N.E., S.W., etc.) direction from HOUSTON (Town)

Locate by sketch map showing landmarks, roads, creeks, hiway number, etc.*

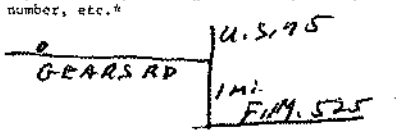

(Use reverse side if necessary)

or Give legal location with distances and directions from adjacent sections or survey lines.

Labor League

Block Survey

Abstract No.

(NW¼ NE¼ SW¼ SE¼) of Section

3) TYPE OF WORK (Check):
~~New Well~~ Deepening Reconditioning Plugging

4) PROPOSED USE (Check):
~~Domestic~~ Industrial Municipal Irrigation Test Well Other

5) TYPE OF WELL (Check):
~~Rotary~~ Driven Dug Cable Jetted Bored

6) WELL LOG:
Diameter of hole 6 1/2 in. Depth drilled 298 ft. Depth of completed well 298 ft. Date drilled 12-10-71

All measurements made from 1 ft. above ground level.

From (ft.)	To (ft.)	Description and color of formation material
0	96	CLAY
96	101	SAND
101	125	CLAY
125	156	SAND
156	224	CLAY
224	254	SAND
254	256	CLAY
256	298	SAND

(Use reverse side if necessary)

9) Casing:
Type: Old ~~Used~~ ~~Steel~~ Plastic Other
Cemented from 0 ft. to 252 ft.

Diameter (inches)	Setting From (ft.)	Setting To (ft.)	Gage
4	0	252	

10) SCREEN:
Type STAINLESS STEEL
Perforated ~~Slotted~~

Diameter (inches)	Setting From (ft.)	Setting To (ft.)	Slot Size
2½	268	298	12

7) COMPLETION (Check):
Straight wall Gravel packed ✓ Other LEAD SEAL
Under reamed Open Hole

8) WATER LEVEL:
Static level 115 ft. below land surface Date 12-10-71
Artesian pressure lbs. per square inch Date
Depth to pump bowls, cylinder, jet, etc., 231 ft.
below land surface.

11) WELL TESTS:
Was a pump test made? Yes ~~No~~ If yes, by whom?
Yield: gpm with ft. drawdown after hrs.
Bailer test gpm with ft. drawdown after hrs.
Artesian flow gpm
Temperature of water

12) WATER QUALITY:
Was a chemical analysis made? Yes ~~No~~
Did any strata contain undesirable water? Yes No
Type of water? depth of strata

I hereby certify that this well was drilled by me (or under my supervision) and that each and all of the statements herein are true to the best of my knowledge and belief.

NAME A.R. HENDON (Type or Print) Water Well Drillers Registration No. 334

ADDRESS 14605 REEVESTON (Street or RFD) NO. (City) 77039 TEX. (State)

(Signed) A.R. Hendon (Water Well Driller) H&H WATER WELL DRILLING (Company Name)

Please attach electric log, chemical analysis, and other pertinent information, if available.

*Additional instructions on reverse side.

TWDBE-GW-53

Well #2

Send original copy by certified mail to the Texas Water Development Board
P. O. Box 13087
Austin, Texas 78711

State of Texas

WATER WELL REPORT

For TWDB use only
Well No. 65-05-5Y
Located on map Yes
Received: TH

1) OWNER:
Person having well drilled Humphrey Company (Name) Address 4439 W. 12 st. (Street or RFD) Houston (City) TX (State)

Landowner Houston LIghting & Power Compny (Name) Address P.O. 1700 (Street or RFD) Houston, TX 77001 (City) (State)

2) LOCATION OF WELL:
County Harris, 12 miles in N.W. (N.E., S.W., etc.) direction from Houston (Town)

Locate by sketch map showing landmarks, roads, creeks, hiway number, etc.*

see reverse

North

(Use reverse side if necessary)

or Give legal location with distances and directions from adjacent sections or survey lines.

Labor ____ League ____

Block ____ Survey ____

Abstract No. ____

(NW¼ NE¼ SW¼ SE¼) of Section ____

3) TYPE OF WORK (Check):
New Well XX; Deepening; Reconditioning; Plugging

4) PROPOSED USE (Check):
Domestic; Industrial; Municipal; Irrigation; Test Well; Other XXX

5) TYPE OF WELL (Check):
Rotary XX; Driven; Dug; Cable; Jetted; Bored

6) WELL LOG:
Diameter of hole 6 3/4 in. Depth drilled 408 ft. Depth of completed well 408 ft. Date drilled 12-22-78

All measurements made from -0- ft. above ground level.

From (ft.)	To (ft.)	Description and color of formation material
0	24	topsoil, clay, rock, clay
24	48	clay, rock, l/sand,rock,clay
48	72	clay, sand
72	96	clay, sand, clay
96	120	clay, sand
120	144	sand, clay, sand, clay
144	168	clay, sand
168	192	clay
192	216	clay, sand
216	240	sand, clay
240	264	sand

(Use reverse side if necessary) (over)

9) Casing:
Type: Old; New XX; Steel XX; Plastic; Other
Cemented from ____ 381 ft. to 0 ft.

Diameter (inches)	Setting From (ft.)	Setting To (ft.)	Gage
4"	381	0	Sch. 40

10) SCREEN
Type Stainless steel rodbase
Perforated; Slotted XX

Diameter (inches)	Setting From (ft.)	Setting To (ft.)	Slot Size
2½	410	400	#12

7) COMPLETION (Check):
Straight wall XX; Gravel packed; Other
Under reamed; Open Hole

8) WATER LEVEL:
Static level 159 ft. below land surface Date 12-23-79
Artesian pressure ____ lbs. per square inch Date ____
Depth to pump bowls, cylinder, jet, etc., 252 ft. below land surface.

11) WELL TESTS:
Was a pump test made? Yes No X If yes, by whom?
Yield: ____ gpm with ____ ft. drawdown after ____ hrs.
Bailer test ____ gpm with ____ ft. drawdown after ____ hrs.
Artesian flow ____ gpm
Temperature of water ____

12) WATER QUALITY:
Was a chemical analysis made? Yes No X
Did any strata contain undesirable water? Yes No
Type of water? ____ depth of strata ____

I hereby certify that this well was drilled by me (or under my supervision) and that each and all of the statements herein are true to the best of my knowledge and belief.

NAME R. B. Lowry (Type or Print) Water Well Drillers Registration No. 146

ADDRESS 1327 Aldine-Mail Rt. (Street or RFD) Houston (City) TX 77039 (State)

(Signed) R.B. Lowry (Water Well Driller) Lowry Water Wells (Company Name)

Please attach electric log, chemical analysis, and other pertinent information, if available.

*Additional instructions on reverse side.

TWDB-WB-6

2) LOCATION OF WELL:

The sketch showing the well location must be as accurate as possible, showing landmarks, in sufficient detail so that the well may be plotted on a General Highway Map of the county in which the well is located.

Reference points from which distances are measured and directions given should be of a permanent nature (e.g. highway intersections, center of towns, river and creek bridges, railroad crossings). The distance and direction from the nearest town should always be indicated.

When giving a legal description include a sketch showing location of the well within the described area, e.g. survey abstract.

Information furnished in Section 2) of the TWDB2-GW-53 is very important. Unless the well can be accurately located on a map the value of the other data contained in the Report is greatly reduced.

264	288	sand, gravel, sand
288	312	sand
312	336	sand, loose sand, sand
336	360	sand, clay
360	384	clay,rock,clay,rock, sand
384	408	sand
408	410	sand

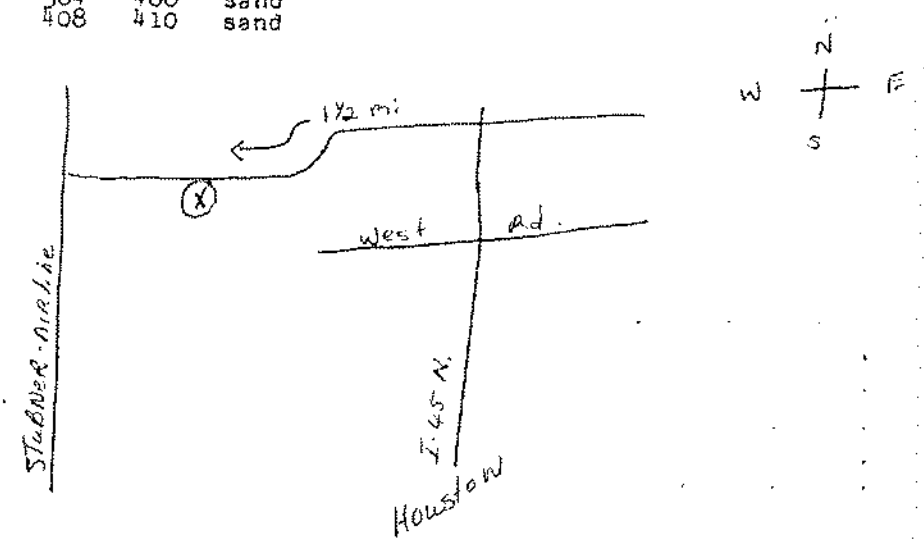

Well #1

DUP

Send original copy by certified mail to the Texas Water Development Board
P. O. Box 13087
Austin, Texas 78711

State of Texas

WATER WELL REPORT

For TWDB use only
Well No. 65-05-5Y
Located on map
Received:

1) OWNER:
Person having well drilled Humphrey Company (Name) Address 4439 W. 12th St. Houston (Street or RFD) (City) TX (State)

Landowner Houston Lighting & Power Co. (Name) Address P.O. Box 1700 Houston, TX 77001 (Street or RFD) (City) (State)

2) LOCATION OF WELL:
County Harris, 12 miles in N.W. (N.E., S.W., etc.) direction from houston (Town)

Locate by sketch map showing landmarks, roads, creeks, hiway number, etc.*

see reverse

North

(Use reverse side if necessary)

or Give legal location with distances and directions from adjacent sections or survey lines.

Labor League

Block Survey

Abstract No.

(NW¼ NE¼ SW¼ SE¼) of Section

3) TYPE OF WORK (Check):
New Well X | Deepening | Reconditioning | Plugging

4) PROPOSED USE (Check):
Domestic | Industrial | Municipal | Irrigation | Test Well | Other X

5) TYPE OF WELL (Check):
Rotary XX | Driven | Dug | Cable | Jetted | Bored

6) WELL LOG:
Diameter of hole 6 3/4 in. Depth drilled 358 ft. Depth of completed well 358 ft. Date drilled 12-16-78

All measurements made from -0- ft. above ground level.

From (ft.)	To (ft.)	Description and color of formation material
0	24	topsoil, clay, sand, clay
24	48	sand, clay
48	72	sand
72	96	b/sand, clay
96	120	clay, b/sand, sand
120	144	sand & clay
144	168	clay, b/sand, sand
168	192	clay
192	216	clay, sand
216	240	sand, clay
240	264	clay, sand, clay, sand

(Use reverse side if necessary) (over)

9) Casing:
Type: Old | New X | Steel X | Plastic | Other
Cemented from 335 ft. to 0 ft.

Diameter (inches)	Setting From (ft.)	To (ft.)	Gage
4"	335	0	sch.40

10) SCREEN:
Type stainless steel rodbase
Perforated | Slotted XX

Diameter (inches)	Setting From (ft.)	To (ft.)	Slot Size
2½	~~335~~ 358	~~385~~ 348	#12

7) COMPLETION (Check):
Straight wall XX | Gravel packed | Other
Under reamed | Open Hole

8) WATER LEVEL:
Static level 162 ft. below land surface Date 12-18-79
Artesian pressure lbs. per square inch Date
Depth to pump bowls, cylinder, jet, etc., 252 ft. below land surface.

11) WELL TESTS:
Was a pump test made? Yes | No X If yes, by whom?
Yield: gpm with ft. drawdown after hrs.
Bailer test gpm with ft. drawdown after hrs.
Artesian flow gpm
Temperature of water

12) WATER QUALITY:
Was a chemical analysis made? Yes | No X
Did any strats contain undesirable water? Yes | No
Type of water? depth of strats

I hereby certify that this well was drilled by me (or under my supervision) and that each and all of the statements herein are true to the best of my knowledge and belief.

NAME R. B. Lowry (Type or Print) Water Well Drillers Registration No. 146

ADDRESS 1327 Aldine-Mail Rd. (Street or RFD) Houston (City) TX 77039 (State)

(Signed) R. B. Lowry (Water Well Driller) Lowry Water Wells (Company Name)

Please attach electric log, chemical analysis, and other pertinent information, if available.

*Additional instructions on reverse side.

TWDBE-WD-9

)LOCATION OF WELL:

The sketch showing the well location must be as accurate as possible, showing landmarks, in sufficient detail so that the well may be plotted on a General Highway Map of the county in which the well is located.

Reference points from which distances are measured and directions given should be of a permanent nature (e.g. highway intersections, center of towns, river and creek bridges, railroad crossings). The distance and direction from the nearest town should always be indicated.

When giving a legal description include a sketch showing location of the well within the described area, e.g. survey abstract.

Information furnished in Section 2) of the TWDBB-GW-53 is very important. Unless the well can be accurately located on a map the value of the other data contained in the Report is greatly reduced.

264	288	sand, gravel, sand
288	312	sand
312	336	sand, Loose sand, and sand
336	358	sand

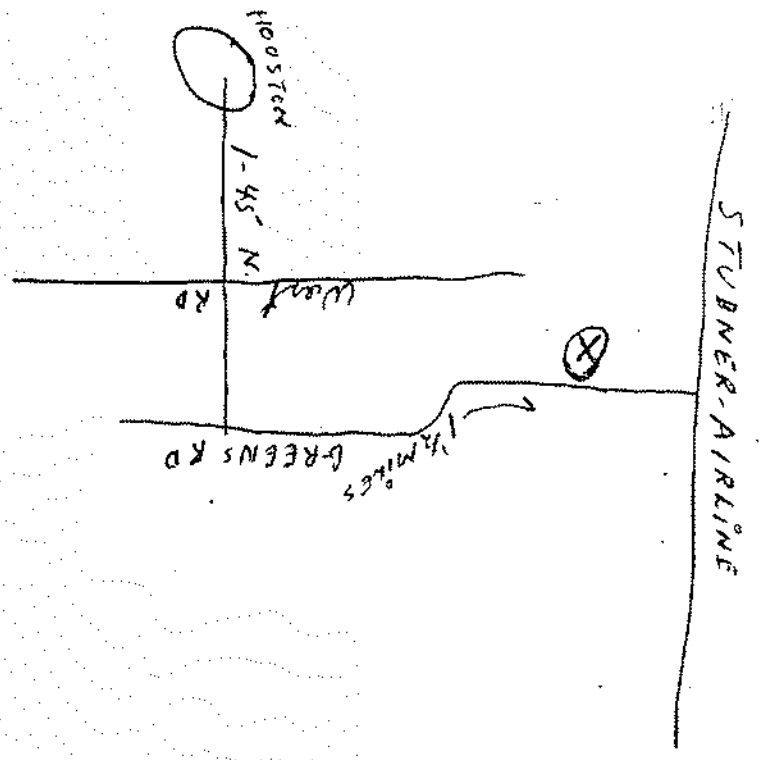



11039

(69)

SK

Send original copy by certified mail to the Texas Water Development Board P. O. Box 13087 Austin, Texas 78711

State of Texas

WATER WELL REPORT

For TWDB use only
Well No. 65-05-5X
Located on map 40
Received: 79 DEC

1) OWNER:
Person having well drilled Frank Jester (Name) Address 17418 Donna (Street or RFD) Houston (City) Tx (State)

Landowner Same (Name) Address Same (Street or RFD) (City) (State)

2) LOCATION OF WELL: 17418 Donna Rd.
County ~~Montgomery~~ Harris 16 miles in N. (N.E., S.W., etc.) direction from Houston (Town)

Locate by sketch map showing landmarks, roads, creeks, hiway number, etc.*

#59

Map on 65-16-45

North ↑

(Use reverse side if necessary)

or

Give legal location with distances and directions from adjacent sections or survey lines.

Labor _____ League _____

Block _____ Survey _____

Abstract No. _____

(NW¼ NE¼ SW¼ SE¼) of Section _____

3) TYPE OF WORK (Check):
New Well ✓ Deepening
Reconditioning Plugging

4) PROPOSED USE (Check):
Domestic ✓ Industrial Municipal
Irrigation Test Well Other

5) TYPE OF WELL (Check):
Rotary ✓ Driven Dug
Cable Jetted Bored

6) WELL LOG:
Diameter of hole 6¼ in. Depth drilled 235 ft. Depth of completed well 264 ft. Date drilled 4/19/78

All measurements made from 4 ft. above ground level.

From (ft.)	To (ft.)	Description and color of formation material
0	4	Top soil
4	235	Unconsolidated Sand
235	264	Sand

9) Casing:
Type: Old New ✓ Steel Plastic ✓ Other
Cemented from 185 ft. to 235 ft.

Diameter (inches)	Setting From (ft.)	Setting To (ft.)	Gage
4"	0	235	Sch 40

10) SCREEN:
Type W/W
Perforated ✓ Slotted

Diameter (inches)	Setting From (ft.)	Setting To (ft.)	Slot Size
2"	244	264	.014-.016

(Use reverse side if necessary)

7) COMPLETION (Check):
Straight wall ✓ Gravel packed Other
Under reamed Open Hole

8) WATER LEVEL:
Static level 148 ft. below land surface Date 4/19/78
Artesian pressure _____ lbs. per square inch Date _____
Depth to pump bowls, cylinder, jet, etc., 190 ft.
below land surface.

11) WELL TESTS:
Was a pump test made? Yes No ✓ If yes, by whom? _____
Yield: _____ gpm with _____ ft. drawdown after _____ hrs.
Bailer test _____ gpm with _____ ft. drawdown after _____ hrs.
Artesian flow _____ gpm
Temperature of water _____

12) WATER QUALITY:
Was a chemical analysis made? Yes No ✓
Did any strata contain undesirable water? Yes No
Type of water? _____ depth of strata _____

I hereby certify that this well was drilled by me (or under my supervision) and that each and all of the statements herein are true to the best of my knowledge and belief.

NAME Tommy C Bussell (Type or Print) Water Well Drillers Registration No. 707

ADDRESS 9735 D. Houston-Rosslyn (Street or RFD) Houston (City) Tx (State)

(Signed) Tommy C Bussell (Water Well Driller) Bussell & Son, Inc (Company Name)

Please attach electric log, chemical analysis, and other pertinent information, if available.

*Additional instructions on reverse side.

TWDB-WD-8

STATE OF TEXAS WELL REPORT for Tracking #57164

Owner:	**Azalea Homes**	Owner Well #:	**No Data**
Address:	**15425 N. Freeway, Suite 140 Houston, TX 77090**	Grid #:	**65-05-6**
Well Location:	**14504 N. Freeway Houston, TX 77090**	Latitude:	**29° 56' 29" N**
		Longitude:	**095° 24' 58" W**
Well County:	**Harris**	Elevation:	**No Data**
Type of Work:	**New Well**	Proposed Use:	**Domestic**

Drilling Start Date: **2/11/2003** Drilling End Date: **2/11/2003**

	Diameter (in.)	*Top Depth (ft.)*	*Bottom Depth (ft.)*
Borehole:	**6.75**	**0**	**325**
	3.875	**325**	**335**

Drilling Method: **Mud (Hydraulic) Rotary**

Borehole Completion: **Straight Wall**

	Top Depth (ft.)	*Bottom Depth (ft.)*	*Description (number of sacks & material)*
Annular Seal Data:	**0**	**115**	**17**
	295	**325**	

Seal Method: **Halliburton/Trimme**

Sealed By: **Driller**

Distance to Property Line (ft.): **No Data**

Distance to Septic Field or other concentrated contamination (ft.): **No Data**

Distance to Septic Tank (ft.): **No Data**

Method of Verification: **No Data**

Surface Completion: **Surface Sleeve Installed**

Water Level: **163 ft.** below land surface on **2003-02-13** Measurement Method: **Unknown**

Packers: **K-Packer 319**

Type of Pump: **Submersible**

Well Tests: **Jetted** **Yield: 25 GPM**

	Strata Depth (ft.)	Water Type
Water Quality:	**No Data**	**No Data**

Chemical Analysis Made: **No**

Did the driller knowingly penetrate any strata which contained injurious constituents?: **No**

Certification Data: The driller certified that the driller drilled this well (or the well was drilled under the driller's direct supervision) and that each and all of the statements herein are true and correct. The driller understood that failure to complete the required items will result in the report(s) being returned for completion and resubmittal.

Company Information: **Aqua Utility Construction**

P. O. Box 874
Tomball, TX 77377

Driller Name: **Craig Bussell** License Number: **2035**

Comments: **$dfs**

Lithology:
DESCRIPTION & COLOR OF FORMATION MATERIAL

Top (ft.)	Bottom (ft.)	Description
0	15	Clay
15	32	Sand
32	56	Clay
56	71	Sand
71	115	Red Clay
115	142	Sand
142	215	Clay
215	235	Sand
235	317	Clay
317	335	Sand

Casing:
BLANK PIPE & WELL SCREEN DATA

Dia. (in.)	New/Used	Type	Setting From/To (ft.)
4	New	PVC Casing	0 325
2.5	New	Galvanzied Liner	319 325
2.5	New	SSRB	325 335 .010

IMPORTANT NOTICE FOR PERSONS HAVING WELLS DRILLED CONCERNING CONFIDENTIALITY

TEX. OCC. CODE Title 12, Chapter 1901.251, authorizes the owner (owner or the person for whom the well was drilled) to keep information in Well Reports confidential. The Department shall hold the contents of the well log confidential and not a matter of public record if it receives, by certified mail, a written request to do so from the owner.

Please include the report's Tracking Number on your written request.

Texas Department of Licensing and Regulation
P.O. Box 12157
Austin, TX 78711
(512) 334-5540

65-05-25

Send original copy by certified mail to the
Texas Department of Water Resources
P. O. Box 13087
Austin, Texas 78711

State of Texas
WATER WELL REPORT

For TDWR use only
Well No. 65-[illegible]
Located on map [illegible]
Received: [illegible]

1) OWNER J. A. Fowler (Name) Address 12510 Donna Dr. (Street or RFD) Houston (City) Texas (State) (Zip)

2) LOCATION OF WELL:
County Harris 15 miles in N (N.E., S.W., etc.) direction from Houston (Town)

Driller must complete the legal description to the right with distance and direction from two intersecting section or survey lines, or he must locate and identify the well on an official Quarter- or Half-Scale Texas County General Highway Map and attach the map to this form.

☐ Legal description:
Section No. _____ Block No. _____ Township _____
Abstract No. _____ Survey Name _____
Distance and direction from two intersecting section or survey lines _____

✓ See attached map. [illegible] Map on 60-[illegible]

3) TYPE OF WORK (Check):
✓ New Well ☐ Deepening ☐ Reconditioning ☐ Plugging

4) PROPOSED USE (Check):
✓ Domestic ☐ Industrial ☐ Public Supply ☐ Irrigation ☐ Test Well ☐ Other _____

5) DRILLING METHOD (Check):
✓ Mud Rotary ☐ Air Hammer ☐ Driven ☐ Bored ☐ Air Rotary ☐ Cable Tool ☐ Jetted ☐ Other _____

6) WELL LOG:
Date drilled 10/26/78

DIAMETER OF HOLE

Dia. (in.)	From (ft.)	To (ft.)
6¾"	Surface	280

7) BOREHOLE COMPLETION:
☐ Open Hole ☐ Straight Wall ☐ Underreamed
☐ Gravel Packed ✓ Other Cemented
If Gravel Packed give interval . . . from _____ ft. to _____ ft.

From (ft.)	To (ft.)	Description and color of formation material
0	3	top soil
3	28	red + gray clay
28	30	rock
30	54	red + gray clay
54	67	fine sand + gravel
67	69	shell
69	110	red + gray clay
110	127	fine sand
127	175	red + gray clay
175	183	sand + rock strips
183	224	red + gray clay
224	245	sand, clay, + shell strips
245	259	coarse sand
259	266	sand + clay strips
266	280	coarse sand

(Use reverse side if necessary)

8) CASING, BLANK PIPE, AND WELL SCREEN DATA:

Dia. (in.)	New or Used	Steel, Plastic, etc. Perf., Slotted, etc. Screen Mgf., if commercial	Setting (ft.) From	Setting (ft.) To	Gage Casing Screen
4"	New	Plastic Casing	0	270	40
2½"	New	Plastic Screen	270	280	14

CEMENTING DATA
Cemented from 270 ft. to 150 ft.
Method used Pressurized
Cemented by Ind. (Company or Individual)

9) WATER LEVEL:
Static level 153 ft. below land surface Date 10/27/78
Artesian flow _____ gpm. Date _____

10) PACKERS: Type Depth
2½"x4" R+R 3 Ring 260

11) TYPE PUMP:
☐ Turbin ☐ Jet ✓ Submersible ☐ Cylinder
☐ Other _____
Depth to pump bowls, cylinder, jet, etc., 210 ft.

12) WELL TESTS:
☐ Type Test: ☐ Pump ☐ Bailer ☐ Jetted ☐ Estimated
Yield: _____ gpm with _____ ft. drawdown after _____ hrs.

13) WATER QUALITY:
Did you knowingly penetrate any strata which contained undesirable water? ☐ Yes ✓ No
If yes, submit "REPORT OF UNDESIRABLE WATER"
Type of water? Fresh Depth of strata 11
Was a chemical analysis made? ☐ Yes ✓ No

I hereby certify that this well was drilled by me (or under my supervision) and that each and all of the statements herein are true to the best of my knowledge and belief.

NAME Bobby Potter (Type or Print) Water Well Drillers Registration No. 1872

ADDRESS 5717 Chippewa (Street or RFD) Houston (City) Texas (State) 77086 (Zip)

(Signed) Bobby Potter (Water Well Driller) DAmrell + Potter Drilling Co. (Company Name)

Please attach electric log, chemical analysis, and other pertinent information, if available.

Additional instructions on reverse side

9392

4820111562

10/15/2020
03:10:03

Texas Commission on Environmental Quality
DWW Water System Summary Sheet

PWS ID	PWS Name	Central Registry RN
TX1012662	A & W BAR B Q	RN101219814

Organization/Customer *	Central Registry CN
null	null

*Regulatory mail will be addressed to this organization/person

All Water System Contacts		
Type	**Contact**	**Communication**

Operator Grade	Number

Water Operator Licenses
No Licensing Data for this PWS

Owner Type	Owner Type Options: COUNTY, DISTRICT, FEDERAL GOVERNMENT, INVESTOR OWNED, MUNICIPALITY, NATIVE AMERICAN, PRIVATE, STATE GOVERNMENT, WATER SUPPLY CORPORATION
Private	

System Type	System Type Options: COMMUNITY, TRANSIENT/NON-COMMUNITY, NON-PUBLIC, NON-TRANSIENT/NON-COMMUNITY
NP - NON-PUBLIC	

Population Type	Population Served	# of Connect	# I/C w/other PWS
NonResidential	30	2	0

Total Product (MGD)	Average Daily Consump.	Max Daily Demand (MGD)	Total Storage (MG)	Elev. Storage (MG)	Service Pump Cap.	Max.Purchase Cap. (MGD/GPM)	Pressure Tank Cap. (MG)

Activity Status	Inactivation Date
I - INACTIVE	02/27/2002

Last Survey Date	Surveyor	Survey Type	Region	County
No Site Visit Data				

(Treatment Plant)							
Entry Point	EP Name/Source Summation (Activity Status)	Plant Name (Activity Status)	Plant Num	Chemical Mon Type	Chem Sample Point	Distribution Mon Type	Dist Sample Point
EP001	TRT-TAP / Ground Water(I)	PLANT(I)	TP16078		NO		NO

Train:	Unnamed

(Treatments)				
Disinfection Zone	Treatment Sequence	Objective	Process	Treatment
null	null	D	423	HYPOCHLORINATION, PRE

(Active Sources)

(Inactive/Offline Sources)			
SourceNumber	Name	Status	Depth
G1012662A	1	O	N/A

Code Explanations
Monitoring Type Codes: (GW) GROUNDWATER , (GUP) GROUNDWATER UNDER THE INFLUENCE - PURCHASED , (SWP) SURFACE WATER - PURCHASED , (GU) GROUNDWATER UNDER THE INFLUENCE OF SURFACE WATER , (N) NO SOURCES , (SW) SURFACE WATER
Activity Status Codes: (A) ACTIVE , (D) DELETED/DISSOLVED , (I) INACTIVE , (P) PROPOSED ,
Operational Status Codes: (E) EMERGENCY , (I) INTERIM/PEAK (O) OTHER , (P) PERMANENT , (S) SEASONAL
Source Types: (G) GROUND WATER , (S) SURFACE WATER , (U) GROUND WATER UNDER THE INFLUENCE

- End of Report -

At the time of your query this data was the most current information available from our database, which is in real time. Every effort was made to retrieve it according to your query. Thank-you for using DWW.

10/15/2020
03:10:11

Texas Commission on Environmental Quality
DWW Water System Summary Sheet

PWS ID	PWS Name	Central Registry RN
TX1013218	CYCLONE ENTERPRISES	RN101262640

Organization/Customer *	Central Registry CN
CYCLONE ENTERPRISES INC	CN602602393

*Regulatory mail will be addressed to this organization/person

All Water System Contacts

Type	Contact	Communication
AC - Administrative Contact	YACKLEY, PAUL, H 146 KNOBCREST DR HOUSTON, TX 77006-1213	Phone Type: BUS - Business; Value: 281-872-0087
OW - Owner	CYCLONE ENTERPRISES INC 146 KNOBCREST DRIVE HOUSTON, TX 77060-1213	

Operator Grade	Number

Water Operator Licenses

No Licensing Data for this PWS

Owner Type	Owner Type Options: COUNTY, DISTRICT, FEDERAL GOVERNMENT, INVESTOR OWNED, MUNICIPALITY, NATIVE AMERICAN, PRIVATE, STATE GOVERNMENT, WATER SUPPLY CORPORATION
Private	

System Type	System Type Options: COMMUNITY, TRANSIENT/NON-COMMUNITY, NON-PUBLIC, NON-TRANSIENT/NON-COMMUNITY
NP - NON-PUBLIC	

Population Type	Population Served	# of Connect	# I/C w/other PWS
NonResidential	25	1	0

Total Product (MGD)	Average Daily Consump.	Max Daily Demand (MGD)	Total Storage (MG)	Elev. Storage (MG)	Service Pump Cap.	Max.Purchase Cap. (MGD/GPM)	Pressure Tank Cap. (MG)

Activity Status	Inactivation Date
I - INACTIVE	04/14/2004

Last Survey Date	Surveyor	Survey Type	Region	County
No Site Visit Data				

(Treatment Plant)							
Entry Point	EP Name/Source Summation (Activity Status)	Plant Name (Activity Status)	Plant Num	Chemical Mon Type	Chem Sample Point	Distribution Mon Type	Dist Sample Point
EP001	TRT-TAP / No Source Listed(I)	CYCLONE ENTERPRISES INC - CHLORINATOR(I)	TP19520		NO		NO

Train:	No Train Data

(Treatments)				
Disinfection Zone	Treatment Sequence	Objective	Process	Treatment

(Active Sources)

(Inactive/Offline Sources)			
SourceNumber	Name	Status	Depth
G1013218A	I -146 KNOBCREST DR	O	N/A

Code Explanations
Monitoring Type Codes: (GW) GROUNDWATER , (GUP) GROUNDWATER UNDER THE INFLUENCE - PURCHASED , (SWP) SURFACE WATER - PURCHASED , (GU) GROUNDWATER UNDER THE INFLUENCE OF SURFACE WATER , (N) NO SOURCES , (SW) SURFACE WATER
Activity Status Codes: (A) ACTIVE , (D) DELETED/DISSOLVED , (I) INACTIVE , (P) PROPOSED ,
Operational Status Codes: (E) EMERGENCY , (I) INTERIM/PEAK (O) OTHER , (P) PERMANENT , (S) SEASONAL
Source Types: (G) GROUND WATER , (S) SURFACE WATER , (U) GROUND WATER UNDER THE INFLUENCE

- End of Report -

At the time of your query this data was the most current information available from our database, which is in real time. Every effort was made to retrieve it according to your query. Thank-you for using DWW.

65 05 21

Send original copy by certified mail to the Texas Water Development Board P. O. Box 12386 Austin, Texas 78711

State of Texas

WATER WELL REPORT

For TWDB use only
Well No.
Located on map
Received:

1) OWNER:
Person having well drilled Roy Bryant Cattle Co. (Name) Address Knobcrest & Hiway 75 Houston, texas (Street or RFD) (City) (State)

Landowner Same (Name) Address (Street or RFD) (City) (State)

2) LOCATION OF WELL:
County Harris, 15 miles in N. (N.E., S.W., etc.) direction from Houston (Town)

Locate by sketch map showing landmarks, roads, creeks, hiway number, etc.*

Well is located on SE corner of intersection of Knobcrest and HiWay 75. Knobcrest is 1½ mi. N of FM 525.

(Use reverse side if necessary)

OR

Give legal location with distances and directions from adjacent sections or survey lines.

Labor League

Block Survey

Abstract No.

(NW¼ NE¼ SW¼ SE¼) of Section

3) TYPE OF WORK (Check):
X New Well | Deepening | Reconditioning | Plugging

4) PROPOSED USE (Check):
Domestic | X Industrial | Municipal | Irrigation | Test Well | Other

5) TYPE OF WELL (Check):
X Rotary | Driven | Dug | Cable | Jetted | Bored

6) WELL LOG:
Diameter of hole 6 in. Depth drilled 356 ft. Depth of completed well 356 ft. Date drilled 3 Sept. 70

All measurements made from 3 ft. above ground level.

From (ft.)	To (ft.)	Description and color of formation material
0	98	clay
98	110	fine sand
110	149	clay
149	168	sand
168	223	clay
223	240	sand
240	246	clay
246	255	sand
255	262	clay
262	295	sand
295	307	clay
307	355	course sand
355	356	clay

(Use reverse side if necessary)

9) Casing:
Type: Old X New X Steel Plastic Other
Cemented from 0 ft. to 328 ft.

Diameter (inches)	Setting From (ft.)	To (ft.)	Gage
4	0	328	11#

10) SCREEN:
Type Pipe based stainless steel ribbed
Perforated Slotted

Diameter (inches)	Setting From (ft.)	To (ft.)	Slot Size
2½"	339	354	16 ga

7) COMPLETION (Check):
X Straight wall | Gravel packed | Other
Under reamed | Open Hole

8) WATER LEVEL:
Static level 122 ft. below land surface Date 4 Sept. 70
Artesian pressure lbs. per square inch Date
Depth to pump bowls, cylinder, jet, etc., 210' ft. below land surface.

Jacuzzi sumersible 254D set 210' on 1½". 460 valt.

11) WELL TESTS:
Was a pump test made? Yes X No If yes, by whom?
Yield: gpm with ft. drawdown after hrs.
Bailer test gpm with ft. drawdown after hrs.
Artesian flow gpm
Temperature of water

12) WATER QUALITY:
Was a chemical analysis made? Yes No
Did any strata contain undesirable water? Yes No
Type of water? depth of strata

I hereby certify that this well was drilled by me (or under my supervision) and that each and all of the statements herein are true to the best of my knowledge and belief.

NAME B.J. Swinehart (Type or Print) Water Well Drillers Registration No. 229

ADDRESS 7524 N. Freeway (Street or RFD) Houston, Texas (City) 77037 (State)

(Signed) (Water Well Driller) B.J. Swinehart Co. Inc. (Company Name)

Please attach electric log, chemical analysis, and other pertinent information, if available.

*Additional instructions on reverse side.

TWDB-08-53

4820111546

Dataset Descriptions and Sources

Dataset	Source	Dataset Description	Update Schedule	Data Requested	Data Obtained	Data Updated	Source Updated
TX HGSD - Texas HGSD	Harris Galveston Subsidence District/Fort Bend Subsidence District	This dataset contains all groundwater well records compiled by Harris Galveston Subsidence District/Fort Bend Subsidence District.	Quarterly	10/09/2020	10/15/2020	10/15/2020	10/15/2020
TX TCEQ HIST - Texas TCEQ Historical	Texas Commission on Environmental Quality	This dataset contains all historical water well records searched from the TCEQ Public Water Well Viewer. Banks Environmental Data plots each well record based on location information found on the log.	As requested	N/A	N/A	N/A	N/A
TX TCEQ PWS - Texas TCEQ PWS	Texas Commission on Environmental Quality	This dataset contains a collection of records from Texas Water Districts, Public Drinking Water Systems and Water and Sewer Utilities who submit information to the TCEQ.	Quarterly	08/14/2020	08/17/2020	08/20/2020	08/17/2020
TX TWDB GW - Texas TWDB Groundwater Database	Texas Water Development Board	This dataset contains water well records contained within Texas Water Development Board Groundwater Database.	Quarterly	10/09/2020	10/09/2020	10/09/2020	10/09/2020
TX TWDB SDR - Texas TWDB Submitted Drillers Reports	Texas Water Development Board	This dataset contains water well records from the Texas Water Development Board Submitted Drillers Reports Database.	Quarterly	10/09/2020	10/09/2020	10/09/2020	10/09/2020
WW USGS - USGS Water Wells	U.S. Geological Survey	This dataset contains groundwater well records from the U.S. Geological Survey.	Semi-annually	06/26/2020	06/26/2020	06/26/2020	06/26/2020

Banks Environmental Data, Inc. - 1601 Rio Grande, Ste. 331 - Austin, TX 78701 - 800.531.5255 P - 512.478.1433 F
www.banksenvdata.com

Disclaimer

The Banks Environmental Data Water Well Report was prepared from existing state water well databases and/or additional file data/records research conducted at the state agency and the U.S. Geological Survey. Banks Environmental Data has performed a thorough and diligent search of all groundwater well information provided and recorded. All mapped locations are based on information obtained from the source. Although Banks performs quality assurance and quality control on all research projects, we recognize that any inaccuracies of the records and mapped well locations could possibly be traced to the appropriate regulatory authority or the actual driller. It may be possible that some water well schedules and logs have never been submitted to the regulatory authority by the water driller and, thus, may explain the possible unaccountability of privately drilled wells. It is uncertain if the above listing provides 100% of the existing wells within the area of review. Therefore, Banks Environmental Data cannot fully guarantee the accuracy of the data or well location(s) of those maps and records maintained by the regulatory authorities.

Banks Environmental Data, Inc. - 1601 Rio Grande, Ste. 331 - Austin, TX 78701 - 800.531.5255 P - 512.478.1433 F
www.banksenvdata.com

APPENDIX P

The name and address of each owner or operator of a water well registered or permitted by the state or the Houston-Galveston Subsidence District that is located within five miles of the boundary of the designated property, along with a map showing the location of each well and, to the extent known, a notation of whether each well is used for potable water. Well logs must be included in the electronic copy of the application, but should not be included in the hard copies. (An accompanying electronic excel file with mailing information should be included with your application.)

The owner name and address for each State-registered water well within five miles of the property is included in this Appendix (Appendix P-2). An electronic copy of this data set is also provided on a compact disk in ***Appendix Y***.

Included within this table is a column that designates whether each well is used for potable purposes. A map depicting registered water wells within five miles of the designated property is provided as ***Appendix P-1***. At the time of this application submittal, notices to water well owners had not yet been issued per Section 361.805 of the Texas Health and Safety Code.

APPENDIX P-1

Summary Map – 5 Mile Buffer

Geographic Summary

Location
Harris County, TX
Target location is 0.021 square miles and has a 0.76 mile perimeter

Coordinates	
Longitude & Latitude in Degrees Minutes Seconds	NA
Longitude & Latitude in Decimal Degrees	NA
X and Y in UTM	NA

Elevation
NA

Zip Codes Searched	
Search Distance	**Zip Codes (historical zip codes included)**
Target Property	77067
5 miles	77073, 77066, 77032, 77338, 77093, 77067, 77060, 77088, 77090, 77038, 77014, 77068, 77037, 77039, 77086, 77315

Topos Searched	
Search Distance	**Topo Name**
Target Property	Aldine (1983)
5 miles	Maedan (1982), Satsuma (1982), Aldine (1983), Houston Heights (1983), Spring (1982), Humble (1970)

Banks Environmental Data, Inc. - 1601 Rio Grande, Ste. 331 - Austin, TX 78701 - 800.531.5255 P - 512.478.1433 F
www.banksenvdata.com

Summary Map - 5 Mile Buffer

BANKS ENVIRONMENTAL DATA
A DIVISION OF THE BANKS GROUP

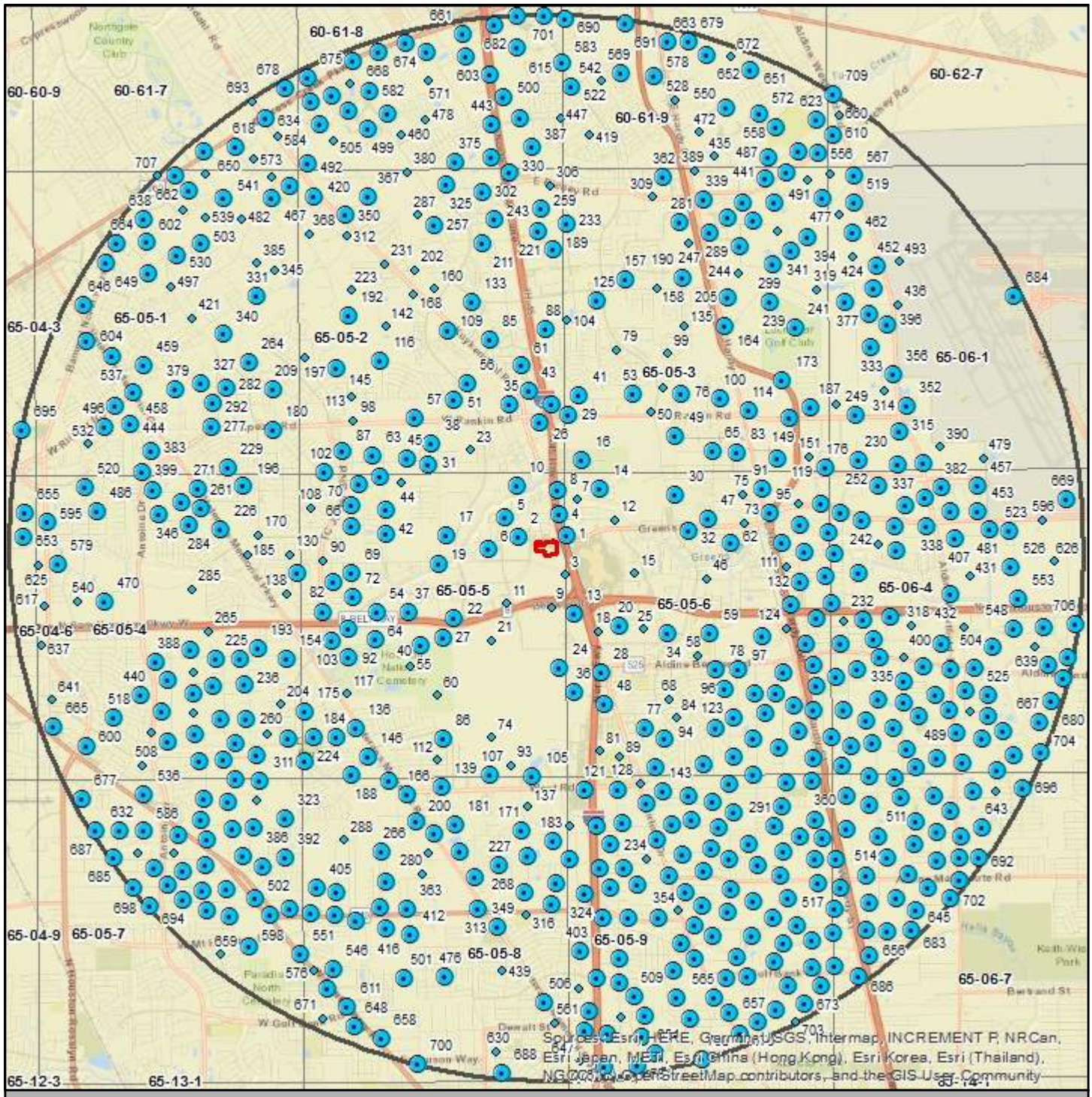

205 & 215 W Greens Rd

- Well
- Well Cluster
- Target Property
- Search Buffer
- Texas Quad Index

1 : 87,000
1 inch = 1.373 miles
1 inch = 7250 feet
1 centimeter = 0.870 kilometers
1 centimeter = 870 meters

N

Lambert Conformal Conic Projection
1983 North American Datum
First Standard Parallel: 33 0' 00" North
Second Standard Parallel: 45 0' 00" North
Central Meridian: 96 0' 00" West
Latitude of Origin: 39 0' 00" North

Topographic Overlay Map - 5 Mile Buffer

BANKS ENVIRONMENTAL DATA
A DIVISION OF THE BANKS GROUP

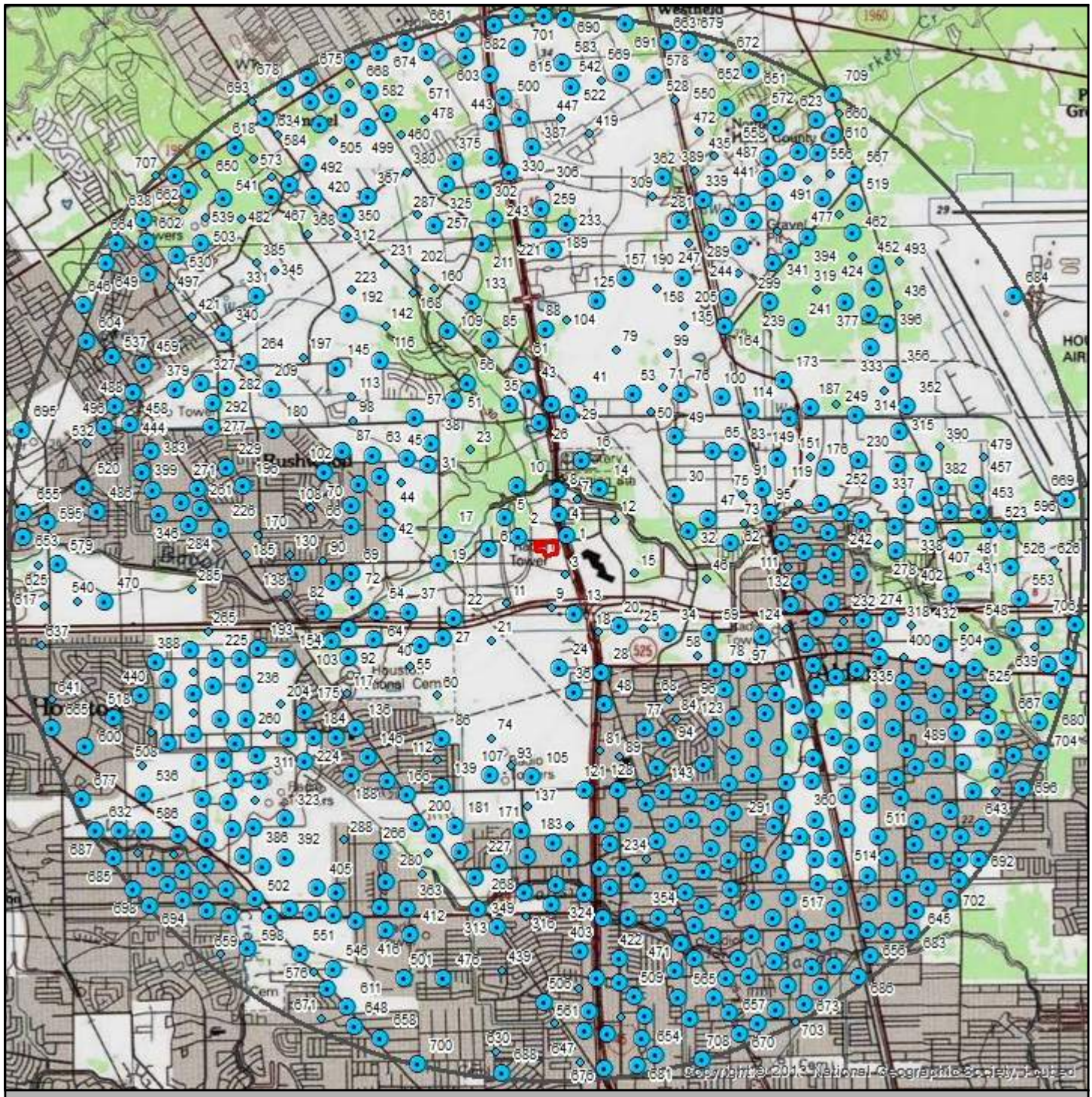

205 & 215 W Greens Rd

- Well
- Well Cluster
- Target Property
- Search Buffer

Target Property Quad Name(s)
Aldine (1983)

1 : 87,000
1 inch = 1.373 miles
1 inch = 7250 feet

Lambert Conformal Conic Projection
1983 North American Datum
First Standard Parallel: 33 0' 00" North
Second Standard Parallel: 45 0' 00" North
Central Meridian: 96 0' 00" West
Latitude of Origin: 39 0' 00" North

N

Current Imagery Overlay Map - 5 Mile Buffer

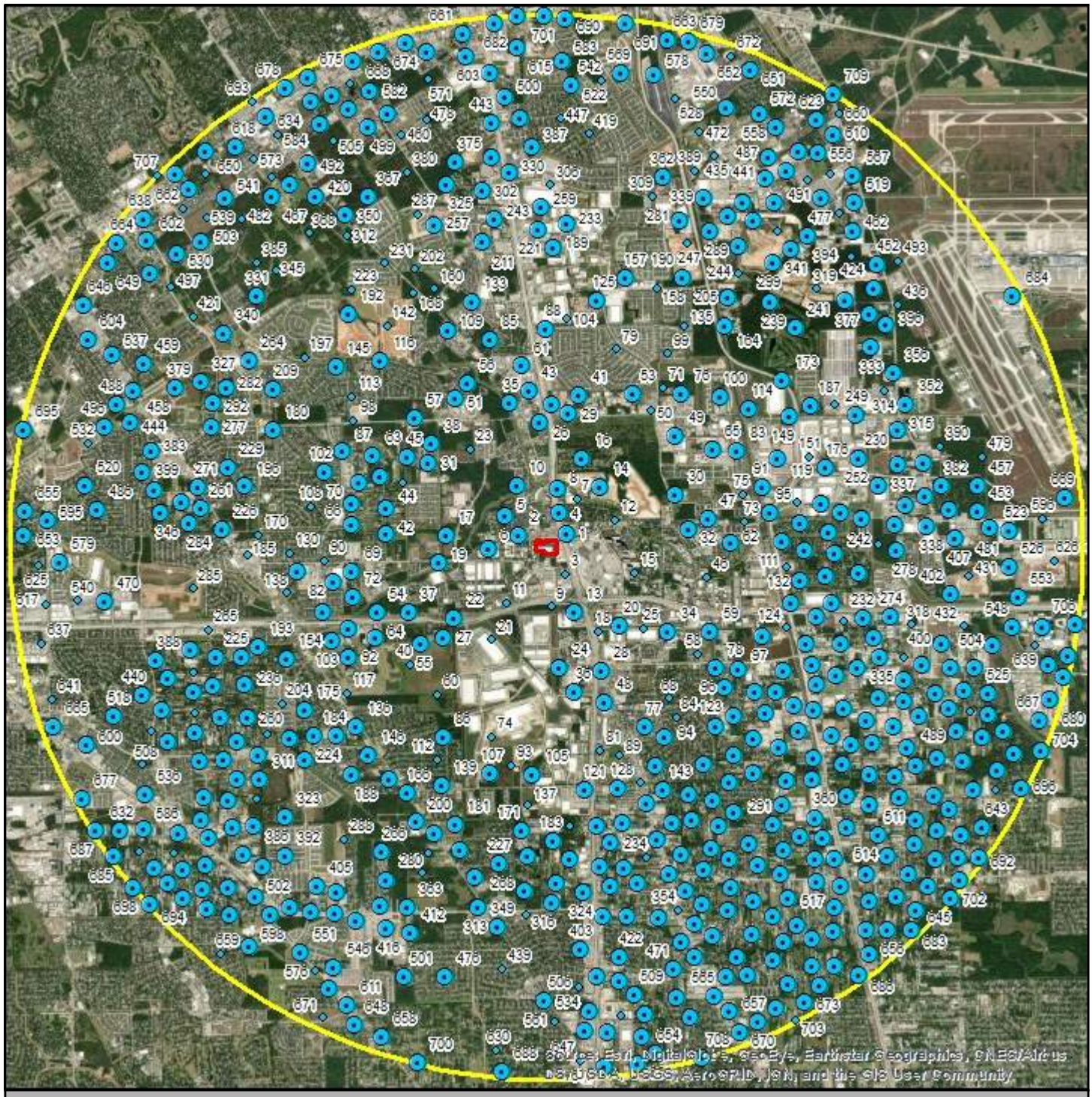

APPENDIX P-2

Summary Table – Water Well Owner/Operator Within 5 Miles of Designated Property

Water Well Details

Map ID	Source ID	Dataset	Owner of Well	Type of Well	Depth Drilled	Completion Date	Longitude	Latitude	Elevation	Driller's Logs
1	65-05-6	TX TCEQ HIST	Exxon	Monitor	15	08/29/1988	-95.416164	29.949655	90 ft	N/A
1	HGSD1874	TX HGSD	Harris Co. F.W.S.D. 45	Public Supply	361	01/01/1955	-95.416397	29.951675	91 ft	N/A
1	HGSD4774	TX HGSD	Noble Petro, Inc.	Domestic	500	01/01/1992	-95.418067	29.948615	86 ft	N/A
1	G1010013 RR	TX TCEQ PWS	CITY OF HOUSTON	Public Supply	1454	03/01/1975	-95.415755	29.951049	89 ft	View
1	G1010545 B	TX TCEQ PWS	HARRIS COUNTY FWSD 45	Public Supply	497	07/01/1966	-95.417029	29.952241	91 ft	View
1	6505619	TX TWDB GW	Greenspoint Area	Public Supply	1430	3/01/1975	-95.414452	29.951117	89 ft	View
1	65-13-3	TX TCEQ HIST	Citgo Petroleum	Industrial	460	01/26/1993	-95.417653	29.948647	90 ft	View
1	65-05-5N	TX TCEQ HIST	Mission Const. Co.	Domestic	232	07/14/1977	-95.418134	29.949599	93 ft	View
1	65-05-6	TX TCEQ HIST	Mobil	Monitor	15	09/27/1988	-95.417877	29.949476	93 ft	N/A
1	65-05-6	TX TCEQ HIST	Exxon	Monitor	15	05/03/1988	-95.415998	29.94951	89 ft	N/A
1	65-05-6	TX TCEQ HIST	Applied Earth Science	Monitor	14.5	07/23/1987	-95.41809	29.949405	93 ft	N/A
1	HGSD1619	TX HGSD	Houston, City of	Public Supply	1082	01/01/1975	-95.416117	29.950005	90 ft	N/A
1	HGSD14196	TX HGSD	Weisinger Incorporated	Public Supply	400	n/a	-95.416677	29.949175	90 ft	N/A
1	HGSD3127	TX HGSD	CITGO PETROLEUM CORPORATION	Irrigation	0	01/01/1948	-95.417507	29.948335	90 ft	N/A
1	HGSD4492	TX HGSD	Houston, City of	Public Supply	400	01/01/1990	-95.416947	29.952225	91 ft	N/A
1	USGS295658095245101	WW USGS	USGS	Not Reported	460	08/31/1990	-95.414451	29.949727	88 ft	N/A
2	HGSD2653	TX HGSD	Houston, City of	Public Supply	1100	01/01/1977	-95.423617	29.949445	95 ft	N/A
2	HGSD2984	TX HGSD	ROYAL COACH VILLAGE	Public Supply	320	01/01/1970	-95.424727	29.951115	93 ft	N/A
2	G1010013 OD	TX TCEQ PWS	CITY OF HOUSTON	Public Supply	1330	01/01/1978	-95.423837	29.949671	94 ft	View
2	531872	TX TWDB SDR	RCCG New Life Center	Domestic	285	11/26/2019	-95.426674	29.949727	95 ft	View
2	65-05-6HH	TX TCEQ HIST	Imperial Valley apts	Public Supply	583	02/01/1976	-95.420652	29.949474	93 ft	View
2	65-05-6Q	TX TCEQ HIST	Jonny A. Williams	Domestic	163	10/12/1970	-95.422737	29.948493	93 ft	View
2	6505515	TX TWDB GW	City of Houston Northborough	Public Supply	1324	01/01/1978	-95.423896	29.949727	94 ft	View
3	65-05-6U	TX TCEQ HIST	Imperial Valley Apts	Industrial	412	12/12/1973	-95.416607	29.944175	88 ft	View
4	HGSD1873	TX HGSD	Houston, City of	Public Supply	497	01/01/1966	-95.417227	29.952505	91 ft	N/A
4	G1010545 A	TX TCEQ PWS	HARRIS COUNTY FWSD 45	Public Supply	460	09/07/1990	-95.417087	29.952358	91 ft	View
4	USGS295704095250901	WW USGS	USGS	Not Reported	41	03/27/1931	-95.419451	29.951394	93 ft	N/A
4	6505506	TX TWDB GW	J.M. Blake	Unused	41	n/a	-95.419451	29.951394	93 ft	View
5	HGSD5404	TX HGSD	Houston, City of	Public Supply	400	01/01/1995	-95.425837	29.952225	93 ft	N/A
5	G1010520 B	TX TCEQ PWS	ROYAL COACH MOBILE HOME VILLAGE	Public Supply	320	01/01/1970	-95.425902	29.952243	93 ft	View
5	65-05-5	TX TCEQ HIST	Royal Coach Mobiel Home Park	Public Supply	480	05/13/1995	-95.425239	29.951814	92 ft	View
5	HGSD2985	TX HGSD	Houston, City of	Public Supply	320	01/01/1970	-95.425567	29.952225	93 ft	N/A
5	HGSD7384	TX HGSD	Glocal Mission	Domestic	200	n/a	-95.427787	29.950565	94 ft	N/A
5	G1010520 A	TX TCEQ PWS	ROYAL COACH MOBILE HOME VILLAGE	Public Supply	400	n/a	-95.425475	29.952229	93 ft	View
5	HGSD14912	TX HGSD	Houston, City of	Public Supply	430	n/a	-95.425562	29.952227	93 ft	N/A
6	HGSD14597	TX HGSD	RCCG New Life Center	Domestic	250	n/a	-95.428337	29.947785	95 ft	N/A
6	HGSD7366	TX HGSD	Witt, Marcos	Domestic	250	n/a	-95.427507	29.949445	91 ft	N/A
6	HGSD8204	TX HGSD	3D Marine USA, Inc.	Domestic	0	n/a	-95.428897	29.949725	95 ft	N/A
6	HGSD7720	TX HGSD	Depado Partners Ltd.	Domestic	250	n/a	-95.428337	29.949445	95 ft	N/A
6	G1012662 A	TX TCEQ PWS	A & W BAR B Q	Public Supply	0	n/a	-95.428003	29.949395	95 ft	View

Water Well Details

Map ID	Source ID	Dataset	Owner of Well	Type of Well	Depth Drilled	Completion Date	Longitude	Latitude	Elevation	Driller's Logs
6	65-05-5Q	TX TCEQ HIST	BeeBell Construction Co.	Domestic	278	12/10/1971	-95.427347	29.946565	95 ft	View
6	65-05-5Y	TX TCEQ HIST	Humphrey Company	Other	408	12/22/1978	-95.427937	29.948645	95 ft	View
6	65-05-5Y	TX TCEQ HIST	Humphrey Company	Other	358	12/16/1978	-95.427937	29.948645	95 ft	View
6	65-05-5X	TX TCEQ HIST	Frank Jester	Domestic	264	04/19/1978	-95.427946	29.949752	95 ft	View
6	65-05-2S	TX TCEQ HIST	J.A. Fowler	Domestic	280	10/26/1978	-95.428207	29.950045	95 ft	View
6	HGSD7776	TX HGSD	New Light Church World Outreach & Worship Ctr.	Domestic	300	n/a	-95.428897	29.948895	93 ft	N/A
7	HGSD2086	TX HGSD	Cyclone Enterprises, Inc.	Other	450	01/01/1990	-95.414727	29.954445	87 ft	N/A
8	65-05-2H	TX TCEQ HIST	Roy Bryant Cattle Co.	Industrial	356	09/03/1970	-95.417478	29.955829	87 ft	View
8	G1012736 A	TX TCEQ PWS	EARTHMAN RESTHAVEN CEMETERY	Public Supply	515	09/26/1995	-95.417757	29.95826	88 ft	View
8	HGSD2087	TX HGSD	GREENSPOINT TRAILER PARK, INC.	Public Supply	0	01/01/1990	-95.415567	29.955565	84 ft	N/A
8	HGSD2069	TX HGSD	Aqua Texas, Inc	Public Supply	245	01/01/1955	-95.414727	29.956115	85 ft	N/A
8	HGSD3909	TX HGSD	LUM, TRUSTEE, ALBERT B.	Public Supply	700	01/01/1986	-95.415567	29.955285	85 ft	N/A
8	HGSD4806	TX HGSD	Earthman Resthaven Cemetery	Other	260	01/01/1970	-95.417507	29.958335	88 ft	N/A
8	HGSD10885	TX HGSD	ABBEYQ, LLC	Domestic	50	01/01/2008	-95.416947	29.956115	85 ft	N/A
8	G1013218 A	TX TCEQ PWS	CYCLONE ENTERPRISES	Public Supply	0	n/a	-95.415536	29.955106	86 ft	View
8	6505503	TX TWDB GW	HCO FWSD #45	Public Supply	360	01/01/1955	-95.417507	29.953339	90 ft	View
9	HGSD3426	TX HGSD	Houston, City of	Public Supply	1300	01/01/1980	-95.418897	29.939725	86 ft	N/A
10	USGS295722095252501	WW USGS	USGS	Not Reported	800	02/01/1985	-95.423896	29.956394	91 ft	N/A
10	6505520	TX TWDB GW	Greenspoint Area Northboro	Public Supply	800	4/01/1985	-95.423896	29.956394	91 ft	View
11	65-05-5EE	TX TCEQ HIST	Wayne Bice	Domestic	350	11/16/1982	-95.425849	29.940308	93 ft	View
12	65-05-5	TX TCEQ HIST	Harris County Fresh Water District #45	Public Supply	460	09/07/1990	-95.408698	29.951605	85 ft	View
13	HGSD2614	TX HGSD	IMPERIAL VALLEY PROPERTIES, Ltd.	Public Supply	583	01/01/1976	-95.415007	29.938895	87 ft	N/A
13	HGSD3588	TX HGSD	C & G UTILITY COMPANY	Public Supply	400	01/01/1981	-95.416947	29.940565	111 ft	N/A
13	HGSD3587	TX HGSD	C & G UTILITY COMPANY	Public Supply	400	01/01/1981	-95.416947	29.940565	111 ft	N/A
13	57164	TX TWDB SDR	Azalea Homes	Domestic	335	2/11/2003	-95.416119	29.941394	88 ft	View
13	HGSD1936	TX HGSD	Friends of Down Syndrome	Domestic	412	01/01/1990	-95.415007	29.938615	87 ft	N/A
13	HGSD1937	TX HGSD	FSLIC	Public Supply	412	01/01/1973	-95.415287	29.938335	87 ft	N/A
13	6505603	TX TWDB GW	J B Bateman	Stock	21	n/a	-95.413896	29.93695	87 ft	View
14	G1010129 A	TX TCEQ PWS	GLEN FOREST ESTATES	Public Supply	245	01/01/1955	-95.410775	29.95606	84 ft	View
14	HGSD5485	TX HGSD	Earthman Resthaven Cemetery	Other	500	01/01/1995	-95.410567	29.958335	85 ft	N/A
15	65-05-3Z	TX TCEQ HIST	XYZ Concrete	Industrial	331	03/23/1982	-95.405717	29.944342	84 ft	View
16	65-05-6	TX TCEQ HIST	Earthman Cemetary	Irrigation	515	09/26/1995	-95.413597	29.959946	90 ft	View
16	USGS295703095245101	WW USGS	USGS	Not Reported	1434	03/01/1975	-95.41584	29.961394	91 ft	N/A
16	HGSD3570	TX HGSD	HENSARLING, RONALD L.	Public Supply	420	01/01/1985	-95.412507	29.961115	91 ft	N/A
17	G1013487 A	TX TCEQ PWS	HIGH POINT NORTH HIGH SCHOOL	Public Supply	0	n/a	-95.435124	29.949664	95 ft	View
17	497831	TX TWDB SDR	WEISINGER INCORPORATED	Rig Supply	333	12/14/2018	-95.434729	29.951949	95 ft	View
17	HGSD14017	TX HGSD	Houston, City of	Public Supply	1055	n/a	-95.433067	29.949445	97 ft	N/A
17	520587	TX TWDB SDR	City of Houston	Public Supply	780	8/16/2019	-95.433618	29.948338	95 ft	View
18	65-05-6U	TX TCEQ HIST	Glen Whitley	Irrigation	75	04/09/1971	-95.411387	29.936343	88 ft	View

Water Well Details

Map ID	Source ID	Dataset	Owner of Well	Type of Well	Depth Drilled	Completion Date	Longitude	Latitude	Elevation	Driller's Logs
19	65-05-5D	TX TCEQ HIST	Harris County M.U.D. #203	Public Supply	1050	06/12/1981	-95.43635	29.945871	94 ft	View
19	65-05-5	TX TCEQ HIST	Mike E. Florence Jr.-NCNB of Texas	Domestic	43	09/24/1989	-95.436972	29.943874	94 ft	View
19	HGSD3660	TX HGSD	Houston, City of	Public Supply	1450	01/01/1981	-95.437227	29.945565	95 ft	N/A
19	G1011862 A	TX TCEQ PWS	HARRIS COUNTY MUD 203	Public Supply	1050	06/12/1981	-95.436007	29.946005	93 ft	View
19	6505517	TX TWDB GW	Harris County MUD 203 well #1	Public Supply	1050	01/01/1981	-95.436396	29.945839	94 ft	View
19	G1010013 RX	TX TCEQ PWS	CITY OF HOUSTON	Public Supply	1050	01/01/1981	-95.436797	29.945924	94 ft	View
19	USGS2956 44095261001	WW USGS	USGS	Not Reported	1050	06/12/1981	-95.436674	29.945838	94 ft	N/A
20	G1010013 RQ	TX TCEQ PWS	CITY OF HOUSTON	Public Supply	1082	03/22/1974	-95.407854	29.937085	86 ft	View
20	6505616	TX TWDB GW	Greenspoint Area	Public Supply	1082	2/13/1974	-95.406396	29.937505	86 ft	View
20	HGSD1618	TX HGSD	Houston, City of	Public Supply	1454	01/01/1975	-95.407787	29.936675	87 ft	N/A
20	USGS2956 14095242201	WW USGS	USGS	Not Reported	1082	02/13/1974	-95.407785	29.937227	87 ft	N/A
21	HGSD4118	TX HGSD	EXXON LAND DEVELOPMENT, INC.	Other	300	01/01/1990	-95.428337	29.935285	88 ft	N/A
22	6505502	TX TWDB GW	H. Moore	Unused	1048	01/01/1944	-95.433896	29.938339	94 ft	View
22	USGS2956 17095260101	WW USGS	USGS	Not Reported	1048	04/01/1944	-95.433896	29.938338	94 ft	N/A
23	551513	TX TWDB SDR	Virginia Philbrook	Domestic	240	7/7/2020	-95.431396	29.961394	97 ft	View
24	65-05-5	TX TCEQ HIST	Cambell Ready Mix	Other	482	08/14/1986	-95.41732	29.931372	85 ft	View
24	HGSD4132	TX HGSD	Campbell Ready Mix, LP	Irrigation	420	01/01/1986	-95.418897	29.930835	89 ft	N/A
24	338865	TX TWDB SDR	GLOBAL NEW MILLENNIUM PARTNERS	Public Supply	429	6/30/2010	-95.420285	29.931672	87 ft	View
25	USGS2956 11095240201	WW USGS	USGS	Not Reported	1440	03/14/1973	-95.404451	29.936672	87 ft	N/A
26	65-05-5	TX TCEQ HIST	Mr. Hale Baugh	Domestic	245	08/14/1985	-95.420145	29.965066	95 ft	View
26	65-05-2T	TX TCEQ HIST	Alsay Pippen Corp.	Industrial	330	01/15/1979	-95.419997	29.965085	94 ft	View
26	HGSD2750	TX HGSD	Key Oil Company	Irrigation	0	01/01/1986	-95.418337	29.965565	95 ft	N/A
26	HGSD2797	TX HGSD	TRUCK HARBOR, INC.	Irrigation	430	01/01/1968	-95.420287	29.965835	93 ft	N/A
26	6505210	TX TWDB GW	Pure Oil Co. Well #2	Industrial	430	01/01/1968	-95.419729	29.964728	93 ft	View
26	6505216	TX TWDB GW	Greenspoint Area Northboro	Public Supply	1335	01/01/1979	-95.421674	29.966394	93 ft	View
26	USGS2957 54095250501	WW USGS	USGS	Not Reported	223	12/18/1969	-95.41834	29.965283	95 ft	N/A
26	65-05-2T	TX TCEQ HIST	Northborough MUD #3	Public Supply	800	02/01/1985	-95.420447	29.964765	94 ft	View
26	HGSD2193	TX HGSD	Betz I-45 Rankin Road, LLC	Domestic	423	01/01/1974	-95.418337	29.965835	96 ft	N/A
26	HGSD2192	TX HGSD	MORGAN BUILDERS	Irrigation	300	01/01/1973	-95.418337	29.965835	96 ft	N/A
26	HGSD2796	TX HGSD	TRUCK HARBOR, INC.	Irrigation	430	01/01/1968	-95.420287	29.965835	93 ft	N/A
26	HGSD2764	TX HGSD	CHEVRON U.S.A., INC.	Irrigation	223	01/01/1969	-95.418337	29.964725	94 ft	N/A
26	G1012549 A	TX TCEQ PWS	HANDY SPOT	Public Supply	210	n/a	-95.418275	29.96606	96 ft	View
26	6505209	TX TWDB GW	Pure Oil Co. Well #1	Industrial	430	01/01/1968	-95.419729	29.964728	93 ft	View
26	6505212	TX TWDB GW	Gulf Oil Corp.	Commercial	223	12/18/1969	-95.41834	29.965283	95 ft	View
27	65-05-5Z	TX TCEQ HIST	Bob Smith	Domestic	300	08/23/1979	-95.435639	29.935668	89 ft	View
27	HGSD10422	TX HGSD	Zim-AR, LLC	Domestic	350	01/01/2006	-95.436677	29.936675	94 ft	N/A
27	6505518	TX TWDB GW	Friendswood Devlopment	Public Supply	360	01/01/1986	-95.435841	29.937227	93 ft	View
27	98369	TX TWDB SDR	Lone Sar Construction	Domestic	340	9/22/2006	-95.436674	29.936672	94 ft	View

Water Well Details

Map ID	Source ID	Dataset	Owner of Well	Type of Well	Depth Drilled	Completion Date	Longitude	Latitude	Elevation	Driller's Logs
27	USGS295613095260801	WW USGS	USGS	Not Reported	360	03/28/1986	-95.43584	29.937227	93 ft	N/A
28	6505607	TX TWDB GW	Mobil Oil Co.	Industrial	321	01/01/1968	-95.410841	29.930838	87 ft	View
28	HGSD2863	TX HGSD	MOBIL OIL CORPORATION	Irrigation	0	01/01/1981	-95.410007	29.931395	86 ft	N/A
29	65-05-3A	TX TCEQ HIST	Eddy Refining Co.	Industrial	223	08/30/1967	-95.41569	29.966184	97 ft	View
29	65-05-3E	TX TCEQ HIST	Houston Commercial Construction	Industrial	223	12/18/1969	-95.415761	29.964492	95 ft	View
30	65-05-6GG	TX TCEQ HIST	Clarence Deihl	Public Supply	430	04/25/1983	-95.398907	29.954982	84 ft	View
30	65-05-6GG	TX TCEQ HIST	V.A. Bigham	Domestic	299	09/09/1973	-95.397618	29.954499	83 ft	View
31	HGSD14184	TX HGSD	MJS Equity, LLC	Domestic	350	n/a	-95.437787	29.959445	99 ft	N/A
31	HGSD7527	TX HGSD	Harris Co. Dept. of Education	Domestic	0	n/a	-95.435837	29.957505	98 ft	N/A
31	HGSD11684	TX HGSD	CAM Cleaning Service	Domestic	400	n/a	-95.438617	29.959725	99 ft	N/A
31	239712	TX TWDB SDR	BILL HAGER	Domestic	290	2/9/2010	-95.440285	29.95945	100 ft	View
31	65-05-5	TX TCEQ HIST	Betty Wischnewsky	Domestic	47	03/06/1997	-95.435542	29.957668	98 ft	View
31	65-05-5M	TX TCEQ HIST	E.W. King	Domestic	175	n/a	-95.43834	29.957367	99 ft	View
31	65-05-5	TX TCEQ HIST	Joe Hillion	Domestic	43	12/21/1998	-95.43834	29.957367	99 ft	View
31	65-05-4	TX TCEQ HIST	Peggy Witt	Domestic	350	08/06/1991	-95.439487	29.959575	100 ft	View
31	HGSD7322	TX HGSD	B.N.H. LLC	Domestic	0	01/01/1976	-95.440567	29.959175	99 ft	N/A
31	HGSD7360	TX HGSD	Hillin, Joe	Domestic	40	01/01/1998	-95.437507	29.957225	98 ft	N/A
31	HGSD11402	TX HGSD	Atec Resources Inc.	Domestic	300	01/01/2010	-95.440287	29.959175	99 ft	N/A
31	387933	TX TWDB SDR	Thai Pham	Domestic	330	12/26/2014	-95.435563	29.957783	98 ft	View
32	65-05-6	TX TCEQ HIST	Kaiser Francis Oil Co.	Irrigation	393	07/15/1991	-95.396989	29.950115	80 ft	View
32	65-05-6RR	TX TCEQ HIST	Green's Road P.U.D. c/o Turner, Collie & Braden, Inc	Public Supply	1475	03/02/1979	-95.39556	29.95151	80 ft	N/A
32	HGSD3271	TX HGSD	Houston, City of	Public Supply	1475	01/01/1979	-95.397227	29.951395	80 ft	N/A
32	G1010013RL	TX TCEQ PWS	CITY OF HOUSTON	Public Supply	1475	01/22/1979	-95.398782	29.951191	80 ft	View
32	6505623	TX TWDB GW	Greenspoint Area	Public Supply	1475	1/22/1979	-95.398896	29.951672	80 ft	View
33	65-05-3A	TX TCEQ HIST	Sam Montgomery Jr.	Industrial	423	07/01/1974	-95.418436	29.967544	98 ft	View
33	65-05-3N	TX TCEQ HIST	Sam Montgomery Olds	Domestic	421	03/02/1977	-95.417105	29.967581	97 ft	View
34	HGSD1610	TX HGSD	Houston, City of	Public Supply	1460	01/01/1973	-95.400287	29.936115	83 ft	N/A
34	G1010013RP	TX TCEQ PWS	CITY OF HOUSTON	Public Supply	1112	10/01/1965	-95.400824	29.936785	84 ft	View
34	6505615	TX TWDB GW	Greenspoint Area	Public Supply	1460	4/27/1973	-95.400841	29.936672	83 ft	View
35	65-05-2T	TX TCEQ HIST	Northborough MUD	Public Supply	1335	04/03/1979	-95.425066	29.967664	85 ft	View
35	65-05-2T	TX TCEQ HIST	Northborough MUD Well 2	Public Supply	0	N/A	-95.425004	29.967466	83 ft	View
35	HGSD3312	TX HGSD	Houston, City of	Public Supply	1350	01/01/1979	-95.425007	29.967785	91 ft	N/A
35	G1010013SI	TX TCEQ PWS	CITY OF HOUSTON	Public Supply	1209	04/03/1979	-95.425353	29.967604	91 ft	View
36	65-05-6WW	TX TCEQ HIST	Greenspoint Inn	Public Supply	328	10/01/1982	-95.415079	29.928096	87 ft	View
36	G1011804B	TX TCEQ PWS	GREENSPOINT PLAZA INN	Public Supply	328	10/01/1982	-95.414941	29.927727	87 ft	View
36	HGSD14155	TX HGSD	Houston, City of	Public Supply	825	n/a	-95.416951	29.92806	87 ft	N/A
36	USGS295540095245601	WW USGS	USGS	Not Reported	326	10/14/1982	-95.41584	29.928061	87 ft	N/A
36	HGSD3832	TX HGSD	Greenspoint Inn	Public Supply	325	01/01/1982	-95.414727	29.927505	86 ft	N/A
36	HGSD3833	TX HGSD	Greenspoint Inn	Public Supply	325	01/01/1970	-95.414727	29.927785	87 ft	N/A

Water Well Details

Map ID	Source ID	Dataset	Owner of Well	Type of Well	Depth Drilled	Completion Date	Longitude	Latitude	Elevation	Driller's Logs
36	G1011804 A	TX TCEQ PWS	GREENSPOINT PLAZA INN	Public Supply	325	01/01/1970	-95.414666	29.927727	86 ft	View
36	6505625	TX TWDB GW	Greensport Inn	Domestic	326	01/01/1982	-95.415841	29.92806	87 ft	View
36	524889	TX TWDB SDR	Harris County M.U.D. No.321 & No.406	Public Supply	818	4/18/2019	-95.416933	29.928176	87 ft	View
37	6505516	TX TWDB GW	Harris County MUD 33	Public Supply	1424	01/01/1982	-95.441118	29.939172	97 ft	View
37	USGS295620095262701	WW USGS	USGS	Not Reported	1424	03/12/1982	-95.441118	29.939172	97 ft	N/A
38	HGSD11062	TX HGSD	Ali, Syed M.	Domestic	300	01/01/2009	-95.437227	29.962225	100 ft	N/A
38	65-05-2R	TX TCEQ HIST	Intenco	Industrial	308	08/25/1977	-95.435282	29.963101	98 ft	View
38	198452	TX TWDB SDR	Syed M. Ali	Domestic	310	10/29/2009	-95.437229	29.962228	100 ft	View
39	155003	TX TWDB SDR	Harold Maxwell	Domestic	285	8/2/2008	-95.442229	29.95695	100 ft	View
40	65-04-5GG	TX TCEQ HIST	Bryon Pester	Domestic	347	12/06/1983	-95.439168	29.934764	94 ft	View
40	HGSD10837	TX HGSD	Petroleum Oil Tools, Inc.	Domestic	400	01/01/2008	-95.438067	29.935005	93 ft	N/A
40	143129	TX TWDB SDR	Petroleum Oil Tools	Domestic	390	4/11/2008	-95.437229	29.935283	93 ft	View
40	HGSD14780	TX HGSD	Veterans Affairs, Dept. of	Other	1300	n/a	-95.441677	29.934445	95 ft	N/A
40	65-05-1BB	TX TCEQ HIST	Kerry Dillon	Domestic	252	12/11/1978	-95.436666	29.936216	94 ft	View
40	65-05-1BB	TX TCEQ HIST	Terry Dillon	Domestic	252	12/11/1978	-95.437014	29.935593	94 ft	View
40	65-05-5	TX TCEQ HIST	Bob Myers	Domestic	320	04/29/1992	-95.437233	29.935328	93 ft	View
41	65-05-3B	TX TCEQ HIST	Key Oil Company	Industrial	336	02/25/1977	-95.41397	29.968739	101 ft	View
41	65-05-3B	TX TCEQ HIST	Lenard Gabert & Assoc.	Industrial	430	01/31/1968	-95.413885	29.968888	101 ft	View
41	HGSD3886	TX HGSD	Houston, City of	Public Supply	500	01/01/1983	-95.415837	29.968895	98 ft	N/A
41	G1012070 B	TX TCEQ PWS	RANKIN PARK	Public Supply	420	01/27/2006	-95.415884	29.968868	98 ft	View
41	6505317	TX TWDB GW	Rankin Park Utility #2 Replacement	Public Supply	420	1/27/2006	-95.415841	29.968894	98 ft	View
41	65-05-3B	TX TCEQ HIST	Lenard Gabert & Assoc.	Industrial	430	01/31/1968	-95.413879	29.968805	101 ft	View
41	HGSD10268	TX HGSD	Houston, City of	Public Supply	500	01/01/2006	-95.415837	29.968895	98 ft	N/A
41	G1012070 A	TX TCEQ PWS	RANKIN PARK	Public Supply	573	11/02/1982	-95.415793	29.968814	99 ft	View
41	78664	TX TWDB SDR	Rankin Park Utility	Public Supply	420	1/27/2006	-95.415841	29.968894	98 ft	View
42	65-05-5H	TX TCEQ HIST	Walter Seibernocker	N/A	221	08/19/1970	-95.444627	29.949905	99 ft	View
42	65-05-5	TX TCEQ HIST	J. Jamial	Domestic	285	11/07/2000	-95.445907	29.951398	101 ft	View
42	HGSD8879	TX HGSD	Armas, Benito	Domestic	0	01/01/1960	-95.442507	29.951395	99 ft	N/A
42	65-05-5B	TX TCEQ HIST	R.W. Pitts	Domestic	227	06/09/1972	-95.443149	29.949213	98 ft	View
42	HGSD8390	TX HGSD	Soni, Niru & Jayant	Domestic	0	01/01/1980	-95.444177	29.951115	99 ft	N/A
42	HGSD8880	TX HGSD	Armas, Benito	Domestic	0	01/01/1960	-95.444177	29.951395	99 ft	N/A
43	HGSD4578	TX HGSD	Indigo Houston 13921 North Freeway LLC	Domestic	452	01/01/1982	-95.421947	29.969445	98 ft	N/A
43	G1012327 A	TX TCEQ PWS	MERCEDES BENZ OF HOUSTON NORTH	Public Supply	320	10/15/1976	-95.422004	29.968444	96 ft	View
43	HGSD2790	TX HGSD	PHILLIPS PETROLEUM CO.-MARKET	Irrigation	500	01/01/1963	-95.420567	29.967785	97 ft	N/A
43	HGSD4577	TX HGSD	North Freeway Hyundai	Domestic	320	01/01/1976	-95.421947	29.968335	95 ft	N/A
44	HGSD4706	TX HGSD	Drilling Structures International, Inc.	Domestic	438	01/01/1992	-95.444447	29.953335	101 ft	N/A
44	65-05-5	TX TCEQ HIST	Mike Branson	Domestic	295	12/16/1986	-95.444707	29.953525	99 ft	View
44	65-05-5E	TX TCEQ HIST	Progressive Metals	Domestic	292	02/26/1976	-95.443241	29.952997	100 ft	View
44	HGSD7304	TX HGSD	Armas, Benito	Domestic	0	n/a	-95.444177	29.953895	99 ft	N/A
45	HGSD4974	TX HGSD	Friedman, David	Domestic	324	01/01/1979	-95.441117	29.960285	100 ft	N/A
45	HGSD8878	TX HGSD	Muse, Keith U.	Domestic	0	n/a	-95.442227	29.960285	99 ft	N/A
45	HGSD10649	TX HGSD	Antex Roofing Company Inc.	Domestic	300	01/01/2007	-95.442507	29.961395	100 ft	N/A
45	5717	TX TWDB SDR	FERPA MACHINE SERVICE	Industrial	310	3/8/2002	-95.442229	29.960006	100 ft	View
45	65-05-2	TX TCEQ HIST	McAlister Real Estate	Domestic	333	07/20/1988	-95.443127	29.960415	100 ft	View

Water Well Details

Map ID	Source ID	Dataset	Owner of Well	Type of Well	Depth Drilled	Completion Date	Longitude	Latitude	Elevation	Driller's Logs
45	65-05-5	TX TCEQ HIST	Floyd Ayor	Domestic	244	08/21/1990	-95.442354	29.959169	101 ft	View
45	65-05-2T	TX TCEQ HIST	Lee Rowe Construction	Domestic	324	12/16/1978	-95.442353	29.960014	101 ft	View
45	HGSD9048	TX HGSD	Patino, Antonio	Domestic	300	01/01/2002	-95.442227	29.960005	100 ft	N/A
45	G1012765 A	TX TCEQ PWS	1350 HUGH ROAD WATER SYSTEM	Public Supply	324	12/16/1978	-95.441153	29.960379	100 ft	View
45	119437	TX TWDB SDR	Antex Roofing Company Inc.	Domestic	305	7/2/2007	-95.442785	29.961394	100 ft	View
45	USGS2957 33095263301	WW USGS	USGS	Not Reported	243	08/18/1990	-95.442785	29.959449	102 ft	N/A
46	65-05-6SS	TX TCEQ HIST	Houston Lighting & Power	Other	308	04/27/1978	-95.394347	29.943565	78 ft	View
47	HGSD2800	TX HGSD	North Green M.U.D.	Public Supply	266	01/01/1969	-95.393897	29.951675	80 ft	N/A
47	HGSD8311	TX HGSD	M.D. Apartments LC	Other	150	01/01/2000	-95.394447	29.952505	80 ft	N/A
47	6505612	TX TWDB GW	Utilities Service Co.	Industrial	266	2/27/1969	-95.393341	29.951394	80 ft	View
48	65-05-6B	TX TCEQ HIST	Mobil Oil Corporation	Industrial	321	04/20/1968	-95.410437	29.926531	87 ft	View
48	HGSD2460	TX HGSD	Houston, City of	Public Supply	1112	01/01/1965	-95.408617	29.926395	85 ft	N/A
48	6505604	TX TWDB GW	Greenspoint Area	Public Supply	806	9/11/1965	-95.408341	29.926672	85 ft	View
48	USGS2955 33095242901	WW USGS	USGS	Not Reported	1112	09/11/1965	-95.40834	29.926116	84 ft	N/A
49	HGSD9861	TX HGSD	Rankin Housing Partners, LP	Lost	400	01/01/2004	-95.398897	29.963065	89 ft	N/A
49	65-05-3AA	TX TCEQ HIST	Pioneer Redimix	Industrial	360	12/10/1981	-95.398495	29.962473	90 ft	View
49	174822	TX TWDB SDR	Chisholm Trail Apts	Irrigation	398	10/6/2004	-95.399174	29.964728	93 ft	View
49	USGS2957 05095235501	WW USGS	USGS	Not Reported	1475	03/02/1979	-95.398896	29.962783	89 ft	N/A
50	65-05-3R	TX TCEQ HIST	Clarence George	Domestic	258	11/28/1979	-95.402988	29.966521	97 ft	View
51	HGSD3567	TX HGSD	Central Harris County Regional Water Authority	Public Supply	1300	01/01/1981	-95.433617	29.968335	97 ft	N/A
51	G1012007 A	TX TCEQ PWS	HARRIS COUNTY MUD 200 CRANBROOK	Public Supply	1214	06/17/1981	-95.433595	29.968321	98 ft	View
51	6505223	TX TWDB GW	H.C. MUD 200 Well # 1	Public Supply	1214	01/01/1981	-95.433062	29.968338	98 ft	View
51	USGS2958 05095255901	WW USGS	USGS	Not Reported	1214	08/22/1981	-95.43334	29.968338	99 ft	N/A
52	65-05-1	TX TCEQ HIST	O.L. Fauss	Other	338	08/15/1985	-95.445397	29.95771	102 ft	View
52	65-05-1	TX TCEQ HIST	T.E. Lowry	Domestic	335	09/09/1985	-95.444592	29.959053	100 ft	View
52	65-05-2	TX TCEQ HIST	Grant Whitaker	Domestic	34	04/01/1986	-95.444666	29.960046	101 ft	View
52	65-05-5A	TX TCEQ HIST	H.D. Bradley	Domestic	285	12/16/1976	-95.447378	29.955862	102 ft	View
52	65-05-8	TX TCEQ HIST	J.D. Templet	Domestic	411	07/18/1998	-95.447839	29.957151	101 ft	View
52	65-05-2A	TX TCEQ HIST	Globe Roofing	Domestic	170	10/10/1979	-95.44647	29.960126	100 ft	View
52	65-05-2	TX TCEQ HIST	Carlos Pineda	Domestic	300	12/26/2000	-95.443198	29.958639	102 ft	View
52	HGSD7398	TX HGSD	Smith, Wayne J.	Domestic	300	01/01/1989	-95.444447	29.957785	101 ft	N/A
52	HGSD7341	TX HGSD	Intercargo Logistics LLC	Domestic	338	01/01/1985	-95.445287	29.957505	102 ft	N/A
52	HGSD8449	TX HGSD	Lopez, Celso & Martha	Domestic	300	n/a	-95.443337	29.959725	100 ft	N/A
52	HGSD9982	TX HGSD	Fleetwood, Inc.	Domestic	380	01/01/2005	-95.445287	29.956945	100 ft	N/A
52	HGSD9875	TX HGSD	Satwat Properties LLC	Domestic	450	01/01/2005	-95.445567	29.958895	102 ft	N/A
52	HGSD11331	TX HGSD	Lindo, Vincent L.	Domestic	20	n/a	-95.445837	29.958615	101 ft	N/A
52	HGSD14439	TX HGSD	Iglesia Evangelica Ministerio Dios Altisimo	Domestic	0	n/a	-95.444447	29.959175	101 ft	N/A
52	6505523	TX TWDB GW	Bob Burnett	Domestic	420	10/10/2002	-95.448063	29.958061	101 ft	View
52	6505507	TX TWDB GW	Henry B McGee	Domestic	228	01/01/1962	-95.443341	29.956117	100 ft	View
52	295470	TX TWDB SDR	Mimi Dang	Domestic	120	8/15/2012	-95.445563	29.955839	100 ft	View
52	16385	TX TWDB SDR	Harris County	Domestic	400	11/14/2002	-95.448063	29.957506	101 ft	View
52	65-05-2	TX TCEQ HIST	Mike Martini	Domestic	280	01/24/1989	-95.446911	29.960043	100 ft	View
52	65-05-5B	TX TCEQ HIST	G.H. Russell	Domestic	219	06/20/1974	-95.444607	29.959601	101 ft	View
52	65-05-5E	TX TCEQ HIST	Herbert A. Bell	Domestic	130	03/07/1969	-95.447397	29.956478	102 ft	View
52	65-05-2	TX TCEQ HIST	Wayne Electrical	Domestic	300	09/27/1990	-95.444582	29.957833	101 ft	View

Water Well Details

Map ID	Source ID	Dataset	Owner of Well	Type of Well	Depth Drilled	Completion Date	Longitude	Latitude	Elevation	Driller's Logs
52	65-05-5E	TX TCEQ HIST	Si Angle	Domestic	370	07/21/1980	-95.448105	29.956944	101 ft	View
52	65-05-5J	TX TCEQ HIST	CDJ, Inc.	Domestic	280	06/28/1984	-95.447874	29.958715	103 ft	View
52	65-05-5	TX TCEQ HIST	CDJ, Inc.	Domestic	280	07/02/1984	-95.44788	29.958628	102 ft	View
52	HGSD13542	TX HGSD	Armas, Benito	Domestic	0	01/01/1950	-95.443337	29.958895	101 ft	N/A
52	HGSD12838	TX HGSD	Ahmed, Saeed	Domestic	200	n/a	-95.447787	29.956945	101 ft	N/A
52	HGSD6017	TX HGSD	L & R Group Holdings, LP	Domestic	0	01/01/1983	-95.448067	29.958615	102 ft	N/A
52	HGSD7321	TX HGSD	Pham, Linda T. & Chuong	Domestic	0	01/01/1973	-95.445567	29.956395	101 ft	N/A
52	HGSD7371	TX HGSD	Fleetwood Inc.	Domestic	0	n/a	-95.445007	29.956945	101 ft	N/A
52	HGSD9647	TX HGSD	Martiz Group Painting, Inc.	Domestic	350	01/01/2003	-95.443067	29.958895	102 ft	N/A
52	HGSD9684	TX HGSD	Dao, Minh Thanh	Domestic	300	01/01/2004	-95.444177	29.956115	100 ft	N/A
52	HGSD11529	TX HGSD	Armas, Benito	Domestic	300	01/01/1997	-95.444447	29.955285	100 ft	N/A
52	HGSD12131	TX HGSD	Hogue Jr., Shell D.	Domestic	20	01/01/1980	-95.448067	29.956675	101 ft	N/A
52	6505522	TX TWDB GW	Harris County	Domestic	400	11/14/2002	-95.448063	29.957506	101 ft	View
52	13413	TX TWDB SDR	Bob Burnett	Domestic	420	10/10/2002	-95.448063	29.958061	101 ft	View
52	27282	TX TWDB SDR	Guadalupe Zaenz	Domestic	67	10/22/2003	-95.448063	29.957506	101 ft	View
52	31453	TX TWDB SDR	Charles A. Raymond Jr.	Domestic	50	1/12/2004	-95.444452	29.955839	100 ft	View
52	28589	TX TWDB SDR	Martiz Group Painting	Domestic	297	11/20/2003	-95.443341	29.957228	100 ft	View
52	USGS295734095263801	WW USGS	USGS	Not Reported	436	03/31/1992	-95.444174	29.959727	99 ft	N/A
52	USGS295731095263801	WW USGS	USGS	Not Reported	300	09/26/1990	-95.444174	29.958894	101 ft	N/A
53	6505314	TX TWDB GW	Land Locators of Texas	Public Supply	573	01/01/1982	-95.405563	29.968894	99 ft	View
53	USGS295807095241901	WW USGS	USGS	Not Reported	573	11/02/1982	-95.405563	29.968894	99 ft	N/A
54	65-05-5	TX TCEQ HIST	Sherah Cole	Domestic	462	03/14/1996	-95.446098	29.939235	98 ft	View
54	HGSD3780	TX HGSD	Houston, City of	Public Supply	1424	01/01/1982	-95.445287	29.937225	96 ft	N/A
54	65-06-2	TX TCEQ HIST	C.J. Entertainment	Domestic	377	05/01/2001	-95.4466	29.937234	99 ft	View
54	HGSD8710	TX HGSD	Eerie Entertainment, Inc.	Domestic	400	01/01/2001	-95.446397	29.937505	98 ft	N/A
54	HGSD9888	TX HGSD	Sharifan, Abdee	Domestic	9899	n/a	-95.447227	29.938895	98 ft	N/A
55	65-05-5P	TX TCEQ HIST	David Johnson	Domestic	225	03/26/1982	-95.441127	29.931825	91 ft	View
56	G1012047C	TX TCEQ PWS	THE HOP	Public Supply	0	n/a	-95.431611	29.970504	95 ft	View
56	G1012047A	TX TCEQ PWS	THE HOP	Public Supply	428	n/a	-95.431054	29.969949	96 ft	View
56	G1012047B	TX TCEQ PWS	THE HOP	Public Supply	0	n/a	-95.431337	29.970226	96 ft	View
57	HGSD7305	TX HGSD	Beckner, Chuck	Domestic	0	n/a	-95.440007	29.965835	100 ft	N/A
57	65-05-5CC	TX TCEQ HIST	Regional Contractors Corp.	Industrial	280	12/29/1981	-95.440101	29.96673	100 ft	View
57	HGSD12570	TX HGSD	Chaudhary Foundation, Younas & Bushra	Domestic	1	n/a	-95.441677	29.964725	101 ft	N/A
57	HGSD3828	TX HGSD	CenterPoint Energy Houston Electric, LLC	Domestic	297	01/01/1982	-95.440007	29.965005	101 ft	N/A
57	HGSD9734	TX HGSD	Ahmadiyya Muslim Community	Domestic	400	01/01/2004	-95.440837	29.964175	102 ft	N/A
57	G1013314A	TX TCEQ PWS	AHMADIA MUSLIM COMMUNITY	Public Supply	430	03/22/2004	-95.441345	29.964888	102 ft	View
57	53155	TX TWDB SDR	Ahmadia Muslin Community	Public Supply	430	3/22/2004	-95.440285	29.965283	99 ft	View
58	226756	TX TWDB SDR	Maria Odelia Castro	Domestic	325	8/14/2010	-95.395841	29.93306	81 ft	View
59	HGSD2461	TX HGSD	Houston, City of	Public Supply	1490	01/01/1975	-95.393617	29.936115	80 ft	N/A
59	522695	TX TWDB SDR	Geotest Engineering Inc	Other	35	2/6/2019	-95.393035	29.936227	81 ft	View
59	USGS295609095233801	WW USGS	USGS	Not Reported	1475	12/01/1974	-95.394174	29.936116	82 ft	N/A

Water Well Details

Map ID	Source ID	Dataset	Owner of Well	Type of Well	Depth Drilled	Completion Date	Longitude	Latitude	Elevation	Driller's Logs
59	6505618	TX TWDB GW	Greenspoint Area Spence Rd.	Public Supply	1470	12/01/1974	-95.394174	29.936116	82 ft	View
59	522696	TX TWDB SDR	Geotest Engineering Inc	Other	35	2/6/2019	-95.394701	29.936311	78 ft	View
60	55954	TX TWDB SDR	Chris Dee Gear	Domestic	45	3/24/2005	-95.436952	29.927783	91 ft	View
61	65-05-2N	TX TCEQ HIST	San Antonio Savings	Domestic	295	01/20/1984	-95.423115	29.972897	98 ft	View
61	60-61-8	TX TCEQ HIST	Metro-Kurkendahl Park & ride	Public Supply	460	06/12/1995	-95.425434	29.973294	98 ft	View
61	60-61-8	TX TCEQ HIST	Metro Park & Ride	Public Supply	460	03/22/1995	-95.42539	29.973418	110 ft	View
61	HGSD4635	TX HGSD	Metropolitan Transit Authority	Other	450	01/01/1995	-95.425837	29.973065	98 ft	N/A
61	HGSD4634	TX HGSD	Metropolitan Transit Authority	Other	450	01/01/1995	-95.425837	29.972505	97 ft	N/A
61	HGSD5206	TX HGSD	Demontrond Automobile Group, Inc.	Domestic	526	01/01/1978	-95.422507	29.971395	97 ft	N/A
61	G1011643 A	TX TCEQ PWS	DEMONTROND BUICK COMPANY	Public Supply	460	06/12/1995	-95.422723	29.971616	97 ft	View
61	G1011643 B	TX TCEQ PWS	DEMONTROND BUICK COMPANY	Public Supply	500	01/01/1979	-95.422998	29.971338	97 ft	View
62	60-61-9	TX TCEQ HIST	Imperial Oaks Apts.	Irrigation	392	02/17/2001	-95.390296	29.948417	79 ft	View
62	HGSD8310	TX HGSD	Imperial Oaks Apartments	Domestic	140	01/01/2000	-95.391117	29.948615	79 ft	N/A
63	65-05-2	TX TCEQ HIST	Chapman & Cole	Industrial	436	04/02/1992	-95.446506	29.960615	100 ft	View
63	65-05-5J	TX TCEQ HIST	Dale Muenzur	Domestic	365	06/05/1982	-95.444959	29.961892	101 ft	View
63	HGSD13962	TX HGSD	Villagomez, Rafael	Domestic	0	n/a	-95.448617	29.960565	102 ft	N/A
63	HGSD9911	TX HGSD	SWE Holdings LP	Domestic	300	01/01/2004	-95.449447	29.959725	101 ft	N/A
63	57096	TX TWDB SDR	Syed Ali	Domestic	335	12/30/2004	-95.449174	29.959728	101 ft	View
63	51469	TX TWDB SDR	Federal Custom Homes	Domestic	335	12/30/2004	-95.449174	29.959728	101 ft	View
64	HGSD9318	TX HGSD	Craig Mechanical Inc.	Domestic	400	01/01/2003	-95.446397	29.935565	98 ft	N/A
64	G1013415 B	TX TCEQ PWS	SAM HOUSTON TECHNICAL PARK	Public Supply	480	02/15/2017	-95.443645	29.935616	97 ft	View
64	G1013415 A	TX TCEQ PWS	SAM HOUSTON TECHNICAL PARK	Public Supply	450	n/a	-95.44369	29.935577	97 ft	View
64	65-05-5H	TX TCEQ HIST	Norman Mathews	Domestic	130	11/01/1968	-95.448197	29.934915	97 ft	View
64	65-05-5	TX TCEQ HIST	Craig Mechanical, Inc.	Industrial	402	04/02/2003	-95.446509	29.935298	100 ft	View
64	HGSD13838	TX HGSD	NK VII Partners, Ltd.	Domestic	500	n/a	-95.443617	29.935565	97 ft	N/A
64	HGSD4284	TX HGSD	Veterans Affairs, Dept. of	Lost	1300	01/01/1990	-95.445567	29.934445	98 ft	N/A
64	HGSD10821	TX HGSD	NK VII Partners-Sam Hou Tech Park	Domestic	450	01/01/2008	-95.443617	29.935565	97 ft	N/A
64	HGSD10364	TX HGSD	MHWirth Inc.	Domestic	450	01/01/2006	-95.447227	29.936675	102 ft	N/A
64	444050	TX TWDB SDR	NK VII Partners, Ltd.	Public Supply	480	2/15/2017	-95.443646	29.935616	97 ft	View
65	HGSD2799	TX HGSD	Houston, City of	Public Supply	1969	01/01/1990	-95.393067	29.961115	85 ft	N/A
65	G1010331 A	TX TCEQ PWS	NORTH GREEN MUD	Public Supply	922	04/20/1959	-95.393003	29.96135	86 ft	View
65	65-05-6H	TX TCEQ HIST	Utilities Service Co.	Industrial	266	02/26/1969	-95.392531	29.961769	86 ft	View
65	65-05-3C	TX TCEQ HIST	Utilities Service Co.	Industrial	547	02/17/1969	-95.392315	29.961738	87 ft	View
65	65-05-6	TX TCEQ HIST	North Green M. U. D.	Public Supply	1108	03/09/1985	-95.39065	29.960405	87 ft	View
65	HGSD2798	TX HGSD	Houston, City of	Public Supply	1595	01/01/1990	-95.393067	29.961395	86 ft	N/A
65	HGSD3659	TX HGSD	PIONEER CONCRETE OF TEXAS, INC.	Irrigation	365	01/01/1979	-95.390007	29.961115	86 ft	N/A
65	G1010331 B	TX TCEQ PWS	NORTH GREEN MUD	Public Supply	504	02/17/1969	-95.392974	29.961152	86 ft	View
65	6505304	TX TWDB GW	Utilities Service Co.	Industrial	922	01/01/1959	-95.393896	29.961394	88 ft	View
65	6505306	TX TWDB GW	Utilities Service Co.	Industrial	504	01/01/1969	-95.393896	29.961394	88 ft	View
66	3705	TX TWDB SDR	JAMAIL AQUAIL	Domestic	295	11/15/2001	-95.450008	29.951117	100 ft	View
66	3706	TX TWDB SDR	JAMAIL AQUAIL	Domestic	295	11/15/2001	-95.450008	29.951117	100 ft	View
67	65-05-2A	TX TCEQ HIST	L.O. Turner	Domestic	233	09/26/1966	-95.448676	29.956861	101 ft	View
67	65-05-2A	TX TCEQ HIST	Herst of Texas	Domestic	160	06/08/1978	-95.448883	29.959529	103 ft	View
67	65-05-2A	TX TCEQ HIST	Islamic Soy of Houston	Domestic	340	09/21/1982	-95.4485	29.956929	102 ft	View

Water Well Details

Map ID	Source ID	Dataset	Owner of Well	Type of Well	Depth Drilled	Completion Date	Longitude	Latitude	Elevation	Driller's Logs
67	65-05-5	TX TCEQ HIST	Vovl Houston Friendship	Domestic	377	07/18/1994	-95.447509	29.955225	101 ft	View
67	65-05-5J	TX TCEQ HIST	E.K. Witt	Domestic	220	08/17/1978	-95.448963	29.955823	101 ft	View
67	65-05-2B	TX TCEQ HIST	Wright	Domestic	123	06/26/1984	-95.447908	29.954605	102 ft	View
67	HGSD9910	TX HGSD	Ali, Syed Z.	Public Supply	300	01/01/2004	-95.448897	29.959445	103 ft	N/A
67	144645	TX TWDB SDR	ISGH North Zone	Domestic	310	4/23/2008	-95.448896	29.958894	103 ft	View
67	57094	TX TWDB SDR	Syed Ali	Domestic	285	12/23/2004	-95.449452	29.95945	103 ft	View
67	HGSD4783	TX HGSD	Vovi Houston	Domestic	370	01/01/1994	-95.447507	29.955285	101 ft	N/A
67	HGSD5439	TX HGSD	Tippit, Pete	Domestic	380	01/01/1996	-95.449177	29.958335	102 ft	N/A
67	HGSD8756	TX HGSD	Tanweer, Ahmed & Hina	Domestic	250	01/01/1975	-95.448067	29.955835	101 ft	N/A
67	HGSD10847	TX HGSD	Islamic Society Of Greater Houston	Domestic	300	01/01/2008	-95.448617	29.958895	102 ft	N/A
67	HGSD12035	TX HGSD	Islamic Society Of Greater Houston	Domestic	20	n/a	-95.449177	29.957505	102 ft	N/A
67	34567	TX TWDB SDR	Miguel Marquina	Domestic	385	3/23/2004	-95.450285	29.954728	101 ft	View
67	51456	TX TWDB SDR	Federal Custom Homes	Domestic	285	12/23/2004	-95.449452	29.95945	103 ft	View
68	65-05-6	TX TCEQ HIST	Neal Alfred	Domestic	46	07/27/1998	-95.400491	29.927067	83 ft	View
69	HGSD5005	TX HGSD	Peake, Herbert	Domestic	375	01/01/1970	-95.450007	29.944725	99 ft	N/A
69	HGSD4975	TX HGSD	Sorya, Chan	Domestic	340	01/01/1990	-95.450567	29.945835	100 ft	N/A
69	HGSD7474	TX HGSD	Templo Bautista YoSoy	Domestic	0	n/a	-95.450567	29.945005	100 ft	N/A
69	65-04-5D	TX TCEQ HIST	E.W. King	Domestic	135	09/25/1978	-95.450662	29.944697	100 ft	View
69	65-05-5D	TX TCEQ HIST	Herbert M. Peake	Domestic	378	05/04/1970	-95.449802	29.945684	100 ft	View
69	65-05-5L	TX TCEQ HIST	E.W. King	Domestic	120	05/09/1979	-95.450642	29.944672	101 ft	View
69	65-05-5M	TX TCEQ HIST	E.W. King	Domestic	173	04/21/1981	-95.450688	29.94467	100 ft	View
69	65-05-5M	TX TCEQ HIST	E.W. King	Domestic	175	05/09/1979	-95.450398	29.944367	99 ft	View
69	65-05-5	TX TCEQ HIST	Gary Littlefield	Domestic	342	04/17/1990	-95.450347	29.945818	101 ft	View
69	65-05-5M	TX TCEQ HIST	E.W. King	Domestic	120	n/a	-95.449795	29.944679	100 ft	View
69	65-05-5DD	TX TCEQ HIST	Lee King	Domestic	163	10/28/1982	-95.447435	29.945247	98 ft	View
69	65-05-5R	TX TCEQ HIST	E.W. King	Domestic	100	08/01/1973	-95.450396	29.944372	99 ft	View
69	HGSD8726	TX HGSD	Photographic Techniques	Other	240	01/01/1971	-95.450837	29.943895	100 ft	N/A
69	G1010651A	TX TCEQ PWS	PEAKES PARK	Public Supply	378	05/04/1970	-95.449734	29.945132	100 ft	View
69	G1010833B	TX TCEQ PWS	FMC ENERGY SYSTEMS	Public Supply	282	03/09/1970	-95.452723	29.94356	102 ft	View
69	G1011680A	TX TCEQ PWS	CENTER POINT ENERGY GREENSPOINT SERVICE	Public Supply	358	09/01/1978	-95.451609	29.94356	101 ft	View
69	6505512	TX TWDB GW	Oil Center Tool Plant Well #2	Industrial	282	01/01/1970	-95.452785	29.943616	102 ft	View
70	65-05-5	TX TCEQ HIST	Sid Daniels	Domestic	285	10/04/1991	-95.4499	29.953964	101 ft	View
70	65-05-5	TX TCEQ HIST	Mr Caffie	Domestic	335	07/15/1991	-95.448392	29.953522	100 ft	View
70	HGSD10799	TX HGSD	Khan, Laura	Domestic	300	01/01/2008	-95.448067	29.953615	101 ft	N/A
70	HGSD11900	TX HGSD	Ahmed, Rahat	Domestic	390	01/01/2005	-95.450837	29.952225	101 ft	N/A
70	HGSD11899	TX HGSD	Khan, Sajid A.	Domestic	2	n/a	-95.448617	29.952505	101 ft	N/A
70	309564	TX TWDB SDR	Omar Ahmed	Domestic	360	1/17/2013	-95.449174	29.952783	101 ft	View
70	135515	TX TWDB SDR	LAURA KHAN	Domestic	400	2/20/2008	-95.448341	29.953339	101 ft	View
70	65-05-5	TX TCEQ HIST	Khalid Hacipoto	Domestic	65	04/24/1998	-95.45068	29.95241	101 ft	View
70	65-05-5	TX TCEQ HIST	Sid Daniels	Domestic	340	08/29/1990	-95.449844	29.953956	101 ft	View
70	309572	TX TWDB SDR	Noor Ahmed	Domestic	360	1/23/2013	-95.448896	29.95195	101 ft	View
70	309568	TX TWDB SDR	Muhammad Sarwar	Domestic	360	1/21/2013	-95.450285	29.952783	102 ft	View
70	127917	TX TWDB SDR	Bedar/Carrie Alam	Domestic	393	11/21/2007	-95.449729	29.952506	101 ft	View
71	6505302	TX TWDB GW	Homer J Moore Jr.	Irrigation	890	01/01/1954	-95.401119	29.969727	98 ft	View
72	65-05-5M	TX TCEQ HIST	E.W. King	Domestic	172	11/04/1970	-95.449861	29.941244	99 ft	View
72	65-05-5D	TX TCEQ HIST	Jerry A. Michka	Domestic	150	05/30/1969	-95.450737	29.942455	99 ft	View
72	65-05-5	TX TCEQ HIST	Larry Pasket	Domestic	320	02/14/2002	-95.449789	29.941623	99 ft	View
72	324329	TX TWDB SDR	Virginia Alejos	Domestic	345	7/2/2013	-95.449729	29.942783	100 ft	View
72	65-05-8	TX TCEQ HIST	Danny Doyer	Domestic	370	08/17/1994	-95.449496	29.939805	98 ft	View

Water Well Details

Map ID	Source ID	Dataset	Owner of Well	Type of Well	Depth Drilled	Completion Date	Longitude	Latitude	Elevation	Driller's Logs
72	65-05-4	TX TCEQ HIST	Holly Seigle	Domestic	45	02/05/1999	-95.450826	29.941079	99 ft	View
72	G1011862 B	TX TCEQ PWS	HARRIS COUNTY MUD 203	Public Supply	1424	04/01/1982	-95.449007	29.939005	81 ft	View
72	G1011680 B	TX TCEQ PWS	CENTER POINT ENERGY GREENSPOINT SERVICE	Public Supply	410	10/01/1978	-95.451609	29.943284	101 ft	View
73	65-05-6U	TX TCEQ HIST	Gibralter Savings & Loan	Domestic	335	02/05/2000	-95.388321	29.951166	78 ft	View
74	65-05-5	TX TCEQ HIST	Stan Crane	Domestic	335	12/05/1987	-95.428472	29.921937	86 ft	View
75	388050	TX TWDB SDR	Derrek Vaughn	Domestic	240	2/1/2015	-95.388618	29.955006	81 ft	View
76	65-05-3	TX TCEQ HIST	John Nichols Inc.	Public Supply	410	08/14/1996	-95.397903	29.968808	98 ft	View
76	HGSD5783	TX HGSD	Nichols Jr., John	Domestic	400	01/01/1996	-95.397507	29.966395	94 ft	N/A
77	65-05-4KK	TX TCEQ HIST	John Pattella	Domestic	295	07/29/1981	-95.40393	29.923218	83 ft	View
77	65-05-9NN	TX TCEQ HIST	John B. Patella	Domestic	295	06/29/1977	-95.405431	29.92385	83 ft	View
78	65-05-6P	TX TCEQ HIST	H.R. Barber	Domestic	157	09/13/1975	-95.392794	29.931197	80 ft	View
78	65-05-6VV	TX TCEQ HIST	R. A. Stewart	Domestic	344	11/16/1981	-95.392059	29.931215	80 ft	View
78	65-05-6	TX TCEQ HIST	Billy Davis	Domestic	331	02/22/1990	-95.392516	29.931125	80 ft	View
78	HGSD8627	TX HGSD	Hernandez, Calinda	Domestic	32	01/01/1958	-95.390007	29.931395	80 ft	N/A
79	HGSD3836	TX HGSD	HARRIS CO. M.U.D. 101	Public Supply	1200	01/01/1986	-95.408337	29.975005	100 ft	N/A
80	439411	TX TWDB SDR	Northside Industrial Park LP	Domestic	360	12/14/2016	-95.450563	29.936949	99 ft	View
80	76942	TX TWDB SDR	My Storage	Domestic	370	2/8/2006	-95.450008	29.93695	101 ft	View
80	HGSD10277	TX HGSD	My Storage	Domestic	300	01/01/2006	-95.449447	29.937225	102 ft	N/A
80	439870	TX TWDB SDR	Northside Industrial Park LP	Domestic	360	11/15/2016	-95.450563	29.936949	99 ft	View
81	103125	TX TWDB SDR	Vestcor Apartments	Irrigation	416	9/24/2003	-95.411396	29.920005	83 ft	View
82	6505511	TX TWDB GW	Oil Center Tool Plant well	Industrial	366	01/01/1968	-95.452785	29.943339	102 ft	View
82	HGSD1884	TX HGSD	FMC CORPORATION	Irrigation	282	01/01/1970	-95.452787	29.942505	101 ft	N/A
82	HGSD1885	TX HGSD	FMC CORPORATION	Irrigation	366	01/01/1968	-95.452787	29.942505	101 ft	N/A
82	G1011680 C	TX TCEQ PWS	CENTER POINT ENERGY GREENSPOINT SERVICE	Public Supply	457	12/20/1995	-95.453455	29.943484	101 ft	View
82	G1010833 A	TX TCEQ PWS	FMC ENERGY SYSTEMS	Public Supply	366	03/09/1970	-95.452723	29.943284	102 ft	View
83	6505316	TX TWDB GW	North Green MUD Well # :	Public Supply	1108	3/9/1985	-95.389174	29.960839	87 ft	View
83	HGSD3983	TX HGSD	Argos USA	Irrigation	365	01/01/1979	-95.388897	29.961115	87 ft	N/A
83	HGSD3572	TX HGSD	Houston, City of	Public Supply	0	01/01/1981	-95.388337	29.960835	86 ft	N/A
83	G1010331 C	TX TCEQ PWS	NORTH GREEN MUD	Public Supply	1108	03/09/1985	-95.388381	29.960686	86 ft	View
84	HGSD4458	TX HGSD	MCDONALDS CORPORATION	Public Supply	240	01/01/1973	-95.399177	29.924445	80 ft	N/A
85	HGSD3868	TX HGSD	Central Harris County Regional Water Authority	Public Supply	1200	01/01/1990	-95.428067	29.976395	97 ft	N/A
85	USGS295758095251701	WW USGS	USGS	Not Reported	1335	01/01/1979	-95.425285	29.976394	100 ft	N/A
85	G1012812 A	TX TCEQ PWS	HARRIS COUNTY MUD 215	Public Supply	924	11/04/1985	-95.428736	29.976568	99 ft	View
85	6505220	TX TWDB GW	Harris Co MUD 215	Public Supply	924	11/4/1985	-95.426396	29.975838	99 ft	View
86	HGSD4697	TX HGSD	Central Harris County Regional Water Authority	Public Supply	1060	01/01/1995	-95.435837	29.921945	88 ft	N/A
86	G1010340 B	TX TCEQ PWS	FALLBROOK UTILITY DISTRICT	Public Supply	874	07/26/1995	-95.435845	29.922016	88 ft	View
86	65-23-8	TX TCEQ HIST	Febe Gloria Urbina	Domestic	286	10/09/1986	-95.435802	29.919982	89 ft	View
86	65-05-5	TX TCEQ HIST	Fallbrook Utility District	Public Supply	835	11/22/1995	-95.435924	29.921939	88 ft	View
87	65-05-2A	TX TCEQ HIST	K.L. Rowlins	Domestic	328	10/16/1979	-95.451268	29.961316	102 ft	View
87	HGSD11630	TX HGSD	Wajid, Mohammad	Domestic	350	n/a	-95.449727	29.960005	102 ft	N/A

Water Well Details

Map ID	Source ID	Dataset	Owner of Well	Type of Well	Depth Drilled	Completion Date	Longitude	Latitude	Elevation	Driller's Logs
87	226325	TX TWDB SDR	MOHAMMAD WAJID	Domestic	325	8/10/2010	-95.449729	29.960006	102 ft	View
87	HGSD7438	TX HGSD	Medcalf, Ronald D.	Domestic	120	n/a	-95.450007	29.959445	101 ft	N/A
87	65-05-2	TX TCEQ HIST	John Williams	Domestic	335	11/23/1988	-95.450123	29.959304	101 ft	View
87	65-05-5B	TX TCEQ HIST	Globe Roofing & Sheet Metal	Industrial	341	03/07/1972	-95.450644	29.959492	102 ft	View
87	HGSD14400	TX HGSD	Phan, Tien Q.	Domestic	0	n/a	-95.451397	29.960005	101 ft	N/A
87	6505215	TX TWDB GW	HCO MUD 5	Public Supply	430	4/15/1975	-95.452508	29.959172	100 ft	View
87	34395	TX TWDB SDR	Jehangir Khan	Domestic	242	3/19/2004	-95.450563	29.960283	101 ft	View
88	65-05-3W	TX TCEQ HIST	Joe Troncolli	Domestic	254	10/23/1980	-95.419151	29.977891	100 ft	View
88	HGSD9261	TX HGSD	Albert, Cody	Domestic	400	01/01/2002	-95.419447	29.976115	101 ft	N/A
88	65-05-2	TX TCEQ HIST	Lone Star RV Sales Inc.	Public Supply	355	04/06/1995	-95.419753	29.976682	101 ft	View
88	65-05-2	TX TCEQ HIST	Lum Business Park	Domestic	340	09/12/2000	-95.421007	29.978005	102 ft	View
88	HGSD5360	TX HGSD	Lone Star RV Sales, Inc.	Domestic	300	01/01/1995	-95.418897	29.976115	101 ft	N/A
88	HGSD8273	TX HGSD	Common Source Incorporated, The	Domestic	350	01/01/2000	-95.421117	29.977785	101 ft	N/A
88	HGSD9227	TX HGSD	Diamond M Holdings, LP	Domestic	600	01/01/2002	-95.421397	29.978335	101 ft	N/A
88	10376	TX TWDB SDR	Cody Albert	Public Supply	350	8/8/2002	-95.419174	29.976116	101 ft	View
89	65-5-6	TX TCEQ HIST	Benny Garza	Domestic	398	05/30/1992	-95.408283	29.919307	84 ft	N/A
90	65-05-5H	TX TCEQ HIST	Century Builders, Inc	Domestic	285	08/25/1983	-95.454634	29.946283	101 ft	View
91	65-05-6MM	TX TCEQ HIST	Drilco Div.Smith International Inc.	Industrial	820	03/01/1977	-95.385332	29.955854	82 ft	View
91	65-05-3X	TX TCEQ HIST	Abbott Building Co.	Industrial	340	03/19/1982	-95.383435	29.956868	82 ft	View
91	6505620	TX TWDB GW	S.I. Inc. Drilco Division	Industrial	815	01/01/1977	-95.385563	29.957506	83 ft	View
92	HGSD6065	TX HGSD	Veterans Affairs, Dept. of	Lost	628	n/a	-95.450567	29.933065	98 ft	N/A
92	6505509	TX TWDB GW	V A Cemetery	n/a	560	01/01/1964	-95.451396	29.93306	92 ft	View
92	173849	TX TWDB SDR	AW4 Properties	Industrial	280	5/6/2005	-95.450008	29.933894	98 ft	View
93	6505521	TX TWDB GW	Fallbrook MUD	Public Supply	835	11/22/1995	-95.425285	29.91806	86 ft	View
94	HGSD1666	TX HGSD	Houston, City of	Public Supply	1270	01/01/1968	-95.400837	29.921675	82 ft	N/A
94	6505611	TX TWDB GW	City of Houston West Road	Public Supply	1260	11/27/1968	-95.401119	29.921949	82 ft	View
94	6505606	TX TWDB GW	City of Houston West Road #1	Public Supply	855	8/3/1966	-95.400841	29.921949	82 ft	View
94	USGS295518095240201	WW USGS	USGS	Not Reported	855	08/03/1966	-95.40084	29.921949	82 ft	N/A
94	HGSD1665	TX HGSD	Houston, City of	Public Supply	870	01/01/1966	-95.400837	29.921675	82 ft	N/A
94	G1010013FR	TX TCEQ PWS	CITY OF HOUSTON	Public Supply	870	09/20/1966	-95.40055	29.922208	82 ft	View
94	G1010013FS	TX TCEQ PWS	CITY OF HOUSTON	Public Supply	1270	02/01/1969	-95.400519	29.921895	82 ft	View
94	USGS295518095240302	WW USGS	USGS	Not Reported	1264	11/27/1968	-95.401118	29.921949	82 ft	N/A
95	6505602	TX TWDB GW	Hunter Homes	Domestic	257	01/01/1964	-95.384174	29.952506	80 ft	View
95	65-05-6W	TX TCEQ HIST	George Caloudas	Other	263	06/23/1978	-95.384631	29.952832	80 ft	View
95	65-06-1A	TX TCEQ HIST	Hunter Homes	Domestic	257	04/12/1964	-95.383403	29.951061	76 ft	View
95	65-05-6	TX TCEQ HIST	Larry Hunter	Domestic	261	10/18/1985	-95.382655	29.951576	77 ft	View
95	65-05-6W	TX TCEQ HIST	Mr. Nerren	Domestic	275	03/10/1980	-95.383519	29.951548	77 ft	View
96	65-05-6K	TX TCEQ HIST	Chester Bradley Jr.	Domestic	343	05/05/1977	-95.391335	29.92849	80 ft	View
96	65-05-6	TX TCEQ HIST	Albuquerque Federal	Domestic	380	12/16/1987	-95.392707	29.929857	80 ft	View
96	65-05-6R	TX TCEQ HIST	Red Dot Trailer Park	Public Supply	327	09/10/1981	-95.388244	29.927989	79 ft	View
96	65-05-6	TX TCEQ HIST	John Garrett	Domestic	52	05/22/1997	-95.39065	29.928534	80 ft	View
96	65-05-6	TX TCEQ HIST	Chester Bradley	Domestic	450	04/11/1993	-95.392676	29.928488	81 ft	View
96	65-05-6	TX TCEQ HIST	Robert Shadden	Domestic	40	05/30/1997	-95.392028	29.930725	81 ft	View
96	HGSD7599	TX HGSD	Red Dot RV Park	Domestic	450	01/01/1999	-95.388337	29.928065	79 ft	N/A

Water Well Details

Map ID	Source ID	Dataset	Owner of Well	Type of Well	Depth Drilled	Completion Date	Longitude	Latitude	Elevation	Driller's Logs
96	G1013108 A	TX TCEQ PWS	RED DOT NORTH RV PARK	Public Supply	450	06/11/1999	-95.388358	29.927905	79 ft	View
96	6505629	TX TWDB GW	Red Dot RV Park Well #2	Public Supply	420	10/27/1999	-95.388341	29.927783	79 ft	View
96	183907	TX TWDB SDR	Garza, Jesus	Domestic	320	4/9/2007	-95.390841	29.928338	80 ft	View
96	177097	TX TWDB SDR	Joe Sarabi	Domestic	370	5/15/2006	-95.391952	29.927227	79 ft	View
96	314369	TX TWDB SDR	Darrell McGee	Domestic	320	3/21/2013	-95.391396	29.928894	80 ft	View
96	332427	TX TWDB SDR	Kenneth Whitehorn	Domestic	320	2/27/2006	-95.391674	29.930005	80 ft	View
96	87962	TX TWDB SDR	Alma De Leon	Domestic	300	7/18/2006	-95.390285	29.926672	80 ft	View
96	525190	TX TWDB SDR	Orasio Aguirre	Domestic	300	10/3/2019	-95.392479	29.930227	80 ft	View
96	65-05-6K	TX TCEQ HIST	Brigance Well Service	Domestic	311	05/18/1973	-95.388991	29.926932	80 ft	View
96	65-05-6KK	TX TCEQ HIST	David Lantrip	Domestic	294	10/09/1979	-95.39127	29.928783	80 ft	View
96	65-05-6J	TX TCEQ HIST	Dan Idom	Domestic	317	08/23/1978	-95.392736	29.928803	80 ft	View
96	65-05-6J	TX TCEQ HIST	J.W. Hartley	Domestic	310	05/20/1974	-95.392716	29.930117	81 ft	View
96	65-05-6	TX TCEQ HIST	Janet Canton	Domestic	360	10/01/1987	-95.389008	29.926923	80 ft	View
96	65-05-6	TX TCEQ HIST	Billy Collier	Domestic	332	03/24/1994	-95.392061	29.930442	81 ft	View
96	65-05-6K	TX TCEQ HIST	Phillips Gonzales	Domestic	310	03/21/1977	-95.391372	29.929008	80 ft	View
96	65-05-6R	TX TCEQ HIST	Payson Elfman	Domestic	157	01/04/1971	-95.389936	29.927025	79 ft	View
96	65-05-6TT	TX TCEQ HIST	Juanita Jaurgui	Domestic	327	06/13/1984	-95.389597	29.926805	79 ft	View
96	65-05-9MM	TX TCEQ HIST	R.& J. Construction	Domestic	160	08/04/1973	-95.390678	29.928552	80 ft	View
96	65-05-9NN	TX TCEQ HIST	Phillip Gonzales	Domestic	310	04/23/1984	-95.391394	29.929008	80 ft	View
96	65-06-7	TX TCEQ HIST	Eugine Pechianu	Domestic	45	11/22/1995	-95.389224	29.930425	80 ft	View
96	65-05-6	TX TCEQ HIST	Joe G. Sarabia	Domestic	373	01/29/1999	-95.391383	29.926705	80 ft	View
96	65-05-6	TX TCEQ HIST	Catalian Benitez	Domestic	312	12/15/2001	-95.390095	29.92972	81 ft	View
96	65-05-6	TX TCEQ HIST	Joel De Leon	Domestic	330	01/24/2002	-95.390535	29.926345	80 ft	View
96	65-05-6J	TX TCEQ HIST	Payson M. Elfman	Domestic	320	09/19/1980	-95.389894	29.927025	80 ft	View
96	65-05-9CC	TX TCEQ HIST	Domingo Luebano	Domestic	40	08/02/1972	-95.389261	29.92917	80 ft	View
96	65-05-9CC	TX TCEQ HIST	Imy Leubano	Domestic	40	08/03/1972	-95.389311	29.92878	80 ft	View
96	65-05-6J	TX TCEQ HIST	Vernon McFalls	Domestic	317	03/10/1977	-95.389921	29.929313	79 ft	View
96	65-05-6	TX TCEQ HIST	Billy Davis	Domestic	357	03/18/1988	-95.389135	29.92718	79 ft	View
96	HGSD1390 4	TX HGSD	Panda Holdings LLC	Domestic	370	n/a	-95.390837	29.929445	80 ft	N/A
96	HGSD1428 2	TX HGSD	Flores, Jose R	Domestic	0	n/a	-95.391947	29.930285	81 ft	N/A
96	HGSD8881	TX HGSD	Red Dot RV Park	Domestic	510	01/01/1999	-95.388337	29.927785	79 ft	N/A
96	HGSD9756	TX HGSD	Word, James R & Bobby	Domestic	300	01/01/2004	-95.390007	29.930565	80 ft	N/A
96	HGSD1241 4	TX HGSD	McGee, Darrell	Domestic	400	n/a	-95.391397	29.928895	80 ft	N/A
96	G1013108 B	TX TCEQ PWS	RED DOT NORTH RV PARK	Public Supply	510	08/20/1999	-95.388366	29.927865	79 ft	View
96	6505628	TX TWDB GW	Red Dot RV Park Well #1	Public Supply	420	6/11/1999	-95.388341	29.927783	79 ft	View
96	252924	TX TWDB SDR	Jesus Garza	Domestic	320	10/8/2005	-95.390563	29.928338	80 ft	View
96	252923	TX TWDB SDR	Jesus Garza	Domestic	317	10/8/2005	-95.390841	29.927783	79 ft	View
96	436031	TX TWDB SDR	Jose Flores	Domestic	330	10/14/2016	-95.391951	29.929727	80 ft	View
96	456264	TX TWDB SDR	Joseph Pastor	Domestic	310	5/16/2017	-95.391396	29.930561	80 ft	View
96	185587	TX TWDB SDR	Katherine Holley	Domestic	345	6/17/2009	-95.389452	29.928338	79 ft	View
96	114328	TX TWDB SDR	JOE DELEON	Domestic	315	6/6/2007	-95.389174	29.926672	79 ft	View
96	371383	TX TWDB SDR	Maria Del Carmen Gonzalez	Domestic	50	8/8/2014	-95.390285	29.929172	80 ft	View
96	48228	TX TWDB SDR	Sam Brocato	Domestic	368	11/10/2004	-95.390563	29.927505	80 ft	View
96	15530	TX TWDB SDR	JAMES KOPECKY	Domestic	325	12/18/2002	-95.392229	29.930283	79 ft	View
96	36209	TX TWDB SDR	Charles Raymond	Domestic	402	4/15/2004	-95.390007	29.930838	80 ft	View
96	27815	TX TWDB SDR	JOEL DELEON	Domestic	333	10/30/2003	-95.390563	29.926672	79 ft	View
96	HGSD1499 4	TX HGSD	De Jesus Rosa, Manuel	Domestic	50	n/a	-95.391673	29.929727	80 ft	N/A
96	553532	TX TWDB SDR	Manuel De Jesus Rosa	Domestic	47	9/9/2020	-95.391674	29.929449	80 ft	View
97	65-05-6	TX TCEQ HIST	Carlos Corrall	Domestic	310	03/12/2002	-95.389209	29.931017	81 ft	View
97	HGSD1420 3	TX HGSD	Aguirre, Walter	Domestic	100	n/a	-95.387507	29.929175	79 ft	N/A
97	65-05-6	TX TCEQ HIST	Florantino Martines	Domestic	400	05/14/1996	-95.388985	29.93052	80 ft	View

Water Well Details

Map ID	Source ID	Dataset	Owner of Well	Type of Well	Depth Drilled	Completion Date	Longitude	Latitude	Elevation	Driller's Logs
97	65-05-6	TX TCEQ HIST	Bob Ites	Domestic	46	03/08/1992	-95.387447	29.930995	80 ft	View
97	N/A	TX TCEQ HIST	Armando Arriaga	Domestic	50	12/18/2000	-95.38913	29.930785	80 ft	View
97	HGSD8628	TX HGSD	Hernandez, Calinda	Domestic	62	01/01/1958	-95.389447	29.931395	80 ft	N/A
98	65-05-2X	TX TCEQ HIST	Homecraft Development	Domestic	407	05/14/1984	-95.449793	29.965475	100 ft	View
99	6505311	TX TWDB GW	Texas Gulf Producing Co.	Stock	400	01/01/1939	-95.400285	29.974449	99 ft	View
100	HGSD10791	TX HGSD	Hydradyne LLC	Domestic	450	n/a	-95.391677	29.968335	92 ft	N/A
100	HGSD6971	TX HGSD	Bradley, Chester	Domestic	450	01/01/1960	-95.393067	29.967225	93 ft	N/A
100	HGSD7698	TX HGSD	Hydradyne Hydraulics	Domestic	0	n/a	-95.391677	29.966395	89 ft	N/A
101	G1011162B	TX TCEQ PWS	HARRIS COUNTY MUD 33	Public Supply	1056	11/13/1984	-95.454543	29.939204	99 ft	View
101	USGS295622095271101	WW USGS	USGS	Not Reported	1056	11/13/1984	-95.45334	29.939727	99 ft	N/A
101	65-05-5GG	TX TCEQ HIST	Harris County MUD #33	Public Supply	1056	11/13/1984	-95.454614	29.939224	99 ft	View
101	HGSD3943	TX HGSD	Central Harris County Regional Water Authority	Public Supply	1600	01/01/1990	-95.454447	29.939175	99 ft	N/A
101	6505519	TX TWDB GW	Harris Co MUD 33	Public Supply	1056	01/01/1984	-95.453341	29.939727	99 ft	View
102	65-05-2	TX TCEQ HIST	Harris County MUD #5 Well #3	Public Supply	1099	01/09/1998	-95.454152	29.958451	101 ft	View
102	G1010500B	TX TCEQ PWS	HARRIS COUNTY MUD 5	Public Supply	430	04/15/1975	-95.454524	29.95858	102 ft	View
102	6505213	TX TWDB GW	HCO MUD No 5 Water Plant#1, well #3	Public Supply	1045	8/22/1972	-95.454174	29.958338	101 ft	View
102	HGSD1418	TX HGSD	HARRIS CO. M.U.D. 5	Public Supply	430	01/01/1975	-95.453897	29.959725	102 ft	N/A
102	HGSD1417	TX HGSD	Harris County MUD 5	Public Supply	1045	01/01/1972	-95.454177	29.958335	101 ft	N/A
102	HGSD6068	TX HGSD	Harris County MUD 5	Public Supply	1400	01/01/1998	-95.454447	29.958615	101 ft	N/A
102	G1010500A	TX TCEQ PWS	HARRIS COUNTY MUD 5	Public Supply	500	n/a	-95.453879	29.958591	101 ft	View
102	G1010500C	TX TCEQ PWS	HARRIS COUNTY MUD 5	Public Supply	1420	01/09/1998	-95.454263	29.958361	101 ft	View
103	65-05-5	TX TCEQ HIST	Friendswood Development	Domestic	360	03/28/1986	-95.453177	29.935315	98 ft	View
103	HGSD13082	TX HGSD	1924 Aldine Western LLC	Domestic	350	n/a	-95.450567	29.935285	96 ft	N/A
103	65-05-5GG	TX TCEQ HIST	Norman Matthews	N/A	130	07/02/1985	-95.454803	29.934336	98 ft	View
103	65-05-5GG	TX TCEQ HIST	Mrs. Mathews	Domestic	234	10/04/1980	-95.454681	29.934339	98 ft	View
103	HGSD10052	TX HGSD	Chavezelli Properties, LLC	Domestic	400	01/01/2005	-95.450287	29.934445	100 ft	N/A
103	HGSD10694	TX HGSD	Northside Industrial Park	Domestic	350	01/01/2007	-95.450567	29.935285	96 ft	N/A
103	HGSD10738	TX HGSD	Steele-Schroeder Partners, Ltd.	Domestic	9	01/01/1965	-95.450837	29.935565	99 ft	N/A
103	130083	TX TWDB SDR	Lone Star Construction	Domestic	350	11/29/2007	-95.450285	29.935561	99 ft	View
104	HGSD4690	TX HGSD	WILLIAMS BROTHERS CONST CO., INC	Irrigation	382	01/01/1993	-95.416117	29.979175	101 ft	N/A
105	HGSD5533	TX HGSD	10445 Greens Crossing LP	Other	400	01/01/1996	-95.421677	29.916675	83 ft	N/A
105	HGSD11096	TX HGSD	Templo Poder Y Gozo	Domestic	420	01/01/2009	-95.422507	29.914725	84 ft	N/A
105	65-05-8	TX TCEQ HIST	Marie Vaughn	Domestic	405	10/12/2001	-95.421421	29.914374	83 ft	View
105	169134	TX TWDB SDR	Robert Estrada	Domestic	81	2/19/2009	-95.421396	29.914172	83 ft	View
106	492415	TX TWDB SDR	EMS USA, INC	Industrial	250	9/14/2018	-95.385385	29.935594	77 ft	View
106	522693	TX TWDB SDR	Geotest Engineering Inc	Other	35	2/6/2019	-95.385479	29.936783	71 ft	View
106	65-05-6H	TX TCEQ HIST	James A. Leger	Domestic	294	08/16/1969	-95.385167	29.937675	76 ft	View
106	HGSD2567	TX HGSD	Magellan Terminal Holdings, LP	Domestic	348	01/01/1969	-95.385567	29.936115	77 ft	N/A
106	6505614	TX TWDB GW	Texas Pipe Line	Industrial	351	7/16/1969	-95.384729	29.938061	76 ft	View
107	HGSD14229	TX HGSD	Houston, City of	Irrigation	825	n/a	-95.428337	29.916945	86 ft	N/A

Water Well Details

Map ID	Source ID	Dataset	Owner of Well	Type of Well	Depth Drilled	Completion Date	Longitude	Latitude	Elevation	Driller's Logs
107	531087	TX TWDB SDR	Harris County M.U.D. No.321 & No.406	Public Supply	933	12/6/2019	-95.428909	29.916116	86 ft	View
107	HGSD8619	TX HGSD	KILT Broadcasting Infin./Viacom	Domestic	100	01/01/1940	-95.426673	29.918616	87 ft	N/A
108	65-05-4	TX TCEQ HIST	Trent Kerr	Domestic	250	07/10/1992	-95.456597	29.953614	103 ft	View
109	G1012007 C	TX TCEQ PWS	HARRIS COUNTY MUD 200 CRANBROOK	Public Supply	1372	05/05/2006	-95.434579	29.97776	100 ft	View
109	82127	TX TWDB SDR	Harris Co. MUD #200	Public Supply	40	5/5/2006	-95.434452	29.977783	100 ft	View
109	65-05-2	TX TCEQ HIST	Harris County MUD #200	Public Supply	1355	06/06/1985	-95.435052	29.97789	100 ft	View
109	HGSD9922	TX HGSD	Central Harris County Regional Water Authority	Public Supply	1360	01/01/2005	-95.434447	29.977785	100 ft	N/A
110	65-05-6EE	TX TCEQ HIST	Steve McNeal	Domestic	265	01/12/1978	-95.382198	29.948433	78 ft	View
110	65-05-6	TX TCEQ HIST	Charles Jamail	Domestic	260	11/29/1984	-95.383473	29.950114	76 ft	View
110	65-05-6	TX TCEQ HIST	Jennifer McAnally	Domestic	265	10/21/1993	-95.381655	29.947578	77 ft	View
110	65-06-7U	TX TCEQ HIST	Charles Simmons	Domestic	44	12/27/1973	-95.382449	29.945785	77 ft	View
110	65-05-6	TX TCEQ HIST	Jerry Domino	Domestic	366	10/17/1997	-95.383133	29.949867	76 ft	View
110	65-05-6	TX TCEQ HIST	Mamie Massaquoi	Domestic	263	11/06/1992	-95.381723	29.947915	77 ft	View
110	65-06-4	TX TCEQ HIST	Rosalinda Gonzales	Domestic	320	04/23/1999	-95.381153	29.945954	76 ft	View
110	65-05-6JJ	TX TCEQ HIST	W.R. Rhodes	Domestic	263	10/14/1982	-95.3809	29.947627	77 ft	View
110	HGSD9286	TX HGSD	KP & Company, Inc.	Domestic	0	01/01/1993	-95.380007	29.947785	77 ft	N/A
110	HGSD12933	TX HGSD	B & E Apartments LLC	Domestic	0	n/a	-95.383067	29.948065	77 ft	N/A
110	G1012753 A	TX TCEQ PWS	METAL BUILDING COMPONENTS	Public Supply	100	n/a	-95.383278	29.946894	79 ft	View
110	6505613	TX TWDB GW	S R Astramovich	Domestic	267	01/01/1967	-95.380285	29.947505	76 ft	View
110	294444	TX TWDB SDR	Ed Mc Culloch	Domestic	53	8/2/2012	-95.38084	29.947227	76 ft	View
110	65-05-6G	TX TCEQ HIST	S.R. Astramovich	Domestic	267	02/05/1969	-95.379999	29.947249	76 ft	View
110	65-05-6J	TX TCEQ HIST	Richard R. Woods	Domestic	262	10/25/1983	-95.381124	29.946878	77 ft	View
110	65-05-6JJ	TX TCEQ HIST	Albert Schultz	Domestic	246	06/10/1975	-95.383595	29.950436	75 ft	View
110	65-05-6JJ	TX TCEQ HIST	Jeusus Escopito	Domestic	261	10/11/1983	-95.380939	29.947191	77 ft	View
110	65-05-3G	TX TCEQ HIST	J.E. Glover	Domestic	265	12/23/1974	-95.383209	29.948669	78 ft	View
110	65-05-6	TX TCEQ HIST	Gorge Escalante	Domestic	350	11/25/1996	-95.380585	29.947959	77 ft	View
110	65-05-3K	TX TCEQ HIST	J.R. Bateman	Domestic	264	03/20/1974	-95.381836	29.948532	76 ft	View
110	65-05-6W	TX TCEQ HIST	Frank Pamuk	Domestic	272	07/30/1974	-95.381807	29.945865	77 ft	View
110	65-05-6	TX TCEQ HIST	Bobby Stem	Domestic	362	10/28/1989	-95.38259	29.946435	76 ft	View
110	65-05-6	TX TCEQ HIST	Floyd Charrier	Domestic	262	04/02/1986	-95.38254	29.9511	77 ft	View
110	65-06-4	TX TCEQ HIST	Lilian Warman	Domestic	312	02/06/1997	-95.382128	29.947588	77 ft	View
110	65-06-1M	TX TCEQ HIST	W.J. Williams	Domestic	267	08/26/1980	-95.38153	29.947116	77 ft	View
110	65-06-4	TX TCEQ HIST	Charles Long	Domestic	325	05/04/1995	-95.381695	29.946329	76 ft	View
110	65-06-4	TX TCEQ HIST	W.J. Lucas	Domestic	50	10/25/1988	-95.382911	29.94762	77 ft	View
110	65-05-6	TX TCEQ HIST	Quick Turn Invest Inc.	Domestic	50	02/16/2000	-95.380402	29.947975	76 ft	View
110	65-06-4	TX TCEQ HIST	L.H. Howell	Domestic	322	09/11/1995	-95.380971	29.946302	76 ft	View
110	HGSD6386	TX HGSD	6012 Avenue T LLC	Domestic	0	n/a	-95.382507	29.946115	77 ft	N/A
110	291833	TX TWDB SDR	Bufkin, Tom	Domestic	285	3/29/2012	-95.381118	29.947505	77 ft	View
110	379070	TX TWDB SDR	Gerardo Lopez	Domestic	270	9/15/2014	-95.381951	29.946394	76 ft	View
110	40613	TX TWDB SDR	Raul and Virginia Arellano	Domestic	265	7/12/2004	-95.382785	29.947505	77 ft	View
110	527536	TX TWDB SDR	Javier and Maria Rodriguez	Domestic	50	11/22/2019	-95.380007	29.946949	76 ft	View
111	HGSD7939	TX HGSD	Rotary Components International, Inc.	Domestic	0	n/a	-95.381677	29.945005	77 ft	N/A
112	266512	TX TWDB SDR	Gloria Zermeno	Domestic	107	9/21/2011	-95.436952	29.918894	88 ft	View
113	G1012354 A	TX TCEQ PWS	RANKIN ROAD WEST MUD	Public Supply	1302	03/04/1985	-95.449987	29.968724	90 ft	View
114	65-06-4B	TX TCEQ HIST	Gary Garrett	Other	253	03/29/1982	-95.387195	29.966604	87 ft	View
114	279352	TX TWDB SDR	Hydradyne Hydraulics	Public Supply	480	4/29/2008	-95.388341	29.967505	88 ft	View
115	65-05-6	TX TCEQ HIST	R. E. Hutcherson	Domestic	390	06/26/1992	-95.402252	29.917777	80 ft	View
115	HGSD14291	TX HGSD	Saravia, Jose Orlando	Domestic	0	n/a	-95.403617	29.916115	82 ft	N/A

Water Well Details

Map ID	Source ID	Dataset	Owner of Well	Type of Well	Depth Drilled	Completion Date	Longitude	Latitude	Elevation	Driller's Logs
116	HGSD3863	TX HGSD	Central Harris County Regional Water Authority	Public Supply	1300	01/01/1990	-95.445287	29.973615	100 ft	N/A
116	G1012007 B	TX TCEQ PWS	HARRIS COUNTY MUD 200 CRANBROOK	Public Supply	1355	06/06/1985	-95.445457	29.973782	100 ft	View
117	6505508	TX TWDB GW	V A Cemetery	n/a	702	01/01/1964	-95.451119	29.92806	96 ft	View
118	HGSD1731	TX HGSD	Houston, City of	Public Supply	1145	01/01/1975	-95.392787	29.923065	80 ft	N/A
118	HGSD5039	TX HGSD	SWEA Gardens Estates Utility	Public Supply	350	01/01/1982	-95.392787	29.920565	78 ft	N/A
118	G1010218 A	TX TCEQ PWS	SWEA GARDENS ESTATES	Public Supply	377	07/01/1981	-95.392798	29.920525	79 ft	View
118	USGS2955 25095233601	WW USGS	USGS	Not Reported	1130	01/22/1975	-95.393618	29.923894	78 ft	N/A
118	65-05-6Z	TX TCEQ HIST	D. R. Martin; Swea Garden Water System	Public Supply	377	07/01/1981	-95.392843	29.920475	79 ft	View
118	G1010218 B	TX TCEQ PWS	SWEA GARDENS ESTATES	Public Supply	0	n/a	-95.392798	29.920525	79 ft	View
118	G1010013 FT	TX TCEQ PWS	CITY OF HOUSTON	Public Supply	1145	01/29/1975	-95.392998	29.923283	76 ft	View
118	6505617	TX TWDB GW	City of Houston West Road No. 3	Public Supply	1130	1/22/1975	-95.393618	29.923894	78 ft	View
118	466993	TX TWDB SDR	Elodio Sosa	Domestic	335	11/30/2017	-95.390201	29.921699	78 ft	View
119	G1010890 A	TX TCEQ PWS	SMITH INTERNATIONAL	Public Supply	820	03/29/1977	-95.382796	29.959845	86 ft	View
119	G1010890 B	TX TCEQ PWS	SMITH INTERNATIONAL	Public Supply	820	04/22/1981	-95.382956	29.959475	83 ft	View
119	65-05-3H	TX TCEQ HIST	Drilco Division	Industrial	820	01/01/1982	-95.38193	29.95966	85 ft	View
119	HGSD2553	TX HGSD	Houston, City of	Irrigation	850	01/01/1976	-95.382507	29.959445	84 ft	N/A
119	HGSD3639	TX HGSD	Houston, City of	Irrigation	1000	01/01/1982	-95.382787	29.959445	83 ft	N/A
119	6505624	TX TWDB GW	S.I. Inc. Drilco Division	Industrial	820	01/01/1982	-95.383896	29.958339	84 ft	View
119	USGS2957 29095230101	WW USGS	USGS	Not Reported	820	01/01/1982	-95.383896	29.958338	84 ft	N/A
120	HGSD3170	TX HGSD	HOUSTON LIGHTING & POWER COMPANY	Irrigation	350	01/01/1978	-95.458617	29.944725	101 ft	N/A
120	G1012732 A	TX TCEQ PWS	FOOD TOWN USA	Public Supply	342	n/a	-95.458002	29.944951	101 ft	View
120	6505405	TX TWDB GW	Harris City MUD #33	Public Supply	1260	5/01/1978	-95.458896	29.946394	100 ft	View
120	65-05-4	TX TCEQ HIST	Houston Lighting & Power	Domestic	457	12/20/1995	-95.457693	29.944026	101 ft	View
120	HGSD2681	TX HGSD	Central Harris County Regional Water Authority	Public Supply	1100	01/01/1977	-95.459727	29.945285	101 ft	N/A
120	HGSD3169	TX HGSD	CenterPoint Energy Houston Electric, LLC	Domestic	350	01/01/1978	-95.456677	29.943065	101 ft	N/A
120	HGSD5472	TX HGSD	CenterPoint Energy Houston Electric, LLC	Domestic	500	01/01/1995	-95.456947	29.943065	101 ft	N/A
120	G1011162 A	TX TCEQ PWS	HARRIS COUNTY MUD 33	Public Supply	1260	04/03/1978	-95.459685	29.945355	101 ft	View
121	65-05-9	TX TCEQ HIST	Shell Oil Company	Domestic	530	11/23/1987	-95.413601	29.914651	84 ft	View
121	65-05-9	TX TCEQ HIST	Shell Oil Co.	Domestic	530	12/03/1988	-95.411947	29.91481	82 ft	View
121	6505933	TX TWDB GW	SAMPSON'S MOBIL	Commercial	0	01/01/1970	-95.413341	29.914728	83 ft	View
121	USGS2954 52095244201	WW USGS	USGS	Not Reported	355	12/05/1985	-95.411951	29.914727	82 ft	N/A
121	65-05-6M	TX TCEQ HIST	Hudeck & Faulkner	Industrial	230	04/16/1970	-95.413881	29.914699	84 ft	View
121	65-05-6	TX TCEQ HIST	APH Construction	Public Supply	452	11/20/1995	-95.412842	29.914899	82 ft	View
121	65-05-6B	TX TCEQ HIST	Berean Baptist	Domestic	522	11/19/1982	-95.410936	29.913286	82 ft	View
121	65-05-9A	TX TCEQ HIST	Appollo Six-Plex	Domestic	343	08/25/1981	-95.414648	29.914653	84 ft	View
121	65-05-6	TX TCEQ HIST	McDonald's Restaurant	Public Supply	355	12/05/1985	-95.411258	29.914588	84 ft	View
121	65-05-6	TX TCEQ HIST	Harris Co. MUD 154	Public Supply	620	10/11/1998	-95.413186	29.913292	84 ft	View
121	HGSD2866	TX HGSD	MOBIL OIL CORPORATION	Public Supply	0	01/01/1990	-95.413067	29.913895	81 ft	N/A
121	HGSD2872	TX HGSD	SHELL OIL COMPANY	Public Supply	336	01/01/1971	-95.411117	29.914445	84 ft	N/A

Water Well Details

Map ID	Source ID	Dataset	Owner of Well	Type of Well	Depth Drilled	Completion Date	Longitude	Latitude	Elevation	Driller's Logs
121	G1011842 A	TX TCEQ PWS	IH 45 DRIVE IN THEATRE	Public Supply	0	n/a	-95.413835	29.914396	82 ft	View
121	G1012037 A	TX TCEQ PWS	SHELL SELF SERVE STATION IH 45 W RD	Public Supply	0	n/a	-95.411889	29.914951	82 ft	View
121	G1010941 A	TX TCEQ PWS	MCDONALDS RESTAURANT 185 WEST RD	Public Supply	355	01/01/1985	-95.411332	29.914396	83 ft	View
121	6505941	TX TWDB GW	McDonald's Restaurant	Public Supply	347	7/2/1973	-95.411952	29.914728	82 ft	View
121	6505950	TX TWDB GW	McDonald's Restaurant	Public Supply	355	01/01/1985	-95.411952	29.914728	82 ft	View
122	HGSD6543	TX HGSD	Community Of New Hope Church	Domestic	0	n/a	-95.380837	29.940005	75 ft	N/A
122	423123	TX TWDB SDR	Eduardo Hernandez & Della Gonzalez	Domestic	47	5/24/2016	-95.381118	29.940283	76 ft	View
123	65-05-6	TX TCEQ HIST	Larry Bell	Domestic	302	06/28/1991	-95.390087	29.924552	80 ft	View
123	HGSD13132	TX HGSD	Abatecola, Robert J.	Domestic	400	n/a	-95.387507	29.925835	78 ft	N/A
123	HGSD5370	TX HGSD	Suncoast Post Tension	Irrigation	385	n/a	-95.390007	29.924725	79 ft	N/A
123	HGSD10046	TX HGSD	Obregon, Jesus	Domestic	300	01/01/2005	-95.387507	29.924725	79 ft	N/A
123	HGSD12341	TX HGSD	Byler, W. T.	Domestic	400	n/a	-95.391947	29.923615	76 ft	N/A
123	G1013102 A	TX TCEQ PWS	SUNCOAST POST-TENSION	Public Supply	385	n/a	-95.390395	29.925025	80 ft	View
123	162082	TX TWDB SDR	Jesus Obregon	Domestic	321	5/2/2005	-95.386952	29.924449	78 ft	View
123	33497	TX TWDB SDR	Imperial Valley Assembly Of God	Domestic	332	3/3/2004	-95.392229	29.925838	80 ft	View
123	65-05-6K	TX TCEQ HIST	Cleve Holt	Domestic	340	02/13/1985	-95.391641	29.925381	79 ft	View
123	65-05-6R	TX TCEQ HIST	Brigance Well Service	Domestic	307	05/22/1973	-95.389115	29.926163	79 ft	View
123	65-05-9EE	TX TCEQ HIST	Gulf Coaast Plumbing	Industrial	327	09/23/1983	-95.39008	29.925342	79 ft	View
123	65-05-6Z	TX TCEQ HIST	G. May	Domestic	325	06/06/1975	-95.387201	29.924937	78 ft	View
123	65-05-6	TX TCEQ HIST	Gary Brown	Domestic	331	03/15/1990	-95.389121	29.926273	79 ft	View
123	65-05-6K	TX TCEQ HIST	Billy J. Poole	Domestic	310	06/07/1977	-95.390551	29.925839	79 ft	View
123	HGSD7114	TX HGSD	Eschner, Thomas	Domestic	302	01/01/1991	-95.390007	29.924445	80 ft	N/A
123	HGSD9717	TX HGSD	Imperial Valley Assembly Of God	Domestic	350	01/01/2004	-95.392227	29.925835	80 ft	N/A
123	HGSD12580	TX HGSD	Suncoast Post Tension	Domestic	1	01/01/1985	-95.391677	29.925565	79 ft	N/A
123	G1013508 A	TX TCEQ PWS	WT BYLER HOLDINGS	Public Supply	435	01/01/2013	-95.392193	29.923691	77 ft	View
123	323567	TX TWDB SDR	WT Byler	Public Supply	435	5/14/2013	-95.392229	29.923616	77 ft	View
124	522694	TX TWDB SDR	Geotest Engineering Inc	Other	70	10/1/2018	-95.381785	29.936672	77 ft	View
125	HGSD3468	TX HGSD	NORTHWAY M.U.D.	Public Supply	1200	01/01/1987	-95.411117	29.981675	103 ft	N/A
125	HGSD4758	TX HGSD	Williams Brothers Const. Co., Inc.	Irrigation	60	01/01/1987	-95.411677	29.980285	107 ft	N/A
125	175110	TX TWDB SDR	Gulf Coast Stabilized	Domestic	388	5/25/2005	-95.412785	29.979727	106 ft	View
126	HGSD14214	TX HGSD	Herrera, Edgar	Domestic	0	n/a	-95.386677	29.927785	78 ft	N/A
126	HGSD13859	TX HGSD	Villanueva, Concepcion	Domestic	400	n/a	-95.386397	29.926115	78 ft	N/A
126	381761	TX TWDB SDR	Robert Abatecola	Domestic	520	9/23/2014	-95.387229	29.925838	78 ft	View
126	522863	TX TWDB SDR	Juan Carlos Villanueva	Domestic	380	9/18/2019	-95.386018	29.926316	79 ft	View
126	65-05-6P	TX TCEQ HIST	R.J. Pinter	Domestic	294	03/15/1971	-95.387273	29.928623	79 ft	View
126	65-05-6S	TX TCEQ HIST	Tony Franks	Domestic	159	02/09/1971	-95.386014	29.929733	79 ft	View
126	65-05-9	TX TCEQ HIST	Bunn Sexton	Domestic	510	10/27/1999	-95.387904	29.927991	79 ft	View
126	65-05-6	TX TCEQ HIST	Ben Simmonds	Industrial	62	08/08/2001	-95.387625	29.928608	79 ft	View
126	HGSD6820	TX HGSD	Nowiczewski, Joe	Domestic	0	n/a	-95.386117	29.929445	79 ft	N/A
126	HGSD8861	TX HGSD	Simmonds, Ben	Public Supply	90	01/01/2001	-95.386947	29.927225	78 ft	N/A
126	HGSD10383	TX HGSD	Diversified Shelter, Inc.	Domestic	200	01/01/2006	-95.387507	29.926945	79 ft	N/A
126	HGSD11061	TX HGSD	Kingwood Fence Co., Inc.	Domestic	150	01/01/2009	-95.387507	29.928615	79 ft	N/A

Water Well Details

Map ID	Source ID	Dataset	Owner of Well	Type of Well	Depth Drilled	Completion Date	Longitude	Latitude	Elevation	Driller's Logs
126	168393	TX TWDB SDR	Kingwood Fence Co., Inc.	Domestic	50	2/11/2009	-95.387785	29.928338	79 ft	View
126	458041	TX TWDB SDR	Lupita Mendoza	Domestic	380	6/13/2017	-95.38584	29.926116	79 ft	View
126	395690	TX TWDB SDR	Isael Carbajal Moreno	Domestic	50	5/20/2015	-95.386118	29.925283	79 ft	View
126	86486	TX TWDB SDR	Jose Mendiola	Industrial	353	5/31/2006	-95.387785	29.926949	79 ft	View
126	94713	TX TWDB SDR	Haracio Tavira Flores	Domestic	417	10/4/2006	-95.386118	29.925283	79 ft	View
126	HGSD14691	TX HGSD	Villanueva, Juan Carlos	Domestic	400	n/a	-95.386397	29.926395	79 ft	N/A
126	HGSD14744	TX HGSD	Benitez, Horacio	Domestic	0	n/a	-95.386117	29.926115	78 ft	N/A
127	65-05-9YY	TX TCEQ HIST	Keith Alford	Domestic	320	09/10/1977	-95.408312	29.91475	83 ft	View
127	65-05-9	TX TCEQ HIST	B J Used Auto Parts	Industrial	47	06/05/1999	-95.406709	29.913891	82 ft	View
127	HGSD2925	TX HGSD	Aldine I.S.D.	Public Supply	467	01/01/1963	-95.409447	29.916675	82 ft	N/A
127	HGSD5124	TX HGSD	BEREAN BAPTIST CHURCH	Public Supply	1500	01/01/1982	-95.410287	29.913065	82 ft	N/A
127	HGSD9180	TX HGSD	LAAJ Company LLC	Domestic	50	n/a	-95.408617	29.912785	80 ft	N/A
127	65-06-4	TX TCEQ HIST	Vikki Vines	Industrial	415	09/25/1997	-95.408705	29.915023	82 ft	View
127	65-05-6	TX TCEQ HIST	Mustafa Kamal	N/A	40	05/23/2002	-95.406205	29.913017	81 ft	View
127	HGSD12874	TX HGSD	Ed Bass Telephone Rd Storage	Domestic	0	n/a	-95.408067	29.914725	83 ft	N/A
127	HGSD2926	TX HGSD	Aldine I.S.D.	Public Supply	0	01/01/1982	-95.409177	29.916395	83 ft	N/A
127	HGSD5255	TX HGSD	Jones Chapel A.M.E. Church	Domestic	360	01/01/1985	-95.406117	29.914725	82 ft	N/A
127	HGSD8829	TX HGSD	Faith & Grace Ministries	Domestic	0	01/01/1970	-95.410007	29.914175	82 ft	N/A
127	G1011284A	TX TCEQ PWS	ADVENT PRESBYTERIAN CHURCH SCHOOL	Public Supply	337	09/29/1985	-95.406053	29.914396	82 ft	View
127	G1012800A	TX TCEQ PWS	PITT STOP GROCERY	Public Supply	300	01/01/1971	-95.405504	29.914672	84 ft	View
128	HGSD5123	TX HGSD	AINSWORTH, J.J. & J.P.	Public Supply	335	01/01/1972	-95.405007	29.915565	83 ft	N/A
129	65-05-6FF	TX TCEQ HIST	Haws & Garrett	Domestic	313	11/20/1981	-95.379941	29.953807	78 ft	View
130	134434	TX TWDB SDR	Robert Benavides	Domestic	50	1/18/2008	-95.460008	29.947227	100 ft	View
131	65-05-6EE	TX TCEQ HIST	Robinson Realty	Domestic	257	09/03/1981	-95.379388	29.950845	75 ft	View
131	65-05-6EE	TX TCEQ HIST	Mr. Dover	Domestic	260	03/17/1976	-95.378513	29.95089	75 ft	View
131	65-05-6EE	TX TCEQ HIST	J. Cooper	Domestic	255	03/26/1984	-95.381256	29.950647	76 ft	View
131	65-05-3X	TX TCEQ HIST	Carol Key	Domestic	260	03/14/1982	-95.381577	29.95151	77 ft	View
131	65-05-6D	TX TCEQ HIST	B.L. Reickenbacker	Domestic	257	02/14/1969	-95.381564	29.950565	76 ft	View
131	65-05-6	TX TCEQ HIST	Robert Petrash	Domestic	265	05/31/1990	-95.378861	29.951006	75 ft	View
131	65-05-6	TX TCEQ HIST	Gary Wood	Domestic	260	05/21/1986	-95.380656	29.951683	76 ft	View
131	65-05-6	TX TCEQ HIST	James Shore	Domestic	260	06/22/1988	-95.380847	29.950592	75 ft	View
131	65-06-4VV	TX TCEQ HIST	Mrs. Durbin	Domestic	255	10/12/1983	-95.379382	29.95019	74 ft	View
131	65-06-4F	TX TCEQ HIST	Vinnie Stanford	Domestic	254	02/16/1978	-95.380771	29.948457	77 ft	View
131	65-05-6	TX TCEQ HIST	Anna Rodriguez	Domestic	355	12/11/1999	-95.381583	29.950632	76 ft	View
131	65-05-6	TX TCEQ HIST	Jesus Cervantes	Domestic	47	09/30/1998	-95.377037	29.951672	77 ft	View
131	65-05-6	TX TCEQ HIST	Randy Zook	Domestic	265	07/23/2001	-95.377912	29.951712	77 ft	View
131	240268	TX TWDB SDR	Kreitz, Linda	Domestic	260	5/5/2010	-95.382229	29.949727	76 ft	View
131	454990	TX TWDB SDR	Juan Renteria	Domestic	52	7/6/2017	-95.380107	29.948197	76 ft	View
131	373744	TX TWDB SDR	Veronica Ruiz	Domestic	240	7/30/2014	-95.380562	29.951117	76 ft	View
131	65-05-6CC	TX TCEQ HIST	Don Viator	Domestic	258	01/06/1972	-95.380856	29.949964	76 ft	View
131	65-05-6EE	TX TCEQ HIST	Gary Allgood	Domestic	280	07/05/1977	-95.380257	29.951082	77 ft	View
131	65-05-6A	TX TCEQ HIST	F. C. Nance	Domestic	257	05/19/1983	-95.380498	29.950584	76 ft	View
131	65-05-6	TX TCEQ HIST	Claudius Clunis	Domestic	260	08/20/1986	-95.381983	29.951137	77 ft	View
131	65-05-6	TX TCEQ HIST	Ted Lamberth	Domestic	263	09/07/1985	-95.379162	29.950202	75 ft	View
131	65-06-4GG	TX TCEQ HIST	J.D. Goddard	Domestic	260	11/03/1971	-95.378785	29.952967	77 ft	View
131	65-06-4F	TX TCEQ HIST	Kathy LeGros	Domestic	261	09/10/1984	-95.379907	29.948495	75 ft	View
131	65-06-1B	TX TCEQ HIST	Bill Franklin	Domestic	263	03/27/1979	-95.378587	29.950313	74 ft	View
131	65-06-4E	TX TCEQ HIST	William Smith	Domestic	247	02/01/1981	-95.380923	29.949886	75 ft	View
131	65-05-6	TX TCEQ HIST	Guiellermo Walburg	Domestic	280	10/26/2001	-95.377677	29.951164	76 ft	View
131	65-05-6	TX TCEQ HIST	Marry Larado	Domestic	50	08/03/2001	-95.381925	29.951607	77 ft	View

Water Well Details

Map ID	Source ID	Dataset	Owner of Well	Type of Well	Depth Drilled	Completion Date	Longitude	Latitude	Elevation	Driller's Logs
131	65-05-6	TX TCEQ HIST	John Fritter	Domestic	370	12/18/1998	-95.379704	29.951131	76 ft	View
131	65-06-5B	TX TCEQ HIST	E.B. Bowen	Domestic	267	12/31/1968	-95.378718	29.9487	77 ft	View
131	65-05-6W	TX TCEQ HIST	Dave Fisher	Domestic	264	06/11/1979	-95.381762	29.949931	77 ft	View
131	HGSD14750	TX HGSD	Michel, Drue	Domestic	250	n/a	-95.380287	29.950565	75 ft	N/A
131	522182	TX TWDB SDR	Drue Michel	Domestic	270	8/21/2019	-95.381118	29.950561	76 ft	View
132	65-05-6PP	TX TCEQ HIST	Mildred Bachmeyer	Domestic	268	08/01/1977	-95.37949	29.943025	75 ft	View
132	65-05-6	TX TCEQ HIST	Thomas A Cox	Other	52	07/14/1987	-95.381667	29.942385	76 ft	View
132	65-06-4	TX TCEQ HIST	Anna Ebert	Domestic	322	05/08/1997	-95.37994	29.943716	77 ft	View
132	65-06-4	TX TCEQ HIST	Robert Littlefair	Domestic	317	09/25/1998	-95.380409	29.943728	76 ft	View
132	HGSD6690	TX HGSD	Mesquite Oil Tool Company, Inc.	Domestic	0	n/a	-95.381117	29.942225	75 ft	N/A
132	HGSD6379	TX HGSD	Obregon, Abraham	Domestic	0	01/01/1998	-95.381397	29.943895	76 ft	N/A
132	HGSD6689	TX HGSD	Mesquite Oil Tool Company, Inc.	Irrigation	0	n/a	-95.380007	29.941945	75 ft	N/A
132	387127	TX TWDB SDR	Randolph Soukup	Domestic	53	2/2/2015	-95.381396	29.941116	75 ft	View
132	491748	TX TWDB SDR	Khera Interest Inc	Domestic	260	1/16/2018	-95.379137	29.943289	76 ft	View
132	272777	TX TWDB SDR	Carmen Ramirez	Domestic	50	11/29/2011	-95.381396	29.943616	76 ft	View
132	65-05-6EE	TX TCEQ HIST	W.E. Turner	Domestic	56	09/22/1973	-95.379145	29.94293	75 ft	View
132	65-05-6JJ	TX TCEQ HIST	Peabody Southwest	Domestic	268	06/28/1985	-95.380834	29.945092	76 ft	View
132	65-05-6JJ	TX TCEQ HIST	Jess Vaught	Domestic	274	12/12/1976	-95.38013	29.944545	76 ft	View
132	65-05-6D	TX TCEQ HIST	G.H. Durden	Domestic	275	06/19/1975	-95.381108	29.940812	75 ft	View
132	65-05-6QQ	TX TCEQ HIST	B. Reed	Domestic	272	02/17/1983	-95.380634	29.940952	75 ft	View
132	65-05-6UU	TX TCEQ HIST	Glenn White	Other	278	04/07/1981	-95.380225	29.942144	75 ft	View
132	65-05-6	TX TCEQ HIST	Department of Veterans Affairs	Domestic	360	01/15/1993	-95.380905	29.942407	75 ft	View
132	65-05-6	TX TCEQ HIST	Quane T. Lee	Domestic	48	01/05/2000	-95.379337	29.942951	75 ft	View
132	65-05-6	TX TCEQ HIST	Agustine Bertrand	Domestic	51	04/04/2002	-95.379762	29.944069	76 ft	View
132	65-05-6	TX TCEQ HIST	Carol McGee	Domestic	335	01/23/2002	-95.380564	29.943979	76 ft	View
132	65-05-6QQ	TX TCEQ HIST	James Buchanan	Domestic	272	09/25/1978	-95.381512	29.944057	77 ft	View
132	65-05-6	TX TCEQ HIST	Clara B. Bowen	Domestic	267	04/25/1989	-95.380967	29.944075	76 ft	View
132	65-05-6	TX TCEQ HIST	Danny Turner	Domestic	288	02/24/1992	-95.381036	29.941365	75 ft	View
132	HGSD2836	TX HGSD	Harris County	Domestic	350	01/01/1971	-95.380567	29.940565	72 ft	N/A
132	HGSD5148	TX HGSD	Frizell, Harry	Domestic	350	01/01/1988	-95.381947	29.943335	75 ft	N/A
132	HGSD6691	TX HGSD	Mesquite Oil Tool Company, Inc.	Domestic	0	n/a	-95.379727	29.942225	75 ft	N/A
132	HGSD7003	TX HGSD	Chavez, Basilides	Domestic	60	n/a	-95.380287	29.942505	76 ft	N/A
132	HGSD8916	TX HGSD	Vonarb, Randy	Domestic	300	01/01/2001	-95.381947	29.942505	76 ft	N/A
132	HGSD8426	TX HGSD	Ebert Jr., Elbia Leo	Domestic	320	01/01/1972	-95.380837	29.943335	76 ft	N/A
132	G1011161A	TX TCEQ PWS	HARRIS COUNTY PCT 2 DOW PARK 1	Public Supply	350	01/01/1971	-95.380462	29.940466	75 ft	View
132	G1012449A	TX TCEQ PWS	GATEWOOD GROCERY	Public Supply	65	n/a	-95.382447	29.943005	79 ft	View
132	6505609	TX TWDB GW	Joe A Brown	Domestic	266	01/01/1968	-95.381951	29.94445	76 ft	View
132	438150	TX TWDB SDR	Jesse Garcia	Domestic	290	11/25/2016	-95.380146	29.943699	76 ft	View
132	521064	TX TWDB SDR	Benito Cuevas	Domestic	57	9/10/2019	-95.379174	29.944172	75 ft	View
132	4150	TX TWDB SDR	SKYLINE CONSTRUCTION	Domestic	302	11/15/2001	-95.381674	29.942505	76 ft	View
132	515429	TX TWDB SDR	Maria Dardon	Domestic	320	6/28/2019	-95.380563	29.943616	76 ft	View
133	65-05-2V	TX TCEQ HIST	Al Wilson	Domestic	452	03/17/1982	-95.430907	29.981641	103 ft	View
133	HGSD9588	TX HGSD	Mountain Boulevard Apartments, L.P.	Domestic	450	01/01/2003	-95.432507	29.981675	101 ft	N/A
134	65-05-6EE	TX TCEQ HIST	L.K. McAvoy	Domestic	266	07/01/1976	-95.378764	29.947172	76 ft	View
134	65-05-3	TX TCEQ HIST	Mr. Landrum	Domestic	270	04/05/1994	-95.37772	29.947165	75 ft	View
134	65-06-6EE	TX TCEQ HIST	Gary Sipe	Domestic	261	03/02/1982	-95.378447	29.944965	76 ft	View
134	192180	TX TWDB SDR	Efrain & Nereida Lopez	Domestic	50	8/6/2009	-95.379729	29.945283	76 ft	View
134	65-05-6JJ	TX TCEQ HIST	Dennis Waggoner	Domestic	280	03/10/1982	-95.378121	29.948007	77 ft	View
134	65-05-6JJ	TX TCEQ HIST	E.F. Landrum	Domestic	260	08/31/1978	-95.377812	29.947164	75 ft	View
134	65-05-6JJ	TX TCEQ HIST	Jerald Waldrid	Domestic	270	03/16/1976	-95.380132	29.944811	76 ft	View
134	65-05-6	TX TCEQ HIST	Custom Instruments	Domestic	52	09/23/1981	-95.380176	29.945191	76 ft	View

Water Well Details

Map ID	Source ID	Dataset	Owner of Well	Type of Well	Depth Drilled	Completion Date	Longitude	Latitude	Elevation	Driller's Logs
134	65-06-4	TX TCEQ HIST	Jeff Cross	Domestic	321	12/06/1997	-95.377486	29.947161	76 ft	View
134	65-06-4	TX TCEQ HIST	Jo Iley	Domestic	321	06/25/1999	-95.380138	29.945545	76 ft	View
134	65-14-4	TX TCEQ HIST	Am. Pump & Well	Domestic	42	03/06/1989	-95.378172	29.946806	76 ft	View
134	65-06-4	TX TCEQ HIST	Doris Cambell	Domestic	323	04/27/2000	-95.377639	29.94763	74 ft	View
135	65-05-3	TX TCEQ HIST	Les Jones	Domestic	320	04/06/1997	-95.397618	29.97813	101 ft	View
136	G1012553 A	TX TCEQ PWS	EASY SHOP COMPLEX	Public Supply	125	n/a	-95.449507	29.923438	92 ft	View
136	HGSD4811	TX HGSD	Hamid, Abbas	Domestic	40	01/01/1979	-95.449447	29.923335	92 ft	N/A
137	HGSD12423	TX HGSD	Hattab, Walid	Domestic	400	n/a	-95.422787	29.912505	83 ft	N/A
138	65-05-5	TX TCEQ HIST	Enron Oil & Gas	Industrial	325	04/16/1994	-95.460548	29.941797	102 ft	View
139	HGSD1929	TX HGSD	Central Harris County Regional Water Authority	Public Supply	1205	01/01/1970	-95.436117	29.915285	86 ft	N/A
139	G1010340 A	TX TCEQ PWS	FALLBROOK UTILITY DISTRICT	Public Supply	1060	03/24/1970	-95.436037	29.915243	88 ft	View
139	6505815	TX TWDB GW	Fallbrook Utility District	Public Supply	1060	01/01/1970	-95.436118	29.915561	86 ft	View
139	198754	TX TWDB SDR	Jose Martinez	Domestic	400	11/5/2009	-95.433618	29.916672	86 ft	View
140	65-05-6VV	TX TCEQ HIST	Mr. Kolley	Domestic	296	09/19/1980	-95.382164	29.930704	79 ft	View
140	65-05-6	TX TCEQ HIST	William Blizzard	Domestic	357	11/16/1992	-95.38148	29.930135	78 ft	View
140	HGSD9479	TX HGSD	Pizano, Homero	Domestic	400	01/01/2003	-95.380567	29.930005	78 ft	N/A
140	428401	TX TWDB SDR	Homero Pizano	Domestic	47	8/2/2016	-95.381396	29.930283	78 ft	View
140	65-05-6J	TX TCEQ HIST	Richard Falls	Domestic	294	08/28/1970	-95.383257	29.931205	81 ft	View
140	65-05-6S	TX TCEQ HIST	W. E. Kolby, Jr.	Domestic	293	08/23/1976	-95.382134	29.930645	79 ft	View
140	65-05-6	TX TCEQ HIST	Gill Service	Domestic	510	06/01/1990	-95.383608	29.931657	79 ft	View
140	65-06-5	TX TCEQ HIST	K.W. Blackstock	Domestic	49	03/24/1998	-95.385129	29.930311	80 ft	View
140	HGSD12952	TX HGSD	Gill Family Partnership	Domestic	400	01/01/1984	-95.383617	29.931395	79 ft	N/A
140	HGSD13560	TX HGSD	Pizano, Homero	Domestic	50	n/a	-95.381397	29.930285	78 ft	N/A
140	HGSD12789	TX HGSD	Garfam Industries	Domestic	0	n/a	-95.380287	29.928895	77 ft	N/A
140	90115	TX TWDB SDR	Cristina Gerardo	Domestic	49	7/14/2006	-95.381118	29.930283	78 ft	View
140	67898	TX TWDB SDR	Carlota Alvarado	Domestic	47	9/17/2005	-95.381118	29.930283	78 ft	View
140	446801	TX TWDB SDR	Isidoro Aleman	Domestic	60	2/10/2017	-95.381118	29.930561	77 ft	View
140	HGSD15055	TX HGSD	Little, Karen	Domestic	0	n/a	-95.381951	29.93056	78 ft	N/A
141	65-05-6X	TX TCEQ HIST	Big Six Drilling Col	Industrial	120	01/25/1979	-95.394881	29.918046	80 ft	View
141	65-05-9A	TX TCEQ HIST	Tim Moore	Domestic	417	08/21/1984	-95.397386	29.918447	80 ft	View
142	HGSD4724	TX HGSD	EOG Resources, Inc.	Irrigation	330	n/a	-95.444447	29.978335	99 ft	N/A
143	65-05-9B	TX TCEQ HIST	Frank Dunlop	Domestic	342	04/08/1978	-95.401099	29.914451	81 ft	View
143	65-05-6X	TX TCEQ HIST	Bishop Const. Co.	Domestic	75	06/21/1972	-95.400428	29.915059	81 ft	View
143	355475	TX TWDB SDR	Jose Saravia	Domestic	280	1/31/2014	-95.403341	29.915283	82 ft	View
143	65-05-6P	TX TCEQ HIST	Ray Harrell	Domestic	338	06/01/1976	-95.400194	29.91504	81 ft	View
143	65-05-6CC	TX TCEQ HIST	E.M. House	Domestic	315	05/01/1976	-95.400867	29.914341	81 ft	View
143	65-05-9B	TX TCEQ HIST	George Richardson	Domestic	340	06/06/1983	-95.401227	29.913805	83 ft	View
143	65-05-9M	TX TCEQ HIST	Josephine Garcia	Domestic	360	10/08/1977	-95.402625	29.914985	82 ft	View
143	65-05-9VV	TX TCEQ HIST	Kwick Car Wash	Industrial	371	05/10/1973	-95.404076	29.914882	82 ft	View
143	65-05-9	TX TCEQ HIST	J. Kohnick	Domestic	50	09/15/1997	-95.40183	29.914325	81 ft	View
143	65-05-6	TX TCEQ HIST	Elsie Thomas	Domestic	430	11/09/1994	-95.403848	29.914326	83 ft	View
143	65-05-9	TX TCEQ HIST	WIltor Machine	Domestic	50	05/31/2000	-95.401012	29.913826	83 ft	View
143	HGSD12890	TX HGSD	Anamoros Real Estate LLC.	Domestic	0	n/a	-95.404177	29.914445	83 ft	N/A
143	HGSD5363	TX HGSD	Cotner Management	Other	400	01/01/1973	-95.404177	29.915005	81 ft	N/A
143	HGSD8422	TX HGSD	Trendsetter Engineering Inc	Domestic	50	n/a	-95.401117	29.913895	83 ft	N/A
143	6505937	TX TWDB GW	Lowry Trailor Park	Public Supply	333	1/20/1971	-95.401952	29.913061	81 ft	View
143	210189	TX TWDB SDR	Don Franklin	Domestic	50	3/11/2010	-95.401396	29.914172	81 ft	View
143	413962	TX TWDB SDR	Maria Moreno	Domestic	47	1/29/2016	-95.401951	29.913894	81 ft	View
144	65-05-6T	TX TCEQ HIST	O. O. Robuck	Domestic	338	12/01/1975	-95.383252	29.927743	78 ft	View

Water Well Details

Map ID	Source ID	Dataset	Owner of Well	Type of Well	Depth Drilled	Completion Date	Longitude	Latitude	Elevation	Driller's Logs
144	65-05-6T	TX TCEQ HIST	Oren Roeback	Domestic	48	03/17/1971	-95.383315	29.927756	78 ft	View
144	65-05-6	TX TCEQ HIST	W. D. WOODYARD	Domestic	333	11/30/2000	-95.384708	29.929029	78 ft	View
144	65-05-6	TX TCEQ HIST	C.W. Cooper	Domestic	400	07/09/2001	-95.382933	29.926378	78 ft	View
144	HGSD14150	TX HGSD	Gomez, Cosme	Domestic	0	n/a	-95.384727	29.929175	79 ft	N/A
144	HGSD4721	TX HGSD	Ferguson, Timothy	Public Supply	350	n/a	-95.385287	29.925835	79 ft	N/A
144	HGSD9886	TX HGSD	Hernandez, Jose F.	Domestic	330	01/01/2004	-95.383337	29.926675	78 ft	N/A
144	HGSD11036	TX HGSD	Harrison, Billy	Domestic	400	01/01/2009	-95.382787	29.929445	79 ft	N/A
144	HGSD12836	TX HGSD	Henry Street Investments, Ltd.	Domestic	400	n/a	-95.380837	29.926395	77 ft	N/A
144	366097	TX TWDB SDR	Elisa Barajas	Domestic	50	6/18/2014	-95.383618	29.928894	79 ft	View
144	385158	TX TWDB SDR	Juan Galindo	Domestic	300	12/21/2014	-95.381118	29.929449	78 ft	View
144	308485	TX TWDB SDR	Rafael Mata	Domestic	385	12/26/2012	-95.384729	29.926116	78 ft	View
144	65-05-6	TX TCEQ HIST	Victor Crosby	Domestic	40	07/31/1988	-95.383672	29.927382	79 ft	View
144	65-05-6	TX TCEQ HIST	David Clark	Domestic	314	02/24/1996	-95.382262	29.926531	78 ft	View
144	65-05-6R	TX TCEQ HIST	Wayne Phillips	Domestic	323	11/01/1977	-95.383168	29.926972	78 ft	View
144	65-05-6S	TX TCEQ HIST	Joe Preston	Domestic	318	10/03/1979	-95.384052	29.929728	78 ft	View
144	65-05-6R	TX TCEQ HIST	R.D. Ballard	Domestic	340	10/01/1977	-95.385702	29.928348	78 ft	View
144	65-05-6W	TX TCEQ HIST	Jack Powers	Domestic	315	10/26/1972	-95.386156	29.927	79 ft	View
144	65-06-4	TX TCEQ HIST	Carlos Ochoa	Domestic	314	09/07/1996	-95.383257	29.92728	79 ft	View
144	65-06-4	TX TCEQ HIST	Carlos Ochoa	Domestic	311	05/23/1997	-95.383014	29.927043	78 ft	View
144	65-06-4	TX TCEQ HIST	Dagoberto Mata	Domestic	311	11/08/1996	-95.384104	29.926469	78 ft	View
144	65-06-4	TX TCEQ HIST	Ray Reyes	Domestic	314	08/28/1997	-95.383865	29.92774	79 ft	View
144	65-05-9	TX TCEQ HIST	John Wendt	Domestic	47	06/16/1999	-95.386189	29.927683	79 ft	View
144	65-05-6T	TX TCEQ HIST	Iren Roebuck	Domestic	40	03/07/1971	-95.383254	29.927821	78 ft	View
144	65-05-6	TX TCEQ HIST	Robert Kittle	N/A	47	07/16/1999	-95.385965	29.927696	79 ft	View
144	HGSD14251	TX HGSD	Galindo, Juan	Domestic	0	n/a	-95.381117	29.929445	78 ft	N/A
144	HGSD14174	TX HGSD	Bonilla, Jesus Armando	Domestic	0	n/a	-95.384177	29.926945	79 ft	N/A
144	HGSD7151	TX HGSD	Templo Poder Y Gozo	Domestic	0	n/a	-95.385837	29.926945	79 ft	N/A
144	HGSD7723	TX HGSD	Duran, Carlos R.	Domestic	50	n/a	-95.383617	29.928335	80 ft	N/A
144	HGSD11613	TX HGSD	Duran, Alberto	Domestic	3	n/a	-95.384447	29.928065	79 ft	N/A
144	HGSD12365	TX HGSD	Mata, Rafael	Domestic	400	n/a	-95.384727	29.925835	79 ft	N/A
144	HGSD12923	TX HGSD	Arriaga, Armando	Domestic	400	n/a	-95.384447	29.928895	79 ft	N/A
144	436761	TX TWDB SDR	Emma Rodriguez	Domestic	385	10/19/2016	-95.384729	29.928894	79 ft	View
144	172806	TX TWDB SDR	John Buchanan	Domestic	340	10/22/2004	-95.383618	29.926672	78 ft	View
144	455998	TX TWDB SDR	Celestino Meza	Domestic	380	6/28/2017	-95.385285	29.926116	78 ft	View
144	478761	TX TWDB SDR	Jose Luis Hernandez Jr.	Domestic	50	5/7/2018	-95.383896	29.927227	79 ft	View
144	371390	TX TWDB SDR	Armando Arriaga	Domestic	385	7/15/2014	-95.384452	29.928894	79 ft	View
144	538468	TX TWDB SDR	Maria Sanchez	Domestic	50	3/18/2020	-95.382785	29.926949	77 ft	View
144	HGSD14897	TX HGSD	Sanchez, Maria	Domestic	50	n/a	-95.383062	29.926671	78 ft	N/A
145	HGSD7940	TX HGSD	E O G	Irrigation	350	n/a	-95.452227	29.972785	103 ft	N/A
145	HGSD9107	TX HGSD	Rankin Road West M.U.D.	Public Supply	800	n/a	-95.450007	29.971675	96 ft	N/A
145	65-05-2Y	TX TCEQ HIST	Rankin Road West M.U.D.	Public Supply	1302	09/24/1984	-95.452	29.973076	102 ft	View
145	HGSD3992	TX HGSD	Rankin Road West M.U.D.	Public Supply	1400	01/01/1990	-95.450287	29.971675	102 ft	N/A
146	HGSD4920	TX HGSD	Ivest, Inc.	Public Supply	0	n/a	-95.447507	29.919445	92 ft	N/A
146	G1012555A	TX TCEQ PWS	MIDPOINT PLAZA	Public Supply	315	n/a	-95.447554	29.919312	91 ft	View
147	23356	TX TWDB SDR	Irene Gonzalez	Domestic	50	6/24/2003	-95.385007	29.925005	78 ft	View
147	65-05-9	TX TCEQ HIST	Roy Weaver	Domestic	338	06/26/1985	-95.385897	29.924555	78 ft	View
147	HGSD14206	TX HGSD	Aguinaga, Rosa Maria	Domestic	0	01/01/1995	-95.384727	29.924445	78 ft	N/A

Water Well Details

Map ID	Source ID	Dataset	Owner of Well	Type of Well	Depth Drilled	Completion Date	Longitude	Latitude	Elevation	Driller's Logs
147	HGSD10576	TX HGSD	Martinez, Alfredo	Domestic	50	01/01/2007	-95.386397	29.924445	78 ft	N/A
147	105915	TX TWDB SDR	Alfredo Martinez	Domestic	50	3/1/2007	-95.386674	29.924727	79 ft	View
148	HGSD4629	TX HGSD	Market Place Innovation Inc.	Domestic	100	01/01/1993	-95.403897	29.912785	81 ft	N/A
148	HGSD5178	TX HGSD	HERRERA, FRANCISCO	Public Supply	160	01/01/1968	-95.404177	29.912225	81 ft	N/A
148	HGSD6057	TX HGSD	Auto Zone, Inc. #1476	Domestic	405	01/01/1997	-95.403067	29.911395	80 ft	N/A
148	HGSD6726	TX HGSD	Jesus Galileo Nuno Santiago	Domestic	400	01/01/1998	-95.404727	29.912225	82 ft	N/A
148	HGSD7649	TX HGSD	B J Used Auto Parts	Domestic	50	01/01/1999	-95.405007	29.913615	82 ft	N/A
148	HGSD12803	TX HGSD	Sanchez, Salvador	Domestic	0	n/a	-95.404727	29.912785	82 ft	N/A
148	65-05-9	TX TCEQ HIST	Herrera Tile Co., Inc.	Domestic	450	04/10/1998	-95.404445	29.911994	81 ft	View
148	65-05-9	TX TCEQ HIST	Autozone #1476	Domestic	357	08/06/1997	-95.403158	29.911491	81 ft	View
148	HGSD9181	TX HGSD	Alpha Auto Parts	Domestic	50	01/01/2002	-95.404727	29.913065	82 ft	N/A
148	HGSD12597	TX HGSD	Alkhatib, Akram	Domestic	200	n/a	-95.405007	29.913895	82 ft	N/A
148	G1012642A	TX TCEQ PWS	CHENGS FLEA MARKET	Public Supply	0	n/a	-95.403762	29.912874	81 ft	View
148	G1013006A	TX TCEQ PWS	AUTO ZONE 1476	Public Supply	391	n/a	-95.403607	29.911618	80 ft	View
148	217459	TX TWDB SDR	Saldana, Vincent	Domestic	352	11/16/2009	-95.403619	29.911394	80 ft	View
149	HGSD1603	TX HGSD	Lum , Trustee, Albert B.	Other	954	01/01/1953	-95.380837	29.965565	86 ft	N/A
149	6505301	TX TWDB GW	Not Reported	Public Supply	365	n/a	-95.378062	29.966117	79 ft	View
150	HGSD6760	TX HGSD	K.C. Futures, LP	Domestic	390	n/a	-95.378617	29.934445	77 ft	N/A
150	HGSD9085	TX HGSD	J & B Professional Cleaning Service LLC	Domestic	400	01/01/2002	-95.376947	29.935005	76 ft	N/A
150	82082	TX TWDB SDR	R&R Tile	Domestic	360	3/29/2006	-95.377229	29.935283	77 ft	View
150	65-05-6	TX TCEQ HIST	Ismal Tores	Domestic	47	10/08/1997	-95.378479	29.935395	76 ft	View
150	HGSD6528	TX HGSD	Iglesia de Dios Pentecostal	Domestic	50	01/01/1998	-95.378337	29.935285	77 ft	N/A
150	HGSD7790	TX HGSD	Colvin & Colvin, LLC	Domestic	350	n/a	-95.380007	29.936675	76 ft	N/A
150	HGSD10332	TX HGSD	Cadgrey Christian Church	Domestic	400	01/01/2006	-95.376947	29.935285	76 ft	N/A
150	50525	TX TWDB SDR	Felipe Crisostomo	Domestic	46	12/21/2004	-95.379451	29.934727	77 ft	View
150	50460	TX TWDB SDR	Jose Luz Merino	Domestic	45	11/29/2004	-95.379451	29.934727	77 ft	View
151	65-05-3L	TX TCEQ HIST	Hardy-Green Developers	Domestic	310	06/12/1984	-95.378009	29.960117	83 ft	View
152	6505601	TX TWDB GW	V T Philips	Domestic	258	01/01/1962	-95.376118	29.953617	79 ft	View
152	106834	TX TWDB SDR	Gabriel Trujillo	Domestic	45	3/1/2007	-95.374729	29.955283	80 ft	View
153	HGSD4798	TX HGSD	Associated Supply Co., Inc.	Domestic	355	01/01/1978	-95.376947	29.938065	76 ft	N/A
153	G1012711B	TX TCEQ PWS	ASSOCIATED SUPPLY COMPANY	Public Supply	0	n/a	-95.379387	29.938006	76 ft	View
153	522622	TX TWDB SDR	Geotest Engineering Inc	Other	50	5/17/2018	-95.374535	29.936997	75 ft	View
153	65-05-6	TX TCEQ HIST	A. T. Stautberg	Domestic	50	08/07/1991	-95.376522	29.937046	76 ft	View
153	65-05-6	TX TCEQ HIST	Wallace, B. T.	Domestic	343	12/11/1990	-95.376073	29.935541	77 ft	View
153	65-06-4M	TX TCEQ HIST	Brand Construction	Domestic	355	12/22/1978	-95.377685	29.936692	76 ft	View
153	HGSD4845	TX HGSD	Pampered Lawns North, Inc.	Domestic	378	01/01/1984	-95.378337	29.936675	76 ft	N/A
153	HGSD9685	TX HGSD	Maldonado, Heriberto	Domestic	400	01/01/2004	-95.378617	29.936115	77 ft	N/A
153	HGSD11456	TX HGSD	6012 Avenue T LLC	Domestic	50	n/a	-95.378067	29.936675	76 ft	N/A
153	HGSD13032	TX HGSD	El Dorado Capital, Inc.	Other	0	01/01/1982	-95.376117	29.936945	76 ft	N/A
153	HGSD12887	TX HGSD	ERAJ Real Estate	Domestic	0	n/a	-95.376397	29.936395	76 ft	N/A
153	G1012711A	TX TCEQ PWS	ASSOCIATED SUPPLY COMPANY	Public Supply	355	01/01/1978	-95.377195	29.937721	76 ft	View
153	G1012075A	TX TCEQ PWS	PAMPERED LAWNS NORTH INC	Public Supply	343	12/11/1990	-95.378998	29.936598	77 ft	View
153	212288	TX TWDB SDR	Pampered Lawns North	Domestic	50	3/25/2010	-95.378062	29.936116	76 ft	View
153	492277	TX TWDB SDR	Ralph Williams	Domestic	50	9/24/2018	-95.376396	29.936116	76 ft	View

Water Well Details

Map ID	Source ID	Dataset	Owner of Well	Type of Well	Depth Drilled	Completion Date	Longitude	Latitude	Elevation	Driller's Logs
153	31204	TX TWDB SDR	Heriberto Maldonado	Domestic	355	1/19/2004	-95.378618	29.935839	78 ft	View
154	65-05-5	TX TCEQ HIST	Bill Wonsch	Domestic	47	02/08/2001	-95.460204	29.932881	99 ft	View
154	65-05-1E	TX TCEQ HIST	St. John Newmann Catholic Church	Other	163	10/01/1984	-95.460595	29.931297	101 ft	View
154	65-05-4	TX TCEQ HIST	Michael Navarro	Domestic	48	02/10/2000	-95.460514	29.932878	99 ft	View
154	HGSD12938	TX HGSD	Benjamin, Millard L.	Domestic	35	01/01/1960	-95.461677	29.933065	99 ft	N/A
155	HGSD10401	TX HGSD	Martinez, Eloy A.	Domestic	400	01/01/2006	-95.390007	29.919175	77 ft	N/A
155	HGSD11372	TX HGSD	La Familia De Jesus Inc., Texas	Domestic	2	n/a	-95.391947	29.918065	80 ft	N/A
155	6505610	TX TWDB GW	Swea Gardens Estates	Public Supply	330	2/16/1968	-95.391674	29.919449	79 ft	View
155	87257	TX TWDB SDR	Gustavo Trevion	Domestic	390	6/16/2006	-95.390007	29.919727	79 ft	View
155	65-05-6	TX TCEQ HIST	Elisa Sesa	Domestic	542	05/23/2002	-95.389955	29.918916	79 ft	View
155	HGSD9278	TX HGSD	Jaimes, Felix	Domestic	350	01/01/2002	-95.392227	29.919175	79 ft	N/A
155	HGSD11367	TX HGSD	Sosa, Elodio & Mayola	Domestic	11	n/a	-95.390007	29.918895	79 ft	N/A
155	HGSD11289	TX HGSD	Jaimes, Dionicio	Domestic	200	n/a	-95.391117	29.918895	79 ft	N/A
156	65-05-6K	TX TCEQ HIST	Vic Caruso	Domestic	147	04/07/1971	-95.38701	29.921503	77 ft	View
156	65-05-9AA	TX TCEQ HIST	J.C. Allee	Domestic	288	12/22/1970	-95.386132	29.924015	79 ft	View
156	65-05-6	TX TCEQ HIST	Terry Randall	Domestic	388	08/06/1998	-95.389607	29.920621	82 ft	View
156	65-05-6R	TX TCEQ HIST	J.C. Allee	Domestic	336	10/28/1983	-95.386153	29.923996	79 ft	View
156	HGSD6785	TX HGSD	Diversified Plastering, Inc.	Domestic	344	01/01/1983	-95.386397	29.923065	78 ft	N/A
156	HGSD10123	TX HGSD	Houston, City of	Irrigation	480	01/01/2006	-95.384177	29.921395	78 ft	N/A
156	HGSD12875	TX HGSD	Castro, Rosa G.	Domestic	0	01/01/1981	-95.386117	29.920005	77 ft	N/A
156	65-05-6R	TX TCEQ HIST	Johnny Rodriquez	Domestic	340	12/21/1977	-95.3864	29.923473	78 ft	View
156	65-05-9B	TX TCEQ HIST	Houson Dry Wall	Industrial	344	11/09/1983	-95.386103	29.923615	78 ft	View
156	HGSD13936	TX HGSD	Sosa, Elodio	Domestic	360	n/a	-95.389727	29.921675	78 ft	N/A
156	HGSD14399	TX HGSD	Lucio Jr., Cristobal O. & Leticia Galarza de Lucio	Domestic	0	n/a	-95.386947	29.920005	79 ft	N/A
156	HGSD4722	TX HGSD	SRC Water Supply	Domestic	350	n/a	-95.387227	29.918895	78 ft	N/A
156	HGSD4867	TX HGSD	Red Dot RV Park	Domestic	350	01/01/1978	-95.386117	29.918895	77 ft	N/A
156	HGSD7248	TX HGSD	Texas Cambodian Buddhist Society, Inc., The	Domestic	380	01/01/1999	-95.386947	29.922225	79 ft	N/A
156	G1011459A	TX TCEQ PWS	SELLERS ESTATES MOBILE HOME COMM	Public Supply	342	n/a	-95.387332	29.918963	78 ft	View
156	G1013020A	TX TCEQ PWS	THE TEXAS CAMBODIAN BUDDHIST TEMPLE	Public Supply	380	n/a	-95.38716	29.922444	79 ft	View
156	149656	TX TWDB SDR	Tricon Precast	Industrial	530	8/19/2005	-95.383896	29.921394	79 ft	View
157	HGSD3827	TX HGSD	Central Harris County Regional Water Authority	Public Supply	1250	01/01/1990	-95.406677	29.984725	100 ft	N/A
157	G1013156A	TX TCEQ PWS	HARRIS COUNTY UD 16	Public Supply	925	n/a	-95.406748	29.984689	98 ft	View
158	HGSD10716	TX HGSD	Pham, Hong	Domestic	400	01/01/2007	-95.401947	29.983335	98 ft	N/A
159	65-13-2	TX TCEQ HIST	Myers Enterprises	Public Supply	420	08/14/1996	-95.452628	29.922206	94 ft	View
159	HGSD2923	TX HGSD	Aldine I.S.D.	Public Supply	0	01/01/1990	-95.450567	29.922225	94 ft	N/A
159	G1010844A	TX TCEQ PWS	ALDINE ISD GLORIA B SAMMONS ELEM	Public Supply	570	n/a	-95.449671	29.921896	93 ft	View
159	65-05-4EE	TX TCEQ HIST	Charlie Youngblood	Domestic	430	10/11/1983	-95.454292	29.922948	96 ft	View
159	65-05-4	TX TCEQ HIST	Robert Hass	Domestic	415	05/05/1996	-95.454689	29.922409	96 ft	View
159	HGSD5046	TX HGSD	Stonetown Woodgate, LLC	Domestic	385	01/01/1981	-95.453067	29.921395	93 ft	N/A
159	HGSD5671	TX HGSD	Hass, Bob	Domestic	420	01/01/1996	-95.454447	29.921945	96 ft	N/A
159	HGSD5738	TX HGSD	Stonetown Woodgate, LLC	Domestic	450	01/01/1996	-95.453337	29.921115	94 ft	N/A

Water Well Details

Map ID	Source ID	Dataset	Owner of Well	Type of Well	Depth Drilled	Completion Date	Longitude	Latitude	Elevation	Driller's Logs
159	G1011796 A	TX TCEQ PWS	WOODGATE MOBILE HOME VILLAGE	Public Supply	385	04/01/1981	-95.453076	29.921693	95 ft	View
159	G1011796 B	TX TCEQ PWS	WOODGATE MOBILE HOME VILLAGE	Public Supply	420	08/17/1996	-95.453076	29.921521	94 ft	View
160	65-05-2	TX TCEQ HIST	Enron Oil and Gas	Industrial	342	09/23/1994	-95.436998	29.983492	101 ft	View
161	65-05-8	TX TCEQ HIST	Rambally Business Park	Public Supply	408	04/12/2002	-95.444407	29.916162	89 ft	View
161	65-05-5	TX TCEQ HIST	Carl's Tire Shop	Public Supply	166	06/07/1994	-95.444458	29.916174	89 ft	View
161	HGSD5217	TX HGSD	Carl's Tires	Domestic	160	01/01/1994	-95.444177	29.916395	89 ft	N/A
161	HGSD11322	TX HGSD	Martinez, Jose A.	Domestic	400	n/a	-95.445567	29.918065	88 ft	N/A
161	HGSD14585	TX HGSD	Lechuga, Fernando	Domestic	250	n/a	-95.445837	29.916395	89 ft	N/A
162	65-05-6EE	TX TCEQ HIST	Clleen Killingsworth	Domestic	38	08/19/1980	-95.375327	29.943737	74 ft	View
162	65-05-6EE	TX TCEQ HIST	Wilbur George	Domestic	267	08/19/1980	-95.376676	29.945893	75 ft	View
162	65-05-6EE	TX TCEQ HIST	Mary Pierce	Domestic	267	07/29/1981	-95.374316	29.944483	75 ft	View
162	65-05-6JJ	TX TCEQ HIST	Bob Anderson	Industrial	253	02/09/1978	-95.376188	29.94326	75 ft	View
162	65-05-6JJ	TX TCEQ HIST	Bob Fletcher	Domestic	276	04/06/1981	-95.374561	29.943633	75 ft	View
162	65-05-3Q	TX TCEQ HIST	Carl Farinelli	Domestic	270	11/14/1978	-95.376611	29.944745	75 ft	View
162	65-05-3H	TX TCEQ HIST	Robert Bradley	Domestic	272	10/18/1971	-95.378066	29.943759	75 ft	View
162	65-05-3L	TX TCEQ HIST	A. Bargin House Moving Co.	Domestic	289	06/01/1976	-95.373769	29.94528	74 ft	View
162	65-05-6	TX TCEQ HIST	Virginia Archer	Domestic	42	07/05/1989	-95.375925	29.945224	75 ft	View
162	65-06-4BBB	TX TCEQ HIST	C & J Homes of Houston	Domestic	52	12/16/1978	-95.37763	29.944067	75 ft	View
162	65-06-4	TX TCEQ HIST	Anna Ebert	Domestic	360	02/01/1996	-95.373235	29.94524	75 ft	View
162	65-06-7	TX TCEQ HIST	Darrell Gwynn	Domestic	275	10/14/1994	-95.37452	29.942771	74 ft	View
162	460748	TX TWDB SDR	Isabel Marquez	Domestic	47	9/20/2017	-95.377507	29.943061	76 ft	View
162	134527	TX TWDB SDR	Linda Maradiaga	Domestic	47	2/12/2008	-95.376118	29.944727	75 ft	View
162	484459	TX TWDB SDR	Jorge Rodriguez	Domestic	47	7/16/2018	-95.373063	29.942227	74 ft	View
162	445646	TX TWDB SDR	Juan Mandujano	Domestic	300	1/30/2017	-95.374841	29.942272	74 ft	View
162	65-05-6EE	TX TCEQ HIST	Andrew Garcia	Domestic	268	07/18/1979	-95.375549	29.944115	75 ft	View
162	65-05-6	TX TCEQ HIST	Danny Turner	Domestic	296	02/20/1992	-95.377607	29.942655	75 ft	View
162	65-05-6	TX TCEQ HIST	Kenneth Touchtone	Domestic	271	05/01/1992	-95.376083	29.944872	75 ft	View
162	65-05-6	TX TCEQ HIST	Bill Bingham	Domestic	270	11/14/1991	-95.376655	29.945288	75 ft	View
162	65-06-4	TX TCEQ HIST	Sara Hunt	Domestic	45	06/22/1987	-95.372565	29.944515	75 ft	View
162	65-06-4	TX TCEQ HIST	Anna Ebert	Domestic	324	02/16/1996	-95.372517	29.942912	74 ft	View
162	65-06-7	TX TCEQ HIST	Virginia Hunter	Domestic	319	09/29/1995	-95.376341	29.9433	75 ft	View
162	65-05-6	TX TCEQ HIST	Lerretta Smith	Domestic	51	06/19/2001	-95.373396	29.944817	75 ft	View
162	65-05-6	TX TCEQ HIST	Thomas A. Cox	Domestic	46	07/14/1987	-95.374902	29.943612	75 ft	View
162	176971	TX TWDB SDR	Clayton Adams	Domestic	285	4/8/2009	-95.374451	29.94195	74 ft	View
162	454525	TX TWDB SDR	Francisco Ziniga	Domestic	300	6/24/2017	-95.373749	29.942081	74 ft	View
162	351641	TX TWDB SDR	Amilcar Cruz	Domestic	30	1/10/2014	-95.376396	29.943616	74 ft	View
163	270722	TX TWDB SDR	Carol Guillory	Domestic	50	11/4/2011	-95.416119	29.909728	80 ft	View
164	65-05-3	TX TCEQ HIST	Pearce Products	Domestic	340	04/08/1999	-95.391006	29.978062	99 ft	View
164	65-06-3	TX TCEQ HIST	Ivan Ruiz	Domestic	84	10/24/2001	-95.391166	29.978906	98 ft	View
164	65-06-4	TX TCEQ HIST	Triplet Enterprises	Other	356	01/25/2000	-95.390289	29.97873	99 ft	View
164	65-05-3G	TX TCEQ HIST	F.F. Taylor	Domestic	212	07/06/1970	-95.391403	29.98006	98 ft	View
164	65-05-3V	TX TCEQ HIST	LWG Construction Inc.	Domestic	290	10/27/1981	-95.387922	29.978251	96 ft	View
164	65-06-1H	TX TCEQ HIST	George Parson	Domestic	211	07/27/1977	-95.391441	29.980363	98 ft	View
164	HGSD8907	TX HGSD	Peem Co LL	Public Supply	90	01/01/2001	-95.391117	29.978895	98 ft	N/A
164	6505309	TX TWDB GW	H. Weary	Unused	1130	n/a	-95.392785	29.976949	100 ft	View
164	65-05-3V	TX TCEQ HIST	Brazos Industrial Energy	Domestic	300	05/21/1981	-95.38947	29.977494	100 ft	View
164	HGSD7140	TX HGSD	Guzman, Antonio G.	Domestic	0	n/a	-95.390837	29.979725	98 ft	N/A
164	HGSD7597	TX HGSD	Scientific Drilling International, Inc.	Domestic	350	01/01/1999	-95.390837	29.978065	99 ft	N/A
164	HGSD8069	TX HGSD	Triplet Enterprises	Domestic	420	01/01/2000	-95.390287	29.978615	99 ft	N/A
164	HGSD8494	TX HGSD	Enterprise Refined Product Company, LLC	Domestic	0	01/01/1981	-95.389447	29.979175	97 ft	N/A

Water Well Details

Map ID	Source ID	Dataset	Owner of Well	Type of Well	Depth Drilled	Completion Date	Longitude	Latitude	Elevation	Driller's Logs
164	USGS295836095233301	WW USGS	USGS	Not Reported	1130	01/01/1900	-95.392785	29.976949	100 ft	N/A
165	65-05-6FF	TX TCEQ HIST	Lester Ryals	Domestic	260	09/01/1977	-95.374814	29.949725	75 ft	View
165	65-05-3M	TX TCEQ HIST	Jonie Wagner	Domestic	267	07/20/1976	-95.377535	29.948484	76 ft	View
165	65-05-3Q	TX TCEQ HIST	Bruce Morris	Domestic	265	12/17/1980	-95.373809	29.949768	75 ft	View
165	65-05-6EE	TX TCEQ HIST	L.C. Ashford	Domestic	262	11/09/1976	-95.373189	29.949931	75 ft	View
165	65-05-6A	TX TCEQ HIST	Vi Philips	Domestic	258	10/22/1962	-95.375955	29.951511	77 ft	View
165	65-05-9	TX TCEQ HIST	Raymond Water Well	Domestic	51	06/07/1990	-95.377014	29.949203	55 ft	View
165	65-06-4	TX TCEQ HIST	Margueritt Webster	Domestic	260	06/18/1995	-95.373298	29.951687	76 ft	View
165	65-06-4N	TX TCEQ HIST	Patton Reneau	Domestic	310	07/19/1982	-95.375116	29.947339	74 ft	View
165	65-06-4N	TX TCEQ HIST	Jerry Winkler	Domestic	261	11/23/1971	-95.373245	29.950463	75 ft	View
165	65-06-4UU	TX TCEQ HIST	L.C. Tice	Domestic	213	04/23/1973	-95.372724	29.951105	76 ft	View
165	65-06-4	TX TCEQ HIST	Calyin Edgin	Domestic	310	05/21/1998	-95.37427	29.948036	75 ft	View
165	65-06-4	TX TCEQ HIST	Jerry A. Staggs	Domestic	317	04/13/2000	-95.374611	29.948083	74 ft	View
165	65-05-6	TX TCEQ HIST	Hallmark Homes	Domestic	262	12/07/1999	-95.37633	29.951086	77 ft	View
165	65-06-4NN	TX TCEQ HIST	E. R. Vasser	Domestic	46	03/16/1974	-95.37536	29.948031	75 ft	View
165	65-06-4T	TX TCEQ HIST	M.B. Bailey	Domestic	263	05/10/1973	-95.376661	29.951128	76 ft	View
165	HGSD6506	TX HGSD	Reneau, J.W.	Domestic	0	n/a	-95.375007	29.947225	75 ft	N/A
165	HGSD6771	TX HGSD	North Harris County Regional Water Authority	Domestic	0	01/01/1998	-95.372227	29.950835	75 ft	N/A
165	HGSD8911	TX HGSD	Wolburg, Guillermo	Other	250	n/a	-95.377507	29.950835	76 ft	N/A
165	508341	TX TWDB SDR	Raumaldo Martinez	Domestic	50	4/11/2019	-95.375563	29.948061	75 ft	View
165	507372	TX TWDB SDR	Raumaldo Martinez	Domestic	47	4/2/2019	-95.375563	29.948061	75 ft	View
165	373049	TX TWDB SDR	Eric Ramirez	Domestic	50	8/27/2014	-95.375285	29.949727	74 ft	View
165	16664	TX TWDB SDR	FELIPE MUNOZ	Domestic	280	1/13/2003	-95.373618	29.950561	76 ft	View
165	65-05-6FF	TX TCEQ HIST	Fitzpatrick	Domestic	329	11/18/1977	-95.376109	29.949864	74 ft	View
165	65-05-6JJ	TX TCEQ HIST	Payton Reneau	Domestic	330	07/19/1983	-95.375164	29.947212	75 ft	View
165	65-05-6	TX TCEQ HIST	Mrs. McCrary	Domestic	314	01/08/1986	-95.377335	29.950339	77 ft	View
165	65-05-6	TX TCEQ HIST	Gerald Killian	Domestic	476	03/06/1992	-95.375576	29.951143	77 ft	View
165	65-06-4	TX TCEQ HIST	Martin Young	Domestic	316	12/20/1990	-95.374659	29.951134	76 ft	View
165	65-06-4F	TX TCEQ HIST	Mr. Loosier	Domestic	315	06/05/1978	-95.375364	29.948134	75 ft	View
165	65-06-4VV	TX TCEQ HIST	A.V. Thompson	Domestic	263	09/20/1974	-95.375081	29.950218	76 ft	View
165	65-06-4	TX TCEQ HIST	Mark Reeder	Domestic	310	05/16/1996	-95.376519	29.948131	73 ft	View
165	65-06-4T	TX TCEQ HIST	J.T. Landrum	Domestic	256	03/12/1978	-95.377915	29.950109	76 ft	View
165	65-06-4VV	TX TCEQ HIST	John Knutson	Domestic	282	07/06/1983	-95.37772	29.949952	77 ft	View
165	65-06-4	TX TCEQ HIST	Anna Ebert	Domestic	318	02/08/1996	-95.374413	29.94719	75 ft	View
165	65-06-1B	TX TCEQ HIST	Hunter Homes	Domestic	40	04/14/1964	-95.37511	29.950348	76 ft	View
165	65-06-4VV	TX TCEQ HIST	F.L. Foreman	Domestic	261	02/28/1985	-95.37268	29.949931	75 ft	View
165	65-06-4VV	TX TCEQ HIST	Robinson Realty	Domestic	251	11/18/1983	-95.375083	29.950786	76 ft	View
165	65-06-4F	TX TCEQ HIST	Delton Monte	Domestic	270	03/01/1983	-95.373836	29.947215	75 ft	View
165	65-06-4F	TX TCEQ HIST	W.R. Messer	Domestic	36	12/23/1966	-95.374003	29.950394	76 ft	View
165	65-06-4	TX TCEQ HIST	Anna Ebert	Domestic	322	10/02/1998	-95.376241	29.947599	74 ft	View
165	65-05-6	TX TCEQ HIST	Raymond Water Well	Domestic	265	06/05/1990	-95.375184	29.94813	75 ft	View
165	65-06-4	TX TCEQ HIST	Earnest Pittman	Domestic	267	08/27/1993	-95.375992	29.950186	76 ft	View
165	65-05-6	TX TCEQ HIST	John Stevens	Domestic	320	09/19/1985	-95.376538	29.950257	76 ft	View
165	HGSD7177	TX HGSD	North Harris County Regional Water Authority	Domestic	457	01/01/1998	-95.372227	29.950835	75 ft	N/A
165	HGSD11214	TX HGSD	Salmeron, Jose A. & Jessica	Domestic	300	01/01/2009	-95.374727	29.950835	75 ft	N/A
165	G1010349A	TX TCEQ PWS	GREENS ROAD MOBILE HOME COMMUNITY	Public Supply	240	11/04/1970	-95.372276	29.950877	75 ft	View
165	G1010349B	TX TCEQ PWS	GREENS ROAD MOBILE HOME COMMUNITY	Public Supply	510	12/17/1998	-95.372243	29.950749	75 ft	View
165	6506412	TX TWDB GW	Green Acres MHP	Public Supply	240	11/4/1970	-95.372229	29.950839	75 ft	View
165	436101	TX TWDB SDR	Juan Servin	Domestic	260	10/8/2016	-95.374451	29.949727	75 ft	View
165	150626	TX TWDB SDR	Roy Green	Domestic	50	7/25/2008	-95.375285	29.950839	77 ft	View
165	507376	TX TWDB SDR	Raumaldo Martinez	Domestic	50	4/1/2019	-95.37584	29.948061	74 ft	View
165	445622	TX TWDB SDR	Rehab Houses Houston	Domestic	54	3/28/2017	-95.376951	29.948338	75 ft	View

Water Well Details

Map ID	Source ID	Dataset	Owner of Well	Type of Well	Depth Drilled	Completion Date	Longitude	Latitude	Elevation	Driller's Logs
165	214486	TX TWDB SDR	Steve Christianson, Eva Winther	Irrigation	320	6/19/2009	-95.375007	29.950839	76 ft	View
165	34565	TX TWDB SDR	LEONOR CASTRO	Domestic	380	3/4/2004	-95.374451	29.950006	75 ft	View
165	51741	TX TWDB SDR	Mrs. Elder	Domestic	260	1/14/2005	-95.376118	29.950283	76 ft	View
165	20926	TX TWDB SDR	FELIPE MUNOZ	Domestic	255	5/22/2003	-95.373618	29.950561	76 ft	View
166	65-05-4B	TX TCEQ HIST	Forest Wood Venture	Domestic	232	07/15/1977	-95.441494	29.914268	90 ft	View
166	65-05-5S	TX TCEQ HIST	Veterans Administration	Irrigation	550	12/16/1979	-95.442329	29.914491	89 ft	View
166	HGSD4310	TX HGSD	NATIONAL CONVENIENCE STORES INC.	Public Supply	0	01/01/1990	-95.440837	29.915285	89 ft	N/A
166	HGSD9106	TX HGSD	Rambally Business Park	Domestic	400	01/01/2002	-95.443617	29.916115	88 ft	N/A
166	G1012554 A	TX TCEQ PWS	STOP N GO 3766	Public Supply	0	n/a	-95.441614	29.914396	90 ft	View
167	65-05-6XX	TX TCEQ HIST	Jim Walters Homes	Domestic	180	07/28/1983	-95.411644	29.909697	81 ft	View
167	65-05-9	TX TCEQ HIST	Best Western Motel	Public Supply	395	11/25/1998	-95.413586	29.910515	82 ft	View
167	6505920	TX TWDB GW	UNDERWRITERS SALVAGE	Commercial	224	01/01/1968	-95.411952	29.912228	81 ft	View
167	USGS295443095244201	WW USGS	USGS	Not Reported	224	06/04/1968	-95.411951	29.912227	81 ft	N/A
167	65-13-2	TX TCEQ HIST	Dang Nguyen	Domestic	500	10/13/1995	-95.414605	29.909076	81 ft	View
167	65-05-9VV	TX TCEQ HIST	Paul Haffner	Industrial	158	07/25/1973	-95.411762	29.910738	81 ft	View
167	65-05-9A	TX TCEQ HIST	Century Builders	Domestic	360	01/09/1980	-95.413125	29.908488	81 ft	View
167	65-05-9	TX TCEQ HIST	Qwen Lighting	Domestic	352	09/19/1985	-95.411526	29.910041	81 ft	View
167	65-05-9	TX TCEQ HIST	Owen Lighting	Domestic	352	09/19/1985	-95.411569	29.910041	81 ft	View
167	HGSD7236	TX HGSD	Hoa, Bui	Domestic	400	01/01/1998	-95.413067	29.909175	81 ft	N/A
167	HGSD8576	TX HGSD	Hoa, Bui	Domestic	395	01/01/2001	-95.413067	29.909175	81 ft	N/A
167	G1013085 A	TX TCEQ PWS	HAPPY HOA CHUONG	Public Supply	0	n/a	-95.413016	29.909144	81 ft	View
167	G1013085 B	TX TCEQ PWS	HAPPY HOA CHUONG	Public Supply	395	n/a	-95.413024	29.909184	81 ft	View
168	65-05-2C	TX TCEQ HIST	Mischer Paving & Utility	Domestic	313	10/30/1981	-95.440288	29.982832	102 ft	View
169	65-05-6CC	TX TCEQ HIST	H.D. Burt	Domestic	211	05/01/1976	-95.397287	29.913831	80 ft	View
169	65-05-9W	TX TCEQ HIST	W.M. Keels	Domestic	335	09/06/1984	-95.397816	29.912477	80 ft	View
169	65-05-9TT	TX TCEQ HIST	Mrs. G.W. Daniels	Domestic	370	04/12/1984	-95.400121	29.914452	80 ft	View
169	65-05-9HH	TX TCEQ HIST	T.H. Johle	Domestic	278	08/24/1973	-95.39985	29.913359	81 ft	View
169	65-05-9	TX TCEQ HIST	Luther Stublefield	Domestic	330	02/25/1995	-95.399679	29.915062	80 ft	View
169	65-05-9D	TX TCEQ HIST	James Fletcher	Domestic	159	02/16/1975	-95.400099	29.913241	81 ft	View
169	65-05-9	TX TCEQ HIST	Beatrice Dunkin	Domestic	389	05/17/1991	-95.39685	29.914499	80 ft	View
169	65-05-6J	TX TCEQ HIST	Leamon A. Jones	Domestic	50	03/20/1971	-95.395417	29.913336	80 ft	View
169	65-05-9NN	TX TCEQ HIST	Mike Trevino	Domestic	334	05/01/1975	-95.395524	29.915108	80 ft	View
169	65-05-9RRR	TX TCEQ HIST	Charles Johle	Domestic	355	09/01/1982	-95.39985	29.913359	81 ft	View
169	65-05-9NN	TX TCEQ HIST	Jimmy C. Bailey	N/A	344	10/28/1976	-95.394677	29.913392	80 ft	View
169	65-05-9SS	TX TCEQ HIST	G.L. Burnett	Domestic	320	04/08/1982	-95.399607	29.912868	81 ft	View
169	65-65-5	TX TCEQ HIST	Edna Varner	Domestic	385	04/22/1994	-95.397004	29.913802	80 ft	View
169	65-14-8	TX TCEQ HIST	Nancy Craddock	Domestic	390	05/18/1996	-95.395434	29.91294	80 ft	View
169	65-05-6CC	TX TCEQ HIST	James Fletcher	Domestic	262	11/01/1975	-95.4001	29.913278	81 ft	View
169	65-06-4	TX TCEQ HIST	William N. Vest	Domestic	345	03/12/1981	-95.39646	29.91322	79 ft	View
169	65-05-9	TX TCEQ HIST	Josto Gonzales	Domestic	420	04/06/1995	-95.398837	29.911815	80 ft	View
169	HGSD14225	TX HGSD	Mendoza, Griselda	Domestic	0	n/a	-95.396397	29.913895	80 ft	N/A
169	485963	TX TWDB SDR	Rafael Moran	Domestic	230	4/3/2018	-95.399729	29.914449	80 ft	View
169	116960	TX TWDB SDR	Raymond Sarabia Sr.	Domestic	55	7/13/2007	-95.400008	29.912506	81 ft	View
169	224508	TX TWDB SDR	Jose Crisanto Ruiz	Domestic	60	7/26/2010	-95.398896	29.913339	80 ft	View
169	61987	TX TWDB SDR	Marcella Torres	Domestic	50	6/10/2005	-95.397785	29.912506	80 ft	View
169	65-05-6	TX TCEQ HIST	David Spraberry	Domestic	416	09/27/1995	-95.394942	29.912863	80 ft	View
169	65-05-6R	TX TCEQ HIST	H.R. Woolery	Domestic	342	02/25/1982	-95.398355	29.914392	80 ft	View
169	65-05-6	TX TCEQ HIST	Prudencio Rodriguiz	Domestic	421	09/29/1995	-95.396563	29.91289	79 ft	View
169	65-05-6AA	TX TCEQ HIST	Manard Martui	Domestic	330	10/12/1971	-95.396131	29.914498	81 ft	View

Water Well Details

Map ID	Source ID	Dataset	Owner of Well	Type of Well	Depth Drilled	Completion Date	Longitude	Latitude	Elevation	Driller's Logs
169	65-05-6X	TX TCEQ HIST	Tommy Wilson	Domestic	340	09/10/1980	-95.396147	29.913335	80 ft	View
169	65-05-6Z	TX TCEQ HIST	Hans Baur	Domestic	345	01/31/1972	-95.39467	29.914469	80 ft	View
169	65-05-6X	TX TCEQ HIST	Pat Patterson	Domestic	340	06/08/1984	-95.395101	29.915086	80 ft	View
169	65-05-6Y	TX TCEQ HIST	Bishop Home Bldrs	Domestic	45	02/21/1972	-95.397619	29.915028	81 ft	View
169	65-05-9DDD	TX TCEQ HIST	A.T. Hoaub	Domestic	338	10/29/1975	-95.394642	29.913899	80 ft	View
169	65-05-9	TX TCEQ HIST	Mr. Lonnie Sharp	Domestic	342	07/12/1984	-95.399207	29.912847	81 ft	View
169	65-05-9	TX TCEQ HIST	David Muniz	Domestic	342	10/21/1984	-95.395096	29.914551	80 ft	View
169	65-05-9	TX TCEQ HIST	D.E. Jones	Domestic	328	05/08/1986	-95.399624	29.913796	80 ft	View
169	65-05-9	TX TCEQ HIST	Mrs. Morgan	Domestic	431	03/01/1991	-95.399064	29.91448	81 ft	View
169	65-05-9NN	TX TCEQ HIST	Mr. Aldrich	Domestic	347	04/07/1983	-95.39756	29.91388	80 ft	View
169	65-05-9NN	TX TCEQ HIST	Herbert LLO	Domestic	342	12/04/1974	-95.395521	29.915057	80 ft	View
169	65-05-9	TX TCEQ HIST	Mr. Phan	Domestic	421	12/07/1993	-95.39956	29.914461	81 ft	View
169	65-06-9X	TX TCEQ HIST	Joyce Rocka	Domestic	328	05/09/1984	-95.398765	29.91287	80 ft	View
169	65-05-9B	TX TCEQ HIST	John D. Conn	Domestic	340	06/02/1977	-95.398287	29.913863	81 ft	View
169	65-06-7G	TX TCEQ HIST	Ted A. Susen	Domestic	44	01/10/1969	-95.39437	29.912911	80 ft	View
169	65-05-9	TX TCEQ HIST	Jose Rodriguez	Domestic	50	03/20/1998	-95.395862	29.914517	81 ft	View
169	65-05-6	TX TCEQ HIST	Martin Young	Domestic	358	08/06/1992	-95.399941	29.915059	81 ft	View
169	65-05-9	TX TCEQ HIST	Patricia Salazar	Domestic	50	01/10/2001	-95.399293	29.912127	80 ft	View
169	65-05-3	TX TCEQ HIST	Tye Nguyen	Domestic	420	05/10/2000	-95.396867	29.911882	80 ft	View
169	65-05-6CC	TX TCEQ HIST	J.B. Sills	Domestic	166	01/09/1973	-95.398161	29.915085	81 ft	View
169	65-05-9CCC	TX TCEQ HIST	C.E. Calvert	Domestic	170	05/06/1975	-95.397907	29.913845	81 ft	View
169	65-06-5	TX TCEQ HIST	Mr. Rodreguiz	Domestic	330	02/05/1990	-95.397903	29.914466	81 ft	View
169	65-05-9CCC	TX TCEQ HIST	H.D. Burt	Domestic	151	07/23/1975	-95.397296	29.913812	80 ft	View
169	65-05-6	TX TCEQ HIST	Doyle Hughes	Domestic	360	08/22/1997	-95.395143	29.913829	80 ft	N/A
169	65-05-6	TX TCEQ HIST	Anneliese Burdick	Domestic	393	10/30/1998	-95.395225	29.912804	80 ft	View
169	HGSD14384	TX HGSD	Mendoza, Arturo	Domestic	0	n/a	-95.395837	29.913895	81 ft	N/A
169	HGSD6940	TX HGSD	McFarland Village, Inc.	Domestic	0	n/a	-95.398617	29.911945	79 ft	N/A
169	HGSD11624	TX HGSD	Ruiz, Jose Crisanto	Domestic	50	01/01/2010	-95.398897	29.914175	80 ft	N/A
169	HGSD12543	TX HGSD	Tello, Luis Miguel	Domestic	50	n/a	-95.396947	29.913065	80 ft	N/A
169	HGSD14220	TX HGSD	Nguyen, Ty	Domestic	0	n/a	-95.396947	29.911945	80 ft	N/A
169	G1012982A	TX TCEQ PWS	MCFARLAND VILLAGE APARTMENTS	Public Supply	335	09/06/1994	-95.398398	29.911795	79 ft	View
169	213301	TX TWDB SDR	Hal Woolery	Domestic	48	12/18/2006	-95.398341	29.91445	81 ft	View
169	344153	TX TWDB SDR	Luis Miguel Tello	Domestic	50	10/22/2013	-95.396952	29.912783	80 ft	View
169	189928	TX TWDB SDR	Joe Martinez	Domestic	390	10/6/2006	-95.400008	29.913894	81 ft	View
169	96453	TX TWDB SDR	Jose Lopez	Domestic	55	10/10/2006	-95.395841	29.913339	80 ft	View
169	12975	TX TWDB SDR	Marta Salazar	Domestic	50	10/12/2002	-95.397229	29.912506	80 ft	View
169	3288	TX TWDB SDR	NAM NGUYEN	Domestic	420	10/26/2001	-95.396118	29.912228	80 ft	View
170	65-05-5J	TX TCEQ HIST	George L. Myers	Domestic	260	04/16/1970	-95.464939	29.949832	102 ft	View
171	65-05-8GG	TX TCEQ HIST	Linnie Slaughter	Domestic	215	05/01/1984	-95.423478	29.909157	83 ft	View
171	65-05-8T	TX TCEQ HIST	Carroll Construction Co.	Domestic	369	06/11/1974	-95.422332	29.908988	81 ft	View
171	65-05-8	TX TCEQ HIST	Barnier Building Systems	Domestic	365	10/01/1997	-95.421182	29.908404	83 ft	View
171	HGSD3543	TX HGSD	Blue Bell Manor Utility Co.	Public Supply	750	01/01/1980	-95.425287	29.908335	85 ft	N/A
171	38271	TX TWDB SDR	SereyWutt Heng	Domestic	510	4/6/2004	-95.424174	29.90945	83 ft	View
171	65-05-8	TX TCEQ HIST	Duncan Construction	Domestic	320	11/29/1984	-95.420485	29.909139	80 ft	View
171	65-05-8	TX TCEQ HIST	Pick A Part	Domestic	500	04/19/1993	-95.422384	29.90899	81 ft	View
171	HGSD1193	TX HGSD	CenterPoint Energy Houston Electric, LLC	Domestic	443	01/01/1972	-95.422787	29.911115	83 ft	N/A
171	HGSD9580	TX HGSD	Heng, Sereywutt	Domestic	400	01/01/2004	-95.424177	29.909445	83 ft	N/A
171	HGSD3783	TX HGSD	Houston, City of	Public Supply	650	01/01/1982	-95.425287	29.908895	86 ft	N/A
171	HGSD6132	TX HGSD	Barnier Building Systems, Inc.	Domestic	400	01/01/1997	-95.421397	29.908335	81 ft	N/A

Water Well Details

Map ID	Source ID	Dataset	Owner of Well	Type of Well	Depth Drilled	Completion Date	Longitude	Latitude	Elevation	Driller's Logs
171	HGSD7498	TX HGSD	Pick A Part	Domestic	0	n/a	-95.421677	29.909725	80 ft	N/A
171	HGSD8950	TX HGSD	Wat Khemararam Cambodian	Domestic	400	01/01/2001	-95.424447	29.908335	83 ft	N/A
171	HGSD12427	TX HGSD	Iglesias, Manuel A.	Domestic	200	n/a	-95.423617	29.909175	82 ft	N/A
171	G1010647C	TX TCEQ PWS	BLUE BELL MANOR SUBDIVISION	Public Supply	336	12/01/1981	-95.425343	29.908882	85 ft	View
171	G1010647D	TX TCEQ PWS	BLUE BELL MANOR SUBDIVISION	Public Supply	439	12/01/1981	-95.425343	29.908882	85 ft	View
172	65-13-3V	TX TCEQ HIST	Haffs Marlow	Domestic	320	12/21/1982	-95.407621	29.910059	80 ft	View
172	65-05-5T	TX TCEQ HIST	Cleveland Mfg.	Industrial	317	06/02/1981	-95.409939	29.908608	80 ft	View
172	65-05-8J	TX TCEQ HIST	E.A. Telge	Domestic	360	07/21/1978	-95.407934	29.907837	80 ft	View
172	65-05-9EE	TX TCEQ HIST	Al Jacobsen Inc.	Domestic	65	08/30/1976	-95.408415	29.908339	80 ft	View
172	65-05-9R	TX TCEQ HIST	R.M. Kennedy	Domestic	328	05/04/1983	-95.405626	29.907995	81 ft	View
172	65-05-9	TX TCEQ HIST	Mr. Cude	Domestic	448	06/24/1994	-95.40716	29.90779	80 ft	View
172	65-05-9T	TX TCEQ HIST	R. W. Lammert	Domestic	222	06/09/1973	-95.408005	29.908074	81 ft	View
172	65-05-9T	TX TCEQ HIST	Nebco Construction	Domestic	360	10/29/1980	-95.405733	29.908004	80 ft	View
172	65-05-6	TX TCEQ HIST	Maria Quezada	Domestic	386	10/19/2001	-95.404722	29.909992	80 ft	View
172	65-05-9	TX TCEQ HIST	Joyce McLendez	Domestic	370	05/26/2000	-95.405089	29.909464	81 ft	View
172	HGSD5347	TX HGSD	Airline Skate Center	Domestic	557	01/01/1991	-95.405007	29.911395	81 ft	N/A
172	HGSD5408	TX HGSD	Reyes, Mario	Domestic	50	01/01/1997	-95.409447	29.909175	80 ft	N/A
172	HGSD7372	TX HGSD	Fleetwood, Inc.	Domestic	0	n/a	-95.406947	29.908615	81 ft	N/A
172	HGSD8112	TX HGSD	786 Management & Investment Group	Domestic	448	01/01/1994	-95.407227	29.907785	80 ft	N/A
172	HGSD7394	TX HGSD	Wieghat, Nilah	Domestic	45	01/01/1963	-95.408337	29.908895	80 ft	N/A
172	HGSD11703	TX HGSD	Texas Ice Cream	Domestic	20	n/a	-95.407507	29.907785	80 ft	N/A
172	HGSD12614	TX HGSD	Holloway Bernard & Associates, Inc.	Domestic	40	n/a	-95.408337	29.908335	80 ft	N/A
172	HGSD12658	TX HGSD	Belmarez, Agapito & Andrea	Domestic	1	n/a	-95.406677	29.907505	79 ft	N/A
172	G1010560A	TX TCEQ PWS	GOLDEN CARRIAGE MOBILE HOME PARK	Public Supply	566	12/01/1984	-95.408587	29.91221	81 ft	View
172	65-05-8U	TX TCEQ HIST	Southwest Drywall	Domestic	160	04/25/1976	-95.40922	29.909222	81 ft	View
172	65-05-8	TX TCEQ HIST	Henry E. Buck	Domestic	365	05/19/1986	-95.406141	29.907976	81 ft	View
172	65-05-9	TX TCEQ HIST	Juanita Howell	Domestic	395	10/12/1995	-95.406505	29.907939	80 ft	View
172	65-05-9RR	TX TCEQ HIST	John Gauntt	Domestic	45	06/28/1976	-95.408243	29.910059	81 ft	View
172	65-05-5	TX TCEQ HIST	Richard Clark	Domestic	305	05/20/1984	-95.408542	29.909022	79 ft	View
172	65-06-4	TX TCEQ HIST	Fleetwood Inc.	Industrial	447	10/02/1997	-95.407052	29.908739	81 ft	View
172	HGSD13515	TX HGSD	Precision Welding	Domestic	400	n/a	-95.408337	29.910835	81 ft	N/A
172	HGSD14257	TX HGSD	Third Coast Industries, LLC - Midland/Northville Series, a Texas Series LLC	Domestic	0	n/a	-95.407227	29.910285	81 ft	N/A
172	HGSD14350	TX HGSD	Jubreel, Kamal	Domestic	0	n/a	-95.405567	29.910005	79 ft	N/A
172	HGSD5490	TX HGSD	Howell, Juanita	Public Supply	400	01/01/1995	-95.406677	29.907505	79 ft	N/A
172	HGSD6155	TX HGSD	Fleetwood Inc.	Domestic	400	01/01/1997	-95.406677	29.908895	81 ft	N/A
172	HGSD5197	TX HGSD	Sanjuan, Benjamin	Domestic	566	01/01/1984	-95.408617	29.912225	80 ft	N/A
172	HGSD6290	TX HGSD	Vines, Vikki	Domestic	400	01/01/1997	-95.408897	29.911945	81 ft	N/A
172	HGSD6918	TX HGSD	Texas Ice Cream	Domestic	360	01/01/1979	-95.407787	29.907505	80 ft	N/A
172	HGSD7348	TX HGSD	Marlow, Hollis	Domestic	270	01/01/1982	-95.408067	29.910005	81 ft	N/A
172	HGSD6961	TX HGSD	Northville Real Estate, Ltd.	Domestic	0	n/a	-95.408897	29.909175	81 ft	N/A
172	HGSD12473	TX HGSD	Boze, Michael	Domestic	400	n/a	-95.406677	29.908615	81 ft	N/A
172	HGSD12591	TX HGSD	Campuzano, Jose Luis	Domestic	200	n/a	-95.408337	29.911115	83 ft	N/A
172	HGSD12722	TX HGSD	Third Coast Industries LLC-Sweetwater Series	Domestic	200	n/a	-95.408617	29.910565	81 ft	N/A
172	G1011789A	TX TCEQ PWS	AIRLINE SKATE CENTER	Public Supply	558	03/27/1990	-95.404906	29.911324	81 ft	View

Water Well Details

Map ID	Source ID	Dataset	Owner of Well	Type of Well	Depth Drilled	Completion Date	Longitude	Latitude	Elevation	Driller's Logs
172	137158	TX TWDB SDR	Mary Andrade	Domestic	450	7/7/2005	-95.406952	29.909172	80 ft	View
172	338427	TX TWDB SDR	Mike Boze	Domestic	375	7/10/2013	-95.407508	29.908894	80 ft	View
172	USGS295441095241801	WW USGS	USGS	Not Reported	558	03/27/1990	-95.405285	29.911672	81 ft	N/A
173	HGSD12284	TX HGSD	North Harris County Regional Water Authority	Other	440	01/01/2019	-95.381947	29.970565	89 ft	N/A
173	300085	TX TWDB SDR	Hugo Lafuente	Irrigation	440	9/27/2012	-95.381951	29.970283	94 ft	View
174	65-05-6JJ	TX TCEQ HIST	Jim Bitter	Domestic	273	01/10/1980	-95.373995	29.94684	75 ft	View
174	65-05-6JJ	TX TCEQ HIST	Judy Amos	Domestic	273	04/02/1976	-95.373546	29.946845	74 ft	View
174	65-06-4	TX TCEQ HIST	Bobby Tittsworth	Domestic	280	12/12/1991	-95.371961	29.945406	74 ft	View
174	65-06-4	TX TCEQ HIST	Anna Ebert	Domestic	320	08/30/1995	-95.372659	29.946889	74 ft	View
174	65-06-4	TX TCEQ HIST	L. B. Hebert	Domestic	320	09/27/1989	-95.372543	29.947065	75 ft	View
174	65-06-4	TX TCEQ HIST	Monty Bell	Domestic	47	05/31/1981	-95.37263	29.946898	74 ft	View
174	HGSD6510	TX HGSD	City Masonry, Inc.	Domestic	385	01/01/1990	-95.371397	29.946395	74 ft	N/A
174	65-06-4	TX TCEQ HIST	Anna Ebert	Domestic	319	09/07/1995	-95.373634	29.946356	75 ft	View
174	65-06-4	TX TCEQ HIST	Hattie Hill	Domestic	320	01/27/1996	-95.374329	29.946832	75 ft	View
174	65-06-4	TX TCEQ HIST	Meguel Maldonado	Domestic	320	04/27/2002	-95.371764	29.946223	74 ft	View
174	158249	TX TWDB SDR	Elbia Ebert	Domestic	320	10/1/2008	-95.373618	29.946394	75 ft	View
175	G1010426A	TX TCEQ PWS	HARRIS COUNTY MUD 11	Public Supply	1216	08/30/1993	-95.457557	29.925736	97 ft	View
175	HGSD1761	TX HGSD	Houston, City of	Public Supply	1118	01/01/1973	-95.457507	29.925835	97 ft	N/A
175	HGSD7528	TX HGSD	Houston, City of	Public Supply	1100	01/01/1999	-95.459727	29.925835	99 ft	N/A
175	G1010426B	TX TCEQ PWS	HARRIS COUNTY MUD 11	Public Supply	1259	02/22/2000	-95.459693	29.925753	98 ft	View
175	6505415	TX TWDB GW	Harris County MUD #11 Well #2	Public Supply	1259	2/22/2000	-95.45973	29.925838	99 ft	View
175	6505513	TX TWDB GW	HCO MUD No 11	Public Supply	1118	7/01/1973	-95.45723	29.92556	98 ft	View
176	HGSD4290	TX HGSD	SECURITY DIV. DRESSER INDUSTRIES	Irrigation	300	01/01/1983	-95.375287	29.958615	83 ft	N/A
176	HGSD4291	TX HGSD	SECURITY DIV. DRESSER INDUSTRIES	Irrigation	300	01/01/1983	-95.375287	29.958615	83 ft	N/A
177	65-05-6	TX TCEQ HIST	Rick Robbins	Domestic	416	09/12/1991	-95.374548	29.940069	75 ft	View
177	HGSD3718	TX HGSD	N. BELT/HARDY ST RD BUSINESS PRK	Public Supply	400	01/01/1982	-95.375287	29.940835	80 ft	N/A
177	HGSD3122	TX HGSD	CenterPoint Energy Houston Electric, LLC	Domestic	330	01/01/1978	-95.372227	29.941675	72 ft	N/A
177	65-05-6BB	TX TCEQ HIST	Jerry Hughes	Domestic	317	02/04/1973	-95.377482	29.940362	80 ft	View
177	HGSD4065	TX HGSD	Glanville Trustee, James H.	Public Supply	400	n/a	-95.375287	29.940835	80 ft	N/A
177	HGSD6683	TX HGSD	Newman, Darrell Jr.	Domestic	30	n/a	-95.372507	29.941115	74 ft	N/A
177	365168	TX TWDB SDR	Angel Ruiz	Domestic	46	6/10/2014	-95.37334	29.939172	75 ft	View
177	363382	TX TWDB SDR	Raul & Virginia Arellano	Domestic	410	5/20/2014	-95.373896	29.940283	75 ft	View
177	450893	TX TWDB SDR	Emmot & Debbie Jones	Domestic	285	4/4/2017	-95.373063	29.940838	74 ft	View
178	65-06-5	TX TCEQ HIST	Blanca Cortez	Domestic	50	11/18/1996	-95.377504	29.931548	77 ft	View
178	65-05-6	TX TCEQ HIST	Weir Enterprises	Domestic	355	08/28/1995	-95.378817	29.932505	78 ft	View
178	65-05-4H	TX TCEQ HIST	L.L. White Construction Co.	Industrial	294	04/16/1970	-95.377784	29.932851	78 ft	View
178	65-05-5	TX TCEQ HIST	Kidd Pipe Line Specialities	Domestic	330	01/26/1990	-95.37578	29.931842	77 ft	View
178	65-06-4JJ	TX TCEQ HIST	Curtis McCauley	Domestic	386	07/18/1973	-95.375488	29.933089	77 ft	View
178	65-06-4	TX TCEQ HIST	Accuweld	Industrial	340	04/15/1998	-95.377229	29.929724	77 ft	View
178	HGSD4217	TX HGSD	Harris Co. Toll Road Authority	Domestic	420	01/01/1989	-95.378337	29.929725	77 ft	N/A
178	HGSD4988	TX HGSD	Timken Steel Material Services	Domestic	310	01/01/1993	-95.375287	29.930285	76 ft	N/A
178	HGSD5471	TX HGSD	Tierra Urbana LLC	Domestic	350	01/01/1995	-95.377507	29.933615	78 ft	N/A
178	HGSD6829	TX HGSD	Accuweld	Domestic	400	01/01/1998	-95.376947	29.929725	77 ft	N/A
178	HGSD6620	TX HGSD	Romoser, Wayne	Domestic	35	01/01/1950	-95.376397	29.932785	78 ft	N/A
178	HGSD7566	TX HGSD	Burns, Jim	Domestic	320	01/01/1979	-95.376677	29.931115	77 ft	N/A

Water Well Details

Map ID	Source ID	Dataset	Owner of Well	Type of Well	Depth Drilled	Completion Date	Longitude	Latitude	Elevation	Driller's Logs
178	HGSD11067	TX HGSD	AccuTurn Mfg., Inc.	Domestic	360	01/01/2009	-95.376947	29.929725	77 ft	N/A
178	HGSD14127	TX HGSD	InvesTex Credit Union	Domestic	0	n/a	-95.376117	29.933615	77 ft	N/A
178	G1012742C	TX TCEQ PWS	TIMKENSTEEL MATERIAL SERVICES	Public Supply	300	09/29/1990	-95.376397	29.93242	78 ft	View
178	65-05-6	TX TCEQ HIST	Southwest Utilities	Public Supply	529	09/22/1995	-95.377125	29.93258	78 ft	View
178	65-05-5Q	TX TCEQ HIST	Robbie Robison	Industrial	271	05/20/1985	-95.375912	29.932904	78 ft	View
178	65-06-4JJ	TX TCEQ HIST	Aldine Teachers Credit Union	Domestic	300	04/14/1983	-95.376092	29.933663	77 ft	View
178	65-06-4Y	TX TCEQ HIST	Ruth Manski Bakeries, Inc.	Domestic	342	12/09/1983	-95.374748	29.932375	78 ft	View
178	65-06-4CC	TX TCEQ HIST	Thomas Jenkins	Domestic	304	03/13/1972	-95.376693	29.930139	77 ft	View
178	65-05-6BB	TX TCEQ HIST	Don Williams	Domestic	306	08/09/1977	-95.37823	29.93149	77 ft	View
178	HGSD12976	TX HGSD	Rivera, Abdias	Domestic	400	n/a	-95.376677	29.930005	77 ft	N/A
178	HGSD13522	TX HGSD	AllTerra Central, Inc.	Domestic	0	n/a	-95.377787	29.930005	77 ft	N/A
178	HGSD3252	TX HGSD	SIGMOR CORPORATION	Irrigation	0	01/01/1970	-95.377787	29.932505	77 ft	N/A
178	HGSD4987	TX HGSD	Timken Steel Material Services	Domestic	300	01/01/1990	-95.375007	29.931395	77 ft	N/A
178	HGSD6564	TX HGSD	KMB Associates PLLC	Domestic	330	n/a	-95.375007	29.933065	77 ft	N/A
178	HGSD6674	TX HGSD	King Fuels, Inc.	Domestic	0	n/a	-95.377787	29.931395	77 ft	N/A
178	HGSD6556	TX HGSD	Garza Jr., Gumaro	Domestic	0	n/a	-95.377507	29.934175	77 ft	N/A
178	HGSD6830	TX HGSD	AllTerra Central, Inc.	Domestic	30	01/01/1972	-95.377787	29.930005	77 ft	N/A
178	HGSD6621	TX HGSD	Hernandez, Jose, Limited Partnership	Domestic	0	01/01/1983	-95.376947	29.934175	77 ft	N/A
178	HGSD6644	TX HGSD	O'Reilly Automotive (#415)	Domestic	0	n/a	-95.376677	29.933615	76 ft	N/A
178	HGSD8287	TX HGSD	Yacovetta, Connie L.	Domestic	0	n/a	-95.375567	29.932785	77 ft	N/A
178	HGSD8404	TX HGSD	Lloyd Leasing Co.	Domestic	0	01/01/1981	-95.377787	29.932225	77 ft	N/A
178	HGSD8650	TX HGSD	Kidd Pipeline & Specialties Inc.	Domestic	0	n/a	-95.375567	29.931395	77 ft	N/A
178	HGSD12132	TX HGSD	Timken Steel Material Services	Domestic	400	01/01/2013	-95.376397	29.931675	77 ft	N/A
178	G1012742A	TX TCEQ PWS	TIMKENSTEEL MATERIAL SERVICES	Public Supply	315	n/a	-95.374846	29.930445	76 ft	View
178	G1012742B	TX TCEQ PWS	TIMKENSTEEL MATERIAL SERVICES	Public Supply	310	07/29/1993	-95.37663	29.932527	78 ft	View
178	G1012742D	TX TCEQ PWS	TIMKENSTEEL MATERIAL SERVICES	Public Supply	380	01/17/2013	-95.376395	29.931671	77 ft	View
178	G1012627A	TX TCEQ PWS	NORTHSIDE SALOON	Public Supply	110	n/a	-95.375586	29.932734	77 ft	View
178	210975	TX TWDB SDR	Accu-Turn	Domestic	332	2/17/2009	-95.376674	29.929449	76 ft	View
178	313287	TX TWDB SDR	Timken boring Specialties	Public Supply	380	1/17/2013	-95.376396	29.931672	77 ft	View
178	369305	TX TWDB SDR	Abdias Oscar Rivera	Domestic	475	6/2/2014	-95.376674	29.930005	77 ft	View
179	65-05-9U	TX TCEQ HIST	David L. Myers	Domestic	297	09/15/1977	-95.380594	29.926039	78 ft	View
179	HGSD7122	TX HGSD	TOF Properties, LLC	Domestic	300	n/a	-95.381947	29.924445	78 ft	N/A
179	HGSD9927	TX HGSD	Garcia, Stevan	Domestic	50	01/01/2005	-95.379727	29.928615	77 ft	N/A
179	50622	TX TWDB SDR	Steven Garcia	Domestic	50	12/27/2004	-95.378896	29.92806	73 ft	View
180	65-05-1DD	TX TCEQ HIST	Harris Co. MUD #217	Public Supply	945	12/01/1982	-95.462285	29.964227	105 ft	View
180	HGSD3781	TX HGSD	Central Harris County Regional Water Authority	Public Supply	950	01/01/1982	-95.461947	29.964175	105 ft	N/A
180	6505120	TX TWDB GW	WWWMS, Inc. Harris Co. MUD #217 (Well #1)	Public Supply	945	12/01/1982	-95.461952	29.964172	105 ft	View
180	G1011983A	TX TCEQ PWS	HARRIS COUNTY MUD 217	Public Supply	945	12/01/1982	-95.462026	29.964138	104 ft	View
180	USGS295751095274001	WW USGS	USGS	Not Reported	945	12/01/1982	-95.461396	29.964449	105 ft	N/A
181	HGSD12374	TX HGSD	Bonilla, Daniel I.	Other	400	n/a	-95.433897	29.910005	86 ft	N/A

Water Well Details

Map ID	Source ID	Dataset	Owner of Well	Type of Well	Depth Drilled	Completion Date	Longitude	Latitude	Elevation	Driller's Logs
181	318337	TX TWDB SDR	Daniel Bonilla	Public Supply	430	3/23/2013	-95.433896	29.910006	86 ft	View
182	65-06-4VV	TX TCEQ HIST	Leon Kendricks	Domestic	262	09/11/1982	-95.372987	29.952419	76 ft	View
182	USGS295711095222301	WW USGS	USGS	Not Reported	34	03/27/2003	-95.373063	29.953061	78 ft	N/A
183	65-05-8	TX TCEQ HIST	McMillan Co.	Domestic	180	11/27/1991	-95.418575	29.907651	80 ft	View
183	HGSD7497	TX HGSD	Pick A Part	Domestic	0	n/a	-95.419177	29.909445	81 ft	N/A
183	HGSD8623	TX HGSD	Sunnywood Partnership LP	Domestic	0	n/a	-95.416117	29.906675	79 ft	N/A
183	HGSD12101	TX HGSD	Herrera, Araceli	Domestic	50	01/01/2011	-95.417507	29.909175	81 ft	N/A
183	270717	TX TWDB SDR	Araceli Herrera	Domestic	55	11/3/2011	-95.417507	29.908617	79 ft	View
183	315141	TX TWDB SDR	Walid Hattab	Domestic	435	4/3/2013	-95.420007	29.907506	80 ft	View
183	65-05-9QQQ	TX TCEQ HIST	DRA Construction Co.	Industrial	351	07/01/1983	-95.41923	29.90952	81 ft	View
183	65-05-8	TX TCEQ HIST	Luan Tran	Domestic	500	03/24/1994	-95.419482	29.907616	80 ft	View
183	HGSD7834	TX HGSD	Pick A Part	Domestic	0	01/01/1982	-95.420287	29.909445	79 ft	N/A
184	HGSD5096	TX HGSD	YOUNGBLOOD, CHARLIE	Public Supply	430	01/01/1983	-95.456117	29.922225	98 ft	N/A
184	65-05-4	TX TCEQ HIST	Charlie Youngblood	Domestic	160	04/22/1992	-95.458894	29.922892	96 ft	View
185	65-05-8	TX TCEQ HIST	Larry Lentz	Domestic	320	12/07/1992	-95.466691	29.947141	102 ft	View
186	65-05-9	TX TCEQ HIST	Southwest Utilities	Public Supply	549	11/15/1993	-95.390687	29.915511	80 ft	View
186	65-05-6	TX TCEQ HIST	Don Nelson	Domestic	438	02/10/2000	-95.391222	29.917709	79 ft	View
186	HGSD2372	TX HGSD	Houston, City of	Public Supply	0	01/01/1989	-95.390287	29.915565	79 ft	N/A
186	HGSD4189	TX HGSD	Houston, City of	Public Supply	0	n/a	-95.390837	29.915565	80 ft	N/A
186	HGSD11306	TX HGSD	Medrano, Francisco G.	Domestic	2	n/a	-95.390287	29.917225	78 ft	N/A
186	HGSD12076	TX HGSD	Marquez, Guillermo	Domestic	50	n/a	-95.390567	29.917785	79 ft	N/A
186	268362	TX TWDB SDR	Paula Tyler	Domestic	55	10/12/2011	-95.389729	29.91806	79 ft	View
186	65-05-6Y	TX TCEQ HIST	Marvin Morris	Domestic	340	04/09/1975	-95.390424	29.917482	79 ft	View
186	HGSD13170	TX HGSD	Bonilla, Miguel	Domestic	0	n/a	-95.390567	29.915285	79 ft	N/A
186	HGSD11284	TX HGSD	Toledo, Hector	Domestic	20	01/01/2004	-95.391117	29.917505	79 ft	N/A
186	HGSD11288	TX HGSD	Tyler, Mary K.	Domestic	400	n/a	-95.390007	29.917785	79 ft	N/A
186	HGSD11307	TX HGSD	Araiza, Baldomero	Domestic	2	n/a	-95.390567	29.917225	79 ft	N/A
186	G1010116A	TX TCEQ PWS	COLONIAL HILLS	Public Supply	550	10/01/1964	-95.390382	29.91546	79 ft	View
186	G1010116B	TX TCEQ PWS	COLONIAL HILLS	Public Supply	549	11/15/1993	-95.390748	29.915485	79 ft	View
186	6505914	TX TWDB GW	Colonial Hills Utility Co.	Public Supply	550	12/01/1964	-95.390841	29.915561	80 ft	View
186	124465	TX TWDB SDR	Baldomero Araiza	Domestic	50	10/12/2007	-95.390563	29.916672	79 ft	View
186	198447	TX TWDB SDR	Hector & Norma Toledo	Domestic	400	10/24/2009	-95.392785	29.917227	80 ft	View
187	HGSD10262	TX HGSD	Stonehedge Owners Assoc., Inc.	Lost	450	01/01/2006	-95.377507	29.966945	87 ft	N/A
187	102633	TX TWDB SDR	Copart Auto Auction	Domestic	268	9/6/2003	-95.378618	29.967783	87 ft	View
187	183636	TX TWDB SDR	Stonehedge Owners Assoc.	Irrigation	400	2/24/2006	-95.377507	29.966394	86 ft	View
187	6543	TX TWDB SDR	E & E PROPERTIES INC	Industrial	370	4/15/2002	-95.376951	29.968338	87 ft	View
188	167655	TX TWDB SDR	Dinh Tuan	Domestic	420	9/12/2007	-95.450285	29.916949	90 ft	View
188	177257	TX TWDB SDR	Bill Vu	Domestic	420	9/12/2008	-95.450285	29.916672	90 ft	View
188	122513	TX TWDB SDR	Tuan Dinh Hoang	Domestic	420	9/12/2007	-95.450285	29.916949	90 ft	View
189	6505214	TX TWDB GW	High Plains Machinery Co.	Public Supply	540	01/01/1975	-95.418062	29.988894	105 ft	View
189	HGSD2301	TX HGSD	PLAINS MACHINERY COMPANY	Irrigation	600	01/01/1975	-95.419727	29.987785	106 ft	N/A
190	HGSD10077	TX HGSD	Liberty Tire Recycling	Public Supply	400	01/01/2005	-95.397507	29.984725	100 ft	N/A

Water Well Details

Map ID	Source ID	Dataset	Owner of Well	Type of Well	Depth Drilled	Completion Date	Longitude	Latitude	Elevation	Driller's Logs
190	HGSD14840	TX HGSD	Orozco, Efrain	Domestic	320	n/a	-95.39584	29.98306	98 ft	N/A
190	549696	TX TWDB SDR	Efrain Orozco	Other	305	6/18/2020	-95.396674	29.982783	101 ft	View
191	65-06-4	TX TCEQ HIST	Nedith Wallace	Domestic	392	11/16/2000	-95.377011	29.92885	77 ft	View
191	HGSD6608	TX HGSD	Domatex, Inc.	Domestic	120	n/a	-95.377507	29.928335	77 ft	N/A
192	6505222	TX TWDB GW	Rankin Road West MUD Well # 1	Public Supply	1302	9/24/1984	-95.450285	29.980005	100 ft	View
192	USGS295846095270801	WW USGS	USGS	Not Reported	1355	06/06/1985	-95.452507	29.979727	101 ft	N/A
192	HGSD3558	TX HGSD	TEXACO, INC.	Irrigation	400	01/01/1980	-95.449447	29.978895	100 ft	N/A
192	6505221	TX TWDB GW	Harris Co MUD 200 Well # 2	Public Supply	1355	6/6/1985	-95.452508	29.979727	101 ft	View
192	USGS295847095270001	WW USGS	USGS	Not Reported	1300	09/24/1984	-95.450285	29.980005	100 ft	N/A
193	65-05-4	TX TCEQ HIST	Bert Avila	Domestic	160	04/02/1998	-95.464817	29.93445	99 ft	View
193	65-05-4	TX TCEQ HIST	Hector Zilva	Domestic	350	04/10/2001	-95.467665	29.933508	100 ft	View
193	65-05-5W	TX TCEQ HIST	Steve McCauley	Domestic	149	05/23/1985	-95.462726	29.932851	99 ft	View
193	HGSD4210	TX HGSD	Blue Bell Place Builders	Domestic	349	01/01/1971	-95.466397	29.933335	100 ft	N/A
193	HGSD8489	TX HGSD	Castillo, Maria D.	Domestic	165	01/01/1980	-95.465287	29.933615	100 ft	N/A
193	HGSD11824	TX HGSD	Chavez, Marco	Domestic	2	n/a	-95.464727	29.934445	99 ft	N/A
193	133643	TX TWDB SDR	Cheryle Childs	Domestic	420	10/24/2007	-95.466951	29.932505	100 ft	View
193	65-05-4GG	TX TCEQ HIST	S.L. Callaway	Domestic	150	07/01/1984	-95.466607	29.933701	100 ft	View
193	65-05-8N	TX TCEQ HIST	Darrel Wade	Industrial	345	07/31/1981	-95.466072	29.934459	99 ft	View
193	65-05-4	TX TCEQ HIST	Harlar B. Hendricks	Domestic	40	04/25/1990	-95.466329	29.932414	98 ft	View
193	65-05-4	TX TCEQ HIST	Paul McDonald	Domestic	157	02/24/1994	-95.46752	29.934282	99 ft	View
193	65-05-4	TX TCEQ HIST	Billy R Datke	Domestic	160	09/20/1993	-95.46399	29.932841	99 ft	View
193	65-05-4	TX TCEQ HIST	Paul & Lilly McClure	Domestic	337	01/23/1994	-95.467231	29.934357	100 ft	View
193	65-05-4	TX TCEQ HIST	Porfino Martinez	Domestic	160	10/20/2001	-95.463046	29.932851	99 ft	View
193	65-05-4	TX TCEQ HIST	Porfino Martinez	Domestic	160	10/20/2001	-95.463036	29.93286	99 ft	View
193	65-05-4	TX TCEQ HIST	Billy Patke	Domestic	162	12/24/1997	-95.46399	29.932851	99 ft	View
193	65-05-4	TX TCEQ HIST	George Cantor	Domestic	154	09/16/1998	-95.467499	29.933064	100 ft	View
193	HGSD7413	TX HGSD	Hay Mechanical	Domestic	345	01/01/1981	-95.465837	29.933615	100 ft	N/A
193	184043	TX TWDB SDR	Saenz, Sergio	Domestic	360	3/1/2007	-95.466396	29.932505	100 ft	View
194	65-05-9L	TX TCEQ HIST	W.T. Few	Domestic	298	06/11/1968	-95.39348	29.912968	80 ft	View
194	65-05-9NN	TX TCEQ HIST	Dieter Bubendey	Domestic	174	08/21/1973	-95.393842	29.912922	80 ft	View
194	65-05-9	TX TCEQ HIST	Brenda McNabb	Domestic	52	10/30/1997	-95.393824	29.913861	80 ft	View
194	HGSD12599	TX HGSD	Lillja Road Baptist Church	Domestic	1	n/a	-95.391947	29.912225	79 ft	N/A
194	65-05-6AA	TX TCEQ HIST	Fred Blauchard	Domestic	160	10/06/1971	-95.39406	29.914522	80 ft	View
194	65-05-6TT	TX TCEQ HIST	Betty DonCarlos	Domestic	300	07/09/1980	-95.393453	29.914356	80 ft	View
194	65-05-6R	TX TCEQ HIST	L.B. Batton	Domestic	318	06/14/1980	-95.393784	29.915125	80 ft	View
194	65-05-9	TX TCEQ HIST	Octavia Seitzler	Domestic	434	03/18/1996	-95.393594	29.913886	80 ft	View
194	HGSD14198	TX HGSD	Brown, Gary	Domestic	0	n/a	-95.391117	29.911395	78 ft	N/A
194	HGSD7192	TX HGSD	Arbor Care, Inc.	Domestic	440	01/01/1998	-95.393617	29.912505	80 ft	N/A
195	65-05-9M	TX TCEQ HIST	D.Z. Clark	Domestic	342	06/09/1981	-95.399918	29.909883	79 ft	View
195	HGSD11200	TX HGSD	Saldana, Vincente	Domestic	420	01/01/2010	-95.401947	29.911675	82 ft	N/A
195	HGSD12592	TX HGSD	Campuzano, J. Gustavo	Domestic	200	n/a	-95.400287	29.910005	80 ft	N/A
195	481410	TX TWDB SDR	Victor Saldana	Domestic	350	5/11/2018	-95.401674	29.911394	83 ft	View
195	65-05-6T	TX TCEQ HIST	Raymond Sarabia	Domestic	47	02/18/1972	-95.400247	29.912198	80 ft	View
195	65-05-9TT	TX TCEQ HIST	Robert Turner	Domestic	365	07/09/1973	-95.402626	29.91093	81 ft	View
195	65-05-9	TX TCEQ HIST	Patel Nagin	Domestic	60	03/22/1994	-95.402171	29.908692	80 ft	View
195	HGSD12573	TX HGSD	Izaguirre, Noe	Domestic	1	n/a	-95.402507	29.908615	80 ft	N/A
195	HGSD14091	TX HGSD	Saldana, Vincent	Domestic	420	n/a	-95.401947	29.911675	82 ft	N/A
195	HGSD9097	TX HGSD	Bishop, Carl A.	Domestic	0	01/01/1970	-95.400007	29.909445	80 ft	N/A

Water Well Details

Map ID	Source ID	Dataset	Owner of Well	Type of Well	Depth Drilled	Completion Date	Longitude	Latitude	Elevation	Driller's Logs
195	G1012891 A	TX TCEQ PWS	10402 AIRLINE DRIVE WATER SYSTEM	Public Supply	0	n/a	-95.401887	29.908006	81 ft	View
196	G1011250 A	TX TCEQ PWS	HARRIS COUNTY MUD 150	Public Supply	1038	08/12/1977	-95.466891	29.956616	105 ft	View
196	65-13-1L	TX TCEQ HIST	Heritage Village	Domestic	290	06/22/1981	-95.465067	29.957392	105 ft	View
196	65-05-4	TX TCEQ HIST	Harris County MUD #150	Public Supply	1300	07/15/1998	-95.468293	29.95876	104 ft	View
197	HGSD4763	TX HGSD	KAISER-FRANCES OIL	Irrigation	330	n/a	-95.457507	29.974175	102 ft	N/A
198	65-05-6B	TX TCEQ HIST	Worthington	Other	361	03/11/1982	-95.409509	29.90726	80 ft	View
198	65-05-9	TX TCEQ HIST	James Lee	Domestic	366	02/28/1991	-95.411666	29.906776	80 ft	View
198	65-05-9T	TX TCEQ HIST	Vega Bros. Construction-Contractor	Domestic	322	12/07/1981	-95.412009	29.908664	80 ft	View
198	65-05-9RR	TX TCEQ HIST	DRA Construction	Industrial	322	02/24/1984	-95.410507	29.908023	80 ft	View
198	HGSD4209	TX HGSD	Blue Bell Place Builders	Public Supply	321	01/01/1969	-95.410287	29.907785	80 ft	N/A
198	HGSD4211	TX HGSD	Blue Bell Place Builders	Public Supply	323	01/01/1986	-95.410287	29.906945	79 ft	N/A
198	65-05-9	TX TCEQ HIST	Al Luksa	Domestic	320	07/21/1986	-95.410958	29.906469	80 ft	View
198	65-05-9W	TX TCEQ HIST	Clayton Spiva	Domestic	48	03/02/1978	-95.407031	29.90699	81 ft	View
198	65-05-9RR	TX TCEQ HIST	Warren Daily	Domestic	325	05/14/1984	-95.411269	29.906386	80 ft	View
198	HGSD14230	TX HGSD	9930 Enterprises LLC	Domestic	0	n/a	-95.411397	29.908615	81 ft	N/A
198	HGSD4213	TX HGSD	Blue Bell Place Builders	Public Supply	320	01/01/1969	-95.410287	29.905565	79 ft	N/A
198	HGSD7683	TX HGSD	9820 North Freeway, LLC	Domestic	0	n/a	-95.411397	29.906945	80 ft	N/A
198	HGSD7282	TX HGSD	Walter Homes, Jim	Domestic	0	01/01/1979	-95.411677	29.909175	81 ft	N/A
198	HGSD12968	TX HGSD	786 Management & Investment Group	Domestic	0	n/a	-95.408067	29.906675	80 ft	N/A
198	G1010643 A	TX TCEQ PWS	502 BLUE BELL WATER SYSTEM	Public Supply	320	07/01/1969	-95.409669	29.906894	79 ft	View
198	G1010646 A	TX TCEQ PWS	605 BLUE BELL WELL	Public Supply	320	09/01/1986	-95.411058	29.905784	79 ft	View
198	6505915	TX TWDB GW	Texaco Inc.	Industrial	229	01/01/1966	-95.411396	29.905283	79 ft	View
198	6505927	TX TWDB GW	502 Blue Bell Water System	Public Supply	330	7/1/1969	-95.40973	29.90695	79 ft	View
199	6506417	TX TWDB GW	Northbelt U.D.	Public Supply	1140	01/01/1978	-95.372785	29.937505	75 ft	View
200	G1013227 A	TX TCEQ PWS	RAMBALLY BUSINESS PARK	Public Supply	408	04/12/2002	-95.44005	29.910438	88 ft	View
200	65-05-8Y	TX TCEQ HIST	Southland Drilling	Industrial	390	09/30/1981	-95.438473	29.908275	87 ft	View
201	65-05-6	TX TCEQ HIST	Tricon	Domestic	310	10/17/1989	-95.382895	29.920246	78 ft	View
201	65-05-6Z	TX TCEQ HIST	X. A. L. Morgan	Domestic	343	03/18/1974	-95.382837	29.919297	76 ft	View
201	65-05-6AA	TX TCEQ HIST	Murry McDaniel	Domestic	323	10/25/1983	-95.382931	29.922318	77 ft	View
201	65-05-6S	TX TCEQ HIST	James A. Pierce	Domestic	323	03/01/1977	-95.382337	29.921075	76 ft	View
201	HGSD6859	TX HGSD	PDQ Machine Shop, Inc.	Domestic	200	n/a	-95.383617	29.921945	78 ft	N/A
201	HGSD6826	TX HGSD	Houston, City of	Irrigation	300	01/01/1990	-95.382787	29.920835	78 ft	N/A
201	HGSD9272	TX HGSD	Houston, City of	Irrigation	280	01/01/1993	-95.382787	29.921395	77 ft	N/A
202	HGSD3695	TX HGSD	HARRIS CO. M.U.D. 189	Public Supply	300	01/01/1981	-95.440007	29.986115	102 ft	N/A
203	HGSD14274	TX HGSD	SAS - Steel Alloys & Services - Texas, LLC	Domestic	395	n/a	-95.386947	29.916675	79 ft	N/A
203	G1011461 A	TX TCEQ PWS	RED DOT SOUTH RV PARK	Public Supply	350	01/01/1979	-95.38584	29.918338	77 ft	View
203	65-05-9	TX TCEQ HIST	Beautymaker	Domestic	336	03/12/1986	-95.386268	29.918248	77 ft	View
203	HGSD11309	TX HGSD	SAS - Steel Alloys & Services - Texas, LLC	Domestic	50	01/01/2009	-95.386947	29.916945	79 ft	N/A
203	HGSD12595	TX HGSD	Red Dot RV & MH Park	Domestic	1	01/01/1966	-95.385837	29.918335	77 ft	N/A
203	127060	TX TWDB SDR	Billy Bookman	Domestic	47	10/29/2007	-95.386396	29.916949	78 ft	View
203	USGS295454095231001	WW USGS	USGS	Not Reported	336	03/12/1986	-95.386396	29.915283	78 ft	N/A
204	HGSD6804	TX HGSD	HARRIS CO. M.U.D. 11	Public Supply	900	01/01/1998	-95.461397	29.926675	100 ft	N/A
205	60-05-3	TX TCEQ HIST	John Lara	Domestic	310	02/13/2001	-95.390411	29.981982	97 ft	View

Water Well Details

Map ID	Source ID	Dataset	Owner of Well	Type of Well	Depth Drilled	Completion Date	Longitude	Latitude	Elevation	Driller's Logs
205	HGSD13496	TX HGSD	Poarch Swinbank, LLC	Domestic	350	n/a	-95.391677	29.983895	98 ft	N/A
205	HGSD7982	TX HGSD	Guzman, Antonio G.	Other	340	01/01/2000	-95.391397	29.982785	98 ft	N/A
205	429163	TX TWDB SDR	Poarch Swinbank, LLC.	Other	340	7/7/2016	-95.391674	29.983894	98 ft	View
205	HGSD9090	TX HGSD	Alloy Machine Works Inc.	Irrigation	500	01/01/2002	-95.391947	29.981115	98 ft	N/A
205	G1012429A	TX TCEQ PWS	VAM-PTS COMPANY	Public Supply	320	n/a	-95.391892	29.981615	98 ft	View
205	9149	TX TWDB SDR	ALLOY MACHINE WORKS	Industrial	612	6/17/2002	-95.391952	29.981116	98 ft	View
206	65-05-9EE	TX TCEQ HIST	Cecil Clepper	Domestic	336	06/29/1983	-95.396785	29.910478	80 ft	View
206	65-05-9X	TX TCEQ HIST	Robert Timm	Domestic	351	09/09/1980	-95.398856	29.910096	80 ft	View
206	65-05-6AA	TX TCEQ HIST	Mr. Elvis Burnett	Domestic	322	08/27/1980	-95.396625	29.910441	81 ft	View
206	65-05-9BB	TX TCEQ HIST	A.C.M. Builders	Domestic	325	09/23/1972	-95.394842	29.910072	80 ft	View
206	65-05-9	TX TCEQ HIST	Teodoro Solais	Domestic	50	06/15/1999	-95.396152	29.909873	79 ft	View
206	HGSD4732	TX HGSD	Hoyafam Holdings, Ltd. dba Builtrite Reel & Lumber	Domestic	380	01/01/1994	-95.394447	29.910005	79 ft	N/A
206	HGSD12912	TX HGSD	Campbell, Douglas	Domestic	0	01/01/1981	-95.395837	29.911395	79 ft	N/A
206	203257	TX TWDB SDR	Blanche Bale	Domestic	395	12/17/2009	-95.396118	29.910283	79 ft	View
206	65-05-9	TX TCEQ HIST	Scott McDonald	Domestic	48	02/23/1995	-95.398619	29.910086	80 ft	View
206	65-05-9	TX TCEQ HIST	Raymond Water Well	Industrial	397	12/07/1993	-95.394327	29.91006	79 ft	View
206	65-05-9B	TX TCEQ HIST	Clayton Adams	Domestic	41	12/11/1973	-95.397343	29.910255	80 ft	View
206	65-05-6TT	TX TCEQ HIST	Gulf Coast Plumbing	Domestic	322	09/15/1980	-95.399402	29.909335	81 ft	View
206	HGSD12991	TX HGSD	Brown, Tonia	Domestic	260	01/01/1984	-95.396677	29.910565	80 ft	N/A
206	HGSD14463	TX HGSD	Adams, Clayton	Other	400	01/01/2008	-95.396677	29.909445	80 ft	N/A
206	HGSD12667	TX HGSD	Ghaemi , Kerramatollah	Domestic	1	n/a	-95.397227	29.910285	79 ft	N/A
206	284798	TX TWDB SDR	Allen Bishop	Domestic	50	4/23/2012	-95.396118	29.909728	80 ft	View
206	59070	TX TWDB SDR	Larry Bell	Domestic	50	5/5/2005	-95.399174	29.90945	80 ft	View
206	62038	TX TWDB SDR	Barbara Surette	Domestic	395	6/4/2005	-95.396674	29.90945	80 ft	View
207	HGSD14178	TX HGSD	Iglesia Mision Christiana Camino al Cielo	Domestic	0	n/a	-95.373067	29.934445	77 ft	N/A
207	HGSD13541	TX HGSD	Trino's Car Wash	Domestic	400	n/a	-95.375837	29.933895	77 ft	N/A
207	HGSD4844	TX HGSD	Nishi Enterprise	Domestic	350	n/a	-95.373617	29.932785	77 ft	N/A
207	HGSD4943	TX HGSD	Aguilar, Porfirio H.	Irrigation	300	01/01/1968	-95.375287	29.933615	78 ft	N/A
207	HGSD6622	TX HGSD	Valenzuela, Francisco	Domestic	0	01/01/1980	-95.375567	29.935005	77 ft	N/A
207	HGSD9884	TX HGSD	Merino, Jose Luz	Domestic	50	01/01/2004	-95.373337	29.934725	76 ft	N/A
207	HGSD10265	TX HGSD	L & R Auto Repair	Domestic	50	01/01/2005	-95.374447	29.932225	77 ft	N/A
207	HGSD11308	TX HGSD	Telolpan Plaza, LLC	Domestic	370	01/01/2009	-95.373067	29.933065	77 ft	N/A
207	36841	TX TWDB SDR	T C DIE & INSERT	Industrial	355	4/8/2004	-95.373618	29.935839	76 ft	View
207	70786	TX TWDB SDR	Juan Blanco	Domestic	358	11/14/2005	-95.373618	29.935005	76 ft	View
207	65-05-6KK	TX TCEQ HIST	Aldine Teachers Credit Union	Domestic	282	10/25/1976	-95.376176	29.934099	76 ft	View
207	65-05-6	TX TCEQ HIST	Kenneth Adams	Domestic	334	07/23/1987	-95.370735	29.933844	76 ft	View
207	65-06-4	TX TCEQ HIST	Charles Braungel	Domestic	45	09/21/1990	-95.371863	29.934609	76 ft	View
207	65-06-4SS	TX TCEQ HIST	Superior Bldg. Systems	Domestic	344	03/04/1980	-95.375241	29.934364	77 ft	View
207	65-06-4	TX TCEQ HIST	Billy Turner	Domestic	287	09/09/1985	-95.372915	29.933787	76 ft	View
207	HGSD14140	TX HGSD	Big Red Rental Inc.	Domestic	0	n/a	-95.374727	29.933615	77 ft	N/A
207	HGSD14414	TX HGSD	B&C Interests	Domestic	80	01/01/1982	-95.374727	29.934445	77 ft	N/A
207	HGSD6446	TX HGSD	Summit Supply	Domestic	0	n/a	-95.373337	29.936115	76 ft	N/A
207	HGSD6522	TX HGSD	Harris Co. E.S.D. 24	Domestic	300	01/01/1984	-95.373337	29.933615	77 ft	N/A
207	HGSD6659	TX HGSD	Ingram, Chris	Domestic	0	n/a	-95.374447	29.935835	75 ft	N/A
207	HGSD7691	TX HGSD	Wong, Henry	Domestic	440	01/01/1999	-95.372507	29.933615	77 ft	N/A
207	HGSD8653	TX HGSD	Lee, Chien Min	Domestic	300	n/a	-95.373897	29.931945	77 ft	N/A
207	HGSD8573	TX HGSD	Troy, Rosie	Irrigation	380	01/01/1979	-95.375567	29.934175	77 ft	N/A

Water Well Details

Map ID	Source ID	Dataset	Owner of Well	Type of Well	Depth Drilled	Completion Date	Longitude	Latitude	Elevation	Driller's Logs
207	HGSD9356	TX HGSD	VFL LLC	Domestic	40	01/01/1978	-95.372507	29.934725	76 ft	N/A
207	HGSD9507	TX HGSD	Shekhani, Afzal	Domestic	350	01/01/1987	-95.370837	29.933895	76 ft	N/A
207	HGSD10976	TX HGSD	VFL LLC	Domestic	10	n/a	-95.372227	29.935835	76 ft	N/A
207	HGSD9679	TX HGSD	Hart, Chris or Jo	Domestic	400	01/01/2004	-95.373617	29.936395	77 ft	N/A
207	G1012155A	TX TCEQ PWS	ADAMS PLAZA	Public Supply	280	n/a	-95.370726	29.933854	76 ft	View
207	G1012636A	TX TCEQ PWS	TELO MARKET 2	Public Supply	175	n/a	-95.374106	29.932734	77 ft	View
207	G1012636B	TX TCEQ PWS	TELO MARKET 2	Public Supply	370	03/03/2010	-95.373118	29.933221	77 ft	View
207	209443	TX TWDB SDR	J. P. Patel	Industrial	370	3/3/2010	-95.373062	29.933339	76 ft	View
207	74436	TX TWDB SDR	L & R Auto Repair	Domestic	47	1/3/2006	-95.374451	29.932227	77 ft	View
208	65-05-5S	TX TCEQ HIST	Mr. Gughu	Domestic	307	07/23/1973	-95.437144	29.908789	87 ft	View
208	65-05-7	TX TCEQ HIST	Sam Kien	Domestic	402	03/31/2003	-95.437748	29.907874	87 ft	View
208	HGSD9427	TX HGSD	Kien, Sam	Domestic	400	01/01/2003	-95.436677	29.906945	86 ft	N/A
209	G1012941A	TX TCEQ PWS	HARRIS COUNTY MUD 304	Public Supply	1110	04/03/1985	-95.462273	29.96981	104 ft	View
209	HGSD4037	TX HGSD	Central Harris County Regional Water Authority	Public Supply	1400	01/01/1990	-95.462227	29.969725	104 ft	N/A
209	6505123	TX TWDB GW	Harris Co MUD 304 Well # 1	Public Supply	1110	4/3/1985	-95.463063	29.970283	103 ft	View
209	USGS295812095274601	WW USGS	USGS	Not Reported	1110	04/03/1985	-95.463063	29.970283	103 ft	N/A
210	HGSD13341	TX HGSD	14155 West Hardy	Domestic	300	n/a	-95.379727	29.922505	76 ft	N/A
210	HGSD14616	TX HGSD	Santacruz, Alejandro	Domestic	0	n/a	-95.382227	29.923065	77 ft	N/A
210	65-05-6S	TX TCEQ HIST	Intercoastal Paints	Domestic	321	01/13/1984	-95.378305	29.921099	75 ft	View
210	65-05-6T	TX TCEQ HIST	A. R. Ginn Metal Bldg. Compo	Industrial	334	06/01/1976	-95.378027	29.920634	77 ft	View
210	65-05-9	TX TCEQ HIST	Wesley Barnette	Domestic	50	02/24/2000	-95.381171	29.922688	76 ft	View
210	65-05-9	TX TCEQ HIST	Metal Buiding Components	Industrial	398	06/01/1988	-95.378097	29.920654	77 ft	View
210	HGSD12959	TX HGSD	Intercoastal Paint Co., Inc.	Irrigation	0	n/a	-95.378617	29.921395	76 ft	N/A
210	397163	TX TWDB SDR	Adkisson Group	Domestic	320	6/11/2015	-95.380007	29.922783	76 ft	View
211	HGSD9132	TX HGSD	Park Trails Apts. at Blue Ash LLC	Domestic	400	01/01/2002	-95.429177	29.989725	105 ft	N/A
211	65-05-2	TX TCEQ HIST	Park Trail	Domestic	424	05/21/2002	-95.428257	29.989111	106 ft	View
211	HGSD3550	TX HGSD	HARRIS CO. M.U.D. 205	Public Supply	1500	n/a	-95.426947	29.988065	104 ft	N/A
212	65-05-6	TX TCEQ HIST	Dieter, Schohknecht	Domestic	333	08/26/1986	-95.377376	29.925419	76 ft	View
212	HGSD13530	TX HGSD	Dearborne Development	Domestic	400	n/a	-95.377507	29.925285	76 ft	N/A
212	HGSD6640	TX HGSD	Mogas Industries, Inc.	Domestic	528	01/01/1988	-95.377227	29.925005	77 ft	N/A
212	HGSD9977	TX HGSD	Walker, R. W.	Domestic	400	01/01/2005	-95.377227	29.923615	76 ft	N/A
212	65-05-6C	TX TCEQ HIST	Houston Pipe Bending Co.	Industrial	347	08/10/1970	-95.377843	29.926207	77 ft	View
212	65-05-6	TX TCEQ HIST	Mogas Inc.	Industrial	528	07/21/1988	-95.377358	29.925065	77 ft	View
212	65-06-7B	TX TCEQ HIST	Reneau Machine	Domestic	363	06/30/1972	-95.377209	29.925575	76 ft	View
212	65-05-6	TX TCEQ HIST	Felix Jaiman	Domestic	335	08/28/2002	-95.377215	29.925621	76 ft	View
212	65-05-6	TX TCEQ HIST	Houston Pipe Benders	Industrial	400	12/28/1993	-95.377863	29.926216	77 ft	View
212	HGSD4740	TX HGSD	Houston Pipe Benders, LLC	Domestic	527	01/01/1994	-95.376397	29.926945	77 ft	N/A
212	HGSD4460	TX HGSD	Bumstead, Inc., R.C.	Domestic	0	01/01/1986	-95.378897	29.923335	79 ft	N/A
212	HGSD8794	TX HGSD	Houston Pipe Benders, LLC	Domestic	347	01/01/1976	-95.376947	29.926945	77 ft	N/A
212	HGSD9722	TX HGSD	Mogas Industries, Inc.	Domestic	400	01/01/1992	-95.377507	29.924445	74 ft	N/A
212	HGSD12301	TX HGSD	Mogas Industries, Inc.	Domestic	400	01/01/2089	-95.376677	29.923335	75 ft	N/A
212	HGSD13031	TX HGSD	Henry Street Investments, Ltd.	Other	400	01/01/1996	-95.379447	29.925565	78 ft	N/A

Water Well Details

Map ID	Source ID	Dataset	Owner of Well	Type of Well	Depth Drilled	Completion Date	Longitude	Latitude	Elevation	Driller's Logs
212	HGSD13003	TX HGSD	TOF Properties, LLC	Domestic	0	n/a	-95.379447	29.925565	78 ft	N/A
212	G1011611A	TX TCEQ PWS	HOUSTON PIPE BENDERS	Public Supply	347	08/10/1976	-95.37699	29.926974	77 ft	View
212	G1011611B	TX TCEQ PWS	HOUSTON PIPE BENDERS	Public Supply	400	12/28/1993	-95.376448	29.927064	77 ft	View
212	403606	TX TWDB SDR	Henry Street Investments	Domestic	400	8/28/2015	-95.380007	29.926394	79 ft	View
213	65-05-6V	TX TCEQ HIST	H. J. Timme	Domestic	168	01/28/1972	-95.422502	29.905642	81 ft	View
213	65-05-8	TX TCEQ HIST	Kim Doan	Domestic	436	07/07/1999	-95.420517	29.905567	80 ft	View
213	65-05-8	TX TCEQ HIST	Ray Seely	Domestic	383	05/08/1996	-95.421461	29.903903	81 ft	View
213	HGSD14011	TX HGSD	Sanjuan, Esmeralda	Public Supply	525	n/a	-95.423337	29.906945	82 ft	N/A
213	HGSD8749	TX HGSD	Hou-Tex Sheet Metal Inc.	Domestic	300	01/01/2001	-95.421947	29.907225	82 ft	N/A
213	175501	TX TWDB SDR	Carol Thomas	Domestic	328	4/19/2009	-95.423062	29.906672	81 ft	View
213	65-13-2G	TX TCEQ HIST	T.J. Thomas	Domestic	325	09/20/1969	-95.423081	29.906628	82 ft	View
213	65-05-8FF	TX TCEQ HIST	B.J. Beacham	Domestic	462	01/25/1985	-95.42159	29.906804	83 ft	View
213	65-05-8DD	TX TCEQ HIST	C.G. Cogburn	Domestic	325	09/26/1981	-95.420421	29.907604	81 ft	View
213	65-05-7	TX TCEQ HIST	Chivar Lim	Domestic	412	09/24/2001	-95.423818	29.907906	83 ft	View
213	65-05-8	TX TCEQ HIST	Tricor Builders	Domestic	384	01/08/2002	-95.421558	29.906804	83 ft	View
213	65-13-2	TX TCEQ HIST	Gene Windham	Domestic	492	09/26/1995	-95.421803	29.90634	81 ft	View
213	HGSD2882	TX HGSD	Southwestern Bell Telephone Co.	Public Supply	333	01/01/1954	-95.424177	29.905005	82 ft	N/A
213	HGSD4865	TX HGSD	Sanjuan, Esmeralda	Domestic	350	01/01/1977	-95.423337	29.907225	82 ft	N/A
213	HGSD5685	TX HGSD	Brownfield, Diana	Domestic	400	01/01/1996	-95.421117	29.903335	80 ft	N/A
213	HGSD7545	TX HGSD	Doan, David	Agriculture	0	01/01/1991	-95.420567	29.905005	80 ft	N/A
213	HGSD7546	TX HGSD	Doan, David	Other	300	01/01/1992	-95.420567	29.905005	80 ft	N/A
213	HGSD7664	TX HGSD	Kitts, William	Domestic	384	01/01/1983	-95.422787	29.907225	82 ft	N/A
213	HGSD9953	TX HGSD	Flores, Guadalupe	Domestic	400	01/01/2005	-95.420007	29.904445	79 ft	N/A
213	G1010686A	TX TCEQ PWS	DEER TRAIL MOBILE HOME PARK	Public Supply	350	04/01/1977	-95.423791	29.907269	82 ft	View
213	6505804	TX TWDB GW	Southwestern Bell Telephone Co.	Domestic	333	01/01/1954	-95.424451	29.904728	83 ft	View
213	53437	TX TWDB SDR	Guadalupe Fores	Domestic	440	1/13/2005	-95.420007	29.904728	80 ft	View
213	536629	TX TWDB SDR	Deer Trail Mobile Home Park	Public Supply	520	12/20/2017	-95.423357	29.907083	82 ft	View
214	65-05-9	TX TCEQ HIST	Hao Than	Public Supply	438	10/12/1995	-95.402173	29.907762	80 ft	View
214	65-05-9	TX TCEQ HIST	Yasin Bhura	Industrial	47	10/22/1997	-95.403604	29.909056	81 ft	View
214	65-05-9	TX TCEQ HIST	Henry Dhong	Domestic	50	01/30/2002	-95.402643	29.9066	81 ft	View
214	HGSD13787	TX HGSD	Galindo, Gerardo	Domestic	0	n/a	-95.402227	29.905835	80 ft	N/A
214	HGSD12856	TX HGSD	Houston General Salvage, Inc.	Domestic	0	n/a	-95.401947	29.905285	80 ft	N/A
214	HGSD5421	TX HGSD	Little York VFD	Irrigation	420	01/01/1995	-95.401677	29.907225	80 ft	N/A
214	HGSD5426	TX HGSD	Aquino Signs	Domestic	420	01/01/1995	-95.401947	29.907785	81 ft	N/A
214	HGSD9547	TX HGSD	Arguello, Emilio	Domestic	400	01/01/2003	-95.403067	29.908335	80 ft	N/A
214	HGSD10893	TX HGSD	Master Furniture, Inc.	Domestic	50	01/01/2008	-95.402507	29.907505	80 ft	N/A
214	HGSD13007	TX HGSD	Chhim, Sam	Domestic	0	01/01/1952	-95.403617	29.908065	80 ft	N/A
214	G1012163A	TX TCEQ PWS	BLUE BELL INDUSTRIAL PARK	Public Supply	330	n/a	-95.403708	29.906594	80 ft	View
214	G1012931A	TX TCEQ PWS	AQUINO SIGN SHOP	Public Supply	438	09/25/1995	-95.402129	29.907468	79 ft	View
214	65-05-9	TX TCEQ HIST	Little York V.F.D.	Domestic	452	07/21/1995	-95.401581	29.907139	80 ft	View
214	65-05-9HH	TX TCEQ HIST	Reed Hubbell	Industrial	211	03/18/1975	-95.401437	29.906226	80 ft	View
214	65-05-9W	TX TCEQ HIST	Ollie Demarco	Domestic	159	08/06/1973	-95.403362	29.907985	80 ft	View
214	65-05-9	TX TCEQ HIST	Robert San Juan	Domestic	50	05/14/1998	-95.404357	29.909605	80 ft	View
214	65-05-9	TX TCEQ HIST	Jose Luis Lazoro	Domestic	400	11/07/2002	-95.404102	29.907985	81 ft	View
214	65-05-6	TX TCEQ HIST	Bob Moore	Domestic	362	09/25/1995	-95.40416	29.906494	80 ft	View
214	65-05-9J	TX TCEQ HIST	Jose Uribe	Domestic	331	08/18/1982	-95.404617	29.907874	80 ft	View
214	HGSD6346	TX HGSD	Manuel's Used Auto Parts #2	Domestic	50	01/01/1997	-95.404177	29.908895	81 ft	N/A

Water Well Details

Map ID	Source ID	Dataset	Owner of Well	Type of Well	Depth Drilled	Completion Date	Longitude	Latitude	Elevation	Driller's Logs
214	HGSD6875	TX HGSD	Airline Auto Parts	Domestic	0	n/a	-95.403067	29.910285	80 ft	N/A
214	HGSD9020	TX HGSD	Munoz, Rafael	Domestic	50	01/01/2002	-95.402227	29.906675	80 ft	N/A
214	HGSD9021	TX HGSD	School of Martial Arts Inc.	Domestic	400	01/01/2002	-95.402227	29.906945	80 ft	N/A
214	HGSD9543	TX HGSD	Guzman, Aldemar	Domestic	50	01/01/2003	-95.403067	29.906675	80 ft	N/A
214	HGSD12587	TX HGSD	Defoe, Maria J.	Domestic	1	n/a	-95.401397	29.906395	80 ft	N/A
214	HGSD12649	TX HGSD	Cerna, Maria (Chely)	Domestic	200	01/01/1970	-95.403337	29.908065	80 ft	N/A
214	HGSD12588	TX HGSD	Valdez, Jose F.	Domestic	1	n/a	-95.402227	29.906115	80 ft	N/A
214	HGSD12662	TX HGSD	Neely, Robert	Domestic	200	n/a	-95.403617	29.906675	80 ft	N/A
214	HGSD12681	TX HGSD	Truong, Kim-Loan	Domestic	1	01/01/1992	-95.403337	29.910005	80 ft	N/A
214	409139	TX TWDB SDR	Little York VFD	Public Supply	461	11/12/2015	-95.401396	29.906949	80 ft	View
214	150010	TX TWDB SDR	Blue Bell Furniture	Domestic	50	7/25/2008	-95.402785	29.907506	81 ft	View
215	65-06-4	TX TCEQ HIST	Alford Pawelek	Domestic	275	12/23/1985	-95.37015	29.944122	74 ft	View
215	65-06-4ZZ	TX TCEQ HIST	Michael Bell	Domestic	276	01/01/1977	-95.369398	29.945927	73 ft	View
215	65-06-4TT	TX TCEQ HIST	Jesse Donaldson	Domestic	268	11/21/1977	-95.369094	29.945129	71 ft	View
215	65-06-4TT	TX TCEQ HIST	Lon Van	Domestic	274	01/08/1983	-95.370229	29.942384	73 ft	View
215	65-14-7	TX TCEQ HIST	Ethel Cutler	Domestic	270	11/27/1990	-95.370051	29.946736	72 ft	View
215	65-06-4	TX TCEQ HIST	Coronado Medellen	Domestic	45	05/01/1998	-95.369274	29.945714	74 ft	View
215	65-06-4	TX TCEQ HIST	Mike Powledge	Domestic	324	05/01/1992	-95.371887	29.943338	74 ft	View
215	HGSD13774	TX HGSD	Centro Christina De Houston	Domestic	0	n/a	-95.371677	29.942225	74 ft	N/A
215	HGSD8853	TX HGSD	Sarmasag Tool Manufacturing Inc.	Domestic	400	01/01/2001	-95.371117	29.942505	73 ft	N/A
215	480577	TX TWDB SDR	Julia Sanchez	Domestic	50	5/29/2018	-95.370007	29.944727	73 ft	View
215	65-06-5BBB	TX TCEQ HIST	Bell Builders Inc.	Domestic	273	03/09/1984	-95.370885	29.944881	75 ft	View
215	65-06-5AAA	TX TCEQ HIST	Duval Breland	Domestic	271	03/07/1984	-95.370097	29.945189	72 ft	View
215	65-06-4	TX TCEQ HIST	Sarmasag Tool Mfg.	Domestic	400	08/24/2001	-95.37077	29.942577	73 ft	View
215	65-14-4	TX TCEQ HIST	Jack Crompton	Domestic	42	01/09/2002	-95.370172	29.943465	73 ft	View
215	65-06-4TT	TX TCEQ HIST	C.Bob Bell	Domestic	273	04/12/1974	-95.370069	29.944802	73 ft	View
215	65-06-4TT	TX TCEQ HIST	Jim Gregory	Domestic	327	04/18/1985	-95.369205	29.944198	72 ft	View
215	HGSD14572	TX HGSD	Marron, Rudy	Domestic	50	n/a	-95.370567	29.944725	74 ft	N/A
215	HGSD11636	TX HGSD	Reyes, Jackland A.	Domestic	20	n/a	-95.371947	29.943615	74 ft	N/A
215	510098	TX TWDB SDR	Rudy Marron	Domestic	50	4/30/2019	-95.370007	29.945005	72 ft	View
215	479493	TX TWDB SDR	Luis Sanchez	Domestic	51	5/17/2018	-95.370007	29.944172	73 ft	View
215	479492	TX TWDB SDR	Fred Sanchez	Domestic	51	5/16/2018	-95.370285	29.944449	73 ft	View
215	37372	TX TWDB SDR	Jewel Sanders	Domestic	388	7/21/2003	-95.371118	29.943339	73 ft	View
216	60-60-9H	TX TCEQ HIST	Herman Ford	Domestic	241	08/07/1973	-95.416054	29.905223	79 ft	View
216	HGSD1771	TX HGSD	Houston, City of	Public Supply	370	01/01/1969	-95.416397	29.905285	79 ft	N/A
216	G1010478B	TX TCEQ PWS	MAREK ROAD WATER SYSTEM	Public Supply	0	n/a	-95.416829	29.905027	79 ft	View
216	340037	TX TWDB SDR	Tallows Mobile Home Park	Public Supply	530	6/19/2013	-95.41473	29.903617	78 ft	View
216	65-05-8	TX TCEQ HIST	Mike Ferguson	Domestic	365	09/22/1986	-95.415743	29.905939	79 ft	View
216	HGSD9932	TX HGSD	Southwest Canopy of Texas	Domestic	420	01/01/2004	-95.415287	29.907225	79 ft	N/A
216	G1010478A	TX TCEQ PWS	MAREK ROAD WATER SYSTEM	Public Supply	370	11/01/1969	-95.416751	29.905074	79 ft	View
217	65-05-6SS	TX TCEQ HIST	I. M. Pena	Domestic	315	05/02/1985	-95.373878	29.929961	76 ft	View
217	HGSD6569	TX HGSD	Tin Men Properties LLC	Domestic	0	01/01/1985	-95.373897	29.929445	77 ft	N/A
217	HGSD6561	TX HGSD	Boring Specialties, Inc.	Domestic	0	n/a	-95.373617	29.931395	77 ft	N/A
217	HGSD10523	TX HGSD	Timken Steel Material Services	Domestic	400	01/01/2006	-95.373897	29.931675	76 ft	N/A
217	105277	TX TWDB SDR	Boring Speciallty	Domestic	365	12/28/2006	-95.374174	29.931394	77 ft	View

Water Well Details

Map ID	Source ID	Dataset	Owner of Well	Type of Well	Depth Drilled	Completion Date	Longitude	Latitude	Elevation	Driller's Logs
218	65-05-4T	TX TCEQ HIST	Dr. James H. Logan	Public Supply	275	12/01/1969	-95.369685	29.951408	76 ft	View
218	HGSD3981	TX HGSD	EASLEY INVESTMENT CORP.	Irrigation	600	01/01/1985	-95.368617	29.950005	78 ft	N/A
218	65-06-4	TX TCEQ HIST	McLaughlin	Domestic	335	09/26/1988	-95.370731	29.951334	77 ft	View
218	65-06-4ZZ	TX TCEQ HIST	Houston Pipeline	Domestic	265	08/05/1982	-95.368921	29.951177	78 ft	View
218	65-06-4	TX TCEQ HIST	Eli Sasson	Public Supply	510	12/17/1998	-95.371622	29.952031	78 ft	View
218	65-05-6W	TX TCEQ HIST	E.W. King	Industrial	256	05/18/1977	-95.369933	29.952126	76 ft	View
219	HGSD1772	TX HGSD	Blue Bell Manor Utility Co.	Public Supply	355	01/01/1958	-95.433337	29.906395	86 ft	N/A
219	HGSD3996	TX HGSD	Houston, City of	Public Supply	350	01/01/1984	-95.432787	29.906115	85 ft	N/A
219	HGSD7359	TX HGSD	Melgar, Juan Jose	Domestic	320	01/01/1992	-95.436117	29.907505	87 ft	N/A
219	HGSD9676	TX HGSD	Zion Christian Center	Public Supply	100	01/01/2004	-95.435837	29.906115	85 ft	N/A
219	G1010647 B	TX TCEQ PWS	BLUE BELL MANOR SUBDIVISION	Public Supply	350	n/a	-95.433057	29.906177	86 ft	View
219	6505803	TX TWDB GW	Union Producing Co.	Unused	300	n/a	-95.434174	29.903894	84 ft	View
219	6505806	TX TWDB GW	Bluebell Utility	Public Supply	354	01/01/1957	-95.433062	29.906394	86 ft	View
219	79364	TX TWDB SDR	Rene Garza	Domestic	360	3/27/2006	-95.434729	29.90445	85 ft	View
219	31566	TX TWDB SDR	Rodney Emilien	Domestic	20	1/6/2004	-95.435563	29.905839	84 ft	View
219	65-05-8E	TX TCEQ HIST	Southland Drilling Co.	Industrial	338	11/06/1979	-95.435206	29.9051	84 ft	View
219	HGSD11877	TX HGSD	Centro Cristiano Misericordia	Domestic	410	n/a	-95.436117	29.906115	86 ft	N/A
219	HGSD10330	TX HGSD	Garza's Auto Sales	Domestic	400	01/01/2006	-95.434727	29.904725	84 ft	N/A
219	HGSD11168	TX HGSD	Ahmed, Taha	Domestic	400	01/01/2009	-95.435567	29.907225	87 ft	N/A
219	G1010647 A	TX TCEQ PWS	BLUE BELL MANOR SUBDIVISION	Public Supply	356	05/01/1984	-95.433057	29.906177	86 ft	View
219	178865	TX TWDB SDR	Taha Ahmed	Domestic	410	5/13/2009	-95.435285	29.90695	87 ft	View
219	22265	TX TWDB SDR	Roger Fritcher	Irrigation	50	6/23/2003	-95.436396	29.90695	84 ft	View
220	HGSD7714	TX HGSD	JLM Goose, LLC	Domestic	430	01/01/1986	-95.460007	29.921945	98 ft	N/A
220	USGS295521095273301	WW USGS	USGS	Not Reported	430	10/11/1983	-95.459451	29.922783	97 ft	N/A
220	65-05-4	TX TCEQ HIST	Charlie Youngblood	Public Supply	440	03/04/1995	-95.460922	29.921907	97 ft	View
220	65-05-8	TX TCEQ HIST	David Youngblood	Domestic	160	04/22/1992	-95.463014	29.922576	98 ft	View
220	65-05-8	TX TCEQ HIST	C. Youngblood	Domestic	160	04/24/1992	-95.462521	29.922511	98 ft	View
220	65-05-8	TX TCEQ HIST	B.G. Skidmore	Domestic	160	04/25/1992	-95.462091	29.922604	98 ft	View
220	65-05-4	TX TCEQ HIST	John Gregory	Domestic	163	09/23/1994	-95.461834	29.92279	98 ft	View
220	65-05-7	TX TCEQ HIST	Carlos Aquilar	N/A	430	06/16/2000	-95.462499	29.922511	98 ft	View
220	HGSD5336	TX HGSD	American Tower Managment, Inc.	Public Supply	432	n/a	-95.461397	29.921945	97 ft	N/A
220	HGSD8969	TX HGSD	Lauw, David	Domestic	400	01/01/2001	-95.461117	29.922785	97 ft	N/A
220	HGSD8201	TX HGSD	Aguilar, Carlos	Other	440	01/01/2000	-95.462507	29.922225	97 ft	N/A
220	G1012061 A	TX TCEQ PWS	YOUNGBLOOD MOBILE HOME PARK	Public Supply	430	10/11/1983	-95.461611	29.921896	97 ft	View
220	6505410	TX TWDB GW	C. Youngblood	Domestic	430	01/01/1983	-95.459452	29.922783	97 ft	View
220	427537	TX TWDB SDR	Raul Martinez	Domestic	420	7/19/2016	-95.459729	29.921672	97 ft	View
220	4497	TX TWDB SDR	DAVID LAUW	Industrial	425	12/20/2001	-95.461119	29.922783	97 ft	View
221	HGSD3586	TX HGSD	Houston, City of	Public Supply	1450	01/01/1981	-95.420287	29.991395	105 ft	N/A
221	G1012000 A	TX TCEQ PWS	HARRIS COUNTY MUD 36	Public Supply	1264	12/01/1981	-95.420331	29.991338	105 ft	View
221	6505218	TX TWDB GW	Harris County MUD 36 well #1	Public Supply	1264	12/01/1981	-95.420562	29.991394	105 ft	View
221	USGS295928095251301	WW USGS	USGS	Not Reported	1264	12/01/1981	-95.420563	29.991394	105 ft	N/A
222	HGSD9568	TX HGSD	Copart	Domestic	200	01/01/2003	-95.373897	29.967225	86 ft	N/A

Water Well Details

Map ID	Source ID	Dataset	Owner of Well	Type of Well	Depth Drilled	Completion Date	Longitude	Latitude	Elevation	Driller's Logs
223	HGSD10040	TX HGSD	Pulte Homes of Texas LP	Other	310	n/a	-95.450007	29.983335	102 ft	N/A
224	HGSD3090	TX HGSD	Houston, City of	Public Supply	950	01/01/1978	-95.457507	29.918895	98 ft	N/A
224	G1011252A	TX TCEQ PWS	FOREST HILLS MUD	Public Supply	950	10/04/1977	-95.457544	29.918866	98 ft	View
224	6505514	TX TWDB GW	Forest Hills MUD	Public Supply	950	10/4/1977	-95.45723	29.920005	96 ft	View
224	HGSD14450	TX HGSD	Houston, City of	Public Supply	1220	n/a	-95.458617	29.918335	96 ft	N/A
224	USGS295511095272501	WW USGS	USGS	Not Reported	950	10/18/1977	-95.457229	29.920005	96 ft	N/A
225	65-05-5FF	TX TCEQ HIST	Ahmad Syrd A.	Domestic	160	03/19/1983	-95.467503	29.933006	100 ft	View
225	65-05-4S	TX TCEQ HIST	F.E. Treadwell	Domestic	150	09/05/1979	-95.468539	29.934357	100 ft	View
225	HGSD7073	TX HGSD	Cruz, Luciano & Sara	Domestic	50	01/01/1998	-95.468067	29.933065	100 ft	N/A
225	65-05-8	TX TCEQ HIST	Lannie Vongsamphanh	Domestic	166	02/22/1995	-95.467896	29.933725	100 ft	View
225	190133	TX TWDB SDR	Chan Intravong	Domestic	163	8/15/2009	-95.46834	29.933616	100 ft	View
225	23899	TX TWDB SDR	SONG INTHAVONG	Domestic	395	7/29/2003	-95.468062	29.934727	100 ft	View
226	65-05-1HH	TX TCEQ HIST	Dennis Development	Other	110	07/06/1984	-95.470478	29.950642	102 ft	View
226	HGSD9789	TX HGSD	Lam, Hung (Tim)	Domestic	400	01/01/2004	-95.468617	29.950005	104 ft	N/A
226	65-05-2C	TX TCEQ HIST	Johnny Machacek	Domestic	110	08/12/1968	-95.472622	29.951263	103 ft	View
226	65-05-4F	TX TCEQ HIST	Lawrence Malek	Domestic	224	06/07/1975	-95.472602	29.951388	103 ft	View
226	65-05-4M	TX TCEQ HIST	James P. Malek	Domestic	245	05/15/1979	-95.473281	29.951007	103 ft	View
226	65-05-4	TX TCEQ HIST	R. F. Malek	Domestic	286	08/23/1990	-95.472247	29.951761	103 ft	View
226	38277	TX TWDB SDR	Tim Lam	Industrial	400	5/28/2004	-95.468618	29.950006	104 ft	View
226	51953	TX TWDB SDR	Tom Lamonte	Domestic	285	1/17/2005	-95.473062	29.95195	104 ft	View
227	65-05-9	TX TCEQ HIST	Stanley Construction	Domestic	320	10/12/1986	-95.427062	29.904484	84 ft	View
227	65-05-4	TX TCEQ HIST	BlueBell Utilities	Domestic	402	10/29/1993	-95.42703	29.904461	84 ft	View
227	65-05-8	TX TCEQ HIST	Blue Bell Manor Utility Co. Inc	Domestic	640	07/19/1999	-95.427062	29.90447	84 ft	View
227	65-05-4T	TX TCEQ HIST	Blue Bell Utilities	Public Supply	347	12/01/1978	-95.427032	29.90447	84 ft	View
227	60-61-8	TX TCEQ HIST	Blue Bell Utilities	Domestic	320	09/01/1986	-95.427062	29.904479	84 ft	View
228	65-05-6	TX TCEQ HIST	Gary Brown	Domestic	42	09/14/2001	-95.390063	29.911474	78 ft	View
228	65-05-9	TX TCEQ HIST	Lela Long	Domestic	47	02/13/1999	-95.391279	29.910437	79 ft	View
228	HGSD14219	TX HGSD	786 Management & Invest Group	Domestic	0	n/a	-95.390567	29.911115	79 ft	N/A
228	HGSD14493	TX HGSD	Hosein, Imla	Domestic	0	n/a	-95.390287	29.911115	79 ft	N/A
228	HGSD10221	TX HGSD	Jaeger, Ruth	Domestic	100	01/01/2005	-95.391677	29.909725	79 ft	N/A
228	339770	TX TWDB SDR	Mario Suarez	Domestic	50	8/20/2013	-95.391952	29.90945	79 ft	View
228	71187	TX TWDB SDR	Ruth Jaeger	Domestic	53	11/18/2005	-95.391396	29.909728	79 ft	View
228	522113	TX TWDB SDR	Odie Wells	Domestic	405	8/6/2019	-95.390285	29.910561	78 ft	View
228	65-05-6	TX TCEQ HIST	Tom Malek	Domestic	396	09/09/1999	-95.390017	29.910968	78 ft	View
228	65-05-9	TX TCEQ HIST	Dixie Calland	Domestic	50	07/18/2000	-95.388105	29.910496	77 ft	View
228	HGSD14394	TX HGSD	Perez, Margaret	Domestic	0	n/a	-95.387787	29.911115	77 ft	N/A
228	HGSD14410	TX HGSD	Desselle, Roy	Domestic	0	n/a	-95.390007	29.910835	78 ft	N/A
228	HGSD14311	TX HGSD	Alvarez Pimentel, Liliana	Domestic	0	01/01/1955	-95.387227	29.910565	77 ft	N/A
228	164781	TX TWDB SDR	Daryl & Ruth Jaeger	Domestic	50	12/16/2008	-95.391952	29.90945	79 ft	View
228	164808	TX TWDB SDR	Daryl & Ruth Jaeger	Domestic	50	12/17/2008	-95.391952	29.909728	79 ft	View
228	66441	TX TWDB SDR	Thomas P. Null	Domestic	50	8/26/2005	-95.391674	29.910561	79 ft	View
229	HGSD2729	TX HGSD	Central Harris County Regional Water Authority	Public Supply	1050	01/01/1977	-95.469447	29.959175	105 ft	N/A
229	HGSD6045	TX HGSD	Harris Co. M.U.D. 150	Public Supply	1300	n/a	-95.468337	29.959445	105 ft	N/A
229	G1011250C	TX TCEQ PWS	HARRIS COUNTY MUD 150	Public Supply	1300	07/15/1998	-95.469519	29.959094	104 ft	View
230	HGSD3967	TX HGSD	Houston, City of	Public Supply	1200	01/01/1985	-95.370007	29.959725	81 ft	N/A

Water Well Details

Map ID	Source ID	Dataset	Owner of Well	Type of Well	Depth Drilled	Completion Date	Longitude	Latitude	Elevation	Driller's Logs
230	65-06-4DDD	TX TCEQ HIST	Greens Parkway M.U.D.	Public Supply	1220	07/16/1984	-95.367234	29.959278	71 ft	View
230	G1012389A	TX TCEQ PWS	GREENS PARKWAY MUD	Public Supply	1220	07/16/1984	-95.369933	29.959628	81 ft	View
230	6506421	TX TWDB GW	Greens Parkway MUD	Public Supply	1220	01/01/1984	-95.370562	29.958061	85 ft	View
230	USGS295728095221301	WW USGS	USGS	Not Reported	1220	07/16/1984	-95.370563	29.958061	85 ft	N/A
231	6505207	TX TWDB GW	H.M. Harrell Oil Co.	Unused	152	n/a	-95.444729	29.98695	102 ft	View
232	HGSD13023	TX HGSD	Liberty Equipment Sales Inc.	Domestic	0	01/01/1974	-95.369447	29.937785	76 ft	N/A
232	HGSD3700	TX HGSD	Motiva Enterprises LLC	Irrigation	0	01/01/1989	-95.368897	29.938065	76 ft	N/A
232	HGSD6654	TX HGSD	Summit Floors	Domestic	0	n/a	-95.370287	29.937785	75 ft	N/A
232	G1012580A	TX TCEQ PWS	SHELL SELF SERVE N BELT & CLAYPOOL	Public Supply	310	n/a	-95.36911	29.938283	76 ft	View
232	G1012025A	TX TCEQ PWS	SUN MART 476	Public Supply	0	n/a	-95.371613	29.938283	75 ft	View
233	6505315	TX TWDB GW	Harris County UD 16 well #1	Public Supply	925	01/01/1983	-95.415841	29.992227	102 ft	View
233	USGS295931095245601	WW USGS	USGS	Not Reported	925	09/15/1983	-95.41584	29.992227	102 ft	N/A
234	335792	TX TWDB SDR	Dave Makeska	Domestic	350	4/7/2011	-95.404174	29.905283	80 ft	View
235	65-05-9FFF	TX TCEQ HIST	Owens Country Sausage	Industrial	371	09/01/1976	-95.411237	29.903968	79 ft	View
235	65-05-9RR	TX TCEQ HIST	Hi-Way Inn Motel	Domestic	325	01/26/1981	-95.411666	29.903865	79 ft	View
235	65-05-9A	TX TCEQ HIST	Mr. R.E. Daniels	Other	230	05/07/1963	-95.411456	29.905098	79 ft	View
235	6505910	TX TWDB GW	R E Daniels	Domestic	230	01/01/1963	-95.413063	29.904172	80 ft	View
236	65-05-4Y	TX TCEQ HIST	Mr. Tibbits	Domestic	350	09/16/1980	-95.466855	29.929438	100 ft	View
236	65-05-4	TX TCEQ HIST	Larry Bannett	Domestic	160	10/07/1985	-95.469462	29.927951	99 ft	View
236	65-05-4Y	TX TCEQ HIST	Northside Electric	Domestic	360	10/26/1977	-95.464763	29.92871	100 ft	View
236	65-12-3	TX TCEQ HIST	Marcus Shultz	Domestic	48	08/09/1999	-95.467434	29.931521	100 ft	View
236	65-05-4	TX TCEQ HIST	Linh Son Buddhist Temple	Public Supply	387	10/09/2002	-95.469108	29.929987	101 ft	View
236	HGSD7853	TX HGSD	Templo De Alabanza-Hou Inc.	Domestic	160	n/a	-95.466947	29.930005	100 ft	N/A
236	HGSD7884	TX HGSD	Henry, Gary	Domestic	0	n/a	-95.466397	29.930565	100 ft	N/A
236	HGSD9531	TX HGSD	Nguyen, Christine	Domestic	420	01/01/2003	-95.466397	29.929725	100 ft	N/A
236	HGSD11055	TX HGSD	Houston Development Group, LLC	Domestic	50	n/a	-95.467227	29.930835	99 ft	N/A
236	HGSD10697	TX HGSD	Vu, Peter Anh	Domestic	420	01/01/2007	-95.466677	29.931395	99 ft	N/A
236	HGSD12574	TX HGSD	Hoang, Tuan	Domestic	1	n/a	-95.465837	29.927505	99 ft	N/A
236	HGSD12108	TX HGSD	Pham, Tu	Domestic	400	n/a	-95.466397	29.930835	100 ft	N/A
236	HGSD12635	TX HGSD	Chavez, Jesus M. & MAL	Domestic	1	01/01/1977	-95.466947	29.929175	100 ft	N/A
236	229328	TX TWDB SDR	Guy Souvanna	Domestic	420	9/8/2010	-95.466951	29.927505	99 ft	View
236	183151	TX TWDB SDR	Herrera, Rosa	Domestic	340	6/13/2008	-95.466674	29.928338	99 ft	View
236	65-05-4F	TX TCEQ HIST	D. Martin Sr.	Domestic	289	08/12/1974	-95.467434	29.928276	99 ft	View
236	65-05-4	TX TCEQ HIST	Susas Bromberg	Domestic	159	01/15/1987	-95.469237	29.929429	100 ft	View
236	65-05-4	TX TCEQ HIST	Sach Pham	Domestic	157	07/29/1985	-95.465503	29.931186	99 ft	View
236	65-05-4	TX TCEQ HIST	Linh Son Duddish Assoc.	Domestic	158	08/21/1986	-95.46958	29.929978	101 ft	View
236	65-05-5AA	TX TCEQ HIST	Mary Jenkins	Domestic	125	05/20/1980	-95.466297	29.929178	98 ft	View
236	65-05-4	TX TCEQ HIST	Jose Turrubiaites	Domestic	335	05/29/1998	-95.467992	29.928648	100 ft	View
236	65-05-4	TX TCEQ HIST	James Mofley	Domestic	350	07/26/1988	-95.467091	29.929596	100 ft	View
236	65-05-4P	TX TCEQ HIST	Friedl	Public Supply	365	11/20/1983	-95.465392	29.928392	100 ft	View
236	HGSD12756	TX HGSD	Vu, Thu	Domestic	1	n/a	-95.465837	29.926945	99 ft	N/A
236	HGSD12806	TX HGSD	Flores, Lupe	Domestic	1	n/a	-95.466117	29.930285	99 ft	N/A
236	HGSD7909	TX HGSD	Pham, Tu	Domestic	350	n/a	-95.464727	29.928335	99 ft	N/A

Water Well Details

Map ID	Source ID	Dataset	Owner of Well	Type of Well	Depth Drilled	Completion Date	Longitude	Latitude	Elevation	Driller's Logs
236	HGSD9388	TX HGSD	Turrubiartes, Jose & Amalia	Domestic	0	n/a	-95.467787	29.928895	100 ft	N/A
236	HGSD9906	TX HGSD	J.T. Fencing Co.	Domestic	400	01/01/2004	-95.468067	29.929175	100 ft	N/A
236	HGSD7908	TX HGSD	Pham, Tu	Domestic	232	n/a	-95.465287	29.928335	100 ft	N/A
236	HGSD11365	TX HGSD	Diaz, Nancy	Domestic	20	n/a	-95.467507	29.931115	100 ft	N/A
236	HGSD13001	TX HGSD	Pham, Diane S & Pham Luc Dac	Domestic	0	n/a	-95.466677	29.927225	99 ft	N/A
236	6505408	TX TWDB GW	Charles Friedl	Public Supply	365	01/01/1983	-95.464452	29.928894	99 ft	GET LOG
236	168169	TX TWDB SDR	Dakota Cabinets	Domestic	50	1/24/2009	-95.467229	29.93056	100 ft	View
236	402109	TX TWDB SDR	Eleasar Botello	Domestic	330	6/16/2015	-95.465841	29.927783	99 ft	View
236	270785	TX TWDB SDR	Tu Pham	Domestic	420	11/6/2011	-95.466396	29.93056	100 ft	View
236	224413	TX TWDB SDR	Pierre Puchieu	Domestic	50	7/21/2010	-95.469729	29.929449	99 ft	View
236	72911	TX TWDB SDR	JABIER DIAZ	Domestic	360	12/20/2005	-95.466674	29.931116	100 ft	View
236	48415	TX TWDB SDR	J.T. Fencing Co.	Domestic	405	11/4/2004	-95.467785	29.929172	100 ft	View
236	USGS295543095275101	WW USGS	USGS	Not Reported	365	01/20/1983	-95.464451	29.928894	99 ft	N/A
237	327726	TX TWDB SDR	Yuliana Pena	Domestic	53	7/29/2013	-95.392507	29.90945	79 ft	View
237	327698	TX TWDB SDR	Fabiola Gamez	Domestic	53	7/25/2013	-95.392785	29.90945	79 ft	View
238	250499	TX TWDB SDR	Centro Cristiano Misericordia	Domestic	430	4/21/2011	-95.438341	29.906117	86 ft	View
239	HGSD3400	TX HGSD	Lochinvar Golf Club	Other	850	01/01/1979	-95.383897	29.981395	96 ft	N/A
239	HGSD5176	TX HGSD	North Harris County Regional Water Authority	Domestic	480	01/01/1994	-95.383617	29.981945	96 ft	N/A
239	HGSD8148	TX HGSD	North Harris County Regional Water Authority	Lost	480	01/01/2001	-95.384177	29.981945	96 ft	N/A
239	G1011801B	TX TCEQ PWS	LOCHINVAR GOLF CLUB	Public Supply	850	01/01/1978	-95.382996	29.982726	95 ft	View
239	6505313	TX TWDB GW	Lochinvar Golf Club	Recreation	620	01/01/1980	-95.384174	29.982505	95 ft	View
239	USGS295856095230201	WW USGS	USGS	Not Reported	610	07/01/1979	-95.384174	29.982505	95 ft	N/A
239	USGS295856095230202	WW USGS	USGS	Not Reported	620	06/01/1980	-95.384174	29.982505	95 ft	N/A
239	HGSD3401	TX HGSD	Lochinvar Golf Club	Other	850	01/01/1979	-95.382227	29.981945	95 ft	N/A
239	HGSD6693	TX HGSD	Logistics International, Inc.	Domestic	425	01/01/1998	-95.386947	29.981945	97 ft	N/A
239	G1011801A	TX TCEQ PWS	LOCHINVAR GOLF CLUB	Public Supply	850	n/a	-95.384085	29.981885	96 ft	View
239	G1011801C	TX TCEQ PWS	LOCHINVAR GOLF CLUB	Public Supply	480	05/31/1994	-95.383597	29.981805	95 ft	View
239	6505312	TX TWDB GW	Lochinvar Golf Club	Recreation	610	01/01/1979	-95.384174	29.982505	95 ft	View
240	65-05-6	TX TCEQ HIST	Raymond Water Well	Domestic	272	06/02/1990	-95.407381	29.903895	79 ft	View
240	65-05-6	TX TCEQ HIST	Mr. Barnett	Domestic	50	05/01/1990	-95.409509	29.905316	79 ft	View
240	65-05-9BBB	TX TCEQ HIST	J.F. Garcia	Domestic	329	04/01/1976	-95.40805	29.902368	79 ft	View
240	65-05-9	TX TCEQ HIST	Kamron Tavakoli	Domestic	50	04/12/1995	-95.40923	29.902842	79 ft	View
240	65-05-9	TX TCEQ HIST	Man Tran	Domestic	420	10/06/1993	-95.409939	29.903503	81 ft	View
240	65-05-9TT	TX TCEQ HIST	Mark McMahon	Domestic	324	07/16/1980	-95.407653	29.905381	80 ft	View
240	HGSD3039	TX HGSD	Houston, City of	Public Supply	329	01/01/1967	-95.406677	29.905565	80 ft	N/A
240	HGSD12616	TX HGSD	Rivero, Jose	Domestic	1	n/a	-95.407227	29.904175	79 ft	N/A
240	G1010838A	TX TCEQ PWS	ALDINE ISD WT HALL NIGHT HIGH SCHOOL	Public Supply	375	03/02/1981	-95.406053	29.902729	79 ft	View
240	253840	TX TWDB SDR	Delores Walker	Domestic	50	5/18/2011	-95.406674	29.902783	79 ft	View
240	9133	TX TWDB SDR	Horacio Munoz	Domestic	50	6/13/2002	-95.405841	29.901672	79 ft	View
240	65-05-9	TX TCEQ HIST	Tim Davidson	Domestic	45	10/17/1990	-95.406924	29.902396	79 ft	View
240	65-05-9	TX TCEQ HIST	Man Tran	Domestic	440	08/31/1991	-95.407739	29.903605	79 ft	View
240	65-05-9	TX TCEQ HIST	Sandra Wright	Domestic	57	12/05/1988	-95.407836	29.902377	79 ft	View
240	65-05-9R	TX TCEQ HIST	M.M. Mason	Domestic	348	12/22/1980	-95.408125	29.904833	79 ft	View
240	65-05-9	TX TCEQ HIST	Jose Zapata	Domestic	51	08/04/1995	-95.409778	29.905186	79 ft	View

Water Well Details

Map ID	Source ID	Dataset	Owner of Well	Type of Well	Depth Drilled	Completion Date	Longitude	Latitude	Elevation	Driller's Logs
240	65-05-9	TX TCEQ HIST	Man Tran	Domestic	396	08/05/1992	-95.409935	29.903521	80 ft	View
240	65-05-9SS	TX TCEQ HIST	Mary Munns	Domestic	315	09/22/1982	-95.407063	29.905381	80 ft	View
240	65-05-9WW	TX TCEQ HIST	Raymond Railbourn	Domestic	343	10/06/1982	-95.408147	29.906172	80 ft	View
240	65-05-9W	TX TCEQ HIST	Stanley Construction Co.	Domestic	60	03/10/1973	-95.406937	29.904267	80 ft	View
240	65-05-9	TX TCEQ HIST	Marie Marshall	Domestic	50	09/05/1997	-95.4076	29.902945	79 ft	View
240	65-05-9	TX TCEQ HIST	Susana Sanchez	Domestic	47	05/21/2002	-95.405583	29.901745	79 ft	View
240	HGSD3038	TX HGSD	Houston, City of	Public Supply	328	01/01/1990	-95.406677	29.905565	80 ft	N/A
240	HGSD12743	TX HGSD	Molina, Jose Yavany Pinto	Domestic	1	01/01/1970	-95.407507	29.905565	80 ft	N/A
240	G1010517A	TX TCEQ PWS	MADING LANE WATER SYSTEM	Public Supply	329	09/01/1967	-95.406771	29.905665	80 ft	View
240	G1010517B	TX TCEQ PWS	MADING LANE WATER SYSTEM	Public Supply	328	n/a	-95.406702	29.905639	80 ft	View
240	G1010838B	TX TCEQ PWS	ALDINE ISD WT HALL NIGHT HIGH SCHOOL	Public Supply	467	08/28/1963	-95.406053	29.903007	79 ft	View
240	6505909	TX TWDB GW	Aldine I.S.D.	Public Supply	467	01/01/1963	-95.406119	29.903061	79 ft	View
240	6505934	TX TWDB GW	Hutex Realty Co.	Domestic	169	01/01/1969	-95.406396	29.903617	80 ft	View
240	337902	TX TWDB SDR	Cesar Barrera	Domestic	50	8/20/2013	-95.408341	29.906117	80 ft	View
241	65-05-3	TX TCEQ HIST	Lochinvar Golf Club	Public Supply	480	05/31/1994	-95.379765	29.977865	94 ft	View
241	65-05-3S	TX TCEQ HIST	Lochinvar Golf Club	Irrigation	615	07/01/1979	-95.379786	29.977849	94 ft	View
241	65-05-3	TX TCEQ HIST	Lockinvar Golf Course	Public Supply	442	08/30/2001	-95.379792	29.977858	94 ft	View
241	65-05-3S	TX TCEQ HIST	Lochinvar Golf Course	Irrigation	620	06/01/1980	-95.379797	29.977863	94 ft	View
242	80130	TX TWDB SDR	Jose Gonzales	Domestic	290	4/6/2006	-95.367229	29.948061	74 ft	View
243	65-05-2J	TX TCEQ HIST	Alex Drobena	Domestic	315	01/12/1971	-95.427128	29.992908	109 ft	View
243	65-05-3D	TX TCEQ HIST	Donald Westmoreland	Domestic	327	03/06/1969	-95.425753	29.994942	107 ft	View
243	65-05-2F	TX TCEQ HIST	Donald Westmoreland	N/A	327	03/06/1964	-95.425774	29.994939	107 ft	View
243	6505211	TX TWDB GW	Donald Westmoreland	Domestic	327	01/01/1969	-95.426118	29.995005	107 ft	View
244	518055	TX TWDB SDR	WCA Waste Coporation	Other	55	5/28/2019	-95.388989	29.985344	98 ft	View
245	65-05-6K	TX TCEQ HIST	Sonny Trout	Domestic	318	07/03/1975	-95.370457	29.930985	76 ft	View
245	65-06-4	TX TCEQ HIST	Corine Lafitte	Domestic	290	01/30/1986	-95.368006	29.929675	75 ft	View
245	65-06-4Y	TX TCEQ HIST	Ray Poal	Industrial	360	04/07/1981	-95.371868	29.929678	75 ft	View
245	65-06-4	TX TCEQ HIST	Royal Bath Inc.	Domestic	340	02/22/1999	-95.369422	29.929123	76 ft	View
245	HGSD14145	TX HGSD	Gonzalez, Jose C	Domestic	0	n/a	-95.371677	29.929175	75 ft	N/A
245	HGSD14465	TX HGSD	Webb, Brad	Domestic	0	n/a	-95.367507	29.930565	75 ft	N/A
245	HGSD14340	TX HGSD	Bawco Fabricators, Inc.	Domestic	0	01/01/1966	-95.368897	29.933335	75 ft	N/A
245	HGSD14283	TX HGSD	Gonzales, Jesus	Domestic	0	n/a	-95.371677	29.930835	76 ft	N/A
245	65-06-4	TX TCEQ HIST	Renda Conway	Domestic	315	03/12/1988	-95.370783	29.929782	76 ft	View
245	65-06-4	TX TCEQ HIST	Jose Gonzales	Domestic	383	08/01/1994	-95.372346	29.932034	77 ft	View
245	65-06-7	TX TCEQ HIST	Mary Horbel	Domestic	47	01/27/2001	-95.368353	29.930089	76 ft	View
245	65-06-4V	TX TCEQ HIST	S & S Construction	Domestic	290	03/05/1981	-95.371549	29.929117	76 ft	View
245	60-06-4	TX TCEQ HIST	Kenneth Colvin	Domestic	314	11/21/1997	-95.368367	29.930098	76 ft	View
245	HGSD14146	TX HGSD	786 Management & Investment Group	Domestic	0	n/a	-95.372507	29.930565	76 ft	N/A
245	HGSD2364	TX HGSD	Southwest Utilities, Inc.	Public Supply	0	01/01/1989	-95.369727	29.933615	76 ft	N/A
245	HGSD4694	TX HGSD	Chapman & Cole	Domestic	0	n/a	-95.371677	29.930005	77 ft	N/A
245	HGSD6374	TX HGSD	GREENSPOINT STORE & LOCK Ltd.	Public Supply	0	n/a	-95.367507	29.931675	75 ft	N/A
245	HGSD6894	TX HGSD	Morales Cemetery	Domestic	0	n/a	-95.372507	29.929175	76 ft	N/A
245	HGSD7603	TX HGSD	Royal Bath Manufacturing Co.	Irrigation	400	01/01/1999	-95.369447	29.929175	76 ft	N/A
245	HGSD7978	TX HGSD	Gainsborough Holdings LLC	Domestic	0	n/a	-95.369447	29.931945	76 ft	N/A
245	HGSD8586	TX HGSD	Reslink, Inc., a Schlumberger Co.	Domestic	350	01/01/2001	-95.370007	29.930005	75 ft	N/A

Water Well Details

Map ID	Source ID	Dataset	Owner of Well	Type of Well	Depth Drilled	Completion Date	Longitude	Latitude	Elevation	Driller's Logs
245	G1013098 B	TX TCEQ PWS	ROYAL BATHS BUSCHONG ROAD FACILITY	Public Supply	380	02/22/1999	-95.369307	29.929192	75 ft	View
245	G1010693 A	TX TCEQ PWS	BUSCHONG 1121 MOBILE HOME PARK	Public Supply	293	n/a	-95.369667	29.931061	76 ft	View
245	G1010662 A	TX TCEQ PWS	STAY & PLAY CHILD DAY CARE CENTER	Public Supply	383	05/09/1985	-95.368018	29.93261	75 ft	View
245	G1012720 A	TX TCEQ PWS	GULF COAST ICE CO	Public Supply	290	n/a	-95.371613	29.932728	77 ft	View
246	65-13-4R	TX TCEQ HIST	Eugene Quibodeaux	Domestic	324	01/28/1980	-95.381808	29.915642	77 ft	View
246	65-05-9RRR	TX TCEQ HIST	Ray Walker	Domestic	326	07/20/1983	-95.381857	29.915625	77 ft	View
246	HGSD14136	TX HGSD	Moore, Robert	Domestic	0	n/a	-95.381677	29.918065	78 ft	N/A
246	HGSD9792	TX HGSD	Henry Properties	Domestic	1	01/01/2004	-95.381397	29.917225	78 ft	N/A
246	HGSD11333	TX HGSD	Iglesia Evangelica Cristiana Espiritual	Domestic	2	n/a	-95.383067	29.917505	78 ft	N/A
246	166468	TX TWDB SDR	Charmaine Ramjattan	Domestic	410	6/23/2006	-95.383618	29.916672	77 ft	View
246	65-05-9LL	TX TCEQ HIST	JoAnn Drake	Domestic	336	09/08/1983	-95.383123	29.916985	78 ft	View
246	HGSD14343	TX HGSD	Rivera, Luis	Domestic	0	n/a	-95.383067	29.916395	79 ft	N/A
246	208115	TX TWDB SDR	Esteban Herrera	Domestic	440	9/29/2009	-95.383341	29.916672	78 ft	View
247	134866	TX TWDB SDR	Bell, Thomas c/o K Austin & Assoc.	Domestic	283	1/9/2007	-95.396952	29.98945	69 ft	View
248	65-05-4	TX TCEQ HIST	Ed Taylor	Domestic	163	03/16/1989	-95.463679	29.922557	99 ft	View
249	HGSD3177	TX HGSD	HHC International	Domestic	242	01/01/1973	-95.370567	29.965835	84 ft	N/A
249	65-06-1D	TX TCEQ HIST	Johnson-Loggum Co.	N/A	1	05/28/1974	-95.372886	29.967254	83 ft	View
250	65-06-5	TX TCEQ HIST	Steve Munoz	Domestic	47	08/08/1995	-95.398308	29.905735	79 ft	View
250	65-05-9	TX TCEQ HIST	Mrs. Wilkerson	Domestic	46	07/09/1991	-95.396115	29.904131	79 ft	View
250	65-06-9EE	TX TCEQ HIST	Bolt MFG. Co. Inc.	Domestic	337	10/08/1980	-95.400144	29.904202	79 ft	View
250	65-05-9C	TX TCEQ HIST	Joe Price	Domestic	44	03/03/1970	-95.399002	29.903512	79 ft	View
250	65-05-9	TX TCEQ HIST	Kathrin Hamric	Domestic	50	09/24/1999	-95.39918	29.90422	79 ft	View
250	65-05-9SS	TX TCEQ HIST	William E. Thompson	Domestic	53	02/26/1975	-95.399209	29.904567	79 ft	View
250	HGSD12623	TX HGSD	Maharaj, Rabichand	Domestic	1	n/a	-95.400837	29.904725	78 ft	N/A
250	HGSD14215	TX HGSD	Ortega, Ricardo	Domestic	0	n/a	-95.398067	29.905285	79 ft	N/A
250	HGSD4892	TX HGSD	ORKIII Investments, LLC	Domestic	337	01/01/1980	-95.399727	29.903335	79 ft	N/A
250	HGSD10612	TX HGSD	Lopez, Rosa	Domestic	400	01/01/2007	-95.397787	29.903065	79 ft	N/A
250	HGSD11276	TX HGSD	ORKIII Investments, LLC.	Domestic	400	01/01/2009	-95.399447	29.903895	79 ft	N/A
250	HGSD11765	TX HGSD	Don, Rogelio	Domestic	50	n/a	-95.396947	29.905285	79 ft	N/A
250	HGSD13206	TX HGSD	Little York VFD	Domestic	452	n/a	-95.400837	29.907225	80 ft	N/A
250	6505955	TX TWDB GW	School of Martial Arts	n/a	390	2/1/2002	-95.400008	29.906672	80 ft	View
250	238651	TX TWDB SDR	Rogelio Don	Domestic	50	12/22/2010	-95.396952	29.904728	79 ft	View
250	413888	TX TWDB SDR	Ruben Velasquez	Domestic	47	1/27/2016	-95.399174	29.904727	80 ft	View
250	192068	TX TWDB SDR	Ork III Investments, LLC	Domestic	400	8/29/2009	-95.398896	29.90445	79 ft	View
250	HGSD14608	TX HGSD	Gonzalez, Jose Israel	Domestic	350	n/a	-95.399177	29.905005	79 ft	N/A
250	HGSD14805	TX HGSD	Jimenez, Jose & Olivia	Domestic	0	n/a	-95.398337	29.904445	79 ft	N/A
250	65-05-6CC	TX TCEQ HIST	Baker	Domestic	49	06/16/1977	-95.399646	29.903478	79 ft	View
250	65-05-6	TX TCEQ HIST	Benny Garza	Domestic	398	05/30/1992	-95.399769	29.904284	78 ft	View
250	65-05-9H	TX TCEQ HIST	Donald Cook	Domestic	334	03/29/1977	-95.398367	29.906375	79 ft	View
250	65-05-9SS	TX TCEQ HIST	Eduardo Jaramillo	Domestic	340	05/27/1978	-95.397343	29.905732	79 ft	View
250	65-05-9	TX TCEQ HIST	Kathrin hamric	Domestic	50	09/24/1999	-95.399182	29.904054	79 ft	View
250	65-05-9	TX TCEQ HIST	Marco Soto	Domestic	50	01/16/1998	-95.395657	29.904595	78 ft	View
250	HGSD13540	TX HGSD	Velasquez, Ruben	Domestic	50	n/a	-95.399177	29.905005	79 ft	N/A
250	HGSD13958	TX HGSD	Garcia, Ludy E	Domestic	0	n/a	-95.395837	29.904725	78 ft	N/A

Water Well Details

Map ID	Source ID	Dataset	Owner of Well	Type of Well	Depth Drilled	Completion Date	Longitude	Latitude	Elevation	Driller's Logs
250	HGSD14305	TX HGSD	Armas, Luis	Domestic	0	n/a	-95.399177	29.904445	79 ft	N/A
250	HGSD14298	TX HGSD	Maharaj, Rabichand	Domestic	0	n/a	-95.397227	29.904445	79 ft	N/A
250	HGSD4208	TX HGSD	Amaya, Amilcar	Domestic	460	01/01/1983	-95.397227	29.905285	79 ft	N/A
250	HGSD4866	TX HGSD	Smith, Joe Bob	Domestic	85	01/01/1960	-95.397227	29.903615	79 ft	N/A
250	HGSD5242	TX HGSD	Marek, Robert J	Domestic	85	01/01/1973	-95.398337	29.905005	79 ft	N/A
250	HGSD5241	TX HGSD	Marek, Robert J	Domestic	85	01/01/1991	-95.400287	29.905285	80 ft	N/A
250	HGSD8173	TX HGSD	Vazquez, Roberto	Domestic	45	n/a	-95.399447	29.906395	80 ft	N/A
250	HGSD8770	TX HGSD	Huttonco Development, LP	Domestic	50	01/01/1972	-95.401117	29.905005	80 ft	N/A
250	HGSD9571	TX HGSD	Valerio, Leon	Domestic	50	01/01/2003	-95.396677	29.906115	79 ft	N/A
250	HGSD10357	TX HGSD	A-1 Radiator	Domestic	50	01/01/2006	-95.401397	29.905835	80 ft	N/A
250	HGSD12622	TX HGSD	Tijerina, Farid	Domestic	1	n/a	-95.398067	29.903065	79 ft	N/A
250	HGSD12569	TX HGSD	Le, Huyen	Domestic	1	n/a	-95.401117	29.905835	80 ft	N/A
250	HGSD14190	TX HGSD	786 Management & Investment Group	Domestic	0	n/a	-95.399177	29.904445	79 ft	N/A
250	HGSD12594	TX HGSD	Osorio, Nayda P.	Domestic	1	n/a	-95.400287	29.906395	80 ft	N/A
250	G1012156A	TX TCEQ PWS	LONE STAR FASTENERS AIRLINE	Public Supply	337	10/08/1980	-95.400036	29.903545	79 ft	View
250	G1011829A	TX TCEQ PWS	FUN TIME DAY CARE	Public Supply	85	n/a	-95.397046	29.903557	79 ft	View
250	G1013551A	TX TCEQ PWS	LITTLE YORK VOLUNTEER FIRE DEPARTMENT	Public Supply	461	11/12/2015	-95.400757	29.907324	79 ft	View
250	411514	TX TWDB SDR	Robert Boltwood	Domestic	47	12/21/2015	-95.398896	29.903894	80 ft	View
250	183706	TX TWDB SDR	Lopez, Rosa	Domestic	340	5/4/2007	-95.400008	29.903894	79 ft	View
250	486974	TX TWDB SDR	Guadalupe Espinoza	Domestic	50	8/14/2018	-95.397507	29.905838	79 ft	View
250	82816	TX TWDB SDR	A-1 Radiator	Domestic	50	4/19/2006	-95.401119	29.905561	80 ft	View
250	169858	TX TWDB SDR	Pride, Jeanette	Domestic	55	1/21/2009	-95.400285	29.90445	79 ft	View
250	38498	TX TWDB SDR	Romero Rodriguez	Domestic	50	6/3/2004	-95.396674	29.905283	78 ft	View
250	17896	TX TWDB SDR	Charles Kobis	Domestic	52	2/9/2003	-95.396396	29.905006	79 ft	View
250	15502	TX TWDB SDR	Andy Walker	Domestic	48	12/28/2002	-95.395563	29.904728	78 ft	View
250	4863	TX TWDB SDR	School of Martial Arts Inc.	Industrial	390	2/4/2002	-95.400008	29.906672	80 ft	View
250	513882	TX TWDB SDR	Jose Israel Gonzalez	Domestic	397	5/28/2019	-95.39834	29.905283	79 ft	View
250	HGSD14702	TX HGSD	Gonzalez, Esteban Ibarra & Maria B Galvan Luao	Domestic	0	n/a	-95.395287	29.906115	79 ft	N/A
250	USGS295424095240001	WW USGS	USGS	Not Reported	390	02/04/2002	-95.400007	29.906672	80 ft	N/A
251	65-05-6H	TX TCEQ HIST	Mat-Lo Mfg. Co.	Industrial	340	10/11/1976	-95.372765	29.925494	75 ft	View
251	65-05-4WW	TX TCEQ HIST	Mel Beck	Domestic	251	08/10/1978	-95.371089	29.925728	75 ft	View
251	65-06-4CC	TX TCEQ HIST	Dry Ice Co.	Industrial	280	01/13/1982	-95.371456	29.927047	76 ft	View
251	65-06-4	TX TCEQ HIST	I. J. Danley	Domestic	380	08/07/1997	-95.371233	29.924376	74 ft	View
251	65-05-6	TX TCEQ HIST	Maria Cervantes	Domestic	386	05/26/2000	-95.371551	29.923634	75 ft	View
251	HGSD6502	TX HGSD	Beck, Marva E.	Domestic	0	01/01/1978	-95.370567	29.925835	74 ft	N/A
251	HGSD6051	TX HGSD	Danley, I.J.	Domestic	400	01/01/1997	-95.371677	29.924175	74 ft	N/A
251	HGSD7170	TX HGSD	Ameritek Construction Company	Domestic	400	01/01/1998	-95.372507	29.922785	76 ft	N/A
251	HGSD7493	TX HGSD	Humble Westfield Loop Road I, Ltd.	Domestic	20	01/01/1975	-95.369727	29.925005	75 ft	N/A
251	HGSD10165	TX HGSD	Humble Westfield Loop Road I, Ltd.	Domestic	350	01/01/2005	-95.371117	29.925005	73 ft	N/A
251	G1010710A	TX TCEQ PWS	GREENWOOD PLACE CIVIC CLUB	Public Supply	270	n/a	-95.373558	29.926339	76 ft	View
251	106577	TX TWDB SDR	Maribel Bonilla	Domestic	485	11/28/2006	-95.372785	29.927505	76 ft	View
251	HGSD14769	TX HGSD	Gold Plastic Resource Inc.	Domestic	250	n/a	-95.372787	29.925565	75 ft	N/A
251	537558	TX TWDB SDR	Gold Plastics Resource	Domestic	390	12/19/2019	-95.372229	29.925838	75 ft	View
251	65-06-4	TX TCEQ HIST	Kadar Maharan	Domestic	395	12/12/1998	-95.373135	29.922987	77 ft	View

Water Well Details

Map ID	Source ID	Dataset	Owner of Well	Type of Well	Depth Drilled	Completion Date	Longitude	Latitude	Elevation	Driller's Logs
251	HGSD14162	TX HGSD	Webster, William I	Domestic	0	n/a	-95.373337	29.926115	75 ft	N/A
251	HGSD14166	TX HGSD	Audrey Marie Holdings LLC	Domestic	0	01/01/2011	-95.371397	29.926675	75 ft	N/A
251	HGSD4957	TX HGSD	MCI TELECOMMUNICATIONS	Public Supply	0	01/01/1988	-95.372227	29.925005	75 ft	N/A
251	HGSD6895	TX HGSD	Morales Cemetery	Domestic	0	n/a	-95.372787	29.927785	76 ft	N/A
251	HGSD6491	TX HGSD	Kaystar Realty, LLC	Domestic	0	01/01/1982	-95.372507	29.924725	75 ft	N/A
251	HGSD6808	TX HGSD	Gold Plastic Resource Inc.	Domestic	175	n/a	-95.373337	29.925565	75 ft	N/A
251	HGSD8257	TX HGSD	Escobar, Adonay	Domestic	400	01/01/2000	-95.371117	29.923615	74 ft	N/A
251	HGSD11689	TX HGSD	Wisenbaker Builder Services, Inc.	Irrigation	320	01/01/2012	-95.371397	29.925005	73 ft	N/A
251	HGSD11206	TX HGSD	Sanchez, Victor & Ismael	Domestic	58	01/01/2003	-95.370567	29.923895	74 ft	N/A
251	382675	TX TWDB SDR	Jose Lopez	Domestic	50	12/5/2014	-95.371396	29.923616	74 ft	View
251	66475	TX TWDB SDR	Wisenbaker Builder Services	Domestic	395	9/6/2005	-95.37084	29.923616	74 ft	View
252	278204	TX TWDB SDR	Bob Hepler	Domestic	260	12/18/2011	-95.366951	29.956117	78 ft	View
252	HGSD7787	TX HGSD	16215 Waverly LLC	Domestic	275	01/01/1976	-95.364177	29.956115	80 ft	N/A
253	G1010339A	TX TCEQ PWS	TRINITY ROYAL COACH TRAILS MOBILE HOME	Public Supply	347	11/21/1969	-95.37749	29.918824	76 ft	View
253	G1012753B	TX TCEQ PWS	METAL BUILDING COMPONENTS	Public Supply	398	06/01/1988	-95.378295	29.919595	77 ft	View
253	6505627	TX TWDB GW	Metal Building Components	Industrial	398	01/01/1988	-95.37834	29.920005	77 ft	View
253	HGSD4356	TX HGSD	Trinity RCT, GP, LLC	Domestic	342	01/01/1969	-95.377507	29.918895	76 ft	N/A
253	HGSD5270	TX HGSD	Metal Building Components, Inc.	Domestic	398	01/01/1988	-95.378337	29.920005	77 ft	N/A
253	USGS295511095224101	WW USGS	USGS	Not Reported	398	06/01/1988	-95.37834	29.920005	77 ft	N/A
254	65-05-8	TX TCEQ HIST	A.B.C.O.	Domestic	105	01/02/1989	-95.418204	29.901877	72 ft	View
254	HGSD5493	TX HGSD	Racetrac Petroleum, Inc.	Public Supply	450	n/a	-95.419177	29.899445	81 ft	N/A
254	65-05-8Q	TX TCEQ HIST	Tree's Inc.	Domestic	364	08/25/1980	-95.418747	29.900043	81 ft	View
254	HGSD8652	TX HGSD	Lam, Phoung Thi	Domestic	325	n/a	-95.418067	29.900285	81 ft	N/A
254	HGSD11069	TX HGSD	Exclusive Garden Wholesale	Other	350	01/01/2009	-95.421117	29.901945	81 ft	N/A
255	65-06-4JJ	TX TCEQ HIST	Stop N Serve	Domestic	285	08/21/1981	-95.367821	29.935186	76 ft	View
255	G1010092A	TX TCEQ PWS	ALDINE MEADOWS	Public Supply	325	n/a	-95.369667	29.934117	76 ft	View
255	65-06-4CC	TX TCEQ HIST	David Corry	Domestic	153	03/11/1972	-95.368158	29.935134	75 ft	View
255	65-06-4SS	TX TCEQ HIST	Trolfe & Alergan	Domestic	330	11/23/1981	-95.364977	29.934245	75 ft	View
255	65-06-4	TX TCEQ HIST	James Smith	Domestic	401	06/01/2002	-95.368772	29.937535	75 ft	View
255	65-06-4L	TX TCEQ HIST	Bawco Fabricators Inc.	Industrial	298	12/01/1975	-95.369038	29.933566	75 ft	View
255	HGSD3463	TX HGSD	Houston, City of	Public Supply	1100	01/01/1980	-95.368067	29.936945	75 ft	N/A
255	HGSD4234	TX HGSD	Aqua Texas, Inc.	Public Supply	360	01/01/1988	-95.370007	29.934175	75 ft	N/A
255	HGSD6666	TX HGSD	Gonzales, Tony	Domestic	50	01/01/1998	-95.365567	29.934445	75 ft	N/A
255	HGSD7771	TX HGSD	Bancroft, Eddie	Domestic	50	01/01/1999	-95.368337	29.933895	75 ft	N/A
255	HGSD7684	TX HGSD	Ability Real Estate	Domestic	65	01/01/1968	-95.366947	29.933065	75 ft	N/A
255	G1011737A	TX TCEQ PWS	NORTH BELT UTILITY DISTRICT	Public Supply	1140	08/29/1978	-95.36811	29.936864	75 ft	View
255	G1010092B	TX TCEQ PWS	ALDINE MEADOWS	Public Supply	300	06/15/1988	-95.369847	29.934204	76 ft	View
255	6506420	TX TWDB GW	Southwest Utilities Aldine Meadows	Public Supply	300	6/15/1988	-95.369729	29.93445	75 ft	View
255	522618	TX TWDB SDR	Geotest Engineering Inc	Other	50	5/17/2018	-95.369751	29.937013	76 ft	View
255	USGS295603095221001	WW USGS	USGS	Not Reported	300	06/15/1988	-95.369729	29.934449	75 ft	N/A
256	G1010647E	TX TCEQ PWS	BLUE BELL MANOR SUBDIVISION	Public Supply	630	07/19/1999	-95.430901	29.902791	84 ft	View
256	HGSD6995	TX HGSD	Houston, City of	Public Supply	740	01/01/1998	-95.430567	29.902505	83 ft	N/A
256	367474	TX TWDB SDR	Jennifer Silva	Domestic	54	6/27/2014	-95.432785	29.903339	86 ft	View
257	6505217	TX TWDB GW	Hays Utility So. Corp. Harris Co. MUD #189 #1	Public Supply	1160	4/23/1980	-95.436674	29.992227	105 ft	View
257	65-05-2B	TX TCEQ HIST	Harris County MUD #189	Public Supply	1160	04/23/1980	-95.436831	29.992151	105 ft	View

Water Well Details

BANKS ENVIRONMENTAL DATA
A DIVISION OF THE BANKS GROUP

Map ID	Source ID	Dataset	Owner of Well	Type of Well	Depth Drilled	Completion Date	Longitude	Latitude	Elevation	Driller's Logs
257	HGSD3482	TX HGSD	Houston, City of	Public Supply	1300	01/01/1980	-95.436677	29.992225	105 ft	N/A
257	G1011809A	TX TCEQ PWS	HARRIS COUNTY MUD 189	Public Supply	1160	04/23/1980	-95.436596	29.992316	105 ft	View
257	USGS295934095260401	WW USGS	USGS	Not Reported	1160	04/23/1980	-95.434729	29.993061	106 ft	N/A
258	65-05-6	TX TCEQ HIST	Ray Smith	Industrial	395	03/05/1998	-95.374523	29.921745	77 ft	View
258	HGSD11447	TX HGSD	Blackwood, Carl P.	Irrigation	242	n/a	-95.374447	29.921945	76 ft	N/A
258	G1013505A	TX TCEQ PWS	MOGAS INDUSTRIES	Public Supply	461	02/26/2013	-95.377124	29.9221	75 ft	View
258	202420	TX TWDB SDR	Ray Smith Family Partnership	Domestic	380	10/28/2009	-95.377229	29.922227	80 ft	View
258	HGSD14647	TX HGSD	Rocket Materials, LLC	Irrigation	400	n/a	-95.374727	29.921945	76 ft	N/A
258	HGSD6574	TX HGSD	Cherry Land Holdings, LLC	Domestic	390	01/01/1998	-95.374177	29.922225	77 ft	N/A
258	173836	TX TWDB SDR	Ray Smith	Domestic	260	4/28/2004	-95.374729	29.922783	77 ft	View
258	336012	TX TWDB SDR	RICHARD MOGAS & ASSOCIATES	Public Supply	461	2/26/2013	-95.377229	29.922227	80 ft	View
259	6505219	TX TWDB GW	Harris County MUD 221	Public Supply	1310	01/01/1983	-95.419729	29.99445	104 ft	View
259	USGS295939095251001	WW USGS	USGS	Not Reported	1310	01/11/1983	-95.419729	29.994449	104 ft	N/A
260	65-05-4	TX TCEQ HIST	Mrs. Dee Tremblay	Domestic	325	11/10/1993	-95.466619	29.924761	99 ft	View
260	65-05-4E	TX TCEQ HIST	Lilian Schmidt	Domestic	180	07/27/1974	-95.464977	29.924027	98 ft	View
260	65-05-4	TX TCEQ HIST	Huyen Mai	Domestic	410	01/07/2000	-95.467027	29.924017	97 ft	View
260	65-05-4	TX TCEQ HIST	K.L. Wagner	Industrial	440	04/06/1998	-95.465707	29.924334	99 ft	View
260	65-05-4	TX TCEQ HIST	John Landry	Domestic	430	07/02/2002	-95.467649	29.926203	99 ft	View
260	65-04-6	TX TCEQ HIST	Paulena Vu	Domestic	402	05/09/2003	-95.465439	29.926993	100 ft	View
260	HGSD6681	TX HGSD	Wagner Ltd., K.L.	Domestic	430	01/01/1998	-95.465837	29.925285	98 ft	N/A
260	HGSD8680	TX HGSD	Cook, John E.	Domestic	60	01/01/1976	-95.466397	29.923895	99 ft	N/A
260	6505401	TX TWDB GW	Hollijean Cheek	Domestic	125	01/01/1962	-95.467507	29.926394	99 ft	View
260	275848	TX TWDB SDR	John Reynolds	Domestic	167	1/3/2012	-95.46473	29.923894	98 ft	View
261	HGSD8414	TX HGSD	Pearland, Ltd.	Domestic	400	01/01/2001	-95.473617	29.953615	105 ft	N/A
261	HGSD12967	TX HGSD	US Car Wash Systems, LLC	Domestic	0	n/a	-95.471397	29.954175	105 ft	N/A
261	65-05-5	TX TCEQ HIST	Diamond Car Wash, Inc.	Industrial	277	07/03/1985	-95.47195	29.954089	104 ft	View
262	65-05-6K	TX TCEQ HIST	B.L. Jaeger	Domestic	42	01/13/1970	-95.39364	29.906486	79 ft	View
262	65-05-9	TX TCEQ HIST	Lewis Smith	Domestic	343	06/20/1989	-95.394586	29.906523	79 ft	View
262	HGSD4212	TX HGSD	Blue Bell Place Builders	Domestic	367	01/01/1980	-95.395287	29.907785	80 ft	N/A
262	G1010927A	TX TCEQ PWS	DOGWOOD TREE WATER SYSTEM	Public Supply	367	08/01/1980	-95.395385	29.907648	79 ft	View
263	65-05-4B	TX TCEQ HIST	Larry E. Evans	Domestic	155	09/06/1983	-95.471426	29.933009	100 ft	View
263	65-05-4	TX TCEQ HIST	Yolanda Zilva	Domestic	340	12/02/1999	-95.472692	29.933864	100 ft	View
263	65-05-4	TX TCEQ HIST	Jose Castillo	Domestic	160	08/04/1999	-95.474312	29.932618	101 ft	View
263	65-05-4	TX TCEQ HIST	Jimenez Trucking	Domestic	380	04/04/2003	-95.469569	29.932674	100 ft	View
263	65-05-4	TX TCEQ HIST	Tomas Dominguez	Domestic	340	07/29/1999	-95.472928	29.933557	100 ft	View
263	65-06-6	TX TCEQ HIST	George Moore	Domestic	158	11/26/1997	-95.47017	29.934366	100 ft	View
263	65-04-6V	TX TCEQ HIST	A.Q. Gardner	Domestic	147	08/12/1976	-95.474333	29.93352	101 ft	View
263	HGSD13857	TX HGSD	Lopez, Constantino	Domestic	0	n/a	-95.473337	29.933615	100 ft	N/A
263	HGSD13760	TX HGSD	Patel, Bhupendra	Domestic	400	n/a	-95.470567	29.933895	101 ft	N/A
263	HGSD8739	TX HGSD	Ulloa, Juventino	Domestic	180	01/01/1960	-95.472507	29.931115	100 ft	N/A
263	HGSD10206	TX HGSD	Monge, Raul	Other	400	01/01/2006	-95.471677	29.934445	101 ft	N/A
263	HGSD10914	TX HGSD	BMI Electrical	Domestic	50	01/01/2008	-95.470007	29.933895	100 ft	N/A
263	HGSD11864	TX HGSD	Chavez, Leo	Domestic	400	01/01/2011	-95.470837	29.931395	100 ft	N/A
263	HGSD8626	TX HGSD	Silva, Hector	Domestic	340	01/01/2001	-95.472507	29.934445	101 ft	N/A
263	150651	TX TWDB SDR	BMI Electrial	Domestic	130	7/30/2008	-95.469729	29.934172	100 ft	View
263	377757	TX TWDB SDR	Adriana Romo	Domestic	420	10/10/2014	-95.469451	29.933339	100 ft	View

Water Well Details

BANKS ENVIRONMENTAL DATA
A DIVISION OF THE BANKS GROUP

Map ID	Source ID	Dataset	Owner of Well	Type of Well	Depth Drilled	Completion Date	Longitude	Latitude	Elevation	Driller's Logs
263	109811	TX TWDB SDR	Marlene Romero	Domestic	137	4/18/2007	-95.470285	29.931394	100 ft	View
263	138069	TX TWDB SDR	Rock of Salvation	Domestic	52	3/20/2008	-95.469174	29.933339	100 ft	View
263	65-05-4EE	TX TCEQ HIST	Angel Flores	Domestic	155	05/09/1983	-95.474408	29.932181	100 ft	View
263	65-05-4	TX TCEQ HIST	Steve Leggio	Domestic	383	06/29/1994	-95.470868	29.931484	101 ft	View
263	65-05-4	TX TCEQ HIST	Flora Flores	Domestic	160	01/14/1992	-95.474309	29.932648	101 ft	View
263	65-05-8JJ	TX TCEQ HIST	Tony Gonzales	Domestic	154	04/12/1980	-95.470664	29.9314	100 ft	View
263	65-06-8	TX TCEQ HIST	Patsy R. Riddle	Domestic	156	06/01/1988	-95.470233	29.934336	100 ft	View
263	65-05-4	TX TCEQ HIST	Zacarias Trujillo	Domestic	340	06/15/1998	-95.473035	29.934552	103 ft	View
263	65-05-4	TX TCEQ HIST	Ron Sullivan	Domestic	410	11/13/1999	-95.472112	29.932256	102 ft	View
263	65-06-6	TX TCEQ HIST	George Moore	Domestic	158	11/26/1997	-95.47017	29.934273	100 ft	View
263	65-05-4	TX TCEQ HIST	Albert L Gonzales	Domestic	315	04/10/1994	-95.469537	29.931874	100 ft	View
263	65-05-4	TX TCEQ HIST	R B Wheat	Domestic	65	07/30/1998	-95.473657	29.931084	100 ft	View
263	65-05-5G	TX TCEQ HIST	D.H. Brown	Domestic	157	10/20/1980	-95.469472	29.932265	100 ft	View
263	65-05-5G	TX TCEQ HIST	Steve Leggio	Domestic	157	03/03/1981	-95.470869	29.931477	100 ft	View
263	65-13-2L	TX TCEQ HIST	Price Allen	Domestic	154	09/17/1976	-95.470552	29.934359	100 ft	View
263	HGSD13131	TX HGSD	Romo, Adriana	Domestic	400	n/a	-95.471117	29.933615	102 ft	N/A
263	HGSD7985	TX HGSD	Carrizales, Jose G.	Domestic	400	01/01/1998	-95.471947	29.932225	102 ft	N/A
263	HGSD9625	TX HGSD	Amaya, Gerardo	Domestic	400	01/01/2003	-95.470837	29.931395	100 ft	N/A
263	HGSD9433	TX HGSD	Garcia, Eloy & Josie	Domestic	400	01/01/2003	-95.468897	29.932785	100 ft	N/A
263	HGSD10829	TX HGSD	Rock of Salvation	Domestic	50	01/01/2008	-95.469447	29.934175	100 ft	N/A
263	HGSD12558	TX HGSD	Lopez, Humberto	Domestic	1	n/a	-95.471947	29.933615	100 ft	N/A
263	252126	TX TWDB SDR	LEO CHAVEZ	Domestic	410	4/8/2011	-95.47084	29.931394	100 ft	View
263	435871	TX TWDB SDR	Bhupendra	Domestic	395	10/21/2016	-95.470665	29.933299	100 ft	View
263	286911	TX TWDB SDR	Paul Luangraj	Domestic	440	10/21/2009	-95.469174	29.933339	100 ft	View
263	138523	TX TWDB SDR	Carlos Villegas	Domestic	442	2/8/2007	-95.469174	29.93306	100 ft	View
263	70287	TX TWDB SDR	Raul Monje	Domestic	418	11/7/2005	-95.471674	29.93445	101 ft	View
264	65-05-1BB	TX TCEQ HIST	Harris County MUD #304	Public Supply	1110	04/03/1985	-95.465996	29.973656	104 ft	View
264	6513122	TX TWDB GW	Francisco Gonzalez	Domestic	37	01/01/1969	-95.464174	29.974449	106 ft	View
264	6505103	TX TWDB GW	Nash Phillips - Copus	n/a	809	01/01/1953	-95.466396	29.972783	105 ft	View
265	65-05-4	TX TCEQ HIST	Khiet Lam	Domestic	395	04/01/1995	-95.47287	29.936796	103 ft	View
266	HGSD3302	TX HGSD	Houston, City of	Public Supply	1100	01/01/1979	-95.445567	29.906395	86 ft	N/A
266	6505824	TX TWDB GW	Mount Houston Road MUD	Public Supply	1169	01/01/1979	-95.446118	29.905561	86 ft	View
266	G1010728A	TX TCEQ PWS	MOUNT HOUSTON ROAD MUD	Public Supply	530	01/01/1971	-95.445226	29.905738	87 ft	View
266	USGS295419095264501	WW USGS	USGS	Not Reported	1169	05/25/1979	-95.446118	29.905561	86 ft	N/A
267	65-05-4	TX TCEQ HIST	Clifford Cano	Domestic	372	01/07/1987	-95.409509	29.901289	77 ft	View
267	65-05-8H	TX TCEQ HIST	Raymond Wright	Domestic	96	06/05/1969	-95.409735	29.899234	77 ft	View
267	65-05-9RR	TX TCEQ HIST	W. R. Cornell	Domestic	50	08/08/1974	-95.410979	29.902833	79 ft	View
267	65-05-9	TX TCEQ HIST	Juan Ortiz	Domestic	50	04/29/2000	-95.407771	29.899866	78 ft	View
267	HGSD11767	TX HGSD	Mision Cristiana Fuente De Agua Viva	Domestic	438	01/01/2006	-95.406947	29.899725	77 ft	N/A
267	65-13-3G	TX TCEQ HIST	Don Benfer	Domestic	233	09/22/1971	-95.409638	29.900424	77 ft	View
267	65-05-5C	TX TCEQ HIST	S.D. Anderson	Domestic	160	12/04/1968	-95.410893	29.901112	79 ft	View
267	65-05-6V	TX TCEQ HIST	Harrison	Domestic	48	01/28/1972	-95.408007	29.899801	78 ft	View
267	65-05-9	TX TCEQ HIST	Felix Gonzales	Domestic	329	09/22/1988	-95.40908	29.901122	78 ft	View
267	65-06-7U	TX TCEQ HIST	Sam Greco	Domestic	61	06/03/1976	-95.407628	29.899468	78 ft	View
267	65-05-9	TX TCEQ HIST	Jack Bentley	Domestic	55	11/29/1999	-95.411108	29.903438	79 ft	View
267	65-05-6V	TX TCEQ HIST	Harrison	Domestic	48	n/a	-95.408018	29.899885	78 ft	View
267	65-05-9	TX TCEQ HIST	Elsie Wright	Domestic	360	06/25/1992	-95.40937	29.899178	77 ft	View
267	65-05-3	TX TCEQ HIST	Dixie Drilling	Domestic	370	07/18/1996	-95.40697	29.901152	79 ft	View
267	65-13-3	TX TCEQ HIST	Alex Guevara	Domestic	400	03/28/2002	-95.4076	29.899187	77 ft	View
267	65-05-9	TX TCEQ HIST	Raymond Wright	Domestic	46	06/05/1969	-95.409713	29.899224	77 ft	View
267	HGSD14238	TX HGSD	Romero, Antonio	Domestic	0	n/a	-95.410567	29.902225	78 ft	N/A

Water Well Details

Map ID	Source ID	Dataset	Owner of Well	Type of Well	Depth Drilled	Completion Date	Longitude	Latitude	Elevation	Driller's Logs
267	HGSD8196	TX HGSD	Soudjani, Ali	Domestic	0	01/01/2000	-95.411677	29.901115	77 ft	N/A
267	HGSD11738	TX HGSD	Kamal, Mustafa	Domestic	2	01/01/1990	-95.406677	29.900835	79 ft	N/A
267	HGSD11814	TX HGSD	Gonzales, Marcus & Celia	Domestic	20	n/a	-95.406677	29.900835	79 ft	N/A
267	HGSD12969	TX HGSD	Dewnani, Arjun	Domestic	0	n/a	-95.408337	29.901115	79 ft	N/A
267	189256	TX TWDB SDR	Church of Christ	Domestic	438	11/15/2006	-95.406952	29.899727	77 ft	View
267	190115	TX TWDB SDR	Carlos Murelles	Domestic	65	7/29/2009	-95.407785	29.901117	79 ft	View
268	65-05-8	TX TCEQ HIST	R L Tice	Domestic	347	07/05/1998	-95.423092	29.90074	82 ft	View
268	364430	TX TWDB SDR	Hoa Dang	Domestic	435	4/22/2014	-95.423618	29.900283	82 ft	View
268	65-05-4	TX TCEQ HIST	Debra McFarland	Domestic	430	04/15/1997	-95.421375	29.900768	82 ft	View
268	HGSD12867	TX HGSD	Nguyen, Khanh & Dang, Hoa	Domestic	400	n/a	-95.423617	29.900285	82 ft	N/A
268	210913	TX TWDB SDR	Lo Ackharath	Irrigation	357	8/7/2009	-95.422507	29.901394	81 ft	View
268	516282	TX TWDB SDR	Tomas Roque	Domestic	360	7/3/2019	-95.422987	29.90137	81 ft	View
269	65-05-9LL	TX TCEQ HIST	Mr. W.F. Bradford	Domestic	347	10/20/1978	-95.38242	29.912272	77 ft	View
269	65-05-9	TX TCEQ HIST	Clovis Blackstock	Domestic	47	09/24/1999	-95.381529	29.911738	76 ft	View
270	65-06-4T	TX TCEQ HIST	The King Interests	Industrial	400	11/01/1979	-95.364517	29.95058	76 ft	View
270	HGSD9691	TX HGSD	Hotwell U.S.	Domestic	400	01/01/2004	-95.363617	29.950005	76 ft	N/A
270	G1012643B	TX TCEQ PWS	VFW POST 10352	Public Supply	350	06/01/1993	-95.365058	29.952559	79 ft	View
270	65-06-4	TX TCEQ HIST	Paul Marting	Industrial	277	06/29/1996	-95.363019	29.952234	78 ft	View
270	65-06-4	TX TCEQ HIST	Envirocon Systems, Inc.	Domestic	380	05/26/2000	-95.36397	29.951928	79 ft	View
270	HGSD5113	TX HGSD	VFW Post 10352	Domestic	350	01/01/1991	-95.365007	29.952505	79 ft	N/A
270	HGSD8212	TX HGSD	DGM Services, Inc.	Domestic	380	01/01/2000	-95.363617	29.951945	78 ft	N/A
270	31654	TX TWDB SDR	Tejas Electric	Industrial	335	1/26/2004	-95.363619	29.950283	76 ft	View
271	HGSD7367	TX HGSD	Le, Richard A.	Irrigation	0	01/01/1985	-95.474177	29.956395	106 ft	N/A
271	6505411	TX TWDB GW	Diamond Car Wash	Industrial	297	01/01/1985	-95.472229	29.954728	104 ft	View
271	USGS295716095281901	WW USGS	USGS	Not Reported	297	07/03/1985	-95.472229	29.954727	104 ft	N/A
272	65-05-9T	TX TCEQ HIST	Nlon Christian	Domestic	168	03/27/1972	-95.405293	29.901754	79 ft	View
272	65-05-9EE	TX TCEQ HIST	Wanda Powell	Domestic	151	10/01/1975	-95.404166	29.901922	79 ft	View
272	65-05-9	TX TCEQ HIST	Mr. Mills	Domestic	400	08/28/1991	-95.404209	29.899513	77 ft	View
272	65-05-3R	TX TCEQ HIST	Land Locators of Texas Inc.	Domestic	573	11/02/1982	-95.403421	29.903614	82 ft	View
272	HGSD2924	TX HGSD	Aldine I.S.D.	Public Supply	0	01/01/1990	-95.404447	29.902225	77 ft	N/A
273	65-05-9FFF	TX TCEQ HIST	Powell	Domestic	167	07/06/1979	-95.413737	29.900536	79 ft	View
273	65-05-9	TX TCEQ HIST	Hasem Mousadi	Domestic	340	12/22/1997	-95.412825	29.900099	78 ft	View
273	HGSD12074	TX HGSD	Hernandez, Raymond	Domestic	150	n/a	-95.413067	29.901115	77 ft	N/A
273	HGSD4756	TX HGSD	Unity Spirit Missionary Baptist Church	Domestic	50	01/01/1994	-95.414447	29.900565	79 ft	N/A
273	HGSD6425	TX HGSD	M & S Auto Group	Domestic	360	01/01/1998	-95.413617	29.901945	76 ft	N/A
273	HGSD7330	TX HGSD	Hernandez, Raymond	Domestic	100	01/01/1999	-95.413337	29.901115	77 ft	N/A
273	109700	TX TWDB SDR	Jack & Sally Callon	Domestic	435	3/20/2007	-95.415008	29.900839	79 ft	View
273	267862	TX TWDB SDR	Raymond Hernandez	Domestic	150	10/4/2011	-95.413619	29.90195	76 ft	View
274	HGSD4598	TX HGSD	Petroleum Wholesale, Inc.	Public Supply	0	n/a	-95.365287	29.938065	76 ft	N/A
274	522613	TX TWDB SDR	Geotest Engineering Inc	Other	60	1/4/2019	-95.365507	29.937086	75 ft	View
274	60-61-7DD	TX TCEQ HIST	Harris County W.C - ID #132	Public Supply	1165	08/31/1982	-95.366523	29.940318	73 ft	View
275	65-06-4SS	TX TCEQ HIST	E. J. Bush	Domestic	300	06/27/1973	-95.366923	29.932566	74 ft	View
275	60-60-4JJ	TX TCEQ HIST	Mr. Englishbee Day Care	Other	383	05/09/1985	-95.366923	29.932566	74 ft	View
275	HGSD14364	TX HGSD	Refrigerated Storage Trailer Rental Inc.	Domestic	0	n/a	-95.366677	29.930835	75 ft	N/A
275	HGSD4808	TX HGSD	Englishbee, Patricia	Domestic	385	01/01/1985	-95.366677	29.932225	74 ft	N/A
275	HGSD7876	TX HGSD	Town & Country Market	Domestic	325	01/01/1970	-95.365837	29.933065	75 ft	N/A
275	34295	TX TWDB SDR	Veronica Castro	Domestic	334	3/17/2004	-95.364174	29.932783	74 ft	View
275	65-06-4CC	TX TCEQ HIST	W.L. Haw	Domestic	270	10/26/1978	-95.366792	29.929901	74 ft	View
275	HGSD4948	TX HGSD	Town & Country Market	Domestic	288	n/a	-95.364177	29.932785	74 ft	N/A

Water Well Details

Map ID	Source ID	Dataset	Owner of Well	Type of Well	Depth Drilled	Completion Date	Longitude	Latitude	Elevation	Driller's Logs
275	HGSD5973	TX HGSD	Panjwani Energy, LLC dba Star Stop 14	Domestic	420	01/01/1997	-95.364447	29.931945	75 ft	N/A
275	HGSD6639	TX HGSD	Mead, Walter S.	Domestic	0	n/a	-95.366677	29.930005	74 ft	N/A
275	HGSD13002	TX HGSD	Mcelroy Properties	Domestic	440	n/a	-95.366677	29.931945	74 ft	N/A
275	G1013101A	TX TCEQ PWS	STARSTOP 14	Public Supply	430	05/08/1997	-95.364455	29.932105	75 ft	View
275	G1012633A	TX TCEQ PWS	TOWN AND COUNTRY FOOD MARKET	Public Supply	288	05/20/1985	-95.364501	29.932907	75 ft	View
275	431206	TX TWDB SDR	McElroy Metal	Domestic	400	10/6/2015	-95.366732	29.931983	74 ft	View
276	65-05-9	TX TCEQ HIST	Azalea Place Inc.	Public Supply	405	09/08/1995	-95.400229	29.902907	79 ft	View
276	65-05-9	TX TCEQ HIST	John Pederson	Domestic	452	03/16/1993	-95.402954	29.901763	79 ft	View
276	65-05-9T	TX TCEQ HIST	David Rackard	Domestic	53	12/12/1977	-95.40289	29.904312	79 ft	View
276	HGSD3119	TX HGSD	ALDINE COMMUNITY CARE CENTER	Public Supply	480	01/01/1977	-95.401397	29.903895	80 ft	N/A
276	HGSD5452	TX HGSD	South Houston Community Development Corp.	Domestic	400	01/01/1995	-95.400287	29.902785	79 ft	N/A
276	HGSD5925	TX HGSD	Zelaya, Ana V	Domestic	400	01/01/1997	-95.401677	29.903615	80 ft	N/A
276	HGSD5368	TX HGSD	Dadeks Machine Works, Inc.	Domestic	400	01/01/1995	-95.402507	29.902225	79 ft	N/A
276	HGSD12613	TX HGSD	Nguyen, Thao P.	Domestic	1	n/a	-95.401117	29.903065	79 ft	N/A
276	G1010071B	TX TCEQ PWS	ALDINE COMMUNITY CARE CENTER	Public Supply	405	09/08/1995	-95.400318	29.902738	79 ft	View
276	G1010071A	TX TCEQ PWS	ALDINE COMMUNITY CARE CENTER	Public Supply	308	n/a	-95.400257	29.902755	79 ft	View
276	83642	TX TWDB SDR	Jose Alvarado	Domestic	48	5/17/2006	-95.400841	29.902228	79 ft	View
276	31203	TX TWDB SDR	Estate of Donna R. Raymond	Domestic	50	12/4/2003	-95.401952	29.90195	79 ft	View
276	9828	TX TWDB SDR	ISIDRO REYES	Domestic	60	8/1/2002	-95.401952	29.900839	81 ft	View
276	65-05-9	TX TCEQ HIST	Bob Collier	Domestic	400	03/12/1997	-95.40157	29.903586	80 ft	View
276	65-05-9	TX TCEQ HIST	Roy Lopez	Domestic	50	04/03/2001	-95.401484	29.902452	79 ft	View
276	HGSD12691	TX HGSD	Homburg, Kenneth D.	Domestic	1	n/a	-95.401117	29.902505	79 ft	N/A
276	HGSD5055	TX HGSD	Raymond, Jo Ann F.	Domestic	50	01/01/1962	-95.400837	29.901945	79 ft	N/A
276	HGSD12730	TX HGSD	Amex Collision Service LLC	Domestic	1	n/a	-95.402227	29.901945	79 ft	N/A
276	HGSD12859	TX HGSD	Hidalgo Auto Sales No. 1, Inc.	Domestic	0	n/a	-95.400287	29.903335	79 ft	N/A
276	G1012935A	TX TCEQ PWS	PTP TRANSMISSION PARTS	Public Supply	60	01/01/1970	-95.401206	29.902564	79 ft	View
276	407592	TX TWDB SDR	Ty Raymond	Domestic	50	10/21/2015	-95.402507	29.901672	79 ft	View
276	31202	TX TWDB SDR	Estate of Donna R. Raymond	Domestic	50	12/4/2003	-95.401674	29.90195	78 ft	View
276	27709	TX TWDB SDR	Gregorio Lopez	Domestic	130	10/14/2003	-95.400841	29.901672	79 ft	View
277	HGSD9656	TX HGSD	AT Owner 2, LP	Other	300	01/01/2003	-95.471947	29.964725	107 ft	N/A
277	32219	TX TWDB SDR	SHADOW RIDGE APT.	Irrigation	370	12/12/2003	-95.471951	29.964728	107 ft	View
278	6506418	TX TWDB GW	Northbelt U.D.	Public Supply	970	01/01/1980	-95.364174	29.947227	75 ft	View
278	172828	TX TWDB SDR	Jack Denton	Domestic	45	12/14/2004	-95.361952	29.948616	76 ft	View
278	HGSD3109	TX HGSD	Houston, City of	Public Supply	1200	01/01/1978	-95.362227	29.946115	74 ft	N/A
278	G1011737B	TX TCEQ PWS	NORTH BELT UTILITY DISTRICT	Public Supply	970	01/01/1980	-95.362029	29.946164	74 ft	View
278	USGS295649095215001	WW USGS	USGS	Not Reported	970	05/16/1980	-95.364174	29.947227	75 ft	N/A
279	65-05-6NN	TX TCEQ HIST	Sam Maglito	Domestic	399	06/01/1977	-95.377808	29.915851	76 ft	View
279	65-06-7	TX TCEQ HIST	C. W. Maxell	Domestic	57	05/07/1998	-95.377158	29.913444	76 ft	View
279	HGSD4355	TX HGSD	Trinity RCT, GP, LLC	Domestic	342	01/01/1972	-95.377787	29.918065	76 ft	N/A
279	552635	TX TWDB SDR	Trinity Royal Coach Mobile Home Park	Public Supply	390	10/14/2019	-95.377782	29.918222	76 ft	View
279	65-05-6S	TX TCEQ HIST	E E Pilkerton	Domestic	370	02/04/1974	-95.377398	29.918371	76 ft	View
279	HGSD13693	TX HGSD	Lozano, Emilio	Domestic	0	n/a	-95.375287	29.915565	76 ft	N/A
279	HGSD5094	TX HGSD	Quasar Hardy Ltd.	Irrigation	550	01/01/1994	-95.377507	29.915285	76 ft	N/A

Water Well Details

Map ID	Source ID	Dataset	Owner of Well	Type of Well	Depth Drilled	Completion Date	Longitude	Latitude	Elevation	Driller's Logs
279	HGSD13820	TX HGSD	Galindo, Juan	Public Supply	0	n/a	-95.375007	29.916395	76 ft	N/A
279	G1010339B	TX TCEQ PWS	TRINITY ROYAL COACH TRAILS MOBILE HOME	Public Supply	370	02/04/1974	-95.377612	29.918138	76 ft	View
279	G1010667A	TX TCEQ PWS	TEPATITLAN MOBILE HOME PARK	Public Supply	335	n/a	-95.374953	29.916255	76 ft	View
279	HGSD14788	TX HGSD	Trinity RCT, GP, LLC	Public Supply	420	n/a	-95.377507	29.918335	76 ft	N/A
280	HGSD8386	TX HGSD	AmeriCo Energy Resources, LLC	Domestic	0	n/a	-95.439447	29.903335	86 ft	N/A
281	HGSD6813	TX HGSD	King Fabrication LLC.	Domestic	370	01/01/1975	-95.398067	29.992505	100 ft	N/A
281	HGSD10640	TX HGSD	King Fabrication LLC.	Lost	310	01/01/2007	-95.398617	29.990835	98 ft	N/A
281	120141	TX TWDB SDR	King Fabrication	Irrigation	330	7/12/2007	-95.398618	29.990839	98 ft	View
282	65-05-1	TX TCEQ HIST	Quail Oak Hoa	Public Supply	385	01/03/2000	-95.469516	29.970081	106 ft	View
282	HGSD7963	TX HGSD	Quail Oak Property Owners	Domestic	400	01/01/2000	-95.468897	29.970835	106 ft	N/A
283	364603	TX TWDB SDR	Noblecrest Const-Fallbrook	Irrigation	377	5/22/2014	-95.465008	29.919727	97 ft	View
283	60-60-5J	TX TCEQ HIST	Frank Donslasn	Domestic	164	07/05/1995	-95.464945	29.921907	98 ft	View
283	HGSD12449	TX HGSD	QRV Fallbrook, LLC	Other	290	n/a	-95.465287	29.920005	97 ft	N/A
284	HGSD14089	TX HGSD	Milroy RV Park	Public Supply	400	n/a	-95.475567	29.951395	103 ft	N/A
284	HGSD14830	TX HGSD	Gonzalez, Inocente I/Triple I Clean-Up Service and Demo	Domestic	0	n/a	-95.473897	29.952785	104 ft	N/A
284	65-05-1C	TX TCEQ HIST	Raymond M. Turner	Domestic	250	07/15/1981	-95.474977	29.95097	103 ft	View
284	65-05-1E	TX TCEQ HIST	Earl Hoot	Domestic	334	09/29/1982	-95.474747	29.952205	104 ft	View
284	65-05-4M	TX TCEQ HIST	Dan Malek	Domestic	250	10/13/1976	-95.473681	29.95081	103 ft	View
284	HGSD13415	TX HGSD	Silva, Felipe	Domestic	300	n/a	-95.476947	29.950835	103 ft	N/A
284	398788	TX TWDB SDR	Felipe Silva	Domestic	350	7/8/2015	-95.476118	29.951117	103 ft	View
284	530496	TX TWDB SDR	Milroy RV Park	Public Supply	415	7/24/2019	-95.475676	29.951602	103 ft	View
285	57090	TX TWDB SDR	Contemporary Real Estate	Domestic	345	3/21/2003	-95.475285	29.942505	102 ft	View
286	65-05-3	TX TCEQ HIST	Champman & Cole	Domestic	380	08/08/1997	-95.393173	29.991	99 ft	View
286	HGSD6080	TX HGSD	TS Upset & Thread	Domestic	350	01/01/1997	-95.392787	29.991945	98 ft	N/A
286	HGSD4888	TX HGSD	NOV LP	Domestic	350	01/01/1994	-95.393067	29.989725	99 ft	N/A
286	HGSD10173	TX HGSD	TS Upset & Thread	Domestic	400	01/01/2005	-95.390567	29.991675	100 ft	N/A
286	72321	TX TWDB SDR	T & S Upset & Thread	Domestic	478	11/9/2005	-95.391118	29.991394	99 ft	View
286	65-05-3R	TX TCEQ HIST	Chapman & Cole	Domestic	355	05/05/1981	-95.39315	29.991065	99 ft	View
286	65-05-3	TX TCEQ HIST	Gator Hawk	Public Supply	350	05/27/1994	-95.393218	29.989526	99 ft	View
286	HGSD11885	TX HGSD	TS Upset & Thread	Domestic	478	n/a	-95.390567	29.991675	100 ft	N/A
286	266902	TX TWDB SDR	T&S UPSET & THREAD	Domestic	474	9/12/2011	-95.390285	29.991672	98 ft	View
287	65-05-2	TX TCEQ HIST	Enron	Industrial	362	07/20/1994	-95.43958	29.993595	106 ft	View
288	HGSD14909	TX HGSD	Matias, Fernando Padron	Domestic	400	01/01/2020	-95.451673	29.90806	88 ft	N/A
289	518047	TX TWDB SDR	WCA Waste Coporation	Other	58	5/30/2019	-95.388657	29.988968	101 ft	View
289	65-05-3K	TX TCEQ HIST	Gator Hawk	Domestic	313	04/03/1980	-95.387205	29.986638	78 ft	View
290	65-05-4	TX TCEQ HIST	Superior Builders	Domestic	312	10/11/1992	-95.471919	29.929215	100 ft	View
290	65-05-4K	TX TCEQ HIST	Cliff Pagentt	Domestic	160	05/17/1985	-95.471501	29.92822	99 ft	View
290	HGSD7994	TX HGSD	CMM Casa Real Estate LLC	Domestic	0	n/a	-95.470287	29.927505	99 ft	N/A
290	HGSD12842	TX HGSD	Rojas, Mosies	Domestic	0	01/01/2014	-95.471117	29.930005	100 ft	N/A
290	G1013240A	TX TCEQ PWS	LINH SON TEMPLE WATER SYSTEM	Public Supply	387	08/06/2002	-95.47013	29.930405	100 ft	View
290	HGSD8154	TX HGSD	Thich, Tri Hue	Public Supply	160	n/a	-95.470007	29.930005	101 ft	N/A
290	HGSD9262	TX HGSD	Linh Son Buddhist Temple	Domestic	420	01/01/2002	-95.470007	29.930285	100 ft	N/A
290	HGSD8856	TX HGSD	Sunshine Partnership	Domestic	500	n/a	-95.471117	29.930285	100 ft	N/A
290	HGSD8545	TX HGSD	Brown, M.R.	Domestic	0	01/01/1993	-95.471677	29.929445	99 ft	N/A

Water Well Details

Map ID	Source ID	Dataset	Owner of Well	Type of Well	Depth Drilled	Completion Date	Longitude	Latitude	Elevation	Driller's Logs
290	HGSD13335	TX HGSD	Melendez, Samuel	Domestic	250	n/a	-95.474177	29.931115	101 ft	N/A
290	402114	TX TWDB SDR	Samuel Melendez	Domestic	300	6/19/2015	-95.473896	29.931116	101 ft	View
290	8291	TX TWDB SDR	Marie Smith	Domestic	50	6/15/2002	-95.470562	29.928616	99 ft	View
290	29704	TX TWDB SDR	GERARDO AMAYA	Domestic	420	11/4/2003	-95.471118	29.928894	100 ft	View
291	65-05-9	TX TCEQ HIST	Lloyd Bower	Domestic	400	08/25/1995	-95.383837	29.909596	76 ft	View
291	65-05-9GG	TX TCEQ HIST	J.R. Owens	Domestic	355	08/03/1978	-95.383197	29.907471	76 ft	View
291	65-05-9	TX TCEQ HIST	DeMax's, Inc.	Other	412	07/21/2000	-95.382145	29.909797	76 ft	View
291	65-06-8	TX TCEQ HIST	Larry De Hart	Domestic	50	10/07/1998	-95.383714	29.907298	76 ft	View
291	HGSD2512	TX HGSD	Houston, City of	Public Supply	600	01/01/1976	-95.386397	29.908895	77 ft	N/A
291	HGSD2513	TX HGSD	Houston, City of	Public Supply	600	01/01/1976	-95.386117	29.908895	77 ft	N/A
291	HGSD11475	TX HGSD	Vizcaino, Christian	Domestic	2	n/a	-95.383067	29.907225	75 ft	N/A
291	G1010931B	TX TCEQ PWS	ALDINE VILLAGE SUBDIVISION	Public Supply	496	01/01/1977	-95.386365	29.908916	77 ft	View
291	404903	TX TWDB SDR	Jennifer Asis	Domestic	47	9/17/2015	-95.383618	29.907228	76 ft	View
291	160016	TX TWDB SDR	Valdez, Ofelia	Domestic	350	11/18/2008	-95.382785	29.911672	76 ft	View
291	346404	TX TWDB SDR	JOHN MOLINA	Domestic	420	11/12/2013	-95.382507	29.910283	77 ft	View
291	530088	TX TWDB SDR	Sandra Gonzales	Domestic	400	10/23/2019	-95.384174	29.908061	77 ft	View
291	65-05-6	TX TCEQ HIST	Jeff Wright	Domestic	331	07/11/1992	-95.382305	29.911296	76 ft	View
291	65-05-9GG	TX TCEQ HIST	Aldine Village Domestic Utility Co.	Public Supply	500	01/01/1977	-95.386372	29.909023	77 ft	View
291	65-05-9	TX TCEQ HIST	Rick Jolly	Domestic	52	06/27/1997	-95.381619	29.911077	76 ft	View
291	60-05-9	TX TCEQ HIST	Eddie Vizciano	Domestic	50	10/08/2002	-95.383463	29.907115	76 ft	View
291	HGSD14199	TX HGSD	Guevara, Pablo Cruz	Domestic	0	n/a	-95.383617	29.908615	77 ft	N/A
291	HGSD14377	TX HGSD	Turcios, Oscar	Domestic	0	n/a	-95.383337	29.909445	76 ft	N/A
291	G1010931A	TX TCEQ PWS	ALDINE VILLAGE SUBDIVISION	Public Supply	801	12/01/1976	-95.386395	29.908893	77 ft	View
291	467703	TX TWDB SDR	Sandra Gonzalez	Domestic	45	12/13/2017	-95.384007	29.908005	76 ft	View
291	66445	TX TWDB SDR	Simon Grande	Domestic	50	8/18/2005	-95.382785	29.911672	76 ft	View
292	HGSD11528	TX HGSD	Esparza, Genaro	Domestic	140	01/01/2010	-95.471677	29.968065	106 ft	N/A
292	HGSD11769	TX HGSD	Amezquita, Ramiro	Domestic	340	n/a	-95.469447	29.967225	105 ft	N/A
292	HGSD11770	TX HGSD	Vargas, Manuel	Domestic	340	n/a	-95.470567	29.967505	105 ft	N/A
292	202329	TX TWDB SDR	Lasa, Alberto	Domestic	320	10/13/2009	-95.471118	29.968338	103 ft	View
292	94919	TX TWDB SDR	Ahl Ul Bayt Foundation	Domestic	270	10/5/2006	-95.470007	29.968338	106 ft	View
292	544824	TX TWDB SDR	Marselino Rodriguez	Domestic	378	5/20/2020	-95.471357	29.968322	106 ft	View
292	65-05-1AA	TX TCEQ HIST	Stanley Const. Co.	Public Supply	348	03/01/1979	-95.469008	29.967928	105 ft	View
292	65-05-1	TX TCEQ HIST	Kaiser Francis Oil	Industrial	330	02/25/1994	-95.470012	29.967406	105 ft	View
292	65-05-1AA	TX TCEQ HIST	Dennis Alston	Public Supply	366	01/01/1979	-95.469412	29.967272	104 ft	View
292	HGSD11298	TX HGSD	Amezquita, Adrian	Domestic	330	01/01/2009	-95.470007	29.967505	105 ft	N/A
292	HGSD4207	TX HGSD	Blue Bell Place Builders	Domestic	366	01/01/1979	-95.470287	29.969175	105 ft	N/A
292	HGSD11792	TX HGSD	Luna, Jose	Domestic	340	n/a	-95.470287	29.967225	105 ft	N/A
292	HGSD12120	TX HGSD	Ahlulbayt Foundation of America	Domestic	400	01/01/2011	-95.470567	29.968335	106 ft	N/A
292	G1011475A	TX TCEQ PWS	QUAILWOOD WATER SYSTEM	Public Supply	348	03/01/1979	-95.470133	29.969056	105 ft	View
292	241078	TX TWDB SDR	Margas, Manuel	Domestic	335	12/22/2010	-95.470007	29.967505	105 ft	View
292	241079	TX TWDB SDR	Amezqita, Ramiro	Domestic	335	12/20/2010	-95.471118	29.966949	106 ft	View
292	240369	TX TWDB SDR	Amezquita, Adriana	Domestic	320	9/25/2009	-95.470007	29.967505	105 ft	View
292	335760	TX TWDB SDR	Jose Luna	Domestic	335	1/5/2011	-95.469451	29.966949	105 ft	View
292	215936	TX TWDB SDR	Genaro Esparza	Domestic	105	5/12/2010	-95.471674	29.96806	106 ft	View
293	65-05-9	TX TCEQ HIST	Robert Perez	Domestic	344	03/08/1994	-95.387805	29.907081	77 ft	View
293	HGSD7218	TX HGSD	Ochoa, Juan	Public Supply	390	n/a	-95.387787	29.909445	78 ft	N/A
293	HGSD12429	TX HGSD	Herrejon, Angela	Domestic	200	n/a	-95.386677	29.906945	77 ft	N/A

Water Well Details

BANKS ENVIRONMENTAL DATA
A DIVISION OF THE BANKS GROUP

Map ID	Source ID	Dataset	Owner of Well	Type of Well	Depth Drilled	Completion Date	Longitude	Latitude	Elevation	Driller's Logs
293	6505943	TX TWDB GW	Aldine Village Subd.	Public Supply	801	12/01/1976	-95.387507	29.90945	78 ft	View
293	6505944	TX TWDB GW	Aldine Village Subd.	Public Supply	496	1/01/1977	-95.387507	29.908894	76 ft	View
293	167182	TX TWDB SDR	Bonifacio Asis	Domestic	72	1/20/2009	-95.385841	29.906672	77 ft	View
293	158030	TX TWDB SDR	Ignacio Basulto	Domestic	47	10/31/2008	-95.385841	29.906672	77 ft	View
293	65-05-9	TX TCEQ HIST	Raymond Santos	Domestic	396	12/10/1993	-95.387195	29.907393	78 ft	View
293	65-05-9	TX TCEQ HIST	Juan Ochoa	Domestic	370	11/13/1998	-95.387963	29.909555	78 ft	View
293	HGSD13420	TX HGSD	Vasquez, Hermino	Domestic	50	n/a	-95.390287	29.907225	78 ft	N/A
293	152086	TX TWDB SDR	Ty Raymond	Domestic	45	8/11/2008	-95.387785	29.905561	77 ft	View
294	HGSD9732	TX HGSD	Racetrac Petroleum, Inc.	Domestic	450	01/01/2004	-95.418897	29.899175	81 ft	N/A
294	G1012952A	TX TCEQ PWS	JAY MARUTI WATER SYSTEM	Public Supply	420	02/14/1996	-95.418895	29.898841	82 ft	View
294	65-05-8	TX TCEQ HIST	Racetrac Petroleum, Inc.	Public Supply	420	02/14/1996	-95.418865	29.898508	81 ft	View
294	65-05-8	TX TCEQ HIST	Good Shepherd Church	Public Supply	501	05/10/1989	-95.420464	29.898843	82 ft	View
294	HGSD8597	TX HGSD	Good Shepherd Christian Church	Domestic	501	01/01/1989	-95.420567	29.898615	82 ft	N/A
295	65-05-6CC	TX TCEQ HIST	Stevens	Domestic	49	06/15/1977	-95.394831	29.903545	78 ft	View
295	65-05-9	TX TCEQ HIST	Zoran Ostojch	Domestic	50	10/04/2000	-95.396863	29.902301	79 ft	View
295	65-05-9	TX TCEQ HIST	Wayne Howard	Domestic	381	10/07/1999	-95.396301	29.901819	79 ft	View
295	HGSD14324	TX HGSD	Four Rangers, Inc.	Domestic	50	n/a	-95.394177	29.902785	77 ft	N/A
295	HGSD6866	TX HGSD	Umanzor, Ramon A. & Anadilla E.	Domestic	0	01/01/1983	-95.394177	29.902225	77 ft	N/A
295	HGSD10203	TX HGSD	B & F Maintenance Services Inc.	Domestic	50	01/01/2006	-95.395567	29.903895	79 ft	N/A
295	74080	TX TWDB SDR	B & F Maintanance	Domestic	50	12/21/2005	-95.395563	29.903617	78 ft	View
295	501899	TX TWDB SDR	Four Ranters Inc.	Domestic	50	1/29/2019	-95.394174	29.903061	78 ft	View
295	1793	TX TWDB SDR	Henry Smith	Domestic	50	6/20/2001	-95.395841	29.903894	78 ft	View
295	65-05-9	TX TCEQ HIST	C.E. Calvert	Domestic	388	07/16/1992	-95.395031	29.902872	79 ft	View
295	65-05-9	TX TCEQ HIST	Raymond Water Well	Domestic	391	10/25/1994	-95.396289	29.903612	79 ft	View
295	65-05-9	TX TCEQ HIST	Sandy Murry	Domestic	48	11/30/1990	-95.395689	29.903545	78 ft	View
295	65-05-9	TX TCEQ HIST	B & F Maintence	Domestic	52	09/29/1999	-95.395872	29.903527	78 ft	View
295	65-05-9	TX TCEQ HIST	L.D. Albin	Domestic	50	05/05/1998	-95.394168	29.903556	78 ft	View
295	65-05-9	TX TCEQ HIST	Carlos Sosa	Domestic	45	09/21/2000	-95.394532	29.903475	78 ft	View
295	65-06-9	TX TCEQ HIST	Thuan Neoc Pham	Domestic	48	08/07/1998	-95.395474	29.902885	79 ft	View
295	65-05-6	TX TCEQ HIST	Thuong Thai Train	Domestic	60	09/25/1994	-95.396103	29.902835	79 ft	View
295	65-05-9	TX TCEQ HIST	International Pentecostal Church	Domestic	50	10/17/2000	-95.396678	29.902182	79 ft	View
295	65-05-9	TX TCEQ HIST	Raulph Guitierez	Domestic	54	03/15/2000	-95.397182	29.902973	79 ft	View
295	HGSD14379	TX HGSD	Dominguez, Maria & Napoleon	Domestic	0	01/01/2000	-95.394447	29.904445	78 ft	N/A
295	HGSD14302	TX HGSD	Sosa, Carlos	Domestic	0	01/01/1990	-95.394727	29.903335	79 ft	N/A
295	HGSD12945	TX HGSD	Rubio, Evaristo	Domestic	1	01/01/2011	-95.395007	29.902225	78 ft	N/A
295	HGSD6948	TX HGSD	TERPSTRA, W.G.	Domestic	40	n/a	-95.395567	29.903335	78 ft	N/A
295	HGSD7769	TX HGSD	B & F MTC.	Domestic	50	01/01/1999	-95.396117	29.903335	79 ft	N/A
295	HGSD8403	TX HGSD	Los Pentecostales De Houston Inc	Domestic	55	01/01/2000	-95.396117	29.902505	79 ft	N/A
295	HGSD8006	TX HGSD	International Pentecostal Church	Public Supply	40	n/a	-95.396677	29.902785	79 ft	N/A
295	HGSD8895	TX HGSD	Four Rangers, Inc.	Domestic	0	01/01/1993	-95.393897	29.903065	78 ft	N/A
295	HGSD11480	TX HGSD	Aranda, Jorge M.	Domestic	20	n/a	-95.394727	29.902225	78 ft	N/A
295	HGSD12750	TX HGSD	Avila, Carlos	Domestic	200	n/a	-95.395007	29.904175	79 ft	N/A
295	HGSD12786	TX HGSD	Duong, Thai Nguyen	Domestic	50	n/a	-95.396397	29.902785	79 ft	N/A
295	HGSD12733	TX HGSD	Perrett, Perla	Domestic	1	n/a	-95.395837	29.902785	78 ft	N/A
295	HGSD12717	TX HGSD	Smith, Mark	Domestic	1	n/a	-95.393337	29.905285	79 ft	N/A
295	HGSD14469	TX HGSD	Albin, L.D.	Domestic	0	n/a	-95.394177	29.903335	78 ft	N/A

Water Well Details

Map ID	Source ID	Dataset	Owner of Well	Type of Well	Depth Drilled	Completion Date	Longitude	Latitude	Elevation	Driller's Logs
295	HGSD12571	TX HGSD	Phan, Hanh Thi	Domestic	1	01/01/2003	-95.396677	29.903065	79 ft	N/A
295	HGSD12678	TX HGSD	Bialkoski, John	Domestic	1	01/01/1945	-95.394447	29.902785	78 ft	N/A
295	344414	TX TWDB SDR	Isidro Carreon	Domestic	50	10/23/2013	-95.394729	29.901117	78 ft	View
295	355966	TX TWDB SDR	Hanh Thi Phan	Domestic	50	3/5/2014	-95.396396	29.902783	79 ft	View
295	74082	TX TWDB SDR	James Conrad	Domestic	50	1/6/2006	-95.395563	29.903894	79 ft	View
295	26893	TX TWDB SDR	Rudy Torres	Domestic	56	9/19/2003	-95.393896	29.901394	76 ft	View
295	85165	TX TWDB SDR	Antonio Gallegos	Domestic	47	6/15/2006	-95.394174	29.905561	78 ft	View
295	169333	TX TWDB SDR	Victor Reyes	Domestic	380	9/16/2004	-95.395563	29.901117	78 ft	View
295	98404	TX TWDB SDR	C J Raymond	Domestic	55	11/20/2006	-95.394452	29.902783	78 ft	View
295	51793	TX TWDB SDR	Napoleon Dominguez	Domestic	50	1/20/2005	-95.393896	29.90445	79 ft	View
296	65-06-4	TX TCEQ HIST	John Mihntz	Industrial	265	11/18/1994	-95.363833	29.958966	81 ft	View
296	65-06-4DD	TX TCEQ HIST	Walter C Cherry	Domestic	280	05/20/1985	-95.362816	29.957713	80 ft	View
296	65-06-1E	TX TCEQ HIST	Southwestern Bell	Industrial	284	08/02/1973	-95.365383	29.959452	82 ft	View
296	65-06-4	TX TCEQ HIST	Danny Busyn	Industrial	252	09/05/2000	-95.362931	29.956483	81 ft	View
296	HGSD5068	TX HGSD	WALLACE, MARK	Public Supply	60	01/01/1980	-95.360837	29.958895	77 ft	N/A
296	HGSD6722	TX HGSD	Drilex Corp	Domestic	304	01/01/1982	-95.361397	29.957785	81 ft	N/A
296	HGSD8274	TX HGSD	Waverly Real Estate Group, LLC	Domestic	300	01/01/2000	-95.363067	29.956675	80 ft	N/A
296	HGSD8469	TX HGSD	Cases, Joseph	Domestic	0	n/a	-95.362227	29.960285	81 ft	N/A
296	35724	TX TWDB SDR	Jim Brook	Irrigation	85	4/8/2004	-95.362508	29.960006	81 ft	View
296	74859	TX TWDB SDR	Howard Samyle	Domestic	100	1/20/2006	-95.362508	29.960561	81 ft	View
296	65-05-3H	TX TCEQ HIST	Ken Lohr	Industrial	274	06/15/1982	-95.364436	29.958545	81 ft	View
296	65-06-4DDD	TX TCEQ HIST	G.H. Kehoe	Domestic	252	05/01/1976	-95.363774	29.959643	81 ft	View
296	65-06-2K	TX TCEQ HIST	Joel Lynn Cezer	Domestic	50	10/20/1971	-95.362537	29.960285	81 ft	View
296	HGSD5287	TX HGSD	Mihutz, John	Irrigation	400	01/01/1994	-95.364177	29.958895	81 ft	N/A
296	HGSD6660	TX HGSD	D & S Properties LP	Domestic	280	01/01/1982	-95.364177	29.958065	80 ft	N/A
296	HGSD7956	TX HGSD	Lohr, Kenneth	Domestic	0	n/a	-95.363617	29.958335	80 ft	N/A
296	HGSD8243	TX HGSD	Liner Shoes, Inc.	Domestic	270	01/01/1979	-95.363617	29.960005	81 ft	N/A
296	HGSD8475	TX HGSD	Cases, Constance	Domestic	0	n/a	-95.363067	29.960285	81 ft	N/A
296	HGSD9730	TX HGSD	Cases, Loyce E.	Domestic	50	01/01/2004	-95.362507	29.960005	81 ft	N/A
296	G1012643A	TX TCEQ PWS	VFW POST 10352	Public Supply	0	n/a	-95.362724	29.957448	80 ft	View
296	338519	TX TWDB SDR	KURT OWENS	Domestic	220	2/11/2008	-95.363896	29.960006	81 ft	View
296	37967	TX TWDB SDR	Don Rutherton	Domestic	100	4/23/2004	-95.362508	29.960006	81 ft	View
297	HGSD10483	TX HGSD	Houston, City of	Public Supply	400	n/a	-95.390837	29.905005	77 ft	N/A
297	G1010188A	TX TCEQ PWS	SUNBELT FWSD OAKGLEN SUBDIVISION	Public Supply	498	08/18/1952	-95.390868	29.905175	77 ft	View
297	335827	TX TWDB SDR	SUNBELT FRESHWATER SUPPLY	Public Supply	516	6/4/2012	-95.391118	29.90445	77 ft	View
297	97594	TX TWDB SDR	Sunbelt FWSD	Public Supply	460	10/6/2006	-95.390563	29.905283	77 ft	View
297	65-05-6L	TX TCEQ HIST	H.T. Maxwell	Domestic	323	07/05/1969	-95.391359	29.906817	78 ft	View
297	65-05-9	TX TCEQ HIST	John Nguyen	Domestic	410	06/07/1997	-95.3916	29.906264	79 ft	View
297	65-05-9SS	TX TCEQ HIST	Space City Plumbing Co.	Industrial	162	05/23/1973	-95.392164	29.905795	78 ft	View
297	HGSD2238	TX HGSD	Houston, City of	Public Supply	498	01/01/1952	-95.390287	29.904725	78 ft	N/A
297	HGSD11605	TX HGSD	Houston, City of	Public Supply	400	n/a	-95.390567	29.905005	77 ft	N/A
297	G1010188B	TX TCEQ PWS	SUNBELT FWSD OAKGLEN SUBDIVISION	Public Supply	0	n/a	-95.390523	29.905099	77 ft	View
297	6505902	TX TWDB GW	Oak Glen Subdivision	Public Supply	498	8/18/1952	-95.391118	29.905283	77 ft	View
297	6505935	TX TWDB GW	H T Maxwell	Domestic	323	01/01/1969	-95.391396	29.904728	77 ft	View
298	HGSD6380	TX HGSD	Best Preowned RV	Domestic	300	n/a	-95.362787	29.953335	79 ft	N/A
298	HGSD6442	TX HGSD	Samco Enterprises, Inc.	Domestic	325	01/01/1977	-95.361117	29.953895	79 ft	N/A
298	HGSD10747	TX HGSD	AT & T	Domestic	400	01/01/1991	-95.363617	29.953335	79 ft	N/A
298	HGSD11700	TX HGSD	Halliburton Energy Services, Inc.	Other	400	n/a	-95.363617	29.955005	80 ft	N/A
298	236929	TX TWDB SDR	Halliburton	Industrial	433	11/30/2010	-95.363619	29.955006	80 ft	View

Water Well Details

Map ID	Source ID	Dataset	Owner of Well	Type of Well	Depth Drilled	Completion Date	Longitude	Latitude	Elevation	Driller's Logs
298	65-06-4DDD	TX TCEQ HIST	Business Specialty Co.	Industrial	268	12/29/1977	-95.363602	29.954526	79 ft	View
298	65-06-4VV	TX TCEQ HIST	Gulf Stream	Oilfield/Rig Supply	310	08/03/1984	-95.363986	29.95328	79 ft	View
298	65-06-4DD	TX TCEQ HIST	Tommy Issac	Domestic	277	03/08/1972	-95.364346	29.955664	81 ft	View
298	65-06-4DD	TX TCEQ HIST	Siminson Construction Co., Inc.	Industrial	281	09/22/1982	-95.362605	29.953271	79 ft	View
298	HGSD3159	TX HGSD	Southwestern Bell Telephone Co.	Irrigation	284	01/01/1973	-95.363617	29.954725	80 ft	N/A
298	HGSD5709	TX HGSD	Martinuc, Paul	Domestic	270	01/01/1996	-95.362507	29.952785	80 ft	N/A
298	HGSD6369	TX HGSD	Morgan Systems International	Domestic	250	01/01/1986	-95.363337	29.954725	80 ft	N/A
298	G1012845A	TX TCEQ PWS	AT&T WAVERLY ROAD	Public Supply	0	n/a	-95.363585	29.953425	79 ft	View
299	65-05-3	TX TCEQ HIST	Tom Malovey	Domestic	425	10/11/1995	-95.383357	29.986651	84 ft	View
299	HGSD10236	TX HGSD	Sprint Sand and Clay	Irrigation	400	01/01/2006	-95.382787	29.984445	98 ft	N/A
299	184580	TX TWDB SDR	Gulf Coast Stabilized	Industrial	398	1/19/2006	-95.383618	29.985005	95 ft	View
299	65-05-3	TX TCEQ HIST	Gulf Coast Stabilized Materials	Domestic	400	08/02/1995	-95.383769	29.985483	96 ft	View
299	HGSD5402	TX HGSD	Gulf Coast Stabilized Materials	Irrigation	350	n/a	-95.383337	29.985565	98 ft	N/A
299	6505308	TX TWDB GW	O D Heath	Domestic	0	n/a	-95.383896	29.988894	94 ft	View
299	126064	TX TWDB SDR	JOHN MOLINA	Domestic	410	10/31/2007	-95.381951	29.987505	96 ft	View
300	65-06-4CCC	TX TCEQ HIST	R.L. Coor	Domestic	358	12/01/1977	-95.371487	29.920549	74 ft	View
300	530443	TX TWDB SDR	Rocket Materials LLC	Industrial	390	12/18/2019	-95.37334	29.921394	76 ft	View
300	HGSD7945	TX HGSD	Main Lane Industries	Domestic	435	01/01/1983	-95.372507	29.920835	75 ft	N/A
301	HGSD6649	TX HGSD	Remet Industries	Domestic	300	01/01/1976	-95.369177	29.923895	72 ft	N/A
301	499645	TX TWDB SDR	Wisenbaker Builder Services	Domestic	395	12/13/2018	-95.369451	29.924727	74 ft	View
302	60-61-8RR	TX TCEQ HIST	F. S. Lyons	Domestic	242	09/22/1981	-95.429089	29.996803	109 ft	View
302	60-61-8RR	TX TCEQ HIST	Jeanienne Jardina	Domestic	216	08/21/1985	-95.431112	29.995726	107 ft	View
302	65-05-2B	TX TCEQ HIST	Hart Malarche	Domestic	290	03/16/1978	-95.431441	29.996984	107 ft	View
302	65-05-2	TX TCEQ HIST	Elbert Olmos	Domestic	40	12/29/1999	-95.431406	29.99645	107 ft	View
302	HGSD14525	TX HGSD	Severino Ortiz	Domestic	300	n/a	-95.430567	29.998065	108 ft	N/A
302	G1012393A	TX TCEQ PWS	45 TRAVEL CENTER	Public Supply	350	n/a	-95.427446	29.998282	108 ft	View
302	6505208	TX TWDB GW	Fina Oil Co.	Industrial	358	01/01/1967	-95.427229	29.998339	108 ft	View
302	HGSD12232	TX HGSD	Wolfe, Elizabeth	Domestic	300	01/01/2012	-95.431395	29.99806	108 ft	N/A
302	65-05-2Q	TX TCEQ HIST	Carlton Strack	Domestic	290	04/12/1977	-95.430055	29.997941	108 ft	View
302	65-05-5Q	TX TCEQ HIST	John Crenshaw	Other	296	04/09/1981	-95.429416	29.998009	109 ft	View
302	65-05-2	TX TCEQ HIST	JHM Associates	Domestic	318	08/08/2001	-95.43131	29.996938	107 ft	View
302	60-61-8TT	TX TCEQ HIST	Harris Co. MUD #221	Public Supply	1310	01/11/1983	-95.427131	29.996985	107 ft	View
302	65-05-2	TX TCEQ HIST	Compex	Domestic	322	10/07/1988	-95.428867	29.997871	109 ft	View
302	HGSD3071	TX HGSD	RICHEY ROAD II VENTURES	Irrigation	358	01/01/1967	-95.428897	29.996945	109 ft	N/A
302	HGSD3072	TX HGSD	RICHEY ROAD II VENTURES	Irrigation	186	01/01/1966	-95.428897	29.996945	109 ft	N/A
302	HGSD7719	TX HGSD	218 West Richey Road Investments	Domestic	0	n/a	-95.429177	29.998065	108 ft	N/A
302	HGSD8766	TX HGSD	SouthernQ BBQ and Catering	Domestic	280	01/01/2001	-95.431397	29.996675	106 ft	N/A
302	HGSD12544	TX HGSD	Richey Road Partnership	Domestic	1	n/a	-95.430837	29.996945	107 ft	N/A
302	HGSD13606	TX HGSD	Strack, Carlton	Domestic	180	01/01/1972	-95.430007	29.998065	108 ft	N/A
302	G1012393B	TX TCEQ PWS	45 TRAVEL CENTER	Public Supply	200	n/a	-95.427446	29.998282	108 ft	View
302	287431	TX TWDB SDR	Elizabeth Wolf	Domestic	300	5/4/2012	-95.431118	29.997783	107 ft	View
302	287427	TX TWDB SDR	Elizabeth Wolf	Domestic	300	5/4/2012	-95.431118	29.997783	107 ft	View
302	519427	TX TWDB SDR	Elizabeth Wolf	Domestic	335	5/31/2019	-95.430285	29.997505	108 ft	View
303	65-05-2C	TX TCEQ HIST	William J. Malek	Domestic	104	08/11/1968	-95.47669	29.954378	105 ft	View
303	65-05-1	TX TCEQ HIST	Mark Williams	Public Supply	312	10/20/1995	-95.474687	29.956027	106 ft	View
303	65-05-5	TX TCEQ HIST	George Mollinedo	Industrial	277	08/22/1997	-95.476263	29.956301	106 ft	View

Water Well Details

Map ID	Source ID	Dataset	Owner of Well	Type of Well	Depth Drilled	Completion Date	Longitude	Latitude	Elevation	Driller's Logs
303	65-05-4	TX TCEQ HIST	Danny Vu	Industrial	390	11/22/2000	-95.473831	29.953413	105 ft	View
303	65-05-1	TX TCEQ HIST	Fred Martinez	Domestic	416	10/17/1995	-95.477584	29.952885	104 ft	View
303	HGSD14406	TX HGSD	Gonzalez, Florencia	Domestic	0	n/a	-95.475007	29.952505	104 ft	N/A
303	HGSD14438	TX HGSD	Nguyen, Tom	Domestic	0	n/a	-95.478067	29.952505	106 ft	N/A
303	38258	TX TWDB SDR	Houston Cao Dai Temple	Industrial	410	4/2/2004	-95.476951	29.952506	104 ft	View
303	65-12-4B	TX TCEQ HIST	Haus Eidelweiss	Domestic	356	07/05/1983	-95.476257	29.956993	105 ft	View
303	65-05-4J	TX TCEQ HIST	Bob Holland	Domestic	217	08/01/1977	-95.476554	29.952241	104 ft	View
303	65-05-4J	TX TCEQ HIST	Jose Perez	Domestic	261	03/15/1977	-95.477584	29.95295	104 ft	View
303	65-05-4Z	TX TCEQ HIST	Drilling Structures	Domestic	346	01/04/1982	-95.478868	29.954632	107 ft	View
303	HGSD3028	TX HGSD	KELLY LANE, Ltd.	Public Supply	0	01/01/1985	-95.477787	29.954725	105 ft	N/A
303	HGSD3027	TX HGSD	KELLY LANE, Ltd.	Public Supply	0	01/01/1985	-95.477787	29.954725	105 ft	N/A
303	HGSD5500	TX HGSD	11833 VM LLC	Domestic	300	n/a	-95.475007	29.956115	105 ft	N/A
303	HGSD6035	TX HGSD	Mollinedo, Jorge	Domestic	280	01/01/1997	-95.476117	29.955835	105 ft	N/A
303	HGSD7408	TX HGSD	Camden Park Christ. Cong. of JW	Domestic	416	n/a	-95.477507	29.952225	106 ft	N/A
303	HGSD7452	TX HGSD	Union Tech Company Incorporated	Domestic	320	n/a	-95.474447	29.954445	104 ft	N/A
303	HGSD7442	TX HGSD	Ramirez, Gonzalo	Domestic	0	01/01/1998	-95.475007	29.955565	105 ft	N/A
303	HGSD9745	TX HGSD	Houston Cao Dai Temple	Domestic	400	01/01/2004	-95.476947	29.952505	104 ft	N/A
303	38260	TX TWDB SDR	Thomas Luong	Domestic	400	4/1/2004	-95.476396	29.952783	105 ft	View
304	65-05-1C	TX TCEQ HIST	M.D. Scroggins	Domestic	309	04/29/1973	-95.468293	29.92147	99 ft	View
304	65-05-4	TX TCEQ HIST	Glenn Lemmons	Domestic	360	06/20/1992	-95.467391	29.924008	99 ft	View
304	65-05-4FF	TX TCEQ HIST	Bill Webloe	Domestic	162	05/24/1984	-95.46531	29.921897	98 ft	View
304	HGSD7710	TX HGSD	Williams, Andra & Jesse	Domestic	0	n/a	-95.466117	29.921115	99 ft	N/A
304	HGSD9920	TX HGSD	Montalvo, Santos	Domestic	420	01/01/2004	-95.470287	29.921945	98 ft	N/A
304	65-05-4R	TX TCEQ HIST	Amos Richards	Domestic	165	04/10/1979	-95.466694	29.921907	98 ft	View
304	65-05-4	TX TCEQ HIST	James Anderson	Domestic	160	03/22/1994	-95.467992	29.921879	99 ft	View
304	65-05-4	TX TCEQ HIST	Bobby Ferguson	Domestic	320	03/25/1993	-95.466058	29.92178	98 ft	View
304	HGSD7265	TX HGSD	PETERSON, EDWARD H.	Other	60	01/01/1978	-95.468067	29.921115	98 ft	N/A
304	HGSD8555	TX HGSD	Morales, Jose M.	Other	140	n/a	-95.465837	29.922505	97 ft	N/A
304	HGSD12572	TX HGSD	Aldaba, Jose	Domestic	1	n/a	-95.466947	29.923335	98 ft	N/A
305	65-06-4B	TX TCEQ HIST	A.J. Nitsch	Domestic	38	02/05/1984	-95.367257	29.926895	72 ft	View
305	HGSD14356	TX HGSD	Humble Westfield Loop Road I, Ltd.	Domestic	400	n/a	-95.369447	29.925005	75 ft	N/A
305	HGSD7965	TX HGSD	Russell Mfg. and Fab. Inc.	Domestic	300	01/01/1991	-95.366397	29.926395	75 ft	N/A
305	HGSD9573	TX HGSD	Parkins, Deborah	Domestic	400	01/01/1987	-95.368617	29.926945	74 ft	N/A
305	308139	TX TWDB SDR	Roy Hamilton	Domestic	51	12/20/2012	-95.367229	29.929172	74 ft	View
305	510289	TX TWDB SDR	Jimmy Bates	Domestic	50	2/1/2019	-95.368035	29.925588	73 ft	View
305	65-06-5	TX TCEQ HIST	J.R. Jordan	Public Supply	328	06/12/1992	-95.367457	29.926445	74 ft	View
305	65-06-4	TX TCEQ HIST	Russell MFG & FAB Inc	Industrial	316	02/17/1991	-95.366552	29.926564	75 ft	View
305	65-06-7	TX TCEQ HIST	T.R. Paterson	Domestic	301	09/30/1992	-95.368387	29.926144	74 ft	View
305	65-06-4	TX TCEQ HIST	Jose M. Sanchez	Domestic	311	06/25/1998	-95.367617	29.924675	73 ft	View
305	65-06-7	TX TCEQ HIST	Robert Herrington	Domestic	340	07/06/1998	-95.367043	29.928866	74 ft	View
305	HGSD14123	TX HGSD	Aguilar, Porfirio H.	Domestic	0	n/a	-95.368617	29.927505	74 ft	N/A
305	HGSD14175	TX HGSD	Yanes, Reyna	Domestic	0	n/a	-95.367227	29.926115	74 ft	N/A
305	HGSD7852	TX HGSD	OEM Components, Inc.	Domestic	0	01/01/1988	-95.365007	29.926675	73 ft	N/A
305	HGSD9583	TX HGSD	Parkins, Deborah	Domestic	300	01/01/1987	-95.368617	29.926945	74 ft	N/A
305	HGSD12390	TX HGSD	DCV Development RR, Ltd.	Domestic	400	n/a	-95.368897	29.925005	75 ft	N/A
305	HGSD12205	TX HGSD	Wisenbaker Builder Services, Inc.	Domestic	335	n/a	-95.368897	29.925005	75 ft	N/A
305	315153	TX TWDB SDR	DCV Development	Domestic	390	2/9/2013	-95.368896	29.925005	75 ft	View
306	65-05-2N	TX TCEQ HIST	Allen Sisk	Domestic	275	10/27/1976	-95.41865	29.997523	103 ft	View
307	65-05-4EE	TX TCEQ HIST	Nuyguen Ky	Domestic	158	04/28/1983	-95.470825	29.924808	99 ft	View
307	65-05-4	TX TCEQ HIST	Phu Mai	Domestic	400	08/09/1994	-95.470004	29.923366	99 ft	View
307	65-05-4P	TX TCEQ HIST	W.C. Coker	Domestic	160	11/05/1977	-95.46943	29.927058	99 ft	View

Water Well Details

Map ID	Source ID	Dataset	Owner of Well	Type of Well	Depth Drilled	Completion Date	Longitude	Latitude	Elevation	Driller's Logs
307	65-05-4	TX TCEQ HIST	Rafael Gonzales	Domestic	340	04/16/1998	-95.470722	29.92477	99 ft	View
307	65-05-4	TX TCEQ HIST	Miguel Calvo	Domestic	165	03/18/2002	-95.473475	29.925403	100 ft	View
307	65-05-4	TX TCEQ HIST	Phu Mai	Domestic	405	11/08/2001	-95.470952	29.923495	100 ft	View
307	65-04-8	TX TCEQ HIST	Paul Rose	Domestic	412	07/16/2001	-95.471348	29.92624	99 ft	View
307	65-05-4	TX TCEQ HIST	Rudy Jasso	Domestic	415	09/01/1999	-95.469387	29.925524	99 ft	View
307	65-05-7	TX TCEQ HIST	Leo Chavaze	Public Supply	330	07/07/2000	-95.470138	29.923934	100 ft	View
307	65-05-5	TX TCEQ HIST	Leo Chavez	Domestic	320	08/03/2000	-95.47014	29.923912	100 ft	View
307	HGSD13982	TX HGSD	Perales, Paula	Domestic	0	01/01/2000	-95.471397	29.926395	99 ft	N/A
307	HGSD14189	TX HGSD	JM Perez Properties	Domestic	0	n/a	-95.471117	29.927225	99 ft	N/A
307	HGSD7446	TX HGSD	Garcia, Leonel	Domestic	250	01/01/1981	-95.471117	29.925285	99 ft	N/A
307	HGSD7550	TX HGSD	Stakeout	Domestic	0	n/a	-95.470007	29.925565	99 ft	N/A
307	HGSD9275	TX HGSD	JM Perez Properties LLC	Domestic	400	01/01/2002	-95.470287	29.924725	100 ft	N/A
307	HGSD9340	TX HGSD	CMM Casa Real Estate LLC	Domestic	0	n/a	-95.470287	29.926945	99 ft	N/A
307	HGSD12516	TX HGSD	Ortiz, Hector	Domestic	400	n/a	-95.469447	29.923335	99 ft	N/A
307	427991	TX TWDB SDR	Tommy Nugyen	Domestic	425	6/14/2016	-95.470563	29.923894	99 ft	View
307	358064	TX TWDB SDR	Cesar Hernandez	Domestic	50	3/28/2014	-95.470285	29.922227	97 ft	View
307	130078	TX TWDB SDR	Nam Tran	Domestic	415	12/10/2007	-95.470562	29.923894	99 ft	View
307	35946	TX TWDB SDR	K Y Vu	Domestic	420	4/14/2004	-95.470562	29.923338	100 ft	View
307	135975	TX TWDB SDR	Dzung Mai	Domestic	415	2/11/2008	-95.47084	29.923616	99 ft	View
307	40617	TX TWDB SDR	Calvin Tran	Domestic	160	7/8/2004	-95.470562	29.924172	99 ft	View
307	10921	TX TWDB SDR	Jose Luis Zavala	Domestic	420	8/25/2002	-95.470285	29.925005	99 ft	View
307	15106	TX TWDB SDR	Paul munos	Domestic	50	11/27/2002	-95.470285	29.925005	99 ft	View
307	65-05-4AA	TX TCEQ HIST	Marie Day	Domestic	160	02/24/1983	-95.471168	29.923962	99 ft	View
307	65-05-4P	TX TCEQ HIST	Nunn & Shumway	Domestic	250	12/19/1980	-95.471404	29.925514	101 ft	View
307	65-05-4	TX TCEQ HIST	Jim Benton	Domestic	160	08/20/1986	-95.469419	29.926723	98 ft	View
307	65-05-4Y	TX TCEQ HIST	Prairie Gardens Baptist	Domestic	340	05/27/1982	-95.468244	29.924101	98 ft	View
307	65-05-4P	TX TCEQ HIST	Prairie Garden Baptist Church	Domestic	163	02/25/1980	-95.468218	29.924036	98 ft	View
307	65-05-4	TX TCEQ HIST	Humberto Lopez	Domestic	335	08/03/1999	-95.470299	29.923134	97 ft	View
307	65-60-5	TX TCEQ HIST	Leo Chavez	Domestic	320	08/03/2000	-95.470138	29.923934	100 ft	View
307	65-05-4	TX TCEQ HIST	Rudy Gonzalez	Domestic	400	03/14/2002	-95.471415	29.92743	99 ft	View
307	65-05-4	TX TCEQ HIST	Lee Dibala	Domestic	175	11/15/2001	-95.473485	29.925115	99 ft	View
307	65-05-4P	TX TCEQ HIST	Friedl	Public Supply	365	01/20/1983	-95.468601	29.926661	99 ft	View
307	65-05-4	TX TCEQ HIST	Phu Mai	Domestic	405	11/08/2001	-95.470996	29.923497	100 ft	View
307	HGSD14149	TX HGSD	Nguyen, Phuong	Domestic	0	n/a	-95.470567	29.924175	99 ft	N/A
307	HGSD7328	TX HGSD	MJP Tile & Coping Inc.	Domestic	0	n/a	-95.471677	29.922225	100 ft	N/A
307	HGSD7477	TX HGSD	Bui, Luong	Domestic	160	01/01/1982	-95.471117	29.924175	99 ft	N/A
307	HGSD7764	TX HGSD	Hernandez, Virgilio	Domestic	163	01/01/1994	-95.469447	29.922505	100 ft	N/A
307	HGSD8674	TX HGSD	Yu, Hsi Yann	Other	375	01/01/1981	-95.473617	29.924175	99 ft	N/A
307	HGSD8337	TX HGSD	Chavez, Leo	Domestic	360	01/01/2000	-95.470287	29.924445	99 ft	N/A
307	HGSD9147	TX HGSD	Houston Vietnamese Christian Church	Domestic	0	n/a	-95.468067	29.923615	99 ft	N/A
307	HGSD11669	TX HGSD	Vasquez, Miguel	Domestic	20	n/a	-95.472227	29.922505	100 ft	N/A
307	HGSD12855	TX HGSD	Elizondo, Joel	Domestic	0	n/a	-95.468897	29.923335	99 ft	N/A
307	HGSD11962	TX HGSD	Herrera, Francisco	Domestic	240	01/01/2004	-95.468897	29.922785	99 ft	N/A
307	6505412	TX TWDB GW	Wild Flower Tropical	Irrigation	362	01/01/1986	-95.471674	29.922227	100 ft	View
307	127535	TX TWDB SDR	Martine Gutierrez	Domestic	420	10/24/2007	-95.472507	29.92306	100 ft	View
307	45164	TX TWDB SDR	Francisco Herrera	Domestic	260	9/20/2004	-95.468896	29.922783	99 ft	View
307	169055	TX TWDB SDR	Rigo Diaz	Domestic	180	11/10/2004	-95.470285	29.925283	99 ft	View
307	347919	TX TWDB SDR	Hector Ortiz	Domestic	410	10/15/2013	-95.469451	29.923338	99 ft	View
307	19462	TX TWDB SDR	Constancio Hernadez	Domestic	50	3/31/2003	-95.470285	29.925005	99 ft	View
307	50024	TX TWDB SDR	Reynaldo Hernandez	Domestic	418	12/10/2004	-95.470562	29.922505	99 ft	View

Water Well Details

BANKS ENVIRONMENTAL DATA
A DIVISION OF THE BANKS GROUP

Map ID	Source ID	Dataset	Owner of Well	Type of Well	Depth Drilled	Completion Date	Longitude	Latitude	Elevation	Driller's Logs
307	USGS295519095281701	WW USGS	USGS	Not Reported	362	10/09/1986	-95.471674	29.922227	100 ft	N/A
308	65-06-4V	TX TCEQ HIST	Nelson Mayers	Domestic	340	01/05/1984	-95.373055	29.917825	75 ft	View
308	65-06-7P	TX TCEQ HIST	Donald Lee	Domestic	330	08/21/1976	-95.371092	29.916053	73 ft	View
308	HGSD4365	TX HGSD	GREENWOOD PLACE CIVIC CLUB	Public Supply	480	01/01/1972	-95.373897	29.915285	75 ft	N/A
308	HGSD6581	TX HGSD	Tejas Industrial Supply, Inc.	Domestic	316	01/01/1986	-95.375007	29.919445	77 ft	N/A
308	HGSD6628	TX HGSD	Salek Trustee, Gertrude J.	Domestic	0	n/a	-95.372227	29.918065	74 ft	N/A
308	HGSD11318	TX HGSD	Smith Family Partnership, Ray	Domestic	400	01/01/2009	-95.374727	29.920005	76 ft	N/A
308	6505626	TX TWDB GW	U.S. Metals	Industrial	280	01/01/1985	-95.37584	29.91806	79 ft	View
308	398620	TX TWDB SDR	Iglesia Evangelical	Domestic	340	6/5/2015	-95.374174	29.917227	75 ft	View
308	USGS295504095223201	WW USGS	USGS	Not Reported	300	05/15/1985	-95.37584	29.918061	79 ft	N/A
308	65-05-9Z	TX TCEQ HIST	Donald Ray Lee	Domestic	40	05/01/1972	-95.371032	29.916054	73 ft	View
308	65-06-4L	TX TCEQ HIST	James Zientek	Domestic	331	04/12/1977	-95.371345	29.916446	73 ft	View
308	65-06-7	TX TCEQ HIST	George Terence	Domestic	385	12/05/1996	-95.371149	29.916938	73 ft	View
308	60-60-4	TX TCEQ HIST	Ken Morris	Domestic	393	08/14/1985	-95.374603	29.917235	75 ft	View
308	65-06-7	TX TCEQ HIST	U.S. Industrial Supply, Inc.	Industrial	316	12/16/1986	-95.375094	29.918974	75 ft	View
308	65-05-6C	TX TCEQ HIST	Robert Morris	Domestic	260	02/11/1970	-95.374623	29.917254	75 ft	View
308	HGSD13652	TX HGSD	Andrade, Victor	Domestic	0	n/a	-95.371117	29.919445	73 ft	N/A
308	HGSD4364	TX HGSD	Greenwood Place Civic Club	Domestic	480	01/01/1972	-95.373897	29.915285	75 ft	N/A
308	HGSD6584	TX HGSD	Martinez, Henry	Domestic	0	n/a	-95.372507	29.919445	75 ft	N/A
308	HGSD6599	TX HGSD	Superior Shot Peening, Inc.	Irrigation	0	n/a	-95.371117	29.917785	74 ft	N/A
308	HGSD10749	TX HGSD	Superior Shot Peening, Inc.	Domestic	999	01/01/1974	-95.371117	29.917225	74 ft	N/A
308	HGSD10765	TX HGSD	Sumner, John & Patsy	Domestic	300	n/a	-95.374727	29.917505	75 ft	N/A
308	196252	TX TWDB SDR	Fred Ogbutor	Domestic	50	10/7/2009	-95.37084	29.917227	75 ft	View
309	60-61-9Z	TX TCEQ HIST	Sprowis Corporation - Gundle Plant	Domestic	290	11/04/1981	-95.402572	29.995896	93 ft	View
310	65-05-4B	TX TCEQ HIST	Z. C. Zimmerman	Domestic	153	01/09/1982	-95.475406	29.934217	102 ft	View
310	65-05-4	TX TCEQ HIST	Loopie Gonzales	Domestic	158	08/11/1986	-95.476371	29.933436	102 ft	View
310	65-05-4	TX TCEQ HIST	Ivy King	Domestic	160	06/25/1985	-95.475878	29.933018	102 ft	View
310	65-05-4`	TX TCEQ HIST	Leland Watson	Domestic	360	02/19/1998	-95.477927	29.93259	101 ft	View
310	65-05-4	TX TCEQ HIST	Ismael L Gonzales	Domestic	325	03/28/1994	-95.477981	29.932962	102 ft	View
310	65-05-4	TX TCEQ HIST	Jack Averrett	Domestic	170	08/21/2001	-95.474827	29.934246	100 ft	View
310	HGSD13691	TX HGSD	Modern Method Gunite, Inc.	Domestic	1	01/01/1988	-95.475567	29.933615	101 ft	N/A
310	HGSD9587	TX HGSD	Modern Method Gunite, Inc.	Domestic	1	01/01/1983	-95.477507	29.933895	102 ft	N/A
310	HGSD7588	TX HGSD	Strong Industries Inc.	Domestic	0	01/01/1965	-95.476397	29.932505	102 ft	N/A
310	470984	TX TWDB SDR	Kimberly Dodd	Domestic	245	3/22/2017	-95.478201	29.93388	102 ft	View
310	59072	TX TWDB SDR	John Randall	Domestic	78	5/13/2005	-95.475285	29.932783	101 ft	View
310	65-05-4BB	TX TCEQ HIST	Homer Nixon	Domestic	148	03/16/1983	-95.474962	29.934759	101 ft	View
310	65-05-4B	TX TCEQ HIST	Van's Meat Market	Domestic	156	06/01/1983	-95.474258	29.934282	101 ft	View
310	65-05-4BB	TX TCEQ HIST	Mr. Bell	Domestic	150	02/14/1984	-95.47768	29.93432	102 ft	View
310	65-05-4G	TX TCEQ HIST	Brooks Strong	Domestic	151	07/28/1980	-95.476507	29.932886	102 ft	View
310	65-05-4G	TX TCEQ HIST	Jimmy Black	Domestic	258	03/27/1975	-95.474623	29.933678	101 ft	View
310	65-05-4BB	TX TCEQ HIST	Harris County MUD #14	Public Supply	1014	03/01/1984	-95.475036	29.93469	101 ft	View
310	65-05-4	TX TCEQ HIST	Josefina Lopez	Domestic	410	11/05/2000	-95.477444	29.932953	102 ft	View
310	65-05-4	TX TCEQ HIST	Jack Averrett	Domestic	170	08/21/2001	-95.474827	29.934329	101 ft	View
310	65-05-4EE	TX TCEQ HIST	Margaret West	Domestic	155	01/07/1984	-95.476168	29.932888	102 ft	View
310	65-05-4EE	TX TCEQ HIST	Jeanie Bell Randell	Domestic	156	06/27/1984	-95.474934	29.932981	101 ft	View
310	HGSD8222	TX HGSD	Modern Method Gunite, Inc.	Domestic	0	01/01/1983	-95.477507	29.933895	102 ft	N/A
310	HGSD8681	TX HGSD	Strong, Brooks	Domestic	0	01/01/1989	-95.476117	29.933065	102 ft	N/A

Water Well Details

Map ID	Source ID	Dataset	Owner of Well	Type of Well	Depth Drilled	Completion Date	Longitude	Latitude	Elevation	Driller's Logs
310	HGSD13690	TX HGSD	Modern Method Gunite, Inc.	Domestic	1	01/01/1960	-95.476397	29.933615	102 ft	N/A
311	65-05-4	TX TCEQ HIST	KKBQ Radio	Domestic	365	08/15/1986	-95.464639	29.91632	97 ft	View
311	HGSD11889	TX HGSD	Irannezhad, Mohammad	Other	2	n/a	-95.466397	29.915835	97 ft	N/A
311	HGSD11745	TX HGSD	Irannezhad, Mohammad	Other	2	n/a	-95.466677	29.916675	97 ft	N/A
311	189519	TX TWDB SDR	Juventino Ulloa	Domestic	415	7/31/2009	-95.466951	29.916949	98 ft	View
311	177253	TX TWDB SDR	Binh Pham	Domestic	425	8/5/2008	-95.466674	29.916672	97 ft	View
311	505123	TX TWDB SDR	Gabriel Pineda	Domestic	50	3/5/2019	-95.465563	29.916949	98 ft	View
311	55829	TX TWDB SDR	Paul Torres	Domestic	45	3/30/2005	-95.467507	29.917227	98 ft	View
311	245108	TX TWDB SDR	Nathaniel Payton	Domestic	50	2/28/2011	-95.467507	29.916672	97 ft	View
311	65-05-2C	TX TCEQ HIST	William R. Bosse	Domestic	274	01/09/1975	-95.465057	29.916735	98 ft	View
311	65-06-7	TX TCEQ HIST	KKBQ Radio	Domestic	365	08/16/1986	-95.464649	29.916431	98 ft	View
311	HGSD9539	TX HGSD	AMFM Texas Broadcasting, LP	Domestic	10	01/01/1975	-95.463337	29.917505	97 ft	N/A
311	119448	TX TWDB SDR	Isero Palapas	Domestic	385	7/7/2007	-95.465008	29.915839	97 ft	View
311	177063	TX TWDB SDR	Truc Dang	Domestic	425	3/25/2009	-95.466674	29.916672	97 ft	View
312	HGSD5384	TX HGSD	TEXACO, INC.	Irrigation	330	n/a	-95.450567	29.990835	106 ft	N/A
313	65-05-8X	TX TCEQ HIST	Rusche Dist. Co.	Other	355	06/21/1978	-95.430334	29.898516	84 ft	View
313	G1012890B	TX TCEQ PWS	CHEVRON 249	Public Supply	0	n/a	-95.430224	29.898285	86 ft	View
313	65-05-8Y	TX TCEQ HIST	Mt. Houston Rd. MUD	Public Supply	1169	05/25/1979	-95.432964	29.898871	82 ft	View
313	65-05-7	TX TCEQ HIST	Rusche Dist.	Domestic	450	09/18/1991	-95.43069	29.898424	85 ft	View
313	HGSD3235	TX HGSD	Rusche, A.N. Dist. Co.	Irrigation	0	01/01/1978	-95.430007	29.898065	84 ft	N/A
313	HGSD4675	TX HGSD	Applied Petroleum Technologies, Inc.	Domestic	450	01/01/1991	-95.430287	29.898615	84 ft	N/A
313	G1012890A	TX TCEQ PWS	CHEVRON 249	Public Supply	450	n/a	-95.430259	29.898402	86 ft	View
314	65-06-1	TX TCEQ HIST	Claude Helling	Domestic	341	02/08/1994	-95.366119	29.969026	85 ft	View
315	65-06-1	TX TCEQ HIST	GLS Investments	Industrial	343	04/13/1990	-95.363752	29.963602	83 ft	View
315	HGSD5606	TX HGSD	Dennis Holdings, LLC	Irrigation	0	01/01/1990	-95.363337	29.963895	82 ft	N/A
315	HGSD5561	TX HGSD	Northwest Houston Industrial LLC	Domestic	350	n/a	-95.363067	29.963065	81 ft	N/A
315	65-06-1	TX TCEQ HIST	Scag Company	Industrial	334	11/20/1991	-95.364742	29.963596	84 ft	View
315	65-06-1	TX TCEQ HIST	G Levy	Industrial	336	11/07/1991	-95.363759	29.962645	81 ft	View
315	HGSD9979	TX HGSD	Henlo Partners III, LP	Domestic	10	01/01/1991	-95.365007	29.963615	84 ft	N/A
315	G1012556A	TX TCEQ PWS	HOGS BREATH SALOON	Public Supply	0	n/a	-95.362724	29.962726	82 ft	View
316	65-13-3F	TX TCEQ HIST	TL Drilling Co. Inc.	Industrial	362	12/30/1970	-95.423132	29.897569	83 ft	View
317	65-05-8P	TX TCEQ HIST	Mount Houston Rd. MUD	Public Supply	961	05/25/1979	-95.444825	29.902399	87 ft	View
317	G1010728B	TX TCEQ PWS	MOUNT HOUSTON ROAD MUD	Public Supply	1169	01/01/1979	-95.444915	29.902745	87 ft	View
317	HGSD2776	TX HGSD	Houston, City of	Public Supply	530	01/01/1971	-95.445007	29.903065	86 ft	N/A
317	6505818	TX TWDB GW	Hermitage Oaks	Public Supply	528	01/01/1971	-95.444452	29.905006	86 ft	View
318	522607	TX TWDB SDR	Geotest Engineering Inc	Other	50	5/18/2018	-95.362257	29.936922	73 ft	View
319	HGSD4078	TX HGSD	HARRIS CO. M.U.D. 271	Public Supply	1450	n/a	-95.376677	29.983065	95 ft	N/A
320	65-05-9	TX TCEQ HIST	J.L. Dudley	Domestic	324	08/01/1985	-95.397803	29.900633	78 ft	View
320	65-05-9J	TX TCEQ HIST	Baxter Correll	Domestic	230	11/01/1976	-95.399693	29.899187	78 ft	View
320	65-05-9	TX TCEQ HIST	Eiko Okabayashi	Domestic	361	06/03/1995	-95.397364	29.899475	77 ft	View
320	65-05-9SS	TX TCEQ HIST	Aldine Com. Care Center	Industrial	378	11/01/1977	-95.39713	29.901202	79 ft	View
320	65-05-9	TX TCEQ HIST	Family Home Source	Domestic	52	10/25/2000	-95.396065	29.900003	78 ft	View
320	65-05-9R	TX TCEQ HIST	C.L. Powell	Domestic	317	01/16/1978	-95.400229	29.902135	78 ft	View
320	65-05-9DDD	TX TCEQ HIST	Clyde Reddicks	Domestic	220	04/16/1975	-95.396706	29.899992	78 ft	View
320	HGSD14231	TX HGSD	Rivera, Misael	Domestic	0	n/a	-95.398337	29.900005	78 ft	N/A
320	HGSD14351	TX HGSD	Jaramillo, Estefania	Domestic	0	n/a	-95.395567	29.900285	78 ft	N/A
320	HGSD14422	TX HGSD	786 Management & Invest Group	Domestic	0	n/a	-95.397507	29.899445	78 ft	N/A
320	HGSD6874	TX HGSD	Ayala, Tomas	Domestic	60	n/a	-95.397227	29.901115	79 ft	N/A
320	HGSD9561	TX HGSD	Martinez, Juanita	Domestic	420	01/01/2003	-95.398067	29.898895	77 ft	N/A

Water Well Details

Map ID	Source ID	Dataset	Owner of Well	Type of Well	Depth Drilled	Completion Date	Longitude	Latitude	Elevation	Driller's Logs
320	HGSD12630	TX HGSD	Thomas, Connie	Domestic	1	n/a	-95.399177	29.900835	79 ft	N/A
320	HGSD12262	TX HGSD	McGary, Lynette/Borksi Mary	Domestic	35	01/01/1975	-95.397787	29.901675	79 ft	N/A
320	HGSD12568	TX HGSD	LMRB Properties, LLC	Domestic	1	n/a	-95.398337	29.902225	79 ft	N/A
320	24533	TX TWDB SDR	Sonya Medearis	Domestic	54	8/20/2003	-95.400563	29.89945	79 ft	View
320	56486	TX TWDB SDR	Abbie Ward	Domestic	60	4/5/2005	-95.400285	29.901672	78 ft	View
320	122562	TX TWDB SDR	Suzanne Vaughn	Domestic	53	9/14/2007	-95.398063	29.900006	78 ft	View
320	65-05-9	TX TCEQ HIST	Raymond Water Well	Public Supply	558	03/27/1990	-95.400615	29.901856	80 ft	View
320	65-05-9	TX TCEQ HIST	Raymond Water Wells	Domestic	385	05/22/1992	-95.400606	29.901827	79 ft	View
320	65-05-9	TX TCEQ HIST	Rosa Wadsworth	Domestic	402	03/10/1994	-95.397795	29.899966	78 ft	View
320	65-05-9	TX TCEQ HIST	Mary Noles	Domestic	56	10/01/1988	-95.395337	29.900465	78 ft	View
320	65-05-9	TX TCEQ HIST	Henry J Campbell	Domestic	40	09/21/1998	-95.396527	29.90114	78 ft	View
320	65-05-9	TX TCEQ HIST	Jose Arreola	Domestic	50	10/19/1999	-95.397826	29.901791	80 ft	View
320	HGSD14234	TX HGSD	NULL	Domestic	0	n/a	-95.398617	29.899725	78 ft	N/A
320	HGSD14464	TX HGSD	Espinoza, Orlando & Sofia	Domestic	0	n/a	-95.397227	29.900835	79 ft	N/A
320	HGSD12825	TX HGSD	Mustafa, Kamal	Domestic	200	n/a	-95.400287	29.900835	79 ft	N/A
320	HGSD14236	TX HGSD	Symank, Brian	Domestic	0	n/a	-95.398617	29.900285	78 ft	N/A
320	HGSD6800	TX HGSD	Lam, Robert	Domestic	230	n/a	-95.399727	29.901945	80 ft	N/A
320	HGSD9960	TX HGSD	Lee, Jin Kyu	Domestic	420	01/01/2005	-95.398897	29.899445	78 ft	N/A
320	HGSD10356	TX HGSD	Auto Mechanic Service	Domestic	50	01/01/2006	-95.398067	29.899175	78 ft	N/A
320	HGSD12584	TX HGSD	Rodriguez, Jose	Domestic	35	01/01/1953	-95.398897	29.900565	79 ft	N/A
320	HGSD12682	TX HGSD	WMA Holdings, LLC	Domestic	1	n/a	-95.399727	29.901675	79 ft	N/A
320	HGSD12746	TX HGSD	Graham, Robert D.	Domestic	200	n/a	-95.399447	29.899175	78 ft	N/A
320	HGSD12689	TX HGSD	Ali & Ali, Inc.	Domestic	1	n/a	-95.400287	29.900285	78 ft	N/A
320	HGSD12634	TX HGSD	Nandlal, Bhagpati	Domestic	1	n/a	-95.400287	29.900005	78 ft	N/A
320	HGSD13021	TX HGSD	Cobas, Maria A.	Domestic	50	n/a	-95.399447	29.898615	79 ft	N/A
320	137185	TX TWDB SDR	Duc Pham	Domestic	600	7/15/2005	-95.398896	29.89945	78 ft	View
320	24536	TX TWDB SDR	Jose Luis Guerra	Domestic	45	8/19/2003	-95.400563	29.89945	79 ft	View
320	25625	TX TWDB SDR	Leonel Cerrera	Domestic	45	9/3/2003	-95.400563	29.89945	79 ft	View
320	25532	TX TWDB SDR	Gilberto Martinez	Domestic	51	8/27/2003	-95.400563	29.89945	79 ft	View
320	25523	TX TWDB SDR	Walter Rode	Domestic	47	9/5/2003	-95.400563	29.89945	79 ft	View
320	67845	TX TWDB SDR	James Dudley	Domestic	0	8/31/2005	-95.398063	29.900283	78 ft	View
320	16263	TX TWDB SDR	Juan Luis Guerra	Domestic	98	1/13/2003	-95.400563	29.901672	79 ft	View
320	125453	TX TWDB SDR	Rudy Munoz	Domestic	50	10/22/2007	-95.399729	29.902506	79 ft	View
320	31232	TX TWDB SDR	Ollie Crawford	Domestic	50	1/13/2004	-95.400285	29.901672	78 ft	View
320	17976	TX TWDB SDR	Marie Kennedy	Domestic	48	3/19/2003	-95.400285	29.901117	79 ft	View
320	21698	TX TWDB SDR	South Texas Stone Co.	Industrial	49	6/11/2003	-95.400285	29.901672	78 ft	View
320	HGSD14707	TX HGSD	Acobas, Maria	Domestic	50	n/a	-95.399447	29.898615	79 ft	N/A
320	80604	TX TWDB SDR	Freudo Lopez	Domestic	50	4/13/2006	-95.397785	29.899172	78 ft	View
320	15991	TX TWDB SDR	Rocio M. Alba	Domestic	108	1/14/2003	-95.400563	29.901672	79 ft	View
320	516756	TX TWDB SDR	Maria Acobas	Domestic	52	7/23/2019	-95.399451	29.898894	78 ft	View
321	HGSD8788	TX HGSD	Andrade, Vidual & Kathryn	Domestic	0	01/01/1979	-95.363337	29.932505	74 ft	N/A
322	HGSD12902	TX HGSD	Melendez, Samuel	Domestic	0	n/a	-95.475287	29.931115	101 ft	N/A
323	65-05-7RR	TX TCEQ HIST	Wheeling Machine	Domestic	354	12/04/1980	-95.460602	29.91116	89 ft	View
323	65-05-7RR	TX TCEQ HIST	B.C. Pools	Domestic	162	04/11/1983	-95.460424	29.911207	89 ft	View
324	HGSD2804	TX HGSD	STAR ENTERPRISE	Irrigation	229	01/01/1966	-95.410837	29.897225	77 ft	N/A
324	G1012582A	TX TCEQ PWS	SHELL SELF SERVE STATION	Public Supply	480	n/a	-95.413003	29.897728	79 ft	View

Water Well Details

Map ID	Source ID	Dataset	Owner of Well	Type of Well	Depth Drilled	Completion Date	Longitude	Latitude	Elevation	Driller's Logs
324	6505926	TX TWDB GW	J W Rumfolo	Industrial	356	01/01/1969	-95.411396	29.897505	78 ft	View
324	65-05-9	TX TCEQ HIST	Mr. Raymond Yount	Domestic	422	10/24/1984	-95.410095	29.898122	73 ft	View
324	HGSD2876	TX HGSD	SHELL OIL COMPANY	Public Supply	336	01/01/1969	-95.411117	29.898065	76 ft	N/A
324	HGSD4215	TX HGSD	MOTIVA ENTERPRISES LLC	Irrigation	500	01/01/1989	-95.413067	29.898065	76 ft	N/A
325	65-05-2Q	TX TCEQ HIST	Aztec Rig Equipment	Industrial	331	04/12/1977	-95.434767	29.997709	107 ft	View
325	65-05-2N	TX TCEQ HIST	Arlin Barge	Domestic	209	11/13/1974	-95.432261	29.996868	107 ft	View
325	HGSD13752	TX HGSD	Iglesia de Dios Pentecostal Roca Inconmovible	Domestic	0	n/a	-95.432787	29.998065	107 ft	N/A
325	HGSD8443	TX HGSD	Kaiser Francis Oil Co.	Irrigation	400	n/a	-95.434177	29.995835	106 ft	N/A
325	HGSD13670	TX HGSD	Hernandez, Teresa	Domestic	0	n/a	-95.433617	29.999175	107 ft	N/A
325	245077	TX TWDB SDR	Curtis Mc Cain	Domestic	237	11/19/2010	-95.433618	29.998894	107 ft	View
325	65-05-2B	TX TCEQ HIST	Joe R. Hill	Domestic	205	07/21/1983	-95.432238	29.996531	107 ft	View
325	65-05-2Q	TX TCEQ HIST	J.W. Chorn	Domestic	271	08/09/1979	-95.433069	29.999875	107 ft	View
325	65-05-2	TX TCEQ HIST	Preferred Property Management	Domestic	402	12/07/1995	-95.433222	29.995386	108 ft	View
325	HGSD5537	TX HGSD	Johnson & Johnson Holdings, LLC	Domestic	350	n/a	-95.433337	29.995565	108 ft	N/A
325	HGSD12549	TX HGSD	Stabil Drill Specialties	Domestic	1	01/01/1998	-95.435287	29.997785	107 ft	N/A
326	65-05-3	TX TCEQ HIST	Dorsett Concrete	Industrial	365	07/20/2002	-95.390422	29.99306	101 ft	View
326	HGSD9110	TX HGSD	Dorsett	Irrigation	400	01/01/2002	-95.390567	29.993335	100 ft	N/A
326	74864	TX TWDB SDR	Universal Steel America	Domestic	361	5/12/2004	-95.390285	29.993061	101 ft	View
327	HGSD14444	TX HGSD	Corporacion Evangelica Rios De Agua Viva, Inc.	Domestic	0	01/01/1999	-95.473617	29.970835	106 ft	N/A
327	HGSD5577	TX HGSD	Corporacion Evangelica Rios de Agua Viva	Domestic	0	n/a	-95.473067	29.970005	107 ft	N/A
327	HGSD12146	TX HGSD	Corporacion Evangelica Rios de Agua Viva	Domestic	20	01/01/1996	-95.473337	29.970285	106 ft	N/A
327	G1012941B	TX TCEQ PWS	HARRIS COUNTY MUD 304	Public Supply	0	n/a	-95.471362	29.970087	106 ft	View
327	65-05-1	TX TCEQ HIST	Iglesia Apostales y Profetas	Domestic	240	09/30/1994	-95.472911	29.969792	108 ft	View
327	65-05-1	TX TCEQ HIST	Helen Jones	Domestic	355	03/30/1996	-95.473487	29.970208	106 ft	View
327	65-05-1	TX TCEQ HIST	Sonny Jamal	Domestic	120	04/23/2000	-95.471581	29.969913	107 ft	View
327	65-05-4	TX TCEQ HIST	Aftab Jamal	Domestic	260	01/11/1992	-95.47147	29.969938	107 ft	View
327	HGSD14443	TX HGSD	NULL	n/a	0	n/a	-95.473617	29.970835	106 ft	N/A
327	HGSD5218	TX HGSD	IGLESIA APOSTOLES Y PROPETAS	Public Supply	65	n/a	-95.471677	29.971945	105 ft	N/A
327	HGSD7605	TX HGSD	Vietnamese Alliance Church	Domestic	215	01/01/1995	-95.471947	29.970835	106 ft	N/A
327	HGSD10601	TX HGSD	Corporacion Evangelica Rios de Agua Viva	Other	50	01/01/1950	-95.472507	29.970005	106 ft	N/A
327	G1012941C	TX TCEQ PWS	HARRIS COUNTY MUD 304	Public Supply	385	01/13/2000	-95.471362	29.970087	106 ft	View
327	HGSD14888	TX HGSD	Rodriguez, Francisco	Other	200	n/a	-95.471951	29.968616	107 ft	N/A
328	65-05-4P	TX TCEQ HIST	Mr. Sabin	Domestic	152	07/16/1982	-95.475009	29.928304	101 ft	View
328	65-05-4X	TX TCEQ HIST	Mr. Calvert	Domestic	181	01/10/1980	-95.474869	29.929364	100 ft	View
328	65-05-8	TX TCEQ HIST	Gene Gates	Domestic	432	08/26/1994	-95.473496	29.926658	99 ft	View
328	65-05-4	TX TCEQ HIST	Virginia Lusk	Domestic	175	11/17/2001	-95.473518	29.928304	100 ft	View
328	HGSD7503	TX HGSD	Malone & Silvey Properties, LLC	Domestic	180	n/a	-95.473897	29.930285	101 ft	N/A
328	HGSD9725	TX HGSD	Botello Builders Corporation	Domestic	150	n/a	-95.474177	29.927785	100 ft	N/A
328	HGSD11523	TX HGSD	Quintanilla, Ernesto	Domestic	20	n/a	-95.475287	29.930835	101 ft	N/A
328	HGSD11594	TX HGSD	Medina, Jesus	Domestic	350	01/01/2010	-95.474447	29.925835	99 ft	N/A
328	G1010628A	TX TCEQ PWS	WHEAT MEADOW MOBILE HOME PARK SECTION I	Public Supply	308	11/05/1991	-95.473571	29.929026	100 ft	View

Water Well Details

Map ID	Source ID	Dataset	Owner of Well	Type of Well	Depth Drilled	Completion Date	Longitude	Latitude	Elevation	Driller's Logs
328	G1010613A	TX TCEQ PWS	WHEAT MEADOW MOBILE HOME PARK SECTION II	Public Supply	181	01/10/1980	-95.475505	29.929395	101 ft	View
328	G1010628B	TX TCEQ PWS	WHEAT MEADOW MOBILE HOME PARK SECTION I	Public Supply	120	n/a	-95.473003	29.929117	100 ft	View
328	239955	TX TWDB SDR	Roy England	Domestic	410	12/21/2010	-95.474451	29.925838	99 ft	View
328	36306	TX TWDB SDR	ALAN MACIK	Domestic	160	4/16/2004	-95.474451	29.929172	100 ft	View
328	68669	TX TWDB SDR	Lam Nguyen	Domestic	410	9/6/2005	-95.474451	29.927227	99 ft	View
328	65-05-4H	TX TCEQ HIST	Lomas Sharma	Domestic	157	08/28/1984	-95.47502	29.930666	101 ft	View
328	65-05-4G	TX TCEQ HIST	D.H. Wilbourne	Domestic	150	09/04/1980	-95.475642	29.92624	101 ft	View
328	65-20-2	TX TCEQ HIST	Coker's Trailor Park	Public Supply	395	11/05/1991	-95.473287	29.92917	100 ft	View
328	65-05-4	TX TCEQ HIST	Roy Watson	Domestic	330	12/16/1998	-95.474741	29.927997	100 ft	View
328	65-05-4	TX TCEQ HIST	Kenneth Swonke	Domestic	397	06/23/1997	-95.474269	29.928899	100 ft	View
328	65-05-5	TX TCEQ HIST	D.H. Wilbourn	Domestic	380	11/25/1989	-95.474746	29.926322	100 ft	View
328	65-05-4	TX TCEQ HIST	Carlos De Leon	Domestic	308	01/11/1990	-95.474923	29.929903	100 ft	View
328	65-05-4P	TX TCEQ HIST	Tracy L. Brooks	Domestic	160	01/07/1978	-95.475578	29.926928	100 ft	View
328	HGSD10380	TX HGSD	Gibson, David D.	Domestic	200	01/01/2006	-95.474447	29.926395	99 ft	N/A
328	HGSD4896	TX HGSD	Wheat Meadows M.H.P., Inc.	Domestic	310	01/01/1991	-95.473617	29.929175	100 ft	N/A
328	HGSD4926	TX HGSD	Wheat Meadows M.H.P., Inc.	Domestic	180	01/01/1970	-95.475567	29.929445	100 ft	N/A
328	HGSD8684	TX HGSD	Dempsey, Richard	Domestic	0	n/a	-95.475007	29.928895	100 ft	N/A
328	HGSD11736	TX HGSD	Vu, Huyen	Domestic	410	n/a	-95.474447	29.927225	99 ft	N/A
328	HGSD12264	TX HGSD	JEN Roofing	Domestic	350	01/01/2012	-95.475287	29.930565	101 ft	N/A
328	HGSD12560	TX HGSD	Rivera, Roberto	Domestic	1	n/a	-95.473897	29.930565	100 ft	N/A
328	HGSD12903	TX HGSD	Melendez, Samuel	Domestic	0	n/a	-95.474177	29.930835	100 ft	N/A
328	G1010613B	TX TCEQ PWS	WHEAT MEADOW MOBILE HOME PARK SECTION II	Public Supply	180	01/10/1980	-95.475595	29.929385	100 ft	View
328	292270	TX TWDB SDR	JEN Roofing	Domestic	400	6/15/2012	-95.475285	29.930283	101 ft	View
328	274875	TX TWDB SDR	Lim Chivar	Domestic	420	10/26/2011	-95.475562	29.927783	100 ft	View
328	218560	TX TWDB SDR	Ernesto Quintanilla	Domestic	405	5/5/2010	-95.474451	29.928616	100 ft	View
328	83586	TX TWDB SDR	Gordan Murray	Domestic	165	5/18/2006	-95.474451	29.926394	99 ft	View
329	65-06-4	TX TCEQ HIST	Aldine Pump & Well	Domestic	370	12/23/1989	-95.368305	29.920837	73 ft	View
329	65-06-7	TX TCEQ HIST	Author West	Domestic	316	09/26/1995	-95.368932	29.919829	73 ft	View
329	65-06-4WW	TX TCEQ HIST	Zywicke	Domestic	50	06/13/1980	-95.368938	29.920199	72 ft	View
329	HGSD13798	TX HGSD	Lopez, Juan J. & Claudia	Domestic	300	n/a	-95.368617	29.919175	73 ft	N/A
329	HGSD13832	TX HGSD	Thomas, Robert	Domestic	0	n/a	-95.368337	29.921945	73 ft	N/A
329	HGSD6454	TX HGSD	Applied Coating Services, Inc.	Domestic	200	n/a	-95.367227	29.920565	72 ft	N/A
329	HGSD12333	TX HGSD	Gaitan, Esequiel	Other	300	n/a	-95.367787	29.918335	72 ft	N/A
329	6506423	TX TWDB GW	Mrs. J.R. Jordan	n/a	328	6/9/1992	-95.369174	29.919172	73 ft	View
329	442946	TX TWDB SDR	Juan George Lopez	Domestic	270	12/20/2016	-95.367935	29.919487	70 ft	View
329	HGSD13786	TX HGSD	Molina, Rodrigo	Domestic	0	n/a	-95.368337	29.920565	73 ft	N/A
329	HGSD14112	TX HGSD	Rodriguez, Lionel	Domestic	50	n/a	-95.368337	29.921675	72 ft	N/A
329	HGSD5224	TX HGSD	Lopez, Juan J & Claudia P	Domestic	328	01/01/1992	-95.368617	29.919175	73 ft	N/A
329	HGSD6783	TX HGSD	Thomas, Heidi	Irrigation	0	n/a	-95.367227	29.919175	73 ft	N/A
329	HGSD9998	TX HGSD	Galo, Roger	Other	400	01/01/2005	-95.368067	29.923065	73 ft	N/A
329	HGSD10759	TX HGSD	Bamex Painting, Inc.	Domestic	2	n/a	-95.371397	29.920565	74 ft	N/A
329	HGSD14144	TX HGSD	Flores, Romel	Domestic	0	n/a	-95.367227	29.920285	72 ft	N/A
329	G1010660B	TX TCEQ PWS	JORDAN AIRE WATER SYSTEM	Public Supply	328	06/09/1992	-95.368766	29.91911	73 ft	View

Water Well Details

Map ID	Source ID	Dataset	Owner of Well	Type of Well	Depth Drilled	Completion Date	Longitude	Latitude	Elevation	Driller's Logs
329	461564	TX TWDB SDR	Denise Ruffino	Domestic	390	9/8/2017	-95.36859	29.919472	73 ft	View
329	482657	TX TWDB SDR	Lionel Rodriguez	Domestic	47	6/21/2018	-95.369174	29.921394	73 ft	View
329	55288	TX TWDB SDR	Rodolfo Costillo / River Park	Domestic	375	3/18/2005	-95.368062	29.92306	73 ft	View
329	USGS295509095220901	WW USGS	USGS	Not Reported	328	06/09/1992	-95.369451	29.919449	73 ft	N/A
330	65-05-2L	TX TCEQ HIST	Lee Wilson	Irrigation	266	04/24/1972	-95.424757	29.999363	107 ft	View
330	65-05-3A	TX TCEQ HIST	Larry Brummel	Domestic	230	12/21/1981	-95.424876	29.998524	106 ft	View
330	65-14-7D	TX TCEQ HIST	Power-Pac Co., Inc.	Other	358	08/10/1967	-95.424573	29.997207	105 ft	View
331	65-05-1	TX TCEQ HIST	Enron Oil and Gas	Industrial	375	05/25/1994	-95.464745	29.982578	106 ft	View
331	HGSD4991	TX HGSD	EOG Resources, Inc.	Irrigation	350	n/a	-95.462507	29.981945	105 ft	N/A
331	184050	TX TWDB SDR	Nguyen, Christian	Domestic	360	2/21/2007	-95.466674	29.98445	107 ft	View
332	65-05-9	TX TCEQ HIST	Georgia Kruatchinsky	Domestic	330	08/28/1991	-95.406892	29.897234	76 ft	View
332	65-05-9QQ	TX TCEQ HIST	Harold Westbrook	Domestic	328	05/28/1985	-95.406902	29.898025	77 ft	View
332	65-05-9	TX TCEQ HIST	Chino Santana	Domestic	50	06/22/2000	-95.406344	29.897197	76 ft	View
332	HGSD14522	TX HGSD	Houston Alignment & Tire Shop LLC	Domestic	50	n/a	-95.406117	29.896395	76 ft	N/A
332	HGSD14347	TX HGSD	Aguilar, Odilia N	Domestic	0	n/a	-95.406117	29.896675	75 ft	N/A
332	HGSD7555	TX HGSD	J & J Lawn Equipment and Service, Inc.	Public Supply	50	n/a	-95.408337	29.897225	77 ft	N/A
332	HGSD9994	TX HGSD	Nguyen, Binh	Public Supply	360	01/01/2005	-95.407507	29.898335	77 ft	N/A
332	HGSD10978	TX HGSD	J & J Lawn Equipment and Service, Inc.	Domestic	50	01/01/2008	-95.408067	29.897505	76 ft	N/A
332	HGSD12953	TX HGSD	Gonzalez, Abilio A.	Domestic	0	n/a	-95.406117	29.898065	77 ft	N/A
332	HGSD12627	TX HGSD	Saxton Enterprises, Inc.	Domestic	1	n/a	-95.408337	29.898065	77 ft	N/A
332	175145	TX TWDB SDR	Raul Martinez	Domestic	350	6/8/2005	-95.407508	29.898061	77 ft	View
332	65-05-8V	TX TCEQ HIST	Bill Randolph	Domestic	316	09/10/1975	-95.40775	29.897308	76 ft	View
332	65-05-8S	TX TCEQ HIST	B.J. Rice	Domestic	229	10/03/1973	-95.405647	29.897504	76 ft	View
332	65-05-9	TX TCEQ HIST	David Reese	Domestic	358	12/03/1993	-95.406634	29.898034	76 ft	View
332	65-05-9	TX TCEQ HIST	Emma Daris	Domestic	180	05/07/1994	-95.40584	29.896564	75 ft	View
332	65-05-9J	TX TCEQ HIST	Tom Britton	Domestic	227	04/28/1980	-95.408233	29.897885	76 ft	View
332	65-05-9H	TX TCEQ HIST	Frances Hasson	Domestic	48	01/27/1969	-95.406194	29.897522	76 ft	View
332	65-05-9QQ	TX TCEQ HIST	Powell's Nursing Home	Domestic	331	05/25/1973	-95.40775	29.89728	76 ft	View
332	65-05-9	TX TCEQ HIST	Jack Woods	Domestic	396	10/23/1997	-95.405025	29.898676	77 ft	View
332	65-05-9	TX TCEQ HIST	J&J Lawn Mower	Domestic	50	05/18/1999	-95.407924	29.897876	77 ft	View
332	65-05-9	TX TCEQ HIST	Roglio Zillarius	Domestic	60	03/05/1997	-95.406044	29.897522	76 ft	View
332	65-06-7	TX TCEQ HIST	Ray Shoemaker	Domestic	363	08/20/1994	-95.406098	29.89715	78 ft	View
332	HGSD13000	TX HGSD	Akbar, Naeem	Domestic	0	n/a	-95.405287	29.896675	76 ft	N/A
332	HGSD8544	TX HGSD	Phan & Ngo Corp.	Public Supply	400	n/a	-95.406677	29.896115	64 ft	N/A
332	HGSD12657	TX HGSD	Nelson, Keith W.	Domestic	1	n/a	-95.405007	29.898335	77 ft	N/A
332	HGSD11550	TX HGSD	Revelo, Rafael	Domestic	20	n/a	-95.406117	29.896945	76 ft	N/A
332	HGSD12917	TX HGSD	Leal, Luis C	Domestic	0	n/a	-95.406677	29.897505	76 ft	N/A
332	HGSD12779	TX HGSD	Fajardo, Antonio	Domestic	0	n/a	-95.405287	29.896945	76 ft	N/A
332	HGSD12668	TX HGSD	Nazir, Maryam	Domestic	1	n/a	-95.406677	29.896675	75 ft	N/A
332	6505956	TX TWDB GW	Ron Going	n/a	0	n/a	-95.405563	29.897783	77 ft	View
332	173169	TX TWDB SDR	Binh Nguyen	Domestic	380	3/28/2005	-95.407785	29.898339	77 ft	View
332	152982	TX TWDB SDR	J & J Lawn Equipment and Services, Inc.	Domestic	57	9/8/2008	-95.408063	29.897227	76 ft	View
332	66739	TX TWDB SDR	IDA JENKS	Domestic	400	9/8/2005	-95.40473	29.899172	77 ft	View
332	24239	TX TWDB SDR	Victor Sanchez	Domestic	58	7/31/2003	-95.40723	29.898339	76 ft	View
333	65-06-1R	TX TCEQ HIST	Shelby Bush	Domestic	240	07/10/1984	-95.367976	29.975065	89 ft	View
333	6506107	TX TWDB GW	Green Seasons Farms	Domestic	400	01/01/1980	-95.365841	29.975283	89 ft	View

Water Well Details

Map ID	Source ID	Dataset	Owner of Well	Type of Well	Depth Drilled	Completion Date	Longitude	Latitude	Elevation	Driller's Logs
333	HGSD14401	TX HGSD	Linkwell Development LLC	Domestic	0	n/a	-95.365287	29.973895	87 ft	N/A
333	USGS295830095215601	WW USGS	USGS	Not Reported	400	02/05/1980	-95.36584	29.975283	89 ft	N/A
334	65-05-9	TX TCEQ HIST	Victor Brewer	Domestic	396	10/20/1995	-95.377391	29.910489	75 ft	View
334	HGSD6801	TX HGSD	Hi-Tech Truck Rigging & Equipment Co.	Domestic	400	01/01/1980	-95.375567	29.910835	75 ft	N/A
335	65-06-4RR	TX TCEQ HIST	Troy Carr	Domestic	295	11/15/1981	-95.363201	29.929353	74 ft	View
335	65-06-4WW	TX TCEQ HIST	Bocaresse/Wallace	N/A	356	03/14/1972	-95.364757	29.929095	73 ft	View
335	65-06-4	TX TCEQ HIST	U.S. Stone	Domestic	480	09/14/1999	-95.365082	29.930533	74 ft	View
335	65-06-4	TX TCEQ HIST	McDaniels Metals Inc.	Domestic	325	12/22/1995	-95.365705	29.929347	74 ft	View
335	HGSD6440	TX HGSD	Royal Bath Manufacturing Co.	Domestic	350	n/a	-95.365007	29.928895	72 ft	N/A
335	HGSD7481	TX HGSD	Formwork Services & Supply	Domestic	250	n/a	-95.363337	29.931945	74 ft	N/A
335	HGSD7525	TX HGSD	D & KW Properties VII, LLC	Domestic	430	01/01/1981	-95.362227	29.929445	73 ft	N/A
335	HGSD8276	TX HGSD	Yellow Big Horn, Ltd.	Domestic	0	n/a	-95.363897	29.928335	72 ft	N/A
335	HGSD7746	TX HGSD	MS International, Inc.	Domestic	500	01/01/1999	-95.364177	29.930835	74 ft	N/A
335	HGSD8139	TX HGSD	RS Concrete, LLC	Irrigation	500	01/01/2000	-95.363337	29.926945	73 ft	N/A
335	HGSD10189	TX HGSD	RS Concrete, LLC	Irrigation	150	n/a	-95.363067	29.927505	73 ft	N/A
335	381786	TX TWDB SDR	Dolores Salinas	Domestic	45	11/20/2014	-95.363619	29.927505	73 ft	View
335	12976	TX TWDB SDR	Jose Antonio Cervantes	Domestic	50	9/26/2002	-95.36223	29.928338	72 ft	View
335	65-06-4Y	TX TCEQ HIST	Roy Blackwell	Domestic	320	12/05/1983	-95.364506	29.927574	72 ft	View
335	65-06-4	TX TCEQ HIST	American Int. Construction Co.	Domestic	322	03/16/1988	-95.365347	29.928267	73 ft	View
335	65-06-4Y	TX TCEQ HIST	Primary Elements, Inc.	Industrial	314	09/22/1980	-95.363393	29.928641	72 ft	View
335	65-06-4	TX TCEQ HIST	Flame Metallurgical	Industrial	428	04/11/1996	-95.363302	29.929349	73 ft	View
335	65-06-4H	TX TCEQ HIST	Montgomery Ward Co.	Domestic	300	06/11/1968	-95.365121	29.931325	74 ft	View
335	65-06-7	TX TCEQ HIST	Thomas Roach	Domestic	321	04/24/1996	-95.363075	29.927963	72 ft	View
335	65-06-4	TX TCEQ HIST	Cecil Johnson	Other	400	08/26/2000	-95.363605	29.92794	72 ft	View
335	65-06-4	TX TCEQ HIST	Reynaldo Cruz	Domestic	320	02/01/2002	-95.361395	29.928714	72 ft	View
335	65-05-6	TX TCEQ HIST	Thomas Mullins	Domestic	46	03/14/2000	-95.362745	29.928233	73 ft	View
335	HGSD5546	TX HGSD	McDaniels Metals, Inc.	Domestic	500	01/01/1996	-95.365567	29.928615	74 ft	N/A
335	HGSD5625	TX HGSD	D & KW Properties VII, LLC	Domestic	450	01/01/1996	-95.363337	29.929445	72 ft	N/A
335	HGSD5692	TX HGSD	RS Concrete, LLC	Irrigation	400	01/01/1996	-95.362787	29.926675	73 ft	N/A
335	HGSD6417	TX HGSD	Laningham, Gene R.	Domestic	0	n/a	-95.363337	29.928615	72 ft	N/A
335	HGSD6456	TX HGSD	OEM Components, Inc.	Domestic	340	01/01/1983	-95.364727	29.927505	73 ft	N/A
335	G1013242A	TX TCEQ PWS	M S INTERNATIONAL	Public Supply	480	09/14/1999	-95.364402	29.930693	74 ft	View
335	G1013098A	TX TCEQ PWS	ROYAL BATHS BUSCHONG ROAD FACILITY	Public Supply	0	n/a	-95.364875	29.929152	73 ft	View
336	HGSD14543	TX HGSD	Perez, Leopoldo Ibarra	Domestic	0	n/a	-95.386397	29.904175	77 ft	N/A
336	65-05-9	TX TCEQ HIST	Mr. Poole	Domestic	65	05/16/1993	-95.386459	29.902389	77 ft	View
336	65-05-9	TX TCEQ HIST	Able Flores	Domestic	45	10/10/2001	-95.387989	29.903605	77 ft	View
336	HGSD11265	TX HGSD	Kits Industries, Inc.	Domestic	320	01/01/1982	-95.383617	29.904445	75 ft	N/A
337	HGSD11114	TX HGSD	Etheridge, James	Domestic	400	n/a	-95.359727	29.954445	80 ft	N/A
337	65-06-4KKK	TX TCEQ HIST	Ellias Gonzales	Domestic	260	07/29/1980	-95.361332	29.956353	81 ft	View
337	174492	TX TWDB SDR	Maverick Oilfield Specialties, Inc.	Domestic	385	3/21/2009	-95.35973	29.95445	80 ft	View
338	65-06-4R	TX TCEQ HIST	Zapata-Harrior	Domestic	332	03/17/1980	-95.359387	29.950425	77 ft	View
338	G1012634A	TX TCEQ PWS	SHORT STOP 2 MAJOR BRAND OIL CO	Public Supply	0	n/a	-95.358833	29.951337	78 ft	View
338	65-06-4	TX TCEQ HIST	Manuel Cerda	Domestic	47	04/04/2002	-95.360918	29.948704	76 ft	View
338	65-06-4	TX TCEQ HIST	Bertiam Ramby	Domestic	280	06/19/1991	-95.360812	29.95134	78 ft	View
338	HGSD4301	TX HGSD	Houston Pioneer Development, Inc.	Public Supply	100	01/01/1978	-95.358897	29.950285	77 ft	N/A

Water Well Details

Map ID	Source ID	Dataset	Owner of Well	Type of Well	Depth Drilled	Completion Date	Longitude	Latitude	Elevation	Driller's Logs
338	G1012036A	TX TCEQ PWS	SNACK TIME FOOD MARKET	Public Supply	0	n/a	-95.358833	29.950504	78 ft	View
338	HGSD14706	TX HGSD	Samco Interests	Domestic	400	n/a	-95.360007	29.952785	79 ft	N/A
339	HGSD4640	TX HGSD	Vam-Pts Company	Irrigation	330	01/01/1980	-95.394177	29.995565	100 ft	N/A
339	G1012429B	TX TCEQ PWS	VAM-PTS COMPANY	Public Supply	352	11/16/1985	-95.3923	29.995186	101 ft	View
339	117189	TX TWDB SDR	King Fabrication	Irrigation	330	6/7/2007	-95.396118	29.997227	95 ft	View
339	65-05-3V	TX TCEQ HIST	Ralph Shirley	Domestic	274	12/19/1980	-95.395108	29.997367	97 ft	View
339	65-06-1	TX TCEQ HIST	Williams Bros. Construction	Industrial	382	08/18/1993	-95.39309	29.994439	100 ft	View
339	HGSD11509	TX HGSD	VAM USA	Domestic	550	01/01/2010	-95.395007	29.995565	99 ft	N/A
339	6505303	TX TWDB GW	Gene Andrews	Irrigation	674	01/01/1954	-95.394452	29.993616	99 ft	View
340	65-05-1	TX TCEQ HIST	Enron Oil and Gas	Industrial	305	06/13/1994	-95.46995	29.977516	106 ft	View
340	65-05-1	TX TCEQ HIST	Mrs. Wright	Domestic	123	06/26/1984	-95.470955	29.975657	106 ft	View
341	518048	TX TWDB SDR	WCA Waste Coporation	Other	37	5/28/2019	-95.380471	29.988438	99 ft	View
341	65-05-3	TX TCEQ HIST	Peter Mess	Industrial	325	01/28/1997	-95.379586	29.987868	96 ft	View
341	HGSD5905	TX HGSD	Mess, Peter	Domestic	357	01/01/1997	-95.379727	29.987785	97 ft	N/A
341	HGSD14043	TX HGSD	Waste Corp of Texas INC.	Domestic	500	n/a	-95.380567	29.988335	100 ft	N/A
342	65-05-9U	TX TCEQ HIST	Damon Smith	Domestic	350	04/02/1979	-95.379627	29.908102	75 ft	View
342	65-05-9	TX TCEQ HIST	Connie Kyle	Domestic	340	12/16/1991	-95.380886	29.907888	76 ft	View
342	65-05-9LL	TX TCEQ HIST	Wayne Herring	Domestic	344	04/17/1974	-95.381612	29.908096	76 ft	View
342	65-05-6	TX TCEQ HIST	David Turner	Domestic	406	07/30/1997	-95.382398	29.907031	75 ft	View
342	65-05-9	TX TCEQ HIST	Robert Bryer	Domestic	50	05/10/2001	-95.38006	29.908934	77 ft	View
342	65-05-9	TX TCEQ HIST	Myrna Delagarza	Domestic	400	10/29/2001	-95.378911	29.905944	76 ft	View
342	HGSD13445	TX HGSD	Manning, Walter	Lost	50	01/01/1980	-95.380287	29.909175	76 ft	N/A
342	HGSD13489	TX HGSD	Manning, Walter	Lost	320	n/a	-95.380287	29.909175	76 ft	N/A
342	HGSD8901	TX HGSD	Duque, Luis G.	Domestic	400	01/01/2001	-95.379447	29.906115	75 ft	N/A
342	71656	TX TWDB SDR	Moses Construction	Domestic	50	12/2/2005	-95.382229	29.908339	75 ft	View
342	69442	TX TWDB SDR	Sergio Santacruz	Domestic	55	10/14/2005	-95.381951	29.908894	76 ft	View
342	65-05-9LL	TX TCEQ HIST	John Davis	Domestic	332	12/09/1977	-95.38105	29.907023	75 ft	View
342	65-05-6SS	TX TCEQ HIST	L.W. Hudson	Domestic	353	03/18/1980	-95.381852	29.906976	75 ft	View
342	65-05-9LL	TX TCEQ HIST	H.R. Smith	Domestic	354	06/01/1976	-95.380631	29.908803	76 ft	View
342	65-05-9GG	TX TCEQ HIST	A. Kaminski	Domestic	347	01/29/1976	-95.382375	29.908899	76 ft	View
342	65-14-1E	TX TCEQ HIST	Brenda Budent	Domestic	352	09/12/1980	-95.381614	29.906981	75 ft	View
342	65-05-9	TX TCEQ HIST	Linda Dyke	Domestic	345	06/19/1987	-95.380937	29.908675	76 ft	View
342	HGSD14241	TX HGSD	Waters, Yolanda	Domestic	0	n/a	-95.381117	29.908895	77 ft	N/A
342	HGSD14318	TX HGSD	Young, Shirley	Domestic	0	n/a	-95.380007	29.908335	75 ft	N/A
342	HGSD8225	TX HGSD	Plusco, Inc.	Domestic	420	01/01/2000	-95.381397	29.909725	77 ft	N/A
342	HGSD8095	TX HGSD	Navarro, Norma	Domestic	50	01/01/2000	-95.379727	29.906675	74 ft	N/A
342	HGSD12620	TX HGSD	De La Garza Juan & Myrna	Domestic	400	n/a	-95.379447	29.906395	75 ft	N/A
342	349365	TX TWDB SDR	Ezequiel De La Garza	Domestic	430	12/13/2013	-95.379451	29.906394	75 ft	View
342	66448	TX TWDB SDR	Jose Escobar	Domestic	50	9/1/2005	-95.382229	29.908339	75 ft	View
342	63782	TX TWDB SDR	Jose Hernandez	Domestic	55	7/28/2005	-95.38084	29.909172	77 ft	View
342	414254	TX TWDB SDR	Walter Manning	Domestic	340	2/2/2016	-95.380146	29.909088	77 ft	View
342	550886	TX TWDB SDR	Dana Alexander	Domestic	47	8/12/2020	-95.381118	29.907505	75 ft	View
343	65-04-4	TX TCEQ HIST	Addie Cunningham	Domestic	250	07/13/1994	-95.470396	29.919126	99 ft	View
343	65-05-6	TX TCEQ HIST	Felipe Martinez	Domestic	272	06/15/1996	-95.470793	29.920298	99 ft	View
343	65-05-4	TX TCEQ HIST	Melcher Smith	Domestic	105	11/21/2000	-95.472327	29.918326	99 ft	View
343	HGSD4531	TX HGSD	Houston, City of	Public Supply	450	01/01/1992	-95.467507	29.918065	100 ft	N/A
343	HGSD7264	TX HGSD	JM Perez Properties LLC	Other	0	01/01/1996	-95.468897	29.921395	99 ft	N/A
343	HGSD13150	TX HGSD	Orozco, Mario	Domestic	400	n/a	-95.469727	29.917505	98 ft	N/A
343	G1012823A	TX TCEQ PWS	ALDINE ISD BILL J WILSON INTERMEDIATE	Public Supply	517	02/04/1992	-95.467818	29.917652	99 ft	View

Water Well Details

Map ID	Source ID	Dataset	Owner of Well	Type of Well	Depth Drilled	Completion Date	Longitude	Latitude	Elevation	Driller's Logs
343	302291	TX TWDB SDR	Kevin Thaylavanh	Domestic	170	10/22/2012	-95.469174	29.917227	99 ft	View
343	23544	TX TWDB SDR	Harold Westbrook	Domestic	50	7/11/2003	-95.469451	29.916672	98 ft	View
343	477328	TX TWDB SDR	Tom Allen	Domestic	55	4/10/2018	-95.472507	29.919172	99 ft	View
343	65-04-9	TX TCEQ HIST	John Robertson	Domestic	420	01/16/1996	-95.469333	29.920912	98 ft	View
343	65-05-4	TX TCEQ HIST	Lupe Hernandez	Domestic	45	03/13/2001	-95.470417	29.921628	99 ft	View
343	65-05-4	TX TCEQ HIST	Otis Hausley	Domestic	340	06/09/2000	-95.472327	29.920121	100 ft	View
343	65-05-4L	TX TCEQ HIST	Big 6 Drilling	Industrial	515	08/17/1984	-95.472099	29.918292	99 ft	View
343	HGSD12640	TX HGSD	Hernandez, Guadalupe J.	Domestic	200	n/a	-95.470287	29.921395	99 ft	N/A
343	HGSD12400	TX HGSD	Thien Tai Dong Tu Kinh Dien Hoi	Domestic	400	n/a	-95.470007	29.918065	99 ft	N/A
343	252878	TX TWDB SDR	Enrique Hernandez	Domestic	338	1/10/2006	-95.469729	29.916672	99 ft	View
343	23513	TX TWDB SDR	Mario Hernandez	Domestic	52	7/2/2003	-95.469451	29.916672	98 ft	View
343	USGS295502095280401	WW USGS	USGS	Not Reported	516	01/29/1992	-95.468063	29.917505	100 ft	N/A
344	448992	TX TWDB SDR	Vu Tran	Domestic	390	5/4/2017	-95.46549	29.913555	95 ft	View
345	HGSD5398	TX HGSD	TEXACO EXPLORATION & PRODUCTION	Irrigation	350	n/a	-95.461947	29.986115	106 ft	N/A
346	65-05-4J	TX TCEQ HIST	Jesse Anz	Domestic	301	07/25/1975	-95.48017	29.952916	105 ft	View
346	65-05-4J	TX TCEQ HIST	Kelly Lane Ltd	Domestic	340	12/17/1984	-95.478154	29.951649	104 ft	View
346	65-05-4	TX TCEQ HIST	Fred Martinez	Domestic	400	04/17/1996	-95.480621	29.950906	105 ft	View
346	65-05-4M	TX TCEQ HIST	S.S. Moore	Domestic	219	03/01/1978	-95.480277	29.950868	105 ft	View
346	65-05-4J	TX TCEQ HIST	Bill Malek	Domestic	253	04/10/1976	-95.479622	29.952811	106 ft	View
346	HGSD9634	TX HGSD	National Smart Healthcare Services, Inc.	Domestic	300	01/01/2003	-95.479727	29.952225	105 ft	N/A
346	G1013302A	TX TCEQ PWS	NATIONAL SMART HEALTHCARE SERVICES	Public Supply	290	11/24/2003	-95.479667	29.952044	104 ft	View
346	65-05-8	TX TCEQ HIST	Kenneth Pitman	Domestic	200	09/01/1994	-95.481184	29.951316	104 ft	View
346	65-05-8	TX TCEQ HIST	Alicia Velasquez	Domestic	199	09/06/1994	-95.480624	29.950907	105 ft	View
346	HGSD9831	TX HGSD	Grace Romanian Pentecostal Church	Domestic	100	n/a	-95.478617	29.951675	104 ft	N/A
346	29227	TX TWDB SDR	JAYCEE'S CHILDREN CENTER, INC	Public Supply	290	11/24/2003	-95.479729	29.95195	104 ft	View
347	HGSD14348	TX HGSD	Lopez, Oscar A. Palos & Ana L Vargas Barcenas	Domestic	0	n/a	-95.382227	29.906115	74 ft	N/A
347	HGSD3026	TX HGSD	SCHULZE, GENE	Public Supply	0	01/01/1987	-95.383897	29.906395	76 ft	N/A
347	27674	TX TWDB SDR	Joseph Garcia	Domestic	50	10/8/2003	-95.382229	29.906394	74 ft	View
348	HGSD14358	TX HGSD	Capetillo, Iris	Domestic	0	01/01/2014	-95.468337	29.916395	97 ft	N/A
348	6505413	TX TWDB GW	Aldine I.S.D.	n/a	516	1/29/1992	-95.467785	29.917227	97 ft	View
348	357204	TX TWDB SDR	Iris Capetillo	Domestic	55	3/19/2014	-95.467785	29.916117	98 ft	View
348	17964	TX TWDB SDR	MARY LANDRY	Domestic	350	3/14/2003	-95.469174	29.916117	98 ft	View
348	49716	TX TWDB SDR	Herbert LeDee lll	Domestic	445	12/6/2004	-95.469451	29.916117	98 ft	View
348	HGSD14158	TX HGSD	Pham, Vivian	Domestic	400	01/01/2018	-95.468337	29.916395	97 ft	N/A
348	470809	TX TWDB SDR	Bill Pham	Domestic	430	1/11/2018	-95.467785	29.916116	98 ft	View
348	82067	TX TWDB SDR	Steven Foremen	Domestic	55	4/12/2006	-95.471118	29.915839	98 ft	View
348	61985	TX TWDB SDR	Melva Stann	Domestic	55	6/30/2005	-95.471118	29.915839	98 ft	View
349	65-05-7K	TX TCEQ HIST	Russell Gonzales	Domestic	140	03/09/1978	-95.427276	29.895988	85 ft	View
349	HGSD3940	TX HGSD	Houston, City of	Public Supply	927	01/01/1990	-95.426947	29.893335	85 ft	N/A
349	G1010013SR	TX TCEQ PWS	CITY OF HOUSTON	Public Supply	967	11/08/1983	-95.426932	29.893424	85 ft	View
349	HGSD2802	TX HGSD	Houston, City of	Public Supply	725	01/01/1965	-95.426947	29.893615	85 ft	N/A
349	G1010013SP	TX TCEQ PWS	CITY OF HOUSTON	Public Supply	725	12/01/1964	-95.42694	29.893607	85 ft	View
349	6505802	TX TWDB GW	West Montgomery Util.	Public Supply	563	10/01/1950	-95.426951	29.893616	85 ft	View
349	6505809	TX TWDB GW	Willow Run Public Service Inc.	Public Supply	725	01/01/1964	-95.427229	29.893894	85 ft	View
349	6505825	TX TWDB GW	Willow Run Public Service Inc.	Public Supply	967	01/01/1983	-95.427229	29.893616	86 ft	View

Water Well Details

Map ID	Source ID	Dataset	Owner of Well	Type of Well	Depth Drilled	Completion Date	Longitude	Latitude	Elevation	Driller's Logs
349	USGS295336095253701	WW USGS	USGS	Not Reported	952	11/08/1983	-95.427229	29.893616	86 ft	N/A
350	65-05-1A	TX TCEQ HIST	L. D. McQuerry	Domestic	306	01/16/1971	-95.450603	29.993639	107 ft	View
350	HGSD4705	TX HGSD	Infinity Interests	Domestic	0	n/a	-95.449727	29.993065	107 ft	N/A
350	HGSD7277	TX HGSD	Pacific Process Systems, Inc.	Domestic	0	01/01/1980	-95.451117	29.994725	109 ft	N/A
350	HGSD11783	TX HGSD	Pacific Process Systems, Inc.	Irrigation	20	n/a	-95.450837	29.994445	108 ft	N/A
350	G1012774C	TX TCEQ PWS	VAITHI	Public Supply	305	02/15/2000	-95.449599	29.992875	107 ft	View
350	65-05-2M	TX TCEQ HIST	Carlos Tamborrel	Other	313	02/06/1981	-95.451009	29.994002	108 ft	View
350	65-05-2	TX TCEQ HIST	Enron	Industrial	360	07/25/1996	-95.450549	29.995038	107 ft	View
350	65-05-2U	TX TCEQ HIST	Summit Ventures	Other	276	01/16/1980	-95.451877	29.995175	108 ft	View
350	65-05-2B	TX TCEQ HIST	W.J. Dwyer	Domestic	295	07/12/1979	-95.451933	29.994308	108 ft	View
350	65-05-2	TX TCEQ HIST	Spencer Real Estate, Inc.	Public Supply	305	02/15/2000	-95.451032	29.993899	107 ft	View
350	HGSD4704	TX HGSD	Infinity Interests, LP	Public Supply	0	n/a	-95.450567	29.992785	106 ft	N/A
350	HGSD4712	TX HGSD	S R ESTATE	Public Supply	0	n/a	-95.451117	29.993895	108 ft	N/A
350	HGSD4703	TX HGSD	Tamborrel, Carlos	Public Supply	0	n/a	-95.451117	29.993615	108 ft	N/A
350	HGSD7904	TX HGSD	Hamrah, LLC	Domestic	300	01/01/2000	-95.451397	29.994175	108 ft	N/A
350	G1012774A	TX TCEQ PWS	VAITHI	Public Supply	313	02/06/1981	-95.450979	29.993741	107 ft	View
350	G1012774B	TX TCEQ PWS	VAITHI	Public Supply	0	n/a	-95.450751	29.993531	107 ft	View
350	G1012777A	TX TCEQ PWS	SOUTHWESTERN BELL HARREL DWYER	Public Supply	0	n/a	-95.451609	29.994393	109 ft	View
351	486406	TX TWDB SDR	Vulcan Materials	Industrial	385	6/6/2018	-95.386396	29.992505	95 ft	View
351	518045	TX TWDB SDR	WCA Waste Coporation	Other	23	5/30/2019	-95.388317	29.992255	100 ft	View
351	518054	TX TWDB SDR	WCA Waste Coporation	Other	40	5/30/2019	-95.385688	29.992213	98 ft	View
352	65-06-1M	TX TCEQ HIST	David Valasquez	Domestic	315	03/12/1980	-95.36253	29.967087	86 ft	View
352	6506108	TX TWDB GW	Zapata-Warrior	Domestic	332	01/01/1980	-95.362508	29.966394	83 ft	View
352	USGS295759095214401	WW USGS	USGS	Not Reported	332	03/17/1980	-95.362507	29.966672	84 ft	N/A
353	HGSD14293	TX HGSD	East Airtex, LLC	Public Supply	350	n/a	-95.371947	29.981395	93 ft	N/A
353	G1013668A	TX TCEQ PWS	BENSON AIRTEX	Public Supply	310	07/03/2019	-95.371673	29.98306	96 ft	View
353	60-62-7	TX TCEQ HIST	Jim Gineward	Domestic	358	03/10/2003	-95.373084	29.982692	94 ft	View
353	515896	TX TWDB SDR	East Airtex, LLC	Public Supply	310	7/3/2019	-95.371674	29.983061	96 ft	View
354	442939	TX TWDB SDR	Maria Cobas	Domestic	57	2/16/2017	-95.399174	29.898061	78 ft	View
355	65-06-1	TX TCEQ HIST	D. Nell Martin	Domestic	252	07/23/1986	-95.359846	29.959166	81 ft	View
355	HGSD6415	TX HGSD	MANNESMANN DEMATIC CORP.	Domestic	0	n/a	-95.359727	29.958615	80 ft	N/A
355	HGSD6828	TX HGSD	PV Rentals, LLC.	Domestic	0	n/a	-95.359447	29.959175	81 ft	N/A
355	HGSD8241	TX HGSD	BI Airport Business Park, LLC	Domestic	0	n/a	-95.360837	29.961115	81 ft	N/A
355	65-06-4J	TX TCEQ HIST	Kenneth Copeland	Domestic	281	12/01/1976	-95.357939	29.957766	80 ft	View
355	HGSD6529	TX HGSD	Stelmax Partnership	Public Supply	274	01/01/1985	-95.359447	29.956945	103 ft	N/A
355	HGSD8876	TX HGSD	Umsted, Ray	Domestic	400	01/01/1982	-95.360567	29.956675	80 ft	N/A
355	HGSD140600	TX HGSD	H2ECO Water LLC	Domestic	400	n/a	-95.359177	29.958065	80 ft	N/A
355	6506410	TX TWDB GW	B E Burress	Domestic	270	01/01/1969	-95.357508	29.958061	79 ft	View
356	HGSD6253	TX HGSD	Well Worldwide Energy Logistics	Domestic	350	01/01/1997	-95.364447	29.971395	85 ft	N/A
356	65-06-1F	TX TCEQ HIST	Green Seasons Farms	Domestic	400	02/05/1980	-95.367133	29.971806	86 ft	View
357	65-05-5	TX TCEQ HIST	Milton Hulsey	Domestic	396	05/02/1995	-95.475142	29.925487	100 ft	View
358	65-05-9	TX TCEQ HIST	Alfonso Escalante	Domestic	50	04/10/2001	-95.390709	29.900999	78 ft	View
358	HGSD8213	TX HGSD	Glaze, Lonnie	Domestic	50	01/01/2000	-95.388617	29.901945	77 ft	N/A
358	HGSD10819	TX HGSD	Arias, Martin	Domestic	80	01/01/2008	-95.390567	29.901115	77 ft	N/A
358	HGSD12603	TX HGSD	Ali, S	Domestic	1	n/a	-95.390007	29.901675	77 ft	N/A
358	HGSD14828	TX HGSD	Jval Enterprise, LLC	Domestic	0	01/01/2008	-95.390287	29.900835	78 ft	N/A
358	65-05-9BBB	TX TCEQ HIST	Floyd Hoffman	Domestic	230	06/19/1975	-95.392109	29.901403	77 ft	View

Water Well Details

Map ID	Source ID	Dataset	Owner of Well	Type of Well	Depth Drilled	Completion Date	Longitude	Latitude	Elevation	Driller's Logs
358	65-05-9MM	TX TCEQ HIST	Roy Cross	Domestic	175	01/26/1982	-95.390703	29.901551	77 ft	View
358	65-05-9LL	TX TCEQ HIST	L.H. Beasley	Domestic	420	12/18/1980	-95.392242	29.900557	77 ft	View
358	65-05-9	TX TCEQ HIST	Lonnie Glaze	Domestic	45	05/13/2000	-95.388724	29.901805	77 ft	View
358	65-06-9	TX TCEQ HIST	Roy Cross	Domestic	200	06/19/1989	-95.390428	29.901785	77 ft	View
358	65-05-9	TX TCEQ HIST	HK Food Market Inc	Public Supply	400	11/07/1998	-95.391474	29.902675	78 ft	View
358	HGSD7031	TX HGSD	Alvarado, Joe	Domestic	50	01/01/1998	-95.388067	29.901945	77 ft	N/A
358	HGSD7040	TX HGSD	Kim, Yong	Domestic	400	01/01/1998	-95.391677	29.902505	78 ft	N/A
358	HGSD12977	TX HGSD	Munoz, William D. & Alfonso	Domestic	0	n/a	-95.390567	29.901945	76 ft	N/A
358	HGSD12881	TX HGSD	Escalante, Alfonso	Domestic	0	n/a	-95.390837	29.901115	77 ft	N/A
358	G1013082A	TX TCEQ PWS	ALL SEASONS FOOD STORE 2	Public Supply	0	n/a	-95.391845	29.90243	78 ft	View
358	157456	TX TWDB SDR	Martin Arias	Domestic	50	3/5/2008	-95.390563	29.901117	77 ft	View
358	HGSD14667	TX HGSD	JVAL Enterprise LLC.	Domestic	45	01/01/2018	-95.391947	29.900835	78 ft	N/A
359	65-05-9EE	TX TCEQ HIST	Richard Skoalaut	Domestic	335	08/16/1979	-95.402139	29.897085	76 ft	View
359	65-05-9WW	TX TCEQ HIST	W.D. Brittian	Domestic	230	10/22/1974	-95.401527	29.897559	77 ft	View
359	65-05-9Y	TX TCEQ HIST	Precision Homes	Domestic	151	02/14/1973	-95.400655	29.897014	77 ft	View
359	65-05-9	TX TCEQ HIST	David Lowie	Domestic	55	09/20/1990	-95.399982	29.898294	79 ft	View
359	HGSD13840	TX HGSD	Cobas, Maria A.	Domestic	50	n/a	-95.399727	29.898335	79 ft	N/A
359	HGSD5617	TX HGSD	Milestone Metals, Inc.	Domestic	400	01/01/1996	-95.400837	29.899175	78 ft	N/A
359	HGSD12818	TX HGSD	Elias, Jose R.	Domestic	200	n/a	-95.403617	29.896945	76 ft	N/A
359	HGSD12629	TX HGSD	Batilla, Jr., Joseph R.	Domestic	1	n/a	-95.401677	29.899445	79 ft	N/A
359	HGSD12679	TX HGSD	Almassi, Ramin	Domestic	1	n/a	-95.400837	29.897225	77 ft	N/A
359	HGSD12674	TX HGSD	Kleiman, Rudy DBA Mt Houston Marine	Domestic	200	n/a	-95.402227	29.896395	77 ft	N/A
359	HGSD12633	TX HGSD	Advance Hydraulics, LLC	Domestic	1	01/01/2000	-95.403337	29.899175	78 ft	N/A
359	HGSD12684	TX HGSD	Ahmed, Fazal	Domestic	1	n/a	-95.405007	29.896395	77 ft	N/A
359	HGSD12651	TX HGSD	Hernandez, Johnny	Domestic	200	n/a	-95.400007	29.896945	77 ft	N/A
359	HGSD13053	TX HGSD	Rodriguez, Jose G.	Domestic	0	n/a	-95.401117	29.898615	77 ft	N/A
359	HGSD12664	TX HGSD	Villarin, Ana	Domestic	1	n/a	-95.403897	29.897785	77 ft	N/A
359	G1012850A	TX TCEQ PWS	ACCENT MARBLE	Public Supply	376	03/31/1983	-95.402655	29.897948	77 ft	View
359	172831	TX TWDB SDR	M. Reyna	Domestic	370	12/3/2004	-95.402508	29.89695	76 ft	View
359	428152	TX TWDB SDR	Johnny Hernandez	Domestic	50	7/29/2016	-95.403618	29.896116	76 ft	View
359	374416	TX TWDB SDR	Keith W. Nelson	Domestic	50	9/9/2014	-95.40473	29.897783	77 ft	View
359	298208	TX TWDB SDR	Templo Christiano El Sebrado	Domestic	385	7/22/2012	-95.403341	29.896394	76 ft	View
359	120084	TX TWDB SDR	Arturo Orozco	Domestic	50	8/17/2007	-95.399729	29.897783	78 ft	View
359	393474	TX TWDB SDR	Juan Rosales	Domestic	50	4/24/2015	-95.403341	29.898061	77 ft	View
359	65-13-3X	TX TCEQ HIST	W.L. Jarvis	Domestic	160	12/15/1974	-95.402546	29.899094	78 ft	View
359	65-13-3B	TX TCEQ HIST	Constructors Inc.	Industrial	304	04/21/1978	-95.405275	29.89716	77 ft	View
359	65-05-9K	TX TCEQ HIST	Stubing Plumbing Co.	Domestic	47	03/26/1970	-95.404048	29.897522	77 ft	View
359	65-05-8V	TX TCEQ HIST	R.T. Kinney	Domestic	232	06/23/1977	-95.403877	29.896211	76 ft	View
359	65-05-9	TX TCEQ HIST	Milestone Metals Inc.	Industrial	392	03/20/1996	-95.400111	29.898713	78 ft	View
359	65-05-9EE	TX TCEQ HIST	David L. Lucas	Domestic	227	04/08/1972	-95.401581	29.899541	79 ft	View
359	65-05-9J	TX TCEQ HIST	Kerry Brigance	Domestic	335	06/02/1980	-95.401398	29.897969	77 ft	View
359	65-05-9NNN	TX TCEQ HIST	Jeff Danis	Domestic	170	01/21/1982	-95.401055	29.898192	78 ft	View
359	65-05-9Q	TX TCEQ HIST	Precision Homes	Domestic	335	11/19/1982	-95.400529	29.897104	77 ft	View
359	65-05-9Y	TX TCEQ HIST	Sterling Plumbing Co.	Domestic	40	02/01/1973	-95.404081	29.897513	77 ft	View
359	65-05-9W	TX TCEQ HIST	Accent Marble	Domestic	376	03/31/1983	-95.402514	29.898155	78 ft	View
359	65-05-9W	TX TCEQ HIST	Sterling Edwards	Domestic	46	07/27/1970	-95.403222	29.897727	76 ft	View
359	65-05-9	TX TCEQ HIST	Doug Baughman	Domestic	45	11/13/1996	-95.402879	29.899206	78 ft	View

Water Well Details

Map ID	Source ID	Dataset	Owner of Well	Type of Well	Depth Drilled	Completion Date	Longitude	Latitude	Elevation	Driller's Logs
359	65-05-9QQ	TX TCEQ HIST	Steve Hampton	Domestic	326	04/27/1976	-95.400283	29.898238	78 ft	View
359	65-31-7	TX TCEQ HIST	Reynaldo Cobas	Domestic	368	05/21/2000	-95.399982	29.898276	79 ft	View
359	65-05-9	TX TCEQ HIST	Atolinen M Baner	Domestic	370	05/04/1994	-95.399617	29.897104	77 ft	View
359	65-05-9	TX TCEQ HIST	Don Toronlin	Domestic	51	10/18/2001	-95.402793	29.897494	77 ft	View
359	65-13-3	TX TCEQ HIST	George Hartnet	Domestic	450	11/27/2000	-95.403297	29.899513	78 ft	View
359	65-05-9	TX TCEQ HIST	Ken Kershinski	Domestic	386	12/20/1985	-95.399546	29.897715	77 ft	View
359	65-05-9BBB	TX TCEQ HIST	Annice Hansard	Domestic	170	08/26/1983	-95.402922	29.897606	77 ft	View
359	65-05-9J	TX TCEQ HIST	B&W Instrument & Mach.	Industrial	179	03/01/1976	-95.403827	29.89758	76 ft	View
359	65-04-3U	TX TCEQ HIST	Daniel W. Osborne	Domestic	42	05/23/1980	-95.405186	29.897504	76 ft	View
359	HGSD13674	TX HGSD	Hernandez, Johnny	Domestic	50	n/a	-95.403897	29.896115	75 ft	N/A
359	HGSD13124	TX HGSD	Nelson, Keith W.	Domestic	50	n/a	-95.405007	29.898065	77 ft	N/A
359	HGSD12291	TX HGSD	Templo Cristiano El Sembrador	Domestic	400	n/a	-95.403337	29.896395	76 ft	N/A
359	HGSD5006	TX HGSD	Alliance Tank Fabricators LLC	Domestic	376	01/01/1983	-95.402787	29.898065	78 ft	N/A
359	HGSD13006	TX HGSD	Davis, Lawrence	Domestic	0	01/01/1980	-95.400837	29.898335	77 ft	N/A
359	HGSD13239	TX HGSD	Cantu, Sonia	Domestic	50	n/a	-95.399447	29.896945	77 ft	N/A
359	6505925	TX TWDB GW	Fina Oil Co.	Industrial	240	01/01/1968	-95.399174	29.897505	78 ft	View
359	355545	TX TWDB SDR	DBA Johnny's Tire Shop	Domestic	50	2/27/2014	-95.400008	29.89695	77 ft	View
359	508339	TX TWDB SDR	Houston Alignment & Tire Shop LLC	Domestic	50	4/9/2019	-95.403618	29.899449	77 ft	View
359	333540	TX TWDB SDR	Claudia Santacruz	Domestic	53	8/9/2013	-95.400563	29.898061	78 ft	View
359	156751	TX TWDB SDR	Ann Vance	Domestic	50	10/15/2008	-95.399729	29.897505	78 ft	View
359	110449	TX TWDB SDR	Travis Christiansen	Domestic	50	4/10/2007	-95.401952	29.896672	77 ft	View
359	HGSD14760	TX HGSD	Gowayed, Awad	Domestic	0	n/a	-95.401397	29.897225	77 ft	N/A
360	65-06-7	TX TCEQ HIST	Albert Vasquez	Domestic	335	05/22/1992	-95.372337	29.913605	75 ft	View
360	84985	TX TWDB SDR	Vincent Bruno	Domestic	56	5/26/2006	-95.374729	29.913617	75 ft	View
360	65-06-7	TX TCEQ HIST	George Reyllant III	Domestic	50	02/18/1994	-95.373009	29.912944	75 ft	View
360	HGSD14163	TX HGSD	Soun, Lechoy	Domestic	0	n/a	-95.374727	29.913065	75 ft	N/A
360	HGSD6582	TX HGSD	Nutrien AG Solutions	Domestic	0	n/a	-95.373617	29.911945	76 ft	N/A
360	HGSD7877	TX HGSD	Moore, Deloris	Domestic	0	n/a	-95.372787	29.913065	75 ft	N/A
360	HGSD10997	TX HGSD	Espinoza, Alfredo & Rita	Domestic	10	n/a	-95.372507	29.913615	75 ft	N/A
361	65-06-4	TX TCEQ HIST	R.S. Concrete LLC	Industrial	545	05/31/1996	-95.363207	29.926453	73 ft	View
361	65-06-7	TX TCEQ HIST	R S Concrete	Industrial	500	04/20/2000	-95.363384	29.92648	73 ft	View
362	HGSD14674	TX HGSD	Farouk Systems, Inc.	Agriculture	330	n/a	-95.400567	29.998615	98 ft	N/A
362	523154	TX TWDB SDR	Farouk Systems, Inc	Irrigation	320	9/10/2019	-95.400715	29.998338	98 ft	View
363	HGSD7601	TX HGSD	Sahrai, Sirous	Domestic	50	01/01/1999	-95.441677	29.898615	86 ft	N/A
363	HGSD7836	TX HGSD	2404 West Mount Houston, LLC	Domestic	350	n/a	-95.442507	29.898335	87 ft	N/A
364	65-05-6	TX TCEQ HIST	Mrs. Broussard	Domestic	365	04/10/1999	-95.39524	29.898806	77 ft	View
364	225256	TX TWDB SDR	Martin Amador	Domestic	50	7/28/2010	-95.394729	29.89945	78 ft	View
364	HGSD14300	TX HGSD	Mireles, Juan L. & Rosalia	Domestic	0	n/a	-95.393617	29.900005	77 ft	N/A
364	HGSD14217	TX HGSD	Palmeros, Carlos E	Domestic	0	n/a	-95.393337	29.900005	78 ft	N/A
364	388872	TX TWDB SDR	Be Ba Van Nguyen	Domestic	400	1/19/2015	-95.394452	29.89945	77 ft	View
364	HGSD14725	TX HGSD	Flores, Maria Teresa	Domestic	0	n/a	-95.394177	29.900565	77 ft	N/A
365	518052	TX TWDB SDR	WCA Waste Coporation	Other	35	5/29/2019	-95.382779	29.991109	96 ft	View
366	65-06-4	TX TCEQ HIST	Ore International Inc.	Industrial	324	05/08/1992	-95.364844	29.922891	72 ft	View
366	65-06-4	TX TCEQ HIST	Champagne Weber	Domestic	560	05/24/1994	-95.363993	29.924416	75 ft	View
366	65-06-4KK	TX TCEQ HIST	C.G. Johnson	Domestic	320	08/08/1973	-95.364846	29.92158	72 ft	View
366	HGSD11162	TX HGSD	J & L Co. Inc. of Houston	Domestic	20	n/a	-95.363617	29.921115	70 ft	N/A
366	39837	TX TWDB SDR	Sharma Ramnarine	Domestic	370	6/25/2004	-95.36473	29.92056	71 ft	View

Water Well Details

Map ID	Source ID	Dataset	Owner of Well	Type of Well	Depth Drilled	Completion Date	Longitude	Latitude	Elevation	Driller's Logs
366	65-06-4ZZ	TX TCEQ HIST	C.O. Thorton	Domestic	332	08/27/1975	-95.363079	29.920829	71 ft	View
366	65-06-4S	TX TCEQ HIST	Bernard Johnson	Domestic	302	02/05/1984	-95.362468	29.924507	71 ft	View
366	65-06-4	TX TCEQ HIST	Champagne-Webber, Inc.	Industrial	540	02/14/1986	-95.364154	29.924646	74 ft	View
366	65-06-4B	TX TCEQ HIST	Harold Wilson	Domestic	414	01/17/1983	-95.366096	29.924066	74 ft	View
366	65-06-4	TX TCEQ HIST	Richard Brewer	Domestic	311	06/16/1998	-95.36324	29.925129	72 ft	View
366	65-06-4	TX TCEQ HIST	J.M. Monk Building Co.	Domestic	318	11/01/1972	-95.364815	29.92202	72 ft	View
366	HGSD14297	TX HGSD	RRAN Ventures, Ltd	Domestic	0	n/a	-95.364727	29.925565	72 ft	N/A
366	HGSD14573	TX HGSD	Chrisman Holding, LLC	Domestic	200	n/a	-95.364727	29.920835	71 ft	N/A
366	HGSD5000	TX HGSD	Southern Crushed Concrete, Inc.	Irrigation	500	01/01/1994	-95.365837	29.924175	75 ft	N/A
366	HGSD6672	TX HGSD	9669 FM 1960 LP.	Domestic	325	01/01/1978	-95.364447	29.920835	70 ft	N/A
366	HGSD6536	TX HGSD	Southern Crushed Concrete	Domestic	276	01/01/1956	-95.367507	29.921675	72 ft	N/A
366	HGSD8102	TX HGSD	Lind Investments	Domestic	0	n/a	-95.362787	29.923615	72 ft	N/A
366	HGSD9104	TX HGSD	ESI Leasing	Domestic	0	01/01/2002	-95.362507	29.921395	71 ft	N/A
366	517625	TX TWDB SDR	Chrisman Holdings, LLC	Domestic	355	6/4/2019	-95.364274	29.920888	71 ft	View
367	HGSD5114	TX HGSD	EOG Resources, Inc.	Irrigation	350	n/a	-95.446947	29.996115	108 ft	N/A
367	HGSD5757	TX HGSD	EOG Resources, Inc.	Irrigation	350	n/a	-95.447227	29.996115	108 ft	N/A
368	HGSD4900	TX HGSD	EOG Resources, Inc.	Irrigation	350	n/a	-95.456677	29.991115	108 ft	N/A
369	HGSD12559	TX HGSD	Formwork Holdings, LLC	Domestic	1	n/a	-95.481117	29.956115	106 ft	N/A
369	6505414	TX TWDB GW	USGS	Unused	29	3/30/2003	-95.483341	29.955561	105 ft	View
369	USGS295720095290001	WW USGS	USGS	Not Reported	29	03/30/2003	-95.48334	29.955561	105 ft	N/A
370	65-06-4	TX TCEQ HIST	Aldine Vol. Fire Dept.	Industrial	360	12/19/1985	-95.360217	29.931395	72 ft	View
370	HGSD6566	TX HGSD	Nandal, Deodath & Kaloutie	Domestic	0	n/a	-95.360567	29.931395	72 ft	N/A
370	65-06-5D	TX TCEQ HIST	Bob Jones Co.	Domestic	292	09/18/1971	-95.359929	29.932389	76 ft	View
371	65-06-7G	TX TCEQ HIST	Ed B. Smith	Domestic	330	11/27/1979	-95.368837	29.916309	72 ft	View
371	HGSD3024	TX HGSD	OSBORNE, JOHN W.	Public Supply	0	01/01/1976	-95.367227	29.918065	72 ft	N/A
371	HGSD13839	TX HGSD	Gumaro, Sarreon	Domestic	0	n/a	-95.368897	29.916945	73 ft	N/A
371	HGSD13896	TX HGSD	Iglesia Pentecostal Unida Betel	Domestic	0	n/a	-95.368897	29.918065	72 ft	N/A
371	HGSD14296	TX HGSD	Lemus, Luis	Domestic	0	n/a	-95.368617	29.916395	72 ft	N/A
372	HGSD7332	TX HGSD	Moubarake, Ahmad	Domestic	0	01/01/1992	-95.427507	30.001395	108 ft	N/A
372	HGSD7820	TX HGSD	Pulley, Phillip	Domestic	400	01/01/1999	-95.427227	30.003335	105 ft	N/A
372	HGSD9053	TX HGSD	Flores, Hilda	Domestic	0	01/01/1996	-95.427227	30.002505	107 ft	N/A
372	6061806	TX TWDB GW	Steve Pamuk	Unused	17	n/a	-95.427229	30.002783	108 ft	View
372	USGS300090952537 01	WW USGS	USGS	Not Reported	17	01/01/1900	-95.427229	30.002783	108 ft	N/A
373	65-05-4N	TX TCEQ HIST	W.E. Graeter	Domestic	151	09/13/1977	-95.474891	29.922725	100 ft	View
373	65-05-8CC	TX TCEQ HIST	Rodney Barham	Domestic	162	03/31/1981	-95.475213	29.923885	100 ft	View
373	65-05-4	TX TCEQ HIST	Paul Camacho	Domestic	46	02/18/2000	-95.47385	29.923255	101 ft	View
373	65-05-6	TX TCEQ HIST	Charles Childress	Domestic	61	04/10/1998	-95.474354	29.924259	100 ft	View
373	65-05-4	TX TCEQ HIST	Mike Davis	Domestic	160	08/05/1993	-95.474955	29.921776	99 ft	View
373	65-05-8	TX TCEQ HIST	Charles Childress	Domestic	61	04/10/1998	-95.474408	29.924268	100 ft	View
373	HGSD13812	TX HGSD	Chavez, Ricardo	Domestic	380	n/a	-95.475567	29.923615	100 ft	N/A
373	HGSD8629	TX HGSD	Camacho, Andrea Musetti	Domestic	50	01/01/1999	-95.473897	29.923335	101 ft	N/A
373	HGSD14029	TX HGSD	Naranjo, Isidoro	Domestic	0	n/a	-95.476117	29.923335	100 ft	N/A
373	G1012607A	TX TCEQ PWS	FRICK FOOD MART	Public Supply	186	n/a	-95.473737	29.92088	99 ft	View
373	96454	TX TWDB SDR	Howard Mc Bride	Domestic	47	10/3/2006	-95.474451	29.922505	100 ft	View
373	226245	TX TWDB SDR	Medina, Jesus	Domestic	400	7/7/2010	-95.474451	29.925005	100 ft	View
373	65-05-4G	TX TCEQ HIST	Dana Ray Boehn	Domestic	150	08/11/1980	-95.474054	29.923896	100 ft	View
373	65-05-4	TX TCEQ HIST	Bill Clark Construction	Domestic	210	09/23/1986	-95.474923	29.925022	100 ft	View

Water Well Details

Map ID	Source ID	Dataset	Owner of Well	Type of Well	Depth Drilled	Completion Date	Longitude	Latitude	Elevation	Driller's Logs
373	65-05-7RR	TX TCEQ HIST	Regie Wallace	Domestic	163	01/02/1984	-95.472339	29.921879	100 ft	View
373	65-05-4	TX TCEQ HIST	Ignacio Romo	Domestic	50	09/05/2000	-95.474494	29.921814	99 ft	View
373	65-05-4	TX TCEQ HIST	Dorothy Quinn	Domestic	50	06/01/1997	-95.476039	29.923934	101 ft	View
373	65-05-4	TX TCEQ HIST	Dave Carlsen	Domestic	55	05/20/1998	-95.475524	29.922176	100 ft	View
373	HGSD12978	TX HGSD	Benitez, Julio	Domestic	0	n/a	-95.474727	29.922505	100 ft	N/A
373	HGSD5570	TX HGSD	Roade Properties Ltd	Domestic	370	01/01/1995	-95.472787	29.922505	100 ft	N/A
373	HGSD7586	TX HGSD	Nelson, H. Steven	Domestic	160	n/a	-95.475007	29.923615	100 ft	N/A
373	HGSD8488	TX HGSD	Donalson, Charles K.	Domestic	160	n/a	-95.473617	29.920835	100 ft	N/A
373	HGSD9639	TX HGSD	Bouchard, Mark & Pam	Domestic	0	n/a	-95.476397	29.925005	100 ft	N/A
373	HGSD11296	TX HGSD	Herrera Family Revocable Trust	Domestic	400	01/01/2009	-95.476397	29.923065	100 ft	N/A
373	239427	TX TWDB SDR	Vu, Huyen	Domestic	410	12/2/2010	-95.474451	29.925283	100 ft	View
373	377043	TX TWDB SDR	An Binh Plaza	Public Supply	430	8/5/2014	-95.475285	29.92056	100 ft	View
373	35813	TX TWDB SDR	Calvin Tran	Domestic	420	4/8/2004	-95.474451	29.923338	100 ft	View
373	500529	TX TWDB SDR	Nicolas Modina	Domestic	260	8/22/2018	-95.474174	29.925283	100 ft	View
374	HGSD9780	TX HGSD	Universal Steel America, Inc.	Domestic	300	01/01/2004	-95.388067	29.995005	99 ft	N/A
374	HGSD10698	TX HGSD	R W Machine	Domestic	300	01/01/2007	-95.386117	29.995005	98 ft	N/A
374	HGSD4639	TX HGSD	VAM USA	Domestic	360	01/01/1985	-95.388897	29.995565	100 ft	N/A
374	133829	TX TWDB SDR	RW Machine	Domestic	310	12/16/2007	-95.386118	29.994727	98 ft	View
374	60-62-7	TX TCEQ HIST	Kemil Industries	Domestic	327	08/11/2000	-95.386146	29.99505	98 ft	View
374	HGSD8271	TX HGSD	Richey Rd., Ltd.	Domestic	300	01/01/2000	-95.386397	29.996115	99 ft	N/A
374	HGSD9537	TX HGSD	VAM USA	Domestic	500	01/01/2003	-95.389177	29.995835	99 ft	N/A
374	G1012429C	TX TCEQ PWS	VAM-PTS COMPANY	Public Supply	723	08/27/2003	-95.39025	29.9952	101 ft	View
374	27275	TX TWDB SDR	VAM PTS	Public Supply	723	8/27/2003	-95.389174	29.996116	97 ft	View
374	HGSD14040	TX HGSD	Vulcan Construction Materials, LLC	Irrigation	400	n/a	-95.386395	29.992782	95 ft	N/A
375	HGSD5712	TX HGSD	EOG Resources, Inc.	Irrigation	350	n/a	-95.433337	30.000835	107 ft	N/A
375	231440	TX TWDB SDR	Elmo Hardt	Domestic	299	7/8/2010	-95.431674	29.999172	108 ft	View
375	60-61-9	TX TCEQ HIST	Harris County M.U.D. 215	Public Supply	924	11/04/1985	-95.436122	30.000332	107 ft	View
375	HGSD3990	TX HGSD	Houston, City of	Public Supply	1300	01/01/1990	-95.436117	30.000565	107 ft	N/A
375	G1011809B	TX TCEQ PWS	HARRIS COUNTY MUD 189	Public Supply	850	06/26/1986	-95.436003	30.000427	108 ft	View
376	65-05-9B	TX TCEQ HIST	James & McCandless	Other	325	05/05/1967	-95.445754	29.898906	86 ft	View
376	65-05-8N	TX TCEQ HIST	Wes Hunter	Public Supply	450	07/31/1981	-95.445789	29.898905	86 ft	View
376	65-05-8F	TX TCEQ HIST	Bob McCandles	Public Supply	234	05/01/1971	-95.445756	29.898871	86 ft	View
376	65-05-8	TX TCEQ HIST	Charles Bruce	Domestic	54	03/06/1999	-95.447248	29.897932	87 ft	View
376	HGSD12346	TX HGSD	Campuzano, J. Gustavo	Domestic	20	n/a	-95.444727	29.897505	86 ft	N/A
377	65-05-3S	TX TCEQ HIST	Robert Piatkowski	Domestic	240	11/19/1981	-95.368288	29.979626	91 ft	View
377	65-06-1B	TX TCEQ HIST	B.J. Young	Domestic	242	07/11/1984	-95.365872	29.979152	90 ft	View
377	65-06-1C	TX TCEQ HIST	Tom Livanee	Domestic	265	10/04/1978	-95.369697	29.979627	92 ft	View
377	65-06-1	TX TCEQ HIST	Dan Pike	Domestic	45	02/22/2001	-95.368939	29.979618	93 ft	View
377	65-06-1	TX TCEQ HIST	Brenda Williams	Domestic	50	08/07/2002	-95.369586	29.978603	92 ft	View
377	65-06-1	TX TCEQ HIST	Jim Noack	Domestic	290	10/16/2001	-95.365674	29.978606	89 ft	View
377	65-05-3S	TX TCEQ HIST	P.B. ODonnell	Domestic	238	11/21/1981	-95.3675	29.979672	92 ft	View
377	65-05-3Q	TX TCEQ HIST	Bob Maphis	Domestic	242	07/12/1984	-95.366238	29.979132	90 ft	View
377	65-06-1C	TX TCEQ HIST	Fred Blanton	Domestic	240	03/26/1984	-95.36568	29.978988	90 ft	View
377	65-06-1	TX TCEQ HIST	Jay Capers	Domestic	312	04/26/1990	-95.367298	29.978134	89 ft	View
377	65-06-1F	TX TCEQ HIST	Si Angel	Domestic	245	03/08/1974	-95.36606	29.978652	90 ft	View
377	65-06-1C	TX TCEQ HIST	Forest-L-Reed	Domestic	182	09/27/1972	-95.369758	29.979619	91 ft	View
377	65-06-1C	TX TCEQ HIST	B.J. Banes	Domestic	282	01/31/1979	-95.369746	29.97956	91 ft	View
377	65-06-1	TX TCEQ HIST	William Blizzard	Domestic	300	08/24/1990	-95.369537	29.978209	91 ft	View
377	65-06-1C	TX TCEQ HIST	Mr. Reo	Industrial	312	05/28/1974	-95.369693	29.979577	92 ft	View
377	HGSD12244	TX HGSD	L Way International	Domestic	460	n/a	-95.365567	29.980835	92 ft	N/A
377	25958	TX TWDB SDR	KIM PIATOWSKI	Domestic	215	9/17/2003	-95.369174	29.980283	91 ft	View
377	55132	TX TWDB SDR	Frank Kainer	Domestic	335	3/3/2005	-95.368896	29.978616	90 ft	View

Water Well Details

Map ID	Source ID	Dataset	Owner of Well	Type of Well	Depth Drilled	Completion Date	Longitude	Latitude	Elevation	Driller's Logs
378	65-05-4K	TX TCEQ HIST	Bruno B. Wisnewski	Domestic	80	11/29/1975	-95.479011	29.930182	102 ft	View
378	65-05-4K	TX TCEQ HIST	Linda D. Melton	Domestic	154	05/09/1983	-95.47629	29.930063	102 ft	View
378	65-05-4	TX TCEQ HIST	Guadalupe Reyes	Domestic	370	08/23/2001	-95.47767	29.931819	101 ft	View
378	65-05-5	TX TCEQ HIST	Nhat Un Nguyen	Domestic	430	07/29/1994	-95.477637	29.92929	101 ft	View
378	65-04-9	TX TCEQ HIST	Kevin Tran	Domestic	420	02/27/1996	-95.479333	29.929048	102 ft	View
378	65-05-4	TX TCEQ HIST	R. E. Rodgers	Domestic	422	05/29/1986	-95.477637	29.930275	101 ft	View
378	HGSD13213	TX HGSD	Viveros, Yanet	Domestic	120	n/a	-95.478067	29.930835	101 ft	N/A
378	HGSD7409	TX HGSD	Le, Lam Vu	Domestic	125	n/a	-95.479177	29.929725	102 ft	N/A
378	HGSD12611	TX HGSD	Dodd, Robert L	Domestic	85	01/01/1978	-95.478337	29.928335	101 ft	N/A
378	65-05-4D	TX TCEQ HIST	Associated Property	Domestic	157	07/15/1981	-95.477616	29.927765	100 ft	View
378	65-05-4	TX TCEQ HIST	Ky Van Vu	Domestic	410	10/25/1995	-95.48062	29.928741	103 ft	View
378	65-05-4	TX TCEQ HIST	Guadalupe Reyes	Domestic	370	08/23/2001	-95.47768	29.9318	101 ft	View
378	65-05-4	TX TCEQ HIST	Mrs. Whitaker	Domestic	75	05/01/1997	-95.477627	29.928062	101 ft	View
378	65-05-4	TX TCEQ HIST	Mr. Frank Justice	Domestic	160	09/04/1987	-95.477659	29.931428	101 ft	View
378	65-04-9	TX TCEQ HIST	Kevin Tran	Domestic	420	02/27/1996	-95.479322	29.929057	102 ft	View
378	65-05-4K	TX TCEQ HIST	Robert Quezasa	Domestic	135	10/01/1984	-95.477644	29.929966	101 ft	View
378	HGSD14070	TX HGSD	Dodd, Robert L	Domestic	400	n/a	-95.478067	29.928615	101 ft	N/A
378	HGSD5502	TX HGSD	Vu, Ky Van	Domestic	420	01/01/1995	-95.480837	29.928615	103 ft	N/A
378	HGSD5238	TX HGSD	Mai, Trang	Other	450	01/01/1994	-95.478337	29.929175	102 ft	N/A
378	HGSD12610	TX HGSD	Tran, Kevin	Agriculture	1	01/01/1997	-95.478897	29.929175	101 ft	N/A
378	382573	TX TWDB SDR	Jose Saavedra	Domestic	75	12/3/2014	-95.478618	29.93056	100 ft	View
378	119427	TX TWDB SDR	Phuc Nguyen	Domestic	400	6/14/2007	-95.478618	29.929449	100 ft	View
378	479578	TX TWDB SDR	Jose Martinez	Domestic	420	5/8/2018	-95.480538	29.929672	102 ft	View
379	65-05-1P	TX TCEQ HIST	Francis Overcash	Domestic	307	07/08/1985	-95.477537	29.970019	108 ft	View
379	HGSD5304	TX HGSD	EOG Resources, Inc.	Irrigation	350	n/a	-95.477227	29.970285	102 ft	N/A
379	USGS295817095284701	WW USGS	USGS	Not Reported	342	12/14/1994	-95.480007	29.971672	109 ft	N/A
380	HGSD5222	TX HGSD	EOG Resources, Inc.	Irrigation	350	n/a	-95.441117	29.999445	107 ft	N/A
381	65-06-5ZZ	TX TCEQ HIST	E.J. Milsaps	Domestic	406	04/14/1981	-95.376239	29.907842	75 ft	View
381	65-05-9G	TX TCEQ HIST	Bobby Bowden	Domestic	403	12/03/1981	-95.375814	29.909684	75 ft	View
381	65-06-4LL	TX TCEQ HIST	L.J. Wells	Domestic	354	12/21/1979	-95.377449	29.90773	76 ft	View
381	65-05-9	TX TCEQ HIST	Jerry Walston	Domestic	406	04/22/1986	-95.375169	29.908958	74 ft	View
381	65-06-7W	TX TCEQ HIST	Mr. Guynn	Domestic	347	06/19/1980	-95.373481	29.908815	74 ft	View
381	HGSD8997	TX HGSD	Munoz, Domingo G.	Domestic	398	01/01/1980	-95.375287	29.908895	75 ft	N/A
381	33659	TX TWDB SDR	Joan Milsaps	Domestic	50	3/4/2004	-95.37584	29.907506	74 ft	View
381	65-05-6	TX TCEQ HIST	Mrs. Cooper	Domestic	382	05/16/1997	-95.375125	29.908984	74 ft	View
381	65-05-9Q	TX TCEQ HIST	Louise Brown	Domestic	43	01/31/1969	-95.375901	29.908379	75 ft	View
381	65-06-4S	TX TCEQ HIST	Ira Redden	Domestic	38	06/29/1971	-95.375097	29.90619	74 ft	View
381	65-06-7M	TX TCEQ HIST	A. L. Cooper	Domestic	352	05/21/1981	-95.375568	29.90929	75 ft	View
381	65-06-4	TX TCEQ HIST	C & B Utilities	Other	410	10/05/2000	-95.373448	29.908827	74 ft	View
381	65-05-9	TX TCEQ HIST	Alfredo Lira	Domestic	442	10/03/1994	-95.377416	29.906631	75 ft	View
381	65-05-9GG	TX TCEQ HIST	Elbert Carroll	Domestic	43	06/01/1974	-95.376208	29.908346	74 ft	View
381	HGSD12567	TX HGSD	Gulfway Eni, Inc.	Domestic	200	n/a	-95.377507	29.909175	75 ft	N/A
381	G1010850A	TX TCEQ PWS	GINGHAM GOOSE DAY CARE	Public Supply	68	n/a	-95.373276	29.907451	75 ft	View
381	358645	TX TWDB SDR	Antonio Ramirez	Domestic	45	4/4/2014	-95.374729	29.908061	71 ft	View
381	169338	TX TWDB SDR	Jann M. Peralta	Domestic	392	9/9/2004	-95.375562	29.907783	75 ft	View
382	65-06-5SS	TX TCEQ HIST	J.L. Galvan	Domestic	279	03/30/1984	-95.357	29.95592	79 ft	View
382	65-06-5KK	TX TCEQ HIST	S.P. Gardner	Domestic	268	09/17/1973	-95.356152	29.955868	79 ft	View
383	65-05-1E	TX TCEQ HIST	M.A. Melton	Domestic	310	12/21/1981	-95.481382	29.961465	108 ft	View
383	6505113	TX TWDB GW	Harris City MUD 150	Public Supply	1201	01/01/1977	-95.483062	29.961394	108 ft	View
383	65-05-1E	TX TCEQ HIST	Alfert Swonke	Other	257	05/15/1970	-95.480169	29.962218	109 ft	View
383	G1011250B	TX TCEQ PWS	HARRIS COUNTY MUD 150	Public Supply	950	12/22/1978	-95.483005	29.961339	108 ft	View

Water Well Details

Map ID	Source ID	Dataset	Owner of Well	Type of Well	Depth Drilled	Completion Date	Longitude	Latitude	Elevation	Driller's Logs
384	HGSD10563	TX HGSD	Tafarroji, Jafar	Domestic	200	01/01/2007	-95.382787	29.902785	75 ft	N/A
384	HGSD12671	TX HGSD	Bhosale, Vishwas	Domestic	1	n/a	-95.381397	29.902505	74 ft	N/A
384	G1013048B	TX TCEQ PWS	ALDINE MAIL MOBILE HOME PARK	Public Supply	450	01/01/1999	-95.380858	29.900975	74 ft	View
384	508881	TX TWDB SDR	Arturo Barrientos	Domestic	50	4/17/2019	-95.382785	29.905283	74 ft	View
384	114323	TX TWDB SDR	Big Time Car & Truck	Domestic	67	6/8/2007	-95.381951	29.90195	73 ft	View
384	65-05-9NN	TX TCEQ HIST	Timpleton	Domestic	350	05/22/1980	-95.383127	29.904935	75 ft	View
384	HGSD14378	TX HGSD	Barrientos, Arturo	Domestic	0	n/a	-95.383337	29.905005	75 ft	N/A
384	HGSD2510	TX HGSD	MEYER, N.C.	Public Supply	156	01/01/1969	-95.380567	29.901395	73 ft	N/A
384	HGSD7581	TX HGSD	Pham, Be U.	Domestic	450	01/01/1999	-95.380837	29.901115	73 ft	N/A
384	HGSD9506	TX HGSD	Jimenez, Martin	Other	1	n/a	-95.383617	29.900835	75 ft	N/A
384	HGSD10637	TX HGSD	Ortiz Auto Parts # 2	Domestic	50	01/01/2007	-95.381677	29.901675	74 ft	N/A
384	G1013048A	TX TCEQ PWS	ALDINE MAIL MOBILE HOME PARK	Public Supply	0	n/a	-95.381607	29.90134	74 ft	View
384	106536	TX TWDB SDR	Jafar Tafarroji	Domestic	90	2/17/2007	-95.382785	29.902506	75 ft	View
384	1794	TX TWDB SDR	Albert C. Spurlock	Domestic	360	7/10/2001	-95.382229	29.902506	74 ft	View
384	10030	TX TWDB SDR	JOSE VELA	Domestic	385	7/12/2002	-95.381951	29.903894	73 ft	View
385	65-05-1JJ	TX TCEQ HIST	HNG Fossil Fuels	Industrial	366	11/30/1984	-95.464905	29.987143	108 ft	View
386	65-05-4L	TX TCEQ HIST	Eastex Industries	Domestic	288	04/12/1976	-95.46561	29.90991	94 ft	View
386	65-05-7	TX TCEQ HIST	A.B.C.O.	Domestic	360	01/16/1989	-95.465797	29.911107	95 ft	View
386	65-05-7	TX TCEQ HIST	Able San Juan	Domestic	47	04/03/1997	-95.465568	29.908664	92 ft	View
386	65-05-7	TX TCEQ HIST	Santiago Gonzales	Domestic	340	11/30/1999	-95.465557	29.908255	91 ft	View
386	65-05-7	TX TCEQ HIST	Ray Dohrerty	Domestic	460	09/11/1997	-95.465568	29.908664	92 ft	View
386	65-05-7	TX TCEQ HIST	Tom Ha	Domestic	50	04/19/1997	-95.465568	29.908664	92 ft	View
386	HGSD9329	TX HGSD	Penrith Ventures, LLC.	Domestic	60	01/01/2002	-95.465567	29.907785	92 ft	N/A
386	HGSD9397	TX HGSD	Rios, Maria & Magdaleno	Domestic	400	01/01/2003	-95.465567	29.909175	93 ft	N/A
387	6061844	TX TWDB GW	US Geological Survey	Unused	30	6/20/2012	-95.421118	30.002783	103 ft	View
387	USGS300011095251801	WW USGS	USGS	Not Reported	34	11/23/2003	-95.421674	30.003061	104 ft	N/A
387	HGSD3697	TX HGSD	Houston, City of	Public Supply	670	01/01/1982	-95.420837	30.001395	104 ft	N/A
387	G1012972A	TX TCEQ PWS	HARRIS COUNTY MUD 221	Public Supply	1310	01/11/1983	-95.420757	30.001283	104 ft	View
387	USGS300010095251601	WW USGS	USGS	Not Reported	30	06/20/2012	-95.421118	30.002783	103 ft	N/A
388	65-05-4DD	TX TCEQ HIST	Robert R. Johnson	Domestic	156	08/30/1983	-95.480845	29.932702	103 ft	View
388	65-05-4EE	TX TCEQ HIST	Robert R. Johnson	Domestic	156	08/30/1983	-95.480835	29.932693	103 ft	View
388	65-05-4G	TX TCEQ HIST	Kirby Rieder	Domestic	340	05/05/1977	-95.481071	29.932971	104 ft	View
388	65-05-4	TX TCEQ HIST	Victor Vu	Domestic	165	12/05/1991	-95.480973	29.933407	103 ft	View
388	HGSD5542	TX HGSD	Nguyen, Son Vu	Other	425	01/01/1996	-95.480287	29.931395	102 ft	N/A
388	HGSD12602	TX HGSD	Kaltenbrun Property, LLC	Domestic	200	01/01/1950	-95.479727	29.932785	103 ft	N/A
388	6505402	TX TWDB GW	R Calvert MHP	Public Supply	130	6/10/1970	-95.478062	29.931672	102 ft	View
388	356751	TX TWDB SDR	Alvaro Trejo	Domestic	120	3/14/2014	-95.48084	29.93306	103 ft	View
388	66098	TX TWDB SDR	Gene West	Domestic	160	8/11/2005	-95.479451	29.932227	102 ft	View
388	65-05-4M	TX TCEQ HIST	L.C. Johnson	Domestic	157	04/13/1976	-95.481017	29.934236	102 ft	View
388	65-05-4	TX TCEQ HIST	Margret West	Domestic	165	02/20/1996	-95.480931	29.932702	103 ft	View
388	65-05-4	TX TCEQ HIST	Son Nguyen	Irrigation	400	12/14/1995	-95.480019	29.931549	102 ft	View
388	65-05-4DD	TX TCEQ HIST	Jimmy Vu	Domestic	148	12/10/1984	-95.480652	29.934171	102 ft	View
388	65-05-4	TX TCEQ HIST	Edgar L Oneal Sr	Domestic	158	09/24/1993	-95.479998	29.932293	103 ft	View
388	65-05-4CC	TX TCEQ HIST	James Tye	Domestic	153	06/06/1983	-95.480609	29.932971	103 ft	View
388	65-05-4D	TX TCEQ HIST	Steve Reider	Domestic	165	03/24/1981	-95.479837	29.93299	103 ft	View
388	HGSD12915	TX HGSD	B & H Storage	Domestic	350	n/a	-95.479447	29.933335	103 ft	N/A
388	HGSD13937	TX HGSD	Nguyen, Chris	Domestic	0	n/a	-95.479177	29.931395	103 ft	N/A

Water Well Details

Map ID	Source ID	Dataset	Owner of Well	Type of Well	Depth Drilled	Completion Date	Longitude	Latitude	Elevation	Driller's Logs
388	HGSD13892	TX HGSD	Aponte, Fructuoso	Domestic	0	n/a	-95.480287	29.933615	102 ft	N/A
388	HGSD7813	TX HGSD	Edinger, David & Dixie	Public Supply	120	01/01/1980	-95.480007	29.932505	103 ft	N/A
388	HGSD11261	TX HGSD	Ulloa, Juventino	Domestic	400	n/a	-95.478617	29.932785	101 ft	N/A
388	HGSD12601	TX HGSD	Kaltenbrun Property, LLC	Domestic	200	01/01/1950	-95.479447	29.932505	103 ft	N/A
388	G1013352A	TX TCEQ PWS	B & H STORAGE	Public Supply	0	n/a	-95.479499	29.933404	103 ft	View
388	32193	TX TWDB SDR	Deanna Renee Tye	Domestic	245	2/4/2004	-95.479451	29.933339	103 ft	View
389	HGSD4695	TX HGSD	Applied Machinery	Irrigation	0	n/a	-95.395837	29.999445	96 ft	N/A
390	65-06-4	TX TCEQ HIST	Mark Theodoridis	Domestic	304	04/20/1991	-95.357505	29.961356	80 ft	View
391	6505820	TX TWDB GW	Tri Angle Eng Co.	n/a	345	9/11/1973	-95.452785	29.900839	87 ft	View
391	6505821	TX TWDB GW	Tri Angle Eng Co.	n/a	345	9/11/1973	-95.452785	29.900839	87 ft	View
391	HGSD14645	TX HGSD	Superior Auto Body	Domestic	400	n/a	-95.451947	29.902785	91 ft	N/A
392	65-05-7HH	TX TCEQ HIST	Mr. Wade	Domestic	316	01/07/1980	-95.460756	29.905673	91 ft	View
392	65-05-7HH	TX TCEQ HIST	Gracon Inc.	Domestic	360	11/09/1981	-95.460612	29.905687	91 ft	View
393	65-04-8	TX TCEQ HIST	Artie Weathers	Domestic	255	08/05/1986	-95.469598	29.913379	97 ft	View
393	65-05-4	TX TCEQ HIST	Ruth Phillips	Domestic	408	08/11/1999	-95.471522	29.912505	97 ft	View
393	65-05-7	TX TCEQ HIST	Our Lady of Lavang	Public Supply	420	08/11/1994	-95.470342	29.911938	98 ft	View
393	HGSD5263	TX HGSD	Our Lady of Lavang Catholic Church	Domestic	420	01/01/1994	-95.470837	29.911395	98 ft	N/A
393	HGSD8864	TX HGSD	Our Lady of Lavang Catholic Church	Domestic	400	01/01/2001	-95.470837	29.911945	100 ft	N/A
393	HGSD9408	TX HGSD	Highland Home Baptist Church	Domestic	400	01/01/2003	-95.472507	29.913065	97 ft	N/A
393	HGSD11274	TX HGSD	Our Lady of Lavang Catholic Church	Domestic	400	n/a	-95.468337	29.912505	98 ft	N/A
393	G1013212C	TX TCEQ PWS	OUR LADY OF LAVANG CHURCH	Public Supply	470	01/22/2010	-95.467902	29.911541	97 ft	View
393	289030	TX TWDB SDR	Jose Ramirez	Domestic	47	6/7/2012	-95.470285	29.915283	97 ft	View
393	389031	TX TWDB SDR	Honey Montgomery	Domestic	360	1/31/2015	-95.470007	29.913894	98 ft	View
393	4513	TX TWDB SDR	OUR LADY OF LAVANG CATHOLIC CHURCH	Public Supply	455	11/27/2001	-95.47084	29.91195	100 ft	View
393	206512	TX TWDB SDR	Our Lady of Lavang Catholic Church	Public Supply	470	1/22/2010	-95.46834	29.912506	98 ft	View
393	234941	TX TWDB SDR	Alvin Harris	Domestic	107	10/12/2010	-95.469451	29.914728	98 ft	View
393	65-13-2	TX TCEQ HIST	Louise Ellison	Domestic	48	11/10/1994	-95.471542	29.914053	97 ft	View
393	65-05-7	TX TCEQ HIST	Our Lady of Lavang Church	Domestic	322	09/16/1985	-95.468979	29.911175	98 ft	View
393	65-05-7	TX TCEQ HIST	Our Lady of Sorrow	Domestic	420	08/11/1994	-95.47032	29.912068	98 ft	View
393	65-05-7	TX TCEQ HIST	Hanh Nyguen	Domestic	383	04/09/1998	-95.470181	29.914086	97 ft	View
393	65-05-7	TX TCEQ HIST	David Fuller	Domestic	58	12/20/1999	-95.468185	29.914077	97 ft	View
393	65-04-9	TX TCEQ HIST	Binhh Tran	Domestic	428	07/18/1997	-95.472166	29.913584	100 ft	View
393	65-05-4	TX TCEQ HIST	L Chivers	Irrigation	55	01/14/1992	-95.47112	29.914105	99 ft	View
393	65-05-7	TX TCEQ HIST	A M Harris	Domestic	55	02/10/1992	-95.47046	29.915165	97 ft	View
393	HGSD13909	TX HGSD	Vietnamese Domincan Vicariate of St. Vincent Liem	Domestic	400	n/a	-95.469177	29.914445	97 ft	N/A
393	HGSD8668	TX HGSD	Tran, Vu & Ann	Domestic	0	n/a	-95.468617	29.913335	97 ft	N/A
393	HGSD9548	TX HGSD	Nguyen, Henry	Domestic	350	01/01/2003	-95.468337	29.915835	98 ft	N/A
393	HGSD12022	TX HGSD	Tran, Vu & Ann	Domestic	400	01/01/2012	-95.466677	29.913335	97 ft	N/A
393	HGSD11453	TX HGSD	DMD Ventures, LLC	Domestic	265	01/01/2007	-95.472507	29.913335	98 ft	N/A
393	G1013212A	TX TCEQ PWS	OUR LADY OF LAVANG CHURCH	Public Supply	455	11/27/2001	-95.470908	29.911805	99 ft	View
393	G1013212B	TX TCEQ PWS	OUR LADY OF LAVANG CHURCH	Public Supply	0	n/a	-95.470354	29.911246	97 ft	View
393	6505738	TX TWDB GW	Our Lady of Lavang Catholic Church	n/a	455	n/a	-95.47084	29.91195	100 ft	View
393	437952	TX TWDB SDR	Doris Williams	Domestic	357	11/21/2016	-95.470507	29.913394	97 ft	View
393	488357	TX TWDB SDR	Vietrnamese Dominican	Domestic	360	8/27/2018	-95.469174	29.914449	97 ft	View

Water Well Details

Map ID	Source ID	Dataset	Owner of Well	Type of Well	Depth Drilled	Completion Date	Longitude	Latitude	Elevation	Driller's Logs
393	228058	TX TWDB SDR	Our Lady of Lavang Catholic Church	Public Supply	470	1/22/2010	-95.46834	29.912506	98 ft	View
393	23898	TX TWDB SDR	HENRY NGUYEN	Industrial	350	7/23/2003	-95.46834	29.914172	97 ft	View
394	HGSD9209	TX HGSD	Ledesma, Edward	Domestic	300	01/01/2002	-95.377787	29.990285	97 ft	N/A
394	G1013235A	TX TCEQ PWS	TEXAS ENVIRONMENTAL PLASTICS	Public Supply	400	01/01/2004	-95.377883	29.988644	98 ft	View
394	65-05-3T	TX TCEQ HIST	Pate Industries	Domestic	225	06/05/1980	-95.377998	29.988891	98 ft	View
394	65-05-3	TX TCEQ HIST	New Tex Plumbing	Domestic	210	02/04/1994	-95.375969	29.99164	94 ft	View
394	HGSD13648	TX HGSD	Nexgen Advanced Fuel Systems	Domestic	300	n/a	-95.377507	29.991395	95 ft	N/A
394	HGSD6392	TX HGSD	Davis, J. Chris	Domestic	300	n/a	-95.377227	29.990835	96 ft	N/A
394	HGSD9612	TX HGSD	Farrell Road Development, Ltd.	Domestic	340	01/01/2003	-95.377787	29.988615	98 ft	N/A
394	8967	TX TWDB SDR	COUNTRYSIDE REALTY MGMT CO	Domestic	300	6/27/2002	-95.377785	29.990561	95 ft	View
394	8912	TX TWDB SDR	ED LEDESMA	Domestic	310	6/21/2002	-95.377785	29.990561	95 ft	View
394	518051	TX TWDB SDR	WCA Waste Coporation	Other	47.5	5/29/2019	-95.37969	29.990478	96 ft	View
395	65-05-4	TX TCEQ HIST	Dwain Simmons	Domestic	336	06/01/1988	-95.474161	29.918875	100 ft	View
395	65-04-6	TX TCEQ HIST	David Josh	N/A	365	05/18/1998	-95.474365	29.91656	100 ft	View
395	65-05-4	TX TCEQ HIST	Jamie Cano	Domestic	50	05/12/2000	-95.474344	29.91801	99 ft	View
395	HGSD6706	TX HGSD	Turcios, Gladis M/Jose Turcios	Domestic	360	01/01/1998	-95.474177	29.916395	99 ft	N/A
395	HGSD9731	TX HGSD	Cepeda, Jose	Domestic	400	01/01/2004	-95.473067	29.916395	98 ft	N/A
395	HGSD12000	TX HGSD	Nguyen, Mien	Domestic	400	n/a	-95.473897	29.917225	99 ft	N/A
395	65-05-4	TX TCEQ HIST	Marion Wiley	Domestic	412	05/07/1996	-95.474515	29.917257	99 ft	View
395	65-05-4	TX TCEQ HIST	Victor Flores	Domestic	390	03/30/1998	-95.474376	29.916969	100 ft	View
395	HGSD11440	TX HGSD	Turrubiartes, Jose	Other	300	01/01/2010	-95.473897	29.919175	100 ft	N/A
395	HGSD12841	TX HGSD	Elias, Jose Leonardo	Domestic	200	n/a	-95.474447	29.916945	100 ft	N/A
395	213406	TX TWDB SDR	Jose Turrubiartes	Domestic	348	3/12/2010	-95.47334	29.920283	100 ft	View
395	265802	TX TWDB SDR	Mein Nguyen	Domestic	415	7/28/2011	-95.47584	29.919172	99 ft	View
395	38261	TX TWDB SDR	Roger Payoras	Industrial	400	3/17/2004	-95.47334	29.916394	99 ft	View
396	65-06-1N	TX TCEQ HIST	Paul Clark	Domestic	246	08/15/1980	-95.365514	29.978173	89 ft	View
396	65-06-1C	TX TCEQ HIST	Fred H. Leisner	Domestic	247	04/20/1982	-95.364967	29.978692	89 ft	View
396	65-06-1	TX TCEQ HIST	Brett Noack	Domestic	300	04/04/2002	-95.364936	29.978471	89 ft	View
396	G1012503A	TX TCEQ PWS	G E PRECO TURBINE & COMPRESSOR SVC	Public Supply	395	02/05/1980	-95.367049	29.975795	88 ft	View
396	65-06-1N	TX TCEQ HIST	David Otwell	N/A	247	01/24/1981	-95.365065	29.978185	90 ft	View
396	HGSD3465	TX HGSD	National Loan Investors, LP	Domestic	400	01/01/1979	-95.366947	29.975835	88 ft	N/A
397	65-06-5N	TX TCEQ HIST	Larry Gomey	Domestic	267	03/23/1979	-95.355787	29.952566	78 ft	View
397	65-06-4	TX TCEQ HIST	George Canizales	Domestic	65	03/07/1996	-95.355316	29.954072	78 ft	View
397	65-06-4J	TX TCEQ HIST	Marvin McDaniel	Domestic	270	03/23/1978	-95.355789	29.953054	79 ft	View
397	65-06-1E	TX TCEQ HIST	Larry Buske	Domestic	325	02/18/1974	-95.353985	29.954473	78 ft	View
397	65-05-3W	TX TCEQ HIST	G.K. Moore	Domestic	270	05/12/1980	-95.354621	29.95309	79 ft	View
397	65-06-4JJJ	TX TCEQ HIST	Joe Rivera	Domestic	301	04/17/1980	-95.35568	29.950168	77 ft	View
397	65-06-4	TX TCEQ HIST	Gary Sipe	Domestic	265	07/12/1991	-95.356921	29.952487	78 ft	View
397	65-06-4R	TX TCEQ HIST	H. C. Bienek	Domestic	264	11/01/1976	-95.356117	29.954595	79 ft	View
397	65-06-4V	TX TCEQ HIST	Goodwin	Domestic	385	03/04/1976	-95.354517	29.954126	78 ft	View
397	65-06-4	TX TCEQ HIST	Mr. Chrisman	Domestic	285	08/24/1991	-95.357161	29.953029	79 ft	View
397	65-06-4	TX TCEQ HIST	Frank Pamuk	Domestic	270	06/23/1996	-95.355999	29.949951	77 ft	View
398	65-05-9AAA	TX TCEQ HIST	Ted Itzen	Domestic	332	04/11/1983	-95.396438	29.896056	76 ft	View
398	65-05-9	TX TCEQ HIST	Jim Well	Domestic	54	02/15/1989	-95.39554	29.897496	77 ft	View
398	65-05-9W	TX TCEQ HIST	Power Pak Co.	Domestic	340	02/01/1983	-95.398659	29.896693	77 ft	View
398	65-05-9	TX TCEQ HIST	Tony Ubala	Domestic	360	10/12/1989	-95.398952	29.897141	78 ft	View
398	65-05-9	TX TCEQ HIST	Inam Hfizee	Industrial	47	09/01/1997	-95.397364	29.89516	77 ft	View
398	65-05-9	TX TCEQ HIST	Alb Butzke	Domestic	51	09/06/2001	-95.396313	29.897941	77 ft	View
398	65-05-9H	TX TCEQ HIST	Kebow Development Co.	Industrial	230	06/06/1974	-95.397814	29.895736	76 ft	View

Water Well Details

Map ID	Source ID	Dataset	Owner of Well	Type of Well	Depth Drilled	Completion Date	Longitude	Latitude	Elevation	Driller's Logs
398	HGSD2194	TX HGSD	McGee, Johnny B. & Melinda	Public Supply	340	01/01/1969	-95.398897	29.895005	75 ft	N/A
398	HGSD6112	TX HGSD	All State Corporation Inc.	Public Supply	50	n/a	-95.396677	29.894725	75 ft	N/A
398	HGSD6886	TX HGSD	General Plumbing Contractors, Inc.	Domestic	380	01/01/1982	-95.395287	29.897505	77 ft	N/A
398	HGSD6978	TX HGSD	Quintanilla, Walter V	Domestic	0	n/a	-95.394177	29.895835	77 ft	N/A
398	HGSD8249	TX HGSD	Milani, Azartaj	Domestic	50	01/01/2000	-95.397787	29.896675	77 ft	N/A
398	HGSD10596	TX HGSD	Alaei, Mike	Domestic	50	01/01/2007	-95.397227	29.898615	78 ft	N/A
398	HGSD12697	TX HGSD	Kootahi, Hamid	Domestic	1	n/a	-95.397507	29.896115	74 ft	N/A
398	HGSD12716	TX HGSD	All Foreign Parts, Inc.	Domestic	200	n/a	-95.396677	29.893895	76 ft	N/A
398	HGSD12672	TX HGSD	Chevron Mart, Inc.	Domestic	1	01/01/1988	-95.398897	29.897225	78 ft	N/A
398	G1012162B	TX TCEQ PWS	CHEVRON MART	Public Supply	323	n/a	-95.398856	29.897294	78 ft	View
398	G1012463C	TX TCEQ PWS	METRO MART	Public Supply	402	07/01/2003	-95.397628	29.894955	76 ft	View
398	G1012162A	TX TCEQ PWS	CHEVRON MART	Public Supply	0	n/a	-95.39911	29.897173	78 ft	View
398	G1012463B	TX TCEQ PWS	METRO MART	Public Supply	47	09/01/1997	-95.397447	29.895229	76 ft	View
398	G1010847B	TX TCEQ PWS	OUTREACH COMMUNITY CHURCH	Public Supply	0	n/a	-95.394113	29.896339	77 ft	View
398	6505938	TX TWDB GW	Deluxe MHP	Public Supply	340	6/15/1970	-95.399174	29.895561	76 ft	View
398	237984	TX TWDB SDR	Jose Valladares	Domestic	50	12/14/2010	-95.397229	29.897227	77 ft	View
398	47911	TX TWDB SDR	Morales, Lorenzo	Domestic	400	10/22/2004	-95.395285	29.896116	76 ft	View
398	390361	TX TWDB SDR	Apolonio Mireles & Emilia Esparza	Domestic	47	3/12/2015	-95.394174	29.895005	76 ft	View
398	444738	TX TWDB SDR	Rafael Tejera	Domestic	47	3/15/2017	-95.395563	29.897783	77 ft	View
398	HGSD14770	TX HGSD	Caceres, Ana	Domestic	0	n/a	-95.396677	29.898065	77 ft	N/A
398	65-05-8N	TX TCEQ HIST	Ted Itzen	N/A	320	03/19/1979	-95.396431	29.896071	76 ft	View
398	65-05-8U	TX TCEQ HIST	John Amorellie	Domestic	165	02/01/1976	-95.395798	29.895132	75 ft	View
398	65-05-9R	TX TCEQ HIST	W.A. Spradlin	Domestic	340	06/15/1970	-95.39833	29.895364	76 ft	View
398	65-05-9M	TX TCEQ HIST	Edith L. Cogbill	Domestic	349	01/10/1978	-95.394316	29.895987	77 ft	View
398	65-05-9	TX TCEQ HIST	Krissy Hansel	Domestic	370	02/09/1996	-95.393781	29.89463	75 ft	View
398	65-05-9	TX TCEQ HIST	William Bennatt	Domestic	45	02/17/1989	-95.39695	29.895893	77 ft	View
398	65-05-8	TX TCEQ HIST	Ken Chinweze	Domestic	390	07/16/1996	-95.398705	29.894192	75 ft	View
398	65-05-9J	TX TCEQ HIST	Wayne Seymour	Industrial	240	03/28/1968	-95.398984	29.89715	78 ft	View
398	65-05-9SS	TX TCEQ HIST	Mess-Wunderlich Co.	Domestic	340	08/03/1984	-95.396313	29.898722	77 ft	View
398	65-05-9	TX TCEQ HIST	Alb Butzke	Domestic	51	03/16/2001	-95.395905	29.897932	77 ft	View
398	65-05-9	TX TCEQ HIST	Roberto Lux	Domestic	56	01/23/2002	-95.396624	29.89515	76 ft	View
398	65-13-3	TX TCEQ HIST	Ronnie Vavra	Domestic	163	07/16/1996	-95.3977	29.895364	76 ft	View
398	65-06-8	TX TCEQ HIST	Steve Aldine Pump	Domestic	240	06/10/1989	-95.397797	29.897085	77 ft	View
398	65-13-3	TX TCEQ HIST	L.N. McKean Inc.	Domestic	396	12/05/2001	-95.394844	29.896074	77 ft	View
398	65-05-9	TX TCEQ HIST	Peutman Milani	Domestic	50	03/31/2000	-95.397944	29.896574	77 ft	View
398	HGSD14211	TX HGSD	Aldaba, Jose A.	Domestic	0	n/a	-95.394177	29.894725	76 ft	N/A
398	HGSD5412	TX HGSD	OKABAYSHI, EIKO	Public Supply	400	n/a	-95.396397	29.898335	77 ft	N/A
398	HGSD7856	TX HGSD	Yanes, Hector R. & Vasquez, Dolores A.	Domestic	230	01/01/1973	-95.397507	29.896115	74 ft	N/A
398	HGSD8771	TX HGSD	North Point Villa, Inc.	Domestic	450	01/01/2001	-95.398617	29.895565	76 ft	N/A
398	HGSD9526	TX HGSD	Noble Country, Inc.	Domestic	420	01/01/2003	-95.397507	29.895005	76 ft	N/A
398	HGSD8956	TX HGSD	Galicia, Jose	Domestic	400	01/01/2001	-95.395007	29.895565	76 ft	N/A
398	HGSD9013	TX HGSD	Lux, Rigoberto	Domestic	50	01/01/2002	-95.396677	29.895285	75 ft	N/A
398	HGSD9810	TX HGSD	Rosas, Jose F. Valdez	Domestic	400	01/01/2004	-95.397227	29.894445	76 ft	N/A
398	HGSD11100	TX HGSD	Deportivo Mi Jalisco	Other	440	01/01/2009	-95.399177	29.896675	76 ft	N/A
398	HGSD12707	TX HGSD	Padron, Julio C.	Domestic	1	n/a	-95.397227	29.896115	74 ft	N/A
398	HGSD12958	TX HGSD	Turnco Real Estate Company, LLC.	Irrigation	0	01/01/2014	-95.396117	29.898335	77 ft	N/A
398	HGSD12589	TX HGSD	Martinez, Jose S.	Domestic	1	n/a	-95.398067	29.894175	75 ft	N/A

Water Well Details

Map ID	Source ID	Dataset	Owner of Well	Type of Well	Depth Drilled	Completion Date	Longitude	Latitude	Elevation	Driller's Logs
398	HGSD12624	TX HGSD	Dinh, Vincent	Domestic	1	n/a	-95.398067	29.894445	75 ft	N/A
398	HGSD13757	TX HGSD	Tejeda, Rafael	Domestic	50	n/a	-95.395287	29.897785	77 ft	N/A
398	HGSD12698	TX HGSD	Kootahi, Hamid	Domestic	1	n/a	-95.398067	29.897225	77 ft	N/A
398	G1010832B	TX TCEQ PWS	NORTH POINT VILLA	Public Supply	410	08/17/2001	-95.398615	29.895621	76 ft	View
398	G1010832C	TX TCEQ PWS	NORTH POINT VILLA	Public Supply	340	06/15/1970	-95.398593	29.895618	76 ft	View
398	G1010847A	TX TCEQ PWS	OUTREACH COMMUNITY CHURCH	Public Supply	350	n/a	-95.394113	29.896062	77 ft	View
398	G1012463A	TX TCEQ PWS	METRO MART	Public Supply	0	n/a	-95.397447	29.895229	76 ft	View
398	G1012899A	TX TCEQ PWS	LITTLE SHOE CHILD CARE	Public Supply	380	n/a	-95.393556	29.895506	77 ft	View
398	6505931	TX TWDB GW	Fred Hansel	Domestic	266	01/01/1969	-95.397229	29.895839	77 ft	View
398	402038	TX TWDB SDR	Sonia Cantu	Domestic	50	8/13/2015	-95.399174	29.89695	77 ft	View
398	236040	TX TWDB SDR	De Portivo Mi Jalisco	Domestic	375	3/31/2009	-95.398063	29.895839	75 ft	View
398	107552	TX TWDB SDR	Mike Alaei	Domestic	50	3/26/2007	-95.397229	29.898339	77 ft	View
398	40135	TX TWDB SDR	Gary Teel	Domestic	385	7/1/2004	-95.397229	29.89445	76 ft	View
398	HGSD14771	TX HGSD	Caceres, Ana	Domestic	0	n/a	-95.396947	29.897785	77 ft	N/A
399	HGSD6078	TX HGSD	Harris Co. M.U.D. 150	Public Supply	1300	n/a	-95.482787	29.958615	109 ft	N/A
399	65-05-1Z	TX TCEQ HIST	Harris County MUD #150	Public Supply	900	12/22/1978	-95.481763	29.957794	109 ft	View
399	65-05-1G	TX TCEQ HIST	Pampered Lawns	Domestic	454	03/07/1973	-95.481247	29.958395	108 ft	View
399	65-05-1	TX TCEQ HIST	Harris County MUD #150	Public Supply	1275	05/03/1999	-95.481674	29.957861	108 ft	View
399	HGSD3256	TX HGSD	Central Harris County Regional Water Authority	Public Supply	0	01/01/1979	-95.481397	29.958335	108 ft	N/A
399	G1011250D	TX TCEQ PWS	HARRIS COUNTY MUD 150	Public Supply	1275	05/03/1999	-95.481475	29.958264	108 ft	View
400	65-06-4U	TX TCEQ HIST	Nobel Ginther	Industrial	370	06/25/1974	-95.357263	29.934333	73 ft	View
400	65-06-4PP	TX TCEQ HIST	N.O. Weaver	Domestic	260	05/20/1974	-95.35526	29.934541	74 ft	View
400	60-61-9W	TX TCEQ HIST	J.C. Patterson	Domestic	288	09/23/1974	-95.358604	29.934564	74 ft	View
400	65-05-4	TX TCEQ HIST	Aldine I. S. D.	Public Supply	517	02/04/1992	-95.355761	29.934625	75 ft	View
400	65-06-4U	TX TCEQ HIST	T.J. Upchurch	Domestic	288	08/20/1970	-95.356726	29.934597	73 ft	View
400	522577	TX TWDB SDR	Geotest Engineering Inc	Other	30	9/28/2018	-95.358396	29.936811	74 ft	View
401	65-05-9KKK	TX TCEQ HIST	Craig Mechanical	Industrial	341	11/05/1980	-95.391244	29.897885	78 ft	View
401	65-05-8FF	TX TCEQ HIST	Tiger Properties	Domestic	380	06/25/1983	-95.394253	29.897439	78 ft	View
401	65-05-9H	TX TCEQ HIST	Harry Bartkowiak	Domestic	328	01/01/1977	-95.393008	29.896276	77 ft	View
401	HGSD9319	TX HGSD	Kichler, Robert A.	Domestic	400	01/01/2003	-95.391117	29.897785	78 ft	N/A
401	HGSD12843	TX HGSD	Salmeron, Jose O.	Domestic	200	n/a	-95.390007	29.896115	77 ft	N/A
401	6505911	TX TWDB GW	C A Lankford	Domestic	160	01/01/1962	-95.393618	29.898061	77 ft	View
401	275859	TX TWDB SDR	Victorino Reyes Rivera	Domestic	50	1/5/2012	-95.393896	29.898616	77 ft	View
401	65-05-9LL	TX TCEQ HIST	Associated Property	Domestic	160	06/15/1984	-95.393328	29.898978	77 ft	View
401	65-05-8	TX TCEQ HIST	W.N. Morris	Domestic	345	06/19/1989	-95.392708	29.897448	77 ft	View
401	65-05-9	TX TCEQ HIST	E. Harrell	Domestic	52	12/09/1996	-95.393258	29.898175	77 ft	View
401	65-05-9LLL	TX TCEQ HIST	Mr. Jones	Domestic	237	08/04/1980	-95.390864	29.896075	77 ft	View
401	65-05-9R	TX TCEQ HIST	C.N. Vaughn	Domestic	345	05/26/1981	-95.393285	29.89605	77 ft	View
401	65-05-9	TX TCEQ HIST	Rogelio Valladares	Domestic	47	11/19/1996	-95.39362	29.899559	78 ft	View
401	HGSD14249	TX HGSD	Martinez, Jose S	Domestic	0	n/a	-95.392787	29.897785	77 ft	N/A
401	HGSD13329	TX HGSD	Fuentes, Jose	Domestic	0	01/01/2010	-95.390287	29.895285	77 ft	N/A
401	HGSD14261	TX HGSD	Aranda, Absalom	Domestic	0	01/01/2016	-95.391677	29.895565	76 ft	N/A
401	HGSD7325	TX HGSD	Trevino, Juan	Domestic	0	n/a	-95.391117	29.895285	76 ft	N/A
401	HGSD12723	TX HGSD	Sandoval, Jose Marcial	Domestic	1	n/a	-95.389447	29.897225	78 ft	N/A
401	HGSD11775	TX HGSD	JVAL Enterprise LLC.	Domestic	50	n/a	-95.392227	29.898065	77 ft	N/A
401	461255	TX TWDB SDR	Alvin Frietsch	Domestic	55	9/26/2017	-95.393896	29.898894	77 ft	View
401	461010	TX TWDB SDR	Guadalupe Cruz	Domestic	55	9/22/2017	-95.390563	29.898616	77 ft	View

Water Well Details

Map ID	Source ID	Dataset	Owner of Well	Type of Well	Depth Drilled	Completion Date	Longitude	Latitude	Elevation	Driller's Logs
401	66421	TX TWDB SDR	WOODSIDE BUILDERS LLC,	Domestic	430	9/2/2005	-95.390285	29.898616	78 ft	View
401	519418	TX TWDB SDR	Herbert R. Marquez	Domestic	65	8/22/2019	-95.390285	29.898616	78 ft	View
402	65-06-4BBB	TX TCEQ HIST	Rick McCord	Domestic	280	05/25/1978	-95.355813	29.941179	71 ft	View
402	65-06-4	TX TCEQ HIST	Worldwide Computers	Industrial	277	02/21/1996	-95.355857	29.941132	71 ft	View
402	HGSD5593	TX HGSD	FRM Northbelt Venture	Public Supply	300	01/01/1972	-95.355287	29.941115	70 ft	N/A
403	G1010012A	TX TCEQ PWS	SOUTHERN WATER	Public Supply	1260	11/30/1972	-95.414385	29.89263	82 ft	View
403	6505949	TX TWDB GW	Hidden Valley Water System	Public Supply	715	12/18/1984	-95.413341	29.893061	80 ft	View
403	65-05-8M	TX TCEQ HIST	Southern Water Co.	Public Supply	715	12/18/1984	-95.414487	29.892625	81 ft	View
403	HGSD1523	TX HGSD	Southern Water Corporation	Public Supply	750	01/01/1956	-95.413067	29.892785	80 ft	N/A
403	HGSD1524	TX HGSD	Houston, City of	Public Supply	1260	01/01/1973	-95.414447	29.892505	80 ft	N/A
403	HGSD1525	TX HGSD	Southern Water Corporation	Public Supply	482	01/01/1956	-95.413067	29.892785	80 ft	N/A
403	HGSD4048	TX HGSD	Houston, City of	Public Supply	482	01/01/1985	-95.414447	29.892785	82 ft	N/A
403	G1010012B	TX TCEQ PWS	SOUTHERN WATER	Public Supply	715	12/18/1984	-95.414483	29.892627	81 ft	View
403	6505939	TX TWDB GW	Hidden Valley Water System	Public Supply	1260	7/01/1972	-95.415285	29.892783	81 ft	View
403	USGS295334095244704	WW USGS	USGS	Not Reported	715	12/18/1984	-95.41334	29.893061	80 ft	N/A
404	65-06-4	TX TCEQ HIST	Randy Council	Domestic	360	11/24/1992	-95.36089	29.924492	72 ft	View
404	HGSD6641	TX HGSD	Morgan Holding Properties, Inc.	Domestic	300	01/01/1979	-95.363337	29.925835	72 ft	N/A
404	G1010665A	TX TCEQ PWS	KOA HOUSTON CENTRAL RV PARK	Public Supply	317	03/05/1981	-95.360248	29.922327	69 ft	View
404	G1010665C	TX TCEQ PWS	KOA HOUSTON CENTRAL RV PARK	Public Supply	500	03/14/2002	-95.360162	29.922246	69 ft	View
404	28788	TX TWDB SDR	Global Steel Erectors	Industrial	390	9/9/2003	-95.361674	29.923616	71 ft	View
404	7183	TX TWDB SDR	KOA Houston Central RV Park	Public Supply	500	3/14/2002	-95.360008	29.922227	69 ft	View
404	65-06-4	TX TCEQ HIST	Anna Johnson	Domestic	330	02/01/1990	-95.360073	29.924985	71 ft	View
404	65-06-4QQ	TX TCEQ HIST	Issac Air Cond. Co.	Domestic	334	08/02/1973	-95.363537	29.925898	72 ft	View
404	65-05-6	TX TCEQ HIST	Raven Mechanical	Industrial	400	08/29/1997	-95.361741	29.926682	73 ft	View
404	HGSD4392	TX HGSD	Houston Metro RV Park, Inc.	Domestic	317	01/01/1981	-95.360567	29.922225	70 ft	N/A
404	HGSD4393	TX HGSD	Houston Metro RV Park, Inc.	Public Supply	322	01/01/1978	-95.360567	29.922785	70 ft	N/A
404	HGSD4968	TX HGSD	Peach Leaf Business Park	Domestic	365	01/01/1992	-95.361397	29.924725	72 ft	N/A
404	HGSD6109	TX HGSD	Raven Mechanical	Domestic	450	01/01/1997	-95.361677	29.926945	73 ft	N/A
404	HGSD6505	TX HGSD	Scardino, Marilyn	Domestic	0	n/a	-95.362227	29.924725	71 ft	N/A
404	HGSD6589	TX HGSD	Mantenimiento Equipos De Proceso S.A.	Domestic	150	01/01/1984	-95.362227	29.924445	71 ft	N/A
404	HGSD7547	TX HGSD	RS Concrete, LLC	Irrigation	50	01/01/1968	-95.363337	29.926115	74 ft	N/A
404	HGSD7635	TX HGSD	Refined Technologies, Inc.	Domestic	300	01/01/1999	-95.358067	29.923335	72 ft	N/A
404	HGSD9064	TX HGSD	Houston Metro RV Park, Inc.	Domestic	400	01/01/2002	-95.360287	29.922225	69 ft	N/A
404	HGSD9586	TX HGSD	Lind Investments	Domestic	400	01/01/2003	-95.361677	29.923615	71 ft	N/A
404	HGSD8315	TX HGSD	Lazerko, William	Domestic	0	01/01/2000	-95.362787	29.925565	72 ft	N/A
404	HGSD12562	TX HGSD	Lind Investments	Other	1	01/01/2000	-95.362787	29.925005	71 ft	N/A
404	G1012321A	TX TCEQ PWS	PEACHLEAF PARK	Public Supply	360	11/20/1992	-95.361419	29.924704	72 ft	View
404	G1010655B	TX TCEQ PWS	DEMONTROND OLDSMOBILE	Public Supply	400	n/a	-95.360106	29.922194	69 ft	View
404	G1010655A	TX TCEQ PWS	DEMONTROND OLDSMOBILE	Public Supply	421	n/a	-95.360129	29.922284	69 ft	View
404	G1010665B	TX TCEQ PWS	KOA HOUSTON CENTRAL RV PARK	Public Supply	322	01/01/1988	-95.360297	29.922268	69 ft	View
404	6506426	TX TWDB GW	KOA Houston Central RV Park (Well #2)	Public Supply	500	3/14/2002	-95.360008	29.922227	69 ft	View
404	28790	TX TWDB SDR	Sam Allen Protective Coating	Industrial	388	9/26/2003	-95.361674	29.923616	71 ft	View
405	65-05-8N	TX TCEQ HIST	Mr. Hooks	Domestic	304	03/27/1976	-95.455825	29.901638	90 ft	View
405	527540	TX TWDB SDR	Superior Auto Body	Domestic	180	9/17/2019	-95.45334	29.902505	90 ft	View

Water Well Details

BANKS ENVIRONMENTAL DATA
A DIVISION OF THE BANKS GROUP

Map ID	Source ID	Dataset	Owner of Well	Type of Well	Depth Drilled	Completion Date	Longitude	Latitude	Elevation	Driller's Logs
406	65-05-6	TX TCEQ HIST	Scott Kuhlman	Domestic	400	07/02/1996	-95.387053	29.899252	77 ft	View
406	65-05-9U	TX TCEQ HIST	Alex Schaub	Domestic	325	07/15/1970	-95.387588	29.899008	78 ft	View
406	65-05-9	TX TCEQ HIST	B.J. Spurlock	Domestic	60	09/17/1980	-95.387551	29.900266	77 ft	View
406	HGSD13407	TX HGSD	Rangel, Maria Juana	Domestic	50	n/a	-95.388897	29.900005	77 ft	N/A
406	HGSD12776	TX HGSD	Marquez, Armando	Domestic	0	n/a	-95.385837	29.901675	76 ft	N/A
406	398077	TX TWDB SDR	Maria Juana Rangel	Domestic	47	6/11/2015	-95.389452	29.898616	78 ft	View
406	164446	TX TWDB SDR	Bridge Investments	Domestic	55	1/7/2009	-95.389452	29.899727	78 ft	View
406	101948	TX TWDB SDR	Iraida Bode	Domestic	45	1/2/2007	-95.389174	29.900561	77 ft	View
406	56995	TX TWDB SDR	Genaro Lopez	Domestic	308	10/8/2003	-95.385841	29.898061	77 ft	View
406	60136	TX TWDB SDR	Homero Cerda	Domestic	55	5/25/2005	-95.387229	29.900006	76 ft	View
406	65-05-9AAA	TX TCEQ HIST	D.L. Griffith	Domestic	230	07/16/1975	-95.387579	29.900431	77 ft	View
406	65-05-9	TX TCEQ HIST	L.C. Roark	Domestic	87	11/19/1988	-95.38695	29.900336	77 ft	View
406	65-05-9	TX TCEQ HIST	Terry and Lynn Douglas	Domestic	316	11/30/1990	-95.387119	29.901119	77 ft	View
406	65-05-9AAA	TX TCEQ HIST	Don Sabine	Domestic	344	05/02/1983	-95.389934	29.898949	77 ft	View
406	65-06-9	TX TCEQ HIST	Joe Alvarez	Domestic	48	08/21/1998	-95.388126	29.901734	78 ft	View
406	65-13-3	TX TCEQ HIST	Jose Gonzalez	Domestic	393	02/27/2002	-95.387241	29.898001	77 ft	View
406	65-05-9	TX TCEQ HIST	Doris Sontitoran	Domestic	400	11/08/2000	-95.38758	29.898776	78 ft	View
406	65-05-9	TX TCEQ HIST	Tommy Stowe	Domestic	377	09/08/1999	-95.387651	29.899438	79 ft	View
406	HGSD14499	TX HGSD	Pena, Cristobal	Domestic	0	n/a	-95.389727	29.899445	77 ft	N/A
406	HGSD12311	TX HGSD	Yanes, Hector	Other	50	n/a	-95.386677	29.897785	77 ft	N/A
406	228814	TX TWDB SDR	Jesus Ortega	Domestic	50	8/30/2010	-95.388896	29.899172	77 ft	View
406	149598	TX TWDB SDR	Cristobal Pena	Domestic	50	8/8/2008	-95.389452	29.89945	78 ft	View
406	297444	TX TWDB SDR	Hector Yanes	Domestic	50	9/4/2012	-95.387229	29.898339	77 ft	View
406	69374	TX TWDB SDR	Homero Cerda	Domestic	50	10/8/2005	-95.387229	29.900006	76 ft	View
406	60655	TX TWDB SDR	Homero Cerda	Domestic	50	6/9/2005	-95.387229	29.900006	76 ft	View
407	65-06-4BBB	TX TCEQ HIST	Ray Nunnery	Domestic	278	11/01/1975	-95.354958	29.948753	77 ft	View
407	HGSD6411	TX HGSD	El-Lahham, Hassan	Domestic	0	01/01/1981	-95.357227	29.946945	75 ft	N/A
408	65-06-7	TX TCEQ HIST	David Wheeler	Domestic	384	06/26/1989	-95.372331	29.909137	75 ft	View
408	65-06-4BB	TX TCEQ HIST	T.J. Wilkerson	Domestic	275	06/06/1974	-95.37247	29.909737	74 ft	View
408	HGSD13198	TX HGSD	Perez, Ruben	Domestic	0	n/a	-95.373067	29.908065	74 ft	N/A
408	HGSD2354	TX HGSD	MORRIS, GORDON R.	Public Supply	0	01/01/1959	-95.372787	29.907505	74 ft	N/A
408	HGSD14571	TX HGSD	SMI	Domestic	354	n/a	-95.372787	29.907225	74 ft	N/A
408	HGSD5182	TX HGSD	Perez, Ruben	Domestic	68	n/a	-95.373067	29.907785	75 ft	N/A
408	HGSD7594	TX HGSD	Campuzano, Francisco	Domestic	42	01/01/1970	-95.371677	29.907785	74 ft	N/A
408	HGSD8380	TX HGSD	C & B Utilities	Domestic	410	01/01/2000	-95.373067	29.909175	74 ft	N/A
408	HGSD10771	TX HGSD	Butanda, Martin & Hortencia	Domestic	150	n/a	-95.371117	29.907505	74 ft	N/A
408	HGSD11183	TX HGSD	Velazquez, Candelaria	Domestic	20	n/a	-95.371397	29.910005	74 ft	N/A
408	HGSD12034	TX HGSD	Perez, Ruben	Domestic	50	n/a	-95.372227	29.908335	74 ft	N/A
408	G1013021A	TX TCEQ PWS	SEFTON STEEL FABRICATORS	Public Supply	380	09/04/1997	-95.371331	29.910507	74 ft	View
408	65-06-7NN	TX TCEQ HIST	Lorance Machine Shop	Domestic	342	09/11/1978	-95.373961	29.910428	75 ft	View
408	65-06-7	TX TCEQ HIST	Mary Leverton	Domestic	306	10/06/1995	-95.370507	29.908321	73 ft	View
408	HGSD6497	TX HGSD	Tran, Thomas	Public Supply	360	01/01/1986	-95.370287	29.909725	73 ft	N/A
408	HGSD6578	TX HGSD	SMI Manufacturing	Domestic	230	01/01/1976	-95.372787	29.906945	74 ft	N/A
408	HGSD6635	TX HGSD	Lowrance Machine Shop, Inc.	Domestic	285	01/01/1988	-95.373897	29.910285	75 ft	N/A
408	HGSD6742	TX HGSD	Kinard Mechanical & Plumbing	Domestic	50	n/a	-95.371677	29.908335	74 ft	N/A
408	HGSD6601	TX HGSD	Gallery Auctions, Inc.	Domestic	75	01/01/1960	-95.371677	29.906675	74 ft	N/A
408	HGSD10767	TX HGSD	Campuzano, Francisco	Domestic	300	01/01/1965	-95.371397	29.908615	74 ft	N/A
408	263426	TX TWDB SDR	Ruben Perez	Domestic	44	8/24/2011	-95.372785	29.908339	74 ft	View
408	94923	TX TWDB SDR	Javier Campuzano	Domestic	47	9/18/2006	-95.371674	29.908617	74 ft	View

Water Well Details

Map ID	Source ID	Dataset	Owner of Well	Type of Well	Depth Drilled	Completion Date	Longitude	Latitude	Elevation	Driller's Logs
409	65-05-9	TX TCEQ HIST	Bobby Christopher	Domestic	398	12/02/1992	-95.37742	29.904964	74 ft	View
409	65-05-9	TX TCEQ HIST	R.E. Bradford	Domestic	398	12/05/1992	-95.377411	29.904667	73 ft	View
409	65-05-9	TX TCEQ HIST	Samuel Deuntope	Domestic	47	06/05/1997	-95.376314	29.902535	73 ft	View
409	65-05-6R	TX TCEQ HIST	N.E. Johnson	Domestic	351	06/03/1975	-95.374577	29.904614	74 ft	View
409	65-06-7	TX TCEQ HIST	Edward Franks	Domestic	404	09/01/1993	-95.379239	29.905284	73 ft	View
409	65-05-9	TX TCEQ HIST	A.J. Weaver	Public Supply	405	06/28/1999	-95.374662	29.905416	74 ft	View
409	65-05-9CC	TX TCEQ HIST	Amoco Production	Industrial	330	01/15/1981	-95.379177	29.903426	73 ft	View
409	65-05-6AA	TX TCEQ HIST	Lawrence Caruso	Domestic	333	07/08/1980	-95.379588	29.90439	72 ft	View
409	HGSD3099	TX HGSD	TAUTENHAHN, O.R.	Public Supply	43	01/01/1981	-95.376117	29.903065	74 ft	N/A
409	HGSD3102	TX HGSD	TAUTENHAHN, O.R.	Public Supply	43	01/01/1981	-95.376117	29.903065	74 ft	N/A
409	HGSD3103	TX HGSD	TAUTENHAHN, O.R.	Public Supply	43	01/01/1981	-95.376117	29.903065	74 ft	N/A
409	266919	TX TWDB SDR	Rafael Tejeda	Domestic	50	9/27/2011	-95.37834	29.905006	73 ft	View
409	81472	TX TWDB SDR	Horacio Cerillo	Domestic	50	4/6/2006	-95.37834	29.904172	73 ft	View
409	HGSD14745	TX HGSD	Alvarez, Gumercindo & Rosalina	Domestic	0	n/a	-95.378067	29.903335	72 ft	N/A
409	HGSD14784	TX HGSD	Hernandez, Santos & Maria L	Domestic	0	n/a	-95.377507	29.905005	73 ft	N/A
410	65-06-7EE	TX TCEQ HIST	Glenn Spangler	Domestic	334	12/18/1981	-95.368763	29.912355	73 ft	View
410	65-06-7	TX TCEQ HIST	James Jayroe	Public Supply	400	02/21/2000	-95.367139	29.91283	72 ft	View
410	65-06-7D	TX TCEQ HIST	Joe Sitton	Domestic	332	06/01/1971	-95.371183	29.911674	74 ft	View
410	HGSD14306	TX HGSD	Hagood, Gary	Domestic	0	n/a	-95.371397	29.911115	74 ft	N/A
410	230464	TX TWDB SDR	Neon Electric Corporation	Domestic	385	9/9/2010	-95.370562	29.913617	74 ft	View
410	402574	TX TWDB SDR	My First Home LLC	Domestic	410	7/2/2015	-95.368062	29.91195	73 ft	View
410	65-06-4WW	TX TCEQ HIST	E.T. Hutchinson	Domestic	334	03/01/1975	-95.368438	29.913564	73 ft	View
410	65-06-7	TX TCEQ HIST	Sefton Steel	Industrial	50	10/21/1996	-95.370832	29.912667	74 ft	View
410	65-06-7	TX TCEQ HIST	Tom McBride	Industrial	50	10/23/1996	-95.370807	29.912675	74 ft	View
410	HGSD14398	TX HGSD	Miranda, Tony	Domestic	0	n/a	-95.368337	29.912505	73 ft	N/A
410	HGSD14331	TX HGSD	Rodriguez, Jose	Domestic	0	n/a	-95.368337	29.913065	73 ft	N/A
410	HGSD5869	TX HGSD	Luthe Road, Ltd	Irrigation	0	n/a	-95.371397	29.912505	75 ft	N/A
410	HGSD5870	TX HGSD	Mailbox Money, LLC	Irrigation	50	n/a	-95.371677	29.912785	74 ft	N/A
410	HGSD6177	TX HGSD	P.D.S. Manufacturing, Inc.	Irrigation	380	01/01/1997	-95.371677	29.911675	74 ft	N/A
410	HGSD8017	TX HGSD	Neon Electric Corporation	Domestic	300	01/01/1978	-95.370287	29.913615	73 ft	N/A
410	HGSD11668	TX HGSD	Neon Electric Corporation	Domestic	400	n/a	-95.370287	29.913895	73 ft	N/A
411	HGSD6739	TX HGSD	Reliable Turbine Services, LLC	Domestic	0	01/01/1998	-95.362787	29.920005	71 ft	N/A
411	HGSD6662	TX HGSD	Tomb of Jesus Church	Domestic	0	n/a	-95.363067	29.920005	70 ft	N/A
411	HGSD9267	TX HGSD	Luna, Martha E.	Domestic	400	01/01/2002	-95.362227	29.920565	69 ft	N/A
411	6506405	TX TWDB GW	R D Smith	Domestic	320	01/01/1968	-95.361674	29.92056	70 ft	View
411	109823	TX TWDB SDR	Vincent Grimaldo	Domestic	395	3/24/2007	-95.361119	29.921116	70 ft	View
411	HGSD6500	TX HGSD	Tex-Star Services Inc	Domestic	0	01/01/1996	-95.363897	29.919725	71 ft	N/A
411	HGSD11618	TX HGSD	Ramnarine, Sharma	Domestic	2	n/a	-95.364727	29.920005	71 ft	N/A
411	11516	TX TWDB SDR	SAMUEL & MARTHA LUNA	Domestic	355	8/9/2002	-95.36223	29.92056	69 ft	View
412	65-05-5F	TX TCEQ HIST	Cottenwood Mobil Home Estates	Public Supply	337	10/01/1968	-95.441181	29.895076	85 ft	View
412	HGSD13275	TX HGSD	J & S Water Co.	Public Supply	450	n/a	-95.441117	29.894725	86 ft	N/A
412	6505827	TX TWDB GW	Kingmont MHP	Public Supply	540	01/01/1994	-95.441118	29.893061	86 ft	View
412	HGSD4596	TX HGSD	J & S Water Co.	Public Supply	0	01/01/1969	-95.441117	29.894725	86 ft	N/A
412	6505805	TX TWDB GW	Cottonwood Park Water System	Public Supply	337	10/01/1968	-95.441118	29.894727	86 ft	View
412	435881	TX TWDB SDR	Utilities Investment Co., Inc	Public Supply	360	8/18/2016	-95.441063	29.894683	85 ft	View
413	HGSD4910	TX HGSD	GSE Lining Technology, Inc.	Irrigation	290	n/a	-95.383067	29.995005	98 ft	N/A
413	60-61-9MM	TX TCEQ HIST	U. S. Metals	Industrial	300	05/15/1985	-95.381904	29.997051	97 ft	View

Water Well Details

Map ID	Source ID	Dataset	Owner of Well	Type of Well	Depth Drilled	Completion Date	Longitude	Latitude	Elevation	Driller's Logs
413	HGSD6208	TX HGSD	Waste Connections of Texas	Domestic	450	01/01/1997	-95.383617	29.992505	97 ft	N/A
413	HGSD6448	TX HGSD	U.S. Metals, Inc.	Domestic	280	01/01/1985	-95.381677	29.996945	98 ft	N/A
413	HGSD5057	TX HGSD	Gulf Coast Crating	Domestic	300	n/a	-95.384447	29.996395	98 ft	N/A
413	62592	TX TWDB SDR	LONGHORN BUILDERS	Domestic	250	7/13/2005	-95.381674	29.997227	97 ft	View
414	65-04-4	TX TCEQ HIST	Vu Tan	Domestic	410	07/12/1996	-95.479955	29.925868	102 ft	View
414	65-05-4DD	TX TCEQ HIST	David Hain	Domestic	157	08/24/1983	-95.47988	29.926156	101 ft	View
414	65-05-4G	TX TCEQ HIST	Raymond Patton	Domestic	154	07/21/1980	-95.479386	29.926444	102 ft	View
414	65-05-4	TX TCEQ HIST	M.L. Vaught	Domestic	160	12/07/1991	-95.479333	29.927337	102 ft	View
414	65-05-4	TX TCEQ HIST	Tiratch Kera	Domestic	75	06/14/2002	-95.479086	29.927021	101 ft	View
414	65-05-5	TX TCEQ HIST	Phuc Trinh	Irrigation	400	07/09/1996	-95.477595	29.926593	101 ft	View
414	65-05-7R	TX TCEQ HIST	Charolette Duke	Domestic	125	07/01/1974	-95.478957	29.924566	101 ft	View
414	65-05-4	TX TCEQ HIST	Wanda Robertson	Domestic	175	05/18/1998	-95.479955	29.928481	101 ft	View
414	65-05-5BB	TX TCEQ HIST	Friendswood Deve. Co. c/o A.C. Burkhalter	Public Supply	1424	03/12/1982	-95.477957	29.926256	100 ft	View
414	HGSD14151	TX HGSD	Flores, Lydia	Domestic	0	n/a	-95.479177	29.927505	102 ft	N/A
414	HGSD14315	TX HGSD	Martinez, John	Domestic	0	n/a	-95.479447	29.923335	100 ft	N/A
414	HGSD8181	TX HGSD	Tabernaculo De Vida Un Nuevo Comienzo	Domestic	385	01/01/2000	-95.478067	29.925005	101 ft	N/A
414	HGSD8618	TX HGSD	Rubio, Nelson	Domestic	0	01/01/1998	-95.480287	29.926115	101 ft	N/A
414	HGSD8396	TX HGSD	Wong, Shan	Domestic	410	01/01/2000	-95.481117	29.926675	102 ft	N/A
414	65-05-4D	TX TCEQ HIST	Stone Consultance	Domestic	161	04/08/1981	-95.479865	29.92462	101 ft	View
414	65-05-4H	TX TCEQ HIST	Rodney Barham	Domestic	165	06/26/1979	-95.478346	29.923729	100 ft	View
414	65-05-4	TX TCEQ HIST	Shireley Going	Domestic	360	09/03/1987	-95.47929	29.92505	101 ft	View
414	65-05-4H	TX TCEQ HIST	M. Lacey	Domestic	134	04/05/1981	-95.479955	29.926156	101 ft	View
414	65-05-7R	TX TCEQ HIST	Melvin Bass	Domestic	126	02/01/1976	-95.478828	29.924743	101 ft	View
414	65-05-4	TX TCEQ HIST	Richard Helton	Domestic	325	08/31/1995	-95.478957	29.924566	101 ft	View
414	65-05-4D	TX TCEQ HIST	Larry Ford	Domestic	169	10/03/1973	-95.479878	29.924783	100 ft	View
414	65-05-9	TX TCEQ HIST	L.D. Grenhaw	Domestic	80	03/25/1986	-95.479365	29.928192	101 ft	View
414	65-05-4	TX TCEQ HIST	Felipe Curiel	Domestic	46	03/18/1998	-95.480105	29.923878	102 ft	View
414	65-05-4	TX TCEQ HIST	Olander Lockwood	Domestic	47	05/19/1998	-95.479708	29.923869	101 ft	View
414	65-05-4	TX TCEQ HIST	Paul Vasquez	Other	410	10/27/2000	-95.479966	29.926621	102 ft	View
414	65-05-4	TX TCEQ HIST	David Hain	Domestic	440	12/09/1999	-95.481049	29.925989	101 ft	View
414	65-05-4	TX TCEQ HIST	Charlie Carter	Industrial	365	06/07/2000	-95.47782	29.925105	101 ft	View
414	65-05-4	TX TCEQ HIST	Champions Hydro-Lawn Inc.	Domestic	325	06/19/1997	-95.477584	29.92584	101 ft	View
414	65-05-4	TX TCEQ HIST	John Machaclk	Domestic	225	12/05/1985	-95.477627	29.925831	100 ft	View
414	HGSD14341	TX HGSD	Lockward, Oldaner & Guillermo	Domestic	0	n/a	-95.479727	29.923335	101 ft	N/A
414	HGSD13977	TX HGSD	Tabernaculo de Vida	Domestic	400	n/a	-95.478067	29.925005	101 ft	N/A
414	HGSD14134	TX HGSD	Dominguez, Roberto Maldonado	Domestic	0	n/a	-95.479177	29.927225	102 ft	N/A
414	HGSD4887	TX HGSD	Blue Bell Manor Utility Co.	Public Supply	422	01/01/1993	-95.478617	29.923895	101 ft	N/A
414	HGSD5751	TX HGSD	Trinh, Cynthia	Other	400	01/01/1996	-95.478067	29.926675	102 ft	N/A
414	HGSD6039	TX HGSD	Champions Hydro-Lawn, Inc.	Domestic	300	01/01/1997	-95.477507	29.925835	101 ft	N/A
414	HGSD7730	TX HGSD	Hughes, Mark D.	Domestic	250	01/01/1985	-95.479177	29.927785	102 ft	N/A
414	HGSD10403	TX HGSD	Ramjattan, Charmaine	Domestic	400	01/01/2006	-95.480837	29.924725	101 ft	N/A
414	HGSD12546	TX HGSD	Ramirez, Rolando	Domestic	1	n/a	-95.479177	29.926945	102 ft	N/A
414	HGSD14290	TX HGSD	Do, Hieu	Domestic	0	01/01/1965	-95.479177	29.925565	100 ft	N/A
414	HGSD14129	TX HGSD	Martinez, Elieser Enoch & Ana	Domestic	0	n/a	-95.479447	29.925005	100 ft	N/A
414	6505407	TX TWDB GW	Northwest Park MUD well #4	Public Supply	600	01/01/1981	-95.481118	29.925838	102 ft	View
414	461809	TX TWDB SDR	Tabernaculo de Vida	Domestic	420	9/22/2017	-95.478004	29.924902	101 ft	View
414	11977	TX TWDB SDR	Tiratch Khera	Domestic	75	6/16/2002	-95.478896	29.926949	102 ft	View

Water Well Details

Map ID	Source ID	Dataset	Owner of Well	Type of Well	Depth Drilled	Completion Date	Longitude	Latitude	Elevation	Driller's Logs
414	USGS295532095285101	WW USGS	USGS	Not Reported	600	04/05/1981	-95.481118	29.925838	102 ft	N/A
415	65-05-6T	TX TCEQ HIST	Martin Majefski	Domestic	381	05/01/1981	-95.358266	29.927488	71 ft	View
415	65-06-4	TX TCEQ HIST	Mr. Martin	Domestic	389	03/25/1993	-95.359798	29.929062	72 ft	View
415	65-06-4MMM	TX TCEQ HIST	Floyd Campbell	Domestic	290	12/20/1982	-95.360428	29.928688	73 ft	View
415	65-06-4QQ	TX TCEQ HIST	Mr. Shindler	Domestic	292	05/29/1979	-95.360774	29.928225	72 ft	View
415	65-06-4	TX TCEQ HIST	Cecil Johnson	Domestic	329	01/28/2002	-95.356284	29.926436	69 ft	View
415	HGSD7758	TX HGSD	C G Johnson Investment Ltd.	Domestic	280	01/01/1974	-95.360007	29.928065	71 ft	N/A
415	HGSD9251	TX HGSD	SEC Property LLC	Domestic	0	n/a	-95.356117	29.925835	70 ft	N/A
415	HGSD10027	TX HGSD	Murex Industries	Domestic	11	01/01/2005	-95.357507	29.927225	71 ft	N/A
415	G1012871D	TX TCEQ PWS	UNITED STRUCTURES OF AMERICA	Public Supply	560	04/21/2005	-95.357437	29.927293	70 ft	View
415	G1012871C	TX TCEQ PWS	UNITED STRUCTURES OF AMERICA	Public Supply	315	01/01/1980	-95.357719	29.926894	70 ft	View
415	6506406	TX TWDB GW	L S Mechell	Domestic	270	01/01/1968	-95.358896	29.926949	70 ft	View
415	6506427	TX TWDB GW	United Structures of America (Well #4)	Public Supply	560	4/11/2005	-95.357508	29.927227	71 ft	View
415	424814	TX TWDB SDR	Bayou City Equipment	Domestic	375	4/25/2016	-95.358618	29.925838	71 ft	View
415	65-06-4	TX TCEQ HIST	Mary Barrow	Domestic	309	07/12/1985	-95.356779	29.928029	72 ft	View
415	65-06-4	TX TCEQ HIST	United Structures of America	Public Supply	544	10/23/1991	-95.357222	29.927245	70 ft	View
415	65-06-4PPP	TX TCEQ HIST	Thomas Brown Jr.	Domestic	310	02/23/1982	-95.360424	29.929387	72 ft	View
415	65-06-4	TX TCEQ HIST	R. Gorski	Domestic	300	11/21/1985	-95.360483	29.928927	71 ft	View
415	65-06-4S	TX TCEQ HIST	B.E. Pierce	Domestic	296	03/11/1974	-95.360301	29.927954	72 ft	View
415	65-06-4Y	TX TCEQ HIST	Jesse Tanner	Domestic	253	06/10/1974	-95.359348	29.92747	72 ft	View
415	65-06-4Y	TX TCEQ HIST	Raymond Goeckler	Domestic	295	03/14/1974	-95.360313	29.928213	72 ft	View
415	65-05-6K	TX TCEQ HIST	L.S. Mechell	Domestic	270	12/02/1968	-95.35902	29.927469	71 ft	View
415	65-06-7	TX TCEQ HIST	Bob Dimmick	Domestic	400	05/10/1997	-95.359788	29.927952	72 ft	View
415	HGSD14319	TX HGSD	Harrod, Monte	Domestic	0	n/a	-95.357507	29.927505	70 ft	N/A
415	HGSD5066	TX HGSD	United Structures of America Inc.	Public Supply	544	01/01/1991	-95.356947	29.926945	70 ft	N/A
415	HGSD5065	TX HGSD	Murex Industries	Domestic	0	01/01/1994	-95.357507	29.927505	70 ft	N/A
415	HGSD6444	TX HGSD	Anonymous Alliance of Charitable Organizations, Inc.	Domestic	0	01/01/1982	-95.360287	29.928615	73 ft	N/A
415	G1012871A	TX TCEQ PWS	UNITED STRUCTURES OF AMERICA	Public Supply	544	10/23/1991	-95.357629	29.927474	71 ft	View
415	G1012871B	TX TCEQ PWS	UNITED STRUCTURES OF AMERICA	Public Supply	308	n/a	-95.357291	29.92726	70 ft	View
415	174616	TX TWDB SDR	United Structures / America	Public Supply	560	4/21/2005	-95.357508	29.927227	71 ft	View
415	70803	TX TWDB SDR	Reynaldo Mendez	Domestic	385	11/10/2005	-95.360841	29.928616	72 ft	View
415	8515	TX TWDB SDR	DEBBIE BURNS	Domestic	380	6/13/2002	-95.358619	29.927505	71 ft	View
415	97810	TX TWDB SDR	Ms. Lois Wall	Domestic	50	10/26/2006	-95.360841	29.927505	71 ft	View
415	HGSD5971	TX HGSD	Velasquez, Mario	Domestic	360	n/a	-95.359729	29.92806	72 ft	N/A
416	HGSD12137	TX HGSD	All American Auto Parts	Domestic	550	01/01/2011	-95.445007	29.895835	86 ft	N/A
416	135162	TX TWDB SDR	Trinagle Engineering	Public Supply	450	1/27/2007	-95.445285	29.893616	86 ft	View
417	65-06-1S	TX TCEQ HIST	Jimmy Gillroy	Domestic	240	07/09/1984	-95.367481	29.983156	94 ft	View
417	HGSD2880	TX HGSD	Southwestern Bell Telephone Co.	Public Supply	455	01/01/1964	-95.366117	29.983065	92 ft	N/A
418	65-06-4HHH	TX TCEQ HIST	Cameo Fabricators	Industrial	324	03/20/1979	-95.364619	29.916155	71 ft	View
418	65-06-4	TX TCEQ HIST	Superior Homes	Other	351	01/20/1988	-95.362561	29.916621	71 ft	View
418	HGSD5552	TX HGSD	Houston Heat Treat	Irrigation	350	01/01/1996	-95.363617	29.915005	72 ft	N/A
418	HGSD7072	TX HGSD	Cameo Fabricators, Inc.	Domestic	0	n/a	-95.363617	29.916115	72 ft	N/A
418	HGSD9832	TX HGSD	Ward, John Franklin	Domestic	320	01/01/1979	-95.363337	29.917505	71 ft	N/A
418	G1010410A	TX TCEQ PWS	ALDINE FOREST SUBDIVISION	Public Supply	335	n/a	-95.365767	29.915786	71 ft	View

Water Well Details

Map ID	Source ID	Dataset	Owner of Well	Type of Well	Depth Drilled	Completion Date	Longitude	Latitude	Elevation	Driller's Logs
418	6506715	TX TWDB GW	Superior Homes	Domestic	335	01/01/1968	-95.364174	29.915839	71 ft	View
418	65-06-8H	TX TCEQ HIST	Southwestern Bell	Industrial	422	08/22/1976	-95.364067	29.913584	72 ft	View
418	65-06-7	TX TCEQ HIST	Parkway Research	Industrial	337	02/13/1996	-95.363249	29.915113	71 ft	View
418	65-06-7G	TX TCEQ HIST	Superior Fabactor	Domestic	324	01/18/1980	-95.36302	29.917508	71 ft	View
418	65-06-4	TX TCEQ HIST	Cameo Fabricating	Other	396	10/20/2000	-95.364533	29.916141	71 ft	View
418	65-06-4	TX TCEQ HIST	Cameo Fabricating	Other	430	02/21/2001	-95.364465	29.916155	71 ft	View
418	65-06-4CCC	TX TCEQ HIST	Donald DeVille	Domestic	340	04/25/1976	-95.366872	29.917379	71 ft	View
418	65-06-7	TX TCEQ HIST	David Berryman	Domestic	347	01/25/1998	-95.367184	29.916691	72 ft	View
418	HGSD9605	TX HGSD	Allen Protective Coating, Sam	Domestic	400	01/01/2003	-95.363067	29.916945	71 ft	N/A
418	HGSD10187	TX HGSD	Nupi American's Way	Irrigation	325	01/01/2006	-95.361947	29.915285	70 ft	N/A
418	HGSD2428	TX HGSD	Champs Water Company	Public Supply	350	01/01/1973	-95.365837	29.915835	71 ft	N/A
418	HGSD6558	TX HGSD	JDB Eclectic Properties LLC	Domestic	347	01/01/1998	-95.367507	29.916675	71 ft	N/A
418	HGSD6658	TX HGSD	Mann, Manohar S.	Domestic	0	01/01/1958	-95.364447	29.918335	71 ft	N/A
418	HGSD6724	TX HGSD	Rodriguez, Clarissa	Domestic	351	01/01/1988	-95.363067	29.916675	70 ft	N/A
418	HGSD8467	TX HGSD	NULL	Public Supply	400	n/a	-95.363617	29.916115	72 ft	N/A
418	HGSD8538	TX HGSD	Cameo Fabricators, Inc.	Domestic	400	01/01/2001	-95.363897	29.916395	71 ft	N/A
418	HGSD9581	TX HGSD	Casanova, Rodolfo	Domestic	400	01/01/2003	-95.363897	29.915565	72 ft	N/A
418	HGSD10718	TX HGSD	Nupi Americans Inc.	Domestic	400	01/01/2007	-95.361677	29.915565	70 ft	N/A
418	141267	TX TWDB SDR	NUPI Americas	Domestic	405	3/7/2008	-95.361674	29.915283	71 ft	View
418	124422	TX TWDB SDR	Ovidi Hernandez	Domestic	460	9/21/2007	-95.365008	29.915006	71 ft	View
419	60-61-9EE	TX TCEQ HIST	Harris County MUD #154	Public Supply	1155	04/08/1981	-95.412442	30.004557	102 ft	View
420	65-05-1	TX TCEQ HIST	Texaco Exploration & Production	Industrial	370	05/16/1995	-95.455463	29.996204	109 ft	View
420	65-05-2K	TX TCEQ HIST	D. R. Coker	Domestic	252	07/12/1973	-95.454497	29.994138	108 ft	View
420	65-05-2M	TX TCEQ HIST	Equitax	Domestic	247	10/11/1972	-95.455047	29.996822	110 ft	View
420	65-05-2L	TX TCEQ HIST	Mat Hooper	Domestic	311	01/28/1981	-95.454587	29.996825	110 ft	View
420	60-61-8	TX TCEQ HIST	ENRON	Industrial	325	08/30/1993	-95.453897	29.995835	108 ft	View
420	60-61-8	TX TCEQ HIST	ENRON	Industrial	350	12/14/1993	-95.453445	29.997324	109 ft	View
420	USGS295952095272201	WW USGS	USGS	Not Reported	240	11/16/1992	-95.456396	29.998061	109 ft	N/A
420	65-05-2M	TX TCEQ HIST	Shilling & Thomas	Other	296	03/10/1983	-95.452705	29.996055	109 ft	View
420	65-05-2	TX TCEQ HIST	Texaco Inc.	Irrigation	326	04/15/1995	-95.45418	29.996467	109 ft	View
420	HGSD13452	TX HGSD	CenterPoint Energy Mobile Energy Solutions, Inc.	Domestic	0	01/01/1960	-95.454447	29.997785	109 ft	N/A
420	HGSD7693	TX HGSD	Halimi, David	Domestic	220	01/01/1970	-95.455007	29.996945	110 ft	N/A
420	HGSD9726	TX HGSD	Whitehead, David	Domestic	320	01/01/1987	-95.452787	29.995285	108 ft	N/A
421	HGSD9703	TX HGSD	Houston Pipe Line Company LP	Other	325	01/01/1993	-95.475007	29.979725	109 ft	N/A
422	6505917	TX TWDB GW	Northline Terrace	Public Supply	637	2/12/1964	-95.408341	29.891672	78 ft	View
422	USGS295330095243002	WW USGS	USGS	Not Reported	729	09/01/1984	-95.408618	29.891949	79 ft	N/A
422	65-05-9P	TX TCEQ HIST	Sunbelt Utilities	Public Supply	729	09/01/1984	-95.407265	29.891702	79 ft	View
422	HGSD1872	TX HGSD	Houston, City of	Public Supply	729	01/01/1965	-95.408067	29.891675	78 ft	N/A
422	HGSD3525	TX HGSD	Houston, City of	Public Supply	730	01/01/1980	-95.407507	29.891395	79 ft	N/A
422	HGSD4022	TX HGSD	SUNBELT UTILITIES	Public Supply	700	n/a	-95.408067	29.891395	79 ft	N/A
422	G1010117A	TX TCEQ PWS	SUNBELT FWSD NORTHLINE TERRACE	Public Supply	729	04/01/1965	-95.408083	29.891575	78 ft	View
422	G1010117B	TX TCEQ PWS	SUNBELT FWSD NORTHLINE TERRACE	Public Supply	729	09/01/1984	-95.408281	29.89134	79 ft	View
422	6505948	TX TWDB GW	Northline Terrace Well # 4	Public Supply	729	01/01/1984	-95.408619	29.89195	79 ft	View
423	HGSD12628	TX HGSD	Comanche Auto Parts # 1, Inc.	Domestic	1	n/a	-95.398617	29.893615	75 ft	N/A
423	G1010832A	TX TCEQ PWS	NORTH POINT VILLA	Public Supply	340	02/28/1969	-95.39997	29.894824	75 ft	View
423	65-05-9	TX TCEQ HIST	Deluxe Mobile Home	Public Supply	410	08/17/2001	-95.399778	29.895132	75 ft	View
423	HGSD2195	TX HGSD	North Point Villa, Inc.	Domestic	340	01/01/1970	-95.400007	29.894725	75 ft	N/A

Water Well Details

Map ID	Source ID	Dataset	Owner of Well	Type of Well	Depth Drilled	Completion Date	Longitude	Latitude	Elevation	Driller's Logs
423	6505928	TX TWDB GW	Deluxe MHP	Public Supply	340	2/28/1969	-95.399729	29.895283	76 ft	View
424	HGSD7688	TX HGSD	Teague, Charlie	Domestic	400	01/01/1999	-95.371117	29.987505	93 ft	N/A
425	65-13-2	TX TCEQ HIST	Jessie Forman	Domestic	47	11/16/1996	-95.469031	29.909638	95 ft	View
425	65-04-9	TX TCEQ HIST	Phieu Ngo	Domestic	422	07/11/1996	-95.469044	29.909185	96 ft	View
425	65-05-7	TX TCEQ HIST	Trung Doah	Domestic	420	05/25/1994	-95.469033	29.909399	95 ft	View
425	65-05-7	TX TCEQ HIST	Dominiz Luomg	Domestic	362	11/30/1993	-95.469012	29.908822	95 ft	View
425	HGSD5359	TX HGSD	Superior Industrial Services	Domestic	450	01/01/1995	-95.466947	29.910835	95 ft	N/A
425	HGSD5538	TX HGSD	GSF Plastics	Irrigation	450	01/01/1996	-95.466677	29.910005	95 ft	N/A
425	HGSD6071	TX HGSD	CEMEX Construction Materials Houston, LLC	Irrigation	450	01/01/1997	-95.471677	29.909175	96 ft	N/A
425	HGSD7449	TX HGSD	L.K. Partners	Domestic	0	01/01/1981	-95.466397	29.910565	95 ft	N/A
425	HGSD8231	TX HGSD	Luong, Vuong	Domestic	350	01/01/1995	-95.469727	29.908615	95 ft	N/A
425	HGSD9315	TX HGSD	Houston Gunite, Inc.	Public Supply	0	n/a	-95.466397	29.909175	94 ft	N/A
425	6505734	TX TWDB GW	Brown & Root	n/a	271	6/15/1989	-95.471951	29.90945	97 ft	View
425	152674	TX TWDB SDR	Jose Hernandez	Domestic	380	6/20/2008	-95.466396	29.909172	94 ft	View
425	65-13-3	TX TCEQ HIST	GSF Plastics	Industrial	426	12/09/1995	-95.467402	29.909985	96 ft	View
425	65-05-7	TX TCEQ HIST	Wheeling Machine Products	Industrial	355	11/22/1994	-95.467359	29.910645	96 ft	View
425	65-05-7	TX TCEQ HIST	Robert Jimenez	Domestic	420	09/21/1993	-95.466394	29.908999	93 ft	View
425	65-05-8	TX TCEQ HIST	Am. Pump and Well	Domestic	68	08/29/1994	-95.467402	29.908274	91 ft	View
425	65-05-7	TX TCEQ HIST	Melda Davis	Domestic	67	02/02/2000	-95.467402	29.908497	92 ft	View
425	65-05-7	TX TCEQ HIST	Kinsel Industries	Domestic	411	01/14/2000	-95.467381	29.907985	92 ft	View
425	HGSD4572	TX HGSD	CEMEX Construction Materials Houston, LLC	Irrigation	0	n/a	-95.471677	29.909175	96 ft	N/A
425	HGSD7392	TX HGSD	Rios, Maria	Domestic	0	n/a	-95.466397	29.908895	93 ft	N/A
425	HGSD7952	TX HGSD	Houston Gunite, Inc.	Domestic	400	01/01/2000	-95.466947	29.908065	91 ft	N/A
425	HGSD8090	TX HGSD	Bohien Real Estate Investments, LLC	Domestic	375	01/01/1976	-95.466947	29.909725	95 ft	N/A
425	6505735	TX TWDB GW	Trung Doah	n/a	420	5/24/1994	-95.469451	29.909172	95 ft	View
425	USGS295433095281001	WW USGS	USGS	Not Reported	420	05/24/1994	-95.469729	29.909449	94 ft	N/A
426	HGSD7864	TX HGSD	Yeates, Ronald A.	Public Supply	210	n/a	-95.449727	29.896945	88 ft	N/A
426	G1012619B	TX TCEQ PWS	INSURANCE AUTO AUCTION	Public Supply	436	06/26/2003	-95.450126	29.896384	88 ft	View
426	HGSD9520	TX HGSD	Yeates, Ronald A.	Domestic	450	01/01/2003	-95.450287	29.896395	87 ft	N/A
426	G1012619A	TX TCEQ PWS	INSURANCE AUTO AUCTION	Public Supply	210	n/a	-95.450126	29.896384	88 ft	View
426	6505810	TX TWDB GW	Mobil Home Estates	Public Supply	325	5/5/1967	-95.449729	29.898339	87 ft	View
426	6505811	TX TWDB GW	Mobil Home Estates	Public Supply	333	8/27/1968	-95.449174	29.898061	87 ft	View
427	65-05-6N	TX TCEQ HIST	Raymond Wolf	Domestic	390	05/05/1970	-95.355757	29.930881	71 ft	View
427	65-06-4AA	TX TCEQ HIST	James L. Shore	Domestic	292	06/29/1973	-95.352649	29.931016	70 ft	View
427	65-06-4	TX TCEQ HIST	All American Concrete Supply	Other	370	02/09/1993	-95.355777	29.931017	72 ft	View
427	HGSD2928	TX HGSD	Aldine I.S.D.	Public Supply	0	01/01/1986	-95.355287	29.931675	72 ft	N/A
427	HGSD2929	TX HGSD	Aldine I.S.D.	Public Supply	0	01/01/1986	-95.355287	29.931675	72 ft	N/A
427	HGSD5104	TX HGSD	Vine Apostolic Church, The	Domestic	270	01/01/1974	-95.357227	29.928895	71 ft	N/A
427	HGSD7941	TX HGSD	First Cambodian Baptist - Aldine	Domestic	0	01/01/1967	-95.354177	29.930835	70 ft	N/A
427	HGSD12527	TX HGSD	Shekhani, Afzal Al	Domestic	430	n/a	-95.355837	29.931115	71 ft	N/A
427	G1013060A	TX TCEQ PWS	TEJAS CHICKEN	Public Supply	260	01/16/1982	-95.352805	29.931161	69 ft	View
427	G1010835A	TX TCEQ PWS	ALDINE ISD ALDINE MIDDLE SCHOOL	Public Supply	540	03/15/1980	-95.356912	29.932068	73 ft	View
427	G1012787A	TX TCEQ PWS	VINE APOSTOLIC CHURCH	Public Supply	318	09/26/1974	-95.357138	29.928855	71 ft	View
427	G1010835C	TX TCEQ PWS	ALDINE ISD ALDINE MIDDLE SCHOOL	Public Supply	480	n/a	-95.354667	29.931895	71 ft	View
427	G1012593A	TX TCEQ PWS	TEXACO STOP & FILL 2	Public Supply	0	n/a	-95.355773	29.931061	71 ft	View
427	G1013043B	TX TCEQ PWS	BENDER TEXACO	Public Supply	0	n/a	-95.355773	29.931338	71 ft	View
427	6506402	TX TWDB GW	Aldine ISD	Public Supply	214	8/22/1940	-95.355008	29.932227	72 ft	View

Water Well Details

Map ID	Source ID	Dataset	Owner of Well	Type of Well	Depth Drilled	Completion Date	Longitude	Latitude	Elevation	Driller's Logs
427	65-05-6P	TX TCEQ HIST	First Baptist Church Aldine	Industrial	292	07/20/1970	-95.353247	29.930978	70 ft	View
427	65-06-4	TX TCEQ HIST	Robert Deden Services	Domestic	305	08/19/1996	-95.355803	29.930913	71 ft	View
427	65-05-9T	TX TCEQ HIST	Mills	Domestic	320	10/18/1970	-95.35572	29.930917	72 ft	View
427	65-06-4	TX TCEQ HIST	Saleem Alibhai	Domestic	380	02/23/1996	-95.35574	29.931014	72 ft	View
427	65-06-4	TX TCEQ HIST	Aldine Auto Service	Domestic	50	04/20/1998	-95.357143	29.93082	72 ft	View
427	65-06-4	TX TCEQ HIST	A.Waldep	Domestic	315	07/24/1989	-95.356595	29.929307	71 ft	View
427	HGSD3055	TX HGSD	BRYANT, SAMUEL/DAIRY QUEEN	Irrigation	282	01/01/1971	-95.356947	29.931945	73 ft	N/A
427	HGSD3459	TX HGSD	Houston, City of	Public Supply	550	01/01/1979	-95.357227	29.931945	74 ft	N/A
427	HGSD5580	TX HGSD	Shekhani, Afzal Al	Domestic	350	01/01/1996	-95.355837	29.930835	71 ft	N/A
427	HGSD5208	TX HGSD	ALLAMERICAN CONCRETE SUPPLY, INC	Public Supply	380	01/01/1993	-95.355287	29.930565	70 ft	N/A
427	HGSD5753	TX HGSD	Prosperity Bank	Domestic	360	01/01/1996	-95.356947	29.930835	73 ft	N/A
427	HGSD10250	TX HGSD	Assemblies of God Financial Services Group	Domestic	150	01/01/2005	-95.353337	29.931115	69 ft	N/A
427	HGSD10491	TX HGSD	Houston, City of	Public Supply	550	01/01/2007	-95.356947	29.932225	73 ft	N/A
427	HGSD11532	TX HGSD	Global New Millennium Partners, LP	Domestic	560	01/01/2010	-95.355287	29.931115	70 ft	N/A
427	G1010835D	TX TCEQ PWS	ALDINE ISD ALDINE MIDDLE SCHOOL	Public Supply	530	10/07/2006	-95.356779	29.932116	73 ft	View
427	G1013396A	TX TCEQ PWS	SONIC ALDINE	Public Supply	425	06/30/2010	-95.355218	29.931071	70 ft	View
427	G1013043A	TX TCEQ PWS	BENDER TEXACO	Public Supply	0	n/a	-95.355773	29.931338	71 ft	View
427	G1010835B	TX TCEQ PWS	ALDINE ISD ALDINE MIDDLE SCHOOL	Public Supply	320	n/a	-95.354667	29.932171	71 ft	View
427	110430	TX TWDB SDR	Charles Raymond	Domestic	50	4/16/2007	-95.355563	29.932505	73 ft	View
427	94941	TX TWDB SDR	City of Houston(Aldine I.S.D.)	Public Supply	530	10/7/2006	-95.356674	29.932227	73 ft	View
428	65-05-4	TX TCEQ HIST	Mike Seidel	Domestic	160	09/20/1994	-95.479086	29.921581	100 ft	View
428	65-05-4	TX TCEQ HIST	Dorothy Crow	Domestic	420	10/25/2000	-95.477047	29.923134	100 ft	View
428	65-05-4	TX TCEQ HIST	Ed Taylor	Domestic	435	06/13/1997	-95.480931	29.921749	100 ft	View
428	65-05-4	TX TCEQ HIST	T.M. Construction	Domestic	391	05/01/1992	-95.479687	29.921386	101 ft	View
428	HGSD14137	TX HGSD	JM Properties LLC	Domestic	0	n/a	-95.479447	29.921945	101 ft	N/A
428	HGSD3291	TX HGSD	Houston, City of	Public Supply	545	01/01/1978	-95.481677	29.920835	100 ft	N/A
428	HGSD12252	TX HGSD	La Casita Homes, LLC	Domestic	400	n/a	-95.477507	29.922785	100 ft	N/A
428	HGSD7306	TX HGSD	BERG, SUSAN COLLINS	Public Supply	0	n/a	-95.477227	29.922225	100 ft	N/A
428	HGSD8179	TX HGSD	Morales, Antonio	Domestic	426	01/01/1997	-95.480837	29.922225	101 ft	N/A
428	HGSD12621	TX HGSD	An Binh Plaza	Domestic	420	n/a	-95.481117	29.923065	101 ft	N/A
428	G1010648B	TX TCEQ PWS	LA CASITA HOMES II	Public Supply	0	n/a	-95.477725	29.922729	100 ft	View
428	49754	TX TWDB SDR	Ascencion Rucoba	Domestic	419	12/9/2004	-95.476396	29.922227	100 ft	View
428	65-05-4	TX TCEQ HIST	Amanda S. Chaves	Domestic	165	09/07/1987	-95.477906	29.921749	100 ft	View
428	65-05-7	TX TCEQ HIST	Mr. Chang	Domestic	360	03/01/1991	-95.476007	29.921776	100 ft	View
428	65-05-8	TX TCEQ HIST	Esteran Herrera	Domestic	414	01/08/1996	-95.477455	29.923887	100 ft	View
428	65-05-4	TX TCEQ HIST	Scott Bocker	Domestic	350	05/10/1991	-95.478335	29.92147	100 ft	View
428	65-05-4N	TX TCEQ HIST	H.J. Andrews	Domestic	167	10/11/1977	-95.480845	29.921749	100 ft	View
428	HGSD5571	TX HGSD	Herrera, Esteban	Domestic	380	01/01/1996	-95.477507	29.923065	99 ft	N/A
428	HGSD7593	TX HGSD	Regan, Terrance	Domestic	156	01/01/1970	-95.478337	29.923335	100 ft	N/A
428	HGSD7307	TX HGSD	Boeker, Scott	Domestic	0	n/a	-95.478337	29.921675	100 ft	N/A
428	HGSD7250	TX HGSD	ML Cruze Investments, LP	Domestic	225	n/a	-95.477227	29.922785	100 ft	N/A
428	HGSD7881	TX HGSD	Bills, Edward Allen	Domestic	160	01/01/1984	-95.480287	29.921945	101 ft	N/A
428	HGSD9103	TX HGSD	Le, Hen Q.	Domestic	40	01/01/1994	-95.476677	29.923065	100 ft	N/A
428	HGSD9914	TX HGSD	Rucoba, Ascencion	Domestic	400	01/01/2004	-95.476397	29.922225	100 ft	N/A
428	HGSD10392	TX HGSD	Hernandez, Genaro J.	Domestic	150	n/a	-95.477787	29.923615	100 ft	N/A
428	HGSD12700	TX HGSD	Seidel, Michael	Domestic	1	n/a	-95.479177	29.921675	100 ft	N/A
428	G1010593D	TX TCEQ PWS	NORTHWEST PARK MUD	Public Supply	545	08/25/1978	-95.481826	29.921044	101 ft	View

Water Well Details

Map ID	Source ID	Dataset	Owner of Well	Type of Well	Depth Drilled	Completion Date	Longitude	Latitude	Elevation	Driller's Logs
428	G1010648A	TX TCEQ PWS	LA CASITA HOMES II	Public Supply	170	03/01/1970	-95.47766	29.922745	100 ft	View
428	G1013536A	TX TCEQ PWS	AN BINH PLAZA	Public Supply	430	08/05/2014	-95.481032	29.922913	101 ft	View
428	289611	TX TWDB SDR	White Palace, L.P.	Industrial	375	6/7/2012	-95.477507	29.921672	100 ft	View
429	65-05-7	TX TCEQ HIST	Jay Harmon	Domestic	424	05/03/1998	-95.473548	29.913806	98 ft	View
429	65-05-4	TX TCEQ HIST	Jay Harmon	Domestic	60	09/27/1996	-95.474301	29.913463	100 ft	View
429	65-05-4	TX TCEQ HIST	George Caballero	Domestic	400	05/02/1989	-95.473965	29.915277	98 ft	View
429	HGSD7607	TX HGSD	Needham, Susan	Public Supply	0	01/01/1998	-95.474447	29.912785	98 ft	N/A
429	HGSD7427	TX HGSD	Needham, Susan	Other	0	01/01/1998	-95.474447	29.913335	100 ft	N/A
429	HGSD8724	TX HGSD	TSTM, LLC	Domestic	0	01/01/1996	-95.473337	29.911395	96 ft	N/A
429	HGSD11416	TX HGSD	Tang, Erik	Domestic	420	01/01/2010	-95.472787	29.911395	97 ft	N/A
429	65-05-7	TX TCEQ HIST	Artie Weathers	Domestic	255	08/07/1986	-95.473806	29.913578	99 ft	View
429	65-05-7	TX TCEQ HIST	Aunt Bobbie	Domestic	305	04/23/1986	-95.473077	29.911705	96 ft	View
429	65-05-7R	TX TCEQ HIST	Lola Barrett	Domestic	107	05/30/1983	-95.474344	29.915323	98 ft	View
429	65-05-7	TX TCEQ HIST	Mike Rodgers	Domestic	307	05/29/1986	-95.473819	29.913478	99 ft	View
429	65-04-9	TX TCEQ HIST	Highland Home Baptist Church	Other	406	03/07/2003	-95.472595	29.912505	97 ft	View
429	HGSD13487	TX HGSD	Precision Job Shop	Domestic	400	n/a	-95.475007	29.914445	98 ft	N/A
429	HGSD12792	TX HGSD	Martinez, Maximo & Carla	Domestic	330	n/a	-95.473067	29.915005	98 ft	N/A
429	167457	TX TWDB SDR	Don Kibbles	Domestic	284	2/2/2009	-95.47334	29.915006	98 ft	View
429	152682	TX TWDB SDR	Jose Edvardo Jasso	Domestic	425	6/25/2008	-95.473618	29.915561	98 ft	View
429	477955	TX TWDB SDR	Velma Holiday	Domestic	390	4/4/2018	-95.473896	29.911116	96 ft	View
429	214896	TX TWDB SDR	Norma Del Fierro	Domestic	106	5/3/2010	-95.472229	29.915561	97 ft	View
430	65-05-9AAA	TX TCEQ HIST	John Neverdowski	Domestic	370	08/26/1983	-95.393462	29.894552	75 ft	View
430	65-05-9	TX TCEQ HIST	Ruth O Hill	Domestic	410	07/18/1994	-95.392305	29.89319	74 ft	View
430	65-13-3	TX TCEQ HIST	Maria Azmazan	Domestic	400	02/25/2002	-95.392322	29.893709	76 ft	View
430	65-05-9	TX TCEQ HIST	Craig Mech	Domestic	379	06/13/1992	-95.392348	29.894498	76 ft	View
430	65-05-9AAA	TX TCEQ HIST	Bussell's Water Well Service	Domestic	360	08/27/1983	-95.390894	29.894791	76 ft	View
430	HGSD12702	TX HGSD	Fraga, Josefina	Domestic	1	01/01/1970	-95.393067	29.895285	76 ft	N/A
430	HGSD12835	TX HGSD	Mendoza, Felipe	Domestic	50	n/a	-95.394177	29.893615	74 ft	N/A
430	363274	TX TWDB SDR	Felipe Mendoza	Domestic	55	5/19/2014	-95.394174	29.893616	74 ft	View
430	292621	TX TWDB SDR	Araceli Plancarte	Domestic	53	7/17/2012	-95.392507	29.892227	74 ft	View
430	70837	TX TWDB SDR	Maria Almazan	Domestic	380	11/16/2005	-95.391952	29.892783	74 ft	View
430	65-05-9SS	TX TCEQ HIST	W.B. Key	Domestic	341	09/15/1980	-95.391408	29.893706	76 ft	View
430	65-05-9TT	TX TCEQ HIST	Glen Bailey	Domestic	168	05/20/1980	-95.391823	29.893978	75 ft	View
430	65-14-7H	TX TCEQ HIST	M. E. Heslop	Domestic	324	07/31/1979	-95.392944	29.893551	75 ft	View
430	65-05-9Y	TX TCEQ HIST	Mr. Paul Browning	Domestic	300	01/13/1983	-95.392212	29.892359	73 ft	View
430	65-14-4K	TX TCEQ HIST	Aserete Inc.	Domestic	167	05/02/1985	-95.391978	29.894918	76 ft	View
430	HGSD9643	TX HGSD	Navarro, Juvenal	Domestic	370	01/01/2003	-95.393617	29.893615	74 ft	N/A
430	HGSD12647	TX HGSD	Torres, Maria Del Rosario	Domestic	300	n/a	-95.392227	29.895285	77 ft	N/A
430	HGSD14369	TX HGSD	Walle Sanchez, Brenda J	Domestic	0	n/a	-95.392787	29.892505	73 ft	N/A
430	117190	TX TWDB SDR	John Roberts	Domestic	55	7/12/2007	-95.392507	29.89445	76 ft	View
430	424456	TX TWDB SDR	Jose Juan Mendoza	Domestic	52	6/15/2016	-95.39334	29.893616	74 ft	View
430	301992	TX TWDB SDR	Rogelio Arredondo	Domestic	163	10/19/2012	-95.392507	29.892783	72 ft	View
430	89265	TX TWDB SDR	Jorge Martinez	Domestic	380	8/3/2006	-95.392507	29.893894	75 ft	View
431	65-06-4JJJ	TX TCEQ HIST	M. M. Burress	Domestic	260	06/05/1980	-95.352994	29.94358	71 ft	View
432	522691	TX TWDB SDR	Geotest Engineering Inc	Other	40	3/6/2019	-95.353868	29.936727	71 ft	View
433	65-05-7	TX TCEQ HIST	Roofing Specialties	Domestic	430	01/18/1990	-95.453049	29.897885	88 ft	View
433	HGSD1926	TX HGSD	North Harris County Regional Water Authority	Domestic	0	01/01/1966	-95.450567	29.897785	87 ft	N/A
433	HGSD1925	TX HGSD	North Harris County Regional Water Authority	Domestic	0	01/01/1966	-95.450837	29.897785	87 ft	N/A
433	HGSD8503	TX HGSD	Triangle Engineering Company	Public Supply	500	n/a	-95.452227	29.900005	88 ft	N/A

Water Well Details

Map ID	Source ID	Dataset	Owner of Well	Type of Well	Depth Drilled	Completion Date	Longitude	Latitude	Elevation	Driller's Logs
433	HGSD10555	TX HGSD	Commercial Plaza, Ltd.	Domestic	500	01/01/2007	-95.452507	29.900285	87 ft	N/A
433	HGSD11037	TX HGSD	Roofing Supply Ltd.	Domestic	430	01/01/2009	-95.451947	29.897785	88 ft	N/A
433	G1010288C	TX TCEQ PWS	MOBILE HOME ESTATES	Public Supply	234	05/01/1971	-95.450501	29.897921	88 ft	View
433	G1013215A	TX TCEQ PWS	ROOFING SUPPLY	Public Supply	430	01/01/1990	-95.452732	29.897832	89 ft	View
433	65-05-8N	TX TCEQ HIST	Bill Miller	Domestic	303	08/20/1973	-95.454345	29.900229	89 ft	View
433	65-05-8	TX TCEQ HIST	Triangle Engineering	Industrial	460	12/20/2000	-95.45191	29.899541	88 ft	View
433	HGSD1927	TX HGSD	North Harris County Regional Water Authority	Domestic	0	01/01/1971	-95.450567	29.898065	87 ft	N/A
433	HGSD2708	TX HGSD	Triangle Engineering Company	Irrigation	280	01/01/1974	-95.452227	29.900005	88 ft	N/A
433	HGSD2709	TX HGSD	TRIANGLE ENGINEERING CO.	Irrigation	280	01/01/1974	-95.452227	29.900005	88 ft	N/A
433	HGSD8802	TX HGSD	Roofing Supply Ltd.	Domestic	0	01/01/1991	-95.452787	29.898065	88 ft	N/A
433	G1011639B	TX TCEQ PWS	TRIANGLE METAL & MANUFACTURING CO	Public Supply	200	01/01/1974	-95.452362	29.900157	88 ft	View
433	G1010288A	TX TCEQ PWS	MOBILE HOME ESTATES	Public Supply	325	05/05/1967	-95.450913	29.897851	87 ft	View
433	G1010288B	TX TCEQ PWS	MOBILE HOME ESTATES	Public Supply	333	08/27/1968	-95.450586	29.897844	87 ft	View
433	G1013215B	TX TCEQ PWS	ROOFING SUPPLY	Public Supply	425	06/26/2009	-95.451779	29.898041	90 ft	View
433	G1011639A	TX TCEQ PWS	TRIANGLE METAL & MANUFACTURING CO	Public Supply	200	01/01/1974	-95.452395	29.900188	88 ft	View
433	G1011639C	TX TCEQ PWS	TRIANGLE METAL & MANUFACTURING CO	Public Supply	460	12/20/2000	-95.452425	29.900219	88 ft	View
433	6505817	TX TWDB GW	Mobil Home Estates	Public Supply	234	5/12/1971	-95.450285	29.898061	87 ft	View
433	228441	TX TWDB SDR	Dahh Inc c/o Roofing Supply	Public Supply	425	6/26/2009	-95.450841	29.897783	87 ft	View
433	442363	TX TWDB SDR	Lorena Barriga	Domestic	180	12/15/2016	-95.45421	29.89988	90 ft	View
434	G1013109A	TX TCEQ PWS	PRECISION FLANGE MACHINE	Public Supply	400	n/a	-95.37416	29.904935	72 ft	View
434	HGSD14312	TX HGSD	Roman, Elena	Domestic	0	n/a	-95.372507	29.906115	74 ft	N/A
434	HGSD6598	TX HGSD	Shojaie, Mansour	Domestic	0	n/a	-95.371947	29.904175	73 ft	N/A
434	HGSD6746	TX HGSD	Iglesia Cristiana Rios de Aqua Viva	Domestic	0	n/a	-95.371397	29.905005	73 ft	N/A
434	HGSD7803	TX HGSD	Weaver, A. J.	Domestic	400	n/a	-95.374177	29.905005	73 ft	N/A
434	HGSD14183	TX HGSD	OCampo, Leon	Domestic	0	n/a	-95.371947	29.905835	74 ft	N/A
434	HGSD14602	TX HGSD	Ortega, Roberto & Vicenta	Domestic	0	01/01/2009	-95.371117	29.905565	73 ft	N/A
435	HGSD3615	TX HGSD	SMITH SCREEN COMPANY, HOWARD	Irrigation	600	01/01/1981	-95.392787	30.001395	95 ft	N/A
436	6506101	TX TWDB GW	M P Hodges	Unused	27	01/01/1931	-95.363896	29.980838	92 ft	View
437	65-05-9CC	TX TCEQ HIST	Tony Suebano	Domestic	40	08/03/1992	-95.381617	29.899635	73 ft	View
437	65-05-9	TX TCEQ HIST	Bi Pham	Public Supply	455	07/22/1999	-95.381175	29.900275	74 ft	View
437	192251	TX TWDB SDR	Martin Ramirez	Domestic	52	8/25/2009	-95.380285	29.900283	73 ft	View
438	65-05-7R	TX TCEQ HIST	NW Harris Co. PUD #3	Public Supply	1328	03/11/1981	-95.464247	29.904439	90 ft	View
438	65-05-7	TX TCEQ HIST	David Gonzalez	Domestic	322	09/17/1993	-95.465546	29.905037	91 ft	View
438	HGSD10122	TX HGSD	Mercado Fence	Domestic	400	01/01/2005	-95.466117	29.905285	91 ft	N/A
438	137212	TX TWDB SDR	Mercado Fence	Domestic	382	7/23/2005	-95.466119	29.905006	91 ft	View
438	65-05-7R	TX TCEQ HIST	R.M. Campbell	Other	305	10/01/1976	-95.467359	29.904358	90 ft	View
438	65-05-7	TX TCEQ HIST	Florian Stolarski	Domestic	452	11/12/1987	-95.465875	29.903684	90 ft	View
438	65-05-7HH	TX TCEQ HIST	Robert S. Henry Co.	Domestic	318	03/21/1979	-95.466271	29.904356	90 ft	View
438	65-05-7	TX TCEQ HIST	Robert Jimenez	Domestic	322	09/17/1993	-95.465557	29.905037	91 ft	View
438	HGSD3184	TX HGSD	Future Pipe Industries, Inc.	Irrigation	0	01/01/1986	-95.467227	29.905285	92 ft	N/A
438	HGSD8645	TX HGSD	Highway Pavement Specialties	Domestic	0	n/a	-95.465837	29.904175	90 ft	N/A
438	HGSD10144	TX HGSD	Model Construction Inc.	Domestic	400	01/01/2005	-95.465287	29.905005	90 ft	N/A
438	137227	TX TWDB SDR	Model Construction, Inc.	Domestic	382	7/28/2005	-95.465285	29.905006	90 ft	View
438	381115	TX TWDB SDR	Raymond Hernandez	Domestic	220	9/23/2014	-95.466119	29.905283	91 ft	View
438	33455	TX TWDB SDR	Karen Baldwin	Domestic	390	12/13/2003	-95.461952	29.906117	90 ft	View

Water Well Details

Map ID	Source ID	Dataset	Owner of Well	Type of Well	Depth Drilled	Completion Date	Longitude	Latitude	Elevation	Driller's Logs
439	65-05-8DD	TX TCEQ HIST	Touchstone Utility	Public Supply	971	11/08/1983	-95.426888	29.89012	87 ft	View
440	65-05-4HH	TX TCEQ HIST	Big 6 Drilling	Industrial	430	09/12/1984	-95.483177	29.928048	104 ft	View
440	194179	TX TWDB SDR	Frank Herrera	Domestic	420	9/17/2009	-95.483062	29.927505	102 ft	View
441	65-05-3U	TX TCEQ HIST	Harris County MUD #16	Public Supply	925	09/15/1983	-95.384352	29.998219	98 ft	View
441	HGSD3772	TX HGSD	North Harris County Regional Water Authority	Public Supply	1200	01/01/1982	-95.384177	29.998335	97 ft	N/A
442	65-06-7HH	TX TCEQ HIST	L. Stonesifer	Domestic	310	02/09/1982	-95.361403	29.917509	70 ft	View
442	65-06-4	TX TCEQ HIST	Gerald Owen	Domestic	360	08/16/1985	-95.361267	29.918612	69 ft	View
442	65-06-4Q	TX TCEQ HIST	Otwell Construction Co.	Domestic	337	03/06/1984	-95.363358	29.918874	71 ft	View
442	65-06-4FF	TX TCEQ HIST	W.E. Jones	Domestic	342	02/12/1979	-95.360921	29.920079	70 ft	View
442	65-14-1	TX TCEQ HIST	Ted Hiesser	Domestic	344	08/18/1989	-95.36131	29.920046	70 ft	View
442	HGSD12474	TX HGSD	RCP Tunnel, LLC	Domestic	400	n/a	-95.361947	29.919725	70 ft	N/A
442	HGSD7103	TX HGSD	James, Jay & Raul Munoz	Domestic	250	n/a	-95.363617	29.918895	70 ft	N/A
443	60-61-8AA	TX TCEQ HIST	Downing & Wooten Enterprises, Inc.	Domestic	405	10/06/1971	-95.427427	30.006075	106 ft	View
443	60-61-8	TX TCEQ HIST	Mike Danko	Domestic	48	08/20/1999	-95.427237	30.004515	106 ft	View
443	60-61-8	TX TCEQ HIST	Harris County M.U.D. #189	Public Supply	850	06/26/1986	-95.42825	30.004683	109 ft	View
443	HGSD11563	TX HGSD	Houston, City of	Public Supply	1170	n/a	-95.429447	30.004445	107 ft	N/A
443	G1010298A	TX TCEQ PWS	NORTH FOREST MUD	Public Supply	1170	06/25/1968	-95.429055	30.004583	108 ft	View
443	USGS300020095254201	WW USGS	USGS	Not Reported	1170	06/25/1968	-95.428618	30.005838	107 ft	N/A
443	60-61-8M	TX TCEQ HIST	U-Haul	Domestic	290	10/27/1981	-95.428201	30.004913	109 ft	View
443	65-05-2	TX TCEQ HIST	Batesville Arkansas Group	Other	390	10/28/1999	-95.427922	30.003655	108 ft	View
443	HGSD2186	TX HGSD	Houston, City of	Public Supply	0	01/01/1990	-95.428897	30.004445	108 ft	N/A
443	HGSD7751	TX HGSD	Texas Best Housing, Inc.	Public Supply	50	n/a	-95.427507	30.004445	107 ft	N/A
443	G1010298B	TX TCEQ PWS	NORTH FOREST MUD	Public Supply	1180	05/15/2012	-95.429418	30.004428	108 ft	View
443	6061814	TX TWDB GW	North Forest MUD	Public Supply	1170	8/5/1968	-95.428618	30.005839	107 ft	View
443	6061838	TX TWDB GW	HCOMUD 189 Well # 2	Public Supply	850	6/26/1986	-95.42834	30.005006	109 ft	View
443	286934	TX TWDB SDR	NORTH FOREST M.U.D.	Public Supply	773	5/15/2012	-95.429451	30.00445	107 ft	View
443	USGS300017095254101	WW USGS	USGS	Not Reported	850	06/26/1986	-95.42834	30.005005	109 ft	N/A
444	HGSD2216	TX HGSD	TRANSCONT GAS PIPE LINE CORP.	Irrigation	320	01/01/1965	-95.484727	29.965285	110 ft	N/A
444	65-05-1C	TX TCEQ HIST	L.F. Springer	Domestic	236	09/10/1968	-95.484315	29.962862	110 ft	View
444	65-05-1	TX TCEQ HIST	Kaiser Francis Oil Co.	Public Supply	369	12/09/2000	-95.486861	29.965338	115 ft	View
444	6505105	TX TWDB GW	Transcontinental Gas Co.	Industrial	320	01/01/1955	-95.483341	29.965006	108 ft	View
445	65-05-9	TX TCEQ HIST	Billy Peacock	Domestic	398	11/18/1992	-95.377031	29.901822	72 ft	View
445	65-05-9	TX TCEQ HIST	Valdevmar Razo	Domestic	390	02/17/2000	-95.377654	29.901415	72 ft	View
445	65-05-9	TX TCEQ HIST	Bert Trapp	Domestic	335	08/15/1997	-95.376014	29.900331	71 ft	View
445	65-06-4	TX TCEQ HIST	J.G. Gonzales Construction	Domestic	357	01/27/1988	-95.373931	29.90157	73 ft	View
445	65-05-9	TX TCEQ HIST	Jose Ochoa	Domestic	47	02/20/2001	-95.377645	29.900094	71 ft	View
445	HGSD6449	TX HGSD	North Houston Pole Line, LP	Domestic	0	01/01/1980	-95.378617	29.901395	72 ft	N/A
445	HGSD10006	TX HGSD	Lara, Carlos	Domestic	225	01/01/2000	-95.375837	29.901675	72 ft	N/A
445	HGSD12066	TX HGSD	Tejeda, Rafael	Domestic	50	n/a	-95.375567	29.902505	74 ft	N/A
445	303386	TX TWDB SDR	Bill-Earyam Pertnership LTD	Domestic	405	11/6/2012	-95.377507	29.89945	72 ft	View
445	54477	TX TWDB SDR	W.L. Hudnell	Domestic	47	2/23/2005	-95.376951	29.900283	72 ft	View
445	HGSD3306	TX HGSD	DJ Auto Parts, LLC	Domestic	375	01/01/1990	-95.374729	29.902505	73 ft	N/A
445	65-05-9	TX TCEQ HIST	Jose Felipe Ochoa	Domestic	46	12/07/1994	-95.377611	29.900088	72 ft	View
445	65-05-9CC	TX TCEQ HIST	Elroy Wiederhold	Domestic	416	01/31/1978	-95.376647	29.900573	72 ft	View
445	HGSD9694	TX HGSD	Nelson, Keith W.	Domestic	400	01/01/1979	-95.376947	29.900285	72 ft	N/A
445	HGSD6877	TX HGSD	Bar-Yam Engineering Co.	Domestic	0	01/01/1993	-95.377787	29.901395	72 ft	N/A
445	HGSD6815	TX HGSD	Aldine Salvage LLC	Domestic	175	n/a	-95.378067	29.901945	72 ft	N/A

Water Well Details

Map ID	Source ID	Dataset	Owner of Well	Type of Well	Depth Drilled	Completion Date	Longitude	Latitude	Elevation	Driller's Logs
445	HGSD12332	TX HGSD	Baryam Partnership. Ltd	Domestic	400	n/a	-95.377507	29.899175	71 ft	N/A
445	506923	TX TWDB SDR	Jose Villatoro	Domestic	70	3/28/2019	-95.379729	29.902505	73 ft	View
446	65-05-7	TX TCEQ HIST	Pat Hollier	Domestic	453	02/05/1990	-95.467381	29.905977	91 ft	View
446	65-05-7	TX TCEQ HIST	Khai T. Russell	Domestic	380	07/23/1997	-95.469509	29.904117	91 ft	View
446	HGSD5058	TX HGSD	Simotas, Nick	Public Supply	350	01/01/1986	-95.469447	29.904175	90 ft	N/A
446	HGSD12302	TX HGSD	Dixon, Tom	Domestic	400	n/a	-95.468617	29.903615	90 ft	N/A
446	65-13-2	TX TCEQ HIST	Melva Dixon	Domestic	58	08/23/1995	-95.468796	29.904784	90 ft	View
446	65-05-7	TX TCEQ HIST	Marvin D. Scroggins	Domestic	440	12/11/1991	-95.468273	29.904176	90 ft	View
446	HGSD13417	TX HGSD	Villreal, Silvia and Garcia, Angel Lubian	Domestic	450	n/a	-95.469727	29.904175	90 ft	N/A
446	HGSD13292	TX HGSD	Thuc, Chuck	Domestic	400	n/a	-95.469727	29.905565	91 ft	N/A
446	HGSD4256	TX HGSD	Best, Ralph	Irrigation	600	01/01/1990	-95.466397	29.906675	90 ft	N/A
446	HGSD7399	TX HGSD	Future Pipe Industries, Inc.	Other	0	n/a	-95.467507	29.904445	90 ft	N/A
446	HGSD9986	TX HGSD	Vargas, Marcelo	Domestic	150	n/a	-95.470007	29.905565	92 ft	N/A
446	HGSD11110	TX HGSD	Hassam, Shamshudin Mehdi	Domestic	30	n/a	-95.468337	29.904175	90 ft	N/A
446	G1011986A	TX TCEQ PWS	SABROSO CAFE	Public Supply	320	n/a	-95.469943	29.904672	93 ft	View
446	G1012660A	TX TCEQ PWS	NELSONS	Public Supply	250	n/a	-95.469669	29.904396	92 ft	View
447	HGSD8527	TX HGSD	Elan Development, LP	Irrigation	300	01/01/2001	-95.416947	30.006675	102 ft	N/A
448	60-61-9GG	TX TCEQ HIST	Harris County M.U.D. #36	Public Supply	1264	12/01/1981	-95.422914	30.006729	106 ft	View
448	HGSD3313	TX HGSD	HARRIS CO. M.U.D. 154	Public Supply	0	01/01/1979	-95.423337	30.004725	108 ft	N/A
448	G1011642A	TX TCEQ PWS	HARRIS COUNTY MUD 154	Public Supply	1155	04/08/1981	-95.422613	30.005397	106 ft	View
448	6061837	TX TWDB GW	Harris County MUD 154 well #1	Public Supply	1155	01/01/1981	-95.423618	30.005561	106 ft	View
448	USGS300019095252401	WW USGS	USGS	Not Reported	1155	04/08/1981	-95.423618	30.005561	106 ft	N/A
448	549374	TX TWDB SDR	Harris County MUD 154	Public Supply	1160	5/25/2020	-95.422277	30.005066	106 ft	View
448	HGSD3314	TX HGSD	Houston, City of	Public Supply	1100	01/01/1979	-95.422507	30.005285	106 ft	N/A
448	HGSD6615	TX HGSD	Harris Co. M.U.D. 154	Public Supply	500	01/01/1998	-95.422507	30.005285	106 ft	N/A
448	HGSD14020	TX HGSD	Houston, City of	Public Supply	1250	n/a	-95.422227	30.005285	105 ft	N/A
448	G1011642B	TX TCEQ PWS	HARRIS COUNTY MUD 154	Public Supply	504	06/06/1979	-95.422303	30.006096	104 ft	View
449	65-06-4B	TX TCEQ HIST	W. F. Christopher	Domestic	314	12/19/1974	-95.363911	29.913328	72 ft	View
449	65-06-7HH	TX TCEQ HIST	McComb Construction Co.	Industrial	389	09/17/1976	-95.362966	29.913571	73 ft	View
449	65-06-7	TX TCEQ HIST	C. W. Stephens	Domestic	400	04/29/1996	-95.365179	29.911936	73 ft	View
449	65-06-7	TX TCEQ HIST	Samuel & Martha Luna	Domestic	380	07/16/2001	-95.36458	29.910739	74 ft	View
449	65-06-7A	TX TCEQ HIST	Elroy Wiederhold	Domestic	345	04/24/1972	-95.364444	29.911514	72 ft	View
449	HGSD13685	TX HGSD	Nowak, Thelma	Domestic	0	n/a	-95.363617	29.913065	72 ft	N/A
449	486222	TX TWDB SDR	Jairo Zelaya	Domestic	52	8/6/2018	-95.363063	29.912783	71 ft	View
449	62039	TX TWDB SDR	Thin (Tim) Nguyen	Domestic	375	6/17/2005	-95.363619	29.912228	72 ft	View
449	65-06-7	TX TCEQ HIST	P.A. Reed	Domestic	51	04/11/1990	-95.362774	29.912105	71 ft	View
449	65-06-7V	TX TCEQ HIST	A. Andrus	Domestic	360	09/16/1981	-95.363014	29.910784	71 ft	View
449	HGSD14248	TX HGSD	Garcia, Faustina S.	Domestic	0	n/a	-95.364447	29.911675	72 ft	N/A
449	HGSD10099	TX HGSD	M & B Management Services Inc	Domestic	400	01/01/2005	-95.363897	29.912225	72 ft	N/A
449	HGSD11878	TX HGSD	Berlanga, Raymundo	Domestic	400	n/a	-95.363897	29.912785	72 ft	N/A
449	97758	TX TWDB SDR	Jesus Cervantes	Domestic	267	10/22/2003	-95.36473	29.912783	72 ft	View
450	65-06-4S	TX TCEQ HIST	Rogers	Domestic	309	09/05/1981	-95.356204	29.925356	69 ft	View
450	65-06-6PPP	TX TCEQ HIST	Mary E. Barrow	Domestic	48	03/12/1982	-95.356132	29.924623	69 ft	View
450	65-06-4	TX TCEQ HIST	C.W. Vaden	Domestic	305	11/14/1992	-95.354137	29.924877	68 ft	View
450	65-06-4	TX TCEQ HIST	American Pump & Well	Domestic	328	08/31/1989	-95.355049	29.925359	69 ft	View
450	65-06-4	TX TCEQ HIST	Tim Amm Pump & Well	Domestic	328	08/31/1989	-95.355045	29.925363	69 ft	View
450	HGSD4909	TX HGSD	Great Time Skate, Inc.	Domestic	340	01/01/1981	-95.356117	29.925005	69 ft	N/A

Water Well Details

Map ID	Source ID	Dataset	Owner of Well	Type of Well	Depth Drilled	Completion Date	Longitude	Latitude	Elevation	Driller's Logs
450	HGSD6463	TX HGSD	Rios, Antonio	Domestic	304	n/a	-95.356117	29.924725	70 ft	N/A
450	HGSD12928	TX HGSD	Merino, Martin	Domestic	0	n/a	-95.353617	29.925005	67 ft	N/A
450	HGSD12783	TX HGSD	Dayton Superior Corporation	Domestic	400	n/a	-95.356677	29.924445	69 ft	N/A
450	221360	TX TWDB SDR	Antonio Coria	Domestic	360	9/27/2007	-95.354174	29.923616	68 ft	View
450	31558	TX TWDB SDR	Guadalupe Villareal	Domestic	50	12/10/2003	-95.355563	29.92556	69 ft	View
450	USGS295527095212601	WW USGS	USGS	Not Reported	321	04/22/1992	-95.357507	29.924449	69 ft	N/A
450	65-06-4Y	TX TCEQ HIST	Simons Powitzky	Domestic	314	11/02/1981	-95.356717	29.924618	69 ft	View
450	65-06-4	TX TCEQ HIST	Mary E Barrow	Domestic	50	11/06/1990	-95.356161	29.924345	69 ft	View
450	65-06-4K	TX TCEQ HIST	L.F. Vrana	Domestic	276	10/02/1973	-95.354143	29.924635	68 ft	View
450	65-06-4	TX TCEQ HIST	Antonio Rios	Domestic	318	04/04/1998	-95.356338	29.924394	70 ft	View
450	60-62-7GG	TX TCEQ HIST	S.R. Bland	Domestic	288	06/13/1977	-95.354136	29.92461	68 ft	View
450	60-05-5	TX TCEQ HIST	Pecos Developement	Domestic	280	05/03/1999	-95.357976	29.923137	72 ft	View
450	60-05-5	TX TCEQ HIST	Pecos Development	Domestic	400	05/03/1999	-95.358	29.923199	72 ft	View
450	HGSD6447	TX HGSD	Symons Corporation	Domestic	126	01/01/1982	-95.356677	29.924175	69 ft	N/A
450	HGSD9093	TX HGSD	Symons by Dayton Superior	Irrigation	450	01/01/2002	-95.356677	29.924175	69 ft	N/A
450	HGSD11151	TX HGSD	Maximilian Real Estate Holdings, LLC	Domestic	400	01/01/2009	-95.355837	29.924725	69 ft	N/A
450	G1012216A	TX TCEQ PWS	GREAT TIME SKATE	Public Supply	325	09/29/1981	-95.356063	29.925084	69 ft	View
450	6506424	TX TWDB GW	Southwest Industrial Motors	n/a	321	4/22/1992	-95.35723	29.924172	69 ft	View
450	358286	TX TWDB SDR	Dayton Superior Corporation	Domestic	410	3/7/2014	-95.356674	29.924449	69 ft	View
450	6433	TX TWDB SDR	SYMONS CORPORATION	Industrial	446	4/10/2002	-95.356674	29.924172	69 ft	View
451	65-05-9	TX TCEQ HIST	Burt Edwards, Jr.	Domestic	50	09/15/1997	-95.384014	29.897094	75 ft	View
451	HGSD7162	TX HGSD	Edwards Jr., Bert T.	Domestic	0	n/a	-95.383897	29.896395	75 ft	N/A
452	65-06-1	TX TCEQ HIST	Southwestern Bell	Domestic	326	09/26/1995	-95.366942	29.98632	94 ft	View
452	HGSD5497	TX HGSD	AT & T	Domestic	300	01/01/1995	-95.366397	29.986675	93 ft	N/A
452	HGSD6614	TX HGSD	Richter Family Limited Partnership	Domestic	300	01/01/1979	-95.367787	29.987505	94 ft	N/A
452	HGSD11917	TX HGSD	Cobalt Properties, LTD, Reverend Farley T.	Domestic	250	n/a	-95.368337	29.988335	93 ft	N/A
452	6506105	TX TWDB GW	Southwestern Bell	Commercial	455	01/01/1964	-95.368618	29.985839	93 ft	View
452	278628	TX TWDB SDR	Cobalt Properties, LTD, Reverend Farley	Domestic	315	2/9/2012	-95.36834	29.988339	93 ft	View
453	65-06-4J	TX TCEQ HIST	David McCall	Domestic	276	05/28/1982	-95.351301	29.952523	77 ft	View
453	65-06-4RR	TX TCEQ HIST	Farr Enterprizes	Domestic	279	04/06/1976	-95.348972	29.951012	78 ft	View
454	65-05-4P	TX TCEQ HIST	Delphine D. Merkel	Domestic	160	09/05/1984	-95.481983	29.923013	102 ft	View
455	65-05-8	TX TCEQ HIST	Jim Jordon	Domestic	385	05/15/1992	-95.456663	29.898043	93 ft	View
455	65-05-7	TX TCEQ HIST	Alozondos Mobil Home Park	Domestic	370	04/28/1995	-95.45869	29.898499	87 ft	View
455	HGSD6147	TX HGSD	Texas Stagecoach	Domestic	300	01/01/1997	-95.456117	29.900005	88 ft	N/A
455	HGSD9136	TX HGSD	Ayala, Luis Alberto	Domestic	156	n/a	-95.456397	29.899725	88 ft	N/A
455	HGSD9720	TX HGSD	Campbell, Mike	Domestic	100	n/a	-95.455287	29.900005	88 ft	N/A
455	HGSD9895	TX HGSD	Myers, Norma	Domestic	400	01/01/2004	-95.454727	29.898335	88 ft	N/A
455	554966	TX TWDB SDR	Gilberto Zerneno	Domestic	360	7/18/2020	-95.457229	29.898338	87 ft	View
455	65-05-8	TX TCEQ HIST	Khai Ngyen	Domestic	402	05/05/1992	-95.454892	29.899234	88 ft	View
455	65-05-9E	TX TCEQ HIST	Mr. Sam Reina	Domestic	347	07/28/1968	-95.458689	29.897954	88 ft	View
455	65-05-7	TX TCEQ HIST	Church Oil Tool	Industrial	340	01/14/1998	-95.456266	29.900368	88 ft	View
455	65-05-8	TX TCEQ HIST	Bo Mauch	Domestic	52	01/27/1997	-95.458379	29.900303	88 ft	View
455	HGSD5366	TX HGSD	Elizondo RV Park	Domestic	350	01/01/1995	-95.458617	29.898895	88 ft	N/A
455	HGSD5896	TX HGSD	Hispanic Imports Corporation	Domestic	50	01/01/1997	-95.458617	29.900005	88 ft	N/A
455	HGSD8326	TX HGSD	J.B. Welding & Body Shop	Domestic	50	01/01/2000	-95.458617	29.897785	88 ft	N/A
455	HGSD8553	TX HGSD	Picco Coatings Co., Inc.	Domestic	25	01/01/1980	-95.456117	29.898615	88 ft	N/A
455	HGSD8510	TX HGSD	Victoria Baptist Church	Domestic	0	01/01/1950	-95.456117	29.899445	87 ft	N/A
455	HGSD9250	TX HGSD	Mackenzie, Barbara	Domestic	0	n/a	-95.455837	29.898335	87 ft	N/A

Water Well Details

Map ID	Source ID	Dataset	Owner of Well	Type of Well	Depth Drilled	Completion Date	Longitude	Latitude	Elevation	Driller's Logs
455	HGSD9384	TX HGSD	Parada, Victor Arnoldo	Domestic	0	n/a	-95.455007	29.899725	88 ft	N/A
455	HGSD9706	TX HGSD	Regalado Federico	Domestic	4	n/a	-95.454447	29.897785	87 ft	N/A
455	HGSD12767	TX HGSD	Martir, Jessica	Domestic	9999	n/a	-95.458897	29.898065	88 ft	N/A
455	HGSD14083	TX HGSD	Dixon, Tom	Domestic	400	n/a	-95.453617	29.897785	88 ft	N/A
455	HGSD13435	TX HGSD	Casey's Auto Repair	Domestic	400	n/a	-95.455007	29.898895	88 ft	N/A
455	HGSD12694	TX HGSD	Schoppe, Edwin C.	Domestic	1	n/a	-95.459447	29.898065	87 ft	N/A
455	G1010812A	TX TCEQ PWS	ELIZONDO RV PARK	Public Supply	304	06/15/1973	-95.458776	29.898649	88 ft	View
455	G1010812B	TX TCEQ PWS	ELIZONDO RV PARK	Public Supply	370	04/28/1995	-95.458876	29.898691	88 ft	View
455	47093	TX TWDB SDR	Magnum Producing, LLP	Domestic	460	10/14/2004	-95.454452	29.898339	88 ft	View
455	HGSD14992	TX HGSD	Zermeno, Gilberto	Domestic	400	n/a	-95.456951	29.898616	88 ft	N/A
456	65-13-3	TX TCEQ HIST	Exxon Company	Industrial	349	11/08/1986	-95.411819	29.888945	81 ft	View
456	65-05-9P	TX TCEQ HIST	Billy Preston	Domestic	337	07/26/1972	-95.409507	29.887715	81 ft	View
456	HGSD2829	TX HGSD	Exxon Company, U.S.A.	Irrigation	363	01/01/1965	-95.410837	29.888335	82 ft	N/A
456	HGSD3115	TX HGSD	GARCIA, GUSTAVO	Irrigation	170	01/01/1966	-95.410837	29.889725	81 ft	N/A
456	HGSD14500	TX HGSD	Koy, Janice	Domestic	0	n/a	-95.410287	29.888615	82 ft	N/A
456	HGSD6930	TX HGSD	8900 North Freeway, LC	Other	0	01/01/1972	-95.411117	29.888335	82 ft	N/A
456	G1011595B	TX TCEQ PWS	NORTH FREEWAY CENTER	Public Supply	350	n/a	-95.411332	29.889394	83 ft	View
456	6505923	TX TWDB GW	Johnson & Legget N. Shepherd Manor	Public Supply	170	01/01/1966	-95.411119	29.889172	83 ft	View
456	6505924	TX TWDB GW	Johnson & Legget N Shepherd Manor	Public Supply	184	01/01/1968	-95.411119	29.889172	83 ft	View
456	65-05-9N	TX TCEQ HIST	Neil Holland	Domestic	1	05/18/1973	-95.412864	29.887916	83 ft	View
456	65-13-3J	TX TCEQ HIST	Larry Rice	Domestic	226	05/18/1974	-95.411334	29.888119	82 ft	View
456	65-05-9	TX TCEQ HIST	Robert Capps	Domestic	180	09/14/1994	-95.409156	29.888112	82 ft	View
456	65-05-9	TX TCEQ HIST	Willie Matlem	Domestic	50	12/12/2001	-95.410697	29.891375	80 ft	View
456	HGSD3114	TX HGSD	GARCIA, GUSTAVO	Irrigation	184	01/01/1968	-95.410837	29.889725	81 ft	N/A
456	HGSD5350	TX HGSD	Kang, Young Soo	Domestic	450	01/01/1992	-95.408897	29.889445	81 ft	N/A
456	G1011595A	TX TCEQ PWS	NORTH FREEWAY CENTER	Public Supply	350	n/a	-95.411332	29.88884	82 ft	View
456	6505901	TX TWDB GW	Southern Water Corp Hidden Valley	Public Supply	750	01/01/1956	-95.414174	29.890283	83 ft	View
456	6505912	TX TWDB GW	Humble Oil & Refining Co.	Unused	220	01/01/1948	-95.410285	29.887227	86 ft	View
457	65-06-1Q	TX TCEQ HIST	Reggie Simek	Domestic	334	11/19/1984	-95.351371	29.956005	80 ft	View
457	65-06-4R	TX TCEQ HIST	Eddie Farr	Domestic	259	03/05/1977	-95.353241	29.954925	78 ft	View
458	65-05-1	TX TCEQ HIST	Enron Corp.	Industrial	342	12/14/1994	-95.484141	29.969621	111 ft	View
458	65-05-1	TX TCEQ HIST	Texaco Explo & Prod	Industrial	360	07/06/1995	-95.484908	29.966997	110 ft	View
459	USGS295823095285601	WW USGS	USGS	Not Reported	1290	01/19/1982	-95.482507	29.973338	110 ft	N/A
459	65-05-1Y	TX TCEQ HIST	Northwest Harris County MUD #23	Public Supply	1290	01/18/1982	-95.482007	29.972556	110 ft	View
459	HGSD3447	TX HGSD	North Harris County Regional Water Authority	Public Supply	1100	01/01/1979	-95.482227	29.972505	110 ft	N/A
459	G1011746A	TX TCEQ PWS	NORTHWEST HARRIS COUNTY MUD 23	Public Supply	1290	02/23/1982	-95.482133	29.972531	110 ft	View
459	6505118	TX TWDB GW	Northwest Harris Co. MUD 23, well #1	Public Supply	1290	2/23/1982	-95.482507	29.973338	110 ft	View
460	60-61-8	TX TCEQ HIST	ENRON	Industrial	330	10/30/1993	-95.441997	30.004635	108 ft	View
461	65-05-9S	TX TCEQ HIST	Victor Balaban	Domestic	320	04/10/1978	-95.39642	29.891523	76 ft	View
461	65-05-9	TX TCEQ HIST	Steve- Aldine Pump	Domestic	57	06/23/1989	-95.3961	29.889931	77 ft	View
461	65-05-9E	TX TCEQ HIST	Hudson	Domestic	347	06/15/1982	-95.394558	29.889724	76 ft	View
461	65-05-9	TX TCEQ HIST	Kiger	Domestic	360	08/02/1986	-95.394368	29.891637	75 ft	View
461	65-05-9Y	TX TCEQ HIST	Buster Roberts	Domestic	323	10/01/1980	-95.393766	29.892921	74 ft	View
461	65-05-9Q	TX TCEQ HIST	Mr. Herman White	Domestic	248	02/27/1979	-95.396635	29.891997	75 ft	View
461	HGSD4442	TX HGSD	Solhjou, Houshang	Public Supply	360	01/01/1960	-95.396947	29.891945	75 ft	N/A

Water Well Details

Map ID	Source ID	Dataset	Owner of Well	Type of Well	Depth Drilled	Completion Date	Longitude	Latitude	Elevation	Driller's Logs
461	HGSD12632	TX HGSD	Abel Motors	Domestic	50	n/a	-95.395287	29.891115	76 ft	N/A
461	HGSD12605	TX HGSD	De Hart, Rodger K.	Domestic	200	01/01/1960	-95.395837	29.891675	75 ft	N/A
461	HGSD12922	TX HGSD	Rushing, Gerald	Domestic	1	n/a	-95.398337	29.893335	76 ft	N/A
461	515933	TX TWDB SDR	Geotest Engineering Inc	Other	25	10/7/2018	-95.39459	29.889366	74 ft	View
461	65-05-9H	TX TCEQ HIST	Chester Dis	Domestic	226	03/26/1980	-95.39446	29.889695	76 ft	View
461	65-05-9	TX TCEQ HIST	Bob Smith	Domestic	380	09/19/1995	-95.393731	29.890816	74 ft	View
461	65-05-9S	TX TCEQ HIST	H.M. White	Domestic	243	11/15/1974	-95.396892	29.892016	75 ft	View
461	65-05-9S	TX TCEQ HIST	Victor Balaban	N/A	348	05/01/1972	-95.39642	29.891523	76 ft	View
461	65-06-7F	TX TCEQ HIST	F.M. Allred	Domestic	42	01/17/1969	-95.394395	29.891501	75 ft	View
461	65-05-9	TX TCEQ HIST	Houshang Salhjou	Public Supply	411	03/26/2000	-95.396892	29.892044	75 ft	View
461	65-05-9	TX TCEQ HIST	Rolos Carburetors	Public Supply	395	08/23/2001	-95.39583	29.892165	76 ft	View
461	65-13-2E	TX TCEQ HIST	Herman White	Domestic	244	05/18/1972	-95.395877	29.892175	76 ft	View
461	HGSD8775	TX HGSD	Rolos Carburetors	Domestic	400	01/01/2001	-95.395837	29.891675	75 ft	N/A
461	HGSD12604	TX HGSD	De Hart, Rodger K.	Domestic	200	01/01/1968	-95.395837	29.891395	75 ft	N/A
461	HGSD10471	TX HGSD	Rolos Carburetors	Domestic	2	n/a	-95.395567	29.891945	75 ft	N/A
461	HGSD12656	TX HGSD	Gutierrez, Ana & Martinez, Raul	Domestic	1	n/a	-95.393617	29.891945	74 ft	N/A
461	G1012666A	TX TCEQ PWS	AIRLINE SQUARE	Public Supply	0	n/a	-95.394912	29.889935	76 ft	View
461	HGSD13173	TX HGSD	Segovia, Dolores	Domestic	400	n/a	-95.394177	29.890005	76 ft	N/A
461	G1010826A	TX TCEQ PWS	PIN OAK MOBILE HOME PARK	Public Supply	243	11/15/1974	-95.398379	29.892655	76 ft	View
461	349517	TX TWDB SDR	Abel Motors	Domestic	57	12/17/2013	-95.395007	29.890839	75 ft	View
462	HGSD8716	TX HGSD	Creations Unlimited, LLC	Domestic	300	01/01/2001	-95.370837	29.990835	95 ft	N/A
462	HGSD8704	TX HGSD	Soccer Locker	Lost	400	01/01/2001	-95.371677	29.991675	94 ft	N/A
462	316134	TX TWDB SDR	Wendy Alfaro Jr	Domestic	180	3/15/2013	-95.371674	29.991116	95 ft	View
462	66-06-1	TX TCEQ HIST	Jose Ballesteros	Domestic	390	08/05/1997	-95.372802	29.992437	94 ft	View
462	66-06-1	TX TCEQ HIST	Soccer Locker	Irrigation	385	06/15/2001	-95.372781	29.992455	94 ft	View
462	HGSD13119	TX HGSD	Rigid Business Park, LLC	Domestic	350	n/a	-95.369177	29.989725	93 ft	N/A
462	G1013541A	TX TCEQ PWS	RIGID BUSINESS PARK	Public Supply	350	12/03/2014	-95.369451	29.989727	93 ft	View
462	386370	TX TWDB SDR	Rigid Business Park LLC	Public Supply	350	12/3/2014	-95.369451	29.989727	93 ft	View
462	5131	TX TWDB SDR	Creation Unlimited Inc	Industrial	300	2/13/2002	-95.37084	29.990561	95 ft	View
463	65-05-7S	TX TCEQ HIST	Ernesto Elizando	Domestic	305	06/15/1973	-95.474038	29.910831	96 ft	View
463	HGSD7315	TX HGSD	D.C. Dewalt Investments	Public Supply	0	n/a	-95.476947	29.910285	97 ft	N/A
463	8512	TX TWDB SDR	MLT INVESTMENTS	Industrial	400	6/4/2002	-95.47584	29.910006	96 ft	View
463	65-05-4	TX TCEQ HIST	Jorge L. Cosimiro	Domestic	130	06/14/1988	-95.476168	29.909687	96 ft	View
463	HGSD5864	TX HGSD	Aber Fence & Supply Co., Inc.	Domestic	400	01/01/1997	-95.475287	29.910005	97 ft	N/A
463	HGSD9179	TX HGSD	MLT Investments	Domestic	400	01/01/2002	-95.476947	29.910285	97 ft	N/A
464	65-06-4	TX TCEQ HIST	Guaranty Bank	Domestic	450	07/03/1991	-95.367336	29.908159	73 ft	View
464	65-06-4CC	TX TCEQ HIST	3-C Construction	Domestic	337	08/21/1981	-95.364649	29.907083	72 ft	View
464	65-06-7	TX TCEQ HIST	Daniel Morus	Industrial	335	02/23/2002	-95.368859	29.908374	73 ft	View
464	65-06-5DD	TX TCEQ HIST	Sinclair Const. Co.	Industrial	368	05/05/1970	-95.366614	29.907613	73 ft	View
464	HGSD6545	TX HGSD	Driessen Services Inc	Domestic	0	n/a	-95.366947	29.906395	73 ft	N/A
464	HGSD8007	TX HGSD	A.G.H. Machine, Inc.	Domestic	400	01/01/2000	-95.366117	29.910285	76 ft	N/A
464	HGSD9991	TX HGSD	Fake, Don DBA Texas Cryogenics	Domestic	400	01/01/2005	-95.368067	29.906675	73 ft	N/A
464	HGSD9528	TX HGSD	Aldine Gardens Mobile Home Park 2	Public Supply	400	01/01/2003	-95.364727	29.908895	72 ft	N/A
464	HGSD10669	TX HGSD	C & W Used Car LLC	Domestic	50	01/01/2007	-95.368617	29.909725	73 ft	N/A
464	G1010825B	TX TCEQ PWS	ALDINE GARDENS MOBILE HOME PARK	Public Supply	519	09/02/2003	-95.364734	29.908799	72 ft	View
464	G1010661A	TX TCEQ PWS	JORDAN ALDINE GARDENS MHP	Public Supply	372	n/a	-95.367165	29.907173	73 ft	View
464	45121	TX TWDB SDR	Catalino R. Porras	Domestic	40	9/16/2004	-95.368062	29.90695	74 ft	View

Water Well Details

Map ID	Source ID	Dataset	Owner of Well	Type of Well	Depth Drilled	Completion Date	Longitude	Latitude	Elevation	Driller's Logs
464	129845	TX TWDB SDR	Debra Parkins	Domestic	320	9/6/2003	-95.367229	29.908339	73 ft	View
464	65-06-7A	TX TCEQ HIST	John D. Alive	Domestic	90	10/26/1971	-95.366594	29.909242	73 ft	View
464	65-06-7	TX TCEQ HIST	Ken Tucker	Domestic	345	07/20/2001	-95.3671	29.905456	73 ft	View
464	HGSD13172	TX HGSD	Rodriguez, Armando	Domestic	60	n/a	-95.366677	29.908615	73 ft	N/A
464	HGSD14208	TX HGSD	Navarro, Jesus E.	Domestic	0	01/01/2018	-95.367227	29.907225	73 ft	N/A
464	HGSD14141	TX HGSD	Porras, Catalino & Gloria	Domestic	0	n/a	-95.368067	29.907225	74 ft	N/A
464	HGSD3025	TX HGSD	Jagarnauth, Mabadeo & Bhoonawatti	Domestic	0	01/01/1987	-95.367227	29.909175	74 ft	N/A
464	HGSD2989	TX HGSD	Turcios, Freddy	Domestic	60	01/01/1983	-95.368337	29.905835	73 ft	N/A
464	HGSD4985	TX HGSD	Aldine Gardens Mobile Home Park 2	Domestic	416	01/01/1970	-95.364727	29.908895	72 ft	N/A
464	HGSD6534	TX HGSD	NERW, LLC	Domestic	0	n/a	-95.368337	29.907785	73 ft	N/A
464	HGSD9036	TX HGSD	Falcon Steel Fab.	Irrigation	320	01/01/2002	-95.368897	29.908615	72 ft	N/A
464	HGSD7240	TX HGSD	Bit Land Co. LLC	Domestic	400	n/a	-95.367227	29.906395	73 ft	N/A
464	HGSD14383	TX HGSD	Chavez, Carlos A.	Domestic	0	n/a	-95.367507	29.908335	73 ft	N/A
464	G1010825A	TX TCEQ PWS	ALDINE GARDENS MOBILE HOME PARK	Public Supply	416	10/13/1970	-95.36474	29.908846	72 ft	View
464	170658	TX TWDB SDR	George Smejkal	Domestic	337	7/24/2004	-95.367785	29.909172	73 ft	View
464	394196	TX TWDB SDR	Greg Kelch	Domestic	40	4/4/2015	-95.367785	29.907228	73 ft	View
464	38159	TX TWDB SDR	Celenia G. Paredes	Domestic	46	5/24/2004	-95.367507	29.907506	73 ft	View
464	55282	TX TWDB SDR	Don Fake dba Texas Cryogenics	Domestic	460	3/18/2005	-95.368062	29.906672	73 ft	View
464	118105	TX TWDB SDR	Turbo Used Auto Parts	Domestic	53	7/26/2007	-95.367507	29.909728	73 ft	View
465	65-05-9M	TX TCEQ HIST	Gary Golden	Domestic	345	05/04/1978	-95.387385	29.894584	75 ft	View
465	65-05-9	TX TCEQ HIST	Blanca Duque	Domestic	400	01/25/1999	-95.387402	29.894689	75 ft	View
465	216304	TX TWDB SDR	Hermes Meza	Domestic	53	5/14/2010	-95.388063	29.895561	77 ft	View
465	506274	TX TWDB SDR	Lidia Duque	Domestic	50	3/19/2019	-95.387507	29.895283	76 ft	View
465	65-05-9Y	TX TCEQ HIST	Roy Ross	Domestic	318	06/11/1980	-95.386271	29.893238	74 ft	View
465	65-05-9Y	TX TCEQ HIST	Tom Pugh	Domestic	348	11/28/1977	-95.386499	29.895825	75 ft	View
465	65-05-9	TX TCEQ HIST	Mr. & Mrs. Elmer Whitsitt	Domestic	379	01/12/1990	-95.387152	29.894072	73 ft	View
465	HGSD12982	TX HGSD	Beas, Martin	Domestic	0	n/a	-95.389177	29.895005	76 ft	N/A
465	HGSD12659	TX HGSD	Perez, Guadalupe S.	Domestic	1	n/a	-95.386397	29.895005	75 ft	N/A
465	6505932	TX TWDB GW	Joe Ruthledge	Domestic	162	01/01/1969	-95.385563	29.896116	74 ft	View
465	213305	TX TWDB SDR	Eloy Bautista	Domestic	45	1/19/2007	-95.388618	29.895283	77 ft	View
465	458365	TX TWDB SDR	Mardua Investment Inc.	Domestic	50	8/22/2017	-95.389174	29.895283	77 ft	View
465	237772	TX TWDB SDR	Eliseo Nunez	Domestic	57	12/9/2010	-95.388896	29.895005	77 ft	View
465	41093	TX TWDB SDR	Barbara Kallus	Domestic	50	7/10/2004	-95.388618	29.895005	76 ft	View
465	41087	TX TWDB SDR	Barbara Kallus	Domestic	50	7/9/2004	-95.388618	29.895005	76 ft	View
465	10767	TX TWDB SDR	Brenda Shnider	Domestic	40	8/20/2002	-95.389452	29.895561	77 ft	View
465	296410	TX TWDB SDR	Leon Mc Christian	Domestic	50	8/22/2012	-95.389174	29.895005	76 ft	View
466	6505109	TX TWDB GW	Bammel Gasoline Plant well 1	Industrial	614	01/01/1966	-95.459452	29.997783	113 ft	View
466	65-05-2K	TX TCEQ HIST	HNG Fossil Fuels	Industrial	330	12/31/1984	-95.458166	29.99769	111 ft	View
466	60-61-7Y	TX TCEQ HIST	Carl Ray	Domestic	253	08/02/1973	-95.458701	29.995471	110 ft	View
467	65-05-1Q	TX TCEQ HIST	HNG Fossil Fuels	Industrial	321	07/07/1984	-95.462203	29.996161	113 ft	View
467	65-05-1Q	TX TCEQ HIST	HNG Fossil Fuels	Industrial	325	12/15/1984	-95.461802	29.99621	112 ft	View
467	HGSD1915	TX HGSD	Houston Pipe Line Company LP	Irrigation	614	01/01/1966	-95.460567	29.996945	112 ft	N/A
467	65-05-1Q	TX TCEQ HIST	HNG Fossil Fuels	Industrial	351	01/19/1985	-95.461896	29.996327	112 ft	View
467	HGSD4737	TX HGSD	EOG Resources, Inc.	Irrigation	325	n/a	-95.464727	29.995285	113 ft	N/A
468	HGSD5949	TX HGSD	Soccer Locker	Other	425	01/01/1998	-95.373067	29.993335	95 ft	N/A
469	65-05-3	TX TCEQ HIST	Mr. Embody	Domestic	295	09/13/1994	-95.353607	29.927968	69 ft	View
469	65-05-6C	TX TCEQ HIST	Jack Stockstill	Domestic	251	07/16/1979	-95.354164	29.926021	69 ft	View
469	65-06-4KK	TX TCEQ HIST	Margarita Herra	Domestic	289	10/24/1980	-95.35357	29.929737	69 ft	View
469	65-06-4	TX TCEQ HIST	Juana Maldonado	Domestic	395	06/05/1997	-95.354201	29.9283	70 ft	View

Water Well Details

Map ID	Source ID	Dataset	Owner of Well	Type of Well	Depth Drilled	Completion Date	Longitude	Latitude	Elevation	Driller's Logs
469	65-06-4RR	TX TCEQ HIST	Bob Jones	Domestic	295	12/20/1983	-95.351464	29.927511	66 ft	View
469	65-06-4X	TX TCEQ HIST	Bill Stanley	Domestic	292	06/01/1971	-95.350985	29.92713	67 ft	View
469	65-06-4KK	TX TCEQ HIST	Harold Page	Domestic	292	06/04/1974	-95.350509	29.927491	66 ft	View
469	65-06-7	TX TCEQ HIST	Freddy Garcia	Domestic	295	09/03/1986	-95.352416	29.928874	68 ft	View
469	65-06-4AA	TX TCEQ HIST	Eugene O. Phillips	Domestic	287	04/30/1976	-95.352199	29.930075	68 ft	View
469	65-06-4L	TX TCEQ HIST	Larry Mass	Domestic	315	05/01/1974	-95.35202	29.926965	67 ft	View
469	65-06-4W	TX TCEQ HIST	J. C. Weatherly	Domestic	303	10/29/1970	-95.352978	29.927511	68 ft	View
469	65-06-6A	TX TCEQ HIST	Ramiro Ramos	Domestic	290	06/10/1982	-95.352147	29.928855	68 ft	View
469	65-06-4KK	TX TCEQ HIST	Louis Winslow	Domestic	266	10/31/1974	-95.352998	29.926571	68 ft	View
469	65-06-4	TX TCEQ HIST	Ida Wheeler	Domestic	287	07/12/1997	-95.350699	29.92836	66 ft	View
469	65-06-4	TX TCEQ HIST	Jose Gonzales	Domestic	410	12/26/1999	-95.3542	29.928015	70 ft	View
469	65-06-4	TX TCEQ HIST	Janie Aquirre	Domestic	420	11/09/2001	-95.352598	29.927514	67 ft	View
469	65-06-4	TX TCEQ HIST	Sabino Espinosa	Domestic	316	01/21/2002	-95.353373	29.928359	68 ft	View
469	65-05-6S	TX TCEQ HIST	Donald Johnson	Domestic	297	12/16/1971	-95.355751	29.929802	70 ft	View
469	65-06-7	TX TCEQ HIST	Roberto Garcia	Domestic	297	06/10/1995	-95.353343	29.92567	68 ft	View
469	65-06-4SS	TX TCEQ HIST	Jack Brake	Domestic	317	08/02/1977	-95.35415	29.930089	69 ft	View
469	HGSD6925	TX HGSD	North Atlantic	Domestic	0	n/a	-95.355837	29.929445	70 ft	N/A
469	HGSD6831	TX HGSD	Villarreal, Guadalupe	Domestic	0	n/a	-95.355287	29.925835	69 ft	N/A
469	HGSD7514	TX HGSD	Apolinario, Deysi E.	Domestic	320	01/01/1999	-95.353897	29.925285	68 ft	N/A
469	G1012762A	TX TCEQ PWS	MOMS COUNTRY KITCHEN	Public Supply	285	n/a	-95.354895	29.926095	69 ft	View
469	123075	TX TWDB SDR	Olimpia Agundis	Domestic	400	9/18/2007	-95.353341	29.926949	68 ft	View
469	170655	TX TWDB SDR	Enrique Arredondo	Domestic	297	7/17/2004	-95.353619	29.93056	70 ft	View
469	170586	TX TWDB SDR	Herlindo Aguirre	Domestic	400	8/2/2004	-95.353619	29.926116	68 ft	View
469	90129	TX TWDB SDR	Benito Vasquez	Domestic	114	7/21/2006	-95.35223	29.926394	68 ft	View
469	85814	TX TWDB SDR	Lupe Salazar	Domestic	300	4/1/2004	-95.351119	29.929449	67 ft	View
469	75686	TX TWDB SDR	Gaudalupa Carrio	Domestic	240	1/26/2006	-95.354174	29.928338	70 ft	View
469	65-05-6K	TX TCEQ HIST	V.W. Caylor	Domestic	298	04/13/1971	-95.353293	29.925255	68 ft	View
469	65-05-4CC	TX TCEQ HIST	Bob Felts	Domestic	285	12/17/1973	-95.351166	29.926614	67 ft	View
469	65-05-6N	TX TCEQ HIST	Albert Lee	Domestic	275	06/10/1970	-95.355748	29.929342	70 ft	View
469	65-05-6BB	TX TCEQ HIST	Micheal Martinez	Domestic	296	05/09/1977	-95.353654	29.93008	69 ft	View
469	65-06-4	TX TCEQ HIST	Larry Kelm	N/A	430	11/15/1996	-95.354622	29.92808	70 ft	View
469	65-06-4A	TX TCEQ HIST	Henry Lloyd	Domestic	296	06/18/1970	-95.352081	29.926243	68 ft	View
469	65-06-4KK	TX TCEQ HIST	N.B. Gaubatz	Domestic	298	09/21/1973	-95.352507	29.92837	67 ft	View
469	65-06-4MM	TX TCEQ HIST	B.F. Cobbs	Domestic	312	09/11/1973	-95.353639	29.928772	69 ft	View
469	65-06-4KK	TX TCEQ HIST	Glen Lambert	Domestic	303	06/26/1978	-95.353068	29.929742	69 ft	View
469	65-06-4K	TX TCEQ HIST	Glenn Ansley	Domestic	285	01/27/1980	-95.351452	29.928865	67 ft	View
469	65-06-4CC	TX TCEQ HIST	Bennie Hood	Domestic	259	04/09/1973	-95.351278	29.928378	67 ft	View
469	65-06-4QQ	TX TCEQ HIST	Ken Byler	Domestic	302	05/23/1979	-95.352464	29.929578	68 ft	View
469	65-06-4K	TX TCEQ HIST	John Erickson	Domestic	92	04/02/1969	-95.353706	29.927559	68 ft	View
469	65-06-4L	TX TCEQ HIST	B.C. Height	Domestic	292	06/14/1974	-95.351437	29.928025	67 ft	View
469	65-06-4R	TX TCEQ HIST	Mr. Embody	Domestic	310	11/23/1981	-95.354173	29.927982	70 ft	View
469	65-06-4BB	TX TCEQ HIST	Jessie J. King	Domestic	47	12/02/1974	-95.353163	29.930135	68 ft	View
469	65-06-7K	TX TCEQ HIST	K. A. Culpepper	Domestic	295	01/24/1979	-95.353348	29.929739	69 ft	View
469	65-05-9KK	TX TCEQ HIST	Telon Durris	Domestic	76	10/04/1978	-95.352411	29.927115	68 ft	View
469	65-06-7	TX TCEQ HIST	John L. Brumek	Domestic	397	09/19/1995	-95.353707	29.927512	68 ft	View
469	65-14-2V	TX TCEQ HIST	Drew Holt	Domestic	299	12/15/1980	-95.350875	29.927514	67 ft	View
469	65-06-4	TX TCEQ HIST	Bill Stanley	Domestic	330	02/16/1997	-95.350999	29.927099	66 ft	View
469	65-06-4KK	TX TCEQ HIST	J.L. Stapleton	Domestic	289	09/01/1976	-95.350911	29.928347	66 ft	View
469	65-06-4	TX TCEQ HIST	Bruce Wansley	Domestic	400	04/23/1998	-95.352753	29.925662	67 ft	View
469	65-06-4	TX TCEQ HIST	Gustavo Reyna	Domestic	318	08/09/1999	-95.352933	29.925665	67 ft	View
469	65-06-4	TX TCEQ HIST	Servino Espinoza	Domestic	316	07/11/2000	-95.353586	29.928337	70 ft	View
469	65-06-5	TX TCEQ HIST	Lee Cooley	Domestic	300	02/14/2003	-95.35137	29.929215	68 ft	View
469	65-06-4	TX TCEQ HIST	Mrs. Elida Gordon	Domestic	435	06/16/2000	-95.353745	29.930635	70 ft	View
469	65-06-4	TX TCEQ HIST	John Patella	Domestic	320	04/30/1999	-95.35369	29.925292	69 ft	View
469	65-06-4	TX TCEQ HIST	James Huff	Domestic	400	04/18/1997	-95.35549	29.926995	70 ft	View
469	65-06-4	TX TCEQ HIST	Mary Hall	Domestic	303	09/03/1997	-95.35187	29.927121	67 ft	View

Water Well Details

Map ID	Source ID	Dataset	Owner of Well	Type of Well	Depth Drilled	Completion Date	Longitude	Latitude	Elevation	Driller's Logs
469	65-06-4MM	TX TCEQ HIST	Benny J. Hodd	Domestic	287	12/30/1977	-95.351535	29.928377	67 ft	View
469	65-06-4KK	TX TCEQ HIST	B.E. O'Boyle	Domestic	290	01/21/1978	-95.352855	29.927137	68 ft	View
469	65-06-4	TX TCEQ HIST	Tim Embody	Domestic	415	03/11/2002	-95.352496	29.926213	68 ft	View
469	65-06-4KK	TX TCEQ HIST	John Hood	N/A	294	02/17/1978	-95.352988	29.926617	68 ft	View
469	65-06-4	TX TCEQ HIST	F.D. Nutt	Domestic	302	06/20/1992	-95.353725	29.929279	69 ft	View
469	65-06-4XX	TX TCEQ HIST	Felix Sautos	Domestic	299	05/08/1975	-95.352391	29.929209	68 ft	View
469	HGSD13498	TX HGSD	Gonzales, Jose Fransisco	Domestic	250	n/a	-95.355287	29.927785	69 ft	N/A
469	HGSD5155	TX HGSD	Kritikos, Nick G.	Domestic	250	01/01/1982	-95.355007	29.926115	69 ft	N/A
469	HGSD5960	TX HGSD	Huff Sr., James and Janette	Domestic	400	01/01/1997	-95.355567	29.926395	69 ft	N/A
469	HGSD5859	TX HGSD	Bolts & Nuts Plus	Domestic	450	01/01/1996	-95.354727	29.927785	70 ft	N/A
469	HGSD6731	TX HGSD	Johnson, Cecil	Domestic	332	01/01/1972	-95.355837	29.926395	70 ft	N/A
469	HGSD8993	TX HGSD	Johnson, Cecil	Irrigation	300	01/01/2002	-95.356117	29.926395	69 ft	N/A
469	HGSD6847	TX HGSD	American Pioneer Investments, Inc.	Domestic	100	01/01/1979	-95.355287	29.927225	69 ft	N/A
469	HGSD9652	TX HGSD	Villarreal, Guadalupe	Domestic	120	01/01/2003	-95.355007	29.925835	69 ft	N/A
469	HGSD10212	TX HGSD	Johns, Edith	Domestic	320	01/01/2005	-95.351947	29.926115	67 ft	N/A
469	HGSD12615	TX HGSD	Aguirre, Herlindo	Domestic	400	01/01/2004	-95.353617	29.926115	68 ft	N/A
469	HGSD12720	TX HGSD	Vega, Saturnino	Domestic	1	n/a	-95.351677	29.928065	67 ft	N/A
469	G1010660A	TX TCEQ PWS	JORDAN AIRE WATER SYSTEM	Public Supply	328	n/a	-95.350776	29.928282	66 ft	View
469	362454	TX TWDB SDR	Vera & John Escamilla	Domestic	410	4/1/2014	-95.354174	29.928894	69 ft	View
469	457351	TX TWDB SDR	Jose Toledo	Domestic	310	7/7/2017	-95.351729	29.926952	67 ft	View
469	217771	TX TWDB SDR	Nerida Aquirre	Domestic	428	5/26/2010	-95.353341	29.93056	69 ft	View
469	201503	TX TWDB SDR	Edith Johns	Domestic	317	11/1/2005	-95.351952	29.926116	67 ft	View
469	170588	TX TWDB SDR	Herlindo Aguirre	Domestic	400	8/27/2004	-95.353619	29.926394	69 ft	View
469	16379	TX TWDB SDR	Bonnie Weatherly	Domestic	400	12/5/2002	-95.352508	29.927505	68 ft	View
469	311533	TX TWDB SDR	JESUS GARCIA	Domestic	428	2/16/2013	-95.352508	29.929449	68 ft	View
469	526893	TX TWDB SDR	Sabino Espinoda	Domestic	315	9/18/2019	-95.353396	29.928561	69 ft	View
469	526894	TX TWDB SDR	Sabino Espinoda	Domestic	320	9/25/2019	-95.352813	29.926005	68 ft	View
470	HGSD3831	TX HGSD	Harris Co. U.D. 14	Public Supply	1800	01/01/1982	-95.488897	29.940835	106 ft	N/A
470	G1011781A	TX TCEQ PWS	HARRIS COUNTY UD 14	Public Supply	1009	12/15/1982	-95.490935	29.939675	107 ft	View
470	USGS295631095292701	WW USGS	USGS	Not Reported	1014	03/01/1984	-95.491118	29.942227	107 ft	N/A
470	HGSD3830	TX HGSD	Houston, City of	Public Supply	350	01/01/1982	-95.490837	29.939725	107 ft	N/A
470	6505409	TX TWDB GW	Harris Co UD 14	Public Supply	1014	01/01/1984	-95.491118	29.942227	107 ft	View
470	368273	TX TWDB SDR	Helyn Jones	Domestic	290	5/30/2014	-95.486118	29.939727	105 ft	View
471	65-13-1M	TX TCEQ HIST	Gazdyszyn	Domestic	301	08/09/1977	-95.399617	29.889965	78 ft	View
471	65-05-9E	TX TCEQ HIST	Frank Montalbano	Domestic	332	12/12/1975	-95.399413	29.888245	78 ft	View
471	65-05-9Z	TX TCEQ HIST	C.L. Travelbee	Domestic	168	07/14/1970	-95.398488	29.88965	77 ft	View
471	65-14-4H	TX TCEQ HIST	Mr. Phil Maddox	Domestic	174	05/21/1982	-95.399407	29.889396	78 ft	View
471	65-05-9	TX TCEQ HIST	Randy Travelbee	Domestic	53	05/15/1987	-95.398488	29.890208	78 ft	View
471	HGSD4880	TX HGSD	Saint Dennise, Jennifer	Public Supply	332	01/01/1975	-95.399447	29.888895	78 ft	N/A
471	HGSD5695	TX HGSD	Pokrova Ukrainian Parish	Domestic	400	01/01/1996	-95.398617	29.890835	77 ft	N/A
471	HGSD7239	TX HGSD	Solhja, Ali	Domestic	500	01/01/2000	-95.399177	29.892505	76 ft	N/A
471	G1010826C	TX TCEQ PWS	PIN OAK MOBILE HOME PARK	Public Supply	425	01/01/1999	-95.399204	29.892477	76 ft	View
471	53317	TX TWDB SDR	M. Juvenal	Domestic	380	11/22/2003	-95.399174	29.892227	76 ft	View
471	65-05-9S	TX TCEQ HIST	Memorial Baptist Church	Domestic	345	04/06/1970	-95.396828	29.890146	77 ft	View
471	65-05-9	TX TCEQ HIST	Pokrova Ukrainian Parish	Other	400	06/22/1996	-95.398468	29.891053	78 ft	View
471	65-05-9	TX TCEQ HIST	Frank Don Heugatter	Domestic	390	07/19/1991	-95.39948	29.889673	78 ft	View
471	65-05-9E	TX TCEQ HIST	J.C. Cowgill	Domestic	347	10/18/1982	-95.399501	29.890015	78 ft	View
471	65-05-9	TX TCEQ HIST	Frank Fish	Domestic	390	03/25/1993	-95.399982	29.890462	79 ft	View
471	65-05-9	TX TCEQ HIST	Balaban Apartments	Public Supply	400	07/14/1994	-95.398503	29.891497	79 ft	View
471	65-05-6	TX TCEQ HIST	Richard Jurczenko	Domestic	394	03/23/1998	-95.399986	29.89078	78 ft	View
471	HGSD3249	TX HGSD	SIGMOR CORPORATION	Irrigation	0	01/01/1971	-95.398897	29.889445	78 ft	N/A

Water Well Details

Map ID	Source ID	Dataset	Owner of Well	Type of Well	Depth Drilled	Completion Date	Longitude	Latitude	Elevation	Driller's Logs
471	HGSD4443	TX HGSD	Solhjou, Houshang	Public Supply	360	01/01/1972	-95.399177	29.892225	76 ft	N/A
471	HGSD4665	TX HGSD	Balaban's Apartments	Public Supply	350	01/01/1963	-95.398897	29.892225	76 ft	N/A
471	HGSD4666	TX HGSD	AFS GROUP Balaban Apartments	Domestic	300	01/01/1965	-95.397507	29.891675	76 ft	N/A
471	HGSD5209	TX HGSD	AFS GROUP Balaban Apartments	Domestic	400	01/01/1994	-95.398617	29.891675	77 ft	N/A
471	HGSD12654	TX HGSD	Trevino, Rafael	Domestic	300	n/a	-95.398897	29.889445	78 ft	N/A
471	G1010689A	TX TCEQ PWS	BALABAN APARTMENTS	Public Supply	350	04/01/1978	-95.39737	29.891707	76 ft	View
471	G1010826B	TX TCEQ PWS	PIN OAK MOBILE HOME PARK	Public Supply	248	02/27/1979	-95.399173	29.892441	76 ft	View
471	G1011028A	TX TCEQ PWS	BALABAN APARTMENTS	Public Supply	400	07/14/1994	-95.39794	29.89153	76 ft	View
471	G1012888A	TX TCEQ PWS	CATHEDRAL OF SAINT MATTHEW	Public Supply	345	04/06/1970	-95.397447	29.889951	76 ft	View
471	HGSD15023	TX HGSD	Sulyukmanov, Nadiga	Domestic	360	n/a	-95.397507	29.891671	76 ft	N/A
472	HGSD3906	TX HGSD	Aldine I.S.D.	Other	341	01/01/1976	-95.395007	30.004725	97 ft	N/A
473	HGSD7567	TX HGSD	Dameron, Bobby & Markie	Public Supply	50	n/a	-95.408337	29.888335	81 ft	N/A
473	HGSD10375	TX HGSD	Smith RV Rentals	Other	380	01/01/2006	-95.408337	29.889445	80 ft	N/A
473	515885	TX TWDB SDR	Geotest Engineering Inc	Other	25	10/26/2018	-95.408368	29.888838	82 ft	View
473	65-05-9	TX TCEQ HIST	H.L. Reynolds	Domestic	56	09/02/1996	-95.408821	29.887678	82 ft	View
473	HGSD1871	TX HGSD	SUNBELT UTILITIES	Public Supply	637	01/01/1964	-95.407787	29.890835	79 ft	N/A
473	HGSD5416	TX HGSD	Smith RV Rentals	Other	50	01/01/1995	-95.408337	29.889445	80 ft	N/A
473	184987	TX TWDB SDR	Smith R.V. Rentals	Domestic	375	6/13/2006	-95.407785	29.889172	80 ft	View
474	65-05-8W	TX TCEQ HIST	Mr. J.M. Smith	Domestic	310	08/02/1978	-95.460064	29.898722	88 ft	View
474	HGSD9653	TX HGSD	Northwest Volunteer Fire Dept.	Public Supply	425	01/01/2004	-95.461947	29.900565	88 ft	N/A
474	HGSD9481	TX HGSD	Sauceda, Guadalupe	Domestic	1	01/01/1978	-95.461397	29.898895	89 ft	N/A
474	HGSD10179	TX HGSD	Lincoln & David , LLC	Public Supply	175	01/01/1978	-95.459727	29.898895	88 ft	N/A
474	HGSD9393	TX HGSD	Downs, Allan	Public Supply	400	n/a	-95.460287	29.898065	88 ft	N/A
474	HGSD10587	TX HGSD	Allstate Brick Company	Domestic	400	01/01/2007	-95.459727	29.898895	88 ft	N/A
474	G1011597A	TX TCEQ PWS	HOME PLATE THE	Public Supply	360	n/a	-95.460506	29.897728	87 ft	View
474	363399	TX TWDB SDR	Washington Drive Trailer Park	Domestic	435	4/30/2014	-95.458063	29.900561	88 ft	View
474	17967	TX TWDB SDR	HOUSTON GUNITE INC	Public Supply	385	2/28/2003	-95.460563	29.898061	89 ft	View
474	65-05-2D	TX TCEQ HIST	Deen Gardner	Domestic	136	10/16/1965	-95.462403	29.898787	88 ft	View
474	65-05-8P	TX TCEQ HIST	Henry Partida	Domestic	50	10/16/1974	-95.460557	29.897885	87 ft	View
474	65-05-7S	TX TCEQ HIST	M.C. Simmons	Domestic	304	03/23/1976	-95.461222	29.900061	88 ft	View
474	65-05-7W	TX TCEQ HIST	Mr. Myers	Domestic	310	09/23/1980	-95.460471	29.900359	88 ft	View
474	65-05-8HH	TX TCEQ HIST	American Storage Ltd.	Domestic	145	04/24/1984	-95.461813	29.896955	87 ft	View
474	65-05-8	TX TCEQ HIST	Rufus Salinas	Other	60	01/06/1997	-95.461512	29.898136	88 ft	View
474	65-05-7	TX TCEQ HIST	Doug Harris	Domestic	415	05/04/1988	-95.461845	29.899699	88 ft	View
474	HGSD13762	TX HGSD	Eagle Machining, Inc.	Domestic	400	n/a	-95.461397	29.899175	88 ft	N/A
474	HGSD13559	TX HGSD	Shepard Forest Plumbing	Domestic	400	n/a	-95.459447	29.899445	88 ft	N/A
474	HGSD4899	TX HGSD	ELIZONDO, DOMINGA	Public Supply	0	01/01/1969	-95.459447	29.899445	88 ft	N/A
474	HGSD4922	TX HGSD	Hudson, Patricia F.	Domestic	180	01/01/1967	-95.458067	29.900565	88 ft	N/A
474	HGSD5902	TX HGSD	Lashkarwala, Fuad M.	Public Supply	70	n/a	-95.461947	29.898065	89 ft	N/A
474	HGSD7845	TX HGSD	Salinas, Pablo E.	Domestic	0	n/a	-95.460567	29.897505	90 ft	N/A
474	HGSD8590	TX HGSD	Cambodian New Life Church	Domestic	311	01/01/1979	-95.460287	29.900285	88 ft	N/A
474	HGSD9188	TX HGSD	A & A Auto Rentals	Irrigation	330	01/01/2002	-95.460287	29.898335	88 ft	N/A
474	HGSD12888	TX HGSD	Samreth, Sophia	Domestic	400	n/a	-95.458067	29.900565	88 ft	N/A
474	6934	TX TWDB SDR	ROY HOUSTON	Domestic	386	4/23/2002	-95.46223	29.899727	88 ft	View
474	17968	TX TWDB SDR	ALLAN W DOWNS	Industrial	370	2/25/2003	-95.460563	29.898061	89 ft	View
474	111676	TX TWDB SDR	All State Brick	Domestic	425	3/22/2007	-95.45973	29.898894	88 ft	View
475	65-06-4	TX TCEQ HIST	S. Thomas	Domestic	385	08/22/1985	-95.358017	29.918635	68 ft	View

Water Well Details

Map ID	Source ID	Dataset	Owner of Well	Type of Well	Depth Drilled	Completion Date	Longitude	Latitude	Elevation	Driller's Logs
475	65-06-4S	TX TCEQ HIST	Ontiz	Domestic	320	03/18/1980	-95.35977	29.920118	70 ft	View
475	65-06-4	TX TCEQ HIST	Hubert Whitehead	Domestic	320	06/29/2000	-95.358984	29.917582	69 ft	View
475	HGSD4980	TX HGSD	Black, Thurman	Domestic	300	01/01/1980	-95.359177	29.920285	69 ft	N/A
475	HGSD5999	TX HGSD	McAlexander, Carter	Domestic	320	01/01/1997	-95.357227	29.918895	68 ft	N/A
475	HGSD5157	TX HGSD	McAlexander, Carter	Public Supply	320	01/01/1972	-95.357507	29.918335	68 ft	N/A
475	G1012647A	TX TCEQ PWS	SLO PITCH CITY	Public Supply	350	01/01/1980	-95.359179	29.920166	69 ft	View
475	6506710	TX TWDB GW	Crest Utility Co.	Public Supply	360	01/01/1957	-95.356952	29.920838	68 ft	View
475	449595	TX TWDB SDR	Carlos Hernandez	Domestic	333	5/8/2017	-95.356229	29.920783	69 ft	View
475	65-06-4	TX TCEQ HIST	Andy Anderson	Industrial	324	10/25/1992	-95.357323	29.917705	62 ft	View
475	65-06-4	TX TCEQ HIST	Carter McAlexander	Public Supply	320	06/12/1997	-95.357048	29.919464	69 ft	View
475	65-06-4	TX TCEQ HIST	L. Moran	Domestic	385	08/19/1985	-95.359076	29.918617	69 ft	View
475	65-06-7JJ	TX TCEQ HIST	John Vernon	Domestic	302	09/05/1974	-95.359584	29.917682	69 ft	View
475	65-06-1G	TX TCEQ HIST	D.L. Jones	Domestic	337	05/14/1975	-95.360277	29.919356	69 ft	View
475	65-06-4	TX TCEQ HIST	Gena Romano	Domestic	332	02/04/2000	-95.358248	29.917489	68 ft	View
475	HGSD14389	TX HGSD	Vasquez, Roberto	Domestic	0	n/a	-95.358337	29.921115	70 ft	N/A
475	HGSD14139	TX HGSD	Vazquez, Alberto W	Domestic	0	n/a	-95.359447	29.920565	69 ft	N/A
475	HGSD14170	TX HGSD	Bocanegra, Victor	Domestic	0	n/a	-95.360837	29.919725	69 ft	N/A
475	HGSD6533	TX HGSD	McFadden, Doris A.	Domestic	350	n/a	-95.358337	29.916395	69 ft	N/A
475	323364	TX TWDB SDR	RCP Tunnel LLC	Domestic	390	7/4/2013	-95.35723	29.918616	68 ft	View
475	153015	TX TWDB SDR	Alberto Vasquez	Domestic	395	7/23/2008	-95.358896	29.92056	69 ft	View
475	83553	TX TWDB SDR	Efrenm Z. Mc Duffie	Domestic	54	5/12/2006	-95.358063	29.916394	69 ft	View
475	HGSD13663	TX HGSD	Coastal Tank and Testing, LLC	Domestic	0	n/a	-95.359447	29.917225	69 ft	N/A
476	HGSD2221	TX HGSD	Houston, City of	Public Supply	702	01/01/1975	-95.435837	29.889175	87 ft	N/A
476	HGSD14295	TX HGSD	Houston, City of	Public Supply	600	n/a	-95.435837	29.889445	86 ft	N/A
476	G1010419A	TX TCEQ PWS	SUNBELT FWSD HEATHER GLEN SUBDIVISION	Public Supply	735	04/01/1972	-95.435734	29.889252	87 ft	View
476	6505819	TX TWDB GW	Heather Glen Subd.	Public Supply	735	4/01/1972	-95.436118	29.889172	87 ft	View
476	6505822	TX TWDB GW	Heather Glen Subd.	Public Supply	702	6/01/1975	-95.436674	29.889727	87 ft	View
476	307134	TX TWDB SDR	All American Auto Parts	Domestic	545	12/19/2012	-95.437507	29.890839	87 ft	View
476	512806	TX TWDB SDR	Sunbelt Fresh Water Supply District (Heathers Glen Well)	Public Supply	631	3/22/2019	-95.435763	29.889193	87 ft	View
476	HGSD5215	TX HGSD	Houston, City of	Public Supply	700	01/01/1996	-95.435562	29.889171	87 ft	N/A
476	65-05-8	TX TCEQ HIST	Sunbelt Utilities	Public Supply	799	01/08/1994	-95.4358	29.889118	88 ft	View
476	HGSD2220	TX HGSD	SUNBELT F.W.S.D.	Public Supply	735	01/01/1972	-95.435287	29.889175	86 ft	N/A
476	G1010419B	TX TCEQ PWS	SUNBELT FWSD HEATHER GLEN SUBDIVISION	Public Supply	702	06/01/1975	-95.435662	29.889021	88 ft	View
477	HGSD10426	TX HGSD	LKQ Best Automotive Corp.	Other	300	01/01/2006	-95.375567	29.995565	95 ft	N/A
477	94095	TX TWDB SDR	Mario Giron	Domestic	390	8/27/2006	-95.375562	29.995561	95 ft	View
477	HGSD9223	TX HGSD	Daring, Allen	Domestic	300	01/01/2002	-95.375837	29.993335	95 ft	N/A
477	HGSD9236	TX HGSD	Atali RP III LLC	Domestic	276	01/01/2002	-95.375287	29.994445	95 ft	N/A
477	10674	TX TWDB SDR	ALLEN DARING	Domestic	276	7/4/2002	-95.376118	29.993061	95 ft	View
477	11443	TX TWDB SDR	ALLEN DARING	Domestic	290	7/29/2002	-95.375007	29.99445	97 ft	View
478	60-61-8	TX TCEQ HIST	Ed Glaser	Domestic	295	06/05/1993	-95.438093	30.006573	107 ft	View
479	65-06-4R	TX TCEQ HIST	Mr. Hurtado	Domestic	318	06/15/1979	-95.350727	29.959838	81 ft	View
480	65-06-4	TX TCEQ HIST	Rev. Taylor	Domestic	288	03/26/1971	-95.352069	29.930985	69 ft	View
480	65-06-7	TX TCEQ HIST	Gonzales Construction	Public Supply	422	02/04/1988	-95.352975	29.932827	70 ft	View
480	65-06-4	TX TCEQ HIST	C.G. Johnson	Industrial	295	03/13/2003	-95.351543	29.930975	69 ft	View
480	HGSD10991	TX HGSD	New Convenent Missionary Baptist Church	Domestic	10	n/a	-95.351947	29.930835	69 ft	N/A
480	HGSD6429	TX HGSD	Un Nuevo Comienzo en Cristo, Inc.	Domestic	0	n/a	-95.350837	29.930565	68 ft	N/A
480	HGSD6487	TX HGSD	Diamond Bar M. Inc.	Domestic	300	n/a	-95.350567	29.931395	70 ft	N/A
480	HGSD6523	TX HGSD	Aggreko	Domestic	333	01/01/1988	-95.351397	29.931945	70 ft	N/A

Water Well Details

BANKS ENVIRONMENTAL DATA
A DIVISION OF THE BANKS GROUP

Map ID	Source ID	Dataset	Owner of Well	Type of Well	Depth Drilled	Completion Date	Longitude	Latitude	Elevation	Driller's Logs
480	HGSD8658	TX HGSD	Sardina, Ivette	Public Supply	0	n/a	-95.350837	29.930835	69 ft	N/A
480	HGSD8565	TX HGSD	Hernandez, Rosa	Domestic	310	01/01/1978	-95.352507	29.931115	69 ft	N/A
480	HGSD12914	TX HGSD	Dao, Khang T	Domestic	320	01/01/1985	-95.350287	29.930005	68 ft	N/A
480	6506411	TX TWDB GW	Olsen Furniture Co.	Industrial	292	01/01/1969	-95.351119	29.930283	68 ft	View
480	65-06-4NNN	TX TCEQ HIST	Southland Equipment	Industrial	345	10/07/1980	-95.350658	29.931437	69 ft	View
480	65-06-4	TX TCEQ HIST	Monte Fine	Domestic	351	01/30/1986	-95.352527	29.930628	69 ft	View
480	65-06-4AA	TX TCEQ HIST	Frank R. Sarter	Domestic	294	06/26/1971	-95.35066	29.930051	68 ft	View
480	65-06-4L	TX TCEQ HIST	Victory Assembly of God	Domestic	197	05/30/1969	-95.35208	29.930967	69 ft	View
480	65-06-4	TX TCEQ HIST	Ismael Sanchez	Domestic	320	10/30/2001	-95.350694	29.929731	67 ft	View
480	HGSD5038	TX HGSD	Sardina, Ivette	Domestic	0	n/a	-95.351397	29.930565	68 ft	N/A
480	HGSD6695	TX HGSD	Herbert, Robert S.	Domestic	0	n/a	-95.352227	29.931945	70 ft	N/A
480	HGSD9414	TX HGSD	Lopez, Isidora	Domestic	300	01/01/2003	-95.351677	29.930835	69 ft	N/A
480	G1012649A	TX TCEQ PWS	PATS LOUNGE	Public Supply	0	n/a	-95.351333	29.930504	68 ft	View
481	65-06-4N	TX TCEQ HIST	Paison Construction Co.	Domestic	294	10/08/1969	-95.34954	29.950037	75 ft	View
481	65-06-4N	TX TCEQ HIST	Mischer Dev.	Domestic	219	02/29/1980	-95.349413	29.948905	76 ft	View
481	65-06-4N	TX TCEQ HIST	SAMCO Enterprises	Domestic	326	08/12/1977	-95.349524	29.949347	77 ft	View
482	65-05-1	TX TCEQ HIST	EOG	Industrial	370	12/21/1999	-95.46715	29.993191	112 ft	View
483	65-05-9	TX TCEQ HIST	Mr. West	Domestic	51	01/24/2000	-95.414887	29.887482	83 ft	View
484	HGSD12600	TX HGSD	Ahmad, Wakeel	Domestic	200	n/a	-95.381117	29.999175	98 ft	N/A
484	65-06-1	TX TCEQ HIST	Akell Ahmad	Domestic	273	05/25/1994	-95.380431	29.997888	97 ft	View
484	60-61-9Z	TX TCEQ HIST	Leroy Pecht	Domestic	243	07/22/1977	-95.382184	29.999179	97 ft	View
484	HGSD10002	TX HGSD	Manzano, Juan Carlos	Domestic	340	01/01/2005	-95.381677	29.998335	97 ft	N/A
484	G1011929A	TX TCEQ PWS	RICHEY ROAD MUD	Public Supply	1390	01/01/1983	-95.384123	29.99836	97 ft	View
485	65-05-7	TX TCEQ HIST	Adkinson Concrete	Industrial	453	08/30/1997	-95.472884	29.908227	95 ft	View
485	HGSD7465	TX HGSD	Yeates, Patricia	Domestic	500	01/01/1998	-95.472507	29.909175	96 ft	N/A
485	HGSD8693	TX HGSD	Chapa, Alonzo	Domestic	0	01/01/1990	-95.475007	29.908615	95 ft	N/A
485	50478	TX TWDB SDR	Alonzo Chapa	Domestic	50	12/23/2004	-95.475007	29.908061	98 ft	View
485	65-05-7	TX TCEQ HIST	Aber Manufactoring	Domestic	381	11/19/1996	-95.474784	29.909622	96 ft	View
485	65-05-7	TX TCEQ HIST	Power Pak Oil	Industrial	373	10/03/1986	-95.474082	29.909068	95 ft	View
485	65-05-7	TX TCEQ HIST	Reggie Meir	Domestic	454	07/06/1998	-95.472917	29.908292	95 ft	View
485	HGSD13879	TX HGSD	Smith, John - Bobbie Smith	Domestic	0	n/a	-95.472787	29.910565	97 ft	N/A
485	HGSD9939	TX HGSD	Chapa, Alonzo	Domestic	10	01/01/2005	-95.475007	29.908615	95 ft	N/A
485	HGSD12278	TX HGSD	N & T Holding Corporation	Domestic	450	01/01/2012	-95.474447	29.908335	96 ft	N/A
485	G1013495A	TX TCEQ PWS	TOMBALL PARKWAY WAREHOUSE	Public Supply	460	07/30/2012	-95.47424	29.908121	96 ft	View
485	6505715	TX TWDB GW	A J Jones	Domestic	290	01/01/1968	-95.475285	29.907506	94 ft	View
485	6505732	TX TWDB GW	CAMPBELL, LARRY	Commercial	130	01/01/1900	-95.47584	29.908061	95 ft	View
485	211647	TX TWDB SDR	ERIK TANG	Domestic	450	3/15/2010	-95.473062	29.910839	96 ft	View
485	USGS295434095281901	WW USGS	USGS	Not Reported	271	06/15/1989	-95.472229	29.909727	98 ft	N/A
486	6505406	TX TWDB GW	Harris County MUD 180 well #1	Public Supply	950	01/01/1979	-95.490007	29.953339	109 ft	View
486	USGS295711095292301	WW USGS	USGS	Not Reported	950	09/01/1979	-95.490007	29.953338	109 ft	N/A
487	6061915	TX TWDB GW	Richey Road MUD, well #1	Public Supply	1390	01/01/1983	-95.383896	30.001117	97 ft	View
487	USGS300003095230101	WW USGS	USGS	Not Reported	1390	03/01/1983	-95.383896	30.001116	97 ft	N/A
488	174620	TX TWDB SDR	Houston Sch / Morals & Ethics	Public Supply	354	11/4/2004	-95.486952	29.967783	110 ft	View
488	HGSD9862	TX HGSD	Houston School of Morals & Ethics	Domestic	440	01/01/2004	-95.486677	29.967785	112 ft	N/A
488	G1013333A	TX TCEQ PWS	HOUSTON SCHOOL OF MORALS AND ETHICS	Public Supply	354	11/04/2004	-95.486838	29.967684	112 ft	View
489	65-06-4	TX TCEQ HIST	Jamieson Fence Company	Industrial	360	08/05/1987	-95.355045	29.922221	69 ft	View

Water Well Details

Map ID	Source ID	Dataset	Owner of Well	Type of Well	Depth Drilled	Completion Date	Longitude	Latitude	Elevation	Driller's Logs
489	65-06-4MMM	TX TCEQ HIST	Bayland Properties	Industrial	315	11/21/1981	-95.355199	29.921669	68 ft	View
489	HGSD13734	TX HGSD	Dalu, Mike	Domestic	400	n/a	-95.356117	29.922225	68 ft	N/A
489	HGSD14462	TX HGSD	Yanes, Jose E	Domestic	0	n/a	-95.356397	29.921115	68 ft	N/A
489	HGSD7949	TX HGSD	Jamieson Manufacturing Co., Inc.	Domestic	0	n/a	-95.355287	29.921395	69 ft	N/A
489	476944	TX TWDB SDR	Maick Dalu	Domestic	400	2/2/2018	-95.355913	29.922208	68 ft	View
489	HGSD7532	TX HGSD	Jamieson Manufacturing Co., Inc.	Domestic	0	n/a	-95.355287	29.922225	68 ft	N/A
490	HGSD14110	TX HGSD	HT Land Company	Other	0	n/a	-95.373337	29.901115	72 ft	N/A
490	G1010164A	TX TCEQ PWS	ALDINE MOBILE HOME PARK	Public Supply	370	01/01/1970	-95.373833	29.90245	72 ft	View
490	65-05-5N	TX TCEQ HIST	Montgomery Ward	Domestic	372	01/14/1971	-95.373717	29.902905	72 ft	View
490	HGSD3305	TX HGSD	DJ Auto Parts, LLC	Domestic	370	01/01/1990	-95.374447	29.903615	73 ft	N/A
490	G1010164B	TX TCEQ PWS	ALDINE MOBILE HOME PARK	Public Supply	375	01/01/1970	-95.374108	29.903284	72 ft	View
491	G1012058A	TX TCEQ PWS	GSE LINING TECHNOLOGY INC	Public Supply	290	n/a	-95.377998	29.998003	95 ft	View
492	65-05-2	TX TCEQ HIST	Shurgard Storage	Domestic	245	11/17/1992	-95.456577	30.000757	111 ft	View
492	HGSD13188	TX HGSD	Burkes Upholstery	Domestic	200	n/a	-95.456397	29.999445	111 ft	N/A
492	HGSD5484	TX HGSD	Burkes Upholstery	Domestic	50	01/01/1995	-95.456397	29.999445	111 ft	N/A
492	HGSD7112	TX HGSD	Sovran Acquisitions, LP	Domestic	0	n/a	-95.457227	30.000005	112 ft	N/A
492	6061802	TX TWDB GW	Johnie George	Irrigation	848	01/01/1954	-95.456674	30.003339	112 ft	View
492	306949	TX TWDB SDR	Aijaz Ahmed	Domestic	360	12/18/2012	-95.453619	30.000006	110 ft	View
492	65-05-2W	TX TCEQ HIST	Houston Common Market Inc.	Domestic	268	08/11/1982	-95.456332	30.000255	112 ft	View
492	60-61-8P	TX TCEQ HIST	Letsos Company	Other	316	02/11/1985	-95.456118	29.999246	110 ft	View
492	HGSD7369	TX HGSD	LKQ Auto Parts of South Texas	Domestic	0	n/a	-95.456677	29.999725	111 ft	N/A
492	HGSD7724	TX HGSD	Spring I.S.D.	Domestic	0	n/a	-95.458067	30.000835	112 ft	N/A
492	380103	TX TWDB SDR	Burke's Upholstery	Domestic	160	11/4/2014	-95.456396	29.998894	110 ft	View
493	65-06-1L	TX TCEQ HIST	M.L. Van Wagner	Domestic	265	08/28/1978	-95.363784	29.98675	93 ft	View
494	HGSD13924	TX HGSD	Sunnywood LLC	Domestic	400	n/a	-95.353067	29.925005	67 ft	N/A
495	60-05-9	TX TCEQ HIST	Gorge McKenng	Domestic	404	12/05/1995	-95.389673	29.891593	73 ft	View
495	65-05-9	TX TCEQ HIST	Wesley Barnett	Domestic	52	10/19/2000	-95.390091	29.893888	74 ft	View
495	6505946	TX TWDB GW	Westfield Garden Park	Public Supply	510	01/01/1982	-95.388341	29.889172	74 ft	View
495	10618	TX TWDB SDR	Diana Quintanilla	Domestic	400	8/16/2002	-95.389174	29.894172	75 ft	View
495	65-05-9	TX TCEQ HIST	Mary Angelone	Domestic	370	11/01/1986	-95.3897	29.893158	74 ft	View
495	65-05-9E	TX TCEQ HIST	Hartzog	Domestic	353	03/14/1976	-95.388798	29.890997	73 ft	View
495	65-05-9	TX TCEQ HIST	R. D. Yorter	Domestic	160	07/22/1998	-95.388449	29.889979	73 ft	View
495	295086	TX TWDB SDR	BETTY JO ROESE	Domestic	415	8/9/2012	-95.389174	29.892783	73 ft	View
495	190109	TX TWDB SDR	Hector Sandoval	Domestic	50	7/19/2009	-95.389452	29.891116	73 ft	View
495	USGS295320095231701	WW USGS	USGS	Not Reported	510	09/22/1982	-95.38834	29.889172	74 ft	N/A
496	65-05-1CC	TX TCEQ HIST	Harris County MUD #180	Public Supply	930	12/04/1979	-95.488689	29.96483	100 ft	View
496	HGSD2939	TX HGSD	North Harris County Regional Water Authority	Public Supply	1200	01/01/1977	-95.490287	29.966395	112 ft	N/A
496	G1010435B	TX TCEQ PWS	FOUNTAINHEAD MUD	Public Supply	1084	06/15/1978	-95.490334	29.966482	111 ft	View
497	65-05-2C	TX TCEQ HIST	Clayton, Williams & Sherwood, Inc.	Public Supply	1240	09/01/1983	-95.478441	29.983896	110 ft	View
498	65-05-9PPP	TX TCEQ HIST	R.J. Demny	Domestic	364	01/27/1982	-95.380189	29.895903	73 ft	View
498	65-05-9	TX TCEQ HIST	April Morin	Domestic	47	10/15/1996	-95.380666	29.896702	72 ft	View
498	65-05-9	TX TCEQ HIST	Bill Demny	Domestic	400	01/22/1999	-95.378757	29.897094	72 ft	View
498	HGSD12663	TX HGSD	Lopez, Severiano & Cordoba, Maria	Domestic	200	n/a	-95.380007	29.898335	72 ft	N/A
498	HGSD9365	TX HGSD	Morales, Lorenzo	Domestic	400	01/01/2003	-95.378617	29.896945	72 ft	N/A
498	HGSD12645	TX HGSD	DeLaFuente, Sr., Leonard	Domestic	200	n/a	-95.380837	29.896945	72 ft	N/A

Water Well Details

Map ID	Source ID	Dataset	Owner of Well	Type of Well	Depth Drilled	Completion Date	Longitude	Latitude	Elevation	Driller's Logs
498	HGSD12688	TX HGSD	Jackson, Nelda R.	Domestic	1	n/a	-95.380287	29.897225	72 ft	N/A
498	16582	TX TWDB SDR	LORENZO MORALES	Industrial	410	1/4/2003	-95.378896	29.89695	72 ft	View
498	65-05-9	TX TCEQ HIST	Delin Del Fierro	Domestic	390	11/02/1990	-95.37719	29.896561	72 ft	View
498	65-05-9CC	TX TCEQ HIST	J.E. Harrell	Domestic	394	04/15/1983	-95.377959	29.896734	71 ft	View
498	65-05-9	TX TCEQ HIST	Elizabeth Cashmere	Domestic	365	09/14/1998	-95.377565	29.895017	71 ft	View
498	65-05-9Y	TX TCEQ HIST	Jack Hendrickson	Domestic	160	04/22/1970	-95.37757	29.894407	71 ft	View
498	HGSD12850	TX HGSD	Met Holdings Group, LLC	Domestic	200	n/a	-95.379177	29.895285	72 ft	N/A
498	HGSD11311	TX HGSD	Morales, Lorenzo	Domestic	400	01/01/2009	-95.378067	29.896115	71 ft	N/A
498	HGSD11893	TX HGSD	Lara, Alberto	Other	20	01/01/2010	-95.381117	29.896675	72 ft	N/A
498	HGSD12781	TX HGSD	DeLaCruz, Juana	Domestic	999	n/a	-95.380567	29.898065	72 ft	N/A
498	HGSD12780	TX HGSD	DeLaCruz, Juana	Domestic	200	n/a	-95.380567	29.897785	72 ft	N/A
498	20735	TX TWDB SDR	Maria Cordoba	Domestic	70	5/15/2003	-95.380285	29.898339	72 ft	View
498	198455	TX TWDB SDR	Lorenzo Morales	Domestic	400	10/16/2009	-95.37834	29.89695	71 ft	View
498	25133	TX TWDB SDR	EMMA FRAGA	Domestic	400	8/21/2003	-95.379451	29.896672	72 ft	View
499	60-61-8E	TX TCEQ HIST	Alton Thiess	Domestic	340	08/28/1978	-95.446897	30.005565	108 ft	View
499	60-61-5C	TX TCEQ HIST	Spring Independent School Dist.	Public Supply	316	08/06/1982	-95.448955	30.007323	109 ft	View
499	60-61-5V	TX TCEQ HIST	Spring Independent School Dist.	Public Supply	224	08/10/1982	-95.448896	30.007501	109 ft	View
499	60-61-5V	TX TCEQ HIST	Spring Independent School	Other	221	02/12/1974	-95.449015	30.007561	110 ft	View
500	G1011642C	TX TCEQ PWS	HARRIS COUNTY MUD 154	Public Supply	630	10/14/1998	-95.4255	30.009676	107 ft	View
500	60-61-9GG	TX TCEQ HIST	Wayne Massey	Domestic	330	02/01/1982	-95.427013	30.009933	107 ft	View
500	HGSD9327	TX HGSD	Moukarim, Moustafa F.	Domestic	0	n/a	-95.426947	30.009175	108 ft	N/A
500	HGSD11726	TX HGSD	Greenspoint Investor, Ltd	Domestic	300	01/01/2011	-95.425837	30.010565	107 ft	N/A
500	461062	TX TWDB SDR	Nexgen	Other	315	3/4/2017	-95.42584	30.010561	107 ft	View
500	338632	TX TWDB SDR	G & D TREES	Domestic	322	11/1/2010	-95.426951	30.00945	107 ft	View
501	65-05-8	TX TCEQ HIST	William Smith	Public Supply	540	06/08/1993	-95.442093	29.889179	87 ft	View
501	HGSD4848	TX HGSD	Houston, City of	Public Supply	540	01/01/1993	-95.441117	29.888615	87 ft	N/A
501	G1012892A	TX TCEQ PWS	KINGMONT MOBILE HOME PARK	Public Supply	540	01/01/1994	-95.441034	29.888674	88 ft	View
502	65-05-7M	TX TCEQ HIST	Yale St. Gardens Church	Domestic	320	07/01/1975	-95.465568	29.900201	90 ft	View
502	65-05-7	TX TCEQ HIST	Doan Ruyen Duc	Irrigation	442	07/08/1988	-95.465214	29.898452	88 ft	View
502	65-05-7	TX TCEQ HIST	J.O. Eiland	Domestic	172	10/30/1986	-95.46648	29.89809	89 ft	View
502	HGSD5048	TX HGSD	Franco, Efrain	Domestic	453	01/01/1991	-95.463067	29.898895	88 ft	N/A
502	HGSD5630	TX HGSD	Doan, Haivan	Other	450	01/01/1996	-95.465007	29.898615	88 ft	N/A
502	HGSD7672	TX HGSD	Derrick, Rhonda	Domestic	0	n/a	-95.464447	29.899445	89 ft	N/A
502	HGSD12675	TX HGSD	Big Leroy's Auto Parts	Domestic	1	n/a	-95.467507	29.901115	89 ft	N/A
502	HGSD13048	TX HGSD	McCall, Thomas A.	Domestic	0	01/01/1985	-95.465837	29.897785	89 ft	N/A
502	166462	TX TWDB SDR	VAn Pham	Domestic	402	8/11/2006	-95.466674	29.900283	90 ft	View
502	166466	TX TWDB SDR	Phi H Vo	Domestic	395	9/17/2005	-95.466951	29.900006	90 ft	View
502	65-04-9	TX TCEQ HIST	JRN Nursery	Irrigation	530	03/22/1996	-95.465181	29.898448	89 ft	View
502	65-05-7	TX TCEQ HIST	N.W. Volunteer Fire Dept.	Domestic	450	06/05/1987	-95.46515	29.901642	89 ft	View
502	65-05-7L	TX TCEQ HIST	Harold Ford	Domestic	135	07/24/1975	-95.466726	29.899373	89 ft	View
502	65-05-7V	TX TCEQ HIST	Big Leroys Auto Parts	Domestic	165	04/27/1983	-95.467703	29.90141	90 ft	View
502	65-05-7	TX TCEQ HIST	Tim Jackson	Domestic	315	09/19/1989	-95.464892	29.898508	89 ft	View
502	65-05-7	TX TCEQ HIST	Triah Ngoc Luu	Domestic	451	01/17/1994	-95.466469	29.89809	89 ft	View
502	65-05-7	TX TCEQ HIST	Wendy Leffring	Domestic	360	01/22/1986	-95.467032	29.901994	92 ft	View
502	65-05-7	TX TCEQ HIST	J.O. Eiland	Domestic	172	10/27/1986	-95.466475	29.89807	89 ft	View
502	65-05-7	TX TCEQ HIST	249 Church of Christ	Domestic	380	02/21/1998	-95.465589	29.900182	89 ft	View
502	65-05-4	TX TCEQ HIST	Pat Moody	Domestic	346	01/15/1998	-95.463325	29.900331	89 ft	View
502	65-05-7	TX TCEQ HIST	Celia Aceves	Domestic	64	01/07/2002	-95.468175	29.899401	89 ft	View

Water Well Details

BANKS ENVIRONMENTAL DATA
A DIVISION OF THE BANKS GROUP

Map ID	Source ID	Dataset	Owner of Well	Type of Well	Depth Drilled	Completion Date	Longitude	Latitude	Elevation	Driller's Logs
502	65-05-7	TX TCEQ HIST	Ken McCall	Domestic	170	06/22/1988	-95.465771	29.898285	89 ft	View
502	65-05-7	TX TCEQ HIST	N.W. Volunteer Fire Dept.	Domestic	450	06/04/1987	-95.46515	29.901554	89 ft	View
502	HGSD12955	TX HGSD	Doan, Nga	Domestic	0	01/01/2005	-95.466117	29.898615	89 ft	N/A
502	HGSD13432	TX HGSD	Villareal Lopez,Silvia	Domestic	200	n/a	-95.466677	29.901395	90 ft	N/A
502	HGSD13639	TX HGSD	Ramos, Concepcion Oviedo	Domestic	0	n/a	-95.466947	29.901945	92 ft	N/A
502	HGSD14359	TX HGSD	Pham, Jerry	Domestic	400	n/a	-95.464727	29.897785	88 ft	N/A
502	HGSD6539	TX HGSD	249 Church of Christ	Domestic	400	01/01/1998	-95.464727	29.900005	88 ft	N/A
502	HGSD7396	TX HGSD	Dixon, Tom	Domestic	450	n/a	-95.464447	29.900565	90 ft	N/A
502	HGSD9692	TX HGSD	Alvi, Iftikar Amir	Domestic	425	01/01/1987	-95.464177	29.898615	88 ft	N/A
502	HGSD9777	TX HGSD	Reyes, Antonio Liborio	Domestic	400	01/01/2004	-95.462507	29.900565	89 ft	N/A
502	HGSD9654	TX HGSD	Dixon, Tom	Domestic	230	01/01/1983	-95.463617	29.900285	90 ft	N/A
502	HGSD12213	TX HGSD	Cruz, Francisco	Domestic	10	n/a	-95.467507	29.898615	88 ft	N/A
502	HGSD12964	TX HGSD	Blair, Gregory T., Inc.	Domestic	0	n/a	-95.466117	29.900005	89 ft	N/A
502	HGSD12951	TX HGSD	Z 249 Interest, LLC	Domestic	0	n/a	-95.463897	29.899725	87 ft	N/A
502	G1012667A	TX TCEQ PWS	MARTINS HARDWARE LUMBER & ROOFING	Public Supply	452	11/12/1987	-95.463029	29.898977	88 ft	View
502	384489	TX TWDB SDR	Thuy Doan	Domestic	340	11/5/2014	-95.466674	29.897783	88 ft	View
502	122517	TX TWDB SDR	Paul Nguyen	Domestic	420	8/7/2007	-95.466674	29.900283	90 ft	View
502	166470	TX TWDB SDR	Alliance	Domestic	430	8/24/2005	-95.466951	29.900006	90 ft	View
502	113305	TX TWDB SDR	Trinh Luu	Domestic	340	5/29/2007	-95.466396	29.897783	90 ft	View
502	174991	TX TWDB SDR	William Whitmire	Domestic	380	3/23/2009	-95.466951	29.900006	90 ft	View
503	HGSD9151	TX HGSD	CMH Parks, Inc.	Public Supply	650	01/01/2002	-95.473337	29.990005	112 ft	N/A
503	18518	TX TWDB SDR	C M H Parks	Public Supply	605	7/20/2002	-95.47334	29.989727	113 ft	View
503	12240	TX TWDB SDR	C M H Parks	Public Supply	605	7/20/2002	-95.47334	29.989727	113 ft	View
503	HGSD15018	TX HGSD	Yes Management LLC	Public Supply	335	n/a	-95.47334	29.989727	113 ft	N/A
504	65-06-4FF	TX TCEQ HIST	T & L Drilling	Industrial	328	11/18/1983	-95.349233	29.933977	67 ft	View
504	HGSD3752	TX HGSD	HARRIS CO. M.U.D. 212	Public Supply	1200	01/01/1986	-95.348617	29.932785	67 ft	N/A
504	HGSD6840	TX HGSD	Survival Game of Texas, Inc.	Domestic	0	n/a	-95.349727	29.935005	69 ft	N/A
505	60-61-8	TX TCEQ HIST	ENRON	Industrial	360	01/25/1994	-95.452644	30.003775	109 ft	View
506	G1010013SQ	TX TCEQ PWS	CITY OF HOUSTON	Public Supply	743	12/06/1968	-95.42018	29.88572	85 ft	View
506	HGSD2801	TX HGSD	Houston, City of	Public Supply	743	01/01/1969	-95.420287	29.885565	85 ft	N/A
506	HGSD3939	TX HGSD	WILLOW RUN PUBLIC SERVICE, INC.	Public Supply	927	01/01/1986	-95.419447	29.884445	83 ft	N/A
506	6505812	TX TWDB GW	Willow Run Public Service Inc.	Public Supply	743	01/01/1968	-95.420562	29.885839	85 ft	View
507	65-06-4V	TX TCEQ HIST	Talma Wallace	Domestic	40	06/17/1970	-95.369234	29.902751	73 ft	View
507	HGSD14411	TX HGSD	Sanchez, Irma	Domestic	0	n/a	-95.369177	29.901675	71 ft	N/A
507	HGSD4606	TX HGSD	Boulais, Joe	Domestic	0	n/a	-95.368337	29.901675	72 ft	N/A
507	HGSD10641	TX HGSD	L D Trading	Domestic	50	01/01/2007	-95.368067	29.901115	72 ft	N/A
507	HGSD11076	TX HGSD	Jet Machine Works, Inc.	Domestic	400	01/01/2009	-95.371397	29.902505	73 ft	N/A
507	G1011617C	TX TCEQ PWS	JET MACHINE WORKS	Public Supply	380	03/19/2009	-95.370798	29.903032	74 ft	View
507	G1011354A	TX TCEQ PWS	1300 ALDINE MAIL ROUTE OFFICE PARK	Public Supply	380	01/01/1977	-95.367129	29.902674	73 ft	View
507	114574	TX TWDB SDR	Aldine Imports	Domestic	50	6/11/2007	-95.368896	29.90195	73 ft	View
507	174569	TX TWDB SDR	Jet Machine	Domestic	380	3/19/2009	-95.371396	29.902506	73 ft	View
507	65-06-7GG	TX TCEQ HIST	Houston Lighting & Power	Other	231	07/02/1980	-95.370442	29.901663	73 ft	View
507	65-06-7V	TX TCEQ HIST	Clarence Barton	Domestic	47	11/06/1971	-95.366838	29.901983	72 ft	View
507	65-06-7P	TX TCEQ HIST	Joe Walters	Domestic	390	05/26/1978	-95.371142	29.904706	73 ft	View
507	65-06-7	TX TCEQ HIST	Howard Boldt	Domestic	386	02/02/1998	-95.37125	29.90143	71 ft	View
507	HGSD13834	TX HGSD	Sanchez, Irma	Domestic	0	n/a	-95.368337	29.902785	73 ft	N/A

Water Well Details

Map ID	Source ID	Dataset	Owner of Well	Type of Well	Depth Drilled	Completion Date	Longitude	Latitude	Elevation	Driller's Logs
507	HGSD14387	TX HGSD	Parada, Rafael	Domestic	0	n/a	-95.369177	29.901115	72 ft	N/A
507	HGSD2355	TX HGSD	MORRIS, GORDON R.	Public Supply	0	01/01/1969	-95.371677	29.903895	73 ft	N/A
507	HGSD14388	TX HGSD	Zavala, Herlinda	Domestic	0	n/a	-95.367227	29.901945	72 ft	N/A
507	HGSD3521	TX HGSD	CenterPoint Energy Houston Electric, LLC	Irrigation	0	01/01/1980	-95.370007	29.901675	72 ft	N/A
507	HGSD4828	TX HGSD	Jet Machine Works, Inc.	Public Supply	290	01/01/1977	-95.371397	29.902505	73 ft	N/A
507	HGSD4857	TX HGSD	Patel, Kiran	Domestic	300	01/01/1978	-95.366947	29.902505	73 ft	N/A
507	HGSD6486	TX HGSD	Jet Machine Works, Inc.	Domestic	0	01/01/1980	-95.370287	29.902505	73 ft	N/A
507	HGSD9915	TX HGSD	Jet Machine Works, Inc.	Domestic	420	01/01/2004	-95.370837	29.902225	72 ft	N/A
507	HGSD9744	TX HGSD	CenterPoint Energy Houston Electric, LLC	Domestic	450	01/01/2004	-95.370007	29.901945	72 ft	N/A
507	HGSD9549	TX HGSD	Leija, Sergio & Maria	Domestic	400	n/a	-95.368337	29.903335	72 ft	N/A
507	G1011617A	TX TCEQ PWS	JET MACHINE WORKS	Public Supply	0	n/a	-95.37104	29.902302	72 ft	View
507	G1011617B	TX TCEQ PWS	JET MACHINE WORKS	Public Supply	385	12/03/2004	-95.370601	29.902535	73 ft	View
507	97768	TX TWDB SDR	Susan Nickles	Domestic	316	10/16/2003	-95.369729	29.905283	73 ft	View
507	50276	TX TWDB SDR	Jet Machine Works Inc.	Public Supply	385	12/3/2004	-95.370562	29.902506	73 ft	View
508	65-05-7	TX TCEQ HIST	David Madden	Domestic	330	07/08/1994	-95.483408	29.918392	91 ft	View
509	65-05-8L	TX TCEQ HIST	W.J. Wolf	Domestic	340	01/19/1973	-95.406011	29.886413	81 ft	View
509	65-05-9S	TX TCEQ HIST	Raymon Sealey	Domestic	56	07/01/1970	-95.407908	29.887574	82 ft	View
509	65-05-9	TX TCEQ HIST	William DelFauero	Domestic	371	08/24/1993	-95.404864	29.883935	81 ft	View
509	65-05-9	TX TCEQ HIST	D.S. Goss	Domestic	180	01/15/1994	-95.405626	29.887772	81 ft	View
509	65-05-9KK	TX TCEQ HIST	John Scarmardo	Domestic	346	07/16/1974	-95.406351	29.887237	81 ft	View
509	65-05-9	TX TCEQ HIST	W E Cahill	Domestic	50	05/27/1999	-95.407894	29.888516	81 ft	View
509	65-05-6	TX TCEQ HIST	Northwood Baptist Church	Other	400	12/01/2000	-95.405403	29.88543	82 ft	View
509	65-05-9J	TX TCEQ HIST	Northwood Baptist Church	Other	338	04/17/1978	-95.405407	29.885455	82 ft	View
509	65-05-8L	TX TCEQ HIST	Robert Rodgers	Domestic	325	03/01/1973	-95.405979	29.887134	80 ft	View
509	65-13-3M	TX TCEQ HIST	Clyde A. Wilson	Domestic	347	05/26/1980	-95.404327	29.884453	81 ft	View
509	65-05-9JJJ	TX TCEQ HIST	Ellie Holiday	Domestic	390	08/04/1980	-95.40526	29.888124	80 ft	View
509	HGSD14201	TX HGSD	Henderson, Sharon	Domestic	0	n/a	-95.405287	29.885005	81 ft	N/A
509	HGSD4794	TX HGSD	New Oasis of Faith Church	Domestic	450	01/01/1973	-95.407227	29.884725	83 ft	N/A
509	HGSD8506	TX HGSD	Truelight Baptist Church	Domestic	400	01/01/2000	-95.404727	29.885565	80 ft	N/A
509	HGSD12706	TX HGSD	Zamora, Gabriela G.	Domestic	1	01/01/1970	-95.406677	29.888615	81 ft	N/A
509	125845	TX TWDB SDR	Sharon Henderson	Domestic	63	10/26/2007	-95.405563	29.884727	81 ft	View
509	229017	TX TWDB SDR	Reinhard Mattern	Domestic	50	8/13/2010	-95.406674	29.885839	81 ft	View
509	170660	TX TWDB SDR	Carroll Brownfield	Domestic	397	8/6/2004	-95.406952	29.887783	79 ft	View
509	112282	TX TWDB SDR	Arnold Patten	Domestic	55	5/9/2007	-95.40473	29.886116	80 ft	View
509	29814	TX TWDB SDR	Teofilo Galvan	Domestic	90	12/4/2003	-95.403619	29.885283	79 ft	View
509	111261	TX TWDB SDR	Bernell & Associates	Public Supply	410	3/16/2007	-95.406674	29.883894	82 ft	View
509	54263	TX TWDB SDR	Lester Cole	Domestic	55	3/4/2005	-95.405563	29.885561	81 ft	View
509	65-05-9S	TX TCEQ HIST	Gorge Boyd	Domestic	55	07/03/1970	-95.408081	29.887651	82 ft	View
509	65-05-9	TX TCEQ HIST	Ken McLin	Domestic	385	09/28/1995	-95.407013	29.886859	81 ft	View
509	65-05-9BB	TX TCEQ HIST	Claud T. Skipper	Domestic	340	02/06/1976	-95.40773	29.886746	81 ft	View
509	65-05-8	TX TCEQ HIST	Ethel Hall	Domestic	502	05/05/1996	-95.407842	29.886449	82 ft	View
509	65-05-9LL	TX TCEQ HIST	Allied Insurance Co.	Domestic	453	10/01/1982	-95.406134	29.888488	81 ft	View
509	65-05-9	TX TCEQ HIST	Jose Morales	Domestic	396	05/13/1992	-95.408243	29.886453	82 ft	View
509	65-05-9XX	TX TCEQ HIST	Clint R. Seabourne	Domestic	387	08/29/1980	-95.406057	29.884695	82 ft	View
509	65-05-9	TX TCEQ HIST	Danny Wheeler	Domestic	500	10/27/1995	-95.408371	29.886862	81 ft	View
509	65-05-9KK	TX TCEQ HIST	L.T. Swetnam	Domestic	337	08/01/1976	-95.405397	29.884985	81 ft	View
509	65-05-9	TX TCEQ HIST	Charles Larson	Domestic	415	01/12/1995	-95.408407	29.888105	82 ft	View
509	65-05-9	TX TCEQ HIST	Baxter Johnson	Domestic	380	04/24/2001	-95.405107	29.887285	80 ft	View
509	65-05-9	TX TCEQ HIST	Gabriela Perales	Domestic	50	08/03/2001	-95.406081	29.884802	82 ft	View
509	65-05-9	TX TCEQ HIST	Amando Soliz	Domestic	420	05/28/2003	-95.407331	29.886416	82 ft	View
509	65-06-9	TX TCEQ HIST	James Lotspeich	Domestic	400	10/29/1999	-95.406126	29.887269	81 ft	View
509	65-05-9QQ	TX TCEQ HIST	Paul Schulte	Domestic	350	05/04/1981	-95.404931	29.884752	81 ft	View
509	65-05-9	TX TCEQ HIST	Fred Hill	Domestic	400	05/10/2001	-95.405057	29.887291	80 ft	View

Water Well Details

Map ID	Source ID	Dataset	Owner of Well	Type of Well	Depth Drilled	Completion Date	Longitude	Latitude	Elevation	Driller's Logs
509	65-05-9	TX TCEQ HIST	Mrs. Mittie Martin	Domestic	387	08/20/1988	-95.405619	29.888155	81 ft	View
509	65-05-9	TX TCEQ HIST	W. Henderson	Domestic	406	01/23/1998	-95.407647	29.888526	81 ft	View
509	65-05-6	TX TCEQ HIST	Ileta Dildy	Domestic	400	02/26/1999	-95.407023	29.887262	81 ft	View
509	HGSD14260	TX HGSD	Nall Jr, Howard	Domestic	0	n/a	-95.405287	29.884445	81 ft	N/A
509	HGSD14317	TX HGSD	Casarez, Jose	Domestic	0	n/a	-95.406117	29.887505	81 ft	N/A
509	HGSD12979	TX HGSD	H & R Investments	Domestic	0	n/a	-95.406117	29.884725	82 ft	N/A
509	HGSD14353	TX HGSD	Precision X Machining, Inc.	Domestic	0	n/a	-95.404177	29.885285	80 ft	N/A
509	HGSD14466	TX HGSD	Chavez, Julio	Domestic	0	n/a	-95.406947	29.886395	81 ft	N/A
509	HGSD4964	TX HGSD	8520 Sweetwater Business Park	Irrigation	0	n/a	-95.406677	29.883895	82 ft	N/A
509	HGSD12685	TX HGSD	Guerrero, Joel	Domestic	1	n/a	-95.407227	29.888615	81 ft	N/A
509	HGSD12687	TX HGSD	Morales, Antonio	Domestic	1	n/a	-95.406117	29.888615	81 ft	N/A
509	G1012157A	TX TCEQ PWS	SWEETWATER BUSINESS PARK	Public Supply	360	n/a	-95.406462	29.88428	82 ft	View
509	G1011118A	TX TCEQ PWS	NEW OASIS OF FAITH CATHEDRAL	Public Supply	450	01/01/1972	-95.407154	29.884688	82 ft	View
509	G1011118B	TX TCEQ PWS	NEW OASIS OF FAITH CATHEDRAL	Public Supply	0	n/a	-95.405778	29.884951	81 ft	View
509	216934	TX TWDB SDR	Tezozomo Ruiz Martinez	Domestic	55	4/29/2010	-95.403619	29.884727	80 ft	View
509	138414	TX TWDB SDR	Jose Gonzales	Domestic	57	4/3/2008	-95.404452	29.885005	81 ft	View
509	347482	TX TWDB SDR	Chip Null	Domestic	55	10/28/2013	-95.40473	29.88445	81 ft	View
509	53668	TX TWDB SDR	OBI Construction	Domestic	350	2/7/2005	-95.404452	29.884172	80 ft	View
509	9295	TX TWDB SDR	Nick Bhagia	Domestic	55	7/16/2002	-95.406119	29.885839	82 ft	View
510	HGSD4296	TX HGSD	Houston Pipe Line Company LP	Irrigation	505	01/01/1945	-95.462507	29.998895	115 ft	N/A
511	65-06-7A	TX TCEQ HIST	Aldine Independent School District	Public Supply	349	09/27/1961	-95.361369	29.910101	72 ft	View
511	HGSD3907	TX HGSD	Houston, City of	Public Supply	550	01/01/1990	-95.361677	29.910285	72 ft	N/A
511	HGSD9570	TX HGSD	Aldine Management	Public Supply	400	n/a	-95.363617	29.909725	71 ft	N/A
511	G1010837B	TX TCEQ PWS	ALDINE ISD GRACE RAYMOND ELEMENTARY SCHO	Public Supply	489	06/12/1984	-95.361948	29.910349	71 ft	View
511	6506712	TX TWDB GW	Aldine ISD - Grace Raymond Elem School	Public Supply	349	01/01/1961	-95.360285	29.910006	72 ft	View
511	306780	TX TWDB SDR	Maria Rojas	Domestic	51	12/17/2012	-95.358896	29.909172	70 ft	View
511	541227	TX TWDB SDR	Dora Guerra	Domestic	47	3/26/2020	-95.361951	29.909727	70 ft	View
511	65-06-7FF	TX TCEQ HIST	E.H. Mackey	Domestic	339	05/22/1976	-95.363217	29.909825	72 ft	View
511	65-06-7FF	TX TCEQ HIST	Aldine Independent School District	Public Supply	491	06/12/1984	-95.36117	29.910119	72 ft	View
511	HGSD2927	TX HGSD	Aldine I.S.D.	Public Supply	0	01/01/1990	-95.360287	29.910565	70 ft	N/A
511	HGSD8779	TX HGSD	Stidom, Suzette M.	Domestic	0	n/a	-95.358897	29.909725	70 ft	N/A
511	HGSD11715	TX HGSD	Houston, City of	Domestic	600	n/a	-95.362227	29.910565	71 ft	N/A
511	G1010837A	TX TCEQ PWS	ALDINE ISD GRACE RAYMOND ELEMENTARY SCHO	Public Supply	349	09/27/1961	-95.361582	29.910096	72 ft	View
511	G1010837C	TX TCEQ PWS	ALDINE ISD GRACE RAYMOND ELEMENTARY SCHO	Public Supply	560	n/a	-95.361823	29.910482	70 ft	View
511	6506725	TX TWDB GW	Aldine I.S.D.	Public Supply	489	01/01/1984	-95.361674	29.911117	71 ft	View
511	428518	TX TWDB SDR	Martha & Samuel Luna	Domestic	380	6/10/2016	-95.364451	29.910561	74 ft	View
511	234417	TX TWDB SDR	Aldine ISD/City of Houston	Public Supply	560	10/24/2010	-95.361952	29.910561	71 ft	View
511	USGS295439095214101	WW USGS	USGS	Not Reported	489	06/12/1984	-95.361674	29.911116	71 ft	N/A
512	HGSD4486	TX HGSD	TriStar Convenience Stores, Inc.	Domestic	339	01/01/1981	-95.463067	29.897785	87 ft	N/A
512	65-05-7	TX TCEQ HIST	George Wong	Domestic	412	04/25/1991	-95.463366	29.897673	87 ft	View
512	G1012579A	TX TCEQ PWS	HANDI PLUS 11	Public Supply	0	n/a	-95.463225	29.897864	87 ft	View

Water Well Details

BANKS ENVIRONMENTAL DATA
A DIVISION OF THE BANKS GROUP

Map ID	Source ID	Dataset	Owner of Well	Type of Well	Depth Drilled	Completion Date	Longitude	Latitude	Elevation	Driller's Logs
513	65-06-7	TX TCEQ HIST	South West Heat Treat	Domestic	430	12/23/1998	-95.358534	29.91355	70 ft	View
513	HGSD4354	TX HGSD	Aldine I.S.D.	Public Supply	0	n/a	-95.360837	29.914175	71 ft	N/A
513	G1012769A	TX TCEQ PWS	ALDINE ISD ADMINISTRATIVE ANNEX	Public Supply	300	n/a	-95.357162	29.914395	69 ft	View
513	65-06-7HH	TX TCEQ HIST	N.H. Hooks	Public Supply	443	10/01/1980	-95.358172	29.915077	69 ft	View
513	65-06-7HH	TX TCEQ HIST	SAYE Enterprises	Domestic	340	04/18/1983	-95.35815	29.91493	69 ft	View
513	65-06-7HH	TX TCEQ HIST	Tony Garcia	Domestic	330	01/29/1976	-95.358327	29.915006	69 ft	View
513	HGSD6520	TX HGSD	SWHT LLC	Domestic	0	n/a	-95.359177	29.914445	70 ft	N/A
514	65-06-7Q	TX TCEQ HIST	T.G. Dudley	Domestic	456	02/23/1983	-95.36591	29.905238	72 ft	View
514	65-06-7	TX TCEQ HIST	Frank Sears Ellato	Domestic	360	10/11/1990	-95.36726	29.902795	73 ft	View
514	65-06-7A	TX TCEQ HIST	Mr. Monkress	Domestic	340	07/24/1979	-95.367072	29.904175	72 ft	View
514	65-06-7P	TX TCEQ HIST	T. W. Ford	Domestic	380	04/08/1971	-95.368745	29.904102	72 ft	View
514	HGSD13665	TX HGSD	NULL	Domestic	0	n/a	-95.366117	29.902785	72 ft	N/A
514	HGSD4903	TX HGSD	Jagarnauth, Mabadeo & Bhoonawatti	Domestic	315	n/a	-95.368067	29.904175	72 ft	N/A
514	HGSD6762	TX HGSD	Patterson, Karen	Domestic	0	n/a	-95.363897	29.905285	72 ft	N/A
514	HGSD9219	TX HGSD	Bermudez, Gerardo	Domestic	0	n/a	-95.364177	29.907225	72 ft	N/A
514	HGSD10338	TX HGSD	Nguyen, Tim	Domestic	400	01/01/2006	-95.363617	29.906395	71 ft	N/A
514	HGSD11414	TX HGSD	Smith, William D.	Domestic	450	01/01/2011	-95.364727	29.903895	72 ft	N/A
514	HGSD10824	TX HGSD	Botello, Otoniel	Domestic	15	n/a	-95.368067	29.905005	72 ft	N/A
514	HGSD12454	TX HGSD	Smith, William D.	Public Supply	500	01/01/2013	-95.364727	29.903895	72 ft	N/A
514	G1010863B	TX TCEQ PWS	TALLOWS MOBILE HOME PARK	Public Supply	463	03/05/2010	-95.364998	29.903327	72 ft	View
514	G1010666A	TX TCEQ PWS	FITCH WATER SYSTEM	Public Supply	480	n/a	-95.367996	29.903284	72 ft	View
514	6506727	TX TWDB GW	Tallows MHP	Public Supply	450	n/a	-95.366119	29.905561	72 ft	View
514	135048	TX TWDB SDR	South Coast Gunite	Domestic	50	1/28/2008	-95.367507	29.905283	72 ft	View
514	103761	TX TWDB SDR	Miller MHP, LLC	Domestic	55	1/17/2007	-95.365285	29.904728	72 ft	View
514	65-06-7	TX TCEQ HIST	Kathy Travakin	Domestic	403	11/13/1995	-95.367081	29.904349	72 ft	View
514	65-06-7E	TX TCEQ HIST	D. R. Pavsons	Domestic	349	11/07/1978	-95.365056	29.90369	72 ft	View
514	65-06-7	TX TCEQ HIST	Paul Alford	Domestic	55	10/26/2001	-95.36588	29.905182	73 ft	View
514	65-05-6A	TX TCEQ HIST	McCurdy Wilson Development	Industrial	367	10/28/1975	-95.367074	29.903072	72 ft	View
514	HGSD4850	TX HGSD	Smith, William D.	Public Supply	450	01/01/1976	-95.364447	29.905005	72 ft	N/A
514	HGSD4154	TX HGSD	CREST UTILITIES COMPANY	Public Supply	300	01/01/1987	-95.364177	29.905285	72 ft	N/A
514	HGSD4849	TX HGSD	Smith, William D.	Domestic	458	01/01/1986	-95.365007	29.903335	72 ft	N/A
514	HGSD6686	TX HGSD	Marshall, Brian	Domestic	0	n/a	-95.363897	29.906945	71 ft	N/A
514	HGSD10775	TX HGSD	Botello, Otoniel	Domestic	50	01/01/2008	-95.368067	29.905005	72 ft	N/A
514	HGSD12083	TX HGSD	Gonzales, Edward	Domestic	400	01/01/2011	-95.367507	29.903895	72 ft	N/A
514	HGSD13667	TX HGSD	Hajikhani, Ahmad	Domestic	0	n/a	-95.366117	29.902785	72 ft	N/A
514	G1011984A	TX TCEQ PWS	SUNSET MOBILE HOME PARK 1	Public Supply	340	n/a	-95.36447	29.905005	72 ft	View
514	G1010863C	TX TCEQ PWS	TALLOWS MOBILE HOME PARK	Public Supply	530	06/19/2013	-95.364793	29.903574	71 ft	View
514	184783	TX TWDB SDR	Vivian Haver	Domestic	350	5/29/2009	-95.367229	29.905006	73 ft	View
514	379820	TX TWDB SDR	Armando Rodriguez	Domestic	388	10/30/2014	-95.366674	29.905283	72 ft	View
514	67606	TX TWDB SDR	David Larkin	Domestic	380	5/23/2003	-95.366396	29.903894	72 ft	View
515	65-05-9AA	TX TCEQ HIST	Leroy Freer	Domestic	295	08/14/1978	-95.382478	29.8936	72 ft	View
515	65-05-9	TX TCEQ HIST	Marvin Allison	Domestic	390	06/22/1991	-95.380791	29.891332	72 ft	View
515	65-05-9	TX TCEQ HIST	Rafiel Gill	Domestic	48	12/26/1996	-95.382355	29.895329	73 ft	View
515	65-06-4V	TX TCEQ HIST	W.E. Johnson	Domestic	340	05/25/1974	-95.381834	29.89441	73 ft	View
515	65-05-6	TX TCEQ HIST	Tirador Pineda	Domestic	400	12/26/2000	-95.383871	29.895115	75 ft	View
515	65-05-9AA	TX TCEQ HIST	Joseph Braden	Domestic	297	03/18/1978	-95.381788	29.893886	72 ft	View
515	314635	TX TWDB SDR	Diego Medrano	Domestic	50	3/26/2013	-95.381674	29.895561	73 ft	View

Water Well Details

Map ID	Source ID	Dataset	Owner of Well	Type of Well	Depth Drilled	Completion Date	Longitude	Latitude	Elevation	Driller's Logs
515	65-13-3X	TX TCEQ HIST	Tom Hailey	Domestic	382	04/07/1983	-95.385527	29.894135	74 ft	View
515	65-05-9Y	TX TCEQ HIST	G.R. Branch	Domestic	234	10/04/1972	-95.382169	29.893207	72 ft	View
515	65-05-9	TX TCEQ HIST	B.J. Howton	Domestic	295	09/27/1990	-95.382394	29.894803	73 ft	View
515	65-05-9	TX TCEQ HIST	James Merrell	Domestic	378	06/24/1994	-95.381938	29.893312	71 ft	View
515	65-05-9AAA	TX TCEQ HIST	Mr. Jerry Anderson	Domestic	240	05/04/1984	-95.379488	29.893988	71 ft	View
515	65-05-9Y	TX TCEQ HIST	Johnny Grasso	Domestic	242	09/29/1976	-95.381938	29.893312	71 ft	View
515	65-05-9Y	TX TCEQ HIST	R.H. Bennett	Domestic	297	02/03/1977	-95.38266	29.892941	71 ft	View
515	65-05-9	TX TCEQ HIST	Guy Branch	Domestic	338	12/12/1985	-95.382178	29.893202	72 ft	View
515	HGSD12652	TX HGSD	Campuzano, David	Domestic	300	n/a	-95.383897	29.895285	75 ft	N/A
515	HGSD7639	TX HGSD	Nguyen, Nhat Vu	Other	0	01/01/1999	-95.383337	29.895005	74 ft	N/A
515	HGSD12648	TX HGSD	Munoz, John	Domestic	300	n/a	-95.383067	29.895285	74 ft	N/A
515	HGSD11324	TX HGSD	Yanes, Hector	Domestic	400	01/01/2002	-95.380287	29.895005	72 ft	N/A
515	HGSD12646	TX HGSD	Munoz, John	Domestic	300	n/a	-95.383337	29.896115	74 ft	N/A
515	HGSD12644	TX HGSD	Pietsch, Tanya Denise	Domestic	300	n/a	-95.384177	29.895285	74 ft	N/A
516	HGSD5518	TX HGSD	Alsay, Inc.	Irrigation	320	n/a	-95.443897	30.007505	109 ft	N/A
516	HGSD5382	TX HGSD	Alsay, Inc.	Irrigation	320	n/a	-95.443897	30.007505	109 ft	N/A
517	65-05-9	TX TCEQ HIST	Mrs Michael White	Domestic	393	06/10/1999	-95.374259	29.89826	72 ft	View
517	65-05-9PPP	TX TCEQ HIST	W.L. Smith	Domestic	391	01/04/1983	-95.373911	29.895967	71 ft	View
517	HGSD5132	TX HGSD	Aqua Texas, Inc.	Public Supply	350	01/01/1995	-95.371397	29.899175	71 ft	N/A
517	HGSD10218	TX HGSD	Primevera Soccer Club	Other	50	n/a	-95.374177	29.900285	73 ft	N/A
517	G1010099B	TX TCEQ PWS	BERGVILLE ADDITION	Public Supply	529	09/22/1995	-95.371399	29.899252	71 ft	View
517	65-05-9AA	TX TCEQ HIST	C.R. Burleson	Domestic	385	03/01/1976	-95.375558	29.896698	72 ft	View
517	HGSD4252	TX HGSD	Harris Co. Toll Road Authority	Domestic	357	01/01/1988	-95.371947	29.897505	73 ft	N/A
517	HGSD9739	TX HGSD	Molina Trucking, Inc.	Domestic	999	n/a	-95.373067	29.896115	71 ft	N/A
517	HGSD12680	TX HGSD	Mendoza, Benjamin	Domestic	1	n/a	-95.372787	29.896115	71 ft	N/A
517	198459	TX TWDB SDR	Joe Galisia	Domestic	390	10/17/2009	-95.374729	29.896672	70 ft	View
518	HGSD1621	TX HGSD	Northwest Park M.U.D.	Public Supply	1350	01/01/1972	-95.487507	29.925005	104 ft	N/A
518	USGS295522095291902	WW USGS	USGS	Not Reported	456	03/01/1978	-95.487507	29.924727	103 ft	N/A
518	65-05-4A	TX TCEQ HIST	Northwest Harris Co. Utility #1	Public Supply	460	03/01/1978	-95.487633	29.924681	103 ft	View
518	HGSD3140	TX HGSD	Houston, City of	Public Supply	400	01/01/1978	-95.486947	29.924445	103 ft	N/A
518	HGSD3614	TX HGSD	Houston, City of	Public Supply	820	01/01/1981	-95.487507	29.924725	103 ft	N/A
518	HGSD11048	TX HGSD	Houston, City of	Public Supply	900	n/a	-95.488067	29.924725	103 ft	N/A
518	G1010593A	TX TCEQ PWS	NORTHWEST PARK MUD	Public Supply	1350	07/07/1972	-95.487426	29.924746	103 ft	View
518	G1010593B	TX TCEQ PWS	NORTHWEST PARK MUD	Public Supply	456	n/a	-95.48727	29.924207	102 ft	View
518	G1010593C	TX TCEQ PWS	NORTHWEST PARK MUD	Public Supply	500	01/01/1973	-95.48751	29.924622	103 ft	View
518	G1010593G	TX TCEQ PWS	NORTHWEST PARK MUD	Public Supply	790	04/29/2010	-95.488093	29.924741	103 ft	View
518	6505403	TX TWDB GW	Northwest Houston PUD #1	Public Supply	1350	01/01/1972	-95.487785	29.925283	102 ft	View
518	6505404	TX TWDB GW	Northwest Park MUD	Public Supply	456	01/01/1978	-95.488896	29.92306	104 ft	View
518	217288	TX TWDB SDR	NORTHWEST PARK MUD	Public Supply	790	4/29/2010	-95.487785	29.924727	103 ft	View
518	USGS295529095291601	WW USGS	USGS	Not Reported	790	N/A	-95.487785	29.924727	103 ft	N/A
519	65-06-1	TX TCEQ HIST	Robert Malone	Domestic	381	09/30/1994	-95.370441	29.99494	95 ft	View
519	HGSD6513	TX HGSD	Rigid Global Buildings	Domestic	365	01/01/1995	-95.368617	29.992785	93 ft	N/A
519	HGSD11701	TX HGSD	Softail, Inc.	Domestic	325	n/a	-95.369447	29.994725	94 ft	N/A
519	372011	TX TWDB SDR	MBP Supply, LLC	Domestic	320	8/14/2014	-95.368896	29.994172	93 ft	View

Water Well Details

Map ID	Source ID	Dataset	Owner of Well	Type of Well	Depth Drilled	Completion Date	Longitude	Latitude	Elevation	Driller's Logs
519	HGSD5540	TX HGSD	Tex-Fin Corporation	Domestic	320	01/01/1996	-95.370007	29.995282	96 ft	N/A
519	65-06-1	TX TCEQ HIST	D & J Machine Works	Domestic	315	12/17/1997	-95.370643	29.997275	96 ft	View
519	65-06-1	TX TCEQ HIST	Precision Calibration and Repair	Domestic	300	01/27/1998	-95.371608	29.996819	95 ft	View
519	65-06-4	TX TCEQ HIST	David Otwell	Industrial	325	01/28/1995	-95.369525	29.993626	96 ft	View
519	HGSD4765	TX HGSD	Farrell Road Properties, Ltd.	Domestic	250	01/01/1994	-95.372507	29.996115	95 ft	N/A
519	HGSD5314	TX HGSD	Jet Couriers Corporation	Domestic	350	01/01/1995	-95.369727	29.993615	94 ft	N/A
519	HGSD6627	TX HGSD	Softail, Inc.	Domestic	381	01/01/1994	-95.369727	29.995005	95 ft	N/A
519	HGSD6299	TX HGSD	D & J Machine Works	Domestic	300	01/01/1997	-95.370287	29.997225	95 ft	N/A
519	HGSD6610	TX HGSD	Houston Crating Inc.	Domestic	400	01/01/1998	-95.371117	29.993335	93 ft	N/A
519	HGSD6340	TX HGSD	Precision Calibration And Repair	Domestic	300	01/01/1997	-95.370837	29.996115	95 ft	N/A
519	HGSD12383	TX HGSD	MBP Supply, LLC	Domestic	315	n/a	-95.369727	29.994445	95 ft	N/A
519	233025	TX TWDB SDR	Mike Trahan	Domestic	315	10/4/2010	-95.368896	29.99445	94 ft	View
520	HGSD3349	TX HGSD	Harris Co. M.U.D. 180	Public Supply	1200	01/01/1979	-95.491947	29.956675	110 ft	N/A
520	G1011799A	TX TCEQ PWS	HARRIS COUNTY MUD 180	Public Supply	950	12/04/1979	-95.491324	29.956704	109 ft	View
520	G1011799C	TX TCEQ PWS	HARRIS COUNTY MUD 180	Public Supply	959	08/05/2014	-95.492034	29.956618	110 ft	View
520	65-05-4	TX TCEQ HIST	H.C. M.U.D. 180	Public Supply	962	03/09/2001	-95.49151	29.956585	110 ft	View
520	HGSD7831	TX HGSD	West Harris County Regional Water Authority	Public Supply	2500	01/01/2001	-95.491397	29.956675	109 ft	N/A
520	HGSD12441	TX HGSD	West Harris County Regional Water Authority	Public Supply	1050	n/a	-95.491947	29.956675	110 ft	N/A
520	G1011799B	TX TCEQ PWS	HARRIS COUNTY MUD 180	Public Supply	962	03/09/2001	-95.491582	29.95643	109 ft	View
520	371794	TX TWDB SDR	Harris County MUD 180	Public Supply	959	8/5/2014	-95.491952	29.956672	110 ft	View
521	65-05-7	TX TCEQ HIST	T & C Construction	Domestic	295	07/01/1987	-95.473213	29.904692	92 ft	View
521	65-04-6	TX TCEQ HIST	Reliant Energy	Public Supply	462	04/26/2001	-95.470974	29.905772	91 ft	View
521	65-05-7V	TX TCEQ HIST	J.E. Gehring	Domestic	135	01/06/1981	-95.474859	29.903531	93 ft	View
521	65-05-7	TX TCEQ HIST	Gary Biggers	Domestic	357	10/30/2002	-95.476039	29.904228	94 ft	View
521	HGSD12994	TX HGSD	Nguyen, Christopher	Domestic	0	n/a	-95.471947	29.902225	90 ft	N/A
521	HGSD12718	TX HGSD	Suarez, Carlos F.	Domestic	1	n/a	-95.471677	29.904175	90 ft	N/A
521	HGSD12670	TX HGSD	German, Manolito C.	Domestic	150	01/01/2010	-95.473897	29.903895	93 ft	N/A
521	HGSD12918	TX HGSD	Nguyen, Nghia H.	Domestic	0	n/a	-95.476117	29.905005	95 ft	N/A
521	HGSD12181	TX HGSD	Santamaria, Jose L.	Domestic	20	n/a	-95.474177	29.903615	92 ft	N/A
521	HGSD12653	TX HGSD	DKBATT Properties, Inc.	Domestic	200	n/a	-95.472507	29.903895	91 ft	N/A
521	HGSD12676	TX HGSD	Gonzales, Jr., Raymond	Domestic	1	01/01/1995	-95.475007	29.905835	95 ft	N/A
521	384488	TX TWDB SDR	Kieu Doan	Domestic	340	11/1/2014	-95.473062	29.905561	92 ft	View
521	240099	TX TWDB SDR	German, Monolito	Domestic	130	3/16/2010	-95.472785	29.906117	94 ft	View
521	509898	TX TWDB SDR	Pedro Grimaldo	Domestic	350	1/28/2019	-95.473896	29.905283	93 ft	View
521	HGSD14665	TX HGSD	Luong, Katherine & Minh Vu	Domestic	400	n/a	-95.472227	29.906115	95 ft	N/A
521	520139	TX TWDB SDR	Glora Davis	Domestic	135	6/26/2019	-95.472507	29.905449	93 ft	View
521	65-06-5XX	TX TCEQ HIST	Larry Robinson	Domestic	323	03/30/1981	-95.47108	29.903164	90 ft	View
521	65-04-5J	TX TCEQ HIST	Jesse M. Roark	Domestic	158	07/01/1973	-95.472498	29.903233	90 ft	View
521	65-05-6L	TX TCEQ HIST	R.C.W. Landscaping	Domestic	295	08/26/1981	-95.470655	29.90451	90 ft	View
521	65-05-7DD	TX TCEQ HIST	Jerry Little	Domestic	138	10/05/1976	-95.476028	29.904219	94 ft	View
521	65-05-7EE	TX TCEQ HIST	Emery Wisenbaker	Domestic	157	01/17/1983	-95.472466	29.904302	92 ft	View
521	65-05-7	TX TCEQ HIST	Mr. Heath	Domestic	306	02/10/1987	-95.476253	29.905307	95 ft	View
521	65-05-7	TX TCEQ HIST	Gary Hardy Construction	Domestic	323	05/15/1985	-95.471484	29.90326	90 ft	View
521	65-05-7V	TX TCEQ HIST	F.A. Drake	Domestic	135	09/25/1980	-95.473582	29.905019	93 ft	View
521	65-05-8AA	TX TCEQ HIST	H.L. Thower	Domestic	60	05/22/1980	-95.475073	29.904154	94 ft	View
521	65-05-7	TX TCEQ HIST	Mrs. Walsh	Domestic	135	04/25/1989	-95.474955	29.905093	94 ft	View

Water Well Details

Map ID	Source ID	Dataset	Owner of Well	Type of Well	Depth Drilled	Completion Date	Longitude	Latitude	Elevation	Driller's Logs
521	65-05-7	TX TCEQ HIST	Carlos Suarez	Domestic	310	02/14/1990	-95.472101	29.903252	90 ft	View
521	65-05-7	TX TCEQ HIST	Harold Wiskoski	Domestic	317	12/06/1991	-95.475663	29.904219	94 ft	View
521	65-05-8	TX TCEQ HIST	Robert Marton	Domestic	153	08/10/1982	-95.471833	29.904284	91 ft	View
521	65-05-7	TX TCEQ HIST	Maria F Barrera	Domestic	336	07/08/1993	-95.471822	29.904284	91 ft	View
521	60-05-7	TX TCEQ HIST	Gary Biggers	Domestic	308	10/30/2002	-95.476039	29.904219	94 ft	View
521	65-04-5J	TX TCEQ HIST	Jesse Mm Roark	Domestic	154	07/01/1973	-95.472509	29.903242	90 ft	View
521	65-05-7Y	TX TCEQ HIST	Donald R. Mosley	Domestic	131	02/15/1984	-95.473421	29.905753	92 ft	View
521	65-05-7	TX TCEQ HIST	W.R. Hutto	Domestic	342	11/09/1998	-95.475073	29.904154	94 ft	View
521	HGSD14186	TX HGSD	Montoya, Jesus	Domestic	400	n/a	-95.473897	29.905285	93 ft	N/A
521	HGSD6016	TX HGSD	Log Cabin Grocery, The	Domestic	400	01/01/1997	-95.472227	29.905835	93 ft	N/A
521	HGSD7434	TX HGSD	Romero, Fredy	Domestic	135	01/01/1983	-95.473337	29.906395	94 ft	N/A
521	HGSD8686	TX HGSD	God's Holy Sanc. Baptist Church	Domestic	0	01/01/1976	-95.473617	29.905835	93 ft	N/A
521	HGSD12609	TX HGSD	Batterson Truck & Equipment	Domestic	400	n/a	-95.472787	29.903895	91 ft	N/A
521	HGSD12981	TX HGSD	249 Easy Self Storage, LLC	Domestic	1	01/01/1981	-95.470567	29.904445	90 ft	N/A
521	HGSD12642	TX HGSD	Rumney, Thomas N.	Domestic	300	01/01/1987	-95.471947	29.903615	91 ft	N/A
521	HGSD12636	TX HGSD	Dixie Foundation Drilling Co.	Domestic	200	n/a	-95.471117	29.903335	90 ft	N/A
521	361567	TX TWDB SDR	Batterson Truck & Equipment	Domestic	380	3/11/2014	-95.473062	29.903894	92 ft	View
521	38273	TX TWDB SDR	Donald Knight	Domestic	400	4/30/2004	-95.473618	29.90445	94 ft	View
521	525178	TX TWDB SDR	Katherine Loung	Domestic	400	8/25/2019	-95.472507	29.906116	93 ft	View
522	60-61-9	TX TCEQ HIST	Impval, LTD.	Public Supply	783	04/18/2000	-95.414924	30.011151	104 ft	View
522	HGSD9585	TX HGSD	Houston, City of	Public Supply	1200	01/01/2005	-95.415287	30.011115	104 ft	N/A
522	G1011642D	TX TCEQ PWS	HARRIS COUNTY MUD 154	Public Supply	1350	01/01/2006	-95.415387	30.011156	104 ft	View
523	HGSD5168	TX HGSD	Aero Greensmoor, LP	Domestic	420	01/01/1970	-95.346397	29.949725	77 ft	N/A
523	G1011726B	TX TCEQ PWS	AEROTERM US	Public Supply	0	n/a	-95.346328	29.948837	76 ft	View
523	65-06-4P	TX TCEQ HIST	Dobbs House Inc.	Industrial	330	02/27/1970	-95.347049	29.948703	75 ft	View
523	G1011726A	TX TCEQ PWS	AEROTERM US	Public Supply	400	11/01/1979	-95.346704	29.951107	78 ft	View
523	6506409	TX TWDB GW	Airport-Ground Transportation Co.	Industrial	330	01/01/1970	-95.344452	29.948616	76 ft	View
524	HGSD10943	TX HGSD	Tex-Mex Auto Parts	Domestic	400	01/01/2008	-95.477507	29.908895	97 ft	N/A
524	65-05-8W	TX TCEQ HIST	Marty Brathy	Domestic	266	05/09/1978	-95.477142	29.909976	97 ft	View
524	65-05-7	TX TCEQ HIST	Herman Frick	Domestic	315	09/25/1985	-95.478539	29.908915	98 ft	View
524	HGSD7436	TX HGSD	KASPERLAIN, NORMA	Domestic	250	01/01/1972	-95.478617	29.909725	98 ft	N/A
524	HGSD9621	TX HGSD	Vietnamese American Community Center	Domestic	400	01/01/2004	-95.479177	29.908335	97 ft	N/A
524	HGSD10646	TX HGSD	Campuzano, J. Gustavo	Domestic	120	n/a	-95.478617	29.909725	98 ft	N/A
524	HGSD11302	TX HGSD	D.C. Dewalt Investments	Domestic	420	n/a	-95.477227	29.910285	99 ft	N/A
524	G1013319A	TX TCEQ PWS	VIETNAMESE AMERICAN COMMUNITY CENTER	Public Supply	340	09/17/2004	-95.479212	29.908296	98 ft	View
524	168893	TX TWDB SDR	ANAM Senior Community Center	Public Supply	340	9/17/2004	-95.479174	29.908339	97 ft	View
525	65-06-4AA	TX TCEQ HIST	Betty Moore	Domestic	289	10/17/1977	-95.350003	29.927407	65 ft	View
525	65-06-4	TX TCEQ HIST	Harrold Dogget	Domestic	320	02/08/1991	-95.350012	29.928612	66 ft	View
525	65-06-4Y	TX TCEQ HIST	C.C. Thagard	Domestic	257	10/23/1970	-95.349955	29.928902	67 ft	View
525	65-06-4AA	TX TCEQ HIST	Space City Oil Co.	Industrial	296	02/02/1972	-95.348666	29.928914	72 ft	View
525	65-06-4	TX TCEQ HIST	Roy S Wooley	Domestic	298	06/24/1994	-95.350022	29.928901	67 ft	View
526	65-06-4R	TX TCEQ HIST	H. W. Farr	Domestic	260	07/20/1970	-95.346368	29.944765	71 ft	View
526	65-06-4JJJ	TX TCEQ HIST	Bob Kirtland	Irrigation	460	07/03/1979	-95.349384	29.945341	72 ft	View
526	65-06-4QQQ	TX TCEQ HIST	Jo Ann Morris	Domestic	280	01/22/1982	-95.348059	29.943554	71 ft	View
526	65-06-4C	TX TCEQ HIST	E.E. Juilseu, Mertg, & Loon Co.	Domestic	250	04/23/1964	-95.344609	29.943438	71 ft	View

Water Well Details

BANKS ENVIRONMENTAL DATA
A DIVISION OF THE BANKS GROUP

Map ID	Source ID	Dataset	Owner of Well	Type of Well	Depth Drilled	Completion Date	Longitude	Latitude	Elevation	Driller's Logs
526	65-06-4D	TX TCEQ HIST	E.E. Juilseu, Mertg, & Loon Co.	Domestic	250	04/23/1964	-95.344609	29.943211	71 ft	View
526	HGSD6711	TX HGSD	Golzarri Corp.	Domestic	0	n/a	-95.345007	29.947225	74 ft	N/A
527	65-04-9	TX TCEQ HIST	Max Loerch	Domestic	410	01/07/2002	-95.469848	29.901478	89 ft	View
527	65-05-7V	TX TCEQ HIST	Fred Calvit	Domestic	175	12/06/1979	-95.470417	29.901466	89 ft	View
527	HGSD9787	TX HGSD	Montalvo, Santos	Domestic	400	01/01/2004	-95.467787	29.902785	90 ft	N/A
527	HGSD7385	TX HGSD	Robinson Water Well Service Inc.	Domestic	310	n/a	-95.468897	29.902785	90 ft	N/A
527	HGSD9379	TX HGSD	Iglesia Evangelica Cristiana	Domestic	360	01/01/2003	-95.470287	29.900005	89 ft	N/A
527	HGSD9406	TX HGSD	Suarez, Carlos F.	Domestic	110	n/a	-95.469447	29.903895	90 ft	N/A
527	HGSD12176	TX HGSD	Contreras, Jorge A.	Domestic	20	n/a	-95.470287	29.902225	89 ft	N/A
527	6505733	TX TWDB GW	Not Reported	Domestic	165	01/01/1900	-95.46834	29.902228	90 ft	View
527	392864	TX TWDB SDR	Chuck Thuc	Domestic	430	3/26/2015	-95.46834	29.903339	91 ft	View
527	65-05-8N	TX TCEQ HIST	Curtis Eiland	Domestic	180	05/23/1977	-95.468585	29.90247	90 ft	View
527	65-05-7G	TX TCEQ HIST	M.A. Swonke	Domestic	316	06/14/1977	-95.470074	29.902238	89 ft	View
527	65-05-7V	TX TCEQ HIST	Commercial Trim Contractors	Domestic	180	12/17/1984	-95.468647	29.902275	89 ft	View
527	65-05-7V	TX TCEQ HIST	J.E. Walters	Domestic	165	12/04/1979	-95.469505	29.901205	89 ft	View
527	65-05-8Y	TX TCEQ HIST	Max M. Loerch	Domestic	175	06/11/1979	-95.469848	29.901466	89 ft	View
527	65-05-7	TX TCEQ HIST	Joel Amguist	Domestic	163	08/31/1993	-95.470095	29.901233	89 ft	View
527	HGSD13047	TX HGSD	Lauder, Jimmy	Domestic	0	n/a	-95.469447	29.903065	90 ft	N/A
527	6505722	TX TWDB GW	W.H. Wood	Plugged or Destroyed	54	n/a	-95.469451	29.903061	90 ft	View
527	207856	TX TWDB SDR	O'Reilly Auto Parts #454	Domestic	425	9/19/2009	-95.46834	29.901672	88 ft	View
527	37996	TX TWDB SDR	Santos Montalvo DBA I & M Auto Sales	Domestic	321	5/24/2004	-95.467507	29.903061	92 ft	View
528	USGS300032095235501	WW USGS	USGS	Not Reported	225	09/25/1992	-95.398896	30.009172	99 ft	N/A
529	65-05-9	TX TCEQ HIST	Conception Hernandez	Domestic	385	10/18/1995	-95.391558	29.888894	74 ft	View
529	65-05-9	TX TCEQ HIST	G.J. Cantey	Domestic	386	10/10/1993	-95.390787	29.888928	74 ft	View
529	65-05-9	TX TCEQ HIST	Yung-Ching Jen	Public Supply	410	06/18/1995	-95.394146	29.887746	77 ft	View
529	65-05-9LLL	TX TCEQ HIST	Jesse Foust	Domestic	337	11/15/1977	-95.392246	29.891533	74 ft	View
529	65-05-9	TX TCEQ HIST	Richard Shirley	Domestic	65	07/30/1998	-95.39205	29.888915	74 ft	View
529	HGSD12916	TX HGSD	Alvarez, Olga Marina	Domestic	0	n/a	-95.388617	29.888895	73 ft	N/A
529	HGSD13996	TX HGSD	Ruhee Development, LLC	Domestic	580	n/a	-95.391947	29.889725	74 ft	N/A
529	HGSD10263	TX HGSD	Ruhee Development, LLC	Domestic	400	01/01/2006	-95.391947	29.889725	74 ft	N/A
529	HGSD12683	TX HGSD	Munoz, Rafael	Domestic	1	n/a	-95.393337	29.888615	75 ft	N/A
529	HGSD12844	TX HGSD	Albdyri, Eyad	Domestic	200	n/a	-95.393617	29.889725	75 ft	N/A
529	G1012700B	TX TCEQ PWS	SUNNY FLEA MARKET	Public Supply	495	05/14/1999	-95.393645	29.886893	76 ft	View
529	G1010663A	TX TCEQ PWS	LONE WILLOW MHP WEST	Public Supply	354	n/a	-95.388944	29.890306	73 ft	View
529	G1012625A	TX TCEQ PWS	SIN TA FLEA MARKET	Public Supply	410	06/18/1995	-95.394388	29.888006	76 ft	View
529	335191	TX TWDB SDR	Yung-Ching Jen	Domestic	380	8/12/2013	-95.392229	29.888894	75 ft	View
529	502781	TX TWDB SDR	Gulf Bank Convenience Store	Public Supply	564	8/31/2018	-95.391119	29.889727	74 ft	View
529	18002	TX TWDB SDR	Aztec Machining and Fabricating	Domestic	55	1/14/2003	-95.391952	29.889172	75 ft	View
529	65-05-6CC	TX TCEQ HIST	Brigance Pump Service	Domestic	347	07/02/1973	-95.392071	29.890855	74 ft	View
529	65-05-9KKK	TX TCEQ HIST	James Matthews	Domestic	356	10/10/1977	-95.390539	29.888842	74 ft	View
529	65-05-9Q	TX TCEQ HIST	Pat Turner	Domestic	372	07/12/1977	-95.3911	29.889705	74 ft	View
529	65-05-9LLL	TX TCEQ HIST	W.T. Nelson	Domestic	302	03/01/1977	-95.393526	29.890436	75 ft	View
529	65-05-9	TX TCEQ HIST	Gospel Assembly Church	Public Supply	380	11/17/1992	-95.391978	29.886453	76 ft	View
529	65-05-9	TX TCEQ HIST	Mel-Nor Symore	Domestic	384	12/21/1993	-95.39068	29.890118	74 ft	View
529	65-05-9	TX TCEQ HIST	Margaret Henry	Domestic	47	11/20/1997	-95.391597	29.891047	73 ft	View
529	65-05-9	TX TCEQ HIST	Kelly Usry	Domestic	340	03/27/1999	-95.389989	29.889787	74 ft	View

Water Well Details

BANKS ENVIRONMENTAL DATA A DIVISION OF THE BANKS GROUP

Map ID	Source ID	Dataset	Owner of Well	Type of Well	Depth Drilled	Completion Date	Longitude	Latitude	Elevation	Driller's Logs
529	65-05-9	TX TCEQ HIST	Claudia Frazee	Domestic	48	01/22/1999	-95.390854	29.890861	74 ft	View
529	HGSD3129	TX HGSD	Lone Willow MH Park	Public Supply	328	01/01/1990	-95.388897	29.890285	73 ft	N/A
529	HGSD12970	TX HGSD	Acevedo, Ruth A.	Domestic	0	n/a	-95.390287	29.888895	74 ft	N/A
529	HGSD4733	TX HGSD	Northey, Mel	Domestic	400	01/01/1993	-95.390567	29.889725	74 ft	N/A
529	HGSD5031	TX HGSD	Smart Stop #2	Public Supply	0	n/a	-95.394447	29.888895	75 ft	N/A
529	HGSD5987	TX HGSD	Garcia, Jaime	Domestic	400	01/01/1997	-95.392787	29.887225	76 ft	N/A
529	HGSD9375	TX HGSD	Aztec Machining & Fabricating	Public Supply	55	01/01/2003	-95.391677	29.890005	75 ft	N/A
529	HGSD12484	TX HGSD	Jen, Yung-Ching	Domestic	400	n/a	-95.392227	29.888615	75 ft	N/A
529	HGSD12665	TX HGSD	Tafarroji, Jafar	Domestic	1	n/a	-95.393067	29.889725	75 ft	N/A
529	HGSD12998	TX HGSD	Munoz, Nicolas	Domestic	0	01/01/2014	-95.389727	29.890005	73 ft	N/A
529	HGSD12728	TX HGSD	Gracia, Carlos & Claudia	Domestic	1	n/a	-95.393067	29.890565	75 ft	N/A
529	G1012563A	TX TCEQ PWS	SMART STOP 2	Public Supply	300	n/a	-95.394484	29.889079	76 ft	View
529	G1013010A	TX TCEQ PWS	TAQUERIA BUEY DE Y VACA	Public Supply	400	05/01/1997	-95.392653	29.887219	76 ft	View
529	G1012731B	TX TCEQ PWS	TIA PANCHA	Public Supply	0	n/a	-95.394113	29.887451	76 ft	View
529	G1012731C	TX TCEQ PWS	TIA PANCHA	Public Supply	0	n/a	-95.394113	29.887729	77 ft	View
529	6505957	TX TWDB GW	Sunny Flea Market Well #2	Public Supply	495	5/14/1999	-95.393618	29.88695	76 ft	View
529	379421	TX TWDB SDR	Delores Segovia	Domestic	390	10/28/2014	-95.389729	29.887227	75 ft	View
529	335871	TX TWDB SDR	Fernando Hernandez	Domestic	345	3/21/2012	-95.391396	29.890561	75 ft	View
529	372773	TX TWDB SDR	Waldo Miranda	Domestic	54	8/25/2014	-95.392785	29.891394	74 ft	View
529	67877	TX TWDB SDR	Raul Ramirez	Domestic	60	9/16/2005	-95.390563	29.891394	74 ft	View
529	74185	TX TWDB SDR	Aztec Machining and Fabricating	Domestic	375	1/13/2006	-95.391952	29.889727	74 ft	View
529	444223	TX TWDB SDR	Joel Sorto	Domestic	47	3/8/2017	-95.392785	29.891116	75 ft	View
529	17942	TX TWDB SDR	Donald Caruso	Domestic	60	3/7/2003	-95.388618	29.889727	73 ft	View
530	HGSD3622	TX HGSD	NORTHWEST PINES ASSOCIATES, Ltd.	Public Supply	600	01/01/1964	-95.477227	29.988335	113 ft	N/A
530	HGSD3621	TX HGSD	CASTLE PARTNERSHIP INVESTMENTS	Public Supply	294	01/01/1978	-95.479177	29.987785	113 ft	N/A
530	HGSD3620	TX HGSD	NORTHWEST PINES ASSOCIATES, Ltd.	Public Supply	500	01/01/1981	-95.475837	29.988065	114 ft	N/A
530	G1011032B	TX TCEQ PWS	NORTHWEST PINES MOBILE HOME COMMUNITY	Public Supply	294	n/a	-95.478838	29.988283	113 ft	View
530	G1011032D	TX TCEQ PWS	NORTHWEST PINES MOBILE HOME COMMUNITY	Public Supply	477	n/a	-95.477167	29.988559	114 ft	View
530	65-05-1L	TX TCEQ HIST	Federal Warehouse Co.	Other	470	04/07/1981	-95.47676	29.988147	113 ft	View
530	G1011032C	TX TCEQ PWS	NORTHWEST PINES MOBILE HOME COMMUNITY	Public Supply	200	n/a	-95.477724	29.987726	113 ft	View
530	6505121	TX TWDB GW	Federal Warehouse Co	Public Supply	470	01/01/1981	-95.476951	29.988339	113 ft	View
530	USGS295917095283601	WW USGS	USGS	Not Reported	470	04/07/1981	-95.476951	29.988338	113 ft	N/A
531	65-06-5	TX TCEQ HIST	John Osborn	Domestic	298	04/22/1996	-95.35411	29.91815	67 ft	View
531	65-05-6C	TX TCEQ HIST	Wallace Holliday	Public Supply	375	10/04/1976	-95.355383	29.917016	69 ft	View
531	65-06-4	TX TCEQ HIST	Russell Landis	Domestic	320	07/07/1992	-95.35249	29.920114	68 ft	View
531	65-06-7	TX TCEQ HIST	Manuel Guel	Domestic	397	04/10/1996	-95.354467	29.919706	68 ft	View
531	65-06-4	TX TCEQ HIST	A.V. Emmott	Domestic	331	08/08/1997	-95.353263	29.92007	69 ft	View
531	65-06-4	TX TCEQ HIST	Jose Garcia	Domestic	394	05/02/2003	-95.355108	29.919804	70 ft	View
531	HGSD13437	TX HGSD	Deen, Arif	Domestic	0	n/a	-95.356117	29.917505	69 ft	N/A
531	HGSD13096	TX HGSD	Garcia, Joe	Domestic	450	n/a	-95.355287	29.919445	69 ft	N/A
531	HGSD13658	TX HGSD	Rosas, Abigail	Lost	0	n/a	-95.355007	29.918065	68 ft	N/A
531	G1010642A	TX TCEQ PWS	ACRES NORTH MOBILE HOME PARK	Public Supply	310	n/a	-95.357162	29.918561	68 ft	View

Water Well Details

Map ID	Source ID	Dataset	Owner of Well	Type of Well	Depth Drilled	Completion Date	Longitude	Latitude	Elevation	Driller's Logs
531	65-06-4	TX TCEQ HIST	Marshall Ramirez	Domestic	93	12/20/1990	-95.356319	29.917106	68 ft	View
531	65-06-4	TX TCEQ HIST	John Orsborne	Public Supply	330	09/01/1987	-95.354003	29.91817	67 ft	View
531	65-06-4MMM	TX TCEQ HIST	James Grun	Domestic	333	08/27/1980	-95.355043	29.918042	68 ft	View
531	65-06-4DD	TX TCEQ HIST	Phoenix Construction	Domestic	318	09/26/1974	-95.354982	29.918897	70 ft	View
531	65-06-7	TX TCEQ HIST	A. D. Guillory	Domestic	314	07/01/1986	-95.35687	29.917106	68 ft	View
531	65-05-6N	TX TCEQ HIST	Hackborth	Domestic	290	06/12/1970	-95.354035	29.918108	68 ft	View
531	HGSD3023	TX HGSD	Byers, Darin	Public Supply	0	01/01/1970	-95.355007	29.917505	68 ft	N/A
531	HGSD4464	TX HGSD	Mission Indev	Domestic	330	01/01/1990	-95.355007	29.917785	68 ft	N/A
531	HGSD6602	TX HGSD	Nan Zhao	Domestic	320	01/01/1992	-95.352787	29.920005	68 ft	N/A
531	HGSD6661	TX HGSD	Estes, Pat	Domestic	40	01/01/1982	-95.355007	29.916115	68 ft	N/A
531	HGSD10374	TX HGSD	Palace of Praise Church	Domestic	50	01/01/2006	-95.354727	29.916675	68 ft	N/A
531	G1010584B	TX TCEQ PWS	WESTFIELD MEADOWS	Public Supply	335	10/05/1976	-95.355004	29.917424	68 ft	View
531	G1010584A	TX TCEQ PWS	WESTFIELD MEADOWS	Public Supply	330	09/01/1987	-95.35482	29.917713	67 ft	View
531	388064	TX TWDB SDR	Joe Garcia	Domestic	440	2/11/2015	-95.353063	29.918338	68 ft	View
531	HGSD12535	TX HGSD	Turcios, Francisco	Domestic	1	n/a	-95.355287	29.919725	69 ft	N/A
532	HGSD3803	TX HGSD	HARRIS CO. M.U.D. 180	Public Supply	1200	01/01/1982	-95.491677	29.962505	113 ft	N/A
533	HGSD6675	TX HGSD	KINGS BEEPER	Domestic	0	01/01/1985	-95.374447	29.998895	94 ft	N/A
534	65-05-2G	TX TCEQ HIST	Palms Nursery	Irrigation	51	01/06/1969	-95.41303	29.88436	83 ft	View
534	HGSD5603	TX HGSD	Lone Star Ford	Domestic	400	n/a	-95.414447	29.882225	84 ft	N/A
534	HGSD7977	TX HGSD	Halliejo, Ltd.	Domestic	0	n/a	-95.413617	29.883615	84 ft	N/A
534	65-05-9	TX TCEQ HIST	Mr. Joe Nelson	Domestic	382	04/14/1990	-95.415956	29.883647	83 ft	View
534	HGSD3001	TX HGSD	Exxon Company, U.S.A.	Irrigation	0	01/01/1989	-95.410837	29.886115	84 ft	N/A
534	HGSD7261	TX HGSD	Pass Port Inn	Domestic	387	01/01/1988	-95.413337	29.884445	84 ft	N/A
534	HGSD7754	TX HGSD	Acres Home Realty Group	Domestic	0	n/a	-95.413337	29.884445	84 ft	N/A
534	HGSD8197	TX HGSD	Halliejo, Ltd.	Domestic	0	01/01/1990	-95.413067	29.885285	84 ft	N/A
534	G1012873A	TX TCEQ PWS	LONE STAR FORD	Public Supply	400	n/a	-95.414151	29.88201	84 ft	View
534	6505913	TX TWDB GW	Exxon	Industrial	363	01/01/1965	-95.410841	29.886116	84 ft	View
534	HGSD14944	TX HGSD	Halliejo, LTD	Domestic	400	n/a	-95.413618	29.885282	84 ft	N/A
534	554582	TX TWDB SDR	Halliejoe LTD	Domestic	405	7/26/2020	-95.413618	29.885283	84 ft	View
535	65-05-3P	TX TCEQ HIST	George Manos	Domestic	220	02/19/1979	-95.379272	30.001953	95 ft	View
535	65-05-3P	TX TCEQ HIST	Geo. Manos	Domestic	258	09/09/1976	-95.379315	30.001972	95 ft	View
536	HGSD3292	TX HGSD	Houston, City of	Public Supply	800	01/01/1979	-95.482787	29.914445	101 ft	N/A
536	G1010593E	TX TCEQ PWS	NORTHWEST PARK MUD	Public Supply	823	03/11/1981	-95.482924	29.914353	101 ft	View
537	65-05-1FF	TX TCEQ HIST	Avanti Services	Other	290	05/04/1983	-95.487521	29.974558	113 ft	View
537	6505108	TX TWDB GW	Southwesern Bell Telephone Co.	Domestic	310	01/01/1964	-95.488896	29.973894	112 ft	View
537	HGSD2881	TX HGSD	AT & T	Domestic	310	01/01/1964	-95.488067	29.974175	113 ft	N/A
538	HGSD12014	TX HGSD	Lee, Jack	Domestic	500	n/a	-95.399177	29.886115	80 ft	N/A
538	G1012700C	TX TCEQ PWS	SUNNY FLEA MARKET	Public Supply	645	08/17/2011	-95.399382	29.886341	80 ft	View
538	266043	TX TWDB SDR	Sunny Flea Market	Public Supply	645	8/17/2011	-95.399174	29.886394	80 ft	View
538	73992	TX TWDB SDR	Centerpoint-Aldine Sub	Domestic	409	4/19/2004	-95.400008	29.887227	79 ft	View
539	HGSD9723	TX HGSD	SALEM BROADCASTING CO	Domestic	220	01/01/1971	-95.472787	29.993335	114 ft	N/A
540	65-05-4Q	TX TCEQ HIST	Laskey Baker	Domestic	375	08/10/1978	-95.493426	29.940944	107 ft	View
541	65-05-1Q	TX TCEQ HIST	John Scarlett	Domestic	180	04/24/1980	-95.469709	29.996046	115 ft	View
541	65-05-1	TX TCEQ HIST	Jim Gegelman	Domestic	300	03/11/2003	-95.470396	29.997061	115 ft	View
541	HGSD14416	TX HGSD	Pechianu, Eugene	Domestic	0	n/a	-95.469177	29.995565	114 ft	N/A
541	HGSD7333	TX HGSD	Northwood Montessori School	Domestic	0	01/01/1974	-95.470567	29.995285	114 ft	N/A
541	HGSD8378	TX HGSD	Pickens, Willie	Domestic	80	01/01/1976	-95.471117	29.997505	114 ft	N/A
541	HGSD9218	TX HGSD	Kavindasiri U	Domestic	0	01/01/2002	-95.469727	29.996115	115 ft	N/A
541	HGSD12451	TX HGSD	Gil, Jorge	Domestic	350	01/01/2013	-95.470567	29.995565	115 ft	N/A

Water Well Details

Map ID	Source ID	Dataset	Owner of Well	Type of Well	Depth Drilled	Completion Date	Longitude	Latitude	Elevation	Driller's Logs
541	G1011239A	TX TCEQ PWS	NORTHWOODS MONTESSORI SCHOOL	Public Supply	300	01/01/1974	-95.470259	29.995404	114 ft	View
541	347501	TX TWDB SDR	Willie Pickens	Domestic	290	11/8/2013	-95.470562	29.996394	114 ft	View
541	HGSD14815	TX HGSD	Lorilla, Andrei	Domestic	0	n/a	-95.470567	29.997225	114 ft	N/A
542	60-61-8	TX TCEQ HIST	Chuck Dwyer	Domestic	220	02/12/2001	-95.410517	30.011826	102 ft	View
543	65-06-7L	TX TCEQ HIST	Jerry Vernon	Domestic	345	10/30/1973	-95.361776	29.906948	73 ft	View
543	HGSD14278	TX HGSD	Reyes, Onofre	Domestic	0	n/a	-95.360007	29.909175	71 ft	N/A
543	HGSD5052	TX HGSD	Pfokawi Group	Domestic	0	n/a	-95.364177	29.907785	72 ft	N/A
543	479085	TX TWDB SDR	Billy Joe McFall	Domestic	90	5/9/2018	-95.362785	29.908616	71 ft	View
543	101457	TX TWDB SDR	Aldine Management	Public Supply	519	9/2/2003	-95.360285	29.909172	70 ft	View
543	65-06-4	TX TCEQ HIST	Lee Davis	Domestic	408	11/07/1995	-95.362454	29.908028	71 ft	View
543	65-06-4V	TX TCEQ HIST	William Edmonds	Domestic	350	07/27/1976	-95.362883	29.908503	72 ft	View
543	65-06-7Q	TX TCEQ HIST	Jerry Cooper	Domestic	355	11/18/1980	-95.361166	29.908674	71 ft	View
543	65-06-4	TX TCEQ HIST	Lowell Welle	Domestic	260	10/04/2002	-95.363344	29.907854	71 ft	View
543	65-06-7Q	TX TCEQ HIST	Jack Woodyard	Domestic	355	05/20/1981	-95.361671	29.909325	71 ft	View
543	HGSD10340	TX HGSD	Rodriguez, Jose F.	Domestic	340	01/01/2006	-95.363897	29.908065	72 ft	N/A
543	240399	TX TWDB SDR	Jorge Ayala	Domestic	165	1/6/2011	-95.363063	29.908617	71 ft	View
543	47052	TX TWDB SDR	James Papet	Domestic	90	10/16/2004	-95.362508	29.908617	71 ft	View
543	233303	TX TWDB SDR	Rebeca Marrujo	Domestic	95	10/17/2010	-95.363063	29.909172	71 ft	View
543	HGSD14894	TX HGSD	Guerra, Dora	Domestic	50	n/a	-95.361673	29.908893	71 ft	N/A
544	65-06-4Q	TX TCEQ HIST	George K. Gonzales	Domestic	303	11/14/1981	-95.349961	29.924533	67 ft	View
544	65-06-4A	TX TCEQ HIST	Jon Jackson	Domestic	278	10/29/1973	-95.351869	29.923784	68 ft	View
544	65-06-4Q	TX TCEQ HIST	Albas Custon	Domestic	265	09/29/1979	-95.352228	29.924341	67 ft	View
544	65-06-4RR	TX TCEQ HIST	Bill Davenport	Domestic	284	09/13/1981	-95.350892	29.926216	67 ft	View
544	65-06-4A	TX TCEQ HIST	McMulleu	Domestic	280	03/14/1963	-95.350516	29.924407	66 ft	View
544	65-06-4B	TX TCEQ HIST	Bill Bradford	Domestic	276	02/12/1973	-95.352354	29.924684	67 ft	View
544	65-06-4A	TX TCEQ HIST	William Smith	Domestic	282	12/14/1976	-95.35128	29.925271	68 ft	View
544	65-06-4X	TX TCEQ HIST	W.E. Golden	Domestic	289	12/13/1973	-95.350495	29.925702	66 ft	View
544	65-06-7N	TX TCEQ HIST	J.C. Porter	Domestic	305	05/24/1971	-95.350921	29.92439	67 ft	View
544	65-06-4	TX TCEQ HIST	Jim Cole	Industrial	320	05/22/1999	-95.352912	29.924757	68 ft	View
544	HGSD3061	TX HGSD	Ainsworth, Tommie R	Domestic	0	01/01/1986	-95.352227	29.924725	68 ft	N/A
544	HGSD11489	TX HGSD	Evans, Frederick	Domestic	60	01/01/2010	-95.353067	29.924445	68 ft	N/A
544	410619	TX TWDB SDR	Romelia Gonzales	Domestic	310	11/3/2015	-95.35084	29.925005	66 ft	View
544	484804	TX TWDB SDR	Charles Bauer	Domestic	410	6/1/2018	-95.351674	29.925005	67 ft	View
544	411933	TX TWDB SDR	Clyde Turrentine	Domestic	360	11/17/2015	-95.351785	29.923616	67 ft	View
544	543411	TX TWDB SDR	Rosario Vega	Domestic	280	5/9/2020	-95.351293	29.925863	66 ft	View
544	65-06-4V	TX TCEQ HIST	Ron Martin	Domestic	284	06/14/1982	-95.350398	29.92477	67 ft	View
544	65-06-4KK	TX TCEQ HIST	Morgan Mills	Domestic	286	11/18/1974	-95.349998	29.924572	66 ft	View
544	65-06-4KK	TX TCEQ HIST	Jimmy Hightower	Domestic	285	05/08/1981	-95.349966	29.925094	66 ft	View
544	65-06-4	TX TCEQ HIST	J.O. Mills	Domestic	318	07/26/1994	-95.350538	29.924389	66 ft	View
544	65-06-2	TX TCEQ HIST	Newton Headly	Domestic	286	01/22/1993	-95.351001	29.92572	67 ft	View
544	65-06-4A	TX TCEQ HIST	Iva Zimmerman	Domestic	310	05/01/1979	-95.351335	29.92568	67 ft	View
544	65-06-4A	TX TCEQ HIST	Frank Salazar	Domestic	278	07/09/1974	-95.350933	29.923599	67 ft	View
544	65-06-4Q	TX TCEQ HIST	Cole Wilson	Domestic	285	05/21/1980	-95.350569	29.926223	66 ft	View
544	65-06-4CC	TX TCEQ HIST	Evans	Domestic	299	07/03/1976	-95.352837	29.924765	67 ft	View
544	65-06-4	TX TCEQ HIST	Raul Castillo	Domestic	319	11/08/2001	-95.350508	29.92525	66 ft	View
544	65-06-7	TX TCEQ HIST	Ruby Scott	Domestic	320	12/21/2001	-95.35131	29.924394	67 ft	View
544	65-06-4FF	TX TCEQ HIST	Illene Aplin	Domestic	287	03/02/1976	-95.349926	29.92517	66 ft	View
544	HGSD13964	TX HGSD	Barrera, Rodolfo	Domestic	300	n/a	-95.352507	29.924175	67 ft	N/A
544	HGSD3060	TX HGSD	EVANS, F. M.	Public Supply	0	01/01/1986	-95.352507	29.924445	67 ft	N/A
544	HGSD11271	TX HGSD	Ayala, Jose & Maria	Domestic	400	01/01/2009	-95.350287	29.926115	66 ft	N/A
544	HGSD7515	TX HGSD	Cole, James J.	Domestic	320	01/01/1999	-95.352787	29.925285	68 ft	N/A

Banks Environmental Data, Inc. - 1601 Rio Grande, Ste. 331 - Austin, TX 78701 - 800.531.5255 P - 512.478.1433 F
www.banksenvdata.com

Water Well Details

Map ID	Source ID	Dataset	Owner of Well	Type of Well	Depth Drilled	Completion Date	Longitude	Latitude	Elevation	Driller's Logs
544	HGSD11872	TX HGSD	McLeroy, Ron	Domestic	20	n/a	-95.352507	29.924175	67 ft	N/A
544	458054	TX TWDB SDR	Terra Urbano Construction	Domestic	400	6/30/2017	-95.353063	29.925005	67 ft	View
544	115810	TX TWDB SDR	Leonel Ferrara	Domestic	414	6/28/2007	-95.351674	29.92556	67 ft	View
544	446770	TX TWDB SDR	Alfred Williams	Domestic	280	3/30/2017	-95.352785	29.925005	68 ft	View
545	65-05-9LLL	TX TCEQ HIST	D.P. Carr	Domestic	359	07/14/1981	-95.383975	29.89103	71 ft	View
545	G1011947A	TX TCEQ PWS	WESTFIELD GARDEN MOBILE HOME PARK	Public Supply	510	09/19/1982	-95.384868	29.888727	73 ft	View
545	415965	TX TWDB SDR	City of Houston C/O Westfield MHP (Westfield Garden Park)	Public Supply	582	4/2/2015	-95.385041	29.888738	72 ft	View
545	38948	TX TWDB SDR	Chris Price	Domestic	100	6/10/2004	-95.384729	29.889727	73 ft	View
545	65-13-3Y	TX TCEQ HIST	Westfield Mobil Home Park	Domestic	510	09/19/1982	-95.385092	29.888742	72 ft	View
545	65-05-9	TX TCEQ HIST	Delores Carr	Domestic	362	06/30/1992	-95.383983	29.890792	72 ft	View
545	65-05-9E	TX TCEQ HIST	Joe Haynes	Domestic	325	06/16/1974	-95.385352	29.890793	75 ft	View
545	65-05-9KK	TX TCEQ HIST	Westfield Nursery	Domestic	45	10/18/1978	-95.385059	29.888739	72 ft	View
545	65-05-9	TX TCEQ HIST	Alema Williamson	Domestic	390	09/10/1992	-95.385718	29.889386	72 ft	View
545	HGSD13125	TX HGSD	Houston, City of	Public Supply	408	n/a	-95.385007	29.888895	73 ft	N/A
545	HGSD3765	TX HGSD	Houston, City of	Public Supply	500	01/01/1982	-95.385287	29.888615	73 ft	N/A
545	HGSD9798	TX HGSD	Price, Chris	Domestic	150	01/01/2004	-95.384727	29.889725	73 ft	N/A
545	G1011947B	TX TCEQ PWS	WESTFIELD GARDEN MOBILE HOME PARK	Public Supply	250	n/a	-95.385204	29.888732	73 ft	View
545	G1011947C	TX TCEQ PWS	WESTFIELD GARDEN MOBILE HOME PARK	Public Supply	582	04/02/2015	-95.38504	29.888738	72 ft	View
546	65-05-8	TX TCEQ HIST	Ronald Nelson	Domestic	48	02/18/2000	-95.453143	29.890425	87 ft	View
546	65-05-8HH	TX TCEQ HIST	Mr. Harvey Kruell	Public Supply	349	03/23/1984	-95.453487	29.887784	87 ft	View
546	326173	TX TWDB SDR	Alberto Herrera	Domestic	60	7/10/2013	-95.453063	29.891116	87 ft	View
546	446222	TX TWDB SDR	Luis Arredondo	Domestic	53	4/5/2017	-95.452507	29.891116	87 ft	View
546	421258	TX TWDB SDR	Jocelyn Vasquez	Domestic	55	4/27/2016	-95.45084	29.890561	87 ft	View
546	65-05-7	TX TCEQ HIST	Reginal Buckner	Domestic	53	11/10/1997	-95.452682	29.891011	87 ft	View
546	HGSD3957	TX HGSD	Houston, City of	Public Supply	600	01/01/1984	-95.453897	29.887785	85 ft	N/A
546	HGSD10016	TX HGSD	Nelson, Don	Public Supply	9	n/a	-95.453067	29.891115	87 ft	N/A
546	137555	TX TWDB SDR	Reyna Dominguez	Domestic	430	1/26/2006	-95.451674	29.890839	87 ft	View
546	464490	TX TWDB SDR	Henry Munoz	Domestic	60	11/8/2017	-95.455007	29.890838	87 ft	View
546	406842	TX TWDB SDR	Gerardo Dominguez	Domestic	53	10/15/2015	-95.455007	29.890283	87 ft	View
546	402337	TX TWDB SDR	Jose Dominguez	Domestic	405	8/4/2015	-95.451396	29.890283	87 ft	View
546	166848	TX TWDB SDR	Jose' Escamilla	Domestic	75	1/28/2009	-95.454452	29.890561	86 ft	View
546	335959	TX TWDB SDR	Osia Grant	Domestic	60	4/27/2012	-95.45473	29.890561	86 ft	View
546	422718	TX TWDB SDR	Ana Arriaga	Domestic	57	5/18/2016	-95.452507	29.890838	87 ft	View
546	102817	TX TWDB SDR	Ricardo Valdez	Domestic	50	1/16/2007	-95.455841	29.890561	86 ft	View
546	42506	TX TWDB SDR	Keith Perkins	Domestic	61	8/6/2004	-95.454174	29.890561	86 ft	View
546	553794	TX TWDB SDR	Miguel Hernandez	Domestic	50	9/11/2020	-95.454174	29.890838	88 ft	View
547	65-05-9KK	TX TCEQ HIST	Gary Lucario	Domestic	341	11/11/1982	-95.388029	29.889091	73 ft	View
547	65-06-7BB	TX TCEQ HIST	J.J. Harrison	Domestic	340	07/17/1976	-95.387612	29.888463	72 ft	View
547	HGSD3311	TX HGSD	WESTFIELD NURSERY	Other	65	01/01/1978	-95.386117	29.888065	72 ft	N/A
547	HGSD12861	TX HGSD	Mayorquin, Jose	Domestic	0	n/a	-95.386677	29.888895	72 ft	N/A
548	65-06-4	TX TCEQ HIST	Charles Wright	Domestic	284	09/20/1991	-95.345966	29.936477	70 ft	View
548	65-06-4G	TX TCEQ HIST	John Hitchcock	Domestic	286	05/27/1970	-95.348377	29.936005	69 ft	View
548	65-06-4EE	TX TCEQ HIST	Larry Oxura	Domestic	385	07/20/1978	-95.344008	29.93497	69 ft	View
548	65-06-5NN	TX TCEQ HIST	Curtis -Hoover Industries	Industrial	371	10/29/1977	-95.344468	29.938386	70 ft	View
548	65-06-5VV	TX TCEQ HIST	Jack Black	Domestic	346	02/23/1981	-95.345754	29.938038	69 ft	View
548	65-06-4LLL	TX TCEQ HIST	King Oil Tool	Domestic	350	12/08/1980	-95.347346	29.93484	69 ft	View
548	65-06-4YY	TX TCEQ HIST	Fred Buraman	Domestic	247	01/28/1975	-95.345053	29.936384	69 ft	View
548	65-06-4G	TX TCEQ HIST	G.A. Grant	Domestic	250	10/11/1967	-95.348272	29.937598	68 ft	View
548	65-06-4	TX TCEQ HIST	P & B Custom Steel	Domestic	355	08/04/1995	-95.345805	29.938478	69 ft	View
548	65-06-4	TX TCEQ HIST	Gene Russell	Domestic	287	07/23/1985	-95.348334	29.937103	68 ft	View

Water Well Details

Map ID	Source ID	Dataset	Owner of Well	Type of Well	Depth Drilled	Completion Date	Longitude	Latitude	Elevation	Driller's Logs
548	HGSD11852	TX HGSD	Dinaequip, LLC	Domestic	20	01/01/2007	-95.347787	29.937225	68 ft	N/A
548	HGSD6684	TX HGSD	Becker Industries, Inc.	Domestic	250	01/01/1980	-95.346947	29.936395	69 ft	N/A
548	6506404	TX TWDB GW	E E Wilson	Domestic	250	01/01/1964	-95.345007	29.936116	69 ft	View
549	65-05-9	TX TCEQ HIST	G. Delgado	Domestic	46	07/06/1995	-95.377841	29.893924	70 ft	View
549	65-06-7M	TX TCEQ HIST	Dale Dean	Domestic	165	07/07/1970	-95.377181	29.893982	71 ft	View
549	65-05-6	TX TCEQ HIST	Julia C. Guttery	Domestic	402	02/11/2000	-95.377185	29.893283	70 ft	View
549	HGSD7243	TX HGSD	Iglesia Pentecostes Los Hijos Del Rey	Domestic	388	01/01/1994	-95.375287	29.894725	70 ft	N/A
549	152516	TX TWDB SDR	Mary Jo Danquard	Domestic	392	5/9/2005	-95.378896	29.891672	70 ft	View
549	256847	TX TWDB SDR	Evelyn Bennett Rollins	Domestic	105	6/15/2011	-95.377507	29.894172	71 ft	View
549	446664	TX TWDB SDR	Gustavo Campuzano	Domestic	400	3/24/2017	-95.376399	29.895361	71 ft	View
549	65-05-9Y	TX TCEQ HIST	J.D. Prichard	Domestic	347	05/30/1975	-95.375139	29.893543	69 ft	View
549	65-14-4G	TX TCEQ HIST	Mr. J.D. Prichard	Domestic	167	06/22/1982	-95.375111	29.893565	69 ft	View
549	65-05-9	TX TCEQ HIST	Helen Vasquez	Domestic	405	07/13/1999	-95.377181	29.893982	71 ft	View
549	65-13-3	TX TCEQ HIST	Steve Alonzo	Domestic	396	09/13/2001	-95.37655	29.895253	71 ft	View
549	HGSD13870	TX HGSD	Campuzano, J. Gustavo	Domestic	400	n/a	-95.376397	29.895285	71 ft	N/A
549	HGSD5097	TX HGSD	Solhjou, Bahram	Public Supply	395	01/01/1982	-95.377227	29.892505	60 ft	N/A
550	60-61-9DD	TX TCEQ HIST	Edward Wilhelm	Domestic	302	05/19/1981	-95.390485	30.007948	95 ft	View
550	65-05-3Y	TX TCEQ HIST	Richey Road MUD	Public Supply	1600	03/01/1983	-95.39288	30.008347	80 ft	View
550	60-61-9DD	TX TCEQ HIST	Woodcreek Municipal Utility District	Public Supply	0	08/23/1979	-95.388003	30.009308	95 ft	View
550	60-61-9DD	TX TCEQ HIST	Brown & Root Inc.	Domestic	355	06/05/1980	-95.388097	30.009108	96 ft	View
551	HGSD4262	TX HGSD	Houston, City of	Public Supply	1200	01/01/1991	-95.458337	29.892505	88 ft	N/A
551	G1010897B	TX TCEQ PWS	HARRIS COUNTY MUD 118	Public Supply	990	01/01/1991	-95.45899	29.891791	88 ft	View
551	6505736	TX TWDB GW	Harris County MUD 118	Public Supply	990	1/01/1991	-95.459174	29.891672	87 ft	View
552	65-06-7	TX TCEQ HIST	Dennis Wagner	Domestic	366	09/16/1986	-95.350855	29.921393	66 ft	View
552	65-06-4A	TX TCEQ HIST	A.J. Ragusa	Domestic	284	07/09/1974	-95.351649	29.92142	67 ft	View
552	HGSD13247	TX HGSD	Alpha Machine Shop	Domestic	400	n/a	-95.349727	29.920285	66 ft	N/A
552	USGS295515095210201	WW USGS	USGS	Not Reported	325	08/20/1990	-95.35084	29.921116	66 ft	N/A
552	65-06-4	TX TCEQ HIST	Big T Trucking	Domestic	328	06/05/1989	-95.352856	29.921958	68 ft	View
552	65-06-4	TX TCEQ HIST	Christine Miller	Domestic	550	05/28/1996	-95.351412	29.920093	67 ft	View
552	65-06-7S	TX TCEQ HIST	Paul Slatton	Domestic	306	05/25/1972	-95.350854	29.921439	66 ft	View
552	HGSD8636	TX HGSD	Big T Trucking, Inc.	Domestic	0	01/01/2001	-95.353067	29.921675	68 ft	N/A
552	6506422	TX TWDB GW	C.G. Ridings	n/a	325	8/20/1990	-95.350563	29.920838	66 ft	View
552	388035	TX TWDB SDR	Omar Garcia	Domestic	280	12/24/2014	-95.351952	29.920838	68 ft	View
552	403445	TX TWDB SDR	Alpha Machine Shop	Domestic	400	7/16/2015	-95.350285	29.920005	67 ft	View
552	444356	TX TWDB SDR	Franciella Gallegos	Domestic	400	3/2/2017	-95.351118	29.920005	66 ft	View
553	HGSD5511	TX HGSD	CLM Equipment, Inc.	Domestic	360	01/01/1996	-95.345007	29.940565	71 ft	N/A
553	HGSD5512	TX HGSD	CLM Equipment, Inc.	Domestic	360	01/01/1992	-95.344727	29.940285	71 ft	N/A
553	65-06-4	TX TCEQ HIST	P & B Custom Buildings	Domestic	360	01/10/1992	-95.34512	29.939874	70 ft	View
553	HGSD10758	TX HGSD	CLM Equipment, Inc.	Domestic	2	n/a	-95.343337	29.940285	71 ft	N/A
554	65-05-9	TX TCEQ HIST	David Stubbs	Domestic	386	01/19/1994	-95.408208	29.883645	82 ft	View
555	65-04-5Y	TX TCEQ HIST	Bubneck Plumbing Co.	Domestic	272	04/17/1973	-95.454603	30.006099	112 ft	View
555	60-61-8LL	TX TCEQ HIST	H. M. Gross	Domestic	296	07/10/1974	-95.455381	30.007944	113 ft	View
555	60-61-8	TX TCEQ HIST	Don Stephens	Domestic	415	11/18/1996	-95.453148	30.008242	110 ft	View
555	HGSD3092	TX HGSD	Lass Utility Service Co.	Domestic	0	01/01/1969	-95.454177	30.005565	110 ft	N/A
555	USGS300017095271601	WW USGS	USGS	Not Reported	680	07/31/1981	-95.454729	30.005005	113 ft	N/A
555	65-05-2E	TX TCEQ HIST	J. B. Purselley	Public Supply	350	01/29/1969	-95.454915	30.005012	113 ft	View
555	65-05-1D	TX TCEQ HIST	Bernce Davis	Domestic	268	12/20/1977	-95.454802	30.006314	112 ft	View
555	HGSD3093	TX HGSD	SRC Water Supply	Public Supply	0	01/01/1969	-95.454447	30.005565	111 ft	N/A
555	HGSD3631	TX HGSD	North Harris County Regional Water Authority	Public Supply	1300	01/01/1981	-95.455007	30.005005	113 ft	N/A

Water Well Details

Map ID	Source ID	Dataset	Owner of Well	Type of Well	Depth Drilled	Completion Date	Longitude	Latitude	Elevation	Driller's Logs
555	HGSD7279	TX HGSD	Stephen, Don	Domestic	300	01/01/1996	-95.453897	30.007785	111 ft	N/A
555	G1010384C	TX TCEQ PWS	PONDEROSA FOREST UTILITY DISTRICT	Public Supply	680	07/31/1981	-95.455163	30.004969	113 ft	View
555	G1010877A	TX TCEQ PWS	SILVERWOODS SUBDIVISION	Public Supply	217	01/01/1967	-95.454206	30.005381	110 ft	View
555	G1010877B	TX TCEQ PWS	SILVERWOODS SUBDIVISION	Public Supply	350	n/a	-95.454244	30.005432	110 ft	View
555	6061812	TX TWDB GW	Silverwoods Subd.	Public Supply	217	01/01/1967	-95.453896	30.005839	111 ft	View
555	6061835	TX TWDB GW	Ponderosa Forest U.D., well #3	Public Supply	680	01/01/1981	-95.45473	30.005006	113 ft	View
555	USGS300020095271101	WW USGS	USGS	Not Reported	217	06/06/1967	-95.45334	30.005838	112 ft	N/A
556	HGSD12993	TX HGSD	Worship Tabernacle Church	Domestic	0	n/a	-95.376117	30.001675	95 ft	N/A
556	HGSD12926	TX HGSD	Williams, Deborah	Domestic	0	n/a	-95.377507	30.000835	96 ft	N/A
556	65-05-3P	TX TCEQ HIST	D & H Golf Range	Other	232	04/07/1984	-95.378301	30.000364	95 ft	View
556	65-06-1H	TX TCEQ HIST	J.F. Blanton	Domestic	255	07/27/1977	-95.377937	30.00263	96 ft	View
556	60-62-7	TX TCEQ HIST	Leonard Miles	Domestic	250	09/10/1998	-95.374534	30.001131	94 ft	View
556	HGSD13089	TX HGSD	Franklin Hamilton Group LP	Domestic	0	01/01/2013	-95.376947	30.001115	95 ft	N/A
557	65-05-1GG	TX TCEQ HIST	Harris County MUD #16	Public Supply	1274	11/01/1982	-95.481608	29.985848	113 ft	View
557	G1011705A	TX TCEQ PWS	HARRIS COUNTY MUD 16	Public Supply	1264	12/07/1982	-95.479445	29.986973	115 ft	View
557	G1011744B	TX TCEQ PWS	NORTHWEST HARRIS COUNTY MUD 21	Public Supply	1346	01/18/1989	-95.483771	29.984231	113 ft	View
557	USGS295911095284601	WW USGS	USGS	Not Reported	1274	11/01/1982	-95.479729	29.986672	115 ft	N/A
557	65-05-1	TX TCEQ HIST	Harris County MUD #21 & 22	Public Supply	1346	08/01/1988	-95.48423	29.985428	114 ft	View
557	HGSD4178	TX HGSD	North Harris County Regional Water Authority	Public Supply	1300	01/01/1990	-95.483897	29.984175	113 ft	N/A
557	HGSD3478	TX HGSD	North Harris County Regional Water Authority	Public Supply	1200	01/01/1980	-95.479447	29.986945	115 ft	N/A
557	6505119	TX TWDB GW	Harris County MUD 16	Public Supply	1274	11/01/1982	-95.479729	29.986672	115 ft	View
557	6505124	TX TWDB GW	Northwest Harris Co. MUD 21	Public Supply	1346	1/18/1989	-95.483062	29.986672	115 ft	View
558	6061914	TX TWDB GW	Woodcreek MUD operator: Hays Utility	Public Supply	990	01/01/1979	-95.382785	30.005283	96 ft	View
558	USGS300026095225401	WW USGS	USGS	Not Reported	34	03/28/2003	-95.381674	30.007505	95 ft	N/A
559	60-61-8	TX TCEQ HIST	Jessie B. Martinez, Jr.	Domestic	330	07/03/1986	-95.427763	30.012855	112 ft	View
559	60-61-8QQ	TX TCEQ HIST	Mat Hooper	Irrigation	222	03/04/1980	-95.427094	30.013025	107 ft	View
559	HGSD6702	TX HGSD	Houston P & G World LLC	Agriculture	330	01/01/1982	-95.426947	30.012225	108 ft	N/A
559	HGSD7791	TX HGSD	Urban 45, LP	Other	0	n/a	-95.426947	30.013615	108 ft	N/A
559	60-61-8AA	TX TCEQ HIST	Mrs. Amel Strack	Domestic	328	07/23/1971	-95.428377	30.015115	113 ft	View
559	60-61-9GG	TX TCEQ HIST	Wayne Massey	Domestic	330	02/01/1982	-95.425201	30.012245	106 ft	View
559	60-61-8	TX TCEQ HIST	Landscape Concepts	Irrigation	300	06/15/2000	-95.425264	30.012318	106 ft	View
559	HGSD6703	TX HGSD	Houston P & G World LLC	Agriculture	328	01/01/1987	-95.426117	30.011945	106 ft	N/A
559	HGSD7334	TX HGSD	Interstate Commerce Center, LLC	Domestic	500	01/01/1965	-95.428897	30.011675	108 ft	N/A
559	HGSD8207	TX HGSD	Houston P & G World LLC	Agriculture	300	01/01/2000	-95.425287	30.012225	106 ft	N/A
559	HGSD11005	TX HGSD	Prologis	Domestic	10	n/a	-95.427507	30.014175	109 ft	N/A
560	HGSD2665	TX HGSD	Spring I.S.D.	Public Supply	344	01/01/1974	-95.450007	30.008065	109 ft	N/A
560	HGSD3262	TX HGSD	SPRING I.S.D.	Public Supply	344	01/01/1984	-95.450007	30.008065	109 ft	N/A
560	HGSD2664	TX HGSD	Spring I.S.D.	Public Supply	344	01/01/1969	-95.450007	30.008065	109 ft	N/A
561	65-05-8	TX TCEQ HIST	Prime Natural Resources	Industrial	230	08/29/2000	-95.418785	29.882755	85 ft	View
562	65-06-4	TX TCEQ HIST	Felipe Cestio	Domestic	45	07/10/2001	-95.368813	29.899061	71 ft	View
562	HGSD2371	TX HGSD	Southwest Utilities, Inc.	Public Supply	0	01/01/1989	-95.371117	29.899445	71 ft	N/A
562	302222	TX TWDB SDR	Felipe Castro	Domestic	395	10/18/2012	-95.368896	29.898894	71 ft	View
562	65-06-7GG	TX TCEQ HIST	Rapid Roofing Co.	Domestic	340	01/30/1976	-95.371485	29.90008	72 ft	View

Water Well Details

Map ID	Source ID	Dataset	Owner of Well	Type of Well	Depth Drilled	Completion Date	Longitude	Latitude	Elevation	Driller's Logs
562	65-06-7	TX TCEQ HIST	Virgel L. Davis	Domestic	47	12/07/1920	-95.371485	29.900052	72 ft	View
562	65-06-7	TX TCEQ HIST	Ishmael Castro	Domestic	45	07/14/2000	-95.367868	29.898671	71 ft	View
562	HGSD5812	TX HGSD	Welding Outlets Inc.	Domestic	368	01/01/1992	-95.369177	29.897505	71 ft	N/A
562	HGSD8453	TX HGSD	Izaguirre, Noe	Domestic	50	01/01/2001	-95.371117	29.899725	72 ft	N/A
562	HGSD12329	TX HGSD	Ryan, Sheryl	Domestic	400	01/01/2019	-95.369177	29.898895	71 ft	N/A
562	G1010099A	TX TCEQ PWS	BERGVILLE ADDITION	Public Supply	225	n/a	-95.371284	29.899243	71 ft	View
562	6506705	TX TWDB GW	Aid Utility Co.	Public Supply	156	01/01/1956	-95.371396	29.89945	71 ft	View
563	65-05-9	TX TCEQ HIST	First TX Group	Domestic	402	08/08/2001	-95.404306	29.883784	81 ft	View
563	157171	TX TWDB SDR	Oziel Delgado	Domestic	57	9/29/2008	-95.402508	29.88445	80 ft	View
563	536699	TX TWDB SDR	Lorena Barriga	Domestic	240	2/7/2020	-95.401951	29.885005	80 ft	View
563	65-05-9	TX TCEQ HIST	Domingo Casdillo	Domestic	400	03/03/1995	-95.403526	29.88409	81 ft	View
563	65-05-9KK	TX TCEQ HIST	Tomasco	Domestic	387	01/18/1980	-95.407239	29.883866	82 ft	View
563	65-05-9	TX TCEQ HIST	Ellen Delgado	Domestic	58	01/20/1998	-95.403728	29.883568	81 ft	View
563	65-05-6	TX TCEQ HIST	Cole Garza	Domestic	400	02/20/1999	-95.40302	29.884824	80 ft	View
563	HGSD7258	TX HGSD	Bad Dog Trucking Inc.	Domestic	100	01/01/1997	-95.403617	29.883335	81 ft	N/A
563	HGSD10549	TX HGSD	8520 Sweetwater Business Park	Domestic	400	01/01/2007	-95.406397	29.883615	82 ft	N/A
563	455228	TX TWDB SDR	Domingo Castillo	Domestic	410	6/29/2017	-95.403371	29.884255	80 ft	View
563	257819	TX TWDB SDR	Christie Garza	Domestic	57	6/23/2011	-95.402508	29.883616	80 ft	View
564	65-05-6	TX TCEQ HIST	Maria & Felipe Castillo	Irrigation	400	05/20/2002	-95.374648	29.894888	71 ft	View
564	HGSD9173	TX HGSD	Castillo, Maria	Other	400	01/01/2002	-95.374447	29.893895	70 ft	N/A
564	HGSD13995	TX HGSD	Gadd, Barbara	Domestic	400	n/a	-95.372507	29.895285	70 ft	N/A
565	65-05-9	TX TCEQ HIST	Sunny Flea Market	Public Supply	420	05/14/1999	-95.393427	29.886221	76 ft	View
565	HGSD5172	TX HGSD	Saldana, Vincente	Domestic	300	01/01/1990	-95.395837	29.886945	78 ft	N/A
565	HGSD5396	TX HGSD	Jen, Yung-Ching	Domestic	420	01/01/1995	-95.395567	29.887785	76 ft	N/A
565	G1010452A	TX TCEQ PWS	MERCADO-SABADOMINGO	Public Supply	360	n/a	-95.391364	29.886086	76 ft	View
565	G1012731A	TX TCEQ PWS	TIA PANCHA	Public Supply	350	n/a	-95.39467	29.887451	76 ft	View
565	70705	TX TWDB SDR	Jose Lira	Domestic	440	10/18/2005	-95.390841	29.885561	75 ft	View
565	65-05-9	TX TCEQ HIST	Airline Flea Market	Domestic	345	03/15/1990	-95.395601	29.886247	79 ft	View
565	65-06-7DD	TX TCEQ HIST	F.L. Campbell	Domestic	241	04/25/1974	-95.39545	29.884956	77 ft	View
565	HGSD4631	TX HGSD	WKND Corporation	Domestic	385	n/a	-95.391397	29.886115	76 ft	N/A
565	HGSD4619	TX HGSD	WKND Corporation	Domestic	385	01/01/1992	-95.391397	29.886115	76 ft	N/A
565	HGSD4854	TX HGSD	WKND Corp.-Mobile Home Park	Domestic	354	01/01/1972	-95.391677	29.885005	76 ft	N/A
565	HGSD7559	TX HGSD	Lee, Jack	Domestic	420	01/01/1999	-95.393337	29.886115	76 ft	N/A
565	HGSD12606	TX HGSD	Heins, Jo	Domestic	1	01/01/1965	-95.391397	29.884175	75 ft	N/A
565	G1010452B	TX TCEQ PWS	MERCADO-SABADOMINGO	Public Supply	380	11/16/1992	-95.391478	29.886069	76 ft	View
565	G1012625B	TX TCEQ PWS	SIN TA FLEA MARKET	Public Supply	410	06/18/1995	-95.395705	29.886929	77 ft	View
565	G1012700A	TX TCEQ PWS	SUNNY FLEA MARKET	Public Supply	48	n/a	-95.394944	29.886896	77 ft	View
565	278070	TX TWDB SDR	Houston Garden Center	Irrigation	434	6/15/2006	-95.390841	29.885005	76 ft	View
565	HGSD14642	TX HGSD	Lee, Jack	Other	300	n/a	-95.393337	29.886115	76 ft	N/A
565	527546	TX TWDB SDR	Sunny Flea Market	Irrigation	400	9/25/2019	-95.390563	29.886116	74 ft	View
566	65-05-7N	TX TCEQ HIST	Chester Reese	Domestic	341	04/12/1971	-95.356112	29.911557	70 ft	View
566	65-06-4B	TX TCEQ HIST	John Fountian	Domestic	84	07/30/1971	-95.355761	29.909991	70 ft	View
566	65-06-7JJ	TX TCEQ HIST	Roy A. Willis	Domestic	335	12/16/1977	-95.358896	29.912731	71 ft	View
566	65-06-7	TX TCEQ HIST	Otis Anderson	Irrigation	338	07/10/1992	-95.354756	29.910894	69 ft	View
566	65-06-4	TX TCEQ HIST	Jerry Cooper	Industrial	47	03/12/2002	-95.35485	29.910014	69 ft	View
566	65-06-4S	TX TCEQ HIST	Copperstone Const.	Industrial	320	12/11/1973	-95.356062	29.912547	69 ft	View
566	HGSD13835	TX HGSD	Ferrara, Leonel	Domestic	0	n/a	-95.355287	29.909445	70 ft	N/A
566	HGSD2946	TX HGSD	Huntsville Gardens, Inc.	Agriculture	360	01/01/1977	-95.353067	29.911115	69 ft	N/A
566	HGSD11945	TX HGSD	Turcios, Francisco	Domestic	200	n/a	-95.355837	29.910005	70 ft	N/A
566	HGSD6720	TX HGSD	Appleton GRP LLC	Domestic	350	01/01/1998	-95.356117	29.912225	70 ft	N/A
566	HGSD7289	TX HGSD	SWHT LLC	Domestic	350	01/01/1999	-95.358337	29.913335	70 ft	N/A

Water Well Details

BANKS ENVIRONMENTAL DATA
A DIVISION OF THE BANKS GROUP

Map ID	Source ID	Dataset	Owner of Well	Type of Well	Depth Drilled	Completion Date	Longitude	Latitude	Elevation	Driller's Logs
566	65-06-7	TX TCEQ HIST	Jose Cerda	Domestic	60	07/09/1999	-95.357521	29.910516	69 ft	View
566	65-65-5	TX TCEQ HIST	R & R Sport Bar	Domestic	406	07/28/1993	-95.354817	29.91163	69 ft	View
566	65-14-1	TX TCEQ HIST	Ozarka	Domestic	335	03/10/1989	-95.357206	29.912291	69 ft	View
566	HGSD2958	TX HGSD	Curlee Manufacturing Co.	Irrigation	0	01/01/1984	-95.355567	29.912785	69 ft	N/A
566	HGSD2945	TX HGSD	Lauder Rd., Inc.	Domestic	360	01/01/1990	-95.353617	29.912225	69 ft	N/A
566	HGSD4604	TX HGSD	Boulais, Joe	Domestic	0	n/a	-95.355837	29.910835	70 ft	N/A
566	HGSD6708	TX HGSD	De Leon, Jacinto	Other	338	01/01/1992	-95.354447	29.910835	68 ft	N/A
566	HGSD8182	TX HGSD	E & S Partners, LLC	Domestic	350	n/a	-95.356677	29.911945	70 ft	N/A
566	HGSD9066	TX HGSD	Mapula, Manuel	Domestic	50	01/01/2002	-95.355287	29.909725	70 ft	N/A
566	HGSD8639	TX HGSD	Pham, Anthony Tam	Domestic	406	n/a	-95.355007	29.911395	68 ft	N/A
566	HGSD8679	TX HGSD	Marshall, Brian T.	Domestic	330	n/a	-95.356677	29.910285	70 ft	N/A
566	G1011404B	TX TCEQ PWS	CURLEE MANUFACTURING	Public Supply	465	04/23/1998	-95.356092	29.912182	70 ft	View
566	G1011404A	TX TCEQ PWS	CURLEE MANUFACTURING	Public Supply	320	12/11/1973	-95.355773	29.913004	70 ft	View
566	G1012761A	TX TCEQ PWS	OZARKA DRINKING WATER	Public Supply	0	n/a	-95.356887	29.911895	70 ft	View
566	529525	TX TWDB SDR	Marvin Bernal	Domestic	345	12/3/2019	-95.358424	29.910122	70 ft	View
567	HGSD12328	TX HGSD	Farrell Park North, LLC	Domestic	300	n/a	-95.370567	29.998615	92 ft	N/A
567	HGSD8505	TX HGSD	Gonzalez, Gustavo & Zulema	Domestic	325	01/01/2000	-95.370837	29.997785	95 ft	N/A
568	G1012454B	TX TCEQ PWS	MARY IMMACULATE PRESCHOOL	Public Supply	432	n/a	-95.478543	29.906307	96 ft	View
569	60-61-9FF	TX TCEQ HIST	M. L. Faw	Domestic	337	05/12/1982	-95.407117	30.012925	102 ft	View
569	65-05-6C	TX TCEQ HIST	Capitol Drywall	Domestic	400	07/20/1979	-95.409404	30.013986	104 ft	View
569	60-61-9FF	TX TCEQ HIST	M. L. Faw	Domestic	376	01/27/1982	-95.407117	30.012925	102 ft	View
570	HGSD7638	TX HGSD	Garcia, Eloy	Domestic	50	01/01/1999	-95.358067	29.908615	70 ft	N/A
570	65-06-7	TX TCEQ HIST	Mr. Garcia	Domestic	365	04/25/1986	-95.358279	29.908704	70 ft	View
570	65-06-7	TX TCEQ HIST	Dave Kellas	Domestic	55	07/09/1999	-95.358186	29.908722	70 ft	View
570	HGSD7469	TX HGSD	Cougar Pallet Inc.	Domestic	220	n/a	-95.355567	29.907785	69 ft	N/A
571	60-61-8JJ	TX TCEQ HIST	Brigannce Well Service	Domestic	330	04/23/1974	-95.437778	30.012089	110 ft	View
572	HGSD2967	TX HGSD	Houston, City of	Public Supply	1000	01/01/1978	-95.385287	30.007225	99 ft	N/A
572	525631	TX TWDB SDR	Woodcreek Mud Water Plant	Public Supply	768	9/13/2019	-95.385285	30.006672	97 ft	View
572	G1011237A	TX TCEQ PWS	WOODCREEK MUD	Public Supply	990	07/01/1979	-95.38541	30.007082	98 ft	View
572	HGSD14082	TX HGSD	Houston, City of	Public Supply	1600	n/a	-95.384727	30.006395	96 ft	N/A
572	USGS300018095225701	WW USGS	USGS	Not Reported	990	08/23/1979	-95.384451	30.007505	94 ft	N/A
573	6061723	TX TWDB GW	HCO. MUD 58	Public Supply	1199	6/10/1993	-95.465285	30.001394	114 ft	View
574	65-05-7V	TX TCEQ HIST	Cecil Moore	Domestic	135	08/06/1982	-95.476768	29.903996	94 ft	View
574	HGSD12731	TX HGSD	Tran, Thanh	Domestic	1	n/a	-95.476677	29.905005	95 ft	N/A
574	65-05-7Y	TX TCEQ HIST	J.Z. Murley	Domestic	233	02/13/1974	-95.476879	29.904465	95 ft	View
574	65-05-7	TX TCEQ HIST	Duc Tran	Other	430	09/29/2000	-95.476726	29.905995	98 ft	View
574	HGSD12989	TX HGSD	Tran, Tonya	Domestic	0	n/a	-95.476947	29.904725	96 ft	N/A
574	HGSD8356	TX HGSD	Tran, Duc	Domestic	450	01/01/2000	-95.476947	29.906115	96 ft	N/A
574	HGSD12478	TX HGSD	Tran, Calvin	Domestic	440	n/a	-95.478067	29.906395	96 ft	N/A
574	143331	TX TWDB SDR	Teresa Tran	Domestic	380	5/7/2008	-95.476118	29.903339	93 ft	View
575	HGSD13457	TX HGSD	Quesada, Jose	Domestic	60	n/a	-95.469447	29.897785	88 ft	N/A
575	65-05-7	TX TCEQ HIST	Eileen F. Allen	Domestic	360	07/29/1992	-95.469182	29.897855	88 ft	View
575	HGSD12351	TX HGSD	Aldaba, Jose E	Domestic	400	n/a	-95.469447	29.898065	88 ft	N/A
575	403249	TX TWDB SDR	Jose Quesada	Domestic	57	8/28/2015	-95.469451	29.897505	89 ft	View
576	65-05-8Z	TX TCEQ HIST	E.J. Butler	Domestic	173	12/03/1979	-95.45643	29.890106	86 ft	View
577	65-05-7V	TX TCEQ HIST	William D. Thompson	Domestic	150	07/27/1978	-95.473861	29.901233	90 ft	View
577	HGSD12742	TX HGSD	IUPAT District Council 88	Domestic	1	n/a	-95.473337	29.901395	90 ft	N/A

Water Well Details

Map ID	Source ID	Dataset	Owner of Well	Type of Well	Depth Drilled	Completion Date	Longitude	Latitude	Elevation	Driller's Logs
577	408006	TX TWDB SDR	JOSE MAGAGON	Domestic	325	10/28/2015	-95.472507	29.901672	90 ft	View
577	65991	TX TWDB SDR	Je Gehring	Domestic	130	7/28/2005	-95.476118	29.902783	93 ft	View
577	65-05-7V	TX TCEQ HIST	Billy R. Murray	Domestic	180	12/05/1979	-95.471147	29.90154	90 ft	View
577	65-05-7V	TX TCEQ HIST	Thomas E. Malek	Domestic	135	12/10/1979	-95.470764	29.901216	90 ft	View
577	407674	TX TWDB SDR	SAMUEL CASTANEDA	Domestic	325	10/23/2015	-95.473896	29.901672	90 ft	View
577	48650	TX TWDB SDR	Erasmo Aviles	Domestic	397	9/29/2004	-95.474174	29.90195	89 ft	View
578	HGSD3916	TX HGSD	MISSOURI PACIFIC RAILROAD CO.	Irrigation	800	01/01/1990	-95.401947	30.012505	101 ft	N/A
578	60-61-9	TX TCEQ HIST	Entex Inc.	Industrial	290	05/26/1987	-95.400616	30.014933	100 ft	View
579	HGSD4833	TX HGSD	EOG Resources, Inc.	Irrigation	350	n/a	-95.496117	29.946115	109 ft	N/A
579	HGSD13568	TX HGSD	Bammel Plaza, LLC	Domestic	200	n/a	-95.498337	29.947225	108 ft	N/A
580	65-06-7	TX TCEQ HIST	Jose N. Segura	Industrial	345	04/17/1997	-95.362714	29.90279	71 ft	View
580	HGSD5938	TX HGSD	Segura, Jose N.	Domestic	350	01/01/1997	-95.362787	29.902225	71 ft	N/A
580	65-06-7V	TX TCEQ HIST	American Utilities	Other	367	07/01/1978	-95.362303	29.903106	71 ft	View
580	HGSD14135	TX HGSD	Castellanos, Angie & Jose Lara	Domestic	0	n/a	-95.363067	29.902225	71 ft	N/A
580	G1010863A	TX TCEQ PWS	TALLOWS MOBILE HOME PARK	Public Supply	0	n/a	-95.364734	29.902446	71 ft	View
580	210160	TX TWDB SDR	Tallows Mobile Home Park	Public Supply	463	3/5/2010	-95.363341	29.903339	71 ft	View
580	224670	TX TWDB SDR	Tallows Mobile Home Park	Public Supply	458	6/14/2010	-95.363341	29.903339	71 ft	View
581	65-05-2H	TX TCEQ HIST	P. G. Bell Co.	Domestic	354	05/07/1974	-95.413727	29.881669	84 ft	View
581	HGSD7377	TX HGSD	SATURN OF HOUSTON-NORTH FREEWAY	Domestic	0	n/a	-95.413067	29.879725	85 ft	N/A
581	65-05-9FF	TX TCEQ HIST	North Freeway Porsche-Audi	Domestic	522	08/12/1983	-95.412835	29.879895	84 ft	View
581	HGSD3246	TX HGSD	SIGMOR CORPORATION	Irrigation	0	01/01/1972	-95.415837	29.881675	85 ft	N/A
581	HGSD7819	TX HGSD	Hayes Truck Group	Domestic	0	n/a	-95.413617	29.880565	83 ft	N/A
581	HGSD8445	TX HGSD	Situs Estate LLC	Domestic	550	n/a	-95.413067	29.879725	85 ft	N/A
581	HGSD10108	TX HGSD	8345 North Freeway LLC	Domestic	400	01/01/1977	-95.413337	29.879445	84 ft	N/A
582	G1012953A	TX TCEQ PWS	HARRIS COUNTY MUD 86	Public Supply	1222	02/10/1995	-95.44663	30.010551	108 ft	View
582	60-61-8	TX TCEQ HIST	Alsay Inc.	Industrial	320	12/05/1994	-95.448067	30.010635	111 ft	View
582	60-61-8	TX TCEQ HIST	Harris County MUD #86	Public Supply	1222	02/10/1995	-95.448364	30.011345	111 ft	View
582	HGSD3537	TX HGSD	North Harris County Regional Water Authority	Public Supply	1250	01/01/1995	-95.446677	30.010565	109 ft	N/A
582	6061818	TX TWDB GW	L. J. NAGY	Domestic	298	01/01/1969	-95.446118	30.010839	109 ft	View
582	USGS300038095264501	WW USGS	USGS	Not Reported	298	05/20/1969	-95.446118	30.010838	109 ft	N/A
583	HGSD7625	TX HGSD	Aqua Texas, Inc.	Public Supply	500	01/01/1999	-95.416397	30.014445	107 ft	N/A
583	G1013153A	TX TCEQ PWS	IMPERIAL VALLEY MHC	Public Supply	783	04/18/2000	-95.416331	30.014538	107 ft	View
584	60-61-7	TX TCEQ HIST	Sharon Lem	Domestic	260	05/19/1999	-95.461373	30.004616	116 ft	View
585	HGSD6749	TX HGSD	St. Leo Catholic Church	Domestic	0	n/a	-95.352507	29.914175	68 ft	N/A
585	HGSD10391	TX HGSD	Norra, Carol	Domestic	400	01/01/2006	-95.349447	29.913895	67 ft	N/A
585	HGSD10524	TX HGSD	Lauder Rd., Inc.	Domestic	375	01/01/2006	-95.352507	29.912225	69 ft	N/A
585	HGSD11502	TX HGSD	Martinez, Jose Arnold	Domestic	20	n/a	-95.350007	29.913335	68 ft	N/A
585	G1010669A	TX TCEQ PWS	LAUDER MOBILE HOME PARK	Public Supply	300	n/a	-95.349387	29.913838	68 ft	View
585	65-06-8LL	TX TCEQ HIST	Howard Construction Co.	Domestic	336	07/07/1975	-95.35316	29.914093	67 ft	View
585	65-06-7FF	TX TCEQ HIST	Frank C. Lewis & Sons, Inc.	Industrial	338	01/31/1978	-95.35263	29.912235	69 ft	View
585	65-06-4LL	TX TCEQ HIST	Fred Thumann	Industrial	310	04/06/1983	-95.350454	29.914151	66 ft	View
585	65-06-4MMM	TX TCEQ HIST	John Parkins	Industrial	356	04/29/1981	-95.351583	29.913785	69 ft	View
585	HGSD7760	TX HGSD	Imoor Corporation	Domestic	348	01/01/1983	-95.350287	29.913615	67 ft	N/A
585	HGSD9855	TX HGSD	Norra, Carol	Public Supply	100	n/a	-95.349447	29.913895	67 ft	N/A
585	G1011272A	TX TCEQ PWS	ST LEO THE GREAT CATHOLIC PARISH	Public Supply	250	n/a	-95.352348	29.914135	69 ft	View

Water Well Details

Map ID	Source ID	Dataset	Owner of Well	Type of Well	Depth Drilled	Completion Date	Longitude	Latitude	Elevation	Driller's Logs
585	G1010669B	TX TCEQ PWS	LAUDER MOBILE HOME PARK	Public Supply	340	06/07/2006	-95.34941	29.913798	68 ft	View
585	88193	TX TWDB SDR	Jose Martinez	Domestic	340	4/21/2006	-95.350008	29.913617	68 ft	View
586	65-05-7	TX TCEQ HIST	Houston Steel Products	Industrial	196	01/06/1988	-95.483002	29.909501	100 ft	View
586	65-05-7V	TX TCEQ HIST	Mr. Henderson	Domestic	131	06/23/1982	-95.483183	29.907003	96 ft	View
586	65-05-7	TX TCEQ HIST	Calvin Vojtek	Domestic	230	02/10/1996	-95.482028	29.911784	99 ft	View
586	HGSD4253	TX HGSD	HOUSTON STEEL PRODUCTS, INC.	Irrigation	0	01/01/1990	-95.481117	29.908615	98 ft	N/A
586	HGSD4255	TX HGSD	B.J.H. Holding Inc.	Irrigation	196	01/01/1990	-95.482227	29.909445	99 ft	N/A
586	HGSD4254	TX HGSD	WKB Investments, Ltd.	Irrigation	0	01/01/1990	-95.482227	29.909175	99 ft	N/A
586	HGSD9431	TX HGSD	Tran BA Investment Group, LLC	Irrigation	450	01/01/2003	-95.483067	29.908615	98 ft	N/A
586	HGSD12782	TX HGSD	Guthrie, John & Kay L.	Domestic	0	n/a	-95.482227	29.907225	96 ft	N/A
586	36771	TX TWDB SDR	Loi Nguyen	Industrial	400	4/28/2004	-95.485563	29.908617	99 ft	View
586	65-05-7PP	TX TCEQ HIST	Mr. Ford	Domestic	130	06/15/1982	-95.483864	29.907159	96 ft	View
586	65-05-7	TX TCEQ HIST	Darla McReynolds	Domestic	355	06/14/1990	-95.483667	29.90686	97 ft	View
586	65-05-7	TX TCEQ HIST	S.L. Walton	Domestic	324	03/21/1987	-95.482176	29.906962	96 ft	View
586	65-05-7	TX TCEQ HIST	Well Head Welders	N/A	380	10/15/1996	-95.481478	29.909483	99 ft	View
586	65-05-7	TX TCEQ HIST	Lee Smith	Domestic	430	04/18/1989	-95.483009	29.907167	96 ft	View
586	HGSD5807	TX HGSD	WKB Investments, Ltd.	Domestic	350	01/01/1998	-95.481677	29.908895	99 ft	N/A
586	HGSD7450	TX HGSD	MRIL Management, LP	Domestic	260	n/a	-95.485287	29.909175	98 ft	N/A
586	HGSD7271	TX HGSD	Pham, Lac	Domestic	425	01/01/1999	-95.480837	29.908065	96 ft	N/A
586	HGSD9773	TX HGSD	Nguyen Jennifer A Trust	Domestic	425	01/01/2004	-95.485567	29.908615	99 ft	N/A
586	HGSD12726	TX HGSD	Carmarillo, Lehi F.	Domestic	1	n/a	-95.483897	29.906945	96 ft	N/A
586	G1013361A	TX TCEQ PWS	GOLDEN BUSINESS PARK WATER WELL	Public Supply	380	02/03/1999	-95.481592	29.908338	98 ft	View
586	74830	TX TWDB SDR	Well Head Welders	Domestic	365	6/1/2004	-95.483341	29.907228	96 ft	View
587	65-05-4V	TX TCEQ HIST	Joseph Young	Domestic	320	11/20/1979	-95.34764	29.922348	65 ft	View
587	65-06-4LL	TX TCEQ HIST	Virginia Bass	Domestic	296	08/11/1973	-95.348418	29.920036	65 ft	View
587	65-06-4GGG	TX TCEQ HIST	David Smith	Domestic	280	10/31/1978	-95.347577	29.921563	65 ft	View
587	65-06-4Q	TX TCEQ HIST	W.L. Jarvis	Domestic	355	08/12/1981	-95.349078	29.921891	66 ft	View
587	65-06-4	TX TCEQ HIST	Nancy Ancell	Domestic	360	09/24/1997	-95.346537	29.921985	66 ft	View
587	65-06-4Q	TX TCEQ HIST	Mrs. L. Rodgers	Domestic	282	04/13/1970	-95.348447	29.92251	65 ft	View
587	65-06-4	TX TCEQ HIST	Oscar Ybarra	Domestic	335	07/24/1998	-95.348801	29.922016	65 ft	View
587	65-06-4GGG	TX TCEQ HIST	Jack Noland	Domestic	285	04/21/1980	-95.345499	29.920539	64 ft	View
587	65-06-4S	TX TCEQ HIST	Martin Robinson	Domestic	435	07/05/1979	-95.348941	29.920599	66 ft	View
587	65-06-4S	TX TCEQ HIST	Larry Lanclos	Domestic	323	10/28/1977	-95.348844	29.920148	66 ft	View
587	65-06-4FFF	TX TCEQ HIST	C.W. Blake, Jr.	Domestic	430	05/22/1980	-95.348168	29.920619	64 ft	View
587	65-06-7	TX TCEQ HIST	Gary Greene Realtors	Domestic	315	05/10/1971	-95.348805	29.92198	65 ft	View
587	65-06-4GGG	TX TCEQ HIST	James Westmoreland	Domestic	280	01/08/1980	-95.348626	29.921092	65 ft	View
587	65-06-7	TX TCEQ HIST	C.G. Ridings	Domestic	325	08/24/1990	-95.350358	29.920978	66 ft	View
587	65-06-4GGG	TX TCEQ HIST	Isidro M. Pena	Domestic	285	01/04/1983	-95.345701	29.922361	66 ft	View
587	65-06-4	TX TCEQ HIST	Julia White	Domestic	395	01/12/1999	-95.3472	29.922399	65 ft	View
587	HGSD12540	TX HGSD	Ruiz, Salvador	Domestic	1	n/a	-95.349177	29.921675	66 ft	N/A
587	225279	TX TWDB SDR	Fred Evans	Domestic	55	8/2/2010	-95.349452	29.922505	66 ft	View
588	65-13-3R	TX TCEQ HIST	Joseph W. Todd	Domestic	390	05/28/1979	-95.41014	29.881318	82 ft	View
588	65-05-9HHH	TX TCEQ HIST	Haws, Garrett, & Kamrath	Industrial	352	02/01/1977	-95.411264	29.880735	83 ft	View
588	65-05-9E	TX TCEQ HIST	Warner Wicks	Domestic	194	04/02/1971	-95.412764	29.882748	83 ft	View
588	65-05-9	TX TCEQ HIST	Saturn of Houston	Domestic	515	02/04/2001	-95.412766	29.879988	84 ft	View
588	65-05-9N	TX TCEQ HIST	Town North Chrysler	Domestic	354	01/14/1977	-95.413181	29.881021	83 ft	View
588	HGSD2564	TX HGSD	Entex, A Noram Energy Co.	Irrigation	0	01/01/1976	-95.409727	29.880285	81 ft	N/A
588	65-05-9N	TX TCEQ HIST	Gullo-Haas Toyota, Inc.	Industrial	410	03/25/1985	-95.411433	29.881114	82 ft	View

Water Well Details

BANKS ENVIRONMENTAL DATA
A DIVISION OF THE BANKS GROUP

Map ID	Source ID	Dataset	Owner of Well	Type of Well	Depth Drilled	Completion Date	Longitude	Latitude	Elevation	Driller's Logs
588	65-05-9HHH	TX TCEQ HIST	Major General Const.	Domestic	360	12/31/1978	-95.408941	29.88224	83 ft	View
589	65-05-1N	TX TCEQ HIST	B.T. Brown	Domestic	262	08/27/1972	-95.476456	29.994522	116 ft	View
590	6505929	TX TWDB GW	Miyamoto Nursery	Irrigation	358	01/01/1970	-95.397229	29.883339	79 ft	View
590	65-05-9J	TX TCEQ HIST	Mr. Miyamota	Domestic	385	09/11/1979	-95.397607	29.883685	79 ft	View
590	65-05-9P	TX TCEQ HIST	Miyamoto Wholesale Nursey	Industrial	358	04/02/1970	-95.397607	29.883685	79 ft	View
590	60-61-4	TX TCEQ HIST	Spring Garden Nursery	Irrigation	400	04/30/1999	-95.397569	29.883053	81 ft	View
590	HGSD6748	TX HGSD	Leeburajin, Jackrin	Agriculture	450	01/01/1998	-95.397227	29.883615	79 ft	N/A
591	G1010670A	TX TCEQ PWS	WEST MONTGOMERY UTILITY	Public Supply	349	01/01/1984	-95.454095	29.887665	86 ft	View
591	6505826	TX TWDB GW	West Montgomery Utlty. Well # 2	Public Supply	349	01/01/1984	-95.454174	29.887505	86 ft	View
591	USGS295314095271402	WW USGS	USGS	Not Reported	349	03/23/1984	-95.454174	29.887505	86 ft	N/A
592	65-05-4H	TX TCEQ HIST	H. Stripling	Domestic	143	09/20/1975	-95.473003	29.898592	90 ft	View
592	65-05-7M	TX TCEQ HIST	Alvin Wernecke	Domestic	190	04/12/1977	-95.47169	29.899593	90 ft	View
592	65-05-7	TX TCEQ HIST	Mrs. Krauel	Domestic	395	05/23/1996	-95.47458	29.899503	90 ft	View
592	65-05-7	TX TCEQ HIST	Sigmund Kosmac	Domestic	302	05/30/1985	-95.47075	29.898564	89 ft	View
592	65-05-7	TX TCEQ HIST	Mr.& Mrs. Wells	Domestic	442	11/02/1990	-95.474912	29.898592	90 ft	View
592	65-05-7	TX TCEQ HIST	Sparkle Ice	Industrial	560	01/31/1991	-95.475096	29.899002	90 ft	View
592	65-04-9	TX TCEQ HIST	Breen Mobile Home Park	Public Supply	418	08/22/2002	-95.473556	29.898413	90 ft	View
592	65-05-8Y	TX TCEQ HIST	R.L. Ryan	Domestic	178	10/12/1978	-95.473485	29.900266	90 ft	View
592	HGSD9276	TX HGSD	Breen Road Mobile Home Park	Domestic	400	01/01/2002	-95.473617	29.898065	90 ft	N/A
592	HGSD9358	TX HGSD	Gurudwara Sahib of Houston	Domestic	400	01/01/2003	-95.474177	29.900565	90 ft	N/A
592	HGSD12211	TX HGSD	Zermeno, Mario & Noelia Garcia	Irrigation	20	n/a	-95.474727	29.899445	90 ft	N/A
592	HGSD12811	TX HGSD	Ballosh, Irene	Domestic	200	n/a	-95.470837	29.899445	89 ft	N/A
592	HGSD12703	TX HGSD	Munoz, Francisco	Domestic	1	n/a	-95.472507	29.899175	90 ft	N/A
592	HGSD13020	TX HGSD	Jurado, Jose A	Domestic	0	n/a	-95.475287	29.899175	89 ft	N/A
592	G1013462A	TX TCEQ PWS	GURUDWARA SAHIB OF HOUSTON	Public Supply	420	12/17/2002	-95.47439	29.900456	92 ft	View
592	6505721	TX TWDB GW	Melvin Adkinson	Domestic	163	01/01/1970	-95.471674	29.900839	91 ft	View
592	383534	TX TWDB SDR	Ruben Coronado	Domestic	240	12/11/2014	-95.471674	29.899727	91 ft	View
592	105908	TX TWDB SDR	Fransico Munoz	Domestic	430	1/27/2007	-95.472229	29.899172	90 ft	View
592	65-05-7EE	TX TCEQ HIST	Allen Kingsbury	Domestic	145	11/07/1981	-95.473689	29.899968	89 ft	View
592	65-05-7C	TX TCEQ HIST	Mr. Bexley	Domestic	160	09/26/1979	-95.475127	29.900275	90 ft	View
592	65-05-8Y	TX TCEQ HIST	George Wedgroan	Domestic	177	07/26/1978	-95.472337	29.900275	90 ft	View
592	65-05-7	TX TCEQ HIST	Harold Ford	Domestic	146	03/31/1999	-95.470138	29.899327	89 ft	View
592	65-05-7	TX TCEQ HIST	Pricilla Presley	Domestic	265	12/18/1991	-95.475642	29.89995	90 ft	View
592	65-05-7K	TX TCEQ HIST	Kenneth Wills	Domestic	149	08/17/1973	-95.474923	29.898592	90 ft	View
592	HGSD13391	TX HGSD	Solid Rock Ready Mix	Domestic	400	n/a	-95.473897	29.898335	89 ft	N/A
592	HGSD14588	TX HGSD	Solid Rock Ready Mix	Domestic	0	n/a	-95.474447	29.899175	90 ft	N/A
592	HGSD12759	TX HGSD	Mackenzie, Barbara	Domestic	9999	n/a	-95.471117	29.898615	90 ft	N/A
592	HGSD12191	TX HGSD	Escobar, Pedro	Domestic	20	01/01/2002	-95.471677	29.900005	92 ft	N/A
592	G1013246A	TX TCEQ PWS	BREEN MHP	Public Supply	418	08/22/2002	-95.472576	29.898849	90 ft	View
592	16573	TX TWDB SDR	Ramiro Adame	Domestic	360	1/29/2003	-95.470285	29.899727	89 ft	View
592	15555	TX TWDB SDR	GURDWARA SAHIB OF HOUSTON	Industrial	420	12/17/2002	-95.474174	29.900283	90 ft	View
593	65-06-7Q	TX TCEQ HIST	Joe Boulaish	Domestic	368	06/22/1982	-95.364541	29.899559	71 ft	View
593	65-05-9	TX TCEQ HIST	Scott Wizig	Domestic	50	09/12/1997	-95.36476	29.901219	71 ft	View
593	65-06-7	TX TCEQ HIST	Yolanda Reyes	Domestic	53	11/30/1999	-95.364789	29.902059	71 ft	View
593	65-06-7Q	TX TCEQ HIST	Winfred Perry	Domestic	368	07/12/1982	-95.366538	29.899059	71 ft	View
593	65-06-7G	TX TCEQ HIST	Bruno Kuciemba	Domestic	274	07/17/1972	-95.367284	29.898701	71 ft	View

Water Well Details

Map ID	Source ID	Dataset	Owner of Well	Type of Well	Depth Drilled	Completion Date	Longitude	Latitude	Elevation	Driller's Logs
593	HGSD13649	TX HGSD	Murtala, Ghulam	Domestic	0	n/a	-95.363897	29.901945	71 ft	N/A
593	HGSD4603	TX HGSD	Boulais, Joe	Domestic	400	01/01/1980	-95.365287	29.898895	70 ft	N/A
593	HGSD9155	TX HGSD	Mejia, Luis	Public Supply	400	n/a	-95.367227	29.900835	72 ft	N/A
593	342478	TX TWDB SDR	Rudy Grimaldo	Domestic	400	8/28/2013	-95.366674	29.900006	71 ft	View
593	177247	TX TWDB SDR	Susan Beltran	Domestic	410	2/16/2008	-95.366951	29.900006	71 ft	View
593	196473	TX TWDB SDR	Adan Martinez	Domestic	380	10/6/2009	-95.365563	29.90195	72 ft	View
593	HGSD14910	TX HGSD	Sevilla, Hilda	Domestic	50	n/a	-95.365007	29.900838	71 ft	N/A
593	65-06-4V	TX TCEQ HIST	J.C. Norris	Domestic	200	05/26/1974	-95.366537	29.900176	72 ft	View
593	65-06-7	TX TCEQ HIST	Bou Nnheung Inthifone	Domestic	46	08/06/1998	-95.365345	29.900575	72 ft	View
593	65-06-4	TX TCEQ HIST	Raymond Ansley	Domestic	365	10/14/1989	-95.362996	29.900664	71 ft	View
593	HGSD14338	TX HGSD	Pena, Guadalupe T.	Domestic	0	n/a	-95.364177	29.900835	71 ft	N/A
593	HGSD11304	TX HGSD	Martinez, Adan	Domestic	400	01/01/2009	-95.365567	29.901945	72 ft	N/A
593	HGSD11776	TX HGSD	NAHPP Interests	Domestic	50	n/a	-95.367227	29.899725	72 ft	N/A
593	HGSD12483	TX HGSD	Grimaldo, Vincente & Rudy	Domestic	400	n/a	-95.366117	29.900005	71 ft	N/A
593	G1012741A	TX TCEQ PWS	BOULAIS MOBILE HOME PARK	Public Supply	368	06/22/1982	-95.365393	29.899174	70 ft	View
593	117131	TX TWDB SDR	John Gordon	Domestic	415	6/29/2007	-95.366674	29.900006	71 ft	View
593	HGSD14774	TX HGSD	Harris County Emergency Corps	Domestic	400	n/a	-95.364727	29.897785	71 ft	N/A
593	541231	TX TWDB SDR	Hilda Sevilla	Domestic	50	3/31/2020	-95.364729	29.900838	72 ft	View
594	65-05-9E	TX TCEQ HIST	Billy Sohljou	Domestic	395	03/15/1982	-95.378006	29.890237	71 ft	View
594	65-07-8	TX TCEQ HIST	Bob Solhjou	Public Supply	378	08/06/1991	-95.377694	29.891137	70 ft	View
594	HGSD14210	TX HGSD	Castillo, Domingo	Domestic	400	01/01/1995	-95.378897	29.888895	70 ft	N/A
594	G1011971B	TX TCEQ PWS	ROSEWOOD MOBILE HOME PARK	Public Supply	378	01/01/1996	-95.3777	29.890244	71 ft	View
594	65-05-9	TX TCEQ HIST	Frank Silva	Domestic	395	08/16/1993	-95.378241	29.887678	70 ft	View
594	65-05-9Q	TX TCEQ HIST	M. Zajicek	Domestic	298	04/29/1970	-95.378587	29.889798	70 ft	View
594	65-05-9	TX TCEQ HIST	Ida Marie Brotherton	Domestic	385	07/28/2000	-95.380273	29.891402	71 ft	View
594	65-05-9	TX TCEQ HIST	Domingo Casdillo	Domestic	400	02/24/1995	-95.378238	29.887704	70 ft	View
594	HGSD14557	TX HGSD	Campa, Fernando	Domestic	0	n/a	-95.379177	29.889445	71 ft	N/A
594	HGSD14375	TX HGSD	Linares, Jose	Domestic	0	n/a	-95.376677	29.888335	71 ft	N/A
594	HGSD6055	TX HGSD	Solhjou, Bahram	Domestic	378	01/01/1996	-95.377787	29.890285	70 ft	N/A
594	HGSD6687	TX HGSD	Solhjou, Bahram	Domestic	400	01/01/1998	-95.377787	29.890285	70 ft	N/A
594	G1011971A	TX TCEQ PWS	ROSEWOOD MOBILE HOME PARK	Public Supply	395	03/15/1982	-95.377745	29.890235	71 ft	View
595	65-04-6	TX TCEQ HIST	Bammel Green Driving Range	Domestic	340	09/07/1994	-95.497844	29.951963	110 ft	View
595	65-05-4Q	TX TCEQ HIST	Adams Tile Co.	Domestic	285	01/03/1980	-95.497464	29.953276	112 ft	View
595	HGSD5204	TX HGSD	Natchez Properties, LLC	Domestic	350	01/01/1994	-95.497787	29.950835	109 ft	N/A
596	513769	TX TWDB SDR	City of Houston	Other	150	6/4/2019	-95.341418	29.951319	80 ft	View
597	HGSD6821	TX HGSD	Halliburton Energy Services, Inc.	Domestic	0	01/01/1970	-95.342787	29.933895	71 ft	N/A
598	65-04-9DD	TX TCEQ HIST	Harris County MUD #118	Public Supply	935	06/22/1982	-95.466578	29.893458	87 ft	View
598	HGSD3714	TX HGSD	HARRIS CO. M.U.D. 220	Public Supply	1500	01/01/1983	-95.465287	29.895005	88 ft	N/A
598	HGSD3532	TX HGSD	Houston, City of	Public Supply	1200	01/01/1981	-95.466397	29.893615	87 ft	N/A
598	G1010897A	TX TCEQ PWS	HARRIS COUNTY MUD 118	Public Supply	935	06/22/1982	-95.466207	29.893721	87 ft	View
598	6505729	TX TWDB GW	Harris County MUD 118	Public Supply	935	01/01/1982	-95.466207	29.893722	87 ft	View
598	305366	TX TWDB SDR	Jose Aldaba	Domestic	420	11/28/2012	-95.468618	29.892227	88 ft	View
598	USGS295335095275601	WW USGS	USGS	Not Reported	935	06/22/1982	-95.46584	29.893338	86 ft	N/A
599	60-61-8LL	TX TCEQ HIST	Z. F. Britton	Domestic	296	07/08/1974	-95.452557	30.010015	112 ft	View
599	HGSD4506	TX HGSD	Tipton Group	Other	600	01/01/1993	-95.450837	30.009725	111 ft	N/A

Water Well Details

Map ID	Source ID	Dataset	Owner of Well	Type of Well	Depth Drilled	Completion Date	Longitude	Latitude	Elevation	Driller's Logs
599	HGSD4507	TX HGSD	Houston Value - Add Holdings, LP	Lost	600	01/01/1993	-95.450837	30.010005	113 ft	N/A
599	60-61-8P	TX TCEQ HIST	Spring Ind. School	Domestic	344	08/29/1974	-95.452047	30.009045	112 ft	View
599	60-61-8P	TX TCEQ HIST	L. J. Nagy	Domestic	298	05/20/1969	-95.451687	30.008695	111 ft	View
599	60-61-8	TX TCEQ HIST	Lakeview Appartments	Domestic	461	07/16/1992	-95.449907	30.011305	111 ft	View
599	G1012853B	TX TCEQ PWS	LAKEVIEW APARTMENTS	Public Supply	460	07/08/1992	-95.45022	30.011336	111 ft	View
600	37535	TX TWDB SDR	Yeates Real Estate	Public Supply	436	6/26/2003	-95.491952	29.921116	104 ft	View
600	65-04-3SS	TX TCEQ HIST	Big Six Drilling	Industrial	125	11/20/1980	-95.49439	29.919892	105 ft	View
600	65-05-4	TX TCEQ HIST	Joe Stephenson	Domestic	405	11/12/1986	-95.491975	29.922577	105 ft	View
600	65-05-4W	TX TCEQ HIST	Blazer Construction	Domestic	288	09/10/1979	-95.493275	29.920306	103 ft	View
601	65-06-7NN	TX TCEQ HIST	R. A. Foster	Domestic	360	09/21/1978	-95.369282	29.895227	70 ft	View
601	65-06-7	TX TCEQ HIST	Houston Process Systems	Domestic	368	03/12/1992	-95.370369	29.896079	70 ft	View
601	65-05-9	TX TCEQ HIST	Houston Process Systems	Domestic	372	11/04/1988	-95.370078	29.895359	70 ft	View
601	HGSD5811	TX HGSD	Material Inspection Technology	Domestic	336	01/01/1988	-95.370287	29.895565	70 ft	N/A
601	HGSD12650	TX HGSD	Mendoza, Benjamin	Domestic	300	n/a	-95.372227	29.896115	71 ft	N/A
601	HGSD13288	TX HGSD	Guzman, Jaqueline	Domestic	400	n/a	-95.370287	29.895835	70 ft	N/A
601	G1012836A	TX TCEQ PWS	TRELLEBORG OFFSHORE US WEST HARDY ROAD	Public Supply	0	n/a	-95.371331	29.894395	70 ft	View
601	387813	TX TWDB SDR	Jaqueline Guzman	Domestic	400	2/9/2015	-95.370313	29.895977	71 ft	View
601	470860	TX TWDB SDR	Barbara Gadd	Domestic	375	12/29/2017	-95.371118	29.894449	70 ft	View
601	91316	TX TWDB SDR	Chandler	Domestic	45	8/3/2006	-95.370007	29.895283	70 ft	View
601	537308	TX TWDB SDR	Agustin Serrato	Domestic	47	3/3/2020	-95.370285	29.896116	71 ft	View
601	HGSD14892	TX HGSD	Serrato, Agustin	Domestic	50	n/a	-95.370562	29.896671	71 ft	N/A
602	65-05-1B	TX TCEQ HIST	Robert W. Payne Co.	Domestic	295	08/17/1973	-95.481875	29.99021	115 ft	View
602	65-05-1D	TX TCEQ HIST	N.W. Harris County MUD #21	Public Supply	1020	12/20/1979	-95.483377	29.988265	113 ft	View
602	USGS295918095284601	WW USGS	USGS	Not Reported	1240	09/01/1983	-95.479729	29.988616	113 ft	N/A
602	HGSD14954	TX HGSD	Bhatti, Ahmed Hasan	Domestic	250	n/a	-95.481395	29.992227	116 ft	N/A
602	HGSD3931	TX HGSD	North Harris County Regional Water Authority	Domestic	1250	01/01/1990	-95.479727	29.988615	113 ft	N/A
602	G1011032A	TX TCEQ PWS	NORTHWEST PINES MOBILE HOME COMMUNITY	Public Supply	1240	09/01/1983	-95.479674	29.988637	113 ft	View
602	6505122	TX TWDB GW	Northwest Pines Mobile Home Community, well 4	Public Supply	1240	01/01/1983	-95.479729	29.988616	113 ft	View
602	546939	TX TWDB SDR	Go Car Guys	Domestic	275	5/20/2020	-95.481396	29.991949	115 ft	View
603	G1010429C	TX TCEQ PWS	CNP UTILITY DISTRICT	Public Supply	1138	01/01/1981	-95.431487	30.015284	111 ft	View
603	6061836	TX TWDB GW	CNP U.D., well #3	Public Supply	1136	01/01/1981	-95.432507	30.015561	110 ft	View
603	HGSD3564	TX HGSD	North Harris County Regional Water Authority	Public Supply	1200	01/01/1981	-95.431677	30.015285	111 ft	N/A
603	127840	TX TWDB SDR	NJA Homes	Domestic	247	9/25/2007	-95.433618	30.016949	113 ft	View
603	USGS300055095255601	WW USGS	USGS	Not Reported	1136	10/01/1981	-95.432507	30.015561	110 ft	N/A
604	HGSD5392	TX HGSD	TEXACO EXPLORATION & PRODUCTION	Irrigation	350	n/a	-95.491397	29.976675	114 ft	N/A
604	65-05-1V	TX TCEQ HIST	Lexington Development	Domestic	302	04/28/1979	-95.493724	29.977575	115 ft	View
605	65-06-9?	TX TCEQ HIST	Ryan W. Smith	Domestic	47	03/18/1972	-95.358288	29.904736	70 ft	View
605	HGSD3438	TX HGSD	Houston, City of	Public Supply	367	01/01/1978	-95.356947	29.904175	70 ft	N/A
605	G1010028B	TX TCEQ PWS	WESTERN HOMES SUBDIVISION	Public Supply	367	07/01/1978	-95.356994	29.904063	70 ft	View
605	383199	TX TWDB SDR	Jorge Ayala	Domestic	400	12/4/2014	-95.358063	29.905283	69 ft	View
605	HGSD2429	TX HGSD	Houston, City of	Public Supply	350	01/01/1960	-95.356947	29.903895	69 ft	N/A
605	HGSD2430	TX HGSD	Houston, City of	Public Supply	350	01/01/1966	-95.357227	29.903895	69 ft	N/A
605	G1010028A	TX TCEQ PWS	WESTERN HOMES SUBDIVISION	Public Supply	385	04/16/1969	-95.357123	29.903973	69 ft	View

Water Well Details

BANKS ENVIRONMENTAL DATA
A DIVISION OF THE BANKS GROUP

Map ID	Source ID	Dataset	Owner of Well	Type of Well	Depth Drilled	Completion Date	Longitude	Latitude	Elevation	Driller's Logs
605	G1010028C	TX TCEQ PWS	WESTERN HOMES SUBDIVISION	Public Supply	490	n/a	-95.356871	29.903979	69 ft	View
605	6506719	TX TWDB GW	Champs Water Co. Western Homes Subd.	Public Supply	385	4/16/1969	-95.358341	29.907228	70 ft	View
605	6506723	TX TWDB GW	Champs Water Co. Western Homes	Public Supply	365	7/01/1978	-95.358341	29.907228	70 ft	View
606	65-05-9KKK	TX TCEQ HIST	Oscar Douglas	Domestic	405	04/01/1977	-95.381798	29.887827	71 ft	View
606	65-05-9LL	TX TCEQ HIST	Howard Sample	Public Supply	385	09/28/1984	-95.380495	29.889255	72 ft	View
606	65-05-9BB	TX TCEQ HIST	Michael Valentine	Domestic	350	06/01/1979	-95.38201	29.889974	72 ft	View
606	65-05-9X	TX TCEQ HIST	Walt Dody	Domestic	323	01/29/1981	-95.379279	29.887704	71 ft	View
606	65-05-9	TX TCEQ HIST	Guillero Trejo	Domestic	80	06/24/1993	-95.379807	29.887047	71 ft	View
606	65-05-9Z	TX TCEQ HIST	Richard Hill	Public Supply	400	05/09/1983	-95.381407	29.888723	72 ft	View
606	65-06-7BB	TX TCEQ HIST	B. W. Brown	Domestic	347	07/27/1976	-95.382591	29.887346	72 ft	View
606	65-05-9	TX TCEQ HIST	John Cubas	Domestic	100	09/09/1991	-95.38028	29.887259	71 ft	View
606	HGSD13635	TX HGSD	Monjaraz, Fausta	Domestic	0	01/01/2005	-95.379447	29.889175	71 ft	N/A
606	HGSD14209	TX HGSD	Solhja, Ali	Domestic	400	n/a	-95.380837	29.888895	71 ft	N/A
606	HGSD14467	TX HGSD	Membreno, Jose	Domestic	0	n/a	-95.380567	29.889175	71 ft	N/A
606	G1011623C	TX TCEQ PWS	GLENDA STREET WATER SYSTEM	Public Supply	0	n/a	-95.382087	29.886255	71 ft	View
606	G1010658A	TX TCEQ PWS	ALDINE OAKS MHP	Public Supply	400	n/a	-95.380219	29.888839	71 ft	View
606	210282	TX TWDB SDR	Pedro Lucio	Domestic	410	2/3/2010	-95.381396	29.886116	71 ft	View
606	HGSD14751	TX HGSD	Aguado, Jose L. & Clemencia M. Mendez	Domestic	0	n/a	-95.380007	29.886115	71 ft	N/A
606	G1010658B	TX TCEQ PWS	ALDINE OAKS MHP	Public Supply	385	09/28/1984	-95.380004	29.888894	72 ft	View
606	65-05-8L	TX TCEQ HIST	E.C. Faubacher	Domestic	355	08/08/1974	-95.384179	29.889207	72 ft	View
606	65-05-7X	TX TCEQ HIST	Lola G. Neal	Domestic	100	10/18/1978	-95.380381	29.887421	71 ft	View
606	65-05-9E	TX TCEQ HIST	Tom Bishop	Other	350	06/01/1976	-95.382644	29.890146	72 ft	View
606	65-05-9E	TX TCEQ HIST	Brigance Water Service	Domestic	352	05/07/1973	-95.379283	29.887905	71 ft	View
606	65-04-9E	TX TCEQ HIST	M.R. Burton	Domestic	90	10/20/1974	-95.380359	29.88636	71 ft	View
606	65-05-9LLL	TX TCEQ HIST	Mason	Domestic	368	10/27/1981	-95.379275	29.887692	71 ft	View
606	65-06-7X	TX TCEQ HIST	H. V. Rollins Jr.	Domestic	360	06/01/1973	-95.380303	29.886723	71 ft	View
606	65-05-9	TX TCEQ HIST	James Marshburn	Domestic	482	10/18/1996	-95.379758	29.887608	71 ft	View
606	65-05-9LLL	TX TCEQ HIST	Mike Wendt	Domestic	352	06/14/1985	-95.37976	29.886526	70 ft	View
606	65-05-9	TX TCEQ HIST	Gilbert Robles	Domestic	47	08/05/1999	-95.380294	29.886186	70 ft	View
606	65-05-9	TX TCEQ HIST	Mike Haddick	Domestic	48	09/15/2000	-95.380263	29.888168	71 ft	View
606	HGSD2702	TX HGSD	Houston, City of	Public Supply	522	01/01/1973	-95.384727	29.888615	72 ft	N/A
606	HGSD3310	TX HGSD	WESTFIELD NURSERY	Other	65	01/01/1978	-95.383337	29.888615	72 ft	N/A
606	HGSD14460	TX HGSD	Campa, Olga	Domestic	0	n/a	-95.379447	29.889175	71 ft	N/A
606	HGSD11398	TX HGSD	Lucio, Pedro	Domestic	400	01/01/2010	-95.381677	29.886395	70 ft	N/A
606	HGSD12699	TX HGSD	Kootahi, Hamid	Domestic	1	n/a	-95.382787	29.889175	72 ft	N/A
606	G1011623A	TX TCEQ PWS	GLENDA STREET WATER SYSTEM	Public Supply	0	n/a	-95.382064	29.889374	71 ft	View
606	G1011623B	TX TCEQ PWS	GLENDA STREET WATER SYSTEM	Public Supply	0	n/a	-95.381176	29.888827	71 ft	View
606	6505921	TX TWDB GW	James McCulloch	Domestic	381	01/01/1968	-95.381674	29.88945	72 ft	View
606	220832	TX TWDB SDR	Alicia Olvera	Domestic	50	6/25/2010	-95.379729	29.888616	71 ft	View
606	68527	TX TWDB SDR	Pedro Monjaras	Domestic	45	9/16/2005	-95.379451	29.889172	71 ft	View
607	G1011618A	TX TCEQ PWS	HUNGRY FARMER BBQ & CATERING	Public Supply	44	n/a	-95.391053	29.884118	75 ft	View
607	G1011618B	TX TCEQ PWS	HUNGRY FARMER BBQ & CATERING	Public Supply	0	n/a	-95.390779	29.884118	74 ft	View
608	65-05-9EEE	TX TCEQ HIST	H.G. Henderson	Domestic	173	09/01/1976	-95.404824	29.880764	81 ft	View
608	65-05-9BB	TX TCEQ HIST	Joseph Netzunc	Domestic	175	01/24/1976	-95.404293	29.882635	81 ft	View
608	65-05-9NNN	TX TCEQ HIST	Kenneth Lamb Construction	Domestic	378	10/11/1983	-95.404925	29.882132	82 ft	View
608	65-05-9	TX TCEQ HIST	Carl Wernecke	Domestic	399	03/21/1991	-95.402867	29.881605	80 ft	View
608	65-05-9JJ	TX TCEQ HIST	J.J. Grady	Domestic	405	03/02/1978	-95.406055	29.8825	81 ft	View

Water Well Details

Map ID	Source ID	Dataset	Owner of Well	Type of Well	Depth Drilled	Completion Date	Longitude	Latitude	Elevation	Driller's Logs
608	65-05-8	TX TCEQ HIST	Mae Robinson	Domestic	47	09/24/1997	-95.404274	29.882351	81 ft	View
608	65-05-9	TX TCEQ HIST	George Grieder	Domestic	47	10/28/1998	-95.404906	29.882906	82 ft	View
608	65-05-8	TX TCEQ HIST	Charles Haltenback	Domestic	55	02/23/2000	-95.403684	29.881858	81 ft	View
608	65-05-9	TX TCEQ HIST	Benny & Jae Benavidez	Domestic	405	10/24/2001	-95.406027	29.882805	82 ft	View
608	65-05-9	TX TCEQ HIST	Bernado Locano	Domestic	57	02/28/1997	-95.403535	29.882908	81 ft	View
608	HGSD14505	TX HGSD	Flores, Raul	Domestic	0	n/a	-95.406117	29.880835	81 ft	N/A
608	HGSD14277	TX HGSD	Aquatrol Services, Inc.	Domestic	0	n/a	-95.405007	29.882225	81 ft	N/A
608	HGSD5444	TX HGSD	Olvera Victor and McDaniel Stephanie	Domestic	300	n/a	-95.405837	29.880005	81 ft	N/A
608	HGSD12669	TX HGSD	Greider, George	Domestic	1	01/01/1988	-95.404727	29.882785	81 ft	N/A
608	343981	TX TWDB SDR	Francisco Flores	Domestic	55	10/16/2013	-95.405563	29.880283	81 ft	View
608	267795	TX TWDB SDR	Valentina Cazares	Domestic	67	10/6/2011	-95.405285	29.881949	82 ft	View
608	105982	TX TWDB SDR	Frank Mosquinski	Domestic	54	2/15/2007	-95.404452	29.882505	81 ft	View
608	HGSD14758	TX HGSD	Duque, Rodolfo M	Domestic	0	n/a	-95.404177	29.882505	81 ft	N/A
608	HGSD14757	TX HGSD	NULL	Domestic	0	n/a	-95.404177	29.882505	81 ft	N/A
608	HGSD14942	TX HGSD	Muse, Phillip	Domestic	50	n/a	-95.405284	29.881671	82 ft	N/A
608	65-05-9	TX TCEQ HIST	Mike Baumgartner	Domestic	375	06/01/1995	-95.406029	29.880258	81 ft	View
608	65-05-9CCC	TX TCEQ HIST	Roger R.Bass	Domestic	174	04/01/1977	-95.404336	29.881409	82 ft	View
608	65-05-9C	TX TCEQ HIST	Mr. Heatherly	Domestic	176	08/03/1982	-95.402741	29.881267	80 ft	View
608	65-05-1	TX TCEQ HIST	Jose Bustamante	Domestic	394	11/16/2001	-95.402747	29.881504	81 ft	View
608	65-05-9JJ	TX TCEQ HIST	J.F. Teague	Domestic	274	06/07/1974	-95.404918	29.883431	82 ft	View
608	HGSD14470	TX HGSD	Galloway, Don R	Domestic	0	n/a	-95.403897	29.882225	81 ft	N/A
608	HGSD14316	TX HGSD	Marquez, Herbert	Domestic	0	n/a	-95.405567	29.882225	81 ft	N/A
608	HGSD14468	TX HGSD	Sanchez, Daniel	Domestic	0	n/a	-95.404177	29.883065	80 ft	N/A
608	HGSD12493	TX HGSD	Flores, Francisco	Domestic	50	n/a	-95.405287	29.881675	82 ft	N/A
608	430463	TX TWDB SDR	Rodrigo Paz	Domestic	57	8/25/2016	-95.404451	29.882227	82 ft	View
608	511101	TX TWDB SDR	Jorge Cazares	Domestic	55	5/14/2019	-95.402507	29.882227	80 ft	View
608	145839	TX TWDB SDR	Adela Banda	Domestic	55	7/2/2008	-95.403619	29.881672	81 ft	View
608	347485	TX TWDB SDR	Chip Null	Domestic	55	10/29/2013	-95.404452	29.88306	81 ft	View
608	29265	TX TWDB SDR	MIKE ROBERTS	Domestic	410	12/2/2003	-95.40473	29.881116	82 ft	View
608	127988	TX TWDB SDR	NJA Homes	Domestic	430	9/28/2007	-95.403063	29.881672	80 ft	View
608	368258	TX TWDB SDR	Bill Miller	Domestic	430	6/23/2014	-95.403619	29.882227	81 ft	View
608	HGSD14759	TX HGSD	Marquez, Herbert R.	Domestic	50	n/a	-95.405567	29.882225	81 ft	N/A
608	543823	TX TWDB SDR	Phillip Muse	Domestic	65	5/20/2020	-95.405285	29.881672	82 ft	View
608	554197	TX TWDB SDR	Rual Flores	Domestic	55	9/16/2020	-95.405868	29.881844	82 ft	View
608	HGSD14950	TX HGSD	Flores, Raul	Domestic	50	n/a	-95.406118	29.881949	82 ft	N/A
609	65-05-1	TX TCEQ HIST	Hilton Surgical Supply	Domestic	283	02/21/1985	-95.475223	29.997235	117 ft	View
609	65-05-1	TX TCEQ HIST	Bill Anderson	Domestic	290	01/02/1997	-95.473693	29.997014	115 ft	View
609	HGSD9022	TX HGSD	Guerrero, Juan	Domestic	400	01/01/2002	-95.475007	29.996395	116 ft	N/A
609	218564	TX TWDB SDR	Artemio Guerrero	Domestic	295	5/12/2010	-95.472785	29.997505	108 ft	View
609	65-04-3K	TX TCEQ HIST	W.D. Mitchell	Domestic	276	09/04/1970	-95.475708	29.996898	116 ft	View
609	65-05-1L	TX TCEQ HIST	David R. Mintz	Domestic	277	05/06/1971	-95.474867	29.996846	116 ft	View
609	65-05-1N	TX TCEQ HIST	Monarch Homes	Domestic	276	07/27/1973	-95.474	29.997625	114 ft	View
609	65-05-1	TX TCEQ HIST	C&S Ellis Business	Domestic	282	02/11/2002	-95.474934	29.996241	116 ft	View
609	HGSD5809	TX HGSD	All American Mechanical	Domestic	300	01/01/1996	-95.474447	29.996395	116 ft	N/A
609	HGSD7722	TX HGSD	Dufour, Maurice	Domestic	0	n/a	-95.475007	29.997225	116 ft	N/A
609	HGSD8574	TX HGSD	GBAAK Leasing, LLC	Domestic	0	n/a	-95.475837	29.996675	116 ft	N/A
609	HGSD11534	TX HGSD	Guerrero, Artemio	Domestic	300	n/a	-95.473897	29.997505	115 ft	N/A

Water Well Details

Map ID	Source ID	Dataset	Owner of Well	Type of Well	Depth Drilled	Completion Date	Longitude	Latitude	Elevation	Driller's Logs
609	25132	TX TWDB SDR	HAROLD BAXLEY	Domestic	295	8/25/2003	-95.474451	29.99695	114 ft	View
610	65-05-3	TX TCEQ HIST	Mrs. Chow	Domestic	255	07/08/1992	-95.373786	30.004249	93 ft	View
610	60-61-9Z	TX TCEQ HIST	Fred Blanton	Domestic	255	07/27/1977	-95.375331	30.002612	94 ft	View
610	HGSD10157	TX HGSD	Chow, Leslie N.	Other	320	01/01/2005	-95.372787	30.003065	94 ft	N/A
610	251436	TX TWDB SDR	Les Chow	Domestic	457	8/17/2005	-95.374729	30.003061	94 ft	View
610	HGSD9799	TX HGSD	Von-Arb, Randy dba Skyline Construction	Domestic	330	01/01/2004	-95.372507	30.002227	94 ft	N/A
610	HGSD13776	TX HGSD	Chow, Leslie N.	Other	450	n/a	-95.374447	30.003065	94 ft	N/A
610	HGSD7967	TX HGSD	Chow, Leslie N.	Domestic	240	01/01/1992	-95.373067	30.005005	95 ft	N/A
610	HGSD10974	TX HGSD	Jamail's Auto & Truck Services, Inc.	Domestic	350	01/01/2010	-95.373617	30.005835	94 ft	N/A
610	HGSD12565	TX HGSD	Reactive Downhole Tools USA Inc.	Domestic	275	n/a	-95.373337	30.006675	94 ft	N/A
610	363288	TX TWDB SDR	Erma Garcia	Domestic	320	5/19/2014	-95.37584	30.002506	96 ft	View
610	338856	TX TWDB SDR	BIG M CONSTRUCTION	Domestic	370	5/28/2010	-95.372785	30.006394	94 ft	View
610	42377	TX TWDB SDR	Randy Von-Arb	Domestic	345	7/28/2004	-95.373062	30.00195	94 ft	View
611	HGSD1007	TX HGSD	Houston, City of	Public Supply	1511	01/01/1970	-95.451117	29.885285	85 ft	N/A
611	G1010013F	TX TCEQ PWS	CITY OF HOUSTON	Public Supply	1480	01/01/1971	-95.451529	29.885121	86 ft	View
611	6505829	TX TWDB GW	City of Houston Acre Homes #5	Public Supply	1480	6/27/1984	-95.451396	29.885005	85 ft	View
611	USGS295306095270501	WW USGS	USGS	Not Reported	1511	12/01/1970	-95.451674	29.885283	85 ft	N/A
611	USGS295306095270502	WW USGS	USGS	Not Reported	1480	12/01/1970	-95.451396	29.885005	85 ft	N/A
611	6505813	TX TWDB GW	City of Houston Acre Homes #5-old	Plugged or Destroyed	1511	12/01/1970	-95.451396	29.885005	85 ft	View
612	G1012853A	TX TCEQ PWS	LAKEVIEW APARTMENTS	Public Supply	461	07/16/1992	-95.449946	30.011614	112 ft	View
613	60-60-8Q	TX TCEQ HIST	Dr. Kenton R. Fickes	Domestic	253	10/18/1976	-95.45601	30.00927	114 ft	View
613	HGSD2988	TX HGSD	Darland Partners	Domestic	0	01/01/1973	-95.455567	30.010285	114 ft	N/A
613	HGSD8661	TX HGSD	Sternberg, Paul	Domestic	0	01/01/2001	-95.456397	30.009725	113 ft	N/A
614	65-06-4	TX TCEQ HIST	Mary Villarreal	Domestic	375	02/23/1998	-95.348544	29.916998	66 ft	View
614	208122	TX TWDB SDR	Jose Ayala	Domestic	410	8/19/2009	-95.350008	29.916672	66 ft	View
614	65-06-4FFF	TX TCEQ HIST	H.C. Wieder	Domestic	288	12/28/1977	-95.346331	29.915991	67 ft	View
614	65-06-4	TX TCEQ HIST	Joe Wilson	Domestic	367	01/13/1990	-95.348831	29.917084	66 ft	View
614	65-06-4FFF	TX TCEQ HIST	N.B. Cain	N/A	360	03/07/1985	-95.348845	29.917266	66 ft	View
614	112017	TX TWDB SDR	David Pedrazza	Irrigation	535	5/4/2007	-95.350008	29.916672	66 ft	View
614	47156	TX TWDB SDR	Compean, Rosa & Jose	Domestic	375	10/16/2004	-95.348341	29.916949	66 ft	View
615	6061808	TX TWDB GW	Nick George	Unused	692	01/01/1964	-95.42334	30.016394	105 ft	View
615	HGSD5250	TX HGSD	Public Storage	Domestic	0	n/a	-95.426397	30.016395	110 ft	N/A
616	HGSD14708	TX HGSD	Global Scrap Buyer Inc.	Domestic	300	n/a	-95.472784	29.999449	115 ft	N/A
617	65-04-6JJ	TX TCEQ HIST	Smith Petroleum	Oilfield Supply	330	12/30/1984	-95.498498	29.940427	109 ft	View
618	65-05-1	TX TCEQ HIST	Power Pak Oil	Industrial	373	10/06/1986	-95.467787	30.003055	117 ft	View
618	HGSD3110	TX HGSD	Houston, City of	Public Supply	1200	01/01/1978	-95.465567	30.002505	114 ft	N/A
618	HGSD4493	TX HGSD	Houston, City of	Public Supply	1200	01/01/1993	-95.466117	30.001945	114 ft	N/A
618	G1011704A	TX TCEQ PWS	HARRIS COUNTY MUD 58	Public Supply	1100	05/01/1978	-95.465523	30.002474	114 ft	View
618	6061722	TX TWDB GW	Harris Co. MUD#58 Bammel Forest	Public Supply	1028	5/10/1986	-95.465563	30.002506	114 ft	View
618	USGS300010095275401	WW USGS	USGS	Not Reported	1028	05/10/1986	-95.465285	30.003061	116 ft	N/A
618	65-04-3E	TX TCEQ HIST	Bayter-Swinford	Domestic	342	09/12/1972	-95.46616	30.004911	115 ft	View
618	65-05-1	TX TCEQ HIST	Harris County MUD #58	Public Supply	1199	06/10/1993	-95.465413	30.002678	115 ft	View
618	65-04-3X	TX TCEQ HIST	Darell Foreman	Domestic	150	04/28/1976	-95.467791	30.004542	115 ft	View
618	HGSD5487	TX HGSD	King Tire & Wheel #3	Domestic	460	01/01/1995	-95.468337	30.004175	115 ft	N/A
618	HGSD7106	TX HGSD	SAUNDERS, BILL	Domestic	0	n/a	-95.470567	30.003895	116 ft	N/A

Water Well Details

Map ID	Source ID	Dataset	Owner of Well	Type of Well	Depth Drilled	Completion Date	Longitude	Latitude	Elevation	Driller's Logs
618	G1011704B	TX TCEQ PWS	HARRIS COUNTY MUD 58	Public Supply	1199	04/01/1993	-95.466248	30.001941	114 ft	View
618	G1011233A	TX TCEQ PWS	GAMES PEOPLE PLAY	Public Supply	300	n/a	-95.470225	30.003003	115 ft	View
619	65-06-4YY	TX TCEQ HIST	N.L. Industries, Inc. #1	Industrial	648	08/31/1979	-95.341197	29.9365	73 ft	View
619	65-06-4YY	TX TCEQ HIST	N.L. Industries, Inc. #2	Industrial	852	08/14/1979	-95.342707	29.937203	72 ft	View
619	6506415	TX TWDB GW	Rucker Hycalog Corp.	Industrial	388	01/01/1976	-95.343896	29.936394	71 ft	View
619	HGSD3375	TX HGSD	Halliburton Energy Services, Inc.	Irrigation	0	01/01/1979	-95.342507	29.936395	71 ft	N/A
619	HGSD3376	TX HGSD	Halliburton Energy Services, Inc.	Irrigation	0	01/01/1979	-95.341397	29.937225	72 ft	N/A
619	6506416	TX TWDB GW	Rucker Hycalog Corp.	Industrial	380	01/01/1976	-95.343618	29.936116	69 ft	View
620	400482	TX TWDB SDR	Oscar Pena	Domestic	47	7/27/2015	-95.354452	29.908061	70 ft	View
620	HGSD13429	TX HGSD	Pena, Oscar	Domestic	50	n/a	-95.354727	29.908335	69 ft	N/A
620	27755	TX TWDB SDR	Burita Lum	Domestic	386	11/4/2003	-95.354452	29.908617	70 ft	View
621	65-05-7	TX TCEQ HIST	Eric Ho	Domestic	370	03/28/1994	-95.476779	29.900006	90 ft	View
621	65-05-7G	TX TCEQ HIST	Jackie Pierce	Domestic	146	02/20/1978	-95.476865	29.899894	90 ft	View
621	65-05-7V	TX TCEQ HIST	Mr. J.R. Case	Domestic	150	10/06/1982	-95.474644	29.901243	89 ft	View
621	65-05-7K	TX TCEQ HIST	Larcin Industries	Domestic	306	01/13/1981	-95.479161	29.898601	91 ft	View
621	65-07-7U	TX TCEQ HIST	Mr. & Mrs. Massey	Domestic	300	12/23/1982	-95.474247	29.901354	90 ft	View
621	65-04-9	TX TCEQ HIST	Dale Mingus	Domestic	420	02/27/1997	-95.475792	29.901587	89 ft	View
621	HGSD13632	TX HGSD	Marquez, Mario	Domestic	400	n/a	-95.476397	29.898065	89 ft	N/A
621	HGSD12660	TX HGSD	Guevara, Carlos	Domestic	1	n/a	-95.475837	29.900005	90 ft	N/A
621	419658	TX TWDB SDR	Ibon Martinez	Domestic	425	3/30/2016	-95.475029	29.901223	88 ft	View
621	65-13-2	TX TCEQ HIST	Harald Wells	Domestic	310	11/27/1996	-95.475577	29.900333	90 ft	View
621	65-05-7	TX TCEQ HIST	Alford Diehl	Domestic	310	06/12/1986	-95.475417	29.90167	89 ft	View
621	65-05-7C	TX TCEQ HIST	Larcin Industries	Domestic	268	05/25/1979	-95.479172	29.89861	91 ft	View
621	65-05-7	TX TCEQ HIST	James Duvall, Sr.	Domestic	360	02/05/1998	-95.476779	29.898601	89 ft	View
621	HGSD14328	TX HGSD	Zermeno, Gloria	Domestic	400	n/a	-95.477227	29.899445	90 ft	N/A
621	HGSD10864	TX HGSD	Tran, Teresa	Domestic	400	01/01/2008	-95.476117	29.902505	92 ft	N/A
621	439421	TX TWDB SDR	Mario Marquez	Domestic	400	11/30/2016	-95.476118	29.897783	91 ft	View
621	113032	TX TWDB SDR	Pete Distefano	Domestic	180	5/2/2007	-95.475285	29.901672	89 ft	View
621	HGSD14147	TX HGSD	EML Manufacturing	Domestic	400	n/a	-95.478337	29.899445	90 ft	N/A
622	65-05-8Q	TX TCEQ HIST	Floyd Streetman	Domestic	60	05/10/1980	-95.481382	29.904284	98 ft	View
622	65-05-7	TX TCEQ HIST	Lee C. Smith	Domestic	140	12/09/1987	-95.48371	29.905735	98 ft	View
622	65-05-7	TX TCEQ HIST	Barbara Perkins	Domestic	340	12/07/1993	-95.482337	29.906181	97 ft	View
622	65-05-7Y	TX TCEQ HIST	Marvin DeVaney	Domestic	134	10/24/1983	-95.482272	29.906609	97 ft	View
622	65-05-7	TX TCEQ HIST	M.G. Kasper	Domestic	350	08/27/1990	-95.481092	29.905595	97 ft	View
622	65-05-7	TX TCEQ HIST	Summit Mortage Corp.	Domestic	360	06/21/1991	-95.481832	29.905828	97 ft	View
622	65-05-7V	TX TCEQ HIST	W.W. Loerch	Domestic	137	04/22/1980	-95.483581	29.902368	98 ft	View
622	65-05-7DD	TX TCEQ HIST	Alan Dashner	Domestic	130	05/30/1980	-95.480814	29.905903	97 ft	View
622	65-05-7A	TX TCEQ HIST	Claude A. Hand	Domestic	132	10/26/1962	-95.484461	29.904051	98 ft	View
622	65-05-7	TX TCEQ HIST	Mrs. Schew	Domestic	302	08/06/1985	-95.483292	29.903289	99 ft	View
622	65-05-7Y	TX TCEQ HIST	Tomas Cadena	Domestic	134	09/21/1977	-95.482498	29.903298	98 ft	View
622	65-05-7	TX TCEQ HIST	Pat Lemley	Domestic	120	05/22/1987	-95.48298	29.905158	99 ft	View
622	HGSD6362	TX HGSD	Luu, Bruce T.	Other	450	01/01/1997	-95.481397	29.905565	98 ft	N/A
622	HGSD7358	TX HGSD	Malek Brothers Construction	Domestic	425	01/01/1999	-95.481947	29.904725	98 ft	N/A
622	G1012454A	TX TCEQ PWS	MARY IMMACULATE PRESCHOOL	Public Supply	457	n/a	-95.479946	29.906063	97 ft	View
622	6505712	TX TWDB GW	H.H. Radley	Plugged or Destroyed	75	n/a	-95.480007	29.905283	97 ft	View
622	545669	TX TWDB SDR	Chris Nguyen	Domestic	390	3/7/2020	-95.484174	29.903616	99 ft	View
622	65-05-7P	TX TCEQ HIST	Joe Leggio	Domestic	136	09/30/1980	-95.482755	29.904293	98 ft	View
622	65-05-7Q	TX TCEQ HIST	Midwest Bible Institute	Other	136	10/10/1976	-95.47927	29.906057	97 ft	View
622	65-05-4S	TX TCEQ HIST	Doyce Daniel	Domestic	130	01/18/1982	-95.482401	29.905223	98 ft	View

Water Well Details

Map ID	Source ID	Dataset	Owner of Well	Type of Well	Depth Drilled	Completion Date	Longitude	Latitude	Elevation	Driller's Logs
622	65-05-7L	TX TCEQ HIST	Mrs. H.S. Dorris	Domestic	134	05/22/1978	-95.483226	29.905771	99 ft	View
622	65-05-7L	TX TCEQ HIST	Dicky Russell	Domestic	133	08/27/1984	-95.484043	29.905121	99 ft	View
622	65-05-7	TX TCEQ HIST	Ron Cox	Domestic	382	04/02/1991	-95.483774	29.903326	100 ft	View
622	65-05-7	TX TCEQ HIST	John Kubae	Domestic	47	10/29/1997	-95.484021	29.905735	99 ft	View
622	65-05-4	TX TCEQ HIST	Bruce & Ty Quoc Luu	Irrigation	440	10/28/1997	-95.480792	29.906321	97 ft	View
622	65-04-9	TX TCEQ HIST	Malek Brothers Construction	Domestic	390	01/26/1999	-95.481865	29.904302	97 ft	View
622	65-04-7	TX TCEQ HIST	Full Gospel Evang. Assoc.	Public Supply	432	06/14/1994	-95.479538	29.90575	97 ft	View
622	65-05-7L	TX TCEQ HIST	R.T. Franklin	Domestic	135	01/04/1980	-95.483367	29.904256	99 ft	View
622	65-05-7	TX TCEQ HIST	SEM's	Domestic	320	03/15/1987	-95.482337	29.90619	97 ft	View
622	65-05-7Q	TX TCEQ HIST	Edwin J. Spear's	Domestic	135	02/01/1974	-95.484032	29.904833	99 ft	View
622	65-05-7	TX TCEQ HIST	Kerry L. Holman	Domestic	326	03/17/1987	-95.481543	29.906804	96 ft	View
622	65-05-7SS	TX TCEQ HIST	Ron Lee	Domestic	320	06/03/1982	-95.483749	29.905758	98 ft	View
622	65-05-7	TX TCEQ HIST	Roger Smith	Domestic	47	10/24/1998	-95.479386	29.905186	97 ft	View
622	HGSD13434	TX HGSD	Benies Painting	Domestic	400	n/a	-95.482787	29.901945	97 ft	N/A
622	HGSD13917	TX HGSD	Do, Chuong	Domestic	400	n/a	-95.482787	29.905835	98 ft	N/A
622	HGSD5025	TX HGSD	Tran, Thanh	Domestic	140	n/a	-95.484177	29.903895	98 ft	N/A
622	HGSD5138	TX HGSD	Mary Immaculate Preschool	Domestic	450	01/01/1994	-95.480007	29.905835	98 ft	N/A
622	HGSD11558	TX HGSD	Santos, Arnaldo T.	Domestic	20	n/a	-95.484177	29.905005	98 ft	N/A
622	HGSD11317	TX HGSD	Alfaro, Mario	Domestic	1	n/a	-95.482787	29.903895	98 ft	N/A
622	G1012620A	TX TCEQ PWS	RUSSELS GROCERY	Public Supply	100	n/a	-95.484394	29.903562	99 ft	View
622	242324	TX TWDB SDR	Edmond Loh	Domestic	390	12/24/2010	-95.482507	29.903894	98 ft	View
622	463459	TX TWDB SDR	Chuong Do	Domestic	380	7/11/2017	-95.482601	29.905824	98 ft	View
622	184015	TX TWDB SDR	Pieri, Carmelo	Domestic	130	3/26/2007	-95.483062	29.905839	98 ft	View
622	428852	TX TWDB SDR	Dinora Chavez	Domestic	340	8/9/2016	-95.482674	29.901977	98 ft	View
622	203676	TX TWDB SDR	Claudio Lima Jr.	Domestic	127	12/12/2009	-95.481118	29.905006	97 ft	View
622	175136	TX TWDB SDR	Mario Algaro	Domestic	350	6/3/2005	-95.483062	29.904172	98 ft	View
622	53116	TX TWDB SDR	Rose Fountain	Domestic	320	12/5/2003	-95.481118	29.906117	97 ft	View
622	HGSD14841	TX HGSD	Temporary Warehouse Structures	Domestic	300	n/a	-95.480007	29.905282	97 ft	N/A
623	60-61-9	TX TCEQ HIST	North Harris County Church of Christ	Domestic	335	03/10/1999	-95.376368	30.006339	96 ft	View
623	HGSD7440	TX HGSD	N Harris Co. Church of Christ	Public Supply	300	01/01/1999	-95.376397	30.005835	95 ft	N/A
623	HGSD9671	TX HGSD	Pietrogallo Jr., George	Domestic	1	n/a	-95.373617	30.007225	95 ft	N/A
623	HGSD10291	TX HGSD	Lone Star College System	Domestic	180	n/a	-95.374177	30.007785	94 ft	N/A
624	65-05-7A	TX TCEQ HIST	George Brawner	Domestic	135	06/01/1974	-95.479257	29.902065	94 ft	View
624	65-05-7C	TX TCEQ HIST	Evilin Roman	Domestic	150	02/27/1979	-95.479376	29.900294	91 ft	View
624	65-05-7L	TX TCEQ HIST	Jerry Shanks	Domestic	259	08/22/1973	-95.480845	29.903307	97 ft	View
624	65-05-7M	TX TCEQ HIST	Bussell's Water Well Service	Domestic	130	10/31/1983	-95.479011	29.903289	96 ft	View
624	65-05-7V	TX TCEQ HIST	Mr. Holland	Domestic	137	11/21/1983	-95.478989	29.901261	94 ft	View
624	65-05-7EE	TX TCEQ HIST	Arthur West	Domestic	245	03/16/1978	-95.480835	29.901243	95 ft	View
624	65-05-7EE	TX TCEQ HIST	Felix Leibham	Domestic	152	06/05/1980	-95.47841	29.904284	96 ft	View
624	HGSD13740	TX HGSD	Khera Interest Inc	Domestic	240	n/a	-95.479177	29.900005	91 ft	N/A
624	HGSD5536	TX HGSD	Wat Buddhas of Houston	Domestic	450	01/01/1996	-95.479727	29.901115	95 ft	N/A
624	HGSD10164	TX HGSD	Alliance Automotive	Domestic	430	01/01/2005	-95.481117	29.900285	95 ft	N/A
624	HGSD12317	TX HGSD	Bui, Tai	Domestic	400	01/01/2012	-95.478067	29.904175	95 ft	N/A
624	HGSD13015	TX HGSD	Iglesia Bautista Divina Trinidad	Domestic	60	01/01/2012	-95.478067	29.902505	94 ft	N/A
624	491600	TX TWDB SDR	Khara Enterprise	Industrial	200	12/27/2017	-95.479079	29.900277	91 ft	View
624	65-05-7	TX TCEQ HIST	Thomas Holcomb	Domestic	304	10/01/1985	-95.479343	29.902331	95 ft	View
624	65-05-7EE	TX TCEQ HIST	Tom Bennett	Domestic	123	11/30/1983	-95.481285	29.90008	95 ft	View

Water Well Details

Map ID	Source ID	Dataset	Owner of Well	Type of Well	Depth Drilled	Completion Date	Longitude	Latitude	Elevation	Driller's Logs
624	65-05-7G	TX TCEQ HIST	Mr. Roberts	Domestic	130	02/01/1984	-95.482111	29.902349	97 ft	View
624	65-05-7	TX TCEQ HIST	Robert Coleman	Domestic	360	08/11/1993	-95.481146	29.901243	95 ft	View
624	65-05-7	TX TCEQ HIST	A.E. Wilhite	Domestic	135	10/20/1986	-95.479612	29.90114	97 ft	View
624	65-05-7	TX TCEQ HIST	Bob Mancel	Domestic	180	02/06/1987	-95.48136	29.90234	97 ft	View
624	65-05-7H	TX TCEQ HIST	Harold Lewis	Domestic	132	08/16/1979	-95.47973	29.902349	96 ft	View
624	65-05-7V	TX TCEQ HIST	Rex Humbarger	Domestic	131	05/17/1984	-95.47929	29.901252	94 ft	View
624	65-05-7V	TX TCEQ HIST	R.L. Tappan	Domestic	139	09/11/1974	-95.478431	29.903298	95 ft	View
624	65-05-7L	TX TCEQ HIST	Felix Leibham	Domestic	140	03/07/1979	-95.478421	29.904293	96 ft	View
624	65-05-7Y	TX TCEQ HIST	Freeman Marburger	Domestic	136	12/27/1984	-95.47988	29.904182	96 ft	View
624	65-05-7	TX TCEQ HIST	Frank McKinley	Domestic	383	04/14/1998	-95.479783	29.900294	93 ft	View
624	65-05-7	TX TCEQ HIST	Bobby Armstrong	Domestic	48	01/20/2000	-95.478228	29.901271	92 ft	View
624	65-05-7	TX TCEQ HIST	Gillmore Rosales	Domestic	328	02/17/1995	-95.477766	29.901252	91 ft	View
624	65-05-7	TX TCEQ HIST	Tom Tran	Domestic	392	02/19/2000	-95.481317	29.903279	97 ft	View
624	65-04-9	TX TCEQ HIST	Wat Buddhavas of Houston	Public Supply	445	12/15/1995	-95.47959	29.901131	97 ft	View
624	65-04-9	TX TCEQ HIST	Maria Avellanda	Domestic	420	11/13/1998	-95.479086	29.900285	91 ft	View
624	65-05-7M	TX TCEQ HIST	Jimmy Coyle	Domestic	148	02/28/1974	-95.477788	29.900303	91 ft	View
624	65-05-7L	TX TCEQ HIST	Mr. Billy Smith	Domestic	320	01/17/1980	-95.481521	29.901243	95 ft	View
624	65-05-7	TX TCEQ HIST	Betty Zimmerman	Domestic	47	05/06/1997	-95.479011	29.902359	94 ft	View
624	65-05-7	TX TCEQ HIST	Maxine Lauter	Domestic	385	05/21/2000	-95.477938	29.901243	91 ft	View
624	HGSD13539	TX HGSD	Nagi, C. S.	Domestic	200	01/01/1950	-95.479727	29.899725	90 ft	N/A
624	60-60-4F	TX TCEQ HIST	Edwin E. Hendrick	Domestic	256	05/16/1977	-95.477369	29.902349	93 ft	View
624	HGSD13564	TX HGSD	Beltran, Mayra	Public Supply	0	n/a	-95.476947	29.903615	94 ft	N/A
624	HGSD10185	TX HGSD	Vo, H. Phi	Domestic	400	01/01/2005	-95.481677	29.900565	95 ft	N/A
624	HGSD11771	TX HGSD	Salmeron, Rosa	Domestic	320	n/a	-95.477507	29.903065	94 ft	N/A
624	HGSD12203	TX HGSD	Tran, Kenneth	Domestic	10	n/a	-95.481397	29.903615	97 ft	N/A
624	HGSD12200	TX HGSD	Fuentes, Juan	Domestic	400	n/a	-95.477227	29.902225	93 ft	N/A
624	HGSD12673	TX HGSD	Ledezma, Arturo	Domestic	1	n/a	-95.478337	29.902225	94 ft	N/A
624	338842	TX TWDB SDR	ROSA SALMERON	Domestic	317	12/20/2010	-95.477507	29.903339	95 ft	View
624	283030	TX TWDB SDR	Juan Fuentez	Domestic	385	4/2/2012	-95.476951	29.90195	92 ft	View
624	283028	TX TWDB SDR	Juan Fuentez	Domestic	385	4/2/2012	-95.476951	29.90195	92 ft	View
625	HGSD3336	TX HGSD	H & J WATER COMPANY, INC.	Public Supply	300	01/01/1977	-95.499447	29.945835	110 ft	N/A
626	65-06-4BBB	TX TCEQ HIST	North Belt Utl. Dist.	Public Supply	1120	05/16/1980	-95.339664	29.945584	76 ft	View
627	65-05-9JJJ	TX TCEQ HIST	Mr. Stevens	Domestic	361	06/18/1979	-95.374351	29.890297	69 ft	View
627	65-05-9V	TX TCEQ HIST	Baxston	Domestic	350	12/19/1979	-95.377191	29.889122	71 ft	View
627	65-05-9	TX TCEQ HIST	Bill Hartzog	Domestic	400	10/17/1991	-95.376834	29.890687	70 ft	View
627	65-05-9Z	TX TCEQ HIST	J.M. Prewitt	Domestic	346	03/06/1974	-95.371691	29.890779	68 ft	View
627	65-06-7RR	TX TCEQ HIST	Don Payne	Domestic	358	11/23/1976	-95.376123	29.890823	71 ft	View
627	65-06-7	TX TCEQ HIST	J. M. Prewitt	Domestic	385	10/30/1990	-95.371808	29.890759	68 ft	View
627	HGSD2961	TX HGSD	FATIMA FAMILY VILLAGE	Public Supply	0	01/01/1974	-95.374727	29.889445	70 ft	N/A
627	398070	TX TWDB SDR	Jose Louis Campuvano	Domestic	410	6/23/2015	-95.375007	29.888616	69 ft	View
627	312342	TX TWDB SDR	Jose Louis Campuzano	Domestic	500	2/27/2013	-95.375007	29.891116	71 ft	View
627	65-05-9	TX TCEQ HIST	Eddy Maxwell	Domestic	379	09/16/1993	-95.373511	29.888369	69 ft	View
627	65-06-7	TX TCEQ HIST	Tennie Walla	Domestic	46	02/13/1998	-95.373887	29.890033	69 ft	View
627	65-06-8	TX TCEQ HIST	Church of Living God	Domestic	83	06/05/1999	-95.376106	29.889073	70 ft	View
627	65-05-9	TX TCEQ HIST	Velma Wright	Domestic	48	04/28/1999	-95.376147	29.889175	70 ft	View
627	HGSD2962	TX HGSD	Fatima Family Village	Public Supply	0	01/01/1972	-95.375837	29.891945	70 ft	N/A
627	HGSD3130	TX HGSD	Hartzog, Linda D.	Domestic	324	01/01/1990	-95.376117	29.891945	71 ft	N/A
627	HGSD4527	TX HGSD	Hartzog, Linda D.	Domestic	400	01/01/1990	-95.376397	29.891675	70 ft	N/A
627	HGSD11192	TX HGSD	Metlock, Deborah	Domestic	380	01/01/2009	-95.371947	29.888895	69 ft	N/A

Water Well Details

BANKS ENVIRONMENTAL DATA A DIVISION OF THE BANKS GROUP

Map ID	Source ID	Dataset	Owner of Well	Type of Well	Depth Drilled	Completion Date	Longitude	Latitude	Elevation	Driller's Logs
627	HGSD12409	TX HGSD	Campuzano, Jose Luis	Domestic	440	01/01/2013	-95.375007	29.890835	71 ft	N/A
627	G1010664A	TX TCEQ PWS	LONE WILLOW MOBILE HOME PARK	Public Supply	353	n/a	-95.376387	29.891965	71 ft	View
627	G1010664B	TX TCEQ PWS	LONE WILLOW MOBILE HOME PARK	Public Supply	400	06/08/1989	-95.376357	29.891944	70 ft	View
627	G1010746B	TX TCEQ PWS	FATIMA FAMILY VILLAGE MHP	Public Supply	350	n/a	-95.375724	29.892007	71 ft	View
627	G1010746A	TX TCEQ PWS	FATIMA FAMILY VILLAGE MHP	Public Supply	350	n/a	-95.375496	29.889673	70 ft	View
627	53464	TX TWDB SDR	Campozano Gustavo	Domestic	480	1/18/2005	-95.374729	29.890561	71 ft	View
628	86253	TX TWDB SDR	Carol Norra	Public Supply	370	6/7/2006	-95.349174	29.914172	67 ft	View
629	65-05-7	TX TCEQ HIST	Mr. James Blair	Domestic	360	07/30/1995	-95.484032	29.906432	98 ft	View
630	65-05-8R	TX TCEQ HIST	Southwestern Bell	Industrial	375	07/26/1974	-95.428072	29.878946	86 ft	View
631	65-05-9	TX TCEQ HIST	Vernon Miller	Domestic	50	06/02/1981	-95.359663	29.901075	70 ft	View
631	65-06-4BB	TX TCEQ HIST	Lawerence Stonesifer	Domestic	251	03/04/1971	-95.360897	29.903241	71 ft	View
631	HGSD14303	TX HGSD	Sookram, Sabitree	Domestic	250	01/01/1980	-95.361397	29.902505	70 ft	N/A
631	HGSD4433	TX HGSD	Miller MHP, LLC	Public Supply	50	01/01/1960	-95.360287	29.901675	70 ft	N/A
631	G1012166C	TX TCEQ PWS	MILLER MHP	Public Supply	380	01/06/2010	-95.360562	29.901671	71 ft	View
631	G1010691A	TX TCEQ PWS	BLUEBONNET MOBILE HOME PARK	Public Supply	383	n/a	-95.359366	29.898785	70 ft	View
631	209363	TX TWDB SDR	Miller Mobile Home Park LLC	Public Supply	380	1/6/2010	-95.360563	29.901672	71 ft	View
631	HGSD14510	TX HGSD	GTLD International Property Management	Domestic	400	n/a	-95.361947	29.901675	71 ft	N/A
631	65-05-7V	TX TCEQ HIST	Galaxy Steel Company	Industrial	301	07/20/1973	-95.358846	29.901274	69 ft	View
631	65-05-9	TX TCEQ HIST	Galaxy Steel	Industrial	357	03/10/1986	-95.358848	29.901243	69 ft	View
631	65-06-7	TX TCEQ HIST	Mr. Pereand	Domestic	354	03/26/1994	-95.360908	29.903231	71 ft	View
631	65-06-8Z	TX TCEQ HIST	Carol Miller	Domestic	52	06/02/1981	-95.359897	29.902031	70 ft	View
631	65-05-9X	TX TCEQ HIST	Earl G. Davis	Domestic	47	07/06/1970	-95.361219	29.901317	71 ft	View
631	HGSD13617	TX HGSD	Belsan, Robert & Patricia	Domestic	0	n/a	-95.359727	29.901945	70 ft	N/A
631	HGSD13647	TX HGSD	Garcia, Juanita	Domestic	0	n/a	-95.358897	29.899175	69 ft	N/A
631	HGSD14259	TX HGSD	Moreno, Ramiro	Domestic	0	n/a	-95.361677	29.902785	71 ft	N/A
631	HGSD13611	TX HGSD	Clark, Michael	Domestic	0	n/a	-95.362507	29.900005	71 ft	N/A
631	HGSD4435	TX HGSD	Miller MHP, LLC	Domestic	60	n/a	-95.360837	29.901945	71 ft	N/A
631	HGSD4434	TX HGSD	Miller MHP, LLC	Domestic	50	01/01/1974	-95.360287	29.900565	70 ft	N/A
631	HGSD10529	TX HGSD	Miller MHP, LLC	Public Supply	50	n/a	-95.360567	29.901945	71 ft	N/A
631	HGSD11670	TX HGSD	Van Buskirk, Darrell	Domestic	385	01/01/1979	-95.359447	29.898895	70 ft	N/A
631	HGSD11319	TX HGSD	Miller MHP, LLC	Public Supply	390	01/01/2009	-95.360567	29.901675	71 ft	N/A
631	HGSD10552	TX HGSD	Wildor, LP	Domestic	2500	n/a	-95.358897	29.901395	69 ft	N/A
631	HGSD11809	TX HGSD	DeLeon, Abelino	Domestic	50	n/a	-95.361117	29.898895	70 ft	N/A
631	G1012166A	TX TCEQ PWS	MILLER MHP	Public Supply	60	n/a	-95.360282	29.901671	70 ft	View
631	G1012166B	TX TCEQ PWS	MILLER MHP	Public Supply	60	n/a	-95.360222	29.90134	70 ft	View
631	6506726	TX TWDB GW	Galaxy Steel	Public Supply	357	01/01/1986	-95.35723	29.901394	69 ft	View
631	6506730	TX TWDB GW	Millers MHP Well #3	Public Supply	380	1/6/2010	-95.360563	29.901672	71 ft	View
631	213273	TX TWDB SDR	Jacobo Vallejo	Domestic	365	7/9/2009	-95.358896	29.898616	69 ft	View
631	USGS295404095212501	WW USGS	USGS	Not Reported	357	03/10/1986	-95.357229	29.901394	69 ft	N/A
632	65-05-7SS	TX TCEQ HIST	Gene Womack	Domestic	303	06/02/1983	-95.486768	29.909511	99 ft	View
632	65-05-7N	TX TCEQ HIST	Mr. Rex Hand	Domestic	360	11/09/1982	-95.48689	29.910937	99 ft	View
633	60-61-8	TX TCEQ HIST	Awalt Meyer	Domestic	294	05/21/1999	-95.437667	30.015915	112 ft	View
633	HGSD14577	TX HGSD	SWBCC Cypress Lakes LP	Lost	0	n/a	-95.436397	30.014725	112 ft	N/A
634	60-61-7S	TX TCEQ HIST	Lebco Construction Co.	Industrial	430	03/25/1971	-95.463096	30.007076	116 ft	View

Water Well Details

Map ID	Source ID	Dataset	Owner of Well	Type of Well	Depth Drilled	Completion Date	Longitude	Latitude	Elevation	Driller's Logs
634	60-61-7L	TX TCEQ HIST	Rayko Construction Inc.	Industrial	263	04/28/1970	-95.463542	30.007562	118 ft	View
634	60-61-8PP	TX TCEQ HIST	Faulkner Contra Ctors	Domestic	205	04/21/1978	-95.465388	30.005811	117 ft	View
634	60-61-7N	TX TCEQ HIST	Sinclair Const. Co.	Industrial	255	03/20/1970	-95.464853	30.006199	116 ft	View
634	6061704	TX TWDB GW	BAMMEL, C.B.	Unused	142	01/01/1929	-95.463619	30.007783	116 ft	View
634	6061708	TX TWDB GW	Atlantic Richfield Co.	Commercial	250	01/01/1968	-95.464174	30.007228	116 ft	View
634	USGS300025095275001	WW USGS	USGS	Not Reported	250	10/24/1968	-95.464174	30.007227	116 ft	N/A
634	60-61-8A	TX TCEQ HIST	Florence Kuehnley Barro	Domestic	258	07/08/1966	-95.463656	30.007085	116 ft	View
634	60-61-7D	TX TCEQ HIST	Tom Narum Const.	Industrial	250	10/24/1968	-95.464288	30.007115	116 ft	View
634	60-61-7S	TX TCEQ HIST	Lebco Construction Co.	Industrial	430	03/30/1971	-95.463003	30.007099	116 ft	View
634	60-61-7N	TX TCEQ HIST	Howard Construction Co.	Industrial	228	08/13/1974	-95.464886	30.007464	115 ft	View
634	HGSD2791	TX HGSD	SAFEWAY STORES, INC.	Irrigation	430	01/01/1971	-95.463337	30.007785	116 ft	N/A
634	HGSD3007	TX HGSD	Exxon Company U.S.A.	Irrigation	0	n/a	-95.463337	30.006675	114 ft	N/A
634	HGSD2792	TX HGSD	SAFEWAY STORES, INC.	Irrigation	430	01/01/1971	-95.463337	30.007785	116 ft	N/A
634	6061703	TX TWDB GW	BAMMEL, C.B.	Unused	24	n/a	-95.463619	30.007783	116 ft	View
634	6061711	TX TWDB GW	Safeway Stores, Inc. Well # 1	Commercial	430	01/01/1971	-95.463063	30.00695	116 ft	View
634	6061712	TX TWDB GW	Safeway Stores, Inc. Well # 2	Commercial	430	01/01/1971	-95.463063	30.00695	116 ft	View
634	USGS300027095274801	WW USGS	USGS	Not Reported	142	01/01/1929	-95.463618	30.007783	116 ft	N/A
634	USGS300024095274601	WW USGS	USGS	Not Reported	430	03/25/1971	-95.463063	30.006949	116 ft	N/A
634	USGS300027095274802	WW USGS	USGS	Not Reported	24	01/01/1900	-95.463618	30.007783	116 ft	N/A
634	USGS300024095274602	WW USGS	USGS	Not Reported	430	03/30/1971	-95.463063	30.006949	116 ft	N/A
635	65-05-4S	TX TCEQ HIST	Ronnie Maxwell	Domestic	283	01/01/1970	-95.34593	29.919154	65 ft	View
635	65-06-4FF	TX TCEQ HIST	C.M. Raley	Domestic	286	12/21/1981	-95.348315	29.917438	65 ft	View
635	65-06-4MM	TX TCEQ HIST	C. E. Weidner	Domestic	284	06/27/1981	-95.344555	29.920697	65 ft	View
635	4818	TX TWDB SDR	Quickturn Reality	Domestic	375	1/30/2002	-95.347229	29.91806	65 ft	View
635	65-05-6	TX TCEQ HIST	Bill Smith	Domestic	325	10/09/1985	-95.347875	29.919561	65 ft	View
635	65-06-4	TX TCEQ HIST	Ben Dillard	Domestic	280	05/24/1985	-95.344874	29.920645	64 ft	View
635	65-06-4G	TX TCEQ HIST	C.J. Homes	Domestic	284	09/25/1979	-95.348784	29.918107	66 ft	View
635	65-06-1K	TX TCEQ HIST	David Gamblin	Domestic	285	03/22/1977	-95.343905	29.91984	64 ft	View
635	65-06-4A	TX TCEQ HIST	L.B. Cox	Domestic	288	02/01/1977	-95.343757	29.917253	64 ft	View
635	65-06-7J	TX TCEQ HIST	John Crossland	Domestic	330	07/27/1970	-95.343358	29.919503	63 ft	View
635	65-06-4CC	TX TCEQ HIST	O.M. Baker	Domestic	288	04/25/1975	-95.348829	29.919772	65 ft	View
635	65-06-4Q	TX TCEQ HIST	Robert C. Rucker	Domestic	295	09/04/1977	-95.343758	29.921126	63 ft	View
635	60-61-9X	TX TCEQ HIST	Neil Cantrell	Domestic	284	07/19/1977	-95.346975	29.918319	67 ft	View
635	60-62-7EE	TX TCEQ HIST	Henry J. Parr	Domestic	287	11/04/1975	-95.348833	29.918359	66 ft	View
635	65-06-4	TX TCEQ HIST	Dan Pitchford	Domestic	373	12/11/2000	-95.348216	29.919018	66 ft	View
635	65-06-8DD	TX TCEQ HIST	Mr. Edding	Domestic	285	05/08/1980	-95.344464	29.917269	65 ft	View
635	HGSD6629	TX HGSD	Austin's Cabinets & Construction	Domestic	0	n/a	-95.345567	29.918335	65 ft	N/A
636	65-06-7	TX TCEQ HIST	Jeanette Bello	Domestic	42	11/12/1996	-95.366073	29.89515	69 ft	View
636	65-06-7BB	TX TCEQ HIST	Woodloch Mobile Home Park	Domestic	400	04/01/1977	-95.368125	29.895241	70 ft	View
636	65-06-7V	TX TCEQ HIST	Martin Hoffart	Domestic	47	12/05/1971	-95.363743	29.89449	68 ft	View
636	65-06-7	TX TCEQ HIST	Norman Dempsey	Domestic	405	02/03/1993	-95.364088	29.893133	67 ft	View
636	65-06-7	TX TCEQ HIST	Eddie Okanski	Domestic	390	08/08/2001	-95.36419	29.895127	69 ft	View
636	65-06-7	TX TCEQ HIST	Theresa Hoffart	Domestic	380	03/13/2002	-95.363749	29.894023	68 ft	View
636	HGSD14172	TX HGSD	Aguilera, Frank	Domestic	0	n/a	-95.365007	29.896115	70 ft	N/A
636	HGSD3607	TX HGSD	WOODLOCH DEVELOPMENT COMPANY	Public Supply	368	01/01/1985	-95.366947	29.895285	69 ft	N/A
636	G1010805B	TX TCEQ PWS	WOODLOCH MHP	Public Supply	400	n/a	-95.368173	29.89551	70 ft	View

Water Well Details

Map ID	Source ID	Dataset	Owner of Well	Type of Well	Depth Drilled	Completion Date	Longitude	Latitude	Elevation	Driller's Logs
636	455853	TX TWDB SDR	Pablo Aranda	Domestic	47	6/27/2017	-95.366396	29.895005	69 ft	View
636	504759	TX TWDB SDR	Abel Elias & Antonio Mendoza	Domestic	50	2/28/2019	-95.366951	29.896949	70 ft	View
636	76816	TX TWDB SDR	John & Jerri Childerss	Domestic	370	1/31/2006	-95.366396	29.893894	69 ft	View
636	61976	TX TWDB SDR	Jesse Contreras	Domestic	47	6/13/2005	-95.367507	29.893616	69 ft	View
636	65-05-7BB	TX TCEQ HIST	Lee Williams	Domestic	344	09/16/1977	-95.367871	29.893067	68 ft	View
636	65-06-7	TX TCEQ HIST	Deco Plastics	Industrial	393	04/27/1995	-95.365692	29.897179	72 ft	View
636	65-06-7BB	TX TCEQ HIST	Joe Frank Spradling	Domestic	345	07/04/1973	-95.363179	29.895544	68 ft	View
636	65-06-7	TX TCEQ HIST	Miguel Barber	Domestic	45	12/18/1999	-95.368296	29.895988	70 ft	View
636	65-06-7	TX TCEQ HIST	Robert Richburg	Domestic	48	01/21/2000	-95.36534	29.8934	68 ft	View
636	65-06-7	TX TCEQ HIST	John Taylor	Domestic	500	10/25/1999	-95.368603	29.894549	69 ft	View
636	HGSD13621	TX HGSD	Alfaro, Ivonne Carballo	Domestic	0	n/a	-95.364177	29.893065	67 ft	N/A
636	HGSD14205	TX HGSD	Fast Forward Freight, LLC	Domestic	0	n/a	-95.366117	29.895285	70 ft	N/A
636	HGSD14216	TX HGSD	Tovar, Tomas	Domestic	0	n/a	-95.367227	29.897505	70 ft	N/A
636	HGSD3606	TX HGSD	Woodloch MHP LLC	Domestic	368	01/01/1981	-95.368337	29.895565	70 ft	N/A
636	HGSD14445	TX HGSD	Velasquez, Maricela	Domestic	0	n/a	-95.367227	29.896395	70 ft	N/A
636	HGSD4962	TX HGSD	Universal Distributor LLC	Domestic	388	01/01/1981	-95.366397	29.896115	70 ft	N/A
636	HGSD5386	TX HGSD	Universal Distributor LLC	Domestic	400	01/01/1995	-95.366677	29.896115	68 ft	N/A
636	HGSD7694	TX HGSD	Woodloch MHP LLC	Domestic	425	01/01/1999	-95.368067	29.895565	69 ft	N/A
636	G1010805A	TX TCEQ PWS	WOODLOCH MHP	Public Supply	400	04/01/1977	-95.368273	29.89553	70 ft	View
636	6506717	TX TWDB GW	E C Fisher	Domestic	363	4/8/1968	-95.363341	29.895005	69 ft	View
636	6307	TX TWDB SDR	JOHN CHILDERS	Domestic	370	3/23/2002	-95.367229	29.893339	69 ft	View
636	101880	TX TWDB SDR	Phiet Nguyen	Domestic	380	9/24/2003	-95.368618	29.895561	69 ft	View
636	58832	TX TWDB SDR	Miguel Barbas	Domestic	50	5/7/2005	-95.36834	29.896394	70 ft	View
637	65-04-6FF	TX TCEQ HIST	Northwest Harris County MUD 24	Public Supply	980	02/01/1983	-95.499137	29.935064	108 ft	View
638	65-05-1	TX TCEQ HIST	Seagull Energy	Industrial	160	04/28/1993	-95.482405	29.99321	118 ft	View
638	65-05-1F	TX TCEQ HIST	James L. Goettee Building Co.	N/A	261	04/01/1970	-95.484811	29.993268	119 ft	View
639	65-06-5	TX TCEQ HIST	Paul Johnson	Domestic	311	01/30/1990	-95.340508	29.931328	72 ft	View
639	65-06-4	TX TCEQ HIST	G. Smith	Domestic	358	11/13/1986	-95.340617	29.929435	71 ft	View
639	65-06-4	TX TCEQ HIST	Dan McKoy	Domestic	355	12/14/1984	-95.342004	29.930635	72 ft	View
639	HGSD6770	TX HGSD	Transcontinental Builders	Domestic	1500	01/01/1987	-95.341677	29.931115	71 ft	N/A
639	HGSD7060	TX HGSD	Old Dominion Freight Line Inc.	Domestic	350	01/01/1999	-95.343617	29.931395	69 ft	N/A
639	HGSD8702	TX HGSD	Killingsworth Realty Co.	Domestic	0	n/a	-95.340287	29.931115	72 ft	N/A
639	554656	TX TWDB SDR	Gary & Janath Watson	Domestic	297	9/10/2020	-95.341778	29.932902	72 ft	View
639	65-06-4HH	TX TCEQ HIST	Mr. Chrisman	Domestic	275	06/11/1976	-95.340978	29.93297	71 ft	View
639	65-06-4X	TX TCEQ HIST	Houston Century 525 LTD	Domestic	302	07/05/1983	-95.342667	29.930765	69 ft	View
639	65-06-4X	TX TCEQ HIST	Bill Koinm	Domestic	284	09/15/1970	-95.340048	29.929861	72 ft	View
639	65-06-4	TX TCEQ HIST	C & C Transportation Inc.	Public Supply	350	02/01/1999	-95.343182	29.931723	68 ft	View
639	G1012632A	TX TCEQ PWS	SOMETHING COUNTRY	Public Supply	387	n/a	-95.341613	29.930783	71 ft	View
639	176965	TX TWDB SDR	Toni Kimble	Domestic	430	4/13/2009	-95.341118	29.930838	73 ft	View
640	HGSD13930	TX HGSD	Hernandez, Miguel	Domestic	0	n/a	-95.354727	29.905005	69 ft	N/A
640	HGSD4605	TX HGSD	JATB LLC	Domestic	0	01/01/1924	-95.354447	29.906115	70 ft	N/A
640	HGSD5628	TX HGSD	Herbco, Inc.	Domestic	50	01/01/1996	-95.355007	29.907505	69 ft	N/A
640	65-06-7	TX TCEQ HIST	Herd Creek Enterprises	Industrial	48	03/15/1996	-95.354853	29.906755	70 ft	View
640	HGSD14063	TX HGSD	Aldine Sandydale, LLC (Gary L. Smith)	Domestic	65	n/a	-95.354727	29.905285	70 ft	N/A
640	HGSD6780	TX HGSD	Cornelius, W.C.	Public Supply	0	01/01/1984	-95.354447	29.906115	70 ft	N/A
640	HGSD7616	TX HGSD	Duong, Chan & Nam	Domestic	225	01/01/1970	-95.354727	29.906675	69 ft	N/A
640	HGSD9419	TX HGSD	Rios, Rachel	Domestic	50	01/01/2003	-95.355287	29.906945	69 ft	N/A
640	HGSD10528	TX HGSD	Martinez, Reyna	Domestic	1	01/01/2007	-95.355007	29.906945	70 ft	N/A
640	HGSD12541	TX HGSD	Stout, Roger & Pamela	Domestic	1	n/a	-95.353897	29.907225	69 ft	N/A

Water Well Details

Map ID	Source ID	Dataset	Owner of Well	Type of Well	Depth Drilled	Completion Date	Longitude	Latitude	Elevation	Driller's Logs
640	18346	TX TWDB SDR	Hector's Nation Wide Welding	Domestic	50	3/21/2003	-95.355285	29.90695	69 ft	View
641	65-05-9FF	TX TCEQ HIST	Holland Plbg. Co.	Domestic	232	06/05/1973	-95.497507	29.927467	106 ft	View
642	65-05-9	TX TCEQ HIST	Charles Long	Domestic	352	06/23/1986	-95.383669	29.884443	71 ft	View
642	65-05-9BB	TX TCEQ HIST	M.E. Skolaut	Domestic	357	10/01/1977	-95.38454	29.883643	72 ft	View
642	65-05-9KK	TX TCEQ HIST	Tony Hanson	Domestic	355	08/01/1981	-95.384851	29.882958	71 ft	View
642	65-06-4J	TX TCEQ HIST	Mr. Jesse Hernandez	Domestic	252	05/11/1979	-95.384389	29.88557	71 ft	View
642	HGSD14516	TX HGSD	Gordillo, Victor & Margarita	Domestic	0	n/a	-95.381397	29.883615	71 ft	N/A
642	USGS295300095225801	WW USGS	USGS	Not Reported	352	06/23/1986	-95.383063	29.883616	71 ft	N/A
642	USGS295301095225901	WW USGS	USGS	Not Reported	355	09/23/1980	-95.38334	29.883894	70 ft	N/A
642	65-05-9G	TX TCEQ HIST	R.C. Nolley	Domestic	355	09/23/1980	-95.382989	29.884507	71 ft	View
642	65-05-9BB	TX TCEQ HIST	Victor Patterson	Domestic	355	09/30/1982	-95.382272	29.883805	71 ft	View
642	65-05-9	TX TCEQ HIST	Bob Milburn	Domestic	382	04/15/1992	-95.384349	29.884747	72 ft	View
642	65-05-9BB	TX TCEQ HIST	Noah Scarbough	Domestic	359	06/01/1976	-95.383477	29.8819	71 ft	View
642	65-05-9	TX TCEQ HIST	Wayne Nolley	Domestic	379	06/09/1993	-95.382702	29.883509	71 ft	View
642	65-05-9	TX TCEQ HIST	Dora Garza	Domestic	400	05/11/2001	-95.382975	29.881938	72 ft	View
642	HGSD12990	TX HGSD	De La Garza, Carlos	Domestic	400	n/a	-95.380837	29.884175	70 ft	N/A
642	HGSD14267	TX HGSD	Rivera, Lorenzo Paredes	Domestic	0	n/a	-95.381397	29.882785	71 ft	N/A
642	HGSD7198	TX HGSD	Abghary, David J.	Domestic	380	01/01/1980	-95.385007	29.883335	71 ft	N/A
642	HGSD10102	TX HGSD	Lira, Jose Daniel	Other	450	01/01/2005	-95.385567	29.884725	71 ft	N/A
642	HGSD12693	TX HGSD	De La Garza, Carlos A.	Other	1	n/a	-95.381947	29.882505	71 ft	N/A
642	6505945	TX TWDB GW	R.C. Nolley	Domestic	355	01/01/1980	-95.383062	29.883894	71 ft	View
642	6505951	TX TWDB GW	Charles Long	Domestic	352	01/01/1986	-95.383062	29.883616	71 ft	View
642	360710	TX TWDB SDR	Bertha Lira	Domestic	55	4/23/2014	-95.382507	29.882783	71 ft	View
642	513270	TX TWDB SDR	Carlos DelaGarza	Domestic	400	4/30/2019	-95.381674	29.883338	71 ft	View
642	HGSD14603	TX HGSD	Durrett, Monteel O. Jr.	Domestic	0	01/01/1953	-95.384177	29.882785	71 ft	N/A
643	HGSD10616	TX HGSD	Pedraza Ventures	Lost	550	01/01/2007	-95.351117	29.909175	70 ft	N/A
643	HGSD11599	TX HGSD	Santiago, Reyes Leonides	Domestic	400	01/01/2010	-95.351117	29.907785	69 ft	N/A
644	65-05-9	TX TCEQ HIST	Mahlon Grimes	Domestic	400	01/21/1999	-95.376647	29.88762	70 ft	View
644	65-05-6	TX TCEQ HIST	Eddie Maxwell	Domestic	387	04/27/1992	-95.376274	29.886558	71 ft	View
645	65-06-7	TX TCEQ HIST	Harris county ESD #1	Domestic	368	05/05/1995	-95.361508	29.897883	70 ft	View
645	65-06-7	TX TCEQ HIST	C. King	Domestic	49	11/01/1990	-95.36211	29.897579	70 ft	View
645	65-06-7V	TX TCEQ HIST	Bill Ward	Domestic	48	11/11/1976	-95.361886	29.899069	71 ft	View
645	HGSD13610	TX HGSD	Garland Holdings LLC	Domestic	0	n/a	-95.363337	29.898895	69 ft	N/A
645	HGSD13442	TX HGSD	Perez, Rosa	Domestic	50	n/a	-95.361397	29.895835	69 ft	N/A
645	HGSD10757	TX HGSD	Schneider, Ronald	Domestic	360	01/01/2007	-95.363617	29.896675	70 ft	N/A
645	HGSD13620	TX HGSD	Jedco Building System Inc.	Domestic	0	n/a	-95.362227	29.895835	69 ft	N/A
645	HGSD13794	TX HGSD	Progressive Waste Solutions of TX, Inc.	Domestic	0	01/01/2016	-95.361947	29.898895	71 ft	N/A
645	238610	TX TWDB SDR	Schneider Plumbing	Industrial	380	2/27/2008	-95.363619	29.896672	70 ft	View
645	HGSD5380	TX HGSD	Harris County Emergency Corps	Domestic	400	01/01/1995	-95.361395	29.89806	70 ft	N/A
645	65-06-7Y	TX TCEQ HIST	Billy Joe Harris	Domestic	56	09/28/1977	-95.36293	29.899259	70 ft	View
645	65-06-7PP	TX TCEQ HIST	I & S Air Conditioning	Domestic	366	11/09/1981	-95.362391	29.897855	70 ft	View
645	65-06-7	TX TCEQ HIST	Bill Luu	Domestic	406	12/31/1989	-95.359487	29.898285	68 ft	View
645	HGSD13657	TX HGSD	Manchester, Douglas	Domestic	0	n/a	-95.362507	29.897785	70 ft	N/A
645	145494	TX TWDB SDR	Robert Plock	Domestic	50	6/27/2008	-95.362785	29.895839	69 ft	View

Water Well Details

Map ID	Source ID	Dataset	Owner of Well	Type of Well	Depth Drilled	Completion Date	Longitude	Latitude	Elevation	Driller's Logs
645	145221	TX TWDB SDR	Avelino De Leon	Domestic	50	6/18/2008	-95.362785	29.898339	71 ft	View
645	403074	TX TWDB SDR	Rosa Perez	Domestic	47	8/25/2015	-95.361396	29.896116	70 ft	View
645	174581	TX TWDB SDR	Janie Garza	Domestic	47	3/17/2009	-95.362785	29.898339	71 ft	View
645	535300	TX TWDB SDR	Harris County ESD #1	Other	372	11/29/2019	-95.361396	29.897783	70 ft	View
646	65-04-3F	TX TCEQ HIST	Al Jacobson Inc.	Domestic	378	01/07/1984	-95.49193	29.981556	116 ft	View
646	65-05-1W	TX TCEQ HIST	Victor Janak	Public Supply	380	11/15/1985	-95.491314	29.983603	115 ft	View
646	HGSD7390	TX HGSD	NW HARRIS CO. M.U.D. 21	Public Supply	1300	n/a	-95.490287	29.982505	116 ft	N/A
647	HGSD4696	TX HGSD	Flores, Robert M/Maria L. Salas	Domestic	0	01/01/1985	-95.414727	29.877505	82 ft	N/A
648	HGSD1849	TX HGSD	Houston, City of	Public Supply	1300	01/01/1973	-95.450007	29.882505	86 ft	N/A
648	HGSD1848	TX HGSD	Houston, City of	Public Supply	704	01/01/1970	-95.450007	29.882785	86 ft	N/A
648	HGSD8145	TX HGSD	Dickie, Mrs. Phillip	Public Supply	0	n/a	-95.450007	29.884445	85 ft	N/A
648	G1010670B	TX TCEQ PWS	WEST MONTGOMERY UTILITY	Public Supply	704	07/30/1970	-95.450147	29.882871	85 ft	View
648	6505816	TX TWDB GW	West Montgomery Utili- ty Co.	Public Supply	704	7/30/1970	-95.450285	29.882783	84 ft	View
649	65-05-1Y	TX TCEQ HIST	Lexington Development	Domestic	297	04/28/1979	-95.488266	29.987248	115 ft	View
649	65-05-1	TX TCEQ HIST	London Park	Irrigation	209	04/02/2002	-95.488914	29.989309	117 ft	View
649	HGSD3448	TX HGSD	North Harris County Regional Water Authority	Public Supply	1100	01/01/1979	-95.486677	29.989175	117 ft	N/A
649	HGSD9032	TX HGSD	London Park	Other	400	01/01/2002	-95.490007	29.988615	118 ft	N/A
649	HGSD8018	TX HGSD	Northland Christian School	Other	350	01/01/2000	-95.490007	29.986115	117 ft	N/A
649	G1011744A	TX TCEQ PWS	NORTHWEST HARRIS COUNTY MUD 21	Public Supply	1020	04/07/1980	-95.486647	29.989094	116 ft	View
650	60-61-7F	TX TCEQ HIST	HNG Fossil Fuels	Industrial	352	02/04/1985	-95.472737	30.002415	115 ft	View
650	HGSD3241	TX HGSD	Sigmor Coroporation	Irrigation	272	01/01/1977	-95.471397	30.001945	113 ft	N/A
650	HGSD9715	TX HGSD	Christian Bros. Automotive	Domestic	300	01/01/2004	-95.473337	30.000835	117 ft	N/A
650	65-05-1H	TX TCEQ HIST	Associated Personnel	Domestic	250	06/01/1977	-95.472447	30.000035	116 ft	View
650	65-05-1H	TX TCEQ HIST	Jimmy Gerhart	Domestic	250	12/01/1969	-95.471607	30.000505	116 ft	View
650	60-61-7V	TX TCEQ HIST	R. S. Torn	Domestic	310	08/02/1977	-95.473457	30.000875	117 ft	View
650	60-61-7LL	TX TCEQ HIST	Double Boe Landscaping	Domestic	266	05/23/1984	-95.472857	30.001465	116 ft	View
650	60-61-7C	TX TCEQ HIST	Marvin Froehlich	Domestic	285	02/14/1967	-95.473883	30.00134	116 ft	View
650	60-61-7V	TX TCEQ HIST	T. Paul Harrell	Domestic	178	04/12/1982	-95.473457	30.000875	117 ft	View
650	HGSD7349	TX HGSD	Bear Gate, LP	Domestic	0	01/01/1975	-95.474177	30.000835	117 ft	N/A
650	HGSD9378	TX HGSD	Discount Tire	Domestic	295	01/01/1988	-95.474177	30.001115	116 ft	N/A
650	HGSD13057	TX HGSD	Texas Precision Machine, Inc.	Domestic	320	n/a	-95.472787	30.000835	114 ft	N/A
650	321399	TX TWDB SDR	Jorge Gil	Domestic	235	5/24/2013	-95.473896	30.001117	115 ft	View
650	377839	TX TWDB SDR	Texas precision Machine Inc.	Industrial	297	10/13/2014	-95.472785	30.000561	115 ft	View
651	60-61-9X	TX TCEQ HIST	Ryland Homes	Public Supply	273	01/09/1981	-95.386616	30.01311	95 ft	View
651	60-61-9	TX TCEQ HIST	Blake King	Domestic	245	11/11/1998	-95.387016	30.012952	94 ft	View
652	60-61-9	TX TCEQ HIST	Sheldon Rossberg	Domestic	298	04/28/1986	-95.393585	30.015375	100 ft	View
652	60-61-9	TX TCEQ HIST	Gary Frazier	Domestic	300	04/02/1998	-95.390769	30.015367	101 ft	View
652	HGSD9072	TX HGSD	Friedkin Realty - Hardy Limited	Domestic	300	01/01/2002	-95.395287	30.016675	103 ft	N/A
652	G1013241A	TX TCEQ PWS	J & E DRYWALL	Public Supply	300	06/07/2002	-95.396433	30.016266	103 ft	View
652	8542	TX TWDB SDR	J & E DRYWALL	Public Supply	300	6/7/2002	-95.395285	30.016672	103 ft	View
652	60-61-9BB	TX TCEQ HIST	Klassic Air Conditioning	Domestic	338	08/03/1978	-95.393495	30.015201	100 ft	View
652	60-61-9C	TX TCEQ HIST	Leroy Zoch	Domestic	247	03/12/1969	-95.394325	30.01721	89 ft	View
652	60-61-9	TX TCEQ HIST	No. Houston Christadelphiddes	Domestic	289	02/05/1993	-95.394592	30.017564	102 ft	View
652	60-61-9	TX TCEQ HIST	Blue Ribbon Coating & Paint Co.	Industrial	296	06/29/1987	-95.390769	30.015367	101 ft	View
652	60-61-9	TX TCEQ HIST	W. D. Monds	Domestic	333	03/13/1998	-95.393845	30.015367	100 ft	View
652	60-61-9BB	TX TCEQ HIST	Atom Const. Co.	Domestic	296	08/01/1978	-95.393066	30.014986	99 ft	View
652	HGSD5258	TX HGSD	North Houston Christadelphians	Domestic	289	01/01/1993	-95.395007	30.017505	102 ft	N/A
652	HGSD7455	TX HGSD	Wolfe Sr., James L.	Domestic	365	01/01/1978	-95.392787	30.014445	99 ft	N/A
652	HGSD8317	TX HGSD	Willet, Gaylord	Domestic	0	n/a	-95.390837	30.016675	101 ft	N/A

Water Well Details

Map ID	Source ID	Dataset	Owner of Well	Type of Well	Depth Drilled	Completion Date	Longitude	Latitude	Elevation	Driller's Logs
652	HGSD8330	TX HGSD	Friedkin Realty - Hardy Limited	Irrigation	0	n/a	-95.392227	30.015565	101 ft	N/A
652	G1013096A	TX TCEQ PWS	ESSMAN WAREHOUSE COMPLEX	Public Supply	140	n/a	-95.390914	30.016434	101 ft	View
653	65-04-6T	TX TCEQ HIST	D.L. Ryan	Domestic	322	09/27/1983	-95.501557	29.949935	111 ft	View
653	HGSD3335	TX HGSD	North Harris County Regional Water Authority	Domestic	300	01/01/1977	-95.501677	29.948335	109 ft	N/A
653	HGSD3334	TX HGSD	North Harris County Regional Water Authority	Domestic	300	01/01/1979	-95.503897	29.951115	112 ft	N/A
653	G1010810A	TX TCEQ PWS	BAMMEL OAKS ESTATES 2	Public Supply	380	03/01/1977	-95.501734	29.948479	109 ft	View
653	G1010810B	TX TCEQ PWS	BAMMEL OAKS ESTATES 2	Public Supply	340	09/25/1980	-95.503778	29.951164	111 ft	View
654	65-13-3D	TX TCEQ HIST	Mr. Billy J. Whitehead	Domestic	356	04/29/1971	-95.402753	29.87847	80 ft	View
654	65-13-3J	TX TCEQ HIST	Henry Schneider	Domestic	337	09/14/1977	-95.403705	29.876788	80 ft	View
654	65-05-9	TX TCEQ HIST	James Jordan	Domestic	360	11/29/1977	-95.403668	29.878939	81 ft	View
654	65-05-9	TX TCEQ HIST	Ben Garza	Domestic	180	03/27/1990	-95.403679	29.87761	80 ft	View
654	65-05-9	TX TCEQ HIST	American Pump & Well	Domestic	56	07/07/1993	-95.40275	29.876909	81 ft	View
654	65-05-9B	TX TCEQ HIST	Yvonne Tienert	Domestic	341	03/12/1981	-95.40534	29.879155	82 ft	View
654	65-05-9	TX TCEQ HIST	Phillip Garcia	Domestic	55	11/11/1997	-95.404176	29.879129	81 ft	View
654	65-05-9	TX TCEQ HIST	Delta Delson	Domestic	55	01/26/2000	-95.403519	29.881035	81 ft	View
654	65-05-9	TX TCEQ HIST	Johnny Noski	Domestic	55	01/07/2000	-95.403662	29.879183	81 ft	View
654	65-05-9	TX TCEQ HIST	T C Dacila	Domestic	60	08/09/2000	-95.404888	29.879934	81 ft	View
654	60-62-8	TX TCEQ HIST	Carlos Oviedo	Domestic	390	08/01/2000	-95.404368	29.879842	81 ft	View
654	65-05-9	TX TCEQ HIST	David McCoy	Domestic	58	06/29/1990	-95.404266	29.879809	81 ft	View
654	65-05-9CCC	TX TCEQ HIST	Billy Franklin	Domestic	172	03/01/1977	-95.402774	29.881012	81 ft	View
654	65-13-3F	TX TCEQ HIST	Lloyd Barrett	Domestic	330	06/14/1982	-95.405379	29.879756	81 ft	View
654	HGSD14284	TX HGSD	Rodriguez, Juan	Domestic	0	n/a	-95.404177	29.880565	81 ft	N/A
654	G1011501A	TX TCEQ PWS	COUNTRY LIVING APARTMENTS	Public Supply	360	05/06/1981	-95.402336	29.877939	80 ft	View
654	G1011501C	TX TCEQ PWS	COUNTRY LIVING APARTMENTS	Public Supply	410	07/24/2015	-95.402234	29.877952	80 ft	View
654	364240	TX TWDB SDR	Jose Vazquez	Domestic	53	5/28/2014	-95.404174	29.880005	81 ft	View
654	492834	TX TWDB SDR	Maria Segura	Domestic	60	10/9/2018	-95.404729	29.877227	81 ft	View
654	403607	TX TWDB SDR	Country Living Apartments	Public Supply	410	7/24/2015	-95.40223	29.87806	81 ft	View
654	234737	TX TWDB SDR	Pedro Lozano	Domestic	55	11/4/2010	-95.402508	29.878894	80 ft	View
654	18789	TX TWDB SDR	Kandy Neill	Domestic	57	4/8/2003	-95.402508	29.879172	80 ft	View
654	65-05-9CCC	TX TCEQ HIST	John Orlando	Domestic	363	03/28/1979	-95.403687	29.878722	81 ft	View
654	65-05-9K	TX TCEQ HIST	Mr. Wolfe	Domestic	424	06/01/1976	-95.402487	29.877838	80 ft	View
654	65-05-8	TX TCEQ HIST	Lee and Linda Dove	Domestic	420	12/08/1993	-95.404274	29.879514	81 ft	View
654	65-05-9	TX TCEQ HIST	O.V. Swink	Domestic	398	12/11/1993	-95.402763	29.87783	80 ft	View
654	65-05-9	TX TCEQ HIST	F.G. Hoffman	Domestic	188	10/12/1989	-95.404332	29.880748	81 ft	View
654	65-05-9JJ	TX TCEQ HIST	A.B. Behrens	Domestic	346	12/01/1975	-95.404295	29.880747	81 ft	View
654	65-06-9	TX TCEQ HIST	Julia Mae Johea	Domestic	350	09/03/1986	-95.403687	29.877106	80 ft	View
654	65-05-9	TX TCEQ HIST	Cranford X-Ray	Domestic	381	12/01/1992	-95.405045	29.878651	81 ft	View
654	65-05-9	TX TCEQ HIST	DAVID LOBO	Domestic	400	12/11/2000	-95.405433	29.878218	82 ft	View
654	65-05-9	TX TCEQ HIST	Jerald Huttman	Domestic	396	12/21/1994	-95.40433	29.880395	82 ft	View
654	65-13-3	TX TCEQ HIST	J.F. Daniel	Domestic	395	04/23/1993	-95.402739	29.879914	81 ft	View
654	HGSD13427	TX HGSD	Sharafi, Shawn & Farzanh Mozafrian	Public Supply	400	n/a	-95.402227	29.878065	81 ft	N/A
654	HGSD14458	TX HGSD	Valdez, Patricia	Domestic	0	n/a	-95.405007	29.877785	80 ft	N/A
654	HGSD4582	TX HGSD	Sharafi, Shawn & Farzanh Mozafrian	Domestic	400	01/01/1978	-95.402227	29.878065	81 ft	N/A
654	HGSD4583	TX HGSD	Sharafi, Shawn & Farzanh Mozafrian	Public Supply	400	01/01/1978	-95.402507	29.879445	81 ft	N/A
654	HGSD4990	TX HGSD	Baronowski, Chris	Domestic	381	01/01/1992	-95.405007	29.878895	80 ft	N/A
654	HGSD7110	TX HGSD	Gibson, Bruce & Debbie	Domestic	40	01/01/1985	-95.403337	29.880285	81 ft	N/A
654	HGSD6926	TX HGSD	Phillip Muse Cabinets	Domestic	320	01/01/1985	-95.405567	29.879445	82 ft	N/A

Water Well Details

Map ID	Source ID	Dataset	Owner of Well	Type of Well	Depth Drilled	Completion Date	Longitude	Latitude	Elevation	Driller's Logs
654	HGSD7823	TX HGSD	Thompson, Roger & Patrick Williams	Domestic	40	n/a	-95.405007	29.878335	80 ft	N/A
654	G1011501B	TX TCEQ PWS	COUNTRY LIVING APARTMENTS	Public Supply	700	n/a	-95.401773	29.87943	80 ft	View
654	497789	TX TWDB SDR	Luis Fernando Oviedo	Domestic	50	12/18/2018	-95.401674	29.880283	81 ft	View
654	37260	TX TWDB SDR	Truman Haley	Domestic	60	5/3/2004	-95.40473	29.878894	81 ft	View
654	HGSD14767	TX HGSD	Alvarez, Rigoberto	Domestic	0	n/a	-95.403617	29.876675	80 ft	N/A
654	HGSD14740	TX HGSD	Simental, Jose E & Raquel	Domestic	0	01/01/1997	-95.404447	29.878895	81 ft	N/A
655	65-04-6T	TX TCEQ HIST	Harris County MUD #202	Public Supply	940	04/19/1983	-95.501463	29.953185	112 ft	View
655	HGSD3867	TX HGSD	North Harris County Regional Water Authority	Public Supply	1300	01/01/1990	-95.501397	29.953065	113 ft	N/A
655	HGSD5377	TX HGSD	Champion Tire & Auto	Irrigation	250	01/01/1995	-95.498617	29.953615	111 ft	N/A
655	HGSD10625	TX HGSD	T.J. Carey Interests, LLC	Domestic	300	01/01/2007	-95.498617	29.953335	111 ft	N/A
655	6504618	TX TWDB GW	Harris County MUD 202 well #1	Public Supply	940	4/15/1983	-95.501396	29.952783	112 ft	View
655	116543	TX TWDB SDR	Champion Tire & Auto	Domestic	355	5/23/2007	-95.498618	29.953339	111 ft	View
655	USGS295709095300401	WW USGS	USGS	Not Reported	940	04/19/1983	-95.501396	29.952783	112 ft	N/A
655	65-04-1T	TX TCEQ HIST	Joseph S. Kreger	Domestic	120	02/08/1976	-95.503022	29.954047	114 ft	View
655	65-04-6T	TX TCEQ HIST	John Poole	Domestic	170	08/17/1974	-95.501801	29.952327	113 ft	View
655	65-05-4	TX TCEQ HIST	Champions Point Auto	Industrial	242	04/21/1995	-95.498773	29.953666	112 ft	View
655	G1012356A	TX TCEQ PWS	HARRIS COUNTY MUD 202	Public Supply	940	04/19/1983	-95.501382	29.952941	112 ft	View
656	G1011609A	TX TCEQ PWS	ASHBROOK CORP	Public Supply	374	04/30/1975	-95.368843	29.891805	69 ft	View
656	65-06-7	TX TCEQ HIST	Norman Bielamowicz	Domestic	419	01/24/1996	-95.368933	29.893285	69 ft	View
656	65-06-7F	TX TCEQ HIST	Ashbrook Corporation	Industrial	374	04/30/1975	-95.36907	29.891449	69 ft	View
656	65-05-6	TX TCEQ HIST	Cesar Alanis	Domestic	370	06/20/2000	-95.368267	29.893157	69 ft	View
656	HGSD2178	TX HGSD	11600 East Hardy Road, LLC	Domestic	374	01/01/1975	-95.368617	29.891395	69 ft	N/A
656	G1011609B	TX TCEQ PWS	ASHBROOK CORP	Public Supply	0	n/a	-95.368553	29.891061	70 ft	View
656	332287	TX TWDB SDR	JOYCE VICK	Domestic	350	8/28/2007	-95.367229	29.891116	67 ft	View
656	HGSD2179	TX HGSD	11600 East Hardy Road, LLC	Domestic	374	01/01/1975	-95.368617	29.891115	70 ft	N/A
657	65-05-9BB	TX TCEQ HIST	R.E. Hutcherson	Domestic	356	10/03/1974	-95.386545	29.882731	73 ft	View
657	249480	TX TWDB SDR	Houston Garden Center	Irrigation	440	9/8/2005	-95.388341	29.884172	74 ft	View
657	65-05-9ZZ	TX TCEQ HIST	Raymond E. Hutcherson	Domestic	360	10/01/1976	-95.386545	29.882731	73 ft	View
657	65-05-9BB	TX TCEQ HIST	David Rector	Domestic	352	02/01/1977	-95.387114	29.88359	72 ft	View
657	HGSD10113	TX HGSD	Houston Garden Center (Taco Downs)	Agriculture	360	01/01/2005	-95.387787	29.884445	73 ft	N/A
657	HGSD10365	TX HGSD	Houston Garden Center (Taco Downs)	Agriculture	440	01/01/2006	-95.388337	29.884175	74 ft	N/A
657	HGSD12607	TX HGSD	Heins, Jo	Domestic	1	01/01/1965	-95.388337	29.884175	74 ft	N/A
657	HGSD12608	TX HGSD	Heins, Jo	Domestic	1	01/01/1965	-95.387787	29.884445	73 ft	N/A
658	HGSD1006	TX HGSD	Houston, City of	Public Supply	1777	01/01/1970	-95.445837	29.880835	86 ft	N/A
658	6505814	TX TWDB GW	City of Houston Acre Homes #4-old	Plugged or Destroyed	1777	11/01/1970	-95.445841	29.880838	86 ft	View
658	USGS295251095264502	WW USGS	USGS	Not Reported	1698	11/01/1970	-95.44584	29.881116	87 ft	N/A
658	G1010013E	TX TCEQ PWS	CITY OF HOUSTON	Public Supply	1706	11/01/1970	-95.445845	29.881137	87 ft	View
658	6505828	TX TWDB GW	City of Houston Acre Homes #4	Public Supply	1698	5/25/1984	-95.445841	29.880838	86 ft	View
658	USGS295251095264501	WW USGS	USGS	Not Reported	1777	11/01/1970	-95.446118	29.881116	87 ft	N/A
659	396136	TX TWDB SDR	Gloria Zermeno	Domestic	420	5/29/2015	-95.471118	29.892505	87 ft	View
660	440629	TX TWDB SDR	Aldine Westfield Stables	Stock	430	11/7/2016	-95.373007	30.007005	94 ft	View
661	6061831	TX TWDB GW	Harris Co. M.U.D. # 58	Public Supply	1094	5/01/1978	-95.431951	30.018338	112 ft	View

Water Well Details

Map ID	Source ID	Dataset	Owner of Well	Type of Well	Depth Drilled	Completion Date	Longitude	Latitude	Elevation	Driller's Logs
661	HGSD1922	TX HGSD	MCDERMOTT, INC., JOE A.	Public Supply	220	01/01/1963	-95.429727	30.018065	112 ft	N/A
661	6061807	TX TWDB GW	R. L. Glazner	Unused	358	01/01/1942	-95.43084	30.020005	113 ft	View
661	USGS300111095255001	WW USGS	USGS	Not Reported	358	01/01/1942	-95.43084	30.020005	113 ft	N/A
661	USGS300105095255401	WW USGS	USGS	Not Reported	1094	05/01/1978	-95.431951	30.018338	112 ft	N/A
662	65-04-3H	TX TCEQ HIST	Dr. G.L. Sizenback	Domestic	278	04/17/1970	-95.477322	29.999275	116 ft	View
662	60-61-7	TX TCEQ HIST	Ken Smith	Domestic	285	07/25/1985	-95.474647	30.000515	116 ft	View
662	60-61-7	TX TCEQ HIST	Hardeep Singh	Industrial	335	12/20/2001	-95.475765	30.000119	117 ft	View
662	65-05-1N	TX TCEQ HIST	Spaw Construction Co.	Domestic	397	09/17/1975	-95.476726	29.999512	116 ft	View
662	65-05-1B	TX TCEQ HIST	Hugh Mylar	Domestic	270	01/02/1968	-95.474742	29.998934	115 ft	View
662	HGSD7870	TX HGSD	Volk Uniontech, Inc.	Domestic	0	01/01/1988	-95.476117	29.998065	116 ft	N/A
662	HGSD8781	TX HGSD	Wolfe's Carpet & Services	Domestic	0	n/a	-95.476397	29.999445	116 ft	N/A
662	HGSD9243	TX HGSD	Mehrinfar, Hameed	Domestic	0	01/01/2002	-95.476117	30.000285	116 ft	N/A
662	HGSD12130	TX HGSD	Northwest Animal Hospital	Domestic	270	n/a	-95.475287	30.000565	116 ft	N/A
662	6505104	TX TWDB GW	D.D. Mintz	Domestic	238	01/01/1952	-95.476118	29.998616	116 ft	View
662	172875	TX TWDB SDR	J.V. Gerhart	Domestic	290	4/1/2005	-95.475285	29.999727	115 ft	View
662	HGSD11400	TX HGSD	Rodriguez, George	Domestic	280	n/a	-95.475567	30.000005	116 ft	N/A
662	USGS295954095283301	WW USGS	USGS	Not Reported	238	01/01/1952	-95.476118	29.998616	116 ft	N/A
662	65-05-1Q	TX TCEQ HIST	Contractor- Clint Walston	N/A	315	01/17/1973	-95.474891	29.997932	115 ft	View
662	65-05-1N	TX TCEQ HIST	Bill Peterson	Domestic	279	07/02/1981	-95.476016	29.997728	115 ft	View
662	65-05-1D	TX TCEQ HIST	A.C. Langley	Domestic	275	05/22/1969	-95.475481	29.998685	115 ft	View
662	65-05-1H	TX TCEQ HIST	KRBE Radio	Domestic	222	05/23/1983	-95.476437	29.99972	115 ft	View
662	unnumbered	TX TCEQ HIST	Katherine Dry	Domestic	274	04/11/1993	-95.476071	29.999493	115 ft	View
662	65-04-3	TX TCEQ HIST	Houston Glass	Domestic	1	09/28/2001	-95.476651	29.999469	117 ft	View
662	HGSD14382	TX HGSD	Cawley, Michael & Georgia Lynn	Domestic	0	n/a	-95.476117	29.997505	116 ft	N/A
662	HGSD7871	TX HGSD	Palwasha, Inc.	Domestic	0	01/01/1972	-95.476117	29.998065	116 ft	N/A
662	HGSD8884	TX HGSD	Wolfe, Rex D.	Domestic	300	01/01/2001	-95.476677	29.999175	115 ft	N/A
662	HGSD8903	TX HGSD	Singh, Hardeep	Irrigation	285	01/01/2001	-95.476117	30.000005	116 ft	N/A
662	HGSD9015	TX HGSD	Ministerio Evangelico Palabra Viva Heb412	Domestic	300	01/01/2002	-95.475837	29.997785	117 ft	N/A
662	HGSD116651	TX HGSD	Cruz, Jose	Domestic	300	n/a	-95.476677	29.997505	116 ft	N/A
662	HGSD12935	TX HGSD	Insurance & Investments of Texas, Inc.	Domestic	0	n/a	-95.476117	29.999725	116 ft	N/A
662	G1013220A	TX TCEQ PWS	BO LEE ON MINTZ KITCHEN	Public Supply	276	01/24/2002	-95.475928	29.997765	115 ft	View
662	6505106	TX TWDB GW	D.D. Mintz	Plugged or Destroyed	96	01/01/1928	-95.476118	29.998061	116 ft	View
662	6505110	TX TWDB GW	Hugh Mylar	Domestic	270	01/01/1968	-95.475562	29.99945	115 ft	View
662	280391	TX TWDB SDR	Northwest Animal Hospital	Industrial	278	12/10/2011	-95.475562	30.000561	116 ft	View
662	231965	TX TWDB SDR	Volk Union Tech, Inc.	Domestic	295	9/12/2010	-95.476674	29.997505	116 ft	View
662	287466	TX TWDB SDR	GUERRERO,ALBERTO/VICTOR	Domestic	422	5/17/2012	-95.475285	29.998061	115 ft	View
662	40078	TX TWDB SDR	Carolyn Buck	Domestic	290	5/22/2004	-95.475562	29.997783	116 ft	View
662	38834	TX TWDB SDR	CAROLYN BUCK	Domestic	290	5/22/2004	-95.475562	29.997783	116 ft	View
663	6061917	TX TWDB GW	Entex Inc.	Industrial	290	01/01/1987	-95.399729	30.017227	103 ft	View
663	USGS300101095235901	WW USGS	USGS	Not Reported	290	05/26/1987	-95.400007	30.017227	103 ft	N/A
663	HGSD4809	TX HGSD	Reliant Energy/Entex	Public Supply	290	01/01/1987	-95.400007	30.016395	102 ft	N/A
663	G1011725A	TX TCEQ PWS	ENTEX INC HARDY STREET	Public Supply	290	05/26/1987	-95.400223	30.014948	101 ft	View
664	USGS295923095291101	WW USGS	USGS	Not Reported	1020	12/20/1979	-95.486674	29.990005	118 ft	N/A

Water Well Details

Map ID	Source ID	Dataset	Owner of Well	Type of Well	Depth Drilled	Completion Date	Longitude	Latitude	Elevation	Driller's Logs
664	HGSD10003	TX HGSD	North Harris County Regional Water Authority	Public Supply	2150	n/a	-95.486947	29.990005	118 ft	N/A
664	6505116	TX TWDB GW	Northwest Harris Co. MUD 21	Public Supply	1020	01/01/1979	-95.486674	29.990005	118 ft	View
665	65-05-4C	TX TCEQ HIST	Enterprise Drilling	Industrial	384	03/24/1985	-95.49715	29.923729	106 ft	View
665	65-05-8D	TX TCEQ HIST	Jim Nitsch	Domestic	352	10/05/1982	-95.498333	29.921479	104 ft	View
665	65-04-6Q	TX TCEQ HIST	Vornsand Enterprises	Domestic	330	03/08/1979	-95.498038	29.923536	105 ft	View
665	65-05-4	TX TCEQ HIST	Don Haverstock	Domestic	420	05/06/1997	-95.49932	29.924594	107 ft	View
665	HGSD5989	TX HGSD	Loera, Rene	Domestic	425	01/01/1997	-95.499447	29.924175	107 ft	N/A
665	65-04-6R	TX TCEQ HIST	Champion Ball Room	Industrial	271	12/03/1973	-95.497169	29.921749	105 ft	View
665	65-05-4W	TX TCEQ HIST	Blazer Construction	Domestic	278	09/10/1979	-95.498169	29.922739	104 ft	View
665	65-04-6FF	TX TCEQ HIST	Joe Smith Co.	Domestic	340	11/30/1981	-95.498196	29.922765	104 ft	View
666	60-61-8E	TX TCEQ HIST	Hi-Lo Auto Supply	Domestic	299	04/08/1971	-95.449277	30.014725	114 ft	View
666	60-61-8	TX TCEQ HIST	TX. Republic Bank	Other	300	01/06/1999	-95.447403	30.015269	114 ft	View
666	65-05-1R	TX TCEQ HIST	Space City Plumbing	Domestic	305	03/05/1973	-95.449307	30.015785	115 ft	View
666	60-61-8	TX TCEQ HIST	Longust & Assoc.	Irrigation	323	10/25/1991	-95.449967	30.015825	114 ft	View
666	HGSD3151	TX HGSD	SHELL OIL COMPANY	Irrigation	0	01/01/1989	-95.450007	30.013895	114 ft	N/A
666	HGSD6643	TX HGSD	O'Reilly Automotive (#427)	Domestic	0	n/a	-95.449447	30.015835	115 ft	N/A
666	HGSD7293	TX HGSD	Trustmark National Bank	Other	400	01/01/1998	-95.446947	30.015285	114 ft	N/A
666	HGSD13497	TX HGSD	Segovia, Elmer	Domestic	300	n/a	-95.450837	30.015005	114 ft	N/A
666	HGSD12810	TX HGSD	Heitmann, Bennie	Domestic	200	n/a	-95.450287	30.015285	113 ft	N/A
666	411701	TX TWDB SDR	Elmer Segovia	Domestic	310	11/5/2015	-95.451396	30.015005	114 ft	View
666	493632	TX TWDB SDR	Gary Liang	Domestic	320	10/13/2018	-95.44994	30.016472	114 ft	View
667	HGSD3930	TX HGSD	HARRIS CO. M.U.D. 182	Public Supply	1100	01/01/1986	-95.341947	29.923615	69 ft	N/A
667	HGSD3929	TX HGSD	Houston, City of	Public Supply	400	01/01/1990	-95.341947	29.923065	68 ft	N/A
667	G1012725A	TX TCEQ PWS	HARRIS COUNTY MUD 182	Public Supply	560	10/10/1984	-95.341994	29.923085	68 ft	View
667	USGS295528095203901	WW USGS	USGS	Not Reported	560	10/10/1984	-95.344451	29.924727	69 ft	N/A
667	65-06-4DD	TX TCEQ HIST	City of Houston	Public Supply	652	02/07/1984	-95.341901	29.923066	68 ft	View
667	65-06-4	TX TCEQ HIST	Houston Century 525, LTD	Public Supply	560	10/10/1984	-95.341955	29.923096	68 ft	View
667	6506419	TX TWDB GW	Harris Co MUD 182 Well # 1	Public Supply	560	10/10/1984	-95.344452	29.924727	69 ft	View
668	60-61-8	TX TCEQ HIST	ABC Kennel	Domestic	434	02/15/1996	-95.445327	30.015935	114 ft	View
668	60-61-8W	TX TCEQ HIST	Mr. Chang	Domestic	340	09/17/1984	-95.444507	30.016495	114 ft	View
668	HGSD5023	TX HGSD	1960 Classic Station/GSN Classics, Inc./NHCRWA	Domestic	500	n/a	-95.443617	30.014445	112 ft	N/A
668	G1012164A	TX TCEQ PWS	CLASSIC STATION SHOPPING CENTER	Public Supply	500	n/a	-95.443368	30.015002	115 ft	View
669	HGSD2803	TX HGSD	BARTON CONTRACTING, J. F.	Irrigation	622	01/01/1975	-95.337507	29.954175	81 ft	N/A
669	6506403	TX TWDB GW	Heldenfels Brothers Construction co.	Unused	50	01/01/1962	-95.336674	29.95195	81 ft	View
669	6506414	TX TWDB GW	H.B. Zachery Co.	Industrial	770	6/25/1975	-95.338063	29.953617	81 ft	View
670	65-05-6	TX TCEQ HIST	James Ponder	Domestic	397	08/02/1996	-95.38939	29.881244	75 ft	View
670	65-05-9W	TX TCEQ HIST	Morris Quast	Domestic	363	04/05/1977	-95.386847	29.880854	74 ft	View
670	65-05-9BB	TX TCEQ HIST	John Mykytn	Domestic	356	11/07/1975	-95.388897	29.881665	75 ft	View
670	65-14-1	TX TCEQ HIST	Henry Duong	Domestic	60	06/27/1996	-95.392064	29.881644	79 ft	View
670	HGSD13661	TX HGSD	Arriba Motors	Domestic	330	n/a	-95.390837	29.881395	76 ft	N/A
670	HGSD7793	TX HGSD	Vasquez, D. Antonio	Domestic	57	01/01/1965	-95.389447	29.881675	75 ft	N/A
670	HGSD10675	TX HGSD	Reyes, Armando	Domestic	125	n/a	-95.389727	29.881395	75 ft	N/A
670	HGSD9938	TX HGSD	Trujillo, Francisco	Domestic	350	01/01/2005	-95.389177	29.881395	75 ft	N/A
670	HGSD9984	TX HGSD	Nino's Auto Sales # 2	Domestic	400	01/01/2005	-95.389727	29.881675	75 ft	N/A
670	HGSD12701	TX HGSD	Trujillo, Veronico & Marina	Domestic	1	01/01/1970	-95.391947	29.881115	76 ft	N/A
670	429909	TX TWDB SDR	Arriba Motors	Domestic	360	8/1/2016	-95.390924	29.881477	76 ft	View
670	177004	TX TWDB SDR	John My Kytyn	Domestic	50	5/1/2009	-95.388896	29.881394	75 ft	View

Water Well Details

Map ID	Source ID	Dataset	Owner of Well	Type of Well	Depth Drilled	Completion Date	Longitude	Latitude	Elevation	Driller's Logs
670	56582	TX TWDB SDR	Nino's Auto Sales #2	Industrial	440	3/1/2005	-95.389729	29.881949	74 ft	View
670	65-13-3	TX TCEQ HIST	Baliff Enterprises	Domestic	395	08/30/1996	-95.390895	29.882128	77 ft	View
670	65-05-4A	TX TCEQ HIST	N. W. Park P. U. D.	Public Supply	1348	11/01/1978	-95.390943	29.882126	77 ft	View
670	65-05-9PP	TX TCEQ HIST	Ferguson and Associates	Industrial	236	06/20/1974	-95.390489	29.881684	76 ft	View
670	65-05-9BB	TX TCEQ HIST	A.L. Brumlow	Domestic	349	10/01/1976	-95.38729	29.881288	74 ft	View
670	65-05-9AAA	TX TCEQ HIST	Joe Hines	Domestic	360	09/10/1979	-95.38808	29.883504	73 ft	View
670	65-05-9	TX TCEQ HIST	Arnold Jebousek	Domestic	380	09/02/1991	-95.388674	29.8808	75 ft	View
670	65-05-9ZZ	TX TCEQ HIST	Claude J. Gutowski	Domestic	350	06/24/1978	-95.388446	29.881679	74 ft	View
670	65-05-9ZZ	TX TCEQ HIST	Paul D. Thrailkill	Domestic	350	05/12/1975	-95.388075	29.881303	74 ft	View
670	65-05-9ZZ	TX TCEQ HIST	Marvin Kaasa	Domestic	365	05/12/1975	-95.38641	29.881269	73 ft	View
670	65-05-9	TX TCEQ HIST	Sam's Country BBQ	Public Supply	420	09/04/1996	-95.390273	29.882156	75 ft	View
670	65-05-9BB	TX TCEQ HIST	Annie Mae Jebousek	Domestic	353	09/14/1984	-95.388388	29.880858	74 ft	View
670	65-05-9	TX TCEQ HIST	Bellmar Baptist Church	Domestic	340	11/23/1998	-95.390337	29.882947	75 ft	View
670	65-05-5	TX TCEQ HIST	Don Martinez	Domestic	400	03/20/2003	-95.387773	29.880789	75 ft	View
670	65-13-3	TX TCEQ HIST	Alicia Solia	Domestic	432	02/19/1997	-95.388168	29.880828	75 ft	View
670	65-05-9	TX TCEQ HIST	Jamie Garcia	Public Supply	400	05/14/1997	-95.38994	29.881384	74 ft	View
670	HGSD12944	TX HGSD	Morales, Miguel A.	Domestic	0	n/a	-95.390007	29.880285	75 ft	N/A
670	HGSD4610	TX HGSD	MONAKINO, SAM JR.	Public Supply	0	n/a	-95.388067	29.880005	74 ft	N/A
670	HGSD5821	TX HGSD	Rodriguez, Carlos G.	Domestic	400	01/01/1996	-95.390837	29.881945	76 ft	N/A
670	HGSD6743	TX HGSD	Hutcherson Tile Co. Inc	Domestic	380	01/01/1976	-95.389177	29.883065	74 ft	N/A
670	HGSD7354	TX HGSD	Zion Temple COGIC	Domestic	400	01/01/1999	-95.390007	29.883065	75 ft	N/A
670	HGSD11822	TX HGSD	Tafarroji, Jafar	Domestic	2	n/a	-95.389447	29.879725	77 ft	N/A
670	HGSD12598	TX HGSD	Gonzalez, Jose	Domestic	60	01/01/1978	-95.389447	29.879445	77 ft	N/A
670	387017	TX TWDB SDR	Karen Ballard	Domestic	400	12/20/2014	-95.386396	29.880838	73 ft	View
670	172855	TX TWDB SDR	Francisco Trujillo	Domestic	360	1/26/2005	-95.389174	29.881116	75 ft	View
670	379476	TX TWDB SDR	Francisco Trujillo	Domestic	355	10/22/2014	-95.387507	29.881116	74 ft	View
670	38506	TX TWDB SDR	Josephine Hiens	Domestic	50	6/2/2004	-95.390841	29.883616	76 ft	View
670	3520	TX TWDB SDR	MARIA VENEGAS	Domestic	352	11/12/2001	-95.387507	29.881672	74 ft	View
671	322721	TX TWDB SDR	George Shivers	Domestic	56	6/25/2013	-95.455285	29.883616	84 ft	View
672	HGSD6664	TX HGSD	Frazier, Gary	Domestic	300	01/01/1998	-95.390007	30.015005	99 ft	N/A
673	424355	TX TWDB SDR	Fred McClosky	Domestic	330	6/14/2016	-95.379201	29.885199	71 ft	View
673	65-05-9Y	TX TCEQ HIST	W.A. Carter	Domestic	360	06/01/1985	-95.379758	29.883954	71 ft	View
673	HGSD12011	TX HGSD	Villalpando, Jesus	Domestic	20	n/a	-95.379177	29.883615	71 ft	N/A
673	366025	TX TWDB SDR	Rick Forsythe	Domestic	410	5/2/2014	-95.378618	29.884727	70 ft	View
673	360128	TX TWDB SDR	Jose Ceja	Domestic	335	4/10/2014	-95.378896	29.885283	71 ft	View
673	305630	TX TWDB SDR	Leoncio G. Mondragon	Domestic	100	12/4/2012	-95.378896	29.883894	71 ft	View
673	358104	TX TWDB SDR	Kevin Thompson	Domestic	345	3/31/2014	-95.379451	29.883616	71 ft	View
674	60-61-8	TX TCEQ HIST	Stan Perez	Domestic	320	01/20/1996	-95.440963	30.017238	115 ft	View
674	60-61-8T	TX TCEQ HIST	Aztec Engineering	Domestic	234	03/30/1978	-95.441467	30.017015	114 ft	View
674	60-61-8JJ	TX TCEQ HIST	LEBCO Inc.	Domestic	347	11/28/1979	-95.440551	30.017247	114 ft	View
674	HGSD7280	TX HGSD	821 FM 1960, LLC	Domestic	0	n/a	-95.441397	30.016945	114 ft	N/A
674	60-61-8	TX TCEQ HIST	Sterling Bank	Domestic	320	10/01/1996	-95.442969	30.016452	116 ft	View
674	60-61-8M	TX TCEQ HIST	Egbert Chang	Public Supply	340	02/15/1985	-95.443744	30.017027	114 ft	View
674	60-61-8C	TX TCEQ HIST	A. N. Rusche Dist.	Domestic	226	05/01/1976	-95.439353	30.017997	112 ft	View
674	HGSD5391	TX HGSD	Giannakopoulos, Steve	Irrigation	350	n/a	-95.441117	30.017505	114 ft	N/A
674	HGSD5691	TX HGSD	STERLING BANK	Public Supply	300	n/a	-95.442787	30.015835	115 ft	N/A
674	HGSD7287	TX HGSD	Everitt, William S.	Domestic	0	n/a	-95.440837	30.017505	114 ft	N/A
674	G1012999A	TX TCEQ PWS	STERLING BANK CYPRESS STATION	Public Supply	320	n/a	-95.442778	30.016196	115 ft	View
674	G1012589A	TX TCEQ PWS	SHELL SELF SERVE FM 1960	Public Supply	230	n/a	-95.438836	30.01828	114 ft	View
675	HGSD5219	TX HGSD	Cruz, Tamara	Domestic	0	n/a	-95.456397	30.012505	115 ft	N/A
675	6061817	TX TWDB GW	Harris County WCID #91	Plugged or Destroyed	752	10/6/1967	-95.455285	30.014449	116 ft	View

Water Well Details

Map ID	Source ID	Dataset	Owner of Well	Type of Well	Depth Drilled	Completion Date	Longitude	Latitude	Elevation	Driller's Logs
675	USGS300051095271801	WW USGS	USGS	Not Reported	752	10/06/1967	-95.455285	30.014449	116 ft	N/A
676	65-13-3U	TX TCEQ HIST	Fred Fincher Motors	Public Supply	402	08/02/1982	-95.410705	29.876654	81 ft	View
676	65-05-9N	TX TCEQ HIST	D.J.E. Construction Co..	Industrial	409	09/15/1975	-95.412503	29.875728	83 ft	View
676	65-05-8L	TX TCEQ HIST	Joe Donato	Domestic	47	01/25/1973	-95.412438	29.876688	82 ft	View
676	65-05-9N	TX TCEQ HIST	Hudeck & Falkner	Industrial	356	09/29/1969	-95.412408	29.875884	82 ft	View
676	65-05-9	TX TCEQ HIST	Steve Embree	Domestic	395	09/18/2000	-95.40775	29.876286	82 ft	View
676	65-05-9KK	TX TCEQ HIST	Don's Western Wear	Public Supply	402	11/28/1983	-95.41067	29.87863	83 ft	View
676	HGSD2865	TX HGSD	MOBIL OIL CORPORATION	Public Supply	0	01/01/1981	-95.412227	29.876675	82 ft	N/A
676	HGSD6857	TX HGSD	Biedrzycki Enterprises	Domestic	90	01/01/1978	-95.411117	29.878895	82 ft	N/A
676	HGSD7257	TX HGSD	Griffincher Real Estate, LP	Domestic	0	01/01/1981	-95.412787	29.878335	84 ft	N/A
676	HGSD7663	TX HGSD	Baba Ahmadi, Manoocher	Domestic	0	n/a	-95.413067	29.877785	83 ft	N/A
676	HGSD6236	TX HGSD	Burch, Duncan	Domestic	0	n/a	-95.410567	29.878615	83 ft	N/A
676	6505936	TX TWDB GW	Mobil Oil Co.	Industrial	356	01/01/1969	-95.412508	29.876949	83 ft	View
676	6505947	TX TWDB GW	Gullo-Haas Toyota	Public Supply	410	01/01/1985	-95.412785	29.87806	84 ft	View
676	235602	TX TWDB SDR	AVW., Inc.	Public Supply	0	10/21/2010	-95.410285	29.878338	83 ft	View
676	USGS295240095244501	WW USGS	USGS	Not Reported	410	03/25/1985	-95.412785	29.878061	84 ft	N/A
677	65-05-7B	TX TCEQ HIST	Guice Service Station	Domestic	133	09/27/1977	-95.49269	29.91386	104 ft	View
677	HGSD3636	TX HGSD	Houston, City of	Public Supply	820	01/01/1981	-95.491117	29.914445	102 ft	N/A
677	G1010593F	TX TCEQ PWS	NORTHWEST PARK MUD	Public Supply	1040	01/20/1988	-95.491027	29.914317	100 ft	View
677	65-05-7B	TX TCEQ HIST	Norma Kasperlain	Domestic	275	05/03/1973	-95.490288	29.914702	105 ft	View
678	65-05-7R	TX TCEQ HIST	Sidney Gibson	Irrigation	211	11/09/1982	-95.459978	30.011069	116 ft	View
678	G1012863A	TX TCEQ PWS	DUSTYS RESTAURANT	Public Supply	0	n/a	-95.457171	30.011336	115 ft	View
678	60-61-7	TX TCEQ HIST	Pan-American Life Ins. Co.	Domestic	455	11/02/1995	-95.459647	30.009125	114 ft	View
678	6061706	TX TWDB GW	Charles W. Bammel	Domestic	242	01/01/1952	-95.461396	30.008894	115 ft	View
678	USGS300031095274001	WW USGS	USGS	Not Reported	242	07/01/1952	-95.461396	30.008894	115 ft	N/A
679	60-61-9G	TX TCEQ HIST	Clyde Gualls	Domestic	288	11/28/1972	-95.396346	30.017078	102 ft	View
679	60-61-9	TX TCEQ HIST	Billy Hearnsberger	Domestic	330	08/10/1989	-95.397346	30.018566	103 ft	View
679	HGSD3610	TX HGSD	Entex, A Noram Energy Co.	Irrigation	240	01/01/1983	-95.398337	30.016945	103 ft	N/A
679	10022	TX TWDB SDR	ED WESTON	Domestic	275	7/30/2002	-95.397229	30.016672	103 ft	View
679	HGSD6435	TX HGSD	Friedkin Business Services	Domestic	330	01/01/1989	-95.396947	30.018335	104 ft	N/A
680	65-06-4	TX TCEQ HIST	Udelson Reality Ind.	Domestic	412	11/05/1999	-95.34013	29.926507	70 ft	View
680	HGSD7920	TX HGSD	Welcome Industrial Sub 56, LLC	Domestic	400	01/01/1999	-95.34084	29.927227	70 ft	N/A
681	65-05-9F	TX TCEQ HIST	Carl Martin	Domestic	512	09/23/1976	-95.40559	29.876953	81 ft	View
681	HGSD14299	TX HGSD	Batalla, Joaquin	Domestic	0	n/a	-95.406117	29.877785	81 ft	N/A
681	65-05-9	TX TCEQ HIST	QUICK TURN REALTY	Domestic	400	12/07/2000	-95.40547	29.876776	81 ft	View
681	HGSD6985	TX HGSD	JOAMAR Holdings, LLC	Domestic	100	n/a	-95.405007	29.876395	81 ft	N/A
682	60-61-8B	TX TCEQ HIST	Mischer Corp.	Domestic	246	05/11/1978	-95.427034	30.019668	112 ft	View
682	HGSD2434	TX HGSD	WEINGARTEN REALTY, INC.	Public Supply	220	01/01/1965	-95.429727	30.020285	113 ft	N/A
682	HGSD4440	TX HGSD	PALMS NURSERY # 6	Other	0	n/a	-95.428067	30.018065	112 ft	N/A
682	HGSD6405	TX HGSD	Spring I.S.D.	Other	200	n/a	-95.424727	30.019445	110 ft	N/A
682	6061805	TX TWDB GW	C. P. Addison	Unused	45	n/a	-95.427785	30.020005	112 ft	View
682	USGS300106095253801	WW USGS	USGS	Not Reported	155	01/01/1931	-95.427507	30.018616	111 ft	N/A
682	60-61-8	TX TCEQ HIST	C. A. Dwyer 1962 Trust	Domestic	215	12/17/1997	-95.424753	30.019842	110 ft	View
682	60-61-8C	TX TCEQ HIST	S.E. Butler	Domestic	229	11/20/1967	-95.429706	30.019136	112 ft	View
682	HGSD2433	TX HGSD	WEINGARTEN REALTY, INC.	Public Supply	315	01/01/1967	-95.429727	30.020285	113 ft	N/A
682	HGSD2554	TX HGSD	WESTCHESTER DEVELOPMENT CO.	Public Supply	340	01/01/1981	-95.425007	30.020005	110 ft	N/A

Water Well Details

Map ID	Source ID	Dataset	Owner of Well	Type of Well	Depth Drilled	Completion Date	Longitude	Latitude	Elevation	Driller's Logs
682	HGSD2555	TX HGSD	WESTCHESTER DEVELOPMENT CO.	Public Supply	340	01/01/1981	-95.424447	30.020005	109 ft	N/A
682	HGSD2966	TX HGSD	NORTH JUNCTION, Ltd.	Public Supply	450	01/01/1990	-95.428067	30.018895	110 ft	N/A
682	HGSD2965	TX HGSD	NORTH JUNCTION, Ltd.	Public Supply	550	01/01/1990	-95.428067	30.018895	110 ft	N/A
682	HGSD4226	TX HGSD	Moukarim, The Estate of Bashir F.	Other	330	01/01/1981	-95.427507	30.018335	111 ft	N/A
682	HGSD4227	TX HGSD	SUNBELT NURSERY GROUP	Other	330	01/01/1986	-95.427227	30.018065	111 ft	N/A
682	HGSD4225	TX HGSD	SUNBELT NURSERY GROUP	Other	222	01/01/1980	-95.427227	30.018335	112 ft	N/A
682	6061801	TX TWDB GW	NICK AND ANDREW GEORGE	Unused	1170	01/01/1953	-95.425007	30.019449	110 ft	View
682	6061803	TX TWDB GW	C. P. Addison	Unused	20	01/01/1926	-95.428062	30.018894	110 ft	View
682	6061804	TX TWDB GW	C. P. Addison	Irrigation	155	01/01/1931	-95.427507	30.018616	111 ft	View
682	6061813	TX TWDB GW	S. E. BUTLER	Domestic	229	01/01/1967	-95.429729	30.019172	112 ft	View
682	6061833	TX TWDB GW	Harris County MUD 154	Public Supply	504	01/01/1979	-95.429729	30.019172	112 ft	View
682	USGS300107095254001	WW USGS	USGS	Not Reported	20	01/01/1926	-95.428063	30.018894	110 ft	N/A
682	USGS300111095253901	WW USGS	USGS	Not Reported	45	01/01/1900	-95.427785	30.020005	112 ft	N/A
682	USGS300108095254602	WW USGS	USGS	Not Reported	504	06/01/1979	-95.429729	30.019172	112 ft	N/A
683	65-06-7	TX TCEQ HIST	Erwin Fischer	Domestic	370	01/24/1990	-95.362261	29.895153	68 ft	View
683	65-05-9AA	TX TCEQ HIST	Ruth Rains	Domestic	360	11/08/1983	-95.362733	29.895301	69 ft	View
683	6506720	TX TWDB GW	J G Galloway	Domestic	350	10/10/1969	-95.363341	29.893339	67 ft	View
684	HGSD1071	TX HGSD	Houston, City of	Public Supply	1540	01/01/1965	-95.345567	29.981945	89 ft	N/A
684	G1010013RU	TX TCEQ PWS	CITY OF HOUSTON	Public Supply	1540	11/20/1965	-95.345572	29.981942	90 ft	View
684	6506102	TX TWDB GW	City of Houston Intercontinental #1	Public Supply	1540	11/20/1965	-95.345563	29.982227	89 ft	View
684	USGS295855095204301	WW USGS	USGS	Not Reported	1540	11/01/1965	-95.345563	29.981949	89 ft	N/A
685	65-05-4	TX TCEQ HIST	Mr. A.J. Kucera	Domestic	310	09/30/1987	-95.487637	29.905865	99 ft	View
685	65-05-7DD	TX TCEQ HIST	J.W. Henderson	Domestic	263	04/24/1978	-95.486489	29.904293	99 ft	View
685	65-05-7DD	TX TCEQ HIST	George Bolinger	Domestic	132	10/22/1976	-95.487637	29.904675	100 ft	View
685	65-05-7H	TX TCEQ HIST	Pyramid Manufacturing	Domestic	375	09/14/1978	-95.486839	29.905085	99 ft	View
685	65-05-7R	TX TCEQ HIST	Billy W. Evans	Domestic	135	02/01/1974	-95.488538	29.908311	98 ft	View
685	65-05-7U	TX TCEQ HIST	Roy Schultz	Domestic	250	06/07/1974	-95.487186	29.906014	99 ft	View
685	65-05-7Y	TX TCEQ HIST	Benny Weideman	Domestic	260	03/16/1978	-95.484697	29.905175	98 ft	View
685	65-05-7	TX TCEQ HIST	Judy Dibila	Domestic	385	02/28/1997	-95.486982	29.905028	99 ft	View
685	65-05-4	TX TCEQ HIST	Gary Wynn	Domestic	390	05/01/1998	-95.485062	29.906469	98 ft	View
685	HGSD9094	TX HGSD	Hernandez, Francisco	Domestic	40	n/a	-95.486947	29.903895	99 ft	N/A
685	HGSD12170	TX HGSD	Wynn, Jennie Nga	Domestic	20	n/a	-95.485287	29.905565	99 ft	N/A
685	HGSD8808	TX HGSD	Nguyen, Mai Thi	Other	385	01/01/1995	-95.485287	29.905565	99 ft	N/A
685	HGSD9460	TX HGSD	Compactor Connections, LLC	Domestic	400	01/01/2003	-95.485837	29.906115	98 ft	N/A
685	HGSD9331	TX HGSD	Munerlyn Trucking Co.	Public Supply	400	n/a	-95.484727	29.905835	99 ft	N/A
685	HGSD10812	TX HGSD	Ca-Vi Le	Domestic	360	n/a	-95.486397	29.904175	99 ft	N/A
685	65-05-7NN	TX TCEQ HIST	Wilbourn Werchan	Domestic	135	09/01/1981	-95.484847	29.905037	99 ft	View
685	65-05-7PP	TX TCEQ HIST	Mr. Harton	Domestic	136	04/05/1983	-95.487905	29.905019	99 ft	View
685	65-05-7	TX TCEQ HIST	Steve Edwards	Domestic	422	08/30/1991	-95.486167	29.903456	99 ft	View
685	65-05-7M	TX TCEQ HIST	Bussell's Water Well Service	Domestic	308	10/24/1983	-95.488023	29.90633	99 ft	View
685	65-05-7H	TX TCEQ HIST	Darlean Bolfik	Domestic	176	11/25/1979	-95.486768	29.904535	97 ft	View
685	65-05-7GG	TX TCEQ HIST	Joe Todd	Domestic	135	04/11/1979	-95.486096	29.907397	99 ft	View
685	65-05-7H	TX TCEQ HIST	John Schank	Domestic	132	12/14/1979	-95.486999	29.904498	100 ft	View
685	65-05-7Y	TX TCEQ HIST	Raymond Gonzales	Domestic	140	03/07/1978	-95.489357	29.906883	99 ft	View
685	65-13-2	TX TCEQ HIST	An Van Du	Domestic	380	04/07/1995	-95.485504	29.90623	97 ft	View

Water Well Details

Map ID	Source ID	Dataset	Owner of Well	Type of Well	Depth Drilled	Completion Date	Longitude	Latitude	Elevation	Driller's Logs
685	65-05-7	TX TCEQ HIST	Mrs Gordon Hagan	Domestic	370	03/11/1994	-95.488731	29.906851	99 ft	View
685	HGSD12641	TX HGSD	Nguyen, Hien	Domestic	300	n/a	-95.487507	29.907505	97 ft	N/A
685	HGSD7039	TX HGSD	Nguyen, La Kim	Agriculture	425	01/01/1998	-95.486947	29.908065	98 ft	N/A
685	HGSD8682	TX HGSD	Comunidad Cristiana Sobre La Roca	Domestic	100	n/a	-95.485287	29.905285	99 ft	N/A
685	HGSD12177	TX HGSD	Zebrowski, Walter P.	Domestic	20	n/a	-95.487227	29.906115	99 ft	N/A
685	HGSD12178	TX HGSD	Rivera, Levi	Domestic	20	n/a	-95.487787	29.905565	99 ft	N/A
685	360948	TX TWDB SDR	Christopher Nguyen	Domestic	260	4/16/2014	-95.488618	29.906672	98 ft	View
685	164372	TX TWDB SDR	Johnny Robert	Domestic	130	12/22/2008	-95.486674	29.90445	98 ft	View
686	65-06-7RR	TX TCEQ HIST	Charles Maxwell	Industrial	356	04/21/1978	-95.370668	29.888945	70 ft	View
686	HGSD13051	TX HGSD	Valdez, Jason	Domestic	0	01/01/1977	-95.370837	29.888895	69 ft	N/A
686	126254	TX TWDB SDR	FRANCO BUILDERS	Domestic	375	11/3/2007	-95.368062	29.889727	71 ft	View
686	214478	TX TWDB SDR	Deborah Metlock	Domestic	380	6/4/2009	-95.370562	29.88945	68 ft	View
686	HGSD11652	TX HGSD	Franco, Manuel	Domestic	250	01/01/2010	-95.368067	29.890005	70 ft	N/A
687	65-11-9	TX TCEQ HIST	NJ Services	Domestic	300	08/23/1990	-95.490501	29.909511	98 ft	View
687	65-05-7N	TX TCEQ HIST	Vernon S. Burn's	Domestic	140	02/01/1974	-95.491059	29.909659	98 ft	View
687	65-05-7	TX TCEQ HIST	Vernon Roberts	Domestic	365	07/22/1994	-95.491016	29.909641	99 ft	View
687	65-05-7	TX TCEQ HIST	Harmon Marton	Domestic	307	05/21/1991	-95.488559	29.90952	98 ft	View
687	65-05-7	TX TCEQ HIST	Travis Jaroszewski	Domestic	300	09/15/1987	-95.490995	29.909808	98 ft	View
687	65-05-7	TX TCEQ HIST	N.J. Services	Irrigation	400	09/30/1990	-95.490544	29.909511	98 ft	View
687	65-05-7P	TX TCEQ HIST	Big 6 Drilling	Industrial	380	10/02/1984	-95.49209	29.91108	99 ft	View
687	65-05-7B	TX TCEQ HIST	Joe L. Shook	Domestic	132	12/01/1968	-95.489214	29.909455	99 ft	View
687	151271	TX TWDB SDR	Hanumshahe Sadiku	Domestic	435	6/18/2005	-95.491396	29.909728	97 ft	View
687	65-05-7B	TX TCEQ HIST	Ruag Trinch	Domestic	130	08/16/1985	-95.491713	29.910003	99 ft	View
687	65-05-7	TX TCEQ HIST	O.B. Reaves	Domestic	300	09/10/1987	-95.491016	29.910003	98 ft	View
687	65-05-7Y	TX TCEQ HIST	Don Hauerstock	Domestic	127	08/11/1980	-95.487497	29.909501	98 ft	View
687	65-05-7	TX TCEQ HIST	Linda Cobb	Domestic	311	04/17/1990	-95.488098	29.909538	98 ft	View
687	65-05-7P	TX TCEQ HIST	Donald R. Thurmann	Domestic	130	11/09/1982	-95.492137	29.911181	94 ft	View
687	65-04-9	TX TCEQ HIST	J. T. McElheny	Domestic	442	07/26/1998	-95.48916	29.908348	97 ft	View
687	HGSD8932	TX HGSD	A & A Ready Mix	Domestic	0	n/a	-95.490567	29.909175	98 ft	N/A
687	HGSD9478	TX HGSD	Zermeno, Mario & Noelia Garcia	Domestic	380	01/01/1972	-95.489727	29.909175	98 ft	N/A
687	53794	TX TWDB SDR	Curtis Watson	Domestic	445	2/21/2005	-95.490563	29.908339	98 ft	View
687	33451	TX TWDB SDR	Bill Evans	Domestic	455	12/15/2003	-95.489729	29.908339	97 ft	View
688	65-05-9B	TX TCEQ HIST	Sumage	Domestic	50	02/26/1980	-95.426759	29.876029	87 ft	View
688	65-05-9	TX TCEQ HIST	Johnson's Washateria	Industrial	403	07/04/1993	-95.425387	29.877783	86 ft	View
688	65-13-2	TX TCEQ HIST	Odell Jackson	Domestic	62	08/04/1995	-95.425798	29.875501	87 ft	View
688	HGSD7587	TX HGSD	Progressive Missionary	Public Supply	0	n/a	-95.425287	29.877785	86 ft	N/A
689	65-06-4	TX TCEQ HIST	Jimmy Poole	Irrigation	60	05/11/1995	-95.354617	29.901941	68 ft	View
689	HGSD5395	TX HGSD	POOLE, JIMMY	Other	60	n/a	-95.355567	29.901675	70 ft	N/A
689	65-06-7U	TX TCEQ HIST	South Alsine Baptist Church	Domestic	347	06/25/1975	-95.352625	29.903375	68 ft	View
689	65-06-7JJ	TX TCEQ HIST	Milo Hutto	Domestic	339	09/01/1976	-95.355681	29.899806	67 ft	View
689	65-06-5	TX TCEQ HIST	American Utility Company	Public Supply	357	02/02/1988	-95.353948	29.902645	69 ft	View
689	65-06-7CC	TX TCEQ HIST	Strator	Domestic	365	07/16/1977	-95.354012	29.904344	69 ft	View
689	65-05-6E	TX TCEQ HIST	Gilbert T. Builders	Industrial	385	04/16/1969	-95.356945	29.903159	69 ft	View
689	HGSD3685	TX HGSD	CREST UTILITIES COMPANY	Public Supply	500	01/01/1981	-95.356677	29.903895	68 ft	N/A
689	HGSD5413	TX HGSD	Champs Water Company	Public Supply	385	n/a	-95.356397	29.903615	69 ft	N/A
689	102720	TX TWDB SDR	Alfred Seelinger	Domestic	350	12/13/2006	-95.353896	29.902783	69 ft	View
690	HGSD13828	TX HGSD	White, Robbie W	Domestic	0	n/a	-95.415837	30.020285	108 ft	N/A
690	6061840	TX TWDB GW	Not Reported	n/a	223	n/a	-95.418896	30.02056	108 ft	View
690	60-61-8HH	TX TCEQ HIST	John Tautenhahh	Domestic	357	08/08/1981	-95.415748	30.020618	108 ft	View
690	292404	TX TWDB SDR	Carlos Serrato	Domestic	140	7/13/2012	-95.41473	30.020838	109 ft	View
691	HGSD8690	TX HGSD	B&E Resources, LLC	Domestic	370	01/01/2001	-95.406397	30.019725	106 ft	N/A

Water Well Details

Map ID	Source ID	Dataset	Owner of Well	Type of Well	Depth Drilled	Completion Date	Longitude	Latitude	Elevation	Driller's Logs
691	G1013485A	TX TCEQ PWS	B & E RESOURCES	Public Supply	375	06/28/2001	-95.40734	30.018799	106 ft	View
692	65-06-7	TX TCEQ HIST	Mr. Meyers	Domestic	385	07/25/1992	-95.351523	29.904986	70 ft	View
692	65-06-7	TX TCEQ HIST	Pam Stout	Domestic	80	10/18/1999	-95.351621	29.9074	70 ft	View
692	65-06-7	TX TCEQ HIST	Mr. Boykin	Domestic	50	01/15/1993	-95.350949	29.906156	69 ft	View
692	HGSD12582	TX HGSD	Cougar Pallet, Inc.	Domestic	200	n/a	-95.350007	29.906945	69 ft	N/A
692	HGSD12581	TX HGSD	Cougar Pallet, Inc.	Domestic	200	n/a	-95.351677	29.906945	69 ft	N/A
692	HGSD12590	TX HGSD	Benavides, Ricardo A.	Domestic	200	n/a	-95.353337	29.906115	69 ft	N/A
692	426122	TX TWDB SDR	Cougar Pallet	Domestic	54	7/13/2016	-95.351674	29.906672	70 ft	View
692	397058	TX TWDB SDR	Jorge Acevedo	Domestic	45	6/12/2015	-95.352508	29.905839	68 ft	View
692	478296	TX TWDB SDR	Misael Moedano	Domestic	50	5/2/2018	-95.351396	29.907227	70 ft	View
692	393642	TX TWDB SDR	Robert G. Medrano	Domestic	45	4/27/2015	-95.352508	29.906394	72 ft	View
692	HGSD14694	TX HGSD	Castellanos, Edwardo & Coral Padron H.	Domestic	0	n/a	-95.351947	29.906115	69 ft	N/A
692	65-05-7MM	TX TCEQ HIST	W.W. Garrett	Domestic	309	06/20/1977	-95.352048	29.906163	69 ft	View
692	65-06-7	TX TCEQ HIST	Al Seelinger	Domestic	400	04/26/1996	-95.35404	29.904892	69 ft	View
692	65-06-7	TX TCEQ HIST	Curb Pros	Domestic	50	03/31/1998	-95.349949	29.906293	69 ft	View
692	HGSD13698	TX HGSD	Miller, Michael J.	Domestic	0	n/a	-95.353897	29.906675	70 ft	N/A
692	HGSD12710	TX HGSD	Meyer, Louis H.	Domestic	1	n/a	-95.351677	29.905285	70 ft	N/A
692	319888	TX TWDB SDR	Ray Vela	Domestic	47	5/28/2013	-95.352785	29.90695	69 ft	View
692	223994	TX TWDB SDR	Reyes Leonides Santiago	Domestic	405	7/1/2010	-95.350841	29.907506	69 ft	View
692	471294	TX TWDB SDR	Dagoberto Rodriguez & Amy Sanchez	Domestic	35	2/20/2018	-95.351674	29.906949	69 ft	View
693	60-61-7D	TX TCEQ HIST	Patrick Thomas	Domestic	276	03/31/1977	-95.46545	30.009267	116 ft	View
694	65-05-7K	TX TCEQ HIST	William Mitchel	Domestic	138	01/10/1985	-95.482056	29.899304	95 ft	View
694	HGSD7755	TX HGSD	Iglesia Bautista Libertad	Domestic	420	01/01/1999	-95.481397	29.899175	94 ft	N/A
694	170552	TX TWDB SDR	Waymond Perry	Domestic	362	7/15/2004	-95.481118	29.899727	92 ft	View
694	65-05-7K	TX TCEQ HIST	Mr. J.L. White	Domestic	305	04/01/1982	-95.482136	29.899258	94 ft	View
694	28784	TX TWDB SDR	Andy Cao	Domestic	410	9/23/2003	-95.480562	29.899172	91 ft	View
695	103653	TX TWDB SDR	HOPE COMMUNITY CHURCH	Domestic	325	2/2/2007	-95.501674	29.96445	115 ft	View
695	HGSD10557	TX HGSD	Hope Community Church	Domestic	280	01/01/2007	-95.501947	29.964175	115 ft	N/A
696	HGSD13566	TX HGSD	Houston, City of	Public Supply	350	n/a	-95.344727	29.914445	67 ft	N/A
696	G1010111B	TX TCEQ PWS	CASTLEWOOD SUBDIVISION	Public Supply	336	10/12/1966	-95.344748	29.914424	67 ft	View
696	6506721	TX TWDB GW	Castlewood Subdivision	Public Supply	328	2/28/1970	-95.344452	29.91445	67 ft	View
696	65-06-4A	TX TCEQ HIST	Katheryn Lambrakis	Domestic	288	05/01/1976	-95.346986	29.914059	68 ft	View
696	HGSD2001	TX HGSD	Houston, City of	Public Supply	350	01/01/1963	-95.344727	29.914445	67 ft	N/A
696	HGSD2000	TX HGSD	Suburban Utility Company	Public Supply	328	01/01/1989	-95.344727	29.914725	66 ft	N/A
696	G1010111A	TX TCEQ PWS	CASTLEWOOD SUBDIVISION	Public Supply	357	01/01/1965	-95.3447	29.914369	67 ft	View
696	G1010111C	TX TCEQ PWS	CASTLEWOOD SUBDIVISION	Public Supply	328	02/28/1970	-95.34439	29.914395	67 ft	View
696	6506713	TX TWDB GW	Castlewood Subdivision	Public Supply	357	8/14/1963	-95.344452	29.91445	67 ft	View
696	6506714	TX TWDB GW	Castlewood Subdivision	Public Supply	336	10/12/1966	-95.344452	29.91445	67 ft	View
697	65-06-5NN	TX TCEQ HIST	Claud Mann	N/A	297	07/10/1981	-95.337397	29.932517	74 ft	View
697	65-05-6N	TX TCEQ HIST	C.C. Shields	Domestic	288	11/08/1971	-95.339731	29.932922	73 ft	View
697	65-06-7K	TX TCEQ HIST	Oeie Orum	Domestic	275	10/02/1970	-95.337439	29.933054	73 ft	View
697	HGSD6779	TX HGSD	Old Dominion Freight Line Inc.	Domestic	0	n/a	-95.339177	29.930285	71 ft	N/A
697	HGSD8912	TX HGSD	Connally Charles & Georgia Shields	Domestic	210	01/01/1972	-95.339727	29.932785	73 ft	N/A
697	65-06-4	TX TCEQ HIST	Louise Orum	Domestic	392	01/05/1996	-95.337438	29.933	73 ft	View
697	65-06-4FF	TX TCEQ HIST	Dwane Collins	Domestic	296	12/02/1974	-95.337328	29.932112	74 ft	View
697	65-06-5R	TX TCEQ HIST	James D. Spence	Domestic	290	04/10/1969	-95.338242	29.930509	72 ft	View
697	65-06-4X	TX TCEQ HIST	Douglas Pruetz	Domestic	285	01/18/1973	-95.33997	29.932657	72 ft	View

Water Well Details

Map ID	Source ID	Dataset	Owner of Well	Type of Well	Depth Drilled	Completion Date	Longitude	Latitude	Elevation	Driller's Logs
697	65-06-4HH	TX TCEQ HIST	F.A. Lieck	Domestic	285	04/09/1973	-95.339613	29.930724	73 ft	View
697	HGSD9809	TX HGSD	Halliburton Energy Services, Inc.	Domestic	10	01/01/1950	-95.339727	29.931115	72 ft	N/A
698	65-05-7G	TX TCEQ HIST	Mr. Ripper	Domestic	135	08/23/1983	-95.484573	29.901603	98 ft	View
698	65-05-7U	TX TCEQ HIST	P.E. Castleberry	Domestic	300	03/06/1978	-95.484826	29.903298	99 ft	View
698	65-05-7	TX TCEQ HIST	Dale Barber	Domestic	255	07/05/1985	-95.485791	29.903447	99 ft	View
698	65-05-7L	TX TCEQ HIST	Dennis D. Carter	Domestic	132	07/24/1976	-95.483774	29.902377	98 ft	View
698	65-05-7	TX TCEQ HIST	Juan Gaete	Domestic	60	09/17/1992	-95.485218	29.902787	98 ft	View
698	65-05-7	TX TCEQ HIST	Gary Sanders	Domestic	315	03/08/1994	-95.485201	29.903614	99 ft	View
698	65-05-7U	TX TCEQ HIST	Bob Russell	Domestic	135	07/30/1979	-95.484375	29.903349	99 ft	View
698	65-05-8P	TX TCEQ HIST	J.P. Coats	Domestic	137	08/01/1977	-95.484043	29.901289	97 ft	View
698	HGSD12204	TX HGSD	Turcios, Yanira E	Domestic	10	n/a	-95.483617	29.900285	96 ft	N/A
698	65-05-7C	TX TCEQ HIST	Al Davis	Domestic	135	07/14/1983	-95.482798	29.901233	97 ft	View
698	65-05-8D	TX TCEQ HIST	Ruben Edwards	Domestic	136	03/04/1981	-95.485899	29.902982	98 ft	View
698	65-05-7	TX TCEQ HIST	Arthur Kwok	Domestic	164	12/08/1991	-95.48518	29.903335	99 ft	View
698	68-04-9	TX TCEQ HIST	Carlos Ayala	Domestic	390	08/28/2001	-95.482856	29.900331	96 ft	View
698	HGSD13414	TX HGSD	Hernandez, Rogelio L	Domestic	120	01/01/2015	-95.483067	29.901945	97 ft	N/A
698	HGSD14085	TX HGSD	Henng, Julio Cesar	Domestic	250	n/a	-95.485007	29.904175	99 ft	N/A
698	HGSD12185	TX HGSD	Ayala, Carlos	Domestic	20	n/a	-95.482787	29.900285	96 ft	N/A
698	6505720	TX TWDB GW	D B Jeffcoat	Domestic	132	01/01/1969	-95.483062	29.90195	97 ft	View
698	411708	TX TWDB SDR	Benies Painting	Domestic	385	10/28/2015	-95.483063	29.901949	97 ft	View
698	177250	TX TWDB SDR	Ca-Vi Le	Domestic	370	2/28/2008	-95.483341	29.900006	95 ft	View
698	485985	TX TWDB SDR	Julio Cesar Henng	Other	270	5/17/2018	-95.485007	29.904172	99 ft	View
698	422112	TX TWDB SDR	Robert Legg	Domestic	58	5/10/2016	-95.484174	29.901116	97 ft	View
698	165657	TX TWDB SDR	Gus Bocanegra	Domestic	140	10/23/2008	-95.483341	29.90195	98 ft	View
699	65-06-5R	TX TCEQ HIST	James Spence	Domestic	290	01/10/1969	-95.33807	29.92957	72 ft	View
699	65-06-5EE	TX TCEQ HIST	Permian Corp.	Industrial	292	03/30/1971	-95.339698	29.928297	70 ft	View
699	HGSD6473	TX HGSD	Lone Star Transportation	Domestic	273	01/01/1990	-95.339447	29.928065	70 ft	N/A
700	65-13-2	TX TCEQ HIST	Don Borden	Domestic	47	12/20/1996	-95.440003	29.877416	86 ft	View
700	65-05-8C	TX TCEQ HIST	Mr. Bramblitt	Domestic	50	08/15/1969	-95.439637	29.87907	88 ft	View
701	60-61-8	TX TCEQ HIST	John Black	Domestic	223	07/11/1990	-95.419108	30.020789	109 ft	View
701	USGS300114095250801	WW USGS	USGS	Not Reported	223	07/10/1990	-95.419174	30.020838	110 ft	N/A
702	65-06-7	TX TCEQ HIST	Barbara J. Rebbe	Domestic	356	08/30/1977	-95.35613	29.899452	68 ft	View
702	6506716	TX TWDB GW	W B Golston	Domestic	380	6/6/1968	-95.358063	29.898339	69 ft	View
702	65-05-7CC	TX TCEQ HIST	C.A. Urban	Domestic	395	07/01/1984	-95.357732	29.898369	69 ft	View
702	65-13-3	TX TCEQ HIST	Madeline Bass	Domestic	407	02/14/2001	-95.35711	29.898369	67 ft	View
702	65-06-4	TX TCEQ HIST	Jesus Muniz	Domestic	388	10/13/1998	-95.356694	29.898984	68 ft	View
703	HGSD14195	TX HGSD	De La Garza, Juan P	Domestic	0	n/a	-95.380837	29.882785	71 ft	N/A
704	HGSD2472	TX HGSD	NL INDUSTRIES, INC.	Irrigation	388	01/01/1976	-95.341677	29.919445	59 ft	N/A
704	HGSD2473	TX HGSD	NL INDUSTRIES, INC.	Irrigation	380	01/01/1976	-95.342787	29.919445	63 ft	N/A
705	HGSD3527	TX HGSD	North Harris County Regional Water Authority	Public Supply	1250	01/01/1980	-95.423337	30.020835	109 ft	N/A
705	G1010745B	TX TCEQ PWS	NORTH PARK PUD	Public Supply	1180	12/14/1981	-95.423102	30.020728	109 ft	View
705	60-61-8HH	TX TCEQ HIST	Paul George	Domestic	210	12/21/1973	-95.422095	30.019476	108 ft	View
705	60-61-8HH	TX TCEQ HIST	Albert D. Robinson	Domestic	226	09/12/1975	-95.420349	30.020956	109 ft	View
705	60-61-8B	TX TCEQ HIST	Harris County M.U.D. #154	Public Supply	500	06/06/1979	-95.422973	30.020528	109 ft	View
705	HGSD13782	TX HGSD	Mountain of Fire & Miracles Ministries	Domestic	0	n/a	-95.420287	30.020565	110 ft	N/A
705	6061834	TX TWDB GW	North Park U.D., well #2	Public Supply	1180	12/14/1981	-95.423618	30.020283	111 ft	View
705	USGS300112095252401	WW USGS	USGS	Not Reported	1180	11/12/1981	-95.423618	30.020283	111 ft	N/A
706	65-06-4EEE	TX TCEQ HIST	Hydril Co. (Well #4)	Domestic	274	02/05/1977	-95.336095	29.936878	75 ft	View
706	65-06-4EEE	TX TCEQ HIST	Hydril Co. (Well #2)	Industrial	504	09/22/1976	-95.33601	29.937255	75 ft	View

Water Well Details

Map ID	Source ID	Dataset	Owner of Well	Type of Well	Depth Drilled	Completion Date	Longitude	Latitude	Elevation	Driller's Logs
706	65-06-4	TX TCEQ HIST	Hydril Company	Industrial	384	08/28/1976	-95.336262	29.93713	76 ft	View
706	65-06-4	TX TCEQ HIST	Jimmy Galindo	Domestic	286	07/25/1985	-95.336649	29.937894	74 ft	View
706	65-06-4	TX TCEQ HIST	Hydril	Public Supply	576	01/21/1992	-95.336263	29.937412	76 ft	View
707	6505117	TX TWDB GW	Harris County MUD 20	Public Supply	1035	01/01/1981	-95.480562	29.999172	118 ft	View
708	HGSD2040	TX HGSD	Houston, City of	Public Supply	554	01/01/1963	-95.395287	29.877785	79 ft	N/A
708	G1010145A	TX TCEQ PWS	NITSCH & SON UTILITY	Public Supply	551	05/08/1967	-95.395354	29.877787	79 ft	View
708	6505916	TX TWDB GW	Nitsch & Son Utility Co.Durkee Manor	Public Supply	549	5/8/1967	-95.395563	29.877783	79 ft	View
708	65-06-7C	TX TCEQ HIST	A.J. Nitsch	Public Supply	453	05/08/1967	-95.395372	29.877841	79 ft	View
708	HGSD2041	TX HGSD	Houston, City of	Public Supply	554	01/01/1963	-95.395287	29.877785	79 ft	N/A
709	G1013404A	TX TCEQ PWS	NORTHWOOD MUD 1	Public Supply	775	08/26/1985	-95.373732	30.009757	89 ft	View
709	60-61-9	TX TCEQ HIST	Mardin Theiss	Domestic	290	08/20/1985	-95.374646	30.009186	91 ft	View
709	60-62-7	TX TCEQ HIST	Johnny Peeples	Domestic	280	06/08/1998	-95.374061	30.008281	93 ft	View

Well Summary

Water Well Dataset	# of Wells
TX HGSD	2185
TX TCEQ HIST	2502
TX TCEQ PWS	456
TX TWDB GW	264
TX TWDB SDR	949
WW USGS	125
Total Count	**6481**

Texas Water Development Board (TWDB)
Groundwater Database (GWDB)
Well Information Report for State Well Number 65-06-720

GWDB Reports and Downloads

Well Basic Details

Scanned Documents

State Well Number	6506720
County	Harris
River Basin	San Jacinto
Groundwater Management Area	14
Regional Water Planning Area	H - Region H
Groundwater Conservation District	Harris-Galveston Subsidence District
Latitude (decimal degrees)	29.893334
Latitude (degrees minutes seconds)	29° 53' 36" N
Longitude (decimal degrees)	-95.363334
Longitude (degrees minutes seconds)	095° 21' 48" W
Coordinate Source	+/- 5 Seconds
Aquifer Code	112CHCTL - Chicot Aquifer, Lower
Aquifer	Gulf Coast
Aquifer Pick Method	
Land Surface Elevation (feet above sea level)	72
Land Surface Elevation Method	Interpolated From Topo Map
Well Depth (feet below land surface)	350
Well Depth Source	Driller's Log
Drilling Start Date	
Drilling End Date	10/10/1969
Drilling Method	
Borehole Completion	

Well Type	Withdrawal of Water
Well Use	Domestic
Water Level Observation	None
Water Quality Available	No
Pump	Submersible
Pump Depth (feet below land surface)	
Power Type	Electric Motor
Annular Seal Method	
Surface Completion	
Owner	J G Galloway
Driller	Bussell & Son
Other Data Available	Drillers Log
Well Report Tracking Number	
Plugging Report Tracking Number	
U.S. Geological Survey Site Number	
Texas Commission on Environmental Quality Source Id	
Groundwater Conservation District Well Number	
Owner Well Number	
Other Well Number	
Previous State Well Number	
Reporting Agency	U.S. Geological Survey
Created Date	1/25/1999
Last Update Date	1/25/1999

Remarks	

Casing - No Data

Well Tests - No Data

Lithology - No Data

Annular Seal Range - No Data

Borehole - No Data

Plugged Back - No Data

Filter Pack - No Data

Packers - No Data

Water Level Measurements

No Data Available

Water Quality Analysis - No Data Available

GWDB DISCLAIMER: Except where noted, all of the information provided in the Texas Water Development Board (TWDB) Groundwater Database (http://www.twdb.texas.gov/groundwater/data/gwdbrpt.asp) is believed to be accurate and reliable; however, the TWDB assumes no responsibility for any errors appearing in rules or otherwise. Further, TWDB assumes no responsibility for the use of the information provided. PLEASE NOTE that users of these data are responsible for checking the accuracy, completeness, currency and/or suitability of all information themselves. TWDB makes no guarantees or warranties as to the accuracy, completeness, currency, or suitability of the information provided via the Groundwater Database (GWDB). TWDB specifically disclaims any and all liability for any claims or damages that may result from providing GWDB data or the information it contains. For additional information or answers to questions concerning the TWDB GWDB, contact the Groundwater Data Team at GroundwaterData@twdb.texas.gov.

10/26/2020
03:10:52

Texas Commission on Environmental Quality
DWW Water System Summary Sheet

PWS ID	PWS Name	Central Registry RN
TX1010013	CITY OF HOUSTON Superior	RN101388668

Organization/Customer *	Central Registry CN
CITY OF HOUSTON	CN600128995

*Regulatory mail will be addressed to this organization/person

All Water System Contacts

Type	Contact	Communication
AC - Administrative Contact - DIRECTOR	HADDOCK, CAROL, ELLINGER PO BOX 1562 HOUSTON, TX 77251-1562	**Phone Type** / **Value** BUS - Business / 832-393-1000
EC - Emergency Contact - SR ASST DIRECTOR	MOLLY, ANDREW 611 WALKER ST FL 21 HOUSTON, TX 77002-4903	**Phone Type** / **Value** BUS - Business / 832-395-3785 MOB - Mobile / 713-503-8296
ECS - Emergency Contact - Secondary - COMPLIANCE DIRECTOR	GOODWIN, PHILLIP 611 WALKER ST FL 18 HOUSTON, TX 77002-4903	**Electronic Type** / **Value** **Phone Type** / **Value** BUS - Business / 832-395-3075 MOB - Mobile / 346-293-5183
FC - Financial Contact	THORNTON, DEBORAH 611 WALKER ST FL 21 HOUSTON, TX 77002-4903	**Electronic Type** / **Value** **Phone Type** / **Value** BUS - Business / 832-395-2844 FAX - Facsimile / 832-395-2865
OW - Owner	CITY OF HOUSTON PO BOX 1562 HOUSTON, TX 77251-1562	
PWS - Public Water System Contact - COMPLIANCE DIRECTOR	GOODWIN, PHILLIP 611 WALKER ST FL 18 HOUSTON, TX 77002-4903	**Electronic Type** / **Value** **Phone Type** / **Value** BUS - Business / 832-395-3075 MOB - Mobile / 346-293-5183

Operator Grade	Number
WASTEWATER TREATMENT OPERATOR Grade C	2
WATER DISTRIBUTION OPERATOR Grade B	4
BACKFLOW PREVENTION ASSEMBLY TESTER	1
GROUND WATER TREATMENT OPERATOR Grade C	7
WASTEWATER TREATMENT OPERATOR Grade A	1
SURFACE WATER TREATMENT OPERATOR Grade C	15
WATER DISTRIBUTION OPERATOR Grade C	6
WATER OPERATOR Grade A	16
GROUND WATER TREATMENT OPERATOR Grade B	12
SURFACE WATER TREATMENT OPERATOR Grade B	9
WASTEWATER TREATMENT OPERATOR Grade B	1

Water Operator Licenses		
License Holder:	GARDNER, JASON T	
CURRENT	Class: A - WATER OPERATOR	WO0021488
License Holder:	BROUSSARD, ADRIAN A	
CURRENT	Class: A - WATER OPERATOR	WO0038854
License Holder:	FOOTE, WILLIAM R IV	
CURRENT	Class: A - WATER OPERATOR	WO0036891
License Holder:	TADLOCK, EDWARD W	
CURRENT	Class: A - WATER OPERATOR	WO0005456
License Holder:	YE, XUERUI J	
CURRENT	Class: A - WATER OPERATOR	WO0035444
License Holder:	BROWN, KENNETH W	
CURRENT	Class: A - WATER OPERATOR	WO0019345
License Holder:	SABOLSICE, ERIC J	
CURRENT	Class: A - WATER OPERATOR	WO0003166
License Holder:	PERKINS, ROBERT	
CURRENT	Class: A - WATER OPERATOR	WO0043042
License Holder:	THOMAS, PAMELA L	
CURRENT	Class: A - WATER OPERATOR	WO0043983
License Holder:	VELEZ, CLEMENTE	
CURRENT	Class: A - WATER OPERATOR	WO0035758
License Holder:	COLE, WILLIAM L JR	
CURRENT	Class: A - WATER OPERATOR	WO0037340
License Holder:	ORTIZ, DAVID	
CURRENT	Class: A - WASTEWATER TREATMENT OPERATOR	WW0017633
License Holder:	AMEZQUITA, ROBERTO	
CURRENT	Class: A - WATER OPERATOR	WO0008967
License Holder:	GARZA, COSME E JR	
CURRENT	Class: A - WATER OPERATOR	WO0035514
License Holder:	REAVIS, WILLIAM J	
CURRENT	Class: A - WATER OPERATOR	WO0001800
License Holder:	EICKHOFF, JOEY D	
CURRENT	Class: A - WATER OPERATOR	WO0036421
License Holder:	GONZALES, RAFAEL K JR	
CURRENT	Class: A - WATER OPERATOR	WO0030574
License Holder:	TRUJILLO, KEVIN F	
CURRENT	Class: B - SURFACE WATER TREATMENT OPERATOR	WS0008833
License Holder:	WALKER, DARREN W	
CURRENT	Class: B - GROUND WATER TREATMENT OPERATOR	WG0015471
License Holder:	HOHENSEE, KERWIN W	
CURRENT	Class: B - WATER DISTRIBUTION OPERATOR	WD0001458
License Holder:	JENG-BULLOCH, KATHLIE S	

CURRENT	Class: B - GROUND WATER TREATMENT OPERATOR	WG0007751
License Holder:	PEREZ, MARIO P	
CURRENT	Class: B - GROUND WATER TREATMENT OPERATOR	WG0014694
License Holder:	FISER, GREG W	
CURRENT	Class: B - SURFACE WATER TREATMENT OPERATOR	WS0010698
License Holder:	SMITH, HOWARD P	
CURRENT	Class: B - GROUND WATER TREATMENT OPERATOR	WG0010936
License Holder:	RAMON, MITCHELL PE	
CURRENT	Class: B - WATER DISTRIBUTION OPERATOR	WD0011066
License Holder:	CARRAWAY, FRED A SR	
CURRENT	Class: B - GROUND WATER TREATMENT OPERATOR	WG0012997
License Holder:	TURNER, TERRI LYNNE	
CURRENT	Class: B - GROUND WATER TREATMENT OPERATOR	WG0003004
License Holder:	ENGRAV, RUSSELL D	
CURRENT	Class: B - GROUND WATER TREATMENT OPERATOR	WG0000917
License Holder:	SNEED, DANIEL H	
CURRENT	Class: B - GROUND WATER TREATMENT OPERATOR	WG0012222
License Holder:	SMITH, HOWARD P	
CURRENT	Class: B - SURFACE WATER TREATMENT OPERATOR	WS0008634
License Holder:	PETTIGREW, KELLY B	
CURRENT	Class: B - GROUND WATER TREATMENT OPERATOR	WG0012798
License Holder:	WILLIAMS, GLORIA A	
CURRENT	Class: B - SURFACE WATER TREATMENT OPERATOR	WS0008832
License Holder:	OOMMEN, ZACHARIAH	
CURRENT	Class: B - SURFACE WATER TREATMENT OPERATOR	WS0000466
License Holder:	BURTON, CALVIN R	
CURRENT	Class: B - WATER DISTRIBUTION OPERATOR	WD0009221
License Holder:	HARRIS, SCOTT W	
CURRENT	Class: B - GROUND WATER TREATMENT OPERATOR	WG0007836
License Holder:	FRY, ROY G	
CURRENT	Class: B - WASTEWATER TREATMENT OPERATOR	WW0032309
License Holder:	FREITAG, JAMES LLOYD	
CURRENT	Class: B - GROUND WATER TREATMENT OPERATOR	WG0006690
License Holder:	HARRIS, SCOTT W	

CURRENT	Class: B - WATER DISTRIBUTION OPERATOR	WD0004097
License Holder:	CHRISTIAN, JARRET J	
CURRENT	Class: B - GROUND WATER TREATMENT OPERATOR	WG0017891
License Holder:	WOODLEY, MARQUES D	
CURRENT	Class: B - SURFACE WATER TREATMENT OPERATOR	WS0013449
License Holder:	THOMPSON, CHRISTOPHER D	
CURRENT	Class: B - SURFACE WATER TREATMENT OPERATOR	WS0007530
License Holder:	BARKER, SCOTT D	
CURRENT	Class: B - SURFACE WATER TREATMENT OPERATOR	WS0007903
License Holder:	COLEMAN, REGINALD N	
CURRENT	Class: B - SURFACE WATER TREATMENT OPERATOR	WS0012400
License Holder:	THOMPSON, CHRISTOPHER D	
CURRENT	Class: C - GROUND WATER TREATMENT OPERATOR	WG0009933
License Holder:	GIRON, YESENIA	
CURRENT	Class: C - SURFACE WATER TREATMENT OPERATOR	WS0011384
License Holder:	MANNING, JOHNATHAN J	
CURRENT	Class: C - SURFACE WATER TREATMENT OPERATOR	WS0012970
License Holder:	CRUZ, JOSHUA J	
CURRENT	Class: C - SURFACE WATER TREATMENT OPERATOR	WS0011901
License Holder:	TAKIE, DESTA G	
CURRENT	Class: C - SURFACE WATER TREATMENT OPERATOR	WS0009468
License Holder:	RODRIGUEZ, CARLOS E	
CURRENT	Class: C - WATER DISTRIBUTION OPERATOR	WD0007497
License Holder:	VARGHESE, JOHN	
CURRENT	Class: C - SURFACE WATER TREATMENT OPERATOR	WS0010263
License Holder:	HOHENSEE, KERWIN W	
CURRENT	Class: C - GROUND WATER TREATMENT OPERATOR	WG0004014
License Holder:	HORNSBY, HULISHER IV	
CURRENT	Class: C - SURFACE WATER TREATMENT OPERATOR	WS0010700
License Holder:	ROSALES, JUAN A	
CURRENT	Class: C - SURFACE WATER TREATMENT OPERATOR	WS0011759
License Holder:	WINSTON, WILLIAM R	
CURRENT	Class: C - WASTEWATER TREATMENT OPERATOR	WW0025246
License Holder:	DEVEAUX, ERIC T SR	

CURRENT	Class: C - WATER DISTRIBUTION OPERATOR	WD0007491
License Holder:	WINSTON, WILLIAM R	
CURRENT	Class: C - SURFACE WATER TREATMENT OPERATOR	WS0007009
License Holder:	GERGEIS, FAROUK S	
CURRENT	Class: C - WATER DISTRIBUTION OPERATOR	WD0009023
License Holder:	GEORGE, CHANDY M	
CURRENT	Class: C - SURFACE WATER TREATMENT OPERATOR	WS0008565
License Holder:	REMO, TERRANCE A	
CURRENT	Class: C - SURFACE WATER TREATMENT OPERATOR	WS0011940
License Holder:	ARMENDARIZ, GABRIEL	
CURRENT	Class: C - GROUND WATER TREATMENT OPERATOR	WG0016124
License Holder:	GARZA, JONATHON XAIVER	
CURRENT	Class: C - GROUND WATER TREATMENT OPERATOR	WG0017660
License Holder:	COATY, BRYAN K	
CURRENT	Class: C - GROUND WATER TREATMENT OPERATOR	WG0003366
License Holder:	DANIELS, ANTHONY	
CURRENT	Class: C - WATER DISTRIBUTION OPERATOR	WD0002150
License Holder:	ALMAGUER, JAIME	
CURRENT	Class: C - SURFACE WATER TREATMENT OPERATOR	WS0014012
License Holder:	CARLSON, EMEIL JR	
CURRENT	Class: C - SURFACE WATER TREATMENT OPERATOR	WS0011163
License Holder:	BROOKES, ROGER A	
CURRENT	Class: C - GROUND WATER TREATMENT OPERATOR	WG0004670
License Holder:	COLEMAN, REGINALD N	
CURRENT	Class: C - WATER DISTRIBUTION OPERATOR	WD0006156
License Holder:	WOODRING, DUKE C	
CURRENT	Class: C - WASTEWATER TREATMENT OPERATOR	WW0045040
License Holder:	PARKER, JAMES HENRY	
CURRENT	Class: C - WATER DISTRIBUTION OPERATOR	WD0001315
License Holder:	WILSON, ORLANDO W JR	
CURRENT	Class: C - SURFACE WATER TREATMENT OPERATOR	WS0011921
License Holder:	ALCANTARA, NIGEL A	
CURRENT	Class: C - GROUND WATER TREATMENT OPERATOR	WG0017554
License Holder:	BROUSSARD, ARNOLD J	

CURRENT	Class: C - SURFACE WATER TREATMENT OPERATOR	WS0013173
License Holder:	VARGAS, CARLOS J	
CURRENT	Class: C - SURFACE WATER TREATMENT OPERATOR	WS0003944
License Holder:	PETTIGREW, KELLY B	
CURRENT	Class: NONE - BACKFLOW PREVENTION ASSEMBLY TESTER	BP0012908
License Holder:	CARNEY, MARK RUSSELL	
EXPIRED	Class: A - WATER OPERATOR	WO0014341
License Holder:	HOU, SHENGYI	
EXPIRED	Class: A - WATER OPERATOR	WO0035112
License Holder:	DUONG, TUAN P	
EXPIRED	Class: B - SURFACE WATER TREATMENT OPERATOR	WS0006938
License Holder:	VELEZ, CLEMENTE	
EXPIRED	Class: B - GROUND WATER TREATMENT OPERATOR	WG0008216
License Holder:	COLE, WILLIAM L JR	
EXPIRED	Class: B - SURFACE WATER TREATMENT OPERATOR	WS0008569
License Holder:	SOULE, LOUIS J	
EXPIRED	Class: B - WATER DISTRIBUTION OPERATOR	WD0011541
License Holder:	WASHINGTON, TONY CURTIS	
EXPIRED	Class: B - WATER DISTRIBUTION OPERATOR	WD0005223
License Holder:	IGBOKWE, EBERE PATRICK	
EXPIRED	Class: B - SURFACE WATER TREATMENT OPERATOR	WS0005497
License Holder:	GAINES, TIM	
EXPIRED	Class: B - SURFACE WATER TREATMENT OPERATOR	WS0002054
License Holder:	HOLCOMBE, EDWIN C	
EXPIRED	Class: B - GROUND WATER TREATMENT OPERATOR	WG0003716
License Holder:	TO, MINH Q	
EXPIRED	Class: B - WATER DISTRIBUTION OPERATOR	WD0006242
License Holder:	IGBOKWE, EBERE PATRICK	
EXPIRED	Class: B - GROUND WATER TREATMENT OPERATOR	WG0005951
License Holder:	MADU, JOHN CHIKWE	
EXPIRED	Class: B - SURFACE WATER TREATMENT OPERATOR	WS0001401
License Holder:	ADAMS, BRIDGET N	
EXPIRED	Class: B - WATER DISTRIBUTION OPERATOR	WD0007380
License Holder:	PERKINS, ROBERT	
EXPIRED	Class: B - SURFACE WATER TREATMENT OPERATOR	WS0011267

License Holder:	HOLLEY, RUSSELL	
EXPIRED	Class: B - SURFACE WATER TREATMENT OPERATOR	WS0002565
License Holder:	HOU, SHENGYI	
EXPIRED	Class: B - SURFACE WATER TREATMENT OPERATOR	WS0010849
License Holder:	YUAN, DANIEL T	
EXPIRED	Class: C - WATER DISTRIBUTION OPERATOR	WD0011782
License Holder:	GALLIEN, CRAWFORD J	
EXPIRED	Class: C - WATER DISTRIBUTION OPERATOR	WD0002146
License Holder:	THOMAS, PAMELA L	
EXPIRED	Class: C - SURFACE WATER TREATMENT OPERATOR	WS0007376
License Holder:	SPIDLE, MICHAEL L	
EXPIRED	Class: C - SURFACE WATER TREATMENT OPERATOR	WS0012558
License Holder:	CABALLERO, ARMANDO R	
EXPIRED	Class: C - WATER DISTRIBUTION OPERATOR	WD0004677
License Holder:	DUKE, WILLIAM A JR	
EXPIRED	Class: C - SURFACE WATER TREATMENT OPERATOR	WS0011402
License Holder:	TRAN, BINH B	
EXPIRED	Class: C - SURFACE WATER TREATMENT OPERATOR	WS0011865
License Holder:	PEREZ, MARIO P	
EXPIRED	Class: C - WATER DISTRIBUTION OPERATOR	WD0006757
License Holder:	WALLACE, VIRGIL R	
EXPIRED	Class: C - WATER DISTRIBUTION OPERATOR	WD0002839
License Holder:	CHRISTIAN, JARRET J	
EXPIRED	Class: C - GROUND WATER TREATMENT OPERATOR	WG0010931
License Holder:	GRISHAM, TIM W	
EXPIRED	Class: C - SURFACE WATER TREATMENT OPERATOR	WS0001074
License Holder:	SYDNOR, CHARLES E	
EXPIRED	Class: C - GROUND WATER TREATMENT OPERATOR	WG0008240
License Holder:	DAJIBURA, JOSE G	
EXPIRED	Class: C - GROUND WATER TREATMENT OPERATOR	WG0008715
License Holder:	BAILEY, MACELLA ELAINE	
EXPIRED	Class: C - SURFACE WATER TREATMENT OPERATOR	WS0009082
License Holder:	LATHAN, JACKIE H JR	
EXPIRED	Class: C - WATER DISTRIBUTION OPERATOR	WD0000940
License Holder:	FOOTE, WILLIAM R IV	

EXPIRED	Class: C - GROUND WATER TREATMENT OPERATOR	WG0000545
License Holder:	WOODLEY, MARQUES D	
EXPIRED	Class: C - SURFACE WATER TREATMENT OPERATOR	WS0011904
License Holder:	GARZA, JONATHON XAIVER	
EXPIRED	Class: D - WATER OPERATOR	WO0039037
License Holder:	ARMENDARIZ, GABRIEL	
EXPIRED	Class: D - WATER OPERATOR	WO0035511
License Holder:	BROUSSARD, ARNOLD J	
EXPIRED	Class: D - WATER OPERATOR	WO0039570
License Holder:	ALMAGUER, JAIME	
EXPIRED	Class: D - WATER OPERATOR	WO0035250
License Holder:	URESTI, ENRIQUE SR	
EXPIRED	Class: D - WATER OPERATOR	WO0034537
License Holder:	PRESHER, TROY L	
EXPIRED	Class: D - WATER OPERATOR	WO0037396
License Holder:	ALCANTARA, NIGEL A	
EXPIRED	Class: D - WATER OPERATOR	WO0039212
License Holder:	GARCIA, MICHAEL A JR	
EXPIRED	Class: D - WATER OPERATOR	WO0037904
License Holder:	URESTI, ENRIQUE SR	
EXPIRED	Class: NONE - BACKFLOW PREVENTION ASSEMBLY TESTER	BP0015808
License Holder:	ROSALES RIVERA, FERNANDO	
EXPIRED	Class: NONE - BACKFLOW PREVENTION ASSEMBLY TESTER	BP0015799

Owner Type	Owner Type Options: COUNTY, DISTRICT, FEDERAL GOVERNMENT, INVESTOR OWNED, MUNICIPALITY, NATIVE AMERICAN, PRIVATE, STATE GOVERNMENT, WATER SUPPLY CORPORATION
Municipality	

System Type	System Type Options: COMMUNITY, TRANSIENT/NON-COMMUNITY, NON-PUBLIC, NON-TRANSIENT/NON-COMMUNITY
C - Community	

Population Type	Population Served	# of Connect	# I/C w/other PWS
Residential	2231588	916982	0

Total Product (MGD)	Average Daily Consump.	Max Daily Demand (MGD)	Total Storage (MG)	Elev. Storage (MG)	Service Pump Cap.	Max.Purchase Cap. (MGD/GPM)	Pressure Tank Cap. (MG)
######## MGD	######## MGD	######## MGD Occurred on 08/10/2015	346.58 MG		1795 MGD		0.090 MG

Activity Status	Inactivation Date
A - ACTIVE	

Last Survey Date	Surveyor	Survey Type	Region	County
10/31/2018	CHRISTINA BERNAL	Sanitary Survey	HOUSTON	HARRIS
10/31/2018	ELAINE FOWLER	Sanitary Survey	HOUSTON	HARRIS
10/31/2018	HEATHER OKEEFE	Sanitary Survey	HOUSTON	HARRIS

(Treatment Plant)							
Entry Point	EP Name/Source Summation (Activity Status)	Plant Name (Activity Status)	Plant Num	Chemical Mon Type	Chem Sample Point	Distribution Mon Type	Dist Sample Point
EP001	TRT-TAP / Surface Water(A)	SWTP - EWPP 1 AND 2 - 12555 CLINTON(A)	TP14834		NO		NO

Train:	Unnamed			
(Treatments)				
Disinfection Zone	Treatment Sequence	Objective	Process	Treatment
null	null	T	125	ACTIVATED CARBON, POWDERED
null	null	D	200	CHLORAMINES
null	null	P	240	COAGULATION
null	null	P	345	FILTRATION, RAPID SAND
null	null	Z	380	FLUORIDATION
null	null	D	401	GASEOUS CHLORINATION, POST
null	null	D	403	GASEOUS CHLORINATION, PRE
null	null	P	600	RAPID MIX
null	null	P	660	SEDIMENTATION
null	null	C	741	PH ADJUSTMENT, POST
null	null	C	742	PH ADJUSTMENT, PRE

(Active Sources)						
Source Number	Source Name (Activity Status)	Operational Status	Source Type	Depth	Tested GPM	Rated GPM
S1010013B	INTAKE 2 - LYNCHBURG RESERVOIR (A)	P	S	N/A	N/A	N/A

Drill Date		Source Summary		
None Available		LYNCHBURG RESERVOIR		
GPS Latitude (decimal)	GPS Longitude (decimal)	GPS Elevation	GPS Date	Seller
29.76724	-95.073971	14	04/12/2018	Not Purchasing

Source Number	Source Name (Activity Status)	Operational Status	Source Type	Depth	Tested GPM	Rated GPM

S1010013C	INTAKE 3 - LAKE HOUSTON (A)	P	S	N/A	N/A	N/A

Drill Date		Source Summary		
None Available		LAKE HOUSTON		
GPS Latitude (decimal)	GPS Longitude (decimal)	GPS Elevation	GPS Date	Seller
29.916172	-95.141667	43	04/14/2014	Not Purchasing

Source Number	Source Name (Activity Status)	Operational Status	Source Type	Depth	Tested GPM	Rated GPM
S1010013A	INTAKE 1 - TRINITY RIVER CIWA CANAL (A)	P	S	N/A	N/A	N/A

Drill Date		Source Summary		
None Available		TRINITY RIVER		
GPS Latitude (decimal)	GPS Longitude (decimal)	GPS Elevation	GPS Date	Seller
29.961572	-94.809997	5	04/14/2014	Not Purchasing

(Inactive/Offline Sources)

SourceNumber	Name	Status	Depth

(Treatment Plant)

Entry Point	EP Name/Source Summation (Activity Status)	Plant Name (Activity Status)	Plant Num	Chemical Mon Type	Chem Sample Point	Distribution Mon Type	Dist Sample Point
EP003	TRT-TAP / Surface Water(A)	SWTP - EWPP 3 - 2300 FEDERAL RD(A)	TP14835		NO		NO

Train:	Unnamed

(Treatments)

Disinfection Zone	Treatment Sequence	Objective	Process	Treatment
null	null	T	125	ACTIVATED CARBON, POWDERED
null	null	D	200	CHLORAMINES
null	null	P	240	COAGULATION
null	null	P	345	FILTRATION, RAPID SAND
null	null	P	360	FLOCCULATION
null	null	Z	380	FLUORIDATION
null	null	P	600	RAPID MIX
null	null	P	660	SEDIMENTATION
null	null	C	741	PH ADJUSTMENT, POST
null	null	S	742	PH ADJUSTMENT, PRE

(Active Sources)

Source Number	Source Name (Activity Status)	Operational Status	Source Type	Depth	Tested GPM	Rated GPM

S1010013A	INTAKE 1 - TRINITY RIVER CIWA CANAL (A)	P	S	N/A	N/A	N/A

Drill Date		Source Summary				
None Available		TRINITY RIVER				
GPS Latitude (decimal)	GPS Longitude (decimal)	GPS Elevation	GPS Date	Seller		
29.961572	-94.809997	5	04/14/2014	Not Purchasing		
Source Number	Source Name (Activity Status)		Operational Status	Source Type	Depth	Tested GPM	Rated GPM
S1010013C	INTAKE 3 - LAKE HOUSTON (A)		P	S	N/A	N/A	N/A

Drill Date		Source Summary				
None Available		LAKE HOUSTON				
GPS Latitude (decimal)	GPS Longitude (decimal)	GPS Elevation	GPS Date	Seller		
29.916172	-95.141667	43	04/14/2014	Not Purchasing		
Source Number	Source Name (Activity Status)		Operational Status	Source Type	Depth	Tested GPM	Rated GPM
S1010013B	INTAKE 2 - LYNCHBURG RESERVOIR (A)		P	S	N/A	N/A	N/A

Drill Date		Source Summary		
None Available		LYNCHBURG RESERVOIR		
GPS Latitude (decimal)	GPS Longitude (decimal)	GPS Elevation	GPS Date	Seller
29.76724	-95.073971	14	04/12/2018	Not Purchasing

(Inactive/Offline Sources)			
SourceNumber	Name	Status	Depth

(Treatment Plant)							
Entry Point	EP Name/Source Summation (Activity Status)	Plant Name (Activity Status)	Plant Num	Chemical Mon Type	Chem Sample Point	Distribution Mon Type	Dist Sample Point
EP054	TRT-TAP / Surface Water(A)	SWTP - EWPP 3 - 2300 FEDERAL RD(A)	TP14835		NO		NO

Train:	Unnamed

(Treatments)				
Disinfection Zone	Treatment Sequence	Objective	Process	Treatment
null	null	T	125	ACTIVATED CARBON, POWDERED
null	null	D	200	CHLORAMINES
null	null	P	240	COAGULATION
null	null	P	345	FILTRATION, RAPID SAND
null	null	P	360	FLOCCULATION
null	null	Z	380	FLUORIDATION

null	null	P	600	RAPID MIX
null	null	P	660	SEDIMENTATION
null	null	C	741	PH ADJUSTMENT, POST
null	null	S	742	PH ADJUSTMENT, PRE

(Active Sources)

Source Number	Source Name (Activity Status)	Operational Status	Source Type	Depth	Tested GPM	Rated GPM
S1010013A	INTAKE 1 - TRINITY RIVER CIWA CANAL (A)	P	S	N/A	N/A	N/A

Drill Date	Source Summary
None Available	TRINITY RIVER

GPS Latitude (decimal)	GPS Longitude (decimal)	GPS Elevation	GPS Date	Seller
29.961572	-94.809997	5	04/14/2014	Not Purchasing

Source Number	Source Name (Activity Status)	Operational Status	Source Type	Depth	Tested GPM	Rated GPM
S1010013C	INTAKE 3 - LAKE HOUSTON (A)	P	S	N/A	N/A	N/A

Drill Date	Source Summary
None Available	LAKE HOUSTON

GPS Latitude (decimal)	GPS Longitude (decimal)	GPS Elevation	GPS Date	Seller
29.916172	-95.141667	43	04/14/2014	Not Purchasing

Source Number	Source Name (Activity Status)	Operational Status	Source Type	Depth	Tested GPM	Rated GPM
S1010013B	INTAKE 2 - LYNCHBURG RESERVOIR (A)	P	S	N/A	N/A	N/A

Drill Date	Source Summary
None Available	LYNCHBURG RESERVOIR

GPS Latitude (decimal)	GPS Longitude (decimal)	GPS Elevation	GPS Date	Seller
29.76724	-95.073971	14	04/12/2018	Not Purchasing

(Inactive/Offline Sources)

SourceNumber	Name	Status	Depth

(Treatment Plant)

Entry Point	EP Name/Source Summation (Activity Status)	Plant Name (Activity Status)	Plant Num	Chemical Mon Type	Chem Sample Point	Distribution Mon Type	Dist Sample Point
EP078	TRT-TAP / Surface Water(A)	SWTP - EWPP 3 - 2300 FEDERAL RD(A)	TP14835		NO		NO

Train:	Unnamed

(Treatments)

Disinfection Zone	Treatment Sequence	Objective	Process	Treatment
null	null	T	125	ACTIVATED CARBON, POWDERED
null	null	D	200	CHLORAMINES
null	null	P	240	COAGULATION
null	null	P	345	FILTRATION, RAPID SAND
null	null	P	360	FLOCCULATION
null	null	Z	380	FLUORIDATION
null	null	P	600	RAPID MIX
null	null	P	660	SEDIMENTATION
null	null	C	741	PH ADJUSTMENT, POST
null	null	S	742	PH ADJUSTMENT, PRE

(Active Sources)

Source Number	Source Name (Activity Status)	Operational Status	Source Type	Depth	Tested GPM	Rated GPM
S1010013A	INTAKE 1 - TRINITY RIVER CIWA CANAL (A)	P	S	N/A	N/A	N/A

Drill Date	Source Summary
None Available	TRINITY RIVER

GPS Latitude (decimal)	GPS Longitude (decimal)	GPS Elevation	GPS Date	Seller
29.961572	-94.809997	5	04/14/2014	Not Purchasing

Source Number	Source Name (Activity Status)	Operational Status	Source Type	Depth	Tested GPM	Rated GPM
S1010013C	INTAKE 3 - LAKE HOUSTON (A)	P	S	N/A	N/A	N/A

Drill Date	Source Summary
None Available	LAKE HOUSTON

GPS Latitude (decimal)	GPS Longitude (decimal)	GPS Elevation	GPS Date	Seller
29.916172	-95.141667	43	04/14/2014	Not Purchasing

Source Number	Source Name (Activity Status)	Operational Status	Source Type	Depth	Tested GPM	Rated GPM
S1010013B	INTAKE 2 - LYNCHBURG RESERVOIR (A)	P	S	N/A	N/A	N/A

Drill Date	Source Summary
None Available	LYNCHBURG RESERVOIR

GPS Latitude (decimal)	GPS Longitude (decimal)	GPS Elevation	GPS Date	Seller
29.76724	-95.073971	14	04/12/2018	Not Purchasing

(Inactive/Offline Sources)

SourceNumber	Name	Status	Depth

(Treatment Plant)

Entry Point	EP Name/Source Summation (Activity Status)	Plant Name (Activity Status)	Plant Num	Chemical Mon Type	Chem Sample Point	Distribution Mon Type	Dist Sample Point
EP081	TRT-TAP / Surface Water(A)	SWTP - EWPP 3 - 2300 FEDERAL RD(A)	TP14835		NO		NO

Train:	Unnamed

(Treatments)

Disinfection Zone	Treatment Sequence	Objective	Process	Treatment
null	null	T	125	ACTIVATED CARBON, POWDERED
null	null	D	200	CHLORAMINES
null	null	P	240	COAGULATION
null	null	P	345	FILTRATION, RAPID SAND
null	null	P	360	FLOCCULATION
null	null	Z	380	FLUORIDATION
null	null	P	600	RAPID MIX
null	null	P	660	SEDIMENTATION
null	null	C	741	PH ADJUSTMENT, POST
null	null	S	742	PH ADJUSTMENT, PRE

(Active Sources)

Source Number	Source Name (Activity Status)	Operational Status	Source Type	Depth	Tested GPM	Rated GPM
S1010013A	INTAKE 1 - TRINITY RIVER CHWA CANAL (A)	P	S	N/A	N/A	N/A

Drill Date	Source Summary
None Available	TRINITY RIVER

GPS Latitude (decimal)	GPS Longitude (decimal)	GPS Elevation	GPS Date	Seller
29.961572	-94.809997	5	04/14/2014	Not Purchasing

Source Number	Source Name (Activity Status)	Operational Status	Source Type	Depth	Tested GPM	Rated GPM
S1010013C	INTAKE 3 - LAKE HOUSTON (A)	P	S	N/A	N/A	N/A

Drill Date	Source Summary
None Available	LAKE HOUSTON

GPS Latitude (decimal)	GPS Longitude (decimal)	GPS Elevation	GPS Date	Seller
29.916172	-95.141667	43	04/14/2014	Not Purchasing

Source Number	Source Name (Activity Status)	Operational Status	Source Type	Depth	Tested GPM	Rated GPM
S1010013B	INTAKE 2 - LYNCHBURG RESERVOIR (A)	P	S	N/A	N/A	N/A

Drill Date	Source Summary

None Available		LYNCHBURG RESERVOIR		
GPS Latitude (decimal)	GPS Longitude (decimal)	GPS Elevation	GPS Date	Seller
29.76724	-95.073971	14	04/12/2018	Not Purchasing

(Inactive/Offline Sources)			
SourceNumber	Name	Status	Depth

(Treatment Plant)							
Entry Point	EP Name/Source Summation (Activity Status)	Plant Name (Activity Status)	Plant Num	Chemical Mon Type	Chem Sample Point	Distribution Mon Type	Dist Sample Point
EP082	TRT-TAP / Surface Water(A)	SWTP - EWPP 3 - 2300 FEDERAL RD(A)	TP14835		NO		NO

Train:	Unnamed			
(Treatments)				
Disinfection Zone	Treatment Sequence	Objective	Process	Treatment
null	null	T	125	ACTIVATED CARBON, POWDERED
null	null	D	200	CHLORAMINES
null	null	P	240	COAGULATION
null	null	P	345	FILTRATION, RAPID SAND
null	null	P	360	FLOCCULATION
null	null	Z	380	FLUORIDATION
null	null	P	600	RAPID MIX
null	null	P	660	SEDIMENTATION
null	null	C	741	PH ADJUSTMENT, POST
null	null	S	742	PH ADJUSTMENT, PRE

(Active Sources)						
Source Number	Source Name (Activity Status)	Operational Status	Source Type	Depth	Tested GPM	Rated GPM
S1010013A	INTAKE 1 - TRINITY RIVER CIWA CANAL (A)	P	S	N/A	N/A	N/A

Drill Date	Source Summary					
None Available	TRINITY RIVER					
GPS Latitude (decimal)	GPS Longitude (decimal)	GPS Elevation	GPS Date	Seller		
29.961572	-94.809997	5	04/14/2014	Not Purchasing		
Source Number	Source Name (Activity Status)	Operational Status	Source Type	Depth	Tested GPM	Rated GPM
S1010013C	INTAKE 3 - LAKE HOUSTON (A)	P	S	N/A	N/A	N/A

Drill Date	Source Summary
None Available	LAKE HOUSTON

GPS Latitude (decimal)	GPS Longitude (decimal)	GPS Elevation	GPS Date	Seller
29.916172	-95.141667	43	04/14/2014	Not Purchasing

Source Number	Source Name (Activity Status)	Operational Status	Source Type	Depth	Tested GPM	Rated GPM
S1010013B	INTAKE 2 - LYNCHBURG RESERVOIR (A)	P	S	N/A	N/A	N/A

Drill Date	Source Summary
None Available	LYNCHBURG RESERVOIR

GPS Latitude (decimal)	GPS Longitude (decimal)	GPS Elevation	GPS Date	Seller
29.76724	-95.073971	14	04/12/2018	Not Purchasing

(Inactive/Offline Sources)

SourceNumber	Name	Status	Depth

(Treatment Plant)

Entry Point	EP Name/Source Summation (Activity Status)	Plant Name (Activity Status)	Plant Num	Chemical Mon Type	Chem Sample Point	Distribution Mon Type	Dist Sample Point
EP101	TRT-TAP / Surface Water(A)	SWTP - EWPP 3 - 2300 FEDERAL RD(A)	TP14835		NO		NO

Train:	Unnamed

(Treatments)

Disinfection Zone	Treatment Sequence	Objective	Process	Treatment
null	null	T	125	ACTIVATED CARBON, POWDERED
null	null	D	200	CHLORAMINES
null	null	P	240	COAGULATION
null	null	P	345	FILTRATION, RAPID SAND
null	null	P	360	FLOCCULATION
null	null	Z	380	FLUORIDATION
null	null	P	600	RAPID MIX
null	null	P	660	SEDIMENTATION
null	null	C	741	PH ADJUSTMENT, POST
null	null	S	742	PH ADJUSTMENT, PRE

(Active Sources)

Source Number	Source Name (Activity Status)	Operational Status	Source Type	Depth	Tested GPM	Rated GPM
S1010013A	INTAKE 1 - TRINITY RIVER CIWA CANAL (A)	P	S	N/A	N/A	N/A

Drill Date	Source Summary

None Available		TRINITY RIVER				
GPS Latitude (decimal)	GPS Longitude (decimal)	GPS Elevation	GPS Date	Seller		
29.961572	-94.809997	5	04/14/2014	Not Purchasing		
Source Number	Source Name (Activity Status)	Operational Status	Source Type	Depth	Tested GPM	Rated GPM
S1010013C	INTAKE 3 - LAKE HOUSTON (A)	P	S	N/A	N/A	N/A

Drill Date		Source Summary				
None Available		LAKE HOUSTON				
GPS Latitude (decimal)	GPS Longitude (decimal)	GPS Elevation	GPS Date	Seller		
29.916172	-95.141667	43	04/14/2014	Not Purchasing		
Source Number	Source Name (Activity Status)	Operational Status	Source Type	Depth	Tested GPM	Rated GPM
S1010013B	INTAKE 2 - LYNCHBURG RESERVOIR (A)	P	S	N/A	N/A	N/A

Drill Date		Source Summary				
None Available		LYNCHBURG RESERVOIR				
GPS Latitude (decimal)	GPS Longitude (decimal)	GPS Elevation	GPS Date	Seller		
29.76724	-95.073971	14	04/12/2018	Not Purchasing		

(Inactive/Offline Sources)			
SourceNumber	Name	Status	Depth

(Treatment Plant)							
Entry Point	EP Name/Source Summation (Activity Status)	Plant Name (Activity Status)	Plant Num	Chemical Mon Type	Chem Sample Point	Distribution Mon Type	Dist Sample Point
EP002	TRT-TAP / Surface Water(A)	SWTP - SEWPP - 2600 GENOA(A)	TP14837		NO		NO

Train:	Unnamed			
(Treatments)				
Disinfection Zone	Treatment Sequence	Objective	Process	Treatment
null	null	T	125	ACTIVATED CARBON, POWDERED
null	null	D	200	CHLORAMINES
null	null	P	240	COAGULATION
null	null	P	345	FILTRATION, RAPID SAND
null	null	P	360	FLOCCULATION
null	null	Z	380	FLUORIDATION
null	null	D	401	GASEOUS CHLORINATION, POST
null	null	D	403	GASEOUS CHLORINATION, PRE
null	null	P	600	RAPID MIX
null	null	P	660	SEDIMENTATION

null	null	C	741	PH ADJUSTMENT, POST
null	null	C	742	PH ADJUSTMENT, PRE

(Active Sources)						
Source Number	Source Name (Activity Status)	Operational Status	Source Type	Depth	Tested GPM	Rated GPM
S1010013B	INTAKE 2 - LYNCHBURG RESERVOIR (A)	P	S	N/A	N/A	N/A

Drill Date	Source Summary
None Available	LYNCHBURG RESERVOIR

GPS Latitude (decimal)	GPS Longitude (decimal)	GPS Elevation	GPS Date	Seller
29.76724	-95.073971	14	04/12/2018	Not Purchasing

Source Number	Source Name (Activity Status)	Operational Status	Source Type	Depth	Tested GPM	Rated GPM
S1010013A	INTAKE 1 - TRINITY RIVER CHWA CANAL (A)	P	S	N/A	N/A	N/A

Drill Date	Source Summary
None Available	TRINITY RIVER

GPS Latitude (decimal)	GPS Longitude (decimal)	GPS Elevation	GPS Date	Seller
29.961572	-94.809997	5	04/14/2014	Not Purchasing

(Inactive/Offline Sources)			
SourceNumber	Name	Status	Depth

(Treatment Plant)							
Entry Point	EP Name/Source Summation (Activity Status)	Plant Name (Activity Status)	Plant Num	Chemical Mon Type	Chem Sample Point	Distribution Mon Type	Dist Sample Point
EP127	TRT-TAP / Surface Water(A)	PARK 10 CENTRAL - 1300 LANGHAM CREEK(A)	TP20090		NO		NO

Train:	Unnamed

(Treatments)				
Disinfection Zone	Treatment Sequence	Objective	Process	Treatment
null	null	D	361	4-LOG TREATMENT OF VIRUSES
null	null	D	461	CHLORINATION (FRDS-1.5)

(Active Sources)						
Source Number	Source Name (Activity Status)	Operational Status	Source Type	Depth	Tested GPM	Rated GPM

G1010013SK	PARK 10 CENTRAL WL 2-1300 LANGHAM CR(NW) (A)	P	G	1626	1700 GPM	1630 GPM

Drill Date		Source Summary		
01/01/1913		CHICOT		
GPS Latitude (decimal)	GPS Longitude (decimal)	GPS Elevation	GPS Date	Seller
29.732086	-95.635605	81	05/23/2007	Not Purchasing

(Inactive/Offline Sources)			
SourceNumber	Name	Status	Depth

(Treatment Plant)							
Entry Point	EP Name/Source Summation (Activity Status)	Plant Name (Activity Status)	Plant Num	Chemical Mon Type	Chem Sample Point	Distribution Mon Type	Dist Sample Point
EP128	TRT-TAP / Surface Water(A)	PARK 10 WEST - 18324 ADDICKS LEVEE DR(A)	TP20095		NO		NO

Train:	Unnamed			
(Treatments)				
Disinfection Zone	Treatment Sequence	Objective	Process	Treatment
null	null	D	461	CHLORINATION (FRDS-1.5)

(Active Sources)						
Source Number	Source Name (Activity Status)	Operational Status	Source Type	Depth	Tested GPM	Rated GPM
G1010013SL	PARK 10 WEST WL 3-18324 ADDICKS LEVE(NW) (A)	P	G	1216	1760 GPM	2100 GPM

Drill Date		Source Summary		
01/01/1913		EVANGELINE		
GPS Latitude (decimal)	GPS Longitude (decimal)	GPS Elevation	GPS Date	Seller
29.788153	-95.669289	101	05/23/2007	Not Purchasing

(Inactive/Offline Sources)			
SourceNumber	Name	Status	Depth

(Treatment Plant)							
Entry Point	EP Name/Source Summation (Activity Status)	Plant Name (Activity Status)	Plant Num	Chemical Mon Type	Chem Sample Point	Distribution Mon Type	Dist Sample Point
EP129	TRT-TAP / Surface Water(A)	PARK 10 EAST - 14315 PARK ROW BLVD(A)	TP20096		NO		NO

Train:	Unnamed

(Treatments)				
Disinfection Zone	Treatment Sequence	Objective	Process	Treatment
null	null	D	461	CHLORINATION (FRDS-1.5)

(Active Sources)						
Source Number	Source Name (Activity Status)	Operational Status	Source Type	Depth	Tested GPM	Rated GPM
G1010013SM	PARK 10 EAST WL 4 - 14315 PARK ROW (NW) (A)	P	G	1316	764 GPM	1000 GPM

Drill Date	Source Summary
01/01/1913	EVANGELINE

GPS Latitude (decimal)	GPS Longitude (decimal)	GPS Elevation	GPS Date	Seller
29.791935	-95.694382	110	05/23/2007	Not Purchasing

(Inactive/Offline Sources)			
SourceNumber	Name	Status	Depth

(Treatment Plant)							
Entry Point	EP Name/Source Summation (Activity Status)	Plant Name (Activity Status)	Plant Num	Chemical Mon Type	Chem Sample Point	Distribution Mon Type	Dist Sample Point
EP130	TRT-TAP / Surface Water(A)	DISTRICT 223 - 13301 SANDBRIDGE(A)	TP20097		NO		NO

Train:	Unnamed

(Treatments)				
Disinfection Zone	Treatment Sequence	Objective	Process	Treatment
null	null	D	361	4-LOG TREATMENT OF VIRUSES
null	null	D	461	CHLORINATION (FRDS-1.5)

(Active Sources)						
Source Number	Source Name (Activity Status)	Operational Status	Source Type	Depth	Tested GPM	Rated GPM
G1010013SN	DIST 223 WL 1 - 13301 SANDBRIDGE (NW) (A)	P	G	1171	1944 GPM	2210 GPM

Drill Date	Source Summary
01/01/1913	CHICOT

GPS Latitude (decimal)	GPS Longitude (decimal)	GPS Elevation	GPS Date	Seller
29.79005	-95.640578	101	05/23/2007	Not Purchasing

(Inactive/Offline Sources)			
SourceNumber	Name	Status	Depth

(Treatment Plant)							
Entry Point	EP Name/Source Summation (Activity Status)	Plant Name (Activity Status)	Plant Num	Chemical Mon Type	Chem Sample Point	Distribution Mon Type	Dist Sample Point
EP134	EWQP / Surface Water(I)	ELLINGTON NORTH - 1139 KIRK(A)	TP20104		NO		NO

Train:	Unnamed			
(Treatments)				
Disinfection Zone	Treatment Sequence	Objective	Process	Treatment
null	null	D	461	CHLORINATION (FRDS-1.5)

(Active Sources)

(Inactive/Offline Sources)			
SourceNumber	Name	Status	Depth

(Treatment Plant)							
Entry Point	EP Name/Source Summation (Activity Status)	Plant Name (Activity Status)	Plant Num	Chemical Mon Type	Chem Sample Point	Distribution Mon Type	Dist Sample Point
EP134	TRT-TAP / Surface Water(I)	ELLINGTON NORTH - 1139 KIRK(A)	TP20104		NO		NO

Train:	Unnamed			
(Treatments)				
Disinfection Zone	Treatment Sequence	Objective	Process	Treatment
null	null	D	461	CHLORINATION (FRDS-1.5)

(Active Sources)

(Inactive/Offline Sources)			
SourceNumber	Name	Status	Depth

(Treatment Plant)

Entry Point	EP Name/Source Summation (Activity Status)	Plant Name (Activity Status)	Plant Num	Chemical Mon Type	Chem Sample Point	Distribution Mon Type	Dist Sample Point
EP140	TRT-TAP / Surface Water(A)	PLANT FOR RAW WATER TO DEER PARK(A)	TP21004		NO		NO

Train:	Unnamed			
(Treatments)				
Disinfection Zone	Treatment Sequence	Objective	Process	Treatment
null	null	D	461	CHLORINATION (FRDS-1.5)

(Active Sources)						
Source Number	Source Name (Activity Status)	Operational Status	Source Type	Depth	Tested GPM	Rated GPM
S1010013B	INTAKE 2 - LYNCHBURG RESERVOIR (A)	P	S	N/A	N/A	N/A

Drill Date	Source Summary			
None Available	LYNCHBURG RESERVOIR			
GPS Latitude (decimal)	GPS Longitude (decimal)	GPS Elevation	GPS Date	Seller
29.76724	-95.073971	14	04/12/2018	Not Purchasing

(Inactive/Offline Sources)			
SourceNumber	Name	Status	Depth

(Treatment Plant)							
Entry Point	EP Name/Source Summation (Activity Status)	Plant Name (Activity Status)	Plant Num	Chemical Mon Type	Chem Sample Point	Distribution Mon Type	Dist Sample Point
EP067	TRT-TAP / Surface Water(A)	PARK GLENN 2 - 10923 STANCLIFF(A)	TP21370		NO		NO

Train:	Unnamed			
(Treatments)				
Disinfection Zone	Treatment Sequence	Objective	Process	Treatment
null	null	D	423	HYPOCHLORINATION, PRE

(Active Sources)

(Inactive/Offline Sources)

SourceNumber	Name	Status	Depth

(Treatment Plant)							
Entry Point	EP Name/Source Summation (Activity Status)	Plant Name (Activity Status)	Plant Num	Chemical Mon Type	Chem Sample Point	Distribution Mon Type	Dist Sample Point
EP102	TRT-TAP / Surface Water(A)	BRAES UD - (PARKRIDGE) CHLORINATOR 2(A)	TP22055		NO		NO

Train:	Unnamed			
(Treatments)				
Disinfection Zone	Treatment Sequence	Objective	Process	Treatment
null	null	D	361	4-LOG TREATMENT OF VIRUSES
null	null	D	461	CHLORINATION (FRDS-1.5)

(Active Sources)						
Source Number	Source Name (Activity Status)	Operational Status	Source Type	Depth	Tested GPM	Rated GPM
G1010013RJ	BRAES UD WL 2 - 3710 ELDRIDGE (SW) (A)	P	G	880	1889 GPM	870 GPM

Drill Date	Source Summary			
01/01/1913	CHICOT			
GPS Latitude (decimal)	GPS Longitude (decimal)	GPS Elevation	GPS Date	Seller
29.71772	-95.62468	84	05/22/2007	Not Purchasing

(Inactive/Offline Sources)			
SourceNumber	Name	Status	Depth

(Treatment Plant)							
Entry Point	EP Name/Source Summation (Activity Status)	Plant Name (Activity Status)	Plant Num	Chemical Mon Type	Chem Sample Point	Distribution Mon Type	Dist Sample Point
EP032	TRT-TAP / Surface Water(A)	DISTRICT 71 CHLORINATOR 2(A)	TP22057		NO		NO

Train:	Unnamed			
(Treatments)				
Disinfection Zone	Treatment Sequence	Objective	Process	Treatment
null	null	D	461	CHLORINATION (FRDS-1.5)

(Active Sources)

Source Number	Source Name (Activity Status)	Operational Status	Source Type	Depth	Tested GPM	Rated GPM
G1010013SS	DIST 71 WL 4 - 1410 LAKESIDE ESTATES(NW) (A)	P	G	N/A	1960 GPM	2100 GPM

Drill Date	Source Summary
01/01/1913	

GPS Latitude (decimal)	GPS Longitude (decimal)	GPS Elevation	GPS Date	Seller
29.748906	-95.569958	78	05/23/2007	Not Purchasing

Source Number	Source Name (Activity Status)	Operational Status	Source Type	Depth	Tested GPM	Rated GPM
G1010013DV	DIST 71 WL 2 - 12220 WHITTINGTON (NW) (A)	P	G	1417	880 GPM	1300 GPM

Drill Date	Source Summary
03/26/1976	EVANGELINE

GPS Latitude (decimal)	GPS Longitude (decimal)	GPS Elevation	GPS Date	Seller
29.74782	-95.597183	78	05/16/2007	Not Purchasing

(Inactive/Offline Sources)

SourceNumber	Name	Status	Depth

(Treatment Plant)

Entry Point	EP Name/Source Summation (Activity Status)	Plant Name (Activity Status)	Plant Num	Chemical Mon Type	Chem Sample Point	Distribution Mon Type	Dist Sample Point
EP047	TRT-TAP / Surface Water(A)	DISTRICT 184 CHLORINATOR 2(A)	TP22058		NO		NO

Train:	Unnamed

(Treatments)

Disinfection Zone	Treatment Sequence	Objective	Process	Treatment
null	null	D	461	CHLORINATION (FRDS-1.5)

(Active Sources)

Source Number	Source Name (Activity Status)	Operational Status	Source Type	Depth	Tested GPM	Rated GPM
G1010013DT	MANNING 2 - 8101 BOONE RD (SW) (A)	P	G	1440	865 GPM	1000 GPM

Drill Date	Source Summary
07/12/1979	EVANGELINE

GPS Latitude (decimal)	GPS Longitude (decimal)	GPS Elevation	GPS Date	Seller
29.690729	-95.57309	75	05/16/2007	Not Purchasing

(Inactive/Offline Sources)			
SourceNumber	Name	Status	Depth

(Treatment Plant)							
Entry Point	EP Name/Source Summation (Activity Status)	Plant Name (Activity Status)	Plant Num	Chemical Mon Type	Chem Sample Point	Distribution Mon Type	Dist Sample Point
EP048	TRT-TAP / Surface Water(A)	DISTRICT 218 CHLORINATOR 2(A)	TP22059		NO		NO

Train:	Unnamed			
(Treatments)				
Disinfection Zone	Treatment Sequence	Objective	Process	Treatment
null	null	D	461	CHLORINATION (FRDS-1.5)

(Active Sources)						
Source Number	Source Name (Activity Status)	Operational Status	Source Type	Depth	Tested GPM	Rated GPM
G1010013FD	DIST 218 WL 2 - 12930 ASHFORD PT (SW) (A)	P	G	1102	972 GPM	1200 GPM

Drill Date	Source Summary			
07/05/1985	EVANGELINE			
GPS Latitude (decimal)	GPS Longitude (decimal)	GPS Elevation	GPS Date	Seller
29.71962	-95.614227	80	05/17/2007	Not Purchasing

(Inactive/Offline Sources)			
SourceNumber	Name	Status	Depth

(Treatment Plant)							
Entry Point	EP Name/Source Summation (Activity Status)	Plant Name (Activity Status)	Plant Num	Chemical Mon Type	Chem Sample Point	Distribution Mon Type	Dist Sample Point
EP067	TRT-TAP / Surface Water(A)	PARKGLEN 1 CHLORINATOR 3(A)	TP22061		NO		NO

Train:	Unnamed			
(Treatments)				
Disinfection Zone	Treatment Sequence	Objective	Process	Treatment
null	null	D	461	CHLORINATION (FRDS-1.5)

(Active Sources)

(Inactive/Offline Sources)			
SourceNumber	Name	Status	Depth

(Treatment Plant)							
Entry Point	EP Name/Source Summation (Activity Status)	Plant Name (Activity Status)	Plant Num	Chemical Mon Type	Chem Sample Point	Distribution Mon Type	Dist Sample Point
EP003	TRT-TAP / Surface Water(A)	ACRES HOMES - 1810 DOLLY WRIGHT(A)	TP5084		NO		NO

Train:	Unnamed

(Treatments)				
Disinfection Zone	Treatment Sequence	Objective	Process	Treatment
null	null	D	403	GASEOUS CHLORINATION, PRE

(Active Sources)						
Source Number	Source Name (Activity Status)	Operational Status	Source Type	Depth	Tested GPM	Rated GPM
G1010013E	ACRES HOMES 4 - 2300 ELLINGTON (NE) (A)	P	G	1697	1900 GPM	1250 GPM

Drill Date	Source Summary			
01/01/1913	EVANGELINE			
GPS Latitude (decimal)	GPS Longitude (decimal)	GPS Elevation	GPS Date	Seller
29.881132	-95.445839	92	05/16/2007	Not Purchasing

Source Number	Source Name (Activity Status)	Operational Status	Source Type	Depth	Tested GPM	Rated GPM
G1010013F	ACRES HOMES 5 - 9805 W MONTGOMERY (NE) (A)	P	G	1470	1400 GPM	1150 GPM

Drill Date	Source Summary			
01/01/1913	EVANGELINE			
GPS Latitude (decimal)	GPS Longitude (decimal)	GPS Elevation	GPS Date	Seller
29.885117	-95.451523	90	05/17/2007	Not Purchasing

Source Number	Source Name (Activity Status)	Operational Status	Source Type	Depth	Tested GPM	Rated GPM
G1010013QQ	ACRES HOMES 2B - 1810 DOLLY WRIGHT (NE) (A)	P	G	1050	1980 GPM	1720 GPM

Drill Date	Source Summary			
12/22/1995	EVANGELINE			
GPS Latitude (decimal)	GPS Longitude (decimal)	GPS Elevation	GPS Date	Seller
29.868841	-95.43663	90	05/18/2007	Not Purchasing

Source Number	Source Name (Activity Status)	Operational Status	Source Type	Depth	Tested GPM	Rated GPM
G1010013SE	ACRES HOMES 2A - 1810 DOLLYWRIGHT (NE) (A)	P	G	1610	1680 GPM	1450 GPM

Drill Date	Source Summary
11/16/1995	EVANGELINE

GPS Latitude (decimal)	GPS Longitude (decimal)	GPS Elevation	GPS Date	Seller
29.867589	-95.437958	0	02/04/2010	Not Purchasing

Source Number	Source Name (Activity Status)	Operational Status	Source Type	Depth	Tested GPM	Rated GPM
G1010013C	ACRES HOMES 2SB - 1810 DOLLY WRIGHT (NE) (A)	P	G	556	900 GPM	1000 GPM

Drill Date	Source Summary
12/12/1984	CHICOT

GPS Latitude (decimal)	GPS Longitude (decimal)	GPS Elevation	GPS Date	Seller
29.867504	-95.43763	90	05/15/2007	Not Purchasing

Source Number	Source Name (Activity Status)	Operational Status	Source Type	Depth	Tested GPM	Rated GPM
G1010013D	ACRES HOMES 3 - 2110 ESTHER (NE) (A)	P	G	1642	1000 GPM	1935 GPM

Drill Date	Source Summary
05/19/1988	EVANGELINE

GPS Latitude (decimal)	GPS Longitude (decimal)	GPS Elevation	GPS Date	Seller
29.874625	-95.441758	90	05/16/2007	Not Purchasing

Source Number	Source Name (Activity Status)	Operational Status	Source Type	Depth	Tested GPM	Rated GPM
G1010013A	ACRES HOMES 1- 1210 W LITTLE YORK (NE) (A)	P	G	1493	1700 GPM	1975 GPM

Drill Date	Source Summary
03/07/1968	EVANGELINE

GPS Latitude (decimal)	GPS Longitude (decimal)	GPS Elevation	GPS Date	Seller
29.864414	-95.43058	90	05/09/2007	Not Purchasing

Source Number	Source Name (Activity Status)	Operational Status	Source Type	Depth	Tested GPM	Rated GPM
G1010013QR	ACRES HOMES 3A - 2110 ESTHER (NE) (A)	P	G	1641	1300 GPM	1300 GPM

Drill Date	Source Summary
03/28/1994	EVANGELINE

GPS Latitude (decimal)	GPS Longitude (decimal)	GPS Elevation	GPS Date	Seller
29.874556	-95.442128	90	05/16/2007	Not Purchasing

(Inactive/Offline Sources)			
SourceNumber	Name	Status	Depth

(Treatment Plant)

Entry Point	EP Name/Source Summation (Activity Status)	Plant Name (Activity Status)	Plant Num	Chemical Mon Type	Chem Sample Point	Distribution Mon Type	Dist Sample Point
EP019	TRT-TAP / Surface Water(A)	DISTRICT 21 - 15915 GRIGSBY(A)	TP5098		NO		NO

Train:	Unnamed			
(Treatments)				
Disinfection Zone	Treatment Sequence	Objective	Process	Treatment
null	null	D	361	4-LOG TREATMENT OF VIRUSES
null	null	D	403	GASEOUS CHLORINATION, PRE

(Active Sources)						
Source Number	Source Name (Activity Status)	Operational Status	Source Type	Depth	Tested GPM	Rated GPM
G1010013EW	DIST 21 WL 1 - 14311 GRISBY (NW) (A)	P	G	1154	1430 GPM	1625 GPM

Drill Date	Source Summary			
10/23/1981	EVANGELINE			
GPS Latitude (decimal)	GPS Longitude (decimal)	GPS Elevation	GPS Date	Seller
29.782259	-95.639877	96	05/16/2007	Not Purchasing

(Inactive/Offline Sources)			
SourceNumber	Name	Status	Depth

(Treatment Plant)							
Entry Point	EP Name/Source Summation (Activity Status)	Plant Name (Activity Status)	Plant Num	Chemical Mon Type	Chem Sample Point	Distribution Mon Type	Dist Sample Point
EP069	TRT-TAP / Surface Water(A)	PARKGLEN WEST - 10630 S KIRKWOOD(A)	TP5100		NO		NO

Train:	Unnamed			
(Treatments)				
Disinfection Zone	Treatment Sequence	Objective	Process	Treatment
null	null	D	361	4-LOG TREATMENT OF VIRUSES
null	null	D	403	GASEOUS CHLORINATION, PRE

(Active Sources)						
Source Number	Source Name (Activity Status)	Operational Status	Source Type	Depth	Tested GPM	Rated GPM

G1010013DM	PARKGLEN WEST 1 - 10630 S KIRKWOOD (SW) (A)	P	G	1107	710 GPM	1040 GPM

Drill Date	Source Summary			
12/28/1970	EVANGELINE			
GPS Latitude (decimal)	GPS Longitude (decimal)	GPS Elevation	GPS Date	Seller
29.660564	-95.585247	82	05/16/2007	Not Purchasing

(Inactive/Offline Sources)			
SourceNumber	Name	Status	Depth

(Treatment Plant)							
Entry Point	EP Name/Source Summation (Activity Status)	Plant Name (Activity Status)	Plant Num	Chemical Mon Type	Chem Sample Point	Distribution Mon Type	Dist Sample Point
EP067	TRT-TAP / Surface Water(A)	PARKGLEN 1 - 10923 STANCLIFF(A)	TP5101		NO		NO

Train:	Unnamed

(Treatments)				
Disinfection Zone	Treatment Sequence	Objective	Process	Treatment
null	null	D	403	GASEOUS CHLORINATION, PRE

(Active Sources)						
Source Number	Source Name (Activity Status)	Operational Status	Source Type	Depth	Tested GPM	Rated GPM
G1010013CK	PARKGLEN 1 WL 1 - 10923 STANCLIFF (SW) (A)	P	G	998	1150 GPM	1000 GPM

Drill Date	Source Summary			
10/25/1967	CHICOT			
GPS Latitude (decimal)	GPS Longitude (decimal)	GPS Elevation	GPS Date	Seller
29.660021	-95.572708	81	05/15/2007	Not Purchasing

(Inactive/Offline Sources)			
SourceNumber	Name	Status	Depth

(Treatment Plant)							
Entry Point	EP Name/Source Summation (Activity Status)	Plant Name (Activity Status)	Plant Num	Chemical Mon Type	Chem Sample Point	Distribution Mon Type	Dist Sample Point
EP064	TRT-TAP / Surface Water(A)	MEYERLAND 1 - 9020 S RICE(A)	TP5110		NO		NO

Train:	Unnamed			
(Treatments)				
Disinfection Zone	Treatment Sequence	Objective	Process	Treatment
null	null	D	361	4-LOG TREATMENT OF VIRUSES
null	null	D	403	GASEOUS CHLORINATION, PRE

(Active Sources)						
Source Number	Source Name (Activity Status)	Operational Status	Source Type	Depth	Tested GPM	Rated GPM
G1010013FV	MEYERLAND 1 - 9020 S RICE (SE) (A)	P	G	1770	903 GPM	1100 GPM

Drill Date	Source Summary			
01/01/1913	CHICOT			
GPS Latitude (decimal)	GPS Longitude (decimal)	GPS Elevation	GPS Date	Seller
29.679106	-95.468079	54	05/17/2007	Not Purchasing

(Inactive/Offline Sources)			
SourceNumber	Name	Status	Depth

(Treatment Plant)							
Entry Point	EP Name/Source Summation (Activity Status)	Plant Name (Activity Status)	Plant Num	Chemical Mon Type	Chem Sample Point	Distribution Mon Type	Dist Sample Point
EP063	TRT-TAP / Surface Water(A)	MEMORIAL WEST MUD 2 - 16005 KATY FWY(A)	TP5111		NO		NO

Train:	Unnamed			
(Treatments)				
Disinfection Zone	Treatment Sequence	Objective	Process	Treatment
null	null	D	403	GASEOUS CHLORINATION, PRE

(Active Sources)						
Source Number	Source Name (Activity Status)	Operational Status	Source Type	Depth	Tested GPM	Rated GPM
G1010013EM	MEM W MUD 2 WL 3 - 16005 KATY FWY (NW) (A)	P	G	1266	1800 GPM	1850 GPM

Drill Date	Source Summary			
05/26/1983	EVANGELINE			
GPS Latitude (decimal)	GPS Longitude (decimal)	GPS Elevation	GPS Date	Seller
29.78315	-95.663704	96	05/16/2007	Not Purchasing

(Inactive/Offline Sources)			
SourceNumber	Name	Status	Depth

(Treatment Plant)							
Entry Point	EP Name/Source Summation (Activity Status)	Plant Name (Activity Status)	Plant Num	Chemical Mon Type	Chem Sample Point	Distribution Mon Type	Dist Sample Point
EP055	TRT-TAP / Surface Water(A)	KATY ADDICKS - 11500 OLD KATY RD(A)	TP5114		NO		NO

Train:	Unnamed			
(Treatments)				
Disinfection Zone	Treatment Sequence	Objective	Process	Treatment
null	null	D	403	GASEOUS CHLORINATION, PRE

(Active Sources)						
Source Number	Source Name (Activity Status)	Operational Status	Source Type	Depth	Tested GPM	Rated GPM
G1010013Y	KATY ADDICKS 1 - 11500 OLD KATY RD (NW) (A)	P	G	1554	1806 GPM	1100 GPM

Drill Date	Source Summary
09/20/1968	CHICOT

GPS Latitude (decimal)	GPS Longitude (decimal)	GPS Elevation	GPS Date	Seller
29.790148	-95.587379	95	05/24/2007	Not Purchasing

Source Number	Source Name (Activity Status)	Operational Status	Source Type	Depth	Tested GPM	Rated GPM
G1010013Z	KATY ADDICKS 2 - 12210 OLD KATY RD (NW) (A)	P	G	1121	1170 GPM	1900 GPM

Drill Date	Source Summary
02/18/1970	CHICOT

GPS Latitude (decimal)	GPS Longitude (decimal)	GPS Elevation	GPS Date	Seller
29.789078	-95.602644	94	05/24/2007	Not Purchasing

Source Number	Source Name (Activity Status)	Operational Status	Source Type	Depth	Tested GPM	Rated GPM
G1010013AC	KATY ADDICKS 6 -1800 SHERWOOD FOREST(NW) (A)	P	G	1151	1100 GPM	2100 GPM

Drill Date	Source Summary
06/09/1976	EVANGELINE

GPS Latitude (decimal)	GPS Longitude (decimal)	GPS Elevation	GPS Date	Seller
29.80056	-95.578011	99	05/09/2007	Not Purchasing

Source Number	Source Name (Activity Status)	Operational Status	Source Type	Depth	Tested GPM	Rated GPM

G1010013SG	KATY ADDICKS 12 - 11060 TIMBERLINE (NW) (A)	P	G	862	2100 GPM	1800 GPM

Drill Date		Source Summary				
03/20/2000		EVANGELINE				
GPS Latitude (decimal)	GPS Longitude (decimal)	GPS Elevation	GPS Date	Seller		
29.793186	-95.577583	94	05/23/2007	Not Purchasing		
Source Number	Source Name (Activity Status)		Operational Status	Source Type	Depth	Tested GPM	Rated GPM
G1010013AH	KATY ADDICKS 11 -1100 1/2 N ELDRIDGE(NW) (A)		P	G	1685	2200 GPM	2200 GPM

Drill Date		Source Summary				
10/11/1983		EVANGELINE				
GPS Latitude (decimal)	GPS Longitude (decimal)	GPS Elevation	GPS Date	Seller		
29.789909	-95.617973	103	05/10/2007	Not Purchasing		
Source Number	Source Name (Activity Status)		Operational Status	Source Type	Depth	Tested GPM	Rated GPM
G1010013AG	KATY ADDICKS 10 - 12835 CLAY (NW) (A)		P	G	1181	825 GPM	2100 GPM

Drill Date		Source Summary				
01/11/1980		CHICOT				
GPS Latitude (decimal)	GPS Longitude (decimal)	GPS Elevation	GPS Date	Seller		
29.831566	-95.57412	105	05/10/2007	Not Purchasing		
Source Number	Source Name (Activity Status)		Operational Status	Source Type	Depth	Tested GPM	Rated GPM
G1010013SH	KATY ADDICKS 13 - 10981 HAMMERLY (NW) (A)		P	G	1555	1520 GPM	2000 GPM

Drill Date		Source Summary				
11/06/2000		EVANGELINE				
GPS Latitude (decimal)	GPS Longitude (decimal)	GPS Elevation	GPS Date	Seller		
29.812419	-95.572839	99	05/23/2007	Not Purchasing		
Source Number	Source Name (Activity Status)		Operational Status	Source Type	Depth	Tested GPM	Rated GPM
G1010013AF	KATY ADDICKS 9 - 2821 1/2 BRITTMORE (NW) (A)		P	G	1512	1900 GPM	2200 GPM

Drill Date		Source Summary				
04/24/1980		EVANGELINE				
GPS Latitude (decimal)	GPS Longitude (decimal)	GPS Elevation	GPS Date	Seller		
29.824455	-95.570236	101	05/09/2007	Not Purchasing		
Source Number	Source Name (Activity Status)		Operational Status	Source Type	Depth	Tested GPM	Rated GPM
G1010013AD	KATY ADDICKS 7 - 10907 RIDGEVIEW (NW) (A)		P	G	1557	1450 GPM	2200 GPM

Drill Date		Source Summary				
03/25/1977		EVANGELINE				
GPS Latitude (decimal)	GPS Longitude (decimal)	GPS Elevation	GPS Date	Seller		

29.805603	-95.573044	99	05/10/2007	Not Purchasing

(Inactive/Offline Sources)			
SourceNumber	Name	Status	Depth

(Treatment Plant)							
Entry Point	EP Name/Source Summation (Activity Status)	Plant Name (Activity Status)	Plant Num	Chemical Mon Type	Chem Sample Point	Distribution Mon Type	Dist Sample Point
EP054	TRT-TAP / Surface Water(A)	JERSEY VILLAGE - 7207 FAIRVIEW(A)	TP5126		NO		NO

Train:	Unnamed			
(Treatments)				
Disinfection Zone	Treatment Sequence	Objective	Process	Treatment
null	null	D	403	GASEOUS CHLORINATION, PRE

(Active Sources)						
Source Number	Source Name (Activity Status)	Operational Status	Source Type	Depth	Tested GPM	Rated GPM
G1010013DZ	JERSEY VILLAGE 2 - 11201 SPENCER (NE) (A)	P	G	1446	1200 GPM	2100 GPM

Drill Date	Source Summary			
09/25/1981	CHICOT			
GPS Latitude (decimal)	GPS Longitude (decimal)	GPS Elevation	GPS Date	Seller
29.879822	-95.579692	114	05/16/2007	Not Purchasing

Source Number	Source Name (Activity Status)	Operational Status	Source Type	Depth	Tested GPM	Rated GPM
G1010013ED	JERSEY VILLAGE 6 - 13082 SPENCER (NE) (A)	P	G	1066	1100 GPM	1600 GPM

Drill Date	Source Summary			
09/05/1986	CHICOT			
GPS Latitude (decimal)	GPS Longitude (decimal)	GPS Elevation	GPS Date	Seller
29.879869	-95.618111	124	05/16/2007	Not Purchasing

Source Number	Source Name (Activity Status)	Operational Status	Source Type	Depth	Tested GPM	Rated GPM
G1010013EA	JERSEY VILLAGE 3 - 11905 SPENCER (NE) (A)	P	G	1484	1300 GPM	1200 GPM

Drill Date	Source Summary			
01/01/1913	CHICOT			
GPS Latitude (decimal)	GPS Longitude (decimal)	GPS Elevation	GPS Date	Seller
29.879734	-95.587029	117	05/16/2007	Not Purchasing

Source Number	Source Name (Activity Status)	Operational Status	Source Type	Depth	Tested GPM	Rated GPM

G1010013EF	JERSEY VILLAGE 8 - 15131 SPENCER (NE) (A)	P	G	1360	1250 GPM	1350 GPM

Drill Date		Source Summary				
01/31/1988		EVANGELINE				
GPS Latitude (decimal)	GPS Longitude (decimal)	GPS Elevation	GPS Date	Seller		
29.878777	-95.640419	126	05/16/2007	Not Purchasing		
Source Number	Source Name (Activity Status)	Operational Status	Source Type	Depth	Tested GPM	Rated GPM
G1010013EC	JERSEY VILLAGE 5 - 13410 SPENCER (NE) (A)	P	G	1418	1528 GPM	1600 GPM

Drill Date		Source Summary				
07/29/1985		EVANGELINE				
GPS Latitude (decimal)	GPS Longitude (decimal)	GPS Elevation	GPS Date	Seller		
29.879913	-95.613426	122	05/16/2007	Not Purchasing		
Source Number	Source Name (Activity Status)	Operational Status	Source Type	Depth	Tested GPM	Rated GPM
G1010013EE	JERSEY VILLAGE 7 - 6750 ADDICKS-SAT (NE) (A)	P	G	1350	975 GPM	1100 GPM

Drill Date		Source Summary				
08/28/1989		EVANGELINE				
GPS Latitude (decimal)	GPS Longitude (decimal)	GPS Elevation	GPS Date	Seller		
29.876818	-95.632629	124	05/16/2007	Not Purchasing		
Source Number	Source Name (Activity Status)	Operational Status	Source Type	Depth	Tested GPM	Rated GPM
G1010013DY	JERSEY VILLAGE 1 - 7207 FAIRVIEW (NE) (A)	P	G	1475	1420 GPM	1740 GPM

Drill Date		Source Summary				
01/01/1913		CHICOT				
GPS Latitude (decimal)	GPS Longitude (decimal)	GPS Elevation	GPS Date	Seller		
29.883015	-95.59684	120	05/16/2007	Not Purchasing		
Source Number	Source Name (Activity Status)	Operational Status	Source Type	Depth	Tested GPM	Rated GPM
G1010013EB	JERSEY VILLAGE 4 - 7012 MAYNARD (NE) (A)	P	G	1410	1650 GPM	1800 GPM

Drill Date		Source Summary		
01/01/1913		EVANGELINE		
GPS Latitude (decimal)	GPS Longitude (decimal)	GPS Elevation	GPS Date	Seller
29.882149	-95.605637	122	05/16/2007	Not Purchasing

(Inactive/Offline Sources)			
SourceNumber	Name	Status	Depth

(Treatment Plant)

Entry Point	EP Name/Source Summation (Activity Status)	Plant Name (Activity Status)	Plant Num	Chemical Mon Type	Chem Sample Point	Distribution Mon Type	Dist Sample Point
EP089	TRT-TAP / Surface Water(A)	WHITE OAK - 9702 DEANWOOD(A)	TP5134		NO		NO

Train:	Unnamed			
(Treatments)				
Disinfection Zone	Treatment Sequence	Objective	Process	Treatment
null	null	D	361	4-LOG TREATMENT OF VIRUSES
null	null	D	403	GASEOUS CHLORINATION, PRE

(Active Sources)						
Source Number	Source Name (Activity Status)	Operational Status	Source Type	Depth	Tested GPM	Rated GPM
G1010013DL	WHITE OAK 1 - 9702 DEANWOOD (NE) (A)	P	G	948	743 GPM	1200 GPM

Drill Date	Source Summary			
11/04/1970	EVANGELINE			
GPS Latitude (decimal)	GPS Longitude (decimal)	GPS Elevation	GPS Date	Seller
29.881321	-95.500961	89	05/16/2007	Not Purchasing

(Inactive/Offline Sources)			
SourceNumber	Name	Status	Depth

(Treatment Plant)							
Entry Point	EP Name/Source Summation (Activity Status)	Plant Name (Activity Status)	Plant Num	Chemical Mon Type	Chem Sample Point	Distribution Mon Type	Dist Sample Point
EP085	TRT-TAP / Surface Water(A)	WEST HOUSTON 3 - 14925 S RICHMOND(A)	TP5135		NO		NO

Train:	Unnamed			
(Treatments)				
Disinfection Zone	Treatment Sequence	Objective	Process	Treatment
null	null	D	361	4-LOG TREATMENT OF VIRUSES
null	null	D	403	GASEOUS CHLORINATION, PRE

(Active Sources)						
Source Number	Source Name (Activity Status)	Operational Status	Source Type	Depth	Tested GPM	Rated GPM

G1010013FI	WEST HOUSTON WL 3 - 14925 S RICHMOND(SW) (A)	P	G	1402	1500 GPM	2000 GPM

Drill Date	Source Summary					
02/11/1982	CHICOT					
GPS Latitude (decimal)	GPS Longitude (decimal)	GPS Elevation	GPS Date	Seller		
29.725691	-95.651932	91	05/17/2007	Not Purchasing		
Source Number	Source Name (Activity Status)		Operational Status	Source Type	Depth	Tested GPM	Rated GPM
G1010013FH	WEST HOUSTON WL 1 - 15306 WESTHEIMER(SW) (A)		P	G	800	1250 GPM	1000 GPM

Drill Date	Source Summary			
01/01/1913	CHICOT			
GPS Latitude (decimal)	GPS Longitude (decimal)	GPS Elevation	GPS Date	Seller
29.73196	-95.654922	95	05/17/2007	Not Purchasing

(Inactive/Offline Sources)			
SourceNumber	Name	Status	Depth

(Treatment Plant)							
Entry Point	EP Name/Source Summation (Activity Status)	Plant Name (Activity Status)	Plant Num	Chemical Mon Type	Chem Sample Point	Distribution Mon Type	Dist Sample Point
EP082	TRT-TAP / Surface Water(A)	SPRING BRANCH - 9400 KEMPWOOD(A)	TP5140		NO		NO

Train:	Unnamed			
(Treatments)				
Disinfection Zone	Treatment Sequence	Objective	Process	Treatment
null	null	D	403	GASEOUS CHLORINATION, PRE

(Active Sources)							
Source Number	Source Name (Activity Status)		Operational Status	Source Type	Depth	Tested GPM	Rated GPM
G1010013RE	SPRING BRANCH 4A - 4105 CAMPBELL (NW) (A)		P	G	1488	950 GPM	1400 GPM

Drill Date	Source Summary					
01/01/1913	EVANGELINE					
GPS Latitude (decimal)	GPS Longitude (decimal)	GPS Elevation	GPS Date	Seller		
29.83074	-95.527046	94	05/22/2007	Not Purchasing		
Source Number	Source Name (Activity Status)		Operational Status	Source Type	Depth	Tested GPM	Rated GPM
G1010013RF	SPRING BRANCH 6A - 4750 BLALOCK (NW) (A)		P	G	1450	1425 GPM	1450 GPM

Drill Date		Source Summary					
03/01/1997		EVANGELINE					
GPS Latitude (decimal)	GPS Longitude (decimal)	GPS Elevation	GPS Date	Seller			
29.841118	-95.52346	94	05/22/2007	Not Purchasing			
Source Number	Source Name (Activity Status)		Operational Status	Source Type	Depth	Tested GPM	Rated GPM
G1010013BP	SPRING BRANCH 3A - 9531 KEMPWOOD (NW) (A)		P	G	1430	1500 GPM	2000 GPM

Drill Date		Source Summary					
09/10/1988		EVANGELINE					
GPS Latitude (decimal)	GPS Longitude (decimal)	GPS Elevation	GPS Date	Seller			
29.821321	-95.529724	95	05/15/2007	Not Purchasing			
Source Number	Source Name (Activity Status)		Operational Status	Source Type	Depth	Tested GPM	Rated GPM
G1010013BO	SPRING BRANCH 2 - 9420 EMNORA (NW) (A)		P	G	1420	1100 GPM	2000 GPM

Drill Date		Source Summary					
03/09/1964		EVANGELINE					
GPS Latitude (decimal)	GPS Longitude (decimal)	GPS Elevation	GPS Date	Seller			
29.816435	-95.52243	90	05/11/2007	Not Purchasing			
Source Number	Source Name (Activity Status)		Operational Status	Source Type	Depth	Tested GPM	Rated GPM
G1010013BQ	SPRING BRANCH 4 - 4105 CAMPBELL (NW) (A)		P	G	1472	1500 GPM	2250 GPM

Drill Date		Source Summary					
01/01/1913		EVANGELINE					
GPS Latitude (decimal)	GPS Longitude (decimal)	GPS Elevation	GPS Date	Seller			
29.830702	-95.526634	94	05/15/2007	Not Purchasing			
Source Number	Source Name (Activity Status)		Operational Status	Source Type	Depth	Tested GPM	Rated GPM
G1010013BN	SPRING BRANCH 1SB - 9400 KEMPWOOD (NW) (A)		P	G	710	1500 GPM	1300 GPM

Drill Date		Source Summary		
09/30/1988		CHICOT		
GPS Latitude (decimal)	GPS Longitude (decimal)	GPS Elevation	GPS Date	Seller
29.822252	-95.524254	90	05/11/2007	Not Purchasing

(Inactive/Offline Sources)			
SourceNumber	Name	Status	Depth

(Treatment Plant)							
Entry Point	EP Name/Source Summation (Activity Status)	Plant Name (Activity Status)	Plant Num	Chemical Mon Type	Chem Sample Point	Distribution Mon Type	Dist Sample Point

EP081	TRT-TAP / Surface Water(A)	SOUTHWEST PLANT - 4410 WESTPARK(A)	TP5148		NO		NO

Train:	Unnamed			
(Treatments)				
Disinfection Zone	Treatment Sequence	Objective	Process	Treatment
null	null	D	403	GASEOUS CHLORINATION, PRE

(Active Sources)						
Source Number	Source Name (Activity Status)	Operational Status	Source Type	Depth	Tested GPM	Rated GPM
G1010013BH	SOUTHWEST 8 - 8700 WESTPARK (SE) (A)	P	G	1445	1245 GPM	2000 GPM

Drill Date	Source Summary			
02/24/1947	CHICOT			
GPS Latitude (decimal)	GPS Longitude (decimal)	GPS Elevation	GPS Date	Seller
29.722162	-95.516716	71	05/11/2007	Not Purchasing

Source Number	Source Name (Activity Status)	Operational Status	Source Type	Depth	Tested GPM	Rated GPM
G1010013BI	SOUTHWEST 9 - 4410 WESTPARK (SE) (A)	P	G	1031	1319 GPM	1850 GPM

Drill Date	Source Summary			
07/14/1953	CHICOT			
GPS Latitude (decimal)	GPS Longitude (decimal)	GPS Elevation	GPS Date	Seller
29.72784	-95.451134	61	05/11/2007	Not Purchasing

Source Number	Source Name (Activity Status)	Operational Status	Source Type	Depth	Tested GPM	Rated GPM
G1010013BF	SOUTHWEST 5A - 6302 WESTPARK (SE) (A)	P	G	1380	2250 GPM	2500 GPM

Drill Date	Source Summary			
12/12/1974	CHICOT			
GPS Latitude (decimal)	GPS Longitude (decimal)	GPS Elevation	GPS Date	Seller
29.724131	-95.492172	65	05/11/2007	Not Purchasing

Source Number	Source Name (Activity Status)	Operational Status	Source Type	Depth	Tested GPM	Rated GPM
G1010013BC	SOUTHWEST 3A - 5730 WESTPARK (SE) (A)	P	G	1492	2100 GPM	2100 GPM

Drill Date	Source Summary			
02/12/1981	EVANGELINE			
GPS Latitude (decimal)	GPS Longitude (decimal)	GPS Elevation	GPS Date	Seller
29.725201	-95.479973	58	05/11/2007	Not Purchasing

Source Number	Source Name (Activity Status)	Operational Status	Source Type	Depth	Tested GPM	Rated GPM

G1010013BK	SOUTHWEST 11 - 9120 WESTPARK (SE) (A)	P	G	1316	1440 GPM	1200 GPM

Drill Date		Source Summary				
01/01/1913		EVANGELINE				
GPS Latitude (decimal)	GPS Longitude (decimal)	GPS Elevation	GPS Date	Seller		
29.721411	-95.523987	71	05/11/2007	Not Purchasing		
Source Number	Source Name (Activity Status)	Operational Status	Source Type	Depth	Tested GPM	Rated GPM
G1010013BG	SOUTHWEST 6A - 3975 HILLCROFT (SE) (A)	P	G	1174	2292 GPM	2000 GPM

Drill Date		Source Summary				
08/15/1988		EVANGELINE				
GPS Latitude (decimal)	GPS Longitude (decimal)	GPS Elevation	GPS Date	Seller		
29.72365	-95.50071	68	05/11/2007	Not Purchasing		
Source Number	Source Name (Activity Status)	Operational Status	Source Type	Depth	Tested GPM	Rated GPM
G1010013BB	SOUTHWEST 1A - 5210 WESTPARK (SE) (A)	P	G	1395	2134 GPM	2000 GPM

Drill Date		Source Summary				
11/11/1974		CHICOT				
GPS Latitude (decimal)	GPS Longitude (decimal)	GPS Elevation	GPS Date	Seller		
29.72621	-95.465881	59	05/11/2007	Not Purchasing		
Source Number	Source Name (Activity Status)	Operational Status	Source Type	Depth	Tested GPM	Rated GPM
G1010013BE	SOUTHWEST 4A - 6002 WESTPARK (SE) (A)	P	G	1492	1806 GPM	2500 GPM

Drill Date		Source Summary				
01/01/1913		CHICOT				
GPS Latitude (decimal)	GPS Longitude (decimal)	GPS Elevation	GPS Date	Seller		
29.724939	-95.484818	60	05/11/2007	Not Purchasing		
Source Number	Source Name (Activity Status)	Operational Status	Source Type	Depth	Tested GPM	Rated GPM
G1010013BJ	SOUTHWEST 10 - 4426 SW FREEWAY (SE) (A)	P	G	1765	1875 GPM	2050 GPM

Drill Date		Source Summary				
08/04/1953		EVANGELINE				
GPS Latitude (decimal)	GPS Longitude (decimal)	GPS Elevation	GPS Date	Seller		
29.730511	-95.451172	65	05/11/2007	Not Purchasing		
Source Number	Source Name (Activity Status)	Operational Status	Source Type	Depth	Tested GPM	Rated GPM
G1010013BD	SOUTHWEST 3SB - 5730 WESTPARK (SE) (A)	P	G	631	1400 GPM	1500 GPM

Drill Date		Source Summary				
04/28/1982		CHICOT				
GPS Latitude (decimal)	GPS Longitude (decimal)	GPS Elevation	GPS Date	Seller		

29.724932	-95.479958	58	05/11/2007	Not Purchasing

(Inactive/Offline Sources)			
SourceNumber	Name	Status	Depth

(Treatment Plant)							
Entry Point	EP Name/Source Summation (Activity Status)	Plant Name (Activity Status)	Plant Num	Chemical Mon Type	Chem Sample Point	Distribution Mon Type	Dist Sample Point
EP078	TRT-TAP / Surface Water(A)	SIMS BAYOU - 13840 CROQUET(A)	TP5168		NO		NO

Train:	Unnamed			
(Treatments)				
Disinfection Zone	Treatment Sequence	Objective	Process	Treatment
null	null	D	403	GASEOUS CHLORINATION, PRE

(Active Sources)						
Source Number	Source Name (Activity Status)	Operational Status	Source Type	Depth	Tested GPM	Rated GPM
G1010013AS	SIMS BAYOU 2 - 13812 1/2 CROQUET (SE) (A)	S	G	1168	1250 GPM	2000 GPM

Drill Date	Source Summary			
09/29/1972	CHICOT			
GPS Latitude (decimal)	GPS Longitude (decimal)	GPS Elevation	GPS Date	Seller
29.626711	-95.48172	61	05/10/2007	Not Purchasing

Source Number	Source Name (Activity Status)	Operational Status	Source Type	Depth	Tested GPM	Rated GPM
G1010013AT	SIMS BAYOU 3 - 13825 BLUE RIDGE (SE) (A)	P	G	1182	1741 GPM	2000 GPM

Drill Date	Source Summary			
08/22/1972	CHICOT			
GPS Latitude (decimal)	GPS Longitude (decimal)	GPS Elevation	GPS Date	Seller
29.62649	-95.494057	61	05/10/2007	Not Purchasing

Source Number	Source Name (Activity Status)	Operational Status	Source Type	Depth	Tested GPM	Rated GPM
G1010013AU	SIMS BAYOU 4 - 12445 HODGES (SE) (A)	P	G	1186	2124 GPM	2100 GPM

Drill Date	Source Summary			
01/01/1913	CHICOT			
GPS Latitude (decimal)	GPS Longitude (decimal)	GPS Elevation	GPS Date	Seller
29.626169	-95.502632	66	05/10/2007	Not Purchasing

(Inactive/Offline Sources)			
SourceNumber	Name	Status	Depth

(Treatment Plant)							
Entry Point	EP Name/Source Summation (Activity Status)	Plant Name (Activity Status)	Plant Num	Chemical Mon Type	Chem Sample Point	Distribution Mon Type	Dist Sample Point
EP076	TRT-TAP / Surface Water(A)	SHARPSTOWN 2 - 8619 BELLAIRE BLVD(A)	TP5174		NO		NO

Train:	Unnamed			
(Treatments)				
Disinfection Zone	Treatment Sequence	Objective	Process	Treatment
null	null	D	361	4-LOG TREATMENT OF VIRUSES
null	null	D	403	GASEOUS CHLORINATION, PRE

(Active Sources)						
Source Number	Source Name (Activity Status)	Operational Status	Source Type	Depth	Tested GPM	Rated GPM
G1010013CH	SHARPSTOWN 2 WL 4 - 8619 BELLAIRE (SE) (A)	S	G	1495	1319 GPM	2125 GPM

Drill Date	Source Summary			
07/30/1963	CHICOT			
GPS Latitude (decimal)	GPS Longitude (decimal)	GPS Elevation	GPS Date	Seller
29.70421	-95.537743	73	05/15/2007	Not Purchasing

(Inactive/Offline Sources)			
SourceNumber	Name	Status	Depth

(Treatment Plant)							
Entry Point	EP Name/Source Summation (Activity Status)	Plant Name (Activity Status)	Plant Num	Chemical Mon Type	Chem Sample Point	Distribution Mon Type	Dist Sample Point
EP075	TRT-TAP / Surface Water(A)	SHARPSTOWN 1 - 6910 BINTLIFF(A)	TP5176		NO		NO

Train:	Unnamed			
(Treatments)				
Disinfection Zone	Treatment Sequence	Objective	Process	Treatment
null	null	D	361	4-LOG TREATMENT OF VIRUSES
null	null	D	403	GASEOUS CHLORINATION, PRE

(Active Sources)						
Source Number	Source Name (Activity Status)	Operational Status	Source Type	Depth	Tested GPM	Rated GPM
G1010013CA	SHARPSTOWN 1 WL 1A - 6910 BINTLIFF (SE) (A)	P	G	863	1250 GPM	800 GPM

Drill Date	Source Summary
01/10/1955	CHICOT

GPS Latitude (decimal)	GPS Longitude (decimal)	GPS Elevation	GPS Date	Seller
29.704392	-95.504342	66	05/15/2007	Not Purchasing

(Inactive/Offline Sources)			
SourceNumber	Name	Status	Depth

(Treatment Plant)							
Entry Point	EP Name/Source Summation (Activity Status)	Plant Name (Activity Status)	Plant Num	Chemical Mon Type	Chem Sample Point	Distribution Mon Type	Dist Sample Point
EP071	TRT-TAP / Surface Water(A)	ROSEWOOD 1 - 12844 WESTHEIMER(A)	TP5178		NO		NO

Train:	Unnamed

(Treatments)				
Disinfection Zone	Treatment Sequence	Objective	Process	Treatment
null	null	D	361	4-LOG TREATMENT OF VIRUSES
null	null	D	403	GASEOUS CHLORINATION, PRE

(Active Sources)

(Inactive/Offline Sources)			
SourceNumber	Name	Status	Depth

(Treatment Plant)							
Entry Point	EP Name/Source Summation (Activity Status)	Plant Name (Activity Status)	Plant Num	Chemical Mon Type	Chem Sample Point	Distribution Mon Type	Dist Sample Point
EP070	TRT-TAP / Surface Water(A)	RIDGEMONT - 15908 RIDGEROE(A)	TP5180		NO		NO

Train:	Unnamed

(Treatments)

Disinfection Zone	Treatment Sequence	Objective	Process	Treatment
null	null	D	361	4-LOG TREATMENT OF VIRUSES
null	null	D	403	GASEOUS CHLORINATION, PRE

(Active Sources)

Source Number	Source Name (Activity Status)	Operational Status	Source Type	Depth	Tested GPM	Rated GPM
G1010013EP	RIDGEMONT 1 - 15908 RIDGEROE (SE) (A)	P	G	1035	486 GPM	800 GPM

Drill Date	Source Summary
09/17/1969	EVANGELINE

GPS Latitude (decimal)	GPS Longitude (decimal)	GPS Elevation	GPS Date	Seller
29.5921	-95.455048	66	05/16/2007	Not Purchasing

Source Number	Source Name (Activity Status)	Operational Status	Source Type	Depth	Tested GPM	Rated GPM
G1010013EQ	RIDGEMONT 2 - 5230 CASTLE CREEK (SE) (A)	P	G	1216	1597 GPM	1800 GPM

Drill Date	Source Summary
07/28/1982	CHICOT

GPS Latitude (decimal)	GPS Longitude (decimal)	GPS Elevation	GPS Date	Seller
29.595209	-95.46212	65	05/16/2007	Not Purchasing

(Inactive/Offline Sources)

SourceNumber	Name	Status	Depth

(Treatment Plant)

Entry Point	EP Name/Source Summation (Activity Status)	Plant Name (Activity Status)	Plant Num	Chemical Mon Type	Chem Sample Point	Distribution Mon Type	Dist Sample Point
EP048	TRT-TAP / Surface Water(A)	DISTRICT 218 - 12705 BRANT ROCK(A)	TP5193		NO		NO

Train:	Unnamed

(Treatments)

Disinfection Zone	Treatment Sequence	Objective	Process	Treatment
null	null	D	361	4-LOG TREATMENT OF VIRUSES
null	null	D	403	GASEOUS CHLORINATION, PRE

(Active Sources)

Source Number	Source Name (Activity Status)	Operational Status	Source Type	Depth	Tested GPM	Rated GPM

G1010013FC	DIST 218 WL 1 - 12705 BRANT ROCK (SW) (A)	P	G	1590	2022 GPM	2000 GPM

Drill Date	Source Summary			
10/06/1982	EVANGELINE			
GPS Latitude (decimal)	GPS Longitude (decimal)	GPS Elevation	GPS Date	Seller
29.71459	-95.606949	82	05/17/2007	Not Purchasing

(Inactive/Offline Sources)			
SourceNumber	Name	Status	Depth

(Treatment Plant)							
Entry Point	EP Name/Source Summation (Activity Status)	Plant Name (Activity Status)	Plant Num	Chemical Mon Type	Chem Sample Point	Distribution Mon Type	Dist Sample Point
EP047	TRT-TAP / Surface Water(A)	DISTRICT 184 - 10518 BEECHNUT(A)	TP5195		NO		NO

Train:	Unnamed			
(Treatments)				
Disinfection Zone	Treatment Sequence	Objective	Process	Treatment
null	null	D	361	4-LOG TREATMENT OF VIRUSES
null	null	D	403	GASEOUS CHLORINATION, PRE

(Active Sources)						
Source Number	Source Name (Activity Status)	Operational Status	Source Type	Depth	Tested GPM	Rated GPM
G1010013EL	DIST 184 WL 1 - 10518 BEECHNUT (SW) (A)	P	G	1416	1450 GPM	2000 GPM

Drill Date	Source Summary			
02/17/1982	EVANGELINE			
GPS Latitude (decimal)	GPS Longitude (decimal)	GPS Elevation	GPS Date	Seller
29.692051	-95.564148	74	05/16/2007	Not Purchasing

(Inactive/Offline Sources)			
SourceNumber	Name	Status	Depth

(Treatment Plant)							
Entry Point	EP Name/Source Summation (Activity Status)	Plant Name (Activity Status)	Plant Num	Chemical Mon Type	Chem Sample Point	Distribution Mon Type	Dist Sample Point
EP044	TRT-TAP / Surface Water(A)	DISTRICT 123 - 10003 SOUTH KIRKWOOD(A)	TP5200		NO		NO

Train:	Unnamed

(Treatments)				
Disinfection Zone	Treatment Sequence	Objective	Process	Treatment
null	null	D	361	4-LOG TREATMENT OF VIRUSES
null	null	D	403	GASEOUS CHLORINATION, PRE

(Active Sources)						
Source Number	Source Name (Activity Status)	Operational Status	Source Type	Depth	Tested GPM	Rated GPM
G1010013EK	DIST 123 WL 2 - 10103 BERRY LIMB (SW) (A)	P	G	992	2200 GPM	1500 GPM

Drill Date		Source Summary		
12/16/1981		CHICOT		
GPS Latitude (decimal)	GPS Longitude (decimal)	GPS Elevation	GPS Date	Seller
29.666414	-95.583869	83	05/16/2007	Not Purchasing

Source Number	Source Name (Activity Status)	Operational Status	Source Type	Depth	Tested GPM	Rated GPM
G1010013EJ	DIST 123 WL 1 - 10003 S KIRKWOOD (SW) (A)	P	G	1034	1350 GPM	1300 GPM

Drill Date		Source Summary		
11/13/1978		CHICOT		
GPS Latitude (decimal)	GPS Longitude (decimal)	GPS Elevation	GPS Date	Seller
29.667231	-95.588303	83	10/14/2013	Not Purchasing

(Inactive/Offline Sources)			
SourceNumber	Name	Status	Depth

(Treatment Plant)							
Entry Point	EP Name/Source Summation (Activity Status)	Plant Name (Activity Status)	Plant Num	Chemical Mon Type	Chem Sample Point	Distribution Mon Type	Dist Sample Point
EP042	TRT-TAP / Surface Water(A)	DISTRICT 111 - 2 - 10301 SUN CITY COURT(A)	TP5203		NO		NO

Train:	Unnamed

(Treatments)				
Disinfection Zone	Treatment Sequence	Objective	Process	Treatment
null	null	D	361	4-LOG TREATMENT OF VIRUSES
null	null	D	403	GASEOUS CHLORINATION, PRE

(Active Sources)						
Source Number	Source Name (Activity Status)	Operational Status	Source Type	Depth	Tested GPM	Rated GPM
G1010013EI	DIST 111 WL 2 - 10301 SUN CITY CT (SW) (A)	P	G	985	1250 GPM	1100 GPM

Drill Date	Source Summary			
01/14/1974	CHICOT			
GPS Latitude (decimal)	GPS Longitude (decimal)	GPS Elevation	GPS Date	Seller
29.67408	-95.605659	85	05/16/2007	Not Purchasing

(Inactive/Offline Sources)			
SourceNumber	Name	Status	Depth

(Treatment Plant)							
Entry Point	EP Name/Source Summation (Activity Status)	Plant Name (Activity Status)	Plant Num	Chemical Mon Type	Chem Sample Point	Distribution Mon Type	Dist Sample Point
EP032	TRT-TAP / Surface Water(A)	DISTRICT 71 - 1610 HAYES RD(A)	TP5206		NO		NO

Train:	Unnamed			
(Treatments)				
Disinfection Zone	Treatment Sequence	Objective	Process	Treatment
null	null	D	200	CHLORAMINES
null	null	D	403	GASEOUS CHLORINATION, PRE

(Active Sources)						
Source Number	Source Name (Activity Status)	Operational Status	Source Type	Depth	Tested GPM	Rated GPM
G1010013SS	DIST 71 WL 4 - 1410 LAKESIDE ESTATES(NW) (A)	P	G	N/A	1960 GPM	2100 GPM

Drill Date	Source Summary			
01/01/1913				
GPS Latitude (decimal)	GPS Longitude (decimal)	GPS Elevation	GPS Date	Seller
29.748906	-95.569958	78	05/23/2007	Not Purchasing

Source Number	Source Name (Activity Status)	Operational Status	Source Type	Depth	Tested GPM	Rated GPM
G1010013DW	DIST 71 WL 3 - 1610 HAYES (NW) (A)	P	G	965	1181 GPM	1600 GPM

Drill Date	Source Summary			
04/20/1979	CHICOT			
GPS Latitude (decimal)	GPS Longitude (decimal)	GPS Elevation	GPS Date	Seller

29.75042	-95.576698	79	05/16/2007	Not Purchasing			
Source Number	Source Name (Activity Status)		Operational Status	Source Type	Depth	Tested GPM	Rated GPM
G1010013DV	DIST 71 WL 2 - 12220 WHITTINGTON (NW) (A)		P	G	1417	880 GPM	1300 GPM

Drill Date	Source Summary
03/26/1976	EVANGELINE

GPS Latitude (decimal)	GPS Longitude (decimal)	GPS Elevation	GPS Date	Seller
29.74782	-95.597183	78	05/16/2007	Not Purchasing

(Inactive/Offline Sources)

SourceNumber	Name	Status	Depth

(Treatment Plant)

Entry Point	EP Name/Source Summation (Activity Status)	Plant Name (Activity Status)	Plant Num	Chemical Mon Type	Chem Sample Point	Distribution Mon Type	Dist Sample Point
EP028	TRT-TAP / Surface Water(A)	DISTRICT 54 - 8008 RICHMOND(A)	TP5210		NO		NO

Train:	Unnamed

(Treatments)

Disinfection Zone	Treatment Sequence	Objective	Process	Treatment
null	null	D	361	4-LOG TREATMENT OF VIRUSES
null	null	D	403	GASEOUS CHLORINATION, PRE

(Active Sources)

Source Number	Source Name (Activity Status)	Operational Status	Source Type	Depth	Tested GPM	Rated GPM
G1010013CU	DIST 54 WL 2 - 8008 RICHMOND (SE) (A)	P	G	1318	1350 GPM	1800 GPM

Drill Date	Source Summary
01/01/1913	CHICOT

GPS Latitude (decimal)	GPS Longitude (decimal)	GPS Elevation	GPS Date	Seller
29.72999	-95.511291	70	05/15/2007	Not Purchasing

Source Number	Source Name (Activity Status)	Operational Status	Source Type	Depth	Tested GPM	Rated GPM
G1010013CV	DIST 54 WL 3A - 3322 CROSSVIEW (SE) (A)	P	G	1288	2380 GPM	2100 GPM

Drill Date	Source Summary
01/03/1973	CHICOT

GPS Latitude (decimal)	GPS Longitude (decimal)	GPS Elevation	GPS Date	Seller
29.728039	-95.519978	0	07/15/2009	Not Purchasing

(Inactive/Offline Sources)			
SourceNumber	Name	Status	Depth

(Treatment Plant)							
Entry Point	EP Name/Source Summation (Activity Status)	Plant Name (Activity Status)	Plant Num	Chemical Mon Type	Chem Sample Point	Distribution Mon Type	Dist Sample Point
EP006	TRT-TAP / Surface Water(A)	BELLAIRE BRAES - 12423 BELLAIRE BLVD(A)	TP5220		NO		NO

Train:	Unnamed			
(Treatments)				
Disinfection Zone	Treatment Sequence	Objective	Process	Treatment
null	null	D	403	GASEOUS CHLORINATION, PRE

(Active Sources)						
Source Number	Source Name (Activity Status)	Operational Status	Source Type	Depth	Tested GPM	Rated GPM
G1010013G	BELLAIRE BRAES 1 - 12423 BELLAIRE (SW) (A)	P	G	1620	2316 GPM	1800 GPM

Drill Date	Source Summary			
01/01/1913	CHICOT			
GPS Latitude (decimal)	GPS Longitude (decimal)	GPS Elevation	GPS Date	Seller
29.70042	-95.598549	81	05/17/2007	Not Purchasing

Source Number	Source Name (Activity Status)	Operational Status	Source Type	Depth	Tested GPM	Rated GPM
G1010013K	BELLAIRE BRAES 5 - 12885 CARVEL LN (SW) (A)	P	G	1561	2034 GPM	2100 GPM

Drill Date	Source Summary			
01/01/1913	CHICOT			
GPS Latitude (decimal)	GPS Longitude (decimal)	GPS Elevation	GPS Date	Seller
29.69659	-95.608391	83	05/25/2004	Not Purchasing

Source Number	Source Name (Activity Status)	Operational Status	Source Type	Depth	Tested GPM	Rated GPM
G1010013RN	BELLAIRE BRAES 6A-8222 S DAIRY ASHFO(SW) (A)	P	G	1642	1950 GPM	1500 GPM

Drill Date	Source Summary			
04/27/1973	CHICOT			
GPS Latitude (decimal)	GPS Longitude (decimal)	GPS Elevation	GPS Date	Seller
29.687099	-95.605797	84	05/22/2007	Not Purchasing

Source Number	Source Name (Activity Status)	Operational Status	Source Type	Depth	Tested GPM	Rated GPM

G10100131	BELLAIRE BRAES 4-7803 S DAIRY ASHFOR(SW) (A)	P	G	1634	1050 GPM	2000 GPM

Drill Date	Source Summary
01/01/1913	CHICOT

GPS Latitude (decimal)	GPS Longitude (decimal)	GPS Elevation	GPS Date	Seller
29.69285	-95.601891	84	05/25/2004	Not Purchasing

Source Number	Source Name (Activity Status)	Operational Status	Source Type	Depth	Tested GPM	Rated GPM
G10100131	BELLAIRE BRAES 3 - 11811 CORONA LN (SW) (A)	P	G	1266	1450 GPM	2150 GPM

Drill Date	Source Summary
01/01/1913	CHICOT

GPS Latitude (decimal)	GPS Longitude (decimal)	GPS Elevation	GPS Date	Seller
29.695739	-95.586822	79	05/18/2007	Not Purchasing

Source Number	Source Name (Activity Status)	Operational Status	Source Type	Depth	Tested GPM	Rated GPM
G10100131H	BELLAIRE BRAES 2 - 11331 CARVEL LN (SW) (A)	P	G	1536	1830 GPM	2000 GPM

Drill Date	Source Summary
01/01/1913	CHICOT

GPS Latitude (decimal)	GPS Longitude (decimal)	GPS Elevation	GPS Date	Seller
29.69647	-95.579208	77	05/17/2007	Not Purchasing

Source Number	Source Name (Activity Status)	Operational Status	Source Type	Depth	Tested GPM	Rated GPM
G10100131RO	BELLAIRE BRAES 6B-8222 S DAIRY ASHFO(SW) (A)	P	G	968	2400 GPM	1650 GPM

Drill Date	Source Summary
02/27/1998	CHICOT

GPS Latitude (decimal)	GPS Longitude (decimal)	GPS Elevation	GPS Date	Seller
29.687189	-95.605698	84	05/22/2007	Not Purchasing

(Inactive/Offline Sources)

SourceNumber	Name	Status	Depth

(Treatment Plant)

Entry Point	EP Name/Source Summation (Activity Status)	Plant Name (Activity Status)	Plant Num	Chemical Mon Type	Chem Sample Point	Distribution Mon Type	Dist Sample Point
EP009	TRT-TAP / Surface Water(A)	BRAESWOOD - 9100 BOB WHITE(A)	TP5228		NO		NO

Train:	Unnamed

(Treatments)

Disinfection Zone	Treatment Sequence	Objective	Process	Treatment
null	null	D	361	4-LOG TREATMENT OF VIRUSES
null	null	D	403	GASEOUS CHLORINATION, PRE

(Active Sources)

Source Number	Source Name (Activity Status)	Operational Status	Source Type	Depth	Tested GPM	Rated GPM
G1010013BV	BRAESWOOD 1 - 9100 BOB WHITE (SE) (A)	P	G	1597	1150 GPM	2100 GPM

Drill Date	Source Summary
01/01/1913	CHICOT

GPS Latitude (decimal)	GPS Longitude (decimal)	GPS Elevation	GPS Date	Seller
29.678659	-95.502853	60	05/15/2007	Not Purchasing

(Inactive/Offline Sources)

SourceNumber	Name	Status	Depth

(Treatment Plant)

Entry Point	EP Name/Source Summation (Activity Status)	Plant Name (Activity Status)	Plant Num	Chemical Mon Type	Chem Sample Point	Distribution Mon Type	Dist Sample Point
EP102	TRT-TAP / Surface Water(A)	BRAES UD - (PARKRIDGE PLANT 1)(A)	TP5233		NO		NO

Train:	Unnamed

(Treatments)

Disinfection Zone	Treatment Sequence	Objective	Process	Treatment
null	null	D	361	4-LOG TREATMENT OF VIRUSES
null	null	D	403	GASEOUS CHLORINATION, PRE

(Active Sources)

Source Number	Source Name (Activity Status)	Operational Status	Source Type	Depth	Tested GPM	Rated GPM
G1010013R1	BRAES UD WL 1 - 3710 ELDRIDGE (SW) (A)	P	G	1289	1100 GPM	1139 GPM

Drill Date	Source Summary
01/01/1913	EVANGELINE

GPS Latitude (decimal)	GPS Longitude (decimal)	GPS Elevation	GPS Date	Seller
29.717819	-95.624403	84	05/22/2007	Not Purchasing

(Inactive/Offline Sources)			
SourceNumber	Name	Status	Depth

(Treatment Plant)							
Entry Point	EP Name/Source Summation (Activity Status)	Plant Name (Activity Status)	Plant Num	Chemical Mon Type	Chem Sample Point	Distribution Mon Type	Dist Sample Point
EP124	TRT-TAP / Surface Water(A)	INTERWOOD - 116 ALLIANT(A)	TP5248		NO		NO

Train:	Unnamed			
(Treatments)				
Disinfection Zone	Treatment Sequence	Objective	Process	Treatment
null	null	D	361	4-LOG TREATMENT OF VIRUSES
null	null	D	403	GASEOUS CHLORINATION, PRE
null	null	F	680	SEQUESTRATION

(Active Sources)						
Source Number	Source Name (Activity Status)	Operational Status	Source Type	Depth	Tested GPM	Rated GPM
G1010013SB	INTERWOOD 2 - 116 ALLIANT (NE) (A)	S	G	1680	1920 GPM	2200 GPM

Drill Date	Source Summary
01/01/1913	EVANGELINE

GPS Latitude (decimal)	GPS Longitude (decimal)	GPS Elevation	GPS Date	Seller
29.932325	-95.319006	77	05/24/2007	Not Purchasing

(Inactive/Offline Sources)			
SourceNumber	Name	Status	Depth

(Treatment Plant)							
Entry Point	EP Name/Source Summation (Activity Status)	Plant Name (Activity Status)	Plant Num	Chemical Mon Type	Chem Sample Point	Distribution Mon Type	Dist Sample Point
EP122	TRT-TAP / Surface Water(A)	DISTRICT 203 - 1255 GEARS RD(A)	TP5252		NO		NO

Train:	Unnamed			
(Treatments)				
Disinfection Zone	Treatment Sequence	Objective	Process	Treatment
null	null	D	361	4-LOG TREATMENT OF VIRUSES
null	null	D	403	GASEOUS CHLORINATION, PRE

(Active Sources)						
Source Number	Source Name (Activity Status)	Operational Status	Source Type	Depth	Tested GPM	Rated GPM
G1010013RX	DIST 203 WL1 - 1255 GEARS (NE) (A)	S	G	1050	1736 GPM	1870 GPM

Drill Date	Source Summary			
01/01/1913	EVANGELINE			
GPS Latitude (decimal)	GPS Longitude (decimal)	GPS Elevation	GPS Date	Seller
29.945919	-95.43679	0	05/23/2007	Not Purchasing

(Inactive/Offline Sources)			
SourceNumber	Name	Status	Depth

(Treatment Plant)							
Entry Point	EP Name/Source Summation (Activity Status)	Plant Name (Activity Status)	Plant Num	Chemical Mon Type	Chem Sample Point	Distribution Mon Type	Dist Sample Point
EP120	TRT-TAP / Surface Water(A)	HIA 1 - 3102 MCKAUGHAN(A)	TP5254		NO		NO

Train:	Unnamed			
(Treatments)				
Disinfection Zone	Treatment Sequence	Objective	Process	Treatment
null	null	D	361	4-LOG TREATMENT OF VIRUSES
null	null	D	403	GASEOUS CHLORINATION, PRE
null	null	F	680	SEQUESTRATION

(Active Sources)						
Source Number	Source Name (Activity Status)	Operational Status	Source Type	Depth	Tested GPM	Rated GPM
G1010013RV	HIA 1 WL 2 - 18300 JFK BLVD (NE) (A)	P	G	1535	2153 GPM	2100 GPM

Drill Date	Source Summary			
01/14/1997	EVANGELINE			
GPS Latitude (decimal)	GPS Longitude (decimal)	GPS Elevation	GPS Date	Seller
29.980347	-95.337517	93	05/23/2007	Not Purchasing

Source Number	Source Name (Activity Status)	Operational Status	Source Type	Depth	Tested GPM	Rated GPM
G1010013RU	HIA 1 WL 1 - 3102 MCKAUGHAN (NE) (A)	P	G	1507	972 GPM	2000 GPM

Drill Date	Source Summary
11/20/1965	EVANGELINE

GPS Latitude (decimal)	GPS Longitude (decimal)	GPS Elevation	GPS Date	Seller
29.981937	-95.345566	94	05/23/2007	Not Purchasing

(Inactive/Offline Sources)			
SourceNumber	Name	Status	Depth

(Treatment Plant)							
Entry Point	EP Name/Source Summation (Activity Status)	Plant Name (Activity Status)	Plant Num	Chemical Mon Type	Chem Sample Point	Distribution Mon Type	Dist Sample Point
EP112	TRT-TAP / Surface Water(A)	ENCLAVE 2 - 13135 FORKLAND(A)	TP5261		NO		NO

Train:	Unnamed			
(Treatments)				
Disinfection Zone	Treatment Sequence	Objective	Process	Treatment
null	null	D	361	4-LOG TREATMENT OF VIRUSES
null	null	D	403	GASEOUS CHLORINATION, PRE

(Active Sources)						
Source Number	Source Name (Activity Status)	Operational Status	Source Type	Depth	Tested GPM	Rated GPM
G1010013RB	ENCLAVE 2 WL 2 - 13135 FORKLAND (NW) (A)	P	G	1200	2100 GPM	1800 GPM

Drill Date	Source Summary			
11/19/1984	CHICOT			
GPS Latitude (decimal)	GPS Longitude (decimal)	GPS Elevation	GPS Date	Seller
29.758051	-95.621552	88	05/22/2007	Not Purchasing

(Inactive/Offline Sources)			
SourceNumber	Name	Status	Depth

(Treatment Plant)							
Entry Point	EP Name/Source Summation (Activity Status)	Plant Name (Activity Status)	Plant Num	Chemical Mon Type	Chem Sample Point	Distribution Mon Type	Dist Sample Point
EP110	TRT-TAP / Surface Water(A)	DISTRICT 175 - 1206 ARROWHILL(A)	TP5262		NO		NO

Train:	Unnamed
(Treatments)	

Disinfection Zone	Treatment Sequence	Objective	Process	Treatment
null	null	D	361	4-LOG TREATMENT OF VIRUSES
null	null	D	403	GASEOUS CHLORINATION, PRE

(Active Sources)							
Source Number	Source Name (Activity Status)		Operational Status	Source Type	Depth	Tested GPM	Rated GPM
G1010013QZ	DIST 175 WL 1 - 1206 ARROW HILL (NW) (A)		P	G	1286	2010 GPM	2600 GPM
Drill Date		Source Summary					
01/01/1913		EVANGELINE					
GPS Latitude (decimal)	GPS Longitude (decimal)	GPS Elevation	GPS Date	Seller			
29.7661	-95.633751	88	05/18/2007	Not Purchasing			
Source Number	Source Name (Activity Status)		Operational Status	Source Type	Depth	Tested GPM	Rated GPM
G1010013EV	DIST 10 WL 1 - 931 IVY WALL (NW) (A)		P	G	1120	1181 GPM	1035 GPM
Drill Date		Source Summary					
01/01/1913		EVANGELINE					
GPS Latitude (decimal)	GPS Longitude (decimal)	GPS Elevation	GPS Date	Seller			
29.770861	-95.636566	80	05/16/2007	Not Purchasing			

(Inactive/Offline Sources)			
SourceNumber	Name	Status	Depth

(Treatment Plant)							
Entry Point	EP Name/Source Summation (Activity Status)	Plant Name (Activity Status)	Plant Num	Chemical Mon Type	Chem Sample Point	Distribution Mon Type	Dist Sample Point
EP103	TRT-TAP / Surface Water(A)	BROOKFIELD - 9007 DAIRY VIEW LN(A)	TP5264		NO		NO

Train:	Unnamed			
(Treatments)				
Disinfection Zone	Treatment Sequence	Objective	Process	Treatment
null	null	D	361	4-LOG TREATMENT OF VIRUSES
null	null	D	403	GASEOUS CHLORINATION, PRE

(Active Sources)						
Source Number	Source Name (Activity Status)	Operational Status	Source Type	Depth	Tested GPM	Rated GPM

G1010013DR	BROOKFIELD 1 - 9007 DAIRY VIEW LN (SW) (A)	P	G	866	1444 GPM	652 GPM

Drill Date	Source Summary						
01/01/1913	CHICOT						
GPS Latitude (decimal)	GPS Longitude (decimal)	GPS Elevation	GPS Date	Seller			
29.68133	-95.599823	84	05/16/2007	Not Purchasing			
Source Number	Source Name (Activity Status)		Operational Status	Source Type	Depth	Tested GPM	Rated GPM
G1010013DI	DIST 111 WL 1 - 9603 COOK (SW) (A)		P	G	1175	1017 GPM	1075 GPM

Drill Date	Source Summary			
01/01/1913	CHICOT			
GPS Latitude (decimal)	GPS Longitude (decimal)	GPS Elevation	GPS Date	Seller
29.674753	-95.595006	85	05/16/2007	Not Purchasing

(Inactive/Offline Sources)			
SourceNumber	Name	Status	Depth

(Treatment Plant)							
Entry Point	EP Name/Source Summation (Activity Status)	Plant Name (Activity Status)	Plant Num	Chemical Mon Type	Chem Sample Point	Distribution Mon Type	Dist Sample Point
EP086	TRT-TAP / Surface Water(A)	DISTRICT 49 - 1 (WESTBURY 1) - 10902 MOO(A)	TP5265		NO		NO

Train:	Unnamed			
(Treatments)				
Disinfection Zone	Treatment Sequence	Objective	Process	Treatment
null	null	D	361	4-LOG TREATMENT OF VIRUSES
null	null	D	403	GASEOUS CHLORINATION, PRE

(Active Sources)						
Source Number	Source Name (Activity Status)	Operational Status	Source Type	Depth	Tested GPM	Rated GPM
G1010013CM	DIST 49 WESTBURY 1 - 10902 MOONLIGHT(SE) (A)	P	G	1724	2200 GPM	1600 GPM

Drill Date	Source Summary			
06/15/1955	EVANGELINE			
GPS Latitude (decimal)	GPS Longitude (decimal)	GPS Elevation	GPS Date	Seller
29.66188	-95.475571	62	05/15/2007	Not Purchasing

(Inactive/Offline Sources)

SourceNumber	Name	Status	Depth

(Treatment Plant)

Entry Point	EP Name/Source Summation (Activity Status)	Plant Name (Activity Status)	Plant Num	Chemical Mon Type	Chem Sample Point	Distribution Mon Type	Dist Sample Point
EP126	TRT-TAP / Surface Water(A)	DISTRICT 266 - 4950 AEROPARK DR(A)	TP6776		NO		NO

Train:	Unnamed

(Treatments)

Disinfection Zone	Treatment Sequence	Objective	Process	Treatment
null	null	D	361	4-LOG TREATMENT OF VIRUSES
null	null	D	423	HYPOCHLORINATION, PRE

(Active Sources)

Source Number	Source Name (Activity Status)	Operational Status	Source Type	Depth	Tested GPM	Rated GPM
G1010013SD	DIST 266 WL 1- 4950 AEROPARK (NE) (A)	S	G	1088	1970 GPM	2000 GPM

Drill Date	Source Summary
07/30/1985	CHICOT

GPS Latitude (decimal)	GPS Longitude (decimal)	GPS Elevation	GPS Date	Seller
29.934759	-95.314537	78	05/23/2007	Not Purchasing

(Inactive/Offline Sources)

SourceNumber	Name	Status	Depth

Code Explanations
Monitoring Type Codes: (GW) GROUNDWATER , (GUP) GROUNDWATER UNDER THE INFLUENCE - PURCHASED , (SWP) SURFACE WATER - PURCHASED , (GU) GROUNDWATER UNDER THE INFLUENCE OF SURFACE WATER , (N) NO SOURCES , (SW) SURFACE WATER
Activity Status Codes: (A) ACTIVE , (D) DELETED/DISSOLVED , (I) INACTIVE , (P) PROPOSED ,
Operational Status Codes: (E) EMERGENCY , (I) INTERIM/PEAK (O) OTHER , (P) PERMANENT , (S) SEASONAL
Source Types: (G) GROUND WATER , (S) SURFACE WATER , (U) GROUND WATER UNDER THE INFLUENCE

- End of Report -

At the time of your query this data was the most current information available from our database, which is in real time. Every effort was made to retrieve it according to your query. Thank-you for using DWW.

10/26/2020
03:10:59

Texas Commission on Environmental Quality
DWW Water System Summary Sheet

PWS ID	PWS Name	Central Registry RN
TX1010545	HARRIS COUNTY FWSD 45	RN102944055

Organization/Customer *	Central Registry CN
HARRIS COUNTY FWSD 45	CN600741300

*Regulatory mail will be addressed to this organization/person

All Water System Contacts

Type	Contact	Communication	
AC - Administrative Contact - PRESIDENT	MAZE, LARRY 2929 ALLEN PKWY STE 3150 HOUSTON, TX 77019-7126	**Phone Type**	**Value**
		BUS - Business	713-489-8977
		BUS - Business	713-201-7453
		FAX - Facsimile	713-358-3530
EC - Emergency Contact - COMPLIANCE ADVISOR	CHAPA, VANESSA 32259 MORTON RD BROOKSHIRE, TX 77423-8787	**Electronic Type**	**Value**
		Phone Type	**Value**
		BUS - Business	281-578-4259
		BUS - Business	281-578-4268
		FAX - Facsimile	281-934-3324
		MOB - Mobile	832-435-7128
		MOB - Mobile	281-877-2612
ECS - Emergency Contact - Secondary	ZITO, LAURA 2002 W GRAND PKWY N STE 100 KATY, TX 77449-1964	**Electronic Type**	**Value**
		Phone Type	**Value**
		BUS - Business	281-209-2100
		MOB - Mobile	832-302-4323
OW - Owner	HARRIS COUNTY FWSD 45		
PWS - Public Water System Contact - COMPLIANCE ADVISOR	CHAPA, VANESSA 32259 MORTON RD BROOKSHIRE, TX 77423-8787	**Electronic Type**	**Value**
		Phone Type	**Value**
		BUS - Business	281-578-4259
		BUS - Business	281-578-4268
		FAX - Facsimile	281-934-3324
		MOB - Mobile	832-435-7128
		MOB - Mobile	281-877-2612

Operator Grade	Number
WATER OPERATIONS COMPANY	1

Water Operator Licenses

License Holder:	INFRAMARK LLC	
CURRENT	Class: NONE - WATER OPERATIONS COMPANY	WC0000238

Owner Type	Owner Type Options: COUNTY, DISTRICT, FEDERAL GOVERNMENT,

District	INVESTOR OWNED, MUNICIPALITY, NATIVE AMERICAN, PRIVATE, STATE GOVERNMENT, WATER SUPPLY CORPORATION

System Type	System Type Options: COMMUNITY, TRANSIENT/NON-COMMUNITY,
C - Community	NON-PUBLIC, NON-TRANSIENT/NON-COMMUNITY

Population Type	Population Served	# of Connect	# I/C w/other PWS
Residential	504	168	0

Total Product (MGD)	Average Daily Consump.	Max Daily Demand (MGD)	Total Storage (MG)	Elev. Storage (MG)	Service Pump Cap.	Max.Purchase Cap. (MGD/GPM)	Pressure Tank Cap. (MG)

Activity Status	Inactivation Date
A - ACTIVE	

Last Survey Date	Surveyor	Survey Type	Region	County
08/01/2018	MELODY, E KIRKSEY	Sanitary Survey	HOUSTON	HARRIS
08/01/2018	HEATHER OKEEFE	Sanitary Survey	HOUSTON	HARRIS
08/01/2018	ERSKINE, A GITTENS	Sanitary Survey	HOUSTON	HARRIS

(Treatment Plant)							
Entry Point	EP Name/Source Summation (Activity Status)	Plant Name (Activity Status)	Plant Num	Chemical Mon Type	Chem Sample Point	Distribution Mon Type	Dist Sample Point
EP001	TRT-TAP / Ground Water(A)	PLANT - GRUSS RD(A)	TP5696		NO		NO

Train:	Unnamed

(Treatments)				
Disinfection Zone	Treatment Sequence	Objective	Process	Treatment
null	null	D	403	GASEOUS CHLORINATION, PRE

(Active Sources)						
Source Number	Source Name (Activity Status)	Operational Status	Source Type	Depth	Tested GPM	Rated GPM
G1010545B	2 - 100 GRUSS RD (A)	P	G	497	135 GPM	115 GPM

Drill Date		Source Summary					
01/01/1913		CHICOT					
GPS Latitude (decimal)	GPS Longitude (decimal)	GPS Elevation	GPS Date	Seller			
29.952237	-95.417023	0	02/13/2009	Not Purchasing			
Source Number	Source Name (Activity Status)		Operational Status	Source Type	Depth	Tested GPM	Rated GPM
G1010545A	1 - 100 GRUSS RD (A)		P	G	440	140 GPM	120 GPM

Drill Date		Source Summary		
09/07/1990		CHICOT		
GPS Latitude (decimal)	GPS Longitude (decimal)	GPS Elevation	GPS Date	Seller
29.952353	-95.417081	0	02/13/2009	Not Purchasing

(Inactive/Offline Sources)			
SourceNumber	Name	Status	Depth

Code Explanations
Monitoring Type Codes: (GW) GROUNDWATER , (GUP) GROUNDWATER UNDER THE INFLUENCE - PURCHASED , (SWP) SURFACE WATER - PURCHASED , (GU) GROUNDWATER UNDER THE INFLUENCE OF SURFACE WATER , (N) NO SOURCES , (SW) SURFACE WATER
Activity Status Codes: (A) ACTIVE , (D) DELETED/DISSOLVED , (I) INACTIVE , (P) PROPOSED ,
Operational Status Codes: (E) EMERGENCY , (I) INTERIM/PEAK (O) OTHER , (P) PERMANENT , (S) SEASONAL
Source Types: (G) GROUND WATER , (S) SURFACE WATER , (U) GROUND WATER UNDER THE INFLUENCE

- End of Report -

At the time of your query this data was the most current information available from our database, which is in real time. Every effort was made to retrieve it according to your query. Thank-you for using DWW.

Well Exp. (GW)
April 1966

LJ 6 -05-619

WELL SCHEDULE

U. S. DEPT. OF THE INTERIOR — GEOLOGICAL SURVEY — WATER RESOURCES DIVISION

1:24000

MASTER CARD

Record by: H. PETERS Source of data: DRILLER Date: 11-22-76 Map: Aldine 1967

State: TEXAS [48] County (or town): HARRIS [LJ]

Latitude: 29 57 03 N (deg, min, sec) Longitude: 095 24 51 (degrees, min, sec) Sequential number: 1

Lat-long accuracy: [ ] T ___ N S, R ___ E W, Sec ___, ___ ¼, ___ ¼, ___ ¼ B & M

Local well number: LJ-65-05-619 Other number:

Local use: Owner or name: NORTHGATE Util. DIST.

Owner or name: NORTHGATE U D Address: 2 mi WNW ALDINE

Ownership: (C) County, (F) Fed Gov't, (M) City, (N) Corp or Co, (P) Private, (S) State Agency, (W) Water Dist [W]

Use of water: (A) Air cond, (B) Bottling, (C) Comm, (D) Dewater, (E) Power, (F) Fire, (H) Dom, (I) Irr, (M) Med, (N) Ind, (P) F S, (R) Rec, (S) Stock, (T) Instit, (U) Unused, (V) Repressure, (W) Recharge, (X) Desal-F S, (Y) Desal-other, (Z) Other [P]

Use of well: (A) Anode, (D) Drain, (G) Seismic, (H) Heat Res, (O) Obs, (P) Oil-gas, (R) Recharge, (T) Test, (U) Unused, (W) Withdraw, (X) Waste, (Z) Destroyed. [W]

DATA AVAILABLE: Well data [ ] Freq. W/L meas.: [Ø] Field aquifer char. [ ]

Hyd. lab. data: [ ]

Qual. water data; type: [ ]

Freq. sampling: NONE [ ] Pumpage inventory: yes no; period: [ ]

Aperture cards: yes [ ]

Log data: D-Log 0-1700' [D]

WELL-DESCRIPTION CARD

SAME AS ON MASTER CARD Depth well: 1700 ft [1700] Meas. (rept) Driller accuracy [3]

Depth cased (first perf.): 720 ft [720] Casing type: Steel; Diam. 20-12 in [20]

Finish: (C) porous concrete, (F) gravel w. (perf.), (G) gravel w. (screen), (H) horiz. gallery, (O) open end, (P) perf., (S) screen, (T) sd. pt., (W) shored, (X) open hole, (Z) other [G]

Method Drilled: (A) air rot, (B) bored, (C) cable, (D) dug, (H) hyd rot., (J) jetted, (P) air percussion, (R) reverse rotary, (T) trenching, (V) driven, (W) drive wash, (Z) other [H]

Date Drilled: 3-75 [975] Pump intake setting: 480 ft [480]

Driller: Layne-Western Co., Inc. (name) Katy, Tx (address)

Lift (type): (A) air, (B) bucket, (C) cent, (J) jet, (L) multiple (cent.), (M) multiple (turb.), (N) none, (P) piston, (R) rot, (S) submerg, (T) turb, (Z) other [T] Deep Shallow [ ]

Power (type): diesel, elec, nat gas, gasoline, hand, LP gas, wind; H.P. [5] Trans. or meter no.

Descrip. MP ___ ft above below LSD, Alt. MP

Alt. LSD: 92 [92] Accuracy (source): 5' TOPO [ ]

Water Level: 241 ft above below MP; Ft above below LSD [241] Accuracy: Rept-Driller [G]

Date meas: 4-75 [475] Yield: 1900 gpm [1900] Method determined [ ]

Drawdown: 80 ft [80] Accuracy: Rept. [ ] Pumping period: 24 hrs [24]

QUALITY OF WATER DATA: Iron ___ ppm [ ] Sulfate ___ ppm [ ] Chloride ___ ppm [ ] Hard. ___ ppm [ ]

Sp. Conduct ___ K x 10^6 [ ] Temp. ___ °F [ ] Date sampled [ ]

Taste, color, etc.

Well No.

Well No. LS 65-05-619

Latitude-longitude N S d m s d m s

HYDROGEOLOGIC CARD

SAME AS ON MASTER CARD (1–10) Physiographic Province: COASTAL PLAIN (20–21) 03 Section: _____

_____ (22) F Drainage Basin: _____ (23–25) _____ Subbasin: _____ (26) _____

Topo of well site: (D) depression, (C) stream channel, (E) dunes, (F) flat, (H) hilltop, (K) sink, (L) swamp, (G) offshore, (P) pediment, (B) hillside, (T) terrace, (U) undulating, (V) valley flat _____ (27)

MAJOR AQUIFER: _____ system, _____ series (28–29) Evangeline aquifer, formation, group (30–31) 6

Lithology: _____ (32–33) Origin: _____ (34) Aquifer Thickness: _____ ft

(35–37) Length of well open to: 714 ft (38–40) 714 Depth to top of: _____ ft (41–43) _____

MINOR AQUIFER: _____ system, _____ series (44–45) _____ aquifer, formation, group (46–47) _____

Lithology: _____ (48–49) Origin: _____ (50) Aquifer Thickness: _____ ft

(51–53) Length of well open to: _____ ft (54–56) _____ Depth to top of: _____ ft (57–59) _____

Intervals Screened: 720' - 1434'

Depth to consolidated rock: _____ ft (60–61) _____ Source of data: _____ (64) _____

Depth to basement: _____ ft (65–68) _____ Source of data: _____ (69) _____

Surficial material: _____ (70–71) _____ Infiltration characteristics: _____ (72) _____

Coefficient Trans: _____ gpd/ft (73–75) _____ Coefficient Storage: _____ (76–78) _____

Coefficient Perm: _____ gpd/ft²; Spec cap: _____ gpm/ft; Number of geologic cards: _____ (79)

20 Casing 0-710'

12 Casing 610'-1454'

CEMENTED 0-710'

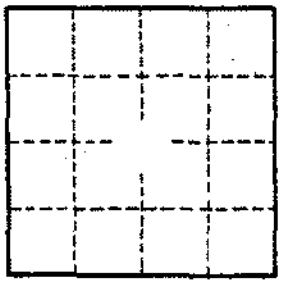

Well No. _____

GPO 857-700

DUP

d original copy by
tified mail to the
as Water Development Board
O. Box 13087
tin, Texas 78711

State of Texas

WATER WELL REPORT

For TWDB use only
Well No. 65-05-619
Located on map yes
Received: 75

OWNER:
Person having well drilled Lockwood, Andrews, & Newham Inc (Name) Address 1900 St. James Place (Street or RFD) Houston, (City) Texas (State)

Landowner Northgate Utility District c/o Baker & Botts (Name) Address One Shell Plaza (Street or RFD) Houston, (City) Texas (State)

LOCATION OF WELL:
County Harris, 2 miles in WNW (N.E., S.W., etc.) direction from Aldine (Town)

Locate by sketch map showing landmarks, roads, creeks, hiway number, etc.*

North

(Use reverse side if necessary)

or

Give legal location with distances and directions from adjacent sections or survey lines.

Labor _____ League _____

Block _____ Survey Pierre Sullivan

Abstract No. _____

(NW¼ NE¼ SW¼ SE¼) of Section Greensgate Subdivision Sectional, Reserve A

3) TYPE OF WORK (Check): New Well X, Deepening, Reconditioning, Plugging

4) PROPOSED USE (Check): Domestic, Industrial, Municipal X, Irrigation, Test Well, Other

5) TYPE OF WELL (Check): Rotary X, Driven, Dug, Cable, Jetted, Bored

6) WELL LOG:
Diameter of hole 30 in. Depth drilled 1700 ft. Depth of completed well 1454 ft. Date drilled 3/75

All measurements made from 5 ft. above ground level.

From (ft.)	To (ft.)	Description and color of formation material
		SEE ATTACHED

(Use reverse side if necessary)

9) Casing:
Type: Old, New X, Steel X, Plastic, Other

Cemented from 0 ft. to 710 ft.

Diameter (inches)	Setting From (ft.)	Setting To (ft.)	Gage
20"	0	710	.438
12"	610	1454	.375

10) SCREEN:
Type Stainless Steel Wire Wrapped

Perforated, Slotted

Diameter (inches)	Setting From (ft.)	Setting To (ft.)	Slot Size
12	720	1434	.030

7) COMPLETION (Check):
Straight wall, Gravel packed X, Other
Under reamed X, Open Hole

8) WATER LEVEL:
Static level 241 ft. below land surface Date 4/75
Artesian pressure _____ lbs. per square inch Date _____
Depth to pump bowls, cylinder, jet, etc., 480 ft. below land surface.

11) WELL TESTS:
Was a pump test made? Yes X No If yes, by whom? Layne-Western Company Inc.
Yield: 1,900 gpm with 321 ft. drawdown after 24 hrs.
Bailer test _____ gpm with _____ ft. drawdown after _____ hrs.
Artesian flow _____ gpm
Temperature of water _____

12) WATER QUALITY:
Was a chemical analysis made? Yes X No
Did any strata contain undesirable water? Yes No X
Type of water? _____ depth of strata _____

I hereby certify that this well was drilled by me (or under my supervision) and that each and all of the statements herein are true to the best of my knowledge and belief.

NAME James O'Connor (Type or Print) Water Well Drillers Registration No. 999

ADDRESS P. O. Box 278 (Street or RFD) Katy (City) Texas (State) 77450

(Signed) James O'Connor (Water Well Driller) Layne-Western Company, Inc. Katy Div. (Company Name)

Please attach electric log, chemical analysis, and other pertinent information, if available.

*Additional instructions on reverse side.

TWDBE-WO-8

65-05-619

DRILLER'S LOG

Northgate Utility District
Well No. 2
Job M-181

0	-	Surface
3	-	Clay
31	-	Sand Strips & Clay
152	-	Sand
185	-	Clay
195	-	Sand & Clay
450	-	Clay
465	-	Sand
530	-	Clay
600	-	Sand
630	-	Clay
642	-	Sand & Rock
767	-	Sand Strips & Clay
889	-	Sand
960	-	Clay & Rock
983	-	Sand & Clay
1020	-	Rock & Clay
1065	-	Sand & Clay
1126	-	Rock & Sand
1175	-	Clay & Rock
1205	-	Sand
1290	-	Clay
1300	-	Clay & Sand Strips
1319	-	Sand & Clay Strips
1370	-	Sand & Rock
1450	-	Sand Strips & Clay
1495	-	Clay
1500	-	Sand Strips & Rock
1660	-	Sand & Rock
1668	-	Clay
1670	-	Sand
1680	-	Clay
1700	-	Total Depth

65-04-69

Send original copy by certified mail to: **Texas Water Commission, P.O. Box 13087, Austin, Texas 78711** *Please use black ink.*

ATTENTION OWNER: *Confidentiality Privilege Notice on Reverse Side*

State of Texas WELL REPORT

Texas Water Well Drillers Board
P.O. Box 13087
Austin, Texas 78711

1) OWNER C.T.60 Petroleum (Name) ADDRESS 12325 N. Freeway Houston Tex 77060 (Street or RFD) (City) (State) (Zip)

2) LOCATION OF WELL:
County Harris , _____ miles in _____ (NE, SW, etc.) direction from _____ (Town)

Driller must complete the legal description below with distance and direction from two intersecting section or survey lines, or he must locate and identify the well on an official Quarter- or Half-Scale Texas County General Highway Map and attach the map to this form.

☐ LEGAL DESCRIPTION:
Section No. _____ Block No. _____ Township _____ Abstract No. _____ Survey Name _____
Distance and direction from two intersecting section or survey lines _____

☐ SEE ATTACHED MAP K.M 372 Q

3) TYPE OF WORK (Check): ☒ New Well ☐ Deepening ☐ Reconditioning ☐ Plugging

4) PROPOSED USE (Check): ☐ Domestic ☒ Industrial ☐ Monitor ☐ Public Supply ☐ Irrigation ☐ Test Well ☐ Injection ☐ De-Watering

5) DRILLING METHOD (Check): ☒ Mud Rotary ☐ Air Hammer ☐ Jetted ☐ Driven ☐ Bored ☐ Air Rotary ☐ Cable Tool ☐ Other _____

6) WELL LOG:
Date Drilling: Started 12-12 19 2 Completed 1-26 19 3

DIAMETER OF HOLE

Dia. (in.)	From (ft.)	To (ft.)
9"	Surface	460'

7) BOREHOLE COMPLETION: ☐ Open Hole ☐ Straight Wall ☐ Underreamed ☐ Gravel Packed ☐ Other Cemented
If Gravel Packed give interval . . . from _____ ft. to _____ ft.

From (ft.)	To (ft.)	Description and color of formation material
0	3	Top Soil
3	41	Clay
41	71	Sand
71	190	Clay
190	230	Sand
230	420	Shale
420	500	Sand

(Use reverse side if necessary)

8) CASING, BLANK PIPE, AND WELL SCREEN DATA:

Dia. (in.)	New or Used	Steel, Plastic, etc. Perf., Slotted, etc. Screen Mfg., if commercial	Setting (ft.) From	Setting (ft.) To	Gage Casing Screen
5"	N	SDR-17	0	460	
2½"	N	SCH 80	460	480	10 LA

9) CEMENTING DATA [Rule 287.44(1)]
Cemented from 0 ft. to 460 ft. No. of Sacks Used 36
_____ ft. to _____ ft. No. of Sacks Used _____
Method used Pressure
Cemented by Allen C Rutherford

10) SURFACE COMPLETION
☒ Specified Surface Slab Installed [Rule 287.44(2)(A)]
☐ Pitless Adapter Used [Rule 287.44(3)(B)]
☐ Approved Alternative Procedure Used [Rule 287.71]

11) WATER LEVEL:
Static level 160 ft. below land surface Date 1-26-93
Artesian flow _____ gpm. Date _____

12) PACKERS: Type Depth
[illegible] 455'

13) TYPE PUMP: ☐ Turbine ☐ Jet ☒ Submersible ☐ Cylinder ☐ Other _____
Depth to pump bowls, cylinder, jet, etc., _____ ft.

14) WELL TESTS:
Type Test: ☐ Pump ☐ Bailer ☒ Jetted ☐ Estimated
Yield: 65 gpm with 10 ft. drawdown after 6 hrs.

15) WATER QUALITY:
Did the drilling penetrate any strata which contained undesirable constituents?
☐ Yes ☒ No If yes, submit "REPORT OF UNDESIRABLE WATER"
Type of water? Good Depth of strata 440'
Was a chemical analysis made? ☐ Yes ☒ No

RECEIVED MAR 27 1993 TEXAS WATER COMMISSION

I hereby certify that this well was drilled by me (or under my supervision) and that each and all of the statements herein are true to the best of my knowledge and belief. I understand that failure to complete items 1 thru 15 will result in the log(s) being returned for completion and resubmittal.

COMPANY NAME Houston Water Well (Type or print) WELL DRILLER'S LICENSE NO. 1366 W

ADDRESS 26014 Huffsmith-Conroe (Street or RFD) Magnolia (City) Tex (State) 77355 (Zip)

(Signed) Allen C Rutherford (Licensed Well Driller) (Signed) _____ (Registered Driller Trainee)

Please attach electric log, chemical analysis, and other pertinent information, if available.

For TWC use only: Well No. _____ Located on map 55-13-3

WWD-012 (Rev. 09/21/88)

TEXAS WATER COMMISSION COPY

4820111004

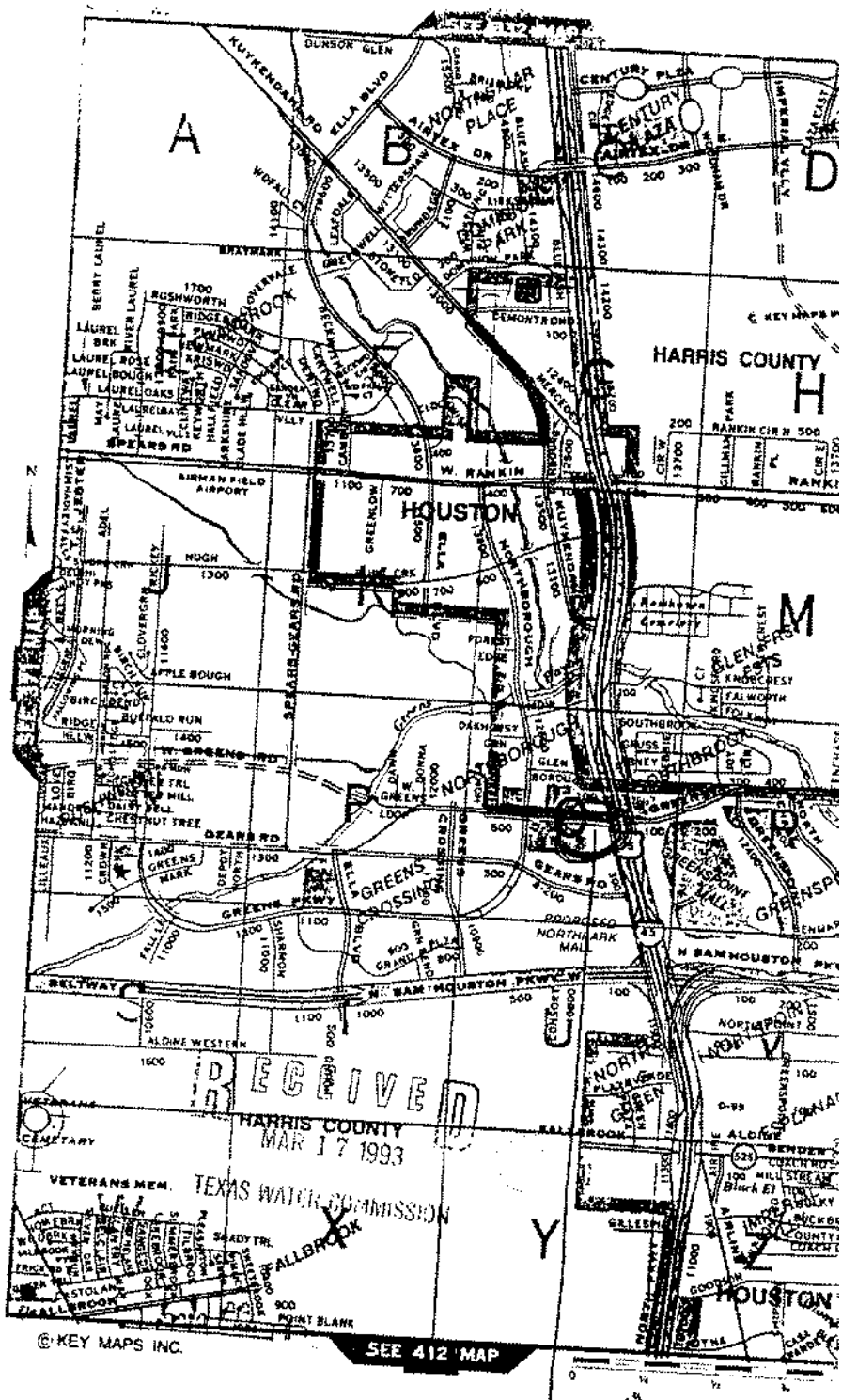

RECEIVED
MAR 17 1993
TEXAS WATER COMMISSION

© KEY MAPS INC.

Plugging Well

(5)

Dup 5N

Send original copy by certified mail to the Texas Water Development Board
P. O. Box 13087
Austin, Texas 78711

State of Texas

WATER WELL REPORT

For TWDB use only
Well No. 65-05-5N
Located on map yes
Received: 79 [illegible]

1) OWNER:
Person having well drilled MISSION CONST. Co. (Name) Address 4111 DIRECTOR'S ROW (Street or RFD) (City) HOUSTON TX. (State)

Landowner SAME (Name) Address SAME (Street or RFD) (City) (State)

2) LOCATION OF WELL: I-45 + GREENS RD
County HARRIS, 12 miles in N (N.E., S.W., etc.) direction from HOUSTON (Town)

Locate by sketch map showing landmarks, roads, creeks, hiway number, etc.*

#5
Map on 65-16-45

North

(Use reverse side if necessary)

or

Give legal location with distances and directions from adjacent sections or survey lines.

Labor _____ League _____
Block _____ Survey _____
Abstract No. _____
(NW¼ NE¼ SW¼ SE¼) of Section _____

3) TYPE OF WORK (Check): New Well ✓ Deepening Reconditioning Plugging

4) PROPOSED USE (Check): Domestic ✓ Industrial Municipal Irrigation Test Well Other

5) TYPE OF WELL (Check): Rotary ✓ Driven Dug Cable Jetted Bored

6) WELL LOG:
Diameter of hole 6½ in. Depth drilled 197 ft. Depth of completed well 232 ft. Date drilled 7/14/77
All measurements made from 4' ft. above ground level.

From (ft.)	To (ft.)	Description and color of formation material
0	22	Top Soil & Clay
22	127	Clay
127	148	Clay & Sandy clay
148	169	Clay & Sand
169	190	Sand & Rock
190	211	Sand

(Use reverse side if necessary)

9) Casing:
Type: Old New ✓ Steel Plastic ✓ Other
Cemented from 147 ft. to 197 ft.

Diameter (inches)	Setting From (ft.)	Setting To (ft.)	Gage
4"	0	197	Sch 40

10) SCREEN:
Type W/W
Perforated ✓ Slotted

Diameter (inches)	Setting From (ft.)	Setting To (ft.)	Slot Size
2"	212	232	.014 + .020 ga

7) COMPLETION (Check):
Straight wall ✓ Gravel packed Other
Under reamed Open Hole

8) WATER LEVEL:
Static level 147 ft. below land surface Date 7/14/77
Artesian pressure _____ lbs. per square inch Date _____
Depth to pump bowls, cylinder, jet, etc., 190' ft. below land surface.

11) WELL TESTS:
Was a pump test made? Yes No ✓ If yes, by whom?
Yield: _____ gpm with _____ ft. drawdown after _____ hrs.
Bailer test _____ gpm with _____ ft. drawdown after _____ hrs.
Artesian flow _____ gpm
Temperature of water _____

12) WATER QUALITY:
Was a chemical analysis made? Yes No ✓
Did any strata contain undesirable water? Yes No
Type of water? _____ depth of strata _____

I hereby certify that this well was drilled by me (or under my supervision) and that each and all of the statements herein are true to the best of my knowledge and belief.

NAME TOMMY C BUSSELL (Type or Print) Water Well Drillers Registration No. 707

ADDRESS 9739 N. HOUSTON-ROSSLYN (Street or RFD) HOUSTON, TX. (City) (State)

(Signed) Tommy C Bussell (Water Well Driller) Bussell & Son, Inc (Company Name)

Please attach electric log, chemical analysis, and other pertinent information, if available.

*Additional instructions on reverse side.

TWDBE-WD-8

STATE OF TEXAS WELL REPORT for Tracking #531872

Owner:	**RCCG New Life Center**	Owner Well #:	**No Data**
Address:	**822 W. Greens Rd. Houston , TX 77067**	Grid #:	**65-05-5**
Well Location:	**822 W. Greens Rd. Houston, TX 77067**	Latitude:	**29° 56' 59" N**
		Longitude:	**095° 25' 36" W**
Well County:	**Harris**	Elevation:	**No Data**
Type of Work:	**New Well**	Proposed Use:	**Domestic**

Drilling Start Date: **11/25/2019** Drilling End Date: **11/26/2019**

	Diameter (in.)	*Top Depth (ft.)*	*Bottom Depth (ft.)*
Borehole:	**6.75**	**0**	**285**

Drilling Method: **Mud (Hydraulic) Rotary**

Borehole Completion: **2 String**

	Top Depth (ft.)	*Bottom Depth (ft.)*	*Description (number of sacks & material)*
Annular Seal Data:	**0**	**270**	**Cement 35 Bags/Sacks**
	0	**10**	**Ready Mix 10 Bags/Sacks**

Seal Method: **Pressure**

Sealed By: **Driller**

Distance to Property Line (ft.): **70**

Distance to Septic Field or other concentrated contamination (ft.): **160**

Distance to Septic Tank (ft.): **No Data**

Method of Verification: **Owner**

Surface Completion: **Surface Sleeve Installed** **Surface Completion by Driller**

Water Level: **155 ft.** below land surface on **2020-01-10**

Packers: **K-Packer at 260 ft.**

Type of Pump: **Submersible** Pump Depth (ft.): **220**

Well Tests: **Jetted** **Yield: 30 GPM**

	Strata Depth (ft.)	Water Type
Water Quality:	**No Data**	**No Data**

Chemical Analysis Made: **No**

Did the driller knowingly penetrate any strata which contained injurious constituents?: **No**

Certification Data: The driller certified that the driller drilled this well (or the well was drilled under the driller's direct supervision) and that each and all of the statements herein are true and correct. The driller understood that failure to complete the required items will result in the report(s) being returned for completion and resubmittal.

Company Information: **Scott Drilling Inc.**

11923 Green Pines Circle
Houston, TX 77066

Driller Name: **Frankie Vasquez**

License Number: **4839**

Apprentice Number: **59059**

Comments: **No Data**

Report Amended on 5/29/2020 by Request #31890

Lithology:
DESCRIPTION & COLOR OF FORMATION MATERIAL

Top (ft.)	Bottom (ft.)	Description
0	10	Top Soil
10	170	Clay
170	190	Sand
190	260	Clay
260	285	Sand .010

Casing:
BLANK PIPE & WELL SCREEN DATA

Dia (in.)	Type	Material	Sch./Gage	Top (ft.)	Bottom (ft.)
4	Blank	New Plastic (PVC)		0	270
2.5	Blank	New Plastic (PVC)		260	270
2.5	Perforated or Slotted	New Plastic (PVC)		270	285

IMPORTANT NOTICE FOR PERSONS HAVING WELLS DRILLED CONCERNING CONFIDENTIALITY

TEX. OCC. CODE Title 12, Chapter 1901.251, authorizes the owner (owner or the person for whom the well was drilled) to keep information in Well Reports confidential. The Department shall hold the contents of the well log confidential and not a matter of public record if it receives, by certified mail, a written request to do so from the owner.

Please include the report's Tracking Number on your written request.

Texas Department of Licensing and Regulation
P.O. Box 12157
Austin, TX 78711
(512) 334-5540

6H11

d original copy by
tified mail to the
s Water Development Board
. Box 13087
in, Texas 78711

State of Texas

WATER WELL REPORT

For TWDB use only
Well No. [illegible]
Located on map [illegible]
Received: [illegible]

OWNER:
Person having well drilled Imperial Valley Apts. (Name) Address 11945 I45 (Street or RFD) Houston, Texas (City) (State)

Landowner Same (Name) Address (Street or RFD) (City) (State)

LOCATION OF WELL:
County Harris, _____ miles in _____ (N.E., S.W., etc.) direction from _____ (Town)

Locate by sketch map showing landmarks, roads, creeks, hiway number, etc.*

372Q

North

(Use reverse side if necessary)

or

Give legal location with distances and directions from adjacent sections or survey lines.

Labor _____ League _____

Block _____ Survey _____

Abstract No. _____

(NW¼ NE¼ SW¼ SE¼) of Section _____

3) TYPE OF WORK (Check): New Well, Deepening, Reconditioning, Plugging

4) PROPOSED USE (Check): Domestic, Industrial, Municipal, Irrigation, Test Well, Other

5) TYPE OF WELL (Check): Rotary, Driven, Dug, Cable, Jetted, Bored

6) WELL LOG:
Diameter of hole 6 3/4 in. Depth drilled 531 ft. Depth of completed well 583 ft. Date drilled Feb. 1976

All measurements made from 0 ft. above ground level.

From (ft.)	To (ft.)	Description and color of formation material
0	10	Gray sandy clay
10	15	Yellow clay
15	30	Red yellow clay
30	35	sand
35	60	red clay
60	75	sand
75	130	Red gray clay
130	150	Sand
150	165	Red gray clay
165	195	Sand
195	250	Red yellow clay
250	265	Sand
265	275	Red clay
275	280	Sand
280	300	Red gray clay
300	315	Sand

(Use reverse side if necessary)

9) Casing:
Type: Old, New, Steel, Plastic, Other

Cemented from 531 up ft. to SURFACE ft.

Diameter (inches)	Setting From (ft.)	Setting To (ft.)	Gage
4"	1	531	40

10) SCREEN:
Type Well Supplies Inc. Plastic [illegible]

Perforated, Slotted

Diameter (inches)	Setting From (ft.)	Setting To (ft.)	Slot Size
2 1/2"	583	568	14
2 1/2"	558	543	14

(liner between)

7) COMPLETION (Check):
Straight wall, Gravel packed, Other, Under reamed, Open Hole

8) WATER LEVEL:
Static level 160 ft. below land surface Date Feb. 1976

Artesian pressure _____ lbs. per square inch Date _____

Depth to pump bowls, cylinder, jet, etc., 273 ft. below land surface.

11) WELL TESTS:
Was a pump test made? Yes No If yes, by whom?

Yield: _____ gpm with _____ ft. drawdown after _____ hrs.

Bailer test _____ gpm with _____ ft. drawdown after _____ hrs.

Artesian flow _____ gpm

Temperature of water _____

12) WATER QUALITY:
Was a chemical analysis made? Yes No

Did any strata contain undesirable water? Yes No

Type of water? _____ depth of strata _____

I hereby certify that this well was drilled by me (or under my supervision) and that each and all of the statements herein are true to the best of my knowledge and belief.

NAME C.A. Raymond, Jr. (Type or Print) Water Well Drillers Registration No. TDL 774

ADDRESS 10011 Airline Dr. (Street or RFD) Houston (City) Texas 77037 (State)

(Signed) C.A. Raymond Jr. (Water Well Driller) Raymond Water Well Drilling, Inc. (Company Name)

Please attach electric log, chemical analysis, and other pertinent information, if available.

*Additional instructions on reverse side.

TWDB WDB

4820111877

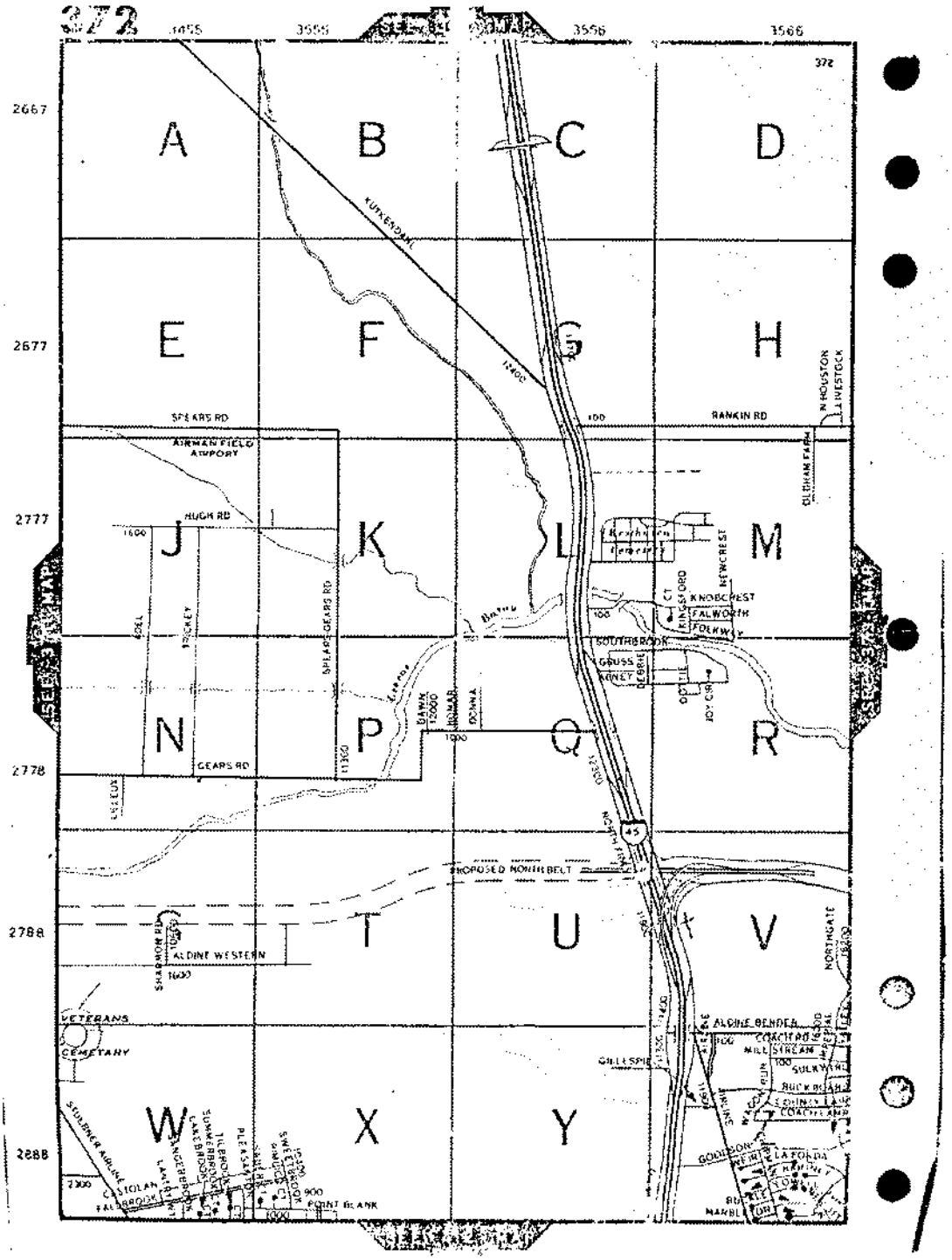
372
3455
3555
3556
3566
2667
2677
2777
2778
2788
2888
A
B
C
D
E
F
G
H
J
K
L
M
N
P
Q
R
T
U
V
W
X
Y
KUYKENDAHL
SPEARS RD
RANKIN RD
AIRMAN FIELD AIRPORT
HUGH RD
SPEARS-GEARS RD
GEARS RD
TRICKEY
DAWN
HOMAR
DONNA
KNOBCREST
FALWORTH
FOLKWAY
SOUTHBROOK
NEWCREST
OLDHAM FARM
N HOUSTON
LIVESTOCK
PROPOSED NORTH BELT
ALDINE WESTERN
SHARMON RD
VETERANS CEMETARY
ALDINE BENDER
COACH RD
MILL STREAM
GILLESPIE
NORTHGATE
POINT BLANK
CASTOLAN
FALLBROOK
LAKEBROOK
SUMMERBROOK
TILBROOK
PLEASANTON
SWEETBROOK
GODDSON
LA FONDA
MARBLETON
45

6Q

Send original copy by certified mail to the Texas Water Development Board P. O. Box 12386 Austin, Texas 78711

State of Texas

WATER WELL REPORT

For TWDB use only
Well No. 65-05-6R
Located on map yes
Received: 70

1) OWNER:
Person having well drilled Jonny A. Williams (Name) Address 1714 Robin Hood (Street or RFD) Houston (City) Tex (State)

Landowner Jonny A. Williams (Name) Address 1714 Robin Hood (Street or RFD) Houston (City) Tex (State)

2) LOCATION OF WELL:
County Hariss, _____ miles in _____ (N.E., S.W., etc.) direction from _____ (Town)

Locate by sketch map showing landmarks, roads, creeks, hiway number, etc.*



(Use reverse side if necessary)

or

Give legal location with distances and directions from adjacent sections or survey lines.

Labor _____ League _____

Block _____ Survey _____

Abstract No. _____

(NW¼ NE¼ SW¼ SE¼) of Section _____

3) TYPE OF WORK (Check): New Well X, Deepening, Reconditioning, Plugging

4) PROPOSED USE (Check): Domestic X, Industrial, Municipal, Irrigation, Test Well, Other

5) TYPE OF WELL (Check): Rotary X, Driven, Dug, Cable, Jetted, Bored

6) WELL LOG:
Diameter of hole 2" in. Depth drilled 163 ft. Depth of completed well 163 ft. Date drilled 10-12-0

All measurements made from 0 ft. above ground level.

From (ft.)	To (ft.)	Description and color of formation material
0	30	Clay
30	40	Sand
40	152	Clay
152	163	Sand

(Use reverse side if necessary)

9) Casing:
Type: Old, New X, Steel, Plastic, Other

Cemented from _____ ft. to _____ ft.

Diameter (inches)	Setting From (ft.)	Setting To (ft.)	Gage
2"	0	157	

10) SCREEN:
Type Filter

Perforated, Slotted

Diameter (inches)	Setting From (ft.)	Setting To (ft.)	Slot Size
2"	157	163	1" x6"

7) COMPLETION (Check):
Straight wall X, Gravel packed, Other, Under reamed, Open Hole

8) WATER LEVEL:
Static level 94 ft. below land surface Date 10-12-70

Artesian pressure _____ lbs. per square inch Date _____

Depth to pump bowls, cylinder, jet, etc., _____ ft. below land surface.

11) WELL TESTS:
Was a pump test made? Yes No If yes, by whom?

Yield: _____ gpm with _____ ft. drawdown after _____ hrs.

Bailer test _____ gpm with _____ ft. drawdown after _____ hrs.

Artesian flow _____ gpm

Temperature of water _____

12) WATER QUALITY:
Was a chemical analysis made? Yes No

Did any strata contain undesirable water? Yes No

Type of water? _____ depth of strata _____

I hereby certify that this well was drilled by me (or under my supervision) and that each and all of the statements herein are true to the best of my knowledge and belief.

NAME Leon Eugene Davis (Type or Print) Water Well Drillers Registration No. 316

ADDRESS 5423 Lotus Street (Street or RFD) Houston (City) Texas (State)

(Signed) [signature] (Water Well Driller) Wellco Water Well Service Co. (Company Name)

Please attach electric log, chemical analysis, and other pertinent information, if available.

*Additional instructions on reverse side.

TWDBE-GW-53

TEXAS DEPARTMENT OF WATER RESOURCES

WELL SCHEDULE

Aquifer(s) Evangeline Project No. _____ State Well No. 65-05-515

Field No./Owner's Well No. 1 County HARRIS

1. Location: ___ ¼, ___ ¼, Section ___, Block ___, Survey _____, Lat. _____, Long. _____

2. Owner: NorthBorough MUD Address: _____

Tenant (other): _____ Address: _____

Driller: Layne Western Address: _____

3. Land Surface Elevation: 97 ft. above msl determined by _____

4. Drilled: _____ 19 78 ; Dug, Cable Tool, Rotary, Air, _____

5. Depth: Rept. 1324 ft. Meas. _____ ft.

6. Borehole Completion: Open Hole, Straight Wall, Underreamed, Gravel Packed

7. Pump: Mfr. _____ Type T

No. Stages _____, Bowls Diam. _____ in., Setting _____ ft.

Column Diam. _____ in., Length Tailpipe _____ ft.

8. Motor: Mfr. _____ Fuel E HP. _____

9. Yield: Flow _____ gpm, Pump _____ gpm, Meas., Rept., Est. _____ Date _____

10. Performance Test: Date 1/78 Length of Test _____ Made by L-W

Static Level 249 ft. Pumping Level 312 ft. Drawdown 63 ft.

Production 2052 gpm Specific Capacity _____ gpm/ft.

11. Quality: (Remarks on taste, odor, color, etc.) _____

Analyses

Date _____ Laboratory _____ TDS _____ Sp Cond _____

Date _____ Laboratory _____ TDS _____ Sp Cond _____

12. Other data available (as circled): Pumping Test, Power & Yield Test, Drillers Log, Formation Samples, Geophysical Log(s) _____ (type)

13. Water Level(s): _____ ft. rept. meas. _____ 19 ___ above below _____ which is ___ ft. above below Land Surface

_____ ft. rept. meas. _____ 19 ___ above below _____ which is ___ ft. above below Land Surface

14. Use: Dom., Stock, Public Supply, Ind., Irr., Observation, Other (Test Hole, Oil Test, etc.) _____

15. Recorded by: _____ Source of data: _____ Date: _____

16. Remarks: _____

17. Location or Sketch:

CASING, BLANK PIPE & WELL SCREEN
Cemented From ____ ft. to ____ ft.

Diam. (in.)	Type	Setting (feet) from	to
18			674
12			1324

TDWR-0308

W/L Obs. Well ___ W/Q Obs. Well ___

State Well No. ____ - ____ - ____

and original copy by
artified mail to the
exas Water Development Board
. O. Box 13087
ustin, Texas 78711

State of Texas

WATER WELL REPORT

For TWDB use only
Well No. 65-05-515
Located on map
Received: 2-8-78

1)OWNER:
Person having well drilled Jones & Carter Inc. (Name) Address 6430 Hillcroft (Street or RFD) Houston (City) Texas (State)

Landowner Gibraltor Savings & Northborough M.U.D. (Name) Address 6430 Hillcroft (Street or RFD) Houston (City) Texas (State)

2)LOCATION OF WELL:
County Harris, 3 miles in WNW (N.E., S.W., etc.) direction from Aldine (Town)

Locate by sketch map showing landmarks, roads, creeks, hiway number, etc.*

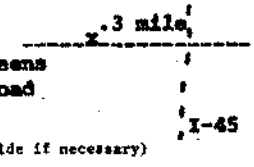

(Use reverse side if necessary)

or Give legal location with distances and directions from adjacent sections or survey lines.

Labor _____ League _____

Block _____ Survey _____

Abstract No. _____

(NW¼ NE¼ SW¼ SE¼) of Section _____

3)TYPE OF WORK (Check):
New Well X | Deepening | Reconditioning | Plugging

4)PROPOSED USE (Check):
Domestic | Industrial | Municipal X | Irrigation | Test Well | Other

5)TYPE OF WELL (Check):
Rotary X | Driven | Dug | Cable | Jetted | Bored

6)WELL LOG:
Diameter of hole 30 in. Depth drilled 1,330 ft. Depth of completed well 1,330 ft. Date drilled 12-77

All measurements made from 6 ft. above ground level.

From (ft.)	To (ft.)	Description and color of formation material
		See Attached

9) Casing:
Type: Old | New X | Steel X | Plastic | Other

Cemented from 0 ft. to 680 ft.

Diameter (inches)	Setting From (ft.)	Setting To (ft.)	Gage
18	0	680	.500 W.T.
12	580	1,330	.375 W.T.

10) SCREEN:
Type Stainless Steel Wire Wrapped

Perforated | Slotted

Diameter (inches)	Setting From (ft.)	Setting To (ft.)	Slot Size
12	690	1,310	.040

(Use reverse side if necessary)

7) COMPLETION (Check):
Straight wall | Gravel packed | Other
Under reamed | Open Hole

8) WATER LEVEL:
Static level 255 ft. below land surface Date 1-78

Artesian pressure _____ lbs. per square inch Date _____

Depth to pump bowls, cylinder, jet, etc., 515 ft. below land surface.

11) WELL TESTS:
Was a pump test made? Yes X No If yes, by whom? Layne-Western Company

Yield: 2,052 gpm with 318 ft. drawdown after 12 hrs.

Bailer test _____ gpm with _____ ft. drawdown after _____ hrs.

Artesian flow _____ gpm

Temperature of water _____

12) WATER QUALITY:
Was a chemical analysis made? Yes X No

Did any strata contain undesirable water? Yes No X

Type of water? _____ depth of strata _____

I hereby certify that this well was drilled by me (or under my supervision) and that each and all of the statements herein are true to the best of my knowledge and belief.

NAME James O'Connor (Type or Print) Water Well Drillers Registration No. 999

ADDRESS P.O. Box 79060 (Street or RFD) Houston (City) Texas (State) 77079

Signed James O'Connor (Water Well Driller) Layne-Western Company, Inc. (Company Name)

Use attach electric log, chemical analysis, and other pertinent information, if available.

Additional instructions on reverse side.

(1)

65-05-515 ABC

KATY DIVISION

Layne-Western Company, Inc.
Water Supply Services

Water wells / Deep well pumps / Test drilling / Water treatment equipment

Post Office Box 278 / Katy, Texas 77450 / 713/371-3151

DRILLER'S LOG

NORTHBOROUGH MUD
WATER WELL NO. 1
NOVEMBER 18, 1977
JOB NO. M-497

0	Surface
34	Clay
52	Sand & Clay
174	Sand & Clay
419	Clay Rock
435	Rock & Sand
495	Clay Rock
560	Clay & Sand
597	Sand & Rock break
670	Clay & Sand break
745	Clay
800	Clay & Rock
902	Rock & Clay strip
900	Rock & Shale
1053	Sand & Clay
1100	Clay & Rock
1150	Shale
1198	Sand & Rock
1300	Clay Strip & Sand
1328	Shale
1350	Total Depth

65-05-515

65-35-5N

64 Days

Send original copy by certified mail to the Texas Water Development Board
P. O. Box 13087
Austin, Texas 78711

State of Texas

WATER WELL REPORT

For TWDB use only
Well No. 65-05-64
Located on map yes
Received: 25 Apr

1) OWNER:
Person having well drilled Imperial Valley Apts (Name) Address I 45 (Street or RFD) 11945 Houston (City) Texas (State)

Landowner (Name) Address (Street or RFD) (City) (State)

2) LOCATION OF WELL:
County Harris, 6 miles in N (N.E., S.W., etc.) direction from Houston (Town)

Locate by sketch map showing landmarks, roads, creeks, hiway number, etc.*

372 Q

North

(Use reverse side if necessary)

or

Give legal location with distances and directions from adjacent sections or survey lines.

Labor League

Block Survey

Abstract No.

(NW¼ NE¼ SW¼ SE¼) of Section

3) TYPE OF WORK (Check):
New Well Deepening
Reconditioning Plugging

4) PROPOSED USE (Check):
Domestic Municipal
Irrigation Test Well Other

5) TYPE OF WELL (Check):
Rotary Driven Dug
Cable Jetted Bored

6) WELL LOG:
Diameter of hole 6 3/4 in. Depth drilled 387 ft ft. Depth of completed well 412 ft ft. Date drilled 12-12-73

All measurements made from 0 ft. above ground level.

From (ft.)	To (ft.)	Description and color of formation material
0	10	Gray Sandy Clay
10	15	Yellow Clay
15	30	Red Yellow Clay
30	35	Sand
35	60	Red Clay
60	75	Sand
75	130	Red Gray Clay
130	150	Sand
150	165	Red Gray Clay
165	195	Sand
195	250	Red Yellow Clay
250	265	Sand

(Use reverse side if necessary)

9) Casing:
Type: Old Steel Other
Cemented from 387 ft up ft. to ft.

Diameter (inches)	Setting From (ft.)	To (ft.)	Gage
4 "	1 ft	387 ft	40

10) SCREEN:
Type Well Supplies Plastic Wrapped
Perforated Slotted

Diameter (inches)	Setting From (ft.)	To (ft.)	Slot Size
2½"	392 ft	402 ft	10 ga
2½"	402 ft	212 ft	18 ga

7) COMPLETION (Check):
Straight wall Gravel packed Other
Pader reamed Open hole

8) WATER LEVEL:
Static level 160 ft. below land surface Date
Artesian pressure lbs. per square inch Date
Depth to pump bowls, cylinder, jet, etc., ft.
below land surface.

11) WELL TESTS:
Was a pump test made? Yes No If yes, by whom?
Yield: gpm with ft. drawdown after hrs.
Bailer test gpm with ft. drawdown after hrs.
Artesian flow gpm
Temperature of water

12) WATER QUALITY:
Was a chemical analysis made? Yes No
Did any strata contain undesirable water? Yes No
Type of water? depth of strata

I hereby certify that this well was drilled by me (or under my supervision) and that each and all of the statements herein are true to the best of my knowledge and belief.

NAME C. A. Raymond, JR. (Type or Print) Water Well Drillers Registration No. TDL-774

ADDRESS 10211 Airline DR. (Street or RFD) Houston (City) Texas (State)

(Signed) C A Raymond Jr (Water Well Driller) Raymond Water Well Drilling Inc. (Company Name)

Please attach electric log, chemical analysis, and other pertinent information, if available.

*Additional instructions on reverse side.

rwdb6-wd-3

4820111960

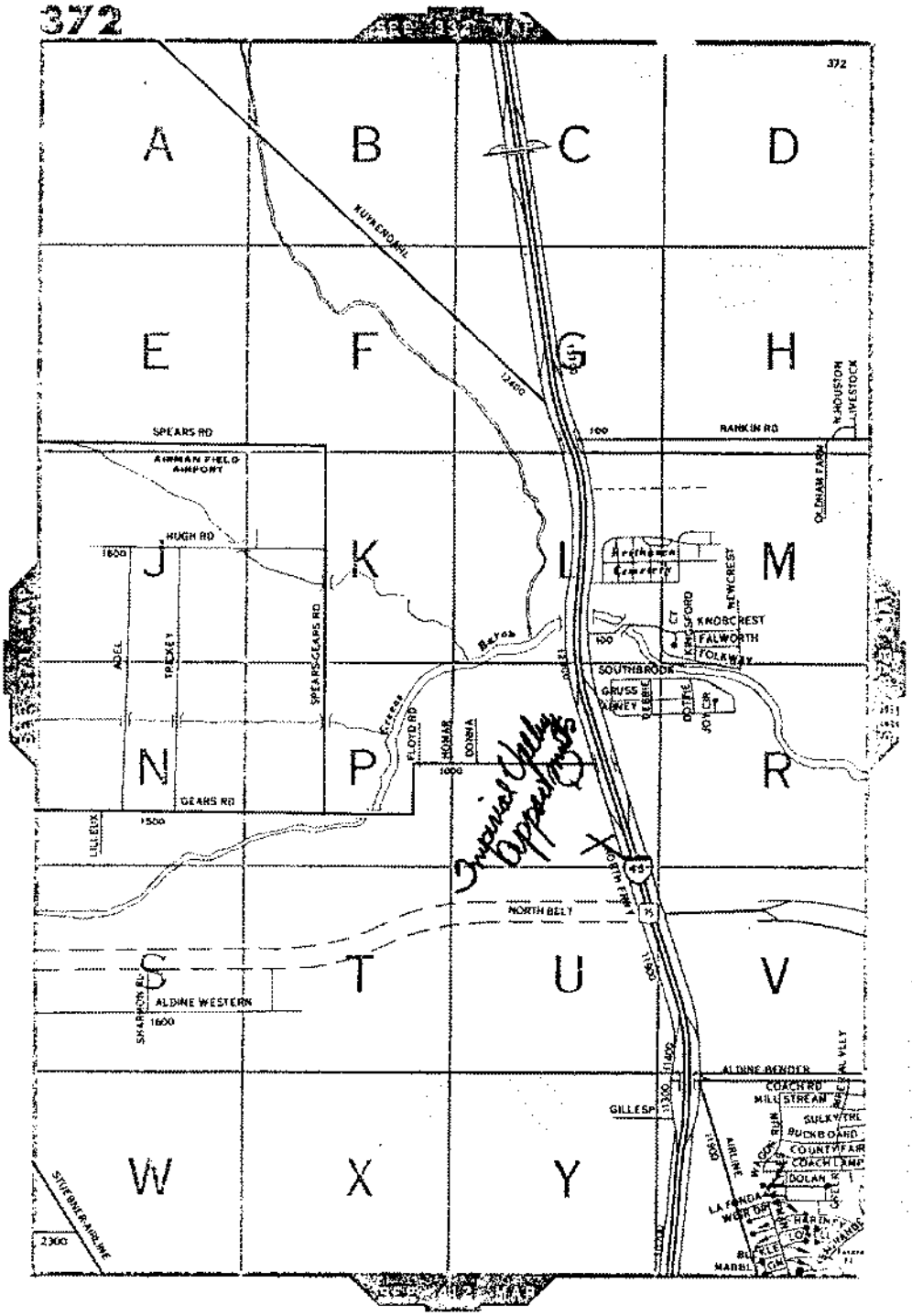
372
A
B
C
D
E
F
G
H
J
K
L
M
N
P
Q
R
S
T
U
V
W
X
Y
KUYKENDAHL
SPEARS RD
AIRMAN FIELD AIRPORT
HUGH RD
1600
ADEL
TRICKEY
SPEARS-GEARS RD
GEARS RD
1500
LILLEUX
FLOYD RD
HOMAR
DONNA
1000
Creeks
Bayou
12400
100
RANKIN RD
N. HOUSTON
LIVESTOCK
OLDHAM FARM
NEWCREST
KNOBCREST
FALWORTH
FOLKWAY
SOUTHBROOK
GRUSS
ABNEY
DEBBIE
DOTTIE
JOY CIR
NORTH BELT
45
75
11600
ALDINE WESTERN
SHARMON RD
1600
ALDINE BENDER
COACH RD
MILL STREAM
SULKY TRL
BUCKBOARD
COUNTY FAIR
COACH LAMP
DOLAN
GILLESP
11300
11400
11900
AIRLINE
WAGON RUN
LA FONDA
STUEBNER-AIRLINE
2300
Imperial Valley Appendix

WRD Exp. (GW)
April 1966

Well No. LJ-65-05-506

WELL SCHEDULE

U. S. DEPT. OF THE INTERIOR — GEOLOGICAL SURVEY — WATER RESOURCES DIVISION

-0-

MASTER CARD

Record by G. McAdoo S.F. Turner 1931 — Source of data File — Date 3-1-68 — Map 1:24000 Aldine 1954

State Texas 48 — County (or town) Harris LJ

Latitude: 29 57 04 N (deg, min, sec) — Longitude: 095 25 09 (degrees, min, sec) — Sequential number: 1

Lat-long accuracy: 1 — T. ___ N S, R ___ E W, Sec ___, ___ ¼, ___ ¼, ___ ¼

Local well number: LJ-65-05-506 — Other number: 255 in 889-C (B & M)

Local use: — Owner or name: J. M. Blake

Owner or name: J M BLAKE — Address: Houston, Texas

Ownership: (C) County, (F) Fed Gov't, (M) City, (N) Corp or Co, (P) Private, (S) State Agency, (W) Water Dist — P

Use of water: (A) Air cond, (B) Bottling, (C) Comm, (D) Dewater, (E) Power, (F) Fire, (H) Dom, (I) Irr, (M) Med, (N) Ind, (P) P S, (R) Rec, (S) Stock, (T) Instit, (U) Unused, (V) Repressure, (W) Recharge, (X) Desal-P S, (Y) Desal-other, (Z) Other — S

Use of well: (A) Anode, (D) Drain, (G) Seismic, (H) Heat Res, (O) Obs, (P) Oil-gas, (R) Recharge, (T) Test, (U) Unused, (W) Withdraw, (X) Waste, (Z) Destroyed — W

DATA AVAILABLE: Well data 9 — Freq. W/L meas.: 1931 Semiannual S — Field aquifer char.

Hyd. lab. data:

Qual. water data; type:

Freq. sampling: — Pumpage inventory: yes no, period:

Aperture cards: yes

Log data:

WELL-DESCRIPTION CARD

SAME AS ON MASTER CARD — Depth well: 41 ft 41 — Meas. (apt) accuracy 6

Depth cased (first perf.): — ft — Casing type: CONC. ; Diam. 60 in 60

Finish: (C) porous concrete, (F) gravel w. (perf.), (G) gravel w. (screen), (H) horiz. gallery, (O) open end, (P) perf., (S) screen, (T) sd. pt., (W) shored, (X) open hole, (Z) other ?

Method Drilled: (A) air rot, (B) bored, (C) cable, (D) dug, (H) hyd rot., (J) jetted, (P) air percussion, (R) reverse rotary, (T) trenching, (V) driven, (W) drive wash, (Z) other — D

Date Drilled: before 1931 Old — Pump intake setting: ___ ft

Driller: — (name), — (address)

Lift (type): (A) air, (B) bucket, (C) cent, (J) jet, (L) multiple (cent.), (M) multiple (turb.), (N) none, (P) piston, (R) rot, (S) submerg, (T) turb, (Z) other — J — Deep Shallow S

Power (type): diesel, elec, nat gas, gasoline, hand, LP gas, wind; H.P. ? — 5 — Trans. or meter no.

Descrip. MP Top of Conc. Curb. +2.0 ft above below LSD. Alt. MP

Alt. LSD: 96 96 — Accuracy (source) Topo 5' — 3

Water Level 11.66 ft above below MP; Ft above below LSD 10 — Accuracy: Meas — A

Date meas: 3-27-31 331 — Yield: ___ gpm — Method determined

Drawdown: ___ ft — Accuracy: — Pumping period ___ hrs

QUALITY OF WATER DATA: Iron ___ ppm — Sulfate ___ ppm — Chloride ___ ppm — Hard. ___ ppm

Sp. Conduct ___ K x 10^6 — Temp. ___ °F — Date sampled

Taste, color, etc.

Well No. LJ-65-05-506

Well No. LT-65-05-506

Latitude-longitude 29 d 57 m 04 s N 095 d 25 m 09 s

HYDROGEOLOGIC CARD

SAME AS ON MASTER CARD [1-19]

Physiographic Province: Coastal Plains [20-21] 03

Section: _____

[22] F

Drainage Basin: _____ [23-25] 511R

Subbasin: _____ [26]

Topo of well site: (D) depression, (C) stream channel, (E) dunes, (F) flat, (H) hilltop, (K) sink, (L) swamp, (O) offshore, (P) pediment, (S) hillside, (T) terrace, (U) undulating, (V) valley flat _____ [27]

MAJOR AQUIFER: _____ system, _____ series [28-29] Q _____ aquifer, formation, group [30-31] C

Lithology: _____ [32-33] Origin: _____ [34] Aquifer Thickness: _____ ft

[35-37] Length of well open to: _____ ft [38-40] Depth to top of: _____ ft [41-43]

MINOR AQUIFER: _____ system, _____ series [44-45] _____ aquifer, formation, group [46-47]

Lithology: _____ [48-49] Origin: _____ [50] Aquifer Thickness: _____ ft

[51-53] Length of well open to: _____ ft [54-56] Depth to top of: _____ ft [57-59]

Intervals Screened: _____

Depth to consolidated rock: _____ ft [60-63] Source of data: _____ [64]

Depth to basement: _____ ft [65-68] Source of data: _____ [69]

Surficial material: _____ [70-71] Infiltration characteristics: _____ [72]

Coefficient Trans: _____ gpd/ft [73-75] Coefficient Storage: _____ [76-78]

Coefficient Perm: _____ gpd/ft^2; Spec cap: _____ gpm/ft; Number of geologic cards: _____ [79]

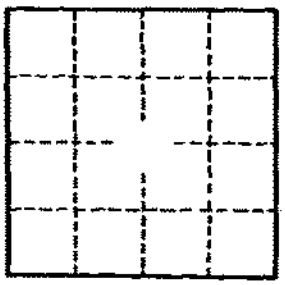

Well No. LT-65-05-506

GPO 857-700

10/26/2020
03:10:39

Texas Commission on Environmental Quality
DWW Water System Summary Sheet

PWS ID	PWS Name	Central Registry RN
TX1010520	ROYAL COACH MOBILE HOME VILLAGE	RN102678000

Organization/Customer *	Central Registry CN
ROYAL COACH FMHC LLC	CN605785047

*Regulatory mail will be addressed to this organization/person

All Water System Contacts

Type	Contact	Communication
AC - Administrative Contact - MANAGER	EVANS, JACK 700 W GREENS RD TRLR 101 HOUSTON, TX 77067-4425	**Electronic Type** / **Value** **Phone Type** / **Value** BUS - Business: 832-919-0077
EC - Emergency Contact - OPERATOR	BONAVENTURE, TONY PO BOX 1852 CROSBY, TX 77532-1852	**Electronic Type** / **Value** **Phone Type** / **Value** BUS - Business: 281-456-9825 FAX - Facsimile: 281-456-0329 MOB - Mobile: 832-801-5643
ECS - Emergency Contact - Secondary - MULTIPLE SYSTEMS	TORRES, SERGIO PO BOX 1852 CROSBY, TX 77532-1852	**Phone Type** / **Value** BUS - Business: 281-456-9825 FAX - Facsimile: 281-456-0329 MOB - Mobile: 832-350-9622
OW - Owner	ROYAL COACH FMHC LLC 3401 N THANKSGIVING WAY STE 190 LEHI, UT 84043-4157	
PWS - Public Water System Contact - OPERATOR	BONAVENTURE, TONY PO BOX 1852 CROSBY, TX 77532-1852	**Electronic Type** / **Value** **Phone Type** / **Value** BUS - Business: 281-456-9825 FAX - Facsimile: 281-456-0329 MOB - Mobile: 832-801-5643

Operator Grade	Number
WATER OPERATIONS COMPANY	1

Water Operator Licenses

License Holder:	PRECISION UTILITY LLC	
CURRENT	Class: NONE - WATER OPERATIONS COMPANY	WC0000251

Owner Type	Owner Type Options: COUNTY, DISTRICT, FEDERAL GOVERNMENT, INVESTOR OWNED, MUNICIPALITY, NATIVE AMERICAN, PRIVATE, STATE GOVERNMENT, WATER SUPPLY CORPORATION
Private	

System Type	System Type Options: COMMUNITY, TRANSIENT/NON-COMMUNITY, NON-PUBLIC, NON-TRANSIENT/NON-COMMUNITY
C - Community	

Population Type	Population Served	# of Connect	# I/C w/other PWS
Residential	546	182	0

Total Product (MGD)	Average Daily Consump.	Max Daily Demand (MGD)	Total Storage (MG)	Elev. Storage (MG)	Service Pump Cap.	Max.Purchase Cap. (MGD/GPM)	Pressure Tank Cap. (MG)
0.1440 MGD			.036 MG		400 GPM		0.005 MG

Activity Status	Inactivation Date
A - ACTIVE	

Last Survey Date	Surveyor	Survey Type	Region	County
08/16/2016	DESTINY WINNING	Sanitary Survey	HOUSTON	HARRIS
08/16/2016	VALERIE LARA	Sanitary Survey	HOUSTON	HARRIS
09/25/2013	MELODY, E KIRKSEY	Sanitary Survey	HOUSTON	HARRIS

(Treatment Plant)							
Entry Point	EP Name/Source Summation (Activity Status)	Plant Name (Activity Status)	Plant Num	Chemical Mon Type	Chem Sample Point	Distribution Mon Type	Dist Sample Point
EP001	TRT-TAP / Ground Water(A)	PLANT - BEHIND OFFICE(A)	TP5674		NO		NO

Train:	Unnamed

(Treatments)				
Disinfection Zone	Treatment Sequence	Objective	Process	Treatment
null	null	D	423	HYPOCHLORINATION, PRE

(Active Sources)						
Source Number	Source Name (Activity Status)	Operational Status	Source Type	Depth	Tested GPM	Rated GPM
G1010520B	2 - 100' W OF 1 (A)	P	G	320	51 GPM	50 GPM

Drill Date	Source Summary
01/01/1913	CHICOT

GPS Latitude (decimal)	GPS Longitude (decimal)	GPS Elevation	GPS Date	Seller
29.952238	-95.425896	96	01/13/2004	Not Purchasing

Source Number	Source Name (Activity Status)	Operational Status	Source Type	Depth	Tested GPM	Rated GPM
G1010520A	1 - E WELL / NEAR POOL (A)	P	G	400	49 GPM	50 GPM

Drill Date	Source Summary
01/01/1913	CHICOT

GPS Latitude (decimal)	GPS Longitude (decimal)	GPS Elevation	GPS Date	Seller
29.952225	-95.425468	96	01/13/2004	Not Purchasing

(Inactive/Offline Sources)			
SourceNumber	Name	Status	Depth

Code Explanations
Monitoring Type Codes: (GW) GROUNDWATER , (GUP) GROUNDWATER UNDER THE INFLUENCE - PURCHASED , (SWP) SURFACE WATER - PURCHASED , (GU) GROUNDWATER UNDER THE INFLUENCE OF SURFACE WATER , (N) NO SOURCES , (SW) SURFACE WATER
Activity Status Codes: (A) ACTIVE , (D) DELETED/DISSOLVED , (I) INACTIVE , (P) PROPOSED ,
Operational Status Codes: (E) EMERGENCY , (I) INTERIM/PEAK (O) OTHER , (P) PERMANENT , (S) SEASONAL
Source Types: (G) GROUND WATER , (S) SURFACE WATER , (U) GROUND WATER UNDER THE INFLUENCE

- End of Report -

At the time of your query this data was the most current information available from our database, which is in real time. Every effort was made to retrieve it according to your query. Thank-you for using DWW.

Send original copy by certified mail to: TNRCC, P.O. Box [redacted], Austin, TX 78711-3087 [redacted] *Please use black ink.*

ATTENTION OWNER: *Confidentiality Privilege Notice on Reverse Side*

State of Texas WELL REPORT

Texas Water Well Drillers Advisory Council
P.O. Box 13087
Austin, TX 78711-3087
512-239-0530

1) **OWNER** Royal Coach Mobil Homepark (Name) **ADDRESS** 700 West Greens Rd. (Street or RFD) Houston (City) TX (State) 77067 (Zip)

2) **ADDRESS OF WELL:** County HARRIS 700 West Greens Rd. (Street, RFD or other) Houston (City) TX (State) 77067 (Zip) **GRID #** 65-05-5

3) **TYPE OF WORK (Check):** ☑ New Well ☐ Deepening ☐ Reconditioning ☐ Plugging

4) **PROPOSED USE (Check):** ☐ Monitor ☐ Environmental Soil Boring ☐ Domestic ☐ Industrial ☐ Irrigation ☐ Injection ☑ Public Supply ☐ De-watering ☐ Testwell
If Public Supply well, were plans submitted to the TNRCC? ☑ Yes ☐ No

5) X N

6) **WELL LOG:** Date Drilling: Started 5/11 19 95 Completed 5/13 19 95

DIAMETER OF HOLE

Dia. (in.)	From (ft.)	To (ft.)
7 7/8	Surface	460
4 3/4	460	480

7) **DRILLING METHOD (Check):** ☐ Driven ☐ Air Rotary ☑ Mud Rotary ☐ Bored ☐ Air Hammer ☐ Cable Tool ☐ Jetted ☐ Other

From (ft.)	To (ft.)	Description and color of formation material
0	19	TOPSOIL & CLAY
19	28	SURFACE SAND
28	52	CLAY
52	70	SAND
70	265	CLAY
265	335	SAND
335	390	CLAY
390	398	SAND & ROCK
398	406	CLAY & ROCK
406	412	SAND & ROCK
412	427	CLAY
427	438	SAND
438	460	CLAY
460	480	SAND

(Use reverse side if necessary)

8) **Borehole Completion (Check):** ☐ Open Hole ☐ Straight Wall ☐ Underreamed ☐ Gravel Packed ☐ Other
If Gravel Packed give interval ... from ____ ft. to ____ ft.

CASING, BLANK PIPE, AND WELL SCREEN DATA:

Dia. (in.)	New or Used	Steel, Plastic, etc. Perf., Slotted, etc. Screen Mfg., if commercial	Setting (ft.) From	Setting (ft.) To	Gage Casting Screen
4	N	GALVANIZED	0	460	
2	N	GALVANIZED	455	460	
2	N	PVC SCREENS	460	470	.012
2	N	PVC SCREENS	470	480	.014

9) **CEMENTING DATA** [Rule 338.44(1)]
Cemented from 0 ft. to 460 ft. No. of sacks used 64
____ ft. to ____ ft. No. of sacks used ____
Method used HALLIBURTON
Cemented by BUSSELL & SON INC.
Distance to septic system field lines or other concentrated contamination ____ ft.
Method of verification of above distance ____

RECEIVED
JUN 26 1995
TEXAS NATURAL RESOURCE CONSERVATION COMMISSION

10) **SURFACE COMPLETION**
☑ Specified Surface Slab Installed [Rule 338.44(2)(A)]
☐ Specified Steel Sleeve Installed [Rule 338.44(3)(A)]
☐ Pitless Adapter Used [Rule 338.44(3)(b)]
☐ Approved Alternative Procedure Used [Rule 338.71]

13) **TYPE PUMP:** ☐ Turbine ☐ Jet ☑ Submersible ☐ Cylinder ☐ Other
Depth to pump bowls, cylinder, jet, etc., 273 ft.

14) **WELL TESTS:** Type test: ☐ Pump ☐ Bailer ☑ Jetted ☑ Estimated
Yield: 70 gpm with ____ ft. drawdown after ____ hrs.

11) **WATER LEVEL:** Static level 185 ft. below land surface Date 5-13-95
Artesian flow ____ gpm. Date ____

15) **WATER QUALITY:** Did you knowingly penetrate any strata which contained undesirable constituents?
☐ Yes ☑ No If yes, submit "REPORT OF UNDESIRABLE WATER"
Type of water? ____ Depth of strata ____
Was a chemical analysis made? ☐ Yes ☑ No

12) **PACKERS:**

Type	Depth
K. PACKER	455

I hereby certify that this well was drilled by me (or under my supervision) and that each and all of the statements herein are true to the best of my knowledge and belief. I understand that failure to complete items 1 thru 15 will result in the log(s) being returned for completion and resubmittal.

COMPANY NAME BUSSELL & SON INC. (Type or print) **WELL DRILLER'S LICENSE NO.** 2035

ADDRESS P.O. BOX 874 (Street or RFD) Tomball (City) TX (State) 77377-0874 (Zip)

(Signed) [signature] (Licensed Well Driller) **(Signed)** ____ (Registered Driller Trainee)

Please attach electric log, chemical analysis, and other pertinent information, if available.

TNRCC-0199 (Rev. 11-01-94) TNRCC COPY

10/26/2020
03:10:51

Texas Commission on Environmental Quality
DWW Water System Summary Sheet

PWS ID	PWS Name	Central Registry RN
TX1012662	A & W BAR B Q	RN101219814

Organization/Customer *	Central Registry CN
null	null

*Regulatory mail will be addressed to this organization/person

All Water System Contacts		
Type	**Contact**	**Communication**

Operator Grade	Number

Water Operator Licenses
No Licensing Data for this PWS

Owner Type	Owner Type Options: COUNTY, DISTRICT, FEDERAL GOVERNMENT, INVESTOR OWNED, MUNICIPALITY, NATIVE AMERICAN, PRIVATE, STATE GOVERNMENT, WATER SUPPLY CORPORATION
Private	

System Type	System Type Options: COMMUNITY, TRANSIENT/NON-COMMUNITY, NON-PUBLIC, NON-TRANSIENT/NON-COMMUNITY
NP - NON-PUBLIC	

Population Type	Population Served	# of Connect	# I/C w/other PWS
NonResidential	30	2	0

Total Product (MGD)	Average Daily Consump.	Max Daily Demand (MGD)	Total Storage (MG)	Elev. Storage (MG)	Service Pump Cap.	Max.Purchase Cap. (MGD/GPM)	Pressure Tank Cap. (MG)

Activity Status	Inactivation Date
I - INACTIVE	02/27/2002

Last Survey Date	Surveyor	Survey Type	Region	County
No Site Visit Data				

(Treatment Plant)							
Entry Point	EP Name/Source Summation (Activity Status)	Plant Name (Activity Status)	Plant Num	Chemical Mon Type	Chem Sample Point	Distribution Mon Type	Dist Sample Point
EP001	TRT-TAP / Ground Water(I)	PLANT(I)	TP16078		NO		NO

Train:	Unnamed

(Treatments)				
Disinfection Zone	Treatment Sequence	Objective	Process	Treatment
null	null	D	423	HYPOCHLORINATION, PRE

(Active Sources)

(Inactive/Offline Sources)			
SourceNumber	Name	Status	Depth
G1012662A	1	O	N/A

Code Explanations
Monitoring Type Codes: (GW) GROUNDWATER , (GUP) GROUNDWATER UNDER THE INFLUENCE - PURCHASED , (SWP) SURFACE WATER - PURCHASED , (GU) GROUNDWATER UNDER THE INFLUENCE OF SURFACE WATER , (N) NO SOURCES , (SW) SURFACE WATER
Activity Status Codes: (A) ACTIVE , (D) DELETED/DISSOLVED , (I) INACTIVE , (P) PROPOSED ,
Operational Status Codes: (E) EMERGENCY , (I) INTERIM/PEAK (O) OTHER , (P) PERMANENT , (S) SEASONAL
Source Types: (G) GROUND WATER , (S) SURFACE WATER , (U) GROUND WATER UNDER THE INFLUENCE

- End of Report -

At the time of your query this data was the most current information available from our database, which is in real time. Every effort was made to retrieve it according to your query. Thank-you for using DWW.

5Q

Send original copy by certified mail to the Texas Water Development Board P. O. Box 12386 Austin, Texas 78711

State of Texas

WATER WELL REPORT

For TWDB use only
Well No. 65-05-52
Located on map yes
Received: 12-?-71

1) OWNER:
Person having well drilled BERRELL CONST. CO. (Name) Address 900 GEARS NO. (Street or RFD) (City) TEX. (State)

Landowner SAME (Name) Address (Street or RFD) (City) (State)

2) LOCATION OF WELL:
County HARRIS, 5 miles in NORTH (N.E., S.W., etc.) direction from HOUSTON (Town)

Locate by sketch map showing landmarks, roads, creeks, hiway number, etc.*

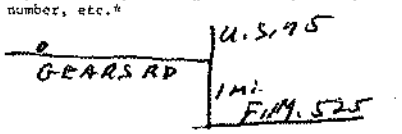

(Use reverse side if necessary)

or Give legal location with distances and directions from adjacent sections or survey lines.

Labor League

Block Survey

Abstract No.

(NW¼ NE¼ SW¼ SE¼) of Section

3) TYPE OF WORK (Check):
~~New Well~~ Deepening Reconditioning Plugging

4) PROPOSED USE (Check):
~~Domestic~~ Industrial Municipal Irrigation Test Well Other

5) TYPE OF WELL (Check):
~~Rotary~~ Driven Dug Cable Jetted Bored

6) WELL LOG:
Diameter of hole 6 1/2 in. Depth drilled 298 ft. Depth of completed well 298 ft. Date drilled 12-10-71

All measurements made from 1 ft. above ground level.

From (ft.)	To (ft.)	Description and color of formation material
0	96	CLAY
96	101	SAND
101	125	CLAY
125	156	SAND
156	224	CLAY
224	254	SAND
254	256	CLAY
256	298	SAND

(Use reverse side if necessary)

9) Casing:
Type: Old ~~Used~~ ~~Steel~~ Plastic Other
Cemented from 0 ft. to 252 ft.

Diameter (inches)	Setting From (ft.)	Setting To (ft.)	Gage
4	0	252	

10) SCREEN:
Type STAINLESS STEEL
Perforated ~~Slotted~~

Diameter (inches)	Setting From (ft.)	Setting To (ft.)	Slot Size
2½	268	298	12

7) COMPLETION (Check):
Straight wall Gravel packed ✓ Other LEAD SEAL
Under reamed Open Hole

8) WATER LEVEL:
Static level 115 ft. below land surface Date 12-10-71
Artesian pressure lbs. per square inch Date
Depth to pump bowls, cylinder, jet, etc., 231 ft.
below land surface.

11) WELL TESTS:
Was a pump test made? Yes ~~No~~ If yes, by whom?
Yield: gpm with ft. drawdown after hrs.
Bailer test gpm with ft. drawdown after hrs.
Artesian flow gpm
Temperature of water

12) WATER QUALITY:
Was a chemical analysis made? Yes ~~No~~
Did any strata contain undesirable water? Yes No
Type of water? depth of strata

I hereby certify that this well was drilled by me (or under my supervision) and that each and all of the statements herein are true to the best of my knowledge and belief.

NAME A.R. HENDON (Type or Print) Water Well Drillers Registration No. 334

ADDRESS 14605 REEVESTON (Street or RFD) NO. (City) 77039 TEX. (State)

(Signed) A.R. Hendon (Water Well Driller) H&H WATER WELL DRILLING (Company Name)

Please attach electric log, chemical analysis, and other pertinent information, if available.

*Additional instructions on reverse side.

TWDBE-GW-53

Well #2

Send original copy by certified mail to the Texas Water Development Board
P. O. Box 13087
Austin, Texas 78711

State of Texas

WATER WELL REPORT

For TWDB use only
Well No. 65-05-5Y
Located on map Yes
Received: TH

1) OWNER:
Person having well drilled Humphrey Company (Name) Address 4439 W. 12 st. (Street or RFD) Houston (City) TX (State)

Landowner Houston LIghting & Power Compny (Name) Address P.O. 1700 (Street or RFD) Houston, TX 77001 (City) (State)

2) LOCATION OF WELL:
County Harris, 12 miles in N.W. (N.E., S.W., etc.) direction from Houston (Town)

Locate by sketch map showing landmarks, roads, creeks, hiway number, etc.*

see reverse

North

(Use reverse side if necessary)

or Give legal location with distances and directions from adjacent sections or survey lines.

Labor ____ League ____

Block ____ Survey ____

Abstract No. ____

(NW¼ NE¼ SW¼ SE¼) of Section ____

3) TYPE OF WORK (Check):
New Well XX; Deepening; Reconditioning; Plugging

4) PROPOSED USE (Check):
Domestic; Industrial; Municipal; Irrigation; Test Well; Other XXX

5) TYPE OF WELL (Check):
Rotary XX; Driven; Dug; Cable; Jetted; Bored

6) WELL LOG:
Diameter of hole 6 3/4 in. Depth drilled 408 ft. Depth of completed well 408 ft. Date drilled 12-22-78

All measurements made from -0- ft. above ground level.

From (ft.)	To (ft.)	Description and color of formation material
0	24	topsoil, clay, rock, clay
24	48	clay, rock, l/sand,rock,clay
48	72	clay, sand
72	96	clay, sand, clay
96	120	clay, sand
120	144	sand, clay, sand, clay
144	168	clay, sand
168	192	clay
192	216	clay, sand
216	240	sand, clay
240	264	sand

(Use reverse side if necessary) (over)

9) Casing:
Type: Old; New XX; Steel XX; Plastic; Other
Cemented from ____ 381 ft. to 0 ft.

Diameter (inches)	Setting From (ft.)	Setting To (ft.)	Gage
4"	381	0	Sch. 40

10) SCREEN
Type Stainless steel rodbase
Perforated; Slotted XX

Diameter (inches)	Setting From (ft.)	Setting To (ft.)	Slot Size
2½	410	400	#12

7) COMPLETION (Check):
Straight wall XX; Gravel packed; Other
Under reamed; Open Hole

8) WATER LEVEL:
Static level 159 ft. below land surface Date 12-23-79
Artesian pressure ____ lbs. per square inch Date ____
Depth to pump bowls, cylinder, jet, etc., 252 ft. below land surface.

11) WELL TESTS:
Was a pump test made? Yes No X If yes, by whom?
Yield: ____ gpm with ____ ft. drawdown after ____ hrs.
Bailer test ____ gpm with ____ ft. drawdown after ____ hrs.
Artesian flow ____ gpm
Temperature of water ____

12) WATER QUALITY:
Was a chemical analysis made? Yes No X
Did any strata contain undesirable water? Yes No
Type of water? ____ depth of strata ____

I hereby certify that this well was drilled by me (or under my supervision) and that each and all of the statements herein are true to the best of my knowledge and belief.

NAME R. B. Lowry (Type or Print) Water Well Drillers Registration No. 146

ADDRESS 1327 Aldine-Mail Rt. (Street or RFD) Houston (City) TX 77039 (State)

(Signed) R.B. Lowry (Water Well Driller) Lowry Water Wells (Company Name)

Please attach electric log, chemical analysis, and other pertinent information, if available.

*Additional instructions on reverse side.

TWDB-WB-6

2) LOCATION OF WELL:

The sketch showing the well location must be as accurate as possible, showing landmarks, in sufficient detail so that the well may be plotted on a General Highway Map of the county in which the well is located.

Reference points from which distances are measured and directions given should be of a permanent nature (e.g. highway intersections, center of towns, river and creek bridges, railroad crossings). The distance and direction from the nearest town should always be indicated.

When giving a legal description include a sketch showing location of the well within the described area, e.g. survey abstract.

Information furnished in Section 2) of the TWDB2-GW-53 is very important. Unless the well can be accurately located on a map the value of the other data contained in the Report is greatly reduced.

264	288	sand, gravel, sand
288	312	sand
312	336	sand, loose sand, sand
336	360	sand, clay
360	384	clay,rock,clay,rock, sand
384	408	sand
408	410	sand

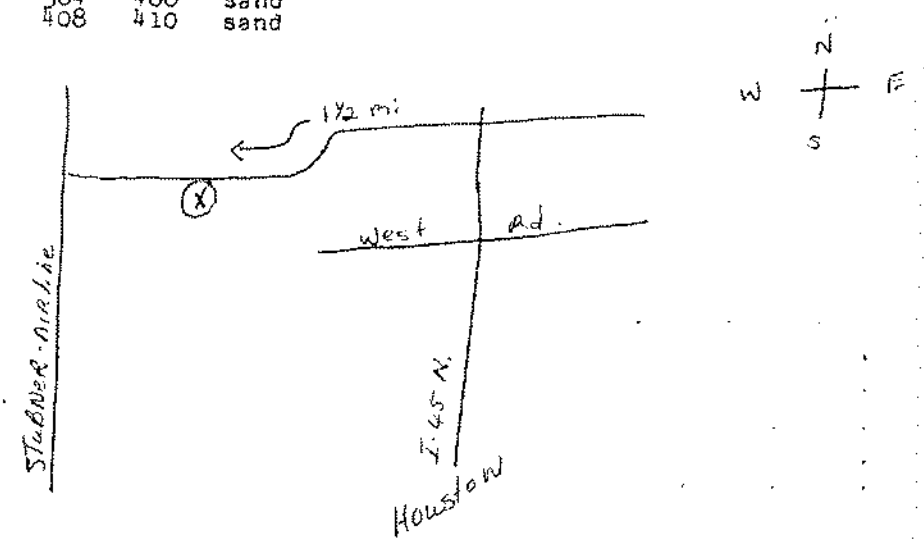

Well #1

DUP

Send original copy by certified mail to the Texas Water Development Board
P. O. Box 13087
Austin, Texas 78711

State of Texas

WATER WELL REPORT

For TWDB use only
Well No. 65-05-5Y
Located on map
Received:

1) OWNER:
Person having well drilled Humphrey Company (Name) Address 4439 W. 12th St. Houston (Street or RFD) (City) TX (State)

Landowner Houston Lighting & Power Co. (Name) Address P.O. Box 1700 Houston, TX 77001 (Street or RFD) (City) (State)

2) LOCATION OF WELL:
County Harris, 12 miles in N.W. (N.E., S.W., etc.) direction from houston (Town)

Locate by sketch map showing landmarks, roads, creeks, hiway number, etc.*

see reverse

North

(Use reverse side if necessary)

or Give legal location with distances and directions from adjacent sections or survey lines.

Labor League

Block Survey

Abstract No.

(NW¼ NE¼ SW¼ SE¼) of Section

3) TYPE OF WORK (Check):
New Well X | Deepening | Reconditioning | Plugging

4) PROPOSED USE (Check):
Domestic | Industrial | Municipal | Irrigation | Test Well | Other X

5) TYPE OF WELL (Check):
Rotary XX | Driven | Dug | Cable | Jetted | Bored

6) WELL LOG:
Diameter of hole 6 3/4 in. Depth drilled 358 ft. Depth of completed well 358 ft. Date drilled 12-16-78

All measurements made from -0- ft. above ground level.

From (ft.)	To (ft.)	Description and color of formation material
0	24	topsoil, clay, sand, clay
24	48	sand, clay
48	72	sand
72	96	b/sand, clay
96	120	clay, b/sand, sand
120	144	sand & clay
144	168	clay, b/sand, sand
168	192	clay
192	216	clay, sand
216	240	sand, clay
240	264	clay, sand, clay, sand

(Use reverse side if necessary) (over)

9) Casing:
Type: Old | New X | Steel X | Plastic | Other
Cemented from 335 ft. to 0 ft.

Diameter (inches)	Setting From (ft.)	To (ft.)	Gage
4"	335	0	sch.40

10) SCREEN:
Type stainless steel rodbase
Perforated | Slotted XX

Diameter (inches)	Setting From (ft.)	To (ft.)	Slot Size
2½	~~335~~ 358	~~385~~ 348	#12

7) COMPLETION (Check):
Straight wall XX | Gravel packed | Other
Under reamed | Open Hole

8) WATER LEVEL:
Static level 162 ft. below land surface Date 12-18-79
Artesian pressure lbs. per square inch Date
Depth to pump bowls, cylinder, jet, etc., 252 ft. below land surface.

11) WELL TESTS:
Was a pump test made? Yes | No X If yes, by whom?
Yield: gpm with ft. drawdown after hrs.
Bailer test gpm with ft. drawdown after hrs.
Artesian flow gpm
Temperature of water

12) WATER QUALITY:
Was a chemical analysis made? Yes | No X
Did any strats contain undesirable water? Yes | No
Type of water? depth of strats

I hereby certify that this well was drilled by me (or under my supervision) and that each and all of the statements herein are true to the best of my knowledge and belief.

NAME R. B. Lowry (Type or Print) Water Well Drillers Registration No. 146

ADDRESS 1327 Aldine-Mail Rd. (Street or RFD) Houston (City) TX 77039 (State)

(Signed) R. B. Lowry (Water Well Driller) Lowry Water Wells (Company Name)

Please attach electric log, chemical analysis, and other pertinent information, if available.

*Additional instructions on reverse side.

TWDBE-WD-9

)LOCATION OF WELL:

The sketch showing the well location must be as accurate as possible, showing landmarks, in sufficient detail so that the well may be plotted on a General Highway Map of the county in which the well is located.

Reference points from which distances are measured and directions given should be of a permanent nature (e.g. highway intersections, center of towns, river and creek bridges, railroad crossings). The distance and direction from the nearest town should always be indicated.

When giving a legal description include a sketch showing location of the well within the described area, e.g. survey abstract.

Information furnished in Section 2) of the TWDBB-GW-53 is very important. Unless the well can be accurately located on a map the value of the other data contained in the Report is greatly reduced.

264	288	sand, gravel, sand
288	312	sand
312	336	sand, Loose sand, and sand
336	358	sand

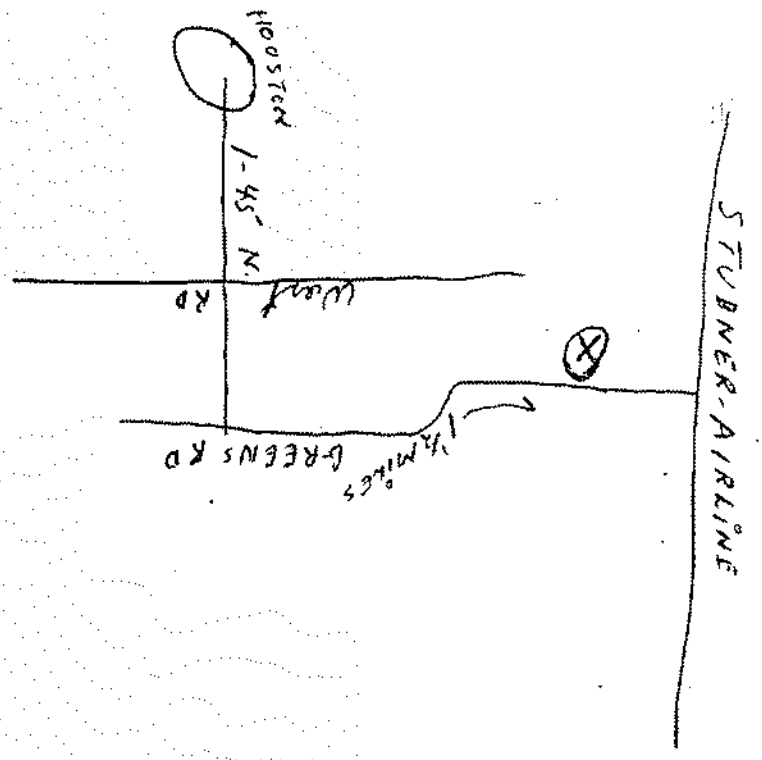



11039

(69)

SK

Send original copy by certified mail to the Texas Water Development Board P. O. Box 13087 Austin, Texas 78711

State of Texas

WATER WELL REPORT

For TWDB use only
Well No. 65-05-5X
Located on map 40
Received: 79 DEC

1) OWNER:
Person having well drilled Frank Jester (Name) Address 17418 Donna (Street or RFD) Houston (City) Tx (State)

Landowner Same (Name) Address Same (Street or RFD) (City) (State)

2) LOCATION OF WELL: 17418 Donna Rd.
County ~~Montgomery~~ Harris 16 miles in N. (N.E., S.W., etc.) direction from Houston (Town)

Locate by sketch map showing landmarks, roads, creeks, hiway number, etc.*

#59

Map on 65-16-45

North ↑

(Use reverse side if necessary)

or

Give legal location with distances and directions from adjacent sections or survey lines.

Labor _____ League _____

Block _____ Survey _____

Abstract No. _____

(NW¼ NE¼ SW¼ SE¼) of Section _____

3) TYPE OF WORK (Check):
New Well ✓ Deepening
Reconditioning Plugging

4) PROPOSED USE (Check):
Domestic ✓ Industrial Municipal
Irrigation Test Well Other

5) TYPE OF WELL (Check):
Rotary ✓ Driven Dug
Cable Jetted Bored

6) WELL LOG:
Diameter of hole 6¼ in. Depth drilled 235 ft. Depth of completed well 264 ft. Date drilled 4/19/78

All measurements made from 4 ft. above ground level.

From (ft.)	To (ft.)	Description and color of formation material
0	4	Top soil
4	235	Unconsolidated Sand
235	264	Sand

9) Casing:
Type: Old New ✓ Steel Plastic ✓ Other
Cemented from 185 ft. to 235 ft.

Diameter (inches)	Setting From (ft.)	Setting To (ft.)	Gage
4"	0	235	Sch 40

10) SCREEN:
Type W/W
Perforated ✓ Slotted

Diameter (inches)	Setting From (ft.)	Setting To (ft.)	Slot Size
2"	244	264	.014-.016

(Use reverse side if necessary)

7) COMPLETION (Check):
Straight wall ✓ Gravel packed Other
Under reamed Open Hole

8) WATER LEVEL:
Static level 148 ft. below land surface Date 4/19/78
Artesian pressure _____ lbs. per square inch Date _____
Depth to pump bowls, cylinder, jet, etc., 190 ft.
below land surface.

11) WELL TESTS:
Was a pump test made? Yes No ✓ If yes, by whom? _____
Yield: _____ gpm with _____ ft. drawdown after _____ hrs.
Bailer test _____ gpm with _____ ft. drawdown after _____ hrs.
Artesian flow _____ gpm
Temperature of water _____

12) WATER QUALITY:
Was a chemical analysis made? Yes No ✓
Did any strata contain undesirable water? Yes No
Type of water? _____ depth of strata _____

I hereby certify that this well was drilled by me (or under my supervision) and that each and all of the statements herein are true to the best of my knowledge and belief.

NAME Tommy C Bussell (Type or Print) Water Well Drillers Registration No. 707

ADDRESS 9735 D. Houston-Rosslyn (Street or RFD) Houston (City) Tx (State)

(Signed) Tommy C Bussell (Water Well Driller) Bussell & Son, Inc (Company Name)

Please attach electric log, chemical analysis, and other pertinent information, if available.

*Additional instructions on reverse side.

TWDB-WD-8

65-05-25

Send original copy by certified mail to the
Texas Department of Water Resources
P. O. Box 13087
Austin, Texas 78711

State of Texas
WATER WELL REPORT

For TDWR use only
Well No. 65-[illegible]
Located on map [illegible]
Received: [illegible]

1) OWNER J. A. Fowler (Name) Address 12510 Donna Dr. (Street or RFD) Houston (City) Texas (State) (Zip)

2) LOCATION OF WELL:
County Harris 15 miles in N (N.E., S.W., etc.) direction from Houston (Town)

Driller must complete the legal description to the right with distance and direction from two intersecting section or survey lines, or he must locate and identify the well on an official Quarter- or Half-Scale Texas County General Highway Map and attach the map to this form.

☐ Legal description:
Section No. _____ Block No. _____ Township _____
Abstract No. _____ Survey Name _____
Distance and direction from two intersecting section or survey lines _____

✓ See attached map. [illegible] Map on 60-[illegible]

3) TYPE OF WORK (Check):
✓ New Well ☐ Deepening ☐ Reconditioning ☐ Plugging

4) PROPOSED USE (Check):
✓ Domestic ☐ Industrial ☐ Public Supply ☐ Irrigation ☐ Test Well ☐ Other _____

5) DRILLING METHOD (Check):
✓ Mud Rotary ☐ Air Hammer ☐ Driven ☐ Bored ☐ Air Rotary ☐ Cable Tool ☐ Jetted ☐ Other _____

6) WELL LOG:
Date drilled 10/26/78

DIAMETER OF HOLE

Dia. (in.)	From (ft.)	To (ft.)
6¾"	Surface	280

7) BOREHOLE COMPLETION:
☐ Open Hole ☐ Straight Wall ☐ Underreamed
☐ Gravel Packed ✓ Other Cemented
If Gravel Packed give interval . . . from _____ ft. to _____ ft.

From (ft.)	To (ft.)	Description and color of formation material
0	3	top soil
3	28	red + gray clay
28	30	rock
30	54	red + gray clay
54	67	fine sand + gravel
67	69	shell
69	110	red + gray clay
110	127	fine sand
127	175	red + gray clay
175	183	sand + rock strips
183	224	red + gray clay
224	245	sand, clay, + shell strips
245	259	coarse sand
259	266	sand + clay strips
266	280	coarse sand

(Use reverse side if necessary)

8) CASING, BLANK PIPE, AND WELL SCREEN DATA:

Dia. (in.)	New or Used	Steel, Plastic, etc. Perf., Slotted, etc. Screen Mgf., if commercial	Setting (ft.) From	Setting (ft.) To	Gage Casing Screen
4"	New	Plastic Casing	0	270	40
2½"	New	Plastic Screen	270	280	14

CEMENTING DATA
Cemented from 270 ft. to 150 ft.
Method used Pressurized
Cemented by Ind. (Company or Individual)

9) WATER LEVEL:
Static level 153 ft. below land surface Date 10/27/78
Artesian flow _____ gpm. Date _____

10) PACKERS: Type Depth
2½"x4" R+R 3 Ring 260

11) TYPE PUMP:
☐ Turbin ☐ Jet ✓ Submersible ☐ Cylinder
☐ Other _____
Depth to pump bowls, cylinder, jet, etc., 210 ft.

12) WELL TESTS:
☐ Type Test: ☐ Pump ☐ Bailer ☐ Jetted ☐ Estimated
Yield: _____ gpm with _____ ft. drawdown after _____ hrs.

13) WATER QUALITY:
Did you knowingly penetrate any strata which contained undesirable water? ☐ Yes ✓ No
If yes, submit "REPORT OF UNDESIRABLE WATER"
Type of water? Fresh Depth of strata 11
Was a chemical analysis made? ☐ Yes ✓ No

I hereby certify that this well was drilled by me (or under my supervision) and that each and all of the statements herein are true to the best of my knowledge and belief.

NAME Bobby Potter (Type or Print) Water Well Drillers Registration No. 1872

ADDRESS 5717 Chippewa (Street or RFD) Houston (City) Texas (State) 77086 (Zip)

(Signed) Bobby Potter (Water Well Driller) DAmrell + Potter Drilling Co. (Company Name)

Please attach electric log, chemical analysis, and other pertinent information, if available.

Additional instructions on reverse side

9392

4820111562

65 05 21

Send original copy by certified mail to the Texas Water Development Board P. O. Box 12386 Austin, Texas 78711

State of Texas

WATER WELL REPORT

For TWDB use only
Well No.
Located on map
Received:

1) OWNER:
Person having well drilled Roy Bryant Cattle Co. (Name) Address Knobcrest & Hiway 75 Houston, texas (Street or RFD) (City) (State)

Landowner Same (Name) Address (Street or RFD) (City) (State)

2) LOCATION OF WELL:
County Harris, 15 miles in N. (N.E., S.W., etc.) direction from Houston (Town)

Locate by sketch map showing landmarks, roads, creeks, hiway number, etc.*

Well is located on SE corner of intersection of Knobcrest and HiWay 75. Knobcrest is 1½ mi. N of FM 525.

(Use reverse side if necessary)

OR

Give legal location with distances and directions from adjacent sections or survey lines.

Labor League

Block Survey

Abstract No.

(NW¼ NE¼ SW¼ SE¼) of Section

3) TYPE OF WORK (Check):
X New Well | Deepening | Reconditioning | Plugging

4) PROPOSED USE (Check):
Domestic | X Industrial | Municipal | Irrigation | Test Well | Other

5) TYPE OF WELL (Check):
X Rotary | Driven | Dug | Cable | Jetted | Bored

6) WELL LOG:
Diameter of hole 6 in. Depth drilled 356 ft. Depth of completed well 356 ft. Date drilled 3 Sept. 70

All measurements made from 3 ft. above ground level.

From (ft.)	To (ft.)	Description and color of formation material
0	98	clay
98	110	fine sand
110	149	clay
149	168	sand
168	223	clay
223	240	sand
240	246	clay
246	255	sand
255	262	clay
262	295	sand
295	307	clay
307	355	course sand
355	356	clay

(Use reverse side if necessary)

9) Casing:
Type: Old X New X Steel Plastic Other
Cemented from 0 ft. to 328 ft.

Diameter (inches)	Setting From (ft.)	To (ft.)	Gage
4	0	328	11#

10) SCREEN:
Type Pipe based stainless steel ribbed
Perforated Slotted

Diameter (inches)	Setting From (ft.)	To (ft.)	Slot Size
2½"	339	354	16 ga

7) COMPLETION (Check):
X Straight wall | Gravel packed | Other
Under reamed | Open Hole

8) WATER LEVEL:
Static level 122 ft. below land surface Date 4 Sept. 70
Artesian pressure lbs. per square inch Date
Depth to pump bowls, cylinder, jet, etc., 210' ft. below land surface.

Jacuzzi sumersible 254D set 210' on 1½". 460 valt.

11) WELL TESTS:
Was a pump test made? Yes X No If yes, by whom?
Yield: gpm with ft. drawdown after hrs.
Bailer test gpm with ft. drawdown after hrs.
Artesian flow gpm
Temperature of water

12) WATER QUALITY:
Was a chemical analysis made? Yes No
Did any strata contain undesirable water? Yes No
Type of water? depth of strata

I hereby certify that this well was drilled by me (or under my supervision) and that each and all of the statements herein are true to the best of my knowledge and belief.

NAME B.J. Swinehart (Type or Print) Water Well Drillers Registration No. 229

ADDRESS 7524 N. Freeway (Street or RFD) Houston, Texas (City) 77037 (State)

(Signed) (Water Well Driller) B.J. Swinehart Co. Inc. (Company Name)

Please attach electric log, chemical analysis, and other pertinent information, if available.

*Additional instructions on reverse side.

TWDB-08-53

4820111546

10/26/2020
03:10:12

Texas Commission on Environmental Quality
DWW Water System Summary Sheet

PWS ID	PWS Name	Central Registry RN
TX1012736	EARTHMAN RESTHAVEN CEMETERY	RN100914266

Organization/Customer *	Central Registry CN
ALDERWOODS TEXAS LP	CN603547290

*Regulatory mail will be addressed to this organization/person

All Water System Contacts

Type	Contact	Communication	
AC - Administrative Contact - DIRECTOR	EARTHMAN, JOHN PO BOX 4056 DANVILLE, IL 61834-4056	**Phone Type**	**Value**
		BUS - Business	281-443-0063
		FAX - Facsimile	281-443-7846
OW - Owner	ALDERWOODS TEXAS LP 13102 NORTH FWY HOUSTON, TX 77060-1004		
PWS - Public Water System Contact - OPERATOR	DREWA, ERIC, A PO BOX 662 FULSHEAR, TX 77441-0662	**Phone Type**	**Value**
		BUS - Business	713-526-9740
		FAX - Facsimile	713-942-0917

Operator Grade	Number

Water Operator Licenses

No Licensing Data for this PWS

Owner Type	Owner Type Options: COUNTY, DISTRICT, FEDERAL GOVERNMENT, INVESTOR OWNED, MUNICIPALITY, NATIVE AMERICAN, PRIVATE, STATE GOVERNMENT, WATER SUPPLY CORPORATION
Private	

System Type	System Type Options: COMMUNITY, TRANSIENT/NON-COMMUNITY, NON-PUBLIC, NON-TRANSIENT/NON-COMMUNITY
NC - TRANSIENT/NON-COMMUNITY	

Population Type	Population Served	# of Connect	# I/C w/other PWS
NonResidential	50	2	0

Total Product (MGD)	Average Daily Consump.	Max Daily Demand (MGD)	Total Storage (MG)	Elev. Storage (MG)	Service Pump Cap.	Max.Purchase Cap. (MGD/GPM)	Pressure Tank Cap. (MG)
0.0980 MGD							###### MG

Activity Status	Inactivation Date
A - ACTIVE	

Last Survey Date	Surveyor	Survey Type	Region	County
04/20/2015	VERNON CRANDLE	Sanitary Survey	HOUSTON	HARRIS
04/20/2015	RENEA, M ALLEN	Sanitary Survey	HOUSTON	HARRIS
08/10/2010	CEDRIC FLEMMING	Sanitary Survey	HOUSTON	HARRIS

(Treatment Plant)							
Entry Point	EP Name/Source Summation (Activity Status)	Plant Name (Activity Status)	Plant Num	Chemical Mon Type	Chem Sample Point	Distribution Mon Type	Dist Sample Point
EP001	TRT-TAP / Ground Water(A)	PLANT(A)	TP6871		NO		NO

Train:	Unnamed

(Treatments)				
Disinfection Zone	Treatment Sequence	Objective	Process	Treatment
null	null	D	423	HYPOCHLORINATION, PRE

(Active Sources)						
Source Number	Source Name (Activity Status)	Operational Status	Source Type	Depth	Tested GPM	Rated GPM
G1012736A	1 - SW SIDE OF PROPERTY (A)	P	G	513	68 GPM	150 GPM

Drill Date	Source Summary			
09/26/1995	CHICOT			
GPS Latitude (decimal)	GPS Longitude (decimal)	GPS Elevation	GPS Date	Seller
29.958255	-95.41775	94	01/30/2014	Not Purchasing

(Inactive/Offline Sources)			
SourceNumber	Name	Status	Depth

Code Explanations
Monitoring Type Codes: (GW) GROUNDWATER , (GUP) GROUNDWATER UNDER THE

INFLUENCE - PURCHASED , (SWP) SURFACE WATER - PURCHASED , (GU) GROUNDWATER UNDER THE INFLUENCE OF SURFACE WATER , (N) NO SOURCES , (SW) SURFACE WATER
Activity Status Codes: (A) ACTIVE , (D) DELETED/DISSOLVED , (I) INACTIVE , (P) PROPOSED ,
Operational Status Codes: (E) EMERGENCY , (I) INTERIM/PEAK (O) OTHER , (P) PERMANENT , (S) SEASONAL
Source Types: (G) GROUND WATER , (S) SURFACE WATER , (U) GROUND WATER UNDER THE INFLUENCE

- End of Report -

At the time of your query this data was the most current information available from our database, which is in real time. Every effort was made to retrieve it according to your query. Thank-you for using DWW.

10/26/2020
03:10:22

Texas Commission on Environmental Quality
DWW Water System Summary Sheet

PWS ID	PWS Name	Central Registry RN
TX1013218	CYCLONE ENTERPRISES	RN101262640

Organization/Customer *	Central Registry CN
CYCLONE ENTERPRISES INC	CN602602393

*Regulatory mail will be addressed to this organization/person

All Water System Contacts

Type	Contact	Communication
AC - Administrative Contact	YACKLEY, PAUL, H 146 KNOBCREST DR HOUSTON, TX 77006-1213	Phone Type: BUS - Business; Value: 281-872-0087
OW - Owner	CYCLONE ENTERPRISES INC 146 KNOBCREST DRIVE HOUSTON, TX 77060-1213	

Operator Grade	Number

Water Operator Licenses

No Licensing Data for this PWS

Owner Type	Owner Type Options: COUNTY, DISTRICT, FEDERAL GOVERNMENT, INVESTOR OWNED, MUNICIPALITY, NATIVE AMERICAN, PRIVATE, STATE GOVERNMENT, WATER SUPPLY CORPORATION
Private	

System Type	System Type Options: COMMUNITY, TRANSIENT/NON-COMMUNITY, NON-PUBLIC, NON-TRANSIENT/NON-COMMUNITY
NP - NON-PUBLIC	

Population Type	Population Served	# of Connect	# I/C w/other PWS
NonResidential	25	1	0

Total Product (MGD)	Average Daily Consump.	Max Daily Demand (MGD)	Total Storage (MG)	Elev. Storage (MG)	Service Pump Cap.	Max.Purchase Cap. (MGD/GPM)	Pressure Tank Cap. (MG)

Activity Status	Inactivation Date
I - INACTIVE	04/14/2004

Last Survey Date	Surveyor	Survey Type	Region	County
No Site Visit Data				

(Treatment Plant)							
Entry Point	EP Name/Source Summation (Activity Status)	Plant Name (Activity Status)	Plant Num	Chemical Mon Type	Chem Sample Point	Distribution Mon Type	Dist Sample Point
EP001	TRT-TAP / No Source Listed(I)	CYCLONE ENTERPRISES INC - CHLORINATOR(I)	TP19520		NO		NO

Train:	No Train Data

(Treatments)				
Disinfection Zone	Treatment Sequence	Objective	Process	Treatment

(Active Sources)

(Inactive/Offline Sources)			
SourceNumber	Name	Status	Depth
G1013218A	I -146 KNOBCREST DR	O	N/A

Code Explanations
Monitoring Type Codes: (GW) GROUNDWATER , (GUP) GROUNDWATER UNDER THE INFLUENCE - PURCHASED , (SWP) SURFACE WATER - PURCHASED , (GU) GROUNDWATER UNDER THE INFLUENCE OF SURFACE WATER , (N) NO SOURCES , (SW) SURFACE WATER
Activity Status Codes: (A) ACTIVE , (D) DELETED/DISSOLVED , (I) INACTIVE , (P) PROPOSED ,
Operational Status Codes: (E) EMERGENCY , (I) INTERIM/PEAK (O) OTHER , (P) PERMANENT , (S) SEASONAL
Source Types: (G) GROUND WATER , (S) SURFACE WATER , (U) GROUND WATER UNDER THE INFLUENCE

- End of Report -

At the time of your query this data was the most current information available from our database, which is in real time. Every effort was made to retrieve it according to your query. Thank-you for using DWW.

TEXAS WATER DEVELOPMENT BOARD
WELL SCHEDULE

State Well Number - 65 05 503 Previous Well Number - County - Harris 201
River Basin - San Jacinto River - 10 Zone - 1 Latitude - 29 57 12 Longitude - 95 25 03 Source of Coords - 1

Owners Well No. _____ Location _____ 1/4, _____ 1/4, Section _____, Block _____, Survey _____

Owner - HCO FWSD #45 Driller - B J Swinehart

Address _____ Tenant/Oper. _____
Date Drilled - / /1955 Depth - 360 ft. Source of Depth - D Altitude - 95 ft. Source of Alt. - M
Aquifer - 112CHCT CHICOT AQUIFER Well Type - W User - 369910

WELL CONSTRUCTION
Const. Method - _____ Casing Material - _____
Completion - _____ Screen Material - _____

LIFT DATA - Pump Mfr. _____ Type - TURBINE PUMP No. Stages _____
Bowls Diam. - _____ in. Setting - _____ ft. Column Diam. - _____ in.

Motor Mfr. - _____ Fuel or Power - ELECTRIC MOTOR Horsepower - 15

YIELD Flow- _____ GPM Pump- _____ GPM Meas.,Rept.,Est- _____ Date- _____

PERFORMANCE TEST Date- _____ Length of Test- _____ Production- _____GPM

Static Level- _____ft. Pumping Level- _____ft. Drawdown- _____ft. Sp.Cap.- _____GPM/ft

QUALITY (Remarks- _____

WATER USE Primary- PUBLIC SUPPLY Secondary- _____ Tertiary- _____

OTHER DATA AVAILAIBLE Water Levels- N Quality- N Logs- D Other Data-

WATER LEVELS Date- / / Measurement-
Date- / / Measurement-

Recorded By _____ Date Record Collected or Updated- 11/02/1998

| Casing or Blank Pipe (C)
| Well Screen or Slotted Zone (
| Open Hole (O)
| Cemented from_____to_____
| Diam. (in.) | Setting(feet) From | To
1|
2|
3|
4|
5|
6|
7|
8|
9|
10|
11|
12|
13|
14|
15|
16|
17|
18|
19|

Reporting Agency - UNITED STATES GEOLOGICAL SURVEY
REMARKS -

TEXAS WATER DEVELOPMENT BOARD
WELL SCHEDULE

State Well Number - 65 05 520 Previous Well Number - County - Harris 201
River Basin - San Jacinto River - 10 Zone - 1 Latitude - 29 57 23 Longitude - 95 25 26 Source of Coords - 1

Owners Well No. _____ Location _____ 1/4. _____ 1/4. Section _____, Block _____, Survey _____

Owner - Greenspoint Area
Northboro

Driller - Layne-Western

Address _____ Tenant/Oper. _____

Date Drilled - 04/ /1985 Depth - 800 ft. Source of Depth - D Altitude - 95 ft. Source of Alt. - M
Aquifer - 121EVGL EVANGELINE AQUIFER Well Type - W User - 342275

WELL CONSTRUCTION
Const. Method - HYDRAULIC ROTARY
Completion -
Casing Material - STEEL
Screen Material - GALVANIZED IRON

LIFT DATA - Pump Mfr. _____ Type - TURBINE PUMP No. Stages ____

Bowls Diam. - _____ in. Setting - _____ ft. Column Diam. - _____ in.

Motor Mfr. - _____ Fuel or Power - ELECTRIC MOTOR Horsepower -

YIELD Flow- _____ GPM Pump- _____ GPM Meas.,Rept.,Est- _____ Date- _____

PERFORMANCE TEST Date- _____ Length of Test- _____ Production- _____GPM

Static Level- _____ft. Pumping Level- _____ft. Drawdown- _____ft. Sp.Cap.- _____GPM/ft

QUALITY (Remarks- _____

WATER USE Primary- PUBLIC SUPPLY Secondary- _____ Tertiary- _____

OTHER DATA AVAILAIBLE Water Levels- Quality- Logs- Other Data-

WATER LEVELS Date- / / Measurement-
Date- / / Measurement-

Recorded By _____ Date Record Collected or Updated- / /

Reporting Agency -
REMARKS -

| Casing or Blank Pipe (C)
| Well Screen or Slotted Zone (
| Open Hole (O)
| Cemented from _____ to _____

Diam. (in.)	Setting(feet) From	To
1		
2		
3		
4		
5		
6		
7		
8		
9		
10		
11		
12		
13		
14		
15		
16		
17		
18		
19		

Send original copy by certified mail to the Texas Department of Water Resources P. O. Box 13087 Austin, Texas 78711

State of Texas
WATER WELL REPORT

ATTENTION OWNER: *Confidentiality Privilege Notice on Reverse Side*

For TDWR use only
Well No. 65-05-502
Located on map yes
Received: C.F.S.

1) OWNER Wayne Bice (Name) Address 2017 Lee ST (Street or RRD) Brenham (City) Texas (State) 77833 (Zip)

2) LOCATION OF WELL: County Harris 11 miles in N-W (N.E., S.W., etc.) direction from Houston (Town)

Driller must complete the legal description to the right with distance and direction from two intersecting section or survey lines, or he must locate and identify the well on an official Quarter- or Half-Scale Texas County General Highway Map and attach the map to this form.

☐ Legal description:
Section No. _____ Block No. _____ Township _____
Abstract No. _____ Survey Name _____
Distance and direction from two intersecting section or survey lines _____
☑ See attached map.

3) TYPE OF WORK (Check): ☑ New Well ☐ Deepening ☐ Reconditioning ☐ Plugging

4) PROPOSED USE (Check): ☑ Domestic ☐ Industrial ☐ Public Supply ☐ Irrigation ☐ Test Well ☐ Other _____

5) DRILLING METHOD (Check): ☑ Mud Rotary ☐ Air Hammer ☐ Driven ☐ Bored ☐ Air Rotary ☐ Cable Tool ☐ Jetted ☐ Other _____

6) WELL LOG:

Date drilled 11-16-82

DIAMETER OF HOLE

Dia. (in.)	From (ft.)	To (ft.)
6¾	Surface	350'

From (ft.)	To (ft.)	Description and color of formation material
0	35	Red clay
35	60	Red sand
60	120	Red clay
120	135	Coarse sand
135	205	Red clay
205	225	Fine sand
225	315	Red clay
315	350	Coarse sand

7) BOREHOLE COMPLETION: ☐ Open Hole ☑ Straight Wall ☐ Undereamed ☐ Gravel Packed ☐ Other _____
If Gravel Packed give interval . . . from _____ ft. to _____ ft.

8) CASING, BLANK PIPE, AND WELL SCREEN DATA:

Dia. (in.)	New or Used	Steel, Plastic, etc. Perf., Slotted, etc. Screen Mgf., if commercial	Setting (ft.) From	Setting (ft.) To	Gage Casing Screen
4"	New	PVC	0	340	
2½"	New	PVC	330	340	
2½"	New	PVC Slotted	340	350	#10

CEMENTING DATA
Cemented from 0 ft. to 340 ft.
Method used Pressure
Cemented by Thomas Water Well Svc. (Company or Individual)

9) WATER LEVEL:
Static level 220 ft. below land surface Date 11-18-82
Artesian flow 40 gpm. Date 11-18-82

10) PACKERS: Type K-Packer Depth 330

11) TYPE PUMP: ☐ Turbine ☐ Jet ☑ Submersible ☐ Cylinder ☐ Other _____
Depth to pump bowls, cylinder, jet, etc., 315 ft.

12) WELL TESTS: ☐ Type Test: ☐ Pump ☐ Bailer ☑ Jetted ☐ Estimated
Yield: 40 gpm with 60 ft. drawdown after 2 hrs.

RECEIVED
AUG 30 1983
DEPT. OF WATER RESOURCES

(Use reverse side if necessary)

13) WATER QUALITY:
Did you knowingly penetrate any strata which contained undesirable water? ☐ Yes ☑ No
If yes, submit "REPORT OF UNDESIRABLE WATER"
Type of water? _____ Depth of strata _____
Was a chemical analysis made? ☐ Yes ☑ No

I hereby certify that this well was drilled by me (or under my supervision) and that each and all of the statements herein are true to the best of my knowledge and belief.

NAME Thomas E. Bufkin (Type or Print) Water Well Drillers Registration No. 1944

ADDRESS 414 Busch (Street or RFD) Houston (City) Texas (State) 77060 (Zip)

(Signed) [signature] (Water Well Driller) Thomas Water Well Service (Company Name)

Please attach electric log, chemical analysis, and other pertinent information, if available.

TDWR-0392 [Rev. 1-12-79]

DEPARTMENT OF WATER RESOURCES COPY

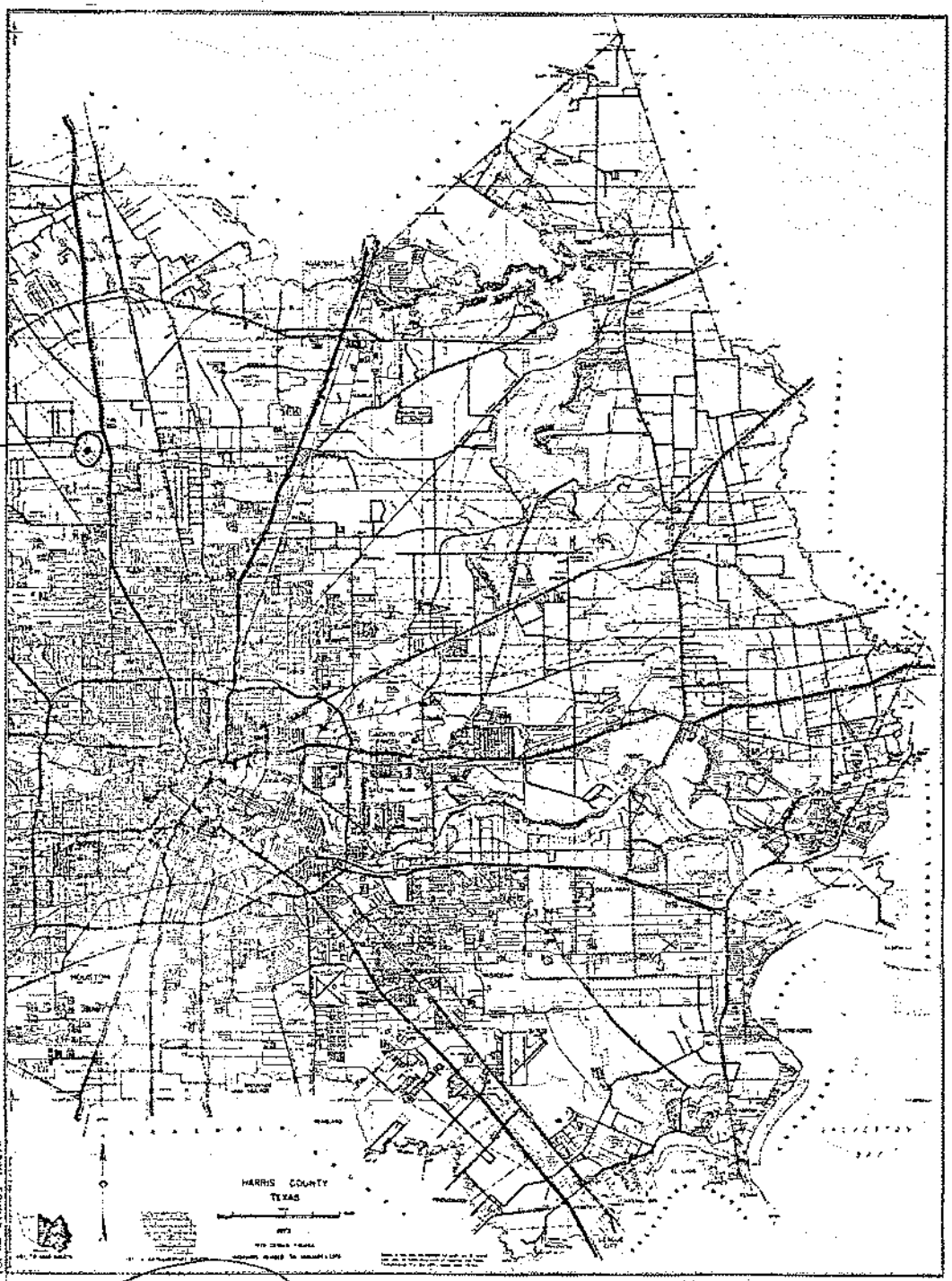
HARRIS COUNTY
TEXAS
WAYNE BICE
well LOCATION

420' - 430' BLANK LINER
430' - 440' S.S.R.B. .012
440' - 460' BLANK LINER

IMPORTANT NOTICE FOR PERSONS HAVING WELLS DRILLED CONCERNING PRIVILEGE OF CONFIDENTIALITY

The Water Well Drillers Board and the Texas Water Commission are concerned that some persons having wells drilled may not be aware of the confidentiality privilege provision of Section 5 of the Water Well Drillers Act. Section 5, the Reporting of Well Logs, reads as follows:

> "Every licensed water well driller drilling, deepening or otherwise altering a water well within this State shall make and keep, or cause to be made and kept, a legible and accurate well log, and within 60 days from the completion or cessation of drilling, deepening or otherwise altering such a water well, shall deliver or transmit by certified mail a copy of such well log to the Commission, and the owner thereof or the person having had such well drilled. Each copy of a well log, other than a Commission copy, shall include the name, mailing address, and telephone number of the Board and the Commission. The well log required herein shall at the request in writing to the Commission, by certified mail, by the owner or the person having such well drilled be held as confidential matter and not made of public record."

The last sentence specifies the means whereby you can, if you wish, assure that logs of your wells will be kept confidential.

From (ft.)	To (ft.)	Description and color of formation material
310	365	CLAY
365	385	SAND
385	390	CLAY
390	420	SAND
420	430	CLAY
430	440	SAND
440	460	CLAY AND SAND STREAKS

Send original copy by certified mail to: Texas Water Commission, P.O. Box 13087, Austin, Texas 78711

Please use black ink.

ATTENTION OWNER: *Confidentiality Privilege Notice on Reverse Side*

State of Texas WELL REPORT

Texas Water Well Drillers Board
P.O. Box 13087
Austin, Texas 78711

1) OWNER HARRIS COUNTY FRESH WATER DISTRICT #45 (Name) ADDRESS 342 Abbey Dr. (Street or RFD) Houston (City) TX (State) 77060 (Zip)

2) LOCATION OF WELL: County HARRIS ABNEY . _____ miles in _____ (NE, SW, etc.) direction from _____ (Town)

Driller must complete the legal description below with distance and direction from two intersecting section or survey lines, or he must locate and identify the well on an official Quarter- or Half-Scale Texas County General Highway Map and attach the map to this form.

☐ LEGAL DESCRIPTION:

Section No. _____ Block No. _____ Township _____ Abstract No. _____ Survey Name _____

Distance and direction from two intersecting section or survey lines _____

☒ SEE ATTACHED MAP 05-05-5

3) TYPE OF WORK (Check):
☒ New Well ☐ Deepening ☐ Reconditioning ☐ Plugging

4) PROPOSED USE (Check):
☐ Domestic ☐ Industrial ☐ Monitor ☒ Public Supply ☐ Irrigation ☐ Test Well ☐ Injection ☐ De-Watering

5) DRILLING METHOD (Check):
☐ Driven ☒ Mud Rotary ☐ Air Hammer ☐ Jetted ☐ Bored ☐ Air Rotary ☐ Cable Tool ☐ Other _____

6) WELL LOG:

Date Drilling: Started 8/31 19 90 Completed 9/7 19 90

DIAMETER OF HOLE		
Dia. (in.)	From (ft.)	To (ft.)
8 3/4	Surface	400
5 3/4	400	460

7) BOREHOLE COMPLETION:
☐ Open Hole ☒ Straight Wall ☐ Underreamed ☐ Gravel Packed ☐ Other _____
If Gravel Packed give interval . . . from _____ ft. to _____ ft.

From (ft.)	To (ft.)	Description and color of formation material
0	29	TOP SOIL AND CLAY
29	50	SURFACE SAND
50	65	CLAY
65	78	SAND
78	144	CLAY
144	178	SAND
178	197	CLAY
197	240	SAND
240	263	CLAY
263	310	SAND

(Use reverse side if necessary)

8) CASING, BLANK PIPE, AND WELL SCREEN DATA:

Dia. (in.)	New or Used	Steel, Plastic, etc. Perf., Slotted, etc. Screen Mfg., if commercial	Setting (ft.) From	Setting (ft.) To	Gage Casting Screen
6"	N	BLACK STEEL	0	400	
4"	N	BLACK STEEL	393	400	
4"	N	S.S.R.B.	400	410	.014
4"	N	S.S.R.B.	410	420	.016
		SEE BACK			

9) CEMENTING DATA [Rule 287.44(1)]
Cemented from 0 ft. to 400 ft. No. of Sacks Used _____
_____ ft. to _____ ft. No. of Sacks Used _____
Method used HALLIBURTON
Cemented by BUSSELL & SON, INC.

10) SURFACE COMPLETION
☒ Specified Surface Slab Installed [Rule 287.44(2)(A)]
☐ Specified Steel Sleeve Installed [Rule 287.44(3)(A)]
☐ Pitless Adapter Used [Rule 287.44(3)(B)]
☐ Approved Alternative Procedure Used [Rule 287.71]

13) TYPE PUMP:
☐ Turbine ☐ Jet ☒ Submersible ☐ Cylinder ☐ Other _____
Depth to pump bowls, cylinder, jet, etc., _____ ft.

RECEIVED DEC 05 1990 TEXAS WATER COMMISSION

14) WELL TESTS:
Type Test: ☐ Pump ☐ Bailer ☒ Jetted ☐ Estimated
Yield: 120 gpm with _____ ft. drawdown after _____ hrs.

11) WATER LEVEL:
Static level 191 ft. below land surface Date 9/7/90
Artesian flow _____ gpm. Date _____

15) WATER QUALITY:
Did you knowingly penetrate any strata which contained undesirable constituents?
☐ Yes ☒ No If yes, submit "REPORT OF UNDESIRABLE WATER"
Type of water? _____ Depth of strata _____
Was a chemical analysis made? ☐ Yes ☒ No

12) PACKERS:

Type	Depth
PACKER	393

I hereby certify that this well was drilled by me (or under my supervision) and that each and all of the statements herein are true to the best of my knowledge and belief. I understand that failure to complete items 1 thru 15 will result in the log(s) being returned for completion and resubmittal.

COMPANY NAME BUSSELL & SON, INC. (Type or print) WELL DRILLER'S LICENSE NO. 2035

ADDRESS P.O. BOX 874 (Street or RFD) TOMBALL (City) TX (State) 77377-0874 (Zip)

(Signed) Gary Bussell (Licensed Well Driller) (Signed) David Young (Registered Driller Trainee)

Please attach electric log, chemical analysis, and other pertinent information, if available.

For TWC use only: Well No. 65-05-5 Located on map _____

WWD-012 (Rev. 05-18-90)

TEXAS WATER COMMISSION COPY

CWB

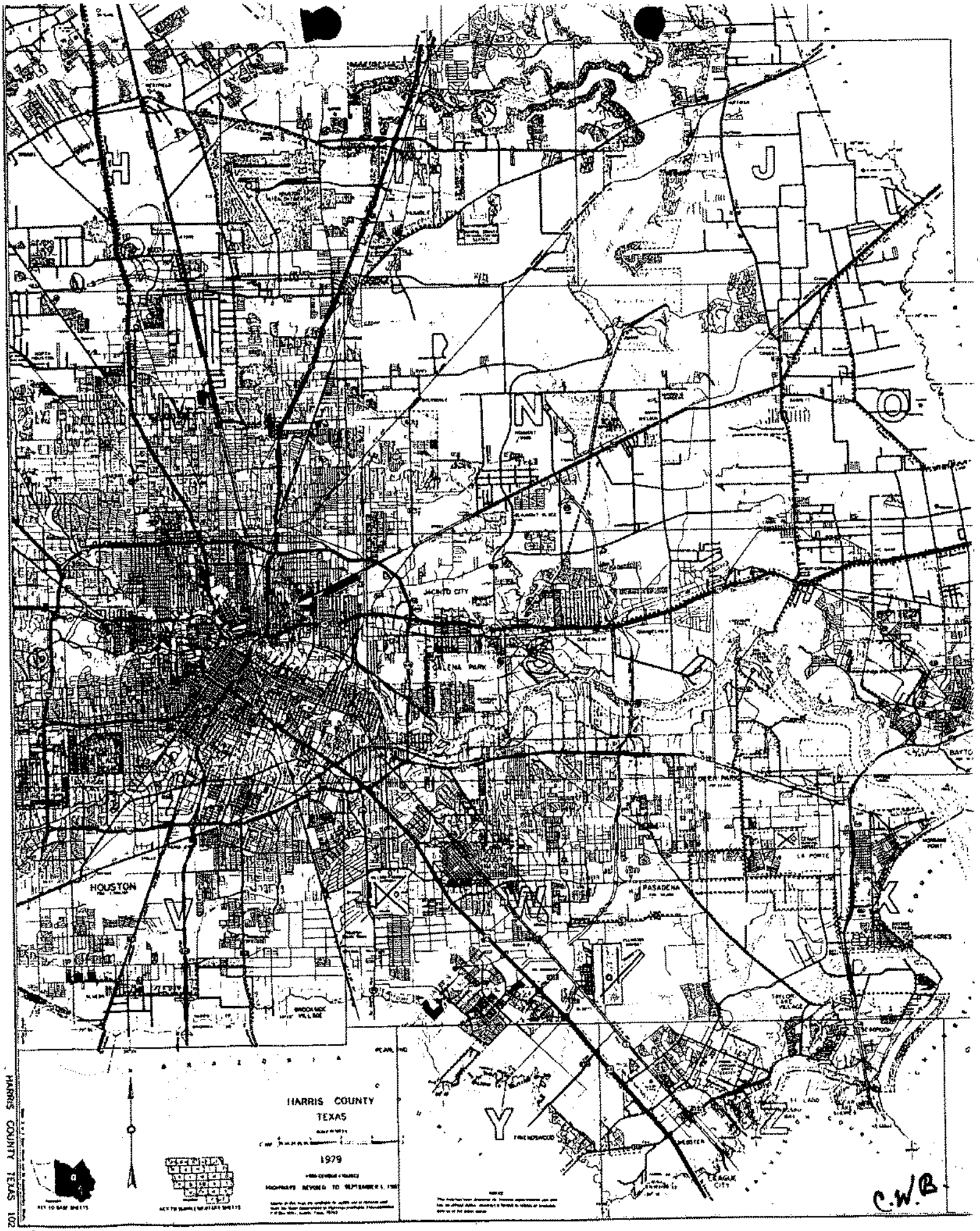

HARRIS COUNTY TEXAS 101

C.W.B

STATE OF TEXAS WELL REPORT for Tracking #57164

Owner:	**Azalea Homes**	Owner Well #:	**No Data**
Address:	**15425 N. Freeway, Suite 140 Houston, TX 77090**	Grid #:	**65-05-6**
Well Location:	**14504 N. Freeway Houston, TX 77090**	Latitude:	**29° 56' 29" N**
		Longitude:	**095° 24' 58" W**
Well County:	**Harris**	Elevation:	**No Data**
Type of Work:	**New Well**	Proposed Use:	**Domestic**

Drilling Start Date: **2/11/2003** Drilling End Date: **2/11/2003**

	Diameter (in.)	*Top Depth (ft.)*	*Bottom Depth (ft.)*
Borehole:	**6.75**	**0**	**325**
	3.875	**325**	**335**

Drilling Method: **Mud (Hydraulic) Rotary**

Borehole Completion: **Straight Wall**

	Top Depth (ft.)	*Bottom Depth (ft.)*	*Description (number of sacks & material)*
Annular Seal Data:	**0**	**115**	**17**
	295	**325**	

Seal Method: **Halliburton/Trimme**

Sealed By: **Driller**

Distance to Property Line (ft.): **No Data**

Distance to Septic Field or other concentrated contamination (ft.): **No Data**

Distance to Septic Tank (ft.): **No Data**

Method of Verification: **No Data**

Surface Completion: **Surface Sleeve Installed**

Water Level: **163 ft.** below land surface on **2003-02-13** Measurement Method: **Unknown**

Packers: **K-Packer 319**

Type of Pump: **Submersible**

Well Tests: **Jetted** **Yield: 25 GPM**

	Strata Depth (ft.)	Water Type
Water Quality:	**No Data**	**No Data**

Chemical Analysis Made: **No**

Did the driller knowingly penetrate any strata which contained injurious constituents?: **No**

Certification Data: The driller certified that the driller drilled this well (or the well was drilled under the driller's direct supervision) and that each and all of the statements herein are true and correct. The driller understood that failure to complete the required items will result in the report(s) being returned for completion and resubmittal.

Company Information: **Aqua Utility Construction**

P. O. Box 874
Tomball, TX 77377

Driller Name: **Craig Bussell** License Number: **2035**

Comments: **$dfs**

Lithology:
DESCRIPTION & COLOR OF FORMATION MATERIAL

Top (ft.)	Bottom (ft.)	Description
0	**15**	**Clay**
15	**32**	**Sand**
32	**56**	**Clay**
56	**71**	**Sand**
71	**115**	**Red Clay**
115	**142**	**Sand**
142	**215**	**Clay**
215	**235**	**Sand**
235	**317**	**Clay**
317	**335**	**Sand**

Casing:
BLANK PIPE & WELL SCREEN DATA

Dia. (in.)	New/Used	Type	Setting From/To (ft.)
4	**New**	**PVC Casing**	**0 325**
2.5	**New**	**Galvanzied Liner**	**319 325**
2.5	**New**	**SSRB**	**325 335 .010**

IMPORTANT NOTICE FOR PERSONS HAVING WELLS DRILLED CONCERNING CONFIDENTIALITY

TEX. OCC. CODE Title 12, Chapter 1901.251, authorizes the owner (owner or the person for whom the well was drilled) to keep information in Well Reports confidential. The Department shall hold the contents of the well log confidential and not a matter of public record if it receives, by certified mail, a written request to do so from the owner.

Please include the report's Tracking Number on your written request.

Texas Department of Licensing and Regulation
P.O. Box 12157
Austin, TX 78711
(512) 334-5540

TEXAS WATER DEVELOPMENT BOARD
WELL SCHEDULE

State Well Number - 65 05 603 Previous Well Number - County - Harris 201
River Basin - San Jacinto River - 10 Zone - 1 Latitude - 29 56 13 Longitude - 95 24 50 Source of Coords - 2

Owners Well No. _____ Location _____ 1/4, _____ 1/4, Section _____, Block _____, Survey _____

Owner - J B Bateman Driller -

Address _____ Tenant/Oper. _____
Date Drilled - / / Depth - 21 ft. Source of Depth - Altitude - 93 ft. Source of Alt. -
Aquifer - 112CHCT CHICOT AQUIFER Well Type - W User -

WELL CONSTRUCTION Const. Method - _____ Casing Material - _____
Completion - _____ Screen Material - _____

LIFT DATA - Pump Mfr. _____ Type - PISTON No. Stages ____

Bowls Diam. - _____ in. Setting - _____ ft. Column Diam. - _____ in.

Motor Mfr. - _____ Fuel or Power - Horsepower -

YIELD Flow- _____ GPM Pump- _____ GPM Meas.,Rept.,Est- _____ Date- _____

PERFORMANCE TEST Date- _____ Length of Test- _____ Production- _____GPM

Static Level- _____ft. Pumping Level- _____ft. Drawdown- _____ft. Sp.Cap.- _____GPM/ft

QUALITY (Remarks- _____

WATER USE Primary- STOCK Secondary- _____ Tertiary- _____

OTHER DATA AVAILAIBLE Water Levels- M Quality- N Logs- Other Data-

WATER LEVELS Date- 03/27/1931 Measurement- -1.80
Date- / / Measurement-

Recorded By _____ Date Record Collected or Updated- 08/21/2002

| Casing or Blank Pipe (C)
| Well Screen or Slotted Zone (
| Open Hole (O)
| Cemented from _____ to _____
| Diam. (in.) | Setting(feet) From | To
1|
2|
3|
4|
5|
6|
7|
8|
9|
10|
11|
12|
13|
14|
15|
16|
17|
18|
19|

Reporting Agency - TEXAS WATER DEVELOPMENT BOARD
REMARKS -
TWDB R178

10/26/2020
03:10:47

Texas Commission on Environmental Quality
DWW Water System Summary Sheet

PWS ID	PWS Name	Central Registry RN
TX1010129	GLEN FOREST ESTATES	RN102688801

Organization/Customer *	Central Registry CN
null	null

*Regulatory mail will be addressed to this organization/person

All Water System Contacts		
Type	**Contact**	**Communication**

Operator Grade	Number
GROUND WATER TREATMENT OPERATOR Grade B	1

Water Operator Licenses		
License Holder:	GILLARD, DARRIN C	
CURRENT	Class: B - GROUND WATER TREATMENT OPERATOR	WG0008330

Owner Type	Owner Type Options: COUNTY, DISTRICT, FEDERAL GOVERNMENT, INVESTOR OWNED, MUNICIPALITY, NATIVE AMERICAN, PRIVATE, STATE GOVERNMENT, WATER SUPPLY CORPORATION
Private	

System Type	System Type Options: COMMUNITY, TRANSIENT/NON-COMMUNITY, NON-PUBLIC, NON-TRANSIENT/NON-COMMUNITY
NP - NON-PUBLIC	

Population Type	Population Served	# of Connect	# I/C w/other PWS
Residential	42	14	0

Total Product (MGD)	Average Daily Consump.	Max Daily Demand (MGD)	Total Storage (MG)	Elev. Storage (MG)	Service Pump Cap.	Max.Purchase Cap. (MGD/GPM)	Pressure Tank Cap. (MG)

Activity Status	Inactivation Date
I - INACTIVE	10/02/2006

Last Survey Date	Surveyor	Survey Type	Region	County
01/30/2006	DESHAUNE, E BLAKE	Sanitary Survey	HOUSTON	HARRIS
01/31/2003	DESHAUNE, E BLAKE	Sanitary Survey	HOUSTON	HARRIS
No Site Visit Data				

(Treatment Plant)							
Entry Point	EP Name/Source Summation (Activity Status)	Plant Name (Activity Status)	Plant Num	Chemical Mon Type	Chem Sample Point	Distribution Mon Type	Dist Sample Point
EP001	TRT-TAP / Ground Water(I)	172 KNOBCREST DR(I)	TP5373		NO		NO

Train:	Unnamed			
(Treatments)				
Disinfection Zone	Treatment Sequence	Objective	Process	Treatment
null	null	D	423	HYPOCHLORINATION, PRE

(Active Sources)

(Inactive/Offline Sources)			
SourceNumber	Name	Status	Depth
G1010129A	1 - 172 KNOBCREST DR	P	245

Code Explanations
Monitoring Type Codes: (GW) GROUNDWATER , (GUP) GROUNDWATER UNDER THE INFLUENCE - PURCHASED , (SWP) SURFACE WATER - PURCHASED , (GU) GROUNDWATER UNDER THE INFLUENCE OF SURFACE WATER , (N) NO SOURCES , (SW) SURFACE WATER
Activity Status Codes: (A) ACTIVE , (D) DELETED/DISSOLVED , (I) INACTIVE , (P) PROPOSED ,
Operational Status Codes: (E) EMERGENCY , (I) INTERIM/PEAK (O) OTHER , (P) PERMANENT , (S) SEASONAL
Source Types: (G) GROUND WATER , (S) SURFACE WATER , (U) GROUND WATER UNDER THE INFLUENCE

- End of Report -

At the time of your query this data was the most current information available from our database, which is in real time. Every effort was made to retrieve it according to your query. Thank-you for using DWW.

Send original copy by certified mail to the Texas Department of Water Resources P. O. Box 13087 Austin, Texas 78711

State of Texas
WATER WELL REPORT

ATTENTION OWNER: *Confidentiality Privilege Notice on Reverse Side*

For TDWR use only
Well No. 65-05-12
Located on map yes
Received: O.F.S.

1) OWNER XYZ CONCRETE (Name) Address RANKIN (Street or RFD) HOUSTON (City) (State) (Zip)

2) LOCATION OF WELL:
County HARRIS ____ miles in ____ (N.E., S.W., etc.) direction from ____ (Town)

Driller must complete the legal description to the right with distance and direction from two intersecting section or survey lines, or he must locate and identify the well on an official Quarter- or Half-Scale Texas County General Highway Map and attach the map to this form.

☐ Legal description:
Section No. ____ Block No. ____ Township ____
Abstract No. ____ Survey Name ____
Distance and direction from two intersecting section or survey lines ____

☒ See attached map. mapsco 65-30-1BB

3) TYPE OF WORK (Check):
☒ New Well ☐ Deepening ☐ Reconditioning ☐ Plugging

4) PROPOSED USE (Check):
☐ Domestic ☒ Industrial ☐ Public Supply ☐ Irrigation ☐ Test Well ☐ Other ____

5) DRILLING METHOD (Check):
☒ Mud Rotary ☐ Air Hammer ☐ Driven ☐ Bored ☐ Air Rotary ☐ Cable Tool ☐ Jetted ☐ Other ____

6) WELL LOG:

Date drilled 3-23-82

DIAMETER OF HOLE Dia. (in.)	From (ft.)	To (ft.)
7⅞	Surface	301
4½	301	331

7) BOREHOLE COMPLETION:
☐ Open Hole ☒ Straight Wall ☐ Underreamed
☐ Gravel Packed ☐ Other ____
If Gravel Packed give interval . . . from ____ ft. to ____ ft.

From (ft.)	To (ft.)	Description and color of formation material
0	2	SOIL
2	11	WHITE CLAY
11	43	WHITE SAND 006-008
43	50	YELLOW CLAY
50	154	WHITE & RED CLAY
154	200	SALT & PEPPER SAND 008-014
200	221	RED CLAY
221	236	SALT & PEPPER SAND 012- GRAVEL
236	281	YELLOW CLAY
281	296	SALT & PEPPER SAND 008-012
296	300	SHALE
300	306	ROCK & CLAY
306	326	SALT & PEPPER SAND 012-GRAVEL
326	331	SOFT SAND

8) CASING, BLANK PIPE, AND WELL SCREEN DATA:

Dia. (in.)	New or Used	Steel, Plastic, etc. Perf., Slotted, etc. Screen Mgf., if commercial	Setting (ft.) From	Setting (ft.) To	Gage Casing Screen
5	N	PVC SCH 40 PIPE	0	301	CASE
2½	N	GALV SCH 40 PIPE	294	306	LINE
2½	N	S.S. ROD BASE			
		WESCO SCREEN	306	326	012 014
2½	N	GALV SCH 40 PIPE	326	331	BLANK

CEMENTING DATA
Cemented from 100 ft. to 301 ft.
Method used PRESSURE
Cemented by US (Company or Individual)

9) WATER LEVEL:
Static level 156 ft. below land surface Date 3-23-82
Artesian flow ____ gpm. Date ____

10) PACKERS: Type Depth
N/A

11) TYPE PUMP:
☐ Turbine ☒ Jet ☐ Submersible ☐ Cylinder
☐ Other ____
Depth to pump bowls, cylinder, jet, etc., 232 ft.

12) WELL TESTS:
☐ Type Test: ☐ Pump ☐ Bailer ☒ Jetted ☐ Estimated
Yield: 100 gpm with ____ ft. drawdown after ____ hrs.

RECEIVED
OCT 24 1983
DEPT. OF WATER RESOURCES

(Use reverse side if necessary)

13) WATER QUALITY:
Did you knowingly penetrate any strata which contained undesirable water? ☐ Yes ☒ No
If yes, submit "REPORT OF UNDESIRABLE WATER"
Type of water? ____ Depth of strata ____
Was a chemical analysis made? ☐ Yes ☒ No

I hereby certify that this well was drilled by me (or under my supervision) and that each and all of the statements herein are true to the best of my knowledge and belief.

NAME JOSEPH W. ULRICH (Type or Print) Water Well Drillers Registration No. 1876

ADDRESS P.O. BOX 45474 (Street or RFD) HOUSTON (City) TX (State) 77045 (Zip)

(Signed) Joseph W. Ulrich (Water Well Driller) ALMEDA WATER WELL SERVICE (Company Name)

Please attach electric log, chemical analysis, and other pertinent information, if available.

TDWR-0392 (Rev. 1-12-79)

DEPARTMENT OF WATER RESOURCES COPY

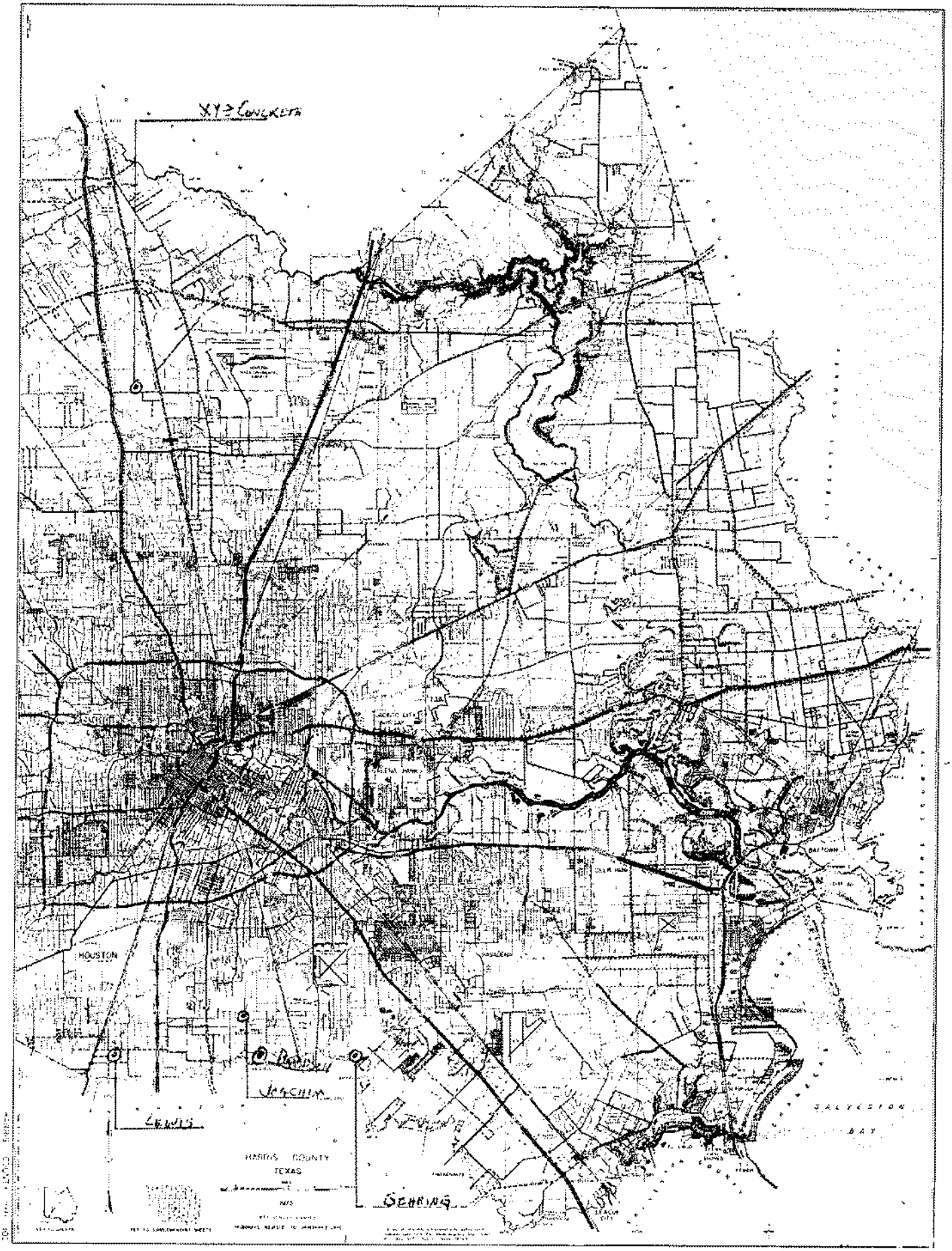
XY ≥ Concrete
HOUSTON
Jacobin
Lewis
Sehring
HARRIS COUNTY
TEXAS
GALVESTON
BAY

ATTENTION OWNER: Confidentiality Privilege Notice on Reverse Side

STATE OF TEXAS
WATER WELL REPORT

1) OWNER: EARTHMAN CEMETARY ADDRESS: CITY: HOUSTON STATE: TX ZIP:

2) ADDRESS OF WELL:
County: HARRIS STATE WELL#
Street or RFD: NORTH FREE 145
City, State, Zip code: HOUSTON TX

5)

65-05-6

3) TYPE OF WORK: NEW WELL 4) PROPOSED USE: IRRIGATION
If Public Supply well, were plans submitted to the TNRCC?

6) WELL LOG: 02245
DATE DRILLING:
STARTED: 09/26/95
COMPLETED:

DIAMETER OF HOLE

DIAMETER	FROM	TO
8 7/8	0	494
4.5	494	515

7) DRILLING METHOD: MUD ROTARY

8) BOREHOLE COMPLETION: STRAIGHT WALL
IF GRAVEL... FROM FT. TO FT.
FROM FT. TO FT.

CASING, BLANK PIPE, AND WELL SCREEN DATA:

DIA	NEW/USED	DESCRIPTION	FROM	TO	GAGE CASING SCREEN
5	N	PVC	0	494	SDR 17
2.5	N	GALV.	487	498	SCH 40
2.5	N	SSS	498	513	10 GA
2.5	N	DOWN HOLE ASSEMBLY	513	515	SCH 40

GEOLOGICAL DESCRIPTION:

FROM	TO	DESCRIPTION
0	1	TOPSOIL
1	24	CLAY
24	42	CLAY SAND
42	158	CLAY
158	175	SAND
175	176	ROCK
176	207	SAND ROCK
207	220	CLAY
220	239	SAND
239	278	CLAY
278	283	SAND
283	285	CLAY
285	354	SAND
354	361	CLAY
361	380	SHALE

9) CEMENTING DATA:
Cemented from No. of Sacks Used
0 FT. TO 494 FT.
FT. TO FT.
Method used: PRESSURE
Cemented by: WEISINGER WATER WELL
Distance to septic field lines: FT.
Method of verification of above distance:

10) SURFACE COMPLETION:
SURFACE SLAB REQ.

11) WATER LEVEL:
STATIC LEVEL : 175 FT. DATE: 09/26/95
ARTESIAN FLOW: GPM. DATE:

12) PACKERS:

TYPE	DEPTH
BP SEAL	487

13) TYPE PUMP:
SUBMERSIBLE
DEPTH TO PUMP:

14) WELL TEST:
JETTED
YIELD: 150 GPM WITH FT DRAWDOWN AFTER HRS

15) WATER QUALITY:
TYPE OF WATER: EXCELLENT DEPTH OF STRATA: NO CHEMICAL ANALYSIS MADE
NO STRATA OF UNDESIRABLE WATER PENETRATED

COMPANY NAME: WEISINGER WATER WELL, INC WATER WELL DRILLER'S LICENSE NO. (541) 1991, &1992
ADDRESS: 2200 EAST DAVIS CITY: CONROE STATE: TX ZIP CODE: 77301

FOR TWC USE ONLY
WELL NO.
LOCATED ON MAP

I HEREBY CERTIFY THAT THIS WELL WAS DRILLED BY ME (OR UNDER MY SUPERVISION) AND THAT EACH AND ALL OF THE STATEMENTS HEREIN ARE TRUE TO THE BEST OF MY KNOWLEDGE AND BELIEF. I UNDERSTAND THAT FAILURE TO COMPLETE ITEMS 1 THRU 15 WILL RESULT IN THE LOG(S) BEING RETURNED FOR COMPLETION AND RESUBMITTAL.

(signed) John E. Weisinger (LICENSED WATER WELL DRILLER) (signed) (REGISTERED DRILLER TRAINEE)

4820112016

10/26/2020
03:10:59

Texas Commission on Environmental Quality
DWW Water System Summary Sheet

PWS ID	PWS Name	Central Registry RN
TX1013487	HIGH POINT NORTH HIGH SCHOOL	RN106257918

Organization/Customer *	Central Registry CN
HARRIS COUNTY DEPT OF ED PUB FAC CORP	CN604288100

*Regulatory mail will be addressed to this organization/person

All Water System Contacts

Type	Contact	Communication
AC - Administrative Contact - FACILITY DIRECTOR	HOOPER, LES 6300 IRVINGTON BLVD HOUSTON, TX 77022-5618	**Phone Type** / **Value** BUS - Business / 713-696-8260
LCC - Lead and Copper Program Contact - DIR OF CONSTRUCTION	ATKINS, JAY 6300 IRVINGTON BLVD HOUSTON, TX 77022-5618	**Electronic Type** / **Value** **Phone Type** / **Value** BUS - Business / 713-696-2107
OW - Owner	HARRIS COUNTY DEPT OF ED PUB FAC CORP 6300 IRVINGTON BLVD HOUSTON, TX 77022-5618	
PWS - Public Water System Contact - DIR OF CONSTRUCTION	ATKINS, JAY 6300 IRVINGTON BLVD HOUSTON, TX 77022-5618	**Electronic Type** / **Value** **Phone Type** / **Value** BUS - Business / 713-696-2107

Operator Grade	Number

Water Operator Licenses

No Licensing Data for this PWS

Owner Type	Owner Type Options: COUNTY, DISTRICT, FEDERAL GOVERNMENT, INVESTOR OWNED, MUNICIPALITY, NATIVE AMERICAN, PRIVATE, STATE GOVERNMENT, WATER SUPPLY CORPORATION
Private	

System Type	System Type Options: COMMUNITY, TRANSIENT/NON-COMMUNITY, NON-PUBLIC, NON-TRANSIENT/NON-COMMUNITY
NP - NON-PUBLIC	

Population Type	Population Served	# of Connect	# I/C w/other PWS

Total Product (MGD)	Average Daily Consump.	Max Daily Demand (MGD)	Total Storage (MG)	Elev. Storage (MG)	Service Pump Cap.	Max.Purchase Cap. (MGD/GPM)	Pressure Tank Cap. (MG)

Activity Status	Inactivation Date
I - INACTIVE	12/11/2013

Last Survey Date	Surveyor	Survey Type	Region	County
06/05/2012	CEDRIC FLEMMING	Sanitary Survey	HOUSTON	HARRIS
No Site Visit Data				

(Treatment Plant)							
Entry Point	EP Name/Source Summation (Activity Status)	Plant Name (Activity Status)	Plant Num	Chemical Mon Type	Chem Sample Point	Distribution Mon Type	Dist Sample Point
EP001	TRT-TAP / No Source Listed(I)	PLANT - 11902 SPEARS RD(I)	TP410201		NO		NO

Train:	Unnamed			
(Treatments)				
Disinfection Zone	Treatment Sequence	Objective	Process	Treatment
null	null	D	423	HYPOCHLORINATION, PRE

(Active Sources)

(Inactive/Offline Sources)			
SourceNumber	Name	Status	Depth
G1013487A	I - 11902 SPEARS RD	O	N/A

Code Explanations
Monitoring Type Codes: (GW) GROUNDWATER , (GUP) GROUNDWATER UNDER THE INFLUENCE - PURCHASED , (SWP) SURFACE WATER - PURCHASED , (GU) GROUNDWATER UNDER THE INFLUENCE OF SURFACE WATER , (N) NO SOURCES , (SW) SURFACE WATER
Activity Status Codes: (A) ACTIVE , (D) DELETED/DISSOLVED , (I) INACTIVE , (P) PROPOSED ,
Operational Status Codes: (E) EMERGENCY , (I) INTERIM/PEAK (O) OTHER , (P) PERMANENT , (S) SEASONAL
Source Types: (G) GROUND WATER , (S) SURFACE WATER , (U) GROUND WATER UNDER THE INFLUENCE

- End of Report -

At the time of your query this data was the most current information available from our database, which is in real time. Every effort was made to retrieve it according to your query. Thank-you for using DWW.

STATE OF TEXAS WELL REPORT for Tracking #497831

Owner:	**WEISINGER INCORPORATED**	Owner Well #:	**No Data**
Address:	**PO BOX 909 WILLIS, TX 77378**	Grid #:	**65-05-5**
Well Location:	**ELLA ROAD 1/2 MILE NORTH OF GREENS ROAD HOUSTON, TX 77067**	Latitude:	**29° 57' 07" N**
		Longitude:	**095° 26' 05" W**
Well County:	**Harris**	Elevation:	**80 ft. above sea level**

****This well has been plugged**** **Plugging Report Tracking #195271**

Type of Work: **New Well** Proposed Use: **Rig Supply**

Drilling Start Date: **12/12/2018** Drilling End Date: **12/14/2018**

	Diameter (in.)	*Top Depth (ft.)*	*Bottom Depth (ft.)*
Borehole:	**7.875**	**0**	**308**
	4.5	**308**	**333**

Drilling Method: **Mud (Hydraulic) Rotary**

Borehole Completion: **2-STRING**

	Top Depth (ft.)	*Bottom Depth (ft.)*	*Description (number of sacks & material)*
Annular Seal Data:	**0**	**308**	**Cement 28 Bags/Sacks**

Seal Method: **Pressure**

Sealed By: **Driller**

Distance to Property Line (ft.): **No Data**

Distance to Septic Field or other concentrated contamination (ft.): **No Data**

Distance to Septic Tank (ft.): **No Data**

Method of Verification: **No Data**

Surface Completion: **Surface Sleeve Installed** **Surface Completion by Driller**

Water Level: **157 ft.** below land surface on **2018-12-14**

Packers: **K-Packer at 302 ft.**

Type of Pump: **Submersible**

Well Tests: **Jetted** **Yield: 60 GPM**

	Strata Depth (ft.)	Water Type
Water Quality:	**244 - 333**	**No Data**

Chemical Analysis Made: **No**

Did the driller knowingly penetrate any strata which contained injurious constituents?: **No**

Certification Data: The driller certified that the driller drilled this well (or the well was drilled under the driller's direct supervision) and that each and all of the statements herein are true and correct. The driller understood that failure to complete the required items will result in the report(s) being returned for completion and resubmittal.

Company Information: **Weisinger Incorporated**
PO BOX 2848
CONROE, TX 77305

Driller Name: **STEVEN MCGINNIS** License Number: **56045**

Apprentice Name: **PRESTON MCGINNIS** Apprentice Number: **60362**

Comments: **HGSD#14196**

Lithology:
DESCRIPTION & COLOR OF FORMATION MATERIAL

Top (ft.)	Bottom (ft.)	Description
0	23	CLAY
23	40	CLAY & SAND ST.
40	78	CLAY
78	82	SAND
82	100	CLAY
100	117	SAND
117	124	CLAY
124	164	SAND & CLAY ST.
164	180	SAND
180	244	CLAY
244	333	SAND

Casing:
BLANK PIPE & WELL SCREEN DATA

Dia (in.)	Type	Material	Sch./Gage	Top (ft.)	Bottom (ft.)
4	Blank	New Plastic (PVC)	40	0	308
2.5	Blank	New Galvanized Steel	40	302	312
2.5	Screen	New Rod Base Stainless Steel		312	332
2.5	BHA	New Galvanized Steel	40	332	333

IMPORTANT NOTICE FOR PERSONS HAVING WELLS DRILLED CONCERNING CONFIDENTIALITY

TEX. OCC. CODE Title 12, Chapter 1901.251, authorizes the owner (owner or the person for whom the well was drilled) to keep information in Well Reports confidential. The Department shall hold the contents of the well log confidential and not a matter of public record if it receives, by certified mail, a written request to do so from the owner.

Please include the report's Tracking Number on your written request.

Texas Department of Licensing and Regulation
P.O. Box 12157
Austin, TX 78711
(512) 334-5540

STATE OF TEXAS WELL REPORT for Tracking #520587

Owner:	**City of Houston**	Owner Well #:	**District 203 Well 3**
Address:	**611 Walker St 15th Floor Houston, TX 77002**	Grid #:	**65-05-5**
		Latitude:	**29° 56' 54" N**
Well Location:	**11602 1/2 Ella Blvd Houston, TX 77067**	Longitude:	**095° 26' 01" W**
		Elevation:	**95 ft. above sea level**
Well County:	**Harris**		
Type of Work:	**New Well**	Proposed Use:	**Public Supply**

Drilling Start Date: **3/4/2019** Drilling End Date: **8/16/2019** **Plans Approved by TCEQ - YES**
PWS# 10100013

	Diameter (in.)	*Top Depth (ft.)*	*Bottom Depth (ft.)*
Borehole:	**30**	**0**	**780**
	15	**780**	**1050**
	12.25	**1050**	**1500**

Drilling Method: **Mud (Hydraulic) Rotary**

Borehole Completion: **Filter Packed; Screened; Under-reamed**

	Top Depth (ft.)	*Bottom Depth (ft.)*	*Filter Material*	*Size*
Filter Pack Intervals:	**525**	**730**	**Gravel**	**12-20**
	525	**730**	**Gravel**	**12-20**

	Top Depth (ft.)	*Bottom Depth (ft.)*	*Description (number of sacks & material)*
Annular Seal Data:	**0**	**525**	**Cement 742 Bags/Sacks**

Seal Method: **Pressure**

Sealed By: **Driller**

Distance to Property Line (ft.): **No Data**

Distance to Septic Field or other concentrated contamination (ft.): **No Data**

Distance to Septic Tank (ft.): **No Data**

Method of Verification: **No Data**

Surface Completion: **Surface Slab Installed** **Surface Completion by Driller**

Water Level: **296.26 ft.** below land surface on **2019-08-16** Measurement Method: **Electric Line**

Packers: **No Data**

Type of Pump: **Turbine**

Well Tests: **Pump** **Yield: 1208 GPM with 89.41 ft. drawdown after 36 hours**

	Description (number of sacks & material)	Top Depth (ft.)	Bottom Depth (ft.)
Plug Information:	**Cement**	**730**	**780**

	Strata Depth (ft.)	Water Type
Water Quality:	**535 - 710**	**Fresh**

Chemical Analysis Made: **Yes**

Did the driller knowingly penetrate any strata which contained injurious constituents?: **No**

Certification Data: The driller certified that the driller drilled this well (or the well was drilled under the driller's direct supervision) and that each and all of the statements herein are true and correct. The driller understood that failure to complete the required items will result in the report(s) being returned for completion and resubmittal.

Company Information: **Weisinger Incorporated**

PO Box 909
Willis, TX 77378

Driller Name: **Clint Gaskins** License Number: **54561**

Apprentice Name: **Rocky Peeples** Apprentice Number: **59859**

Comments: **Assistant Drillers:**
Rocky Peeples
Cody Carpendar

Lithology:
DESCRIPTION & COLOR OF FORMATION MATERIAL

Top (ft.)	Bottom (ft.)	Description
0	**102**	**Clay**
102	**115**	**Sand**
115	**160**	**Clay**
160	**190**	**Sand**
190	**248**	**Clay**
248	**362**	**Sand**
362	**385**	**Clay**
385	**458**	**Sand**
458	**535**	**Clay**
535	**635**	**Sand**
635	**645**	**Clay**
645	**710**	**Sand**
710	**770**	**Clay**
770	**798**	**Sand**

Casing:
BLANK PIPE & WELL SCREEN DATA

Dia (in.)	Type	Material	Sch./Gage	Top (ft.)	Bottom (ft.)
24	**Surface Casing**	**New Steel**	**.500**	**0**	**525**
18	**Blank**	**New Steel**	**.500**	**445**	**535**
18	**Screen**	**New Pipe Base Stainless Steel**	**.500 0.025**	**535**	**590**
18	**Blank**	**New Steel**	**.500**	**590**	**600**
18	**Screen**	**New Pipe Base Stainless Steel**	**.500 0.025**	**600**	**635**
18	**Blank**	**New Steel**	**.500**	**635**	**645**
18	**Screen**	**New Pipe Base Stainless Steel**	**.500 0.025**	**645**	**710**
18	**Blank & BPV**	**New Steel**	**.500**	**710**	**730**

798	805	Clay
805	820	Sand
820	838	Clay
838	875	Sand
875	925	Clay
925	1045	Sand
1045	1105	Clay
1105	1120	Sand
1120	1165	Clay
1165	1220	Sand
1220	1255	Clay
1255	1316	Sand
1316	1332	Clay
1332	1400	Sand
1400	1500	Clay/Shale

IMPORTANT NOTICE FOR PERSONS HAVING WELLS DRILLED CONCERNING CONFIDENTIALITY

TEX. OCC. CODE Title 12, Chapter 1901.251, authorizes the owner (owner or the person for whom the well was drilled) to keep information in Well Reports confidential. The Department shall hold the contents of the well log confidential and not a matter of public record if it receives, by certified mail, a written request to do so from the owner.

Please include the report's Tracking Number on your written request.

Texas Department of Licensing and Regulation
P.O. Box 12157
Austin, TX 78711
(512) 334-5540

64

Send original copy by certified mail to the Texas Water Development Board P. O. Box 12386 Austin, Texas 78711

State of Texas

WATER WELL REPORT

For TWDB use only
Well No. [illegible]
Located on map
Received:

1) OWNER:
Person having well drilled: Glen Whitley (Name) Address: 11800 Hwy 45 (Street or RFD) Houston (City) Tex (State)
Landowner: Same (Name) Address: Same (Street or RFD) (City) (State)

2) LOCATION OF WELL:
County: Harris, 11 miles in N (N.E., S.W., etc.) direction from Houston (Town)

Locate by sketch map showing landmarks, roads, creeks, hiway number, etc.*
Map Attached
North 16
(Use reverse side if necessary)

or Give legal location with distances and directions from adjacent sections or survey lines.
Labor _____ League _____
Block _____ Survey _____
Abstract No. _____
(NW¼ NE¼ SW¼ SE¼) of Section _____

3) TYPE OF WORK (Check): (New Well) Deepening; Reconditioning; Plugging

4) PROPOSED USE (Check): (Domestic) Industrial; Municipal; (Irrigation); Test Well; Other

5) TYPE OF WELL (Check): (Rotary) Driven; Dug; Cable; Jetted; Bored

6) WELL LOG:
Diameter of hole 6 1/2 in. Depth drilled 75 ft. Depth of completed well 75 ft. Date drilled 4/9/71
All measurements made from 0 ft. above ground level.

From (Ft.)	To (Ft.)	Description and color of formation material
0	30	Red Clay
30	33	Red, Shale
33	61	Red Clay
61	75	White Shale

(Use reverse side if necessary)

7) COMPLETION (Check):
(Straight Wall); Gravel packed; Other
Under reamed; Open Hole

8) WATER LEVEL:
Static level 19 ft. below land surface Date _____
Artesian pressure _____ lbs. per square inch Date _____
Depth to pump bowls, cylinder, jet, etc., 60 ft. below land surface.

9) Casing:
Type: Old; (New); Steel; (Plastic); Other
Cemented from None ft. to _____ ft.

Diameter (inches)	Setting From (ft.)	To (ft.)	Gage
4	+1	66	40

10) SCREEN:
Type Plastic
Perforated; Slotted

Diameter (inches)	Setting From (ft.)	To (ft.)	Slot Size
2½	66	71	12

11) WELL TESTS:
Was a pump test made? Yes (No) If yes, by whom?
Yield: _____ gpm with _____ ft. drawdown after _____ hrs.
Bailer test _____ gpm with _____ ft. drawdown after _____ hrs.
Artesian flow _____ gpm
Temperature of water _____

12) WATER QUALITY:
Was a chemical analysis made? Yes (No)
Did any strata contain undesirable water? Yes No
Type of water? _____ depth of strata _____

I Derby certify that this well was drilled by me (or under my supervision) and that each and all of the statements herein are true to the best of my knowledge and belief.

NAME C A Raymond Jr. (Type or Print) Water Well Drillers Registration No. 774
ADDRESS 132 Raymond (Street or RFD) Houston (City) Texas (State)
(Signed) C A Raymond Jr. (Water Well Driller) Raymond Water Wells (Company Name)

Please attach electric log, chemical analysis, and other pertinent information, if available.

*Additional instructions on reverse side.

TWDB-(W-53)

4820111961

DUP

Send original copy by certified mail to the Texas Department of Water Resources P. O. Box 13087 Austin, Texas 78711

State of Texas
WATER WELL REPORT

ATTENTION OWNER: *Confidentiality Privilege Notice on Reverse Side*

For TDWR use only
Well No. 65-05-50
Located on map 465
Received: RWB

1) OWNER Harris County M.U.D. No 203 (Name) Address (Street or RFD) (City) (State) (Zip)

2) LOCATION OF WELL: County Harris miles in (N.E., S.W., etc.) direction from (Town)

Driller must complete the legal description to the right with distance and direction from two intersecting section or survey lines, or he must locate and identify the well on an official Quarter- or Half-Scale Texas County General Highway Map and attach the map to this form.

☐ Legal description:
Section No. Block No. Township
Abstract No. Survey Name
Distance and direction from two intersecting section or survey lines
☒ See attached map.

3) TYPE OF WORK (Check): ☒ New Well ☐ Deepening ☐ Reconditioning ☐ Plugging

4) PROPOSED USE (Check): ☐ Domestic ☐ Industrial ☒ Public Supply ☐ Irrigation ☐ Test Well ☐ Other

5) DRILLING METHOD (Check): ☒ Mud Rotary ☐ Air Hammer ☐ Driven ☐ Bored ☐ Air Rotary ☐ Cable Tool ☐ Jetted ☐ Other

6) WELL LOG: Well #1

Date drilled 6/12/81

DIAMETER OF HOLE

Dia. (in.)	From (ft.)	To (ft.)
24	~~Surface~~ 30	585
36	585	1050 TD
34	Surface	30

7) BOREHOLE COMPLETION: ☐ Open Hole ☐ Straight Wall ☒ Underreamed ☒ Gravel Packed ☐ Other
If Gravel Packed give interval . . . from 585 ft. to 1050 TD ft.

From (ft.)	To (ft.)	Description and color of formation material
		See attached Well log
		Chem. Analysis
		E-log

8) CASING, BLANK PIPE, AND WELL SCREEN DATA:

Dia. (in.)	New or Used	Steel, Plastic, etc. Perf., Slotted, etc. Screen Mgf., if commercial	Setting (ft.) From	To	Gage Casing Screen
~~24~~	~~N~~	~~Blank Steel csg~~	~~+~~		
30	N	Conductor pipe	+3	30	
24	N	Blank Steel csg	+3	585	
18	N	Blank Steel liner	485	585	
		18x14 Swedge	586		
14	N	Blank Steel liner	586	595	
14	N	SSWW Bailing Screen	595	626	.040
			628	666	"

14 N SSWW Bailing Screen 668 689 .040
" " " 760 787
" " " 788 827
" " " 829 858
" " " 945 989
" " " 991 1029

CEMENTING DATA
Cemented from Surf ft. to 585 ft.
Method used Halliburton
Cemented by Dowell (Company or Individual)

9) WATER LEVEL:
Static level 304 ft. below land surface Date 7/24/81
Artesian flow gpm. Date

10) PACKERS: Type Depth
None

RECEIVED
JUL 21 1982
DEPT OF
WATER RESOURCES

(Use reverse side if necessary) 317-15

11) TYPE PUMP: ☒ Turbine ☐ Jet ☐ Submersible ☐ Cylinder ☐ Other
Depth to pump bowls, cylinder, jet, etc., 450 ft.

13) WATER QUALITY:
Did you knowingly penetrate any strata which contained undesirable water? ☐ Yes ☒ No Surf. water cond. off
If yes, submit "REPORT OF UNDESIRABLE WATER"
Type of water? Depth of strata
Was a chemical analysis made? ☒ Yes ☐ No

12) WELL TESTS: ☒ Type Test: ☒ Pump ☐ Bailer ☐ Jetted ☐ Estimated
Yield: 1845 gpm with 112 ft. drawdown after 36 hrs.

I hereby certify that this well was drilled by me (or under my supervision) and that each and all of the statements herein are true to the best of my knowledge and belief.

NAME Leland Lawson (Type or Print) Water Well Drillers Registration No. 28

ADDRESS Po Box 9469 (Street or RFD) Anniston (City) Texas (State) 77261 (Zip)

(Signed) Leland Lawson (Water Well Driller) Layne Texas Co (Company Name)

Please attach electric log, chemical analysis, and other pertinent information, if available.

TDWR-0392 (Rev. 1-12-79)

DEPARTMENT OF WATER RESOURCES COPY

CB

Please use black ink.
Send original copy by certified mail to the Texas Water Commission P.O. Box 13087 Austin, Texas 78711

State of Texas
WATER WELL REPORT

ATTENTION OWNER: *Confidentiality Privilege Notice on Reverse Side*

Texas Water Well Drillers Board
P. O. Box 13087
Austin, Texas 78711

1) OWNER Mike E. Florence Jr. - NCNB of Texas (Name) Address 325 N. St Paul (Street or RFD) Dallas (City) Tx. (State) 75201 (Zip)

2) LOCATION OF WELL: County Harris 3½ miles in West (N.E., S.W., etc.) direction from Aldine (Town)
Well drilled at 1410.5 North Belt West Houston Tx.

Driller must complete the legal description to the right with distance and direction from two intersecting section or survey lines, or he must locate and identify the well on an official Quarter- or Half-Scale Texas County General Highway Map and attach the map to this form.

☐ Legal description:
Section No. _____ Block No. _____ Township _____
Abstract No. _____ Survey Name _____
Distance and direction from two intersecting section or survey lines _____
☑ See attached map.

3) TYPE OF WORK (Check): ☑ New Well ☐ Deepening ☐ Reconditioning ☐ Plugging

4) PROPOSED USE (Check): ☑ Domestic ☐ Industrial ☐ Monitor ☐ Public Supply ☐ Irrigation ☐ Test Well ☐ Injection ☐ Other _____

5) DRILLING METHOD (Check): ☐ Driven ☑ Mud Rotary ☐ Air Hammer ☐ Jetted ☐ Bored ☐ Air Rotary ☐ Cable Tool ☐ Other _____

6) WELL LOG:
Date Drilling: Started 9-24 19 89 Completed 9-24 19 89

DIAMETER OF HOLE Dia. (in.)	From (ft.)	To (ft.)
4¾	Surface	43'

From (ft.)	To (ft.)	Description and color of formation material
0	5	Top soil
5	20	Red + Gray Clay
20	23	Red Clay
23	24	Rock
24	35	Red Clay
35	40	Sand
40	40.5	Red Clay
40.5	43	Sand

7) BOREHOLE COMPLETION:
☐ Open Hole ☑ Straight Wall ☐ Underreamed
☐ Gravel Packed ☐ Other _____
If Gravel Packed give interval ... from 34 ft. to 43 ft.

8) CASING, BLANK PIPE, AND WELL SCREEN DATA:

Dia. (in.)	New or Used	Steel, Plastic, etc. Perf., Slotted, etc. Screen Mgf., if commercial	Setting (ft.) From	Setting (ft.) To	Gage Casing Screen
2"	N	Sch 40 PVC	+2	35	
2"	N	W.O.P. Sch 40 PVC screen	35	43	.08

9) CEMENTING DATA [Rule 319.44(b)]
Cemented from +2 ft. to 20 ft. No. of Sacks Used 3
_____ ft. to _____ ft. No. of Sacks Used _____
Method used trimming tube
Cemented by Kerry Johnston

10) SURFACE COMPLETION
☐ Specified Surface Slab Installed [Rule 319.44(c)]
☐ Pitless Adapter Used [Rule 319.44(d)]
☑ Approved Alternative Procedure Used [Rule 319.71]

RECEIVED
NOV 1 1989
TEXAS WATER COMMISSION

11) WATER LEVEL:
Static level 7.5 ft. below land surface Date 9-24
Artesian flow _____ gpm. Date _____

12) PACKERS: Type: rubber Depth: Homemade 20'

13) TYPE PUMP:
☐ Turbine ☐ Jet ☐ Submersible ☐ Cylinder
☐ Other _____
Depth to pump bowls, cylinder, jet, etc., _____ ft.

14) WELL TESTS:
Type Test: ☐ Pump ☐ Bailer ☐ Jetted ☐ Estimated
Yield: _____ gpm with _____ ft. drawdown after _____ hrs.

(Use reverse side if necessary)

15) WATER QUALITY:
Did you knowingly penetrate any strata which contained undesirable water? ☐ Yes ☑ No
If yes, submit "REPORT OF UNDESIRABLE WATER"
Type of water? _____ Depth of strata _____
Was a chemical analysis made? ☐ Yes ☐ No

I hereby certify that this well was drilled by me (or under my supervision) and that each and all of the statements herein are true to the best of my knowledge and belief. I understand that failure to complete items 1 thru 12 will result in the log(s) being returned for completion and resubmittal.

COMPANY NAME Johnston's Water Well Service (Type or Print) Water Well Driller's License No. 2778W

ADDRESS 28414 Calvert Rd. (Street or RFD) Tomball (City) Tx. (State) 77375 (Zip)

(Signed) Kenny K. Johnston (Licensed Water Well Driller) (Signed) _____ (Registered Driller Trainee)

Please attach electric log, chemical analysis, and other pertinent information, if available.

For TWC use only
Well No. 65-05-5
Located on map _____

TWC-0382 (Rev. 06-10-85)

TEXAS WATER COMMISSION COPY



HARRIS COUNTY TEXAS 102

10/26/2020
03:10:21

Texas Commission on Environmental Quality
DWW Water System Summary Sheet

PWS ID	PWS Name	Central Registry RN
TX1011862	HARRIS COUNTY MUD 203	RN101390383

Organization/Customer *	Central Registry CN
null	null

*Regulatory mail will be addressed to this organization/person

All Water System Contacts		
Type	**Contact**	**Communication**

Operator Grade	Number

Water Operator Licenses
No Licensing Data for this PWS

Owner Type	Owner Type Options: COUNTY, DISTRICT, FEDERAL GOVERNMENT, INVESTOR OWNED, MUNICIPALITY, NATIVE AMERICAN, PRIVATE, STATE GOVERNMENT, WATER SUPPLY CORPORATION
District	

System Type	System Type Options: COMMUNITY, TRANSIENT/NON-COMMUNITY, NON-PUBLIC, NON-TRANSIENT/NON-COMMUNITY
NP - NON-PUBLIC	

Population Type	Population Served	# of Connect	# I/C w/other PWS
Residential	4026	1	0

Total Product (MGD)	Average Daily Consump.	Max Daily Demand (MGD)	Total Storage (MG)	Elev. Storage (MG)	Service Pump Cap.	Max.Purchase Cap. (MGD/GPM)	Pressure Tank Cap. (MG)

Activity Status	Inactivation Date
I - INACTIVE	11/01/2000

Last Survey Date	Surveyor	Survey Type	Region	County
No Site Visit Data				

(Treatment Plant)							
Entry Point	EP Name/Source Summation (Activity Status)	Plant Name (Activity Status)	Plant Num	Chemical Mon Type	Chem Sample Point	Distribution Mon Type	Dist Sample Point
EP001	TRT-TAP / Ground Water(I)	CHLORINATOR(I)	TP16018		NO		NO

Train:	Unnamed			
(Treatments)				
Disinfection Zone	Treatment Sequence	Objective	Process	Treatment
null	null	D	423	HYPOCHLORINATION, PRE

(Active Sources)

(Inactive/Offline Sources)			
SourceNumber	Name	Status	Depth
G1011862A	1	O	1029

(Treatment Plant)							
Entry Point	EP Name/Source Summation (Activity Status)	Plant Name (Activity Status)	Plant Num	Chemical Mon Type	Chem Sample Point	Distribution Mon Type	Dist Sample Point
EP002	TRT-TAP / Ground Water(I)	CHLORINATOR(I)	TP16019		NO		NO

Train:	Unnamed			
(Treatments)				
Disinfection Zone	Treatment Sequence	Objective	Process	Treatment
null	null	D	423	HYPOCHLORINATION, PRE

(Active Sources)

(Inactive/Offline Sources)			
SourceNumber	Name	Status	Depth
G1011862B	2	O	1404

Code Explanations
Monitoring Type Codes: (GW) GROUNDWATER , (GUP) GROUNDWATER UNDER THE INFLUENCE - PURCHASED , (SWP) SURFACE WATER - PURCHASED , (GU) GROUNDWATER UNDER THE INFLUENCE OF SURFACE WATER , (N) NO SOURCES , (SW) SURFACE WATER
Activity Status Codes: (A) ACTIVE , (D) DELETED/DISSOLVED , (I) INACTIVE , (P) PROPOSED ,
Operational Status Codes: (E) EMERGENCY , (I) INTERIM/PEAK (O) OTHER , (P) PERMANENT , (S) SEASONAL
Source Types: (G) GROUND WATER , (S) SURFACE WATER , (U) GROUND WATER UNDER THE INFLUENCE

- End of Report -

At the time of your query this data was the most current information available from our database, which is in real time. Every effort was made to retrieve it according to your query. Thank-you for using DWW.

TEXAS WATER DEVELOPMENT BOARD
WELL SCHEDULE

State Well Number - 65 05 517 Previous Well Number - County - Harris 201
River Basin - San Jacinto River - 10 Zone - 1 Latitude - 29 56 44 Longitude - 95 26 10 Source of Coords - 2

Owners Well No. _____ Location _____ 1/4, _____ 1/4, Section _____, Block _____, Survey _____

Owner - Harris County MUD 203
well #1

Driller - Layne-Texas

Address _____ Tenant/Oper. _____

Date Drilled - / /1981 Depth - 1,050 ft. Source of Depth - D Altitude - 98 ft. Source of Alt. - M
Aquifer - 121EVGL EVANGELINE AQUIFER Well Type - W User -

WELL CONSTRUCTION
Const. Method - _____
Completion - _____
Casing Material - _____
Screen Material - _____

LIFT DATA - Pump Mfr. _____ Type - _____ No. Stages _____

Bowls Diam. - _____ in. Setting - _____ ft. Column Diam. - _____ in.

Motor Mfr. - _____ Fuel or Power - Horsepower -

YIELD Flow- _____ GPM Pump- _____ GPM Meas.,Rept.,Est- _____ Date- _____

PERFORMANCE TEST Date- _____ Length of Test- _____ Production- _____GPM

Static Level- _____ft. Pumping Level- _____ft. Drawdown- _____ft. Sp.Cap.- _____GPM/ft

QUALITY (Remarks- _____

WATER USE Primary- PUBLIC SUPPLY Secondary- _____ Tertiary- _____

OTHER DATA AVAILAIBLE Water Levels- N Quality- Y Logs- DEQ Other Data-

WATER LEVELS
Date- 03/04/1983 Measurement- -290.77
Date- 05/04/1998 Measurement- -416.00

Recorded By _____ Date Record Collected or Updated- 12/ /1988

Reporting Agency - UNITED STATES GEOLOGICAL SURVEY
REMARKS -
Owner M.U.D. 203, well #1. Reported
yield 1845 gpm with 112 ft drawdown

| Casing or Blank Pipe (C)
| Well Screen or Slotted Zone (
| Open Hole (O)
| Cemented from _____ to _____

Diam. (in.)	Setting(feet) From	To
1		
2		
3		
4		
5		
6		
7		
8		
9		
10		
11		
12		
13		
14		
15		
16		
17		
18		
19		

Aquifer - 121EVGL
Well No. - 65 05 517

W/D Exp. (GW)
April 1966

Well No. LJ-65-05-616

WELL SCHEDULE

U. S. DEPT. OF THE INTERIOR — GEOLOGICAL SURVEY — WATER RESOURCES DIVISION

MASTER CARD

Record by K.D. VAUGHT Source of data D-DEPT Date 5-19-75 Map Aldine, Tex

State Texas [48] County (or town) HARRIS Co. [LJ]

Latitude: [29 56 14] N S Longitude: [095 24 22] Sequential number: [1]

Lat-long accuracy: [ ] T ____ N S, R ____ W, Sec ____, ____ ¼, ____ ¼, ____ ¼ S B M

Local well number: LJ-65-05-616 Other number: ____

Local use: ____ Owner of name: Northgate U.D. #1

Owner or name: NORTHGATE U.D. Address: I.H. 45 + N. Belt Dr.

Ownership: (C) County, (F) Fed Gov't, (H) City, (N) Corp or Co, (P) Private, (S) State Agency, (W) Water Dist [W]

Use of water: (A) Air cond, (B) Bottling, (C) Comm, (D) Dewater, (E) Power, (F) Fire, (H) Dom, (I) Irr, (M) Med, (N) Ind, (P) P S, (R) Rec, (S) Stock, (T) Instit, (U) Unused, (V) Repressure, (W) Recharge, (X) Desal-P S, (Y) Desal-other, (#) Other [P]

Use of well: (A) Anode, (D) Drain, (G) Seismic, (H) Heat Exs, (O) Obs, (P) Oil-gas, (R) Recharge, (T) Test, (U) Unused, (W) Withdraw, (X) Waste, (S) Destroyed. [W]

DATA AVAILABLE: Well data [ ] Freq. W/L meas.: [Φ] Field aquifer char. [ ]

Hyd. lab. data: ____

Qual. water data; type: Chem. Analysis (Edna Woods)

Freq. sampling: [Φ] Pumpage inventory: yes / no period: ____

Aperture cards: ____ yes

Log data: D-LOG 1100' [D]

WELL-DESCRIPTION CARD

SAME AS ON MASTER CARD Depth well: 1082 ft [1082] Meas. rept Accuracy: D-Rept

Depth cased; (first perf.) 745 ft [745] Casing type: Steel Diam. 16X10 in [16]

Finish: (G) porous concrete, (F) gravel w. (perf.), (C) gravel w. (screen), (H) horiz. gallery, (Φ) open end, (P) perf., screen, sd. pt., (N) shored, (X) open hole, (B) other [S]

Method Drilled: (A) air rot, (B) bored, (C) cable, (D) dug, (R) rvd rot., (J) jetted, (P) air percussion, (R) reverse rotary, (T) trenching, (V) driven, (W) drive wash, (B) other [H]

Date Drilled: 2-13-74 [2 7 4] Pump intake setting: 370 ft [370]

Driller: Layne-Texas Co. (name) Houston, TX (address)

Lift (type): (A) air, (B) bucket, (C) cent, (J) jet, (L) multiple (cent.), (M) multiple (turb.), (N) none, (P) piston, (R) rot, (S) submerg, (T) suct, (B) other [T] Deep / Shallow [D]

Power (type): diesel, (elec), nat gas, gasoline, hand, LP gas, wind; H.P. ____ [S] Trans. or meter no. ____

Descrip. MP ____ ft above / below LSD, Alt. MP ____

Alt. LSD: 90 [90] Accuracy (source): 5' TOPO6 [5]

Water Level 259 ft above / below MP; Ft above / below LSD [259] Accuracy: D-Rept [D]

Date meas: 3-19-74 [3 7 4] Yield: 1022 gpm [1022] Method determined ____

Drawdown: 42 ft [42] Accuracy: Rept [3] Pumping period 23 hrs [23]

QUALITY OF WATER DATA: Iron ____ ppm Sulfate ____ ppm Chloride ____ ppm Hard. ____ ppm

Sp. Conduct ____ K x 10⁶ Temp. ____ °F Date sampled ____

Taste, color, etc. ____

Q 1771

Well No.

LJ 65-25-616

Latitude-longitude 29 56 14 (N) S 035 24 22
d m s d m s

HYDROGEOLOGIC CARD

SAME AS ON MASTER CARD (1–19) Physiographic Province: Coastal Plain [0 3] (20–21) Section:

[F] (22) Drainage Basin: [5 1 5] (23–25) Subbasin: [ ] (26)

Topo of well site: (D) depression, (C) stream channel, (E) dunes, (F) flat, (H) hilltop, (K) sink, (L) swamp, (O) offshore, (P) pediment, (S) hillside, (T) terrace, (U) undulating, (V) valley flat [ ] (27)

MAJOR AQUIFER: system, series [T F] (28–29) Fuencelina aquifer, formation, group [E] (30–31)

Lithology: [ ] (32–33) Origin: [ ] (34) Aquifer Thickness: ft

[ ] (35–37) Length of well open to: 146 ft [1 4 6] (38–40) Depth to top of: ft [ ] (41–43)

MINOR AQUIFER: system, series [ ] (44–45) aquifer, formation, group [ ] (46–47)

Lithology: [ ] (48–49) Origin: [ ] (50) Aquifer Thickness: ft

[ ] (51–53) Length of well open to: ft [ ] (54–56) Depth to top of: ft [ ] (57–59)

Intervals Screened:

Depth to consolidated rock: ft [ ] (60–63) Source of data: [ ] (64)

Depth to basement: ft [ ] (65–68) Source of data: [ ] (69)

Surficial material: [ ] (70–71) Infiltration characteristics: [ ] (72)

Coefficient Trans: gpd/ft [ ] (73–75) Coefficient Storage: [ ] (76–78)

Coefficient Perm: gpd/ft^2; Spec cap: gpm/ft; Number of geologic cards: [ ] (79)

CEMENTED 0-722'

* Screen

730-745	15
760-780	20
793-803	10
811-821	10
[illegible]-860	25
[illegible]-920	40
[illegible]-970	40
[illegible]-1006	6
	146

Not in operation as of 5-15-75

Well No.

GPO 857-700

Send original copy by certified mail to the Texas Water Development Board
P. O. Box 12386
Austin, Texas 78711

State of Texas

WATER WELL REPORT

For TWDB use only
Well No. 65-05-616
Located on map 2
Received: 7-24
Lat

1) OWNER:
Person having well drilled Northpark U.D (Name) c/o Industrial Contractors Address P.O. Box 1092 W (Street or RFD) Houston (City) Tex. (State) 77001

Landowner (Name) Address (Street or RFD) (City) (State)

2) LOCATION OF WELL:
County HARRIS, miles in (N.E., S.W., etc.) direction from (Town)

Locate by sketch map showing landmarks, roads, creeks, hiway number, etc.*
Map 66-33-2
See attached map
North

(Use reverse side if necessary)

or

Give legal location with distances and directions from adjacent sections or survey lines.
Labor League
Block Survey
Abstract No.
(NW¼ NE¼ SW¼ SE¼) of Section

3) TYPE OF WORK (Check):
New Well | Deepening | Reconditioning | Plugging

4) PROPOSED USE (Check):
Domestic | Industrial | Municipal | Irrigation | Test Well | Other

5) TYPE OF WELL (Check):
Rotary | Driven | Dug | Cable | Jetted | Bored

6) WELL LOG:
Diameter of hole in. Depth drilled ft. Depth of completed well ft. Date drilled
All measurements made from ft. above ground level.

From (ft.)	To (ft.)	Description and color of formation material
		See attached Completion Report

(Use reverse side if necessary)

9) Casing:
Type: Old | New | Steel | Plastic | Other
Cemented from ft. to ft.

Diameter (inches)	Setting From (ft.)	Setting To (ft.)	Gage

10) SCREEN:
Type
Perforated | Slotted

Diameter (inches)	Setting From (ft.)	Setting To (ft.)	Slot Size

7) COMPLETION (Check):
Straight wall | Gravel packed | Other
Under reamed | Open Hole

8) WATER LEVEL:
Static level ft. below land surface Date
Artesian pressure lbs. per square inch Date
Depth to pump bowls, cylinder, jet, etc., ft. below land surface.

11) WELL TESTS:
Was a pump test made? Yes No If yes, by whom?
Yield: gpm with ft. drawdown after hrs.
Bailer test gpm with ft. drawdown after hrs.
Artesian flow gpm
Temperature of water

12) WATER QUALITY:
Was a chemical analysis made? Yes No
Did any strata contain undesirable water? Yes No
Type of water? depth of strata

I hereby certify that this well was drilled by me (or under my supervision) and that each and all of the statements herein are true to the best of my knowledge and belief.

NAME G.C. Hanson (Type or Print) Water Well Drillers Registration No. (illegible)

ADDRESS P.O. Box 5465 (Street or RFD) Houston (City) 77001 (State)

(Signed) (Water Well Driller) Simcon-Layne Texas Div. (Company Name)

Please attach electric log, chemical analysis, and other pertinent information, if available.

*Additional instructions on reverse side.

TWDBR-GW-53

Q-1721

65-05-616

FORM NO. 2-5

SINGER- LAYNE TEXAS DIVISION
HOUSTON -:- DALLAS

REPORT NO.
S. O. 1104-3845
PAGE 1 of 1
FILE NO. 3710
DATE 2-19-74

WELL LOG

CUSTOMER LOCATION

FOR Northgate Utility District
Industrial Contractors, Inc.

LOCATION WELL I.H. 45 & North Belt Dr.

SURVEY FIELD

COUNTY Harris STATE Texas

OTHER LAND MARKS

WELL DATA 65-05-616

NAME WELL WELL NO. 1

ELEVATION DATUM

RT C GR

TEST HOLE SIZE 9-7/8" TD 1100'

DATE STARTED DRILLING 2-13-74

DATE FINISHED DRILLING 2-15-74

DRILLER J. R. Moore RIG NO. 17

TYPE MUD Gel NO. SACKS 16

ELECTRIC LOG Yes TYPE Schlumberger

SURVEY Eastman TYPE Single Shot

OTHER J. E. Murphy

DEPTH STRATA	EACH STRATUM	DESCRIPTION FORMATION	SAMPLES		
			DEPTH	TYPE	NUMBER
0		Surface			
60'	60'	Clay			
81'	21'	Sandy Clay			
130'	49'	Clay			
148'	18'	Sand & Clay			
152'	4'	Clay			
180'	28'	Sand & Clay Stks.			
181'	1'	Lime			
194'	13'	Sand			
229'	35'	Clay & Sand Stks.			
234'	5'	Clay			
258'	24'	Sand			
280'	22'	Shale			
330'	50'	Sand & Shale Stks.			
517'	187'	Shale & Sand Stks.			
609'	92'	Sand & Shale Stks.			
681'	72'	Sandy Shale			
703'	22'	Fine Sand			
737'	34'	Shale			
881'	144'	Sand & Layers of Shale			
885'	4'	Sandy Shale & Stks. of Lime			
897'	12'	Sand Stks. of Shale, Lime & Gravel			
915'	18'	Sand			
952'	37'	Sand & Sandy Shale			
998'	46'	Shale			
1018'	20'	Sandy Shale			
1026'	8'	Lime			
1082'	56'	Sand			
1100'	18'	Shale			
T.D.	1100'				

65-05-616

LAYNE TEXAS COMPANY

HOUSTON -:- DALLAS

WATER WELL TEST

REPORT NO.
S. O. 1104-3845
PAGE 1 of 3
FILE NO. 4710
DATE 3-21-74

CUSTOMER LOCATION

TEST FOR NORTH GATE UTILITY DISTRICT

LOCATION OF WELL I.H. 45 & North Belt Dr.

SURVEY FIELD

COUNTY Harris STATE Texas

DESCRIPTION OF LAND MARKS

WELL DATA

NAME WELL WELL NO. 1

ELEVATION DATUM

WELL SIZE 16"x10 3/4"x30" U.R.

TOTAL DEPTH 1082' TOP SCREEN 730'-745'

GRAVEL WELL yes STRAIGHT WELL

TYPE SCREEN S.S.W.W. RIBBED GAGE .045

TEMPERATURE OF WATER

WATER CONDITION CLEAR

WATER MEASURING DEVICE

ORIFICE SIZE 10"x7" LENGTH 20'

OTHER

TEST PUMP DATA

DEPTH SETTING TOP OF BOWL 370'

LENGTH AIR LINE 370' SIZE ¼"

TYPE BOWL RKHC 12" NO. STAGES 11

LENGTH BOWL SUCTION LT.

SAND CONTENT 0 OZ. PER 100 GAL.

ACTIVE STATIC HEAD AFTER PUMP STOPPED

5 MIN.	262 FT.	20 MIN.	261 FT.
10 MIN.	262 FT.	25 MIN.	261 FT.
15 MIN.	261 FT.	30 MIN.	260 FT.

WATER SAMPLE TAKEN yes NO. SAMPLES 1

BACTERIOLOGICAL SAMPLE TAKEN

DRAWDOWN SPECIFIC CAPACITY

S.L. BEFORE START - 258'

DATE HOUR	AIR LINE GAGE	PUMPING LEVEL	DISCH. PRESS.	HEAD ON ORIFICE INCHES	GPM	RPM	OPERATOR	REMARKS
3-15-74								
7:00 am	Start Step Test			12.5	743			
7:30	82	288		13.5	771			
8:00	82	288		13.5	771			
8:30	82	288		13.5	771			
9:00	82	288		13.5	771			
9:30	82	288		13.5	771			
10:00	82	288		13.5	771			
10:30	82	288		13.5	771			
11:00	82	288		13.5	771			Step up to 910
11:30	75	295		19	910			
12:00	75	295		19	910			
12:30	75	295		19	910			
1:00	75	295		19	910			
1:30	75	295		19	910			
2:00	75	295		19	910			
2:30	74	296		19	910			
3:00	74	296		19	910			Step up to 1104
3:30	68	302		28	1104			
4:00	68	302		28	1104			
4:30	68	302		28	1104			
5:00	68	302		28	1104			
5:30	68	302		28	1104			
6:00	68	302		28	1104			
6:30	68	302		28	1104			
7:00	68	302		28	1104			Step up to 1304

OBSERVERS

FOR OWNER FOR LAYNE TEXAS CO.

FORM NO. 58 -

65-05-616

Test of Water Well No. 1
North Gate Utility District
Houston, Harris County, Texas

S.O. No. 1104-3845
File No. 4710

Date	Airline Gage	Pumping Level	Head On Orf. In.	GPM	Remarks
7:30	58	312	39.5	1304	
8:00	58	312	39.5	1304	
8:30	58	312	39.5	1304	
9:00	58	312	39.5	1304	
9:30	57	313	39.5	1304	
10:00	57	313	39.5	1304	
10:30	57	313	39.5	1304	
11:00	57	313	39.5	1304	Pump Off
3-18-74					
9:00	Start Test at 1022				
9:30	76	294	24	1022	
10:00	76	294	24	1022	
10:30	75	295	24	1022	
11:00	75	295	24	1022	
11:30	75	295	24	1022	
12:00	74	296	24	1022	
12:30	74	296	24	1022	
1:00	73	297	24	1022	
1:30	73	297	24	1022	
2:00	73	297	24	1022	
2:30	72	298	24	1022	
3:00	72	298	24	1022	
3:30	71	299	24	1022	
4:00	71	299	24	1022	
4:30	71	299	24	1022	
5:00	70	300	24	1022	
5:30	70	300	24	1022	
6:00	70	300	24	1022	
6:30	70	300	24	1022	
7:00	70	300	24	1022	
7:30	70	300	24	1022	
8:00	70	300	24	1022	
8:30	70	300	24	1022	
9:00	70	300	24	1022	
9:30	70	300	24	1022	
10:00	69	301	24	1022	
10:30	69	301	24	1022	
11:00	70	300	24	1022	
11:30	70	300	24	1022	
12:00	70	300	24	1022	
12:30	70	300	24	1022	
1:00	69	301	24	1022	
1:30	69	301	24	1022	
2:00	69	301	24	1022	
2:30	69	301	24	1022	
3:00	69	301	24	1022	
3:30	69	301	24	1022	
4:00	69	301	24	1022	
4:30	69	301	24	1022	
5:00	69	301	24	1022	

65-05-616

Test of Water Well No. 1
North Gate Utility District
Houston, Harris County, Texas

S.O. NO. 1104-3845
File No. 4710

Date	Airline Gage	Pumping Level	Head On Orf. In.	GPM	Remarks
5:30	69	301	24	1022	
6:00	69	301	24	1022	
6:30	69	301	24	1022	
7:00	69	301	24	1022	
7:30	69	301	24	1022	
8:00	69	301	24	1022	
8:30	68	302	24	1022	
9:00	68	302	24	1022	

4-hour recovery after test

Time	Gage	Static Level
9:05	108	262'
9:10	108	262'
9:15	109	261'
9:20	109	261'
9:25	109	261'
9:30	110	260'
9:40	110	260'
9:50	110	260'
10:00	110	260'
10:15	110	259'
10:30	111	259'
10:45	111	259'
11:00	111	259'
11:15	111	259'
11:30	112	258'
11:45	112	258'
12:00	112	258'
12:15	112	258'
12:30	112	258'
12:45	112	258'
1:00	112	258'

65-05-616

FORM NO. 1202 - 1M - 8-61 - BSL

SINGER- LAYNE TEXAS DIVISION

HOUSTON -:- DALLAS

REPORT NO.
S. O. 1104-3845
PAGE 1 OF 1
FILE NO. 3710
DATE 3-22-74

MATERIAL SETTING

CUSTOMER LOCATION

FOR North Gate Utility District

LOCATION WELL I.H. 45 & North Belt Drive

SURVEY FIELD

COUNTY Harris STATE Texas

OTHER LAND MARKS

WELL DATA

NAME WELL WELL NO. 1

ELEVATION DATUM

TYPE WELL Gravel Wall

SURFACE CASING CEMENTED yes NO. SACKS 360+ Gel

SIZE HOLE UNDERREAMED 30" DEPTH 720'-1060'

GRAVEL TYPE 112-113-165-131 NO. CU. YDS. 140

TYPE SCREEN S.S.W.W. Ribbed GAGE .045

DRILLER RIG NO. 17

OTHER C. Brewer
J. R. Moore

DEPTH	LENGTH	SIZE. KIND. WEIGHT MATERIAL
+2'		16"O.D. Surface Casing 62.58#
0'		Surface
640'		Top of 10-3/4" O.D. Liner.
720'	722'	16" O.D. Surface Casing 62.58#
730'	90'	10-3/4" O.D. Blank Liner 40.48#
745'	15'	10-3/4" O.D. S.S.W.W. Ribbed Screen .045 Ga.
760'	15'	10-3/4" O.D. Blank Liner 40.48#
780'	20'	10-3/4" O.D. S.S.W.W. Ribbed Screen .045 Ga.
793'	13'	10-3/4" O.D. Blank Liner 40.48#
803'	10'	10-3/4" O.D. S.S.W.W. Ribber Screen .045 Ga.
811'	8'	10-3/4" O.D. Blank Liner 40.48#
821'	10'	10-3/4" O.D. S.S.W.W. Ribbed Screen .045 Ga.
835'	14'	10-3/4" O.D. Blank Liner 40.48#
860'	25'	10-3/4" O.D. S.S.W.W. Ribbed Screen .045 Ga.
880'	20'	10-3/4" O.D. Blank Liner 40.48#
920'	40'	10-3/4" O.D. S.S.W.W. Ribbed Screen .045 Ga.
950'	30'	10-3/4" O.D. Blank Liner 40.48#
970'	20'	10-3/4" O.D. S.S.W.W. Ribbed Screen .045 Ga.
1000'	30'	10-3/4" O.D. Blank Liner 40.48#
1060'	60'	10-3/4" O.D. S.S.W.W. Ribbed Screen .045 Ga.
1080'	20'	10-3/4" O.D. Blank Liner 40.48#
1082'	2'	10-3/4" O.D. Set Nipple & B.P.V.

SKETCH

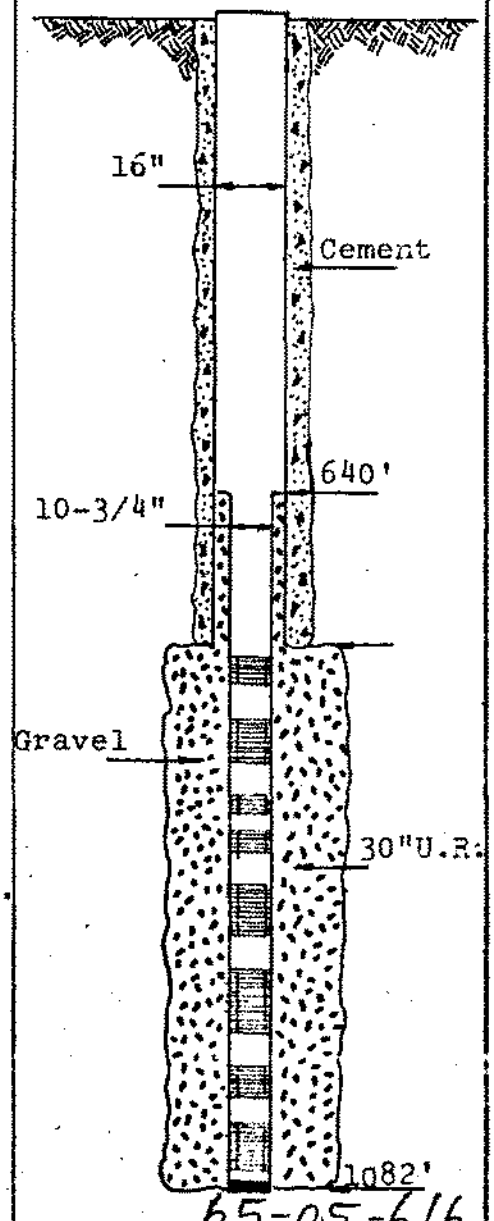

65-05-616

EDNA WOOD LABORATORIES, INC.

WATER TECHNOLOGISTS . . CHEMISTS . . BIOLOGISTS

2, March 1974

To: Singer-Layne Texas Division
P. O. Box 9469
Houston, Texas 77011

SO #1104-3845

Sample marked: North Gate Utility District, Harris County, Texas
Taken: 3-19-74 after 23 hours pumping at 1022 gpm
Static Head: 10 min. 259' Pumping Level: 301'
Screened: 730-1060'

Received: 3-22-74

WATER ANALYSIS

results in parts per million (mg/l) except as noted

Dissolved Residue at 350°C		259	Conductance, micromhos/cm, 25°C	484
Total Dissolved Solids, actual†		369	Color, units	1
Total Dissolved Solids, calc.		386	Turbidity, units	0
Silica	SiO_2	17	As Calcium Carbonate, $CaCO_3$:	
Calcium	Ca	37	Phenolphthalein Alkalinity	0
Magnesium	Mg	5	Total Alkalinity	178
Sodium (diff.) Na + K as	Na	61	Total Hardness	113
Carbonate	CO_3	0	Free Carbon Dioxide CO_2	13
Bicarbonate	HCO_3	217	pH . . . 7.42	
Sulfate	SO_4	3	HYPOTHETICAL COMBINATIONS	
Chloride	Cl	45	Calcium Bicarbonate	150
Total Fluoride	F	0.3	Magnesium Bicarbonate	30
Total Nitrate	NO_3	0.5	Sodium Bicarbonate	109
Total Manganese	Mn	0.11	Sodium Sulfate	4
Total Iron	Fe	0.16	Sodium Chloride	74
Iron, filtered sample	Fe	-	Sodium Fluoride	1
			Sodium Nitrate	1
			Silica	17
			Total Dissolved Solids, Calc.	386

†Total Dissolved Solids, actual = Dissolved Residue + 50.8% of bicarbonate (HCO_3) ion

EDNA WOOD LABORATORIES, INC.

By: Edna Wood

5335
adp

Q1771

65-05-616

Tel: (713) 747-7271 • P. O. BOX 14171 • 4820 OLD SPANISH TRAIL • HOUSTON, TEXAS 77021

WRD Exp. (GW)
April 1966

Well No. LJ-65-05-502

WELL SCHEDULE

U. S. DEPT. OF THE INTERIOR — GEOLOGICAL SURVEY — WATER RESOURCES DIVISION

MASTER CARD

Record by G. McAdoo 7 1944 — Source of data File — Date 3-1-68 — Map 1:24000 Aldine 1954

State Texas [4 8] — County (or town) Harris [L J]

Latitude: 2 9 5 6 1 7 N (deg, min, sec) — Longitude: 0 9 5 2 6 0 1 (degrees, min, sec) — Sequential number: 1

Lat-long accuracy: 1 — T. ___ S, R ___ W, Sec ___, ___ ¼, ___ ¼, ___ ¼ ___ B & M

Local well number: LJ-65-05-502 — Other number: 253

Local use: — Owner or name: former 13 H Moore Miles & Tenant

Owner or name: — Address:

Ownership: (C) County, (F) Fed Gov't, (M) City, (N) Corp or Co, (P) Private, (S) State Agency, (W) Water Dist — P

Use of water: (A) Air cond, (B) Bottling, (C) Comm, (D) Dewater, (E) Power, (F) Fire, (H) Dom, (I) Irr, (M) Med, (N) Ind, (P) P S, (R) Rec, (S) Stock, (T) Instit, (U) Unused, (V) Repressure, (W) Recharge, (X) Desal-P S, (Y) Desal-other, (Z) Other — I

Use of well: (A) Anode, (D) Drain, (G) Seismic, (H) Heat Res, (O) Obs, (P) Oil-gas, (R) Recharge, (T) Test, (U) Unused, (W) Withdraw, (X) Waste, (Z) Destroyed — U

DATA AVAILABLE: Well date 9 — Freq. W/L meas.: Annual 1944 — A — Field aquifer char.

Hyd. lab. data:

Qual. water data; type:

Freq. sampling: None — Pumpage inventory: yes no; period:

Aperture cards: yes

Log data: E-Log M-13 0-1117 — E

WELL-DESCRIPTION CARD

SAME AS ON MASTER CARD — Depth well: 1048 ft [1 0 4 8] — Meas. rept. Driller accuracy — 3

Depth cased (first perf.): 251 ft [2 5 1] — Casing type: S; Diam. 20-12¾ in [2 0]

Finish: (C) porous concrete, (F) gravel w. (perf.), (G) gravel w. (screen), (H) horiz. gallery, (O) open end, (P) perf., (S) screen, (T) sd. pt., (W) shored, (X) open hole, (Z) other — F ?

Method Drilled: (A) air rot, (B) bored, (C) cable, (D) dug, (H) hyd rot., (J) jetted, (P) air percussion, (R) reverse rotary, (T) trenching, (V) driven, (W) drive wash, (Z) other — H

Date Drilled: Apr. 1944 [9 4 4] — Pump intake setting: ___ ft

Driller: Layne-Texas Co. (name), Houston, Texas (address)

Lift (type): (A) air, (B) bucket, (C) cent, (J) jet, (L) multiple (cent.), (M) multiple (turb.), (N) none, (P) piston, (R) rot, (S) submerg, (T) turb, (Z) other — T — Deep Shallow — D

Power (type): diesel, elec, nat gas, gasoline, hand, LP gas, wind; H.P. 150? — W — Trans. or meter no.

Descrip. MP "Y" Notch in csg. +2.0 ft above below LSD. Alt. MP 98'

Alt. LSD: 96 [9 6] — Accuracy (source): Topo 5' — 3

Water Level Flowed ft above below MP; Ft above below LSD — + — Accuracy: root

Date meas: 6-23-44 [6 4 4] — Yield: 10-15 gpm — Method determined

Drawdown: ___ ft — Accuracy: 6-23-44 — Pumping period ___ hrs

QUALITY OF WATER DATA: Iron ___ ppm — Sulfate ___ ppm — Chloride ___ ppm — Hard. ___ ppm

Sp. Conduct ___ K x 10⁶ — Temp. ___ °F — Date sampled

Taste, color, etc.

Well No. LJ-65-05-502

Well No. LJ-65-05-502

Latitude-longitude 29 d, 56 m, 17 s N 095 d, 26 m, 01 s

HYDROGEOLOGIC CARD

SAME AS ON MASTER CARD (1–19) Physiographic Province: Coastal Plains 0 3 (20–21) Section:

F (22) Drainage Basin: 5 1 R (23–25) Subbasin: (26)

Topo of well site: (D) depression, (C) stream channel, (E) dunes, (F) flat, (H) hilltop, (K) sink, (L) swamp, (O) offshore, (P) pediment, (S) hillside, (T) terrace, (U) undulating, (V) valley flat (37)

MAJOR AQUIFER: system, series T (28–29) aquifer, formation, group E (30–31) ✓

Lithology: (32–33) Origin: (34) Aquifer Thickness: ft

(35–37) Length of well open to: ✓ 479 ft 4 7 9 (38–40) Depth to top of: ft (41–43)

MINOR AQUIFER: system, series Q (44–45) aquifer, formation, group C (46–47) ✓

Lithology: (48–49) Origin: (50) Aquifer Thickness: ft

(51–53) Length of well open to: ft (54–56) Depth to top of: ft (57–59)

Intervals Screened: 251-491 (240); 621-700 (79); 784-809 (25); 859-720 (61); 949-999 (50); 1024-1048 (24).

Depth to consolidated rock: ft (60–67) Source of data: (68)

Depth to basement: ft (65–68) Source of data: (69)

Surficial material: (70–71) Infiltration characteristics: (72)

Coefficient Trans: gpd/ft (73–75) Coefficient Storage: (76–78)

Coefficient Perm: gpd/ft^2; Spec cap: gpm/ft; Number of geologic cards: (79)

Well No. LJ-65-05-502

GPO 857-700

STATE OF TEXAS WELL REPORT for Tracking #551513

Owner:	**Virginia Philbrook**	Owner Well #:	**No Data**
Address:	**13010 King Circle Cypress, TX 77429**	Grid #:	**65-05-2**
		Latitude:	**29° 57' 41" N**
Well Location:	**13010 King Circle Cypress, TX 77429**	Longitude:	**095° 25' 53" W**
Well County:	**Harris**	Elevation:	**No Data**
Type of Work:	**Replacement**	Proposed Use:	**Domestic**

Drilling Start Date: **7/6/2020** Drilling End Date: **7/7/2020**

	Diameter (in.)	*Top Depth (ft.)*	*Bottom Depth (ft.)*
Borehole:	**6.75**	**0**	**240**

Drilling Method: **Mud (Hydraulic) Rotary**

Borehole Completion: **2 string**

	Top Depth (ft.)	*Bottom Depth (ft.)*	*Description (number of sacks & material)*
Annular Seal Data:	**0**	**229**	**Cement 29 Bags/Sacks**
	0	**10**	**Cement & Sand Mix 10 Bags/Sacks**

Seal Method: **Pressure**

Sealed By: **Driller**

Distance to Property Line (ft.): **35**

Distance to Septic Field or other concentrated contamination (ft.): **90**

Distance to Septic Tank (ft.): **90**

Method of Verification: **Owner**

Surface Completion: **Surface Sleeve Installed** **Surface Completion by Driller**

Water Level: **130 ft.** below land surface on **2020-08-20**

Packers: **K-Packer at 215 ft.**

Type of Pump: **Submersible** Pump Depth (ft.): **200**

Well Tests: **Jetted** **Yield: 30 GPM**

	Strata Depth (ft.)	Water Type
Water Quality:	**No Data**	**No Data**

Chemical Analysis Made: **No**

Did the driller knowingly penetrate any strata which contained injurious constituents?: **No**

Certification Data: The driller certified that the driller drilled this well (or the well was drilled under the driller's direct supervision) and that each and all of the statements herein are true and correct. The driller understood that failure to complete the required items will result in the report(s) being returned for completion and resubmittal.

Company Information: **Scott Drilling Inc.**

11923 Green Pines Circle
Houston, TX 77066

Driller Name: **Scott Robinson** License Number: **4839**

Apprentice Name: **Frankie Vasquez** Apprentice Number: **59059**

Comments: **No Data**

Lithology:
DESCRIPTION & COLOR OF FORMATION MATERIAL

Top (ft.)	Bottom (ft.)	Description
0	10	Top soil
10	20	Clay
20	30	Sand
30	70	Clay
70	90	Gravel
90	125	Clay
125	165	Sand
165	190	Clay
190	240	Sand

Casing:
BLANK PIPE & WELL SCREEN DATA

Dia (in.)	Type	Material	Sch./Gage	Top (ft.)	Bottom (ft.)
4	Blank	New Plastic (PVC)		0	225
2.5	Blank	New Plastic (PVC)		215	225
2.5	Perforated or Slotted	New Plastic (PVC)	0.008	225	240

IMPORTANT NOTICE FOR PERSONS HAVING WELLS DRILLED CONCERNING CONFIDENTIALITY

TEX. OCC. CODE Title 12, Chapter 1901.251, authorizes the owner (owner or the person for whom the well was drilled) to keep information in Well Reports confidential. The Department shall hold the contents of the well log confidential and not a matter of public record if it receives, by certified mail, a written request to do so from the owner.

Please include the report's Tracking Number on your written request.

Texas Department of Licensing and Regulation
P.O. Box 12157
Austin, TX 78711
(512) 334-5540

MAP #4 — WELL #2 1.1m: NISD 1m: WIED

Please use black ink.
Send original copy by certified mail to the Texas Department of Water Resources P. O. Box 13087 Austin, Texas 78711

State of Texas
WATER WELL REPORT

ATTENTION OWNER: *Confidentiality Privilege Notice on Reverse Side*

Texas Water Well Drillers Board
P. O. Box 13087
Austin, Texas 78711

1) OWNER CAMPBELL READY MIX (Name) Address Po Box. 1147 (Street or RFD) CLEVELAND (City) TEX. (State) 77327 (Zip)

2) LOCATION OF WELL: County HARRIS ½ miles in N (N.E., S.W., etc.) direction from HOUSTON. TEX (Town)

Driller must complete the legal description to the right with distance and direction from two intersecting section or survey lines, or he must locate and identify the well on an official Quarter- or Half-Scale Texas County General Highway Map and attach the map to this form.

☐ Legal description:
Section No. _____ Block No. _____ Township _____
Abstract No. _____ Survey Name _____
Distance and direction from two intersecting section or survey lines _____

mayon 65·05·4 ☐ See attached map. END FALLBROOK ST W

3) TYPE OF WORK (Check): ☑ New Well ☐ Deepening ☐ Reconditioning ☐ Plugging

4) PROPOSED USE (Check): CONCRETE PLANT ☐ Domestic ☐ Industrial ☐ Public Supply ☐ Irrigation ☐ Test Well ☐ Other _____

5) DRILLING METHOD (Check): ☑ Mud Rotary ☐ Air Hammer ☐ Driven ☐ Bored ☐ Air Rotary ☐ Cable Tool ☐ Jetted ☐ Other _____

6) WELL LOG:

Date drilled AUG 14.86

DIAMETER OF HOLE

Dia. (in.)	From (ft.)	To (ft.)
6½	Surface	459'
3⅞	459	482

From (ft.)	To (ft.)	Description and color of formation material
0	22	CLAY.
22	51	SAND
51	120	CLAY.
120	152	SAND
152	206	CLAY.
206	224	SAND
224	248	CLAY.
248	319	SAND
319	351	ROCK - CLAY.
351	356	SAND
356	402	ROCK - CLAY - BROKEN
402	414	SAND
414	459	CLAY - ROCK - BROKEN
459	482	SAND

(Use reverse side if necessary)

7) BOREHOLE COMPLETION:
☐ Open Hole ☐ Straight Wall ☐ Underreamed
☐ Gravel Packed ☐ Other TWO - STRING
If Gravel Packed give interval . . . from _____ ft. to _____ ft.

8) CASING, BLANK PIPE, AND WELL SCREEN DATA:

Dia. (in.)	New or Used	Steel, Plastic, etc. Perf., Slotted, etc. Screen Mfg., if commercial	Setting (ft.) From	Setting (ft.) To	Gage Casing Screen
4"	N	GALVANIZE	0	459	40
2½	N	GALVANIZE	459	462	40
2½	N	PVC SCREEN SCED.80	462	482	#

9) CEMENTING DATA [Rule 319.44(b)]
Cemented from 300 ft. to 459 ft.
0 ft. to 20 ft.
Method used BODE DRILLING CO. INC
Cemented by PUMP.

10) SURFACE COMPLETION
☑ Specified Surface Slab Installed [Rule 319.44(c)]
☐ Pitless Adapter Used [Rule 319.44(d)]
☐ Approved Alternative Procedure Used [Rule 319.71]

11) WATER LEVEL:
Static level 215 ft. below land surface Date AUG. 14.86
Artesian flow _____ gpm. Date _____

12) PACKERS: Type _____ Depth _____

13) TYPE PUMP:
☐ Turbine ☐ Jet ☑ Submersible ☐ Cylinder
☐ Other _____
Depth to pump bowls, cylinder, jet, etc., 315 ft.

14) WELL TESTS:
Type Test: ☐ Pump ☐ Bailer ☐ Jetted ☐ Estimated
Yield: _____ gpm with _____ ft. drawdown after _____ hrs.

RECEIVED
OCT 31 1986
TEXAS WATER COMMISSION

15) WATER QUALITY:
Did you knowingly penetrate any strata which contained undesirable water? ☐ Yes ☑ No
If yes, submit "REPORT OF UNDESIRABLE WATER"
Type of water? _____ Depth of strata 23'
Was a chemical analysis made? ☐ Yes ☑ No

I hereby certify that this well was drilled by me (or under my supervision) and that each and all of the statements herein are true to the best of my knowledge and belief. I understand that failure to complete items 1 thru 12 will result in the log(s) being returned for completion and resubmittal.

COMPANY NAME BODE DRILLING CO. INC (Type or Print) Water Well Driller's License No. 46

ADDRESS Po Box. 90067. HOUSTON. TEX. 77290 (Street or RFD) (City) (State) (Zip)

(Signed) C. L. Bode (Licensed Water Well Driller) (Signed) _____ (Registered Driller Trainee)

Please attach electric log, chemical analysis, and other pertinent information, if available.

For TDWR use only
Well No. 65 05 5
Located on map _____

DEPARTMENT OF WATER RESOURCES COPY

TDWR-0392 (12/29/83)

YAD # 4

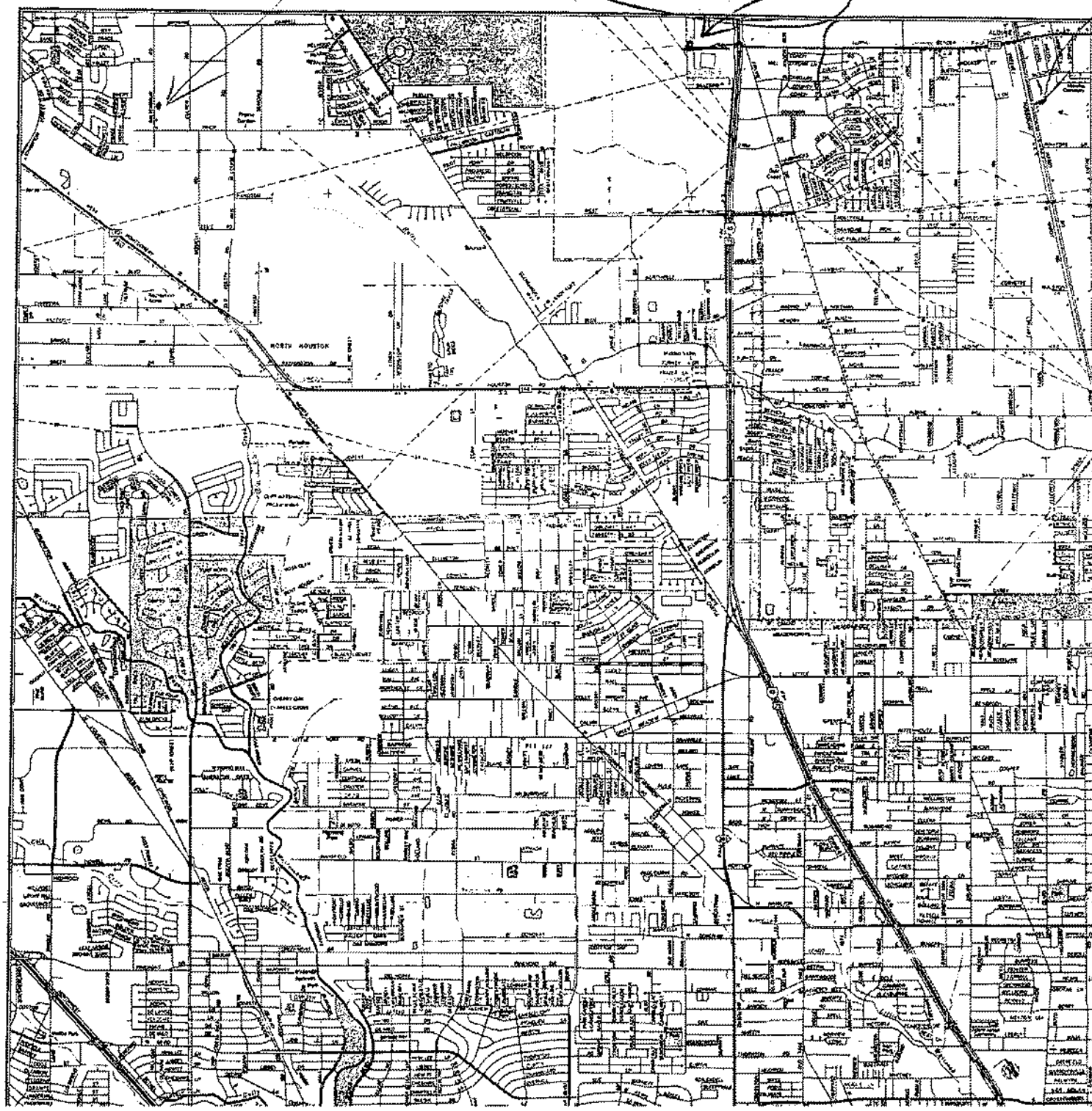

STATE OF TEXAS WELL REPORT for Tracking #338865

Owner:	**GLOBAL NEW MILLENNIUM PARTNERS**	Owner Well #:	**1**
		Grid #:	**65-05-5**
Address:	**PO BOX 2778 SPRING, TX 77383**	Latitude:	**29° 55' 54" N**
Well Location:	**2010 ALDINE BENDER RD. HOUSTON, TX 77032**	Longitude:	**095° 25' 13" W**
Well County:	**Harris**	Elevation:	**No Data**

Type of Work: **New Well** Proposed Use: **Public Supply**

Drilling Start Date: **6/28/2010** Drilling End Date: **6/30/2010** **Plans Approved by TCEQ - YES**

	Diameter (in.)	*Top Depth (ft.)*	*Bottom Depth (ft.)*
Borehole:	**16**	**0**	**40**
	8.75	**0**	**415**
	4.875	**415**	**429**

Drilling Method: **Mud (Hydraulic) Rotary**

Borehole Completion: **Straight Wall**

	Top Depth (ft.)	*Bottom Depth (ft.)*	*Description (number of sacks & material)*
Annular Seal Data:	**0**	**40**	**24**
	0	**415**	**82**

Seal Method: **Positive Displacement**

Sealed By: **BUSSELL & SONS, LLC.**

Distance to Property Line (ft.): **10**

Distance to Septic Field or other concentrated contamination (ft.): **100+**

Distance to Septic Tank (ft.): **No Data**

Method of Verification: **No Data**

Surface Completion: **Surface Slab Installed**

Water Level: **170 ft.** below land surface on **2010-06-30** Measurement Method: **Unknown**

Packers: **K-PACKER 415**
K-PACKER 416

Type of Pump: **Submersible** Pump Depth (ft.): **252**

Well Tests: **Jetted** **Yield: 60 GPM with 30 ft. drawdown after 1 hours**

	Strata Depth (ft.)	Water Type
Water Quality:	**No Data**	**No Data**

Chemical Analysis Made: **No**

Did the driller knowingly penetrate any strata which contained injurious constituents?: **No**

Certification Data: The driller certified that the driller drilled this well (or the well was drilled under the driller's direct supervision) and that each and all of the statements herein are true and correct. The driller understood that failure to complete the required items will result in the report(s) being returned for completion and resubmittal.

Company Information:

Driller Name: **CRAIG BUSSELL** License Number: **2035**

Comments: **^MP**

Lithology:
DESCRIPTION & COLOR OF FORMATION MATERIAL

Top (ft.)	Bottom (ft.)	Description
0	**176**	**CLAY**
176	**208**	**SAND**
208	**222**	**CLAY**
222	**309**	**SAND**
309	**318**	**CLAY**
318	**341**	**SANDY CLAY**
341	**393**	**CLAY**
393	**397**	**SAND**
397	**414**	**CLAY**
414	**429**	**SAND**

Casing:
BLANK PIPE & WELL SCREEN DATA

Dia. (in.)	New/Used	Type	Setting From/To (ft.)
10	**N**	**BLACK STEEL**	**0-40**
05	**N**	**BLACK STEEL**	**0-415**
2.5	**N**	**GALV. STEEL**	**410-415**
2.5	**N**	**SSRB SCREEN**	**415-425 .012**

IMPORTANT NOTICE FOR PERSONS HAVING WELLS DRILLED CONCERNING CONFIDENTIALITY

TEX. OCC. CODE Title 12, Chapter 1901.251, authorizes the owner (owner or the person for whom the well was drilled) to keep information in Well Reports confidential. The Department shall hold the contents of the well log confidential and not a matter of public record if it receives, by certified mail, a written request to do so from the owner.

Please include the report's Tracking Number on your written request.

Texas Department of Licensing and Regulation
P.O. Box 12157
Austin, TX 78711
(512) 334-5540

WL #15

Please use black ink.
Send original copy by certified mail to the
Texas Department of Water Resources
P. O. Box 13087
Austin, Texas 78711

State of Texas
WATER WELL REPORT

ATTENTION OWNER: *Confidentiality Privilege Notice on Reverse Side*

Texas Water Well Drillers Board
P. O. Box 13087
Austin, Texas 78711

1) OWNER Mr. Hale Baugh (Name) Address 185 Timber Mill, The woodlands, TX 77380 (Street or RFD) (City) (State) (Zip)

2) LOCATION OF WELL: I 45 + Rankin Rd.
County Harris ____ miles in ____ (N.E., S.W., etc.) direction from ____ (Town)

Driller must complete the legal description to the right with distance and direction from two intersecting section or survey lines, or he must locate and identify the well on an official Quarter- or Half-Scale Texas County General Highway Map and attach the map to this form.

☐ Legal description:
Section No. ____ Block No. ____ Township ____
Abstract No. ____ Survey Name ____
Distance and direction from two intersecting section or survey lines ____
☐ See attached map.

3) TYPE OF WORK (Check):
☒ New Well ☐ Deepening ☐ Reconditioning ☐ Plugging

4) PROPOSED USE (Check):
☐ Domestic ☐ Industrial ☐ Public Supply ☐ Irrigation ☐ Test Well ☐ Other ____

5) DRILLING METHOD (Check):
☒ Mud Rotary ☐ Air Hammer ☐ Driven ☐ Bored ☐ Air Rotary ☐ Cable Tool ☐ Jetted ☐ Other ____

6) WELL LOG:
Date drilled 8-14-85

DIAMETER OF HOLE Dia. (in.)	From (ft.)	To (ft.)
6 3/4	Surface	245

From (ft.)	To (ft.)	Description and color of formation material
0	17	Top Soil + Clay
17	38	Surface Sand
38	95	Clay
95	110	Sand
110	130	Clay
130	143	Sand
143	222	Clay + Sand Streaks
222	225	Sand

7) BOREHOLE COMPLETION:
☐ Open Hole ☒ Straight Wall ☐ Underreamed
☐ Gravel Packed ☐ Other ____
If Gravel Packed give interval . . . from ____ ft. to ____ ft.

8) CASING, BLANK PIPE, AND WELL SCREEN DATA:

Dia. (in.)	New or Used	Steel, Plastic, etc. Perf., Slotted, etc. Screen Mfr., if commercial	Setting (ft.) From	Setting (ft.) To	Gage Casing Screen
4	N	PVC	0	225	
2	N	Galv.	220	225	
2	N	PVC	225	235	.012
2	N	PVC	235	245	.014

9) CEMENTING DATA (Rule 319.44(b))
Cemented from 0 ft. to 10 ft.
195 ft. to 225 ft.
Method used Haliburton
Cemented by Bussell & Son, Inc.

10) SURFACE COMPLETION
☐ Specified Surface Slab Installed (Rule 319.44(c))
☐ Pitless Adapter Used (Rule 319.44(d))
☒ Approved Alternative Procedure Used (Rule 319.71)

11) WATER LEVEL:
Static level 149 ft. below land surface Date 8-15-85
Artesian flow ____ gpm. Date ____

12) PACKERS: Type ____ Depth ____

RECEIVED
DEC 12 1985
TEXAS WATER COMMISSION

13) TYPE PUMP:
☐ Turbine ☐ Jet ☒ Submersible ☐ Cylinder
☐ Other ____
Depth to pump bowls, cylinder, jet, etc., ____ ft.

(Use reverse side if necessary)

15) WATER QUALITY:
Did you knowingly penetrate any strata which contained undesirable water? ☐ Yes ☒ No
If yes, submit "REPORT OF UNDESIRABLE WATER"
Type of water? ____ Depth of strata ____
Was a chemical analysis made? ☐ Yes ☐ No

14) WELL TESTS:
Type Test: ☐ Pump ☐ Bailer ☒ Jetted ☐ Estimated
Yield: ____ gpm with ____ ft. drawdown after ____ hrs.

I hereby certify that this well was drilled by me (or under my supervision) and that each and all of the statements herein are true to the best of my knowledge and belief. I understand that failure to complete items 1 thru 12 will result in the log(s) being returned for completion and resubmittal.

COMPANY NAME Bussell + Son, Inc (Type or Print) Water Well Driller's License No. 2035

ADDRESS P. O. Box 874 (Street or RFD) Tomball (City) TX (State) 77375 (Zip)

(Signed) Craig Bussell (Licensed Water Well Driller) (Signed) ____ (Registered Driller Trainee)

Please attach electric log, chemical analysis, and other pertinent information, if available.

For TDWR use only
Well No. 65-05-5
Located on map ____

DEPARTMENT OF WATER RESOURCES COPY

TDWR-0392 (12/29/83)

65-05-27

Send original copy by certified mail to the
Texas Department of Water Resources
P. O. Box 13087
Austin, Texas 78711

State of Texas
WATER WELL REPORT

For TDWR use only
Well No.
Located on map
Received:

1) OWNER Alsay Pippen Corp. (Name) Address 14760 Memorial Suite 209 Houston, TX 77079 (Street or RFD) (City) (State) (Zip)

2) LOCATION OF WELL:
County Harris, 14 1/2 miles on N (N.E., S.W., etc.) direction from Houston (Town)

Driller must complete the legal description to the right with distance and direction from two intersecting section or survey lines, or he must locate and identify the well on an official Ocarto- or Half-Scale Texas County General Highway Map and attach the map to this form.

☐ Legal description:
Section No. ____ Block No. ____ Township ____
Abstract No. ____ Survey Name ____
Distance and direction from two intersecting section or survey lines ____
☒ See attached map.

3) TYPE OF WORK (Check):
☒ New Well ☐ Deepening ☐ Reconditioning ☐ Plugging

4) PROPOSED USE (Check):
☐ Domestic ☒ Industrial ☐ Public Supply ☐ Irrigation ☐ Test Well ☐ Other ____

5) DRILLING METHOD (Check):
☒ Mud Rotary ☐ Air Hammer ☐ Driven ☐ Bored ☐ Air Rotary ☐ Cable Tool ☐ Jetted ☐ Other ____

6) WELL LOG:
Date drilled 1-15-79

DIAMETER OF HOLE

Dia. (in.)	From (ft.)	To (ft.)
6 1/2	Surface	320
3 7/8		330

7) BOREHOLE COMPLETION:
☐ Open Hole ☒ Straight Wall ☐ Underreamed
☐ Gravel Packed ☐ Other ____
If Gravel Packed give interval . . . from ____ ft. to ____ ft.

From (ft.)	To (ft.)	Description and color of formation material
0	3	Top Soil
3	71	Clay
71	81	Sand
81	212	Clay
212	251	Sand
251	258	Clay
258	288	Sand
288	292	Clay
292	330	Sand

(Use reverse side if necessary)

8) CASING, BLANK PIPE, AND WELL SCREEN DATA:

Dia. (in.)	New or Used	Steel, Plastic, etc. Perf., Slotted, etc. Screen Mfg., if commercial	Setting (ft.) From	Setting (ft.) To	Gage Casing Screen
4	N	PVC	0	300	40
2 1/2	N	PVC	290	310	80
2 1/2	N	Everflo	310	330	20

CEMENTING DATA
Cemented from 15 sacks ft. to ____ ft.
Method used Pressure
Cemented by O'Day Drilling Co., Inc. (Company or Individual)

9) WATER LEVEL:
Static level 150 ft. below land surface Date 1-15-79
Artesian flow ____ gpm. Date ____

10) PACKERS: Type Depth

11) TYPE PUMP:
☐ Turbine ☐ Jet ☐ Submersible ☐ Cylinder
☐ Other Airline
Depth to pump bowls, cylinder, jet, etc., 315 ft.

12) WELL TESTS:
☐ Type Test ☐ Pump ☐ Bailer ☒ Jetted ☐ Estimated
Yield: 60 gpm with ____ ft. drawdown after ____ hrs.

13) WATER QUALITY:
Did you knowingly penetrate any strata which contained undesirable water? ☐ Yes ☒ No
If yes, submit "REPORT OF UNDESIRABLE WATER"
Type of water? ____ Depth of strata ____
Was a chemical analysis made? ☐ Yes ☒ No

I hereby certify that this well was drilled by me (or under my supervision) and that each and all of the statements herein are true to the best of my knowledge and belief.

NAME Orlen O'Day (Type or Print) Water Well Drillers Registration No. 786

ADDRESS P. O. Box 162 (Street or RFD) Pearland (City) Texas (State) 77581 (Zip)

(Signed) Orlen O'Day (Water Well Driller) O'DAY DRILLING CO., INC. (Company Name)

Please attach electric log, chemical analysis, and other pertinent information, if available.

(Additional instructions on reverse side.)

4820113829

TEXAS WATER DEVELOPMENT BOARD
WELL SCHEDULE

State Well Number - 65 05 210 Previous Well Number - County - Harris 201
River Basin - San Jacinto River - 10 Zone - 1 Latitude - 29 57 53 Longitude - 95 25 11 Source of Coords - 2

Owners Well No. _____ Location _____ 1/4, _____ 1/4, Section _____, Block _____, Survey _____

Owner - Pure Oil Co.
Well #2

Driller - Lowry Water Wells

Address _____ Tenant/Oper. _____
Date Drilled - / /1968 Depth - 430 ft. Source of Depth - Altitude - 97 ft. Source of Alt. -
Aquifer - 112CHCT CHICOT AQUIFER Well Type - W User -

WELL CONSTRUCTION
Const. Method - _____ Casing Material - _____
Completion - _____ Screen Material - _____

LIFT DATA - Pump Mfr. _____ Type - SUBMERSIBLE PUMP No. Stages _____

Bowls Diam. - _____ in. Setting - _____ ft. Column Diam. - _____ in.

Motor Mfr. - _____ Fuel or Power - ELECTRIC MOTOR Horsepower -

YIELD Flow- _____ GPM Pump- _____ GPM Meas.,Rept.,Est- _____ Date- _____

PERFORMANCE TEST Date- _____ Length of Test- _____ Production- _____GPM

Static Level- _____ft. Pumping Level- _____ft. Drawdown- _____ft. Sp.Cap.- _____GPM/ft

QUALITY (Remarks- _____

WATER USE Primary- INDUSTRIAL Secondary- _____ Tertiary- _____

OTHER DATA AVAILAIBLE Water Levels- M Quality- N Logs- Other Data-

WATER LEVELS Date- 01/31/1969 Measurement- -120.00
Date- / / Measurement-

Recorded By _____ Date Record Collected or Updated- 08/21/2002

| Casing or Blank Pipe (C)
| Well Screen or Slotted Zone (
| Open Hole (O)
| Cemented from _____ to _____

Diam. (in.)	Setting(feet) From	To
1		
2		
3		
4		
5		
6		
7		
8		
9		
10		
11		
12		
13		
14		
15		
16		
17		
18		
19		

Reporting Agency - TEXAS WATER DEVELOPMENT BOARD
REMARKS -
TWDB R178: Supplies service station

TEXAS WATER DEVELOPMENT BOARD
WELL SCHEDULE

State Well Number - 65 05 216 Previous Well Number - County - Harris 201
River Basin - San Jacinto River - 10 Zone - 1 Latitude - 29 57 58 Longitude - 95 25 17 Source of Coords - 1

Owners Well No. _____ Location _____ 1/4, _____ 1/4, Section _____, Block _____, Survey _____

Owner - Greenspoint Area
Northboro

Driller - Alsay Pippin Corp

Address _____ Tenant/Oper. _____
Date Drilled - / /1979 Depth - 1,335 ft. Source of Depth - D Altitude - 96 ft. Source of Alt. - M
Aquifer - 121EVGL EVANGELINE AQUIFER Well Type - W User - 342275

WELL CONSTRUCTION
Const. Method - _____
Completion - _____
Casing Material - _____
Screen Material - _____

LIFT DATA - Pump Mfr. _____ Type - _____ No. Stages ____
Bowls Diam. - _____ in. Setting - _____ ft. Column Diam. - _____ in.

Motor Mfr. - _____ Fuel or Power - Horsepower -

YIELD Flow- _____ GPM Pump- _____ GPM Meas.,Rept.,Est- _____ Date- _____

PERFORMANCE TEST Date- _____ Length of Test- _____ Production- _____GPM

Static Level- _____ft. Pumping Level- _____ft. Drawdown- _____ft. Sp.Cap.- _____GPM/ft

QUALITY (Remarks- _____

WATER USE Primary- PUBLIC SUPPLY Secondary- _____ Tertiary- _____

OTHER DATA AVAILAIBLE Water Levels- C Quality- Y Logs- DE Other Data-

WATER LEVELS
Date- 04/00/1979 Measurement- -232.00
Date- 09/21/1999 Measurement- -338.00

Recorded By _____ Date Record Collected or Updated- 08/22/1996

Casing or Blank Pipe (C)
Well Screen or Slotted Zone (
Open Hole (O)
Cemented from _____ to _____

	Diam. (in.)	Setting(feet) From	To
1			
2			
3			
4			
5			
6			
7			
8			
9			
10			
11			
12			
13			
14			
15			
16			
17			
18			
19			

Reporting Agency - UNITED STATES GEOLOGICAL SURVEY
REMARKS -
Owner M.U.D., well #2. Reported
yield 1804 gpm with 86 ft drawdown.

Aquifer - 121EVGL
Well No. - 65 05 216

Dup

Send original copy by certified mail to the Texas Department of Water Resources P. O. Box 13087 Austin, Texas 78711

State of Texas
WATER WELL REPORT

ATTENTION OWNER: *Confidentiality Privilege Notice on Reverse Side*

For TDWR use only
Well No. 65-05-27
Located on map Yes. DLF
Received:

1) OWNER Northborough Mud (Name) Address c/o Jones & Carter, Inc. 6335 Gulfton (Street or RFD) Houston (City) TX. (State) 77081 (Zip)

2) LOCATION OF WELL: County Harris 20 miles on North (N.E., S.W., etc.) direction from Houston (Town)

Driller must complete the legal description to the right with distance and direction from two intersecting section or survey lines, or he must locate and identify the well on an official Quarter- or Half-Scale Texas County General Highway Map and attach the map to this form.

☐ Legal description:
Section No. ____ Block No. ____ Township ____
Abstract No. ____ Survey Name ____
Distance and direction from two intersecting section or survey lines ____

☒ See attached map.

3) TYPE OF WORK (Check): ☒ New Well ☐ Deepening ☐ Reconditioning ☐ Plugging

4) PROPOSED USE (Check): ☐ Domestic ☐ Industrial ☒ Public Supply ☐ Irrigation ☐ Test Well ☐ Other ____

5) DRILLING METHOD (Check): ☒ Mud Rotary ☐ Air Hammer ☐ Driven ☐ Bored ☐ Air Rotary ☐ Cable Tool ☐ Jetted ☐ Other ____

6) WELL LOG:

Date drilled Feb. 1985

DIAMETER OF HOLE

Dia. (in.)	From (ft.)	To (ft.)
26	Surface	536
34	536	800

7) BOREHOLE COMPLETION: ☐ Open Hole ☐ Straight Wall ☒ Underreamed ☒ Gravel Packed ☐ Other ____
If Gravel Packed give interval . . . from 536 ft. to 800 ft.

From (ft.)	To (ft.)	Description and color of formation material
		SEE ATTACHED SHEETS

8) CASING, BLANK PIPE, AND WELL SCREEN DATA:

Dia. (in.)	New or Used	Steel, Plastic, etc. Perf., Slotted, etc. Screen Mfr., if commercial	Setting (ft.) From	Setting (ft.) To	Gage Casing Screen
24	N	Steel Casing	0	536	.375
18	N	Steel Casing	0	800	.375
18	N	S.S. W.R. Screen	544	800	.035

CEMENTING DATA
Cemented from 0 ft. to 536 ft.
Method used Pump & Plug
Cemented by Halliburton (Company or Individual)

9) WATER LEVEL:
Static level 293 ft. below land surface Date 3/18/85
Artesian flow -0- gpm. Date ____

10) PACKERS: Type ____ Depth ____

11) TYPE PUMP:
☒ Turbine ☐ Jet ☐ Submersible ☐ Cylinder ☐ Other ____
Depth to pump bowls, cylinder, jet, etc., ____ ft.

12) WELL TESTS:
☐ Type Test: ☒ Pump ☐ Bailer ☐ Jetted ☐ Estimated
Yield: 1507 gpm with 47 ft. drawdown after 24 hrs.

RECEIVED
JUL 12 1985
DEPT. OF WATER RESOURCES

(Use reverse side if necessary)

13) WATER QUALITY:
Did you knowingly penetrate any strata which contained undesirable water? ☐ Yes ☒ No
If yes, submit "REPORT OF UNDESIRABLE WATER"
Type of water? ____ Depth of strata ____
Was a chemical analysis made? ☒ Yes ☐ No

I hereby certify that this well was drilled by me (or under my supervision) and that each and all of the statements herein are true to the best of my knowledge and belief.

NAME James O'Connor (Type or Print) Water Well Drillers Registration No. 999

ADDRESS P.O. Box 79009 (Street or RFD) Houston (City) Texas (State) 77279 (Zip)

(Signed) James O'Connor (Water Well Driller) Layne-Western Company, Inc. (Company Name)

Please attach electric log, chemical analysis, and other pertinent information, if available.

Dup

TDWR-0392 (Rev. 1-12-79) DEPARTMENT OF WATER RESOURCES COPY

65-05-27

4820115066

TEST HOLE REPORT

Layne-Western Company, Inc.

WATER SUPPLY SERVICES SINCE 1924

TEST DRILLING • WATER WELLS • PUMPS

Contract Name Northborough MUD Well #3

No. M-1882

Date Feb. 1985

TEST HOLE No. 1

Rig #4

Location of Test Hole off Northborough Drive North of Greens Rd., West of I-45

State Texas

Elevation of Test Hole

Static Water Level

Measured ____ Hours After Completion

¼ ¼ Sec. ____ of T. ____

Co.

From	To	Description of Strata	Water Bearing
	42	Clay	
42	60	Sand	
	92	Clay	
92	134	Sand	
	163	Clay	
163	172	Sand	
[illegible]	202	Clay	
	231	Sand	
231	288	Clay	
	294	Sand	
294	342	Clay	
	400	Sand	
400	410	Clay	
	424	Sand	
424	435	Clay	
[illegible]	454	Sand	
[illegible]	470	Clay	
[illegible]	482	Sand	
	509	Clay	
[illegible]	549	Sand	

TEST HOLE REPORT

Layne-Western Company, Inc.

WATER SUPPLY SERVICES SINCE 1924

TEST DRILLING • WATER WELLS • PUMPS

Project Name Northlborough MUD Well #3

No M 3882

Date Feb. 1985

TEST HOLE No 1

Houston

State Texas

Driller Rig #4

Location of Test Hole

¼ ¼ Sec. of T

Co.,

Elevation of Test Hole

Static Water Level

Measured Hours After Completion

From	To	Description of Strata	Water Bearing
[illegible]	586	Clay	
586	592	Sand	
[illegible]	642	Clay	
642	648	Sand	
[illegible]	670	Clay	
[illegible]	679	Sand	
[illegible]	734	Clay	
[illegible]	753	Sand	
753	800	Clay	
[illegible]	[illegible]10	Clay	
[illegible]40	860	Sand	
[illegible]	872	Clay	
872	902	Sand	
[illegible]	923	Clay	
[illegible]	963	Sand	
[illegible]	998	Clay	
[illegible]	1124	Sand and Sandstone	
[illegible]	1150	Clay	
[illegible]	1154	Sand	
[illegible]	[illegible]204	Clay	

TEST HOLE REPORT

Layne-Western Company, Inc.

WATER WELL SERVICE SINCE 1924

TEST DRILLING • WATER WELLS • PUMPS

Contract Name Northborough MUD Well #3

TEST HOLE No. 1

No. M 1282

Date Feb. 1965

City Houston

State Texas

Location of Test Hole

Driller XXXXXX Rig #4

¼ ... ¼ Sec. ... of T. ...

Co., ...

Elevation of Test Hole ...

Static Water Level ...

Measured ... Hours After Completion

From	To	Description of Strata	Water Bearing
	1239	Sand	
1239	1318	Clay	
	1350	Clay	

MATERIAL SETTING

DEPTH	LENGTH	DESCRIPTION

24" surface casing from 0 to 536 ft.

18" blank liner and screen from 0 to 800 ft.
The screened intervals are from 544 to 638 - 94 ft. screen
638 to 644 - 6 ft. blank
644 to 732 - 88 ft. screen
732 to 756 - 24 ft. blank
756 to 790 - 34 ft. screen
790 to 800 - 10 ft. blank

Total Screen - 216 ft.
Total Blank - 40 ft.

254 ft. - 34" underreamed hole with gravel pack.

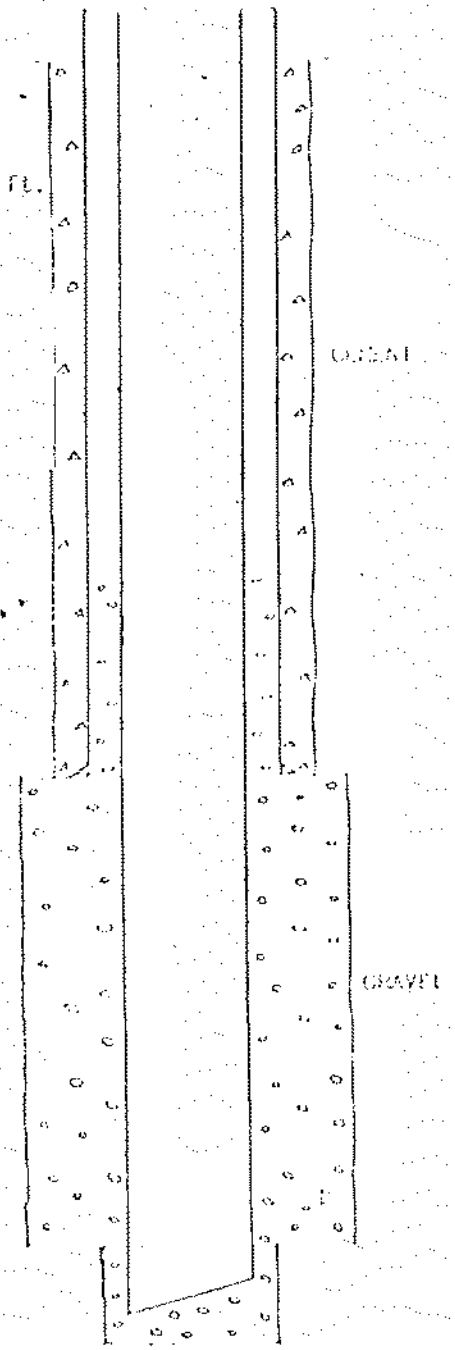

OWNER:
[illegible] MCD
CONTRACTOR:
Layne-Western Co. Inc.
DRAWN BY: MCD
DATE: Apr. 85
APPROVED BY: [illegible]
SCALE: NONE

SPECIFICATIONS AND CONTRACT DOCUMENTS

FOR CONSTRUCTION OF

WATER PLANT NO. 3

IN

NORTHBOROUGH SUBDIVISION

(A-1832)

FOR

NORTHBOROUGH MUNICIPAL
UTILITY DISTRICT

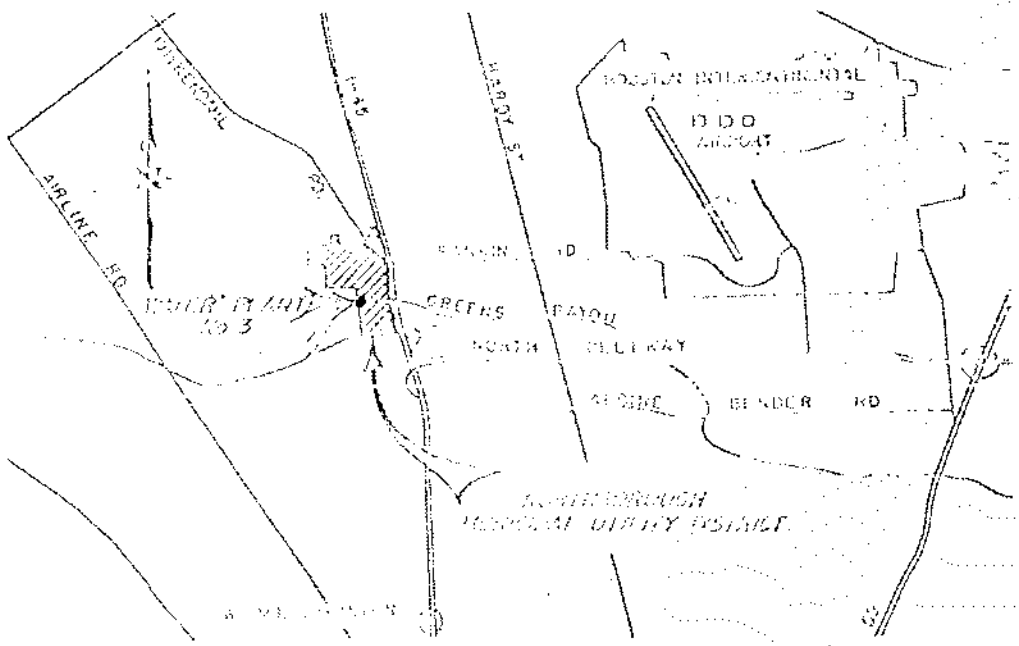

10/26/2020
03:10:12

Texas Commission on Environmental Quality
DWW Water System Summary Sheet

PWS ID	PWS Name	Central Registry RN
TX1012549	HANDY SPOT	RN101258671

Organization/Customer *	Central Registry CN
null	null

*Regulatory mail will be addressed to this organization/person

All Water System Contacts		
Type	**Contact**	**Communication**

Operator Grade	Number

Water Operator Licenses
No Licensing Data for this PWS

Owner Type	Owner Type Options: COUNTY, DISTRICT, FEDERAL GOVERNMENT, INVESTOR OWNED, MUNICIPALITY, NATIVE AMERICAN, PRIVATE, STATE GOVERNMENT, WATER SUPPLY CORPORATION
Private	

System Type	System Type Options: COMMUNITY, TRANSIENT/NON-COMMUNITY, NON-PUBLIC, NON-TRANSIENT/NON-COMMUNITY
NP - NON-PUBLIC	

Population Type	Population Served	# of Connect	# I/C w/other PWS
NonResidential	300	1	0

Total Product (MGD)	Average Daily Consump.	Max Daily Demand (MGD)	Total Storage (MG)	Elev. Storage (MG)	Service Pump Cap.	Max.Purchase Cap. (MGD/GPM)	Pressure Tank Cap. (MG)

Activity Status	Inactivation Date
I - INACTIVE	02/27/2002

Last Survey Date	Surveyor	Survey Type	Region	County
No Site Visit Data				

(Treatment Plant)							
Entry Point	EP Name/Source Summation (Activity Status)	Plant Name (Activity Status)	Plant Num	Chemical Mon Type	Chem Sample Point	Distribution Mon Type	Dist Sample Point
EP001	TRT-TAP / Ground Water(I)	PLANT(I)	TP16060		NO		NO

Train:	Unnamed

(Treatments)				
Disinfection Zone	Treatment Sequence	Objective	Process	Treatment
null	null	D	403	GASEOUS CHLORINATION, PRE

(Active Sources)

(Inactive/Offline Sources)			
SourceNumber	Name	Status	Depth
G1012549A	1	O	210

Code Explanations
Monitoring Type Codes: (GW) GROUNDWATER , (GUP) GROUNDWATER UNDER THE INFLUENCE - PURCHASED , (SWP) SURFACE WATER - PURCHASED , (GU) GROUNDWATER UNDER THE INFLUENCE OF SURFACE WATER , (N) NO SOURCES , (SW) SURFACE WATER
Activity Status Codes: (A) ACTIVE , (D) DELETED/DISSOLVED , (I) INACTIVE , (P) PROPOSED ,
Operational Status Codes: (E) EMERGENCY , (I) INTERIM/PEAK (O) OTHER , (P) PERMANENT , (S) SEASONAL
Source Types: (G) GROUND WATER , (S) SURFACE WATER , (U) GROUND WATER UNDER THE INFLUENCE

- End of Report -

At the time of your query this data was the most current information available from our database, which is in real time. Every effort was made to retrieve it according to your query. Thank-you for using DWW.

TEXAS WATER DEVELOPMENT BOARD
WELL SCHEDULE

State Well Number - 65 05 209 Previous Well Number - County - Harris 201
River Basin - San Jacinto River - 10 Zone - 1 Latitude - 29 57 53 Longitude - 95 25 11 Source of Coords - 2

Owners Well No. _____ Location _____ 1/4, _____ 1/4, Section _____, Block _____, Survey _____

Owner - Pure Oil Co.
Well #1

Driller - Lowry Water Wells

Address _____ Tenant/Oper. _____
Date Drilled - / /1968 Depth - 430 ft. Source of Depth - Altitude - 97 ft. Source of Alt. -
Aquifer - 112CHCT CHICOT AQUIFER Well Type - W User -

WELL CONSTRUCTION
Const. Method - _____
Completion - _____
Casing Material - _____
Screen Material - _____

LIFT DATA - Pump Mfr. _____ Type - SUBMERSIBLE PUMP No. Stages _____

Bowls Diam. - _____ in. Setting - _____ ft. Column Diam. - _____ in.

Motor Mfr. - _____ Fuel or Power - ELECTRIC MOTOR Horsepower -

YIELD Flow- _____ GPM Pump- _____ GPM Meas.,Rept.,Est- _____ Date- _____

PERFORMANCE TEST Date- _____ Length of Test- _____ Production- _____GPM

Static Level- _____ft. Pumping Level- _____ft. Drawdown- _____ft. Sp.Cap.- _____GPM/ft

QUALITY (Remarks- _____

WATER USE Primary- INDUSTRIAL Secondary- _____ Tertiary- _____

OTHER DATA AVAILAIBLE Water Levels- M Quality- N Logs- Other Data-

WATER LEVELS Date- 01/31/1968 Measurement- -120.00
Date- / / Measurement-

Recorded By _____ Date Record Collected or Updated- 08/21/2002

Casing or Blank Pipe (C)
Well Screen or Slotted Zone (
Open Hole (O)
Cemented from _____ to _____

		Diam. (in.)	Setting(feet) From	To
1	C	4	0	394
2	S	3	394	424
3	C	3	424	430
4				
5				
6				
7				
8				
9				
10				
11				
12				
13				
14				
15				
16				
17				
18				
19				

Reporting Agency - TEXAS WATER DEVELOPMENT BOARD
REMARKS -
TWDB R178: Supplies service station

TEXAS WATER DEVELOPMENT BOARD
WELL SCHEDULE

State Well Number - 65 05 212 Previous Well Number - County - Harris 201
River Basin - San Jacinto River - 10 Zone - 1 Latitude - 29 57 54 Longitude - 95 25 05 Source of Coords - 1

Owners Well No. _____ Location _____ 1/4, _____ 1/4, Section _____, Block _____, Survey _____

Owner - Gulf Oil Corp. Driller - Lowry Water Wells

Address _____ Tenant/Oper. _____
Date Drilled - 12/18/1969 Depth - 223 ft. Source of Depth - D Altitude - 95 ft. Source of Alt. - M
Aquifer - 112CHCT CHICOT AQUIFER Well Type - W User -

WELL CONSTRUCTION
Const. Method - _____
Completion - _____
Casing Material - _____
Screen Material - _____

LIFT DATA - Pump Mfr. _____ Type - SUBMERSIBLE PUMP No. Stages _____
Bowls Diam. - _____ in. Setting - _____ ft. Column Diam. - _____ in.
Motor Mfr. - _____ Fuel or Power - ELECTRIC MOTOR Horsepower - 1.0

YIELD Flow- _____ GPM Pump- _____ GPM Meas.,Rept.,Est- _____ Date- _____

PERFORMANCE TEST Date- _____ Length of Test- _____ Production- _____GPM

Static Level- _____ft. Pumping Level- _____ft. Drawdown- _____ft. Sp.Cap.- _____GPM/ft

QUALITY (Remarks- _____

WATER USE Primary- COMMERCIAL Secondary- _____ Tertiary- _____

OTHER DATA AVAILAIBLE Water Levels- Quality- Logs- Other Data-

WATER LEVELS Date- / / Measurement-
Date- / / Measurement-

Recorded By _____ Date Record Collected or Updated- / /

Reporting Agency - UNITED STATES GEOLOGICAL SURVEY
REMARKS -

| Casing or Blank Pipe (C)
| Well Screen or Slotted Zone (
| Open Hole (O)
| Cemented from _____ to _____

Diam. (in.)	Setting(feet) From	To
1		
2		
3		
4		
5		
6		
7		
8		
9		
10		
11		
12		
13		
14		
15		
16		
17		
18		
19		

(9)

Send original copy by certified mail to the Texas Department of Water Resources P. O. Box 13087 Austin, Texas 78711

State of Texas
WATER WELL REPORT

ATTENTION OWNER: *Confidentiality Privilege Notice on Reverse Side*

For TDWR use only
Well No. 65-05-52
Located on map YES
Received: TH

1) OWNER Bob Smith (Name) Address 1606 Aldine Western (Street or RFD) Houston (City) Texas (State) (Zip)

2) LOCATION OF WELL:
County Harris 4 miles in W. (N.E., S.W., etc.) direction from Aldine (Town)

Driller must complete the legal description to the right with distance and direction from two intersecting section or survey lines, or he must locate and identify the well on an official Quarter- or Half-Scale Texas County General Highway Map and attach the map to this form.
1

☐ Legal description:
Section No. _____ Block No. _____ Township _____
Abstract No. _____ Survey Name _____
Distance and direction from two intersecting section or survey lines _____
☑ See attached map. Map on 65-06-2N

3) TYPE OF WORK (Check):
☑ New Well ☐ Deepening ☐ Reconditioning ☐ Plugging

4) PROPOSED USE (Check):
☑ Domestic ☐ Industrial ☐ Public Supply ☐ Irrigation ☐ Test Well ☐ Other _____

5) DRILLING METHOD (Check):
☑ Mud Rotary ☐ Air Hammer ☐ Driven ☐ Bored ☐ Air Rotary ☐ Cable Tool ☐ Jetted ☐ Other _____

6) WELL LOG:

DIAMETER OF HOLE

Dia. (in.)	From (ft.)	To (ft.)
6½	Surface	300

Date drilled 8/23/79

7) BOREHOLE COMPLETION:
☐ Open Hole ☐ Straight Wall ☐ Underreamed
☐ Gravel Packed ☑ Other Cemented
If Gravel Packed give interval . . . from _____ ft. to _____ ft.

From (ft.)	To (ft.)	Description and color of formation material
0	2	top soil
2	26	yellow + gray clay
26	32	red + gray clay
32	33	rock
33	47	fine sand + rock strips
47	74	red clay
74	92	fine sand
92	104	sand + clay strips
104	143	red + gray clay
143	170	coarse sand
170	213	red + gray clay
213	235	fine sand
235	244	red + gray clay
244	281	clay + sand strips
281	300	coarse sand

(Use reverse side if necessary)

8) CASING, BLANK PIPE, AND WELL SCREEN DATA:

Dia. (in.)	New or Used	Steel, Plastic, etc. Perf., Slotted, etc. Screen Mgf., if commercial	Setting (ft.) From	Setting (ft.) To	Gage Casing Screen
4"	New	Plastic Casing	0	280	40
2½"	New	Plastic Screen	280	300	12

CEMENTING DATA
Cemented from 280 ft. to 150 ft.
Method used Pressurized
Cemented by Ind. (Company or Individual)

9) WATER LEVEL:
Static level 176 ft. below land surface Date 8/24/79
Artesian flow _____ gpm. Date _____

10) PACKERS: Type Depth
2½"x4" R+R 3Ring 273'

11) TYPE PUMP:
☐ Turbine ☐ Jet ☑ Submersible ☐ Cylinder
☐ Other _____
Depth to pump bowls, cylinder, jet, etc., 210 ft.

12) WELL TESTS:
☐ Type Test: ☐ Pump ☐ Bailer ☐ Jetted ☐ Estimated
Yield: _____ gpm with _____ ft. drawdown after _____ hrs.

13) WATER QUALITY:
Did you knowingly penetrate any strata which contained undesirable water? ☐ Yes ☑ No
If yes, submit "REPORT OF UNDESIRABLE WATER"
Type of water? Fresh Depth of strata 19'
Was a chemical analysis made? ☐ Yes ☑ No

I hereby certify that this well was drilled by me (or under my supervision) and that each and all of the statements herein are true to the best of my knowledge and belief.

NAME Bobby Potter (Type or Print) Water Well Drillers Registration No. 1872

ADDRESS 5717 Chippewa (Street or RFD) Houston (City) Texas (State) 77086 (Zip)

(Signed) Bobby Potter (Water Well Driller) Damrell + Potter Drilling Co. (Company Name)

Please attach electric log, chemical analysis, and other pertinent information, if available.

TDWR-0392 (Rev. 1-12-79)

DEPARTMENT OF WATER RESOURCES COPY

Texas Water Development Board (TWDB)
Groundwater Database (GWDB)
Well Information Report for State Well Number 65-05-518

GWDB Reports and Downloads

Well Basic Details

Scanned Documents

State Well Number	6505518
County	Harris
River Basin	San Jacinto
Groundwater Management Area	14
Regional Water Planning Area	H - Region H
Groundwater Conservation District	Harris-Galveston Subsidence District
Latitude (decimal degrees)	29.937222
Latitude (degrees minutes seconds)	29° 56' 14" N
Longitude (decimal degrees)	-95.435834
Longitude (degrees minutes seconds)	095° 26' 09" W
Coordinate Source	+/- 1 Second
Aquifer Code	112CHCT - Chicot Aquifer
Aquifer	Gulf Coast
Aquifer Pick Method	
Land Surface Elevation (feet above sea level)	96
Land Surface Elevation Method	Interpolated From Topo Map
Well Depth (feet below land surface)	360
Well Depth Source	Driller's Log
Drilling Start Date	
Drilling End Date	0/0/1986
Drilling Method	Mud (Hydraulic) Rotary
Borehole Completion	Screened

Well Type	Withdrawal of Water
Well Use	Public Supply
Water Level Observation	None
Water Quality Available	No
Pump	Submersible
Pump Depth (feet below land surface)	
Power Type	Electric Motor
Annular Seal Method	
Surface Completion	
Owner	Friendswood Devlopment
Driller	Bussell &Son
Other Data Available	
Well Report Tracking Number	
Plugging Report Tracking Number	
U.S. Geological Survey Site Number	
Texas Commission on Environmental Quality Source Id	
Groundwater Conservation District Well Number	
Owner Well Number	
Other Well Number	
Previous State Well Number	
Reporting Agency	
Created Date	6/3/1997
Last Update Date	6/3/1997

Remarks	

Casing - No Data

Well Tests - No Data

Lithology - No Data

Annular Seal Range - No Data

Borehole - No Data

Plugged Back - No Data

Filter Pack - No Data

Packers - No Data

Water Level Measurements

No Data Available

Water Quality Analysis - No Data Available

GWDB DISCLAIMER: Except where noted, all of the information provided in the Texas Water Development Board (TWDB) Groundwater Database (http://www.twdb.texas.gov/groundwater/data/gwdbrpt.asp) is believed to be accurate and reliable; however, the TWDB assumes no responsibility for any errors appearing in rules or otherwise. Further, TWDB assumes no responsibility for the use of the information provided. PLEASE NOTE that users of these data are responsible for checking the accuracy, completeness, currency and/or suitability of all information themselves. TWDB makes no guarantees or warranties as to the accuracy, completeness, currency, or suitability of the information provided via the Groundwater Database (GWDB). TWDB specifically disclaims any and all liability for any claims or damages that may result from providing GWDB data or the information it contains. For additional information or answers to questions concerning the TWDB GWDB, contact the Groundwater Data Team at GroundwaterData@twdb.texas.gov.

STATE OF TEXAS WELL REPORT for Tracking #98369

Owner:	**Lone Sar Construction**	Owner Well #:	**No Data**
Address:	**405 S. Loop West Houston, TX 77054**	Grid #:	**65-05-5**
Well Location:	**10707 Sharmon Houston, TX 77038**	Latitude:	**29° 56' 12" N**
		Longitude:	**095° 26' 12" W**
Well County:	**Harris**	Elevation:	**No Data**
Type of Work:	**New Well**	Proposed Use:	**Domestic**

Drilling Start Date: **7/20/2006** Drilling End Date: **9/22/2006**

	Diameter (in.)	*Top Depth (ft.)*	*Bottom Depth (ft.)*
Borehole:	**3.75**	**0**	**340**

Drilling Method: **Mud (Hydraulic) Rotary**

Borehole Completion: **2 string**

	Top Depth (ft.)	*Bottom Depth (ft.)*	*Description (number of sacks & material)*
Annular Seal Data:	**0**	**325**	**16**
	0	**10**	**10**

Seal Method: **Positive Displacement**

Sealed By: **SDI**

Distance to Property Line (ft.): **10**

Distance to Septic Field or other concentrated contamination (ft.): **n/a**

Distance to Septic Tank (ft.): **No Data**

Method of Verification: **owner**

Surface Completion: **Surface Slab Installed**

Water Level: **190 ft.** below land surface on **2006-07-25** Measurement Method: **Unknown**

Packers: **k packer- 315**

Type of Pump: **Submersible** Pump Depth (ft.): **240**

Well Tests: **Jetted** **Yield: 40 GPM**

	Strata Depth (ft.)	Water Type
Water Quality:	**No Data**	**No Data**

Chemical Analysis Made: **No**

Did the driller knowingly penetrate any strata which contained injurious constituents?: **No**

Certification Data: The driller certified that the driller drilled this well (or the well was drilled under the driller's direct supervision) and that each and all of the statements herein are true and correct. The driller understood that failure to complete the required items will result in the report(s) being returned for completion and resubmittal.

Company Information: **Scott Drilling Inc.**

11923 Green Pine
Houston, TX 77066

Driller Name: **Scott Robinson** License Number: **4839**

Comments: **Commericial**

Lithology:
DESCRIPTION & COLOR OF FORMATION MATERIAL

Top (ft.)	Bottom (ft.)	Description
0	**120**	**clay**
120	**135**	**sand**
135	**230**	**clay**
230	**270**	**sand**
270	**305**	**clay**
305	**340**	**sand**

Casing:
BLANK PIPE & WELL SCREEN DATA

Dia. (in.)	New/Used	Type	Setting From/To (ft.)
4	**N**	**PVC**	**casing 0-325**
2.5	**N**	**"**	**liner 315-325**
2.5	**N**	**"**	**screen 325-340 .10**

IMPORTANT NOTICE FOR PERSONS HAVING WELLS DRILLED CONCERNING CONFIDENTIALITY

TEX. OCC. CODE Title 12, Chapter 1901.251, authorizes the owner (owner or the person for whom the well was drilled) to keep information in Well Reports confidential. The Department shall hold the contents of the well log confidential and not a matter of public record if it receives, by certified mail, a written request to do so from the owner.

Please include the report's Tracking Number on your written request.

Texas Department of Licensing and Regulation
P.O. Box 12157
Austin, TX 78711
(512) 334-5540

TEXAS WATER DEVELOPMENT BOARD
WELL SCHEDULE

State Well Number - 65 05 607 Previous Well Number - County - Harris 201
River Basin - San Jacinto River - 10 Zone - 1 Latitude - 29 55 51 Longitude - 95 24 39 Source of Coords - 2

Owners Well No. _____ Location _____ 1/4. _____ 1/4. Section _____, Block _____, Survey _____

Owner - Mobil Oil Co. Driller - H and H Water well Drilling

Address _____ Tenant/Oper. _____
Date Drilled - / /1968 Depth - 321 ft. Source of Depth - Altitude - 93 ft. Source of Alt. -
Aquifer - 112CHCT CHICOT AQUIFER Well Type - W User -

WELL CONSTRUCTION Const. Method - _____ Casing Material - _____
Completion - _____ Screen Material - _____

LIFT DATA - Pump Mfr. _____ Type - SUBMERSIBLE PUMP No. Stages ____

Bowls Diam. - _____ in. Setting - _____ ft. Column Diam. - _____ in.

Motor Mfr. - _____ Fuel or Power - ELECTRIC MOTOR Horsepower -

YIELD Flow- _____ GPM Pump- _____ GPM Meas.,Rept.,Est- _____ Date- _____

PERFORMANCE TEST Date- _____ Length of Test- _____ Production- _____GPM

Static Level- _____ft. Pumping Level- _____ft. Drawdown- _____ft. Sp.Cap.- _____GPM/ft

QUALITY (Remarks- _____

WATER USE Primary- INDUSTRIAL Secondary- _____ Tertiary- _____

OTHER DATA AVAILAIBLE Water Levels- M Quality- N Logs- Other Data-

WATER LEVELS Date- 00/00/1968 Measurement- 150.00
Date- / / Measurement-

Recorded By _____ Date Record Collected or Updated- 08/21/2002

Casing or Blank Pipe (C)
Well Screen or Slotted Zone (
Open Hole (O)
Cemented from _____ to _____

		Diam. (in.)	Setting(feet) From	To
1	C	4	0	311
2	S	4	311	321
3				
4				
5				
6				
7				
8				
9				
10				
11				
12				
13				
14				
15				
16				
17				
18				
19				

Reporting Agency - TEXAS WATER DEVELOPMENT BOARD
REMARKS -
TMDB R17B: Supplies service station

65053A GW 7

Send original copy by certified mail to the Texas Water Development Board P. O. Box 12386 Austin, Texas 78711

State of Texas

WATER WELL REPORT

For TWDB use only
Well No. 65-05-34
Located on map Ya-5
Received: 4-7
Form GW 6
Form GW 9

1) OWNER:
Person having well drilled Eddy Refining Co. (Name) Address P.O. Box 185, (Street or RFD) Houston, (City) Texas (State)

Landowner Eddy Refining Co. (Name) Address P.O. Box 185, (Street or RFD) Houston, (City) Texas (State)

2) LOCATION OF WELL:
County Harris Labor League Abstract No.

NW¼ NE¼ SW¼ SE¼ of Section Block No. Survey
(Circle as many as are known)

miles in (NE, SW, etc) direction from (Town).

NORTH

LOCATION OF WELL: Highway 75 & Rankin Road

Sketch map of well location with distances from adjacent section or survey lines, and to landmarks, roads, and creeks.

3) TYPE OF WORK (Check):
New Well ☒ Deepening ☐
Reconditioning ☐ Plugging ☐

4) PROPOSED USE (Check): Service Station
Domestic ☐ Industrial ☐ Municipal ☐
Irrigation ☐ Test Well ☐ Other ☐

5) TYPE OF WELL (Check):
Rotary ☒ Driven ☐ Dug ☐
Cable ☐ Jetted ☐ Bored ☐

6) WELL LOG:
Diameter of hole 4" in. Depth drilled 223 ft. Depth of completed well 223 ft. Date drilled 8/30/67

All measurements made from 0 ft. above ground level.

From (ft.)	To (ft.)	Description and color of formation material
0	62	Red Clay
62	96	Sand Very Shaley
96	110	Sand
110	127	White Shale
127	150	Sand
150	176	Broken Sandy Shale & Much Sand Rock
176	223	Sand

From (ft.)	To (ft.)	Description and color of formation material
		(Use reverse side if necessary)

7) COMPLETION (Check):
Straight wall ☒ Gravel packed ☐ Other ☐
Under reamed ☐ Open hole ☐

8) WATER LEVEL:
Static level 122 ft. below land surface Date 8/30/67
Artesian pressure lbs. per square inch Date

9) CASING:
Type: old ☐ New ☒ Steel ☒ Plastic ☐ Other ☐
Cemented from 0 ft. to 212 ft.

Diameter (inches)	Setting From (ft.)	Setting To (ft.)	Gage
4"	212 0	212	

10) SCREEN:
Type LOP-012 Stainless
Perforated ☐ Slotted ☐

Diameter (inches)	Setting From (ft.)	Setting To (ft.)	Slot size
2½	212	222	.012

11) WELL TESTS:
Was a pump test made? ☒ Yes ☐ No If yes by whom? With Air
Yield: gpm with ft. drawdown after hrs
Bailer test gpm with ft. drawdown after hrs
Artesian flow gpm Date
Temperature of water
Was a chemical analysis made? ☐ Yes ☒ No
Did any strata contain undesirable water? ☐ Yes ☐ No
Type of water? depth of strata

12) PUMP DATA:
Manufacturer's Name McDonald Pump Co.
Type Submersible H.P. 1
Designed pumping rate gpm ☐ gph ☐
Type power unit Electric
Depth to bowls, cylinder, jet, etc., 189 ft. below land surface.

I hereby certify that this well was drilled by me (or under my supervision) and that each and all of the statements herein are true to the best of my knowledge and belief.

NAME R. B. Lowry (Type or Print) Water Well Drillers Registration No. 146

Address 4012 Fulton Street (Street or R.F.D.) Houston (City) Texas (State)

(Signed) (Water Well Driller) LOWRY WATER WELLS (Company Name)

Please attach electric log, chemical analysis, and other pertinent information, if available.

3E

GW 7

Send original copy by certified mail to the Texas Water Development Board P. O. Box 12386 Austin, Texas 78711

State of Texas

WATER WELL REPORT

For TWDB use only
Well No. 65-45-35
Located on map 45-S
Received: 70
Form GW 8
Form GW 9

1) OWNER:
Person having well drilled Houston Commercial Construction (Name) Address 4705 Hallmark (Street or RFD) Houston (City) Texas (State)

Landowner Gulf Oil Copp. (Name) Address P.O. Box 711 (Street or RFD) Beaumont (City) Texas (State)

2) LOCATION OF WELL:
County Harris Labor ____ League ____ Abstract No. ____

NW¼ NE¼ SW¼ SE¼ of Section ____ Block No. ____ Survey ____
(Circle as many as are known)

____ miles in ____ (NE, SW, etc.) direction from ____ (Town)

NORTH

LOCATION: INT. 45 & RANKIN RD.
see reverse side for map

Sketch map of well location with distances from adjacent section or survey lines, and to landmarks, roads, and creeks.

3) TYPE OF WORK (Check):
New Well ☒ Deepening ☐
Reconditioning ☐ Plugging ☐

4) PROPOSED USE (Check):
Domestic ☐ Industrial ☐ Municipal ☒
Irrigation ☐ Test Well ☐ Other ☐

5) TYPE OF WELL (Check):
Rotary ☒ Driven ☐ Dug ☐
Cable ☐ Jetted ☐ Bored ☐

6) WELL LOG:
Diameter of hole 4" in. Depth drilled 223 ft. Depth of completed well 223 ft. Date drilled 12-18-69

All measurements made from 0 ft. above ground level.

From (ft.)	To (ft.)	Description and color of formation material
0	52	surface clay & sand breaks
52	89	sand
89	101	yellow clay
101	120	sand broken
120	128	yellow shale
128	154	sand
154	161	broken shale
161	192	sand hard & sand rock
192	223	sand

(Use reverse side if necessary)

7) COMPLETION (Check):
Straight wall ☒ Gravel packed ☐ Other ☐
Under reamed ☐ Open hole ☐

8) WATER LEVEL:
Static level 116 ft. below land surface Date 12-18-69
Artesian pressure ____ lbs. per square inch Date ____

9) CASING:
Type: old ☐ New ☒ Steel ☒ Plastic ☐ Other ☐
Cemented from 0 ft. to 211 ft.

Diameter (inches)	Setting From (ft.)	Setting To (ft.)	Gage
4"	0	211	

10) SCREEN:
Type Stainless steel
Perforated ☒ Slotted ☐

Diameter (inches)	Setting From (ft.)	Setting To (ft.)	Slot size
2½" screen	223	213	.012
2½" blank	213	208	

11) WELL TESTS:
Was a pump test made? ☐ Yes ☒ No If yes by whom?

Yield: ____ gpm with ____ ft. drawdown after ____ hrs
Bailer test ____ gpm with ____ ft. drawdown after ____ hrs
Artesian flow ____ gpm Date ____
Temperature of water ____
Was a chemical analysis made? ☐ Yes ☒ No
Did any strata contain undesirable water? ☐ Yes ☐ No
Type of water? ____ depth of strata ____

12) PUMP DATA:
Manufacturer's Name Jacuzzi Bros.
Type Submersible H.P. 1
Designed pumping rate ____ gpm ☐ gph ☐
Type power unit Electric
Depth to bowls, cylinder, jet, etc., 168 ft. below land surface.

I hereby certify that this well was drilled by me (or under my supervision) and that each and all of the statements herein are true to the best of my knowledge and belief.

NAME R.B. Lowry (Type or Print) Water Well Drillers Registration No. 146

Address P.O. Box 8707 4012 Fulton (Street or RFD) Houston, (City) Texas 77009 (State)

(Signed) R.B. Lowry (Water Well Driller) Lowry Water Wells (Company Name)

Please attach electric log, chemical analysis, and other pertinent information, if available.

BP



RECEIVED
JUN 10 1970
Texas Water Rights Commission

FILED
MAR 3 1970
TEXAS WATER RIGHTS BOARD

117

Send original copy by certified mail to the Texas Department of Water Resources P. O. Box 13087 Austin, Texas 78711

State of Texas
WATER WELL REPORT

For TDWR use only
Well No. 65-05-666
Located on map Yes
Received 7-15-83

1) OWNER Clarence Deihl (Name) Address Deihl Business Park/Spears Road (Street or RFD) (City) (State) (Zip)

2) LOCATION OF WELL: County Harris 05 miles (N.E., S.W., etc.) SSW direction from Spring (Town)

Driller must complete the legal description to the right with distance and direction from two intersecting section or survey lines, or he must locate and identify the well on an official Quarter- or Half-Scale Texas County General Highway Map and attach the map to this form.

1) Legal description:
Section No. _____ Block No. _____ Township _____
Abstract No. _____ Survey Name _____
Distance and direction from two intersecting section or survey lines _____

☐ See attached map. Mapsco 65-05-42

3) TYPE OF WORK (Check):
XXX New Well ☐ Deepening ☐ Reconditioning ☐ Plugging

4) PROPOSED USE (Check):
☐ Domestic ☐ Industrial XX Public Supply ☐ Irrigation ☐ Test Well ☐ Other _____

5) DRILLING METHOD (Check):
XX Mud Rotary ☐ Air Hammer ☐ Driven ☐ Bored ☐ Air Rotary ☐ Cable Tool ☐ Jetted ☐ Other _____

6) WELL LOG
Date drilled 4-25-83

DIAMETER OF HOLE Dia. (in.)	From (ft.)	To (ft.)
	Surface	
6 3/4		430

From (ft.)	To (ft.)	Description and color of formation material
0	17	Clay
17	50	Sand
50	134	Clay
134	162	Sand
162	247	Clay
247	261	Sand
261	336	Clay
336	350	Sand
350	382	Clay
382	430	Sand

7) BOREHOLE COMPLETION:
☐ Open Hole ☐ Straight Wall ☐ Underreamed
☐ Gravel Packed ☐ Other 2 string cemented
If Gravel Packed give interval from _____ ft. to _____ ft.

8) CASING, BLANK PIPE, AND WELL SCREEN DATA:

Dia (in.)	New or Used	Steel, Plastic, etc. Slotted, etc. Screen Mfr., if commercial	Setting (ft.) From	Setting (ft.) To	Gage Casing	Gage Screen
4	N	Casing	0	390	sch 40	
2½	N	Blank Pipe (pl)	380	400	sch 40	
2½	N	Slotted Screen (pl)	400	430		012

CEMENTING DATA
Cemented from 390 ft. to 190 ft.
Method used Halliburton
Cemented by Robinson Water Well Service (Company or Individual)

9) WATER LEVEL:
Static level 150 ft. below land surface Date _____
Artesian flow _____ gpm. Date _____

10) PACKERS: Type X Depth 380

11) TYPE PUMP: 5 HP 1PH
☐ Turbin ☐ Jet XX Submersible ☐ Cylinder
☐ Other _____
Depth to pump bowls, cylinder, jet, etc., 231 ft.

12) WELL TESTS:
☐ Type Test: ☐ Pump ☐ Bailer ☐ Jetted ☐ Estimated
Yield: _____ gpm with _____ ft. drawdown after _____ hrs.

RECEIVED
JUL 19 1983
DEPT. OF WATER RESOURCES

(Use reverse side if necessary)

13) WATER QUALITY:
Did you knowingly penetrate any strata which contained undesirable water? ☐ Yes ☐ No
If yes, submit "REPORT OF UNDESIRABLE WATER"
Type of water? _____ Depth of strata _____
Was a chemical analysis made? ☐ Yes ☐ No

I hereby certify that this well was drilled by me (or under my supervision) and that each and all of the statements herein are true to the best of my knowledge and belief.

NAME M.E. Robinson (Type or Print) Water Well Drillers Registration No. 1464

ADDRESS 11607 FM 149 (Street or RFD) Houston (City) Texas (State) 77066 (Zip)

(Signed) _____ (Water Well Driller) ROBINSON WATER WELL SERVICE, INC. (Company Name)

Please attach electric log, chemical analysis, and other pertinent information, if available.

*Additional instructions on reverse side.

4820113815

6GG

Send original copy by certified mail to the Texas Water Development Board P. O. Box 13087 Austin, Texas 78711

State of Texas

WATER WELL REPORT

For TWDB use only
Well No.
Located on map
Received:

1) OWNER:
Person having well drilled V.A. Bigham (Name) Address 201 Coronado (Street or RFD) Houston (City) Texas (State)

Landowner (Name) Address (Street or RFD) (City) (State)

2) LOCATION OF WELL:
County Harris, 6 miles in N (N.E., S.W., etc.) direction from Houston (Town)

Locate by sketch map showing landmarks, roads, creeks, hiway number, etc.*

North belt
3 mi
North
New Air Port
(Use reverse side if necessary)

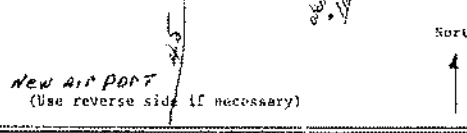

or

Give legal location with distances and directions from adjacent sections or survey lines.

Labor League
Block Survey
Abstract No.
(NW¼ NE¼ SW¼ SE¼) of Section

3) TYPE OF WORK (Check): New Well, Deepening, Reconditioning, Plugging

4) PROPOSED USE (Check): Domestic, Industrial, Municipal, Irrigation, Test Well, Other

5) TYPE OF WELL (Check): Rotary, Driven, Dug, Cable, Jetted, Bored

6) WELL LOG:
Diameter of hole 6 3/4 in. Depth drilled 299 ft. Depth of completed well 299 ft. Date drilled Sept 9 73

All measurements made from 0 ft. above ground level.

From (ft.)	To (ft.)	Description and color of formation material
0	2	Top soil
2	10	Clay
10	22	Sand
22	104	Clay
104	131	Sand
131	206	Clay
206	230	Sand
230	270	Clay
270	299	Sand

(Use reverse side if necessary)

9) Casing:
Type: Old, New, Steel, Plastic, Other
Cemented from 10 Sacks ft. to 270 up ft.

Diameter (inches)	Setting From (ft.)	Setting To (ft.)	Gage
4	0	270	WW
2 1/2	258	279	STD

10) SCREEN:
Type plastic wrapped
Perforated, Slotted

Diameter (inches)	Setting From (ft.)	Setting To (ft.)	Slot Size
2 1/2	279	299	.012

7) COMPLETION (Check): Straight wall, Gravel packed, Other, Under reamed, Open Hole

8) WATER LEVEL:
Static level 160 ft. below land surface Date Sept 73
Artesian pressure lbs. per square inch Date
Depth to pump bowls, cylinder, jet, etc., 210 ft. below land surface.

11) WELL TESTS:
Was a pump test made? Yes No If yes, by whom? Air Compressor
Yield: 60 gpm with ft. drawdown after hrs.
Bailer test gpm with ft. drawdown after hrs.
Artesian flow gpm
Temperature of water

12) WATER QUALITY:
Was a chemical analysis made? Yes No
Did any strata contain undesirable water? Yes No
Type of water? Depth of strata

I hereby certify that this well was drilled by me (or under my supervision) and that each and all of the statements herein are true to the best of my knowledge and belief.

NAME Orlen O'Day (Type or Print) Water Well Drillers Registration No. 786

ADDRESS P.O. Box 162 (Street or RFD) Pearland (City) Texas (State)

(Signed) Orlen O'Day (Water Well Driller) O'Day Drilling Company (Company Name)

Please attach electric log, chemical analysis, and other pertinent information, if available.

*Additional instructions on reverse side.

TWDBE WD-6

4820113816

STATE OF TEXAS WELL REPORT for Tracking #239712

Owner:	**BILL HAGER**	Owner Well #:	**No Data**
Address:	**1303 HUGH RD HOUSTON, TX 77067**	Grid #:	**65-05-2**
Well Location:	**1303 HUGH RD HOUSTON, TX 77067**	Latitude:	**29° 57' 34" N**
		Longitude:	**095° 26' 25" W**
Well County:	**Harris**	Elevation:	**No Data**
Type of Work:	**New Well**	Proposed Use:	**Domestic**

Drilling Start Date: **2/8/2010** Drilling End Date: **2/9/2010**

	Diameter (in.)	*Top Depth (ft.)*	*Bottom Depth (ft.)*
Borehole:	**7.25**	**0**	**290**

Drilling Method: **Mud (Hydraulic) Rotary**

Borehole Completion: **TWO-STRING**

	Top Depth (ft.)	*Bottom Depth (ft.)*	*Description (number of sacks & material)*
Annular Seal Data:	**0**	**10**	**2**
	175	**275**	**15**

Seal Method: **PRESSURE CEMENT**

Sealed By: **Driller**

Distance to Property Line (ft.): **70**

Distance to Septic Field or other concentrated contamination (ft.): **50**

Distance to Septic Tank (ft.): **No Data**

Method of Verification: **TAPE MEASURE**

Surface Completion: **Surface Sleeve Installed**

Water Level: **165 ft.** below land surface on **2010-02-09** Measurement Method: **Unknown**

Packers: **2-4X2.5 RXR TRI-SEAL K-PACKERS 270'**

Type of Pump: **Submersible** Pump Depth (ft.): **240**

Well Tests: **Jetted** **Yield: 55 GPM**

	Strata Depth (ft.)	Water Type
Water Quality:	24	No Data

Chemical Analysis Made: **No**

Did the driller knowingly penetrate any strata which contained injurious constituents?: **No**

Certification Data: The driller certified that the driller drilled this well (or the well was drilled under the driller's direct supervision) and that each and all of the statements herein are true and correct. The driller understood that failure to complete the required items will result in the report(s) being returned for completion and resubmittal.

Company Information: **HURST WATER WELL**

8920 LITTLE BIRD LN
NAVASOTA, TX 77868

Driller Name: **JOSEPH PAUL HURST** License Number: **56077**

Comments: **No Data**

Lithology:
DESCRIPTION & COLOR OF FORMATION MATERIAL

Top (ft.)	Bottom (ft.)	Description
0	27	CLAY
27	102	SAND
102	168	CLAY
168	185	SAND
185	229	CLAY
229	254	SAND
254	266	CLAY
266	290	SAND

Casing:
BLANK PIPE & WELL SCREEN DATA

Dia. (in.)	New/Used	Type	Setting From/To (ft.)
4	N	PVC	CASING 0-275
2.5	N	PVC	SCREEN 270-290 .008

IMPORTANT NOTICE FOR PERSONS HAVING WELLS DRILLED CONCERNING CONFIDENTIALITY

TEX. OCC. CODE Title 12, Chapter 1901.251, authorizes the owner (owner or the person for whom the well was drilled) to keep information in Well Reports confidential. The Department shall hold the contents of the well log confidential and not a matter of public record if it receives, by certified mail, a written request to do so from the owner.

Please include the report's Tracking Number on your written request.

Texas Department of Licensing and Regulation
P.O. Box 12157
Austin, TX 78711
(512) 334-5540

Send original copy by certified mail to: TNRCC, P.O. Box [redacted] Austin, TX 78711-3087 [redacted] *Please use black ink.*

ATTENTION OWNER: *Confidentiality / Privilege Notice on Reverse Side*

State of Texas WELL REPORT

Texas Water Well Drillers Advisory Council
P.O. Box 13087
Austin, TX 78711-3087
512-239-0530

1) **OWNER** Betty Wischnewsky (Name) **ADDRESS** 11862 Spears Road, Houston, Tx. 77067 (Street or RFD) (City) (State) (Zip)

2) **ADDRESS OF WELL:** County Harris SAME (Street or RFD) (City) (State) (Zip) **GRID #** 65-05-5

3) **TYPE OF WORK (Check):** ☒ New Well ☐ Deepening ☐ Reconditioning ☐ Plugging

4) **PROPOSED USE (Check):** ☐ Monitor ☐ Environmental Soil Boring ☒ Domestic ☐ Industrial ☐ Irrigation ☐ Injection ☐ Public Supply ☐ De-watering ☐ Testwell
If Public Supply well, were plans submitted to the TNRCC? ☐ Yes ☐ No

5) N

6) **WELL LOG:**
Date Drilling: Started 3/6/ 19 97 Completed 3/6/ 19 97

DIAMETER OF HOLE		
Dia. (in.)	From (ft.)	To (ft.)
4	Surface	47

7) **DRILLING METHOD (Check):** ☐ Driven ☐ Air Rotary ☒ Mud Rotary ☐ Bored ☐ Air Hammer ☐ Cable Tool ☐ Jetted ☐ Other

From (ft.)	To (ft.)	Description and color of formation material
0	18	CLAY
18	32	CLAY
32	37	SAND
37	47	SAND

(Use reverse side if necessary)

8) **Borehole Completion (Check):** ☐ Open Hole ☒ Straight Wall ☐ Underreamed ☒ Gravel Packed ☐ Other
If Gravel Packed give interval ... from 37 ft. to 47 ft.

CASING, BLANK PIPE, AND WELL SCREEN DATA:

Dia. (in.)	New or Used	Steel, Plastic, etc. Perf., Slotted, etc. Screen Mfg., if commercial	Setting (ft.) From	Setting (ft.) To	Gage Casting Screen
2	N	PLASTIC	0	37	SCH40
2	N	PLASTIC	37	47	.008

9) **CEMENTING DATA** [Rule 338.44(1)]
Cemented from 0 ft. to 37 ft. No. of sacks used 10
ft. to ft. No. of sacks used
Method used PRESSURE
Cemented by RAYMOND SERVICES
Distance to septic system field lines 90 ft.
Method of verification of above distance CUSTOMER

13) **TYPE PUMP:** ☐ Turbine ☒ Jet ☐ Submersible ☐ Cylinder ☐ Other
Depth to pump bowls, cylinder, jet, etc., ft.

14) **WELL TESTS:**
Type test: ☐ Pump ☐ Bailer ☒ Jetted ☐ Estimated
Yield: 3 gpm with ft. drawdown after hrs.

10) **SURFACE COMPLETION**
☐ Specified Surface Slab Installed [Rule 338.44(2)(A)]
☒ Specified Steel Sleeve Installed [Rule 338.44(3)(A)]
☐ Pitless Adapter Used [Rule 338.44(3)(b)]
☐ Approved Alternative Procedure Used [Rule 338.71]

11) **WATER LEVEL:**
Static level 20 ft. below land surface Date 3/6/97
Artesian flow gpm. Date

15) **WATER QUALITY:**
Did you knowingly penetrate any strata which contained undesirable constituents?
☐ Yes ☒ No If yes, submit "REPORT OF UNDESIRABLE WATER"
Type of water? Depth of strata
Was a chemical analysis made? ☐ Yes ☐ No

12) **PACKERS:** Type Depth
NONE

I hereby certify that this well was drilled by me (or under my supervision) and that each and all of the statements herein are true to the best of my knowledge and belief. I understand that failure to complete items 1 thru 15 will result in the log(s) being returned for completion and resubmittal.

COMPANY NAME RAYMOND SERVICES INC. (Type or print) **WELL DRILLER'S LICENSE NO.** 4577 WI

ADDRESS 10011 AIRLINE DRIVE, (Street or RFD) HOUSTON (City) TEXAS (State) 77037 (Zip)

(Signed) (Licensed Well Driller) **(Signed)** (Registered Driller Trainee)

Please attach electric log, chemical analysis, and other pertinent information, if available.

TNRCC-0199 (Rev. 09-01-93)

TNRCC COPY

Dup

Send original copy by certified mail to the Texas Water Development Board P. O. Box 13087 Austin, Texas 78711

State of Texas

WATER WELL REPORT

For TWDB use only
Well No. 65-05-5M
Located on map MAS
Received: 9 3 7
dlr

1) OWNER:
Person having well drilled E. W. King (Name) Address 11207 Lillent Hou 77067 (Street or RFD) (City) (State)

Landowner E. W. King (Name) Address 11207 Lillent Hou 77067 (Street or RFD) (City) (State)

2) LOCATION OF WELL:
County Harris 17 miles in N. E. (N.E., S.E., etc.) direction from Houston (Town)

Locate by sketch map showing landmarks, roads, creeks, hiway number, etc.*

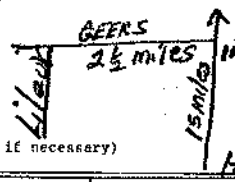

(Use reverse side if necessary)

or Give legal location with distances and directions from adjacent sections or survey lines.

Labor _____ League _____

Block _____ Survey _____

Abstract No. _____

(NW¼ NE¼ SW¼ SE¼) of Section _____

3) TYPE OF WORK (Check): New Well ✓ Deepening; Reconditioning; Plugging

4) PROPOSED USE (Check): Domestic ✓ Industrial; Municipal; Irrigation; Test Well; Other

5) TYPE OF WELL (Check): Rotary ✓ Driven; Dug; Cable; Jetted; Bored

6) WELL LOG:
Diameter of hole 6 3/4 in. Depth drilled 175 ft. Depth of completed well 175 ft. Date drilled Feb 1

All measurements made from 0 ft. above ground level.

From (ft.)	To (ft.)	Description and color of formation material
0	6	Black Top Soil
6	31	Clay Red
31	42	Sand Fine Red
42	110	Clay Red & Blue
110	120	Coarse White Sand
120	160	Gray & Blue Clay
160	175	Coarse White Sand.

(Use reverse side if necessary)

9) Casing:
Type: Old; New ✓ Steel; Plastic ✓ Other
Cemented from 0 ft. to 160 ft.
Diameter (inches) 4" Setting From (ft.) 0 To (ft.) 160 Gage S-40

10) SCREEN:
Type Plastic
Perforated ✓ Slotted
Diameter (inches) 2½ Setting From (ft.) 165 To (ft.) 175 Slot Size 10

7) COMPLETION (Check):
Straight wall; Gravel packed; Other ✓
Under reamed; Open Hole

8) WATER LEVEL:
Static level 60 ft. below land surface Date Feb. 2
Artesian pressure _____ lbs. per square inch Date _____
Depth to pump bowls, cylinder, jet, etc., 100 ft. below land surface.

11) WELL TESTS:
Was a pump test made? Yes; No ✓ If yes, by whom?
Yield: _____ gpm with _____ ft. drawdown after _____ hrs.
Bailer test _____ gpm with _____ ft. drawdown after _____ hrs.
Artesian flow _____ gpm
Temperature of water _____

12) WATER QUALITY:
Was a chemical analysis made? Yes; No ✓
Did any strata contain undesirable water? Yes; No ✓
Type of water? _____ depth of strata _____

I hereby certify that this well was drilled by me (or under my supervision) and that each and all of the statements herein are true to the best of my knowledge and belief.

NAME LOYD T. DAMRELL (Type or Print) Water Well Drillers Registration No. 884

ADDRESS 5717 CHIPPEWA (Street or RFD) HOUSTON (City) TEX. (State)

(Signed) Loyd T. Damrell (Water Well Driller) DAMRELL WATER WELL SERVICE (Company Name)

Please attach electric log, chemical analysis, and other pertinent information, if available.

*Additional instructions on reverse side.

TWDB6-WD-8

Send original copy by certified return receipt requested [illegible] to: TDLR, P.O. Box 12157, Austin, TX 78711

ATTENTION OWNER: *Confidentiality Privilege Notice on reverse side of Well Owner's copy (pink)*

State of Texas WELL REPORT

Texas Department of Licensing & Regulation
P.O. Box 12157
Austin, TX 78711
512-463-7880

1) OWNER Joe Hillion (Name) ADDRESS 11847 Spears Rd. (Street or RFD) Hou, (City) Tx (State) 77067 (Zip)

2) ADDRESS OF WELL'S LOCATION: County Harris Same (Street, RFD or other) (City) (State) (Zip) Long. ____ Lat. ____ Grid # 65-05-5

3) TYPE OF WORK (Check): [x] New Well [ ] Deepening [ ] Reconditioning [ ] Plugging

4) PROPOSED USE (Check): [ ] Monitor [ ] Environmental Soil Boring [x] Domestic [ ] Industrial [ ] Irrigation [ ] Injection [ ] Public Supply [ ] De-watering [ ] Testwell
If Public Supply well, were plans submitted to the TNRCC? [ ] Yes [ ] No

5)

6) WELL LOG:
Date Drilling:
Started 12-21 1998
Completed 12-21 1998

DIAMETER OF HOLE

Dia. (in.)	From (ft.)	To (ft.)
4 1/2	Surface	43 ft

7) DRILLING METHOD (Check): [ ] Driven [ ] Air Rotary [x] Mud Rotary [ ] Bored [ ] Air Hammer [ ] Cable Tool [ ] Jetted [ ] Other ____

From (ft.)	To (ft.)	Description and color of formation material
0	7	white clay
7	19	white clay
19	33	red clay
33'		rock
34	37	red sand
37	40	red clay
40	43	red sand

(Use reverse side of Well Owner's copy, if necessary)

8) Borehole Completion (Check): [ ] Open Hole [ ] Straight Wall [ ] Underreamed [x] Gravel Packed [ ] Other ____
If Gravel Packed give interval from 33 ft. to 43 ft.

CASING, BLANK PIPE, AND WELL SCREEN DATA:

Dia. (in.)	New or Used	Steel, Plastic, etc. Perf., Slotted, etc. Screen Mfg., if commercial	Setting (ft.) From	Setting (ft.) To	Gage Casting Screen
2"	New	PVC casing	0	33	Sch 40
2"	New	PVC screen	33	43	.006

9) CEMENTING DATA
Cemented from 0 ft. to 33 ft. No. of sacks used 10
____ ft. to ____ ft. No. of sacks used ____
Method used Pressure
Cemented by Raymond Services
Distance to septic system field lines or other concentrated contamination 150+ ft.
Method of verification of above distance Customer

13) [ ] Well plugged within 48 hours

Casing left in well: From (ft)	To (ft)	Cement/bentonite placed in well: From (ft)	To (ft)	Sacks used:

14) TYPE PUMP: [ ] Turbine [x] Jet [ ] Submersible [ ] Cylinder [ ] Other ____
Depth to pump bowls, cylinder, jet, etc., 20 ft.

10) SURFACE COMPLETION
[ ] Specified Surface Slab Installed
[x] Specified Steel Sleeve Installed
[ ] Pitless Adapter Used
[ ] Approved Alternative Procedure Used

15) WELL TESTS:
Type test: [ ] Pump [ ] Bailer [x] Jetted [ ] Estimated
Yield: 5 gpm with 10 ft. drawdown after 1 hrs.

11) WATER LEVEL:
Static level 11 ft. below land surface Date 12-21-98
Artesian flow ____ gpm. Date ____

16) WATER QUALITY:
Did you knowingly penetrate any strata which contained undesirable constituents?
[ ] Yes [x] No If yes, submit "REPORT OF UNDESIRABLE WATER"
Type of water? ____ Depth of strata ____
Was a chemical analysis made? [ ] Yes [x] No

12) PACKERS: None Type Depth

I certify that I drilled this well (or the well was drilled under my direct supervision) and that each and all of the statements herein are true and correct. I understand that failure to complete items 1 thru 16 will result in the log(s) being returned for completion and resubmittal.

COMPANY NAME RAYMOND SERVICES (Type or print) WELL DRILLER'S LICENSE NO. 4577 WI

ADDRESS 10011 AIRLINE (Street or RFD) HOU (City) TX (State) 77037 (Zip)

(Signed) [signature] (Licensed Well Driller) (Signed) ____ (Registered Driller Trainee)

FILE ID SEQ # EMP # DESC CO MAR 10 1999 COMMENT

Please attach electric log, chemical analysis, and other pertinent information, if available.

TDLR FORM 001WWD (4/98) *White - TDLR Yellow - DRILLER Pink - WELL OWNER*

65

Send original copy by certified mail to: Texas Water Comm[illegible]n, P.O. Box 13087, Austin, Texas 78711 — *Please use black ink.*

ATTENTION OWNER: *Confidentiality & Privilege Notice on Reverse Side*

State of Texas WELL REPORT

Texas Water Well Drillers Board
P.O. Box 13087
Austin, Texas 78711

1) OWNER Peggy Witt (Name) ADDRESS 1301 Hugh (Street or RFD) Houston (City) Texas (State) (Zip)

2) LOCATION OF WELL: County Harris , 13 miles in NW (NE, SW, etc.) direction from Houston (Town)

Driller must complete the legal description below with distance and direction from two intersecting section or survey lines, or he must locate and identify the well on an official Quarter- or Half-Scale Texas County General Highway Map and attach the map to this form.

☐ LEGAL DESCRIPTION:

Section No. _____ Block No. _____ Township _____ Abstract No. _____ Survey Name _____

Distance and direction from two intersecting section or survey lines _____

☐ SEE ATTACHED MAP

3) TYPE OF WORK (Check): ☒ New Well ☐ Deepening ☐ Reconditioning ☐ Plugging

4) PROPOSED USE (Check): ☒ Domestic ☐ Industrial ☐ Monitor ☐ Public Supply ☐ Irrigation ☐ Test Well ☐ Injection ☐ De-Watering

5) DRILLING METHOD (Check): ☐ Driven ☒ Mud Rotary ☐ Air Hammer ☐ Jetted ☐ Bored ☐ Air Rotary ☐ Cable Tool ☐ Other _____

6) WELL LOG:

Date Drilling: Started 8/5/91 19__ Completed 8/6/91 19__

DIAMETER OF HOLE

Dia. (in.)	From (ft.)	To (ft.)
	Surface	
6 3/4	0	350

7) BOREHOLE COMPLETION: ☐ Open Hole ☐ Straight Wall ☐ Underreamed ☐ Gravel Packed ☒ Other 2 String Cemented

If Gravel Packed give interval . . . from _____ ft. to _____ ft.

From (ft.)	To (ft.)	Description and color of formation material
0	60	Clay
60	120	Sand
120	200	Caly
200	280	Sand
280	300	Rock/Shale
300	350	Sand

(Use reverse side if necessary)

8) CASING, BLANK PIPE, AND WELL SCREEN DATA:

Dia. (in.)	New or Used	Steel, Plastic, etc. Perf., Slotted, etc. Screen Mfg., if commercial	Setting (ft.) From	Setting (ft.) To	Gage Casing Screen
4"	N	Casing PVC	0	332	
2½"	N	Liner PVC	330	340	
2½"	N	Screen PVC	340	350	

9) CEMENTING DATA [Rule 287.44(1)]

Cemented from 280 ft. to 332 ft. No. of Sacks Used 10

0 ft. to 15 ft. No. of Sacks Used 3

Method used Halliburton

Cemented by Robinson WAter Well

10) SURFACE COMPLETION

☐ Specified Surface Slab Installed [Rule 287.44(2)(A)]

☐ Pitless Adapter Used [Rule 287.44(3)(B)]

☒ Approved Alternative Procedure Used [Rule 287.71]

13) TYPE PUMP:

☐ Turbine ☐ Jet ☒ Submersible ☐ Cylinder ☐ Other _____

Depth to pump bowls, cylinder, jet, etc., 260 ft.

14) WELL TESTS:

Type Test: ☐ Pump ☐ Bailer ☐ Jetted ☐ Estimated

Yield: _____ gpm with _____ ft. drawdown after _____ hrs.

11) WATER LEVEL:

Static level 210 ft. below land surface Date 8/6/91

Artesian flow _____ gpm. Date _____

15) WATER QUALITY:

Did the drilling penetrate any strata which contained undesirable constituents?

☐ Yes ☒ No If yes, submit "REPORT OF UNDESIRABLE WATER"

Type of water? _____ Depth of strata _____

Was a chemical analysis made? ☐ Yes ☒ No

12) PACKERS:

Type	Depth
K-Packer	330

I hereby certify that this well was drilled by me (or under my supervision) and that each and all of the statements herein are true to the best of my knowledge and belief. I understand that failure to complete items 1 thru 15 will result in the log(s) being returned for completion and resubmittal.

COMPANY NAME Robinson Water Well Service, Inc (Type or print) WELL DRILLER'S LICENSE NO. 2212

ADDRESS 11607 FM 149 (Street or RFD) Houston (City) Texas (State) 77086 (Zip)

(Signed) [signature] (Licensed Well Driller) (Signed) _____ (Registered Driller Trainee)

Please attach electric log, chemical analysis, and other pertinent information, if available.

For TWC use only: Well No _____ Located on map _____

WWD-012 (Rev. 09/21/88) 6182012475 TEXAS WATER COMMISSION COPY

KM-p.372

STATE OF TEXAS WELL REPORT for Tracking #387933

Owner:	**Thai Pham**	Owner Well #:	**No Data**
Address:	**11862 Spears/Gears Houston, TX 77073**	Grid #:	**65-05-5**
Well Location:	**11862 Spears Gears Rd. Houston, TX 77073**	Latitude:	**29° 57' 28" N**
		Longitude:	**095° 26' 08" W**
Well County:	**Harris**	Elevation:	**No Data**
Type of Work:	**Replacement**	Proposed Use:	**Domestic**

Drilling Start Date: **12/24/2014** Drilling End Date: **12/26/2014**

	Diameter (in.)	*Top Depth (ft.)*	*Bottom Depth (ft.)*
Borehole:	**6.75**	**0**	**330**

Drilling Method: **Mud (Hydraulic) Rotary**

Borehole Completion: **2 String**

	Top Depth (ft.)	*Bottom Depth (ft.)*	*Description (number of sacks & material)*
Annular Seal Data:	**0**	**310**	**39**
	0	**10**	**10**

Seal Method: **Pressure Cemented**

Sealed By: **SDI**

Distance to Property Line (ft.): **8**

Distance to Septic Field or other concentrated contamination (ft.): **80**

Distance to Septic Tank (ft.): **No Data**

Method of Verification: **Owner**

Surface Completion: **Surface Sleeve Installed**

Water Level: **175 ft.** below land surface on **2015-01-07** Measurement Method: **Unknown**

Packers: **K-Packer 300**

Type of Pump: **Submersible 3 HP VFD** Pump Depth (ft.): **240**

Well Tests: **Jetted** **Yield: 35 GPM**

	Strata Depth (ft.)	Water Type
Water Quality:	**No Data**	**No Data**

Chemical Analysis Made: **No**

Did the driller knowingly penetrate any strata which contained injurious constituents?: **No**

Certification Data: The driller certified that the driller drilled this well (or the well was drilled under the driller's direct supervision) and that each and all of the statements herein are true and correct. The driller understood that failure to complete the required items will result in the report(s) being returned for completion and resubmittal.

Company Information: **Scott Drilling Inc**

11923 Green Pines Circle
Houston, TX 77066

Driller Name: **Scott Robinson** License Number: **4839**

Apprentice Name: **Carlos DeLeon** Apprentice Number: **59057**

Comments: **No Data**

Lithology:
DESCRIPTION & COLOR OF FORMATION MATERIAL

Top (ft.)	Bottom (ft.)	Description
0	**85**	**Clay**
85	**100**	**Sand**
100	**130**	**Clay**
130	**155**	**Sand**
155	**215**	**Clay**
215	**290**	**Sand**
290	**310**	**Clay**
310	**330**	**Sand**

Casing:
BLANK PIPE & WELL SCREEN DATA

Dia. (in.)	New/Used	Type	Setting From/To (ft.)
4	**New**	**PVC**	**Casing 0-300**
2.5	**New**	**PVC**	**Liner 300-310**
2.5	**New**	**PVC**	**Screen 310-330 .08**

IMPORTANT NOTICE FOR PERSONS HAVING WELLS DRILLED CONCERNING CONFIDENTIALITY

TEX. OCC. CODE Title 12, Chapter 1901.251, authorizes the owner (owner or the person for whom the well was drilled) to keep information in Well Reports confidential. The Department shall hold the contents of the well log confidential and not a matter of public record if it receives, by certified mail, a written request to do so from the owner.

Please include the report's Tracking Number on your written request.

Texas Department of Licensing and Regulation
P.O. Box 12157
Austin, TX 78711
(512) 334-5540

STATE OF TEXAS WATER WELL REPORT

1) OWNER: KAISER FRANCIS OIL CO ADDRESS: P. O. BOX 128 CITY: RUSH SPRINGS STATE: OK ZIP: 73082-
2) LOCATION OF WELL: County: HARRIS 15 miles in NW direction from HOUSTON

H-1

LEGAL DESCRIPTION:
Section No.: 0-9 Block No.: NW Township: HOUSTON
Abstract No.: RANKIN RD Survey Name: HANILL ESTATE 1
Distance and direction from two intersecting section or survey lines: I-45 & RANKIN RD

3) TYPE OF WORK: NEW WELL 4) PROPOSED USE: IRRIGATION 5) DRILLING METHOD: MUD ROTARY

6) WELL LOG: 12973 DIAMETER OF HOLE
DIAMETER FROM TO
6.5 0 385
7) BOREHOLE METHOD:
STRAIGHT WALL
IF GRAVEL... FROM FT. TO FT.
FROM FT. TO FT.

DATE DRILLED: 07/15/91

GEOLOGICAL DESCRIPTION:

FROM	TO	DESCRIPTION
0	3	TOP SOIL
3	100	CLAY
100	140	SAND
140	175	CLAY
175	200	SAND
200	212	CLAY
212	275	SAND
275	352	CLAY
352	393	SAND

8) CASING, BLANK PIPE, AND WELL SCREEN DATA:

DIA	NEW/USED	DESCRIPTION	FROM	TO	GAGE CASING SCREEN
4	N	PVC CASING	0	365	NW
4	N	PVC WRAPPED SCREEN	365	385	20

9) CEMENTING DATA:
Cemented from 0 FT. TO 20 FT.
FT. TO FT.
Method used: POURED
Cemented by: GOCI

10) SURFACE COMPLETION:
OTHER

11) WATER LEVEL:
STATIC LEVEL : 150 FT. DATE: 07/13/91
ARTESIAN FLOW: GPM. DATE:

12) PACKERS: TYPE DEPTH

RECEIVED
JAN 13 1992
TEXAS WATER COMMISSION

13) TYPE PUMP:
OTHER
DEPTH TO PUMP: 330

14) WELL TEST:
JETTED
YIELD: 15 GPM WITH FT DRAWDOWN AFTER HRS

15) WATER QUALITY:
TYPE OF WATER: N/A DEPTH OF STRATA: 41 NO CHEMICAL ANALYSIS MADE
NO STRATA OF UNDESIRABLE WATER PENETRATED

COMPANY NAME: O'DAY DRILLING CO., INC. WATER WELL DRILLER'S LICENSE NO.: 1877
ADDRESS: P. O. BOX 162 CITY: PEARLAND STATE: TX ZIP CODE: 77588

FOR TDWR USE ONLY
WELL NO. H-1
LOCATED ON MAP 65-56

I HEREBY CERTIFY THAT THIS WELL WAS DRILLED BY ME (OR UNDER MY SUPERVISION) AND THAT EACH AND ALL OF THE STATEMENTS HEREIN ARE TRUE TO THE BEST OF MY KNOWLEDGE AND BELIEF. I UNDERSTAND THAT FAILURE TO COMPLETE ITEMS 1 THRU 12 WILL RESULT IN THE LOG(S) BEING RETURNED FOR COMPLETION AND RESUBMITTAL.

(signed) _____ (signed) _____
(LICENSED WATER WELL DRILLER) (REGISTERED DRILLER TRAINEE)

4820111998

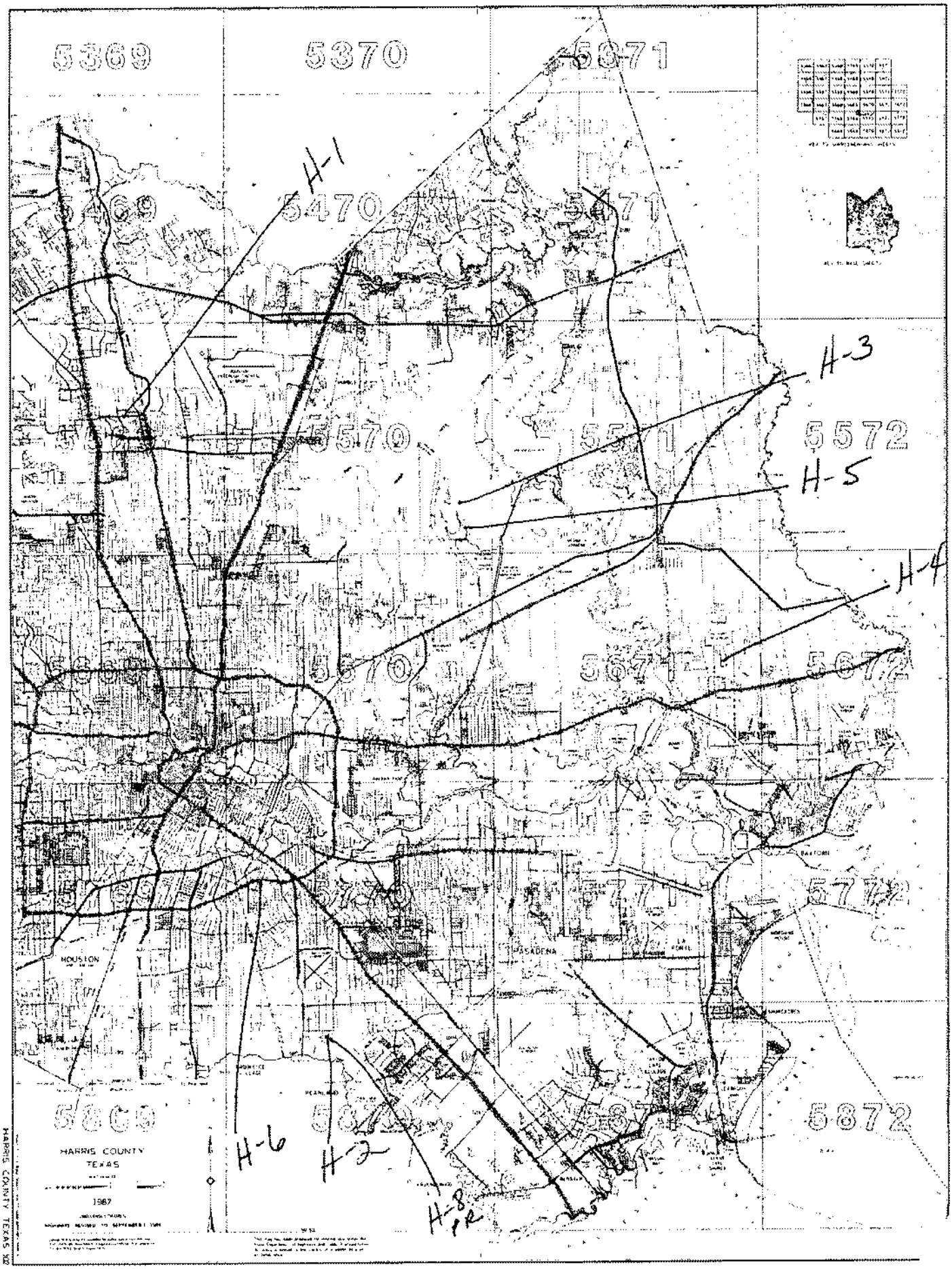

HARRIS COUNTY, TEXAS

Texas Water Development Board (TWDB)
Groundwater Database (GWDB)
Well Information Report for State Well Number 65-05-623

GWDB Reports and Downloads

Well Basic Details

Scanned Documents

State Well Number	6505623
County	Harris
River Basin	San Jacinto
Groundwater Management Area	14
Regional Water Planning Area	H - Region H
Groundwater Conservation District	Harris-Galveston Subsidence District
Latitude (decimal degrees)	29.951667
Latitude (degrees minutes seconds)	29° 57' 06" N
Longitude (decimal degrees)	-95.398889
Longitude (degrees minutes seconds)	095° 23' 56" W
Coordinate Source	+/- 1 Second
Aquifer Code	121EVGL - Evangeline Aquifer
Aquifer	Gulf Coast
Aquifer Pick Method	
Land Surface Elevation (feet above sea level)	84
Land Surface Elevation Method	Interpolated From Topo Map
Well Depth (feet below land surface)	1475
Well Depth Source	Driller's Log
Drilling Start Date	
Drilling End Date	1/22/1979
Drilling Method	
Borehole Completion	

Well Type	Withdrawal of Water
Well Use	Public Supply
Water Level Observation	USGS Current Observation Well
Water Quality Available	Yes
Pump	Turbine
Pump Depth (feet below land surface)	
Power Type	Electric Motor
Annular Seal Method	
Surface Completion	
Owner	Greenspoint Area
Driller	Layne Western
Other Data Available	Drillers Log
Well Report Tracking Number	
Plugging Report Tracking Number	
U.S. Geological Survey Site Number	
Texas Commission on Environmental Quality Source Id	
Groundwater Conservation District Well Number	
Owner Well Number	
Other Well Number	
Previous State Well Number	
Reporting Agency	U.S. Geological Survey
Created Date	8/22/1996
Last Update Date	9/16/1997

Remarks	Owner P.U.D., well #1. Reported yield 2260 gpm with 115 ft drawdown

Casing - No Data

Well Tests - No Data

Lithology - No Data

Annular Seal Range - No Data

Borehole - No Data

Plugged Back - No Data

Filter Pack - No Data

Packers - No Data

Water Level Measurements

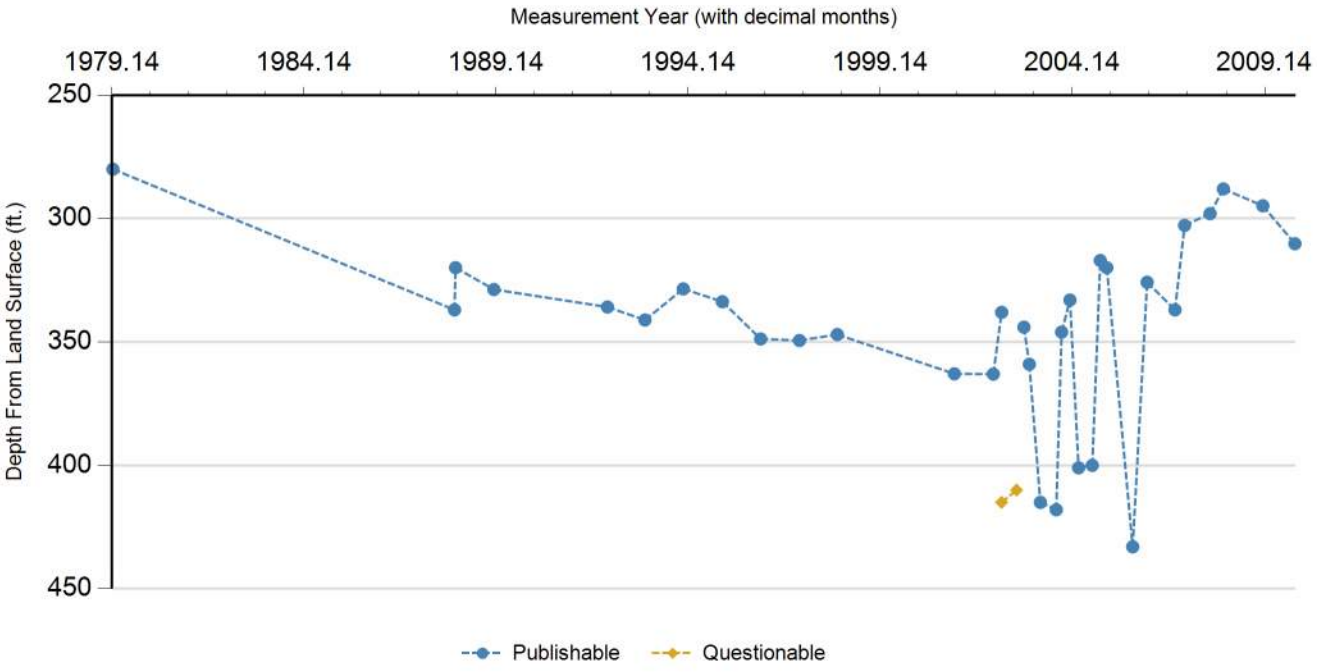

Status Code	Date	Time	Water Level (ft. below land surface)	Change value in ( ) indicates rise in level	Water Elevation (ft. above sea level)	Meas #	Measuring Agency	Method	Remark ID	Comments
P	3/2/1979		280		-196	1	Registered Water Well Driller	Unknown		
P	1/22/1988		337	57.00	-253	1	U.S. Geological Survey	Unknown		
P	2/2/1988		319.9	(17.10)	-235.9	1	U.S. Geological Survey	Unknown		
P	1/31/1989		328.75	8.85	-244.75	1	U.S. Geological Survey	Unknown		
P	1/15/1992		335.85	7.10	-251.85	1	U.S. Geological Survey	Steel Tape		
P	1/6/1993		341.12	5.27	-257.12	1	U.S. Geological Survey	Steel Tape		
P	1/5/1994		328.5	(12.62)	-244.5	1	U.S. Geological Survey	Steel Tape		
P	1/11/1995		333.68	5.18	-249.68	1	U.S. Geological Survey	Steel Tape		
P	1/10/1996		348.79	15.11	-264.79	1	U.S. Geological Survey	Steel Tape		
P	1/14/1997		349.4	0.61	-265.4	1	U.S. Geological Survey	Steel Tape		
P	1/8/1998		347	(2.40)	-263	1	U.S. Geological Survey	Steel Tape		
P	1/25/2001		362.9	15.90	-278.9	1	U.S. Geological Survey	Steel Tape		
P	1/30/2002		363.02	0.12	-279.02	1	U.S. Geological Survey	Steel Tape		
P	4/19/2002		338	(25.02)	-254	1	U.S. Geological Survey	Air Line		
Q	4/19/2002		415	77.00	-331	2	U.S. Geological Survey	Air Line	2	
Q	9/11/2002		410	(5.00)	-326	1	U.S. Geological Survey	Air Line	2	
P	11/21/2002		344	(66.00)	-260	1	U.S. Geological Survey	Steel Tape		
P	1/7/2003		359.05	15.05	-275.05	1	U.S. Geological Survey	Steel Tape		
P	4/22/2003		415	55.95	-331	1	U.S. Geological Survey	Steel Tape		
P	9/23/2003		418	3.00	-334	1	U.S. Geological Survey	Steel Tape		
P	11/14/2003		346	(72.00)	-262	1	U.S. Geological Survey	Steel Tape		

Status Code	Date	Time	Water Level (ft. below land surface)	Change value in ( ) indicates rise in level	Water Elevation (ft. above sea level)	Meas #	Measuring Agency	Method	Remark ID	Comments
P	1/28/2004		333	(13.00)	-249	1	U.S. Geological Survey	Steel Tape		
P	4/20/2004		401	68.00	-317	1	U.S. Geological Survey	Steel Tape		
P	8/30/2004		400	(1.00)	-316	1	U.S. Geological Survey	Steel Tape		
P	11/16/2004		317	(83.00)	-233	1	U.S. Geological Survey	Air Line		
P	1/13/2005		319.92	2.92	-235.92	1	U.S. Geological Survey	Steel Tape		
P	9/19/2005		433	113.08	-349	1	U.S. Geological Survey	Air Line		
P	1/31/2006		325.81	(107.19)	-241.81	1	U.S. Geological Survey	Steel Tape		
P	10/26/2006		337	11.19	-253	1	U.S. Geological Survey	Air Line		
P	1/22/2007		302.79	(34.21)	-218.79	1	U.S. Geological Survey	Steel Tape		
P	9/24/2007		298	(4.79)	-214	1	U.S. Geological Survey	Air Line		
P	1/25/2008		288	(10.00)	-204	1	U.S. Geological Survey	Steel Tape		
P	2/5/2009		294.82	6.82	-210.82	1	U.S. Geological Survey	Steel Tape		
P	12/10/2009		310.2	15.38	-226.2	1	U.S. Geological Survey	Steel Tape		

Code Descriptions

Status Code	Status Description
P	Publishable
Q	Questionable

Remark ID	Remark Description
2	Pumping-level measurement

Water Quality Analysis

Sample Date: 9/2/1993 **Sample Time:** 0900 **Sample Number:** 1 **Collection Entity:**

Sampled Aquifer: Evangeline Aquifer

Analyzed Lab: **Reliability:**

Collection Remarks: No Data

Parameter Code	Parameter Description	Flag	Value*	Units	Plus/Minus
00940	CHLORIDE, TOTAL (MG/L AS CL)		49	mg/L	
00400	PH (STANDARD UNITS), FIELD		7.5	SU	
00094	SPECIFIC CONDUCTANCE, FIELD (UMHOS/CM AT 25C)		480	MICR	
00010	TEMPERATURE, WATER (CELSIUS)		25	C	

Water Quality Analysis

Sample Date: 9/16/1997 **Sample Time:** 1100 **Sample Number:** 1 **Collection Entity:** U.S. Geological Survey

Sampled Aquifer: Evangeline Aquifer

Analyzed Lab: U.S. Geological Survey Lab **Reliability:** From a report; unknown sample collection & preservation

Collection Remarks: No Data

Parameter Code	Parameter Description	Flag	Value*	Units	Plus/Minus
00940	CHLORIDE, TOTAL (MG/L AS CL)		64	mg/L	
00400	PH (STANDARD UNITS), FIELD		7.6	SU	
00094	SPECIFIC CONDUCTANCE, FIELD (UMHOS/CM AT 25C)		617	MICR	
00010	TEMPERATURE, WATER (CELSIUS)		28	C	

Water Quality Analysis

Sample Date: 9/23/1998 **Sample Time:** 1200 **Sample Number:** 1 **Collection Entity:** U.S. Geological Survey

Sampled Aquifer: Evangeline Aquifer

Analyzed Lab: U.S. Geological Survey Lab **Reliability:** From a report; unknown sample collection & preservation

Collection Remarks: USGS Water-Data Report TX-98-4

Parameter Code	Parameter Description	Flag	Value*	Units	Plus/Minus
00940	CHLORIDE, TOTAL (MG/L AS CL)		59	mg/L	
00400	PH (STANDARD UNITS), FIELD		7.7	SU	
00094	SPECIFIC CONDUCTANCE, FIELD (UMHOS/CM AT 25C)		610	MICR	
00010	TEMPERATURE, WATER (CELSIUS)		28	C	

** Value may not display all significant digits for parameter in results, check Scanned Documents for laboratory paperwork..*

GWDB DISCLAIMER: Except where noted, all of the information provided in the Texas Water Development Board (TWDB) Groundwater Database (http://www.twdb.texas.gov/groundwater/data/gwdbrpt.asp) is believed to be accurate and reliable; however, the TWDB assumes no responsibility for any errors appearing in rules or otherwise. Further, TWDB assumes no responsibility for the use of the information provided. PLEASE NOTE that users of these data are responsible for checking the accuracy, completeness, currency and/or suitability of all information themselves. TWDB makes no guarantees or warranties as to the accuracy, completeness, currency, or suitability of the information provided via the Groundwater Database (GWDB). TWDB specifically disclaims any and all liability for any claims or damages that may result from providing GWDB data or the information it contains. For additional information or answers to questions concerning the TWDB GWDB, contact the Groundwater Data Team at GroundwaterData@twdb.texas.gov.

65-05-3A (24) Dup

Send original copy by certified mail to the Texas Water Development Board P. O. Box 13087 Austin, Texas 78711

State of Texas

WATER WELL REPORT

For TWDB use only
Well No. 65-05-3A
Located on map Yes
Received: 7-5-74

1) OWNER:
Person having well drilled Sam Montgomery Sr. (Name) Address 13820 North Freeway (Street or RFD) Houston (City) Tx (State) 77060

Landowner Dr. H. M. Partnership (Name) Address Same (Street or RFD) (City) (State)

2) LOCATION OF WELL:
County Harris, miles in (N.E., S.W., etc.) direction from Houston (Town)

Locate by sketch map showing landmarks, roads, creeks, hiway number, etc.*

13420 N. Freeway
map on 65-31-2N
North

(Use reverse side if necessary)

or Give legal location with distances and directions from adjacent sections or survey lines.

Labor _____ League _____
Block _____ Survey _____
Abstract No. _____
(NW¼ NE¼ SW¼ SE¼) of Section _____

3) TYPE OF WORK (Check): New Well / Deepening / Reconditioning / Plugging

4) PROPOSED USE (Check): Domestic / Industrial / Municipal / Irrigation / Test Well / Other

5) TYPE OF WELL (Check): Rotary / Driven / Dug / Cable / Jetted / Bored

6) WELL LOG:
Diameter of hole 6 1/2 in. Depth drilled 423' ft. Depth of completed well 423' ft. Date drilled 7/1/74
All measurements made from 4 ft. above ground level.

From (ft.)	To (ft.)	Description and color of formation material
0	3	Top Soil
3	232	Unconsolidated
232	241	Sand
241	274	Clay
274	295	Schal
295	305	Sand & Clay
305	316	Clay
316	369	Clay
369	379	Sand
379	390	Clay
390	421	Sand

(Use reverse side if necessary)

9) Casing:
Type: Old / New / Steel / Plastic / Other
Cemented from 346 ft. to 401 ft.

Diameter (inches)	Setting From (ft.)	To (ft.)	Gage
4	0	401	40

10) SCREEN:
Type SSR
Perforated / Slotted

Diameter (inches)	Setting From (ft.)	To (ft.)	Slot Size
2	401	411	.014
2	411	421	.016

7) COMPLETION (Check): Straight wall / Gravel packed / Other / Under reamed / Open Hole

8) WATER LEVEL:
Static level 130' ft. below land surface Date 7/2/74
Artesian pressure _____ lbs. per square inch Date _____
Depth to pump bowls, cylinder, jet, etc., 232 ft. below land surface.

11) WELL TESTS:
Was a pump test made? Yes / No If yes, by whom?
Yield: _____ gpm with _____ ft. drawdown after _____ hrs.
Bailer test _____ gpm with _____ ft. drawdown after _____ hrs.
Artesian flow _____ gpm
Temperature of water _____

12) WATER QUALITY:
Was a chemical analysis made? Yes / No
Did any strata contain undesirable water? Yes / No
Type of water? _____ depth of strata _____

I hereby certify that this well was drilled by me (or under my supervision) and that each and all of the statements herein are true to the best of my knowledge and belief.

NAME Carl Bussell (Type or Print) Water Well Drillers Registration No. 1581

ADDRESS 9739 N Houston-Rosslyn (Street or RFD) Houston, Texas (City) (State)

(Signed) Carl Bussell (Water Well Driller) Bussell & Son, Inc. (Company Name)

Please attach electric log, chemical analysis, and other pertinent information, if available.

*Additional instructions on reverse side.

TWDB-WD-6

(66)

65 05 3N

Send original copy by certified mail to the Texas Water Development Board P. O. Box 13087 Austin, Texas 78711

State of Texas

WATER WELL REPORT

For TWDB use only
Well No. 65-05-3 N
Located on map yes
Received: 78

1) OWNER:
Person having well drilled Sam Montgomery Olds (Name) Address 13800 North Freeway (Street or RFD) (City) Hou (State) 24

Landowner Same (Name) Address Same (Street or RFD) (City) (State)

2) LOCATION OF WELL: 13800 N. Fwy.
County Harris, 16 miles in N. (N.E., S.W., etc.) direction from Houston (Town)

Locate by sketch map showing landmarks, roads, creeks, hiway number, etc.*

13800 N. Fwy.

over

North

(Use reverse side if necessary)

or

Give legal location with distances and directions from adjacent sections or survey lines.

Labor _____ League _____

Block _____ Survey _____

Abstract No. _____

(NW¼ NE¼ SW¼ SE¼) of Section _____

3) TYPE OF WORK (Check): New Well ✓ Deepening Reconditioning Plugging

4) PROPOSED USE (Check): Domestic ✓ Industrial Municipal Irrigation Test Well Other

5) TYPE OF WELL (Check): Rotary Driven Dug Cable Jetted Bored

6) WELL LOG:
Diameter of hole 6½ in. Depth drilled 400 ft. Depth of completed well 421 ft. Date drilled 3/2/77

All measurements made from 4' ft. above ground level.

From (ft.)	To (ft.)	Description and color of formation material
0	22	Top Soil + Clay
22	64	Red Clay
64	85	Fine Sand
85	190	Fine Sand + Clay
211	232	Sand
232	253	Rock + Sand
253	274	Sand + Sandy Clay
274	358	Sand
358	379	Fine Sand + Shale
379	400	Sand

(Use reverse side if necessary)

9) Casing:
Type: Old New ✓ Steel Plastic ✓ Other

Cemented from 350 ft. to 400 ft.

Diameter (inches)	Setting From (ft.)	Setting To (ft.)	Gage
4"	0	400	Sch 40

10) SCREEN:
Type W/W

Perforated ✓ Slotted

Diameter (inches)	Setting From (ft.)	Setting To (ft.)	Slot Size
2"	400	420	016 + 020 gs

7) COMPLETION (Check):
Straight wall ✓ Gravel packed Other
Under reamed Open Hole

8) WATER LEVEL:
Static level 138 ft. below land surface Date 3/2/77
Artesian pressure _____ lbs. per square inch Date _____
Depth to pump bowls, cylinder, jet, etc., 190' ft. below land surface.

11) WELL TESTS:
Was a pump test made? Yes No ✓ If yes, by whom?
Yield: _____ gpm with _____ ft. drawdown after _____ hrs.
Bailer test _____ gpm with _____ ft. drawdown after _____ hrs.
Artesian flow _____ gpm
Temperature of water _____

12) WATER QUALITY:
Was a chemical analysis made? Yes No ✓
Did any strata contain undesirable water? Yes No. ✓
Type of water? _____ depth of strata _____

I hereby certify that this well was drilled by me (or under my supervision) and that each and all of the statements herein are true to the best of my knowledge and belief.

NAME Tommy C Bussell (Type or Print) Water Well Drillers Registration No. 707

ADDRESS 9735 N. Houston-Rosslyn (Street or RFD) (City) Houston (State) 24

(Signed) Tommy C Bussell (Water Well Driller) Bussell & Son, Inc. (Company Name)

Please attach electric log, chemical analysis, and other pertinent information, if available.

*Additional instructions on reverse side.

TWDB2-WD-6

2) LOCATION OF WELL:

The sketch showing the well location must be as accurate as possible, showing landmarks, in sufficient detail so that the well may be plotted on a General Highway Map of the county in which the well is located.

Reference points from which distances are measured and directions given should be of a permanent nature (e.g. highway intersections, center of towns, river and creek bridges, railroad crossings). The distance and direction from the nearest town should always be indicated.

When giving a legal description include a sketch showing location of the well within the described area, e.g. survey abstract.

Information furnished in Section 2) of the TWDBE-GW-53 is very important. Unless the well can be accurately located on a map the value of the other data contained in the Report is greatly reduced.

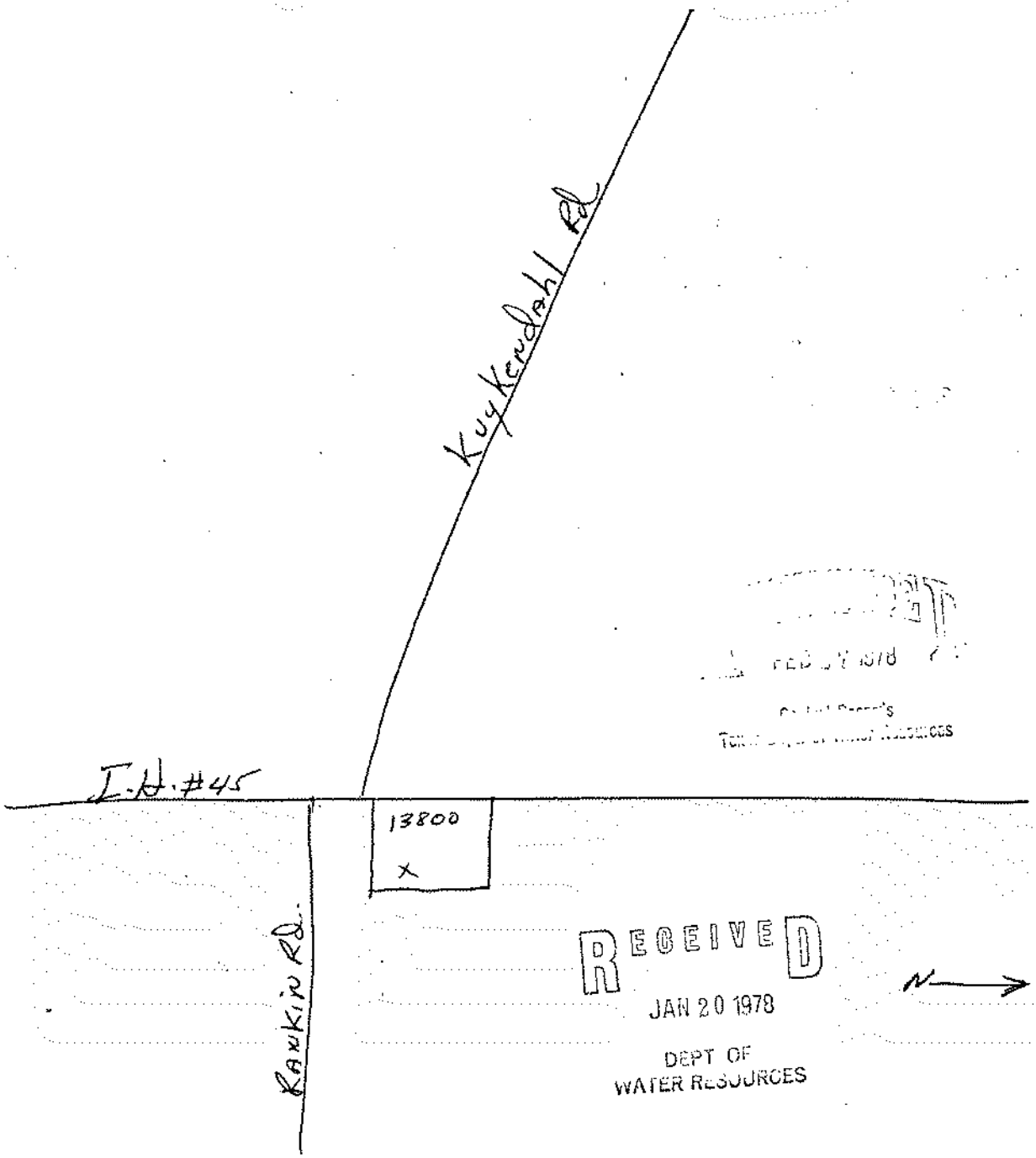

RECEIVED
JAN 20 1978
DEPT OF
WATER RESOURCES

FEB 17 1978
Texas Department of Water Resources

FORM 9-1642B (DEC 68)

Well LJ-65-05-615

WELL SCHEDULE

U. S. DEPT. OF THE INTERIOR — GEOLOGICAL SURVEY — WATER RESOURCES DIVISION

MASTER CARD G.W. BONNET — 1:24000

Record by B Fleming — Source of data D-Records — Date 5-16-74 — Map ALDINE 1967

State Texas [48] — County (or town) Harris [LJ]

Latitude: 29 56 17 N — Longitude: 095 24 02 — Sequential number: 1

Lat-long accuracy: — T. ___ N/S, R. ___ E/W, Sec. ___, ___, ___, ___

Local well number: LJ-65-05-615 — Other number: WELL # 1

Local use: — Owner or name: Greens Public Utility District

Owner or name: GREENS PUD — Address: Spence Rd + Northbelt

Ownership: (C) County, (F) Fed Gov't, (M) City, (N) Corp or Co, (P) Private, (S) State Agency, (W) Water Dist — [W]

Use of water: (A) Air cond, (B) Bottling, (C) Comm, (D) Dewater, (E) Power, (F) Fire, (H) Dom, (I) Irr, (M) Ind, (P) P S, (R) Rec, (S) Stock, (T) Instit, (U) Unused, (V) Repressure, (W) Recharge, (X) Desal-P S, (Y) Desal-other, (Z) Other — [P]

Use of well: (A) Anode, (D) Drain, (G) Seismic, (H) Heat Res, (O) Obs, (O) Oil-gas, (R) Recharge, (T) Test, (U) Unused, (W) Withdraw, (X) Waste, (Z) Destroyed — [W]

DATA AVAILABLE: Well data [ ] — Freq. W/L meas.: ___ [Q] — Field aquifer char. [ ]

Hyd. lab. data: [ ]

Qual. water data; type: [ ]

Freq. sampling: (LT) 4-26-73 [ ] — Pumpage inventory: yes/no, period: [ ]

Aperture cards: yes [ ]

Log date: D-LOG D = 1710' E-LOG M-42 [DE]

WELL-DESCRIPTION CARD

SAME AS ON MASTER CARD — Depth well: 1460 ft [1460] Meas. (tape) [3]

Depth cased; (first perf.) 632 ft [1632] — Casing type: S ; Diam. 18-12¾ in [18]

Finish: (C) porous concrete, (F) gravel w. (perf.), (G) gravel w. (screen), (H) horiz. gallery, end, (Q) open hole, (P) perf., (S) screen, (T) pt., (U) shored, (X) open hole, (B) other — [G]

Method Drilled: (A) air rot, (B) bored, (C) cable, (D) dug, (R) rvd rot., (J) jetted, (P) air percussion, (R) reverse rotary, (T) trenching, (V) driven, (W) drive wash, (B) other — [R]

Date Drilled: 3-14-73 [913] — Pump intake setting: 490' ft [490]

Driller: Layne Texas (name), Houston TX (address)

Lift (type): (A) air, (B) bucket, (C) cent, (J) jet, (L) multiple (cent.), (M) multiple (turb.), (N) mono, (P) piston, (R) rot, submerg, (T) turb, (B) other — [T] Deep / Shallow

Power (type): diesel, (elec), nac gas, gasoline, hand, LP gas, wind; H.P. ___ [5] — Trans. or meter no. ___

Descrip. MP ___ — 0.0 ft above below LSD; Alt. MP ___

Alt. LSD: 86 [816] — Accuracy (source): TOPO 5' [3]

Water Level 254.37 ft above below MP; Ft above below LSD [254] — Accuracy: MEAS. [A]

Date meas: 4-27-73 [473] — Yield: 1,845 gpm [1845] — Method determined [4]

Drawdown: 38 ft [38] — Accuracy: meas. [0] — Pumping period 48 hrs [48]

QUALITY OF WATER DATA: Iron ___ ppm — Sulfate ___ ppm — Chloride ___ ppm — Hard. ___ ppm

Sp. Conduct ___ X x 10^6 — Temp. ___ °F — Date sampled ___

Taste, color, etc. ___

1 HR, S.L.

Q 379

Well No. LJ-6[illegible]-05-615

Latitude-longitude 29 ° 56 ' 11 " / 095 ° 24 ' 02 "

HYDROGEOLOGIC CARD

SAME AS ON MASTER CARD | Physiographic Province: | 4 | 3 | Section:

F | Drainage Basin: | 5 | 1 | R | Subbasin:

Type of well site: (D) depression, (C) stream channel, (N) dunes, (F) flat, (H) hilltop, (K) sink, swamp, (O) offshore, (P) pediment, (S) hillside, (T) terrace, (U) undulating, (V) valley flat

MAJOR AQUIFER: system, series | T | aquifer, formation, group | E

Lithology: | Origin: | Aquifer Thickness: ft

Length of well open to: 375 ft | 3 7 5 | Depth to top of: ft

MINOR AQUIFER: system, series | aquifer, formation, group

Lithology: | Origin: | Aquifer Thickness: ft

Length of well open to: ft | Depth to top of: ft

* Intervals screened:

Depth to consolidated rock: ft | Source of data:

Depth to basement: ft | Source of data:

Surficial material: | Infiltration characteristics:

Coefficient Trans: 127,892 gpd/ft | Coefficient Storage:

Coefficient Perm: 333 gpd/ft²; Spec cap: 48.55 gpm/ft; Number of geologic cards:

drilled in '50

* 632 - 657 25
665 - 695 30
734 - 780 46
790 - 825 35
836 - 868 32
886 - 926 40
954 - 966 12
996 - 1020 24
1030 - 1070 40
1146 - 1160 14
1252 - 1272 20
1282 - 1302 20
1340 - 1352 12
1415 - 1440 25
375

622' of 18"
12 3/4" from 520 - 1460
30" UR

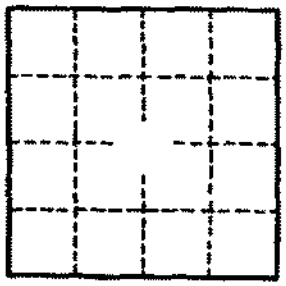

HAVE AUXILIARY ENGINE AT SITE.

Well No.

Cemented 0-622' - 18" csg.

GPO 869-201

Send original copy by certified mail to the Texas Water Development Board P. O. Box 12386 Austin, Texas 78711

State of Texas

WATER WELL REPORT

For TWDB use only
Well No. 65-05-600
Located on map yes
Received: 93
dt

1) OWNER:
Person having well drilled Greens P.V.D. (Name) 46 Turner Collie & Braden Address 3131 W. Alabama (Street or RFD) Houston (City) 77019 (State)

Landowner _____ (Name) Address _____ (Street or RFD) (City) (State)

2) LOCATION OF WELL:
County Harris, _____ miles in _____ (N.E., S.W., etc.) direction from _____ (Town)

Locate by sketch map showing landmarks, roads, creeks, hiway number, etc.*
Map on 65-08-3F
See attached map
North
(Use reverse side if necessary)

or

Give legal location with distances and directions from adjacent sections or survey lines.
Labor _____ League _____
Block _____ Survey _____
Abstract No. _____
(NW¼ NE¼ SW¼ SE¼) of Section _____

3) TYPE OF WORK (Check): New Well, Deepening, Reconditioning, Plugging

4) PROPOSED USE (Check): Domestic, Industrial, Municipal, Irrigation, Test Well, Other

5) TYPE OF WELL (Check): Rotary, Driven, Dug, Cable, Jetted, Bored

6) WELL LOG:
Diameter of hole _____ in. Depth drilled _____ ft. Depth of completed well _____ ft. Date drilled _____
All measurements made from _____ ft. above ground level.

From (ft.)	To (ft.)	Description and color of formation material
		See attached
		Completion report

(Use reverse side if necessary)

9) Casing:
Type: Old, New, Steel, Plastic, Other
Cemented from _____ ft. to _____ ft.

Diameter (inches)	Setting From (ft.)	Setting To (ft.)	Gage

10) SCREEN:
Type _____
Perforated, Slotted

Diameter (inches)	Setting From (ft.)	Setting To (ft.)	Slot Size

7) COMPLETION (Check):
Straight wall, Gravel packed, Other
Under reamed, Open Hole

8) WATER LEVEL:
Static level _____ ft. below land surface Date _____
Artesian pressure _____ lbs. per square inch Date _____
Depth to pump bowls, cylinder, jet, etc., _____ ft. below land surface.

11) WELL TESTS:
Was a pump test made? Yes No If yes, by whom?
Yield: _____ gpm with _____ ft. drawdown after _____ hrs.
Bailer test _____ gpm with _____ ft. drawdown after _____ hrs.
Artesian flow _____ gpm
Temperature of water _____

12) WATER QUALITY:
Was a chemical analysis made? Yes No
Did any strata contain undesirable water? Yes No
Type of water? _____ depth of strata _____

I hereby certify that this well was drilled by me (or under my supervision) and that each and all of the statements herein are true to the best of my knowledge and belief.

NAME Gaston L. Alciatore (Type or Print) Water Well Drillers Registration No. 1201

ADDRESS P.O. Box 5465 (Street or RFD) Houston (City) 77011 (State)

(Signed) GASTON (GAS) ALCIATORE (Water Well Driller) Layne Texas Co (Company Name)

Please attach electric log, chemical analysis, and other pertinent information, if available.

*Additional instructions on reverse side.

TWDBE-GM-53

Q-379

Q379

CWB

65-05-615

FORM NO. 28 Hale

65-05-600

REPORT NO 9027
S O 1104-2733
PAGE 1 of 2
FILE NO 3658
DATE 4/3/73

LAYNE TEXAS COMPANY.

HOUSTON -:- DALLAS

WELL LOG

CUSTOMER LOCATION

FOR Greens Public Utility District

LOCATION WELL Spencer Rd. & North Belt

SURVEY FIELD

COUNTY Harris STATE Texas

OTHER LAND MARKS

WELL DATA

NAME WELL WELL NO. 1

ELEVATION DATUM

RT C GR

TEST HOLE SIZE 9-7/8" TO 1710'

DATE STARTED DRILLING 3- 6-73

DATE FINISHED DRILLING 3-14-73

DRILLER B. Yarbro RIG NO. 8

TYPE MUD Gel NO SACKS 45

ELECTRIC LOG Yes TYPE Schlumberger

SURVEY Eastman TYPE Single-shot

OTHER driller: Heffernan

DEPTH STRATA	EACH STRATUM	DESCRIPTION FORMATION	SAMPLES DEPTH	SAMPLES TYPE	SAMPLES NUMBER
0		Surface			
3	3	Top soil			
18	15	Clay			
23	5	Sand			
66	43	Clay & sand streaks			
97	31	Sand & shale streaks			
150	53	Clay & sand streaks			
207	57	Shale			
232	25	Sandy shale			
240	8	Shale			
260	20	Sand & gravel			
275	15	Sandy shale			
315	40	Coarse sand			
340	25	Sand			
439	99	Shale & sand streaks			
470	31	Shale & lime streaks			
501	31	Sandy shale			
532	31	Shale			
564	32	Shale & sand streaks			
584	20	Sand & shale streaks			
655	71	Shale & few sand streaks			
700	45	Sand			
725	25	Shale			
782	57	Shale & sand streaks			
790	8	Shale			
827	37	Sand			
833	6	Shale			
853	20	Sand			
854	1	Rock			
890	36	Shale			
916	26	Sand			
926	10	Shale			
960	34	Sand & shale streaks			
1002	42	Shale & few sand streaks			
1012	10	Lime			
1042	30	Sand & shale streaks			
1154	112	Shale & lime			
1160	6	Lime			

379 65-05-615

FORM NO. 28

LAYNE TEXAS COMPANY,

HOUSTON -:- DALLAS

REPORT NO 9027
S O 1104-2733
PAGE 2 of 2
FILE NO. 3658
DATE 4/3/73

WELL LOG

CUSTOMER LOCATION

FOR Greens P.U.D.

LOCATION WELL Spencer Rd. & North Belt

SURVEY FIELD

COUNTY Harris STATE Texas

OTHER LAND MARKS

WELL DATA

NAME WELL WELL NO 1

ELEVATION DATUM

RT G GR

TEST HOLE SIZE 9-7/8" TD 1710'

DATE STARTED DRILLING 3- 6-73

DATE FINISHED DRILLING 3-14-73

DRILLER B. Yarbro RIG NO 8

TYPE MUD Gel NO SACKS 45

ELECTRIC LOG Yes TYPE Schlumberger

SURVEY Eastman TYPE Single-shot

OTHER Heffernan

DEPTH STRATA	EACH STRATUM	DESCRIPTION FORMATION	SAMPLES DEPTH	TYPE	NUMBER
1160					
1200	40	Shale & few sand streaks			
1220	20	Sand & shale streaks			
1290	70	Shale & lime streaks			
1370	80	Sand & shale streaks			
1386	16	Shale & lime			
1450	64	Fine sand & shale streaks			
1500	50	Shale			
1591	91	Shale & fine sand streaks			
1686	95	Sandy shale			
1710	24	Shale & lime			

Total depth 1710 ft.

65-05-615

FORM NO. 1202 - 1M - 8-51 - B&L

THE LAYNE TEXAS COMPANY, LTD.

HOUSTON -:- DALLAS

REPORT NO 9028
S. O. 1104-2733
PAGE 1 OF 1
FILE NO. 3658
DATE 4/27/73

MATERIAL SETTING

CUSTOMER LOCATION

FOR Greens Public Utility District

LOCATION WELL Spence Rd. & North Belt

SURVEY FIELD

COUNTY Harris STATE Texas

OTHER LAND MARKS

WELL DATA

NAME WELL WELL NO. 1

ELEVATION 87.19 DATUM

TYPE WELL Gravel-wall

SURFACE CASING CEMENTED Yes NO SACKS 330+8% Gel

SIZE HOLE UNDERREAMED 30" DEPTH 622-1460'

GRAVEL TYPE 112-113- NO CU YDS 340
165-131

TYPE SCREEN SS WW Underbar GAGE .045"

DRILLER B. Yarbro RIG NO 8

OTHER driller: Heffernan

DEPTH	LENGTH	SIZE, KIND, WEIGHT MATERIAL
+3'		18" O.D. surface casing 70.59#
0		Surface
520'		Top of 12-3/4" O.D. liner
622'	625'	18" O.D. surface casing 70.59#
632'	112'	12-3/4" O.D. blank liner 43.77#
657'	25'	12-3/4" O.D. S.S. W.W. Underbar screen .045" ga.
665'	8'	12-3/4" O.D. blank liner 43.77#
695'	30'	12-3/4" O.D. S.S. W.W. Underbar screen .045" ga.
734'	39'	12-3/4" O.D. blank liner 43.77#
780'	46'	12-3/4" O.D. S.S. W.W. Underbar screen .045" ga.
790'	10'	12-3/4" O.D. blank liner 43.77#
825'	35'	12-3/4" O.D. S.S. W.W. Underbar screen .045" ga.
836'	11'	12-3/4" O.D. blank liner 43.77#
868'	32'	12-3/4" O.D. S.S. W.W. Underbar screen .045" ga.
886'	18'	12-3/4" O.D. blank liner 43.77#
926'	40'	12-3/4" O.D. S.S. W.W. Underbar screen .045" ga.
954'	28'	12-3/4" O.D. blank liner 43.77#
966'	12'	12-3/4" O.D. S.S. W.W. Underbar screen .045" ga.
996'	30'	12-3/4" O.D. blank liner 43.77#
1020'	24'	12-3/4" O.D. S.S. W.W. Underbar screen .045" ga.
1030'	10'	12-3/4" O.D. blank liner 43.77#
1070'	40'	12-3/4" O.D. S.S. W.W. Underbar screen .045" ga.
1146'	76'	12-3/4" O.D. blank liner 43.77#
1160'	14'	12-3/4" O.D. S.S. W.W. Underbar screen .045" ga.
1252'	92'	12-3/4" O.D. blank liner 43.77#
1272'	20'	12-3/4" O.D. S.S. W.W. Underbar screen .045" ga.
1282'	10'	12-3/4" O.D. blank liner 43.77#
1302'	20'	12-3/4" O.D. S.S. W.W. Underbar screen .045" ga.

Continued

SKETCH

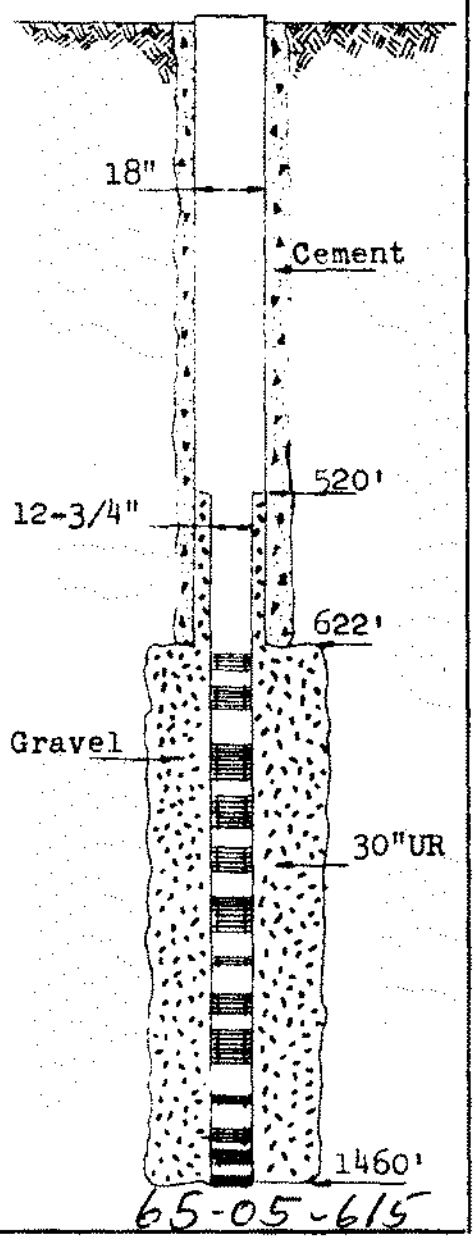

65-05-615

Test of Water Wel o. 1 for
Greens P.U.D.
Spence Rd. & North Belt
Harris County, Texas

Report No. 9029
S.O. 1104-2733
Page 2 of 3
File 3658
Date 4/27/73

Date Hour	Air Line Gage	Pumping Level	Head on Orifice Inches	GPM	Remarks
9:30PM	187	303	24	2409	1625 RPM
10:00	187	303	24	2409	
11:00	186	304	24	2409	
11:30	185	305	24	2409	
12:00 M	185	305	24	2409	
4/26/73					
12:30 AM	185	305	24	2409	
1:00	185	305	24	2409	
1:30	185	305	24	2409	
2:00	185	305	24	2409	
2:30	185	305	24	2409	
3:00	184	306	24	2409	
3:30	184	306	24	2409	
4:00	184	306	24	2409	
4:30	184	306	24	2409	
5:00	184	306	24	2409	
5:30	184	306	24	2409	
6:00	184	306	24	2409	
6:30	184	306	24	2409	
7:00	184	306	24	2409	
7:30	184	306	24	2409	
8:00	184	306	24	2409	Step up at 8:00AM
8:30	177	313	31	2736	
9:00	176	314	31	2736	
9:30	176	314	31	2736	
10:00	176	314	31	2736	
10:30	176	314	31	2736	
11:00	176	314	31	2736	
11:30	176	314	31	2736	
12:00 N	177	313	31	2736	
12:30 PM	178	312	31	2736	1725 RPM
1:00	179	311	31	2736	
1:30	177	313	31	2736	
2:00	178	312	31	2736	
2:30	195	295	14	1845	
3:00	196	294	14	1845	
3:30	196	294	14	1845	
4:00	196	294	14	1845	
4:30	197	293	14	1845	
5:00	197	293	14	1845	
5:30	196	294	14	1845	
6:00	196	294	14	1845	
6:30	196	294	14	1845	
7:00	196	294	14	1845	
7:30	196	294	14	1845	
8:00	196	294	14	1845	1575 RPM
8:30	196	294	14	1845	
9:00	196	294	14	1845	
9:30	196	294	14	1845	
10:00	196	294	14	1845	
10:30	196	294	14	1845	
11:00	195	295	14	1845	
11:30	195	295	14	1845	
12:00 M	195	295	14	1845	

65-05-615

REPORT NO 9029
S O. 1104-2733
PAGE 1 of 3
FILE NO. 3658
DATE 4/27/73

LAYNE TEXAS COMPANY

HOUSTON -:- DALLAS

WATER WELL TEST

CUSTOMER LOCATION

TEST FOR Greens Public Utility District

LOCATION OF WELL Spence Rd. & North Belt

SURVEY FIELD

COUNTY Harris STATE Texas

DESCRIPTION OF LAND MARKS

WELL DATA

NAME WELL WELL NO 1

ELEVATION DATUM

WELL SIZE 18" x 12-3/4" x 30" UR

TOTAL DEPTH 1460' TOP SCREEN 632'-657'

GRAVEL WELL Yes STRAIGHT WELL

TYPE SCREEN S.S. W.W. GAGE .045"
Underbar

TEMPERATURE OF WATER

WATER CONDITION Clear

WATER MEASURING DEVICE

ORIFICE SIZE 12"x10" LENGTH 22'

OTHER

TEST PUMP DATA

DEPTH SETTING TOP OF BOWL 490'

LENGTH AIR LINE 490' SIZE 1/4"

TYPE BOWL DROHC 17" NO STAGES 4

LENGTH BOWL SUCTION LT

SAND CONTENT 0 OZ. PER 100 GAL.

WATER SAMPLE TAKEN Yes NO. SAMPLES 1

BACTERIOLOGICAL SAMPLE TAKEN

DRAWDOWN SPECIFIC CAPACITY

ACTIVE STATIC HEAD AFTER PUMP STOPPED

5 MIN.	261 FT.	20 MIN.	259 FT
10 MIN.	269 FT.	25 MIN.	259 FT
15 MIN.	269 FT.	30 MIN	258 FT

S L. before start 252 ft.

DATE HOUR	AIR LINE GAGE	PUMPING LEVEL	DISCH PRESS	HEAD ON ORIFICE INCHES	GPM	F/M	OPERATOR	REMARKS
4/25/73 - Started test at 8:00 A.M.								
8:30AM	203	287		14	1845			Clear-no sand
9:00	202	288		14	1845			
9:30	205	285		14	1845			
10:00	210	280		14	1845			
10:30	210	280		14	1845			
11:00	210	280		14	1845			
11:30	210	280		14	1845			
12:00 N	211	279		14	1845			
12:30PM	211	279		14	1845			
1:00	211	279		14	1845			
1:30	212	278		14	1845			
2:00	213	277		14	1845			
2:30	213	277		14	1845			
3:00	213	277		14	1845			
3:30	212	278		14	1845			
4:00	212	278		14	1845			
4:30	211	279		14	1845			
5:00	211	279		14	1845			
5:30	210	280		14	1845			
6:00	210	280		14	1845			
6:30	210	280		14	1845			
7:00	210	280		14	1845			
7:30	210	280		14	1845			
8:00	210	280		14	1845			Raised orifice
8:30	189	301		24	2409			
9:00	187	303		24	2409			

OBSERVERS

Al W. McClendon for T.C.&B.
FOR OWNER

Bob Yarbro
FOR LAYNE TEXAS CO.

FORM NO 28

65-05-615

FORM NO. 1505 - 1M - 8-81 - BBL

THE LAYNE TEXAS COMPANY, LTD.

HOUSTON -:- DALLAS

REPORT NO. 9028
S. O. 1104-2733
PAGE 2 OF 2
FILE NO. 3658
DATE 4/27/73

MATERIAL SETTING

CUSTOMER LOCATION

FOR Greens P.U.D.

LOCATION WELL Spence Rd. & North Belt

SURVEY FIELD

COUNTY Harris STATE Texas

OTHER LAND MARKS

WELL DATA

NAME WELL WELL NO. 1

ELEVATION 87.19' DATUM

TYPE WELL Gravel-Wall

SURFACE CASING CEMENTED Yes NO. SACKS 330+8% Gel

SIZE HOLE UNDERREAMED 30" DEPTH 622-1460'

GRAVEL TYPE 112-113- NO. CU. YDS. 340
165-131

TYPE SCREEN SS WW Underbar GAGE .045"

DRILLER B. Yarbro RIG NO. 8

OTHER Heffernan

DEPTH	LENGTH	SIZE, KIND, WEIGHT MATERIAL
1302'		
1340'	38'	12-3/4" O.D. blank liner 43.77#
1352'	12'	12-3/4" O.D. S.S. W.W. Underbar .045" ga.
1415'	63'	12-3/4" O.D. blank liner 43.77#
1440'	25'	12-3/4" O.D. S.S. W.W. Underbar screen .045" ga.
1458'	18'	12-3/4" O.D. blank liner 43.77#
1460'	2'	12-3/4" O.D. set nipple & back pressure valve

SKETCH

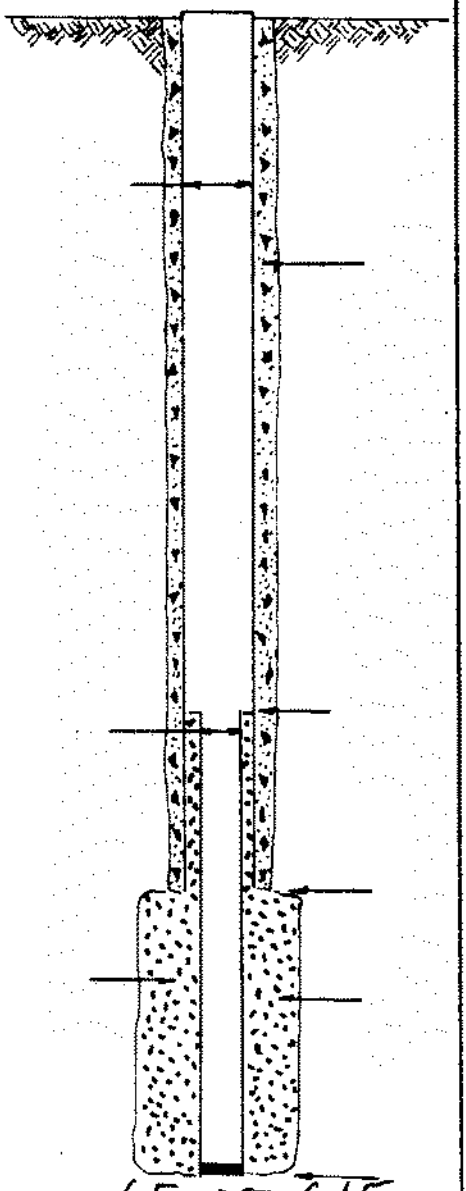

65-05-615

Test of Water Well No. 1 for
Greens P.U.D.
Spence Rd. & North Belt
Harris County, Texas

Report No. 9029
S.O. 1104-2733
Page 3 of 3
File 3658
Date 4/27/73

Date Hour	Air Line Gage	Pumping Level	Head on Orifice Inches	GPM	Remarks
4/27/73					
12:30 AM	195	295	14	1845	
1:00	195	295	14	1845	
1:30	195	295	14	1845	
2:00	195	295	14	1845	
2:30	195	295	14	1845	
3:00	195	295	14	1845	
3:30	195	295	14	1845	
4:00	195	295	14	1845	
4:30	195	295	14	1845	
5:00	195	295	14	1845	
5:30	195	295	14	1845	
6:00	195	295	14	1845	
6:30	195	295	14	1845	
7:00	195	295	14	1845	
7:30	195	295	14	1845	
8:00	195	295	14	1845	
8:40	195	295	14	1845	
RECOVERY	M.L.	W.L.			
8:41	236	254			
8:42	218	272			
8:43	228	262			
8:44	229	261			
8:45	229	261			
8:46	230	270			
8:47	230	270			
8:48	230	270			
8:49	230	270			
8:50	231	269			
8:52	231	269			
8:54	231	269			
8:56	231	269			
8:58	230	270			
9:00	231	259			
9:05	231	259			
9:10	232	258			
9:15	232	258			
9:20	232	258			
9:30	232	258			
9:45	233	257			
10:00	234	256			
10:15	234	256			
10:30	234	256			

Observers: Al W. McClendon, TC&B Bob Yarbro-Layne Texas Co.

65-05-615

Typewrite (Black ribbon) or Print Plainly
(soft pencil or black ink)
Do not use ball point pen

Texas Department of Health Laboratories
1100 West 49th Street
Austin, Texas 78756

TDWR ONLY
Organization No. _____ Lab No. 05
Work No. _____

CHEMICAL WATER ANALYSIS REPORT

Send report to:

Data Collection and Evaluation Section
Texas Department of Water Resources
P.O. Box 13087
Austin, Texas 78711

County 101 Harris
State Well No. 65-05-615
_____ Well No. _____
Date Collected 04-27-73

Location _____ Sample No. 1 By _____
Source (type of well) _____ Owner Greens Public Utility District
Date Drilled _____ Depth 1460 ft. WBF 317
Producing intervals 632-1440 Water level _____ ft. Sample depth _____ ft.
Sampled after pumping _____ hrs. Yield _____ GPM meas. est. Temperature _____ °F _____ °C
Point of collection _____ Appearance ☐ clear ☐ turbid ☐ colored ☐ other
Use PS Remarks _____

(FOR LABORATORY USE ONLY)

CHEMICAL ANALYSIS

KEY PUNCHED

Laboratory No. _____ Date Received _____ Date Reported _____

		MG/L	ME/L
Silica	00955	18	
Calcium	00915	32	
Magnesium	00925	5	
Sodium	00929	78	
	Total		
☐ Potassium	00937		
[3] ☐ Manganese	01055	0	
☐ Boron	01022		
[3] ☐ Total Iron	01045	2	
☐ (other) _____			

%Ns 63
SAR 3.4
RSC 1.81

		MG/L	ME/L
Carbonate	00445	0	
Bicarbonate	00440	233	
Sulfate	00945	16	
Chloride	00940	50	
Fluoride	00951	.4	
Nitrate	71850	.2	
pH	00403	7.6	
	Total		
[1] Dissolved Solids (residue at 180°C)	70300		304
Phenolphthalein Alkalinity as C aCO_3	00415		
Total Alkalinity as C aCO_3	00410		
Total Hardness as C aCO_3	00900		10
[2] Nitrogen Cycle			
Ammonia - N	00610		
Nitrite - N	00615		
Nitrate - N	00620		
Organic Nitrogen	00605		

Specific Conductance (micromhos/cm^3) 00095 522
Diluted Conductance (micromhos/cm^3) _____ X _____

" ☐ " items will be analyzed if checked.

[1] The bicarbonate reported in this analysis can be converted by computation (multiplying by 0.4917) to an equivalent amount of carbonate, and the carbonate figure used in the computation of dissolved solids.
[2] Nitrogen cycle requires separate sample.
[3] Total Iron and Manganese require separate sample.

Analyst _____ Checked By _____

TDWR-0148 (Rev. 1-8-80)

To: Layne Texas Company
Houston, Texas

SO #1104-2733

Sample marked: #1 Well, Greens Public Utility District, Harris County, Texas.
Taken after 47 hours pumping at 1,845 gpm with test pump.
Static Head: 1 hour 237' Pumping Level: 295'
Screened: 633-1,[illegible]' at Water Plant B. L. Yarbro

Received: 4-27-73

WATER ANALYSIS

results in parts per million (mg/l) except as noted

Dissolved Residue at 350°C		380	Conductance, micromhos/cm, 25°C	582
Total Dissolved Solids, actual†		418	Color, units	2
Total Dissolved Solids, calc.		423	Turbidity, units	0
Silica	SiO_2	18	As *Calcium Carbonate*, $CaCO_3$:	
Calcium	Ca	32	Phenolphthalein Alkalinity	0
Magnesium	Mg	5	Total Alkalinity	191
Sodium (diff.) Na + K as	Na	78	Total Hardness	99
Carbonate	CO_3	0	Free Carbon Dioxide CO_2	9
Bicarbonate	HCO_3	233	pH . . . 7.60	
Sulfate	SO_4	6	HYPOTHETICAL COMBINATIONS	
Chloride	Cl	30	Calcium Bicarbonate	130
Total Fluoride	F	0.4	Magnesium Bicarbonate	28
Total Nitrate	NO_3	0.8	Sodium Bicarbonate	155
Total Manganese	Mn	0.02	Sodium Sulfate	8
Total Iron	Fe	0.20	Sodium Chloride	82
Iron, filtered sample	Fe	-	Sodium Fluoride	1
			Sodium Nitrate	1
			Silica	18
			Total Dissolved Solids, Calc.	423

†Total Dissolved Solids, actual = Dissolved Residue + 50.8% of bicarbonate (HCO_3) ion

EDNA WOOD LABORATORIES, INC.

By: Edna Wood
Edna Wood

2885
dvp

65-05-615

Tel: (713) 747-7271 • P. O. BOX 14171 • 4820 OLD SPANISH TRAIL • HOUSTON, TEXAS 77021

65-05-27 DUP

Send original copy by certified mail to the Texas Department of Water Resources P. O. Box 13087 Austin, Texas 78711

State of Texas
WATER WELL REPORT

E log in packet

For TDWR use only
Well No. 65-05-27
Located on map YES
Received: 7/7

1) OWNER Northborough Municipal Utility District Address % Gibraltar Savings Association % Jones & Carter, Inc. Houston, Texas
(Street or RFD) (City) (State) (Zip)

2) LOCATION OF WELL:
County Harris 4 miles to North direction from city limits Houston
(N.E., S.W., etc.) (Town)

Driller must complete the legal description to the right with distance and direction from two intersecting section or survey lines, or he must locate and identify the well on an official Quarter- or Half-Scale Texas County Official Highway Map and attach the map to this form.

1K Legal description:
Section No. 2 Block No. ____ Township ____
Abstract No. 617 Survey Name Daniel O'Neil
Distance and direction from two intersecting section or survey lines ____
☒ See attached map.

3) TYPE OF WORK (Check):
☒ New Well ☐ Deepening
☐ Reconditioning ☐ Plugging

4) PROPOSED USE (Check):
☐ Domestic ☐ Industrial ☒ Public Supply
☐ Irrigation ☐ Test Well ☐ Other ____

5) DRILLING METHOD (Check):
☒ Mud Rotary ☐ Air Hammer ☐ Driven ☐ Bored
☐ Air Rotary ☐ Cable Tool ☐ Jetted ☐ Other ____

6) WELL LOG:
Date drilled 4-3-79

DIAMETER OF HOLE

Dia. (in.)	From (ft.)	To (ft.)
16"	Surface	

7) BOREHOLE COMPLETION:
☐ Open Hole ☐ Straight Wall ☒ Underreamed
☒ Gravel Packed ☐ Other ____
If Gravel Packed give interval . . . from 625 ft. to 1335 ft

From (ft.)	To (ft.)	Description and color of formation material
SEE ATTACHED		

8) CASING, BLANK PIPE, AND WELL SCREEN DATA:

Dia. (in.)	New or Used	Steel, Plastic, etc. Perf., Slotted, etc. Screen Mfr., if commercial	Setting (ft.) From	Setting (ft.) To	Gage Casing Screen
SEE ATTACHED					

CEMENTING DATA
Cemented from 0 ft. to 616' ft.
Method used pressured from bottom to top
Cemented by Alsay-Pippin Corporation
(Company or Individual)

9) WATER LEVEL:
Static level 232.16 ft. below land surface Date 4-3-79
Artesian flow n/a gpm. Date ____

10) PACKERS: Type Depth
n/a

11) TYPE PUMP:
☒ Turbine ☐ Jet ☐ Submersible ☐ Cylinder
☐ Other ____
Depth to pump bowls, cylinder, jet, etc., 500 ft.

12) WELL TESTS:
☐ Type Test: ☒ Pump ☐ Bailer ☐ Jetted ☐ Estimated
Yield: 1613 gpm with 86.27 ft. drawdown after 24 hrs.

13) WATER QUALITY:
Did you knowingly penetrate any strata which contained undesirable water? ☐ Yes ☒ No
If yes, submit "REPORT OF UNDESIRABLE WATER"
Type of water? ____ Depth of strata ____
Was a chemical analysis made? ☒ Yes ☐ No

(Use reverse side if necessary)

I hereby certify that this well was drilled by me (or under my supervision) and that each and all of the statements herein are true to the best of my knowledge and belief.

NAME Alvin C. England (Type or Print) Water Well Drillers Registration No. 2016

ADDRESS 17315 Camberwell Green Ln. Houston, Texas 77070
(Street or RFD) (City) (State) (Zip)

(Signed) Alvin C. England (Water Well Driller) Alsay-Pippin Corporation (Company Name)

Please attach electric log, chemical analysis, and other pertinent information, if available.

*Additional instructions on reverse side.

TDWR-0392

4820111565

2) LOCATION OF WELL:

The sketch showing the well location must be as accurate as possible, showing landmarks, in sufficient detail so that the well may be plotted on a General Highway Map of the county in which the well is located.

Reference points from which distances are measured and directions given should be of a permanent nature (e.g. highway intersections, center of towns, river and creek bridges, railroad crossings). The distance and direction from the nearest town should always be indicated.

When giving a legal description include a sketch showing location of the well within the described area, e.g. survey abstract.

Information furnished in Section 2 of the TDWR-0392 is very important. Unless the well can be accurately located on a map the value of the other data contained in the Report is greatly reduced.

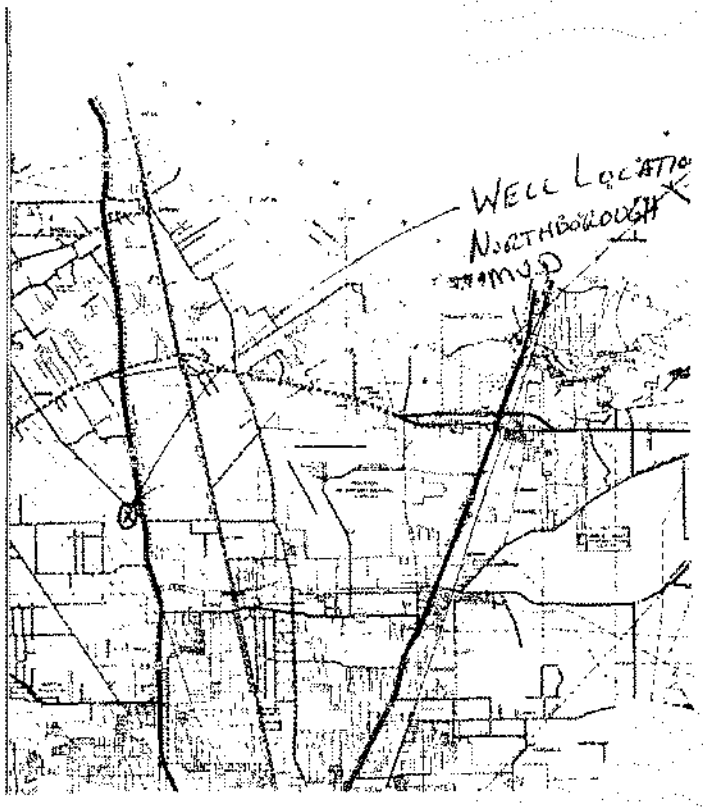

RECEIVED
NOV 20 1963

65-05-2T DUP

Send original copy by certified mail to the
Texas Department of Water Resources
P. O. Box 13087
Austin, Texas 78711

State of Texas
WATER WELL REPORT

For TDWR use only:
Well No. 65-05-2T
Located on map YES TH
Received:

1) OWNER Northborough MUD Well 2 (Name) Address c/o Jones & Carter, Inc. 6430 Hillcroft, Ste 100, Hou., Tx 77081 (Street or RFD) (City) (State) (Zip)

2) LOCATION OF WELL:
County HARRIS, ____ miles in ____ (N.E., S.W., etc.) direction from ____ (Town)

Driller must complete the legal description to the right with distance and direction from two intersecting section or survey lines, or he must locate and identify the well on an official Quarter- or Half-Scale Texas County General Highway Map and attach the map to this form.

☐ Legal description:
Section No. ____ Block No. ____ Township ____
Abstract No. ____ Survey Name ____
Distance and direction from two intersecting section or survey lines ____
☒ See attached map. in pocket

3) TYPE OF WORK (Check):
☒ New Well ☐ Deepening ☐ Reconditioning ☐ Plugging

4) PROPOSED USE (Check):
☐ Domestic ☐ Industrial ☒ Public Supply ☐ Irrigation ☐ Test Well ☐ Other ____

5) DRILLING METHOD (Check):
☒ Mud Rotary ☐ Air Hammer ☐ Driven ☐ Bored ☐ Air Rotary ☐ Cable Tool ☐ Jetted ☐ Other ____

6) WELL LOG:
Date drilled ____

DIAMETER OF HOLE Dia. (in.)	From (ft.)	To (ft.)
16"	Surface	

From (ft.)	To (ft.)	Description and color of formation material
		See Attached Addendum

7) BOREHOLE COMPLETION:
☐ Open Hole ☐ Straight Wall ☒ Underreamed
☒ Gravel Packed ☐ Other ____
If Gravel Packed give interval . . . from 525 ft. to 1335 ft.

8) CASING, BLANK PIPE, AND WELL SCREEN DATA:

Dia. (in.)	New or Used	Steel, Plastic, etc. Perf., Slotted, etc. Screen Mgf., if commercial	Setting (ft.) From	Setting (ft.) To	Gage Casing	Gage Screen
		See Attached Addendum				

CEMENTING DATA
Cemented from 0 ft. to 620 ft.
Method used Pressure thru Drill Stem
Cemented by Haliburton (Company or Individual)

9) WATER LEVEL:
Static level 232 ft. below land surface Date 4/3/79
Artesian flow ____ gpm. Date ____

10) PACKERS: Type Depth
NONE

11) TYPE PUMP:
☒ Turbin ☐ Jet ☐ Submersible ☐ Cylinder
☐ Other ____
Depth to pump bowls, cylinder, jet, etc., 500 ft.

12) WELL TESTS:
☐ Type Test: ☒ Pump ☐ Bailer ☐ Jetted ☐ Estimated
Yield: 1804 gpm with 86 ft. drawdown after 24 hrs.

(Use reverse side if necessary)

13) WATER QUALITY:
Did you knowingly penetrate any strata which contained undesirable water? ☐ Yes ☒ No
If yes, submit "REPORT OF UNDESIRABLE WATER"
Type of water? ____ Depth of strata ____
Was a chemical analysis made? ☐ Yes ☐ No

I hereby certify that this well was drilled by me (or under my supervision) and that each and all of the statements herein are true to the best of my knowledge and belief.

NAME J. L. DICKSON (Type or Print) Water Well Drillers Registration No. 943

ADDRESS 14760 Memorial Drive- Suite 209 - (Street or RFD) Houston, Texas (City) 77079 (State) (Zip)

(Signed) John L Dickson (Water Well Driller) ALSAY - PIPPIN CORPORATION (Company Name)

Please attach electric log, chemical analysis, and other pertinent information, if available.

*Additional instructions on reverse side.

TDWR-0392

CWB

2) LOCATION OF WELL:

The sketch showing the well location must be as accurate as possible, showing landmarks, in sufficient detail so that the well may be plotted on a General Highway Map of the county in which the well is located.

Reference points from which distances are measured and directions given should be of a permanent nature (e.g. highway intersections, center of towns, river and creek bridges, railroad crossings). The distance and direction from the nearest town should always be indicated.

When giving a legal description include a sketch showing location of the well within the described area, e.g. survey abstract.

Information furnished in Section 2 of the TDWR-0392 is very important. Unless the well can be accurately located on a map the value of the other data contained in the Report is greatly reduced.

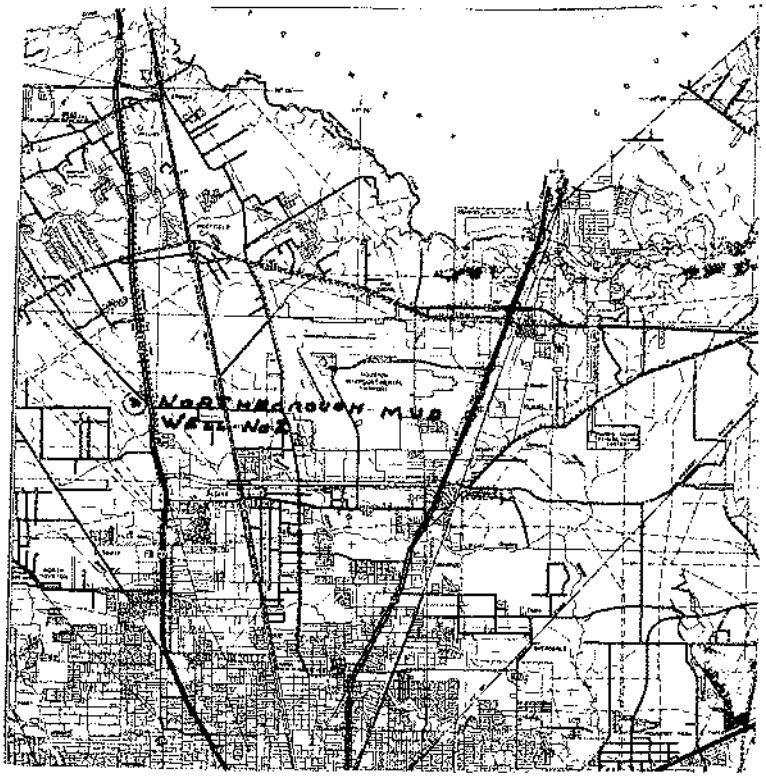

RECEIVED
JAN 8 1980
Texas Dept

L 65-05-6WW

Send original copy by certified mail to the Texas Department of Water Resources P. O. Box 13087 Austin, Texas 78711

State of Texas
WATER WELL REPORT

ATTENTION OWNER: *Confidentiality Privilege Notice on Reverse Side*

Texas Water Well Drillers Board P. O. Box 13087 Austin, Texas 78711

1) OWNER Greenspoint Inn (Name) Address 11211 IH 45 (Street or RFD) Houston, Texas 77037 (City) (State) (Zip)

2) LOCATION OF WELL: County Harris miles in N N.W (N.E., S.W., etc.) direction from Houston (Town)

Driller must complete the legal description to the right with distance and direction from two intersecting section or survey lines, or he must locate and identify the well on an official Quarter- or Half-Scale Texas County General Highway Map and attach the map to this form.

☐ Legal description:
Section No. _____ Block No. _____ Township _____
Abstract No. _____ Survey Name _____
Distance and direction from two intersecting section or survey lines _____
☒ See attached map

3) TYPE OF WORK (Check): ☒ New Well ☐ Deepening ☐ Reconditioning ☐ Plugging

4) PROPOSED USE (Check): ☐ Domestic ☐ Industrial ☒ Public Supply ☐ Irrigation ☐ Test Well ☐ Other _____

5) DRILLING METHOD (Check): ☒ Mud Rotary ☐ Air Hammer ☐ Driven ☐ Bored ☐ Air Rotary ☐ Cable Tool ☐ Jetted ☐ Other _____

6) WELL LOG: Date drilled Oct.82

DIAMETER OF HOLE

Dia. (in.)	From (ft.)	To (ft.)
6	Surface	328
83/4	"	304

7) BOREHOLE COMPLETION: ☐ Open Hole ☒ Straight Wall ☐ Underreamed ☐ Gravel Packed ☐ Other _____
If Gravel Packed give interval . . . from _____ ft. to _____ ft.

From (ft.)	To (ft.)	Description and color of formation material
Top of rotary --5' above GL		
0	25	red clay
25	40	red sand
40	150	red & white clay
150	252	clay with rock streaks
252	264	fine sand
264	304	clay
304	327	sand
327	328	clay

(Use reverse side if necessary)

8) CASING, BLANK PIPE, AND WELL SCREEN DATA:

Dia. (in.)	New or Used	Steel, Plastic, etc. Perf., Slotted, etc. Screen Mgf., if commercial	Setting (ft.) From	Setting (ft.) To	Gage Casing Screen
6	N	6", black steel casing	+2	301'	19F
4	N	4" lap pipe	296	304	11
4	N	SS Rod base screen	304	324	14
4	N	liner & set shoe	324	326	

CEMENTING DATA
Cemented from GL ft. to 301' ft.
Method used Halliburton
Cemented by Swinehart Co. (Company or Individual)

9) WATER LEVEL:
Static level 201' ft. below land surface Date 14 Oct. 82
Artesian flow _____ gpm. Date _____

10) PACKERS: Type Depth
6"x4" lead seal set 296' Top of casing.

11) TYPE PUMP: ☐ Turbine ☐ Jet ☒ Submersible ☐ Cylinder ☐ Other _____
Depth to pump bowls, cylinder, jet, etc., 290' ft.
15S6-6-T4 set on 3" galvanized.

12) WELL TESTS: ☐ Type Test: ☐ Pump ☐ Bailer ☒ Jetted ☒ Estimated
Yield: 150 gpm with 39 ft. drawdown after 1 hrs.

13) WATER QUALITY:
Did you knowingly penetrate any strata which contained undesirable water? ☐ Yes ☒ No
If yes, submit "REPORT OF UNDESIRABLE WATER"
Type of water? _____ Depth of strata _____
Was a chemical analysis made? ☐ Yes ☐ No

RECEIVED
JUL 14 1983
DEPT. OF WATER RESOURCES

I hereby certify that this well was drilled by me (or under my supervision) and that each and all of the statements herein are true to the best of my knowledge and belief.

COMPANY NAME B.J. Swinehart CO.Inc. (Type or Print) Water Well Driller's License No. 229

ADDRESS 7524 N. Freeway (Street or RFD) Houston, Texas 77037 (City) (State) (Zip)

(Signed) [signature] (Licensed Water Well Driller) (Signed) _____ (Registered Driller Trainee)

Please attach electric log, chemical analysis, and other pertinent information, if available.

For TDWR use only
Well No. 65-05-6WW
Located on map YCSC-FS

TDWR-0392 (Rev. 5-27-82)

DEPARTMENT OF WATER RESOURCES COPY

4820111973

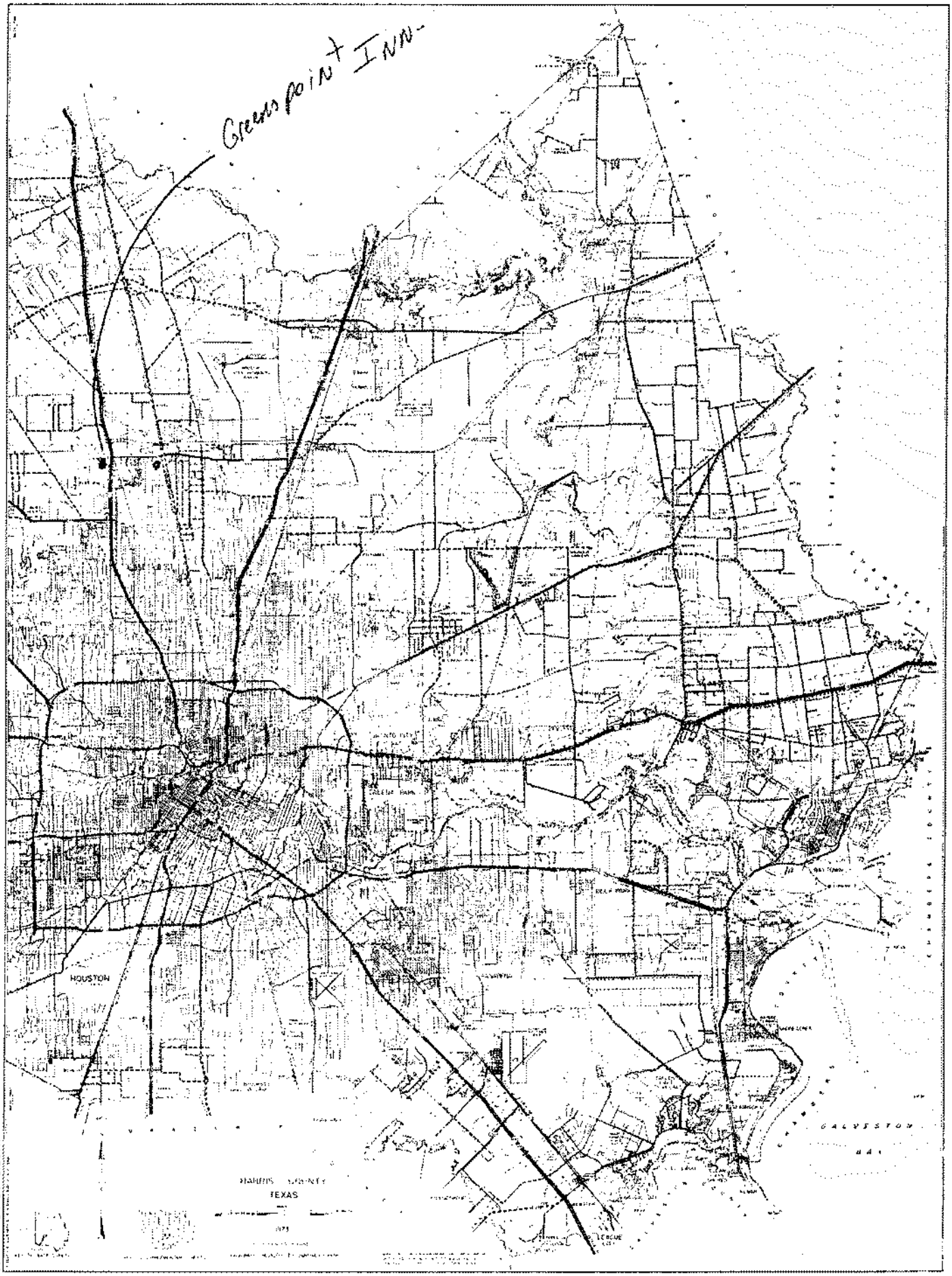
Greens point INN-
HOUSTON
GALVESTON
BAY
HARRIS COUNTY
TEXAS

10/26/2020
03:10:26

Texas Commission on Environmental Quality
DWW Water System Summary Sheet

PWS ID	PWS Name	Central Registry RN
TX1011804	GREENSPOINT PLAZA INN	RN101215887

Organization/Customer *	Central Registry CN
TEXAS MARUTI HOSPITAL CO INC	

*Regulatory mail will be addressed to this organization/person

All Water System Contacts

Type	Contact	Communication
AC - Administrative Contact	TEXAS MARUTI HOSPITAL CO INC 15814 CUTTEN RD HOUSTON, TX 77070-2077	
FC - Financial Contact	ADATIA, DIAMOND 15814 CUTTEN RD HOUSTON, TX 77070-2077	**Phone Type**: BUS - Business; **Value**: 281-447-6311
OW - Owner	TEXAS MARUTI HOSPITAL CO INC 15814 CUTTEN RD HOUSTON, TX 77070-2077	

Operator Grade	Number
WATER OPERATOR Grade A	1

Water Operator Licenses

License Holder:	WALLACE, DAVID L	
CURRENT	Class: A - WATER OPERATOR	WO0024796

Owner Type	Owner Type Options: COUNTY, DISTRICT, FEDERAL GOVERNMENT, INVESTOR OWNED, MUNICIPALITY, NATIVE AMERICAN, PRIVATE, STATE GOVERNMENT, WATER SUPPLY CORPORATION
Private	

System Type	System Type Options: COMMUNITY, TRANSIENT/NON-COMMUNITY, NON-PUBLIC, NON-TRANSIENT/NON-COMMUNITY
NP - NON-PUBLIC	

Population Type	Population Served	# of Connect	# I/C w/other PWS
Residential	480	160	0

Total Product (MGD)	Average Daily Consump.	Max Daily Demand (MGD)	Total Storage (MG)	Elev. Storage (MG)	Service Pump Cap.	Max.Purchase Cap. (MGD/GPM)	Pressure Tank Cap. (MG)

Activity Status	Inactivation Date
I - INACTIVE	08/11/2004

Last Survey Date	Surveyor	Survey Type	Region	County
No Site Visit Data				

(Treatment Plant)

Entry Point	EP Name/Source Summation (Activity Status)	Plant Name (Activity Status)	Plant Num	Chemical Mon Type	Chem Sample Point	Distribution Mon Type	Dist Sample Point
EP001	TRT-TAP / No Source Listed(I)	TEXAS MARUTI HOSPITA(I)	TP6397		NO		NO

Train:	Unnamed

(Treatments)

Disinfection Zone	Treatment Sequence	Objective	Process	Treatment
null	null	D	423	HYPOCHLORINATION, PRE
null	null	S	460	ION EXCHANGE

(Active Sources)

(Inactive/Offline Sources)

SourceNumber	Name	Status	Depth
G1011804B	2 - BY WASHATERIA / W WELL	O	324
G1011804A	1 - BY WASHATERIA / E WELL	O	325

Code Explanations
Monitoring Type Codes: (GW) GROUNDWATER , (GUP) GROUNDWATER UNDER THE INFLUENCE - PURCHASED , (SWP) SURFACE WATER - PURCHASED , (GU) GROUNDWATER UNDER THE INFLUENCE OF SURFACE WATER , (N) NO SOURCES , (SW) SURFACE WATER
Activity Status Codes: (A) ACTIVE , (D) DELETED/DISSOLVED , (I) INACTIVE , (P) PROPOSED ,
Operational Status Codes: (E) EMERGENCY , (I) INTERIM/PEAK (O) OTHER , (P) PERMANENT , (S) SEASONAL

Source Types: (G) GROUND WATER , (S) SURFACE WATER , (U) GROUND WATER UNDER THE INFLUENCE

- End of Report -

At the time of your query this data was the most current information available from our database, which is in real time. Every effort was made to retrieve it according to your query. Thank-you for using DWW.

TEXAS WATER DEVELOPMENT BOARD
WELL SCHEDULE

State Well Number - 65 05 625 Previous Well Number - County - Harris 201
River Basin - San Jacinto River - 10 Zone - 1 Latitude - 29 55 40 Longitude - 95 24 56 Source of Coords - 2

Owners Well No. _____ Location _____ 1/4, _____ 1/4, Section _____, Block _____, Survey _____

Owner - Greensport Inn Driller - B.J. Swinehart Co Inc

Address _____ Tenant/Oper. _____
Date Drilled - / /1982 Depth - 326 ft. Source of Depth - D Altitude - 91 ft. Source of Alt. - M
Aquifer - 112CHCT CHICOT AQUIFER Well Type - W User -

WELL CONSTRUCTION
Const. Method - _____ Completion - _____
Casing Material - _____
Screen Material - _____

LIFT DATA - Pump Mfr. _____ Type - _____ No. Stages ____
Bowls Diam. - _____ in. Setting - _____ ft. Column Diam. - _____ in.

Motor Mfr. - _____ Fuel or Power - Horsepower -

YIELD Flow- _____ GPM Pump- _____ GPM Meas.,Rept.,Est- _____ Date- _____

PERFORMANCE TEST Date- _____ Length of Test- _____ Production- _____GPM

Static Level- _____ft. Pumping Level- _____ft. Drawdown- _____ft. Sp.Cap.- _____GPM/ft

QUALITY (Remarks- _____

WATER USE Primary- DOMESTIC Secondary- _____ Tertiary- _____

OTHER DATA AVAILAIBLE Water Levels- M Quality- N Logs- D Other Data-

WATER LEVELS Date- 10/14/1982 Measurement- -201.00
Date- / / Measurement-

Recorded By _____ Date Record Collected or Updated- 12/ /1988

Casing or Blank Pipe (C)
Well Screen or Slotted Zone (
Open Hole (O)
Cemented from _____ to _____

	Diam. (in.)	Setting(feet) From	To
1			
2			
3			
4			
5			
6			
7			
8			
9			
10			
11			
12			
13			
14			
15			
16			
17			
18			
19			

Reporting Agency - UNITED STATES GEOLOGICAL SURVEY
REMARKS -
Reported yield 150 gpm with 39 ft drawdown.

Aquifer - 112CHCT
Well No. - 65 05 625

STATE OF TEXAS WELL REPORT for Tracking #524889

Owner:	**Harris County M.U.D. No.321 & No.406**	Owner Well #:	**No Data**
Address:	**3200 Southwest Freeway, suite 2600 Houston, TX 77027**	Grid #:	**65-05-5**
Well Location:	**300 1/2 Gillespie Road Houston, TX 77038**	Latitude:	**29° 55' 41.42" N**
		Longitude:	**095° 25' 00.93" W**
Well County:	**Harris**	Elevation:	**No Data**
Type of Work:	**New Well**	Proposed Use:	**Public Supply**

Drilling Start Date: **1/21/2019** Drilling End Date: **4/18/2019**

Plans Approved by TCEQ - YES
PWS# 1013413

	Diameter (in.)	*Top Depth (ft.)*	*Bottom Depth (ft.)*
Borehole:	**32**	**638**	**816**
	30	**0**	**638**
	9.875	**816**	**818**

Drilling Method: **Mud (Hydraulic) Rotary**

Borehole Completion: **Under-reamed**

	Top Depth (ft.)	*Bottom Depth (ft.)*	*Description (number of sacks & material)*
Annular Seal Data:	**0**	**638**	**Cement 741 Bags/Sacks**

Seal Method: **Pumped**

Sealed By: **Driller**

Distance to Property Line (ft.): **No Data**

Distance to Septic Field or other concentrated contamination (ft.): **No Data**

Distance to Septic Tank (ft.): **No Data**

Method of Verification: **No Data**

Surface Completion: **Surface Slab Installed** **Surface Completion NOT by Driller**

Water Level: **301 ft.** below land surface on **2019-09-29** Measurement Method: **Electric Line**

Packers: **No Data**

Type of Pump: **Turbine** Pump Depth (ft.): **523**

Well Tests: **Pump** **Yield: 1266 GPM with 195 ft. drawdown after 36 hours**

	Description (number of sacks & material)	*Top Depth (ft.)*	*Bottom Depth (ft.)*
Plug Information:	**Bentonite**	**818**	**885**

	Strata Depth (ft.)	Water Type
Water Quality:	**No Data**	**Fresh**

Chemical Analysis Made: **Yes**

Did the driller knowingly penetrate any strata which contained injurious constituents?: **No**

Certification Data: The driller certified that the driller drilled this well (or the well was drilled under the driller's direct supervision) and that each and all of the statements herein are true and correct. The driller understood that failure to complete the required items will result in the report(s) being returned for completion and resubmittal.

Company Information: **Alsay Incorporated**
6615 Gant Rd
Houston, TX 77066

Driller Name: **Develon Shockley** License Number: **56049**

Comments: **No Data**

Lithology:
DESCRIPTION & COLOR OF FORMATION MATERIAL

Top (ft.)	Bottom (ft.)	Description
0	30	Red Clay
30	146	Red/White Clay, Sand
146	160	Sand
160	185	Red/White Clay, Sand
185	210	Sand
210	249	Sand, Red/White Clay
249	266	Sand
266	274	Clay
274	284	Sand, Red/White Clay
284	296	White Clay
296	365	Sand
365	400	Coarse Sand, White Clay, Shale
400	420	Coarse Sand
420	462	White Clay, White
462	494	Sandstone, White Sand
494	548	White Sand, White Clay
548	579	Sand

Casing:
BLANK PIPE & WELL SCREEN DATA

Dia (in.)	Type	Material	Sch./Gage	Top (ft.)	Bottom (ft.)
24		New Steel	.500	0	638
18		New Steel	.500	558	643
18		New Pipe Base Stainless Steel	.500 0.035	643	718
18		New Steel	.500	718	724
18		New Pipe Base Stainless Steel	.500 0.035	724	768
18		New Steel	.500	768	774
18		New Pipe Base Stainless Steel	.500 0.035	774	806
18		New Steel	.500	806	816

579	614	Sand, Red/White Clay
614	624	Sand, Red/White Clay
624	643	Red/White Clay
643	670	Sand
670	687	Sand
687	719	Sand
719	724	Sand, Red/White Clay
724	769	Sand
769	774	Sand with some clay
774	807	Sand
807	824	Sand, Red/White Clay
824	840	Sand
840	865	Sand, Red/White Clay
865	914	Sand
914	924	Sand, Red/White Clay
924	950	Sand
950	964	Sand, Red/White Clay
964	996	Sand
996	1041	Sand, Red/White Clay
1041	1068	Sand
1068	1100	Red/White Clay, Sandstone
1100	1133	Sand, Sand Stone, Clay
1133	1150	Blue/Brown Clay

IMPORTANT NOTICE FOR PERSONS HAVING WELLS DRILLED CONCERNING CONFIDENTIALITY

TEX. OCC. CODE Title 12, Chapter 1901.251, authorizes the owner (owner or the person for whom the well was drilled) to keep information in Well Reports confidential. The Department shall hold the contents of the well log confidential and not a matter of public record if it receives, by certified mail, a written request to do so from the owner.

Please include the report's Tracking Number on your written request.

Texas Department of Licensing and Regulation
P.O. Box 12157
Austin, TX 78711
(512) 334-5540

TEXAS WATER DEVELOPMENT BOARD
WELL SCHEDULE

State Well Number - 65 05 516 Previous Well Number - County - Harris 201
River Basin - San Jacinto River - 10 Zone - 1 Latitude - 29 56 20 Longitude - 95 26 27 Source of Coords - 2

Owners Well No. _____ Location _____ 1/4, _____ 1/4, Section _____, Block _____, Survey _____

Owner - Harris County MUD 33 Driller - Alsay-Texas

Address _____ Tenant/Oper. _____
Date Drilled - / /1982 Depth - 1,424 ft. Source of Depth - D Altitude - 100 ft. Source of Alt. - M
Aquifer - 121EVGL EVANGELINE AQUIFER Well Type - W User - 370033

WELL CONSTRUCTION
Const. Method - _____ Casing Material - _____
Completion - _____ Screen Material - _____

Casing or Blank Pipe (C)
Well Screen or Slotted Zone (
Open Hole (O)
Cemented from _____ to _____

	Diam. (in.)	Setting(feet) From	To
1			
2			
3			
4			
5			
6			
7			
8			
9			
10			
11			
12			
13			
14			
15			
16			
17			
18			
19			

LIFT DATA - Pump Mfr. _____ Type - TURBINE PUMP No. Stages ____
Bowls Diam. - _____ in. Setting - _____ ft. Column Diam. - _____ in.
Motor Mfr. - _____ Fuel or Power - ELECTRIC MOTOR Horsepower -
YIELD Flow- _____ GPM Pump- _____ GPM Meas.,Rept.,Est- _____ Date- _____
PERFORMANCE TEST Date- _____ Length of Test- _____ Production- _____GPM
Static Level- _____ft. Pumping Level- _____ft. Drawdown- _____ft. Sp.Cap.- _____GPM/ft
QUALITY (Remarks- _____
WATER USE Primary- PUBLIC SUPPLY Secondary- _____ Tertiary- _____
OTHER DATA AVAILAIBLE Water Levels- N Quality- N Logs- DQ Other Data-
WATER LEVELS Date- 06/28/1982 Measurement- -297.00
Date- / / Measurement-
Recorded By _____ Date Record Collected or Updated- 12/ /1988

Reporting Agency - UNITED STATES GEOLOGICAL SURVEY
REMARKS -
Owner M.U.D. 203. Reported yield
2213 gpm with 91 ft drawdown.

65-05-2R

Send original copy by certified mail to the Texas Water Development Board
P. O. Box 13087
Austin, Texas 78711

State of Texas

WATER WELL REPORT

For TWDB use only
Well No. 65-05-2R
Located on map yes
Received: 2-8-78
ab

1) OWNER:
Person having well drilled Intenco (Name) Address 12620 I-45 North Suite #218 (Street or RFD) (City) (State)

Landowner Same (Name) Address Spears Rd. (Street or RFD) Houston, (City) TX (State)

2) LOCATION OF WELL:
County Harris, 11 miles in North (N.E., S.W., etc.) direction from Houston (Town)

Locate by sketch map showing landmarks, roads, creeks, hiway number, etc.*

See reverse side for map.

North

(Use reverse side if necessary)

or

Give legal location with distances and directions from adjacent sections or survey lines.

Labor _____ League _____

Block _____ Survey _____

Abstract No. _____

(NW¼ NE¼ SW¼ SE¼) of Section _____

3) TYPE OF WORK (Check):
New Well X Deepening
Reconditioning Plugging

4) PROPOSED USE (Check):
Domestic Industrial Municipal
Irrigation XX Test Well Other

5) TYPE OF WELL (Check):
Rotary X Driven Dug
Cable Jetted Bored

6) WELL LOG:
Diameter of hole 4 in. Depth drilled 0 ft. Depth of completed well 308 ft. Date drilled 8/25/77
All measurements made from 0 ft. above ground level.

From (ft.)	To (ft.)	Description and color of formation material
0	24	Sand, Clay & Rock
24	48	Rock, Sand, & Clay
48	72	Clay & Sand
72	96	Clay & Sand
96	120	Clay & Sand
120	144	Clay, Sand & Rock
144	168	Sand, Rock & Clay
168	192	Rock & Sand
192	216	Sand, Clay & Rock
216	240	Rock, Clay & Sand
240	264	Sand, Clay & Rock

(Use reverse side if necessary)

9) Casing:
Type: Old New X Steel X Plastic Other
Cemented From 0 ft. to 286 ft.

Diameter (inches)	Setting From (ft.)	Setting To (ft.)	Gage
4"	0	286	sch 40

10) SCREEN:
Type Stainless steel rodbase
Perforated X Slotted

Diameter (inches)	Setting From (ft.)	Setting To (ft.)	Slot Size
2½	298	308	#12

7) COMPLETION (Check):
Straight wall X Gravel packed Other
Under reamed Open Hole

8) WATER LEVEL:
Static level 155 ft. below land surface Date 8/25/77
Artesian pressure _____ lbs. per square inch Date _____
Depth to pump bowls, cylinder, jet, etc., 273 ft. below land surface.

11) WELL TESTS:
Was a pump test made? Yes No X If yes, by whom?
Yield: _____ gpm with _____ ft. drawdown after _____ hrs.
Bailer test _____ gpm with _____ ft. drawdown after _____ hrs.
Artesian flow _____ gpm
Temperature of water _____

12) WATER QUALITY:
Was a chemical analysis made? Yes No X
Did any strata contain undesirable water? Yes No
Type of water? _____ depth of strata _____

I hereby certify that this well was drilled by me (or under my supervision) and that each and all of the statements herein are true to the best of my knowledge and belief.

NAME R. P. Lowry (Type or Print) Water Well Drillers Registration No. 146

ADDRESS 1327 Aldine Mail Rd. (Street or RFD) P.O. Box 8707 (City) Houston TX (State) 77009

(Signed) R. P. Lowry (Water Well Driller) Lowry Water Wells (Company Name)

Please attach electric log, chemical analysis, and other pertinent information, if available.

*Additional instructions on reverse side.

TWDBE-WD-8

2)LOCATION OF WELL:

The sketch showing the well location must be as accurate as possible, showing landmarks, in sufficient detail so that the well may be plotted on a General Highway Map of the county in which the well is located.

Reference points from which distances are measured and directions given should be of a permanent nature (e.g. highway intersections, center of towns, river and creek bridges, railroad crossings). The distance and direction from the nearest town should always be indicated.

When giving a legal description include a sketch showing location of the well within the described area, e.g. survey abstract.

Information furnished in Section 2) of the TWDBE-GW-53 is very important. Unless the well can be accurately located on a map the value of the other data contained in the Report is greatly reduced.

From (ft.)	To (ft.)	Description & color of formation material
264	288	Clay & Sand
288	308	Sand & Clay

RECEIVED
NOV 2 1978
Central Records
Texas Dept. of Water Resources

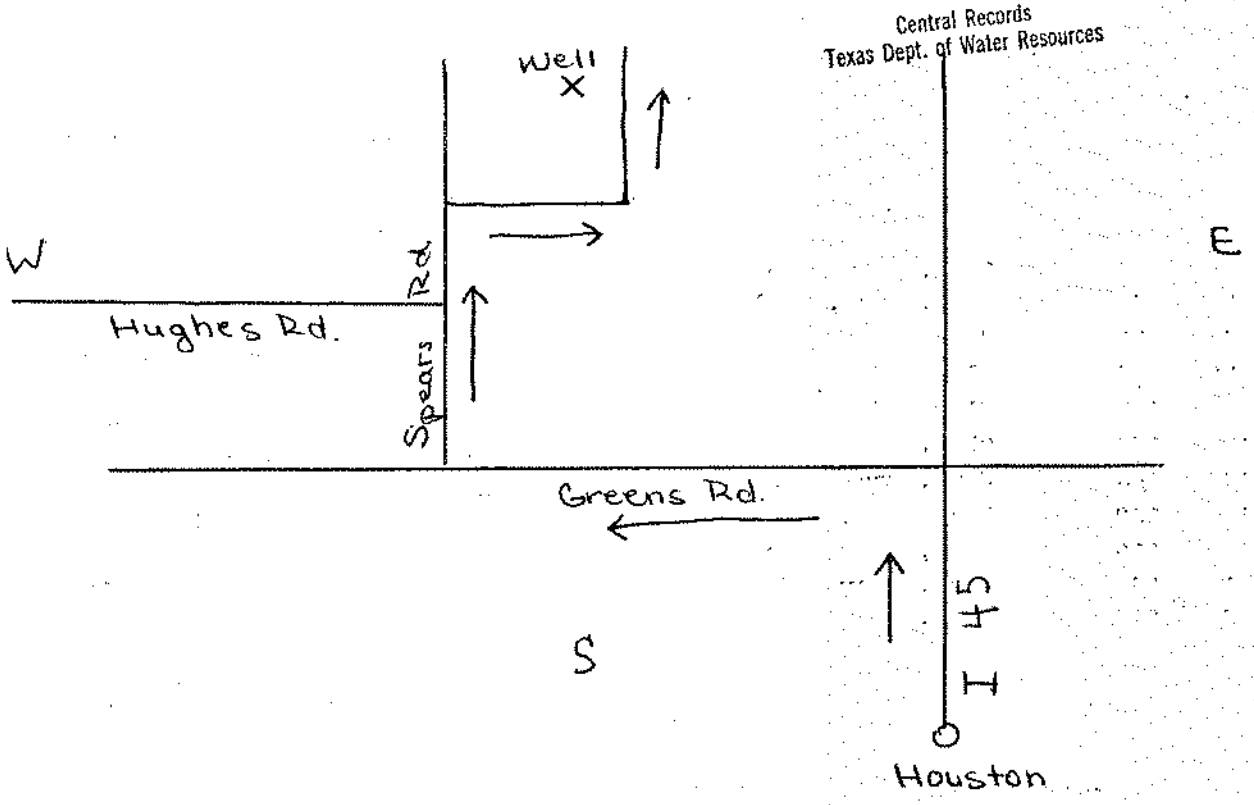

RECEIVED
JUL - 6 1978
DEPT. OF
WATER RESOURCES

STATE OF TEXAS WELL REPORT for Tracking #198452

Owner:	**Syed M. Ali**	Owner Well #:	**No Data**
Address:	**12103 Spears Rd. Houston, TX 77067**	Grid #:	**65-05-2**
		Latitude:	**29° 57' 44" N**
Well Location:	**12103 Spears Rd. Houston, TX 77067**	Longitude:	**095° 26' 14" W**
Well County:	**Harris**	Elevation:	**No Data**
Type of Work:	**New Well**	Proposed Use:	**Domestic**

Drilling Start Date: **10/28/2009** Drilling End Date: **10/29/2009**

	Diameter (in.)	*Top Depth (ft.)*	*Bottom Depth (ft.)*
Borehole:	**6.75**	**0**	**310**

Drilling Method: **Mud (Hydraulic) Rotary**

Borehole Completion: **2 String**

	Top Depth (ft.)	*Bottom Depth (ft.)*	*Description (number of sacks & material)*
Annular Seal Data:	**0**	**295**	**21**
	0	**10**	**10**

Seal Method: **Positive Displacement**

Sealed By: **SDI**

Distance to Property Line (ft.): **80**

Distance to Septic Field or other concentrated contamination (ft.): **none**

Distance to Septic Tank (ft.): **No Data**

Method of Verification: **owner**

Surface Completion: **Surface Slab Installed**

Water Level: **160 ft.** below land surface on **2009-11-05** Measurement Method: **Unknown**

Packers: **KP-285**

Type of Pump: **Submersible** Pump Depth (ft.): **220**

Well Tests: **Jetted** **Yield: 25 GPM**

	Strata Depth (ft.)	Water Type
Water Quality:	**No Data**	**No Data**

Chemical Analysis Made: **No**

Did the driller knowingly penetrate any strata which contained injurious constituents?: **No**

Certification Data: The driller certified that the driller drilled this well (or the well was drilled under the driller's direct supervision) and that each and all of the statements herein are true and correct. The driller understood that failure to complete the required items will result in the report(s) being returned for completion and resubmittal.

Company Information: **Scott Drilling, Inc.**

11923 Green Pines Circle
Houston, TX 77066

Driller Name: **Scott Robinson** License Number: **4839**

Comments: **No Data**

Lithology:
DESCRIPTION & COLOR OF FORMATION MATERIAL

Top (ft.)	Bottom (ft.)	Description
0	**125**	**clay**
125	**150**	**sand**
150	**190**	**clay**
190	**210**	**sand**
210	**240**	**clay**
240	**280**	**sand**
280	**285**	**clay**
285	**310**	**sand**

Casing:
BLANK PIPE & WELL SCREEN DATA

Dia. (in.)	New/Used	Type	Setting From/To (ft.)
4	**N**	**PVC**	**Casing 0-295**
2.5	**N**	**"**	**Liner 285-295**
2.5	**N**	**"**	**Screen 295-310 .08**

IMPORTANT NOTICE FOR PERSONS HAVING WELLS DRILLED CONCERNING CONFIDENTIALITY

TEX. OCC. CODE Title 12, Chapter 1901.251, authorizes the owner (owner or the person for whom the well was drilled) to keep information in Well Reports confidential. The Department shall hold the contents of the well log confidential and not a matter of public record if it receives, by certified mail, a written request to do so from the owner.

Please include the report's Tracking Number on your written request.

Texas Department of Licensing and Regulation
P.O. Box 12157
Austin, TX 78711
(512) 334-5540

STATE OF TEXAS WELL REPORT for Tracking #155003

Owner:	**Harold Maxwell**	Owner Well #:	**No Data**
Address:	**17719 W. Strack Spring, TX 77379**	Grid #:	**65-05-5**
		Latitude:	**29° 57' 25" N**
Well Location:	**11806 Tricky Road Houston, TX 77067**	Longitude:	**095° 26' 32" W**
Well County:	**Harris**	Elevation:	**No Data**
Type of Work:	**New Well**	Proposed Use:	**Domestic**

Drilling Start Date: **8/1/2008** Drilling End Date: **8/2/2008**

	Diameter (in.)	*Top Depth (ft.)*	*Bottom Depth (ft.)*
Borehole:	**6.75**	**0**	**285**

Drilling Method: **Mud (Hydraulic) Rotary**

Borehole Completion: **2 String**

	Top Depth (ft.)	*Bottom Depth (ft.)*	*Description (number of sacks & material)*
Annular Seal Data:	**0**	**270**	**14**
	0	**10**	**10**

Seal Method: **Positive Displacement**

Sealed By: **SDI**

Distance to Property Line (ft.): **10**

Distance to Septic Field or other concentrated contamination (ft.): **200**

Distance to Septic Tank (ft.): **No Data**

Method of Verification: **Owner**

Surface Completion: **Surface Slab Installed**

Water Level: **160 ft.** below land surface on **2008-08-20** Measurement Method: **Unknown**

Packers: **KP-260**

Type of Pump: **Submersible** Pump Depth (ft.): **220**

Well Tests: **Jetted** **Yield: 40 GPM**

	Strata Depth (ft.)	Water Type
Water Quality:	**No Data**	**No Data**

Chemical Analysis Made: **No**

Did the driller knowingly penetrate any strata which contained injurious constituents?: **No**

Certification Data: The driller certified that the driller drilled this well (or the well was drilled under the driller's direct supervision) and that each and all of the statements herein are true and correct. The driller understood that failure to complete the required items will result in the report(s) being returned for completion and resubmittal.

Company Information: **Scott Drilling,Inc.**

11923 Green Pine Circle
Houston, TX 77066

Driller Name: **Scott Robinson** License Number: **4839**

Comments: **No Data**

Lithology:
DESCRIPTION & COLOR OF FORMATION MATERIAL

From (ft)	To (ft)	Description
0	**90**	**clay**
90	**125**	**sand**
125	**130**	**clay**
130	**145**	**sand**
145	**160**	**clay**
160	**170**	**sand**
170	**205**	**- clay**
205	**260**	**sand**
260	**270**	**clay**
270	**285**	**sand**

Casing:
BLANK PIPE & WELL SCREEN DATA

Dia. (in.)	New/Used	Type	Setting From/To (ft.)
4	**N**	**PVC-Casing**	**0-270**
2.5	**N**	**PVC-Liner**	**260-270**
2.5	**N**	**PVC-Screen**	**270-285**

IMPORTANT NOTICE FOR PERSONS HAVING WELLS DRILLED CONCERNING CONFIDENTIALITY

TEX. OCC. CODE Title 12, Chapter 1901.251, authorizes the owner (owner or the person for whom the well was drilled) to keep information in Well Reports confidential. The Department shall hold the contents of the well log confidential and not a matter of public record if it receives, by certified mail, a written request to do so from the owner.

Please include the report's Tracking Number on your written request.

Texas Department of Licensing and Regulation
P.O. Box 12157
Austin, TX 78711
(512) 334-5540

Send original copy by certified mail to the Texas Department of Water Resources P. O. Box 13087 Austin, Texas 78711

State of Texas
WATER WELL REPORT

ATTENTION OWNER: *Confidentiality Privilege Notice on Reverse Side*

For TDWR use only Dup
Well No. 65 04-56G
Located on map YES
Received: C.F.S.

1) OWNER Bryan Pester (Name) Address 1621 Aldine Western (Street or RFD) Houston (City) 77038 (State) (Zip)

2) LOCATION OF WELL County Harris miles in (N.E., S.W., etc.) direction from (Town)

Driller must complete the legal description to the right with distance and direction from two intersecting section or survey lines, or he must locate and identify the well on an official Quarter- or Half-Scale Texas County General Highway Map and attach the map to this form.

☐ Legal description:
Section No. _____ Block No. _____ Township _____
Abstract No. _____ Survey Name _____
Distance and direction from two intersecting section or survey lines _____

Well #3

☑ See attached map. Mapon 60-61-4ww

3) TYPE OF WORK (Check): ☑ New Well ☐ Deepening ☐ Reconditioning ☐ Plugging

4) PROPOSED USE (Check): ☑ Domestic ☐ Industrial ☐ Public Supply ☐ Irrigation ☐ Test Well ☐ Other _____

5) DRILLING METHOD (Check): ☑ Mud Rotary ☐ Air Hammer ☐ Driven ☐ Bored ☐ Air Rotary ☐ Cable Tool ☐ Jetted ☐ Other _____

6) WELL LOG:

Date drilled 12-6-83

DIAMETER OF HOLE Dia. (in.)	From (ft.)	To (ft.)
4"	Surface 0	347 ft

7) BOREHOLE COMPLETION: ☐ Open Hole ☐ Straight Wall ☐ Underreamed ☐ Gravel Packed ☐ Other _____
If Gravel Packed give interval . . . from _____ ft. to _____ ft.

From (ft.)	To (ft.)	Description and color of formation material
0	3	Top Soil
3	19	Sand
19	20	Rock
20	90	Mixed clay
90	118	Sand
118	174	Clay
174	182	Sand
182	221	mixed clay & sand
221	223	Rock
223	235	Clay
235	242	Sand
242	244	Clay
244	265	Sand
265	296	Clay
296	298	Rock
298	327	Clay
327	347	Sand

(Use reverse side if necessary)

8) CASING, BLANK PIPE, AND WELL SCREEN DATA:

Dia. (in.)	New or Used	Steel, Plastic, etc. Perf., Slotted, etc. Screen Mgf., if commercial	Setting (ft.) From	To	Gage Casing Screen
2½	New	Plastic Blank	322	327	80
2½	New	Plastic Screen	327	347	80
4"	New	Plastic Pipe	2	326	40
		2 ft. above ground level to 326			

CEMENTING DATA
Cemented from 0 ft. to 326 ft.
Method used Halliburtion
Cemented by Schoppa Water Well Ser. (Company or Individual)

9) WATER LEVEL:
Static level 200 ft. below land surface Date 12-6-83
Artesian flow _____ gpm. Date _____

10) PACKERS: Type Depth
R-packer

RECEIVED
AUG 28 1984
DEPT. OF WATER RESOURCES

11) TYPE PUMP: ☐ Turbine ☐ Jet ☐ Submersible ☐ Cylinder ☐ Other _____
Depth to pump bowls, cylinder, jet, etc., _____ ft.

12) WELL TESTS: ☐ Type Test ☐ Pump ☐ Bailer ☐ Jetted ☐ Estimated
Yield _____ gpm with _____ ft. drawdown after _____ hrs.

13) WATER QUALITY:
Did you knowingly penetrate any strata which contained undesirable water? ☐ Yes ☑ No
If yes, submit "REPORT OF UNDESIRABLE WATER"
Type of water good taste Depth of strata 20
Was a chemical analysis made? ☐ Yes ☑ No

I hereby certify that this well was drilled by me (or under my supervision) and that each and all of the statements herein are true to the best of my knowledge and belief.

NAME Roland Schoppa (Type or Print) Water Well Drillers Registration No. 580

ADDRESS 5622 Spring-Cypress (Street or RFD) Spring (City) Texas (State) 77379 (Zip)

(Signed) Roland Schoppa (Water Well Driller) Schoppa Water Well Ser. (Company Name)

Please attach electric log, chemical analysis, and other pertinent information, if available.

TDWR-0392 (Rev. 1-12-79)

DEPARTMENT OF WATER RESOURCES COPY

4820116548

STATE OF TEXAS WELL REPORT for Tracking #143129

Owner:	**Petroleum Oil Tools**	Owner Well #:	**No Data**
Address:	**P.O.Box 11294** **Spring, TX 77391**	Grid #:	**65-05-5**
Well Location:	**1620 Aldine Western** **Houston, TX 77038**	Latitude:	**29° 56' 07" N**
		Longitude:	**095° 26' 14" W**
Well County:	**Harris**	Elevation:	**No Data**
Type of Work:	**New Well**	Proposed Use:	**Domestic**

Drilling Start Date: **4/10/2008** Drilling End Date: **4/11/2008**

	Diameter (in.)	*Top Depth (ft.)*	*Bottom Depth (ft.)*
Borehole:	**7.25**	**0**	**390**

Drilling Method: **Mud (Hydraulic) Rotary**

Borehole Completion: **2-string**

	Top Depth (ft.)	*Bottom Depth (ft.)*	*Description (number of sacks & material)*
Annular Seal Data:	**0**	**15**	**6 cement**
	0	**370**	**19 cement**

Seal Method: **Positive Displacement**

Sealed By: **B&R Water Well**

Distance to Property Line (ft.): **5.5**

Distance to Septic Field or other concentrated contamination (ft.): **150**

Distance to Septic Tank (ft.): **No Data**

Method of Verification: **No Data**

Surface Completion: **Surface Sleeve Installed**

Water Level: **110 ft.** below land surface on **No Data** Measurement Method: **Unknown**

Packers: **K 365**

Type of Pump: **Submersible** Pump Depth (ft.): **240**

Well Tests: **Jetted** **No Test Data Specified**

	Strata Depth (ft.)	Water Type
Water Quality:	**370-390**	**ground**

Chemical Analysis Made: **No**

Did the driller knowingly penetrate any strata which contained injurious constituents?: **No**

Certification Data: The driller certified that the driller drilled this well (or the well was drilled under the driller's direct supervision) and that each and all of the statements herein are true and correct. The driller understood that failure to complete the required items will result in the report(s) being returned for completion and resubmittal.

Company Information: **B&R Water Well Drilling**

40619 Fm 149
Magnolia, TX 77354

Driller Name: **David R. Helms** License Number: **54211**

Apprentice Name: **Francisco D. Trevino** Apprentice Number: **57297**

Comments: **No Data**

Lithology:
DESCRIPTION & COLOR OF FORMATION MATERIAL

Top (ft.)	Bottom (ft.)	Description
0	**21**	**clay**
21	**30**	**sand**
30	**110**	**clay**
110	**135**	**sand**
135	**240**	**clay**
240	**290**	**sand**
290	**300**	**clay**
300	**390**	**sand**

Casing:
BLANK PIPE & WELL SCREEN DATA

Dia. (in.)	New/Used	Type	Setting From/To (ft.)
4	**N**	**Casing**	**0-370 sch40**
2.5	**N**	**Liner**	**356-370 sch40**
2.5	**N**	**Screen**	**370-390 .008**

IMPORTANT NOTICE FOR PERSONS HAVING WELLS DRILLED CONCERNING CONFIDENTIALITY

TEX. OCC. CODE Title 12, Chapter 1901.251, authorizes the owner (owner or the person for whom the well was drilled) to keep information in Well Reports confidential. The Department shall hold the contents of the well log confidential and not a matter of public record if it receives, by certified mail, a written request to do so from the owner.

Please include the report's Tracking Number on your written request.

Texas Department of Licensing and Regulation
P.O. Box 12157
Austin, TX 78711
(512) 334-5540

(4)

65-05-188

Send original copy by certified mail to the
Texas Department of Water Resources
P. O. Box 13087
Austin, Texas 78711

State of Texas
WATER WELL REPORT

For TDWR use only
Well No. 65-05-188
Located on map YES
Received: TH

1) OWNER Kerry Dillon (Name) Address 8047 Gray #226 (Street or RFD) Hou. (City) TX. (State) 77040 (Zip)

2) LOCATION OF WELL: 10615 Shannon
County _____ miles in _____ (N.E., S.W., etc.) direction from _____ (Town)

Driller must complete the legal description to the right with distance and direction from two intersecting section or survey lines, or he must locate and identify the well on an official Quarter- or Half-Scale Texas County General Highway Map and attach the map to this form.

☐ Legal description:
Section No. _____ Block No. _____ Township _____
Abstract No. _____ Survey Name _____
Distance and direction from two intersecting section or survey lines _____
~~See attached map.~~ Map on 65-13-76

3) TYPE OF WORK (Check):
☑ New Well ☐ Deepening
☐ Reconditioning ☐ Plugging

4) PROPOSED USE (Check):
☑ Domestic ☐ Industrial ☐ Public Supply
☐ Irrigation ☐ Test Well ☐ Other _____

5) DRILLING METHOD (Check):
☑ Mud Rotary ☐ Air Hammer ☐ Driven ☐ Bored
☐ Air Rotary ☐ Cable Tool ☐ Jetted ☐ Other _____

6) WELL LOG:
Date drilled 12/11/78

DIAMETER OF HOLE		
Dia. (in.)	From (ft.)	To (ft.)
6 1/2	Surface	252

From (ft.)	To (ft.)	Description and color of formation material
0	101	Clay
101	134	Sand
134	164	Clay
164	176	Sand
176	188	Clay
188	224	Sand
224	230	Clay
230	252	Sand

(Use reverse side if necessary)

7) BOREHOLE COMPLETION:
☐ Open Hole ☑ Straight Wall ☐ Underreamed
☐ Gravel Packed ☐ Other _____
If Gravel Packed give interval . . . from _____ ft. to _____ ft.

8) CASING, BLANK PIPE, AND WELL SCREEN DATA:

Dia. (in.)	New or Used	Steel, Plastic, etc. Perf., Slotted, etc. Screen Mgf., if commercial	Setting (ft.) From	Setting (ft.) To	Gage Casing	Gage Screen
4	N	Plastic	0	240	40	
2	N	Plastic	242	252	16	

CEMENTING DATA
Cemented from 190 ~~240~~ ft. to ~~12/11/78~~ 240 ft.
Method used _____
Cemented by _____ (Company or Individual)

9) WATER LEVEL:
Static level 176' ft. below land surface Date 12/11/78
Artesian flow _____ gpm. Date _____

10) PACKERS: Type Depth

11) TYPE PUMP:
☐ Turbin ☐ Jet ☑ Submersible ☐ Cylinder
☐ Other _____
Depth to pump bowls, cylinder, jet, etc. 210' ft.

12) WELL TESTS:
☐ Type Test: ☐ Pump ☐ Bailer ☐ Jetted ☐ Estimated
Yield: _____ gpm with _____ ft. drawdown after _____ hrs.

13) WATER QUALITY:
Did you knowingly penetrate any strata which contained undesirable water? ☐ Yes ☑ No
If yes, submit "REPORT OF UNDESIRABLE WATER"
Type of water? _____ Depth of strata _____
Was a chemical analysis made? ☐ Yes ☐ No

I hereby certify that this well was drilled by me (or under my supervision) and that each and all of the statements herein are true to the best of my knowledge and belief.

NAME Tommy C. Bussell (Type or Print) Water Well Drillers Registration No. 907

ADDRESS _____ (Street or RFD) (City) (State) (Zip)

(Signed) Tommy C. Bussell (Water Well Driller)

BUSSELL & SON, INC. (Company Name)
9739 NORTH HOUSTON - ROSSLYN RD.
HOUSTON, TEXAS 77088

Please attach electric log, chemical analysis, and other pertinent information, if available.

*Additional instructions on reverse side.

TDWR (12-72)

4820111452

(61)

65-05-188

Send original copy by certified mail to the Texas Department of Water Resources P. O. Box 13087 Austin, Texas 78711

State of Texas
WATER WELL REPORT

For TDWR use only
Well No. 65-05-188
Located on map YES
Received: TH

1) OWNER Kerry Dillon (Name) Address 8047 Gray #226 (Street or RFD) Hou. (City) TX. (State) 77040 (Zip)

2) LOCATION OF WELL: 10615 Shannon
County _____, _____ miles in _____ (N.E., S.W., etc.) direction from _____ (Town)

Driller must complete the legal description to the right with distance and direction from two intersecting section or survey lines, or he must locate and identify the well on an official Quarter- or Half-Scale Texas County General Highway Map and attach the map to this form.

☐ Legal description:
Section No. _____ Block No. _____ Township _____
Abstract No. _____ Survey Name _____
Distance and direction from two intersecting section or survey lines _____
☐ See attached map. Map on 65-13-76

3) TYPE OF WORK (Check):
☑ New Well ☐ Deepening ☐ Reconditioning ☐ Plugging

4) PROPOSED USE (Check):
☑ Domestic ☐ Industrial ☐ Public Supply ☐ Irrigation ☐ Test Well ☐ Other _____

5) DRILLING METHOD (Check):
☑ Mud Rotary ☐ Air Hammer ☐ Driven ☐ Bored ☐ Air Rotary ☐ Cable Tool ☐ Jetted ☐ Other _____

6) WELL LOG:
Date drilled 12/11/78

DIAMETER OF HOLE

Dia. (in.)	From (ft.)	To (ft.)
6 1/2	Surface	252

From (ft.)	To (ft.)	Description and color of formation material
0	101	Clay
101	134	Sand
134	164	Clay
164	176	Sand
176	188	Clay
188	224	Sand
224	230	Clay
230	252	Sand

(Use reverse side if necessary)

7) BOREHOLE COMPLETION:
☐ Open Hole ☑ Straight Wall ☐ Underreamed
☐ Gravel Packed ☐ Other _____
If Gravel Packed give interval . . . from _____ ft. to _____ ft.

8) CASING, BLANK PIPE, AND WELL SCREEN DATA:

Dia. (in.)	New or Used	Steel, Plastic, etc. Perf., Slotted, etc. Screen Mfr., if commercial	Setting (ft.) From	Setting (ft.) To	Gage Casing	Gage Screen
4	N	Plastic	0	240	40	
2	N	Plastic	242	252	16	

CEMENTING DATA
Cemented from 190-240 ft. to 12/11/78 240 ft.
Method used _____
Cemented by _____ (Company or Individual)

9) WATER LEVEL:
Static level 96' ft. below land surface Date 12/11/78
Artesian flow _____ gpm. Date _____

10) PACKERS: Type Depth

11) TYPE PUMP:
☐ Turbin ☐ Jet ☑ Submersible ☐ Cylinder
☐ Other _____
Depth to pump bowls, cylinder, jet, etc., 210' ft.

12) WELL TESTS:
☐ Type Test: ☐ Pump ☐ Bailer ☐ Jetted ☐ Estimated
Yield: _____ gpm with _____ ft. drawdown after _____ hrs.

13) WATER QUALITY:
Did you knowingly penetrate any strata which contained undesirable water? ☐ Yes ☐ No
If yes, submit "REPORT OF UNDESIRABLE WATER"
Type of water? _____ Depth of strata _____
Was a chemical analysis made? ☐ Yes ☐ No

I hereby certify that this well was drilled by me (or under my supervision) and that each and all of the statements herein are true to the best of my knowledge and belief.

NAME Tommy C. Bussell (Type or Print) Water Well Drillers Registration No. 707

ADDRESS _____ (Street or RFD) _____ (City) _____ (Zip)

(Signed) Tommy C. Bussell (Water Well Driller)

BUSSELL & SON, INC. (Company Name)
9739 NORTH HOUSTON-ROSSLYN RD.
HOUSTON, TEXAS 77088

Please attach electric log, chemical analysis, and other pertinent information, if available.

*Additional instructions on reverse side.

TDWR-0392

Send original copy by certified mail to: Texas Water Commission, P.O. Box 13087, Austin, Texas 78711 — Please use black ink.

ATTENTION OWNER: *Confidentiality Privilege Notice on Reverse Side*

State of Texas WELL REPORT

Texas Water Well Drillers Board
P.O. Box 13087
Austin, Texas 78711

1) OWNER Bob Myers (Name) ADDRESS 1618 Aldine-Western (Street or RFD) Houston (City) TX (State) 77038 (Zip)

2) LOCATION OF WELL: County Harris . 4 miles in W (NE, SW, etc.) direction from Aldine (Town)

Driller must complete the legal description below with distance and direction from two intersecting section or survey lines, or he must locate and identify the well on an official Quarter- or Half-Scale Texas County General Highway Map and attach the map to this form.

☐ LEGAL DESCRIPTION:

Section No. _____ Block No. _____ Township _____ Abstract No. _____ Survey Name _____

Distance and direction from two intersecting section or survey lines _____

☑ SEE ATTACHED MAP (5)

3) TYPE OF WORK (Check):
☑ New Well ☐ Deepening ☐ Reconditioning ☐ Plugging

4) PROPOSED USE (Check):
☑ Domestic ☐ Industrial ☐ Monitor ☐ Public Supply ☐ Irrigation ☐ Test Well ☐ Injection ☐ De-Watering

5) DRILLING METHOD (Check):
☑ Mud Rotary ☐ Air Hammer ☐ Jetted ☐ Bored ☐ Air Rotary ☐ Cable Tool ☐ Other _____ ☐ Driven

6) WELL LOG:
Date Drilling: Started 4-28 19 92 Completed 4-29 19 92

DIAMETER OF HOLE

Dia. (in.)	From (ft.)	To (ft.)
6 3/4	Surface	308
4 1/2	308	320

7) BOREHOLE COMPLETION:
☐ Open Hole ☑ Straight Wall ☐ Underreamed ☐ Gravel Packed ☐ Other _____
If Gravel Packed give interval . . . from _____ ft. to _____ ft.

From (ft.)	To (ft.)	Description and color of formation material
0	108	C
108	129	S
129	210	C
210	221	S
221	232	C
232	270	S
270	296	C
296	320	S

(Use reverse side if necessary)

8) CASING, BLANK PIPE, AND WELL SCREEN DATA:

Dia. (in.)	New or Used	Steel, Plastic, etc. Perf., Slotted, etc. Screen Mfg., if commercial	Setting (ft.) From	Setting (ft.) To	Gage Casting Screen
4	N	PVC	0	308	40
1 1/2	N	PVC Wrapped	308	318	10

9) CEMENTING DATA [Rule 287.44(1)]
Cemented from 0 ft. to 20 ft. No. of Sacks Used 3
260 ft. to 308 ft. No. of Sacks Used 5
Method used Circ
Cemented by Inv

10) SURFACE COMPLETION
☑ Specified Surface Slab Installed [Rule 287.44(2)(A)]
☐ Specified Steel Sleeve Installed [Rule 287.44(3)(A)]
☐ Pitless Adapter Used [Rule 287.44(3)(B)]
☐ Approved Alternative Procedure Used [Rule 287.71]

11) WATER LEVEL:
Static level 201 ft. below land surface Date 4-29-92
Artesian flow _____ gpm. Date _____

12) PACKERS: Type Depth

13) TYPE PUMP:
☐ Turbine ☐ Jet ☐ Submersible ☐ Cylinder ☐ Other _____
Depth to pump bowls, cylinder, jet, etc., _____ ft.

14) WELL TESTS:
Type Test: ☐ Pump ☐ Bailer ☐ Jetted ☐ Estimated
Yield: _____ gpm with _____ ft. drawdown after _____ hrs.

15) WATER QUALITY:
Did you knowingly penetrate any strata which contained undesirable constituents?
☐ Yes ☑ No If yes, submit "REPORT OF UNDESIRABLE WATER"
Type of water? _____ Depth of strata _____
Was a chemical analysis made? ☐ Yes ☐ No

RECEIVED JUN 4 1992 TEXAS WATER WELL DRILLERS BOARD

I hereby certify that this well was drilled by me (or under my supervision) and that each and all of the statements herein are true to the best of my knowledge and belief. I understand that failure to complete items 1 thru 15 will result in the log(s) being returned for completion and resubmittal.

COMPANY NAME Lowe Water Wells Inc (Type or print) WELL DRILLER'S LICENSE NO. 1182

ADDRESS PO Box 89 (Street or RFD) Porter (City) TEX (State) 77365 (Zip)

(Signed) Homer L. Lowe (Licensed Well Driller) (Signed) _____ (Registered Driller Trainee)

Please attach electric log, chemical analysis, and other pertinent information, if available.

For TWC use only: Well No. 5 Located on map 65-S-S

WWD-012 (Rev. 05-16-90)

TEXAS WATER COMMISSION COPY

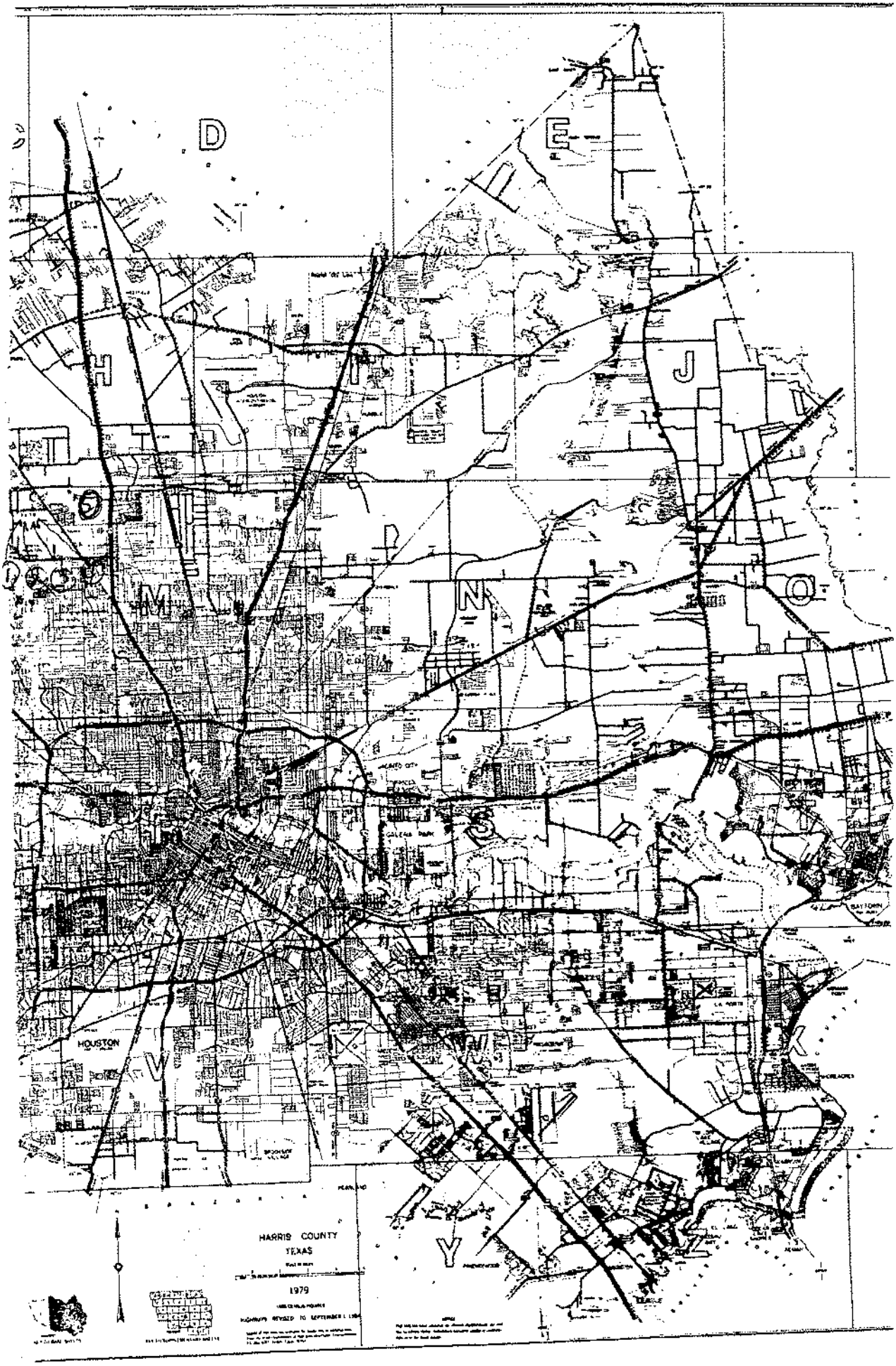
D
E
H
J
O
P
M
N
Q
HOUSTON
W
K
Y
HARRIS COUNTY
TEXAS
1979

65-05-3B Dup

Send original copy by certified mail to the Texas Water Development Board P. O. Box 13087 Austin, Texas 78711

State of Texas

WATER WELL REPORT

For TWDB use only
Well No. 65-05-3B
Located on map yes
Received: 77
db

1) OWNER:
Person having well drilled Key Oil Company (Name) Address P.O. Box 123 Houston, TX 77001 (Street or RFD) (City) (State)

Landowner Key Oil Company (Name) Address same (Street or RFD) (City) (State)

2) LOCATION OF WELL:
County Harris, _____ miles in _____ (N.E., S.W., etc.) direction from _____ (Town)

Locate by sketch map showing landmarks, roads, creeks, hiway number, etc.*

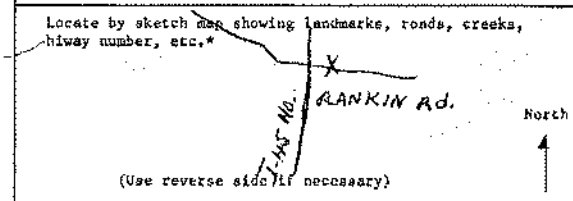

(Use reverse side if necessary)

or Give legal location with distances and directions from adjacent sections or survey lines.

Labor _____ League _____
Block _____ Survey _____
Abstract No. _____
(NW¼ NE¼ SW¼ SE¼) of Section _____

3) TYPE OF WORK (Check): New Well XX, Deepening, Reconditioning, Plugging

4) PROPOSED USE (Check): Domestic, Industrial XX, Municipal, Irrigation, Test Well, Other

5) TYPE OF WELL (Check): Rotary XX, Driven, Dug, Cable, Jetted, Bored

6) WELL LOG:
Diameter of hole 4 in. Depth drilled 336 ft. Depth of completed well 336 ft. Date drilled 2-25-77

All measurements made from 0 ft. above ground level.

From (ft.)	To (ft.)	Description and color of formation material
0	72	clay
72	144	loose sand & clay
144	168	broken sand & clay
168	192	sand & rock
192	216	sand
216	264	sand & rock
264	288	broken sand
288	336	sand

(Use reverse side if necessary)

9) Casing:
Type: Old, New XX, Steel XX, Plastic, Other
Cemented from 0 ft. to 336 ft.

Diameter (inches)	Setting From (ft.)	Setting To (ft.)	Gage
4"	0	320	

10) SCREEN:
Type rod base #12 gauge
Perforated, Slotted XX

Diameter (inches)	Setting From (ft.)	Setting To (ft.)	Slot Size
2 ½"	326	336	12

7) COMPLETION (Check):
Straight wall, Gravel packed, Other, Under reamed XX, Open Hole

8) WATER LEVEL:
Static level 133 ft. below land surface Date 2-25-77
Artesian pressure _____ lbs. per square inch Date _____
Depth to pump bowls, cylinder, jet, etc., 252' ft. below land surface.

11) WELL TESTS:
Was a pump test made? Yes No X If yes, by whom?
Yield: _____ gpm with _____ ft. drawdown after _____ hrs.
Bailer test _____ gpm with _____ ft. drawdown after _____ hrs.
Artesian flow _____ gpm
Temperature of water _____

12) WATER QUALITY:
Was a chemical analysis made? Yes No XX
Did any strata contain undesirable water? Yes No X
Type of water? _____ depth of strata _____

I hereby certify that this well was drilled by me (or under my supervision) and that each and all of the statements herein are true to the best of my knowledge and belief.

NAME R. B. Lowry Lowry Water Wells (Type or Print) Water Well Drillers Registration No. 146

ADDRESS 4012 Fulton (P.O. 8707) (Street or RFD) Houston (City) Texas 77009 (State)

(Signed) R. B. Lowry (Water Well Driller) Lowry Water Wells (Company Name)

Please attach electric log, chemical analysis, and other pertinent information, if available.

*Additional instructions on reverse side.

TWDBE-WD-8

RECEIVED
FEB 23 1968

Dup

GW 7

Send original copy by certified mail to the Texas Water Development Board
P. O. Box 12386
Austin, Texas 78711

State of Texas

TEXAS WATER DEVELOPMENT BOARD

WATER WELL REPORT

For TWDB use only
Well No. 65-05-38
Located on map No. 5
Received: 2-8
Form GW 8
Form GW 9

1) OWNER:
Person having well drilled Lenard Rabert & Associates (Name) Address 1315 Bell (Street or RFD) Houston, Texas (City) (State)

Landowner Pure Oil Co. (Name) Address (Street or RFD) Houston, Texas (City) (State)

2) LOCATION OF WELL:
County Harris Labor League Abstract No.

NW¼ NE¼ SW¼ SE¼ of Section 1 Block No. Survey
(Circle on more as are known)

miles in (NE., S.W., etc.) direction from (Town)

NORTH

Location of Well: Interstate Hwy 75 & Rankin Rd.
Well #2

Sketch map of well location with distances from adjacent section or survey lines, and to landmarks, roads, and creeks.

3) TYPE OF WORK (Check):
New Well ☒ Deepening ☐
Reconditioning ☐ Plugging ☐

4) PROPOSED USE (Check):
Domestic ☐ Industrial ☐ Municipal ☒
Irrigation ☐ Test Well ☐ Other ☐

5) TYPE OF WELL (Check):
Rotary ☒ Driven ☐ Dug ☐
Cable ☐ Jetted ☐ Bored ☐

6) WELL LOG:
Diameter of hole 4" in. Depth drilled 430' ft. Depth of completed well 430' ft. Date drilled 1-31-68

All measurements made from 0 ft. above ground level.

From (ft.)	To (ft.)	Description and color of formation material
0	48	Hard Surface & REd Clay
48	96	White Shale
96	118	Sand Fine
118	121	Break
121	166	Sand Bottom Broken
166	169	Sand Rock
169	218	Sand Rock
218	224	Shale Sand Breaks
224	251	Sand Shale Breaks
251	264	Sand Rock & Broken Shale
264	319	Sand & Gravel
319	336	Sand & Soft Shale Broken
336	354	Shale Broken Sand Rock'
354	361	Sand Broken
361	399	Broken Shale & Sand Rock
399	430	Sand

(Use reverse side if necessary)

7) COMPLETION (Check):
Straight wall ☒ Gravel packed ☐ Other ☐
Under reamed ☐ Open hole ☐

8) WATER LEVEL:
Static level 120 ft. below land surface Date 1-31-68
Artesian pressure lbs. per square inch Date

9) CASING:
Type: old ☐ New ☐ Steel ☐ Plastic ☐ Other ☐
Cemented from 0 ft. to 402 ft.

Diameter (inches)	Setting From (ft.)	Setting To (ft.)	Gage
4	0	402	

10) SCREEN:
Type Stainless
Perforated ☐ Slotted ☐

Diameter (inches)	Setting From (ft.)	Setting To (ft.)	Slot size
2½	~~394~~ 400	~~424~~ 430	.016

11) WELL TESTS:
Was a pump test made? ☒ Yes ☐ No If yes by whom?
With Air
Yield: gpm with ft. drawdown after hrs
Bailer test gpm with ft. drawdown after hrs
Artesian flow gpm Date
Temperature of water
Was a chemical analysis made? ☐ Yes ☒ No
Did any strata contain undesirable water? ☐ Yes ☐ No
Type of water? depth of strata

12) PUMP DATA:
Manufacturer's Name Jacuzzi Bros.
Type Submersible H.P. 3
Designed pumping rate gpm ☐ gph ☐
Type power unit
Depth to bowls, cylinder, jet, etc., 184 ~~394~~ ft.
below land surface.

I hereby certify that this well was drilled by me (or under my supervision) and that each and all of the statements herein are true to the best of my knowledge and belief.

NAME R.B. Lowry (Type or Print) Water Well Drillers Registration No. 146

Address P.O. Box 8707 (Street or RFD) Houston (City) Texas (State) 77009

(Signed) R B Lowry (Water Well Driller) Lowry Water Wells (Company Name)

Please attach electric log, chemical analysis, and other pertinent information, if available.

GM

10/26/2020
03:10:08

Texas Commission on Environmental Quality
DWW Water System Summary Sheet

PWS ID	PWS Name	Central Registry RN
TX1012070	RANKIN PARK	RN101233625

Organization/Customer *	Central Registry CN
RANKIN PARK MAINTENANCE AND UTILITIES CO	CN601533276

*Regulatory mail will be addressed to this organization/person

All Water System Contacts

Type	Contact	Communication
AC - Administrative Contact - PRESIDENT	GARLAND, PETER, R PO BOX 9648 SPRING, TX 77387-6648	**Electronic Type** / **Value** **Phone Type** / **Value** BUS - Business: 713-417-4832 FAX - Facsimile: 281-821-8700
EC - Emergency Contact - PRESIDENT	GARLAND, PETER, R PO BOX 9648 SPRING, TX 77387-6648	**Electronic Type** / **Value** **Phone Type** / **Value** BUS - Business: 713-417-4832 FAX - Facsimile: 281-821-8700
ECS - Emergency Contact - Secondary	KAYSER, LORI, L	**Phone Type** / **Value** BUS - Business: 713-417-4343 FAX - Facsimile: 281-821-8700
OW - Owner	RANKIN PARK MAINTENANCE AND UTILITIES CO PO BOX 9648 SPRING, TX 77387-6648	
PWS - Public Water System Contact	HYDRO TECH UTILITIES PO BOX 279 SPRING, TX 77383-0279	**Phone Type** / **Value** BUS - Business: 713-540-1084 FAX - Facsimile: 281-288-3336

Operator Grade	Number

Water Operator Licenses

No Licensing Data for this PWS

Owner Type	Owner Type Options: COUNTY, DISTRICT, FEDERAL GOVERNMENT, INVESTOR OWNED, MUNICIPALITY, NATIVE AMERICAN, PRIVATE, STATE GOVERNMENT, WATER SUPPLY CORPORATION
Investor Owned	

System Type	

NTNC - NON-TRANSIENT/NON-COMMUNITY	System Type Options: COMMUNITY, TRANSIENT/NON-COMMUNITY, NON-PUBLIC, NON-TRANSIENT/NON-COMMUNITY

Population Type	Population Served	# of Connect	# I/C w/other PWS
NonResidential	290	96	0

Total Product (MGD)	Average Daily Consump.	Max Daily Demand (MGD)	Total Storage (MG)	Elev. Storage (MG)	Service Pump Cap.	Max.Purchase Cap. (MGD/GPM)	Pressure Tank Cap. (MG)

Activity Status	Inactivation Date
A - ACTIVE	

Last Survey Date	Surveyor	Survey Type	Region	County
11/26/2018	JOSEPHINE GARCIA	Sanitary Survey	HOUSTON	HARRIS
01/16/2013	MIGUEL GALVAN	Sanitary Survey	HOUSTON	HARRIS
12/17/2002	SUNE, IKOBE NANTAH	Sanitary Survey	HOUSTON	HARRIS

(Treatment Plant)

Entry Point	EP Name/Source Summation (Activity Status)	Plant Name (Activity Status)	Plant Num	Chemical Mon Type	Chem Sample Point	Distribution Mon Type	Dist Sample Point
EP001	TRT-TAP / Ground Water(A)	PLANT(A)	TP6546		NO		NO

Train:	Unnamed

(Treatments)

Disinfection Zone	Treatment Sequence	Objective	Process	Treatment
null	null	D	423	HYPOCHLORINATION, PRE

(Active Sources)

Source Number	Source Name (Activity Status)	Operational Status	Source Type	Depth	Tested GPM	Rated GPM
G1012070A	1 - 404 RANKIN CIR N (A)	P	G	573	100 GPM	115 GPM

Drill Date	Source Summary
11/02/1982	CHICOT

GPS Latitude (decimal)	GPS Longitude (decimal)	GPS Elevation	GPS Date	Seller
29.968809	-95.415787	102	07/30/2004	Not Purchasing

Source Number	Source Name (Activity Status)	Operational Status	Source Type	Depth	Tested GPM	Rated GPM
G1012070B	2 - 404 RANKIN CIR N (A)	P	G	420	42 GPM	60 GPM

Drill Date	Source Summary
01/27/2006	CHICOT

GPS Latitude (decimal)	GPS Longitude (decimal)	GPS Elevation	GPS Date	Seller
29.968864	-95.415878	102	01/27/2014	Not Purchasing

(Inactive/Offline Sources)			
SourceNumber	Name	Status	Depth

Code Explanations
Monitoring Type Codes: (GW) GROUNDWATER , (GUP) GROUNDWATER UNDER THE INFLUENCE - PURCHASED , (SWP) SURFACE WATER - PURCHASED , (GU) GROUNDWATER UNDER THE INFLUENCE OF SURFACE WATER , (N) NO SOURCES , (SW) SURFACE WATER
Activity Status Codes: (A) ACTIVE , (D) DELETED/DISSOLVED , (I) INACTIVE , (P) PROPOSED ,
Operational Status Codes: (E) EMERGENCY , (I) INTERIM/PEAK (O) OTHER , (P) PERMANENT , (S) SEASONAL
Source Types: (G) GROUND WATER , (S) SURFACE WATER , (U) GROUND WATER UNDER THE INFLUENCE

- End of Report -

At the time of your query this data was the most current information available from our database, which is in real time. Every effort was made to retrieve it according to your query. Thank-you for using DWW.

Texas Water Development Board
Well Schedule

groundwater resources

State Well Number: **65-05-317** Previous Well Number: County: **Harris** **201**

Latitude (dms): **295808** Longitude (dms): **952457** Coordinate Accuracy: **Global Positioning System - GPS**

River Basin: **San Jacinto River** GMA: **14** RWPA: **H** GCD: **Harris-Galveston Subsidence District**

Owner: **Rankin Park Utility #2 Replacement**

Driller: **Scott Drilling, Inc.**

Aquifer ID: **Gulf Coast**

Aquifer Code: **112CHCT**

CHICOT AQUIFER

Depth (ft): **420**

Elevation (ft): **102**

Source of Depth: **Driller's Log**

Source of Elevation: **Digital Elevation Model -DEM**

Date Drilled: **01/27/2006**

Well Type: **Withdrawal of Water**

Type of Lift: **Submersible Pump**

Power: **Electric Motor**

Horsepower:

Construction: **Hydraulic Rotary**

Completion: **Screen**

Casing Material: **PVC, Fiberglass, other Plastic**

Screen Material: **PVC, Fiberglass, other Plastic**

CASING INTERVALS:
Casing/Blank Pipe (C)
Well Screen/Slotted Zone (S)
Open Hole (O)

	Dia. (in.)	Top (ft.)	Bottom (ft.)
C	5	0	400
C	3	390	400
S	3	400	420

WATER USE

Primary: **Public Supply**

Secondary:

Tertiary:

Water Levels: **Miscellaneous Measurements**

1 measurement
2006
-199

Water Quality: **N**

Other Data: **C**

Logs: **D**

REMARKS:

Owners well #2 replacement. PWS ID #1012070B. Reported yield 60 GPM with 27 feet drawdown after pumping 36 hours in 2006. Specific capacity 2.22 GPM/ft. Pumping level 259 feet. Pump set at 294 feet. Cemented from 0 to 400 feet. Drillers report tracking #78664.

Reporting Agency: **TWC/TNRCC/TCEQ**

Date Collected or Reported: **04/01/2011**

Recorded by: D.R Jones

New

TRACKING# 78664 **STATE OF TEXAS WELL REPORT** **Date Entered:** 3/17/2006

OWNER: Rankin Park Utility **OWNER ADDRESS:** P.O. Box 680246 Houston , TX 77268

ADDRESS OF WELL'S LOCATION:
13707 Rankin Circle W.
Houston , TX 77268

COUNTY: Harris **LATITUDE:** 295808 **LONGITUDE:** 952457 **Brand/Model of GPS:** 315 Magellan

Owner's Well Number: **ELEVATION:** **Grid Number:** 65 - 05 - 3

TYPE OF WORK:
☑ New Well ☐ Replacement Well
☐ Deepening ☐ Reconditioning

PROPOSED USE: ☐ Monitor Well ☐ Env. Soil Boring ☐ Domestic ☐ Test Well
☐ Industrial ☐ Irrigation ☐ Injection ☐ Geothermal Heat Loop
☑ Public Supply ☐ De-watering ☐ Rig Supply ☐ Stock or Livestock
If Public Supply well, were plans submitted to the TNRCC? ☑ Yes ☐ No

WELL LOG:
Date Drilling
Started 1/26/2006
Completed 1/27/2006

DIAMETER OF HOLE

Dia. (in)	From (ft.)	To (ft.)
8 1/2	Surface	420

DRILLING METHOD:
☐ Driven ☐ Air Hammer ☐ Hollow Stem Auger ☐ Bored
☐ Air Rotary ☐ Cable Tool ☐ Reverse Circulation
☑ Mud Rotary ☐ Jetted ☐ Other

ANNULAR SEAL DATA
From 0 **ft. to** 400 **ft. #Sacks + Material** 47
From 10 **ft. to** 0 **ft. #Sacks + Material** 10
From **ft. to** **ft. #Sacks + Material**
Method Used Halliburton
Cemented By SDI
Distance to Septic System N/A
Distance to Property Line: 80
Method of Verification owner
Approved by Variance No.

BOREHOLE COMPLETION:
☐ Open Hole ☐ Underreamed ☑ Other
☐ Straight Wall ☐ Gravel Packed 2 string
Gravel Packed Interval from **ft. to** **ft.**
Size

SURFACE COMPLETION:
☑ Surface Slab Installed ☐ Pitless Adapter Used
☐ Surface Sleeve Installed ☐ Alternative Procedure Used

WATER LEVEL:
Static Level 199 **ft. below land surface**
Artesian Flow **gpm.** **Date** 2/17/2006

PLUGGING INFO:
☐ Well Plugged within 48 hours
Casing left in well: **From (ft.)** **To (ft.**
Cement/Bentonite left in well: **From (ft.)** **To (ft.)** **Cem/Bent** **Sacks Used:**

TYPE OF PUMP:
☐ Turbine ☐ Jet ☑ Submersible ☐ Cylinder
☐ Other
Depth to pump bowls, cylinder, jet, etc. 294

PACKERS:

Type	Depth
k-packer	390

WELL TESTS:
Type of test: ☑ Pump ☐ Bailer ☐ Jetted ☐ Estimated
Yield: 60 **gpm with** 27 **ft. drawdown after** 36 **hrs.**

WATER QUALITY:
Did Driller knowingly penetrate any strata which contained undesirable constituents? ☐ Yes ☑ No
Type of water:
Depth of Strata:
Chemical Analysis made? ☑ Yes ☐ No

COMPANY NAME: Scott Drilling Inc. **WELL DRILLER'S LICENSE NO.** 4839
ADDRESS 11923 Green Pine Circle Houston TX 77066
Name as Signature Scott Robinson **Registered Driller Apprentice**
Driller Comments

1012070 B

65-05-317

WELL REPORT CONFIDENTIALITY NOTICE

TEX. OCC. CODE Title 12, Chapter 1901.251, authorizes the owner (owner or the person for whom the well was drilled) to keep information in Well Reports confidential. The Department shall hold the contents of the well log confidential and not a matter of public record if it receives, by certified mail, a written request to do so from the owner. Please include the report's Tracking number on your written request.

Texas Department of Licensing Regulation
Water Well Driller/Pump Installer Section
P.O. Box 12157 Austin, TX 78711
Toll free (800)803-9202 (512)463-7880 FAX (512)463-8616
Email address: water.well@license.state.tx.us Web address: www.license.state.tx.us

DESCRIPTION AND COLOR OF FORMATION MATERIAL

From (ft.)	To (ft.)	Description
0	65	clay
65	85	sand
85	135	clay
135	155	sand
155	175	clay
175	225	sand
225	235	clay
235	270	sand
270	290	clay
290	330	sand
330	400	clay
400	420	sand

CASING, BLANK PIPE, AND WELL SCREEN DATA

Dia.	New/Used	Type	Setting From/To	Gage
5	N	PVC casing	0-400	
2.5	N	PVC liner	390-400	
2.5	N	PVC screen	400-420	.12

65-05-317

RECEIVED
FEB 23 1968
TEXAS WATER DEVELOPMENT BOARD

GW 7

Send original copy by certified mail to the Texas Water Development Board P. O. Box 12386 Austin, Texas 78711

State of Texas

WATER WELL REPORT

For TWDB use only
Well No. 65-05-3B
Located on map yes
Received: 68
Form GW 8
Form GW 9

1) OWNER:
Person having well drilled Lenard Gabert & Associates (Name) Address 1315 Bell (Street or RFD) Houston, TExas (City) (State)

Landowner Pure Oil Co. (Name) Address (Street or RFD) Houston, Texas (City) (State)

2) LOCATION OF WELL:
County Harris Labor League Abstract No.

NW¼ NE¼ SW¼ SE¼ of Section Block No. Survey
(Circle as many as are known)

miles in (NE, SW, etc.) direction from (Town)

NORTH

LOCATION OF WELL: Interstate Hwy 75 & Rankin Road
WE11 #1

Sketch map of well location with distances from adjacent section or survey lines, and to landmarks, roads, and creeks.

3) TYPE OF WORK (Check):
New Well ☒ Deepening ☐
Reconditioning ☐ Plugging ☐

4) PROPOSED USE (Check):
Domestic ☐ Industrial ☒ Municipal ☐
Irrigation ☐ Test Well ☐ Other ☐

5) TYPE OF WELL (Check):
Rotary ☒ Driven ☐ Dug ☐
Cable ☐ Jetted ☐ Bored ☐

6) WELL LOG:
Diameter of hole 4" in. Depth drilled 430' ft. Depth of completed well 430' ft. Date drilled 1-31-68

All measurements made from 0 ft. above ground level.

From (ft.)	To (ft.)	Description and color of formation material	From (ft.)	To (ft.)	Description and color of formation material
0	48	Hard Surface & Red Clay	224	251	Sand Shale Breaks
48	96	White Shale	251	264	Sand Rock & Broken Shale
96	118	Sand Fine	264	319	Sand & Gravel
118	121	Break	319	336	Sand & Soft Shale Broken
121	166	Sand Bottom Broken	336	354	Shale Brocken Sand Rock
166	169	Sand Rock	354	361	Sand Broken
169	218	Sand Rock	361	399	Broken Shale & Sand Rock
218	224	Shale Sand Breaks	399	430	Sand (Use reverse side if necessary)

7) COMPLETION (Check):
Straight wall ☒ Gravel packed ☐ Other ☐
Under reamed ☐ Open hole ☐

8) WATER LEVEL:
Static level 120 ft. below land surface Date 1-31-68
Artesian pressure lbs. per square inch Date

9) CASING:
Type: old ☐ New ☒ Steel ☒ Plastic ☐ Other ☐
Cemented from 0 ft. to 402 ft.

Diameter (inches)	Setting From (ft.)	Setting To (ft.)	Gage
4	0	402	

10) SCREEN:
Type Stainless
Perforated ☐ Slotted ☐

Diameter (inches)	Setting From (ft.)	Setting To (ft.)	Slot size
~~4~~ 2½	~~394~~ 400	~~424~~ 430	.016

11) WELL TESTS:
Was a pump test made? ☒ Yes ☐ No If yes by whom?
With Air
Yield: gpm with ft. drawdown after hrs
Bailer test gpm with ft. drawdown after hrs
Artesian flow gpm Date
Temperature of water
Was a chemical analysis made? ☐ Yes ☒ No
Did any strata contain undesirable water? ☐ Yes ☐ No
Type of water? depth of strata

12) PUMP DATA:
Manufacturer's Name Jacuzzi Bros.
Type Submersible H.P. 3
Designed pumping rate gpm ☐ gph ☐
Type power unit Electric
Depth to bowls, cylinder, jet, etc., 189 ~~394~~ ft. below land surface.

I hereby certify that this well was drilled by me (or under my supervision) and that each and all of the statements herein are true to the best of my knowledge and belief.

NAME R.B. Lowry (Type or Print) Water Well Drillers Registration No. 146

Address P.O. Box 8707 (Street or RFD) Houston (City) TExas 77009 (State)

(Signed) R B Lowry (Water Well Driller) Lowry Water Wells (Company Name)

Please attach electric log, chemical analysis, and other pertinent information, if available.

GM

STATE OF TEXAS WELL REPORT for Tracking #78664

Owner:	**Rankin Park Utility**	Owner Well #:	**No Data**
Address:	**P.O. Box 680246 Houston, TX 77268**	Grid #:	**65-05-3**
Well Location:	**13707 Rankin Circle W. Houston, TX 77268**	Latitude:	**29° 58' 08" N**
		Longitude:	**095° 24' 57" W**
Well County:	**Harris**	Elevation:	**No Data**
Type of Work:	**New Well**	Proposed Use:	**Public Supply**

Drilling Start Date: **1/26/2006** Drilling End Date: **1/27/2006** **Plans Approved by TCEQ - YES**

	Diameter (in.)	*Top Depth (ft.)*	*Bottom Depth (ft.)*
Borehole:	**8.5**	**0**	**420**

Drilling Method: **Mud (Hydraulic) Rotary**

Borehole Completion: **2 string**

	Top Depth (ft.)	*Bottom Depth (ft.)*	*Description (number of sacks & material)*
Annular Seal Data:	**0**	**400**	**47**
	0	**10**	**10**

Seal Method: **Positive Displacement**

Sealed By: **SDI**

Distance to Property Line (ft.): **80**

Distance to Septic Field or other concentrated contamination (ft.): **N/A**

Distance to Septic Tank (ft.): **No Data**

Method of Verification: **owner**

Surface Completion: **Surface Slab Installed**

Water Level: **199 ft.** below land surface on **2006-02-17** Measurement Method: **Unknown**

Packers: **k-packer 390**

Type of Pump: **Submersible** Pump Depth (ft.): **294**

Well Tests: **Pump** **Yield: 60 GPM with 27 ft. drawdown after 36 hours**

	Strata Depth (ft.)	Water Type
Water Quality:	**No Data**	**No Data**

Chemical Analysis Made: **Yes**

Did the driller knowingly penetrate any strata which contained injurious constituents?: **No**

Certification Data: The driller certified that the driller drilled this well (or the well was drilled under the driller's direct supervision) and that each and all of the statements herein are true and correct. The driller understood that failure to complete the required items will result in the report(s) being returned for completion and resubmittal.

Company Information: **Scott Drilling Inc.**

11923 Green Pine Circle
Houston, TX 77066

Driller Name: **Scott Robinson** License Number: **4839**

Comments: **TWDB SW #65-05-317 Doc Jones 4/1/2011**

Lithology:
DESCRIPTION & COLOR OF FORMATION MATERIAL

Top (ft.)	Bottom (ft.)	Description
0	65	clay
65	85	sand
85	135	clay
135	155	sand
155	175	clay
175	225	sand
225	235	clay
235	270	sand
270	290	clay
290	330	sand
330	400	clay
400	420	sand

Casing:
BLANK PIPE & WELL SCREEN DATA

Dia. (in.)	New/Used	Type	Setting From/To (ft.)
5	N	PVC	casing 0-400
2.5	N	PVC	liner 390-400
2.5	N	PVC	screen 400-420 .12

IMPORTANT NOTICE FOR PERSONS HAVING WELLS DRILLED CONCERNING CONFIDENTIALITY

TEX. OCC. CODE Title 12, Chapter 1901.251, authorizes the owner (owner or the person for whom the well was drilled) to keep information in Well Reports confidential. The Department shall hold the contents of the well log confidential and not a matter of public record if it receives, by certified mail, a written request to do so from the owner.

Please include the report's Tracking Number on your written request.

Texas Department of Licensing and Regulation
P.O. Box 12157
Austin, TX 78711
(512) 334-5540

Dup

Send original copy by certified mail to the Texas Water Development Board P. O. Box 12386 Austin, Texas 78711

State of Texas

WATER WELL REPORT

For TWDB use only
Well No. 65-05-5H
Located on map Yes
Received: 71
dir

1) OWNER:
Person having well drilled WALTER SEIBERNOCKER (Name) Address TRICKEY RD. (Street or RFD) (City) (State)

Landowner SAME (Name) Address RT. 6 - BOX 432W. HOU. TEX (Street or RFD) (City) (State)

2) LOCATION OF WELL:
County HARRIS - , 4 miles in NORTH (N.E., S.W., etc.) direction from HOUSTON, TEX (Town)

Locate by sketch map showing landmarks, creeks, hiway number, etc.*



(Use reverse side if necessary)

or Give legal location with distances and directions from adjacent sections or survey lines.

Labor _____ League _____

Block _____ Survey _____

Abstract No. _____

(NW¼ NE¼ SW¼ SE¼) of Section _____

3) TYPE OF WORK (Check): New Well, Deepening, Reconditioning, Plugging

4) PROPOSED USE (Check): Domestic, Industrial, Municipal, Irrigation, Test Well, Other

5) TYPE OF WELL (Check): Rotary, Driven, Dug, Cable, Jetted, Bored

6) WELL LOG:
Diameter of hole 6½ in. Depth drilled 221 ft. Depth of completed well 221 ft. Date drilled AUG. 19, 70

All measurements made from _____ ft. above ground level.

From (ft.)	To (ft.)	Description and color of formation material
0	23	CLAY
23	34	SAND
31	51	CLAY.
51	64	SAND
64	110	CLAY.
110	124	SAND
124	201	CLAY.
201	221	SAND

(Use reverse side if necessary)

9) Casing:
Type: Old, New, Steel, Plastic, Other

Cemented from 100 ft. to 191 ft.

Diameter (inches)	Setting From (ft.)	Setting To (ft.)	Gage
4"	0	191'	
2½	191	206	

10) SCREEN:
Type STAINLESS — RIBBED

Perforated, Slotted

Diameter (inches)	Setting From (ft.)	Setting To (ft.)	Slot Size
2½"	206	221	# 14

7) COMPLETION (Check):
Straight wall, Gravel packed, Other
Under reamed, Open Hole TWO - STRING.

8) WATER LEVEL:
Static level 133' ft. below land surface Date AUG. 19, 70
Artesian pressure _____ lbs. per square inch Date _____
Depth to pump bowls, cylinder, jet, etc., 163' ft. below land surface.

11) WELL TESTS:
Was a pump test made? Yes No ✓ If yes, by whom?
Yield: _____ gpm with _____ ft. drawdown after _____ hrs.
Bailer test _____ gpm with _____ ft. drawdown after _____ hrs.
Artesian flow _____ gpm
Temperature of water _____

12) WATER QUALITY:
Was a chemical analysis made? Yes No ✓
Did any strata contain undesirable water? Yes No ✓
Type of water? _____ depth of strata 20

I hereby certify that this well was drilled by me (or under my supervision) and that each and all of the statements herein are true to the best of my knowledge and belief.

NAME EL. BODE (Type or Print) Water Well Drillers Registration No. 46

ADDRESS BOX. 67. (Street or RFD) WESTFIELD. (City) TEX. (State)

(Signed) E. L. Bode (Water Well Driller) EL. BODE DRILLING CO. (Company Name)

Please attach electric log, chemical analysis, and other pertinent information, if available.

*Additional instructions on reverse side.

TWDBE-CW-53

ORIGINAL

Texas Department of License and Regulation
Water Well Driller/Pump Installer Program
P.O. Box 12157 Austin, Texas 78711 (512) 463-7880 FAX (512) 463-8616
Toll free (800) 803-9202
Email address: water.well@license.state.tx.us

WELL REPORT

Attention Owner: Confidentiality Privilege Notice on reverse side of owner's copy.

This form must be completed and filed with the department and owner within 60 days upon completion of the well.

A. WELL IDENTIFICATION AND LOCATION DATA

1) OWNER

Name	Address	City	State	Zip
J. JAMIAL	1518 RIDGE HOLLOW	HOUSTON	TX	77067

2) WELL LOCATION

County	Physical Address	City	State	Zip
HARRIS	1518 RIDGE HOLLOW	HOUSTON	TX	77067

3) Type of Work ☑ New Well ☐ Deepening ☐ Reconditioning

Lat. 29 | 95 | 17N Long. 95 | 44 | 86W Grid # 65-05-5

4) Proposed Use (check) ☐ Monitor ☐ Environmental Soil Boring ☑ Domestic ☐ Industrial ☐ Irrigation ☐ Injection ☐ Public Supply ☐ De-watering ☐ Testwell

If Public Supply well, were plans submitted to the TNRCC? ☐ Yes ☐ No

5) N↑ X

6) Drilling Date Started 11/6/00 Completed 11/7/00

Diameter of Hole

Dia. (in)	From (ft)	To (ft)
7 1/4	0	285

7) Drilling Method (check) ☐ Driven ☐ Air Rotary ☑ Mud Rotary ☐ Bored ☐ Air Hammer ☐ Cable Tool ☐ Jetted ☐ Other 2 STRING

From (ft)	To (ft)	Description and color of formation material
0	65	CLAY/ROCK
65	125	CLAY/SAND
125	165	CLAY/ROCK
165	205	SAND/CLAY
205	285	SAND

(Use reverse side of Well Owner's copy, if necessary)

8) Borehole Completion ☐ Open Hole ☐ Straight Wall ☐ Under-reamed ☐ Gravel Packed ☑ Other CEMENTED

If Gravel Packed give the interval from ft. to ft.

Casing, Blank Pipe, and Well Screen Data

Dia. (in.)	New Or Used	Steel, Plastic, etc. Perf., Slotted, etc. Screen Mfg., if commercial	Setting (ft) From	Setting (ft) To	Gage Casing Screen
4	N	PVC CASING	0	265	40
2 ½	N	PVC LINER	260	265	40
2 ½	N	PVC SCREEN	265	285	010

9) Cementing Data

Cementing from 265 ft. to 15 ft. # of sacks used 13
15 ft. to 0 ft. # of sacks used 13

Method Used HALIBURTON

Cementing By GLEN R. BONDS

Distance to septic system field or other concentrated contamination NA ft.

Method of verification of above distance NA

10) Surface Completion

☐ Specified Surface Slab Installed
☐ Specified Surface Sleeve Installed
☐ Pitless Adapter Used
☑ Approved Alternative Procedure Used

11) Water Level

Static level 190 ft. below Date 11/7/00

Artesian Flow gpm. Date

13) Plugged ☐ Well plugged within 48 hours

Casing left in well: From (ft)	To (ft)	Cement/Bentonite placed in well: From (ft)	To (ft)	Sacks used

14) Typepump ☐ Turbine ☐ Jet ☑ Submersible ☐ Cylinder ☐ Other

Depth to pump bowls, cylinder, jet, etc. 250 ft.

15) Water Test

Typetest ☐ Pump ☐ Bailer ☐ Jetted ☑ Estimated

Yield: 75/80 gpm with ft. drawdown after hrs.

16) Water Quality

Did you knowingly penetrate any strata which contain undesirable constituents?
☐ Yes ☐ NO If yes, did you submit a REPORT OF UNDESIRABLE WATER?

Type of water GOOD Depth of Strata 80 FT.

Was a chemical analysis made? ☐ Yes ☑ No

12) Packers

		Type	Depth
4	X 2½	FRI-SEAL	260 FT.

FILE ID
SEQ #
ENF #
FEB 26 2001
CB

Company or Individual's Name (type or print) NORTHWEST WATER WELLS (Glen Bonds) Lic. No. 50950-WP

Address 25143 FM 1488 City MAGNOLIA State TEXAS Zip 77355

Signature Glen R. Bonds — Licensed Driller/Pump Installer — 11/15/00 Date

Signature — Apprentice — / / Date

TDLR FORM 004WWD Copies to TDLR - Owner - Driller/Pump Installer

Form provided by Forms On-A-Disk, Inc. · Dallas, Texas · (214) 340-9429

5B Dup.

Send original copy by certified mail to the Texas Water Development Board P. O. Box 12386 Austin, Texas 78711

State of Texas

WATER WELL REPORT

For TWDB use only
Well No. 65-05-5B
Located on map N/S
Received: 7/18
Other

1) OWNER:
Person having well drilled R.W. PITTS (Name) Address RT#6 BOX 443 HOUSTON TEX 77040 (Street or RFD) (City) (State)

Landowner SAME (Name) Address SAME (Street or RFD) (City) (State)

2) LOCATION OF WELL:
County HARRIS, 15 miles in N (N.E., S.W., etc.) direction from HOUSTON (Town)

Locate by sketch map showing landmarks, roads, creeks, hiway number, etc.*
11541 TRICKY Rd 400 yds N of GEARS Rd.
North
(Use reverse side if necessary)

or

Give legal location with distances and directions from adjacent sections or survey lines.
Labor _____ League _____
Block _____ Survey _____
Abstract No. _____
(NW¼ NE¼ SW¼ SE¼) of Section _____

3) TYPE OF WORK (Check): New Well, Deepening, Reconditioning, Plugging

4) PROPOSED USE (Check): Domestic, Industrial, Municipal, Irrigation, Test Well, Other

5) TYPE OF WELL (Check): Rotary, Driven, Dug, Cable, Jetted, Bored

6) WELL LOG:
Diameter of hole 6½ in. Depth drilled 227 ft. Depth of completed well 227 ft. Date drilled 6/9/72
All measurements made from 4 ft. above ground level.

From (ft.)	To (ft.)	Description and color of formation material
0	3	Top Soil
3	209	unconsolidated
209	227	Sand

(Use reverse side if necessary)

9) Casing:
Type: Old, New, Steel, Plastic, Other
Cemented from 160 ft. to 211 ft.

Diameter (inches)	Setting From (ft.)	Setting To (ft.)	Gage
4	0	211	30
2	211	217	40

10) SCREEN:
Type W.W. Stainless
Perforated, Slotted

Diameter (inches)	Setting From (ft.)	Setting To (ft.)	Slot Size
2"	217	227	#14

7) COMPLETION (Check):
Straight wall, Gravel packed, Other
Under reamed, Open Hole

8) WATER LEVEL:
Static level 135 ft. below land surface Date 6-10-72
Artesian pressure _____ lbs. per square inch Date _____
Depth to pump bowls, cylinder, jet, etc., 169 ft. below land surface.

11) WELL TESTS:
Was a pump test made? Yes No If yes, by whom?
Yield: _____ gpm with _____ ft. drawdown after _____ hrs.
Bailer test _____ gpm with _____ ft. drawdown after _____ hrs.
Artesian flow _____ gpm
Temperature of water _____

12) WATER QUALITY:
Was a chemical analysis made? Yes No
Did any strata contain undesirable water? Yes No
Type of water? _____ depth of strata _____

I hereby certify that this well was drilled by me (or under my supervision) and that each and all of the statements herein are true to the best of my knowledge and belief.

NAME TOMMY C. BUSSELL (Type or Print) Water Well Drillers Registration No. 707

ADDRESS 9739 N. HOUSTON - ROSSLYN (Street or RFD) (City) HOUSTON, TEXAS 77088 (State)

(Signed) Tommy C. Bussell (Water Well Driller) Bussell + Son, Inc. (Company Name)

Please attach electric log, chemical analysis, and other pertinent information, if available.

*Additional instructions on reverse side.

TWDBE-GW-53

10/26/2020
03:10:33

Texas Commission on Environmental Quality
DWW Water System Summary Sheet

PWS ID	PWS Name	Central Registry RN
TX1012327	MERCEDES BENZ OF HOUSTON NORTH	RN101280337

Organization/Customer *	Central Registry CN
null	null

*Regulatory mail will be addressed to this organization/person

All Water System Contacts		
Type	**Contact**	**Communication**

Operator Grade	Number

Water Operator Licenses		
License Holder:	CLARK, RICHARD A	
EXPIRED	Class: B - GROUND WATER TREATMENT OPERATOR	WG0016400
License Holder:	CLARK, RICHARD A	
EXPIRED	Class: C - GROUND WATER TREATMENT OPERATOR	WG0008004

Owner Type	Owner Type Options: COUNTY, DISTRICT, FEDERAL GOVERNMENT, INVESTOR OWNED, MUNICIPALITY, NATIVE AMERICAN, PRIVATE, STATE GOVERNMENT, WATER SUPPLY CORPORATION
Private	

System Type	System Type Options: COMMUNITY, TRANSIENT/NON-COMMUNITY, NON-PUBLIC, NON-TRANSIENT/NON-COMMUNITY
NP - NON-PUBLIC	

Population Type	Population Served	# of Connect	# I/C w/other PWS
NonResidential	100	5	0

Total Product (MGD)	Average Daily Consump.	Max Daily Demand (MGD)	Total Storage (MG)	Elev. Storage (MG)	Service Pump Cap.	Max.Purchase Cap. (MGD/GPM)	Pressure Tank Cap. (MG)

Activity Status	Inactivation Date
I - INACTIVE	10/22/2003

Last Survey Date	Surveyor	Survey Type	Region	County
No Site Visit Data				

(Treatment Plant)							
Entry Point	EP Name/Source Summation (Activity Status)	Plant Name (Activity Status)	Plant Num	Chemical Mon Type	Chem Sample Point	Distribution Mon Type	Dist Sample Point
EP001	TRT-TAP / Ground Water(I)	PLANT(I)	TP6647		NO		NO

Train:	Unnamed			
(Treatments)				
Disinfection Zone	Treatment Sequence	Objective	Process	Treatment
null	null	D	423	HYPOCHLORINATION, PRE

(Active Sources)

(Inactive/Offline Sources)			
SourceNumber	Name	Status	Depth
G1012327A	1 - 13915 N FREEWAY	O	320

Code Explanations
Monitoring Type Codes: (GW) GROUNDWATER , (GUP) GROUNDWATER UNDER THE INFLUENCE - PURCHASED , (SWP) SURFACE WATER - PURCHASED , (GU) GROUNDWATER UNDER THE INFLUENCE OF SURFACE WATER , (N) NO SOURCES , (SW) SURFACE WATER
Activity Status Codes: (A) ACTIVE , (D) DELETED/DISSOLVED , (I) INACTIVE , (P) PROPOSED ,
Operational Status Codes: (E) EMERGENCY , (I) INTERIM/PEAK (O) OTHER , (P) PERMANENT , (S) SEASONAL
Source Types: (G) GROUND WATER , (S) SURFACE WATER , (U) GROUND WATER UNDER THE INFLUENCE

- End of Report -

At the time of your query this data was the most current information available from our database, which is in real time. Every effort was made to retrieve it according to your query. Thank-you for using DWW.

.5m: S/NL
.7m: E/WL

WL # 40

Please use black ink.
Send original copy by certified mail to the Texas Water Commission P.O. Box 13087 Austin, Texas 78711

State of Texas
WATER WELL REPORT

ATTENTION OWNER: *Confidentiality Privilege Notice on Reverse Side*

Texas Water Well Drillers Board
P. O. Box 13087
Austin, Texas 78711

1) OWNER Mike Branson (Name) Address 9739 North Hsn Rosslyn Hsn TX 77088 (Street or RFD) (City) (State) (Zip)

2) LOCATION OF WELL: Tricky Rd.
county Harris _____ miles in _____ (N.E., S.W., etc.) direction from _____ (Town)

Driller must complete the legal description to the right with distance and direction from two intersecting section or survey lines, or he must locate and identify the well on an official Quarter- or Half-Scale Texas County General Highway Map and attach the map to this form.

☐ Legal description:
Section No. _____ Block No. _____ Township _____
Abstract No. _____ Survey Name _____
Distance and direction from two intersecting section or survey lines _____
☐ See attached map.

3) TYPE OF WORK (Check):
☑ New Well ☐ Deepening ☐ Reconditioning ☐ Plugging

4) PROPOSED USE (Check):
☑ Domestic ☐ Industrial ☐ Monitor ☐ Public Supply ☐ Irrigation ☐ Test Well ☐ Injection ☐ Other _____

5) DRILLING METHOD (Check): ☐ Driven
☑ Mud Rotary ☐ Air Hammer ☐ Jetted ☐ Bored ☐ Air Rotary ☐ Cable Tool ☐ Other _____

6) WELL LOG:
Date Drilling: Started 12-12 1986 Completed 12-16 1986

DIAMETER OF HOLE Dia. (in.)	From (ft.)	To (ft.)
6 3/4	Surface	295

From (ft.)	To (ft.)	Description and color of formation material
0	16	Top Soil & Clay
16	22	Surface Sand
22	95	Clay
95	125	Sand
125	205	Clay
205	215	Sand
215	240	Clay
240	255	Sand
255	275	Clay
275	295	Sand

7) BOREHOLE COMPLETION:
☐ Open Hole ☑ Straight Wall ☐ Underreamed
☐ Gravel Packed ☐ Other _____
If Gravel Packed give interval . . . from _____ ft. to _____ ft.

8) CASING, BLANK PIPE, AND WELL SCREEN DATA:

Dia. (in.)	New or Used	Steel, Plastic, etc. Perf., Slotted, etc. Screen Mgf., if commercial	Setting (ft.) From	Setting (ft.) To	Gage Casing Screen
4	N	PVC	0	285	
2	N	Galv.	274	285	
2	N	PVC	285	295	.016

9) CEMENTING DATA [Rule 319.44(b)]
Cemented from 0 ft. to 10 ft. No. of Sacks Used 2
235 ft. to 285 ft. No. of Sacks Used 6
Method used Halliburton
Cemented by Bussell & Son, Inc.

10) SURFACE COMPLETION
☐ Specified Surface Slab Installed [Rule 319.44(c)]
☐ Pitless Adapter Used [Rule 319.44(d)]
☑ Approved Alternative Procedure Used [Rule 319.71]

11) WATER LEVEL:
Static level 184 ft. below land surface Date 12-16-86
Artesian flow _____ gpm. Date _____

12) PACKERS: Type Depth

13) TYPE PUMP:
☐ Turbine ☐ Jet ☑ Submersible ☐ Cylinder
☐ Other _____
Depth to pump bowls, cylinder, jet, etc., _____ ft.

14) WELL TESTS:
Type Test: ☐ Pump ☐ Bailer ☑ Jetted ☐ Estimated
Yield: 20 gpm with 15 ft. drawdown after 2 hrs.

RECEIVED
MAR - 5 1987
TEXAS WATER COMMISSION

(Use reverse side if necessary)

15) WATER QUALITY:
Did you knowingly penetrate any strata which contained undesirable water? ☐ Yes ☑ No
If yes, submit "REPORT OF UNDESIRABLE WATER"
Type of water? _____ Depth of strata _____
Was a chemical analysis made? ☐ Yes ☐ No

I hereby certify that this well was drilled by me (or under my supervision) and that each and all of the statements herein are true to the best of my knowledge and belief. I understand that failure to complete items 1 thru 12 will result in the log(s) being returned for completion and resubmittal.

COMPANY NAME Bussell & Son, Inc. (Type or Print) Water Well Driller's License No. 2035

ADDRESS P. O. Box 874 (Street or RFD) Tomball (City) TX (State) 77375 (Zip)

(Signed) Craig Bussell (Licensed Water Well Driller) (Signed) _____ (Registered Driller Trainee)

Please attach electric log, chemical analysis, and other pertinent information, if available.

For TWC use only
Well No. 65-65-5
Located on map _____

TWC-0392 (Rev. 06-10-85)

TEXAS WATER COMMISSION COPY

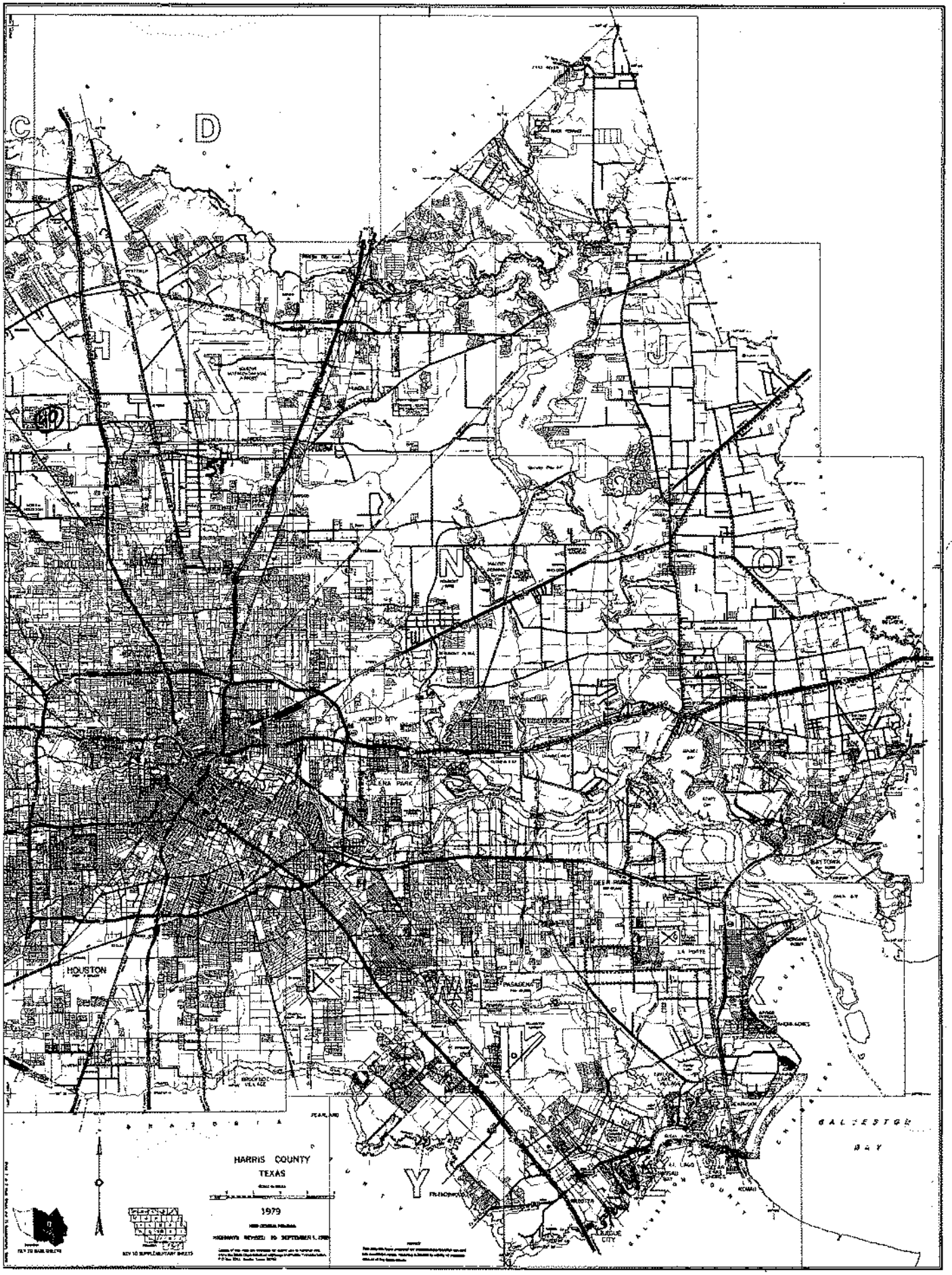
HARRIS COUNTY
TEXAS
1979
HOUSTON
PASADENA
BAYTOWN
DEER PARK
LA PORTE
LEAGUE CITY
GALVESTON BAY

(Dug)

Send original copy by certified mail to the Texas Water Development Board
P. O. Box 13087
Austin, Texas 78711

State of Texas

WATER WELL REPORT

For TWDB use only
Well No. 65-05-5E
Located on map yes
Received: 2-6-76

1) OWNER:
Person having well drilled PROGRESSIVE METALS. (Name) Address 11704 TRICKET. RD. (Street or RFD) (City) (State)
Landowner SAME (Name) Address HOUSTON. TEX. (Street or RFD) (City) (State)

2) LOCATION OF WELL:
County HARRIS, 4 miles in NO - (N.E., S.W., etc.) direction from HOUSTON. (Town)

Locate by sketch map showing landmarks, roads, creeks, hiway number, etc.



(Use reverse side if necessary)

or Give legal location with distances and directions from adjacent sections or survey lines.

Labor _____ League _____
Block _____ Survey _____
Abstract No. _____
(NW¼ NE¼ SW¼ SE¼) of Section _____

3) TYPE OF WORK (Check): New Well ✓ Deepening / Reconditioning / Plugging
4) PROPOSED USE (Check): Domestic ✓ Industrial / Municipal / Irrigation / Test Well / Other
5) TYPE OF WELL (Check): Rotary ✓ Driven / Dug / Cable / Jetted / Bored

6) WELL LOG:
Diameter of hole 6½ in. Depth drilled 292 ft. Depth of completed well 292 ft. Date drilled FEB 26 76
All measurements made from 2 ft. above ground level.

From (ft.)	To (ft.)	Description and color of formation material
0	52	CLAY.
52	63	SAND
63	95	CLAY.
95	128	SAND
128	225	CLAY.
225	242	SAND
242	260	BROKEN. FORMATION.
260	292	SAND

(Use reverse side if necessary)

9) Casing:
Type: Old / New ✓ Steel / Plastic ✓ Other
Cemented from 200 ft. to 262 ft.

Diameter (inches)	Setting From (ft.)	Setting To (ft.)	Gage
4"	0	262	
2½"	262 -	277.	

10) SCREEN:
Type PLASTIC — RIBBED
Perforated / Slotted

Diameter (inches)	Setting From (ft.)	Setting To (ft.)	Slot Size
2½"	277.	292.	#14

7) COMPLETION (Check):
Straight wall / Gravel packed TWO. STRINGER / Under reamed / Open Hole

8) WATER LEVEL:
Static level 141' ft. below land surface Date FEB. 28. 76
Artesian pressure _____ lbs. per square inch Date _____
Depth to pump bowls, cylinder, jet, etc., 210' ft. below land surface.

11) WELL TESTS:
Was a pump test made? Yes / No If yes, by whom? _____
Yield: _____ gpm with _____ ft. drawdown after _____ hrs.
Bailer test _____ gpm with _____ ft. drawdown after _____ hrs.
Artesian flow _____ gpm
Temperature of water _____

12) WATER QUALITY:
Was a chemical analysis made? Yes / No ✓
Did any strata contain undesirable water? Yes / No ✓
Type of water? _____ depth of strata 32'

I hereby certify that this well was drilled by me (or under my supervision) and that each and all of the statements herein are true to the best of my knowledge and belief.

NAME E.L. BODE (Type or Print) Water Well Drillers Registration No. 46
ADDRESS BOX 67. WESTFIELD (Street or RFD) TEXAS (City) (State)
(Signed) E. L. Bode (Water Well Driller) E.L. BODE DRILLING CO. (Company Name)

Please attach electric log, chemical analysis, and other pertinent information, if available.

*Additional instructions on reverse side.

TWDBE-WO-8

STATE OF TEXAS WELL REPORT for Tracking #5717

Owner:	**FERPA MACHINE SERVICE**	Owner Well #:	**No Data**
Address:	**1352 HUGH RD. HOUSTON, TX 77067**	Grid #:	**65-05-2**
Well Location:	**1402 HUGH RD. HOUSTON, TX 77067**	Latitude:	**29° 57' 36" N**
		Longitude:	**095° 26' 32" W**
Well County:	**Harris**	Elevation:	**No Data**
Type of Work:	**New Well**	Proposed Use:	**Industrial**

Drilling Start Date: **3/7/2002** Drilling End Date: **3/8/2002**

	Diameter (in.)	*Top Depth (ft.)*	*Bottom Depth (ft.)*
Borehole:	**6.75**	**0**	**310**

Drilling Method: **Mud (Hydraulic) Rotary**

Borehole Completion: **2 STRING**

	Top Depth (ft.)	*Bottom Depth (ft.)*	*Description (number of sacks & material)*
Annular Seal Data:	**0**	**295**	**15**
	0	**10**	**10**

Seal Method: **Positive Displacement**

Sealed By: **SDI**

Distance to Property Line (ft.): **No Data**

Distance to Septic Field or other concentrated contamination (ft.): **100**

Distance to Septic Tank (ft.): **No Data**

Method of Verification: **BY OWNER**

Surface Completion: **Surface Sleeve Installed**

Water Level: **175 ft.** below land surface on **2002-03-08** Measurement Method: **Unknown**

Packers: **K-PACKER 290**

Type of Pump: **Submersible** Pump Depth (ft.): **200**

Well Tests: **Jetted** **No Test Data Specified**

	Strata Depth (ft.)	Water Type
Water Quality:	**No Data**	**No Data**

Chemical Analysis Made: **No**

Did the driller knowingly penetrate any strata which contained injurious constituents?: **No**

Certification Data: The driller certified that the driller drilled this well (or the well was drilled under the driller's direct supervision) and that each and all of the statements herein are true and correct. The driller understood that failure to complete the required items will result in the report(s) being returned for completion and resubmittal.

Company Information: **SCOTT DRILLING INC**

11923 GREEN PINE CIRCLE
HOUSTON, TX 77066

Driller Name: **SCOTT ROBINSON** License Number: **4839**

Comments: **No Data**

Lithology:
DESCRIPTION & COLOR OF FORMATION MATERIAL

Top (ft.)	Bottom (ft.)	Description
0	**80**	**CLAY**
80	**100**	**SAND**
100	**115**	**CLAY**
115	**125**	**SAND**
125	**205**	**CLAY**
205	**310**	**SAND**

Casing:
BLANK PIPE & WELL SCREEN DATA

Dia. (in.)	New/Used	Type	Setting From/To (ft.)
4	**N**	**PVC**	**CASING 0 295**
2.5	**"**	**"**	**LINER 290 295**
"	**"**	**"**	**SCREEN 295 310 .012**

IMPORTANT NOTICE FOR PERSONS HAVING WELLS DRILLED CONCERNING CONFIDENTIALITY

TEX. OCC. CODE Title 12, Chapter 1901.251, authorizes the owner (owner or the person for whom the well was drilled) to keep information in Well Reports confidential. The Department shall hold the contents of the well log confidential and not a matter of public record if it receives, by certified mail, a written request to do so from the owner.

Please include the report's Tracking Number on your written request.

Texas Department of Licensing and Regulation
P.O. Box 12157
Austin, TX 78711
(512) 334-5540

STATE OF TEXAS WATER WELL REPORT

1) OWNER: Mc ALISTER REAL ESTATE ADDRESS: 303 JACKSON HILL,STE. 200 CITY: HOUSTON STATE: TX ZIP: 77007
2) LOCATION OF WELL: County: HARRIS 15 miles in NW direction from HOUSTON

LEGAL DESCRIPTION: SEE ATTACHED MAP: 00025
Section No.: Block No.: Township:
Abstract No.: Survey Name:
Distance and direction from two intersecting section or survey lines:

3) TYPE OF WORK: NEW WELL 4) PROPOSED USE: DOMESTIC 5) DRILLING METHOD: MUD ROTARY

6) WELL LOG: 00025 DIAMETER OF HOLE
DIAMETER FROM TO
6.75 0 320
4.0 320 333
DATE DRILLED: 07/20/88

7) BOREHOLE METHOD:
TWO STRING/K-PACKER
IF GRAVEL... FROM FT. TO FT.
FROM FT. TO FT.

GEOLOGICAL DESCRIPTION:

FROM	TO	DESCRIPTION
0	1	SOIL
1	8	CLAY-WHITE
8	9	SAND-WHITE-FINE
9	22	CLAY-BROWN
22	29	SAND-TAN-,006-,008
29	73	CLAY-RED
73	83	SAND-WHITE-.006-,008
83	85	CLAY-RED
85	93	BROKEN SAND & CLAY
93	114	SAND-WHITE-,014-,020
114	190	CLAY-RED
190	212	SAND-WHITE-.006-.008
212	213	CLAY-RED
213	224	SAND-WHITE-,006-,008
224	226	ROCK
226	235	SAND-WHITE-.006-.008
235	239	CLAY-RED
239	277	SAND-TAN-.006-,008
277	283	CLAY-RED
283	301	SAND-TAN-.006-,008
301	321	BROKEN SAND & CLAY
321	333	SAND-WHITE-,010-,012
333		CLAY-RED

8) CASING, BLANK PIPE, AND WELL SCREEN DATA:

DIA	NEW/USED	DESCRIPTION	FROM	TO	GAGE CASING SCREEN
4.0	N	P.V.C. SCH.40	0	320	
2.5	N	P.V.C. SCH.80	317	323	
2.5	N	P.V.C. - SLOTTED	323	333.	008

9) CEMENTING DATA:
Cemented from 120 FT. TO 320 FT.
FT. TO FT.
Method used: PRESSURE-HALIBURTON
Cemented by: ALMEDA WATER WELL

10) SURFACE COMPLETION:
APP. ALTER. PROCD.

11) WATER LEVEL:
STATIC LEVEL : 167 FT. DATE 07/27/88
ARTESIAN FLOW: GPM. DATE

RECEIVED
DEC 1 1989
TEXAS WATER COMMISSION

12) PACKERS: TYPE DEPTH

13) TYPE PUMP:
SUBMERSIBLE
DEPTH TO PUMP: 231

14) WELL TEST:
JETTED
YIELD: 40 GPM WITH FT DRAWDOWN AFTER HRS

15) WATER QUALITY:
TYPE OF WATER: GOOD DEPTH OF STRATA: 333 NO CHEMICAL ANALYSIS MADE
NO STRATA OF UNDESIRABLE WATER PENETRATED

COMPANY NAME: ALMEDA WATER WELL SERVICE WATER WELL DRILLER'S LICENSE NO.: 843,2703,2843
ADDRESS: P. O. BOX 266 CITY: MANVEL STATE: TX ZIP CODE: 77578

FOR TDWR USE ONLY
WELL NO. 65105 2
LOCATED ON MAP

I HEREBY CERTIFY THAT THIS WELL WAS DRILLED BY ME (OR UNDER MY SUPERVISION) AND THAT EACH AND ALL OF THE STATEMENTS HEREIN ARE TRUE TO THE BEST OF MY KNOWLEDGE AND BELIEF. I UNDERSTAND THAT FAILURE TO COMPLETE ITEMS 1 THRU 12 WILL RESULT IN THE LOG(S) BEING RETURNED FOR COMPLETION AND RESUBMITTAL.

(signed) A. S. Johnson (LICENSED WATER WELL DRILLER)
(signed) _____ (REGISTERED DRILLER TRAINEE)

4820111578

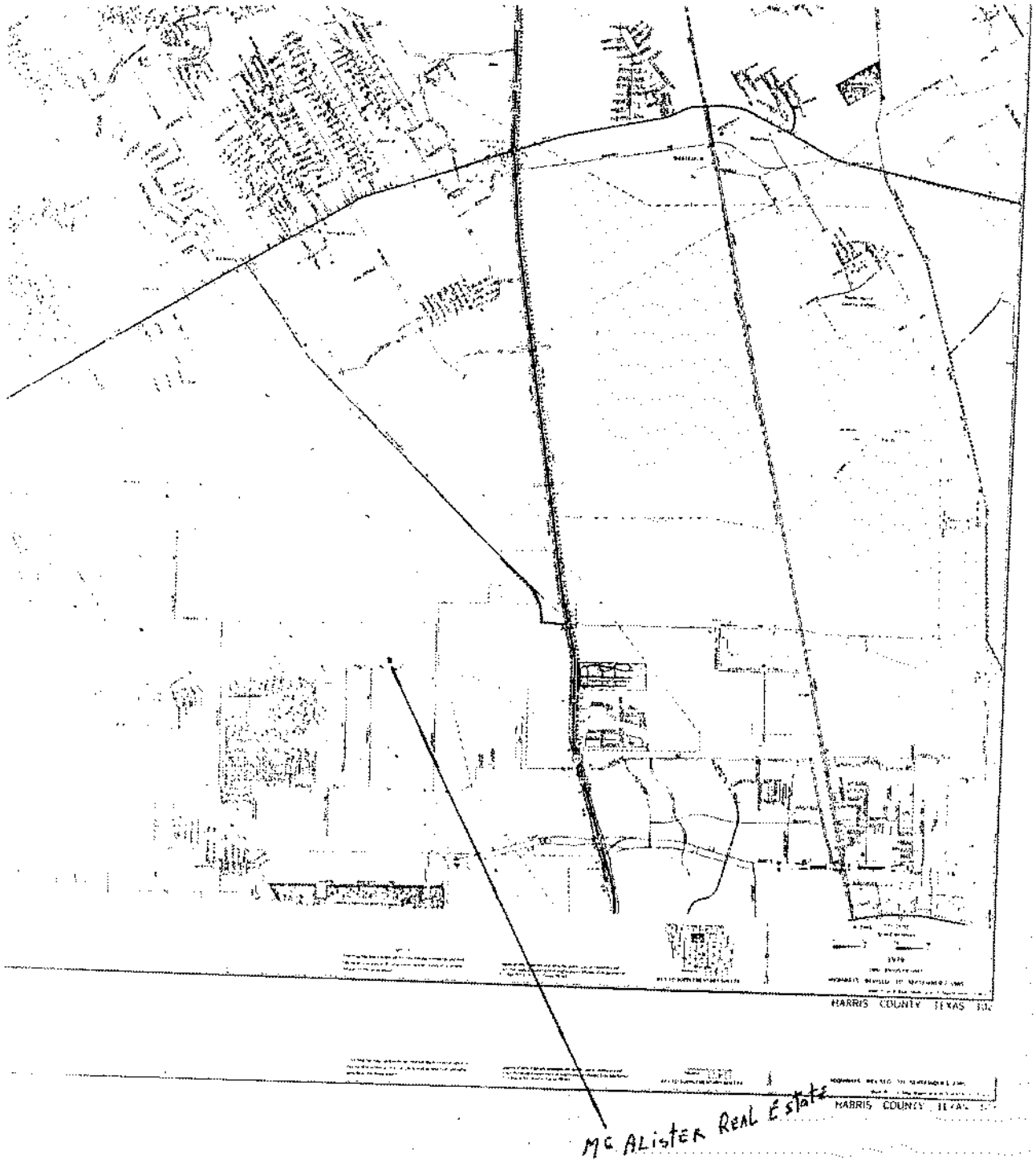
HARRIS COUNTY TEXAS
HARRIS COUNTY TEXAS
Mc ALister Real Estate

Please use black ink.
Send original copy by certified mail to the Texas Water Commission P.O. Box 13087 Austin, Texas 78711

State of Texas
WATER WELL REPORT

ATTENTION OWNER: *Confidentiality Privilege Notice on Reverse Side*

Texas Water Well Drillers Board
P. O. Box 13087
Austin, Texas 78711

1) OWNER Floyd Ryor (Name) Address 1359 Hugh (Street or RFD) Houston (City) Tx. (State) 77065 (Zip)

2) LOCATION OF WELL: County Harris 5 miles in west (N.E., S.W., etc.) direction from Aldine (Town)

Driller must complete the legal description to the right with distance and direction from two intersecting section or survey lines, or he must locate and identify the well on an official Quarter- or Half-Scale Texas County General Highway Map and attach the map to this form.

☐ Legal description:
Section No. _____ Block No. _____ Township _____
Abstract No. _____ Survey Name _____
Distance and direction from two intersecting section or survey lines _____
☑ See attached map.

3) TYPE OF WORK (Check): ☑ New Well ☐ Deepening ☐ Reconditioning ☐ Plugging

4) PROPOSED USE (Check): ☑ Domestic ☐ Industrial ☐ Monitor ☐ Public Supply ☐ Irrigation ☐ Test Well ☐ Injection ☐ Other _____

5) DRILLING METHOD (Check): ☐ Driven ☑ Mud Rotary ☐ Air Hammer ☐ Jetted ☐ Bored ☐ Air Rotary ☐ Cable Tool ☐ Other _____

6) WELL LOG:
Date Drilling: Started 8-18 1990 Completed 8-21 1990

DIAMETER OF HOLE Dia. (in.)	From (ft.)	To (ft.)
6 3/4	Surface	223
4 3/4	223	244

7) BOREHOLE COMPLETION:
☐ Open Hole ☐ Straight Wall ☐ Underreamed
☐ Gravel Packed ☑ Other telescope
If Gravel Packed give interval . . . from _____ ft. to _____ ft.

From (ft.)	To (ft.)	Description and color of formation material
0	4	Top soil
4	15	Gray Clay
15	20	Red & Gray Clay
20	40	Red Clay
40	75	Red & Gray Clay
75	85	Gray Clay
85	90	Sand w/ Clay streaks
90	100	Sand Fine
100	110	Sand w/ Clay streaks
110	120	Gray Clay
120	199	Red & Gray Clay
199	201	Sand Stone
201	214	Sand - red - .008
214	215	Clay
215	221	Sand - tan .010
221	223	Clay
223	230	Sand tan .010
230	244	Sand tan .010

(Use reverse side if necessary)

8) CASING, BLANK PIPE, AND WELL SCREEN DATA:

Dia. (in.)	New or Used	Steel, Plastic, etc. Perf., Slotted, etc. Screen Mgf., if commercial	Setting (ft.) From	Setting (ft.) To	Gage Casing Screen
5"	N	SDR17 PVC	+2	18	
4"	N	Sch 40 PVC	18	223	
2 1/2"	N	Sch 40 PVC	218	233	
2 1/2"	N	Sch 40 slotted PVC (Houston well Screen)	233	243	.010

9) CEMENTING DATA (Rule 319.44(b))
Cemented from +2 ft. to 30 ft. No. of Sacks Used 5
145 ft. to 223 ft. No. of Sacks Used 7
Method used Pressure Cemented w/ 6% Gell
Cemented by Kerry Johnston

10) SURFACE COMPLETION
☐ Specified Surface Slab Installed (Rule 319.44(c))
☐ Pitless Adapter Used (Rule 319.44(d))
☑ Approved Alternative Procedure Used (Rule 319.71)

11) WATER LEVEL:
Static level 166 ft. below land surface Date 8-21-90
Artesian flow _____ gpm. Date _____

12) PACKERS: Type / Depth
Homemade rubber Formation 30'
K packer 4"x2 1/2" 218

13) TYPE PUMP:
☐ Turbine ☐ Jet ☑ Submersible ☐ Cylinder ☐ Other _____
Depth to pump bowls, cylinder, jet, etc., 200' ft.

RECEIVED
NOV 12 1990
TEXAS WATER COMMISSION

15) WATER QUALITY:
Did you knowingly penetrate any strata which contained undesirable water? ☐ Yes ☑ No
If yes, submit "REPORT OF UNDESIRABLE WATER"
Type of water? _____ Depth of strata _____
Was a chemical analysis made? ☐ Yes ☐ No

14) WELL TESTS:
Type Test: ☐ Pump ☐ Bailer ☐ Jetted ☐ Estimated
Yield: _____ gpm with _____ ft. drawdown after _____ hrs.

I hereby certify that this well was drilled by me (or under my supervision) and that each and all of the statements herein are true to the best of my knowledge and belief. I understand that failure to complete items 1 thru 12 will result in the log(s) being returned for completion and resubmittal.

COMPANY NAME Johnston's Water Well Service (Type or Print) Water Well Driller's License No. 2778-W

ADDRESS 28414 Calvert Rd. (Street or RFD) Tomball (City) Tx. (State) 77375 (Zip)

(Signed) Kerry K. Johnston (Licensed Water Well Driller) (Signed) _____ (Registered Driller Trainee)

Please attach electric log, chemical analysis, and other pertinent information, if available.

For TWC use only
Well No. 65-05-5
Located on map _____

TWC-0392 (Rev. 06-10-85) TEXAS WATER COMMISSION COPY

C.W.B.



HARRIS COUNTY TEXAS 102

2) **LOCATION OF WELL:**

The sketch showing the well location must be as accurate as possible, showing landmarks, in sufficient detail so that the well may be plotted on a General Highway Map of the county in which the well is located.

Reference points from which distances are measured and directions given should be of a permanent nature (e.g. highway intersections, center of towns, river and creek bridges, railroad crossings). The distance and direction from the nearest town should always be indicated.

When giving a legal description include a sketch showing location of the well within the described area, e.g. survey abstract.

Information furnished in Section 2 of the TDWR-0392 is very important. Unless the well can be accurately located on a map the value of the other data contained in the Report is greatly reduced.

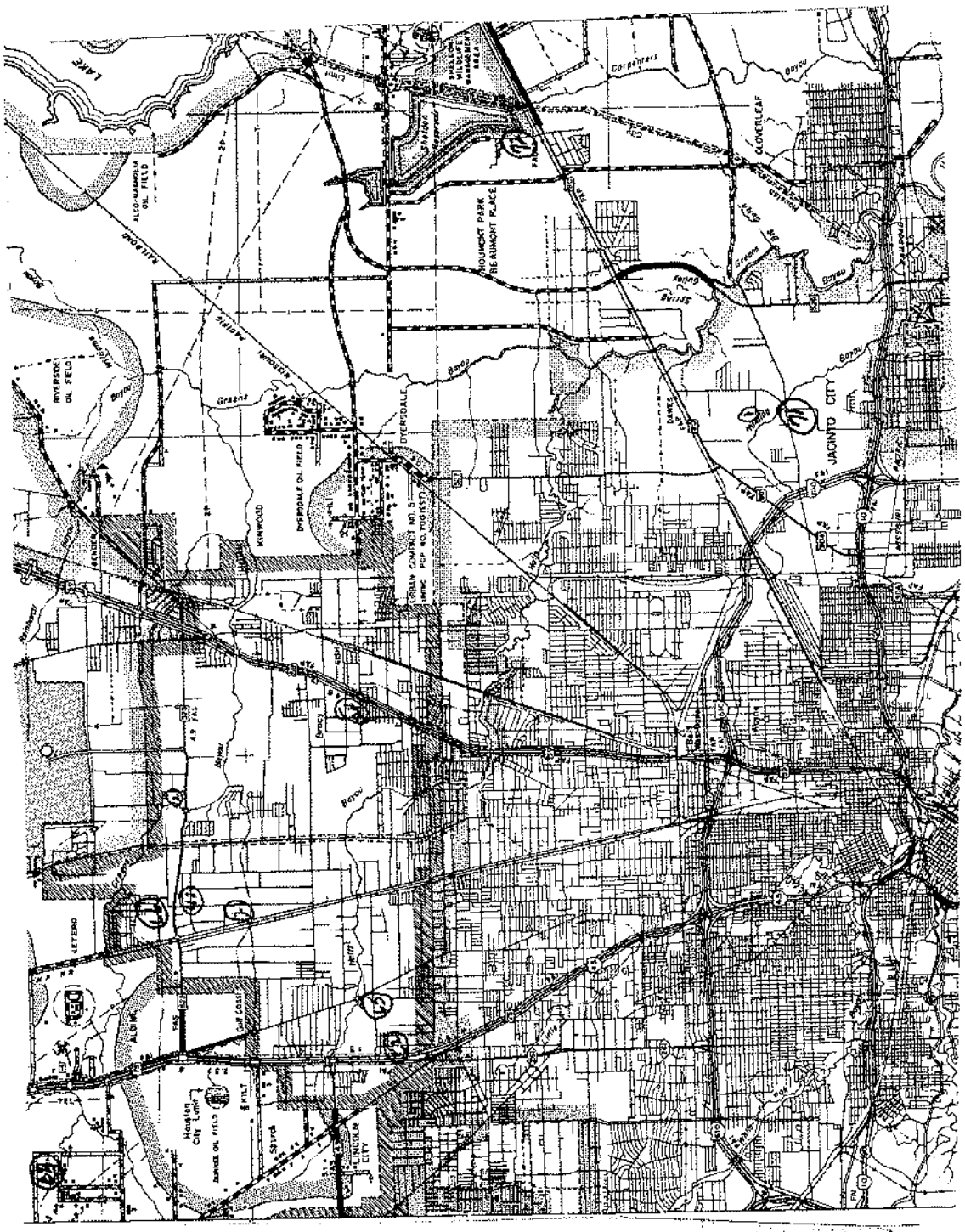

RECEIVED
NOV 29 1979
RECEIVED
MAY 23 '80
CR/TDWR

(63)

65-05-2T

Send original copy by certified mail to the Texas Department of Water Resources P. O. Box 13087 Austin, Texas 78711

State of Texas
WATER WELL REPORT

For TDWR use only
Well No. 65-05-2T
Located on map YES
Received: TH

1) OWNER Lee Road Const (Name) Address 1358 Hugh Rd. (Street or RFD) Hou (City) TEXAS (State) 77062 (Zip)

2) LOCATION OF WELL: 1358 Hugh Rd County Harris 18 miles in N.W. (N.E., S.W., etc.) direction from Houston (Town)

Driller must complete the legal description to the right with distance and direction from two intersecting section or survey lines, or he must locate and identify the well on an official Quarter- or Half-Scale Texas County General Highway Map and attach the map to this form.

☐ Legal description:
Section No. _____ Block No. _____ Township _____
Abstract No. _____ Survey Name _____
Distance and direction from two intersecting section or survey lines _____
☑ See attached map.

3) TYPE OF WORK (Check):
☑ New Well ☐ Deepening ☐ Reconditioning ☐ Plugging

4) PROPOSED USE (Check):
☑ Domestic ☐ Industrial ☐ Public Supply ☐ Irrigation ☐ Test Well ☐ Other _____

5) DRILLING METHOD (Check):
☑ Mud Rotary ☐ Air Hammer ☐ Driven ☐ Bored ☐ Air Rotary ☐ Cable Tool ☐ Jetted ☐ Other _____

6) WELL LOG:
Date drilled 12/16/78

DIAMETER OF HOLE

Dia. (in.)	From (ft.)	To (ft.)
6 1/2	Surface	324

7) BOREHOLE COMPLETION:
☐ Open Hole ☑ Straight Wall ☐ Underreamed
☐ Gravel Packed ☐ Other _____
If Gravel Packed give interval . . . From _____ ft. to _____ ft.

From (ft.)	To (ft.)	Description and color of formation material
0	206	Unconsolidated Formation
206	300	Sand
300	324	Production Sand

8) CASING, BLANK PIPE, AND WELL SCREEN DATA:

Dia. (in.)	New or Used	Steel, Plastic, etc. Perf., Slotted, etc. Screen Mgt., if commercial	Setting (ft.) From	Setting (ft.) To	Gage Casing Screen
4	N	PLASTIC	0	300	40
2	N	PLASTIC	314	324	20

CEMENTING DATA
Cemented from 250 ft. to 300 ft.
Method used _____
Cemented by _____ (Company or Individual)

9) WATER LEVEL:
Static level 138' ft. below land surface Date 12/16/78
Artesian flow _____ gpm. Date _____

10) PACKERS: Type Depth

11) TYPE PUMP:
☐ Turbin ☐ Jet ☑ Submersible ☐ Cylinder
☐ Other _____
Depth to pump bowls, cylinder, jet, etc., 168 ft.

(Use reverse side if necessary)

13) WATER QUALITY:
Did you knowingly penetrate any strata which contained undesirable water? ☐ Yes ☑ No
If yes, submit "REPORT OF UNDESIRABLE WATER"
Type of water? _____ Depth of strata _____
Was a chemical analysis made? ☐ Yes ☐ No

12) WELL TESTS:
☐ Type Test: ☐ Pump ☐ Bailer ☐ Jetted ☐ Estimated
Yield: _____ gpm with _____ ft. drawdown after _____ hrs.

I hereby certify that this well was drilled by me (or under my supervision) and that each and all of the statements herein are true to the best of my knowledge and belief.

NAME Tommy C. Bussell (Type or Print) Water Well Drillers Registration No. 707

ADDRESS _____ (Street or RFD) _____ (City) _____ (State) _____ (Zip)

(Signed) Tommy C Bussell (Water Well Driller)

BUSSELL & SON, INC. (Company Name)
9739 NORTH HOUSTON – ROSSLYN RD.
HOUSTON, TEXAS 77088

Please attach electric log, chemical analysis, and other pertinent information, if available.

*Additional instructions on reverse side.

TDWR-0392

10/26/2020
03:10:02

Texas Commission on Environmental Quality
DWW Water System Summary Sheet

PWS ID	PWS Name	Central Registry RN
TX1012765	1350 HUGH ROAD WATER SYSTEM	RN101253086

Organization/Customer *	Central Registry CN
FRIEDMAN, DAVID	CN604339614

*Regulatory mail will be addressed to this organization/person

All Water System Contacts

Type	Contact	Communication
AC - Administrative Contact - PRESIDENT	FRIEDMAN, DAVID 100 NEWFIELD AVE EDISON, NJ 08837-3849	Phone Type: BUS - Business; Value: 732-346-1470
OW - Owner - PRESIDENT	FRIEDMAN, DAVID 100 NEWFIELD AVE EDISON, NJ 08837-3849	Phone Type: BUS - Business; Value: 732-346-1470

Operator Grade	Number
WATER OPERATIONS COMPANY	1

Water Operator Licenses

License Holder:	BENRY UTILITY SERVICES LLC	
CURRENT	Class: NONE - WATER OPERATIONS COMPANY	WC0000211

Owner Type	Owner Type Options: COUNTY, DISTRICT, FEDERAL GOVERNMENT, INVESTOR OWNED, MUNICIPALITY, NATIVE AMERICAN, PRIVATE, STATE GOVERNMENT, WATER SUPPLY CORPORATION
Private	

System Type	System Type Options: COMMUNITY, TRANSIENT/NON-COMMUNITY, NON-PUBLIC, NON-TRANSIENT/NON-COMMUNITY
NTNC - NON-TRANSIENT/NON-COMMUNITY	

Population Type	Population Served	# of Connect	# I/C w/other PWS
NonResidential	25	6	0

Total Product (MGD)	Average Daily Consump.	Max Daily Demand (MGD)	Total Storage (MG)	Elev. Storage (MG)	Service Pump Cap.	Max.Purchase Cap. (MGD/GPM)	Pressure Tank Cap. (MG)

Activity Status	Inactivation Date
A - ACTIVE	

Last Survey Date	Surveyor	Survey Type	Region	County
11/30/2018	CHISARA ANORUO	Sanitary Survey	HOUSTON	HARRIS
04/29/2013	HUYEN, D LUU	Sanitary Survey	HOUSTON	HARRIS
05/29/2007	MAGGIE, ARMSTEAD WRIGHT	Sanitary Survey	HOUSTON	HARRIS

(Treatment Plant)							
Entry Point	EP Name/Source Summation (Activity Status)	Plant Name (Activity Status)	Plant Num	Chemical Mon Type	Chem Sample Point	Distribution Mon Type	Dist Sample Point
EP001	TRT-TAP / Ground Water(A)	1350 HUGH RD(A)	TP6894		NO		NO

Train:	Unnamed			
(Treatments)				
Disinfection Zone	Treatment Sequence	Objective	Process	Treatment
null	null	D	423	HYPOCHLORINATION, PRE

(Active Sources)						
Source Number	Source Name (Activity Status)	Operational Status	Source Type	Depth	Tested GPM	Rated GPM
G1012765A	1 - 1350 HUGH RD (A)	P	G	324	20 GPM	N/A

Drill Date	Source Summary			
12/16/1978	CHICOT			
GPS Latitude (decimal)	GPS Longitude (decimal)	GPS Elevation	GPS Date	Seller
29.960375	-95.441147	0	05/28/2009	Not Purchasing

(Inactive/Offline Sources)			
SourceNumber	Name	Status	Depth

Code Explanations
Monitoring Type Codes: (GW) GROUNDWATER , (GUP) GROUNDWATER UNDER THE INFLUENCE - PURCHASED , (SWP) SURFACE WATER - PURCHASED , (GU) GROUNDWATER UNDER THE INFLUENCE OF SURFACE WATER , (N) NO SOURCES ,

(SW) SURFACE WATER
Activity Status Codes: (A) ACTIVE , (D) DELETED/DISSOLVED , (I) INACTIVE , (P) PROPOSED ,
Operational Status Codes: (E) EMERGENCY , (I) INTERIM/PEAK (O) OTHER , (P) PERMANENT , (S) SEASONAL
Source Types: (G) GROUND WATER , (S) SURFACE WATER , (U) GROUND WATER UNDER THE INFLUENCE

- End of Report -

At the time of your query this data was the most current information available from our database, which is in real time. Every effort was made to retrieve it according to your query. Thank-you for using DWW.

STATE OF TEXAS WELL REPORT for Tracking #119437

Owner:	**Antex Roofing Company Inc.**	Owner Well #:	**No Data**
Address:	**1360 Hugh Rd. Houston, TX 77067**	Grid #:	**65-05-2**
		Latitude:	**29° 57' 41" N**
Well Location:	**1360 Hugh Rd. Houston, TX 77067**	Longitude:	**095° 26' 34" W**
Well County:	**Harris**	Elevation:	**No Data**
Type of Work:	**New Well**	Proposed Use:	**Domestic**

Drilling Start Date: **7/1/2007** Drilling End Date: **7/2/2007**

	Diameter (in.)	*Top Depth (ft.)*	*Bottom Depth (ft.)*
Borehole:	**6.75**	**0**	**305**

Drilling Method: **Mud (Hydraulic) Rotary**

Borehole Completion: **2 string**

	Top Depth (ft.)	*Bottom Depth (ft.)*	*Description (number of sacks & material)*
Annular Seal Data:	**0**	**290**	**15**
	0	**10**	**10**

Seal Method: **Positive Displacement**

Sealed By: **SDI**

Distance to Property Line (ft.): **40**

Distance to Septic Field or other concentrated contamination (ft.): **150**

Distance to Septic Tank (ft.): **No Data**

Method of Verification: **owner**

Surface Completion: **Surface Slab Installed**

Water Level: **155 ft.** below land surface on **2007-07-18** Measurement Method: **Unknown**

Packers: **k packer - 280**

Type of Pump: **Submersible** Pump Depth (ft.): **220**

Well Tests: **Jetted** **Yield: 50 GPM**

	Strata Depth (ft.)	Water Type
Water Quality:	**No Data**	**No Data**

Chemical Analysis Made: **No**

Did the driller knowingly penetrate any strata which contained injurious constituents?: **No**

Certification Data: The driller certified that the driller drilled this well (or the well was drilled under the driller's direct supervision) and that each and all of the statements herein are true and correct. The driller understood that failure to complete the required items will result in the report(s) being returned for completion and resubmittal.

Company Information: **Scott Drilling Inc**

11923 Green Pine Circle
Houston, TX 77066

Driller Name: **Scott Robinson** License Number: **4839**

Comments: **Commerical**

Lithology:
DESCRIPTION & COLOR OF FORMATION MATERIAL

Top (ft.)	Bottom (ft.)	Description
0	**55**	**clay**
55	**95**	**sand**
95	**215**	**clay**
215	**245**	**sand**
245	**265**	**clay**
265	**305**	**sand**

Casing:
BLANK PIPE & WELL SCREEN DATA

Dia. (in.)	New/Used	Type	Setting From/To (ft.)
4 N PVC casing 0-290			
2.5 N " liner 280-290			
2.5 N " screen 290-305			

IMPORTANT NOTICE FOR PERSONS HAVING WELLS DRILLED CONCERNING CONFIDENTIALITY

TEX. OCC. CODE Title 12, Chapter 1901.251, authorizes the owner (owner or the person for whom the well was drilled) to keep information in Well Reports confidential. The Department shall hold the contents of the well log confidential and not a matter of public record if it receives, by certified mail, a written request to do so from the owner.

Please include the report's Tracking Number on your written request.

Texas Department of Licensing and Regulation
P.O. Box 12157
Austin, TX 78711
(512) 334-5540

AUG - 9 1979 65-06-655

Send original copy by certified mail to the Texas Department of Water Resources P. O. Box 13087 Austin, Texas 78711

State of Texas
WATER WELL REPORT

Texas Dept. of Water Resources

For TDWR use only
Well No.
Located on map
Received:

1) OWNER Houston Lighting & Power (Name) Address P.O. Box 1700 (Street or RFD) Houston (City) TX (State) 77001 (Zip)

2) LOCATION OF WELL:
County Harris ____ miles in ____ (N.E., S.W., etc.) direction from Houston (Town)

Driller must complete the legal description to the right with distance and direction from two intersecting section or survey lines, or he must locate and identify the well on an official Quarter- or Half-Scale Texas County General Highway Map and attach the map to this form.

☐ Legal description:
Section No. ____ Block No. ____ Township ____
Abstract No. ____ Survey Name ____
Distance and direction from two intersecting section or survey lines ____
☐ See attached map.

3) TYPE OF WORK (Check):
☒ New Well ☐ Deepening ☐ Reconditioning ☐ Plugging

4) PROPOSED USE (Check):
☐ Domestic ☐ Industrial ☐ Public Supply ☐ Irrigation ☐ Test Well ☒ Other business

5) DRILLING METHOD (Check):
☒ Mud Rotary ☐ Air Hammer ☐ Driven ☐ Bored ☐ Air Rotary ☐ Cable Tool ☐ Jetted ☐ Other ____

6) WELL LOG:
Date drilled 4-27-78

DIAMETER OF HOLE

Dia. (in.)	From (ft.)	To (ft.)
6 3/4	Surface	308

7) BOREHOLE COMPLETION:
☐ Open Hole ☒ Straight Wall ☐ Underreamed
☐ Gravel Packed ☐ Other ____
If Gravel Packed give interval . . . from ____ ft. to ____ ft.

From (ft.)	To (ft.)	Description and color of formation material
0	24	clay
24	48	clay
48	72	clay
72	96	clay/sand
96	120	clay
120	144	clay
144	168	clay
168	192	clay
192	216	clay/sand
216	240	clay
240	264	clay/sand
264	288	clay/sand
288	312	clay/sand
312	330	sand

(Use reverse side if necessary)

8) CASING, BLANK PIPE, AND WELL SCREEN DATA:

Dia. (in.)	New or Used	Steel, Plastic, etc. Perf., Slotted, etc. Screen Mgf., if commercial	Setting (ft.) From	Setting (ft.) To	Gage Casing Screen
2½	new	metal blank	320	310	
2½	new	s,s rodbase screen	330	320	
4	new	~~Xxxxx~~ casing PVC	315	0	40

CEMENTING DATA
Cemented from 315 ft. to 0 ft.
Method used Haliburton
Cemented by Lowry Water Wells (Company or Individual)

9) WATER LEVEL:
Static level 155 ft. below land surface Date 4/78
Artesian flow ____ gpm. Date ____

10) PACKERS: Type Depth

11) TYPE PUMP:
☐ Turbine ☐ Jet ☒ Submersible ☐ Cylinder
☐ Other ____
Depth to pump bowls, cylinder, jet, etc., 210 ft.

12) WELL TESTS:
☐ Type Test: ☐ Pump ☐ Bailer ☐ Jetted ☐ Estimated
Yield: ____ gpm with ____ ft. drawdown after ____ hrs.

13) WATER QUALITY:
Did you knowingly penetrate any strata which contained undesirable water? ☐ Yes ☒ No
If yes, submit "REPORT OF UNDESIRABLE WATER"
Type of water? ____ Depth of strata ____
Was a chemical analysis made? ☒ Yes ☐ No

I hereby certify that this well was drilled by me (or under my supervision) and that each and all of the statements herein are true to the best of my knowledge and belief.

NAME R. B. Lowry (Type or Print) Water Well Drillers Registration No. 146

ADDRESS Rt. 1 (Street or RFD) Box 361 Dickenson (City) TX (State) 77539 (Zip)

(Signed) R. B. Lowry (Water Well Driller) Lowry Water Wells (Company Name)

Please attach electric log, chemical analysis, and other pertinent information, if available.

*Additional instructions on reverse side.

TDWR-0393

4820111949

2) LOCATION OF WELL:

The sketch showing the well location must be as accurate as possible, showing landmarks, in sufficient detail so that the well may be plotted on a General Highway Map of the county in which the well is located.

Reference points from which distances are measured and directions given should be of a permanent nature (e.g. highway intersections, center of towns, river and creek bridges, railroad crossings). The distance and direction from the nearest town should always be indicated.

When giving a legal description include a sketch showing location of the well within the described area, e.g. survey abstract.

Information furnished in Section 2 of the TDWR-0392 is very important. Unless the well can be accurately located on a map the value of the other data contained in the Report is greatly reduced.

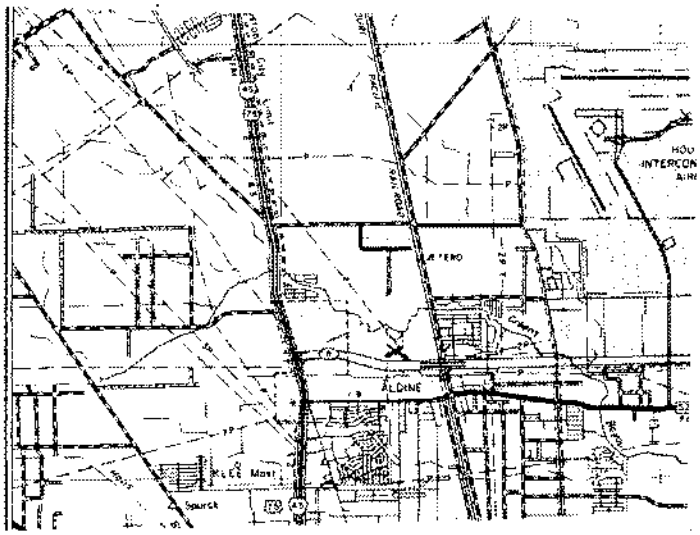

Texas Water Development Board (TWDB)
Groundwater Database (GWDB)
Well Information Report for State Well Number 65-05-612

GWDB Reports and Downloads

Well Basic Details

Scanned Documents

State Well Number	6505612
County	Harris
River Basin	San Jacinto
Groundwater Management Area	14
Regional Water Planning Area	H - Region H
Groundwater Conservation District	Harris-Galveston Subsidence District
Latitude (decimal degrees)	29.951389
Latitude (degrees minutes seconds)	29° 57' 05" N
Longitude (decimal degrees)	-95.393334
Longitude (degrees minutes seconds)	095° 23' 36" W
Coordinate Source	+/- 5 Seconds
Aquifer Code	112CHCT - Chicot Aquifer
Aquifer	Gulf Coast
Aquifer Pick Method	
Land Surface Elevation (feet above sea level)	86
Land Surface Elevation Method	Interpolated From Topo Map
Well Depth (feet below land surface)	266
Well Depth Source	Driller's Log
Drilling Start Date	
Drilling End Date	2/27/1969
Drilling Method	
Borehole Completion	

Well Type	Withdrawal of Water
Well Use	Industrial
Water Level Observation	None
Water Quality Available	No
Pump	Submersible
Pump Depth (feet below land surface)	
Power Type	Electric Motor
Annular Seal Method	
Surface Completion	
Owner	Utilities Service Co.
Driller	Lowry Water Wells
Other Data Available	Drillers Log
Well Report Tracking Number	
Plugging Report Tracking Number	
U.S. Geological Survey Site Number	
Texas Commission on Environmental Quality Source Id	
Groundwater Conservation District Well Number	
Owner Well Number	
Other Well Number	
Previous State Well Number	
Reporting Agency	U.S. Geological Survey
Created Date	11/2/1998
Last Update Date	1/6/1999

Remarks	

Casing - No Data

Well Tests - No Data

Lithology - No Data

Annular Seal Range - No Data

Borehole - No Data

Plugged Back - No Data

Filter Pack - No Data

Packers - No Data

Water Level Measurements

No Data Available

Water Quality Analysis - No Data Available

GWDB DISCLAIMER: Except where noted, all of the information provided in the Texas Water Development Board (TWDB) Groundwater Database (http://www.twdb.texas.gov/groundwater/data/gwdbrpt.asp) is believed to be accurate and reliable; however, the TWDB assumes no responsibility for any errors appearing in rules or otherwise. Further, TWDB assumes no responsibility for the use of the information provided. PLEASE NOTE that users of these data are responsible for checking the accuracy, completeness, currency and/or suitability of all information themselves. TWDB makes no guarantees or warranties as to the accuracy, completeness, currency, or suitability of the information provided via the Groundwater Database (GWDB). TWDB specifically disclaims any and all liability for any claims or damages that may result from providing GWDB data or the information it contains. For additional information or answers to questions concerning the TWDB GWDB, contact the Groundwater Data Team at GroundwaterData@twdb.texas.gov.

65 05 68 GW 7

Send original copy by certified mail to the Texas Water Development Board P. O. Box 12386 Austin, Texas 78711

State of Texas

WATER WELL REPORT

For TWDB use only
Well No.
Located on map
Received:
Form GW 8
Form GW 9

1) OWNER:
Person having well drilled MOBIL OIL CORPORATION (Name) Address PO BOX 1740 (Street or RFD) HO. (City) TEX (State)

Landowner SAME (Name) Address (Street or RFD) (City) (State)

2) LOCATION OF WELL:
County HARRIS Labor League Abstract No.

NW¼ NE¼ SW¼ SE¼ of Section Block No. Survey
(Circle as many as are appli)

16 miles in N (Ref., SW, etc.) direction from HOUSTON TEX (Town)



Sketch map of well location with distances from adjacent section or survey lines, and to landmarks, roads, and creeks.

3) TYPE OF WORK (Check):
New Well ☒ Deepening ☐ Reconditioning ☐ Plugging ☐

4) PROPOSED USE (Check):
Domestic ☐ Industrial ☐ Municipal ☒ Irrigation ☐ Test Well ☐ Other ☐

5) TYPE OF WELL (Check):
Rotary ☒ Driven ☐ Dug ☐ Cable ☐ Jetted ☐ Bored ☐

6) WELL LOG:
Diameter of hole 4 in. Depth drilled 321 ft. Depth of completed well 321 ft. Date drilled 4-20-68
All measurements made from 1 ft. above ground level.

From (ft.)	To (ft.)	Description and color of formation material
0	18	CLAY
18	50	SAND WHITE
50	60	CLAY RED
60	160	SAND WHITE FINE
160	190	CLAY WHITE
190	230	SAND WHITE FINE
230	231	ROCK
231	235	SAND WHITE
235	236	ROCK
236	238	SAND WHITE
238	239	ROCK
239	255	CLAY WHITE
255	321	SAND WHITE

(Use reverse side if necessary)

7) COMPLETION (Check):
Straight wall ☒ Gravel packed ☐ Other ☐
Under reamed ☐ Open hole ☐

8) WATER LEVEL:
Static level 150 ft. below land surface Date 4-20-68
Artesian pressure ___ lbs. per square inch Date

9) CASING:
Type: old ☐ New ☒ Steel ☒ Plastic ☐ Other ☐
Cemented from ___ ft. to ___ ft.

Diameter (inches)	Setting From (ft.)	Setting To (ft.)	Gage
4	0	311	

10) SCREEN:
Type S.S. UNDER BAR
Perforated ☒ Slotted ☐

Diameter (inches)	Setting From (ft.)	Setting To (ft.)	Slot size
4	311	321	12

11) WELL TESTS:
Was a pump test made? ☐ Yes ☒ No If yes by whom?

Yield: ___ gpm with ___ ft. drawdown after ___ hrs
Bailer test ___ gpm with ___ ft. drawdown after ___ hrs
Artesian flow ___ gpm Date
Temperature of water
Was a chemical analysis made? ☐ Yes ☒ No
Did any strata contain undesirable water? ☐ Yes ☒ No
Type of water? ___ depth of strata 24

12) PUMP DATA:
Manufacturer's Name STA-RITE
Type SUBMERSIBLE H.P. 1½
Designed pumping rate 815 gpm ☐ gph ☒
Type power unit ELECT.
Depth to bowls, cylinder, jet, etc., 210 ft. below land surface.

I hereby certify that this well was drilled by me (or under my supervision) and that each and all of the statements herein are true to the best of my knowledge and belief.

NAME H+H WATER WELL DRILLING (Type or Print) Water Well Drillers Registration No. 334

Address 14605 REEVESTON (Street or RFD) HOUSTON (City) TEX (State)

(Signed) A.R. Henderson (Water Well Driller) H+H WATER WELL DRILLING (Company Name)

Please attach electric log, chemical analysis, and other pertinent information, if available.

4820111832

6/1

TEXAS DEPARTMENT OF WATER RESOURCES

WELL SCHEDULE

Aquifer(s) Evangeline Project No. _____ State Well No. 65-05-604

_____ Field No./Owner's Well No. _____ County HARRIS

1. Location: ___ ¼, ___ ¼, Section ___, Block ___, Survey _____, Lat. _____, Long. _____

2. Owner: Bender Rd. Improv. Dist. Address: _____

Tenant (other): Imperial Valley Address: _____

Driller: Layne Texas Address: _____

3. Land Surface Elevation: 90 ft. above msl determined by _____

4. Drilled: _____ 19 65; Dug, Cable Tool, Rotary, Air, _____

5. Depth: Rept. 1112 ft. Meas. _____ ft.

6. Borehole Completion: Open Hole, Straight Wall, Underreamed, Gravel Packed

7. Pump: Mfr. _____ Type T

No. Stages _____, Bowls Diam. ___ in., Setting _____ ft.

Column Diam. _____ in., Length Tailpipe _____ ft.

8. Motor: Mfr. _____ Fuel E HP. 75

9. Yield: Flow ___ gpm, Pump ___ gpm, Meas., Rept., Est. ___ Date ___

10. Performance Test: Date 9/29/65 Length of Test ___ Made by L-T

Static Level 210 ft. Pumping Level 260 ft. Drawdown 50 ft.

Production 1110 gpm Specific Capacity _____ gpm/ft.

11. Quality: (Remarks on taste, odor, color, etc.) _____

Analyses

Date _____ Laboratory _____ TDS ___ Sp Cond ___

Date _____ Laboratory _____ TDS ___ Sp Cond ___

12. Other data availeble (as circled): Pumping Test, Power & Yield Test, Drillers Log,

Formation Samples, Geophysical Log(s) _____ (type)

13. Water Level(s): _____ ft. rept. meas. _____ 19 ___ above below _____ which is ___ ft. above below Land Surface

_____ ft. rept. meas. _____ 19 ___ above below _____ which is ___ ft. above below Land Surface

14. Use: Dom., Stock, Public Supply, Ind., Irr., Observation, Other (Test Hole, Oil Test, etc.) _____

15. Recorded by: _____ Source of data: _____ Date: _____

16. Remarks: _____

17. Location or Sketch:

CASING, BLANK PIPE & WELL SCREEN
Cemented From ___ ft. to ___ ft.

Diam. (in.)	Type	Setting (feet) from	to
14			800
8			1112

Q 376

TDWR-0308

W/L Obs. Well ___ W/Q Obs. Well ___

State Well No. 65-05-604

FORM NO. 28 STATE

65-05-604

REPORT NO 7168
S O 2087-65
PAGE 1 of 2
FILE NO 3047
DATE 10/1/65

LAYNE TEXAS COMPANY

HOUSTON -:- DALLAS

WELL LOG

CUSTOMER LOCATION

FOR George C. Cox, Inc.

LOCATION WELL Imperial Valley Subdivision

SURVEY FIELD

COUNTY Harris STATE Texas

OTHER LAND MARKS

WELL DATA

NAME WELL WELL NO. 1

ELEVATION DATUM

RT C GR

TEST HOLE SIZE $12\frac{1}{4}$" & 7-7/8" 1201'

DATE STARTED DRILLING 9-9-65

DATE FINISHED DRILLING 9-11-65

DRILLER A.E.McCoy RIG NO 17

TYPE MUD Gel NO. SACKS 20

ELECTRIC LOG Yes TYPE Schlumberger

SURVEY Eastman TYPE Single-shot

OTHER J. Hodges-O. Gutzmann

DEPTH STRATA	EACH STRATUM	DESCRIPTION FORMATION	SAMPLES DEPTH	SAMPLES TYPE	SAMPLES NUMBER
0		Surface			
2	2	Top soil			
26	24	Clay			
29	3	Sand			
57	28	Clay, sandy clay & strks. of sand			
73	16	Sand			
89	16	Sandy clay & streaks of sand			
115	26	Clay & sandy clay			
129	14	Sand			
150	21	S nd (cut good)			
179	29	Clay & sandy clay			
200	21	Sand with hard layers			
207	7	Clay			
233	26	Sand			
247	14	Hard shale			
272	25	Sand (broken)			
292	20	Hard shale & sandy shale			
316	24	Sand (cut good)			
348	32	Sand (broken)			
388	40	Hard shale			
415	27	Sand (broken)			
459	44	Shale & sandy shale			
495	31	Shale & boulders			
515	25	Shale & sandy shale			
529	14	Shale			
545	16	Sandy shale			
549	4	Sand			
559	10	Sandy shale			
565	6	Sand (hard)			
574	9	Hard shale			
598	24	Sandy shale & strks. of sand			
603	5	Hard shale			
650	47	Sandy shale & streaks of sand			
688	58	Sand			
727	39	Sand (broken) & hard streaks			
777	30	Hard shale & sandy shale			
795	18	Sandy shale			
813	18	Sand & gravel			
829	16	Gravel			
863	34	Sand & gravel			

Q-376

65-05-604

FORM NO. 28

LAYNE TEXAS COMPANY

HOUSTON -:- DALLAS

REPORT NO 7168
S.O. 2087-65
PAGE 2 of 2
FILE NO 3047
DATE 10/1/65

WELL LOG

CUSTOMER LOCATION

FOR George C. Cox, Inc.

LOCATION WELL Imperial Valley Subdivision

SURVEY FIELD

COUNTY Harris STATE Texas

OTHER LAND MARKS

WELL DATA

NAME WELL WELL NO 1

ELEVATION DATUM

RT @ 7-7/8" GR

TEST HOLE SIZE 12¼& TD 1201'

DATE STARTED DRILLING 9- 9-65

DATE FINISHED DRILLING 9-11-65

DRILLER A.E. McCoy RIG NO 17

TYPE MUD Gel NO SACKS 20

ELECTRIC LOG Yes TYPE Schlumberger

SURVEY Eastman TYPE Single-shot

OTHER drillers: Hodges-Gutzmann

DEPTH STRATA	EACH STRATUM	DESCRIPTION FORMATION	SAMPLES DEPTH	SAMPLES TYPE	SAMPLES NUMBER
863					
900	37	Sand (broken)			
914	14	Sandy shale			
926	12	Sand			
930	4	Shale			
1028	98	Shale			
1060	32	Sand (broken)			
1093	33	Shale & sandy shale			
1141	57	Shale			
1158	17	Sandy shale & streaks of sand			
1201	43	Shale & sandy shale			

Total depth 1201 ft.

1 Log
6 Pages
attach.
10-1-65

65-05-604

LAYNE TEXAS COMPANY

HOUSTON -:- DALLAS

Rep. No. 7169
S O 2087-65
PAGE 1 OF 1
FILE NO 3047
DATE 10/1/65

MATERIAL SETTING

CUSTOMER LOCATION

FOR George C. Cox, Inc.

LOCATION WELL Imperial Valley Subdivision

SURVEY FIELD

COUNTY Harris STATE Texas

OTHER LAND MARKS

WELL DATA

NAME WELL WELL NO. 1

ELEVATION DATUM

TYPE WELL Gravel-wall

SURFACE CASING CEMENTED Yes NO. SACKS 350+8%Gel

SIZE HOLE UNDERREAMED 26" DEPTH 1112'

GRAVEL TYPE 112-13-165 NO. CU. YDS. 75

TYPE SCREEN S.S. W.W. GAGE .045"

DRILLER O.Gutzmann RIG NO. 17

OTHER Hodges & McCoy

DEPTH	LENGTH	SIZE, KIND, WEIGHT MATERIAL
+4'		14" O.D. surface casing 4' above surface
0		ground surface
701'		Top of 8-5/8" O.D. liner
800'	804'	14" O.D. surface casing
806.61'	105.61'	8-5/8" O.D. blank liner
863.61'	57.00'	8-5/8" OD S.S. W.W. screen, .045" ga.
881.65'	18.00'	8-5/8" O.D. blank pipe
901.61'	20.00'	8-5/8" O.D. S.S. W.W. screen, .045" ga.
916.61'	15.00'	8-5/8" O.D. blank liner
926.61'	10.00'	8-5/8" O.D. S.S. W.W. screen, .045" ga.
963.61'	37.00'	8-5/8" O.D. blank liner
971.61'	8.00'	8-5/8" O.D. S.S. W.W. screen, .045" ga.
1029.61'	58.00'	8-5/8" O.D. blank liner
1060.17'	30.56'	8-5/8" O.D. S.S. W.W. screen, .045" ga.
1064.99'	4.82'	8-5/8" O.D. blank liner
1074.99'	10.00'	8-5/8" O.D. S.S. W.W. screen, .045" ga.
1082.14'	7.15'	8-5/8" O.D. blank liner
1097.14'	15.00'	8-5/8" O.D. S.S. W.W. screen, .045" ga.
1110.14'	13.00'	8-5/8" O.D. blank liner
1112.14'	2.00'	8-5/8" O.D. set nipple with wood wash plug and B.P. valve

Total depth 1112.14 ft.

SKETCH

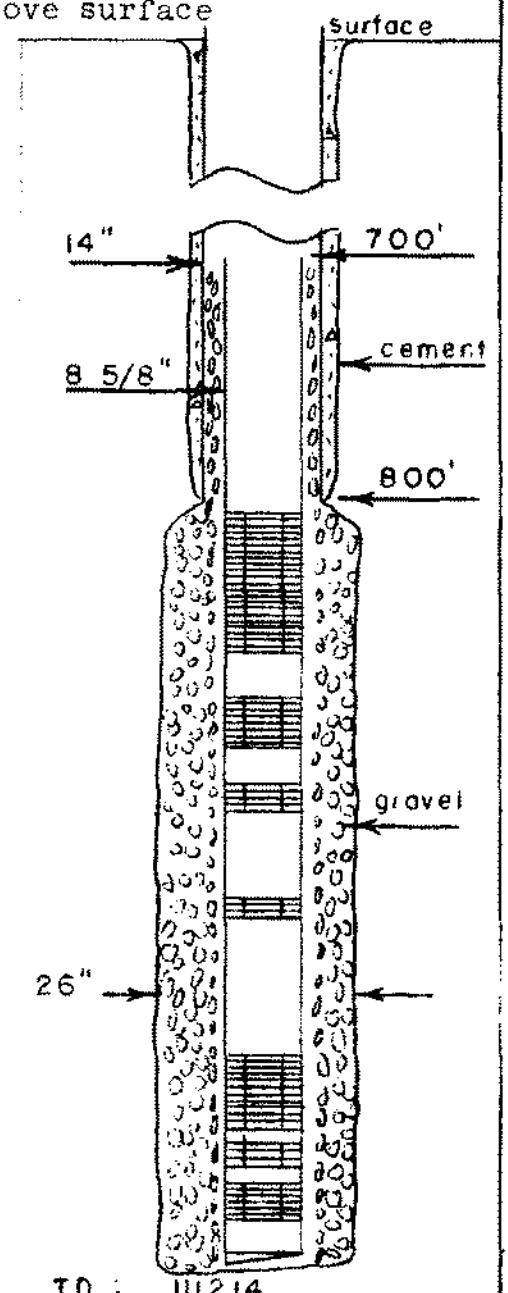

65-05-604

REPORT NO. 7170
S. O. 2087-65
PAGE 1 of 3
FILE NO. 3047
DATE 10/1/65

LAYNE TEXAS COMPANY

HOUSTON -:- DALLAS

WATER WELL TEST

CUSTOMER LOCATION

TEST FOR George C. Cox, Inc.

LOCATION OF WELL Imperial Valley Subdivision

SURVEY FIELD

COUNTY Harris STATE Texas

DESCRIPTION OF LAND MARKS

WELL DATA

NAME WELL WELL NO. 1

ELEVATION DATUM

WELL SIZE 14" x 8-5/8" x 26" UR

TOTAL DEPTH 1112.14' TOP SCREEN 806.61'

GRAVEL WELL Yes STRAIGHT WELL

TYPE SCREEN S.S. W.W. GAGE .045"

TEMPERATURE OF WATER 78° F.

WATER CONDITION

WATER MEASURING DEVICE

ORIFICE SIZE 8"x6" LENGTH 4'

OTHER

TEST PUMP DATA

DEPTH SETTING TOP OF BOWL 340'

LENGTH AIR LINE 340' SIZE 1/4"

TYPE BOWL THC 10" NO. STAGES 14

LENGTH BOWL SUCTION LT.

SAND CONTENT OZ. PER 100 GAL

WATER SAMPLE TAKEN NO. SAMPLES

BACTERIOLOGICAL SAMPLE TAKEN

DRAWDOWN SPECIFIC CAPACITY

ACTIVE STATIC HEAD AFTER PUMP STOPPED

5 MIN.	215 FT.	20 MIN.	214 FT.
10 MIN.	215 FT.	25 MIN.	214 FT.
15 MIN.	215 FT.	30 MIN.	213 FT.

DATE HOUR	AIR LINE GAGE	PUMPING LEVEL	DISCH. PRESS.	HEAD ON ORIFICE INCHES	GPM	RPM	OPERATOR	REMARKS
9/28/65 Started 24 Hr. test at 9:30 A.M.							O.G.	Sand
10:00AM	80	260		52	1110			1 oz.
10:30	80	260		52	1110			1/2 oz.
11:00	80	260		52	1110			Trace
11:30	80	260		52	1110			No sand
12:00 N	80	260		52	1110			
12:30PM	80	260		52	1110			
1:00	80	260		52	1110			
1:30	80	260		52	1110			
2:00	80	260		52	1110			
2:30	79	261		52	1110			
3:00	79	261		52	1110			
3:30	79	261		52	1110			
4:00	79	261		52	1110		J.H.	
4:30	79	261		52	1110			
5:00	79	261		52	1110			
5:30	78	262		52	1110			
6:00	78	262		52	1110			
6:30	78	262		52	1110			
7:00	78	262		52	1110			
7:30	78	262		52	1110			
8:00	78	262		52	1110			
8:30	78	262		52	1110			
9:00	78	262		52	1110			
9:30	78	262		52	1110			
10:00	78	262		52	1110			
10:30	78	262		52	1110			

OBSERVERS

J. R. Bardwell FOR OWNER

Otto Gutzmann FOR LAYNE TEXAS CO.

FORM NO 25

65-05-609

LAYNE TEXAS COMPANY

HOUSTON -:- DALLAS

WATER WELL TEST

REPORT NO. 7170
S. O. 2087-65
PAGE 2 of 3
FILE NO. 3047
DATE 10/1/65

CUSTOMER LOCATION

TEST FOR George C. Cox, Inc.

LOCATION OF WELL Imperial Valley Subdivision

SURVEY FIELD

COUNTY Harris STATE Texas

DESCRIPTION OF LAND MARKS

WELL DATA

NAME WELL WELL NO. 1

ELEVATION DATUM

WELL SIZE 14" x 8-5/8" x 26" UR

TOTAL DEPTH 1112.14' TOP SCREEN 806.61'

GRAVEL WELL Yes STRAIGHT WELL

TYPE SCREEN S.S. W.W. GAGE .045"

TEMPERATURE OF WATER 78° F.

WATER CONDITION

WATER MEASURING DEVICE

ORIFICE SIZE 8"x6" LENGTH 4'

OTHER

TEST PUMP DATA

DEPTH SETTING TOP OF BOWL 340'

LENGTH AIR LINE 340' SIZE 1/4"

TYPE BOWL THC 10" NO. STAGES 14

LENGTH BOWL SUCTION LT.

SAND CONTENT OZ. PER 100 GAL

WATER SAMPLE TAKEN NO. SAMPLES

BACTERIOLOGICAL SAMPLE TAKEN

DRAWDOWN SPECIFIC CAPACITY

ACTIVE STATIC HEAD AFTER PUMP STOPPED

5 MIN.	FT.	20 MIN	FT.
10 MIN	FT.	25 MIN.	FT.
15 MIN.	FT.	30 MIN	FT.

DATE HOUR	AIR LINE GAGE	PUMPING LEVEL	DISCH. PRESS	HEAD ON ORIFICE INCHES	GPM	RPM	OPERATOR	REMARKS
11:00 PM	78	262		52	1110		J.H.	
11:30	78	262		52	1110			
12:00 M	78	262		52	1110			9/29/65
12:30 AM	78	262		52	1110		A.E.M.	
1:00	78	262		52	1110			
1:30	78	262		52	1110			
2:00	78	262		52	1110			
2:30	78	262		52	1110			
3:00	78	262		52	1110			
3:30	78	262		52	1110			
4:00	78	262		52	1110			
4:30	78	262		52	1110			
5:00	78	262		52	1110			
5:30	78	262		52	1110			
6:00	78	262		52	1110			
6:30	78	262		52	1110			
7:00	78	262		52	1110			
7:30	78	262		52	1110			
8:00	78	262		52	1110		O.G.	
8:30	78	262		52	1110			
9:00	78	262		52	1110			
9:30	78	262		52	1110			

Recovery on page 3

OBSERVERS

J. R. Bardwell
FOR OWNER

O. Gutzmann
FOR LAYNE TEXAS CO.

FORM NO. 25 -

65-05-604

REPORT NO. 7170
S. O. 2087-65
PAGE 3 of 3
FILE NO. 3047
DATE 10/1/65

LAYNE TEXAS COMPANY

HOUSTON -:- DALLAS

WATER WELL TEST

CUSTOMER LOCATION

TEST FOR George C. Cox, Inc.

LOCATION OF WELL Imperial Valley Subdivision

SURVEY FIELD

COUNTY Harris STATE Texas

DESCRIPTION OF LAND MARKS

WELL DATA

NAME WELL WELL NO. 1

ELEVATION DATUM

WELL SIZE 14" x 8-5/8" x 26" UR

TOTAL DEPTH 1112.14' TOP SCREEN 806.61'

GRAVEL WELL Yes STRAIGHT WELL

TYPE SCREEN S.S. W.W. GAGE .045"

TEMPERATURE OF WATER 78° F.

WATER CONDITION

WATER MEASURING DEVICE

ORIFICE SIZE 8"x6" LENGTH 4'

OTHER

TEST PUMP DATA

DEPTH SETTING TOP OF BOWL 340'

LENGTH AIR LINE 340' SIZE 1/4"

TYPE BOWL THC 10" NO. STAGES 14

LENGTH BOWL SUCTION LT.

SAND CONTENT OZ. PER 100 GAL.

ACTIVE STATIC HEAD AFTER PUMP STOPPED

5 MIN.	FT.	20 MIN.	FT.
10 MIN.	FT.	25 MIN.	FT.
15 MIN.	FT.	30 MIN.	FT.

WATER SAMPLE TAKEN NO SAMPLES

BACTERIOLOGICAL SAMPLE TAKEN

DRAWDOWN SPECIFIC CAPACITY

DATE HOUR	AIR LINE GAGE	PUMPING LEVEL	DISCH. PRESS.	HEAD ON ORIFICE INCHES	GPM	RPM	OPERATOR	REMARKS
RECOVERY READINGS - 9/29/65								
9:35AM Stopped pump		215'			TIME	W.L.		
9:37		215			1:00PM	210'		
9:40		215			1:15	210		
9:45		215			1:30	210		
9:50		215			1:45	210		
9:55		214			2:00	210		
10:00		214						
10:05		213						
10:10		213						
10:15		213						
10:20		213						
10:25		213						
10:30		213						
10:35		213						
10:45		212						
10:55		212						
11:05		212						
11:15		212						
11:25		212						
11:35		212						
11:45		211						
12:00 N		211						
12:15PM		211						
12:30		210						
12:45		210						

OBSERVERS

J. R. Bardwell — FOR OWNER

Otto Gutzmann — FOR LAYNE TEXAS CO.

FORM NO 25

65-05-604

MICROBIOLOGY SERVICE LABORATORIES

water technologists . . chemists . . microbiologists

4 October 1965

To: Layne Texas Company
Houston, Texas

SO 2087-65

Sample marked: Well No. 1, G. C. Cox Inc., Imperial Valley, Harris Cty, Texas.
Taken: 9-29-65 after 23 hrs. pumping at 1110 gpm with Turbine Pump.
Static Head: 210', Pumping Level: 262', Screened: 805-1095'.
Water temp.: 78°F. Otto Gutzmann

Rec'd: 10-1-65

WATER ANALYSIS

results in parts per million (mg/l) except as noted

Dissolved Residue at 105°C		273	Conductance, micromhos/cm, 25°C		477
Total Dissolved Solids, actual†		387	Color, units		0
Total Dissolved Solids, calc.		395	Turbidity, units		< 1
Silica	SiO_2	19	As Calcium Carbonate, $CaCO_3$:		
Iron and Aluminum Oxides	R_2O_3	0	Phenolphthalein Alkalinity		0
Calcium	Ca	42	Total Alkalinity		184
Magnesium	Mg	5	Total Hardness		124
Sodium (diff.) Na + K as	Na	57	Free Carbon Dioxide	CO_2	5
Carbonate	CO_3	0	pH . . . 7.83		
Bicarbonate	HCO_3	224	**HYPOTHETICAL COMBINATIONS**		
Sulfate	SO_4	5	Calcium Bicarbonate		170
			Magnesium Bicarbonate		28
Chloride	Cl	43	Sodium Bicarbonate		100
			Sodium Sulfate		7
Total Iron	Fe	0.11	Sodium Chloride		71
			$SiO_2 + R_2O_3$		19
			Total Dissolved Solids, calc.		395

†Total Dissolved Solids, actual = Dissolved Residue + 50.8% of bicarbonate (HCO_3) ion

Microbiology Service Laboratories

By: Edna Wood

5419

65-05-604

WL #63

Send original copy by certified mail to the Texas Department of Water Resources P. O. Box 13087 Austin, Texas 78711

State of Texas
WATER WELL REPORT

ATTENTION OWNER: *Confidentiality Privilege Notice on Reverse Side*

For TDWR use only
Well No. 65-06-38A
Located on map yes
Received: a.r.s.

1) OWNER Pioneer Redimix (Name) Address 1011 Goodnight Trail (Street or RFD) Hou. (City) Tx (State) 77060 (Zip)

2) LOCATION OF WELL: Chisolm Trail County Harris 14½ miles in N (N.E., S.W., etc.) direction from Houston (Town)

Driller must complete the legal description to the right with distance and direction from two intersecting section or survey lines, or he must locate and identify the well on an official Quarter- or Half-Scale Texas County General Highway Map and attach the map to this form.

☐ Legal description:
Section No. _____ Block No. _____ Township _____
Abstract No. _____ Survey Name _____
Distance and direction from two intersecting section or survey lines _____

☐ See attached map. Map on 65-07-3A Northhole

3) TYPE OF WORK (Check): ☑ New Well ☐ Deepening ☐ Reconditioning ☐ Plugging

4) PROPOSED USE (Check): ☐ Domestic ☑ Industrial ☐ Public Supply ☐ Irrigation ☐ Test Well ☐ Other _____

5) DRILLING METHOD (Check): ☑ Mud Rotary ☐ Air Hammer ☐ Driven ☐ Bored ☐ Air Rotary ☐ Cable Tool ☐ Jetted ☐ Other _____

6) WELL LOG:

Date drilled 12/10/81

DIAMETER OF HOLE

Dia. (in.)	From (ft.)	To (ft.)
6 3/4	Surface	360

7) BOREHOLE COMPLETION: ☐ Open Hole ☑ Straight Wall ☐ Underreamed ☐ Gravel Packed ☐ Other _____
If Gravel Packed give interval . . . from _____ ft. to _____ ft.

From (ft.)	To (ft.)	Description and color of formation material
0	27	Top Soil + Clay
27	45	Sand
45	195	Clay
195	280	Sandy Clay
280	360	Sand

8) CASING, BLANK PIPE, AND WELL SCREEN DATA:

Dia. (in.)	New or Used	Steel, Plastic, etc. Perf., Slotted, etc. Screen Mgf., if commercial	Setting (ft.) From	Setting (ft.) To	Gage Casing Screen
4	N	P.V.C.	0	340	
2	N	Galv. Steel	333	340	
2	N	Plastic	340	350	.01
2	N	Plastic	350	360	.016

CEMENTING DATA
Cemented from 290 ft. to 340 ft.
Method used Haliburton
Cemented by Bussell (Company or Individual)

RECEIVED
JAN - 4 1983
DEPT. OF WATER RESOURCES

9) WATER LEVEL:
Static level 166 ft. below land surface Date 12-11-81
Artesian flow _____ gpm. Date _____

10) PACKERS: Type Depth

11) TYPE PUMP:
☐ Turbine ☐ Jet ☑ Submersible ☐ Cylinder
☐ Other _____
Depth to pump bowls, cylinder, jet, etc., 252 ft.

(Use reverse side if necessary)

13) WATER QUALITY:
Did you knowingly penetrate any strata which contained undesirable water? ☐ Yes ☑ No
If yes, submit "REPORT OF UNDESIRABLE WATER"
Type of water? _____ Depth of strata _____
Was a chemical analysis made? ☐ Yes ☐ No

12) WELL TESTS:
☐ Type Test: ☐ Pump ☐ Bailer ☑ Jetted ☐ Estimated
Yield: 25 gpm with _____ ft. drawdown after _____ hrs.

I hereby certify that this well was drilled by me (or under my supervision) and that each and all of the statements herein are true to the best of my knowledge and belief.

NAME Craig O Bussell (Type or Print) Water Well Drillers Registration No. 2035

ADDRESS 9739 N. Houston Rosslyn (Street or RFD) Hou. (City) TX. (State) 77088 (Zip)

(Signed) Craig Bussell (Water Well Driller) Bussell + Son, Inc. (Company Name)

Please attach electric log, chemical analysis, and other pertinent information, if available.

TDWR-0392 (Rev. 1-12-79)

DEPARTMENT OF WATER RESOURCES COPY

STATE OF TEXAS WELL REPORT for Tracking #174822

Owner:	**Chisholm Trail Apts**	Owner Well #:	**Well Log 31461**
Address:	**18204 Chisholm Trail Houston, TX**	Grid #:	**65-05-3**
Well Location:	**18204 Chisholm Trail Houston, TX**	Latitude:	**29° 57' 53" N**
		Longitude:	**095° 23' 57" W**
Well County:	**Harris**	Elevation:	**No Data**
Type of Work:	**New Well**	Proposed Use:	**Irrigation**

Drilling Start Date: **9/27/2004** Drilling End Date: **10/6/2004**

	Diameter (in.)	*Top Depth (ft.)*	*Bottom Depth (ft.)*
Borehole:	**7.875**	**0**	**398**

Drilling Method: **Mud (Hydraulic) Rotary**

Borehole Completion: **Straight Wall**

	Top Depth (ft.)	*Bottom Depth (ft.)*	*Description (number of sacks & material)*
Annular Seal Data:	**0**	**374**	**35**

Seal Method: **Pressure**

Sealed By: **ODCI**

Distance to Property Line (ft.): **No Data**

Distance to Septic Field or other concentrated contamination (ft.): **No Data**

Distance to Septic Tank (ft.): **No Data**

Method of Verification: **No Data**

Surface Completion: **Surface Slab Installed**

Water Level: **170 ft.** below land surface on **2004-10-06** Measurement Method: **Unknown**

Packers: **B P Seal 355**

Type of Pump: **Submersible** Pump Depth (ft.): **337**

Well Tests: **Jetted** **Yield: 60 GPM**

	Strata Depth (ft.)	Water Type
Water Quality:	26	No Data

Chemical Analysis Made: **No**

Did the driller knowingly penetrate any strata which contained injurious constituents?: **No**

Certification Data: The driller certified that the driller drilled this well (or the well was drilled under the driller's direct supervision) and that each and all of the statements herein are true and correct. The driller understood that failure to complete the required items will result in the report(s) being returned for completion and resubmittal.

Company Information: **O'Day Drilling Co., Inc.**

2357 Garden Road
Pearland, TX 77581

Driller Name: **Angel Bautista** License Number: **4883**

Apprentice Name: **Arturo Barrera**

Comments: **$mew**

Lithology:
DESCRIPTION & COLOR OF FORMATION MATERIAL

Top (ft.)	Bottom (ft.)	Description
0	3	Top Soil
3	30	Clay
30	42	Sand
42	189	Clay
189	192	Rock
192	247	Clay
247	259	Sand
259	285	Clay
285	311	Sand
311	313	Rock
313	330	Clay
330	355	Sand
355	372	Clay
372	398	Sand

Casing:
BLANK PIPE & WELL SCREEN DATA

Dia. (in.)	New/Used	Type	Setting From/To (ft.)
5	New	PVC Casing	0 - 374 SDR17
3	New	Galvanized Liner	355 - 378 WW
3	New	S/S Pipe Base Screen	378 - 398 06

IMPORTANT NOTICE FOR PERSONS HAVING WELLS DRILLED CONCERNING CONFIDENTIALITY

TEX. OCC. CODE Title 12, Chapter 1901.251, authorizes the owner (owner or the person for whom the well was drilled) to keep information in Well Reports confidential. The Department shall hold the contents of the well log confidential and not a matter of public record if it receives, by certified mail, a written request to do so from the owner.

Please include the report's Tracking Number on your written request.

Texas Department of Licensing and Regulation
P.O. Box 12157
Austin, TX 78711
(512) 334-5540

65-05-3R #65

Send original copy by certified mail to the Texas Department of Water Resources P. O. Box 13087 Austin, Texas 78711

State of Texas
WATER WELL REPORT

ATTENTION OWNER: *Confidentiality Privilege Notice on Reverse Side*

For TDWR use only
Well No. 65-05-3R
Located on map YES
Received: TH

1) OWNER Clarence George (Name) Address 16102 IH 45 (Street or RFD) Houston, (City) Tx. (State) (Zip)

2) LOCATION OF WELL:
County Harris 10 miles in N (N.E., S.W., etc.) direction from Houston (Town)

Driller must complete the legal description to the right with distance and direction from two intersecting section or survey lines, or he must locate and identify the well on an official Quarter- or Half-Scale Texas County General Highway Map and attach the map to this form.

☐ Legal description:
Section No. _____ Block No. _____ Township _____
Abstract No. _____ Survey Name _____
Distance and direction from two intersecting section or survey lines _____

☐ See attached map. Map on 60-60-9BB

3) TYPE OF WORK (Check):
☐ New Well ☐ Deepening
☐ Reconditioning ☐ Plugging

4) PROPOSED USE (Check):
☒ Domestic ☐ Industrial ☐ Public Supply
☐ Irrigation ☐ Test Well ☐ Other _____

5) DRILLING METHOD (Check):
☒ Mud Rotary ☐ Air Hammer ☐ Driven ☐ Bored
☐ Air Rotary ☐ Cable Tool ☐ Jetted ☐ Other _____

6) WELL LOG:

Date drilled 11/28/79

DIAMETER OF HOLE

Dia. (in.)	From (ft.)	To (ft.)
	Surface	
6-3/4		258

From (ft.)	To (ft.)	Description and color of formation material
0	17	Clay
17	23	Sand
23	90	Clay
90	145	Sand
145	184	Clay
184	230	Sand
230	236	Clay
236	258	Sand

(Use reverse side if necessary)

7) BOREHOLE COMPLETION:
☐ Open Hole ☐ Straight Wall ☐ Underreamed
☐ Gravel Packed ☐ Other 2 string cemented
If Gravel Packed give interval . . . from _____ ft. to _____ ft.

8) CASING, BLANK PIPE, AND WELL SCREEN DATA:

Dia. (in.)	New or Used	Steel, Plastic, etc. Perf., ~~Slotted~~, etc. Screen Mgf., if commercial	Setting (ft.) From	Setting (ft.) To	Gage Casing Screen
4"	N	PVC Casing	0	240	Sch
2½"	N	Blank Pipe	233	248	40
2½"	N	Slotted Screen	248	258	.012

CEMENTING DATA
Cemented from 240 ft. to 120 ft.
Method used Halliburton
Cemented by Robinson Water Well (Company or Individual)

9) WATER LEVEL:
Static level 120 ft. below land surface Date 11/29/79
Artesian flow _____ gpm. Date _____

10) PACKERS:

Type	Depth
K	233

11) TYPE PUMP:
☐ Turbine ☐ Jet ☒ Submersible ☐ Cylinder
☐ Other _____
Depth to pump bowls, cylinder, jet, etc., _____ ft.

12) WELL TESTS:
☐ Type Test: ☐ Pump ☐ Bailer ☐ Jetted ☐ Estimated
Yield: _____ gpm with _____ ft. drawdown after _____ hrs.

13) WATER QUALITY:
Did you knowingly penetrate any strata which contained undesirable water? ☐ Yes ☒ No
If yes, submit "REPORT OF UNDESIRABLE WATER"
Type of water? potable Depth of strata _____
Was a chemical analysis made? ☐ Yes ☒ No

I hereby certify that this well was drilled by me (or under my supervision) and that each and all of the statements herein are true to the best of my knowledge and belief.

NAME M. E. Robinson, Jr. (Type or Print) Water Well Drillers Registration No. 1464

ADDRESS 11607 FM 149 (Street or RFD) Houston, (City) Tx. (State) 77086 (Zip)

(Signed) M. E. Robinson Jr. (Water Well Driller)

Robinson Water Well Service, Inc. (Company Name)

Please attach electric log, chemical analysis, and other pertinent information, if available.

TDWR-0392 (Rev. 1-12-79)

DEPARTMENT OF WATER RESOURCES COPY

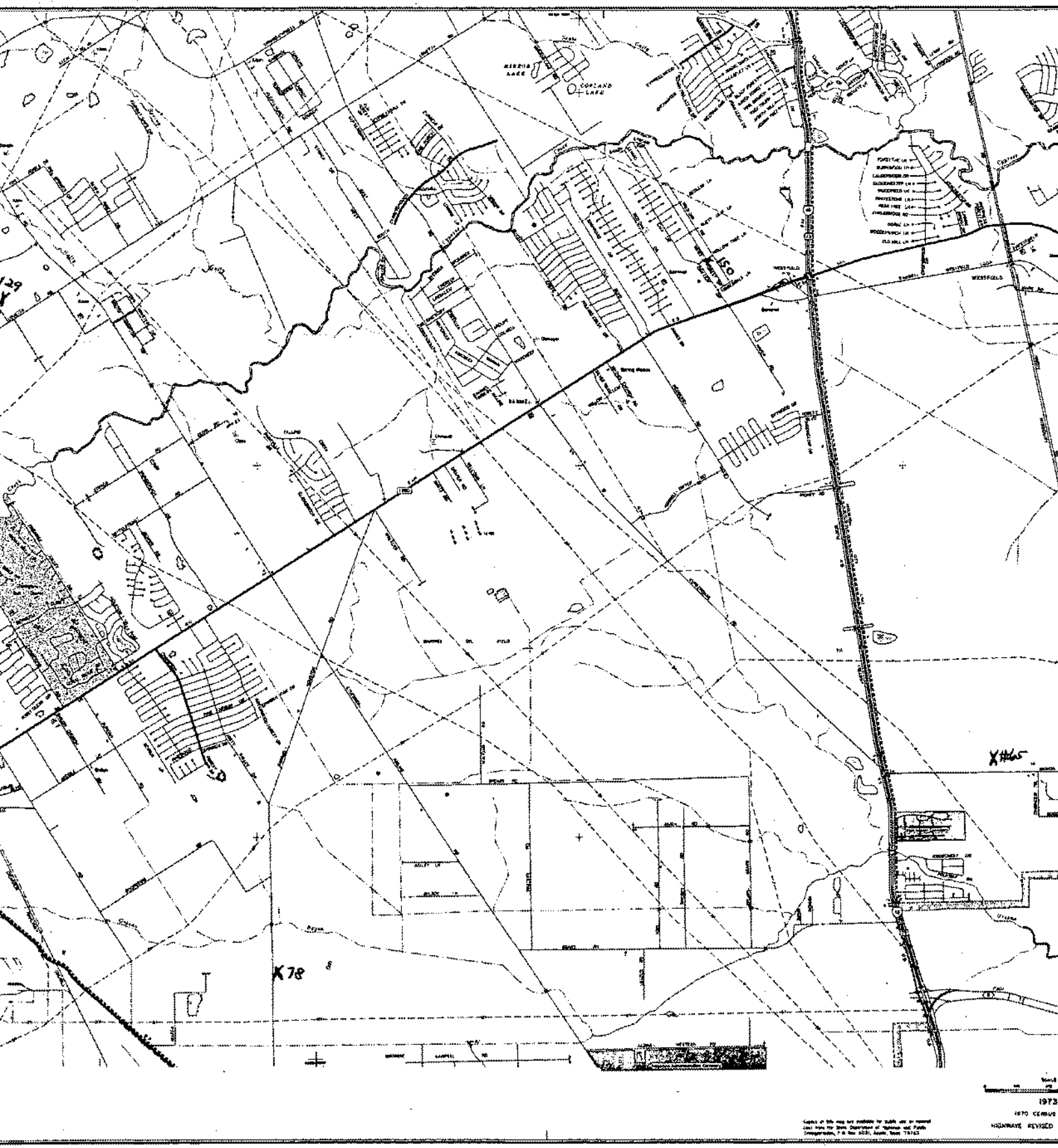
1973
1970 CENSUS
HIGHWAYS REVISED

10/26/2020
03:10:39

Texas Commission on Environmental Quality
DWW Water System Summary Sheet

PWS ID	PWS Name	Central Registry RN
TX1012007	HARRIS COUNTY MUD 200 CRANBROOK Superior	RN101390060

Organization/Customer *	Central Registry CN
HARRIS COUNTY MUD 200	CN600740468

*Regulatory mail will be addressed to this organization/person

All Water System Contacts

Type	Contact	Communication
AC - Administrative Contact - PRESIDENT	WRIGHT, JAMES 1300 POST OAK BLVD STE 1400 HOUSTON, TX 77056-3078	Phone Type: Value BUS - Business: 281-873-0163 BUS - Business: 281-872-3414 BUS - Business: 281-367-5511 PGR - PAGER: 281-857-1420
EC - Emergency Contact - OPERATOR	MONTGOMERY, JOHN, T PO BOX 1689 SPRING, TX 77383-1700	Electronic Type: Value Phone Type: Value BUS - Business: 281-367-5511 FAX - Facsimile: 281-367-5517 MOB - Mobile: 281-217-1031
FC - Financial Contact	CRIGGER, KAYLA 1281 BRITTMOORE RD HOUSTON, TX 77043-4001	Phone Type: Value BUS - Business: 713-623-4539 FAX - Facsimile: 713-629-6859
OW - Owner	HARRIS COUNTY MUD 200 312 SPRING HILL DR STE 100 SPRING, TX 77386-3709	
PWS - Public Water System Contact - OPERATOR	MONTGOMERY, JOHN, T PO BOX 1689 SPRING, TX 77383-1700	Electronic Type: Value Phone Type: Value BUS - Business: 281-367-5511 FAX - Facsimile: 281-367-5517 MOB - Mobile: 281-217-1031

Operator Grade	Number
GROUND WATER TREATMENT OPERATOR Grade B	1
GROUND WATER TREATMENT OPERATOR Grade C	1
WATER OPERATIONS COMPANY	1

Water Operator Licenses

License Holder:	KING, COY L JR	
CURRENT	Class: B - GROUND WATER TREATMENT OPERATOR	WG0003856
License Holder:	WILLIAMS, AHMAD R	

CURRENT	Class: C - GROUND WATER TREATMENT OPERATOR	WG0016333
License Holder:	MUNICIPAL OPERATIONS & CONSULTING INC	
CURRENT	Class: NONE - WATER OPERATIONS COMPANY	WC0000064

Owner Type	Owner Type Options: COUNTY, DISTRICT, FEDERAL GOVERNMENT, INVESTOR OWNED, MUNICIPALITY, NATIVE AMERICAN, PRIVATE, STATE GOVERNMENT, WATER SUPPLY CORPORATION
District	

System Type	System Type Options: COMMUNITY, TRANSIENT/NON-COMMUNITY, NON-PUBLIC, NON-TRANSIENT/NON-COMMUNITY
C - Community	

Population Type	Population Served	# of Connect	# I/C w/other PWS
Wholesale	3246	1098	6
Residential	14697	4932	0
Total	17943	6030	0

Total Product (MGD)	Average Daily Consump.	Max Daily Demand (MGD)	Total Storage (MG)	Elev. Storage (MG)	Service Pump Cap.	Max.Purchase Cap.(MGD/GPM)	Pressure Tank Cap. (MG)
5.7350 MGD	1.3600 MGD	2.2290 MGD Occurred on 04/05/2015	3.058 MG		17.28 MGD		0.800 MG

Activity Status	Inactivation Date
A - ACTIVE	

Last Survey Date	Surveyor	Survey Type	Region	County
05/10/2016	RENEA, M ALLEN	Sanitary Survey	HOUSTON	HARRIS
07/06/2013	DAWN OLIVO	Sanitary Survey	HOUSTON	HARRIS
11/16/2010	BARRY, H PRICE	Sanitary Survey	HOUSTON	HARRIS

(Treatment Plant)							
Entry Point	EP Name/Source Summation (Activity Status)	Plant Name (Activity Status)	Plant Num	Chemical Mon Type	Chem Sample Point	Distribution Mon Type	Dist Sample Point
EP003	TRT-TAP / Purchased Surface Water(A)	PLANT - 13325 KUYKENDAHL RD(A)	TP21037		NO		NO

Train:	Unnamed
(Treatments)	

Disinfection Zone	Treatment Sequence	Objective	Process	Treatment
null	null	D	403	GASEOUS CHLORINATION, PRE
null	null	F	680	SEQUESTRATION

(Active Sources)

Source Number	Source Name (Activity Status)	Operational Status	Source Type	Depth	Tested GPM	Rated GPM
G1012007C	3 - EST 13325 KUYKENDAHL RD (A)	P	G	1352	1350 GPM	1612 GPM

Drill Date	Source Summary
05/05/2006	EVANGELINE

GPS Latitude (decimal)	GPS Longitude (decimal)	GPS Elevation	GPS Date	Seller
29.977756	-95.434572	102	01/27/2014	Not Purchasing

(Inactive/Offline Sources)

SourceNumber	Name	Status	Depth

(Treatment Plant)

Entry Point	EP Name/Source Summation (Activity Status)	Plant Name (Activity Status)	Plant Num	Chemical Mon Type	Chem Sample Point	Distribution Mon Type	Dist Sample Point
EP001	TRT-TAP / Purchased Surface Water(A)	PLANT - CHCRWA CLEAR VALLEY(A)	TP410606		NO		NO

Train:	Unnamed

(Treatments)

Disinfection Zone	Treatment Sequence	Objective	Process	Treatment
null	null	D	423	HYPOCHLORINATION, PRE

(Active Sources)

Source Number	Source Name (Activity Status)	Operational Status	Source Type	Depth	Tested GPM	Rated GPM
P1012007F	SW FROM HOUSTON THRU CHCRWA (A)	P	P	N/A	N/A	N/A

Drill Date	Source Summary
None Available	

GPS Latitude (decimal)	GPS Longitude (decimal)	GPS Elevation	GPS Date	Seller
				TX1013429

(Inactive/Offline Sources)			
SourceNumber	Name	Status	Depth

(Treatment Plant)							
Entry Point	EP Name/Source Summation (Activity Status)	Plant Name (Activity Status)	Plant Num	Chemical Mon Type	Chem Sample Point	Distribution Mon Type	Dist Sample Point
EP002	TRT-TAP / Purchased Surface Water(A)	CHCRWA RUSHWORTH(A)	TP410607		NO		NO

Train:	Unnamed			
(Treatments)				
Disinfection Zone	Treatment Sequence	Objective	Process	Treatment
null	null	D	423	HYPOCHLORINATION, PRE

(Active Sources)						
Source Number	Source Name (Activity Status)	Operational Status	Source Type	Depth	Tested GPM	Rated GPM
P1012007F	SW FROM HOUSTON THRU CHCRWA (A)	P	P	N/A	N/A	N/A

Drill Date	Source Summary			
None Available				
GPS Latitude (decimal)	GPS Longitude (decimal)	GPS Elevation	GPS Date	Seller
				TX1013429

(Inactive/Offline Sources)			
SourceNumber	Name	Status	Depth

(Treatment Plant)							
Entry Point	EP Name/Source Summation (Activity Status)	Plant Name (Activity Status)	Plant Num	Chemical Mon Type	Chem Sample Point	Distribution Mon Type	Dist Sample Point
EP003	TRT-TAP / Purchased Surface Water(A)	CHCRWA KUYKENDAHL(A)	TP410608		NO		NO

Train:	Unnamed			
(Treatments)				
Disinfection Zone	Treatment Sequence	Objective	Process	Treatment
null	null	D	423	HYPOCHLORINATION, PRE

(Active Sources)						
Source Number	Source Name (Activity Status)	Operational Status	Source Type	Depth	Tested GPM	Rated GPM
P1012007F	SW FROM HOUSTON THRU CHCRWA (A)	P	P	N/A	N/A	N/A

Drill Date		Source Summary		
None Available				
GPS Latitude (decimal)	GPS Longitude (decimal)	GPS Elevation	GPS Date	Seller
				TX1013429

(Inactive/Offline Sources)			
SourceNumber	Name	Status	Depth

(Treatment Plant)							
Entry Point	EP Name/Source Summation (Activity Status)	Plant Name (Activity Status)	Plant Num	Chemical Mon Type	Chem Sample Point	Distribution Mon Type	Dist Sample Point
EP001	TRT-TAP / Purchased Surface Water(A)	PLANT - 1201 CLEAR VALLEY(A)	TP6520		NO		NO

Train:	Unnamed			
(Treatments)				
Disinfection Zone	Treatment Sequence	Objective	Process	Treatment
null	null	D	403	GASEOUS CHLORINATION, PRE
null	null	F	680	SEQUESTRATION

(Active Sources)						
Source Number	Source Name (Activity Status)	Operational Status	Source Type	Depth	Tested GPM	Rated GPM
G1012007A	1 - 1201 CLEAR VALLEY (A)	P	G	1194	700 GPM	1700 GPM

Drill Date		Source Summary		
06/17/1981		EVANGELINE		
GPS Latitude (decimal)	GPS Longitude (decimal)	GPS Elevation	GPS Date	Seller
29.968317	-95.433589	104	01/27/2014	Not Purchasing

(Inactive/Offline Sources)			
SourceNumber	Name	Status	Depth

(Treatment Plant)

Entry Point	EP Name/Source Summation (Activity Status)	Plant Name (Activity Status)	Plant Num	Chemical Mon Type	Chem Sample Point	Distribution Mon Type	Dist Sample Point
EP002	TRT-TAP / Purchased Surface Water(A)	PLANT - 1750 RUSHWORTH(A)	TP6521		NO		NO

Train:	Unnamed

(Treatments)

Disinfection Zone	Treatment Sequence	Objective	Process	Treatment
null	null	D	403	GASEOUS CHLORINATION, PRE
null	null	F	680	SEQUESTRATION

(Active Sources)

Source Number	Source Name (Activity Status)	Operational Status	Source Type	Depth	Tested GPM	Rated GPM
G1012007B	2 - 1750 RUSHWORTH (A)	P	G	1340	1675 GPM	N/A

Drill Date	Source Summary
06/06/1985	EVANGELINE

GPS Latitude (decimal)	GPS Longitude (decimal)	GPS Elevation	GPS Date	Seller
29.973778	-95.44545	101	05/09/2006	Not Purchasing

(Inactive/Offline Sources)

SourceNumber	Name	Status	Depth

Code Explanations

Monitoring Type Codes: (GW) GROUNDWATER , (GUP) GROUNDWATER UNDER THE INFLUENCE - PURCHASED , (SWP) SURFACE WATER - PURCHASED , (GU) GROUNDWATER UNDER THE INFLUENCE OF SURFACE WATER , (N) NO SOURCES , (SW) SURFACE WATER
Activity Status Codes: (A) ACTIVE , (D) DELETED/DISSOLVED , (I) INACTIVE , (P) PROPOSED ,
Operational Status Codes: (E) EMERGENCY , (I) INTERIM/PEAK (O) OTHER , (P) PERMANENT , (S) SEASONAL
Source Types: (G) GROUND WATER , (S) SURFACE WATER , (U) GROUND WATER UNDER THE INFLUENCE

- End of Report -

At the time of your query this data was the most current information available from our database, which is in real time. Every effort was made to retrieve it according to your query. Thank-you for using DWW.

TEXAS WATER DEVELOPMENT BOARD
WELL SCHEDULE

State Well Number - 65 05 223 Previous Well Number - County - Harris 201
River Basin - San Jacinto River - 10 Zone - 1 Latitude - 29 58 06 Longitude - 95 25 59 Source of Coords - 1

Owners Well No. _____ Location _____ 1/4, _____ 1/4, Section _____, Block _____, Survey _____

Owner - H.C. MUD 200
Well # 1
Driller - Layne

Address _____ Tenant/Oper. _____
Date Drilled - / /1981 Depth - 1,214 ft. Source of Depth - D Altitude - 104 ft. Source of Alt. - M
Aquifer - 121EVGL EVANGELINE AQUIFER Well Type - W User - 370200

WELL CONSTRUCTION
Const. Method - HYDRAULIC ROTARY
Completion -
Casing Material - STEEL
Screen Material - STEEL

LIFT DATA - Pump Mfr. _____ Type - TURBINE PUMP No. Stages ____
Bowls Diam. - _____ in. Setting - _____ ft. Column Diam. - _____ in.

Motor Mfr. - _____ Fuel or Power - ELECTRIC MOTOR Horsepower -

YIELD Flow- _____ GPM Pump- _____ GPM Meas.,Rept.,Est- _____ Date- _____

PERFORMANCE TEST Date- _____ Length of Test- _____ Production- _____GPM

Static Level- _____ft. Pumping Level- _____ft. Drawdown- _____ft. Sp.Cap.- _____GPM/ft

QUALITY (Remarks- _____

WATER USE Primary- PUBLIC SUPPLY Secondary- _____ Tertiary- _____

OTHER DATA AVAILAIBLE Water Levels- Quality- Logs- Other Data-

WATER LEVELS Date- / / Measurement-
Date- / / Measurement-

Recorded By _____ Date Record Collected or Updated- 05/09/1990

Reporting Agency -
REMARKS -

Casing or Blank Pipe (C) Well Screen or Slotted Zone (Open Hole (O) Cemented from _____ to _____		
	Diam. (in.)	Setting(feet) From To
1		
2		
3		
4		
5		
6		
7		
8		
9		
10		
11		
12		
13		
14		
15		
16		
17		
18		
19		

MAP # H [illegible] [illegible] #3

Please use black ink.
Send original copy by certified mail to the
Texas Department of Water Resources
P. O. Box 13087
Austin, Texas 78711

State of Texas
WATER WELL REPORT

ATTENTION OWNER: *Confidentiality Privilege Notice on Reverse Side*

Texas Water Well Drillers Board
P. O. Box 13087
Austin, Texas 78711

1) OWNER O.L. FAUSS (Name) Address 11702 WALTERS RD. (Street or RFD) HOUSTON (City) TEX. (State) (Zip)

2) LOCATION OF WELL: County HARRIS 1 miles in N (N.E., S.W., etc.) direction from HOUSTON, TEX (Town)

Driller must complete the legal description to the right with distance and direction from two intersecting section or survey lines, or he must locate and identify the well on an official Quarter- or Half-Scale Texas County General Highway Map and attach the map to this form.

☐ Legal description:
Section No. _____ Block No. _____ Township _____
Abstract No. _____ Survey Name _____
Distance and direction from two intersecting section or survey lines 60-61-7
☐ See attached map. 11833 TRICKEY RD.

3) TYPE OF WORK (Check)
☑ New Well ☐ Deepening
☐ Reconditioning ☐ Plugging

4) PROPOSED USE (Check): WARE HOUSE
☐ Domestic ☐ Industrial ☐ Public Supply
☐ Irrigation ☐ Test Well ☐ Other _____

5) DRILLING METHOD (Check)
☑ Mud Rotary ☐ Air Hammer ☐ Driven ☐ Bored
☐ Air Rotary ☐ Cable Tool ☐ Jetted ☐ Other _____

6) WELL LOG.
Date drilled ADC. 16.85

DIAMETER OF HOLE

Dia. (in.)	From (ft.)	To (ft.)
6 1/2	Surface	

7) BOREHOLE COMPLETION:
☐ Open Hole ☐ Straight Wall ☐ Underreamed
☐ Gravel Packed ☐ Other TWO-STRING
If Gravel Packed give interval . . . from _____ ft. to _____ ft.

From (ft.)	To (ft.)	Description and color of formation material
0	100	CLAY.
100	137	SAND
137	201	CLAY.
201	242	SAND
242	253	CLAY.
253	277	SAND
277	292	CLAY.
292	313	SAND.
313	314	ROCK.
314	338	SAND.

8) CASING, BLANK PIPE, AND WELL SCREEN DATA:

Dia. (in.)	New or Used	Steel, Plastic, etc. Perf., Slotted, etc. Screen Mgf., if commercial	Setting (ft.) From	Setting (ft.) To	Gage Casing Screen
4"	N	PVC.	0	295	40
2 1/2	N	GALVANIZE	295	323	40
2 1/2	N	PVC. SCREEN	323	338	#12

9) CEMENTING DATA [Rule 319.44(b)]
Cemented from 0-10 ft. to 295 ft.
_____ ft. to _____ ft.
Method used PUMP.
Cemented by BODE DRILLING CO. INC.

10) SURFACE COMPLETION
☑ Specified Surface Slab Installed [Rule 319.44(c)]
☐ Pitless Adapter Used [Rule 319.44(d)]
☐ Approved Alternative Procedure Used [Rule 319.71]

11) WATER LEVEL:
Static level 165 ft. below land surface Date ADC. 16.85
Artesian flow _____ gpm. Date _____

12) PACKERS. Type _____ Depth _____

13) TYPE PUMP:
☐ Turbine ☐ Jet ☑ Submersible ☐ Cylinder
☐ Other _____
Depth to pump bowls, cylinder, jet, etc., 231 ft.

14) WELL TESTS:
Type Test: ☐ Pump ☐ Bailer ☐ Jetted ☐ Estimated
Yield: _____ gpm with _____ ft. drawdown after _____ hrs.

RECEIVED
FEB 5 1986
TEXAS WATER COMMISSION

(Use reverse side if necessary)

15) WATER QUALITY:
Did you knowingly penetrate any strata which contained undesirable water? ☐ Yes ☑ No
If yes, submit "REPORT OF UNDESIRABLE WATER"
Type of water? _____ Depth of strata _____
Was a chemical analysis made? ☐ Yes ☐ No

I hereby certify that this well was drilled by me (or under my supervision) and that each and all of the statements herein are true to the best of my knowledge and belief. I understand that failure to complete items 1 thru 12 will result in the log(s) being returned for completion and resubmittal.

COMPANY NAME BODE DRILLING CO. INC (Type or Print) Water Well Driller's License No. 46

ADDRESS P.O. BOX 90067, (Street or RFD) HOUSTON, (City) TEX. (State) 77290 (Zip)

(Signed) C. L. Bode (Licensed Water Well Driller) (Signed) _____ (Registered Driller Trainee)

Please attach electric log, chemical analysis, and other pertinent information, if available.

For TDWR use: Well No. 65-05-1
Located on map _____

4820111505

DEPARTMENT OF WATER RESOURCES COPY

MAP #1.

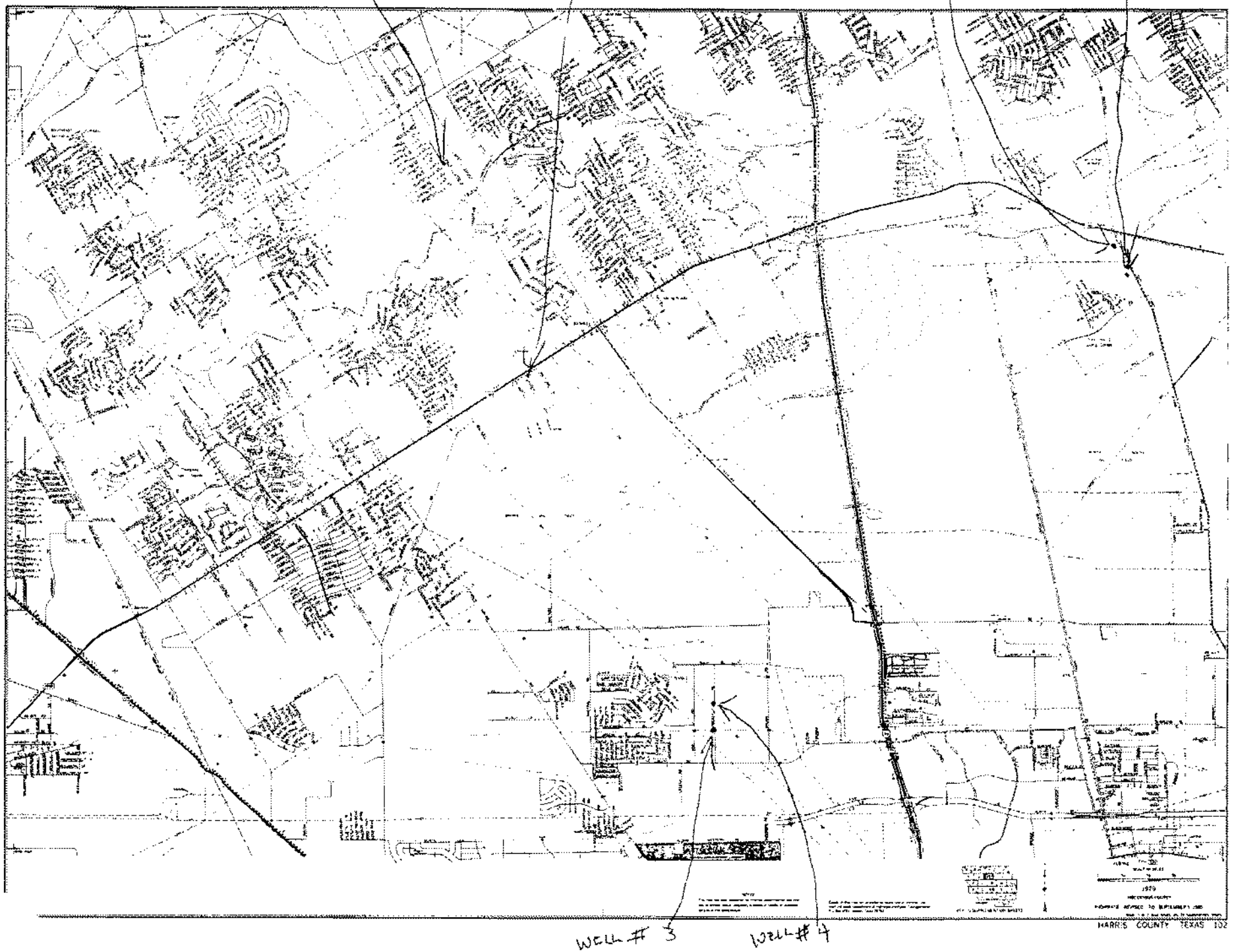
WELL #5
WELL #1
WELL #2
WELL #6
WELL #3
WELL #4
HARRIS COUNTY TEXAS 102

MAP # H-41 - WELL # 4

Please use black ink
Send original copy by certified mail to the
Texas Department of Water Resources
P. O. Box 13087
Austin, Texas 78711

State of Texas
WATER WELL REPORT

ATTENTION OWNER: *Confidentiality Privilege Notice on Reverse Side*

Texas Water Well Drillers Board
P. O. Box 13087
Austin, Texas 78711

1) OWNER T.E. LOWRY (Name) Address 11918 TRICKEY RD (Street or RFD) HOUSTON (City) TEX. (State) (Zip)

2) LOCATION OF WELL: County HARRIS 1 miles in N.W. (N.E., S.W., etc.) direction from HOUSTON TEX (Town)

Driller must complete the legal description to the right with distance and direction from two intersecting section or survey lines, or he must locate and identify the well on an official Quarter- or Half-Scale Texas County General Highway Map and attach the map to this form

☐ Legal description:
Section No. ____ Block No. ____ Township ____
Abstract No. ____ Survey Name ____
Distance and direction from two intersecting section or survey lines 60-61-7
☐ See attached map. 11918 TRICKEY RD

3) TYPE OF WORK (Check):
☑ New Well ☐ Deepening ☐ Reconditioning ☐ Plugging

4) PROPOSED USE (Check):
☑ Domestic ☐ Industrial ☐ Public Supply ☐ Irrigation ☐ Test Well ☐ Other ____

5) DRILLING METHOD (Check):
☑ Mud Rotary ☐ Air Hammer ☐ Driven ☐ Bored ☐ Air Rotary ☐ Cable Tool ☐ Jetted ☐ Other ____

6) WELL LOG:
Date drilled SEPT. 9. 85

DIAMETER OF HOLE

Dia. (in.)	From (ft.)	To (ft.)
6¼	Surface	309
3⅞	309	335

7) BOREHOLE COMPLETION:
☐ Open Hole ☑ Straight Wall ☐ Underreamed
☐ Gravel Packed ☐ Other TWO - STRING
If Gravel Packed give interval . . . from ____ ft. to ____ ft.

From (ft.)	To (ft.)	Description and color of formation material
0	15	CLAY.
15	27	SAND
27	89	CLAY.
89	115	SAND
115	185	CLAY.
185	190	SAND
190	198	CLAY.
198	236	SAND
236	254	ROCK - CLAY - BROKEN
254	279	SAND
279	304	CLAY.
304	320	ROCK - SAND - BROKEN
320	335	SAND.

8) CASING, BLANK PIPE, AND WELL SCREEN DATA:

Dia. (in.)	New or Used	Steel, Plastic, etc. Perf., Slotted, etc. Screen Mgt., if commercial	Setting (ft.) From	Setting (ft.) To	Gage Casing	Gage Screen
4"	N	P.V.C.	0	309	40	
2½	N	GALVANIZE	309	325	40	
2½	N	P.V.C. SCREEN	325	335		#12

9) CEMENTING DATA (Rule 319.44(b))
Cemented from 8-10 209 ft. to 309 ft.
ft. to ft.
Method used PUMP.
Cemented by BODE DRILLING CO. INC.

10) SURFACE COMPLETION
☑ Specified Surface Slab Installed (Rule 319.44(c))
☐ Pitless Adapter Used (Rule 319.44(d))
☐ Approved Alternative Procedure Used (Rule 319.71)

11) WATER LEVEL:
Static level 164 ft. below land surface Date SEPT 9. 85
Artesian flow ____ gpm. Date ____

12) PACKERS: Type ____ Depth ____

RECEIVED
FEB 5 1986
TEXAS WATER COMMISSION

(Use reverse side if necessary)

13) TYPE PUMP:
☐ Turbine ☐ Jet ☑ Submersible ☐ Cylinder
☐ Other ____
Depth to pump bowls, cylinder, jet, etc., 231 ft.

15) WATER QUALITY:
Did you knowingly penetrate any strata which contained undesirable water? ☐ Yes ☑ No
If yes, submit "REPORT OF UNDESIRABLE WATER"
Type of water? ____ Depth of strata 31'
Was a chemical analysis made? ☐ Yes ☑ No

14) WELL TESTS:
Type Test: ☐ Pump ☐ Bailer ☐ Jetted ☐ Estimated
Yield: ____ gpm with ____ ft. drawdown after ____ hrs.

I hereby certify that this well was drilled by me (or under my supervision) and that each and all of the statements herein are true to the best of my knowledge and belief. I understand that failure to complete items 1 thru 12 will result in the log(s) being returned for completion and resubmittal.

COMPANY NAME BODE DRILLING INC. (Type or Print) Water Well Driller's License No. 46

ADDRESS PO BOX 90067. HOUSTON. TEX. 77290 (Street or RFD) (City) (State) (Zip)

(Signed) E.A. Bode (Licensed Water Well Driller) (Signed) ____ (Registered Driller Trainee)

For TDWR Well No. 65-05-1
Located on map ____

Please attach electric log, chemical analysis, and other pertinent information, if available.

48 20 111 504

MAP #1.

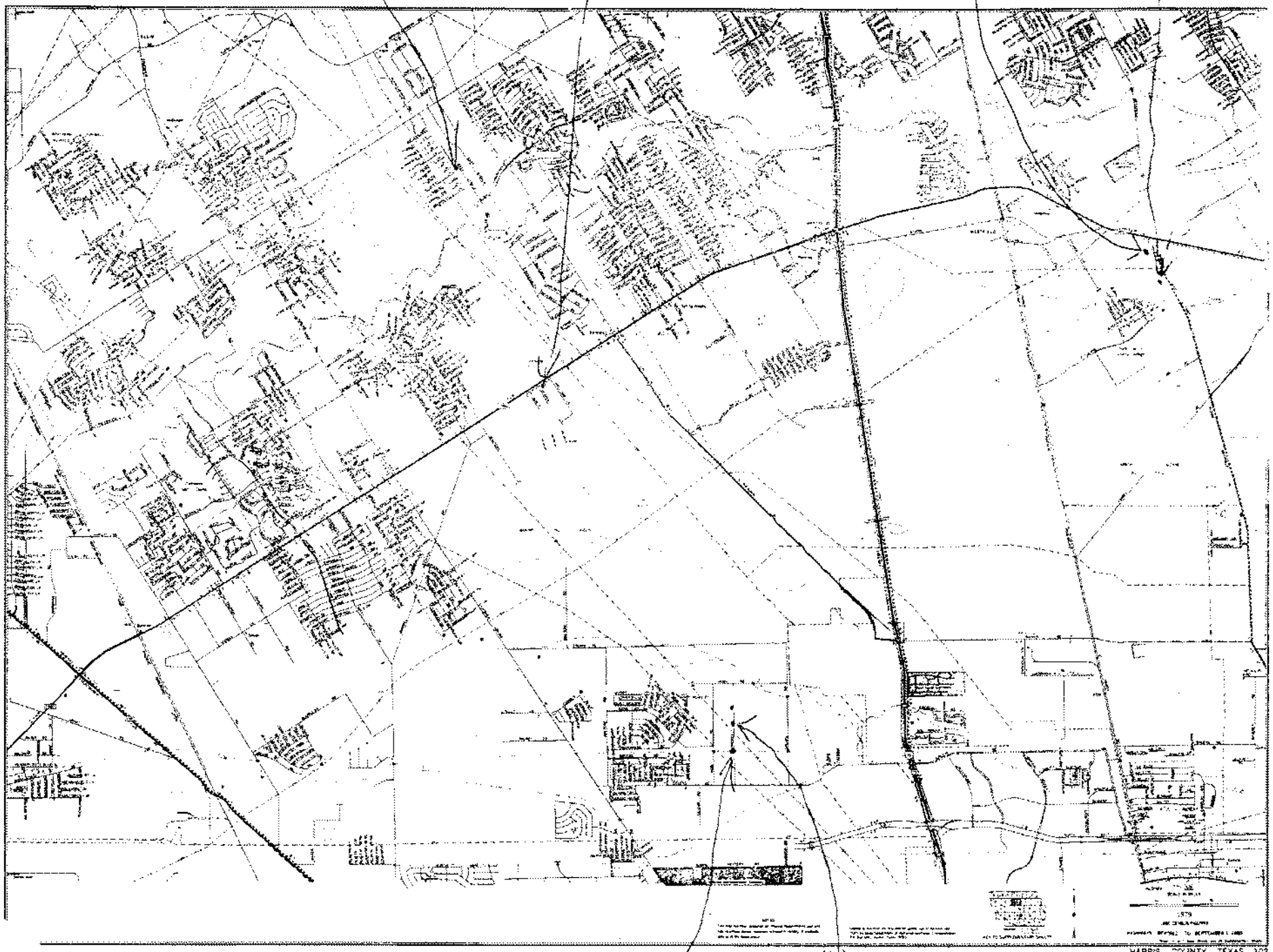

KM 3725 16mi E/NE

Please use black ink.
Send original copy by certified mail to the
Texas Department of Water Resources
P. O. Box 13087
Austin, Texas 78711

State of Texas
WATER WELL REPORT

ATTENTION OWNER: *Confidentiality Privilege Notice on Reverse Side*

Texas Water Well Drillers Board
P. O. Box 13087
Austin, Texas 78711

1) OWNER Grant Whitaker (Name) Address 4900 Tricking Rd (Street or RFD) Houston (City) Tx (State) 77067 (Zip)

2) LOCATION OF WELL: County Harris 10 miles in Northerly (N.E., S.W., etc.) direction from Houston (Courthouse) (Town)

Driller must complete the legal description to the right with distance and direction from two intersecting section or survey lines, or he must locate and identify the well on an official Quarter- or Half-Scale Texas County General Highway Map and attach the map to this form.

☐ Legal description:
Section No. _____ Block No. _____ Township _____
Abstract No. _____ Survey Name _____
Distance and direction from two intersecting section or survey lines _____
☒ See attached map. 60-61-2

3) TYPE OF WORK (Check):
☒ New Well ☐ Deepening ☐ Reconditioning ☐ Plugging

4) PROPOSED USE (Check):
☒ Domestic ☐ Industrial ☐ Public Supply ☐ Irrigation ☐ Test Well ☐ Other _____

5) DRILLING METHOD (Check):
☒ Mud Rotary ☐ Air Hammer ☐ Driven ☐ Bored ☐ Air Rotary ☐ Cable Tool ☐ Jetted ☐ Other _____

6) WELL LOG:
Date drilled 4-1-86

DIAMETER OF HOLE Dia. (in.)	From (ft.)	To (ft.)
4½	Surface	34

7) BOREHOLE COMPLETION:
☐ Open Hole ☒ Straight Wall ☐ Underreamed
☒ Gravel Packed ☐ Other _____
If Gravel Packed give interval . . . from 14 ft. to 34 ft.

From (ft.)	To (ft.)	Description and color of formation material
0	18	clay
18	34	sand

8) CASING, BLANK PIPE, AND WELL SCREEN DATA:

Dia. (in.)	New or Used	Steel, Plastic, etc. Perf., Slotted, etc. Screen Mfr., if commercial	Setting (ft.) From	Setting (ft.) To	Gage Casing Screen
2	N	PVC well casing	0	24	Sch 40
2½	N	PVC slotted screen	24	34	010

9) CEMENTING DATA [Rule 319.44(b)]
Cemented from 18 ft. to 0 ft.
_____ ft. to _____ ft.
Method used _____
Cemented by _____

10) SURFACE COMPLETION
☒ Specified Surface Slab Installed [Rule 319.44(c)]
☐ Pitless Adapter Used [Rule 319.44(d)]
☐ Approved Alternative Procedure Used [Rule 319.71]

RECEIVED
APR 24 1986
TEXAS WATER COMMISSION

11) WATER LEVEL:
Static level 8 ft. below land surface Date 4-1-86
Artesian flow _____ gpm. Date _____

12) PACKERS: Type _____ Depth _____

13) TYPE PUMP:
☐ Turbine ☒ Jet ☐ Submersible ☐ Cylinder
☐ Other _____
Depth to pump bowls, cylinder, jet, etc. 25 ft.

(Use reverse side if necessary)

15) WATER QUALITY:
Did you knowingly penetrate any strata which contained undesirable water? ☐ Yes ☒ No
If yes, submit "REPORT OF UNDESIRABLE WATER"
Type of water? _____ Depth of strata _____
Was a chemical analysis made? ☐ Yes ☐ No

14) WELL TESTS:
Type Test: ☐ Pump ☐ Bailer ☒ Jetted ☒ Estimated
Yield: 8 gpm with 20 ft. drawdown after 1 hrs.

I hereby certify that this well was drilled by me (or under my supervision) and that each and all of the statements herein are true to the best of my knowledge and belief. I understand that failure to complete items 1 thru 12 will result in the log(s) being returned for completion and resubmittal.

COMPANY NAME Hillebrandt's Water Wells (Type or Print) Water Well Driller's License No. 2195

ADDRESS 21204 Rhodes Rd (Street or RFD) Spring (City) Tx (State) 77388 (Zip)

(Signed) Earl Hillebrandt (Licensed Water Well Driller) (Signed) _____ (Registered Driller Trainee)

Please attach electric log, chemical analysis, and other pertinent information, if available.

For TDWR use only: Well No. 5-05-3 Located on map _____

DEPARTMENT OF WATER RESOURCES COPY

TDWR 0392 (12/29/83)

4820111576

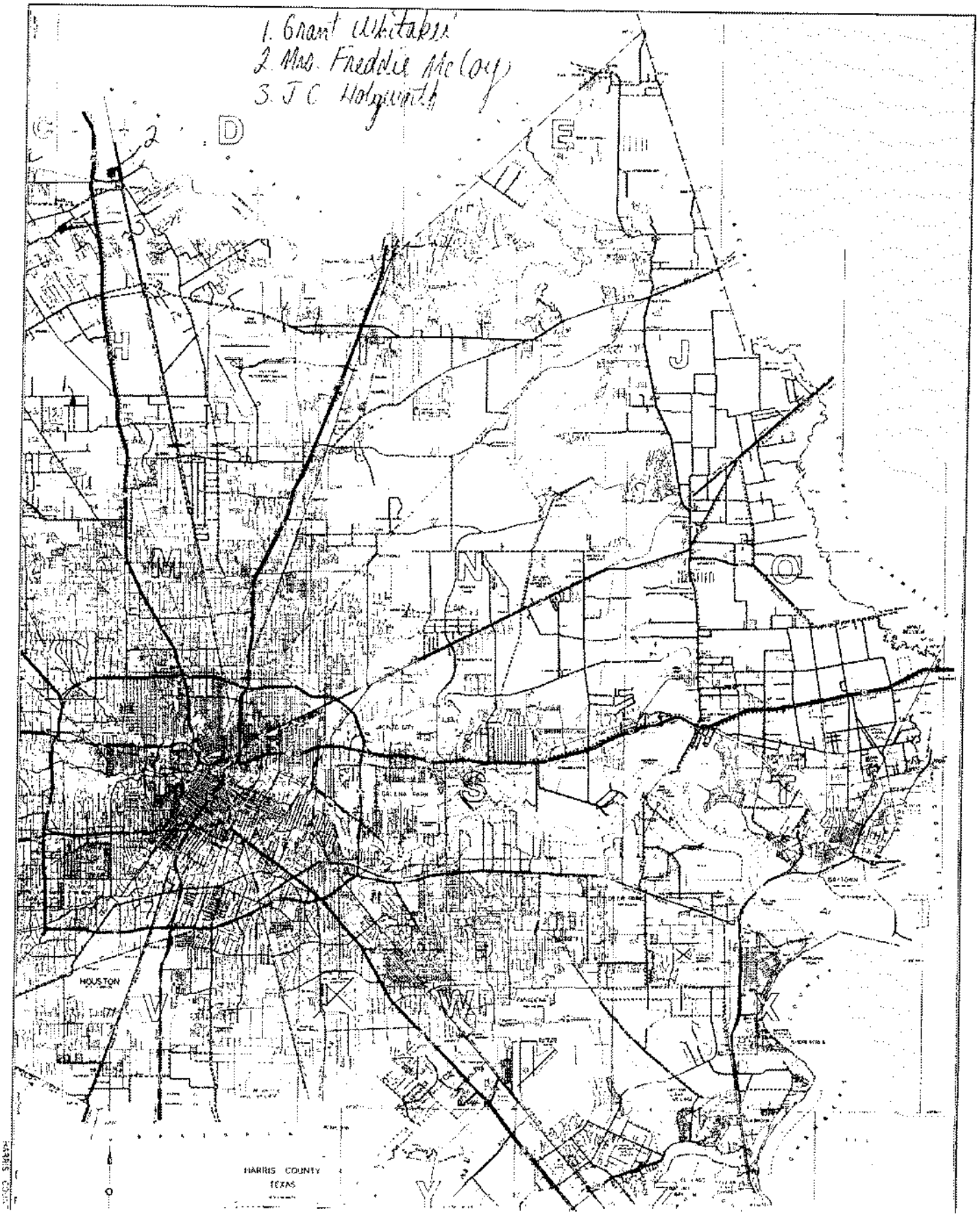
1. Grant Whitaker
2 Mrs. Freddie McCoy
3. J C Holguin
HOUSTON
HARRIS COUNTY
TEXAS

Dup

Send original copy by certified mail to the Texas Water Development Board P. O. Box 13087 Austin, Texas 78711

State of Texas

WATER WELL REPORT

For TWDB use only
Well No. 65-05-5A
Located on map 1/05
Received: 77
dl

1) OWNER:
Person having well drilled H.D. BRADLEY (Name) Address 11806 ADDEL RD (Street or RFD) (City) (State)

Landowner SAME (Name) Address HOUSTON TEX. (Street or RFD) (City) (State)

2) LOCATION OF WELL:
County HARRIS, 8 miles in NO (N.E., S.W., etc.) direction from HOUSTON (Town)

Locate by sketch map showing landmarks, roads, creeks, hiway number, etc.*



(Use reverse side if necessary)

or Give legal location with distances and directions from adjacent sections or survey lines.

Labor _____ League _____

Block _____ Survey _____

Abstract No. _____

(NW¼ NE¼ SW¼ SE¼) of Section _____

3) TYPE OF WORK (Check): New Well ✓ Deepening Reconditioning Plugging

4) PROPOSED USE (Check): Domestic ✓ Industrial Municipal Irrigation Test Well Other

5) TYPE OF WELL (Check): Rotary ✓ Driven Dug Cable Jetted Bored

6) WELL LOG:
Diameter of hole 6½ in. Depth drilled 285 ft. Depth of completed well 285 ft. Date drilled DEC. 16.76

All measurements made from 1 ft. above ground level.

From (ft.)	To (ft.)	Description and color of formation material
0	27	CLAY
27	32	SAND
32	120	CLAY
120	155	SAND
155	221	CLAY
221	258	SAND
258	277	SAND
277	278	CLAY
278	285	SAND

(Use reverse side if necessary)

9) Casing:
Type: Old New ✓ Steel Plastic ✓ Other

Cemented from 175 ft. to 263 ft.

Diameter (inches)	Setting From (ft.)	Setting To (ft.)	Gage
4"	0	263	
2½	263	267	
2½"	277	280	

10) SCREEN:
Type PLASTIC - RIBBED

Perforated Slotted

Diameter (inches)	Setting From (ft.)	Setting To (ft.)	Slot Size
2½"	280	285	#9
2½"	267	277	#12

7) COMPLETION (Check):
Straight wall Gravel packed TWO-STRING Other
Under reamed Open Hole

8) WATER LEVEL:
Static level 134' ft. below land surface Date DEC. 16.76
Artesian pressure _____ lbs. per square inch Date _____
Depth to pump bowls, cylinder, jet, etc., 210' ft. below land surface.

11) WELL TESTS:
Was a pump test made? Yes No If yes, by whom?
Yield: _____ gpm with _____ ft. drawdown after _____ hrs.
Bailer test _____ gpm with _____ ft. drawdown after _____ hrs.
Artesian flow _____ gpm
Temperature of water _____

12) WATER QUALITY:
Was a chemical analysis made? Yes No ✓
Did any strata contain undesirable water? Yes No ✓
Type of water? _____ depth of strata 60'

I hereby certify that this well was drilled by me (or under my supervision) and that each and all of the statements herein are true to the best of my knowledge and belief.

NAME E.L. BODE (Type or Print) Water Well Drillers Registration No. 46

ADDRESS Po. Box. 90067. HOUSTON TEX. 77090 (Street or RFD) (City) (State)

(Signed) E. L. Bode (Water Well Driller) E.L. BODE DRILLING CO. (Company Name)

Please attach electric log, chemical analysis, and other pertinent information, if available.

*Additional instructions on reverse side.

TWDBE-WD-8

Send original copy by certified return receipt requested to: TNRCC, MC 177, P.O. Box 13087, Austin, TX 78711-3087

ATTENTION OWNER: *Confidentiality Privilege Notice on on reverse side of Well Owner's copy (pink)*

State of Texas
WELL REPORT

Texas Water Well Drillers Advisory Council
MC 177
P.O. Box 13087
Austin, TX 78711-3087
512-239-0530

1) **OWNER** J. D. TEMPLET (Name) **ADDRESS** 11818 ADEL (Street or RFD) HOUSTON (City) TX (State) 77067 (Zip)

2) **ADDRESS OF WELL:** County HARRIS J.D. TEMPLET 11818 ADEL (Street, RFD or other) HOUSTON (City) TX (State) 77067 (Zip) **GRID #** 65 05 8

3) **TYPE OF WORK (Check):** ☑ New Well ☐ Deepening ☐ Reconditioning ☐ Plugging

4) **PROPOSED USE (Check):** ☐ Monitor ☐ Environmental Soil Boring ☑ Domestic ☐ Industrial ☐ Irrigation ☐ Injection ☐ Public Supply ☐ De-watering ☐ Testwell
If Public Supply well, were plans submitted to the TNRCC? ☐ Yes ☐ No

5) X

6) **WELL LOG:**
Date Drilling: Started 7-15 19 98 Completed 7-18 19 98

DIAMETER OF HOLE

Dia. (in.)	From (ft.)	To (ft.)
7	Surface	
3 7/8		411

7) **DRILLING METHOD (Check):** ☐ Driven ☐ Air Rotary ☑ Mud Rotary ☐ Bored ☐ Air Hammer ☐ Cable Tool ☐ Jetted ☐ Other

From (ft.)	To (ft.)	Description and color of formation material
0	5	TOP SOIL
5	43	RED SHALE
43	70	SAND
70	104	RED SHALE
104	155	SAND
155	202	RED SHALE
202	245	SAND
245	298	RED SHALE
298	340	SAND
340	356	RED SHALE
356	377	SAND
377	385	RED SHALE
385	411	SAND

(Use reverse side of Well Owner's copy, if necessary)

8) **Borehole Completion (Check):** ☐ Open Hole ☐ Straight Wall ☐ Underreamed ☐ Gravel Packed ☑ Other 2-STRING
If Gravel Packed give interval ... from _____ ft. to _____ ft.

CASING, BLANK PIPE, AND WELL SCREEN DATA:

Dia. (in.)	New or Used	Steel, Plastic, etc. Perf., Slotted, etc. Screen Mfg., if commercial	Setting (ft.) From	Setting (ft.) To	Gage Casting Screen
4	N	PVC	0	391	SCH40
2½	N	PVC SCREEN	391	411	SCH80

9) **CEMENTING DATA** [Rule 338.44(1)]
Cemented from 0 ft. to 391 ft. No. of sacks used 23
_____ ft. to _____ ft. No. of sacks used _____
Method used PRESSURE
Cemented by SUGG WATER WELL
Distance to septic system field lines or other concentrated contamination 120 ft.
Method of verification of above distance PROPERTY OWNER

10) **SURFACE COMPLETION**
☐ Specified Surface Slab Installed [Rule 338.44(2)(A)]
☑ Specified Steel Sleeve Installed [Rule 338.44(3)(A)]
☐ Pitless Adapter Used [Rule 338.44(3)(b)]
☐ Approved Alternative Procedure Used [Rule 338.71]

11) **WATER LEVEL:**
Static level 180 ft. below land surface Date 7-18-98
Artesian flow _____ gpm. Date _____

12) **PACKERS:** Type Depth

13) **TYPE PUMP:**
☐ Turbine ☐ Jet ☑ Submersible ☐ Cylinder ☐ Other
Depth to pump bowls, cylinder, jet, etc. 280 ft.

14) **WELL TESTS:**
Type test: ☑ Pump ☐ Bailer ☐ Jetted ☐ Estimated
Yield: 12.5 gpm with 12 ft. drawdown after 2 hrs.

15) **WATER QUALITY:**
Did you knowingly penetrate any strata which contained undesirable constituents?
☐ Yes ☑ No If yes, submit "REPORT OF UNDESIRABLE WATER"
Type of water? _____ Depth of strata _____
Was a chemical analysis made? ☐ Yes ☑ No

I hereby certify that this well was drilled by me (or under my supervision) and that each and all of the statements herein are true to the best of my knowledge and belief. I understand that failure to complete items 1 thru 15 will result in the log(s) being returned for completion and resubmittal.

COMPANY NAME SUGG WATER WELL (Type or print) **WELL DRILLER'S LICENSE NO.** 1006 WPIL

ADDRESS 13501 CHRISMAN #26 (Street or RFD) HOUSTON (City) TEXAS (State) 77039 (Zip)

FMP # FEB 05 1999 DEC

(Signed) James W. Sugg (Licensed Well Driller) (Signed) _____ (Registered Driller Trainee)

Please attach electric log, chemical analysis, and other pertinent information, if available.

TNRCC-0199 (Rev. 05-21-96) *White - TNRCC Yellow - DRILLER Pink - WELL OWNER*

DUP

Send original copy by certified mail to the Texas Department of Water Resources P. O. Box 13087 Austin, Texas 78711

State of Texas
WATER WELL REPORT

ATTENTION OWNER: *Confidentiality Privilege Notice on Reverse Side*

For TDWR use only
Well No. 65-05-2A
Located on map YES
Received: TH

1) OWNER Globe Roofing (Name) Address 4160 Hugh Rd (Street or RFD) Houston (City), Texas (State) (Zip)

2) LOCATION OF WELL:
County Harris 5 miles in N. W. (N.E., S.W., etc.) direction from Aldine (Town)

Driller must complete the legal description to the right with distance and direction from two intersecting section or survey lines, or he must locate and identify the well on an official Quarter- or Half-Scale Texas County General Highway Map and attach the map to this form.
1

☐ Legal description:
Section No. _____ Block No. _____ Township _____
Abstract No. _____ Survey Name _____
Distance and direction from two intersecting section or survey lines _____
☑ See attached map. Diagram 65-06-2N

3) TYPE OF WORK (Check):
☒ New Well ☐ Deepening ☐ Reconditioning ☐ Plugging

4) PROPOSED USE (Check):
☒ Domestic ☐ Industrial ☐ Public Supply ☐ Irrigation ☐ Test Well ☐ Other _____

5) DRILLING METHOD (Check):
☒ Mud Rotary ☐ Air Hammer ☐ Driven ☐ Bored ☐ Air Rotary ☐ Cable Tool ☐ Jetted ☐ Other _____

6) WELL LOG:
Date drilled 10/10/79

DIAMETER OF HOLE

Dia. (in.)	From (ft.)	To (ft.)
6½	Surface	170

7) BOREHOLE COMPLETION:
☐ Open Hole ☐ Straight Wall ☐ Underreamed
☐ Gravel Packed ☒ Other Cemented
If Gravel Packed give interval . . . from _____ ft. to _____ ft.

From (ft.)	To (ft.)	Description and color of formation material
0	3	Top soil
3	17	red + gray clay
17	22	fine red sand
22	33	red clay + sand strips
33	50	red + gray clay
50	70	clay + sand strips
70	107	red, gray, + blue clay
107	121	coarse sand + gravel
121	143	yellow + gray clay
143	148	coarse sand
148	149	rock
149	160	clay + sand strips
160	170	fine sand

(Use reverse side if necessary)

8) CASING, BLANK PIPE, AND WELL SCREEN DATA:

Dia. (in.)	New or Used	Steel, Plastic, etc. Perf., Slotted, etc. Screen Mfr., if commercial	Setting (ft.) From	Setting (ft.) To	Gage Casing Screen
4"	New	Plastic Casing	0	160	40
2½"	New	Plastic Screen	160	170	10

CEMENTING DATA
Cemented from 160 ft. to 25 ft.
Method used Pressurized
Cemented by Ind (Company or Individual)

9) WATER LEVEL:
Static level 83 ft. below land surface Date 10/11/79
Artesian flow _____ gpm. Date _____

10) PACKERS: Type Depth
2½"x4" R+R 3 Ring 155'

11) TYPE PUMP:
☐ Turbine ☐ Jet ☐ Submersible ☐ Cylinder
☐ Other _____
Depth to pump bowls, cylinder, jet, etc., _____ ft.

12) WELL TESTS:
☐ Type Test: ☐ Pump ☐ Bailer ☐ Jetted ☐ Estimated
Yield: _____ gpm with _____ ft. drawdown after _____ hrs.

13) WATER QUALITY:
Did you knowingly penetrate any strata which contained undesirable water? ☐ Yes ☒ No
If yes, submit "REPORT OF UNDESIRABLE WATER"
Type of water? Fresh Depth of strata 10'
Was a chemical analysis made? ☐ Yes ☒ No

I hereby certify that this well was drilled by me (or under my supervision) and that each and all of the statements herein are true to the best of my knowledge and belief.

NAME Bobby Potter (Type or Print) Water Well Drillers Registration No. 1872

ADDRESS 5717 Chippewa (Street or RFD) Houston (City) Texas (State) 77086 (Zip)

(Signed) Bobby Potter (Water Well Driller) Damrell & Potter Drilling Co. (Company Name)

Please attach electric log, chemical analysis, and other pertinent information, if available.

TDWR-0392 (Rev. 1-12-79) DEPARTMENT OF WATER RESOURCES COPY

4820111527

Attention Owner:
Confidentiality Privilege Notice on reverse side of owner's copy.

Texas Department of License and Regulation

Water Well Driller/Pump Installer Program
P.O. Box 12157 Austin, Texas 78711 (512)463-7880 FAX (512)463-8616
Toll free (800)803-9202
Email address: water.well@license.state.tx.us

This form must be completed and filed with the department and owner within 60 days upon completion of the well.

WELL REPORT

A. WELL IDENTIFICATION AND LOCATION DATA

1) OWNER

Name	Address	City	State	Zip
CARLOS PINEDA	16548 KUYKENDAHL	HOUSTON,	TX.	77068

2) WELL LOCATION

County	Physical Address	City	State	Zip
HARRIS	1401 HUGH RD.	HOUSTON,	TX.	77067

Lat. Long. Grid # 65-05-2

3) Type of Work
☒ New Well ☐ Reconditioning ☐ Replacement ☐ Deepening

4) Proposed Use (check) ☐ Monitor ☐ Environmental Soil Boring ☒ Domestic ☐ Industrial ☐ Irrigation ☐ Injection ☐ Public Supply ☐ De-watering ☐ Testwell ☐ Rig Supply
If Public Supply well, were plans submitted? ☐ Yes ☐ No

5) N↑

6) Drilling Date
Started 12/ 22 / 00
Completed 12/ 26 / 00

Diameter of Hole

Dia.(in)	From (ft)	To (ft)
6 3/4	0	300

7) Drilling Method (check) ☐ Driven ☐ Air Rotary ☒ Mud Rotary ☐ Bored ☐ Air Hammer ☐ Cable Tool ☐ Jetted ☐ Other

0-55	CLAY & ROCK
55-105	SAND
105-150	CLAY
150-160	SAND
160-200	CLAY
200-300	SAND

(Use reverse side of Well Owner's copy, If necessary)

8) Borehole Completion ☐ Open Hole ☐ Straight Wall ☐ Under-reamed ☐ Gravel Packed ☒ Other 2 STRING
If Gravel Packed give the interval from ft. to ft.

Dia. (in.)	New Or Used	Steel, Plastic, etc. Perf., Slotted, etc Screen Mfg., if commercial	Setting (ft) From	To	Gage Casing Screen
4	N	PVC CASING	0	280	
2.5	"	" LINER	275	280	
"	"	" SCREEN	280	300	.008

9) Cementing Data
Cementing from 280 ft. to 0 ft. #of sacks used 17
0 ft. to 10 ft. #of sacks used 10
Method Used HALLIBURTON
Cementing By SDI
Distance to septic system field or other concentrated contamination ___ ft.
Method of verification of above distance TO BE INSTALLED

13) Plugged ☐ Well plugged within 48 hours
Casing left in well: Cement/Bentonite placed in well:

From (ft)	To (ft)	From (ft)	To (ft)	Sacks used

10) Surface Completion
☐ Specified Surface Slab Installed
☒ Specified Surface Sleeve Installed
☐ Pitless Adapter Used
☐ Approved Alternative Procedure Used

14) Type Pump
☐ Turbine ☐ Jet ☒ Submersible ☐ Cylinder
☐ Other
Depth to pump bowls, cylinder, jet etc., 240 ft.

11) Water Level
Static level 175 ft. below Date 12/26/00
Artesian Flow ___ gpm. Date / /

15) Water Test
Typetest ☐ Pump ☐ Bailer ☒ Jetted ☐ Estimated
Yield: 40 gpm with ___ ft. drawdown after ___ hrs.

12) Packers Type Depth
K-PACKER 275

16) Water Quality
Did you knowingly penetrate a strata which contain undesirable constituents.
☐ YES ☒ NO If yes, did you submit a REPORT OF UNDESIRABLE WATER
Type of water ___ Depth of Strata ___
Was a chemical analysis made ☐ Yes ☒ No

SEQ # 275

Company or individual's Name (type or print) SCOTT DRILIING, INC. Lic. No. 4839 WI

FEB 20 2001

Address 11915 GREEN PINE CIRCLE City HOUSTON, State TX. Zip 77066

Signature Scott Robinson 2/9/01 Signature D. J. Gineau 2/9/01
Licensed Driller/Pump Installer Date Apprentice Date

TDLR FORM #001WWD White - TDLR Yellow - Owner Pink - Driller/Pump Installer

Texas Water Development Board

Well Schedule

State Well Number 6505523 **Previous Well Number** **County** Harris 201

River Basin 10 San Jacinto River **GMA** 14 **Latitude** 295729 **Longitude** 952653 **Source of Coords** 0

Owner's Well No. _____ **Location** _____

Owner
Bob Burnett

Driller
Raymond Services Inc

Address _____ **Tenant/Oper.** _____

Date Drilled 10/10/2002 **Depth** 420 **Source of Depth** D **Altitude** 103 **Source of Alt.** Z

Well Type W **User**

WELL CONSTRUCTION

Const-Method Hydraulic Rotary

Completion Explained in Remarks

Casing Material PVC, Fiberglass, other Plastic

Screen Material

Casing or Blank Pipe (C) Well Screen or Slotted Zone (S) or Open Hole (O) Cemented from____to____

C	4	0	390
S	2	390	420

LIFT DATA - **Pump Mfr. -** _____ **Type -** SUBMERSIBLE PUMP **No. Stages** _____

Bowls Diam - _____ in. **Setting -** _____ ft. **Column Diam. -** _____ in.

Motor Mfr. - _____ **Fuel or Power -** **Horsepower -**

YIELD Flow- _____ **GPM** **Pump-** _____ **GPM** **Meas.,Rept.,Est.-** _____ **Date-** _____

WATER USE **Primary -** DOMESTIC **Secondary -** **Tertiary -**

OTHER DATA AVAILABLE **Water Levels -** N **Quality -** N **Logs -** D **Other Data -**

WATER LEVELS

Recorded By _____ **Date Record Collected or Updated -** 03/05/2004

Reporting Agency 02

REMARKS -
Drillers Report Tracking #13413.
Depth to pump bowl is 320 ft.
Yield 80 GPM with 10 ft drawdown after 4 hours.
Borehole completion: 2 String.
1 FIG K at 380 ft.

Aquifer - 112CHCT **ID -** 15

CHICOT AQUIFER

STATE OF TEXAS WELL REPORT for Tracking #13413

Owner:	**Bob Burnett**	Owner Well #:	**No Data**
Address:	**11910 Adel Houston , Tx 77067**	Grid #:	**65-05-5**
Well Location:	**11910 Adel Houston , TX 77067**	Latitude:	**29° 57' 29" N**
Well County:	**Harris**	Longitude:	**095° 26' 53" W**
Elevation:	**No Data**	GPS Brand Used:	**Garman Etrex**
Type of Work:	**New Well**	Proposed Use:	**Domestic**

Drilling Date: Started: **10/7/2002**
Completed: **10/10/2002**

Diameter of Hole: **No Data** Diameter: **7 in From 0 ft To 390 ft**
Diameter: **5 in From 390 ft To 420 ft**

Drilling Method: **Mud Rotary**

Borehole Completion: Other: **2 String**

Annular Seal Data: 1st Interval: **From 0 ft to 390 ft with 38 (#sacks and material)**
2nd Interval: **No Data**
3rd Interval: **No Data**
Method Used: **Pressure**
Cemented By: **Raymond Services**
Distance to Septic Field or other Concentrated Contamination: **60 ft**
Distance to Property Line: **No Data**
Method of Verification: **60**
Approved by Variance: **No Data**

OK

Surface Completion: **Surface Sleeve Installed**

Water Level: Static level: **173 ft. below land surface on 10/10/2002**
Artesian flow: **No Data**

Packers: **1 FIG K 380**

Plugging Info: Casing or Cement/Bentonite left in well: **No Data**

Type Of Pump: **Submersible**
Depth to pump bowl: **320 ft**

Well Tests: **Jetted**
Yield: **80 GPM with 10 ft drawdown after 4 hours**

Water Quality: Type of Water: **No Data**
Depth of Strata: **No Data**
Chemical Analysis Made: **No**
Did the driller knowingly penetrate any strata which contained undesirable constituents: **No**

Certification Data: The driller certified that the driller drilled this well (or the well was drilled under the driller's direct supervision) and that each and all of the statements herein are true and correct. The driller understood that failure to complete the required items will result in the log(s) being returned for completion and resubmittal.

65 05 523

Company Information:	**Raymond Services Inc.** **10011 Airline Dr.** **Houston , Tx 77037**
Driller License Number:	**4577**
Licensed Well Driller Signature:	**Ty Raymond 4577WI**
Registered Driller Apprentice Signature:	**none**
Apprentice Registration Number:	**none**
Comments:	**none**

IMPORTANT NOTICE FOR PERSONS HAVING WELLS DRILLED CONCERNING CONFIDENTIALITY

TEX. OCC. CODE Title 12, Chapter 1901.251, authorizes the owner (owner or the person for whom the well was drilled) to keep information in Well Reports confidential. The Department shall hold the contents of the well log confidential and not a matter of public record if it receives, by certified mail, a written request to do so from the owner.

Please include the report's Tracking number (Tracking **#13413**) on your written request.

Texas Department of Licensing & Regulation
P.O. Box 12157
Austin, TX 78711
(512) 463-7880

DESC. & COLOR OF FORMATION MATERIAL

From (ft)	To (ft)	Description
0	**90**	**Clay**
90	**115**	**Sand**
115	**190**	**Clay**
190	**230**	**Sand**
230	**235**	**Rock**
235	**245**	**Clay**
245	**270**	**Sand**
270	**290**	**Clay**
290	**305**	**Sand**
305	**315**	**Clay**
315	**325**	**Sand**
325	**335**	**Clay**
335	**340**	**Sand**
340	**390**	**Clay**
390	**420**	**Sand**

CASING, BLANK PIPE & WELL SCREEN DATA

Dia.	New/Used	Type	Setting From/To
4	**New**	**Plastic Case**	**0 390 SCH 40**
2 1/2	**New**	**Linear**	**380 390**
	New	**Screen**	**390 420 .006**

Texas Water Development Board (TWDB)
Groundwater Database (GWDB)
Well Information Report for State Well Number 65-05-507

GWDB Reports and Downloads

Well Basic Details

Scanned Documents

State Well Number	6505507
County	Harris
River Basin	San Jacinto
Groundwater Management Area	14
Regional Water Planning Area	H - Region H
Groundwater Conservation District	Harris-Galveston Subsidence District
Latitude (decimal degrees)	29.956112
Latitude (degrees minutes seconds)	29° 57' 22" N
Longitude (decimal degrees)	-95.443334
Longitude (degrees minutes seconds)	095° 26' 36" W
Coordinate Source	+/- 5 Seconds
Aquifer Code	112CHCT - Chicot Aquifer
Aquifer	Gulf Coast
Aquifer Pick Method	
Land Surface Elevation (feet above sea level)	103
Land Surface Elevation Method	Interpolated From Topo Map
Well Depth (feet below land surface)	228
Well Depth Source	Owner
Drilling Start Date	
Drilling End Date	0/0/1962
Drilling Method	
Borehole Completion	

Well Type	Withdrawal of Water
Well Use	Domestic
Water Level Observation	Miscellaneous Measurements
Water Quality Available	No
Pump	Submersible
Pump Depth (feet below land surface)	
Power Type	Electric Motor
Annular Seal Method	
Surface Completion	
Owner	Henry B McGee
Driller	Lowry Water Wells
Other Data Available	
Well Report Tracking Number	
Plugging Report Tracking Number	
U.S. Geological Survey Site Number	
Texas Commission on Environmental Quality Source Id	
Groundwater Conservation District Well Number	
Owner Well Number	
Other Well Number	
Previous State Well Number	
Reporting Agency	Texas Water Development Board
Created Date	8/21/2002
Last Update Date	8/21/2002

Remarks	TWDB R178

Casing

Diameter (in.)	Casing Type	Casing Material	Schedule	Gauge	Top Depth (ft.)	Bottom Depth (ft.)
4	Blank				0	218
3	Screen				218	228

Well Tests - No Data

Lithology - No Data

Annular Seal Range - No Data

Borehole - No Data

Plugged Back - No Data

Filter Pack - No Data

Packers - No Data

Water Level Measurements

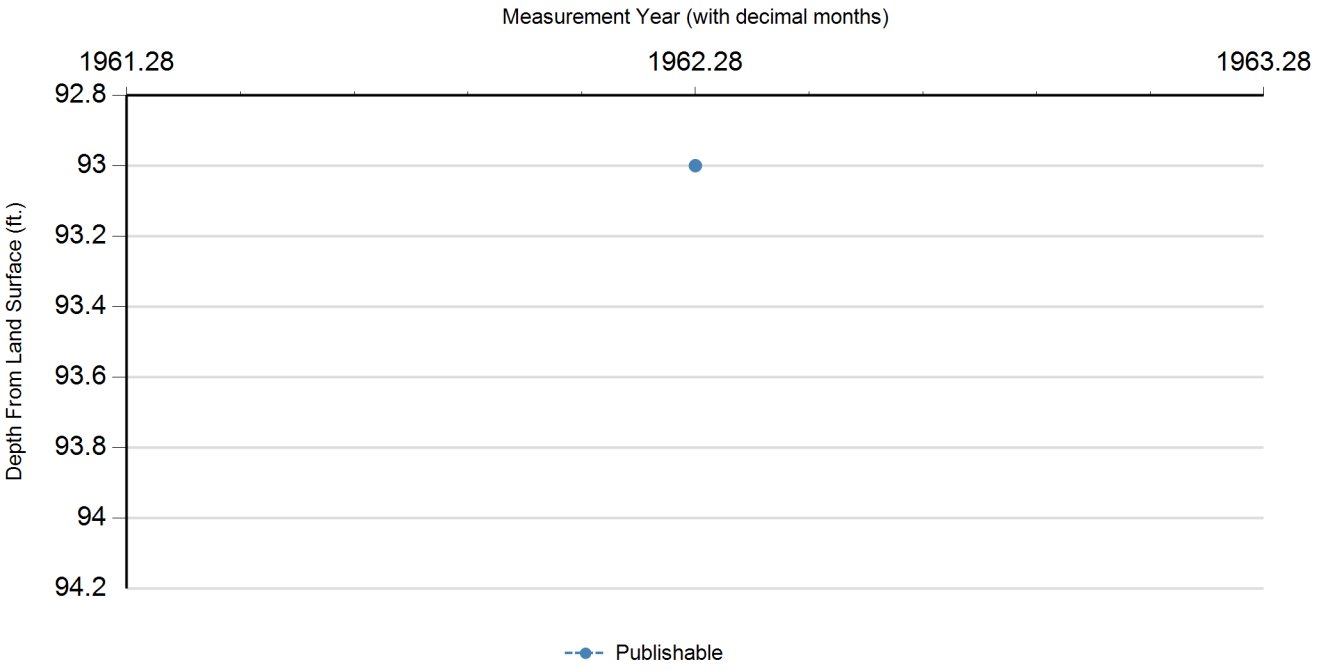

Status Code	Date	Time	Water Level (ft. below land surface)	Change value in ( ) indicates rise in level	Water Elevation (ft. above sea level)	Meas #	Measuring Agency	Method	Remark ID	Comments
P	4/13/1962		93		10	1	U.S. Geological Survey	Steel Tape		

Code Descriptions

Status Code	Status Description
P	Publishable

Water Quality Analysis - No Data Available

GWDB DISCLAIMER: Except where noted, all of the information provided in the Texas Water Development Board (TWDB) Groundwater Database (http://www.twdb.texas.gov/groundwater/data/gwdbrpt.asp) is believed to be accurate and reliable; however, the TWDB assumes no responsibility for any errors appearing in rules or otherwise. Further, TWDB assumes no responsibility for the use of the information provided. PLEASE NOTE that users of these data are responsible for checking the accuracy, completeness, currency and/or suitability of all information themselves. TWDB makes no guarantees or warranties as to the accuracy, completeness, currency, or suitability of the information provided via the Groundwater Database (GWDB). TWDB specifically disclaims any and all liability for any claims or damages that may result from providing GWDB data or the information it contains. For additional information or answers to questions concerning the TWDB GWDB, contact the Groundwater Data Team at GroundwaterData@twdb.texas.gov.

STATE OF TEXAS WELL REPORT for Tracking #295470

Owner:	**Mimi Dang**	Owner Well #:	**No Data**
Address:	**11804 1/2 Trickey Rd. Houston, TX 77067**	Grid #:	**65-05-5**
Well Location:	**11804 1/2 Trickey Rd. Houston, TX 77067**	Latitude:	**29° 57' 21" N**
		Longitude:	**095° 26' 44" W**
Well County:	**Harris**	Elevation:	**No Data**
Type of Work:	**New Well**	Proposed Use:	**Domestic**

Drilling Start Date: **8/14/2012** Drilling End Date: **8/15/2012**

	Diameter (in.)	*Top Depth (ft.)*	*Bottom Depth (ft.)*
Borehole:	**5.5**	**0**	**120**

Drilling Method: **Mud (Hydraulic) Rotary**

Borehole Completion: **Filter Packed**

	Top Depth (ft.)	*Bottom Depth (ft.)*	*Filter Material*	*Size*
Filter Pack Intervals:	**110**	**120**	**Gravel**	**# 12**

	Top Depth (ft.)	*Bottom Depth (ft.)*	*Description (number of sacks & material)*
Annular Seal Data:	**0**	**10**	**5 Cement**
	10	**110**	**10 Bentonite**

Seal Method: **Pressure**

Sealed By: **Driller**

Distance to Property Line (ft.): **10**

Distance to Septic Field or other concentrated contamination (ft.): **82**

Distance to Septic Tank (ft.): **No Data**

Method of Verification: **Customer**

Surface Completion: **Surface Sleeve Installed**

Water Level: **86 ft.** below land surface on **2012-08-14** Measurement Method: **Unknown**

Packers: **None**

Type of Pump: **Jet** Pump Depth (ft.): **100**

Well Tests: **Jetted** **Yield: 5 GPM with 10 ft. drawdown after 2 hours**

	Strata Depth (ft.)	Water Type
Water Quality:	**No Data**	**Fresh**

Chemical Analysis Made: **No**

Did the driller knowingly penetrate any strata which contained injurious constituents?: **No**

Certification Data: The driller certified that the driller drilled this well (or the well was drilled under the driller's direct supervision) and that each and all of the statements herein are true and correct. The driller understood that failure to complete the required items will result in the report(s) being returned for completion and resubmittal.

Company Information: **Raymond Services, Inc.**

10011 Airline
Houston, TX 77037

Driller Name: **Zachary Proctor** License Number: **4577**

Apprentice Name: **Daniel Perez** Apprentice Number: **59136**

Comments: **No Data**

Lithology:
DESCRIPTION & COLOR OF FORMATION MATERIAL

Top (ft.)	Bottom (ft.)	Description
0	**3**	**Top Soil**
3	**15**	**Sand/Clay**
15	**20**	**Clay Tan**
20	**35**	**Red Sand # 6**
35	**40**	**Rock**
40	**55**	**Sand/Clay**
55	**80**	**Gray Clay**
80	**100**	**Sand/Clay**
100	**120**	**Sand/Gravel # 8**

Casing:
BLANK PIPE & WELL SCREEN DATA

Dia. (in.)	New/Used	Type	Setting From/To (ft.)
2	**New**	**PVC**	**Casing 0 - 110 SCH 40**
2	**New**	**PVC**	**Screen 110 - 120 # 6**

IMPORTANT NOTICE FOR PERSONS HAVING WELLS DRILLED CONCERNING CONFIDENTIALITY

TEX. OCC. CODE Title 12, Chapter 1901.251, authorizes the owner (owner or the person for whom the well was drilled) to keep information in Well Reports confidential. The Department shall hold the contents of the well log confidential and not a matter of public record if it receives, by certified mail, a written request to do so from the owner.

Please include the report's Tracking Number on your written request.

Texas Department of Licensing and Regulation
P.O. Box 12157
Austin, TX 78711
(512) 334-5540

STATE OF TEXAS WELL REPORT for Tracking #16385

Owner:	**Harris County**	Owner Well #:	**No Data**
Address:	**8410 Lantern Point Houston, TX 77054**	Grid #:	**65-05-5**
Well Location:	**4418 Mesquite Houston, TX 77093**	Latitude:	**29° 57' 27" N**
		Longitude:	**095° 26' 53" W**
Well County:	**Harris**	Elevation:	**No Data**
Type of Work:	**New Well**	Proposed Use:	**Domestic**

Drilling Start Date: **11/13/2002** Drilling End Date: **11/14/2002**

	Diameter (in.)	*Top Depth (ft.)*	*Bottom Depth (ft.)*
Borehole:	**7**	**0**	**400**

Drilling Method: **Mud (Hydraulic) Rotary**

Borehole Completion: **2 String**

	Top Depth (ft.)	*Bottom Depth (ft.)*	*Description (number of sacks & material)*
Annular Seal Data:	**0**	**380**	**36**

Seal Method: **Pressure**

Sealed By: **Driller**

Distance to Property Line (ft.): **No Data**

Distance to Septic Field or other concentrated contamination (ft.): **56**

Distance to Septic Tank (ft.): **No Data**

Method of Verification: **Customer**

Surface Completion: **Surface Sleeve Installed**

Water Level: **200 ft.** below land surface on **2002-11-14** Measurement Method: **Unknown**

Packers: **2 K - Packers 370**

Type of Pump: **Submersible**

Well Tests: **Jetted** **No Test Data Specified**

	Strata Depth (ft.)	Water Type
Water Quality:	**No Data**	**No Data**

Chemical Analysis Made: **No**

Did the driller knowingly penetrate any strata which contained injurious constituents?: **No**

Certification Data: The driller certified that the driller drilled this well (or the well was drilled under the driller's direct supervision) and that each and all of the statements herein are true and correct. The driller understood that failure to complete the required items will result in the report(s) being returned for completion and resubmittal.

Company Information: **Raymond Services Inc.**

10011 Airline Dr.
Houston, TX 77037

Driller Name: **Ty Raymond 4577WI** License Number: **4577**

Apprentice Name: **none** Apprentice Number: **none**

Comments: **assigned SWN 65-05-522 by TWDB on 3/6/09.**

Lithology:
DESCRIPTION & COLOR OF FORMATION MATERIAL

Top (ft.)	Bottom (ft.)	Description
0	**60**	**Clay**
60	**80**	**Sand**
80	**225**	**Clay**
225	**253**	**Sand**
253	**325**	**Clay**
325	**345**	**Sand**
345	**360**	**Sand**
360	**375**	**Clay**
375	**400**	**Sand**

Casing:
BLANK PIPE & WELL SCREEN DATA

Dia. (in.)	New/Used	Type	Setting From/To (ft.)
2 1/2	**New**	**Slotted Screen**	**380 - 400 .006**
4	**New**	**PVC Casing**	**0 - 380 SCH 40**
2 1/2	**New**	**PVC Linear**	**370 - 380 SCH 40**

IMPORTANT NOTICE FOR PERSONS HAVING WELLS DRILLED CONCERNING CONFIDENTIALITY

TEX. OCC. CODE Title 12, Chapter 1901.251, authorizes the owner (owner or the person for whom the well was drilled) to keep information in Well Reports confidential. The Department shall hold the contents of the well log confidential and not a matter of public record if it receives, by certified mail, a written request to do so from the owner.

Please include the report's Tracking Number on your written request.

Texas Department of Licensing and Regulation
P.O. Box 12157
Austin, TX 78711
(512) 334-5540

13 O 24.1

Please use black ink.
Send original copy by certified mail to the
Texas Water Commission
P.O. Box 13087
Austin, Texas 78711

State of Texas
WATER WELL REPORT

ATTENTION OWNER: *Confidentiality Privilege Notice on Reverse Side*

Texas Water Well Drillers Board
P. O. Box 13087
Austin, Texas 78711

1) OWNER Mike Martini (Name) Address 1309 Hugh (Street or RFD) Houston (City) TX (State) 77067 (Zip)

2) LOCATION OF WELL: 1609 Hugh Rd.
County Harris miles in _____ (N.E., S.W., etc.) direction from _____ (Town)

Driller must complete the legal description to the right with distance and direction from two intersecting section or survey lines, or he must locate and identify the well on an official Quarter- or Half-Scale Texas County General Highway Map and attach the map to this form.

☐ Legal description:
Section No. _____ Block No. _____ Township _____
Abstract No. _____ Survey Name _____
Distance and direction from two intersecting section or survey lines _____
☒ See attached map.

3) TYPE OF WORK (Check): ☒ New Well ☐ Deepening ☐ Reconditioning ☐ Plugging

4) PROPOSED USE (Check): ☒ Domestic ☐ Industrial ☐ Monitor ☐ Public Supply ☐ Irrigation ☐ Test Well ☐ Injection ☐ Other _____

5) DRILLING METHOD (Check): ☐ Driven ☒ Mud Rotary ☐ Air Hammer ☐ Jetted ☐ Bored ☐ Air Rotary ☐ Cable Tool ☐ Other _____

6) WELL LOG:
Date Drilling:
Started 1-23 1989
Completed 1-24 1989

DIAMETER OF HOLE

Dia. (in.)	From (ft.)	To (ft.)
6 3/4	Surface	280'

7) BOREHOLE COMPLETION:
☐ Open Hole ☒ Straight Wall ☐ Underreamed
☐ Gravel Packed ☐ Other _____
If Gravel Packed give interval . . . from _____ ft. to _____ ft.

From (ft.)	To (ft.)	Description and color of formation material
0'	16'	Top Soil & Clay
16'	38'	Surface Sand
38'	132'	Clay
132'	155'	Sand
155'	220'	Clay
220'	235'	Sand (Loose)
235'	254'	Clay
254'	280'	Sand

(Use reverse side if necessary)

8) CASING, BLANK PIPE, AND WELL SCREEN DATA.

Dia. (in.)	New or Used	Steel, Plastic, etc. Perf., Slotted, etc. Screen Mgf., if commercial	Setting (ft.) From	Setting (ft.) To	Gage Casing Screen
4	N	PVC	0'	270'	
2	N	galvanized	265'	270'	
2	N	PVC	270'	280'	.020

9) CEMENTING DATA (Rule 319.44(b))
Cemented from 0 ft. to 16 ft. No. of Sacks Used _____
220 ft. to 270 ft. No. of Sacks Used _____
Method used Halliburton
Cemented by Russell & Son, Inc.

10) SURFACE COMPLETION
☐ Specified Surface Slab Installed (Rule 319.44(c))
☐ Pitless Adapter Used (Rule 319.44(d))
☒ Approved Alternative Procedure Used (Rule 319.71)

11) WATER LEVEL:
Static level 162 ft. below land surface Date 1-24-89
Artesian flow _____ gpm. Date _____

12) PACKERS: Type Depth

RECEIVED
APR 23 1989

13) TYPE PUMP:
☐ Turbine ☐ Jet ☒ Submersible ☐ Cylinder
☐ Other _____
Depth to pump bowls, cylinder, jet, etc., _____ ft.

15) WATER QUALITY:
Did you knowingly penetrate any strata which contained undesirable water? ☐ Yes ☒ No
If yes, submit "REPORT OF UNDESIRABLE WATER"
Type of water? _____ Depth of strata _____
Was a chemical analysis made? ☐ Yes ☒ No

14) WELL TESTS:
Type Test: ☐ Pump ☐ Bailer ☒ Jetted ☒ Estimated
Yield: 40 gpm with 25 ft. drawdown after 2 hrs.

I hereby certify that this well was drilled by me (or under my supervision) and that each and all of the statements herein are true to the best of my knowledge and belief. I understand that failure to complete items 1 thru 12 will result in the log(s) being returned for completion and resubmittal.

COMPANY NAME Russell & Son, Inc. (Type or Print) Water Well Driller's License No. 2035

ADDRESS P.O. Box 874 (Street or RFD) Tomball (City) TX (State) 77375 (Zip)

(Signed) Craig Russell (Licensed Water Well Driller) (Signed) _____ (Registered Driller Trainee)

Please attach electric log, chemical analysis, and other pertinent information, if available.

For TWC use only
Well No. 65 05 2
Located on map _____

WWD-012 (Rev.01-28-87)

TEXAS WATER COMMISSION COPY

4820111570

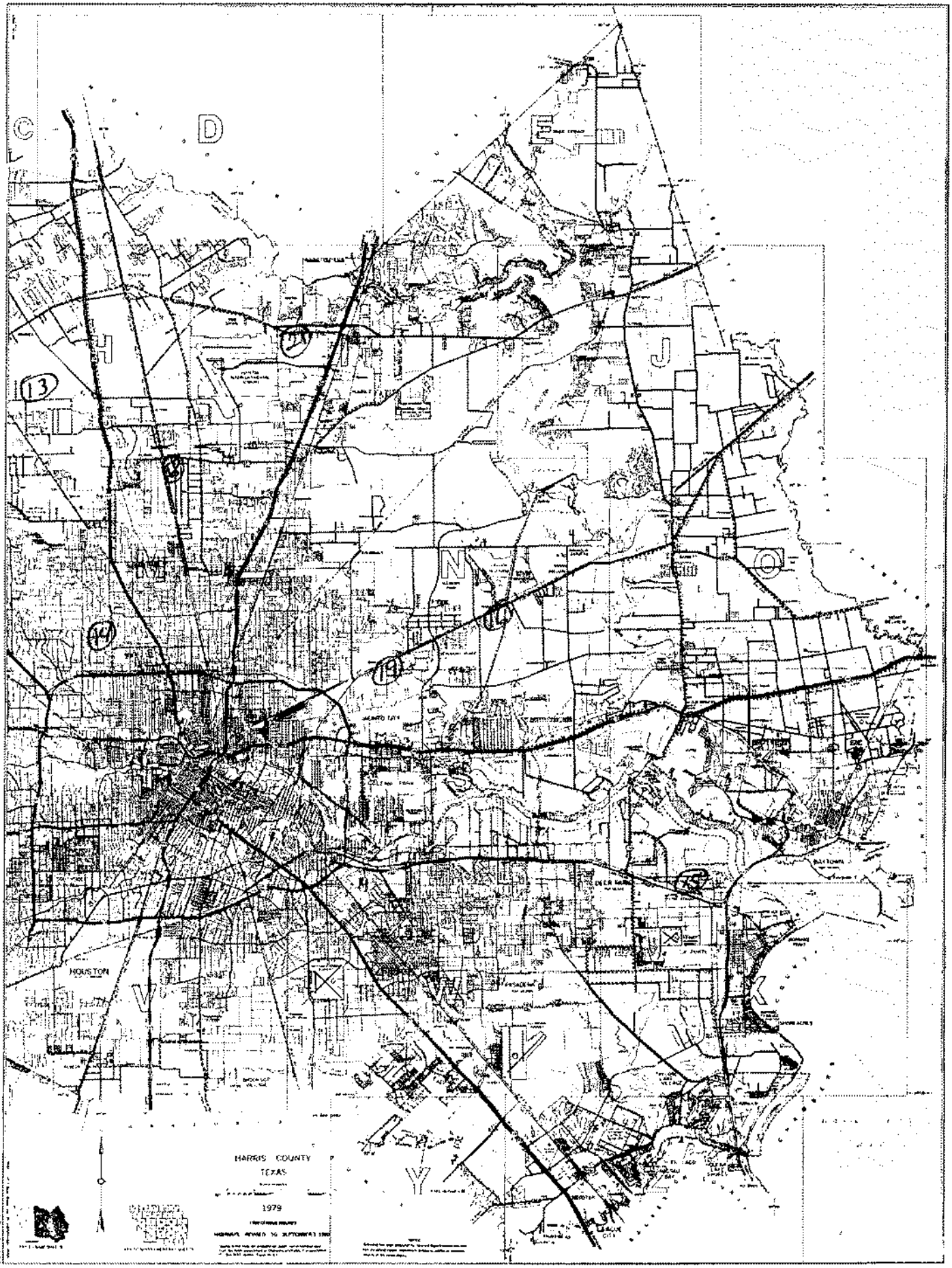
HARRIS COUNTY
TEXAS
1979
HOUSTON

Dug

Send original copy by certified mail to the Texas Water Development Board P. O. Box 13087 Austin, Texas 78711

State of Texas

WATER WELL REPORT

For TWDB use only
Well No. 65-05-5E
Located on map U.S.
Received: 7-1-74

1) OWNER:
Person having well drilled G. H. Russell (Name) Address 1417 Huge Rd. Houston 77067 (Street or RFD) (City) (State)

Landowner Same (Name) Address Same (Street or RFD) (City) (State)
Harris

2) LOCATION OF WELL:
County _____, _____ miles in _____ (N.E., S.W., etc.) direction from _____ (Town)

Locate by sketch map showing landmarks, roads, creeks, hiway number, etc.*

SEE REVERS[illegible] SIDE

North

(Use reverse side if necessary)

or Give legal location with distances and directions from adjacent sections or survey lines.

Labor _____ League _____
Block _____ Survey _____
Abstract No. _____
(NW¼ NE¼ SW¼ SE¼) of Section _____

3) TYPE OF WORK (Check):
New Well X | Deepening | Reconditioning | Plugging

4) PROPOSED USE (Check):
Domestic X | Industrial | Municipal | Irrigation | Test Well | Other

5) TYPE OF WELL (Check):
Rotary X | Driven | Dug | Cable | Jetted | Bored

6) WELL LOG:
Diameter of hole 4 in. Depth drilled 0 ft. Depth of completed well 219 ft. Date drilled 6/20/74
All measurments made from 0 ft. above ground level.

From (ft.)	To (ft.)	Description and color of formation material
0	24	Surface Clay
24	48	Loose Sand
48	72	Loose Sand
72	96	Sand & Shell
96	120	Clay & Sand
120	144	Clay & Sand
144	168	Clay & Sand
168	192	Sand & Clay
192	216	Sand
216	219	Sand

(Use reverse side if necessary)

9) Casing:
Type: Old | New | Steel | Plastic X | Other
Cemented from _____ ft. to _____ ft.

Diameter (inches)	Setting From (ft.)	To (ft.)	Gage

10) SCREEN:
Type Stainless steel rod base
Perforated X | Slotted

Diameter (inches)	Setting From (ft.)	To (ft.)	Slot Size
#12 Guage	214	219	
2½ Blank	204	214	

7) COMPLETION (Check):
Straight wall X | Gravel packed | Other
Under reamed | Open Hole

8) WATER LEVEL:
Static level 135 ft. below land surface Date 6/20/74
Artesian pressure _____ lbs. per square inch Date _____
Depth to pump bowls, cylinder, jet, etc., 189 ft. below land surface.

11) WELL TESTS:
Was a pump test made? Yes | No X If yes, by whom?
Yield: _____ gpm with _____ ft. drawdown after _____ hrs.
Bailer test _____ gpm with _____ ft. drawdown after _____ hrs.
Artesian flow _____ gpm
Temperature of water _____

12) WATER QUALITY:
Was a chemical analysis made? Yes | No X
Did any strata contain undesirable water? Yes | No
Type of water? _____ depth of strata _____

I hereby certify that this well was drilled by me (or under my supervision) and that each and all of the statements herein are true to the best of my knowledge and belief.

NAME R. B. Lowry (Type or Print) Water Well Drillers Registration No. 146

ADDRESS 4012 Fulton; P. O. Box 8707; Houston, TX 77009 (Street or RFD) (City) (State)

(Signed) R B Lowry (Water Well Driller) LOWRY WATER WELLS (Company Name)

Please attach electric log, chemical analysis, and other pertinent information, if available.

*Additional instructions on reverse side.

TWDBE-WD-8

2)LOCATION OF WELL:

The sketch showing the well location must be as accurate as possible, showing landmarks, in sufficient detail so that the well may be plotted on a General Highway Map of the county in which the well is located.

Reference points from which distances are measured and directions given should be of a permanent nature (e.g. highway intersections, center of towns, river and creek bridges, railroad crossings). The distance and direction from the nearest town should always be indicated.

When giving a legal description include a sketch showing location of the well within the described area, e.g. survey abstract.

Information furnished in Section 2) of the TWDBE-GW-53 is very important. Unless the well can be accurately located on a map the value of the other data contained in the Report is greatly reduced.

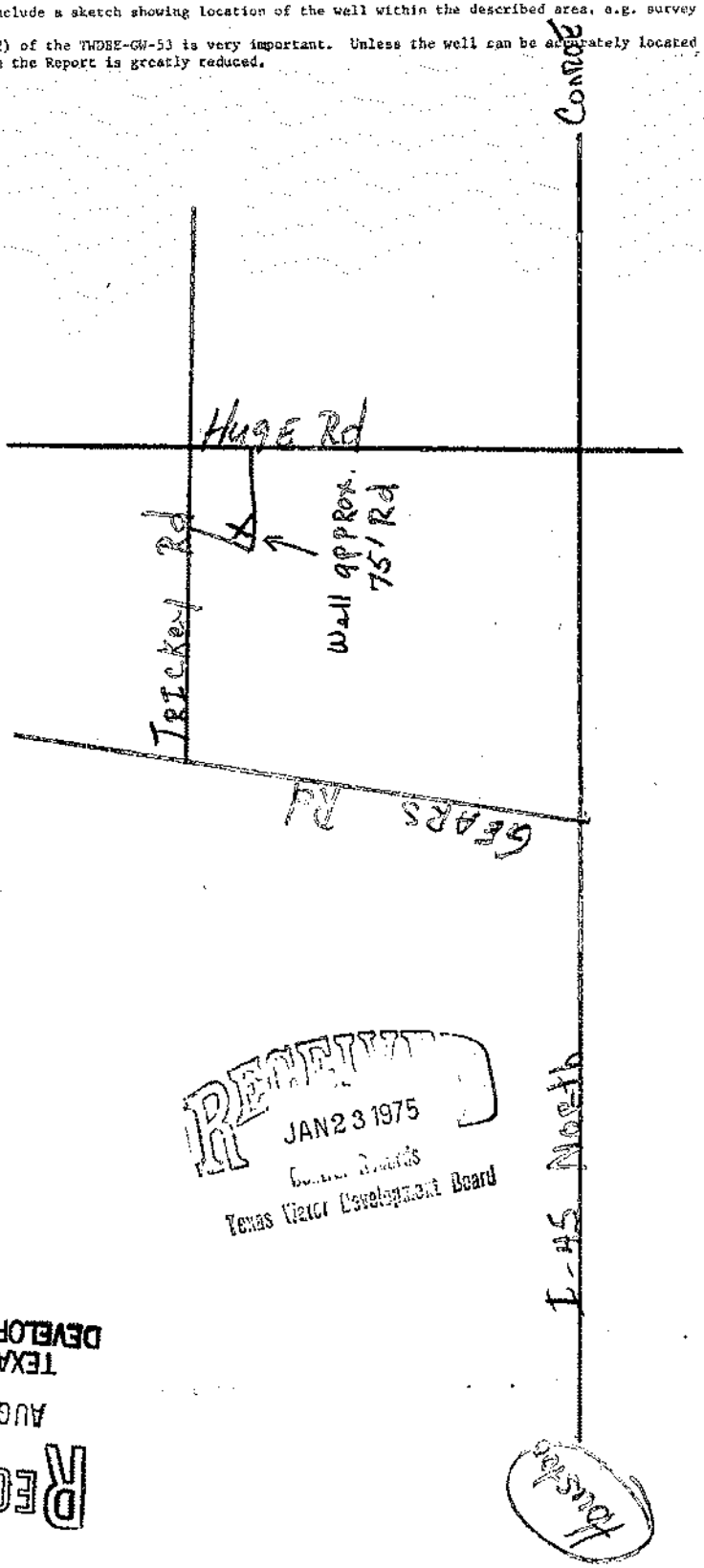

RECEIVED
JAN 23 1975
Texas Water Development Board

RECEIVED
AUG - 2 1974
TEXAS WATER DEVELOPMENT BOARD

GW 7

Send original copy by certified mail to the Texas Water Development Board P. O. Box 12386 Austin, Texas 78711

State of Texas

WATER WELL REPORT

For TWDB use only
Well No. 57-32-5E
Located on map
Received:
Form GW 8
Form GW 9

1) OWNER:
Person having well drilled HERBERT A BELL (Name) Address 11810 ADEL (Street or RFD) HOUSTON (City) TEXAS (State)

Landowner HERBERT A BELL (Name) Address 11810 ADEL (Street or RFD) HOUSTON (City) TEXAS (State)

2) LOCATION OF WELL:
County HARRIS Labor League Abstract No.

NW¼ NE¼ SW¼ SE¼ of Section Block No. Survey
(Circle as many as are known)
miles in 19 NW (N.E., S.W., etc.) direction from HOUSTON (Town) TEXAS

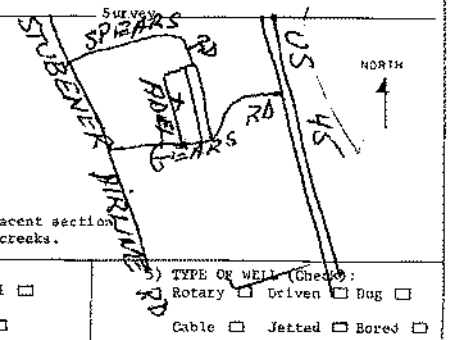

Sketch map of well location with distances from adjacent section or survey lines, and to landmarks, roads, and creeks.

3) TYPE OF WORK (Check):
New Well ☑ Deepening ☐
Reconditioning ☐ Plugging ☐

4) PROPOSED USE (Check):
Domestic ☑ Industrial ☐ Municipal ☐
Irrigation ☐ Test Well ☐ Other ☐

5) TYPE OF WELL (Check):
Rotary ☐ Driven ☐ Dug ☐
Cable ☐ Jetted ☐ Bored ☐

6) WELL LOG:
Diameter of hole 4½ in. Depth drilled 130 ft. Depth of completed well 130 ft. Date drilled 3-7-69
All measurements made from / ft. above ground level.

From (ft.)	To (ft.)	Description and color of formation material
0	18	CLAY
18	26	FINE SAND
26	54	RED CLAY
54	61	FINE RED SAND
61	106	WHITE CLAY
106	130	COURSE WHITE SAND

From (ft.)	To (ft.)	Description and color of formation material
		(Use reverse side if necessary)

7) COMPLETION (Check):
Straight wall ☑ Gravel packed ☐ Other ☐
Under reamed ☐ Open hole ☐

8) WATER LEVEL:
Static level 56 ft. below land surface Date 3-7-69
Artesian pressure lbs. per square inch Date

9) CASING:
Type: old ☑ New ☑ Steel ☐ Plastic ☐ Other ☐
Cemented from ft. to ft.

Diameter (inches)	Setting From (ft.)	Setting To (ft.)	Gage
2½	1 FT ABOVE GROUND	120	617 LB

10) SCREEN:
Type STAINLESS STEEL UNDER BAR
Perforated ☐ Slotted ☐

Diameter (inches)	Setting From (ft.)	Setting To (ft.)	Slot size
2½	120	130	14 GA

11) WELL TESTS:
Was a pump test made? ☐ Yes ☑ No If yes by whom?
Yield: gpm with ft. drawdown after hrs
Bailer test gpm with ft. drawdown after hrs
Artesian flow gpm Date
Temperature of water
Was a chemical analysis made? ☐ Yes ☑ No
Did any strata contain undesirable water? ☐ Yes ☑ No
Type of water? depth of strata

12) PUMP DATA:
Manufacturer's Name STA-RITE
Type JET H.P. 1
Designed pumping rate 300 gpm ☐ gph ☑
Type power unit ELECTRIC
Depth to bowls, cylinder, jet, etc., 105 ft. below land surface.

I hereby certify that this well was drilled by me (or under my supervision) and that each and all of the statements herein are true to the best of my knowledge and belief.

NAME BRUNO DIETZ (Type or Print) Water Well Drillers Registration No. 324 323

Address 3051 ROTHERMEL (Street or RFD) HOUSTON (City) TEXAS (State)

(Signed) BRUNO DIETZ (Water Well Driller) DIETZ PUMP WELL SERVICE (Company Name)

Please attach electric log, chemical analysis, and other pertinent information, if available.

17

Send original copy by certified mail to: **Texas Water Commission, P.O. Box 13087, Austin, Texas 78711** — *Please use black ink.*

ATTENTION OWNER: *Confidentiality Privilege Notice on Reverse Side*

State of Texas WELL REPORT

Texas Water Well Drillers Board
P.O. Box 13087
Austin, Texas 78711

1) OWNER Wayne Electrical (Name) ADDRESS 11910 Tricky Rd (Street or RFD) Houston, Tx. (City) (State) (Zip)

2) LOCATION OF WELL: County Harris . _____ miles in Nw (NE, SW, etc.) direction from Houston (Town)

Driller must complete the legal description below with distance and direction from two intersecting section or survey lines, or he must locate and identify the well on an official Quarter- or Half-Scale Texas County General Highway Map and attach the map to this form.

☐ LEGAL DESCRIPTION:

Section No. _____ Block No. _____ Township _____ Abstract No. _____ Survey Name _____

Distance and direction from two intersecting section or survey lines _____

☐ SEE ATTACHED MAP

3) TYPE OF WORK (Check):
☒ New Well ☐ Deepening ☐ Reconditioning ☐ Plugging

4) PROPOSED USE (Check):
☒ Domestic ☐ Industrial ☐ Monitor ☐ Public Supply ☐ Irrigation ☐ Test Well ☐ Injection ☐ De-Watering

5) DRILLING METHOD (Check):
☐ Driven
XX Mud Rotary ☐ Air Hammer ☐ Jetted ☐ Bored ☐ Air Rotary ☐ Cable Tool ☐ Other _____

6) WELL LOG:
Date Drilling: Started 9-26-90 19__ Completed 9-27-90 19__

DIAMETER OF HOLE		
Dia. (in.)	From (ft.)	To (ft.)
	Surface	
7 7/8	0	300

7) BOREHOLE COMPLETION:
☐ Open Hole ☐ Straight Wall ☐ Underreamed
☐ Gravel Packed ☒ Other 2 String Cemented
If Gravel Packed give interval . . . from _____ ft. to _____ ft.

From (ft.)	To (ft.)	Description and color of formation material
0	60	Clay
60	160	Sand
160	200	Clay
200	300	Sand

8) CASING, BLANK PIPE, AND WELL SCREEN DATA:

Dia. (in.)	New or Used	Steel, Plastic, etc. Perf., Slotted, etc. Screen Mfg., if commercial	Setting (ft.) From	Setting (ft.) To	Gage Casing Screen
5"	N	Casing SDR-17	0	280	
2½"	N	Liner PVC	275	285	
2½"	N	Screen PVC	285	300	

RECEIVED
APR 03 1992
TEXAS WATER COMMISSION

(Use reverse side if necessary)

9) CEMENTING DATA [Rule 287.44(1)]
Cemented from 120 ft. to 280 ft. No. of Sacks Used 10
0 ft. to 15 ft. No. of Sacks Used 3
Method used Halliburton
Cemented by Robinson Water Well

10) SURFACE COMPLETION
☐ Specified Surface Slab Installed [Rule 287.44(2)(A)]
☐ Pitless Adapter Used [Rule 287.44(3)(B)]
XX Approved Alternative Procedure Used [Rule 287.71]

11) WATER LEVEL:
Static level 175 ft. below land surface Date 9-27-90
Artesian flow _____ gpm. Date _____

12) PACKERS:

Type	Depth
K-Packer	275

13) TYPE PUMP:
☐ Turbine ☐ Jet XX Submersible ☐ Cylinder
☐ Other _____
Depth to pump bowls, cylinder, jet, etc., 231 ft.

14) WELL TESTS:
Type Test: ☐ Pump ☐ Bailer ☐ Jetted ☐ Estimated
Yield: _____ gpm with _____ ft. drawdown after _____ hrs.

15) WATER QUALITY:
Did the drilling penetrate any strata which contained undesirable constituents?
☐ Yes ☒ No If yes, submit "REPORT OF UNDESIRABLE WATER"
Type of water? _____ Depth of strata _____
Was a chemical analysis made? ☐ Yes ☒ No

I hereby certify that this well was drilled by me (or under my supervision) and that each and all of the statements herein are true to the best of my knowledge and belief. I understand that failure to complete items 1 thru 15 will result in the log(s) being returned for completion and resubmittal.

COMPANY NAME Robinson WAter Well Service, INc (Type or print) WELL DRILLER'S LICENSE NO. 2212

ADDRESS 11607 FM 149 (Street or RFD) Houston (City) Texas (State) 77086 (Zip)

(Signed) _____ (Licensed Well Driller) (Signed) _____ (Registered Driller Trainee)

Please attach electric log, chemical analysis, and other pertinent information, if available.

For TWC use only: Well No. 17 Located on map _____

WWD-012 (Rev. 09/21/88) 4820124745 TEXAS WATER COMMISSION COPY

SM-p 572

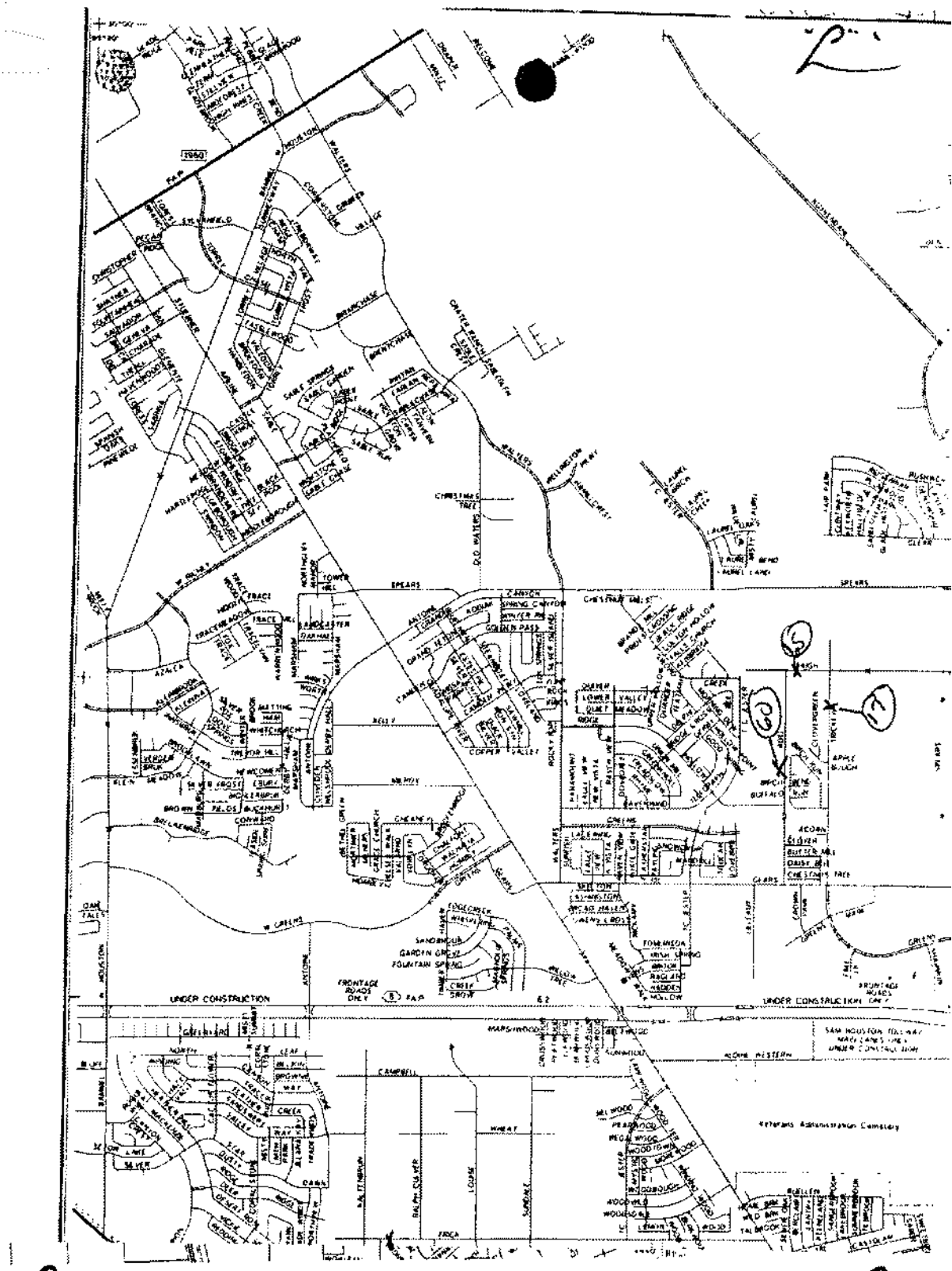
SPEARS
UNDER CONSTRUCTION
FRONTAGE ROADS ONLY
Veterans Administration Cemetery

Love

CWB

ANCE



RECEIVED
MAR 30 1982
DEPT. OF
WATER RESOURCES

Send original copy by certified mail to the Texas Department of Water Resources P. O. Box 13087 Austin, Texas 78711

State of Texas
WATER WELL REPORT

ATTENTION OWNER: *Confidentiality Privilege Notice on Reverse Side*

For TDWR use only
Well No. 65-05-5E
Located on map 1es
Received C.F.S.

1) OWNER SI ANGLE (Name) Address 11816 ADEL (Street or RFD) HOUSTON (City) TEXAS (State) (Zip)

2) LOCATION OF WELL County HARRIS 12 miles in N (N.E., S.W., etc.) direction from HOUSTON (Town)

Driller must complete the legal description to the right with distance and direction from two intersecting section or survey lines, or he must locate and identify the well on an official Quarter- or Half-Scale Texas County General Highway Map and attach the map to this form.

☐ Legal description:
Section No. _____ Block No. _____ Township _____
Abstract No. _____ Survey Name _____
Distance and direction from two intersecting section or survey lines _____

☐ See attached map.

3) TYPE OF WORK (Check): ☑ New Well ☐ Deepening ☐ Reconditioning ☐ Plugging

4) PROPOSED USE (Check): ☑ Domestic ☐ Industrial ☐ Public Supply ☐ Irrigation ☐ Test Well ☐ Other _____

5) DRILLING METHOD (Check): ☑ Mud Rotary ☐ Air Hammer ☐ Driven ☐ Bored ☐ Air Rotary ☐ Cable Tool ☐ Jetted ☐ Other _____

6) WELL LOG:

Date drilled 7-21-~~81~~ 80

DIAMETER OF HOLE

Dia. (in.)	From (ft.)	To (ft.)
6 3/4	Surface	360
3 1/8	360	370

7) BOREHOLE COMPLETION: ☐ Open Hole ☐ Straight Wall ☐ Underreamed ☐ Gravel Packed ☑ Other 2-STRING
If Gravel Packed give interval . . . from _____ ft. to _____ ft.

From (ft.)	To (ft.)	Description and color of formation material
0	6	TOP SOIL
6	28	YELLOW SHALE
28	45	SAND
45	90	RED SHALE
90	130	SAND & GRAVEL
130	190	RED SHALE
190	193	ROCK
193	205	SAND
205	208	ROCK
208	214	RED SHALE
214	244	SAND
244	276	RED SHALE
276	301	SAND
301	351	RED SHALE
351	370	SAND

8) CASING, BLANK PIPE, AND WELL SCREEN DATA:

Dia. (in.)	New or Used	Steel, Plastic, etc. Perf., Slotted, etc. Screen Mgt., if commercial	Setting (ft.) From	Setting (ft.) To	Gage Casing Screen
4	N	PLASTIC	1 1/2" ABOVE G	355	SCH 40
2 1/2	N	"	355	360	SCH 80
2 1/2	N	" SCREEN	360	370	SCH 80

CEMENTING DATA
Cemented from 0 ft. to 355 ft.
Method used PRESSURE
Cemented by SUGG WATER WELL DRILLING (Company or Individual)

9) WATER LEVEL:
Static level 168 ft. below land surface Date 7-22-81
Artesian flow _____ gpm. Date _____

10) PACKERS: Type Depth

RECEIVED
MAR 30 1982
DEPT. OF WATER RESOURCES

(Use reverse side if necessary)

11) TYPE PUMP: ☐ Turbine ☐ Jet ☑ Submersible ☐ Cylinder ☐ Other _____
Depth to pump bowls, cylinder, jet, etc., 252 ft.

12) WELL TESTS: ☐ Type Test: ☑ Pump ☐ Bailer ☐ Jetted ☐ Estimated
Yield: 14.2 gpm with 15 ft. drawdown after 2 hrs.

13) WATER QUALITY:
Did you knowingly penetrate any strata which contained undesirable water? ☐ Yes ☑ No
If yes, submit "REPORT OF UNDESIRABLE WATER"
Type of water? _____ Depth of strata _____
Was a chemical analysis made? ☐ Yes ☑ No

I hereby certify that this well was drilled by me (or under my supervision) and that each and all of the statements herein are true to the best of my knowledge and belief.

NAME JAMES H. SUGG JR. (Type or Print) Water Well Drillers Registration No. 1006

ADDRESS 13501 CHRISMAN #26 (Street or RFD) HOUSTON (City) TEXAS (State) 77039 (Zip)

(Signed) James H. Sugg Jr. (Water Well Driller) SUGG WATER WELL DRILLING (Company Name)

Please attach electric log, chemical analysis, and other pertinent information, if available.

TDWR-0392 (Rev. 1-12-79)

DEPARTMENT OF WATER RESOURCES COPY

Send original copy by certified mail to the Texas Department of Water Resources P. O. Box 13087 Austin, Texas 78711

State of Texas
WATER WELL REPORT

ATTENTION OWNER: *Confidentiality Privilege Notice on Reverse Side*

Texas Water Well Drillers Board P. O. Box 13087 Austin, Texas 78711

1) OWNER CDJ, Inc. (Name) Address 11918 Adel (Street or RFD) Houston, (City) Tx. (State) (Zip)

2) LOCATION OF WELL: County Harris ____ miles in ____ (N.E., S.W., etc.) direction from ____ (Town)

Driller must complete the legal description to the right with distance and direction from two intersecting section or survey lines, or he must locate and identify the well on an official Quarter- or Half-Scale Texas County General Highway Map and attach the map to this form.

☐ Legal description:
Section No. ____ Block No. ____ Township ____
Abstract No. ____ Survey Name ____
Distance and direction from two intersecting section or survey lines ____

☐ See attached map. map on 65-05-2X

3) TYPE OF WORK (Check): ☒ New Well ☐ Deepening ☐ Reconditioning ☐ Plugging

4) PROPOSED USE (Check): ☒ Domestic ☐ Industrial ☐ Public Supply ☐ Irrigation ☐ Test Well ☐ Other ____

5) DRILLING METHOD (Check): ☒ Mud Rotary ☐ Air Hammer ☐ Driven ☐ Bored ☐ Air Rotary ☐ Cable Tool ☐ Jetted ☐ Other ____

6) WELL LOG:

Date drilled 6/28/84

DIAMETER OF HOLE Dia. (in.)	From (ft.)	To (ft.)
	Surface	280
6-3/4		XXXX

7) BOREHOLE COMPLETION:
☐ Open Hole ☐ Straight Wall ☐ Underreamed
☐ Gravel Packed ☒ Other 2 string cemented
If Gravel Packed give interval . . . from ____ ft. to ____ ft.

From (ft.)	To (ft.)	Description and color of formation material
-	25	Clay
25	35	Sand
35	90	Clay
90	150	Sand
150	200	Clay
200	240	Sand
240	245	Rock
245	280	Sand

8) CASING, BLANK PIPE, AND WELL SCREEN DATA:

Dia. (in.)	New or Used	Steel, Plastic, etc. Perf., Slotted, etc. Screen Mfr., if commercial	Setting (ft.) From	Setting (ft.) To	Gage Casing Screen
4"	N	PVC Casing	0	260	Sch. 40
2½"	N	Blank Liner	250	270	.012
2½"	N	PVC Slotted Screen	270	280	

CEMENTING DATA
Cemented from top ft. to bottom ft.
Method used Halliburton
Cemented by Robinson Water Well (Company or Individual)

9) WATER LEVEL:
Static level 150 ft. below land surface Date ____
Artesian flow ____ gpm. Date ____

10) PACKERS: Type K Depth 250

11) TYPE PUMP: 1HP #251 tank
☐ Turbine ☐ Jet ☒ Submersible ☐ Cylinder ☐ Other ____
Depth to pump bowls, cylinder, jet, etc., 200 ft.

RECEIVED
DEC -7 1984
DEPT. OF WATER RESOURCES

(Use reverse side if necessary)

13) WATER QUALITY:
Did you knowingly penetrate any strata which contained undesirable water? ☐ Yes ☒ No
If yes, submit "REPORT OF UNDESIRABLE WATER"
Type of water? potable Depth of strata ____
Was a chemical analysis made? ☐ Yes ☐ No

12) WELL TESTS:
☐ Type Test: ☐ Pump ☐ Bailer ☐ Jetted ☐ Estimated
Yield: ____ gpm with ____ ft. drawdown after ____ hrs.

I hereby certify that this well was drilled by me (or under my supervision) and that each and all of the statements herein are true to the best of my knowledge and belief.

COMPANY NAME Robinson Water Well Service (Type or Print) Water Well Driller's License No. 1464

ADDRESS 11607 FM 149 (Street or RFD) Houston, (City) Tx. (State) 77086 (Zip)

(Signed) M E Robinson Jr. (Licensed Water Well Driller) (Signed) ____ (Registered Driller Trainee)

Please attach electric log, chemical analysis, and other pertinent information, if available.

For TDWR use only
Well No. 65-05-5J
Located on map yes C.F.S.

TDWR-0392 (Rev. 5-27-82)

DEPARTMENT OF WATER RESOURCES COPY

70

Please use black ink. Send original copy by certified mail to the Texas Water Commission P.O. Box 13087 Austin, Texas 78711

State of Texas
WATER WELL REPORT

ATTENTION OWNER: *Confidentiality Privilege Notice on Reverse Side*

Texas Water Well Drillers Board
P. O. Box 13087
Austin, Texas 78711

1) OWNER CDJ, Inc. (Name) Address 11918 Adel (Street or RFD) Houston, Texa. (City) (State) (Zip)

2) LOCATION OF WELL:
County Harris 13 miles in N (N.E., S.W., etc.) direction from Houston (Town)

Driller must complete the legal description to the right with distance and direction from two intersecting section or survey lines, or he must locate and identify the well on an official Quarter- or Half-Scale Texas County General Highway Map and attach the map to this form.

☐ Legal description:
Section No. _____ Block No. _____ Township _____
Abstract No. _____ Survey Name _____
Distance and direction from two intersecting section or survey lines _____

☐ See attached map. 65-06-7

3) TYPE OF WORK (Check):
☒ New Well ☐ Deepening ☐ Reconditioning ☐ Plugging

4) PROPOSED USE (Check):
☒ Domestic ☐ Industrial ☐ Monitor ☐ Public Supply ☐ Irrigation ☐ Test Well ☐ Injection ☐ Other _____

5) DRILLING METHOD (Check):
☐ Driven ☒ Mud Rotary ☐ Air Hammer ☐ Jetted ☐ Bored ☐ Air Rotary ☐ Cable Tool ☐ Other _____

6) WELL LOG:
Date Drilling: Started 6/28/ 1984 Completed 7/2/84 19__

DIAMETER OF HOLE

Dia. (in.)	From (ft.)	To (ft.)
	Surface	
6-3/4		

7) BOREHOLE COMPLETION:
☐ Open Hole ☐ Straight Wall ☐ Underreamed
☐ Gravel Packed ☒ Other 2 string cemented
If Gravel Packed give interval . . . from _____ ft. to _____ ft.

From (ft.)	To (ft.)	Description and color of formation material
0	25	Clay
25	35	Sand
35	90	Clay
90	150	Sand
150	200	Clay
200	240	Sand
240	245	Rock
245	280	Sand

8) CASING, BLANK PIPE, AND WELL SCREEN DATA:

Dia. (in.)	New or Used	Steel, Plastic, etc. Perf., Slotted, etc. Screen Mgf., if commercial	Setting (ft.) From	Setting (ft.) To	Gage Casing Screen
4"	N	PVC Casing	0	260	Sch.
2½"	N	Blank Liner	250	270	40
2½"	N	PVC Slotted Screen	270	280	.012

9) CEMENTING DATA [Rule 319.44(b)]
Cemented from 260 ft. to 0 ft. No. of Sacks Used 15
_____ ft. to _____ ft. No. of Sacks Used _____
Method used Halliburton
Cemented by Robinson Water Well

10) SURFACE COMPLETION
☐ Specified Surface Slab Installed [Rule 319.44(c)]
☐ Pitless Adapter Used [Rule 319.44(d)]
☐ Approved Alternative Procedure Used [Rule 319.71]

JUN 2 2 87
Texas Water Com.

11) WATER LEVEL:
Static level 150 ft. below land surface Date _____
Artesian flow _____ gpm. Date _____

12) PACKERS: Type K Depth 250

13) TYPE PUMP: 1HP #251 Tank
☐ Turbine ☐ Jet ☒ Submersible ☐ Cylinder ☐ Other _____
Depth to pump bowls, cylinder, jet, etc., 200 ft.

(Use reverse side if necessary)

15) WATER QUALITY:
Did you knowingly penetrate any strata which contained undesirable water? ☐ Yes ☒ No
If yes, submit "REPORT OF UNDESIRABLE WATER"
Type of water? potable Depth of strata _____
Was a chemical analysis made? ☐ Yes ☐ No

14) WELL TESTS:
Type Test: ☐ Pump ☐ Bailer ☐ Jetted ☐ Estimated
Yield: _____ gpm with _____ ft. drawdown after _____ hrs.

I hereby certify that this well was drilled by me (or under my supervision) and that each and all of the statements herein are true to the best of my knowledge and belief. I understand that failure to complete items 1 thru 12 will result in the log(s) being returned for completion and resubmittal.

COMPANY NAME Robinson Water Well Service, Inc. (Type or Print) Water Well Driller's License No. 1464

ADDRESS 11607 FM 149 (Street or RFD) Houston, (City) Tx. (State) 77086 (Zip)

(Signed) M. E. Robinson Jr. (Licensed Water Well Driller) (Signed) _____ (Registered Driller Trainee)

Please attach electric log, chemical analysis, and other pertinent information, if available.

For TWC use only 65-05-5
Well No. _____
Located on map _____

TWC-0392 (Rev. 06-10-85)

TEXAS WATER COMMISSION COPY

Texas Water Development Board
Well Schedule

State Well Number 6505522 **Previous Well Number** **County** Harris 201

River Basin 10 San Jacinto River **GMA** 14 **Latitude** 295727 **Longitude** 952653 **Source of Coords** 0

Owner's Well No. _____ **Location** _____

Owner
Harris County

Driller
Raymond Services Inc

Address _____ **Tenant/Oper.** _____

Date Drilled 11/14/2002 **Depth** 400 **Source of Depth** D **Altitude** 103 **Source of Alt.** M

Well Type W **User**

WELL CONSTRUCTION

Const-Method Hydraulic Rotary

Completion Explained in Remarks

Casing Material PVC, Fiberglass, other Plastic

Screen Material PVC, Fiberglass, other Plastic

Casing or Blank Pipe (C) Well Screen or Slotted Zone (S) or Open Hole (O) Cemented from____to____

C	4	0	380
S	2	380	400

LIFT DATA - **Pump Mfr. -** _____ **Type -** SUBMERSIBLE PUMP **No. Stages** _____

Bowls Diam - _____ in. **Setting -** _____ ft. **Column Diam. -** _____ in.

Motor Mfr. - _____ **Fuel or Power -** **Horsepower -**

YIELD Flow- _____ GPM **Pump-** _____ GPM **Meas.,Rept.,Est.-** _____ **Date-** _____

WATER USE **Primary -** DOMESTIC **Secondary -** **Tertiary -**

OTHER DATA AVAILABLE **Water Levels -** N **Quality -** N **Logs -** D **Other Data -**

WATER LEVELS

Recorded By _____ **Date Record Collected or Updated -** 12/30/2003

Reporting Agency 02

REMARKS -
Drillers Report Tracking #16385.
Borehole completion: 2 String.
2 K - packers at 370 ft.

Aquifer - 112CHCT **ID -** 15

CHICOT
AQUIFER

STATE OF TEXAS WELL REPORT for Tracking #16385

Owner:	**Harris County**	Owner Well #:	**No Data**
Address:	**8410 Lantern Point Houston , Tx 77054**	Grid #:	**65-05-5**
Well Location:	**4418 Mesquite Houston , TX 77093**	Latitude:	**29° 57' 27" N**
Well County:	**Harris**	Longitude:	**095° 26' 53" W**
Elevation:	**No Data**	GPS Brand Used:	**Garman Etrex**
Type of Work:	**New Well**	Proposed Use:	**Domestic**

Drilling Date: Started: **11/13/2002**
Completed: **11/14/2002**

Diameter of Hole: **No Data** Diameter: **7 in From 0 ft To 400 ft**

Drilling Method: **Mud Rotary**

Borehole Completion: Other: **2 String**

Annular Seal Data: 1st Interval: **From 380 ft to 0 ft with 36 (#sacks and material)**
2nd Interval: **No Data**
3rd Interval: **No Data**
Method Used: **Pressure**
Cemented By: **Raymond Services Inc.**
Distance to Septic Field or other Concentrated Contamination: **56 ft**
Distance to Property Line: **No Data**
Method of Verification: **Customer**
Approved by Variance: **No Data**

OK

Surface Completion: **Surface Sleeve Installed**

Water Level: Static level: **200 ft. below land surface on 11/14/2002**
Artesian flow: **No Data**

Packers: **2 K - Packers 370**

Plugging Info: Casing or Cement/Bentonite left in well: **No Data**

Type Of Pump: **Submersible**
Depth to pump bowl: **(No Data) ft**

Well Tests: **Jetted**
Yield: **(No Data) GPM with (No Data) ft drawdown after (No Data) hours**

Water Quality: Type of Water: **No Data**
Depth of Strata: **No Data**
Chemical Analysis Made: **No**
Did the driller knowingly penetrate any strata which contained undesirable constituents: **No**

Certification Data: The driller certified that the driller drilled this well (or the well was drilled under the driller's direct supervision) and that each and all of the statements herein are true and correct. The driller understood that failure to complete the required items will result in the log(s) being returned for completion and resubmittal.

65 05 522

Company Information:	**Raymond Services Inc.** **10011 Airline Dr.** **Houston , Tx 77037**
Driller License Number:	**4577**
Licensed Well Driller Signature:	**Ty Raymond 4577WI**
Registered Driller Apprentice Signature:	**none**
Apprentice Registration Number:	**none**
Comments:	**none**

IMPORTANT NOTICE FOR PERSONS HAVING WELLS DRILLED CONCERNING CONFIDENTIALITY

TEX. OCC. CODE Title 12, Chapter 1901.251, authorizes the owner (owner or the person for whom the well was drilled) to keep information in Well Reports confidential. The Department shall hold the contents of the well log confidential and not a matter of public record if it receives, by certified mail, a written request to do so from the owner.

Please include the report's Tracking number (Tracking **#16385**) on your written request.

Texas Department of Licensing & Regulation
P.O. Box 12157
Austin, TX 78711
(512) 463-7880

DESC. & COLOR OF FORMATION MATERIAL

From (ft)	To (ft)	Description
0	60	Clay
60	80	Sand
80	225	Clay
225	253	Sand
253	325	Clay
325	345	Sand
345	360	Sand
360	375	Clay
375	400	Sand

CASING, BLANK PIPE & WELL SCREEN DATA

Dia.	New/Used	Type	Setting From/To
2 1/2	New	Slotted Screen	380 - 400 .006
4	New	PVC Casing	0 - 380 SCH 40
2 1/2	New	PVC Linear	370 - 380 SCH 40

STATE OF TEXAS WELL REPORT for Tracking #13413

Owner:	**Bob Burnett**	Owner Well #:	**No Data**
Address:	**11910 Adel Houston, TX 77067**	Grid #:	**65-05-5**
		Latitude:	**29° 57' 29" N**
Well Location:	**11910 Adel Houston, TX 77067**	Longitude:	**095° 26' 53" W**
Well County:	**Harris**	Elevation:	**No Data**
Type of Work:	**New Well**	Proposed Use:	**Domestic**

Drilling Start Date: **10/7/2002** Drilling End Date: **10/10/2002**

	Diameter (in.)	*Top Depth (ft.)*	*Bottom Depth (ft.)*
Borehole:	**7**	**0**	**390**
	5	**390**	**420**

Drilling Method: **Mud (Hydraulic) Rotary**

Borehole Completion: **2 String**

	Top Depth (ft.)	*Bottom Depth (ft.)*	*Description (number of sacks & material)*
Annular Seal Data:	**0**	**390**	**38**

Seal Method: **Pressure**

Sealed By: **Raymond Services**

Distance to Property Line (ft.): **No Data**

Distance to Septic Field or other concentrated contamination (ft.): **60**

Distance to Septic Tank (ft.): **No Data**

Method of Verification: **60**

Surface Completion: **Surface Sleeve Installed**

Water Level: **173 ft.** below land surface on **2002-10-10** Measurement Method: **Unknown**

Packers: **1 FIG K 380**

Type of Pump: **Submersible** Pump Depth (ft.): **320**

Well Tests: **Jetted** **Yield: 80 GPM with 10 ft. drawdown after 4 hours**

	Strata Depth (ft.)	Water Type
Water Quality:	**No Data**	**No Data**

Chemical Analysis Made: **No**

Did the driller knowingly penetrate any strata which contained injurious constituents?: **No**

Certification Data: The driller certified that the driller drilled this well (or the well was drilled under the driller's direct supervision) and that each and all of the statements herein are true and correct. The driller understood that failure to complete the required items will result in the report(s) being returned for completion and resubmittal.

Company Information: **Raymond Services Inc.**

10011 Airline Dr.
Houston, TX 77037

Driller Name: **Ty Raymond 4577WI** License Number: **4577**

Apprentice Name: **none** Apprentice Number: **none**

Comments: **assigned SWN 65-05-523 by TWDB on 3/6/09.**

Lithology:
DESCRIPTION & COLOR OF FORMATION MATERIAL

Top (ft.)	Bottom (ft.)	Description
0	90	Clay
90	115	Sand
115	190	Clay
190	230	Sand
230	235	Rock
235	245	Clay
245	270	Sand
270	290	Clay
290	305	Sand
305	315	Clay
315	325	Sand
325	335	Clay
335	340	Sand
340	390	Clay
390	420	Sand

Casing:
BLANK PIPE & WELL SCREEN DATA

Dia. (in.)	New/Used	Type	Setting From/To (ft.)
4	New	Plastic Case	0 390 SCH 40
2 1/2	New	Linear	380 390
New Screen			390 420 .006

IMPORTANT NOTICE FOR PERSONS HAVING WELLS DRILLED CONCERNING CONFIDENTIALITY

TEX. OCC. CODE Title 12, Chapter 1901.251, authorizes the owner (owner or the person for whom the well was drilled) to keep information in Well Reports confidential. The Department shall hold the contents of the well log confidential and not a matter of public record if it receives, by certified mail, a written request to do so from the owner.

Please include the report's Tracking Number on your written request.

Texas Department of Licensing and Regulation
P.O. Box 12157
Austin, TX 78711
(512) 334-5540

STATE OF TEXAS WELL REPORT for Tracking #27282

Owner:	**Guadalupe Zaenz**	Owner Well #:	**No Data**
Address:	**11980 Proctor Houston, TX 77038**	Grid #:	**65-05-5**
		Latitude:	**29° 57' 27" N**
Well Location:	**11980 Proctor Houston, TX 77038**	Longitude:	**095° 26' 53" W**
Well County:	**Harris**	Elevation:	**No Data**
Type of Work:	**New Well**	Proposed Use:	**Domestic**

Drilling Start Date: **10/22/2003** Drilling End Date: **10/22/2003**

	Diameter (in.)	*Top Depth (ft.)*	*Bottom Depth (ft.)*
Borehole:	**5**	**0**	**67**

Drilling Method: **Mud (Hydraulic) Rotary**

Borehole Completion: **Straight Wall**

	Top Depth (ft.)	*Bottom Depth (ft.)*	*Description (number of sacks & material)*
Annular Seal Data:	**0**	**57**	**11**

Seal Method: **Pressure**

Sealed By: **Driller**

Distance to Property Line (ft.): **No Data**

Distance to Septic Field or other concentrated contamination (ft.): **85**

Distance to Septic Tank (ft.): **No Data**

Method of Verification: **Customer**

Surface Completion: **Surface Sleeve Installed**

Water Level: **12 ft.** below land surface on **No Data** Measurement Method: **Unknown**

Packers: **none**

Type of Pump: **Jet**

Well Tests: **Jetted** **Yield: 10 GPM**

	Strata Depth (ft.)	Water Type
Water Quality:	**No Data**	**No Data**

Chemical Analysis Made: **Unknown**

Did the driller knowingly penetrate any strata which contained injurious constituents?: **No**

Certification Data: The driller certified that the driller drilled this well (or the well was drilled under the driller's direct supervision) and that each and all of the statements herein are true and correct. The driller understood that failure to complete the required items will result in the report(s) being returned for completion and resubmittal.

Company Information: **Raymond Services Inc.**

10011 Airline Dr.
Houston, TX 77037

Driller Name: **Ty Raymond 4577WI** License Number: **4577**

Apprentice Name: **none** Apprentice Number: **none**

Comments: **No Data**

Lithology:
DESCRIPTION & COLOR OF FORMATION MATERIAL

Top (ft.)	Bottom (ft.)	Description
0	**6**	**Clay**
6	**25**	**Sand**
25	**58**	**Clay**
58	**67**	**Sand**

Casing:
BLANK PIPE & WELL SCREEN DATA

Dia. (in.)	New/Used	Type	Setting From/To (ft.)
2	**New**	**Plastic**	**0 - 57 SCH 40**
2	**New**	**Slotted**	**57 - 67 .006**

IMPORTANT NOTICE FOR PERSONS HAVING WELLS DRILLED CONCERNING CONFIDENTIALITY

TEX. OCC. CODE Title 12, Chapter 1901.251, authorizes the owner (owner or the person for whom the well was drilled) to keep information in Well Reports confidential. The Department shall hold the contents of the well log confidential and not a matter of public record if it receives, by certified mail, a written request to do so from the owner.

Please include the report's Tracking Number on your written request.

Texas Department of Licensing and Regulation
P.O. Box 12157
Austin, TX 78711
(512) 334-5540

STATE OF TEXAS WELL REPORT for Tracking #31453

Owner:	**Charles A. Raymond Jr.**	Owner Well #:	**No Data**
Address:	**1002 Pear Tree Ln. Houston, TX 77073**	Grid #:	**65-05-5**
Well Location:	**130 Raymac Houston, TX 77073**	Latitude:	**29° 57' 21" N**
		Longitude:	**095° 26' 40" W**
Well County:	**Harris**	Elevation:	**No Data**
Type of Work:	**New Well**	Proposed Use:	**Domestic**

Drilling Start Date: **1/12/2004** Drilling End Date: **1/12/2004**

	Diameter (in.)	*Top Depth (ft.)*	*Bottom Depth (ft.)*
Borehole:	**7**	**0**	**50**

Drilling Method: **Mud (Hydraulic) Rotary**

Borehole Completion: **Straight Wall**

	Top Depth (ft.)	*Bottom Depth (ft.)*	*Description (number of sacks & material)*
Annular Seal Data:	**0**	**40**	**12**

Seal Method: **Pressure**

Sealed By: **Raymond Services**

Distance to Property Line (ft.): **No Data**

Distance to Septic Field or other concentrated contamination (ft.): **60**

Distance to Septic Tank (ft.): **No Data**

Method of Verification: **Customer**

Surface Completion: **Surface Sleeve Installed**

Water Level: **8 ft.** below land surface, and **35 GPM** artesian flow on **2004-01-12**

Measurement Method: **Unknown**

Packers: **None**

Type of Pump: **Submersible**

Well Tests: **Jetted** **No Test Data Specified**

	Strata Depth (ft.)	Water Type
Water Quality:	**No Data**	**No Data**

Chemical Analysis Made: **No**

Did the driller knowingly penetrate any strata which contained injurious constituents?: **No**

Certification Data: The driller certified that the driller drilled this well (or the well was drilled under the driller's direct supervision) and that each and all of the statements herein are true and correct. The driller understood that failure to complete the required items will result in the report(s) being returned for completion and resubmittal.

Company Information: **Raymond Services Inc.**

10011 Airline Dr.
Houston, TX 77037

Driller Name: **Ty Raymond** License Number: **4577**

Apprentice Name: **none**

Comments: **No Data**

Lithology:
DESCRIPTION & COLOR OF FORMATION MATERIAL

Top (ft.)	Bottom (ft.)	Description
0	**38**	**Clay**
38	**50**	**Sand**

Casing:
BLANK PIPE & WELL SCREEN DATA

Dia. (in.)	New/Used	Type	Setting From/To (ft.)
4	**New**	**Plastic**	**0 - 40 SCH 40**
4	**New**	**Slotted**	**40 - 50 .006**

IMPORTANT NOTICE FOR PERSONS HAVING WELLS DRILLED CONCERNING CONFIDENTIALITY

TEX. OCC. CODE Title 12, Chapter 1901.251, authorizes the owner (owner or the person for whom the well was drilled) to keep information in Well Reports confidential. The Department shall hold the contents of the well log confidential and not a matter of public record if it receives, by certified mail, a written request to do so from the owner.

Please include the report's Tracking Number on your written request.

Texas Department of Licensing and Regulation
P.O. Box 12157
Austin, TX 78711
(512) 334-5540

STATE OF TEXAS WELL REPORT for Tracking #28589

Owner:	**Martiz Group Painting**	Owner Well #:	**No Data**
Address:	**1411 Hugh Road Houston, TX 77067**	Grid #:	**65-05-5**
		Latitude:	**29° 57' 26" N**
Well Location:	**1411 Hugh Road Houston, TX 77067**	Longitude:	**095° 26' 36" W**
Well County:	**Harris**	Elevation:	**No Data**
Type of Work:	**New Well**	Proposed Use:	**Domestic**

Drilling Start Date: **11/19/2003** Drilling End Date: **11/20/2003**

	Diameter (in.)	*Top Depth (ft.)*	*Bottom Depth (ft.)*
Borehole:	**7**	**0**	**278**
	3.875	**278**	**297**

Drilling Method: **Mud (Hydraulic) Rotary**

Borehole Completion: **Pressure Cemented**

	Top Depth (ft.)	*Bottom Depth (ft.)*	*Description (number of sacks & material)*
Annular Seal Data:	**0**	**278**	**14 Cement**

Seal Method: **Positive Displacement**

Sealed By: **Driller**

Distance to Property Line (ft.): **50+**

Distance to Septic Field or other concentrated contamination (ft.): **100+**

Distance to Septic Tank (ft.): **No Data**

Method of Verification: **Measured**

Surface Completion: **Alternative Procedure Used**

Water Level: **170 ft.** below land surface on **2003-11-20** Measurement Method: **Unknown**

Packers: **K Packer 272'**

Type of Pump: **Submersible** Pump Depth (ft.): **250**

Well Tests: **Jetted** **Yield: 40 GPM with 20 ft. drawdown after 2 hours**

	Strata Depth (ft.)	Water Type
Water Quality:	**277**	**Good**

Chemical Analysis Made: **No**

Did the driller knowingly penetrate any strata which contained injurious constituents?: **No**

Certification Data: The driller certified that the driller drilled this well (or the well was drilled under the driller's direct supervision) and that each and all of the statements herein are true and correct. The driller understood that failure to complete the required items will result in the report(s) being returned for completion and resubmittal.

Company Information: **Ballard Water Well**

P. O. Box 970
Willis, TX 77378

Driller Name: **Charles Ballard** License Number: **2384**

Apprentice Name: **Daniel Bates** Apprentice Number: **1596**

Comments: **No Data**

Lithology:
DESCRIPTION & COLOR OF FORMATION MATERIAL

Top (ft.)	Bottom (ft.)	Description
0	**2**	**Top Soil**
2	**18**	**Clay**
18	**20**	**Sand**
20	**98**	**Clay**
98	**128**	**Sand**
128	**206**	**Clay**
206	**217**	**Sand**
217	**224**	**Shale**
224	**243**	**Sand**
243	**258**	**Shale**
258	**297**	**Sand**
297	**320**	**Clay**

Casing:
BLANK PIPE & WELL SCREEN DATA

Dia. (in.)	New/Used	Type	Setting From/To (ft.)
4" New PVC Well Casing 0-278 Sch 40			
2 1/2" New PVC Liner Pipe 272-277 Sch 80			
2 1/2" New PVC Slotted Screen 277-297 10 Gauge			

IMPORTANT NOTICE FOR PERSONS HAVING WELLS DRILLED CONCERNING CONFIDENTIALITY

TEX. OCC. CODE Title 12, Chapter 1901.251, authorizes the owner (owner or the person for whom the well was drilled) to keep information in Well Reports confidential. The Department shall hold the contents of the well log confidential and not a matter of public record if it receives, by certified mail, a written request to do so from the owner.

Please include the report's Tracking Number on your written request.

Texas Department of Licensing and Regulation
P.O. Box 12157
Austin, TX 78711
(512) 334-5540

Texas Water Development Board (TWDB)
Groundwater Database (GWDB)
Well Information Report for State Well Number 65-05-314

GWDB Reports and Downloads

Well Basic Details

Scanned Documents

State Well Number	6505314
County	Harris
River Basin	San Jacinto
Groundwater Management Area	14
Regional Water Planning Area	H - Region H
Groundwater Conservation District	Harris-Galveston Subsidence District
Latitude (decimal degrees)	29.968889
Latitude (degrees minutes seconds)	29° 58' 08" N
Longitude (decimal degrees)	-95.405556
Longitude (degrees minutes seconds)	095° 24' 20" W
Coordinate Source	+/- 5 Seconds
Aquifer Code	112CHCT - Chicot Aquifer
Aquifer	Gulf Coast
Aquifer Pick Method	
Land Surface Elevation (feet above sea level)	101
Land Surface Elevation Method	Interpolated From Topo Map
Well Depth (feet below land surface)	573
Well Depth Source	Driller's Log
Drilling Start Date	
Drilling End Date	0/0/1982
Drilling Method	
Borehole Completion	

Well Type	Withdrawal of Water
Well Use	Public Supply
Water Level Observation	Miscellaneous Measurements
Water Quality Available	No
Pump	
Pump Depth (feet below land surface)	
Power Type	
Annular Seal Method	
Surface Completion	
Owner	Land Locators of Texas
Driller	Coastal Water Wells
Other Data Available	Drillers Log
Well Report Tracking Number	
Plugging Report Tracking Number	
U.S. Geological Survey Site Number	
Texas Commission on Environmental Quality Source Id	
Groundwater Conservation District Well Number	
Owner Well Number	
Other Well Number	
Previous State Well Number	
Reporting Agency	U.S. Geological Survey
Created Date	6/2/1999
Last Update Date	6/2/1999

Remarks	Reported yield 85 gpm.

Casing - No Data

Well Tests - No Data

Lithology - No Data

Annular Seal Range - No Data

Borehole - No Data

Plugged Back - No Data

Filter Pack - No Data

Packers - No Data

Water Level Measurements

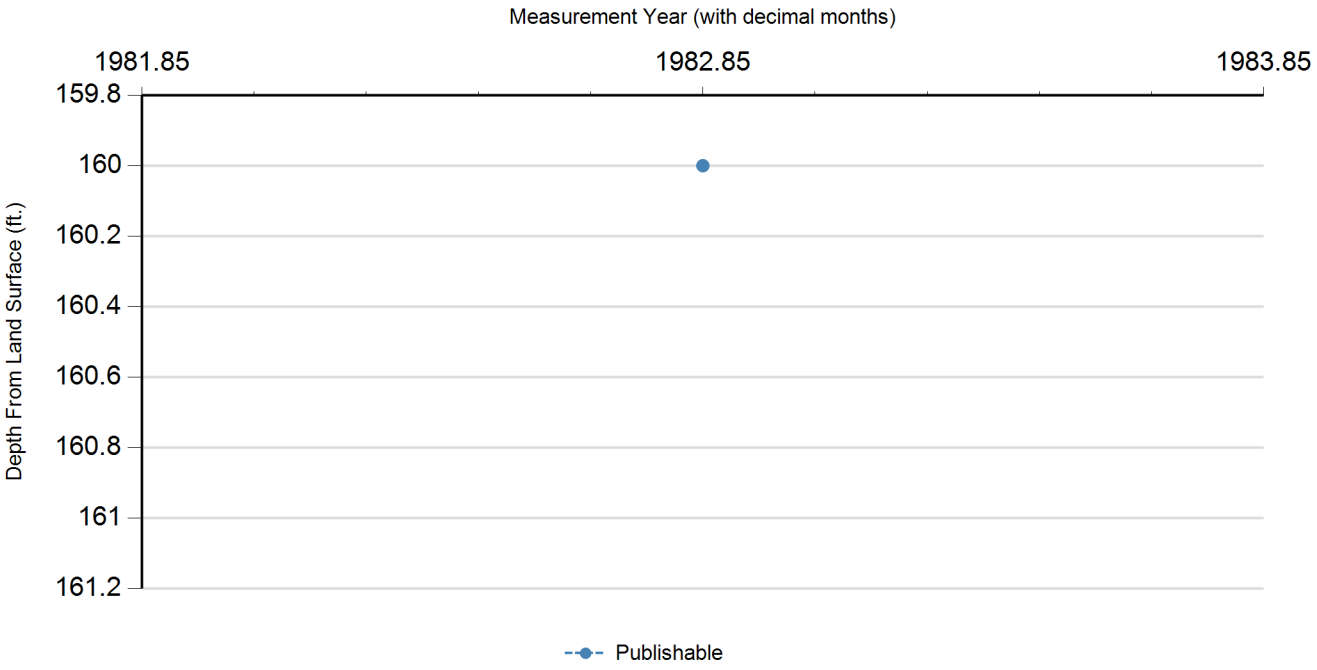

Status Code	Date	Time	Water Level (ft. below land surface)	Change value in ( ) indicates rise in level	Water Elevation (ft. above sea level)	Meas #	Measuring Agency	Method	Remark ID	Comments
P	11/10/1982		160		-59	1	Registered Water Well Driller	Unknown		

Code Descriptions

Status Code	Status Description
P	Publishable

Water Quality Analysis - No Data Available

GWDB DISCLAIMER: Except where noted, all of the information provided in the Texas Water Development Board (TWDB) Groundwater Database (http://www.twdb.texas.gov/groundwater/data/gwdbrpt.asp) is believed to be accurate and reliable; however, the TWDB assumes no responsibility for any errors appearing in rules or otherwise. Further, TWDB assumes no responsibility for the use of the information provided. PLEASE NOTE that users of these data are responsible for checking the accuracy, completeness, currency and/or suitability of all information themselves. TWDB makes no guarantees or warranties as to the accuracy, completeness, currency, or suitability of the information provided via the Groundwater Database (GWDB). TWDB specifically disclaims any and all liability for any claims or damages that may result from providing GWDB data or the information it contains. For additional information or answers to questions concerning the TWDB GWDB, contact the Groundwater Data Team at GroundwaterData@twdb.texas.gov.

Send original copy by certified mail to: TNRCC, P.O. Box [redacted]7, Austin, TX 78711-3087 [redacted] Please use black ink.

ATTENTION OWNER: *Confidentiality Privilege Notice on Reverse Side*

State of Texas WELL REPORT

Texas Water Well Drillers Advisory Council
P.O. Box 13087
Austin, TX 78711-3087
512-239-0536

1) OWNER SHERAH COLE (Name) ADDRESS 1812 N. SAM HOUSTON PKWY W. HOUSTON TX 77038 (Street or RFD) (City) (State) (Zip)

2) ADDRESS OF WELL: County HARRIS 1812 N. SAM HOUSTON PKWY W. HOUSTON TX 77038 (Street, RFD or other) (City) (State) (Zip) GRID # 65-05-5

3) TYPE OF WORK (Check): ☒ New Well ☐ Deepening ☐ Reconditioning ☐ Plugging

4) PROPOSED USE (Check): ☐ Monitor ☐ Environmental Soil Boring ☒ Domestic ☐ Industrial ☐ Irrigation ☐ Injection ☐ Public Supply ☐ De-watering ☐ Testwell
If Public Supply well, were plans submitted to the TNRCC? ☐ Yes ☐ No

5)

6) WELL LOG:
Date Drilling: Started 3-13- 19 96 Completed 3-14- 19 96

DIAMETER OF HOLE

Dia. (in.)	From (ft.)	To (ft.)
6-3/4	Surface	442
3-7/8	442	462

7) DRILLING METHOD (Check): ☐ Driven ☐ Air Rotary ☒ Mud Rotary ☐ Bored ☐ Air Hammer ☐ Cable Tool ☐ Jetted ☐ Other

From (ft.)	To (ft.)	Description and color of formation material
0	20	CLAY
20	60	SAND
60	140	CLAY
140	200	ROCK & SAND
200	260	SHALE & CLAY
260	360	SAND
360	400	CLAY & ROCK
400	420	FINE SAND
420	462	SAND

(Use reverse side if necessary)

RECEIVED
JUL 26 1996
TEXAS NATURAL RESOURCE CONSERVATION COMMISSION

8) Borehole Completion (Check): ☐ Open Hole ☐ Straight Wall ☐ Underreamed ☐ Gravel Packed ☒ Other 2 STRING
If Gravel Packed give interval ... from _____ ft. to _____ ft.

CASING, BLANK PIPE, AND WELL SCREEN DATA:

Dia. (in.)	New or Used	Steel, Plastic, etc. Perf., Slotted, etc. Screen Mfg., if commercial	Setting (ft.) From	Setting (ft.) To	Gage Casing Screen
4	N	PLASTIC CASING	406	0	Sch 40
2½	N	LINER	380	442	Sch 40
2½	N	SCREEN	442	462	.012

9) CEMENTING DATA [Rule 338.44(1)]
Cemented from 406 ft. to 206 ft. No. of sacks used 10
0 ft. to 15 ft. No. of sacks used 9
Method used HALLIBURTON
Cemented by ROBINSON WATER WELL
Distance to septic system field lines or other concentrated contamination 175 ft.
Method of verification of above distance OWNER

10) SURFACE COMPLETION
☐ Specified Surface Slab Installed [Rule 338.44(2)(A)]
☒ Specified Steel Sleeve Installed [Rule 338.44(3)(A)]
☐ Pitless Adapter Used [Rule 338.44(3)(b)]
☐ Approved Alternative Procedure Used [Rule 338.71]

11) WATER LEVEL:
Static level 190 ft. below land surface Date 3-14-96
Artesian flow _____ gpm. Date _____

12) PACKERS:

Type	Depth
K	380

13) TYPE PUMP:
☐ Turbine ☐ Jet ☒ Submersible ☐ Cylinder ☐ Other
Depth to pump bowls, cylinder, jet, etc., 260 ft.

14) WELL TESTS:
Type test: ☐ Pump ☐ Bailer ☒ Jetted ☐ Estimated
Yield: _____ gpm with _____ ft. drawdown after _____ hrs.

15) WATER QUALITY:
Did you knowingly penetrate any strata which contained undesirable constituents?
☐ Yes ☒ No If yes, submit "REPORT OF UNDESIRABLE WATER"
Type of water? _____ Depth of strata _____
Was a chemical analysis made? ☐ Yes ☒ No

I hereby certify that this well was drilled by me (or under my supervision) and that each and all of the statements herein are true to the best of my knowledge and belief. I understand that failure to complete items 1 thru 15 will result in the log(s) being returned for completion and resubmittal.

COMPANY NAME ROBINSON WATER WELL (Type or print) WELL DRILLER'S LICENSE NO. 1464

ADDRESS 11819 W. MONTGOMERY (Street or RFD) HOUSTON (City) TEXAS (State) 77086 (Zip)

(Signed) _____ (Licensed Well Driller) (Signed) _____ (Registered Driller Trainee)

Please attach electric log, chemical analysis, and other pertinent information, if available.

TNRCC-0199 (Rev. 11-01-94) TNRCC COPY

Send original copy by certified return receipt requested mail to: TDLR, P.O. Box 12157, Austin, TX 78711

ATTENTION OWNER: *Confidentiality Privilege Notice on reverse side of Well Owner's copy (pink)*

State of Texas
WELL REPORT

Texas Department of Licensing & Regulation
P.O. Box 12157
Austin, TX 78711
512-463-7880

1) OWNER C.J. ENTERTAINMENT (Name) ADDRESS #3 SEDER'S WALK (Street or RFD) THE WOODLANDS (City) TX. (State) 77381 (Zip)

2) ADDRESS OF WELL'S LOCATION: County HARRIS 2225 N. SAM HOUSTON PARKWAY (Street, RFD or other) (City) (State) (Zip) Long. _____ Lat. _____ Grid # 65-06-2

3) TYPE OF WORK (Check):
[X] New Well [ ] Deepening [ ] Reconditioning [ ] Plugging

(4) PROPOSED USE (Check): [ ] Monitor [ ] Environmental Soil Boring [X] Domestic [ ] Industrial [ ] Irrigation [ ] Injection [ ] Public Supply [ ] De-watering [ ] Testwell
If Public Supply well, were plans submitted to the TNRCC? [ ] Yes [ ] No

5)

6) WELL LOG:
Date Drilling:
Started 4/26/2001
Completed 5/1/2001

DIAMETER OF HOLE

Dia. (in.)	From (ft.)	To (ft.)
6 3/4	Surface	367
3 7/8	367	377

7) DRILLING METHOD (Check): [ ] Driven [ ] Air Rotary [X] Mud Rotary [ ] Bored [ ] Air Hammer [ ] Cable Tool [ ] Jetted [ ] Other _____

X N

From (ft.)	To (ft.)	Description and color of formation material
0	127	CLAY & SAND
127	147	SAND
147	167	CLAY & SAND
167	187	SAND
187	227	CLAY
227	317	SAND
317	337	CLAY
337	377	SAND

(Use reverse side of Well Owner's copy, if necessary)

8) Borehole Completion (Check): [ ] Open Hole [X] Straight Wall [ ] Underreamed [ ] Gravel Packed [ ] Other _____
If Gravel Packed give interval from _____ ft. to _____ ft.

CASING, BLANK PIPE, AND WELL SCREEN DATA:

Dia. (in.)	New or Used	Steel, Plastic, etc. Perf., Slotted, etc. Screen Mfg., if commercial	Setting (ft.) From	Setting (ft.) To	Gage Casing Screen
4	N	PVC CASING	0	367	
2.5	N	GALVANIZED LINER	357	367	
2.5	N	S.S.R.B.	367	377	.012

9) CEMENTING DATA
Cemented from 0 ft. to 15 ft. No. of sacks used 9
267 ft. to 367 ft. No. of sacks used 12
Method used HALLIBURTON/TRIMME
Cemented by AQUAUTILITY CONSTRUCTION LP
Distance to septic system field lines or other concentrated contamination _____ ft.
Method of verification of above distance _____

13) [ ] Well plugged within 48 hours

Casing left in well: From (ft)	Casing left in well: To (ft)	Cement/bentonite placed in well: From (ft)	Cement/bentonite placed in well: To (ft)	Sacks used:

14) TYPE PUMP:
[ ] Turbine [ ] Jet [X] Submersible [ ] Cylinder [ ] Other _____
Depth to pump bowls, cylinder, jet, etc., _____ ft.

10) SURFACE COMPLETION
[ ] Specified Surface Slab Installed
[X] Specified Steel Sleeve Installed
[ ] Pitless Adapter Used
[ ] Approved Alternative Procedure Used

15) WELL TESTS:
Type test: [ ] Pump [ ] Bailer [X] Jetted [X] Estimated
Yield: 20 gpm with _____ ft. drawdown after _____ hrs.

11) WATER LEVEL:
Static level 195 ft. below land surface Date 4/30/01
Artesian flow _____ gpm. Date _____

16) WATER QUALITY:
Did you knowingly penetrate any strata which contained undesirable constituents?
[ ] Yes [X] No If yes, submit "REPORT OF UNDESIRABLE WATER"
Type of water? _____ Depth of strata _____
Was a chemical analysis made? [ ] Yes [X] No

12) PACKERS:

Type	Depth
K-PACKER	357

I certify that I drilled this well (or the well was drilled under my direct supervision) and that each and all of the statements herein are true and correct. I understand that failure to complete items 1 thru 16 will result in the log(s) being returned for completion and resubmittal.

COMPANY NAME AQUAUTILITY CONSTRUCTION LP (Type or print) WELL DRILLER'S LICENSE NO. 4941 WP

ADDRESS P.O. BOX 874 (Street or RFD) TOMBALL (City) TX. (State) 77377-0874 (Zip)

(Signed) Sidney Moory SID MOORY (Licensed Well Driller) (Signed) _____ (Registered Driller Trainee)

Please attach electric log, chemical analysis, and other pertinent information, if available.

TDLR FORM 001WWD (4/98) *White - TDLR Yellow - DRILLER Pink - WELL OWNER*

4820125550

Send original copy by certified mail to the Texas Department of Water Resources P. O. Box 13087 Austin, Texas 78711

State of Texas
WATER WELL REPORT

ATTENTION OWNER: *Confidentiality Privilege Notice on Reverse Side*

For TDWR use only
Well No. 65-05-5P
Located on map YES
Received: RWR

1) OWNER David Johnson (Name) Address 2226 Rohk Rd. (Street or RFD) Houston (City) TX (State) 77072 (Zip)

2) LOCATION OF WELL: County Harris 1 miles in W. (N.E., S.W., etc.) direction from City of Houston (Town)

Driller must complete the legal description to the right with distance and direction from two intersecting section or survey lines, or he must locate and identify the well on an official Quarter- or Half-Scale Texas County General Highway Map and attach the map to this form.

☐ Legal description:
Section No. _____ Block No. _____ Township _____
Abstract No. _____ Survey Name _____
Distance and direction from two intersecting section or survey lines _____
☒ See attached map.

3) TYPE OF WORK (Check): ☒ New Well ☐ Deepening ☐ Reconditioning ☐ Plugging

4) PROPOSED USE (Check): ☒ Domestic ☐ Industrial ☐ Public Supply ☐ Irrigation ☐ Test Well ☐ Other _____

5) DRILLING METHOD (Check): ☒ Mud Rotary ☐ Air Hammer ☐ Driven ☐ Bored ☐ Air Rotary ☐ Cable Tool ☐ Jetted ☐ Other _____

6) WELL LOG:

Date drilled 3-26-82

DIAMETER OF HOLE Dia. (in.)	From (ft.)	To (ft.)
6 3/4	Surface 0	225

From (ft.)	To (ft.)	Description and color of formation material
0	105	Top soil & clay
105	119	Sand
119	133	Clay
133	148	Sand
148	170	Cl.
170	205	Sand
205	215	Clay
215	225	Sand

7) BOREHOLE COMPLETION:
☐ Open Hole ☐ Straight Wall ☐ Underreamed
☐ Gravel Packed ☐ Other 2 String
If Gravel Packed give interval . . . from _____ ft. to _____ ft.

8) CASING, BLANK PIPE, AND WELL SCREEN DATA:

Dia. (in.)	New or Used	Steel, Plastic, etc. Perf., Slotted, etc. Screen Mgf., if commercial	Setting (ft.) From	Setting (ft.) To	Gage Casing Screen
4	N	P Well Casing	0	215	
2 1/2	N	Slotted Screen	215	225	8

CEMENTING DATA
Cemented from 0 ft. to 215 ft.
Method used Pressure
Cemented by C. Otto (Company or Individual)

9) WATER LEVEL:
Static level 150 ft. below land surface Date 2-27-82
Artesian flow _____ (gpm.) Date _____

10) PACKERS: Type K Pack Depth 213

RECEIVED
MAY 26 1982
DEPT. OF WATER RESOURCES

11) TYPE PUMP:
☐ Turbine ☐ Jet ☒ Submersible ☐ Cylinder
☐ Other _____
Depth to pump bowls, cylinder, jet, etc., 200 ft.

(Use reverse side if necessary)

13) WATER QUALITY:
Did you knowingly penetrate any strata which contained undesirable water? ☐ Yes ☒ No
If yes, submit "REPORT OF UNDESIRABLE WATER"
Type of water? _____ Depth of strata _____
Was a chemical analysis made? ☐ Yes ☒ No

12) WELL TESTS:
☐ Type Test: ☐ Pump ☒ Bailer None ☐ Jetted ☐ Estimated
Yield: _____ gpm with _____ ft. drawdown after _____ hrs.

I hereby certify that this well was drilled by me (or under my supervision) and that each and all of the statements herein are true to the best of my knowledge and belief.

NAME O.R. BILLINGS (Type or Print) Water Well Drillers Registration No. 1929

ADDRESS 25330 Richard Rd (Street or RFD) Spring (City) Tex (State) 77373 (Zip)

(Signed) O.R. Billings (Water Well Driller) Allweather W.W. Co. (Company Name)

Please attach electric log, chemical analysis, and other pertinent information, if available.

TDWR-0392 (Rev. 1-12-79)

DEPARTMENT OF WATER RESOURCES COPY

10/26/2020
03:10:11

Texas Commission on Environmental Quality
DWW Water System Summary Sheet

PWS ID	PWS Name	Central Registry RN
TX1012047	THE HOP	RN101177269

Organization/Customer *	Central Registry CN
TAMBORREL, CARLOS, N	CN600625222

*Regulatory mail will be addressed to this organization/person

All Water System Contacts

Type	Contact	Communication
AC - Administrative Contact	TAMBORREL, CARLOS, N PO BOX 5564 KINGWOOD, TX 77325-5564	Phone Type: BUS - Business; Value: 281-359-1228
OW - Owner	TAMBORREL, CARLOS, N PO BOX 5564 KINGWOOD, TX 77325-5564	Phone Type: BUS - Business; Value: 281-359-1228

Operator Grade	Number

Water Operator Licenses

No Licensing Data for this PWS

Owner Type	Owner Type Options: COUNTY, DISTRICT, FEDERAL GOVERNMENT, INVESTOR OWNED, MUNICIPALITY, NATIVE AMERICAN, PRIVATE, STATE GOVERNMENT, WATER SUPPLY CORPORATION
Private	

System Type	System Type Options: COMMUNITY, TRANSIENT/NON-COMMUNITY, NON-PUBLIC, NON-TRANSIENT/NON-COMMUNITY
NP - NON-PUBLIC	

Population Type	Population Served	# of Connect	# I/C w/other PWS
NonResidential	150	1	0

Total Product (MGD)	Average Daily Consump.	Max Daily Demand (MGD)	Total Storage (MG)	Elev. Storage (MG)	Service Pump Cap.	Max.Purchase Cap. (MGD/GPM)	Pressure Tank Cap. (MG)

Activity Status	Inactivation Date
I - INACTIVE	08/08/1994

Last Survey Date	Surveyor	Survey Type	Region	County
No Site Visit Data				

(Treatment Plant)							
Entry Point	EP Name/Source Summation (Activity Status)	Plant Name (Activity Status)	Plant Num	Chemical Mon Type	Chem Sample Point	Distribution Mon Type	Dist Sample Point
EP001	TRT-TAP / No Source Listed(A)	PLANT(I)	TP6533		NO		NO

Train:	Unnamed			
(Treatments)				
Disinfection Zone	Treatment Sequence	Objective	Process	Treatment
null	null	D	423	HYPOCHLORINATION, PRE

(Active Sources)

(Inactive/Offline Sources)			
SourceNumber	Name	Status	Depth
G1012047B	2	O	N/A
G1012047C	3	O	N/A
G1012047A	1	O	428

Code Explanations
Monitoring Type Codes: (GW) GROUNDWATER , (GUP) GROUNDWATER UNDER THE INFLUENCE - PURCHASED , (SWP) SURFACE WATER - PURCHASED , (GU) GROUNDWATER UNDER THE INFLUENCE OF SURFACE WATER , (N) NO SOURCES , (SW) SURFACE WATER
Activity Status Codes: (A) ACTIVE , (D) DELETED/DISSOLVED , (I) INACTIVE , (P) PROPOSED ,
Operational Status Codes: (E) EMERGENCY , (I) INTERIM/PEAK (O) OTHER , (P) PERMANENT , (S) SEASONAL
Source Types: (G) GROUND WATER , (S) SURFACE WATER , (U) GROUND WATER UNDER THE INFLUENCE

- End of Report -

At the time of your query this data was the most current information available from our database, which is in real time. Every effort was made to retrieve it according to your query. Thank-you for using DWW.

(20)

Send original copy by certified mail to the Texas Department of Water Resources P. O. Box 13087 Austin, Texas 78711

State of Texas
WATER WELL REPORT

ATTENTION OWNER: *Confidentiality Privilege Notice on Reverse Side*

For TDWR use only
Well No. 65-05-5cc
Located on map Yes
Received: 8-23-82

1) OWNER Regional Contractors Corp. (Name) Address 1310 Spears Rd. (Street or RFD) Houston, Texas (City) (State) (Zip)

2) LOCATION OF WELL: County Harris ____ miles in ____ (N.E., S.W., etc.) direction from ____ (Town)

Driller must complete the legal description to the right with distance and direction from two intersecting section or survey lines, or he must locate and identify the well on an official Quarter- or Half-Scale Texas County General Highway Map and attach the map to this form.

☐ Legal description:
Section No. ____ Block No. ____ Township ____
Abstract No. ____ Survey Name ____
Distance and direction from two intersecting section or survey lines ____

☐ See attached map. Mapsm 65 73-5f

3) TYPE OF WORK (Check):
☒ New Well ☐ Deepening ☐ Reconditioning ☐ Plugging

4) PROPOSED USE (Check):
☐ Domestic ☒ Industrial ☐ Public Supply ☐ Irrigation ☐ Test Well ☐ Other ____

5) DRILLING METHOD (Check):
☒ Mud Rotary ☐ Air Hammer ☐ Driven ☐ Bored ☐ Air Rotary ☐ Cable Tool ☐ Jetted ☐ Other ____

6) WELL LOG:

Date drilled 12-29-81

DIAMETER OF HOLE

Dia. (in.)	From (ft.)	To (ft.)
4 3/4"	Surface	280
6 3/4"	"	260

From (ft.)	To (ft.)	Description and color of formation material
0	3	Fill
3	10	Gray
10	25	Red Gray
22	25	Sandstone
25	38	Sand Clay
38	63	Clayl
63	76	Sand
76	114	CLay
114	143	Sand
143	173	Clay
173	206	Sand
206	216	Clay rock Streaks
216	280	Sand

7) BOREHOLE COMPLETION:
☐ Open Hole ☐ Straight Wall ☐ Underreamed
☐ Gravel Packed ☒ Other Two-String
If Gravel Packed give interval . . . from ____ ft. to ____ ft.

8) CASING, BLANK PIPE, AND WELL SCREEN DATA:

Dia. (in.)	New or Used	Steel, Plastic, etc. Perf., Slotted, etc. Screen Mgf., if commercial	Setting (ft.) From	Setting (ft.) To	Gage Casing Screen
4"	N	SCH 40 Casing	+18"	260'	
2½	N	Well Supplies, Inc. WOP Screen	280	265	12ga.
2½	N	SCH 80 PVC Blank Liner	265	255	

CEMENTING DATA
Cemented from 260 ft. to 130 ft.
Method used Pressure cement
Cemented by Raymond Water Wells (Company or individual)

9) WATER LEVEL:
Static level 140 ft. below land surface Date ____
Artesian flow ____ gpm. Date ____

10) PACKERS: Type "K" Depth 255

RECEIVED
AUG 23 1982
DEPT. OF WATER RESOURCES

(Use reverse side if necessary)

11) TYPE PUMP:
☐ Turbine ☐ Jet ☒ Submersible ☐ Cylinder ☐ Other ____
Depth to pump bowls, cylinder, jet, etc., 189 ft.

12) WELL TESTS:
☐ Type Test: ☐ Pump ☐ Bailer ☐ Jetted ☒ Estimated
Yield: 18 gpm with 3 ft. drawdown after ____ hrs.

13) WATER QUALITY:
Did you knowingly penetrate any strata which contained undesirable water? ☐ Yes ☒ No
If yes, submit "REPORT OF UNDESIRABLE WATER"
Type of water? ____ Depth of strata ____
Was a chemical analysis made? ☐ Yes ☒ No

I hereby certify that this well was drilled by me (or under my supervision) and that each and all of the statements herein are true to the best of my knowledge and belief.

NAME C.A. Raymond, Jr. (Type or Print) Water Well Drillers Registration No. 774

ADDRESS 10011 Airline Drive (Street or RFD) Houston, Texas 77037 (City) (State) (Zip)

(Signed) C.A. Raymond Jr. (Water Well Driller) Raymond Water Wells (Company Name)

Please attach electric log, chemical analysis, and other pertinent information, if available.

TDWR-0392 (Rev. 1-12-79)

DEPARTMENT OF WATER RESOURCES COPY

10/26/2020
03:10:20

Texas Commission on Environmental Quality
DWW Water System Summary Sheet

PWS ID	PWS Name	Central Registry RN
TX1013314	AHMADIA MUSLIM COMMUNITY	RN104375217

Organization/Customer *	Central Registry CN
THE AHMADIYYA MOVEMENT IN ISLAM INC	CN603267196

*Regulatory mail will be addressed to this organization/person

All Water System Contacts

Type	Contact	Communication
AC - Administrative Contact - PRESIDENT	TANUMI, NASIR 1333 SPEARS RD HOUSTON, TX 77067-1507	**Phone Type** / **Value** BUS - Business 832-265-3774 BUS - Business 281-875-3400 MOB - Mobile 281-827-0512
EC - Emergency Contact	RANA, KALIM, A 1333 SPEARS RD HOUSTON, TX 77067-1507	**Electronic Type** / **Value** **Phone Type** / **Value** BUS - Business 281-875-3400 MOB - Mobile 832-752-0567 EMERG - Emergency 832-559-7338
ECS - Emergency Contact - Secondary	HANJRA, MUHAMANAD, Z 1333 SPEARS RD HOUSTON, TX 77067-1507	**Electronic Type** / **Value** **Phone Type** / **Value** BUS - Business 281-875-3400 MOB - Mobile 713-874-4363 EMERG - Emergency 281-875-5959
ECS - Emergency Contact - Secondary	CHOUDRY, MUNAWER 16806 SOUTHERN OAKS DR HOUSTON, TX 77068-1508	**Phone Type** / **Value** MOB - Mobile 832-875-7906
OW - Owner	THE AHMADIYYA MOVEMENT IN ISLAM INC 1333 SPEARS RD HOUSTON, TX 77067-1507	

Operator Grade	Number

Water Operator Licenses

No Licensing Data for this PWS

Owner Type	Owner Type Options: COUNTY, DISTRICT, FEDERAL GOVERNMENT, INVESTOR OWNED, MUNICIPALITY, NATIVE AMERICAN, PRIVATE, STATE GOVERNMENT, WATER SUPPLY CORPORATION
Investor Owned	

System Type	System Type Options: COMMUNITY, TRANSIENT/NON-COMMUNITY, NON-PUBLIC, NON-TRANSIENT/NON-COMMUNITY
NC - TRANSIENT/NON-COMMUNITY	

Population Type	Population Served	# of Connect	# I/C w/other PWS
NonResidential	100	3	0

Total Product (MGD)	Average Daily Consump.	Max Daily Demand (MGD)	Total Storage (MG)	Elev. Storage (MG)	Service Pump Cap.	Max.Purchase Cap. (MGD/GPM)	Pressure Tank Cap. (MG)
0.0860 MGD							###### GAL

Activity Status	Inactivation Date
A - ACTIVE	

Last Survey Date	Surveyor	Survey Type	Region	County
03/04/2015	DAVID, W LIVINGS	Sanitary Survey	HOUSTON	HARRIS
07/15/2009	MIGUEL GALVAN	Sanitary Survey	HOUSTON	HARRIS
11/20/2007	DESHAUNE, E BLAKE	Sanitary Survey	HOUSTON	HARRIS

(Treatment Plant)							
Entry Point	EP Name/Source Summation (Activity Status)	Plant Name (Activity Status)	Plant Num	Chemical Mon Type	Chem Sample Point	Distribution Mon Type	Dist Sample Point
EP001	TRT-TAP / Ground Water(A)	1333 SPEARS RD(A)	TP20354		NO		NO

Train:	Unnamed			
(Treatments)				
Disinfection Zone	Treatment Sequence	Objective	Process	Treatment
null	null	D	423	HYPOCHLORINATION, PRE

(Active Sources)						
Source Number	Source Name (Activity Status)	Operational Status	Source Type	Depth	Tested GPM	Rated GPM
G1013314A	1 - 1333 SPEARS RD / BEHIND PRAYER HALL (A)	P	G	430	62 GPM	60 GPM

Drill Date	Source Summary
03/22/2004	CHICOT

GPS Latitude (decimal)	GPS Longitude (decimal)	GPS Elevation	GPS Date	Seller
29.964883	-95.441339	103	01/31/2014	Not Purchasing

(Inactive/Offline Sources)			
SourceNumber	Name	Status	Depth

Code Explanations
Monitoring Type Codes: (GW) GROUNDWATER , (GUP) GROUNDWATER UNDER THE INFLUENCE - PURCHASED , (SWP) SURFACE WATER - PURCHASED , (GU) GROUNDWATER UNDER THE INFLUENCE OF SURFACE WATER , (N) NO SOURCES , (SW) SURFACE WATER
Activity Status Codes: (A) ACTIVE , (D) DELETED/DISSOLVED , (I) INACTIVE , (P) PROPOSED ,
Operational Status Codes: (E) EMERGENCY , (I) INTERIM/PEAK (O) OTHER , (P) PERMANENT , (S) SEASONAL
Source Types: (G) GROUND WATER , (S) SURFACE WATER , (U) GROUND WATER UNDER THE INFLUENCE

- End of Report -

At the time of your query this data was the most current information available from our database, which is in real time. Every effort was made to retrieve it according to your query. Thank-you for using DWW.

STATE OF TEXAS WELL REPORT for Tracking #53155

Owner:	**Ahmadia Muslin Community**	Owner Well #:	**No Data**
Address:	**1333 Spears Road Houston, TX 77067**	Grid #:	**65-05-2**
Well Location:	**1333 Spears Road Houston, TX 77067**	Latitude:	**29° 57' 55" N**
		Longitude:	**095° 26' 25" W**
Well County:	**Harris**	Elevation:	**No Data**
Type of Work:	**New Well**	Proposed Use:	**Public Supply**

Drilling Start Date: **3/19/2004** Drilling End Date: **3/22/2004** **Plans Approved by TCEQ - YES**

	Diameter (in.)	*Top Depth (ft.)*	*Bottom Depth (ft.)*
Borehole:	**7.875**	**0**	**410**
	3.875	**410**	**430**

Drilling Method: **Mud (Hydraulic) Rotary**

Borehole Completion: **Straight Wall**

	Top Depth (ft.)	*Bottom Depth (ft.)*	*Description (number of sacks & material)*
Annular Seal Data:	**0**	**410**	**52**

Seal Method: **Positive Displacement**

Sealed By: **Bussell & Sons**

Distance to Property Line (ft.): **No Data**

Distance to Septic Field or other concentrated contamination (ft.): **No Data**

Distance to Septic Tank (ft.): **No Data**

Method of Verification: **No Data**

Surface Completion: **Surface Slab Installed**

Water Level: **167 ft.** below land surface on **2004-03-22** Measurement Method: **Unknown**

Packers: **K Packer 401'**

Type of Pump: **Submersible**

Well Tests: **Jetted** **Yield: 60 GPM**

	Strata Depth (ft.)	Water Type
Water Quality:	**No Data**	**No Data**

Chemical Analysis Made: **Yes**

Did the driller knowingly penetrate any strata which contained injurious constituents?: **No**

Certification Data: The driller certified that the driller drilled this well (or the well was drilled under the driller's direct supervision) and that each and all of the statements herein are true and correct. The driller understood that failure to complete the required items will result in the report(s) being returned for completion and resubmittal.

Company Information: **Bussell & Sons LLC**

P. O. Box 874
Tomball, TX 7737

Driller Name: **Craig Bussell** License Number: **2035**

Comments: **$dfs**

Lithology:
DESCRIPTION & COLOR OF FORMATION MATERIAL

Top (ft.)	Bottom (ft.)	Description
0	**65**	**Clay**
65	**121**	**Sand**
121	**173**	**Clay**
173	**365**	**Sand**
365	**401**	**Clay**
401	**430**	**Sand**

Casing:
BLANK PIPE & WELL SCREEN DATA

Dia. (in.)	New/Used	Type	Setting From/To (ft.)
4	**New**	**Galvanized Casing**	**0 410**
2.5	**New**	**Galvanized Liner**	**401 410**
2.5	**New**	**SSRB**	**410 420 .012**
2.5	**New**	**SSRB**	**420 430 .014**

IMPORTANT NOTICE FOR PERSONS HAVING WELLS DRILLED CONCERNING CONFIDENTIALITY

TEX. OCC. CODE Title 12, Chapter 1901.251, authorizes the owner (owner or the person for whom the well was drilled) to keep information in Well Reports confidential. The Department shall hold the contents of the well log confidential and not a matter of public record if it receives, by certified mail, a written request to do so from the owner.

Please include the report's Tracking Number on your written request.

Texas Department of Licensing and Regulation
P.O. Box 12157
Austin, TX 78711
(512) 334-5540

STATE OF TEXAS WELL REPORT for Tracking #226756

Owner:	**Maria Odelia Castro**	Owner Well #:	**No Data**
Address:	**15818 Lillja Houston, TX 77060**	Grid #:	**65-05-6**
		Latitude:	**29° 55' 59" N**
Well Location:	**15818 Lillja Houston, TX 77060**	Longitude:	**095° 23' 45" W**
Well County:	**Harris**	Elevation:	**No Data**
Type of Work:	**New Well**	Proposed Use:	**Domestic**

Drilling Start Date: **8/13/2010** Drilling End Date: **8/14/2010**

	Diameter (in.)	*Top Depth (ft.)*	*Bottom Depth (ft.)*
Borehole:	**6.75**	**0**	**305**
	3.875	**305**	**325**

Drilling Method: **Mud (Hydraulic) Rotary**

Borehole Completion: **2 string**

	Top Depth (ft.)	*Bottom Depth (ft.)*	*Description (number of sacks & material)*
Annular Seal Data:	**0**	**305**	**16 Portland**
	0	**10**	**8 ready mix**

Seal Method: **Positive Displacement**

Sealed By: **Driller**

Distance to Property Line (ft.): **10**

Distance to Septic Field or other concentrated contamination (ft.): **N/A**

Distance to Septic Tank (ft.): **No Data**

Method of Verification: **Customer**

Surface Completion: **Surface Sleeve Installed**

Water Level: **175 ft.** below land surface on **2010-08-14** Measurement Method: **Unknown**

Packers: **K 295**

Type of Pump: **Submersible**

Well Tests: **Jetted** **Yield: 45 GPM**

	Strata Depth (ft.)	Water Type
Water Quality:	**No Data**	**Fresh**

Chemical Analysis Made: **No**

Did the driller knowingly penetrate any strata which contained injurious constituents?: **No**

Certification Data: The driller certified that the driller drilled this well (or the well was drilled under the driller's direct supervision) and that each and all of the statements herein are true and correct. The driller understood that failure to complete the required items will result in the report(s) being returned for completion and resubmittal.

Company Information: **Raymond Services, Inc.**

10011 Airline
Houston, TX 77037

Driller Name: **Zachary Proctor** License Number: **4577**

Comments: **No Data**

Lithology:
DESCRIPTION & COLOR OF FORMATION MATERIAL

Top (ft.)	Bottom (ft.)	Description
0	**145**	**Clay**
145	**155**	**Sand**
155	**200**	**Sand Clay**
200	**270**	**Clay**
270	**325**	**Sand**

Casing:
BLANK PIPE & WELL SCREEN DATA

Dia. (in.)	New/Used	Type	Setting From/To (ft.)
4	**New**	**PVC**	**Casing 0 - 305 SCH 40**
4	**New**	**PVC**	**Liner 295 - 305 SCH 40**
4	**New**	**PVC**	**Screen 305 - 325 .008**

IMPORTANT NOTICE FOR PERSONS HAVING WELLS DRILLED CONCERNING CONFIDENTIALITY

TEX. OCC. CODE Title 12, Chapter 1901.251, authorizes the owner (owner or the person for whom the well was drilled) to keep information in Well Reports confidential. The Department shall hold the contents of the well log confidential and not a matter of public record if it receives, by certified mail, a written request to do so from the owner.

Please include the report's Tracking Number on your written request.

Texas Department of Licensing and Regulation
P.O. Box 12157
Austin, TX 78711
(512) 334-5540

STATE OF TEXAS WELL REPORT for Tracking #522695

Owner:	**Geotest Engineering Inc**	Owner Well #:	**GBE1-11P**
Address:	**5600 Bintliff Dr Houston, TX 77036**	Grid #:	**65-05-6**
Well Location:	**16102 Spence Rd # 100 Houston, TX 77060**	Latitude:	**29° 56' 10.4" N**
		Longitude:	**095° 23' 34.9" W**
Well County:	**Harris**	Elevation:	**No Data**

****This well has been plugged**** **Plugging Report Tracking #190561**

Type of Work: **New Well** Proposed Use: **Piezometer**

Drilling Start Date: **2/6/2019** Drilling End Date: **2/6/2019**

	Diameter (in.)	*Top Depth (ft.)*	*Bottom Depth (ft.)*
Borehole:	**4**	**0**	**35**

Drilling Method: **Mud (Hydraulic) Rotary**

Borehole Completion: **Filter Packed**

	Top Depth (ft.)	*Bottom Depth (ft.)*	*Filter Material*	*Size*
Filter Pack Intervals:	**7**	**35**	**Sand**	**16/30**

	Top Depth (ft.)	*Bottom Depth (ft.)*	*Description (number of sacks & material)*
Annular Seal Data:	**0**	**3**	**Grout 1 Bags/Sacks**
	3	**7**	**Bentonite 1 Bags/Sacks**

Seal Method: **Poured**

Sealed By: **Driller**

Distance to Property Line (ft.): **No Data**

Distance to Septic Field or other concentrated contamination (ft.): **No Data**

Distance to Septic Tank (ft.): **No Data**

Method of Verification: **No Data**

Surface Completion: **No Data**

Water Level: **No Data**

Packers: **No Data**

Type of Pump: **No Data**

Well Tests: **No Test Data Specified**

	Strata Depth (ft.)	Water Type
Water Quality:	**No Data**	**No Data**

Chemical Analysis Made: **No**

Did the driller knowingly penetrate any strata which contained injurious constituents?: **No**

Certification Data: The driller certified that the driller drilled this well (or the well was drilled under the driller's direct supervision) and that each and all of the statements herein are true and correct. The driller understood that failure to complete the required items will result in the report(s) being returned for completion and resubmittal.

Company Information: **Envirotech Drilling Services LLC**

PO BOX 19064
Houston, TX 77224

Driller Name: **Jaime Vasquez** License Number: **58171**

Comments: **No Data**

Lithology:
DESCRIPTION & COLOR OF FORMATION MATERIAL

Top (ft.)	Bottom (ft.)	Description
0	35	Dirt

Casing:
BLANK PIPE & WELL SCREEN DATA

Dia (in.)	Type	Material	Sch./Gage	Top (ft.)	Bottom (ft.)
2	Riser	New Plastic (PVC)	40	0	25
2	Screen	New Plastic (PVC)	40 0.010	25	35

IMPORTANT NOTICE FOR PERSONS HAVING WELLS DRILLED CONCERNING CONFIDENTIALITY

TEX. OCC. CODE Title 12, Chapter 1901.251, authorizes the owner (owner or the person for whom the well was drilled) to keep information in Well Reports confidential. The Department shall hold the contents of the well log confidential and not a matter of public record if it receives, by certified mail, a written request to do so from the owner.

Please include the report's Tracking Number on your written request.

Texas Department of Licensing and Regulation
P.O. Box 12157
Austin, TX 78711
(512) 334-5540

WRD Exp. (GW)
April 1966

Well No. LJ-65-05-618

WELL SCHEDULE

U. S. DEPT. OF THE INTERIOR — GEOLOGICAL SURVEY — WATER RESOURCES DIVISION

1:24000

MASTER CARD

Record by H. PETERS Source of data DRILLER Date 11-22-76 Map Aldine 1967

State TEXAS 48 County (or town) HARRIS LJ

Latitude: 29 56 09 N Longitude: 095 23 38 Sequential number: 1

Lat-long accuracy: T ____ S, R ____ W, Sec ____, ____, ____, ____ B & M

Local well number: LJ-65-05-618 Other number: ____

Local use: ____ Owner of name: Imperial Valley MUD

Owner or name: IMPERIAL VALLEY Address: 163 Mill Stream Ln. Houston Tx

Ownership: (C) County, (F) Fed Gov't, (M) City, (N) Corp or Co, (P) Private, (S) State Agency, (W) Water Dist W

Use of water: (A) Air cond, (B) Bottling, (C) Comm, (D) Dewatr, (E) Power, (F) Fire, (H) Irr, (M) Med, (N) Ind, (P) P.S., (R) Rec, (S) Stock, (T) Instit, (U) Unused, (V) Repressure, (W) Recharge, (X) Desal-P S, (Y) Desal-other, (B) Other P

Use of well: (A) Anode, (D) Drain, (G) Seismic, (H) Heat Rec, (O) Obs, (P) Oil-gas, (R) Recharge, (T) Test, (U) Unused, (W) Withdraw, (X) Waste, (D) Destroyed. W

DATA AVAILABLE: Well data ____ Freq. W/L meas.: ____ Ø Field aquifer char. ____

Hyd. lab. data: ____

Qual. water data; type: ____

Freq. sampling: NONE ____ Pumpage inventory: yes no; period: ____

Aperture cards: ____ yes ____

Log data: D-Log 0-1502' D

WELL-DESCRIPTION CARD

SAME AS ON MASTER CARD Depth well: 1500 ft 1500 Meas. by: Driller accuracy 3

Depth cased (first perf.): 772 ft 772 Casing type: Steel; Diam. 20-12 in 20

Finish: (C) porous concrete, (F) gravel w. (perf.), (G) gravel w. (screen), (H) horiz. gallery, (O) open end, (P) perf., screen, sd. pt., (W) shored, (X) open hole, (B) other ____ G

Method Drilled: (A) air rot, (B) bored, (C) cable, (D) dug, (H) hyd rot., (J) jetted, (P) air percussion, (R) reverse rotary, (T) trenching, (V) driven, (W) drive wash, (B) other ____ H

Date Drilled: 12-74 974 Pump intake setting: 460 ft 460

Driller: LAYNE - WESTERN Co. Inc. (name), KATY, Tx. (address)

Lift (type): (A) air, (B) bucket, (C) cent, (J) jet, (L) multiple (cent.), (M) multiple (turb.), (N) recip, (P) piston, (R) rot, (S) submerg, (T) turb, (B) other ____ Deep ____ Shallow ____

Power (type): diesel, elec, nat gas, gasoline, hand, LP gas, wind; H.P. ____ 5 Irrig. or meter no. ____

Descrip. MP ____ ft above below LSD, Alt. MP ____

Alt. LSD: 86 86 Accuracy: (source) Topo 5' 3

Water Level 28.1 ft above below MP; Ft above below LSD 281 Accuracy: Rept - Driller G

Date meas: 1-75 175 Yield: ____ gpm ____ Method determined ____

Drawdown: ____ ft ____ Accuracy: ____ Pumping period ____ hrs ____

QUALITY OF WATER DATA: Iron ____ ppm Sulfate ____ ppm Chloride ____ ppm Hard. ____ ppm

Sp. Conduct ____ K x 10^6 ____ Temp. ____ °F Date sampled ____

Well No.

Well No. LJ-65-05-618

Latitude-longitude N S d m s d m s

HYDROGEOLOGIC CARD

SAME AS ON MASTER CARD (19) Physiographic Province: COASTAL PLAIN (20-21) 03 Section: _____

(22) F Drainage Basin: _____ (23-25) 511 Subbasin: _____ (26)

Topo of well site: (D) depression, (C) stream channel, (E) dunes, (F) flat, (H) hilltop, (K) sink, (L) swamp, (Q) offshore, (P) pediment, (S) hillside, (T) terrace, (U) undulating, (V) valley flat _____ (27) F

MAJOR AQUIFER: _____ system, _____ series (28-29) Evangeline aquifer, formation, group (30-31) E

Lithology: _____ (32-33) Origin: _____ (34) Aquifer Thickness: _____ ft

(35-37) Length of well open to: 708 ft (38-40) 708 Depth to top of: _____ ft (41-43)

MINOR AQUIFER: _____ system, _____ series (44-45) _____ aquifer, formation, group (46-47)

Lithology: _____ (48-49) Origin: _____ (50) Aquifer Thickness: _____ ft

(51-53) Length of well open to: _____ ft (54-56) Depth to top of: _____ ft (57-59)

Intervals Screened: 772'-1480'

Depth to consolidated rock: _____ ft (60-63) Source of data: _____ (64)

Depth to basement: _____ ft (65-68) Source of data: _____ (69)

Surficial material: _____ (70-71) Infiltration characteristics: _____ (72)

Coefficient Trans: _____ gpd/ft (73-75) Coefficient Storage: _____ (76-78)

Coefficient Perm: _____ gpd/ft^2; Spec cap: _____ gpm/ft; Number of geologic cards: _____ (79)

20" CSG 0-760'
12" CSG 650'-1490'

20" CSG CEMENTED 0-760'

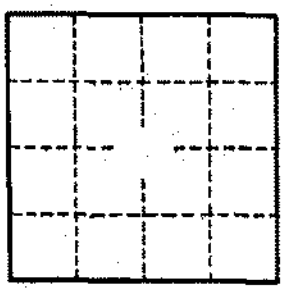

Well No.

GPO 857-700

Send original copy by certified mail to the Texas Water Development Board P. O. Box 13087 Austin, Texas 78711

State of Texas

WATER WELL REPORT

For TWDB use only
Well No. 65-05-56
Located on map
Received: 75

1) OWNER:
Person having well drilled Langford Engineering, Inc. (Name) Address 9821 Katy Frwy. (Street or RFD) Houston (City) Texas (State)

Landowner Imperial Valley MUD (Name) Address 163 Mill Stream Lane (Street or RFD) Houston (City) Texas (State)

2) LOCATION OF WELL:
County Harris, 3 miles in W (N.E., S.W., etc.) direction from Aldine (Town)

Locate by sketch map showing landmarks, roads, creeks, hiway number, etc.*

North

(Use reverse side if necessary)

or

Give legal location with distances and directions from adjacent sections or survey lines.

Labor _____ League _____

Block _____ Survey S. Contreras

Abstract No. A-220

[illegible] of Section _____

3) TYPE OF WORK (Check): New Well X Deepening Reconditioning Plugging

4) PROPOSED USE (Check): Domestic Industrial Municipal X Irrigation Test Well Other

5) TYPE OF WELL (Check): Rotary X Driven Dug Cable Jetted Bored

6) WELL LOG:
Diameter of hole 24 in. Depth drilled 1500 ft. Depth of completed well 1490 ft. Date drilled 12/74

All measurements made from 5 ft. above ground level.

From (ft.)	To (ft.)	Description and color of formation material
		SEE ATTACHED

(Use reverse side if necessary)

9) Casing:
Type: Old New X Steel X Plastic Other
Cemented from 0 ft. to 760 ft.

Diameter (inches)	Setting From (ft.)	Setting To (ft.)	Gage
20	0	760	.375 W. T.
12	650	1490	.275 W. T.

10) SCREEN:
Type Stainless Steel Wire Wrapped
Perforated Slotted X

Diameter (inches)	Setting From (ft.)	Setting To (ft.)	Slot Size
12	772	1480	.040

7) COMPLETION (Check):
Straight wall Gravel packed X Other
Under reamed X Open Hole

8) WATER LEVEL:
Static level 281 ft. below land surface Date 1/75
Artesian pressure _____ lbs. per square inch Date _____
Depth to pump bowls, cylinder, jet, etc., 460 ft. below land surface.

11) WELL TESTS:
Was a pump test made? Yes X No If yes, by whom? Layne-Western Company, Inc.
Yield: 2260 gpm with 391 ft. drawdown after 12 hrs.
Bailer test _____ gpm with _____ ft. drawdown after _____ hrs.
Artesian flow _____ gpm
Temperature of water _____

12) WATER QUALITY:
Was a chemical analysis made? Yes X No
Did any strata contain undesirable water? Yes No X
Type of water? _____ depth of strata _____

I hereby certify that this well was drilled by me (or under my supervision) and that each and all of the statements herein are true to the best of my knowledge and belief.

NAME James O'Connor (Type or Print) Water Well Drillers Registration No. 999

ADDRESS P. O. Box 278 (Street or RFD) Katy (City) Texas (State) 77450

(Signed) James O'Connor (Water Well Driller) Layne-Western Company, Inc. Katy Division (Company Name)

Please attach electric log, chemical analysis, and other pertinent information, if available.

*Additional instructions on reverse side.

65-05-618

DRILLER'S LO

65-05-5a

M 149
Imperial Valley M. U. D.
October 31, 1974
T. D. 1502

0 - Surface
6 - Clay
29 - Sand & Clay
180 - Clay
215 - Sand & Rock
316 - Clay & Sand Strips
320 - Sand & Rock
360 - Clay & Rock
380 - Sand & Rock Breaks
590 - Clay
599 - Sand
611 - Clay
635 - Sand & Clay
700 - Sand & Rock Breaks
776 - Clay & Sand
841 - Clay
929 - Sand & Rock
980 - Clay & Sand Strips
1,010 - Sand
1,080 - Rock & Clay
1,140 - Clay
1,230 - Sand & Clay
1,267 - Sand
1,350 - Clay & Sand
1,487 - Clay
1,502 - T. D. Clay

65-05-618

STATE OF TEXAS WELL REPORT for Tracking #522696

Owner:	**Geotest Engineering Inc**	Owner Well #:	**GBE1-13P**
Address:	**5600 Bintliff Dr Houston, TX 77036**	Grid #:	**65-05-6**
Well Location:	**16250 Cotillion Dr Houston, TX 77060**	Latitude:	**29° 56' 10.7" N**
		Longitude:	**095° 23' 40.9" W**
Well County:	**Harris**	Elevation:	**No Data**

****This well has been plugged**** **Plugging Report Tracking #190562**

Type of Work: **New Well** Proposed Use: **Piezometer**

Drilling Start Date: **2/6/2019** Drilling End Date: **2/6/2019**

	Diameter (in.)	*Top Depth (ft.)*	*Bottom Depth (ft.)*
Borehole:	**4**	**0**	**35**

Drilling Method: **Mud (Hydraulic) Rotary**

Borehole Completion: **Filter Packed**

	Top Depth (ft.)	*Bottom Depth (ft.)*	*Filter Material*	*Size*
Filter Pack Intervals:	**5**	**35**	**Sand**	**16/30**

	Top Depth (ft.)	*Bottom Depth (ft.)*	*Description (number of sacks & material)*
Annular Seal Data:	**0**	**2.5**	**Grout 1 Bags/Sacks**
	2.5	**5**	**Bentonite 1 Bags/Sacks**

Seal Method: **Poured**

Sealed By: **Driller**

Distance to Property Line (ft.): **No Data**

Distance to Septic Field or other concentrated contamination (ft.): **No Data**

Distance to Septic Tank (ft.): **No Data**

Method of Verification: **No Data**

Surface Completion: **No Data**

Water Level: **No Data**

Packers: **No Data**

Type of Pump: **No Data**

Well Tests: **No Test Data Specified**

	Strata Depth (ft.)	Water Type
Water Quality:	**No Data**	**No Data**

Chemical Analysis Made: **No**

Did the driller knowingly penetrate any strata which contained injurious constituents?: **No**

Certification Data: The driller certified that the driller drilled this well (or the well was drilled under the driller's direct supervision) and that each and all of the statements herein are true and correct. The driller understood that failure to complete the required items will result in the report(s) being returned for completion and resubmittal.

Company Information: **Envirotech Drilling Services LLC**

PO BOX 19064
Houston, TX 77224

Driller Name: **Jaime Vasquez** License Number: **58171**

Comments: **No Data**

Lithology:
DESCRIPTION & COLOR OF FORMATION MATERIAL

Top (ft.)	Bottom (ft.)	Description
0	35	Dirt

Casing:
BLANK PIPE & WELL SCREEN DATA

Dia (in.)	Type	Material	Sch./Gage	Top (ft.)	Bottom (ft.)
2	Riser	New Plastic (PVC)	40	0	20
2	Screen	New Plastic (PVC)	40 0.010	20	35

IMPORTANT NOTICE FOR PERSONS HAVING WELLS DRILLED CONCERNING CONFIDENTIALITY

TEX. OCC. CODE Title 12, Chapter 1901.251, authorizes the owner (owner or the person for whom the well was drilled) to keep information in Well Reports confidential. The Department shall hold the contents of the well log confidential and not a matter of public record if it receives, by certified mail, a written request to do so from the owner.

Please include the report's Tracking Number on your written request.

Texas Department of Licensing and Regulation
P.O. Box 12157
Austin, TX 78711
(512) 334-5540

STATE OF TEXAS WELL REPORT for Tracking #55954

Owner:	**Chris Dee Gear**	Owner Well #:	**No Data**
Address:	**13324 Ann Louise Houston, TX 77086**	Grid #:	**65-05-5**
		Latitude:	**29° 55' 40" N**
Well Location:	**13324 Ann Louise Houston, TX 77086**	Longitude:	**095° 26' 13" W**
Well County:	**Harris**	Elevation:	**No Data**
Type of Work:	**New Well**	Proposed Use:	**Domestic**

Drilling Start Date: **3/23/2005** Drilling End Date: **3/24/2005**

	Diameter (in.)	*Top Depth (ft.)*	*Bottom Depth (ft.)*
Borehole:	**5.5**	**0**	**45**

Drilling Method: **Mud (Hydraulic) Rotary**

Borehole Completion: **Filter Packed**

	Top Depth (ft.)	*Bottom Depth (ft.)*	*Filter Material*	*Size*
Filter Pack Intervals:	**30**	**40**	**Gravel**	

	Top Depth (ft.)	*Bottom Depth (ft.)*	*Description (number of sacks & material)*
Annular Seal Data:	**0**	**35**	**10**

Seal Method: **Pressure**

Sealed By: **Driller**

Distance to Property Line (ft.): **5**

Distance to Septic Field or other concentrated contamination (ft.): **80**

Distance to Septic Tank (ft.): **No Data**

Method of Verification: **Customer**

Surface Completion: **Surface Sleeve Installed**

Water Level: **5 ft.** below land surface on **2005-03-23** Measurement Method: **Unknown**

Packers: **None**

Type of Pump: **Jet** Pump Depth (ft.): **30**

Well Tests: **Jetted** **Yield: 20 GPM with 5 ft. drawdown after 3 hours**

	Strata Depth (ft.)	Water Type
Water Quality:	**No Data**	**No Data**

Chemical Analysis Made: **No**

Did the driller knowingly penetrate any strata which contained injurious constituents?: **No**

Certification Data: The driller certified that the driller drilled this well (or the well was drilled under the driller's direct supervision) and that each and all of the statements herein are true and correct. The driller understood that failure to complete the required items will result in the report(s) being returned for completion and resubmittal.

Company Information: **Raymond Services Inc.**

10011 Airline
Houston, TX 77037

Driller Name: **Ty A. Raymond** License Number: **4577**

Apprentice Name: **None**

Comments: **No Data**

Lithology:
DESCRIPTION & COLOR OF FORMATION MATERIAL

Top (ft.)	Bottom (ft.)	Description
0	**15**	**Yellow Clay**
15	**45**	**Sand .008**

Casing:
BLANK PIPE & WELL SCREEN DATA

Dia. (in.)	New/Used	Type	Setting From/To (ft.)
2	**New**	**Plastic**	**Case 0 - 35 SCH 40**
2	**New**	**Plastic**	**Screen 35 - 45 .006**

IMPORTANT NOTICE FOR PERSONS HAVING WELLS DRILLED CONCERNING CONFIDENTIALITY

TEX. OCC. CODE Title 12, Chapter 1901.251, authorizes the owner (owner or the person for whom the well was drilled) to keep information in Well Reports confidential. The Department shall hold the contents of the well log confidential and not a matter of public record if it receives, by certified mail, a written request to do so from the owner.

Please include the report's Tracking Number on your written request.

Texas Department of Licensing and Regulation
P.O. Box 12157
Austin, TX 78711
(512) 334-5540

(19) V

Send original copy by certified mail to the Texas Department of Water Resources P. O. Box 13087 Austin, Texas 78711

State of Texas
WATER WELL REPORT

ATTENTION OWNER: *Confidentiality Privilege Notice on Reverse Side*

Texas Water Well Drillers Board P. O. Box 13087 Austin, Texas 78711

1) OWNER San Antonio Savings (Name) Address 14111 Blue [illegible] (Street or RFD) Houston, Texas (City) (State) (Zip)

2) LOCATION OF WELL: County Harris miles to _____ (N.E., S.W., etc.) direction from _____ (Town)

Driller must complete the legal description to the right with distance and direction from two intersecting section or survey lines, or he must locate and identify the well on an official Quarter- or Half-Scale Texas County General Highway Map and attach the map to this form.

☐ Legal description: Section No. _____ Block No. _____ Township _____ Abstract No. _____ Survey Name _____ Distance and direction from two intersecting section or survey lines _____

☐ See attached map map from 65-05-[illegible]

3) TYPE OF WORK (Check): ☐ New Well ☐ Deepening ☐ Reconditioning ☐ Plugging

4) PROPOSED USE (Check): ☒ Domestic ☐ Industrial ☐ Public Supply ☐ Irrigation ☐ Test Well ☐ Other _____

5) DRILLING METHOD (Check): ☒ Mud Rotary ☐ Air Hammer ☐ Driven ☐ Bored ☐ Air Rotary ☐ Cable Tool ☐ Jetted ☐ Other _____

6) WELL LOG: Date or bed 1-20-84

DIAMETER OF HOLE

Dia. (in.)	From (ft.)	To (ft.)
4 3/4	Surface	295
4 3/4	"	283

7) BOREHOLE COMPLETION: ☐ Open Hole ☐ Straight Wall ☐ Underreamed ☐ Gravel Packed ☒ Other Two-String

If Gravel Packed give interval ... from _____ ft. to _____ ft.

From (ft.)	To (ft.)	Description and color of formation material
0	2	fill
2	10	yellow clay
10	29	red and gray clay
29	35	sand
35	115	red and yellow clay
115	153	sand
153	154	red and gray clay
154	156	sand
156	183	red and yellow clay
183	206	sand
206	223	red and yellow clay
223	240	sand
240	242	red and gray clay
242	249	sand
249	261	red and yellow clay
261	295	sand 16 ga.

8) CASING, BLANK PIPE, AND WELL SCREEN DATA.

Dia. (in.)	New or Used	Steel, Plastic, etc. Perf., Slotted, etc. Screen Mgt., if commercial	Setting (ft.) From	Setting (ft.) To	Gage Casing Screen
4"	N	SCH 40 PVC Casing	+18"	283	
2"	N	Well Supplies, Inc. PVC Screen	295	285	16 ga.
2"	N	SCH 40 PVC Blank	285	275	

CEMENTING DATA

Cemented from 283 ft. to 145 ft.

Method used Pressure Cement

Cemented by Raymond Water Wells (Company or Individual)

9) WATER LEVEL: Static level 140 ft. below land surface Date 1-20-84

Artesian flow _____ gpm. Date _____

10) PACKERS: Type "X" Depth 275

RECEIVED SEP 28 1984 DEPT. OF WATER RESOURCES

(Use reverse side)

11) TYPE PUMP: ☐ Turbine ☐ Jet ☒ Submersible ☐ Cylinder ☐ Other _____

Depth to pump bowls, cylinder, jet, etc., 130 ft.

13) WATER QUALITY: Did you knowingly penetrate any strata which contained undesirable water? ☐ Yes ☒ No

If yes, submit "REPORT OF UNDESIRABLE WATER"

Type of water? _____ Depth of strata _____

Was a chemical analysis made? ☐ Yes ☒ No

12) WELL TESTS: ☐ Type Test ☐ Pump ☐ Bailer ☐ Jetted ☐ Estimated

Yield 10 gpm with 4 ft. drawdown after 2 hrs.

I hereby certify that this well was drilled by me (or under my supervision) and that each and all of the statements herein are true to the best of my knowledge and belief.

COMPANY NAME Raymond Water Wells (Type or Print) Water Well Driller's License No. 774

ADDRESS 10011 Airline Drive (Street or RFD) Houston, Texas 77037 (City) (State) (Zip)

(Signed) C. A. Raymond Jr. (Licensed Water Well Driller) (Signed) _____ (Registered Driller Trainee)

For TDWR use only: Well No. 65-05-21 Located on map [illegible]

Please attach electric log, chemical analysis, and other pertinent information, if available.

TDWR-0392 (Rev. 5-27-82)

DEPARTMENT OF WATER RESOURCES COPY

482 0111556

Send original copy by certified mail to: TNRCC, P.O. Box 7, Austin, TX 78711-3087 — Please use black ink.

ATTENTION OWNER: *Confidentiality Privilege Notice on Reverse Side*

State of Texas WELL REPORT

Texas Water Well Drillers Advisory Council
P.O. Box 13087
Austin, TX 78711-3087
512-239-0530

1) OWNER METRO-KUYKENDAHL PARK + RIDE (Name) ADDRESS 12920 KUYKENDAHL HSTN TX 77090 (Street or RFD) (City) (State) (Zip)

2) ADDRESS OF WELL: County HARRIS 12920 KUYKENDAHL HOUSTON TX 77090 (Street, RFD or other) (City) (State) (Zip) GRID # 60-61-8

3) TYPE OF WORK (Check): ☑ New Well ☐ Deepening ☐ Reconditioning ☐ Plugging

4) PROPOSED USE (Check): ☐ Monitor ☐ Environmental Soil Boring ☐ Domestic ☐ Industrial ☐ Irrigation ☐ Injection ☑ Public Supply ☐ De-watering ☐ Testwell
If Public Supply well, were plans submitted to the TNRCC? ☑ Yes ☐ No

5)

6) WELL LOG:
Date Drilling: Started 6-7 19 95 Completed 6-12 19 95

DIAMETER OF HOLE

Dia. (in.)	From (ft.)	To (ft.)
9 7/8	Surface	410
4 3/4	410	460

7) DRILLING METHOD (Check): ☐ Driven ☑ Mud Rotary ☐ Bored ☐ Air Rotary ☐ Air Hammer ☐ Cable Tool ☐ Jetted ☐ Other

N

From (ft.)	To (ft.)	Description and color of formation material
0	61	TOPSOIL + CLAY + SAND STREAKS
61	93	SAND
93	115	CLAY
115	157	SAND
157	185	CLAY
185	204	SAND
204	216	CLAY
216	305	SAND + ROCK
305	323	CLAY
323	350	SAND
350	368	CLAY
368	395	SAND + ROCK + CLAY
395	450	SAND
450	460	SANDY CLAY

(Use reverse side if necessary)

8) Borehole Completion (Check): ☐ Open Hole ☑ Straight Wall ☐ Underreamed ☐ Gravel Packed ☐ Other
If Gravel Packed give interval ... from ____ ft. to ____ ft.

CASING, BLANK PIPE, AND WELL SCREEN DATA:

Dia. (in.)	New or Used	Steel, Plastic, etc. Perf., Slotted, etc. Screen Mfg., if commercial	Setting (ft.) From	Setting (ft.) To	Gage Casing Screen
5	N	GALVANIZED	0	410	
2½	N	GALVANIZED	399	410	
2½	N	S.S.R.B.	410	450	.014
2½	N	TAILPIPE	450	460	

9) CEMENTING DATA [Rule 338.44(1)]
Cemented from 0 ft. to 410 ft. No. of sacks used 97
____ ft. to ____ ft. No. of sacks used ____
Method used HALLIBURTON
Cemented by BUSSELL + SON INC
Distance to septic system field lines or other concentrated contamination ____ ft.
Method of verification of above distance ____

10) SURFACE COMPLETION
☑ Specified Surface Slab Installed [Rule 338.44(2)(A)]
☐ Specified Steel Sleeve Installed [Rule 338.44(3)(A)]
☐ Pitless Adapter Used [Rule 338.44(3)(b)]
☐ Approved Alternative Procedure Used [Rule 338.71]

11) WATER LEVEL:
Static level 160 ft. below land surface Date 6-12-95
Artesian flow ____ gpm. Date ____

12) PACKERS:

Type	Depth
(2) 2½ x 5 K-PACKER	399

13) TYPE PUMP:
☐ Turbine ☐ Jet ☑ Submersible ☐ Cylinder ☐ Other
Depth to pump bowls, cylinder, jet, etc., ____ ft.

RECEIVED JUN 26 1995

14) WELL TESTS:
Type test: ☐ Pump ☐ Bailer ☑ Jetted ☐ Estimated
Yield: 200 gpm with ____ ft. drawdown after ____ hrs.

TEXAS NATURAL RESOURCE CONSERVATION COMMISSION

15) WATER QUALITY:
Did you knowingly penetrate any strata which contained undesirable constituents?
☐ Yes ☑ No If yes, submit "REPORT OF UNDESIRABLE WATER"
Type of water? ____ Depth of strata ____
Was a chemical analysis made? ☑ Yes ☐ No

I hereby certify that this well was drilled by me (or under my supervision) and that each and all of the statements herein are true to the best of my knowledge and belief. I understand that failure to complete items 1 thru 15 will result in the log(s) being returned for completion and resubmittal.

COMPANY NAME BUSSELL + SON INC (Type or print) WELL DRILLER'S LICENSE NO. 2035

ADDRESS PO BOX 874 (Street or RFD) Tomball (City) TEXAS (State) 77377-0874 (Zip)

(Signed) Clay Bussell (Licensed Well Driller) (Signed) ____ (Registered Driller Trainee)

Please attach electric log, chemical analysis, and other pertinent information, if available.

TNRCC-0199 (Rev. 11-01-94) TNRCC COPY

Send original copy by certified mail to: TNRCC, P.O. Bc 87, Austin, TX 78711-3087 *Please use black ink.*

ATTENTION OWNER: *Confidentiality Privilege Notice on Reverse Side*

State of Texas WELL REPORT

Texas Water Well Drillers Advisory Council
P.O. Box 13087
Austin, TX 78711-3087
512-371-6299

1) **OWNER** METRO PARK + RIDE (Name) **ADDRESS** 12920 KUYKENDAHL HSTN TX 77090 (Street or RFD) (City) (State) (Zip)

2) **ADDRESS OF WELL:** County HARRIS 12920 KUYKENDAHL HSTN TX 77090 (Street or RFD) (City) (State) (Zip) **STATE WELL #** 60-61-8

3) **TYPE OF WORK (Check):** ☑ New Well ☐ Deepening ☐ Reconditioning ☐ Plugging

4) **PROPOSED USE (Check):** ☐ Monitor ☐ Environmental Soil Boring ☐ Domestic ☐ Industrial ☐ Irrigation ☐ Injection ☑ Public Supply ☐ De-watering ☐ Testwell
If Public Supply well, were plans submitted to the TNRCC? ☑ Yes ☐ No

5)

6) **WELL LOG:** **Date Drilling:** Started 3/17 19 95 Completed 3/22 19 95

DIAMETER OF HOLE		
Dia. (in.)	From (ft.)	To (ft.)
8 3/4	Surface	420
4 3/4	420	460

7) **DRILLING METHOD (Check):** ☐ Driven ☐ Air Rotary ☑ Mud Rotary ☐ Bored ☐ Air Hammer ☐ Cable Tool ☐ Jetted ☐ Other

From (ft.)	To (ft.)	Description and color of formation material
0	61	TOP SOIL + CLAY
61	93	SAND
93	115	CLAY
115	157	SAND
157	185	CLAY
185	204	SAND
204	216	CLAY
216	239	SAND
239	254	CLAY
254	305	SAND
305	323	CLAY
323	350	SAND
350	368	CLAY
368	395	SAND + ROCK
395	398	CLAY

(Use reverse side if necessary)

8) **Borehole Completion (Check):** ☐ Open Hole ☑ Straight Wall ☐ Underreamed ☐ Gravel Packed ☐ Other
If Gravel Packed give interval ... from _____ ft. to _____ ft.

CASING, BLANK PIPE, AND WELL SCREEN DATA:

Dia. (in.)	New or Used	Steel, Plastic, etc. Perf., Slotted, etc. Screen Mfg., if commercial	Setting (ft.) From	Setting (ft.) To	Gage Casting Screen
5	N	GALVANIZED	0	420	
5	N	GALVANIZED	410	420	
3	N	SSRB	420	460	.014

9) **CEMENTING DATA** [Rule 338.44(1)]
Cemented from 0 ft. to 420 ft. No. of sacks used 55
ft. to ft. No. of sacks used
Method used HALLIBURTON
Cemented by BUSSELL + SON INC.
Distance to septic system field lines ft.
Method of verification of above distance

RECEIVED
JUN 26 1995
TEXAS NATURAL RESOURCE CONSERVATION COMMISSION

10) **SURFACE COMPLETION**
☐ Specified Surface Slab Installed [Rule 338.44(2)(A)]
☐ Specified Steel Sleeve Installed [Rule 338.44(3)(A)]
☐ Pitless Adapter Used [Rule 338.44(3)(b)]
☐ Approved Alternative Procedure Used [Rule 338.71]

13) **TYPE PUMP:**
☐ Turbine ☐ Jet ☑ Submersible ☐ Cylinder
☐ Other
Depth to pump bowls, cylinder, jet, etc., ft.

14) **WELL TESTS:**
Type test: ☐ Pump ☐ Bailer ☑ Jetted ☐ Estimated
Yield: 250 gpm with ft. drawdown after hrs.

11) **WATER LEVEL:**
Static level 165 ft. below land surface Date 3-22-95
Artesian flow gpm. Date

15) **WATER QUALITY:**
Did you knowingly penetrate any strata which contained undesirable constituents?
☐ Yes ☑ No If yes, submit "REPORT OF UNDESIRABLE WATER"
Type of water? Depth of strata
Was a chemical analysis made? ☑ Yes ☐ No

12) **PACKERS:**

Type	Depth
(2) K-PACKERS 2 1/2 x 5	410'

I hereby certify that this well was drilled by me (or under my supervision) and that each and all of the statements herein are true to the best of my knowledge and belief. I understand that failure to complete items 1 thru 15 will result in the log(s) being returned for completion and resubmittal.

COMPANY NAME BUSSELL + SON INC (Type or print) **WELL DRILLER'S LICENSE NO.** 2035

ADDRESS PO BOX 874 (Street or RFD) Tomball (City) TX (State) 77377-0874 (Zip)

(Signed) Larry Bussell (Licensed Well Driller) **(Signed)** (Registered Driller Trainee)

Please attach electric log, chemical analysis, and other pertinent information, if available.

TNRCC-0199 (Rev. 09-01-93)

TNRCC COPY

10/26/2020
03:10:53

Texas Commission on Environmental Quality
DWW Water System Summary Sheet

PWS ID	PWS Name	Central Registry RN
TX1011643	DEMONTROND BUICK COMPANY	RN101284743

Organization/Customer *	Central Registry CN
DEMONTROND BUICK COMPANY	CN600709935

*Regulatory mail will be addressed to this organization/person

All Water System Contacts

Type	Contact	Communication	
		Phone Type	**Value**
AC - Administrative Contact - PRESIDENT	DEMONTROND, GEORGE, A 14101 NORTH FWY HOUSTON, TX 77090-6919	BUS - Business	281-852-7700
		FAX - Facsimile	281-872-3857
OW - Owner	DEMONTROND BUICK COMPANY 14101 NORTH FWY HOUSTON, TX 77090-6919		

Operator Grade	Number

Water Operator Licenses

No Licensing Data for this PWS

Owner Type	Owner Type Options: COUNTY, DISTRICT, FEDERAL GOVERNMENT, INVESTOR OWNED, MUNICIPALITY, NATIVE AMERICAN, PRIVATE, STATE GOVERNMENT, WATER SUPPLY CORPORATION
Private	

System Type	System Type Options: COMMUNITY, TRANSIENT/NON-COMMUNITY, NON-PUBLIC, NON-TRANSIENT/NON-COMMUNITY
NP - NON-PUBLIC	

Population Type	Population Served	# of Connect	# I/C w/other PWS

Total Product (MGD)	Average Daily Consump.	Max Daily Demand (MGD)	Total Storage (MG)	Elev. Storage (MG)	Service Pump Cap.	Max.Purchase Cap. (MGD/GPM)	Pressure Tank Cap. (MG)

Activity Status	Inactivation Date
I - INACTIVE	01/10/2011

Last Survey Date	Surveyor	Survey Type	Region	County
02/04/2008	HUYEN, D LUU	Sanitary Survey	HOUSTON	HARRIS
06/24/2004	MELODY, E KIRKSEY	Sanitary Survey	HOUSTON	HARRIS
08/14/2003	MELODY, E KIRKSEY	Sanitary Survey	HOUSTON	HARRIS

(Treatment Plant)							
Entry Point	EP Name/Source Summation (Activity Status)	Plant Name (Activity Status)	Plant Num	Chemical Mon Type	Chem Sample Point	Distribution Mon Type	Dist Sample Point
EP001	TRT-TAP / No Source Listed(I)	OTHER TWO BLDGS(I)	TP22010		NO		NO

Train:	Unnamed			
(Treatments)				
Disinfection Zone	Treatment Sequence	Objective	Process	Treatment
null	null	D	461	CHLORINATION (FRDS-1.5)

(Active Sources)

(Inactive/Offline Sources)			
SourceNumber	Name	Status	Depth
P1011643A	SW FROM CITY OF HOUSTON	P	N/A

(Treatment Plant)							
Entry Point	EP Name/Source Summation (Activity Status)	Plant Name (Activity Status)	Plant Num	Chemical Mon Type	Chem Sample Point	Distribution Mon Type	Dist Sample Point
EP001	TRT-TAP / No Source Listed(I)	14101 NORTH FREEWAY(I)	TP6306		NO		NO

Train:	Unnamed			
(Treatments)				
Disinfection Zone	Treatment Sequence	Objective	Process	Treatment
null	null	D	403	GASEOUS CHLORINATION, PRE

(Active Sources)

(Inactive/Offline Sources)			
SourceNumber	Name	Status	Depth
P1011643B	SW FROM CITY OF HOUSTON THRU HARRIS CO M	P	N/A
G1011643A	1 - 14101 I-45 N	O	450

Code Explanations
Monitoring Type Codes: (GW) GROUNDWATER , (GUP) GROUNDWATER UNDER THE INFLUENCE - PURCHASED , (SWP) SURFACE WATER - PURCHASED , (GU) GROUNDWATER UNDER THE INFLUENCE OF SURFACE WATER , (N) NO SOURCES , (SW) SURFACE WATER
Activity Status Codes: (A) ACTIVE , (D) DELETED/DISSOLVED , (I) INACTIVE , (P) PROPOSED ,
Operational Status Codes: (E) EMERGENCY , (I) INTERIM/PEAK (O) OTHER , (P) PERMANENT , (S) SEASONAL
Source Types: (G) GROUND WATER , (S) SURFACE WATER , (U) GROUND WATER UNDER THE INFLUENCE

- End of Report -

At the time of your query this data was the most current information available from our database, which is in real time. Every effort was made to retrieve it according to your query. Thank-you for using DWW.

Attention Owner: Confidentiality Privilege Notice on reverse side of owner's copy.

Texas Department of License and Regulation

Water Well Driller/Pump Installer Program
P.O. Box 12157 Austin, Texas 78711 (512)463-7880 FAX (512)463-8616
Toll free (800)803-9202
Email address: water.well@license.state.tx.us

This form must be completed and filed with the department and owner within 60 days upon completion of the well.

WELL REPORT

A. WELL IDENTIFICATION AND LOCATION DATA

1) OWNER

Name	Address	City	State	Zip
Imperial Oaks Apts	625 Seminar	Houston	Tx.	77060

2) WELL LOCATION

County	Physical Address	City	State	Zip
Harris	625 Seminar	Houston	Tx.	77060

3) Type of Work ☑ New Well ☐ Reconditioning ☐ Replacement ☐ Deepening

Lat. Long. Grid # 60-61-9

4) Proposed Use (check) ☐ Monitor ☐ Environmental Soil Boring ☐ Domestic ☐ Industrial ☑ Irrigation ☐ Injection ☐ Public Supply ☐ De-watering ☐ Testwell ☐ Rig Supply
If Public Supply well, were plans submitted? ☐ Yes ☐ No

5) N↑

6) Drilling Date Started 2/16/01 Completed 2/17/01

Diameter of Hole

Dia.(in)	From (ft)	To (ft)
7"	0	392'

7) Drilling Method (check) ☐ Driven ☐ Air Rotary ☑ Mud Rotary ☐ Bored ☐ Air Hammer ☐ Cable Tool ☐ Jetted ☐ Other

From (ft)	To (ft)	Description and color of formation material
0	10	Top Soil
10	80	Red Clay
80	160	Red Sand
160	240	White Sand
240	360	Clay, Rock
360	392	Sand

(Use reverse side of Well Owner's copy, If necessary)

8) Borehole Completion ☐ Open Hole ☐ Straight Wall ☐ Under-reamed ☐ Gravel Packed ☑ Other 2-Sawed
If Gravel Packed give the interval from ft. to

Casing, Blank Pipe, and Well Screen Data

Dia. (in.)	New Or Used	Steel, Plastic, etc. Perf., Slotted, etc Screen Mfg., if commercial	Setting (ft) From	Setting (ft) To	Gage Casing	Gage Screen
4"	N	PVC Casing	376	0	Sch40	
2.5"	N	PVC Liner				
2.5"	N	PVC Screen				

9) Cementing Data
Cementing from 376 ft. to 0 ft. # of sacks used 18
0 ft. to 15 ft. # of sacks used 12
Method Used Halliburton Method
Cementing By Robinson Water Well Service, Inc.
Distance to septic system field or other concentrated contamination N/A ft.
Method of verification of above distance Owner

13) Plugged ☐ Well plugged within 48 hours
Casing left in well: Cement/Bentonite placed in well:

From (ft)	To (ft)	From (ft)	To (ft)	Sacks used

10) Surface Completion
☐ Specified Surface Slab Installed
☑ Specified Surface Sleeve Installed
☐ Pitless Adapter Used
☐ Approved Alternative Procedure Used

14) Type Pump ☐ Turbine ☐ Jet ☑ Submersible ☐ Cylinder ☐ Other
Depth to pump bowls, cylinder, jet etc. 220 ft.

11) Water Level
Static level 140 ft. below Date 2/17/01
Artesian Flow gpm. Date

15) Water Test
Typetest ☐ Pump ☐ Bailer ☑ Jetted ☐ Estimated
Yield: gpm with ft. drawdown after hrs.

16) Water Quality
Did you knowingly penetrate a strata which contain undesirable constituents.
☐ YES ☑ NO If yes, did you submit a REPORT OF UNDESIRABLE WATER
Type of water Depth of Strata
Was a chemical analysis made ☐ Yes ☑ No

12) Packers Type 1C Depth 366

FILE ID SEC
EMP # 2/2001
NOAH Harris
54211 PILW

Company or individual's Name (type or print)	Robinson Water Well Service Inc	Lic. No.	
Address 11819 W. Montgomery Rd.	City Houston	State Tx.	Zip 77086
Signature David Nelms	4/16/01	Signature	/ /
Licensed Driller/Pump Installer	Date	Apprentice	Date

TDLR FORM b001WWD *White - TDLR* *Yellow - Owner* *Pink - Driller/Pump Installer*

"and original" copy by certified mail to: Texas Water Commission, P.O. Box 13087, Austin, Texas 78711

Please use black ink.

ATTENTION OWNER: *Confidentiality Privilege Notice on Reverse Side*

State of Texas WELL REPORT

Texas Water Well Drillers Board
P.O. Box 13087
Austin, Texas 78711

1) OWNER Chapman & Cole (Name) ADDRESS 13000 West Office Houston Tx 77042 (Street or RFD) (City) (State) (Zip)

2) LOCATION OF WELL:
County Harris 14 miles in N NW (NE, SW, etc.) direction from DT Houston (Town)

Driller must complete the legal description below with distance and direction from two intersecting section or survey lines, or he must locate and identify the well on an official Quarter- or Half-Scale Texas County General Highway Map and attach the map to this form.

☐ LEGAL DESCRIPTION:
Section No. _____ Block No. _____ Township _____ Abstract No. _____ Survey Name _____
Distance and direction from two intersecting section or survey lines _____

☒ SEE ATTACHED MAP Well is located at Plant Site on Trickey Rd.

3) TYPE OF WORK (Check): ☒ New Well ☐ Deepening ☐ Reconditioning ☐ Plugging

4) PROPOSED USE (Check): ☐ Domestic ☒ Industrial ☐ Monitor ☐ Public Supply ☐ Irrigation ☐ Test Well ☐ Injection ☐ De-Watering

5) DRILLING METHOD (Check): ☐ Driven ☒ Mud Rotary ☐ Air Hammer ☐ Jetted ☐ Bored ☐ Air Rotary ☐ Cable Tool ☐ Other _____

6) WELL LOG:
Date Drilling:
Started 31 March 1992
Completed 2 April 1992

DIAMETER OF HOLE Dia. (in.)	From (ft.)	To (ft.)
6	Surface	436
8½	"	414

7) BOREHOLE COMPLETION: ☐ Open Hole ☒ Straight Wall ☐ Underreamed ☐ Gravel Packed ☐ Other _____
If Gravel Packed give interval ... from _____ ft. to _____ ft.

From (ft.)	To (ft.)	Description and color of formation material
0	rotary	4 clay 15' sand 35 clay 54 sand 68 clay 100 sand 130 clay 211 sand 222 clay 232 sand 260 clay 280 sand 301 clay 369 rock &clay387 sand &Clay 412 rock & sand 439 clay 440
		Pump -- 1 HP, 3 wire Areomotor 12 GPM set 231' on 1"
		Tank -- Wel-X-Trol 251.

(Use reverse side if necessary)

8) CASING, BLANK PIPE, AND WELL SCREEN DATA:

Dia. (in.)	New or Used	Steel, Plastic, etc. Perf., Slotted, etc. Screen Mfg., if commercial	Setting (ft.) From	To	Gage Casing Screen
5	N	Plastic casing	+2	414	SDR 17
2½	N	Gal. Lap	401	424	SDL 40
2½	N	RB, SS, HWS	424	436'	10 ga
2½	N	NN &BPV	436	437	SDL 40

9) CEMENTING DATA [Rule 287.44(1)]
Cemented from 414 ft. to 10' ft. No. of Sacks Used 36+8[illegible]
_____ ft. to _____ ft. No. of Sacks Used _____
Method used Halliburton
Cemented by Swinehart CO.

10) SURFACE COMPLETION
☐ Specified Surface Slab Installed [Rule 287.44(2)(A)]
☒ Specified Steel Sleeve Installed [Rule 287.44(3)(A)]
☐ Pitless Adapter Used [Rule 287.44(3)(B)]
☐ Approved Alternative Procedure Used [Rule 287.71]

11) WATER LEVEL:
Static level 182 ft. below land surface Date 3 March
Artesian flow _____ gpm Date _____

12) PACKERS: Type Depth

13) TYPE PUMP:
☐ Turbine ☐ Jet ☒ Submersible ☐ Cylinder
☐ Other _____
Depth to pump bowls, cylinder, jet, etc., 231 ft.

14) WELL TESTS:
Type Test: ☐ Pump ☐ [illegible]
Yield: 75 gpm with [illegible] drawdown after ½ hrs.

15) WATER QUALITY:
Did you knowingly penetrate any strata which contained undesirable constituents?
☐ Yes ☒ No If yes, submit "REPORT OF UNDESIRABLE WATER"
Type of water? _____ Depth of water _____
Was a chemical analysis made? ☐ Yes ☐ No

RECEIVED
MAY 18 1992
TEXAS WATER WELL DRILLERS BOARD

I hereby certify that this well was drilled by me (or under my supervision) and that each and all of the statements herein are true to the best of my knowledge and belief. I understand that failure to complete items 1 thru 15 will result in the log(s) being returned for completion and resubmittal.

COMPANY NAME B. J. Swinehart Co. Inc. (Type or print) WELL DRILLER'S LICENSE NO. 229

ADDRESS 7524 N. Freeway (Street or RFD) Houston Tx 77037 (City) (State) (Zip)

(Signed) [signature] (Licensed Well Driller) (Signed) _____ (Registered Driller Trainee)

Love

Please attach electric log, chemical analysis, and other pertinent information, if available.

For TWC use only. Well No. 6[illegible]-2 Located on map

WWD-012 (Rev. 05-18-90)

4820111579

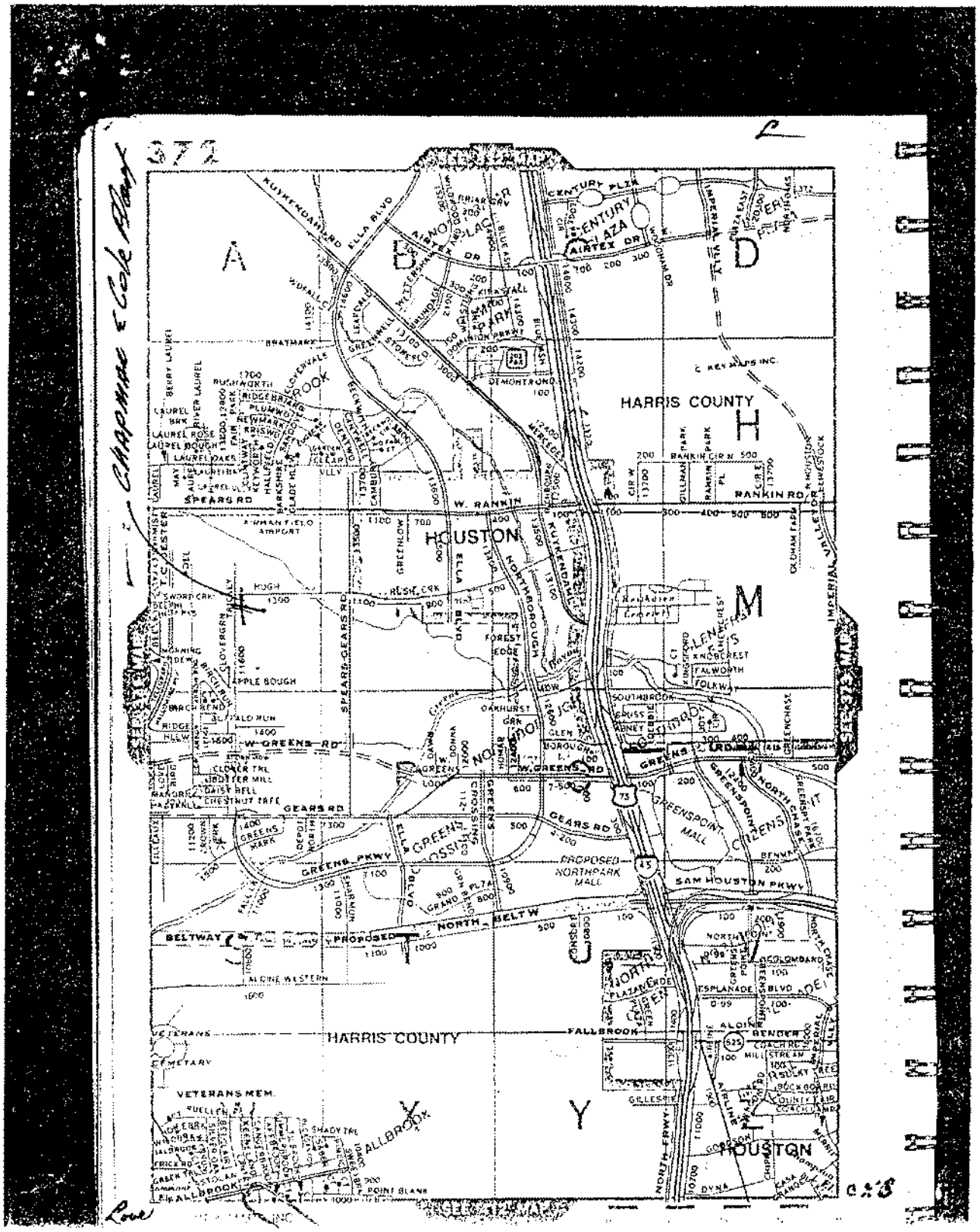

372
CHAPMAN & Cole Blvd
HARRIS COUNTY
HOUSTON
HARRIS COUNTY
HOUSTON
SPEARS RD
W. RANKIN
RANKIN RD
W. GREENS RD
GEARS RD
GREENS PKWY
SAM HOUSTON PKWY
NORTH BELT W
BELTWAY
PROPOSED
PROPOSED NORTHPARK MALL
GREENSPOINT MALL
FALLBROOK
VETERANS MEM.
ALLBROOK
CENTURY PLZA
AIRTEX DR
KUYKENDAHL RD
ELLA BLVD
SPEARS-GEARS RD
NORTHBOROUGH
IMPERIAL VALLEY DR
NORTH FRWY

DUO

Send original copy by certified mail to the Texas Department of Water Resources P. O. Box 13087 Austin, Texas 78711

State of Texas
WATER WELL REPORT

ATTENTION OWNER: *Confidentiality Privilege Notice on Reverse Side*

For TDWR use only
Well No. 05-05-5J
Located on map Yes
Received: C.F.S.

1) OWNER DALE MUENZLER (Name) Address 17841 TRICKEY (Street or RFD) HOUSTON (City) TEXAS (State) (Zip)

2) LOCATION OF WELL: County HARRIS 12 miles in N (N.E., S.W., etc.) direction from HOUSTON (Town)

Driller must complete the legal description to the right with distance and direction from two intersecting section or survey lines, or he must locate and identify the well on an official Quarter- or Half-Scale Texas County General Highway Map and attach the map to this form.

☐ Legal description:
Section No. _____ Block No. _____ Township _____
Abstract No. _____ Survey Name _____
Distance and direction from two intersecting section or survey lines _____
☑ See attached map.

3) TYPE OF WORK (Check):
☑ New Well ☐ Deepening ☐ Reconditioning ☐ Plugging

4) PROPOSED USE (Check):
☑ Domestic ☐ Industrial ☐ Public Supply ☐ Irrigation ☐ Test Well ☐ Other _____

5) DRILLING METHOD (Check):
☑ Mud Rotary ☐ Air Hammer ☐ Driven ☐ Bored ☐ Air Rotary ☐ Cable Tool ☐ Jetted ☐ Other _____

6) WELL LOG:
Date drilled 6-5-82

DIAMETER OF HOLE

Dia. (in.)	From (ft.)	To (ft.)
6 3/4	Surface	355
3 3/8	355	363

7) BOREHOLE COMPLETION:
☐ Open Hole ☑ Straight Wall ☐ Underreamed
☐ Gravel Packed ☑ Other 2-STRING
If Gravel Packed give interval . . . from _____ ft. to _____ ft.

From (ft.)	To (ft.)	Description and color of formation material
0	4	TOP SOIL
4	31	YELLOW SHALE
31	45	RED SHALE
45	63	RED SAND
63	95	RED SHALE
95	133	SAND & GRAVEL
133	154	SANDY SHALE
154	205	RED SHALE
205	209	ROCK
209	220	SANDY RED SHALE
220	245	SAND
245	260	RED SHALE
260	297	WHITE SANDY SHALE
297	300	ROCK
300	344	RED SHALE
344	363	SAND

8) CASING, BLANK PIPE, AND WELL SCREEN DATA:

Dia. (in.)	New or Used	Steel, Plastic, etc. Perf., Slotted, etc. Screen Mgf., if commercial	Setting (ft.) From	Setting (ft.) To	Gage Casing Screen
4	N	PVC	0	350	40
2	N	PVC	350	353	80
2	N	PVC SCREEN	353	363	80

CEMENTING DATA
Cemented from 0 ft. to 350 ft.
Method used PRESURE
Cemented by SUGG WATER WELL DRILLING (Company or Individual)

9) WATER LEVEL:
Static level 218 ft. below land surface Date 6-6-82
Artesian flow _____ gpm. Date _____

10) PACKERS: Type Depth

11) TYPE PUMP:
☐ Turbine ☐ Jet ☑ Submersible ☐ Cylinder
☐ Other _____
Depth to pump bowls, cylinder, jet, etc., _____ ft.

12) WELL TESTS:
☐ Type Test: ☑ Pump ☐ Bailer ☐ Jetted ☐ Estimated
Yield: 12.5 gpm with 15 ft. drawdown after 2 hrs.

RECEIVED
APR - 6 1983
DEPT. OF WATER RESOURCES

(Use reverse side if necessary)

13) WATER QUALITY:
Did you knowingly penetrate any strata which contained undesirable water? ☐ Yes ☑ No
If yes, submit "REPORT OF UNDESIRABLE WATER"
Type of water? _____ Depth of strata _____
Was a chemical analysis made? ☐ Yes ☑ No

I hereby certify that this well was drilled by me (or under my supervision) and that each and all of the statements herein are true to the best of my knowledge and belief.

NAME JAMES H. SUGG JR. (Type or Print) Water Well Drillers Registration No. 1006

ADDRESS 13501 CHRISMAN #26 (Street or RFD) HOUSTON (City) TEXAS (State) 77039 (Zip)

(Signed) James H. Sugg Jr. (Water Well Driller) SUGG WATER WELL DRILLING (Company Name)

Please attach electric log, chemical analysis, and other pertinent information, if available.

TDWR-0392 (Rev. 1-12-79)

DEPARTMENT OF WATER RESOURCES COPY

DALE MULWZUR



STATE OF TEXAS WELL REPORT for Tracking #57096

Owner:	**Syed Ali**	Owner Well #:	**well # 2**
Address:	**6627 Redley Dr. Spring, TX 77379**	Grid #:	**65-05-2**
		Latitude:	**29° 57' 35" N**
Well Location:	**1675 Hugh Rd. Houston, TX 77067**	Longitude:	**095° 26' 57" W**
Well County:	**Harris**	Elevation:	**No Data**
Type of Work:	**New Well**	Proposed Use:	**Domestic**

Drilling Start Date: **12/28/2004** Drilling End Date: **12/30/2004**

	Diameter (in.)	*Top Depth (ft.)*	*Bottom Depth (ft.)*
Borehole:	**6.75**	**0**	**335**

Drilling Method: **Mud (Hydraulic) Rotary**

Borehole Completion: **2 string**

	Top Depth (ft.)	*Bottom Depth (ft.)*	*Description (number of sacks & material)*
Annular Seal Data:	**0**	**315**	**16**
	0	**10**	**10**

Seal Method: **Positive Displacement**

Sealed By: **SDI**

Distance to Property Line (ft.): **30**

Distance to Septic Field or other concentrated contamination (ft.): **200**

Distance to Septic Tank (ft.): **No Data**

Method of Verification: **Owner**

Surface Completion: **Surface Sleeve Installed**

Water Level: **165 ft.** below land surface on **2005-01-13** Measurement Method: **Unknown**

Packers: **K - packer 310**

Type of Pump: **Submersible**

Well Tests: **Jetted** **Yield: 48 GPM**

	Strata Depth (ft.)	Water Type
Water Quality:	**No Data**	**No Data**

Chemical Analysis Made: **No**

Did the driller knowingly penetrate any strata which contained injurious constituents?: **No**

Certification Data: The driller certified that the driller drilled this well (or the well was drilled under the driller's direct supervision) and that each and all of the statements herein are true and correct. The driller understood that failure to complete the required items will result in the report(s) being returned for completion and resubmittal.

Company Information: **Scott Drilling Inc.**

11923 Green Pine Circle
Houston, TX 77066

Driller Name: **Scott Robinson** License Number: **4839**

Comments: **This replaces Tracking # 51469**
correction on owner information

Lithology:
DESCRIPTION & COLOR OF FORMATION MATERIAL

Top (ft.)	Bottom (ft.)	Description
0	30	clay
30	40	sand
40	70	clay
70	145	sand
145	180	clay
180	190	sand
190	195	clay
195	240	sand
240	260	clay
260	285	sand
285	300	clay
300	335	sand

Casing:
BLANK PIPE & WELL SCREEN DATA

Dia. (in.)	New/Used	Type	Setting From/To (ft.)
4	**N**	**PVC**	**casing 0 / 315**
2.5	**N**	**PVC**	**liner 310 / 315**
2.5	**N**	**PVC**	**screen 315 / 335 .10**

IMPORTANT NOTICE FOR PERSONS HAVING WELLS DRILLED CONCERNING CONFIDENTIALITY

TEX. OCC. CODE Title 12, Chapter 1901.251, authorizes the owner (owner or the person for whom the well was drilled) to keep information in Well Reports confidential. The Department shall hold the contents of the well log confidential and not a matter of public record if it receives, by certified mail, a written request to do so from the owner.

Please include the report's Tracking Number on your written request.

Texas Department of Licensing and Regulation
P.O. Box 12157
Austin, TX 78711
(512) 334-5540

STATE OF TEXAS WELL REPORT for Tracking #51469

Owner:	**Federal Custom Homes**	Owner Well #:	**No Data**
Address:	**13111 N. West Frwy. Suite 115 Houston, TX 77040**	Grid #:	**65-05-2**
Well Location:	**1675 Hugh Rd. Houston, TX 77067**	Latitude:	**29° 57' 35" N**
		Longitude:	**095° 26' 57" W**
Well County:	**Harris**	Elevation:	**No Data**
Type of Work:	**New Well**	Proposed Use:	**Domestic**

Drilling Start Date: **12/28/2004** Drilling End Date: **12/30/2004**

	Diameter (in.)	*Top Depth (ft.)*	*Bottom Depth (ft.)*
Borehole:	**6.75**	**0**	**335**

Drilling Method: **Mud (Hydraulic) Rotary**

Borehole Completion: **2-string**

	Top Depth (ft.)	*Bottom Depth (ft.)*	*Description (number of sacks & material)*
Annular Seal Data:	**0**	**315**	**16**
	0	**10**	**10**

Seal Method: **Positive Displacement**

Sealed By: **Driller**

Distance to Property Line (ft.): **30**

Distance to Septic Field or other concentrated contamination (ft.): **200**

Distance to Septic Tank (ft.): **No Data**

Method of Verification: **owner**

Surface Completion: **Surface Sleeve Installed**

Water Level: **165 ft.** below land surface on **2004-01-13** Measurement Method: **Unknown**

Packers: **K-packer 310**

Type of Pump: **Submersible**

Well Tests: **Jetted** **Yield: 40 GPM**

	Strata Depth (ft.)	Water Type
Water Quality:	**No Data**	**No Data**

Chemical Analysis Made: **No**

Did the driller knowingly penetrate any strata which contained injurious constituents?: **No**

Certification Data: The driller certified that the driller drilled this well (or the well was drilled under the driller's direct supervision) and that each and all of the statements herein are true and correct. The driller understood that failure to complete the required items will result in the report(s) being returned for completion and resubmittal.

Company Information: **Scott Drilling Inc.**

11923 Green Pine Circle
Houston, TX 77066

Driller Name: **Scott Robinson** License Number: **4839**

Comments: **No Data**

Lithology:
DESCRIPTION & COLOR OF FORMATION MATERIAL

From (ft)	To (ft)	Description
0	**30**	**clay**
30	**40**	**sand**
40	**70**	**clay**
70	**145**	**sand**
145	**180**	**clay**
180	**190**	**sand**
190	**195**	**clay**
195	**240**	**sand**
240	**260**	**clay**
260	**285**	**sand**
285	**300**	**clay**
300	**335**	**sand**

Casing:
BLANK PIPE & WELL SCREEN DATA

Dia. (in.)	New/Used	Type	Setting From/To (ft.)
4	**new**	**PVC**	**casing 0/315**
2.5	**new**	**PVC**	**liner 310/315**
2.5	**new**	**PVC**	**screen 315/335 .10**

IMPORTANT NOTICE FOR PERSONS HAVING WELLS DRILLED CONCERNING CONFIDENTIALITY

TEX. OCC. CODE Title 12, Chapter 1901.251, authorizes the owner (owner or the person for whom the well was drilled) to keep information in Well Reports confidential. The Department shall hold the contents of the well log confidential and not a matter of public record if it receives, by certified mail, a written request to do so from the owner.

Please include the report's Tracking Number on your written request.

Texas Department of Licensing and Regulation
P.O. Box 12157
Austin, TX 78711
(512) 334-5540

10/26/2020
03:10:18

Texas Commission on Environmental Quality
DWW Water System Summary Sheet

PWS ID	PWS Name	Central Registry RN
TX1013415	SAM HOUSTON TECHNICAL PARK	RN105507875

Organization/Customer *	Central Registry CN
NK VII PARTNERS LTD	CN603352048

*Regulatory mail will be addressed to this organization/person

All Water System Contacts

Type	Contact	Communication
AC - Administrative Contact - MANAGER	PFEFFER, KIRK, M 800 BERING DR STE 350 HOUSTON, TX 77057-2185	Phone Type: BUS - Business, Value: 281-579-8488 Phone Type: BUS - Business, Value: 281-924-5922
FC - Financial Contact - MANAGEMENT	GONZALES, MELISSA 9703 RICHMOND AVE STE 100 HOUSTON, TX 77042-4605	Phone Type: BUS - Business, Value: 346-571-5229
OW - Owner	NK VII PARTNERS LTD 800 BERING DR STE 350 HOUSTON, TX 77057-2185	

Operator Grade	Number
WATER OPERATIONS COMPANY	1

Water Operator Licenses

License Holder:	GULF UTILITY SERVICE INC	
CURRENT	Class: NONE - WATER OPERATIONS COMPANY	WC0000089

Owner Type	Owner Type Options: COUNTY, DISTRICT, FEDERAL GOVERNMENT, INVESTOR OWNED, MUNICIPALITY, NATIVE AMERICAN, PRIVATE, STATE GOVERNMENT, WATER SUPPLY CORPORATION
Private	

System Type	System Type Options: COMMUNITY, TRANSIENT/NON-COMMUNITY, NON-PUBLIC, NON-TRANSIENT/NON-COMMUNITY
NC - TRANSIENT/NON-COMMUNITY	

Population Type	Population Served	# of Connect	# I/C w/other PWS
NonResidential	225	1	0

Total Product (MGD)	Average Daily Consump.	Max Daily Demand (MGD)	Total Storage (MG)	Elev. Storage (MG)	Service Pump Cap.	Max.Purchase Cap. (MGD/GPM)	Pressure Tank Cap. (MG)

Activity Status	Inactivation Date
A - ACTIVE	

Last Survey Date	Surveyor	Survey Type	Region	County
03/19/2015	RENEA, M ALLEN	Sanitary Survey	HOUSTON	HARRIS
03/19/2015	HANAA FAYYADH	Sanitary Survey	HOUSTON	HARRIS
08/11/2010	ELAINE JACKSON	Sanitary Survey	HOUSTON	HARRIS

(Treatment Plant)							
Entry Point	EP Name/Source Summation (Activity Status)	Plant Name (Activity Status)	Plant Num	Chemical Mon Type	Chem Sample Point	Distribution Mon Type	Dist Sample Point
EP002	TRT-TAP / Ground Water(A)	PLANT - SOUTH OF OFFICE BLDG(A)	TP21422		NO		NO

Train:	Unnamed			
(Treatments)				
Disinfection Zone	Treatment Sequence	Objective	Process	Treatment
null	null	D	423	HYPOCHLORINATION, PRE

(Active Sources)						
Source Number	Source Name (Activity Status)	Operational Status	Source Type	Depth	Tested GPM	Rated GPM
G1013415B	2 - 1717 N SAM HOUSTON PKWY W (A)	P	G	N/A	N/A	112 GPM

Drill Date	Source Summary			
02/15/2017				
GPS Latitude (decimal)	GPS Longitude (decimal)	GPS Elevation	GPS Date	Seller
29.935611	-95.443638	0	02/15/2017	Not Purchasing

(Inactive/Offline Sources)			
SourceNumber	Name	Status	Depth

Code Explanations
Monitoring Type Codes: (GW) GROUNDWATER , (GUP) GROUNDWATER UNDER THE INFLUENCE - PURCHASED , (SWP) SURFACE WATER - PURCHASED , (GU) GROUNDWATER UNDER THE INFLUENCE OF SURFACE WATER , (N) NO SOURCES , (SW) SURFACE WATER
Activity Status Codes: (A) ACTIVE , (D) DELETED/DISSOLVED , (I) INACTIVE , (P) PROPOSED ,
Operational Status Codes: (E) EMERGENCY , (I) INTERIM/PEAK (O) OTHER , (P) PERMANENT , (S) SEASONAL
Source Types: (G) GROUND WATER , (S) SURFACE WATER , (U) GROUND WATER UNDER THE INFLUENCE

- End of Report -

At the time of your query this data was the most current information available from our database, which is in real time. Every effort was made to retrieve it according to your query. Thank-you for using DWW.

Send original copy by certified mail to the Texas Water Development Board P. O. Box 12386 Austin, Texas 78711

State of Texas

WATER WELL REPORT

For TWDB use only
Well No. 6-05-54
Located on map yes
Received: 69

1) OWNER:
Person having well drilled Norman Matthews (Name) Address Rt. 6 Box636 (Street or RFD) Houston (City) Texas (State)

Landowner Same (Name) Address (Street or RFD) (City) (State)

2) LOCATION OF WELL:
County Harris, 10 miles in N (N.E., S.W., etc.) direction from Houston (Town)

Locate by sketch map showing landmarks, roads, creeks, hiway number, etc.*

well is located on Aldine Rdl mi ~~933~~ east of Stubner Arline

North

(Use reverse side if necessary)

or Give legal location with distances and directions from adjacent sections or survey lines.

Labor _____ League _____

Block _____ Survey _____

Abstract No. _____

(NW¼ NE¼ SW¼ SE¼) of Section _____

3) TYPE OF WORK (Check): New Well X; Deepening; Reconditioning; Plugging

4) PROPOSED USE (Check): X Domestic; Industrial; Municipal; Irrigation; Test Well; Other

5) TYPE OF WELL (Check): X Rotary; Driven; Dug; Cable; Jetted; Bored

6) WELL LOG:
Diameter of hole 4½ in. Depth drilled 130 ft. Depth of completed well 130 ft. Date drilled 1 Nov. 68

All measurements made from 3 ft. above ground level.

From (ft.)	To (ft.)	Description and color of formation material
0	35	clay
35	40	red sand
40	105	clay
105	130	good sand/

(Use reverse side if necessary)

9) Casing:
Type: Old X New Steel X Plastic Other

Cemented from none ft. to _____ ft.

Diameter (inches)	Setting From (ft.)	To (ft.)	Gage
2½	0	120	

10) SCREEN:
Type pipe based stainless steel

Perforated Slotted

Diameter (inches)	Setting From (ft.)	To (ft.)	Slot Size
2½	120	130	16

7) COMPLETION (Check): Straight wall X; Gravel packed; Other; Under reamed; Open Hole

8) WATER LEVEL:
Static level 68 ft. below land surface Date 1 Nov68

Artesian pressure _____ lbs. per square inch Date _____

Depth to pump bowls, cylinder, jet, etc., _____ ft. below land surface.

11) WELL TESTS:
Was a pump test made? Yes No X If yes, by whom?

Yield: _____ gpm with _____ ft. drawdown after _____ hrs.

Bailer test _____ gpm with _____ ft. drawdown after _____ hrs.

Artesian flow _____ gpm

Temperature of water _____

12) WATER QUALITY:
Was a chemical analysis made? Yes No X

Did any strata contain undesirable water? Yes No

Type of water? _____ depth of strata _____

I hereby certify that this well was drilled by me (or under my supervision) and that each and all of the statements herein are true to the best of my knowledge and belief.

NAME B.J. Swinehart (Type or print) Water Well Drillers Registration No. 229

ADDRESS 7524 N. Freeway Houston Texas (Street or RFD) (City) (State)

(Signed) B.J. Swinehart (Water Well Driller) B.J. Swinehart Co. Inc. (Company Name)

Please attach electric log, chemical analysis, and other pertinent information, if available.

*Additional instructions on reverse side.

TWDBE-GW-53

GM

Attention Owner: Confidentiality Privilege Notice on reverse side of owner's copy.

Texas Department of License and Regulation

Water Well Driller/Pump Installer Program
P.O. Box 12157 Austin, Texas 78711 (512)463-7880 FAX (512)463-8616
Toll free (800)803-9202
Email address: water.well@license.state.tx.us

This form must be completed and filed with the department and owner within 60 days upon completion of the well.

WELL REPORT

A. WELL IDENTIFICATION AND LOCATION DATA

1) OWNER

Name	Address	City	State	Zip
CRAIG MECHANICAL, Inc	1900 ALDINE WESTERN RD	HOUSTON	TX.	77038

2) WELL LOCATION

County	Physical Address	City	State	Zip
HARRIS 101	1900 ALDINE WESTERN RD	HOUSTON	TX.	77038

Lat. _____ Long. _____ Grid # 65-05-5

3) Type of Work
☑ New Well ☐ Reconditioning ☐ Replacement ☐ Deepening

4) Proposed Use (check) ☐ Monitor ☐ Environmental Soil Boring ☐ Domestic ☑ Industrial ☐ Irrigation ☐ Injection ☐ Public Supply ☐ De-watering ☐ Testwell ☐ Rig Supply
If Public Supply well, were plans submitted? ☐ Yes ☐ No

5) N↑

6) Drilling Date
Started 04 / 01 / 03
Completed 04 / 02 / 03

Diameter of Hole

Dia.(in)	From (ft)	To (ft)
7	0	402

7) Drilling Method (check) ☐ Driven ☐ Air Rotary ☑ Mud Rotary ☐ Bored ☐ Air Hammer ☐ Cable Tool ☐ Jetted ☐ Other _____

From (ft)	To (ft)	Description and color of formation material
0	60	CLAY
60	120	SAND
120	190	CLAY, ROCK
190	260	SAND
260	320	SHALE, CLAY
320	340	SAND
340	370	CLAY
370	402	SAND

(Use reverse side of Well Owner's copy, If necessary)

8) Borehole Completion ☐ Open Hole ☐ Straight Wall ☐ Under-reamed ☐ Gravel Packed ☑ Other 2 STAGING
If Gravel Packed give the interval from _____ ft. to _____ ft.

Casing, Blank Pipe, and Well Screen Data

Dia. (in.)	New Or Used	Steel, Plastic, etc. Perf., Slotted, etc Screen Mfg., if commercial	Setting (ft) From	Setting (ft) To	Gage Casing Screen
4"	N	CASING	382	0	SCH 40
2.5	N	LINER	382	372	SCH 40
2.5	N	SCREEN	402	382	012

9) Cementing Data
Cementing from 382 ft. to 0 ft. # of sacks used 18
_____ ft. to 15 ft. # of sacks used 6
Method Used HALLIBURTON
Cementing By RWW
Distance to septic system field or other concentrated contamination _____ ft.
Method of verification of above distance N/A

10) Surface Completion
☐ Specified Surface Slab Installed
☑ Specified Surface Sleeve Installed
☐ Pitless Adapter Used
☐ Approved Alternative Procedure Used

11) Water Level
Static level 230 ft. below Date 4 / 02 / 03
Artesian Flow _____ gpm. Date ___/___/___

12) Packers Type N/A Depth 372

13) Plugged ☐ Well plugged within 48 hours
Casing left in well: Cement/Bentonite placed in well:

From (ft)	To (ft)	From (ft)	To (ft)	Sacks used

14) Type Pump
☐ Turbine ☐ Jet ☑ Submersible ☐ Cylinder
☐ Other _____
Depth to pump bowls, cylinder, jet etc. 320 ft.

15) Water Test
Typetest ☐ Pump ☐ Bailer ☑ Jetted ☐ Estimated
Yield: _____ gpm with _____ ft. drawdown after _____ hrs.

16) Water Quality
Did you knowingly penetrate a strata which contain undesirable constituents.
☐ YES ☑ NO If yes, did you submit a REPORT OF UNDESIRABLE WATER
Type of water _____ Depth of Strata _____
Was a chemical analysis made ☐ Yes ☑ No

RECEIVED
TDLR MAIL ROOM
JUN 03 2003

Company or individual's Name (type or print) ROBINSON WATER WELL SERV., CO., INC. RECEIPT # _____ AMOUNT _____ Lic. No. 54211 DAVID HELMS PRW

Address 11819 W. MONTGOMERY RD. City HOUSTON State TX. Zip 77086

Signature David Helms Jr. 5 / 29 / 03
Licensed Driller/Pump Installer — Date

Signature _____ ___/___/___
Apprentice — Date

TDLR FORM 6001WWD *White - TDLR* *Yellow - Owner* *Pink - Driller/Pump Installer*

STATE OF TEXAS WELL REPORT for Tracking #444050

Owner:	**NK VII Partners, Ltd.**	Owner Well #:	**2**
Address:	**9703 Richmond Ave., Suite 100 Houston, TX 77038**	Grid #:	**65-05-5**
Well Location:	**1717 N. Sam Houston Parkway West Houston Texas, TX 77038**	Latitude:	**29° 56' 08.2" N**
		Longitude:	**095° 26' 37.1" W**
Well County:	**Harris**	Elevation:	**No Data**
Type of Work:	**New Well**	Proposed Use:	**Public Supply**

Drilling Start Date: **2/10/2017** Drilling End Date: **2/15/2017** **Plans Approved by TCEQ - YES**

	Diameter (in.)	*Top Depth (ft.)*	*Bottom Depth (ft.)*
Borehole:	**9.875**	**0**	**460**
	5	**460**	**480**

Drilling Method: **Mud (Hydraulic) Rotary**

Borehole Completion: **Two String**

	Top Depth (ft.)	*Bottom Depth (ft.)*	*Description (number of sacks & material)*
Annular Seal Data:	**0**	**460**	**Cement 105 Bags/Sacks**

Seal Method: **Pressure**

Sealed By: **Driller**

Distance to Property Line (ft.): **No Data**

Distance to Septic Field or other concentrated contamination (ft.): **No Data**

Distance to Septic Tank (ft.): **No Data**

Method of Verification: **No Data**

Surface Completion: **Surface Slab Installed** **Surface Completion by Driller**

Water Level: **165 ft.** below land surface on **2017-02-15** Measurement Method: **Sonic/Radar**

Packers: **K-Packer at 440 ft.**

Type of Pump: **Submersible** Pump Depth (ft.): **252**

Well Tests: **Jetted** **Yield: 115 GPM with 20 ft. drawdown after 2 hours**

	Strata Depth (ft.)	Water Type
Water Quality:	**No Data**	**No Data**

Chemical Analysis Made: **No**

Did the driller knowingly penetrate any strata which contained injurious constituents?: **No**

Certification Data: The driller certified that the driller drilled this well (or the well was drilled under the driller's direct supervision) and that each and all of the statements herein are true and correct. The driller understood that failure to complete the required items will result in the report(s) being returned for completion and resubmittal.

Company Information: **Johnstons Water Well Drilling**

PO BOX 370
New Waverly, TX 77358

Driller Name: **Mitchell Marsh** License Number: **59570**

Comments: **No Data**

Lithology:
DESCRIPTION & COLOR OF FORMATION MATERIAL

Top (ft.)	Bottom (ft.)	Description
0	95	Clay
95	100	Shale
100	115	Clay
115	130	Sand
130	180	Clay With Sand
180	460	Clay with Sand and Shale Streaks
460	480	Sand

Casing:
BLANK PIPE & WELL SCREEN DATA

Dia (in.)	Type	Material	Sch./Gage	Top (ft.)	Bottom (ft.)
6	Blank	New Steel	40	0	460
4	Blank	New Steel	40	440	460
4	Screen	New Pipe Base Stainless Steel	40 0.014	460	480

IMPORTANT NOTICE FOR PERSONS HAVING WELLS DRILLED CONCERNING CONFIDENTIALITY

TEX. OCC. CODE Title 12, Chapter 1901.251, authorizes the owner (owner or the person for whom the well was drilled) to keep information in Well Reports confidential. The Department shall hold the contents of the well log confidential and not a matter of public record if it receives, by certified mail, a written request to do so from the owner.

Please include the report's Tracking Number on your written request.

Texas Department of Licensing and Regulation
P.O. Box 12157
Austin, TX 78711
(512) 334-5540

10/26/2020
03:10:33

Texas Commission on Environmental Quality
DWW Water System Summary Sheet

PWS ID	PWS Name	Central Registry RN
TX1010331	NORTH GREEN MUD	RN102686359

Organization/Customer *	Central Registry CN
NORTH GREEN MUD	CN601362106

*Regulatory mail will be addressed to this organization/person

All Water System Contacts

Type	Contact	Communication	
AC - Administrative Contact - PRESIDENT	FOGARTY, JOE, H 1301 MCKINNEY ST STE 5100 HOUSTON, TX 77010-3095	**Electronic Type**	**Value**
		Phone Type	**Value**
		BUS - Business	281-272-6134
		FAX - Facsimile	281-260-9798
		MOB - Mobile	832-724-3985
		EMERG - Emergency	281-580-3667
EC - Emergency Contact - MANAGER	ROWE, DAVID, B PO BOX 579 SPRING, TX 77383-0579	**Electronic Type**	**Value**
		Phone Type	**Value**
		BUS - Business	281-376-8802
		BUS - Business	281-376-5854
		FAX - Facsimile	281-376-0002
		MOB - Mobile	281-731-2139
ECS - Emergency Contact - Secondary - OPERATIONS MANAGER	TOWNSEND, CHARLES 17707 OLD LOUETTA RD HOUSTON, TX 77070-1876	**Electronic Type**	**Value**
		Phone Type	**Value**
		BUS - Business	281-376-8802
		FAX - Facsimile	281-376-0002
		MOB - Mobile	281-728-5500
FC - Financial Contact - BOOKKEEPER	FERRIER, DAVID 17111 ROLLING CREEK DR STE 108 HOUSTON, TX 77090-2400	**Phone Type**	**Value**
		BUS - Business	281-444-3384
		BUS - Business	281-444-4866
		FAX - Facsimile	281-440-8304
OW - Owner	NORTH GREEN MUD		
PWS - Public Water System Contact - MANAGER	ROWE, DAVID, B PO BOX 579 SPRING, TX 77383-0579	**Electronic Type**	**Value**
		Phone Type	**Value**
		BUS - Business	281-376-8802
		BUS - Business	281-376-5854
		FAX - Facsimile	281-376-0002
		MOB - Mobile	281-731-2139

Operator Grade	Number
SURFACE WATER TREATMENT OPERATOR Grade C	1
WATER OPERATOR Grade A	1
GROUND WATER TREATMENT OPERATOR Grade C	1
WATER OPERATIONS COMPANY	1

Water Operator Licenses		
License Holder:	BLATT, DANNY O SR	
CURRENT	Class: A - WATER OPERATOR	WO0035517
License Holder:	HOLT, GREGORY D	
CURRENT	Class: C - SURFACE WATER TREATMENT OPERATOR	WS0003181
License Holder:	HOLT, GREGORY D	
CURRENT	Class: C - GROUND WATER TREATMENT OPERATOR	WG0003357
License Holder:	WATER DISTRICT MANAGEMENT CO INC	
CURRENT	Class: NONE - WATER OPERATIONS COMPANY	WC0000056
License Holder:	BLATT, DANNY O SR	
EXPIRED	Class: B - GROUND WATER TREATMENT OPERATOR	WG0008400

Owner Type	Owner Type Options: COUNTY, DISTRICT, FEDERAL GOVERNMENT, INVESTOR OWNED, MUNICIPALITY, NATIVE AMERICAN, PRIVATE, STATE GOVERNMENT, WATER SUPPLY CORPORATION
District	

System Type	System Type Options: COMMUNITY, TRANSIENT/NON-COMMUNITY, NON-PUBLIC, NON-TRANSIENT/NON-COMMUNITY
C - Community	

Population Type	Population Served	# of Connect	# I/C w/other PWS
Residential	4941	1647	0

Total Product (MGD)	Average Daily Consump.	Max Daily Demand (MGD)	Total Storage (MG)	Elev. Storage (MG)	Service Pump Cap.	Max.Purchase Cap. (MGD/GPM)	Pressure Tank Cap. (MG)
	0.4300 MGD	0.8540 MGD Occurred on	1.1 MG	0.600 MG			

Activity Status	Inactivation Date
A - ACTIVE	

Last Survey Date	Surveyor	Survey Type	Region	County
07/24/2019	ELAINE FOWLER	Sanitary Survey	HOUSTON	HARRIS
01/13/2016	KATHRYN ROEDER	Sanitary Survey	HOUSTON	HARRIS
04/24/2013	HUYEN, D LUU	Sanitary Survey	HOUSTON	HARRIS

(Treatment Plant)

Entry Point	EP Name/Source Summation (Activity Status)	Plant Name (Activity Status)	Plant Num	Chemical Mon Type	Chem Sample Point	Distribution Mon Type	Dist Sample Point
EP001	TRT-TAP / Ground Water(A)	PLANT - 1011 GOODNIGHT TRL(A)	TP5542		NO		NO

Train:	Unnamed

(Treatments)

Disinfection Zone	Treatment Sequence	Objective	Process	Treatment
null	null	D	403	GASEOUS CHLORINATION, PRE
null	null	M	680	SEQUESTRATION
null	null	F	680	SEQUESTRATION

(Active Sources)

Source Number	Source Name (Activity Status)	Operational Status	Source Type	Depth	Tested GPM	Rated GPM
G1010331A	1 - 1011 GOODNIGHT TRL (A)	P	G	902	450 GPM	600 GPM

Drill Date	Source Summary
04/20/1959	CHICOT

GPS Latitude (decimal)	GPS Longitude (decimal)	GPS Elevation	GPS Date	Seller
29.961346	-95.392997	0	06/23/2010	Not Purchasing

Source Number	Source Name (Activity Status)	Operational Status	Source Type	Depth	Tested GPM	Rated GPM
G1010331C	3 - END OF GOODNIGHT TRL (A)	P	G	1088	1500 GPM	1200 GPM

Drill Date	Source Summary
03/09/1985	EVANGELINE

GPS Latitude (decimal)	GPS Longitude (decimal)	GPS Elevation	GPS Date	Seller
29.960682	-95.388374	89	11/19/2003	Not Purchasing

Source Number	Source Name (Activity Status)	Operational Status	Source Type	Depth	Tested GPM	Rated GPM
G1010331B	2 - 1011 GOODNIGHT TRL (A)	P	G	500	280 GPM	400 GPM

Drill Date	Source Summary
02/17/1969	CHICOT

GPS Latitude (decimal)	GPS Longitude (decimal)	GPS Elevation	GPS Date	Seller
29.961147	-95.392967	91	11/19/2003	Not Purchasing

(Inactive/Offline Sources)

SourceNumber	Name	Status	Depth

Code Explanations
Monitoring Type Codes: (GW) GROUNDWATER , (GUP) GROUNDWATER UNDER THE INFLUENCE - PURCHASED , (SWP) SURFACE WATER - PURCHASED , (GU) GROUNDWATER UNDER THE INFLUENCE OF SURFACE WATER , (N) NO SOURCES , (SW) SURFACE WATER
Activity Status Codes: (A) ACTIVE , (D) DELETED/DISSOLVED , (I) INACTIVE , (P) PROPOSED ,
Operational Status Codes: (E) EMERGENCY , (I) INTERIM/PEAK (O) OTHER , (P) PERMANENT , (S) SEASONAL
Source Types: (G) GROUND WATER , (S) SURFACE WATER , (U) GROUND WATER UNDER THE INFLUENCE

- End of Report -

At the time of your query this data was the most current information available from our database, which is in real time. Every effort was made to retrieve it according to your query. Thank-you for using DWW.

GW 7

Send original copy by certified mail to the Texas Water Development Board P. O. Box 12386 Austin, Texas 78711

State of Texas

WATER WELL REPORT

For TWDB use only
Well No. ____
Located on map ____
Received: ____
Form GW 8 ____
Form GW 9 ____

1) OWNER:
Person having well drilled Utilities Service Company (Name) Address 1224 Five Hundred Jefferson Bld (Street or RFD) Houston (City) Texas (State)

Landowner Same (Name) Address ____ (Street or RFD) (City) (State)

2) LOCATION OF WELL:
County Harris Labor ____ League ____ Abstract No. ____

NW¼ NE¼ SW¼ SE¼ of Section ____ Block No. ____ Survey ____
(Circle as many as are known)

miles in ____ (NE, SW, etc.) direction from ____ (Town)

Treatment Plant

NORTH

See reverse side for map.

Sketch map of well location with distances from adjacent section or survey lines, and to landmarks, roads, and creeks.

3) TYPE OF WORK (Check):
New Well ☒ Deepening ☐
Reconditioning ☐ Plugging ☐

4) PROPOSED USE (Check):
Domestic ☐ Industrial ☒ Municipal ☐
Irrigation ☐ Test Well ☐ Other ☐

5) TYPE OF WELL (Check):
Rotary ☒ Driven ☐ Dug ☐
Cable ☐ Jetted ☐ Bored ☐

6) WELL LOG:
Diameter of hole 4" in. Depth drilled 266 ft. Depth of completed well 266 ft. Date drilled 2-26-69

All measurements made from 0 ft. above ground level.

From (ft.)	To (ft.)	Description and color of formation material
0	24	Surface & hard clay
24	48	Red clay sand breaks
48	96	Red & white clay
96	192	White clay bottom sandy
192	216	Sand powder
216	263	Sand & Gravel
263	266	Shale sandy

From (ft.)	To (ft.)	Description and color of formation material
		(Use reverse side if necessary)

7) COMPLETION (Check):
Straight wall ☒ Gravel packed ☐ Other ☐
Under reamed ☐ Open hole ☐

8) WATER LEVEL:
Static level 115 ft. below land surface Date 2-27-69
Artesian pressure ____ lbs. per square inch Date ____

9) CASING:
Type: old ☐ New ☒ Steel ☒ Plastic ☐ Other ☐
Cemented from 0 ft. to 248 ft.

Diameter (inches)	Setting From (ft.)	Setting To (ft.)	Gage
4"	0	248	

10) SCREEN:
Type Stainless Steel
Perforated ☒ Slotted ☐

Diameter (inches)	Setting From (ft.)	Setting To (ft.)	Slot size
2½" blank	266	263	
2½" screen	263	248	.016
2½" blank	248	241	
then- 4"x2½" lead seal			

11) WELL TESTS:
Was a pump test made? ☐ Yes ☒ No If yes by whom?

Yield: ____ gpm with ____ ft. drawdown after ____ hrs
Bailer test ____ gpm with ____ ft. drawdown after ____ hrs
Artesian flow ____ gpm Date ____
Temperature of water ____
Was a chemical analysis made? ☐ Yes ☒ No
Did any strata contain undesirable water? ☐ Yes ☐ No
Type of water? ____ Depth of strata: ____

12) PUMP DATA:
Manufacturer's Name Jacuzzi Bros.
Type Submersible H.P. 1½
Designed pumping rate ____ gpm ☐ gph ☐
Type power unit Electric
Depth to bowls, cylinder, jet, etc., 189 ft. below land surface.

I hereby certify that this well was drilled by me (or under my supervision) and that each and all of the statements herein are true to the best of my knowledge and belief.

NAME R.B. Lowry (Type or Print) Water Well Drillers Registration No. 146

Address P.O. Box 8707 (Street or RFD) Houston (City) Texas (State)

(Signed) ____ (Water Well Driller) Lowry Water Wells (Company Name)

Please attach electric log, chemical analysis, and other pertinent information, if available.

4820111875



AUG 25 1969
Records

65-05-3C GW 7

Send original copy by certified mail to the Texas Water Development Board P. O. Box 12386 Austin, Texas 78711

State of Texas

WATER WELL REPORT

For TWDB use only
Well No. 65-05-3C
Located on map
Received:
Form GW 8
Form GW 9

1) OWNER:
Person having well drilled Utilities Service Company (Name) Address 1224 Five Hundred Jefferson Bl (Street or RFD) Houston (City) Texas (State)

Landowner Same (Name) Address (Street or RFD) (City) (State)

2) LOCATION OF WELL:
County Harris Labor League Abstract No.

NW¼ NE¼ SW¼ SE¼ of Section Block No. Survey
(Circle as many or are known)

miles in (N.E., S.W., etc.) direction from (Town)

NORTH

Water Plant

See reverse side for map.

Sketch map of well location with distances from adjacent section or survey lines, and to landmarks, roads, and creeks.

3) TYPE OF WORK (Check):
New Well ☒ Deepening ☐
Reconditioning ☐ Plugging ☐

4) PROPOSED USE (Check):
Domestic ☐ Industrial ☒ Municipal ☐
Irrigation ☐ Test Well ☐ Other ☐

5) TYPE OF WELL (Check):
Rotary ☒ Driven ☐ Dug ☐
Cable ☐ Jetted ☐ Bored ☐

6) WELL LOG:
Diameter of hole 8 in. Depth drilled 547 ft. Depth of completed well 504 ft. Date drilled 2-17-69

All measurements made from 0 ft. above ground level.

From (ft.)	To (ft.)	Description and color of formation material
0	24	Surface shite & red hard clay
24	39	Red clay
39	51	Sand loose & sand rock
51	72	Very sandy shale
72	120	Red & white clay
120	156	White shale
156	168	Sand
168	181	Shale sandy
181	206	Sand
206	221	Shale Sandy
221	231	Sand & Sand rock
231	242	Sand very shale broke
242	258	Sand
258	261	Soft break sandy
261	279	White caly
		(Use reverse side if necessary) cont'd

7) COMPLETION (Check):
Straight wall ☒ Gravel packed ☐ Other ☐
Under reamed ☐ Open hole ☐

8) WATER LEVEL:
Static level 121 ft. below land surface Date 2-25-69
Artesian pressure lbs. per square inch Date

9) CASING:
Type: old ☐ New ☒ Steel ☒ Plastic ☐ Other ☐
Cemented from 0 ft. to 330 ft.

Diameter (inches)	Setting From (ft.)	Setting To (ft.)	Gage
8"	0	330	

10) SCREEN:
Type Stainless Steel
Perforated ☒ Slotted ☐

Diameter (inches)	Setting From (ft.)	Setting To (ft.)	Slot size
6"blank	504	500	
6"screen	500	485	.014
6"blank	485	470	
6"screen	470	455	.012

11) WELL TESTS:
Was a pump test made? ☒ Yes ☐ No If yes by whom?
with pump

Yield: gpm with ft. drawdown after hrs

Bailer test gpm with ft. drawdown after hrs

Artesian flow gpm Date

Temperature of water

Was a chemical analysis made? ☐ Yes ☒ No

Did any strata contain undesirable water? ☐ Yes ☐ No

Type of water? depth of strata

12) PUMP DATA: (screen setting cont'd)
Manufacturer's Name Jacuzzi Bros.

Type Submersible H.P. 25

Designed pumping rate 356 gpm ☒ gph ☐

Type power unit Electric

Depth to bowls, cylinder, jet, etc., 252 ft. below land surface.

I hereby certify that this well was drilled by me (or under my supervision) and that each and all of the statements herein are true to the best of my knowledge and belief.

NAME R.B. Lowry (Type or Print) Water Well Drillers Registration No. 146

Address P.O. Box 8707 (Street or RFD) Houston (City) Texas (State)

(Signed) (Water Well Driller) Lowry Water Wells (Company Name)

Please attach electric log, chemical analysis, and other pertinent information, if available.

GM

Well log cont'd

279	302	Sand light sand rock
302	306	Shale soft sandy
306	320	Sand loose
320	328	Soft break shaley
328	358	Sand
358	370	Sand loose
370	396	Sand
396	401	White clay sand breaks
401	408	Sand & rock broken
408	442	Sand with white clay broken & hard sand rock
442	454	Shale & bottom shale broke
454	471	Sand 459'-460' Rock
471	482	White clay
482	496	Sand
496	498	Break
498	516	Sand broken
516	528	Sand
528	547	Sand broken with sand rock & light breaks

Screen setting cont'd

5"blank	455	394	
5"screen	394	374	.016
5"blank	374	360	
5"screen	360	330	.016
5"blank	330	320	

Then - 6" X 8" lead seal

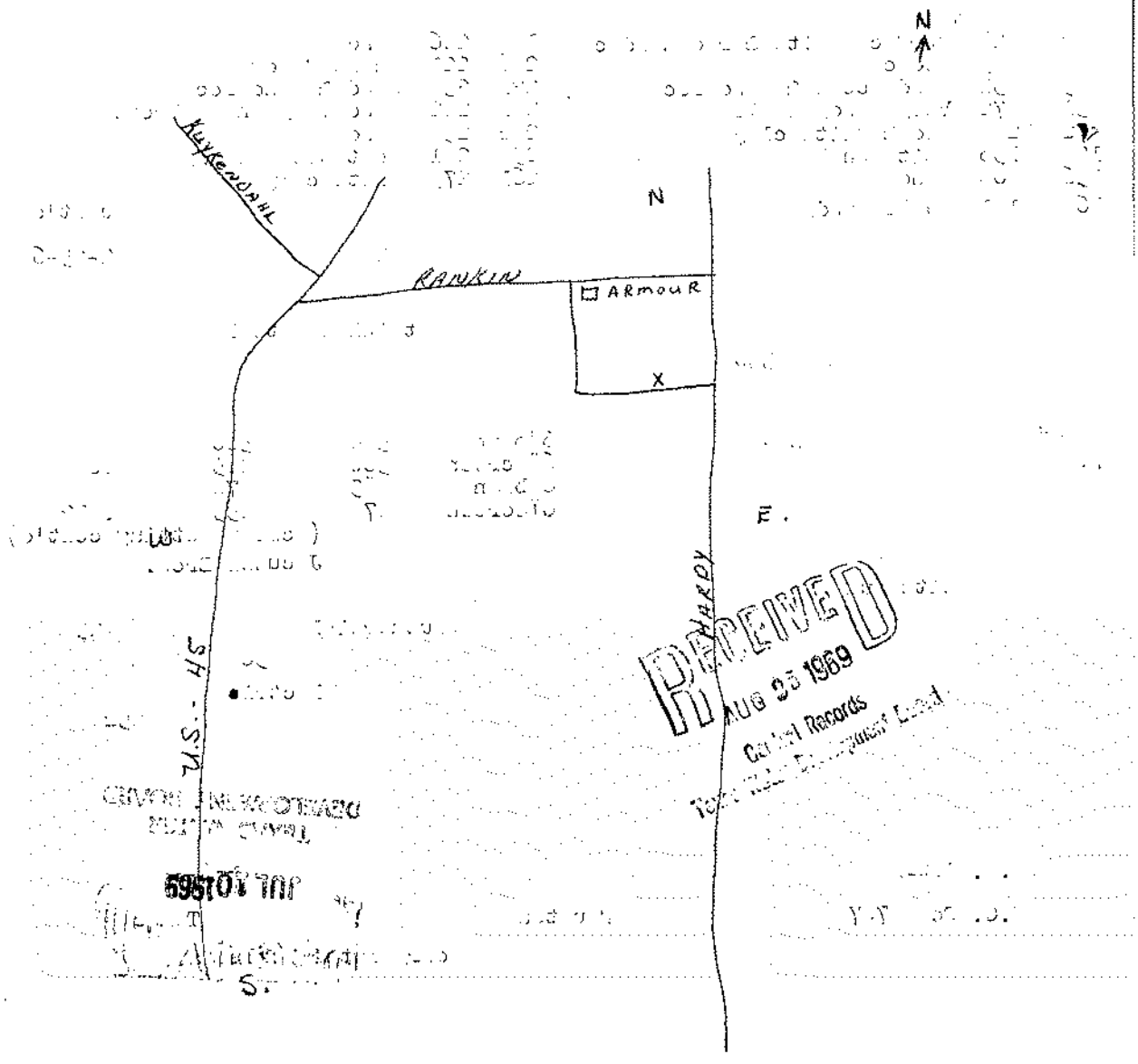

1 P 5-05-6

Send original copy by certified mail to the Texas Department of Water Resources P. O. Box 13087 Austin, Texas 78711

State of Texas
WATER WELL REPORT

ATTENTION OWNER: *Confidentiality Privilege Notice on Reverse Side*

For TDWR use only
Well No.
Located on map
Received

1) OWNER NORTH GREEN M.U.D. (Name) Address 1120 GOODNIGHT (Street or RFD) HOUSTON (City) TEXAS (State) (Zip)

2) LOCATION OF WELL: County HARRIS ____ miles in ____ (N.E., S.W., etc.) direction from ____ (Town)

Driller must complete the legal description to the right with distance and direction from two intersecting section or survey lines, or he must locate and identify the well on an official Quarter- or Half-Scale Texas County General Highway Map and attach the map to this form.

☐ Legal description:
Section No. ____ Block No. ____ Township ____
Abstract No. ____ Survey Name ____
Distance and direction from two intersecting section or survey lines ____

XX See attached map.

3) TYPE OF WORK (Check):
XX New Well ☐ Deepened ☐ Reconditioning ☐ Plugging

4) PROPOSED USE (Check):
☐ Domestic ☐ Industrial ☒ Public Supply ☐ Irrigation ☐ Test Well ☐ Other ____

5) DRILLING METHOD (Check):
XX Mud Rotary ☐ Air Hammer ☐ Driven ☐ Bored ☐ Air Rotary ☐ Cable Tool ☐ Jetted ☐ Other ____

6) WELL LOG:

Date drilled 03-09-85

DIAMETER OF HOLE Dia. (in.)	From (ft.)	To (ft.)
26	Surface	640
30	640	1108

7) BOREHOLE COMPLETION:
☐ Open Hole ☐ Straight Wall ☒ Underreamed
XX Gravel Packed ☐ Other ____
If Gravel Packed give interval . . . from 640 ft. to 1108 ft.

From (ft.) To (ft.) Description and color of formation material

(SEE ATTACHED)

8) CASING, BLANK PIPE, AND WELL SCREEN DATA:

Dia. (in.)	New or Used	Steel, Plastic, etc. Perf., Slotted, etc. Screen Mgf., if commercial	Setting (ft.) From	Setting (ft.) To	Gage Casing Screen
		(SEE ATTACHED)			

CEMENTING DATA
Cemented from 0 ft. to 640 ft.
Method used Halliburton
Cemented by ____ (Company or Individual)

9) WATER LEVEL:
Static level ____ ft. below land surface Date ____
Artesian flow ____ gpm. Date ____

10) PACKERS: Type ____ Depth ____

RECEIVED
FEB 13 1986
TEXAS WATER COMMISSION

11) TYPE PUMP:
XX Turbine ☐ Jet ☐ Submersible ☐ Cylinder ☐ Other ____
Depth to pump bowls, cylinder, jet, etc., 500 ft.

(Use reverse side if necessary)

13) WATER QUALITY:
Did you knowingly penetrate any strata which contained undesirable water? ☐ Yes XX No
If yes, submit "REPORT OF UNDESIRABLE WATER"
Type of water? ____ Depth of strata ____
Was a chemical analysis made? ☐ Yes ☐ No

12) WELL TESTS:
☐ Type Test: XX Pump ☐ Bailer ☐ Jetted ☐ Estimated
Yield: 1500 gpm with 75 ft. drawdown after 24 hrs.

I hereby certify that this well was drilled by me (or under my supervision) and that each and all of the statements herein are true to the best of my knowledge and belief.

NAME A.C. ENGLAND (Type or Print) Water Well Drillers Registration No. 2016

ADDRESS 6615 Gant Street (Street or RFD) Houston, (City) Texas (State) 77066 (Zip)

(Signed) A C England (Water Well Driller) ALSAY INCORPORATED (Company Name)

Please attach electric log, chemical analysis, and other pertinent information, if available.

TDWR 0392 (Rev. 1-17-79) DEPARTMENT OF WATER RESOURCES COPY

4820111987

NORTH GREEN MUD #2
PROPOSED RECOMMENDED MATERIAL SETTINGS 3/11/85

DEPTH	20' SURFACE	BLANK	SCREEN
0 - 640'	640'		
540 - 646'		106'	
646 - 682'			36'
682 - 728'		46'	
728 - 796'			68'
796 - 820'		24'	
820 - 846'			26'
846 - 884'		38'	
884 - 896'			12'
896 - 950'		54'	
950 - 968'			18'
968 - 1020'		52'	
1020 - 1050'			30'
1050 - 1060'		10'	
1060 - 1088'			28'
1088 - 1108' TD		20'	
		350'	218'

TOTAL MATERIALS

20" Surface Casing = 640'
14" Blank Liner = 350'
14' S.S. Screen = 218'

65-05-6

NORTH GREEN MOD #2 3/11/85

DRILLER'S LOG

DEPTH	DESCRIPTION
0 - 5 ft.	Substructure
5 - 8 ft.	Top soil
8 - 14 ft.	Clay red
14 - 21 ft.	Sand w/yellow clay
21 - 31 ft.	Sand tan
31 - 36 ft.	Clay gray
36 - 56 ft.	Sand
56 - 82 ft.	Clay gray
82 - 108 ft.	Sand tan
108 - 186 ft.	Clay gray
186 - 225 ft.	Sand white
225 - 250 ft.	Clay blue/w sand
250 - 270 ft.	Sand white
270 - 300 ft.	Clay gray
300 - 365 ft.	Sand tan
365 - 380 ft.	Clay white
380 - 582 ft.	Sand w/clay stringers
582 - 648 ft.	Clay brown & gray
648 - 683 ft.	Sand white to tan
683 - 720 ft.	Clay white
720 - 800 ft.	Sand w/Clay stringers
800 - 818 ft.	Shale gray
818 - 850 ft.	Sand gray
850 - 948 ft.	Shale gray
948 - 970 ft.	Sand gray
970 - 1020 ft.	Shale gray
1020 - 1052 ft.	Sand gray
1052 - 1063 ft.	Shale gray
1063 - 1090 ft.	Sand w/shale stringers
1090 - 1100 ft. T.D.	Shale gray

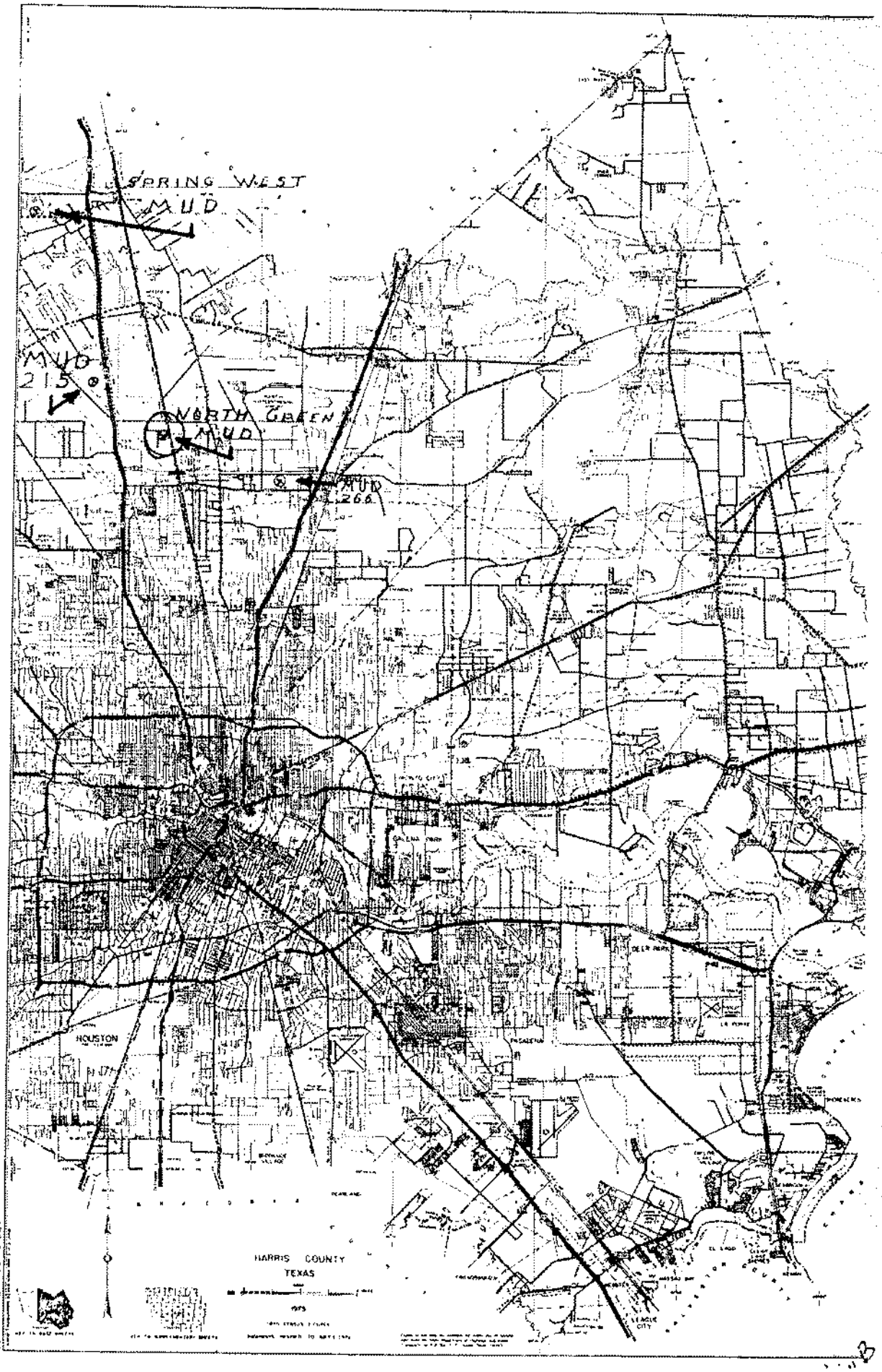
SPRING WEST
M.U.D.
MUD
215
NORTH GREEN
P
MUD
MUD
266
HOUSTON
PASADENA
DEER PARK
LA PORTE
POMEROY
LEAGUE CITY
HARRIS COUNTY
TEXAS
1975

Texas Water Development Board (TWDB)
Groundwater Database (GWDB)
Well Information Report for State Well Number 65-05-304

GWDB Reports and Downloads

Well Basic Details

Scanned Documents

State Well Number	6505304
County	Harris
River Basin	San Jacinto
Groundwater Management Area	14
Regional Water Planning Area	H - Region H
Groundwater Conservation District	Harris-Galveston Subsidence District
Latitude (decimal degrees)	29.961389
Latitude (degrees minutes seconds)	29° 57' 41" N
Longitude (decimal degrees)	-95.393889
Longitude (degrees minutes seconds)	095° 23' 38" W
Coordinate Source	+/- 5 Seconds
Aquifer Code	121EVGL - Evangeline Aquifer
Aquifer	Gulf Coast
Aquifer Pick Method	
Land Surface Elevation (feet above sea level)	92
Land Surface Elevation Method	Interpolated From Topo Map
Well Depth (feet below land surface)	922
Well Depth Source	Unknown
Drilling Start Date	
Drilling End Date	0/0/1959
Drilling Method	
Borehole Completion	

Well Type	Withdrawal of Water
Well Use	Industrial
Water Level Observation	None
Water Quality Available	Yes
Pump	Turbine
Pump Depth (feet below land surface)	
Power Type	Electric Motor
Annular Seal Method	
Surface Completion	
Owner	Utilities Service Co.
Driller	Texas Water Wells, Inc.
Other Data Available	
Well Report Tracking Number	
Plugging Report Tracking Number	
U.S. Geological Survey Site Number	
Texas Commission on Environmental Quality Source Id	
Groundwater Conservation District Well Number	
Owner Well Number	
Other Well Number	
Previous State Well Number	
Reporting Agency	
Created Date	5/13/1999
Last Update Date	5/13/1999

Remarks	180 ft of screen between 550 and 902 ft.

Casing - No Data

Well Tests - No Data

Lithology - No Data

Annular Seal Range - No Data

Borehole - No Data

Plugged Back - No Data

Filter Pack - No Data

Packers - No Data

Water Level Measurements

No Data Available

Water Quality Analysis

Sample Date: 5/12/1959 **Sample Time:** 0000 **Sample Number:** 1 **Collection Entity:**

Sampled Aquifer: Evangeline Aquifer

Analyzed Lab: **Reliability:** Reliability unknown or not available

Collection Remarks: No Data

Parameter Code	Parameter Description	Flag	Value*	Units	Plus/Minus
00415	ALKALINITY, PHENOLPHTHALEIN (MG/L)		0	mg/L	
00410	ALKALINITY, TOTAL (MG/L AS CACO3)		175.41	mg/L	
00440	BICARBONATE ION, CALCULATED (MG/L AS HCO3)		214	mg/L	
00910	CALCIUM (MG/L)		40	mg/L	
00445	CARBONATE ION, CALCULATED (MG/L AS CO3)		0	mg/L	
00940	CHLORIDE, TOTAL (MG/L AS CL)		46	mg/L	
00900	HARDNESS, TOTAL, CALCULATED (MG/L AS CACO3)		130	mg/L	
01045	IRON, TOTAL (UG/L AS FE)		100	ug/L	
00920	MAGNESIUM (MG/L)		7	mg/L	
00400	PH (STANDARD UNITS), FIELD		7.6	SU	
71860	RESIDUAL SODIUM CARBONATE, CALCULATED		0.93		
00955	SILICA, DISSOLVED (MG/L AS SI02)		16	mg/L	
00931	SODIUM ADSORPTION RATIO, CALCULATED (SAR)		1.96		
00932	SODIUM, CALCULATED, PERCENT		46	PCT	
00929	SODIUM, TOTAL (MG/L AS NA)		51	mg/L	
00094	SPECIFIC CONDUCTANCE, FIELD (UMHOS/CM AT 25C)		461	MICR	
70301	TOTAL DISSOLVED SOLIDS , SUM OF CONSTITUENTS (MG/L)		252	mg/L	

** Value may not display all significant digits for parameter in results, check Scanned Documents for laboratory paperwork..*

GWDB DISCLAIMER: Except where noted, all of the information provided in the Texas Water Development Board (TWDB) Groundwater Database (http://www.twdb.texas.gov/groundwater/data/gwdbrpt.asp) is believed to be accurate and reliable; however, the TWDB assumes no responsibility for any errors appearing in rules or otherwise. Further, TWDB assumes no responsibility for the use of the information provided. PLEASE NOTE that users of these data are responsible for checking the accuracy, completeness, currency and/or suitability of all information themselves. TWDB makes no guarantees or warranties as to the accuracy, completeness, currency, or suitability of the information provided via the Groundwater Database (GWDB). TWDB specifically disclaims any and all liability for any claims or damages that may result from providing GWDB data or the information it contains. For additional information or answers to questions concerning the TWDB GWDB, contact the Groundwater Data Team at GroundwaterData@twdb.texas.gov.

Texas Water Development Board (TWDB)
Groundwater Database (GWDB)
Well Information Report for State Well Number 65-05-306

GWDB Reports and Downloads

Well Basic Details

Scanned Documents

State Well Number	6505306
County	Harris
River Basin	San Jacinto
Groundwater Management Area	14
Regional Water Planning Area	H - Region H
Groundwater Conservation District	Harris-Galveston Subsidence District
Latitude (decimal degrees)	29.961389
Latitude (degrees minutes seconds)	29° 57' 41" N
Longitude (decimal degrees)	-95.393889
Longitude (degrees minutes seconds)	095° 23' 38" W
Coordinate Source	+/- 5 Seconds
Aquifer Code	112CHCT - Chicot Aquifer
Aquifer	Gulf Coast
Aquifer Pick Method	
Land Surface Elevation (feet above sea level)	92
Land Surface Elevation Method	Interpolated From Topo Map
Well Depth (feet below land surface)	504
Well Depth Source	Owner
Drilling Start Date	
Drilling End Date	0/0/1969
Drilling Method	
Borehole Completion	

Well Type	Withdrawal of Water
Well Use	Industrial
Water Level Observation	Miscellaneous Measurements
Water Quality Available	No
Pump	Submersible
Pump Depth (feet below land surface)	
Power Type	Electric Motor
Annular Seal Method	
Surface Completion	
Owner	Utilities Service Co.
Driller	Lowry Water Wells
Other Data Available	
Well Report Tracking Number	
Plugging Report Tracking Number	
U.S. Geological Survey Site Number	
Texas Commission on Environmental Quality Source Id	
Groundwater Conservation District Well Number	
Owner Well Number	
Other Well Number	
Previous State Well Number	
Reporting Agency	Texas Water Development Board
Created Date	8/21/2002
Last Update Date	8/21/2002

Remarks	TWDB R178

Casing - No Data

Well Tests - No Data

Lithology - No Data

Annular Seal Range - No Data

Borehole - No Data

Plugged Back - No Data

Filter Pack - No Data

Packers - No Data

Water Level Measurements

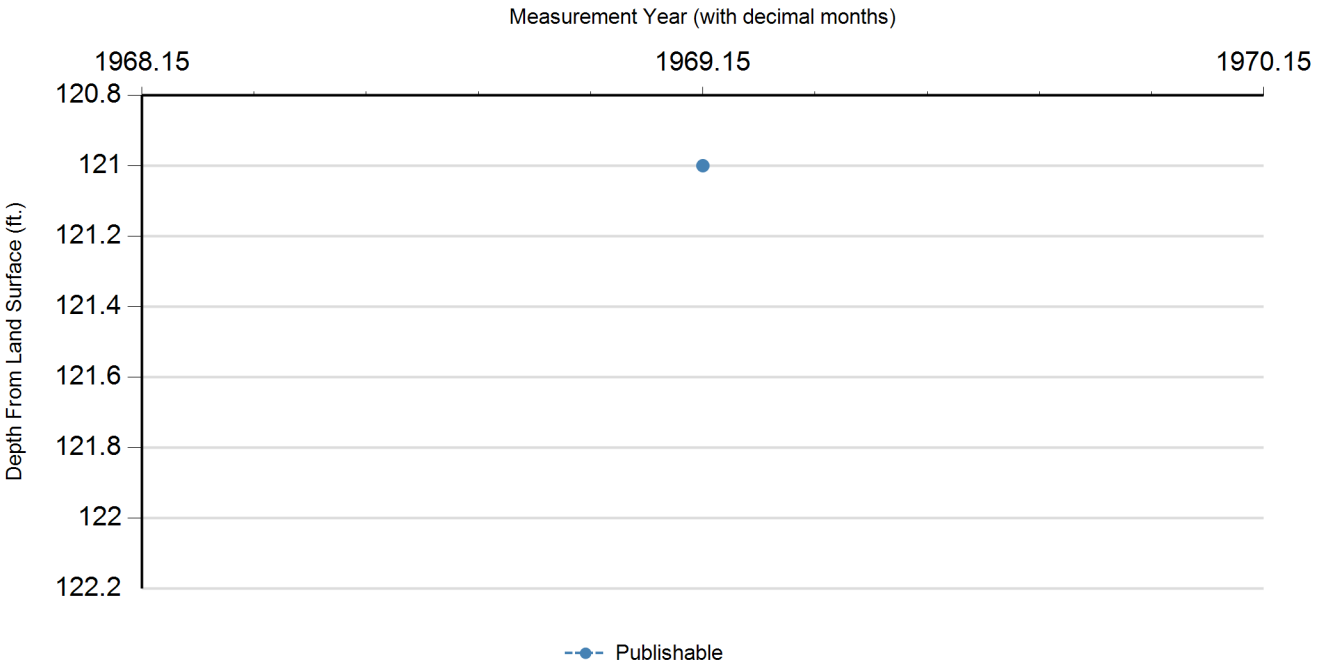

Status Code	Date	Time	Water Level (ft. below land surface)	Change value in ( ) indicates rise in level	Water Elevation (ft. above sea level)	Meas #	Measuring Agency	Method	Remark ID	Comments
P	2/25/1969		121		-29	1	U.S. Geological Survey	Steel Tape		

Code Descriptions

Status Code	Status Description
P	Publishable

Water Quality Analysis - No Data Available

GWDB DISCLAIMER: Except where noted, all of the information provided in the Texas Water Development Board (TWDB) Groundwater Database (http://www.twdb.texas.gov/groundwater/data/gwdbrpt.asp) is believed to be accurate and reliable; however, the TWDB assumes no responsibility for any errors appearing in rules or otherwise. Further, TWDB assumes no responsibility for the use of the information provided. PLEASE NOTE that users of these data are responsible for checking the accuracy, completeness, currency and/or suitability of all information themselves. TWDB makes no guarantees or warranties as to the accuracy, completeness, currency, or suitability of the information provided via the Groundwater Database (GWDB). TWDB specifically disclaims any and all liability for any claims or damages that may result from providing GWDB data or the information it contains. For additional information or answers to questions concerning the TWDB GWDB, contact the Groundwater Data Team at GroundwaterData@twdb.texas.gov.

STATE OF TEXAS WELL REPORT for Tracking #3705

Owner:	**JAMAIL AQUAIL**	Owner Well #:	**1155**
Address:	**1706 KRISWOOD DR. HOUSTON, TX 77014**	Grid #:	**65-05-5**
Well Location:	**1624 RIDGE HOLLOW HOUSTON, TX 77067**	Latitude:	**29° 57' 04" N**
		Longitude:	**095° 27' 00" W**
Well County:	**Harris**	Elevation:	**No Data**
Type of Work:	**New Well**	Proposed Use:	**Domestic**

Drilling Start Date: **11/14/2001** Drilling End Date: **11/15/2001**

	Diameter (in.)	*Top Depth (ft.)*	*Bottom Depth (ft.)*
Borehole:	**7.25**	**0**	**295**

Drilling Method: **Mud (Hydraulic) Rotary**

Borehole Completion: **CEMENT**

	Top Depth (ft.)	*Bottom Depth (ft.)*	*Description (number of sacks & material)*
Annular Seal Data:	**0**	**15**	**13**
	15	**285**	**13**

Seal Method: **Positive Displacement**

Sealed By: **Driller**

Distance to Property Line (ft.): **No Data**

Distance to Septic Field or other concentrated contamination (ft.): **No Data**

Distance to Septic Tank (ft.): **No Data**

Method of Verification: **No Data**

Surface Completion: **Alternative Procedure Used**

Water Level: **190 ft.** below land surface on **2001-11-15** Measurement Method: **Unknown**

Packers: **4 X 2 1/2 TRI-SEAL 280 FT**

Type of Pump: **Submersible** Pump Depth (ft.): **280**

Well Tests: **Estimated** **Yield: 35 GPM**

	Strata Depth (ft.)	Water Type
Water Quality:	**10 FT**	**GOOD**

Chemical Analysis Made: **No**

Did the driller knowingly penetrate any strata which contained injurious constituents?: **No**

Certification Data: The driller certified that the driller drilled this well (or the well was drilled under the driller's direct supervision) and that each and all of the statements herein are true and correct. The driller understood that failure to complete the required items will result in the report(s) being returned for completion and resubmittal.

Company Information: **NORTHWEST WATER WELLS**

25143 FM 1488
MAGNOLIA, TX 77355

Driller Name: **GLEN R. BONDS** License Number: **50950**

Comments: **No Data**

Lithology:
DESCRIPTION & COLOR OF FORMATION MATERIAL

Top (ft.)	Bottom (ft.)	Description
0	**25**	**CLAY**
25	**50**	**SAND/ROCK**
50	**110**	**CLAY/ROCK**
110	**156**	**SAND/CLAY**
156	**210**	**CLAY**
210	**253**	**SAND**
253	**285**	**CLAY**
285	**295**	**SAND**

Casing:
BLANK PIPE & WELL SCREEN DATA

Dia. (in.)	New/Used	Type	Setting From/To (ft.)
4	**N**	**PVC**	**CASING 0 285**
2 1/2	**N**	**PVC**	**LINER 280 285**
2 1/2	**N**	**PVC**	**SCREEN 285 295**

IMPORTANT NOTICE FOR PERSONS HAVING WELLS DRILLED CONCERNING CONFIDENTIALITY

TEX. OCC. CODE Title 12, Chapter 1901.251, authorizes the owner (owner or the person for whom the well was drilled) to keep information in Well Reports confidential. The Department shall hold the contents of the well log confidential and not a matter of public record if it receives, by certified mail, a written request to do so from the owner.

Please include the report's Tracking Number on your written request.

Texas Department of Licensing and Regulation
P.O. Box 12157
Austin, TX 78711
(512) 334-5540

STATE OF TEXAS WELL REPORT for Tracking #3706

Owner:	**JAMAIL AQUAIL**	Owner Well #:	**1155**
Address:	**1706 KRISWOOD DR. HOUSTON, TX 77014**	Grid #:	**65-05-5**
Well Location:	**1624 RIDGE HOLLOW HOUSTON, TX 77067**	Latitude:	**29° 57' 04" N**
		Longitude:	**095° 27' 00" W**
Well County:	**Harris**	Elevation:	**No Data**
Type of Work:	**New Well**	Proposed Use:	**Domestic**

Drilling Start Date: **11/14/2001** Drilling End Date: **11/15/2001**

	Diameter (in.)	*Top Depth (ft.)*	*Bottom Depth (ft.)*
Borehole:	**7.25**	**0**	**295**

Drilling Method: **Mud (Hydraulic) Rotary**

Borehole Completion: **CEMENT**

	Top Depth (ft.)	*Bottom Depth (ft.)*	*Description (number of sacks & material)*
Annular Seal Data:	**0**	**15**	**13**
	15	**285**	**13**

Seal Method: **Positive Displacement**

Sealed By: **Driller**

Distance to Property Line (ft.): **No Data**

Distance to Septic Field or other concentrated contamination (ft.): **No Data**

Distance to Septic Tank (ft.): **No Data**

Method of Verification: **No Data**

Surface Completion: **Alternative Procedure Used**

Water Level: **190 ft.** below land surface on **2001-11-15** Measurement Method: **Unknown**

Packers: **4 X 2 1/2 TRI-SEAL 280 FT**

Type of Pump: **Submersible** Pump Depth (ft.): **280**

Well Tests: **Estimated** **Yield: 35 GPM**

	Strata Depth (ft.)	Water Type
Water Quality:	**10 FT**	**GOOD**

Chemical Analysis Made: **No**

Did the driller knowingly penetrate any strata which contained injurious constituents?: **No**

Certification Data: The driller certified that the driller drilled this well (or the well was drilled under the driller's direct supervision) and that each and all of the statements herein are true and correct. The driller understood that failure to complete the required items will result in the report(s) being returned for completion and resubmittal.

Company Information: **NORTHWEST WATER WELLS**

25143 FM 1488
MAGNOLIA, TX 77355

Driller Name: **GLEN R. BONDS** License Number: **50950**

Comments: **No Data**

Lithology:
DESCRIPTION & COLOR OF FORMATION MATERIAL

Top (ft.)	Bottom (ft.)	Description
0	**25**	**CLAY**
25	**50**	**SAND/ROCK**
50	**110**	**CLAY/ROCK**
110	**156**	**SAND/CLAY**
156	**210**	**CLAY**
210	**253**	**SAND**
253	**285**	**CLAY**
285	**295**	**SAND**

Casing:
BLANK PIPE & WELL SCREEN DATA

Dia. (in.)	New/Used	Type	Setting From/To (ft.)
4	**N**	**PVC**	**CASING 0 285**
2 1/2	**N**	**PVC**	**LINER 280 285**
2 1/2	**N**	**PVC**	**SCREEN 285 295 010**

IMPORTANT NOTICE FOR PERSONS HAVING WELLS DRILLED CONCERNING CONFIDENTIALITY

TEX. OCC. CODE Title 12, Chapter 1901.251, authorizes the owner (owner or the person for whom the well was drilled) to keep information in Well Reports confidential. The Department shall hold the contents of the well log confidential and not a matter of public record if it receives, by certified mail, a written request to do so from the owner.

Please include the report's Tracking Number on your written request.

Texas Department of Licensing and Regulation
P.O. Box 12157
Austin, TX 78711
(512) 334-5540

Send original copy by certified mail to the Texas Water Development Board P. O. Box 12386 Austin, Texas 78711

State of Texas

WATER WELL REPORT

For TWDB use only
Well No. 6-05-22
Located on map
Received:
Form GW 8
Form GW 9

1) OWNER:
Person having well drilled: L. O. Turner (Name) Address: Route 6, Box 409, Houston, Texas (Street or RFD) (City) (State)

Landowner: L. O. Turner (Name) Address: Route 6, Box 409, Houston, Tex. (Street or RFD) (City) (State)

2) LOCATION OF WELL:
County: Harris Labor: League: Abstract No.:

NW¼ NE¼ SW¼ SE¼ of Section: Block No.: Survey:
(Circle as many as are known)

6 miles in NW (NE, SW, etc) direction from Aldine (Town)

NORTH

See Reverse Side

Sketch map of well location with distances from adjacent section or survey lines, and to landmarks, roads, and creeks.

3) TYPE OF WORK (Check):
New Well ☒ Deepening ☐
Reconditioning ☐ Plugging ☐

4) PROPOSED USE (Check):
Domestic ☒ Industrial ☐ Municipal ☐
Irrigation ☐ Test Well ☐ Other ☐

5) TYPE OF WELL (Check):
Rotary ☒ Driven ☐ Dug ☐
Cable ☐ Jetted ☐ Bored ☐

6) WELL LOG:
Diameter of hole 7 in. Depth drilled 233 ft. Depth of completed well 228 ft. Date drilled 26 Sept. 1966

All measurements made from 2 ft. above ground level.

From (ft.)	To (ft.)	Description and color of formation material
0	24	Clay
24	29	Rock
29	34	Sand
34	46	Clay
46	56	X Fine Sand
56	60	Clay
60	63	X Coarse Sand
63	67	Sand
67	90	Clay
90	125	Sand
125	158	Rock and Sand
158	162	Sand
162	200	Clay
200	233	Sand

(Use reverse side if necessary)

7) COMPLETION (Check):
Straight wall ☒ Gravel packed ☐ Other ☐
Under reamed ☐ Open hole ☐

8) WATER LEVEL:
Static level 122 ft. below land surface Date 9/26/66
Artesian pressure ____ lbs. per square inch Date ____

9) CASING:
Type: Old ☐ New ☒ Steel ☒ Plastic ☐ Other ☐
Cemented from ____ ft. to ____ ft.

10) SCREEN:
Type Bar Lug Stainless Wire Wrapped
Perforated ☐ Slotted ☐

Diameter (inches)	Setting From (ft.)	Setting To (ft.)	Gage
4 "	0	220	#30

Diameter (inches)	Setting From (ft.)	Setting To (ft.)	Slot size
4 "	220	228	14 gage

11) WELL TESTS:
Was a pump test made? ☐ Yes ☒ No If yes by whom?

Yield: ____ gpm with ____ ft. drawdown after ____ hrs
Bailer test ____ gpm with ____ ft. drawdown after ____ hrs
Artesian flow ____ gpm Date ____
Temperature of water ____
Was a chemical analysis made? ☐ Yes ☒ No
Did any strata contain undesirable water? ☐ Yes ☒ No
Type of water? ____ depth of strata 33'

12) PUMP DATA:
Manufacturer's Name Used Reda Submersible
Type ____ H.P. ____
Designed pumping rate ____ gpm ☐ gph ☐
Type power unit ____
Depth to bowls, cylinder, jet, etc., 163 ft. below land surface.

I hereby certify that this well was drilled by me (or under my supervision) and that each and all of the statements herein are true to the best of my knowledge and belief.

NAME Melvin W. Hildebrandt (Type or Print) Water Well Drillers Registration No. 932

Address Rt. 1, Box 408 (Street or RFD) Spring, Texas 77373 (City) (State)

(Signed) Melvin W. Hildebrandt (Water Well Driller)

R. W. Littles, Water Well Service (Company Name)

Please attach electric log, chemical analysis, and other pertinent information, if available.

48201111529

Central Records
Texas Water Development Board
DEC 7 1961

Send original copy by certified mail to the Texas Water Development Board P. O. Box 13087 Austin, Texas 78711

State of Texas

WATER WELL REPORT

For TWDB use only
Well No. -
Located on map
Received:

1) OWNER:
Person having well drilled Heat of Texas (Name) Address 1725 Hugh Rd (Street or RFD) Hou. (City) Tx. (State)
Landowner (Name) Address (Street or RFD) (City) (State)

2) LOCATION OF WELL:
County Harris, 15 miles in N. (N.E., S.W., etc.) direction from Houston (Town)

Locate by sketch map showing landmarks, roads, creeks, highway number, etc.*

Give legal location with distances and directions from adjacent sections or survey lines.
Labor League
Block Survey
Abstract No.
(NW¼ NE¼ SW¼ SE¼) of Section

3) TYPE OF WORK (Check): New Well, Deepening, Reconditioning, Plugging

4) PROPOSED USE (Check): Domestic, Industrial, Municipal, Irrigation, Test Well, Other

5) TYPE OF WELL (Check): Rotary, Driven, Dug, Cable, Jetted, Bored

6) WELL LOG:
Diameter of hole 6 1/2 in. Depth drilled 160 ft. Depth of completed well 160 ft. Date drilled 6/8/78
All measurements made from 0 ft. above ground level.

From (ft.)	To (ft.)	Description and color of formation material
0	4	Top Soil
4	17	red & grey Clay
17	50	red Clay
50	62	red, Gravel & tan Clay
62	88	fine Sand & gray Clay Stringers
88	108	blue & brown Clay
108	124	Coarse sand & gravel
124	144	blue & gray Clay
144	160	fine White sand

(Use reverse side if necessary)

9) Casing:
Type: Old, New, Steel, Plastic, Other
Cemented from 50 ft. to 150 ft.

Diameter (inches)	Setting From (ft.)	Setting To (ft.)	Gage
4	0 -	150 -	40

10) SCREEN:
Type Plastic
Perforated, Slotted

Diameter (inches)	Setting From (ft.)	Setting To (ft.)	Slot Size
2 1/2	150 -	160 -	10

7) COMPLETION (Check): Straight wall, Gravel packed, Other, Under reamed, Open Hole

8) WATER LEVEL:
Static level 87 ft. below land surface Date 6/9/78
Artesian pressure lbs. per square inch Date
Depth to pump bowls, cylinder, jet, etc. No Pump
below land surface.

11) WELL TESTS:
Was a pump test made? Yes, No If yes, by whom?
Yield: gpm with ft. drawdown after hrs.
Bailer test gpm with ft. drawdown after hrs.
Artesian flow gpm
Temperature of water

12) WATER QUALITY:
Was a chemical analysis made? Yes, No
Did any strata contain undesirable water? Yes
Type of water? Sand depth of strata 16 ft.

I hereby certify that this well was drilled by me (or under my supervision) and that each and all of the statements herein are true to the best of my knowledge and belief.

NAME Bobby Potter (Type or Print) Water Well Drillers Registration No. 884
ADDRESS 5117 Chipsewa (Street or RFD) Hou. (City) Tx. (State)
(Signed) Loyd J. Damerell (Water Well Driller) Damerell & Potter Drilling Co. (Company Name)

Please attach electric log, chemical analysis, and other pertinent information, if available.

*Additional instructions on reverse side.

TWDBE-WDR

4820111526

Dup
65-05-2A

Send original copy by certified mail to the Texas Department of Water Resources P. O. Box 13087 Austin, Texas 78711

State of Texas
WATER WELL REPORT

ATTENTION OWNER: *Confidentiality Privilege Notice on Reverse Side*

Texas Water Well Drillers Board P. O. Box 13087 Austin, Texas 78711

1) OWNER ISLAMIC Soy. of M. HOUSTON (Name) Address 11815 ADEL. (Street or RFD) HOUSTON (City) TEX. (State) (Zip)

2) LOCATION OF WELL: County Harris miles in _____ (N.E., S.W., etc.) direction from _____ (Town)

Driller must complete the legal description to the right with distance and direction from two intersecting section or survey lines, or he must locate and identify the well on an official Quarter- or Half-Scale Texas County General Highway Map and attach the map to this form.

#3.

☐ Legal description: Section No. _____ Block No. _____ Township _____ Abstract No. _____ Survey Name _____ Distance and direction from two intersecting section or survey lines _____

X See attached map. map on 60-61-5PP

3) TYPE OF WORK (Check): X New Well ☐ Deepening ☐ Reconditioning ☐ Plugging

4) PROPOSED USE (Check): X Domestic ☐ Industrial ☐ Public Supply ☐ Irrigation ☐ Test Well ☐ Other _____

5) DRILLING METHOD (Check): X Mud Rotary ☐ Air Hammer ☐ Driven ☐ Bored ☐ Air Rotary ☐ Cable Tool ☐ Jetted ☐ Other _____

6) WELL LOG

Date drilled 9-21-82

DIAMETER OF HOLE Dia. (in.)	From (ft.)	To (ft.)
6 3/4	Surface 0	340

7) BOREHOLE COMPLETION: ☐ Open Hole ☐ Straight Wall ☐ Underreamed ☐ Gravel Packed ☐ Other 2 STRING

If Gravel Packed give interval ... from _____ ft. to _____ ft.

From (ft.)	To (ft.)	Description and color of formation material
0	27	T Soil & Clay
27	31	Sand #4
31	83	Clay
83	112	Sand #12
~~154~~	~~190~~	~~Clay~~
112	to 145	Clay & Limestone
145	154	Sand #12
154	190	Clay
190	239	Sand #12 - No water.
239	247	Rock.
247	285	Sand #12
285	312	Clay
312	340	Sand #12

8) CASING, BLANK PIPE, AND WELL SCREEN DATA:

Dia. (in.)	New or Used	Steel, Plastic, etc. Perf., Slotted, etc. Screen Mfg., if commercial	Setting (ft.) From	To	Gage Casing Screen
4	N	PVC Well Casing	0	325	
2 1/2	N	Slotted Screen	325	340	12

CEMENTING DATA

Cemented from 0 ft. to 325 ft.

Method used Pressure

Cemented by David Otto (Company or Individual)

9) WATER LEVEL: Static level 140 ft. below land surface Date 9-22-82

Artesian flow _____ gpm. Date _____

10) PACKERS: Type Depth

4 X 2 1/2 K . 320

RECEIVED DEC 29 1982 DEPT. OF WATER RESOURCES

(Use reverse side if necessary)

11) TYPE PUMP: ☐ Turbine ☐ Jet X Submersible ☐ Cylinder ☐ Other _____

Depth to pump bowls, cylinder, jet, etc., 240' ft.

12) WELL TESTS: ☐ Type Test ☐ Pump ☐ Bailer ☐ Jetted ☐ Estimated

Yield _____ gpm with _____ ft. drawdown after _____ hrs.

13) WATER QUALITY: Did you knowingly penetrate any strata which contained undesirable water? ☐ Yes X No

If yes, submit "REPORT OF UNDESIRABLE WATER"

Type of water? _____ Depth of strata _____

Was a chemical analysis made? ☐ Yes X No

I hereby certify that this well was drilled by me (or under my supervision) and that each and all of the statements herein are true to the best of my knowledge and belief.

COMPANY NAME ALLWEATHER WW Inc (Type or Print) Water Well Driller's License No. 1929

ADDRESS 25330 Richard Rd (Street or RFD) Spring (City) Tex (State) 77373 (Zip)

(Signed) O.R. Billings (Licensed Water Well Driller) (Signed) _____ (Registered Driller Trainee) Dup

Please attach electric log, chemical analysis, and other pertinent information, if available.

For TDWR use only Well No. 65-05-2A Located on map

TDWR 0392 (Rev. 5-27-82) DEPARTMENT OF WATER RESOURCES COPY

4820111528

Send original copy by certified mail to: TNRCC, P.O. Box 130[redacted]ustin, TX 78711-3087 [redacted] *Please use black ink.*

ATTENTION OWNER: *Confidentiality Privilege Notice on Reverse Side*

State of Texas WELL REPORT

Texas Water Well Drillers Advisory Council
P.O. Box 13087
Austin, TX 78711-3087
512-239-0530

1) OWNER VOYL HOUSTON FRIENDSHIP (Name) ADDRESS 11804 ADEL HOUSTON TX 77067 (Street or RFD) (City) (State) (Zip)

2) ADDRESS OF WELL: County HARRIS (Street, RFD or other) (City) (State) (Zip) GRID 65 05 5

3) TYPE OF WORK (Check): ☑ New Well ☐ Deepening ☐ Reconditioning ☐ Plugging

4) PROPOSED USE (Check): ☐ Monitor ☐ Environmental Soil Boring ☑ Domestic ☐ Industrial ☐ Irrigation ☐ Injection ☐ Public Supply ☐ De-watering ☐ Testwell
If Public Supply well, were plans submitted to the TNRCC? ☐ Yes ☐ No

5) X N

6) WELL LOG:
Date Drilling: Started 7-15 19 94 Completed 7-18 19 94

DIAMETER OF HOLE		
Dia. (in.)	From (ft.)	To (ft.)
6 3/4	Surface	370
3 7/8	370	377

7) DRILLING METHOD (Check): ☐ Driven ☐ Air Rotary ☑ Mud Rotary ☐ Bored ☐ Air Hammer ☐ Cable Tool ☐ Jetted ☐ Other

From (ft.)	To (ft.)	Description and color of formation material
0	4	TOP SOIL
4	30	RED SHALE
30	55	RED SAND
55	73	RED SHALE
73	126	SAND & GRAVEL
126	155	RED SHALE
155	191	SAND
191	208	RED SHALE
208	235	SAND
235	300	RED SHALE
300	318	SAND
318	350	RED SHALE
350	377	SAND (WATER)

(Use reverse side if necessary)

RECEIVED NOV 02 1995 TEXAS WATER DEVELOPMENT BOARD TEXAS NATURAL RESOURCE CONSERVATION COMMISSION

8) Borehole Completion (Check): ☐ Open Hole ☐ Straight Wall ☐ Underreamed ☐ Gravel Packed ☑ Other 2-STRING
If Gravel Packed give interval ... from ____ ft. to ____ ft.

CASING, BLANK PIPE, AND WELL SCREEN DATA:

Dia. (in.)	New or Used	Steel, Plastic, etc. Perf., Slotted, etc. Screen Mfg., if commercial	Setting (ft.) From	Setting (ft.) To	Gage Casting Screen
4	N	PVC	0	362	SCH40
3/4	N	PVC-WRAPED	362	377	SCH80

9) CEMENTING DATA [Rule 338.44(1)]
Cemented from 0 ft. to 362 ft. No. of sacks used 25
____ ft. to ____ ft. No. of sacks used ____
Method used PRESSURE
Cemented by SUGG WATER WELL
Distance to septic system field lines or other concentrated contamination 165 ft.
Method of verification of above distance PROPERTY OWNER VIR.

10) SURFACE COMPLETION
☐ Specified Surface Slab Installed [Rule 338.44(2)(A)]
☑ Specified Steel Sleeve Installed [Rule 338.44(3)(A)]
☐ Pitless Adapter Used [Rule 338.44(3)(b)]
☐ Approved Alternative Procedure Used [Rule 338.71]

11) WATER LEVEL:
Static level 178 ft. below land surface Date 7-18-94
Artesian flow ____ gpm. Date ____

12) PACKERS: Type Depth

13) TYPE PUMP:
☐ Turbine ☐ Jet ☑ Submersible ☐ Cylinder ☐ Other
Depth to pump bowls, cylinder, jet, etc., 260 ft.

14) WELL TESTS:
Type test: ☑ Pump ☐ Bailer ☐ Jetted ☐ Estimated
Yield: 145 gpm with 15 ft. drawdown after 2 hrs.

15) WATER QUALITY:
Did you knowingly penetrate any strata which contained undesirable constituents?
☐ Yes ☑ No If yes, submit "REPORT OF UNDESIRABLE WATER"
Type of water? ____ Depth of strata ____
Was a chemical analysis made? ☐ Yes ☑ No

I hereby certify that this well was drilled by me (or under my supervision) and that each and all of the statements herein are true to the best of my knowledge and belief. I understand that failure to complete items 1 thru 15 will result in the log(s) being returned for completion and resubmittal.

COMPANY NAME SUGG WATER WELL DRILLING (Type or print) WELL DRILLER'S LICENSE NO. 1006 WPKL

ADDRESS 13501 CHRISMAN #26 (Street or RFD) HOUSTON (City) TEXAS (State) 77039 (Zip)

(Signed) James N. Sugg Jr. (Licensed Well Driller) (Signed) ____ (Registered Driller Trainee)

Please attach electric log, chemical analysis, and other pertinent information, if available.

TNRCC-0199 (Rev. 11-01-94) TNRCC COPY

(8)

Send original copy by certified mail to the Texas Department of Water Resources P. O. Box 13087 Austin, Texas 78711

State of Texas
WATER WELL REPORT

For TDWR use only Dup
Well No. 65-05-5J
Located on map yes
Received: 78

1) OWNER E. K. Witt (Name) Address 11805 Adel Rd. (Street or RFD) Houston (City), Tex. (State) (Zip)

2) LOCATION OF WELL: County Harris, 3 miles in N.W. (N.E., S.W., etc.) direction from Houston (Town)

Driller must complete the legal description to the right with distance and direction from two intersecting section or survey lines, or he must locate and identify the well on an official Quarter- or Half-Scale Texas County General Highway Map and attach the map to this form. #8

☐ Legal description:
Section No. _____ Block No. _____ Township _____
Abstract No. _____ Survey Name _____
Distance and direction from two intersecting section or survey lines _____

☑ See attached map. on 65-08-6V

3) TYPE OF WORK (Check): ☑ New Well ☐ Deepening ☐ Reconditioning ☐ Plugging

4) PROPOSED USE (Check): ☑ Domestic ☐ Industrial ☐ Public Supply ☐ Irrigation ☐ Test Well ☐ Other _____

5) DRILLING METHOD (Check): ☑ Mud Rotary ☐ Air Hammer ☐ Driven ☐ Bored ☐ Air Rotary ☐ Cable Tool ☐ Jetted ☐ Other _____

6) WELL LOG:

Date drilled 8/17/78

DIAMETER OF HOLE

Dia. (in.)	From (ft.)	To (ft.)
6¾	Surface	220

7) BOREHOLE COMPLETION: ☐ Open Hole ☐ Straight Wall ☐ Underreamed ☐ Gravel Packed ☑ Other _____
If Gravel Packed give interval . . . from _____ ft. to _____ ft.

From (ft.)	To (ft.)	Description and color of formation material
0	2	top soil
2	26	red + gray clay
26	33	fine red sand
33	83	red + gray clay
83	100	clay + sand strips
100	119	coarse sand + gravel
119	152	red + gray clay
152	156	coarse sand
156	183	red + gray clay
183	200	clay + sand strips
200	220	coarse sand

(Use reverse side if necessary)

8) CASING, BLANK PIPE, AND WELL SCREEN DATA:

Dia. (in.)	New or Used	Steel, Plastic, etc. Perf., Slotted, etc. Screen Mgf., if commercial	Setting (ft.) From	Setting (ft.) To	Gage Casing Screen
4"	New	Plastic Casing	0	200	40
2½	New	Plastic Screen	210	220	14

CEMENTING DATA
Cemented from 100 ft. to 200 ft.
Method used Pressurized
Cemented by Ind. (Company or Individual)

9) WATER LEVEL:
Static level 150 ft. below land surface Date 8/18/78
Artesian flow _____ gpm. Date _____

10) PACKERS: Type Depth
2½ x 4 R+R 3 Ring 195'

11) TYPE PUMP: ☐ Turbin ☐ Jet ☑ Submersible ☐ Cylinder ☐ Other _____
Depth to pump bowls, cylinder, jet, etc., 189 ft.

12) WELL TESTS: ☐ Type Test: ☐ Pump ☐ Bailer ☐ Jetted ☐ Estimated
Yield: _____ gpm with _____ ft. drawdown after _____ hrs.

13) WATER QUALITY:
Did you knowingly penetrate any strata which contained undesirable water? ☐ Yes ☑ No
If yes, submit "REPORT OF UNDESIRABLE WATER"
Type of water? Fresh Depth of strata 20'
Was a chemical analysis made? ☐ Yes ☑ No

I hereby certify that this well was drilled by me (or under my supervision) and that each and all of the statements herein are true to the best of my knowledge and belief.

NAME Bobby Potter (Type or Print) Water Well Drillers Registration No. 884

ADDRESS 5717 Chippewa (Street or RFD) Houston (City) Texas (State) 77086 (Zip)

(Signed) Loyd Damrell (Water Well Driller) Damrell + Potter Drilling Co. (Company Name)

Please attach electric log, chemical analysis, and other pertinent information, if available.

*Additional instructions on reverse side.

TDWR-0392

Send original copy by certified mail to the Texas Department of Water Resources P. O. Box 13087 Austin, Texas 78711

State of Texas
WATER WELL REPORT

ATTENTION OWNER: *Confidentiality Privilege Notice on Reverse Side*

Texas Water Well Drillers Board P. O. Box 13087 Austin, Texas 78711

1) OWNER MRS WRIGHT (Name) Address 12337 ½ WALTERS RD. (Street or RFD) HOUSTON (City) TEX. (State) (Zip)

2) LOCATION OF WELL: County HARRIS, APP. 10 miles in N.W. (N.E., S.W., etc.) direction from HOUSTON (Town)

Driller must complete the legal description to the right with distance and direction from two intersecting section or survey lines, or he must locate and identify the well on an official Quarter- or Half-Scale Texas County General Highway Map and attach the map to this form.

☐ Legal description:
Section No. _____ Block No. _____ Township _____
Abstract No. _____ Survey Name _____
Distance and direction from two intersecting section or survey lines _____
☑ See attached map. 65-05-2A

3) TYPE OF WORK (Check): ☑ New Well ☐ Deepening ☐ Reconditioning ☐ Plugging

4) PROPOSED USE (Check): ☑ Domestic ☐ Industrial ☐ Public Supply ☐ Irrigation ☐ Test Well ☐ Other _____

5) DRILLING METHOD (Check): ☑ Mud Rotary ☐ Air Hammer ☐ Driven ☐ Bored ☐ Air Rotary ☐ Cable Tool ☐ Jetted ☐ Other _____

6) WELL LOG:

Date drilled 6-26-84

DIAMETER OF HOLE Dia. (in.)	From (ft.)	To (ft.)
	Surface	
4.75	0	123

7) BOREHOLE COMPLETION: ☐ Open Hole ☑ Straight Wall ☐ Underreamed ☐ Gravel Packed ☐ Other _____
If Gravel Packed give interval . . . from _____ ft. to _____ ft.

From (ft.)	To (ft.)	Description and color of formation material
0	15	TOP SOIL CLAY
15	35	SAND
35	103	CLAY
103	123	SAND

8) CASING, BLANK PIPE, AND WELL SCREEN DATA:

Dia. (in.)	New or Used	Steel, Plastic, etc. Perf., Slotted, etc. Screen Mgf., if commercial	Setting (ft.) From	To	Gage Casing Screen
2	N	PLASTIC	0	113	
2	N	SLOTTED PLASTIC	113	123	10

CEMENTING DATA
Cemented from _____ ft. to _____ ft.
Method used NONE
Cemented by _____ (Company or Individual)

9) WATER LEVEL:
Static level 60 ft. below land surface Date 6-26-84
Artesian flow _____ gpm. Date _____

10) PACKERS: Type Depth
FORMATION PACKERS 100 & 113 FT

RECEIVED
SEP 11 1984
DEPT. OF WATER RESOURCES

(Use reverse side if necessary)

11) TYPE PUMP: ☐ Turbine ☑ Jet ☐ Submersible ☐ Cylinder ☐ Other _____
Depth to pump bowls, cylinder, jet, etc., 80 ft.

13) WATER QUALITY:
Did you knowingly penetrate any strata which contained undesirable water? ☐ Yes ☑ No
If yes, submit "REPORT OF UNDESIRABLE WATER"
Type of water? _____ Depth of strata _____
Was a chemical analysis made? ☐ Yes ☑ No

12) WELL TESTS: ☐ Type Test: ☐ Pump ☐ Bailer ☑ Jetted ☐ Estimated
Yield: _____ gpm with NONE ft. drawdown after _____ hrs.

I hereby certify that this well was drilled by me (or under my supervision) and that each and all of the statements herein are true to the best of my knowledge and belief.

COMPANY NAME M+N WELL SERVICE (Type or Print) Water Well Driller's License No. 2215

ADDRESS 4602 ELLA BLVD. (Street or RFD) HOUSTON (City) TEXAS (State) 77018 (Zip)

(Signed) Michael L. McClung (Licensed Water Well Driller) (Signed) _____ (Registered Driller Trainee)

Please attach electric log, chemical analysis, and other pertinent information, if available.

For TDWR use only
Well No. 65-05-2A
Located on map 4 yo MM

TDWR-0392 (Rev. 5-27-82)

DEPARTMENT OF WATER RESOURCES COPY

Dup.

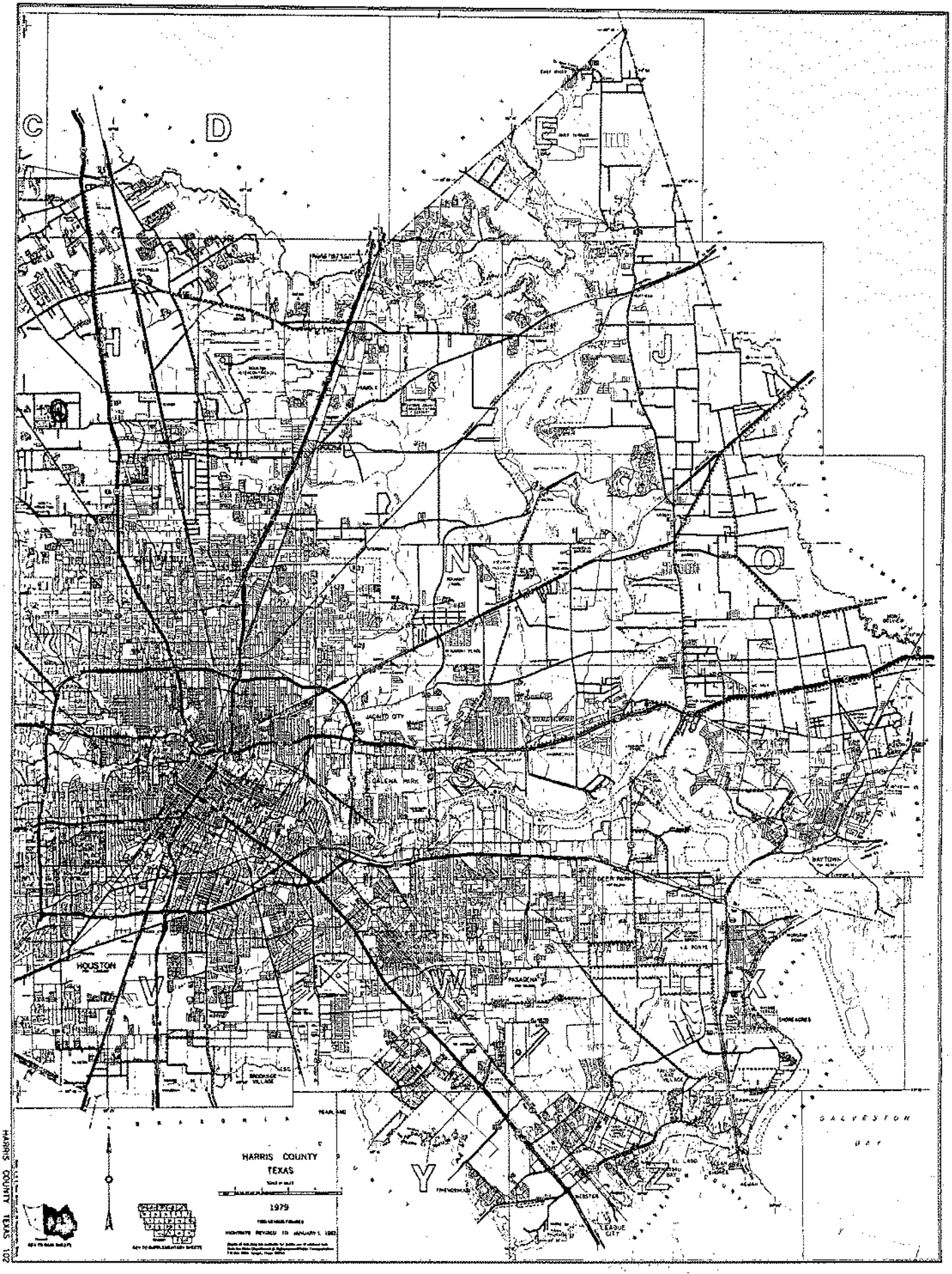

HARRIS COUNTY TEXAS 101

STATE OF TEXAS WELL REPORT for Tracking #144645

Owner:	**ISGH North Zone**	Owner Well #:	**No Data**
Address:	**11923 Adel Houston, TX 77067**	Grid #:	**65-05-2**
		Latitude:	**29° 57' 32" N**
Well Location:	**11923 Adel Houston, TX 77076**	Longitude:	**095° 26' 56" W**
Well County:	**Harris**	Elevation:	**No Data**
Type of Work:	**New Well**	Proposed Use:	**Domestic**

Drilling Start Date: **4/22/2008** Drilling End Date: **4/23/2008**

	Diameter (in.)	*Top Depth (ft.)*	*Bottom Depth (ft.)*
Borehole:	**6.75**	**0**	**310**

Drilling Method: **Mud (Hydraulic) Rotary**

Borehole Completion: **2 STRING**

	Top Depth (ft.)	*Bottom Depth (ft.)*	*Description (number of sacks & material)*
Annular Seal Data:	**0**	**295**	**15**
	0	**10**	**10**

Seal Method: **Positive Displacement**

Sealed By: **SDI**

Distance to Property Line (ft.): **15**

Distance to Septic Field or other concentrated contamination (ft.): **n/a**

Distance to Septic Tank (ft.): **No Data**

Method of Verification: **owner**

Surface Completion: **Surface Slab Installed**

Water Level: **170 ft.** below land surface on **2008-05-07** Measurement Method: **Unknown**

Packers: **k packers - 285**

Type of Pump: **Submersible** Pump Depth (ft.): **220**

Well Tests: **Jetted** **Yield: 40 GPM**

	Strata Depth (ft.)	Water Type
Water Quality:	**No Data**	**No Data**

Chemical Analysis Made: **No**

Did the driller knowingly penetrate any strata which contained injurious constituents?: **No**

Certification Data: The driller certified that the driller drilled this well (or the well was drilled under the driller's direct supervision) and that each and all of the statements herein are true and correct. The driller understood that failure to complete the required items will result in the report(s) being returned for completion and resubmittal.

Company Information: **Scott Drilling Inc**

11923 Green Pine Circle
Houston, TX 77066

Driller Name: **Scott Robinson** License Number: **4839**

Comments: **commerical**

Lithology:
DESCRIPTION & COLOR OF FORMATION MATERIAL

Top (ft.)	Bottom (ft.)	Description
0	**20**	**clay**
20	**25**	**sand**
25	**80**	**clay**
80	**125**	**sand**
125	**200**	**clay**
200	**235**	**sand**
235	**255**	**clay**
255	**310**	**sand**

Casing:
BLANK PIPE & WELL SCREEN DATA

Dia. (in.)	New/Used	Type	Setting From/To (ft.)
4	**N**	**PVC**	**casing 0-295**
2.5	**N**	**"**	**liner 285-295**
2.5	**N**	**"**	**screen 295-310 .10**

IMPORTANT NOTICE FOR PERSONS HAVING WELLS DRILLED CONCERNING CONFIDENTIALITY

TEX. OCC. CODE Title 12, Chapter 1901.251, authorizes the owner (owner or the person for whom the well was drilled) to keep information in Well Reports confidential. The Department shall hold the contents of the well log confidential and not a matter of public record if it receives, by certified mail, a written request to do so from the owner.

Please include the report's Tracking Number on your written request.

Texas Department of Licensing and Regulation
P.O. Box 12157
Austin, TX 78711
(512) 334-5540

STATE OF TEXAS WELL REPORT for Tracking #57094

Owner:	**Syed Ali**	Owner Well #:	**well # 1**
Address:	**6627 Redley Dr. Spring, TX 77379**	Grid #:	**65-05-2**
Well Location:	**1675 Hugh Rd. Houston, TX 77067**	Latitude:	**29° 57' 34" N**
		Longitude:	**095° 26' 58" W**
Well County:	**Harris**	Elevation:	**No Data**
Type of Work:	**New Well**	Proposed Use:	**Domestic**

Drilling Start Date: **12/21/2004** Drilling End Date: **12/23/2004**

	Diameter (in.)	*Top Depth (ft.)*	*Bottom Depth (ft.)*
Borehole:	**6.75**	**0**	**285**

Drilling Method: **Mud (Hydraulic) Rotary**

Borehole Completion: **2 string**

	Top Depth (ft.)	*Bottom Depth (ft.)*	*Description (number of sacks & material)*
Annular Seal Data:	**0**	**265**	**14**
	0	**10**	**10**

Seal Method: **Positive Displacement**

Sealed By: **SDI**

Distance to Property Line (ft.): **30**

Distance to Septic Field or other concentrated contamination (ft.): **200**

Distance to Septic Tank (ft.): **No Data**

Method of Verification: **Owner**

Surface Completion: **Surface Sleeve Installed**

Water Level: **160 ft.** below land surface on **2005-01-13** Measurement Method: **Unknown**

Packers: **K - packer 260**

Type of Pump: **Submersible** Pump Depth (ft.): **240**

Well Tests: **Jetted** **Yield: 40 GPM**

	Strata Depth (ft.)	Water Type
Water Quality:	**No Data**	**No Data**

Chemical Analysis Made: **No**

Did the driller knowingly penetrate any strata which contained injurious constituents?: **No**

Certification Data: The driller certified that the driller drilled this well (or the well was drilled under the driller's direct supervision) and that each and all of the statements herein are true and correct. The driller understood that failure to complete the required items will result in the report(s) being returned for completion and resubmittal.

Company Information: **Scott Drilling Inc.**

11923 Green Pine Circle
Houston, TX 77066

Driller Name: **Scott Robinson** License Number: **4839**

Comments: **This replaces Tracking # 51456**
correction on owner information

Lithology:
DESCRIPTION & COLOR OF FORMATION MATERIAL

Top (ft.)	Bottom (ft.)	Description
0	**65**	**clay**
65	**80**	**sand**
80	**105**	**clay**
105	**135**	**sand**
135	**140**	**clay**
140	**235**	**sand**
235	**260**	**clay**
260	**285**	**sand**

Casing:
BLANK PIPE & WELL SCREEN DATA

Dia. (in.)	New/Used	Type	Setting From/To (ft.)
4	**N**	**PVC**	**casing 0 / 265**
2.5	**N**	**PVC**	**liner 260 / 265**
2.5	**N**	**PVC**	**screen 265 / 285 .10**

IMPORTANT NOTICE FOR PERSONS HAVING WELLS DRILLED CONCERNING CONFIDENTIALITY

TEX. OCC. CODE Title 12, Chapter 1901.251, authorizes the owner (owner or the person for whom the well was drilled) to keep information in Well Reports confidential. The Department shall hold the contents of the well log confidential and not a matter of public record if it receives, by certified mail, a written request to do so from the owner.

Please include the report's Tracking Number on your written request.

Texas Department of Licensing and Regulation
P.O. Box 12157
Austin, TX 78711
(512) 334-5540

STATE OF TEXAS WELL REPORT for Tracking #34567

Owner:	**Miguel Marquina**	Owner Well #:	**No Data**
Address:	**11801 Adel Rd. Houston, TX 77067**	Grid #:	**65-05-5**
		Latitude:	**29° 57' 17" N**
Well Location:	**11801 Adel Rd. Houston, TX 77067**	Longitude:	**095° 27' 01" W**
Well County:	**Harris**	Elevation:	**195 ft. above sea level**
Type of Work:	**New Well**	Proposed Use:	**Domestic**

Drilling Start Date: **3/19/2004** Drilling End Date: **3/23/2004**

	Diameter (in.)	*Top Depth (ft.)*	*Bottom Depth (ft.)*
Borehole:	**7.75**	**0**	**370**
	3.875	**370**	**385**

Drilling Method: **Mud (Hydraulic) Rotary**

Borehole Completion: **Halliburton Pressure Cemented**

	Top Depth (ft.)	*Bottom Depth (ft.)*	*Description (number of sacks & material)*
Annular Seal Data:	**0**	**370**	**18 Sacks Cement**

Seal Method: **Halliburton Pressure Cemented**

Sealed By: **Driller**

Distance to Property Line (ft.): **50+**

Distance to Septic Field or other concentrated contamination (ft.): **100+**

Distance to Septic Tank (ft.): **No Data**

Method of Verification: **Measured**

Surface Completion: **Surface Sleeve Installed**

Water Level: **173 ft.** below land surface on **2004-03-23** Measurement Method: **Unknown**

Packers: **K Packer 365'**

Type of Pump: **Submersible** Pump Depth (ft.): **260**

Well Tests: **Jetted** **Yield: 100 GPM with 25 ft. drawdown after 3 hours**

	Strata Depth (ft.)	Water Type
Water Quality:	370	Good

Chemical Analysis Made: **No**

Did the driller knowingly penetrate any strata which contained injurious constituents?: **No**

Certification Data: The driller certified that the driller drilled this well (or the well was drilled under the driller's direct supervision) and that each and all of the statements herein are true and correct. The driller understood that failure to complete the required items will result in the report(s) being returned for completion and resubmittal.

Company Information: **Ballard Water Well**

P. O. Box 970
Willis, TX 77378

Driller Name: **Charles Ballard** License Number: **2384**

Comments: **No Data**

Lithology:
DESCRIPTION & COLOR OF FORMATION MATERIAL

Top (ft.)	Bottom (ft.)	Description
0	4	Black Top Soil
4	14	White Clay
14	20	Sand
20	25	Clay
25	30	Red Sand
30	32	Rock
32	90	Shale / Clay
90	120	Sand
120	172	Clay
172	176	Sand
176	177	Sand Stone
177	200	Clay
200	250	Sand
250	254	Clay
254	258	Sand
258	320	Clay
320	350	Sand
350	358	Shale / Clay

Casing:
BLANK PIPE & WELL SCREEN DATA

Dia. (in.)	New/Used	Type	Setting From/To (ft.)
4"	New	PVC	Well Casing 0-370 Sch 40
2 1/2"	New	PVC	Slotted Screen 365-385 .08 Gauge

358	370	Sand / Sand Stone
370	373	Rock
373	381	Sand
381	383	Rock
383	385	Sand

IMPORTANT NOTICE FOR PERSONS HAVING WELLS DRILLED CONCERNING CONFIDENTIALITY

TEX. OCC. CODE Title 12, Chapter 1901.251, authorizes the owner (owner or the person for whom the well was drilled) to keep information in Well Reports confidential. The Department shall hold the contents of the well log confidential and not a matter of public record if it receives, by certified mail, a written request to do so from the owner.

Please include the report's Tracking Number on your written request.

Texas Department of Licensing and Regulation
P.O. Box 12157
Austin, TX 78711
(512) 334-5540

STATE OF TEXAS WELL REPORT for Tracking #51456

Owner:	**Federal Custom Homes**	Owner Well #:	**No Data**
Address:	**13111 N. West Frwy. Suite 115 Houston, TX 77040**	Grid #:	**65-05-2**
		Latitude:	**29° 57' 34" N**
Well Location:	**1675 Hugh Rd. Houston, TX 77067**	Longitude:	**095° 26' 58" W**
Well County:	**Harris**	Elevation:	**No Data**
Type of Work:	**New Well**	Proposed Use:	**Domestic**

Drilling Start Date: **12/21/2004** Drilling End Date: **12/23/2004**

	Diameter (in.)	*Top Depth (ft.)*	*Bottom Depth (ft.)*
Borehole:	**6.75**	**0**	**285**

Drilling Method: **Mud (Hydraulic) Rotary**

Borehole Completion: **2-string**

	Top Depth (ft.)	*Bottom Depth (ft.)*	*Description (number of sacks & material)*
Annular Seal Data:	**0**	**265**	**14**
	0	**10**	**10**

Seal Method: **Positive Displacement**

Sealed By: **Driller**

Distance to Property Line (ft.): **30**

Distance to Septic Field or other concentrated contamination (ft.): **200**

Distance to Septic Tank (ft.): **No Data**

Method of Verification: **owner**

Surface Completion: **Surface Sleeve Installed**

Water Level: **160 ft.** below land surface on **2005-01-13** Measurement Method: **Unknown**

Packers: **K-packer 260**

Type of Pump: **Submersible**

Well Tests: **Jetted** **Yield: 40 GPM**

	Strata Depth (ft.)	Water Type
Water Quality:	**No Data**	**No Data**

Chemical Analysis Made: **No**

Did the driller knowingly penetrate any strata which contained injurious constituents?: **No**

Certification Data: The driller certified that the driller drilled this well (or the well was drilled under the driller's direct supervision) and that each and all of the statements herein are true and correct. The driller understood that failure to complete the required items will result in the report(s) being returned for completion and resubmittal.

Company Information: **Scott Drilling Inc.**

11923 Green Pine Circle
Houston, TX 77066

Driller Name: **Scott Robinson** License Number: **4839**

Comments: **No Data**

Lithology:
DESCRIPTION & COLOR OF FORMATION MATERIAL

From (ft)	To (ft)	Description
0	**65**	**clay**
65	**80**	**sand**
80	**105**	**clay**
105	**135**	**sand**
135	**140**	**clay**
140	**235**	**sand**
235	**260**	**clay**
260	**285**	**sand**

Casing:
BLANK PIPE & WELL SCREEN DATA

Dia. (in.)	New/Used	Type	Setting From/To (ft.)
4	**new**	**PVC**	**casing 0/265**
2.5	**new**	**PVC**	**liner 260/265**
2.5	**new**	**PVC**	**screen 265/285 .10**

IMPORTANT NOTICE FOR PERSONS HAVING WELLS DRILLED CONCERNING CONFIDENTIALITY

TEX. OCC. CODE Title 12, Chapter 1901.251, authorizes the owner (owner or the person for whom the well was drilled) to keep information in Well Reports confidential. The Department shall hold the contents of the well log confidential and not a matter of public record if it receives, by certified mail, a written request to do so from the owner.

Please include the report's Tracking Number on your written request.

Texas Department of Licensing and Regulation
P.O. Box 12157
Austin, TX 78711
(512) 334-5540

Send original copy by certified return receipt requested mail to: **TNRCC, MC 177, P.O. Box 13087, Austin, TX 78711-3087**

ATTENTION OWNER: *Confidentiality Privilege Notice on on reverse side of Well Owner's copy (pink)*

State of Texas
WELL REPORT

Texas Water Well Drillers Advisory Council
MC 177
P.O. Box 13087
Austin, TX 78711-3087
512-239-0530

1) **OWNER** NEAL ALFRED (Name) **ADDRESS** 15725 SEGLERS HOU (Street or RFD) (City) TX (State) 77060 (Zip)

2) **ADDRESS OF WELL:** County HARRIS (Street, RFD or other) (City) (State) (Zip) **GRID #** 65-05-6

3) **TYPE OF WORK (Check):** ☒ New Well ☐ Deepening ☐ Reconditioning ☐ Plugging

4) **PROPOSED USE (Check):** ☐ Monitor ☐ Environmental Soil Boring ☒ Domestic ☐ Industrial ☐ Irrigation ☐ Injection ☐ Public Supply ☐ De-watering ☐ Testwell
If Public Supply well, were plans submitted to the TNRCC? ☐ Yes ☐ No

5)

6) **WELL LOG:**
Date Drilling: Started 7/27 19 98 Completed 7/27 19 98

DIAMETER OF HOLE

Dia. (in.)	From (ft.)	To (ft.)
4 1/2	Surface	46

7) **DRILLING METHOD (Check):** ☐ Driven ☐ Air Rotary ☒ Mud Rotary ☐ Bored ☐ Air Hammer ☐ Cable Tool ☐ Jetted ☐ Other

N

From (ft.)	To (ft.)	Description and color of formation material
0	28	RED & WHITE CLAY
28	32	RED SAND
32	38	RED CLAY
38	46	RED SAND.

8) **Borehole Completion (Check):** ☐ Open Hole ☒ Straight Wall ☐ Underreamed ☐ Gravel Packed ☐ Other
If Gravel Packed give interval ... from _____ ft. to _____ ft.

CASING, BLANK PIPE, AND WELL SCREEN DATA:

Dia. (in.)	New or Used	Steel, Plastic, etc. Perf., Slotted, etc. Screen Mfg., if commercial	Setting (ft.) From	Setting (ft.) To	Gage Casting Screen
2	N	Plastic CASING	0	35	SCH40
2	N	Plastic SCREEN	35	45	.06

(Use reverse side of Well Owner's copy, if necessary)

9) **CEMENTING DATA** [Rule 338.44(1)]
Cemented from 0 ft. to 35 ft. No. of sacks used 10
_____ ft. to _____ ft. No. of sacks used _____
Method used Pressure
Cemented by Raymond Services, Inc.
Distance to septic system field lines or other concentrated contamination 68 ft.
Method of verification of above distance Customer

10) **SURFACE COMPLETION**
☐ Specified Surface Slab Installed [Rule 338.44(2)(A)]
☒ Specified Steel Sleeve Installed [Rule 338.44(3)(A)]
☐ Pitless Adapter Used [Rule 338.44(3)(b)]
☐ Approved Alternative Procedure Used [Rule 338.71]

11) **WATER LEVEL:**
Static level 10 ft. below land surface Date 7/27/98
Artesian flow _____ gpm. Date _____

12) **PACKERS:** Type Depth
NONE

13) **TYPE PUMP:**
☐ Turbine ☐ Jet ☒ Submersible ☐ Cylinder ☐ Other
Depth to pump bowls, cylinder, jet, etc., _____ ft.

14) **WELL TESTS:**
Type test: ☐ Pump ☐ Bailer ☒ Jetted ☐ Estimated
Yield: 8 gpm with 10 ft. drawdown after 1 hrs.

15) **WATER QUALITY:**
Did you knowingly penetrate any strata which contained undesirable constituents?
☐ Yes ☒ No If yes, submit "REPORT OF UNDESIRABLE WATER"
Type of water? _____ Depth of strata _____
Was a chemical analysis made? ☐ Yes ☐ No

I hereby certify that this well was drilled by me (or under my supervision) and that each and all of the statements herein are true to the best of my knowledge and belief. I understand that failure to complete items 1 thru 15 will result in the log(s) being returned for completion and resubmittal.

COMPANY NAME Raymond Services, Inc. (Type or print) **WELL DRILLER'S LICENSE NO.** 4577WI

ADDRESS 10011 Airline Drive (Street or RFD) Houston (City) TX (State) 77037 (Zip)

(Signed) _____ (Licensed Well Driller)

(Signed) _____ (Registered Driller Trainee)

MAR 10 998

Please attach electric log, chemical analysis, and other pertinent information, if available.

TNRCC-0199 (Rev. 05-21-96) *White - TNRCC Yellow - DRILLER Pink - WELL OWNER*

48201245 91

(2)

SD

Send original copy by certified mail to the Texas Department of Water Resources P. O. Box 13087 Austin, Texas 78711

State of Texas
WATER WELL REPORT

For TDWR use only
Well No. 65-02-321
Located on map
Received: 9/28/78

1) OWNER E. W. King (Name) Address 11215 Lillcux Rd. Houston, Texas (Street or RFD) (City) (State) (Zip)

2) LOCATION OF WELL: County Harris 15 miles in S.W (N.E., S.W., etc.) direction from Spring (Town)

Driller must complete the legal description to the right with distance and direction from two intersecting section or survey lines, or he must locate and identify the well on an official Quarter- or Half-Scale Texas County General Highway Map and attach the map to this form.

☐ Legal description:
Section No. _____ Block No. _____ Township _____
Abstract No. _____ Survey Name _____
Distance and direction from two intersecting section or survey lines _____

☑ See attached map. HS, 1160 M 65-06-1L

3) TYPE OF WORK (Check): ☑ New Well ☐ Deepening ☐ Reconditioning ☐ Plugging

4) PROPOSED USE (Check): ☑ Domestic ☐ Industrial ☐ Public Supply ☐ Irrigation ☐ Test Well ☐ Other _____

5) DRILLING METHOD (Check): ☑ Mud Rotary ☐ Air Hammer ☐ Driven ☐ Bored ☐ Air Rotary ☐ Cable Tool ☐ Jetted ☐ Other _____

6) WELL LOG:

Date drilled 9/25/78

DIAMETER OF HOLE Dia. (in.)	From (ft.)	To (ft.)
6¾"	Surface	135

From (ft.)	To (ft.)	Description and color of formation material
0	2	top soil
2	11	gray clay
11	70	red + gray clay
70	94	blue clay
94	115	fine sand
115	135	coarse sand

7) BOREHOLE COMPLETION: ☐ Open Hole ☑ Straight Wall ☐ Underreamed ☐ Gravel Packed ☑ Other Cemented
If Gravel Packed give interval . . . from _____ ft. to _____ ft.

8) CASING, BLANK PIPE, AND WELL SCREEN DATA:

Dia. (in.)	New or Used	Steel, Plastic, etc. Perf., Slotted, etc. Screen Mfr., if commercial	Setting (ft.) From	Setting (ft.) To	Gage Casing Screen
4"	New	Plastic Casing	0	125	HD
2½"	New	Plastic Screen	125	135	8

CEMENTING DATA
Cemented from _____ ft. to _____ ft.
Method used _____
Cemented by _____ (Company or Individual)

9) WATER LEVEL:
Static level 77 ft. below land surface Date 9/25/78
Artesian flow _____ gpm. Date _____

10) PACKERS: Type Depth
2½"x4" R+L 3 Ring 130'

11) TYPE PUMP:
☐ Turbin ☐ Jet ☑ Submersible ☐ Cylinder ☐ Other _____
Depth to pump bowls, cylinder, jet, etc., 100 ft.

12) WELL TESTS:
☐ Type Test: ☐ Pump ☐ Bailer ☐ Jetted ☐ Estimated
Yield: _____ gpm with _____ ft. drawdown after _____ hrs.

(Use reverse side if necessary)

13) WATER QUALITY:
Did you knowingly penetrate any strata which contained undesirable water? ☐ Yes ☑ No
If yes, submit "REPORT OF UNDESIRABLE WATER"
Type of water? Fresh Depth of strata 20 ft.
Was a chemical analysis made? ☐ Yes ☑ No

I hereby certify that this well was drilled by me (or under my supervision) and that each and all of the statements herein are true to the best of my knowledge and belief.

NAME Bobby Potter (Type or Print) Water Well Drillers Registration No. 1872

ADDRESS 5717 Chippewa (Street or RFD) Houston (City) Texas (State) 77086 (Zip)

(Signed) Bobby Potter (Water Well Driller) Damrell + Potter Drilling Co. (Company Name)

Please attach electric log, chemical analysis, and other pertinent information, if available.

*Additional instructions on reverse side.

TDWR-0392

4820110151

Send original copy by certified mail to the Texas Water Development Board P. O. Box 12386 Austin, Texas 78711

State of Texas

WATER WELL REPORT

For TWDB use only
Well No. 65-05-5D
Located on map
Received:

1) OWNER:
Person having well drilled HERBERT M PEAKE (Name) Address GEARS RD (Street or RFD) HOUSTON (City) TEXAS (State)

Landowner SAME (Name) Address (Street or RFD) (City) (State)

2) LOCATION OF WELL:
County HARRIS 12 miles in N (N.E., S.W., etc.) direction from HOUSTON (Town) TEXAS

Locate by sketch map showing landmarks, roads, creeks, hiway number, etc.*

North

(Use reverse side if necessary)

or Give legal location with distances and directions from adjacent sections or survey lines.

Labor NOT PUMP LAND FROM OWNER League

Block Survey

Abstract No.

(NW¼ NE¼ SW¼ SE¼) of Section

3) TYPE OF WORK (Check): New Well ✓ Deepening Reconditioning Plugging

4) PROPOSED USE (Check): Domestic ✓ Industrial Municipal Irrigation Test Well Other

5) TYPE OF WELL (Check): Rotary ✓ Driven Dug Cable Jetted Bored

6) WELL LOG:
Diameter of hole 6½ in. Depth drilled 398 ft. Depth of completed well 398 ft. Date drilled 5.4.90

All measurements made from 1 ft. above ground level.

From (ft.)	To (ft.)	Description and color of formation material
0	54	SAND SHALE
54	98	RED CLAY
98	139	FINE WHITE SAND
139	221	RED SHALE SHALE
221	270	TN AND OUT SAND
270	341	HARD RED SHALE
341	398	GOOD SHAND

(Use reverse side if necessary)

9) Casing:
Type: Old Not ✓ Steel ✓ Plastic Other

Cemented from SURFACE ft. to 346 ft.

Diameter (inches)	Setting From (ft.)	Setting To (ft.)	Gage
4			11 89 12

10) SCREEN:
Type STAINLESS STEEL UNDERBAR

Perforated Slotted

Diameter (inches)	Setting From (ft.)	Setting To (ft.)	Slot Size
2½	341	378	14 GA

(Use reverse side if necessary)

7) COMPLETION (Check):
Straight wall Gravel packed Other
Under reamed Open Hole LEAD SEAL

8) WATER LEVEL:
Static level 134 ft. below land surface Date 5 4 90

Artesian pressure lbs. per square inch Date

Depth to pump bowls, cylinder, jet, etc., 250 ft. below land surface.

11) WELL TESTS:
Was a pump test made? Yes ✓ No If yes, by whom?

Yield 25 GPM gpm with 9 ft. drawdown after 30 MIN hrs.

Bailer test gpm with HOLDING ft. drawdown after hrs.

Artesian flow gpm

Temperature of water

12) WATER QUALITY:
Was a chemical analysis made? Yes No ✓

Did any strata contain undesirable water? Yes No ✓

Type of water? depth of strata 32 FT

I hereby certify that this well was drilled by me (or under my supervision) and that each and all of the statements herein are true to the best of my knowledge and belief.

NAME BRUNO Dietz (Type or Print) Water Well Drillers Registration No. 323

ADDRESS 305 ROTHERMEL (Street or RFD) HOUSTON (City) TEXAS (State)

(Signed) BRUNO Dietz (Water Well Driller) DIETZ PUMP WELL SERVICE (Company Name)

Please attach electric log, chemical analysis, and other pertinent information, if available.

*Additional instructions on reverse side.

TWDBE-GW-53

2)LOCATION OF WELL:

The sketch showing the well location must be as accurate as possible, showing landmarks, in sufficient detail so that the well may be plotted on a General Highway Map of the county in which the well is located.

Reference points from which distances are measured and directions given should be of a permanent nature (e.g. highway intersections, center of towns, river and creek bridges, railroad crossings). The distance and direction from the nearest town should always be indicated.

When giving a legal description include a sketch showing location of the well within the described area, e.g. survey abstract.

Information furnished in Section 2) of the TWDBE-GW-53 is very important. Unless the well can be accurately located on a map the value of the other data contained in the Report is greatly reduced.

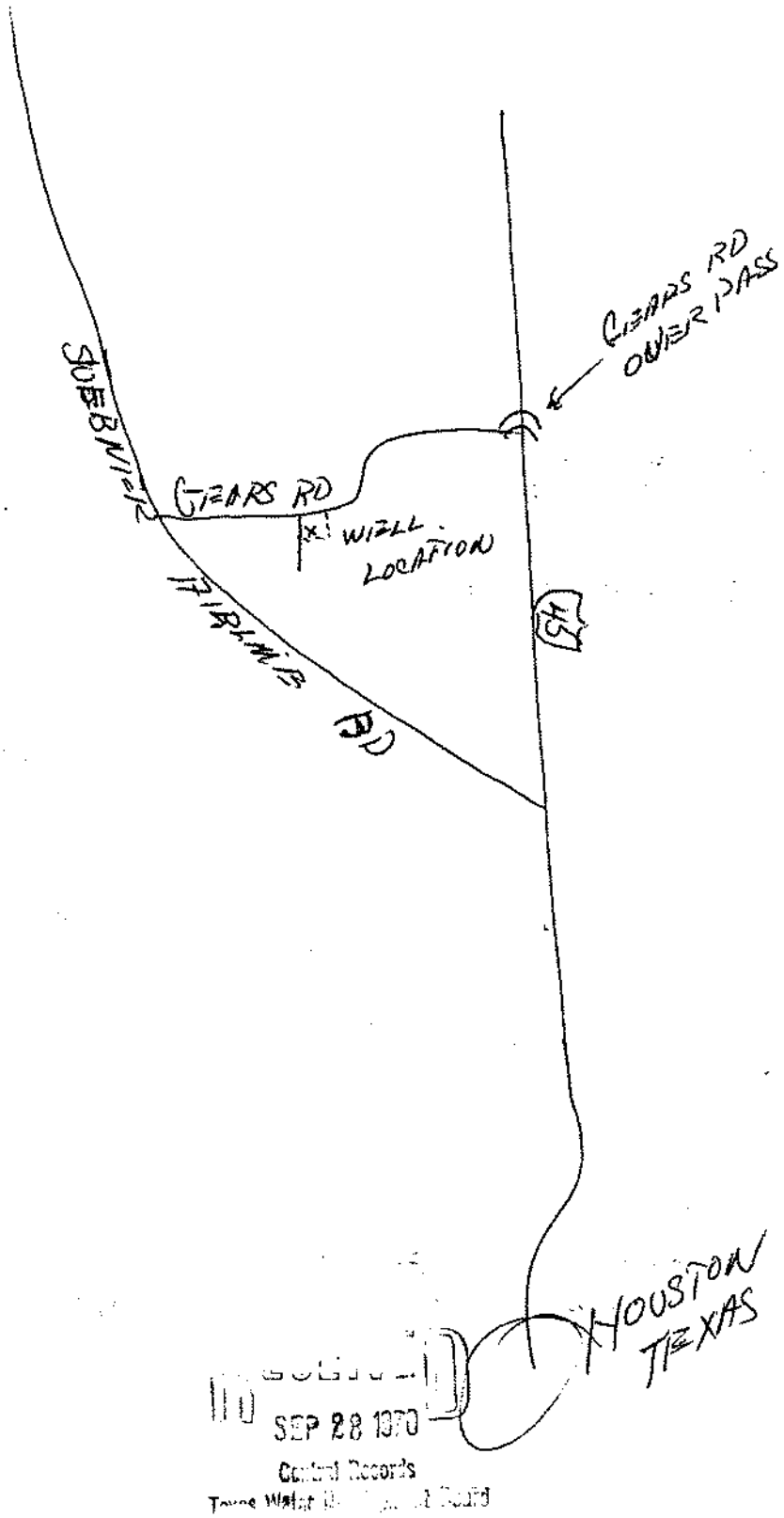

RECEIVED
JUL 14 1970
TEXAS WATER DEVELOPMENT BOARD

SEP 28 1970
Central Records
Texas Water ... Board

③

Dup

Send original copy by certified mail to the Texas Department of Water Resources P. O. Box 13087 Austin, Texas 78711

State of Texas
WATER WELL REPORT

For TDWR use only
Well No. 65-05-5L
Located on map yes
Received: 79 [illegible]

1) OWNER E. W. King (Name) Address 11215 Lilleux Rd. (Street or RFD) Houston (City) Texas (State) (Zip)

2) LOCATION OF WELL:
County Harris, 12 miles in S.W. (N.E., S.W., etc.) direction from Spring (Town)

Driller must complete the legal description to the right with distance and direction from two intersecting section or survey lines, or he must locate and identify the well on an official Quarter- or Half-Scale Texas County General Highway Map and attach the map to this form.

☐ Legal description:
Section No. _____ Block No. _____ Township _____
Abstract No. _____ Survey Name _____
Distance and direction from two intersecting section or survey lines _____

☑ See attached map. 3 Map on 65-05-4R

3) TYPE OF WORK (Check):
☑ New Well ☐ Deepening ☐ Reconditioning ☐ Plugging

4) PROPOSED USE (Check):
☑ Domestic ☐ Industrial ☐ Public Supply ☐ Irrigation ☐ Test Well ☐ Other _____

5) DRILLING METHOD (Check):
☑ Mud Rotary ☐ Air Hammer ☐ Driven ☐ Bored ☐ Air Rotary ☐ Cable Tool ☐ Jetted ☐ Other _____

6) WELL LOG:
Date drilled 5/9/79

DIAMETER OF HOLE

Dia. (in.)	From (ft.)	To (ft.)
6½	Surface	120

7) BOREHOLE COMPLETION:
☐ Open Hole ☐ Straight Wall ☐ Underreamed
☐ Gravel Packed ☑ Other Cemented
If Gravel Packed give interval . . . from _____ ft. to _____ ft.

From (ft.)	To (ft.)	Description and color of formation material
0-3		top soil
3-26		red + gray clay
26-32		fine sand
32-35		rock
35-78		red + gray clay
78-85		blue clay
85-115		fine sand
115-120		coarse sand

(Use reverse side if necessary)

8) CASING, BLANK PIPE, AND WELL SCREEN DATA:

Dia. (in.)	New or Used	Steel, Plastic, etc. Perf., Slotted, etc. Screen Mgf., if commercial	Setting (ft.) From	Setting (ft.) To	Gage Casing Screen
4"	New	Plastic Casing	0	108'	40
2½"	New	Plastic Screen	110'	120'	10

CEMENTING DATA
Cemented from 108 ft. to 50 ft.
Method used Pressurized
Cemented by Ind. (Company or Individual)

9) WATER LEVEL:
Static level 77 ft. below land surface Date 5/10/79
Artesian flow _____ gpm. Date _____

10) PACKERS: Type Depth
2½"x4" R+R 3 Ring 104'

11) TYPE PUMP:
☐ Turbin ☐ Jet ☑ Submersible ☐ Cylinder
☐ Other _____
Depth to pump bowls, cylinder, jet, etc., 97' ft.

12) WELL TESTS:
☐ Type Test: ☐ Pump ☐ Bailer ☐ Jetted ☐ Estimated
Yield: _____ gpm with _____ ft. drawdown after _____ hrs.

13) WATER QUALITY:
Did you knowingly penetrate any strata which contained undesirable water? ☐ Yes ☑ No
If yes, submit "REPORT OF UNDESIRABLE WATER"
Type of water? Fresh Depth of strata 35'
Was a chemical analysis made? ☐ Yes ☑ No

I hereby certify that this well was drilled by me (or under my supervision) and that each and all of the statements herein are true to the best of my knowledge and belief.

NAME Bobby Potter (Type or Print) Water Well Drillers Registration No. 1872

ADDRESS 5717 Chippewa (Street or RFD) Houston (City) Texas (State) 77086 (Zip)

(Signed) Bobby Potter (Water Well Driller) Damrell + Potter Drilling Co. (Company Name)

Please attach electric log, chemical analysis, and other pertinent information, if available.

*Additional instructions on reverse side.

TDWR-0392

(13)

Send original copy by certified mail to the Texas Department of Water Resources P. O. Box 13087 Austin, Texas 78711

State of Texas
WATER WELL REPORT

ATTENTION OWNER: *Confidentiality Privilege Notice on Reverse Side*

For TDWR use only
Well No. 65-25-5M
Located on map
Received:

1) OWNER E. W. King (Name) Address 11215 Lilleur Rd. (Street or RFD) Houston (City) Texas (State) (Zip)

2) LOCATION OF WELL:
County Harris 10 miles in S. W. (N.E., S.W., etc.) direction from Spring (Town)

Driller must complete the legal description to the right with distance and direction from two intersecting section or survey lines, or he must locate and identify the well on an official Quarter- or Half-Scale Texas County General Highway Map and attach the map to this form.

☐ Legal description:
Section No. _____ Block No. _____ Township _____
Abstract No. _____ Survey Name _____
Distance and direction from two intersecting section or survey lines _____
☑ See attached map.

3) TYPE OF WORK (Check):
☑ New Well ☐ Deepening ☐ Reconditioning ☐ Plugging

4) PROPOSED USE (Check):
☑ Domestic ☐ Industrial ☐ Public Supply ☐ Irrigation ☐ Test Well ☐ Other _____

5) DRILLING METHOD (Check):
☑ Mud Rotary ☐ Air Hammer ☐ Driven ☐ Bored ☐ Air Rotary ☐ Cable Tool ☐ Jetted ☐ Other _____

6) WELL LOG:

Date drilled 4/21/81

DIAMETER OF HOLE

Dia. (in.)	From (ft.)	To (ft.)
6½	Surface	173

From (ft.)	To (ft.)	Description and color of formation material
0	3	top soil
3	28	red + gray clay
28	37	fine red sand
37	66	red clay
66	85	red, yellow, + gray clay
85	103	red, + gray clay
103	126	fine sand
126	130	blue + gray clay
130	152	sand + clay strips
152	173	coarse sand

(Use reverse side if necessary)

7) BOREHOLE COMPLETION:
☐ Open Hole ☐ Straight Wall ☐ Underreamed
☐ Gravel Packed ☑ Other Cemented
If Gravel Packed give interval . . . from _____ ft. to _____ ft.

8) CASING, BLANK PIPE, AND WELL SCREEN DATA:

Dia. (in.)	New or Used	Steel, Plastic, etc. Perf., Slotted, etc. Screen Mfr., if commercial	Setting (ft.) From	Setting (ft.) To	Gage Casing Screen
4"	New	Plastic Casing	0	163	40
2½"	New	Steel Screen	163	173	12

CEMENTING DATA
Cemented from 163 ft. to 50 ft.
Method used Pressurized
Cemented by Ind. (Company or Individual)

9) WATER LEVEL:
Static level 86 ft. below land surface Date 4/22/81
Artesian flow _____ gpm. Date _____

10) PACKERS:

Type	Depth
2½"x4" R+R 3 Ring	161'

11) TYPE PUMP:
☐ Turbine ☐ Jet ☑ Submersible ☐ Cylinder
☐ Other _____
Depth to pump bowls, cylinder, jet, etc., 126 ft.

12) WELL TESTS:
☐ Type Test: ☐ Pump ☐ Bailer ☐ Jetted ☐ Estimated
Yield: _____ gpm with _____ ft. drawdown after _____ hrs.

13) WATER QUALITY:
Did you knowingly penetrate any strata which contained undesirable water? ☐ Yes ☑ No
If yes, submit "REPORT OF UNDESIRABLE WATER"
Type of water? Fresh Depth of strata 21'
Was a chemical analysis made? ☐ Yes ☑ No

RECEIVED
AUG 2 1982

I hereby certify that this well was drilled by me (or under my supervision) and that each and all of the statements herein are true to the best of my knowledge and belief.

NAME Bobby Potter (Type or Print) Water Well Drillers Registration No. 1872

ADDRESS 5717 Chippewa (Street or RFD) Houston (City) Texas (State) 77066 (Zip)

(Signed) Bobby Potter (Water Well Driller) Damrell + Potter Drilling Co. (Company Name)

Please attach electric log, chemical analysis, and other pertinent information, if available.

TDWR-0392 (Rev. 1-12-79)

DEPARTMENT OF WATER RESOURCES COPY

Send original copy by certified mail to the Texas Water Development Board
P. O. Box 13087
Austin, Texas 78711

State of Texas

WATER WELL REPORT

For TWDB use only
Well No.
Located on map
Received:

1) OWNER:
Person having well drilled E. W. King (Name) Address 11207 Lillard Hou 77067 (Street or RFD) (City) (State)
Landowner E. W. King (Name) Address 11207 Lillard Hou 77067 (Street or RFD) (City) (State)

2) LOCATION OF WELL:
County Harris, 17 miles in N. E. (N.E., S.W., etc.) direction from Houston (Town)

Locate by sketch map showing landmarks, roads, creeks, hiway number, etc.*

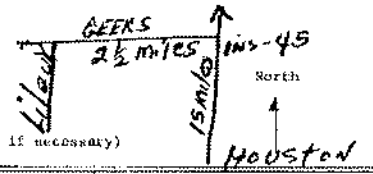

(Use reverse side if necessary)

or Give legal location with distances and directions from adjacent sections or survey lines.

Labor League
Block Survey
Abstract No.
(NW¼ NE¼ SW¼ SE¼) of Section

3) TYPE OF WORK (Check): New Well ✓ Deepening; Reconditioning; Plugging
4) PROPOSED USE (Check): Domestic ✓ Industrial; Municipal; Irrigation; Test Well; Other
5) TYPE OF WELL (Check): Rotary ✓ Driven; Bug; Cable; Jetted; Bored

6) WELL LOG:
Diameter of hole 6¾ in. Depth drilled 175 ft. Depth of completed well 175 ft. Date drilled Feb 1
All measurements made from 0 ft. above ground level.

From (Ft.)	To (Ft.)	Description and color of formation material
0	6	Black Top Soil
6	31	Clay Red
31	42	Sand Fine Red
42	110	Clay Red & Blue
110	120	Coarse White Sand
120	160	Gray & Blue Clay
160	175	Coarse White Sand

(Use reverse side if necessary)

9) Casing:
Type: Old; New ✓ Steel; Plastic ✓; Other
Cemented from 0 ft. to 160 ft.
Diameter (inches) 4" Setting From (ft.) 0 To (ft.) 160 Gage S-40

10) SCREEN:
Type Plastic
Perforated ✓ Slotted
Diameter (inches) 2½ Setting From (ft.) 145 To (ft.) 175 Slot Size 10

7) COMPLETION (Check):
Straight wall; Gravel packed; Other ✓
Under reamed; Open Hole

8) WATER LEVEL:
Static level 60 ft. below land surface Date Feb 2
Artesian pressure lbs. per square inch Date
Depth to pump bowls, cylinder, jet, etc., 100 ft. below land surface.

11) WELL TESTS:
Was a pump test made? Yes; No ✓ If yes, by whom?
Yield: gpm with ft. drawdown after hrs.
Bailer test gpm with ft. drawdown after hrs.
Artesian flow gpm
Temperature of water

12) WATER QUALITY:
Was a chemical analysis made? Yes; No ✓
Did any strata contain undesirable water? Yes; No ✓
Type of water? Fresh depth of strata 16'

I hereby certify that this well was drilled by me (or under my supervision) and that each and all of the statements herein are true to the best of my knowledge and belief.

NAME LOYD T. DAMRELL (Type or Print) Water Well Drillers Registration No. 884
ADDRESS 5717 CHIPPEWA (Street or RFD) HOUSTON (City) TEX. (State)
(Signed) Loyd T. Damrell (Water Well Driller) DAMRELL WATER WELL SERVICE (Company Name)

Please attach electric log, chemical analysis, and other pertinent information, if available.

*Additional instructions on reverse side.

TWDBE-WDR

4820111801

Send original copy by certified mail to: Texas Water Commission, P.O. Box 13087, Austin, Texas 78711

Please use black ink.

ATTENTION OWNER: *Confidentiality Privilege Notice on Reverse Side*

State of Texas
WELL REPORT

Texas Water Well Drillers Board
P.O. Box 13087
Austin, Texas 78711

1) OWNER Gary Littlefield (Name) ADDRESS [redacted] Rd. - Hou. Tx. (Street or RFD) (City) (State) (Zip)

2) LOCATION OF WELL: County Harris, 15 miles in ✓ (NE, SW, etc.) direction from Houston Tx. (Town)

Driller must complete the legal description below with distance and direction from two intersecting section or survey lines, or he must locate and identify the well on an official Quarter- or Half-Scale Texas County General Highway Map and attach the map to this form.

☐ LEGAL DESCRIPTION:

Section No. _____ Block No. _____ Township _____ Abstract No. _____ Survey Name _____

Distance and direction from two intersecting section or survey lines _____

☑ SEE ATTACHED MAP on 60-56-7

3) TYPE OF WORK (Check):
☑ New Well ☐ Deepening ☐ Reconditioning ☐ Plugging

4) PROPOSED USE (Check):
☑ Domestic ☐ Industrial ☐ Monitor ☐ Public Supply ☐ Irrigation ☐ Test Well ☐ Injection ☐ De-Watering

5) DRILLING METHOD (Check):
☑ Mud Rotary ☐ Air Hammer ☐ Jetted ☐ Bored ☐ Driven ☐ Air Rotary ☐ Cable Tool ☐ Other _____

6) WELL LOG:
Date Drilling: Started Apr 12 19 90 Completed Apr. 17 19 90

DIAMETER OF HOLE

Dia. (in.)	From (ft.)	To (ft.)
6 3/4	Surface	320
4 3/4	320	342

7) BOREHOLE COMPLETION:
☐ Open Hole ☐ Straight Wall ☐ Underreamed
☐ Gravel Packed ☐ Other Two String
If Gravel Packed give interval . . . from _____ ft. to _____ ft.

From (ft.)	To (ft.)	Description and color of formation material
0	40	Clay
40	45	Sand
45	140	Clay
140	160	Sand
160	240	Clay rock stks.
240	255	Sand
255	320	Clay
320	342	Sand.

(Use reverse side if necessary)

8) CASING, BLANK PIPE, AND WELL SCREEN DATA:

Dia. (in.)	New or Used	Steel, Plastic, etc. Perf., Slotted, etc. Screen Mfg., if commercial	Setting (ft.) From	Setting (ft.) To	Gage Casting Screen
4	N	PVC,	0	320	.40
2½	N	PVC. Liner	310	322	.40
2½	N	Screen PVC.	322	342	.10

9) CEMENTING DATA [Rule 287.44(1)]
Cemented from 0 ft. to 320 ft. No. of Sacks Used 25
_____ ft. to _____ ft. No. of Sacks Used _____
Method used Pressure
Cemented by CWW.

RECEIVED
JUN 15 1990
TEXAS WATER COMMISSION

10) SURFACE COMPLETION
☑ Specified Surface Slab Installed [Rule 287.44(2)(A)]
☐ Pitless Adapter Used [Rule 287.44(3)(B)]
☐ Approved Alternative Procedure Used [Rule 287.71]

11) WATER LEVEL:
Static level 245 ft. below land surface Date 4-17-90
Artesian flow _____ gpm. Date _____

12) PACKERS:

Type	Depth
4X2½ K	310

13) TYPE PUMP:
☐ Turbine ☐ Jet ☑ Submersible ☐ Cylinder
☐ Other _____
Depth to pump bowls, cylinder, jet, etc., 290

14) WELL TESTS:
Type Test: ☑ Pump ☐ Bailer ☐ Jetted ☐ Estimated
Yield: 10 gpm with _____ ft. drawdown after _____ hrs.

15) WATER QUALITY:
Did the drilling penetrate any strata which contained undesirable constituents?
☐ Yes ☑ No If yes, submit "REPORT OF UNDESIRABLE WATER"
Type of water? Potable Depth of strata 22
Was a chemical analysis made? ☐ Yes ☑ No

I hereby certify that this well was drilled by me (or under my supervision) and that each and all of the statements herein are true to the best of my knowledge and belief. I understand that failure to complete items 1 thru 15 will result in the log(s) being returned for completion and resubmittal.

COMPANY NAME Coastal Water Wells (Type or print) WELL DRILLER'S LICENSE NO. 812

ADDRESS P.O. Box 745 (Street or RFD) Porter (City) TX (State) 77365 (Zip)

(Signed) N.L. Gehrels (Licensed Well Driller) (Signed) _____ (Registered Driller Trainee)

Please attach electric log, chemical analysis, and other pertinent information, if available.

For TWC use only: Well No. 65-05-5 Located on map _____

WWD-012 (Rev. 09/21/88)

TEXAS WATER COMMISSION COPY

...O: Texas Water Commission, P.O. Box 13087, Austin, Texas 78711

Please use black ink.

* Confidentiality

State of Texas

Texas Water Well Drillers Board
P.O. Box 13087
Austin, Texas 78711

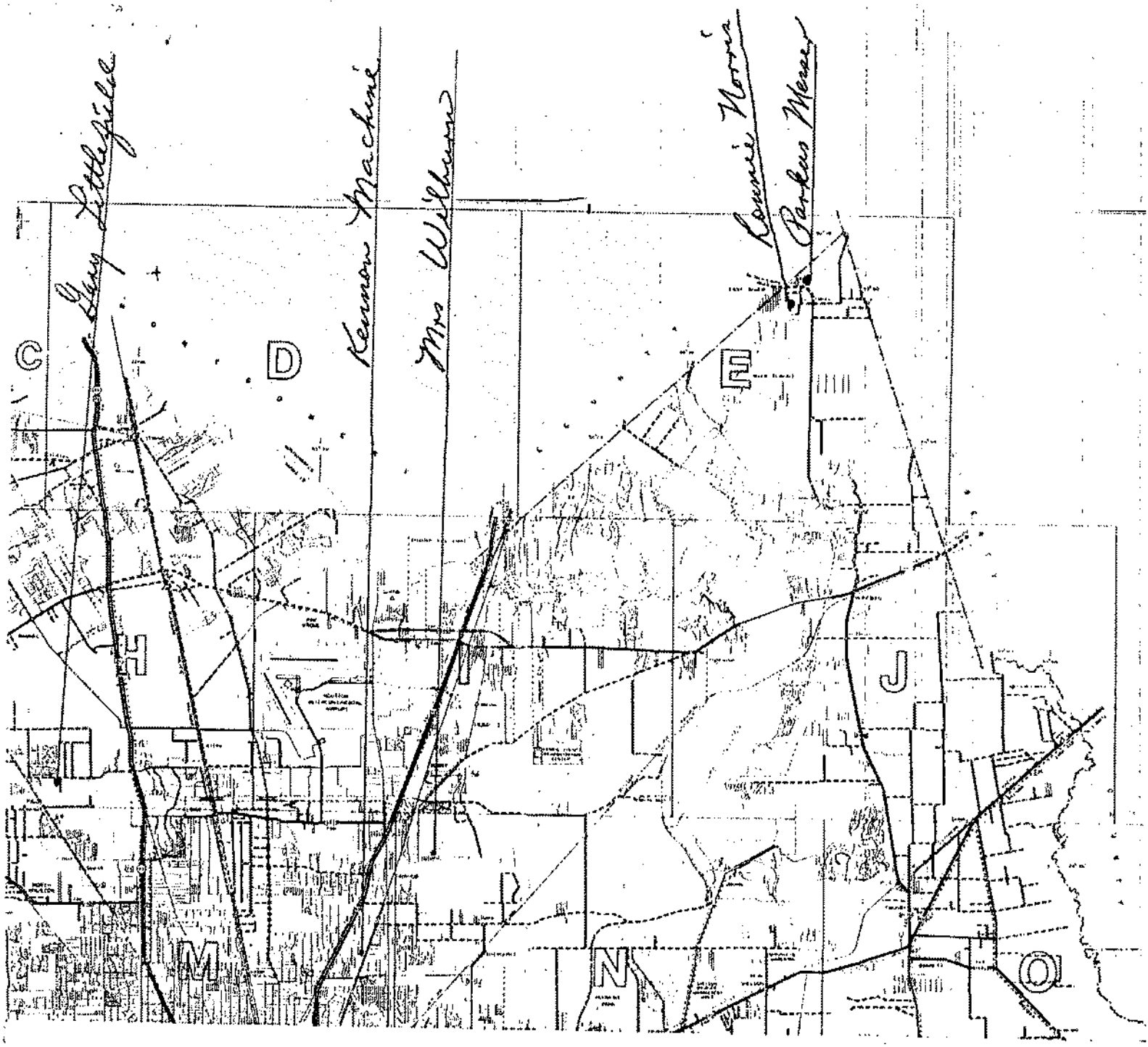

Dup

Send original copy by certified mail to the Texas Water Development Board P. O. Box 13087 Austin, Texas 78711

State of Texas

WATER WELL REPORT

For TWDB use only
Well No. 65-05-5M
Located on map 1 a c
Received: 7 31
dlb

1) OWNER:
Person having well drilled E. W. King (Name) Address 11206 Lillian (Street or RFD) Hou (City) Tex (State)
Landowner E. W. King (Name) Address 11206 Lillian (Street or RFD) Hou (City) Tex (State)

2) LOCATION OF WELL:
County Harris, 17 miles in N.E. (N.E., S.W., etc.) direction from Houston (Town)

Locate by sketch map showing landmarks, roads, creeks, hiway number, etc.*



(Use reverse side if necessary)

or Give legal location with distances and directions from adjacent sections or survey lines.

Labor _____ League _____
Block _____ Survey _____
Abstract No. _____
(NW¼ NE¼ SW¼ SE¼) of Section _____

3) TYPE OF WORK (Check): New Well ✓ Deepening Reconditioning Plugging

4) PROPOSED USE (Check): Domestic ✓ Industrial Municipal Irrigation Test Well Other

5) TYPE OF WELL (Check): Rotary ✓ Driven Dug Cable Jetted Bored

6) WELL LOG:
Diameter of hole 6¾ in. Depth drilled 120 ft. Depth of completed well 120 ft. Date drilled Feb 1
All measurements made from 0 ft. above ground level.

From (ft.)	To (ft.)	Description and color of formation material
0	6	Black Top soil
6	31	Clay Red
31	42	Sand Fine Red
42	110	Clay Red & Blue
110	120	Coarse White Sand

(Use reverse side if necessary)

9) Casing:
Type: Old New ✓ Steel Plastic ✓ Other
Cemented from _____ ft. to _____ ft.
Diameter (inches) 4" Setting From (ft.) 100 To (ft.) 120 Gage 10

10) SCREEN:
Type Plastic
Perforated ✓ Slotted
Diameter (inches) 4" Setting From (ft.) 110 To (ft.) 120 Slot Size 10

7) COMPLETION (Check):
Straight wall ✓ Gravel packed Other
Under reamed Open Hole

8) WATER LEVEL:
Static level 50 ft. below land surface Date Feb 1
Artesian pressure _____ lbs. per square inch Date _____
Depth to pump bowls, cylinder, jet, etc., 80 ft. below land surface.

11) WELL TESTS:
Was a pump test made? Yes No ✓ If yes, by whom?
Yield: _____ gpm with _____ ft. drawdown after _____ hrs.
Bailer test _____ gpm with _____ ft. drawdown after _____ hrs.
Artesian flow _____ gpm
Temperature of water _____

12) WATER QUALITY:
Was a chemical analysis made? Yes No ✓
Did any strata contain undesirable water? Yes No ✓
Type of water? Fresh depth of strata 10 ft.

I hereby certify that this well was drilled by me (or under my supervision) and that each and all of the statements herein are true to the best of my knowledge and belief.

NAME LOYD T. DAMRELL (Type or Print) Water Well Drillers Registration No. 884

ADDRESS 5717 CHIPPEWA (Street or RFD) HOUSTON (City) TEX. (State)

(Signed) Loyd T. Damrell (Water Well Driller) DAMRELL WATER WELL SERVICE (Company Name)

Please attach electric log, chemical analysis, and other pertinent information, if available.

*Additional instructions on reverse side.

TWDBE-WD-8

Send original copy by certified mail to the Texas Department of Water Resources P. O. Box 13087 Austin, Texas 78711

State of Texas
WATER WELL REPORT

ATTENTION OWNER: *Confidentiality Privilege Notice on Reverse Side*

For TDWR use only
Well No. 65-05-506
Located on map yes
Received: C.F.S.

1) OWNER Lee King (Name) Address 12120 Mossiee (Street or RFD) Houston (City) Texas (State) 7706 (Zip)

2) LOCATION OF WELL: County Harris 13 miles in N-W (N.E., S.W., etc.) direction from Houston (Town)

Driller must complete the legal description to the right with distance and direction from two intersecting section or survey lines, or he must locate and identify the well on an official Quarter- or Half-Scale Texas County General Highway Map and attach the map to this form.

☐ Legal description:
Section No. _____ Block No. _____ Township _____
Abstract No. _____ Survey Name _____
Distance and direction from two intersecting section or survey lines _____
☑ See attached map.

3) TYPE OF WORK (Check):
☑ New Well ☐ Deepening ☐ Reconditioning ☐ Plugging

4) PROPOSED USE (Check):
☑ Domestic ☐ Industrial ☐ Public Supply ☐ Irrigation ☐ Test Well ☐ Other _____

5) DRILLING METHOD (Check):
☑ Mud Rotary ☐ Air Hammer ☐ Driven ☐ Bored ☐ Air Rotary ☐ Cable Tool ☐ Jetted ☐ Other _____

6) WELL LOG:

Date drilled 10-28-82

DIAMETER OF HOLE

Dia. (in.)	From (ft.)	To (ft.)
6 3/4	Surface	163'

From (ft.)	To (ft.)	Description and color of formation material
0	40	Red clay
40	82	Red SAND
82	120	Fine SAND white
120	131	Red clay
131	163	Course SAND

7) BOREHOLE COMPLETION:
☐ Open Hole ☑ Straight Wall ☐ Underreamed
☐ Gravel Packed ☐ Other _____
If Gravel Packed give interval . . . from _____ ft. to _____ ft.

8) CASING, BLANK PIPE, AND WELL SCREEN DATA:

Dia. (in.)	New or Used	Steel, Plastic, etc. Perf., Slotted, etc. Screen Mgf., if commercial	Setting (ft.) From	Setting (ft.) To	Gage Casing Screen
4"	NEW	PVC	0	153	
4"	NEW	PVC Slotted	153	163	#12

CEMENTING DATA
Cemented from 0 ft. to 10 ft.
Method used SETTLED
Cemented by Thomas Water Well Svc. (Company or Individual)

9) WATER LEVEL:
Static level 82 ft. below land surface Date 10-30-82
Artesian flow 40 gpm. Date 10-30-82

RECEIVED
AUG 30 1983
DEPT. OF WATER RESOURCES

10) PACKERS:

Type	Depth
Formation Type	153'
"	150'
"	145'
"	140'

11) TYPE PUMP:
☐ Turbine ☐ Jet ☑ Submersible ☐ Cylinder
☐ Other _____
Depth to pump bowls, cylinder, jet, etc., 147' ft.

(Use reverse side if necessary)

12) WELL TESTS:
☐ Type Test: ☐ Pump ☐ Bailer ☑ Jetted ☐ Estimated
Yield: 40 gpm with 40 ft. drawdown after 2 hrs.

13) WATER QUALITY:
Did you knowingly penetrate any strata which contained undesirable water? ☐ Yes ☑ No
If yes, submit "REPORT OF UNDESIRABLE WATER"
Type of water? _____ Depth of strata _____
Was a chemical analysis made? ☐ Yes ☐ No

I hereby certify that this well was drilled by me (or under my supervision) and that each and all of the statements herein are true to the best of my knowledge and belief.

NAME Thomas E. Butkin (Type or Print) Water Well Drillers Registration No. 1944

ADDRESS 4F14 Busch (Street or RFD) Houston (City) Texas (State) 7706 (Zip)

(Signed) Thomas (Water Well Driller) Thomas Water Well Service (Company Name)

Please attach electric log, chemical analysis, and other pertinent information, if available.

TDWR-0392 (Rev. 1-12-79)

DEPARTMENT OF WATER RESOURCES COPY

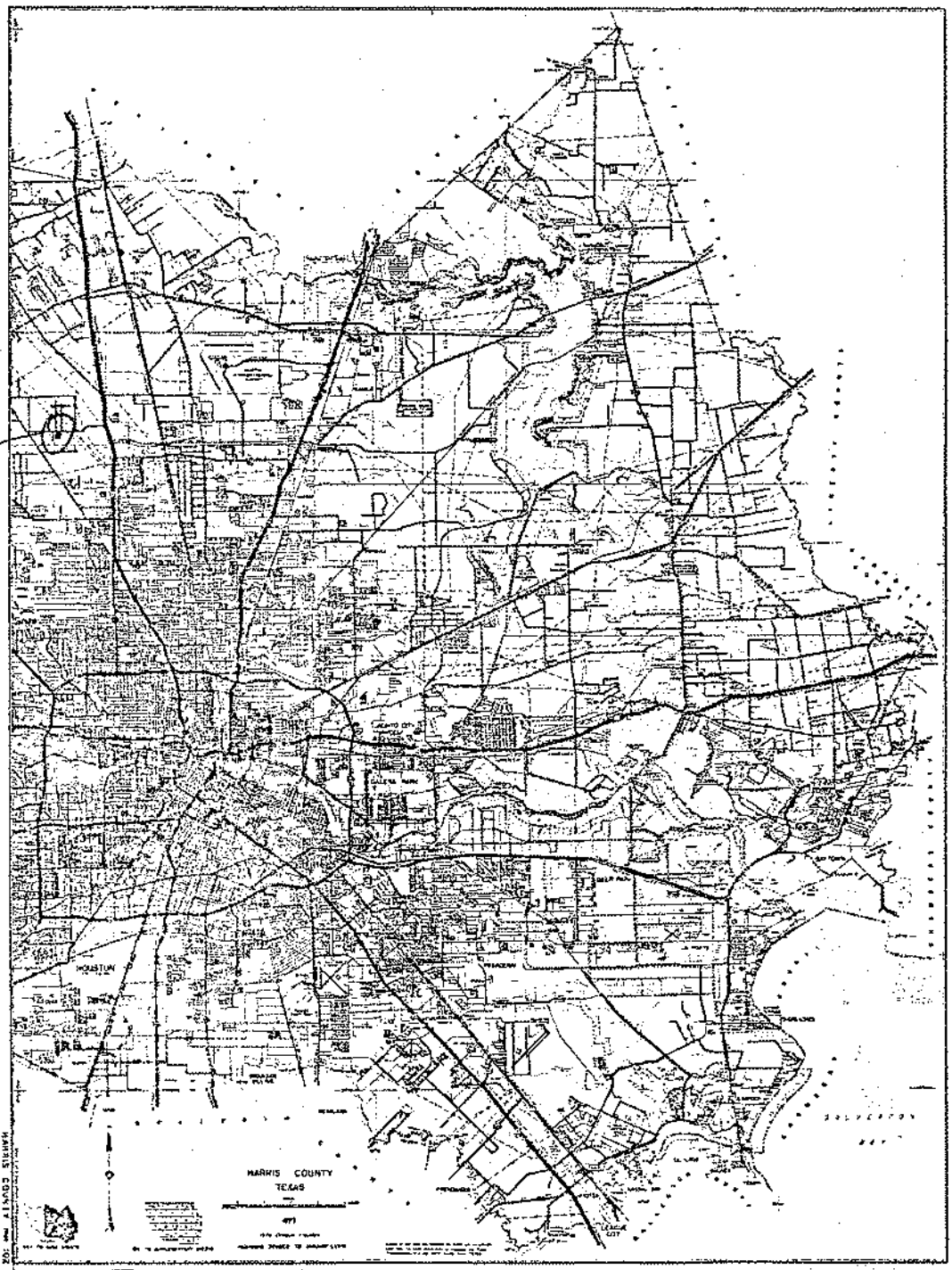

Lee KING
well LOCATION

Send original copy by certified mail to the Texas Water Development Board
P. O. Box 13087
Austin, Texas 78711

State of Texas

WATER WELL REPORT

For TWDB use only
Well No. 65-05-5R
Located on map yes
Received: 23 7 dlc

1) OWNER:
Person having well drilled E.W. King (Name) Address 11207 Lillcux (Street or RFD) Hou. 77067 (City) (State) Tex.
Landowner E.W. King (Name) Address 11207 Lillcux (Street or RFD) Hou. Tex. 7706 (City) (State)

2) LOCATION OF WELL:
County Harris, 17 miles in N.E. (N.E., S.W., etc.) direction from Houston Texas (Town)

Locate by sketch map showing landmarks, roads, creeks, hiway number, etc.*



(Use reverse side if necessary)

or Give legal location with distances and directions from adjacent sections or survey lines.

Labor _____ League _____
Block _____ Survey _____
Abstract No. _____
(NW¼ NE¼ SW¼ SE¼) of Section _____

3) TYPE OF WORK (Check): New Well ✓ Deepening / Reconditioning / Plugging

4) PROPOSED USE (Check): Domestic ✓ Industrial / Municipal / Irrigation / Test Well / Other

5) TYPE OF WELL (Check): Rotary ✓ Driven / Dug / Cable / Jetted / Bored

6) WELL LOG:
Diameter of hole 6 7/8 in. Depth drilled 100 ft. Depth of completed well 120 ft. Date drilled AUG-1978
All measurements made from 0 ft. above ground level.

From (ft.)	To (ft.)	Description and color of formation material
0	4	Top Soil
4	40	Clay Gray
40	67	Clay & Sandy Soil
67	110	Blue & Gray Clay
110	120	Sand

9) Casing:
Type: Old / New ✓ Steel / Plastic ✓ / Other
Cemented from 0 ft. to 100 ft.

Diameter (inches)	Setting From (ft.)	To (ft.)	Gage
4	0	100	SCH 40

10) SCREEN:
Type plastic
Perforated ✓ / Slotted

Diameter (inches)	Setting From (ft.)	To (ft.)	Slot Size
2½	110	120	10

(Use reverse side if necessary)

7) COMPLETION (Check): Straight wall / Gravel packed / Other ✓ / Under reamed / Open Hole

8) WATER LEVEL:
Static level 20 ft. below land surface Date AUG-1978
Artesian pressure _____ lbs. per square inch Date _____
Depth to pump bowls, cylinder, jet, etc., 100 ft. below land surface.

11) WELL TESTS:
Was a pump test made? Yes / No ✓ If yes, by whom? _____
Yield: _____ gpm with _____ ft. drawdown after _____ hrs.
Bailer test _____ gpm with _____ ft. drawdown after _____ hrs.
Artesian flow _____ gpm
Temperature of water _____

12) WATER QUALITY:
Was a chemical analysis made? Yes / No ✓
Did any strata contain undesirable water? Yes / No ✓
Type of water? fresh depth of strata _____

I hereby certify that this well was drilled by me (or under my supervision) and that each and all of the statements herein are true to the best of my knowledge and belief.

NAME Loyd T. Damrell (Type or Print) Water Well Drillers Registration No. 884
ADDRESS 5717 Chippewa (Street or RFD) Houston (City) Texas (State)
(Signed) Loyd T. Damrell (Water Well Driller) Damrell Water Well Service (Company Name)

Please attach electric log, chemical analysis, and other pertinent information, if available.

*Additional instructions on reverse side.

TWDBE-WO-9

10/26/2020
03:10:48

Texas Commission on Environmental Quality
DWW Water System Summary Sheet

PWS ID	PWS Name	Central Registry RN
TX1010651	PEAKES PARK	RN101181436

Organization/Customer *	Central Registry CN
PEAKE FOUNDATION LLC	CN603932468

*Regulatory mail will be addressed to this organization/person

All Water System Contacts

Type	Contact	Communication
AC - Administrative Contact - REGISTERED AGENT	PEAKE, HERBERT, A 9138 KING DR MANVEL, TX 77578-5308	**Electronic Type** / **Value** **Phone Type** / **Value** BUS - Business 281-585-9887 MOB - Mobile 281-705-8394
EC - Emergency Contact - OWNER	PEAKE, HERBERT, M 9138 KING DR MANVEL, TX 77578-5308	**Electronic Type** / **Value** **Phone Type** / **Value** BUS - Business 281-585-9887 BUS - Business 832-364-3401
ECS - Emergency Contact - Secondary	PEAKE, KENNY 1601 GEARS RD HOUSTON, TX 77067-4107	**Electronic Type** / **Value** **Phone Type** / **Value** BUS - Business 832-595-4667
OW - Owner	PEAKE FOUNDATION LLC	
PWS - Public Water System Contact - MANAGER	PEAKE, DOYLE, C 1116 PLANO LN LEANDER, TX 78641-3555	**Electronic Type** / **Value** **Phone Type** / **Value** BUS - Business 713-381-4768 MOB - Mobile 713-775-3303 EMERG - Emergency 281-257-0912

Operator Grade	Number
WATER OPERATOR Grade D	1

Water Operator Licenses

License Holder:	PEAKE, HERBERT ARTHUR	
CURRENT	Class: D - WATER OPERATOR	WO0029117

Owner Type	Owner Type Options: COUNTY, DISTRICT, FEDERAL GOVERNMENT, INVESTOR OWNED, MUNICIPALITY, NATIVE AMERICAN, PRIVATE, STATE GOVERNMENT, WATER SUPPLY CORPORATION
Private	

System Type	System Type Options: COMMUNITY, TRANSIENT/NON-COMMUNITY, NON-PUBLIC, NON-TRANSIENT/NON-COMMUNITY
C - Community	

Population Type	Population Served	# of Connect	# I/C w/other PWS
Residential	57	19	0

Total Product (MGD)	Average Daily Consump.	Max Daily Demand (MGD)	Total Storage (MG)	Elev. Storage (MG)	Service Pump Cap.	Max.Purchase Cap. (MGD/GPM)	Pressure Tank Cap. (MG)
0.0300 MGD							0.002 MG

Activity Status	Inactivation Date
A - ACTIVE	

Last Survey Date	Surveyor	Survey Type	Region	County
04/05/2018	ELAINE FOWLER	Sanitary Survey	HOUSTON	HARRIS
07/29/2014	CHRISTINA BERNAL	Sanitary Survey	HOUSTON	HARRIS
05/17/2011	ELAINE JACKSON	Sanitary Survey	HOUSTON	HARRIS

(Treatment Plant)							
Entry Point	EP Name/Source Summation (Activity Status)	Plant Name (Activity Status)	Plant Num	Chemical Mon Type	Chem Sample Point	Distribution Mon Type	Dist Sample Point
EP001	TRT-TAP / Ground Water(A)	PLANT(A)	TP5781		NO		NO

Train:	Unnamed			
(Treatments)				
Disinfection Zone	Treatment Sequence	Objective	Process	Treatment
null	null	D	423	HYPOCHLORINATION, PRE

(Active Sources)						
Source Number	Source Name (Activity Status)	Operational Status	Source Type	Depth	Tested GPM	Rated GPM
G1010651A	1 - LILLEUX RD (A)	P	G	378	21 GPM	26 GPM

Drill Date	Source Summary			
01/01/1913	CHICOT			
GPS Latitude (decimal)	GPS Longitude (decimal)	GPS Elevation	GPS Date	Seller
29.945128	-95.449728	101	01/17/2014	Not Purchasing

(Inactive/Offline Sources)			
SourceNumber	Name	Status	Depth

Code Explanations
Monitoring Type Codes: (GW) GROUNDWATER , (GUP) GROUNDWATER UNDER THE INFLUENCE - PURCHASED , (SWP) SURFACE WATER - PURCHASED , (GU) GROUNDWATER UNDER THE INFLUENCE OF SURFACE WATER , (N) NO SOURCES , (SW) SURFACE WATER
Activity Status Codes: (A) ACTIVE , (D) DELETED/DISSOLVED , (I) INACTIVE , (P) PROPOSED ,
Operational Status Codes: (E) EMERGENCY , (I) INTERIM/PEAK (O) OTHER , (P) PERMANENT , (S) SEASONAL
Source Types: (G) GROUND WATER , (S) SURFACE WATER , (U) GROUND WATER UNDER THE INFLUENCE

- End of Report -

At the time of your query this data was the most current information available from our database, which is in real time. Every effort was made to retrieve it according to your query. Thank-you for using DWW.

10/26/2020
03:10:57

Texas Commission on Environmental Quality
DWW Water System Summary Sheet

PWS ID	PWS Name	Central Registry RN
TX1010833	FMC ENERGY SYSTEMS	RN100558022

Organization/Customer *	Central Registry CN
FMC TECHNOLOGIES INC	CN600268866

*Regulatory mail will be addressed to this organization/person

All Water System Contacts

Type	Contact	Communication
AC - Administrative Contact	RAY, JEFF, C 1803 GEARS RD HOUSTON, TX 77067-4003	Phone Type: BUS - Business; Value: 281-591-4000
OW - Owner	FMC TECHNOLOGIES INC 1803 GEARS RD HOUSTON, TX 77067-4003	

Operator Grade	Number

Water Operator Licenses

No Licensing Data for this PWS

Owner Type	Owner Type Options: COUNTY, DISTRICT, FEDERAL GOVERNMENT, INVESTOR OWNED, MUNICIPALITY, NATIVE AMERICAN, PRIVATE, STATE GOVERNMENT, WATER SUPPLY CORPORATION
Private	

System Type	System Type Options: COMMUNITY, TRANSIENT/NON-COMMUNITY, NON-PUBLIC, NON-TRANSIENT/NON-COMMUNITY
NP - NON-PUBLIC	

Population Type	Population Served	# of Connect	# I/C w/other PWS
NonResidential	250	1	0

Total Product (MGD)	Average Daily Consump.	Max Daily Demand (MGD)	Total Storage (MG)	Elev. Storage (MG)	Service Pump Cap.	Max.Purchase Cap. (MGD/GPM)	Pressure Tank Cap. (MG)

Activity Status	Inactivation Date
I - INACTIVE	11/01/2000

Last Survey Date	Surveyor	Survey Type	Region	County
No Site Visit Data				

(Treatment Plant)							
Entry Point	EP Name/Source Summation (Activity Status)	Plant Name (Activity Status)	Plant Num	Chemical Mon Type	Chem Sample Point	Distribution Mon Type	Dist Sample Point
EP001	TRT-TAP / No Source Listed(1)	CHLORINATOR(I)	TP15949		NO		NO

Train:	Unnamed			
(Treatments)				
Disinfection Zone	Treatment Sequence	Objective	Process	Treatment
null	null	D	423	HYPOCHLORINATION, PRE

(Active Sources)

(Inactive/Offline Sources)			
SourceNumber	Name	Status	Depth
G1010833A	1	O	366
G1010833B	2	O	282

Code Explanations
Monitoring Type Codes: (GW) GROUNDWATER , (GUP) GROUNDWATER UNDER THE INFLUENCE - PURCHASED , (SWP) SURFACE WATER - PURCHASED , (GU) GROUNDWATER UNDER THE INFLUENCE OF SURFACE WATER , (N) NO SOURCES , (SW) SURFACE WATER
Activity Status Codes: (A) ACTIVE , (D) DELETED/DISSOLVED , (I) INACTIVE , (P) PROPOSED ,
Operational Status Codes: (E) EMERGENCY , (I) INTERIM/PEAK (O) OTHER , (P) PERMANENT , (S) SEASONAL
Source Types: (G) GROUND WATER , (S) SURFACE WATER , (U) GROUND WATER UNDER THE INFLUENCE

- End of Report -

At the time of your query this data was the most current information available from our database, which is in real time. Every effort was made to retrieve it according to your query. Thank-you for using DWW.

Texas Water Development Board (TWDB)
Groundwater Database (GWDB)
Well Information Report for State Well Number 65-05-511

GWDB Reports and Downloads

Well Basic Details

Scanned Documents

State Well Number	6505511
County	Harris
River Basin	San Jacinto
Groundwater Management Area	14
Regional Water Planning Area	H - Region H
Groundwater Conservation District	Harris-Galveston Subsidence District
Latitude (decimal degrees)	29.943334
Latitude (degrees minutes seconds)	29° 56' 36" N
Longitude (decimal degrees)	-95.452778
Longitude (degrees minutes seconds)	095° 27' 10" W
Coordinate Source	+/- 5 Seconds
Aquifer Code	112CHCT - Chicot Aquifer
Aquifer	Gulf Coast
Aquifer Pick Method	
Land Surface Elevation (feet above sea level)	104
Land Surface Elevation Method	Interpolated From Topo Map
Well Depth (feet below land surface)	366
Well Depth Source	Unknown
Drilling Start Date	
Drilling End Date	0/0/1968
Drilling Method	
Borehole Completion	

Well Type	Withdrawal of Water
Well Use	Industrial
Water Level Observation	Miscellaneous Measurements
Water Quality Available	Yes
Pump	Submersible
Pump Depth (feet below land surface)	
Power Type	Electric Motor
Annular Seal Method	
Surface Completion	
Owner	Oil Center Tool Plant well 1
Driller	Layne Texas
Other Data Available	
Well Report Tracking Number	
Plugging Report Tracking Number	
U.S. Geological Survey Site Number	
Texas Commission on Environmental Quality Source Id	
Groundwater Conservation District Well Number	
Owner Well Number	
Other Well Number	
Previous State Well Number	
Reporting Agency	
Created Date	9/16/1997
Last Update Date	9/16/1997

Remarks	Screen from 316 to 356 ft. Reported yield 65 gpm with 116 ft drawdown when drilled.

Casing - No Data

Well Tests - No Data

Lithology - No Data

Annular Seal Range - No Data

Borehole - No Data

Plugged Back - No Data

Filter Pack - No Data

Packers - No Data

Water Level Measurements

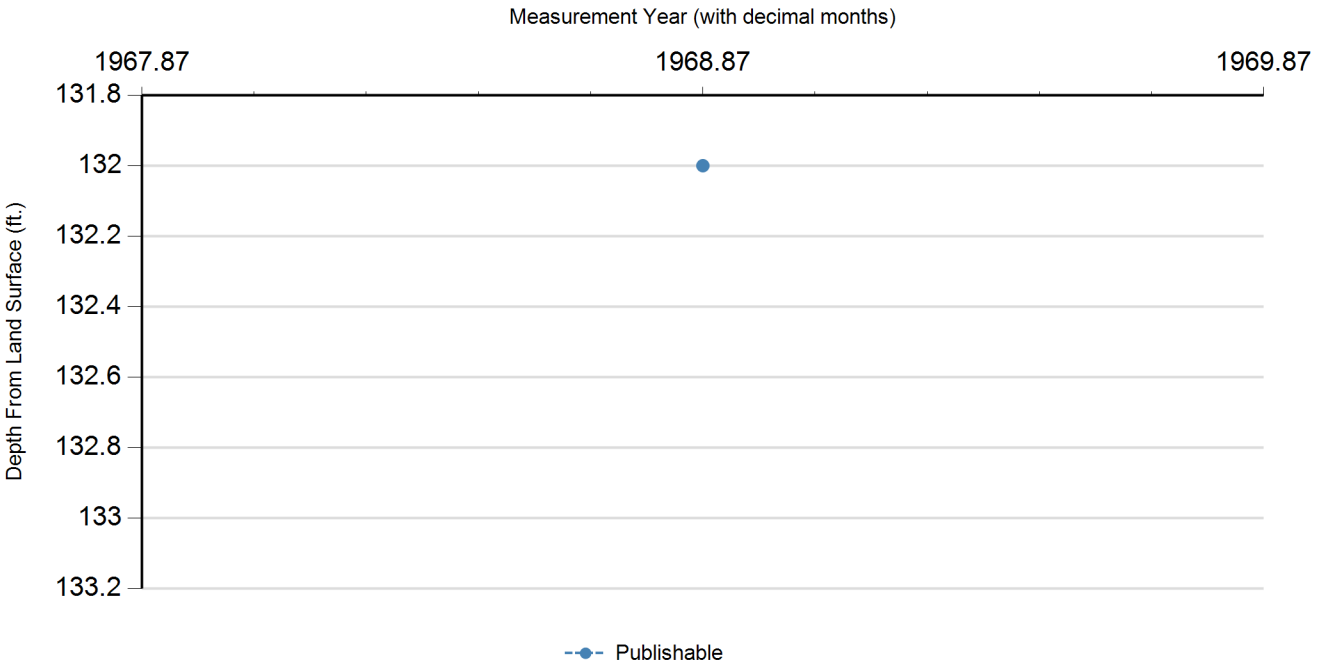

Status Code	Date	Time	Water Level (ft. below land surface)	Change value in ( ) indicates rise in level	Water Elevation (ft. above sea level)	Meas #	Measuring Agency	Method	Remark ID	Comments
P	11/16/1968		132		-28	1	Texas Water Development Board	Steel Tape		

Code Descriptions

Status Code	Status Description
P	Publishable

Water Quality Analysis

Sample Date: 11/18/1968 **Sample Time:** 0000 **Sample Number:** 1 **Collection Entity:**

Sampled Aquifer: Chicot Aquifer

Analyzed Lab: **Reliability:** Reliability unknown or not available

Collection Remarks: No Data

Parameter Code	Parameter Description	Flag	Value*	Units	Plus/Minus
00415	ALKALINITY, PHENOLPHTHALEIN (MG/L)		0	mg/L	
00410	ALKALINITY, TOTAL (MG/L AS CACO3)		173.77	mg/L	
00440	BICARBONATE ION, CALCULATED (MG/L AS HCO3)		212	mg/L	
00910	CALCIUM (MG/L)		55	mg/L	
00445	CARBONATE ION, CALCULATED (MG/L AS CO3)		0	mg/L	
00940	CHLORIDE, TOTAL (MG/L AS CL)		49	mg/L	
00900	HARDNESS, TOTAL, CALCULATED (MG/L AS CACO3)		160	mg/L	
01045	IRON, TOTAL (UG/L AS FE)		600	ug/L	
00920	MAGNESIUM (MG/L)		6	mg/L	
00400	PH (STANDARD UNITS), FIELD		7.3	SU	
71860	RESIDUAL SODIUM CARBONATE, CALCULATED		0.23		
00955	SILICA, DISSOLVED (MG/L AS SI02)		27	mg/L	
00931	SODIUM ADSORPTION RATIO, CALCULATED (SAR)		1.37		
00932	SODIUM, CALCULATED, PERCENT		34	PCT	
00929	SODIUM, TOTAL (MG/L AS NA)		40	mg/L	
00094	SPECIFIC CONDUCTANCE, FIELD (UMHOS/CM AT 25C)		491	MICR	
00945	SULFATE, TOTAL (MG/L AS SO4)		4	mg/L	
70301	TOTAL DISSOLVED SOLIDS , SUM OF CONSTITUENTS (MG/L)		285	mg/L	

** Value may not display all significant digits for parameter in results, check Scanned Documents for laboratory paperwork..*

GWDB DISCLAIMER: Except where noted, all of the information provided in the Texas Water Development Board (TWDB) Groundwater Database (http://www.twdb.texas.gov/groundwater/data/gwdbrpt.asp) is believed to be accurate and reliable; however, the TWDB assumes no responsibility for any errors appearing in rules or otherwise. Further, TWDB assumes no responsibility for the use of the information provided. PLEASE NOTE that users of these data are responsible for checking the accuracy, completeness, currency and/or suitability of all information themselves. TWDB makes no guarantees or warranties as to the accuracy, completeness, currency, or suitability of the information provided via the Groundwater Database (GWDB). TWDB specifically disclaims any and all liability for any claims or damages that may result from providing GWDB data or the information it contains. For additional information or answers to questions concerning the TWDB GWDB, contact the Groundwater Data Team at GroundwaterData@twdb.texas.gov.

10/26/2020
03:10:04

Texas Commission on Environmental Quality
DWW Water System Summary Sheet

PWS ID	PWS Name	Central Registry RN
TX1011680	CENTER POINT ENERGY GREENSPOINT SERVICE	RN102676863

Organization/Customer *	Central Registry CN
CENTERPOINT ENERGY HOUSTON ELECTRIC LLC	CN601095797

*Regulatory mail will be addressed to this organization/person

All Water System Contacts

Type	Contact	Communication
AC - Administrative Contact - PRESIDENT AND CEO	PROCHAZKA, SCOTT, M PO BOX 4567 HOUSTON, TX 77210-4567	Phone Type: BUS - Business; Value: 713-207-1111
FC - Financial Contact	HARRIS, DOUGLAS 4500 S SHAVER ST BLDG D HOUSTON, TX 77034-2306	Phone Type: BUS - Business; Value: 713-945-6624
OW - Owner	CENTERPOINT ENERGY HOUSTON ELECTRIC LLC PO BOX 4567 HOUSTON, TX 77210-4567	
PWS - Public Water System Contact - ENVRION SPECIALIST	CONTRERAS, MITCHELL 4500 S SHAVER ST RM 277A BLD D HOUSTON, TX 77034-2306	Phone Type: BUS - Business; Value: 713-945-8198

Operator Grade	Number
GROUND WATER TREATMENT OPERATOR Grade B	1
GROUND WATER TREATMENT OPERATOR Grade C	1

Water Operator Licenses

License Holder:	ALMAGUER, JAVIER H	
CURRENT	Class: B - GROUND WATER TREATMENT OPERATOR	WG0007886
License Holder:	STAAB, DANIEL M	
CURRENT	Class: C - GROUND WATER TREATMENT OPERATOR	WG0003369

Owner Type	Owner Type Options: COUNTY, DISTRICT, FEDERAL GOVERNMENT, INVESTOR OWNED, MUNICIPALITY, NATIVE AMERICAN, PRIVATE, STATE GOVERNMENT, WATER SUPPLY CORPORATION
Private	

System Type	System Type Options: COMMUNITY, TRANSIENT/NON-COMMUNITY, NON-PUBLIC, NON-TRANSIENT/NON-COMMUNITY
NP - NON-PUBLIC	

Population Type	Population Served	# of Connect	# I/C w/other PWS

Total Product (MGD)	Average Daily Consump.	Max Daily Demand (MGD)	Total Storage (MG)	Elev. Storage (MG)	Service Pump Cap.	Max.Purchase Cap. (MGD/GPM)	Pressure Tank Cap. (MG)

Activity Status	Inactivation Date
I - INACTIVE	09/29/2016

Last Survey Date	Surveyor	Survey Type	Region	County
02/28/2013	MAGGIE, ARMSTEAD WRIGHT	Sanitary Survey	HOUSTON	HARRIS
03/07/2007	BARRY, H PRICE	Sanitary Survey	HOUSTON	HARRIS
No Site Visit Data				

(Treatment Plant)							
Entry Point	EP Name/Source Summation (Activity Status)	Plant Name (Activity Status)	Plant Num	Chemical Mon Type	Chem Sample Point	Distribution Mon Type	Dist Sample Point
EP001	TRT-TAP / No Source Listed(I)	PLANT - 2301 GEARS RD(I)	TP6315		NO		NO

Train:	Unnamed

(Treatments)				
Disinfection Zone	Treatment Sequence	Objective	Process	Treatment
null	null	D	423	HYPOCHLORINATION, PRE

(Active Sources)

(Inactive/Offline Sources)			
SourceNumber	Name	Status	Depth

Code Explanations
Monitoring Type Codes: (GW) GROUNDWATER , (GUP) GROUNDWATER UNDER THE INFLUENCE - PURCHASED , (SWP) SURFACE WATER - PURCHASED , (GU) GROUNDWATER UNDER THE INFLUENCE OF SURFACE WATER , (N) NO SOURCES ,

(SW) SURFACE WATER
Activity Status Codes: (A) ACTIVE , (D) DELETED/DISSOLVED , (I) INACTIVE , (P) PROPOSED ,
Operational Status Codes: (E) EMERGENCY , (I) INTERIM/PEAK (O) OTHER , (P) PERMANENT , (S) SEASONAL
Source Types: (G) GROUND WATER , (S) SURFACE WATER , (U) GROUND WATER UNDER THE INFLUENCE

- End of Report -

At the time of your query this data was the most current information available from our database, which is in real time. Every effort was made to retrieve it according to your query. Thank-you for using DWW.

TEXAS DEPARTMENT OF WATER RESOURCES

WELL SCHEDULE

Aquifer(s) Chicot Project No. _____ State Well No. 65-05-512

_____ Field No./Owner's Well No. 2 County HARRIS

1. Location: ___ ft, ___ ft, Section ___, Block ___, Survey _____, Lat. _____, Long. _____

2. Owner: Oil Center Tool Plant Address: _____

Tenant (other): _____ Address: _____

Driller: Layne Texas Address: _____

3. Land Surface Elevation: 104 ft. above msl determined by _____

4. Drilled: _____ 19 70 ; Dug, Cable Tool, Rotary, Air, _____

5. Depth: Rept. 282 ft. Meas. _____ ft.

6. Borehole Completion: Open Hole, Straight Wall, Underreamed, Gravel Packed

7. Pump: Mfr. _____ Type 5

No. Stages _____, Bowls Diam. _____ in., Setting _____ ft.

Column Diam. _____ in., Length Tailpipe _____ ft.

8. Motor: Mfr. _____ Fuel E HP. _____

9. Yield: Flow _____ gpm, Pump _____ gpm, Meas., Rept., Est. _____ Date _____

10. Performance Test: Date _____ Length of Test _____ Made by _____

Static Level _____ ft. Pumping Level _____ ft. Drawdown _____ ft.

Production _____ gpm Specific Capacity _____ gpm/ft.

11. Quality: (Remarks on taste, odor, color, etc.) _____

Analyses

Date _____ Laboratory _____ TDS _____ Sp Cond _____

Date _____ Laboratory _____ TDS _____ Sp Cond _____

12. Other data available (as circled): Pumping Test, Power & Yield Test, Drillers Log,

Formation Samples, Geophysical Log(s) _____ (type)

CASING, BLANK PIPE & WELL SCREEN
Cemented From ____ ft. to ____ ft.

Diam. (in.)	Type	Setting (Feet) From	Setting (Feet) to
7			9
4			217
2½			282

13. Water Level(s): _____ ft. rept. meas. _____ 19 ___ above below _____ which is ___ ft. above below Land Surface

_____ ft. rept. meas. _____ 19 ___ above below _____ which is ___ ft. above below Land Surface

14. Use: Dom., Stock, Public Supply (Ind.), Irr., Observation, Other (Test Hole, Oil Test, etc.) _____

15. Recorded by: _____ Source of data: _____ Date: _____

16. Remarks: _____

17. Location or Sketch:

TDWR-0308

W/L Obs. Well ___ W/Q Obs. Well ___

State Well No. 65-05-512

See MAP OF
65-15-6C

Send original copy by certified mail to the Texas Water Development Board P. O. Box 12386 Austin, Texas 78711

State of Texas

WATER WELL REPORT

For TWDB use only
Well No. 65-05-5
Located on map YES
Received: 12-1
BAW

1) OWNER:
Person having well drilled ~~Oil Tool Co.~~ (Name) Address Mor Gears St (Street or RFD) Houston (City) Texas (State)

Landowner (Name) Address (Street or RFD) (City) (State)

2) LOCATION OF WELL:
County HARRIS, miles in (N.E., S.W., etc.) direction from (Town)

Locate by sketch map showing landmarks, roads, creeks, hiway number, etc.*

See attached map North

(Use reverse side if necessary)

or

Give legal location with distances and directions from adjacent sections or survey lines.

Labor League
Block Survey
Abstract No.
(NW¼ NE¼ SW¼ SE¼) of Section

3) TYPE OF WORK (Check): New Well, Deepening, Reconditioning, Plugging

4) PROPOSED USE (Check): Domestic, Industrial, Municipal, Irrigation, Test Well, Other

5) TYPE OF WELL (Check): Rotary, Driven, Dug, Cable, Jetted, Bored

6) WELL LOG:
Diameter of hole in. Depth drilled ft. Depth of completed well ft. Date drilled
All measurements made from ft. above ground level.

From (ft.)	To (ft.)	Description and color of formation material
		See attached Completion report

(Use reverse side if necessary)

9) Casing:
Type: Old, New, Steel, Plastic, Other
Cemented from ft. to ft.

Diameter (inches)	Setting From (ft.)	Setting To (ft.)	Gage

10) SCREEN:
Type
Perforated Slotted

Diameter (inches)	Setting From (ft.)	Setting To (ft.)	Slot Size

7) COMPLETION (Check):
Straight wall, Gravel packed, Other
Under reamed, Open Hole

8) WATER LEVEL:
Static level ft. below land surface Date
Artesian pressure lbs. per square inch Date
Depth to pump bowls, cylinder, jet, etc., ft. below land surface.

11) WELL TESTS:
Was a pump test made? Yes No If yes, by whom?
Yield: gpm with ft. drawdown after hrs.
Bailer test gpm with ft. drawdown after hrs.
Artesian flow gpm
Temperature of water

12) WATER QUALITY:
Was a chemical analysis made? Yes No
Did any strata contain undesirable water? Yes No
Type of water? depth of strata

I hereby certify that this well was drilled by me (or under my supervision) and that each and all of the statements herein are true to the best of my knowledge and belief.

NAME Wallace H. Clay Pool (Type or Print) Water Well Drillers Registration No. 027

ADDRESS PO Box 9465 (Street or RFD) Houston (City) Texas (State)

(Signed) Wallace H. Clay Pool (Water Well Driller) Layne Texas (Company Name)

Please attach electric log, chemical analysis, and other pertinent information, if available.

Additional instructions on reverse side.

DBR-GW-53

GM

no E log
3 F.P.

65-05-512

FORM 7-G

LYNE TEXAS COMPANY
HOUSTON -:- DALLAS

WELL LOG

REPORT NO. 5021
B. O. 2623-69
PAGE 1 of 1
FILE NO. 3410
DATE 3/9/70

CUSTOMER LOCATION

FOR Oil Center Tool Company

LOCATION WELL Gears Rd., Houston

SURVEY FIELD

COUNTY Harris STATE Texas

OTHER LAND MARKS 50' from Well #1

WELL DATA

NAME WELL WELL NO. 2
ELEVATION DATUM
RT C GR
TEST HOLE SIZE 4-1/2" TD 282'
DATE STARTED DRILLING 1-27-70
DATE FINISHED DRILLING 1-28-70
DRILLER B. Birdwell RIG NO.
TYPE MUD NO. SACKS
ELECTRIC LOG No TYPE
SURVEY TYPE
OTHER

DEPTH STRATA	EACH STRATUM	DESCRIPTION FORMATION	SAMPLES DEPTH	SAMPLES TYPE	SAMPLES NUMBER
0		Surface			
20	20	Clay			
31	11	Sand			
50	19	Clay			
69	19	Sand			
95	26	Clay			
127	32	Sand			
131	4	Sandy clay			
138	7	Sand			
142	4	Clay			
168	26	Sand			
192	24	Clay			
223	31	Sand			
227	4	Sandy clay			
263	36	Sand			
272	9	Sandy clay			
282	10	Clay			
Total depth 282 ft.					

65-05-512

FORM NO. 1202 - IM - 8-51 - B&L

THE LAYNE TEXAS COMPANY, LTD.

HOUSTON -:- DALLAS

REPORT NO. 8328
S. O. 2629-69
PAGE 1 OF 1
FILE NO. 3410
DATE 3/9/70

MATERIAL SETTING

CUSTOMER LOCATION

FOR Oil Center Tool Company

LOCATION WELL Gears Road, Houston

SURVEY FIELD

COUNTY Harris STATE Texas

OTHER LAND MARKS 50' from well #1

WELL DATA

NAME WELL WELL NO. 2

ELEVATION DATUM

TYPE WELL Straight

SURFACE CASING CEMENTED Yes NO. SACKS 10

SIZE HOLE UNDERREAMED 4½" DEPTH 282'

GRAVEL TYPE NO. CU. YDS.

TYPE SCREEN S.S. W.W. Bar-lug GAGE .014"

DRILLER B. Birdwell RIG NO.

OTHER

DEPTH	LENGTH	SIZE, KIND, WEIGHT MATERIAL
+1'		4-1/2" O.D. surface casing
0		Surface
209'		2-1/2"x4" lead seal
213'	212'	4-1/2" O.D. surface casing
215'	6'	2-1/2" I.D. blank liner
225'	10'	2-1/2" I.D. S.S. W.W. screen, .014" ga.
242'	17'	2-1/2" I.D. blank liner
262'	20'	2-1/2" I.D. S.S. W.W. screen, .014" ga.
282'	20'	2-1/2" I.D. blank liner & set nipple
Total depth 282 ft.		
		Tested well at 35 GPM with permanent pump

SKETCH

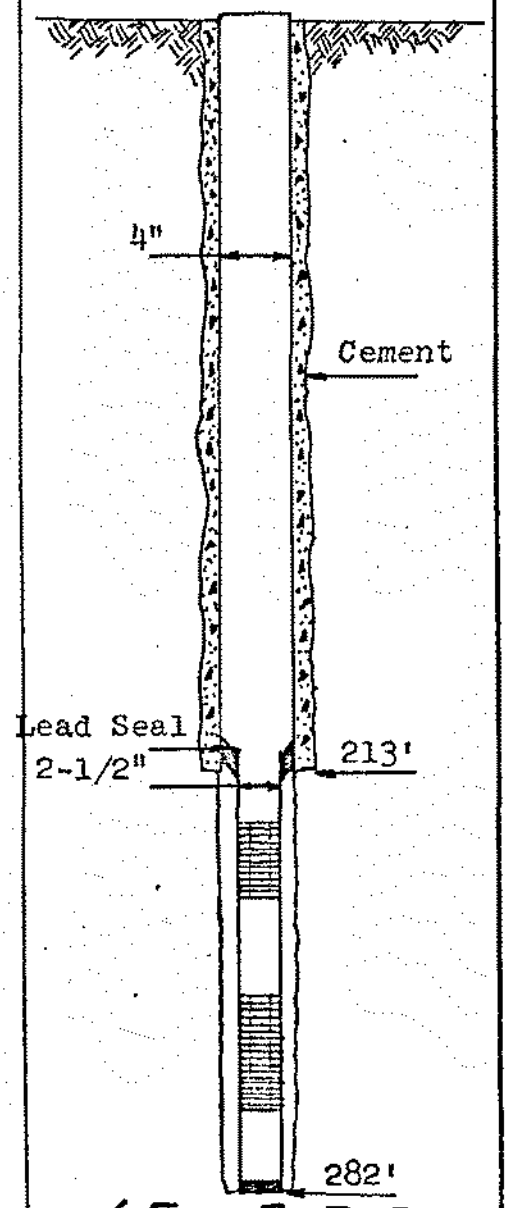

65-05-512

65-05-512

TEXAS STATE DEPARTMENT OF HEALTH
LABORATORIES

Typewrite (Black ribbon) or Print Plainly
(soft pencil or black ink)
Do not use ball point pen

WATER ANALYSIS
BACTERIOLOGICAL

FORM NO. 6-19

LOCATION HOUSTON HARRIS
City or Geographical Location County
OIL CENTER TOOL TR on 3-30-70
Name of Subdivision Collected by Date

Send report to:
Name LYNE TEXAS
Street BOX 9469
City HOUSTON, TEXAS

OIL CENTER TOOL
Water System Ownership (Name of City, Corporation, District, Individual, Others)

Water for Analysis is: Raw X Treated ☐
Source of Supply: River ☐ Cistern ☐ Spring ☐ Reservoir ☐ Lake ☐ Well X Depth 210

POINT OF COLLECTION STORAGE TANK

TYPE OF SYSTEM
☐ Public ☐ Certification Point ☐ School Number of Samples
☐ Private ☐ Swimming Pool Water ☐ Tourist Court Collected this Date 2
X Industrial ☐ Bottled Water ☐ Dairy

Presumptive Test 24 hr. — 48 hr. — Lab. No. [illegible]
Confirmed Test ____ Date Received MAR 31 1970
Coliform Organisms Found ☐ Not Found ☑ Date Reported APR 2 1970

Water of satisfactory bacteriological quality should be free from Coliform Organisms.

TEXAS STATE DEPARTMENT OF HEALTH
LABORATORIES

Typewrite (Black ribbon) or Print Plainly
(soft pencil or black ink)
Do not use ball point pen

WATER ANALYSIS
BACTERIOLOGICAL

FORM NO. 6-19

LOCATION HOUSTON HARRIS
City or Geographical Location County
OIL CENTER TOOL TR on 3-30-70
Name of Subdivision Collected by Date

Send report to:
Name LAYNE TEXAS
Street BOX 9469
City HOUSTON, TEXAS

Water System Ownership (Name of City, Corporation, District, Individual, Others)

Water for Analysis is: Raw X Treated ☐
Source of Supply: River ☐ Cistern ☐ Spring ☐ Reservoir ☐ Lake ☐ Well X Depth 210

POINT OF COLLECTION WELL

TYPE OF SYSTEM
☐ Public ☐ Certification Point ☐ School Number of Samples
☐ Private ☐ Swimming Pool Water ☐ Tourist Court Collected this Date
X Industrial ☐ Bottled Water ☐ Dairy

Presumptive Test 24 hr. — 48 hr. — Lab. No. [illegible]
Confirmed Test ____ Date Received MAR 31 1970
Coliform Organisms Found ☐ Not Found ☑ Date Reported APR 2 1970

Water of satisfactory bacteriological quality should be free from Coliform Organisms.

Called about Water on map. #20

Send original copy by certified mail to: Texas Water Commission, P.O. Box 13087, Austin, Texas 78711

20 Please use black ink.

ATTENTION OWNER: *Confidentiality Privilege Notice on Reverse Side*

State of Texas WELL REPORT

Texas Water Well Drillers Board
P.O. Box 13087
Austin, Texas 78711

1) OWNER Sid Daniels (Name) ADDRESS 11777 Adel Rd. (Street or RFD) Houston (City) Tx. (State) 77086 (Zip)

2) LOCATION OF WELL: 11777 ADEL RD.
County Harris , _____ miles in _____ (NE, SW, etc.) direction from _____ (Town)

Driller must complete the legal description below with distance and direction from two intersecting section or survey lines, or he must locate and identify the well on an official Quarter- or Half-Scale Texas County General Highway Map and attach the map to this form.

☐ LEGAL DESCRIPTION:
Section No. _____ Block No. _____ Township _____ Abstract No. _____ Survey Name _____
Distance and direction from two intersecting section or survey lines _____

☒ SEE ATTACHED MAP

3) TYPE OF WORK (Check):
☒ New Well ☐ Deepening ☐ Reconditioning ☐ Plugging

4) PROPOSED USE (Check):
☒ Domestic ☐ Industrial ☐ Monitor ☐ Public Supply ☐ Irrigation ☐ Test Well ☐ Injection ☐ De-Watering

5) DRILLING METHOD (Check):
☒ Mud Rotary ☐ Air Hammer ☐ Jetted ☐ Bored ☐ Driven ☐ Air Rotary ☐ Cable Tool ☐ Other _____

6) WELL LOG:
Date Drilling: Started 10-3 19 91 Completed 10-4 19 91

DIAMETER OF HOLE		
Dia. (in.)	From (ft.)	To (ft.)
6 3/4"	Surface	265'
3 7/8"	265'	285'

7) BOREHOLE COMPLETION:
☐ Open Hole ☒ Straight Wall ☐ Underreamed
☐ Gravel Packed ☐ Other _____
If Gravel Packed give interval . . . from _____ ft. to _____ ft.

From (ft.)	To (ft.)	Description and color of formation material
0'	16'	Topsoil & Clay
16'	34'	SURFACE SAND
34'	88'	Clay
88'	146'	SAND
146'	201'	Clay
201'	217'	SAND
217'	222'	Clay
222'	245'	SAND
245'	256'	Clay
256'	285'	SAND

(Use reverse side if necessary)

RECEIVED NOV 19 1991 TEXAS WATER COMMISSION

8) CASING, BLANK PIPE, AND WELL SCREEN DATA:

Dia. (in.)	New or Used	Steel, Plastic, etc. Perf., Slotted, etc. Screen Mfg., if commercial	Setting (ft.) From	Setting (ft.) To	Gage Casting Screen
4"	N	P.V.C.	0	265'	
2"	N	Galv.	260'	265'	
2"	N	P.V.C.	265'	275'	.016
2"	N	P.V.C.	275'	285	.012

9) CEMENTING DATA [Rule 287.44(1)]
Cemented from 0 ft. to 15 ft. No. of Sacks Used 6
115 ft. to 265 ft. No. of Sacks Used 3
Method used Halliburton
Cemented by Bussell & Son, Inc.

10) SURFACE COMPLETION
☐ Specified Surface Slab Installed [Rule 287.44(2)(A)]
☐ Specified Steel Sleeve Installed [Rule 287.44(3)(A)]
☐ Pitless Adapter Used [Rule 287.44(3)(B)]
☒ Approved Alternative Procedure Used [Rule 287.71]

11) WATER LEVEL:
Static level 135 ft. below land surface Date 10-4-91
Artesian flow _____ gpm. Date _____

12) PACKERS: Type: K-Packers Depth: 260'

13) TYPE PUMP:
☐ Turbine ☐ Jet ☒ Submersible ☐ Cylinder ☐ Other _____
Depth to pump bowls, cylinder, jet, etc., _____ ft.

14) WELL TESTS:
Type Test: ☐ Pump ☐ Bailer ☒ Jetted ☒ Estimated
Yield: 25 gpm with _____ ft. drawdown after _____ hrs.

15) WATER QUALITY:
Did you knowingly penetrate any strata which contained undesirable constituents?
☐ Yes ☒ No If yes, submit "REPORT OF UNDESIRABLE WATER"
Type of water? _____ Depth of strata _____
Was a chemical analysis made? ☐ Yes ☒ No

I hereby certify that this well was drilled by me (or under my supervision) and that each and all of the statements herein are true to the best of my knowledge and belief. I understand that failure to complete items 1 thru 15 will result in the log(s) being returned for completion and resubmittal.

COMPANY NAME Bussell & Son Inc. (Type or print) WELL DRILLER'S LICENSE NO. 2035

ADDRESS P.O. Box 874 (Street or RFD) Tomball (City) Tx. (State) 77377-0874 (Zip)

(Signed) Craig Bussell (Licensed Well Driller) (Signed) _____ (Registered Driller Trainee)

Please attach electric log, chemical analysis, and other pertinent information, if available.

For TWC use only: Well No. 20 Located on map _____

WWD-012 (Rev. 05-18-90) 4820124747 TEXAS WATER COMMISSION COPY

60

Send original copy by certified mail to: **Texas Water Commission, P.O. Box 13087, Austin, Texas 78711** — *Please use black ink.*

ATTENTION OWNER: *Confidentiality Privilege Notice on Reverse Side*

State of Texas
WELL REPORT

Texas Water Well Drillers Board
P.O. Box 13087
Austin, Texas 78711

1) **OWNER** Mr. Caffie (Name) **ADDRESS** 1202 Adel (Street or RFD) Houston (City) Texas (State) (Zip)

2) **LOCATION OF WELL:** County Harris , 12 miles in NW (NE, SW, etc.) direction from Houston (Town)

Driller must complete the legal description below with distance and direction from two intersecting section or survey lines, or he must locate and identify the well on an offical Quarter- or Half-Scale Texas County General Highway Map and attach the map to this form.

☐ **LEGAL DESCRIPTION:**

Section No. _____ Block No. _____ Township _____ Abstract No. _____ Survey Name _____

Distance and direction from two intersecting section or survey lines _____

☐ **SEE ATTACHED MAP**

3) **TYPE OF WORK (Check):**
XX ☑ New Well ☐ Deepening ☐ Reconditioning ☐ Plugging

4) **PROPOSED USE (Check):**
XX ☑ Domestic ☐ Industrial ☐ Monitor ☐ Public Supply ☐ Irrigation ☐ Test Well ☐ Injection ☐ De-Watering

5) **DRILLING METHOD (Check):** ☐ Driven
XX ☑ Mud Rotary ☐ Air Hammer ☐ Jetted ☐ Bored ☐ Air Rotary ☐ Cable Tool ☐ Other _____

6) **WELL LOG:**

Date Drilling: Started 7-13-91 19__ Completed 7-15-91 19__

From (ft.)	To (ft.)	Description and color of formation material
0	60	Clay
60	120	Sand
120	200	Clay
200	280	Sand
280	300	Shale & Rock
300	335	Sand

(Use reverse side if necessary)

DIAMETER OF HOLE

Dia. (in.)	From (ft.)	To (ft.)
	Surface	
6 3/4	0	335

7) **BOREHOLE COMPLETION:**
☐ Open Hole ☐ Straight Wall ☐ Underreamed
☐ Gravel Packed XX ☑ Other 2 String Cemented
If Gravel Packed give Interval . . . from _____ ft. to _____ ft.

8) **CASING, BLANK PIPE, AND WELL SCREEN DATA:**

Dia. (in.)	New or Used	Steel, Plastic, etc. Perf., Slotted, etc. Screen Mfg., if commercial	Setting (ft.) From	Setting (ft.) To	Gage Casing Screen
4"	N	Casing PVC	0	316	
2½"	N	Liner PVC	310	320	
2½"	N	Screen PVC	320	335	

APR 03 1992
TEXAS WATER COMMISSION

9) **CEMENTING DATA** (Rule 287.44(1))
Cemented from 100 ft. to 316 ft. No. of Sacks Used 15
0 ft. to 15 ft. No. of Sacks Used 3
Method used Halliburton
Cemented by Robinson Water Well

10) **SURFACE COMPLETION**
☐ Specified Surface Slab Installed (Rule 287.44(2)(A))
☐ Pitless Adapter Used (Rule 287.44(3)(B))
XX ☑ Approved Alternative Procedure Used (Rule 287.71)

11) **WATER LEVEL:**
Static level 167 ft. below land surface Date 7-15-91
Artesian flow _____ gpm. Date _____

12) **PACKERS:** Type K-Packer Depth 310

13) **TYPE PUMP:**
☐ Turbine ☐ Jet XX ☑ Submersible ☐ Cylinder ☐ Other _____
Depth to pump bowls, cylinder, jet, etc., 240 ft.

14) **WELL TESTS:**
Type Test: ☐ Pump ☐ Bailer ☐ Jetted ☐ Estimated
Yield: _____ gpm with _____ ft. drawdown after _____ hrs.

15) **WATER QUALITY:**
Did the drilling penetrate any strata which contained undesirable constituents?
☐ Yes ☒ No If yes, submit "REPORT OF UNDESIRABLE WATER"
Type of water? _____ Depth of strata _____
Was a chemical analysis made? ☐ Yes ☒ No

I hereby certify that this well was drilled by me (or under my supervision) and that each and all of the statements herein are true to the best of my knowledge and belief. I understand that failure to complete items 1 thru 15 will result in the log(s) being returned for completion and resubmittal.

COMPANY NAME Robinson Water Well Service, Inc (Type or print) WELL DRILLER'S LICENSE NO. 2212

ADDRESS 11607 FM 149 (Street or RFD) HOuston (City) Texas (State) 77086 (Zip)

(Signed) Toni Robinson (Licensed Well Driller) (Signed) _____ (Registered Driller Trainee)

Please attach electric log, chemical analysis, and other pertinent information, if available.

For TWC use only: Well No. 60 Located on map _____

WWD-012 (Rev. 09/21/88) 4820124746 TEXAS WATER COMMISSION COPY

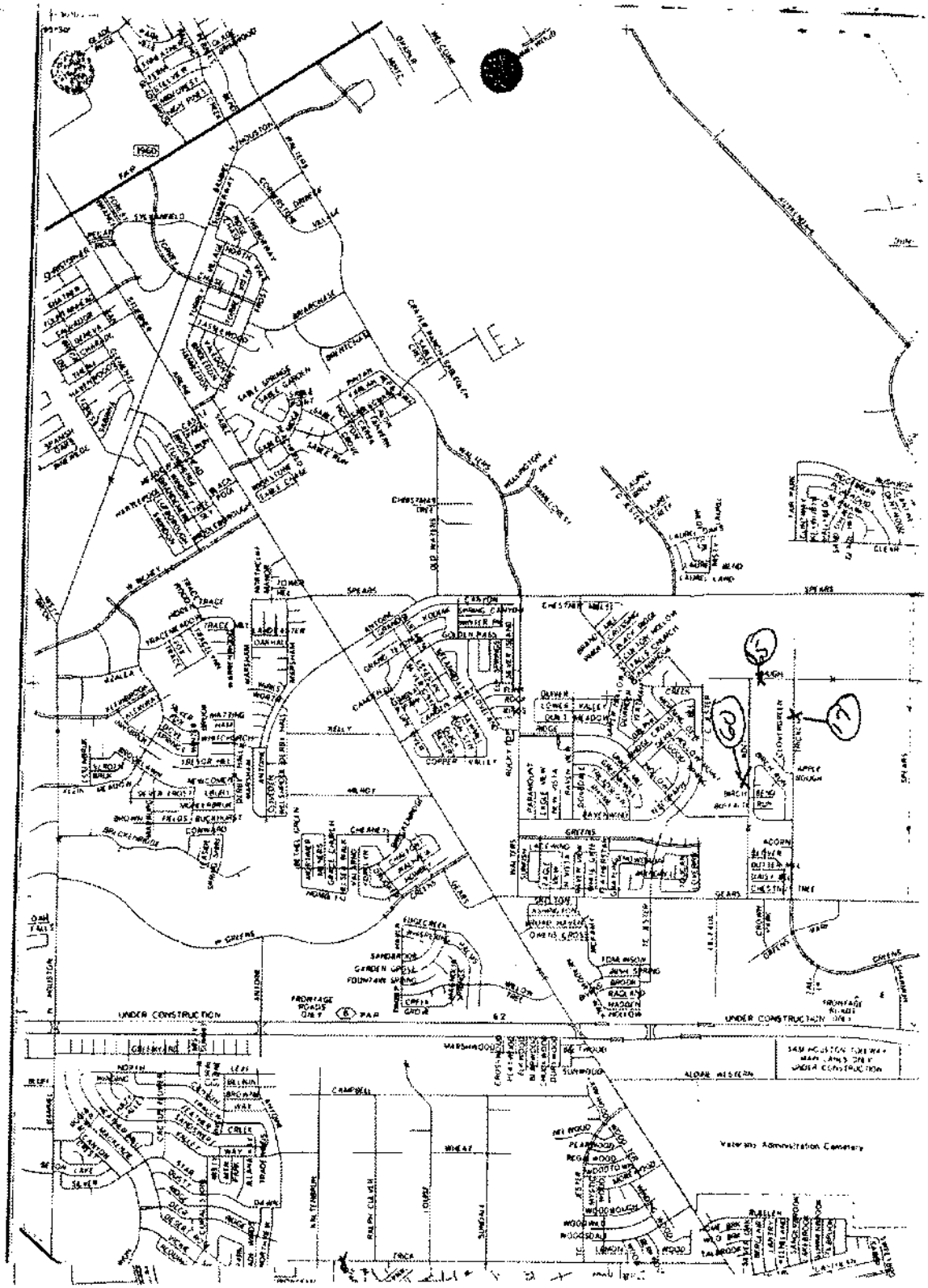
UNDER CONSTRUCTION
UNDER CONSTRUCTION
Veterans Administration Cemetery

STATE OF TEXAS WELL REPORT for Tracking #309564

Owner:	**Omar Ahmed**	Owner Well #:	**1**
Address:	**11726 N Crescent Park Dr. Houston, TX 77067**	Grid #:	**65-05-5**
Well Location:	**11726 N Crescent Park Dr. Houston, TX 77067**	Latitude:	**29° 57' 10" N**
		Longitude:	**095° 26' 57" W**
Well County:	**Harris**	Elevation:	**No Data**
Type of Work:	**New Well**	Proposed Use:	**Domestic**

Drilling Start Date: **1/14/2013** Drilling End Date: **1/17/2013**

	Diameter (in.)	*Top Depth (ft.)*	*Bottom Depth (ft.)*
Borehole:	**7.25**	**0**	**360**

Drilling Method: **Mud (Hydraulic) Rotary**

Borehole Completion: **Straight Wall**

	Top Depth (ft.)	*Bottom Depth (ft.)*	*Description (number of sacks & material)*
Annular Seal Data:	**0**	**100**	**15 cement**

Seal Method: **Tremie**

Sealed By: **CWW**

Distance to Property Line (ft.): **30**

Distance to Septic Field or other concentrated contamination (ft.): **100**

Distance to Septic Tank (ft.): **No Data**

Method of Verification: **Owner**

Surface Completion: **Surface Sleeve Installed**

Water Level: **180 ft.** below land surface, and **0 GPM** artesian flow on **2013-01-17**

Measurement Method: **Unknown**

Packers: **Formation 100'**

Type of Pump: **Submersible**

Pump Depth (ft.): **300**

Well Tests: **Estimated** **Yield: 15 GPM with 0 ft. drawdown after 1 hours**

	Strata Depth (ft.)	Water Type
Water Quality:	**25**	**Potable**

Chemical Analysis Made: **No**

Did the driller knowingly penetrate any strata which contained injurious constituents?: **No**

Certification Data: The driller certified that the driller drilled this well (or the well was drilled under the driller's direct supervision) and that each and all of the statements herein are true and correct. The driller understood that failure to complete the required items will result in the report(s) being returned for completion and resubmittal.

Company Information: **Coastal Waterwell Services Inc.**

P.O. Box 745
Porter, TX 77365

Driller Name: **Melvin Gehels** License Number: **54857**

Comments: **No Data**

Lithology:
DESCRIPTION & COLOR OF FORMATION MATERIAL

Top (ft.)	Bottom (ft.)	Description
0	**28**	**clay**
28	**36**	**sand**
36	**111**	**clay**
111	**134**	**sand**
134	**209**	**clay**
209	**255**	**sand**
255	**263**	**clay**
263	**275**	**sand**
275	**335**	**clay**
335	**360**	**sand**

Casing:
BLANK PIPE & WELL SCREEN DATA

Dia. (in.)	New/Used	Type	Setting From/To (ft.)
4	**N**	**Plastic**	**0-340**
2.5	**N**	**Slotted**	**340-360**

IMPORTANT NOTICE FOR PERSONS HAVING WELLS DRILLED CONCERNING CONFIDENTIALITY

TEX. OCC. CODE Title 12, Chapter 1901.251, authorizes the owner (owner or the person for whom the well was drilled) to keep information in Well Reports confidential. The Department shall hold the contents of the well log confidential and not a matter of public record if it receives, by certified mail, a written request to do so from the owner.

Please include the report's Tracking Number on your written request.

Texas Department of Licensing and Regulation
P.O. Box 12157
Austin, TX 78711
(512) 334-5540

STATE OF TEXAS WELL REPORT for Tracking #135515

Owner:	**LAURA KHAN**	Owner Well #:	**7638**
Address:	**6207 BORG BREAK POINT SPRING, TX 77379**	Grid #:	**65-05-5**
		Latitude:	**29° 57' 12" N**
Well Location:	**11617 ADEL HOUSTON, TX 77067**	Longitude:	**095° 26' 54" W**
Well County:	**Harris**	Elevation:	**No Data**
Type of Work:	**New Well**	Proposed Use:	**Domestic**

Drilling Start Date: **2/19/2008** Drilling End Date: **2/20/2008**

	Diameter (in.)	*Top Depth (ft.)*	*Bottom Depth (ft.)*
Borehole:	**7.25**	**0**	**400**

Drilling Method: **Mud (Hydraulic) Rotary; 2-STRING**

Borehole Completion: **CEMENTED**

	Top Depth (ft.)	*Bottom Depth (ft.)*	*Description (number of sacks & material)*
Annular Seal Data:	**0**	**15**	**13**
	15	**380**	**19**

Seal Method: **Positive Displacement**

Sealed By: **Driller**

Distance to Property Line (ft.): **No Data**

Distance to Septic Field or other concentrated contamination (ft.): **No Data**

Distance to Septic Tank (ft.): **No Data**

Method of Verification: **No Data**

Surface Completion: **Alternative Procedure Used**

Water Level: **190 ft.** below land surface on **2008-02-20** Measurement Method: **Unknown**

Packers: **4 X 2 1/2 TRI-SEAL 375 FT.**

Type of Pump: **Submersible** Pump Depth (ft.): **260**

Well Tests: **Estimated** **Yield: 70 GPM**

	Strata Depth (ft.)	Water Type
Water Quality:	30	GOOD

Chemical Analysis Made: **No**

Did the driller knowingly penetrate any strata which contained injurious constituents?: **No**

Certification Data: The driller certified that the driller drilled this well (or the well was drilled under the driller's direct supervision) and that each and all of the statements herein are true and correct. The driller understood that failure to complete the required items will result in the report(s) being returned for completion and resubmittal.

Company Information: **NORTHWEST WATER WELL**

25143 FM 1488
MAGNOIA, TX 77355

Driller Name: **GLEN R. BONDS** License Number: **50950**

Comments: **No Data**

Lithology:
DESCRIPTION & COLOR OF FORMATION MATERIAL

Top (ft.)	Bottom (ft.)	Description
0	50	CLAY/SAND
50	90	ROCK/SAND
90	130	SAND
130	200	CLAY/SAND
200	260	SAND
260	280	CLAY/SAND
280	310	SHALE/ROCK
310	370	CLAY/ROCK
370	400	SAND

Casing:
BLANK PIPE & WELL SCREEN DATA

Dia. (in.)	New/Used	Type	Setting From/To (ft.)
4	N	PVC	CASING 0-380 40
2 1/2	N	PVC	LINER 375-380 40
2 1/2	N	PVC	SCREEN 380-400 008

IMPORTANT NOTICE FOR PERSONS HAVING WELLS DRILLED CONCERNING CONFIDENTIALITY

TEX. OCC. CODE Title 12, Chapter 1901.251, authorizes the owner (owner or the person for whom the well was drilled) to keep information in Well Reports confidential. The Department shall hold the contents of the well log confidential and not a matter of public record if it receives, by certified mail, a written request to do so from the owner.

Please include the report's Tracking Number on your written request.

Texas Department of Licensing and Regulation
P.O. Box 12157
Austin, TX 78711
(512) 334-5540

Send original copy by certified return receipt requested mail to: TNRCC, MC 177, P.O. Box 13087, Austin, TX 78711-3087

ATTENTION OWNER: *Confidentiality Privilege Notice on on reverse side of Well Owner's copy (pink)*

State of Texas
WELL REPORT

Texas Water Well Drillers Advisory Council
MC 177
P.O. Box 13087
Austin, TX 78711-3087
512-239-0530

1) **OWNER** KHAO HAGIPOTO (Name) **ADDRESS** 11625 ADEL (Street or RFD) HOU (City) TX (State) 77067 (Zip)

2) **ADDRESS OF WELL:** County HARRIS SAME (Street, RFD or other) (City) (State) (Zip) **GRID #** 65 05-5

3) **TYPE OF WORK (Check):** [X] New Well [ ] Deepening [ ] Reconditioning [ ] Plugging

4) **PROPOSED USE (Check):** [ ] Monitor [ ] Environmental Soil Boring [X] Domestic [ ] Industrial [ ] Irrigation [ ] Injection [ ] Public Supply [ ] De-watering [ ] Testwell
If Public Supply well, were plans submitted to the TNRCC? [ ] Yes [ ] No

5)

6) **WELL LOG:** Date Drilling: Started 4/24/19 98 Completed 4/24 19 98

DIAMETER OF HOLE

Dia. (in.)	From (ft.)	To (ft.)
4	Surface	65

7) **DRILLING METHOD (Check):** [ ] Driven [ ] Air Rotary [X] Mud Rotary [ ] Bored [ ] Air Hammer [ ] Cable Tool [ ] Jetted [ ] Other

From (ft.)	To (ft.)	Description and color of formation material
0	3	FILL
3	20	YELLOW CLAY
20	25	RED CLAY
25	30	FINE RED SAND
30	32	ROCK
32	42	RED SAND

(Use reverse side of Well Owner's copy, if necessary)

8) **Borehole Completion (Check):** [ ] Open Hole [ ] Straight Wall [ ] Underreamed [X] Gravel Packed [ ] Other
If Gravel Packed give interval ... from 37 ft. to 47 ft.

CASING, BLANK PIPE, AND WELL SCREEN DATA:

Dia. (in.)	New or Used	Steel, Plastic, etc. Perf., Slotted, etc. Screen Mfg., if commercial	Setting (ft.) From	Setting (ft.) To	Gage Casing Screen
2	N	Plastic	0	32	Sch 40
2	N	Plastic	32	42	.008

9) **CEMENTING DATA** [Rule 338.44(1)]
Cemented from 0 ft. to 32 ft. No. of sacks used 6
ft. to ft. No. of sacks used
Method used Pressure
Cemented by Raymond Services, Inc.
Distance to septic system field lines or other concentrated contamination 50 ft.
Method of verification of above distance Customer

10) **SURFACE COMPLETION**
[ ] Specified Surface Slab Installed [Rule 338.44(2)(A)]
[X] Specified Steel Sleeve Installed [Rule 338.44(3)(A)]
[ ] Pitless Adapter Used [Rule 338.44(3)(b)]
[ ] Approved Alternative Procedure Used [Rule 338.71]

11) **WATER LEVEL:**
Static level 8 ft. below land surface Date 4/24/98
Artesian flow gpm. Date

12) **PACKERS:** Type Depth
NONE

13) **TYPE PUMP:**
[ ] Turbine [X] Jet [ ] Submersible [ ] Cylinder [ ] Other
Depth to pump bowls, cylinder, jet, etc. ft.

14) **WELL TESTS:**
Type test: [ ] Pump [ ] Bailer [X] Jetted [ ] Estimated
Yield: 6 gpm with 10 ft. drawdown after 1 hrs.

15) **WATER QUALITY:**
Did you knowingly penetrate any strata which contained undesirable constituents?
[ ] Yes [X] No If yes, submit "REPORT OF UNDESIRABLE WATER"
Type of water? Depth of strata
Was a chemical analysis made? [ ] Yes [ ] No

I hereby certify that this well was drilled by me (or under my supervision) and that each and all of the statements herein are true to the best of my knowledge and belief. I understand that failure to complete items 1 thru 15 will result in the log(s) being returned for completion and resubmittal.

COMPANY NAME Raymond Services, Inc. (Type or print) **WELL DRILLER'S LICENSE NO.** 4577WI

ADDRESS 10011 Airline Drive (Street or RFD) Houston (City) TX (State) 77037 (Zip)

(Signed) (Licensed Well Driller) **(Signed)** (Registered Driller Trainee)

Please attach electric log, chemical analysis, and other pertinent information, if available.

TNRCC-0199 (Rev. 05-21-96)

White - TNRCC Yellow - DRILLER Pink - WELL OWNER

48201122883

Send original copy by certified mail to: **Texas Water Commission, P.O. Box 13087, Austin, Texas 78711** — *Please use black ink.*

(1)

ATTENTION OWNER: *Confidentiality Privilege Notice on Reverse Side*

State of Texas
WELL REPORT

Texas Water Well Drillers Board
P.O. Box 13087
Austin, Texas 78711

1) **OWNER** SID DANIELS (Name) **ADDRESS** 11777 ADEL RD (Street or RFD) HSTN (City) TX (State) 77086 (Zip)

2) **LOCATION OF WELL:** 11777 ADEL
County HARRIS , _____ miles in _____ (NE, SW, etc.) direction from _____ (Town)

Driller must complete the legal description below with distance and direction from two intersecting section or survey lines, or he must locate and identify the well on an official Quarter- or Half-Scale Texas County General Highway Map and attach the map to this form.

☐ **LEGAL DESCRIPTION:**
Section No. _____ Block No. _____ Township _____ Abstract No. _____ Survey Name _____
Distance and direction from two intersecting section or survey lines _____

☒ **SEE ATTACHED MAP**

3) **TYPE OF WORK (Check):**
☒ New Well ☐ Deepening ☐ Reconditioning ☐ Plugging

4) **PROPOSED USE (Check):**
☒ Domestic ☐ Industrial ☐ Monitor ☐ Public Supply ☐ Irrigation ☐ Test Well ☐ Injection ☐ De-Watering

5) **DRILLING METHOD (Check):**
☒ Mud Rotary ☐ Air Hammer ☐ Jetted ☐ Bored ☐ Driven ☐ Air Rotary ☐ Cable Tool ☐ Other _____

6) **WELL LOG:**
Date Drilling: Started 8/28 19 90 Completed 8/29 19 90

DIAMETER OF HOLE

Dia. (in.)	From (ft.)	To (ft.)
6 3/4	Surface	330
3 7/8	330	340

7) **BOREHOLE COMPLETION:**
☐ Open Hole ☒ Straight Wall ☐ Underreamed ☐ Gravel Packed ☐ Other _____
If Gravel Packed give interval . . . from _____ ft. to _____ ft.

From (ft.)	To (ft.)	Description and color of formation material
0'	16'	TOP SOIL AND CLAY
16'	34'	SURFACE SAND
34'	88'	CLAY
88'	146'	SAND
146'	201'	CLAY
201'	217'	SAND
217'	222'	CLAY
222'	245'	SAND
245'	256'	CLAY
256'	271'	SAND

(Use reverse side if necessary)

8) **CASING, BLANK PIPE, AND WELL SCREEN DATA:**

Dia. (in.)	New or Used	Steel, Plastic, etc. Perf., Slotted, etc. Screen Mfg., if commercial	Setting (ft.) From	Setting (ft.) To	Gage Casing Screen
4"	N	P.V.C.	0'	330'	
2"	N	GALVANIZED	324'	330'	
2"	N	P.V.C.	330'	340'	.014

9) **CEMENTING DATA** [Rule 287.44(1)]
Cemented from 0 ft. to 50 ft. No. of Sacks Used _____
280 ft. to 330 ft. No. of Sacks Used _____
Method used HALLIBURTON
Cemented by BUSSELL & SON, INC.

10) **SURFACE COMPLETION**
☐ Specified Surface Slab Installed [Rule 287.44(2)(A)]
☐ Specified Steel Sleeve Installed [Rule 287.44(3)(A)]
☐ Pitless Adapter Used [Rule 287.44(3)(B)]
☒ Approved Alternative Procedure Used [Rule 287.71]

13) **TYPE PUMP:**
☐ Turbine ☐ Jet ☒ Submersible ☐ Cylinder ☐ Other _____
Depth to pump bowls, cylinder, jet, etc., _____

RECEIVED DEC 07 1990 TEXAS WATER COMMISSION

14) **WELL TESTS:**
Type Test: ☐ Pump ☐ Bailer ☒ Jetted ☐ Estimated
Yield: 4 gpm with _____ ft. drawdown after _____ hrs.

11) **WATER LEVEL:**
Static level 278 ft. below land surface Date 8/29/90
Artesian flow _____ gpm. Date _____

15) **WATER QUALITY:**
Did you knowingly penetrate any strata which contained undesirable constituents?
☐ Yes ☒ No If yes, submit "REPORT OF UNDESIRABLE WATER"
Type of water? _____ Depth of strata _____
Was a chemical analysis made? ☐ Yes ☒ No

12) **PACKERS:**

Type	Depth
K-PACKER	324'

I hereby certify that this well was drilled by me (or under my supervision) and that each and all of the statements herein are true to the best of my knowledge and belief. I understand that failure to complete items 1 thru 15 will result in the log(s) being returned for completion and resubmittal.

COMPANY NAME BUSSELL & SON, INC. (Type or print) **WELL DRILLER'S LICENSE NO.** 2035

ADDRESS P.O. BOX 874 (Street or RFD) TOMBALL (City) TX. (State) 77377-0874 (Zip)

(Signed) Craig Bussell (Licensed Well Driller) (Signed) David L Young (Registered Driller Trainee)

Please attach electric log, chemical analysis, and other pertinent information, if available.

For TWC use only: Well No. 65-05-5 Located on map _____

WWD-012 (Rev. 05-18-90)

TEXAS WATER COMMISSION COPY

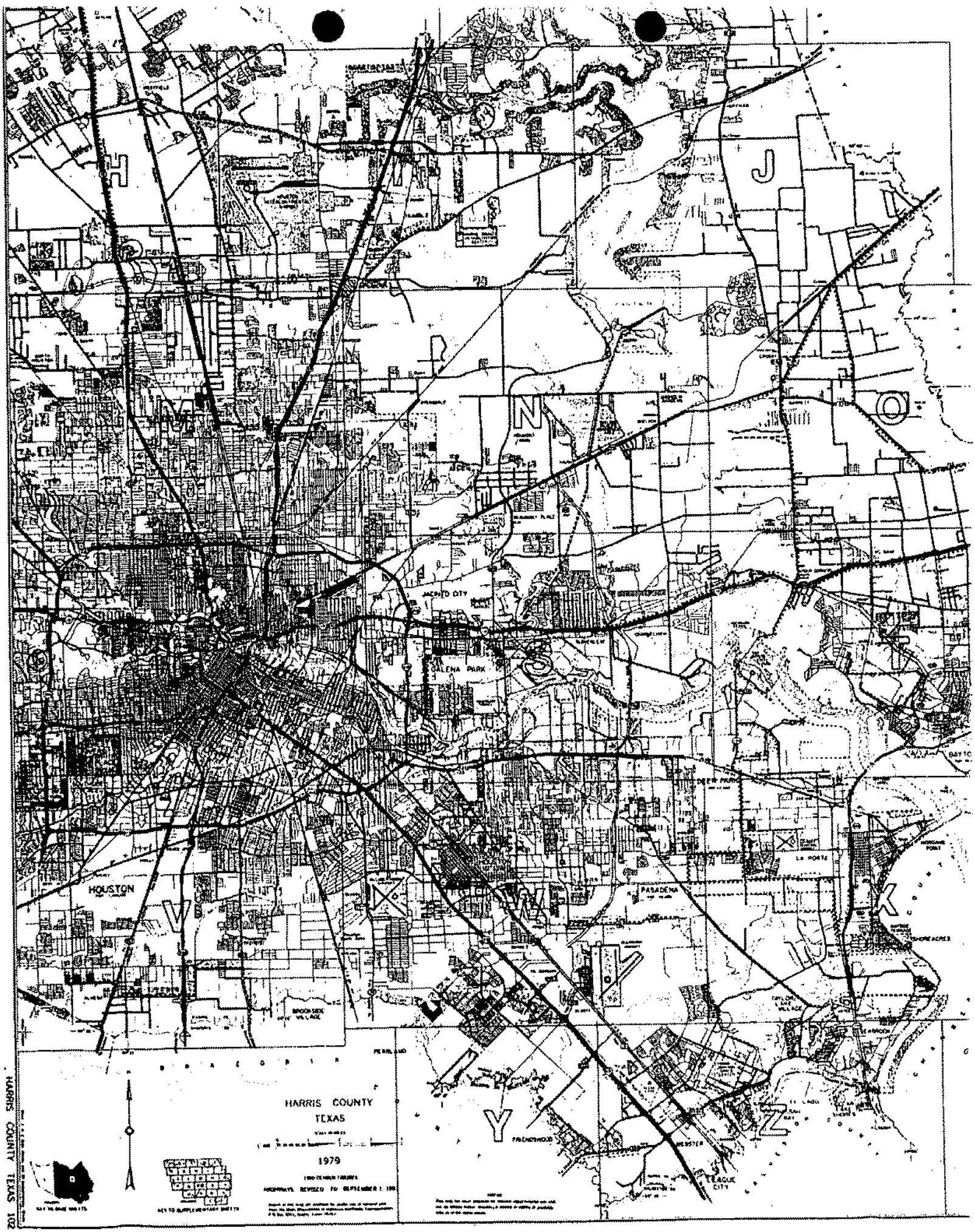

HARRIS COUNTY TEXAS 102

STATE OF TEXAS WELL REPORT for Tracking #309572

Owner:	**Noor Ahmed**	Owner Well #:	**1**
Address:	**1619 S Crescent Park dr. Houston, TX 77067**	Grid #:	**65-05-5**
Well Location:	**1619 S Crescent Park Dr. Houston, TX 77067**	Latitude:	**29° 57' 07" N**
		Longitude:	**095° 26' 56" W**
Well County:	**Harris**	Elevation:	**No Data**
Type of Work:	**New Well**	Proposed Use:	**Domestic**

Drilling Start Date: **1/21/2013** Drilling End Date: **1/23/2013**

	Diameter (in.)	*Top Depth (ft.)*	*Bottom Depth (ft.)*
Borehole:	**7.25**	**0**	**360**

Drilling Method: **Mud (Hydraulic) Rotary**

Borehole Completion: **Straight Wall**

	Top Depth (ft.)	*Bottom Depth (ft.)*	*Description (number of sacks & material)*
Annular Seal Data:	**0**	**100**	**15 cement**

Seal Method: **Tremie**

Sealed By: **CWW**

Distance to Property Line (ft.): **50**

Distance to Septic Field or other concentrated contamination (ft.): **95**

Distance to Septic Tank (ft.): **No Data**

Method of Verification: **Owner**

Surface Completion: **Surface Sleeve Installed**

Water Level: **184 ft.** below land surface, and **0 GPM** artesian flow on **2013-01-23**

Measurement Method: **Unknown**

Packers: **Formation 100'**

Type of Pump: **Submersible**

Pump Depth (ft.): **300**

Well Tests: **Estimated** **Yield: 15 GPM with 0 ft. drawdown after 1 hours**

	Strata Depth (ft.)	Water Type
Water Quality:	**25**	**Potable**

Chemical Analysis Made: **No**

Did the driller knowingly penetrate any strata which contained injurious constituents?: **No**

Certification Data: The driller certified that the driller drilled this well (or the well was drilled under the driller's direct supervision) and that each and all of the statements herein are true and correct. The driller understood that failure to complete the required items will result in the report(s) being returned for completion and resubmittal.

Company Information: **Coastal Waterwell Services Inc.**

P.O. Box 745
Porter, TX 77365

Driller Name: **Melvin Gehrels** License Number: **54857**

Comments: **No Data**

Lithology:
DESCRIPTION & COLOR OF FORMATION MATERIAL

Top (ft.)	Bottom (ft.)	Description
0	**22**	**clay**
22	**32**	**sand**
114	**140**	**sand**
140	**204**	**clay**
204	**275**	**sand**
275	**335**	**clay**
323	**114**	**clay**
335	**360**	**sand**

Casing:
BLANK PIPE & WELL SCREEN DATA

Dia. (in.)	New/Used	Type	Setting From/To (ft.)
4	**N**	**Plastic**	**0-340**
2.5	**N**	**Slotted**	**340-360**

IMPORTANT NOTICE FOR PERSONS HAVING WELLS DRILLED CONCERNING CONFIDENTIALITY

TEX. OCC. CODE Title 12, Chapter 1901.251, authorizes the owner (owner or the person for whom the well was drilled) to keep information in Well Reports confidential. The Department shall hold the contents of the well log confidential and not a matter of public record if it receives, by certified mail, a written request to do so from the owner.

Please include the report's Tracking Number on your written request.

Texas Department of Licensing and Regulation
P.O. Box 12157
Austin, TX 78711
(512) 334-5540

STATE OF TEXAS WELL REPORT for Tracking #309568

Owner:	**Muhammad Sarwar**	Owner Well #:	**1**
Address:	**11731 N Crescent Park Dr. Houston, TX 77067**	Grid #:	**65-05-5**
		Latitude:	**29° 57' 10" N**
Well Location:	**11731 N Crescent Park Dr. Houston, TX 77067**	Longitude:	**095° 27' 01" W**
Well County:	**Harris**	Elevation:	**No Data**
Type of Work:	**New Well**	Proposed Use:	**Domestic**

Drilling Start Date: **1/17/2013** Drilling End Date: **1/21/2013**

	Diameter (in.)	*Top Depth (ft.)*	*Bottom Depth (ft.)*
Borehole:	**7.25**	**0**	**360**

Drilling Method: **Mud (Hydraulic) Rotary**

Borehole Completion: **Straight Wall**

	Top Depth (ft.)	*Bottom Depth (ft.)*	*Description (number of sacks & material)*
Annular Seal Data:	**0**	**100**	**15 cement**

Seal Method: **Tremie**

Sealed By: **CWW**

Distance to Property Line (ft.): **27**

Distance to Septic Field or other concentrated contamination (ft.): **100**

Distance to Septic Tank (ft.): **No Data**

Method of Verification: **Owner**

Surface Completion: **Surface Sleeve Installed**

Water Level: **185 ft.** below land surface, and **0 GPM** artesian flow on **2013-01-21**

Measurement Method: **Unknown**

Packers: **Formation 100'**

Type of Pump: **Submersible**

Pump Depth (ft.): **300**

Well Tests: **Estimated** **Yield: 15 GPM with 0 ft. drawdown after 1 hours**

	Strata Depth (ft.)	Water Type
Water Quality:	**23**	**Potable**

Chemical Analysis Made: **No**

Did the driller knowingly penetrate any strata which contained injurious constituents?: **No**

Certification Data: The driller certified that the driller drilled this well (or the well was drilled under the driller's direct supervision) and that each and all of the statements herein are true and correct. The driller understood that failure to complete the required items will result in the report(s) being returned for completion and resubmittal.

Company Information: **Coastal Waterwell Services inc.**

P.O. Box 745
Porter, TX 77365

Driller Name: **Melvin Gehrels** License Number: **54857**

Comments: **No Data**

Lithology:
DESCRIPTION & COLOR OF FORMATION MATERIAL

Top (ft.)	Bottom (ft.)	Description
0	**21**	**clay**
21	**33**	**sand**
33	**115**	**clay**
115	**140**	**sand**
140	**203**	**clay**
203	**274**	**sand**
274	**337**	**clay**
337	**360**	**sand**

Casing:
BLANK PIPE & WELL SCREEN DATA

Dia. (in.)	New/Used	Type	Setting From/To (ft.)
4	**N**	**Plastic**	**0-340**
2.5	**N**	**Slotted**	**340-360**

IMPORTANT NOTICE FOR PERSONS HAVING WELLS DRILLED CONCERNING CONFIDENTIALITY

TEX. OCC. CODE Title 12, Chapter 1901.251, authorizes the owner (owner or the person for whom the well was drilled) to keep information in Well Reports confidential. The Department shall hold the contents of the well log confidential and not a matter of public record if it receives, by certified mail, a written request to do so from the owner.

Please include the report's Tracking Number on your written request.

Texas Department of Licensing and Regulation
P.O. Box 12157
Austin, TX 78711
(512) 334-5540

STATE OF TEXAS WELL REPORT for Tracking #127917

Owner:	**Bedar/Carrie Alam**	Owner Well #:	**No Data**
Address:	**1611 Crescent Park Dr. Houston, TX 77067**	Grid #:	**65-05-5**
Well Location:	**1611 Crescent Park Dr. Houston, TX 77067**	Latitude:	**29° 57' 09" N**
		Longitude:	**095° 26' 59" W**
Well County:	**Harris**	Elevation:	**No Data**
Type of Work:	**New Well**	Proposed Use:	**Domestic**

Drilling Start Date: **11/19/2007** Drilling End Date: **11/21/2007**

	Diameter (in.)	*Top Depth (ft.)*	*Bottom Depth (ft.)*
Borehole:	**7.75**	**0**	**393**

Drilling Method: **Mud (Hydraulic) Rotary**

Borehole Completion: **alternative**

	Top Depth (ft.)	*Bottom Depth (ft.)*	*Description (number of sacks & material)*
Annular Seal Data:	**0**	**250**	**20**

Seal Method: **Positive Displacement**

Sealed By: **Driller**

Distance to Property Line (ft.): **25**

Distance to Septic Field or other concentrated contamination (ft.): **50+**

Distance to Septic Tank (ft.): **No Data**

Method of Verification: **stepped off**

Surface Completion: **Surface Sleeve Installed**

Water Level: **156 ft.** below land surface on **2007-11-21** Measurement Method: **Unknown**

Packers: **k-packers 245'**

Type of Pump: **Submersible** Pump Depth (ft.): **220**

Well Tests: **Jetted** **Yield: 35 - 40 GPM**

	Strata Depth (ft.)	Water Type
Water Quality:	**207 - 273**	**soft**

Chemical Analysis Made: **No**

Did the driller knowingly penetrate any strata which contained injurious constituents?: **No**

Certification Data: The driller certified that the driller drilled this well (or the well was drilled under the driller's direct supervision) and that each and all of the statements herein are true and correct. The driller understood that failure to complete the required items will result in the report(s) being returned for completion and resubmittal.

Company Information: **Ricky Bonds Water Wells**

23421 Hargrave Rd.
Hockley, TX 77447

Driller Name: **Ricky Bonds** License Number: **54880**

Comments: **No Data**

Lithology:
DESCRIPTION & COLOR OF FORMATION MATERIAL

Top (ft.)	Bottom (ft.)	Description
0	**28**	**clay**
28	**33**	**clay**
33	**53**	**sand, clay**
53	**73**	**clay, sand**
73	**93**	**sand, clay**
93	**113**	**sand**
113	**133**	**sand**
133	**142**	**sand**
142	**153**	**rock, clay**
153	**173**	**clay**
173	**193**	**clay**
193	**213**	**clay, sand**
213	**233**	**sand**
233	**253**	**sand**
253	**273**	**sand, clay, sand**
273	**293**	**clay**
293	**313**	**clay**
313	**333**	**clay, rock**

Casing:
BLANK PIPE & WELL SCREEN DATA

Dia. (in.)	New/Used	Type	Setting From/To (ft.)
4" new plastic casing 0 - 250' sch 40			
2.5" new plastic liner 245 - 250' sch 40			
2.5" new plastic slotted 250 - 270' .006			

333	343	clay, sand
343	353	sand, clay
353	373	clay
373	378	clay
378	385	sand, rock
385	393	clay

IMPORTANT NOTICE FOR PERSONS HAVING WELLS DRILLED CONCERNING CONFIDENTIALITY

TEX. OCC. CODE Title 12, Chapter 1901.251, authorizes the owner (owner or the person for whom the well was drilled) to keep information in Well Reports confidential. The Department shall hold the contents of the well log confidential and not a matter of public record if it receives, by certified mail, a written request to do so from the owner.

Please include the report's Tracking Number on your written request.

Texas Department of Licensing and Regulation
P.O. Box 12157
Austin, TX 78711
(512) 334-5540

Texas Water Development Board (TWDB)
Groundwater Database (GWDB)
Well Information Report for State Well Number 65-05-302

GWDB Reports and Downloads

Well Basic Details

Scanned Documents

State Well Number	6505302
County	Harris
River Basin	San Jacinto
Groundwater Management Area	14
Regional Water Planning Area	H - Region H
Groundwater Conservation District	Harris-Galveston Subsidence District
Latitude (decimal degrees)	29.969722
Latitude (degrees minutes seconds)	29° 58' 11" N
Longitude (decimal degrees)	-95.401112
Longitude (degrees minutes seconds)	095° 24' 04" W
Coordinate Source	+/- 5 Seconds
Aquifer Code	112CEVG - Chicot and Evangeline Aquifers
Aquifer	Gulf Coast
Aquifer Pick Method	
Land Surface Elevation (feet above sea level)	102
Land Surface Elevation Method	Interpolated From Topo Map
Well Depth (feet below land surface)	890
Well Depth Source	Owner
Drilling Start Date	
Drilling End Date	0/0/1954
Drilling Method	
Borehole Completion	

Well Type	Withdrawal of Water
Well Use	Irrigation
Water Level Observation	Miscellaneous Measurements
Water Quality Available	No
Pump	Turbine
Pump Depth (feet below land surface)	
Power Type	Electric Motor
Annular Seal Method	
Surface Completion	
Owner	Homer J Moore Jr.
Driller	Layne Texas Co.
Other Data Available	
Well Report Tracking Number	
Plugging Report Tracking Number	
U.S. Geological Survey Site Number	
Texas Commission on Environmental Quality Source Id	
Groundwater Conservation District Well Number	
Owner Well Number	
Other Well Number	
Previous State Well Number	
Reporting Agency	Texas Water Development Board
Created Date	8/21/2002
Last Update Date	8/21/2002

Remarks	TWDB R178: Yield 2,713 gpm with 57 ft drawdown when drilled.

Casing - No Data

Well Tests - No Data

Lithology - No Data

Annular Seal Range - No Data

Borehole - No Data

Plugged Back - No Data

Filter Pack - No Data

Packers - No Data

Texas Water Development Board

Texas Water Development Board (TWDB)
Groundwater Database (GWDB)
Well Information Report for State Well Number 65-05-302

groundwater division

Water Level Measurements

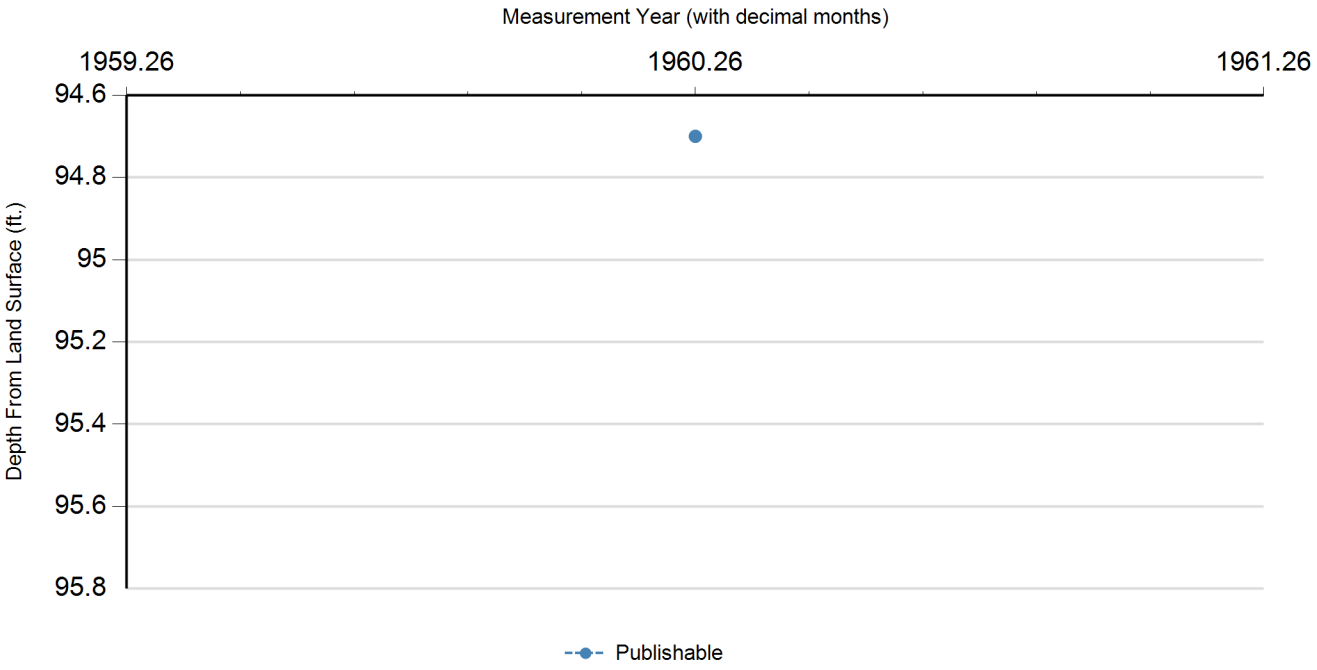

Status Code	Date	Time	Water Level (ft. below land surface)	Change value in ( ) indicates rise in level	Water Elevation (ft. above sea level)	Meas #	Measuring Agency	Method	Remark ID	Comments
P	4/6/1960		94.7		7.3	1	U.S. Geological Survey	Steel Tape		

Code Descriptions

Status Code	Status Description
P	Publishable

Water Quality Analysis - No Data Available

GWDB DISCLAIMER: Except where noted, all of the information provided in the Texas Water Development Board (TWDB) Groundwater Database (http://www.twdb.texas.gov/groundwater/data/gwdbrpt.asp) is believed to be accurate and reliable; however, the TWDB assumes no responsibility for any errors appearing in rules or otherwise. Further, TWDB assumes no responsibility for the use of the information provided. PLEASE NOTE that users of these data are responsible for checking the accuracy, completeness, currency and/or suitability of all information themselves. TWDB makes no guarantees or warranties as to the accuracy, completeness, currency, or suitability of the information provided via the Groundwater Database (GWDB). TWDB specifically disclaims any and all liability for any claims or damages that may result from providing GWDB data or the information it contains. For additional information or answers to questions concerning the TWDB GWDB, contact the Groundwater Data Team at GroundwaterData@twdb.texas.gov.

GW 7

Send original copy by certified mail to the Texas Water Development Board P. O. Box 12386 Austin, Texas 78711

State of Texas

WATER WELL REPORT

For TWDB use only
Well No. 65-05-5M
Located on map 1/2 S
Received: 11/
Form GW 8
Form GW 9

1) OWNER:
Person having well drilled E.W. King (Name) Address 11000 Lieux Rd. (Street or RFD) Houston (City) (State)
Landowner E.W. King (Name) Address 11000 Lieux Rd. (Street or RFD) Houston (City) (State)

2) LOCATION OF WELL:
County Harris Labor League Abstract No.
NW¼ NE¼ SW¼ SE¼ of Section Block No. Survey
(Circle as many as are known)
miles in 14 North W. (NE, SW, etc) direction from Houston (Town)



Sketch map of well location with distances from adjacent section or survey lines, and to landmarks, roads, and creeks.

3) TYPE OF WORK (Check):
New Well ☑ Deepening ☐ Reconditioning ☐ Plugging ☐

4) PROPOSED USE (Check):
Domestic ☑ Industrial ☐ Municipal ☐ Irrigation ☐ Test Well ☐ Other ☐

5) TYPE OF WELL (Check):
Rotary ☑ Driven ☐ Dug ☐ Cable ☐ Jetted ☐ Bored ☐

6) WELL LOG:
Diameter of hole 6 1/2 in. Depth drilled 160 ft. Depth of completed well 172 ft. Date drilled 11-4-70
All measurements made from 0 ft. above ground level.

From (ft.)	To (ft.)	Description and color of formation material
0	50	Clay Gray
50	58	Red Sandy
58	74	Sandy Red
74	82	Fine Sand
82	155	Clay
155	172	Coarse white Sand

(Use reverse side if necessary)

7) COMPLETION (Check):
Straight wall ☐ Gravel packed ☐ Other ☑
Under reamed ☐ Open hole ☐

8) WATER LEVEL:
Static level 80 ft. below land surface Date 11-4-70
Artesian pressure ____ lbs. per square inch Date

9) CASING:
Type: old ☐ New ☑ Steel ☐ Plastic ☑ Other ☐
Cemented from 0 ft. to 160 ft.

Diameter (inches)	Setting From (ft.)	Setting To (ft.)	Gage
4	0	160	

10) SCREEN:
Type Plastic
Perforated ☑ Slotted ☐

Diameter (inches)	Setting From (ft.)	Setting To (ft.)	Slot size
2½	160	172	14

11) WELL TESTS:
Was a pump test made? ☐ Yes ☑ No If yes by whom?
Yield: ____ gpm with ____ ft. drawdown after ____ hrs
Bailer test ____ gpm with ____ ft. drawdown after ____ hrs
Artesian flow ____ gpm Date
Temperature of water
Was a chemical analysis made? ☐ Yes ☑ No
Did any strata contain undesirable water? ☐ Yes ☑ No
Type of water? ____ depth of strata ____

12) PUMP DATA:
Manufacturer's Name Myers
Type Submergible H.P. 1
Designed pumping rate 1000 gpm ☐ gph ☑
Type power unit
Depth to bowls, cylinder, jet, etc., 140 ft. below land surface.

I hereby certify that this well was drilled by me (or under my supervision) and that each and all of the statements herein are true to the best of my knowledge and belief.

NAME Loyd T. Damrell (Type or Print) Water Well Drillers Registration No. 884
Address 5717 Chippewa (Street or RFD) Houston 77038 (City) Texas (State)
(Signed) Loyd T. Damrell (Water Well Driller) DAMRELL WATER WELL SERVICE (Company Name)

Please attach electric log, chemical analysis, and other pertinent information, if available.

GW 7

Send original copy by certified mail to the Texas Water Development Board P. O. Box 12386 Austin, Texas 78711

State of Texas

WATER WELL REPORT

For TWDB use only
Well No. 65-05-50
Located on map
Received: 6-9
Form GW 8
Form GW 9

1) OWNER:
Person having well drilled JERRY A MICHKA (Name) Address LILLEAUX ST. HOU. TEX. (Street or RFD) (City) (State)

Landowner SAME (Name) Address SAME (Street or RFD) (City) (State)

2) LOCATION OF WELL:
County HARRIS Labor League Abstract No.

NW¼ NE¼ SW¼ SE¼ of Section Block No. Survey
(Circle as many as are known)

miles in 6MI N/W (N.E., S.W., etc.) direction from HOUSTON (Town)



Sketch map of well location with distances from adjacent section or survey lines, and to landmarks, roads, and creeks.

3) TYPE OF WORK (Check):
New Well ☑ Deepening ☐
Reconditioning ☐ Plugging ☐

4) PROPOSED USE (Check):
Domestic ☑ Industrial ☐ Municipal ☐
Irrigation ☐ Test Well ☐ Other ☐

5) TYPE OF WELL (Check):
Rotary ☐ Driven ☑ Dug ☐
Cable ☐ Jetted ☐ Bored ☐

6) WELL LOG:
Diameter of hole 4" in. Depth drilled 150 ft. Depth of completed well 150 ft. Date drilled 5/20/69

All measurements made from 1 ft. above ground level.

From (ft.)	To (ft.)	Description and color of formation material
0	39	CLAY
39	44	RED SAND
44	78	CLAY
78	91	SAND FINE WHITE
91	125	CLAY
125	150	SAND (SET)

From (ft.)	To (ft.)	Description and color of formation material
		(Use reverse side if necessary)

7) COMPLETION (Check):
Straight wall ☑ Gravel packed ☐ Other ☐
Under reamed ☐ Open hole ☐

8) WATER LEVEL:
Static level 62 ft. below land surface Date 5/20/69
Artesian pressure ____ lbs. per square inch Date ____

9) CASING:
Type: old ☐ New ☑ Steel ☑ Plastic ☐ Other ☐
Cemented from ____ ft. to ____ ft.

10) SCREEN:
Type PLASTIC
Perforated ☐ Slotted ☐ RIBBED

Diameter (inches)	Setting From (ft.)	Setting To (ft.)	Gage
2½	0	144	

Diameter (inches)	Setting From (ft.)	Setting To (ft.)	Slot size
2½	144	150	012

11) WELL TESTS:
Was a pump test made? ☐ Yes ☐ No If yes by whom?

Yield: ____ gpm with ____ ft. drawdown after ____ hrs
Bailer test ____ gpm with ____ ft. drawdown after ____ hrs
Artesian flow ____ gpm Date ____
Temperature of water ____
Was a chemical analysis made? ☐ Yes ☐ No
Did any strata contain undesirable water? ☐ Yes ☑ No
Type of water? ____ depth of strata 25

12) PUMP DATA:
Manufacturer's Name STARITE
Type Jet H.P. 1
Designed pumping rate 400 gpm ☐ gph ☑
Type power unit ELECT
Depth to bowls, cylinder, jet, etc., 84 ft.
below land surface.

I hereby certify that this well was drilled by me (or under my supervision) and that each and all of the statements herein are true to the best of my knowledge and belief.

ER JAMES A HULL (Type or Print) Water Well Drillers Registration No. # 1019

ess 34605 REEVESTON RD (Street or RFD) HOU. (City) TEX (State)

ed) James A Hull (Water Well Driller) H & H WATER WELL DRILLING. (Company Name)

Attach electric log, chemical analysis, and other pertinent information, if available.

Attention Owner:
Confidentiality Privilege Notice on reverse side of owner's copy.

Texas Department of License and Regulation

Water Well Driller/Pump Installer Program
P.O. Box 12157 Austin, Texas 78711 (512)463-7880 FAX (512)463-8616
Toll free (800)803-9202
Email address: water.well@license.state.tx.us

This form must be completed and filed with the department and owner within 60 days upon completion of the well.

WELL REPORT

A. WELL IDENTIFICATION AND LOCATION DATA

1) OWNER

Name	Address	City	State	Zip
Larry Paskot	11002 Lilleaux	Houston	TX.	

2) WELL LOCATION

County	Physical Address	City	State	Zip
Harris				

Lat. Long. Grid # 65-05-5

3) Type of Work
☑ New Well ☐ Reconditioning ☐ Replacement ☐ Deepening

4) Proposed Use (check) ☐ Monitor ☐ Environmental Soil Boring ☑ Domestic ☐ Industrial ☐ Irrigation ☐ Injection ☐ Public Supply ☐ De-watering ☐ Testwell ☐ Rig Supply
If Public Supply well, were plans submitted? ☐ Yes ☐ No

5) N↑

6) Drilling Date
Started 2 / 11 / 02
Completed 2 / 14 / 02

Diameter of Hole

Dia.(in)	From (ft)	To (ft)

7) Drilling Method (check) ☐ Driven ☐ Air Rotary ☑ Mud Rotary ☐ Bored ☐ Air Hammer ☐ Cable Tool ☐ Jetted ☐ Other

From (ft)	To (ft)	Description and color of formation material
0 - 18	Clay	265-286 Clay
18 - 34	Sand	286-320 Sand
34 - 100	Clay	
100 - 122	Sand	
122 - 160	Clay	
160 - 180	Sand	
180 - 200	Clay	
200 - 217	Sand	
217 - 250	Clay	
250 - 265	Sand	

(Use reverse side of Well Owner's copy, If necessary)

8) Borehole Completion ☐ Open Hole ☐ Straight Wall ☐ Under-reamed ☐ Gravel Packed ☑ Other TWO STRING
If Gravel Packed give the interval from ft. to ft.

Casing, Blank Pipe, and Well Screen Data

Dia. (in.)	New Or Used	Steel, Plastic, etc. Perf., Slotted, etc Screen Mfg., if commercial	Setting (ft) From To	Gage Casing Screen
4	N	PVC Casing	0 - 300	10
2½	N	PVC liner	290 - 305	40
2½	N	Jacon screen	305-320	.06

9) Cementing Data
Cementing from 0 ft. to 100 ft. # of sacks used 8
200 ft. to 300 ft. # of sacks used 8
Method Used Pressure
Cementing By CWW
Distance to septic system field or other concentrated contamination 10 ft.
Method of verification of above distance Owner

13) Plugged ☐ Well plugged within 48 hours
Casing left in well: Cement/Bentonite placed in well:

From (ft)	To (ft)	From (ft)	To (ft)	Sacks used

10) Surface Completion
☐ Specified Surface Slab Installed
☑ Specified Surface Sleeve Installed
☐ Pitless Adapter Used
☐ Approved Alternative Procedure Used

14) Type Pump
☐ Turbine ☐ Jet ☑ Submersible ☐ Cylinder
☐ Other
Depth to pump bowls, cylinder, jet etc. 280 ft.

11) Water Level
Static level 160 ft. below Date 2 / 14 / 02
Artesian Flow gpm. Date

15) Water Test
Typetest ☐ Pump ☐ Bailer ☐ Jetted ☑ Estimated
Yield: 10 gpm with ft. drawdown after hrs.

12) Packers

Type	Depth
4X2½ RVR K	290'

RECEIVED TDLR MAIL ROOM APR 0 4 2002 RECEIPT # AMOUNT

16) Water Quality
Did you knowingly penetrate a strata which contain undesirable constituents.
☐ YES ☑ NO If yes, did you submit a REPORT OF UNDESIRABLE WATER
Type of water Potable Depth of Strata 34'
Was a chemical analysis made ☐ Yes ☑ No

Company or individual's Name (type or print) COASTAL WATERWELL SERV. INC Lic. No. 812

Address P.O. Box 745 City PORTER State TX Zip 77365

Signature W. L. Gehrels 2 / 14 / 02 Signature Wilbur W. Gehrels 2 / 14 / 02
Licensed Driller/Pump Installer Date Apprentice Date

TDLR FORM b001WWD White - TDLR Yellow - Owner Pink - Driller/Pump Installer

STATE OF TEXAS WELL REPORT for Tracking #324329

Owner:	**Virginia Alejos**	Owner Well #:	**No Data**
Address:	**11120 Lilleux Houston, TX 77067**	Grid #:	**65-05-5**
		Latitude:	**29° 56' 34" N**
Well Location:	**11120 Lilleux Houston, TX 77067**	Longitude:	**095° 26' 59" W**
Well County:	**Harris**	Elevation:	**No Data**
Type of Work:	**New Well**	Proposed Use:	**Domestic**

Drilling Start Date: **7/1/2013** Drilling End Date: **7/2/2013**

	Diameter (in.)	*Top Depth (ft.)*	*Bottom Depth (ft.)*
Borehole:	**7.5**	**0**	**345**

Drilling Method: **Mud (Hydraulic) Rotary**

Borehole Completion: **alternative**

	Top Depth (ft.)	*Bottom Depth (ft.)*	*Description (number of sacks & material)*
Annular Seal Data:	**0**	**320**	**34**

Seal Method: **Positive Displacement**

Sealed By: **Driller**

Distance to Property Line (ft.): **15**

Distance to Septic Field or other concentrated contamination (ft.): **n/a**

Distance to Septic Tank (ft.): **No Data**

Method of Verification: **stepped off**

Surface Completion: **Surface Sleeve Installed**

Water Level: **160 ft.** below land surface on **2013-07-02** Measurement Method: **Unknown**

Packers: **k-packers 315'**

Type of Pump: **Submersible** Pump Depth (ft.): **280**

Well Tests: **Jetted** **Yield: 35 GPM**

	Strata Depth (ft.)	Water Type
Water Quality:	**315 - 345**	**soft**

Chemical Analysis Made: **No**

Did the driller knowingly penetrate any strata which contained injurious constituents?: **No**

Certification Data: The driller certified that the driller drilled this well (or the well was drilled under the driller's direct supervision) and that each and all of the statements herein are true and correct. The driller understood that failure to complete the required items will result in the report(s) being returned for completion and resubmittal.

Company Information: **Ricky Bonds Water Wells**

23421 Hargrave Rd.
Hockley, TX 77447

Driller Name: **Ricky Bonds** License Number: **54880**

Comments: **No Data**

Report Amended on by Request #13829

Lithology:
DESCRIPTION & COLOR OF FORMATION MATERIAL

Top (ft.)	Bottom (ft.)	Description
0	**25**	**clay, sand, clay**
25	**45**	**clay, sand**
45	**65**	**sand, clay**
65	**85**	**clay**
85	**105**	**clay, sand**
105	**125**	**sand**
125	**145**	**sand, clay, rock, sand**
145	**165**	**sand, clay, sand**
165	**185**	**sand, clay**
185	**205**	**clay**
205	**225**	**clay, sand**
225	**245**	**sand, clay**
245	**265**	**sand**
265	**285**	**sand, clay**
285	**305**	**clay, sand**
305	**325**	**clay, sand**
325	**345**	**sand**

Casing:
BLANK PIPE & WELL SCREEN DATA

Dia. (in.)	New/Used	Type	Setting From/To (ft.)
4" new plastic casing 0 - 320' sch 40			
2.5" new plastic liner 315 - 325' sch 40			
2.5" new plastic slotted 325 - 345' .008			

IMPORTANT NOTICE FOR PERSONS HAVING WELLS DRILLED CONCERNING CONFIDENTIALITY

TEX. OCC. CODE Title 12, Chapter 1901.251, authorizes the owner (owner or the person for whom the well was drilled) to keep information in Well Reports confidential. The Department shall hold the contents of the well log confidential and not a matter of public record if it receives, by certified mail, a written request to do so from the owner.

Please include the report's Tracking Number on your written request.

Texas Department of Licensing and Regulation
P.O. Box 12157
Austin, TX 78711
(512) 334-5540

Send original copy by certified mail to: TNRCC, P.O. Box [redacted], Austin, TX 78711-3087 *Please use black ink.*

ATTENTION OWNER: *Confidentiality Privilege Notice on Reverse Side*

State of Texas WELL REPORT

Texas Water Well Drillers Advisory Council
P.O. Box 13087
Austin, TX 78711-3087
512-239-0530

1) **OWNER** DANNY DOVER (Name) **ADDRESS** 10830 LILLENX (Street or RFD) HOUSTON (City) TX (State) (Zip)

2) **ADDRESS OF WELL:** County HARRIS (Street, RFD or other) (City) (State) (Zip) **GRID #** 65 05 8

3) **TYPE OF WORK (Check):** ☒ New Well ☐ Deepening ☐ Reconditioning ☐ Plugging

4) **PROPOSED USE (Check):** ☐ Monitor ☐ Environmental Soil Boring ☒ Domestic ☐ Industrial ☐ Irrigation ☐ Injection ☐ Public Supply ☐ De-watering ☐ Testwell
If Public Supply well, were plans submitted to the TNRCC? ☐ Yes ☐ No

5) X

6) **WELL LOG:**
Date Drilling: Started 8-15 19 94 Completed 8-17 19 94

DIAMETER OF HOLE

Dia. (in.)	From (ft.)	To (ft.)
6 3/4	Surface	365
3 7/8	365	370

7) **DRILLING METHOD (Check):** ☐ Driven ☐ Air Rotary ☒ Mud Rotary ☐ Bored ☐ Air Hammer ☐ Cable Tool ☐ Jetted ☐ Other

N ↑

From (ft.)	To (ft.)	Description and color of formation material
0	4	TOP SOIL
4	15	YELLOW SHALE
15	35	SAND
35	63	RED SHALE
63	104	SAND
104	137	RED SHALE
137	190	SAND
190	220	RED SHALE
220	239	SAND
239	288	RED SHALE
288	305	SAND
305	350	RED SHALE
350	370	SAND

(Use reverse side if necessary)

RECEIVED
NOV 0 2 1995
TEXAS NATURAL RESOURCE CONSERVATION COMMISSION

8) **Borehole Completion (Check):** ☐ Open Hole ☐ Straight Wall ☐ Underreamed ☐ Gravel Packed ☒ Other 2-STRING
If Gravel Packed give interval ... from _____ ft. to _____ ft.

CASING, BLANK PIPE, AND WELL SCREEN DATA:

Dia. (in.)	New or Used	Steel, Plastic, etc. Perf., Slotted, etc. Screen Mfg., if commercial	Setting (ft.) From	Setting (ft.) To	Gage Casting Screen
4	N	PVC	0	355	SCH 40
2 1/2	N	PVC-WRAPED	355	370	SCH 80

9) **CEMENTING DATA** [Rule 338.44(1)]
Cemented from 0 ft. to 355 ft. No. of sacks used 22
_____ ft. to _____ ft. No. of sacks used _____
Method used PRESSURE
Cemented by SUGG WATER WELL
Distance to septic system field lines or other concentrated contamination 110 ft.
Method of verification of above distance PROPERTY OWNER VIR.

10) **SURFACE COMPLETION**
☐ Specified Surface Slab Installed [Rule 338.44(2)(A)]
☒ Specified Steel Sleeve Installed [Rule 338.44(3)(A)]
☐ Pitless Adapter Used [Rule 338.44(3)(b)]
☐ Approved Alternative Procedure Used [Rule 338.71]

11) **WATER LEVEL:**
Static level 200 ft. below land surface Date 8-17-94
Artesian flow _____ gpm. Date _____

12) **PACKERS:** Type Depth

13) **TYPE PUMP:** ☐ Turbine ☐ Jet ☒ Submersible ☐ Cylinder ☐ Other
Depth to pump bowls, cylinder, jet, etc., 260 ft.

14) **WELL TESTS:**
Type test: ☒ Pump ☐ Bailer ☐ Jetted ☐ Estimated
Yield: 11.5 gpm with 12 ft. drawdown after 2 hrs.

15) **WATER QUALITY:**
Did you knowingly penetrate any strata which contained undesirable constituents?
☐ Yes ☒ No If yes, submit "REPORT OF UNDESIRABLE WATER"
Type of water? _____ Depth of strata _____
Was a chemical analysis made? ☐ Yes ☒ No

I hereby certify that this well was drilled by me (or under my supervision) and that each and all of the statements herein are true to the best of my knowledge and belief. I understand that failure to complete items 1 thru 15 will result in the log(s) being returned for completion and resubmittal.

COMPANY NAME SUGG WATER WELL DRILLING (Type or print) **WELL DRILLER'S LICENSE NO.** 1006 WPKL

ADDRESS 13501 CHRISMAN #26 (Street or RFD) HOUSTON (City) TEXAS (State) 77039 (Zip)

(Signed) James N. Sugg Jr. (Licensed Well Driller) **(Signed)** _____ (Registered Driller Trainee)

Please attach electric log, chemical analysis, and other pertinent information, if available.

TNRCC-0199 (Rev. 11-01-94) TNRCC COPY

Send original copy by certified return receipt requested mail to: TDLR, P.O. Box 12157, Austin, TX 78711

ATTENTION OWNER: *Confidentiality Privilege Notice on reverse side of Well Owner's copy (pink)*

State of Texas
WELL REPORT

Texas Department of Licensing & Regulation
P.O. Box 12157
Austin, TX 78711
512-463-7880

1) OWNER Hollx Seigle (Name) ADDRESS 10923 Lillcox (Street or RFD) Houston (City) Tx (State) 77067 (Zip)

2) ADDRESS OF WELL'S LOCATION: County Harris Same (Street, RFD or other) (City) (State) (Zip) Long. ____ Lat. ____ Grid # 65-05-4

3) TYPE OF WORK (Check): [XX] New Well [ ] Deepening [ ] Reconditioning [ ] Plugging

4) PROPOSED USE (Check): [ ] Monitor [ ] Environmental Soil Boring [✓] Domestic [ ] Industrial [ ] Irrigation [ ] Injection [ ] Public Supply [ ] De-watering [ ] Test well
If Public Supply well, were plans submitted to the TNRCC? [ ] Yes [ ] No

5)

6) WELL LOG:
Date Drilling: Started 2/5 19 99 Completed 2/5 19 99

DIAMETER OF HOLE

Dia. (in.)	From (ft.)	To (ft.)
4 1/2	Surface	45

7) DRILLING METHOD (Check): [ ] Driven [ ] Air Rotary [X] Mud Rotary [ ] Bored [ ] Air Hammer [ ] Cable Tool [ ] Jetted [ ] Other ____

From (ft.)	To (ft.)	Description and color of formation material
1	5	Top soil
5	18	wh. + clay
18	32	sand
32	38	red clay
38	40	rec sand
40	43	red clay
43	45	red sand

(Use reverse side or Well Owner's copy, if necessary)

8) Borehole Completion (Check): [ ] Open Hole [ ] Straight Wall [ ] Underreamed [ ] Gravel Packed [✓] Other Sand pack
If Gravel Packed give interval from 25 ft. to 45 ft.

CASING, BLANK PIPE, AND WELL SCREEN DATA:

Dia (in.)	New or Used	Steel, Plastic, etc Perf., Slotted, etc Screen Mfg., if commercial	Setting (ft.) From	Setting (ft.) To	Gage Casting Screen
2	N	Plastic CASE	0	25	sch 40
2	N	Plastic SCREEN	25	45	.007

9) CEMENTING DATA
Cemented from 0 ft. to 25 ft. No. of sacks used 10
____ ft. to ____ ft. No. of sacks used ____
Method used Pressure
Cemented by Raymond Services, Inc.
Distance to septic system field lines or other concentrated contamination 50+ ft.
Method of verification of above distance Customer

13) [ ] Well plugged within 48 hours

Casing left in well: From (ft.)	Casing left in well: To (ft.)	Cement bentonite placed in well: From (ft.)	Cement bentonite placed in well: To (ft.)	Sacks used

14) TYPE PUMP:
[ ] Turbine [✓] Jet [ ] Submersible [ ] Cylinder [ ] Other ____
Depth to pump bowls, cylinder, jet, etc., ____ ft.

15) WELL TESTS:
Type test: [ ] Pump [ ] Bailer [✓] Jetted [ ] Estimated
Yield: ____ gpm with ____ ft. drawdown after ____ hrs

16) WATER QUALITY:
Did you knowingly penetrate any strata which contained undesirable constituents?
[ ] Yes [X] No If yes, submit "REPORT OF UNDESIRABLE WATER"
Type of water? ____ Depth of strata ____
Was a chemical analysis made? [ ] Yes [ ] No

10) SURFACE COMPLETION
[ ] Specified Surface Slab Installed
[✓] Specified Steel Sleeve Installed
[ ] Pitless Adapter Used
[ ] Approved Alternative Procedure Used

11) WATER LEVEL:
Static level 7 ft. below land surface Date 2/5/99
Artesian flow ____ gpm. Date ____

12) PACKERS:

Type	Depth
1 FORMATION	45 FT

I certify that I drilled this well (or the well was drilled under my direct supervision) and that each and all of the statements herein are true and correct. I understand that failure to complete items 1 thru 16 will result in the log(s) being returned for completion and resubmittal.

COMPANY NAME Raymond Services, Inc. (Type or print) WELL DRILLER'S LICENSE NO. 4577WI

ADDRESS 10011 Airline Drive, Houston, TX 77037 (Street or RFD) (City) (State) (Zip)

(Signed) [signature] (Licensed Well Driller) (Signed) ____ (Registered Driller Trainee)

Please attach electric log, chemical analysis, and other pertinent information, if available.

TDLR FORM 001WWD (4/98) White - TDLR Yellow - DRILLER Pink - WELL OWNER

4820123962

64 Dup

Send original copy by certified mail to the Texas Water Development Board P. O. Box 13087 Austin, Texas 78711

State of Texas

WATER WELL REPORT

For TWDB use only
Well No. 65-05-60
Located on map yes
Received: 77
dl

1) OWNER: E.W. King Contractor
Person having well drilled Gibralter Savings & Loan (Name) Address Green's Road Hou. Tex (Street or RFD) (City) (State)

Landowner Gibralter Savings & Loan (Name) Address Green's Road - Hou. Tex. (Street or RFD) (City) (State)

2) LOCATION OF WELL:
County Harris, 15 miles in N (N.E., S.W., etc.) direction from Houston (Town)

Locate by sketch map showing landmarks, roads, creeks, hiway number, etc.*



(Use reverse side if necessary)

or

Give legal location with distances and directions from adjacent sections or survey lines.

Labor _____ League _____

Block _____ Survey _____

Abstract No. _____

(NW¼ NE¼ SW¼ SE¼) of Section _____

3) TYPE OF WORK (Check): New Well ✓ Deepening Reconditioning Plugging

4) PROPOSED USE (Check): Domestic ✓ Industrial Municipal Irrigation Test Well Other

5) TYPE OF WELL (Check): Rotary ✓ Driven Dug Cable Jetted Bored

6) WELL LOG:
Diameter of hole 9 3/4 in. Depth drilled 320 ft. Depth of completed well 335 ft. Date drilled Feb. 5

All measurements made from 0 ft. above ground level.

From (ft.)	To (ft.)	Description and color of formation material
0	40	Red Clay
40	47	Sand Red fine
47	100	Blue Clay
100	110	Sand White fine
110	170	Clay Red
170	185	Sand White
185	250	Clay Red & Clay
250	275	Sand fine
275	300	Clay Red
300	335	Sand Coarse W.

(Use reverse side if necessary)

9) Casing:
Type: Old New ✓ Steel Plastic ✓ Other
Cemented from 200 ft. to 320 ft.
Diameter (inches) 4" Setting From (ft.) 0 To (ft.) 320 Gage 40

10) SCREEN:
Type Plastic
Perforated ✓ Slotted
Diameter (inches) 24 Setting From (ft.) 325 To (ft.) 335 Slot Size 12

7) COMPLETION (Check):
Straight wall Gravel packed Other ✓
Under reamed Open Hole

8) WATER LEVEL:
Static level 157 ft. below land surface Date Feb. 6
Artesian pressure _____ lbs. per square inch Date _____
Depth to pump bowls, cylinder, jet, etc., 260 ft. below land surface.

11) WELL TESTS:
Was a pump test made? Yes No ✓ If yes, by whom?
Yield: 900 gpm with _____ ft. drawdown after _____ hrs.
Bailer test _____ gpm with _____ ft. drawdown after _____ hrs.
Artesian flow _____ gpm
Temperature of water _____

12) WATER QUALITY:
Was a chemical analysis made? Yes No ✓
Did any strata contain undesirable water? Yes No ✓
Type of water? Fresh depth of strata 33 ft.

I hereby certify that this well was drilled by me (or under my supervision) and that each and all of the statements herein are true to the best of my knowledge and belief.

NAME LOYD T. DAMRELL (Type or Print) Water Well Drillers Registration No. _____

ADDRESS 5717 Chippewa (Street or RFD) Houston (City) Tex. (State)

(Signed) Loyd T. Damrell (Water Well Driller) DAMRELL & Potter Well Service (Company Name)

Please attach electric log, chemical analysis, and other pertinent information, if available.

*Additional instructions on reverse side.

TWDBE-WD-6



HARRIS COUNTY TEXAS 102

✓ WC#48

Please use black ink.
Send original copy by certified mail to the Texas Water Commission P.O. Box 13087 Austin, Texas 78711

State of Texas
WATER WELL REPORT

ATTENTION OWNER: *Confidentiality Privilege Notice on Reverse Side*

Texas Water Well Drillers Board
P. O. Box 13087
Austin, Texas 78711

1) OWNER Stan Crane (Name) Address 300 Hillside (Street or RFD) NAVASOTA (City) TX (State) 77868 (Zip)

2) LOCATION OF WELL: West Rd
County Harris ____ miles in ____ (N.E., S.W., etc.) direction from ____ (Town)

Driller must complete the legal description to the right with distance and direction from two intersecting section or survey lines, or he must locate and identify the well on an official Quarter- or Half-Scale Texas County General Highway Map and attach the map to this form.

☐ Legal description:
Section No. ____ Block No. ____ Township ____
Abstract No. ____ Survey Name ____
Distance and direction from two intersecting section or survey lines ____
☒ See attached map.

3) TYPE OF WORK (Check):
☒ New Well ☐ Deepening ☐ Reconditioning ☐ Plugging

4) PROPOSED USE (Check):
☒ Domestic ☐ Industrial ☐ Monitor ☐ Public Supply ☐ Irrigation ☐ Test Well ☐ Injection ☐ Other ____

5) DRILLING METHOD (Check):
☐ Driven ☒ Mud Rotary ☐ Air Hammar ☐ Jetted ☐ Bored ☐ Air Rotary ☐ Cable Tool ☐ Other ____

6) WELL LOG:
Date Drilling: Started 12/4 19 87 Completed 12/5 19 87

DIAMETER OF HOLE	Dia. (in.)	From (ft.)	To (ft.)
	6 3/4	Surface	335

From (ft.)	To (ft.)	Description and color of formation material
0	21	Top Soil & Clay
21	46	Surface Sand
46	117	Clay
117	161	Sand
161	192	Clay
192	212	Sand
212	297	Clay
297	335	Sand

7) BOREHOLE COMPLETION:
☐ Open Hole ☒ Straight Wall ☐ Underreamed
☐ Gravel Packed ☐ Other ____
If Gravel Packed give interval . . . from ____ ft. to ____ ft.

8) CASING, BLANK PIPE, AND WELL SCREEN DATA:

Dia. (in.)	New or Used	Steel, Plastic, etc. Perf., Slotted, etc. Screen Mgf., if commercial	Setting (ft.) From	Setting (ft.) To	Gage Casing Screen
4	N	PVC Casing	0	320	
2	N	GALV.	315	325	
2	N	PVC Screens	325	335	.04

9) CEMENTING DATA [Rule 319.44(b)]
Cemented from 0 ft. to 10 ft. No. of Sacks Used 2
270 ft. to 320 ft. No. of Sacks Used 5
Method used Halliburton
Cemented by Bussell & Son, Inc

10) SURFACE COMPLETION
☐ Specified Surface Slab Installed [Rule 319.44(c)]
☐ Pitless Adapter Used [Rule 319.44(d)]
☒ Approved Alternative Procedure Used [Rule 319.71]

11) WATER LEVEL:
Static level 227 ft. below land surface Date 12/5/87
Artesian flow ____ gpm. Date ____

12) PACKERS: Type: K-Packer Depth: 315'

13) TYPE PUMP:
☐ Turbine ☐ Jet ☒ Submersible ☐ Cylinder
☐ Other ____
Depth to pump bowls, cylinder, jet, etc., 273 ft.

14) WELL TESTS:
Type Test: ☐ Pump ☐ Bailer ☒ Jetted ☒ Estimated
Yield: 45 gpm with 10 ft. drawdown after 1 hrs.

RECEIVED
JAN 11 1988
TEXAS WATER COMMISSION

(Use reverse side if necessary)

15) WATER QUALITY:
Did you knowingly penetrate any strata which contained undesirable water? ☐ Yes ☒ No
If yes, submit "REPORT OF UNDESIRABLE WATER"
Type of water? ____ Depth of strata ____
Was a chemical analysis made? ☐ Yes ☐ No

I hereby certify that this well was drilled by me (or under my supervision) and that each and all of the statements herein are true to the best of my knowledge and belief. I understand that failure to complete items 1 thru 12 will result in the log(s) being returned for completion and resubmittal.

COMPANY NAME Bussell & Son, Inc. (Type or Print) Water Well Driller's License No. 2035
ADDRESS P.O. Box 874 (Street or RFD) Tomball (City) TX (State) 77375 (Zip)
(Signed) Craig Bussell (Licensed Water Well Driller) (Signed) ____ (Registered Driller Trainee)

Please attach electric log, chemical analysis, and other pertinent information, if available.

For TWC use only
Well No. 65 05 5
Located on map ____

TWC-0392 (Rev. 06-10-85)

TEXAS WATER COMMISSION COPY

STATE OF TEXAS WELL REPORT for Tracking #388050

Owner:	**Derrek Vaughn**	Owner Well #:	**No Data**
Address:	**1251 Green Oak Dr Houston, TX 77032**	Grid #:	**65-05-6**
		Latitude:	**29° 57' 18" N**
Well Location:	**1251 green oak Houston, TX 77032**	Longitude:	**095° 23' 19" W**
Well County:	**Harris**	Elevation:	**No Data**
Type of Work:	**Replacement**	Proposed Use:	**Domestic**

Drilling Start Date: **1/30/2015** Drilling End Date: **2/1/2015**

	Diameter (in.)	*Top Depth (ft.)*	*Bottom Depth (ft.)*
Borehole:	**7.25**	**0**	**240**

Drilling Method: **Mud (Hydraulic) Rotary**

Borehole Completion: **Unknown**

	Top Depth (ft.)	*Bottom Depth (ft.)*	*Description (number of sacks & material)*
Annular Seal Data:	**0**	**220**	**10 bags**
	0	**15**	**5 bags**

Seal Method: **Positive Displacement**

Sealed By: **RWW**

Distance to Property Line (ft.): **10**

Distance to Septic Field or other concentrated contamination (ft.): **60**

Distance to Septic Tank (ft.): **No Data**

Method of Verification: **owner**

Surface Completion: **Surface Sleeve Installed**

Water Level: **85 ft.** below land surface on **2015-02-01** Measurement Method: **Unknown**

Packers: **k 215**

Type of Pump: **Submersible** Pump Depth (ft.): **200**

Well Tests: **Jetted** **No Test Data Specified**

	Description (number of sacks & material)	*Top Depth (ft.)*	*Bottom Depth (ft.)*
Plug Information:	**by other**		

	Strata Depth (ft.)	Water Type
Water Quality:	**240**	**well**

Chemical Analysis Made: **No**

Did the driller knowingly penetrate any strata which contained injurious constituents?: **No**

Certification Data: The driller certified that the driller drilled this well (or the well was drilled under the driller's direct supervision) and that each and all of the statements herein are true and correct. The driller understood that failure to complete the required items will result in the report(s) being returned for completion and resubmittal.

Company Information: **Randy's Water Well Drilling**

19903 Turtle Creek
Magnolia, TX 77355

Driller Name: **David R Helms** License Number: **54211**

Apprentice Name: **David R Helms**

Comments: **No Data**

Lithology:
DESCRIPTION & COLOR OF FORMATION MATERIAL

Top (ft.)	Bottom (ft.)	Description
0	**60**	**clay**
60	**120**	**red sand**
120	**210**	**clay-shale**
210	**240**	**sand**

Casing:
BLANK PIPE & WELL SCREEN DATA

Dia. (in.)	New/Used	Type	Setting From/To (ft.)
4	**new**	**casing**	**220-0 sch 40**
2.5	**new**	**screen**	**240-220 008**
2.5	**new**	**liner**	
			220-215 sch 40

IMPORTANT NOTICE FOR PERSONS HAVING WELLS DRILLED CONCERNING CONFIDENTIALITY

TEX. OCC. CODE Title 12, Chapter 1901.251, authorizes the owner (owner or the person for whom the well was drilled) to keep information in Well Reports confidential. The Department shall hold the contents of the well log confidential and not a matter of public record if it receives, by certified mail, a written request to do so from the owner.

Please include the report's Tracking Number on your written request.

Texas Department of Licensing and Regulation
P.O. Box 12157
Austin, TX 78711
(512) 334-5540

Send original copy by certified return receipt requested mai NRCC, MC 177, P.O. Box 13087, Austin, TX 78711-308

ATTENTION OWNER: *Confidentiality Privilege Notice on on reverse side of Well Owner's copy (pink)*

State of Texas
WELL REPORT

Texas Water Well Drillers Advisory Council
MC 177
P.O. Box 13087
Austin, TX 78711-3087
512-239-0530

1) **OWNER** JOHN NICHOLS, INC. (Name) **ADDRESS** 825 RANKIN RD. (Street or RFD) HOUSTON (City) TEXAS (State) 77073 (Zip)

2) **ADDRESS OF WELL:** County HARRIS 825 RANKIN RD. (Street, RFD or other) HOUSTON (City) TX. (State) 77073 (Zip) **GRID #** 65-05-3

3) **TYPE OF WORK (Check):** [X] New Well [ ] Deepening [ ] Reconditioning [ ] Plugging

4) **PROPOSED USE (Check):** [ ] Monitor [ ] Environmental Soil Boring [X] Domestic [ ] Industrial [ ] Irrigation [ ] Injection [X] Public Supply [ ] De-watering [ ] Testwell
If Public Supply well, were plans submitted to the TNRCC? [X] Yes [ ] No

5) X N

6) **WELL LOG:**
Date Drilling: Started 8/13 19 96 Completed 8/14 19 96

DIAMETER OF HOLE

Dia. (in.)	From (ft.)	To (ft.)
6 3/4	Surface	385
3 7/8	385	410

7) **DRILLING METHOD (Check):** [ ] Driven [ ] Air Rotary [X] Mud Rotary [ ] Bored [ ] Air Hammer [ ] Cable Tool [ ] Jetted [ ] Other

From (ft.)	To (ft.)	Description and color of formation material
0	380	UNCONSOLIDATED
380	410	SAND

8) **Borehole Completion (Check):** [ ] Open Hole [X] Straight Wall [ ] Underreamed [ ] Gravel Packed [ ] Other
If Gravel Packed give interval ... from _____ ft. to _____ ft.

CASING, BLANK PIPE, AND WELL SCREEN DATA:

Dia. (in.)	New or Used	Steel, Plastic, etc. Perf., Slotted, etc. Screen Mfg., if commercial	Setting (ft.) From	Setting (ft.) To	Gage Casing Screen
4	N	P.V.C.	0	385	
2	N	GALVANIZED	380	390	
2	N	P.V.C. SCREENS	390	410	.014

RECEIVED
JAN 22 1996
TEXAS NATURAL RESOURCE CONSERVATION COMMISSION

(Use reverse side of Well Owner's copy, if necessary)

9) **CEMENTING DATA** [Rule 338.44(1)]
Cemented from 0 ft. to 385 ft. No. of sacks used 45
_____ ft. to _____ ft. No. of sacks used _____
Method used HALLIBURTON
Cemented by BUSSELL & SON, INC.
Distance to septic system field lines or other concentrated contamination _____ ft.
Method of verification of above distance _____

13) **TYPE PUMP:** [ ] Turbine [ ] Jet [X] Submersible [ ] Cylinder [ ] Other _____
Depth to pump bowls, cylinder, jet, etc., _____ ft.

10) **SURFACE COMPLETION**
[X] Specified Surface Slab Installed [Rule 338.44(2)(A)]
[ ] Specified Steel Sleeve Installed [Rule 338.44(3)(A)]
[ ] Pitless Adapter Used [Rule 338.44(3)(b)]
[ ] Approved Alternative Procedure Used [Rule 338.71]

14) **WELL TESTS:**
Type test: [ ] Pump [ ] Bailer [X] Jetted [ ] Estimated
Yield: 50 gpm with _____ ft. drawdown after _____ hrs.

11) **WATER LEVEL:**
Static level 175 ft. below land surface Date 8/14/96
Artesian flow _____ gpm. Date _____

15) **WATER QUALITY:**
Did you knowingly penetrate any strata which contained undesirable constituents?
[ ] Yes [X] No If yes, submit "REPORT OF UNDESIRABLE WATER"
Type of water? _____ Depth of strata _____
Was a chemical analysis made? [X] Yes [ ] No

12) **PACKERS:**

Type	Depth
K-PACKER	380

I hereby certify that this well was drilled by me (or under my supervision) and that each and all of the statements herein are true to the best of my knowledge and belief. I understand that failure to complete items 1 thru 15 will result in the log(s) being returned for completion and resubmittal.

COMPANY NAME BUSSELL & SON, INC. (Type or print) **WELL DRILLER'S LICENSE NO.** 2035

ADDRESS P.O. BOX 874 (Street or RFD) TOMBALL (City) TEXAS (State) 77377-0874 (Zip)

(Signed) Craig Bussell (Licensed Well Driller) **(Signed)** _____ (Registered Driller Trainee)

Please attach electric log, chemical analysis, and other pertinent information, if available.

TNRCC-0199 (Rev. 05-21-96) *White - TNRCC Yellow - DRILLER Pink - WELL OWNER*

WL # 14 ✓ Rep

Send original copy by certified mail to the Texas Department of Water Resources P. O. Box 13087 Austin, Texas 78711

State of Texas
WATER WELL REPORT

ATTENTION OWNER: *Confidentiality Privilege Notice on Reverse Side*

For TDWR use only
Well No. 65-05-412
Located on map yes
Received: Aug

1) OWNER John Petrella (Name) Address 15432 Chipman (Street or RFD) Hou. (City) Texas (State) 77060 (Zip)

2) LOCATION OF WELL: County Harris Haskins St. 13 miles in N. (N.E., S.W., etc.) direction from Hou. (Town)

Driller must complete the legal description to the right with distance and direction from two intersecting section or survey lines, or he must locate and identify the well on an official Quarter- or Half-Scale Texas County General Highway Map and attach the map to this form.

☐ Legal description:
Section No. _____ Block No. _____ Township _____
Abstract No. _____ Survey Name _____
Distance and direction from two intersecting section or survey lines _____
☐ See attached map.

3) TYPE OF WORK (Check): ☑ New Well ☐ Deepening ☐ Reconditioning ☐ Plugging

4) PROPOSED USE (Check): ☑ Domestic ☐ Industrial ☐ Public Supply ☐ Irrigation ☐ Test Well ☐ Other _____

5) DRILLING METHOD (Check): ☑ Mud Rotary ☐ Air Hammer ☐ Driven ☐ Bored ☐ Air Rotary ☐ Cable Tool ☐ Jetted ☐ Other _____

6) WELL LOG:

DIAMETER OF HOLE

Dia. (in.)	From (ft.)	To (ft.)
6 3/4	Surface	395

Date drilled July 29, 81

7) BOREHOLE COMPLETION: ☐ Open Hole ☑ Straight Wall ☐ Underreamed ☐ Gravel Packed ☐ Other _____
If Gravel Packed give interval . . . from _____ ft. to _____ ft.

From (ft.)	To (ft.)	Description and color of formation material
0'	29'	Top Soil + Clay
29'	46'	Sand
46'	131'	Clay
131'	197'	Sand
197'	260'	Clay
260'	297'	Sand

8) CASING, BLANK PIPE, AND WELL SCREEN DATA:

Dia. (in.)	New or Used	Steel, Plastic, etc. Perf., Slotted, etc. Screen Mgf., if commercial	Setting (ft.) From	Setting (ft.) To	Gage Casing Screen
4	N	Galv. Steel	0	285	
2	N	Plastic	285	295	.020

CEMENTING DATA
Cemented from 335 ft. to 285 ft.
Method used Halliburton
Cemented by Bussell + Son, Inc. (Company or Individual)

9) WATER LEVEL:
Static level 180 ft. below land surface Date July 29, 81
Artesian flow _____ gpm. Date _____

10) PACKERS: Type Depth

11) TYPE PUMP: ☐ Turbine ☐ Jet ☑ Submersible ☐ Cylinder ☐ Other _____
Depth to pump bowls, cylinder, jet, etc., 168 ft.

12) WELL TESTS: ☐ Type Test: ☐ Pump ☐ Bailer ☑ Jetted ☑ Estimated
Yield: 25 gpm with — ft. drawdown after — hrs.

(Use reverse side if necessary)

13) WATER QUALITY:
Did you knowingly penetrate any strata which contained undesirable water? ☐ Yes ☑ No
If yes, submit "REPORT OF UNDESIRABLE WATER"
Type of water? _____ Depth of strata _____
Was a chemical analysis made? ☐ Yes ☐ No

I hereby certify that this well was drilled by me (or under my supervision) and that each and all of the statements herein are true to the best of my knowledge and belief.

NAME Craig O. Bussell (Type or Print) Water Well Drillers Registration No. 2035

ADDRESS 9939 N. Hou. Rosslyn (Street or RFD) Hou. (City) TX. (State) 77088 (Zip)

(Signed) Craig Bussell (Water Well Driller) Bussell + Son, Inc. (Company Name)

Please attach electric log, chemical analysis, and other pertinent information, if available.

TDWR-0392 (Rev. 1-12-79) DEPARTMENT OF WATER RESOURCES COPY

4820111692

(102)

Send original copy by certified mail to the Texas Water Development Board
P. O. Box 13087
Austin, Texas 78711

State of Texas

WATER WELL REPORT

For TWDB use only
Well No. C-58-72-111
Located on map
Received: 9/7
2/6

1) OWNER:
Person having well drilled: John B Patella (Name) Address: 15432 Chipman (Street or RFD) Houston (City) Tx. (State)
Landowner: Same (Name) Address: Same (Street or RFD) (City) (State)

2) LOCATION OF WELL:
County: Harris, 12 miles in N. (N.E., S.W., etc.) direction from Houston (Town)

Locate by sketch map showing landmarks, roads, creeks, hiway number, etc.*

15432 Chipman Ln.
North
Over

(Use reverse side if necessary)

or Give legal location with distances and directions from adjacent sections or survey lines.

Labor _____ League _____
Block _____ Survey _____
Abstract No. _____
(NW¼ NE¼ SW¼ SE¼) of Section _____

3) TYPE OF WORK (Check):
New Well ✓ Deepening
Reconditioning Plugging

4) PROPOSED USE (Check):
Domestic ✓ Industrial Municipal
Irrigation Test Well Other

5) TYPE OF WELL (Check):
Rotary ✓ Driven Dug
Cable Jetted Bored

6) WELL LOG:
Diameter of hole 6½ in. Depth drilled 266 ft. Depth of completed well 295 ft. Date drilled 4-29-77
All measurements made from 4' ft. above ground level.

From (ft.)	To (ft.)	Description and color of formation material
0	22	Top Soil & clay
22	64	Clay & sandy clay
64	106	Clay
106	148	Clay & Sand strips
148	169	clay
169	190	Clay & sand
190	253	clay
253	295	Clay & sand

(Use reverse side if necessary)

9) Casing:
Type: Old New ✓ Steel Plastic ✓ Other
Cemented from 210 ft. to 260 ft.

Diameter (inches)	Setting From (Ft.)	To (Ft.)	Gage
4"	0	260	Sch 40

10) SCREEN:
Type w/w
Perforated ✓ Slotted

Diameter (inches)	Setting From (Ft.)	To (Ft.)	Slot Size
2"	275	295	014/016

7) COMPLETION (Check):
Straight wall ✓ Gravel packed Other
Under reamed Open Hole

8) WATER LEVEL:
Static level 194 ft. below land surface Date 6/20/77
Artesian pressure _____ lbs. per square inch Date _____
Depth to pump bowls, cylinder, jet, etc., 232' ft. below land surface.

11) WELL TESTS:
Was a pump test made? Yes No ✓ If yes, by whom?
Yield: _____ gpm with _____ ft. drawdown after _____ hrs.
Bailer test _____ gpm with _____ ft. drawdown after _____ hrs.
Artesian flow _____ gpm
Temperature of water _____

12) WATER QUALITY:
Was a chemical analysis made? Yes No ✓
Did any strata contain undesirable water? Yes No
Type of water? _____ depth of strata _____

I hereby certify that this well was drilled by me (or under my supervision) and that each and all of the statements herein are true to the best of my knowledge and belief.

NAME Tommy C Bussell (Type or Print) Water Well Drillers Registration No. 707
ADDRESS 972 N Houston-Rosslyn (Street or RFD) Houston (City) TX (State) 77088
(Signed) Tommy C Bussell (Water Well Driller) Bussell & Son, Inc. (Company Name)

Please attach electric log, chemical analysis, and other pertinent information, if available.

*Additional instructions on reverse side.

TWDB-WO-8

4820112952

2) LOCATION OF WELL:

The sketch showing the well location must be as accurate as possible, showing landmarks, in sufficient detail so that the well may be plotted on a General Highway Map of the county in which the well is located.

Reference points from which distances are measured and directions given should be of a permanent nature (e.g. highway intersections, center of towns, river and creek bridges, railroad crossings). The distance and direction from the nearest town should always be indicated.

When giving a legal description include a sketch showing location of the well within the described area, e.g. survey abstract.

Information furnished in Section 2) of the TWDBE-GW-53 is very important. Unless the well can be accurately located on a map the value of the other data contained in the Report is greatly reduced.

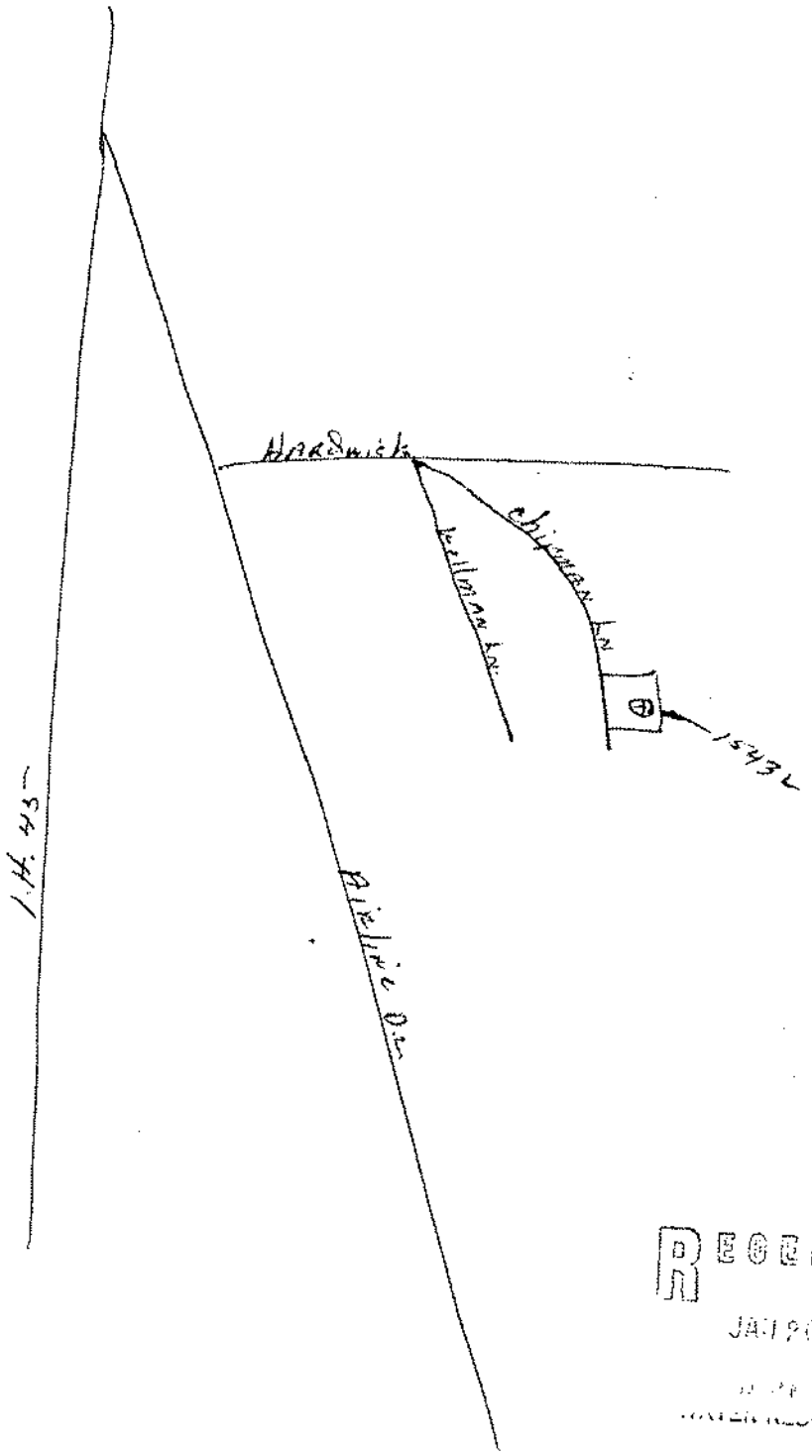

RECEIVED
JAN 20 1978
TEXAS WATER RESOURCES

65056P

Send original copy by certified mail to the Texas Water Development Board P. O. Box 13087 Austin, Texas 78711

State of Texas

WATER WELL REPORT

For TWDB use only
Well No. [illegible]
Located on map
Received

1) OWNER:
Person having well drilled H. R. Barber (Name) Address 15607 Jove Road Houston, Texas (Street or RFD) (City) (State)

Landowner Same (Name) Address (Street or RFD) (City) (State)

2) LOCATION OF WELL:
County Harris, miles in (N.E., S.W., etc.) direction from (Town)

Locate by sketch map showing landmarks, roads, creeks, hiway number, etc.*

373 W

North

(Use reverse side if necessary)

OR

Give legal location with distances and directions from adjacent sections or survey lines.

Labor League

Block Survey

Abstract No.

(NW¼ NE¼ SW¼ SE¼) of Section

3) TYPE OF WORK (Check): New Well, Deepening, Reconditioning, Plugging

4) PROPOSED USE (Check): Domestic, Industrial, Municipal, Irrigation, Test Well, Other

5) TYPE OF WELL (Check): Rotary, Driven, Dug, Cable, Jetted, Bored

6) WELL LOG:
Diameter of hole 6 3/4 in. Depth drilled 140 ft. Depth of completed well 157 ft. Date drilled 9-13-77

All measurements made from) 0 ft. above ground level.

From (ft.)	To (ft.)	Description and color of formation material
0 -	5	Gray clay
5 -	20	Yellow clay
20 -	35	Red & yellow clay
35 -	36	Rock
36 -	40	Sand
40 -	42	Red & gray clay
42 -	43	Red
43 -	110	Red & yellow clay
110 -	115	Sand
115 -	132	Red & yellow clay
132 -	157	Sand

(Use reverse side if necessary)

9) Casing:
Type: Old, New, Steel, Plastic, Other
Cemented from 142 Up ft. to ft.

Diameter (inches)	Setting From (ft.)	Setting To (ft.)	Gage
4"	1 Ft.	142 Ft.	40

10) SCREEN:
Type Well Supplies Inc. Plastic Wrapped
Perforated, Slotted

Diameter (inches)	Setting From (ft.)	Setting To (ft.)	Slot Size
2"	142	157	10

7) COMPLETION (Check): Straight wall, Gravel packed, Other; Under reamed, Open Hole

8) WATER LEVEL:
Static level 87 ft. below land surface Date 9-13-77
Artesian pressure lbs. per square inch Date
Depth to pump bowls, cylinder, jet, etc., ft. below land surface.

11) WELL TESTS:
Was a pump test made? Yes No If yes, by whom?
Yield: gpm with ft. drawdown after hrs.
Bailer test gpm with ft. drawdown after hrs.
Artesian flow gpm
Temperature of water

12) WATER QUALITY:
Was a chemical analysis made? Yes No
Did any strata contain undesirable water? Yes No
Type of water? depth of strata

I hereby certify that this well was drilled by me (or under my supervision) and that each and all of the statements herein are true to the best of my knowledge and belief.

NAME C.A. Raymond, Jr. (Type or Print) Water Well Drillers Registration No. 774-TDL

ADDRESS 10011 Airport Dr. (Street or RFD) Houston (City) Texas 77037 (State)

(Signed) C.A. Raymond Jr. (Water Well Driller) Raymond Water Well Drilling, Inc. (Company Name)

Please attach electric log, chemical analysis, and other pertinent information, if available.

*Additional instructions on reverse side.

TWDB-WO 8

4820111923

(17)

Dup

Send original copy by certified mail to the Texas Department of Water Resources P. O. Box 13087 Austin, Texas 78711

State of Texas
WATER WELL REPORT

ATTENTION OWNER: *Confidentiality Privilege Notice on Reverse Side*

For TDWR use only
Well No. 65-05-604
Located on map YES
Received: C.E.S.

1) OWNER R.A. Stewart (Name) Address 15926 Jove (Street or RFD) Houston, Texas 77060 (City) (State) (Zip)

2) LOCATION OF WELL: Harris County ____ miles in ____ (N.E., S.W., etc.) direction from ____ (Town)

Driller must complete the legal description to the right with distance and direction from two intersecting section or survey lines, or he must locate and identify the well on an official Quarter- or Half-Scale Texas County General Highway Map and attach the map to this form.

☐ Legal description:
Section No. ____ Block No. ____ Township ____
Abstract No. ____ Survey Name ____
Distance and direction from two intersecting section or survey lines ____
☐ See attached map. Mapsco 65 T3-5F

3) TYPE OF WORK (Check): XX ☐ New Well ☐ Deepening ☐ Reconditioning ☐ Plugging

4) PROPOSED USE (Check): X Domestic ☐ Industrial ☐ Public Supply ☐ Irrigation ☐ Test Well ☐ Other ____

5) DRILLING METHOD (Check): X Mud Rotary ☐ Air Hammer ☐ Driven ☐ Bored ☐ Air Rotary ☐ Cable Tool ☐ Jetted ☐ Other ____

6) WELL LOG:

Date drilled 11-16-81

DIAMETER OF HOLE Dia. (in.)	From (ft.)	To (ft.)
4 3/4"	Surface	344'
6 3/4	"	330'

7) BOREHOLE COMPLETION: ☐ Open Hole ☐ Straight Wall ☐ Underreamed ☐ Gravel Packed X Other Two-String
If Gravel Packed give interval ... from ____ ft. to ____ ft.

From (ft.)	To (ft.)	Description and color of formation material
0	2	Top Soil
2	10	Gray
10	25	Red Gray
25	38	Red
38	44	Sand
44	104	Clay
104	126	Sand
126	135	Red Gray
135	157	Sand
157	181	Clay
181	189	Sand
189	225	Clay
225		Rock
225	251	Clay
251		Rock
251	260	Sand
260	273	Clay
273	281	Sand
281	292	Clay
292	319	Sand
319	330	Clay
330	344	Sand

8) CASING, BLANK PIPE, AND WELL SCREEN DATA:

Dia. (in.)	New or Used	Steel, Plastic, etc. Perf., Slotted, etc. Screen Mfr., if commercial	Setting (ft.) From	Setting (ft.) To	Gage Casing Screen
4"	N	SCH 40 PVC Casing	+18"	330	
2½	N	Well Supplies, Inc. WOP, PVC Screen	344'	334'	12ga.
2½	N	SCH 80 PVC Liner	334	324	

CEMENTING DATA
Cemented from 330' ft. to 165 ft.
Method used Pressure Cement
Cemented by Raymond Water Wells (Company or Individual)

9) WATER LEVEL:
Static level 190 ft. below land surface Date ____
Artesian flow ____ gpm. Date ____

10) PACKERS: Type "K" Depth 324

11) TYPE PUMP:
☐ Turbine ☐ Jet X Submersible ☐ Cylinder
☐ Other ____
Depth to pump bowls, cylinder, jet, etc. 252 ft.

12) WELL TESTS:
☐ Type Test ____ ☐ Pump ☐ Bailer ☐ Jetted X Estimated
Yield: 12 gpm with 20 ft. drawdown after 2 hrs.

RECEIVED
AUG 23 1982
DEPT. OF WATER RESOURCES

13) WATER QUALITY:
Did you knowingly penetrate any strata which contained undesirable water? ☐ Yes XX No
If yes, submit "REPORT OF UNDESIRABLE WATER"
Type of water? ____ Depth of strata ____
Was a chemical analysis made? ☐ Yes X No

I hereby certify that this well was drilled by me (or under my supervision) and that each and all of the statements herein are true to the best of my knowledge and belief.

NAME C.A. Raymond Jr. (Type or Print) Water Well Drillers Registration No. 774

ADDRESS 10011 Airline Drive (Street or RFD) Houston, Texas (City) (State) 77037 (Zip)

(Signed) C.A. Raymond Jr. (Water Well Driller) Raymond Water Wells (Company Name)

Please attach electric log, chemical analysis, and other pertinent information, if available.

TDWR-0382 (Rev 1-12-79)

DEPARTMENT OF WATER RESOURCES COPY

4820111967

Send original copy by certified mail to: **Texas Water Commission, P.O. Box 13087, Austin, Texas 78711**

Please use black ink.

ATTENTION OWNER: *Confidentiality Privilege Notice on Reverse Side*

State of Texas WELL REPORT

Texas Water Well Drillers Board
P.O. Box 13087
Austin, Texas 78711

1) OWNER Billy Davis (Name) ADDRESS Jove (Street or RFD) Houston (City) Texas (State) (Zip)

2) LOCATION OF WELL: County Harris 3 miles in W (NE, SW, etc.) direction from Aldine (Town)

Driller must complete the legal description below with distance and direction from two intersecting section or survey lines, or he must locate and identify the well on an official Quarter- or Half-Scale Texas County General Highway Map and attach the map to this form.

☐ LEGAL DESCRIPTION:

Section No. _____ Block No. _____ Township _____ Abstract No. _____ Survey Name _____

Distance and direction from two intersecting section or survey lines _____

☒ SEE ATTACHED MAP (2) 0165-06-4

3) TYPE OF WORK (Check): ☒ New Well ☐ Deepening ☐ Reconditioning ☐ Plugging

4) PROPOSED USE (Check): ☒ Domestic ☐ Industrial ☐ Monitor ☐ Public Supply ☐ Irrigation ☐ Test Well ☐ Injection ☐ De-Watering

5) DRILLING METHOD (Check): ☐ Driven ☒ Mud Rotary ☐ Air Hammer ☐ Jetted ☐ Bored ☐ Air Rotary ☐ Cable Tool ☐ Other _____

6) WELL LOG:

Date Drilling: Started 2-20 1990 Completed 2-22 1990

DIAMETER OF HOLE

Dia. (in.)	From (ft.)	To (ft.)
6 3/4	Surface	321
4 1/2	321	331

7) BOREHOLE COMPLETION: ☐ Open Hole ☒ Straight Wall ☐ Underreamed ☐ Gravel Packed ☐ Other _____

If Gravel Packed give interval . . . from _____ ft. to _____ ft.

From (ft.)	To (ft.)	Description and color of formation material
0	24	C
24	92	S
92	124	C
124	159	S
159	182	C
182	196	S
196	222	C
222	229	S
229	282	C
282	331	S

(Use reverse side if necessary)

RECEIVED APR 5 1990 TEXAS WATER COMMISSION

8) CASING, BLANK PIPE, AND WELL SCREEN DATA:

Dia. (in.)	New or Used	Steel, Plastic, etc. Perf., Slotted, etc. Screen Mfg., if commercial	Setting (ft.) From	Setting (ft.) To	Gage Casing Screen
4	N	PVC	0	321	40
2 1/2	N	PVC W/C	321	331	12

9) CEMENTING DATA [Rule 287.44(1)]

Cemented from 0 ft. to 100 ft. No. of Sacks Used 12

270 ft. to 321 ft. No. of Sacks Used 8

Method used Circ

Cemented by Inv

10) SURFACE COMPLETION

☐ Specified Surface Slab Installed [Rule 287.44(2)(A)]

☐ Pitless Adapter Used [Rule 287.44(3)(B)]

☒ Approved Alternative Procedure Used [Rule 287.71]

11) WATER LEVEL:

Static level 204 ft. below land surface Date 2-22-90

Artesian flow _____ gpm. Date _____

12) PACKERS: Type _____ Depth _____

13) TYPE PUMP:

☐ Turbine ☐ Jet ☐ Submersible ☐ Cylinder ☐ Other _____

Depth to pump bowls, cylinder, jet, etc., _____ ft.

14) WELL TESTS:

Type Test: ☐ Pump ☐ Bailer ☐ Jetted ☐ Estimated

Yield: _____ gpm with _____ ft. drawdown after _____ hrs.

15) WATER QUALITY:

Did the drilling penetrate any strata which contained undesirable constituents?

☐ Yes ☒ No If yes, submit "REPORT OF UNDESIRABLE WATER"

Type of water? _____ Depth of strata _____

Was a chemical analysis made? ☐ Yes ☐ No

I hereby certify that this well was drilled by me (or under my supervision) and that each and all of the statements herein are true to the best of my knowledge and belief. I understand that failure to complete items 1 thru 15 will result in the log(s) being returned for completion and resubmittal.

COMPANY NAME Lowe Water Wells Inc (Type or print) WELL DRILLER'S LICENSE NO. 1182

ADDRESS P. Box 89 (Street or RFD) Porter (City) Texas (State) 77365 (Zip)

(Signed) Lowell L. Lowe (Licensed Well Driller) (Signed) _____ (Registered Driller Trainee)

Please attach electric log, chemical analysis, and other pertinent information, if available.

For TWC use only: Well No. 65057e Located on map _____

WWD-012 (Rev. 09/21/88)

TEXAS WATER COMMISSION COPY

4820112036

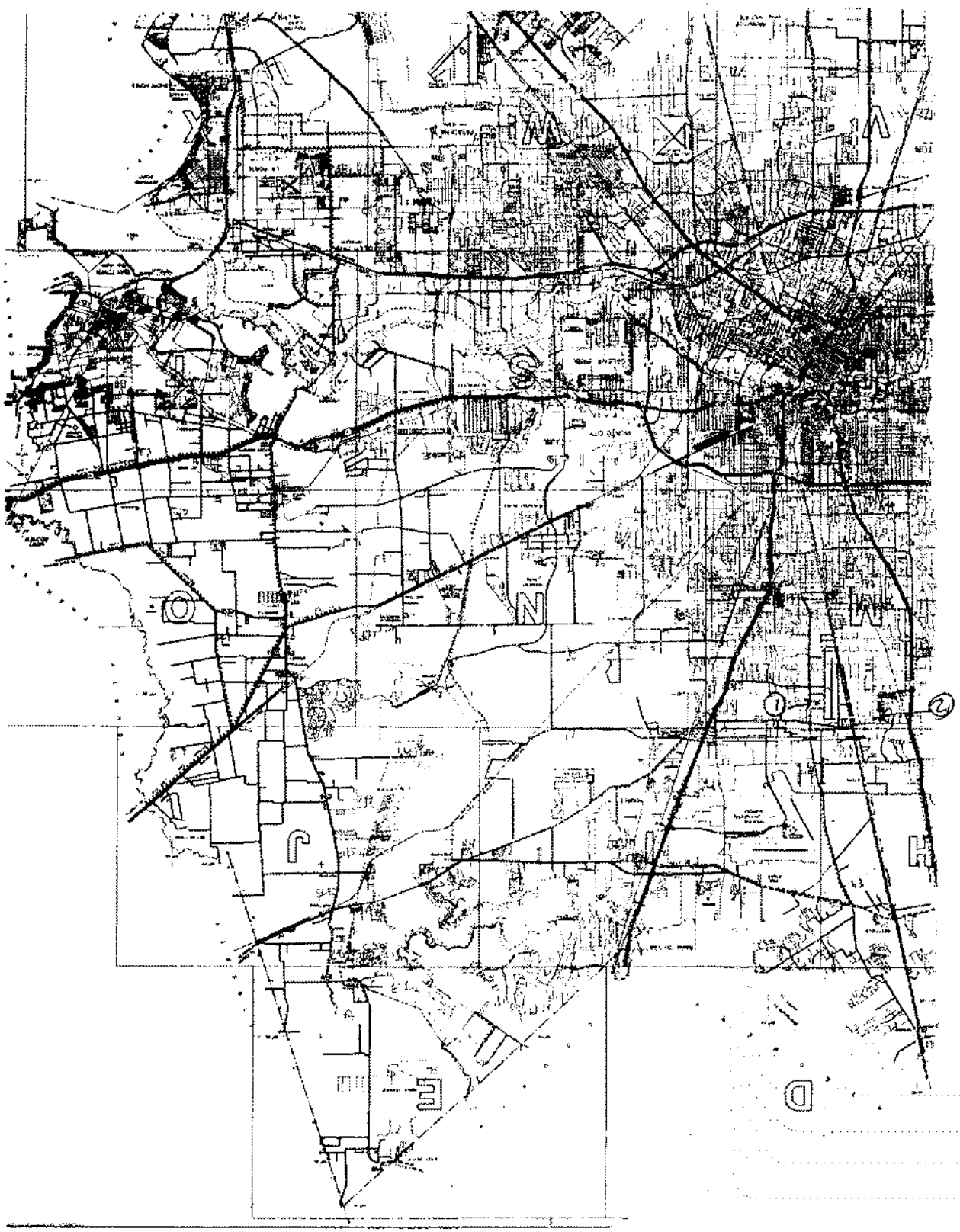

STATE OF TEXAS WELL REPORT for Tracking #439411

Owner:	**Northside Industrial Park LP**	Owner Well #:	**13082**
Address:	**8120 MCHard Houston , TX 77038**	Grid #:	**65-05-5**
Well Location:	**1924 Aldine Western Houston, TX 77038**	Latitude:	**29° 56' 13" N**
		Longitude:	**095° 27' 02" W**
Well County:	**Harris**	Elevation:	**No Data**
Type of Work:	**New Well**	Proposed Use:	**Domestic**

Drilling Start Date: **11/11/2016** Drilling End Date: **12/14/2016**

	Diameter (in.)	*Top Depth (ft.)*	*Bottom Depth (ft.)*
Borehole:	**7.5**	**0**	**360**

Drilling Method: **Mud (Hydraulic) Rotary**

Borehole Completion: **2 String**

	Top Depth (ft.)	*Bottom Depth (ft.)*	*Description (number of sacks & material)*
Annular Seal Data:	**0**	**340**	**Cement 60 Bags/Sacks**
	0	**10**	**Readymix 20 Bags/Sacks**

Seal Method: **Pressure**

Sealed By: **Driller**

Distance to Property Line (ft.): **100**

Distance to Septic Field or other concentrated contamination (ft.): **No Data**

Distance to Septic Tank (ft.): **No Data**

Method of Verification: **Owner**

Surface Completion: **Surface Sleeve Installed** **Surface Completion by Driller**

Water Level: **175 ft.** below land surface on **2016-12-15**

Packers: **K-Packer at 330 ft.**

Type of Pump: **Submersible** Pump Depth (ft.): **220**

Well Tests: **Jetted** **Yield: 50 GPM**

	Strata Depth (ft.)	Water Type
Water Quality:	**No Data**	**No Data**

Chemical Analysis Made: **No**

Did the driller knowingly penetrate any strata which contained injurious constituents?: **No**

Certification Data: The driller certified that the driller drilled this well (or the well was drilled under the driller's direct supervision) and that each and all of the statements herein are true and correct. The driller understood that failure to complete the required items will result in the report(s) being returned for completion and resubmittal.

Company Information: **Scott Drilling Inc.**

11923 Green Pines Circle
Houston, TX 77066

Driller Name: **Scott Robinson** License Number: **4839**

Comments: **No Data**

Lithology:
DESCRIPTION & COLOR OF FORMATION MATERIAL

Top (ft.)	Bottom (ft.)	Description
0	95	Clay
95	135	Sand
135	235	Clay
135	250	Sand
250	310	Clay
310	360	Sand

Casing:
BLANK PIPE & WELL SCREEN DATA

Dia (in.)	Type	Material	Sch./Gage	Top (ft.)	Bottom (ft.)
4	Blank	New Plastic (PVC)		0	340
2.5	Blank	New Plastic (PVC)		330	340
2.5	Perforated or Slotted	New Plastic (PVC)	0.010	340	360

IMPORTANT NOTICE FOR PERSONS HAVING WELLS DRILLED CONCERNING CONFIDENTIALITY

TEX. OCC. CODE Title 12, Chapter 1901.251, authorizes the owner (owner or the person for whom the well was drilled) to keep information in Well Reports confidential. The Department shall hold the contents of the well log confidential and not a matter of public record if it receives, by certified mail, a written request to do so from the owner.

Please include the report's Tracking Number on your written request.

Texas Department of Licensing and Regulation
P.O. Box 12157
Austin, TX 78711
(512) 334-5540

STATE OF TEXAS WELL REPORT for Tracking #76942

Owner:	**My Storage**	Owner Well #:	**No Data**
Address:	**1923 N. Sam Houston PKWY W. Houston, TX 77038**	Grid #:	**65-05-5**
Well Location:	**1923 N. Sam Houston PKWY W. Houston, TX 77038**	Latitude:	**29° 56' 13" N**
		Longitude:	**095° 27' 00" W**
Well County:	**Harris**	Elevation:	**No Data**
Type of Work:	**New Well**	Proposed Use:	**Domestic**

Drilling Start Date: **2/7/2006** Drilling End Date: **2/8/2006**

	Diameter (in.)	*Top Depth (ft.)*	*Bottom Depth (ft.)*
Borehole:	**6.75**	**0**	**370**

Drilling Method: **Mud (Hydraulic) Rotary**

Borehole Completion: **2 string**

	Top Depth (ft.)	*Bottom Depth (ft.)*	*Description (number of sacks & material)*
Annular Seal Data:	**0**	**355**	**18**
	0	**10**	**10**

Seal Method: **Positive Displacement**

Sealed By: **SDI**

Distance to Property Line (ft.): **100**

Distance to Septic Field or other concentrated contamination (ft.): **n/a**

Distance to Septic Tank (ft.): **No Data**

Method of Verification: **owner**

Surface Completion: **Surface Slab Installed**

Water Level: **185 ft.** below land surface on **2006-02-17** Measurement Method: **Unknown**

Packers: **k packer- 340**

Type of Pump: **Submersible** Pump Depth (ft.): **260**

Well Tests: **Jetted** **Yield: 40 GPM**

	Strata Depth (ft.)	Water Type
Water Quality:	**No Data**	**No Data**

Chemical Analysis Made: **No**

Did the driller knowingly penetrate any strata which contained injurious constituents?: **No**

Certification Data: The driller certified that the driller drilled this well (or the well was drilled under the driller's direct supervision) and that each and all of the statements herein are true and correct. The driller understood that failure to complete the required items will result in the report(s) being returned for completion and resubmittal.

Company Information: **Scott Drilling Inc.**

11923 Green Pine Circle
Houston, TX 77066

Driller Name: **Scott Robinson** License Number: **4839**

Comments: **No Data**

Lithology:
DESCRIPTION & COLOR OF FORMATION MATERIAL

Top (ft.)	Bottom (ft.)	Description
0	**95**	**clay**
95	**135**	**sand**
135	**175**	**clay**
175	**185**	**sand**
185	**205**	**clay**
205	**215**	**sand**
215	**225**	**clay**
225	**275**	**sand**
275	**300**	**clay**
300	**350**	**sand**
350	**355**	**clay**
355	**370**	**sand**

Casing:
BLANK PIPE & WELL SCREEN DATA

Dia. (in.)	New/Used	Type	Setting From/To (ft.)
4	**N**	**PVC**	**casing 0-355**
2.5	**N**	**"**	**liner 340-355**
2.5	**N**	**"**	**screen 355-370 .10**

IMPORTANT NOTICE FOR PERSONS HAVING WELLS DRILLED CONCERNING CONFIDENTIALITY

TEX. OCC. CODE Title 12, Chapter 1901.251, authorizes the owner (owner or the person for whom the well was drilled) to keep information in Well Reports confidential. The Department shall hold the contents of the well log confidential and not a matter of public record if it receives, by certified mail, a written request to do so from the owner.

Please include the report's Tracking Number on your written request.

Texas Department of Licensing and Regulation
P.O. Box 12157
Austin, TX 78711
(512) 334-5540

STATE OF TEXAS WELL REPORT for Tracking #439870

Owner:	**Northside Industrial Park LP**	Owner Well #:	**13082**
Address:	**8120 Mc Hard Houston , TX 77038**	Grid #:	**65-05-5**
Well Location:	**1924 Aldine Western Houston, TX 77038**	Latitude:	**29° 56' 13" N**
		Longitude:	**095° 27' 02" W**
Well County:	**Harris**	Elevation:	**No Data**
Type of Work:	**New Well**	Proposed Use:	**Domestic**

Drilling Start Date: **11/11/2016** Drilling End Date: **11/15/2016**

	Diameter (in.)	*Top Depth (ft.)*	*Bottom Depth (ft.)*
Borehole:	**7.5**	**0**	**360**

Drilling Method: **Mud (Hydraulic) Rotary**

Borehole Completion: **2 String**

	Top Depth (ft.)	*Bottom Depth (ft.)*	*Description (number of sacks & material)*
Annular Seal Data:	**0**	**340**	**Cement 60 Bags/Sacks**
	0	**10**	**Cement 20 Bags/Sacks**

Seal Method: **Pressure**

Sealed By: **Driller**

Distance to Property Line (ft.): **100**

Distance to Septic Field or other concentrated contamination (ft.): **0**

Distance to Septic Tank (ft.): **0**

Method of Verification: **Owner**

Surface Completion: **Surface Sleeve Installed** **Surface Completion by Driller**

Water Level: **175 ft.** below land surface on **2016-12-12**

Packers: **K-Packer at 330 ft.**

Type of Pump: **Submersible** Pump Depth (ft.): **240**

Well Tests: **Jetted** **Yield: 50 GPM**

	Strata Depth (ft.)	Water Type
Water Quality:	**No Data**	**No Data**

Chemical Analysis Made: **No**

Did the driller knowingly penetrate any strata which contained injurious constituents?: **No**

Certification Data: The driller certified that the driller drilled this well (or the well was drilled under the driller's direct supervision) and that each and all of the statements herein are true and correct. The driller understood that failure to complete the required items will result in the report(s) being returned for completion and resubmittal.

Company Information: **Scott Drilling Inc.**

11923 Green Pines Circle
Houston, TX 77066

Driller Name: **Scott Robinson** License Number: **4839**

Comments: **No Data**

Lithology:
DESCRIPTION & COLOR OF FORMATION MATERIAL

Top (ft.)	Bottom (ft.)	Description
0	95	CLay
95	135	Sand
135	235	Clay
235	250	Sand
250	310	Clay
310	360	Sand

Casing:
BLANK PIPE & WELL SCREEN DATA

Dia (in.)	Type	Material	Sch./Gage	Top (ft.)	Bottom (ft.)
4	Blank	New		0	340
2.5	Perforated or Slotted	New		330	340
2.5	Perforated or Slotted	New	0.010	340	360

IMPORTANT NOTICE FOR PERSONS HAVING WELLS DRILLED CONCERNING CONFIDENTIALITY

TEX. OCC. CODE Title 12, Chapter 1901.251, authorizes the owner (owner or the person for whom the well was drilled) to keep information in Well Reports confidential. The Department shall hold the contents of the well log confidential and not a matter of public record if it receives, by certified mail, a written request to do so from the owner.

Please include the report's Tracking Number on your written request.

Texas Department of Licensing and Regulation
P.O. Box 12157
Austin, TX 78711
(512) 334-5540

STATE OF TEXAS WELL REPORT for Tracking #103125

Owner:	**Vestcor Apartments**	Owner Well #:	**No Data**
Address:	**333 Airtex Houston, TX 77090**	Grid #:	**65-05-6**
		Latitude:	**29° 55' 12" N**
Well Location:	**333 Airtex Houston, TX 77090**	Longitude:	**095° 24' 41" W**
Well County:	**Harris**	Elevation:	**No Data**
Type of Work:	**New Well**	Proposed Use:	**Irrigation**

Drilling Start Date: **9/23/2003** Drilling End Date: **9/24/2003**

	Diameter (in.)	*Top Depth (ft.)*	*Bottom Depth (ft.)*
Borehole:	**7.75**	**0**	**404**
	4.75	**404**	**416**

Drilling Method: **Mud (Hydraulic) Rotary**

Borehole Completion: **2 String**

	Top Depth (ft.)	*Bottom Depth (ft.)*	*Description (number of sacks & material)*
Annular Seal Data:	**1**	**20**	**10**
	200	**404**	**15**

Seal Method: **Halliburton -Fully Pressured**

Sealed By: **Driller**

Distance to Property Line (ft.): **No Data**

Distance to Septic Field or other concentrated contamination (ft.): **No Data**

Distance to Septic Tank (ft.): **No Data**

Method of Verification: **Non to Install**

Surface Completion: **Pitless Adapter Used**

Water Level: **158 ft.** below land surface on **2003-09-24** Measurement Method: **Unknown**

Packers: **Rubber Formation Supreme 20'**
BP Seal 5"x2.5" 399'

Type of Pump: **Submersible** Pump Depth (ft.): **273**

Well Tests: **Jetted** **Yield: 90+ GPM**

	Strata Depth (ft.)	Water Type
Water Quality:	**10**	**Good**

Chemical Analysis Made: **No**

Did the driller knowingly penetrate any strata which contained injurious constituents?: **No**

Certification Data: The driller certified that the driller drilled this well (or the well was drilled under the driller's direct supervision) and that each and all of the statements herein are true and correct. The driller understood that failure to complete the required items will result in the report(s) being returned for completion and resubmittal.

Company Information: **Geophysical Drilling, Inc.**

P. O. Box 664
Fulshear, TX 77441

Driller Name: **Greg D. Hill** License Number: **2888**

Comments: **$dfs**
Reference: Landscape Art, Inc.
2303 Dickinson Ave.
League City, Tx 77573 (Contractor)

Lithology:
DESCRIPTION & COLOR OF FORMATION MATERIAL

Top (ft.)	Bottom (ft.)	Description
0	**20**	**Top Soil, White Clay**
20	**120**	**Red and White Clay**
120	**140**	**Sand and Clay**
140	**180**	**Clay, Sand and Red Clay**
180	**220**	**Red Clay**
220	**280**	**Sand**
280	**300**	**Clay and Gravel**
300	**340**	**Sand,Rock and Red Clay**
340	**360**	**Red Clay**
360	**380**	**Sand**
380	**400**	**White Clay and Sand**
400	**416**	**Sand**

Casing:
BLANK PIPE & WELL SCREEN DATA

Dia. (in.)	New/Used	Type	Setting From/To (ft.)
5.0	**New**	**PVC Well Casing +2 404 Sch40**	
2.5	**New**	**PVC Blank Pipe 399 405 Sch80**	
2.5	**New**	**Stainless Steel Rod B 405 415 8 ga**	
2.5	**New**	**Saw Tooth Nipple 415 416**	

IMPORTANT NOTICE FOR PERSONS HAVING WELLS DRILLED CONCERNING CONFIDENTIALITY

TEX. OCC. CODE Title 12, Chapter 1901.251, authorizes the owner (owner or the person for whom the well was drilled) to keep information in Well Reports confidential. The Department shall hold the contents of the well log confidential and not a matter of public record if it receives, by certified mail, a written request to do so from the owner.

Please include the report's Tracking Number on your written request.

Texas Department of Licensing and Regulation
P.O. Box 12157
Austin, TX 78711
(512) 334-5540

Texas Water Development Board
Well Schedule

State Well No. 65 05 316 Previous Well No. _____ County Harris 201

River Basin San Jacinto 10 Zone 1 Lat. 29 57 38 Long. 095 23 20 Source of Coord. 1

Owner's Well No. _____ Location ____ 1/4, ____ 1.4, Section ____, Block ____, Survey ____

Owner North Green MUD

Driller Alsay Inc.

Address _____ Tenant/Oper. _____

Date Drilled 03 09 1985 Depth 1108 Source of Depth Datum D Altitude 87 Source of Alt. Datum m

Aquifer Evangeline 121EVGL Well Type W User 607536

Well Construction: Const. Method Rotary H Casing Material Steel S

Completion UR-GP-Screen G Screen Material SS R

Lift Data: Pump Mfr. _____ Type Turbine T No. Stages _____

Bowls Diam. _____ in. Setting 500 ft. Column Diam. _____ in.

Motor Mfr. _____ Fuel or Power Elec. E Horsepower _____

Yield: Flow _____ GPM Pump _____ GPM Meas.,Rept.,Est. _____ Date _____

Performance Test: Date 3/85 Length of Test 24 hr. Production 1500 GPM

Static Level ____ ft. Pumping Level ____ ft. Drawdown 75 ft. Sp.Cap. 20 GPM/ft.

Quality (Remarks _____

Water Use: Primary _____ P Secondary _____ Tertiary _____

Other Data Available: Water Level N Water Quality N Logs _____ Other _____ Date _____

Water Levels: Date _____ Meas. _____ Date _____ Meas. _____ Date _____ Meas. _____

Casing or Blank Pipe (C)
Well Screen or Slotted Zone (S)
Open Hole (O)
Cemented from 0 to 640
Setting (feet)

	Diam. (in.)	From	To
1	C 20	0	640
2	C 14	540	646
3	S 14	646	682
4	S 14	728	796
5	S 14	820	846
6	S 14	884	896
7	S 14	950	968
8	S 14	1020	1050
9	S 14	1060	1088
10	C 14	1088	1108
11			
12			
13			
14			
15			
16			

Recorded By PLN Date Record Collected or Updated 09 12 1997 (20 max) Reporting Agency 02

Remarks

Aquifer Evangeline

Well No. 65-05-316

93-0304
2/9/93

Send original copy by ... mail to the ... Department of Water Resources ... 13087 ... Austin, Texas 78711

State of Texas
WATER WELL REPORT

ATTENTION OWNER: *Confidentiality Privilege Notice on Reverse Side*

For TDWR use only ____
Well No. ____
Located on map ____
Received: ____

) OWNER NORTH GREEN M.U.D. (Name) Address 1120 GOODNIGHT (Street or RFD) HOUSTON (City) TEXAS (State) (Zip)

) LOCATION OF WELL: County HARRIS miles in ____ (N.E., S.W., etc.) direction from ____ (Town)

☐ Legal description:
Section No. ____ Block No. ____ Township ____
Abstract No. ____ Survey Name ____
Distance and direction from two intersecting section or survey lines ____

...iller must complete the legal description to the right ...th distance and direction from two intersecting sec...on or survey lines, or he must locate and identify the ...ell on an official Quarter- or Half-Scale Texas County ...eneral Highway Map and attach the map to this form.

XX See attached map.

TYPE OF WORK (Check): XX New Well ☐ Deepening ☐ Reconditioning ☐ Plugging

4) PROPOSED USE (Check): ☐ Domestic ☐ Industrial XX Public Supply ☐ Irrigation ☐ Test Well ☐ Other ____

5) DRILLING METHOD (Check): XX Mud Rotary ☐ Air Hammer ☐ Driven ☐ Bored ☐ Air Rotary ☐ Cable Tool ☐ Jetted ☐ Other ____

) WELL LOG:

Date drilled 03-09-85

DIAMETER OF HOLE

Dia. (in.)	From (ft.)	To (ft.)
26	Surface	640
30	640	1108

7) BOREHOLE COMPLETION: ☐ Open Hole ☐ Straight Wall XX Underreamed XX Gravel Packed ☐ Other ____
If Gravel Packed give interval . . . from 640 ft. to 1108 ft.

From (ft.)	To (ft.)	Description and color of formation material
		(SEE ATTACHED)

#3

#607536

8) CASING, BLANK PIPE, AND WELL SCREEN DATA:

Dia. (in.)	New or Used	Steel, Plastic, etc. Perf., Slotted, etc. Screen Mgf., if commercial	Setting (ft.) From	Setting (ft.) To	Gage Casing Screen
		(SEE ATTACHED)			

CEMENTING DATA
Cemented from 0 ft. to 640 ft.
Method used Haliburton
Cemented by ____ (Company or Individual)

9) WATER LEVEL:
Static level ____ ft. below land surface Date ____
Artesian flow ____ gpm. Date ____

10) PACKERS: Type Depth

RECEIVED
FEB 13 1986
TEXAS WATER COMMISSION

(Use reverse side if necessary)

11) TYPE PUMP: XX Turbine ☐ Jet ☐ Submersible ☐ Cylinder ☐ Other ____
Depth to pump bowls, cylinder, jet, etc., 500 ft.

) WATER QUALITY:
Did you knowingly penetrate any strata which contained undesirable water? ☐ Yes XX No
If yes, submit "REPORT OF UNDESIRABLE WATER"
Type of water? ____ Depth of strata ____
Was a chemical analysis made? ☐ Yes ☐ No

12) WELL TESTS: ☐ Type Test: XX Pump ☐ Bailer ☐ Jetted ☐ Estimated
Yield: 1500 gpm with 75 ft. drawdown after 24 hrs.

I hereby certify that this well was drilled by me (or under my supervision) and that each and all of the statements herein are true to the best of my knowledge and belief.

...ME A.C. ENGLAND (Type or Print) Water Well Drillers Registration No. 2016

...DRESS 6615 Gant Street (Street or RFD) Houston, (City) Texas (State) 77066 (Zip)

...gned) A C England (Water Well Driller) ALSAY INCORPORATED (Company Name)

...ase attach electric log, chemical analysis, and other pertinent information, if available.

65-05-316

...R ...2 (Rev. 1-12-79) DEPARTMENT OF WATER RESOURCES COPY

65-05-6 CWB

NORTH GREEN MUD #2 3/11/85

DRILLER'S LOG

DEPTH	DESCRIPTION
0 - 5 ft.	Substructure
5 - 8 ft.	Top soil
8 - 14 ft.	Clay red
14 - 21 ft.	Sand w/yellow clay
21 - 31 ft.	Sand tan
31 - 36 ft.	Clay gray
36 - 56 ft.	Sand
56 - 82 ft.	Clay gray
82 - 108 ft.	Sand tan
108 - 186 ft.	Clay gray
186 - 225 ft.	Sand white
225 - 250 ft.	Clay blue/w sand
250 - 270 ft.	Sand white
270 - 300 ft.	Clay gray
300 - 365 ft.	Sand tan
365 - 380 ft.	Clay white
380 - 582 ft.	Sand w/clay stringers
582 - 648 ft.	Clay brown & gray
648 - 683 ft.	Sand white to tan
683 - 720 ft.	Clay white
720 - 800 ft.	Sand w/Clay stringers
800 - 818 ft.	Shale gray
818 - 850 ft.	Sand gray
850 - 948 ft.	Shale gray
948 - 970 ft.	Sand gray
970 - 1020 ft.	Shale gray
1020 - 1052 ft.	Sand gray
1052 - 1063 ft.	Shale gray
1063 - 1090 ft.	Sand w/shale stringers
1090 - 1100 ft. T.D.	Shale gray

NORTH GREEN MUD #2
PROPOSED RECOMMENDED MATERIAL SETTINGS 3/11/85

DEPTH	20' SURFACE	BLANK	SCREEN
0 - 640'	640'		
540 - 646'		106'	
646 - 682'			36'
682 - 728'		46'	
728 - 796'			68'
796 - 820'		24'	
820 - 846'			26'
846 - 884'		38'	
884 - 896'			12'
896 - 950'		54'	
950 - 968'			18'
968 - 1020'		52'	
1020 - 1050'			30'
1050 - 1060'		10'	
1060 - 1088'			28'
1088 - 1108' TD		20'	
		350'	218'

TOTAL MATERIALS

20" Surface Casing = 640'
14" Blank Liner = 350'
14' S.S. Screen = 218'

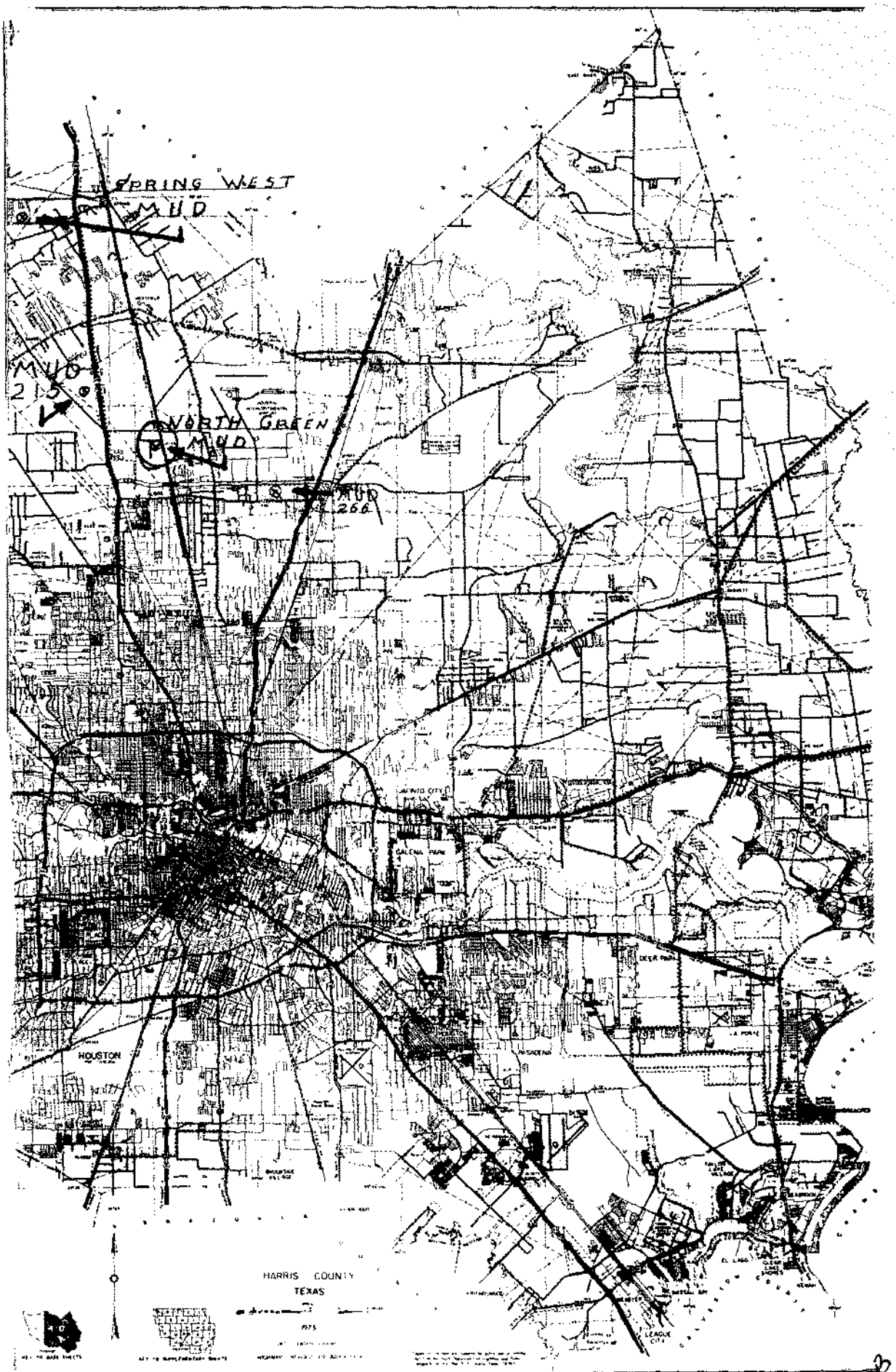
SPRING WEST MUD
MUD 215
NORTH GREEN MUD
MUD 266
HOUSTON
HARRIS COUNTY
TEXAS
1973

CWB

10/26/2020
03:10:21

Texas Commission on Environmental Quality
DWW Water System Summary Sheet

PWS ID	PWS Name	Central Registry RN
TX1012812	HARRIS COUNTY MUD 215	RN103771655

Organization/Customer *	Central Registry CN
HARRIS COUNTY MUD 215	CN600736037

*Regulatory mail will be addressed to this organization/person

All Water System Contacts

Type	Contact	Communication
AC - Administrative Contact - TX1012812	BASS, HARRIET, V 1300 POST OAK BLVD STE 1400 HOUSTON, TX 77056-3078	Phone Type: BUS - Business, Value: 713-623-4531 Phone Type: FAX - Facsimile, Value: 713-623-6143
FC - Financial Contact - BOOKKEEPER	BURTON, MARK, M 1281 BRITTMOORE RD HOUSTON, TX 77043-4001	Phone Type: BUS - Business, Value: 713-366-3034 Phone Type: FAX - Facsimile, Value: 713-629-6859 Phone Type: MOB - Mobile, Value: 713-623-4539 Phone Type: PRI - PRIMARY CONTACT NUMBER, Value: 713-366-3034
OW - Owner	HARRIS COUNTY MUD 215 1300 POST OAK BLVD STE 1400 HOUSTON, TX 77056-3078	
PWS - Public Water System Contact - OPERATOR	MONTGOMERY, JOHN, T PO BOX 1689 SPRING, TX 77383-1700	Electronic Type: Phone Type: BUS - Business, Value: 281-367-5511 Phone Type: FAX - Facsimile, Value: 281-367-5517 Phone Type: MOB - Mobile, Value: 281-217-1031

Operator Grade	Number
GROUND WATER TREATMENT OPERATOR Grade C	2
GROUND WATER TREATMENT OPERATOR Grade B	1
WATER OPERATIONS COMPANY	1

Water Operator Licenses

License Holder:	ALMAGUER, JAVIER H	
CURRENT	Class: B - GROUND WATER TREATMENT OPERATOR	WG0007886
License Holder:	STAAB, DANIEL M	
CURRENT	Class: C - GROUND WATER TREATMENT OPERATOR	WG0003369
License Holder:	WILLIAMS, AHMAD R	

CURRENT	Class: C - GROUND WATER TREATMENT OPERATOR	WG0016333
License Holder:	MUNICIPAL OPERATIONS & CONSULTING INC	
CURRENT	Class: NONE - WATER OPERATIONS COMPANY	WC0000064

Owner Type	Owner Type Options: COUNTY, DISTRICT, FEDERAL GOVERNMENT, INVESTOR OWNED, MUNICIPALITY, NATIVE AMERICAN, PRIVATE, STATE GOVERNMENT, WATER SUPPLY CORPORATION
District	

System Type	System Type Options: COMMUNITY, TRANSIENT/NON-COMMUNITY, NON-PUBLIC, NON-TRANSIENT/NON-COMMUNITY
C - Community	

Population Type	Population Served	# of Connect	# I/C w/other PWS
Residential	2562	854	0

Total Product (MGD)	Average Daily Consump.	Max Daily Demand (MGD)	Total Storage (MG)	Elev. Storage (MG)	Service Pump Cap.	Max.Purchase Cap.(MGD/GPM)	Pressure Tank Cap. (MG)
1.5840 MGD	0.2320 MGD	0.2830 MGD Occurred on 06/01/2020	.568 MG		1500 GPM		0.030 MG

Activity Status	Inactivation Date
A - ACTIVE	

Last Survey Date	Surveyor	Survey Type	Region	County
07/14/2020	DESTINY GEPPERT	Sanitary Survey	HOUSTON	HARRIS
10/13/2016	VERNON CRANDLE	Sanitary Survey	HOUSTON	HARRIS
04/05/2014	DAVID, W LIVINGS	Sanitary Survey	HOUSTON	HARRIS

(Treatment Plant)							
Entry Point	EP Name/Source Summation (Activity Status)	Plant Name (Activity Status)	Plant Num	Chemical Mon Type	Chem Sample Point	Distribution Mon Type	Dist Sample Point
EP001	TRT-TAP / Ground Water(A)	14327 WHISTLING PINES DR(A)	TP6933		NO		NO

Train:	Unnamed			
(Treatments)				
Disinfection Zone	Treatment Sequence	Objective	Process	Treatment
null	null	D	403	GASEOUS CHLORINATION, PRE

null	null	M	680	SEQUESTRATION
null	null	F	680	SEQUESTRATION

(Active Sources)						
Source Number	Source Name (Activity Status)	Operational Status	Source Type	Depth	Tested GPM	Rated GPM
G1012812A	1 - 14327 WHISTLING PINES / GST (A)	P	G	904	1100 GPM	520 GPM

Drill Date	Source Summary			
11/04/1985	CHICOT			
GPS Latitude (decimal)	GPS Longitude (decimal)	GPS Elevation	GPS Date	Seller
29.976563	-95.428729	102	08/10/2006	Not Purchasing

(Inactive/Offline Sources)			
SourceNumber	Name	Status	Depth

Code Explanations
Monitoring Type Codes: (GW) GROUNDWATER , (GUP) GROUNDWATER UNDER THE INFLUENCE - PURCHASED , (SWP) SURFACE WATER - PURCHASED , (GU) GROUNDWATER UNDER THE INFLUENCE OF SURFACE WATER , (N) NO SOURCES , (SW) SURFACE WATER
Activity Status Codes: (A) ACTIVE , (D) DELETED/DISSOLVED , (I) INACTIVE , (P) PROPOSED ,
Operational Status Codes: (E) EMERGENCY , (I) INTERIM/PEAK (O) OTHER , (P) PERMANENT , (S) SEASONAL
Source Types: (G) GROUND WATER , (S) SURFACE WATER , (U) GROUND WATER UNDER THE INFLUENCE

- End of Report -

At the time of your query this data was the most current information available from our database, which is in real time. Every effort was made to retrieve it according to your query. Thank-you for using DWW.

Texas Water Development Board
Well Schedule

State Well No. 65 05 220 Previous Well No. _____ County Harris 201

River Basin San Jacinto 10 Zone 1 Lat. 29 58 32 Long. 095 25 34 Source of Coord. 1

Owner's Well No. _____ Location ____ 1/4, ____ 1.4, Section ____, Block ____, Survey ____

Owner HCO MUD #215 Driller Alsay Inc.

Address _____ Tenant/Oper. _____

Date Drilled 11 04 1985 Depth 924 Source of Depth Datum D Altitude 102 Source of Alt. Datum m

Aquifer Evangeline -15- 121EVGL Well Type W Use 370215

Well Construction: Const. Method Mud Rotary H; Casing Material Steel S; Completion GP-UR-Screen G; Screen Material Stainless R

Lift Data: Pump Mfr. _____ Type Turbine T No. Stages ____

Bowls Diam. _____ in. Setting 350 ft. Column Diam. _____ in.

Motor Mfr. _____ Fuel or Power Electric E Horsepower ____

Yield: Flow ____ GPM Pump ____ GPM Meas.,Repr.,Est. ____ Date ____

Performance Test: Date ____ Length of Test ____ Production ____ GPM

Static Level ____ ft. Pumping Level ____ ft. Drawdown ____ ft. Sp.Cap. ____ GPM/ft.

Quality (Remarks _____

Water Use: Primary Public P Secondary _____ Tertiary _____

Other Data Available: Water Level N Water Quality N Logs _____ Other Data _____

Water Levels: Date ____ Meas. ____ ; Date ____ Meas. ____ ; Date ____ Meas. ____

Casing or Blank Pipe (C)
Well Screen or Slotted Zone (S)
Open Hole (O)
Cemented from 0 to 510 Setting (feet)

	Type	Diam. (in.)	From	To
1	C	20	0	510
2	C	14	410	516
3	S	14	516	570
4	S	14	584	680
5	S	14	690	770
6	S	14	824	904
7	C	14	904	924
8				
9				
10				
11				
12				
13				
14				
15				
16				

(20 max)

Recorded By PLN - TNRCC Date Record Collected or Updated 09 11 1997 Reporting Agency 03

Remarks: Test hole to 1300 Ft.

Aquifer Evangeline

Well No. 65-05-220

93-0384
1/9/93

Send original copy by certified mail to the Department of Water Resources P. O. Box 13087 Austin, Texas 78711

State of Texas
WATER WELL REPORT

ATTENTION OWNER: *Confidentiality Privilege Notice on Reverse Side*

For TDWR use only
Well No.
Located on map
Received:

1) OWNER HARRIS COUNTY M.U.D. 215 (Name) Address (Street or RFD) (City) (State) (Zip)

2) LOCATION OF WELL: County HARRIS miles in (N.E., S.W., etc.) direction from (Town)

Driller must complete the legal description to the right with distance and direction from two intersecting section or survey lines, or he must locate and identify the well on an official Quarter- or Half-Scale Texas County General Highway Map and attach the map to this form.

2) Legal description:
Section No. Block No. Township
Abstract No. Survey Name
Distance and direction from two intersecting section or survey lines

☒ See attached map.

3) TYPE OF WORK (Check):
☒ New Well ☐ Deepening ☐ Reconditioning ☐ Plugging

4) PROPOSED USE (Check):
☐ Domestic ☐ Industrial ☒ Public Supply ☐ Irrigation ☐ Test Well ☐ Other

5) DRILLING METHOD (Check):
☒ Mud Rotary ☐ Air Hammer ☐ Driven ☐ Bored ☐ Air Rotary ☐ Cable Tool ☐ Jetted ☐ Other

6) WELL LOG:
Date drilled 11-04-85

DIAMETER OF HOLE Dia. (in.)	From (ft.)	To (ft.)
26	Surface	510
30	510	924

7) BOREHOLE COMPLETION:
☐ Open Hole ☐ Straight Wall ☒ Underreamed
☒ Gravel Packed ☐ Other
If Gravel Packed give interval . . . from 510 ft. to 924 ft.

From (ft.)	To (ft.)	Description and color of formation material
		(SEE ATTACHED)

8) CASING, BLANK PIPE, AND WELL SCREEN DATA:

Dia. (in.)	New or Used	Steel, Plastic, etc. Perf., Slotted, etc. Screen Mgf., if commercial	Setting (ft.) From	Setting (ft.) To	Gage Casing	Gage Screen
		(SEE ATTACHED)				

IR# 370215

CEMENTING DATA
Cemented from 0 ft. to 510 ft.
Method used Haliburton
Cemented by Company (Company or Individual)

9) WATER LEVEL:
Static level ft. below land surface Date
Artesian flow gpm. Date

10) PACKERS: Type Depth

RECEIVED
FEB 13 1986
TEXAS WATER COMMISSION

(Use reverse side if necessary)

11) TYPE PUMP:
☒ Turbine ☐ Jet ☐ Submersible ☐ Cylinder
☐ Other
Depth to pump bowls, cylinder, jet, etc., 350 ft.

12) WELL TESTS:
☐ Type Test: ☐ Pump ☐ Bailer ☐ Jetted ☐ Estimated
Yield: gpm with ft. drawdown after hrs.

13) WATER QUALITY:
Did you knowingly penetrate any strata which contained undesirable water? ☐ Yes ☒ No
If yes, submit "REPORT OF UNDESIRABLE WATER"
Type of water? Depth of strata
Was a chemical analysis made? ☐ Yes ☐ No

I hereby certify that this well was drilled by me (or under my supervision) and that each and all of the statements herein are true to the best of my knowledge and belief.

NAME ALSAY INCORPORATED (Type or Print) Water Well Drillers Registration No. 2016

ADDRESS 6615 Gant Street, Houston, Texas 77066 (Street or RFD) (City) (State) (Zip)

(Signed) A C England A.C. ENGLAND (Water Well Driller) ALSAY INCORPORATED (Company Name)

Please attach electric log, chemical analysis, and other pertinent information, if available.

WR-1002 (Rev. 1-12-79) DEPARTMENT OF WATER RESOURCES COPY

CWB
65-25-92C

MUD #215 11/04/85
DRILLER'S LOG

DEPTH	FORMATION DISCRIPTION
0-5'	Substructure
5-8'	Topsoil
8-23'	Clay (red)
23-33'	Sand (tan)
33-100'	Sand/Clay
100-150'	Sand (tan)
150-170'	Clay (red)
170-208'	Sand (tan to white)
208-225'	Clay (tan)
225-290'	Sand with Gravel
290-315'	Clay (white)
315-342'	Sand (white)
342-352'	Clay (tan)
352-465'	Sand with Clay Stringers
465-520'	Clay (tan)
520-572'	Sand (tan)
572-585'	Clay (tan)
585-772'	Sand (tan & white)
772-825'	Shale (gray)
825-908'	Sand (gray)
908-1100'	Shale (blue)
1100-1232'	Sand with Shale Stringers
1232-1263'	Shale (gray)
1263-1290'	Sand (tan)
1290-1300' TD	Shale (gray)

6505220

MUD #215 11/04/85
PROPOSED RECOMMENDED MATERIAL SETTINGS

DEPTH	20" SURFACE CASING	BLANK	SCREEN
0-510'	510'		
410-516'		106'	
516-570'			54'
570-584'		14'	
584-680'			96'
680-690'		10'	
690-770'			80'
770-824'		54'	
824-904'			80'
904-924' TD ℓ		20'	
	510'	204'	310'

TOTAL MATERIALS

20" Surface Casing = 510'
14" Blank Liner = 204'
14" Screen = 310'

6505220

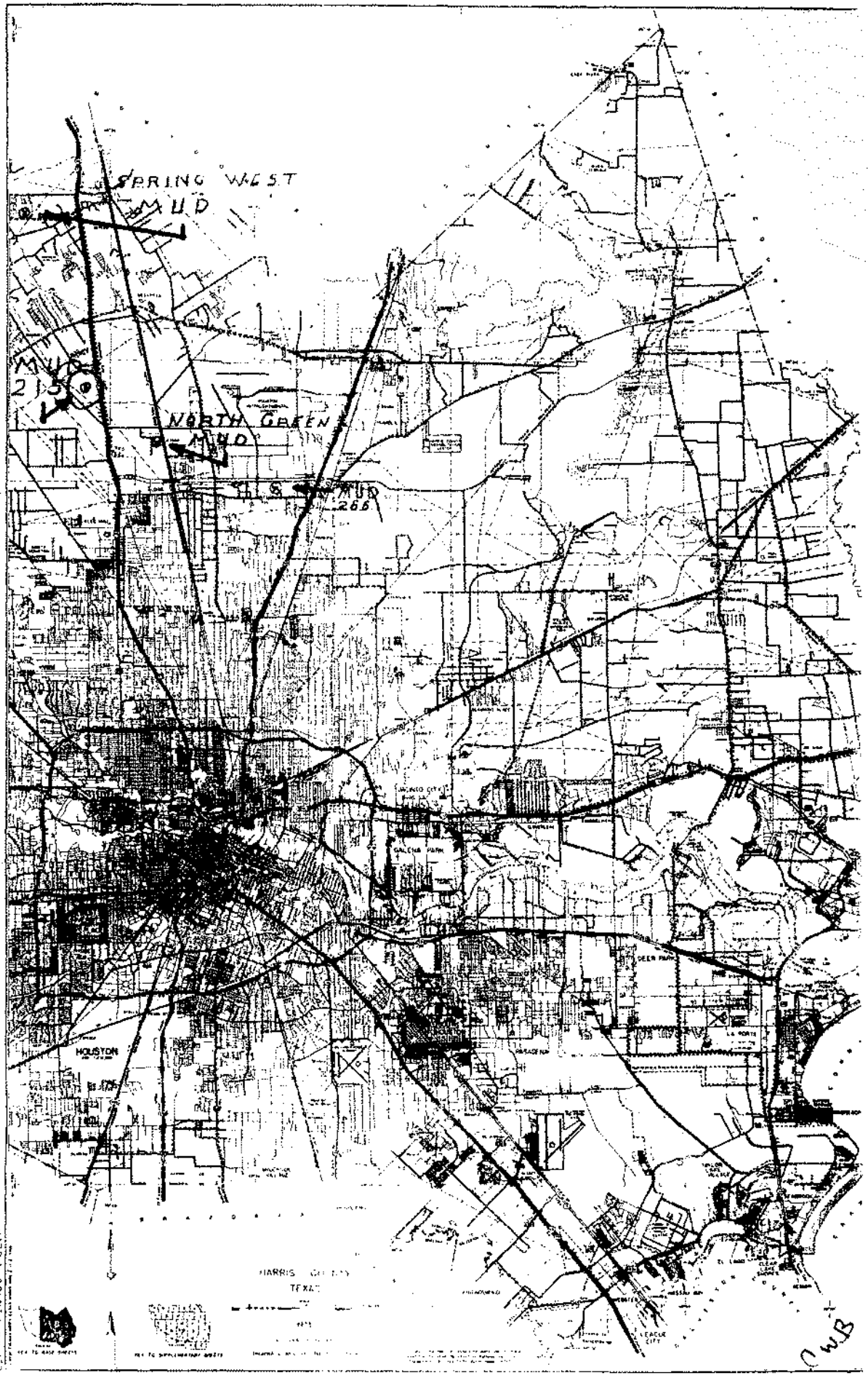
SPRING WEST MUD
NORTH GREEN MUD
MUD 266
HOUSTON
GALENA PARK
DEER PARK
LEAGUE CITY
HARRIS
TEXAS

10/26/2020
03:10:40

Texas Commission on Environmental Quality
DWW Water System Summary Sheet

PWS ID	PWS Name	Central Registry RN
TX1010340	FALLBROOK UTILITY DISTRICT	RN101175396

Organization/Customer *	Central Registry CN
FALLBROOK UTILITY DISTRICT	CN600623474

*Regulatory mail will be addressed to this organization/person

All Water System Contacts

Type	Contact	Communication
AC - Administrative Contact - PRESIDENT	WATKINS, LINDA, S 1300 POST OAK BLVD STE 1400 HOUSTON, TX 77056-3078	Phone Type: Value BUS - Business: 713-623-4531 FAX - Facsimile: 713-623-6143
EC - Emergency Contact - PRESIDENT	VILLARREAL, PAUL 13563 BAMMEL NORTH HOUSTON RD HOUSTON, TX 77066-2957	Electronic Type: Value Phone Type: Value BUS - Business: 281-895-8547 MOB - Mobile: 281-924-4628
ECS - Emergency Contact - Secondary - OPERATOR	GEHRKE, CLINTON L 13563 BAMMEL NORTH HOUSTON RD HOUSTON, TX 77066-2957	Electronic Type: Value Phone Type: Value BUS - Business: 281-895-8547 MOB - Mobile: 281-924-4631
FC - Financial Contact - BOOKKEEPER	TUJAGUE, LYNNETTE PO BOX 79349 HOUSTON, TX 77279-9349	Phone Type: Value BUS - Business: 713-932-7908
OW - Owner	FALLBROOK UTILITY DISTRICT PO BOX 680529 HOUSTON, TX 77268-0529	
PWS - Public Water System Contact - PRESIDENT	VILLARREAL, PAUL 13563 BAMMEL NORTH HOUSTON RD HOUSTON, TX 77066-2957	Electronic Type: Value Phone Type: Value BUS - Business: 281-895-8547 MOB - Mobile: 281-924-4628

Operator Grade	Number
WATER OPERATIONS COMPANY	1

Water Operator Licenses

License Holder:	WWWMS INC	
CURRENT	Class: NONE - WATER OPERATIONS COMPANY	WC0000265
License Holder:	NINO, CECILIO JR	
EXPIRED	Class: C - GROUND WATER TREATMENT OPERATOR	WG0000082

License Holder:	WATER WASTEWATER MANAGEMENT SERVICES INC	
EXPIRED	Class: NONE - WATER OPERATIONS COMPANY	WC0000220

Owner Type	Owner Type Options: COUNTY, DISTRICT, FEDERAL GOVERNMENT, INVESTOR OWNED, MUNICIPALITY, NATIVE AMERICAN, PRIVATE, STATE GOVERNMENT, WATER SUPPLY CORPORATION
District	

System Type	System Type Options: COMMUNITY, TRANSIENT/NON-COMMUNITY, NON-PUBLIC, NON-TRANSIENT/NON-COMMUNITY
C - Community	

Population Type	Population Served	# of Connect	# I/C w/other PWS
Residential	6708	2236	0

Total Product (MGD)	Average Daily Consump.	Max Daily Demand (MGD)	Total Storage (MG)	Elev. Storage (MG)	Service Pump Cap.	Max.Purchase Cap. (MGD/GPM)	Pressure Tank Cap. (MG)

Activity Status	Inactivation Date
A - ACTIVE	

Last Survey Date	Surveyor	Survey Type	Region	County
06/01/2018	DESTINY GEPPERT	Sanitary Survey	HOUSTON	HARRIS
06/01/2018	CHRISTIAN RINES	Sanitary Survey	HOUSTON	HARRIS
06/01/2018	MARIOL GEFERS	Sanitary Survey	HOUSTON	HARRIS

(Treatment Plant)							
Entry Point	EP Name/Source Summation (Activity Status)	Plant Name (Activity Status)	Plant Num	Chemical Mon Type	Chem Sample Point	Distribution Mon Type	Dist Sample Point
EP001	TRT-TAP / Ground Water(A)	PLANT - 931 CRESTBROOK(A)	TP5554		NO		NO

Train:	Unnamed			
(Treatments)				
Disinfection Zone	Treatment Sequence	Objective	Process	Treatment
null	null	D	403	GASEOUS CHLORINATION, PRE

(Active Sources)						
Source Number	Source Name (Activity Status)	Operational Status	Source Type	Depth	Tested GPM	Rated GPM
G1010340A	1 - 931 CRESTBROOK (A)	P	G	1040	1302 GPM	1350 GPM

Drill Date		Source Summary		
02/04/1970		EVANGELINE		
GPS Latitude (decimal)	GPS Longitude (decimal)	GPS Elevation	GPS Date	Seller
29.915239	-95.436031	92	01/16/2014	Not Purchasing

(Inactive/Offline Sources)			
SourceNumber	Name	Status	Depth

(Treatment Plant)							
Entry Point	EP Name/Source Summation (Activity Status)	Plant Name (Activity Status)	Plant Num	Chemical Mon Type	Chem Sample Point	Distribution Mon Type	Dist Sample Point
EP002	TRT-TAP / Ground Water(A)	PLANT - 10300 ELLA BLVD(A)	TP5555		NO		NO

Train:	Unnamed			
(Treatments)				
Disinfection Zone	Treatment Sequence	Objective	Process	Treatment
null	null	D	403	GASEOUS CHLORINATION, PRE

(Active Sources)						
Source Number	Source Name (Activity Status)	Operational Status	Source Type	Depth	Tested GPM	Rated GPM
G1010340B	2 - 10300 ELLA BLVD (A)	P	G	854	1562 GPM	1500 GPM

Drill Date		Source Summary		
11/20/1995		EVANGELINE		
GPS Latitude (decimal)	GPS Longitude (decimal)	GPS Elevation	GPS Date	Seller
29.922011	-95.435839	93	01/16/2014	Not Purchasing

(Inactive/Offline Sources)			
SourceNumber	Name	Status	Depth

Code Explanations
Monitoring Type Codes: (GW) GROUNDWATER , (GUP) GROUNDWATER UNDER THE INFLUENCE - PURCHASED , (SWP) SURFACE WATER - PURCHASED , (GU) GROUNDWATER UNDER THE INFLUENCE OF SURFACE WATER , (N) NO SOURCES , (SW) SURFACE WATER
Activity Status Codes: (A) ACTIVE , (D) DELETED/DISSOLVED , (I) INACTIVE , (P) PROPOSED ,

Operational Status Codes: (E) EMERGENCY , (I) INTERIM/PEAK (O) OTHER , (P) PERMANENT , (S) SEASONAL
Source Types: (G) GROUND WATER , (S) SURFACE WATER , (U) GROUND WATER UNDER THE INFLUENCE

- End of Report -

At the time of your query this data was the most current information available from our database, which is in real time. Every effort was made to retrieve it according to your query. Thank-you for using DWW.

Send original copy by certified mail to the Texas Department of Water Resources P. O. Box 13087 Austin, Texas 78711

State of Texas
WATER WELL REPORT

ATTENTION OWNER: *Confidentiality Privilege Notice on Reverse Side*

1) OWNER Febe Gloria Ubina (Name) Address 906 Pilot Point (Street or RFD) Houston (City)

2) LOCATION OF WELL: County Harris 5 miles in W/S (N.E., S.W., etc.) direction from Pasadena (Town) Texas

Driller must complete the legal description to the right with distance and direction from two intersecting section or survey lines, or he must locate and identify the well on an official Quarter- or Half-Scale Texas County General Highway Map and attach the map to this form.

☐ Legal description.
Section No. _____ Block No. _____ Township _____
Abstract No. _____ Survey Name _____
Distance and direction from two intersecting section or survey lines _____
☒ See attached map.

3) TYPE OF WORK (Check): ☒ New Well ☐ Deepening ☐ Reconditioning ☐ Plugging

4) PROPOSED USE (Check): ☒ Domestic ☐ Industrial ☐ Public Supply ☐ Irrigation ☐ Test Well ☐ Other _____

5) DRILLING METHOD (Check): ☒ Mud Rotary ☐ Air Hammer ☐ Driven ☐ Bored ☐ Air Rotary ☐ Cable Tool ☐ Jetted ☐ Other _____

6) WELL LOG:

Date drilled 10/09/86

DIAMETER OF HOLE Dia. (in.)	From (ft.)	To (ft.)
7	Surface	286

7) BOREHOLE COMPLETION: ☐ Open Hole ☒ Straight Wall ☐ Underreamed ☐ Gravel Packed ☐ Other _____
If Gravel Packed give interval . . . from _____ ft. to _____ ft.

From (ft.)	To (ft.)	Description and color of formation material
0	19	Clay
19	30	Sand Fine
30	78	Sands/Strips Shale/Clay
78	92	Sand Medium Corse
92	272	Strips Shale & Clay
272	286	Sand Medium

8) CASING, BLANK PIPE, AND WELL SCREEN DATA:

Dia. (in.)	New or Used	Steel, Plastic, etc. Perf., Slotted, etc. Screen Mfr., if commercial	Setting (ft.) From	Setting (ft.) To	Gage Casing	Gage Screen
4	N	Plastic United	0	276	40	
4	N	Plastic Johnson	276	286		010

RECEIVED
SEP 5 1990
TEXAS WATER COMMISSION

CEMENTING DATA
Cemented from 0 ft. to 10 ft.
Method used Hand-Mixed
Cemented by Wellco (Company or Individual)

9) WATER LEVEL:
Static level 170 ft. below land surface Date 10/17/86
Artesian flow _____ gpm. Date _____

10) PACKERS: Type Depth
None

11) TYPE PUMP:
☐ Turbine ☐ Jet ☒ Submersible ☐ Cylinder ☐ Other _____
Depth to pump bowls, cylinder, jet, etc., 252 ft.

(Use reverse side if necessary)

13) WATER QUALITY:
Did you knowingly penetrate any strata which contained undesirable water? ☐ Yes ☒ No
If yes, submit "REPORT OF UNDESIRABLE WATER"
Type of water? _____ Depth of strata _____
Was a chemical analysis made? ☐ Yes ☒ No

12) WELL TESTS:
☐ Type Test: ☐ Pump ☐ Bailer ☒ Jetted ☐ Estimated
Yield: _____ gpm with _____ ft. drawdown after _____ hrs

I hereby certify that this well was drilled by me (or under my supervision) and that each and all of the statements herein are true to the best of my knowledge and belief.

COMPANY NAME Wellco Water Well Company (Type or Print) Water Well Driller's License No. 315

ADDRESS 5423 Lotus Street (Street or RFD) Houston (City) Texas (State) 77085 (Zip)

(Signed) _____ (Licensed Water Well Driller) (Signed) _____ (Registered Driller Trainee)

Please attach electric log, chemical analysis, and other pertinent information, if available.

For TDWR use only
Well No. 62-23-8
Located on map _____

TDWR 0392 (Rev. 9-27-82) DEPARTMENT OF WATER RESOURCES COPY

48201172036

ALSAY
INCORPORATED
GROUNDWATER EXPLORATION & DEVELOPMENT

REPLY TO: 8615 GANT STREET
HOUSTON, TEXAS 77066
PHONE: (713) 444-6960
FAX #: (713) 444-7081

July 26, 1995

Drillers Log
Fallbrook U.D.
Water Plant #2
Well No. 1

Depth	Description
0'- 6'	Sub Structure
6'- 13'	Brown Clay
13'- 27'	Tan Clay
27'- 41'	Reddish Brown Clay
41'- 128'	Tan Clay
128'- 170'	Sand
170'- 214'	Tan Clay
214'- 244'	Sand
244'- 284'	Clay
284'- 318'	Sand
318'- 336'	Clay (Tan)
336'- 348'	Sand
348'- 364'	Clay (Tan)
364'- 384'	Sand
384'- 414'	Clay
414'- 462'	Sand
462'- 466'	Clay (Whitish Tan)
466'- 482'	Sand
482'- 488'	Clay (Whitish Tan)
488'- 510'	Sand
510'- 550'	Clay (Gray)
550'- 600'	Sand
600'- 700'	Clay (Gray)
700'- 748'	Sand
748'- 754'	Clay (Whitish Tan)
754'- 780'	Sand
780'- 786'	Clay (Whitish Tan)
786'- 830'	Sand
830'- 839'	Clay (Whitish Tan)
839'- 854'	Sand
854'- 890'	Clay (Gray)
890'- 930'	Sand
930'- 946'	Clay (Gray)
946'- 994'	Sand
994'-1086'	Clay (Gray)
1086'-1124'	Sand
1124'-1136'	Clay (Gray)

65-05-5

ALSAY
INCORPORATED
GROUNDWATER EXPLORATION & DEVELOPMENT

REPLY TO: 6615 GANT STREET
HOUSTON, TEXAS 77066
PHONE: (713) 444-6960
FAX #: (713) 444-7081

FALLBROOK UTILITY DISTRICT

Alternate Proposed Recommended Material Settings 07/31/95

		24 " 0.500 wall Casing	18 " 0.375 wall Blank	18 " 0.375 wall Screen
0 – 543		543 ft.		
443 – 548			105 ft.	
548 – 602				54 ft.
602 – 652			50	
652 – 660				8
660 – 701			41	
701 – 747				46
747 – 754			7	
754 – 780				26
780 – 786			6	
786 – 830				44
830 – 838			8	
838 – 854				16
854 – 874	T.D.		20	
		543 ft.	237 ft.	194 ft.

TOTAL MATERIALS:

24 inch Casing	543	ft.
18 inch Blank Liner	237	ft.
18 inch Screen	194	ft.
Total Depth	874	ft.

65-05-5

Send original copy by certified mail to: TNRCC, P.O. Box [illegible]7, Austin, TX 78711-3087 — Please use black ink.

ATTENTION OWNER: *Confidentiality Privilege Notice on Reverse Side*

State of Texas WELL REPORT

Texas Water Well Drillers Advisory Council
P.O. Box 13087
Austin, TX 78711-3087
512-371-6299

1) OWNER Fallbrook Utility District (Name) ADDRESS 10400 Ella Blvd. (Street or RFD) Houston, Texas (City) (State) (Zip)

2) ADDRESS OF WELL: County Harris 10400 Ella Blvd. (Street or RFD) Houston, TExas (City) (State) (Zip) STATE WELL # 65-05-5

3) TYPE OF WORK (Check): [X] New Well [ ] Deepening [ ] Reconditioning [ ] Plugging

4) PROPOSED USE (Check): [ ] Monitor [ ] Environmental Soil Boring [ ] Domestic [ ] Industrial [ ] Irrigation [ ] Injection [X] Public Supply [ ] De-watering [ ] Testwell
If Public Supply well, were plans submitted to the TNRCC? [X] Yes [ ] No

5)

6) WELL LOG:
Date Drilling: Started 7-10 1995 Completed 11-22 1995

DIAMETER OF HOLE		
Dia. (in.)	From (ft.)	To (ft.)
35	Surface	50
34	50	543
34	543	835

7) DRILLING METHOD (Check): [ ] Driven [ ] Air Rotary [X] Mud Rotary [ ] Bored [ ] Air Hammer [ ] Cable Tool [ ] Jetted [ ] Other

From (ft.) To (ft.) Description and color of formation material

See Attached Copy

(Use reverse side if necessary)

8) Borehole Completion (Check): [ ] Open Hole [ ] Straight Wall [X] Underreamed [X] Gravel Packed [ ] Other
If Gravel Packed give interval ... from 448 ft. to 835 ft.

CASING, BLANK PIPE, AND WELL SCREEN DATA:

Dia. (in.)	New or Used	Steel, Plastic, etc. Perf., Slotted, etc. Screen Mfg., if commercial	Setting (ft.) From	Setting (ft.) To	Gage Casting Screen
30	N	Steel	0	50	.375
24	N	Steel	0	543	.500
18	N	Steel With Stain-	443	835	.375
		less Screen			.035

RECEIVED
DEC 29 1995
TEXAS NATURAL RESOURCE CONSERVATION COMMISSION

9) CEMENTING DATA [Rule 338.44(1)]
Cemented from 0 ft. to 50 ft. No. of sacks used 60
0 ft. to 543 ft. No. of sacks used 1200
Method used Solid Hydraulics
Cemented by Dowell Schlumberger
Distance to septic system field lines 150 ft.
Method of verification of above distance Engineering Firm

10) SURFACE COMPLETION
[X] Specified Surface Slab Installed [Rule 338.44(2)(A)]
[ ] Specified Steel Sleeve Installed [Rule 338.44(3)(A)]
[ ] Pitless Adapter Used [Rule 338.44(3)(b)]
[ ] Approved Alternative Procedure Used [Rule 338.71]

13) TYPE PUMP:
[X] Turbine [ ] Jet [ ] Submersible [ ] Cylinder
[ ] Other
Depth to pump bowls, cylinder, jet, etc., _____ ft.

14) WELL TESTS:
Type test: [X] Pump [ ] Bailer [ ] Jetted [ ] Estimated
Yield: 1248 gpm with 96 ft. drawdown after 24 hrs.

11) WATER LEVEL:
Static level 365.35 ft. below land surface Date 11-20-95
Artesian flow _____ gpm. Date _____

15) WATER QUALITY:
Did you knowingly penetrate any strata which contained undesirable constituents?
[ ] Yes [X] No If yes, submit "REPORT OF UNDESIRABLE WATER"
Type of water? _____ Depth of strata _____
Was a chemical analysis made? [X] Yes [ ] No

12) PACKERS: Type Depth
N/A

I hereby certify that this well was drilled by me (or under my supervision) and that each and all of the statements herein are true to the best of my knowledge and belief. I understand that failure to complete items 1 thru 15 will result in the log(s) being returned for completion and resubmittal.

COMPANY NAME Alsay Incorporated (Type or print) WELL DRILLER'S LICENSE NO. 2048 WPKT

ADDRESS 6615 Gant (Street or RFD) Houston, Texas 77066 (City) (State) (Zip)

(Signed) Neil Rollie (Licensed Well Driller)
Neil Rollie

(Signed) _____ (Registered Driller Trainee)

Please attach electric log, chemical analysis, and other pertinent information, if available.

TNRCC-0199 (Rev. 09-01-93) TNRCC COPY

65-05-5

Well #2 - MAP # H-102

Send original copy by certified mail to the Texas Department of Water Resources P. O. Box 13087 Austin, Texas 78711

State of Texas
WATER WELL REPORT

ATTENTION OWNER: *Confidentiality Privilege Notice on Reverse Side*

For TDWR use only
Well No. 65-05-2A
Located on map Yes
Received: TH

1) OWNER K L Bowlins (Name) Address 1730 Hue ST. (Street or RFD) Houston (City) Texas (State) (Zip)

2) LOCATION OF WELL:
County Harris 2 miles in No (N.E., S.W., etc.) direction from Houston's Tex (Town)

Driller must complete the legal description to the right with distance and direction from two intersecting section or survey lines, or he must locate and identify the well on an official Quarter- or Half-Scale Texas County General Highway Map and attach the map to this form.

☐ Legal description:
Section No. _____ Block No. _____ Township _____
Abstract No. _____ Survey Name _____
Distance and direction from two intersecting section or survey lines _____

Map on 65-05-2A ☐ See attached map. 1730 Hue St.

3) TYPE OF WORK (Check):
☑ New Well ☐ Deepening ☐ Reconditioning ☐ Plugging

4) PROPOSED USE (Check):
☑ Domestic ☐ Industrial ☐ Public Supply ☐ Irrigation ☐ Test Well ☐ Other

5) DRILLING METHOD (Check):
☑ Mud Rotary ☐ Air Hammer ☐ Driven ☐ Bored ☐ Air Rotary ☐ Cable Tool ☐ Jetted ☐ Other

6) WELL LOG:
Date drilled OCT. 16. 79

DIAMETER OF HOLE

Dia. (in.)	From (ft.)	To (ft.)
6 5/8	Surface	306'
3 3/8	306	328

7) BOREHOLE COMPLETION:
☐ Open Hole ☐ Straight Wall ☐ Undarreamed
☐ Gravel Packed ☑ Other TWO-STRING.
If Gravel Packed give interval ... from _____ ft. to _____ ft.

From (ft.)	To (ft.)	Description and color of formation material
0	22	CLAY.
22	30	SAND
30	59	CLAY
59	80	SAND
80	110	CLAY.
110	154	SAND
154	191	CLAY.
191	236	SAND
236	240	CLAY.
240	286	SAND - SOFT
286	290	CLAY.
290	296	SAND
296	305	CLAY.
305	328	SAND.

(Use reverse side if necessary)

8) CASING, BLANK PIPE, AND WELL SCREEN DATA:

Dia. (in.)	New or Used	Steel, Plastic, etc. Perf., Slotted, etc. Screen Mfr., if commercial	Setting (ft.) From	Setting (ft.) To	Gage Casing Screen
4"	N	PLASTIC.	0	306	
2 1/2	N	PLASTIC.	306	313	
2 1/2	N	PLASTIC SCREEN	313	328	#12

CEMENTING DATA
Cemented from 306 ft. to 306 ft.
Method used PUMP.
Cemented by BODE DRILLING CO. INC. (Company or Individual)

9) WATER LEVEL:
Static level 157 ft. below land surface Date _____
Artesian flow _____ gpm. Date _____

10) PACKERS: Type Depth

11) TYPE PUMP:
☐ Turbine ☐ Jet ☑ Submersible ☐ Cylinder
☐ Other _____
Depth to pump bowls, cylinder, jet, etc. 320' ft.

12) WELL TESTS:
☐ Type Test ☐ Pump ☐ Bailer ☐ Jetted ☐ Estimated
Yield: _____ gpm with _____ ft. drawdown after _____ hrs.

13) WATER QUALITY:
Did you knowingly penetrate any strata which contained undesirable water? ☐ Yes ☑ No
If yes, submit "REPORT OF UNDESIRABLE WATER"
Type of water? _____ Depth of strata 23
Was a chemical analysis made? ☐ Yes ☑ No

I hereby certify that this well was drilled by me (or under my supervision) and that each and all of the statements herein are true to the best of my knowledge and belief.

NAME E. L. Bode (Type or Print) Water Well Drillers Registration No. 46

ADDRESS P.O. Box 90067 (Street or RFD) Houston (City) Tex. (State) 77090 (Zip)

(Signed) E. L. Bode (Water Well Driller) Bode Drilling Co. Inc. (Company Name)

Please attach electric log, chemical analysis, and other pertinent information, if available.

TDWR-0392 (Rev. 1-12-79)

DEPARTMENT OF WATER RESOURCES COPY

4820113827

STATE OF TEXAS WELL REPORT for Tracking #226325

Owner:	**MOHAMMAD WAJID**	Owner Well #:	**2-8474**
Address:	**12015 CRESCENT PEAK HOUSTON, TX 77067**	Grid #:	**65-05-2**
Well Location:	**12015 CRESCENT PEAK DR. HOUSTON, TX 77067**	Latitude:	**29° 57' 36" N**
		Longitude:	**095° 26' 59" W**
Well County:	**Harris**	Elevation:	**No Data**
Type of Work:	**Replacement**	Proposed Use:	**Domestic**

Drilling Start Date: **8/7/2010** Drilling End Date: **8/10/2010**

	Diameter (in.)	*Top Depth (ft.)*	*Bottom Depth (ft.)*
Borehole:	**7.25**	**0**	**325**

Drilling Method: **Mud (Hydraulic) Rotary; 2-STRING**

Borehole Completion: **CEMENTED**

	Top Depth (ft.)	*Bottom Depth (ft.)*	*Description (number of sacks & material)*
Annular Seal Data:	**0**	**15**	**13**
	15	**305**	**15**

Seal Method: **Positive Displacement**

Sealed By: **Driller**

Distance to Property Line (ft.): **No Data**

Distance to Septic Field or other concentrated contamination (ft.): **No Data**

Distance to Septic Tank (ft.): **No Data**

Method of Verification: **No Data**

Surface Completion: **Alternative Procedure Used**

Water Level: **150 ft.** below land surface on **2010-08-10** Measurement Method: **Unknown**

Packers: **4 X 2 1/2 TRI-SEAL 300 FT.**

Type of Pump: **Submersible** Pump Depth (ft.): **240**

Well Tests: **Estimated** **Yield: 50 GPM**

	Strata Depth (ft.)	Water Type
Water Quality:	60	GOOD

Chemical Analysis Made: **No**

Did the driller knowingly penetrate any strata which contained injurious constituents?: **No**

Certification Data: The driller certified that the driller drilled this well (or the well was drilled under the driller's direct supervision) and that each and all of the statements herein are true and correct. The driller understood that failure to complete the required items will result in the report(s) being returned for completion and resubmittal.

Company Information: **NORTHWEST WATER WELLS**
25143 FM 1488
MAGNOLIA, TX 77355

Driller Name: **GLEN R. BONDS** License Number: **50950**

Comments: **No Data**

Lithology:
DESCRIPTION & COLOR OF FORMATION MATERIAL

Top (ft.)	Bottom (ft.)	Description
0	45	CLAY
45	105	CLAY/SAND
105	145	SAND
145	165	CLAY
165	245	CLAY/SAND
245	265	CLAY
265	325	SAND

Casing:
BLANK PIPE & WELL SCREEN DATA

Dia. (in.)	New/Used	Type	Setting From/To (ft.)
4	N	PVC	CASING 0-305 40
2 1/2	N	PVC	LINER 300-305 40
2 1/2	N	PVC	SCREEN 305-325 008

IMPORTANT NOTICE FOR PERSONS HAVING WELLS DRILLED CONCERNING CONFIDENTIALITY

TEX. OCC. CODE Title 12, Chapter 1901.251, authorizes the owner (owner or the person for whom the well was drilled) to keep information in Well Reports confidential. The Department shall hold the contents of the well log confidential and not a matter of public record if it receives, by certified mail, a written request to do so from the owner.

Please include the report's Tracking Number on your written request.

Texas Department of Licensing and Regulation
P.O. Box 12157
Austin, TX 78711
(512) 334-5540

#4

Please use black ink. Send original copy by certified mail to the Texas Water Commission P.O. Box 13087 Austin, Texas 78711

State of Texas
WATER WELL REPORT

ATTENTION OWNER: Confidentiality Privilege Notice on Reverse Side

Texas Water Well Drillers Board P.O. Box 13087 Austin, Texas 78711

1) OWNER JOHN WILLIAMS (Name) Address 1703 HUGARD (Street or RFD) HOUSTON (City) TEX (State) (Zip)

2) LOCATION OF WELL: County HARRIS 2 miles in NO (N.E., S.W., etc.) direction from HOUSTON, TEX (Town)

Driller must complete the legal description to the right with distance and direction from two intersecting section or survey lines, or he must locate and identify the well on an official Quarter- or Half-Scale Texas County General Highway Map and attach the map to this form.

☐ Legal description: Section No. ____ Block No. ____ Township ____ Abstract No. ____ Survey Name ____ Distance and direction from two intersecting section or survey lines ____

☐ See attached map. 0065-05-6

3) TYPE OF WORK (Check): ☑ New Well ☐ Deepening ☐ Reconditioning ☐ Plugging

4) PROPOSED USE (Check): ☑ Domestic ☐ Industrial ☐ Monitor ☐ Public Supply ☐ Irrigation ☐ Test Well ☐ Injection ☐ Other ____

5) DRILLING METHOD (Check): ☑ Mud Rotary ☐ Air Hammer ☐ Jetted ☐ Bored ☐ Air Rotary ☐ Cable Tool ☐ Other ____ ☐ Driven

6) WELL LOG: Date Drilling: Started NOV. 22, 1988 Completed NOV. 23, 1988

DIAMETER OF HOLE

Dia. (in.)	From (ft.)	To (ft.)
6½	Surface	315
3⅞	315	335

7) BOREHOLE COMPLETION: ☐ Open Hole ☐ Straight Wall ☐ Underreamed ☐ Gravel Packed ☐ Other TWO-STRING. If Gravel Packed give interval ... from ____ ft. to ____ ft.

From (ft.)	To (ft.)	Description and color of formation material
0	19	CLAY
19	23	SAND
23	60	CLAY
60	81	SAND
81	102	CLAY
102	135	SAND
131	190	CLAY
190	205	SAND
205	217	CLAY
217	237	SAND
237	285	CLAY
285	295	SAND
295	301	CLAY
301	335	SAND

(Use reverse side if necessary)

8) CASING, BLANK PIPE, AND WELL SCREEN DATA:

Dia. (in.)	New or Used	Steel, Plastic, etc. Perf., Slotted, etc. Screen Mgf., if commercial	Setting (ft.) From	To	Gage Casing Screen
4"	N	PVC	0	315	40
2½	N	PVC	315	320	80
2½	N	PVC SCREEN	320	335	#12

9) CEMENTING DATA [Rule 319.44(b)] Cemented from 0 ft. to 10 ft. No. of Sacks Used 2; 315 ft. to 315 ft. No. of Sacks Used 10. Method used PUMP. Cemented by BODE DRILLING CO. INC.

10) SURFACE COMPLETION: ☐ Specified Surface Slab Installed [Rule 319.44(c)] ☐ Pitless Adapter Used [Rule 319.44(d)] ☑ Approved Alternative Procedure Used [Rule 319.71]

11) WATER LEVEL: Static level 170 ft. below land surface Date NOV. 23-88. Artesian flow ____ gpm. Date ____

12) PACKERS: Type Depth

13) TYPE PUMP: ☐ Turbine ☐ Jet ☑ Submersible ☐ Cylinder ☐ Other ____ Depth to pump bowls, cylinder, jet, etc., 241 ft.

14) WELL TESTS: Type Test: ☐ Pump ☐ Bailer ☐ Jetted ☐ Estimated. Yield ____ gpm with ____ ft. drawdown after ____ hrs.

15) WATER QUALITY: Did you knowingly penetrate any strata which contained undesirable water? ☐ Yes ☑ No. If yes, submit "REPORT OF UNDESIRABLE WATER". Type of water? ____ Depth of strata 34'. Was a chemical analysis made? ☐ Yes ☑ No

I hereby certify that this well was drilled by me (or under my supervision) and that each and all of the statements herein are true to the best of my knowledge and belief. I understand that failure to complete items 1 thru 12 will result in the log(s) being returned for completion and resubmittal.

COMPANY NAME BODE DRILLING CO. (Type or Print) Water Well Driller's License No. 46

ADDRESS PO BOX 90067 (Street or RFD) HOUSTON (City) TEX (State) 77290 (Zip)

(Signed) C. L. Bode (Licensed Water Well Driller) (Signed) ____ (Registered Driller Trainee)

Please attach electric log, chemical analysis, and other pertinent information, if available.

For TWC use only Well No. 65-00-2 Located on map ____

WWD-012 (Rev 01-28-87) TEXAS WATER COMMISSION COPY

4820111577

MAP # 2.

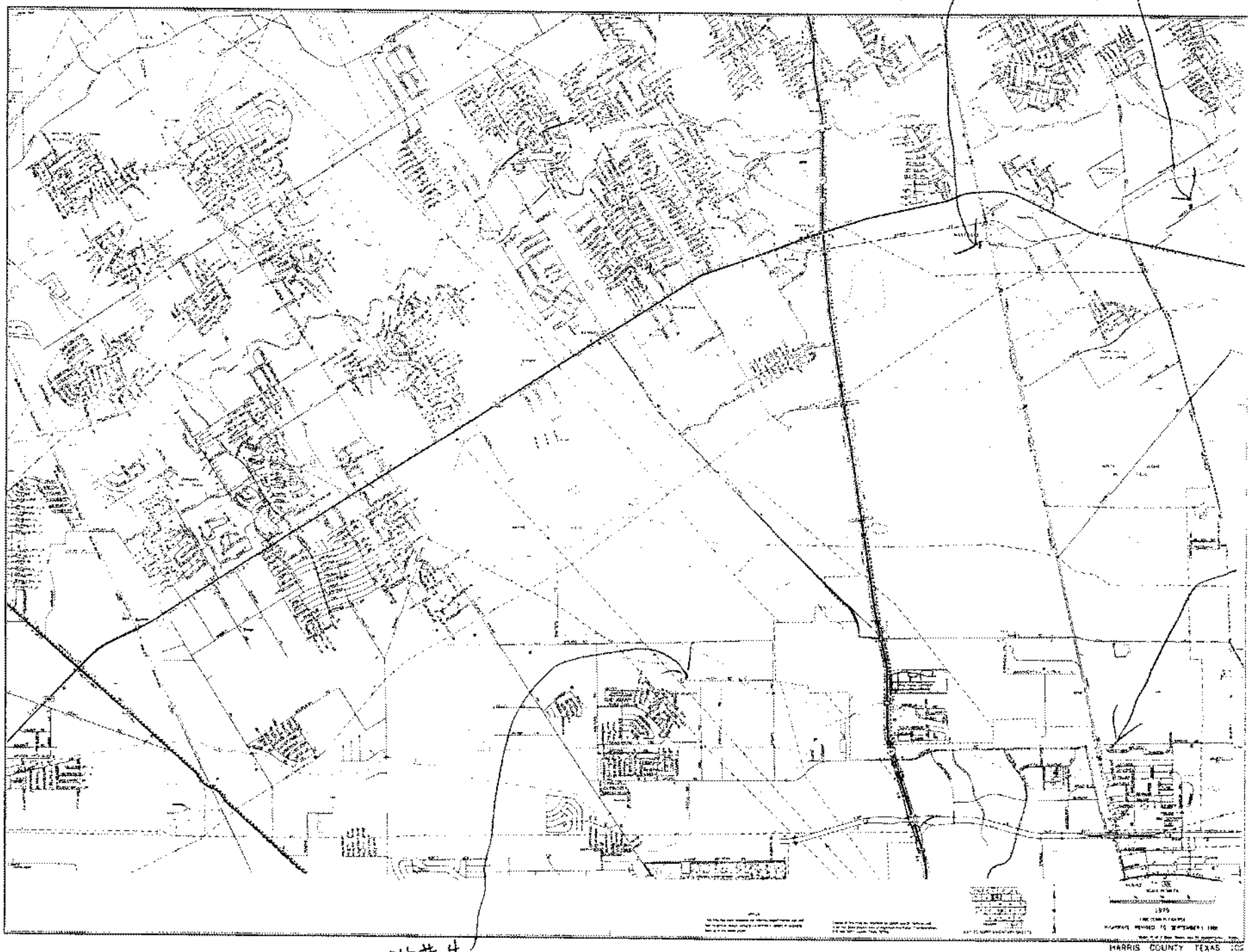

Dup

5B

Send original copy by certified mail to the Texas Water Development Board P. O. Box 12386 Austin, Texas 78711

State of Texas

WATER WELL REPORT

For TWDB use only
Well No. 65-05-5B
Located on map 4C.5
Received: 92
dlr

1) OWNER:
Person having well drilled GLOBE ROOFING & SHEET METAL (Name) Address RT. #6 Box 416B (Street or RFD) HOUSTON (City) TEXAS (State) 77090

Landowner SAME (Name) Address SAME (Street or RFD) (City) (State)

2) LOCATION OF WELL:
County HARRIS, 14 miles in N (N.E., S.W., etc.) direction from HOUSTON (Town)

Locate by sketch map showing landmarks, roads, creeks, hiway number, etc.*
1731 Hugh Rd.
OFF GEARS Rd North
Between Stuebner & Airline
(Use reverse side if necessary) I.A. #45

or

Give legal location with distances and directions from adjacent sections or survey lines.
Labor _____ League _____
Block _____ Survey _____
Abstract No. _____
(NW¼ NE¼ SW¼ SE¼) of Section _____

3) TYPE OF WORK (Check):
New Well ✓ Deepening
Reconditioning Plugging

4) PROPOSED USE (Check):
Domestic Industrial ✓ Municipal
Irrigation Test Well Other

5) TYPE OF WELL (Check):
Rotary ✓ Driven Dug
Cable Jetted Bored

6) WELL LOG:
Diameter of hole 6½ in. Depth drilled 341 ft. Depth of completed well 341' ft. Date drilled 3/7/72
All measurements made from 4 ft. above ground level.

From (ft.)	To (ft.)	Description and color of formation material
0	3	Top Soil
3	312	unconsolidated Mat.
312	341'	Medium Sand

(Use reverse side if necessary)

9) Casing:
Type: Old New ✓ Steel ✓ Plastic Other
Cemented from 245 ft. to ~~299~~ 315 ft.

Diameter (inches)	Setting From (ft.)	Setting To (ft.)	Gage
4	0	~~299~~ 315	30
2	315	321'	40

10) SCREEN:
Type S.S. Wrapped
Perforated ✓ Slotted

Diameter (inches)	Setting From (ft.)	Setting To (ft.)	Slot Size
2"	321	341	16 gaw

7) COMPLETION (Check):
Straight wall ✓ Gravel packed Other
Under reamed Open Hole

8) WATER LEVEL:
Static level 126 ft. below land surface Date 3-8-72
Artesian pressure _____ lbs. per square inch Date _____
Depth to pump bowls, cylinder, jet, etc., 168' ft. below land surface.

11) WELL TESTS:
Was a pump test made? Yes No ✓ If yes, by whom?
Yield: _____ gpm with _____ ft. drawdown after _____ hrs.
Bailer test _____ gpm with _____ ft. drawdown after _____ hrs.
Artesian flow _____ gpm
Temperature of water _____

12) WATER QUALITY:
Was a chemical analysis made? Yes No ✓
Did any strata contain undesirable water? Yes No ✓
Type of water? _____ depth of strata _____

I hereby certify that this well was drilled by me (or under my supervision) and that each and all of the statements herein are true to the best of my knowledge and belief.

NAME Tommy C. Bussell (Type or Print) Water Well Drillers Registration No. 707

ADDRESS 9739 N. Houston-Rosslyn Rd. (Street or RFD) Houston (City) Texas (State) 77088

(Signed) Tommy C Bussell (Water Well Driller) Bussell & Son, Inc. (Company Name)

Please attach electric log, chemical analysis, and other pertinent information, if available.

*Additional instructions on reverse side.

TWDBE-GW-53

LJ 65-05-215

April 1966

WELL SCHEDULE

U. S. DEPT. OF THE INTERIOR — GEOLOGICAL SURVEY — WATER RESOURCES DIVISION

1:24000

MASTER CARD

Record by H. PETERS Source of data Driller Date 11-22-76 Map Aldine 1967

State TEXAS 48 County (or town) HARRIS LT

Latitude: 29 deg 57 min 32 sec N S Longitude: 095 degrees 27 min 08 sec W Sequential number: 2

Lat-long accuracy: T_____ N S, R_____ E W, Sec_____, _____ ¼, _____ ¼, _____ ¼ _____ B & M

Local well number: LJ-65-05-215 Other number:

Local use: Owner or name: HARRIS Co MUD #5

Owner or name: H C MUD NO 5 Address: Rushwood Subdivision Houston TX

Ownership: (C) County, (F) Fed Gov't, (M) City, (N) Corp or Co, (P) Private, (S) State Agency, (W) Water Dist W

Use of water: (A) Air cond, (B) Bottling, (C) Comm, (D) Dewater, (E) Power, (F) Fire, (H) Irr, (I) Med, Ind, (N) P S, (R) Rec, (S) Stock, (T) Instit, (U) Unused, (V) Repressure, (W) Recharge, (X) Desal-P S, (Y) Desal-other, (Z) Other P

Use of well: (A) Anode, (D) Drain, (G) Seismic, (H) Heat Exc, (O) Obs, (Φ) Oil-gas, (P) Recharge, (R) Test, (T) Unused, (W) Withdraw, (X) Waste, (Z) Destroyed W

DATA AVAILABLE: Well data _____ Freq. W/L meas.: _____ Φ Field aquifer char. _____

Hyd. lab. data: _____

Qual. water data; type: _____

Freq. sampling: Layne-Texas 4-21-75 Y Pumpage inventory: yes no; period: _____

Aperture cards: _____ yes

Log data: D-Log 0-340' D

WELL-DESCRIPTION CARD

SAME AS ON MASTER CARD Depth well: 430 ft 430 Meas. (rep) Driller accuracy 3

Depth cased: (first perf.) 320 ft 320 Casing type: Steel ; Diam. 14-8 5/8 in 8

Finish: (C) porous concrete, (F) gravel w. (perf.), (G) gravel w. (screen), (H) horiz. gallery, (Φ) open end, (P) perf., (S) screen, sd. pt., (W) shored, (X) open hole, (Z) other F

Method Drilled: (A) air rot, (B) bored, (C) cable, (D) dug, (H) hyd rot., (J) jetted, (P) air percussion, (R) reverse rotary, (T) trenching, (V) driven, (W) drive wash, (Z) other H

Date Drilled: 3-27-75 975 Pump intake setting: _____ ft

Driller: LAYNE-TEXAS Co. name, Houston Tx address

Lift (type): (A) air, (B) bucket, (C) cent, (J) jet, (L) multiple (cent.), (M) multiple (turb.), (N) none, (P) piston, (R) rot, (S) submerg, (T) turb, (Z) other S Deep Shallow

Power (type): diesel, (E) elec, nat gas, gasoline, hand, LP gas, wind; H.P. _____ 5 Trans. or meter no. _____

Descrip. MP _____ ft above below LSD, Alt. MP _____

Alt. LSD: 104 105 Accuracy: (source) Topo 5' 3

Water Level 150 ft above below MP; Flow above below LSD 150 Accuracy: Rept G

Date meas: 4-21-75 475 Yield: _____ gpm Method determined _____

Drawdown: 100 ft 100 Accuracy: Rept Pumping period 24 hrs 24

QUALITY OF WATER DATA: Iron 11 ppm Sulfate 4 ppm Chloride 46 ppm Hard. _____ ppm

Sp. Conduct _____ K x 10^6 Temp. _____ °F Date sampled _____

Taste, color, etc. _____

Well No.

65-05-215

LJ 65-05-215

Latitude-longitude N S d m s d m s

HYDROGEOLOGIC CARD

SAME AS ON MASTER CARD (1–19) Physiographic Province: Coastal Plain 0 3 (20–21) Section:

F (22) Drainage Basin: 5 1 R (23–25) Subbasin: (26)

Topo of well site: (D) depression, (C) stream channel, (E) dunes, (F) flat, (H) hilltop, (K) sink, (L) swamp, (O) offshore, (P) pediment, (S) hillside, (T) terrace, (U) undulating, (V) valley flat F (27)

MAJOR AQUIFER: system, series (28–29) Lower Chicot (aquifer, formation, group) C L (30–31)

Lithology: ✓ (32–33) Origin: (34) Aquifer Thickness: ft

(35–37) Length of well open to: 130 ft 1 3 0 (38–40) Depth to top of: ft (41–43)

MINOR AQUIFER: system, series (44–45) aquifer, formation, group (46–47)

Lithology: (48–49) Origin: (50) Aquifer Thickness: ft

(51–53) Length of well open to: ft (54–56) Depth to top of: ft (57–59)

Intervals Screened: 240'-320'; 370'-420' mill slot screen

Depth to consolidated rock: ft (60–63) Source of data: (64)

Depth to basement: ft (65–68) Source of data: (69)

Surficial material: (70–71) Infiltration characteristics: (72)

Coefficient Trans: gpd/ft (73–75) Coefficient Storage: (76–78)

Coefficient Perm: gpd/ft^2; Spec cap: gpm/ft; Number of geologic cards: (79)

14" Csg 0-122'
8 5/8" Csg 0-430'

14" Csg CEMENTED 0-122'

Two wells at site.
This is standby well — other well is turbine lift.
(LJ-65-05-213)

Well No.

GPO 857-700

65-05-215

Send original copy by certified mail to the Texas Water Development Board P. O. Box 13087 Austin, Texas 78711

State of Texas

WATER WELL REPORT

For TWDB use only
Well No. 65-05-215
Located on map yes
Received: 75
dl

1) OWNER:
Person having well drilled Harris County MUD #1 (Name) c/o Bernard Johnson Address 5050 West Cherry (Street or RFD) Houston (City) 77027 (State)

Landowner _____ (Name) Address _____ (Street or RFD) (City) (State)

2) LOCATION OF WELL:
County _____, _____ miles in _____ (N.E., S.W., etc.) direction from _____ (Town)

Locate by sketch map showing landmarks, roads, creeks, hiway number, etc.*

Map on 60-60-95

See attached map

North

(Use reverse side if necessary)

or

Give legal location with distances and directions from adjacent sections or survey lines.

Labor _____ League _____

Block _____ Survey _____

Abstract No. _____

(NW¼ SE¼ SW¼ SE¼) of Section _____

3) TYPE OF WORK (Check): New Well, Deepening, Reconditioning, Plugging

4) PROPOSED USE (Check): Domestic, Industrial, Municipal, Irrigation, Test Well, Other

5) TYPE OF WELL (Check): Rotary, Driven, Dug, Cable, Jetted, Bored

6) WELL LOG:
Diameter of hole _____ in. Depth drilled _____ ft. Depth of completed well _____ ft. Date drilled _____

All measurements made from _____ ft. above ground level.

From (ft.)	To (ft.)	Description and color of formation material
		See attached
		Completion report

(Use reverse side if necessary)

9) Casing:
Type: Old, New, Steel, Plastic, Other

Cemented from _____ ft. to _____ ft.

Diameter (inches)	Setting From (ft.)	Setting To (ft.)	Gage

10) SCREEN:
Type _____

Perforated, Slotted

Diameter (inches)	Setting From (ft.)	Setting To (ft.)	Slot Size

7) COMPLETION (Check):
Straight wall, Gravel packed, Other, Under reamed, Open Hole

8) WATER LEVEL:
Static level _____ ft. below land surface Date _____

Artesian pressure _____ lbs. per square inch Date _____

Depth to pump bowls, cylinder, jet, etc., _____ ft. below land surface.

11) WELL TESTS:
Was a pump test made? Yes No If yes, by whom?

Yield: _____ gpm with _____ ft. drawdown after _____ hrs.

Bailer test _____ gpm with _____ ft. drawdown after _____ hrs.

Artesian flow _____ gpm

Temperature of water _____

12) WATER QUALITY:
Was a chemical analysis made? Yes No

Did any strata contain undesirable water? Yes No

Type of water? _____ depth of strata _____

I hereby certify that this well was drilled by me (or under my supervision) and that each and all of the statements herein are true to the best of my knowledge and belief.

NAME Leland Lawson (Type or Print) Water Well Drillers Registration No. 2L

ADDRESS P.O. Box 5465 (Street or RFD) Houston (City) 77011 (State)

(Signed) Leland Lawson (Water Well Driller) Singer-Layne Texas Inc (Company Name)

Please attach electric log, chemical analysis, and other pertinent information, if available.

*Additional instructions on reverse side.

TWDB-WD-9

65-05-215

FORM NO. 30

LAYNE TEXAS COMPANY, LTD.

HOUSTON -:- DALLAS

WELL LOG

REPORT NO
S. O. 1102-5418
PAGE 1 of 1
FILE NO. 3780
DATE 4-15-75

CUSTOMER LOCATION

FOR Harris Co. M.U.D. #5

LOCATION WELL Rushwood Subdivision

SURVEY FIELD

COUNTY Harris STATE Texas

OTHER LAND MARKS

WELL DATA

NAME WELL WELL NO. 2

ELEVATION DATUM

BT C GR

TEST HOLE SIZE 9-7/8" TO 430'

DATE STARTED DRILLING 3-26-75

DATE FINISHED DRILLING 3-27-75

DRILLER J.B.Deering RIG NO. 10

TYPE MUD Gel NO. SACKS 10

ELECTRIC LOG no TYPE

SURVEY no TYPE

OTHER B. Brunson

DEPTH STRATA	EACH STRATUM	DESCRIPTION FORMATION	SAMPLES		
			DEPTH	TYPE	NUMBER
0		Surface			
5'	5'	Top Soil			
10'	15'	Clay w/gravel			
15'	15'	Gravel			
30'	15'	Sand			
35'	5'	Clay			
68'	33'	Clay and Shale			
103'	35'	Shale			
165'	62'	Sand & Sandy Clay			
175'	10'	Clay			
194'	19'	Sand & Sandy Clay			
210'	16'	Clay			
236'	26'	Sand & Clay Stks.			
242'	6'	Hard Clay			
267'	25'	Sand & Clay Stks.			
277'	10'	Hard Shale			
299'	22'	sand			
305'	6'	Shale			
318'	13'	Sand			
340'	22'	Shale & Sand Stks.			

65-05-215

FORM NO. 1302 - 1M - 8-81 - BAL

THE LAYNE TEXAS COMPANY, LTD.

HOUSTON -:- DALLAS

REPORT NO. S. O. 1102-5418
PAGE 1 OF 1
FILE NO. 3780
DATE 4-8-75

MATERIAL SETTING

CUSTOMER LOCATION

FOR Harris County M.U.D. #5

LOCATION WELL Rushwood Subdivision

SURVEY FIELD

COUNTY Harris STATE Texas

OTHER LAND MARKS

WELL DATA

NAME WELL WELL NO. 2

ELEVATION DATUM

TYPE WELL Gravel Wall

SURFACE CASING CEMENTED yes NO. SACKS 100

SIZE HOLE UNDERREAMED 18" DEPTH 120'-430'

GRAVEL TYPE 112-113- NO. CU. YDS. 40

TYPE SCREEN 165 Mill Slot GAGE 3/32"

DRILLER J.B. Deering RIG NO. 10

OTHER

DEPTH	LENGTH	SIZE. KIND. WEIGHT MATERIAL
+2'		14" O.D. Surface Casing 45.68#
+1'		8-5/8" O.D. Blank Liner 24.70#
0		Surface
120'	122'	14" O.D. Surface Casing 45.68#
240'	241'	8-5/8" O.D. Blank Liner 24.70#
320'	80'	8-5/8" O.D. Mill Slot Screen 3/32" slot
370'	50'	8-5/8" O.D. Blank Liner 24.70#
420'	50'	8-5/8" O.D. Mill Slot Screen 3/32" Slot
428'	8'	8-5/8" O.D. Blank Liner 24.70#
430'	2'	8-5/8" O.D. Set Nipple & B.P.V.
	NOTE:	Jetted Well with air at 350 GPM for 18 hours.

65-05-215

SKETCH

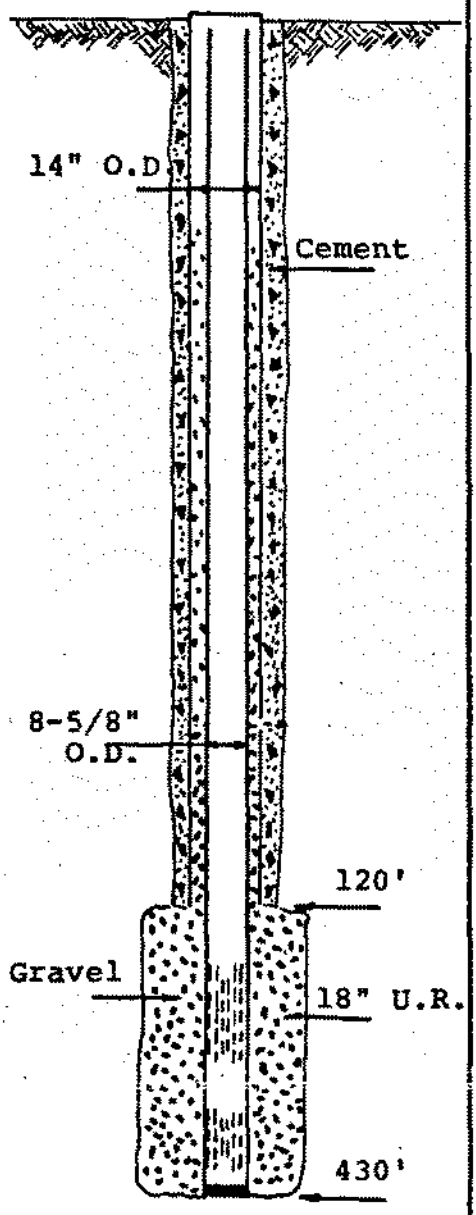

EDNA WOOD LABORATORIES, INC.

WATER TECHNOLOGISTS . . CHEMISTS . MICROBIOLOGISTS

2nd April 1975

To: Singer-Layne Texas Division
P. O. Box 9669
Houston, Texas 77011

SO #1102-5418

Sample marked: Well No. 2, Sample # 1, M.C.M.U.D. #5, Harris County, Texas. Taken: 4-21-75 after 8 hrs. pumping at 250 gpm. 10 min. Static Head: 150'. Pumping Level: 250'. Screened: 240' - 420'. J. J. B. Doering

Received: 4-22-75

WATER ANALYSIS

results in parts per million (mg/l) except as noted

Dissolved Residue at 350°C		375	Conductance, micromhos/cm, 25°C		633
Total Dissolved Solids, actual†		367	Color, units		3
Total Dissolved Solids, calc.		555	Turbidity, units		1
Silica	SiO_2	26	As Calcium Carbonate, $CaCO_3$:		
Calcium	Ca	86	Phenolphthalein Alkalinity		0
Magnesium	Mg	8	Total Alkalinity		278
Sodium (diff.) Na + K as	Na	46	Total Hardness		248
Carbonate	CO_3	0	Free Carbon Dioxide	CO_2	40
Bicarbonate	HCO_3	339	pH . . . 7.06		
Sulfate	SO_4	4	HYPOTHETICAL COMBINATIONS		
Chloride	Cl	46	Calcium Bicarbonate		348
			Magnesium Bicarbonate		49
Total Fluoride	F	0.3	Sodium Bicarbonate		90
			Sodium Sulfate		5
Total Nitrate	NO_3	< 0.1	Sodium Chloride		76
			Sodium Fluoride		1
Total Manganese	Mn	< 0.2	Silica		26
Total Iron	Fe	0.11	Total Dissolved Solids, Calc.		555
Iron, filtered sample	Fe	-			

†Total Dissolved Solids, actual = Dissolved Residue + 50.8% of bicarbonate (HCO_3) ion

8698
kt

65-05-215

EDNA WOOD LABORATORIES, INC.

By: Edna Wood
Edna Wood

STATE OF TEXAS WELL REPORT for Tracking #34395

Owner:	**Jehangir Khan**	Owner Well #:	**No Data**
Address:	**11822 Adel Rd. Houston, TX 77067**	Grid #:	**65-05-2**
		Latitude:	**29° 57' 37" N**
Well Location:	**11822 Adel Rd. Houston, TX 77067**	Longitude:	**095° 27' 02" W**
Well County:	**Harris**	Elevation:	**122 ft. above sea level**
Type of Work:	**New Well**	Proposed Use:	**Domestic**

Drilling Start Date: **3/18/2004** Drilling End Date: **3/19/2004**

	Diameter (in.)	*Top Depth (ft.)*	*Bottom Depth (ft.)*
Borehole:	**7.75**	**0**	**242**

Drilling Method: **Mud (Hydraulic) Rotary**

Borehole Completion: **Straight Wall**

	Top Depth (ft.)	*Bottom Depth (ft.)*	*Description (number of sacks & material)*
Annular Seal Data:	**0**	**222**	**14 Sacks Cement**

Seal Method: **Pressure Tremmie Pipe**

Sealed By: **Driller**

Distance to Property Line (ft.): **50+**

Distance to Septic Field or other concentrated contamination (ft.): **100+**

Distance to Septic Tank (ft.): **No Data**

Method of Verification: **Measured**

Surface Completion: **Surface Sleeve Installed**

Water Level: **163 ft.** below land surface on **2004-03-19** Measurement Method: **Unknown**

Packers: **Formation Packer 220'**

Type of Pump: **Submersible** Pump Depth (ft.): **220**

Well Tests: **Jetted** **Yield: 30 GPM with 15 ft. drawdown after 2 hours**

	Strata Depth (ft.)	Water Type
Water Quality:	**222**	**Good**

Chemical Analysis Made: **No**

Did the driller knowingly penetrate any strata which contained injurious constituents?: **No**

Certification Data: The driller certified that the driller drilled this well (or the well was drilled under the driller's direct supervision) and that each and all of the statements herein are true and correct. The driller understood that failure to complete the required items will result in the report(s) being returned for completion and resubmittal.

Company Information: **Ballard Water Well**

P. O. Box 970
Willis, TX 77378

Driller Name: **Charles Ballard** License Number: **2384**

Apprentice Name: **Daniel Bates** Apprentice Number: **1596**

Comments: **No Data**

Lithology:
DESCRIPTION & COLOR OF FORMATION MATERIAL

Top (ft.)	Bottom (ft.)	Description
0	**14**	**Clay**
14	**19**	**Red Sand**
19	**28**	**Clay**
28	**39**	**Rock / Sand Stone**
39	**106**	**Clay**
106	**119**	**Sand**
119	**192**	**Clay**
192	**242**	**Sand**

Casing:
BLANK PIPE & WELL SCREEN DATA

Dia. (in.)	New/Used	Type	Setting From/To (ft.)
4" New PVC Well Casing 0-222 Sch 40			
4" New PVC Slotted Screen 222-242 .012 Gauge			

IMPORTANT NOTICE FOR PERSONS HAVING WELLS DRILLED CONCERNING CONFIDENTIALITY

TEX. OCC. CODE Title 12, Chapter 1901.251, authorizes the owner (owner or the person for whom the well was drilled) to keep information in Well Reports confidential. The Department shall hold the contents of the well log confidential and not a matter of public record if it receives, by certified mail, a written request to do so from the owner.

Please include the report's Tracking Number on your written request.

Texas Department of Licensing and Regulation
P.O. Box 12157
Austin, TX 78711
(512) 334-5540

MAP #7 - Well #4

Send original copy by certified mail to the Texas Department of Water Resources P. O. Box 13087 Austin, Texas 78711

State of Texas
WATER WELL REPORT

ATTENTION OWNER: *Confidentiality Privilege Notice on Reverse Side*

For TDWR use only
Well No. 68-05-3W
Located on map
Received:

1) OWNER Joe Troncelli (Name) Address 21431 Forest Vista (Street or RFD) Humble (City) Tex (State) 77338 (Zip)

2) LOCATION OF WELL: County Harris 4 miles in NO (N.E., S.W., etc.) direction from Houston, Tex (Town)

Driller must complete the legal description to the right with distance and direction from two intersecting section or survey lines, or he must locate and identify the well on an official Quarter- or Half-Scale Texas County General Highway Map and attach the map to this form.

☐ Legal description:
Section No. _____ Block No. _____ Township _____
Abstract No. _____ Survey Name _____
Distance and direction from two intersecting section or survey lines _____
☑ See attached map. 1461D NO. FREEWAY

3) TYPE OF WORK (Check): ☑ New Well ☐ Deepening ☐ Reconditioning ☐ Plugging

4) PROPOSED USE (Check): ☑ Domestic ☐ Industrial ☐ Public Supply ☐ Irrigation ☐ Test Well ☐ Other _____

5) DRILLING METHOD (Check): ☑ Mud Rotary ☐ Air Hammer ☐ Driven ☐ Bored ☐ Air Rotary ☐ Cable Tool ☐ Jetted ☐ Other _____

6) WELL LOG:

Date drilled OCT. 23, 80

DIAMETER OF HOLE

Dia. (in.)	From (ft.)	To (ft.)
4½	Surface	254

7) BOREHOLE COMPLETION: ☐ Open Hole ☑ Straight Wall ☐ Underreamed ☐ Gravel Packed ☐ Other _____
If Gravel Packed give interval . . . from _____ ft. to _____ ft.

From (ft.)	To (ft.)	Description and color of formation material
0	25	CLAY.
25	31	SAND
31	68	CLAY.
68	97	SAND
97	115	CLAY.
115	140	ROCK - SAND - BROKEN
149	234	ROCK - CLAY - BROKEN
234	254	SAND

8) CASING, BLANK PIPE, AND WELL SCREEN DATA:

Dia. (in.)	New or Used	Steel, Plastic, etc. Perf., Slotted, etc. Screen Mgf., if commercial	Setting (ft.) From	Setting (ft.) To	Gage Casing	Gage Screen
2½	N	PVC.	0	244	40	
2½	N	PVC SCREEN	244	254		40

CEMENTING DATA
Cemented from 0 ft. to 0 ft.
Method used _____
Cemented by _____ (Company or Individual)

9) WATER LEVEL:
Static level 135 ft. below land surface Date OCT. 23, 80
Artesian flow _____ gpm. Date _____

10) PACKERS: Type Depth
1 — RUBBER — 240'

11) TYPE PUMP:
☐ Turbine ☐ Jet ☐ Submersible ☐ Cylinder ☐ Other JET PUMP
Depth to pump bowls, cylinder, jet, etc., 147' ft.

RECEIVED
JUN 2 1982
CR/TD

(Use reverse side if necessary)

13) WATER QUALITY:
Did you knowingly penetrate any strata which contained undesirable water? ☐ Yes ☑ No
If yes, submit "REPORT OF UNDESIRABLE WATER"
Type of water? _____ Depth of strata 20'
Was a chemical analysis made? ☐ Yes ☑ No

12) WELL TESTS:
☐ Type Test: ☐ Pump ☐ Bailer ☐ Jetted ☐ Estimated
Yield: _____ gpm with _____ ft. drawdown after _____ hrs.

I hereby certify that this well was drilled by me (or under my supervision) and that each and all of the statements herein are true to the best of my knowledge and belief.

NAME E.L. BODE (Type or Print) Water Well Drillers Registration No. 46

ADDRESS Po Box 90067 (Street or RFD) Houston (City) Tex (State) 77290 (Zip)

(Signed) E. L. Bode (Water Well Driller) BODE DRILLING CO. INC. (Company Name)

Please attach electric log, chemical analysis, and other pertinent information, if available.

TDWR-0392 (Rev. 1-12-79)

DEPARTMENT OF WATER RESOURCES COPY

Send original copy by certified mail to TNRCC, P.O. Box 13087, Austin, TX 78711-3087

Please use black ink.

ATTENTION OWNER: *Confidentiality Privilege Notice on Reverse Side*

State of Texas WELL REPORT

Texas Water Well Drillers Advisory Council
P.O. Box 13087
Austin, TX 78711-3087
512-239-0530

1) OWNER Lone Star R.V. Sales Inc. (Name) ADDRESS 8010 North Freeway (Street or RFD) Houston (City) Tx. (State) 77037 (Zip)

2) ADDRESS OF WELL: County Harris 14444 North Freeway (Street or RFD) Houston (City) Tx. (State) 77073 (Zip) GRID # 65-05-2

3) TYPE OF WORK (Check): [X] New Well [ ] Deepening [ ] Reconditioning [ ] Plugging

4) PROPOSED USE (Check): [ ] Monitor [ ] Environmental Soil Boring [ ] Domestic [ ] Industrial [ ] Irrigation [ ] Injection [X] Public Supply [ ] De-watering [ ] Testwell
If Public Supply well, were plans submitted to the TNRCC? [ ] Yes [ ] No

5)

6) WELL LOG:
Date Drilling:
Started 3-17 1995
Completed 4-6 1995

DIAMETER OF HOLE

Dia. (in.)	From (ft.)	To (ft.)
7 5/8	Surface	337
4 1/4	337	359

7) DRILLING METHOD (Check): [ ] Driven [ ] Air Rotary [X] Mud Rotary [ ] Bored [ ] Air Hammer [ ] Cable Tool [ ] Jetted [ ] Other

From (ft.)	To (ft.)	Description and color of formation material
0	5	Top Soil
5	77	Red + Gray Clay
77	95	Sand w/Clay Streaks
95	108	Red + Gray Clay
108	149	Sand w Clay Streaks
149	150	Rock (sandstone)
150	198	Red + Gray Clay
198	241	Sand w/ Clay streaks
241	258	Gray Clay (hard)
258	298	Sand
298	325	Red + Gray Clay (hard)
325	337	Gray Clay
337	354	Sand .012
354		Gray Clay

(Use reverse side if necessary)

8) Borehole Completion (Check): [ ] Open Hole [ ] Straight Wall [ ] Underreamed [ ] Gravel Packed [X] Other 2 string
If Gravel Packed give interval ... from ____ ft. to ____ ft.

CASING, BLANK PIPE, AND WELL SCREEN DATA:

Dia. (in.)	New or Used	Steel, Plastic, etc. Perf., Slotted, etc. Screen Mfg., if commercial	Setting (ft.) From	Setting (ft.) To	Gage Casting Screen
4	N	Galv. Steel sch 40	+2	337	
2½	N	PVC sch 40	327	337	
2½	N	Slotted PVC sch 40	337	343	.010
2½	N	Slotted PVC sch 40	343	353	.012

9) CEMENTING DATA [Rule 338.44(1)]
Cemented from 0 ft. to 337 ft. No. of sacks used 55
____ ft. to ____ ft. No. of sacks used ____
Method used Pressure Cemented (Halliburton) w 4% Gel
Cemented by Johnston's Water Well Service Inc.
Distance to septic system field lines 150+ ft.
Method of verification of above distance Engineers Survey

10) SURFACE COMPLETION
[X] Specified Surface Slab Installed [Rule 338.44(2)(A)]
[ ] Specified Steel Sleeve Installed [Rule 338.44(3)(A)]
[ ] Pitless Adapter Used [Rule 338.44(3)(b)]
[ ] Approved Alternative Procedure Used [Rule 338.71]

11) WATER LEVEL:
Static level 165 ft. below land surface Date 4-3-95
Artesian flow ____ gpm. Date ____

12) PACKERS:

	Type	Depth
K Packer	2½ x 4	327

13) TYPE PUMP: [ ] Turbine [ ] Jet [X] Submersible [ ] Cylinder [ ] Other
Depth to pump bowls, cylinder, jet, etc., 231

RECEIVED MAY 19 1995 TEXAS NATURAL RESOURCE CONSERVATION COMMISSION

14) WELL TESTS:
Type test: [X] Pump [ ] Bailer [ ] Jetted
Yield: 25 gpm with 9 ft. drawdown after ____ hrs.

15) WATER QUALITY:
Did you knowingly penetrate any strata which contained undesirable constituents?
[ ] Yes [X] No If yes, submit "REPORT OF UNDESIRABLE WATER"
Type of water? ____ Depth of strata ____
Was a chemical analysis made? [ ] Yes [ ] No

I hereby certify that this well was drilled by me (or under my supervision) and that each and all of the statements herein are true to the best of my knowledge and belief. I understand that failure to complete items 1 thru 15 will result in the log(s) being returned for completion and resubmittal.

COMPANY NAME Johnston's Water Well Service Inc (Type or print) WELL DRILLER'S LICENSE NO. 2778 WI

ADDRESS 28414 Calvert Rd. (Street or RFD) Tomball (City) Tx. (State) 77375 (Zip)

(Signed) Kenny K. Johnston (Licensed Well Driller) (Signed) ____ (Registered Driller Trainee)

Please attach electric log, chemical analysis, and other pertinent information, if available.

0193 (Rev. 09-01-93) TNRCC COPY

4820111573

Send original copy by certified return receipt requested mail to: TDLR, P.O. Box 12157, Austin, TX 78711

ATTENTION OWNER: *Confidentiality Privilege Notice on reverse side of Well Owner's copy (pink)*

State of Texas
WELL REPORT

Texas Department of Licensing & Regulation
P.O. Box 12157
Austin, TX 78711
512-463-7880

1) OWNER LUM BUSINESS PARK (Name) ADDRESS 9430 OLD KATY RD. STE. 110 (Street or RFD) HOUSTON (City) TX. (State) 77055 (Zip)

2) ADDRESS OF WELL'S LOCATION: County HARRIS 14500 I-45 NORTH (Street, RFD or other) (City) (State) (Zip) Long. _____ Lat. _____ Grid # 65-05-2

3) TYPE OF WORK (Check): [X] New Well [ ] Deepening [ ] Reconditioning [ ] Plugging

4) PROPOSED USE (Check): [ ] Monitor [ ] Environmental Soil Boring [X] Domestic [ ] Industrial [ ] Irrigation [ ] Injection [ ] Public Supply [ ] De-watering [ ] Testwell
If Public Supply well, were plans submitted to the TNRCC? [ ] Yes [ ] No

5) X

6) WELL LOG:
Date Drilling: Started 9/11/2000 Completed 9/12/2000

DIAMETER OF HOLE

Dia. (in.)	From (ft.)	To (ft.)
6 3/4	Surface	330
3 7/8	330	340

7) DRILLING METHOD (Check): [ ] Driven [ ] Air Rotary [X] Mud Rotary [ ] Bored [ ] Air Hammer [ ] Cable Tool [ ] Jetted [ ] Other _____

N

From (ft.)	To (ft.)	Description and color of formation material
0	16	SURFACE SAND
16	114	CLAY
114	137	SAND
137	189	CLAY & ROCK
189	204	SAND
204	211	CLAY
211	231	SAND
231	257	CLAY & ROCK
257	287	SAND
287	295	SANDY CLAY
295	313	SAND
313	317	CLAY & ROCK
317	340	SAND

(Use reverse side of Well Owner's copy, if necessary)

8) Borehole Completion (Check): [ ] Open Hole [X] Straight Wall [ ] Underreamed [ ] Gravel Packed [ ] Other _____
If Gravel Packed give interval from _____ ft. to _____ ft.

CASING, BLANK PIPE, AND WELL SCREEN DATA:

Dia (in.)	New or Used	Steel, Plastic, etc. Perf., Slotted, etc. Screen Mfg., if commercial	Setting (ft.) From	Setting (ft.) To	Gage Casing Screen
4	N	PVC CASING	0	330	
2 3/8	N	GALVANIZED LINER	320	330	
2 3/8	N	PVC SCREENS	330	340	.010

9) CEMENTING DATA
Cemented from 0 ft. to 330 ft. No. of sacks used 34
_____ ft. to _____ ft. No. of sacks used _____
Method used HALLIBURTON
Cemented by AQUASOURCE/B & S INC.
Distance to septic system field lines or other concentrated contamination _____ ft.
Method of verification of above distance _____

13) [ ] Well plugged within 48 hours

Casing left in well: From (ft)	Casing left in well: To (ft)	Cement/bentonite placed in well: From (ft)	Cement/bentonite placed in well: To (ft)	Sacks used:

14) TYPE PUMP:
[ ] Turbine [ ] Jet [X] Submersible [ ] Cylinder [ ] Other _____
Depth to pump bowls, cylinder, jet, etc., 300 ft

10) SURFACE COMPLETION
[ ] Specified Surface Slab Installed
[X] Specified Steel Sleeve Installed
[ ] Pitless Adapter Used
[ ] Approved Alternative Procedure Used

15) WELL TESTS:
Type test: [ ] Pump [ ] Bailer [X] Jetted [X] Estimated
Yield: 15 gpm with _____ ft. drawdown after _____ hrs.

11) WATER LEVEL:
Static level 160 ft. below land surface Date 9/12/00
Artesian flow _____ gpm. Date _____

16) WATER QUALITY:
Did you knowingly penetrate any strata which contained undesirable constituents?
[ ] Yes [X] No If yes, submit "REPORT OF UNDESIRABLE WATER"
Type of water? _____ Depth of strata _____
Was a chemical analysis made? [ ] Yes [X] No

12) PACKERS:

Type	Depth
K-PACKER	320

I certify that I drilled this well (or the well was drilled under my direct supervision) and that each and all of the statements herein are true and correct. I understand that failure to complete items 1 thru 16 will result in the log(s) being returned for completion and resubmittal.

COMPANY NAME AQUASOURCE/B & S INC. (Type or print) WELL DRILLER'S LICENSE NO. 2035

ADDRESS P.O. BOX 874 (Street or RFD) TOMBALL (City) TEXAS (State) 77377-0874 (Zip)

(Signed) _____ (Licensed Well Driller) (Signed) _____ (Registered Driller Trainee)

Please attach electric log, chemical analysis, and other pertinent information, if available.

TDLR FORM 001WWD (4/98) *White - TDLR Yellow - DRILLER Pink - WELL OWNER*

4820129026

STATE OF TEXAS WELL REPORT for Tracking #10376

Owner:	**Cody Albert**	Owner Well #:	**No Data**
Address:	**2118 Brooktree Dr Houston, TX 77008**	Grid #:	**65-05-2**
		Latitude:	**29° 58' 34" N**
Well Location:	**10400 I- 45 North Spring, TX**	Longitude:	**095° 25' 09" W**
Well County:	**Harris**	Elevation:	**No Data**
Type of Work:	**New Well**	Proposed Use:	**Public Supply**

Drilling Start Date: **8/8/2002** Drilling End Date: **8/8/2002** **Plans Approved by TCEQ - UNKNOWN**

	Diameter (in.)	*Top Depth (ft.)*	*Bottom Depth (ft.)*
Borehole:	**6.75**	**0**	**340**
	4.75	**340**	**350**

Drilling Method: **Mud (Hydraulic) Rotary**

Borehole Completion: **2-String**

	Top Depth (ft.)	*Bottom Depth (ft.)*	*Description (number of sacks & material)*
Annular Seal Data:	**0**	**340**	**34**

Seal Method: **Pressure**

Sealed By: **Driller**

Distance to Property Line (ft.): **No Data**

Distance to Septic Field or other concentrated contamination (ft.): **N/A**

Distance to Septic Tank (ft.): **No Data**

Method of Verification: **No Septic Yet**

Surface Completion: **Surface Sleeve Installed**

Water Level: **180 ft.** below land surface on **2002-08-09** Measurement Method: **Unknown**

Packers: **K Packer 4 x 2 1/2 335**

Type of Pump: **Submersible** Pump Depth (ft.): **260**

Well Tests: **Estimated** **Yield: 25 GPM with 25 ft. drawdown after 1 hours**

	Strata Depth (ft.)	Water Type
Water Quality:	**No Data**	**No Data**

Chemical Analysis Made: **Unknown**

Did the driller knowingly penetrate any strata which contained injurious constituents?: **No**

Certification Data: The driller certified that the driller drilled this well (or the well was drilled under the driller's direct supervision) and that each and all of the statements herein are true and correct. The driller understood that failure to complete the required items will result in the report(s) being returned for completion and resubmittal.

Company Information: **Johnston's Water Well Service, Inc.**

14750 Hooper Rd.
Tomball,, TX 77377

Driller Name: **Kerry K. Johnston** License Number: **2778**

Comments: **No Data**

Lithology:
DESCRIPTION & COLOR OF FORMATION MATERIAL

Top (ft.)	Bottom (ft.)	Description
0	80	Clay
80	97	Sand
97	110	Clay
110	127	Sand
127	133	Clay
133	160	Sand
160	190	Clay
190	220	Sand
220	223	Clay
223	240	Sand
240	245	Clay
245	250	Sand
250	260	Clay
260	295	Sand
295	335	Clay
335	350	Sand

Casing:
BLANK PIPE & WELL SCREEN DATA

Dia. (in.)	New/Used	Type	Setting From/To (ft.)
4"	N	Sch. 40 PVC	+2-340
2 1/2"	N	Sch. 40 PVC	335-340
2 1/2"	N	Sch. 40 Slotted	340-350 .010

IMPORTANT NOTICE FOR PERSONS HAVING WELLS DRILLED CONCERNING CONFIDENTIALITY

TEX. OCC. CODE Title 12, Chapter 1901.251, authorizes the owner (owner or the person for whom the well was drilled) to keep information in Well Reports confidential. The Department shall hold the contents of the well log confidential and not a matter of public record if it receives, by certified mail, a written request to do so from the owner.

Please include the report's Tracking Number on your written request.

Texas Department of Licensing and Regulation
P.O. Box 12157
Austin, TX 78711
(512) 334-5540

Houston NW Locator Map C

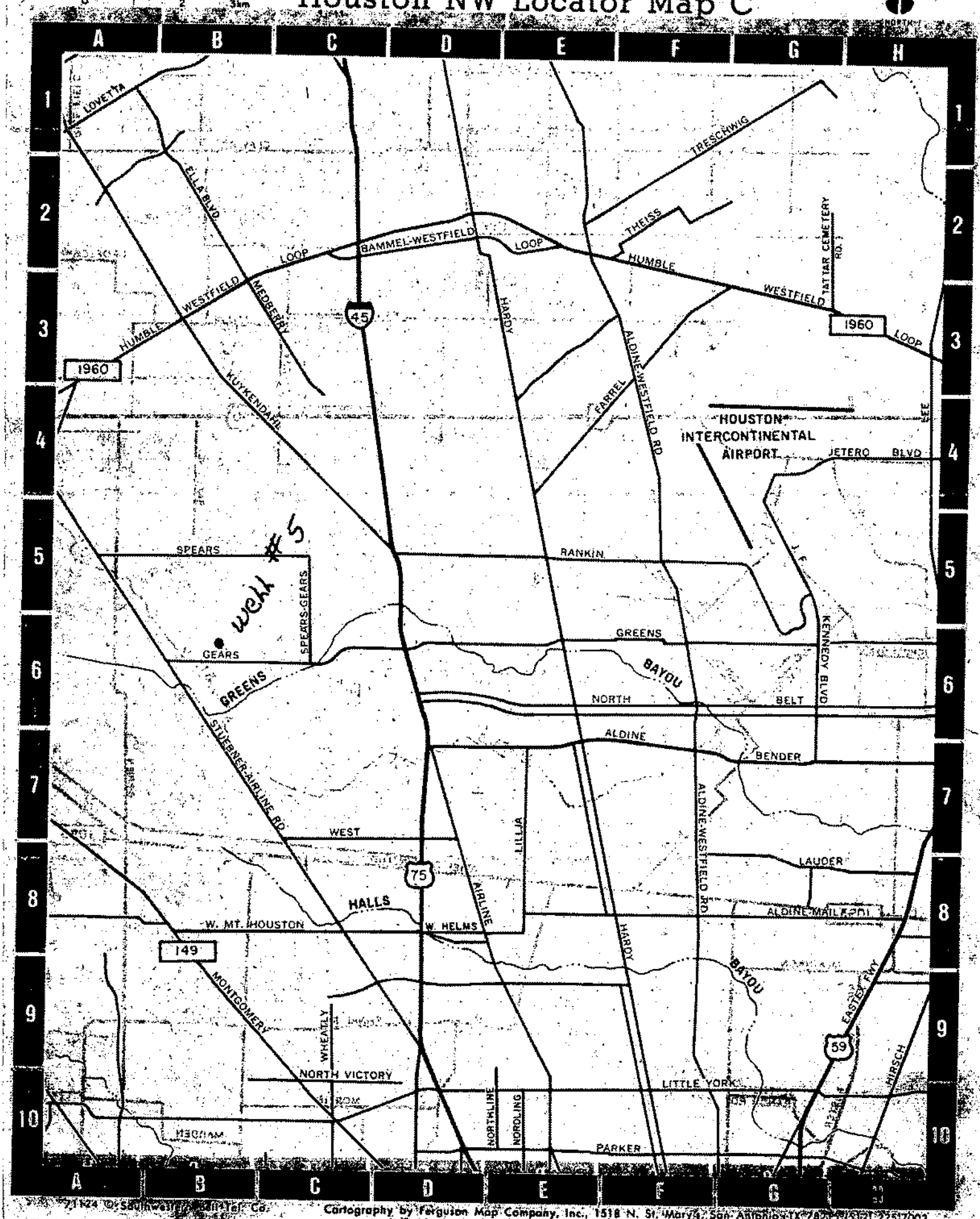

71424 © Southwestern Bell Tel. Co.

Cartography by Ferguson Map Company, Inc., 1518 N. St. Mary's, San Antonio, TX 78215 (512) 225-7002

DNB

Send original copy by certified mail to the Texas Department of Water Resources P. O. Box 13087 Austin, Texas 78711

State of Texas
WATER WELL REPORT

For TDWR use only
Well No. 65-05-5H
Located on map yes
Received: 8-29-83

1) OWNER Century Builders, Inc (Name) Address 1702 Ojeman (Street or RFD) Houston (City) Tx (State) 77055 (Zip)

2) LOCATION OF WELL:
County Harris miles in (N.E., S.W., etc.) direction from (Town)
11900 Gears Rd

Driller must complete the legal description to the right with distance and direction from two intersecting section or survey lines, or he must locate and identify the well on an official Quarter- or Half-Scale Texas County General Highway Map and attach the map to this form.

☐ Legal description: UNKNOWN
Section No. Block No. Township
Abstract No. Survey Name
Distance and direction from two intersecting section or survey lines

☐ See attached map. #5.

3) TYPE OF WORK (Check):
☑ New Well ☐ Deepening ☐ Reconditioning ☐ Plugging

4) PROPOSED USE (Check):
☑ Domestic ☐ Industrial ☐ Public Supply ☐ Irrigation ☐ Test Well ☐ Other

5) DRILLING METHOD (Check):
☑ Mud Rotary ☐ Air Hammer ☐ Driven ☐ Bored ☐ Air Rotary ☐ Cable Tool ☐ Jetted ☐ Other

6) WELL LOG:
Date drilled 8-25-83

DIAMETER OF HOLE

Dia. (in.)	From (ft.)	To (ft.)
6"	Surface	269
3 7/8	269	285

7) BOREHOLE COMPLETION:
☐ Open Hole ☐ Straight Wall ☐ Underreamed
☐ Gravel Packed ☐ Other 4" X 2½
If Gravel Packed give interval . . . from ft. to ft.

From (ft.)	To (ft.)	Description and color of formation material
1	4	Surface
4	17	clay
17	20	sand
20	32	clay + limerock streaks
32	37	Red sand
37	80	clay
80	93	sand
93	216	clay
216	223	sand & gravel
223	225	clay
225	240	sand
240	245	clay
245	259	sand
259	265	clay
265	285	sand

8) CASING, BLANK PIPE, AND WELL SCREEN DATA:

Dia. (in.)	New or Used	Steel, Plastic, etc. Perf., Slotted, etc. Screen Mfr., if commercial	Setting (ft.) From	Setting (ft.) To	Gage Casing	Gage Screen
4"		Puc Sch 40	0	269		
2½	15	Sch 80 wop Screen	270	285		
2½	5'	Sch 40 Liner	265	270		

CEMENTING DATA
Cemented from 269' ft. to upward ft.
Method used Mud Pump
Cemented by Paul's well service (Company or Individual)

9) WATER LEVEL:
Static level 151 ft. below land surface Date 8-26-83
Artesian flow gpm. Date

10) PACKERS: Type Depth
K- Packer 264'

RECEIVED
SEP 20 1983
DEPT. OF WATER RESOURCES

(Use reverse side if necessary)

11) TYPE PUMP:
☐ Turbin ☐ Jet ☑ Submersible ☐ Cylinder
☐ Other
Depth to pump bowls, cylinder, jet, etc., 215 ft.

12) WELL TESTS:
☐ Type Test: ☐ Pump ☐ Bailer ☑ Jetted ☐ Estimated
Yield: gpm with ft. drawdown after hrs.

13) WATER QUALITY:
Did you knowingly penetrate any strata which contained undesirable water? ☐ Yes ☑ No
If yes, submit "REPORT OF UNDESIRABLE WATER"
Type of water? Depth of strata
Was a chemical analysis made? ☐ Yes ☑ No

I hereby certify that this well was drilled by me (or under my supervision) and that each and all of the statements herein are true to the best of my knowledge and belief.

NAME O.P. Kerman (Type or Print) Water Well Drillers Registration No. 1000

ADDRESS 12506 Taylor Rd (Street or RFD) Houston (City) Tex (State) 77041 (Zip)

(Signed) O.P. Kerman (Water Well Driller) Paul's Well Service (Company Name)

Please attach electric log, chemical analysis, and other pertinent information, if available.

*Additional instructions on reverse side.

TDWR-0392

6505.6MM 6mm

Send original copy by certified mail to the Texas Water Development Board P. O. Box 13087 Austin, Texas 78711

State of Texas

WATER WELL REPORT

For TWDB use only
Well No. 65-05-6MM
Located on map yes
Received: 77
dlr

1) OWNER:
Person having well drilled Drilco Div. Smith Internatl., Inc (Name) Address 16,740 Hardy St. (Street or RFD) Houston, (City) Texas (State)

Landowner Drilco Div. Smith International, Inc. (Name) Address P. O. Box 60068 (Street or RFD) Houston, (City) Texas (State)

2) LOCATION OF WELL:
County Harris, 1.7 miles in N. (N.E., S.W., etc.) direction from Aldine (Town)

Locate by sketch map showing landmarks, roads, creeks, hiway number, etc.*

Lat. 29° 57' 42"
Lon. 95° 22' 42"
16,740 Hardy St.

North

(Use reverse side if necessary)

or

Give legal location with distances and directions from adjacent sections or survey lines.

Labor _____ League _____
Block _____ Survey E. Farias
Abstract No. A-278
(NW¼ NE¼ SW¼ SE¼) of Section _____

3) TYPE OF WORK (Check): New Well X Deepening Reconditioning Plugging

4) PROPOSED USE (Check): Domestic Industrial X Municipal Irrigation Test Well Other

5) TYPE OF WELL (Check): Rotary X Driven Dug Cable Jetted Bored

6) WELL LOG:
Diameter of hole 24 in. Depth drilled 1100 ft. Depth of completed well 820 ft. Date drilled 3-77
All measurements made from 5 ft. above ground level.

From (ft.)	To (ft.)	Description and color of formation material
		SEE ATTACHED

(Use reverse side if necessary)

9) Casing:
Type: Old New X Steel X Plastic Other
Cemented from 0 ft. to 500 ft.

Diameter (inches)	Setting From (ft.)	Setting To (ft.)	Gage
16	0	500	.375 W.T.
10	450	820	.279 W.T.

10) SCREEN:
Type Stainless Steel Wire Wrapped
Perforated Slotted X

Diameter (inches)	Setting From (ft.)	Setting To (ft.)	Slot Size
10	508	810	.040

7) COMPLETION (Check):
Straight wall Gravel packed X Other
Under reamed X Open Hole

8) WATER LEVEL:
Static level 165 ft. below land surface Date 6-77
Artesian pressure _____ lbs. per square inch Date _____
Depth to pump bowls, cylinder, jet, etc., 270 ft. below land surface.

11) WELL TESTS:
Was a pump test made? Yes X No If yes, by whom? Layne-Western Company, Inc.
Yield: 609 gpm with 250 ft. drawdown after 8 hrs.
Bailer test _____ gpm with _____ ft. drawdown after _____ hrs.
Artesian flow _____ gpm
Temperature of water _____

12) WATER QUALITY:
Was a chemical analysis made? Yes X No
Did any strata contain undesirable water? Yes No X
Type of water? _____ depth of strata _____

I hereby certify that this well was drilled by me (or under my supervision) and that each and all of the statements herein are true to the best of my knowledge and belief.

NAME James O'Connor (Type or Print) Water Well Drillers Registration No. 999

ADDRESS P. O. Box 79060 (Street or RFD) Houston, (City) Texas (State) 77079

(Signed) James O'Connor (Water Well Driller) Layne-Western Company, Inc. (Company Name)

Please attach electric log, chemical analysis, and other pertinent information, if available.

*Additional instructions on reverse side.

TWDBE-WD-R

4820111917

DRILLERS LOG

Prince #1
M-361

0	30	Top Soil
30	45	Red Sand
45	90	Red Clay
90	120	Sand
120	175	Clay
175	190	Sand
190	210	Clay
210	273	Sandy Shale
273	330	Shale
330	368	Sand
368	442	Shale
442	456	Sand
456	490	Shale
490	520	Sandy Shale
520	570	Shale
570	600	Sand
600	660	Shale
660	680	Sand
680	780	Sandy Shale
780	882	Sand
882	908	Shale
908	1030	Shale
1030	1050	Sand
1050	1106	Shale

100 WL #100

Send original copy by certified mail to the Texas Department of Water Resources P. O. Box 13087 Austin, Texas 78711

State of Texas
WATER WELL REPORT

ATTENTION OWNER: *Confidentiality Privilege Notice on Reverse Side*

For TDWR use only
Well No. 05-05-21
Located on map 103
Received: C.R.S.

1) OWNER Abbott Building Co. (Name) Address PO Box 87 (Street or RFD) Deer Park (City) TX (State) 77536 (Zip)

2) LOCATION OF WELL: County Harris Rankin 28 15 miles in N (N.E., S.W., etc.) direction from Houston (Town)

Driller must complete the legal description to the right with distance and direction from two intersecting section or survey lines, or he must locate and identify the well on an official Quarter- or Half-Scale Texas County General Highway Map and attach the map to this form.

☐ Legal description:
Section No. _____ Block No. _____ Township _____
Abstract No. _____ Survey Name _____
Distance and direction from two intersecting section or survey lines _____
☐ See attached map.

3) TYPE OF WORK (Check):
☑ New Well ☐ Deepening ☐ Reconditioning ☐ Plugging

4) PROPOSED USE (Check):
☐ Domestic ☑ Industrial ☐ Public Supply ☐ Irrigation ☐ Test Well ☐ Other _____

5) DRILLING METHOD (Check):
☑ Mud Rotary ☐ Air Hammer ☐ Driven ☐ Bored ☐ Air Rotary ☐ Cable Tool ☐ Jetted ☐ Other _____

6) WELL LOG:
Date drilled 3-19-82

DIAMETER OF HOLE

Dia. (in.)	From (ft.)	To (ft.)
6 3/4	Surface	340

7) BOREHOLE COMPLETION:
☐ Open Hole ☑ Straight Wall ☐ Underreamed
☐ Gravel Packed ☐ Other _____
If Gravel Packed give interval . . . from _____ ft. to _____ ft.

From (ft.)	To (ft.)	Description and color of formation material
0	19	Top Soil + Clay
19	31	S Sand
31	93	Clay
93	109	Sand
109	203	Clay
203	271	Sand
271	312	Clay
312	340	Sand

8) CASING, BLANK PIPE, AND WELL SCREEN DATA:

Dia. (in.)	New or Used	Steel, Plastic, etc. Perf., Slotted, etc. Screen Mgf., if commercial	Setting (ft.) From	Setting (ft.) To	Gage Casing Screen
4	N	Galvanized Steel	0	316	
2	N	Galvanized Steel	310	320	
2	N	P.V.C. W.O.P.	320	340	.020

CEMENTING DATA
Cemented from 2666 ft. to 316 ft.
Method used Halliburton
Cemented by Bussell + Son, Inc. (Company or Individual)

9) WATER LEVEL:
Static level 126 ft. below land surface Date 3-22-82
Artesian flow _____ gpm. Date _____

10) PACKERS: Type Depth

RECEIVED
JAN - 6 1983
DEPT. OF WATER RESOURCES

(Use reverse side if necessary)

11) TYPE PUMP:
☐ Turbine ☐ Jet ☑ Submersible ☐ Cylinder
☐ Other _____
Depth to pump bowls, cylinder, jet, etc., _____ ft.

12) WELL TESTS:
☐ Type Test: ☐ Pump ☐ Bailer ☐ Jetted ☐ Estimated
Yield: _____ gpm with _____ ft. drawdown after _____ hrs.

13) WATER QUALITY:
Did you knowingly penetrate any strata which contained undesirable water? ☐ Yes ☑ No
If yes, submit "REPORT OF UNDESIRABLE WATER"
Type of water? _____ Depth of strata _____
Was a chemical analysis made? ☐ Yes ☐ No

I hereby certify that this well was drilled by me (or under my supervision) and that each and all of the statements herein are true to the best of my knowledge and belief.

NAME Craig O. Bussell (Type or Print) Water Well Drillers Registration No. #2035

ADDRESS 9739 N. Houston-Rosslyn (Street or RFD) Houston (City) Texas (State) 77088 (Zip)

(Signed) Craig O. Bussell (Water Well Driller) Bussell & Son, Inc. (Company Name)

Please attach electric log, chemical analysis, and other pertinent information, if available.

TDWR-0392 (Rev. 1-12-79)

DEPARTMENT OF WATER RESOURCES COPY

Texas Water Development Board (TWDB)
Groundwater Database (GWDB)
Well Information Report for State Well Number 65-05-620

GWDB Reports and Downloads

Well Basic Details

Scanned Documents

State Well Number	6505620
County	Harris
River Basin	San Jacinto
Groundwater Management Area	14
Regional Water Planning Area	H - Region H
Groundwater Conservation District	Harris-Galveston Subsidence District
Latitude (decimal degrees)	29.957501
Latitude (degrees minutes seconds)	29° 57' 27" N
Longitude (decimal degrees)	-95.385556
Longitude (degrees minutes seconds)	095° 23' 08" W
Coordinate Source	+/- 10 Seconds
Aquifer Code	121EVGL - Evangeline Aquifer
Aquifer	Gulf Coast
Aquifer Pick Method	
Land Surface Elevation (feet above sea level)	86
Land Surface Elevation Method	Interpolated From Topo Map
Well Depth (feet below land surface)	815
Well Depth Source	Driller's Log
Drilling Start Date	
Drilling End Date	0/0/1977
Drilling Method	
Borehole Completion	

Well Type	Withdrawal of Water
Well Use	Industrial
Water Level Observation	None
Water Quality Available	No
Pump	
Pump Depth (feet below land surface)	
Power Type	
Annular Seal Method	
Surface Completion	
Owner	S.I. Inc. Drilco Division
Driller	Layne Western
Other Data Available	Drillers Log
Well Report Tracking Number	
Plugging Report Tracking Number	
U.S. Geological Survey Site Number	
Texas Commission on Environmental Quality Source Id	
Groundwater Conservation District Well Number	
Owner Well Number	
Other Well Number	
Previous State Well Number	
Reporting Agency	U.S. Geological Survey
Created Date	6/8/1999
Last Update Date	6/8/1999

Remarks	

Casing - No Data

Well Tests - No Data

Lithology - No Data

Annular Seal Range - No Data

Borehole - No Data

Plugged Back - No Data

Filter Pack - No Data

Packers - No Data

Water Level Measurements

No Data Available

Water Quality Analysis - No Data Available

GWDB DISCLAIMER: Except where noted, all of the information provided in the Texas Water Development Board (TWDB) Groundwater Database (http://www.twdb.texas.gov/groundwater/data/gwdbrpt.asp) is believed to be accurate and reliable; however, the TWDB assumes no responsibility for any errors appearing in rules or otherwise. Further, TWDB assumes no responsibility for the use of the information provided. PLEASE NOTE that users of these data are responsible for checking the accuracy, completeness, currency and/or suitability of all information themselves. TWDB makes no guarantees or warranties as to the accuracy, completeness, currency, or suitability of the information provided via the Groundwater Database (GWDB). TWDB specifically disclaims any and all liability for any claims or damages that may result from providing GWDB data or the information it contains. For additional information or answers to questions concerning the TWDB GWDB, contact the Groundwater Data Team at GroundwaterData@twdb.texas.gov.

TEXAS DEPARTMENT OF WATER RESOURCES

WELL SCHEDULE

Aquifer(s) Chicot, Evangeline Project No. ____ State Well No. 65-05-509

Field No./Owner's Well No. ____ County HARRIS

1. Location: ___ ft., ___ ft., Section ___, Block ___, Survey ___, Lat. ___, Long. ___

2. Owner: V A Cemetery Address: ____

Tenant (other): ____ Address: ____

Driller: Layne Texas Address: ____

3. Land Surface Elevation: 102 ft. above msl determined by ____

4. Drilled: ____ 19 64; Dug, Cable Tool, Rotary, Air, ____

5. Depth: Rept. 560 ft. Meas. ____ ft.

6. Borehole Completion: Open Hole, Straight Wall, Underreamed, Gravel Packed

7. Pump: Mfr. ____ Type T

No. Stages ____, Bowls Diam. ____ In., Setting ____ ft.

Column Diam. ____ In., Length Tailpipe ____ ft.

8. Motor: Mfr. ____ Fuel E HP. ____

9. Yield: Flow ____ gpm, Pump ____ gpm, Meas., Rept., Est. ____ Date ____

10. Performance Test: Date 9/8/64 Length of Test ____ Made by L-T

Static Level 144 ft. Pumping Level 186 ft. Drawdown 42 ft.

Production 450 gpm Specific Capacity ____ gpm/ft.

11. Quality: (Remarks on taste, odor, color, etc.) ____

Analyses

Date ____ Laboratory ____ TDS ____ Sp Cond ____

Date ____ Laboratory ____ TDS ____ Sp Cond ____

12. Other data available (as circled): Pumping Test, Power & Yield Test, Drillers Log, Formation Samples, Geophysical Log(s) ____ (type)

CASING, BLANK PIPE & WELL SCREEN
Cemented From ____ ft. to ____ ft.

Diam. (in.)	Type	Setting (feet) From	Setting (feet) to
22		0	560

13. Water Level(s): ____ ft. rept. meas. ____ 19 ___ above below ____ which is ____ ft. above below Land Surface

____ ft. rept. meas. ____ 19 ___ above below ____ which is ____ ft. above below Land Surface

14. Use: Dom., Stock, Public Supply, Ind., Irr., Observation, Other (Test Hole, Oil Test, etc.) ____

15. Recorded by: ____ Source of data: ____ Date: ____

16. Remarks: ____

17. Location or Sketch:

TDWR-0308

W/L Obs. Well ___ W/Q Obs. Well ___

State Well No. ____ - ____

STATE — 65-05-51 —

FORM N 28

Map 102 (1)

LAYNE TEXAS COMPANY.

HOUSTON -:- DALLAS

WELL LOG

REPORT N 6788
S.O. 2025-64-A
PAGE 1 OF 1
FILE N. 2922
DATE 9/23/64

CUSTOMER LOCATION	WELL DATA
FOR BAXTER CONSTRUCTION COMPANY	NAME WELL — WELL NO 1-A
LOCATION WELL V. A. CEMETERY	ELEVATION — DATUM
SURVEY — FIELD	RT — C — GR
COUNTY HARRIS — STATE TEXAS	TEST HOLE SIZE 6-3/4" — TO 565'
OTHER LAND MARKS	DATE STARTED DRILLING 9-8-64
	DATE FINISHED DRILLING 9-9-64
	DRILLER B. PATTON — RIG NO 10
	TYPE MUD GEL — NO SACKS 10
	ELECTRIC LOG YES — TYPE WIDCO
	SURVE EASTMAN — TYPE SINGLE-SHOT
	OTHER DRILLERS: GLIDEWELL & BREWER

OK

DEPTH STRATA	EACH STRATUM	DESCRIPTION FORMATION	SAMPLES DEPTH	TYPE	NUMBER
0		SURFACE			
2	2	TOP SOIL			
18	16	CLAY			
46	28	FINE RED SAND			
90	44	CLAY & SANDY CLAY			
155	65	COARSE BROWN SAND			
197	42	CLAY & STREAKS OF SAND			
262	65	BROWN SAND			
275	13	CLAY & SANDY CLAY			
297	22	SAND			
355	58	CLAY & STREAKS OF SAND			
370	15	SAND			
379	9	CLAY			
401	22	SAND			
434	33	CLAY			
479	45	SAND			
509	30	CLAY			
561	52	SAND			
565	4	CLAY			

TOTAL DEPTH 565 FT.

65-05-50

65-05-509

LAYNE [illegible]
HOUSTON
MATE[illegible]

6789
2025-64-A
2922
9/23/64

CUSTOMER LOCATION

FOR BAXTER CONSTRUCTION COMPANY

WELL [illegible] 1-A

LOCATION WELL V. A. CEMETERY

IRRIGATION YES

SURVEY FIELD

24" 565'

112-13-145

COUNTY HARRIS STATE TEXAS

& 165 TORCH SLOTTED

B. PATTON 10

GLIDEWELL & BREWER

OTHER LAND MARKS

DEPTH	LENGTH	
+3.20'		12-3/4"OD 41.51# GALVANIZED PIPE 3.20' ABOVE GROUND
0		SURFACE
40'	40'	26" O.D. 77.25# PIPE
239.80'	243.00'	12-3/4" OD 41.51# GALVANIZED PIPE
268.80'	29.00'	12-3/4" O.D. 41.51# TORCH SLOTTED GALV. PIPE
321.09'	52.29'	12-3/4" OD 41.51# GALV. PIPE
342.64'	21.55'	12-3/4"OD 41.51# TORCH SLOTTED GALV. PIPE
378.32'	35.68'	12-3/4" O.D. 41.51# GALV. PIPE
398.97'	20.65'	12-3/4" O.D. 41.51# TORCH SLOTTED GALV. PIPE
430.17'	31.20'	12-3/4" O.D. 41.51# GALV. PIPE
470.90'	40.63'	12-3/4" O.D. 41.51# TORCH SLOTTED GALV. PIPE
493.70'	22.80'	12-3/4" O.D. 41.51# GALV. PIPE
510.00'	16.30'	12-3/4" O.D. 41.51# TORCH SLOTTED GALV. PIPE
530.00'	20.00'	12-3/4" O.D. 41.51# GALV. PIPE
550.00'	20.00'	12-3/4" O.D. 41.51# TORCH SLOTTED GALV. PIPE
560'	10.00'	12-3/4" O.D. 41.51# GALV. PIPE & SET NIPPLE

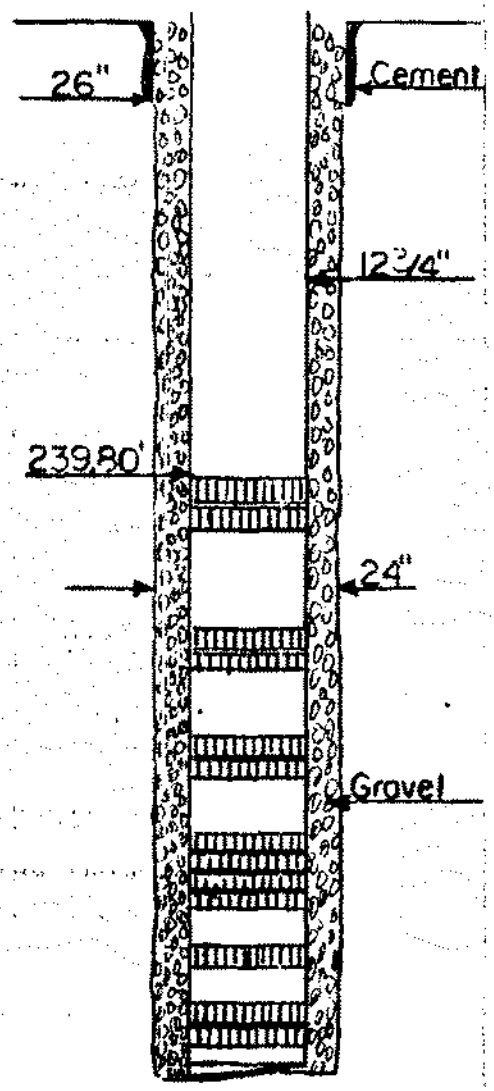

T.D.-560'

65-05-509

attach 6 pages
65-05-56

REPORT NO. 6790
T.O. 2025-64-A
PAGE 1 OF 3
FILE NO. 2922
DATE 9/23/64

LAYNE TEXAS COMPANY,
HOUSTON ✦ DALLAS
WATER WELL TEST

CUSTOMER LOCATION

TEST FOR: BAXTER CONSTRUCTION COMPANY
LOCATION OF WELL: V. A. CEMETERY
SURVEY: PLAT:
COUNTY: HARRIS STATE: TEXAS
DESCRIPTION OF LAND (MAP):

WELL DATA

NAME WELL: WELL NO. 1-A
ELEVATION: DATUM:
WELL SIZE: 6-3/4" x 12-3/4" x 24" UR
TOTAL DEPTH: 565' TOP SCREEN: 268.80'
CRUISE WELL: YES STRAIGHT WELL:
TYPE SCREEN: TORCH SLOTTED GAGE
TEMPERATURE OF WATER:
WATER CONDITION:

TEST PUMP DATA

DEPTH SETTING (TOP OF BOWL): 230'
DEPTH AIR LINE: 228' SIZE:
TYPE BOWL: NO. STAGES:
DEPTH BOWL: SUCTION LT:

6"x4"

WATER SAMPLE TAKEN: NO. SAMPLES:
BACTERIOLOGICAL SAMPLE TAKEN:
DRAWDOWN: SPECIFIC CAPACITY:

152		146		
146		145		
146		145		

S.L. BEFORE START OF TEST 144 FT.

	GROUND LEVEL	PUMPING LEVEL	DISCHARGE	HEAD ON ORIFICE INCHES	GPM	RPM	OPERATOR	REMARKS
9/17/64	STARTED 8 HR. STEP TEST AT							
7:00 AM					200			
8:00	64	164		9½	200			
9:00	64	164		9½	200			
10:00	56	172		22½	302			
11:00	56	172		22½	302			
12:00 N	48	180		40	401			
1:00 PM	48	180		40	401			
2:00	42	186		50½	450			
3:00	42	186		50½	450			
TWO HOUR RECOVERY								
3:01 PM	79	149						
3:03	79	149						
3:05	79	149						
3:10	80	148						
3:15	81	147						
3:20	81	147						
3:25	81	147						
3:30	81	147						
3:35	81	147						
3:40	82	146						
3:45	82	146						
3:50	82	146						
3:55	82	146						
4:00	83	145						
4:15	83	145						
4:30	83	145						

B. PATTON
FOR LAYNE TEXAS CO.

65-05-509

REPORT NO. 6790
S.O. 2025-64-A
PAGE 2 OF 3
FILE NO. 2922
DATE 9/23/64

LAYNE TEXAS COMPANY

HOUSTON : DALLAS

WATER WELL TEST

CUSTOMER LOCATION

OWNER: **BAXTER CONSTRUCTION COMPANY**

NAME OF WELL: **V. A. CEMETERY**

SURVEY

COUNTY: **HARRIS** STATE: **TEXAS**

DESCRIPTION OF LAND MARK

WELL DATA

NAME OF WELL WELL NO. **1-A**

LOCATION DATUM

WELL SIZE **6-3/4"** x **12-3/4"** x **24" UR**

TOTAL DEPTH **565'** TOP OF SCREEN **268.80'**

GRAVEL WELL **YES** STRAIGHT WELL

TYPE OF SCREEN **TORCH SLOTTED** USE

TEMPERATURE OF WATER

CHEMICAL CONDITION

PUMP INSTALLATION DATA

6"x4"

TEST PUMP DATA

DEPTH OF SETTING TOP OF BOWL **230'**

LENGTH OF AIR LINE **228'** SIZE

TYPE METER NO. STAGES

DEPTH OF BOWLS SUCTION PIPE

SAND CONTENT WATER TEMPERATURE NO. SAMPLES

TYPE OF STEAM OR WATER METER CHEMICAL ANALYSIS

PUMP HOURS DRAWDOWN SPECIFIC CAPACITY

TWO HOUR RECOVERY CONTINUED

TIME	STEAM PRESS. GAGE	PUMPING LEVEL	STEAM PRESS. ON ORIFICE INCHES	GPM	MCFD	OPERATION	REMARKS
4:45 PM	83	145					9/17/64
5:00	83	145	- STARTED 10 HR. 400 GPM TEST				
6:00	48	180	40	401			
7:00	48	180	40	401			
8:00	47	181	40	401			
9:00	47	181	40	401			
10:00	47	181	40	401			
11:00	47	181	40	401			
12:00 M	47	181	40	401			9/18/64
1:00 AM	47	181	40	401			
2:00	47	181	40	401			
3:00	47	181	40	401			
FOUR HOUR RECOVERY							
3:45	82	146					
3:50	82	146					
3:55	82	146					
4:00	82	146					
4:15	82	146					
4:30	82	146					
4:45	82	146					
5:00	83	145					
5:15	83	145					
5:30	83	145					
5:45	84	144					
6:00	84	144					
6:15	84	144					

OBSERVERS

FOR OWNER

B. J. GLIDEWELL
FOR LAYNE TEXAS CO.

FORM NO. 38

65-05-509

REPORT NO. 6790
J.O. 2025-64-A
PAGE 3 OF 3
FILE NO 2922
DATE 9/23/64

LAYNE TEXAS COMPANY, DALLAS
WATER WELL

CUSTOMER INFORMATION

OWNER Baxter Construction Company
ADDRESS OR WELL V. A. Cemetery
COUNTY Harris STATE Texas

WELL DATA

WELL NO. 1-A
DATUM
CASING 6-3/4" x 12-3/4" x 24" UR
TOTAL DEPTH 565' TOP SCREEN 268.80'
GRAVEL WALL Yes STRAIGHT WALL
PERFORATION Torch slot GAGE
FORMATION OF WATER
WATER CONDITION

6"x4"

TEST PUMP DATA

PUMP SETTING 230'
ELEVATION 228' SIZE
NO. STAGES
SUCTION FT.

SAND CONTENT
TEST STATE METER
ORIFICE
MIN.

WATER SAMPLE TAKEN NO SAMPLES
SPECIFIC CAPACITY
DRAWDOWN

FOUR HOUR RECOVERY CONTINUED

TIME	GAGE	PUMPING LEVEL	CASING PRESS.	HEAD ON ORIFICE INCHES	GPM	REM	OPERATOR	REMARKS
6:30 AM	84	144						
6:45	84	144						
7:00	84	144						
STARTED PUMPING 7:00				9½	200			
8:00	66	162		9½	200			
9:00	66	162		9½	200			
10:00	66	162		9½	200			
11:00	66	162		9½	200			
12:00 N	66	162		9½	200			
1:00 PM	66	162		9½	200			
2:00	66	162		9½	200			
3:00	66	162		9½	200			
4:00	66	162		9½	200			
5:00	66	162		9½	200			
6:00	66	162		9½	200			
7:00	66	162		9½	200			
8:00	66	162		9½	200			
9:00	66	162		9½	200			
10:00	66	162		9½	200			
11:00	66	162		9½	200			
12:00 M	66	162		9½	200			9/19/64
1:00	66	162		9½	200			
2:00	66	162		9½	200			
3:00	66	162		9½	200			
4:00	66	162		9½	200			
5:00	66	162		9½	200			
6:00	66	162		9½	200			

REMARKS

B. Patton, B. Glidewell, C. Brewer
FOR LAYNE TEXAS CO.

FOR OWNER

FORM NO. 29

65-05-509

MICROBIOLOGY SERVICE LABORATORIES

water technologists . . chemists . . microbiologists.

14 September 1964

To: Layne Texas Company
P. O. Box 9098
Houston, Texas 77011

SO 2025-64A

Sample marked: Baxter Construction Co., Veterans Administration Cemetery, Veterans Administration Area – Sample of ground water above 500 ft. Taken: 9-8-64. E. W. Davis

Received: 9-11-64

WATER ANALYSIS

results in parts per million (mg/l) except as noted

Dissolved Residue at 105°C		235	Conductance, micromhos/cm, 25°C	476
Total Dissolved Solids, actual†		398	Color, units	0
Total Dissolved Solids, calc.		390	Turbidity, units	0
Silica	SiO_2	18	As Calcium Carbonate, $CaCO_3$:	
Iron and Aluminum Oxides	R_2O_3	0	Phenolphthalein Alkalinity	0
Calcium	Ca	64	Total Alkalinity	183
Magnesium	Mg	6	Total Hardness	185
Sodium (diff.) Na + K as	Na	30	Free Carbon Dioxide CO_2	17
Carbonate	CO_3	0	pH . . . 7.33	
Bicarbonate	HCO_3	223	**HYPOTHETICAL COMBINATIONS**	
Sulfate	SO_4	5		
Chloride	Cl	44	Calcium Bicarbonate	259
Total Iron	Fe	< 0.05	Magnesium Bicarbonate	34
			Magnesium Chloride	2
			Sodium Sulfate	7
			Sodium Chloride	70
			$SiO_2 + R_2O_3$	18
			Total Dissolved Solids, calc.	390

†Total Dissolved Solids, actual = Dissolved Residue + 50.8% of bicarbonate (HCO_3) ion

Microbiology Service Laboratories

By: Edna Wood

4554

65-05-509

MICROBIOLOGY SERVICE LABORATORIES

water technologists . . chemists . . microbiologists,

22 September 1964

To: Layne Texas Company
P. O. Box 9098
Houston, Texas 77011

SO 2025--64A

Sample marked: Well No. 1-A, Baxter Construction Co., V. A. Cemetery, Harris Cty, Texas. Taken: 9-18-64. Pumping at 401 gpm with Test Pump. Static Head: 145'. Water clear. McCoy

Received: 9-21-64

WATER ANALYSIS

results in parts per million (mg/1) except as noted

Dissolved Residue at 105°C		270	Conductance, micromhos/cm, 25°C		490
Total Dissolved Solids, actual†		384	Color, units		0
Total Dissolved Solids, calc.		383	Turbidity, units		0
Silica	SiO_2	19	As Calcium Carbonate, $CaCO_3$:		
Iron and Aluminum Oxides	R_2O_3	2	Phenolphthalein Alkalinity		0
Calcium	Ca	66	Total Alkalinity		170
Magnesium	Mg	3	Total Hardness		178
Sodium (diff.) Na + K as	Na	31	Free Carbon Dioxide	CO_2	9
Carbonate	CO_3	0	pH . . . 7.55		
Bicarbonate	HCO_3	207	**HYPOTHETICAL COMBINATIONS**		
Sulfate	SO_4	5			
Chloride	Cl	50	Calcium Bicarbonate		267
Total Iron	Fe	0.29	Magnesium Bicarbonate		[illegible]
			Magnesium Chloride		8
			Sodium Sulfate		7
			Sodium Chloride		73
			$SiO_2 + R_2O_3$		21
			Total Dissolved Solids, calc.		383

†Total Dissolved Solids, actual = Dissolved Residue + 50.8% of bicarbonate (HCO_3) ion

Microbiology Service Laboratories

By: Edna Wood

4576

65-05-509

State

File original with Texas Water Development Board P. O. Box 13087 Austin, Texas 78711	State of Texas WATER WELL ~~COMPLETION AND~~ PLUGGING REPORT	For TWDB use only Well No. ____ Form GW 53 received ____ Form GW 54 received ____

1) Well Owner: VA Medical Center #580, Supply Serv. Pur. & Contracts, 2002 Holcombe Blvd Houston Tex 77211
Name Street or RFD City State

2) Landowner: Same
Name Street or RFD City State

3) Intended Use: Industrial ☐; Municipal ☐; Irrigation ☒; Domestic ☐; Stock ☐; Other ____

4) Location Of Well: County Harris Labor ____ League ____ Abstract No. ____

NW¼ NE¼ SW¼ SE¼ of Section ____ Block No. ____ Survey ____
(Circle as many as known)
Houston National Cemetery, 10410 Steubner-Airline Rd, Houston USGS No 65-05-509

____ miles in ____ (NE, SW, etc.) direction from ____ Town. Use reverse side to sketch map of well location showing distances from adjacent section or survey lines, or to landmarks, roads, and creeks.

See attached map

~~COMPLETION AND~~ PLUGGING DATA

5) Driller Layne Texas Co Registration Number 24 Address PO Box 8465 Hou, Tex 7701

6) Party ~~Completing Or~~ Plugging Well Layne Texas Co Registration Number ____ Address ____

7) Drilled Plugged Oct 1979 1964 19__; Dug ☐; Cable Tool ☐; Rotary ☒; Other ____ Owners Well Number 1-A

8) Diameter Of Hole 24 inches, from 0 to 560 feet, and ____ inches, from ____ to ____ feet; Total depth 560 feet.
Filled-in TD 350 (approx)

9) Casing and Cement:

Diameter (inches)	Set in Well From (feet)	Set in Well To (feet)	Left in Well From (feet)	Left in Well To (feet)	Cement Baskets or Packers, Depth (feet)	Cement From (feet)	Cement To (feet)
12	0	560	0	560			

10) Well Log: All measurments made from ____ feet above ground level.

From (ft.)	To (ft.)	Description and color of formation material

11) Sketch Of Well: Show method of ~~completion and/or~~ plugging including all casing and cemented intervals.

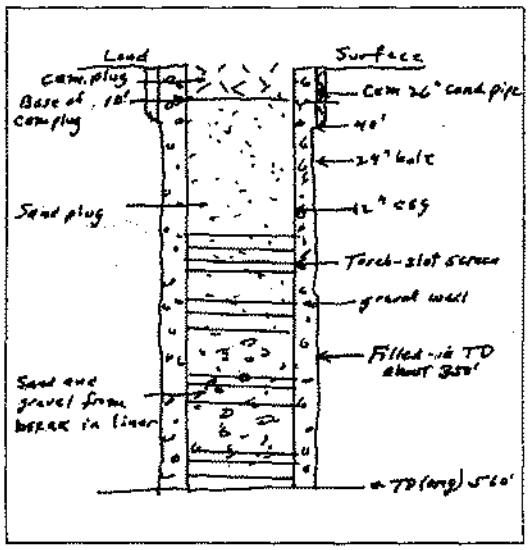

12) Fresh Water-Bearing Zone(s): Depth in feet to top of 240 - 560, Thickness 320 feet.

13) Undesirable Water-Bearing Zone(s): Depth in feet to top of None, Thickness ____ feet.

14) Static Water Level(s) ____ feet below land surface. Was the water level measured after penetrating the first water-bearing zone ☐, or after drilling to total depth ☐? Check applicable box(s).

15) Describe in detail the type, volume and manner of placement of all cement. Indicate depth to top of cement behind each casing string. Describe and give percent of all cement additives: Well filled in to 350' from break in liner
Well plugged with 12 yds of torpedo sand and 8 sks of cement 4 cans of HTH added

16) Was undesirable water exclusion or retention or plugging program checked for adequacy? None
If so describe method(s) used. ____

17) Attach electrical, gamma ray or other mechanical log(s), water analyses, and other pertinent data if available.

VALIDATION

18) We, the party performing the undesirable water exclusion ☐ retention ☐ plugging ☒ (Check applicable box) operations, ____, and the landowner or party having well drilled, deepened or otherwise altered, ____, certify that the undesirable water exclusion or retention or plugging operations were performed in the manner described above.

Leland Lawson #28
Leland Lawson Rig No. 24
Layne Texas Co
65-05-509

TWDBE-GW-56

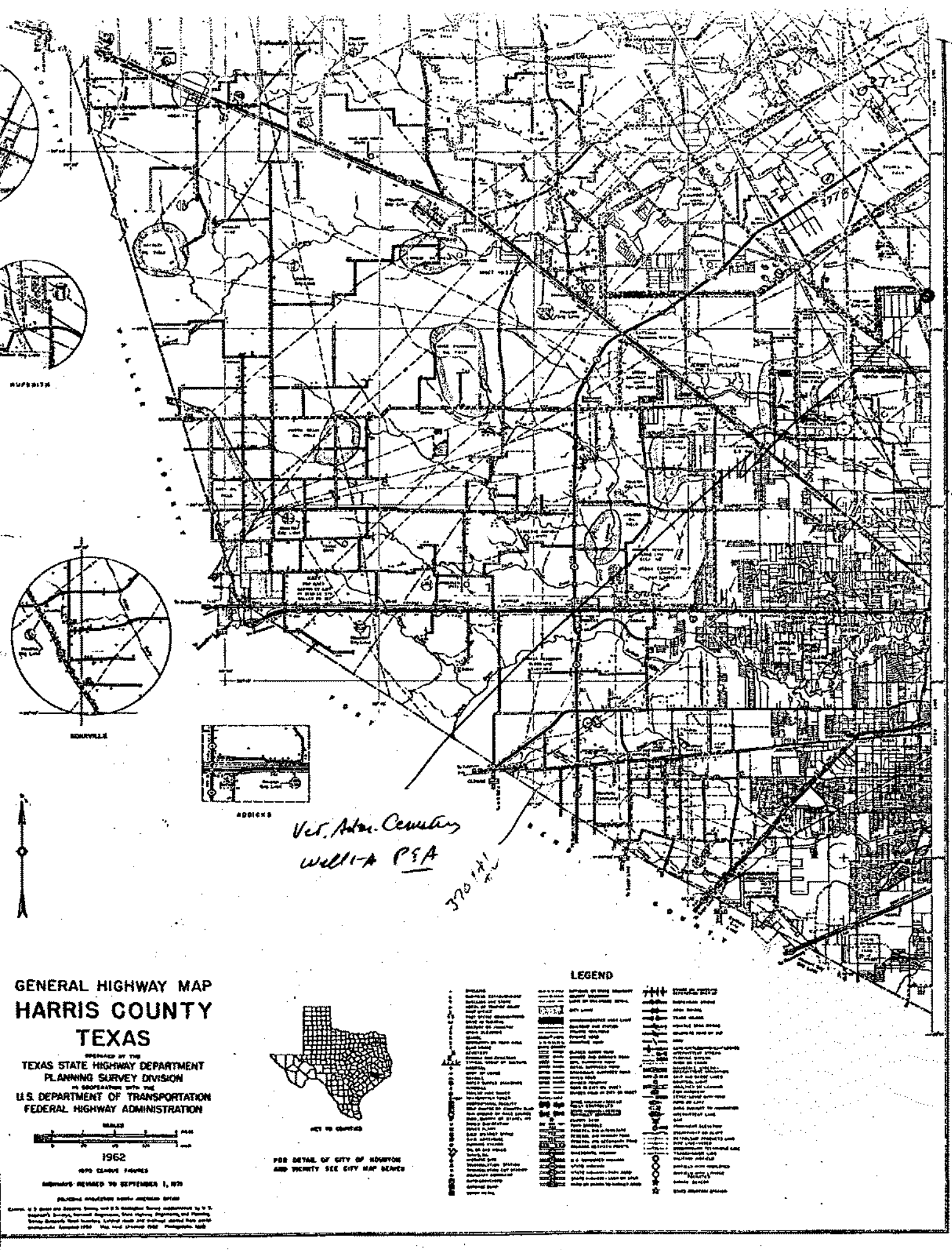

GENERAL HIGHWAY MAP
HARRIS COUNTY
TEXAS

PREPARED BY THE
TEXAS STATE HIGHWAY DEPARTMENT
PLANNING SURVEY DIVISION
IN COOPERATION WITH THE
U.S. DEPARTMENT OF TRANSPORTATION
FEDERAL HIGHWAY ADMINISTRATION

1962

1970 CENSUS FIGURES

HIGHWAYS REVISED TO SEPTEMBER 1, 1970

FOR DETAIL OF CITY OF HOUSTON AND VICINITY SEE CITY MAP SHEETS

LEGEND

STATE OF TEXAS WELL REPORT for Tracking #173849

Owner:	**AW4 Properties**	Owner Well #:	**No Data**
Address:	**PO Box 72223 Houston, TX 77273**	Grid #:	**65-05-5**
Well Location:	**1901 Aldine Western Houston, TX**	Latitude:	**29° 56' 02" N**
		Longitude:	**095° 27' 00" W**
Well County:	**Harris**	Elevation:	**No Data**
Type of Work:	**New Well**	Proposed Use:	**Industrial**

Drilling Start Date: **5/3/2005** Drilling End Date: **5/6/2005**

	Diameter (in.)	*Top Depth (ft.)*	*Bottom Depth (ft.)*
Borehole:	**6.75**	**0**	**280**

Drilling Method: **Mud (Hydraulic) Rotary**

Borehole Completion: **Open Hole**

	Top Depth (ft.)	*Bottom Depth (ft.)*	*Description (number of sacks & material)*
Annular Seal Data:	**1.5**	**257**	**30 Cement**

Seal Method: **Pressure**

Sealed By: **Unknown**

Distance to Property Line (ft.): **170**

Distance to Septic Field or other concentrated contamination (ft.): **80**

Distance to Septic Tank (ft.): **No Data**

Method of Verification: **Owner**

Surface Completion: **Pitless Adapter Used**

Water Level: **180 ft.** below land surface on **No Data** Measurement Method: **Unknown**

Packers: **2 - 2.5" RxR 252-253**

Type of Pump: **Submersible** Pump Depth (ft.): **240**

Well Tests: **Jetted** **No Test Data Specified**

	Strata Depth (ft.)	Water Type
Water Quality:	**20**	**Good**

Chemical Analysis Made: **No**

Did the driller knowingly penetrate any strata which contained injurious constituents?: **No**

Certification Data: The driller certified that the driller drilled this well (or the well was drilled under the driller's direct supervision) and that each and all of the statements herein are true and correct. The driller understood that failure to complete the required items will result in the report(s) being returned for completion and resubmittal.

Company Information: **Holly Water Wells, Ltd.**

2928 State Hwy 19
Huntsville, TX 77320

Driller Name: **Henry Lee** License Number: **2221**

Comments: **Lat/long given on form (N30-51-9.4 / W95-24-10.7) did not match given address, so determined new lat/long using google earth.**
$mew

Lithology:
DESCRIPTION & COLOR OF FORMATION MATERIAL

Top (ft.)	Bottom (ft.)	Description
0	1	Top Soil
1	4	Gumbo
4	15	Red Clay
15	21	Sand
21	41	Sand Streaks
41	49	Sand
49	74	Brown Clay
74	81	Sand Streaks
81	97	Brown & White Clay
97	121	Sand
121	137	Coarse Sand & Gravel
137	141	Clay
141	161	Brown & White Clay
161	178	Brown Clay
178	181	Sand
181	184	Sand Streaks

Casing:
BLANK PIPE & WELL SCREEN DATA

Dia. (in.)	New/Used	Type	Setting From/To (ft.)
4	New	PVC	Casing -1.5 - 257
2.5	New	PVC	Screen 260 - 280 #10

184	201	Brown Meally Clay
201	206	Brown Clay
206	225	Sand
225	229	Clay
229	280	Sand

IMPORTANT NOTICE FOR PERSONS HAVING WELLS DRILLED CONCERNING CONFIDENTIALITY

TEX. OCC. CODE Title 12, Chapter 1901.251, authorizes the owner (owner or the person for whom the well was drilled) to keep information in Well Reports confidential. The Department shall hold the contents of the well log confidential and not a matter of public record if it receives, by certified mail, a written request to do so from the owner.

Please include the report's Tracking Number on your written request.

Texas Department of Licensing and Regulation
P.O. Box 12157
Austin, TX 78711
(512) 334-5540

Texas Water Development Board
Well Schedule

State Well No. 65 05 521 Previous Well No. _____ County Harris 201

River Basin San Jacinto 10 Zone 1 Lat. 29 55 04 Long. 095 25 30 Source of Coord. I

Owner's Well No. 2 Location ____ 1/4, ____ 1/4, Section ____, Block ____, Survey ____

Owner Fallbrook UD Driller Alsay Inc.

Address _____ Tenant/Oper. _____

Date Drilled 12 22 1995 Depth 835 Source of Depth Datum D Altitude ____ Source of Alt. Datum ____

Aquifer Gulf Coast 112CEVG Well Type W User 279800
1010340

Well Construction: Const. Method Rotary H Casing Material Steel S
Completion UR-GP-Screen G Screen Material SS P

Lift Data: Pump Mfr. _____ Type Turbine T No. Stages ____
Bowls Diam. ____ in. Setting ____ ft. Column Diam. ____ in.
Motor Mfr. _____ Fuel or Power Elec. E Horsepower ____

Yield: Flow ____ GPM Pump ____ GPM Meas., Rep., Est. ____ Date ____
Performance Test: Date 11/95 Length of Test 24 hr Production 1248 GPM
Static Level ____ ft. Pumping Level ____ ft. Drawdown 96 ft. Sp. Cap. 13 GPM/ft.
Quality (Remarks) _____

Water Use: Primary Public Sup. D Secondary ____ Tertiary ____

Other Data Available: Water Level M Water Quality N Logs D I J Other Data ____

	Date	Meas.	
Water Levels	11 20 1995	365 . 35	driller
	____	____	____
	____	____	____

Casing or Blank Pipe (C)
Well Screen or Slotted Zone (S)
Open Hole (O)
Cemented from 0 to 543

	Diam. (in.)	From	To
1	C 24	0	543
2	C 18	443	548
3	S 18	548	602
4	S 18	652	660
5	S 18	701	747
6	S 18	754	780
7	S 18	786	830
8	S	838	854
9			
10			
11			
12			
13			
14			
15			
16			

Recorded By DLN Date Record Collected or Updated 12 12 1997 (20 max) Reporting Agency 01 03

Remarks: Test hole to 1136 ft.

Aquifer Gulf Coast
Well No. 65-05-521

93-0384
2/95

Send original copy by certified mail to: TNRCC, P.O. Box 13087, Austin, TX 78711-3087 — Please use black ink.

ATTENTION OWNER: Confidentiality Privilege Notice on Reverse Side

State of Texas WELL REPORT

Texas Water Well Drillers Advisory Council
P.O. Box 13087
Austin, TX 78711-3087
512-371-6299

1) OWNER Fallbrook Utility District (Name) ADDRESS 10400 Ella Blvd. (Street or RFD) Houston (City) Texas (State) (Zip)

2) ADDRESS OF WELL: County Harris 10400 Ella Blvd. (Street or RFD) Houston (City) TExas (State) (Zip) STATE WELL # 65-05-5

3) TYPE OF WORK (Check): [X] New Well [ ] Deepening [ ] Reconditioning [ ] Plugging

4) PROPOSED USE (Check): [ ] Monitor [ ] Environmental Soil Boring [ ] Domestic [ ] Industrial [ ] Irrigation [ ] Injection [X] Public Supply [ ] De-watering [ ] Testwell
If Public Supply well, were plans submitted to the TNRCC? [X] Yes [ ] No

5)

6) WELL LOG:
Date Drilling: Started 7-10 1995 Completed 11-22 19 95

DIAMETER OF HOLE

Dia. (in.)	From (ft.)	To (ft.)
35	Surface	50
34	50	543
34	543	835

7) DRILLING METHOD (Check): [ ] Driven [ ] Air Rotary [X] Mud Rotary [ ] Bored [ ] Air Hammer [ ] Cable Tool [ ] Jetted [ ] Other

From (ft.) To (ft.) Description and color of formation material

See Attached Copy

(Use reverse side if necessary)

8) Borehole Completion (Check): [ ] Open Hole [ ] Straight Wall [X] Underreamed [X] Gravel Packed [ ] Other
If Gravel Packed give interval ... from 448 ft. to 835 ft.

CASING, BLANK PIPE, AND WELL SCREEN DATA:

Dia. (in.)	New or Used	Steel, Plastic, etc. Perf., Slotted, etc. Screen Mfg., if commercial	Setting (ft.) From	Setting (ft.) To	Gage Casing Screen
30	N	Steel	0	50	.375
24	N	Steel	0	543	.500
18	N	Steel With Stain-	443	835	.375
		less Screen			.035

9) CEMENTING DATA [Rule 338.44(1)]
Cemented from 0 ft. to 50 ft. No. of sacks used 60
0 ft. to 543 ft. No. of sacks used 1200
Method used Solid Hydraulics
Cemented by Dowell Schlumberger
Distance to septic system field lines 150 ft.
Method of verification of above distance Engineering Firm

RECEIVED
DEC 29 1995
TEXAS NATURAL RESOURCE CONSERVATION COMMISSION

10) SURFACE COMPLETION
[X] Specified Surface Slab Installed [Rule 338.44(2)(A)]
[ ] Specified Steel Sleeve Installed [Rule 338.44(3)(A)]
[ ] Pitless Adapter Used [Rule 338.44(3)(b)]
[ ] Approved Alternative Procedure Used [Rule 338.71]

11) WATER LEVEL:
Static level 365.35 ft. below land surface Date 11-20-95
Artesian flow ____ gpm. Date ____

12) PACKERS: Type Depth
N/A

13) TYPE PUMP:
[X] Turbine [ ] Jet [ ] Submersible [ ] Cylinder
[ ] Other
Depth to pump bowls, cylinder, jet, etc., ____ ft.

14) WELL TESTS:
Type test: [X] Pump [ ] Bailer [ ] Jetted [ ] Estimated
Yield: 1248 gpm with 96 ft. drawdown after 24 hrs.

15) WATER QUALITY:
Did you knowingly penetrate any strata which contained undesirable constituents?
[ ] Yes [X] No If yes, submit "REPORT OF UNDESIRABLE WATER"
Type of water? ____ Depth of strata ____
Was a chemical analysis made? [X] Yes [ ] No

I hereby certify that this well was drilled by me (or under my supervision) and that each and all of the statements herein are true to the best of my knowledge and belief. I understand that failure to complete items 1 thru 15 will result in the log(s) being returned for completion and resubmittal.

COMPANY NAME Alsay Incorporated (Type or print) WELL DRILLER'S LICENSE NO. 2048 WPKT

ADDRESS 6615 Gant (Street or RFD) Houston, Texas 77066 (City) (State) (Zip)

(Signed) Neil Rollie (Licensed Well Driller)
Neil Rollie

(Signed) ____ (Registered Driller Trainee)

Please attach electric log, chemical analysis, and other pertinent information, if available.

TNRCC-0199 (Rev. 09-01-93) TNRCC COPY

65055

ALSAY
INCORPORATED
GROUNDWATER EXPLORATION & DEVELOPMENT

REPLY TO: 8615 GANT STREET
HOUSTON, TEXAS 77066
PHONE: (713) 444-6960
FAX #: (713) 444-7081

July 26, 1995

Drillers Log
Fallbrook U.D.
Water Plant #2
Well No. 1

Depth	Description
0'- 6'	Sub Structure
6'- 13'	Brown Clay
13'- 27'	Tan Clay
27'- 41'	Reddish Brown Clay
41'- 128'	Tan Clay
128'- 170'	Sand
170'- 214'	Tan Clay
214'- 244'	Sand
244'- 284'	Clay
284'- 318'	Sand
318'- 336'	Clay (Tan)
336'- 348'	Sand
348'- 364'	Clay (Tan)
364'- 384'	Sand
384'- 414'	Clay
414'- 462'	Sand
462'- 466'	Clay (Whitish Tan)
466'- 482'	Sand
482'- 488'	Clay (Whitish Tan)
488'- 510'	Sand
510'- 550'	Clay (Gray)
550'- 600'	Sand
600'- 700'	Clay (Gray)
700'- 748'	Sand
748'- 754'	Clay (Whitish Tan)
754'- 780'	Sand
780'- 786'	Clay (Whitish Tan)
786'- 830'	Sand
830'- 839'	Clay (Whitish Tan)
839'- 854'	Sand
854'- 890'	Clay (Gray)
890'- 930'	Sand
930'- 946'	Clay (Gray)
946'- 994'	Sand
994'-1086'	Clay (Gray)
1086'-1124'	Sand
1124'-1136'	Clay (Gray)

65-05-5

ALSAY
INCORPORATED
GROUNDWATER EXPLORATION & DEVELOPMENT

REPLY TO: 6615 GANT STREET
HOUSTON, TEXAS 77066
PHONE: (713) 444-6060
FAX #: (713) 444-7081

FALLBROOK UTILITY DISTRICT

Alternate Proposed Recommended Material Settings 07/31/95

		24 " 0.500 wall Casing	18 " 0.375 wall Blank	18 " 0.375 wall Screen
0 – 543		543 ft.		
443 – 548			105 ft.	
548 – 602				54 ft.
602 – 652			50	
652 – 660				8
660 – 701			41	
701 – 747				46
747 – 754			7	
754 – 780				26
780 – 786			6	
786 – 830				44
830 – 838			8	
838 – 854				16
854 – 874	T.D.		20	
		543 ft.	237 ft.	194 ft.

TOTAL MATERIALS:

24 inch Casing	543	ft.
18 inch Blank Liner	237	ft.
18 inch Screen	194	ft.
Total Depth	874	ft.

TEXAS DEPARTMENT OF WATER RESOURCES

WELL SCHEDULE

Aquifer(s) Evangeline Project No. _____ State Well No. 65-05-611

Field No./Owner's Well No. 2 County HARRIS

1. Location: ___ ¼, ___ ¼, Section ___, Block ___, Survey _____, Lat. _____, Long. _____

2. Owner: West Road Improv. Dist. Address: _____

Tenant (other): _____ Address: _____

Driller: Katy Drilling Address: _____

3. Land Surface Elevation: 87 ft. above msl determined by _____

4. Drilled: _____ 19 68 ; Dug, Cable Tool, Rotary, Air, _____

5. Depth: Rept. 1270 ft. Meas. _____ ft.

6. Borehole Completion: Open Hole, Straight Wall, Underreamed, Gravel Packed

7. Pump: Mfr. _____ Type T

No. Stages _____, Bowls Diam. _____ in., Setting _____ ft.

Column Diam. _____ in., Length Tailpipe _____ ft.

8. Motor: Mfr. _____ Fuel E HP. _____

9. Yield: Flow _____ gpm, Pump _____ gpm, Meas., Rept., Est. _____ Date _____

10. Performance Test: Date _____ Length of Test _____ Made by _____

Static Level _____ ft. Pumping Level _____ ft. Drawdown _____ ft.

Production _____ gpm Specific Capacity _____ gpm/ft.

11. Quality: (Remarks on taste, odor, color, etc.) _____

Analyses

Date _____ Laboratory _____ TDS _____ Sp Cond _____

Date _____ Laboratory _____ TDS _____ Sp Cond _____

12. Other data available (as circled): Pumping Test, Power & Yield Test, (Drillers Log)

Formation Samples, Geophysical Log(s) _____ (type)

13. Water Level(s): _____ ft. rept. meas. _____ 19__ above below _____ which is ___ ft. above below Land Surface

_____ ft. rept. meas. _____ 19__ above below _____ which is ___ ft. above below Land Surface

14. Use: Dom., Stock, (Public Supply), Ind., Irr., Observation, Other (Test Hole, Oil Test, etc.) _____

15. Recorded by: _____ Source of data: _____ Date: _____

16. Remarks: _____

17. Location or Sketch:

CASING, BLANK PIPE & WELL SCREEN
Cemented From ____ ft. to ____ ft.

Diam. (in.)	Type	Setting (feet) from	to

TDWR-0308

W/L Obs. Well ___ W/Q Obs. Well ___

State Well No. ___ - ___ - _____

Send original copy by certified mail to the Texas Water Development Board P. O. Box 12388 Austin, Texas 78711

State of Texas

WATER WELL REPORT

For TWDB use only
Well No. 65-5[illegible]
Located on map
Received: [illegible]

1) OWNER:
Person having well drilled West Road Improvement District (Name) Address 2727 Kirby Dr. (Street or RFD) Houston, Texas (City) (State)

Landowner (Name) Address (Street or RFD) (City) (State)

2) LOCATION OF WELL:
County HARRIS, miles in (N.E., S.W., etc.) direction from (Town)

Locate by sketch map showing landmarks, roads, creeks, hiway number, etc.*

(SEE ATTACHED MAP FOR LOCATION)

North

(Use reverse side if necessary)

or

Give legal location with distances and directions from adjacent sections or survey lines.

Labor League

Block Survey

Abstract No.

(NE¼ NE¼ SW¼ SE¼) of Section

3) TYPE OF WORK (Check): New Well X Deepening Reconditioning Plugging

4) PROPOSED USE (Check): Domestic Industrial Municipal X Irrigation Test Well Other

5) TYPE OF WELL (Check): Rotary X Driven Dug Cable Jetted Bored

6) WELL LOG:
Diameter of hole 30 in. Depth drilled 1300 ft. Depth of completed well 1270 ft. Date drilled 1-07-69

All measurements made from 3 ft. above ground level.

From (ft.)	To (ft.)	Description and color of formation material
		(SEE ATTACHED)

(Use reverse side if necessary)

9) Casing:
Type: Old New X Steel X Plastic Other

Cemented from ft. to ft.

Diameter (inches)	Setting From (ft.)	Setting To (ft.)	Gage

(SEE ATTACHED)

10) SCREEN:
Type

Perforated Slotted

Diameter (inches)	Setting From (ft.)	Setting To (ft.)	Slot Size

7) COMPLETION (Check):
Straight wall Gravel packed X Other
Under reamed Open Hole X

8) WATER LEVEL:
Static level 234 ft. below land surface Date 1-07-69
Artesian pressure lbs. per square inch Date
Depth to pump bowls, cylinder, jet, etc., 430 ft. below land surface.

11) WELL TESTS:
Was a pump test made? X Yes No If yes, by whom? Katy Drilling, Inc.
Yield: 1212 gpm with 409 ft. drawdown after 24 hrs.
Bailer test gpm with ft. drawdown after hrs.
Artesian flow gpm
Temperature of water

12) WATER QUALITY:
Was a chemical analysis made? X Yes No
Did any strata contain undesirable water? Yes No
Type of water? depth of strata

I hereby certify that this well was drilled by me (or under my supervision) and that each and all of the statements herein are true to the best of my knowledge and belief.

NAME John L. Dickson (Type or Print) Water Well Drillers Registration No. 943

ADDRESS P. O. Box 278 (Street or RFD) Katy (City) Texas (State) 77450

(Signed) John L. Dickson (Water Well Driller) KATY DRILLING, INC. (Company Name)

Please attach electric log, chemical analysis, and other pertinent information, if available.

*Additional instructions on reverse side.

TWDBE-GW-33

GM (L)

65-05-611

West Bend No. 2
Job No. 323

DRILLER'S LOG

0 - 30	Top Soil & Clay
30 - 51	Clay & Sandy Stripe
51 - 71	Clay
71 - 128	Sand
128 - 167	Clay
167 - 188	Sand, Rock
188 - 213	Clay
213 - 221	Sand, Rock
221 - 233	Clay, Rock Stripe
233 - 263	Sand
263 - 278	Clay
278 - 286	Sand
286 - 298	Clay
298 - 305	Sand, Rock
305 - 346	Clay (Sand Stripe)
346 - 376	Sand
376 - 384	Clay
384 - 413	Sand, Rock
413 - 436	Clay
436 - 447	Sand
447 - 458	Clay
458 - 468	Sand & Rock (Clay Breaks)
468 - 543	Clay
543 - 670	Sand & Rock & Hard Sandy Shale
670 - 772	Clay, Shale
772 - 786	Sand & Rock
786 - 833	Clay
833 - 844	Sand & Rock
844 - 873	Clay
873 - 898	Sand
898 - 930	Clay, Shale
930 - 960	Sand, Rock Breaks
960 - 977	Clay, Shale
977 - 1043	Sand, Rock
1043 - 1056	Clay, Shale
1056 - 1063	Sand, Rock
1063 - 1153	Clay or Shale
1153 - 1241	Sand, Rock
1241 - 1264	Shale
1264 - 1300	Shale
1300 -	Clay

65-05-611

MATERIAL SETTING

DEPTH	LENGTH	DESCRIPTION
0	-	Top of 16-in. O.D. 62.58#/ft surface casing
890	890	Bottom of 16-in. casing, cemented in place
790	-	Top of 10-3/4-in. O.D. 31.20#/ft screen and liner
898	108	Blank liner section
930	32	Stainless steel screen section, .035-in. guage
1054	124	Blank liner
1094	40	Screen
1098	4	Blank liner
1134	36	Screen
1166	32	Blank liner
1178	12	Screen
1234	56	Blank liner
1264	30	Screen
1270	6	Blank liner, includes two back pressure valves
-	150	Total Screen
-	330	Total Blank Liner

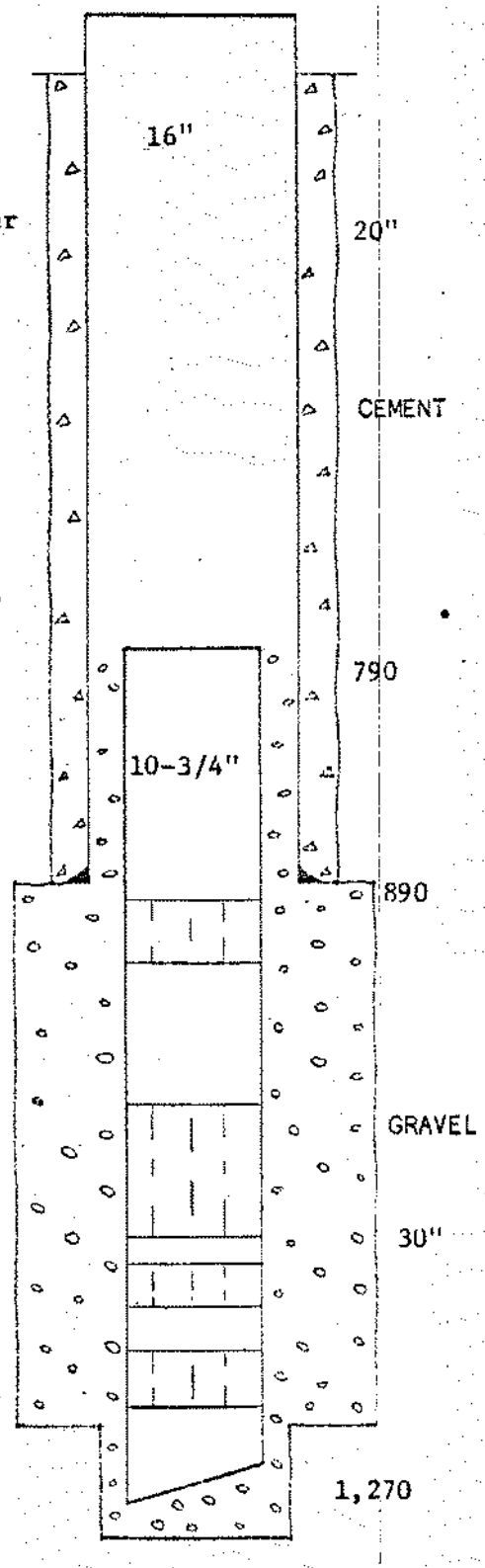

OWNER: West Road I.D. No. 2	
CONTRACTOR: KATY DRILLING, INC.	
DRAWN BY: R. A. Green	DATE: February, 1969
APPROVED BY: JLD	SCALE: NONE

65-05-611

PRODUCTION TEST WATER ANALYSIS AND DATA

JOB 523
WEST ROAD NO. 2

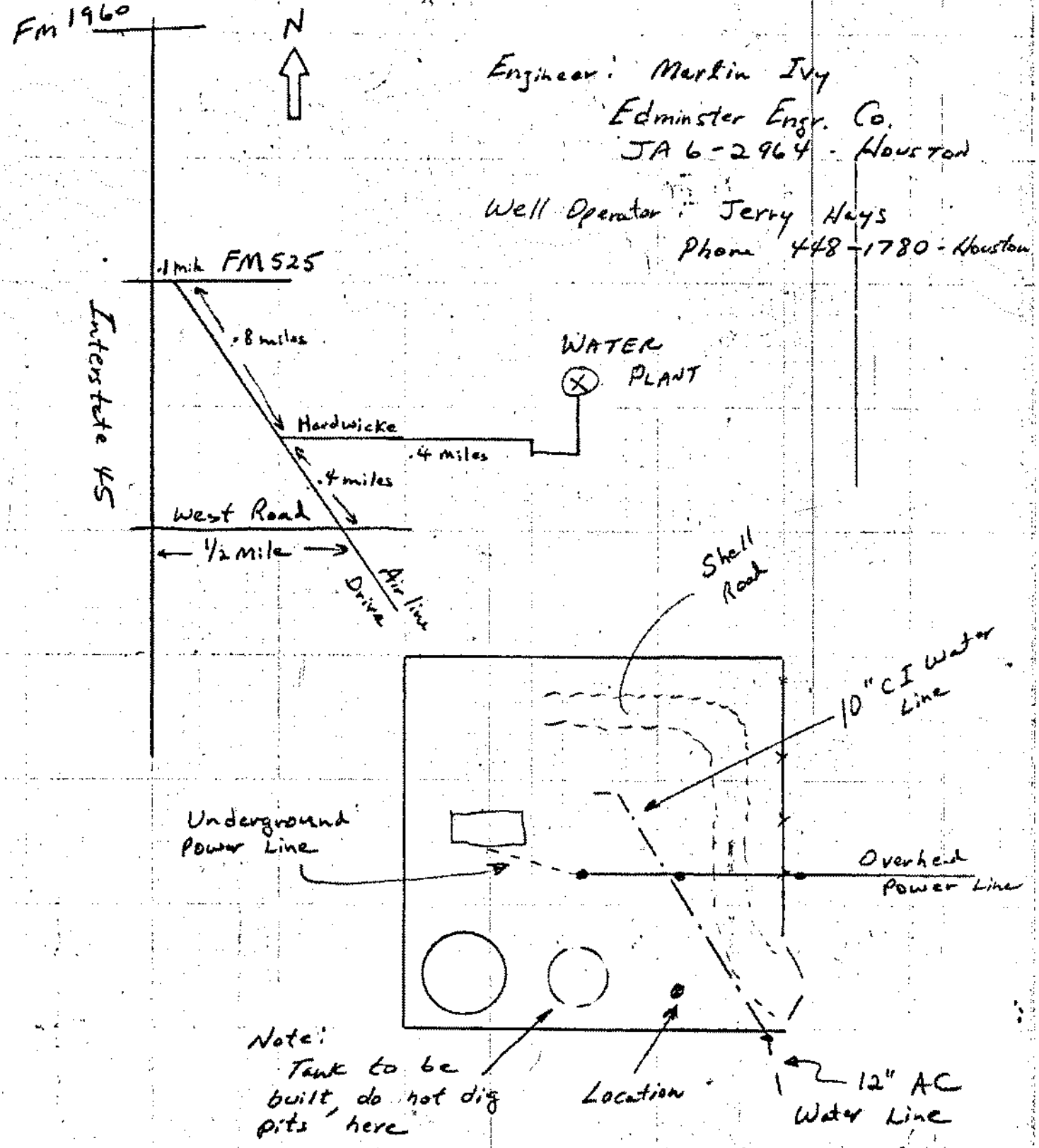

65-05-611

TEXAS WATER DEVELOPMENT BOARD
WELL SCHEDULE

State Well Number - 65 05 606 Previous Well Number - County - Harris 201
River Basin - Canadian River - 01 Zone - Latitude - 29 55 18 Longitude - 95 24 02 Source of Coords - 1

Owners Well No. _____ Location _____ 1/4, _____ 1/4, Section _____, Block _____, Survey _____

Owner - City of Houston
West Road #1

Driller - Katy Drilling

Address _____ Tenant/Oper. _____
Date Drilled - 08/03/1966 Depth - 855 ft. Source of Depth - D Altitude - 87 ft. Source of Alt. - M
Aquifer - 121EVGL EVANGELINE AQUIFER Well Type - W User - 396200

WELL CONSTRUCTION
Const. Method - HYDRAULIC ROTARY
Completion - GRAVEL PACK W/SCREEN
Casing Material - STEEL
Screen Material - STEEL

LIFT DATA - Pump Mfr. _____ Type - TURBINE PUMP No. Stages ____

Bowls Diam. - _____ in. Setting - _____ ft. Column Diam. - _____ in.

Motor Mfr. - _____ Fuel or Power - ELECTRIC MOTOR Horsepower -

YIELD Flow- _____ GPM Pump- _____ GPM Meas..Rept..Est- _____ Date- _____

PERFORMANCE TEST Date- _____ Length of Test- _____ Production- _____GPM

Static Level- _____ft. Pumping Level- _____ft. Drawdown- _____ft. Sp.Cap.- _____GPM/ft

QUALITY (Remarks- _____

WATER USE Primary- PUBLIC SUPPLY Secondary- _____ Tertiary- _____

OTHER DATA AVAILAIBLE Water Levels- C Quality- Y Logs- Other Data-

WATER LEVELS Date- 01/26/1991 Measurement- -378.00
Date- 09/23/1998 Measurement- -390.00

Recorded By _____ Date Record Collected or Updated- 08/22/1996

Reporting Agency - UNITED STATES GEOLOGICAL SURVEY
REMARKS -

Casing or Blank Pipe (C)
Well Screen or Slotted Zone (
Open Hole (O)
Cemented from_____to_____

	Diam. (in.)	Setting(feet) From	To
1			
2			
3			
4			
5			
6			
7			
8			
9			
10			
11			
12			
13			
14			
15			
16			
17			
18			
19			

Texas Water Development Board (TWDB)
Groundwater Database (GWDB)
Well Information Report for State Well Number 65-05-602

GWDB Reports and Downloads

Well Basic Details

Scanned Documents

State Well Number	6505602
County	Harris
River Basin	San Jacinto
Groundwater Management Area	14
Regional Water Planning Area	H - Region H
Groundwater Conservation District	Harris-Galveston Subsidence District
Latitude (decimal degrees)	29.952501
Latitude (degrees minutes seconds)	29° 57' 09" N
Longitude (decimal degrees)	-95.384167
Longitude (degrees minutes seconds)	095° 23' 03" W
Coordinate Source	+/- 5 Seconds
Aquifer Code	112CHCT - Chicot Aquifer
Aquifer	Gulf Coast
Aquifer Pick Method	
Land Surface Elevation (feet above sea level)	82
Land Surface Elevation Method	Interpolated From Topo Map
Well Depth (feet below land surface)	257
Well Depth Source	Owner
Drilling Start Date	
Drilling End Date	0/0/1964
Drilling Method	
Borehole Completion	

Well Type	Withdrawal of Water
Well Use	Domestic
Water Level Observation	Miscellaneous Measurements
Water Quality Available	No
Pump	Submersible
Pump Depth (feet below land surface)	
Power Type	Electric Motor
Annular Seal Method	
Surface Completion	
Owner	Hunter Homes
Driller	C and C Contractors
Other Data Available	
Well Report Tracking Number	
Plugging Report Tracking Number	
U.S. Geological Survey Site Number	
Texas Commission on Environmental Quality Source Id	
Groundwater Conservation District Well Number	
Owner Well Number	
Other Well Number	
Previous State Well Number	
Reporting Agency	Texas Water Development Board
Created Date	8/21/2002
Last Update Date	8/21/2002

Remarks	TWDB R178

Casing

Diameter (in.)	Casing Type	Casing Material	Schedule	Gauge	Top Depth (ft.)	Bottom Depth (ft.)
3	Blank				0	249
3	Blank				249	257

Well Tests - No Data

Lithology - No Data

Annular Seal Range - No Data

Borehole - No Data

Plugged Back - No Data

Filter Pack - No Data

Packers - No Data

Water Level Measurements

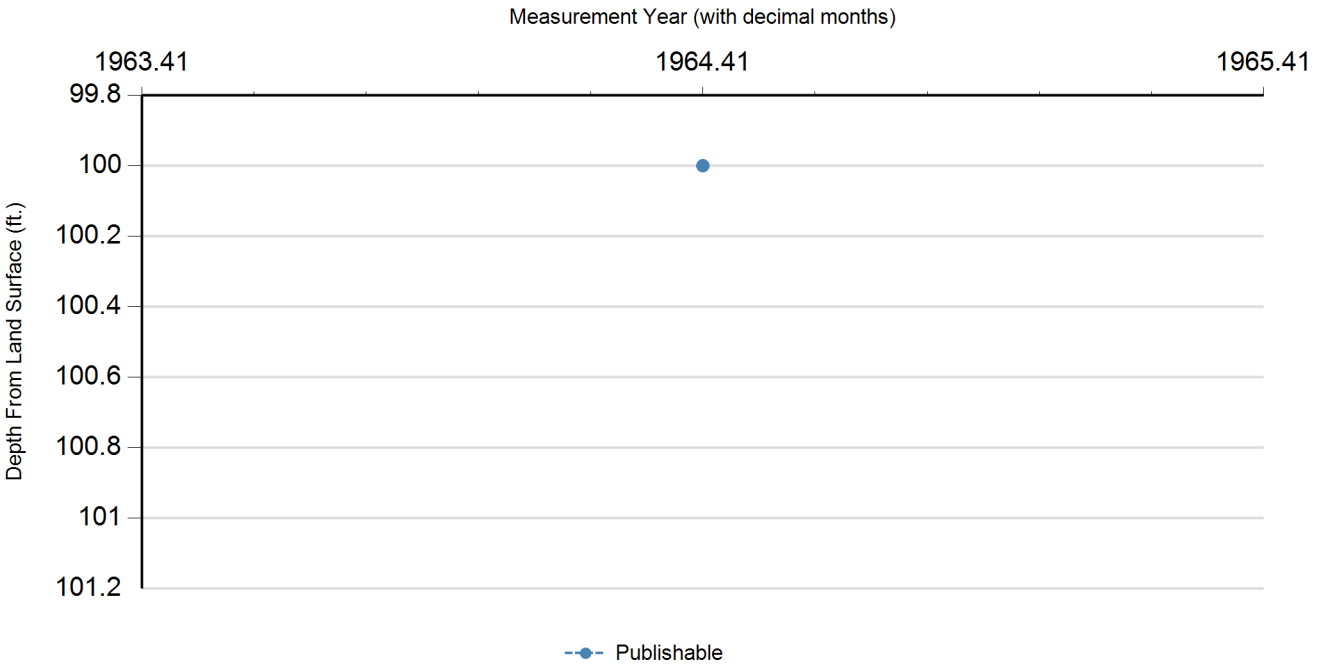

Status Code	Date	Time	Water Level (ft. below land surface)	Change value in ( ) indicates rise in level	Water Elevation (ft. above sea level)	Meas #	Measuring Agency	Method	Remark ID	Comments
P	4/0/1964		100		-18	1	U.S. Geological Survey	Steel Tape		

Code Descriptions

Status Code	Status Description
P	Publishable

Water Quality Analysis - No Data Available

GWDB DISCLAIMER: Except where noted, all of the information provided in the Texas Water Development Board (TWDB) Groundwater Database (http://www.twdb.texas.gov/groundwater/data/gwdbrpt.asp) is believed to be accurate and reliable; however, the TWDB assumes no responsibility for any errors appearing in rules or otherwise. Further, TWDB assumes no responsibility for the use of the information provided. PLEASE NOTE that users of these data are responsible for checking the accuracy, completeness, currency and/or suitability of all information themselves. TWDB makes no guarantees or warranties as to the accuracy, completeness, currency, or suitability of the information provided via the Groundwater Database (GWDB). TWDB specifically disclaims any and all liability for any claims or damages that may result from providing GWDB data or the information it contains. For additional information or answers to questions concerning the TWDB GWDB, contact the Groundwater Data Team at GroundwaterData@twdb.texas.gov.

RECEIVED
MAR 26 1979

65-05-6W 6W-5

Send original copy by certified mail to the Texas Water Development Board P. O. Box 13087 Austin, Texas 78711

State of Texas

DEPT. OF WATER RESOURCES

WATER WELL REPORT

For TWDB use only
Well No.
Located on map
Received:

1) OWNER:
Person having well drilled GEORGE CALLOWAS (Name) Address Po. Box 90-712 (Street or RFD) (City) (State)

Landowner SAME (Name) Address HOUSTON, TEX. 77090 (Street or RFD) (City) (State)

2) LOCATION OF WELL:
County HARRIS, 2 miles in NO (N.E., S.W., etc.) direction from HOUSTON, TEX. (Town)

Locate by sketch map showing landmarks, roads, creeks, highway number, etc.* WELL AT 16030 EAST HARDY ST. FM-1960 FM-525 North (Use reverse side if necessary)

Give legal location with distances and directions from adjacent sections or survey lines.

Labor League

Block Survey

Abstract No.

(NW¼ NE¼ SW¼ SE¼) of Section

3) TYPE OF WORK (Check): New Well, Deepening, Reconditioning, Plugging

4) PROPOSED USE (Check): Domestic, Industrial, Municipal, KITCHEN Irrigation, Test Well, Other

5) TYPE OF WELL (Check): Rotary, Driven, Dug, Cable, Jetted, Bored

6) WELL LOG:
Diameter of hole 6½ in. Depth drilled 263 ft. Depth of completed well 263 ft. Date drilled JUNE 23 79
All measurements made from 2 ft. above ground level.

From (ft.)	To (ft.)	Description and color of formation material
0	114	CLAY.
114	140	SAND
140	204	CLAY.
204	212	SAND
212	227	CLAY.
227	263	SAND

(Use reverse side if necessary)

9) Casing:
Type: Old, New ✓, Steel ✓, Plastic, Other
Cemented from 0 ft. to 246 ft.

Diameter (inches)	Setting From (ft.)	Setting To (ft.)	Gage
4"	0	246	
2½"	246	248	

10) SCREEN:
Type PLASTIC — RIBBED
Perforated, Slotted

Diameter (inches)	Setting From (ft.)	Setting To (ft.)	Slot Size
	248	263	# 16

7) COMPLETION (Check):
Straight wall, Gravel packed, Other TWO - STRING
Under reamed, Open Hole

8) WATER LEVEL:
Static level 141 ft. below land surface Date JUNE 23 79
Artesian pressure lbs. per square inch Date
Depth to pump bowls, cylinder, jet, etc., 189 - ft. below land surface.

11) WELL TESTS:
Was a pump test made? Yes, No If yes, by whom?
Yield: gpm with ft. drawdown after hrs.
Bailer test gpm with ft. drawdown after hrs.
Artesian flow gpm
Temperature of water

12) WATER QUALITY:
Was a chemical analysis made? Yes, No ✓
Did any strata contain undesirable water? Yes, No ✓
Type of water? depth of strata 36'

I hereby certify that this well was drilled by me (or under my supervision) and that each and all of the statements herein are true to the best of my knowledge and belief.

NAME E. L. BODE (Type or Print) Water Well Drillers Registration No. 46.

ADDRESS Po Box 90067 (Street or RFD) HOUSTON, TEX. 77090 (City) (State)

(Signed) E. L. Bode (Water Well Driller) BODE DRILLING CO. INC. (Company Name)

Please attach electric log, chemical analysis, and other pertinent information, if available.

*Additional instructions on reverse side.

TWDB-WWD 8

4820111969

65-06-1A

File original copy with
Texas Water Commission
P. O. Box 2311, Capitol Station
Austin 11, Texas

State of Texas

DRILLERS LOG AND WELL DATA REPORT

For use by TWC only
Well No. 65-06-1A
Located on map
By [illegible] Date
Map no. 102 (2)

1) Well Owner: Houston Homes (Name) 11322 Hardy St (Street or RFD) Houston (City) Texas (State)

2) Land Owner: [illegible] (Name) [illegible] (Street or RFD) [illegible] (City) [illegible] (State)

3) Intended use: Industrial ☐ ;Municipal ☐ ;Irrigation ☐ ;Other Residence

4) Location of well: County Harris Labor [illegible] League [illegible] Abstract No. [illegible]

NW¼ NW¼ SW¼ SE¼ of Section [illegible] Block No. [illegible] Survey [illegible]
(Circle as many as are known)

14 miles in NW direction from Lee Rd. Turn
Right Driving South Side of Abrams Road ½ mile East of Hardy St in Green Branch Subdivision



Sketch map of well location with distances from two section or survey lines, and to landmarks, roads, and creeks.

DRILLERS LOG OF WELL

Method of drilling: Rotary Diameter of hole 3¾ in. Date drilled Oct. 12 1964

All measurements made from / ft. above ground level.

From (ft)	To (ft)	Description and color of formation material	From (ft)	To (ft)	Description and color of formation material
1	6	Sandy Gray Clay	102	130	Hard Sandy Shale
6	20	Yellow Clay	130	140	Sand with hard Sand
20	49	Red Clay	140	225	Shale, Sandy Streaks
49	65	Reddish Clay	225	237	Water Sand
65	74	Soft Gray Calc Shale & RSB			
74	84	Yellowish Clay			
84	95	Soft Red Shale			
95	102	Reddish Red Clay			

(Use continuation sheets if necessary)

COMPLETION DATA

COMPLETION

Straight wall ☑
Under reamed ☐
Gravel packed ☐
Open hole ☐
Other Iron ore

CASING

Type: Old ☐ New ☑
Cemented from 0 ft.
to 102 ft.

Diameter (inches)	Setting from (ft)	Setting to (ft)
2½	1	249
	above	below
	Ground	Ground

SCREEN

Type Stainless
Sawtooth Bay Lock
Perforated ☑ Slotted ☐

Diameter (inches)	Setting from (ft)	Setting to (ft)
2	249	257
	below	below
	Ground	

I hereby certify that this well was drilled by me (or under my supervision) and that each and all of the statements herein are true to the best of my knowledge and belief.

C & C CONTRACTORS
15803 OLD HUMBLE ROAD Reg. No. 440
HUMBLE, TEXAS 77338

Please attach electric log, chemical analysis, and other pertinent information if available.

If well was tested by your company or if you installed the permanent pump please complete the following:

WATER LEVEL AND PUMP DATA

Static water level 100 ft. below Top of Casing

Pumping level

feet	hours	gpm HR
110	Cont	400

Pump type ½ HP Multistage
Designed pumping rate 525 gpm ☐ gph ☑
Type power unit Elect
Horsepower ½ HP
Depth to bowls, cylinder, jet, etc., 110 ft. below pump base.

Name of contractor testing well or installing permanent pump if other than your company: C & C Contractors

C-34 (62-4)

.6 mi SW
.2 mi W of FM

Send original copy by certified mail to the Texas Department of Water Resources P. O. Box 13087 Austin, Texas 78711

State of Texas
WATER WELL REPORT

ATTENTION OWNER: *Confidentiality, Privilege Notice on Reverse Side*

Texas Water Well Drillers Board
P. O. Box 13087
Austin, Texas 78711

1) OWNER LARRY HUNTER (Name) Address 1247 GREENS (Street or RFD) HOUSTON (City) TEXAS (State) (Zip)

2) LOCATION OF WELL: County HARRIS 12 miles in N (N.E., S.W., etc.) direction from HOUSTON (Town)

Driller must complete the legal description to the right with distance and direction from two intersecting section or survey lines, or he must locate and identify the well on an official Quarter- or Half-Scale Texas County General Highway Map and attach the map to this form.

☐ Legal description:
Section No. _____ Block No. _____ Township _____
Abstract No. _____ Survey Name _____
Distance and direction from two intersecting section or survey lines _____

☑ See attached map.

3) TYPE OF WORK (Check):
☑ New Well ☐ Deepening ☐ Reconditioning ☐ Plugging

4) PROPOSED USE (Check):
☑ Domestic ☐ Industrial ☐ Public Supply ☐ Irrigation ☐ Test Well ☐ Other _____

5) DRILLING METHOD (Check):
☑ Mud Rotary ☐ Air Hammer ☐ Driven ☐ Bored ☐ Air Rotary ☐ Cable Tool ☐ Jetted ☐ Other _____

6) WELL LOG:

Date drilled 10-18-85

DIAMETER OF HOLE

Dia. (in.)	From (ft.)	To (ft.)
6 3/4	Surface	255
3 7/8	255	261

From (ft.)	To (ft.)	Description and color of formation material
0	4	TOP SOIL
4	12	YELLOW SHALE
12	45	RED SHALE
45	60	SAND
60	91	RED SHALE
91	102	SAND
102	143	RED SHALE
143	178	SAND
178	213	RED SHALE
213	221	SAND
221	240	RED SHALE
240	261	SAND

7) BOREHOLE COMPLETION:
☐ Open Hole ☐ Straight Wall ☐ Underreamed
☐ Gravel Packed ☑ Other 2-STRING
If Gravel Packed give interval . . . from _____ ft. to _____ ft.

8) CASING, BLANK PIPE, AND WELL SCREEN DATA:

Dia. (in.)	New or Used	Steel, Plastic, etc. Perf., Slotted, etc. Screen Mfr., if commercial	Setting (ft.) From	Setting (ft.) To	Gage Casing	Gage Screen
4	N	PVC	0	245	SCH 40	
2½	N	PVC	245	246		SCH 80
2½	N	PVC SCREEN	246	261		SCH 80

9) CEMENTING DATA (Rule 319.44(b))
Cemented from 0 ft. to 245 ft.
_____ ft. to _____ ft.
Method used PRESSURE
Cemented by SUGG W.W. DRILLING

10) SURFACE COMPLETION
☑ Specified Surface Slab Installed (Rule 319.44(c))
☐ Pitless Adapter Used (Rule 319.44(d))
☐ Approved Alternative Procedure Used (Rule 319.71)

11) WATER LEVEL:
Static level 157 ft. below land surface Date 10-19-85
Artesian flow _____ gpm. Date _____

12) PACKERS: Type _____ Depth _____

13) TYPE PUMP:
☐ Turbine ☐ Jet ☑ Submersible ☐ Cylinder
☐ Other _____
Depth to pump bowls, cylinder, jet, etc., 231 ft.

14) WELL TESTS:
Type Test: ☑ Pump ☐ Bailer ☐ Jetted ☐ Estimated
Yield: 10.5 gpm with 14 ft. drawdown after 2 hrs.

RECEIVED
MAR 26 1987
TEXAS WATER COMMISSION

(Use reverse side if necessary)

15) WATER QUALITY:
Did you knowingly penetrate any strata which contained undesirable water? ☐ Yes ☑ No
If yes, submit "REPORT OF UNDESIRABLE WATER"
Type of water? _____ Depth of strata _____
Was a chemical analysis made? ☐ Yes ☑ No

I hereby certify that this well was drilled by me (or under my supervision) and that each and all of the statements herein are true to the best of my knowledge and belief. I understand that failure to complete items 1 thru 12 will result in the log(s) being returned for completion and resubmittal.

COMPANY NAME SUGG WATER WELL DRILLING (Type or Print) Well Driller's License No. 1006

ADDRESS 13501 CHRISMAN #26 (Street or RFD) HOUSTON (City) TEXAS (State) 77089 (Zip)

(Signed) James H. Sugg Jr. (Licensed Water Well Driller) (Signed) _____ (Registered Driller Trainee)

Please attach electric log, chemical analysis, and other pertinent information, if available.

For TDWR use only
Well No 65-05-6
Located on map _____

DEPARTMENT OF WATER RESOURCES COPY

4820112002

LARRY HUNTER
10-18-85

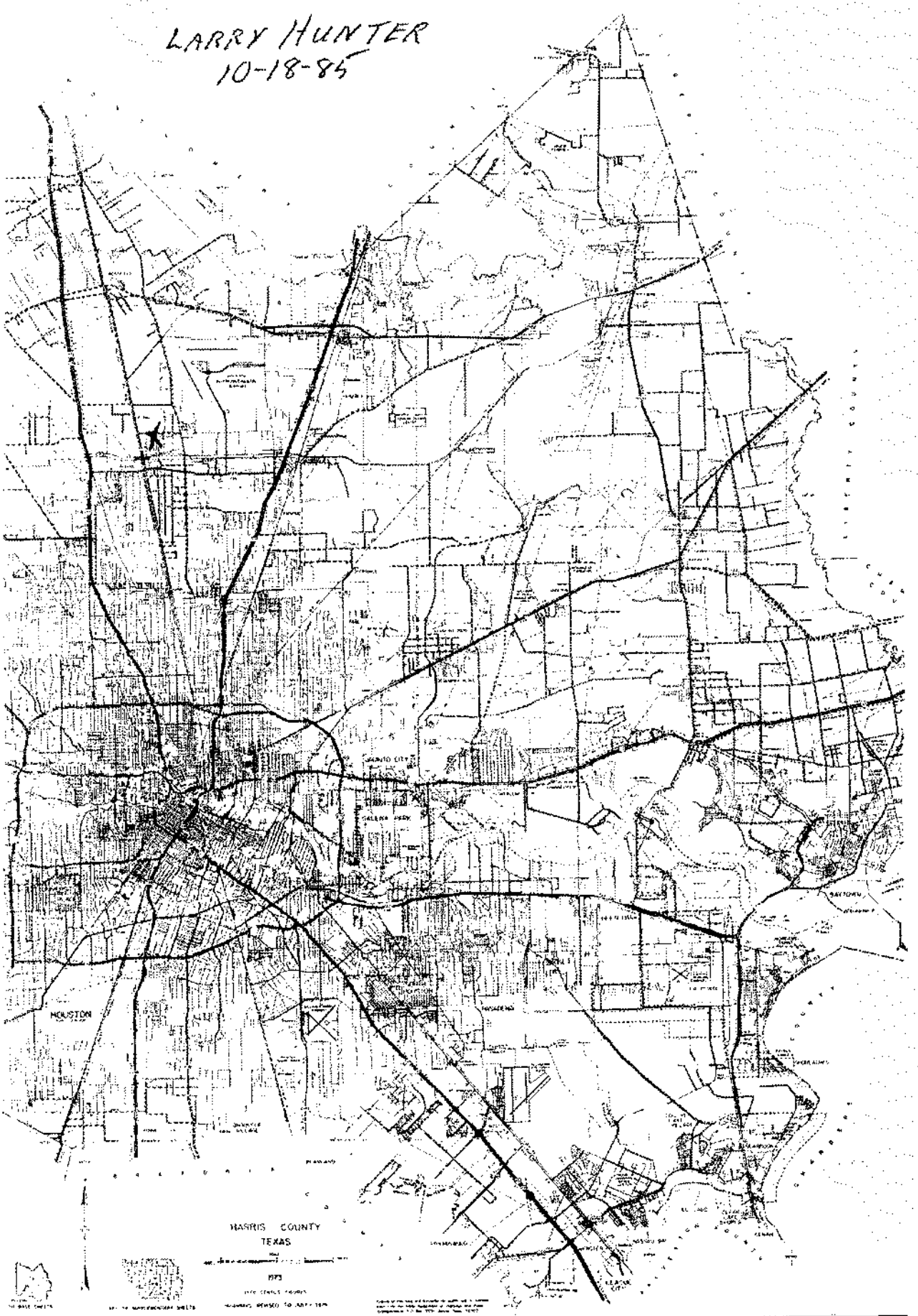

65-05-6W DUP/01 60

Send original copy by certified mail to the Texas Department of Water Resources P. O. Box 13087 Austin, Texas 78711

State of Texas
WATER WELL REPORT

ATTENTION OWNER: *Confidentiality Privilege Notice on Reverse Side*

For TDWR use only
Well No. 65-05-6W
Located on map YES
Received: TH

1) OWNER Mr. Nerren (Name) Address 1223 Greens Rd. (Street or RFD) Houston, Tx. (City) (State) (Zip)

2) LOCATION OF WELL:
County Harris 10 miles in N (N.E., S.W., etc.) direction from Houston (Town)

Driller must complete the legal description to the right with distance and direction from two intersecting section or survey lines, or he must locate and identify the well on an official Quarter- or Half-Scale Texas County General Highway Map and attach the map to this form.

☐ Legal description:
Section No. _____ Block No. _____ Township _____
Abstract No. _____ Survey Name _____
Distance and direction from two intersecting section or survey lines _____

☐ See attached map. Map on 60-60-9BB

3) TYPE OF WORK (Check):
XX ☐ New Well ☐ Deepening ☐ Reconditioning ☐ Plugging

4) PROPOSED USE (Check):
XX ☐ Domestic ☐ Industrial ☐ Public Supply ☐ Irrigation ☐ Test Well ☐ Other _____

5) DRILLING METHOD (Check):
XX ☐ Mud Rotary ☐ Air Hammer ☐ Driven ☐ Bored ☐ Air Rotary ☐ Cable Tool ☐ Jetted ☐ Other _____

6) WELL LOG:

Date drilled 3/10/80

DIAMETER OF HOLE

Dia. (in.)	From (ft.)	To (ft.)
	Surface	
6-3/4		275

From (ft.)	To (ft.)	Description and color of formation material
0	17	Clay
17	30	Sand
30	74	Clay
74	113	Sand
113	195	Clay
195	246	Sand
246	260	Clay
260	275	Sand

(Use reverse side if necessary)

7) BOREHOLE COMPLETION:
☐ Open Hole ☐ Straight Wall ☐ Underreamed
☐ Gravel Packed ☒ Other 2 string cemented
If Gravel Packed give interval . . . from _____ ft. to _____ ft.

8) CASING, BLANK PIPE, AND WELL SCREEN DATA:

Dia. (in.)	New or Used	Steel, Plastic, etc. Perf., Slotted, etc. Screen Mgf., if commercial	Setting (ft.) From	Setting (ft.) To	Gage Casing Screen
4"	N	PVC Casing	0	265	Sch
2½"	N	Blank Pipe	255	265	40
2½"	N	Slotted Screen	265	275	.012

CEMENTING DATA
Cemented from 265 ft. to 145 ft.
Method used Halliburton
Cemented by Robinson Water Well (Company or Individual)

9) WATER LEVEL:
Static level 142 ft. below land surface Date 3/11/80
Artesian flow _____ gpm. Date _____

10) PACKERS: Type K Depth 255

11) TYPE PUMP: 1½HP Pump
☐ Turbine ☐ Jet ☒ Submersible ☐ Cylinder
☐ Other _____
Depth to pump bowls, cylinder, jet, etc., 200 ft.

12) WELL TESTS:
☐ Type Test: ☐ Pump ☐ Bailer ☐ Jetted ☐ Estimated
Yield: _____ gpm with _____ ft. drawdown after _____ hrs.

13) WATER QUALITY:
Did you knowingly penetrate any strata which contained undesirable water? ☐ Yes ☒ No
If yes, submit "REPORT OF UNDESIRABLE WATER"
Type of water notable Depth of strata _____
Was a chemical analysis made? ☐ Yes ☒ No

I hereby certify that this well was drilled by me (or under my supervision) and that each and all of the statements herein are true to the best of my knowledge and belief.

NAME M. E. Robinson, Jr. (Type or Print) Water Well Drillers Registration No. 1464

ADDRESS 11607 FM 149 (Street or RFD) Houston, (City) Tx. (State) 77086 (Zip)

(Signed) M. E. Robinson Jr. (Water Well Driller) Robinson Water Well Service, Inc. (Company Name)

Please attach electric log, chemical analysis, and other pertinent information, if available.

TDWR-0392 (Rev. 1-12-79)

DEPARTMENT OF WATER RESOURCES COPY

Send original copy by certified mail to the Texas Water Development Board P. O. Box 13087 Austin, Texas 78711

State of Texas

WATER WELL REPORT

Dup

For TWDB use only
Well No. 65-05-6K
Located on map yes
Received: 72
dlb

OWNER:
Person having well drilled Chester Bradley, Jr. Address 15717 Lillja Houston Tx.
(Name) (Street or RFD) (City) (State)

Landowner Same Address
(Name) (Street or RFD) (City) (State)

LOCATION OF WELL:
County Harris, 15 miles in N direction from Houston
(N.E., S.W., etc.) (Town)

Locate by sketch map showing landmarks, roads, creeks, highway number, etc.*

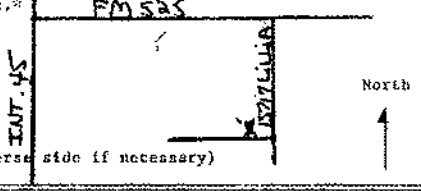

(Use reverse side if necessary)

or Give legal location with distances and directions from adjacent sections or survey lines.

Labor League
Block Survey
Abstract No.
(NW¼ NE¼ SW¼ SE¼) of Section

3) TYPE OF WORK (Check): New Well, Deepening, Reconditioning, Plugging

4) PROPOSED USE (Check): Domestic, Industrial, Municipal, Irrigation, Test Well, Other

5) TYPE OF WELL (Check): Rotary, Driven, Dug, Cable, Jetted, Bored

6) WELL LOG:
Diameter of hole 6-3/4 in. Depth drilled 343 ft. Depth of completed well 343 ft. Date drilled 5/5/77
All measurements made from 18" ft. above ground level.

From (ft.)	To (ft.)	Description and color of formation material
0	5	Top Soil
5	25	Clay
25	35	Sand
35	130	Clay
130	155	Sand
155	180	Clay
180	186	Rock & Sand
186	195	Sand
195	220	Shale
220	226	Sand
226	229	Clay
229	243	Sand
243	260	Shale
260	262	Rock
262	270	Sand
270	275	Clay
275	343	Sand

(Use reverse side if necessary)

9) Casing:
Type: Old New Steel Plastic Other
Cemented from 333 ft. to 130 ft.

Diameter (inches)	Setting From (ft.)	To (ft.)	Gage
4"	0	333	Sch40

10) SCREEN:
Type Plastic
Perforated Slotted

Diameter (inches)	Setting From (ft.)	To (ft.)	Slot Size
2-1/2	333	343	12

7) COMPLETION (Check): Straight wall, Gravel packed, Other: 2 String Cemented, Under reamed, Open Hole

8) WATER LEVEL:
Static level ft. below land surface Date
Artesian pressure lbs. per square inch Date
Depth to pump bowls, cylinder, jet, etc., ft. below land surface.

11) WELL TESTS:
Was a pump test made? Yes No If yes, by whom?
Yield: gpm with ft. drawdown after hrs.
Bailer test gpm with ft. drawdown after hrs.
Artesian flow gpm
Temperature of water

12) WATER QUALITY:
Was a chemical analysis made? Yes No
Did any strata contain undesirable water? Yes No
Type of water? depth of strata

I hereby certify that this well was drilled by me (or under my supervision) and that each and all of the statements herein are true to the best of my knowledge and belief.

NAME Scott Robinson (Type or Print) Water Well Drillers Registration No. 1464

ADDRESS 11607 F'k 149 (Street or RFD) Houston (City) Tx. 77086 (State)

Signed Scott Robinson (Water Well Driller) Robinson Water Well Service, Inc. (Company Name)

Please attach electric log, chemical analysis, and other pertinent information, if available.

*Additional instructions on reverse side.

rev 8-68

Please use black ink.
Send original copy by certified mail to the Texas Water Commission P.O. Box 13087 Austin, Texas 78711

State of Texas
WATER WELL REPORT

ATTENTION OWNER: *Confidentiality Privilege Notice on Reverse Side*

Texas Water Well Drillers Board
P. O. Box 13087
Austin, Texas 78711

1) OWNER Albuquerque Federal (Name) Address 15819 Jove (Street or RFD) Houston, Texas (City) (State) (Zip)

2) LOCATION OF WELL: County Harris 14 miles in N (N.E., S.W., etc.) direction from Houston (Town)

Driller must complete the legal description to the right with distance and direction from two intersecting section or survey lines, or he must locate and identify the well on an official Quarter- or Half-Scale Texas County General Highway Map and attach the map to this form.

☐ Legal description:
Section No. _____ Block No. _____ Township _____
Abstract No. _____ Survey Name _____
Distance and direction from two intersecting section or survey lines _____

☐ See attached map. on 65-24-5

3) TYPE OF WORK (Check):
☒ New Well ☐ Deepening ☐ Reconditioning ☐ Plugging

4) PROPOSED USE (Check):
☒ Domestic ☐ Industrial ☐ Monitor ☐ Public Supply ☐ Irrigation ☐ Test Well ☐ Injection ☐ Other _____

5) DRILLING METHOD (Check): ☐ Driven
☒ Mud Rotary ☐ Air Hammer ☐ Jetted ☐ Bored ☐ Air Rotary ☐ Cable Tool ☐ Other _____

6) WELL LOG:
Date Drilling: Started 12/15/87 19__ Completed 12/16/87 19__

DIAMETER OF HOLE Dia. (in.)	From (ft.)	To (ft.)
6-3/4	Surface	380

From (ft.)	To (ft.)	Description and color of formation material
0	4	top soil
4	45	Red clay
45	60	red sand
60	144	white sand
144	195	clay
195	240	Sand
250	310	Clay
310	340	Shale
340	360	Sand & Shale
360	380	Sand

7) BOREHOLE COMPLETION:
☐ Open Hole ☐ Straight Wall ☐ Underreamed
☐ Gravel Packed ☒ Other 2 string cemented
If Gravel Packed give interval . . . from _____ ft. to _____ ft.

8) CASING, BLANK PIPE, AND WELL SCREEN DATA:

Dia. (in.)	New or Used	Steel, Plastic, etc. Perf., Slotted, etc. Screen Mgf., if commercial	Setting (ft.) From	Setting (ft.) To	Gage Casing Screen
4"	N	PVC Casing	0	365	Sch.
2½"	N	PVC Liner	360	365	40
2½"	n	PVC Slotted Screen	365	380	.012

9) CEMENTING DATA (Rule 319.44(b))
Cemented from 365 ft. to 0 ft. No. of Sacks Used 24
_____ ft. to _____ ft. No. of Sacks Used _____
Method used Halliburton
Cemented by Robinson Water Well

10) SURFACE COMPLETION
☐ Specified Surface Slab Installed (Rule 319.44(c))
☐ Pitless Adapter Used (Rule 319.44(d))
☒ Approved Alternative Procedure Used (Rule 319.71)

11) WATER LEVEL:
Static level 220 ft. below land surface Date 12/16/87
Artesian flow _____ gpm. Date _____

12) PACKERS: Type K, Depth 360

13) TYPE PUMP: 1HP #~~2331~~ 251 Tank
☐ Turbine ☐ Jet ☒ Submersible ☐ Cylinder
☐ Other _____
Depth to pump bowls, cylinder, jet, etc., 300 ft.

14) WELL TESTS:
Type Test: ☐ Pump ☐ Bailer ☐ Jetted ☐ Estimated
Yield: _____ gpm with _____ ft. drawdown after _____ hrs.

RECEIVED
JAN 11 1988
TEXAS WATER COMMISSION

(Use reverse side if necessary)

15) WATER QUALITY:
Did you knowingly penetrate any strata which contained undesirable water? ☐ Yes ☒ No
If yes, submit "REPORT OF UNDESIRABLE WATER"
Type of water? potable Depth of strata _____
Was a chemical analysis made? ☐ Yes ☒ No

I hereby certify that this well was drilled by me (or under my supervision) and that each and all of the statements herein are true to the best of my knowledge and belief. I understand that failure to complete items 1 thru 12 will result in the log(s) being returned for completion and resubmittal.

COMPANY NAME Robinson Water Well Service, Inc (Type or Print) Water Well Driller's License No. 2212

ADDRESS 11607 FM 149 (Street or RFD) Houston, (City) Tx. (State) 77086 (Zip)

(Signed) _____ (Licensed Water Well Driller) (Signed) _____ (Registered Driller Trainee)

Please attach electric log, chemical analysis, and other pertinent information, if available.

For TWC use only.
Well No. 65-05-6
Located on map _____

WWD-012 (Rev 01-28-87) TEXAS WATER COMMISSION COPY

4820112031

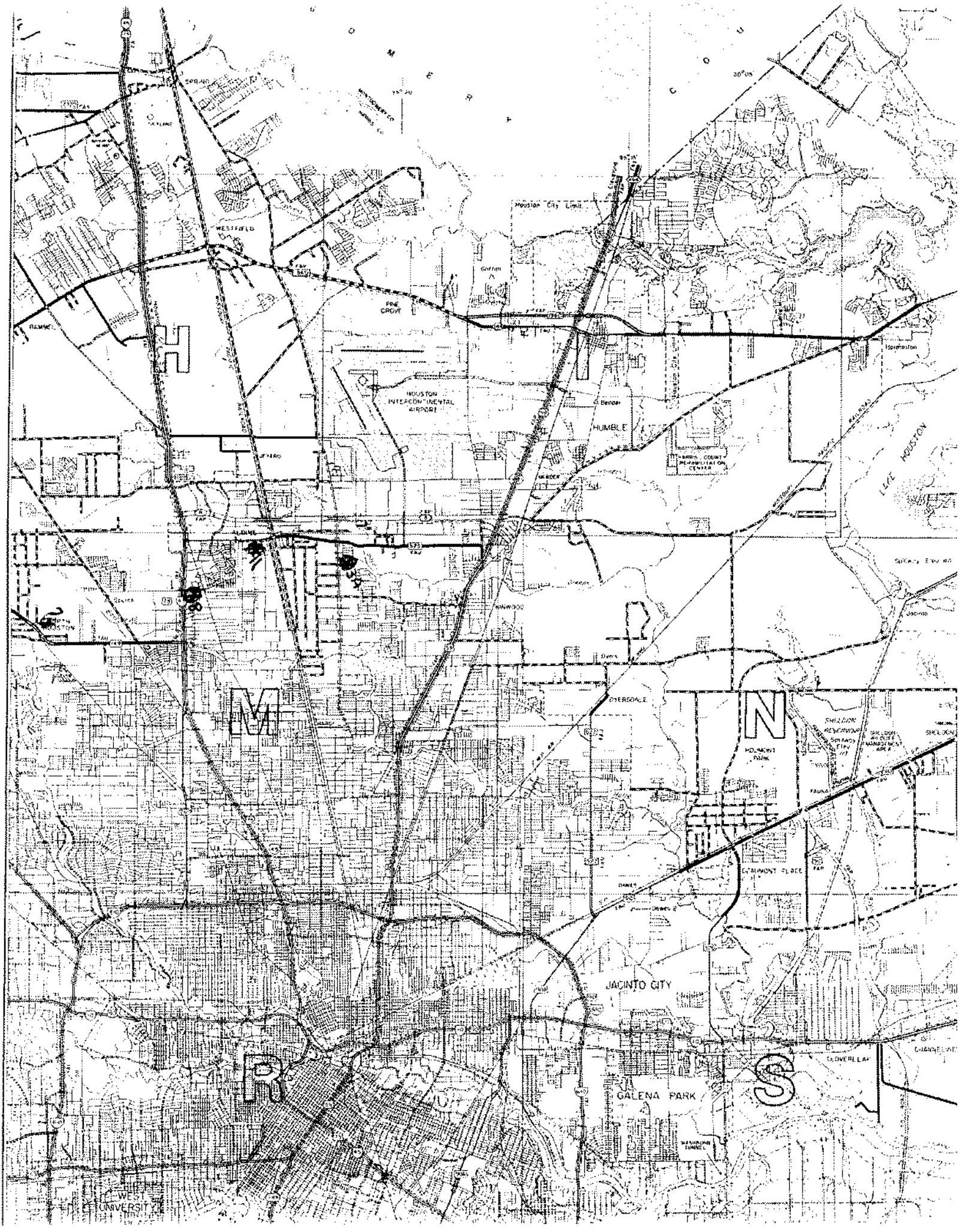

SPRING
WESTFIELD
Houston City Limit
Gorton
PINE GROVE
HOUSTON INTERCONTINENTAL AIRPORT
HUMBLE
Bender
Hormeston
LAKE HOUSTON
ALDINE
KINWOOD
DYERSDALE
HOLMONT PARK
SHELDON RESERVOIR
SHELDON WILDLIFE MANAGEMENT AREA
BEAUMONT PLACE
JACINTO CITY
GALENA PARK
WASHBURN TUNNEL
WEST UNIVERSITY
H
M
N
R
S

Dup

Send original copy by certified mail to the Texas Department of Water Resources P. O. Box 13087 Austin, Texas 78711

State of Texas
WATER WELL REPORT

ATTENTION OWNER: *Confidentiality Privilege Notice on Reverse Side*

For TDWR use only
Well No. 65-05-76R
Located on map Yes
Received: C.R.S.

1) OWNER Red Dot Trailer Park (Name) Address 14925 Henry Rd. (Street or RFD) Houston (City) Texas (State) 77060 (Zip)

2) LOCATION OF WELL:
County Harris ____ miles in ____ (N.E., S.W., etc.) direction from ____ (Town)

Driller must complete the legal description to the right with distance and direction from two intersecting section or survey lines, or he must locate and identify the well on an official Quarter- or Half-Scale Texas County General Highway Map and attach the map to this form.

14

☐ Legal description:
Section No. ____ Block No. ____ Township ____
Abstract No. ____ Survey Name ____
Distance and direction from two intersecting section or survey lines ____
☒ See attached map.

3) TYPE OF WORK (Check):
☒ New Well ☐ Deepening ☐ Reconditioning ☐ Plugging

4) PROPOSED USE (Check):
☐ Domestic ☐ Industrial ☒ Public Supply ☐ Irrigation ☐ Test Well ☐ Other ____

5) DRILLING METHOD (Check):
☒ Mud Rotary ☐ Air Hammer ☐ Driven ☐ Bored ☐ Air Rotary ☐ Cable Tool ☐ Jetted ☐ Other ____

6) WELL LOG:

Date drilled Sept. 9&10 1981

DIAMETER OF HOLE

Dia. (in.)	From (ft.)	To (ft.)
6½	Surface	310
3 7/8	310	327

From (ft.)	To (ft.)	Description and color of formation material
0	5	Sandy Loam
5	16	Yellow Clay
16	31	Red Clay
31	36	Rock & Sand
36	110	Red Clay
110	132	Blue Clay
132	188	Sand
188	241	Yellow Clay
241	257	Blue Clay
257	264	Sand
264	301	Rock & Sand
301	310	Blue Clay
310	327	Sand

7) BOREHOLE COMPLETION:
☐ Open Hole ☐ Straight Wall ☐ Underreamed
☐ Gravel Packed ☒ Other Dual String
If Gravel Packed give interval . . . from ____ ft. to ____ ft.

8) CASING, BLANK PIPE, AND WELL SCREEN DATA:

Dia. (in.)	New or Used	Steel, Plastic, etc. Perf., Slotted, etc. Screen Mfr., if commercial	Setting (ft.) From	Setting (ft.) To	Gage Casing Screen
4	N	PVC Casing	+1	310	40
2½	N	PVC Screen	312	327	80
2½	N	PVC Liner	308	312	80

CEMENTING DATA
Cemented from 310 ft. to 210 ft.
Method used mud pump
Cemented by self (Company or Individual)

9) WATER LEVEL:
Static level 225 ft. below land surface Date Sept 10
Artesian flow ____ gpm. Date ____

10) PACKERS: Type Depth

11) TYPE PUMP:
☐ Turbine ☐ Jet ☒ Submersible ☐ Cylinder
☐ Other ____
Depth to pump bowls, cylinder, jet, etc., 273 ft.

12) WELL TESTS:
☐ Type Test: ☐ Pump ☐ Bailer ☐ Jetted ☐ Estimated
Yield: ____ gpm with ____ ft. drawdown after ____ hrs.

RECEIVED
AUG 30 1982
DEPT. OF WATER RESOURCES

(Use reverse side if necessary) 294-K

13) WATER QUALITY:
Did you knowingly penetrate any strata which contained undesirable water? ☐ Yes ☒ No
If yes, submit "REPORT OF UNDESIRABLE WATER"
Type of water? ____ Depth of strata ____
Was a chemical analysis made? ☐ Yes ☒ No

I hereby certify that this well was drilled by me (or under my supervision) and that each and all of the statements herein are true to the best of my knowledge and belief.

NAME Randel S. Johnson (Type or Print) Water Well Drillers Registration No. 1807

ADDRESS 8933 Talcott Ln. (Street or RFD) Houston (City) Texas (State) 77049 (Zip)

(Signed) ____ (Water Well Driller) Johnson's Water Well Service (Company Name)

Please attach electric log, chemical analysis, and other pertinent information, if available.

TDWR-0392 (Rev. 1-12-79)

DEPARTMENT OF WATER RESOURCES COPY

This map has been prepared for internal departmental use and has no official status. Accuracy is limited to validity of available data as of the dates shown

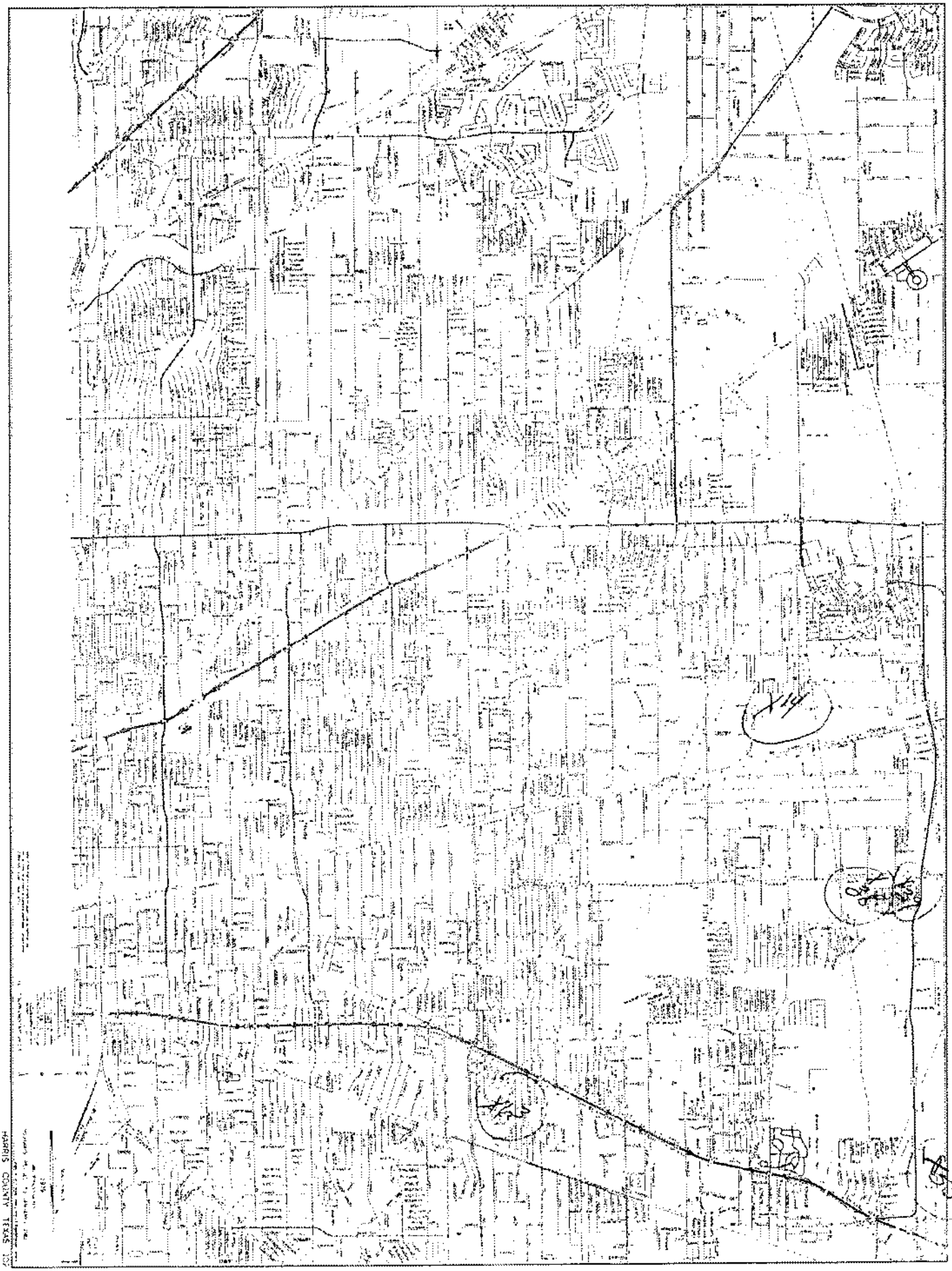

Send original copy by certified mail to: TNRCC, P.O. Box 13087, Austin, TX 78711-3087

Please use black ink.

ATTENTION OWNER: *Confidentiality Privilege Notice on Reverse Side*

State of Texas WELL REPORT

Texas Water Well Drillers Advisory Council
P.O. Box 13087
Austin, TX 78711-3087
512-239-0530

1) OWNER JOHN GARRETT (Name) ADDRESS 15714 LILLIA (Street or RFD) HOU (City) TX (State) 77060 (Zip)

2) ADDRESS OF WELL: County HARRIS 15714 LILLIA (Street or RFD) HOUSTON (City) TX (State) 77060 (Zip) GRID # 65-05-6

3) TYPE OF WORK (Check): [X] New Well [ ] Deepening [ ] Reconditioning [ ] Plugging

4) PROPOSED USE (Check): [ ] Monitor [ ] Environmental Soil Boring [X] Domestic [ ] Industrial [ ] Irrigation [ ] Injection [ ] Public Supply [ ] De-watering [ ] Testwell
If Public Supply well, were plans submitted to the TNRCC? [ ] Yes [ ] No

5)

6) WELL LOG:
Date Drilling: Started 5/22 19 97 Completed 5/22 19 97

DIAMETER OF HOLE

Dia. (in.)	From (ft.)	To (ft.)
4	Surface	52

7) DRILLING METHOD (Check): [ ] Driven [ ] Air Rotary [X] Mud Rotary [ ] Bored [ ] Air Hammer [ ] Cable Tool [ ] Jetted [ ] Other

From (ft.)	To (ft.)	Description and color of formation material
0	5	TOP SOIL
5	19	WHITE CLAY
19	30	WHITE CLAY & SAND
30	52	WHITE SAND

(Use reverse side if necessary)

8) Borehole Completion (Check): [ ] Open Hole [X] Straight Wall [ ] Underreamed [X] Gravel Packed [ ] Other
If Gravel Packed give interval ... from 42 ft. to 52 ft.

CASING, BLANK PIPE, AND WELL SCREEN DATA:

Dia. (in.)	New or Used	Steel, Plastic, etc. Perf., Slotted, etc. Screen Mfg., if commercial	Setting (ft.) From	Setting (ft.) To	Gage Casting Screen
2	N	PLASTEC	0	42	SCH40
2	N	SLOTTED	42	52	.008

9) CEMENTING DATA [Rule 338.44(1)]
Cemented from 0 ft. to 42 ft. No. of sacks used 9
ft. to ft. No. of sacks used
Method used PRESSURE
Cemented by RAYMOND SERVICES
Distance to septic system field lines 60 ft.
Method of verification of above distance CUSTOMER

10) SURFACE COMPLETION
[ ] Specified Surface Slab Installed [Rule 338.44(2)(A)]
[X] Specified Steel Sleeve Installed [Rule 338.44(3)(A)]
[ ] Pitless Adapter Used [Rule 338.44(3)(b)]
[ ] Approved Alternative Procedure Used [Rule 338.71]

13) TYPE PUMP:
[ ] Turbine [X] Jet [ ] Submersible [ ] Cylinder
[ ] Other
Depth to pump bowls, cylinder, jet, etc., 30 ft.

14) WELL TESTS:
Type test: [ ] Pump [ ] Bailer [X] Jetted [ ] Estimated
Yield: 6 gpm with 10 ft. drawdown after 1 hrs.

11) WATER LEVEL:
Static level 8 ft. below land surface Date 5/22/97
Artesian flow gpm. Date

15) WATER QUALITY:
Did you knowingly penetrate any strata which contained undesirable constituents?
[ ] Yes [X] No If yes, submit "REPORT OF UNDESIRABLE WATER"
Type of water? Depth of strata
Was a chemical analysis made? [ ] Yes [ ] No

12) PACKERS:

Type	Depth
NONE	

I hereby certify that this well was drilled by me (or under my supervision) and that each and all of the statements herein are true to the best of my knowledge and belief. I understand that failure to complete items 1 thru 15 will result in the log(s) being returned for completion and resubmittal.

COMPANY NAME RAYMOND SERVICES INC. (Type or print) WELL DRILLER'S LICENSE NO. 4577 WI

ADDRESS 10011 ARLENE DR (Street or RFD) HOUSTON (City) TX (State) 77037 (Zip)

(Signed) (Licensed Well Driller) (Signed) (Registered Driller Trainee)

Please attach electric log, chemical analysis, and other pertinent information, if available.

TNRCC-0199 (Rev. 09-01-93)

TNRCC COPY

4820122890

Send original copy by certified mail to: **Texas Water Commission, P.O. Box 13087, Austin, Texas 78711**

(45)

Please use black ink.

ATTENTION OWNER: *Confidentiality Privilege Notice on Reverse Side*

State of Texas
WELL REPORT

Texas Water Well Drillers Board
P.O. Box 13087
Austin, Texas 78711

1) **OWNER** Chester Bradley (Name) **ADDRESS** 15717 Jove (Street or RFD) Houston (City) Tx. (State) 77060 (Zip)

2) **LOCATION OF WELL:** County Harris . 12 miles in N (NE, SW, etc.) direction from Houston (Town)

Driller must complete the legal description below with distance and direction from two intersecting section or survey lines, or he must locate and identify the well on an official Quarter- or Half-Scale Texas County General Highway Map and attach the map to this form.

☐ **LEGAL DESCRIPTION:**

Section No. _____ Block No. _____ Township _____ Abstract No. _____ Survey Name _____

Distance and direction from two intersecting section or survey lines _____

☐ **SEE ATTACHED MAP**

3) **TYPE OF WORK (Check):**
☒ New Well ☐ Deepening ☐ Reconditioning ☐ Plugging

4) **PROPOSED USE (Check):**
☒ Domestic ☐ Industrial ☐ Monitor ☐ Public Supply ☐ Irrigation ☐ Test Well ☐ Injection ☐ De-Watering

5) **DRILLING METHOD (Check):** ☐ Driven
☒ Mud Rotary ☐ Air Hammer ☐ Jetted ☐ Bored ☐ Air Rotary ☐ Cable Tool ☐ Other _____

6) **WELL LOG:**
Date Drilling: Started 4/6 19 93 Completed 4/9 19 93

DIAMETER OF HOLE		
Dia. (in.)	From (ft.)	To (ft.)
6 3/4	Surface	450

7) **BOREHOLE COMPLETION:**
☐ Open Hole ☐ Straight Wall ☐ Underreamed
☐ Gravel Packed ☒ Other ~~2 String Cemented~~
If Gravel Packed give interval . . . from _____ ft. to _____ ft.

From (ft.)	To (ft.)	Description and color of formation material
0	50	Top Soil
50	125	Clay
125	175	SLADE
175	225	Clay
225	265	Sand
265	310	Clay
310	360	Slade
360	420	Clay
420	450	Sand

(Use reverse side if necessary)

8) **CASING, BLANK PIPE, AND WELL SCREEN DATA:**

Dia. (in.)	New or Used	Steel, Plastic, etc. Perf., Slotted, etc. Screen Mfg., if commercial	Setting (ft.) From	Setting (ft.) To	Gage Casing Screen
4	N	PVC Casing	0	430	sch 40
2½	N	PVC Liner	420	430	sch 40
2½	N	PVC Screen	430	450	.12

9) **CEMENTING DATA** [Rule 287.44(1)]
Cemented from 430 ft. to 0 ft. No. of Sacks Used 25
0 ft. to 10 ft. No. of Sacks Used 3
Method used Halliburton
Cemented by RWW

10) **SURFACE COMPLETION**
☐ Specified Surface Slab Installed [Rule 287.44(2)(A)]
☒ Specified Steel Sleeve Installed [Rule 287.44(3)(A)]
☐ Pitless Adapter Used [Rule 287.44(3)(B)]
☐ Approved Alternative Procedure Used [Rule 287.71]

11) **WATER LEVEL:**
Static level 220 ft. below land surface Date 4/9/93
Artesian flow _____ gpm. Date _____

12) **PACKERS:**

Type	Depth
K	420

13) **TYPE PUMP:**
☐ Turbine ☐ Jet ☒ Submersible ☐ Cylinder
☐ Other _____
Depth to pump bowls, cylinder, jet, etc., 280 ft.

14) **WELL TESTS:**
Type Test: ☐ Pump ☐ Bailer ☒ Jetted ☐ Estimated
Yield: _____ gpm with _____ ft. drawdown after _____ hrs.

15) **WATER QUALITY:**
Did you knowingly penetrate any strata which contained undesirable constituents?
☐ Yes ☒ No If yes, submit "REPORT OF UNDESIRABLE WATER"
Type of water? _____ Depth of strata _____
Was a chemical analysis made? ☐ Yes ☒ No

I hereby certify that this well was drilled by me (or under my supervision) and that each and all of the statements herein are true to the best of my knowledge and belief. I understand that failure to complete items 1 thru 15 will result in the log(s) being returned for completion and resubmittal.

COMPANY NAME Robinson Water Well Ser., Inc (Type or print) **WELL DRILLER'S LICENSE NO.** 1464

ADDRESS 11819 Tomball Parkway (Street or RFD) Houston, Texas 77086 (City) (State) (Zip)

(Signed) _____ (Licensed Well Driller)

(Signed) _____ (Registered Driller Trainee)

Please attach electric log, chemical analysis, and other pertinent information, if available.

For TWC use only: Well No. _____ Located on map _____

TWC-0199 (Rev. 05-18-90)

TEXAS WATER COMMISSION COPY

U8201247 55

P4

Send original copy by certified mail to: TNRCC, P.O. Box 13087, Austin, TX 78711-3087

Please use black ink.

ATTENTION OWNER: *Confidentiality Privilege Notice on Reverse Side*

State of Texas WELL REPORT

Texas Water Well Drillers Advisory Council
P.O. Box 13087
Austin, TX 78711-3087
512-239-0530

1) OWNER Robert Shadden (Name) ADDRESS 15910 Jove St Houston Tx 77060 (Street or RFD) (City) (State) (Zip)

2) ADDRESS OF WELL: County Harris same as above (Street, RFD or other) (City) (State) (Zip) GRID # 65-05-6

3) TYPE OF WORK (Check): ☒ New Well ☐ Deepening ☐ Reconditioning ☐ Plugging

4) PROPOSED USE (Check): ☐ Monitor ☐ Environmental Soil Boring ☒ Domestic ☐ Industrial ☐ Irrigation ☐ Injection ☐ Public Supply ☐ De-watering ☐ Testwell
If Public Supply well, were plans submitted to the TNRCC? ☐ Yes ☐ No

5)

6) WELL LOG:
Date Drilling:
Started May 30 19 97
Completed May 30 19 97

DIAMETER OF HOLE

Dia. (in.)	From (ft.)	To (ft.)
5	Surface	40

7) DRILLING METHOD (Check): ☐ Driven ☐ Air Rotary ☒ Mud Rotary ☐ Bored ☐ Air Hammer ☐ Cable Tool ☐ Jetted ☐ Other

From (ft.)	To (ft.)	Description and color of formation material
0	25	Clay
25	27	Sand
27	35	Clay
35	40	Sand
40	41	Rock

(Use reverse side if necessary)

8) Borehole Completion (Check): ☐ Open Hole ☒ Straight Wall ☐ Underreamed ☐ Gravel Packed ☐ Other
If Gravel Packed give interval ... from 20 ft. to 40 ft.

CASING, BLANK PIPE, AND WELL SCREEN DATA:

Dia. (in.)	New or Used	Steel, Plastic, etc. Perf., Slotted, etc. Screen Mfg., if commercial	Setting (ft.) From	Setting (ft.) To	Gage Casting Screen
2	N	PVC	0	30	40
2	N	PVC Jeco	30	40	.08

9) CEMENTING DATA [Rule 338.44(1)]
Cemented from 0 ft. to 10 ft. No. of sacks used 3
ft. to ft. No. of sacks used
Method used Hand Mix
Cemented by Cum.
Distance to septic system field lines or other concentrated contamination 100 ft.
Method of verification of above distance Owner

10) SURFACE COMPLETION
☐ Specified Surface Slab Installed [Rule 338.44(2)(A)]
☒ Specified ~~Steel~~ PVC Sleeve Installed [Rule 338.44(3)(A)]
☐ Pitless Adapter Used [Rule 338.44(3)(b)]
☐ Approved Alternative Procedure Used [Rule 338.71]

11) WATER LEVEL:
Static level 5 ft. below land surface Date May 30 97
Artesian flow gpm. Date

12) PACKERS: Type None Depth

13) TYPE PUMP: None
☐ Turbine ☐ Jet ☐ Submersible ☐ Cylinder
☐ Other
Depth to pump bowls, cylinder, jet, etc., ft.

14) WELL TESTS: None
Type test: ☐ Pump ☐ Bailer ☐ Jetted ☐ Estimated
Yield: gpm with ft. drawdown after hrs.

15) WATER QUALITY:
Did you knowingly penetrate any strata which contained undesirable constituents?
☐ Yes ☒ No If yes, submit "REPORT OF UNDESIRABLE WATER"
Type of water? Petible Depth of strata 5
Was a chemical analysis made? ☐ Yes ☒ No

RECEIVED JUN 1997 TEXAS NATURAL RESOURCE CONSERVATION COMMISSION

I hereby certify that this well was drilled by me (or under my supervision) and that each and all of the statements herein are true to the best of my knowledge and belief. I understand that failure to complete items 1 thru 15 will result in the log(s) being returned for completion and resubmittal.

COMPANY NAME Coastal Water Well (Type or print) WELL DRILLER'S LICENSE NO. 5124

ADDRESS P.O. Box 745 Porter Tx 77365 (Street or RFD) (City) (State) (Zip)

(Signed) [signature] (Licensed Well Driller) (Signed) (Registered Driller Trainee)

Please attach electric log, chemical analysis, and other pertinent information, if available.

TNRCC-0199 (Rev. 11-01-94) TNRCC COPY

48201120 19

10/26/2020
03:10:35

Texas Commission on Environmental Quality
DWW Water System Summary Sheet

PWS ID	PWS Name	Central Registry RN
TX1013108	RED DOT NORTH RV PARK	RN101267508

Organization/Customer *	Central Registry CN
UTOPIA RESIDENTIAL COMMUNITIES INC	CN602997298

*Regulatory mail will be addressed to this organization/person

All Water System Contacts

Type	Contact	Communication
AC - Administrative Contact - MANAGER	JARKESY, GEORGE, R PO BOX 1015 TOMBALL, TX 77377-1015	**Phone Type** / **Value** BUS - Business: 281-290-6655 FAX - Facsimile: 281-290-0940 MOB - Mobile: 832-452-8820
EC - Emergency Contact - OPERATOR	MURRAY, JACK, MICHAEL PO BOX 755 BROOKSHIRE, TX 77423-0755	**Electronic Type** / **Value** **Phone Type** / **Value** BUS - Business: 281-221-9582 BUS - Business: 281-658-9583
ECS - Emergency Contact - Secondary - OPERATOR	THOMPSON, CHRISTOPHER, DALE PO BOX 755 BROOKSHIRE, TX 77423-0755	**Electronic Type** / **Value** **Phone Type** / **Value** BUS - Business: 281-221-9582 MOB - Mobile: 713-791-8491
OW - Owner	UTOPIA RESIDENTIAL COMMUNITIES INC 18205 BURKHARDT RD TOMBALL, TX 77375	

Operator Grade	Number
WATER OPERATIONS COMPANY	1

Water Operator Licenses

License Holder:	TEXAS STATE DRINKING WATER CORPORATION	
CURRENT	Class: NONE - WATER OPERATIONS COMPANY	WC0000247
License Holder:	MURRAY, JACK M SR	
EXPIRED	Class: A - WATER OPERATOR	WO0009124

Owner Type	Owner Type Options: COUNTY, DISTRICT, FEDERAL GOVERNMENT, INVESTOR OWNED, MUNICIPALITY, NATIVE AMERICAN, PRIVATE, STATE GOVERNMENT, WATER SUPPLY CORPORATION
Private	

System Type	
NC - TRANSIENT/NON-COMMUNITY	System Type Options: COMMUNITY, TRANSIENT/NON-COMMUNITY, NON-PUBLIC, NON-TRANSIENT/NON-COMMUNITY

Population Type	Population Served	# of Connect	# I/C w/other PWS
NonResidential	147	49	0

Total Product (MGD)	Average Daily Consump.	Max Daily Demand (MGD)	Total Storage (MG)	Elev. Storage (MG)	Service Pump Cap.	Max.Purchase Cap. (MGD/GPM)	Pressure Tank Cap. (MG)
0.0800 MGD							0.001 MG

Activity Status	Inactivation Date
A - ACTIVE	

Last Survey Date	Surveyor	Survey Type	Region	County
01/08/2015	MARY, V HOPKINS	Sanitary Survey	HOUSTON	HARRIS
06/16/2011	MIGUEL GALVAN	Sanitary Survey	HOUSTON	HARRIS
02/23/2006	LAN, HONG VU	Sanitary Survey	HOUSTON	HARRIS

(Treatment Plant)							
Entry Point	EP Name/Source Summation (Activity Status)	Plant Name (Activity Status)	Plant Num	Chemical Mon Type	Chem Sample Point	Distribution Mon Type	Dist Sample Point
EP001	TRT-TAP / Ground Water(A)	PLANT(A)	TP16113		NO		NO

Train:	Unnamed			
(Treatments)				
Disinfection Zone	Treatment Sequence	Objective	Process	Treatment
null	null	D	423	HYPOCHLORINATION, PRE

(Active Sources)						
Source Number	Source Name (Activity Status)	Operational Status	Source Type	Depth	Tested GPM	Rated GPM
G1013108A	1 - 15014 SELLERS RD (A)	P	G	420	23 GPM	50 GPM

Drill Date	Source Summary
01/01/1913	CHICOT

GPS Latitude (decimal)	GPS Longitude (decimal)	GPS Elevation	GPS Date	Seller

29.9279	-95.388351	83	09/16/2004	Not Purchasing			
Source Number	Source Name (Activity Status)		Operational Status	Source Type	Depth	Tested GPM	Rated GPM
G1013108B	2 - 15014 SELLERS RD (A)		P	G	420	33 GPM	50 GPM

Drill Date		Source Summary		
01/01/1913		EVANGELINE		
GPS Latitude (decimal)	GPS Longitude (decimal)	GPS Elevation	GPS Date	Seller
29.92786	-95.388359	83	09/16/2004	Not Purchasing

(Inactive/Offline Sources)			
SourceNumber	Name	Status	Depth

Code Explanations
Monitoring Type Codes: (GW) GROUNDWATER , (GUP) GROUNDWATER UNDER THE INFLUENCE - PURCHASED , (SWP) SURFACE WATER - PURCHASED , (GU) GROUNDWATER UNDER THE INFLUENCE OF SURFACE WATER , (N) NO SOURCES , (SW) SURFACE WATER
Activity Status Codes: (A) ACTIVE , (D) DELETED/DISSOLVED , (I) INACTIVE , (P) PROPOSED ,
Operational Status Codes: (E) EMERGENCY , (I) INTERIM/PEAK (O) OTHER , (P) PERMANENT , (S) SEASONAL
Source Types: (G) GROUND WATER , (S) SURFACE WATER , (U) GROUND WATER UNDER THE INFLUENCE

- End of Report -

At the time of your query this data was the most current information available from our database, which is in real time. Every effort was made to retrieve it according to your query. Thank-you for using DWW.

Texas Water Development Board
Well Schedule

groundwater resources

State Well Number: **65-05-629** Previous Well Number: County: **Harris** **201**

Latitude (dms): **295540** Longitude (dms): **952318** Coordinate Accuracy: **Global Positioning System - GPS**

River Basin: **San Jacinto River** GMA: **14** RWPA: **H** GCD: **Harris-Galveston Subsidence District**

Owner: **Red Dot RV Park Well #2**

Driller: **Scott Water Well Service, Inc.**

Aquifer ID: **Gulf Coast**

Aquifer Code: **112CHCT**

CHICOT AQUIFER

Depth (ft): **420**

Elevation (ft): **83**

Source of Depth: **Driller's Log**

Source of Elevation: **Digital Elevation Model -DEM**

Date Drilled: **10/27/1999** Well Type: **Withdrawal of Water**

Type of Lift: **Submersible Pump** Power: **Electric Motor** Horsepower:

Construction: **Hydraulic Rotary** Completion: **Screen**

Casing Material: **PVC, Fiberglass, other Plastic** Screen Material: **PVC, Fiberglass, other Plastic**

CASING INTERVALS:
Casing/Blank Pipe (C)
Well Screen/Slotted Zone (S)
Open Hole (O)

	Dia. (in.)	Top (ft.)	Bottom (ft.)
C	5	0	395
C	3	375	395
S	3	395	420

WATER USE

Primary: **Public Supply** Secondary: Tertiary:

Water Levels: **Miscellaneous Measurements**

1 measurement
1999
-210

Water Quality: **N**

Other Data: **C** Logs: **D**

REMARKS:
Owners well #2. PWS ID #1013108B. Reported yield 50 GPM with 21 feet drawdown after pumping 36 hours in 1999. Specific capacity 2.38 GPM/ft. Pumping level 231 feet. Pump set at 315 feet. Cemented from 0 to 175 feet. Well originally drilled to 510 feet.

Reporting Agency: **TWC/TNRCC/TCEQ**

Date Collected or Reported: **04/06/2011**

Recorded by: D.R. Jones

New

Send original copy by certified return receipt requested m TDLR, P.O. Box 12157, Austin, TX 78711

ATTENTION OWNER: *Confidentiality Privilege Notice on reverse side of Well Owner's copy (pink)*

State of Texas WELL REPORT

Texas Department of Licensing & Regulation
P.O. Box 12157
Austin, TX 78711
512-463-7880

1) OWNER Bunn Sexton (Name) ADDRESS 15703 Sellers rd. (Street or RFD) Hou, tx (City) (State) 77060 (Zip)

2) ADDRESS OF WELL'S LOCATION: County Harris same (Street, RFD or other) (City) (State) (Zip) Long. ____ Lat. ____ Grid # 65-05-9

3) TYPE OF WORK (Check): [X] New Well [ ] Deepening [ ] Reconditioning [ ] Plugging

4) PROPOSED USE (Check): [ ] Monitor [ ] Environmental Soil Boring [ ] Domestic [ ] Industrial [ ] Irrigation [ ] Injection [X] Public Supply [ ] De-watering [ ] Testwell
If Public Supply well, were plans submitted to the TNRCC? [X] Yes [ ] No

5) N

6) WELL LOG:
Date Drilling:
Started 8/18 1999
Completed 10/27 1999

DIAMETER OF HOLE

Dia. (in.)	From (ft.)	To (ft.)
	Surface	
8"	0	510

7) DRILLING METHOD (Check): [ ] Driven [ ] Air Rotary [X] Mud Rotary [ ] Bored [ ] Air Hammer [ ] Cable Tool [ ] Jetted [ ] Other ____

From (ft.)	To (ft.)	Description and color of formation material
0	40	clay
40	60	sand
60	100	clay
100	160	sand
160	230	clay
230	300	sand
300	390	shale
390	420	clay
420	450	sand
420	450	shale
450	510	sand

(Use reverse side of Well Owner's copy, if necessary)

8) Borehole Completion (Check): [ ] Open Hole [ ] Straight Wall [ ] Underreamed [ ] Gravel Packed [X] Other 2-string
If Gravel Packed give interval from ____ ft. to ____ ft.

CASING, BLANK PIPE, AND WELL SCREEN DATA:

Dia. (in.)	New or Used	Steel, Plastic, etc. Perf., Slotted, etc. Screen Mfg., if commercial	Setting (ft.) From	Setting (ft.) To	Gage Casting Screen
5	N	PVC (SDR 17)	0	395	
2.5	"	" Liner	375	395	
"	"	" Screen	395	420	012

9) CEMENTING DATA
Cemented from 175 ft. to 0 ft. No. of sacks used 44
0 ft. to 0 ft. No. of sacks used 12
Method used HALLIBURTON
Cemented by SWN
Distance to septic system field lines or other concentrated contamination 150
Method of verification of above distance enginering

13) [ ] Well plugged within 48 hours

Casing left in well: From (ft)	To (ft)	Cement/bentonite placed in well: From (ft)	To (ft)	Sacks used:

14) TYPE PUMP: [ ] Turbine [ ] Jet [X] Submersible [ ] Cylinder [ ] Other ____
Depth to pump bowls, cylinder, jet, etc., 315 ft.

10) SURFACE COMPLETION
[X] Specified Surface Slab Installed
[ ] Specified Steel Sleeve Installed
[ ] Pitless Adapter Used
[ ] Approved Alternative Procedure Used

15) WELL TESTS:
Type test: [ ] Pump [ ] Bailer [X] Jetted [ ] Estimated
Yield: 50 gpm with 21 ft. drawdown after 36 hrs.

11) WATER LEVEL:
Static level 210 ft. below land surface Date 10/27/99
Artesian flow ____ gpm. Date ____

16) WATER QUALITY:
Did you knowingly penetrate any strata which contained undesirable constituents?
[ ] Yes [X] No If yes, submit "REPORT OF UNDESIRABLE WATER"
Type of water? ____ Depth of strata ____
Was a chemical analysis made? [X] Yes [ ] No

12) PACKERS: Type Depth
K Packers 465

FILE ID SEQ # EMP # DESC CO JAN 19 2000

I certify that I drilled this well (or the well was drilled under my direct supervision) and that each and all of the statements herein are true and correct. I understand that failure to complete items 1 thru 16 will result in the log(s) being returned for completion and resubmittal.

COMPANY NAME Scott Water Wells Inc. (Type or print) WELL DRILLER'S LICENSE NO. 4839 WI

ADDRESS 11915 Green Pine Circle (Street or RFD) Houston (City) TX (State) 77066 (Zip)

(Signed) Scott Robinson (Licensed Well Driller) (Signed) Edwin Ritter (Registered Driller Trainee)

Please attach electric log, chemical analysis, and other pertinent information, if available.

TDLR FORM 001WWD (4/98) *White - TDLR Yellow - DRILLER Pink - WELL OWNER*

65-05-629

STATE OF TEXAS WELL REPORT for Tracking #183907

Owner:	**Garza, Jesus**	Owner Well #:	**1**
Address:	**15710 Lillja Rd Houston, TX**	Grid #:	**65-05-6**
		Latitude:	**29° 55' 42" N**
Well Location:	**15710 Lillja Rd. Houston, TX**	Longitude:	**095° 23' 27" W**
Well County:	**Harris**	Elevation:	**No Data**
Type of Work:	**New Well**	Proposed Use:	**Domestic**

Drilling Start Date: **4/5/2007** Drilling End Date: **4/9/2007**

	Diameter (in.)	*Top Depth (ft.)*	*Bottom Depth (ft.)*
Borehole:	**7.5**	**0**	**300**
	5.5	**300**	**320**

Drilling Method: **Mud (Hydraulic) Rotary**

Borehole Completion: **Straight Wall**

	Top Depth (ft.)	*Bottom Depth (ft.)*	*Description (number of sacks & material)*
Annular Seal Data:	**0**	**100**	**12 Cement**
	200	**300**	**10 Cement**

Seal Method: **Tremie**

Sealed By: **CWW**

Distance to Property Line (ft.): **25**

Distance to Septic Field or other concentrated contamination (ft.): **100**

Distance to Septic Tank (ft.): **No Data**

Method of Verification: **Owner**

Surface Completion: **Surface Sleeve Installed**

Water Level: **190 ft.** below land surface on **2007-04-09** Measurement Method: **Unknown**

Packers: **Formation 100'**
4 x 2 1/2 K 290'

Type of Pump: **Submersible** Pump Depth (ft.): **260**

Well Tests: **Pump** **Yield: 12 GPM**

	Strata Depth (ft.)	Water Type
Water Quality:	39	**Potable**

Chemical Analysis Made: **No**

Did the driller knowingly penetrate any strata which contained injurious constituents?: **No**

Certification Data: The driller certified that the driller drilled this well (or the well was drilled under the driller's direct supervision) and that each and all of the statements herein are true and correct. The driller understood that failure to complete the required items will result in the report(s) being returned for completion and resubmittal.

Company Information: **Coastal Waterwell Service Inc.**

PO Box 745
Porter, TX 77365

Driller Name: **Melvin W. Gherels** License Number: **54857**

Comments: **^EO**

Lithology:
DESCRIPTION & COLOR OF FORMATION MATERIAL

Top (ft.)	Bottom (ft.)	Description
0	25	clay
25	30	sand
30	35	clay
35	36	rock
36	57	sand
57	78	clay
78	86	sand
86	121	clay
121	156	sand
156	181	clay
181	201	sand
201	239	clay
239	248	sand
248	281	clay
281	320	sand

Casing:
BLANK PIPE & WELL SCREEN DATA

Dia. (in.)	New/Used	Type	Setting From/To (ft.)
4"	N	PVC	Casing 0'-300' 40
2 1/2"	N	PVC	Liner 290'-300' 40
2 1/2"	N	Jacos Svreen	300'-320' .006

IMPORTANT NOTICE FOR PERSONS HAVING WELLS DRILLED CONCERNING CONFIDENTIALITY

TEX. OCC. CODE Title 12, Chapter 1901.251, authorizes the owner (owner or the person for whom the well was drilled) to keep information in Well Reports confidential. The Department shall hold the contents of the well log confidential and not a matter of public record if it receives, by certified mail, a written request to do so from the owner.

Please include the report's Tracking Number on your written request.

Texas Department of Licensing and Regulation
P.O. Box 12157
Austin, TX 78711
(512) 334-5540

STATE OF TEXAS WELL REPORT for Tracking #177097

Owner:	**Joe Sarabi**	Owner Well #:	**No Data**
Address:	**15611 Lillja Houston, TX 77060**	Grid #:	**65-05-6**
		Latitude:	**29° 55' 38" N**
Well Location:	**15611 Lillja Houston, TX 77060**	Longitude:	**095° 23' 31" W**
Well County:	**Harris**	Elevation:	**No Data**
Type of Work:	**New Well**	Proposed Use:	**Domestic**

Drilling Start Date: **5/12/2006** Drilling End Date: **5/15/2006**

	Diameter (in.)	*Top Depth (ft.)*	*Bottom Depth (ft.)*
Borehole:		**0**	**370**

Drilling Method: **Mud (Hydraulic) Rotary**

Borehole Completion: **2 String**

	Top Depth (ft.)	*Bottom Depth (ft.)*	*Description (number of sacks & material)*
Annular Seal Data:	**0**	**355**	**18**

Seal Method: **Pressure**

Sealed By: **Driller**

Distance to Property Line (ft.): **No Data**

Distance to Septic Field or other concentrated contamination (ft.): **105**

Distance to Septic Tank (ft.): **No Data**

Method of Verification: **Property Owner**

Surface Completion: **Alternative Procedure Used**

Water Level: **194 ft.** below land surface on **2006-05-15** Measurement Method: **Unknown**

Packers: **2 K 352'**

Type of Pump: **Submersible** Pump Depth (ft.): **280**

Well Tests: **Pump** **Yield: 14 GPM with 10 ft. drawdown after 2 hours**

	Strata Depth (ft.)	Water Type
Water Quality:	**No Data**	**No Data**

Chemical Analysis Made: **No**

Did the driller knowingly penetrate any strata which contained injurious constituents?: **No**

Certification Data: The driller certified that the driller drilled this well (or the well was drilled under the driller's direct supervision) and that each and all of the statements herein are true and correct. The driller understood that failure to complete the required items will result in the report(s) being returned for completion and resubmittal.

Company Information: **Sugg Water Well**

13501 Chrisman, #26
Houston, TX 77039

Driller Name: **James H. Sugg, Jr.** License Number: **1006**

Comments: **$dfs**

Lithology:
DESCRIPTION & COLOR OF FORMATION MATERIAL

Top (ft.)	Bottom (ft.)	Description
0	**6**	**Top Soil**
6	**34**	**Red Shale**
34	**60**	**Red Sand**
60	**158**	**Red Shale**
158	**179**	**Sand**
179	**235**	**Red Shale**
235	**260**	**Sand**
260	**308**	**Red Shale**
308	**330**	**Sand**
330	**350**	**Red Shale**
350	**370**	**Sand**

Casing:
BLANK PIPE & WELL SCREEN DATA

Dia. (in.)	New/Used	Type	Setting From/To (ft.)
4	**New**	**PVC**	**0 355 Sch40**
2.5	**New**	**PVC Screen**	**355 370 Sch80**

IMPORTANT NOTICE FOR PERSONS HAVING WELLS DRILLED CONCERNING CONFIDENTIALITY

TEX. OCC. CODE Title 12, Chapter 1901.251, authorizes the owner (owner or the person for whom the well was drilled) to keep information in Well Reports confidential. The Department shall hold the contents of the well log confidential and not a matter of public record if it receives, by certified mail, a written request to do so from the owner.

Please include the report's Tracking Number on your written request.

Texas Department of Licensing and Regulation
P.O. Box 12157
Austin, TX 78711
(512) 334-5540

STATE OF TEXAS WELL REPORT for Tracking #314369

Owner:	**Darrell McGee**	Owner Well #:	**No Data**
Address:	**15719 Lilja Houston, TX 77060**	Grid #:	**65-05-6**
		Latitude:	**29° 55' 44" N**
Well Location:	**15719 Lilja Houston, TX 77060**	Longitude:	**095° 23' 29" W**
Well County:	**Harris**	Elevation:	**No Data**
Type of Work:	**New Well**	Proposed Use:	**Domestic**

Drilling Start Date: **3/20/2013** Drilling End Date: **3/21/2013**

	Diameter (in.)	*Top Depth (ft.)*	*Bottom Depth (ft.)*
Borehole:	**6.75**	**0**	**300**
	3.875	**300**	**320**

Drilling Method: **Mud (Hydraulic) Rotary**

Borehole Completion: **2 string**

	Top Depth (ft.)	*Bottom Depth (ft.)*	*Description (number of sacks & material)*
Annular Seal Data:	**0**	**300**	**17 Portland**
	0	**10**	**8 ready mix**

Seal Method: **Positive Displacement**

Sealed By: **RWW**

Distance to Property Line (ft.): **10**

Distance to Septic Field or other concentrated contamination (ft.): **75**

Distance to Septic Tank (ft.): **No Data**

Method of Verification: **Owner**

Surface Completion: **Surface Sleeve Installed**

Water Level: **170 ft.** below land surface on **2013-03-21** Measurement Method: **Unknown**

Packers: **K-295**

Type of Pump: **Submersible**

Well Tests: **Jetted** **Yield: 45 GPM**

	Strata Depth (ft.)	Water Type
Water Quality:	**20**	**Good**

Chemical Analysis Made: **No**

Did the driller knowingly penetrate any strata which contained injurious constituents?: **No**

Certification Data: The driller certified that the driller drilled this well (or the well was drilled under the driller's direct supervision) and that each and all of the statements herein are true and correct. The driller understood that failure to complete the required items will result in the report(s) being returned for completion and resubmittal.

Company Information: **Robinson Water Well Inc**

11819 w. Montgomery
Houston, TX 77086

Driller Name: **M.E. Robinson** License Number: **1464**

Comments: **No Data**

Lithology:
DESCRIPTION & COLOR OF FORMATION MATERIAL

Top (ft.)	Bottom (ft.)	Description
0	**120**	**clay**
120	**135**	**sand**
135	**206**	**clay**
206	**240**	**sand**
240	**300**	**clay**
300	**320**	**sand**

Casing:
BLANK PIPE & WELL SCREEN DATA

Dia. (in.)	New/Used	Type	Setting From/To (ft.)
4". N. PVC Casing. 0-300. SCH 40			
2 1/2". N. PVC.Liner. 295-300. SCH 40			
2 1/2". N. PVC Screen. 300-320. .008			

IMPORTANT NOTICE FOR PERSONS HAVING WELLS DRILLED CONCERNING CONFIDENTIALITY

TEX. OCC. CODE Title 12, Chapter 1901.251, authorizes the owner (owner or the person for whom the well was drilled) to keep information in Well Reports confidential. The Department shall hold the contents of the well log confidential and not a matter of public record if it receives, by certified mail, a written request to do so from the owner.

Please include the report's Tracking Number on your written request.

Texas Department of Licensing and Regulation
P.O. Box 12157
Austin, TX 78711
(512) 334-5540

STATE OF TEXAS WELL REPORT for Tracking #332427

Owner:	**Kenneth Whitehorn**	Owner Well #:	**1**
Address:	**15814 Jove St houston, TX 77060**	Grid #:	**65-05-6**
Well Location:	**15814 Jove St houston, TX 77060**	Latitude:	**29° 55' 48" N**
		Longitude:	**095° 23' 30" W**
Well County:	**Harris**	Elevation:	**No Data**
Type of Work:	**New Well**	Proposed Use:	**Domestic**

Drilling Start Date: **2/23/2006** Drilling End Date: **2/27/2006**

	Diameter (in.)	*Top Depth (ft.)*	*Bottom Depth (ft.)*
Borehole:	**7.5**	**0**	**300**
	5.5	**300**	**320**

Drilling Method: **Mud (Hydraulic) Rotary**

Borehole Completion: **2 string**

	Top Depth (ft.)	*Bottom Depth (ft.)*	*Description (number of sacks & material)*
Annular Seal Data:	**0**	**100**	**10 cement**
	200	**300**	**8 cement**

Seal Method: **Tremie**

Sealed By: **Driller**

Distance to Property Line (ft.): **30**

Distance to Septic Field or other concentrated contamination (ft.): **100**

Distance to Septic Tank (ft.): **No Data**

Method of Verification: **owner**

Surface Completion: **Surface Sleeve Installed**

Water Level: **No Data** on **2006-02-27** Measurement Method: **Unknown**

Packers: **4 x 2.5 290 K formation 100'**

Type of Pump: **Submersible** Pump Depth (ft.): **280**

Well Tests: **Pump** **Yield: 12 GPM**

	Strata Depth (ft.)	Water Type
Water Quality:	**44'**	**potable**

Chemical Analysis Made: **No**

Did the driller knowingly penetrate any strata which contained injurious constituents?: **No**

Certification Data: The driller certified that the driller drilled this well (or the well was drilled under the driller's direct supervision) and that each and all of the statements herein are true and correct. The driller understood that failure to complete the required items will result in the report(s) being returned for completion and resubmittal.

Company Information: **Coastal Waterwell Service Inc.**

Driller Name: **Melvin W. Gehrels** License Number: **54857**

Comments: **^km**

Lithology:
DESCRIPTION & COLOR OF FORMATION MATERIAL

Top (ft.)	Bottom (ft.)	Description
0	**26**	**clay**
26	**31**	**sand**
31	**36**	**clay**
36	**37**	**rock**
37	**45**	**sand & rock**
45	**111**	**clay**
111	**121**	**sand**
121	**185**	**clay**
185	**208**	**sand**
208	**242**	**clay**
242	**250**	**sand**
250	**258**	**clay**
258	**269**	**sand**
269	**276**	**clay**
276	**320**	**sand**

Casing:
BLANK PIPE & WELL SCREEN DATA

Dia. (in.)	New/Used	Type	Setting From/To (ft.)
4	**new**	**pvc**	**casing 0-300 40**
2.5	**new**	**pvc**	**liner 290-300 40**
2.5	**new**	**jacos**	**screen 300-320 .006**

IMPORTANT NOTICE FOR PERSONS HAVING WELLS DRILLED CONCERNING CONFIDENTIALITY

TEX. OCC. CODE Title 12, Chapter 1901.251, authorizes the owner (owner or the person for whom the well was drilled) to keep information in Well Reports confidential. The Department shall hold the contents of the well log confidential and not a matter of public record if it receives, by certified mail, a written request to do so from the owner.

Please include the report's Tracking Number on your written request.

Texas Department of Licensing and Regulation
P.O. Box 12157
Austin, TX 78711
(512) 334-5540

STATE OF TEXAS WELL REPORT for Tracking #87962

Owner:	**Alma De Leon**	Owner Well #:	**No Data**
Address:	**15523 Faywood Dr. Houston, TX 77060**	Grid #:	**65-05-6**
Well Location:	**15523 Faywood Dr. Houston, TX 77060**	Latitude:	**29° 55' 36" N**
		Longitude:	**095° 23' 25" W**
Well County:	**Harris**	Elevation:	**108 ft. above sea level**
Type of Work:	**New Well**	Proposed Use:	**Domestic**

Drilling Start Date: **7/13/2006** Drilling End Date: **7/18/2006**

	Diameter (in.)	*Top Depth (ft.)*	*Bottom Depth (ft.)*
Borehole:	**7.75**	**0**	**280**
	3.875	**280**	**300**

Drilling Method: **Mud (Hydraulic) Rotary**

Borehole Completion: **Halliburton Pressure Cemented**

	Top Depth (ft.)	*Bottom Depth (ft.)*	*Description (number of sacks & material)*
Annular Seal Data:	**0**	**50**	**6 Sacks Cement**
	230	**280**	**7 Sacks Cement**

Seal Method: **Halliburton Pressure Cemented**

Sealed By: **Driller**

Distance to Property Line (ft.): **50+**

Distance to Septic Field or other concentrated contamination (ft.): **100+**

Distance to Septic Tank (ft.): **No Data**

Method of Verification: **Customer Raymond**

Surface Completion: **Surface Sleeve Installed**

Water Level: **188 ft.** below land surface on **2006-07-18** Measurement Method: **Unknown**

Packers: **K-Packer 275'**

Type of Pump: **Submersible** Pump Depth (ft.): **260**

Well Tests: **Jetted** **Yield: 30 GPM with 15 ft. drawdown after 2 hours**

	Strata Depth (ft.)	Water Type
Water Quality:	**266-300**	**Good**

Chemical Analysis Made: **No**

Did the driller knowingly penetrate any strata which contained injurious constituents?: **No**

Certification Data: The driller certified that the driller drilled this well (or the well was drilled under the driller's direct supervision) and that each and all of the statements herein are true and correct. The driller understood that failure to complete the required items will result in the report(s) being returned for completion and resubmittal.

Company Information: **Ballard Water Well**

P. O. Box 970
Willis, TX 77378

Driller Name: **Charles Ballard** License Number: **2384**

Apprentice Name: **Kenneth Snuffer** Apprentice Number: **1783**

Comments: **No Data**

Lithology:
DESCRIPTION & COLOR OF FORMATION MATERIAL

Top (ft.)	Bottom (ft.)	Description
0	**1**	**Top Soil / Sand**
1	**36**	**Clay / Sand Stone**
36	**45**	**Sand**
45	**65**	**Sand Stone / Sand**
65	**78**	**Shale / Sand Stone**
78	**110**	**Shale**
110	**114**	**Sand**
114	**138**	**Shale / Clay**
138	**148**	**Sand**
148	**172**	**Sand / Shale**
172	**194**	**Sand**
194	**199**	**Rock**
199	**202**	**Sand Stone**
202	**227**	**Shale**
227	**266**	**Shale**
266	**286**	**Sand Stone / Sand**
286	**300**	**Sand**

Casing:
BLANK PIPE & WELL SCREEN DATA

Dia. (in.)	New/Used	Type	Setting From/To (ft.)
4" New PVC Casing 0-280 Sch 40			
2 1/2" New PVC Liner Pipe 275-280 Sch 40			
2 1/2" New PVC Slotted Screen 280-300 .010			

IMPORTANT NOTICE FOR PERSONS HAVING WELLS DRILLED CONCERNING CONFIDENTIALITY

TEX. OCC. CODE Title 12, Chapter 1901.251, authorizes the owner (owner or the person for whom the well was drilled) to keep information in Well Reports confidential. The Department shall hold the contents of the well log confidential and not a matter of public record if it receives, by certified mail, a written request to do so from the owner.

Please include the report's Tracking Number on your written request.

Texas Department of Licensing and Regulation
P.O. Box 12157
Austin, TX 78711
(512) 334-5540

STATE OF TEXAS WELL REPORT for Tracking #525190

Owner:	**Orasio Aguirre**	Owner Well #:	**No Data**
Address:	**15823 Jove St Houston, TX 77060**	Grid #:	**65-05-6**
Well Location:	**15823 Jove St Houston, TX 77060**	Latitude:	**29° 55' 48.8" N**
		Longitude:	**095° 23' 32.9" W**
Well County:	**Harris**	Elevation:	**No Data**
Type of Work:	**New Well**	Proposed Use:	**Domestic**

Drilling Start Date: **10/1/2019** Drilling End Date: **10/3/2019**

	Diameter (in.)	*Top Depth (ft.)*	*Bottom Depth (ft.)*
Borehole:	**8**	**0**	**300**

Drilling Method: **Mud (Hydraulic) Rotary**

Borehole Completion: **Screened**

	Top Depth (ft.)	*Bottom Depth (ft.)*	*Description (number of sacks & material)*
Annular Seal Data:	**0**	**10**	**Cement 7 Bags/Sacks**
	10	**240**	**Grout 10 Bags/Sacks**
	240	**300**	**Sand 20 Bags/Sacks**

Seal Method: **Tremie**

Sealed By: **Driller**

Distance to Property Line (ft.): **10**

Distance to Septic Field or other concentrated contamination (ft.): **N/A**

Distance to Septic Tank (ft.): **N/a**

Method of Verification: **Tape Measure**

Surface Completion: **Surface Sleeve Installed** **Surface Completion by Driller**

Water Level: **177 ft.** below land surface, and **10 GPM** artesian flow on **2019-10-03** Measurement Method: **Weighted Line**

Packers: **No Data**

Type of Pump: **Submersible** Pump Depth (ft.): **260**

Well Tests: **Jetted** **Yield: 10 GPM with 0 ft. drawdown after 3 hours**

	Strata Depth (ft.)	Water Type
Water Quality:	**260 - 290**	**Good**

Chemical Analysis Made: **No**

Did the driller knowingly penetrate any strata which contained injurious constituents?: **No**

Certification Data: The driller certified that the driller drilled this well (or the well was drilled under the driller's direct supervision) and that each and all of the statements herein are true and correct. The driller understood that failure to complete the required items will result in the report(s) being returned for completion and resubmittal.

Company Information: **Zavala Drilling, CO**

1910 S. Wheeler St.
Jasper, TX 75951

Driller Name: **Raul Zavala** License Number: **54363**

Comments: **No Data**

Lithology:
DESCRIPTION & COLOR OF FORMATION MATERIAL

Top (ft.)	Bottom (ft.)	Description
0	**30**	**Sandy Clay**
30	**130**	**Red Clay**
130	**220**	**Sand Clay**
220	**260**	**Sandy Clay**
260	**300**	**Sand**

Casing:
BLANK PIPE & WELL SCREEN DATA

Dia (in.)	Type	Material	Sch./Gage	Top (ft.)	Bottom (ft.)
4	**Blank**	**New Plastic (PVC)**	**40**	**0**	**260**
4	**Screen**	**New Plastic (PVC)**	**40 0.008**	**260**	**300**

IMPORTANT NOTICE FOR PERSONS HAVING WELLS DRILLED CONCERNING CONFIDENTIALITY

TEX. OCC. CODE Title 12, Chapter 1901.251, authorizes the owner (owner or the person for whom the well was drilled) to keep information in Well Reports confidential. The Department shall hold the contents of the well log confidential and not a matter of public record if it receives, by certified mail, a written request to do so from the owner.

Please include the report's Tracking Number on your written request.

Texas Department of Licensing and Regulation
P.O. Box 12157
Austin, TX 78711
(512) 334-5540

Send original copy by certified mail to the Texas Water Development Board P. O. Box 13087 Austin, Texas 78711

State of Texas

WATER WELL REPORT

For TWDB use only
Well No. 6K
Located on map
Received:

1) OWNER:
Person having well drilled BRIGANCE WELL. SER. (Name) Address 348 AIRWAY. HOUSTON TEX. (Street or RFD) (City) (State)

Landowner HEINZ. W. FALKE (Name) Address 15522 FAYWOOD DR. HOUSTON. TEX (Street or RFD) (City) (State)

2) LOCATION OF WELL:
County HARRIS - , 4 miles in NORTH. (S.E., S.W., etc.) direction from HOUSTON. TEX (Town)

Locate by sketch map showing landmarks, roads, creeks, hiway numbers, etc.

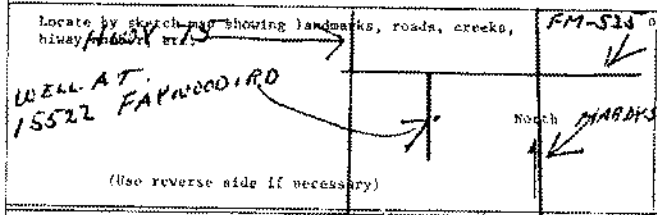

(Use reverse side if necessary)

Give legal location with distances and directions from adjacent sections or survey lines.

Labor _____ League _____
Block _____ Survey _____
Abstract No. _____
(NW¼ NE¼ SW¼ SE¼) of Section _____

3) TYPE OF WORK (Check): New Well ✓ Deepening Reconditioning Plugging

4) PROPOSED USE (Check): Domestic ✓ Industrial Municipal Irrigation Test Well Other

5) TYPE OF WELL (Check): Rotary ✓ Driven Dug Cable Jetted Bored

6) WELL LOG:
Diameter of hole 6½ in. Depth drilled 311 ft. Depth of completed well 311 - ft. Date drilled MAY, 1873
All measurements made from 1 ft. above ground level.

From (ft.)	To (ft.)	Description and color of formation material
0	34	CLAY
34	46	SAND
46	136	CLAY
136	158	SAND
158	184	CLAY
184	201	SAND
201	263	CLAY
263	266	SAND
266	276	CLAY
276	293	SAND
293	294	CLAY
294	298	311 - SAND

(Use reverse side if necessary)

9) Casing:
Type: Old New ✓ Steel ✓ Plastic Other
Cemented from 200 ft. to 264 ft.

Diameter (inches)	Setting From (ft.)	Setting To (ft.)	Gage
4"	0	264	
2½"	264	296	

10) SCREEN:
Type PLASTIC - RIBBED
Perforated Slotted

Diameter (inches)	Setting From (ft.)	Setting To (ft.)	Slot Size
2½	296	311	#14

7) COMPLETION (Check):
Straight wall Gravel packed Other TWO - STRING.
Under reamed Open Hole

8) WATER LEVEL:
Static level 158' ft. below land surface Date MAY, 1873
Artesian pressure _____ lbs. per square inch Date _____
Depth to pump bowls, cylinder, jet, etc., _____ ft. below land surface.

11) WELL TESTS:
Was a pump test made? Yes No ✓ If yes, by whom?
Yield: _____ gpm with _____ ft. drawdown after _____ hrs.
Bailer test _____ gpm with _____ ft. drawdown after _____ hrs.
Artesian flow _____ gpm
Temperature of water _____

12) WATER QUALITY:
Was a chemical analysis made? Yes No ✓
Did any strata contain undesirable water? Yes No ✓
Type of water? _____ depth of strata 17'

I hereby certify that this well was drilled by me (or under my supervision) and that each and all of the statements herein are true to the best of my knowledge and belief.

NAME E.L. BODE (Type or Print) Water Well Drillers Registration No. 46

ADDRESS BOX 67. WESTFIELD. TEXAS (Street or RFD) (City) (State)

(Signed) E. L. Bode (Water Well Driller) EL BODE DRILLING. CO. (Company Name)

Please attach electric log, chemical analysis, and other pertinent information, if available.

*Additional instructions on reverse side.

FWDBS WDB

4820111903

Send original copy by certified mail to the Texas Department of Water Resources P. O. Box 13087 Austin, Texas 78711

State of Texas
WATER WELL REPORT

ATTENTION OWNER: *Confidentiality Privilege Notice on Reverse Side*

For TDWR use only
Well No. 65-05-6KK
Located on map yes
Received: C.F.S.

1) OWNER David Lantrip (Name) Address 15719 Faywood (Street or RFD) Houston, Texas (City) (State) (Zip)

2) LOCATION OF WELL: County Harris miles in (N.E., S.W., etc.) direction from (Town)

No 1

Driller must complete the legal description to the right with distance and direction from two intersecting section or survey lines, or he must locate and identify the well on an official Quarter- or Half-Scale Texas County General Highway Map and attach the map to this form.

☐ Legal description:
Section No. _____ Block No. _____ Township _____
Abstract No. _____ Survey Name _____
Distance and direction from two intersecting section or survey lines _____

☐ See attached map map on 65-31-8G

3) TYPE OF WORK (Check): ☒ New Well ☐ Deepening ☐ Reconditioning ☐ Plugging

4) PROPOSED USE (Check): ☒ Domestic ☐ Industrial ☐ Public Supply ☐ Irrigation ☐ Test Well ☐ Other

5) DRILLING METHOD (Check): ☒ Mud Rotary ☐ Air Hammer ☐ Driven ☐ Bored ☐ Air Rotary ☐ Cable Tool ☐ Jetted ☐ Other

6) WELL LOG:

Date drilled 10-9-79

DIAMETER OF HOLE Dia. (in.)	From (ft.)	To (ft.)
	Surface	
4 3/4	0	294
6 3/4	0	280

7) BOREHOLE COMPLETION: ☐ Open Hole ☒ Straight Wall ☐ Underreamed ☐ Gravel Packed ☐ Other
If Gravel Packed give interval . . . from _____ ft. to _____ ft.

From (ft.)	To (ft.)	Description and color of formation material
0-10		Surface
10-17		Yellow & white clay
17-35		Red & white clay
35-37		Rock
37-46		Sand
46-63		Red clay
63-75		White clay
75-83		Red clay
83-126		Red & white clay
126-141		Sand
141-152		White clay
152-171		Sand
171-173		Rock
173-197		Sand
197-201		Rock
201-237		Sand
237-244		White clay
244-251		Sand
251-260		White clay
260-264		Rock
264-271		White clay
271-294		Sand
294-		Rock

RECEIVED
MAR 26 1982
CHAD.

(Use reverse side if necessary)

8) CASING, BLANK PIPE, AND WELL SCREEN DATA:

Dia. (in.)	New or Used	Steel, Plastic, etc. Perf., Slotted, etc. Screen Mgf., if commercial	Setting (ft.) From	Setting (ft.) To	Gage Casing Screen
4	N	PVC Casing	0	280	40
2½	N	Well Supplies Inc.	294	284	16
2½	N	PVC Blank liner	284	280	

CEMENTING DATA
Cemented from 280 ft. to Surface ft.
Method used Pressure
Cemented by RAYMOND WATER WELLS (Company or Individual)

9) WATER LEVEL:
Static level 145' ft. below land surface Date 10-12-79
Artesian flow _____ gpm. Date _____

10) PACKERS:

	Type	Depth
1	R & L	280

11) TYPE PUMP: ☐ Turbine ☐ Jet ☒ Submersible ☐ Cylinder ☐ Other
Depth to pump bowls, cylinder, jet, etc., 189 ft.

12) WELL TESTS: ☐ Type Test: ☐ Pump ☐ Bailer ☐ Jetted ☐ Estimated
Yield: _____ gpm with _____ ft. drawdown after _____ hrs.

13) WATER QUALITY:
Did you knowingly penetrate any strata which contained undesirable water? ☐ Yes ☒ No
If yes, submit "REPORT OF UNDESIRABLE WATER"
Type of water? _____ Depth of strata _____
Was a chemical analysis made? ☐ Yes ☐ No

I hereby certify that this well was drilled by me (or under my supervision) and that each and all of the statements herein are true to the best of my knowledge and belief.

NAME C.A. Raymond, Jr. (Type or Print) Water Well Drillers Registration No. TDL 774

ADDRESS 10011 Airline Dr. (Street or RFD) Houston, TX 77037 (City) (State) (Zip)

(Signed) C.A. Raymond Jr. (Water Well Driller) RAYMOND WATER WELLS (Company Name)

Please attach electric log, chemical analysis, and other pertinent information, if available.

TDWR-0392 (Rev. 1-12-79)

DEPARTMENT OF WATER RESOURCES COPY

4820111912

RECEIVED
MAR 26 1979

Send original copy by certified mail to the Texas Water Development Board
P. O. Box 13087
Austin, Texas 78711

State of Texas

WATER WELL REPORT

DEPT. OF WATER RESOURCES

For TWDB use only
Well No.
Located on map
Received:

1) OWNER:
Person having well drilled DAN IDOM (Name) Address 15719 JOVE ST (Street or RFD) (City) (State)

Landowner SAME (Name) Address HOUSTON TEXAS (Street or RFD) (City) (State)

2) LOCATION OF WELL:
County HARRIS, 2 miles in NO (N.E., S.W., etc.) direction from HOUSTON (Town)

Locate by sketch map showing landmarks, roads, creeks, highway number, etc.*

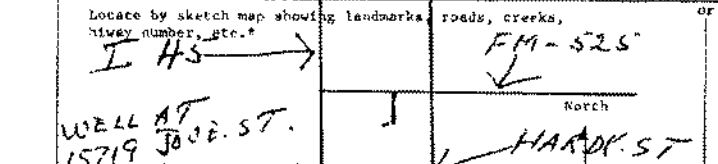

WELL AT JOVE ST. 15719
(Use reverse side if necessary)

or Give legal location with distances and directions from adjacent sections or survey lines.

Labor League
Block Survey
Abstract No.
(NW¼ NE¼ SW¼ SE¼) of Section

3) TYPE OF WORK (Check): New Well, Deepening, Reconditioning, Plugging

4) PROPOSED USE (Check): Domestic, Industrial, Municipal, Irrigation, Test Well, Other

5) TYPE OF WELL (Check): Rotary, Driven, Bug, Cable, Jetted, Bored

6) WELL LOG:
Diameter of hole 6½ in. Depth drilled 317 ft. Depth of completed well 317 ft. Date drilled AUG. 23 78
All measurements made from 1 ft. above ground level.

From (ft.)	To (ft.)	Description and color of formation material
0	40	CLAY.
40	58	SAND
58	136	CLAY.
136	157	SAND
157	180	CLAY.
180	200	SAND
200	281	CLAY.
281	317	SAND —

(Use reverse side if necessary)

9) Casing:
Type: Old, New ✓ Steel, Plastic ✓ Other
Cemented from 184 ft. to 284 ft.

Diameter (inches)	Setting From (ft.)	To (ft.)	Gage
4"	0	284	
2½"	284	302	

10) SCREEN:
Type PLASTIC — RIBBED.
Perforated Slotted

Diameter (inches)	Setting From (ft.)	To (ft.)	Slot Size
2½"	302	317	#12

7) COMPLETION (Check):
Straight wall, Gravel packed TWO - STRING, Under reamed, Open hole

8) WATER LEVEL:
Static level 178 ft. below land surface Date AUG 23 78
Artesian pressure lbs. per square inch Date
Depth to pump bowls, cylinder, jet, etc., 252 ft. below land surface.

11) WELL TESTS:
Was a pump test made? Yes No If yes, by whom?
Yield: gpm with ft. drawdown after hrs.
Bailer test gpm with ft. drawdown after hrs.
Artesian flow gpm
Temperature of water

12) WATER QUALITY:
Was a chemical analysis made? Yes No ✓
Did any strata contain undesirable water? Yes No ✓
Type of water? depth of strata 36'

I hereby certify that this well was drilled by me (or under my supervision) and that each and all of the statements herein are true to the best of my knowledge and belief.

NAME E.L. BODE (Type or Print) Water Well Drillers Registration No. 46

ADDRESS P.O. BOX 90067. HOUSTON. TEX. 77090. (Street or RFD) (City) (State)

(Signed) E.L. Bode (Water Well Driller) BODE DRILLING CO. INC (Company Name)

Please attach electric log, chemical analysis, and other pertinent information, if available.

*Additional instructions on reverse side.

TWDB-WD-8

4820111882

Send original copy by certified mail to the Texas Water Development Board
P. O. Box 13087
Austin, Texas 78711

State of Texas

WATER WELL REPORT

For TWDB use only
Well No.
Located on map
Received:

1) OWNER:
Person having well drilled J. W. HARTLEY (Name) Address 939 GATECREST (Street or RFD) (City) (State)

Landowner SAME (Name) Address HOUSTON TEX. (Street or RFD) (City) (State)

2) LOCATION OF WELL:
County HARRIS - , ½ miles in SOUTH. (N.E., S.W., etc.) direction from WESTFIELD, TEX (Town)

Locate by sketch map showing landmarks, roads, creeks, hiway number, etc.*



(Use reverse side if necessary)

or

Give legal location with distances and directions from adjacent sections or survey lines.

Labor League

Block Survey

Abstract No.

(NW¼ NE¼ SW¼ SE¼) of Section

3) TYPE OF WORK (Check):
New Well ✓ Deepening
Reconditioning Plugging

4) PROPOSED USE (Check):
Domestic ✓ Industrial Municipal
Irrigation Test Well Other

5) TYPE OF WELL (Check):
Rotary ✓ Driven Dug
Cable Jetted Bored

6) WELL LOG:
Diameter of hole 6½ in. Depth drilled 310 - ft. Depth of completed well 310'- ft. Date drilled MAY 20, 74
All measurements made from 1 ft. above ground level.

From (ft.)	To (ft.)	Description and color of formation material
0	32	CLAY.
32	46	SAND
46	134	CLAY.
134	161	SAND
161	186	CLAY.
186	200	SAND
200	282	CLAY.
282	310	SAND

(Use reverse side if necessary)

9) Casing:
Type: Old New ✓ Steel ✓ Plastic Other
Cemented from 200 ft. to 275' ft.

Diameter (inches)	Setting From (ft.)	To (ft.)	Gage
4"	0	275'	

10) SCREEN:
Type STAINLESS - RIBBED
Perforated Slotted

Diameter (inches)	Setting From (ft.)	To (ft.)	Slot Size
2½"	295'	310	#14

7) COMPLETION (Check):
Straight wall Gravel packed TWO - STRING.
Under reamed Open Hole

8) WATER LEVEL:
Static level 165' ft. below land surface Date MAY 20, 74
Artesian pressure lbs. per square inch Date
Depth to pump bowls, cylinder, jet, etc., 210 - ft. below land surface.

11) WELL TESTS:
Was a pump test made? Yes No ✓ If yes, by whom?
Yield: gpm with ft. drawdown after hrs.
Bailer test gpm with ft. drawdown after hrs.
Artesian flow gpm
Temperature of water

12) WATER QUALITY:
Was a chemical analysis made? Yes No
Did any strata contain unusable water? Yes No ✓
Type of water? depth of strata 28'-SAND

I hereby certify that this well was drilled by me (or under my supervision) and that each and all of the statements herein are true to the best of my knowledge and belief.

NAME E. L. BODE (Type or Print) Water Well Drillers Registration No. 46

ADDRESS P. O. BOX 67. WESTFIELD TEXAS (Street or RFD) (City) (State)

(Signed) E. L. Bode (Water Well Driller) E. L. BODE DRILLING CO. (Company Name)

Please attach electric log, chemical analysis, and other pertinent information, if available.

*Additional instructions on reverse side.

TWDB-WD-8

4820111884

Please use black ink.
Send original copy by certified mail to the
Texas Water Commission
P.O. Box 13087
Austin, Texas 78711

State of Texas
WATER WELL REPORT

ATTENTION OWNER: *Confidentiality Privilege Notice on Reverse Side*

Texas Water Well Drillers Board
P. O. Box 13087
Austin, Texas 78711

1) OWNER Janet Canton (Name) Address 15522 Faywood Hou. Tx. (Street or RFD) (City) (State) (Zip)

2) LOCATION OF WELL: County Harris 10 miles in N (N.E., S.W., etc.) direction from Houston Tx (Town)

Driller must complete the legal description to the right with distance and direction from two intersecting section or survey lines, or he must locate and identify the well on an official Quarter- or Half-Scale Texas County General Highway Map and attach the map to this form.

☐ Legal description:
Section No. _____ Block No. _____ Township _____
Abstract No. _____ Survey Name _____
Distance and direction from two intersecting section or survey lines _____
☑ See attached map. on 65-06-7

3) TYPE OF WORK (Check): ☑ New Well ☐ Deepening ☐ Reconditioning ☐ Plugging

4) PROPOSED USE (Check): ☑ Domestic ☐ Industrial ☐ Monitor ☐ Public Supply ☐ Irrigation ☐ Test Well ☐ Injection ☐ Other _____

5) DRILLING METHOD (Check): ☑ Mud Rotary ☐ Air Hammer ☐ Jetted ☐ Bored ☐ Driven ☐ Air Rotary ☐ Cable Tool ☐ Other _____

6) WELL LOG:
Date Drilling: Started Sept 28 1987 Completed Oct 1 1987

DIAMETER OF HOLE Dia. (in.)	From (ft.)	To (ft.)
6 3/4	Surface	340
4 3/4	340	360

7) BOREHOLE COMPLETION: ☐ Open Hole ☐ Straight Wall ☐ Underreamed ☐ Gravel Packed ☐ Other Two String
If Gravel Packed give interval . . . from _____ ft. to _____ ft.

From (ft.)	To (ft.)	Description and color of formation material
0	43	Clay
43	55	Sand
55	250	Clay
250	265	Sand
265	340	Clay
340	360	Sand

8) CASING, BLANK PIPE, AND WELL SCREEN DATA:

Dia. (in.)	New or Used	Steel, Plastic, etc. Perf., Slotted, etc. Screen Mgf., if commercial	Setting (ft.) From	To	Gage Casing Screen
4	N	P.V.C.	0	340	40
2½	N	Line	340	345	40
2½	N	Screen Everglo	345	360	80

9) CEMENTING DATA [Rule 319.44(b)]
Cemented from 0 ft. to 10 ft. No. of Sacks Used 2
240 ft. to 340 ft. No. of Sacks Used 12
Method used Pressure
Cemented by CWW.

10) SURFACE COMPLETION
☑ Specified Surface Slab Installed [Rule 319.44(c)]
☐ Pitless Adapter Used [Rule 319.44(d)]
☐ Approved Alternative Procedure Used [Rule 319.71]

11) WATER LEVEL:
Static level 220 ft. below land surface Date Oct 1, 87
Artesian flow _____ gpm. Date _____

12) PACKERS: Type Depth
RXR 4X2½ R 330'

13) TYPE PUMP: No pump set.
☐ Turbine ☐ Jet ☑ Submersible ☐ Cylinder
☐ Other _____
Depth to pump bowls, cylinder, jet, etc., _____ ft.

14) WELL TESTS:
Type Test: ☐ Pump ☐ Bailer ☐ Jetted ☐ Estimated
Yield: _____ gpm with _____ ft. drawdown after _____ hrs.

15) WATER QUALITY:
Did you knowingly penetrate any strata which contained undesirable water? ☐ Yes ☑ No
If yes, submit "REPORT OF UNDESIRABLE WATER"
Type of water? Potable Depth of strata 20
Was a chemical analysis made? ☐ Yes ☑ No

(Use reverse side if necessary)

DEC 1 1988

I hereby certify that this well was drilled by me (or under my supervision) and that each and all of the statements herein are true to the best of my knowledge and belief. I understand that failure to complete items 1 thru 12 will result in the log(s) being returned for completion and resubmittal.

COMPANY NAME Coastal Water Wells (Type or Print) Water Well Driller's License No. 812

ADDRESS P.O. Box 745 (Street or RFD) Porter (City), Tx. (State) 77365 (Zip)

(Signed) [signature] (Licensed Water Well Driller) (Signed) _____ (Registered Driller Trainee)

Please attach electric log, chemical analysis, and other pertinent information, if available.

For TWC use only
Well No. 65 05 6
Located on map _____

WWD-012 (Rev.01-28-87) TEXAS WATER COMMISSION COPY

No Map

4820112038

Send original copy by certified mail to: Texas Water Commission, P.O. Box 13087, Austin, Texas 78711 — *Please use black ink.*

ATTENTION OWNER: *Confidentiality Privilege Notice on Reverse Side*

State of Texas WELL REPORT

Texas Water Well Drillers Board
P.O. Box 13087
Austin, Texas 78711

1) OWNER Billy Collier (Name) ADDRESS 15902 Jove (Street or RFD) Houston (City) Tx. (State) 77060 (Zip)

2) LOCATION OF WELL: County Harris, 2 miles in W (NE, SW, etc.) direction from Aldine (Town)

Driller must complete the legal description below with distance and direction from two intersecting section or survey lines, or he must locate and identify the well on an official Quarter- or Half-Scale Texas County General Highway Map and attach the map to this form.

☐ LEGAL DESCRIPTION:
Section No. _____ Block No. _____ Township _____ Abstract No. _____ Survey Name _____
Distance and direction from two intersecting section or survey lines _____

☒ SEE ATTACHED MAP (2) 65·6·4

3) TYPE OF WORK (Check): ☒ New Well ☐ Deepening ☐ Reconditioning ☐ Plugging

4) PROPOSED USE (Check): ☒ Domestic ☐ Industrial ☐ Monitor ☐ Public Supply ☐ Irrigation ☐ Test Well ☐ Injection ☐ De-Watering

5) DRILLING METHOD (Check): ☒ Mud Rotary ☐ Air Hammer ☐ Jetted ☐ Bored ☐ Air Rotary ☐ Cable Tool ☐ Other ☐ Driven

6) WELL LOG:
Date Drilling: Started 3-23 19 94 Completed 3-24 19 94

DIAMETER OF HOLE

Dia. (in.)	From (ft.)	To (ft.)
6¾	Surface	315
4	315	332

7) BOREHOLE COMPLETION: ☐ Open Hole ☒ Straight Wall ☐ Underreamed ☐ Gravel Packed ☐ Other
If Gravel Packed give interval . . . from _____ ft. to _____ ft.

From (ft.)	To (ft.)	Description and color of formation material
0	33	C
33	46	S
46	124	C
124	159	S
159	182	C
182	196	S
196	222	C
222	229	S
229	282	C
282	332	S

(Use reverse side if necessary)

8) CASING, BLANK PIPE, AND WELL SCREEN DATA:

Dia. (in.)	New or Used	Steel, Plastic, etc. Perf., Slotted, etc. Screen Mfg., if commercial	Setting (ft.) From	Setting (ft.) To	Gage Casting Screen
4	N	PVC	0	315	40
4	N	PVC	315	330	10

RECEIVED
APR 18 1994
TEXAS NATURAL RESOURCE CONSERVATION COMMISSION

9) CEMENTING DATA [Rule 287.44(1)]
Cemented from 0 ft. to 315 ft. No. of Sacks Used 165#
_____ ft. to _____ ft. No. of Sacks Used 10 yd
Method used Circ
Cemented by Inv.

10) SURFACE COMPLETION
☐ Specified Surface Slab Installed [Rule 287.44(2)(A)]
☒ Specified Steel Sleeve Installed [Rule 287.44(3)(A)]
☐ Pitless Adapter Used [Rule 287.44(3)(B)]
☐ Approved Alternative Procedure Used [Rule 287.71]

11) WATER LEVEL:
Static level 202 ft. below land surface Date 3-24-94
Artesian flow _____ gpm. Date _____

12) PACKERS: Type _____ Depth _____

13) TYPE PUMP:
☐ Turbine ☐ Jet ☒ Submersible ☐ Cylinder ☐ Other
Depth to pump bowls, cylinder, jet, etc., 260 ft.

14) WELL TESTS:
Type Test: ☐ Pump ☐ Bailer ☒ Jetted ☒ Estimated
Yield: 50 gpm with _____ ft. drawdown after _____ hrs.

15) WATER QUALITY:
Did you knowingly penetrate any strata which contained undesirable constituents?
☐ Yes ☒ No If yes, submit "REPORT OF UNDESIRABLE WATER"
Type of water? _____ Depth of strata _____
Was a chemical analysis made? ☐ Yes ☐ No

I hereby certify that this well was drilled by me (or under my supervision) and that each and all of the statements herein are true to the best of my knowledge and belief. I understand that failure to complete items 1 thru 15 will result in the log(s) being returned for completion and resubmittal.

COMPANY NAME Lowe Water Wells Inc (Type or print) WELL DRILLER'S LICENSE NO. 1182-WI
ADDRESS P.O. Box 89 (Street or RFD) Porter (City) Texas (State) 77365 (Zip)
(Signed) Homer L. Lowe (Licensed Well Driller) (Signed) _____ (Registered Driller Trainee)

Please attach electric log, chemical analysis, and other pertinent information, if available.

For TWC use only: Well No. _____ Located on map 65·6·4

WWD-012 (Rev. 05-18-90)

TEXAS WATER COMMISSION COPY

4820112035

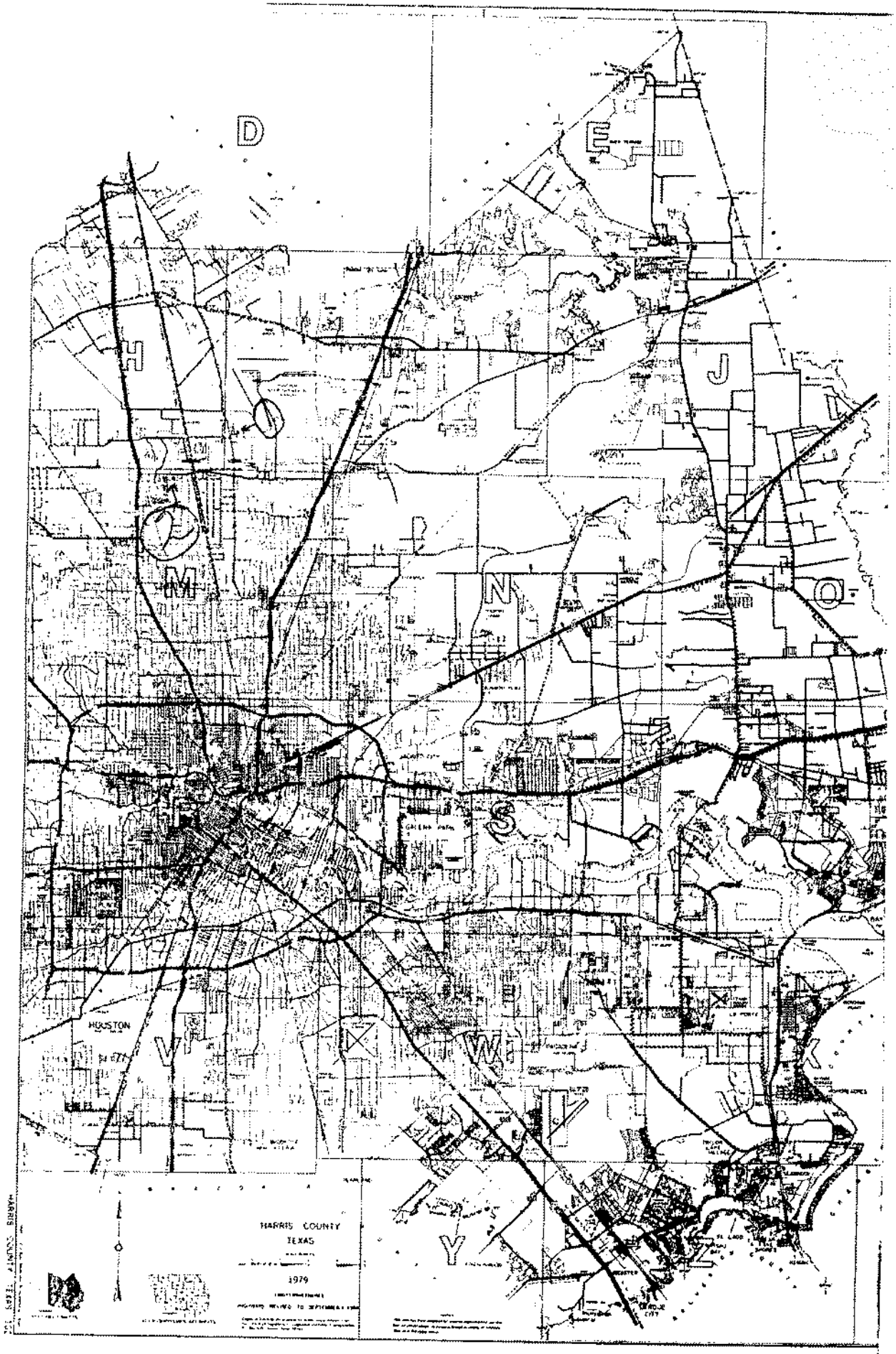
D
E
H
J
M
N
O
S
V
W
X
Y
HOUSTON
HARRIS COUNTY
TEXAS
1979

(131)

Send original copy by certified mail to the Texas Water Development Board P. O. Box 13087 Austin, Texas 78711

State of Texas

WATER WELL REPORT

For TWDB use only
Well No. 65-05-6K
Located on map
Received:

1) OWNER:
Person having well drilled Phillip Gonzales (Name) Address 15721 Lillja Hou, Tex (Street or RFD) (City) (State)
Landowner Same (Name) Address Same (Street or RFD) (City) (State)

2) LOCATION OF WELL: 15721 Lillja Rd
County Harris 14 miles in N (N.E., S.W., etc.) direction from Houston (Town)

Locate by sketch map showing landmarks, roads, creeks, hiway number, etc.*
15721 Lillja Rd
over
North
(Use reverse side if necessary)

or Give legal location with distances and directions from adjacent sections or survey lines.
Labor ____ League ____
Block ____ Survey ____
Abstract No. ____
(NW¼ NE¼ SW¼ SE¼) of Section ____

3) TYPE OF WORK (Check): New Well ✓ Deepening Reconditioning Plugging

4) PROPOSED USE (Check): Domestic ✓ Industrial Municipal Irrigation Test Well Other

5) TYPE OF WELL (Check): Rotary ✓ Driven Dug Cable Jetted Bored

6) WELL LOG:
Diameter of hole 6½ in. Depth drilled 280 ft. Depth of completed well 310 ft. Date drilled 3/21/77
All measurements made from ____ ft. above ground level.

From (ft.)	To (ft.)	Description and color of formation material
0	22	Top Soil + Clay
22	85	Sand + Clay
85	106	Clay
106	127	Sand + Clay
127	148	Soft clay
148	211	Soft Sandy clay
211	253	Clay
253	310	Sand

(Use reverse side if necessary)

9) Casing:
Type: Old New ✓ Steel Plastic ✓ Other
Cemented from 230 ft. to 280 ft.

Diameter (inches)	Setting From (ft.)	Setting To (ft.)	Gage
4"	0	280	Sch 40

10) SCREEN:
Type W/W
Perforated ✓ Slotted

Diameter (inches)	Setting From (ft.)	Setting To (ft.)	Slot Size
2"	290	310	.016 + D2 ogg

7) COMPLETION (Check):
Straight wall ✓ Gravel packed Other
Under reamed Open Hole

8) WATER LEVEL:
Static level 180 ft. below land surface Date 3/21/77
Artesian pressure ____ lbs. per square inch Date ____
Depth to pump bowls, cylinder, jet, etc., 210' ft. below land surface.

11) WELL TESTS:
Was a pump test made? Yes No ✓ If yes, by whom?
Yield: ____ gpm with ____ ft. drawdown after ____ hrs.
Bailer test ____ gpm with ____ ft. drawdown after ____ hrs.
Artesian flow ____ gpm
Temperature of water ____

12) WATER QUALITY:
Was a chemical analysis made? Yes No ✓
Did any strata contain undesirable water? Yes No ✓
Type of water? ____ depth of strata ____

I hereby certify that this well was drilled by me (or under my supervision) and that each and all of the statements herein are true to the best of my knowledge and belief.

NAME Tommy C Bussell (Type or Print) Water Well Drillers Registration No. 707
ADDRESS 9739 N. Houston-Rosslyn (Street or RFD) Houston, Tx 77088 (City) (State)
(Signed) Tommy C Bussell (Water Well Driller) Bussell & Son Inc. (Company Name)

Please attach electric log, chemical analysis, and other pertinent information, if available.

*Additional instructions on reverse side.

Tebot 4004

4820111907

2) LOCATION OF WELL:

The sketch showing the well location must be as accurate as possible, showing landmarks, in sufficient detail so that the well may be plotted on a General Highway Map of the county in which the well is located.

Reference points from which distances are measured and directions given should be of a permanent nature (e.g. highway intersections, center of towns, river and creek bridges, railroad crossings). The distance and direction from the nearest town should always be indicated.

When giving a legal description include a sketch showing location of the well within the described area, e.g. survey abstract.

Information furnished in Section 2) of the TWDBE-GW-53 is very important. Unless the well can be accurately located on a map the value of the other data contained in the Report is greatly reduced.

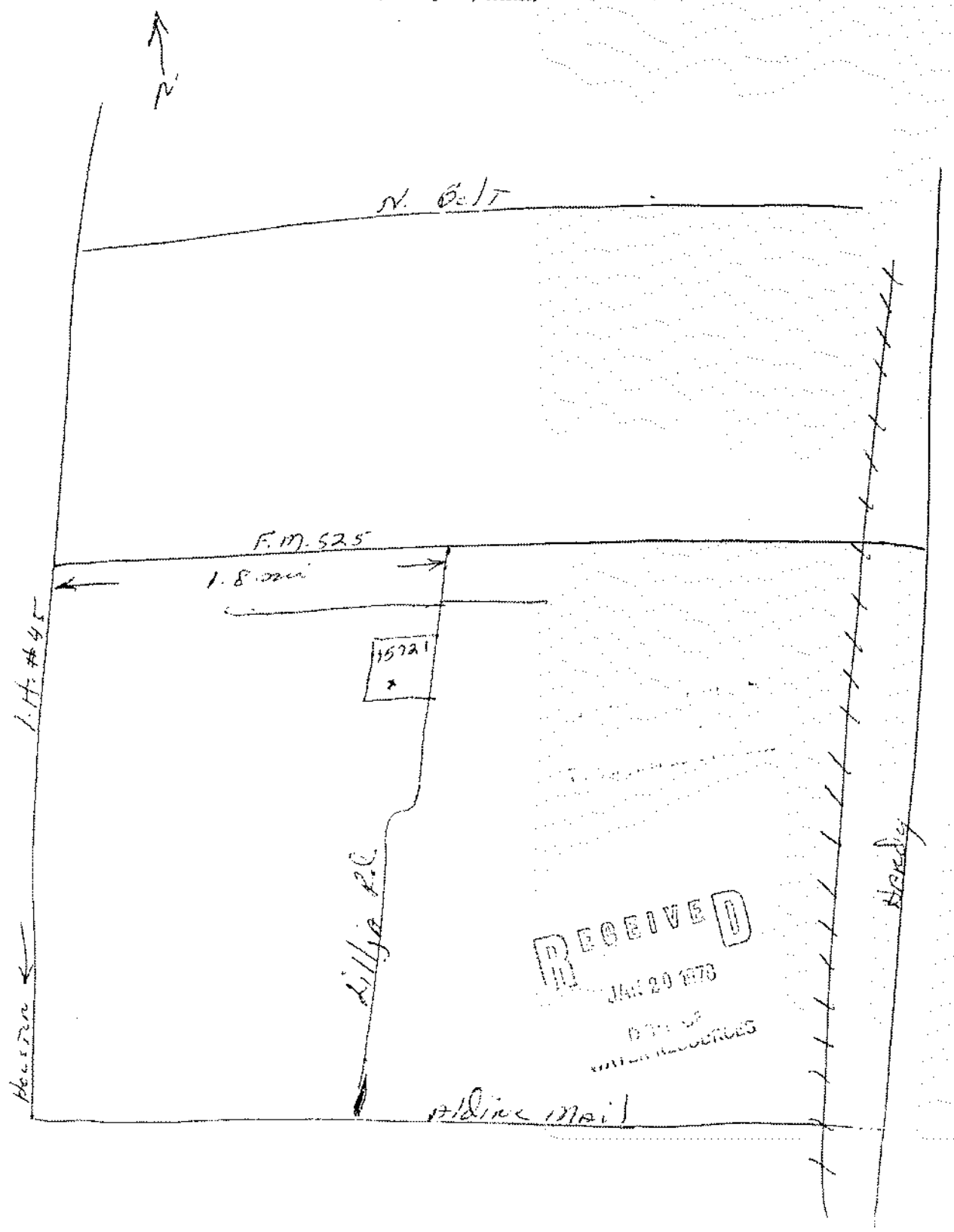

#2

Send original copy by certified mail to the Texas Water Development Board P. O. Box 12386 Austin, Texas 78711

State of Texas

WATER WELL REPORT

For TWDB use only
Well No.
Located on map No.
Received:

1) OWNER:
Person having well drilled Bryan Elfman (Name) Address 15603 Faywood (Street or RFD) Houston (City) Tex (State)
Landowner Same (Name) Address Same (Street or RFD) (City) (State)

2) LOCATION OF WELL:
County Harris, 9 miles in N (N.E., S.W., etc.) direction from Hawland (Town)

Locate by sketch map showing landmarks, roads, creeks, hiway number, etc.



(Use reverse side if necessary)

Give legal location with distances and directions from adjacent sections or survey lines.
Tract League
Block Survey
Abstract No.
NW¼ NE¼ SW¼ SE¼ of Section

3) TYPE OF WORK (Check): New Well, Deepening, Reconditioning, Plugging

4) PROPOSED USE (Check): Domestic, Industrial, Municipal, Irrigation, Test Well, Other

5) TYPE OF WELL (Check): Rotary, Driven, Dug, Cable, Jetted, Bored

6) WELL LOG:
Diameter of hole 3 3/4 in. Depth drilled 157 ft. Depth of completed well 157 ft. Date drilled 1-4-70
All measurements made from 0 ft. above ground level.

From (ft.)	To (ft.)	Description and color of formation material
0	16	White Clay
16	34	Red Clay
34	36	Red Sand
36	44	Red Clay
44	56	Red Sand
56	87	White & Red Clay
87	101	White Sand 16 ga.
101	139	White Clay
139	157	White Sand 16 ga.

(Use reverse side if necessary)

9) Casing:
Type: Old, New, Steel, Plastic, Other
Cemented from None ft. to ft.

Diameter (inches)	Setting From (ft.)	Setting To (ft.)	Gage
2½	+1	152	Sch 40

10) SCREEN:
Type Plastic
Perforated, Slotted

Diameter (inches)	Setting From (ft.)	Setting To (ft.)	Slot Size
2½	152	157	16 ga

7) COMPLETION (Check): Straight wall, Gravel packed, Other, Under reamed, Open Hole

8) WATER LEVEL:
Static level 108 ft. below land surface Date 1-5-70
Artesian pressure lbs. per square inch Date
Depth to pump bowls, cylinder, jet, etc., 130 ft. below land surface.

11) WELL TESTS:
Was a pump test made? Yes, No If yes, by whom? Driller
Yield 425 gpm with ft. drawdown after hrs.
Bailer test gpm with ft. drawdown after hrs.
Artesian flow gpm
Temperature of water

12) WATER QUALITY:
Was a chemical analysis made? Yes, No
Did any strata contain undesirable water? Yes, No
Type of water? depth of strata

I hereby certify that this well was drilled by me (or under my supervision) and that each and all of the statements herein are true to the best of my knowledge and belief.

NAME C. A. Raymond Jr. (Type or Print) Water Well Drillers Registration No. 774
ADDRESS 132 Raymac (Street or RFD) Houston (City) Texas (State)
(Signed) C A Raymond Jr (Water Well Driller) Raymond Water Wells (Company Name)

Please attach electric log, chemical analysis, and other pertinent information, if available.

*Additional instructions on reverse side.

TWDB-UW-53

4820111931

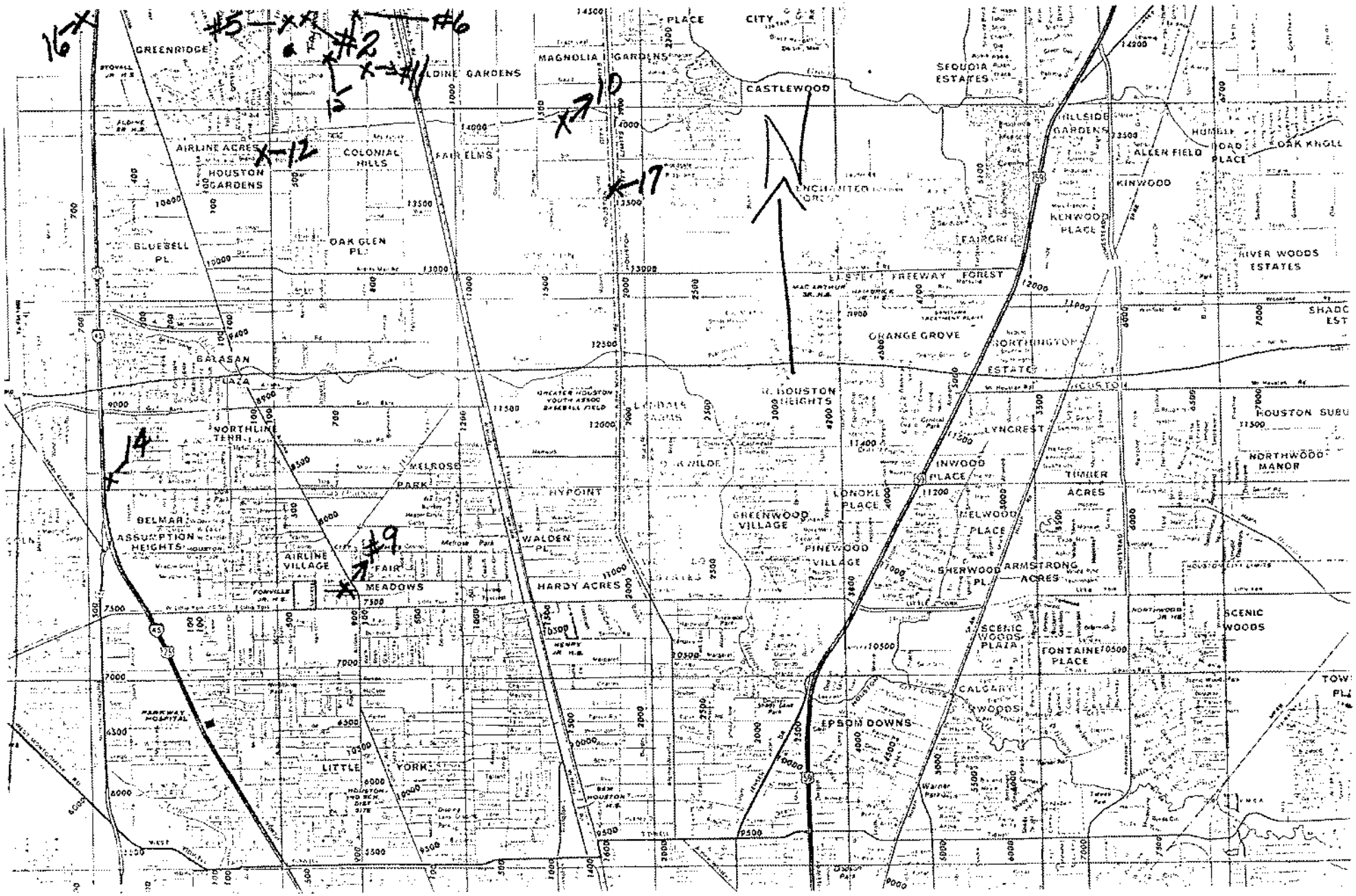

16
#5
#2
#6
#11
#10
#12
#17
#14
#9
GREENRIDGE
MAGNOLIA GARDENS
CASTLEWOOD
SEQUOIA ESTATES
AIRLINE ACRES
HOUSTON GARDENS
COLONIAL HILLS
FAIR ELMS
BLUEBELL PL.
OAK GLEN PL.
ENCHANTED FOREST
HILLSIDE GARDENS
ALLEN FIELD
KINWOOD
KENWOOD PLACE
RIVER WOODS ESTATES
FREEWAY FOREST
ORANGE GROVE
NORTHINGTON ESTATE
BALASAN PLAZA
NORTHLINE TERR.
MELROSE PARK
HYPOINT
WALDEN PL.
HARDY ACRES
BELMAR ASSUMPTION HEIGHTS
AIRLINE VILLAGE
FAIR MEADOWS
GREENWOOD VILLAGE
PINEWOOD VILLAGE
LONOKE PLACE
INWOOD PLACE
LYNCREST
TIMBER ACRES
NORTHWOOD MANOR
SHERWOOD PL.
ARMSTRONG ACRES
SCENIC WOODS PLAZA
FONTAINE PLACE
SCENIC WOODS
CALGARY WOODS
EPSOM DOWNS
LITTLE YORK
PARKWAY HOSPITAL

Send original copy by certified mail to the Texas Department of Water Resources P. O. Box 13087 Austin, Texas 78711

State of Texas
WATER WELL REPORT

ATTENTION OWNER: *Confidentiality Privilege Notice on Reverse Side*

Texas Water Well Drillers Board P. O. Box 13087 Austin, Texas 78711

1) OWNER Juanita Jaurgui (Name) Address 15611 Faywood (Street or RFD) Houston (City) Texas (State) (Zip)

2) LOCATION OF WELL: County Harris 16 miles in N. (N.E., S.W., etc.) direction from Houston (Town)

Driller must complete the legal description to the right with distance and direction from two intersecting section or survey lines, or he must locate and identify the well on an official Quarter- or Half-Scale Texas County General Highway Map and attach the map to this form.

☐ Legal description:
Section No. _____ Block No. _____ Township _____
Abstract No. _____ Survey Name _____
Distance and direction from two intersecting section or survey lines _____

☑ See attached map. Map on 65.05.8 GG

3) TYPE OF WORK (Check): ☑ New Well ☐ Deepening ☐ Reconditioning ☐ Plugging

4) PROPOSED USE (Check): ☑ Domestic ☐ Industrial ☐ Public Supply ☐ Irrigation ☐ Test Well ☐ Other _____

5) DRILLING METHOD (Check): ☑ Mud Rotary ☐ Air Hammer ☐ Driven ☐ Bored ☐ Air Rotary ☐ Cable Tool ☐ Jetted ☐ Other _____

6) WELL LOG:

Date drilled 6/13/84

DIAMETER OF HOLE

Dia. (in.)	From (ft.)	To (ft.)
6½	Surface	327

7) BOREHOLE COMPLETION: ☐ Open Hole ☐ Straight Wall ☐ Underreamed ☐ Gravel Packed ☑ Other Cemented

If Gravel Packed give interval . . . from _____ ft. to _____ ft.

From (ft.)	To (ft.)	Description and color of formation material
0	4	top soil
4	22	red + gray clay
22	48	fine sand + rock strips
48	105	red + gray clay
105	157	fine / coarse sand
157	186	red + gray clay
186	202	coarse sand
202	225	sand + clay strips
225	269	red + gray clay
269	280	fine sand
280	283	red + gray clay
283	327	coarse sand

8) CASING, BLANK PIPE, AND WELL SCREEN DATA:

Dia. (in.)	New or Used	Steel, Plastic, etc. Perf., Slotted, etc. Screen Mfg., if commercial	Setting (ft.) From	Setting (ft.) To	Gage Casing Screen
4"	New	Plastic Casing	0	300	40
2½"	New	Plastic Screen	317	327	12

CEMENTING DATA

Cemented from 300 ft. to 150 ft.
Method used Pressurized
Cemented by Ind. (Company or Individual)

9) WATER LEVEL:
Static level 197 ft. below land surface Date 6/14/84
Artesian flow _____ gpm. Date _____

10) PACKERS: Type Depth
2½" x 4" R&R 3 Ring 297'

RECEIVED
JUN 25 1984
DEPT. OF WATER RESOURCES

11) TYPE PUMP: ☐ Turbine ☐ Jet ☐ Submersible ☐ Cylinder ☐ Other _____
Depth to pump bowls, cylinder, jet, etc. _____ ft.

12) WELL TESTS: ☐ Type Test ☐ Pump ☐ Bailer ☐ Jetted ☐ Estimated
Yield _____ gpm with _____ ft. drawdown after _____ hrs.

13) WATER QUALITY:
Did you knowingly penetrate any strata which contained undesirable water? ☐ Yes ☑ No
If yes, submit "REPORT OF UNDESIRABLE WATER"
Type of water? Fresh Depth of strata 44'
Was a chemical analysis made? ☐ Yes ☑ No

I hereby certify that this well was drilled by me (or under my supervision) and that each and all of the statements herein are true to the best of my knowledge and belief.

COMPANY NAME Damrell + Potter Drilling Co. (Type or Print) Water Well Driller's License No. 1872

ADDRESS 5717 Chippewa (Street or RFD) Houston (City) Texas (State) 77086 (Zip)

(Signed) Bobby Potter (Licensed Water Well Driller) (Signed) _____ (Registered Driller Trainee) Dup

Please attach electric log, chemical analysis, and other pertinent information, if available.

For TDWR use only
Well No. 65.05.8 GG
Located on map 65.05.8 GG

TDWR 0392 (Rev. 5-27-82)

DEPARTMENT OF WATER RESOURCES COPY

Dup

4820111958

Send original copy by certified mail to the Texas Water Development Board P. O. Box 13087 Austin, Texas 78711

State of Texas

WATER WELL REPORT

For TWDB use only
Well No. [illegible]
Located on map
Received:

1) OWNER:
Person having well drilled R & J Construction (Name) Address 15714 Lillja (Street or RFD) Houston (City) Texas (State)

Landowner (Name) Address (Street or RFD) (City) (State)

2) LOCATION OF WELL:
County Harris, 9 miles in N (N.E., S.W., etc.) direction from Houston (Town)

Locate by sketch map showing landmarks, roads, creeks, hiway number, etc.*

413 E

see map inclosed

North

(Use reverse side if necessary)

or

Give legal location with distances and directions from adjacent sections or survey lines.

Labor League

Block Survey

Abstract No.

(NW¼ NE¼ SW¼ SE¼) of Section

3) TYPE OF WORK (Check):
~~New Well~~ Deepening
Reconditioning Plugging

4) PROPOSED USE (Check):
~~Domestic~~ Industrial Municipal
Irrigation Test Well Other

5) TYPE OF WELL (Check):
~~Rotary~~ Driven Dug
Cable Jetted Bored

6) WELL LOG:
Diameter of hole 6 3/4 in. Depth drilled 145 ft ft. Depth of completed well 160 ft ft. Date drilled 8-4-73

All measurements made from 0 ft. above ground level.

From (ft.)	To (ft.)	Description and color of formation material
0	15	Yellow Clay
15	25	Red Clay
25	40	Sand Rock Streaks
40	55	Red Clay
55	70	Yellow Clay
70	80	Red Clay
80	85	Yellow Clay
85	90n	Sand
90	100	Red Clay
100	120	Red Yellow Clay
120	160	Sand

(Use reverse side if necessary)

9) Casing:
Type: Old ~~New~~ Steel ~~Plastic~~ Other
Cemented from 145 ft up ft. to ft.

Diameter (inches)	Setting From (ft.)	To (ft.)	Gage
4 "	1 ft	145 ft	40

10) SCREEN:
Type Well Supplies Plastic Wrapped
Perforated Slotted

Diameter (inches)	Setting From (ft.)	To (ft.)	Slot Size
2 1/2"	250 ft	260 ft	.16 ga

7) COMPLETION (Check):
~~Straight wall~~ Gravel packed Other
Under reamed Open Hole

8) WATER LEVEL:
Static level 90 ft. below land surface Date
Artesian pressure lbs. per square inch Date
Depth to pump bowls, cylinder, jet, etc., ft.
below land surface.

11) WELL YIELD:
Was a pump test made? Yes ~~No~~ If yes, by whom?
Yield: gpm with ft. drawdown after hrs.
Bailer test gpm with ft. drawdown after hrs.
Artesian flow gpm
Temperature of water

12) WATER QUALITY:
Was a chemical analysis made? Yes ~~No~~
Did any strata contain undesirable water? Yes No
Type of water? depth of strata

I hereby certify that this well was drilled by me (or under my supervision) and that each and all of the statements herein are true to the best of my knowledge and belief.

NAME C.A Raymond, JR. (Type or Print) Water Well Drillers Registration No. TDL 774

ADDRESS 10011 Airline DR. (Street or RFD) Houston (City) Texas (State)

(Signed) C.A Raymond Jr (Water Well Driller) Raymond Water Well Drilling Inc. (Company Name)

Please attach electric log, chemical analysis, and other pertinent information, if available.

*Additional instructions on reverse side.

TWDB-WDR

4820112749

V Disp Wl # 145

end original copy by
ertified mail to the
exas Department of Water Resources
. O. Box 13087
ustin, Texas 78711

State of Texas
WATER WELL REPORT

ATTENTION OWNER: *Confidentiality Privilege Notice on Reverse Side*

For TDWR use only
Well No. 65-05-4NN
Located on map 4 of mm
Received:

OWNER MR. Phillip Gonzales (Name) Address 15721 Lillja Rd. (Street or RFD) Hsta (City) TX (State) 77037 (Zip)

LOCATION OF WELL: 15606 Lillja
County Harris miles in (N.E., S.W., etc.) direction from (Town)

Owner must complete the legal description to the right or distance and direction from two intersecting section or survey lines, or he must locate and identify the well on an official Quarter- or Half-Scale Texas County Highway Map and attach the map to this form.

☐ Legal description:
Section No. Block No. Township
Abstract No. Survey Name
Distance and direction from two intersecting section or survey lines

☐ See attached map. Map on 65-05-9AAA

TYPE OF WORK (Check):
☑ New Well ☐ Deepening ☐ Reconditioning ☐ Plugging

4) PROPOSED USE (Check):
☑ Domestic ☐ Industrial ☐ Public Supply ☐ Irrigation ☐ Test Well ☐ Other

5) DRILLING METHOD (Check):
☑ Mud Rotary ☐ Air Hammer ☐ Driven ☐ Bored ☐ Air Rotary ☐ Cable Tool ☐ Jetted ☐ Other

6) WELL LOG:
Date drilled 4/03/84

DIAMETER OF HOLE

Dia. (in.)	From (ft.)	To (ft.)
6 3/4	Surface	310

7) BOREHOLE COMPLETION:
☐ Open Hole ☑ Straight Wall ☐ Underreamed
☐ Gravel Packed ☐ Other
If Gravel Packed give interval . . . from ft. to ft.

From (ft.)	To (ft.)	Description and color of formation material
0'	18'	Top Soil & Clay
18'	22'	Surface Sand
22'	162'	Red & White Clay
162'	220'	Sand
220'	225'	Clay (Sticky)
225'	310'	Sand

8) CASING, BLANK PIPE, AND WELL SCREEN DATA:

Dia. (in.)	New or Used	Steel, Plastic, etc. Perf., Slotted, etc. Screen Mfg., if commercial	Setting (ft.) From	Setting (ft.) To	Gage Casing Screen
4	N	P.V.C.	0	300	
2	N	Galv.	294	300	
2	N	P.V.C.	300	310	

CEMENTING DATA
Cemented from 0 ft. to 300 ft.
Method used Hallibuton
Cemented by Bussell & Son, Inc. (Company or Individual)

9) WATER LEVEL:
Static level 196 ft. below land surface Date 4/04/84
Artesian flow gpm. Date

RECEIVED
MAR 11 1985
DEPT. OF WATER RESOURCES

10) PACKERS: Type Depth

11) TYPE PUMP:
☐ Turbine ☐ Jet ☑ Submersible ☐ Cylinder
☐ Other
Depth to pump bowls, cylinder, jet, etc., ft.

12) WELL TESTS:
☐ Type Test: ☐ Pump ☐ Bailer ☑ Jetted ☐ Estimated
Yield: gpm with ft. drawdown after hrs.

(Use reverse side if necessary)

WATER QUALITY:
Did you knowingly penetrate any strata which contained undesirable water? ☐ Yes ☑ No
If yes, submit "REPORT OF UNDESIRABLE WATER"
Type of water? Depth of strata
Was a chemical analysis made? ☐ Yes ☐ No

I hereby certify that this well was drilled by me (or under my supervision) and that each and all of the statements herein are true to the best of my knowledge and belief.

NAME CRAIG O. Bussell (Type or Print) Water Well Drillers Registration No. 2035

ADDRESS P.O Box 874 (Street or RFD) Tomball (City) TX (State) 77375 (Zip)

(Signed) Craig Bussell (Water Well Driller) Bussell & Son, Inc. (Company Name)

Please attach electric log, chemical analysis, and other pertinent information, if available.

WR-0392 (Rev. 1-12-79)

DEPARTMENT OF WATER RESOURCES COPY

4820112982

Send original copy by certified mail to: TNRCC, P.O. Box 13087, Austin, TX 78711-3087

Please use black ink.

ATTENTION OWNER: *Confidentiality Privilege Notice on Reverse Side*

State of Texas WELL REPORT

Texas Water Well Drillers Advisory Council
P.O. Box 13087
Austin, TX 78711-3087
512-239-0530

1) OWNER EUGINE PECHIANU (Name) ADDRESS 15902 FAYWOOD HOUSTON TX 77060 (Street or RFD) (City) (State) (Zip)

2) ADDRESS OF WELL: County HARRIS (Street, RFD or other) (City) (State) (Zip) GRID # G506 7

3) TYPE OF WORK (Check): ☑ New Well ☐ Deepening ☐ Reconditioning ☐ Plugging

4) PROPOSED USE (Check): ☐ Monitor ☐ Environmental Soil Boring ☑ Domestic ☐ Industrial ☐ Irrigation ☐ Injection ☐ Public Supply ☐ De-watering ☐ Testwell
If Public Supply well, were plans submitted to the TNRCC? ☐ Yes ☐ No

5) X

N

6) WELL LOG:
Date Drilling:
Started 11-22 1995
Completed 11-22 1995

DIAMETER OF HOLE		
Dia. (in.)	From (ft.)	To (ft.)
3 7/8	Surface	45

7) DRILLING METHOD (Check): ☐ Driven ☐ Air Rotary ☑ Mud Rotary ☐ Bored ☐ Air Hammer ☐ Cable Tool ☐ Jetted ☐ Other

From (ft.)	To (ft.)	Description and color of formation material
0	5	TOP SOIL
5	18	YELLOW SHALE
18	25	RED SAND
25	39	RED SHALE
39	45	RED SAND

(Use reverse side if necessary)

8) Borehole Completion (Check): ☐ Open Hole ☑ Straight Wall ☐ Underreamed ☐ Gravel Packed ☐ Other
If Gravel Packed give interval ... from ft. to ft.

CASING, BLANK PIPE, AND WELL SCREEN DATA:

Dia. (in.)	New or Used	Steel, Plastic, etc. Perf., Slotted, etc. Screen Mfg., if commercial	Setting (ft.) From	Setting (ft.) To	Gage Casing Screen
2	N	PVC	0	39	SCH40
2	N	PVC SLOTED	39	45	SCH40

9) CEMENTING DATA [Rule 338.44(1)]
Cemented from 0 ft. to 37 ft. No. of sacks used 3
ft. to ft. No. of sacks used
Method used MIXED & POURED
Cemented by SUGG WATER WELL
Distance to septic system field lines or other concentrated contamination 75 ft.
Method of verification of above distance PROPERTY OWNER

10) SURFACE COMPLETION
☐ Specified Surface Slab Installed [Rule 338.44(2)(A)]
☑ Specified Steel Sleeve Installed [Rule 338.44(3)(A)]
☐ Pitless Adapter Used [Rule 338.44(3)(D)]
☐ Approved Alternative Procedure Used [Rule 338.71]

11) WATER LEVEL:
Static level 9 ft. below land surface Date 11-22-95
Artesian flow gpm. Date

12) PACKERS:

Type	Depth
2 FORMATION	37-39

13) TYPE PUMP:
☐ Turbine ☑ Jet ☐ Submersible ☐ Cylinder ☐ Other
Depth to pump bowls, cylinder, jet, etc., 30 ft.

14) WELL TESTS:
Type test: ☑ Pump ☐ Bailer ☐ Jetted ☐ Estimated
Yield: 5 gpm with 5 ft. drawdown after 2 hrs.

15) WATER QUALITY:
Did you knowingly penetrate any strata which contained undesirable constituents?
☐ Yes ☑ No If yes, submit "REPORT OF UNDESIRABLE WATER"
Type of water? Depth of strata
Was a chemical analysis made? ☐ Yes ☑ No

I hereby certify that this well was drilled by me (or under my supervision) and that each and all of the statements herein are true to the best of my knowledge and belief. I understand that failure to complete items 1 thru 15 will result in the log(s) being returned for completion and resubmittal.

COMPANY NAME SUGG WATER WELL DRILLING (Type or print) WELL DRILLER'S LICENSE NO. 1006 WPKL

ADDRESS 13501 CHRISMAN #26 (Street or RFD) HOUSTON (City) TEXAS (State) 77039 (Zip)

(Signed) James N. Sugg Jr. (Licensed Well Driller) (Signed) (Registered Driller Trainee)

Please attach electric log, chemical analysis, and other pertinent information, if available.

4820115071

Dayel

Send original copy by certified mail to the Texas Water Development Board P. O. Box 12386 Austin, Texas 78711

State of Texas

WATER WELL REPORT

For TWDB use only
Well No. 65-05-6K
Located on map 7/25
Received: 7/1
dist

1) OWNER:
Person having well drilled Joe Sarabia (Name) Address 15601 Lillja (Street or RFD) Hou, (City) Texas (State)
Landowner Same (Name) Address Same (Street or RFD) (City) (State)

2) LOCATION OF WELL:
County Harris, 13 miles in N (N.E., S.W., etc.) direction from Houston (Town)

Locate by sketch map showing landmarks, roads, creeks, hiway number, etc.*
Attached map #5
map on 65-05-6K
North
(Use reverse side if necessary)

or

Give legal location with distances and directions from adjacent sections or survey lines.
Labor _____ League Lot 1
Block Block 6 Survey Sevea Gardens
Abstract No. _____
(NW¼ NE¼ SW¼ SE¼) of Section _____

3) TYPE OF WORK (Check): New Well, Deepening, Reconditioning, Plugging

4) PROPOSED USE (Check): Domestic, Industrial, Municipal, Irrigation, Test Well, Other

5) TYPE OF WELL (Check): Rotary, Driven, Dug, Cable, Jetted, Bored

6) WELL LOG:
Diameter of hole 6½ in. Depth drilled 300 ft. Depth of completed well 314 ft. Date drilled 12-2-71
All measurements made from 0 ft. above ground level.

From (ft.)	To (ft.)	Description and color of formation material
0	25	Red Clay
25		Rock 8"
25	30	Red Sand
30	100	Red + White Clay
100	105	White Sand
105	115	White Clay
115	160	" Sand 16ga
160	185	White + Blue Clay
185	200	White Sand
200	280	Sand + Clay Brakes
280	314	Sand 16ga

(Use reverse side if necessary)

9) Casing:
Type: Old, New, Steel, Plastic, Other
Cemented from 7 Bgs ft. to _____ ft.

Diameter (inches)	Setting From (ft.)	Setting To (ft.)	Gage
4"	+1	300	Sch 40

10) SCREEN:
Type Plastic
Perforated Slotted

Diameter (inches)	Setting From (ft.)	Setting To (ft.)	Slot Size
2½	304	314	16

10 ft 2½ Galv liner

7) COMPLETION (Check):
Straight wall, Gravel packed, Other, Under reamed, Open Hole

8) WATER LEVEL:
Static level 133 ft. below land surface Date 1-24-71
Artesian pressure _____ lbs. per square inch Date _____
Depth to pump bowls, cylinder, jet, etc., _____ ft. below land surface.

11) WELL TESTS:
Was a pump test made? Yes No If yes, by whom?
Yield: _____ gpm with _____ ft. drawdown after _____ hrs.
Bailer test _____ gpm with _____ ft. drawdown after _____ hrs.
Artesian flow _____ gpm
Temperature of water _____

12) WATER QUALITY:
Was a chemical analysis made? Yes No
Did any strata contain undesirable water? Yes No
Type of water? _____ depth of strata _____

I hereby certify that this well was drilled by me (or under my supervision) and that each and all of the statements herein are true to the best of my knowledge and belief.

NAME CA Raymond Jr (Type or Print) Water Well Drillers Registration No. 774
ADDRESS 132 Raymac (Street or RFD) Houston (City) Texas (State)
(Signed) CA Raymond Jr. (Water Well Driller) Raymond Water Wells (Company Name)

Please attach electric log, chemical analysis, and other pertinent information, if available.

*Additional instructions on reverse side.

TWDBE-CW-53

Attention Owner:
Confidentiality Privilege Notice on reverse side of owner's copy.

Texas Department of License and Regulation

Water Well Driller/Pump Installer Program
P.O. Box 12157 Austin, Texas 78711 (512)463-7880 FAX (512)463-8616
Toll free (800)803-9202
Email address: water.well@license.state.tx.us

This form must be completed and filed with the department and owner within 60 days upon completion of the well.

Mrs Gehrke

WELL REPORT

Name	Address	City	State	Zip
Catalino Benitez	15817 Fawnrock St.	Houston	Tx.	

County	Physical Address	City	State	Zip
Harris	same			

Lat.	Long.	Grid #
		65-05-6

3) Type of Work
☑ New Well ☐ Reconditioning ☐ Replacement ☐ Deepening

4) Proposed Use (check) ☐ Monitor ☐ Environmental Soil Boring ☑ Domestic ☐ Industrial ☐ Irrigation ☐ Injection ☐ Public Supply ☐ De-watering ☐ Testwell ☐ Rig Supply
If Public Supply well, were plans submitted? ☐ Yes ☐ No

5) N↑

6) Drilling Date
Started 12/10/01
Completed 12/15/01

Diameter of Hole

Dia.(in)	From (ft)	To (ft)
7 7/8	0	295
5 1/2	295	312

7) Drilling Method (check) ☐ Driven ☐ Air Rotary ☑ Mud Rotary ☐ Bored ☐ Air Hammer ☐ Cable Tool ☐ Jetted ☐ Other

From (ft)	To (ft)	Description and color of formation material
0	31	Clay
31	44	Sand
44	116	Clay
116	160	Sand
160	182	Clay
182	197	Sand
197	220	Clay
220	235	Sand
235	276	Clay
276	312	Sand

(Use reverse side of Well Owner's copy, if necessary)

8) Borehole Completion ☐ Open Hole ☐ Straight Wall ☐ Under-reamed ☐ Gravel Packed ☑ Other Two - Strings
If Gravel Packed give the interval from ft. to ft.

Casing, Blank Pipe, and Well Screen Data

Dia. (in.)	New Or Used	Steel, Plastic, etc. Perf., Slotted, etc Screen Mfg., if commercial	Setting (ft) From	Setting (ft) To	Gage Casing	Gage Screen
4	N	PVC.	0	295	40	
2 1/2	N	PVC. Liner	285	297	40	
2 1/2	N	PVC. Jacks	297	312	.06	

9) Cementing Data
Cementing from 0 ft. to 100 ft. # of sacks used 7
195 ft. to 295 ft. # of sacks used 6
Method Used Pressure
Cementing By Owner
Distance to septic system field or other concentrated contamination 80 ft.
Method of verification of above distance Owner

13) Plugged ☐ Well plugged within 48 hours
Casing left in well: Cement/Bentonite placed in well:

From (ft)	To (ft)	From (ft)	To (ft)	Sacks used

14) Type Pump
☐ Turbine ☐ Jet ☑ Submersible ☐ Cylinder
☐ Other
Depth to pump bowls, cylinder, jet etc. 200 ft.

15) Water Test
Typetest ☐ Pump ☐ Bailer ☐ Jetted ☐ Estimated
Yield: gpm with ft. drawdown after hrs.

16) Water Quality
Did you knowingly penetrate a strata which contain undesirable constituents.
☐ YES ☑ NO If yes, did you submit a REPORT OF UNDESIRABLE WATER
Type of water Potable Depth of Strata 36
Was a chemical analysis made ☐ Yes ☑ No

10) Surface Completion
☐ Specified Surface Slab Installed
☑ Specified Surface Sleeve Installed
☐ Pitless Adapter Used
☐ Approved Alternative Procedure Used

RECEIVED
TDLR MAIL ROOM
JAN 17 2002

11) Water Level
Static level 95 ft. below Date 12/04/01
Artesian Flow gpm. Date

12) Packers

Type	Depth
4X2 1/2 RXR K	285'

Company or individual's Name (type or print)	Coastal Waterwell Serv Inc.	Lic. No. 812
Address P.O. Box 745	City Porter	State Tx Zip 77365
Signature N.F. Gehrke	12/15/01	Signature Ruth Gehrke 12/15/01

TDLR FORM b001WWD White - TDLR Yellow - Owner Pink - Driller/Pump Installer

48201 20354

Attention Owner:
Confidentiality Privilege Notice on reverse side of owner's copy.

Texas Department of License and Regulation

Water Well Driller/Pump Installer Program
P.O. Box 12157 Austin, Texas 78711 (512)463-7880 FAX (512)463-8616
Toll free (800)803-9202
Email address: water.well@license.state.tx.us

This form must be completed and filed with the department and owner within 60 days upon completion of the well.

WELL REPORT

WELL IDENTIFICATION AND LOCATION DATA

1) OWNER

Name	Address	City	State	Zip
Joel De Leon	15514 Lillie St	Houston	Tx	77060

2) WELL LOCATION

County	Physical Address	City	State	Zip
Harris	(same)			

Lat. | Long. | Grid # 65-05-6

3) Type of Work
☑ New Well ☐ Reconditioning ☐ Replacement ☐ Deepening

4) Proposed Use (check) ☐ Monitor ☐ Environmental Soil Boring ☑ Domestic ☐ Industrial ☐ Irrigation ☐ Injection ☐ Public Supply ☐ De-watering ☐ Testwell ☐ Rig Supply
If Public Supply well, were plans submitted? ☐ Yes ☐ No

5) N↑

6) Drilling Date
Started 1 / 21 / 02
Completed 1 / 24 / 02

Diameter of Hole

Dia.(in)	From (ft)	To (ft)
7½	0	305
5½	305	330

7) Drilling Method (check) ☐ Driven ☐ Air Rotary ☑ Mud Rotary ☐ Bored ☐ Air Hammer ☐ Cable Tool ☐ Jetted ☐ Other

From (ft)	To (ft)	Description and color of formation material
0-28	Clay	199-267 Clay
28-46	Sand	267-300 Sand
46-85	Clay	300-303 Clay
85-91	Sand	303-330 Sand
91-110	Clay	
110-121	Sand	
121-132	Clay	
132-155	Sand	
155-179	Clay	
179-199	Sand	

(Use reverse side of Well Owner's copy, If necessary)

8) Borehole Completion ☐ Open Hole ☐ Straight Wall ☐ Under-reamed ☐ Gravel Packed ☑ Other Two-String
If Gravel Packed give the interval from ft. to ft.

Casing, Blank Pipe, and Well Screen Data

Dia. (in.)	New Or Used	Steel, Plastic, etc. Perf., Slotted, etc Screen Mfg., if commercial	Setting (ft) From To	Gage Casing Screen
4	N	PVC	0-305	40
2½	N	PVC. Liner	300-310	40
2½	N	PVC. Jacob	310-330	.06

9) Cementing Data
Cementing from 0 ft. to 100 ft. # of sacks used 7
200 ft. to 305 ft. # of sacks used 7
Method Used Pressure
Cementing By CWW
Distance to septic system field or other concentrated contamination ____ ft.
Method of verification of above distance

13) Plugged ☐ Well plugged within 48 hours
Casing left in well: Cement/Bentonite placed in well:

From (ft)	To (ft)	From (ft)	To (ft)	Sacks used

10) Surface Completion
☐ Specified Surface Slab Installed
☑ Specified Surface Sleeve Installed
☐ Pitless Adapter Used
☐ Approved Alternative Procedure Used

RECEIVED
TDLR MAIL ROOM
MAR 04 2002
RECEIPT # AMOUNT

14) Type Pump
☐ Turbine ☐ Jet ☑ Submersible ☐ Cylinder
☐ Other
Depth to pump bowls, cylinder, jet etc. 260 ft.

11) Water Level
Static level 205 ft. below Date 1 / 24 / 02
Artesian Flow ____ gpm Date

15) Water Test
Typetest ☑ Pump ☐ Bailer ☐ Jetted ☑ Estimated
Yield: 10 gpm with ____ ft. drawdown after ____ hrs.

16) Water Quality
Did you knowingly penetrate a strata which contain undesirable constituents.
☐ YES ☑ NO If yes, did you submit a REPORT OF UNDESIRABLE WATER
Type of water Potable Depth of Strata
Was a chemical analysis made ☐ Yes ☑ No

12) Packers

	Type	Depth
4X2½ RVR	K	300'

Company or individual's Name (type or print) Coastal Waterwell Serv. Inc. Lic. No. 812
Address PO Box 745 City Porter State Tx Zip 77365
Signature H.L. Gehrels 1 / 24 / 02 Signature [signature] 1 / 24 / 02

TDLR FORM 6001WWD *White - TDLR* *Yellow - Owner* *Pink - Driller/Pump Installer*

①

Send original copy by certified mail to the Texas Department of Water Resources P. O. Box 13087 Austin, Texas 78711

State of Texas
WATER WELL REPORT

ATTENTION OWNER: *Confidentiality Privilege Notice on Reverse Side*

For TDWR use only
Well No. 65-05-635
Located on map
Received:

1) OWNER Payson M. Elfman (Name) Address 15603 Faywood (Street or RFD) Houston (City) Texas (State) (Zip)

2) LOCATION OF WELL: County Harris 11 miles in S. (N.E., S.W., etc.) direction from Spring (Town)

Driller must complete the legal description to the right with distance and direction from two intersecting section or survey lines, or he must locate and identify the well on an official Quarter- or Half-Scale Texas County General Highway Map and attach the map to this form.

☐ Legal description:
Section No. _____ Block No. _____ Township _____
Abstract No. _____ Survey Name _____
Distance and direction from two intersecting section or survey lines _____
☑ See attached map.

3) TYPE OF WORK (Check): ☑ New Well ☐ Deepening ☐ Reconditioning ☐ Plugging

4) PROPOSED USE (Check): ☑ Domestic ☐ Industrial ☐ Public Supply ☐ Irrigation ☐ Test Well ☐ Other _____

5) DRILLING METHOD (Check): ☑ Mud Rotary ☐ Air Hammer ☐ Driven ☐ Bored ☐ Air Rotary ☐ Cable Tool ☐ Jetted ☐ Other _____

6) WELL LOG:

Date drilled 9/19/80

DIAMETER OF HOLE

Dia. (in.)	From (ft.)	To (ft.)
6½	Surface	320

7) BOREHOLE COMPLETION: ☐ Open Hole ☐ Straight Wall ☐ Underreamed ☐ Gravel Packed ☑ Other Cemented
If Gravel Packed give interval . . . from _____ ft. to _____ ft.

From (ft.)	To (ft.)	Description and color of formation material
0	5	blackland
5	33	red & gray clay
33	47	fine red sand
47	107	red & gray clay
107	121	coarse sand
121	127	red & gray clay
127	154	coarse sand
154	177	red & gray clay
177	186	clay & sand strips
186	201	coarse sand
201	281	red & gray clay
281	320	coarse sand

8) CASING, BLANK PIPE, AND WELL SCREEN DATA:

Dia. (in.)	New or Used	Steel, Plastic, etc. Perf., Slotted, etc. Screen Mfr., if commercial	Setting (ft.) From	Setting (ft.) To	Gage Casing Screen
4"	New	Plastic Casing	0	310	40
2½"	New	Plastic Screen	310	320	12

CEMENTING DATA
Cemented from 310 ft. to 200 ft.
Method used Pressurized
Cemented by Ind. (Company or Individual)

9) WATER LEVEL:
Static level 190 ft. below land surface Date 9/20/80
Artesian flow _____ gpm. Date _____

RECEIVED
AUG 2 1982
CR/TD

10) PACKERS: Type Depth
2½"x4" R+R 3 Ring 295'

(Use reverse side if necessary)

11) TYPE PUMP:
☐ Turbine ☐ Jet ☑ Submersible ☐ Cylinder ☐ Other _____
Depth to pump bowls, cylinder, jet, etc., 252 ft.

13) WATER QUALITY:
Did you knowingly penetrate any strata which contained undesirable water? ☐ Yes ☑ No
If yes, submit "REPORT OF UNDESIRABLE WATER"
Type of water? Fresh Depth of strata 39'
Was a chemical analysis made? ☐ Yes ☑ No

12) WELL TESTS:
☐ Type Test: ☐ Pump ☐ Bailer ☐ Jetted ☐ Estimated
Yield: _____ gpm with _____ ft. drawdown after _____ hrs.

I hereby certify that this well was drilled by me (or under my supervision) and that each and all of the statements herein are true to the best of my knowledge and belief.

NAME Bobby Potter (Type or Print) Water Well Drillers Registration No. 1872

ADDRESS 5717 Chippewa (Street or RFD) Houston (City) Texas (State) 77086 (Zip)

(Signed) Bobby Potter (Water Well Driller) Damrell & Potter Drilling Co. (Company Name)

Please attach electric log, chemical analysis, and other pertinent information, if available.

TDWR-0392 (Rev. 1-12-79)

DEPARTMENT OF WATER RESOURCES COPY

65-05-9CC GW 7

Send original copy by certified mail to the Texas Water Development Board P. O. Box 12386 Austin, Texas 78711

State of Texas

WATER WELL REPORT

For TWDB use only
Well No. [illegible]
Located on map [illegible]
Received: [illegible]
Form GW 8 [illegible]
Form GW 9 [illegible]

1) OWNER:
Person having well drilled Domingo Gutiérrez (Name) Address 1741 Harmer (Street or RFD), Houston (City) Tx (State)

Landowner Domingo Gutiérrez (Name) Address 1741 Harmer (Street or RFD) (City) (State)
15702 Fagwood

2) LOCATION OF WELL:
County Harris Labor _____ League _____ Abstract No. _____

NW¼ NE¼ SW¼ SE¼ of Section _____ Block No. _____ Survey _____
(Circle as many as are known)

miles in 10 (NE, SW, etc.) direction from HOUSTON (Town)

NORTH

Sketch map of well location with distances from adjacent section or survey lines, and to landmarks, roads, and creeks.

3) TYPE OF WORK (Check):
New Well ☒ Deepening ☐
Reconditioning ☐ Plugging ☐

4) PROPOSED USE (Check):
Domestic ☒ Industrial ☐ Municipal ☐
Irrigation ☐ Test Well ☐ Other ☐

5) TYPE OF WELL (Check):
Rotary ☒ Driven ☐ Dug ☐
Cable ☐ Jetted ☐ Bored ☐

6) WELL LOG:
Diameter of hole 4½ in. Depth drilled 46 ft. Depth of completed well 40 ft. Date drilled 8/2/72
All measurements made from 18" ft. above ground level.

From (ft.)	To (ft.)	Description and color of formation material	From (ft.)	To (ft.)	Description and color of formation material
0	3	Top Soil			
3	12	Caleche Clay			
12	18	Red Clay			
18	18.6	Rock			
18.6	35	Clay			
35	37	Rock & Clay			
37	40	Red Clay			
40	46	Sand			(Use reverse side if necessary)

7) COMPLETION (Check):
Straight wall ☒ Gravel packed ☐ Other ☐
Under reamed ☐ Open hole ☐

8) WATER LEVEL:
Static level 12 ft. below land surface Date _____
Artesian pressure _____ lbs. per square inch Date _____

9) CASING:
Type: Old ☐ New ☒ Steel ☐ Plastic ☒ Other ☐
Cemented from _____ ft. to _____ ft.

Diameter (inches)	Setting From (ft.)	Setting To (ft.)	Gage
2"	0	40	

10) SCREEN:
Type None
Perforated ☐ Slotted ☐

Diameter (inches)	Setting From (ft.)	Setting To (ft.)	Slot size

11) WELL TESTS:
Was a pump test made? ☒ Yes ☒ No If yes by whom?
C. M. Nelson
Yield: _____ gpm with _____ ft. drawdown after _____ hrs
Bailer test _____ gpm with _____ ft. drawdown after _____ hrs
Artesian flow _____ gpm Date _____
Temperature of water _____
Was a chemical analysis made? ☐ Yes ☐ No
Did any strata contain undesirable water? ☐ Yes ☐ No
Type of water? _____ depth of strata _____

12) PUMP DATA:
Manufacturer's Name Fairbanks & Moorse
Type _____ H.P. ½ hor.
Designed pumping rate _____ gpm ☐ gph ☐
Type power unit _____
Depth to bowls, cylinder, jet, etc., _____ ft. below land surface.

I hereby certify that this well was drilled by me (or under my supervision) and that each and all of the statements herein are true to the best of my knowledge and belief.

NAME C. M. Nelson (Type or Print) Water Well Drillers Registration No. 987

Address Rt. 1, Box 119 (Street or RFD) Red Rock (City) Texas 78662 (State)

(Signed) C. M. Nelson (Water Well Driller) Nelson and Son Water Well (Company Name)

Please attach electric log, chemical analysis, and other pertinent information, if available.

4820112999

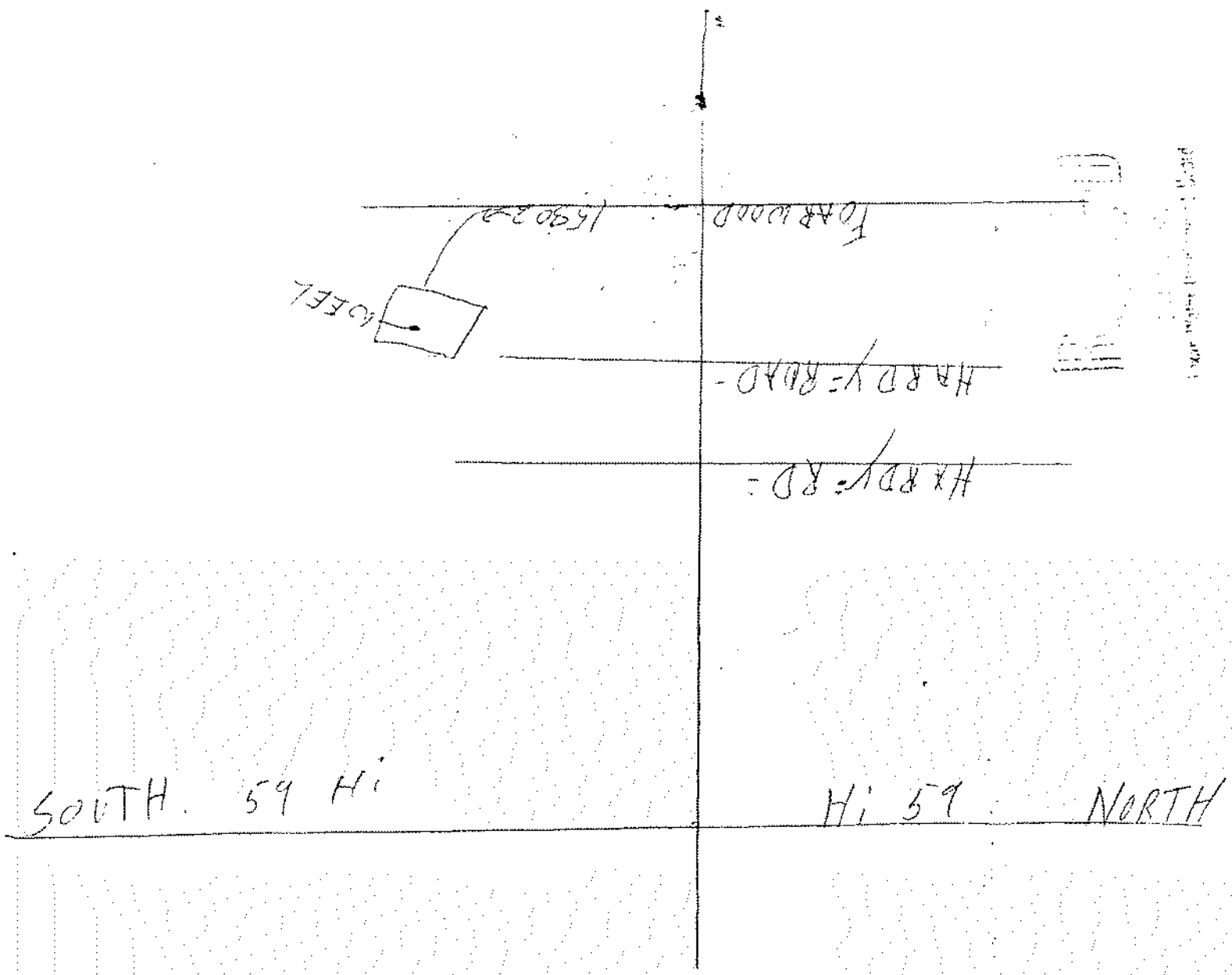
SOUTH 59 Hi
Hi 59 NORTH
HARDY=RD=
HARDY=ROAD-
FOARWOOD
15302
WEEL

65-05-9CC GW 7

Send original copy by certified mail to the Texas Water Development Board P. O. Box 12386 Austin, Texas 78711	State of Texas WATER WELL REPORT	For TWDB use only Well No. [illegible] Located on map [illegible] Received: [illegible] Form GW 8 ____ Form GW 9 ____

1) OWNER:
Person having well drilled Imy Lubano Jr. (Name) Address 1821 Chamberlain (Street or RFD) (City) (State)

Landowner Imy Lubano Jr. (Name) Address 15718 Sugarwood (Street or RFD) (City) (State)

2) LOCATION OF WELL:
County HAIRSCH Labor ____ League ____ Abstract No. ____

NW¼ NE¼ SW¼ SE¼ of Section NORTH Block No. ____ Survey ____
(Circle as many as are known)

miles in 10 (NE, SW, etc.) direction from HOUSTON (Town).

NORTH

Sketch map of well location with distances from adjacent section or survey lines, and to landmarks, roads, and creeks.

3) TYPE OF WORK (Check):
New Well ☑ Deepening ☐
Reconditioning ☐ Plugging ☐

4) PROPOSED USE (Check):
Domestic ☑ Industrial ☐ Municipal ☐
Irrigation ☐ Test Well ☐ Other ☐

5) TYPE OF WELL (Check):
Rotary ☑ Driven ☐ Dug ☐
Cable ☐ Jetted ☐ Bored ☐

6) WELL LOG:
Diameter of hole 4½ in. Depth drilled 46 ft. Depth of completed well 40 ft. Date drilled 8/3/72
All measurements made from 18" ft. above ground level.

From (ft.)	To (ft.)	Description and color of formation material	From (ft.)	To (ft.)	Description and color of formation material
0	3	Top Soil			
3	15	Caliche Clay			
15	24	Red Clay			
24	26	Rock + Clay			
26	38	Clay			
38	39	Rock + Clay			
39	46	Sand			
					(Use reverse side if necessary)

7) COMPLETION (Check):
Straight wall ☑ Gravel packed ☐ Other ☐
Under reamed ☐ Open hole ☐

8) WATER LEVEL:
Static level 12 ft. below land surface Date ____
Artesian pressure ____ lbs. per square inch Date ____

9) CASING:
Type: old ☐ New ☑ Steel ☐ Plastic ☑ Other ☐
Cemented from ____ ft. to ____ ft.

Diameter (inches)	Setting From (ft.)	Setting To (ft.)	Gage
2"	0	40	

10) SCREEN:
Type None
Perforated ☐ Slotted ☐

Diameter (inches)	Setting From (ft.)	Setting To (ft.)	Slot size

11) WELL TESTS:
Was a pump test made? ☑ Yes ☐ No If yes by whom?
C.M. Nelson
Yield: ____ gpm with ____ ft. drawdown after ____ hrs
Bailer test ____ gpm with ____ ft. drawdown after ____ hrs
Artesian flow ____ gpm Date ____
Temperature of water ____
Was a chemical analysis made? ☐ Yes ☐ No
Did any strata contain undesirable water? ☐ Yes ☐ No
Type of water? ____ depth of strata ____

12) PUMP DATA:
Manufacturer's Name Fairbanks + Moorse
Type ____ H.P. ½
Designed pumping rate ____ gpm ☐ gph ☐
Type power unit ____
Depth to bowls, cylinder, jet, etc., ____ ft. below land surface.

I hereby certify that this well was drilled by me (or under my supervision) and that each and all of the statements herein are true to the best of my knowledge and belief.

NAME C.M. Nelson (Type or Print) Water Well Drillers Registration No. 987

Address Rt. 1, Box 119 (Street or RFD) Red Rock (City) Texas (State)

(Signed) C.M. Nelson (Water Well Driller) Nelson + Son Water Wells (Company Name)

Please attach electric log, chemical analysis, and other pertinent information, if available.

4820113000

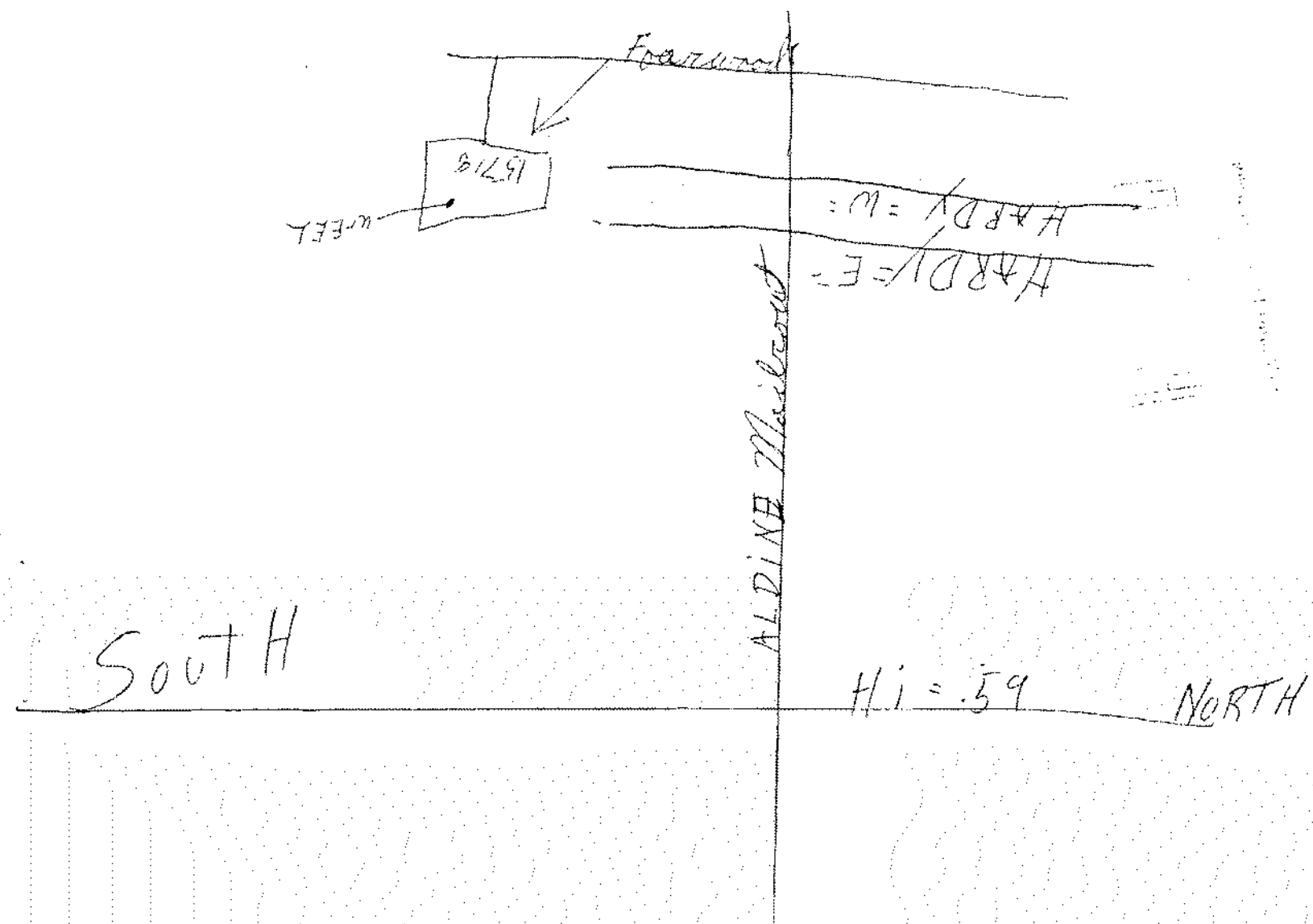
Foarwork
15718
WEEL
H&RDY = W =
H&RDY = E =
ALDINE Mailroot
South
Hi = .59
NORTH

GW 7

Send original copy by certified mail to the Texas Water Development Board P. O. Box 12386 Austin, Texas 78711

State of Texas

WATER WELL REPORT

For TWDB use only
Well No. 65-05-61
Located on map
Received: 77
Form GW 8
Form GW 9

1) OWNER:
Person having well drilled VERNON McFALLS (Name) Address 15801 FAYWOOD (Street or RFD) HOUSTON (City) TEX. (State)

Landowner SAME (Name) Address (Street or RFD) (City) (State)

2) LOCATION OF WELL:
County HARRIS Labor League Abstract No.

NW¼ NE¼ SW¼ SE¼ of Section Block No. Survey
(Circle as many as are known)

11.5 miles in N (NE, SW, etc) direction from HOUSTON (Town)



Sketch map of well location with distances from adjacent section or survey lines, and to landmarks, roads, and creeks.

3) TYPE OF WORK (Check): New Well ☑ Deepening ☐ Reconditioning ☐ Plugging ☐

4) PROPOSED USE (Check): Domestic ☑ Industrial ☐ Municipal ☐ Irrigation ☐ Test Well ☐ Other ☐

5) TYPE OF WELL (Check): Rotary ☑ Driven ☐ Dug ☐ Cable ☐ Jetted ☐ Bored ☐

6) WELL LOG:
Diameter of hole 6¼ in. Depth drilled 317 ft. Depth of completed well 317 ft. Date drilled 3-10-77

All measurements made from 0 ft. above ground level.

From (ft.)	To (ft.)	Description and color of formation material	From (ft.)	To (ft.)	Description and color of formation material
0	4	TOP SOIL	164	189	SAND
4	19	YELLOW SHALE	189	236	RED SHALE
19	26	RED SAND	236	250	SAND
26	30	RED SHALE	250	301	RED SHALE
30	35	RED SAND & SANDSTONE	301	317	SAND
35	116	RED SHALE			
116	143	SAND			
143	164	RED SHALE			(Use reverse side if necessary)

7) COMPLETION (Check): Straight wall ☐ Gravel packed ☐ Other ☑ Under reamed ☐ Open hole ☐

8) WATER LEVEL: Static level 189 ft. below land surface Date 3-11-77
Artesian pressure lbs. per square inch Date

9) CASING: Type: old ☐ New ☐ Steel ☐ Plastic ☐ Other ☐
Cemented from 0 ft. to 300 ft.

Diameter (inches)	Setting From (ft.)	Setting To (ft.)	Gage
4	+6" ABOVE G.	300	SCH 40
2½	300	307	SCH 80

10) SCREEN: Type PLASTIC SCH 80
Perforated ☐ Slotted ☐

Diameter (inches)	Setting From (ft.)	Setting To (ft.)	Slot size
2½	307	317	.014

11) WELL TESTS:
Was a pump test made? ☑ Yes ☐ No If yes by whom? JAMES H. SUGG JR.
Yield: 14 gpm with 14 ft. drawdown after 2 hrs
Bailer test gpm with ft. drawdown after hrs
Artesian flow gpm Date
Temperature of water
Was a chemical analysis made? ☐ Yes ☑ No
Did any strata contain undesirable water? ☐ Yes ☑ No
Type of water? depth of strata

12) PUMP DATA:
Manufacturer's Name STA RITE
Type SUBMERSIBLE H.P. 1
Designed pumping rate 840 gpm ☐ gph ☐
Type power unit ELECTRIC
Depth to bowls, cylinder, jet, etc., 231 ft. below land surface.

I hereby certify that this well was drilled by me (or under my supervision) and that each and all of the statements herein are true to the best of my knowledge and belief.

NAME JAMES H. SUGG JR. (Type or Print) Water Well Driller's Registration No. 1006

Address 13501 CHRISMAN #26 HOUSTON TEXAS (Street or RFD) (City) (State)

(Signed) James H. Sugg Jr. (Water Well Driller) SUGG WATER WELL DRILLING (Company Name)

Please attach electric log, chemical analysis, and other pertinent information, if available.

4820111883

43

Please use black ink.
Send original copy by certified mail to the
Texas Water Commission
P.O. Box 13087
Austin, Texas 78711

State of Texas
WATER WELL REPORT

ATTENTION OWNER: *Confidentiality Privilege Notice on Reverse Side*

Texas Water Well Drillers Board
P. O. Box 13087
Austin, Texas 78711

1) OWNER Billy Davis (Name) Address 15606 Faywood HOuston, Texas (Street or RFD) (City) (State) (Zip)

2) LOCATION OF WELL:
County Harris 11½ miles in N (N.E., S.W., etc.) direction from Houston (Town)

Driller must complete the legal description to the right with distance and direction from two intersecting section or survey lines, or he must locate and identify the well on an official Quarter- or Half-Scale Texas County General Highway Map and attach the map to this form.

☐ Legal description:
Section No. _____ Block No. _____ Township _____
Abstract No. _____ Survey Name _____
Distance and direction from two intersecting section or survey lines _____

☐ See attached map. on 65-13-3

3) TYPE OF WORK (Check): ☒ New Well ☐ Deepening ☐ Reconditioning ☐ Plugging

4) PROPOSED USE (Check): ☒ Domestic ☐ Industrial ☐ Monitor ☐ Public Supply ☐ Irrigation ☐ Test Well ☐ Injection ☐ Other _____

5) DRILLING METHOD (Check): ☐ Driven ☒ Mud Rotary ☐ Air Hammer ☐ Jetted ☐ Bored ☐ Air Rotary ☐ Cable Tool ☐ Other _____

6) WELL LOG:
Date Drilling:
Started 3-14 1988
Completed 3-18 1988

DIAMETER OF HOLE

Dia. (in.)	From (ft.)	To (ft.)
6 3/4	Surface	357

7) BOREHOLE COMPLETION:
☐ Open Hole ☐ Straight Wall ☐ Underreamed
☐ Gravel Packed ☒ Other 2 string cemented
If Gravel Packed give interval . . . from _____ ft. to _____ ft.

From (ft.)	To (ft.)	Description and color of formation material
0-4		top soil
4-30		red clay
30-75		sand
75-142		clay
142-165		sand
165-220		shale
220-235		sand
235-260		shale
260-286		sand
286-297		shale
297-357		sand

(Use reverse side if necessary)

8) CASING, BLANK PIPE, AND WELL SCREEN DATA:

Dia. (in.)	New or Used	Steel, Plastic, etc. Perf., Slotted, etc. Screen Mgf., if commercial	Setting (ft.) From	Setting (ft.) To	Gage Casing Screen
4	N	PVC casing	0	336	S-40
2½	N	PVC liner	326	336	S-40
2½	N	PVC screen	337	357	.012

9) CEMENTING DATA [Rule 319.44(b)]
Cemented from 336 ft. to 216 ft. No. of Sacks Used 8
20 ft. to 0 ft. No. of Sacks Used 4
Method used Halliburton
Cemented by RWW

10) SURFACE COMPLETION
☐ Specified Surface Slab Installed [Rule 319.44(c)]
☐ Pitless Adapter Used [Rule 319.44(d)]
☒ Approved Alternative Procedure Used [Rule 319.71]

11) WATER LEVEL:
Static level 220 ft. below land surface Date 3-18-88
Artesian flow _____ gpm. Date _____

12) PACKERS: Type K Depth 326

13) TYPE PUMP: 2 H P
☐ Turbine ☐ Jet ☒ Submersible ☐ Cylinder
☐ Other _____
Depth to pump bowls, cylinder, jet, etc., 326 ft.

RECEIVED
AUG 22 1988
TEXAS WATER COMMISSION

15) WATER QUALITY:
Did you knowingly penetrate any strata which contained undesirable water? ☐ Yes ☒ No
If yes, submit "REPORT OF UNDESIRABLE WATER"
Type of water? _____ Depth of strata _____
Was a chemical analysis made? ☐ Yes ☐ No

14) WELL TESTS:
Type Test: ☐ Pump ☐ Bailer ☐ Jetted ☐ Estimated
Yield: _____ gpm with _____ ft. drawdown after _____ hrs.

I hereby certify that this well was drilled by me (or under my supervision) and that each and all of the statements herein are true to the best of my knowledge and belief. I understand that failure to complete items 1 thru 12 will result in the log(s) being returned for completion and resubmittal.

COMPANY NAME Robinson Water Well Serv. Inc. (Type or Print) Water Well Driller's License No. 2212

ADDRESS 11607 FM 149 Houston, Texas 77086 (Street or RFD) (City) (State) (Zip)

(Signed) [signature] (Licensed Water Well Driller) (Signed) _____ (Registered Driller Trainee)

Please attach electric log, chemical analysis, and other pertinent information, if available.

For TWC use only
Well No. 65-13-6
Located on map _____

WWD-012 (Rev.01-28-87)

TEXAS WATER COMMISSION COPY

4820112034

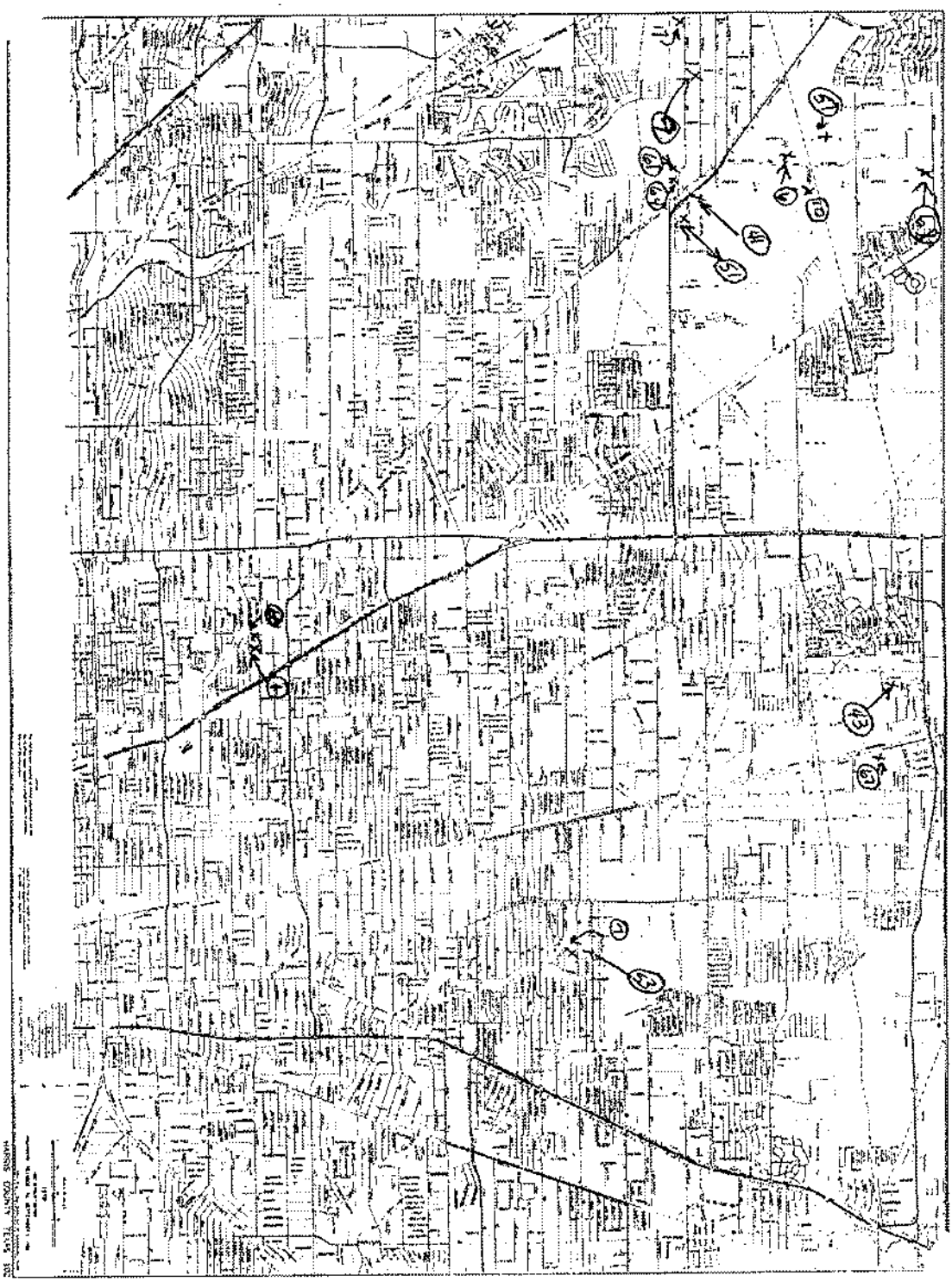

Was a chemical analysis made? ☐ Yes ☐ No

I hereby certify that this well was drilled by me (or under my supervision) and that each and all of the statements herein are true to the best of my knowledge and belief. I understand that failure to complete items 1 thru 12 will result in the log(s) being returned for completion and resubmittal.

COMPANY NAME Robnison Water Well Serv. Inc. Water Well Driller's License No 2212
(Type or Print)

ADDRESS 11607 FM 149 Houston, Texas 77086
(Street or RFD) (City) (State) (Zip)

(Signed) Tim Rol (Licensed Water Well Driller) (Signed) (Registered Driller Trainee)

Please attach electric log, chemical analysis, and other pertinent information, if available.

For TWC use only
Well No. 65-13-3
Located on map

TEXAS WATER COMMISSION COPY

Texas Water Development Board
Well Schedule

groundwater resources

State Well Number: **65-05-628** Previous Well Number: County: **Harris** **201**

Latitude (dms): **295540** Longitude (dms): **952318** Coordinate Accuracy: **Global Positioning System - GPS**

River Basin: **San Jacinto River** GMA: **14** RWPA: **H** GCD: **Harris-Galveston Subsidence District**

Owner: **Red Dot RV Park Well #1**

Driller: **Scott Water Well Service, Inc.**

Aquifer ID: **Gulf Coast**

Aquifer Code: **112CHCT**

CHICOT AQUIFER

Depth (ft): **420**

Elevation (ft): **83**

Source of Depth: **Driller's Log**

Source of Elevation: **Digital Elevation Model -DEM**

Date Drilled: **06/11/1999** Well Type: **Withdrawal of Water**

Type of Lift: **Submersible Pump** Power: **Electric Motor** Horsepower:

Construction: **Hydraulic Rotary** Completion: **Screen**

Casing Material: **PVC, Fiberglass, other Plastic** Screen Material: **PVC, Fiberglass, other Plastic**

CASING INTERVALS:
Casing/Blank Pipe (C)
Well Screen/Slotted Zone (S)
Open Hole (O)

	Dia. (in.)	Top (ft.)	Bottom (ft.)
C	5	0	395
C	3	375	395
S	3	395	420

WATER USE

Primary: **Public Supply** Secondary: Tertiary:

Water Levels: **Miscellaneous Measurements**
1 measurement
1999
-210

Water Quality: **N**

Other Data: Logs: **D**

REMARKS:
Owners well #1. PWS ID #1013108A. Cemented from 0 to 395 feet. Well originally drilled to 450 feet.

Reporting Agency: **TWC/TNRCC/TCEQ**

Date Collected or Reported: **04/06/2011**

Recorded by: D.R. Jones

New

Send original copy by certified return receipt requester to: TDLR, P.O. Box 12157, Austin, TX 78711

ATTENTION OWNER: *Confidentiality Privilege Notice on reverse side of Well Owner's copy (pink)*

State of Texas WELL REPORT

Texas Department of Licensing & Regulation
P.O. Box 12157
Austin, TX 78711
512-463-7880

1) OWNER BUNN SEXTON (Name) ADDRESS 15703 selles rd. houston tx 77060 (Street or RFD) (City) (State) (Zip)

2) ADDRESS OF WELL'S LOCATION: County HARRRIS SAME (Street, RFD or other) (City) (State) (Zip) Long. ____ Lat. ____ Grid # 65 05 9

3) TYPE OF WORK (Check): [X] New Well [ ] Deepening [ ] Reconditioning [ ] Plugging

4) PROPOSED USE (Check): [ ] Monitor [ ] Environmental Soil Boring [ ] Domestic [ ] Industrial [ ] Irrigation [ ] Injection [X] Public Supply [ ] De-watering [ ] Testwell
If Public Supply well, were plans submitted to the TNRCC? [X] Yes [ ] No

5)

6) WELL LOG:
Date Drilling:
Started 6 6 1999
Completed 6 11 1999

DIAMETER OF HOLE

Dia. (in.)	From (ft.)	To (ft.)
	Surface	
8 7/8	0	450

7) DRILLING METHOD (Check): [ ] Driven [ ] Air Rotary [X] Mud Rotary [ ] Bored [ ] Air Hammer [ ] Cable Tool [ ] Jetted [ ] Other ____

From (ft.)	To (ft.)	Description and color of formation material
0	40	CLAY
40	60	SAND
60	100	CLAY
100	160	sand
160	230	CLAY
260	300	SAND
300	350	SHALE
390	420	sanp

(Use reverse side of Well Owner's copy, if necessary)

8) Borehole Completion (Check): [ ] Open Hole [ ] Straight Wall [ ] Underreamed [ ] Gravel Packed [X] Other 2 STRING
If Gravel Packed give interval from ____ ft. to ____ ft.

CASING, BLANK PIPE, AND WELL SCREEN DATA:

Dia. (in.)	New or Used	Steel, Plastic, etc. Perf., Slotted, etc. Screen Mfg., if commercial	Setting (ft.) From	Setting (ft.) To	Gage Casting Screen
5	N	PVC (SDR 17)	0	395	
2.5		LINER	375	395	
		SCREEN	395	420	012

9) CEMENTING DATA
Cemented from 395 ft. to 0 ft. No. of sacks used 40
0 ft. to 10 ft. No. of sacks used 14
Method used HALLIBURTON
Cemented by SWW
Distance to septic system field lines or other concentrated contamination 150 ft.
Method of verification of above distance TO BE INSTALLED

13) [ ] Well plugged within 48 hours

Casing left in well: From (ft)	To (ft)	Cement/bentonite placed in well: From (ft)	To (ft)	Sacks used:

14) TYPE PUMP: [ ] Turbine [ ] Jet [X] Submersible [ ] Cylinder [ ] Other ____
Depth to pump bowls, cylinder, jet, etc., ____ ft.

10) SURFACE COMPLETION
[X] Specified Surface Slab Installed
[ ] Specified Steel Sleeve Installed
[ ] Pitless Adapter Used
[ ] Approved Alternative Procedure Used

15) WELL TESTS:
Type test: [ ] Pump [ ] Bailer [X] Jetted [ ] Estimated
Yield: ____ gpm with ____ ft. drawdown after ____ hrs.

11) WATER LEVEL:
Static level 210 ft. below land surface Date 6/11/99
Artesian flow ____ gpm. Date ____

16) WATER QUALITY:
Did you knowingly penetrate any strata which contained undesirable constituents?
[ ] Yes [X] No If yes, submit "REPORT OF UNDESIRABLE WATER"
Type of water? ____ Depth of strata ____
Was a chemical analysis made? [X] Yes [ ] No

12) PACKERS: Type Depth
K PACKER 395 395

SEQ # ____ EMP # ____ DESC CO ____ SEP 13 1999 COMMENT 4839 W1

I certify that I drilled this well (or the well was drilled under my direct supervision) and that each and all of the statements herein are true and correct. I understand that failure to complete items 1 thru 16 will result in the log(s) being returned for completion and resubmittal.

COMPANY NAME SCOOT WATER WELL SER. INC. (Type or print) WELL DRILLER'S LICENSE NO. ____

ADDRESS 11915 green pine circle (Street or RFD) houston (City) tx (State) 77066 (Zip)

(Signed) Scott Robinson (Licensed Well Driller) (Signed) Edwin Ritter (Registered Driller Trainee)

Please attach electric log, chemical analysis, and other pertinent information, if available.

TDLR FORM 001WWD (4/98) *White - TDLR Yellow - DRILLER Pink - WELL OWNER*

65-05-628

STATE OF TEXAS WELL REPORT for Tracking #252924

Owner:	**Jesus Garza**	Owner Well #:	**1**
Address:	**15710 Lillja Houston, TX 77660**	Grid #:	**65-05-6**
		Latitude:	**29° 55' 42" N**
Well Location:	**15710 Lillja Houston, TX 77660**	Longitude:	**095° 23' 26" W**
Well County:	**Harris**	Elevation:	**No Data**
Type of Work:	**New Well**	Proposed Use:	**Domestic**

Drilling Start Date: **9/30/2005** Drilling End Date: **10/8/2005**

	Diameter (in.)	*Top Depth (ft.)*	*Bottom Depth (ft.)*
Borehole:	**7.5**	**0**	**300**
	5.5	**300**	**320**

Drilling Method: **Mud (Hydraulic) Rotary**

Borehole Completion: **2 String**

	Top Depth (ft.)	*Bottom Depth (ft.)*	*Description (number of sacks & material)*
Annular Seal Data:	**0**	**100**	**12 cement**
	150	**300**	**9 cement**

Seal Method: **Pressure & Tremie**

Sealed By: **CWW**

Distance to Property Line (ft.): **25**

Distance to Septic Field or other concentrated contamination (ft.): **100**

Distance to Septic Tank (ft.): **No Data**

Method of Verification: **Owner**

Surface Completion: **Surface Sleeve Installed**

Water Level: **190 ft.** below land surface on **2005-10-03** Measurement Method: **Unknown**

Packers: **4 x 2-1/2 RxR 290'**
Formation 100'

Type of Pump: **Submersible** Pump Depth (ft.): **280**

Well Tests: **Pump** **Yield: 12 GPM**

	Strata Depth (ft.)	Water Type
Water Quality:	**45**	**Potable**

Chemical Analysis Made: **No**

Did the driller knowingly penetrate any strata which contained injurious constituents?: **No**

Certification Data: The driller certified that the driller drilled this well (or the well was drilled under the driller's direct supervision) and that each and all of the statements herein are true and correct. The driller understood that failure to complete the required items will result in the report(s) being returned for completion and resubmittal.

Company Information: **Coastal Waterwell Service, Inc.**

P.O. Box 745
Porter, TX 77365

Driller Name: **H.L. Gehrels** License Number: **812**

Comments: **$mew**
Coordinates updated by TWDB 7/17/14.

Lithology:
DESCRIPTION & COLOR OF FORMATION MATERIAL

Top (ft.)	Bottom (ft.)	Description
0	**35**	**Clay**
35	**43**	**Sand**
43	**104**	**Clay**
104	**115**	**Sand**
115	**125**	**Clay**
125	**161**	**Sand**
161	**183**	**Clay**
183	**205**	**Sand**
205	**275**	**Clay**
275	**320**	**Sand**

Casing:
BLANK PIPE & WELL SCREEN DATA

Dia. (in.)	New/Used	Type	Setting From/To (ft.)
4	**New**	**PVC**	**Casing 0 - 300**
2 1/2	**New**	**PVC**	**Liner 290 - 305**
2 1/2	**New**	**Jacos Screen**	**305 - 320 .006**

IMPORTANT NOTICE FOR PERSONS HAVING WELLS DRILLED CONCERNING CONFIDENTIALITY

TEX. OCC. CODE Title 12, Chapter 1901.251, authorizes the owner (owner or the person for whom the well was drilled) to keep information in Well Reports confidential. The Department shall hold the contents of the well log confidential and not a matter of public record if it receives, by certified mail, a written request to do so from the owner.

Please include the report's Tracking Number on your written request.

Texas Department of Licensing and Regulation
P.O. Box 12157
Austin, TX 78711
(512) 334-5540

STATE OF TEXAS WELL REPORT for Tracking #252923

Owner:	**Jesus Garza**	Owner Well #:	**1**
Address:	**15618 Lillja** **Houston, TX 77660**	Grid #:	**65-05-6**
		Latitude:	**29° 55' 40" N**
Well Location:	**15618 Lillja** **Houston, TX 77660**	Longitude:	**095° 23' 27" W**
Well County:	**Harris**	Elevation:	**No Data**
Type of Work:	**New Well**	Proposed Use:	**Domestic**

Drilling Start Date: **9/27/2005** Drilling End Date: **10/8/2005**

	Diameter (in.)	*Top Depth (ft.)*	*Bottom Depth (ft.)*
Borehole:	**7.5**	**0**	**300**
	5.5	**300**	**317**

Drilling Method: **Mud (Hydraulic) Rotary**

Borehole Completion: **2 String**

	Top Depth (ft.)	*Bottom Depth (ft.)*	*Description (number of sacks & material)*
Annular Seal Data:	**0**	**100**	**10 cement**
	150	**300**	**9 cement**

Seal Method: **Pressure & Tremie**

Sealed By: **CWW**

Distance to Property Line (ft.): **25**

Distance to Septic Field or other concentrated contamination (ft.): **100**

Distance to Septic Tank (ft.): **No Data**

Method of Verification: **Owner**

Surface Completion: **Surface Sleeve Installed**

Water Level: **190 ft.** below land surface on **2005-09-30** Measurement Method: **Unknown**

Packers: **4 x 2-1/2 RxR 289'**
Formation 100'

Type of Pump: **Submersible** Pump Depth (ft.): **280**

Well Tests: **Pump** **Yield: 12 GPM**

	Strata Depth (ft.)	Water Type
Water Quality:	**47**	**Potable**

Chemical Analysis Made: **No**

Did the driller knowingly penetrate any strata which contained injurious constituents?: **No**

Certification Data: The driller certified that the driller drilled this well (or the well was drilled under the driller's direct supervision) and that each and all of the statements herein are true and correct. The driller understood that failure to complete the required items will result in the report(s) being returned for completion and resubmittal.

Company Information: **Coastal Waterwell Service, Inc.**

P.O. Box 745
Porter, TX 77365

Driller Name: **H.L. Gehrels** License Number: **812**

Comments: **$mew**
Note: well appears to be in front yard

Lithology:
DESCRIPTION & COLOR OF FORMATION MATERIAL

Top (ft.)	Bottom (ft.)	Description
0	**34**	**Clay**
34	**43**	**Sand**
43	**103**	**Clay**
103	**115**	**Sand**
115	**122**	**Clay**
122	**160**	**Sand**
160	**181**	**Clay**
181	**202**	**Sand**
202	**270**	**Clay**
270	**317**	**Sand**

Casing:
BLANK PIPE & WELL SCREEN DATA

Dia. (in.)	New/Used	Type	Setting From/To (ft.)
4	**New**	**PVC**	**Casing 0 - 300 40**
2 1/2	**New**	**PVC**	**Liner 289 - 302 40**
2 1/2	**New**	**Jacos Screen**	**302 - 317 .006**

IMPORTANT NOTICE FOR PERSONS HAVING WELLS DRILLED CONCERNING CONFIDENTIALITY

TEX. OCC. CODE Title 12, Chapter 1901.251, authorizes the owner (owner or the person for whom the well was drilled) to keep information in Well Reports confidential. The Department shall hold the contents of the well log confidential and not a matter of public record if it receives, by certified mail, a written request to do so from the owner.

Please include the report's Tracking Number on your written request.

Texas Department of Licensing and Regulation
P.O. Box 12157
Austin, TX 78711
(512) 334-5540

STATE OF TEXAS WELL REPORT for Tracking #436031

Owner:	**Jose Flores**	Owner Well #:	**No Data**
Address:	**15822 Jova Drive Houston, TX 77060**	Grid #:	**65-05-6**
Well Location:	**15822 Jova Drive Houston, TX 77060**	Latitude:	**29° 55' 47" N**
		Longitude:	**095° 23' 31" W**
Well County:	**Harris**	Elevation:	**80 ft. above sea level**
Type of Work:	**New Well**	Proposed Use:	**Domestic**

Drilling Start Date: **10/11/2016** Drilling End Date: **10/14/2016**

	Diameter (in.)	*Top Depth (ft.)*	*Bottom Depth (ft.)*
Borehole:	**8**	**0**	**330**

Drilling Method: **Mud (Hydraulic) Rotary**

Borehole Completion: **Filter Packed**

	Top Depth (ft.)	*Bottom Depth (ft.)*	*Filter Material*	*Size*
Filter Pack Intervals:	**285**	**330**	**Sand**	**1/8 inch**

	Top Depth (ft.)	*Bottom Depth (ft.)*	*Description (number of sacks & material)*
Annular Seal Data:	**0**	**20**	**Cement 16 Bags/Sacks**

Seal Method: **Slurry**

Sealed By: **Driller**

Distance to Property Line (ft.): **45**

Distance to Septic Field or other concentrated contamination (ft.): **150**

Distance to Septic Tank (ft.): **150**

Method of Verification: **tape**

Surface Completion: **Surface Sleeve Installed** **Surface Completion by Driller**

Water Level: **186 ft.** below land surface on **2016-10-14** Measurement Method: **Weighted Line**

Packers: **No Data**

Type of Pump: **Submersible** Pump Depth (ft.): **260**

Well Tests: **Jetted** **Yield: 30 GPM with 9 ft. drawdown after 3 hours**

	Strata Depth (ft.)	Water Type
Water Quality:	**280 - 330**	**good**

Chemical Analysis Made: **No**

Did the driller knowingly penetrate any strata which contained injurious constituents?: **No**

The driller did certify that while drilling, deepening or otherwise altering the above described well, injurious water or constituents was encountered and the landowner or person having the well drilled was informed that such well must be completed or plugged in such a manner as to avoid injury or pollution.

Certification Data: The driller certified that the driller drilled this well (or the well was drilled under the driller's direct supervision) and that each and all of the statements herein are true and correct. The driller understood that failure to complete the required items will result in the report(s) being returned for completion and resubmittal.

Company Information: **Terra Power Drilling LLC**

9532 FM 682
Yoakum, TX 77995

Driller Name: **Nathan Yoakley** License Number: **54752**

Apprentice Name: **Henry Cooper**

Comments: **No Data**

Lithology:
DESCRIPTION & COLOR OF FORMATION MATERIAL

Top (ft.)	Bottom (ft.)	Description
0	**130**	**red and gray clay**
130	**145**	**fine sand**
145	**215**	**gray clay**
215	**260**	**fine to medium sand**
260	**280**	**gray clay**
280	**330**	**medium sand**

Casing:
BLANK PIPE & WELL SCREEN DATA

Dia (in.)	Type	Material	Sch./Gage	Top (ft.)	Bottom (ft.)
4	**Blank**	**New Plastic (PVC)**	**40**	**0**	**290**

IMPORTANT NOTICE FOR PERSONS HAVING WELLS DRILLED CONCERNING CONFIDENTIALITY

TEX. OCC. CODE Title 12, Chapter 1901.251, authorizes the owner (owner or the person for whom the well was drilled) to keep information in Well Reports confidential. The Department shall hold the contents of the well log confidential and not a matter of public record if it receives, by certified mail, a written request to do so from the owner.

Please include the report's Tracking Number on your written request.

Texas Department of Licensing and Regulation
P.O. Box 12157
Austin, TX 78711
(512) 334-5540

STATE OF TEXAS WELL REPORT for Tracking #456264

Owner:	**Joseph Pastor**	Owner Well #:	**No Data**
Address:	**15911 Lilja Road Houston, TX 77060**	Grid #:	**65-05-6**
Well Location:	**15911 Lilja Road Houston, TX 77060**	Latitude:	**29° 55' 50" N**
		Longitude:	**095° 23' 29" W**
Well County:	**Harris**	Elevation:	**No Data**
Type of Work:	**New Well**	Proposed Use:	**Domestic**

Drilling Start Date: **5/11/2017** Drilling End Date: **5/16/2017**

	Diameter (in.)	*Top Depth (ft.)*	*Bottom Depth (ft.)*
Borehole:	**8**	**0**	**310**

Drilling Method: **Mud (Hydraulic) Rotary**

Borehole Completion: **Perforated or Slotted**

	Top Depth (ft.)	*Bottom Depth (ft.)*	*Description (number of sacks & material)*
Annular Seal Data:	**0**	**20**	**Cement 18 Bags/Sacks**

Seal Method: **Slurry**

Sealed By: **Driller**

Distance to Property Line (ft.): **75**

Distance to Septic Field or other concentrated contamination (ft.): **150**

Distance to Septic Tank (ft.): **150**

Method of Verification: **tape**

Surface Completion: **Surface Sleeve Installed** **Surface Completion by Driller**

Water Level: **210 ft.** below land surface on **2017-05-12** Measurement Method: **Weighted Line**

Packers: **No Data**

Type of Pump: **Submersible** Pump Depth (ft.): **260**

Well Tests: **Jetted** **Yield: 30 GPM with 3 ft. drawdown after 2 hours**

	Strata Depth (ft.)	Water Type
Water Quality:	**275 - 310**	**good clean water**

Chemical Analysis Made: **No**

Did the driller knowingly penetrate any strata which contained injurious constituents?: **No**

The driller did certify that while drilling, deepening or otherwise altering the above described well, injurious water or constituents was encountered and the landowner or person having the well drilled was informed that such well must be completed or plugged in such a manner as to avoid injury or pollution.

Certification Data: The driller certified that the driller drilled this well (or the well was drilled under the driller's direct supervision) and that each and all of the statements herein are true and correct. The driller understood that failure to complete the required items will result in the report(s) being returned for completion and resubmittal.

Company Information: **Terra Power Drilling LLC**

9532 FM 682
Yoakum, TX 77995

Driller Name: **Nathan Yoakley** License Number: **54752**

Comments: **No Data**

Lithology:
DESCRIPTION & COLOR OF FORMATION MATERIAL

Top (ft.)	Bottom (ft.)	Description
0	**60**	**Red clay**
60	**85**	**red clay with sand seams**
85	**150**	**light gray clay**
150	**175**	**fine sand**
175	**205**	**light gray to white clay**
205	**230**	**hard clay with rocky layers**
230	**260**	**blue gray clay**
260	**275**	**clay wi sand**
275	**310**	**medium wet sand**

Casing:
BLANK PIPE & WELL SCREEN DATA

Dia (in.)	Type	Material	Sch./Gage	Top (ft.)	Bottom (ft.)
4	**Blank**	**New Plastic (PVC)**	**sdr**	**0**	**270**
4	**Screen**	**New Plastic (PVC)**	**sdr 0.080**	**270**	**310**

IMPORTANT NOTICE FOR PERSONS HAVING WELLS DRILLED CONCERNING CONFIDENTIALITY

TEX. OCC. CODE Title 12, Chapter 1901.251, authorizes the owner (owner or the person for whom the well was drilled) to keep information in Well Reports confidential. The Department shall hold the contents of the well log confidential and not a matter of public record if it receives, by certified mail, a written request to do so from the owner.

Please include the report's Tracking Number on your written request.

Texas Department of Licensing and Regulation
P.O. Box 12157
Austin, TX 78711
(512) 334-5540

STATE OF TEXAS WELL REPORT for Tracking #185587

Owner:	**Katherine Holley**	Owner Well #:	**No Data**
Address:	**15718 Faywood Dr. Houston, TX 77060**	Grid #:	**65-05-6**
Well Location:	**15718 Faywood Dr. Houston, TX 77060**	Latitude:	**29° 55' 42" N**
		Longitude:	**095° 23' 22" W**
Well County:	**Harris**	Elevation:	**No Data**
Type of Work:	**New Well**	Proposed Use:	**Domestic**

Drilling Start Date: **6/16/2009** Drilling End Date: **6/17/2009**

	Diameter (in.)	*Top Depth (ft.)*	*Bottom Depth (ft.)*
Borehole:	**7.25**	**0**	**345**

Drilling Method: **Mud (Hydraulic) Rotary**

Borehole Completion: **2-string**

	Top Depth (ft.)	*Bottom Depth (ft.)*	*Description (number of sacks & material)*
Annular Seal Data:	**0**	**15**	**6 cement**
	0	**325**	**17 cement**

Seal Method: **Positive Displacement**

Sealed By: **B&R Water Well**

Distance to Property Line (ft.): **50**

Distance to Septic Field or other concentrated contamination (ft.): **100**

Distance to Septic Tank (ft.): **No Data**

Method of Verification: **No Data**

Surface Completion: **Surface Sleeve Installed**

Water Level: **200 ft.** below land surface on **No Data** Measurement Method: **Unknown**

Packers: **K 320**

Type of Pump: **Submersible** Pump Depth (ft.): **300**

Well Tests: **Jetted** **No Test Data Specified**

	Strata Depth (ft.)	Water Type
Water Quality:	**325-345**	**Ground**

Chemical Analysis Made: **No**

Did the driller knowingly penetrate any strata which contained injurious constituents?: **No**

Certification Data: The driller certified that the driller drilled this well (or the well was drilled under the driller's direct supervision) and that each and all of the statements herein are true and correct. The driller understood that failure to complete the required items will result in the report(s) being returned for completion and resubmittal.

Company Information: **B&R Water Well Drilling, Inc.**

40619 FM 149
Magnolia, TX 77354

Driller Name: **David R. Helms** License Number: **54211**

Apprentice Name: **Francisco D. Trevino** Apprentice Number: **57297**

Comments: **No Data**

Lithology:
DESCRIPTION & COLOR OF FORMATION MATERIAL

Top (ft.)	Bottom (ft.)	Description
0	**120**	**clay**
120	**140**	**sand**
140	**250**	**clay**
250	**260**	**sand**
260	**320**	**clay**
320	**345**	**sand**

Casing:
BLANK PIPE & WELL SCREEN DATA

Dia. (in.)	New/Used	Type	Setting From/To (ft.)
4 n	**casing**	**0-325**	**sch40**
2.5 n	**liner**	**320-325**	**sch40**
2.5 n	**screen**	**325-345**	**.008**

IMPORTANT NOTICE FOR PERSONS HAVING WELLS DRILLED CONCERNING CONFIDENTIALITY

TEX. OCC. CODE Title 12, Chapter 1901.251, authorizes the owner (owner or the person for whom the well was drilled) to keep information in Well Reports confidential. The Department shall hold the contents of the well log confidential and not a matter of public record if it receives, by certified mail, a written request to do so from the owner.

Please include the report's Tracking Number on your written request.

Texas Department of Licensing and Regulation
P.O. Box 12157
Austin, TX 78711
(512) 334-5540

STATE OF TEXAS WELL REPORT for Tracking #114328

Owner:	**JOE DELEON**	Owner Well #:	**7502**
Address:	**15514 LILLJA HOUSTON, TX 77060**	Grid #:	**65-05-6**
Well Location:	**15519 FAYWOOD HOUSTON, TX 77060**	Latitude:	**29° 55' 36" N**
		Longitude:	**095° 23' 21" W**
Well County:	**Harris**	Elevation:	**No Data**
Type of Work:	**New Well**	Proposed Use:	**Domestic**

Drilling Start Date: **6/5/2007** Drilling End Date: **6/6/2007**

	Diameter (in.)	*Top Depth (ft.)*	*Bottom Depth (ft.)*
Borehole:	**7.25**	**0**	**315**

Drilling Method: **Mud (Hydraulic) Rotary; 2-STRING**

Borehole Completion: **CEMENTED**

	Top Depth (ft.)	*Bottom Depth (ft.)*	*Description (number of sacks & material)*
Annular Seal Data:	**0**	**15**	**13**
	15	**295**	**14**

Seal Method: **Positive Displacement**

Sealed By: **Driller**

Distance to Property Line (ft.): **No Data**

Distance to Septic Field or other concentrated contamination (ft.): **No Data**

Distance to Septic Tank (ft.): **No Data**

Method of Verification: **No Data**

Surface Completion: **Alternative Procedure Used**

Water Level: **200 ft.** below land surface on **2007-06-06** Measurement Method: **Unknown**

Packers: **4 X 2 1/2 TRI-SEAL 290 FT.**

Type of Pump: **Submersible** Pump Depth (ft.): **260**

Well Tests: **Estimated** **Yield: 30 GPM**

	Strata Depth (ft.)	Water Type
Water Quality:	25	GOOD

Chemical Analysis Made: **No**

Did the driller knowingly penetrate any strata which contained injurious constituents?: **No**

Certification Data: The driller certified that the driller drilled this well (or the well was drilled under the driller's direct supervision) and that each and all of the statements herein are true and correct. The driller understood that failure to complete the required items will result in the report(s) being returned for completion and resubmittal.

Company Information: **NORTHWEST WATER WELLS**

25143 FM 1488
MAGNOLIA, TX 77355

Driller Name: **GLEN R. BONDS** License Number: **50950**

Comments: **No Data**

Lithology:
DESCRIPTION & COLOR OF FORMATION MATERIAL

Top (ft.)	Bottom (ft.)	Description
0	20	CLAY
20	50	SAND
50	95	ROCK/CLAY
95	165	SAND
165	290	CLAY/ROCK
290	315	SAND

Casing:
BLANK PIPE & WELL SCREEN DATA

Dia. (in.)	New/Used	Type	Setting From/To (ft.)
4	N	PVC	CASING 0-295 40
2 1/2	N	PVC	LINER 290-295 40
2 1/2	N	PVC	SCREEN 295-315 008

IMPORTANT NOTICE FOR PERSONS HAVING WELLS DRILLED CONCERNING CONFIDENTIALITY

TEX. OCC. CODE Title 12, Chapter 1901.251, authorizes the owner (owner or the person for whom the well was drilled) to keep information in Well Reports confidential. The Department shall hold the contents of the well log confidential and not a matter of public record if it receives, by certified mail, a written request to do so from the owner.

Please include the report's Tracking Number on your written request.

Texas Department of Licensing and Regulation
P.O. Box 12157
Austin, TX 78711
(512) 334-5540

STATE OF TEXAS WELL REPORT for Tracking #371383

Owner:	**Maria Del Carmen Gonzalez**	Owner Well #:	**No Data**
Address:	**15810 Lillja Rd. Houston, TX 77060**	Grid #:	**65-05-6**
Well Location:	**15810 Lillja Rd. Houston, TX 77060**	Latitude:	**29° 55' 45" N**
		Longitude:	**095° 23' 25" W**
Well County:	**Harris**	Elevation:	**No Data**
Type of Work:	**New Well**	Proposed Use:	**Domestic**

Drilling Start Date: **8/8/2014** Drilling End Date: **8/8/2014**

	Diameter (in.)	*Top Depth (ft.)*	*Bottom Depth (ft.)*
Borehole:	**5.5**	**0**	**50**

Drilling Method: **Mud (Hydraulic) Rotary**

Borehole Completion: **Filter Packed**

	Top Depth (ft.)	*Bottom Depth (ft.)*	*Filter Material*	*Size*
Filter Pack Intervals:	**40**	**50**	**Gravel**	**# 12**

	Top Depth (ft.)	*Bottom Depth (ft.)*	*Description (number of sacks & material)*
Annular Seal Data:	**0**	**10**	**5 Cement**
	10	**40**	**5 Bentonite**

Seal Method: **Pressure**

Sealed By: **Driller**

Distance to Property Line (ft.): **6**

Distance to Septic Field or other concentrated contamination (ft.): **N/A**

Distance to Septic Tank (ft.): **No Data**

Method of Verification: **Customer**

Surface Completion: **Surface Sleeve Installed**

Water Level: **15 ft.** below land surface on **2014-08-08** Measurement Method: **Unknown**

Packers: **None**

Type of Pump: **Jet** Pump Depth (ft.): **35**

Well Tests: **Jetted** **Yield: 5 GPM with 10 ft. drawdown after 2 hours**

	Strata Depth (ft.)	Water Type
Water Quality:	**No Data**	**Fresh**

Chemical Analysis Made: **No**

Did the driller knowingly penetrate any strata which contained injurious constituents?: **No**

Certification Data: The driller certified that the driller drilled this well (or the well was drilled under the driller's direct supervision) and that each and all of the statements herein are true and correct. The driller understood that failure to complete the required items will result in the report(s) being returned for completion and resubmittal.

Company Information: **Raymond Services, Inc.**

10011 Airline
Houston, TX 77037

Driller Name: **Zachary Proctor** License Number: **4577**

Apprentice Name: **Daniel Perez** Apprentice Number: **59136**

Comments: **No Data**

Lithology:
DESCRIPTION & COLOR OF FORMATION MATERIAL

Top (ft.)	Bottom (ft.)	Description
0	**3**	**Top Soil**
3	**20**	**Sand/Clay**
20	**37**	**Red Clay**
37	**50**	**Red Sand # 6**

Casing:
BLANK PIPE & WELL SCREEN DATA

Dia. (in.)	New/Used	Type	Setting From/To (ft.)
2	**New**	**PVC**	**Casing 0 - 40 SCH 40**
2	**New**	**PVC**	**Screen 40 - 50 # 6**

IMPORTANT NOTICE FOR PERSONS HAVING WELLS DRILLED CONCERNING CONFIDENTIALITY

TEX. OCC. CODE Title 12, Chapter 1901.251, authorizes the owner (owner or the person for whom the well was drilled) to keep information in Well Reports confidential. The Department shall hold the contents of the well log confidential and not a matter of public record if it receives, by certified mail, a written request to do so from the owner.

Please include the report's Tracking Number on your written request.

Texas Department of Licensing and Regulation
P.O. Box 12157
Austin, TX 78711
(512) 334-5540

STATE OF TEXAS WELL REPORT for Tracking #48228

Owner:	**Sam Brocato**	Owner Well #:	**No Data**
Address:	**15602 Lillja Rd. Houston, TX 77060**	Grid #:	**65-05-6**
		Latitude:	**29° 55' 39" N**
Well Location:	**15602 Lillja Rd. Houston, TX 77060**	Longitude:	**095° 23' 26" W**
Well County:	**Harris**	Elevation:	**No Data**
Type of Work:	**Replacement**	Proposed Use:	**Domestic**

Drilling Start Date: **11/8/2004** Drilling End Date: **11/10/2004**

	Diameter (in.)	*Top Depth (ft.)*	*Bottom Depth (ft.)*
Borehole:	**7.75**	**0**	**320**
	3.875	**320**	**368**

Drilling Method: **Mud (Hydraulic) Rotary**

Borehole Completion: **Halliburton Pressure Cemented**

	Top Depth (ft.)	*Bottom Depth (ft.)*	*Description (number of sacks & material)*
Annular Seal Data:	**0**	**320**	**18 Sacks Cement**

Seal Method: **Pressure Tremmie Pipe**

Sealed By: **Driller**

Distance to Property Line (ft.): **50+**

Distance to Septic Field or other concentrated contamination (ft.): **100+**

Distance to Septic Tank (ft.): **No Data**

Method of Verification: **Measured**

Surface Completion: **Surface Sleeve Installed**

Water Level: **188 ft.** below land surface on **2004-11-10** Measurement Method: **Unknown**

Packers: **K- Packer 308'**

Type of Pump: **Submersible** Pump Depth (ft.): **240**

Well Tests: **Jetted** **Yield: 65 GPM with 15 ft. drawdown after 2 hours**

	Description (number of sacks & material)	*Top Depth (ft.)*	*Bottom Depth (ft.)*
Plug Information:	**Raymond Services to Plug and Submit Report**		

	Strata Depth (ft.)	Water Type
Water Quality:	348	Good

Chemical Analysis Made: **No**

Did the driller knowingly penetrate any strata which contained injurious constituents?: **No**

Certification Data: The driller certified that the driller drilled this well (or the well was drilled under the driller's direct supervision) and that each and all of the statements herein are true and correct. The driller understood that failure to complete the required items will result in the report(s) being returned for completion and resubmittal.

Company Information: **Ballard Water Well**

P. O. Box 970
Willis, TX 77378

Driller Name: **Charles Ballard** License Number: **2384**

Apprentice Name: **Kenneth Snuffer** Apprentice Number: **1782**

Comments: **No Data**

Lithology:
DESCRIPTION & COLOR OF FORMATION MATERIAL

Top (ft.)	Bottom (ft.)	Description
0	5	Top Soil
5	32	Clay
32	48	Sand
48	55	Clay / Sand
55	85	Clay
85	95	Sand / Clay
95	108	Shale
108	155	Sand
155	180	Shale / Clay
180	193	Sand
193	195	Rock
195	200	Sand
200	245	Shale
245	250	Sand
250	264	Shale
264	269	Sand
269	272	Rock

Casing:
BLANK PIPE & WELL SCREEN DATA

Dia. (in.)	New/Used	Type	Setting From/To (ft.)
4"	New	PVC	Casing 0-320 Sch 40
2 1/2"	New	PVC	Liner Pipe 308-348 Sch 80
2 1/2"	New	PVC	Slotted Screen 348-368 .008 Gauge

272	278	Shale / Sand
278	285	Sand
285	286	Rock
286	320	Clay
320	330	Sand
330	338	Shale
338	368	Sand.008

IMPORTANT NOTICE FOR PERSONS HAVING WELLS DRILLED CONCERNING CONFIDENTIALITY

TEX. OCC. CODE Title 12, Chapter 1901.251, authorizes the owner (owner or the person for whom the well was drilled) to keep information in Well Reports confidential. The Department shall hold the contents of the well log confidential and not a matter of public record if it receives, by certified mail, a written request to do so from the owner.

Please include the report's Tracking Number on your written request.

Texas Department of Licensing and Regulation
P.O. Box 12157
Austin, TX 78711
(512) 334-5540

STATE OF TEXAS WELL REPORT for Tracking #15530

Owner:	**JAMES KOPECKY**	Owner Well #:	**122207**
Address:	**15917 JOVE ST. HOUSTON, TX 77060**	Grid #:	**65-05-6**
Well Location:	**15917 JOVE ST. HOUSTON, TX 77060**	Latitude:	**29° 55' 49" N**
		Longitude:	**095° 23' 32" W**
Well County:	**Harris**	Elevation:	**No Data**
Type of Work:	**New Well**	Proposed Use:	**Domestic**

Drilling Start Date: **12/16/2002** Drilling End Date: **12/18/2002**

	Diameter (in.)	*Top Depth (ft.)*	*Bottom Depth (ft.)*
Borehole:	**7.25**	**0**	**325**

Drilling Method: **Mud (Hydraulic) Rotary; 2-STRING**

Borehole Completion: **CEMENTED**

	Top Depth (ft.)	*Bottom Depth (ft.)*	*Description (number of sacks & material)*
Annular Seal Data:	**0**	**15**	**13**
	15	**305**	**15**

Seal Method: **Positive Displacement**

Sealed By: **Driller**

Distance to Property Line (ft.): **No Data**

Distance to Septic Field or other concentrated contamination (ft.): **NA**

Distance to Septic Tank (ft.): **No Data**

Method of Verification: **NA**

Surface Completion: **Alternative Procedure Used**

Water Level: **200 ft.** below land surface on **2002-12-18** Measurement Method: **Unknown**

Packers: **4 X 2 1/2 TRI-SEAL 305 FT.**

Type of Pump: **Submersible** Pump Depth (ft.): **260**

Well Tests: **Estimated** **Yield: 45 GPM**

	Strata Depth (ft.)	Water Type
Water Quality:	**25 FT.**	**GOOD**

Chemical Analysis Made: **Unknown**

Did the driller knowingly penetrate any strata which contained injurious constituents?: **No**

Certification Data: The driller certified that the driller drilled this well (or the well was drilled under the driller's direct supervision) and that each and all of the statements herein are true and correct. The driller understood that failure to complete the required items will result in the report(s) being returned for completion and resubmittal.

Company Information: **NORTHWEST WATER WELLS**

25143 FM 1488
MAGNOLIA, TX 77355

Driller Name: **GLEN R. BONDS** License Number: **50950**

Comments: **No Data**

Lithology:
DESCRIPTION & COLOR OF FORMATION MATERIAL

Top (ft.)	Bottom (ft.)	Description
0	**300**	**SAND/CLAY**
300	**325**	**SAND**

Casing:
BLANK PIPE & WELL SCREEN DATA

Dia. (in.)	New/Used	Type	Setting From/To (ft.)
4	**N**	**PVC**	**CASING 0-305**
2 1/2	**N**	**PVC**	**LINER 300-305**
2 1/2	**N**	**PVC**	**SCREEN 305-325**

40
40
008

IMPORTANT NOTICE FOR PERSONS HAVING WELLS DRILLED CONCERNING CONFIDENTIALITY

TEX. OCC. CODE Title 12, Chapter 1901.251, authorizes the owner (owner or the person for whom the well was drilled) to keep information in Well Reports confidential. The Department shall hold the contents of the well log confidential and not a matter of public record if it receives, by certified mail, a written request to do so from the owner.

Please include the report's Tracking Number on your written request.

Texas Department of Licensing and Regulation
P.O. Box 12157
Austin, TX 78711
(512) 334-5540

STATE OF TEXAS WELL REPORT for Tracking #36209

Owner:	**Charles Raymond**	Owner Well #:	**No Data**
Address:	**15911 Faywood Houston, TX 77036**	Grid #:	**65-05-6**
		Latitude:	**29° 55' 51" N**
Well Location:	**15911 Faywood Houston, TX 77036**	Longitude:	**095° 23' 24" W**
Well County:	**Harris**	Elevation:	**No Data**
Type of Work:	**New Well**	Proposed Use:	**Domestic**

Drilling Start Date: **4/14/2004** Drilling End Date: **4/15/2004**

	Diameter (in.)	*Top Depth (ft.)*	*Bottom Depth (ft.)*
Borehole:	**7**	**0**	**402**

Drilling Method: **Mud (Hydraulic) Rotary**

Borehole Completion: **Straight Wall**

	Top Depth (ft.)	*Bottom Depth (ft.)*	*Description (number of sacks & material)*
Annular Seal Data:	**0**	**10**	**10-Redi-mix**
	10	**380**	**15-Portland**

Seal Method: **Positive Displacement**

Sealed By: **Driller**

Distance to Property Line (ft.): **No Data**

Distance to Septic Field or other concentrated contamination (ft.): **60**

Distance to Septic Tank (ft.): **No Data**

Method of Verification: **Measured**

Surface Completion: **Surface Sleeve Installed**

Water Level: **183 ft.** below land surface on **2004-04-15** Measurement Method: **Unknown**

Packers: **4" x 2.5" RxR K-Packer 372'**

Type of Pump: **No Data**

Well Tests: **Jetted** **Yield: 60 GPM**

	Strata Depth (ft.)	Water Type
Water Quality:	**No Data**	**No Data**

Chemical Analysis Made: **No**

Did the driller knowingly penetrate any strata which contained injurious constituents?: **No**

Certification Data: The driller certified that the driller drilled this well (or the well was drilled under the driller's direct supervision) and that each and all of the statements herein are true and correct. The driller understood that failure to complete the required items will result in the report(s) being returned for completion and resubmittal.

Company Information: **Waller County Water Wells, Inc.**

27742 Rice Rd.
Hockley, TX 77447

Driller Name: **Eugene Riemer** License Number: **2216**

Comments: **No Data**

Lithology:
DESCRIPTION & COLOR OF FORMATION MATERIAL

Top (ft.)	Bottom (ft.)	Description
0	**119**	**Clay**
119	**158**	**Sand**
158	**183**	**Clay**
183	**193**	**Sand**
193	**277**	**Clay**
277	**287**	**Sand**
287	**294**	**Clay**
294	**402**	**Sand**

Casing:
BLANK PIPE & WELL SCREEN DATA

Dia. (in.)	New/Used	Type	Setting From/To (ft.)
4	**New**	**PVC SCH-40 Casing**	**0-380**
2.5	**New**	**PVC SCH-40 Blank**	**370-380**
2.5	**New**	**PVC SCH-80 Jayco Screen**	**380-402 .008**

IMPORTANT NOTICE FOR PERSONS HAVING WELLS DRILLED CONCERNING CONFIDENTIALITY

TEX. OCC. CODE Title 12, Chapter 1901.251, authorizes the owner (owner or the person for whom the well was drilled) to keep information in Well Reports confidential. The Department shall hold the contents of the well log confidential and not a matter of public record if it receives, by certified mail, a written request to do so from the owner.

Please include the report's Tracking Number on your written request.

Texas Department of Licensing and Regulation
P.O. Box 12157
Austin, TX 78711
(512) 334-5540

STATE OF TEXAS WELL REPORT for Tracking #27815

Owner:	**JOEL DELEON**	Owner Well #:	**30140**
Address:	**15514 LILLJA RD. HOUSTON, TX 77060**	Grid #:	**65-05-6**
Well Location:	**15522 LILLJA RD. HOUSTON, TX 77060**	Latitude:	**29° 55' 36" N**
		Longitude:	**095° 23' 26" W**
Well County:	**Harris**	Elevation:	**No Data**
Type of Work:	**New Well**	Proposed Use:	**Domestic**

Drilling Start Date: **10/29/2003** Drilling End Date: **10/30/2003**

	Diameter (in.)	*Top Depth (ft.)*	*Bottom Depth (ft.)*
Borehole:	**7.25**	**0**	**333**

Drilling Method: **Mud (Hydraulic) Rotary; 2 STRING**

Borehole Completion: **CEMENTED**

	Top Depth (ft.)	*Bottom Depth (ft.)*	*Description (number of sacks & material)*
Annular Seal Data:	**0**	**15**	**13**
	15	**323**	**16**

Seal Method: **Positive Displacement**

Sealed By: **Driller**

Distance to Property Line (ft.): **NA**

Distance to Septic Field or other concentrated contamination (ft.): **NA**

Distance to Septic Tank (ft.): **No Data**

Method of Verification: **NA**

Surface Completion: **Alternative Procedure Used**

Water Level: **215 ft.** below land surface on **2003-10-30** Measurement Method: **Unknown**

Packers: **4 X 21/2 TRI-SEAL 318 FT.**

Type of Pump: **Submersible** Pump Depth (ft.): **280**

Well Tests: **Estimated** **Yield: 45 GPM**

	Strata Depth (ft.)	Water Type
Water Quality:	**33 FT.**	**GOOD**

Chemical Analysis Made: **No**

Did the driller knowingly penetrate any strata which contained injurious constituents?: **No**

Certification Data: The driller certified that the driller drilled this well (or the well was drilled under the driller's direct supervision) and that each and all of the statements herein are true and correct. The driller understood that failure to complete the required items will result in the report(s) being returned for completion and resubmittal.

Company Information: **NORTHWEST WATER WELLS**

25143 FM 1488
MAGNOLIA, TX 77355

Driller Name: **GLEN R. BONDS** License Number: **50950**

Comments: **No Data**

Lithology:
DESCRIPTION & COLOR OF FORMATION MATERIAL

Top (ft.)	Bottom (ft.)	Description
0	**50**	**CLAY/ROCK**
50	**105**	**CLAY**
105	**200**	**CLAY/SAND**
200	**250**	**CLAY/ROCK**
250	**300**	**CLAY/SAND**
300	**333**	**SAND**

Casing:
BLANK PIPE & WELL SCREEN DATA

Dia. (in.)	New/Used	Type	Setting From/To (ft.)
4	**N**	**PVC**	**CASING 0 323**
2 1/2	**N**	**PVC**	**LINER 318 323**
2 1/2	**N**	**PVC**	**SCREEN 323 333**

IMPORTANT NOTICE FOR PERSONS HAVING WELLS DRILLED CONCERNING CONFIDENTIALITY

TEX. OCC. CODE Title 12, Chapter 1901.251, authorizes the owner (owner or the person for whom the well was drilled) to keep information in Well Reports confidential. The Department shall hold the contents of the well log confidential and not a matter of public record if it receives, by certified mail, a written request to do so from the owner.

Please include the report's Tracking Number on your written request.

Texas Department of Licensing and Regulation
P.O. Box 12157
Austin, TX 78711
(512) 334-5540

STATE OF TEXAS WELL REPORT for Tracking #553532

Owner:	**Manuel De Jesus Rosa**	Owner Well #:	**No Data**
Address:	**15815 Lillja Rd. Houston , TX 77060**	Grid #:	**65-05-6**
Well Location:	**15815 Lillja Rd. Houston, TX 77060**	Latitude:	**29° 55' 46" N**
		Longitude:	**095° 23' 30" W**
Well County:	**Harris**	Elevation:	**No Data**
Type of Work:	**New Well**	Proposed Use:	**Domestic**

Drilling Start Date: **9/9/2020** Drilling End Date: **9/9/2020**

	Diameter (in.)	*Top Depth (ft.)*	*Bottom Depth (ft.)*
Borehole:	**5.5**	**0**	**47**

Drilling Method: **Mud (Hydraulic) Rotary**

Borehole Completion: **Gravel Packed**

	Top Depth (ft.)	*Bottom Depth (ft.)*	*Description (number of sacks & material)*
Annular Seal Data:	**0**	**10**	**Cement 5 Bags/Sacks**
	10	**27**	**Bentonite 4 Bags/Sacks**

Seal Method: **Pressure**

Sealed By: **Driller**

Distance to Property Line (ft.): **10**

Distance to Septic Field or other concentrated contamination (ft.): **No Data**

Distance to Septic Tank (ft.): **50**

Method of Verification: **Customer**

Surface Completion: **Surface Sleeve Installed** **Surface Completion by Driller**

Water Level: **6 ft.** below land surface on **2020-09-09**

Packers: **No Data**

Type of Pump: **Jet** Pump Depth (ft.): **20**

Well Tests: **Yield: 10 GPM with 5 ft. drawdown after 2 hours**

	Strata Depth (ft.)	Water Type
Water Quality:	**No Data**	**No Data**

Chemical Analysis Made: **No**

Did the driller knowingly penetrate any strata which contained injurious constituents?: **No**

Certification Data: The driller certified that the driller drilled this well (or the well was drilled under the driller's direct supervision) and that each and all of the statements herein are true and correct. The driller understood that failure to complete the required items will result in the report(s) being returned for completion and resubmittal.

Company Information: **Raymond Services**

No Data

Driller Name: **Zachary Proctor** License Number: **54847**

Apprentice Name: **Daniel Perez** Apprentice Number: **59136**

Comments: **No Data**

Report Amended on 9/21/2020 by Request #32703

Lithology:
DESCRIPTION & COLOR OF FORMATION MATERIAL

Top (ft.)	Bottom (ft.)	Description
0	2	Top Soil
2	12	Sand/Clay
12	18	Tan Clay
18	25	Red Clay
25	34	Red Sand # 6
34	35	Rock
35	47	Brown Sand # 6

Casing:
BLANK PIPE & WELL SCREEN DATA

Dia (in.)	Type	Material	Sch./Gage	Top (ft.)	Bottom (ft.)
2		New Plastic (PVC)	40	0	27
2	Screen	New Plastic (PVC)	6	27	47

IMPORTANT NOTICE FOR PERSONS HAVING WELLS DRILLED CONCERNING CONFIDENTIALITY

TEX. OCC. CODE Title 12, Chapter 1901.251, authorizes the owner (owner or the person for whom the well was drilled) to keep information in Well Reports confidential. The Department shall hold the contents of the well log confidential and not a matter of public record if it receives, by certified mail, a written request to do so from the owner.

Please include the report's Tracking Number on your written request.

Texas Department of Licensing and Regulation
P.O. Box 12157
Austin, TX 78711
(512) 334-5540

Attention Owner:
Confidentiality Privilege Notice on reverse side of owner's copy.

Texas Department of License and Regulation

Water Well Driller/Pump Installer Program
P.O. Box 12157 Austin, Texas 78711 (512)463-7880 FAX (512)463-8616
Toll free (800)803-9202
Email address: water.well@license.state.tx.us

This form must be completed and filed with the department and owner within 60 days upon completion of the well.

WELL REPORT

A. WELL IDENTIFICATION AND LOCATION DATA

1) OWNER

Name	Address	City	State	Zip
Carlos Carroll	15914 Fayewood	Houston	TX	

2) WELL LOCATION

County	Physical Address	City	State	Zip
Harris	same as above			

Lat. | Long. | Grid # 65-05-6

3) Type of Work
☑ New Well ☐ Reconditioning ☐ Replacement ☐ Deepening

4) Proposed Use (check) ☐ Monitor ☐ Environmental Soil Boring ☑ Domestic ☐ Industrial ☐ Irrigation ☐ Injection ☐ Public Supply ☐ De-watering ☐ Testwell ☐ Rig Supply
If Public Supply well, were plans submitted? ☐ Yes ☐ No

5) N↑

6) Drilling Date
Started 3 / 7 / 02
Completed 3 / 12 / 02

Diameter of Hole

Dia.(in)	From (ft)	To (ft)
7½	0	290
5½	290	310

7) Drilling Method (check) ☐ Driven ☐ Air Rotary ☑ Mud Rotary ☐ Bored ☐ Air Hammer ☐ Cable Tool ☐ Jetted ☐ Other

From (ft)	To (ft)	Description and color of formation material
0	30	Clay
30	31	Rock
31	115	Clay
115	155	Sand
155	182	Clay
182	200	Sand
200	218	Clay
218	226	Sand
226	255	Clay
255	262	Sand & Rock
262	276	Clay
276	285	Sand
285	296	Clay
296	310	Sand

(Use reverse side of Well Owner's copy, if necessary)

8) Borehole Completion ☐ Open Hole ☐ Straight Wall ☐ Under-reamed ☐ Gravel Packed ☑ Other TWO STRING
If Gravel Packed give the interval from ft. to ft.

Casing, Blank Pipe, and Well Screen Data

Dia. (in.)	New Or Used	Steel, Plastic, etc. Perf., Slotted, etc Screen Mfg., if commercial	Setting (ft) From	Setting (ft) To	Gage Casing	Gage Screen
4	N	PVC Casing	0	280	40	
2½	N	PVC Liner	280	295	40	
2½	N	Johnson screen	295	310		.006

9) Cementing Data
Cementing from 0 ft. to 100 ft. # of sacks used 8
150 ft. to 290 ft. # of sacks used 8
Method Used Pressure
Cementing By CWW
Distance to septic system field or other concentrated contamination 100 ft.
Method of verification of above distance owner

13) Plugged ☐ Well plugged within 48 hours
Casing left in well: Cement/Bentonite placed in well:

From (ft)	To (ft)	From (ft)	To (ft)	Sacks used

10) Surface Completion
☐ Specified Surface Slab Installed
☑ Specified Surface Sleeve Installed
☐ Pitless Adapter Used
☐ Approved Alternative Procedure Used

14) Type Pump
☐ Turbine ☐ Jet ☑ Submersible ☐ Cylinder
☐ Other
Depth to pump bowls, cylinder, jet etc. 280 ft.

11) Water Level
Static level 185 ft. below Date 3 / 12 / 02
Artesian Flow gpm. Date / /

15) Water Test
Typetest ☑ Pump ☐ Bailer ☐ Jetted ☑ Estimated
Yield: 10 gpm with ft. drawdown after hrs.

12) Packers

Type	Depth
4x2½ RXR	K	280'

16) Water Quality
Did you knowingly penetrate a strata which contain undesirable constituents.
☐ YES ☑ NO If yes, did you submit a REPORT OF UNDESIRABLE WATER
Type of water Potable Depth of Strata 14'
Was a chemical analysis made ☐ Yes ☑ No

Company or individual's Name (type or print) Coastal Waterwell Serv. Inc. Lic. No. 812
Address P.O. Box 745 City Porter State Tx Zip 77365

Signature	Date	Signature	Date
H.F. Gehrels	3/12/02	Keith Gehrels	3/12/02
Licensed Driller/Pump Installer		Apprentice	

TDLR FORM 6001WWD White - TDLR Yellow - Owner Pink - Driller/Pump Installer 4820126724

Send original copy by certified mail to: TNRCC, P.O. Box 13087, Austin, TX 78711-3087

Please use black ink.

ATTENTION OWNER: *Confidentiality Privilege Notice on Reverse Side*

State of Texas WELL REPORT

Texas Water Well Drillers Advisory Council
P.O. Box 13087
Austin, TX 78711-3087
512-239-0530

1) OWNER FLORANTINO MARTINES (Name) ADDRESS 15906 FAYWOOD DT. HOU TX 77060 (Street or RFD) (City) (State) (Zip)

2) ADDRESS OF WELL: County HARRIS SAME (Street, RFD or other) (City) (State) (Zip) GRID # 65-05-6

3) TYPE OF WORK (Check): [X] New Well [ ] Deepening [ ] Reconditioning [ ] Plugging

4) PROPOSED USE (Check): [ ] Monitor [ ] Environmental Soil Boring [X] Domestic [ ] Industrial [ ] Irrigation [ ] Injection [ ] Public Supply [ ] De-watering [ ] Testwell
If Public Supply well, were plans submitted to the TNRCC? [ ] Yes [ ] No

5)

6) WELL LOG:
Date Drilling:
Started 5/13/96
Completed 5/14/96

DIAMETER OF HOLE		
Dia. (in.)	From (ft.)	To (ft.)
	Surface	
6 3/4	0	400

7) DRILLING METHOD (Check): [ ] Driven [ ] Air Rotary [X] Mud Rotary [ ] Bored [ ] Air Hammer [ ] Cable Tool [ ] Jetted [ ] Other

N

From (ft.)	To (ft.)	Description and color of formation material
0	25	clay
25	40	sand
40	129	clay
129	155	sand
155	205	clay
205	270	sand
270	315	clay
315	365	sand
365	375	clay
375	400	sand

JUN 17 1996

(Use reverse side if necessary)

8) Borehole Completion (Check): [ ] Open Hole [ ] Straight Wall [ ] Underreamed [ ] Gravel Packed [X] Other 2 STRING
If Gravel Packed give interval ... from _____ ft. to _____ ft.

CASING, BLANK PIPE, AND WELL SCREEN DATA:

Dia. (in.)	New or Used	Steel, Plastic, etc. Perf., Slotted, etc. Screen Mfg., if commercial	Setting (ft.) From	Setting (ft.) To	Gage Casing Screen
4	N	PVC CASING	0	380	
2½	N	PVC LINER	370	380	
2½	N	PVC SCREEN	380	400	.012

9) CEMENTING DATA [Rule 338.44(1)]
Cemented from 380 ft. to 50 ft. No. of sacks used 17
0 ft. to 10 ft. No. of sacks used 9
Method used HALIBURTON
Cemented by SCOTT WATER WELL SER. INC.
Distance to septic system field lines or other concentrated contamination 75 ft.
Method of verification of above distance VISUAL

10) SURFACE COMPLETION
[ ] Specified Surface Slab Installed [Rule 338.44(2)(A)]
[X] Specified Steel Sleeve Installed [Rule 338.44(3)(A)]
[ ] Pitless Adapter Used [Rule 338.44(3)(b)]
[ ] Approved Alternative Procedure Used [Rule 338.71]

11) WATER LEVEL:
Static level 200 ft. below land surface Date 5/14/96
Artesian flow _____ gpm. Date _____

12) PACKERS:

Type	Depth
K-PACKER	370

13) TYPE PUMP:
[ ] Turbine [ ] Jet [X] Submersible [ ] Cylinder
[ ] Other
Depth to pump bowls, cylinder, jet, etc., _____ ft.

14) WELL TESTS:
Type test: [ ] Pump [ ] Bailer [X] Jetted [ ] Estimated
Yield: _____ gpm with _____ ft. drawdown after _____ hrs

15) WATER QUALITY:
Did you knowingly penetrate any strata which contained undesirable constituents?
[ ] Yes [X] No If yes, submit "REPORT OF UNDESIRABLE WATER"
Type of water? _____ Depth of strata _____
Was a chemical analysis made? [ ] Yes [X] No

I hereby certify that this well was drilled by me (or under my supervision) and that each and all of the statements herein are true to the best of my knowledge and belief. I understand that failure to complete items 1 thru 15 will result in the log(s) being returned for completion and resubmittal.

COMPANY NAME SCOTT WATER WELL SER. INC. (Type or print) WELL DRILLER'S LICENSE NO. 4839

ADDRESS 11915 GREEN PINE CIR. (Street or RFD) HOUSTON, (City) TEXAS (State) 77066 (Zip)

(Signed) Scott Robinson (Licensed Well Driller)

(Signed) _____ (Registered Driller Trainee)

Please attach electric log, chemical analysis, and other pertinent information, if available.

4820112018

Send original copy by certified mail to: **Texas Water Commission, P.O. Box 13087, Austin, Texas 78711** — *Please use black ink.*

ATTENTION OWNER: *Confidentiality Privilege Notice on Reverse Side*

State of Texas
WELL REPORT

Texas Water Well Drillers Board
P.O. Box 13087
Austin, Texas 78711

1) OWNER Bob Stew (Name) ADDRESS Hwy 525 (Street or RFD) Houston (City) Tx (State) (Zip)

2) LOCATION OF WELL: County Harris 11 miles in N (NE, SW, etc.) direction from Houston, Tx. (Town)

Driller must complete the legal description below with distance and direction from two intersecting section or survey lines, or he must locate and identify the well on an official Quarter- or Half-Scale Texas County General Highway Map and attach the map to this form.

☐ LEGAL DESCRIPTION:

Section No. _____ Block No. _____ Township _____ Abstract No. _____ Survey Name _____

Distance and direction from two intersecting section or survey lines _____

☑ SEE ATTACHED MAP

3) TYPE OF WORK (Check):
☑ New Well ☐ Deepening ☐ Reconditioning ☐ Plugging

4) PROPOSED USE (Check):
☑ Domestic ☐ Industrial ☐ Monitor ☐ Public Supply ☐ Irrigation ☐ Test Well ☐ Injection ☐ De-Watering

5) DRILLING METHOD (Check):
☑ Mud Rotary ☐ Air Hammer ☐ Jetted ☐ Bored ☐ Air Rotary ☐ Cable Tool ☐ Other _____ ☐ Driven

6) WELL LOG:

Date Drilling: Started Mar 8 1992 Completed Mar. 8 1992

DIAMETER OF HOLE

Dia. (in.)	From (ft.)	To (ft.)
4½	Surface	46'

From (ft.)	To (ft.)	Description and color of formation material
0	40	Clay
40	46	Sand

(Use reverse side if necessary)

7) BOREHOLE COMPLETION:
☐ Open Hole ☑ Straight Wall ☐ Underreamed
☑ Gravel Packed ☐ Other _____
If Gravel Packed give interval . . . from 36 ft. to 46 ft.

8) CASING, BLANK PIPE, AND WELL SCREEN DATA:

Dia. (in.)	New or Used	Steel, Plastic, etc. Perf., Slotted, etc. Screen Mfg., if commercial	Setting (ft.) From	Setting (ft.) To	Gage Casing Screen
2	N	PVC.	0	36	40
2	N	PVC. Screen	36	46	.10

9) CEMENTING DATA [Rule 287.44(1)]
Cemented from 0 ft. to 10 ft. No. of Sacks Used 2
_____ ft. to _____ ft. No. of Sacks Used _____
Method used Hand Mix
Cemented by Owner.

10) SURFACE COMPLETION
☐ Specified Surface Slab Installed [Rule 287.44(2)(A)]
☑ Specified Steel Sleeve Installed [Rule 287.44(3)(A)]
☐ Pitless Adapter Used [Rule 287.44(3)(B)]
☐ Approved Alternative Procedure Used [Rule 287.71]

11) WATER LEVEL:
Static level 18 ft. below land surface Date Mar 8, 92
Artesian flow _____ gpm. Date _____

12) PACKERS: Type None Depth

13) TYPE PUMP: None
☐ Turbine ☐ Jet ☐ Submersible ☐ Cylinder
☐ Other _____
Depth to pump bowls, cylinder, jet, etc., _____ ft.

14) WELL TESTS: None
Type Test: ☐ Pump ☐ Bailer ☐ Jetted ☐ Estimated
Yield: _____ gpm with _____ ft. drawdown after _____ hrs.

15) WATER QUALITY:
Did you knowingly penetrate any strata which contained undesirable constituents?
☐ Yes ☑ No If yes, submit "REPORT OF UNDESIRABLE WATER"
Type of water? Potable Depth of strata _____
Was a chemical analysis made? ☐ Yes ☑ No

RECEIVED MAY 1 1992 TEXAS WATER DRILLERS BOARD

I hereby certify that this well was drilled by me (or under my supervision) and that each and all of the statements herein are true to the best of my knowledge and belief. I understand that failure to complete items 1 thru 15 will result in the log(s) being returned for completion and resubmittal.

COMPANY NAME Coastal Water Well (Type or print) WELL DRILLER'S LICENSE NO. 812

ADDRESS P.O. Box 745 (Street or RFD) Porter (City) TX (State) 77365 (Zip)

(Signed) _____ (Licensed Well Driller) (Signed) _____ (Registered Driller Trainee)

Please attach electric log, chemical analysis, and other pertinent information, if available.

For TWC use only: Well No. _____ Located on map 45-5-6

WWD-012 (Rev. 05-18-90)

TEXAS WATER COMMISSION COPY

~~48-20-11~~ 4820112007

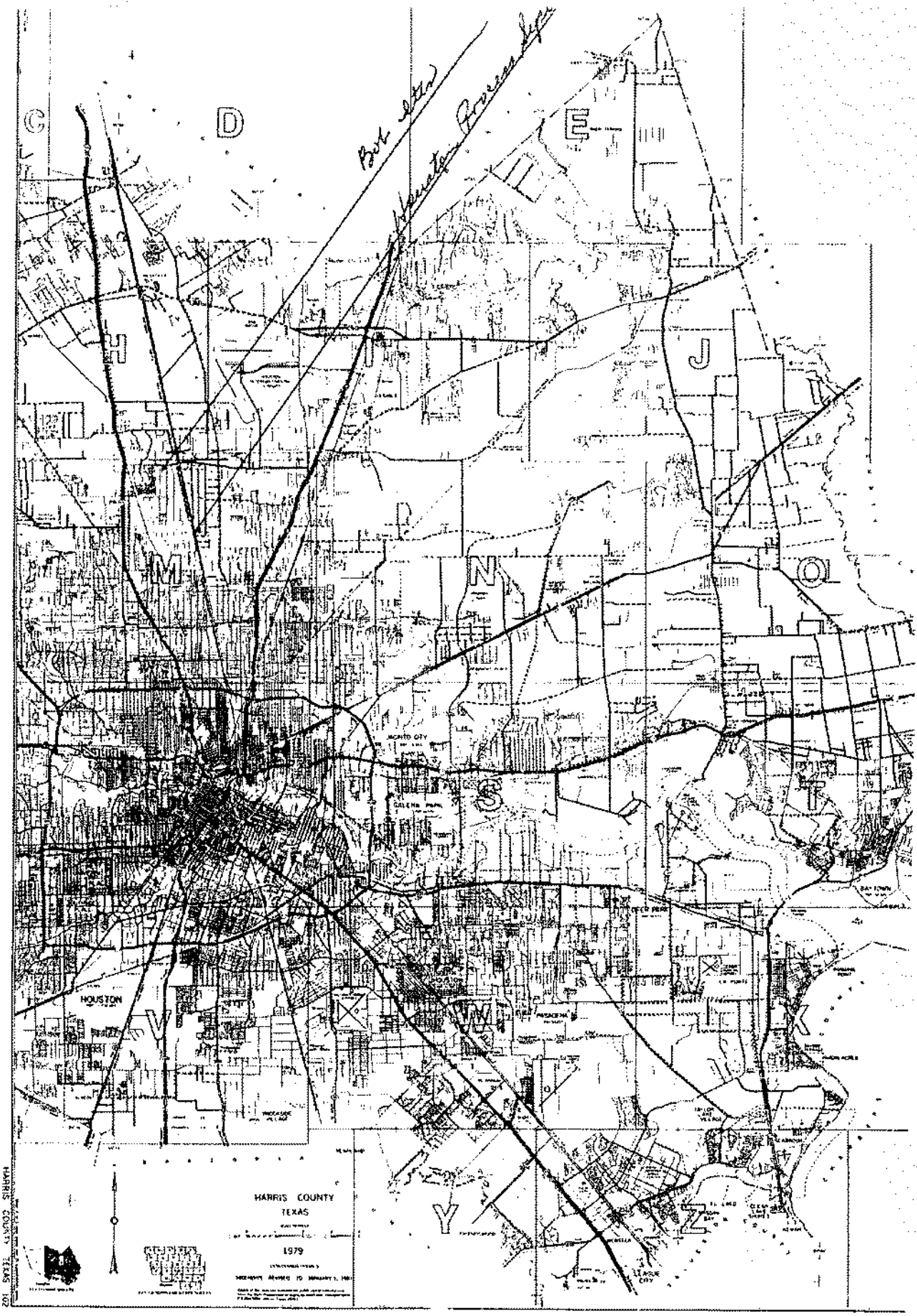

HARRIS COUNTY, TEXAS 102

Attention Owner: Confidentiality Privilege Notice on reverse side of owner's copy.

Texas Department of License and Regulation

Water Well Driller/Pump Installer Program
P.O. Box 12157 Austin, Texas 78711 (512)463-7880 FAX (512)463-8616
Toll free (800)803-9202
Email address: water.well@license.state.tx.us

This form must be completed and filed with the department and owner within 60 days upon completion of the well.

WELL REPORT

WELL IDENTIFICATION AND LOCATION DATA

1) OWNER

Name	Address	City	State	Zip
ARMANDO ARRIAGA	15910 FAYWOOD	HOU	TX	77060

2) WELL LOCATION

County	Physical Address	City	State	Zip
HARRIS	SAME			

Lat. | Long. | Grid #

3) Type of Work
☒ New Well ☐ Deepening ☐ Reconditioning

4) Proposed Use (check) ☐ Monitor ☐ Environmental Soil Boring ☒ Domestic ☐ Industrial ☐ Irrigation ☐ Injection ☐ Public Supply ☐ De-watering ☐ Testwell
If Public Supply well, were plans submitted to the TNRCC? ☐ Yes ☐ No

5) N↑

6) Drilling Date
Started 12 / 18 / 00
Completed 12 / 18 / 00

Diameter of Hole

Dia.(in)	From (ft)	To (ft)
6"	0	50

7) Drilling Method (check) ☐ Driven ☐ Air Rotary ☒ Mud Rotary ☐ Bored ☐ Air Hammer ☐ Cable Tool ☐ Jetted ☐ Other

From (ft)	To (ft)	Description and color of formation material
0	15	YELLOW CLAY
15	22	SAND & CLAY
22	43	RED CLAY
43	50	RED SAND & CLAY

(Use reverse side of Well Owner's copy, if necessary)

8) Borehole Completion ☐ Open Hole ☐ Straight Wall ☐ Under-reamed ☒ Gravel Packed ☐ Other
If Gravel Packed give the interval from ft. to ft.

Casing, Blank Pipe, and Well Screen Data

Dia. (in.)	New Or Used	Steel, Plastic, etc. Perf., Slotted, etc Screen Mfg., if commercial	Setting (ft) From	Setting (ft) To	Gage Casing	Gage Screen
2	N	Casing PVC	0	40	SCH40	
2	N	Screen PVC	40	50		.006

9) Cementing Data
Cementing from 0 ft. to 40 ft. # of sacks used 12
ft. to ft. # of sacks used
Method Used Pressure
Cementing By Raymond Services, Inc.
Distance to septic system field or other concentrated contamination none
Method of verification of above distance customer

10) Surface Completion
☒ Specified Surface Slab Installed
☒ Specified Surface Sleeve Installed
☐ Pitless Adapter Used
☐ Approved Alternative Procedure Used

11) Water Level
Static level 15 ft below Date 12/18/00
Artesian Flow gpm. Date / /

12) Packers

Type	Depth
NONE	

13) Plugged ☐ Well plugged within 48 hours
Casing left in well: Cement/Bentonite placed in well:

From (ft)	To (ft)	From (ft)	To (ft)	Sacks used

14) Typepump
☐ Turbine ☒ Jet ☐ Submersible ☐ Cylinder
☐ Other
Depth to pump bowls, cylinder, jet etc. 30 ft.

15) Water Test
Typetest ☐ Pump ☐ Bailer ☒ Jetted ☐ Estimated
Yield: 5 gpm with 10 ft. drawdown after / hrs.

16) Water Quality
Did you knowingly penetrate any strata which contain undesirable constituents.
☐ YES ☐ NO If yes, did you submit a REPORT OF UNDESIRABLE WATER
Type of water Depth of Strata
Was a chemical analysis made ☐ Yes ☐ No

Company or individual's Name (type or print)	Raymond Services, Inc.		4577WI
Address 10011 Airline Drive	City Houston	State TX	Zip 77037

Signature Licensed Driller/Pump Installer	Date 12 / 20 / 00	Signature Apprentice	Date / /

TDLR FORM 001WWD White - TDLR Yellow - Owner Pink - Driller/Pump Installer

4920125459

11

Send original copy by certified mail to the Texas Department of Water Resources P. O. Box 13087 Austin, Texas 78711

State of Texas
WATER WELL REPORT

ATTENTION OWNER: *Confidentiality Privilege Notice on Reverse Side*

Texas Water Well Drillers Board P. O. Box 13087 Austin, Texas 78711

1) OWNER Homecraft Development (Name) Address Unknown - Subdivision Rankin Rd. (Street or RFD) Houston, Tx. (City) (State) (Zip)

2) LOCATION OF WELL: County Harris 15 miles in N (N.E., S.W., etc.) direction from Houston (Town)

Driller must complete the legal description to the right with distance and direction from two intersecting section or survey lines, or he must locate and identify the well on an official Quarter- or Half-Scale Texas County General Highway Map and attach the map to this form.

☐ Legal description:
Section No. _____ Block No. _____ Township _____
Abstract No. _____ Survey Name _____
Distance and direction from two intersecting section or survey lines _____

☐ See attached map.

3) TYPE OF WORK (Check): ☒ New Well ☐ Deepening ☐ Reconditioning ☐ Plugging

4) PROPOSED USE (Check): ☒ Domestic ☐ Industrial ☐ Public Supply ☐ Irrigation ☐ Test Well ☐ Other _____

5) DRILLING METHOD (Check): ☒ Mud Rotary ☐ Air Hammer ☐ Driven ☐ Bored ☐ Air Rotary ☐ Cable Tool ☐ Jetted ☐ Other _____

6) WELL LOG:

Date drilled 5/14/84

DIAMETER OF HOLE

Dia. (in.)	From (ft.)	To (ft.)
	Surface	
6-3/4		407

7) BOREHOLE COMPLETION: ☐ Open Hole ☐ Straight Wall ☐ Underreamed ☐ Gravel Packed ☒ Other 2 string cemented
If Gravel Packed give interval . . . from _____ ft. to _____ ft.

From (ft.)	To (ft.)	Description and color of formation material
0	18	Clay
18	35	Sand
35	36	Rock
36	75	Shale
75	147	Sand
147	180	Clay
180	280	Sand
280	330	Shale
330	335	Sand
335	340	Rock
340	370	Shale
370	407	Sand

(Use reverse side if necessary)

8) CASING, BLANK PIPE, AND WELL SCREEN DATA:

Dia. (in.)	New or Used	Steel, Plastic, etc. Perf., Slotted, etc. Screen Mgf., if commercial	Setting (ft.) From	Setting (ft.) To	Gage Casing Screen
4"	N	PVC Casing	0	380	Sch.
2½"	N	Blank Liner	367	387	40
2½"	N	PVC Slotted Screen	387	407	.012

CEMENTING DATA
Cemented from 407 ft. to surface ft.
Method used Halliburton
Cemented by Robinson Water Well (Company or Individual)

9) WATER LEVEL:
Static level 170 ft. below land surface Date _____
Artesian flow _____ gpm. Date _____

10) PACKERS: Type K Depth 367

RECEIVED
DEC - 7 1984
DEPT. OF WATER RESOURCES

11) TYPE PUMP: 5HP Jacuzzi single phase 2-#252 Tanks
☐ Turbine ☐ Jet ☒ Submersible ☐ Cylinder
☐ Other _____
Depth to pump bowls, cylinder, jet, etc., 315 ft.

12) WELL TESTS:
☐ Type Test: ☐ Pump ☐ Bailer ☐ Jetted ☐ Estimated
Yield: _____ gpm with _____ ft. drawdown after _____ hrs.

13) WATER QUALITY:
Did you knowingly penetrate any strata which contained undesirable water? ☐ Yes ☒ No
If yes, submit "REPORT OF UNDESIRABLE WATER"
Type of water? potable Depth of strata _____
Was a chemical analysis made? ☐ Yes ☐ No

I hereby certify that this well was drilled by me (or under my supervision) and that each and all of the statements herein are true to the best of my knowledge and belief.

COMPANY NAME Robinson Water Well Service, Inc. (Type or Print) Water Well Driller's License No. 1464

ADDRESS 11607 FM 149 (Street or RFD) Houston, (City) Tx. (State) 77086 (Zip)

(Signed) M. E. Robinson (Licensed Water Well Driller) (Signed) Roger Schulz (Registered Driller Trainee)

Please attach electric log, chemical analysis, and other pertinent information, if available.

For TDWR use only
Well No. 65-05-2X
Located on map 65-05-25

TDWR 0292 (Rev. 6-27-82)

DEPARTMENT OF WATER RESOURCES COPY

4820111569

2011 TEXAS ATLAS & GAZETTEER OF HARRIS COUNTY, TEXAS 102

Texas Water Development Board (TWDB)
Groundwater Database (GWDB)
Well Information Report for State Well Number 65-05-311

GWDB Reports and Downloads

Well Basic Details

Scanned Documents

State Well Number	6505311
County	Harris
River Basin	San Jacinto
Groundwater Management Area	14
Regional Water Planning Area	H - Region H
Groundwater Conservation District	Harris-Galveston Subsidence District
Latitude (decimal degrees)	29.974444
Latitude (degrees minutes seconds)	29° 58' 28" N
Longitude (decimal degrees)	-95.400278
Longitude (degrees minutes seconds)	095° 24' 01" W
Coordinate Source	+/- 5 Seconds
Aquifer Code	112CHCT - Chicot Aquifer
Aquifer	Gulf Coast
Aquifer Pick Method	
Land Surface Elevation (feet above sea level)	101
Land Surface Elevation Method	Interpolated From Topo Map
Well Depth (feet below land surface)	400
Well Depth Source	Owner
Drilling Start Date	
Drilling End Date	0/0/1939
Drilling Method	
Borehole Completion	

Well Type	Withdrawal of Water
Well Use	Stock
Water Level Observation	Miscellaneous Measurements
Water Quality Available	No
Pump	Airlift
Pump Depth (feet below land surface)	
Power Type	Natural-Gas Engine
Annular Seal Method	
Surface Completion	
Owner	Texas Gulf Producing Co.
Driller	Homer Wright
Other Data Available	
Well Report Tracking Number	
Plugging Report Tracking Number	
U.S. Geological Survey Site Number	
Texas Commission on Environmental Quality Source Id	
Groundwater Conservation District Well Number	
Owner Well Number	
Other Well Number	
Previous State Well Number	
Reporting Agency	Texas Water Development Board
Created Date	8/21/2002
Last Update Date	8/21/2002

Remarks	TWDB R178

Casing - No Data

Well Tests - No Data

Lithology - No Data

Annular Seal Range - No Data

Borehole - No Data

Plugged Back - No Data

Filter Pack - No Data

Packers - No Data

Water Level Measurements



Status Code	Date	Time	Water Level (ft. below land surface)	Change value in ( ) indicates rise in level	Water Elevation (ft. above sea level)	Meas #	Measuring Agency	Method	Remark ID	Comments
P	2/15/1954		57.9		43.1	1	U.S. Geological Survey	Steel Tape		

Code Descriptions

Status Code	Status Description
P	Publishable

Water Quality Analysis - No Data Available

GWDB DISCLAIMER: Except where noted, all of the information provided in the Texas Water Development Board (TWDB) Groundwater Database (http://www.twdb.texas.gov/groundwater/data/gwdbrpt.asp) is believed to be accurate and reliable; however, the TWDB assumes no responsibility for any errors appearing in rules or otherwise. Further, TWDB assumes no responsibility for the use of the information provided. PLEASE NOTE that users of these data are responsible for checking the accuracy, completeness, currency and/or suitability of all information themselves. TWDB makes no guarantees or warranties as to the accuracy, completeness, currency, or suitability of the information provided via the Groundwater Database (GWDB). TWDB specifically disclaims any and all liability for any claims or damages that may result from providing GWDB data or the information it contains. For additional information or answers to questions concerning the TWDB GWDB, contact the Groundwater Data Team at GroundwaterData@twdb.texas.gov.

10/26/2020
03:10:37

Texas Commission on Environmental Quality
DWW Water System Summary Sheet

PWS ID	PWS Name	Central Registry RN
TX1011162	HARRIS COUNTY MUD 33	RN102953981

Organization/Customer *	Central Registry CN
HARRIS COUNTY MUD 33	CN600918775

*Regulatory mail will be addressed to this organization/person

All Water System Contacts

Type	Contact	Communication
AC - Administrative Contact - PRESIDENT	JONES-PATTERSON, CARRIE 2929 ALLEN PKWY STE 3450 HOUSTON, TX 77019-7120	**Phone Type** / **Value** BUS - Business / 713-237-1221
EC - Emergency Contact - OPERATIONS MANAGER	BLATT, DANNY PO BOX 683129 HOUSTON, TX 77268-3129	**Electronic Type** / **Value** **Phone Type** / **Value** BUS - Business / 281-377-9100 MOB - Mobile / 281-779-3728
ECS - Emergency Contact - Secondary - DISTRICT OPERATOR	BRADLEY, PAUL PO BOX 683129 HOUSTON, TX 77268-3129	**Electronic Type** / **Value** **Phone Type** / **Value** BUS - Business / 281-377-9100 MOB - Mobile / 281-303-6758
OW - Owner	HARRIS COUNTY MUD 33 PO BOX 683129 HOUSTON, TX 77268-3129	
PWS - Public Water System Contact - DISTRICT OPERATOR	BRADLEY, PAUL PO BOX 683129 HOUSTON, TX 77268-3129	**Electronic Type** / **Value** **Phone Type** / **Value** BUS - Business / 281-377-9100 MOB - Mobile / 281-303-6758

Operator Grade	Number
WASTEWATER OPERATIONS COMPANY	1
WASTEWATER TREATMENT OPERATOR Grade A	1
GROUND WATER TREATMENT OPERATOR Grade B	1
GROUND WATER TREATMENT OPERATOR Grade C	2
CUSTOMER SERVICE INSPECTOR	1
WATER OPERATIONS COMPANY	1

Water Operator Licenses

License Holder:	DAVILA, DANIEL R	
CURRENT	Class: A - WASTEWATER TREATMENT OPERATOR	WW0004035
License Holder:	COURSEY, JAMES LEONARD JR	

CURRENT	Class: B - GROUND WATER TREATMENT OPERATOR	WG0005724
License Holder:	MOSS, CHRISTOPHER D JR	
CURRENT	Class: C - GROUND WATER TREATMENT OPERATOR	WG0007500
License Holder:	VILLARREAL, PAUL	
CURRENT	Class: C - GROUND WATER TREATMENT OPERATOR	WG0008395
License Holder:	JEPA SERVICES INC	
CURRENT	Class: NONE - WATER OPERATIONS COMPANY	WC0000104
License Holder:	JEPA SERVICES INC	
CURRENT	Class: NONE - WASTEWATER OPERATIONS COMPANY	OC0000130
License Holder:	VILLARREAL, PAUL	
CURRENT	Class: NONE - CUSTOMER SERVICE INSPECTOR	CI0004573

Owner Type	Owner Type Options: COUNTY, DISTRICT, FEDERAL GOVERNMENT, INVESTOR OWNED, MUNICIPALITY, NATIVE AMERICAN, PRIVATE, STATE GOVERNMENT, WATER SUPPLY CORPORATION
District	

System Type	System Type Options: COMMUNITY, TRANSIENT/NON-COMMUNITY, NON-PUBLIC, NON-TRANSIENT/NON-COMMUNITY
C - Community	

Population Type	Population Served	# of Connect	# I/C w/other PWS
Residential	4875	1625	0

Total Product (MGD)	Average Daily Consump.	Max Daily Demand (MGD)	Total Storage (MG)	Elev. Storage (MG)	Service Pump Cap.	Max.Purchase Cap. (MGD/GPM)	Pressure Tank Cap. (MG)
####### GAL	0.5250 MGL	1.0900 MGL Occurred on	1.014 MG		6750 GAL		0.100 MG

Activity Status	Inactivation Date
A - ACTIVE	

Last Survey Date	Surveyor	Survey Type	Region	County
02/19/2020	WENDY FORESTER	Sanitary Survey	HOUSTON	HARRIS
02/19/2020	CONNER YOWELL	Sanitary Survey	HOUSTON	HARRIS
03/30/2016	MAGGIE, ARMSTEAD WRIGHT	Sanitary Survey	HOUSTON	HARRIS

(Treatment Plant)

Entry Point	EP Name/Source Summation (Activity Status)	Plant Name (Activity Status)	Plant Num	Chemical Mon Type	Chem Sample Point	Distribution Mon Type	Dist Sample Point
EP001	TRT-TAP / Ground Water(A)	PLANT 2(A)	TP19388		NO		NO

Train:	Unnamed

(Treatments)

Disinfection Zone	Treatment Sequence	Objective	Process	Treatment
null	null	D	361	4-LOG TREATMENT OF VIRUSES
null	null	Z	380	FLUORIDATION
null	null	D	403	GASEOUS CHLORINATION, PRE
null	null	F	680	SEQUESTRATION

(Active Sources)

Source Number	Source Name (Activity Status)	Operational Status	Source Type	Depth	Tested GPM	Rated GPM
G1011162B	2 - E SIDE OF TC JESTER (N OF BELTWAY 8) (A)	P	G	1056	2250 GPM	1950 GPM

Drill Date	Source Summary
11/13/1984	EVANGELINE

GPS Latitude (decimal)	GPS Longitude (decimal)	GPS Elevation	GPS Date	Seller
29.939199	-95.454536	101	07/26/2004	Not Purchasing

(Inactive/Offline Sources)

SourceNumber	Name	Status	Depth

(Treatment Plant)

Entry Point	EP Name/Source Summation (Activity Status)	Plant Name (Activity Status)	Plant Num	Chemical Mon Type	Chem Sample Point	Distribution Mon Type	Dist Sample Point
EP001	TRT-TAP / Ground Water(A)	PLANT - GEARS / MCKAY(A)	TP6061		NO		NO

Train:	Unnamed

(Treatments)

Disinfection Zone	Treatment Sequence	Objective	Process	Treatment
null	null	D	361	4-LOG TREATMENT OF VIRUSES
null	null	Z	380	FLUORIDATION
null	null	D	403	GASEOUS CHLORINATION, PRE
null	null	F	680	SEQUESTRATION

(Active Sources)						
Source Number	Source Name (Activity Status)	Operational Status	Source Type	Depth	Tested GPM	Rated GPM
G1011162A	1 - 2315 GEARS RD (A)	P	G	1245	1050 GPM	N/A

Drill Date		Source Summary		
08/14/1957		EVANGELINE		
GPS Latitude (decimal)	GPS Longitude (decimal)	GPS Elevation	GPS Date	Seller
29.945351	-95.459679	102	05/03/2006	Not Purchasing

(Inactive/Offline Sources)			
SourceNumber	Name	Status	Depth

Code Explanations
Monitoring Type Codes: (GW) GROUNDWATER , (GUP) GROUNDWATER UNDER THE INFLUENCE - PURCHASED , (SWP) SURFACE WATER - PURCHASED , (GU) GROUNDWATER UNDER THE INFLUENCE OF SURFACE WATER , (N) NO SOURCES , (SW) SURFACE WATER
Activity Status Codes: (A) ACTIVE , (D) DELETED/DISSOLVED , (I) INACTIVE , (P) PROPOSED ,
Operational Status Codes: (E) EMERGENCY , (I) INTERIM/PEAK (O) OTHER , (P) PERMANENT , (S) SEASONAL
Source Types: (G) GROUND WATER , (S) SURFACE WATER , (U) GROUND WATER UNDER THE INFLUENCE

- End of Report -

At the time of your query this data was the most current information available from our database, which is in real time. Every effort was made to retrieve it according to your query. Thank-you for using DWW.

6

Orig

...inal copy by
...mail to the
... Department of Water Resources
... Box 13087
Austin, Texas 78711

State of Texas
WATER WELL REPORT

ATTENTION OWNER: *Confidentiality Privilege Notice on Reverse Side*

For TDWR use only
Well No. 65-05-566
Located on map yes
Received: C-F-S-

1) OWNER Harris County MUD 33 (Name) Address 10814 T.C. Jester (Street or RFD) (City) (State) (Zip)

2) LOCATION OF WELL: County Harris County miles in (N.E., S.W., etc.) direction from (Town)

Driller must complete the legal description to the right with distance and direction from two intersecting section or survey lines, or he must locate and identify the well on an official Quarter- or Half-Scale Texas County General Highway Map and attach the map to this form.

☐ Legal description:
Section No. Block No. Township
Abstract No. Survey Name
Distance and direction from two intersecting section or survey lines

☒ See attached map.

3) TYPE OF WORK (Check):
☒ New Well ☐ Deepening ☐ Reconditioning ☐ Plugging

4) PROPOSED USE (Check):
☐ Domestic ☐ Industrial ☒ Public Supply ☐ Irrigation ☐ Test Well ☐ Other

5) DRILLING METHOD (Check):
☒ Mud Rotary ☐ Air Hammer ☐ Driven ☐ Bored ☐ Air Rotary ☐ Cable Tool ☐ Jetted ☐ Other

6) WELL LOG:
Date drilled 11/13/84

DIAMETER OF HOLE Dia. (in.)	From (ft.)	To (ft.)
29"	Surface	575'
34"	575'	1056'

7) BOREHOLE COMPLETION:
☐ Open Hole ☐ Straight Wall ☒ Underreamed
☒ Gravel Packed ☐ Other
If Gravel Packed give interval . . . from 575 ft. to 1056 ft.

From (ft.)	To (ft.)	Description and color of formation material
		See Driller's Log

8) CASING, BLANK PIPE, AND WELL SCREEN DATA:

Dia. (in.)	New or Used	Steel, Plastic, etc. Perf., Slotted, etc. Screen Mgf., if commercial	Setting (ft.) From	Setting (ft.) To	Gage Casing Screen
		See Attached			

CEMENTING DATA
Cemented from 0 ft. to 575 ft.
Method used Halliburton
Cemented by Dowell (Company or Individual)

9) WATER LEVEL:
Static level 316.40 ft. below land surface Date 11/13/84
Artesian flow gpm. Date

RECEIVED
JUN 17 1985
DEPT. OF WATER RESOURCES

10) PACKERS: Type Depth
N/A

11) TYPE PUMP:
☒ Turbine ☐ Jet ☐ Submersible ☐ Cylinder
☐ Other
Depth to pump bowls, cylinder, jet, etc., 560 ft.

(Use reverse side if necessary)

13) WATER QUALITY:
Did you knowingly penetrate any strata which contained undesirable water? ☐ Yes ☒ No
If yes, submit "REPORT OF UNDESIRABLE WATER"
Type of water? Depth of strata
Was a chemical analysis made? ☐ Yes ☐ No

12) WELL TESTS:
☐ Type Test: ☒ Pump ☐ Bailer ☐ Jetted ☐ Estimated
Yield: 2000 gpm with 100.75 ft. drawdown after 36 hrs.

I hereby certify that this well was drilled by me (or under my supervision) and that each and all of the statements herein are true to the best of my knowledge and belief.

NAME A. C. England (Type or Print) Water Well Drillers Registration No. 2016

ADDRESS 6615 Gant Street (Street or RFD) Houston (City) Texas (State) 77066 (Zip)

(Signed) A C England (Water Well Driller) Alsay Incorporated (Company Name)

Please attach electric log, chemical analysis, and other pertinent information, if available.

TDWR-0392 (Rev. 1-12-79)

DEPARTMENT OF WATER RESOURCES COPY

CB

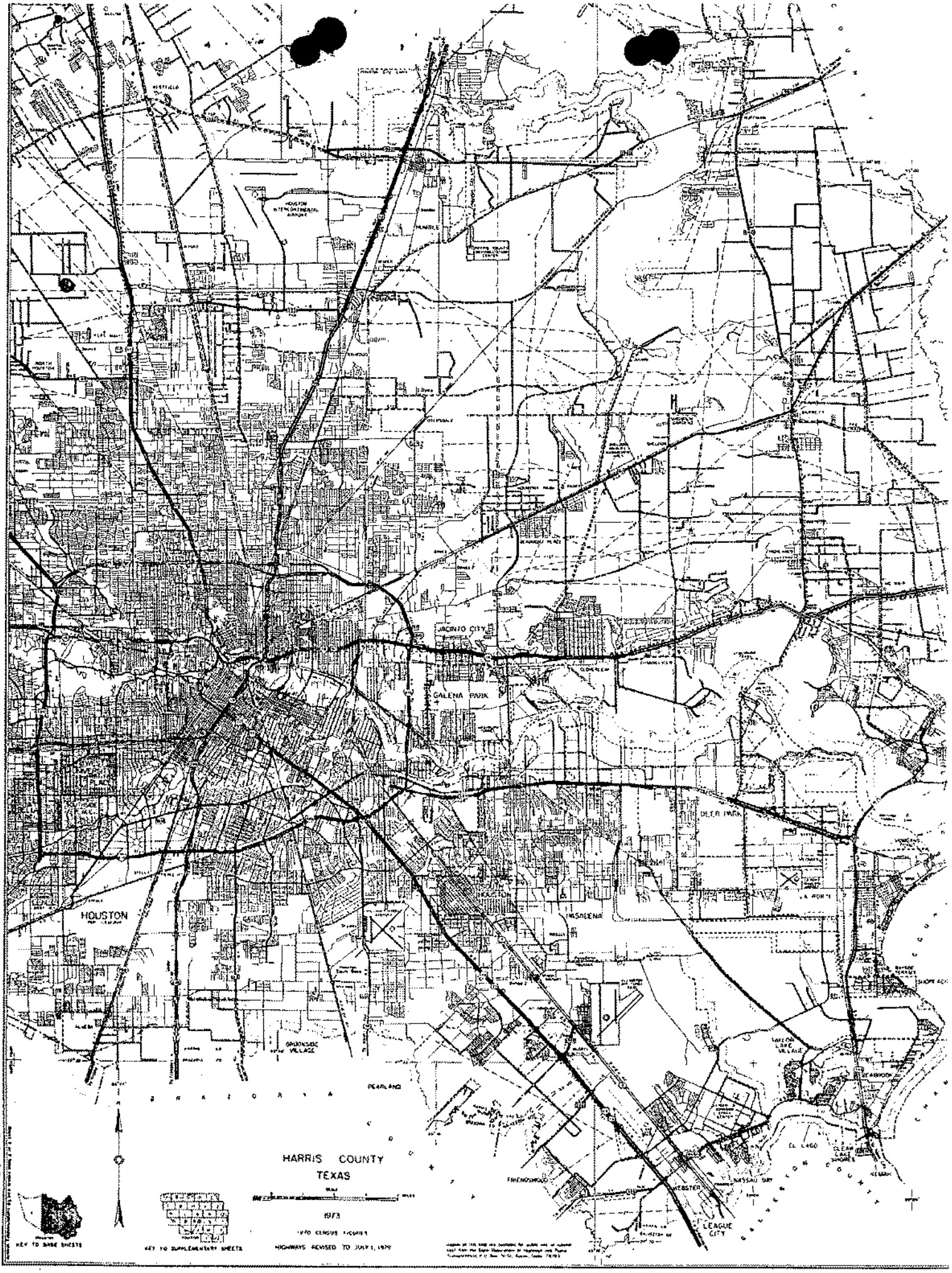
HARRIS COUNTY
TEXAS
1973
1970 CENSUS FIGURES
HIGHWAYS REVISED TO JULY 1, 1979
KEY TO BASE SHEETS
KEY TO SUPPLEMENTARY SHEETS
HOUSTON
JACINTO CITY
GALENA PARK
DEER PARK
PASADENA
PEARLAND
FRIENDSWOOD
WEBSTER
NASSAU BAY
LEAGUE CITY
EL LAGO
CLEAR LAKE SHORES
SEABROOK
TAYLOR LAKE VILLAGE
HARRIS COUNTY TEXAS 102

CB

WELL LOG and MATERIAL REPORT

CUSTOMER Harris County MUD 33 WELL NO. Remote Well No. 1

LOCATION COMPLETED

ADDRESS 10814 T.C. Jester CONTRACT NO.

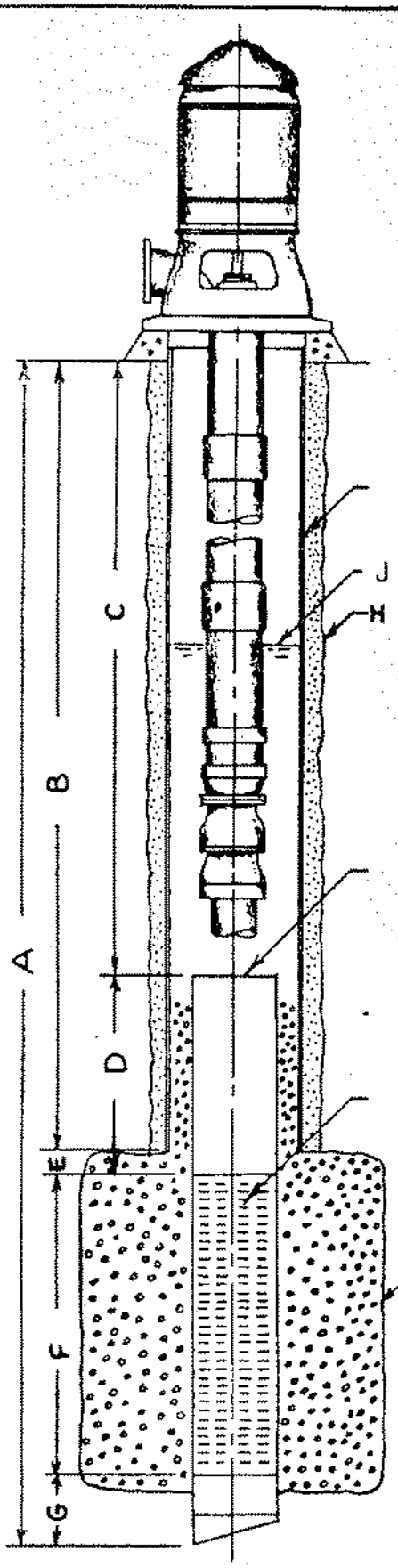

DIMENSIONS:

A — 1056'
B — 575'
C — 475'
D — 100'
E — 10'
F — 252'
G — 20'
H — 29" Diam.
I — 34" Diam.
J — 316.40

Size 24"
Weight 94.62
Wall .375

(Static Level)

Size 18", 14"
Weight 70.59,54.57
Wall .375

Size 18", 14"
Type Pipe Base
Material S.S.
Gauge
Opening .040

PUMP DATA: Serial

Bowl Assembly Stage, Size Model

Discharge Column — Setting Feet

Size — Pipe Tubing Shaft

Head-Type Size Discharge

Suction, Length Size

Design Conditions: — USGPM TDH

Manufacturing:

MOTOR DATA:

HP Make Speed

Voltage Frame Type

Serial No.

Calculated Thrust:

Thrust Capacity:

REMARKS: See Pump Data

SCREEN & BLANK LINER LAYOUT:

Depth	Blank	Screen

See attached

ALSAY-TEXAS CORPORATION
Industrial & Municipal Water Wells
Well and Pump Workover
6615 Gant St. Houston, Texas 77066
(713) 444-6960 Telex: 792838

MUD NO. 33
DRILLER'S LOG

DEPTH	DESCRIPTION
0 - 5	Substructure
5 - 10	Top Soil
10 - 23	Clay (White)
23 - 34	Sand
34 - 43	Clay (Red)
43 - 61	Sand
61 - 100	Clay (Tan & Red)
100 - 160	Clay w/Streak of Sand
160 - 199	Sand & Clay Streaks
199 - 235	Sand
235 - 245	Sand Very Hard
245 - 278	Gravel
278 - 283	Clay, White
283 - 333	Sand
333 - 342	Clay, Gray
342 - 350	Sand
350 - 378	Sand Very Hard
378 - 430	Shale, Hard
430 - 463	Sand, Clay Streaks
463 - 472	Shale
472 - 473	Sand
473 - 487	Clay, White
487 - 508	Sand
508 - 582	Clay
582 - 587	Sand, Clay Streaks
587 - 633	Sand
633 - 636	Shale, Gray
636 - 670	Sand
670 - 691	Clay, Gray, Sand Streaks
691 - 695	Sand
695 - 707	Clay, Brown
707 - 735	Sand
735 - 767	Clay, Gray
767 - 781	Sand
781 - 790	Shale, White
790 - 810	Sand, Streaks of Clay
810 - 820	Clay, Blue
820 - 854	Sand
854 - 860	Clay, White
860 - 892	Sand
892 - 970	Clay, Shale
970 - 974	Sand
974 - 1010	Sand w/Streaks of Clay
1010 - 1050	Shale w/Sand Streaks
1050 - 1084	Shale
1084 - 1148	Sand w/Clay Streaks
1148 - 1173	Sand
1173 - 1240	Sand w/Shale Streaks
1240 - 1344	Shale
1344 - 1350	Sand
1350 - 1360	Gray, Clay, Sand Streaks
1360 - 1397	White, Clay
1397 - 1420	Sand
1420 - 1458	Sand, Clay Streaks
1458 - 1473	Shale, Sand Hard
1473 - 1480	Sand

H.C. MUD #33
PROPOSED RECOMMENDED MATERIAL SETTINGS 9/21/84

DEPTH	18" LINER	BLANK	SCREEN
475 - 585'		110'	
585 - 670'			85'
670 - 705'		35'	
705 - 734'			29'
734 - 758'		24'	
758 - 782'			24'
782 - 800'	Includes 18 x 14 Swedge Reducer	18'	
		187'	138'

	14" LINER		
800 - 820'		20'	
820 - 860'			40'
860 - 880'		20'	
880 - 892'			12'
892 - 956'		64'	
956 - 976'			20'
976 - 994'		18'	
994 - 1036'			42'
1036 - 1056'		20'	
		142'	114'

TOTAL MATERIALS

24" Surface Casing	= 575'
18" Blank Liner	= 187'
18" Screen	= 138'
14" Blank Liner	= 142'
14" Screen	= 114'

EDNA WOOD LABORATORIES, INC.

WATER TECHNOLOGISTS · · CHEMI[illegible]CROBIOLOGISTS

27 November 1984

To: Alsay Incorporated
6615 Gant
Houston, Texas 77066

P. O. No. A-12391

For: Mr. Brent Collins

Sample marked: MUD 33 11-16-84 - 11:30 PM

Received: 11-19-84

RECEIVED NOV 28 1984

WATER ANALYSIS
results in parts per million (mg/l) except as noted

Dissolved Residue at 350° C		275	Conductance, micromhos/cm, 25°C	420
Total Dissolved Solids, actual†		366	Color, units	0
Total Dissolved Solids, calc.		368	Turbidity, units	0.22
Silica	SiO_2	20	As Calcium Carbonate, $CaCO_3$:	
Calcium	Ca	54	Phenolphthalein Alkalinity	0
Magnesium	Mg	5	Total Alkalinity	160
Sodium (diff.) Na + K as	Na	38	Total Hardness	156
Carbonate	CO_3	0	Free Carbon Dioxide CO_2	11
Bicarbonate	HCO_3	195	pH . . . 7.47 at 22°C	
Sulfate	SO_4	3	HYPOTHETICAL COMBINATIONS	
Chloride	Cl	53		
Total Fluoride	F	0.1		
Total Nitrate	NO_3	0.5		
Total Manganese *	Mn	< 0.01		
Total Iron *	Fe	0.03		
Iron, filtered sample	Fe	-		

*By Atomic Absorption.

†Total Dissolved Solids, actual = Dissolved Residue + 50.8% of bicarbonate (HCO_3) ion

EDNA WOOD LABORATORIES, INC.

By: Alice Perry
Alice Perry, Supervising Chemist

2506
pm

WATER BACTERIOLOGY
CITY HEALTH DEPARTMENT LABORATORY
(Regional State Health Department Laboratory)

3 — Harris
Name of Water System — County

Bill Clifford 5-14-85 7:30
Collected by — Date (Mo., Day, Yr.) — Time A.M./P.M.

Inc
5 Gant St
Tex — TEXAS 77006
(Zip Code)
6960

ation Number

SAMPLE IS: (Public Systems Only) ☐ Distribution ☐ Check ☐ Raw ☐ Special ☐ Construction
WATER SOURCE: ☐ River ☐ Lake ☐ Well
Well depth 1056
Chlorine residual

ed this date 1

Do Not Mark Below This Line

24 hr. 48 hr.

Lab No. MAY 14 1985
Date Received
Date Reported

esumptive) 0 /100 ml.
rified) /100 ml.

☐ Preliminary Report ☐ Final Report

MFT

bacteriological quality should be free of Coliform Organisms.

RECEIVED MAY 17 1985

HOUSTON CITY HEALTH DEPARTMENT LABORATORY
(A Regional State Health Department Laboratory)

MUD 33 — Harris
Name of Water System — County

Sample Tap — Bill Clifford — 5-15-85 — 2:30
Point of Collection — Collected by — Date (Mo., Day, Yr.) — Time A.M./P.M.

Send report to:
NAME Alsay Inc
STREET 6615 Gant St
CITY Houston — TEXAS 77006
(Zip Code)
PHONE 944-6960

Water System Identification Number

TYPE OF SYSTEM: ☐ Public ☐ Bottled Water ☐ Dairy ☐ Swimming Pool ☐ School ☐ Individual

SAMPLE IS: (Public Systems Only) ☐ Distribution ☐ Check ☐ Raw ☐ Special ☐ Construction
WATER SOURCE: ☐ River ☐ Lake ☐ Well
Well depth 1056
Chlorine residual

Total samples collected this date 2

Do Not Mark Below This Line

24 hr. 48 hr.

Presumptive Test
Lab No. 23833
Date Received MAY 15 1985
MPN Confirmed Test:
Date Reported MAY 16 1985
MPN Completed Test:

MF Coliform Count (presumptive) 0 /100 ml.
MF Coliform Count (verified) /100 ml.
Coliform Organisms Found ☐ Not Found ☒
Unsatisfactory:

☐ Preliminary Report ☒ Final Report

MFT

Water of satisfactory bacteriological quality should be free of Coliform Organisms.

RECEIVED MAY 22 1985

ALTERNATE TEST — WATER BACTERIOLOGY

HOUSTON CITY HEALTH DEPARTMENT LABORATORY
(A Regional State Health Department Laboratory)

MUD 33 — Name of Water System — Harris — County

Sample Tap — Point of Collection — Bill Clifford — Collected by — 5-16-85 — Date (Mo., Day, Yr.) — 8:00 — Time AM/PM

Send report to:

NAME Alsay Inc Scott 135150

STREET 6615 Gant ST

CITY Houston TEXAS 77066 (Zip Code)

PHONE 944-6960

Water System Identification Number

TYPE OF SYSTEM: ☒ Public ☐ Bottled Water ☐ Dairy ☐ Swimming Pool ☐ School ☐ Individual

SAMPLE IS: (Public Systems Only) ☒ Distribution ☐ Raw ☐ Construction ☐ Check ☐ Special

WATER SOURCE ☐ River ☐ Lake ☒ Well

Well depth 1056

Chlorine residual

Total samples collected this date 1

Do Not Mark Below This Line

	24 hr.	48 hr.
Presumptive Test	—	—

Lab. No 30334

Date Received MAY 21 1985

Date Reported MAY 23 1985

MPN Confirmed Test

MPN Completed Test

MF Coliform Count (presumptive) /100 ml.

MF Coliform Count (verified) /100 ml.

Coliform Organisms Found ☐ Not Found ☒

☐ Preliminary Report ☒ Final Report

Unsatisfactory:

MTF 1

Water of satisfactory bacteriological quality should be free of Coliform Organisms.

RECEIVED MAY 28 1985

ALTERNATE TEST — WATER BACTERIOLOGY

HOUSTON CITY HEALTH DEPARTMENT LABORATORY
(A Regional State Health Department Laboratory)

MUD 33 — Name of Water System — Harris — County

Sample Tap — Point of Collection — Bill Clifford — Collected by — 5-16-85 — Date (Mo., Day, Yr.) — 8:00 — Time AM/PM

Send report to:

NAME Alsay Inc Scott 135150

STREET 6615 Gant ST

CITY Houston TEXAS 77066 (Zip Code)

PHONE 944-6960

Water System Identification Number

TYPE OF SYSTEM: ☐ Public ☐ Bottled Water ☐ Dairy ☐ Swimming Pool ☐ School ☐ Individual

SAMPLE IS: (Public Systems Only) ☐ Distribution ☐ Raw ☐ Construction ☐ Check ☐ Special

WATER SOURCE ☐ River ☐ Lake ☒ Well

Well depth 1056

Chlorine residual

Total samples collected this date 3

Do Not Mark Below This Line

	24 hr.	48 hr.
Presumptive Test		

Lab. No 30250

Date Received MAY 16 1985

Date Reported MAY 17 1985

Confirmed Test

Completed Test

Coliform Count (presumptive) CG (54) /100 ml.

Coliform Count (verified) /100 ml.

Coliform Organisms Found ☐ Not Found ☐

☐ Preliminary Report ☒ Final Report

Unsatisfactory: CONFLUENT GROWTH - SEE [illegible] MTF

Water of satisfactory bacteriological quality should be free of Coliform Organisms.

RECEIVED MAY 20 1985

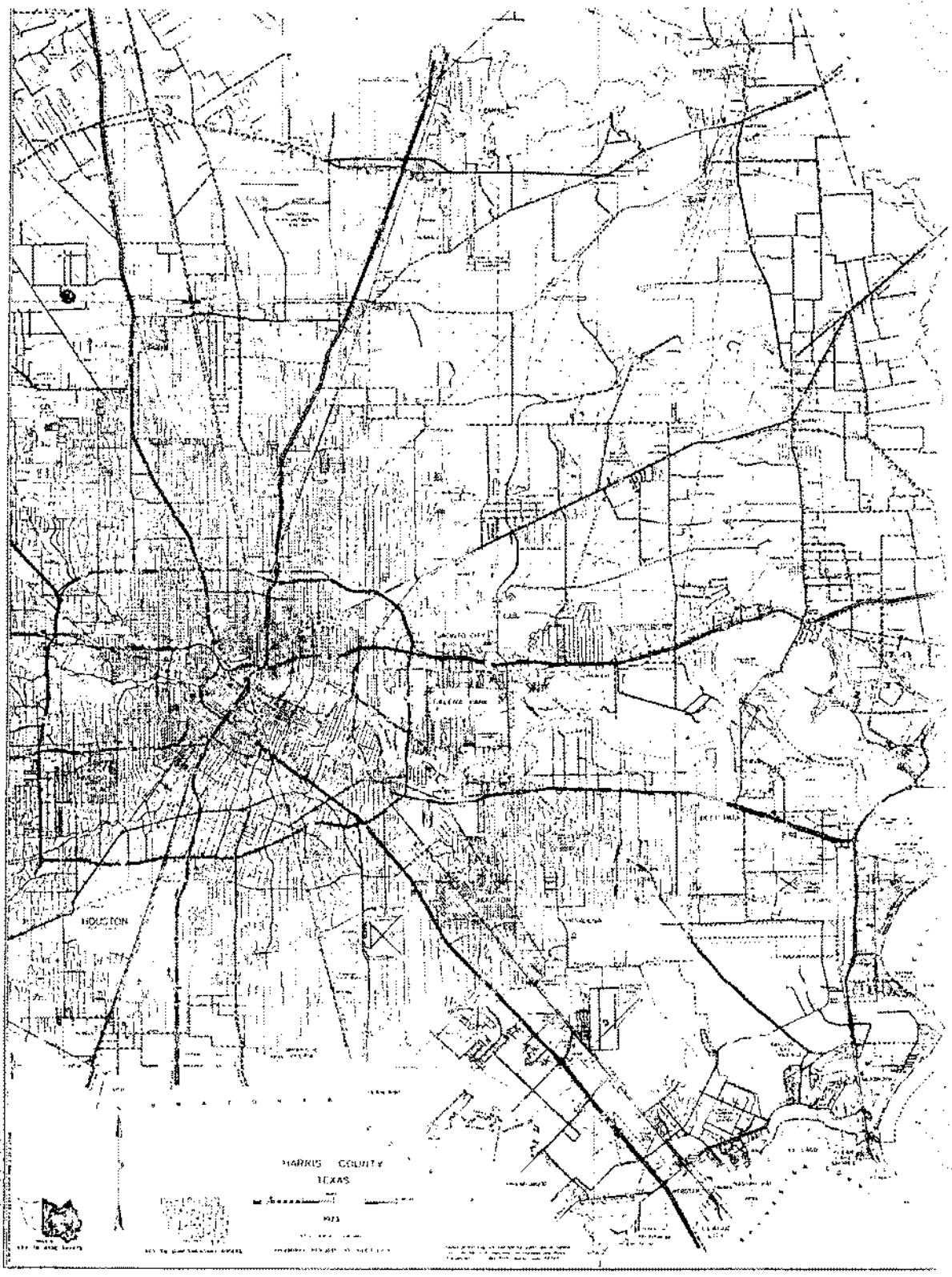
HOUSTON
HARRIS COUNTY
TEXAS

Texas Water Development Board (TWDB)
Groundwater Database (GWDB)
Well Information Report for State Well Number 65-05-519

GWDB Reports and Downloads

Well Basic Details

Scanned Documents

State Well Number	6505519
County	Harris
River Basin	San Jacinto
Groundwater Management Area	14
Regional Water Planning Area	H - Region H
Groundwater Conservation District	Harris-Galveston Subsidence District
Latitude (decimal degrees)	29.939722
Latitude (degrees minutes seconds)	29° 56' 23" N
Longitude (decimal degrees)	-95.453334
Longitude (degrees minutes seconds)	095° 27' 12" W
Coordinate Source	+/- 5 Seconds
Aquifer Code	121EVGL - Evangeline Aquifer
Aquifer	Gulf Coast
Aquifer Pick Method	
Land Surface Elevation (feet above sea level)	102
Land Surface Elevation Method	Interpolated From Topo Map
Well Depth (feet below land surface)	1056
Well Depth Source	Driller's Log
Drilling Start Date	
Drilling End Date	0/0/1984
Drilling Method	Mud (Hydraulic) Rotary
Borehole Completion	Screened

Well Type	Withdrawal of Water
Well Use	Public Supply
Water Level Observation	None
Water Quality Available	No
Pump	Turbine
Pump Depth (feet below land surface)	
Power Type	Electric Motor
Annular Seal Method	
Surface Completion	
Owner	Harris Co MUD 33
Driller	Alsay
Other Data Available	
Well Report Tracking Number	
Plugging Report Tracking Number	
U.S. Geological Survey Site Number	
Texas Commission on Environmental Quality Source Id	
Groundwater Conservation District Well Number	
Owner Well Number	
Other Well Number	
Previous State Well Number	
Reporting Agency	
Created Date	10/1/1997
Last Update Date	10/1/1997

Remarks	

Casing - No Data

Well Tests - No Data

Lithology - No Data

Annular Seal Range - No Data

Borehole - No Data

Plugged Back - No Data

Filter Pack - No Data

Packers - No Data

Water Level Measurements

No Data Available

Water Quality Analysis - No Data Available

GWDB DISCLAIMER: Except where noted, all of the information provided in the Texas Water Development Board (TWDB) Groundwater Database (http://www.twdb.texas.gov/groundwater/data/gwdbrpt.asp) is believed to be accurate and reliable; however, the TWDB assumes no responsibility for any errors appearing in rules or otherwise. Further, TWDB assumes no responsibility for the use of the information provided. PLEASE NOTE that users of these data are responsible for checking the accuracy, completeness, currency and/or suitability of all information themselves. TWDB makes no guarantees or warranties as to the accuracy, completeness, currency, or suitability of the information provided via the Groundwater Database (GWDB). TWDB specifically disclaims any and all liability for any claims or damages that may result from providing GWDB data or the information it contains. For additional information or answers to questions concerning the TWDB GWDB, contact the Groundwater Data Team at GroundwaterData@twdb.texas.gov.

Send original copy by certified mail to: TNRCC, P.O. Box [redacted]7, Austin, TX 78711-3087

Please use black ink.

ATTENTION OWNER: *Confidentiality Privilege Notice on Reverse Side*

State of Texas
WELL REPORT

Texas Water Well Drillers Advisory Council
P.O. Box 13087
Austin, TX 78711-3087
512-239-0530

1) **OWNER** Harris County MUD #5 Well #3 (Name) **ADDRESS** 11907 Midwood Ct. (Street or RFD) Houston (City) Texas (State) (Zip)

2) **ADDRESS OF WELL:** County Harris 11907 Midwood Ct. (Street or RFD) Houston (City) Texas (State) (Zip) **GRID #** 65-05-2

3) **TYPE OF WORK (Check):**
☒ New Well ☐ Deepening ☐ Reconditioning ☐ Plugging

4) **PROPOSED USE (Check):** ☐ Monitor ☐ Environmental Soil Boring ☐ Domestic ☐ Industrial ☐ Irrigation ☐ Injection ☒ Public Supply ☐ De-watering ☐ Testwell
If Public Supply well, were plans submitted to the TNRCC? ☒ Yes ☐ No

5)

6) **WELL LOG:**
Date Drilling: Started 11-3 19 97 Completed 1-9 19 98

DIAMETER OF HOLE

Dia. (in.)	From (ft.)	To (ft.)
40	Surface	10
36	0	50
26	0	1099
22	1099	1420

7) **DRILLING METHOD (Check):** ☐ Driven ☐ Air Rotary ☒ Mud Rotary ☐ Bored ☐ Air Hammer ☐ Cable Tool ☐ Jetted ☐ Other

N

From (ft.)	To (ft.)	Description and color of formation material
		See Attached Copy

8) **Borehole Completion (Check):** ☐ Open Hole ☐ Straight Wall ☒ Underreamed ☒ Gravel Packed ☐ Other
If Gravel Packed give interval ... from 1109 ft. to 1420 ft.

CASING, BLANK PIPE, AND WELL SCREEN DATA:

Dia. (in.)	New or Used	Steel, Plastic, etc. Perf., Slotted, etc. Screen Mfg., if commercial	Setting (ft.) From	Setting (ft.) To	Gage Casting Screen
36	U	Steel	0	10	.312
30	U	Steel	0	50	.312
20	N	Steel	+3	600	.500
16	N	Steel	600	1099	.500
10	N	Steel with Stainless Steel screen	999	1420	.365

DESC CD
EMP #
FEB 11 1998
COMMENT

(Use reverse side if necessary)

9) **CEMENTING DATA** [Rule 338.44(1)]
Cemented from 0 ft. to 50 ft. No. of sacks used 65 .035
0 ft. to 1099 ft. No. of sacks used 1260
Method used Solid Hydraulics
Cemented by Dowell Schlumberger
Distance to septic system field lines 150 ft.
Method of verification of above distance Engineering Firm

13) **TYPE PUMP:**
☒ Turbine ☐ Jet ☐ Submersible ☐ Cylinder ☐ Other
Depth to pump bowls, cylinder, jet, etc., 625 ft.

10) **SURFACE COMPLETION**
☒ Specified Surface Slab Installed [Rule 338.44(2)(A)]
☐ Specified Steel Sleeve Installed [Rule 338.44(3)(A)]
☐ Pitless Adapter Used [Rule 338.44(3)(b)]
☐ Approved Alternative Procedure Used [Rule 338.71]

14) **WELL TESTS:**
Type test: ☒ Pump ☐ Bailer ☐ Jetted ☐ Estimated
Yield: 1016 gpm with 43.47 ft. drawdown after 7 hrs.

11) **WATER LEVEL:**
Static level 383 ft. below land surface Date 1-9-98
Artesian flow ____ gpm. Date ____

15) **WATER QUALITY:**
Did you knowingly penetrate any strata which contained undesirable constituents?
☐ Yes ☒ No If yes, submit "REPORT OF UNDESIRABLE WATER"
Type of water? ____ Depth of strata ____
Was a chemical analysis made? ☒ Yes ☐ No

12) **PACKERS:** Type Depth
N/A

I hereby certify that this well was drilled by me (or under my supervision) and that each and all of the statements herein are true to the best of my knowledge and belief. I understand that failure to complete items 1 thru 15 will result in the log(s) being returned for completion and resubmittal.

COMPANY NAME Alsay Incorporated (Type or print) **WELL DRILLER'S LICENSE NO.** 2048 WPKT

ADDRESS 6615 Gant (Street or RFD) Houston (City) Texas (State) 77066 (Zip)

(Signed) Neil Rollie (Licensed Well Driller) Neil Rollie **(Signed)** ____ (Registered Driller Trainee)

Please attach electric log, chemical analysis, and other pertinent information, if available. 65-05-2 X

TNRCC-0199 (Rev. 09-01-93)

TNRCC COPY

10/26/2020
03:10:06

Texas Commission on Environmental Quality
DWW Water System Summary Sheet

PWS ID	PWS Name	Central Registry RN
TX1010500	HARRIS COUNTY MUD 5	RN102825676

Organization/Customer *	Central Registry CN
HARRIS COUNTY MUD 5	CN600739049

*Regulatory mail will be addressed to this organization/person

All Water System Contacts

Type	Contact	Communication
AC - Administrative Contact - PRESIDENT	KRUSLESKI, DAVID, W 3700 BUFFALO SPEEDWAY STE 830 HOUSTON, TX 77098-3709	**Phone Type** / **Value** BUS - Business: 713-942-9922
EC - Emergency Contact - COMPLIANCE ADVISOR	CHAPA, VANESSA 32259 MORTON RD BROOKSHIRE, TX 77423-8787	**Electronic Type** / **Value** **Phone Type** / **Value** BUS - Business: 281-578-4259 BUS - Business: 281-578-4268 FAX - Facsimile: 281-934-3324 MOB - Mobile: 832-435-7128 MOB - Mobile: 281-877-2612
ECS - Emergency Contact - Secondary	ZITO, LAURA 2002 W GRAND PKWY N STE 100 KATY, TX 77449-1964	**Electronic Type** / **Value** **Phone Type** / **Value** BUS - Business: 281-209-2100 MOB - Mobile: 832-302-4323
FC - Financial Contact	MUNICIPAL ACCOUNTS & CONSULTING CONROE 611 LONGMIRE RD STE 1 CONROE, TX 77304-1818	**Phone Type** / **Value** BUS - Business: 936-756-1644
OW - Owner	HARRIS COUNTY MUD 5	
PWS - Public Water System Contact - COMPLIANCE ADVISOR	CHAPA, VANESSA 32259 MORTON RD BROOKSHIRE, TX 77423-8787	**Electronic Type** / **Value** **Phone Type** / **Value** BUS - Business: 281-578-4259 BUS - Business: 281-578-4268 FAX - Facsimile: 281-934-3324 MOB - Mobile: 832-435-7128 MOB - Mobile: 281-877-2612

Operator Grade	Number
WATER OPERATOR Grade A	1
GROUND WATER TREATMENT OPERATOR Grade B	1
GROUND WATER TREATMENT OPERATOR Grade C	1
WATER OPERATIONS COMPANY	1

Water Operator Licenses		
License Holder:	BLATT, DANNY O SR	
CURRENT	Class: A - WATER OPERATOR	WO0035517
License Holder:	BERRYMAN, DAMON J	
CURRENT	Class: B - GROUND WATER TREATMENT OPERATOR	WG0010580
License Holder:	CONNELL, JOHN M	
CURRENT	Class: C - GROUND WATER TREATMENT OPERATOR	WG0009522
License Holder:	INFRAMARK LLC	
CURRENT	Class: NONE - WATER OPERATIONS COMPANY	WC0000238
License Holder:	BLATT, DANNY O SR	
EXPIRED	Class: B - GROUND WATER TREATMENT OPERATOR	WG0008400
License Holder:	ROCHA, JOSE G III	
EXPIRED	Class: B - GROUND WATER TREATMENT OPERATOR	WG0013776

Owner Type	Owner Type Options: COUNTY, DISTRICT, FEDERAL GOVERNMENT, INVESTOR OWNED, MUNICIPALITY, NATIVE AMERICAN, PRIVATE, STATE GOVERNMENT, WATER SUPPLY CORPORATION
District	

System Type	System Type Options: COMMUNITY, TRANSIENT/NON-COMMUNITY, NON-PUBLIC, NON-TRANSIENT/NON-COMMUNITY
C - Community	

Population Type	Population Served	# of Connect	# I/C w/other PWS
Residential	5487	1829	0

Total Product (MGD)	Average Daily Consump.	Max Daily Demand (MGD)	Total Storage (MG)	Elev. Storage (MG)	Service Pump Cap.	Max.Purchase Cap. (MGD/GPM)	Pressure Tank Cap. (MG)

Activity Status	Inactivation Date
A - ACTIVE	

Last Survey Date	Surveyor	Survey Type	Region	County
07/22/2019	CHARLIE THOMAS	Sanitary Survey	HOUSTON	HARRIS
12/21/2015	SHARON SALINAS	Sanitary Survey	HOUSTON	HARRIS
04/22/2013	HUYEN, D LUU	Sanitary Survey	HOUSTON	HARRIS

(Treatment Plant)

Entry Point	EP Name/Source Summation (Activity Status)	Plant Name (Activity Status)	Plant Num	Chemical Mon Type	Chem Sample Point	Distribution Mon Type	Dist Sample Point
EP001	TRT-TAP / Purchased Surface Water(A)	PLANT - MIDWOOD CT(A)	TP5656		NO		NO

Train:	Unnamed

(Treatments)

Disinfection Zone	Treatment Sequence	Objective	Process	Treatment
null	null	I	141	AERATION, CASCADE
null	null	I	344	FILTRATION, PRESSURE SAND
null	null	D	403	GASEOUS CHLORINATION, PRE

(Active Sources)

Source Number	Source Name (Activity Status)	Operational Status	Source Type	Depth	Tested GPM	Rated GPM
G1010500B	2 - 11907 MIDWOOD CT (A)	S	G	420	850 GPM	1000 GPM

Drill Date	Source Summary
04/15/1975	CHICOT

GPS Latitude (decimal)	GPS Longitude (decimal)	GPS Elevation	GPS Date	Seller
29.958576	-95.454517	0	06/23/2010	Not Purchasing

Source Number	Source Name (Activity Status)	Operational Status	Source Type	Depth	Tested GPM	Rated GPM
P1010500D	SW FROM CITY OF HOUSTON (A)	P	P	N/A	N/A	N/A

Drill Date	Source Summary
None Available	

GPS Latitude (decimal)	GPS Longitude (decimal)	GPS Elevation	GPS Date	Seller
				TX1010013

Source Number	Source Name (Activity Status)	Operational Status	Source Type	Depth	Tested GPM	Rated GPM
G1010500C	3 - MIDWOOD / DELPHI (A)	P	G	1400	850 GPM	800 GPM

Drill Date	Source Summary
01/09/1998	EVANGELINE

GPS Latitude (decimal)	GPS Longitude (decimal)	GPS Elevation	GPS Date	Seller
29.958357	-95.454257	0	06/23/2010	Not Purchasing

Source Number	Source Name (Activity Status)	Operational Status	Source Type	Depth	Tested GPM	Rated GPM
P1010500E	OPEN I/C WITH HC MUD 5 (A)	P	P	N/A	N/A	N/A

Drill Date	Source Summary
None Available	

GPS Latitude (decimal)	GPS Longitude (decimal)	GPS Elevation	GPS Date	Seller
				TX1011513

(Inactive/Offline Sources)			
SourceNumber	Name	Status	Depth

Code Explanations
Monitoring Type Codes: (GW) GROUNDWATER , (GUP) GROUNDWATER UNDER THE INFLUENCE - PURCHASED , (SWP) SURFACE WATER - PURCHASED , (GU) GROUNDWATER UNDER THE INFLUENCE OF SURFACE WATER , (N) NO SOURCES , (SW) SURFACE WATER
Activity Status Codes: (A) ACTIVE , (D) DELETED/DISSOLVED , (I) INACTIVE , (P) PROPOSED ,
Operational Status Codes: (E) EMERGENCY , (I) INTERIM/PEAK (O) OTHER , (P) PERMANENT , (S) SEASONAL
Source Types: (G) GROUND WATER , (S) SURFACE WATER , (U) GROUND WATER UNDER THE INFLUENCE

- End of Report -

At the time of your query this data was the most current information available from our database, which is in real time. Every effort was made to retrieve it according to your query. Thank-you for using DWW.

TEXAS DEPARTMENT OF WATER RESOURCES

WELL SCHEDULE

Aquifer(s) Evangeline Project No. _____ State Well No. 65-05-213

Field No./Owner's Well No. 1 County Harris

1. Location: ___ ¼, ___ ¼, Section ___, Block ___, Survey ___, Lat. ___, Long. ___

2. Owner: Harris City MUD #5 Address: _____

Tenant (other): _____ Address: _____

Driller: Layne-Texas Address: _____

3. Land Surface Elevation: 104 ft. above msl determined by _____

4. Drilled: _____ 19 72; Dug, Cable Tool, Rotary, Air, _____

5. Depth: Rept. 1045 ft. Meas. _____ ft.

6. Borehole Completion: Open Hole, Straight Wall, Underreamed, Gravel Packed

7. Pump: Mfr. _____ Type _____

No. Stages _____, Bowls Diam. _____ in., Setting _____ ft.

Column Diam. _____ in., Length Tailpipe _____ ft.

8. Motor: Mfr. _____ Fuel _____ HP. _____

9. Yield: Flow _____ gpm, Pump _____ gpm, Meas., Rept., Est. _____ Date _____

10. Performance Test: Date 9/28/72 Length of Test _____ Made by L-T

Static Level 201 ft. Pumping Level 298 ft. Drawdown 97 ft.

Production 1336 gpm Specific Capacity _____ gpm/ft.

11. Quality: (Remarks on taste, odor, color, etc.) _____

Analyses

Date _____ Laboratory _____ TDS _____ Sp Cond _____

Date _____ Laboratory _____ TDS _____ Sp Cond _____

12. Other data available (as circled): Pumping Test, Power & Yield Test, (Drillers Log)

Formation Samples, Geophysical Log(s) _____ (type)

CASING, BLANK PIPE & WELL SCREEN
Cemented From _____ ft. to _____ ft.

Diam. (in.)	Type	Setting (feet) From	to
20			543
14			1045

13. Water Level(s): _____ ft. rept. meas. _____ 19 ___ above/below _____ which is _____ ft. above/below Land Surface

_____ ft. rept. meas. _____ 19 ___ above/below _____ which is _____ ft. above/below Land Surface

14. Use: Dom., Stock, Public Supply, Ind., Irr., Observation, Other (Test Hole, Oil Test, etc.) _____

15. Recorded by: _____ Source of data: _____ Date: _____

16. Remarks: _____

17. Location or Sketch:

Q 1748

TDWR-0308

W/L Obs. Well ___ W/Q Obs. Well ___

State Well No. 65-05-213

Send original copy by certified mail to the Texas Water Development Board P. O. Box 12386 Austin, Texas 78711

State of Texas

WATER WELL REPORT

For TWDB use only
Well No. 65-05-
Located on map
Received: 7-3-7
dlw

1) OWNER:
Person having well drilled Harris County M. U.D. #5 (Name) Address 4/o Bernard Johnson (Street or RFD) 5050 West Lyons (City) Houston (State) 77026

Landowner _____ (Name) Address _____ (Street or RFD) (City) (State)

2) LOCATION OF WELL:
County HARRIS, _____ miles in _____ (N.E., S.W., etc.) direction from _____ (Town)

Locate by sketch map showing landmarks, roads, creeks, hiway number, etc.*

See attached map

(Use reverse side if necessary)

or

Give legal location with distances and directions from adjacent sections or survey lines.

Labor _____ League _____

Block _____ Survey _____

Abstract No. _____

(NW¼ NE¼ SW¼ SE¼) of Section _____

3) TYPE OF WORK (Check): New Well, Deepening, Reconditioning, Plugging

4) PROPOSED USE (Check): Domestic, Industrial, Municipal, Irrigation, Test Well, Other

5) TYPE OF WELL (Check): Rotary, Driven, Dug, Cable, Jetted, Bored

6) WELL LOG:
Diameter of hole _____ in. Depth drilled _____ ft. Depth of completed well _____ ft. Date drilled _____

All measurements made from _____ ft. above ground level.

From (ft.)	To (ft.)	Description and color of formation material
		See attached Completion Report

(Use reverse side if necessary)

9) Casing:
Type: Old, New, Steel, Plastic, Other

Cemented from _____ ft. to _____ ft.

Diameter (inches)	Setting From (ft.)	Setting To (ft.)	Gage

10) SCREEN:
Type _____

Perforated, Slotted

Diameter (inches)	Setting From (ft.)	Setting To (ft.)	Slot Size

7) COMPLETION (Check):
Straight wall, Gravel packed, Other
Under reamed, Open Hole

8) WATER LEVEL:
Static level _____ ft. below land surface Date _____

Artesian pressure _____ lbs. per square inch Date _____

Depth to pump bowls, cylinder, jet, etc., _____ ft. below land surface.

11) WELL TESTS:
Was a pump test made? Yes No If yes, by whom?

Yield: _____ gpm with _____ ft. drawdown after _____ hrs.

Bailer test _____ gpm with _____ ft. drawdown after _____ hrs.

Artesian flow _____ gpm

Temperature of water _____

12) WATER QUALITY:
Was a chemical analysis made? Yes No

Did any strata contain undesirable water? Yes No

Type of water? _____ depth of strata _____

I hereby certify that this well was drilled by me (or under my supervision) and that each and all of the statements herein are true to the best of my knowledge and belief.

NAME Gaston C. Alcatoret (Type or Print) Water Well Drillers Registration No. 1201

ADDRESS PO Box 8465 (Street or RFD) Houston (City) 77011 (State)

(Signed) _____ (Water Well Driller) Lone Texas Co (Company Name)

Please attach electric log, chemical analysis, and other pertinent information, if available.

*Additional instructions on reverse side.

Q-1748

WB

TWDBE-GW-53

Q 1748

65-05-213

FORM NO. 30

State

65-05-1P

LAYNE TEXAS COMPANY

HOUSTON -:- DALLAS

REPORT NO. 8020
S. O. 1104-2195
PAGE 1 of 2
FILE NO. 3615
DATE 8/28/72

WELL LOG

CUSTOMER LOCATION

FOR Harris County Municipal Utility District #5
LOCATION WELL Steubner-Airline & Gears Rd.
SURVEY FIELD
COUNTY Harris STATE Texas
OTHER LAND MARKS
Greenridge West Section 1
U.S. Homes-Contractor

WELL DATA

NAME WELL WELL NO. 1
ELEVATION DATUM
RT C GR
TEST HOLE SIZE 9-7/8" TD 1100'
DATE STARTED DRILLING 8-22-72
DATE FINISHED DRILLING 8-25-72
DRILLER F.R. Wall RIG NO. 2
TYPE MUD Gel NO. SACKS 30
ELECTRIC LOG Yes TYPE Schlumberger
SURVEY Eastman TYPE Single-shot
OTHER

DEPTH STRATA	EACH STRATUM	DESCRIPTION FORMATION	SAMPLES DEPTH	SAMPLES TYPE	SAMPLES NUMBER
0		Surface			
8	8	Soil			
22	14	Clay			
35	13	Clay & rock streaks			
103	68	Clay			
165	62	Sand & sandy clay			
175	10	Clay			
194	19	Sand & sandy clay			
210	16	Clay			
236	26	Sand & clay streaks			
242	6	Hard clay			
267	25	Sand & clay streaks			
277	10	Hard shale			
299	22	Sand			
305	6	Shale			
318	13	Sand			
345	27	Shale & sand streaks			
369	24	Shale			
399	30	Sand & sandy shale			
420	21	Sand & rock			
437	17	Shale			
474	37	Sandy shale			
526	52	Shale & sand streaks			
610	84	Sand & rock streaks			
633	23	Sandy shale			
638	5	Sand			
698	60	Hard shale			
725	27	Sand			
733	8	Tough shale			
758	25	Sandy shale & sand			
797	39	Sand & shale streaks			
872	75	Shale & sandy shale			
929	57	Sand & rock layers			
958	29	Shale			

Q 1748

65-05-213

FORM NO. 69

WAYNE TEXAS COMPANY

HOUSTON -:- DALLAS

REPORT NO. 8920
S. O. 1104-2195
PAGE 2 of 2
FILE NO. 3615
DATE 8/28/72

WELL LOG

CUSTOMER LOCATION

FOR Harris County Mun. Utility Dist. #5
U.S. Homes-Contractor
LOCATION WELL Steubner-Airline & Gears Rd.

SURVEY FIELD

COUNTY Harris STATE Texas

OTHER LAND MARKS
Greenridge West Section 1

WELL DATA

NAME WELL WELL NO. 1
ELEVATION DATUM
RT C GR
TEST HOLE SIZE 9-7/8" TO 1100'
DATE STARTED DRILLING 8-22-72
DATE FINISHED DRILLING 8-25-72
DRILLER F.R. Wall RIG NO. 2
TYPE MUD Gel NO. SACKS 30
ELECTRIC LOG Yes TYPE Schlumberger
SURVEY Eastman TYPE Single-Shot
OTHER

DEPTH STRATA	EACH STRATUM	DESCRIPTION FORMATION	SAMPLES DEPTH	SAMPLES TYPE	SAMPLES NUMBER
958					
969	11	Shale & sand streaks			
1010	41	Shale (hard)			
1015	5	Sand			
1018	3	Hard rock			
1026	8	Sand			
1061	35	Shale			
1075	14	Sand			
1100	25	Shale			

Total depth 1100 ft.

65-05-213

FORM NO. 1202 - IN - 8-61 - 88L

THE LAYNE TEXAS COMPANY, LTD.

HOUSTON -:- DALLAS

REPORT NO. 8921
S. O. 1104-2195
PAGE 1 OF 1
FILE NO. 3615
DATE 10/2/72

MATERIAL SETTING

CUSTOMER LOCATION

FOR Harris County M.U.D. #5
U. S. Homes Corporation
LOCATION WELL Steubner Airline & Gears Rd.

SURVEY FIELD

COUNTY Harris STATE Texas

OTHER LAND MARKS Greenridge West, Section 1

WELL DATA

NAME WELL WELL NO. 1
ELEVATION DATUM
TYPE WELL Gravel-Wall
SURFACE CASING CEMENTED Yes NO. SACKS 330+8% Gel
SIZE HOLE UNDERREAMED 30" DEPTH 545'-1045'
GRAVEL TYPE 112-113- NO. CU. YDS. 210
TYPE SCREEN SS WW Barlug GAGE .045"
DRILLER F.R. Wall RIG NO. 2
OTHER G.D. Tesch

165-121

DEPTH	LENGTH	SIZE, KIND, WEIGHT MATERIAL
+2'		20" O.D. surface casing 78.60#
0		Surface
445'		Top of 14" O.D. liner
543'	545'	20" O.D. surface casing 78.60#
551.31'	106.31'	14" O.D. blank liner 54.57#
552.41'	1.10'	14" x 12-3/4" O.D. swage
554.51'	2.10'	12-3/4" O.D. blank liner 43.77#
599.51'	45.00'	12-3/4" O.D. S.S. W.W. Barlug screen .045" ga.
624.62'	25.11'	12-3/4" O.D. blank liner 43.77#
637.62'	13.00'	12-3/4" O.D. S.S. W.W. Barlug screen .045" ga.
699.74'	62.12'	12-3/4" O.D. blank liner 43.77#
724.74'	25.00'	12-3/4" O.D. S.S. W.W. Barlug screen .045" ga.
765.02'	40.28'	12-3/4" O.D. blank liner 43.77#
797.32'	32.30'	12-3/4" O.D. S.S. W.W. Barlug screen .045" ga.
875.59'	78.27'	12-3/4" O.D. blank liner 43.77#
911.09'	35.50'	12-3/4" O.D. S.S. W.W. Barlug screen .045" ga.
917.83'	6.74'	12-3/4" O.D. blank liner 43.77#
927.63'	9.80'	12-3/4" O.D. S.S. W.W. Barlug screen .045" ga.
944.54'	16.91'	12-3/4" O.D. blank liner 43.77#
970.14'	25.60'	12-3/4" O.D. S.S. W.W. Barlug screen .045" ga.
1011.73'	41.59'	12-3/4" O.D. blank liner 43.77#
1026.73'	15.00'	12-3/4" O.D. S.S. W.W. Barlug screen .045" ga.
1042.63'	15.90'	12-3/4" O.D. blank liner 43.77#
1045.00'	2.37'	12-3/4" O.D. set nipple & back pressure valve

SKETCH

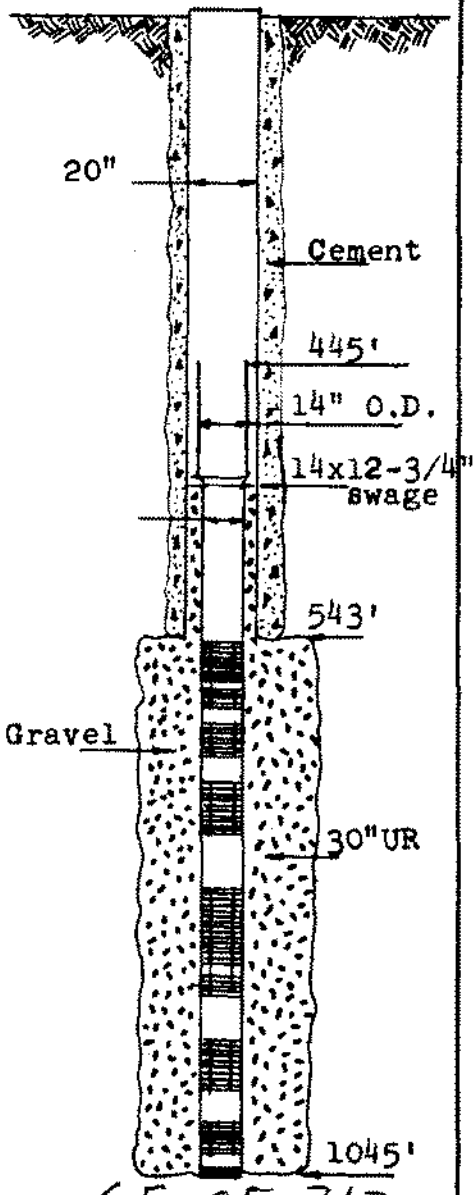

65-05-213

EDNA WOOD LABORATORIES

WATER TECHNOLOGISTS . . CHEMISTS . . MICROBIOLOGISTS

3 October 1972

To: Layne Texas Company
Houston, Texas

SO #1104-2195

Sample marked: Well No. 1, Harris County M.U.D. #5, U.S. Home Corporation
Taken 9-28-72 after 24 hours pumping at 1336 gpm.
Static Head 193'; Pumping Level 298'; 12' Screen;
Screened 535 to 1028' 30 in. underreamed hole from
545 to 1045'. F. R. Well

Received: 9-28-72

WATER ANALYSIS

results in parts per million (mg/l) except as noted

Dissolved Residue at 350°C		273	Conductance, micromhos/cm, 25°C		486
Total Dissolved Solids, actual†		390	Color, units		2
Total Dissolved Solids, calc.		396	Turbidity, units		0
Silica	SiO_2	17	As Calcium Carbonate, $CaCO_3$:		
Calcium	Ca	38	Phenolphthalein Alkalinity		0
Magnesium	Mg	5	Total Alkalinity		189
Sodium (diff.) Na + K as	Na	62	Total Hardness		116
Carbonate	CO_3	0	Free Carbon Dioxide	CO_2	6
Bicarbonate	HCO_3	230	pH . . . 7.75		
Sulfate	SO_4	2	HYPOTHETICAL COMBINATIONS		
Chloride	Cl	41	**Calcium Bicarbonate**		154
Total Iron	Fe	0.30	**Magnesium Bicarbonate**		31
Total Fluoride	F	0.3	**Sodium Bicarbonate**		122
Total Manganese	Mn	0.02	**Sodium Sulfate**		3
Total Nitrate	NO_3	0.70	**Sodium Chloride**		67
			Sodium Fluoride		1
			Sodium Nitrate		1
			Silica		17
			Total Dissolved Solids, Calc.		396

RECEIVED
FEB 26 1973
Central Records

†actual = Dissolved Residue + 50.8% of bicarbonate (HCO_3) ion

EDNA WOOD LABORATORIES

By: Edna Wood

1421
adp

65-05-213

Tel: (713) 747-7271 • P. O. BOX 14171 • 4820 OLD SPANISH TRAIL • HOUSTON, TEXAS 77021

REPORT NO. 8922
S. O. 1104-2195
PAGE 1 of 3
FILE NO. 3615
DATE 10/2/72

LAYNE TEXAS COMPANY

HOUSTON -:- DALLAS

WATER WELL TEST

CUSTOMER LOCATION

TEST FOR Harris County Municipal Utility Dist. #5-U.S. Homes Corporation

LOCATION OF WELL Steubner Airline & Gears Rd

SURVEY FIELD

COUNTY Harris STATE Texas

DESCRIPTION OF LAND MARKS Greenridge West, Section 1

WELL DATA

NAME WELL WELL NO. 1

ELEVATION DATUM

WELL SIZE 20" x 12-3/4" 30"UR

TOTAL DEPTH 1045' TOP SCREEN 555-600'

GRAVEL WELL Yes STRAIGHT WELL

TYPE SCREEN S.S. W.W. GAGE .045" Rib

TEMPERATURE OF WATER

WATER CONDITION Clear

WATER MEASURING DEVICE

ORIFICE SIZE 10"x8" LENGTH 25'

OTHER

TEST PUMP DATA

DEPTH SETTING TOP OF BOWL 380'

LENGTH AIR LINE 380' SIZE 1/4"

TYPE BOWL TLC 12" NO. STAGES 9

LENGTH BOWL SUCTION LT.

SAND CONTENT 0 OZ. PER 100 GAL.

WATER SAMPLE TAKEN Yes NO. SAMPLES 1

BACTERIOLOGICAL SAMPLE TAKEN

ACTIVE STATIC HEAD AFTER PUMP STOPPED

5 MIN. 209 FT. 20 MIN. 203 FT.

10 MIN. 206 FT. 25 MIN. 202 FT.

15 MIN. 204 FT. 30 MIN. 201 FT.

S.L. before start 193 ft.

DRAWDOWN SPECIFIC CAPACITY

DATE HOUR	AIR LINE GAGE	PUMPING LEVEL	DISCH. PRESS.	HEAD ON ORIFICE INCHES	GPM	RPM	OPERATOR	REMARKS
9/27/72	- Started test	at 1:00 P.M.						
1:30PM	92	288		18	1336			
2:00	90	290		18	1336			
2:30	90	290		18	1336			
3:00	89	291		18	1336			
3:30	89	291		18	1336			
4:00	88	292		18	1336			
4:30	88	292		18	1336			
5:00	88	292		18	1336			
5:30	87	293		18	1336			
6:00	87	293		18	1336			
6:30	86	294		18	1336			
7:00	86	294		18	1336			
7:30	86	294		18	1336			
8:00	85	295		18	1336			
8:30	85	295		18	1336			
9:00	85	295		18	1336			
9:30	85	295		18	1336			
10:00	85	295		18	1336			
10:30	84	296		18	1336			
11:00	84	296		18	1336			
11:30	84	296		18	1336			
12:00 M	84	296		18	1336			
9/28/72								
12:30AM	84	296		18	1336			
1:00	84	296		18	1336			
1:30	84	296		18	1336			

OBSERVERS

FOR OWNER

F. R. Wall
FOR LAYNE TEXAS CO.

65-05-213

FORM NO. 29 -

LAYNE TEXAS COMPANY

HOUSTON -:- DALLAS

WATER WELL TEST

REPORT NO. 8922
S. O. 1104-2195
PAGE 2 of 3
FILE NO. 3615
DATE 10/2/72

CUSTOMER LOCATION

TEST FOR Harris County M.U.D. #5
U.S. Homes Corporation
LOCATION OF WELL Steubner Airline & Gears Rd
SURVEY FIELD
COUNTY Harris STATE Texas
DESCRIPTION OF LAND MARKS
Greenridge West, Section 1

WELL DATA

NAME WELL WELL NO. 1
ELEVATION DATUM
WELL SIZE 20" x12-3/4" x 30"UR
TOTAL DEPTH 1045' TOP SCREEN 555-600'
GRAVEL WELL Yes STRAIGHT WELL
TYPE SCREEN SS WW Rib GAGE .045"
TEMPERATURE OF WATER
WATER CONDITION Clear

WATER MEASURING DEVICE

ORIFICE SIZE 10"x8" LENGTH 25'
OTHER

TEST PUMP DATA

DEPTH SETTING TOP OF BOWL 380'
LENGTH AIR LINE 380' SIZE 1/4"
TYPE BOWL TLC 12" NO. STAGES 9
LENGTH BOWL SUCTION LT.

SAND CONTENT 0 OZ. PER 100 GAL.
WATER SAMPLE TAKEN NO. SAMPLES
BACTERIOLOGICAL SAMPLE TAKEN

ACTIVE STATIC HEAD AFTER PUMP STOPPED

5 MIN.	FT.	20 MIN.	FT.
10 MIN.	FT.	25 MIN.	FT.
15 MIN.	FT.	30 MIN.	FT.

DRAWDOWN SPECIFIC CAPACITY

DATE HOUR	AIR LINE GAGE	PUMPING LEVEL	DISCH. PRESS.	HEAD ON ORIFICE INCHES	GPM	RPM	OPERATOR	REMARKS
2:00AM	84	296		18	1336		9/28/72	
2:30	83	297		18	1336			
3:00	83	297		18	1336			
3:30	83	297		18	1336			
4:00	83	297		18	1336			
4:30	83	297		18	1336			
5:00	83	297		18	1336			
5:30	83	297		18	1336			
6:00	82	298		18	1336			
6:30	82	298		18	1336			
7:00	82	298		18	1336			
7:30	82	298		18	1336			
8:00	82	298		18	1336			
8:30	82	298		18	1336			
9:00	82	298		18	1336			
9:30	82	298		18	1336			
10:00	82	298		18	1336			
10:30	82	298		18	1336			
11:00	82	298		18	1336			
11:30	82	298		18	1336			
12:00 N	82	298		18	1336			
12:30PM	82	298		18	1336			
1:00	82	298		18	1336	End of test.		

Recovery on Page 3

OBSERVERS

FOR OWNER

F. R. Wall
FOR LAYNE TEXAS CO.

FORM NO. 55

65-05-213

REPORT NO. 8922
S. O. 1104-2195
PAGE 3 of 3
FILE NO. 3615
DATE 10/2/72

LAYNE TEXAS COMPANY
HOUSTON -:- DALLAS

WATER WELL TEST

CUSTOMER LOCATION

TEST FOR Harris County M.U.D. #5
U.S. Homes Corporation
LOCATION OF WELL Steubner Airline & Gears Rd
SURVEY FIELD
COUNTY Harris STATE Texas
DESCRIPTION OF LAND MARKS
Greenridge West, Section 1

WELL DATA

NAME WELL WELL NO. 1
ELEVATION DATUM
WELL SIZE 20" x12-3/4" x 30"UR
TOTAL DEPTH 1045' TOP SCREEN 555-600'
GRAVEL WELL Yes STRAIGHT WELL
TYPE SCREEN SS WW R1b GAGE .045"
TEMPERATURE OF WATER
WATER CONDITION Clear

WATER MEASURING DEVICE

ORIFICE SIZE 10"x8" LENGTH 25'
OTHER

TEST PUMP DATA

DEPTH SETTING TOP OF BOWL 380'
LENGTH AIR LINE 380' SIZE 1/4"
TYPE BOWL TLC 12" NO. STAGES 9
LENGTH BOWL SUCTION LT.

SAND CONTENT OZ. PER 100 GAL.
WATER SAMPLE TAKEN NO. SAMPLES
BACTERIOLOGICAL SAMPLE TAKEN
ACTIVE STATIC HEAD AFTER PUMP STOPPED
5 MIN. FT. 20 MIN. FT.
10 MIN. FT. 25 MIN. FT.
15 MIN. FT. 30 MIN. FT.
DRAWDOWN SPECIFIC CAPACITY

DATE HOUR	AIR LINE GAGE	W.L. PUMPING LEVEL	DISCH. PRESS.	HEAD ON ORIFICE INCHES	GPM	RPM	OPERATOR	REMARKS
RECOVERY	READINGS							
1:05PM	171	209						
1:10	174	206						
1:15	176	204						
1:20	177	203						
1:25	178	202						
1:30	179	201						
1:40	179	201						
1:50	181	199						
2:00	181	199						
2:15	182	198						
2:30	183	197						
2:45	183	197						
3:00	184	196						
3:15	184	196						
3:30	184	196						
3:45	185	195						
4:00	185	195						
4:15	185	195						
4:30	185	195						
4:45	185	195						
5:00	185	195						

OBSERVERS

FOR OWNER

F. R. Wall
FOR LAYNE TEXAS CO.

FORM NO. 55 -

65-05-213

TEXAS WATER DEVELOPMENT BOARD
WELL SCHEDULE

State Well Number - 65 05 213 Previous Well Number - County - Harris 201
River Basin - San Jacinto River - 10 Zone - 1 Latitude - 29 57 31 Longitude - 95 27 16 Source of Coords - 1

Owners Well No. _____ Location _____ 1/4, _____ 1/4, Section _____, Block _____, Survey _____

Owner - MCO MUD No 5 Driller - Layne Texas Co.

Address _____ Tenant/Oper. _____
Date Drilled - 09/28/1972 Depth - 1,045 ft. Source of Depth - D Altitude - 104 ft. Source of Alt. - M
Aquifer - 121EVGL EVANGELINE AQUIFER Well Type - W User - 370005

WELL CONSTRUCTION
Const. Method - _____ Casing Material - _____
Completion - _____ Screen Material - _____

LIFT DATA - Pump Mfr. _____ Type - TURBINE PUMP No. Stages _____
Bowls Diam. - _____ in. Setting - _____ ft. Column Diam. - _____ in.

Motor Mfr. - _____ Fuel or Power - ELECTRIC MOTOR Horsepower -

YIELD Flow- _____ GPM Pump- _____ GPM Meas.,Rept.,Est- _____ Date- _____

PERFORMANCE TEST Date- _____ Length of Test- _____ Production- _____GPM

Static Level- _____ft. Pumping Level- _____ft. Drawdown- _____ft. Sp.Cap.- _____GPM/ft

QUALITY (Remarks- _____

WATER USE Primary- PUBLIC SUPPLY Secondary- _____ Tertiary- _____

OTHER DATA AVAILAIBLE Water Levels- N Quality- Y Logs- D Other Data-

WATER LEVELS Date- 09/28/1972 Measurement- -201.00
Date- / / Measurement-

Recorded By MB Date Record Collected or Updated- 04/05/2001

Casing or Blank Pipe (C)
Well Screen or Slotted Zone (
Open Hole (O)
Cemented from _____ to _____

		Diam. (in.)	Setting(feet) From	To
1	C	20	0	543
2	C	14	543	554
3	S	14	554	
4	C	14	1027	1045
5				
6				
7				
8				
9				
10				
11				
12				
13				
14				
15				
16				
17				
18				
19				

Reporting Agency - TEXAS WATER DEVELOPMENT BOARD
REMARKS -
202 ft of screen between 554-1027 feet. Cemented to 543 ft. Tested at 1336 gpm with 97 feet drawdown when drilled.

TWDB Water Quality Field Data Sheet

New Well: yes / (no)

State Well Number: 65-05-213

County: HARRIS

County Code: 201

Aquifer Code: 121EVGL

Aquifer Id: 15

Send Results To: Owner / Lessee

Owner's Name: HARRIS CO MUD #5

Lessee's Name: AQUASOURCE

Attention:

Mailing Address: 11907 MIDWOOD COURT

Well Number: MUD #5 WELL #3

Type of Sample: (LCRA) / HACH

Sample Number: 985

Date: 4-5-01

Sampler(s): MB

CIRCLE BOTTLES TAKEN:

1 (on ice)	2	3 (on ice)	4 (on ice)	5
500ml (filtered)	500ml (filtered)	250ml (filtered)	40 ml (not filtered)	1 gallon (filtered)
Anions / Total Alkalinity	Cations	Nitrate/Nitrite	Atrazine	Radioactivity
no preservative	1ml Nitric (HNO3)	0.5 ml Sulfuric (H2SO4)	**no preservative**	10 ml Nitric (HNO3)

Add enough of the proper acid to each bottle that is preserved to drop the pH to 2.

Daily Meter Calibration:

pH	7	7.0
	4 or 10	4.0
Conductivity	500	502
	1000	1000
	2000	
	5000	

Time In: 1105

Time Out:

W. L. depth from LSD (ft.):

W.L. remark:

Pumping Since: POA

Sampling Point: FAW

Well Use: PUBLIC

Lift: T

Power: E

Latitude: 29 57 31

Longitude: 95 27 16

Elevation: 134

Sample Time: 1130

Filter pressure: hand pump / (line)

Field Alkalinity Titration:

7.98 Start pH 4.46 End pH

50 ml. Sample Size

15.35 ml. Acid added for Total

ml. Acid added for Phenol

Items below calculated from ml. acid added data:

Field Total Alkalinity: 0.0 mg/L 307

Field Phenol Alkalinity: 0.0 mg/L

Notes: 300hp TURBINE

Water Quality Stabilization Parameters Table

				Final Readings:
Time:	1120	1125	1130	
pH:	7.86	7.98	7.97	
Temperature (Celsius):	29.2	29.0	29.5	
Conductivity (uS/cm):	787	792	805	
Conductivity Temperature (Celsius)	29.2	29.0	29.6	

Items Below Calculated Later From Results.

Total Hardness: 23

Calculated TDS (mg/L): 461

Balanced: B

Data Entered By Sampler Into Database: (yes) / no

LCRA Environmental Laboratory Services

Date: *30-Apr-01*

CLIENT: Texas Water Development Board
Client Sample ID: 65-05-213
Lab Order: 0104059 **COC ID:** 15789
Project: TWDB 00-01
Collection Date: 04/05/2001 11:30:00 AM
Lab ID: 0104059-13
Matrix: GROUNDWATER

Analyses	Storet	Result	PQL	Qual	Units	DF	QC Batch	Date Analyzed
ICP METALS, DISSOLVED			**E200.7**					Analyst: **SW**
Calcium	00915	6.86	0.204		mg/L	1.02	R8263	04/11/2001
Magnesium	00925	1.50	0.204		mg/L	1.02	R8263	04/11/2001
Potassium	00935	1.33	0.204		mg/L	1.02	R8263	04/11/2001
Sodium	00930	177	0.714		mg/L	1.02	R8263	04/11/2001
ICP METALS, DISSOLVED			**E200.7**					Analyst: **SW**
Boron	01020	400	51.0		µg/L	1.02	R8265	04/11/2001
Iron	01046	ND	51.0		µg/L	1.02	R8265	04/11/2001
Strontium	01080	185	20.4		µg/L	1.02	R8265	04/11/2001
ICPMS METALS, DISSOLVED			**E200.8**					Analyst: **PJM**
Aluminum	01106	ND	4.00		µg/L	1	R8385	04/24/2001
Antimony	01095	ND	1.00		µg/L	1	R8385	04/24/2001
Arsenic	01000	ND	2.00		µg/L	1	R8385	04/24/2001
Barium	01005	105	1.00		µg/L	1	R8385	04/24/2001
Beryllium	01010	ND	1.00		µg/L	1	R8398	04/25/2001
Cadmium	01025	ND	1.00		µg/L	1	R8385	04/24/2001
Chromium	01030	ND	1.00		µg/L	1	R8398	04/25/2001
Cobalt	01035	ND	1.00		µg/L	1	R8385	04/24/2001
Copper	01040	4.43	2.00		µg/L	1	R8385	04/24/2001
Lead	01049	ND	1.00		µg/L	1	R8385	04/24/2001
Lithium	01130	26.3	2.00		µg/L	1	R8385	04/24/2001
Manganese	01056	6.68	1.00		µg/L	1	R8398	04/25/2001
Molybdenum	01060	4.11	1.00		µg/L	1	R8385	04/24/2001
Nickel	01065	ND	1.00		µg/L	1	R8385	04/24/2001
Selenium	01145	ND	4.00		µg/L	1	R8385	04/24/2001
Thallium	01057	ND	1.00		µg/L	1	R8385	04/24/2001
Vanadium	01085	ND	1.00		µg/L	1	R8385	04/24/2001
Zinc	01090	ND	4.00		µg/L	1	R8385	04/24/2001
DISSOLVED ANIONS BY ION CHROMATOGRAPH E300								Analyst: **AMJ**
Bromide Dissolved	71870	0.226	0.0200		mg/L	1	R8387A	04/24/2001
Chloride Dissolved	00941	77.5	1.00		mg/L	1	R8387A	04/24/2001
Fluoride Dissolved	00950	1.23	0.0100		mg/L	1	R8387A	04/24/2001
Sulfate Dissolved	00946	ND	1.00		mg/L	1	R8387A	04/24/2001
ALKALINITY			**M2320 B**					Analyst: **WM**

Qualifiers:
ND - Not Detected at the Reporting Limit
J - Analyte detected below quantitation limits
B - Analyte detected in the associated Method Blank
* - Value exceeds Maximum Contaminant Level
S - Spike Recovery outside accepted recovery limits
R - RPD outside accepted recovery limits
E - Value above quantitation range

LCRA Environmental Laboratory Services

Date: *30-Apr-01*

CLIENT: Texas Water Development Board **Client Sample ID:** 65-05-213
Lab Order: 0104059 **COC ID:** 15789
Project: TWDB 00-01 **Collection Date:** 04/05/2001 11:30:00 AM
Lab ID: 0104059-13 **Matrix:** GROUNDWATER

Analyses	Storet	Result	PQL	Qual	Units	DF	QC Batch	Date Analyzed
Alkalinity, Phenolphthalein	00415	ND	0		mg/L CaCO3	1	R8246	04/11/2001
Alkalinity, Total (As CaCO3)	00410	298	2.00		mg/L CaCO3	1	R8246	04/11/2001
CATION/ANION BALANCE			**CALCULATION**					Analyst: **AMJ**
Cation/Anion Balance	00000	Balanced	0		Date	1	R8413	04/26/2001
NITRATE AND NITRITE			**E353.2**					Analyst: **CL**
Nitrogen, Nitrate & Nitrite	00631	ND	0.0200		mg/L	1	R8344D	04/19/2001
GROSS ALPHA, GROSS BETA			**RADIOCHEM**					Analyst: **SB**
ALPHA, Gross	01503	0.50	0		pci/L	1	R8382	04/16/2001
BETA, Gross	03503	2.7	0		pci/L	1	R8382	04/16/2001
SILICA			**E370.1**					Analyst: **CL**
Silica, Dissolved (as SiO2)	00955	16.4	0.500		mg/L	1	R8290D	04/16/2001

Qualifiers:

ND - Not Detected at the Reporting Limit
J - Analyte detected below quantitation limits
B - Analyte detected in the associated Method Blank
* - Value exceeds Maximum Contaminant Level
S - Spike Recovery outside accepted recovery limits
R - RPD outside accepted recovery limits
E - Value above quantitation range

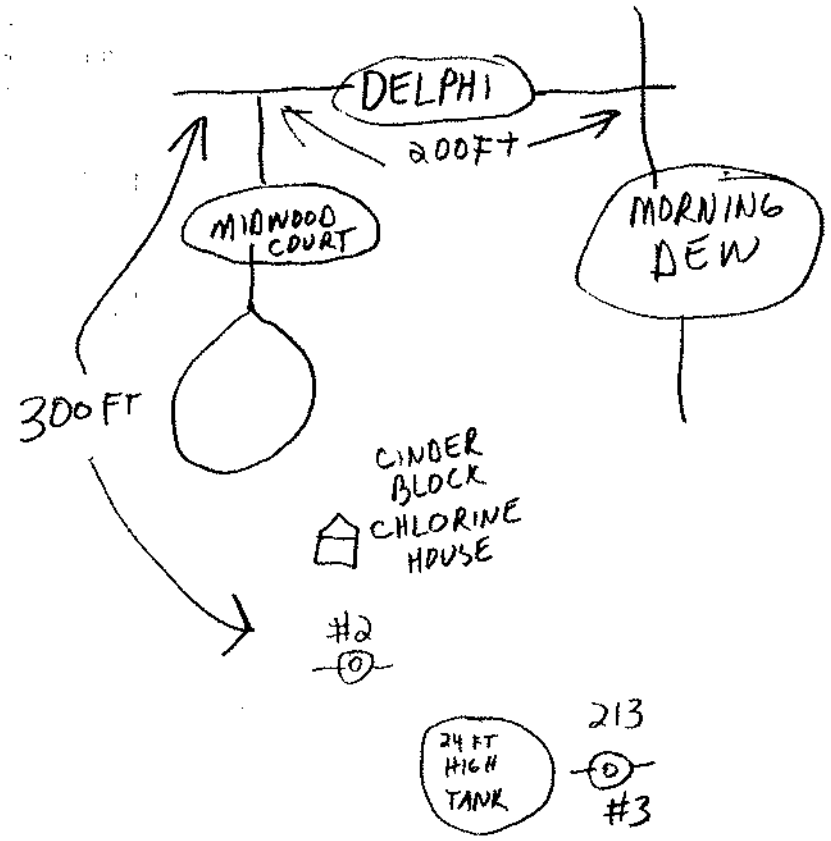
DELPHI
200FT
MIDWOOD COURT
MORNING DEW
300FT
CINDER BLOCK CHLORINE HOUSE
#2
24 FT HIGH TANK
213
#3

Results Sent to: Severn Trent Environmental Services 283 Lockhaven, Suite 208 Houston, Tx 77073

TWDB Water Quality Field Data Sheet

Newly Inventoried Well: NO

SWN: 65-05-27
County: HARRIS
County Code: 201
Aquifer Code: 121EVOL
Aquifer Id: 15

Name: HARRIS CO. MUD #5
Address:
Phone Number: 281-209-2100
Attention:
Well Name or #: 3

Sample ID Number: 1017
Date: 8/15/05
Sampler(s): D. Wuerch

CIRCLE EACH SAMPLE FRACTION COLLECTED:

(1)	(2)	(3)	4	(5)	(6)	(7)	(8)	9	10
500ml filtered	500ml filtered	250ml filtered	40 mL unfiltered	1 L unfiltered	1 L unfiltered	125 ml unfiltered	1 L unfiltered		
Anions/T. Alk.	**Cations**	**Nutrients**	**Atrazine**	**Alpha & Beta**	**Tritium**	**Uranium**	**C14**		
Ice	(HNO3)	Ice + H2SO4	Ice & in dark	(HNO3)	None	(HNO3)	NaOH (*)		

All acidified samples pH <2.0. (*) If natural pH<7, then add NaOH until pH is >7. If natural pH is ≥7, no NaOH required.

Calibration Verification Readings

pH	7 =	7.03
	4 or 10 =	10.04
SLP = 96.6	7.38 =	
Conductivity	500 =	504
	1000 =	989
	2000 =	1940
	5000 =	4930

Time In: 14:40
Time Out: 15:26

Water Level: —
W.L. remark: 42
M.P. = ____

Pumping time: 14:47
Sampling Point: FAW

Well Use: P
Lift: T
Power: E

FIELD G.P.S. readings
Latitude: 29° 57 · 31. "
Longitude: 95° 27 · 16. "

Casing Type: ____
Casing Size: ____ "

Sample Time: 15:15
Filter pressure: hand pump / ~~line~~ / spring

Field Alkalinity Titration:
8:15 Start pH 4.50 End pH
50.0 mL Sample Size
— mL Acid added for Phenol (> 8.3)
15.6 mL Acid added for Total (to pH 4.5)
Items below calculated from: mL acid added x 20 = Alkalinity
Phenol Alkalinity (82244): — mg/L
Total Alkalinity (39086): 312 mg/L

Items Below Calculated Later From Results:
Dissolved Solids (mg/L): ____
Hardness (as CaCO3): ____
Balanced: ____

Water Quality Stabilization Parameters Table (At least 3 readings @ 5 min. intervals)

Time	14:58	15:03	15:08						
pH	8.06	8.04	8.03						
Celsius Temp.	29.2	29.2	29.3						
Conductivity	790	792	791						

Notes: * well operated by Severn Trent

Data Entered By Sampler Into Database: (yes) / no

LABORATORY ANALYTICAL REPORT

Client: Texas Water Development Board
Project: Not Indicated
Lab ID: C05100614-002
Client Sample ID: 6505213

Report Date: 11/09/05
Collection Date: 08/15/05 15:15
Date Received: 10/14/05
Matrix: Aqueous

Analyses	Result	Units	Qual	RL	MCL/ QCL	Method	Analysis Date / By
MAJOR IONS							
Calcium	7.2	mg/L		0.5		E200.7	10/21/05 15:00 / ts
Magnesium	1.6	mg/L		0.5		E200.7	10/21/05 15:00 / ts
Potassium	1.5	mg/L		0.5		E200.7	10/21/05 15:00 / ts
Silica	14.9	mg/L		0.1		E200.7	10/21/05 15:00 / ts
Sodium	171	mg/L		0.5		E200.7	10/21/05 15:00 / ts
METALS - DISSOLVED							
Aluminum	ND	ug/L		1		E200.8	10/25/05 23:15 / sml
Antimony	ND	ug/L		1		E200.8	10/25/05 23:15 / sml
Arsenic	1	ug/L		1		E200.8	10/25/05 23:15 / sml
Barium	100	ug/L		1		E200.8	10/25/05 23:15 / sml
Beryllium	ND	ug/L		1		E200.8	10/25/05 23:15 / sml
Boron	362	ug/L		100		E200.7	10/21/05 15:00 / ts
Cadmium	ND	ug/L		1		E200.8	10/25/05 23:15 / sml
Chromium	ND	ug/L		1		E200.8	10/25/05 23:15 / sml
Cobalt	ND	ug/L		1		E200.8	10/25/05 23:15 / sml
Copper	ND	ug/L		1		E200.8	10/25/05 23:15 / sml
Iron	52	ug/L		30		E200.7	10/21/05 15:00 / ts
Lead	ND	ug/L		1		E200.8	10/25/05 23:15 / sml
Lithium	ND	ug/L		100		E200.7	10/21/05 15:00 / ts
Manganese	8	ug/L		1		E200.8	10/25/05 23:15 / sml
Molybdenum	3	ug/L		1		E200.8	10/25/05 23:15 / sml
Selenium	ND	ug/L		1		E200.8	10/25/05 23:15 / sml
Strontium	184	ug/L		1		E200.8	10/25/05 23:15 / sml
Thallium	ND	ug/L		1		E200.8	10/25/05 23:15 / sml
Uranium	ND	ug/L		0.3		E200.8	10/26/05 21:08 / sml
Vanadium	ND	ug/L		1		E200.8	10/25/05 23:15 / sml
Zinc	ND	ug/L		1		E200.8	10/25/05 23:15 / sml
RADIONUCLIDES - DISSOLVED							
Gross Alpha	1.5	pCi/L		1.0		E900.0	10/24/05 10:00 / rs
Gross Alpha precision (±)	0.8	pCi/L				E900.0	10/24/05 10:00 / rs
Gross Beta	2.0	pCi/L		2.0		E900.0	10/24/05 10:00 / rs
Gross Beta precision (±)	1.7	pCi/L				E900.0	10/24/05 10:00 / rs

Report Definitions:
RL - Analyte reporting limit.
QCL - Quality control limit.
MCL - Maximum contaminant level.
ND - Not detected at the reporting limit.

HARRIS CO. MUD #5

Gulf Coast FY06

TWDB Water Quality Field Data Sheet

SWN: 65-05-213
County: HARRIS
County Code: 201
Aquifer Code: 121 EVGC
Aquifer Id: 15

Name: C/O SEVERN TRENT
Address: 283 LOCKHAVEN DR. SUITE 208
HOUSTON 77073
Phone Number: 713-204-0918 JUAN MONTANA
Attention:
Well Name or #: WELL #3 11907 MIDWOOD CT.

Newly Inventoried Well
ID Number: 669
Date: 8-22-06
Sampler(s): MB

1	2	3	4	5	6	7	8	9	10	11
500ml filtered	2 L filtered	500ml filtered	250ml filtered	1 L unfiltered	1 L unfiltered	250 ml unfiltered	2 L unfiltered	2 L unfiltered	2 L [redacted]	ered
Anions/T. Alk.	Cation/G. Alpha U 234,235,238	Nitrate	Iodide	Tritium	C14/C13 corr	O-18 Deuterium	S-34/O-18 (Sulfate)	Chlorine-36	[redacted]	
Ice	(HNO3)	Ice + H2SO4	Ice	None	NaOH (*)	None	None	None	None	None

All acidified samples pH <2.0. (*) If natural pH<7, then add NaOH until pH is >7. If natural pH is ≥7, no NaOH required.

Calibration Verification Readings

pH	7 =	7.01
	4 or 10 =	4.03
Conductivity	500 =	520
	1000 =	1012
	2000 =	1.99
	5000 =	4.76

Time In: 0805
Time Out: 0915

Water Level: POA
W.L. remark:
M.P. =

Pumping time: POA
Sampling Point: FAW

Well Use: P
Lift: T
Power: E

FIELD G.P.S. readings
Latitude: 29°57'29.6"
Longitude: 95°27'14.4"

Casing Type:
Casing Size: "

Sample Time: 0900

Filter pressure: hand pump / line / spring

Field Alkalinity Titration:

7.96	Start pH	4.45 End pH
50	mL Sample Size	
	mL Acid Phenol (> 8.3)	
15.05	mL Acid Total (to pH 4.5)	

mL acid added x 20 = Alkalinity

Phenol Alkalinity (82244): mg/L
Total Alkalinity (39086): 301 mg/L

Items Below Calculated Later From Results:
Dissolved Solids (mg/L): 445
Hardness (as CaCO3): 29
Balanced: B

Data Entered By Sampler Into Database: yes / no

Water Quality Stabilization Parameters Table (At least 3 readings @ 5 min. intervals)

									Notes:
Time	0840	0850	0855	0900					
pH	7.90	7.95	7.96	7.96					
Celsius Temp.	29.1	29.1	29.1	29.1					
Conductivity	793	793	794	794					

ENERGY LABORATORIES, INC. • 2393 Salt Creek Highway (82601) • P.O. Box 3258 • Casper, WY 82602
Toll Free 888.235.0515 • 307.235.0515 • Fax 307.234.1639 • casper@energylab.com • www.energylab.com

LABORATORY ANALYTICAL REPORT

Client: Texas Water Development Board
Project: TWDB
Lab ID: C06081519-001
Client Sample ID: 6505213 (669)

Report Date: 09/30/06
Collection Date: 08/22/06 09:00
DateReceived: 08/30/06
Matrix: Aqueous

Analyses	Result	Units	Qualifiers	RL	MCL/ QCL	Method	Analysis Date / By
MAJOR IONS							
Alkalinity, Phenolphthalein as CaCO3	7	mg/L		1		A2320 B	08/31/06 10:54 / th
Alkalinity, Total as CaCO3	286	mg/L		1		A2320 B	08/31/06 10:54 / th
Bromide	ND	mg/L		0.50		E300.0	09/01/06 15:02 / wen
Calcium	8.4	mg/L		0.5		E200.7	09/12/06 14:25 / ts
Chloride	65	mg/L		1		A4500-Cl B	08/31/06 17:35 / jl
Fluoride	1.1	mg/L		0.1		A4500-F C	08/31/06 07:39 / th
Magnesium	2.0	mg/L		0.5		E200.7	09/12/06 14:25 / ts
Nitrogen, Nitrate+Nitrite as N	ND	mg/L		0.1		E353.2	09/01/06 08:40 / jal
Potassium	2.0	mg/L		0.5		E200.7	09/12/06 14:25 / ts
Silica	15.4	mg/L		0.1		E200.7	09/12/06 14:25 / ts
Sodium	177	mg/L		0.5		E200.7	09/12/06 14:25 / ts
Sulfate	2	mg/L		1		A4500-SO4 E	09/11/06 13:04 / bmm
NON-METALS							
Iodide	ND	mg/L		0.10		E300.0	09/12/06 05:04 / eli-b
METALS - DISSOLVED							
Aluminum	2	ug/L		1		E200.8	09/01/06 04:53 / sml
Antimony	ND	ug/L		1		E200.8	09/01/06 04:53 / sml
Arsenic	2	ug/L		1		E200.8	09/01/06 04:53 / sml
Barium	117	ug/L		1		E200.8	09/01/06 04:53 / sml
Beryllium	ND	ug/L		1		E200.8	09/01/06 04:53 / sml
Boron	356	ug/L		100		E200.7	09/12/06 14:25 / ts
Cadmium	ND	ug/L		1		E200.8	09/01/06 04:53 / sml
Chromium	ND	ug/L		1		E200.8	09/01/06 04:53 / sml
Cobalt	ND	ug/L		1		E200.8	09/01/06 04:53 / sml
Copper	ND	ug/L		1		E200.8	09/01/06 04:53 / sml
Iron	38	ug/L		30		E200.7	09/12/06 14:25 / ts
Lead	ND	ug/L		1		E200.8	09/01/06 04:53 / sml
Lithium	28	ug/L		1		E200.8	08/31/06 19:08 / bws
Manganese	10	ug/L		1		E200.8	09/01/06 04:53 / sml
Molybdenum	3	ug/L		1		E200.8	09/01/06 04:53 / sml
Selenium	ND	ug/L		1		E200.8	09/01/06 04:53 / sml
Strontium	222	ug/L		1		E200.8	09/01/06 04:53 / sml
Thallium	ND	ug/L		1		E200.8	09/01/06 04:53 / sml
Vanadium	ND	ug/L		1		E200.8	09/01/06 04:53 / sml
Zinc	3	ug/L		1		E200.8	09/01/06 04:53 / sml

Report Definitions: RL - Analyte reporting limit. MCL - Maximum contaminant level.
QCL - Quality control limit. ND - Not detected at the reporting limit.

ENERGY LABORATORIES, INC. • 2393 Salt Creek Highway (82601) • P.O. Box 3258 • Casper, WY 82602
Toll Free 888.235.0515 • 307.235.0515 • Fax 307.234.1639 • casper@energylab.com • www.energylab.com

LABORATORY ANALYTICAL REPORT

Client: Texas Water Development Board
Project: TWDB
Lab ID: C06081519-001
Client Sample ID: 6505213 (669)

Report Date: 09/30/06
Collection Date: 08/22/06 09:00
DateReceived: 08/30/06
Matrix: Aqueous

Analyses	Result	Units	Qualifiers	RL	MCL/ QCL	Method	Analysis Date / By
RADIONUCLIDES - DISSOLVED							
Gross Alpha	ND	pCi/L		1.0		E900.0	09/16/06 14:21 / rs
Uranium 234	ND	pCi/L		0.2		E907.0	09/20/06 15:00 / df
Uranium 235	ND	pCi/L		0.2		E907.0	09/20/06 15:00 / df
Uranium 238	ND	pCi/L		0.2		E907.0	09/20/06 15:00 / df
DATA QUALITY							
A/C Balance (± 5)	4.18	%				Calculation	09/13/06 11:31 / cp
Anions	7.66	meq/L				Calculation	09/13/06 11:31 / cp
Cations	8.33	meq/L				Calculation	09/13/06 11:31 / cp

Report Definitions: RL - Analyte reporting limit. MCL - Maximum contaminant level.
QCL - Quality control limit. ND - Not detected at the reporting limit.

BETA

BETA ANALYTIC INC.

DR. M.A. TAMERS and MR. D.G. HOOD

UNIVERSITY BRANCH
4985 S.W. 74 COURT
MIAMI, FLORIDA, USA 33155
PH: 305/667-5167 FAX: 305/663-0964
E-MAIL: beta@radiocarbon.com

REPORT OF RADIOCARBON DATING ANALYSES

Dr. Steve Dobos

Report Date: 10/6/2006

Sample Data	Apparent C14 Age (fraction modern)	C13/C12 Ratio
Beta - 220504	24230 +/- 180 BP (Fmdn 0.0490 +/- 0.0011)	-12.5 o/oo
SAMPLE : C06081522-001C 669 ANALYSIS : AMS-Standard delivery MATERIAL/PRETREATMENT : (water DIC): carbonate precipitation		
Beta - 220505	22330 +/- 140 BP (Fmdn 0.0620 +/- 0.0011)	-10.1 o/oo
SAMPLE : C06081522-002C 670 ANALYSIS : AMS-Standard delivery MATERIAL/PRETREATMENT : (water DIC): carbonate precipitation		
Beta - 220506	21130 +/- 120 BP (Fmdn 0.0720 +/- 0.0011)	-11.3 o/oo
SAMPLE : C06081522-003C 671 ANALYSIS : AMS-Standard delivery MATERIAL/PRETREATMENT : (water DIC): carbonate precipitation		
Beta - 220507	24760 +/- 170 BP (Fmdn 0.0458 +/- 0.0010)	-12.5 o/oo
SAMPLE : C06081522-004C 672 ANALYSIS : AMS-Standard delivery MATERIAL/PRETREATMENT : (water DIC): carbonate precipitation		
Beta - 220508	14730 +/- 80 BP (Fmdn 0.1598 +/- 0.0016)	-12.3 o/oo
SAMPLE : C06081522-005C 673 ANALYSIS : AMS-Standard delivery MATERIAL/PRETREATMENT : (water DIC): carbonate precipitation		

65-05-213

60-61-722

60-53-417

60-53-821

60-61-905

Dates are reported as RCYBP (raduicarbon years before present, "present" = 1950A.D.). By International convention, the modern reference standard was 95% of the C14 content of the National Bureau of Standards' Oxalic Acid & calculated using the Libby C14 half life (5568 years). Quoted errors represent 1 standard deviation statistics (68% probability) & are based on combined measurements of the sample, background, and modern reference standards.

Measured C13/C12 ratios were calculated relative to the PDB-1 international standard and the RCYBP ages were normalized to -25 per mil. If the ratio and age are accompanied by an (*), then the C13/C12 value was estimated, based on values typical of the material type. The quoted results are NOT calibrated to calendar years. Calibration to calendar years should be calculated using the Conventional C14 age.

99482

Sample		Weight				36Cl/Total Cl (E-15)			35Cl/37Cl		Note
PLID	USERID	SAMPLE g	NATIVE mg	ARRIER m	ARGET m	VALUE	ERROR	ERROR %	VALUE	ERROR	Note
200602735	C06080739-001B	60			30.1	1276.00	67.66	5			
200602736	C06080739-002B	110			27.6	537.70	24.24	5			
200602737	C06080739-003B	60			29.3	28.45	5.41	19			
200602738	C06080739-005B	80			23.3	55.40	3.92	7			
200602739	C06081522-001A	160	65-05-213		32.4	227.50	5.68	2			
200602740	C06081522-002A	250	60-61-722		38.4	76.25	12.83	17			AI
200602741	C06081522-003A	550	60-53-417		31.4	75.20	10.84	14			
200602742	C06081522-004A	400	60-53-821		40.1	73.39	3.75	5			
200602743	C06081522-005A	350	60-61-905		28.7	81.08	8.82	11			AI
200602744	C06081522-006A	650	60-36-809		17.2	92.59	5.64	6			
200602745	C06081522-007A	325	60-45-917		21.1	101.40	4.09	4			
200602746	C06081522-008A	450	60-44-318		22.4	88.34	7.30	8			

PI: Sample had high interference rate, data is not publication quality

AI: Sample had high interference rate, ratio is reliable but uncertainty is large

AC: Sample had low current, ratio is reliable but uncertainty is large

PC: Sample had low current, data is not publication quality

Client: ENERGY LABORATORIES, INC.
Recvd : 06/09/01
Job# : 2264
Final : 06/12/31

Purchase Order: 1673
Contact: S. Dobos, 307 235-0515
2393 Salt Creek Hwy, PO Box 3258
Casper, WY 82602, (Fx) 234-1639

07012

	Cust LABEL INFO	JOB.SX	REFDATE	QUANT	ELYS	TU	eTU
✓ 1	ENERGY LABS - C06081522-001D	2264.01	060822	1000	275	0.06	0.09
2	ENERGY LABS - C06081522-002D	2264.02	060822	1000	275	0.21	0.09
3	ENERGY LABS - C06081522-003D	2264.03	060823	1000	275	0.03	0.09
4	ENERGY LABS - C06081522-004D	2264.04	060823	1000	275	0.09	0.09
5	ENERGY LABS - C06081522-005D	2264.05	060823	1000	275	-0.01	0.09
6	ENERGY LABS - C06081522-006D	2264.06	060824	1000	275	-0.03	0.09
7	ENERGY LABS - C06081522-007D	2264.07	060824	1000	275	0.08	0.09
8	ENERGY LABS - C06081522-008D	2264.08	060824	1000	275	0.02	0.09

Sample ID	Client Sample ID	Collect Date	Receive Date	Matrix	Test
C06081522-001	6505213 (669)	08/22/06 9:00	08/30/06	Aqueous	Subcontracted, Beta Analytic Subcontracted, Purdue Subcontracted, Tritium Laboratory Subcontracted, ZymaX
C06081522-002	6061722 (670)	08/22/06 11:30	08/30/06	Aqueous	Same As Above
C06081522-003	6053417 (671)	08/23/06 8:15	08/30/06	Aqueous	Same As Above
C06081522-004	6053821 (672)	08/23/06 9:15	08/30/06	Aqueous	Same As Above
C06081522-005	6061905 (673)	08/23/06 14:30	08/30/06	Aqueous	Same As Above
C06081522-006	6036809 (674)	08/24/06 9:00	08/30/06	Aqueous	Same As Above
C06081522-007	6045712 (675)	08/24/06 11:00	08/30/06	Aqueous	Same As Above
C06081522-008	6044318 (676)	08/24/06 12:15	08/30/06	Aqueous	Same As Above

There were no problems with the analyses and all data for associated QC met EPA or laboratory specifications except where noted in the Case Narrative or Report.

If you have any questions regarding these tests results, please call.

Report Approved By: R.A. Leahey
Roger Garling
Laboratory Supervisor

1 - 65-05-213
2 - 60-61-722
3 60-53-417
4 60-53-821
5 60-61-905
6 60-36-809
7 60-45-712
8 60-44-318

ZymaX FORENSICS

REPORT OF ANALYTICAL RESULTS

Client: Steve Dobos Energy Laboratories, Inc. 2393 Salt Creek Hwy Casper, WY 82602	**Lab Number:** 40232 **Received:** 9/6/2006 **Matrix:** Water
Project: **Project Number:** **Collected by:** Client	**Sample Description:** See Below **Analyzed:** 10/30/2006 **Method:** CF-IRMS

$\delta^{34}S$ $\delta^{18}O$ 49932 50982

LAB NUMBER	SAMPLE DESCRIPTION	$\delta^{34}S$ ‰	$\delta^{18}O$ ‰
40232-1	C06081522-001 ✓	37.8	NR
40232-2	C06081522-002	13.8	NR
40232-3	C06081522-003	1.9	14.5
40232-4	C06081522-004	6.7	15.5
40232-5	C06081522-005	9.0	NR
40232-6	C06081522-006	1.1	NR
40232-7	C06081522-007	6.1	NR
40232-8	C06081522-008	1.5	NR
Analytical Precision (1-sigma)		0.3	0.4

Sample ID	Client Sample ID	Collect Date	Receive Date	Matrix	Test
C06081522-001	6505213 (669)	08/22/06 9:00	08/30/06	Aqueous	Subcontracted, Beta Analytic Subcontracted, Purdue Subcontracted, Tritium Laboratory Subcontracted, ZymaX
C06081522-002	6061722 (670)	08/22/06 11:30	08/30/06	Aqueous	Same As Above
C06081522-003	6053417 (671)	08/23/06 8:15	08/30/06	Aqueous	Same As Above
C06081522-004	6053821 (672)	08/23/06 9:15	08/30/06	Aqueous	Same As Above
C06081522-005	6061905 (673)	08/23/06 14:30	08/30/06	Aqueous	Same As Above
C06081522-006	6036809 (674)	08/24/06 9:00	08/30/06	Aqueous	Same As Above
C06081522-007	6045712 (675)	08/24/06 11:00	08/30/06	Aqueous	Same As Above
C06081522-008	6044318 (676)	08/24/06 12:15	08/30/06	Aqueous	Same As Above

There were no problems with the analyses and all data for associated QC met EPA or laboratory specifications except where noted in the Case Narrative or Report.

If you have any questions regarding these tests results, please call.

Report Approved By: R.A. Leahy
Roger Gaines
Laboratory Supervisor

ZymaX FORENSICS

REPORT OF ANALYTICAL RESULTS

Client: Steve Dobós Energy Laboratories, Inc. 2393 Salt Creek Hwy Casper, WY 82602	**Lab Number:** 40232 **Received:** 09/06/06 **Matrix:** Water
Project: **Project Number:** **Collected by:** Client	**Sample Description:** See Below **Reported:** 10/18/06 **Method:** CF-IRMS

$\delta^{18}O$ δD 50790 50791

LAB NUMBER	SAMPLE DESCRIPTION	$\delta^{18}O$ ‰	δD ‰
40232-1	C06081522-001 ✓	-5.6	-23.0
40232-2	C06081522-002	-4.6	-22.2
40232-3	C06081522-003	-4.6	-21.7
40232-4	C06081522-004	-5.6	-21.3
40232-5	C06081522-005	-4.7	-19.2
40232-6	C06081522-006	-5.0	-23.3
40232-7	C06081522-007	-5.3	-22.4
40232-8	C06081522-008	-5.5	-23.4
Analytical Precision		0.3	1.0

Sample ID	Client Sample ID	Collect Date	Receive Date	Matrix	Test
C06081522-001	6505213 (669)	08/22/06 9:00	08/30/06	Aqueous	Subcontracted, Beta Analytic Subcontracted, Purdue Subcontracted, Tritium Laboratory Subcontracted, ZymaX
C06081522-002	6061722 (670)	08/22/06 11:30	08/30/06	Aqueous	Same As Above
C06081522-003	6053417 (671)	08/23/06 8:15	08/30/06	Aqueous	Same As Above
C06081522-004	6053821 (672)	08/23/06 9:15	08/30/06	Aqueous	Same As Above
C06081522-005	6061905 (673)	08/23/06 14:30	08/30/06	Aqueous	Same As Above
C06081522-006	6036809 (674)	08/24/06 9:00	08/30/06	Aqueous	Same As Above
C06081522-007	6045712 (675)	08/24/06 11:00	08/30/06	Aqueous	Same As Above
C06081522-008	6044318 (676)	08/24/06 12:15	08/30/06	Aqueous	Same As Above

There were no problems with the analyses and all data for associated QC met EPA or laboratory specifications except where noted in the Case Narrative or Report.

If you have any questions regarding these tests results, please call.

Report Approved By: R.A. Leahy
Roger Leahy
Laboratory Supervisor

WQ FY09

TWDB Water Quality Field Data Sheet

Newly Inventoried Well: N

SWN: 65-05-213
County: Harris
County Code: 201
Aquifer Code: 121 EVGL
Aquifer Id: 15

Name: Harris Co MUD #5
Address: c/o Severn Trent
283 Lockhaven Dr. Suite 208
Houston 77073
Attention:
Well Name or #: Well #3 11907 Windmood CT

ID Number: 357
Date: 6/25/09
Sampler(s): Neffendorf

1	2	3	4	5	6	7	8	9	10	11
40 ml unfiltered Atrazine ICE	250 ml filtered Cation HNO3 by lab	250 ml filtered Anions/T.Alk. ICE	250 ml filtered Nitrate ICE + H2SO4	1L filtered UNAT Gross Alpha HNO3 by lab	2L filtered Radium (226/228) HNO3 by lab					

All acidified samples pH <2.0. (*) If natural pH<7, then add NaOH until pH is >7. If natural pH is ≥7, no NaOH required.

Calibration Verification Readings

pH	7 =	6.99
	4 or 10 =	10.01
SLP = 97.0		
Conductivity	500 =	497
	1000 =	1000
	2000 =	1969
	5000 =	4580

Time In: 1350
Time Out: 1355

Water Level: —
W.L. remark: —
M.P. =

Pumping time: POA
Sampling Point: FAU

Well Use: P
Lift: T
Power: E

FIELD G.P.S. readings
Latitude: 29° 57' 30. "
Longitude: 95° 27' 15. "

Casing Type:
Casing Size: 14 "

Sample Time: 1335

Filter pressure: hand pump / line / spring

Field Alk. Titration (0.0200 N) H2SO4

7.62 Start pH 4.50 End pH
50 mL Sample Size
mL Acid Phenol (> 8.3)
14.4 mL Acid Total (to pH 4.5)
mL acid added x 20 = Alkalinity

Phenol Alkalinity (82244): mg/L
Total Alkalinity (39086): 288 mg/L
Photometer DO (00300): 1.1 mg/L

Data entered by sampler into GWDB: (yes) / no
Balanced:

Water Quality Stabilization Parameters Table (At least 3 readings @ 5 min. intervals)

Time	1320	1325	1330	1335					
pH	7.71	7.59	7.53	7.57					
Celsius Temp	29.2	29.5	29.4	29.5					
Conductivity	790	749	746	745					

Notes:

LCRA Environmental Laboratory Services

Date: *01-Feb-10*

CLIENT:	Texas Water Development Board	**Client Sample ID:**	65-05-213
Lab Order:	0906B75	**Collection Date:**	6/25/2009 1:35:00 PM
Project:	TWDB FY2009	**Matrix:**	GROUNDWATER
Lab ID:	0906B75-012	**Tag No:**	357

Analyses	Result	PQL	Qual	Units	DF	Date Analyzed
ICP METALS, DISSOLVED		**E200.7**				Analyst: **MV**
Calcium	7.86	0.20		mg/L	1	7/7/2009 1:09:28 PM
Magnesium	1.93	0.20		mg/L	1	7/7/2009 1:09:28 PM
Potassium	1.71	0.20		mg/L	1	7/7/2009 1:09:28 PM
Sodium	165	0.51		mg/L	1	7/7/2009 1:09:28 PM
ICP METALS, DISSOLVED		**E200.7**				Analyst: **MV**
Boron	316	51		µg/L	1	7/7/2009 1:09:28 PM
Iron	< 51	51		µg/L	1	7/7/2009 1:09:28 PM
Strontium	221	20		µg/L	1	7/7/2009 1:09:28 PM
ICPMS METALS, DISSOLVED		**E200.8**				Analyst: **SW**
Aluminum	< 4.08	4.08		µg/L	1	7/7/2009 3:44:11 PM
Antimony	< 1.02	1.02		µg/L	1	7/7/2009 3:44:11 PM
Arsenic	< 2.04	2.04		µg/L	1	7/7/2009 3:44:11 PM
Barium	112	1.02		µg/L	1	7/7/2009 3:44:11 PM
Beryllium	< 1.02	1.02		µg/L	1	7/7/2009 3:44:11 PM
Cadmium	< 1.02	1.02		µg/L	1	7/7/2009 3:44:11 PM
Chromium	3.24	1.02		µg/L	1	7/7/2009 3:44:11 PM
Cobalt	< 1.02	1.02		µg/L	1	7/7/2009 3:44:11 PM
Copper	1.43	1.02		µg/L	1	7/7/2009 3:44:11 PM
Lead	< 1.02	1.02		µg/L	1	7/7/2009 3:44:11 PM
Lithium	26.5	2.04	A	µg/L	1	7/7/2009 3:44:11 PM
Manganese	8.60	1.02		µg/L	1	7/7/2009 3:44:11 PM
Molybdenum	3.01	1.02		µg/L	1	7/7/2009 3:44:11 PM
Selenium	< 4.08	4.08		µg/L	1	7/7/2009 3:44:11 PM
Silver	< 1.02	1.02		µg/L	1	7/7/2009 3:44:11 PM
Thallium	< 1.02	1.02		µg/L	1	7/7/2009 3:44:11 PM
Uranium	< 1.02	1.02	A	µg/L	1	7/7/2009 3:44:11 PM
Vanadium	< 1.02	1.02		µg/L	1	7/7/2009 3:44:11 PM
Zinc	< 4.08	4.08		µg/L	1	7/7/2009 3:44:11 PM
MERCURY, TOTAL		**SW7470A**				Analyst: **AE**
Mercury	< 0.200	0.200		µg/L	1	7/8/2009 3:25:00 PM
CATION/ANION BALANCE		**CALCULATION**				Analyst: **AMJ**
Cation/Anion Balance	1.5	5.0		%	1	7/10/2009
RADIUM 226		**SM7500-RA B**				Analyst: **SUB**
Radium 226	< 0.1 ± 1.62	0.1		pCi/L	1	1/14/2010
RADIUM 228		**SM7500-RA D**				Analyst: **SUB**
Radium 228	< 0.1 ± 4.66	0.1		pCi/L	1	1/14/2010

Qualifiers:

PQL: Practical Quantitation Limit

A Not Available for Accreditation
B Analyte Detected in Method Blank
E Value Above Quantitation Range
H Holding Time Exceeded
N Not Accredited
S Spike Recovery Outside Recovery Limits
X Value Exceeds Maximum Contaminant Level (MCL)

LCRA Environmental Laboratory Services

Date: *01-Feb-10*

CLIENT:	Texas Water Development Board	**Client Sample ID:**	65-05-213
Lab Order:	0906B75	**Collection Date:**	6/25/2009 1:35:00 PM
Project:	TWDB FY2009	**Matrix:**	GROUNDWATER
Lab ID:	0906B75-012	**Tag No:**	357

Analyses	Result	PQL	Qual	Units	DF	Date Analyzed
GROSS ALPHA, GROSS BETA		**E900**				Analyst: **SUB**
Gross Alpha Particle Activity	7.6 ± 2.9	0.1		pCi/L	1	10/22/2009
DISSOLVED ANIONS BY ION CHROMATOGRAPH		**E300.0**				Analyst: **WR**
Bromide Dissolved	0.28	0.02		mg/L	1	7/8/2009 4:43:00 AM
Chloride Dissolved	71.3	1.00		mg/L	1	7/8/2009 4:43:00 AM
Fluoride Dissolved	1.10	0.01		mg/L	1	7/8/2009 4:43:00 AM
Sulfate Dissolved	2.08	1.00		mg/L	1	7/8/2009 4:43:00 AM
ALKALINITY		**SM2320 B**				Analyst: **KK**
Alkalinity, Phenolphthalein	< 2	2	A	mg/L CaCO3	1	7/7/2009
Alkalinity, Total (As CaCO3)	295	2		mg/L CaCO3	1	7/7/2009
NITRATE AND NITRITE		**SM4500-NO3-H**				Analyst: **KK**
Nitrogen, Nitrate & Nitrite	< 0.020	0.020		mg/L	1	7/1/2009
DISSOLVED PHOSPHATE AS P IN WATER		**E365.4**				Analyst: **CM**
Phosphorus, Dissolved (As P)	0.080	0.020		mg/L	1	7/2/2009
SILICA		**SM4500-SiO2-C**				Analyst: **ML**
Silica, Dissolved (as SiO2)	16.1	2.50		mg/L	5	6/30/2009

Qualifiers:

PQL: Practical Quantitation Limit

A Not Available for Accreditation
B Analyte Detected in Method Blank
E Value Above Quantitation Range
H Holding Time Exceeded
N Not Accredited
S Spike Recovery Outside Recovery Limits
X Value Exceeds Maximum Contaminant Level (MCL)

Certificate of Analysis Summary 337803

Lower Colorado River Authority, Austin, TX

Project Name: 0906B75 C, D

Project Id:

Contact: Susan Benavidez

Project Location:

Date Received in Lab: Tue Jul-07-09 11:00 am

Report Date: 01-FEB-10

Project Manager: James Mathis

Analysis Requested													
	Lab Id:	337803-019		337803-020		337803-021		337803-022		337803-023		337803-024	
	Field Id:	0906B75-010C		0906B75-010D		0906B75-011C		0906B75-011D		0906B75-012C		0906B75-012D	
	Depth:												
	Matrix:	GROUND WATER		GROUND WATER		GROUND WATER		GROUND WATER		GROUND WATER		GROUND WATER	
	Sampled:	Jun-25-09 09:20		Jun-25-09 09:20		Jun-25-09 10:10		Jun-25-09 10:10		Jun-25-09 13:35		Jun-25-09 13:35	
EPA 900	*Extracted:*												
	Analyzed:	Oct-22-09 16:30				Oct-22-09 16:30				Oct-22-09 16:30			
	Units/RL:	pCi/L	RL			pCi/L	RL			pCi/L	RL		
Alpha, Gross		3.70	1.50			6.40	1.90			7.60	2.90		
RAM analysis by E901.1M	*Extracted:*												
	Analyzed:			Jan-12-10 13:23				Jan-12-10 14:44				Jan-14-10 11:48	
	Units/RL:			pCi/L	RL			pCi/L	RL			pCi/L	RL
Radium-226				2.04	1.61			2.84	1.68			<1.62	1.62
Radium-228				<4.48	4.48			<4.61	4.61			<4.66	4.66

+60.62.401 +60.61.905 +65.05.213

This analytical report, and the entire data package it represents, has been made for your exclusive and confidential use.
The interpretations and results expressed throughout this analytical report represent the best judgment of XENCO Laboratories.
XENCO Laboratories assumes no responsibility and makes no warranty to the end use of the data hereby presented.
Our liability is limited to the amount invoiced for this work order unless otherwise agreed to in writing.

James Mathis
Corpus Christi Lab Director

Revised Ver. 1.000

WQ FY 2013 Gulf Coast

TWDB Water Quality Field Data Sheet

SWN: 6505213
County: Harris
County Code: 201
Aquifer Code: 121 EVGL
Aquifer Id:

Name: HC MUD #5
Address: c/o Severn Trent
283 Lockhaven Dr., Ste. 208
Houston, Tx 77073
Attention: Allen Jenkins
Well Name or #: Water Plant #1, Well #3, 11907½ Midwood

Newly Inventoried Well
ID Number: 328
Date: 4/29/13
Sampler(s): Doug Coker

CT.

1	2	3	4	5	6	7	8	9	10
40 ml unfiltered	250 ml filtered	500 ml filtered	500 ml filtered	1L filtered	2L filtered	1L DUP ILTERED			
Atrazine	Nitrate	Anions/T. Alk *	Cation	UNAT Gross Alpha	Radium (226/228)	C14&13 Tape calc			
ICE	ICE + H_2SO_4	ICE	HNO_3 by lab	HNO_3 by lab	HNO_3 by lab	NaOH			

All acidified samples pH <2.0. (*) If natural pH is <7, then add NaOH until pH is between 7 and 8. If natural pH is ≥7, no NaOH required

11	12

Calibration Verification Readings

pH	SLOPE =	✓
	7 =	✓
	4 or 10 =	
Conductivity	500 =	
	1000 =	✓
	2000 =	
	5000 =	

Time In:
Time Out:
Water Level: —
M.P. =
W.L. remark:
Pumping time: 10:37
Sampling Point: RO ✓
Well Use: PS
Lift: T
Power: E

FIELD G.P.S. readings

Latitude: ✓
Longitude:

Casing Type:
Casing Size:
Sample Time: 1102 ✓

Filter pressure: hand pump / line / spring sampler

Field Alkalinity Titration

8.25	Start pH
4.51	End pH
50	mL Sample Size
—	mL Acid Phenol (> 8.3)
15.3	mL Acid Total (to pH 4.5)

mL acid added x 20 = Alkalinity

Phenol Alkalinity (82244): — mg/L
Total Alkalinity (39086): 306 mg/L ✓

Water Quality Stabilization Parameters Table (At least 3 readings @ 5 min. intervals)

Time	1042	1047	1052	1057					
pH	8.17	8.18	8.16	8.18	✓				
Celsius Temp	27.7	28.4	28.5	28.6	✓				
Conductivity	790	806	788	792	✓				

Notes:

Final Analysis Report

LCRA Environmental Laboratory Services

Date: *31-May-13*

CLIENT: Texas Water Development Board
Client Sample ID: 65-05-213
Lab Order: 1305171
Collection Date: 4/29/2013 11:02:00 AM
Project: TWDB Suite
Matrix: GROUNDWATER
Lab ID: 1305171-001
Tag No: 328

Analyses	Result	PQL	Qual	Units	DF	Date Analyzed
ICP METALS, DISSOLVED			**E200.7**			Analyst: **MV**
Calcium	6.70	0.20		mg/L	1	5/10/2013 11:24:38 AM
Magnesium	1.40	0.20		mg/L	1	5/10/2013 11:24:38 AM
Potassium	1.68	0.20		mg/L	1	5/10/2013 11:24:38 AM
Sodium	161	0.50		mg/L	1	5/10/2013 11:24:38 AM
ICP METALS, DISSOLVED			**E200.7**			Analyst: **MV**
Boron	339	50		µg/L	1	5/10/2013 11:24:38 AM
Iron	< 50	50		µg/L	1	5/10/2013 11:24:38 AM
Strontium	174	20		µg/L	1	5/10/2013 11:24:38 AM
ICPMS METALS, DISSOLVED			**E200.8**			Analyst: **SW**
Aluminum	< 4.0	4.0		µg/L	1	5/9/2013 6:26:29 PM
Antimony	< 1.0	1.0		µg/L	1	5/9/2013 6:26:29 PM
Arsenic	< 2.0	2.0		µg/L	1	5/9/2013 6:26:29 PM
Barium	96.1	1.0		µg/L	1	5/9/2013 6:26:29 PM
Beryllium	< 1.0	1.0		µg/L	1	5/9/2013 6:26:29 PM
Cadmium	< 1.0	1.0		µg/L	1	5/9/2013 6:26:29 PM
Chromium	5.9	1.0		µg/L	1	5/9/2013 6:26:29 PM
Cobalt	< 1.0	1.0		µg/L	1	5/9/2013 6:26:29 PM
Copper	2.2	1.0		µg/L	1	5/9/2013 6:26:29 PM
Lead	< 1.0	1.0		µg/L	1	5/9/2013 6:26:29 PM
Lithium	27.3	2.0	A	µg/L	1	5/9/2013 6:26:29 PM
Manganese	9.2	1.0		µg/L	1	5/9/2013 6:26:29 PM
Molybdenum	2.9	1.0		µg/L	1	5/9/2013 6:26:29 PM
Selenium	< 4.0	4.0		µg/L	1	5/9/2013 6:26:29 PM
Silver	< 1.0	1.0		µg/L	1	5/9/2013 6:26:29 PM
Thallium	< 1.0	1.0		µg/L	1	5/9/2013 6:26:29 PM
Uranium	< 1.0	1.0	A	µg/L	1	5/9/2013 6:26:29 PM
Vanadium	1.5	1.0		µg/L	1	5/9/2013 6:26:29 PM
Zinc	< 4.0	4.0		µg/L	1	5/9/2013 6:26:29 PM
MERCURY, DISSOLVED			**E245.1**			Analyst: **AE**
Mercury	< 0.2	0.2		µg/L	1	5/17/2013 9:35:00 AM
DISSOLVED ANIONS BY ION CHROMATOGRAPH			**E300.0**			Analyst: **WR**
Bromide Dissolved	0.27	0.02		mg/L	1	5/7/2013 8:42:00 AM
Chloride Dissolved	72.3	1.00		mg/L	1	5/7/2013 8:42:00 AM
Fluoride Dissolved	1.23	0.01		mg/L	1	5/7/2013 8:42:00 AM
Sulfate Dissolved	< 1.00	1.00		mg/L	1	5/7/2013 8:42:00 AM

Qualifiers:

A Not Available for Accreditation
E Value Above Quantitation Range
N Not Accredited
X Value Exceeds Maximum Contaminant Level (MCL)
B Analyte Detected in Method Blank
H Holding Time Exceeded
S Spike Recovery Outside Recovery Limits

PQL Practical Quantitation Limit
Values Below PQL Considered Estimated

LCRA Environmental Laboratory Services

Date: *31-May-13*

CLIENT:	Texas Water Development Board	**Client Sample ID:**	65-05-213
Lab Order:	1305171	**Collection Date:**	4/29/2013 11:02:00 AM
Project:	TWDB Suite	**Matrix:**	GROUNDWATER
Lab ID:	1305171-001	**Tag No:**	328

Analyses	Result	PQL	Qual	Units	DF	Date Analyzed
ALKALINITY		**SM2320 B**				Analyst: **KH**
Alkalinity, Phenolphthalein	< 2	2	A	mg/L CaCO3	1	5/7/2013
Alkalinity, Total (As CaCO3)	297	2		mg/L CaCO3	1	5/7/2013
CATION/ANION BALANCE		**CALCULATION**				Analyst: **AMJ**
Cation/Anion Balance	6.48	5.0	A	%	1	5/31/2013
NITRATE AND NITRITE		**SM4500-NO3-H**				Analyst: **ML**
Nitrogen, Nitrate & Nitrite	< 0.020	0.020		mg/L	1	5/13/2013
DISSOLVED PHOSPHATE AS P IN WATER		**E365.4**				Analyst: **CM**
Phosphorus, Dissolved (As P)	< 0.020	0.020		mg/L	1	5/21/2013
SILICA		**SM4500-SIO2-C**				Analyst: **KH**
Silica, Dissolved (as SiO2)	15.0	2.50		mg/L	5	5/8/2013

Qualifiers:

A Not Available for Accreditation
B Analyte Detected in Method Blank
E Value Above Quantitation Range
H Holding Time Exceeded
N Not Accredited
S Spike Recovery Outside Recovery Limits
X Value Exceeds Maximum Contaminant Level (MCL)

PQL Practical Quantitation Limit
Values Below PQL Considered Estimated

SUMMIT
ENVIRONMENTAL TECHNOLOGIES, INC.
Analytical Laboratories

June 03, 2013
Client: LCRA Environmental Laboratory
Address: P.O. Box 220 78767-0220
Austin, TX 78744
Received: 5/10/2013
Project #: 1305172

Client ID#	Lab ID#	Collected	Analyte	Result	Units	Matrix	Method	DF	LOQ	Run	Analyst
1305172-001	1307651-01	29-Apr-13	Gross Alpha	U +/- 2.33	pCi/L	L	EPA 900.0	1	3	29-May-13	CM
1305172-001	1307651-01	29-Apr-13	Radium-226	0.37 +/- 0.25	pCi/L	L	EPA 903.0	1	1	30-May-13	CM
1305172-001	1307651-01	29-Apr-13	Radium-228	U +/- 0.37	pCi/L	L	EPA904.0	1	1	29-May-13	CM
1305172-002	1307651-02	29-Apr-13	Gross Alpha	U +/- 1.8	pCi/L	L	EPA 900.0	1	3	29-May-13	CM
1305172-002	1307651-02	29-Apr-13	Radium-226	U +/- 0.21	pCi/L	L	EPA 903.0	1	1	30-May-13	CM
1305172-002	1307651-02	29-Apr-13	Radium-228	U +/- 0.5	pCi/L	L	EPA904.0	1	1	29-May-13	CM
1305172-003	1307651-03	30-Apr-13	Gross Alpha	6.44 +/- 2.33	pCi/L	L	EPA 900.0	1	3	29-May-13	CM
1305172-003	1307651-03	30-Apr-13	Radium-226	1.3 +/- 0.34	pCi/L	L	EPA 903.0	1	1	30-May-13	CM
1305172-003	1307651-03	30-Apr-13	Radium-228	1.73 +/- 0.68	pCi/L	L	EPA904.0	1	1	29-May-13	CM
1305172-004	1307651-04	30-Apr-13	Gross Alpha	3.3 +/- 2.2	pCi/L	L	EPA 900.0	1	3	29-May-13	CM

65.05.213
65.01.501
65.10.812
65.19.699

14mi E/WL 66

Please use black ink.
Send original copy by certified mail to the
Texas Department of Water Resources
P. O. Box 13087
Austin, Texas 78711

State of Texas
WATER WELL REPORT

ATTENTION OWNER: *Confidentiality Privilege Notice on Reverse Side*

Texas Water Well Drillers Board
P. O. Box 13087
Austin, Texas 78711

1) OWNER FRIENDSWOOD DEVELOPMENT (Name) Address P.O. BOX 2567 (Street or RFD) HOUSTON (City) TX (State) 77252 (Zip)

2) LOCATION OF WELL: County HARRIS ALDINE WESTERN 10 miles in NORTH (N.E., S.W., etc.) direction from Houston (Town)

Driller must complete the legal description to the right with distance and direction from two intersecting section or survey lines, or he must locate and identify the well on an official Quarter- or Half-Scale Texas County General Highway Map and attach the map to this form.

☐ Legal description:
Section No. ____ Block No. ____ Township ____
Abstract No. ____ Survey Name ____
Distance and direction from two intersecting section or survey lines ____
☐ See attached map. 65-16-4

3) TYPE OF WORK (Check):
☒ New Well ☐ Deepening ☐ Reconditioning ☐ Plugging

4) PROPOSED USE (Check)
☒ Domestic ☐ Industrial ☐ Public Supply ☐ Irrigation ☐ Test Well ☐ Other ____

5) DRILLING METHOD (Check):
☒ Mud Rotary ☐ Air Hammer ☐ Driven ☐ Bored ☐ Air Rotary ☐ Cable Tool ☐ Jetted ☐ Other ____

6) WELL LOG:
Date drilled 3-28-86

DIAMETER OF HOLE	Dia. (in.)	From (ft.)	To (ft.)
	9"	Surface	360

From (ft.)	To (ft.)	Description and color of formation material
0	25	TOP SOIL & CLAY
25	37	SURFACE SAND
37	65	CLAY
65	78	SAND
78	115	CLAY
115	158	SAND
158	215	CLAY
215	225	SAND
225	253	CLAY
253	260	SAND
260	275	CLAY
275	288	SAND
288	296	CLAY
296	319	SAND
319	325	SANDY CLAY
325	340	CLAY
340	360	SAND

7) BOREHOLE COMPLETION:
☐ Open Hole ☒ Straight Wall ☐ Underreamed
☐ Gravel Packed ☐ Other ____
If Gravel Packed give interval . . from ____ ft. to ____ ft.

8) CASING, BLANK PIPE, AND WELL SCREEN DATA:

Dia. (in.)	New or Used	Steel, Plastic, etc. Perf., Slotted, etc. Screen Mfr., if commercial	Setting (ft.) From	Setting (ft.) To	Gage Casing Screen
6"	N	BLACK STEEL	0	340	
4"	N	GALVANIZED	330	340	
4"	N	S.S.R.B.	340	350	.014
4"	N	S.S.R.B.	350	360	.016

9) CEMENTING DATA (Rule 319.44(b))
Cemented from 0 ft. to 10 ft.
290 ft. to 340 ft.
Method used HALLIBURTON
Cemented by BUSSELL & SON, INC.

10) SURFACE COMPLETION
☒ Specified Surface Slab Installed (Rule 319.44(c))
☐ Pitless Adapter Used (Rule 319.44(d))
☐ Approved Alternative Procedure Used (Rule 319.71)

11) WATER LEVEL:
Static level 202 ft. below land surface Date 3-31-86
Artesian flow ____ gpm. Date ____

12) PACKERS: Type ____ Depth ____

13) TYPE PUMP:
☐ Turbine ☐ Jet ☒ Submersible ☐ Cylinder
☐ Other ____
Depth to pump bowls, cylinder, jet, etc., ____ ft.

14) WELL TESTS:
Type Test: ☒ Pump ☐ Bailer ☐ Jetted ☐ Estimated
Yield 150 gpm with 35 ft. drawdown after 2 hrs.

RECEIVED
1986
TEXAS WATER COMMISSION

(Use reverse side if necessary)

15) WATER QUALITY:
Did you knowingly penetrate any strata which contained undesirable water? ☐ Yes ☒ No
If yes, submit "REPORT OF UNDESIRABLE WATER"
Type of water? ____ Depth of strata ____
Was a chemical analysis made? ☐ Yes ☐ No

I hereby certify that this well was drilled by me (or under my supervision) and that each and all of the statements herein are true to the best of my knowledge and belief. I understand that failure to complete items 1 thru 12 will result in the log(s) being returned for completion and resubmittal.

COMPANY NAME BUSSELL & SON, INC. (Type or Print) Water Well Driller's License No. #2035

ADDRESS P.O. BOX 874 (Street or RFD) TOMBALL (City) TEXAS (State) 77375 (Zip)

(Signed) Clay Bussell (Licensed Water Well Driller) (Signed) David Lyoung (Registered Driller Trainee)

Please attach electric log, chemical analysis, and other pertinent information, if available.

For TDWR use: Well No. 65-05-5 Located on map ____

DEPARTMENT OF WATER RESOURCES COPY

TDWR 0392 (12/29/83)

4820111823

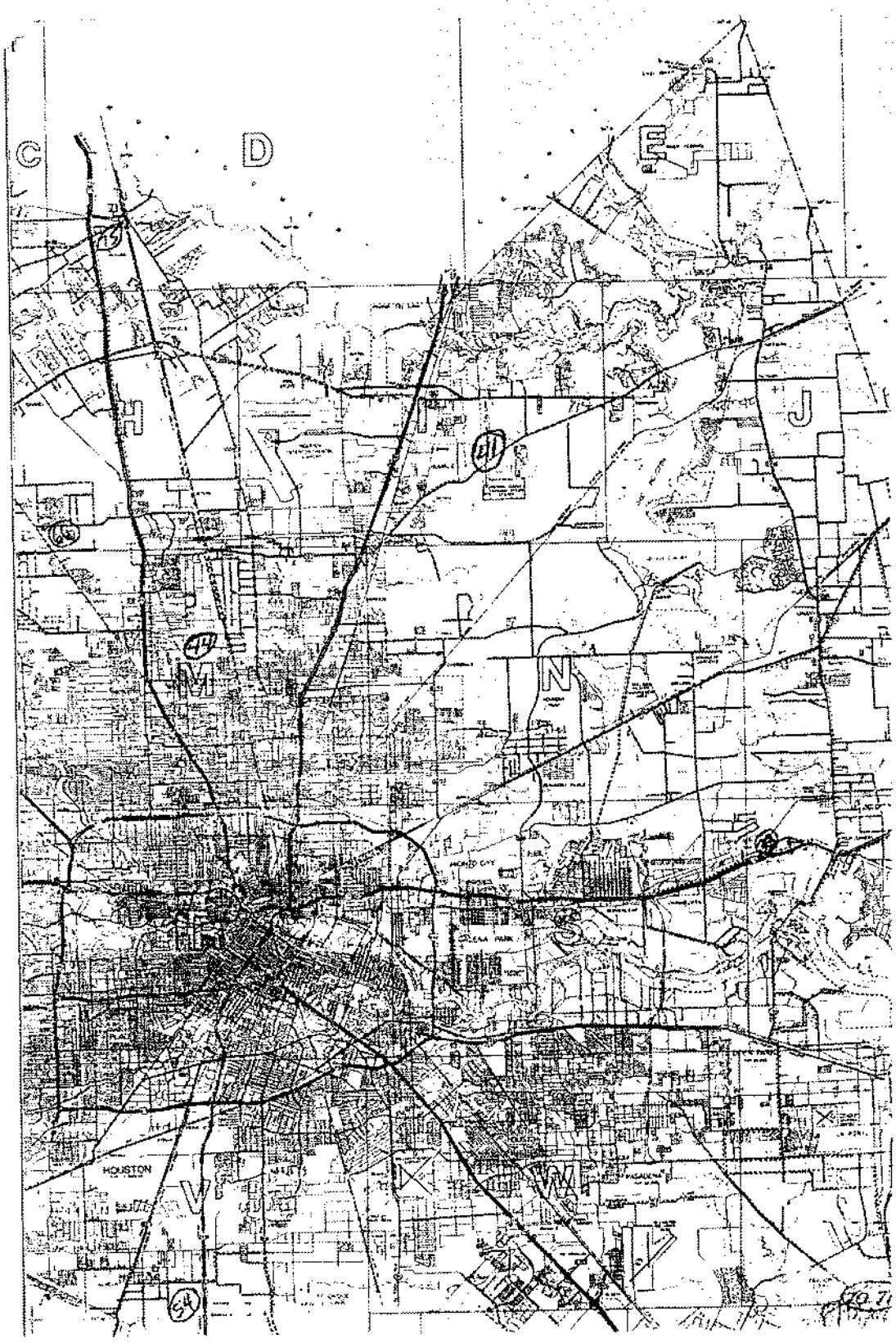
C
D
E
H
J
M
N
HOUSTON

Please use black ink.
Send original copy by certified mail to the Texas Department of Water Resources P. O. Box 13087 Austin, Texas 78711

State of Texas
WATER WELL REPORT

ATTENTION OWNER: *Confidentiality Privilege Notice on Reverse Side*

Texas Water Well Drillers Board
P. O. Box 13087
Austin, Texas 78711

1) OWNER Norman Matthews (Name) Address 1750 Aldine/Western (Street or RFD) Houston (City) TX (State) 77070 (Zip)

2) LOCATION OF WELL: County Harris 10 miles in Northerly (N.E., S.W., etc.) direction from Houston (Town)

Driller must complete the legal description to the right with distance and direction from two intersecting section or survey lines, or he must locate and identify the well on an official Quarter- or Half-Scale Texas County General Highway Map and attach the map to this form.

☐ Legal description:
Section No. _____ Block No. _____ Township _____
Abstract No. _____ Survey Name _____
Distance and direction from two intersecting section or survey lines _____
☒ See attached map. Map on 10-11-85

3) TYPE OF WORK (Check):
☐ New Well ☐ Deepening ☐ Reconditioning ☐ Plugging

4) PROPOSED USE (Check):
☐ Domestic ☐ Industrial ☐ Public Supply ☐ Irrigation ☐ Test Well ☐ Other _____

5) DRILLING METHOD (Check):
☒ Mud Rotary ☐ Air Hammer ☐ Driven ☐ Bored ☐ Air Rotary ☐ Cable Tool ☐ Jetted ☐ Other _____

6) WELL LOG:
Date drilled 7-2-85

DIAMETER OF HOLE

Dia. (in.)	From (ft.)	To (ft.)
4 3/4	Surface	130

From (ft.)	To (ft.)	Description and color of formation material
0	41	Clay w/patches of rock & sand
41	119	clay
119	130	sand

7) BOREHOLE COMPLETION:
☐ Open Hole ☒ Straight Wall ☐ Underreamed
☐ Gravel Packed ☐ Other _____
If Gravel Packed give interval . . . from _____ ft. to _____ ft.

8) CASING, BLANK PIPE, AND WELL SCREEN DATA:

Dia. (in.)	New or Used	Steel, Plastic, etc. Perf., Slotted, etc. Screen Mgf., if commercial	Setting (ft.) From	Setting (ft.) To	Gage Casing Screen
2	N	PVC Well Casing	0	120	Sch 40
2 1/2	N	PVC Slotted Screen	120	130	.016

9) CEMENTING DATA [Rule 319.44(b)]
Cemented from _____ ft. to _____ ft.
_____ ft. to _____ ft.
Method used _____
Cemented by _____

10) SURFACE COMPLETION
☒ Specified Surface Slab Installed [Rule 319.44(c)]
☐ Pitless Adapter Used [Rule 319.44(d)]
☐ Approved Alternative Procedure Used [Rule 319.71]

RECEIVED
SEP 13 1985
TEXAS WATER COMMISSION

11) WATER LEVEL:
Static level 95 ft. below land surface Date 7-2-85
Artesian flow _____ gpm. Date _____

12) PACKERS: Type _____ Depth _____

13) TYPE PUMP:
☐ Turbine ☒ Jet ☐ Submersible ☐ Cylinder
☐ Other _____
Depth to pump bowls, cylinder, jet, etc., 119 ft.

14) WELL TESTS:
Type Test: ☐ Pump ☐ Bailer ☒ Jetted ☒ Estimated
Yield: 12 gpm with 20 ft. drawdown after 1 hrs.

(Use reverse side if necessary)

15) WATER QUALITY:
Did you knowingly penetrate any strata which contained undesirable water? ☐ Yes ☒ No
If yes, submit "REPORT OF UNDESIRABLE WATER"
Type of water? _____ Depth of strata _____
Was a chemical analysis made? ☐ Yes ☐ No

I hereby certify that this well was drilled by me (or under my supervision) and that each and all of the statements herein are true to the best of my knowledge and belief. I understand that failure to complete items 1 thru 12 will result in the log(s) being returned for completion and resubmittal.

COMPANY NAME Hilebrandt's Water Wells (Type or Print) Water Well Driller's License No. 2195

ADDRESS 21704 Rhodes Road (Street or RFD) Spring (City), Tx. (State) 77388 (Zip)

(Signed) Earl Hilebrandt (Licensed Water Well Driller) (Signed) _____ (Registered Driller Trainee) Dup

Please attach electric log, chemical analysis, and other pertinent information, if available.

For TDWR use only
Well No. 65-05-564
Located on map Yes Dlf

DEPARTMENT OF WATER RESOURCES COPY

TDWR-0392 (12/29/83)

W.L. 31

Send original copy by certified mail to the Texas Department of Water Resources P. O. Box 13087 Austin, Texas 78711

State of Texas
WATER WELL REPORT

ATTENTION OWNER: *Confidentiality Privilege Notice on Reverse Side*

For TDWR use only
Well No. 65-05-546
Located on map YES
Received: RWB

1) OWNER Mrs. Mathews (Name) Address 1750 Aldine Western (Street or RFD) Hou (City) Tx (State) 77038 (Zip)

2) LOCATION OF WELL: Aldine-Western County Harris 19 miles in N W (N.E., S.W., etc.) direction from Houston (Town)

Driller must complete the legal description to the right with distance and direction from two intersecting section or survey lines, or he must locate and identify the well on an official Quarter- or Half-Scale Texas County General Highway Map and attach the map to this form.

☐ Legal description:
Section No. _____ Block No. _____ Township _____
Abstract No. _____ Survey Name _____
Distance and direction from two intersecting section or survey lines _____

☒ See attached map. DN 65-14-9D

3) TYPE OF WORK (Check):
☑ New Well ☐ Deepening ☐ Reconditioning ☐ Plugging

4) PROPOSED USE (Check):
☑ Domestic ☐ Industrial ☐ Public Supply ☐ Irrigation ☐ Test Well ☐ Other _____

5) DRILLING METHOD (Check):
☑ Mud Rotary ☐ Air Hammer ☐ Driven ☐ Bored ☐ Air Rotary ☐ Cable Tool ☐ Jetted ☐ Other _____

6) WELL LOG:

Date drilled 10/4/80

DIAMETER OF HOLE

Dia. (in.)	From (ft.)	To (ft.)
6 1/2	Surface	234

7) BOREHOLE COMPLETION:
☐ Open Hole ☑ Straight Wall ☐ Underreamed
☐ Gravel Packed ☐ Other _____
If Gravel Packed give interval . . . from _____ ft. to _____ ft.

From (ft.)	To (ft.)	Description and color of formation material
0	99	Clay
98	115	Sand
115	180	Clay
180	205	Sand
205	221	Clay
221	234	Sand

(Use reverse side if necessary)

8) CASING, BLANK PIPE, AND WELL SCREEN DATA:

Dia. (in.)	New or Used	Steel, Plastic, etc. Perf., Slotted, etc. Screen Mfr., if commercial	Setting (ft.) From	Setting (ft.) To	Gage Casing Screen
4	N	P.V.C	0	220	
2	N	Plastic	224	234	.020

CEMENTING DATA
Cemented from 100 ft. to 220 ft.
Method used Haliburton
Cemented by Bussell & Son, Inc. (Company or Individual)

9) WATER LEVEL:
Static level 106' ft. below land surface Date 10/5/80
Artesian flow _____ gpm. Date _____

10) PACKERS: Type Depth

11) TYPE PUMP:
☐ Turbine ☐ Jet ☑ Submersible ☐ Cylinder
☐ Other _____
Depth to pump bowls, cylinder, jet, etc., 210 ft.

12) WELL TESTS:
Type Test: ☐ Pump ☐ Bailer ☐ Jetted ☑ Estimated
Yield: 20 gpm with 30 ft. drawdown after ___ hrs.

13) WATER QUALITY:
Did you knowingly penetrate any strata which contained undesirable water? ☐ Yes ☑ No
If yes, submit "REPORT OF UNDESIRABLE WATER"
Type of water? _____ Depth of strata _____
Was a chemical analysis made? ☐ Yes ☐ No

I hereby certify that this well was drilled by me (or under my supervision) and that each and all of the statements herein are true to the best of my knowledge and belief. AUG 24 1982

NAME Tommy C. Bussell (Type or Print) Water Well Drillers Registration No. #100

ADDRESS 9039 W. Houston Rosslyn (Street or RFD) Hou. (City) Tx (State) 77088 (Zip)

(Signed) Tommy C Bussell (Water Well Driller) Bussell + Son Inc. (Company Name)

Please attach electric log, chemical analysis, and other pertinent information, if available.

TDWR-0382 (Rev. 1-12-79)

DEPARTMENT OF WATER RESOURCES COPY

STATE OF TEXAS WELL REPORT for Tracking #130083

Owner:	**Lone Star Construction**	Owner Well #:	**No Data**
Address:	**405 S. Loop West Houston, TX 77054**	Grid #:	**65-05-5**
Well Location:	**1920 Aldine Western Houston, TX 77038**	Latitude:	**29° 56' 08" N**
		Longitude:	**095° 27' 01" W**
Well County:	**Harris**	Elevation:	**No Data**
Type of Work:	**New Well**	Proposed Use:	**Domestic**

Drilling Start Date: **11/28/2007** Drilling End Date: **11/29/2007**

	Diameter (in.)	*Top Depth (ft.)*	*Bottom Depth (ft.)*
Borehole:	**6.75**	**0**	**350**

Drilling Method: **Mud (Hydraulic) Rotary**

Borehole Completion: **2 STRING**

	Top Depth (ft.)	*Bottom Depth (ft.)*	*Description (number of sacks & material)*
Annular Seal Data:	**0**	**355**	**19**
	0	**10**	**10**

Seal Method: **Positive Displacement**

Sealed By: **SDI**

Distance to Property Line (ft.): **10**

Distance to Septic Field or other concentrated contamination (ft.): **75**

Distance to Septic Tank (ft.): **No Data**

Method of Verification: **owner**

Surface Completion: **Surface Slab Installed**

Water Level: **180 ft.** below land surface on **2007-12-11** Measurement Method: **Unknown**

Packers: **k packer - 325**

Type of Pump: **Submersible** Pump Depth (ft.): **240**

Well Tests: **Jetted** **Yield: 40 GPM**

	Strata Depth (ft.)	Water Type
Water Quality:	**No Data**	**No Data**

Chemical Analysis Made: **No**

Did the driller knowingly penetrate any strata which contained injurious constituents?: **No**

Certification Data: The driller certified that the driller drilled this well (or the well was drilled under the driller's direct supervision) and that each and all of the statements herein are true and correct. The driller understood that failure to complete the required items will result in the report(s) being returned for completion and resubmittal.

Company Information: **Scott Drilling Inc**

11923 Green Pine Circle
Houston, TX 77066

Driller Name: **Scott Robinson** License Number: **4839**

Comments: **commerical**

Lithology:
DESCRIPTION & COLOR OF FORMATION MATERIAL

Top (ft.)	Bottom (ft.)	Description
0	**15**	**clay**
15	**50**	**sand**
50	**105**	**clay**
105	**130**	**sand**
130	**210**	**clay**
210	**270**	**sand**
270	**315**	**clay**
315	**350**	**sand**

Casing:
BLANK PIPE & WELL SCREEN DATA

Dia. (in.)	New/Used	Type	Setting From/To (ft.)
4	**N**	**PVC**	**casing 0-335**
2.5	**N**	**"**	**liner 325-335**
2.5	**N**	**"**	**screen 335-350 .12**

IMPORTANT NOTICE FOR PERSONS HAVING WELLS DRILLED CONCERNING CONFIDENTIALITY

TEX. OCC. CODE Title 12, Chapter 1901.251, authorizes the owner (owner or the person for whom the well was drilled) to keep information in Well Reports confidential. The Department shall hold the contents of the well log confidential and not a matter of public record if it receives, by certified mail, a written request to do so from the owner.

Please include the report's Tracking Number on your written request.

Texas Department of Licensing and Regulation
P.O. Box 12157
Austin, TX 78711
(512) 334-5540

Attention Owner: Confidentiality Privilege Notice on reverse side of owner's copy.

Texas Department of License and Regulation

Water Well Driller/Pump Installer Program
P.O. Box 12157 Austin, Texas 78711 (512)463-7880 FAX (512)463-8616
Toll free (800)803-9202
Email address: water.well@license.state.tx.us

This form must be completed and filed with the department and owner within 60 days upon completion of the well.

WELL REPORT

OWNER

Name	Address	City	State	Zip
MARIE VAUGHN	337 WEST RD.	HOUSTON,	TX.	77038

WELL LOCATION

County	Physical Address	City	State	Zip
HARRIS	SAME			

3) Type of Work ☐ New Well ☐ Reconditioning ☐ Replacement ☐ Deepening

Lat. Long. Grid # 65-05-8

4) Proposed Use (check) ☐ Monitor ☐ Environmental Soil Boring ☒ Domestic ☐ Industrial ☐ Irrigation ☐ Injection ☐ Public Supply ☐ De-watering ☐ Testwell ☐ Rig Supply
If Public Supply well, were plans submitted? ☐ Yes ☐ No

5) N↑

6) Drilling Date
Started 10 / 10 / 01
Completed 10 / 12 / 01

Diameter of Hole

Dia (in)	From (ft)	To (ft)
6 3/4	0	405

7) Drilling Method (check) ☐ Driven ☐ Air Rotary ☒ Mud Rotary ☐ Bored ☐ Air Hammer ☐ Cable Tool ☐ Jetted ☐ Other

0-70	CLAY	280-290	SAND
70-80	SAND	290-325	CLAY
80-90	CLAY	325-345	SAND
90-170	SAND	345-395	CLAY
170-190	CLAY	395-415	SAND
190-210	SAND		
210-235	CLAY		
235-265	SAND		
265-280	CLAY		

(Use reverse side of Well Owner's copy, If necessary)

8) Borehole Completion ☐ Open Hole ☐ Straight Wall ☐ Under-reamed ☐ Gravel Packed ☒ Other 2 STRING
If Gravel Packed give the interval from ft. to ft.

Dia. (in.)	New Or Used	Steel, Plastic, etc. Perf., Slotted, etc Screen Mfg., if commercial	Setting (ft) From	Setting (ft) To	Gage Casing Screen
4	N	PVC CASING	0	395	
2.5	"	" LINER	390	395	
"	"	" SCREEN	006	20	

9) Cementing Data
Cementing from 395 ft. to 0 ft. # of sacks used 20
0 ft. to 10 ft. # of sacks used 10
Method Used HALLIBURTON
Cementing By SDI
Distance to septic system field or other concentrated contamination 100 ft.
Method of verification of above distance BY OWNER

13) Plugged ☐ Well plugged within 48 hours
Casing left in well: Cement/Bentonite placed in well:

From (ft)	To (ft)	From (ft)	To (ft)	Sacks used

10) Surface Completion
☐ Specified Surface Slab Installed
☒ Specified Surface Sleeve Installed
☐ Pitless Adapter Used
☐ Approved Alternative Procedure Used

14) Type Pump ☐ Turbine ☐ Jet ☒ Submersible ☐ Cylinder ☐ Other
Depth to pump bowls, cylinder, jet etc. 280 ft.

15) Water Test
Typetest ☐ Pump ☐ Bailer ☒ Jetted ☐ Estimated
Yield: gpm with ft. drawdown after hrs.

11) Water Level
Static level 225 ft. below Date 10 / 12 / 01
Artesian Flow gpm. Date / /

16) Water Quality
Did you knowingly penetrate a strata which contain undesirable constituents.
☐ YES ☒ NO If yes, did you submit a REPORT OF UNDESIRABLE WATER
Type of water Depth of Strata
Was a chemical analysis made ☐ Yes ☒ No

12) Packers

Type	Depth
K-PACKER	390

Company or individual's Name (type or print)	SCOTT DRILLING, INC.	Lic. No.	4959 WI
Address 11923 GREEN PINE CIRCLE	City HOUSTON,	State TX	Zip 77066
Signature Scott Robenson	1/7/02	Signature R.J. Robenson	1/7/02

48201 26205

STATE OF TEXAS WELL REPORT for Tracking #169134

Owner:	**Robert Estrada**	Owner Well #:	**No Data**
Address:	**337 West Rd. Houston, TX 77038**	Grid #:	**65-05-8**
		Latitude:	**29° 54' 51" N**
Well Location:	**337 West Rd. Houston, TX 77038**	Longitude:	**095° 25' 17" W**
Well County:	**Harris**	Elevation:	**No Data**
Type of Work:	**New Well**	Proposed Use:	**Domestic**

Drilling Start Date: **2/19/2009** Drilling End Date: **2/19/2009**

	Diameter (in.)	*Top Depth (ft.)*	*Bottom Depth (ft.)*
Borehole:	**5.875**	**0**	**81**

Drilling Method: **Mud (Hydraulic) Rotary**

Borehole Completion: **Filter Packed**

	Top Depth (ft.)	*Bottom Depth (ft.)*	*Filter Material*	*Size*
Filter Pack Intervals:	**71**	**81**	**Gravel**	

	Top Depth (ft.)	*Bottom Depth (ft.)*	*Description (number of sacks & material)*
Annular Seal Data:	**0**	**10**	**5**
	10	**71**	**7**

Seal Method: **Pressure**

Sealed By: **Driller**

Distance to Property Line (ft.): **10**

Distance to Septic Field or other concentrated contamination (ft.): **60**

Distance to Septic Tank (ft.): **No Data**

Method of Verification: **Customer**

Surface Completion: **Surface Sleeve Installed**

Water Level: **38 ft.** below land surface on **2009-02-19** Measurement Method: **Unknown**

Packers: **None**

Type of Pump: **Jet** Pump Depth (ft.): **65**

Well Tests: **Bailer** **Yield: 6 GPM with 10 ft. drawdown after unspecified hours**

	Strata Depth (ft.)	Water Type
Water Quality:	**No Data**	**Fresh**

Chemical Analysis Made: **No**

Did the driller knowingly penetrate any strata which contained injurious constituents?: **No**

Certification Data: The driller certified that the driller drilled this well (or the well was drilled under the driller's direct supervision) and that each and all of the statements herein are true and correct. The driller understood that failure to complete the required items will result in the report(s) being returned for completion and resubmittal.

Company Information: **Raymond Services, Inc.**

10011 Airline
Houston, TX 77037

Driller Name: **Zachary Proctor** License Number: **4577**

Comments: **No Data**

Lithology:
DESCRIPTION & COLOR OF FORMATION MATERIAL

Top (ft.)	Bottom (ft.)	Description
0	3	Top Soil
3	12	Sand / Clay
12	18	Yellow Clay
18	19	Rock
19	30	Red Clay
30	33	Red Sand # 6
33	65	Red Clay
65	69	White Clay
69	81	Brown Sand # 6

Casing:
BLANK PIPE & WELL SCREEN DATA

Dia. (in.)	New/Used	Type	Setting From/To (ft.)
2	New	PVC	Casing 0 - 71 SCH 40
2	New	PVC	Screen 71 - 81 # 6

IMPORTANT NOTICE FOR PERSONS HAVING WELLS DRILLED CONCERNING CONFIDENTIALITY

TEX. OCC. CODE Title 12, Chapter 1901.251, authorizes the owner (owner or the person for whom the well was drilled) to keep information in Well Reports confidential. The Department shall hold the contents of the well log confidential and not a matter of public record if it receives, by certified mail, a written request to do so from the owner.

Please include the report's Tracking Number on your written request.

Texas Department of Licensing and Regulation
P.O. Box 12157
Austin, TX 78711
(512) 334-5540

STATE OF TEXAS WELL REPORT for Tracking #492415

Owner:	**EMS USA, INC**	Owner Well #:	**No Data**
Address:	**5391 Bay Oaks Dr. Pasadena , TX 77505**	Grid #:	**65-05-6**
		Latitude:	**29° 56' 08.12" N**
Well Location:	**5391 Bay Oaks Dr. Pasadena, TX 77505**	Longitude:	**095° 23' 07.36" W**
Well County:	**Harris**	Elevation:	**No Data**
Type of Work:	**Cathodic Protection**	Proposed Use:	**Industrial**

Drilling Start Date: **9/10/2018** Drilling End Date: **9/14/2018**

	Diameter (in.)	*Top Depth (ft.)*	*Bottom Depth (ft.)*
Borehole:	**10**	**0**	**250**

Drilling Method: **Mud (Hydraulic) Rotary**

Borehole Completion: **Straight Wall**

Annular Seal Data: **No Data**

Seal Method: **Not Applicable**

Sealed By: **Tucker Services**

Distance to Property Line (ft.): **No Data**

Distance to Septic Field or other concentrated contamination (ft.): **No Data**

Distance to Septic Tank (ft.): **No Data**

Method of Verification: **No Data**

Surface Completion: **No Data** **Surface Completion NOT by Driller**

Water Level: **No Data**

Packers: **No Data**

Type of Pump: **No Data**

Well Tests: **No Test Data Specified**

	Strata Depth (ft.)	Water Type
Water Quality:	**No Data**	**No Data**

Chemical Analysis Made: **No**

Did the driller knowingly penetrate any strata which contained injurious constituents?: **No**

Certification Data: The driller certified that the driller drilled this well (or the well was drilled under the driller's direct supervision) and that each and all of the statements herein are true and correct. The driller understood that failure to complete the required items will result in the report(s) being returned for completion and resubmittal.

Company Information: **Ballard Water Well Co LLC**

PO Box 1843
Willis, TX 77378

Driller Name: **Kenneth Snuffer** License Number: **59847**

Comments: **No Data**

Lithology:
DESCRIPTION & COLOR OF FORMATION MATERIAL

Top (ft.)	Bottom (ft.)	Description
0	**100**	**clay**
100	**110**	**sand**
110	**167**	**clay**
167	**176**	**sand, ss**
176	**205**	**clay**
205	**227**	**sand**
227	**235**	**clay**
235	**250**	**sand**

Casing:
BLANK PIPE & WELL SCREEN DATA

Dia (in.)	Type	Material	Sch./Gage	Top (ft.)	Bottom (ft.)
10	**Blank**	**New Plastic (PVC)**	**40**	**0**	**17**

IMPORTANT NOTICE FOR PERSONS HAVING WELLS DRILLED CONCERNING CONFIDENTIALITY

TEX. OCC. CODE Title 12, Chapter 1901.251, authorizes the owner (owner or the person for whom the well was drilled) to keep information in Well Reports confidential. The Department shall hold the contents of the well log confidential and not a matter of public record if it receives, by certified mail, a written request to do so from the owner.

Please include the report's Tracking Number on your written request.

Texas Department of Licensing and Regulation
P.O. Box 12157
Austin, TX 78711
(512) 334-5540

STATE OF TEXAS WELL REPORT for Tracking #522693

Owner:	**Geotest Engineering Inc**	Owner Well #:	**GBE1-4P**
Address:	**5600 Bintliff Dr Houston, TX 77036**	Grid #:	**65-05-6**
Well Location:	**720 N Sam Houston Pkwy E Houston, TX 77060**	Latitude:	**29° 56' 12.4" N**
		Longitude:	**095° 23' 07.7" W**
Well County:	**Harris**	Elevation:	**No Data**

****This well has been plugged**** **Plugging Report Tracking #190559**

Type of Work: **New Well** Proposed Use: **Piezometer**

Drilling Start Date: **2/6/2019** Drilling End Date: **2/6/2019**

	Diameter (in.)	*Top Depth (ft.)*	*Bottom Depth (ft.)*
Borehole:	**4**	**0**	**35**

Drilling Method: **Mud (Hydraulic) Rotary**

Borehole Completion: **Filter Packed**

	Top Depth (ft.)	*Bottom Depth (ft.)*	*Filter Material*	*Size*
Filter Pack Intervals:	**7**	**35**	**Sand**	**16/30**

	Top Depth (ft.)	*Bottom Depth (ft.)*	*Description (number of sacks & material)*
Annular Seal Data:	**0**	**3**	**Grout 1 Bags/Sacks**
	3	**7**	**Bentonite 1 Bags/Sacks**

Seal Method: **Poured**

Sealed By: **Driller**

Distance to Property Line (ft.): **No Data**

Distance to Septic Field or other concentrated contamination (ft.): **No Data**

Distance to Septic Tank (ft.): **No Data**

Method of Verification: **No Data**

Surface Completion: **No Data**

Water Level: **No Data**

Packers: **No Data**

Type of Pump: **No Data**

Well Tests: **No Test Data Specified**

	Strata Depth (ft.)	Water Type
Water Quality:	**No Data**	**No Data**

Chemical Analysis Made: **No**

Did the driller knowingly penetrate any strata which contained injurious constituents?: **No**

Certification Data: The driller certified that the driller drilled this well (or the well was drilled under the driller's direct supervision) and that each and all of the statements herein are true and correct. The driller understood that failure to complete the required items will result in the report(s) being returned for completion and resubmittal.

Company Information: **Envirotech Drilling Services LLC**

PO BOX 19064
Houston, TX 77224

Driller Name: **Jaime Vasquez** License Number: **58171**

Comments: **No Data**

Lithology:
DESCRIPTION & COLOR OF FORMATION MATERIAL

Top (ft.)	Bottom (ft.)	Description
0	35	Dirt

Casing:
BLANK PIPE & WELL SCREEN DATA

Dia (in.)	Type	Material	Sch./Gage	Top (ft.)	Bottom (ft.)
2	Riser	New Plastic (PVC)	40	0	25
2	Screen	New Plastic (PVC)	40 0.010	25	35

IMPORTANT NOTICE FOR PERSONS HAVING WELLS DRILLED CONCERNING CONFIDENTIALITY

TEX. OCC. CODE Title 12, Chapter 1901.251, authorizes the owner (owner or the person for whom the well was drilled) to keep information in Well Reports confidential. The Department shall hold the contents of the well log confidential and not a matter of public record if it receives, by certified mail, a written request to do so from the owner.

Please include the report's Tracking Number on your written request.

Texas Department of Licensing and Regulation
P.O. Box 12157
Austin, TX 78711
(512) 334-5540

65-05-64

Send original copy by certified mail to the Texas Water Development Board P. O. Box 12386 Austin, Texas 78711

State of Texas

WATER WELL REPORT

For TWDB use only
Well No.
Located on map
Received:

1) OWNER:
Person having well drilled James A. Leger (Name) Address (Street or RFD) Houston, Texas (City) (State)

Landowner James A. Leger (Name) Address (Street or RFD) Houston, Texas (City) (State)

2) LOCATION OF WELL:
County Harris, 1/2 miles in East (N.E., S.W., etc.) direction from Aldine (Town)

Locate by sketch map showing landmarks, roads, creeks, hiway number, etc.*



(Use reverse side if necessary)

or

Give legal location with distances and directions from adjacent sections or survey lines.

Labor _____ League _____

Block _____ Survey _____

Abstract No. _____

(NW¼ NE¼ SW¼ SE¼) of Section _____

3) TYPE OF WORK (Check): New Well ✓ Deepening Reconditioning Plugging

4) PROPOSED USE (Check): Domestic ✓ Industrial Municipal Irrigation Test Well Other

5) TYPE OF WELL (Check): Rotary ✓ Driven Dug Cable Jetted Bored

6) WELL LOG:
Diameter of hole 4 3/4 in. Depth drilled 294 ft. Depth of completed well 294 ft. Date drilled 8/16/69

All measurements made from 1 ft. above ground level.

From (ft.)	To (ft.)	Description and color of formation material
0	40	Clay
40	45	Red Sand
45	168	Clay
168	205	Sand
205	235	Clay
235	246	Sand
246	248	Soft Sand
248	252	Sand
252	260	Sand (Poor)
260	294	Good Sand

(Use reverse side if necessary)

9) Casing:
Type: Old ✗ New ✓ Steel ✓ Plastic Other

Cemented from _____ ft. to _____ ft.

Diameter (inches)	Setting From (ft.)	To (ft.)	Gage
2	0	284	Mod.

10) SCREEN:
Type Stainless Steel

Perforated Slotted

Diameter (inches)	Setting From (ft.)	To (ft.)	Slot Size
2	284	294	.014

7) COMPLETION (Check):
Straight wall ✓ Gravel packed Other
Under reamed Open Hole

8) WATER LEVEL:
Static level 148 ft. below land surface Date 8/16/69
Artesian pressure _____ lbs. per square inch Date _____
Depth to pump bowls, cylinder, jet, etc. 168 ft. below land surface.

11) WELL TESTS:
Was a pump test made? Yes No ✓ If yes, by whom?
Yield: 10 gpm with _____ ft. drawdown after _____ hrs.
Bailer test _____ gpm with _____ ft. drawdown after _____ hrs.
Artesian flow _____ gpm
Temperature of water _____

12) WATER QUALITY:
Was a chemical analysis made? Yes No ✓
Did any strata contain undesirable water? Yes No ✓
Type of water? _____ depth of strata _____

I hereby certify that this well was drilled by me (or under my supervision) and that each and all of the statements herein are true to the best of my knowledge and belief.

NAME Herman Louis Gehrels (Type or Print) Water Well Drillers Registration No. 812

ADDRESS Box 745 (Street or RFD) Porter (City) Texas (State)

(Signed) H. L. Gehrels (Water Well Driller) Coastal Water Well Drlg. Co. (Company Name)

Please attach electric log, chemical analysis, and other pertinent information, if available.

*Additional instructions on reverse side.

TWDBE-GM-53

4820113817

Texas Water Development Board
Well Schedule

State Well Number 6505614 **Previous Well Number** **County** Harris 201

River Basin 10 San Jacinto River **Zone** 1 **Latitude** 295617 **Longitude** 952305 **Source of Coords** 2

Owner's Well No. _____ **Location** _____

Owner
Texas Pipe Line

Driller
B J Swinehart

Address _____ **Tenant/Oper.** _____

Date Drilled 07/16/1969 **Depth** 351 **Source of Depth** D **Altitude** 81 **Source of Alt.** M

Well Type W **User**

WELL CONSTRUCTION

Const-Method

Casing Material

Screen Material

Completion

Casing or Blank Pipe (C) Well Screen or Slotted Zone (S) or Open Hole (O) Cemented from ____ **to** ____

LIFT DATA - **Pump Mfr. -** _____ **Type -** SUBMERSIBLE PUMP **No. Stages** _____

Bowls Diam - _____ **in.** **Setting -** _____ **ft.** **Column Diam. -** _____ **in.**

Motor Mfr. - _____ **Fuel or Power -** ELECTRIC MOTOR **Horsepower -** 15

YIELD Flow- _____ **GPM** **Pump** _____ **GPM** **Meas.,Rept.,Est.-** _____ **Date-** _____

WATER USE **Primary -** INDUSTRIAL **Secondary -** **Tertiary -**

OTHER DATA AVAILABLE **Water Levels -** N **Quality -** N **Logs -** D **Other Data -**

WATER LEVELS

Recorded By _____ **Date Record Collected or Updated -** 11/02/1998

Reporting Agency 02

REMARKS -

Aquifer - 112CHCT **ID -** 15

CHICOT
AQUIFER

STATE OF TEXAS WELL REPORT for Tracking #531087

Owner:	**Harris County M.U.D. No.321 & No.406**	Owner Well #:	**No Data**
Address:	**3200 Southwest Freeway Suite 2600 Houston, TX 77027**	Grid #:	**65-05-8**
		Latitude:	**29° 54' 58" N**
Well Location:	**10150-1/2 Ella Blvd Houston, TX 77038**	Longitude:	**095° 25' 44.05" W**
	At the corner of Ella Blvd and West Road	Elevation:	**No Data**
Well County:	**Harris**		
Type of Work:	**New Well**	Proposed Use:	**Public Supply**

Drilling Start Date: **9/3/2019** Drilling End Date: **12/6/2019** **Plans Approved by TCEQ - YES**
PWS# 1013413

	Diameter (in.)	*Top Depth (ft.)*	*Bottom Depth (ft.)*
Borehole:	**32**	**695**	**930**
	30	**0**	**695**
	9.875	**930**	**933**

Drilling Method: **Mud (Hydraulic) Rotary**

Borehole Completion: **Under-reamed**

	Top Depth (ft.)	*Bottom Depth (ft.)*	*Description (number of sacks & material)*
Annular Seal Data:	**0**	**695**	**Cement 870 Bags/Sacks**

Seal Method: **Pressure**

Sealed By: **Driller**

Distance to Property Line (ft.): **No Data**

Distance to Septic Field or other concentrated contamination (ft.): **No Data**

Distance to Septic Tank (ft.): **No Data**

Method of Verification: **No Data**

Surface Completion: **Surface Slab Installed** **Surface Completion NOT by Driller**

Water Level: **316.39 ft.** below land surface on **2019-12-04** Measurement Method: **Electric Line**

Packers: **No Data**

Type of Pump: **Turbine** Pump Depth (ft.): **560**

Well Tests: **Pump** **Yield: 2006 GPM with 107.12 ft. drawdown after 36 hours**

Plug Information:	Description (number of sacks & material)	Top Depth (ft.)	Bottom Depth (ft.)
	Cement	**933**	**1000**

Water Quality:	Strata Depth (ft.)	Water Type
	No Data	**Fresh**

Chemical Analysis Made: **Yes**

Did the driller knowingly penetrate any strata which contained injurious constituents?: **No**

The driller did certify that while drilling, deepening or otherwise altering the above described well, injurious water or constituents was encountered and the landowner or person having the well drilled was informed that such well must be completed or plugged in such a manner as to avoid injury or pollution.

Certification Data: The driller certified that the driller drilled this well (or the well was drilled under the driller's direct supervision) and that each and all of the statements herein are true and correct. The driller understood that failure to complete the required items will result in the report(s) being returned for completion and resubmittal.

Company Information: **Alsay Incorporated**

6615 Gant Rd
Houston, TX 77066

Driller Name: **Develon Schockley** License Number: **56049**

Comments: **No Data**

Lithology:
DESCRIPTION & COLOR OF FORMATION MATERIAL

Top (ft.)	Bottom (ft.)	Description
62	100	Sand, White Clay
100	153	Red and White Clay
153	170	Sand, White Clay
170	190	Red and White Clay
179	300	White Clay and Sand
190	207	Sand
207	217	Red Clay
217	279	Red and White Clay, Sand
300	350	Sand, Some White Clay
350	392	White Clay and Sand
392	412	Sand
412	498	Sand and White Clay
498	559	White Clay and White Sand

Casing:
BLANK PIPE & WELL SCREEN DATA

Dia (in.)	Type	Material	Sch./Gage	Top (ft.)	Bottom (ft.)
24		New Steel	.500	0	695
18		New Steel	.500	615	700
18		New Pipe Base Stainless Steel	.500 0.035	700	727
18		New Steel	.500	727	744
18		New Pipe Base Stainless Steel	.500 0.035	744	750
18		New Steel	.500	750	770
18		New Pipe Base Stainless Steel	.500 0.035	770	840
18		New Steel	.500	840	882

559	590	White Sand and Sand Stone					
590	621	White Clay and Sand Stone	18	New Pipe Base Stainless Steel	.500 0.035	882	910
621	695	White Clay					
695	730	Sand	18	New Steel	.500	910	930
730	744	White Clay					
744	770	Sand and Clay					
770	850	Sand					
850	882	White Clay					
882	915	Sand					
915	951	White Clay and White Sand					
951	990	White Sand					
990	1053	Clay					
1053	1079	Clay and White Sand					
1079	1102	Sand					
1102	1117	Hard Clay					
1117	1152	Sand					
1152	1160	Hard Brown Clay					

IMPORTANT NOTICE FOR PERSONS HAVING WELLS DRILLED CONCERNING CONFIDENTIALITY

TEX. OCC. CODE Title 12, Chapter 1901.251, authorizes the owner (owner or the person for whom the well was drilled) to keep information in Well Reports confidential. The Department shall hold the contents of the well log confidential and not a matter of public record if it receives, by certified mail, a written request to do so from the owner.

Please include the report's Tracking Number on your written request.

Texas Department of Licensing and Regulation
P.O. Box 12157
Austin, TX 78711
(512) 334-5540

Send original copy by certified mail to: Texas Water Commission, P.O. Box 13087, Austin, Texas 78711 — Please use black ink.

ATTENTION OWNER: *Confidentiality Privilege Notice on Reverse Side*

State of Texas WELL REPORT

Texas Water Well Drillers Board
P.O. Box 13087
Austin, Texas 78711

1) OWNER Trent Kerr (Name) ADDRESS 2214 Union Mill (Street or RFD) Houston (City) TX (State) 77067 (Zip)

2) LOCATION OF WELL: County Harris . 5 miles in E (NE, SW, etc.) direction from Cypress Jct. (Town)

Driller must complete the legal description below with distance and direction from two intersecting section or survey lines, or he must locate and identify the well on an official Quarter- or Half-Scale Texas County General Highway Map and attach the map to this form.

☐ LEGAL DESCRIPTION:
Section No. _____ Block No. _____ Township _____ Abstract No. _____ Survey Name _____
Distance and direction from two intersecting section or survey lines _____
☑ SEE ATTACHED MAP #1 on map

3) TYPE OF WORK (Check):
☑ New Well ☐ Deepening ☐ Reconditioning ☐ Plugging

4) PROPOSED USE (Check):
☑ Domestic ☐ Industrial ☐ Monitor ☐ Public Supply ☐ Irrigation ☐ Test Well ☐ Injection ☐ De-Watering

5) DRILLING METHOD (Check):
☐ Driven ☑ Mud Rotary ☐ Air Hammer ☐ Jetted ☐ Bored ☐ Air Rotary ☐ Cable Tool ☐ Other _____

6) WELL LOG:
Date Drilling: Started 7-9 1992 Completed 7-10 1992

DIAMETER OF HOLE

Dia. (in.)	From (ft.)	To (ft.)
6 3/4	Surface	250

7) BOREHOLE COMPLETION:
☐ Open Hole ☑ Straight Wall ☐ Underreamed ☐ Gravel Packed ☑ Other Pressure Cemented
If Gravel Packed give interval . . . from _____ ft. to _____ ft.

From (ft.)	To (ft.)	Description and color of formation material
0-19	Red Clay	
19-27	Sand	
27-65	Brown Clay	
65-83	Sand	
83-92	Clay	
92-99	Sand	
99-106	Clay	
106-115	Clay	
115-137	Sand	
137-140	Clay	
140-148	Sand	
148-165	Sand	
165-168	Rock	
168-189	Limestone	
189-204	Sand	
204-207	Rock	
207-213	Clay	
213-219	Sand	
219-224	Rock	
224-229	Clay	
229-250	Sand	

(Use reverse side if necessary)

8) CASING, BLANK PIPE, AND WELL SCREEN DATA:

Dia. (in.)	New or Used	Steel, Plastic, etc. Perf., Slotted, etc. Screen Mfg., if commercial	Setting (ft.) From	Setting (ft.) To	Gage Casing Screen
4	N	PVC SCH-40	0	240	
2½	N	PVC SCH-80 JAYCO	240	250	.010
2½	N	PVC-SCH 40 BLANK	230	240	

9) CEMENTING DATA [Rule 287.44(1)]
Cemented from 240 ft. to 50 ft. No. of Sacks Used 12
0 ft. to 15 ft. No. of Sacks Used 9
Method used Halliburton
Cemented by Driller

10) SURFACE COMPLETION
☐ Specified Surface Slab Installed [Rule 287.44(2)(A)]
☑ Specified Steel Sleeve Installed [Rule 287.44(3)(A)]
☐ Pitless Adapter Used [Rule 287.44(3)(B)]
☐ Approved Alternative Procedure Used [Rule 287.71]

11) WATER LEVEL:
Static level 117 ft. below land surface Date 7-10-92
Artesian flow _____ gpm. Date _____

12) PACKERS:

Type	Depth
4" x 2½" RxR BP Rubber	230'

13) TYPE PUMP:
☐ Turbine ☐ Jet ☑ Submersible ☐ Cylinder ☐ Other _____
Depth to pump bowls, cylinder, jet, etc., 220 ft.

14) WELL TESTS:
Type Test: ☐ Pump ☐ Baller ☑ Jetted ☑ Estimated
Yield: 65 gpm with _____ ft. drawdown after _____ hrs.

15) WATER QUALITY:
Did you knowingly penetrate any strata which contained undesirable constituents?
☐ Yes ☑ No If yes, submit "REPORT OF UNDESIRABLE WATER"
Type of water? _____ Depth of strata _____
Was a chemical analysis made? ☐ Yes ☑ No

I hereby certify that this well was drilled by me (or under my supervision) and that each and all of the statements herein are true to the best of my knowledge and belief. I understand that failure to complete items 1 thru 15 will result in the log(s) being returned for completion and resubmittal.

COMPANY NAME WALLER COUNTY WATER WELLS, INC. (Type or Print) WELL DRILLER'S LICENSE NO. 02216W

ADDRESS ROUTE 1, BOX 409 HOCKLEY, TEXAS 77447 (Street or RFD) (City) (State) (Zip)

(Signed) Donald G Robinson (Licensed Well Driller) (Signed) _____ (Registered Driller Trainee)

Please attach electric log, chemical analysis, and other pertinent information, if available.

For TWC use only: Well No. _____ Located on map _____

TWC-0199 (Rev. 05-18-90)

TEXAS WATER COMMISSION COPY

L8201247 68

KM-p.591

STATE OF TEXAS WELL REPORT for Tracking #82127

Owner:	**Harris Co. MUD #200**	Owner Well #:	**No Data**
Address:	**1300 Post Oak Blvd Ste 1400 Houston, TX 77056**	Grid #:	**65-05-2**
Well Location:	**13325 Kuykendahl Houston, TX**	Latitude:	**29° 58' 40" N**
		Longitude:	**095° 26' 04" W**
Well County:	**Harris**	Elevation:	**No Data**
Type of Work:	**New Well**	Proposed Use:	**Public Supply**

Drilling Start Date: **12/5/2005** Drilling End Date: **5/5/2006** **Plans Approved by TCEQ - YES**

	Diameter (in.)	*Top Depth (ft.)*	*Bottom Depth (ft.)*
Borehole:	**30**	**0**	**40**
	30	**1066**	**1372**
	26	**0**	**1066**

Drilling Method: **Mud (Hydraulic) Rotary**

Borehole Completion: **Filter Packed; Under-reamed**

	Top Depth (ft.)	*Bottom Depth (ft.)*	*Filter Material*	*Size*
Filter Pack Intervals:	**966**	**1372**	**Gravel**	**12/20 #1**

	Top Depth (ft.)	*Bottom Depth (ft.)*	*Description (number of sacks & material)*
Annular Seal Data:	**0**	**40**	**190-cement**
	0	**1066**	**1035-cement**

Seal Method: **Positive Displacement**

Sealed By: **Advanced Oil Svc**

Distance to Property Line (ft.): **No Data**

Distance to Septic Field or other concentrated contamination (ft.): **No Data**

Distance to Septic Tank (ft.): **No Data**

Method of Verification: **No Data**

Surface Completion: **Surface Slab Installed**

Water Level: **405 ft.** below land surface on **2006-03-27** Measurement Method: **Unknown**

Packers: **No Data**

Type of Pump: **Turbine** Pump Depth (ft.): **700**

Well Tests: **Pump** **Yield: 1612 GPM with 69 ft. drawdown after 36 hours**

	Strata Depth (ft.)	Water Type
Water Quality:	**1072-1352**	**Desirable**

Chemical Analysis Made: **Yes**

Did the driller knowingly penetrate any strata which contained injurious constituents?: **No**

Certification Data: The driller certified that the driller drilled this well (or the well was drilled under the driller's direct supervision) and that each and all of the statements herein are true and correct. The driller understood that failure to complete the required items will result in the report(s) being returned for completion and resubmittal.

Company Information: **Weisinger Water Well, Inc.**

2200 East Davis
Conroe, TX 77301

Driller Name: **Clint R. Gaskins** License Number: **54561**

Apprentice Name: **Bobby Terry** Apprentice Number: **1661**

Comments: **Unimin #1(12-20)**
30" Underream
.025 Screen Size

Lithology:
DESCRIPTION & COLOR OF FORMATION MATERIAL

Top (ft.)	Bottom (ft.)	Description
0	10	Top Soil
10	20	Clay
20	25	Sand
25	32	Clay
32	63	Clay
63	94	Clay,Sand
94	155	Sand
155	186	Clay, Sand
186	281	Sand
281	312	Grey Sand, Clay
312	343	Rust Sand
343	374	Clay, Rust Sand
374	405	Sand
405	436	Clay,Sand
436	467	Sand ,Clay
467	498	Clay

Casing:
BLANK PIPE & WELL SCREEN DATA

Dia. (in.)	New/Used	Type	Setting From/To (ft.)
20	N	Surface Casing	0-1066
14	N	Blank Liner	966-1072
14	N	Screen	1072-1204 .025
14	N	Blank Liner	1204-1216
14	N	Screen	1216-1230 .025
14	N	Blank Liner	1230-1260
14	N	Screen	1260-1270 .025
14	N	Blank Liner	1270-1296
14	N	Screen	1296-1310 .025
14	N	Blank Liner	1310-1332
14	N	Screen	1332-1352 .025
14	N	Blank Liner & BPV	1352-1372

498	530	Clay,Sand
530	593	Sand
593	655	Sand,Clay
655	750	Sand
750	781	Clay,Sand
781	875	Sand
875	906	Clay
906	938	Sand,Clay
938	970	Clay
970	1001	Clay,Sand
1001	1064	Clay
1064	1181	Clay,Sand
1181	1285	Sand,Clay
1285	1316	Clay,Sand,Clay
1316	1378	Sand,Clay
1378	1506	Clay
1506	1536	Shale,Clay,Sand

IMPORTANT NOTICE FOR PERSONS HAVING WELLS DRILLED CONCERNING CONFIDENTIALITY

TEX. OCC. CODE Title 12, Chapter 1901.251, authorizes the owner (owner or the person for whom the well was drilled) to keep information in Well Reports confidential. The Department shall hold the contents of the well log confidential and not a matter of public record if it receives, by certified mail, a written request to do so from the owner.

Please include the report's Tracking Number on your written request.

Texas Department of Licensing and Regulation
P.O. Box 12157
Austin, TX 78711
(512) 334-5540

Please use black ink.
Send original copy by certified mail to the
Texas Department of Water Resources
P. O. Box 13087
Austin, Texas 78711

State of Texas
WATER WELL REPORT

ATTENTION OWNER: *Confidentiality Privilege Notice on Reverse Side*

Texas Water Well Drillers Board
P. O. Box 13087
Austin, Texas 78711

1) OWNER Harris County M.U.D #200 (Name) c/o Jones & Carter Address 6330 Gulfton, Ste 200 (Street or RFD) Houston (City) TX (State) 77081 (Zip)

2) LOCATION OF WELL:
County Harris miles in ____ (N.E., S.W., etc.) direction from ____ (Town)

Driller must complete the legal description to the right with distance and direction from two intersecting section or survey lines, or he must locate and identify the well on an official Quarter or Half-Scale Texas County General Highway Map and attach the map to this form.

☐ Legal description:
Section No. ____ Block No. ____ Township ____
Abstract No. ____ Survey Name ____
Distance and direction from two intersecting section or survey lines ____
☒ See attached map.

3) TYPE OF WORK (Check):
☒ New Well ☐ Deepening ☐ Reconditioning ☐ Plugging

4) PROPOSED USE (Check):
☐ Domestic ☐ Industrial ☑ Public Supply ☐ Irrigation ☐ Test Well ☐ Other ____

5) DRILLING METHOD (Check):
☒ Mud Rotary ☐ Air Hammer ☐ Driven ☐ Bored ☐ Air Rotary ☐ Cable Tool ☐ Jetted ☐ Other ____

6) WELL LOG:
Well #2
Date drilled 6/6/85

DIAMETER OF HOLE

Dia. (in.)	From (ft.)	To (ft.)
24	Surface	400
36	400	1355 TD

7) BOREHOLE COMPLETION:
☐ Open Hole ☐ Straight Wall ☒ Underreamed
☒ Gravel Packed ☐ Other ____
If Gravel Packed give interval . . . from 400 ft. to 1355 TD ft.

From (ft.)	To (ft.)	Description and color of formation material
		See attached Well log
		Chemical Analysis
		E-log
14	11	SSWW Barby Screen 966-990 .075
"	"	(810-1010 "
"	"	(1052-1102 "
"	"	1127-1170 "
"	"	1182-1254 "
"	"	(1322-1374 "
"	"	1294-1340 "

8) CASING, BLANK PIPE, AND WELL SCREEN DATA:

Dia. (in.)	New or Used	Steel, Plastic, etc. Perf., Slotted, etc. Screen Mfr., if commercial	Setting (ft.) From	Setting (ft.) To	Gage Casing Screen
20	N	Blank Steel csg	+3	400	
14	N	Blank Steel liner	700	966	
14	N	SSWW Barby Screen	966	990	.075
			990	1022	
			1044	1054	

9) CEMENTING DATA [Rule 319.44(b)]
Cemented from ____ ft. to ____ ft.
____ ft. to ____ ft.
Method used Halliburton
Cemented by BJ-Titan Services

10) SURFACE COMPLETION
☒ Specified Surface Slab Installed [Rule 319.44(c)]
☐ Pitless Adapter Used [Rule 319.44(d)]
☐ Approved Alternative Procedure Used [Rule 319.71]

11) WATER LEVEL:
Static level 325 ft. below land surface Date 7/15/85
Artesian flow ____ gpm. Date ____

12) PACKERS: Type ____ Depth
None

13) TYPE PUMP:
☒ Turbine ☐ Jet ☐ Submersible ☐ Cylinder
☐ Other ____
Depth to pump bowls, cylinder, jet, etc. 417 ft.

14) WELL TESTS:
Type Test: ☒ Pump ☐ Bailer ☐ Jetted ☐ Estimated
Yield: 1327 gpm with 64 ft. drawdown after 24 hrs.

RECEIVED
FEB 13 1986
TEXAS WATER COMMISSION

(Use reverse side if necessary)

15) WATER QUALITY:
Did you knowingly penetrate any strata which contained undesirable water? ☐ Yes ☒ No
If yes, submit "REPORT OF UNDESIRABLE WATER"
Type of water? ____ Depth of strata ____
Was a chemical analysis made? ☒ Yes ☐ No

I hereby certify that this well was drilled by me (or under my supervision) and that each and all of the statements herein are true to the best of my knowledge and belief. I understand that failure to complete items 1 thru 12 will result in the log(s) being returned for completion and resubmittal.

COMPANY NAME Layne Texas Co (Type or Print) Water Well Driller's License No. 24
ADDRESS P O Box 9469 (Street or RFD) Houston (City) Texas (State) 77204 (Zip)
(Signed) Leland Lawson #28 (Licensed Water Well Driller) (Signed) ____ (Registered Driller Trainee)

Please attach electric log, chemical analysis, and other pertinent information, if available.

For TDWR use only:
Well No. ____
Located on map ____

TDWR-0692 (10/29/83) DEPARTMENT OF WATER RESOURCES COPY

15 - 28

4820114581

FORM NO. 25

LAYNE TEXAS COMPANY,

HOUSTON -:- DALLAS

WELL LOG

REPORT NO. S. O. 1102-3341
PAGE 1 of 2
FILE NO. 4176
DATE 6-6-85

CUSTOMER LOCATION

FOR Harris Co. M.U.D. #200

LOCATION WELL ½ mi. W. of Ella on Ruskworth Street.

SURVEY FIELD

COUNTY Harris STATE Texas

OTHER LAND MARKS

WELL DATA

NAME WELL WELL NO. 2

ELEVATION DATUM

RT C GR

TEST HOLE SIZE 9 7/8" TD ~~1226'~~ 1363'

DATE STARTED DRILLING 5-30-85

DATE FINISHED DRILLING 6-6-85

DRILLER Tilley RIG NO. 8

TYPE MUD GEL NO. SACKS 45

ELECTRIC LOG yes TYPE G.O.

SURVEY Eastman TYPE Single shot

OTHER

Depth Strata In Feet	Each Stratum in Feet	DESCRIPTION FORMATION	SAMPLES DEPTH	SAMPLES TYPE	SAMPLES NUMBER
0		Surface			
8	8	Top Soil			
52	44	Red clay			
62	10	Sand			
83	21	Clay			
140	57	Sand			
146	6	Sand & clay stks.			
157	11	Clay			
238	81	Sand & clay stks.			
296	58	Sand			
302	6	Shale			
308	6	Sand & few shale stks.			
320	12	Shale			
332	12	Shale & sand stks.			
358	26	Shale			
369	11	Sandy shale			
375	6	Sand			
406	31	Sandy shale			
414	8	Sand			
494	80	Shale			
526	32	Sand			
536	10	Sandy shale			
538	2	Lime			
551	13	Shale			
556	5	Lime			
560	4	Shale			
571	11	Sand			
602	31	Shale			
616	14	Sand			
629	13	Sand & shale stks.			
656	27	Shale			
667	11	Sand			
689	22	Shale & sand stks.			
711	22	Shale			
735	24	Sandy shale			
752	17	Shale			
797	45	Sand & some shale stks.			
812	15	Shale			
849	37	Sand			

RECEIVED
FEB 10 1986
TEXAS WATER COMMISSION

Depth Strata In Feet	Each Stratum In Feet	DESCRIPTION FORMATION	SAMPLES DEPTH	SAMPLES TYPE	SAMPLES NUMBER
912	63	Shale			
919	7	Sandy Shale			
921	2	Lime			
929	8	Sand			
946	17	Shale			
965	19	Sandy shale & lime stks.			
989	24	Sand & shale stks.			
1031	42	Shale			
1039	8	Sandy Shale			
1062	23	Shale			
1074	12	Sand			
1089	15	Sandy shale			
1137	48	Shale			
1171	34	Sand			
1182	11	Shale			
1202	20	Sand			
1220	18	Shale			
1225	5	Shale			
1287	62	Sand			
1298	11	Shale			
1301	3	Lime			
1309	8	Sand			
1312	3	Lime			
1348	36	Sand			
1363	15	Shale			

RECEIVED
FEB 18 1986
TEXAS WATER COMMISSION

FWB

EDNA WOOD LABORATORIES INC

WATER TECHNOLOGISTS · CHEMISTS · MICROBIOLOGISTS

18 July 1985

To: Layne Texas Company
P. O. Box 9469
Houston, Texas 77261

SO #1102-3341

Sample marked: Well No. 2, H.C. MUD #200 - Rush Worth Dv. & Fair Park Dv. - Harris County. Taken after 5 hrs. pumping at 1507 gpm with test pump. Pumping level: 383', Screened: 810' - 1340'. Appearance: Clear By: Bob Yarbro

Received: 7-15-85

WATER ANALYSIS
results in parts per million (mg/l) except as noted

Dissolved Residue at 350° C		410	Conductance, micromhos/cm, 25°C		736
Total Dissolved Solids, actual†		579	Color, units		0
Total Dissolved Solids, calc.		582	Turbidity, units		0.67
Silica	SiO_2	15	As Calcium Carbonate, $CaCO_3$:		
Calcium	Ca	21	Phenolphthalein Alkalinity		0
Magnesium	Mg	3	Total Alkalinity		272
Sodium (diff.) Na + K as	Na	140	Total Hardness		64
Carbonate	CO_3	0	Free Carbon Dioxide	CO_2	5
Bicarbonate	HCO_3	332	pH . . . 7.96 at 27.5°C		
Sulfate	SO_4	7	HYPOTHETICAL COMBINATIONS		
Chloride	Cl	64	Hydrogen Sulfide, H_2S		None detected
Total Fluoride	F	0.8			
Total Nitrate	NO_3	< 0.4			
Total Manganese *	Mn	0.02			
Total Iron *	Fe	0.18			
Iron, filtered sample	Fe	-			

RECEIVED
FEB 18 1986
TEXAS WATER COMMISSION

†Total Dissolved Solids, actual = Dissolved Residue + 50.8% of bicarbonate (HCO_3) ion

EDNA WOOD LABORATORIES INC

By: Alice Perry
Alice Perry, Supervising Chemist

4277
pm

AWB

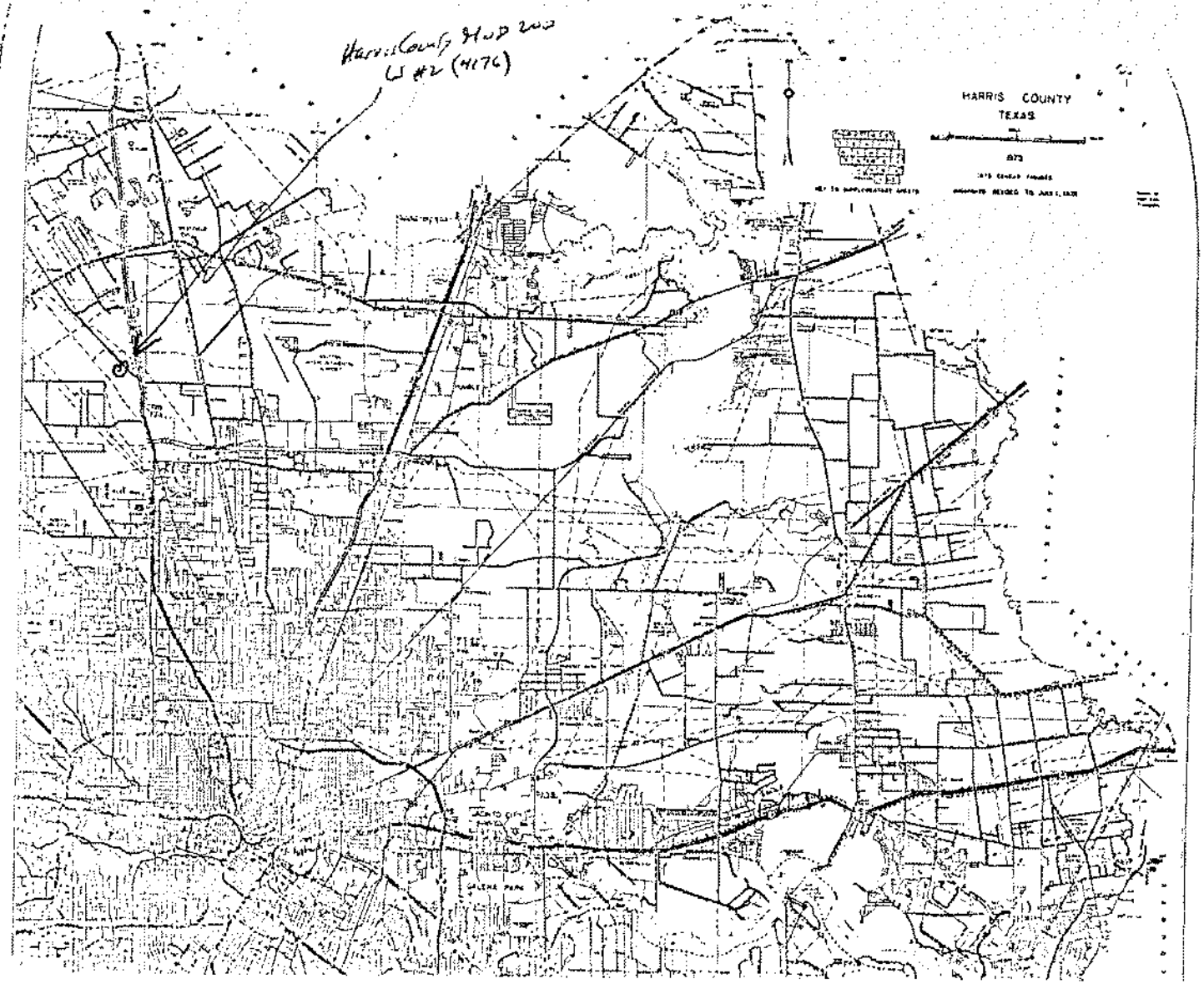
Harris County MUD 200
W #2 (4176)
HARRIS COUNTY
TEXAS

Send original copy by certified mail to the Texas Water Development Board P. O. Box 13087 Austin, Texas 78711

State of Texas

WATER WELL REPORT

For TWDB use only
Well No. 65-05-6EF
Located on map
Received: 78
db

1) OWNER:
Person having well drilled STEVE McNEAL (Name) Address 811 GATESIDE (Street or RFD) (City) (State)

Landowner SAME (Name) Address HOUSTON, TEXAS (Street or RFD) (City) (State)

2) LOCATION OF WELL:
County HARRIS, 2 miles in NO (N.E., S.W., etc.) direction from HOUSTON, TEX (Town)

Locate by sketch map showing landmarks, roads, creeks, hiway number, etc.*

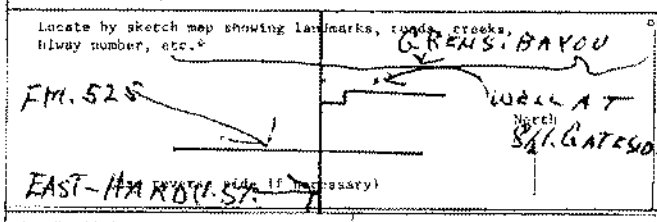

(Use reverse side if necessary)

or Give legal location with distances and directions from adjacent sections or survey lines.

Labor _____ League _____

Block _____ Survey _____

Abstract No. _____

(NW¼ NE¼ SW¼ SE¼) of Section _____

3) TYPE OF WORK (Check): New Well ✓ Deepening Reconditioning Plugging

4) PROPOSED USE (Check): Domestic ✓ Industrial Municipal Irrigation Test Well Other

5) TYPE OF WELL (Check): Rotary ✓ Driven Dug Cable Jetted Bored

6) WELL LOG:
Diameter of hole 6½ in. Depth drilled 265 ft. Depth of completed well 265 ft. Date drilled JAN. 12, 78

All measurements made from 1½ ft. above ground level.

From (ft.)	To (ft.)	Description and color of formation material
0	140	CLAY
140	148	SAND
148	240	CLAY
240	265	SAND

(Use reverse side if necessary)

9) Casing:
Type: Old New ✓ Steel Plastic ✓ Other

Cemented from 140 ft. to 248 ft.

Diameter (inches)	Setting From (ft.)	Setting To (ft.)	Gage
4"	0	248	
2½"	248	255	

10) SCREEN:
Type PLASTIC — RIBBED.

Perforated Slotted

Diameter (inches)	Setting From (ft.)	Setting To (ft.)	Slot Size
2½"	255	265	#14

7) COMPLETION (Check):
Straight wall Gravel packed TWO-STRING. Other
Under reamed Open Hole

8) WATER LEVEL:
Static level 140 ft. below land surface Date JAN. 12, 78

Artesian pressure _____ lbs. per square inch Date _____

Depth to pump bowls, cylinder, jet, etc., 178' ft. below land surface.

11) WELL TESTS:
Was a pump test made? Yes No If yes, by whom?

Yield: _____ gpm with _____ ft. drawdown after _____ hrs.

Bailer test _____ gpm with _____ ft. drawdown after _____ hrs.

Artesian flow _____ gpm

Temperature of water _____

12) WATER QUALITY:
Was a chemical analysis made? Yes No ✓

Did any strata contain undesirable water? Yes No ✓

Type of water? _____ depth of strata 25'

I hereby certify that this well was drilled by me (or under my supervision) and that each and all of the statements herein are true to the best of my knowledge and belief.

NAME E.L. BODE (Type or Print) Water Well Drillers Registration No. 46

ADDRESS Po. Box. 90067 (Street or RFD) HOUSTON. (City) TEX. 77090 (State)

(Signed) E.L. Bode (Water Well Driller) BODE DRILLING CO. INC (Company Name)

Please attach electric log, chemical analysis, and other pertinent information, if available.

*Additional instructions on reverse side.

TWDBE-WD-8

4820111865

Send original copy by certified mail to the Texas Department of Water Resources P. O. Box 13087 Austin, Texas 78711

State of Texas
WATER WELL REPORT

ATTENTION OWNER: *Confidentiality Privilege Notice on Reverse Side*

For TDWR use only: Well No. 65-05-6 Located on map Received:

1) OWNER CHARLES JAMAIL (Name) Address 1226 GREEN OAK (Street or RFD) HOUSTON (City) TEXAS (State) (Zip)

2) LOCATION OF WELL: County HARRIS 11 miles in N (N.E., S.W., etc.) direction from HOUSTON (Town)

Driller must complete the legal description to the right with distance and direction from two intersecting section or survey lines, or he must locate and identify the well on an official Quarter- or Half-Scale Texas County General Highway Map and attach the map to this form.

☐ Legal description:
Section No. ____ Block No. ____ Township ____
Abstract No. ____ Survey Name ____
Distance and direction from two intersecting section or survey lines ____
☑ See attached map.

3) TYPE OF WORK (Check): ☑ New Well ☐ Deepening ☐ Reconditioning ☐ Plugging

4) PROPOSED USE (Check): ☑ Domestic ☐ Industrial ☐ Public Supply ☐ Irrigation ☐ Test Well ☐ Other ____

5) DRILLING METHOD (Check): ☑ Mud Rotary ☐ Air Hammer ☐ Driven ☐ Bored ☐ Air Rotary ☐ Cable Tool ☐ Jetted ☐ Other ____

6) WELL LOG:

Date drilled 11-29-84

DIAMETER OF HOLE Dia. (in.)	From (ft.)	To (ft.)
6 3/4	Surface	250
3 7/8	250	260

From (ft.)	To (ft.)	Description and color of formation material
0	3	TOP SOIL
3	9	YELLOW SHALE
9	31	RED SHALE
31	46	RED SAND
46	47	SAND ROCK
47	55	RED SAND
55	126	RED SHALE
126	135	SAND
135	174	RED SHALE
174	189	SAND
189	214	RED SHALE
214	225	SAND
225	237	RED SHALE
237	260	SAND

7) BOREHOLE COMPLETION: ☐ Open Hole ☐ Straight Wall ☐ Underreamed ☐ Gravel Packed ☑ Other 2-STRING
If Gravel Packed give interval . . . from ____ ft. to ____ ft.

8) CASING, BLANK PIPE, AND WELL SCREEN DATA:

Dia. (in.)	New or Used	Steel, Plastic, etc. Perf., Slotted, etc. Screen Mfr., if commercial	Setting (ft.) From	Setting (ft.) To	Gage Casing Screen
4	N	PLASTIC	0	245	SCH 40
2½	N	PLASTIC SCREEN W/C	245	260	SCH 40

CEMENTING DATA
Cemented from 0 ft. to 245 ft.
Method used PRESSURE
Cemented by SUGG WATER WELL DRILLING (Company or Individual)

9) WATER LEVEL:
Static level 165 ft. below land surface Date 11-30-84
Artesian flow ____ gpm. Date ____

10) PACKERS: Type ____ Depth ____

RECEIVED
OCT 28 1985
TEXAS WATER COMMISSION

11) TYPE PUMP: ☐ Turbine ☐ Jet ☑ Submersible ☐ Cylinder ☐ Other ____
Depth to pump bowls, cylinder, jet, etc. 210 ft.

12) WELL TESTS: ☐ Type Test: ☑ Pump ☐ Bailer ☐ Jetted ☐ Estimated
Yield: 10.6 gpm with 14 ft. drawdown after 2 hrs.

(Use reverse side if necessary)

13) WATER QUALITY:
Did you knowingly penetrate any strata which contained undesirable water? ☐ Yes ☑ No
If yes, submit "REPORT OF UNDESIRABLE WATER"
Type of water? ____ Depth of strata ____
Was a chemical analysis made? ☐ Yes ☑ No

I hereby certify that this well was drilled by me (or under my supervision) and that each and all of the statements herein are true to the best of my knowledge and belief.

NAME JAMES H. SUGG JR. (Type or Print) Water Well Drillers Registration No. 1006

ADDRESS 13501 CHRISMAN #26 (Street or RFD) HOUSTON (City) TEXAS (State) 77039 (Zip)

(Signed) James H. Sugg Jr. (Water Well Driller) SUGG WATER WELL DRILLING (Company Name)

Please attach electric log, chemical analysis, and other pertinent information, if available.

TDWR-0392 (Rev. 1-12-79) DEPARTMENT OF WATER RESOURCES COPY

4820111988

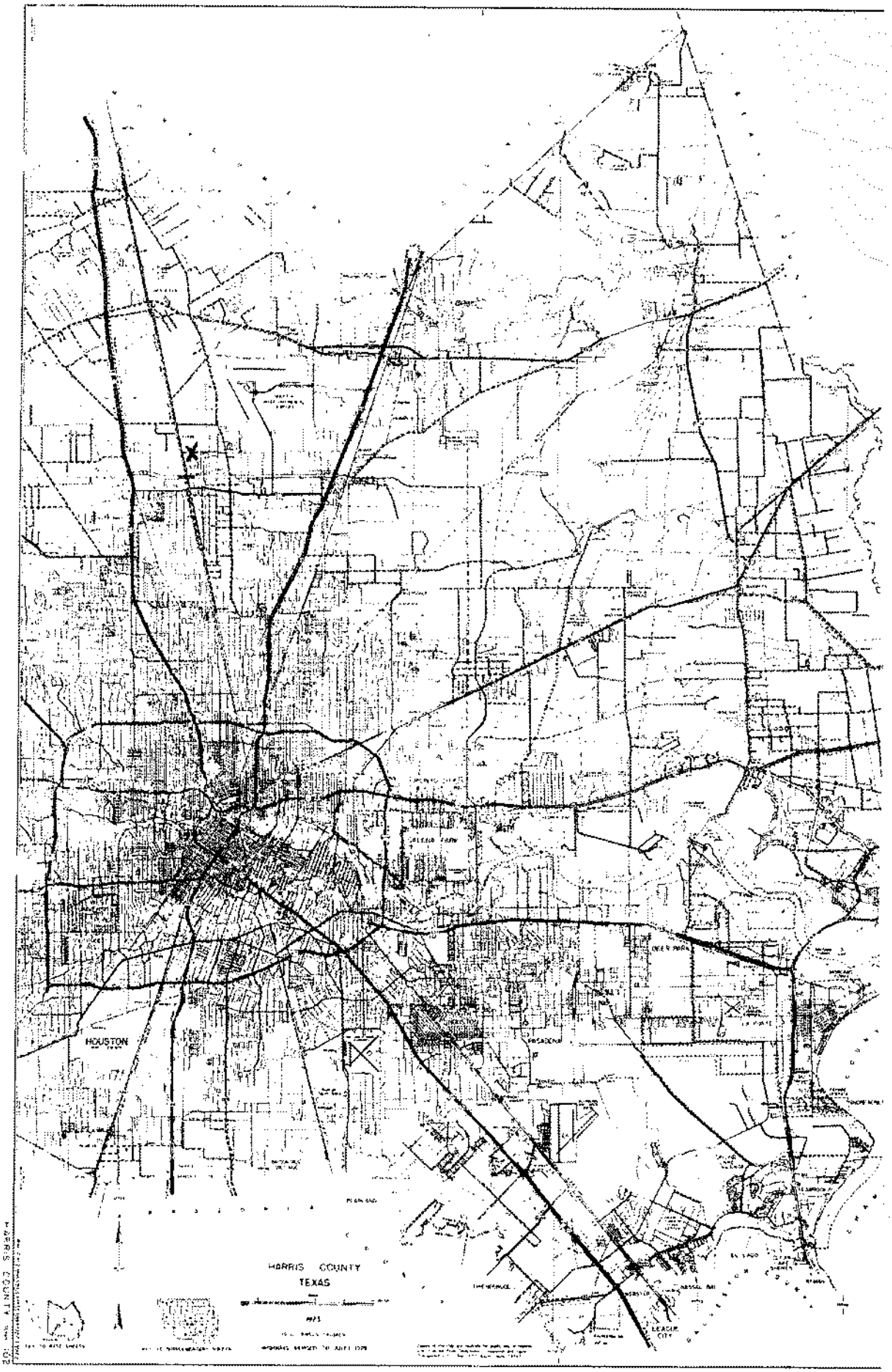
HOUSTON
HARRIS COUNTY
TEXAS

Send original copy by certified mail to: TNRCC, P.O. Box 13087, Austin, TX 78711-3087 — *Please use black ink.*

ATTENTION OWNER: *Confidentiality Privilege Notice on Reverse Side*

State of Texas WELL REPORT

Texas Water Well Drillers Board
P.O. Box 13087
Austin, Texas 78711

1) OWNER (Name) JENNIFER McANALLY ADDRESS (Street or RFD) 823 GATECREST (City) HOUSTON (State) TX (Zip) 77032

2) LOCATION OF WELL: County HARRIS 11.5 miles in N (NE, SW, etc.) direction from HOUSTON (Town)

Driller must complete the legal description below with distance and direction from two intersecting section or survey lines, or he must locate and identify the well on an official Quarter- or Half-Scale Texas County General Highway Map and attach the map to this form.

☐ LEGAL DESCRIPTION:
Section No. _____ Block No. _____ Township _____ Abstract No. _____ Survey Name _____
Distance and direction from two intersecting section or survey lines _____

☒ SEE ATTACHED MAP

3) TYPE OF WORK (Check): ☒ New Well ☐ Deepening ☐ Reconditioning ☐ Plugging

4) PROPOSED USE (Check): ☒ Domestic ☐ Industrial ☐ Monitor ☐ Public Supply ☐ Irrigation ☐ Test Well ☐ Injection ☐ De-Watering

5) DRILLING METHOD (Check): ☒ Mud Rotary ☐ Air Hammer ☐ Jetted ☐ Bored ☐ Air Rotary ☐ Cable Tool ☐ Other _____ ☐ Driven

6) WELL LOG:
Date Drilling: Started 10-20 1993 Completed 10-21 1993

DIAMETER OF HOLE

Dia. (in.)	From (ft.)	To (ft.)
4-7/8	Surface	260
3 7/8	260	265

7) BOREHOLE COMPLETION: ☐ Open Hole ☐ Straight Wall ☐ Underreamed ☐ Gravel Packed ☒ Other 2-STRING
If Gravel Packed give interval ... from _____ ft. to _____ ft.

From (ft.)	To (ft.)	Description and color of formation material
0	30	TOPSOIL & YELLOW SAND
30	55	RED SAND
55	95	RED SHALE
95	123	SAND
123	170	RED SHALE
170	188	SAND
188	245	RED SHALE
245	265	SAND

(Use reverse side if necessary)

8) CASING, BLANK PIPE, AND WELL SCREEN DATA:

Dia. (in.)	New or Used	Steel, Plastic, etc. Perf., Slotted, etc. Screen Mfg., if commercial	Setting (ft.) From	Setting (ft.) To	Gage Casting Screen
4	N	PVC		250	SCH 40
1 1/4	N	PVC-SCREEN	250	265	SCH 40

9) CEMENTING DATA (Rule 287.44(1))
Cemented from 0 ft. to 250 ft. No. of Sacks Used 16
_____ ft. to _____ ft. No. of Sacks Used _____
Method used PRESSURE
Cemented by SUGG WATER WELL

10) SURFACE COMPLETION
☐ Specified Surface Slab Installed (Rule 287.44(2)(A))
☒ Specified Steel Sleeve Installed (Rule 287.44(3)(A))
☐ Pitless Adapter Used (Rule 287.44(3)(B))
☐ Approved Alternative Procedure Used (Rule 287.71)

11) WATER LEVEL:
Static level 168 ft. below land surface Date 10-21-93
Artesian flow _____ gpm. Date _____

12) PACKERS: Type _____ Depth _____

13) TYPE PUMP: ☐ Turbine ☐ Jet ☒ Submersible ☐ Cylinder ☐ Other _____
Depth to pump bowls, cylinder, jet, etc., 220 ft.

14) WELL TESTS:
Type Test: ☒ Pump ☐ Bailer ☐ Jetted ☐ Estimated
Yield: 11.5 gpm with 10 ft. drawdown after 2 hrs.

15) WATER QUALITY:
Did you knowingly penetrate any strata which contained undesirable constituents?
☐ Yes ☒ No If yes, submit "REPORT OF UNDESIRABLE WATER"
Type of water? _____ Depth of strata _____
Was a chemical analysis made? ☐ Yes ☒ No

RECEIVED
AUG 30 1994
TEXAS NATURAL RESOURCE CONSERVATION COMMISSION

I hereby certify that this well was drilled by me (or under my supervision) and that each and all of the statements herein are true to the best of my knowledge and belief. I understand that failure to complete items 1 thru 15 will result in the log(s) being returned for completion and resubmittal.

COMPANY NAME SUGG WATER WELL DRILLING (Type or print) WELL DRILLER'S LICENSE NO. 1006 WPKL

ADDRESS 13501 CHRISMAN #26 (Street or RFD) HOUSTON (City) TEXAS (State) 77039 (Zip)

(Signed) James N. Sugg Jr. (Licensed Well Driller) (Signed) _____ (Registered Driller Trainee)

Please attach electric log, chemical analysis, and other pertinent information, if available.

For TNRCC use only: Well no. _____ Located on map 65-56

TNRCC-0199 (Rev. 05-18-90) TNRCC COPY

4820112012

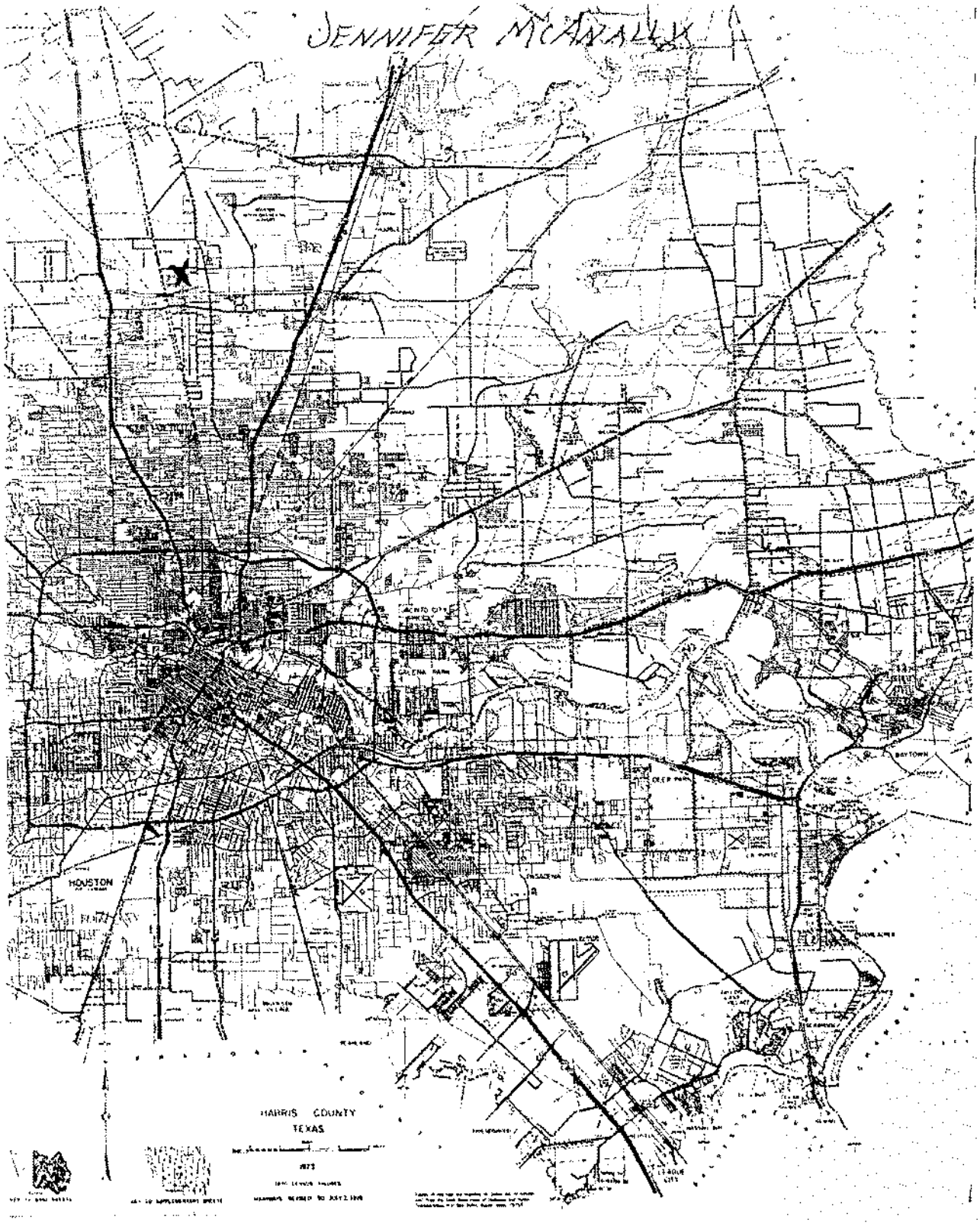
JENNIFER MCANALLY
HOUSTON
BAYTOWN
HARRIS COUNTY
TEXAS

Send original copy by
certified mail to the
Texas Water Development Board
P. O. Box 13087
Austin, Texas 78711

State of Texas

WATER WELL REPORT

For TWDB use only
Well No. [illegible]
Located on map
Received:

1) OWNER:
Person having well drilled CHARLES SIMMONS (Name) Address 15803 ARCHDUKE (Street or RFD) HOUSTON (City) TEXAS (State)

Landowner ✓ ✓ (Name) Address ✓ ✓ (Street or RFD) (City) (State)

2) LOCATION OF WELL:
County HARRIS, 18 miles in N (N.E., S.W., etc.) direction from HOUSTON (Town)

Locate by sketch map showing landmarks, roads, creeks, hiway number, etc.*



(Use reverse side if necessary)

or

Give legal location with distances and directions from adjacent sections or survey lines.

Labor _____ League _____

Block _____ Survey _____

Abstract No. _____

(NW¼ NE¼ SW¼ SE¼) of Section _____

3) TYPE OF WORK (Check): New Well ✓ Deepening Reconditioning Plugging

4) PROPOSED USE (Check): Domestic ✓ Industrial Municipal Irrigation Test Well Other

5) TYPE OF WELL (Check): Rotary ✓ Driven Dug Cable Jetted Bored

6) WELL LOG:
Diameter of hole 3 7/8 ft. Depth drilled 44 ft. Depth of completed well 44 ft. Date drilled 12-27-73

All measurements made from 0 ft. above ground level.

From (ft.)	To (ft.)	Description and color of formation material
0	2	TOP SOIL
2	20	GRAY CLAY
20	37	RED CLAY
37	44	SAND

(Use reverse side if necessary)

9) Casing:
Type: Old ✓ New Steel ✓ Plastic Other

Cemented from _____ ft. to _____ ft.

Diameter (inches)	Setting From (ft.)	Setting To (ft.)	Gage
2	0	38	SCH 40

10) SCREEN:
Type PLASTIC

Perforated ✓ Slotted

Diameter (inches)	Setting From (ft.)	Setting To (ft.)	Slot Size
2	38	44	6

7) COMPLETION (Check):
Straight wall ✓ Gravel packed Other
Under reamed Open Hole

8) WATER LEVEL:
Static level 16 ft. below land surface Date 12-27-73

Artesian pressure _____ lbs. per square inch Date _____

Depth to pump bowls, cylinder, jet, etc., 21 ft. below land surface.

11) WELL TESTS:
Was a pump test made? Yes ✓ No If yes, by whom?

Yield: _____ gpm with _____ ft. drawdown after _____ hrs.

Bailer test _____ gpm with _____ ft. drawdown after _____ hrs.

Artesian flow _____ gpm

Temperature of water _____

12) WATER QUALITY:
Was a chemical analysis made? Yes ✓ No

Did any strata contain undesirable water? Yes No

Type of water? _____ depth of strata _____

I hereby certify that this well was drilled by me (or under my supervision) and that each and all of the statements herein are true to the best of my knowledge and belief.

Name JOHN R. LUMPKIN, JR (Type or Print) Water Well Drillers Registration No. 1101

ADDRESS 7507 JANAK DR (Street or RFD) HOUSTON (City) TEX (State)

(Signed) John R. Lumpkin Jr (Water Well Driller) LONG POINT WATER WELL SERV. (Company Name)

Please attach electric log, chemical analysis, and other pertinent information, if available.

*Additional instructions on reverse side.

4820115007

Send original copy by certified mail to: TNRCC, P.O. Box 13087, Austin, TX 78711-3087

Please use black ink.

ATTENTION OWNER: *Confidentiality Privilege Notice on Reverse Side*

State of Texas WELL REPORT

Texas Water Well Drillers Advisory Council
P.O. Box 13087
Austin, TX 78711-3087
512-239-0530

1) OWNER Jerry Domino (Name) ADDRESS 1230 Green Oak Houston TX 77032 (Street or RFD) (City) (State) (Zip)

2) ADDRESS OF WELL County Harris Same (Street or RFD) (City) (State) (Zip) GRID #

3) TYPE OF WORK (Check): ☐ New Well ☐ Deepening ☐ Reconditioning ☐ Plugging

4) PROPOSED USE (Check): ☐ Monitor ☐ Environmental Soil Boring ☒ Domestic ☐ Industrial ☐ Irrigation ☐ Injection ☐ Public Supply ☐ De-watering ☐ Testwell
If Public Supply well, were plans submitted to the TNRCC? ☐ Yes ☐ No

5)

6) WELL LOG:
Date Drilling:
Started 10/17 19 97
Completed 10/17 19 97

DIAMETER OF HOLE

Dia. (in.)	From (ft.)	To (ft.)
6 3/4	Surface	350
~~[illegible]~~	355	366
3 3/4		

7) DRILLING METHOD (Check): ☐ Driven ☐ Air Rotary ☒ Mud Rotary ☐ Bored ☐ Air Hammer ☐ Cable Tool ☐ Jetted ☐ Other

From (ft.)	To (ft.)	Description and color of formation material
0	20	white yellow sand
20	38	clay
38	45	sand red fine
45	46	rock
46	51	red sand
51	60	white clay
60	70	clay
70	78	clay
78	85	sand
85	100	red white clay
100	105	sand
105	120	sand 12 ea.
120	140	sand
140	150	clay
150	180	clay

(Use reverse side if necessary)

8) Borehole Completion (Check): ☐ Open Hole ☐ Straight Wall ☐ Underreamed ☒ Gravel Packed ☐ Other
If Gravel Packed give interval ... from ____ ft. to ____ ft.

CASING, BLANK PIPE, AND WELL SCREEN DATA:

Dia. (in.)	New or Used	Steel, Plastic, etc. Perf., Slotted, etc. Screen Mfg., if commercial	Setting (ft.) From	Setting (ft.) To	Gage Casting Screen
4	N	~~[illegible]~~ PLASTIC	355	0	SDR17
2 1/2	N	~~[illegible]~~ LINER	350	355	SCH40
2 1/2	N	SLOTTED PIPE PLASTIC	355	365	

9) CEMENTING DATA [Rule 338.44(1)]
Cemented from 0 ft. to 355 ft. No. of sacks used 55
____ ft. to ____ ft. No. of sacks used ____
Method used PRESSURE
Cemented by RAYMOND SERVICES
Distance to septic system field lines 150 ft.
Method of verification of above distance CUSTOMER

13) TYPE PUMP:
☐ Turbine ☐ Jet ☒ Submersible ☐ Cylinder
☐ Other
Depth to pump bowls, cylinder, jet, etc., ____ ft.

10) SURFACE COMPLETION
☐ Specified Surface Slab Installed [Rule 338.44(2)(A)]
☒ Specified Steel Sleeve Installed [Rule 338.44(3)(A)]
☐ Pitless Adapter Used [Rule 338.44(3)(b)]
☐ Approved Alternative Procedure Used [Rule 338.71]

14) WELL TESTS:
Type test: ☐ Pump ☐ Bailer ☒ Jetted ☐ Estimated
Yield: 20 gpm with 15 ft. drawdown after 1 hrs.

11) WATER LEVEL:
Static level 189 ft. below land surface Date 10/20/97
Artesian flow ____ gpm. Date ____

15) WATER QUALITY:
Did you knowingly penetrate any strata which contained undesirable constituents?
☐ Yes ☒ No If yes, submit "REPORT OF UNDESIRABLE WATER"
Type of water? ____ Depth of strata ____
Was a chemical analysis made? ☐ Yes ☐ No

12) PACKERS: Type Depth
R PACKER

I hereby certify that this well was drilled by me (or under my supervision) and that each and all of the statements herein are true to the best of my knowledge and belief. I understand that failure to complete items 1 thru 15 will result in the log(s) being returned for completion and resubmittal.

COMPANY NAME ____ (Type or print) WELL DRILLER'S LICENSE NO. ____

ADDRESS ____ (Street or RFD) (City) (State) (Zip)

(Signed) [signature] (Licensed Well Driller) (Signed) ____ (Registered Driller Trainee)

Please attach electric log, chemical analysis, and other pertinent information, if available.

TNRCC-0199 (Rev. 09/01/93) 4820122807 TNRCC COPY

IMPORTANT NOTICE FOR PERSONS HAVING WELLS DRILLED CONCERNING PRIVILEGE OF CONFIDENTIALITY

The W[illegible]er Well Drillers Advisory Council and the Texas Natural Resource Conservation Commission ar[illegible] concerned that some persons having wells drilled may not be aware of the confidentiality p[illegible]lege provisions of Section 32.005 of the Texas Water Code, the Reporting of Well Logs, reads as [illegible]ows.

> [illegible]ery licensed driller drilling, deepening or otherwise altering a water [illegible]ll within this State shall make and keep a legible and accurate well [illegible]n accordance with the department rule on forms prescribed by the [illegible]partment. Not later than the 60th day after the completion or [illegible]asation of drilling, deepening, or otherwise altering the well, the [illegible]ensed driller shall deliver or transmit by certified mail a copy of the well [illegible] to the department and to the owner of the well or the person for [illegible]om the well was drilled. Each copy of a well log, other than a [illegible]partment copy must include the name, mailing address, and tele-[illegible]one number of the department. The well log shall be recorded at the [illegible]e of drilling, and must show the depth, thickness, and character of [illegible] strata penetrated, the location of water-bearing strata, the depth, [illegible]e and character of casing installed, and any other information [illegible]uired by department rule. The department shall hold the contents of [illegible] well log confidential and not a matter of public record if it receives, [illegible] certified mail, a written request to do so from the owner or person [illegible] whom the well was drilled."

The la[illegible] entence specifies the means whereby you can, if you wish, assure that logs of your wells will be kep[illegible] confidential.

From (ft.)	To (ft.)	Description and color of formation material
180	200	Sand
200	220	Sand, 12 ea
220	230	Sand
230	236	rock
236	240	Sandy
240	260	Sand
260	270	clay
270	275	Sand
275	285	clay
285	296	clay
296	304	Sand
304	306	rock
306	313	Sand 14 ea
313	315	clay
315	321	Sand 12 ea
321	330	clay
330	339	Sand
339	345	clay
345	350	Sand clay
350	360	clay
360	366	Sand ea.

FILE ID

FNP #

COMMEN

APR 2 [illegible] 1982

Please use black ink.
Send original copy by certified mail to the Texas Water Commission P.O. Box 13087 Austin, Texas 78711

State of Texas
WELL REPORT

ATTENTION OWNER: *Confidentiality Privilege Notice on Reverse Side*

Texas Water Well Drillers Board
P. O. Box 13087
Austin, Texas 78711

1) OWNER: MAMie MASSAQUOI (Name) Address: 822 Gate Side (Street or RFD) Houston (City) Texas (State) 77032 (Zip)

2) LOCATION OF WELL: County: Harris 3/4 miles in North (N.E., S.W., etc.) direction from Houston (Town)
ON E. Harry. OFF Beltway #8.

Driller must complete the legal description to the right with distance and direction from two intersecting section or survey lines, or he must locate and identify the well on an official Quarter- or Half-Scale Texas County General Highway Map and attach the map to this form.

☐ Legal description:
Section No. 115 Block No. 5 Township Houston
Abstract No. _____ Survey Name Windrose Survey Company
Distance and direction from two intersecting section or survey lines _____

☐ See attached map.

3) TYPE OF WORK (Check): ☒ New Well ☐ Deepening ☐ Reconditioning ☐ Plugging

4) PROPOSED USE (Check): ☒ Domestic ☐ Industrial ☐ Monitor ☐ Public Supply ☐ Irrigation ☐ Test Well ☐ Injection ☐ De-Watering

5) DRILLING METHOD (Check): ☐ Driven ☒ Mud Rotary ☐ Air Hammer ☐ Jetted ☐ Bored ☐ Air Rotary ☐ Cable Tool ☐ Other _____

6) WELL LOG:
Date Drilling: Started 11-2 1992 Completed 11-6 1992

DIAMETER OF HOLE Dia. (in.)	From (ft.)	To (ft.)
7"	Surface	
	0	241
3 7/8	241	263

From (ft.)	To (ft.)	Description and color of formation material
0	20	Light Gray Clay
20	25	Sand
25	40	Red Clay
40	51	Red Sand
51	95	Red Clay
95	100	Sand
100	180	Light Gray Clay
180	190	Sand
190	220	Gray Clay
220	263	Water Sand

(Use reverse side if necessary)

7) BOREHOLE COMPLETION: ☐ Open Hole ☒ Straight Wall ☐ Underreamed ☐ Gravel Packed ☐ Other _____
If Gravel Packed give interval ... from _____ ft. to _____ ft.

8) CASING, BLANK PIPE, AND WELL SCREEN DATA.

Dia. (in.)	New or Used	Steel, Plastic, etc. Perf., Slotted, etc. Screen Mgf., if commercial	Setting (ft.) From	To	Gage Casing Screen
4	N	PVC Sech 40	0	241	
2½	N	PVC Sech 40	241	246	
2½	N	PVC Sech 40			
		Slotted Screen	246	263	006

9) CEMENTING DATA (Rule 287.44(1))
Cemented from 240 ft. to 10 ft. No. of Sacks Used 18
10 ft. to 0 ft. No. of Sacks Used 3
Method used Portland Cemente Sand mix
Cemented by John W Tolen Jr

10) SURFACE COMPLETION
☒ Specified Surface Slab Installed (Rule 287.44(2)(A)) 4-5
☐ Pitless Adapter Used (Rule 287.44(3)(B))
☐ Approved Alternative Procedure Used (Rule 287.71)

11) WATER LEVEL:
Static level 162 ft. below land surface Date 11-6-92
Artesian flow 25 gpm. Date 11-6-92

12) PACKERS: Type Depth 241
Portland Cemente Sand mix

13) TYPE PUMP:
☐ Turbine ☐ Jet ☒ Submersible ☐ Cylinder
☐ Other _____
Depth to pump bowls, cylinder, jet, etc., 210 ft.
1-HP FW PUMP

14) WELL TESTS:
Type Test: ☒ Pump ☐ Bailer ☐ Jetted ☐ Estimated
Yield: 15 gpm with 0 ft. drawdown after 0 hrs.

15) WATER QUALITY:
Did the drilling penetrate any strata which contained undesirable constituents? ☐ Yes ☒ No
If yes submit "REPORT OF UNDESIRABLE WATER"
Type of water? SOFT Depth of strata 101
Was a chemical analysis made? ☐ Yes ☒ No

RECEIVED
JAN 11 1993
TEXAS WATER COMMISSION

I hereby certify that this well was drilled by me (or under my supervision) and that each and all of the statements herein are true to the best of my knowledge and belief. I understand that failure to complete items 1 thru 15 will result in the log(s) being returned for completion and resubmittal.

COMPANY NAME Tolen Water Well Service (Type or Print) Well Driller's License No. 02917.W

ADDRESS 14211 Archwood (Street or RFD) Houston (City) Texas (State) 77045 (Zip)

(Signed) John W Tolen Jr (Licensed Well Driller) (Signed) _____ (Registered Driller Trainee)

For TWC use only
Well No. _____
Located on map _____

Please attach electric log, chemical analysis, and other pertinent information, if available.

WWD-012 (Rev. 07/15/88) 4820124749 TEXAS WATER COMMISSION COPY

Send original copy by certified return receipt requested mail to: TNRCC, MC 177, P.O. Box 13087, Austin, TX 78711-3087

ATTENTION OWNER: *Confidentiality Privilege Notice on on reverse side of Well Owner's copy (pink)*

State of Texas
WELL REPORT

Texas Water Well Drillers Advisory Council
MC 177
P.O. Box 13087
Austin, TX 78711-3087
512-239-0530

1) OWNER ROSALINDA GONZALES (Name) ADDRESS 823 LOGENDALE (Street or RFD) HOUSTON (City) TX (State) 77032 (Zip)

2) ADDRESS OF WELL: County HARRIS 823 LOGENDALE (Street, RFD or other) HOUSTON (City) TX (State) 77032 (Zip) GRID # 6506 4

3) TYPE OF WORK (Check): [x] New Well [ ] Deepening [ ] Reconditioning [ ] Plugging

4) PROPOSED USE (Check): [ ] Monitor [ ] Environmental Soil Boring [x] Domestic [ ] Industrial [ ] Irrigation [ ] Injection [ ] Public Supply [ ] De-watering [ ] Testwell
If Public Supply well, were plans submitted to the TNRCC? [ ] Yes [ ] No

5) X

6) WELL LOG:
Date Drilling: Started 4-21 19 99 Completed 4-23 19 99

DIAMETER OF HOLE

Dia (in.)	From (ft.)	To (ft.)
7	Surface	310
3 7/8	310	320

7) DRILLING METHOD (Check): [ ] Driven [x] Air Rotary [ ] Mud Rotary [ ] Bored [ ] Air Hammer [ ] Cable Tool [ ] Jetted [ ] Other

From (ft.)	To (ft.)	Description and color of formation material
0	6	TOP SOIL
6	33	RED SHALE
33	45	RED SAND
45	46	SAND STONE
46	65	RED SAND
65	122	RED SHALE
122	160	SAND
160	182	RED SHALE
182	197	SAND
197	238	RED SHALE
238	275	SAND
275	294	RED SHALE
294	320	SAND

(Use reverse side of Well Owner's copy, if necessary)

8) Borehole Completion (Check): [ ] Open Hole [ ] Straight Wall [ ] Underreamed [ ] Gravel Packed [x] Other 2-STRING
If Gravel Packed give interval ... from _____ ft. to _____ ft.

CASING, BLANK PIPE, AND WELL SCREEN DATA:

Dia (in.)	New or Used	Steel, Plastic, etc. Perf., Slotted, etc. Screen Mfg., if commercial	Setting (ft.) From	Setting (ft.) To	Gage Casting Screen
4	N	PVC	0	300	SCH 40
2½	N	PVC-SCREEN	300	320	SCH40

9) CEMENTING DATA [Rule 338.44(1)]
Cemented from 0 ft. to 300 ft. No. of sacks used 19
_____ ft. to _____ ft. No. of sacks used _____
Method used PRESSURE
Cemented by SUGG WATER WELL
Distance to septic system field lines or other concentrated contamination 65 ft.
Method of verification of above distance COUNTY ENGINEER

10) SURFACE COMPLETION
[ ] Specified Surface Slab Installed [Rule 338.44(2)(A)]
[x] Specified Steel Sleeve Installed [Rule 338.44(3)(A)]
[ ] Pitless Adapter Used [Rule 338.44(3)(b)]
[ ] Approved Alternative Procedure Used [Rule 338.71]

11) WATER LEVEL:
Static level 172 ft. below land surface Date 4-23-99
Artesian flow _____ gpm. Date _____

12) PACKERS: Type Depth

13) TYPE PUMP:
[ ] Turbine [ ] Jet [x] Submersible [ ] Cylinder
[ ] Other
Depth to pump bowls, cylinder, jet, etc., 240 ft.

14) WELL TESTS:
Type test: [x] Pump [ ] Bailer [ ] Jetted [ ] Estimated
Yield: 110 gpm with 12 ft. drawdown after 2 hrs.

15) WATER QUALITY:
Did you knowingly penetrate any strata which contained undesirable constituents?
[ ] Yes [x] No If yes, submit "REPORT OF UNDESIRABLE WATER"
Type of water? _____ Depth of strata _____
Was a chemical analysis made? [ ] Yes [x] No

I hereby certify that this well was drilled by me (or under my supervision) and that each and all of the statements herein are true to the best of my knowledge and belief. I understand that failure to complete items 1 thru 15 will result in the log(s) being returned for completion and resubmittal.

COMPANY NAME SUGG WATER WELL (Type or print) WELL DRILLER'S LICENSE NO. 1006 WPKL

ADDRESS 13501 CHRISMAN #26 (Street or RFD) HOUSTON (City) TEXAS (State) 77039 (Zip)

(Signed) James N. Sugg (Licensed Well Driller)

FILED DEC 09 1999 SEQ

(Signed) _____ (Registered Driller Trainee)

COMMENT

Please attach electric log, chemical analysis, and other pertinent information, if available.

TNRCC-0199 (Rev 05-21-96) White - TNRCC Yellow - DRILLER Pink - WELL OWNER

4820124175

MAP #3 - WELL # -

DUP

Send original copy by certified mail to the Texas Department of Water Resources P. O. Box 13087 Austin, Texas 78711

State of Texas
WATER WELL REPORT

ATTENTION OWNER: *Confidentiality Privilege Notice on Reverse Side*

For TDWR use only
Well No. 65-05-631
Located on map YES
Received: C.C.S.

1) OWNER W.R. RHODES (Name) Address 831 GATECREST (Street or RFD) HOUSTON (City) TEXAS (State) (Zip)

2) LOCATION OF WELL: County HARRIS 2 miles in NORTH (N.E., S.W., etc.) direction from HOUSTON TEX (Town)

Driller must complete the legal description to the right with distance and direction from two intersecting section or survey lines, or he must locate and identify the well on an official Quarter- or Half-Scale Texas County General Highway Map and attach the map to this form.

☐ Legal description:
Section No. _____ Block No. _____ Township _____
Abstract No. _____ Survey Name _____
Distance and direction from two intersecting section or survey lines _____

map on 65-05-1 E DUP

☑ See attached map. 831 GATECREST.

3) TYPE OF WORK (Check): ☑ New Well ☐ Deepening ☐ Reconditioning ☐ Plugging

4) PROPOSED USE (Check): ☑ Domestic ☐ Industrial ☐ Public Supply ☐ Irrigation ☐ Test Well ☐ Other _____

5) DRILLING METHOD (Check): ☑ Mud Rotary ☐ Air Hammer ☐ Driven ☐ Bored ☐ Air Rotary ☐ Cable Tool ☐ Jetted ☐ Other _____

6) WELL LOG:

Date drilled OCT. 14, 82

DIAMETER OF HOLE

Dia. (in.)	From (ft.)	To (ft.)
6½	Surface	246
3⅞	246	263

7) BOREHOLE COMPLETION: ☐ Open Hole ☐ Straight Wall ☐ Underreamed ☐ Gravel Packed ☐ Other TWO - STRING

If Gravel Packed give interval . . . from _____ ft. to _____ ft.

From (ft.)	To (ft.)	Description and color of formation material
0	42	CLAY.
42	48	SAND
48	136	CLAY.
136	145	SAND
145	194	CLAY.
194	209	SAND
209	225	BROKEN ROCK.
225	236	CLAY.
236	263	SAND.

(Use reverse side if necessary)

8) CASING, BLANK PIPE, AND WELL SCREEN DATA:

Dia. (in.)	New or Used	Steel, Plastic, etc. Perf., Slotted, etc. Screen Mgt., if commercial	Setting (ft.) From	Setting (ft.) To	Gage Casing Screen
4"	N	PVC.	0	246	40
2½	N	PVC.	246	248	80
2½	N	PVC. SCREEN	248	263	#14

CEMENTING DATA

Cemented from 0 ft. to 246 ft.
Method used PUMP
Cemented by BODE DRILLING CO INC. (Company or Individual)

9) WATER LEVEL:
Static level 155' ft. below land surface Date OCT. 14. 82
Artesian flow _____ gpm. Date _____

10) PACKERS: Type Depth

11) TYPE PUMP: ☐ Turbine ☐ Jet ☑ Submersible ☐ Cylinder ☐ Other _____
Depth to pump bowls, cylinder, jet, etc., 210 ft.

12) WELL TESTS: ☐ Type Test: ☐ Pump ☐ Bailer ☐ Jetted ☐ Estimated
Yield _____ gpm with _____ ft. drawdown after _____ hrs.

13) WATER QUALITY:
Did you knowingly penetrate any strata which contained undesirable water? ☐ Yes ☑ No
If yes, submit "REPORT OF UNDESIRABLE WATER"
Type of water? _____ Depth of strata 27'
Was a chemical analysis made? ☐ Yes ☑ No

RECEIVED
DEC 17 1982
DEPT. OF WATER RESOURCES

I hereby certify that this well was drilled by me (or under my supervision) and that each and all of the statements herein are true to the best of my knowledge and belief.

NAME E.L. BODE (Type or Print) Water Well Drillers Registration No. 46

ADDRESS PO BOX 90067. HOUSTON TEX. 77290. (Street or RFD) (City) (State) (Zip)

(Signed) E. L. Bode (Water Well Driller) BODE DRILLING CO INC. (Company Name)

Please attach electric log, chemical analysis, and other pertinent information, if available.

TDWR 0393 (Rev. 1-12-79) DEPARTMENT OF WATER RESOURCES COPY

4820111892

10/26/2020
03:10:03

Texas Commission on Environmental Quality
DWW Water System Summary Sheet

PWS ID	PWS Name	Central Registry RN
TX1012753	METAL BUILDING COMPONENTS	RN102877693

Organization/Customer *	Central Registry CN
NCI GROUP INC	CN603418831

*Regulatory mail will be addressed to this organization/person

All Water System Contacts

Type	Contact	Communication
AC - Administrative Contact - PRESIDENT	RILEY, DONALD, R PO BOX 692055 HOUSTON, TX 77269-2055	**Phone Type** / **Value** BUS - Business / 281-445-8555
EC - Emergency Contact - CHIEF OPERATOR	HIGH, KENNETH, DEWAYNE PO BOX 7 CYPRESS, TX 77410-0007	**Electronic Type** / **Value** **Phone Type** / **Value** BUS - Business / 281-469-5740 BUS - Business / 281-469-2837 FAX - Facsimile / 281-469-7905 MOB - Mobile / 281-469-6770
OW - Owner	NCI GROUP INC	
PWS - Public Water System Contact - CHIEF OPERATOR	HIGH, KENNETH, DEWAYNE PO BOX 7 CYPRESS, TX 77410-0007	**Electronic Type** / **Value** **Phone Type** / **Value** BUS - Business / 281-469-5740 BUS - Business / 281-469-2837 FAX - Facsimile / 281-469-7905 MOB - Mobile / 281-469-6770

Operator Grade	Number
CUSTOMER SERVICE INSPECTOR	1
WATER OPERATIONS COMPANY	1
WATER OPERATOR Grade A	1

Water Operator Licenses

License Holder:	HIGH, KENNETH DEWAYNE	
CURRENT	Class: A - WATER OPERATOR	WO0000390
License Holder:	HIGH, KENNETH DEWAYNE	
CURRENT	Class: NONE - CUSTOMER SERVICE INSPECTOR	CI0005228
License Holder:	WATER ENVIRONMENTAL AND TECHNICAL SERVICES INC	
CURRENT	Class: NONE - WATER OPERATIONS COMPANY	WC0000154
License Holder:	CLARK, RICHARD A	

EXPIRED	Class: B - GROUND WATER TREATMENT OPERATOR	WG0016400
License Holder:	CLARK, RICHARD A	
EXPIRED	Class: C - GROUND WATER TREATMENT OPERATOR	WG0008004

Owner Type	Owner Type Options: COUNTY, DISTRICT, FEDERAL GOVERNMENT, INVESTOR OWNED, MUNICIPALITY, NATIVE AMERICAN, PRIVATE, STATE GOVERNMENT, WATER SUPPLY CORPORATION
Private	

System Type	System Type Options: COMMUNITY, TRANSIENT/NON-COMMUNITY, NON-PUBLIC, NON-TRANSIENT/NON-COMMUNITY
NTNC - NON-TRANSIENT/NON-COMMUNITY	

Population Type	Population Served	# of Connect	# I/C w/other PWS
NonResidential	217	6	0

Total Product (MGD)	Average Daily Consump.	Max Daily Demand (MGD)	Total Storage (MG)	Elev. Storage (MG)	Service Pump Cap.	Max.Purchase Cap. (MGD/GPM)	Pressure Tank Cap. (MG)

Activity Status	Inactivation Date
A - ACTIVE	

Last Survey Date	Surveyor	Survey Type	Region	County
04/24/2015	RENEA, M ALLEN	Sanitary Survey	HOUSTON	HARRIS
04/24/2015	VERNON CRANDLE	Sanitary Survey	HOUSTON	HARRIS
11/08/2007	AMY MALDONADO	Sanitary Survey	HOUSTON	HARRIS

(Treatment Plant)							
Entry Point	EP Name/Source Summation (Activity Status)	Plant Name (Activity Status)	Plant Num	Chemical Mon Type	Chem Sample Point	Distribution Mon Type	Dist Sample Point
EP001	TRT-TAP / Ground Water(A)	METAL BLDG COMPONENT(A)	TP6885		NO		NO

Train:	Unnamed			
(Treatments)				
Disinfection Zone	Treatment Sequence	Objective	Process	Treatment

null	null	D	423	HYPOCHLORINATION, PRE

(Active Sources)

Source Number	Source Name (Activity Status)	Operational Status	Source Type	Depth	Tested GPM	Rated GPM
G1012753B	2 - 14031 W HARDY (A)	P	G	388	20 GPM	25 GPM

Drill Date	Source Summary
01/01/1913	CHICOT

GPS Latitude (decimal)	GPS Longitude (decimal)	GPS Elevation	GPS Date	Seller
29.91959	-95.378288	80	02/08/2007	Not Purchasing

(Inactive/Offline Sources)

SourceNumber	Name	Status	Depth

Code Explanations
Monitoring Type Codes: (GW) GROUNDWATER , (GUP) GROUNDWATER UNDER THE INFLUENCE - PURCHASED , (SWP) SURFACE WATER - PURCHASED , (GU) GROUNDWATER UNDER THE INFLUENCE OF SURFACE WATER , (N) NO SOURCES , (SW) SURFACE WATER
Activity Status Codes: (A) ACTIVE , (D) DELETED/DISSOLVED , (I) INACTIVE , (P) PROPOSED ,
Operational Status Codes: (E) EMERGENCY , (I) INTERIM/PEAK (O) OTHER , (P) PERMANENT , (S) SEASONAL
Source Types: (G) GROUND WATER , (S) SURFACE WATER , (U) GROUND WATER UNDER THE INFLUENCE

- End of Report -

At the time of your query this data was the most current information available from our database, which is in real time. Every effort was made to retrieve it according to your query. Thank-you for using DWW.

Texas Water Development Board (TWDB)
Groundwater Database (GWDB)
Well Information Report for State Well Number 65-05-613

GWDB Reports and Downloads

Well Basic Details

Scanned Documents

State Well Number	6505613
County	Harris
River Basin	San Jacinto
Groundwater Management Area	14
Regional Water Planning Area	H - Region H
Groundwater Conservation District	Harris-Galveston Subsidence District
Latitude (decimal degrees)	29.9475
Latitude (degrees minutes seconds)	29° 56' 51" N
Longitude (decimal degrees)	-95.380278
Longitude (degrees minutes seconds)	095° 22' 49" W
Coordinate Source	+/- 5 Seconds
Aquifer Code	112CHCT - Chicot Aquifer
Aquifer	Gulf Coast
Aquifer Pick Method	
Land Surface Elevation (feet above sea level)	81
Land Surface Elevation Method	Interpolated From Topo Map
Well Depth (feet below land surface)	267
Well Depth Source	Owner
Drilling Start Date	
Drilling End Date	0/0/1967
Drilling Method	
Borehole Completion	

Well Type	Withdrawal of Water
Well Use	Domestic
Water Level Observation	Miscellaneous Measurements
Water Quality Available	No
Pump	Submersible
Pump Depth (feet below land surface)	
Power Type	Electric Motor
Annular Seal Method	
Surface Completion	
Owner	S R Astramovich
Driller	Lowry Water wells
Other Data Available	
Well Report Tracking Number	
Plugging Report Tracking Number	
U.S. Geological Survey Site Number	
Texas Commission on Environmental Quality Source Id	
Groundwater Conservation District Well Number	
Owner Well Number	
Other Well Number	
Previous State Well Number	
Reporting Agency	Texas Water Development Board
Created Date	8/21/2002
Last Update Date	8/21/2002

Remarks	TWDB R178

Casing

Diameter (in.)	Casing Type	Casing Material	Schedule	Gauge	Top Depth (ft.)	Bottom Depth (ft.)
4	Blank				0	253
3	Screen				253	263
3	Blank				263	267

Well Tests - No Data

Lithology - No Data

Annular Seal Range - No Data

Borehole - No Data

Plugged Back - No Data

Filter Pack - No Data

Packers - No Data

Water Level Measurements



Status Code	Date	Time	Water Level (ft. below land surface)	Change value in ( ) indicates rise in level	Water Elevation (ft. above sea level)	Meas #	Measuring Agency	Method	Remark ID	Comments
P	2/5/1967		126		-45	1	U.S. Geological Survey	Steel Tape		

Code Descriptions

Status Code	Status Description
P	Publishable

Water Quality Analysis - No Data Available

GWDB DISCLAIMER: Except where noted, all of the information provided in the Texas Water Development Board (TWDB) Groundwater Database (http://www.twdb.texas.gov/groundwater/data/gwdbrpt.asp) is believed to be accurate and reliable; however, the TWDB assumes no responsibility for any errors appearing in rules or otherwise. Further, TWDB assumes no responsibility for the use of the information provided. PLEASE NOTE that users of these data are responsible for checking the accuracy, completeness, currency and/or suitability of all information themselves. TWDB makes no guarantees or warranties as to the accuracy, completeness, currency, or suitability of the information provided via the Groundwater Database (GWDB). TWDB specifically disclaims any and all liability for any claims or damages that may result from providing GWDB data or the information it contains. For additional information or answers to questions concerning the TWDB GWDB, contact the Groundwater Data Team at GroundwaterData@twdb.texas.gov.

STATE OF TEXAS WELL REPORT for Tracking #294444

Owner:	**Ed Mc Culloch**	Owner Well #:	**No Data**
Address:	**829 Gatecrest Dr. Houston, TX 77032**	Grid #:	**65-05-6**
Well Location:	**829 Gatecrest Dr. Houston, TX 77032**	Latitude:	**29° 56' 50" N**
		Longitude:	**095° 22' 51" W**
Well County:	**Harris**	Elevation:	**No Data**
Type of Work:	**New Well**	Proposed Use:	**Domestic**

Drilling Start Date: **8/1/2012** Drilling End Date: **8/2/2012**

	Diameter (in.)	*Top Depth (ft.)*	*Bottom Depth (ft.)*
Borehole:	**5.5**	**0**	**53**

Drilling Method: **Mud (Hydraulic) Rotary**

Borehole Completion: **Filter Packed**

	Top Depth (ft.)	*Bottom Depth (ft.)*	*Filter Material*	*Size*
Filter Pack Intervals:	**47**	**53**	**Gravel**	**# 12**

	Top Depth (ft.)	*Bottom Depth (ft.)*	*Description (number of sacks & material)*
Annular Seal Data:	**0**	**10**	**5 Cement**
	10	**27**	**3 Bentonite**

Seal Method: **Pressure**

Sealed By: **Driller**

Distance to Property Line (ft.): **5**

Distance to Septic Field or other concentrated contamination (ft.): **50**

Distance to Septic Tank (ft.): **No Data**

Method of Verification: **Customer**

Surface Completion: **Surface Sleeve Installed**

Water Level: **11 ft.** below land surface on **2012-08-02** Measurement Method: **Unknown**

Packers: **None**

Type of Pump: **Jet** Pump Depth (ft.): **20**

Well Tests: **Jetted** **Yield: 5 GPM with 10 ft. drawdown after 2 hours**

	Strata Depth (ft.)	Water Type
Water Quality:	**No Data**	**Fresh**

Chemical Analysis Made: **No**

Did the driller knowingly penetrate any strata which contained injurious constituents?: **No**

Certification Data: The driller certified that the driller drilled this well (or the well was drilled under the driller's direct supervision) and that each and all of the statements herein are true and correct. The driller understood that failure to complete the required items will result in the report(s) being returned for completion and resubmittal.

Company Information: **Raymond Services, Inc.**

10011 Airline
Houston, TX 77037

Driller Name: **Zachary Proctor** License Number: **4577**

Apprentice Name: **Daniel Perez** Apprentice Number: **59136**

Comments: **No Data**

Lithology:
DESCRIPTION & COLOR OF FORMATION MATERIAL

Top (ft.)	Bottom (ft.)	Description
0	3	Top Soil
3	20	Sand/Clay
20	53	Sand Red # 6

Casing:
BLANK PIPE & WELL SCREEN DATA

Dia. (in.)	New/Used	Type	Setting From/To (ft.)
2	New	PVC	Casing 0 - 27 SCH 40
2	New	PVC	Screen 27 - 47 # 6
2	New	PVC	Casing 47 - 53 SCH 40

IMPORTANT NOTICE FOR PERSONS HAVING WELLS DRILLED CONCERNING CONFIDENTIALITY

TEX. OCC. CODE Title 12, Chapter 1901.251, authorizes the owner (owner or the person for whom the well was drilled) to keep information in Well Reports confidential. The Department shall hold the contents of the well log confidential and not a matter of public record if it receives, by certified mail, a written request to do so from the owner.

Please include the report's Tracking Number on your written request.

Texas Department of Licensing and Regulation
P.O. Box 12157
Austin, TX 78711
(512) 334-5540

66 GM 7

Send original copy by certified mail to the Texas Water Development Board P. O. Box 12386 Austin, Texas 78711

State of Texas

WATER WELL REPORT

For TWDB use only
Well No.
Located on map
Received:
Form GM 8
Form GM 9

1) OWNER:
Person having well drilled S.R. Astramovich (Name) Address 6010 Schroeder Apt. 13 (Street or RFD) Houston (City) Texas (State)

Landowner Same (Name) Address (Street or RFD) (City) (State)

2) LOCATION OF WELL:
County Harris Labor League Abstract No.

NW¼ NE¼ SW¼ SE¼ of Section Block No. Survey
(Circle as many as are known)

miles in (NE, SW, etc) direction from (Town)

NORTH

See reverse side for map.

Sketch map of well location with distances from adjacent section or survey lines, and to landmarks, roads, and creeks.

3) TYPE OF WORK (Check):
New Well ☒ Deepening ☐
Reconditioning ☐ Plugging ☐

4) PROPOSED USE (Check):
Domestic ☒ Industrial ☐ Municipal ☐
Irrigation ☐ Test Well ☐ Other ☐

5) TYPE OF WELL (Check):
Rotary ☒ Driven ☐ Dug ☐
Cable ☐ Jetted ☐ Bored ☐

6) WELL LOG:
Diameter of hole 4 in. Depth drilled 267 ft. Depth of completed well 267 ft. Date drilled 2-5-69
All measurements made from 0 ft. above ground level.

From (ft.)	To (ft.)	Description and color of formation material
0	48	Surface & red clay
48	72	White clay
72	130	Red & white clay
130	144	Very broken sand
144	164	White clay
164	168	Sand
168	192	White clay
192	212	Red clay
212	220	Sand
220	240	Shale sand streaks
240	263	Sand
263	267	Shale sandy

(Use reverse side if necessary)

7) COMPLETION (Check):
Straight wall ☒ Gravel packed ☐ Other ☐
Under reamed ☐ Open hole ☐

8) WATER LEVEL:
Static level 126 ft. below land surface Date 2-5-69
Artesian pressure lbs. per square inch Date

9) CASING:
Type: old ☐ New ☒ Steel ☒ Plastic ☐ Other ☐
Cemented from 0 ft. to 251 ft.

Diameter (inches)	Setting From (ft.)	Setting To (ft.)	Gage
4"	0	251	

10) SCREEN:
Type Stainless Steel
Perforated ☒ Slotted ☐

Diameter (inches)	Setting From (ft.)	Setting To (ft.)	Slot size
2½" blank	267	263	
2½" screen	263	253	.012
2½" blank	253	248	

11) WELL TESTS:
Was a pump test made? ☐ Yes ☒ No If yes by whom?
Yield: gpm with ft. drawdown after hrs
Bailer test gpm with ft. drawdown after hrs
Artesian flow gpm Date
Temperature of water
Was a chemical analysis made? ☐ Yes ☒ No
Did any strata contain undesirable water? ☐ Yes ☐ No
Type of water? depth of strata

12) PUMP DATA:
Manufacturer's Name Jacuzzi Bros.
Type Submersible H.P. 1
Designed pumping rate gpm ☐ gph ☐
Type power unit Electric
Depth to bowls, cylinder, jet, etc., 168 ft. below land surface.

I hereby certify that this well was drilled by me (or under my supervision) and that each and all of the statements herein are true to the best of my knowledge and belief.

NAME R.B. Lowry (Type or Print) Water Well Drillers Registration No. 146

Address P.O. Box 8707 (Street or RFD) Houston (City) Texas (State)

(Signed) (Water Well Driller) Lowry Water Wells (Company Name)

Please attach electric log, chemical analysis, and other pertinent information, if available.

4820111873

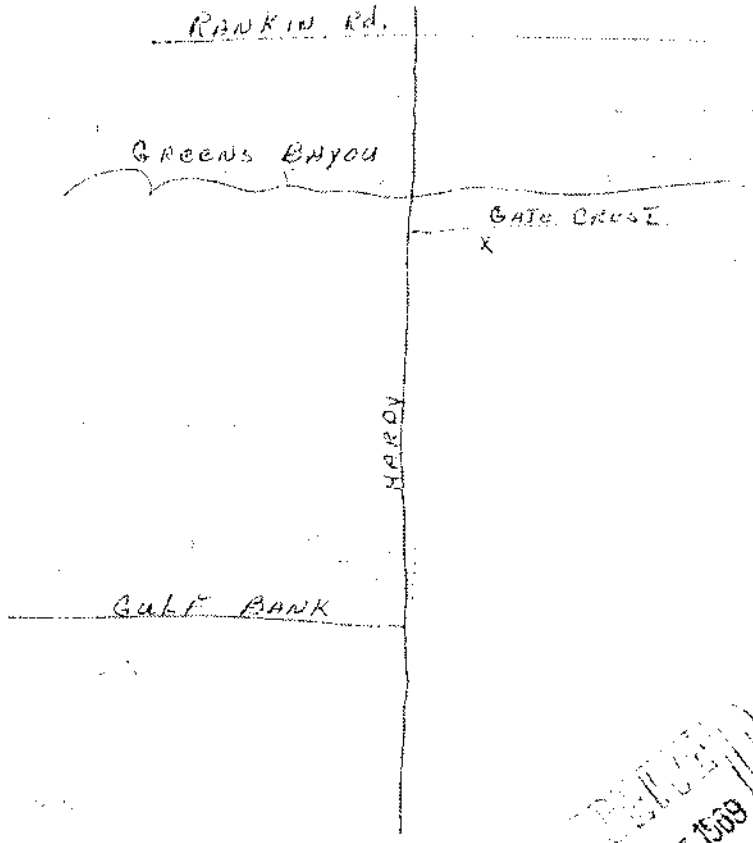

JUL 10 1969

Send original copy by certified mail to the Texas Department of Water Resources P. O. Box 13087 Austin, Texas 78711

State of Texas
WATER WELL REPORT

ATTENTION OWNER: *Confidentiality Privilege Notice on Reverse Side*

Texas Water Well Drillers Board P. O. Box 13087 Austin, Texas 78711

1) OWNER Richard R. Woods (Name) Address 827 Veller (Street or RFD) Houston (City) TX (State) 77032 (Zip)

2) LOCATION OF WELL: County Harris ____ miles in ____ (N.E., S.W., etc.) direction from ____ (Town)

Driller must complete the legal description to the right with distance and direction from two intersecting section or survey lines, or he must locate and identify the well on an official Quarter- or Half-Scale Texas County General Highway Map and attach the map to this form.

☐ Legal description:
Section No. ____ Block No. ____ Township ____
Abstract No. ____ Survey Name ____
Distance and direction from two intersecting section or survey lines ____
☑ See attached map. mapon 60-61-50

3) TYPE OF WORK (Check): ☑ New Well ☐ Deepening ☐ Reconditioning ☐ Plugging

4) PROPOSED USE (Check): ☑ Domestic ☐ Industrial ☐ Public Supply ☐ Irrigation ☐ Test Well ☐ Other ____

5) DRILLING METHOD (Check): ☑ Mud Rotary ☐ Air Hammer ☐ Driven ☐ Bored ☐ Air Rotary ☐ Cable Tool ☐ Jetted ☐ Other ____

6) WELL LOG:

	Diameter of Hole Dia. (in.)	From (ft.)	To (ft.)
Date drilled 10-25-83	6 3/4	Surface 0	262

7) BOREHOLE COMPLETION: ☐ Open Hole ☐ Straight Wall ☐ Underreamed ☐ Gravel Packed ☑ Other Two String
If Gravel Packed give interval ... from ____ ft. to ____ ft.

From (ft.)	To (ft.)	Description and color of formation material
0	138	Top soil + clay
138	145	Sand #10
145	238	clay
238	262	Sand #14

8) CASING, BLANK PIPE, AND WELL SCREEN DATA:

Dia. (in.)	New or Used	Steel, Plastic, etc. Perf., Slotted, etc. Screen Mgf., if commercial	Setting (ft.) From	To	Gage Casing Screen
4	N	Pave Well cas.	0	250	
2½	N	Slotted Screen	252	262	12

CEMENTING DATA
Cemented from 0 ft. to 250 ft.
Method used Pressure
Cemented by DAVID Otto (Company or Individual)

9) WATER LEVEL:
Static level 150 ft. below land surface Date 10-26-83
Artesian flow ____ gpm Date ____

10) PACKERS: Type Depth
4/2½ K-Packer 245

RECEIVED DEC 30 1983 DEPT. OF WATER RESOURCES

(Use reverse side if necessary)

11) TYPE PUMP: ☐ Turbine ☐ Jet ☑ Submersible ☐ Cylinder ☐ Other ____
Depth to pump bowls, cylinder, jet, etc. 200 ft.

12) WELL TESTS: ☐ Type Test ☐ Pump ☐ Bailer ☐ Jetted ☐ Estimated
Yield ____ gpm with NONE ft. drawdown after ____ hrs.

13) WATER QUALITY:
Did you knowingly penetrate any strata which contained undesirable water? ☐ Yes ☑ No
If yes, submit "REPORT OF UNDESIRABLE WATER"
Type of water? ____ Depth of strata ____
Was a chemical analysis made? ☐ Yes ☑ No

I hereby certify that this well was drilled by me (or under my supervision) and that each and all of the statements herein are true to the best of my knowledge and belief.

COMPANY NAME All Weather Water Well Inc. (Type or Print), Water Well Driller's License No. 1929

ADDRESS 25330 Richard Rd (Street or RFD) Spring (City) Texas (State) 77386 (Zip)

(Signed) O.R. Billingo (Licensed Water Well Driller) (Signed) ____ (Registered Driller Trainee)

Please attach electric log, chemical analysis, and other pertinent information, if available.

For TDWR use only. Well No. 65-05-[illegible] Located on map [illegible]

TDWR 0392 (Rev. 5-27-82)

DEPARTMENT OF WATER RESOURCES COPY

4820111879

Send original copy by certified mail to the Texas Water Development Board
P. O. Box 13087
Austin, Texas 78711

State of Texas

WATER WELL REPORT

For TWDB use only
Well No. [illegible]-6[illegible]
Located on map
Received

1) OWNER:
Person having well drilled Albert Schulta (Name) Address 1222 Green Oak Dr (Street or RFD) Houston (City) Texas (State)
Landowner [illegible] (Name) Address Same (Street or RFD) (City) (State)

2) LOCATION OF WELL:
County Harris, [illegible] miles in [illegible] (N.E., S.W., etc.) direction from [illegible] (Town)

Locate by sketch map showing landmarks, roads, creeks, hiway number, etc.*

[illegible]

North

(Use reverse side if necessary)

or Give legal location with distances and directions from adjacent sections or survey lines.

Labor [illegible] League [illegible]
Block [illegible] Survey [illegible]
Abstract No. [illegible]
(NW¼ NE¼ SW¼ SE¼) of Section [illegible]

3) TYPE OF WORK (Check):
~~New Well~~ Deepening
Reconditioning Plugging

4) PROPOSED USE (Check):
~~Domestic~~ Industrial Municipal
Irrigation Test Well Other

5) TYPE OF WELL (Check):
~~Rotary~~ Driven Dug
Cable Jetted Bored

6) WELL LOG:
Diameter of hole 6 3/4 in. Depth drilled 246 ft ft. Depth of completed well 261 ft ft. Date drilled 6-10-75
All measurements made from 0 ft. above ground level.

From (ft.)	To (ft.)	Description and color of formation material
0	10	Gray Clay
10	15	Yellow Gray Clay
15	25	Red Gray Clay
25	28	Rock with Sand Streak
28	35	Red Gray Clay
35	40	Sand 228 - 232 Sand
40	105	Red Gray Clay
105	145	Sand 232 - 234 Rocks
145	205	Red Gray Clay
205	220	Sand 234 - 261 Sand
220	224	Red Gray Clay
224	228	Sand with Rock Streaks

(Use reverse side if necessary)

9) Casing:
Type: Old ~~XXX~~ Steel ~~XXXX~~ Other
Cemented from 246 ft up ft. to [illegible] ft.

Diameter (inches)	Setting From (ft.)	To (ft.)	Gage
4"	1 ft	246 ft	40

10) Screen:
Type Well Supplies Inc. Plastic Wrapped
Perforated Slotted

Diameter (inches)	Setting From (ft.)	To (ft.)	Slot Size
2"	251 ft	261 ft	10

7) COMPLETION (Check):
~~Excavated~~ Gravel packed Other
Under reamed Open Hole

8) WATER LEVEL:
Static level 190 ft. below land surface Date [illegible]
Artesian pressure [illegible] lbs. per square inch Date [illegible]
Depth to pump bowls, cylinder, jet, etc., 160 ft.
below land surface.

11) WELL TESTS:
Was a pump test made? Yes ~~No~~ If yes, by whom?
Yield: [illegible] gpm with [illegible] ft. drawdown after [illegible] hrs.
Bailer test [illegible] gpm with [illegible] ft. drawdown after [illegible] hrs.
Artesian flow [illegible] gpm
Temperature of water [illegible]

12) WATER QUALITY:
Was a chemical analysis made? Yes ~~No~~
Did any strata contain undesirable water? Yes No
Type of water? [illegible] depth of strata [illegible]

I hereby certify that this well was drilled by me (or under my supervision) and that each and all of the statements herein are true to the best of my knowledge and belief.

NAME C. H. Raymond Jr. (Type or Print) Water Well Drillers Registration No. TDL 774

ADDRESS 10011 (Street or RFD) Airline (City) Houston (State) Texas

(Signed) C H Raymond Jr (Water Well Driller)

Raymond Water Well Drilling Inc. (Company Name)

Please attach electric log, chemical analysis, and other pertinent information, if available.

*Additional instructions on reverse side.

TWDBE WD-8

48201111890

(4)

Send original copy by certified mail to the Texas Department of Water Resources P. O. Box 13087 Austin, Texas 78711

State of Texas
WATER WELL REPORT

ATTENTION OWNER: *Confidentiality Privilege Notice on Reverse Side*

Texas Water Well Drillers Board P. O. Box 13087 Austin, Texas 78711

1) OWNER Jesus Escopito (Name) Address 824 Gatecrest (Street or RFD) Houston (City) TX (State) 77032 (Zip)

2) LOCATION OF WELL: County Harris ____ miles in ____ (N.E., S.W., etc.) direction from ____ (Town)

Driller must complete the legal description to the right with distance and direction from two intersecting section or survey lines, or he must locate and identify the well on an official Quarter- or Half-Scale Texas County General Highway Map and attach the map to this form.

☐ Legal description:
Section No. ____ Block No. ____ Township ____
Abstract No. ____ Survey Name ____
Distance and direction from two intersecting section or survey lines ____
☑ See attached map Mapsco Dwg 60-61-5a

3) TYPE OF WORK (Check): ☑ New Well ☐ Deepening ☐ Reconditioning ☐ Plugging

4) PROPOSED USE (Check): ☑ Domestic ☐ Industrial ☐ Public Supply ☐ Irrigation ☐ Test Well ☐ Other ____

5) DRILLING METHOD (Check): ☑ Mud Rotary ☐ Air Hammer ☐ Driven ☐ Bored ☐ Air Rotary ☐ Cable Tool ☐ Jetted ☐ Other ____

6) WELL LOG:

Date drilled	Dia. (in.)	From (ft.)	To (ft.)
10-11-83	6 3/4	Surface 0	261

7) BOREHOLE COMPLETION: ☐ Open Hole ☐ Straight Wall ☐ Underreamed ☐ Gravel Packed ☐ Other Two String
If Gravel Packed give interval . . . from ____ ft. to ____ ft.

From (ft.)	To (ft.)	Description and color of formation material
0	20	Top soil + clay
20	32	SAND #16
32	135	Clay hard Formation
135	145	SAND #10
145	240	Clay
240	258	SAND #14

8) CASING, BLANK PIPE, AND WELL SCREEN DATA:

Dia. (in.)	New or Used	Steel, Plastic, etc. Perf., Slotted, etc. Screen Mfr., if commercial	Setting (ft.) From	Setting (ft.) To	Gage Casing Screen
4	N	PVC Well Cas	0	251	
2½	N	Slotted Screen	251	261	14

CEMENTING DATA
Cemented from 0 ft. to 251 ft.
Method used Pressure
Cemented by DAVID O+to (Company or Individual)

9) WATER LEVEL:
Static level 150 ft. below land surface Date 10-12-83
Artesian flow ____ gpm. Date ____

10) PACKERS: Type K-Packer Depth 255

RECEIVED
DEC 30 1983
DEPT. OF WATER RESOURCES

11) TYPE PUMP: ☐ Turbine ☐ Jet ☑ Submersible ☐ Cylinder ☐ Other ____
Depth to pump bowls, cylinder, jet, etc., 200 ft.

(Use reverse side if necessary)

13) WATER QUALITY:
Did you knowingly penetrate any strata which contained undesirable water? ☐ Yes ☑ No
If yes, submit "REPORT OF UNDESIRABLE WATER"
Type of water? ____ Depth of strata ____
Was a chemical analysis made? ☐ Yes ☑ No

12) WELL TESTS:
☐ Type Test: ☐ Pump ☑ Bailer ☐ Jetted ☐ Estimated
Yield: NONE gpm with ____ ft. drawdown after ____ hrs.

I hereby certify that this well was drilled by me (or under my supervision) and that each and all of the statements herein are true to the best of my knowledge and belief.

COMPANY NAME All Weather Water Well Inc. (Type or Print) Water Well Driller's License No. 1929

ADDRESS 25330 Richard Rd (Street or RFD) Spring (City) Texas (State) 77386 (Zip)

(Signed) O.K. Billings (Licensed Water Well Driller) (Signed) ____ (Registered Driller Trainee)

Please attach electric log, chemical analysis, and other pertinent information, if available.

For TDWR use only:
Well No. 65-25-604
Located on map ____

4820111886

TDWR-0392 (Rev. 5-27-82)

DEPARTMENT OF WATER RESOURCES COPY

Dup

Send original copy by certified mail to the Texas Water Development Board P. O. Box 13087 Austin, Texas 78711

State of Texas

WATER WELL REPORT

For TWDB use only
Well No. 65-05-3G
Located on map Y.S
Received: 25
db

1) OWNER:
Person having well drilled J.E. GLOVER. (Name) Address 11008 WESTFIELD RD (Street or RFD) (City) (State)

Landowner SAME (Name) Address HOUSTON, TEX. 77016 (Street or RFD) (City) (State)

2) LOCATION OF WELL:
County HARRIS, 3 miles in SOUTH (N.E., S.W., etc.) direction from WESTFIELD. TEX (Town)

Locate by sketch map showing landmarks, roads, creeks, hiway number, etc.*

WELL AT - 15926 E. HARDY. ST

WESTFIELD LOOP

North

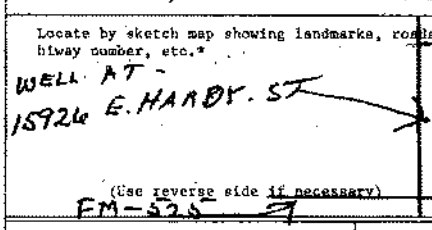

(Use reverse side if necessary)

FM-525

or

Give legal location with distances and directions from adjacent sections or survey lines.

Labor _____ League _____

Block _____ Survey _____

Abstract No. _____

(NW¼ NE¼ SW¼ SE¼) of Section _____

3) TYPE OF WORK (Check): New Well ✓ Deepening Reconditioning Plugging

4) PROPOSED USE (Check): Domestic ✓ Industrial Municipal Irrigation Test Well Other

5) TYPE OF WELL (Check): Rotary ✓ Driven Dug Cable Jetted Bored

6) WELL LOG:
Diameter of hole 6½ in. Depth drilled 265 ft. Depth of completed well 265 ft. Date drilled DEC. 23, 74

All measurements made from 1 ft. above ground level.

From (ft.)	To (ft.)	Description and color of formation material
0	180	CLAY.
180	195	SAND
195	220	CLAY.
220	231	SAND - ROCKY.
231	265	SAND

(Use reverse side if necessary)

9) Casing:
Type: Old New ✓ Steel Plastic ✓ Other

Cemented from 190 ft. to 242 ft.

Diameter (inches)	Setting From (ft.)	Setting To (ft.)	Gage
4"	0	242	
2½"	242 -	255	

10) SCREEN:
Type PLASTIC - RIBBED

Perforated Slotted

Diameter (inches)	Setting From (ft.)	Setting To (ft.)	Slot Size
2½"	255	265	#14

7) COMPLETION (Check):
Straight wall Gravel packed Other TWO - STRING.
Under reamed Open Hole

8) WATER LEVEL:
Static level 132 ft. below land surface Date DEC. 23, 74

Artesian pressure _____ lbs. per square inch Date _____

Depth to pump bowls, cylinder, jet, etc., 180' - ft. below land surface.

11) WELL TESTS:
Was a pump test made? Yes No ✓ If yes, by whom?

Yield: _____ gpm with _____ ft. drawdown after _____ hrs.

Bailer test _____ gpm with _____ ft. drawdown after _____ hrs.

Artesian flow _____ gpm

Temperature of water _____

12) WATER QUALITY:
Was a chemical analysis made? Yes No ✓

Did any strata contain undesirable water? Yes No ✓

Type of water? _____ depth of strata 34'

I hereby certify that this well was drilled by me (or under my supervision) and that each and all of the statements herein are true to the best of my knowledge and belief.

NAME E.L. BODE (Type or Print) Water Well Drillers Registration No. 46

ADDRESS BOX. 67, WESTFIELD TEX. (Street or RFD) (City) (State)

(Signed) E. L. Bode (Water Well Driller) E.L. BODE DRILLING. CO (Company Name)

Please attach electric log, chemical analysis, and other pertinent information, if available.

*Additional instructions on reverse side.

TWDB2-WD-6

Send original copy by certified return receipt requested mail to: TNRCC, MC 177, P.O. Box 13087, Austin, TX 78711-3087

ATTENTION OWNER: *Confidentiality Privilege Notice on on reverse side of Well Owner's copy (pink)*

State of Texas
WELL REPORT

Texas Water Well Drillers Advisory Council
MC 177
P.O. Box 13087
Austin, TX 78711-3087
512-239-0538

1) OWNER George Escalante (Name) ADDRESS 10711 Shady Ln. Houston Tx. 77093 (Street or RFD) (City) (State) (Zip)

2) ADDRESS OF WELL: County Harris 846 Gateside Dr. Houston Tx. 77032 (Street, RFD or other) (City) (State) (Zip) GRID # 65-05-6

3) TYPE OF WORK (Check): ☑ New Well ☐ Deepening ☐ Reconditioning ☐ Plugging

4) PROPOSED USE (Check): ☐ Monitor ☐ Environmental Soil Boring ☑ Domestic ☐ Industrial ☐ Irrigation ☐ Injection ☐ Public Supply ☐ De-watering ☐ Testwell
If Public Supply well, were plans submitted to the TNRCC? ☐ Yes ☐ No

5) 0

6) WELL LOG:
Date Drilling: Started 11-22 19 96 Completed 11-25 19 96

DIAMETER OF HOLE		
Dia. (in.)	From (ft.)	To (ft.)
6 3/4	Surface	340
4 3/4	340	351

7) DRILLING METHOD (Check): ☐ Driven ☐ Air Rotary ☑ Mud Rotary ☐ Bored ☐ Air Hammer ☐ Cable Tool ☐ Jetted ☐ Other

From (ft.)	To (ft.)	Description and color of formation material
0	2	Top Soil
2	130	Red + Gray Clay
130	150	Red Shale
150	190	Red + Gray Clay
190	230	Hard Red + Gray Clay
230	282	Sand
282	333	Red + Gray Clay
333	351	Sand
351		Gray Clay

(Use reverse side of Well Owner's copy, if necessary)

8) Borehole Completion (Check): ☐ Open Hole ☐ Straight Wall ☐ Underreamed ☐ Gravel Packed ☑ Other 2 String
If Gravel Packed give interval ... from ... ft. to ... ft.

CASING, BLANK PIPE, AND WELL SCREEN DATA:

Dia (in.)	New or Used	Steel, Plastic, etc. Perf., Slotted, etc. Screen Mfg., if commercial	Setting (ft.) From	Setting (ft.) To	Gage Casting Screen
4	N	Sch 40 PVC	+2	340	
2 3/8	N	Sch 40 PVC	335	340	
2 3/8	N	Slotted PVC sch 40	340	350	.008

9) CEMENTING DATA [Rule 338.44(1)]
Cemented from +1 ft. to 340 ft. No. of sacks used 31
... ft. to ... ft. No. of sacks used ...
Method used pressure w/ 8 7/8 sol
Cemented by Driller
Distance to septic system field lines or other concentrated contamination 80 ft.
Method of verification of above distance Owner Measurement

10) SURFACE COMPLETION
☐ Specified Surface Slab Installed [Rule 338.44(2)(A)]
☑ Specified Steel Sleeve Installed [Rule 338.44(3)(A)]
☐ Pitless Adapter Used [Rule 338.44(3)(B)]
☐ Approved Alternative Procedure Used [Rule 338.71]

11) WATER LEVEL:
Static level 166' ft. below land surface Date 11-25-96
Artesian flow ... gpm Date ...

12) PACKERS:

Type	Depth
K packer 2 3/4 x 4	355'

13) TYPE PUMP:
☐ Turbine ☐ Jet ☑ Submersible ☐ Cylinder ☐ Other
Depth to pump bowls, cylinder, jet, etc. 320 ft.

14) WELL TESTS:
Type test: ☐ Pump ☐ Bailer ☐ Jetted ☐ Estimated
Yield: 15 gpm with 15 ft. drawdown after 1 hrs.

15) WATER QUALITY:
Did you knowingly penetrate any strata which contained undesirable constituents? ☐ Yes ☑ No If yes, submit "REPORT FOR GROUNDWATER"
Type of water? ... Depth of strata ...
Was a chemical analysis made? ☐ Yes ☐ No

RECEIVED JUN 1997 TEXAS NATURAL RESOURCE CONSERVATION COMMISSION

I hereby certify that this well was drilled by me (or under my supervision) and that each and all of the statements herein are true to the best of my knowledge and belief. I understand that failure to complete items 1 thru 15 will result in the log(s) being returned for completion and resubmittal.

COMPANY NAME Johnston's Water Well Service Inc (Type or print) WELL DRILLER'S LICENSE NO. 2778 WI

ADDRESS 28414 Calvert Rd. (Street or RFD) Tomball (City) Tx. (State) 77375 (Zip)

(Signed) Ronny K. Johnston (Licensed Well Driller) (Signed) ... (Registered Driller Trainee)

Please attach electric log, chemical analysis, and other pertinent information, if available.

TNRCC (11/89) (Rev. 05-21-96) White - TNRCC Yellow - DRILLER Pink - WELL OWNER

4820112051

Send original copy by certified mail to the Texas Water Development Board P. O. Box 13087 Austin, Texas 78711

State of Texas

WATER WELL REPORT

For TWDB use only
Well No. 65-05-3K
Located on map yes
Received: 74
dt

1) OWNER:
Person having well drilled J. R. BATEMAN. (Name) Address 16176 CHAPLIN. (Street or RFD) (City) (State)

Landowner SANIE (Name) Address HOUSTON. TEX. (Street or RFD) (City) (State)

2) LOCATION OF WELL:
County HARRIS, 4 miles in NORTH. (N.E., S.W., etc.) direction from HOUSTON. TE. (Town)

Locate by sketch map showing landmarks, roads, creeks, hiway number, etc.*

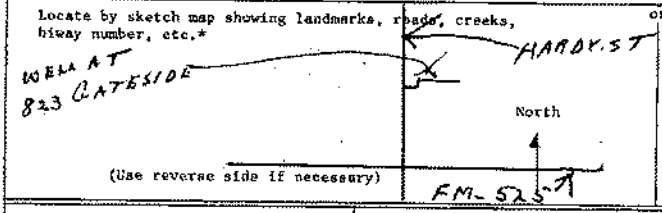

(Use reverse side if necessary)

or

Give legal location with distances and directions from adjacent sections or survey lines.

Labor _____ League _____

Block _____ Survey _____

Abstract No. _____

(NW¼ NE¼ SW¼ SE¼) of Section _____

3) TYPE OF WORK (Check): New Well ✓ Deepening Reconditioning Plugging

4) PROPOSED USE (Check): Domestic ✓ Industrial Municipal Irrigation Test Well Other

5) TYPE OF WELL (Check): Rotary ✓ Driven Dug Cable Jetted Bored

6) WELL LOG:
Diameter of hole 6½ in. Depth drilled 264 ft. Depth of completed well 264 ft. Date drilled MAR. 20, 74

All measurements made from 1 ft. above ground level.

From (ft.)	To (ft.)	Description and color of formation material
0	180	CLAY
180	194	SAND
194	220	CLAY
220	231	SAND - BROKEN.
231	264	SAND

(Use reverse side if necessary)

9) Casing:
Type: Old New ✓ Steel Plastic ✓ Other

Cemented from 190 ft. to 242 ft.

Diameter (inches)	Setting From (ft.)	Setting To (ft.)	Gage
4"	0	242'	

10) SCREEN:
Type PLASTIC - RIBBED.

Perforated Slotted

Diameter (inches)	Setting From (ft.)	Setting To (ft.)	Slot Size
2½"	254	264	#14

7) COMPLETION (Check):
Straight wall Gravel packed Other TWO - STRING.
Under reamed Open Hole

8) WATER LEVEL:
Static level 128' ft. below land surface Date MAR. 20, 74

Artesian pressure _____ lbs. per square inch Date _____

Depth to pump bowls, cylinder, jet, etc., 160 ft. below land surface.

11) WELL TESTS:
Was a pump test made? Yes No ✓ If yes, by whom?

Yield: _____ gpm with _____ ft. drawdown after _____ hrs.

Bailer test _____ gpm with _____ ft. drawdown after _____ hrs.

Artesian flow _____ gpm

Temperature of water _____

12) WATER QUALITY:
Was a chemical analysis made? Yes No ✓

Did any strata contain undesirable water? Yes No ✓

Type of water? _____ depth of strata 33'

I hereby certify that this well was drilled by me (or under my supervision) and that each and all of the statements herein are true to the best of my knowledge and belief.

NAME E. L. BODE (Type or Print) Water Well Drillers Registration No. 46

ADDRESS BOX. 67. WESTFIELD TEXAS (Street or RFD) (City) (State)

(Signed) E. L. Bode (Water Well Driller) E. L. BODE DRILLING. CO. (Company Name)

Please attach electric log, chemical analysis, and other pertinent information, if available.

*Additional instructions on reverse side.

TWDBE-WD-6

65-05-6W 6W

Send original copy by certified mail to the Texas Water Development Board
P. O. Box 13087
Austin, Texas 78711

State of Texas

WATER WELL REPORT

For TWDB use only
Well No. 65-05-6W
Located on map
Received:

1) OWNER:
Person having well drilled FRANK. PAMUK. Address 847. LOGANDALE. (Name) (Street or RFD) (City) (State)
Landowner SAME (Name) Address HOUSTON, TEX (Street or RFD) (City) (State)

2) LOCATION OF WELL:
County HARRIS, 4 miles in NORTH (N.E., S.W., etc.) direction from HOUSTON TEX (Town)

Locate by sketch map showing landmarks, roads, creeks, hiway number, etc.
WELL AT 847. LOGANDALE
HARDY ST
North
FM 525
(Use reverse side if necessary)

or Give legal location with distances and directions from adjacent sections or survey lines.
Labor League
Block Survey
Abstract No.
(NW¼ NE¼ SW¼ SE¼) of Section

3) TYPE OF WORK (Check): New Well, Deepening, Reconditioning, Plugging
4) PROPOSED USE (Check): Domestic, Industrial, Municipal, Irrigation, Test Well, Other
5) TYPE OF WELL (Check): Rotary, Driven, Dug, Cable, Jetted, Bored

6) WELL LOG:
Diameter of hole 10½ in. Depth drilled 272 ft. Depth of completed well 272 ft. Date drilled JULY 2024
All measurements made from 1 ft. above ground level.

From (ft.)	To (ft.)	Description and color of formation material
0	126	CLAY.
126	138	SAND
138	250	CLAY.
250	272	SAND.

(Use reverse side if necessary)

9) Casing:
Type: Old, New ✓ Steel, Plastic ✓ Other
Cemented from 175 ft. to 250 ft.

Diameter (inches)	Setting From (ft.)	To (ft.)	Gage
4"	0	250	
2½"	250	257	

10) SCREEN:
Type PLASTIC ** RIBBED.
Perforated, Slotted

Diameter (inches)	Setting From (ft.)	To (ft.)	Slot Size
2½"	257	272	

7) COMPLETION (Check):
Straight wall, Gravel packed, Other TWO-STAGE,
Under reamed, Open hole

8) WATER LEVEL:
Static level 137 ft. below land surface Date JULY 2024
Artesian pressure lbs. per square inch Date
Depth to pump bowls, cylinder, jet, etc., 189 ft. below land surface.

11) WELL TESTS:
Was a pump test made? Yes No If yes, by whom?
Yield: gpm with ft. drawdown after hrs.
Bailer test gpm with ft. drawdown after hrs.
Artesian flow gpm
Temperature of water

12) WATER QUALITY:
Was a chemical analysis made? Yes No ✓
Did any strata contain undesirable water? Yes No ✓
Type of water? depth of strata 22'

I hereby certify that this well was drilled by me (or under my supervision) and that each and all of the statements herein are true to the best of my knowledge and belief.

NAME E.L. BODE (Type or Print) Water Well Drillers Registration No. 46
ADDRESS Box 67 (Street or RFD) WESTFIELD (City) TEX. (State)
(Signed) E.L. Bode (Water Well Driller) E.L. BODE DRILLING CO (Company Name)

Please attach electric log, chemical analysis, and other pertinent information, if available.

*Additional instructions on reverse side.

TWDB-WDR

4820111972

No Map

Please use black ink. Send original copy by certified mail to the Texas Water Commission P.O. Box 13087 Austin, Texas 78711

State of Texas
WATER WELL REPORT

ATTENTION OWNER: *Confidentiality Privilege Notice on Reverse Side*

Texas Water Well Drillers Board P. O. Box 13087 Austin, Texas 78711

1) OWNER Bobby Stem (Name) Address 15823 Archduke (Street or RFD) Houston (City) Tex (State) (Zip)

2) LOCATION OF WELL: County Harris 1 miles in NW. (N.E., S.W., etc.) direction from Aldine (Town)

Driller must complete the legal description to the right with distance and direction from two intersecting section or survey lines, or he must locate and identify the well on an official Quarter- or Half-Scale Texas County General Highway Map and attach the map to this form.

(3)

☐ Legal description:
Section No. _____ Block No. _____ Township _____
Abstract No. _____ Survey Name _____
Distance and direction from two intersecting section or survey lines _____
☑ See attached map. on 65 05 9

3) TYPE OF WORK (Check): ☑ New Well ☐ Deepening ☐ Reconditioning ☐ Plugging

4) PROPOSED USE (Check): ☑ Domestic ☐ Industrial ☐ Monitor ☐ Public Supply ☐ Irrigation ☐ Test Well ☐ Injection ☐ Other _____

5) DRILLING METHOD (Check): ☐ Driven ☑ Mud Rotary ☐ Air Hammer ☐ Jetted ☐ Bored ☐ Air Rotary ☐ Cable Tool ☐ Other _____

6) WELL LOG:

Date Drilling: Started 10-27 19 89 Completed 10-28 19 89

DIAMETER OF HOLE Dia. (in.)	From (ft.)	To (ft.)
6 1/2	Surface	332
4 1/2	332	362

From (ft.)	To (ft.)	Description and color of formation material
0	34	C
34	39	S
39	112	C
112	127	S
127	134	C
134	139	S
139	177	C
177	192	S
192	208	C
208	216	S
216	235	C
235	265	S
265	299	C
299	313	S
313	316	C
316	321	S
321	332	C
332	362	S

(Use reverse side if necessary)

7) BOREHOLE COMPLETION: ☐ Open Hole ☑ Straight Wall ☐ Underreamed ☐ Gravel Packed ☐ Other _____
If Gravel Packed give interval . . . from _____ ft. to _____ ft.

8) CASING, BLANK PIPE, AND WELL SCREEN DATA:

Dia. (in.)	New or Used	Steel, Plastic, etc. Perf., Slotted, etc. Screen Mfr., if commercial	Setting (ft.) From	Setting (ft.) To	Gage Casing	Gage Screen
4	N	PC	0	332	40	
2	N	PC Undercut Wrapped	332	347		8

9) CEMENTING DATA [Rule 319.44(b)]
Cemented from 0 ft. to 180 ft. No. of Sacks Used 24
220 ft. to 332 ft. No. of Sacks Used 7
Method used Circ
Cemented by Tile

10) SURFACE COMPLETION
☑ Specified Surface Slab Installed [Rule 319.44(c)]
☐ Pitless Adapter Used [Rule 319.44(d)]
☐ Approved Alternative Procedure Used [Rule 319.71]

11) WATER LEVEL:
Static level 175 ft. below land surface Date 10-28-89
Artesian flow _____ gpm. Date _____

12) PACKERS: Type _____ Depth _____

13) TYPE PUMP:
☐ Turbine ☐ Jet ☑ Submersible ☐ Cylinder ☐ Other _____
Depth to pump bowls, cylinder, jet, etc. 240 ft.

15) WATER QUALITY:
Did you knowingly penetrate any strata which contained undesirable water? ☐ Yes ☑ No
If yes, submit "REPORT OF UNDESIRABLE WATER"
Type of water? _____ Depth of strata _____
Was a chemical analysis made? ☐ Yes ☐ No

14) WELL TESTS:
Type Test: ☐ Pump ☐ Bailer ☐ Jetted ☐ Estimated
Yield: _____ gpm with _____ ft. drawdown after _____ hrs.

I (we) certify that this well was drilled by me (or under my supervision) and that each and all of the statements herein are true to the best of my knowledge and belief. I understand that failure to complete items 1 thru 12 will result in the log(s) being returned for completion and resubmittal.

COMPANY NAME Lowe Water Wells Inc (Type or Print) Water Well Driller's License No. 1182

ADDRESS PO Box 89 (Street or RFD) Porter (City) Tex (State) 77365 (Zip)

(Signed) Homer L. Lowe (Licensed Water Well Driller) (Signed) _____ (Registered Driller Trainee)

Please attach electric log, chemical analysis, and other pertinent information, if available.

For TWC use only
Well No. 25-25-6
Located on map _____

TWC-0392 (Rev. 06-10-85) TEXAS WATER COMMISSION COPY

4820112039

·6 m. SINL
·2 m. WIEL

Send original copy by certified mail to the Texas Department of Water Resources P. O. Box 13087 Austin, Texas 78711

State of Texas
WATER WELL REPORT

ATTENTION OWNER: *Confidentiality Privilege Notice on Reverse Side*

Texas Water Well Drillers Board
P. O. Box 13087
Austin, Texas 78711

1) OWNER FLOYD CHARRIER (Name) Address 1246 GREENS (Street or RFD) HOUSTON (City) TEXAS (State) (Zip)

2) LOCATION OF WELL: County HARRIS 12 miles in N (N.E., S.W., etc.) direction from HOUSTON (Town)

Driller must complete the legal description to the right with distance and direction from two intersecting section or survey lines, or he must locate and identify the well on an official Quarter- or Half-Scale Texas County General Highway Map and attach the map to this form.

☐ Legal description:
Section No. _____ Block No. _____ Township _____
Abstract No. _____ Survey Name _____
Distance and direction from two intersecting section or survey lines _____

☑ See attached map

3) TYPE OF WORK (Check): ☑ New Well ☐ Deepening ☐ Reconditioning ☐ Plugging

4) PROPOSED USE (Check): ☑ Domestic ☐ Industrial ☐ Public Supply ☐ Irrigation ☐ Test Well ☐ Other _____

5) DRILLING METHOD (Check): ☑ Mud Rotary ☐ Air Hammer ☐ Driven ☐ Bored ☐ Air Rotary ☐ Cable Tool ☐ Jetted ☐ Other _____

6) WELL LOG:

Date drilled 4-2-86

DIAMETER OF HOLE

Dia. (in.)	From (ft.)	To (ft.)
6 3/4	Surface	255
3 7/8	255	262

7) BOREHOLE COMPLETION: ☐ Open Hole ☐ Straight Wall ☐ Underreamed ☐ Gravel Packed ☑ Other 2-STRING
If Gravel Packed give interval ... from _____ ft. to _____ ft.

From (ft.)	To (ft.)	Description and color of formation material
0	4	TOP SOIL
4	12	YELLOW SHALE
12	45	RED SHALE
45	60	SAND
60	91	RED SHALE
91	103	SAND
103	144	RED SHALE
144	180	SAND
180	214	RED SHALE
214	222	SAND
222	243	RED SHALE
243	262	SAND

(Use reverse side if necessary)

8) CASING, BLANK PIPE, AND WELL SCREEN DATA:

Dia. (in.)	New or Used	Steel, Plastic, etc. Perf., Slotted, etc. Screen Mgf., if commercial	Setting (ft.) From	Setting (ft.) To	Gage Casing Screen
4	N	PVC	0	250	SCH 40
2½	N	PVC	250	252	SCH 80
2½	N	PVC SCREEN	252	262	SCH 80

9) CEMENTING DATA [Rule 319.44(b)]
Cemented from 0 ft. to 250 ft.
_____ ft. to _____ ft.
Method used PRESURE
Cemented by SUGG W.W. DRILLING

10) SURFACE COMPLETION
☑ Specified Surface Slab Installed [Rule 319.44(c)]
☑ Pitless Adapter Used [Rule 319.44(d)]
☐ Approved Alternative Procedure Used [Rule 319.71]

RECEIVED
MAR 26 1987
TEXAS WATER COMMISSION

11) WATER LEVEL:
Static level 157 ft. below land surface Date 4-3-86
Artesian flow _____ gpm. Date _____

12) PACKERS: Type Depth

13) TYPE PUMP:
☐ Turbine ☐ Jet ☑ Submersible ☐ Cylinder
☐ Other _____
Depth to pump bowls, cylinder, jet, etc., 210 ft.

14) WELL TESTS:
Type Test: ☑ Pump ☐ Bailer ☐ Jetted ☐ Estimated
Yield 10.5 gpm with 12 ft. drawdown after 2 hrs.

15) WATER QUALITY:
Did you knowingly penetrate any strata which contained undesirable water? ☐ Yes ☑ No
If yes, submit "REPORT OF UNDESIRABLE WATER"
Type of water? _____ Depth of strata _____
Was a chemical analysis made? ☐ Yes ☑ No

I hereby certify that this well was drilled by me (or under my supervision) and that each and all of the statements herein are true to the best of my knowledge and belief. I understand that failure to complete items 1 thru 12 will result in the log(s) being returned for completion and resubmittal.

COMPANY NAME SUGG WATER WELL DRILLING (Type or Print) Water Well Driller's License No. 1006

ADDRESS 13501 CHRISMAN #26 (Street or RFD) HOUSTON (City) TEXAS (State) 77039 (Zip)

(Signed) James H. Sugg Jr. (Licensed Water Well Driller) (Signed) _____ (Registered Driller Trainee)

Please attach electric log, chemical analysis, and other pertinent information, if available.

For TDWR use only
Well No. 65-05-6
Located on map _____

DEPARTMENT OF WATER RESOURCES COPY

4820112003

FLOYD CHARRIER
4-2-86

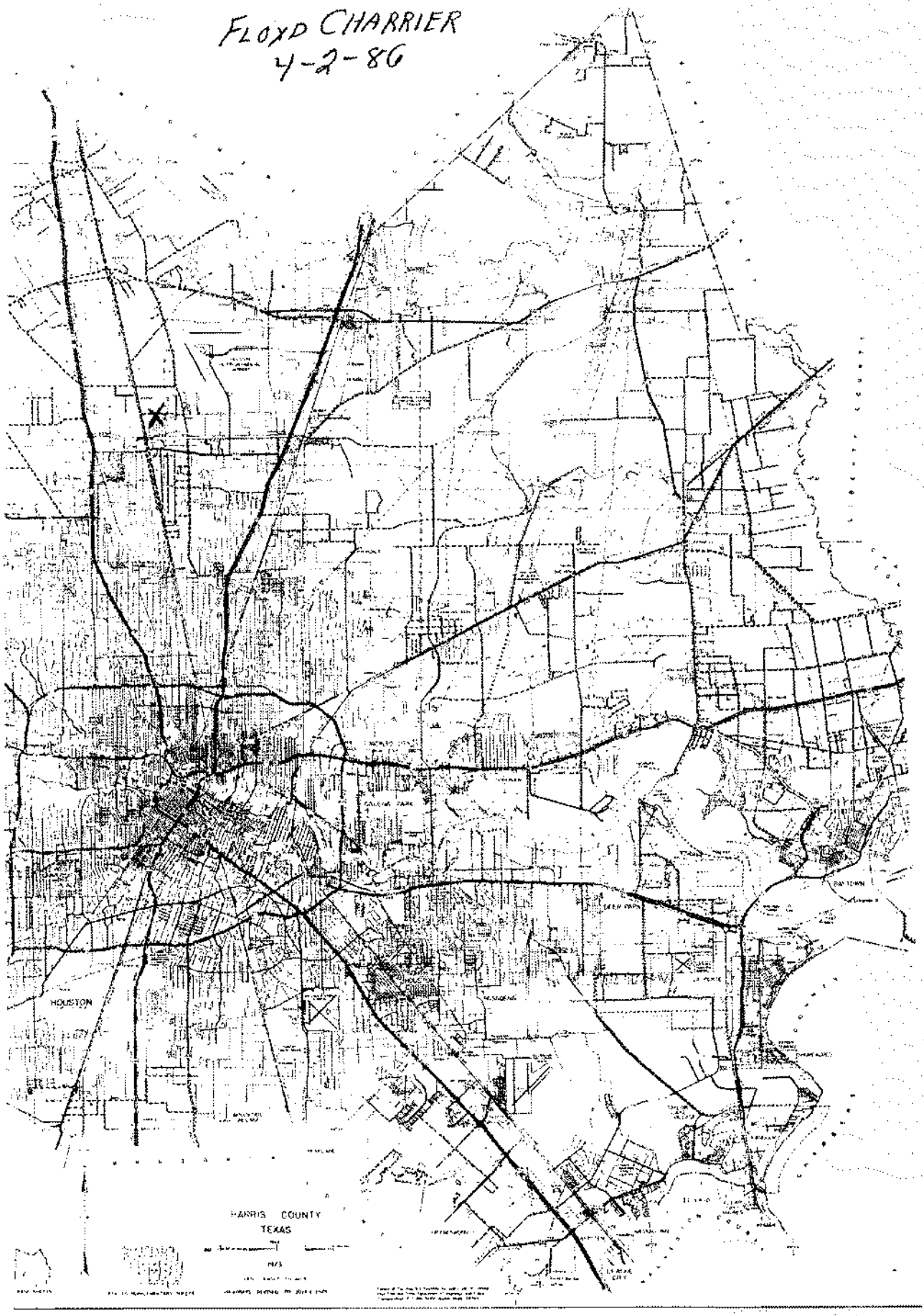

Send original copy by certified mail to: TNRCC, P.O. Br 87, Austin, TX 78711-3087 — Please use black ink.

ATTENTION OWNER: *Confidentiality Privilege Notice on Reverse Side*

State of Texas WELL REPORT

Texas Water Well Drillers Advisory Council
P.O. Box 13087
Austin, TX 78711-3087
512-239-0530

1) OWNER LILIAN WARMAN (Name) ADDRESS 811 GATECREST (Street or RFD) HOUSTON (City) TX (State) 77032 (Zip)

2) ADDRESS OF WELL: County HARRIS 811 GATECREST (Street, RFD or other) HOUSTON (City) TX (State) 77032 (Zip) GRID # 6506-4

3) TYPE OF WORK (Check): ☑ New Well ☐ Deepening ☐ Reconditioning ☐ Plugging

4) PROPOSED USE (Check): ☐ Monitor ☐ Environmental Soil Boring ☑ Domestic ☐ Industrial ☐ Irrigation ☐ Injection ☐ Public Supply ☐ De-watering ☐ Testwell
If Public Supply well, were plans submitted to the TNRCC? ☐ Yes ☐ No

5) X

6) WELL LOG:
Date Drilling: Started 2-4 19 97 Completed 2-6 19 97

DIAMETER OF HOLE

Dia. (in.)	From (ft.)	To (ft.)
6¾	Surface	305
3⅞	305	312

7) DRILLING METHOD (Check): ☐ Driven ☐ Air Rotary ☑ Mud Rotary ☐ Bored ☐ Air Hammer ☐ Cable Tool ☐ Jetted ☐ Other

N

From (ft.)	To (ft.)	Description and color of formation material
0	3	TOP SOIL
3	41	RED SHALE
41	50	RED SAND
50	84	RED SHALE
84	110	SAND
110	144	RED SHALE
144	172	SAND
172	245	RED SHALE
245	265	SAND
265	294	RED SHALE
294	312	SAND

(Use reverse side if necessary)

8) Borehole Completion (Check): ☐ Open Hole ☐ Straight Wall ☐ Underreamed ☐ Gravel Packed ☑ Other 2-STRING
If Gravel Packed give interval ... from _____ ft. to _____ ft.

CASING, BLANK PIPE, AND WELL SCREEN DATA:

Dia. (in.)	New or Used	Steel, Plastic, etc. Perf., Slotted, etc. Screen Mfg., if commercial	Setting (ft.) From	Setting (ft.) To	Gage Casting Screen
4	N	PVC	0	297	SCH40
2¼	N	PVC-SLOTED	297	312	SCH40

9) CEMENTING DATA [Rule 338.44(1)]
Cemented from 0 ft. to 297 ft. No. of sacks used 20
_____ ft. to _____ ft. No. of sacks used _____
Method used PRESSURE
Cemented by SUGG WATER WELL
Distance to septic system field lines or other concentrated contamination 65 ft.
Method of verification of above distance PROPERTY OWNER HARRIS COUNTY ENE.

10) SURFACE COMPLETION
☐ Specified Surface Slab Installed [Rule 338.44(2)(A)]
☑ Specified Steel Sleeve Installed [Rule 338.44(3)(A)]
☐ Pitless Adapter Used [Rule 338.44(3)(b)]
☐ Approved Alternative Procedure Used [Rule 338.71]

13) TYPE PUMP:
☐ Turbine ☐ Jet ☑ Submersible ☐ Cylinder ☐ Other
Depth to pump bowls, cylinder, jet, etc. 260 ft.

14) WELL TESTS:
Type test: ☑ Pump ☐ Bailer ☐ Jetted ☐ Estimated
Yield: 12.0 gpm with 15 ft. drawdown after 2 hrs.

11) WATER LEVEL:
Static level 170 ft. below land surface Date 2-6-97
Artesian flow _____ gpm. Date _____

15) WATER QUALITY:
Did you knowingly penetrate any strata which contained undesirable constituents?
☐ Yes ☑ No If yes, submit "REPORT OF UNDESIRABLE WATER"
Type of water? _____ Depth of strata _____
Was a chemical analysis made? ☐ Yes ☑ No

12) PACKERS: Type _____ Depth _____

RECEIVED
JUL 31 1997
TEXAS NATURAL RESOURCE CONSERVATION COMMISSION

I hereby certify that this well was drilled by me (or under my supervision) and that each and all of the statements herein are true to the best of my knowledge and belief. I understand that failure to complete items 1 thru 15 will result in the log(s) being returned for completion and resubmittal.

COMPANY NAME SUGG WATER WELL DRILLING (Type or print) WELL DRILLER'S LICENSE NO. 1006 WPKL

ADDRESS 13501 CHRISMAN #26 (Street or RFD) HOUSTON (City) TEXAS (State) 77039 (Zip)

(Signed) James H. Sugg Jr. (Licensed Well Driller) (Signed) _____ (Registered Driller Trainee)

Please attach electric log, chemical analysis, and other pertinent information, if available.

TNRCC-0199 (Rev. 11-01-94) TNRCC COPY

Dup

Send original copy by certified mail to the Texas Department of Water Resources P. O. Box 13087 Austin, Texas 78711

State of Texas
WATER WELL REPORT

ATTENTION OWNER: *Confidentiality Privilege Notice on Reverse Side*

For TDWR use only
Well No. 65-06-1 M
Located on map Y
Received:

1) OWNER W. J. Williams (Name) Address 822 Gatecrest (Street or RFD) Houston (City) Tx (State) 77032 (Zip)

2) LOCATION OF WELL: County Harris app. 20 miles in southeast (N.E., S.W., etc.) direction from Spring (Town)

Driller must complete the legal description to the right with distance and direction from two intersecting section or survey lines, or he must locate and identify the well on an official Quarter- or Half-Scale Texas County General Highway Map and attach the map to this form.

☐ Legal description:
Section No. _____ Block No. _____ Township _____
Abstract No. _____ Survey Name _____
Distance and direction from two intersecting section or survey lines _____
☒ See attached map.

3) TYPE OF WORK (Check):
☒ New Well ☐ Deepening ☐ Reconditioning ☐ Plugging

4) PROPOSED USE (Check):
☒ Domestic ☐ Industrial ☐ Public Supply ☐ Irrigation ☐ Test Well ☐ Other _____

5) DRILLING METHOD (Check):
☒ Mud Rotary ☐ Air Hammer ☐ Driven ☐ Bored ☐ Air Rotary ☐ Cable Tool ☐ Jetted ☐ Other _____

6) WELL LOG:

Date drilled 8-26-80

DIAMETER OF HOLE

Dia. (in.)	From (ft.)	To (ft.)
	Surface	
6 3/4	0	267

From (ft.)	To (ft.)	Description and color of formation material
0	140	top soil + clay
140	146	sand
146	205	clay
205	216	sand
216	241	clay
241	267	sand

7) BOREHOLE COMPLETION:
☐ Open Hole ☐ Straight Wall ☐ Underreamed
☐ Gravel Packed ☒ Other 2 steing
If Gravel Packed give interval . . . from _____ ft. to _____ ft.

8) CASING, BLANK PIPE, AND WELL SCREEN DATA:

Dia. (in.)	New or Used	Steel, Plastic, etc. Perf., Slotted, etc. Screen Mgf., if commercial	Setting (ft.) From	Setting (ft.) To	Gage Casing Screen
4	N	P.V.C. Well casing	0	257	
2½	N	P.V.C. slotted screen	257	267	#12

CEMENTING DATA
Cemented from 0 ft. to 257 ft.
Method used Peessure
Cemented by O. E. Billings (Company or Individual)

9) WATER LEVEL:
Static level 145 ft. below land surface Date 8-27-80
Artesian flow _____ gpm. Date _____

RECEIVED
AUG 2 1982
CR/LO

10) PACKERS: Type Depth
4 x 2 1/2 K-Packers at 254

11) TYPE PUMP:
☐ Turbine ☐ Jet ☒ Submersible ☐ Cylinder
☐ Other _____
Depth to pump bowls, cylinder, jet, etc., 190 ft.

(Use reverse side if necessary)

13) WATER QUALITY:
Did you knowingly penetrate any strata which contained undesirable water? ☐ Yes ☒ No
If yes, submit "REPORT OF UNDESIRABLE WATER"
Type of water? _____ Depth of strata _____
Was a chemical analysis made? ☐ Yes ☒ No

12) WELL TESTS: None
☐ Type Test: ☐ Pump ☐ Bailer ☐ Jetted ☐ Estimated
Yield: _____ gpm with _____ ft. drawdown after _____ hrs.

I hereby certify that this well was drilled by me (or under my supervision) and that each and all of the statements herein are true to the best of my knowledge and belief.

NAME O. E. Billings (Type or Print) Water Well Drillers Registration No. 1929

ADDRESS 25330 Richard Rd. (Street or RFD) Spring (City) Texas (State) 77373 (Zip)

(Signed) O. E. Billings (Water Well Driller) All Weather Water Well Inc. (Company Name)

Please attach electric log, chemical analysis, and other pertinent information, if available.

TDWR-0392 (Rev. 1-12-79)

DEPARTMENT OF WATER RESOURCES COPY

Send original copy by certified mail to: TNRCC, P.O. Box [redacted] Austin, TX 78711-3087

Please use black ink.

ATTENTION OWNER: *Confidentiality Privilege Notice on Reverse Side*

State of Texas WELL REPORT

Texas Water Well Drillers Advisory Council
P.O. Box 13087
Austin, TX 78711-3087
512-239-0530

1) OWNER CHARLES LONG (Name) ADDRESS 814 VELLER (Street or RFD) HOUSTON (City) TX (State) 77032 (Zip)

2) ADDRESS OF WELL: County HARRIS (Street, RFD or other) (City) (State) (Zip) GRID # 6506-4

3) TYPE OF WORK (Check): ☑ New Well ☐ Deepening ☐ Reconditioning ☐ Plugging

4) PROPOSED USE (Check): ☐ Monitor ☐ Environmental Soil Boring ☑ Domestic ☐ Industrial ☐ Irrigation ☐ Injection ☐ Public Supply ☐ De-watering ☐ Testwell
If Public Supply well, were plans submitted to the TNRCC? ☐ Yes ☐ No

5) X

6) WELL LOG:
Date Drilling: Started 5-2 1995 Completed 5-4 1995

DIAMETER OF HOLE		
Dia. (in.)	From (ft.)	To (ft.)
6 3/4	Surface	315
3 7/8	315	325

7) DRILLING METHOD (Check): ☐ Driven ☐ Air Rotary ☑ Mud Rotary ☐ Bored ☐ Air Hammer ☐ Cable Tool ☐ Jetted ☐ Other

From (ft.)	To (ft.)	Description and color of formation material
0	4	TOP SOIL
4	25	YELLOW SHALE
25	63	RED SAND
63	93	RED SHALE
93	133	SAND
133	164	RED SHALE
164	197	SAND
197	241	RED SHALE
241	269	SAND
269	300	RED SHALE
300	325	SAND

(Use reverse side if necessary)

RECEIVED NOV 02 1995 NATURAL RESOURCE CONSERVATION COMMISSION

8) Borehole Completion (Check): ☐ Open Hole ☐ Straight Wall ☐ Underreamed ☐ Gravel Packed ☑ Other 2-STRING
If Gravel Packed give interval ... from ____ ft. to ____ ft.

CASING, BLANK PIPE, AND WELL SCREEN DATA:

Dia. (in.)	New or Used	Steel, Plastic, etc. Perf., Slotted, etc. Screen Mfg., if commercial	Setting (ft.) From	Setting (ft.) To	Gage Casing Screen
4	N	PVC	0	305	SCH40
2½	N	PVC SLOTED	305	325	SCH40

9) CEMENTING DATA [Rule 338.44(1)]
Cemented from 0 ft. to 305 ft. No. of sacks used 19
ft. to ft. No. of sacks used
Method used PRESSURE
Cemented by SUGG-WATER WELL
Distance to septic system field lines or other concentrated contamination ____ ft.
Method of verification of above distance

10) SURFACE COMPLETION
☐ Specified Surface Slab Installed [Rule 338.44(2)(A)]
☑ Specified Steel Sleeve Installed [Rule 338.44(3)(A)]
☐ Pitless Adapter Used [Rule 338.44(3)(b)]
☐ Approved Alternative Procedure Used [Rule 338.71]

11) WATER LEVEL:
Static level 165 ft. below land surface Date 5-4-95
Artesian flow ____ gpm. Date ____

12) PACKERS: Type Depth

13) TYPE PUMP:
☐ Turbine ☐ Jet ☑ Submersible ☐ Cylinder ☐ Other
Depth to pump bowls, cylinder, jet, etc. 260 ft.

14) WELL TESTS:
Type test: ☑ Pump ☐ Bailer ☐ Jetted ☐ Estimated
Yield: 145 gpm with 12 ft. drawdown after 2 hrs.

15) WATER QUALITY:
Did you knowingly penetrate any strata which contained undesirable constituents?
☐ Yes ☑ No If yes, submit "REPORT OF UNDESIRABLE WATER"
Type of water? Depth of strata
Was a chemical analysis made? ☐ Yes ☑ No

I hereby certify that this well was drilled by me (or under my supervision) and that each and all of the statements herein are true to the best of my knowledge and belief. I understand that failure to complete items 1 thru 15 will result in the log(s) being returned for completion and resubmittal.

COMPANY NAME SUGG-WATER WELL DRILLING (Type or print) WELL DRILLER'S LICENSE NO. 1006 WPKL

ADDRESS 13501 CHRISMAN #26 (Street or RFD) HOUSTON (City) TEXAS (State) 77039 (Zip)

(Signed) James H. Sugg Jr. (Licensed Well Driller) (Signed) (Registered Driller Trainee)

Please attach electric log, chemical analysis, and other pertinent information, if available.

TNRCC-0199 (Rev. 11-01-94)

TNRCC COPY

Please use black ink. Send original copy by certified mail to the Texas Water Commission P.O. Box 13087 Austin, Texas 78711

State of Texas
WATER WELL REPORT

ATTENTION OWNER: *Confidentiality Privilege Notice on Reverse Side*

Texas Water Well Drillers Board P. O. Box 13087 Austin, Texas 78711

1) OWNER W. J. LUCAS (Name) Address 15903 Archduke (Street or RFD) Houston (City) Texas (State) (Zip)

2) LOCATION OF WELL County Harris 13 miles in NE (N.E., S.W., etc.) direction from Houston (Town)

Driller must complete the legal description to the right with distance and direction from two intersecting section or survey lines, or he must locate and identify the well on an official Quarter- or Half-Scale Texas County General Highway Map and attach the map to this form.

☐ Legal description:
Section No. _____ Block No. _____ Township _____
Abstract No. _____ Survey Name _____
Distance and direction from two intersecting section or survey lines _____
☑ See attached map.

3) TYPE OF WORK (Check): ☑ New Well ☐ Deepening ☐ Reconditioning ☐ Plugging

4) PROPOSED USE (Check): ☑ Domestic ☐ Industrial ☐ Monitor ☐ Public Supply ☐ Irrigation ☐ Test Well ☐ Injection ☐ Other _____

5) DRILLING METHOD (Check): ☑ Mud Rotary ☐ Air Hammer ☐ Jetted ☐ Bored ☐ Air Rotary ☐ Cable Tool ☐ Other _____ ☐ Driven

6) WELL LOG:
Date Drilling: Started 10-24 1988 Completed 10-25 1988

DIAMETER OF HOLE

Dia. (in.)	From (ft.)	To (ft.)
4 1/2	Surface	50

7) BOREHOLE COMPLETION: ☐ Open Hole ☑ Straight Wall ☐ Underreamed ☐ Gravel Packed ☐ Other _____
If Gravel Packed give interval . . . from _____ ft. to _____ ft.

From (ft.)	To (ft.)	Description and color of formation material
0	4	Black Dirt
4	22	White Clay
22	28	Fine White Sand
28	44	Red Clay
44	50	Red Water Sand

(Use reverse side if necessary)

8) CASING, BLANK PIPE, AND WELL SCREEN DATA:

Dia. (in.)	New or Used	Steel, Plastic, etc. Perf., Slotted, etc. Screen Mgf., if commercial	Setting (ft.) From	Setting (ft.) To	Gage Casing Screen
2	N	Sch 40 PVC	0	44	6 FT 0800 PVC
			6 ft 2" 0800 Wrapped Screen		

9) CEMENTING DATA (Rule 319.44(b))
Cemented from 0 ft. to 44 ft. No. of Sacks Used 8
_____ ft. to _____ ft. No. of Sacks Used _____
Method used Pressure
Cemented by L.F. HULL

10) SURFACE COMPLETION
☑ Specified Surface Slab Installed (Rule 319.44(c))
☐ Pitless Adapter Used (Rule 319.44(d))
☐ Approved Alternative Procedure Used (Rule 319.71)

RECEIVED JUL 19 1988

11) WATER LEVEL:
Static level 17 ft. below land surface Date 11-1-88
Artesian flow _____ gpm. Date _____

12) PACKERS: Type Depth

13) TYPE PUMP:
☐ Turbine ☑ Jet ☐ Submersible ☐ Cylinder
☐ Other _____
Depth to pump bowls, cylinder, jet, etc., 30 ft.

14) WELL TESTS:
Type Test: ☑ Pump ☐ Bailer ☐ Jetted ☐ Estimated
Yield: 4 gpm with 0 ft. drawdown after 2 hrs.

15) WATER QUALITY:
Did you knowingly penetrate any strata which contained undesirable water? ☐ Yes ☑ No
If yes, submit "REPORT OF UNDESIRABLE WATER"
Type of water? _____ Depth of strata _____
Was a chemical analysis made? ☐ Yes ☑ No

I here by certify that this well was drilled by me (or under my supervision) and that each and all of the statements herein are true to the best of my knowledge and belief. I understand that failure to complete items 1 thru 12 will result in the log(s) being returned for completion and resubmittal.

COMPANY NAME L.F. HULL (Type or Print) Water Well Driller's License No. 02044 W

ADDRESS 4933 Hartwick (Street or RFD) HOUSTON (City) TEXAS (State) 77093 (Zip)

(Signed) L. F. Hull (Licensed Water Well Driller) (Signed) _____ (Registered Driller Trainee)

Please attach electric log, chemical analysis, and other pertinent information, if available.

For TWC use only Well No. 65-06-4 Located on map _____

WWD-012 (Rev.01-28-87) TEXAS WATER COMMISSION COPY

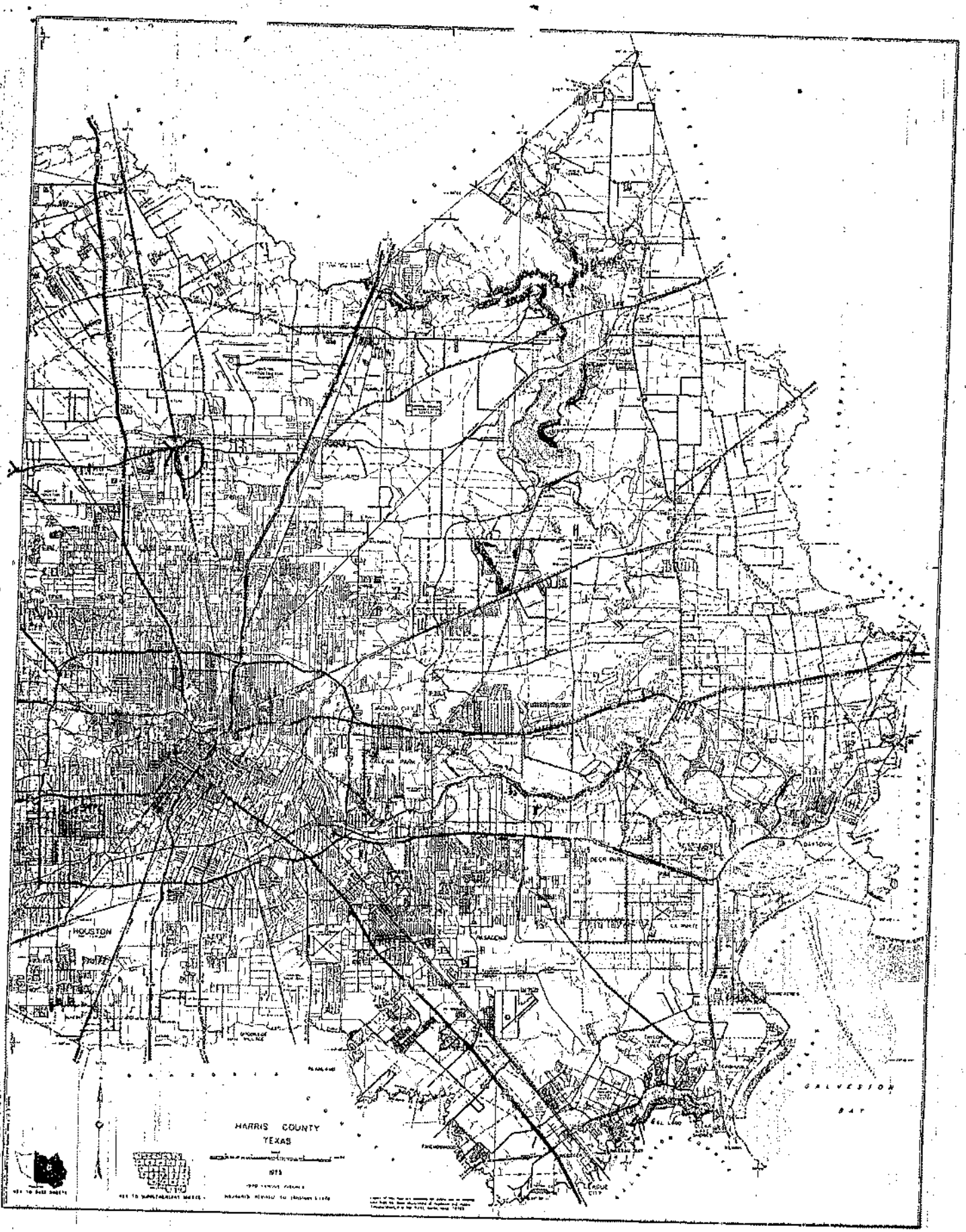

W.J. LUCUS

HARRIS COUNTY TEXAS

Send original copy by certified return receipt requ[redacted]o: TDLR, P.O. Box 12157, Austin, TX 78711

ATTENTION OWNER: *Confidentiality Privilege Notice on reverse side of Well Owner's copy (pink)*

State of Texas WELL REPORT

Texas Department of Licensing & Regulation
P.O. Box 12157
Austin, TX 78711
512-463-7880

1) OWNER QUICK TURN INVEST INC (Name) ADDRESS 1722 AUSBURY (Street or RFD) HOU (City) TX (State) 77018 (Zip)

2) ADDRESS OF WELL'S LOCATION: County HARRIS 848 GATESIDE (Street, RFD or other) HOU (City) TX (State) 77080 (Zip) Long. ____ Lat. ____ Grid # 65-05-6

3) TYPE OF WORK (Check): [X] New Well [ ] Deepening [ ] Reconditioning [ ] Plugging

4) PROPOSED USE (Check): [ ] Monitor [ ] Environmental Soil Boring [X] Domestic [ ] Industrial [ ] Irrigation [ ] Injection [ ] Public Supply [ ] De-watering [ ] Testwell
If Public Supply well, were plans submitted to the TNRCC? [ ] Yes [ ] No

5)

6) WELL LOG:
Date Drilling:
Started 2/16 19 00
Completed 2/16 19 00

DIAMETER OF HOLE

Dia. (in.)	From (ft.)	To (ft.)
5	Surface	50

7) DRILLING METHOD (Check): [ ] Driven [ ] Air Rotary [X] Mud Rotary [ ] Bored [ ] Air Hammer [ ] Cable Tool [ ] Jetted [ ] Other ____

N

From (ft.)	To (ft.)	Description and color of formation material
0	45	RED CLAY
45	50	SAND & GA

(Use reverse side of Well Owner's copy, if necessary)

8) Borehole Completion (Check): [ ] Open Hole [ ] Straight Wall [ ] Underreamed [X] Gravel Packed [ ] Other ____
If Gravel Packed give interval from 40 ft. to 50 ft.

CASING, BLANK PIPE, AND WELL SCREEN DATA:

Dia. (in.)	New or Used	Steel, Plastic, etc. Perf., Slotted, etc. Screen Mfg., if commercial	Setting (ft.) From	Setting (ft.) To	Gage Casting Screen
2	N	Plastic CASE	0	40	SCH 40
2	N	Plastic SCREEN	40	50	.006

9) CEMENTING DATA
Cemented from 0 ft. to 40 ft. No. of sacks used 10
____ ft. to ____ ft. No. of sacks used ____
Method used Pressure
Cemented by Raymond Services, Inc.
Distance to septic system field lines or other concentrated contamination 60 ft.
Method of verification of above distance Customer

13) [ ] Well plugged within 48 hours

Casing left in well: From (ft)	Casing left in well: To (ft)	Cement/bentonite placed in well: From (ft)	Cement/bentonite placed in well: To (ft)	Sacks used:

14) TYPE PUMP: [ ] Turbine [X] Jet [ ] Submersible [ ] Cylinder [ ] Other ____
Depth to pump bowls, cylinder, jet, etc. 30 ft

10) SURFACE COMPLETION
[ ] Specified Surface Slab Installed
[X] Specified Steel Sleeve Installed
[ ] Pitless Adapter Used
[ ] Approved Alternative Procedure Used

15) WELL TESTS:
Type test: [ ] Pump [ ] Bailer [X] Jetted [ ] Estimated
Yield: 3 gpm with 20 ft. drawdown after 1 hrs.

11) WATER LEVEL:
Static level 21 ft. below land surface Date 2/16/00
Artesian flow ____ gpm. Date ____

16) WATER QUALITY:
Did you knowingly penetrate any strata which contained undesirable constituents?
[ ] Yes [X] No If yes, submit "REPORT OF UNDESIRABLE WATER"
Type of water? ____ Depth of strata ____
Was a chemical analysis made? [ ] Yes [ ] No

12) PACKERS: Type Depth
NONE

I certify that I drilled this well (or the well was drilled under my direct supervision) and that each and all of the statements herein are true and correct. I understand that failure to complete items 1 thru 16 will result in the log(s) being returned for completion and resubmittal.

COMPANY NAME Raymond Services, Inc. (Type or print) WELL DRILLER'S LICENSE NO. 4577WI

ADDRESS 10011 Airline Drive, Houston, TX 77037 (Street or RFD) (City) (State) (Zip)

(Signed) [signature] (Licensed Well Driller) (Signed) ____ (Registered Driller Trainee)

FILE ID SEQ # DESC CO EMPT JUL 09 2000 COMMENT

Please attach electric log, chemical analysis, and other pertinent information, if available.

TDLR FORM 001WWD (4/98) White - TDLR Yellow - DRILLER Pink - WELL OWNER

Send original copy by certified mail to: TNRCC, P.O. Box 1, Austin, TX 78711-3087

Please use black ink.

ATTENTION OWNER: *Confidentiality Privilege Notice on Reverse Side*

State of Texas WELL REPORT

Texas Water Well Drillers Advisory Council
P.O. Box 13087
Austin, TX 78711-3087
512-239-0530

1) **OWNER** L. H. HOWELL (Name) **ADDRESS** 826 VELLER (Street or RFD) HOUSTON (City) TX (State) 77052 (Zip)

2) **ADDRESS OF WELL:** County HARRIS (Street, RFD or other) (City) (State) (Zip) **GRID #** 6506-4

3) **TYPE OF WORK (Check):** ☑ New Well ☐ Deepening ☐ Reconditioning ☐ Plugging

4) **PROPOSED USE (Check):** ☐ Monitor ☐ Environmental Soil Boring ☑ Domestic ☐ Industrial ☐ Irrigation ☐ Injection ☐ Public Supply ☐ De-watering ☐ Testwell
If Public Supply well, were plans submitted to the TNRCC? ☐ Yes ☐ No

5) X

6) **WELL LOG:**
Date Drilling: Started 9-10 19 95 Completed 9-11 19 95

DIAMETER OF HOLE

Dia. (in.)	From (ft.)	To (ft.)
6 3/4	Surface	315
3 7/8	315	322

7) **DRILLING METHOD (Check):** ☐ Driven ☐ Air Rotary ☑ Mud Rotary ☐ Bored ☐ Air Hammer ☐ Cable Tool ☐ Jetted ☐ Other

From (ft.)	To (ft.)	Description and color of formation material
0	4	TOP SOIL
4	22	RED SHALE
22	28	SAND
28	37	RED SHALE
37	61	SAND
61	85	RED SHALE
85	109	SAND
109	138	RED SHALE
138	172	SAND
172	240	RED SHALE
240	267	SAND
267	297	RED SHALE
297	322	SAND

(Use reverse side if necessary)

8) **Borehole Completion (Check):** ☐ Open Hole ☐ Straight Wall ☐ Underreamed ☐ Gravel Packed ☑ Other 2-STRING
If Gravel Packed give interval ... from _____ ft. to _____ ft.

CASING, BLANK PIPE, AND WELL SCREEN DATA:

Dia. (in.)	New or Used	Steel, Plastic, etc. Perf., Slotted, etc. Screen Mfg., if commercial	Setting (ft.) From	Setting (ft.) To	Gage Casting Screen
4	N	PVC	0	307	SCH40
2½	N	PVC-SLOTTED	307	322	10

9) **CEMENTING DATA** [Rule 338.44(1)]
Cemented from 0 ft. to 307 ft. No. of sacks used 21
_____ ft. to _____ ft. No. of sacks used _____
Method used PRESSURE
Cemented by SUGG WATER WELL
Distance to septic system field lines or other concentrated contamination 110 ft.
Method of verification of above distance PROPERTY OWNER

10) **SURFACE COMPLETION**
☐ Specified Surface Slab Installed [Rule 338.44(2)(A)]
☑ Specified Steel Sleeve Installed [Rule 338.44(3)(A)]
☐ Pitless Adapter Used [Rule 338.44(3)(b)]
☐ Approved Alternative Procedure Used [Rule 338.71]

11) **WATER LEVEL:**
Static level 170 ft. below land surface Date 9-11-95
Artesian flow _____ gpm. Date _____

12) **PACKERS:** Type Depth

13) **TYPE PUMP:**
☐ Turbine ☐ Jet ☑ Submersible ☐ Cylinder ☐ Other
Depth to pump bowls, cylinder, jet, etc., 240 ft.

14) **WELL TESTS:**
Type test: ☑ Pump ☐ Bailer ☐ Jetted ☐ Estimated
Yield: 11.5 gpm with 12 ft. drawdown after 2 hrs.

15) **WATER QUALITY:**
Did you knowingly penetrate any strata which contained undesirable constituents?
☐ Yes ☑ No If yes, submit "REPORT OF UNDESIRABLE WATER"
Type of water? _____ Depth of strata _____
Was a chemical analysis made? ☐ Yes ☑ No

I hereby certify that this well was drilled by me (or under my supervision) and that each and all of the statements herein are true to the best of my knowledge and belief. I understand that failure to complete items 1 thru 15 will result in the log(s) being returned for completion and resubmittal.

COMPANY NAME SUGG WATER WELL DRILLING (Type or print) **WELL DRILLER'S LICENSE NO.** 1006 WPKL

ADDRESS 13501 CHRISMAN #26 (Street or RFD) HOUSTON (City) TEXAS (State) 77039 (Zip)

(Signed) James H. Sugg Jr. (Licensed Well Driller) **(Signed)** _____ (Registered Driller Trainee)

Please attach electric log, chemical analysis, and other pertinent information, if available.

TNRCC-0199 (Rev. 11-01-94)

TNRCC COPY

STATE OF TEXAS WELL REPORT for Tracking #291833

Owner:	**Bufkin, Tom**	Owner Well #:	**No Data**
Address:	**843 Gatecrest Houston, TX 77032**	Grid #:	**65-05-6**
Well Location:	**843 Gatecrest Houston, TX 77032**	Latitude:	**29° 56' 51" N**
		Longitude:	**095° 22' 52" W**
Well County:	**Harris**	Elevation:	**No Data**
Type of Work:	**New Well**	Proposed Use:	**Domestic**

Drilling Start Date: **3/28/2012** Drilling End Date: **3/29/2012**

	Diameter (in.)	*Top Depth (ft.)*	*Bottom Depth (ft.)*
Borehole:	**7.25**	**0**	**285**

Drilling Method: **Mud (Hydraulic) Rotary**

Borehole Completion: **two string**

	Top Depth (ft.)	*Bottom Depth (ft.)*	*Description (number of sacks & material)*
Annular Seal Data:	**0**	**15**	**6 cement**
	0	**265**	**13 cement**

Seal Method: **Positive Displacement**

Sealed By: **B&R Water Well**

Distance to Property Line (ft.): **15**

Distance to Septic Field or other concentrated contamination (ft.): **120**

Distance to Septic Tank (ft.): **No Data**

Method of Verification: **No Data**

Surface Completion: **Surface Sleeve Installed**

Water Level: **110 ft.** below land surface on **No Data** Measurement Method: **Unknown**

Packers: **k packer 260'**

Type of Pump: **no pump installed by B&R**

Well Tests: **Jetted** **No Test Data Specified**

	Strata Depth (ft.)	Water Type
Water Quality:	**265-285**	**ground**

Chemical Analysis Made: **No**

Did the driller knowingly penetrate any strata which contained injurious constituents?: **No**

Certification Data: The driller certified that the driller drilled this well (or the well was drilled under the driller's direct supervision) and that each and all of the statements herein are true and correct. The driller understood that failure to complete the required items will result in the report(s) being returned for completion and resubmittal.

Company Information: **B&R Water Well Drilling, Inc**

40619 FM 149
Magnolia, TX 77354

Driller Name: **David R Helms** License Number: **54211**

Apprentice Name: **Francisco D Trevino** Apprentice Number: **57297**

Comments: **No Data**

Lithology:
DESCRIPTION & COLOR OF FORMATION MATERIAL

Top (ft.)	Bottom (ft.)	Description
0	**22**	**clay**
22	**56**	**sand**
56	**150**	**clay**
150	**160**	**sand**
160	**265**	**clay**
265	**285**	**sand**

Casing:
BLANK PIPE & WELL SCREEN DATA

Dia. (in.)	New/Used	Type	Setting From/To (ft.)
4" new casing 265-0' sch40			
2.5" new liner 265-260' sch40			
2.5" new screen 285-265' .008			

IMPORTANT NOTICE FOR PERSONS HAVING WELLS DRILLED CONCERNING CONFIDENTIALITY

TEX. OCC. CODE Title 12, Chapter 1901.251, authorizes the owner (owner or the person for whom the well was drilled) to keep information in Well Reports confidential. The Department shall hold the contents of the well log confidential and not a matter of public record if it receives, by certified mail, a written request to do so from the owner.

Please include the report's Tracking Number on your written request.

Texas Department of Licensing and Regulation
P.O. Box 12157
Austin, TX 78711
(512) 334-5540

STATE OF TEXAS WELL REPORT for Tracking #379070

Owner:	**Gerardo Lopez**	Owner Well #:	**1**
Address:	**802 Valler Drive Houston, TX 77032**	Grid #:	**65-05-6**
		Latitude:	**29° 56' 47" N**
Well Location:	**802 Valler Houston, TX 77032**	Longitude:	**095° 22' 55" W**
Well County:	**Harris**	Elevation:	**84 ft. above sea level**
Type of Work:	**New Well**	Proposed Use:	**Domestic**

Drilling Start Date: **9/12/2014** Drilling End Date: **9/15/2014**

	Diameter (in.)	*Top Depth (ft.)*	*Bottom Depth (ft.)*
Borehole:	**8**	**0**	**270**

Drilling Method: **Mud (Hydraulic) Rotary**

Borehole Completion: **Filter Packed**

	Top Depth (ft.)	*Bottom Depth (ft.)*	*Filter Material*	*Size*
Filter Pack Intervals:	**235**	**270**	**Gravel**	**1/16 inch**

	Top Depth (ft.)	*Bottom Depth (ft.)*	*Description (number of sacks & material)*
Annular Seal Data:	**0**	**15**	**15 sacks cement**
	230	**235**	**2 sacks bentoni**
	235	**270**	**19 sacks gravel**

Seal Method: **trimmie**

Sealed By: **N Yoakley**

Distance to Property Line (ft.): **75**

Distance to Septic Field or other concentrated contamination (ft.): **150 +**

Distance to Septic Tank (ft.): **No Data**

Method of Verification: **No Data**

Surface Completion: **Surface Sleeve Installed**

Water Level: **172 ft.** below land surface on **2014-09-16** Measurement Method: **Unknown**

Packers: **No Data**

Type of Pump: **Submersible** Pump Depth (ft.): **230**

Well Tests: **Jetted** **Yield: 25 GPM with 1 ft. drawdown after 2 hours**

	Strata Depth (ft.)	Water Type
Water Quality:	**50**	**good clean**

Chemical Analysis Made: **No**

Did the driller knowingly penetrate any strata which contained injurious constituents?: **No**

Certification Data: The driller certified that the driller drilled this well (or the well was drilled under the driller's direct supervision) and that each and all of the statements herein are true and correct. The driller understood that failure to complete the required items will result in the report(s) being returned for completion and resubmittal.

Company Information: **Terra Power Drilling LLC**

9532 FM 682
Yoakum, TX 77995

Driller Name: **Nathan Yoakley** License Number: **54752**

Comments: **No Data**

Lithology:
DESCRIPTION & COLOR OF FORMATION MATERIAL

Top (ft.)	Bottom (ft.)	Description
0	**30**	**red clay**
30	**55**	**red and gray clay**
55	**90**	**fine sand**
90	**130**	**gray clay**
130	**155**	**fine sand**
155	**190**	**red hard clay**
190	**220**	**red clay**
220	**270**	**medium sand**

Casing:
BLANK PIPE & WELL SCREEN DATA

Dia. (in.)	New/Used	Type	Setting From/To (ft.)
4 inch	**new**	**pvc**	**casing +2 to 240 sch 40**
4 inch	**new**	**pvc**	**screen .008 slot 240 to 270 sch 40**

IMPORTANT NOTICE FOR PERSONS HAVING WELLS DRILLED CONCERNING CONFIDENTIALITY

TEX. OCC. CODE Title 12, Chapter 1901.251, authorizes the owner (owner or the person for whom the well was drilled) to keep information in Well Reports confidential. The Department shall hold the contents of the well log confidential and not a matter of public record if it receives, by certified mail, a written request to do so from the owner.

Please include the report's Tracking Number on your written request.

Texas Department of Licensing and Regulation
P.O. Box 12157
Austin, TX 78711
(512) 334-5540

STATE OF TEXAS WELL REPORT for Tracking #40613

Owner:	**Raul and Virginia Arellano**	Owner Well #:	**No Data**
Address:	**15903 Archduke Dr. Houston, TX 77032**	Grid #:	**65-05-6**
Well Location:	**15903 Archduke Dr. Houston, TX 77032**	Latitude:	**29° 56' 51" N**
		Longitude:	**095° 22' 58" W**
Well County:	**Harris**	Elevation:	**No Data**
Type of Work:	**Replacement**	Proposed Use:	**Domestic**

Drilling Start Date: **7/8/2004** Drilling End Date: **7/12/2004**

	Diameter (in.)	*Top Depth (ft.)*	*Bottom Depth (ft.)*
Borehole:	**7.75**	**0**	**250**
	3.875	**250**	**265**

Drilling Method: **Mud (Hydraulic) Rotary**

Borehole Completion: **Halliburton Pressure Cemented**

	Top Depth (ft.)	*Bottom Depth (ft.)*	*Description (number of sacks & material)*
Annular Seal Data:	**0**	**250**	**12 Sacks Cement**

Seal Method: **Halliburton Pressure Cemented**

Sealed By: **Driller**

Distance to Property Line (ft.): **50+**

Distance to Septic Field or other concentrated contamination (ft.): **100+**

Distance to Septic Tank (ft.): **No Data**

Method of Verification: **Measured**

Surface Completion: **Surface Sleeve Installed**

Water Level: **175 ft.** below land surface on **2004-07-12** Measurement Method: **Unknown**

Packers: **K-Packer 245'**

Type of Pump: **Submersible** Pump Depth (ft.): **220**

Well Tests: **Jetted** **Yield: 40 GPM with 20 ft. drawdown after 2 hours**

	Strata Depth (ft.)	Water Type
Water Quality:	**255**	**Good**

Chemical Analysis Made: **No**

Did the driller knowingly penetrate any strata which contained injurious constituents?: **No**

Certification Data: The driller certified that the driller drilled this well (or the well was drilled under the driller's direct supervision) and that each and all of the statements herein are true and correct. The driller understood that failure to complete the required items will result in the report(s) being returned for completion and resubmittal.

Company Information: **Ballard Water Well**

P. O. Box 970
Willis, TX 77378

Driller Name: **Charles Ballard** License Number: **2384**

Apprentice Name: **Kenneth Snuffer** Apprentice Number: **1782**

Comments: **No Data**

Lithology:
DESCRIPTION & COLOR OF FORMATION MATERIAL

Top (ft.)	Bottom (ft.)	Description
0	**3**	**Sand / Top Soil**
3	**22**	**Clay**
22	**23**	**Rock**
23	**50**	**Clay**
50	**97**	**Clay / Shale**
97	**100**	**Sand**
100	**110**	**Clay / Shale**
110	**127**	**Sand**
127	**130**	**Clay / Shale**
130	**133**	**Sand**
133	**139**	**Clay**
139	**146**	**Sand**
146	**167**	**Shale**
167	**168**	**Rock**
168	**170**	**Sand**
170	**188**	**Shale / Clay**
188	**197**	**Sand Stone**

Casing:
BLANK PIPE & WELL SCREEN DATA

Dia. (in.)	New/Used	Type	Setting From/To (ft.)
4" New Casing 0-250 Sch 40			
2 1/2" New PVC Liner Pipe 245-255 Sch 80			
2 1/2" New PVC Slotted Screen 255-265 .012 Gauge			

197	210	Sand
210	233	Clay / Shale
233	240	Sand Stone
240	250	Clay
250	265	Sand

IMPORTANT NOTICE FOR PERSONS HAVING WELLS DRILLED CONCERNING CONFIDENTIALITY

TEX. OCC. CODE Title 12, Chapter 1901.251, authorizes the owner (owner or the person for whom the well was drilled) to keep information in Well Reports confidential. The Department shall hold the contents of the well log confidential and not a matter of public record if it receives, by certified mail, a written request to do so from the owner.

Please include the report's Tracking Number on your written request.

Texas Department of Licensing and Regulation
P.O. Box 12157
Austin, TX 78711
(512) 334-5540

STATE OF TEXAS WELL REPORT for Tracking #527536

Owner:	**Javier and Maria Rodriguez**	Owner Well #:	**No Data**
Address:	**846 Gatecrest Dr. Houston , TX 77032**	Grid #:	**65-05-6**
Well Location:	**846 Gatecrest Dr. Houston, TX 77032**	Latitude:	**29° 56' 49" N**
		Longitude:	**095° 22' 48" W**
Well County:	**Harris**	Elevation:	**No Data**
Type of Work:	**New Well**	Proposed Use:	**Domestic**

Drilling Start Date: **11/21/2019** Drilling End Date: **11/22/2019**

	Diameter (in.)	*Top Depth (ft.)*	*Bottom Depth (ft.)*
Borehole:	**5.5**	**0**	**50**

Drilling Method: **Mud (Hydraulic) Rotary**

Borehole Completion: **Gravel Packed**

	Top Depth (ft.)	*Bottom Depth (ft.)*	*Description (number of sacks & material)*
Annular Seal Data:	**0**	**10**	**Cement 5 Bags/Sacks**
	10	**30**	**Bentonite 4 Bags/Sacks**

Seal Method: **Pressure**

Sealed By: **Driller**

Distance to Property Line (ft.): **8**

Distance to Septic Field or other concentrated contamination (ft.): **No Data**

Distance to Septic Tank (ft.): **50**

Method of Verification: **Customer**

Surface Completion: **Surface Sleeve Installed** **Surface Completion by Driller**

Water Level: **10 ft.** below land surface on **2019-11-22**

Packers: **No Data**

Type of Pump: **Jet** Pump Depth (ft.): **25**

Well Tests: **Jetted** **Yield: 8 GPM with 10 ft. drawdown after 2 hours**

	Strata Depth (ft.)	Water Type
Water Quality:	**No Data**	**No Data**

Chemical Analysis Made: **No**

Did the driller knowingly penetrate any strata which contained injurious constituents?: **No**

Certification Data: The driller certified that the driller drilled this well (or the well was drilled under the driller's direct supervision) and that each and all of the statements herein are true and correct. The driller understood that failure to complete the required items will result in the report(s) being returned for completion and resubmittal.

Company Information: **Raymond Services**

No Data

Driller Name: **Zachary Proctor** License Number: **54847**

Apprentice Name: **Daniel Perez** Apprentice Number: **59136**

Comments: **No Data**

Lithology:
DESCRIPTION & COLOR OF FORMATION MATERIAL

Top (ft.)	Bottom (ft.)	Description
0	3	Top Soil
3	15	Sand/Clay
15	20	Brown Clay
20	35	Red Clay
35	40	Red Sand # 6
40	45	Red Clay
45	50	Red Sand # 6

Casing:
BLANK PIPE & WELL SCREEN DATA

Dia (in.)	Type	Material	Sch./Gage	Top (ft.)	Bottom (ft.)
2		New Plastic (PVC)	40	0	30
2	Screen	New Plastic (PVC)	6	30	50

IMPORTANT NOTICE FOR PERSONS HAVING WELLS DRILLED CONCERNING CONFIDENTIALITY

TEX. OCC. CODE Title 12, Chapter 1901.251, authorizes the owner (owner or the person for whom the well was drilled) to keep information in Well Reports confidential. The Department shall hold the contents of the well log confidential and not a matter of public record if it receives, by certified mail, a written request to do so from the owner.

Please include the report's Tracking Number on your written request.

Texas Department of Licensing and Regulation
P.O. Box 12157
Austin, TX 78711
(512) 334-5540

STATE OF TEXAS WELL REPORT for Tracking #266512

Owner:	**Gloria Zermeno**	Owner Well #:	**No Data**
Address:	**10246 Crooks Way Ct. Houston, TX 77065**	Grid #:	**65-05-5**
Well Location:	**12825 Ann Louise Houston, TX 77086**	Latitude:	**29° 55' 08" N**
		Longitude:	**095° 26' 13" W**
Well County:	**Harris**	Elevation:	**No Data**
Type of Work:	**New Well**	Proposed Use:	**Domestic**

Drilling Start Date: **9/21/2011** Drilling End Date: **9/21/2011**

	Diameter (in.)	*Top Depth (ft.)*	*Bottom Depth (ft.)*
Borehole:	**5.75**	**0**	**107**

Drilling Method: **Mud (Hydraulic) Rotary**

Borehole Completion: **Filter Packed**

	Top Depth (ft.)	*Bottom Depth (ft.)*	*Filter Material*	*Size*
Filter Pack Intervals:	**90**	**107**	**Gravel**	**# 12**

	Top Depth (ft.)	*Bottom Depth (ft.)*	*Description (number of sacks & material)*
Annular Seal Data:	**0**	**10**	**5 Cement**
	10	**90**	**8 Bentonite**

Seal Method: **Pressure**

Sealed By: **Driller**

Distance to Property Line (ft.): **10**

Distance to Septic Field or other concentrated contamination (ft.): **50**

Distance to Septic Tank (ft.): **No Data**

Method of Verification: **Customer**

Surface Completion: **Surface Sleeve Installed**

Water Level: **70 ft.** below land surface on **2011-09-21** Measurement Method: **Unknown**

Packers: **None**

Type of Pump: **Jet** Pump Depth (ft.): **90**

Well Tests: **Jetted** **Yield: 4 GPM with 10 ft. drawdown after 2 hours**

	Strata Depth (ft.)	Water Type
Water Quality:	**No Data**	**Fresh**

Chemical Analysis Made: **No**

Did the driller knowingly penetrate any strata which contained injurious constituents?: **No**

Certification Data: The driller certified that the driller drilled this well (or the well was drilled under the driller's direct supervision) and that each and all of the statements herein are true and correct. The driller understood that failure to complete the required items will result in the report(s) being returned for completion and resubmittal.

Company Information: **Raymond Services, Inc.**

10011 Airline
Houston, TX 77037

Driller Name: **Zachary Proctor** License Number: **4577**

Comments: **No Data**

Lithology:
DESCRIPTION & COLOR OF FORMATION MATERIAL

Top (ft.)	Bottom (ft.)	Description
0	3	Top Soil
3	15	Sand/Clay
15	22	Beige Clay
22	30	Sand # 6 Brown
30	42	Red Clay
42	50	Red Sand # 6
50	70	Red Clay
70	90	Gray Clay
90	100	Brown Sand # 8
100	107	Gray Clay

Casing:
BLANK PIPE & WELL SCREEN DATA

Dia. (in.)	New/Used	Type	Setting From/To (ft.)
2	New	PVC	Casing 0 - 90 SCH 40
2	New	PVC	Screen 90 - 100 # 6
2	New	PVC	Casing 100 - 107 SCH 40

IMPORTANT NOTICE FOR PERSONS HAVING WELLS DRILLED CONCERNING CONFIDENTIALITY

TEX. OCC. CODE Title 12, Chapter 1901.251, authorizes the owner (owner or the person for whom the well was drilled) to keep information in Well Reports confidential. The Department shall hold the contents of the well log confidential and not a matter of public record if it receives, by certified mail, a written request to do so from the owner.

Please include the report's Tracking Number on your written request.

Texas Department of Licensing and Regulation
P.O. Box 12157
Austin, TX 78711
(512) 334-5540

10/26/2020
03:10:59

Texas Commission on Environmental Quality
DWW Water System Summary Sheet

PWS ID	PWS Name	Central Registry RN
TX1012354	RANKIN ROAD WEST MUD	RN103786331

Organization/Customer *	Central Registry CN
RANKIN ROAD WEST MUD	CN600973077

*Regulatory mail will be addressed to this organization/person

All Water System Contacts

Type	Contact	Communication
AC - Administrative Contact - PRESIDENT	SMITH, KELVIN, A 2727 ALLEN PKWY STE 1100 HOUSTON, TX 77019-2191	**Phone Type**: BUS - Business; **Value**: 713-652-6500
EC - Emergency Contact - PRESIDENT	VILLARREAL, PAUL 13563 BAMMEL NORTH HOUSTON RD HOUSTON, TX 77066-2957	**Electronic Type** / **Phone Type**: BUS - Business; **Value**: 281-895-8547 **Electronic Type** / **Phone Type**: MOB - Mobile; **Value**: 281-924-4628
ECS - Emergency Contact - Secondary - OPERATOR	GEHRKE, CLINTON L 13563 BAMMEL NORTH HOUSTON RD HOUSTON, TX 77066-2957	**Electronic Type** / **Phone Type**: BUS - Business; **Value**: 281-895-8547 **Electronic Type** / **Phone Type**: MOB - Mobile; **Value**: 281-924-4631
FC - Financial Contact - BOOKKEEPER	HASKINS, STEVE 1506 WHISPERING PINES DR HOUSTON, TX 77055-5120	**Electronic Type** / **Phone Type**: BUS - Business; **Value**: 713-686-0860 **Electronic Type** / **Phone Type**: FAX - Facsimile; **Value**: 713-681-9645
OW - Owner	RANKIN ROAD WEST MUD 2727 ALLEN PKWY STE 110 HOUSTON, TX 77019-2115	
PWS - Public Water System Contact - PRESIDENT	VILLARREAL, PAUL 13563 BAMMEL NORTH HOUSTON RD HOUSTON, TX 77066-2957	**Electronic Type** / **Phone Type**: BUS - Business; **Value**: 281-895-8547 **Electronic Type** / **Phone Type**: MOB - Mobile; **Value**: 281-924-4628

Operator Grade	Number
GROUND WATER TREATMENT OPERATOR Grade B	1
WATER OPERATIONS COMPANY	1

Water Operator Licenses

License Holder:	LONG, BARON ALLEN	
CURRENT	Class: B - GROUND WATER TREATMENT OPERATOR	WG0008357
License Holder:	WWWMS INC	

CURRENT	Class: NONE - WATER OPERATIONS COMPANY	WC0000265
License Holder:	WATER WASTEWATER MANAGEMENT SERVICES INC	
EXPIRED	Class: NONE - WATER OPERATIONS COMPANY	WC0000220

Owner Type	Owner Type Options: COUNTY, DISTRICT, FEDERAL GOVERNMENT, INVESTOR OWNED, MUNICIPALITY, NATIVE AMERICAN, PRIVATE, STATE GOVERNMENT, WATER SUPPLY CORPORATION
District	

System Type	System Type Options: COMMUNITY, TRANSIENT/NON-COMMUNITY, NON-PUBLIC, NON-TRANSIENT/NON-COMMUNITY
C - Community	

Population Type	Population Served	# of Connect	# I/C w/other PWS
Residential	1827	609	0

Total Product (MGD)	Average Daily Consump.	Max Daily Demand (MGD)	Total Storage (MG)	Elev. Storage (MG)	Service Pump Cap.	Max.Purchase Cap.(MGD/GPM)	Pressure Tank Cap. (MG)
0.6000 MGD	0.1680 MGD	1.1680 MGD Occurred on 05/24/2012	.34 MG		2400 GPM		0.030 MG

Activity Status	Inactivation Date
A - ACTIVE	

Last Survey Date	Surveyor	Survey Type	Region	County
05/17/2016	RENEA, M ALLEN	Sanitary Survey	HOUSTON	HARRIS
07/19/2013	DAWN OLIVO	Sanitary Survey	HOUSTON	HARRIS
11/29/2010	BARRY, H PRICE	Sanitary Survey	HOUSTON	HARRIS

(Treatment Plant)							
Entry Point	EP Name/Source Summation (Activity Status)	Plant Name (Activity Status)	Plant Num	Chemical Mon Type	Chem Sample Point	Distribution Mon Type	Dist Sample Point
EP001	TRT-TAP / Purchased Surface Water(A)	PLANT - 21614 BERRY LAUREL LN(A)	TP20904		NO		NO

Train:	Unnamed			
(Treatments)				
Disinfection Zone	Treatment Sequence	Objective	Process	Treatment
null	null	D	461	CHLORINATION (FRDS-1.5)

(Active Sources)						
Source Number	Source Name (Activity Status)	Operational Status	Source Type	Depth	Tested GPM	Rated GPM
P1012354D	SW I/C WITH CHCRWA (A)	P	P	N/A	N/A	N/A

Drill Date	Source Summary			
None Available				
GPS Latitude (decimal)	GPS Longitude (decimal)	GPS Elevation	GPS Date	Seller
				TX1013429

Source Number	Source Name (Activity Status)	Operational Status	Source Type	Depth	Tested GPM	Rated GPM
P1012354C	OPEN I/C W/ HCO MUD 200 (A)	E	P	N/A	N/A	N/A

Drill Date	Source Summary			
None Available				
GPS Latitude (decimal)	GPS Longitude (decimal)	GPS Elevation	GPS Date	Seller
				TX1012007

Source Number	Source Name (Activity Status)	Operational Status	Source Type	Depth	Tested GPM	Rated GPM
P1012354A	GW FROM HCO MUD 200 (A)	E	P	N/A	N/A	N/A

Drill Date	Source Summary			
None Available				
GPS Latitude (decimal)	GPS Longitude (decimal)	GPS Elevation	GPS Date	Seller
				TX1012007

(Inactive/Offline Sources)			
SourceNumber	Name	Status	Depth

Code Explanations
Monitoring Type Codes: (GW) GROUNDWATER , (GUP) GROUNDWATER UNDER THE INFLUENCE - PURCHASED , (SWP) SURFACE WATER - PURCHASED , (GU) GROUNDWATER UNDER THE INFLUENCE OF SURFACE WATER , (N) NO SOURCES , (SW) SURFACE WATER
Activity Status Codes: (A) ACTIVE , (D) DELETED/DISSOLVED , (I) INACTIVE , (P) PROPOSED ,
Operational Status Codes: (E) EMERGENCY , (I) INTERIM/PEAK (O) OTHER , (P) PERMANENT , (S) SEASONAL
Source Types: (G) GROUND WATER , (S) SURFACE WATER , (U) GROUND WATER UNDER

- End of Report -

At the time of your query this data was the most current information available from our database, which is in real time. Every effort was made to retrieve it according to your query. Thank-you for using DWW.

MAP. #2 – WELL [redacted] 4 [redacted] DUP

Send original copy by certified mail to the Texas Department of Water Resources P. O. Box 13087 Austin, Texas 78711

State of Texas
WATER WELL REPORT

ATTENTION OWNER: *Confidentiality Privilege Notice on Reverse Side*

For TDWR use only
Well No. 65-06-48
Located on map YES
Received: RMB

1) OWNER GARY GARRETT (Name) Address HARDY RD AT RANKIN RD. (Street or RFD) HOUSTON (City) TEX (State) (Zip)

2) LOCATION OF WELL: County HARRIS 5 miles in NO (N.E., S.W., etc.) direction from HOUSTON TEX (Town)

Driller must complete the legal description to the right with distance and direction from two intersecting section or survey lines, or he must locate and identify the well on an official Quarter- or Half-Scale Texas County General Highway Map and attach the map to this form.

☐ Legal description:
Section No. _____ Block No. _____ Township _____
Abstract No. _____ Survey Name _____
Distance and direction from two intersecting section or survey lines _____
☐ See attached map. HARDY. ST. AT RANKIN RD.

3) TYPE OF WORK (Check): ☑ New Well ☐ Deepening ☐ Reconditioning ☐ Plugging

4) PROPOSED USE (Check): WAREHOUSE ☐ Domestic ☐ Industrial ☐ Public Supply ☐ Irrigation ☐ Test Well ☐ Other _____

5) DRILLING METHOD (Check): ON 62-61-6EE ☑ Mud Rotary ☐ Air Hammer ☐ Driven ☐ Bored ☐ Air Rotary ☐ Cable Tool ☐ Jetted ☐ Other _____

6) WELL LOG:

Date drilled MAR. 29. 82.

DIAMETER OF HOLE

Dia. (in.)	From (ft.)	To (ft.)
6 1/2	Surface	231
3 7/8	231	253

7) BOREHOLE COMPLETION: ☐ Open Hole ☐ Straight Wall ☐ Underreamed ☐ Gravel Packed ☐ Other TWO – STRING.
If Gravel Packed give interval . . . from _____ ft. to _____ ft.

From (ft.)	To (ft.)	Description and color of formation material
0	14	CLAY.
14	19	SAND
19	30	CLAY.
30	51	SAND
51	74	CLAY.
74	82	SAND
82	140	CLAY.
140	159	SAND
159	167	CLAY.
167	223	SAND
223	229	CLAY.
229	253	SAND

(Use reverse side if necessary)

8) CASING, BLANK PIPE, AND WELL SCREEN DATA:

Dia. (in.)	New or Used	Steel, Plastic, etc. Perf., Slotted, etc. Screen Mfr., if commercial	Setting (ft.) From	Setting (ft.) To	Gage Casing Screen
4"	N	PVC.	0	231	40
2 1/2	N	GALVANIZED	231 –	238	40
2 1/2	N	PVC. SCREEN	238 –	253	#12

CEMENTING DATA
Cemented from 130 ft. to 231 ft.
Method used PUMP
Cemented by BODE DRILLING CO. INC (Company or Individual)

9) WATER LEVEL:
Static level 135 ft. below land surface Date MAR 29. 82
Artesian flow _____ gpm. Date _____

10) PACKERS: Type Depth

11) TYPE PUMP:
☐ Turbine ☐ Jet ☑ Submersible ☐ Cylinder ☐ Other _____
Depth to pump bowls, cylinder, jet, etc., 199 ft.

12) WELL TESTS:
☐ Type Test: ☐ Pump ☐ Bailer ☐ Jetted ☐ Estimated
Yield: _____ gpm with _____ ft. drawdown after _____ hrs.

13) WATER QUALITY:
Did you knowingly penetrate any strata which contained undesirable water? ☐ Yes ☑ No
If yes, submit "REPORT OF UNDESIRABLE WATER"
Type of water? _____ Depth of strata 24'
Was a chemical analysis made? ☐ Yes ☑ No

RECEIVED
JUL 14 1982
DEPT. OF WATER RESOURCES

I hereby certify that this well was drilled by me (or under my supervision) and that each and all of the statements herein are true to the best of my knowledge and belief.

NAME E.L. BODE (Type or Print) Water Well Drillers Registration No. 46

ADDRESS PO BOX 90067. (Street or RFD) HOUSTON. (City) 77290 (State) (Zip)

(Signed) C. L. Bode (Water Well Driller) BODE DRILLING CO. INC. (Company Name)

Please attach electric log, chemical analysis, and other pertinent information, if available.

TDWR-0392 (Rev. 1-12-79)

DEPARTMENT OF WATER RESOURCES COPY

STATE OF TEXAS WELL REPORT for Tracking #279352

Owner:	**Hydradyne Hydraulics**	Owner Well #:	**No Data**
Address:	**1019 Rankin Rd Houston, TX 77073**	Grid #:	**65-05-3**
Well Location:	**1019 Rankinn Rd Houston, TX 77073**	Latitude:	**29° 58' 03" N**
		Longitude:	**095° 23' 18" W**
Well County:	**Harris**	Elevation:	**No Data**
Type of Work:	**New Well**	Proposed Use:	**Public Supply**

Drilling Start Date: **4/28/2008** Drilling End Date: **4/29/2008** **Plans Approved by TCEQ - YES**

	Diameter (in.)	*Top Depth (ft.)*	*Bottom Depth (ft.)*
Borehole:	**8**	**0**	**450**
	4.75	**450**	**480**

Drilling Method: **Mud (Hydraulic) Rotary**

Borehole Completion: **2 string**

	Top Depth (ft.)	*Bottom Depth (ft.)*	*Description (number of sacks & material)*
Annular Seal Data:	**0**	**450**	**97 portland**
	0	**20**	**15 ready mix**

Seal Method: **Positive Displacement**

Sealed By: **RWW**

Distance to Property Line (ft.): **150**

Distance to Septic Field or other concentrated contamination (ft.): **200**

Distance to Septic Tank (ft.): **No Data**

Method of Verification: **Owner**

Surface Completion: **Surface Slab Installed**

Water Level: **180 ft.** below land surface on **2008-04-29** Measurement Method: **Unknown**

Packers: **K-435**

Type of Pump: **Submersible** Pump Depth (ft.): **315**

Well Tests: **Jetted** **Yield: 65 GPM**

	Strata Depth (ft.)	Water Type
Water Quality:	28	good

Chemical Analysis Made: **Yes**

Did the driller knowingly penetrate any strata which contained injurious constituents?: **No**

Certification Data: The driller certified that the driller drilled this well (or the well was drilled under the driller's direct supervision) and that each and all of the statements herein are true and correct. The driller understood that failure to complete the required items will result in the report(s) being returned for completion and resubmittal.

Company Information: **Robinson Water Well Inc.**

11819 W. Montgomery
Houston, TX 77086

Driller Name: **M.E. Robinson** License Number: **1464**

Comments: **No Data**

Lithology:
DESCRIPTION & COLOR OF FORMATION MATERIAL

Top (ft.)	Bottom (ft.)	Description
0	100	Clay
100	110	sand
110	150	sandy shael
150	155	rock
155	180	sandy shael
180	205	sand
205	280	sandy shael
280	282	rock
282	300	sand
300	440	clay
440	450	sand
450	452	clay
452	480	sand

Casing:
BLANK PIPE & WELL SCREEN DATA

Dia. (in.)	New/Used	Type	Setting From/To (ft.)
5"	N	PVC	Well Casing 0-450 SDR-17
2 1/2"	N	PVC	Liner 435-450 SCH40
2 1/2"	N	PVC	Screen 450-480 .008

IMPORTANT NOTICE FOR PERSONS HAVING WELLS DRILLED CONCERNING CONFIDENTIALITY

TEX. OCC. CODE Title 12, Chapter 1901.251, authorizes the owner (owner or the person for whom the well was drilled) to keep information in Well Reports confidential. The Department shall hold the contents of the well log confidential and not a matter of public record if it receives, by certified mail, a written request to do so from the owner.

Please include the report's Tracking Number on your written request.

Texas Department of Licensing and Regulation
P.O. Box 12157
Austin, TX 78711
(512) 334-5540

Send original copy by certified mail to: **Texas Water Commission, P.O. Box 13087, Austin, Texas 78711** — *Please use black ink.*

ATTENTION OWNER: *Confidentiality Privilege Notice on Reverse Side*

State of Texas
WELL REPORT

Texas Water Well Drillers Board
P.O. Box 13087
Austin, Texas 78711

1) OWNER R.E. HUTCHERSON (Name) ADDRESS 300 MITCHEL (Street or RFD) HOUSTON (City) TEXAS (State) 77037 (Zip)

2) LOCATION OF WELL: County HARRIS . 10 miles in N (NE, SW, etc.) direction from HOUSTON (Town)

Driller must complete the legal description below with distance and direction from two intersecting section or survey lines, or he must locate and identify the well on an official Quarter- or Half-Scale Texas County General Highway Map and attach the map to this form.

☐ **LEGAL DESCRIPTION:**
Section No. _____ Block No. _____ Township _____ Abstract No. _____ Survey Name _____
Distance and direction from two intersecting section or survey lines _____

☑ **SEE ATTACHED MAP**

3) **TYPE OF WORK (Check):** ☑ New Well ☐ Deepening ☐ Reconditioning ☐ Plugging

4) **PROPOSED USE (Check):** ☑ Domestic ☐ Industrial ☐ Monitor ☐ Public Supply ☐ Irrigation ☐ Test Well ☐ Injection ☐ De-Watering

5) **DRILLING METHOD (Check):** ☑ Mud Rotary ☐ Air Hammer ☐ Jetted ☐ Bored ☐ Driven ☐ Air Rotary ☐ Cable Tool ☐ Other

6) **WELL LOG:**
Date Drilling: Started 6-24 1992 Completed 6-26 1992

DIAMETER OF HOLE		
Dia. (in.)	From (ft.)	To (ft.)
6¾	Surface	382
3¾	382	390

7) **BOREHOLE COMPLETION:** ☐ Open Hole ☐ Straight Wall ☐ Underreamed ☐ Gravel Packed ☑ Other 2-STRING
If Gravel Packed give interval . . . from _____ ft. to _____ ft.

From (ft.)	To (ft.)	Description and color of formation material
0	5	TOP SOIL
5	41	RED SHALE
41	52	SAND
52	85	RED SHALE
85	105	SAND
105	140	RED SHALE
140	187	SAND
187	199	RED SHALE
199	241	SAND
241	245	ROCK

(OVER) *(Use reverse side if necessary)*

8) **CASING, BLANK PIPE, AND WELL SCREEN DATA:**

Dia. (in.)	New or Used	Steel, Plastic, etc. Perf., Slotted, etc. Screen Mfg., if commercial	Setting (ft.) From	Setting (ft.) To	Gage Casing Screen
4	N	PVC	0	375	SCH40
2½	N	PVC RIBED	375	390	"

9) **CEMENTING DATA** [Rule 287.44(1)]
Cemented from 0 ft. to 375 ft. No. of Sacks Used 18
_____ ft. to _____ ft. No. of Sacks Used _____
Method used PRESSURE
Cemented by SUGG WATER WELL

10) **SURFACE COMPLETION**
☐ Specified Surface Slab Installed [Rule 287.44(2)(A)]
☑ Specified Steel Sleeve Installed [Rule 287.44(3)(A)]
☐ Pitless Adapter Used [Rule 287.44(3)(B)]
☐ Approved Alternative Procedure Used [Rule 287.71]

11) **WATER LEVEL:**
Static level 243 ft. below land surface Date 6-26-92
Artesian flow _____ gpm. Date _____

12) **PACKERS:** Type _____ Depth _____

13) **TYPE PUMP:** ☐ Turbine ☐ Jet ☑ Submersible ☐ Cylinder ☐ Other
Depth to pump bowls, cylinder, jet, etc., 315 ft.

14) **WELL TESTS:**
Type Test: ☑ Pump ☐ Bailer ☐ Jetted ☐ Estimated
Yield: 12 gpm with 14 ft. drawdown after 2 hrs.

15) **WATER QUALITY:**
Did you knowingly penetrate any strata which contained undesirable constituents?
☐ Yes ☑ No If yes, submit "REPORT OF UNDESIRABLE WATER"
Type of water? _____ Depth of strata _____
Was a chemical analysis made? ☐ Yes ☑ No

I hereby certify that this well was drilled by me (or under my supervision) and that each and all of the statements herein are true to the best of my knowledge and belief. I understand that failure to complete items 1 thru 15 will result in the log(s) being returned for completion and resubmittal.

COMPANY NAME SUGG WATER WELL DRILLING (Type or print) WELL DRILLER'S LICENSE NO. 1006W

ADDRESS 13501 CHRISMAN #A (Street or RFD) HOUSTON (City) TEXAS (State) 77039 (Zip)

(Signed) James R. Sugg Jr. (Licensed Well Driller) (Signed) _____ (Registered Driller Trainee)

RECEIVED
JUL 1 1992
TEXAS WATER WELL DRILLERS BOARD

Please attach electric log, chemical analysis, and other pertinent information, if available. TWC use only: Well No. _____ Located on map _____

WWD-012 (Rev. 05-18-90)

TEXAS WATER COMMISSION COPY

4820112028

R.E. HUTCHERSON

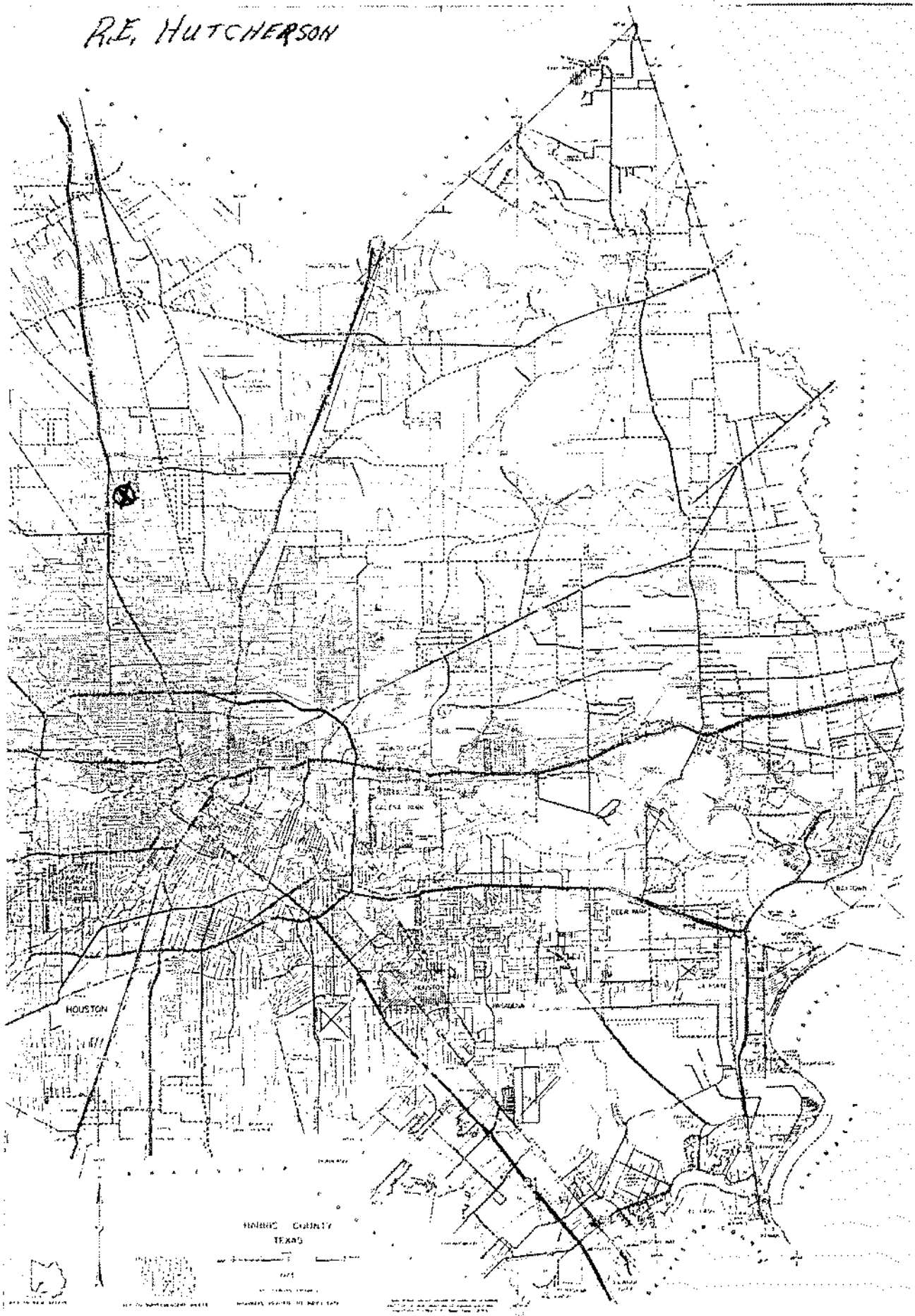

TEXAS DEPARTMENT OF WATER RESOURCES

WELL SCHEDULE

Aquifer(s) Evangeline Project No. _____ State Well No. 65-05-508

_____ Field No./Owner's Well No. _____ County HARRIS

1. Location: ___ ¼, ___ ¼, Section ___, Block ___, Survey _____, Lat. _____, Long. _____

2. Owner: VA Cemetery Address: _____

Tenant (other): _____ Address: _____

Driller: Layne Texas Address: _____

3. Land Surface Elevation: 101 ft. above msl determined by _____

4. Drilled: _____ 19 64 ; Dug, Cable Tool, Rotary, Air, _____

5. Depth: Rept. 702 ft. Meas. _____ ft.

6. Borehole Completion: Open Hole, Straight Wall, Underreamed, Gravel Packed

7. Pump: Mfr. _____ Type T

No. Stages _____, Bowls Diam. ___ in., Setting _____ ft.

Column Diam. _____ in., Length Tailpipe _____ ft.

8. Motor: Mfr. _____ Fuel E HP. 15

9. Yield: Flow ___ gpm, Pump ___ gpm, Meas., Rept., Est. ___ Date ___

10. Performance Test: Date _____ Length of Test _____ Made by _____

Static Level ___ ft. Pumping Level ___ ft. Drawdown ___ ft.

Production _____ gpm Specific Capacity _____ gpm/ft.

11. Quality: (Remarks on taste, odor, color, etc.) _____

Analyses

Date _____ Laboratory _____ TDS ___ Sp Cond ___

Date _____ Laboratory _____ TDS ___ Sp Cond ___

12. Other data available (as circled): Pumping Test, Power & Yield Test, Drillers Log, Formation Samples, Geophysical Log(s) _____ (type)

13. Water Level(s): _____ ft. rept. meas. _____ 19 ___ above below _____ which is ___ ft. above below Land Surface

_____ ft. rept. meas. _____ 19 ___ above below _____ which is ___ ft. above below Land Surface

14. Use: Dom., Stock, Public Supply, Ind. (Irr.) Observation, Other (Test Hole, Oil Test, etc.) _____

15. Recorded by: _____ Source of data: _____ Date: _____

16. Remarks: _____

17. Location or Sketch:

CASING, BLANK PIPE & WELL SCREEN
Cemented From ___ ft. to ___ ft.

Diam. (In.)	Type	Setting (feet) from	to
8			612
4			702

TDWR-0308

W/L Obs. Well ___ W/Q Obs. Well ___

State Well No. 65-05-508

STATE

65-05-5[illegible]

Map 102(1)

FORM N 20

LAYNE TEXAS COMPANY,

HOUSTON 5 -:- DALLAS

REPORT NO 6783
S.O. 2025-648
PAGE 1 OF 1
FILE NO 2922
DATE 9/3/64

WELL LOG

CUSTOMER LOCATION

FOR BAXTER CONSTRUCTION COMPANY

LOCATION WELL V. A. CEMETERY

SURVEY FIELD

COUNTY HARRIS STATE TEXAS

OTHER LAND MARKS STUBNER AIR LINE ROAD, 1.5 MI. NORTH OF WEST ROAD

WELL DATA

NAME WELL DOMESTIC WELL NO. 2-B

ELEVATION / DATUM

RT / C GR

TEST HOLE SIZE 6-3/4" TD 698'

DATE STARTED DRILLING 8-14-64

DATE FINISHED DRILLING 8-17-64

DRILLER B. PATTON RIG NO 10

TYPE MUD GEL NO SACKS

ELECTRIC LOG YES TYPE WIDCO

SURVEY EASTMAN TYPE SINGLE-SHOT

OTHER

OK

DEPTH STRATA	EACH STRATUM	DESCRIPTION FORMATION	SAMPLES DEPTH	SAMPLES TYPE	SAMPLES NUMBER
0		SURFACE			
2	2	TOP SOIL			
20	18	CLAY			
35	15	RED SAND			
61	26	CLAY			
71	10	SAND			
121	50	CLAY			
170	49	SAND			
208	38	CLAY			
265	57	SAND			
277	12	CLAY & SAND STREAKS			
302	25	SAND			
307	5	SAND AND HARD STREAKS			
322	15	CLAY & SAND			
336	14	SAND			
351	15	CLAY, SHALE & STREAKS OF SAND			
378	27	CLAY & SANDY SHALE			
403	25	SAND			
424	21	CLAY & SHALE			
434	10	SAND-CUT GOOD			
488	54	FINE, WHITE SAND			
555	67	COARSE SAND AND CLAY LAYERS			
585	30	CLAY			
698	113	SAND, SMALL CLAY BREAKS			

TOTAL DEPTH 698 FT.

65-05-508

65-05-5[illegible]

FORM NO. 202

LAYNE TEXAS CO[illegible]

HOUSTON

MATERIAL SETTING

6784
2025-64-B
PAGE 1 OF 1
2922
9/3/64

CUSTOMER LOCATION	WELL DATA
FOR BAKTER CONSTRUCTION COMPANY	DOMESTIC WELL NO. 2-B
LOCATION WELL V. A. CEMETERY	ELEVATION DATUM
	GRAVEL-WALL
SURVEY FIELD	YES NO SACKS 160
	14" DEPTH 612-702'
	112,13,165 YDS 14
COUNTY HARRIS STATE TEXAS	S.S. WOP GALV. GAGE .040"
	B. PATTON 10
OTHER LAND MARKS STUBNER AIR LINE ROAD, 1.5 MI. N. OF WEST ROAD	S.R. STUTES & B. GLIDEWELL

DEPTH	LENGTH	[illegible] WEIGHT [illegible]
0		SURFACE
520.27'		TOP OF 4-1/2" O.D. LINER
612.35'	612.35'	8-5/8" O.D. SURFACE CASING
617.76'	97.49'	4-1/2" O.D. BLANK LINER
665.53'	47.77'	4-1/2"OD S.S. W.O.P. GALV. SCREEN, .040" GA.
673.43'	7.90'	4-1/2" O.D. BLANK PIPE
685.30'	11.87'	4-1/2"OD S.S. W.O.P. GALV. SCREEN, .040" GA.
700.00'	14.70'	4-1/2" O.D. BLANK PIPE
702.00'	2.00'	4-1/2" O.D. SET NIPPLE & B.P. VALVE
TOTAL DEPTH 702 FT.		

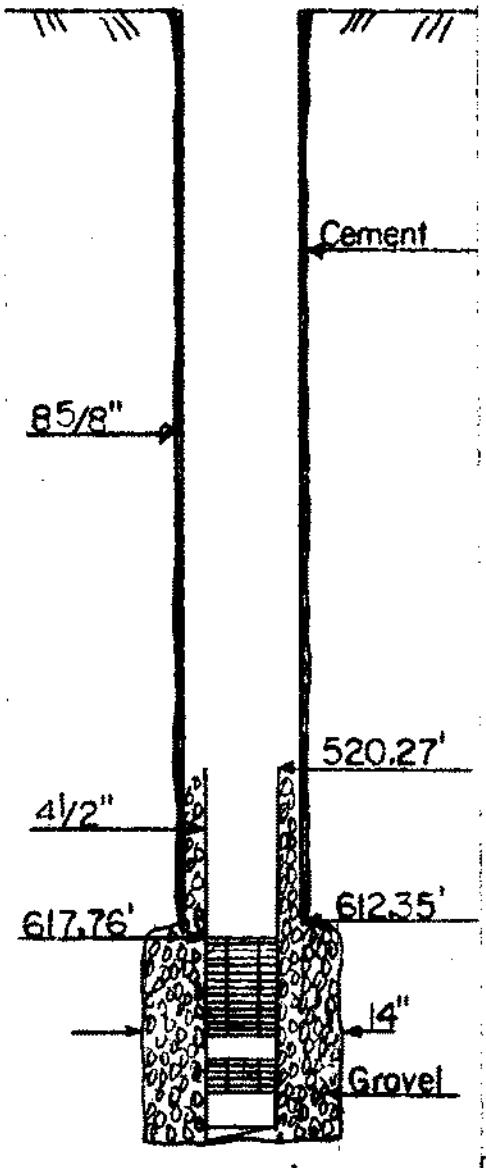

65-05-508

attach. 7 pages

LAYNE TEXAS COMPANY
HOUSTON DALLAS
WATER WELL TEST

REPORT NO. 6785
FILE 2025-64-B
PAGE 1 OF 4
FILE NO. 2922
DATE 9/3/64

CUSTOMER LOCATION

TEST FOR: BAXTER CONSTRUCTION COMPANY
LOCATION OF WELL: V. A. CEMETERY
SURVEY: FIELD:
COUNTY: HARRIS STATE: TEXAS
DESCRIPTION OF LAND MARK: STUBNER AIR LINE ROAD, 1.5 MI. N. OF WEST RD.

WELL DATA

NAME WELL: DOMESTIC WELL NO: 2-B
ELEVATION: DATUM:
WELL SIZE: 8-5/8" x 4-1/2" x 14" UR
TOTAL DEPTH: 702' TOP SCREEN: 617.76'
GRAVEL WELL: YES STRAIGHT WELL:
TYPE SCREEN: S.S. WOP GALV. GAGE: .040"
TEMPERATURE OF WATER:
WATER CONDITION:

WATER [illegible]

[illegible] 4"x2-1/2"

TEST PUMP DATA

DEPTH SETTING TOP OF BOWL: 250'
LENGTH AIR LINE: 250' SIZE: 1/4"
TYPE BOWL: NO. STAGES:
LENGTH BOWL: SUCTION LT:

LAND SUBSIDENCE: 0 OZ. PER 100 GAL.
[illegible]

[illegible]	171	[illegible]	170
[illegible]	170	25 MIN.	170
[illegible]	170	15 M	170

WATER SAMPLE TAKEN: YES NO. SAMPLES: 1
BACTERIOLOGICAL SAMPLE TAKEN:
DRAWDOWN: SPECIFIC CAPACITY:

S.L. BEFORE START - 5 MIN. 161, 10 MIN. 160'

[illegible]	[illegible]	PUMPING LEVEL	[illegible]	HEAD ON ORIFICE INCHES	GPM	[illegible]	OPERATOR	REMARKS
8/25/64	STARTED TEST AT 6:00 P.M.							
7:00 PM	70	170		10	80		SRS	
8:00	68	172		10	80			
9:00	62	178		17	100			
10:00	61	179		17	100			
11:00	58	182		37	150			
11:15	45	195		37	150		CHANGED AIR GAGES	
11:30	45	195		37	150			
12:00 M	45	195		37	150		8/26/64	
12:05 AM	43	197		40½	160			
12:10	43	197		40½	160			
12:15	43	197		40½	160			
12:20	43	197		40½	160			
12:25	43	197		40½	160			
12:30	43	197		40½	160			
1:00	43	197		40½	160			
2:00	43	197		40½	160			
2:30	43	197		40½	160			
3:00	42	198		40½	160			
3:05	67-SL	173					STARTED 1 HR. RECOVERY	
3:10	68	172						
3:15	68	172						
3:20	68	172						
3:30	68	172						
3:45	68	172						
3:55	68	172						
4:00	69	171						

SURVEYORS

FOR OWNER

B. PATTON, S.R. STUTES, B. GLIDEWELL
FOR LAYNE TEXAS CO.

65-05-508

FORM NO. 25

REPORT NO 6785
S.C. 2025-64-B
PAGE 2 or 4
FILE NO. 2922
DATE 9/3/64

LAYNE TEXAS COMPANY

HOUSTON -:- DALLAS

WATER WELL TEST

CUSTOMER LOCATION

TEST FOR: **BAXTER CONSTRUCTION COMPANY**

LOCATION OF WELL: **V. A. CEMETERY**

SURVEY: FIELD:

COUNTY: **HARRIS** STATE: **TEXAS**

DESCRIPTION OF LAND MARKS: **STUBNER AIR LINE ROAD, 1.5 MI. N. OF WEST ROAD**

WELL DATA

NAME WELL: **DOMESTIC** WELL NO: **2-B**

ELEVATION: DATUM:

WELL SIZE: **8-5/8" x 4-1/2" < 14" UR**

TOTAL DEPTH: **702'** TOP SCREEN: **617.76'**

GRAVEL WELL: **YES** STRAIGHT WELL:

TYPE SCREEN: **S.S. WOP GALV** GAGE: **.040"**

TEMPERATURE OF WATER:

WATER CONDITION:

WATER MEASURING DEVICE

ORIFICE SIZE: **4"x2-1/2"** TAPS:

PIPE:

TEST PUMP DATA

DEPTH SETTING TOP OF BOWL: **250'**

LENGTH AIR LINE: **250'** SIZE: **1/4"**

TYPE BOWL: NO. STAGES:

LENGTH ROD: SUCTION LT:

SAND CONTENT: OZ. PER 100 GAL.

ACTIVE STATIC HEAD AFTER PUMPING STARTED

5 MIN	FT	20 MIN	FT
10 MIN	FT	25 MIN	FT
15 MIN	FT	30 MIN	FT

WATER SAMPLE TAKEN: NO SAMPLES

BACTERIOLOGICAL SAMPLE TAKEN:

DRAWDOWN: SPECIFIC CAPACITY:

DATE HOUR	AIR LINE GAGE	PUMPING LEVEL	DISCH PRESS	HEAD ON ORIFICE INCHES	GPM	RPM	OPERATOR	REMARKS
8/26/64 - STARTED 10 HOUR TEST AT 4:00 A.M.								
4:05AM	49	191		37	150		B.P.	
4:10	47	193		37	150			
4:15	46	194		37	150			
5:00	46	194		37	150			
6:00	46	194		37	150			
7:00	45	195		37	150			
8:00	44	196		37	150			
9:00	44	196		37	150			
10:00	44	196		37	150			
11:00	44	196		37	150			
12:00 N	44	196		37	150			
1:00 PM	44	196		37	150			
2:00	44	196		35	150		STARTED 4 HR. RECOVERY	
		S.L.		TIME	A.L.	S.L.		
2:05	66	174		5:00	69	171		
2:10	68	172		5:30	69	171		
2:20	68	172		6:00	69	171		
2:30	68	172		FINISH OF RECOVERY				
2:40	68	172						
2:50	68	172						
3:00	68	172						
3:15	68	172					SRS	
3:30	68	172						
3:45	68	172						
4:00	69	171						
4:20	69	171						

OBSERVERS

FOR OWNER

B. PATTON, S.R. SUTES, B. GLIDEWELL
FOR LAYNE TEXAS CO.

FORM NO. 25

65-05-508

REPORT NO. 6785
S.T. 2025-64-B
PAGE 3 OF 4
FILE NO. 2922
DATE 9/3/64

LAYNE TEXAS COMPANY,
HOUSTON — DALLAS
WATER WELL TEST

CUSTOMER LOCATION

TEST FOR: BAXTER CONSTRUCTION COMPANY

LOCATION OF WELL: V.A. CEMETERY

SURVEY: FIELD:

COUNTY: HARRIS STATE: TEXAS

DESCRIPTION OF LAND MARKS: STUBNER AIR LINE ROAD, 1.5 MI. N. OF WEST ROAD

WELL DATA

NAME WELL: DOMESTIC WELL NO.: 2-B

ELEVATION: DATUM:

WELL SIZE: 8-5/8" x 4-1/2" x 14" UR

TOTAL DEPTH: 702' TOP SCREEN: 617.76'

GRAVEL WELL: YES STRAIGHT WELL:

TYPE SCREEN: SS WOP GALV. GAGE: .040"

TEMPERATURE OF WATER:

WATER CONDITION:

WATER MEASURING DEVICE

ORIFICE SIZE: 4"x2-1/2"

TEST PUMP DATA

DEPTH SET AND TOP OF BOWL: 250'

LENGTH AND SIZE: 250' SIZE: 1/4"

TYPE BOWL: NO. STAGES

LENGTH BOWL: SUCTION LT

SAND CONTENT: OZ. PER 100 GAL.

ACTIVE STATIC HEAD AFTER 24 HR. TEST

10 MIN. FT. 25 MIN. FT.

10 MIN. FT. 10 MIN. FT.

S.L. BEFORE START OF 24 HR. TEST 171'

WATER SAMPLE TAKEN: NO SAMPLES

BACTERIOLOGICAL SAMPLE TAKEN:

DRAWDOWN: SPECIFIC CAPACITY:

DATE	TIME	PUMPING LEVEL	DISCH. PRESS.	HEAD ON ORIFICE INCHES	GPM	TEMP.	OPERATOR	REMARKS
8/26/64	STARTED 24 HR. TEST ON 80 GPM AT 6:00 P.M.							
6:05 PM	59	181		10	80		SRS	
7:00	58	182		10	80			
8:00	58	182		10	80			
9:00	57	183		10	80			
10:00	57	183		10	80			
11:00	57	183		10	80			
12:00 M	57	183		10	80		BJG	8/27/64
1:00 AM	57	183		10	80			
2:00	57	183		10	80			
3:00	57	183		10	80			
4:00	57	183		10	80			
5:00	57	183		10	80			
6:00	57	183		10	80			
7:00	57	183		10	80			
8:00	58	184		10	80			
9:00	58	184		10	80			
10:00	58	184		10	80			
11:00	58	184		10	80			
12:00 N	58	184		10	80			
1:00 PM	58	184		10	80			
2:00	58	184		10	80			
3:00	58	184		10	80		SRS	
4:00	58	184		10	80			
5:00	58	184		10	80			
6:00	58	184		10	80			

TWO HOUR RECOVERY NEXT PAGE.

OBSERVERS

B. PATTON, S. R. STUTES, B. GLIDEWELL

FOR OWNER

FOR LAYNE TEXAS CO.

FORM NO. 25-

65-05-508

LAYNE TEXAS COMPANY
HOUSTON OF DALLAS
WATER WELL TEST

REPORT NO. 6785
2025-64-B
PAGE 4 OF 4
FILE NO. 2922
DATE 9/3/64

CUSTOMER LOCATION

TEST FOR: BAXTER CONSTRUCTION COMPANY
LOCATION OF WELL: V.A. CEMETERY
SURVEY
COUNTY: HARRIS STATE: TEXAS
DESCRIPTION OF LAND MARKS

WELL DATA

NAME WELL: DOMESTIC WELL NO. 2-B
ELEVATION DATUM
WELL DIM: 8-5/8" x 4-1/2" x 14" UR
TOTAL DEPTH: 702' TOP SCREEN: 617.76'
GRAVEL WELL: YES STRAIGHT WELL
TYPE SCREEN: SS WOP GALV. GAGE: .040"
TEMPERATURE OF WATER
WATER CONDITION

WATER TEST SUMMARY

ORIGINAL SIZE: 4"x2-1/2"

TEST PUMP DATA

DEPTH SETTING TOP OF BOWL: 250'
LENGTH ADJ. LINE: 250' SIZE: 1/4"
TYPE BOWL NO. STAGES
LENGTH WELL SUCTION LT

LAND CONDITIONS
ACTIVE STATIC HEAD AFTER CONDITIONING
10 MIN FT 5 MIN FT
15 MIN FT 10 MIN FT

WATER SAMPLE TAKEN NO SAMPLES
BACTERIOLOGICAL SAMPLE TAKEN
DRAWDOWN SPECIFIC CAPACITY

TIME	PUMPING LEVEL	HEAD ON ORIFICE INCHES	GPM	RPM	OPERATOR	REMARKS
	S.L.					
6:05 PM	69	171				
6:10	70	170				
6:15	70	170				
6:20	70	170				
6:25	70	170				
6:30	70	170				
6:35	70	170				
6:40	70	170				
6:45	70	170				
6:50	71	169				
6:55	71	169				
7:00	71	169				
7:10	71	169				
7:20	71	169				
7:30	71	169				
7:40	71	169				
7:50	71	169				
8:00	71	169				

REMARKS

B. PATTON, S. R. STUTES, B. GLIDEWELL
FOR LAYNE TEXAS CO.

FOR OWNER

FORM NO. 25

65-05-508

MICROBIOLOGY SERVICE LABORATORIES

. water technologists . . chemists . . microbiologists

19 August 1964

To: Layne Texas Company
P. O. Box 9098
Houston, Texas 77011

SO 2025-64-B

Sample marked: Baxter Construction Company, Veterans Administration Cemetery. Sample of Ground Water below 500 ft. Veterans Administration Cemetery Area. Taken: 8-18-64. Wally Claypool

Received: 8-18-64.

WATER ANALYSIS

results in parts per million (mg/1) except as noted

Dissolved Residue at 105°C		394	Conductance, micrombos/cm, 25°C		478
Total Dissolved Solids, actual†		397	Color, units		0
Total Dissolved Solids, calc.		400	Turbidity, units		0
Silica	SiO_2	17	As Calcium Carbonate, $CaCO_3$:		
Iron and Aluminum Oxides	R_2O_3	1	Phenolphthalein Alkalinity		0
Calcium	Ca	65	Total Alkalinity		182
Magnesium	Mg	5	Total Hardness		184
Sodium (diff.) Na + K as	Na	34	Free Carbon Dioxide	CO_2	11
Carbonate	CO_3	0	pH . . . 7.5		
Bicarbonate	HCO_3	222	HYPOTHETICAL COMBINATIONS		
Sulfate	SO_4	8	Calcium Bicarbonate		263
			Magnesium Bicarbonate		29
Chloride	Cl	48	Magnesium Sulfate		2
			Sodium Sulfate		9
Total Iron	Fe	< 0.05	Sodium Chloride		79
			$SiO_2 + R_2O_3$		18
			Total Dissolved Solids, calc.		400

†Total Dissolved Solids, actual = Dissolved Residue + 50.8% of bicarbonate (HCO_3) ion

Microbiology Service Laboratories

By: Edna Wood
Edna Wood

4508

65-05-508

MICROBIOLOGY SERVICE LABORATORIES

water technologists . . chemists . . microbiologists

1 September 1964

To: Layne Texas Company
P. O. Box 9098
Houston, Texas 77011

SO 2025-648

Sample marked: Well No. 2, Baxter Construction Co., V. A. Cemetery, Harris Cty, Texas.
Taken: 8-27-64 after 24 hrs. pumping at 80 gpm with Test 5" Pump. Static Head: 171'.
Pumping Level: 184'. Screened: 617-680'. Water real clear. S. R. States

Received: 8-31-64.

WATER ANALYSIS

results in parts per million (mg/l) except as noted

Dissolved Residue at 105°C		282	Conductance, micromhos/cm, 25°C		519
Total Dissolved Solids, actual†		378	Color, units		0
Total Dissolved Solids, calc.		374	Turbidity, units		0
Silica	SiO_2	13	As Calcium Carbonate, $CaCO_3$:		
Iron and Aluminum Oxides	R_2O_3	1	Phenolphthalein Alkalinity		0
Calcium	Ca	61	Total Alkalinity		154
Magnesium	Mg	5	Total Hardness		171
Sodium (diff.) Na + K as	Na	34	Free Carbon Dioxide	CO_2	7
Carbonate	CO_3	0	pH . . . 7.83		
Bicarbonate	HCO_3	188	**HYPOTHETICAL COMBINATIONS**		
Sulfate	SO_4	9	Calcium Bicarbonate		247
			Magnesium Bicarbonate		3
Chloride	Cl	58	Magnesium Sulfate		11
			Magnesium Chloride		7
Total Iron	Fe	< 0.05	Sodium Chloride		87
			$SiO_2 + R_2O_3$		19
			Total Dissolved Solids, calc.		374

†Total Dissolved Solids, actual = Dissolved Residue + 50.8% of bicarbonate (HCO_3) ion

Microbiology Service Laboratories

By: Edna Wood
Edna Wood

4534

65-05-508

10/26/2020
03:10:28

Texas Commission on Environmental Quality
DWW Water System Summary Sheet

PWS ID	PWS Name	Central Registry RN
TX1010218	SWEA GARDENS ESTATES	RN101456457

Organization/Customer *	Central Registry CN
MUNICIPAL OPERATIONS LLC	CN605108091

*Regulatory mail will be addressed to this organization/person

All Water System Contacts

Type	Contact	Communication
AC - Administrative Contact - DISTRICT OPERATOR	WRIGHT, LONNIE PO BOX 1689 SPRING, TX 77383-1700	**Electronic Type / Value** **Phone Type / Value** BUS - Business 281-367-0047 BUS - Business 281-367-5511 FAX - Facsimile 281-367-5517 MOB - Mobile 713-857-1420
OW - Owner	MUNICIPAL OPERATIONS LLC PO BOX 1689 SPRING, TX 77383-1700	
PWS - Public Water System Contact - OPERATOR	MONTGOMERY, JOHN, T PO BOX 1689 SPRING, TX 77383-1700	**Electronic Type / Value** **Phone Type / Value** BUS - Business 281-367-5511 FAX - Facsimile 281-367-5517 MOB - Mobile 281-217-1031

Operator Grade	Number

Water Operator Licenses

No Licensing Data for this PWS

Owner Type	Owner Type Options: COUNTY, DISTRICT, FEDERAL GOVERNMENT, INVESTOR OWNED, MUNICIPALITY, NATIVE AMERICAN, PRIVATE, STATE GOVERNMENT, WATER SUPPLY CORPORATION
Investor Owned	

System Type	System Type Options: COMMUNITY, TRANSIENT/NON-COMMUNITY, NON-PUBLIC, NON-TRANSIENT/NON-COMMUNITY
C - Community	

Population Type	Population Served	# of Connect	# I/C w/other PWS
Residential	126	42	0

Total Product (MGD)	Average Daily Consump.	Max Daily Demand (MGD)	Total Storage (MG)	Elev. Storage (MG)	Service Pump Cap.	Max.Purchase Cap.(MGD/GPM)	Pressure Tank Cap. (MG)
	0.0080 MGD	0.0690 MGD Occurred on 05/28/2014					0.003 MG

Activity Status	Inactivation Date
A - ACTIVE	

Last Survey Date	Surveyor	Survey Type	Region	County
12/14/2018	CHARLIE THOMAS	Sanitary Survey	HOUSTON	HARRIS
01/22/2015	PATRICIA BLACKWELL	Sanitary Survey	HOUSTON	HARRIS
12/29/2011	MAGGIE, ARMSTEAD WRIGHT	Sanitary Survey	HOUSTON	HARRIS

(Treatment Plant)							
Entry Point	EP Name/Source Summation (Activity Status)	Plant Name (Activity Status)	Plant Num	Chemical Mon Type	Chem Sample Point	Distribution Mon Type	Dist Sample Point
EP002	TRT-TAP / Purchased Surface Water(A)	PLANT - 410 NOONDAY LN(A)	TP1280063		NO		NO

Train:	Unnamed			
(Treatments)				
Disinfection Zone	Treatment Sequence	Objective	Process	Treatment
null	null	D	200	CHLORAMINES
null	null	D	423	HYPOCHLORINATION, PRE

(Active Sources)						
Source Number	Source Name (Activity Status)	Operational Status	Source Type	Depth	Tested GPM	Rated GPM
P1010218A	SW FROM CITY OF HOUSTON (A)	P	P	N/A	N/A	N/A

Drill Date	Source Summary			
None Available				
GPS Latitude (decimal)	GPS Longitude (decimal)	GPS Elevation	GPS Date	Seller
29.919212	-95.393217	0	06/26/2020	TX1010013

(Inactive/Offline Sources)

SourceNumber	Name	Status	Depth

Code Explanations
Monitoring Type Codes: (GW) GROUNDWATER , (GUP) GROUNDWATER UNDER THE INFLUENCE - PURCHASED , (SWP) SURFACE WATER - PURCHASED , (GU) GROUNDWATER UNDER THE INFLUENCE OF SURFACE WATER , (N) NO SOURCES , (SW) SURFACE WATER
Activity Status Codes: (A) ACTIVE , (D) DELETED/DISSOLVED , (I) INACTIVE , (P) PROPOSED ,
Operational Status Codes: (E) EMERGENCY , (I) INTERIM/PEAK (O) OTHER , (P) PERMANENT , (S) SEASONAL
Source Types: (G) GROUND WATER , (S) SURFACE WATER , (U) GROUND WATER UNDER THE INFLUENCE

- End of Report -

At the time of your query this data was the most current information available from our database, which is in real time. Every effort was made to retrieve it according to your query. Thank-you for using DWW.

Dup

Send original copy by certified mail to the Texas Department of Water Resources P. O. Box 13087 Austin, Texas 78711

State of Texas
WATER WELL REPORT

ATTENTION OWNER: *Confidentiality Privilege Notice on Reverse Side*

For TDWR use only
Well No. 65-05-62
Located on map YES
Received: RLW

D.R. Martin

1) OWNER Swea Garden Water System (Name) Address 410 Noonday Lane (Street or RFD) Houston, (City) Texas (State) (Zip)

2) LOCATION OF WELL
County Harris miles in (N.E., S.W., etc.) direction from (Town)

Driller must complete the legal description to the right with distance and direction from two intersecting section or survey lines, or he must locate and identify the well on an official Quarter- or Half-Scale Texas County General Highway Map and attach the map to this form.

☐ Legal description:
Section No. Block No. Township
Abstract No. Survey Name
Distance and direction from two intersecting section or survey lines

☑ See attached map. Well #1

3) TYPE OF WORK (Check):
☑ New Well ☐ Deepening ☐ Reconditioning ☐ Plugging

4) PROPOSED USE (Check):
☐ Domestic ☐ Industrial ☑ Public Supply ☐ Irrigation ☐ Test Well ☐ Other

5) DRILLING METHOD (Check):
☑ Mud Rotary ☐ Air Hammer ☐ Driven ☐ Bored ☐ Air Rotary ☐ Cable Tool ☐ Jetted ☐ Other

6) WELL LOG:
Date drilled 7-1-81

DIAMETER OF HOLE Dia. (in.)	From (ft.)	To (ft.)
	Surface	
6 3/4"	0	377

7) BOREHOLE COMPLETION:
☐ Open Hole ☐ Straight Wall ☐ Underreamed
☐ Gravel Packed ☐ Other
If Gravel Packed give interval . . . from ft. to ft.

From (ft.)	To (ft.)	Description and color of formation material
0	4	Top Soil
4	22	Clay
22	25	Sand
25	40	rock
40	47	Sand
47	49	rock
49	54	Sand
54	78	Clay
78	108	Mixed Sand & clay
108	134	Clay
134	165	Sand
165	185	Clay
185	195	Sand
195	196	rock
196	201	Sand
201	282	Clay
282	335	Sand
335	350	Clay
350	377	Sand

8) CASING, BLANK PIPE, AND WELL SCREEN DATA:

Dia. (in.)	New or Used	Steel, Plastic, etc. Perf., Slotted, etc. Screen Mgf., if commercial	Setting (ft.) From	Setting (ft.) To	Gage Casing Screen
4"	New	Plastic	0	358	40
2½"	New	Plastic Blank	347	357	80
2½"	New	Plastic Screen	357	377	14

CEMENTING DATA
Cemented from 0 ft. to 358 ft.
Method used Halliburton
Cemented by Schoppa Water Well (Company or Individual)

9) WATER LEVEL:
Static level 231 ft. below land surface Date 7-1-81
Artesian flow gpm. Date

10) PACKERS: Type Depth
K-packer 347 ft.

11) TYPE PUMP:
☐ Turbine ☐ Jet ☐ Submersible ☐ Cylinder
☐ Other
Depth to pump bowls, cylinder, jet, etc., ft.

(Use reverse side if necessary)

13) WATER QUALITY:
Did you knowingly penetrate any strata which contained undesirable water? ☐ Yes ☑ No
If yes, submit "REPORT OF UNDESIRABLE WATER"
Type of water good taste Depth of strata 30 ft.
Was a chemical analysis made? ☐ Yes ☑ No

12) WELL TESTS:
☐ Type Test: ☐ Pump ☐ Bailer ☐ Jetted ☐ Estimated
Yield: gpm with ft. drawdown after hrs.

I (We) hereby certify that this well was drilled by me (or under my supervision) and that each and all of the statements herein are true to the best of my knowledge and belief.

NAME Schoppa Water Well (Type or Print) Water Well Drillers Registration No. 582

ADDRESS 5622 Spring-Cypress (Street or RFD) Spring - (City) Texas (State) 77379 (Zip)

(Signed) Pride Schoppa (Water Well Driller) Schoppa Water Well (Company Name)

Please attach electric log, chemical analysis, and other pertinent information, if available.

TDWR-0392 (Rev. 1-12-79)

DEPARTMENT OF WATER RESOURCES COPY

4820111983

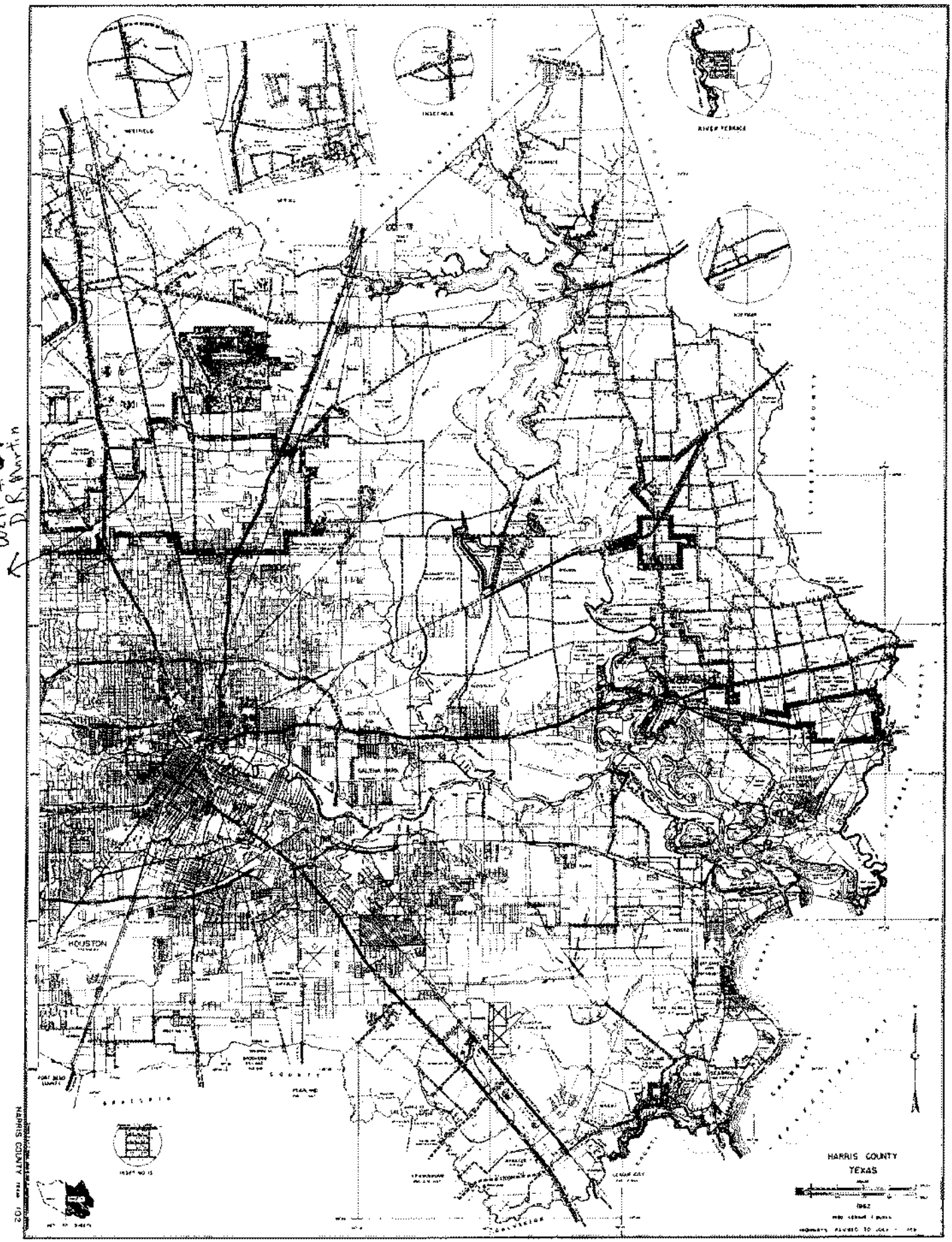
Well #1
D.R. Martin
HOUSTON
HARRIS COUNTY
TEXAS
1962

WRD Exp. (...)
April 1966

LJ-65-05-617

WELL SCHEDULE

U. S. DEPT. OF THE INTERIOR — GEOLOGICAL SURVEY — WATER RESOURCES DIVISION

MASTER CARD

1:24000

Record by: D. BUTLER Source of data: D. RECORD Date: 11-23-76 Map: Aldine 1967

State: TEXAS [48] County (or town): HARRIS [LJ]

Latitude: 29 55 25 N (deg, min, sec) Longitude: 095 23 36 (degrees, min, sec) Sequential number: 1

Lat-long accuracy: [ ] T ___ N S, R ___ E W, Sec ___, ___ ¼, ___ ¼, ___ ¼ ___ B & M

Local well number: LJ-65-05-617 Other number:

Local use: Owner or name: WEST ROAD IMPROVEMENT DIST., WATER EXPLORATION & DEVELOPMENT

Owner or name: WEST ROAD IMPR Address: DOGWOOD TREE ST.

Ownership: (C) County, (F) Fed Gov't, (M) City, (N) Corp or Co, (P) Private, (S) State Agency, (W) Water Dist [W]

Use of water: (A) Air cond, (B) Bottling, (C) Comm, (D) Dewater, (E) Power, (F) Fire, (H) Dom, (I) Irr, (M) Med, (N) Ind, (P) P S, (R) Rec, (S) Stock, (T) Instit, (U) Unused, (V) Repressure, (W) Recharge, (X) Desal-P S, (Y) Desal-other, (Z) Other [P]

Use of well: (A) Anode, (D) Drain, (G) Seismic, (H) Heat Res, (O) Obs, (P) Oil-gas, (R) Recharge, (T) Test, (U) Unused, (W) Withdraw, (X) Waste, (Z) Destroyed [W]

DATA AVAILABLE: Well data [ ] Freq. W/L meas.: [Ø] Field aquifer char. [ ]

Hyd. lab. data: [ ]

Qual. water data; type: [ ]

Freq. sampling: LAYNE TEXAS CO. [Ø] Pumpage inventory: yes no, period: [ ]

Aperture cards: yes [ ]

Log data: D-log 0-1205' [D]

WELL-DESCRIPTION CARD

SAME AS ON MASTER CARD Depth well: 1205 ft [1205] Meas. (rept.) accuracy [ ]

Depth cased (first perf.): 690 ft [690] Casing type: Steel; Diam. 18-12 3/4 in [18]

Finish: (C) porous concrete, (F) gravel w. (perf.), (G) gravel w. (screen), (H) horiz. gallery, (O) open end, (P) perf., (S) screen, (T) sd. pt., (W) shored, (X) open hole, (Z) other [G]

Method Drilled: (A) air rot, (B) bored, (C) cable, (D) dug, (H) hyd rot., (J) jetted, (P) air percussion, (R) reverse rotary, (T) trenching, (V) driven, (W) drive wash, (Z) other [H]

Date Drilled: 1-22-75 [975] Pump intake setting: 450 ft [450]

Driller: LAYNE TEXAS CO, LTD (name) HOUSTON, TEXAS (address)

Lift (type): (A) air, (B) bucket, (C) cent, (J) jet, (L) multiple (cent.), (M) multiple (turb.), (N) none, (P) piston, (R) rot, (S) submerg, (T) turb, (Z) other [T] Deep Shallow [ ]

Power (type): diesel, elec, nat gas, gasoline, hand, LP gas, wind; H.P. [5] Trans. or meter no.

Descrip. MP ___ ft above below LSD, Alt. MP

Alt. LSD: 85 [85] Accuracy (source): Topo 5' [3]

Water Level: 287 ft above below MP; Ft above below LSD [287] Accuracy: RE PT [G]

Date meas: 2-20-75 [275] Yield: 1529 gpm [1529] Method determined [ ]

Drawdown: 89 ft [89] Accuracy: Rept. [ ] Pumping period: 8 hrs [8]

QUALITY OF WATER DATA: Iron .19 ppm [ ] Sulfate 2 ppm [ ] Chloride 46 ppm [ ] Hard. 114 ppm [ ]

Sp. Conduct ___ K x 10^6 [ ] Temp. ___ °F [ ] Date sampled [ ]

Taste, color, etc.

Well No.

E 109

Well: LJ 65-05-617

Latitude-longitude N S d m s d m s

HYDROGEOLOGIC CARD

SAME AS ON MASTER CARD (1–19) Physiographic Province: COASTAL PLAIN 03 (20–21) Section:

F (22) Drainage Basin: 51R (23–25) Subbasin: (26)

Topo of well site: (D) depression, (C) stream channel, (E) dunes, (F) flat, (H) hilltop, (K) sink, (L) swamp, (O) offshore, (P) pediment, (S) hillside, (T) terrace, (U) undulating, (V) valley flat F (27)

MAJOR AQUIFER: system, series (28–29) Evangeline aquifer, formation, group E (30–31)

Lithology: (32–33) Origin: (34) Aquifer Thickness: ft

(35–37) Length of well open to: 225 ft 225 (38–40) Depth to top of: ft (41–43)

MINOR AQUIFER: system, series (44–45) aquifer, formation, group (46–47)

Lithology: (48–49) Origin: (50) Aquifer Thickness: ft

(51–53) Length of well open to: ft (54–56) Depth to top of: ft (57–59)

Intervals Screened: 690-740', 810-865', 885-920', 1045-1130' SSW(1) Barlug

Depth to consolidated rock: ft (60–62) Source of data: (64)

Depth to basement: ft (65–68) Source of data: (69)

Surficial material: (70–71) Infiltration characteristics: (72)

Coefficient Trans: gpd/ft (73–75) Coefficient Storage: (76–78)

Coefficient Perm: gpd/ft^2; Spec cap: gpm/ft; Number of geologic cards: (79)

Cemented to 680'

18" OD to 580'

12 3/4" OD to 1145'

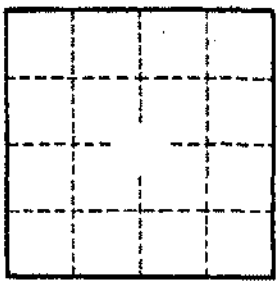

Gate locked.

Well No.

GPO 857-700

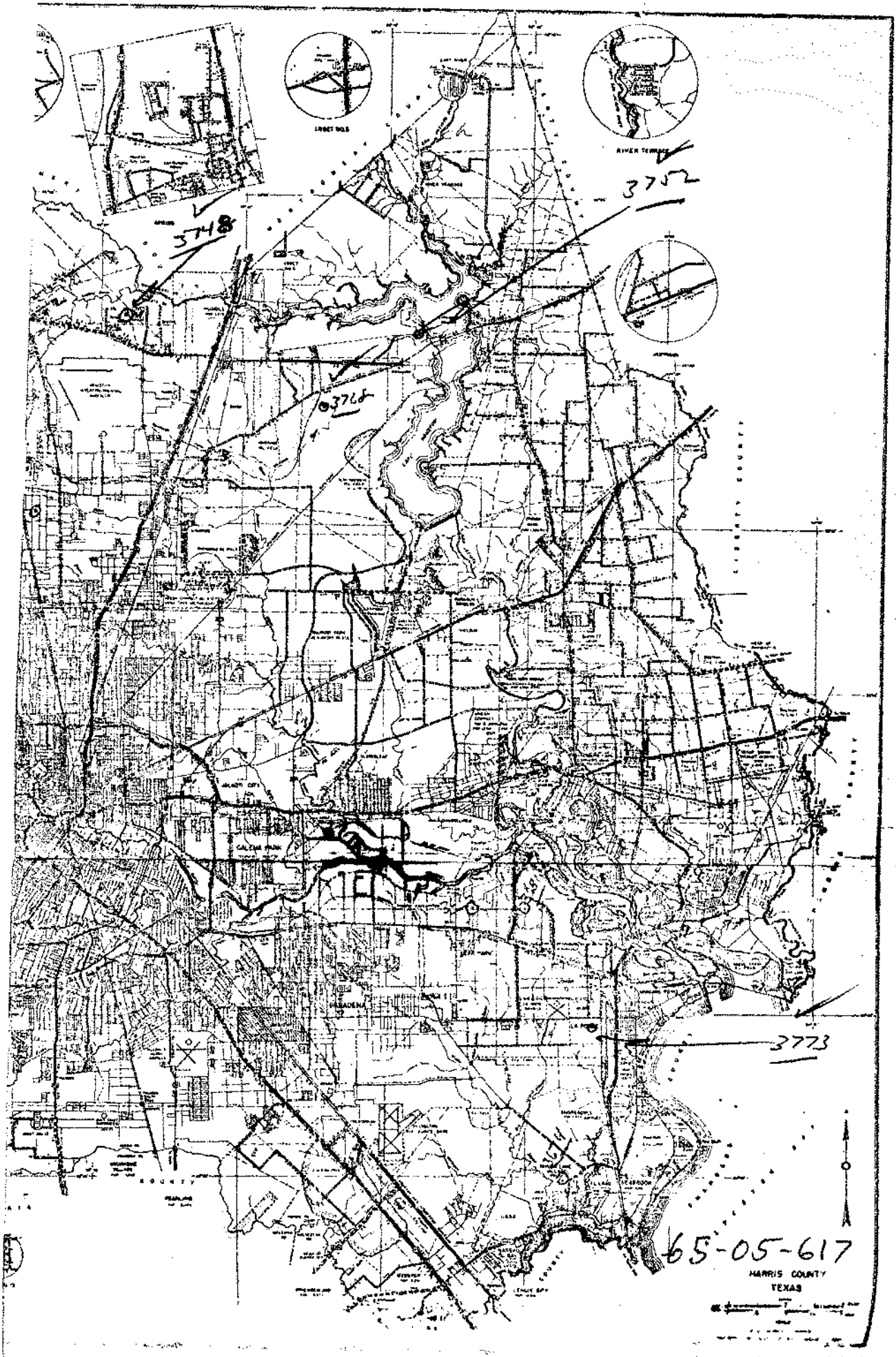
3748
3752
3764
3773
65-05-617
HARRIS COUNTY
TEXAS

Send original copy by certified mail to the Texas Water Development Board P. O. Box 13087 Austin, Texas 78711

State of Texas

WATER WELL REPORT

For TWDB use only
Well No. 65-05-617
Located on map
Received:

1) OWNER:
Person having well drilled Well Rehab Dept - Water Eng Div Address 4o White Rock 4525 Greenville Ave
(Name) (Street or RFD) Dallas 75206
(City) (State)

Landowner (Name) Address (Street or RFD) (City) (State)

2) LOCATION OF WELL:
County HARRIS, miles in (N.E., S.W., etc.) direction from (Town)

Locate by sketch map showing landmarks, roads, creeks, hiway number, etc.*

See attached North

(Use reverse side if necessary)

or Give legal location with distances and directions from adjacent sections or survey lines.

Labor League
Block Survey
Abstract No.
(NW¼ NE¼ SW¼ SE¼) of Section

3) TYPE OF WORK (Check):
New Well Deepening
Reconditioning Plugging

4) PROPOSED USE (Check):
Domestic Industrial Municipal
Irrigation Test Well Other

5) TYPE OF WELL (Check):
Rotary Driven Dug
Cable Jetted Bored

6) WELL LOG:
Diameter of hole in. Depth drilled ft. Depth of completed well ft. Date drilled
All measurements made from ft. above ground level.

From (ft.)	To (ft.)	Description and color of formation material
		See attached
		Completion report

(Use reverse side if necessary)

9) Casing:
Type: Old New Steel Plastic Other
Concreted from ft. to ft.

Diameter (inches)	Setting From (ft.)	Setting To (ft.)	Gage

10) SCREEN:
Type
Perforated Slotted

Diameter (inches)	Setting From (ft.)	Setting To (ft.)	Slot Size

7) COMPLETION (Check):
Straight wall Gravel packed Other
Under reamed Open Hole

8) WATER LEVEL:
Static level ft. below land surface Date
Artesian pressure lbs. per square inch Date
Depth to pump bowls, cylinder, jet, etc., ft. below land surface.

11) WELL TESTS:
Was a pump test made? Yes No If yes, by whom?
Yield: gpm with ft. drawdown after hrs.
Bailer test gpm with ft. drawdown after hrs.
Artesian flow gpm
Temperature of water

12) WATER QUALITY:
Was a chemical analysis made? Yes No
Did any strata contain undesirable water? Yes No
Type of water? depth of strata

I hereby certify that this well was drilled by me (or under my supervision) and that each and all of the statements herein are true to the best of my knowledge and belief.

NAME Leland Lawson Water Well Drillers Registration No.
(Type or Print)
ADDRESS PO Box 5466 Houston 77011
(Street or RFD) (City) (State)
(Signed) Leland Lawson Rigan Hayes Texas Inc
(Water Well Driller) (Company Name)

Please attach electric log, chemical analysis, and other pertinent information, if available.

*Additional instructions on reverse side.

TWDB-0170-0

(W)

05-05-617

FORM NO. 28

SINGER- LAYNE TEXAS DIVISION
HOUSTON -:- DALLAS

REPORT NO.
S. O. 1102-4377
PAGE 1 of 1
FILE NO. 3762
DATE 1-23-75

WELL LOG

CUSTOMER LOCATION

FOR West Road Improvement District
Water Exploration & Development

LOCATION WELL Dogwood Tree St.

SURVEY FIELD

COUNTY Harris STATE Texas

OTHER LAND MARKS

WELL DATA

NAME WELL WELL NO. 1

ELEVATION DATUM

ST GR

TEST HOLE SIZE 9-7/8-7-7/8 TO 1205'

DATE STARTED DRILLING 1-20-75

DATE FINISHED DRILLING 1-22-75

DRILLER C. Brewer RIG NO. 17

TYPE MUD Gel NO. SACKS 15

ELECTRIC LOG yes TYPE Schlumberger

SURVEY Eastman TYPE Single Shot

OTHER J. R. Moore

DEPTH STRATA	EACH STRATUM	DESCRIPTION FORMATION	SAMPLES DEPTH	SAMPLES TYPE	SAMPLES NUMBER
0		Surface			
293'	293'	Clay			
317'	24'	Sand			
377'	60'	Clay & Sand			
387'	10'	Shale			
424'	37'	Sandy Shale			
437'	13'	Shale			
440'	3'	Lime			
464'	24'	Shale			
484'	20'	Sand			
511'	27'	Shale			
525'	14'	Sand			
565'	40'	Sandy Shale			
700'	135'	Shale			
752'	52'	Sand			
844'	92'	Shale			
864'	20'	Sand			
884'	20'	Shale			
891'	7'	Sand			
950'	59'	Shale			
977'	27'	Sand			
986'	9'	Shale			
1038'	52'	Sand & Lime			
1126'	88'	Sand			
1205	79'	Broken Shale			

65-05-617

FORM NO. 1205 - 1M - 8-51 - B&L

THE WAYNE TEXAS COMPANY LTD.

HOUSTON -:- DALLAS

REPORT NO. S. O. 1102-4377
PAGE 1 OF 1
FILE NO. 3762
DATE 3-4-75

MATERIAL SETTING

CUSTOMER LOCATION

FOR West R.D. Improvement District
Water Exploration & Development
LOCATION WELL Dogwood Tree St.

SURVEY FIELD

COUNTY Harris STATE Texas

OTHER LAND MARKS

WELL DATA

NAME WELL WELL NO. 1
ELEVATION DATUM
TYPE WELL Gravel Wall 380
SURFACE CASING CEMENTED Yes NO. SACKS +8%GEL.
SIZE HOLE UNDERREAMED 30" DEPTH 680'-1145'
GRAVEL TYPE 1/2-1/3-1/65-12 NO. CU. YDS. 135
TYPE SCREEN S.S.W.W. Barlug GAGE .045
DRILLER C. Brewer RIG NO. 17
OTHER J. Moore

DEPTH	LENGTH	SIZE, KIND, WEIGHT MATERIAL
+2'		18' O.D. Surface Casing 70.59#
+2'		1" I.D. Air Line T. & C.
0		Surface
570'	572'	1" I.D. Air Line T. & C.
580'		Top of 12 3/4" O.D. Liner
680'	682'	18" O.D. Surface Casing 70.59#
690'	110'	12 3/4" O.D. Blank Liner 49.56#
740'	50'	12 3/4" O.D. S.S.W.W. Barlug SCR. .045 GA.
810'	70'	12 3/4" O.D. Blank Liner 49.56#
865'	55'	12 3/4" O.D. S.S.W.W. Barlug SCR. .045 GA.
885'	20'	12 3/4" O.D. Blank Liner 49.56#
920'	35'	12 3/4" O.D. S.S.W.W. Barlug SCR. .045 GA.
1045'	125'	12 3/4" O.D. Blank Liner 49.56#
1130'	85'	12 3/4" O.D. S.S.W.W. Barlug SCR. .045 GA.
1143'	13'	12 3/4" O.D. Blank Liner 49.56#
1145'	2'	12 3/4" O.D. Set of Nipple & B.P.V.

SKETCH

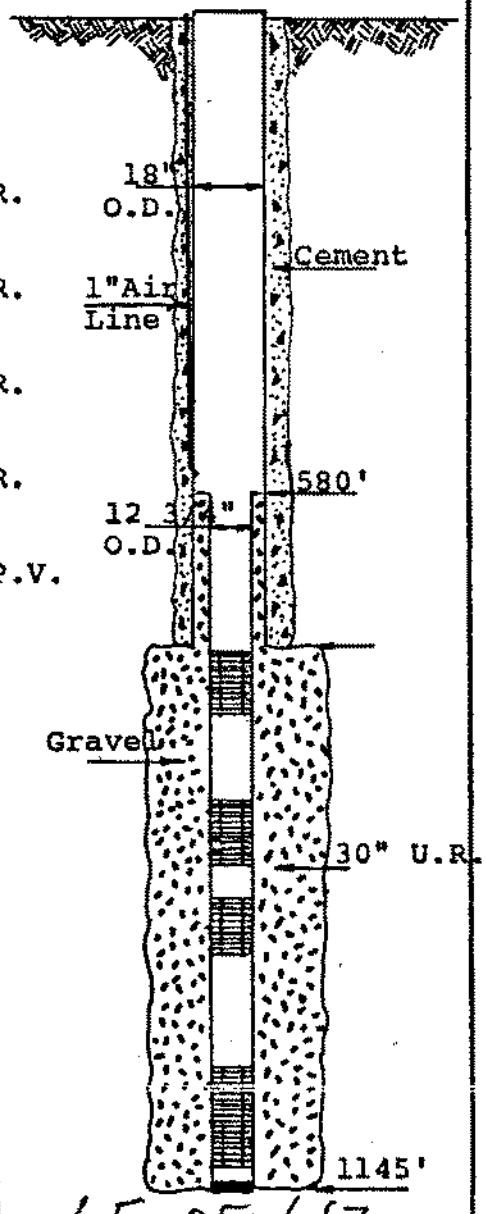

65-05-617

LAYNE TEXAS COMPANY

HOUSTON -:- DALLAS

WATER WELL TEST

REPORT NO.
S. O. 1102-4377
PAGE
FILE NO. 3672
DATE 3-10-75

CUSTOMER LOCATION

TEST FOR West Rd. Improvement District
Water Exploration & Development
LOCATION OF WELL Dogwood Tree St.
SURVEY FIELD
COUNTY Harris STATE Texas
DESCRIPTION OF LAND MARKS

WELL DATA

NAME WELL WELL NO. 1
ELEVATION DATUM
WELL SIZE 18" x 12 3/4" 30" U.R.
TOTAL DEPTH 1145' TOP SCREEN 690'-740'
GRAVEL WELL Yes STRAIGHT WELL
TYPE SCREEN S.S.W.W. Barlug GAGE .045
TEMPERATURE OF WATER
WATER CONDITION Clear

WATER MEASURING DEVICE

ORIFICE SIZE 10"x8" LENGTH 20'
OTHER

TEST PUMP DATA

DEPTH SETTING TOP OF BOWL 450'
LENGTH AIR LINE 450' SIZE ¼"
TYPE BOWL TLC 12" NO. STAGES 9
LENGTH BOWL 10" SUCTION LT.

SAND CONTENT 0 OZ. PER 100 GAL.
WATER SAMPLE TAKEN Yes NO. SAMPLES 1
BACTERIOLOGICAL SAMPLE TAKEN

ACTIVE STATIC HEAD AFTER PUMP STOPPED

5 MIN.	289.15 FT.	20 MIN.	185.20
10 MIN.	287.25 FT.	25 MIN.	284 FT.
15 MIN.	285.85 FT.	30 MIN.	283 FT.

DRAWDOWN SPECIFIC CAPACITY

2-20-75

DATE HOUR	AIR LINE GAGE	PUMPING LEVEL	DISCH. PRESS.	HEAD ON ORIFICE INCHES	GPM	RPM	OPERATOR	REMARKS
8:00AM	Started Test					S.L.Before start 276'		
8:15		356.53			1529			
8:30		357.00			1529			
8:40		357.80		23½	1515			
9:00		359.00		23½	1515			
9:15		359.70		23½	1515			
9:30		360.35		23½	1515			
9:45		360.80		23½	1515			
10:00		361.07		23½	1515			
10:15		361.50		23½	1515			
10:30		362.60		23½	1515			
10:45		362.60		23½	1515			
11:00		363.10		23½	1515			
11:15		363.43		23½	1515			
11:30		364.00		23	1500			
11:45		368.40		24	1529			
12:00		364.58		24	1529			
12:15PM		364.65		24	1529			
12:30		364.77		24	1529			
12:45		364.77		24	1529			
1:00		364.84		24	1529			
1:15		364.94		24	1529			
1:30		365.20		24	1529			
1:45		365.50		24	1529			
2:00		365.53		24	1529			
2:15		365.50		24	1529			
2:30		365.00		24	1529			

OBSERVERS

FOR OWNER FOR LAYNE TEXAS CO.,

FORM NO. 25 -

65-05-617

Test For: West Rd. Improvement District
Water Exploration & Development

S.O. No. 1102-4377
File No. 3672

Continued from Page 2

DATE HOUR	AIR LINE GAGE	PUMPING LEVEL	DISCH. PRESS.	HEAD ON ORIFICE INCHES	GPM	RPM	OPERATOR	REMARKS
2:45		365.10		24	1529			
3:00		365.00		24	1529			
3:15		365.40		24	1529			
3:30		365.30		24	1529			
3:45		365.40		24	1529			
4:00		365.40		24	1529			

OBSERVERS

FOR OWNER _____

J.R. Moore
FOR LAYNE TEXAS CO.

65-05-617

FORM NO. 45

EDNA WOOD LABORATORIES, INC.

WATER TECHNOLOGISTS . . CHEMISTS MICROBIOLOGISTS

26 February 1974

To: Singer-Layne Texas Division
P. O. Box 9469
Houston, Texas 77011

SO# 1102-4397

Sample marked: Well No. 2, Sample No. 1, Water Exploration & Dev., Houston, Texas, Harris County. Taken: 2-20-75 after 8 hrs. pumping at 1,529 gpm with turbine pump. Static Head: 287' Pumping Level: 365' Screened: 580' to 1,145'. Clear. J. R. Moore

Received: 2-24-75

WATER ANALYSIS

results in parts per million (mg/l) except as noted

Dissolved Residue at 350°C		277	Conductance, micromhos/cm, 25°C		467
Total Dissolved Solids, actual†		390	Color, units		0
Total Dissolved Solids, calc.		392	Turbidity, units		1
Silica	SiO_2	16	As Calcium Carbonate, $CaCO_3$:		
Calcium	Ca	36	Phenolphthalein Alkalinity		0
Magnesium	Mg	6	Total Alkalinity		182
Sodium (diff.) Na + K as	Na	63	Total Hardness		114
Carbonate	CO_3	0	Free Carbon Dioxide	CO_2	13
Bicarbonate	HCO_3	222	pH . . . 7.42		
Sulfate	SO_4	2	HYPOTHETICAL COMBINATIONS		
Chloride	Cl	46	Calcium Bicarbonate		144
			Magnesium Bicarbonate		35
Total Fluoride	F	0.3	Sodium Bicarbonate		114
			Sodium Sulfate		3
Total Nitrate	NO_3	0.5	Sodium Chloride		76
			Sodium Fluoride		1
Total Manganese	Mn	< 0.02	Sodium Nitrate		1
			Silica		16
Total Iron	Fe	0.19			
Iron, filtered sample	Fe	-	Total Dissolved Solids, Calc.		392

†Total Dissolved Solids, actual = Dissolved Residue + 50.8% of bicarbonate (HCO_3) ion

EDNA WOOD LABORATORIES, INC.

By: Edna Wood
Edna Wood

8178 - md

Tel: (713) 747-7271 • P. O. BOX 14171 • 4820 OLD SPANISH TRAIL • HOUSTON, TEXAS 77021

65-05-617

STATE OF TEXAS WELL REPORT for Tracking #466993

Owner:	**Elodio Sosa**	Owner Well #:	**1**
Address:	**15118 Lillja Houston, TX 77060**	Grid #:	**65-05-6**
		Latitude:	**29° 55' 18.1" N**
Well Location:	**15118 Lillja Houston, TX 77060**	Longitude:	**095° 23' 24.7" W**
Well County:	**Harris**	Elevation:	**99 ft. above sea level**
Type of Work:	**New Well**	Proposed Use:	**Domestic**

Drilling Start Date: **11/27/2017** Drilling End Date: **11/30/2017**

	Diameter (in.)	*Top Depth (ft.)*	*Bottom Depth (ft.)*
Borehole:	**7**	**0**	**320**
	5	**320**	**335**

Drilling Method: **Mud (Hydraulic) Rotary**

Borehole Completion: **Screened**

	Top Depth (ft.)	*Bottom Depth (ft.)*	*Description (number of sacks & material)*
Annular Seal Data:	**0**	**100**	**Cement 25 Bags/Sacks**
	280	**320**	**Cement 8 Bags/Sacks**

Seal Method: **Pressure**

Sealed By: **Driller**

Distance to Property Line (ft.): **50**

Distance to Septic Field or other concentrated contamination (ft.): **120**

Distance to Septic Tank (ft.): **100**

Method of Verification: **Owner**

Surface Completion: **Surface Sleeve Installed** **Surface Completion by Driller**

Water Level: **190 ft.** below land surface, and **0 GPM** artesian flow on **2017-11-30** Measurement Method: **Air Line**

Packers: **Rubber at 100 ft.**
K-Packer at 310 ft.

Type of Pump: **Submersible** Pump Depth (ft.): **260**

Well Tests: **Estimated** **Yield: 20 GPM with 0 ft. drawdown after 1 hours**

	Strata Depth (ft.)	Water Type
Water Quality:	**312 - 335**	**Potable**

Chemical Analysis Made: **No**

Did the driller knowingly penetrate any strata which contained injurious constituents?: **No**

Certification Data: The driller certified that the driller drilled this well (or the well was drilled under the driller's direct supervision) and that each and all of the statements herein are true and correct. The driller understood that failure to complete the required items will result in the report(s) being returned for completion and resubmittal.

Company Information: **Coastal Waterwell Services Inc.**

P.O. Box 745
Porter, TX 77365

Driller Name: **Melvin W. Gehrels** License Number: **54857**

Apprentice Name: **Aaron Gehrels**

Comments: **No Data**

Lithology:
DESCRIPTION & COLOR OF FORMATION MATERIAL

Top (ft.)	Bottom (ft.)	Description
0	35	clay
35	52	sand
52	121	clay
121	166	sand
166	188	clay
188	210	sand
210	291	clay
291	308	sand
308	312	clay
312	335	sand

Casing:
BLANK PIPE & WELL SCREEN DATA

Dia (in.)	Type	Material	Sch./Gage	Top (ft.)	Bottom (ft.)
4	Blank	New Plastic (PVC)	40	0	320
2.5	Blank	Plastic (PVC)	40	310	320
2.5	Screen	New Plastic (PVC)	40 6	320	335

IMPORTANT NOTICE FOR PERSONS HAVING WELLS DRILLED CONCERNING CONFIDENTIALITY

TEX. OCC. CODE Title 12, Chapter 1901.251, authorizes the owner (owner or the person for whom the well was drilled) to keep information in Well Reports confidential. The Department shall hold the contents of the well log confidential and not a matter of public record if it receives, by certified mail, a written request to do so from the owner.

Please include the report's Tracking Number on your written request.

Texas Department of Licensing and Regulation
P.O. Box 12157
Austin, TX 78711
(512) 334-5540

10/26/2020
03:10:57

Texas Commission on Environmental Quality
DWW Water System Summary Sheet

PWS ID	PWS Name	Central Registry RN
TX1010890	SMITH INTERNATIONAL	RN104100177

Organization/Customer *	Central Registry CN
SMITH INTERNATIONAL INC	CN600285035

*Regulatory mail will be addressed to this organization/person

All Water System Contacts

Type	Contact	Communication
AC - Administrative Contact - PRESIDENT	POUPEAU, JEAN-FRANCOIS 1310 RANKIN RD # 13 HOUSTON, TX 77073-4802	**Phone Type** / **Value** BUS - Business 281-233-5582 BUS - Business 281-443-3370
EC - Emergency Contact - COMPLIANCE ADVISOR	CHAPA, VANESSA 32259 MORTON RD BROOKSHIRE, TX 77423-8787	**Electronic Type** / **Value** **Phone Type** / **Value** BUS - Business 281-578-4259 BUS - Business 281-578-4268 FAX - Facsimile 281-934-3324 MOB - Mobile 832-435-7128 MOB - Mobile 281-877-2612
ECS - Emergency Contact - Secondary	ZITO, LAURA 2002 W GRAND PKWY N STE 100 KATY, TX 77449-1964	**Electronic Type** / **Value** **Phone Type** / **Value** BUS - Business 281-209-2100 MOB - Mobile 832-302-4323
FC - Financial Contact	ROBINSON, JAMES, H 1310 RANKIN RD # 13 HOUSTON, TX 77073-4802	**Phone Type** / **Value** BUS - Business 281-233-5844 BUS - Business 281-233-5497
OW - Owner	SMITH INTERNATIONAL INC PO BOX 60068 HOUSTON, TX 77205-0068	
PWS - Public Water System Contact - COMPLIANCE ADVISOR	CHAPA, VANESSA 32259 MORTON RD BROOKSHIRE, TX 77423-8787	**Electronic Type** / **Value** **Phone Type** / **Value** BUS - Business 281-578-4259 BUS - Business 281-578-4268 FAX - Facsimile 281-934-3324 MOB - Mobile 832-435-7128 MOB - Mobile 281-877-2612

Operator Grade	Number
GROUND WATER TREATMENT OPERATOR Grade B	2
WATER OPERATIONS COMPANY	1

Water Operator Licenses	
License Holder:	BERRYMAN, DAMON J

CURRENT	Class: B - GROUND WATER TREATMENT OPERATOR	WG0010580
License Holder:	JENKINS, MARVIN A JR	
CURRENT	Class: B - GROUND WATER TREATMENT OPERATOR	WG0013710
License Holder:	INFRAMARK LLC	
CURRENT	Class: NONE - WATER OPERATIONS COMPANY	WC0000238

Owner Type	Owner Type Options: COUNTY, DISTRICT, FEDERAL GOVERNMENT, INVESTOR OWNED, MUNICIPALITY, NATIVE AMERICAN, PRIVATE, STATE GOVERNMENT, WATER SUPPLY CORPORATION
Private	

System Type	System Type Options: COMMUNITY, TRANSIENT/NON-COMMUNITY, NON-PUBLIC, NON-TRANSIENT/NON-COMMUNITY
NTNC - NON-TRANSIENT/NON-COMMUNITY	

Population Type	Population Served	# of Connect	# I/C w/other PWS
NonResidential	1400	7	0

Total Product (MGD)	Average Daily Consump.	Max Daily Demand (MGD)	Total Storage (MG)	Elev. Storage (MG)	Service Pump Cap.	Max.Purchase Cap. (MGD/GPM)	Pressure Tank Cap. (MG)
1.7280 MGD			.1 MG				

Activity Status	Inactivation Date
A - ACTIVE	

Last Survey Date	Surveyor	Survey Type	Region	County
01/18/2019	CHARLIE THOMAS	Sanitary Survey	HOUSTON	HARRIS
09/26/2007	AMY MALDONADO	Sanitary Survey	HOUSTON	HARRIS
02/27/2004	STACY, M TANNER	Sanitary Survey	HOUSTON	HARRIS

(Treatment Plant)							
Entry Point	EP Name/Source Summation (Activity Status)	Plant Name (Activity Status)	Plant Num	Chemical Mon Type	Chem Sample Point	Distribution Mon Type	Dist Sample Point
EP001	TRT-TAP / Ground Water(A)	PLANT - WELL 2(A)	TP19687		NO		NO

Train:	Unnamed

(Treatments)				
Disinfection Zone	Treatment Sequence	Objective	Process	Treatment
null	null	P	346	FILTRATION, SLOW SAND
null	null	D	403	GASEOUS CHLORINATION, PRE

(Active Sources)						
Source Number	Source Name (Activity Status)	Operational Status	Source Type	Depth	Tested GPM	Rated GPM
G1010890B	2 - 1310 RANKIN RD / SOUTH (A)	P	G	800	580 GPM	600 GPM

Drill Date	Source Summary			
04/22/1981	CHICOT			
GPS Latitude (decimal)	GPS Longitude (decimal)	GPS Elevation	GPS Date	Seller
29.959471	-95.38295	87	03/08/2004	Not Purchasing

(Inactive/Offline Sources)			
SourceNumber	Name	Status	Depth

(Treatment Plant)							
Entry Point	EP Name/Source Summation (Activity Status)	Plant Name (Activity Status)	Plant Num	Chemical Mon Type	Chem Sample Point	Distribution Mon Type	Dist Sample Point
EP001	TRT-TAP / Ground Water(A)	PLANT - WELL 1(A)	TP5932		NO		NO

Train:	Unnamed

(Treatments)				
Disinfection Zone	Treatment Sequence	Objective	Process	Treatment
null	null	P	346	FILTRATION, SLOW SAND
null	null	D	403	GASEOUS CHLORINATION, PRE

(Active Sources)						
Source Number	Source Name (Activity Status)	Operational Status	Source Type	Depth	Tested GPM	Rated GPM
G1010890A	1 - 1310 RANKIN RD / NORTH (A)	P	G	810	620 GPM	600 GPM

Drill Date	Source Summary			
03/29/1977	CHICOT			
GPS Latitude (decimal)	GPS Longitude (decimal)	GPS Elevation	GPS Date	Seller
29.959841	-95.38279	87	03/08/2004	Not Purchasing

(Inactive/Offline Sources)			
SourceNumber	Name	Status	Depth

Code Explanations
Monitoring Type Codes: (GW) GROUNDWATER , (GUP) GROUNDWATER UNDER THE INFLUENCE - PURCHASED , (SWP) SURFACE WATER - PURCHASED , (GU) GROUNDWATER UNDER THE INFLUENCE OF SURFACE WATER , (N) NO SOURCES , (SW) SURFACE WATER
Activity Status Codes: (A) ACTIVE , (D) DELETED/DISSOLVED , (I) INACTIVE , (P) PROPOSED ,
Operational Status Codes: (E) EMERGENCY , (I) INTERIM/PEAK (O) OTHER , (P) PERMANENT , (S) SEASONAL
Source Types: (G) GROUND WATER , (S) SURFACE WATER , (U) GROUND WATER UNDER THE INFLUENCE

- End of Report -

At the time of your query this data was the most current information available from our database, which is in real time. Every effort was made to retrieve it according to your query. Thank-you for using DWW.

Dup

Send original copy by certified mail to the Texas Department of Water Resources P. O. Box 13087 Austin, Texas 78711

State of Texas
WATER WELL REPORT

ATTENTION OWNER: *Confidentiality Privilege Notice on Reverse Side*

For TDWR use only
Well No. 65-05-34
Located on map yes
Received: C.F.S.

1) OWNER Drilco Division, S.I. Inc. (Name) Address P. O. Box 60068, (Street or RFD) Houston (City) Texas (State) 77025 (Zip)

2) LOCATION OF WELL: County Harris 1.7 miles in N (N.E., S.W., etc.) direction from Aldine (Town)

Driller must complete the legal description to the right with distance and direction from two intersecting section or survey lines, or he must locate and identify the well on an official Quarter- or Half-Scale Texas County General Highway Map and attach the map to this form.

XX Legal description:
Section No. _____ Block No. _____ Township _____
Abstract No. 278 Survey Name E. Farias
Distance and direction from two intersecting section or survey lines _____

XX See attached map.

3) TYPE OF WORK (Check): [X] New Well [ ] Deepening [ ] Reconditioning [ ] Plugging

4) PROPOSED USE (Check): [ ] Domestic [X] Industrial [ ] Public Supply [ ] Irrigation [ ] Test Well [ ] Other _____

5) DRILLING METHOD (Check): [X] Mud Rotary [ ] Air Hammer [ ] Driven [ ] Bored [ ] Air Rotary [ ] Cable Tool [ ] Jetted [ ] Other _____

6) WELL LOG:

Date drilled 1-82

DIAMETER OF HOLE

Dia. (in.)	From (ft.)	To (ft.)
12-1/4	Surface	820
17-1/2	0	500
20	500	820

7) BOREHOLE COMPLETION: [ ] Open Hole [ ] Straight Wall [X] Underreamed [X] Gravel Packed [ ] Other _____
If Gravel Packed give interval . . . from 500 ft. to 820 ft.

From (ft.)	To (ft.)	Description and color of formation material
		Well No. 2
		See Attached

(Use reverse side if necessary) 317-15

8) CASING, BLANK PIPE, AND WELL SCREEN DATA:

Dia. (in.)	New or Used	Steel, Plastic, etc. Perf., Slotted, etc. Screen Mgf., if commercial	Setting (ft.) From	Setting (ft.) To	Gage Casing Screen
12	N	Steel	0	500	.375
6	N	Steel	450	820	.279
6	N	Howard Smith Co.	510	808	.035
		Stainless Steel			
		Wire wrapped screen			
		Net length 110'			

CEMENTING DATA
Cemented from 0 ft. to 500 ft.
Method used Pump and plug
Cemented by Halliburton (Company or Individual)

9) WATER LEVEL:
Static level 242 ft. below land surface Date 1-82
Artesian flow 0 gpm. Date _____

10) PACKERS: Type Depth
None

11) TYPE PUMP:
[X] Turbine [ ] Jet [ ] Submersible [ ] Cylinder
[ ] Other _____
Depth to pump bowls, cylinder, jet, etc., 410 ft.

12) WELL TESTS:
[ ] Type Test: [X] Pump [ ] Bailer [ ] Jetted [ ] Estimated
Yield: 680 gpm with 360 ft. drawdown after 24 hrs.

13) WATER QUALITY:
Did you knowingly penetrate any strata which contained undesirable water? [ ] Yes [X] No
If yes, submit "REPORT OF UNDESIRABLE WATER"
Type of water? _____ Depth of strata _____
Was a chemical analysis made? [X] Yes [ ] No

I hereby certify that this well was drilled by me (or under my supervision) and that each and all of the statements herein are true to the best of my knowledge and belief.

NAME James O'Connor (Type or Print) Water Well Drillers Registration No. 999

ADDRESS 5931 Brittmoore (Street or RFD) Houston (City) Texas (State) 77041 (Zip)

(Signed) James O'Connor (Water Well Driller) Layne-Western Company, Inc. (Company Name)

Please attach electric log, chemical analysis, and other pertinent information, if available.

TDWR-0392 (Rev. 1-12-79)

DEPARTMENT OF WATER RESOURCES COPY

CB

Layne-Western Company, Inc. A Marley Company

P.O. Box 79009 · Houston, Texas 77079 · 713/466-5001

DRILLER'S LOG
M-1282
DRILCO DIVISION
WELL #2
12-17-81

0	-	Top Soil
5	-	Clay
46	-	Sand
51	-	Clay
79	-	Sand
96	-	Clay
124	-	Sand
154	-	Clay
198	-	Sand
216	-	Shale
272	-	Sand
279	-	Shale
301	-	Sand
347	-	Shale
357	-	Sand
375	-	Shale
396	-	Sand
419	-	Shale
433	-	Sand
488	-	Shale
502	-	Sand
548	-	Shale
570	-	Sand
590	-	Shale
662	-	Sand
676	-	Shale
745	-	Sand
772	-	Shale
783	-	Sand
815	-	Shale
820	-	T.D.

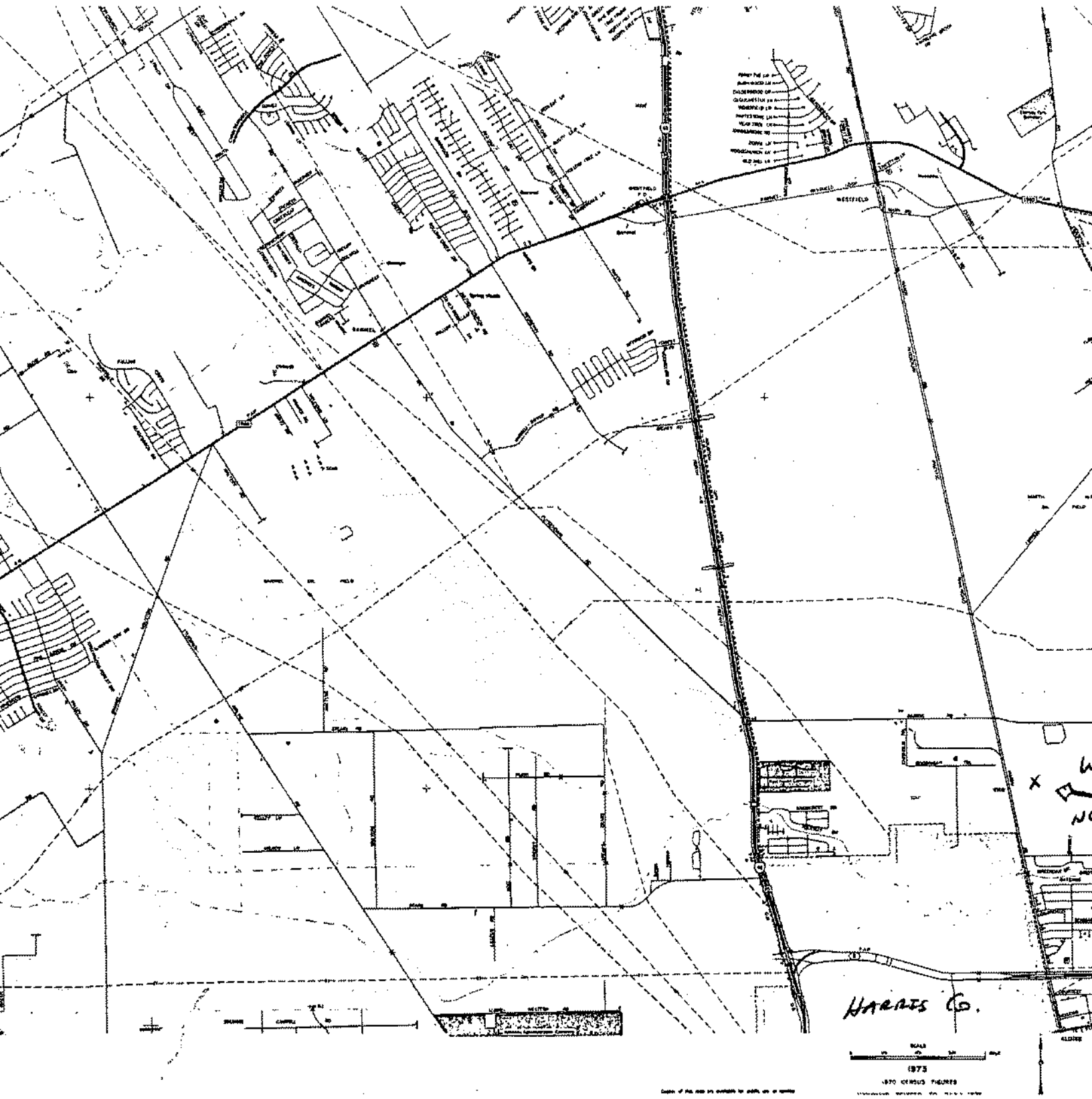
HARRIS CO.
1973
1970 CENSUS FIGURES

Texas Water Development Board (TWDB)
Groundwater Database (GWDB)
Well Information Report for State Well Number 65-05-624

GWDB Reports and Downloads

Well Basic Details

Scanned Documents

State Well Number	6505624
County	Harris
River Basin	San Jacinto
Groundwater Management Area	14
Regional Water Planning Area	H - Region H
Groundwater Conservation District	Harris-Galveston Subsidence District
Latitude (decimal degrees)	29.958334
Latitude (degrees minutes seconds)	29° 57' 30" N
Longitude (decimal degrees)	-95.383889
Longitude (degrees minutes seconds)	095° 23' 02" W
Coordinate Source	+/- 5 Seconds
Aquifer Code	121EVGL - Evangeline Aquifer
Aquifer	Gulf Coast
Aquifer Pick Method	
Land Surface Elevation (feet above sea level)	86
Land Surface Elevation Method	Interpolated From Topo Map
Well Depth (feet below land surface)	820
Well Depth Source	Driller's Log
Drilling Start Date	
Drilling End Date	0/0/1982
Drilling Method	
Borehole Completion	

Well Type	Withdrawal of Water
Well Use	Industrial
Water Level Observation	Miscellaneous Measurements
Water Quality Available	No
Pump	
Pump Depth (feet below land surface)	
Power Type	
Annular Seal Method	
Surface Completion	
Owner	S.I. Inc. Drilco Division
Driller	Layne Western
Other Data Available	Drillers Log
Well Report Tracking Number	
Plugging Report Tracking Number	
U.S. Geological Survey Site Number	
Texas Commission on Environmental Quality Source Id	
Groundwater Conservation District Well Number	
Owner Well Number	
Other Well Number	
Previous State Well Number	
Reporting Agency	U.S. Geological Survey
Created Date	6/2/1999
Last Update Date	6/2/1999

Remarks	Owner's well #2. Reported yield 680 gpm with 118 ft drawdown.

Casing - No Data

Well Tests - No Data

Lithology - No Data

Annular Seal Range - No Data

Borehole - No Data

Plugged Back - No Data

Filter Pack - No Data

Packers - No Data

Water Level Measurements



Status Code	Date	Time	Water Level (ft. below land surface)	Change value in ( ) indicates rise in level	Water Elevation (ft. above sea level)	Meas #	Measuring Agency	Method	Remark ID	Comments
P	1/0/1982		242		-156	1	Registered Water Well Driller	Unknown		

Code Descriptions

Status Code	Status Description
P	Publishable

Water Quality Analysis - No Data Available

GWDB DISCLAIMER: Except where noted, all of the information provided in the Texas Water Development Board (TWDB) Groundwater Database (http://www.twdb.texas.gov/groundwater/data/gwdbrpt.asp) is believed to be accurate and reliable; however, the TWDB assumes no responsibility for any errors appearing in rules or otherwise. Further, TWDB assumes no responsibility for the use of the information provided. PLEASE NOTE that users of these data are responsible for checking the accuracy, completeness, currency and/or suitability of all information themselves. TWDB makes no guarantees or warranties as to the accuracy, completeness, currency, or suitability of the information provided via the Groundwater Database (GWDB). TWDB specifically disclaims any and all liability for any claims or damages that may result from providing GWDB data or the information it contains. For additional information or answers to questions concerning the TWDB GWDB, contact the Groundwater Data Team at GroundwaterData@twdb.texas.gov.

10/26/2020
03:10:14

Texas Commission on Environmental Quality
DWW Water System Summary Sheet

PWS ID	PWS Name	Central Registry RN
TX1012732	FOOD TOWN USA	RN101224681

Organization/Customer *	Central Registry CN
DIPAK, SHAW	CN600665509

*Regulatory mail will be addressed to this organization/person

All Water System Contacts

Type	Contact	Communication
AC - Administrative Contact	DIPAK, SHAW 1623 GEARS RD HOUSTON, TX 77067	Phone Type: BUS - Business; Value: 281-445-3822
OW - Owner	DIPAK, SHAW 1623 GEARS RD HOUSTON, TX 77067	Phone Type: BUS - Business; Value: 281-445-3822

Operator Grade	Number

Water Operator Licenses

No Licensing Data for this PWS

Owner Type	Owner Type Options: COUNTY, DISTRICT, FEDERAL GOVERNMENT, INVESTOR OWNED, MUNICIPALITY, NATIVE AMERICAN, PRIVATE, STATE GOVERNMENT, WATER SUPPLY CORPORATION
Private	

System Type	System Type Options: COMMUNITY, TRANSIENT/NON-COMMUNITY, NON-PUBLIC, NON-TRANSIENT/NON-COMMUNITY
NP - NON-PUBLIC	

Population Type	Population Served	# of Connect	# I/C w/other PWS
NonResidential	100	3	0

Total Product (MGD)	Average Daily Consump.	Max Daily Demand (MGD)	Total Storage (MG)	Elev. Storage (MG)	Service Pump Cap.	Max.Purchase Cap. (MGD/GPM)	Pressure Tank Cap. (MG)

Activity Status	Inactivation Date
I - INACTIVE	01/21/1998

Last Survey Date	Surveyor	Survey Type	Region	County
No Site Visit Data				

(Treatment Plant)							
Entry Point	EP Name/Source Summation (Activity Status)	Plant Name (Activity Status)	Plant Nuan	Chemical Mon Type	Chem Sample Point	Distribution Mon Type	Dist Sample Point
EP001	TRT-TAP / No Source Listed(A)	FOOD TOWN USA(I)	TP6869		NO		NO

Train:	Unnamed

(Treatments)				
Disinfection Zone	Treatment Sequence	Objective	Process	Treatment
null	null	D	423	HYPOCHLORINATION, PRE

(Active Sources)

(Inactive/Offline Sources)			
SourceNumber	Name	Status	Depth
G1012732A	1 - 1623 GEARS RD	O	342

Code Explanations
Monitoring Type Codes: (GW) GROUNDWATER , (GUP) GROUNDWATER UNDER THE INFLUENCE - PURCHASED , (SWP) SURFACE WATER - PURCHASED , (GU) GROUNDWATER UNDER THE INFLUENCE OF SURFACE WATER , (N) NO SOURCES , (SW) SURFACE WATER
Activity Status Codes: (A) ACTIVE , (D) DELETED/DISSOLVED , (I) INACTIVE , (P) PROPOSED ,
Operational Status Codes: (E) EMERGENCY , (I) INTERIM/PEAK (O) OTHER , (P) PERMANENT , (S) SEASONAL
Source Types: (G) GROUND WATER , (S) SURFACE WATER , (U) GROUND WATER UNDER THE INFLUENCE

- End of Report -

At the time of your query this data was the most current information available from our database, which is in real time. Every effort was made to retrieve it according to your query. Thank-you for using DWW.

TEXAS DEPARTMENT OF WATER RESOURCES

WELL SCHEDULE

Aquifer(s) Evangeline Project No. _____ State Well No. 65-05-405

Field No./Owner's Well No. 1 County HARRIS

1. Location: ___ ¼, ___ ¼, Section ___, Block ___, Survey _____, Lat. _____, Long. _____

2. Owner: Harris Cty MUD #33 Address: _____

Tenant (other): _____ Address: _____

Driller: Layne Texas Address: _____

3. Land Surface Elevation: 103 ft. above msl determined by _____

4. Drilled: _____ 19 78 ; Dug, Cable Tool, Rotary, Air, _____

5. Depth: Rept. 1260 ft. Meas. _____ ft.

6. Borehole Completion: Open Hole, Straight Wall, Underreamed, Gravel Packed

7. Pump: Mfr. _____ Type T

No. Stages _____, Bowls Diam. ___ In., Setting _____ ft.

Column Diam. _____ In., Length Tailpipe _____ ft.

8. Motor: Mfr. _____ Fuel E HP. ___

9. Yield: Flow ___ gpm, Pump ___ gpm, Meas., Rept., Est. ___ Date ___

10. Performance Test: Date 5/12/78 Length of Test ___ Made by C T

Static Level 246 ft. Pumping Level 358 ft. Drawdown 112 ft.

Production 1012 gpm Specific Capacity _____ gpm/ft.

11. Quality: (Remarks on taste, odor, color, etc.) _____

Analyses

Date _____ Laboratory _____ TDS ___ Sp Cond ___

Date _____ Laboratory _____ TDS ___ Sp Cond ___

12. Other data available (as circled): Pumping Test, Power & Yield Test, Drillers Log, Formation Samples, Geophysical Log(s) _____ (type)

CASING, BLANK PIPE & WELL SCREEN
Cemented From ___ ft. to ___ ft.

Diam. (in.)	Type	Setting (feet) from	to
16			785
10			1260

13. Water Level(s): ___ ft. rept. meas. ___ 19 ___ above/below _____ which is ___ ft. above/below Land Surface

_____ ft. rept. meas. ___ 19 ___ above/below _____ which is ___ ft. above/below Land Surface

14. Use: Dom., Stock, Public Supply, Ind., Irr., Observation, Other (Test Hole, Oil Test, etc.) _____

15. Recorded by: _____ Source of data: _____ Date: _____

16. Remarks: _____

17. Location or Sketch:

TDWR-0308

W/L Obs. Well ___ W/Q Obs. Well ___

State Well No. ___ - ___ - ___

LAYNE TEXAS COMPANY,

HOUSTON -:- DALLAS

REPORT NO.
S. O. 1102-7524
PAGE 1 of 3
FILE NO. 3900
DATE 2/28/78

WELL LOG

CUSTOMER LOCATION

FOR Harris Co. M.U.D. #33

LOCATION WELL 3 mi. W. of I.H. 45 on Greens Rd.

SURVEY FIELD

COUNTY Harris STATE Texas

OTHER LAND MARKS

WELL DATA

NAME WELL WELL NO. 1

ELEVATION DATUM

RT C GR

TEST HOLE SIZE 9-7/8" TD 1520'

DATE STARTED DRILLING 2/20/78

DATE FINISHED DRILLING 2/28/78

DRILLER R. Q. Pipes RIG NO. 5

TYPE MUD Gel NO. SACKS 40

ELECTRIC LOG Yes TYPE Schlumberger

SURVEY Eastman TYPE Single Shot

OTHER M. Allen

DEPTH STRATA	EACH STRATUM	DESCRIPTION FORMATION	SAMPLES DEPTH	SAMPLES TYPE	SAMPLES NUMBER
0		Surface			
8'	8'	Top soil.			
12'	4'	Clay			
15'	3'	Sandstone			
19'	4'	Clay			
31'	12'	Clay and sand stks.			
40'	9'	Sand			
43'	3'	Clay			
50'	7'	Sand and clay stks.			
63'	13'	Clay			
67'	4'	Sand			
69'	2'	Clay			
72'	3'	Sand			
78'	6'	Clay			
109'	31'	Sand and clay stks.			
126'	17'	Clay			
130'	4'	Sand			
135'	5'	Shale and sand stks.			
149'	14'	Sand and shale stks.			
154'	5'	Hard shale			
166'	12'	Sand and shale stks.			
180'	14'	Hard shale			
190'	10'	Sandy shale			
250'	60'	Sand and shale stks.			
255'	5'	Sandy shale and shale			
266'	11'	Sticky shale			
303'	37'	Sandy shale and shale			
353'	50'	Sand and gravel stks.			
394'	41'	Shale and sand stks.			
411'	17'	Sand and shale stks.			
434'	23'	Hard shale			
448'	14'	Sand			
456'	8'	Shale			
474'	18'	Sticky shale			Dup
492'	18'	Sand and gravel			
504'	12'	Hard shale	65-05-405		65-05-SC
566'	62'	Sandy shale			
578'	12'	Sand and shale stks.			
603'	25'	Soft shale and sand stks.			

LAYNE TEXAS COMPANY,
HOUSTON -:- DALLAS

REPORT NO.
S. O. 1102-7524
PAGE 2 of 3
FILE NO. 3900
DATE 2/28/78

WELL LOG

CUSTOMER LOCATION

FOR Harris Co. M.U.D. #33

LOCATION WELL

SURVEY FIELD

COUNTY STATE

OTHER LAND MARKS

WELL DATA

NAME WELL WELL NO. 1

ELEVATION DATUM

RT C GR

TEST HOLE SIZE TD

DATE STARTED DRILLING

DATE FINISHED DRILLING

DRILLER RIG NO.

TYPE MUD NO. SACKS

ELECTRIC LOG TYPE

SURVEY TYPE

OTHER

DEPTH STRATA	EACH STRATUM	DESCRIPTION FORMATION	SAMPLES		
			DEPTH	TYPE	NUMBER
608'	5'	Sand and shale stks.			
620'	12'	Hard shale			
628'	8'	Sand and shale stks.			
645'	17'	Soft shale and sand stks.			
649'	4'	Soft shale			
658'	9'	Hard shale			
662'	4'	Sand			
669'	7'	Shale and sand stks.			
673'	4'	Shale			
680'	7'	Shale and sand			
684'	4'	Shale			
686'	2'	Shale and sand stks.			
693'	7'	Sand and shale stks.			
696'	3'	Sand			
710'	14'	Sand and shale stks.			
720'	10'	Sand			
736'	16'	Sand and shale stks.			
739'	3'	Shale and sand stks.			
746'	7'	Sand			
766'	20'	Hard shale and sand stks.			
784'	18'	Sand			
792'	8'	Shale			
829'	37'	Sand			
849'	20'	Shale and sand stks.			
857'	8'	Hard sand and shale stks.			
902'	45'	Shale			
914'	12'	Rock and shale layers			
930'	16'	Shale			
936'	6'	Shale and sandstone layers			
945'	9'	Sand and shale stks.			
963'	18'	Shale			
975'	12'	Sand and shale broken			
994'	19'	Soft shale			
996'	2'	Sand			
1002'	6'	Shale and sand stks.			Dupe
1046'	44'	Blue shale			
1059'	13'	Sand	65-05-405		65-05-9
1089'	30'	Blue shale sticky			
1102'	13'	Hard sand			
1106'	4'	Sticky shale			

LAYNE TEXAS COMPANY,

HOUSTON -:- DALLAS

REPORT NO.
S. O. 1102-7524
PAGE 3 of 3
FILE NO. 3900
DATE 2/28/78

WELL LOG

CUSTOMER LOCATION

FOR Harris Co. M.U.D. #33

LOCATION WELL

SURVEY FIELD

COUNTY STATE

OTHER LAND MARKS

WELL DATA

NAME WELL WELL NO. 1

ELEVATION DATUM

RT C GR

TEST HOLE SIZE TD

DATE STARTED DRILLING

DATE FINISHED DRILLING

DRILLER RIG NO.

TYPE MUD NO. SACKS

ELECTRIC LOG TYPE

SURVEY TYPE

OTHER

DEPTH STRATA	EACH STRATUM	DESCRIPTION FORMATION	SAMPLES DEPTH	SAMPLES TYPE	SAMPLES NUMBER
1112'	6'	Sand			
1138'	26'	Shale			
1147'	9'	Sand			
1165'	18'	Shale			
1171'	6'	Sand			
1196'	25'	Hard shale			
1199'	3'	Sand			
1226'	27'	Hard gray and blue shale			
1252'	26'	Sand and shale stks.			
1271'	19'	Sticky shale			
1277'	6'	Sand and shale stks.			
1342'	65'	Sticky shale			
1346'	4'	Sand and shale stks.			
1347'	1'	Sand Stone			
13355'	8'	Shale			
1357'	2'	Sandstone			
1366'	9'	Sticky blue and gray shale			
1367'	1'	Sandy shale broken			
1377'	10'	Shale			
1405'	28'	Sand clean			
1422'	17'	Shale			
1425'	3'	Sand			
1435'	10'	Shale			
1471'	36'	Sand			
1482'	11'	Shale			
1511'	29'	Sand			
1514'	3'	Shale and sand stks.			
1520'	6'	Hard shale			

65-05-405

Dup
65-75-5C

EDNA WOOD LABORATORIES, INC

WATER TECHNOLOGISTS . . CHEMISTS . . MICROBIOLOGISTS

9 May 1978

To: Layne Texas Company
P. O. Box 9469
Houston, Texas 77011

SO #1102-7524

Sample marked: Well No. 1, Sample #1, Harris County MUD #33, Green Road, Harris County, Texas. Taken: 5-5-78 After 2 1/2 Hrs. Pumping at 1,012 gpm. Pumping Level: 386' Screened: 795' - 1,245'. Appearance - Clear - by Guy Patton

Received: 5-5-78

WATER ANALYSIS

results in parts per million (mg/l) except as noted

Dissolved Residue at 350°C		351	Conductance, micromhos/cm, 25°C		585
Total Dissolved Solids, actual†		504	Color, units		0
Total Dissolved Solids, calc.		506	Turbidity, units		3
Silica	SiO_2	17	As Calcium Carbonate, $CaCO_3$:		
Calcium	Ca	17	Phenolphthalein Alkalinity		0
Magnesium	Mg	4	Total Alkalinity		247
Sodium (diff.) Na + K as	Na	118	Total Hardness		58
Carbonate	CO_3	0	Free Carbon Dioxide	CO_2	5
Bicarbonate	HCO_3	301	pH . . . 7.97		
Sulfate	SO_4	0	HYPOTHETICAL COMBINATIONS		
Chloride	Cl	48	Calcium Bicarbonate		69
Total Fluoride	F	0.6	Magnesium Bicarbonate		23
Total Nitrate	NO_3	< 0.1	Sodium Bicarbonate		317
Total Manganese	Mn	< 0.05	Sodium Chloride		79
Total Iron	Fe	0.18	Sodium Fluoride		1
Iron, filtered sample	Fe	-	Silica		17
			Total Dissolved Solids, Calc.		506

†Total Dissolved Solids, actual = Dissolved Residue + 50.8% of bicarbonate (HCO_3) ion

65-05-405

EDNA WOOD LABORATORIES, INC.

By Edna Wood
Edna Wood

1300
mf

Dup
65-05-5C

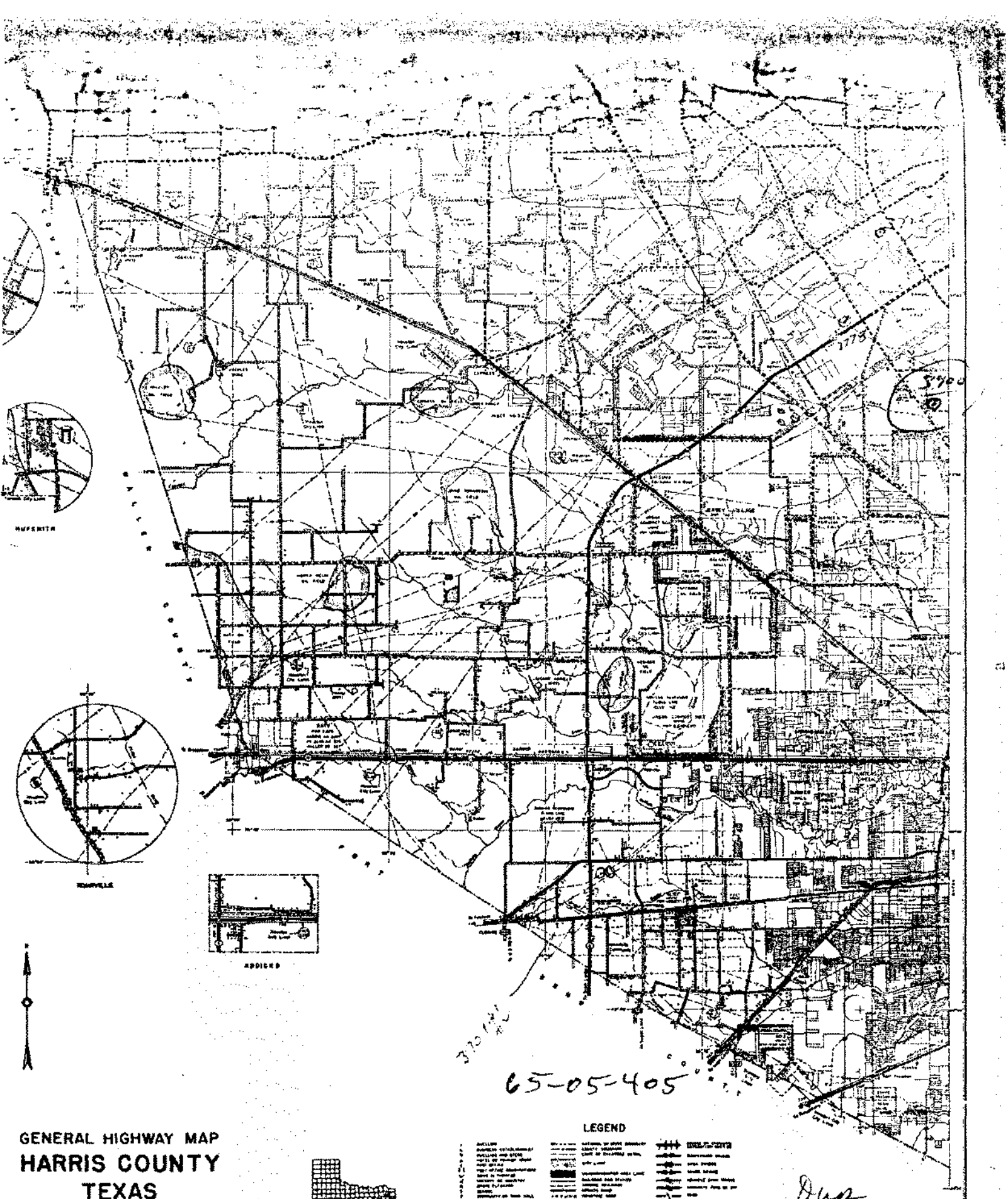

GENERAL HIGHWAY MAP
HARRIS COUNTY
TEXAS

PREPARED BY THE
TEXAS STATE HIGHWAY DEPARTMENT
PLANNING SURVEY DIVISION
IN COOPERATION WITH THE
U.S. DEPARTMENT OF TRANSPORTATION
FEDERAL HIGHWAY ADMINISTRATION

SCALES

1962

65-05-405

Dup
65-05-5C

Send original copy by certified mail to the Texas Department of Water Resources P. O. Box 13087 Austin, Texas 78711

State of Texas
WATER WELL REPORT

ATTENTION OWNER: *Confidentiality Privilege Notice on Reverse Side*

For TDWR use only
Well No. 65-05-405
Located on map
Received: 7-9-74

1) OWNER HARRIS COUNTY MUD 33 (Name) c/o Lincoln Green Joint Venture Address 7240 No. Loop West, Suite 310 (Street or RFD) Houston (City) Texas (State) 77018 (Zip)

2) LOCATION OF WELL:
County Harris _____ miles in _____ (N.E., S.W., etc.) direction from _____ (Town)
HCMUD #33 Well No. 1

Driller must complete the legal description to the right with distance and direction from two intersecting section or survey lines, or he must locate and identify the well on an official Quarter- or Half-Scale Texas County General Highway Map and attach the map to this form.

☐ Legal description:
Section No. _____ Block No. _____ Township _____
Abstract No. _____ Survey Name _____
Distance and direction from two intersecting section or survey lines _____

☒ See attached map.

3) TYPE OF WORK (Check):
☒ New Well ☐ Deepening ☐ Reconditioning ☐ Plugging

4) PROPOSED USE (Check):
☐ Domestic ☐ Industrial ☒ Public Supply ☐ Irrigation ☐ Test Well ☐ Other _____

5) DRILLING METHOD (Check):
☒ Mud Rotary ☐ Air Hammer ☐ Driven ☐ Bored ☐ Air Rotary ☐ Cable Tool ☐ Jetted ☐ Other _____

6) WELL LOG:
Date drilled 4/24/74

DIAMETER OF HOLE

Dia. (in.)	From (ft.)	To (ft.)
26	Surface	785
36	785	1260

7) BOREHOLE COMPLETION:
☐ Open Hole ☐ Straight Wall ☒ Underreamed
☒ Gravel Packed ☐ Other _____
If Gravel Packed give interval ... from 785 ft. to 1260 ft.

From (ft.)	To (ft.)	Description and color of formation material
		See attached Well log E log Chemical Analysis

8) CASING, BLANK PIPE, AND WELL SCREEN DATA:

Dia. (in.)	New or Used	Steel, Plastic, etc. Perf., Slotted, etc. Screen Mgf., if commercial	Setting (ft.) From	Setting (ft.) To	Gage Casing Screen
16	N	Steel Casing	0	785	
10	N	Steel Blank Liner	685	795	
10	N	SSWW Bonded Seam	795	920	0.045
10	N		920	930	"
10	N	Johnson	930	995	"
10	N	Weld	1020	1050	"
10	N	Seam	1125	1145	"
10	N		1215	1245	"
10	N	Blank	1245	1260	

CEMENTING DATA
Cemented from 0 ft. to 785 ft.
Method used Halliburton
Cemented by Dowell (Company or Individual)

9) WATER LEVEL:
Static level 246 ft. below land surface Date 5/14/74
Artesian flow _____ gpm. Date _____

10) PACKERS: Type None Depth

11) TYPE PUMP:
☐ Turbin ☐ Jet ☐ Submersible ☐ Cylinder
☐ Other _____
Depth to pump bowls, cylinder, jet, etc., _____ ft.

12) WELL TESTS:
☐ Type Test: ☒ Pump ☐ Bailer ☐ Jetted ☐ Estimated
Yield: 1012 gpm with 112 ft. drawdown after 12 hrs.

(Use reverse side if necessary)

13) WATER QUALITY:
Did you knowingly penetrate any strata which contained undesirable water? ☐ Yes ☒ No Near surface water used
If yes, submit "REPORT OF UNDESIRABLE WATER"
Type of water? _____ Depth of strata _____
Was a chemical analysis made? ☒ Yes ☐ No

I hereby certify that this well was drilled by me (or under my supervision) and that each and all of the statements herein are true to the best of my knowledge and belief.

NAME LELAND LAWSON (Type or Print) Water Well Drillers Registration No. 428

ADDRESS P O Box 2469 (Street or RFD) Houston (City) Texas (State) 77001 (Zip)

(Signed) Leland Lawson (Water Well Driller) #428 Layne Texas Co (Company Name)

Please attach electric log, chemical analysis, and other pertinent information, if available.

TDWR-0392 (Rev. 1-12-73)

DEPARTMENT OF WATER RESOURCES COPY

65-05-405

Dup
WL #185

Send original copy by certified mail to the Texas Department of Water Resources P. O. Box 13087 Austin, Texas 78711

State of Texas
WATER WELL REPORT

ATTENTION OWNER: *Confidentiality Privilege Notice on Reverse Side*

For TDWR use only
Well No. 65-05-5A
Located on map YES
Received: C.F.S.

1) OWNER Houston Lighting & Power (Name) Address P.O. Box 1700 (Street or RFD) Houston (City) TX. (State) 77001 (Zip)

2) LOCATION OF WELL: Spears Rd. Substation #1
County Harris ____ miles in West (N.E., S.W., etc.) direction from Aldine (Town)

Driller must complete the legal description to the right with distance and direction from two intersecting section or survey lines, or he must locate and identify the well on an official Quarter- or Half-Scale Texas County General Highway Map and attach the map to this form.

☐ Legal description:
Section No. ____ Block No. ____ Township ____
Abstract No. ____ Survey Name ____
Distance and direction from two intersecting section or survey lines ____

☐ See attached map. Map on 65-05-9RRR

3) TYPE OF WORK (Check):
☑ New Well ☐ Deepening ☐ Reconditioning ☐ Plugging

4) PROPOSED USE (Check):
☑ Domestic ☐ Industrial ☐ Public Supply ☐ Irrigation ☐ Test Well ☐ Other ____

5) DRILLING METHOD (Check):
☑ Mud Rotary ☐ Air Hammer ☐ Driven ☐ Bored ☐ Air Rotary ☐ Cable Tool ☐ Jetted ☐ Other ____

6) WELL LOG:
Date drilled 5-16-83

DIAMETER OF HOLE Dia. (in.)	From (ft.)	To (ft.)
6 3/4	Surface	297

From (ft.)	To (ft.)	Description and color of formation material
0	23	Top Soil & Clay
23	35	Sand
35	72	Red Clay
72	127	Sand
127	202	Clay
202	264	Sand
264	270	Clay
270	297	Sand

7) BOREHOLE COMPLETION:
☐ Open Hole ☑ Straight Wall ☐ Underreamed
☐ Gravel Packed ☐ Other ____
If Gravel Packed give interval . . . from ____ ft. to ____ ft.

8) CASING, BLANK PIPE, AND WELL SCREEN DATA:

Dia. (in.)	New or Used	Steel, Plastic, etc. Perf., Slotted, etc. Screen Mgf., if commercial	Setting (ft.) From	Setting (ft.) To	Gage Casing Screen
4	N	Galvanized	0	274	
2	N	Galvanized	266	287	
2	N	P.V.C.	287	297	.016

CEMENTING DATA
Cemented from 224 ft. to 274 ft.
Method used Halliburton
Cemented by Bussell & Son, Inc. (Company or Individual)

9) WATER LEVEL:
Static level 150 ft. below land surface Date 5-17-83
Artesian flow ____ gpm. Date ____

10) PACKERS: Type ____ Depth ____

RECEIVED
SEP 12 1983
DEPT. OF WATER RESOURCES

11) TYPE PUMP:
☐ Turbine ☐ Jet ☑ Submersible ☐ Cylinder
☐ Other ____
Depth to pump bowls, cylinder, jet, etc., 210 ft.

(Use reverse side if necessary)

12) WELL TESTS:
☐ Type Test: ☐ Pump ☐ Bailer ☐ Jetted ☐ Estimated
Yield: ____ gpm with ____ ft. drawdown after ____ hrs.

13) WATER QUALITY:
Did you knowingly penetrate any strata which contained undesirable water? ☐ Yes ☑ No
If yes, submit "REPORT OF UNDESIRABLE WATER"
Type of water? ____ Depth of strata ____
Was a chemical analysis made? ☐ Yes ☐ No

I hereby certify that this well was drilled by me (or under my supervision) and that each and all of the statements herein are true to the best of my knowledge and belief.

NAME Craig O Bussell (Type or Print) Water Well Drillers Registration No. 2035

ADDRESS P.O Box 874 (Street or RFD) Tomball (City) Texas (State) 77375 (Zip)

(Signed) Craig Bussell (Water Well Driller) Bussell & Son, Inc. (Company Name)

Please attach electric log, chemical analysis, and other pertinent information, if available.

TDWR-0392 (Rev. 1-12-79)

DEPARTMENT OF WATER RESOURCES COPY

Km 412 CD

Please use black ink.
Send original copy by certified mail to the
Texas Water Commission
P.O. Box 13087
Austin, Texas 78711

State of Texas
WATER WELL REPORT

ATTENTION OWNER: *Confidentiality Privilege Notice on Reverse Side*

Texas Water Well Drillers Board
P. O. Box 13087
Austin, Texas 78711

1) OWNER Shell Oil Company (Name) Address I-45 & West Road (Street or RFD) Houston, Texas (City) (State) (Zip)

2) LOCATION OF WELL: County Harris 13 miles in N (N.E., S.W., etc.) direction from Houston (Town)

Driller must complete the legal description to the right with distance and direction from two intersecting section or survey lines, or he must locate and identify the well on an official County- or Half-Scale Texas County General Highway Map and attach the map to this form.

☐ Legal description:
Section No. _____ Block No. _____ Township _____
Abstract No. _____ Survey Name _____
Distance and direction from two intersecting section or survey lines _____

☐ See attached map. on 65-24-5

3) TYPE OF WORK (Check):
☒ New Well ☐ Deepening ☐ Reconditioning ☐ Plugging

4) PROPOSED USE (Check):
☒ Domestic ☐ Industrial ☐ Monitor ☐ Public Supply ☐ Irrigation ☐ Test Well ☐ Injection ☐ Other _____

5) DRILLING METHOD (Check):
☐ Driven ☒ Mud Rotary ☐ Air Hammer ☐ Jetted ☐ Bored ☐ Air Rotary ☐ Cable Tool ☐ Other _____

6) WELL LOG:
Date Drilling: Started 11/23/87 19__ Completed _____ 19__

DIAMETER OF HOLE

Dia. (in.)	From (ft.)	To (ft.)
6-3/4	Surface	530

7) BOREHOLE COMPLETION:
☐ Open Hole ☐ Straight Wall ☐ Underreamed
☐ Gravel Packed ☒ Other 2 string cemented
If Gravel Packed give interval . . . from _____ ft. to _____ ft.

From (ft.)	To (ft.)	Description and color of formation material
0	30	Clay
30	62	Sand
62	140	Clay
140	215	Sand
215	306	Shale
306	360	Sand
360	380	Shale
380	440	Sand
440	470	Shale
470	530	Sand

8) CASING, BLANK PIPE, AND WELL SCREEN DATA:

Dia. (in.)	New or Used	Steel, Plastic, etc. Perf., Slotted, etc. Screen Mgf., if commercial	Setting (ft.) From	Setting (ft.) To	Gage Casing Screen
4"	N	Steel Casing	0	460	Sch. 40
2½"	N	Steel Liner	438	520	
2½"	N	Stainless Steel Rod			
		Base Screen	520	530	.012

9) CEMENTING DATA (Rule 319.44(b))
Cemented from 460 ft. to 0 ft. No. of Sacks Used 30
_____ ft. to _____ ft. No. of Sacks Used _____
Method used Halliburton
Cemented by Robinson Water Well

10) SURFACE COMPLETION
☒ Specified Surface Slab Installed (Rule 319.44(c))
☐ Pitless Adapter Used (Rule 319.44(d))
☐ Approved Alternative Procedure Used (Rule 319.71)

11) WATER LEVEL:
Static level 250 ft. below land surface Date 12/3/87
Artesian flow _____ gpm. Date _____

12) PACKERS: Type K Depth 438

13) TYPE PUMP: owner's pump
☐ Turbine ☐ Jet ☒ Submersible ☐ Cylinder
☐ Other _____
Depth to pump bowls, cylinder, jet, etc. 315 ft.

14) WELL TESTS:
Type Test: ☐ Pump ☐ Bailer ☐ Jetted ☐ Estimated
Yield: _____ gpm with _____ ft. drawdown after _____ hrs.

(Use reverse side if necessary)

15) WATER QUALITY:
Did you knowingly penetrate any strata which contained undesirable water? ☐ Yes ☒ No
If yes, submit "REPORT OF UNDESIRABLE WATER"
Type of water? potable Depth of strata _____
Was a chemical analysis made? ☐ Yes ☒ No

I hereby certify that this well was drilled by me (or under my supervision) and that each and all of the statements herein are true to the best of my knowledge and belief. I understand that failure to complete items 1 thru 12 will result in the log(s) being returned for completion and resubmittal.

COMPANY NAME Robinson Water Well Service, Inc. (Type or Print) Water Well Driller's License No. 2212

ADDRESS 11607 FM 149 (Street or RFD) Houston, (City) Tx. (State) 77086 (Zip)

(Signed) _____ (Licensed Water Well Driller) (Signed) _____ (Registered Driller Trainee)

Please attach electric log, chemical analysis, and other pertinent information, if available.

For TWC use only
Well No. 65-24-9
Located on map _____

WWD-012 (Rev.01-28-87) TEXAS WATER COMMISSION COPY

4820112829

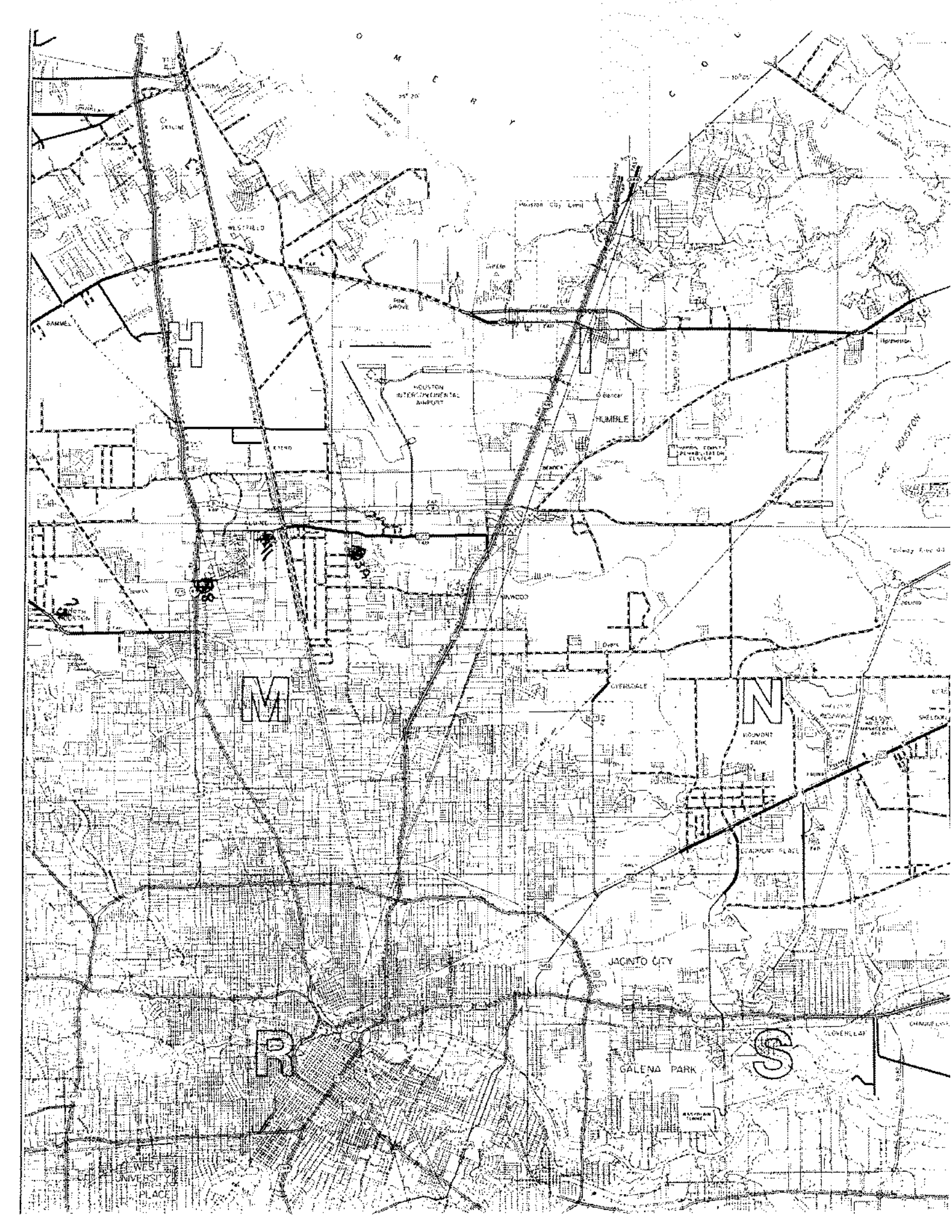
H
M
N
R
S
HUMBLE
JACINTO CITY
GALENA PARK
WEST UNIVERSITY PLACE

12

Please use black ink. Send original copy by certified mail to the Texas Water Commission P.O. Box 13087 Austin, Texas 78711

State of Texas
WATER WELL REPORT

ATTENTION OWNER: *Confidentiality Privilege Notice on Reverse Side*

Texas Water Well Drillers Board
P.O. Box 13087
Austin, Texas 78711

1) OWNER Shell Oil Company (Name) Address I-45 & West Rd. (Street or RFD) Houston, Tx. (City) (State) (Zip)

2) LOCATION OF WELL: County Harris 13 miles in N (N.E., S.W., etc.) direction from Houston (Town)

Driller must complete the legal description to the right with distance and direction from two intersecting section or survey lines, or he must locate and identify the well on an official Quarter- or Half-Scale Texas County General Highway Map and attach the map to this form.

☐ Legal description:
Section No. _____ Block No. _____ Township _____
Abstract No. _____ Survey Name _____
Distance and direction from two intersecting section or survey lines _____
☐ See attached map.

3) TYPE OF WORK (Check): X ☒ New Well ☐ Deepening ☐ Reconditioning ☐ Plugging

4) PROPOSED USE (Check): X ☒ Domestic ☐ Industrial ☐ Monitor ☐ Public Supply ☐ Irrigation ☐ Test Well ☐ Injection ☐ Other _____

5) DRILLING METHOD (Check): X ☒ Mud Rotary ☐ Air Hammer ☐ Jetted ☐ Bored ☐ Air Rotary ☐ Cable Tool ☐ Other _____ ☐ Driven

6) WELL LOG:

Date Drilling: Started 11/23/87 19__ Completed XXXXXXX 19__ 12/3/88

DIAMETER OF HOLE

Dia. (in.)	From (ft.)	To (ft.)
	Surface	
6-3/4		530

From (ft.)	To (ft.)	Description and color of formation material
0	30	Clay
30	62	Sand
62	140	Clay
140	215	Sand
215	306	Shale
306	360	Sand
360	380	Shale
380	440	Sand
440	470	Shale
470	530	Sand

7) BOREHOLE COMPLETION:
☐ Open Hole ☐ Straight Wall ☐ Underreamed
☐ Gravel Packed ☒ Other 2 string cemented
If Gravel Packed give interval . . . from _____ ft. to _____ ft.

8) CASING, BLANK PIPE, AND WELL SCREEN DATA:

Dia. (in.)	New or Used	Steel, Plastic, etc. Perf., Slotted, etc. Screen Mgf., if commercial	Setting (ft.) From	Setting (ft.) To	Gage Casing Screen
4"	N	Steel Casing	0	460	Sch.
2½"	N	Steel Liner	438	520	40
2½"	M	Stainless Steel Rod			
		Base Screen	520	530	.012

9) CEMENTING DATA [Rule 319.44(b)]
Cemented from 460 ft. to 0 ft. No. of Sacks Used 30
_____ ft. to _____ ft. No. of Sacks Used _____
Method used Halliburton
Cemented by Robinson Water Well

10) SURFACE COMPLETION
☒ Specified Surface Slab Installed [Rule 319.44(c)]
☐ Pitless Adapter Used [Rule 319.44(d)]
☐ Approved Alternative Procedure Used [Rule 319.71]

11) WATER LEVEL:
Static level 250 ft. below land surface Date 12/3/87
Artesian flow _____ gpm. Date _____

12) PACKERS: Type K Depth 438

13) TYPE PUMP: owner's pump
☐ Turbine ☐ Jet ☒ Submersible ☐ Cylinder
☐ Other _____
Depth to pump bowls, cylinder, jet, etc., 315 ft.

14) WELL TESTS:
Type Test: ☐ Pump ☐ Bailer ☐ Jetted ☐ Estimated
Yield: _____ gpm with _____ ft. drawdown after _____ hrs.

RECEIVED
MAR 24 1988
TEXAS WATER COMMISSION

(Use reverse side if necessary)

15) WATER QUALITY:
Did you knowingly penetrate any strata which contained undesirable water? ☐ Yes ☒ No
If yes, submit "REPORT OF UNDESIRABLE WATER"
Type of water? potable Depth of strata _____
Was a chemical analysis made? ☐ Yes ☐ No

I hereby certify that this well was drilled by me (or under my supervision) and that each and all of the statements herein are true to the best of my knowledge and belief. I understand that failure to complete items 1 thru 12 will result in the log(s) being returned for completion and resubmittal.

COMPANY NAME Robinson Water Well Service, Inc (Type or Print) Water Well Driller's License No. 2212W

ADDRESS 11607 FM 149 (Street or RFD) Houston, (City) Tx. (State) 77086 (Zip)

(Signed) _____ (Licensed Water Well Driller) (Signed) _____ (Registered Driller Trainee)

Please attach electric log, chemical analysis, and other pertinent information, if available.

For TWC use only
Well No. 65-05-9
Located on map _____

WWD-012 (Rev.01-28-87) TEXAS WATER COMMISSION COPY

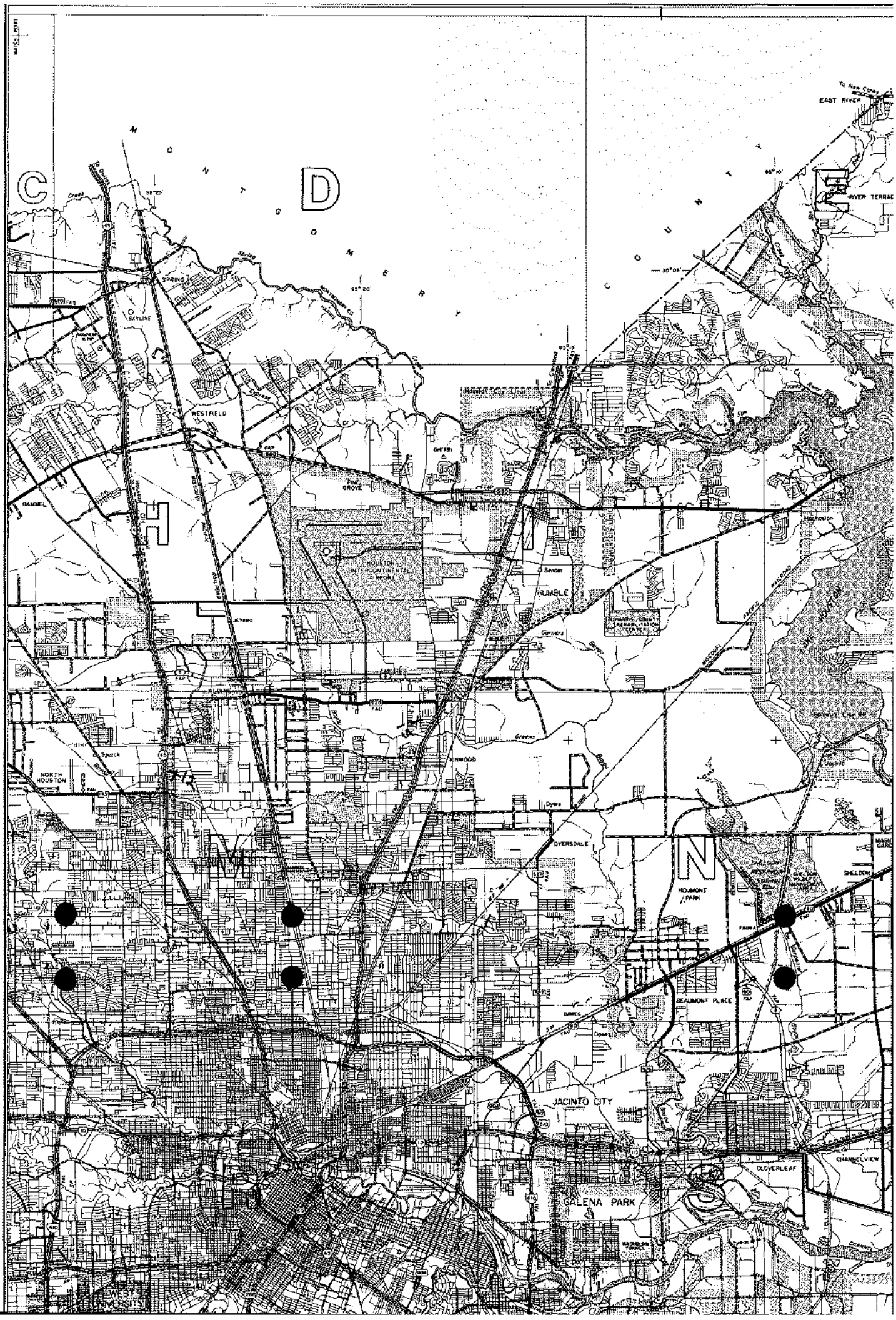
C
D
H
R
V
P
N
MONTGOMERY COUNTY
HARRIS COUNTY
SPRING
SKYLINE
WESTFIELD
PINE GROVE
SAMUEL
HOUSTON INTERCONTINENTAL AIRPORT
HUMBLE
KINGWOOD
NORTH HOUSTON
DYERSDALE
HOUMONT / PARK
SHELDON
BEAUMONT PLACE
JACINTO CITY
CLOVERLEAF
CHANNELVIEW
GALENA PARK
EAST RIVER
RIVER TERRACE
LAKE HOUSTON

TEXAS WATER DEVELOPMENT BOARD
WELL SCHEDULE

State Well Number - 65 05 933 Previous Well Number - County - Harris 201
River Basin - San Jacinto River - 10 Zone - 1 Latitude - 29 54 53 Longitude - 95 24 48 Source of Coords - 1

Owners Well No. _____ Location _____ 1/4, _____ 1/4, Section _____, Block _____, Survey _____

Owner - SAMPSON'S MOBIL Driller -

Address _____ Tenant/Oper. _____
Date Drilled - / /1970 Depth - ft. Source of Depth - Altitude - 88 ft. Source of Alt. - M
Aquifer - 112GLFC GULF COAST AQUIFER Well Type - W User -

WELL CONSTRUCTION Const. Method - _____ Casing Material - _____
Completion - _____ Screen Material - _____

LIFT DATA - Pump Mfr. _____ Type - _____ No. Stages _____

Bowls Diam. - _____ in. Setting - _____ ft. Column Diam. - _____ in.

Motor Mfr. - _____ Fuel or Power - Horsepower -

YIELD Flow- _____ GPM Pump- _____ GPM Meas..Rept.,Est- _____ Date- _____

PERFORMANCE TEST Date- _____ Length of Test- _____ Production- _____GPM

Static Level- _____ft. Pumping Level- _____ft. Drawdown- _____ft. Sp.Cap.- _____GPM/ft

QUALITY (Remarks- _____

WATER USE Primary- COMMERCIAL Secondary- _____ Tertiary- _____

OTHER DATA AVAILAIBLE Water Levels- Quality- Logs- Other Data-

WATER LEVELS Date- / / Measurement-
Date- / / Measurement-

Recorded By _____ Date Record Collected or Updated- / /

| Casing or Blank Pipe (C)
| Well Screen or Slotted Zone (
| Open Hole (O)
| Cemented from _____ to _____
| Diam. (in.) | Setting(feet) From | To
| _____
1|
2|
3|
4|
5|
6|
7|
8|
9|
10|
11|
12|
13|
14|
15|
16|
17|
18|
19|

Reporting Agency -
REMARKS -

6S 056(MGW)

Send original copy by certified mail to the Texas Water Development Board P. O. Box 12386 Austin, Texas 78711

State of Texas

WATER WELL REPORT

For TWDB use only
Well No. 6S-56-6
Located on map
Received:
Form GW 8
Form GW 9

1) OWNER:
Person having well drilled Hudeck & Faulkner (Name) Address P.O. Box 16059 (Street or RFD) Houston (City) Texas (State)

Landowner Mobil Oil Co. (Name) Address P.O. Box 1740 (Street or RFD) Houston (City) Texas (State)

2) LOCATION OF WELL:
County Harris Labor League Abstract No.

NW¼ NE¼ SW¼ SE¼ of Section Block No. Survey
(Circle as many as are known)

miles in (NE, SW, etc) direction from (Town)

NORTH

Location: West Rd. & Int. 45
see reverse side for map

Sketch map of well location with distances from adjacent section or survey lines, and to landmarks, roads, and creeks.

3) TYPE OF WORK (Check):
New Well ☒ Deepening ☐
Reconditioning ☐ Plugging ☐

4) PROPOSED USE (Check):
Domestic ☐ Industrial ☒ Municipal ☐
Irrigation ☐ Test Well ☐ Other ☐

5) TYPE OF WELL (Check):
Rotary ☒ Driven ☐ Dug ☐
Cable ☐ Jetted ☐ Bored ☐

6) WELL LOG:
Diameter of hole 4" in. Depth drilled 230 ft. Depth of completed well 230 ft. Date drilled 4-16-70

All measurements made from 0 ft. above ground level.

From (ft.)	To (ft.)	Description and color of formation materia:
0	26	surface & clay sandy
26	48	red sand loose
48	96	red clay
96	120	sand broken shaley
120	169	sand
169	179	shale sandy
179	192	sand
192	230	sand

From (ft.)	To (ft.)	Description and color of formation material
		(Use reverse side if necessary)

7) COMPLETION (Check):
Straight wall ☒ Gravel packed ☐ Other ☐
Under reamed ☐ Open hole ☐

8) WATER LEVEL:
Static level 130 ft. below land surface Date 3-17-70
Artesian pressure lbs. per square inch Date

9) CASING:
Type: Old ☐ New ☒ Steel ☒ Plastic ☐ Other ☐
Cemented from 0 ft. to 216 ft.

Diameter (inches)	Setting From (ft.)	Setting To (ft.)	Gage
4"	0	216	

10) SCREEN:
Type Stainless Steel
Perforated ☒ Slotted ☐

Diameter (inches)	Setting From (ft.)	Setting To (ft.)	Slot size
2½" screen	230	220	.014
2½" blank	220	214	

11) WELL TESTS:
Was a pump test made? ☐ Yes ☒ No If yes by whom?

Yield: gpm with ft. drawdown after hrs

Bailer test gpm with ft. drawdown after hrs

Artesian flow gpm Date

Temperature of water

Was a chemical analysis made? ☐ Yes ☒ No

Did any strata contain undesirable water? ☐ Yes ☐ No

Type of water? depth of strata

12) PUMP DATA:
Manufacturer's Name Red Jacket

Type Submersible H.P. 1½

Designed pumping rate gpm ☐ gph ☐

Type power unit electric

Depth to bowls, cylinder, jet, etc., 189 ft.
below land surface.

I hereby certify that this well was drilled by me (or under my supervision) and that each and all of the statements herein are true to the best of my knowledge and belief.

NAME R.B. Lowry (Type or Print) Water Well Drillers Registration No. 146

Address 4012 Fulton (Street) P.O. Box 8707 (City) Houston, Texas 77009 (State)

(Signed) R.B. Lowry (Water Well Driller) Lowry Water Wells (Company Name)

Please attach electric log, chemical analysis, and other pertinent information, if available.

48201119l6



JUN 30 1970
Texas Water Development Board

MAY 4 1970
TEXAS WATER

[redacted]TION OWNER: Confidentiality Privilege Notice on Reverse Side

STATE OF TEXAS
WATER WELL REPORT

65-05-6

1) OWNER: APH CONSTRUCTION ADDRESS: WELL #1 CITY: HOUSTON STATE: TX ZIP: -

2) ADDRESS OF WELL:
County: HARRIS STATE WELL#
Street or RFD: WEST RD & I-45
City, State, Zip code: HOUSTON , TX -

5)

3) TYPE OF WORK: NEW WELL

4) PROPOSED USE: PUBLIC SUPPLY
If Public Supply well, were plans submitted to the THRCC? No

6) WELL LOG: 02273

DATE DRILLING:
STARTED: 11/20/95
COMPLETED:

DIAMETER OF HOLE

DIAMETER	FROM	TO
8.75	0	435
4.5	435	452

7) DRILLING METHOD: MUD ROTARY

8) BOREHOLE COMPLETION: STRAIGHT WALL

IF GRAVEL... FROM FT. TO FT.
FROM FT. TO FT.

N

CASING, BLANK PIPE, AND WELL SCREEN DATA:

DIA	NEW/USED	DESCRIPTION	FROM	TO	GAGE CASING SCREEN
5	N	PVC	0	435	SDR 17
2.5	N	GALV.	424	435	SCH 40
2.5	N	RBSS	435	450	10 GA
2.5	N	DOWN HOLE ASSEMBLY	450	452	SCH 40

GEOLOGICAL DESCRIPTION:

FROM	TO	DESCRIPTION
0	99	SAND
99	100	ROCK
100	115	CLAY
115	122	SAND
122	140	CLAY SAND
140	170	SAND
170	198	CLAY SAND
198	222	SAND ROCK
222	230	CLAY
230	259	SAND
230	239	SAND
239	293	CLAY
293	330	SAND
330	387	CLAY
387	407	SAND

9) CEMENTING DATA:
Cemented from No. of Sacks Used
0 FT. TO 435 FT. 44
FT. TO FT.
Method used: PRESSURE
Cemented by: WEISINGER WATER WELL
Distance to septic field lines: ft.
Method of verification of above distance:

RECEIVED
AUG 0 2 1996
TEXAS WATER DEVELOPMENT BOARD
CONSERVATION DIVISION

10) SURFACE COMPLETION:
SURFACE SLAB INST.

11) WATER LEVEL:
STATIC LEVEL : 234 FT. DATE: 11/20/95
ARTESIAN FLOW: GPM. DATE:

12) PACKERS: TYPE DEPTH
BP SEAL 424

13) TYPE PUMP:
SUBMERSIBLE
DEPTH TO PUMP:

14) WELL TEST:
JETTED
YIELD: 60 GPM WITH FT DRAWDOWN AFTER HRS

15) WATER QUALITY:
TYPE OF WATER: EXCELLENT DEPTH OF STRATA: 410-451 NO CHEMICAL ANALYSIS MADE
NO STRATA OF UNDESIRABLE WATER PENETRATED

COMPANY NAME: WEISINGER WATER WELL, INC WATER WELL DRILLER'S LICENSE NO.: 1541,1991,&1992
ADDRESS: 2200 EAST DAVIS CITY: CONROE STATE: TX ZIP CODE: 77301

FOR TWC USE ONLY
WELL NO.
LOCATED ON MAP

I HEREBY CERTIFY THAT THIS WELL WAS DRILLED BY ME (OR UNDER MY SUPERVISION) AND THAT EACH AND ALL OF THE STATEMENTS HEREIN ARE TRUE TO THE BEST OF MY KNOWLEDGE AND BELIEF. I UNDERSTAND THAT FAILURE TO COMPLETE ITEMS 1 THRU 15 WILL RESULT IN THE LOG(S) BEING RETURNED FOR COMPLETION AND RESUBMITTAL.

(signed) John E. Weisinger (LICENSED WATER WELL DRILLER) (signed) _____ (REGISTERED DRILLER TRAINEE)

DUP

Send original copy by certified mail to the Texas Department of Water Resources P. O. Box 13087 Austin, Texas 78711

State of Texas
WATER WELL REPORT

For TDWR use only
Well No. 65-05-68
Located on map Yes
Received: 8-30-83

1) OWNER BEREAN BAPTIST (Name) Address 10250 N. FREEWAY (Street or RFD) HOUSTON (City) TEX (State) 77037 (Zip)

2) LOCATION OF WELL: County HARRIS, 10 miles in NORTH (N.E., S.W., etc.) direction from HOUSTON (Town)

Driller must complete the legal description to the right with distance and direction from two intersecting section or survey lines, or he must locate and identify the well on an official Quarter- or Half-Scale Texas County General Highway Map and attach the map to this form.

☐ Legal description:
Section No. _____ Block No. _____ Township _____
Abstract No. _____ Survey Name _____
Distance and direction from two intersecting section or survey lines _____
☐ ~~See~~ attached map.

3) TYPE OF WORK (Check): ☐ ~~New~~ Well ☐ Deepening ☐ Reconditioning ☐ Plugging

4) PROPOSED USE (Check): ☐ ~~Domestic~~ ☐ Industrial ☐ Public Supply ☐ Irrigation ☐ Test Well ☐ Other _____

5) DRILLING METHOD (Check): ☐ ~~Mud~~ Rotary ☐ Air Hammer ☐ Driven ☐ Bored ☐ Air Rotary ☐ Cable Tool ☐ Jetted ☐ Other _____

6) WELL LOG:

Date drilled 11-19-82

DIAMETER OF HOLE

Dia. (in.)	From (ft.)	To (ft.)
6½	Surface	522

7) BOREHOLE COMPLETION: ☐ Open Hole ☐ Straight Wall ☐ Underreamed ☐ Gravel Packed ☐ Other LEAD SEAL
If Gravel Packed give interval . . . from _____ ft. to _____ ft.

From (ft.)	To (ft.)	Description and color of formation material
0	32	CLAY
32	60	SAND
60	80	CLAY
80	85	SAND
85	140	CLAY
140	155	SAND
155	182	CLAY
182	193	SAND
193	256	CLAY
256	270	SAND
270	292	CLAY
292	315	SAND
315	362	CLAY
362	380	SAND
380	428	CLAY
428	442	SAND
442	460	CLAY
460	475	SAND
475	502	CLAY
502	522	SAND

8) CASING, BLANK PIPE, AND WELL SCREEN DATA:

Dia. (in.)	New or Used	Steel, Plastic, etc. Perf., Slotted, etc. Screen Mgf., if commercial	Setting (ft.) From	Setting (ft.) To	Gage Casing	Gage Screen
2½	N	STAINLESS STEEL	502	522	12	
4	N	GAL. STEEL	0	502		

CEMENTING DATA
Cemented from 0 ft. to 502 ft.
Method used PRESSURE
Cemented by H & H (Company or Individual)

9) WATER LEVEL:
Static level 327 ft. below land surface Date 11-19-82
Artesian flow _____ gpm. Date _____

10) PACKERS: Type Depth

11) TYPE PUMP:
☐ Turbin ☐ Jet ☐ ~~Submersible~~ ☐ Cylinder ☐ Other _____
Depth to pump bowls, cylinder, jet, etc., 336 ft.

12) WELL TESTS:
☐ Type Test: ☐ ~~Pump~~ ☐ Bailer ☐ Jetted ☐ Estimated
Yield: 25 gpm with ____ ft. drawdown after ____ hrs.

RECEIVED
AUG 30 1983
DEPT. OF WATER RESOURCES

(Use reverse side if necessary)

13) WATER QUALITY:
Did you knowingly penetrate any strata which contained undesirable water? ☐ Yes ☐ No
If yes, submit "REPORT OF UNDESIRABLE WATER"
Type of water? _____ Depth of strata _____
Was a chemical analysis made? ☐ Yes ☐ No

I hereby certify that this well was drilled by me (or under my supervision) and that each and all of the statements herein are true to the best of my knowledge and belief.

NAME A.R. HENDON (Type or Print) Water Well Drillers Registration No. 334

ADDRESS 14605 REEVESTON (Street or RFD) HO. (City) TEX. (State) 77039 (Zip)

(Signed) A.R. Hendon (Water Well Driller) H & H Water Well (Company Name)

Please attach electric log, chemical analysis, and other pertinent information, if available.

* Additional instructions on reverse side.

TWR-0399

4820111834

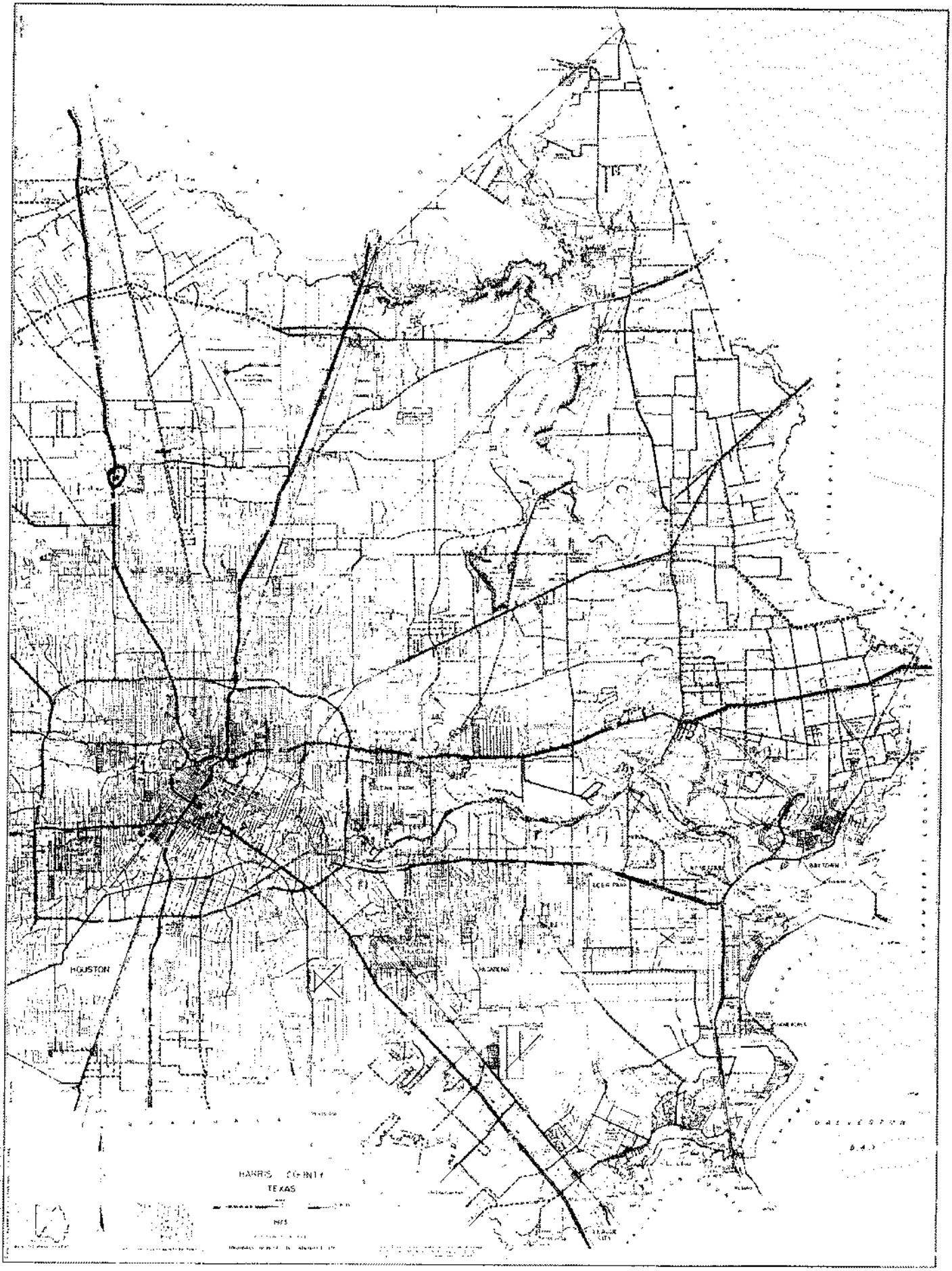
HOUSTON
HARRIS COUNTY
TEXAS

65-05-9A ✓ Dup WL #26

Send original copy by certified mail to the Texas Department of Water Resources P. O. Box 13087 Austin, Texas 78711

State of Texas
WATER WELL REPORT

ATTENTION OWNER: *Confidentiality Privilege Notice on Reverse Side*

For TDWR use only
Well No. 65-05-9A
Located on map YES
Received: KCW

1) OWNER Appollo Six-Plex (Name) Address 211 West Rd (Street or RFD) Hou (City) Tx (State) 77038 (Zip)

2) LOCATION OF WELL: 211 WEST RD.
County HARRIS 14 miles in N. (N.E., S.W., etc.) direction from HOUSTON (Town)

Driller must complete the legal description to the right with distance and direction from two intersecting section or survey lines, or he must locate and identify the well on an official Quarter- or Half-Scale Texas County General Highway Map and attach the map to this form.

☐ Legal description:
Section No. _____ Block No. _____ Township _____
Abstract No. _____ Survey Name _____
Distance and direction from two intersecting section or survey lines _____

☐ See attached map.

3) TYPE OF WORK (Check): ☑ New Well ☐ Deepening ☐ Reconditioning ☐ Plugging

4) PROPOSED USE (Check): ☑ Domestic ☐ Industrial ☐ Public Supply ☐ Irrigation ☐ Test Well ☐ Other _____

5) DRILLING METHOD (Check): ☑ Mud Rotary ☐ Air Hammer ☐ Driven ☐ Bored ☐ Air Rotary ☐ Cable Tool ☐ Jetted ☐ Other _____

6) WELL LOG:

Date drilled 8/25/81

DIAMETER OF HOLE

Dia. (in.)	From (ft.)	To (ft.)
8 3/4	Surface	343

7) BOREHOLE COMPLETION: ☐ Open Hole ☑ Straight Wall ☐ Underreamed ☐ Gravel Packed ☐ Other _____
If Gravel Packed give interval . . . from _____ ft. to _____ ft.

From (ft.)	To (ft.)	Description and color of formation material
0	21	Top Soil + Clay
21	46	Surface Sand
46	117	Clay
117	161	Sand
161	192	Clay
192	212	Sand
212	297	Clay
297	340	Sand (.016)
340	341	Rock
341	343	Sandy Clay
343	400	Sandy Shale

(Use reverse side if necessary)

8) CASING, BLANK PIPE, AND WELL SCREEN DATA:

Dia. (in.)	New or Used	Steel, Plastic, etc. Perf., Slotted, etc. Screen Mgf., if commercial	Setting (ft.) From	Setting (ft.) To	Gage Casing Screen
5	N	BLACK TBC	0	317	
3"	N	SSRB	323	343	.020

CEMENTING DATA
Cemented from 0 ft. to 317 ft.
Method used Haliburton
Cemented by Bussell + Son, Inc. (Company or Individual)

9) WATER LEVEL:
Static level 210 ft. below land surface Date 8/26/81
Artesian flow _____ gpm. Date _____

10) PACKERS: Type Depth

11) TYPE PUMP:
☐ Turbine ☐ Jet ☑ Submersible ☐ Cylinder
☐ Other _____
Depth to pump bowls, cylinder, jet, etc., 275 ft.

12) WELL TESTS:
☐ Type Test: ☐ Pump ☐ Bailer ☒ Jetted ☐ Estimated
Yield: 95 gpm with 31 ft. drawdown after 4 hrs.

13) WATER QUALITY:
Did you knowingly penetrate any strata which contained undesirable water? ☐ Yes ☑ No
If yes, submit "REPORT OF UNDESIRABLE WATER"
Type of water? _____ Depth of strata _____
Was a chemical analysis made? ☐ Yes ☐ No

I hereby certify that this well was drilled by me (or under my supervision) and that each and all of the statements herein are true to the best of my knowledge and belief.

NAME Craig Bussell (Type or Print) Water Well Drillers Registration No. 2035

ADDRESS 9739 N. Houston Rosslyn (Street or RFD) Houston (City) Texas (State) 77088 (Zip)

(Signed) Craig Bussell (Water Well Driller) Bussell + Son, Inc. (Company Name)

Please attach electric log, chemical analysis, and other pertinent information, if available.

TDWR-0392 (Rev. 1-12-79)

DEPARTMENT OF WATER RESOURCES COPY

19

8m: NISL
6m: EIWL

Please use black ink.
Send original copy by certified mail to the Texas Department of Water Resources P. O. Box 13087 Austin, Texas 78711

State of Texas
WATER WELL REPORT

ATTENTION OWNER: *Confidentiality Privilege Notice on Reverse Side*

Texas Water Well Drillers Board
P. O. Box 13087
Austin, Texas 78711

1) OWNER McDonald's Resturant (Name) Address 185 West Rd. (Street or RFD) Houston,Texas 77037 (City) (State) (Zip)

2) LOCATION OF WELL: County Harris ____ miles in ____ (N.E., S.W., etc.) direction from ____ (Town)

Driller must complete the legal description to the right with distance and direction from two intersecting section or survey lines, or he must locate and identify the well on an official Quarter- or Half-Scale Texas County General Highway Map and attach the map to this form.

☐ Legal description:
Section No. ____ Block No. ____ Township ____
Abstract No. ____ Survey Name ____
Distance and direction from two intersecting section or survey lines ____

☐ See attached map. meg on 65-05-5

3) TYPE OF WORK (Check):
XX New Well ☐ Deepening ☐ Reconditioning ☐ Plugging

4) PROPOSED USE (Check):
☐ Domestic ☐ Industrial XX Public Supply ☐ Irrigation ☐ Test Well ☐ Other ____

5) DRILLING METHOD (Check):
X Mud Rotary ☐ Air Hammer ☐ Driven ☐ Bored ☐ Air Rotary ☐ Cable Tool ☐ Jetted ☐ Other ____

6) WELL LOG:
Date drilled 12-5-85

DIAMETER OF HOLE Dia. (in.)	From (ft.)	To (ft.)
4 3/4	Surface	355'
8"	"	327'

7) BOREHOLE COMPLETION:
☐ Open Hole ☐ Straight Wall ☐ Underreamed
☐ Gravel Packed XX Other Two-String
If Gravel Packed give interval . . . from ____ ft. to ____ ft.

From (ft.)	To (ft.)	Description and color of formation material
0	20	red gray clay
20	50	sand
50	60	sand andclay
60	80	clay
80	100	clay
100	120	red gray clay
120	140	sand and clay
140	160	sand
160	180	sand and clay
180	185	clay
185	200	sand
200	210	sand
210	220	red gray clay
220	260	red blue and gray cly
260	270	sand and sandstone
270		rock
271	280	clay
280	300	clay and sandstone
300	320	sand
320	340	sand
340	355	sand

8) CASING, BLANK PIPE, AND WELL SCREEN DATA:

Dia. (in.)	New or Used	Steel, Plastic, etc. Perf., Slotted, etc. Screen Mgf., if commercial	Setting (ft.) From	Setting (ft.) To	Gage Casing Screen
5"	N	SDR-2,ASTM-100-84PVC+24"	327'		
3"	N	Well Splys,Inc,Scree	355	345'	12ga.
3"	N	PVC Blank	345	338	
3"	N	Well Splys,Inc,Sc.	338	328	12ga.
3"	N	PVC Blank	328	318	

9) CEMENTING DATA [Rule 319.44(b)]
Cemented from 328 ft. to Surface ft.
____ ft. to ____ ft.
Method used Pressure cement
Cemented by Raymond Water Wells

10) SURFACE COMPLETION
☒ Specified Surface Slab Installed [Rule 319.44(c)]
☐ Pitless Adapter Used [Rule 319.44(d)]
☐ Approved Alternative Procedure Used [Rule 319.71]

11) WATER LEVEL:
Static level 225' ft. below land surface Date ____
Artesian flow ____ gpm. Date ____

12) PACKERS: Type "K" Depth 318'

13) TYPE PUMP:
☐ Turbine ☐ Jet X Submersible ☐ Cylinder
☐ Other ____
Depth to pump bowls, cylinder, jet, etc., 315' ft.

RECEIVED
SEP - 2 1986
TEXAS WATER COMMISSION

(Use reverse side if necessary)

15) WATER QUALITY:
Did you knowingly penetrate any strata which contained undesirable water? ☐ Yes ☒ No
If yes, submit "REPORT OF UNDESIRABLE WATER"
Type of water? ____ Depth of strata ____
Was a chemical analysis made? ☐ Yes ☒ No

14) WELL TESTS:
Type Test: ☒ Pump ☐ Bailer ☐ Jetted ☐ Estimated
Yield: 12 gpm with 2 ft. drawdown after 4 hrs.

I hereby certify that this well was drilled by me (or under my supervision) and that each and all of the statements herein are true to the best of my knowledge and belief. I understand that failure to complete items 1 thru 12 will result in the log(s) being returned for completion and resubmittal.

COMPANY NAME Raymond Water Wells (Type or Print) Water Well Driller's License No. 774

ADDRESS 10011 Airline Drive (Street or RFD) Houston,Texas 77037 (City) (State) (Zip)

(Signed) C.A. Raymond Jr. (Licensed Water Well Driller) (Signed) ____ (Registered Driller Trainee)

Please attach electric log, chemical analysis, and other pertinent information, if available.

For TDWR use only
Well No. 65-05-6
Located on map ____

DEPARTMENT OF WATER RESOURCES COPY

TDWR-0392 (12/29/83)

Send [redacted] copy by certified return receipt requested mail to TNRCC, MC 177, P.O. Box 13087, Austin, TX 78711-308[redacted]

101

ATTENTION OWNER: *Confidentiality Privilege Notice on on reverse side of Well Owner's copy (pink)*

State of Texas
WELL REPORT

Texas Water Well Drillers Advisory Council
MC 177
P.O. Box 13087
Austin, TX 78711-3087
512-239-0530

1) **OWNER** HARRIS CO. MUD 154 (Name) **ADDRESS** P.O. BOX 73109 (Street or RFD) HOUSTON (City) TEXAS (State) 77273 (Zip)

2) **ADDRESS OF WELL:** County HARRIS 15 MILES NORTH OF HOUSTON (Street, RFD or other) (City) (State) (Zip) **GRID #** 65-05-6

3) **TYPE OF WORK (Check):** [X] New Well [ ] Deepening [ ] Reconditioning [ ] Plugging

4) **PROPOSED USE (Check):** [ ] Monitor [ ] Environmental Soil Boring [ ] Domestic [ ] Industrial [ ] Irrigation [ ] Injection [X] Public Supply [ ] De-watering [ ] Testwell
If Public Supply well, were plans submitted to the TNRCC? [X] Yes [ ] No

5) X

6) **WELL LOG:**
Date Drilling: Started 8/4 19 98 Completed 10/11 19 98

DIAMETER OF HOLE

Dia. (in.)	From (ft.)	To (ft.)
24	Surface	50
17.5	50	425
18	425	620

7) **DRILLING METHOD (Check):** [ ] Driven [ ] Air Rotary [X] Mud Rotary [ ] Bored [ ] Air Hammer [ ] Cable Tool [ ] Jetted [ ] Other

N

From (ft.)	To (ft.)	Description and color of formation material
		*SEE ATTACHED

(Use reverse side of Well Owner's copy, if necessary)

8) **Borehole Completion (Check):** [ ] Open Hole [ ] Straight Wall [ ] Underreamed [X] Gravel Packed [ ] Other
If Gravel Packed give interval ... from 430 ft. to 620 ft.

CASING, BLANK PIPE, AND WELL SCREEN DATA:

Dia. (in.)	New or Used	Steel, Plastic, etc. Perf., Slotted, etc. Screen Mfg., if commercial	Setting (ft.) From	Setting (ft.) To	Gage Casting Screen
		*SEE ATTACHED			

9) **CEMENTING DATA** [Rule 338.44(1)]
Cemented from 0 ft. to 425 ft. No. of sacks used 290
ft. to ft No. of sacks used
Method used HALLIBURTON
Cemented by ACID & CEMENTING
Distance to septic system field lines or other concentrated contamination ft.
Method of verification of above distance

10) **SURFACE COMPLETION**
[X] Specified Surface Slab Installed [Rule 338.44(2)(A)]
[ ] Specified Steel Sleeve Installed [Rule 338.44(3)(A)]
[ ] Pitless Adapter Used [Rule 338.44(3)(b)] SEQ.#
[ ] Approved Alternative Procedure Used [Rule 338.71]

13) **TYPE PUMP:** [ ] Turbine [ ] Jet [X] Submersible [ ] Cylinder [ ] Other
Depth to pump bowls, cylinder, jet, etc., 420 ft.

14) **WELL TESTS:**
Type test: [X] Pump [ ] Bailer [ ] Jetted [ ] Estimated
Yield: 507 gpm with 60 ft. drawdown after 36 hrs.

11) **WATER LEVEL:**
Static level 300 ft. below land surface Date 10/1/98
Artesian flow gpm. Date

15) **WATER QUALITY:**
Did you knowingly penetrate any strata which contained undesirable constituents?
[ ] Yes [X] No If yes, submit "REPORT OF UNDESIRABLE WATER"
Type of water? Depth of strata
Was a chemical analysis made? [X] Yes [ ] No

12) **PACKERS:**

Type	Depth
N/A	

I hereby certify that this well was drilled by me (or under my supervision) and that each and all of the statements herein are true to the best of my knowledge and belief. I understand that failure to complete items 1 thru 15 will result in the log(s) being returned for completion and resubmittal.

COMPANY NAME J & S WATER WELLS (Type or print) **WELL DRILLER'S LICENSE NO.** 54237

ADDRESS P.O. BOX 675 (Street or RFD) BELLVILLE (City) TEXAS (State) 77418 (Zip)

(Signed) Primo Trejo (Licensed Well Driller) (Signed) (Registered Driller Trainee)

Please attach electric log, chemical analysis, and other pertinent information, if available.

X

10/26/2020
03:10:04

Texas Commission on Environmental Quality
DWW Water System Summary Sheet

PWS ID	PWS Name	Central Registry RN
TX1011842	IH 45 DRIVE IN THEATRE	RN101235083

Organization/Customer *	Central Registry CN
null	null

*Regulatory mail will be addressed to this organization/person

All Water System Contacts		
Type	**Contact**	**Communication**

Operator Grade	Number

Water Operator Licenses
No Licensing Data for this PWS

Owner Type	Owner Type Options: COUNTY, DISTRICT, FEDERAL GOVERNMENT, INVESTOR OWNED, MUNICIPALITY, NATIVE AMERICAN, PRIVATE, STATE GOVERNMENT, WATER SUPPLY CORPORATION
Private	

System Type	System Type Options: COMMUNITY, TRANSIENT/NON-COMMUNITY, NON-PUBLIC, NON-TRANSIENT/NON-COMMUNITY
NP - NON-PUBLIC	

Population Type	Population Served	# of Connect	# I/C w/other PWS
NonResidential	500	1	0

Total Product (MGD)	Average Daily Consump.	Max Daily Demand (MGD)	Total Storage (MG)	Elev. Storage (MG)	Service Pump Cap.	Max.Purchase Cap. (MGD/GPM)	Pressure Tank Cap. (MG)

Activity Status	Inactivation Date
I - INACTIVE	02/27/2002

Last Survey Date	Surveyor	Survey Type	Region	County
No Site Visit Data				

(Treatment Plant)							
Entry Point	EP Name/Source Summation (Activity Status)	Plant Name (Activity Status)	Plant Num	Chemical Mon Type	Chem Sample Point	Distribution Mon Type	Dist Sample Point
EP001	TRT-TAP / Ground Water(I)	PLANT(I)	TP16015		NO		NO

Train:	Unnamed			
(Treatments)				
Disinfection Zone	Treatment Sequence	Objective	Process	Treatment
null	null	D	403	GASEOUS CHLORINATION, PRE

(Active Sources)

(Inactive/Offline Sources)			
SourceNumber	Name	Status	Depth
G1011842A	1	O	N/A

Code Explanations
Monitoring Type Codes: (GW) GROUNDWATER , (GUP) GROUNDWATER UNDER THE INFLUENCE - PURCHASED , (SWP) SURFACE WATER - PURCHASED , (GU) GROUNDWATER UNDER THE INFLUENCE OF SURFACE WATER , (N) NO SOURCES , (SW) SURFACE WATER
Activity Status Codes: (A) ACTIVE , (D) DELETED/DISSOLVED , (I) INACTIVE , (P) PROPOSED ,
Operational Status Codes: (E) EMERGENCY , (I) INTERIM/PEAK (O) OTHER , (P) PERMANENT , (S) SEASONAL
Source Types: (G) GROUND WATER , (S) SURFACE WATER , (U) GROUND WATER UNDER THE INFLUENCE

- End of Report -

At the time of your query this data was the most current information available from our database, which is in real time. Every effort was made to retrieve it according to your query. Thank-you for using DWW.

10/26/2020
03:10:15

Texas Commission on Environmental Quality
DWW Water System Summary Sheet

PWS ID	PWS Name	Central Registry RN
TX1012037	SHELL SELF SERVE STATION IH 45 W RD	RN102673647

Organization/Customer *	Central Registry CN
null	null

*Regulatory mail will be addressed to this organization/person

All Water System Contacts		
Type	**Contact**	**Communication**

Operator Grade	Number

Water Operator Licenses
No Licensing Data for this PWS

Owner Type	Owner Type Options: COUNTY, DISTRICT, FEDERAL GOVERNMENT, INVESTOR OWNED, MUNICIPALITY, NATIVE AMERICAN, PRIVATE, STATE GOVERNMENT, WATER SUPPLY CORPORATION
Private	

System Type	System Type Options: COMMUNITY, TRANSIENT/NON-COMMUNITY, NON-PUBLIC, NON-TRANSIENT/NON-COMMUNITY
NP - NON-PUBLIC	

Population Type	Population Served	# of Connect	# I/C w/other PWS
NonResidential	150	1	0

Total Product (MGD)	Average Daily Consump.	Max Daily Demand (MGD)	Total Storage (MG)	Elev. Storage (MG)	Service Pump Cap.	Max.Purchase Cap. (MGD/GPM)	Pressure Tank Cap. (MG)

Activity Status	Inactivation Date
I - INACTIVE	10/10/2002

Last Survey Date	Surveyor	Survey Type	Region	County
No Site Visit Data				

(Treatment Plant)							
Entry Point	EP Name/Source Summation (Activity Status)	Plant Name (Activity Status)	Plant Num	Chemical Mon Type	Chem Sample Point	Distribution Mon Type	Dist Sample Point
EP001	TRT-TAP / Ground Water(I)	PLANT(I)	TP6530		NO		NO

Train:	Unnamed

(Treatments)				
Disinfection Zone	Treatment Sequence	Objective	Process	Treatment
null	null	D	423	HYPOCHLORINATION, PRE

(Active Sources)

(Inactive/Offline Sources)			
SourceNumber	Name	Status	Depth
GI012037A	1 - NW CORNER 10270 I-45	O	N/A

Code Explanations
Monitoring Type Codes: (GW) GROUNDWATER , (GUP) GROUNDWATER UNDER THE INFLUENCE - PURCHASED , (SWP) SURFACE WATER - PURCHASED , (GU) GROUNDWATER UNDER THE INFLUENCE OF SURFACE WATER , (N) NO SOURCES , (SW) SURFACE WATER
Activity Status Codes: (A) ACTIVE , (D) DELETED/DISSOLVED , (I) INACTIVE , (P) PROPOSED ,
Operational Status Codes: (E) EMERGENCY , (I) INTERIM/PEAK (O) OTHER , (P) PERMANENT , (S) SEASONAL
Source Types: (G) GROUND WATER , (S) SURFACE WATER , (U) GROUND WATER UNDER THE INFLUENCE

- End of Report -

At the time of your query this data was the most current information available from our database, which is in real time. Every effort was made to retrieve it according to your query. Thank-you for using DWW.

10/26/2020
03:10:22

Texas Commission on Environmental Quality
DWW Water System Summary Sheet

PWS ID	PWS Name	Central Registry RN
TX1010941	MCDONALDS RESTAURANT 185 WEST RD	RN101180099

Organization/Customer *	Central Registry CN
MCDONALDS RESTAURANT 185 WEST RD	CN600627772

*Regulatory mail will be addressed to this organization/person

All Water System Contacts

Type	Contact	Communication	
		Phone Type	**Value**
AC - Administrative Contact	PARKER, WALTER 3707 FM 1960 RD W SUITE 300 HOUSTON, TX 77068	BUS - Business	956-542-3381
		BUS - Business	281-448-1644
OW - Owner	MCDONALDS RESTAURANT 185 WEST RD 3707 FM 1960 RD W SUITE 300 HOUSTON, TX 77068		

Operator Grade	Number

Water Operator Licenses

No Licensing Data for this PWS

Owner Type	Owner Type Options: COUNTY, DISTRICT, FEDERAL GOVERNMENT, INVESTOR OWNED, MUNICIPALITY, NATIVE AMERICAN, PRIVATE, STATE GOVERNMENT, WATER SUPPLY CORPORATION
Private	

System Type	System Type Options: COMMUNITY, TRANSIENT/NON-COMMUNITY, NON-PUBLIC, NON-TRANSIENT/NON-COMMUNITY
NP - NON-PUBLIC	

Population Type	Population Served	# of Connect	# I/C w/other PWS
NonResidential	1000	2	0

Total Product (MGD)	Average Daily Consump.	Max Daily Demand (MGD)	Total Storage (MG)	Elev. Storage (MG)	Service Pump Cap.	Max.Purchase Cap. (MGD/GPM)	Pressure Tank Cap. (MG)

Activity Status	Inactivation Date
I - INACTIVE	08/25/1997

Last Survey Date	Surveyor	Survey Type	Region	County
No Site Visit Data				

(Treatment Plant)							
Entry Point	EP Name/Source Summation (Activity Status)	Plant Name (Activity Status)	Plant Num	Chemical Mon Type	Chem Sample Point	Distribution Mon Type	Dist Sample Point
EP001	TRT-TAP / No Source Listed(A)	MCDONALDS(I)	TP5967		NO		NO

Train:	Unnamed			
(Treatments)				
Disinfection Zone	Treatment Sequence	Objective	Process	Treatment
null	null	D	423	HYPOCHLORINATION, PRE

(Active Sources)

(Inactive/Offline Sources)			
SourceNumber	Name	Status	Depth
G1010941A	1 - BEHIND STORAGE BLDG	O	355

Code Explanations
Monitoring Type Codes: (GW) GROUNDWATER , (GUP) GROUNDWATER UNDER THE INFLUENCE - PURCHASED , (SWP) SURFACE WATER - PURCHASED , (GU) GROUNDWATER UNDER THE INFLUENCE OF SURFACE WATER , (N) NO SOURCES , (SW) SURFACE WATER
Activity Status Codes: (A) ACTIVE , (D) DELETED/DISSOLVED , (I) INACTIVE , (P) PROPOSED ,
Operational Status Codes: (E) EMERGENCY , (I) INTERIM/PEAK (O) OTHER , (P) PERMANENT , (S) SEASONAL
Source Types: (G) GROUND WATER , (S) SURFACE WATER , (U) GROUND WATER UNDER THE INFLUENCE

- End of Report -

At the time of your query this data was the most current information available from our database, which is in real time. Every effort was made to retrieve it according to your query. Thank-you for using DWW.

TEXAS WATER DEVELOPMENT BOARD
WELL SCHEDULE

State Well Number - 65 05 941 Previous Well Number - County - Harris 201
River Basin - San Jacinto River - 10 Zone - 1 Latitude - 29 54 53 Longitude - 95 24 43 Source of Coords - 2

Owners Well No. _____ Location _____ 1/4, _____ 1/4, Section _____, Block _____, Survey _____

Owner - McDonald's Restaurant Driller - E L Bode Drilling

Address _____ Tenant/Oper. _____
Date Drilled - 07/02/1973 Depth - 347 ft. Source of Depth - D Altitude - 88 ft. Source of Alt. - M
Aquifer - 112CHCT CHICOT AQUIFER Well Type - W User -

WELL CONSTRUCTION
Const. Method - _____ Casing Material - _____
Completion - _____ Screen Material - _____

LIFT DATA - Pump Mfr. _____ Type - _____ No. Stages ____

Bowls Diam. - _____ in. Setting - _____ ft. Column Diam. - _____ in.

Motor Mfr. - _____ Fuel or Power - Horsepower -

YIELD Flow- _____ GPM Pump- _____ GPM Meas.,Rept.,Est- _____ Date- _____

PERFORMANCE TEST Date- _____ Length of Test- _____ Production- _____GPM

Static Level- _____ft. Pumping Level- _____ft. Drawdown- _____ft. Sp.Cap.- _____GPM/ft

QUALITY (Remarks- _____

WATER USE Primary- PUBLIC SUPPLY Secondary- _____ Tertiary- _____

OTHER DATA AVAILAIBLE Water Levels- M Quality- N Logs- D Other Data-

WATER LEVELS Date- 07/02/1973 Measurement- -180.00
Date- / / Measurement-

Recorded By _____ Date Record Collected or Updated- / /

Casing or Blank Pipe (C)
Well Screen or Slotted Zone (
Open Hole (O)
Cemented from_____to_____

		Diam. (in.)	Setting(feet) From	To
1	C	4	0	302
2	C	2	302	332
3	S	2	332	347
4				
5				
6				
7				
8				
9				
10				
11				
12				
13				
14				
15				
16				
17				
18				
19				

Reporting Agency - UNITED STATES GEOLOGICAL SURVEY
REMARKS -

TEXAS WATER DEVELOPMENT BOARD
WELL SCHEDULE

State Well Number - 65 05 950 Previous Well Number - County - Harris 201
River Basin - San Jacinto River - 10 Zone - 1 Latitude - 29 54 52 Longitude - 95 24 42 Source of Coords - 1

Owners Well No. _____ Location _____ 1/4, _____ 1/4, Section _____, Block _____, Survey _____

Owner - McDonald's Restaurant Driller - Raymond

Address _____ Tenant/Oper. _____
Date Drilled - / /1985 Depth - 355 ft. Source of Depth - D Altitude - 87 ft. Source of Alt. - M
Aquifer - 112CHCT CHICOT AQUIFER Well Type - W User -

WELL CONSTRUCTION
Const. Method - HYDRAULIC ROTARY
Completion - SCREEN
Casing Material - PVC, FIBERGLASS, OTHER PLASTIC
Screen Material - STEEL

LIFT DATA - Pump Mfr. _____ Type - SUBMERSIBLE PUMP No. Stages ____
Bowls Diam. - _____ in. Setting - _____ ft. Column Diam. - _____ in.
Motor Mfr. - _____ Fuel or Power - ELECTRIC MOTOR Horsepower -
YIELD Flow- _____ GPM Pump- _____ GPM Meas.,Rept.,Est- _____ Date- _____
PERFORMANCE TEST Date- _____ Length of Test- _____ Production- _____GPM
Static Level- _____ft. Pumping Level- _____ft. Drawdown- _____ft. Sp.Cap.- _____GPM/ft
QUALITY (Remarks- _____
WATER USE Primary- PUBLIC SUPPLY Secondary- _____ Tertiary- _____
OTHER DATA AVAILAIBLE Water Levels- Quality- Logs- Other Data-
WATER LEVELS Date- / / Measurement-
Date- / / Measurement-
Recorded By _____ Date Record Collected or Updated- 12/05/1985

Reporting Agency -
REMARKS -

Casing or Blank Pipe (C) Well Screen or Slotted Zone (Open Hole (O) Cemented from_____to_____		
	Diam. (in.)	Setting(feet) From	To
1		
2		
3		
4		
5		
6		
7		
8		
9		
10		
11		
12		
13		
14		
15		
16		
17		
18		
19		

Aquifer - 112CHCT
Well No. - 65 05 950

STATE OF TEXAS WELL REPORT for Tracking #423123

Owner:	**Eduardo Hernandez & Della Gonzalez**	Owner Well #:	**No Data**
Address:	**830 Gateside Houston , TX 77032**	Grid #:	**65-05-6**
		Latitude:	**29° 56' 25" N**
Well Location:	**830 Gateside Houston, TX 77032**	Longitude:	**095° 22' 52" W**
Well County:	**Harris**	Elevation:	**No Data**
Type of Work:	**New Well**	Proposed Use:	**Domestic**

Drilling Start Date: **5/24/2016** Drilling End Date: **5/24/2016**

	Diameter (in.)	*Top Depth (ft.)*	*Bottom Depth (ft.)*
Borehole:	**5.5**	**0**	**47**

Drilling Method: **Mud (Hydraulic) Rotary**

Borehole Completion: **Gravel Packed**

	Top Depth (ft.)	*Bottom Depth (ft.)*	*Description (number of sacks & material)*
Annular Seal Data:	**0**	**37**	**Cement 10 Bags/Sacks**

Seal Method: **Pressure**

Sealed By: **Driller**

Distance to Property Line (ft.): **6**

Distance to Septic Field or other concentrated contamination (ft.): **No Data**

Distance to Septic Tank (ft.): **50**

Method of Verification: **No Data**

Surface Completion: **Surface Sleeve Installed** **Surface Completion by Driller**

Water Level: **15 ft.** below land surface on **2016-05-24**

Packers: **No Data**

Type of Pump: **Jet** Pump Depth (ft.): **30**

Well Tests: **Jetted** **Yield: 5 GPM with 10 ft. drawdown after 2 hours**

	Strata Depth (ft.)	Water Type
Water Quality:	**No Data**	**No Data**

Chemical Analysis Made: **No**

Did the driller knowingly penetrate any strata which contained injurious constituents?: **No**

Certification Data: The driller certified that the driller drilled this well (or the well was drilled under the driller's direct supervision) and that each and all of the statements herein are true and correct. The driller understood that failure to complete the required items will result in the report(s) being returned for completion and resubmittal.

Company Information: **Raymond Services, Inc.**

10011 Airline
Houston, TX 77037

Driller Name: **Raymond Services, Inc.** License Number: **4577**

Comments: **No Data**

Report Amended on 6/30/2016 by Request #18121

Lithology:
DESCRIPTION & COLOR OF FORMATION MATERIAL

Top (ft.)	Bottom (ft.)	Description
0	3	Top Soil
3	15	Sand/Clay
15	35	Red Clay
35	47	Red Sand # 6

Casing:
BLANK PIPE & WELL SCREEN DATA

Dia (in.)	Type	Material	Sch./Gage	Top (ft.)	Bottom (ft.)
2		New Plastic (PVC)	40	0	37
2	Screen	New Plastic (PVC)	6	37	47

IMPORTANT NOTICE FOR PERSONS HAVING WELLS DRILLED CONCERNING CONFIDENTIALITY

TEX. OCC. CODE Title 12, Chapter 1901.251, authorizes the owner (owner or the person for whom the well was drilled) to keep information in Well Reports confidential. The Department shall hold the contents of the well log confidential and not a matter of public record if it receives, by certified mail, a written request to do so from the owner.

Please include the report's Tracking Number on your written request.

Texas Department of Licensing and Regulation
P.O. Box 12157
Austin, TX 78711
(512) 334-5540

Send original copy by certified mail to: Texas Water Commission, P.O. Box 13087, Austin, Texas 78711

Please use black ink.

ATTENTION OWNER: *Confidentiality Privilege Notice on Reverse Side*

State of Texas
WELL REPORT

Texas Water Well Drillers Board
P.O. Box 13087
Austin, Texas 78711

1) **OWNER** LARRY BELL (Name) **ADDRESS** 15410 ELLIS (Street or RFD) HOUSTON (City) 77039 (State) (Zip)

2) **LOCATION OF WELL:** County HARRIS 11 miles in N (NE, SW, etc.) direction from HOUSTON (Town)

Driller must complete the legal description below with distance and direction from two intersecting section or survey lines, or he must locate and identify the well on an official Quarter- or Half-Scale Texas County General Highway Map and attach the map to this form.

☐ **LEGAL DESCRIPTION:**

Section No. _____ Block No. _____ Township _____ Abstract No. _____ Survey Name _____

Distance and direction from two intersecting section or survey lines _____

☒ **SEE ATTACHED MAP**

3) **TYPE OF WORK (Check):** ☒ New Well ☐ Deepening ☐ Reconditioning ☐ Plugging

4) **PROPOSED USE (Check):** ☒ Domestic ☐ Industrial ☐ Monitor ☐ Public Supply ☐ Irrigation ☐ Test Well ☐ Injection ☐ De-Watering

5) **DRILLING METHOD (Check):** ☐ Driven ☒ Mud Rotary ☐ Air Hammer ☐ Jetted ☐ Bored ☐ Air Rotary ☐ Cable Tool ☐ Other _____

6) **WELL LOG:**

Date Drilling: Started 6-27 1991 Completed 6-28 1991

DIAMETER OF HOLE		
Dia. (in.)	From (ft.)	To (ft.)
6 3/4	Surface	295
3 7/8	295	302

7) **BOREHOLE COMPLETION:** ☐ Open Hole ☐ Straight Wall ☐ Underreamed ☐ Gravel Packed ☒ Other 2-STRING

If Gravel Packed give interval . . . from _____ ft. to _____ ft.

From (ft.)	To (ft.)	Description and color of formation material
0	5	TOPSOIL
5	30	RED SHALE
30	41	SAND
41	95	RED SHALE
95	113	SAND
113	120	RED SHALE
120	165	SAND
165	182	RED SHALE
182	210	SAND
210	260	SAND/RED SHALE
260	302	SAND

(Use reverse side if necessary)

8) **CASING, BLANK PIPE, AND WELL SCREEN DATA:**

Dia. (in.)	New or Used	Steel, Plastic, etc. Perf., Slotted, etc. Screen Mfg., if commercial	Setting (ft.) From	Setting (ft.) To	Gage Casing Screen
4	N	PVC	0	282	SCH 40
2 1/2	N	PVC SCREEN	282	302	SCH 40

9) **CEMENTING DATA** [Rule 287.44(1)]

Cemented from 0 ft. to 282 ft. No. of Sacks Used 18

_____ ft. to _____ ft. No. of Sacks Used _____

Method used PRESSURE

Cemented by SUGG WATER WELL

10) **SURFACE COMPLETION**

☒ Specified Surface Slab Installed [Rule 287.44(2)(A)]

☐ Specified Steel Sleeve Installed [Rule 287.44(3)(A)]

☐ Pitless Adapter Used [Rule 287.44(3)(B)]

☐ Approved Alternative Procedure Used [Rule 287.71]

11) **WATER LEVEL:**

Static level 216 ft. below land surface Date 6-28-91

Artesian flow _____ gpm. Date _____

12) **PACKERS:** Type _____ Depth _____

13) **TYPE PUMP:** ☐ Turbine ☐ Jet ☒ Submersible ☐ Other ☐ Other _____

Depth to pump bowls, cylinder, jet, etc., 273 ft.

14) **WELL TESTS:**

Type Test: ☐ Pump ☐ Bailer ☐ Jetted ☐ Estimated

Yield: 12.5 gpm with 10 ft. drawdown after 1 hrs.

15) **WATER QUALITY:**

Did you knowingly penetrate any strata which contained undesirable constituents?

☐ Yes ☒ No If yes, submit "REPORT OF UNDESIRABLE WATER"

Type of water? _____ Depth of strata _____

Was a chemical analysis made? ☐ Yes ☒ No

RECEIVED
AUG 22 1991
TEXAS WATER WELL DRILLERS BOARD

I hereby certify that this well was drilled by me (or under my supervision) and that each and all of the statements herein are true to the best of my knowledge and belief. I understand that failure to complete items 1 thru 15 will result in the log(s) being returned for completion and resubmittal.

COMPANY NAME SUGG WATER WELL DRILLING (Type or print) WELL DRILLER'S LICENSE NO. 1006 W

ADDRESS 13501 CHRISMAN #26 (Street or RFD) HOUSTON (City) TEXAS (State) 77039 (Zip)

(Signed) James H. Sugg Jr. (Licensed Well Driller) (Signed) _____ (Registered Driller Trainee)

Please attach electric log, chemical analysis, and other pertinent information, if available.

For TWC use only: Well No. _____ Located on map 65-5-6

WWD-012 (Rev. 05-18-90)

TEXAS WATER COMMISSION COPY

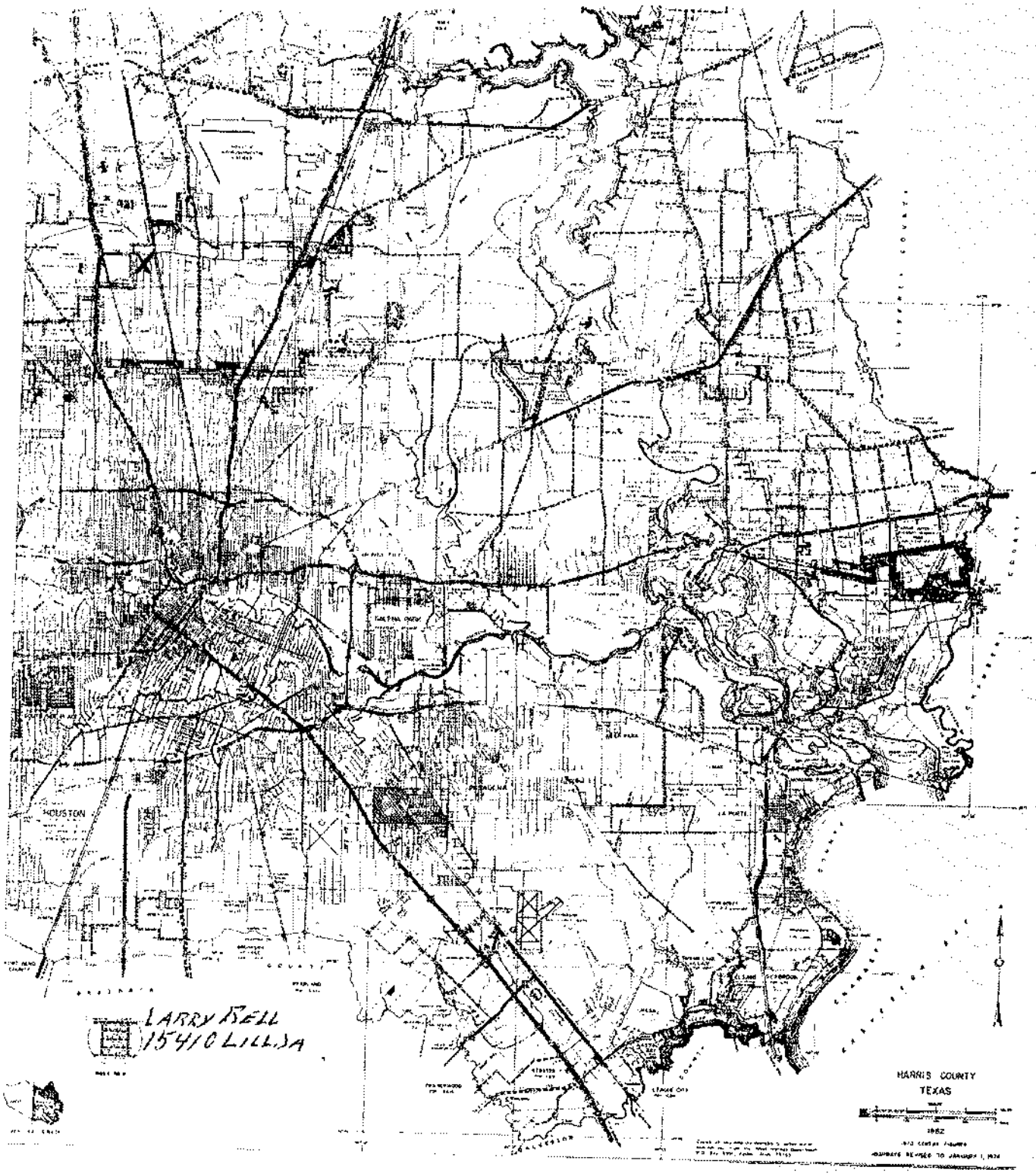
HOUSTON
LARRY BELL
15410 LILLJA
HARRIS COUNTY
TEXAS
1982

10/26/2020
03:10:03

Texas Commission on Environmental Quality
DWW Water System Summary Sheet

PWS ID	PWS Name	Central Registry RN
TX1013102	SUNCOAST POST-TENSION	RN101276970

Organization/Customer *	Central Registry CN
SUNCOAST POST-TENSION LTD	CN603262189

*Regulatory mail will be addressed to this organization/person

All Water System Contacts

Type	Contact	Communication
AC - Administrative Contact - PLANT MANAGER	MARTINEZ, HORACIO 15422 LILLJA RD HOUSTON, TX 77060-5220	**Electronic Type** / **Value** **Phone Type** / **Value** BUS - Business: 832-456-2432 MOB - Mobile: 281-808-8645
EC - Emergency Contact - PLANT MANAGER	MARTINEZ, HORACIO 15422 LILLJA RD HOUSTON, TX 77060-5220	**Electronic Type** / **Value** **Phone Type** / **Value** BUS - Business: 832-456-2432 MOB - Mobile: 281-808-8645
ECS - Emergency Contact - Secondary	IVEY, JOSEPH 15422 LILLJA RD HOUSTON, TX 77060-5220	**Electronic Type** / **Value** **Phone Type** / **Value** BUS - Business: 832-456-2431 MOB - Mobile: 281-627-4352
FC - Financial Contact	MANSON, WILLIAM, B 15422 LILLJA RD HOUSTON, TX 77060-5220	**Phone Type** / **Value** BUS - Business: 281-445-8886 FAX - Facsimile: 281-445-9633
OW - Owner	SUNCOAST POST-TENSION LTD	
PWS - Public Water System Contact - OPERATOR	NITSH, GLEN 8131 NORTHLINE HOUSTON, TX 77037-3927	

Operator Grade	Number
GROUND WATER TREATMENT OPERATOR Grade C	1
WATER OPERATIONS COMPANY	1

Water Operator Licenses

License Holder:	NITSCH, GLENN D	
CURRENT	Class: C - GROUND WATER TREATMENT OPERATOR	WG0008170
License Holder:	NITSCH AND SON UTILITY COMPANY INC	
CURRENT	Class: NONE - WATER OPERATIONS COMPANY	WC0000008

Owner Type	Owner Type Options: COUNTY, DISTRICT, FEDERAL GOVERNMENT, INVESTOR OWNED, MUNICIPALITY, NATIVE AMERICAN, PRIVATE, STATE GOVERNMENT, WATER SUPPLY CORPORATION
Private	

System Type	System Type Options: COMMUNITY, TRANSIENT/NON-COMMUNITY, NON-PUBLIC, NON-TRANSIENT/NON-COMMUNITY
NTNC - NON-TRANSIENT/NON-COMMUNITY	

Population Type	Population Served	# of Connect	# I/C w/other PWS
NonResidential	60	1	0

Total Product (MGD)	Average Daily Consump.	Max Daily Demand (MGD)	Total Storage (MG)	Elev. Storage (MG)	Service Pump Cap.	Max.Purchase Cap. (MGD/GPM)	Pressure Tank Cap. (MG)
0.0360 MGD							###### GAL

Activity Status	Inactivation Date
A - ACTIVE	

Last Survey Date	Surveyor	Survey Type	Region	County
02/16/2018	CHRISTIAN RINES	Sanitary Survey	HOUSTON	HARRIS
02/16/2018	MAYTHAM FARIS	Sanitary Survey	HOUSTON	HARRIS
01/03/2014	ELAINE JACKSON	Sanitary Survey	HOUSTON	HARRIS

(Treatment Plant)							
Entry Point	EP Name/Source Summation (Activity Status)	Plant Name (Activity Status)	Plant Num	Chemical Mon Type	Chem Sample Point	Distribution Mon Type	Dist Sample Point
EP001	TRT-TAP / Ground Water(A)	PLANT - 15422 LILLJA(A)	TP7153		NO		NO

Train:	Unnamed			
(Treatments)				
Disinfection Zone	Treatment Sequence	Objective	Process	Treatment
null	null	D	423	HYPOCHLORINATION, PRE

(Active Sources)

Source Number	Source Name (Activity Status)	Operational Status	Source Type	Depth	Tested GPM	Rated GPM
G1013102A	1 - 15422 LILLJA (A)	P	G	385	25 GPM	21 GPM

Drill Date	Source Summary
01/01/1913	CHICOT

GPS Latitude (decimal)	GPS Longitude (decimal)	GPS Elevation	GPS Date	Seller
29.92502	-95.390388	84	10/13/2006	Not Purchasing

(Inactive/Offline Sources)			
SourceNumber	Name	Status	Depth

Code Explanations
Monitoring Type Codes: (GW) GROUNDWATER , (GUP) GROUNDWATER UNDER THE INFLUENCE - PURCHASED , (SWP) SURFACE WATER - PURCHASED , (GU) GROUNDWATER UNDER THE INFLUENCE OF SURFACE WATER , (N) NO SOURCES , (SW) SURFACE WATER
Activity Status Codes: (A) ACTIVE , (D) DELETED/DISSOLVED , (I) INACTIVE , (P) PROPOSED ,
Operational Status Codes: (E) EMERGENCY , (I) INTERIM/PEAK (O) OTHER , (P) PERMANENT , (S) SEASONAL
Source Types: (G) GROUND WATER , (S) SURFACE WATER , (U) GROUND WATER UNDER THE INFLUENCE

- End of Report -

At the time of your query this data was the most current information available from our database, which is in real time. Every effort was made to retrieve it according to your query. Thank-you for using DWW.

STATE OF TEXAS WELL REPORT for Tracking #162082

Owner:	**Jesus Obregon**	Owner Well #:	**No Data**
Address:	**15403-B Sellers Road Houston, TX 77060**	Grid #:	**65-05-6**
Well Location:	**15403-B Sellers Road Houston, TX 77060**	Latitude:	**29° 55' 28" N**
		Longitude:	**095° 23' 13" W**
Well County:	**Harris**	Elevation:	**No Data**
Type of Work:	**New Well**	Proposed Use:	**Domestic**

Drilling Start Date: **4/28/2005** Drilling End Date: **5/2/2005**

	Diameter (in.)	*Top Depth (ft.)*	*Bottom Depth (ft.)*
Borehole:	**7**	**0**	**312**
	3.875	**312**	**321**

Drilling Method: **Mud (Hydraulic) Rotary**

Borehole Completion: **2-String**

	Top Depth (ft.)	*Bottom Depth (ft.)*	*Description (number of sacks & material)*
Annular Seal Data:	**0**	**301**	**20 Cement**

Seal Method: **Pressure**

Sealed By: **Driller**

Distance to Property Line (ft.): **No Data**

Distance to Septic Field or other concentrated contamination (ft.): **55**

Distance to Septic Tank (ft.): **No Data**

Method of Verification: **Marked by Engineer**

Surface Completion: **Alternative Procedure Used**

Water Level: **189 ft.** below land surface on **2005-05-29** Measurement Method: **Unknown**

Packers: **2 3-Ring K 299**

Type of Pump: **Submersible** Pump Depth (ft.): **280**

Well Tests: **Pump** **Yield: 25 GPM with 5 ft. drawdown after 2 hours**

	Strata Depth (ft.)	Water Type
Water Quality:	**No Data**	**No Data**

Chemical Analysis Made: **No**

Did the driller knowingly penetrate any strata which contained injurious constituents?: **No**

Certification Data: The driller certified that the driller drilled this well (or the well was drilled under the driller's direct supervision) and that each and all of the statements herein are true and correct. The driller understood that failure to complete the required items will result in the report(s) being returned for completion and resubmittal.

Company Information: **Sugg Water Well**

13501 Chrisman #26
Houston, TX 77039

Driller Name: **James H. Sugg** License Number: **1006**

Comments: **$mew**

Lithology:
DESCRIPTION & COLOR OF FORMATION MATERIAL

Top (ft.)	Bottom (ft.)	Description
0	**6**	**Top Soil**
6	**43**	**Red Shale**
43	**49**	**Red Sand**
49	**120**	**Red Shale**
120	**147**	**Sand**
147	**209**	**Red Shale**
209	**235**	**Sand**
235	**270**	**Red Shale**
270	**290**	**Sand**
290	**297**	**White Shale**
297	**321**	**Sand**

Casing:
BLANK PIPE & WELL SCREEN DATA

Dia. (in.)	New/Used	Type	Setting From/To (ft.)
4	**New**	**PVC**	**0 - 301 SCH40**
2 1/2	**New**	**PVC**	**Screen 301 - 321 SCH40**

IMPORTANT NOTICE FOR PERSONS HAVING WELLS DRILLED CONCERNING CONFIDENTIALITY

TEX. OCC. CODE Title 12, Chapter 1901.251, authorizes the owner (owner or the person for whom the well was drilled) to keep information in Well Reports confidential. The Department shall hold the contents of the well log confidential and not a matter of public record if it receives, by certified mail, a written request to do so from the owner.

Please include the report's Tracking Number on your written request.

Texas Department of Licensing and Regulation
P.O. Box 12157
Austin, TX 78711
(512) 334-5540

STATE OF TEXAS WELL REPORT for Tracking #33497

Owner:	**Imperial Valley Assembly Of God**	Owner Well #:	**No Data**
Address:	**15501 Lillja Rd. Houston, TX 77032**	Grid #:	**65-05-6**
Well Location:	**15501 Lillja Rd. Houston, TX 77032**	Latitude:	**29° 55' 33" N**
		Longitude:	**095° 23' 32" W**
Well County:	**Harris**	Elevation:	**No Data**
Type of Work:	**Replacement**	Proposed Use:	**Domestic**

Drilling Start Date: **3/1/2004** Drilling End Date: **3/3/2004**

	Diameter (in.)	*Top Depth (ft.)*	*Bottom Depth (ft.)*
Borehole:	**7.75**	**0**	**310**
	3.875	**310**	**332**

Drilling Method: **Mud (Hydraulic) Rotary**

Borehole Completion: **Halliburton Pressure Cemented**

	Top Depth (ft.)	*Bottom Depth (ft.)*	*Description (number of sacks & material)*
Annular Seal Data:	**0**	**100**	**10 Sacks Cement**
	210	**310**	**10 Sacks Cement**

Seal Method: **Halliburton Pressure Cemented**

Sealed By: **Driller**

Distance to Property Line (ft.): **50+**

Distance to Septic Field or other concentrated contamination (ft.): **100+**

Distance to Septic Tank (ft.): **No Data**

Method of Verification: **Measured**

Surface Completion: **Surface Sleeve Installed**

Water Level: **191 ft.** below land surface on **2004-03-03** Measurement Method: **Unknown**

Packers: **K Packer 302'**

Type of Pump: **Submersible** Pump Depth (ft.): **260**

Well Tests: **Jetted** **Yield: 40 GPM with 20 ft. drawdown after 3 hours**

	Strata Depth (ft.)	Water Type
Water Quality:	312	Good

Chemical Analysis Made: **No**

Did the driller knowingly penetrate any strata which contained injurious constituents?: **No**

Certification Data: The driller certified that the driller drilled this well (or the well was drilled under the driller's direct supervision) and that each and all of the statements herein are true and correct. The driller understood that failure to complete the required items will result in the report(s) being returned for completion and resubmittal.

Company Information: **Ballard Water Well**

P. O. Box 970
Willis, TX 77378

Driller Name: **Sam Ballard** License Number: **54411**

Comments: **No Data**

Lithology:
DESCRIPTION & COLOR OF FORMATION MATERIAL

Top (ft.)	Bottom (ft.)	Description
0	28	Clay
28	34	Red Sand
34	35	Rock
35	42	Sand
42	46	Rock
46	120	Clay / Sand
120	152	Sand
152	166	Shale
166	180	Clay
180	202	Clay
202	204	Rock
204	270	Clay
270	271	Rock
271	278	Shale
278	286	Clay
286	332	Sand

Casing:
BLANK PIPE & WELL SCREEN DATA

Dia. (in.)	New/Used	Type	Setting From/To (ft.)
4" New PVC Casing 0-310 Sch 40			
2 1/2" New PVC Liner Pipe 302-312 Sch 40			
2 1/2" New PVC Slotted Screen 312-332 .08 Gauge			

IMPORTANT NOTICE FOR PERSONS HAVING WELLS DRILLED CONCERNING CONFIDENTIALITY

TEX. OCC. CODE Title 12, Chapter 1901.251, authorizes the owner (owner or the person for whom the well was drilled) to keep information in Well Reports confidential. The Department shall hold the contents of the well log confidential and not a matter of public record if it receives, by certified mail, a written request to do so from the owner.

Please include the report's Tracking Number on your written request.

Texas Department of Licensing and Regulation
P.O. Box 12157
Austin, TX 78711
(512) 334-5540

17.

Please use black ink.
Send original copy by certified mail to the
Texas Department of Water Resources
P. O. Box 13087
Austin, Texas 78711

State of Texas
WATER WELL REPORT

ATTENTION OWNER: *Confidentiality Privilege Notice on Reverse Side*

Texas Water Well Drillers Board
P. O. Box 13087
Austin, Texas 78711

1) OWNER Clove Holt (Name) Address Rt.1 Box 1374 (Street or RFD) Grapeland, Tx.75846 (City) (State) (Zip)

2) LOCATION OF WELL: County Harris miles in 15427 Lillja Rd. (N.E., S.W., etc.) direction from Houston, Texas (Town)

Driller must complete the legal description to the right with distance and direction from two intersecting section or survey lines, or he must locate and identify the well on an official Quarter- or Half-Scale Texas County General Highway Map and attach the map to this form.

☐ Legal description:
Section No. _____ Block No. _____ Township _____
Abstract No. _____ Survey Name _____
Distance and direction from two intersecting section or survey lines _____

☒ See attached map. Map on 60-61-9MM

3) TYPE OF WORK (Check): ☐ New Well ☐ Deepening ☐ Reconditioning ☐ Plugging

4) PROPOSED USE (Check): ☒ Domestic ☐ Industrial ☐ Public Supply ☐ Irrigation ☐ Test Well ☐ Other _____

5) DRILLING METHOD (Check): ☒ Mud Rotary ☐ Air Hammer ☐ Driven ☐ Bored ☐ Air Rotary ☐ Cable Tool ☐ Jetted ☐ Other _____

6) WELL LOG:

Date drilled 2-13-85

DIAMETER OF HOLE

Dia. (in.)	From (ft.)	To (ft.)
5 3/4"	Surface	340
3"	"	320

7) BOREHOLE COMPLETION: ☐ Open Hole ☐ Straight Wall ☐ Underreamed ☐ Gravel Packed ☐ Other Two-String
If Gravel Packed give interval ... from _____ ft. to _____ ft.

From (ft.)	To (ft.)	Description and color of formation material
0	20	clay
20	40	red clay
40	60	red clay
60	80	red clay
80	100	red clay
100	120	red clay
120	140	red clay
140	160	sand
160	180	sand-clay
180	200	clay-sand
200	220	sand
220	240	clay sand
240	260	clay-sand
260	280	sand
280	300	sand
300	320	sand
320	340	sand

(Use reverse side if necessary)

8) CASING, BLANK PIPE, AND WELL SCREEN DATA:

Dia. (in.)	New or Used	Steel, Plastic, etc. Perf., Slotted, etc. Screen Mgf., if commercial	Setting (ft.) From	Setting (ft.) To	Gage Casing Screen
5"	N	ASTM F 480 NSF Pw/Wc			
		PVC Casing	+24"	320	
2½	N	Well Supplies, Inc.			
		PVC Screen	340	330	12ga
2½	N	PVC Blank	330	310	

9) CEMENTING DATA (Rule 319.44(b))
Cemented from 320 ft. to Surface ft.
_____ ft. to _____ ft.
Method used Pressure cement
Cemented by Raymond Water Wells

10) SURFACE COMPLETION
☐ Specified Surface Slab Installed [Rule 319.44(c)]
☐ Pitless Adapter Used [Rule 319.44(d)]
☐ Approved Alternative Procedure Used [Rule 319.71]

11) WATER LEVEL:
Static level 230 ft. below land surface Date _____
Artesian flow _____ gpm. Date _____

12) PACKERS: Type "H" Depth 310

13) TYPE PUMP: ☐ Turbine ☐ Jet ☐ Submersible ☐ Cylinder ☐ Other _____
Depth to pump bowls, cylinder, jet, etc., 273 ft.

14) WELL TESTS:
Type Test: ☐ Pump ☐ Bailer ☐ Jetted ☒ Estimated
Yield: 12 gpm with 4 ft. drawdown after 4 hrs.

15) WATER QUALITY:
Did you knowingly penetrate any strata which contained undesirable water? ☐ Yes ☒ No
If yes, submit "REPORT OF UNDESIRABLE WATER"
Type of water? _____ Depth of strata _____
Was a chemical analysis made? ☐ Yes ☒ No

RECEIVED
SEP - 6 1985
DEPT. OF WATER RESOURCES

I hereby certify that this well was drilled by me (or under my supervision) and that each and all of the statements herein are true to the best of my knowledge and belief. I understand that failure to complete items 1 thru 12 will result in the log(s) being returned for completion and resubmittal.

COMPANY NAME Raymond Water Wells (Type or Print) Water Well Driller's License No. 774

ADDRESS 10011 Airline Drive (Street or RFD) Houston, Tx. 77037 (City) (State) (Zip)

(Signed) C. A. Raymond Jr. (Licensed Water Well Driller) (Signed) _____ (Registered Driller Trainee) Dup

For TDWR use only.
Well No. 65-05-6K
Located on map 5-D

Please attach electric log, chemical analysis, and other pertinent information, if available.

DEPARTMENT OF WATER RESOURCES COPY

TDWR 0302 (12/29/83)

4820111899

Send original copy by certified mail to the Texas Water Development Board P. O. Box 13087 Austin, Texas 78711

State of Texas

WATER WELL REPORT

For TWDB use only
Well No. 65-65-68
Located on map
Received: 73

1) OWNER:
Person having well drilled BRIGANCE - WELL SER. (Name) Address 348 AIRWAY - HOUSTON, TEX (Street or RFD) (City) (State)

Landowner FROSTY - BAILEY - (Name) Address 15520 FAYWOOD DR. HOUSTON, TEX (Street or RFD) (City) (State)

2) LOCATION OF WELL:
County HARRIS, 4 miles in NORTH - (N.E., S.W., etc.) direction from HOUSTON TEX (Town)

Locate by sketch map showing landmarks, roads, creeks, HARDY ST or hiway number, etc.

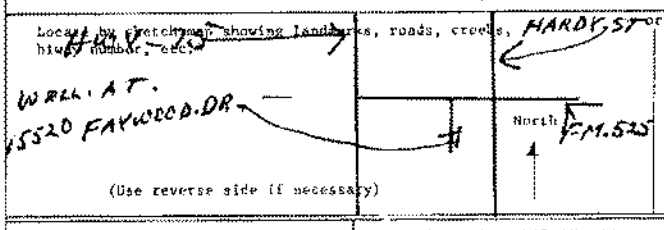

(Use reverse side if necessary)

Give legal location with distances and directions from adjacent sections or survey lines.

Labor _____ League _____

Block _____ Survey _____

Abstract No. _____

(NW¼ NE¼ SW¼ SE¼) of Section _____

3) TYPE OF WORK (Check): New Well ✓ Deepening Reconditioning Plugging

4) PROPOSED USE (Check): Domestic ✓ Industrial Municipal Irrigation Test Well Other

5) TYPE OF WELL (Check): Rotary ✓ Driven Dug Cable Jetted Bored

6) WELL LOG:
Diameter of hole 6½ in. Depth drilled 307 ft. Depth of completed well 307 ft. Date drilled MAY. 22, 73

All measurements made from 1 ft. above ground level.

From (ft.)	To (ft.)	Description and color of formation material
0	34	CLAY
34	46	SAND
46	184	CLAY
184	201	SAND
201	281	CLAY
281	307	SAND

(Use reverse side if necessary)

9) Casing:
Type: Old New ✓ Steel ✓ Plastic Other

Cemented from 200 ft. to 274 ft.

Diameter (inches)	Setting From (ft.)	Setting To (ft.)	Gage
4"	0	274	
2½"	274	292	

10) SCREEN:
Type PLASTIC - RIBBED

Perforated Slotted

Diameter (inches)	Setting From (ft.)	Setting To (ft.)	Slot Size
2½"	292	307	#14

7) COMPLETION (Check):
Straight wall Gravel packed Other TWO - STRING -
Under reamed Open hole

8) WATER LEVEL:
Static level 158' ft. below land surface Date MAY. 22, 73

Artesian pressure _____ lbs. per square inch Date _____

Depth to pump bowls, cylinder, jet, etc., _____ ft. below land surface.

11) WELL TESTS:
Was a pump test made? Yes No ✓ If yes, by whom?

Yield: _____ gpm with _____ ft. drawdown after _____ hrs.

Bailer test _____ gpm with _____ ft. drawdown after _____ hrs.

Artesian flow _____ gpm

Temperature of water _____

12) WATER QUALITY:
Was a chemical analysis made? Yes No ✓

Did any strata contain undesirable water? Yes No ✓

Type of water? _____ depth of strata 26'

I hereby certify that this well was drilled by me (or under my supervision) and that each and all of the statements herein are true to the best of my knowledge and belief.

NAME E.L. BODE (Type or Print) Water Well Drillers Registration No. 46

ADDRESS BOX. 67. WESTFIELD. TEXAS (Street or RFD) (City) (State)

(Signed) E. L. Bode (Water Well Driller) EL. BODE DRILLING. CE - (Company Name)

Please attach electric log, chemical analysis, and other pertinent information, if available.

*Additional instructions on reverse side.

TWDBE-WD-8

4820111938

(1) ✓

Deep

Send original copy by certified mail to the Texas Department of Water Resources P. O. Box 13087 Austin, Texas 78711

State of Texas
WATER WELL REPORT

ATTENTION OWNER: *Confidentiality Privilege Notice on Reverse Side*

For TDWR use only
Well No. 65-05-9EE
Located on map yes
Received: 9-28-84

1) OWNER Gulf Coast Plumbing (Name) Address 15422 Lillja (Street or RFD) Houston, Tx. 77037 (City) (State) (Zip)

2) LOCATION OF WELL: County Harris miles in (N.E., S.W., etc.) direction from (Town)

Driller must complete the legal description to the right with distance and direction from two intersecting section or survey lines, or he must locate and identify the well on an official Quarter- or Half-Scale Texas County General Highway Map and attach the map to this form.

☐ Legal description:
Section No. Block No. Township
Abstract No. Survey Name
Distance and direction from two intersecting section or survey lines

☐ See attached map. map on 65-05-5ccc

3) TYPE OF WORK (Check):
☒ New Well ☐ Deepening ☐ Reconditioning ☐ Plugging

4) PROPOSED USE (Check):
☐ Domestic ☒ Industrial ☐ Public Supply ☐ Irrigation ☐ Test Well ☐ Other

5) DRILLING METHOD (Check):
☒ Mud Rotary ☐ Air Hammer ☐ Driven ☐ Bored ☐ Air Rotary ☐ Cable Tool ☐ Jetted ☐ Other

6) WELL LOG:
Date drilled 9-23-83

DIAMETER OF HOLE

Dia. (in.)	From (ft.)	To (ft.)
6 3/4	Surface	308
2 3/4	308	327

7) BOREHOLE COMPLETION:
☐ Open Hole ☐ Straight Wall ☐ Underreamed
☐ Gravel Packed ☒ Other Two-String
If Gravel Packed give interval . . . from ft. to ft.

From (ft.)	To (ft.)	Description and color of formation material
0	19	clay
19	38	clay
38	58	red clay
58	77	red and white clay
77	96	red clay
96	115	red and white clay
115	135	sand and clay
135	154	sand
154	173	sand and clay
173	192	clay and sand
192	212	rock and red clay
212	231	clay
231	250	clay
250	269	rock and sand
269	289	sand
289	308	sand
308	327	sand

8) CASING, BLANK PIPE, AND WELL SCREEN DATA:

Dia. (in.)	New or Used	Steel, Plastic, etc. Perf., Slotted, etc. Screen Mfr., if commercial	Setting (ft.) From	Setting (ft.) To	Gage Casing Screen
4"	N	PVC Casing	+18"	308	40
2½	N	PVC Liner	300	308	40
2"	N	PVC Screen	308	327	12na

CEMENTING DATA
Cemented from 308 ft. to surface ft.
Method used Pressure
Cemented by Raymond Water Wells (Company or Individual)

9) WATER LEVEL:
Static level 200 ft. below land surface Date 9/24/83
Artesian flow gpm. Date

10) PACKERS: Type Depth

RECEIVED
SEP 28 1984
DEPT. OF WATER RESOURCES

11) TYPE PUMP:
☐ Turbine ☐ Jet ☒ Submersible ☐ Cylinder ☐ Other
Depth to pump bowls, cylinder, jet, etc. 273 ft.

12) WELL TESTS:
☐ Type Test ☐ Pump ☐ Bailer ☐ Jetted ☐ Estimated
Yield: 18 gpm with ft. drawdown after hrs.

13) WATER QUALITY:
Did you knowingly penetrate any strata which contained undesirable water? ☐ Yes ☒ No
If yes, submit "REPORT OF UNDESIRABLE WATER"
Type of water? Depth of strata
Was a chemical analysis made? ☐ Yes ☒ No

(Use reverse side if necessary)

I hereby certify that this well was drilled by me (or under my supervision) and that each and all of the statements herein are true to the best of my knowledge and belief.

NAME Raymond Water Wells (Type or Print) Water Well Drillers Registration No. 774

ADDRESS 10011 Airline Drive (Street or RFD) Houston, Texas 77037 (City) (State) (Zip)

(Signed) (Water Well Driller) (Company Name)

Please attach electric log, chemical analysis, and other pertinent information, if available.

TDWR 0702 (Rev. 1-12-83)

4820112776

Send original copy by certified mail to the Texas Water Development Board P. O. Box 13087 Austin, Texas 78711

State of Texas

WATER WELL REPORT

For TWDB use only
Well No. 45-17
Located on map
Received:

1) OWNER:
Person having well drilled G. May (Name) Address 15419 Sellers Houston Texas (Street or RFD) (City) (State)
Landowner Same (Name) Address Same (Street or RFD) (City) (State)

2) LOCATION OF WELL:
County Harris, miles in (N.E., S.W., etc.) direction from (Town)

Locate by sketch map showing landmarks, roads, creeks, hiway number, etc.*

373 X

North

(Use reverse side if necessary)

or Give legal location with distances and directions from adjacent sections or survey lines.

Labor League
Block Survey
Abstract No.
(NW¼ NE¼ SW¼ SE¼) of Section

3) TYPE OF WORK (Check): New Well, Deepening, Reconditioning, Plugging

4) PROPOSED USE (Check): Domestic, Industrial, Municipal, Irrigation, Test Well, Other

5) TYPE OF WELL (Check): Driven, Dug, Cable, Jetted, Bored

6) WELL LOG:
Diameter of hole 6 3/4 in. Depth drilled 305 ft ft. Depth of completed well 325 ft ft. Date drilled 6-6-75
All measurements made from 0 ft. above ground level.

From (ft.)	To (ft.)	Description and color of formation material
0	5	Gray Clay
5	20	Yellow Gray Clay
20	40	Red Gray Clay
40	45	Sand
45	110	Red Gray Clay
110	155	Sand
155	185	Red Gray Clay
185	195	Sand
195	250	Red Gray Clay
250	255	Sand 265-325 Sand
255	256	Rock
256	265	Red Gray Clay

(Use reverse side if necessary)

9) Casing:
Type: Old XX Steel Plastic Other
Cemented from 305 ft up ft. to ft.

Diameter (inches)	Setting From (ft.)	To (ft.)	Gage
4"	1 ft	305 ft	40

10) SCREEN Type Well Supplies Inc. Plastic Wrapped
Perforated Slotted

Diameter (inches)	Setting From (ft.)	To (ft.)	Slot Size
2½"	310 ft	325 ft	14

7) COMPLETION (Check): Gravel packed, Other, Under reamed, Open Hole

8) WATER LEVEL:
Static level 170 ft. below land surface Date
Artesian pressure lbs. per square inch Date
Depth to pump bowls, cylinder, jet, etc., 220 ft. below land surface.

11) WELL TESTS:
Was a pump test made? Yes XX If yes, by whom?
Yield: gpm with ft. drawdown after hrs.
Bailer test gpm with ft. drawdown after hrs.
Artesian flow gpm
Temperature of water

12) WATER QUALITY:
Was a chemical analysis made? Yes No
Did any strata contain undesirable water? Yes No
Type of water? depth of strata

I hereby certify that this well was drilled by me (or under my supervision) and that each and all of the statements herein are true to the best of my knowledge and belief.

NAME C. A. Raymond Jr. (Type or Print) Water Well Drillers Registration No. TDL 774

ADDRESS 10011 Airline (Street or RFD) Houston (City) Texas (State) 77037

(Signed) C. A. Raymond Jr. (Water Well Driller) Raymond Water Well Drilling Inc. (Company Name)

Please attach electric log, chemical analysis, and other pertinent information, if available.

*Additional instructions on reverse side.

TWDB4 WDR

4820111984

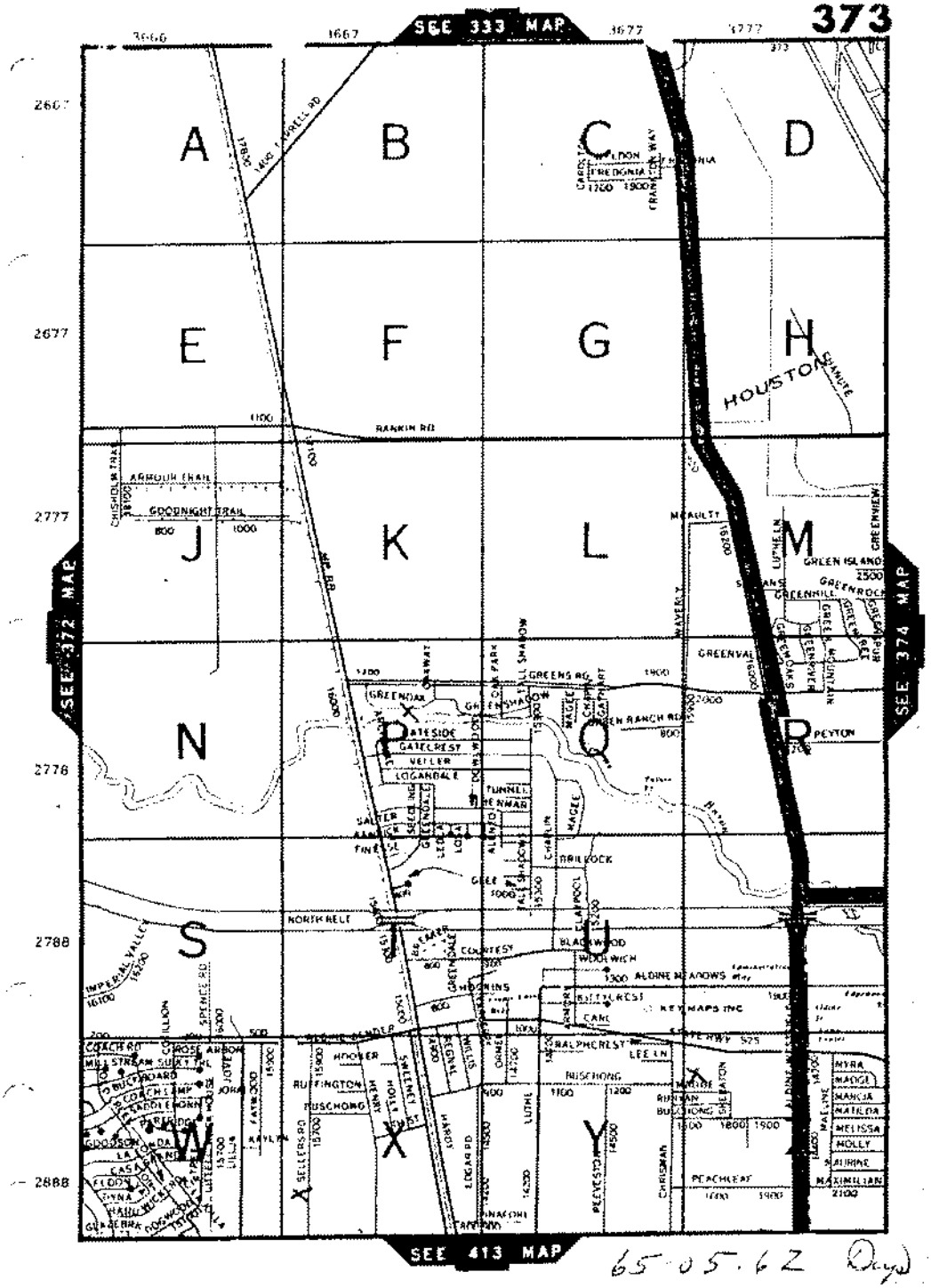
373
SEE 333 MAP
SEE 372 MAP
SEE 374 MAP
SEE 413 MAP
A
B
C
D
E
F
G
H
J
K
L
M
N
P
Q
R
S
T
U
W
X
Y
HOUSTON
RANKIN RD
GREENDALE
GREENVALE
GREENHILL
GREEN ISLAND
GREENROCK
GREENWICK
GREENWOOD
GREENWAY
GREENLAWN
GREENBRIAR
GREENSHADOW
GREENS RD
GREEN RANCH RD
GREENMOUNT
GREENVIEW
PEYTON
GATESIDE
GATECREST
VETLER
LOGANDALE
TUNNEL
HENNAR
SALTER
FINESS
GREENDALE
LOCKE
ALLENDALE
CHARLIN
HAGEE
DRILLOCK
GREEN
FALLSHADOW
CLAMPOOL
NORTH RELT
IMPERIAL VALLEY
SPENCE RD
COURTESY
GREENGLADE
HOGGINS
BLACKWOOD
WOOLWICH
ALDINE MEADOWS
KEYMAPS INC
CANE
RALPHCREST
LEE LN
BUSCHONG
RUFFINGTON
HOOKER
SELLERS RD
EDGAR RD
LUTHE
MAYLIN
ANACONA
PEVELSTON
CHRISMAN
SHEPHERD
PEACHCREST
MYRA
MADGE
MARCIA
MATILDA
MELISSA
MOLLY
ALDINE
MAXIMILLIAN
MEAULTY
WAVERLY
LUTHELIN
GREENWICK
COACH RD
MILL STREAM
SUKIT TR
ROSE ARBOR
BUCKBOARD
COACH LAMP
GOODSON
LA GRANGE
CASA GRANDE
FLOOD
DONNA
GUADALUPE
GOODNIGHT TRAIL
ARMOUR TRAIL
CHISHOLM TRAIL
1400 ANSELL RD
1100
1000
800
1200
1300
1500
1600
1700
1800
1900
2000
2100
2200
2300
2400
2500
2600
2700
2800
2900
3000
3100
3200
3300
3400
3500
3600
3700
3800
3900
4000
4100
4200
4300
4400
4500
4600
4700
4800
4900
5000
5100
5200
5300
5400
5500
5600
5700
5800
5900
6000
6100
6200
6300
6400
6500
6600
6700
6800
6900
7000
7100
7200
7300
7400
7500
7600
7700
7800
7900
8000
8100
8200
8300
8400
8500
8600
8700
8800
8900
9000
9100
9200
9300
9400
9500
9600
9700
9800
9900
10000
10100
10200
10300
10400
10500
10600
10700
10800
10900
11000
11100
11200
11300
11400
11500
11600
11700
11800
11900
12000
12100
12200
12300
12400
12500
12600
12700
12800
12900
13000
13100
13200
13300
13400
13500
13600
13700
13800
13900
14000
14100
14200
14300
14400
14500
14600
14700
14800
14900
15000
15100
15200
15300
15400
15500
15600
15700
15800
15900
16000
16100
16200
16300
16400
16500
16600
16700
16800
16900
17000
17100
17200
17300
17400
17500
17600
17700
17800
17900
18000
18100
18200
18300
18400
18500
18600
18700
18800
18900
19000
19100
19200
19300
19400
19500
19600
19700
19800
19900
20000
2666
1667
3677
4777
2667
2677
2777
2778
2788
2888

65-05-62 Dayl

Send original copy by certified mail to: Texas Water Commission, P.O. Box 13087, Austin, Texas 78711

Please use black ink.

ATTENTION OWNER: *Confidentiality Privilege Notice on Reverse Side*

State of Texas WELL REPORT

Texas Water Well Drillers Board
P.O. Box 13087
Austin, Texas 78711

1) OWNER Gary Brown (Name) ADDRESS 15518 Fayard (Street or RFD) Houston (City) Tex (State) (Zip)

2) LOCATION OF WELL: County Harris 1 miles in S.W (NE, SW, etc.) direction from Aldine (Town)

Driller must complete the legal description below with distance and direction from two intersecting section or survey lines, or he must locate and identify the well on an official Quarter- or Half-Scale Texas County General Highway Map and attach the map to this form.

☐ LEGAL DESCRIPTION:
Section No. _____ Block No. _____ Township _____ Abstract No. _____ Survey Name _____
Distance and direction from two intersecting section or survey lines _____

☑ SEE ATTACHED MAP (2) ON 65-07-7

3) TYPE OF WORK (Check): ☑ New Well ☐ Deepening ☐ Reconditioning ☐ Plugging

4) PROPOSED USE (Check): ☑ Domestic ☐ Industrial ☐ Monitor ☐ Public Supply ☐ Irrigation ☐ Test Well ☐ Injection ☐ De-Watering

5) DRILLING METHOD (Check): ☐ Driven ☑ Mud Rotary ☐ Air Hammer ☐ Jetted ☐ Bored ☐ Air Rotary ☐ Cable Tool ☐ Other _____

6) WELL LOG:
Date Drilling:
Started 3-14 1990
Completed 3-15 1990

DIAMETER OF HOLE

Dia. (in.)	From (ft.)	To (ft.)
6 3/4	Surface	320
4 1/2	320	331

7) BOREHOLE COMPLETION:
☐ Open Hole ☑ Straight Wall ☐ Underreamed
☐ Gravel Packed ☐ Other _____
If Gravel Packed give interval . . . from _____ ft. to _____ ft.

From (ft.)	To (ft.)	Description and color of formation material
0-32	C	
32-43	S	
43-108	C	
108-125	S	
125-159	C	
159-167	S	
167-184	C	
184-202	S	
202-282	C	
282-330	S	
330-331	C	(Use reverse side if necessary)

8) CASING, BLANK PIPE, AND WELL SCREEN DATA:

Dia. (in.)	New or Used	Steel, Plastic, etc. Perf., Slotted, etc. Screen Mfg., if commercial	Setting (ft.) From	Setting (ft.) To	Gage Casting Screen
4	N	PVC	0	320	4
2 1/2	N	PVC U/C	320	330	12

9) CEMENTING DATA [Rule 287.44(1)]
Cemented from 0 ft. to 60 ft. No. of Sacks Used 7
280 ft. to 320 ft. No. of Sacks Used 8
Method used Circ
Cemented by Inv

RECEIVED
JUL 5 1990
TEXAS WATER COMMISSION

10) SURFACE COMPLETION
☐ Specified Surface Slab Installed [Rule 287.44(2)(A)]
☐ Pitless Adapter Used [Rule 287.44(3)(B)]
☑ Approved Alternative Procedure Used [Rule 287.71]

11) WATER LEVEL:
Static level 208 ft. below land surface Date 3-15-90
Artesian flow _____ gpm. Date _____

12) PACKERS: Type Depth

13) TYPE PUMP:
☐ Turbine ☐ Jet ☐ Submersible ☐ Cylinder
☐ Other _____
Depth to pump bowls, cylinder, jet, etc., _____

14) WELL TESTS:
Type Test: ☐ Pump ☐ Bailer ☐ Jetted ☐ Estimated
Yield: _____ gpm with _____ ft. drawdown after _____ hrs.

15) WATER QUALITY:
Did the drilling penetrate any strata which contained undesirable constituents?
☐ Yes ☑ No If yes, submit "REPORT OF UNDESIRABLE WATER"
Type of water? _____ Depth of strata _____
Was a chemical analysis made? ☐ Yes ☐ No

I hereby certify that this well was drilled by me (or under my supervision) and that each and all of the statements herein are true to the best of my knowledge and belief. I understand that failure to complete items 1 thru 15 will result in the log(s) being returned for completion and resubmittal.

COMPANY NAME Lowe Water Wells Inc (Type or print) WELL DRILLER'S LICENSE NO. 1182

ADDRESS PO Box 89 (Street or RFD) Porter (City) Texas (State) 77365 (Zip)

(Signed) Homer L. Lowe (Licensed Well Driller) (Signed) _____ (Registered Driller Trainee)

Please attach electric log, chemical analysis, and other pertinent information, if available.

For TWC use only: Well No. 65-07-7 Located on map

WWD-012 (Rev. 09/21/88)

TEXAS WATER COMMISSION COPY

4820112011

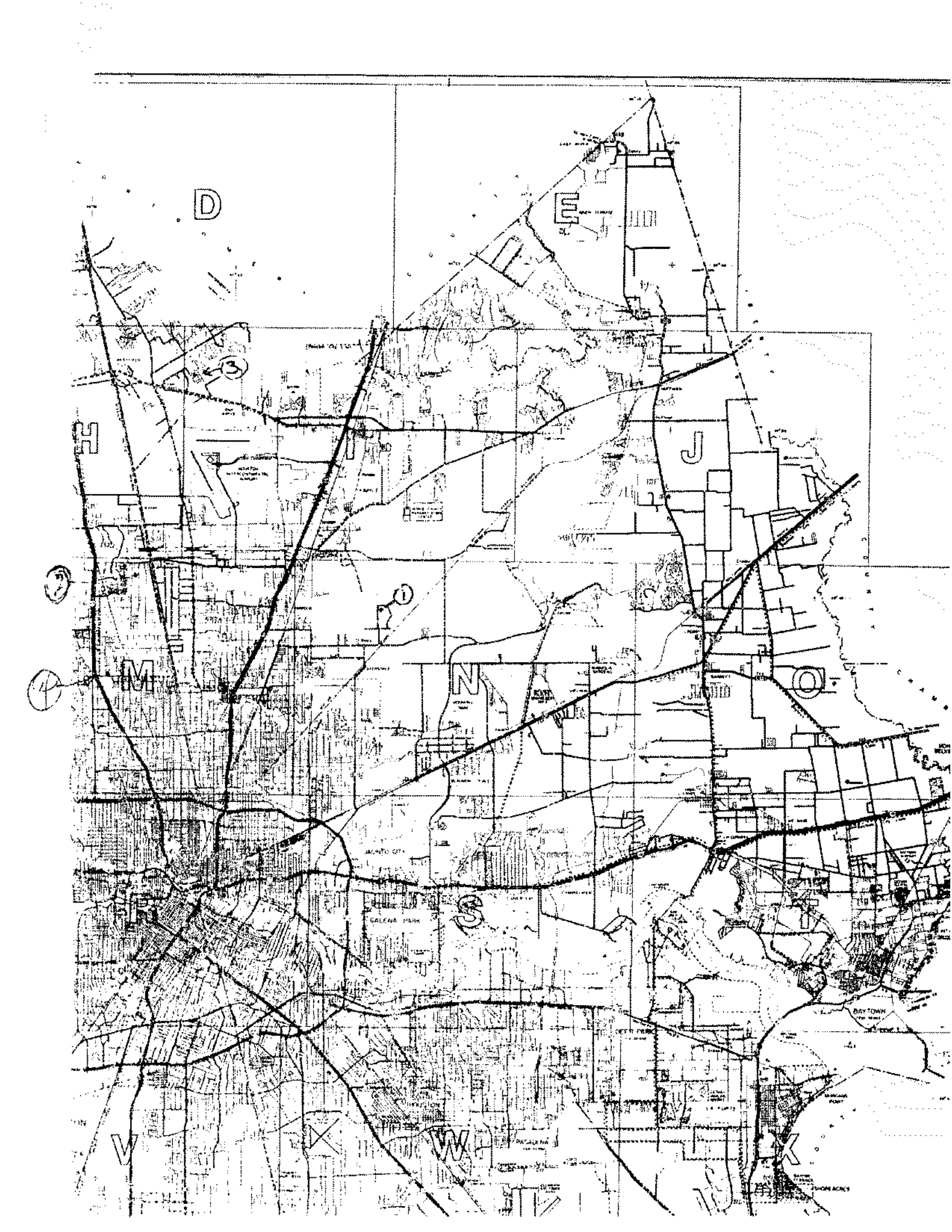
D
E
H
J
M
N
O
S
V
W
X
GALENA PARK
BAY TOWN

Dup.

Send original copy by certified mail to the Texas Water Development Board P. O. Box 13087 Austin, Texas 78711

State of Texas

WATER WELL REPORT

For TWDB use only
Well No. 55-05-6K
Located on map
Received: 77
DE

1) OWNER:
Person having well drilled Billy J. Poole (Name) Address 15506 Lillja Rd. Hou. Tx (Street or RFD) (City) (State)
Landowner Billy J. Poole (Name) Address 15506 Lillja Rd. Hou. Tx (Street or RFD) (City) (State)

2) LOCATION OF WELL:
County Harris, 5 miles in N. (N.E., S.W., etc.) direction from Houston (Town)

Locate by sketch map showing landmarks, roads, creeks, hiway number, etc.*



(Use reverse side if necessary)

or Give legal location with distances and directions from adjacent sections or survey lines.

Labor _____ League _____
Block _____ Survey _____
Abstract No. _____
(NW¼ NE¼ SW¼ SE¼) of Section _____

3) TYPE OF WORK (Check): ✓New Well, Deepening, Reconditioning, Plugging

4) PROPOSED USE (Check): ✓Domestic, Industrial, Municipal, Irrigation, Test Well, Other

5) TYPE OF WELL (Check): ✓Rotary, Driven, Dug, Cable, Jetted, Bored

6) WELL LOG:
Diameter of hole 7¾ in. Depth drilled 310 ft. Depth of completed well 320 ft. Date drilled 6/7/71
All measurements made from 0 ft. above ground level.

From (ft.)	To (ft.)	Description and color of formation material
0	5	Top soil
5	140	Clay Red
140	160	Sand
160	280	Clay Gray & Red
280	320	Sand & Gravel

(Use reverse side if necessary)

9) Casing:
Type: Old ✓New Steel ✓Plastic Other
Cemented from 150 ft. to 310 ft.

Diameter (inches)	Setting From (ft.)	To (ft.)	Gage
4"	0	310	40

10) SCREEN:
Type Plastic
Perforated ✓Slotted

Diameter (inches)	Setting From (ft.)	To (ft.)	Slot Size
2½	310	320	12

7) COMPLETION (Check):
Straight wall, Gravel packed, ✓Other, Under reamed, Open Hole

8) WATER LEVEL:
Static level 184 ft. below land surface Date 6/8/77
Artesian pressure _____ lbs. per square inch Date _____
Depth to pump bowls, cylinder, jet, etc., 240 ft. below land surface.

11) WELL TESTS:
Was a pump test made? Yes ✓No If yes, by whom?
Yield: _____ gpm with _____ ft. drawdown after _____ hrs.
Bailer test _____ gpm with _____ ft. drawdown after _____ hrs.
Artesian flow _____ gpm
Temperature of water _____

12) WATER QUALITY:
Was a chemical analysis made? Yes ✓No
Did any strata contain undesirable water? Yes ✓No
Type of water? Fresh depth of strata 40 ft.

I hereby certify that this well was drilled by me (or under my supervision) and that each and all of the statements herein are true to the best of my knowledge and belief.

NAME Loyd T. Damrell (Type or Print) Water Well Drillers Registration No. 884
ADDRESS 5717 Chippewa (Street or RFD) Houston (City) Tx. 77086 (State)
(Signed) Loyd T. Damrell (Water Well Driller) Damrell & Potter Drilling Co. (Company Name)

Please attach electric log, chemical analysis, and other pertinent information, if available.

*Additional instructions on reverse side.

TWDBF-WD-8

4820111901

10/26/2020
03:10:29

Texas Commission on Environmental Quality
DWW Water System Summary Sheet

PWS ID	PWS Name	Central Registry RN
TX1013508	WT BYLER HOLDINGS	RN100556364

Organization/Customer *	Central Registry CN
W T BYLER HOLDINGS COMPANY LP	

*Regulatory mail will be addressed to this organization/person

All Water System Contacts

Type	Contact	Communication
AC - Administrative Contact - DIRECTOR	BYLER, WILLIAM, T 15203 LILLJA RD HOUSTON, TX 77060-5215	Phone Type: BUS - Business; Value: 281-445-2070
OW - Owner	W T BYLER HOLDINGS COMPANY LP 15203 LILLJA RD HOUSTON, TX 77060-5215	
PWS - Public Water System Contact	HYDROTECH UTILITIES PO BOX 279 SPRING, TX 77383-0279	Electronic Type / Value Phone Type: BUS - Business; Value: 713-540-1084

Operator Grade	Number
WATER OPERATIONS COMPANY	1

Water Operator Licenses

License Holder:	TEXAS STATE DRINKING WATER CORPORATION	
CURRENT	Class: NONE - WATER OPERATIONS COMPANY	WC0000247

Owner Type	Owner Type Options: COUNTY, DISTRICT, FEDERAL GOVERNMENT, INVESTOR OWNED, MUNICIPALITY, NATIVE AMERICAN, PRIVATE, STATE GOVERNMENT, WATER SUPPLY CORPORATION
Private	

System Type	System Type Options: COMMUNITY, TRANSIENT/NON-COMMUNITY, NON-PUBLIC, NON-TRANSIENT/NON-COMMUNITY
NP - NON-PUBLIC	

Population Type	Population Served	# of Connect	# I/C w/other PWS
NonResidential	24	6	0

Total Product (MGD)	Average Daily Consump.	Max Daily Demand (MGD)	Total Storage (MG)	Elev. Storage (MG)	Service Pump Cap.	Max.Purchase Cap. (MGD/GPM)	Pressure Tank Cap. (MG)

Activity Status	Inactivation Date
P - PROPOSED	

Last Survey Date	Surveyor	Survey Type	Region	County
No Site Visit Data				

(Treatment Plant)
No Active Treatment Plant

Code Explanations
Monitoring Type Codes: (GW) GROUNDWATER , (GUP) GROUNDWATER UNDER THE INFLUENCE - PURCHASED , (SWP) SURFACE WATER - PURCHASED , (GU) GROUNDWATER UNDER THE INFLUENCE OF SURFACE WATER , (N) NO SOURCES , (SW) SURFACE WATER
Activity Status Codes: (A) ACTIVE , (D) DELETED/DISSOLVED , (I) INACTIVE , (P) PROPOSED ,
Operational Status Codes: (E) EMERGENCY , (I) INTERIM/PEAK (O) OTHER , (P) PERMANENT , (S) SEASONAL
Source Types: (G) GROUND WATER , (S) SURFACE WATER , (U) GROUND WATER UNDER THE INFLUENCE

- End of Report -

At the time of your query this data was the most current information available from our database, which is in real time. Every effort was made to retrieve it according to your query. Thank-you for using DWW.

STATE OF TEXAS WELL REPORT for Tracking #323567

Owner:	**WT Byler**	Owner Well #:	**No Data**
Address:	**15203 Lilja Rd Houston, TX 77060**	Grid #:	**65-05-6**
		Latitude:	**29° 55' 25" N**
Well Location:	**15203 Lilja Rd Houston, TX 77060**	Longitude:	**095° 23' 32" W**
Well County:	**Harris**	Elevation:	**No Data**
Type of Work:	**New Well**	Proposed Use:	**Public Supply**

Drilling Start Date: **5/13/2013** Drilling End Date: **5/14/2013** **Plans Approved by TCEQ - YES**

	Diameter (in.)	*Top Depth (ft.)*	*Bottom Depth (ft.)*
Borehole:	**8.5**	**0**	**435**

Drilling Method: **Mud (Hydraulic) Rotary**

Borehole Completion: **2 string**

	Top Depth (ft.)	*Bottom Depth (ft.)*	*Description (number of sacks & material)*
Annular Seal Data:	**0**	**415**	**78**
	0	**10**	**10**

Seal Method: **Positive Displacement**

Sealed By: **SDI**

Distance to Property Line (ft.): **200**

Distance to Septic Field or other concentrated contamination (ft.): **None**

Distance to Septic Tank (ft.): **No Data**

Method of Verification: **Owner**

Surface Completion: **Surface Slab Installed**

Water Level: **200 ft.** below land surface on **2013-05-19** Measurement Method: **Unknown**

Packers: **k-Packer 405**

Type of Pump: **Submersible** Pump Depth (ft.): **280**

Well Tests: **Jetted** **Yield: 70 GPM**

	Strata Depth (ft.)	Water Type
Water Quality:	**No Data**	**No Data**

Chemical Analysis Made: **No**

Did the driller knowingly penetrate any strata which contained injurious constituents?: **No**

Certification Data: The driller certified that the driller drilled this well (or the well was drilled under the driller's direct supervision) and that each and all of the statements herein are true and correct. The driller understood that failure to complete the required items will result in the report(s) being returned for completion and resubmittal.

Company Information: **Scott Drilling Inc**

11923 Green Pine Circle
Houston, TX 77066

Driller Name: **Scott Robinson** License Number: **4839**

Apprentice Name: **Carlos DeLeon** Apprentice Number: **59057**

Comments: **Amended 10/22/13 Ref.# 11694**
Amended 12/30/13 Ref.# 11861

Report Amended on by Request #11694

Report Amended on by Request #11861

Lithology:
DESCRIPTION & COLOR OF FORMATION MATERIAL

Top (ft.)	Bottom (ft.)	Description
0	5	Clay
5	10	Sand
10	40	Clay
40	45	sand
45	135	clay
135	165	sand
165	190	Caly
190	200	sand
200	325	Clay
325	340	sand
340	415	Clay
415	435	Sand

Casing:
BLANK PIPE & WELL SCREEN DATA

Dia. (in.)	New/Used	Type	Setting From/To (ft.)
5	**N**	**Casing**	**0-415**
2.5	**N**	**Liner**	**405-415**
2.5	**N**	**Sceen**	**415-435 .08**

IMPORTANT NOTICE FOR PERSONS HAVING WELLS DRILLED CONCERNING CONFIDENTIALITY

TEX. OCC. CODE Title 12, Chapter 1901.251, authorizes the owner (owner or the person for whom the well was drilled) to keep information in Well Reports confidential. The Department shall hold the contents of the well log confidential and not a matter of public record if it receives, by certified mail, a written request to do so from the owner.

Please include the report's Tracking Number on your written request.

Texas Department of Licensing and Regulation
P.O. Box 12157
Austin, TX 78711
(512) 334-5540

STATE OF TEXAS WELL REPORT for Tracking #522694

Owner:	**Geotest Engineering Inc**	Owner Well #:	**GBE1-2P**
Address:	**5600 Bintliff Dr Houston, TX 77036**	Grid #:	**65-05-6**
Well Location:	**770 N Sam Houston Pkwy E Houston, TX 77060**	Latitude:	**29° 56' 12" N**
		Longitude:	**095° 22' 54.4" W**
Well County:	**Harris**	Elevation:	**No Data**

****This well has been plugged**** **Plugging Report Tracking #190560**

Type of Work: **New Well** Proposed Use: **Piezometer**

Drilling Start Date: **10/1/2018** Drilling End Date: **10/1/2018**

	Diameter (in.)	*Top Depth (ft.)*	*Bottom Depth (ft.)*
Borehole:	**4**	**0**	**70**

Drilling Method: **Mud (Hydraulic) Rotary**

Borehole Completion: **Filter Packed**

	Top Depth (ft.)	*Bottom Depth (ft.)*	*Filter Material*	*Size*
Filter Pack Intervals:	**15**	**70**	**Sand**	**16/30**

	Top Depth (ft.)	*Bottom Depth (ft.)*	*Description (number of sacks & material)*
Annular Seal Data:	**0**	**5**	**Grout 1 Bags/Sacks**
	5	**15**	**Bentonite 1 Bags/Sacks**

Seal Method: **Poured**

Sealed By: **Driller**

Distance to Property Line (ft.): **No Data**

Distance to Septic Field or other concentrated contamination (ft.): **No Data**

Distance to Septic Tank (ft.): **No Data**

Method of Verification: **No Data**

Surface Completion: **No Data**

Water Level: **No Data**

Packers: **No Data**

Type of Pump: **No Data**

Well Tests: **No Test Data Specified**

	Strata Depth (ft.)	Water Type
Water Quality:	**No Data**	**No Data**

Chemical Analysis Made: **No**

Did the driller knowingly penetrate any strata which contained injurious constituents?: **No**

Certification Data: The driller certified that the driller drilled this well (or the well was drilled under the driller's direct supervision) and that each and all of the statements herein are true and correct. The driller understood that failure to complete the required items will result in the report(s) being returned for completion and resubmittal.

Company Information: **Envirotech Drilling Services LLC**

PO BOX 19064
Houston, TX 77224

Driller Name: **Jaime Vasquez** License Number: **58171**

Comments: **No Data**

Lithology:
DESCRIPTION & COLOR OF FORMATION MATERIAL

Top (ft.)	Bottom (ft.)	Description
0	**70**	**Dirt**

Casing:
BLANK PIPE & WELL SCREEN DATA

Dia (in.)	Type	Material	Sch./Gage	Top (ft.)	Bottom (ft.)
2	**Riser**	**New Plastic (PVC)**	**40**	**0**	**20**
2	**Screen**	**New Plastic (PVC)**	**40 0.010**	**20**	**50**
2	**Riser**	**New Plastic (PVC)**	**40**	**50**	**70**

IMPORTANT NOTICE FOR PERSONS HAVING WELLS DRILLED CONCERNING CONFIDENTIALITY

TEX. OCC. CODE Title 12, Chapter 1901.251, authorizes the owner (owner or the person for whom the well was drilled) to keep information in Well Reports confidential. The Department shall hold the contents of the well log confidential and not a matter of public record if it receives, by certified mail, a written request to do so from the owner.

Please include the report's Tracking Number on your written request.

Texas Department of Licensing and Regulation
P.O. Box 12157
Austin, TX 78711
(512) 334-5540

STATE OF TEXAS WELL REPORT for Tracking #175110

Owner:	**Gulf Coast Stabilized**	Owner Well #:	**No Data**
Address:	**P.O. Box 1830** **Sugar Land, TX 77487**	Grid #:	**65-05-3**
		Latitude:	**29° 58' 47" N**
Well Location:	**1115 "A" Airtex** **Houston, TX**	Longitude:	**095° 24' 46" W**
Well County:	**Harris**	Elevation:	**No Data**
Type of Work:	**New Well**	Proposed Use:	**Domestic**

Drilling Start Date: **5/24/2005** Drilling End Date: **5/25/2005**

	Diameter (in.)	*Top Depth (ft.)*	*Bottom Depth (ft.)*
Borehole:	**8.25**	**0**	**388**

Drilling Method: **Mud (Hydraulic) Rotary**

Borehole Completion: **Filter Packed; Straight Wall**

	Top Depth (ft.)	*Bottom Depth (ft.)*	*Filter Material*	*Size*
Filter Pack Intervals:	**190**	**388**	**Gravel**	

	Top Depth (ft.)	*Bottom Depth (ft.)*	*Description (number of sacks & material)*
Annular Seal Data:	**0**	**190**	**75**

Seal Method: **Tremmie**

Sealed By: **Bussell & Sons**

Distance to Property Line (ft.): **na**

Distance to Septic Field or other concentrated contamination (ft.): **na**

Distance to Septic Tank (ft.): **No Data**

Method of Verification: **No Data**

Surface Completion: **Surface Sleeve Installed**

Water Level: **153 ft.** below land surface on **2005-05-25** Measurement Method: **Unknown**

Packers: **No Data**

Type of Pump: **Submersible** Pump Depth (ft.): **210**

Well Tests: **Jetted** **No Test Data Specified**

	Strata Depth (ft.)	Water Type
Water Quality:	**No Data**	**No Data**

Chemical Analysis Made: **No**

Did the driller knowingly penetrate any strata which contained injurious constituents?: **No**

Certification Data: The driller certified that the driller drilled this well (or the well was drilled under the driller's direct supervision) and that each and all of the statements herein are true and correct. The driller understood that failure to complete the required items will result in the report(s) being returned for completion and resubmittal.

Company Information: **Bussell & Sons, LLC**

P.O. Box 874
Tomball, TX 77377

Driller Name: **Craig Bussell** License Number: **2035**

Comments: **$mew**

Lithology:
DESCRIPTION & COLOR OF FORMATION MATERIAL

Top (ft.)	Bottom (ft.)	Description
0	**37**	**Topsoil & Clay**
37	**161**	**Sand**
161	**194**	**Clay**
194	**294**	**Sand**
294	**355**	**Clay**
355	**388**	**Sand**

Casing:
BLANK PIPE & WELL SCREEN DATA

Dia. (in.)	New/Used	Type	Setting From/To (ft.)
5	**New**	**SDR17 Casing**	**0 - 194**
5	**New**	**Slotted Pipe**	**194 - 294 .014**
5	**New**	**SDR17 Casing**	**294 - 355**
5	**New**	**Slotted Pipe**	**355 - 388 .016**

IMPORTANT NOTICE FOR PERSONS HAVING WELLS DRILLED CONCERNING CONFIDENTIALITY

TEX. OCC. CODE Title 12, Chapter 1901.251, authorizes the owner (owner or the person for whom the well was drilled) to keep information in Well Reports confidential. The Department shall hold the contents of the well log confidential and not a matter of public record if it receives, by certified mail, a written request to do so from the owner.

Please include the report's Tracking Number on your written request.

Texas Department of Licensing and Regulation
P.O. Box 12157
Austin, TX 78711
(512) 334-5540

STATE OF TEXAS WELL REPORT for Tracking #381761

Owner:	**Robert Abatecola**	Owner Well #:	**13132**
Address:	**15503 Sellers Rd. Houston, TX 77060**	Grid #:	**65-05-6**
		Latitude:	**29° 55' 33" N**
Well Location:	**15503 Sellers Rd. Houston, TX 77060**	Longitude:	**095° 23' 14" W**
Well County:	**Harris**	Elevation:	**No Data**
Type of Work:	**New Well**	Proposed Use:	**Domestic**

Drilling Start Date: **9/22/2014** Drilling End Date: **9/23/2014**

	Diameter (in.)	*Top Depth (ft.)*	*Bottom Depth (ft.)*
Borehole:	**8.5**	**0**	**520**

Drilling Method: **Mud (Hydraulic) Rotary**

Borehole Completion: **2 String**

	Top Depth (ft.)	*Bottom Depth (ft.)*	*Description (number of sacks & material)*
Annular Seal Data:	**0**	**500**	**100**
	0	**10**	**10**

Seal Method: **Pressure Cemented**

Sealed By: **SDI**

Distance to Property Line (ft.): **100**

Distance to Septic Field or other concentrated contamination (ft.): **70**

Distance to Septic Tank (ft.): **No Data**

Method of Verification: **Owner**

Surface Completion: **Surface Sleeve Installed**

Water Level: **180 ft.** below land surface on **2014-09-29** Measurement Method: **Unknown**

Packers: **K-Packer 490**

Type of Pump: **Submersible 5 HP** Pump Depth (ft.): **275**

Well Tests: **Jetted** **Yield: 80 GPM**

	Strata Depth (ft.)	Water Type
Water Quality:	**No Data**	**No Data**

Chemical Analysis Made: **No**

Did the driller knowingly penetrate any strata which contained injurious constituents?: **No**

Certification Data: The driller certified that the driller drilled this well (or the well was drilled under the driller's direct supervision) and that each and all of the statements herein are true and correct. The driller understood that failure to complete the required items will result in the report(s) being returned for completion and resubmittal.

Company Information: **Scott Drilling Inc.**

11923 Green Pines Circle
Houston, TX 77066

Driller Name: **Scott Robinson** License Number: **4839**

Apprentice Name: **Carlos DeLeon** Apprentice Number: **59057**

Comments: **No Data**

Lithology:
DESCRIPTION & COLOR OF FORMATION MATERIAL

Top (ft.)	Bottom (ft.)	Description
0	**115**	**Clay**
115	**165**	**Sand**
165	**190**	**Clay**
190	**200**	**Sand**
200	**275**	**Clay**
275	**325**	**Sand**
325	**500**	**Clay**
500	**520**	**Sand**

Casing:
BLANK PIPE & WELL SCREEN DATA

Dia. (in.)	New/Used	Type	Setting From/To (ft.)
5" New PVC Casing 0-500			
2.5" New PVC Liner 490-500			
2.5" New PVC Screen 500-520 .006			

IMPORTANT NOTICE FOR PERSONS HAVING WELLS DRILLED CONCERNING CONFIDENTIALITY

TEX. OCC. CODE Title 12, Chapter 1901.251, authorizes the owner (owner or the person for whom the well was drilled) to keep information in Well Reports confidential. The Department shall hold the contents of the well log confidential and not a matter of public record if it receives, by certified mail, a written request to do so from the owner.

Please include the report's Tracking Number on your written request.

Texas Department of Licensing and Regulation
P.O. Box 12157
Austin, TX 78711
(512) 334-5540

STATE OF TEXAS WELL REPORT for Tracking #522863

Owner:	**Juan Carlos Villanueva**	Owner Well #:	**No Data**
Address:	**15504 Sellers Rd Lot 2 Houston , TX 77060**	Grid #:	**65-05-6**
Well Location:	**15504 Sellers Rd Lot 2 Houston, TX 77060**	Latitude:	**29° 55' 34.72" N**
		Longitude:	**095° 23' 09.64" W**
Well County:	**Harris**	Elevation:	**No Data**
Type of Work:	**New Well**	Proposed Use:	**Domestic**

Drilling Start Date: **7/16/2019** Drilling End Date: **9/18/2019**

	Diameter (in.)	*Top Depth (ft.)*	*Bottom Depth (ft.)*
Borehole:	**7**	**0**	**360**
	3.875	**360**	**380**

Drilling Method: **Mud (Hydraulic) Rotary**

Borehole Completion: **2 string**

	Top Depth (ft.)	*Bottom Depth (ft.)*	*Description (number of sacks & material)*
Annular Seal Data:	**0**	**360**	**Cement 46 Bags/Sacks**
	0	**10**	**Concrete 12 Bags/Sacks**

Seal Method: **Pressure**

Sealed By: **Driller**

Distance to Property Line (ft.): **150**

Distance to Septic Field or other concentrated contamination (ft.): **100+**

Distance to Septic Tank (ft.): **100+**

Method of Verification: **Owner**

Surface Completion: **Surface Sleeve Installed** **Surface Completion by Driller**

Water Level: **195 ft.** below land surface on **2019-07-18** Measurement Method: **Weighted Line**

Packers: **K-Packer at 350 ft.**

Type of Pump: **Submersible** Pump Depth (ft.): **300**

Well Tests: **No Test Data Specified**

	Strata Depth (ft.)	Water Type
Water Quality:	**345 - 380**	**No Data**

Chemical Analysis Made: **No**

Did the driller knowingly penetrate any strata which contained injurious constituents?: **No**

The driller did certify that while drilling, deepening or otherwise altering the above described well, injurious water or constituents was encountered and the landowner or person having the well drilled was informed that such well must be completed or plugged in such a manner as to avoid injury or pollution.

Certification Data: The driller certified that the driller drilled this well (or the well was drilled under the driller's direct supervision) and that each and all of the statements herein are true and correct. The driller understood that failure to complete the required items will result in the report(s) being returned for completion and resubmittal.

Company Information: **Robinson Water Well**

11819 W Montgomery
Houston, TX 77086

Driller Name: **Kyle Robinson** License Number: **59450**

Comments: **No Data**

Lithology:
DESCRIPTION & COLOR OF FORMATION MATERIAL

Top (ft.)	Bottom (ft.)	Description
0	30	clay
30	40	sand
40	60	clay
60	100	sand
100	170	clay
170	190	sand
190	200	clay
200	210	sand
210	270	clay
270	280	sand
280	320	clay
320	330	sand
330	345	clay
345	380	sand

Casing:
BLANK PIPE & WELL SCREEN DATA

Dia (in.)	Type	Material	Sch./Gage	Top (ft.)	Bottom (ft.)
4		New Plastic (PVC)	40	0	360
2.5		New Plastic (PVC)	40	350	360
2.5		New Plastic (PVC)	40 0.010	360	380

IMPORTANT NOTICE FOR PERSONS HAVING WELLS DRILLED CONCERNING CONFIDENTIALITY

TEX. OCC. CODE Title 12, Chapter 1901.251, authorizes the owner (owner or the person for whom the well was drilled) to keep information in Well Reports confidential. The Department shall hold the contents of the well log confidential and not a matter of public record if it receives, by certified mail, a written request to do so from the owner.

Please include the report's Tracking Number on your written request.

Texas Department of Licensing and Regulation
P.O. Box 12157
Austin, TX 78711
(512) 334-5540

65056P

Send original copy by certified mail to the Texas Water Development Board P. O. Box 12386 Austin, Texas 78711

State of Texas

WATER WELL REPORT

For TWDB use only
Well No. 1
Located on map
Received: 1

1) OWNER:
Person having well drilled R.T. PINTER (Name) Address 15713 SELLERS HC TEX (Street or RFD) (City) (State)

Landowner SAME (Name) Address (Street or RFD) (City) (State)

2) LOCATION OF WELL:
County HARRIS, 10 miles in NORTH (N.E., S.W., etc.) direction from HOUSTON (Town)

Locate by sketch map showing landmarks, roads, creeks, hiway number, etc.*



(Use reverse side if necessary)

or Give legal location with distances and directions from adjacent sections or survey lines.

Labor League
Block Survey
Abstract No.
(NW¼ NE¼ SW¼ SE¼) of Section

3) TYPE OF WORK (Check): New Well ✓ Deepening Reconditioning Plugging

4) PROPOSED USE (Check): ✓ Domestic Industrial Municipal Irrigation Test Well Other

5) TYPE OF WELL (Check): ✓ Rotary Driven Dug Cable Jetted Bored

6) WELL LOG:
Diameter of hole 6¼ in. Depth drilled 294 ft. Depth of completed well 294 ft. Date drilled 3-15-71
All measurements made from 1 ft. above ground level.

From (ft.)	To (ft.)	Description and color of formation material
0-32	CLAY	256-265 CLAY
32-35	SAND	265-294 SAND
35-40	CLAY	
40-48	SAND	
48-70	CLAY	
70-81	SAND	
81-110	CLAY	
110-160	SAND	
160-200	CLAY	
200-255	SAND	
255-256	ROCK	

(Use reverse side if necessary)

9) Casing:
Type: Old ✓ New ✓ Steel Plastic Other
Cemented from 0 ft. to 273 ft.

Diameter (inches)	Setting From (ft.)	Setting To (ft.)	Gage
4	0	273	

10) SCREEN:
Type STAINLESS STEEL
Perforated ✓ Slotted

Diameter (inches)	Setting From (ft.)	Setting To (ft.)	Slot Size
2½	284	294	12

7) COMPLETION (Check):
Straight wall Gravel packed ✓ Other LEAD SEAL
Under reamed Open Hole

8) WATER LEVEL:
Static level 168 ft. below land surface Date 3-15-71
Artesian pressure lbs. per square inch Date
Depth to pump bowls, cylinder, jet, etc., 252 ft. below land surface.

11) WELL TESTS:
Was a pump test made? Yes ✓ No If yes, by whom?
Yield: gpm with ft. drawdown after hrs.
Bailer test gpm with ft. drawdown after hrs.
Artesian flow gpm
Temperature of water

12) WATER QUALITY:
Was a chemical analysis made? Yes ✓ No
Did any strata contain undesirable water? Yes No
Type of water? depth of strata

I hereby certify that this well was drilled by me (or under my supervision) and that each and all of the statements herein are true to the best of my knowledge and belief.

NAME A.R. HENDON (Type or Print) Water Well Drillers Registration No. 334

ADDRESS 14605 REEVESTON HOUSTON TEXAS (Street or RFD) (City) (State)

(Signed) A.R. Hendon (Water Well Driller) H&H WATER WELL DRILLING (Company Name)

Please attach electric log, chemical analysis, and other pertinent information, if available.

*Additional instructions on reverse side.

TWDB-GM-5

4820111927

Send original copy by certified mail to the Texas Water Development Board P. O. Box 12386 Austin, Texas 78711

State of Texas

WATER WELL REPORT

For TWDB use only
Well No.
Located on map
Received:

1) OWNER:
Person having well drilled Tony Straub (Name) Address 621 Buffington (Street or RFD) Houston (City) Tex (State)

Landowner Same (Name) Address Same (Street or RFD) (City) (State)

2) LOCATION OF WELL:
County Harris, 13 miles in N (N.E., S.W., etc.) direction from Houston (Town)

Locate by sketch map showing landmarks, roads, creeks, hiway number, etc.*

Attached Map #6

North

(Use reverse side if necessary)

or Give legal location with distances and directions from adjacent sections or survey lines.

Labor League

Block Survey

Abstract No.

(NW¼ NE¼ SW¼ SE¼) of Section

3) TYPE OF WORK (Check):
(New Well) Deepening
Reconditioning Plugging

4) PROPOSED USE (Check):
(Domestic) Industrial Municipal
Irrigation Test Well Other

5) TYPE OF WELL (Check):
(Rotary) Driven Dug
Cable Jetted Bored

6) WELL LOG:
Diameter of hole 6 1/3 in. Depth drilled 146 ft. Depth of completed well 159 ft. Date drilled 2-9-71
All measurements made from 0 ft. above ground level.

From (ft.)	To (ft.)	Description and color of formation material
0	27	Light Clay
27	33	Light Sand
33	40	Red Sand
40	93	Gray White & Orange Clay
93		Rock 10"
93	115	White Clay
115		Rock
130		Rock
130	130	White Clay
130	159	White Shale 16 gyp

(Use reverse side if necessary)

9) Casing:
Type: Old (New) Steel (Plastic) Other
Censored from 146 up ft. to ft.

Diameter (inches)	Setting From (ft.)	To (ft.)	Gage
4"	+1	to 146	Sch 40

10) SCREEN:
Type Plastic
Perforated Slotted

Diameter (inches)	Setting From (ft.)	To (ft.)	Slot Size
3½	149	159	16

10 of 12" Colo Lines

7) COMPLETION (check):
Straight wall Gravel packed Other
Under reamed Open Hole

8) WATER LEVEL:
Static level 96 ft. below land surface Date 2-10-71
Artesian pressure lbs. per square inch Date
Depth to pump bowls, cylinder, jet, etc., ft.
below land surface.

11) WELL TESTS:
Was a pump test made? (Yes) No If yes, by whom? Wells
Yield: 1200 gpm with ft. drawdown after hrs.
Bailer test gpm with ft. drawdown after hrs.
Artesian flow gpm
Temperature of water

12) WATER QUALITY:
Was a chemical analysis made? Yes (No)
Did any strata contain undesirable water? Yes No
Type of water? depth of strata

I (We) hereby certify that this well was drilled by me (or under my supervision) and that each and all of the statements herein are true to the best of my knowledge and belief.

NAME C A Raymond Jr (Type or Print) Water Well Drillers Registration No. 774

ADDRESS 132 Reynac (Street or RFD) Houston (City) Texas (State)

(Signed) C A Raymond Jr (Water Well Driller) Raymond Water Wells (Company Name)

Please attach electric log, chemical analysis, and other pertinent information, if available.

*Additional instructions on reverse side.

(WDB-64-53)

4820111942

Send original copy by certified return receipt requested mail to: TDLR, P.O. Box 12157, Austin, TX 78711

ATTENTION OWNER: *Confidentiality Privilege Notice on reverse side of Well Owner's copy (pink)*

State of Texas
WELL REPORT

Texas Department of Licensing & Regulation
P.O. Box 12157
Austin, TX 78711
512-463-7880

1) OWNER Bunn Sexton (Name) ADDRESS 15703 Sellers rd. (Street or RFD) Hou (City) tx (State) 77060 (Zip)

2) ADDRESS OF WELL'S LOCATION: same (Street, RFD or other) (City) (State) (Zip) Long. _____ Lat. _____
County Harris Grid # 65-05-9

3) TYPE OF WORK (Check): [X] New Well [ ] Deepening [ ] Reconditioning [ ] Plugging

(4) PROPOSED USE (Check): [ ] Monitor [ ] Environmental Soil Boring [ ] Domestic [ ] Industrial [ ] Irrigation [ ] Injection [X] Public Supply [ ] De-watering [ ] Testwell
If Public Supply well, were plans submitted to the TNRCC? [X] Yes [ ] No

5) #

6) WELL LOG:
Date Drilling:
Started 8/18 1999
Completed 10/27 1999

DIAMETER OF HOLE		
Dia. (in.)	From (ft.)	To (ft.)
	Surface	
8"	0	510

7) DRILLING METHOD (Check): [ ] Driven [ ] Air Rotary [X] Mud Rotary [ ] Bored [ ] Air Hammer [ ] Cable Tool [ ] Jetted [ ] Other _____

N

From (ft.)	To (ft.)	Description and color of formation material
0	40	clay
40	60	sand
60	100	clay
100	160	sand
160	230	clay
230	300	sand
300	390	shale
390	420	clay
420	450	sand
420	450	shale
450	510	sand

(Use reverse side of Well Owner's copy, if necessary)

8) Borehole Completion (Check): [ ] Open Hole [ ] Straight Wall [ ] Underreamed [ ] Gravel Packed [X] Other 2-string
If Gravel Packed give interval from _____ ft. to _____ ft.

CASING, BLANK PIPE, AND WELL SCREEN DATA:

Dia. (in.)	New or Used	Steel, Plastic, etc. Perf., Slotted, etc. Screen Mfg., if commercial	Setting (ft.) From	Setting (ft.) To	Gage Casing Screen
5	N	PVC (SDR 17)	0	395	
2.5	"	" Liner	375	395	
"	"	" Screen	395	420	012

9) CEMENTING DATA
Cemented from 175 ft. to 0 ft. No. of sacks used 44
0 ft. to 0 ft. No. of sacks used 12
Method used HALLIBURTON
Cemented by SNS
Distance to septic system field lines or other concentrated contamination 150
Method of verification of above distance enginering

13) [ ] Well plugged within 48 hours

Casing left in well: From (ft.)	Casing left in well: To (ft.)	Cement bentonite placed in well: From (ft.)	Cement bentonite placed in well: To (ft.)	Sacks used:

10) SURFACE COMPLETION
[X] Specified Surface Slab Installed
[ ] Specified Steel Sleeve Installed
[ ] Pitless Adapter Used
[ ] Approved Alternative Procedure Used

14) TYPE PUMP:
[ ] Turbine [ ] Jet [X] Submersible [ ] Cylinder
[ ] Other _____
Depth to pump bowls, cylinder, jet, etc., 315 ft.

15) WELL TESTS:
Type test: [ ] Pump [ ] Bailer [X] Jetted [ ] Estimated
Yield: 50 gpm with 21 ft. drawdown after 36 hrs

11) WATER LEVEL:
Static level 210 ft. below land surface Date 10/27/99
Artesian flow _____ gpm. Date _____

16) WATER QUALITY:
Did you knowingly penetrate any strata which contained undesirable constituents?
[ ] Yes [X] No If yes, submit "REPORT OF UNDESIRABLE WATER"
Type of water? _____ Depth of strata _____
Was a chemical analysis made? [X] Yes [ ] No

12) PACKERS: Type Depth
K Packers 465

I certify that I drilled this well (or the well was drilled under my direct supervision) and that each and all of the statements herein are true and correct. I understand that failure to complete items 1 thru 16 will result in the log(s) being returned for completion and resubmittal.

COMPANY NAME Scott Water Wells Inc. (Type or print) WELL DRILLER'S LICENSE NO. 4839 WI

ADDRESS 11915 Green Pine Circle (Street or RFD) Houston (City) TX (State) 77066 (Zip)

(Signed) Scott Robinson (Licensed Well Driller) (Signed) Edwin Ritter (Registered Driller Trainee)

Please attach electric log, chemical analysis, and other pertinent information, if available.

TDLR FORM 001WWD (4/98) White - TDLR Yellow - DRILLER Pink - WELL OWNER

4820123800

Attention Owner: Confidentiality Privilege Notice on reverse side of owner's copy.

Texas Department of License and Regulation

Water Well Driller/Pump Installer Program
P.O. Box 12157 Austin, Texas 78711 (512)463-7880 FAX (512)463-8616
Toll free (800)803-9202
Email address: water.well@license.state.tx.us

This form must be completed and filed with the department and owner within 60 days upon completion of the well.

WELL REPORT

Name	Address	City	State	Zip
Ben Simonds	1427 Sellers	Houston	TX	77060

County	Physical Address	City	State	Zip
Harris	same			

3) Type of Work
☒ New Well ☐ Deepening ☐ Reconditioning

Lat. | Long. | Grid # 65-05-6

4) Proposed Use (check) ☐ Monitor ☐ Environmental Soil Boring ☐ Domestic ☒ Industrial ☐ Irrigation ☐ Injection ☐ Public Supply ☐ De-watering ☐ Testwell
If Public Supply well, were plans submitted to the TNRCC? ☐ Yes ☐ No

5) N↑

6) Drilling Date
Started 8 / 8 / 01
Completed 8 / 8 / 01

Diameter of Hole

Dia.(in)	From (ft)	To (ft)
5"	0	62

7) Drilling Method (check) ☐ Driven ☐ Air Rotary ☒ Mud Rotary ☐ Bored ☐ Air Hammer ☐ Cable Tool ☐ Jetted ☐ Other

From (ft)	To (ft)	Description and color of formation material
0	21	Clay
21	23	Sand .004
23		Rock
23 -	33	Sand & Rock Red .004
33		Rock
33	38	clay red
38		Rock
38	47	clay
47	58	Sand .004
58	62	Clay

(Use reverse side of Well Owner's copy, If necessary)

8) Borehole Completion ☐ Open Hole ☐ Straight Wall ☐ Under-reamed ☐ Gravel Packed ☐ Other
If Gravel Packed give the interval from ft. to ft.

Casing, Blank Pipe, and Well Screen Data

Dia. (in.)	New Or Used	Steel, Plastic, etc. Perf., Slotted, etc Screen Mfg., if commercial	Setting (ft) From	Setting (ft) To	Gage Casing Screen
2	N	Casing sch 40	0	48	sch 40
2	N	Screen Plastic	48	58	.006

9) Cementing Data
Cementing from 48 ft. to 0 ft. # of sacks used 8
ft. to ft. # of sacks used
Method Used Pressure
Cementing By Raymond Services, Inc.
Distance to septic system field or other concentrated contamination ft.
Method of verification of above distance Customer

13) Plugged ☐ Well plugged within 48 hours
Casing left in well: Cement/Bentonite placed in well:

From (ft)	To (ft)	From (ft)	To (ft)	Sacks used

10) Surface Completion
☐ Specified Surface Slab Installed
☒ Specified Surface Sleeve Installed
☐ Pitless Adapter Used
☐ Approved Alternative Procedure Used

14) Typepump
☐ Turbine ☒ Jet ☐ Submersible ☐ Cylinder
☐ Other
Depth to pump bowls, cylinder, jet etc. ft.

11) Water Level
Static level 5 ft. below Date 8 / 8 / 01
Artesian Flow gpm. Date / /

15) Water Test
Typetest ☐ Pump ☐ Bailer ☒ Jetted ☐ Estimated
Yield: gpm with ft. drawdown after hrs.

12) Packers

Type	Depth
None	

16) Water Quality
Did you knowingly penetrate and strata which contain undesirable constituents.
☐ YES ☒ NO If yes, did you submit a REPORT OF UNDESIRABLE WATER
Type of water Depth of Strata
Was a chemical analysis made ☐ Yes ☐ No

Company or individual's Name (type or print)	Raymond Services, Inc. 4577WI		
Address 10011 Airline Drive	City Houston	State TX	Zip 77037
Signature Ted Raymond	8 / 8 / 01	Signature	8/8/01

TDLR FORM 001WWD *White - TDLR* *Yellow - Owner* *Pink - Driller/Pump Installer*

4820125965

STATE OF TEXAS WELL REPORT for Tracking #168393

Owner:	**Kingwood Fence Co., Inc.**	Owner Well #:	**No Data**
Address:	**15713 Sellers Rd. Houston, TX 77060**	Grid #:	**65-05-6**
Well Location:	**15713 Sellers Rd. Houston, TX 77060**	Latitude:	**29° 55' 42" N**
		Longitude:	**095° 23' 16" W**
Well County:	**Harris**	Elevation:	**No Data**
Type of Work:	**New Well**	Proposed Use:	**Domestic**

Drilling Start Date: **2/10/2009** Drilling End Date: **2/11/2009**

	Diameter (in.)	*Top Depth (ft.)*	*Bottom Depth (ft.)*
Borehole:	**7.875**	**0**	**50**

Drilling Method: **Mud (Hydraulic) Rotary**

Borehole Completion: **Filter Packed**

	Top Depth (ft.)	*Bottom Depth (ft.)*	*Filter Material*	*Size*
Filter Pack Intervals:	**40**	**50**	**Gravel**	**# 12**

	Top Depth (ft.)	*Bottom Depth (ft.)*	*Description (number of sacks & material)*
Annular Seal Data:	**0**	**10**	**5**
	10	**40**	**7**

Seal Method: **Pressure**

Sealed By: **Driller**

Distance to Property Line (ft.): **10**

Distance to Septic Field or other concentrated contamination (ft.): **50**

Distance to Septic Tank (ft.): **No Data**

Method of Verification: **Customer**

Surface Completion: **Surface Sleeve Installed**

Water Level: **5 ft.** below land surface on **2009-02-11** Measurement Method: **Unknown**

Packers: **None**

Type of Pump: **Submersible** Pump Depth (ft.): **40**

Well Tests: **Jetted** **Yield: 10 GPM with 10 ft. drawdown after 2 hours**

	Strata Depth (ft.)	Water Type
Water Quality:	**No Data**	**Fresh**

Chemical Analysis Made: **No**

Did the driller knowingly penetrate any strata which contained injurious constituents?: **No**

Certification Data: The driller certified that the driller drilled this well (or the well was drilled under the driller's direct supervision) and that each and all of the statements herein are true and correct. The driller understood that failure to complete the required items will result in the report(s) being returned for completion and resubmittal.

Company Information: **Raymond Services, Inc.**

10011 Airline
Houston, TX 77037

Driller Name: **Zachary Proctor** License Number: **4577**

Apprentice Name: **None**

Comments: **No Data**

Lithology:
DESCRIPTION & COLOR OF FORMATION MATERIAL

Top (ft.)	Bottom (ft.)	Description
0	2	Top Soil
2	10	Sand / Clay
10	20	Clay
20	25	Clay Yellow
25	30	Sand # 6 Red
30	35	Red Clay
35	50	Red Sand # 6

Casing:
BLANK PIPE & WELL SCREEN DATA

Dia. (in.)	New/Used	Type	Setting From/To (ft.)
4	New	PVC	Casing 0 - 40 SCH 40
4	New	PVC	Screen 40 - 50 # 6

IMPORTANT NOTICE FOR PERSONS HAVING WELLS DRILLED CONCERNING CONFIDENTIALITY

TEX. OCC. CODE Title 12, Chapter 1901.251, authorizes the owner (owner or the person for whom the well was drilled) to keep information in Well Reports confidential. The Department shall hold the contents of the well log confidential and not a matter of public record if it receives, by certified mail, a written request to do so from the owner.

Please include the report's Tracking Number on your written request.

Texas Department of Licensing and Regulation
P.O. Box 12157
Austin, TX 78711
(512) 334-5540

STATE OF TEXAS WELL REPORT for Tracking #458041

Owner:	**Lupita Mendoza**	Owner Well #:	**No Data**
Address:	**15504 Sellers Rd. A-6 Houston , TX 77060**	Grid #:	**65-05-6**
		Latitude:	**29° 55' 34" N**
Well Location:	**15504 Sellers Rd. A-6 Houston, TX 77060**	Longitude:	**095° 23' 09" W**
Well County:	**Harris**	Elevation:	**No Data**
Type of Work:	**New Well**	Proposed Use:	**Domestic**

Drilling Start Date: **6/12/2017** Drilling End Date: **6/13/2017**

	Diameter (in.)	*Top Depth (ft.)*	*Bottom Depth (ft.)*
Borehole:	**6.75**	**0**	**380**

Drilling Method: **Mud (Hydraulic) Rotary**

Borehole Completion: **2 String**

	Top Depth (ft.)	*Bottom Depth (ft.)*	*Description (number of sacks & material)*
Annular Seal Data:	**0**	**360**	**Cement 45 Bags/Sacks**
	0	**10**	**Cement & Sand Mix 10 Bags/Sacks**

Seal Method: **Pressure**

Sealed By: **Driller**

Distance to Property Line (ft.): **6**

Distance to Septic Field or other concentrated contamination (ft.): **65**

Distance to Septic Tank (ft.): **65**

Method of Verification: **Owner**

Surface Completion: **Surface Sleeve Installed** **Surface Completion by Driller**

Water Level: **175 ft.** below land surface on **2017-07-13**

Packers: **K-Packer at 350 ft.**

Type of Pump: **Submersible** Pump Depth (ft.): **220**

Well Tests: **Jetted** **Yield: 40 GPM**

	Strata Depth (ft.)	Water Type
Water Quality:	**No Data**	**No Data**

Chemical Analysis Made: **No**

Did the driller knowingly penetrate any strata which contained injurious constituents?: **No**

Certification Data: The driller certified that the driller drilled this well (or the well was drilled under the driller's direct supervision) and that each and all of the statements herein are true and correct. The driller understood that failure to complete the required items will result in the report(s) being returned for completion and resubmittal.

Company Information: **Scott Drilling Inc.**

11923 Green Pines Circle
Houston, TX 77066

Driller Name: **Scott Robinson** License Number: **4839**

Comments: **No Data**

Lithology:
DESCRIPTION & COLOR OF FORMATION MATERIAL

Top (ft.)	Bottom (ft.)	Description	
0	55	Clay	
55	65	Sand	
65	125	Clay	
125	160	Sand	
160	185	Clay	
185	205	Sand	
205	235	Clay	
235	255	Sand	
255	300	Clay	
300	320	Sand	
320	325	Clay	
325	380	Sand	.006

Casing:
BLANK PIPE & WELL SCREEN DATA

Dia (in.)	Type	Material	Sch./Gage	Top (ft.)	Bottom (ft.)
4	Blank	New Plastic (PVC)		0	360
2.5	Blank	New Plastic (PVC)		350	360
2.5	Perforated or Slotted	New Plastic (PVC)	0.006	360	380

IMPORTANT NOTICE FOR PERSONS HAVING WELLS DRILLED CONCERNING CONFIDENTIALITY

TEX. OCC. CODE Title 12, Chapter 1901.251, authorizes the owner (owner or the person for whom the well was drilled) to keep information in Well Reports confidential. The Department shall hold the contents of the well log confidential and not a matter of public record if it receives, by certified mail, a written request to do so from the owner.

Please include the report's Tracking Number on your written request.

Texas Department of Licensing and Regulation
P.O. Box 12157
Austin, TX 78711
(512) 334-5540

STATE OF TEXAS WELL REPORT for Tracking #395690

Owner:	**Isael Carbajal Moreno**	Owner Well #:	**No Data**
Address:	**15414 Sellers Rd. Lot 12 Houston, TX 77060**	Grid #:	**65-05-6**
Well Location:	**15414 Sellers Rd. Lot 12 Houston, TX 77060**	Latitude:	**29° 55' 31" N**
		Longitude:	**095° 23' 10" W**
Well County:	**Harris**	Elevation:	**No Data**
Type of Work:	**New Well**	Proposed Use:	**Domestic**

Drilling Start Date: **5/20/2015** Drilling End Date: **5/20/2015**

	Diameter (in.)	*Top Depth (ft.)*	*Bottom Depth (ft.)*
Borehole:	**5.5**	**0**	**50**

Drilling Method: **Mud (Hydraulic) Rotary**

Borehole Completion: **Filter Packed**

	Top Depth (ft.)	*Bottom Depth (ft.)*	*Filter Material*	*Size*
Filter Pack Intervals:	**37**	**50**	**Gravel**	**# 12**

	Top Depth (ft.)	*Bottom Depth (ft.)*	*Description (number of sacks & material)*
Annular Seal Data:	**0**	**10**	**5 Cement**
	10	**37**	**5 Bentonite**

Seal Method: **Pressure**

Sealed By: **Driller**

Distance to Property Line (ft.): **5**

Distance to Septic Field or other concentrated contamination (ft.): **N/A**

Distance to Septic Tank (ft.): **No Data**

Method of Verification: **Customer**

Surface Completion: **Surface Sleeve Installed**

Water Level: **5 ft.** below land surface on **2015-05-20** Measurement Method: **Unknown**

Packers: **None**

Type of Pump: **Jet** Pump Depth (ft.): **30**

Well Tests: **Jetted** **No Test Data Specified**

	Strata Depth (ft.)	Water Type
Water Quality:	**No Data**	**Fresh**

Chemical Analysis Made: **No**

Did the driller knowingly penetrate any strata which contained injurious constituents?: **No**

Certification Data: The driller certified that the driller drilled this well (or the well was drilled under the driller's direct supervision) and that each and all of the statements herein are true and correct. The driller understood that failure to complete the required items will result in the report(s) being returned for completion and resubmittal.

Company Information: **Raymond Services, Inc.**

10011 Airline
Houston, TX 77037

Driller Name: **Zachary Proctor** License Number: **4577**

Apprentice Name: **Daniel Perez** Apprentice Number: **59136**

Comments: **No Data**

Lithology:
DESCRIPTION & COLOR OF FORMATION MATERIAL

Top (ft.)	Bottom (ft.)	Description
0	**3**	**Top Soil**
3	**15**	**Sand/Clay**
15	**34**	**Red Clay**
34	**47**	**Red Sand # 6**
47	**50**	**Red Clay**

Casing:
BLANK PIPE & WELL SCREEN DATA

Dia. (in.)	New/Used	Type	Setting From/To (ft.)
2	**New**	**PVC**	**Casing 0 - 37 SCH 40**
2	**New**	**PVC**	**Screen 37 - 47 # 6**
2	**New**	**PVC**	**Casing 47 - 50 SCH 40**

IMPORTANT NOTICE FOR PERSONS HAVING WELLS DRILLED CONCERNING CONFIDENTIALITY

TEX. OCC. CODE Title 12, Chapter 1901.251, authorizes the owner (owner or the person for whom the well was drilled) to keep information in Well Reports confidential. The Department shall hold the contents of the well log confidential and not a matter of public record if it receives, by certified mail, a written request to do so from the owner.

Please include the report's Tracking Number on your written request.

Texas Department of Licensing and Regulation
P.O. Box 12157
Austin, TX 78711
(512) 334-5540

STATE OF TEXAS WELL REPORT for Tracking #86486

Owner:	**Jose Mendiola**	Owner Well #:	**No Data**
Address:	**15625 Sellers Building #4 Houston, TX 77060**	Grid #:	**65-05-6**
Well Location:	**15625 Sellers building #4 Houston, TX 77060**	Latitude:	**29° 55' 37" N**
		Longitude:	**095° 23' 16" W**
Well County:	**Harris**	Elevation:	**No Data**
Type of Work:	**Replacement**	Proposed Use:	**Industrial**

Drilling Start Date: **5/24/2006** Drilling End Date: **5/31/2006**

	Diameter (in.)	*Top Depth (ft.)*	*Bottom Depth (ft.)*
Borehole:	**7.5**	**0**	**353**

Drilling Method: **Mud (Hydraulic) Rotary**

Borehole Completion: **2 1/2 in step-down**

	Top Depth (ft.)	*Bottom Depth (ft.)*	*Description (number of sacks & material)*
Annular Seal Data:	**0**	**328**	**25**

Seal Method: **Positive Displacement**

Sealed By: **Driller**

Distance to Property Line (ft.): **100+**

Distance to Septic Field or other concentrated contamination (ft.): **50**

Distance to Septic Tank (ft.): **No Data**

Method of Verification: **measured**

Surface Completion: **Surface Sleeve Installed**

Water Level: **184 ft.** below land surface on **2006-05-31** Measurement Method: **Unknown**

Packers: **2.5X4IN K-PACKER 317 ft**

Type of Pump: **no pump set**

Well Tests: **Jetted** **Yield: 25 GPM**

	Description (number of sacks & material)	*Top Depth (ft.)*	*Bottom Depth (ft.)*
Plug Information:	**NA**		

	Strata Depth (ft.)	Water Type
Water Quality:	25	soft

Chemical Analysis Made: **No**

Did the driller knowingly penetrate any strata which contained injurious constituents?: **No**

Certification Data: The driller certified that the driller drilled this well (or the well was drilled under the driller's direct supervision) and that each and all of the statements herein are true and correct. The driller understood that failure to complete the required items will result in the report(s) being returned for completion and resubmittal.

Company Information: **Tim Franks Water Well Service**

PO Box 93
Dobbin, TX 77333

Driller Name: **Tim Franks** License Number: **5049**

Comments: **No Data**

Lithology:
DESCRIPTION & COLOR OF FORMATION MATERIAL

Top (ft.)	Bottom (ft.)	Description
0	6	Black Gumbo
6	20	Tan Clay
20	50	Red Clay w/Sand Streaks
50	80	Tan Clay
80	95	Red Clay
95	110	Tan Clay
110	129	Red Clay w/Sand Streaks
129	140	Sand 4-6 Gauge
140	155	Sand 8 Gauge
155	164	Sand 10 Gauge
164	195	White Clay
195	200	Small Sand
200	244	White Clay Red Clay
244	250	8 Gauge Sand
250	251	Rock
251	284	Clay
284	300	6 Gauge Sand
300	310	10 Gauge Sand

Casing:
BLANK PIPE & WELL SCREEN DATA

Dia. (in.)	New/Used	Type	Setting From/To (ft.)
4	N	PVC	CASING 0-328
2.5	N	PVC	LINER 317-328
2.5	N	PVC	SCREEN 328-353 10GA

310	328	Clay w/Sand Streaks
328	335	8-10 Gauge Sand
335	353	Sand Streaks

IMPORTANT NOTICE FOR PERSONS HAVING WELLS DRILLED CONCERNING CONFIDENTIALITY

TEX. OCC. CODE Title 12, Chapter 1901.251, authorizes the owner (owner or the person for whom the well was drilled) to keep information in Well Reports confidential. The Department shall hold the contents of the well log confidential and not a matter of public record if it receives, by certified mail, a written request to do so from the owner.

Please include the report's Tracking Number on your written request.

Texas Department of Licensing and Regulation
P.O. Box 12157
Austin, TX 78711
(512) 334-5540

STATE OF TEXAS WELL REPORT for Tracking #94713

Owner:	**Haracio Tavira Flores**	Owner Well #:	**No Data**
Address:	**15414 Sellers Rd. Houston, TX 77086**	Grid #:	**65-05-6**
Well Location:	**15414 Seelers Rd. Houston, TX 77086**	Latitude:	**29° 55' 31" N**
		Longitude:	**095° 23' 10" W**
Well County:	**Harris**	Elevation:	**No Data**
Type of Work:	**New Well**	Proposed Use:	**Domestic**

Drilling Start Date: **10/2/2006** Drilling End Date: **10/4/2006**

	Diameter (in.)	*Top Depth (ft.)*	*Bottom Depth (ft.)*
Borehole:	**6.75**	**0**	**402**
	3.875	**402**	**417**

Drilling Method: **Mud (Hydraulic) Rotary**

Borehole Completion: **2 string**

	Top Depth (ft.)	*Bottom Depth (ft.)*	*Description (number of sacks & material)*
Annular Seal Data:	**0**	**402**	**21 Portland**
	0	**15**	**10 Sachgete**

Seal Method: **Haliberton Method**

Sealed By: **Robinson Water Well**

Distance to Property Line (ft.): **15**

Distance to Septic Field or other concentrated contamination (ft.): **50+**

Distance to Septic Tank (ft.): **No Data**

Method of Verification: **Owner**

Surface Completion: **Surface Sleeve Installed**

Water Level: **185 ft.** below land surface on **2006-10-04** Measurement Method: **Unknown**

Packers: **K - 395'**

Type of Pump: **Submersible**

Well Tests: **Jetted** **Yield: 60 GPM**

	Strata Depth (ft.)	Water Type
Water Quality:	**No Data**	**No Data**

Chemical Analysis Made: **No**

Did the driller knowingly penetrate any strata which contained injurious constituents?: **No**

Certification Data: The driller certified that the driller drilled this well (or the well was drilled under the driller's direct supervision) and that each and all of the statements herein are true and correct. The driller understood that failure to complete the required items will result in the report(s) being returned for completion and resubmittal.

Company Information: **Robinson Water Well Services, Inc.**

11819 W. Montgomery Rd.
Houston, TX 77086

Driller Name: **M.E. Robinson** License Number: **1464**

Comments: **No Data**

Lithology:
DESCRIPTION & COLOR OF FORMATION MATERIAL

Top (ft.)	Bottom (ft.)	Description
0	30	Yellow/white clay
30	110	Red Sandy Clay
110	160	Yellow sand
160	185	Sandy Shell
185	240	Sand with small shell streak
240	241	Rock
241	290	Fine sandy shell
290	360	Course sand
360	375	Sandy shell with rock
375	402	Sandy shell
402	417	course sand

Casing:
BLANK PIPE & WELL SCREEN DATA

Dia. (in.)	New/Used	Type	Setting From/To (ft.)
4"	New	PVC	Caseing +2 -402 sch 40
2 1/2"	New	PVC	Liner 295-402 sch 40
2 1/2"	New	PVC	Screen 402-417 O12

IMPORTANT NOTICE FOR PERSONS HAVING WELLS DRILLED CONCERNING CONFIDENTIALITY

TEX. OCC. CODE Title 12, Chapter 1901.251, authorizes the owner (owner or the person for whom the well was drilled) to keep information in Well Reports confidential. The Department shall hold the contents of the well log confidential and not a matter of public record if it receives, by certified mail, a written request to do so from the owner.

Please include the report's Tracking Number on your written request.

Texas Department of Licensing and Regulation
P.O. Box 12157
Austin, TX 78711
(512) 334-5540

Send original copy by certified mail to the Texas Water Development Board P. O. Box 13087 Austin, Texas 78711

State of Texas

WATER WELL REPORT

For TWDB use only
Well No.
Located on map
Received:

1) OWNER:
Person having well drilled Keith Alford (Name) Address West Rd. Houston Texas (Street or RFD) (City) (State)

Landowner Keith Alford (Name) Address West Road Houston Texas (Street or RFD) (City) (State)

2) LOCATION OF WELL:
County Harris Rd. 3 miles in North (N.E., S.W., etc.) direction from Houston (Town)

Locate by sketch map showing landmarks, roads, creeks, hiway number, etc.*

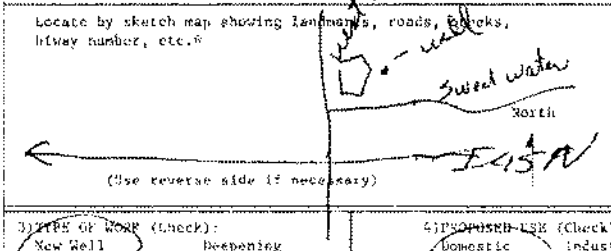

(Use reverse side if necessary)

or

Give legal location with distances and directions from adjacent sections or survey lines.

Labor League

Block Survey

Abstract No.

(NW¼ NE¼ SW¼ SE¼) of Section

3) TYPE OF WORK (Check):
(New Well) Deepening
Reconditioning Plugging

4) PROPOSED USE (Check):
(Domestic) Industrial Municipal
Irrigation Test Well Other

5) TYPE OF WELL (Check):
(Rotary) Driven Dug
Cable Jetted Bored

6) WELL LOG:
Diameter of hole 6 3/4 in. Depth drilled 320 ft. Depth of completed well 320 ft. Date drilled 9-10-77

All measurements made from 4' ft. above ground level.

From (ft.)	To (ft.)	Description and color of formation material
0	36	clay
36	90	Sand
90	110	clay
110	130	Sand -
130	135	clay
135	152	Sand
152	202	clay Hard Formation
202	300	clay Hard Formation
300	320	Sand

(Use reverse side if necessary)

9) Casing:
Type: Old (New) Steel (Plastic) Other
Cemented from 0 ft. to 305 ft.

Diameter (inches)	Setting From (ft.)	To (ft.)	Gage
2 1/2	0	305	40 sch
	0	305	

10) SCREEN:
Type PVC
Perforated (Slotted)

Diameter (inches)	Setting From (ft.)	To (ft.)	Slot Size
2 1/2	205	320	12 ga

7) COMPLETION (Check):
Straight wall Gravel packed Other
Under reamed Open Hole 2 string

8) WATER LEVEL:
Static level 150 ft. below land surface Date 9-11-77
Artesian pressure lbs. per square inch Date
Depth to pump bowls, cylinder, jet, etc., ft. below land surface.

11) WELL TESTS:
Was a pump test made? Yes (No) If yes, by whom?
Yield: gpm with ft. drawdown after hrs.
Bailer test gpm with ft. drawdown after hrs.
Artesian flow gpm
Temperature of water

12) WATER QUALITY:
Was a chemical analysis made? Yes (No)
Did any strata contain undesirable water? Yes No
Type of water? depth of strata

I hereby certify that this well was drilled by me (or under my supervision) and that each and all of the statements herein are true to the best of my knowledge and belief.

NAME STEPHEN L. BUFKIN (Type or Print) Water Well Drillers Registration No. 1696

ADDRESS 5725 Chippewa (Street or RFD) HOUSTON (City) TEXAS (State)

(Signed) SLBuf (Water Well Driller) BUFKIN WATER WELL (Company Name)

Please attach electric log, chemical analysis, and other pertinent information, if available.

*Additional instructions on reverse side.

4820112735

TWDB WCR

Send original copy by certified return receipt requested mail to TDLR, P.O. Box 12157, Austin, TX 78711

ATTENTION OWNER: *Confidentiality Privilege Notice on reverse side of Well Owner's copy (pink)*

State of Texas
WELL REPORT

Texas Department of Licensing & Regulation
P.O. Box 12157
Austin, TX 78711
512-463-7880

1) OWNER B.S. Used Auto Parts (Name) ADDRESS 10823 Airline (Street or RFD) Hou (City) TX (State) 77037 (Zip)

2) ADDRESS OF WELL'S LOCATION: County Harris 10823 Airline Dr Hou, Tx, 77037 (Street, RFD or other) (City) (State) (Zip) Long. _____ Lat. _____ Grid # 65-05-9

3) TYPE OF WORK (Check): [X] New Well [ ] Deepening [ ] Reconditioning [ ] Plugging

(4) PROPOSED USE (Check): [ ] Monitor [ ] Environmental Soil Boring [ ] Domestic [X] Industrial [ ] Irrigation [ ] Injection [ ] Public Supply [ ] De-watering [ ] Testwell
If Public Supply well, were plans submitted to the TNRCC? [ ] Yes [ ] No

5)

6) WELL LOG:
Date Drilling: Started 6/4 1999 Completed 6-5 1999

DIAMETER OF HOLE		
Dia. (in.)	From (ft.)	To (ft.)
4.5	Surface	47

7) DRILLING METHOD (Check): [ ] Driven [ ] Air Rotary [X] Mud Rotary [ ] Bored [ ] Air Hammer [ ] Cable Tool [ ] Jetted [ ] Other _____

N

From (ft.)	To (ft.)	Description and color of formation material
0	40 ft	Red + yellow Clay
40	47 ft	Sand 10 gal

(Use reverse side of Well Owner's copy, if necessary)

8) Borehole Completion (Check): [ ] Open Hole [ ] Straight Wall [ ] Underreamed [X] Gravel Packed [ ] Other _____
If Gravel Packed give interval from 37 ft. to 47 ft

CASING, BLANK PIPE, AND WELL SCREEN DATA:

Dia (in.)	New or Used	Steel, Plastic, etc. Perf., Slotted, etc. Screen Mfg., if commercial	Setting (ft.) From	Setting (ft.) To	Gage Casing Screen
2	N	Plastic Sch 40	+18	37	Casing
2	N	Plastic Sch 40	37	47	Screen

9) CEMENTING DATA
Cemented from +15 ft. to 37 ft. No. of sacks used 10
_____ ft. to _____ ft. No. of sacks used _____
Method used Pressure
Cemented by Raymond Services, Inc.
Distance to septic system field lines or other concentrated contamination _____ ft.
Method of verification of above distance Customer
No Septic System

13) [ ] Well plugged within 48 hours

Casing left in well: From (ft)	Casing left in well: To (ft)	Cement bentonite placed in well: From (ft)	Cement bentonite placed in well: To (ft)	Sacks used:

14) TYPE PUMP:
[ ] Turbine [X] Jet [ ] Submersible [ ] Cylinder [ ] Other _____
Depth to pump bowls, cylinder, jet, etc. 20 ft.

10) SURFACE COMPLETION
[ ] Specified Surface Slab Installed
[X] Specified Steel Sleeve Installed
[ ] Pitless Adapter Used
[ ] Approved Alternative Procedure Used

15) WELL TESTS:
Type test: [X] Pump [ ] Bailer [ ] Jetted [ ] Estimated
Yield: 9 gpm with _____ ft. drawdown after _____ hrs

11) WATER LEVEL:
Static level 10 ft. below land surface Date 6/5/99
Artesian flow _____ gpm Date _____

16) WATER QUALITY:
Did you knowingly penetrate any strata which contained undesirable constituents?
[ ] Yes [X] No If yes, submit "REPORT OF UNDESIRABLE WATER"
Type of water? _____ Depth of strata _____
Was a chemical analysis made? [ ] Yes [ ] No

12) PACKERS:

Type	Depth
None	

I certify that I drilled this well (or the well was drilled under my direct supervision) and that each and all of the statements herein are true and correct. I understand that failure to complete items 1 thru 16 will result in the log(s) being returned for completion and resubmittal.

COMPANY NAME Raymond Services, Inc. (Type or print) WELL DRILLER'S LICENSE NO. 4577WI

ADDRESS 10011 Airline Drive, Houston, TX 77037 (Street or RFD) (City) (State) (Zip)

(Signed) _____ (Licensed Well Driller) (Signed) _____ (Registered Driller Trainee)

Please attach electric log, chemical analysis, and other pertinent information, if available.

TDLR FORM 001WWD (4/98) White - TDLR Yellow - DRILLER Pink - WELL OWNER

48201-5232

Send original copy by certified return receipt requested mail to: TNRCC, MC 177, P.O. Box 13087, Austin, TX 78711-3087

ATTENTION OWNER: *Confidentiality Privilege Notice on on reverse side of Well Owner's copy (pink)*

State of Texas
WELL REPORT

Texas Water Well Drillers Advisory Council
MC 177
P.O. Box 13087
Austin, TX 78711-3087
512-239-0530

1) OWNER VIKKI VINES (Name) ADDRESS 10555 SWEETWATER (Street or RFD) HOUSTON (City) TX (State) 77037 (Zip)

2) ADDRESS OF WELL County HARRIS 10555 SWEETWATER (Street, RFD or other) HOUSTON (City) TX (State) 77037 (Zip) GRID # 65064

3) TYPE OF WORK (Check): ☑ New Well ☐ Deepening ☐ Reconditioning ☐ Plugging

4) PROPOSED USE (Check): ☐ Monitor ☐ Environmental Soil Boring ☐ Domestic ☑ Industrial ☐ Irrigation ☐ Injection ☐ Public Supply ☐ De-watering ☐ Testwell
If Public Supply well, were plans submitted to the TNRCC? ☐ Yes ☑ No SMALL BUS. 12-EMPLOYEES

5) ☒

6) WELL LOG:
Date Drilling: Started 9-23 19 97 Completed 9-25 19 97

DIAMETER OF HOLE

Dia. (in.)	From (ft.)	To (ft.)
7	Surface	405
3 7/8	405	415

7) DRILLING METHOD (Check): ☐ Driven ☐ Air Rotary ☑ Mud Rotary ☐ Bored ☐ Air Hammer ☐ Cable Tool ☐ Jetted ☐ Other

N

From (ft.)	To (ft.)	Description and color of formation material
0	6	TOP SOIL
6	27	RED SHALE
27	64	WHITE SAND
64	91	RED SHALE
91	137	SAND
137	166	RED SHALE
166	190	SAND
190	211	RED SHALE
211	240	SAND
240	302	RED SHALE
302	345	SAND
345	390	RED SHALE
390	415	SAND

(Use reverse side of Well Owner's copy, if necessary)

8) Borehole Completion (Check): ☐ Open Hole ☐ Straight Wall ☐ Underreamed ☐ Gravel Packed ☑ Other 2-STRING
If Gravel Packed give interval ... from _____ ft. to _____ ft.

CASING, BLANK PIPE, AND WELL SCREEN DATA:

Dia. (in.)	New or Used	Steel, Plastic, etc. Perf., Slotted, etc. Screen Mfg., if commercial	Setting (ft.) From	Setting (ft.) To	Gage Casing Screen
4	N	PVC	0	395	SCH40
2 1/2	N	PVC SCREEN	395	415	SCH80

9) CEMENTING DATA (Rule 338.44(1))
Cemented from 0 ft. to 395 ft. No. of sacks used 24
_____ ft. to _____ ft. No. of sacks used _____
Method used PRESSURE
Cemented by SUGG WATER WELL
Distance to septic system field lines or other concentrated contamination 170'
Method of verification of above distance PROPERTY OWNER

10) SURFACE COMPLETION
☐ Specified Surface Slab Installed [Rule 338.44(2)(A)]
☑ Specified Steel Sleeve Installed [Rule 338.44(3)(A)]
☐ Pitless Adapter Used [Rule 338.44(3)(b)]
☐ Approved Alternative Procedure Used [Rule 338.71]

11) WATER LEVEL:
Static level 240 ft. below land surface Date 9-25-97
Artesian flow _____ gpm. Date _____

12) PACKERS: Type Depth

13) TYPE PUMP:
☐ Turbine ☐ Jet ☑ Submersible ☐ Cylinder ☐ Other
Depth to pump bowls, cylinder, jet, etc. 320 ft.

14) WELL TESTS:
Type test: ☑ Pump ☐ Bailer ☐ Jetted ☐ Estimated
Yield: 12.5 gpm with 15 ft. drawdown after 2 hrs.

15) WATER QUALITY:
Did you knowingly penetrate any strata which contained undesirable constituents?
☐ Yes ☑ No If yes, submit "REPORT OF UNDESIRABLE WATER"
Type of water? _____ Depth of strata _____
Was a chemical analysis made? ☐ Yes ☑ No

I hereby certify that this well was drilled by me (or under my supervision) and that each and all of the statements herein are true to the best of my knowledge and belief. I understand that failure to complete items 1 thru 15 will result in the log(s) being returned for completion and resubmittal.

COMPANY NAME SUGG WATER WELL (Type or print) WELL DRILLER'S LICENSE NO. 1006WPKL

ADDRESS 13501 CHRISMAN #26 (Street or RFD) HOUSTON (City) TEXAS (State) 77039 (Zip)

(Signed) James N. Sugg (Licensed Well Driller) (Signed) _____ (Registered Driller Trainee)

Please attach electric log, chemical analysis, and other pertinent information, if available.

TNRCC-0199 (Rev. 05-21-96) White - TNRCC Yellow - DRILLER Pink - WELL OWNER

4820122842

Attention Owner: Confidentiality Privilege Notice on reverse side of owner's copy.

[redacted]s Department of License and Regu[redacted]n

Water Well Driller/Pump Installer Program
P.O. Box 12157 Austin, Texas 78711 (512)463-7880 FAX (512)463-8616
Toll free (800)803-9202
Email address: water.well@license.state.tx.us

This form must be completed and filed with the department and owner within 60 days upon completion of the well.

WELL REPORT

1) OWNER [redacted]

Name	Address	City	State	Zip
Mustafa Kamal	10805 Airline Dr.	Houston	Texas	77037

2) WELL LOCATION

County	Physical Address	City	State	Zip
Harris				

3) Type of Work ☒ New Well ☐ Deepening ☐ Reconditioning

Lat. | Long. | Grid # 65-05-6

4) Proposed Use (check) ☐ Monitor ☐ Environmental Soil Boring ☐ Domestic ☐ Industrial ☐ Irrigation ☐ Injection ☐ Public Supply ☐ De-watering ☐ Testwell
If Public Supply well, were plans submitted to the TNRCC? ☐ Yes ☐ No

5) N↑

6) Drilling Date
Started 5/23/02
Completed 5/23/02

Diameter of Hole

Dia.(in)	From (ft)	To (ft)
5	0	40

7) Drilling Method (check) ☐ Driven ☐ Air Rotary ☒ Mud Rotary ☐ Bored ☐ Air Hammer ☐ Cable Tool ☐ Jetted ☐ Other

From (ft)	To (ft)	Description and color of formation material
0	31	clay
31		Rock
31	40	Rock & sand

(Use reverse side of Well Owner's copy, if necessary)

8) Borehole Completion ☐ Open Hole ☒ Straight Wall ☐ Under-reamed ☐ Gravel Packed ☐ Other
If Gravel Packed give the interval from ft. to ft.

Casing, Blank Pipe, and Well Screen Data

Dia. (in.)	New Or Used	Steel, Plastic, etc. Perf., Slotted, etc Screen Mfg., if commercial	Setting (ft) From	Setting (ft) To	Gage Casing	Gage Screen
2	N	Casing PVC	0	30	Sch40	
2	N	Screen Slotted	30	40		.006

9) Cementing Data
Cementing from 30 ft. to 0 ft. # of sacks used 10
ft. to ft. # of sacks used
Method Used Pressure
Cementing By Raymond Services, Inc.
Distance to septic system field or other concentrated contamination 50ft.
Method of verification of above distance Customer

10) Surface Completion
☐ Specified Surface Slab Installed
☒ Specified Surface Sleeve Installed
☐ Pitless Adapter Used
☐ Approved Alternative Procedure Used

11) Water Level
Static level 8 ft. below Date 5/23/02
Artesian Flow gpm. Date / /

12) Packers

Type	Depth
None	

13) Plugged ☐ Well plugged within 48 hours
Casing left in well: Cement/Bentonite placed in well:

From (ft)	To (ft)	From (ft)	To (ft)	Sacks used

14) Typepump
☐ Turbine ☒ Jet ☐ Submersible ☐ Cylinder
☐ Other
Depth to pump bowls, cylinder, jet etc. ft.

15) Water Test
Typetest ☐ Pump ☐ Bailer ☒ Jetted ☐ Estimated
Yield: gpm with ft. drawdown after hrs.

16) Water Quality
Did you knowingly penetrate and strata which contain undesirable constituents.
☐ YES ☒ NO If yes, did you submit a REPORT OF UNDESIRABLE WATER
Type of water Depth of Strata
Was a chemical analysis made ☐ Yes ☐ No

RECEIVED
TDLR MAIL ROOM CB
JUN 12 2002
STATE OF TEXAS

Company or individual's Name (type or print)	Raymond Services, Inc. 4577WL		
Address 10011 Airline Drive	City Houston	State	Zip 77037
Signature	5/23/02 Date	Signature	5/23/02 Date

TDLR FORM 001WWD *White - TDLR* *Yellow - Owner* *Pink - Driller/Pump Installer*

10/26/2020
03:10:16

Texas Commission on Environmental Quality
DWW Water System Summary Sheet

PWS ID	PWS Name	Central Registry RN
TX1011284	ADVENT PRESBYTERIAN CHURCH SCHOOL	RN101192508

Organization/Customer *	Central Registry CN
ADVENT PRESBYTERIAN CHURCH SCHOOL	CN600638522

*Regulatory mail will be addressed to this organization/person

All Water System Contacts

Type	Contact	Communication
AC - Administrative Contact	GREER, ART 115 WEST RD HOUSTON, TX 77037	Phone Type: BUS - Business; Value: 713-448-8496
OW - Owner	ADVENT PRESBYTERIAN CHURCH SCHOOL 115 WEST RD HOUSTON, TX 77037	

Operator Grade	Number

Water Operator Licenses

No Licensing Data for this PWS

Owner Type	Owner Type Options: COUNTY, DISTRICT, FEDERAL GOVERNMENT, INVESTOR OWNED, MUNICIPALITY, NATIVE AMERICAN, PRIVATE, STATE GOVERNMENT, WATER SUPPLY CORPORATION
Private	

System Type	System Type Options: COMMUNITY, TRANSIENT/NON-COMMUNITY, NON-PUBLIC, NON-TRANSIENT/NON-COMMUNITY
NP - NON-PUBLIC	

Population Type	Population Served	# of Connect	# I/C w/other PWS
NonResidential	45	3	0

Total Product (MGD)	Average Daily Consump.	Max Daily Demand (MGD)	Total Storage (MG)	Elev. Storage (MG)	Service Pump Cap.	Max.Purchase Cap. (MGD/GPM)	Pressure Tank Cap. (MG)

Activity Status	Inactivation Date
I - INACTIVE	01/29/1997

Last Survey Date	Surveyor	Survey Type	Region	County
No Site Visit Data				

(Treatment Plant)							
Entry Point	EP Name/Source Summation (Activity Status)	Plant Name (Activity Status)	Plant Num	Chemical Mon Type	Chem Sample Point	Distribution Mon Type	Dist Sample Point
EP001	TRT-TAP / No Source Listed(A)	WEST ROAD(I)	TP6140		NO		NO

Train:	Unnamed			
(Treatments)				
Disinfection Zone	Treatment Sequence	Objective	Process	Treatment
null	null	D	423	HYPOCHLORINATION, PRE

(Active Sources)

(Inactive/Offline Sources)			
SourceNumber	Name	Status	Depth
G1011284A	1 - S SIDE OF OFFICE	O	337

Code Explanations
Monitoring Type Codes: (GW) GROUNDWATER , (GUP) GROUNDWATER UNDER THE INFLUENCE - PURCHASED , (SWP) SURFACE WATER - PURCHASED , (GU) GROUNDWATER UNDER THE INFLUENCE OF SURFACE WATER , (N) NO SOURCES , (SW) SURFACE WATER
Activity Status Codes: (A) ACTIVE , (D) DELETED/DISSOLVED , (I) INACTIVE , (P) PROPOSED ,
Operational Status Codes: (E) EMERGENCY , (I) INTERIM/PEAK (O) OTHER , (P) PERMANENT , (S) SEASONAL
Source Types: (G) GROUND WATER , (S) SURFACE WATER , (U) GROUND WATER UNDER THE INFLUENCE

- End of Report -

At the time of your query this data was the most current information available from our database, which is in real time. Every effort was made to retrieve it according to your query. Thank-you for using DWW.

10/26/2020
03:10:23

Texas Commission on Environmental Quality
DWW Water System Summary Sheet

PWS ID	PWS Name	Central Registry RN
TX1012800	PITT STOP GROCERY	RN101239879

Organization/Customer *	Central Registry CN
AINSWORTH, JERRY	CN600677553

*Regulatory mail will be addressed to this organization/person

All Water System Contacts

Type	Contact	Communication
AC - Administrative Contact	AINSWORTH, JERRY 7059 COUNTY ROAD 506 BRAZORIA, TX 77422	Phone Type: BUS - Business; Value: 281-448-4660
OW - Owner	AINSWORTH, JERRY 7059 COUNTY ROAD 506 BRAZORIA, TX 77422	Phone Type: BUS - Business; Value: 281-448-4660

Operator Grade	Number

Water Operator Licenses

No Licensing Data for this PWS

Owner Type	Owner Type Options: COUNTY, DISTRICT, FEDERAL GOVERNMENT, INVESTOR OWNED, MUNICIPALITY, NATIVE AMERICAN, PRIVATE, STATE GOVERNMENT, WATER SUPPLY CORPORATION
Private	

System Type	System Type Options: COMMUNITY, TRANSIENT/NON-COMMUNITY, NON-PUBLIC, NON-TRANSIENT/NON-COMMUNITY
NP - NON-PUBLIC	

Population Type	Population Served	# of Connect	# I/C w/other PWS
NonResidential	100	7	0

Total Product (MGD)	Average Daily Consump.	Max Daily Demand (MGD)	Total Storage (MG)	Elev. Storage (MG)	Service Pump Cap.	Max.Purchase Cap. (MGD/GPM)	Pressure Tank Cap. (MG)

Activity Status	Inactivation Date
I - INACTIVE	03/12/2001

Last Survey Date	Surveyor	Survey Type	Region	County
No Site Visit Data				

(Treatment Plant)							
Entry Point	EP Name/Source Summation (Activity Status)	Plant Name (Activity Status)	Plant Num	Chemical Mon Type	Chem Sample Point	Distribution Mon Type	Dist Sample Point
EP001	TRT-TAP / Ground Water(A)	PITT STOP GROCERY(I)	TP6927		NO		NO

Train:	Unnamed			
(Treatments)				
Disinfection Zone	Treatment Sequence	Objective	Process	Treatment
null	null	D	423	HYPOCHLORINATION, PRE

(Active Sources)

(Inactive/Offline Sources)			
SourceNumber	Name	Status	Depth
G1012800A	1 - BEHIND STORE	O	300

Code Explanations
Monitoring Type Codes: (GW) GROUNDWATER , (GUP) GROUNDWATER UNDER THE INFLUENCE - PURCHASED , (SWP) SURFACE WATER - PURCHASED , (GU) GROUNDWATER UNDER THE INFLUENCE OF SURFACE WATER , (N) NO SOURCES , (SW) SURFACE WATER
Activity Status Codes: (A) ACTIVE , (D) DELETED/DISSOLVED , (I) INACTIVE , (P) PROPOSED ,
Operational Status Codes: (E) EMERGENCY , (I) INTERIM/PEAK (O) OTHER , (P) PERMANENT , (S) SEASONAL
Source Types: (G) GROUND WATER , (S) SURFACE WATER , (U) GROUND WATER UNDER THE INFLUENCE

- End of Report -

At the time of your query this data was the most current information available from our database, which is in real time. Every effort was made to retrieve it according to your query. Thank-you for using DWW.

✓ WL #53

Send original copy by certified mail to the Texas Department of Water Resources P. O. Box 13087 Austin, Texas 78711

State of Texas
WATER WELL REPORT

ATTENTION OWNER: *Confidentiality Privilege Notice on Reverse Side*

For TDWR use only
Well No. 65 05 GFF
Located on map YF
Received: G.F.S.

1) OWNER Haws + Garrett (Name) Address P.O. Box 52800 (Street or RFD) Houston (City) Tex. (State) 77052 (Zip)

2) LOCATION OF WELL: Morales Rd. County Harris 14 miles in N (N.E., S.W., etc.) direction from Houston (Town)

Driller must complete the legal description to the right with distance and direction from two intersecting section or survey lines, or he must locate and identify the well on an official Quarter- or Half-Scale Texas County General Highway Map and attach the map to this form.

☐ Legal description:
Section No. _____ Block No. _____ Township _____
Abstract No. _____ Survey Name _____
Distance and direction from two intersecting section or survey lines _____

☐ See attached map. Mapon 65-07-3A

3) TYPE OF WORK (Check): ☒ New Well ☐ Deepening ☐ Reconditioning ☐ Plugging

4) PROPOSED USE (Check): ☒ Domestic ☐ Industrial ☐ Public Supply ☐ Irrigation ☐ Test Well ☐ Other _____

5) DRILLING METHOD (Check): ☒ Mud Rotary ☐ Air Hammer ☐ Driven ☐ Bored ☐ Air Rotary ☐ Cable Tool ☐ Jetted ☐ Other _____

6) WELL LOG:

Date drilled 11/20/81

DIAMETER OF HOLE

Dia. (in.)	From (ft.)	To (ft.)
6 3/4	Surface	313

7) BOREHOLE COMPLETION: ☐ Open Hole ☒ Straight Wall ☐ Underreamed ☐ Gravel Packed ☐ Other _____
If Gravel Packed give interval . . . from _____ ft. to _____ ft.

From (ft.)	To (ft.)	Description and color of formation material
0	119	Top Soil + Clay
119	152	Sand
152	215	Clay
215	274	Sand
274	290	Clay

(Use reverse side if necessary)

8) CASING, BLANK PIPE, AND WELL SCREEN DATA:

Dia. (in.)	New or Used	Steel, Plastic, etc. Perf., Slotted, etc. Screen Mgf., if commercial	Setting (ft.) From	Setting (ft.) To	Gage Casing Screen
4	N	Galvanized Steel	0	295	
2	N	Galv. Liner	288	293	
2	N	Plastic	293	313	.016

CEMENTING DATA
Cemented from 245 ft. to 295 ft.
Method used Haliburton
Cemented by Bussell + Son, Inc. (Company or Individual)

9) WATER LEVEL:
Static level 170' ft. below land surface Date 11/21/81
Artesian flow _____ gpm. Date _____

10) PACKERS: Type Depth

11) TYPE PUMP:
☐ Turbine ☐ Jet ☒ Submersible ☐ Cylinder
☐ Other _____
Depth to pump bowls, cylinder, jet, etc., 252 ft.

12) WELL TESTS:
☐ Type Test: ☐ Pump ☐ Bailer ☒ Jetted ☐ Estimated
Yield: 20 gpm with _____ ft. drawdown after _____ hrs.

13) WATER QUALITY:
Did you knowingly penetrate any strata which contained undesirable water? ☐ Yes ☒ No
If yes, submit "REPORT OF UNDESIRABLE WATER"
Type of water? _____ Depth of strata _____
Was a chemical analysis made? ☐ Yes ☐ No

I hereby certify that this well was drilled by me (or under my supervision) and that each and all of the statements herein are true to the best of my knowledge and belief.

NAME Craig O. Bussell (Type or Print) Water Well Drillers Registration No. 2035

ADDRESS 9739 N. Houston Rosslyn (Street or RFD) Houston (City) TX (State) 77088 (Zip)

(Signed) Craig Bussell (Water Well Driller) Bussell + Son, Inc. (Company Name)

Please attach electric log, chemical analysis, and other pertinent information, if available.

TDWR-0392 (Rev. 1-12-79)

DEPARTMENT OF WATER RESOURCES COPY

4820111871

STATE OF TEXAS WELL REPORT for Tracking #134434

Owner:	**Robert Benavides**	Owner Well #:	**No Data**
Address:	**2701 Brownie Cambell Houston, TX 77038**	Grid #:	**65-05-4**
Well Location:	**2701 Brownie Cambell Houston, TX 77038**	Latitude:	**29° 56' 50" N**
		Longitude:	**095° 27' 36" W**
Well County:	**Harris**	Elevation:	**No Data**
Type of Work:	**New Well**	Proposed Use:	**Domestic**

Drilling Start Date: **1/18/2008** Drilling End Date: **1/18/2008**

	Diameter (in.)	*Top Depth (ft.)*	*Bottom Depth (ft.)*
Borehole:	**5.5**	**0**	**50**

Drilling Method: **Mud (Hydraulic) Rotary**

Borehole Completion: **Filter Packed**

	Top Depth (ft.)	*Bottom Depth (ft.)*	*Filter Material*	*Size*
Filter Pack Intervals:	**40**	**50**	**Gravel**	**# 12**

	Top Depth (ft.)	*Bottom Depth (ft.)*	*Description (number of sacks & material)*
Annular Seal Data:	**0**	**10**	**3**
	10	**40**	**5**

Seal Method: **Pressure**

Sealed By: **Driller**

Distance to Property Line (ft.): **10**

Distance to Septic Field or other concentrated contamination (ft.): **50**

Distance to Septic Tank (ft.): **No Data**

Method of Verification: **Customer**

Surface Completion: **Surface Sleeve Installed**

Water Level: **5 ft.** below land surface on **2008-01-18** Measurement Method: **Unknown**

Packers: **None**

Type of Pump: **Jet** Pump Depth (ft.): **30**

Well Tests: **Jetted** **Yield: 10 GPM with 5 ft. drawdown after 2 hours**

	Strata Depth (ft.)	Water Type
Water Quality:	**No Data**	**Fresh**

Chemical Analysis Made: **No**

Did the driller knowingly penetrate any strata which contained injurious constituents?: **No**

Certification Data: The driller certified that the driller drilled this well (or the well was drilled under the driller's direct supervision) and that each and all of the statements herein are true and correct. The driller understood that failure to complete the required items will result in the report(s) being returned for completion and resubmittal.

Company Information: **Raymond Services, Inc.**

10011 Airline
Houston, TX 77037

Driller Name: **Zachary Proctor** License Number: **4577**

Apprentice Name: **None**

Comments: **None**

Lithology:
DESCRIPTION & COLOR OF FORMATION MATERIAL

Top (ft.)	Bottom (ft.)	Description
0	3	Top Soil
3	20	Clay Yellow
20	29	Red Sand
29	30	Rock
30	50	Sand # 8

Casing:
BLANK PIPE & WELL SCREEN DATA

Dia. (in.)	New/Used	Type	Setting From/To (ft.)
2	New	Plastic	Casing 0 - 40 SCH 40
2	New	Plastic	Screen 40 - 50 # 6

IMPORTANT NOTICE FOR PERSONS HAVING WELLS DRILLED CONCERNING CONFIDENTIALITY

TEX. OCC. CODE Title 12, Chapter 1901.251, authorizes the owner (owner or the person for whom the well was drilled) to keep information in Well Reports confidential. The Department shall hold the contents of the well log confidential and not a matter of public record if it receives, by certified mail, a written request to do so from the owner.

Please include the report's Tracking Number on your written request.

Texas Department of Licensing and Regulation
P.O. Box 12157
Austin, TX 78711
(512) 334-5540

Dec 17

Send original copy by certified mail to the Texas Department of Water Resources P. O. Box 13087 Austin, Texas 78711

State of Texas
WATER WELL REPORT

ATTENTION OWNER: *Confidentiality Privilege Notice on Reverse Side*

For TDWR use only
Well No. 65-05-616
Located on map Yes
Received: C.F.S.

1) OWNER Robinson Realty (Name) Address 1342 Green Oak (Street or RFD) Houston (City) Tex (State) (Zip)

2) LOCATION OF WELL: County Harris Cap. 8 miles in North (N.E., S.W., etc.) direction from Houston (Town)

Driller must complete the legal description to the right with distance and direction from two intersecting section or survey lines, or he must locate and identify the well on an official Quarter- or Half-Scale Texas County General Highway Map and attach the map to this form.

☐ Legal description:
Section No. _____ Block No. _____ Township _____
Abstract No. _____ Survey Name _____
Distance and direction from two intersecting section or survey lines _____
☒ See attached map.

3) TYPE OF WORK (Check):
☒ New Well ☐ Deepening ☐ Reconditioning ☐ Plugging

4) PROPOSED USE (Check):
☒ Domestic ☐ Industrial ☐ Public Supply ☐ Irrigation ☐ Test Well ☐ Other _____

5) DRILLING METHOD (Check):
☒ Mud Rotary ☐ Air Hammer ☐ Driven ☐ Bored ☐ Air Rotary ☐ Cable Tool ☐ Jetted ☐ Other _____

6) WELL LOG:
Date drilled 9-3-81

Dia. (in.)	From (ft.)	To (ft.)
	Surface	
6.75	0	257

7) BOREHOLE COMPLETION:
☐ Open Hole ☐ Straight Wall ☐ Underreamed
☐ Gravel Packed ☐ Other 2 String
If Gravel Packed give interval . . . from _____ ft. to _____ ft.

From (ft.)	To (ft.)	Description and color of formation material
0	20	Top Soil Clay
20	130	Clay
130	222	Broken Sand + Clay
222	257	Sand

8) CASING, BLANK PIPE, AND WELL SCREEN DATA:

Dia. (in.)	New or Used	Steel, Plastic, etc. Perf., Slotted, etc. Screen Mgf., if commercial	Setting (ft.) From	Setting (ft.) To	Gage Casing Screen
4	N	Plastic	0	147	
2½	N	Plastic Undercut	147	159	12

CEMENTING DATA
Cemented from 0 ft. to 147 ft.
Method used Pressure.
Cemented by Michael L. McClung (Company or Individual)

9) WATER LEVEL:
Static level 147 ft. below land surface Date 9-4-81
Artesian flow _____ gpm. Date _____

10) PACKERS: Type Depth
1 Packers Rubber 140 ft

RECEIVED
JUN 21 1982
DEPT. OF WATER RESOURCES

(Use reverse side if necessary)

11) TYPE PUMP:
☐ Turbine ☐ Jet ☒ Submersible ☐ Cylinder
☐ Other _____
Depth to pump bowls, cylinder, jet, etc., _____ ft.

12) WELL TESTS: None
☐ Type Test: ☐ Pump ☐ Bailer ☐ Jetted ☐ Estimated
Yield: _____ gpm with _____ ft. drawdown after _____ hrs.

13) WATER QUALITY:
Did you knowingly penetrate any strata which contained undesirable water? ☐ Yes ☒ No
If yes, submit "REPORT OF UNDESIRABLE WATER"
Type of water? _____ Depth of strata _____
Was a chemical analysis made? ☐ Yes ☒ No

I hereby certify that this well was drilled by me (or under my supervision) and that each and all of the statements herein are true to the best of my knowledge and belief.

NAME Michael L. McClung (Type or Print) Water Well Drillers Registration No. 2215

ADDRESS 4602 Ella Blvd. (Street or RFD) Houston (City) Texas (State) 77018 (Zip)

(Signed) Michael L. McClung (Water Well Driller) M + N Well Service (Company Name)

Please attach electric log, chemical analysis, and other pertinent information, if available.

TDWR 0392 (Rev. 1-12-79)

DEPARTMENT OF WATER RESOURCES COPY

4820111861

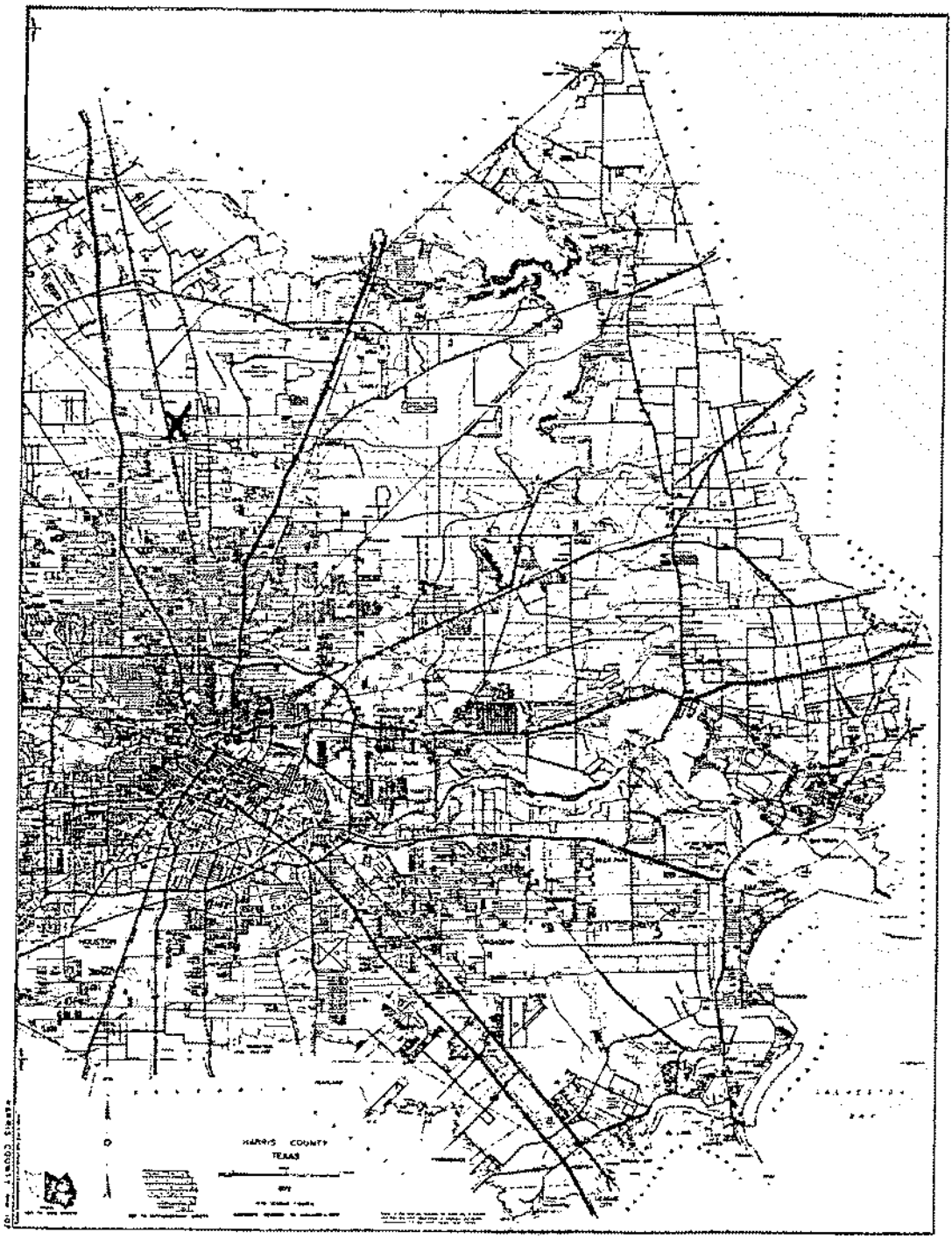
HARRIS COUNTY
TEXAS

19

Send original copy by certified mail to the Texas Water Development Board P. O. Box 13087 Austin, Texas 78711

State of Texas

WATER WELL REPORT

For TWDB use only
Well No.
Located on map
Received:

1) OWNER:
Person having well drilled Mr. Dover (Name) Address 1411 Greenoaks Rd. (Street or RFD) Houston, TX (City) (State)

Landowner same (Name) Address (Street or RFD) (City) (State)

2) LOCATION OF WELL:
County Harris, miles in (N.E., S.W., etc.) direction from (Town)

Locate by sketch map showing landmarks, roads, creeks, hiway number, etc.*

#19

North

(Use reverse side if necessary)

OR

Give legal location with distances and directions from adjacent sections or survey lines.

Labor League

Block Survey

Abstract No.

(NW¼ NE¼ SW¼ SE¼) of Section

3) TYPE OF WORK (Check):
X New Well | Deepening | Reconditioning | Plugging

4) PROPOSED USE (Check):
X Domestic | Industrial | Municipal | Irrigation | Test Well | Other

5) TYPE OF WELL (Check):
X Rotary | Driven | Dug | Cable | Jetted | Bored

6) WELL LOG:
Diameter of hole 6 3/4 in. Depth drilled 260 ft. Depth of completed well 260 ft. Date drilled 3/17/76

All measurements made from 0 ft. above ground level.

From (ft.)	To (ft.)	Description and color of formation material
0	3	top soil
3	40	clay
40	47	red sand
47	95	clay
95	101	sand
101	189	clay
189	193	sand
193	236	clay
236	260	sand

(Use reverse side if necessary)

9) Casing:
Type: Old | X New | Steel | X Plastic | Other

Cemented from 95 ft. to 245 ft.

Diameter (inches)	Setting From (ft.)	To (ft.)	Gage
4"	0	245	40

10) SCREEN:
Type plastic

X Perforated | Slotted

Diameter (inches)	Setting From (ft.)	To (ft.)	Slot Size
2 1/2	250	260	012

7) COMPLETION (Check):
Straight wall | Gravel packed | Driven | X Cemented
Under reamed | Open Hole

8) WATER LEVEL:
Static level 134 ft. below land surface Date 3/17/76

Artesian pressure lbs. per square inch Date

Depth to pump bowls, cylinder, jet, etc., ft. below land surface.

11) WELL TESTS: Ronald Chilton
Was a pump test made? X Yes | No If yes, by whom?

Yield: 250 gpm with 20 ft. drawdown after 2 hrs.

Bailer test no gpm with no ft. drawdown after hrs.

Artesian flow no gpm

Temperature of water 72°

12) WATER QUALITY:
Was a chemical analysis made? Yes X | No

Did any strata contain undesirable water? Yes X | No

Type of water? depth of strata

I hereby certify that this well was drilled by me (or under my supervision) and that each and all of the statements herein are true to the best of my knowledge and belief.

NAME Ronald Chilton (Type or Print) Water Well Drillers Registration No. #1630

ADDRESS 11803 Reeville (Street or RFD) Houston, (City) Texas (State)

(Signed) Ronald W Chilton (Water Well Driller) CHILTON PUMP & WELL SERVICE (Company Name)

Please attach electric log, chemical analysis, and other pertinent information, if available.

*Additional instructions on reverse side.

TWDB5 WDR

4820111866

(3)

Send original copy by certified mail to the Texas Department of Water Resources P. O. Box 13087 Austin, Texas 78711

State of Texas
WATER WELL REPORT

ATTENTION OWNER: *Confidentiality Privilege Notice on Reverse Side*

For TDWR use only
Well No. 65-05-6EE
Located on map 12.0 MM
Received:

1) OWNER J COOPER (Name) Address 1311 Green oak Dr (Street or RFD) Houston (City) (State) 77032 (Zip)

2) LOCATION OF WELL County Harris miles in (N.E., S.W., etc.) direction from (Town)

Driller must complete the legal description to the right with distance and direction from two intersecting section or survey lines, or he must locate and identify the well on an official Quarter- or Half-Scale Texas County General Highway Map and attach the map to this form.

☐ Legal description:
Section No. Block No. Township
Abstract No. Survey Name
Distance and direction from two intersecting section or survey lines
X See attached map. 65-06-5AAA

3) TYPE OF WORK (Check):
X New Well ☐ Deepening ☐ Reconditioning ☐ Plugging

4) PROPOSED USE (Check):
X Domestic ☐ Industrial ☐ Public Supply ☐ Irrigation ☐ Test Well ☐ Other

5) DRILLING METHOD (Check):
X Mud Rotary ☐ Air Hammer ☐ Driven ☐ Bored ☐ Air Rotary ☐ Cable Tool ☐ Jetted ☐ Other

6) WELL LOG:
Date drilled 3-26-84

DIAMETER OF HOLE Dia. (in.)	From (ft.)	To (ft.)
6 3/4	Surface 0	255

From (ft.)	To (ft.)	Description and color of formation material
0	86	TS & Clay
86	106	Sand
106	115	Clay
115	134	Sand
134	202	Clay
202	212	Sand
212	227	Clay
227	255	Sand 12-14

7) BOREHOLE COMPLETION:
☐ Open Hole ☐ Straight Wall ☐ Underreamed
☐ Gravel Packed ☐ Other 2 String
If Gravel Packed give interval . . . from ft. to ft.

8) CASING, BLANK PIPE, AND WELL SCREEN DATA:

Dia. (in.)	New or Used	Steel, Plastic, etc. Perf., Slotted, etc. Screen Mfr., if commercial	Setting (ft.) From	Setting (ft.) To	Gage Casing	Gage Screen
4"	N	PVC Well Casing	0	240		
2 1/2"	N	Slotted Screen	240	255		12

CEMENTING DATA
Cemented from 0 ft. to 240 ft.
Method used Pressure
Cemented by D Otto (Company or Individual)

9) WATER LEVEL:
Static level 150 ft. below land surface Date 3-27-84
Artesian flow gpm. Date

10) PACKERS: Type K Depth 235

11) TYPE PUMP:
☐ Turbine ☐ Jet X Submersible ☐ Cylinder ☐ Other
Depth to pump bowls, cylinder, jet, etc., 200 ft.

12) WELL TESTS:
☐ Type Test: ☐ Pump ☐ Bailer ☐ Jetted ☐ Estimated
Yield: gpm with ft. drawdown after hrs.

RECEIVED
AUG - 3 1984
DEPT. OF WATER RESOURCES

(Use reverse side if necessary)

13) WATER QUALITY:
Did you knowingly penetrate any strata which contained undesirable water? ☐ Yes X No
If yes, submit "REPORT OF UNDESIRABLE WATER"
Type of water? Depth of strata
Was a chemical analysis made? ☐ Yes X No

I hereby certify that this well was drilled by me (or under my supervision) and that each and all of the statements herein are true to the best of my knowledge and belief.

NAME O.R. BILLINGS (Type or Print) Water Well Drillers Registration No. 1929

ADDRESS 25330 RICHARD Rd (Street or RFD) Spring (City) TX (State) 77386 (Zip)

(Signed) O.R. Billings (Water Well Driller) Allweather W.W.S. (Company Name)

Please attach electric log, chemical analysis, and other pertinent information, if available.

TDWR-0393 (Rev. 1-12-79)

DEPARTMENT OF WATER RESOURCES COPY

4820111863

Dup

Send original copy by certified mail to the Texas Department of Water Resources P. O. Box 13087 Austin, Texas 78711

State of Texas
WATER WELL REPORT

ATTENTION OWNER: *Confidentiality Privilege Notice on Reverse Side*

For TDWR use only
Well No. 65-05-3X
Located on map YES
Received: C.P.S.

1) OWNER CAROL KEY (Name) Address 1243 GREENS (Street or RFD) HOUSTON (City) TEXAS (State) (Zip)

2) LOCATION OF WELL: County HARRIS 11 miles in N (N.E., S.W., etc.) direction from HOUSTON (Town)

Driller must complete the legal description to the right with distance and direction from two intersecting section or survey lines, or he must locate and identify the well on an official Quarter- or Half-Scale Texas County General Highway Map and attach the map to this form.

☐ Legal description:
Section No. _____ Block No. _____ Township _____
Abstract No. _____ Survey Name _____
Distance and direction from two intersecting section or survey lines _____
☑ See attached map.

3) TYPE OF WORK (Check):
☑ New Well ☐ Deepening ☐ Reconditioning ☐ Plugging

4) PROPOSED USE (Check):
☑ Domestic ☐ Industrial ☐ Public Supply ☐ Irrigation ☐ Test Well ☐ Other _____

5) DRILLING METHOD (Check):
☑ Mud Rotary ☐ Air Hammer ☐ Driven ☐ Bored ☐ Air Rotary ☐ Cable Tool ☐ Jetted ☐ Other _____

6) WELL LOG:

Date drilled 3-14-82

DIAMETER OF HOLE

Dia. (in.)	From (ft.)	To (ft.)
6 3/4	Surface	250
3 7/8	250	260

From (ft.)	To (ft.)	Description and color of formation material
0	5	TOP SOIL
5	36	YELLOW SHALE
36	50	RED SAND
50	73	RED SHALE
73	80	SAND
80	92	BLUE SHALE
92	109	BLUE SANDY SHALE
109	175	RED SHALE
175	197	SAND
197	238	RED SHALE
238	260	SAND

7) BOREHOLE COMPLETION:
☐ Open Hole ☐ Straight Wall ☐ Underreamed
☐ Gravel Packed ☑ Other 2-STRING
If Gravel Packed give interval . . . from _____ ft. to _____ ft.

8) CASING, BLANK PIPE, AND WELL SCREEN DATA:

Dia. (in.)	New or Used	Steel, Plastic, etc. Perf., Slotted, etc. Screen Mgf., if commercial	Setting (ft.) From	Setting (ft.) To	Gage Casing Screen
4	N	PVC	0	245	40
2½	N	PVC SCREEN	245	260	80

CEMENTING DATA
Cemented from 0 ft. to 245 ft.
Method used PRESSURE
Cemented by SUGG-WATER WELL DRILLING (Company or Individual)

9) WATER LEVEL:
Static level 154 ft. below land surface Date 3-15-82
Artesian flow _____ gpm. Date _____

RECEIVED
APR - 6 1983
DEPT. OF WATER RESOURCES

10) PACKERS: Type Depth

(Use reverse side if necessary)

11) TYPE PUMP:
☐ Turbine ☐ Jet ☑ Submersible ☐ Cylinder
☐ Other _____
Depth to pump bowls, cylinder, jet, etc., 210 ft.

13) WATER QUALITY:
Did you knowingly penetrate any strata which contained undesirable water? ☐ Yes ☑ No
If yes, submit "REPORT OF UNDESIRABLE WATER"
Type of water? _____ Depth of strata _____
Was a chemical analysis made? ☐ Yes ☑ No

12) WELL TESTS:
☐ Type Test: ☑ Pump ☐ Bailer ☐ Jetted ☐ Estimated
Yield: 12.0 gpm with 12 ft. drawdown after 2 hrs.

I hereby certify that this well was drilled by me (or under my supervision) and that each and all of the statements herein are true to the best of my knowledge and belief.

NAME JAMES H. SUGG JR. (Type or Print) Water Well Drillers Registration No. 1006

ADDRESS 13501 CHRISMAN #26 (Street or RFD) HOUSTON (City) TEXAS (State) 77039 (Zip)

(Signed) James H. Sugg Jr. (Water Well Driller) SUGG-WATER WELL DRILLING (Company Name)

Please attach electric log, chemical analysis, and other pertinent information, if available.

TDWR-0392 (Rev. 1-12-79)

DEPARTMENT OF WATER RESOURCES COPY

CAROL KE


HARRIS COUNTY
TEXAS
HOUSTON
JACINTO CITY
GALENA PARK
DEER PARK
LA PORTE
PASADENA
BAYTOWN
SHOREACRES
PLEASANT
PRIENDSBURG
LEAGUE CITY
EL CAGO
NASSAU BAY
HOUSTON
LIBERTY COUNTY
CHAMBERS COUNTY
BRAZORIA COUNTY

65-05-60 GW 7

Send original copy by certified mail to the Texas Water Development Board P. O. Box 12386 Austin, Texas 78711

State of Texas

WATER WELL REPORT

For TWDB use only
Well No. 65-05-60
Located on map
Received:
Form GW 8
Form GW 9

1) OWNER:
Person having well drilled B.L. REICKENBACKER (Name) Address 1307 GREEN OAK (Street or RFD) Houston (City) TEX (State)

Landowner B.L. REICKEN BACKER (Name) Address 1307 GREEN OAK (Street or RFD) HOUSTON (City) TEX (State)

2) LOCATION OF WELL:
County HARRIS Labor League Abstract No.
NW¼ NE¼ SW¼ SE¼ of Section SW-1 Block No. 5 Survey
(Circle as many as are known)
miles in 17 N (nE, SW, etc) direction from HOUSTON, TEXAS (Town)

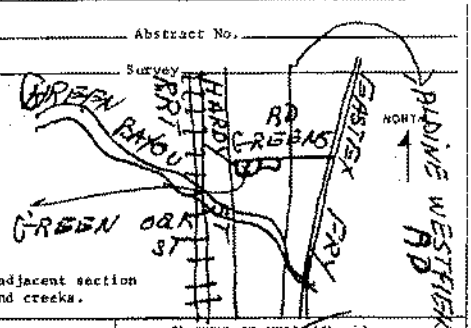

Sketch map of well location with distances from adjacent section or survey lines, and to landmarks, roads, and creeks.

3) TYPE OF WORK (Check): New Well ☑ Deepening ☐ Reconditioning ☐ Plugging ☐

4) PROPOSED USE (Check): Domestic ☐ Industrial ☑ Municipal ☐ Irrigation ☐ Test Well ☐ Other ☐

5) TYPE OF WELL (Check): Rotary ☑ Driven ☐ Dug ☐ Cable ☐ Jetted ☐ Bored ☐

6) WELL LOG:
Diameter of hole 3½ in. Depth drilled 257 ft. Depth of completed well 257 ft. Date drilled 2-14-69
All measurements made from / ft. above ground level.

From (ft.)	To (ft.)	Description and color of formation material
0	39	CLAY
39	44	FINE RED SAND
44	96	FIRM RED CLAY
96	106	FINE WHITE SAND
106	229	HARD RED CLAY
229	257	HARD COURSE SAND

From (ft.)	To (ft.)	Description and color of formation material
		(Use reverse side if necessary)

7) COMPLETION (Check):
Straight wall ☑ Gravel packed ☐ Other ☐
Under reamed ☐ Open hole ☐

8) WATER LEVEL:
Static level 140 ft. below land surface Date 2-14-69
Artesian pressure ___ lbs. per square inch Date ___

9) CASING:
Type: old ☐ New ☑ Steel ☑ Plastic ☐ Other ☐
Cemented from ___ ft. to ___ ft.

Diameter (inches)	Setting From (ft.)	Setting To (ft.)	Gage
2½	1 ft ABOVE GROUND	247	7.63 LBS

10) SCREEN:
Type STAINLESS STEEL UNDER BAR
Perforated ☐ Slotted ☐

Diameter (inches)	Setting From (ft.)	Setting To (ft.)	Slot size
2½	247	257	14 GA

11) WELL TESTS:
Was a pump test made? ☐ Yes ☐ No If yes by whom?
Yield: ___ gpm with ___ ft. drawdown after ___ hrs
Bailer test ___ gpm with ___ ft. drawdown after ___ hrs
Artesian flow ___ gpm Date ___
Temperature of water ___
Was a chemical analysis made? ☐ Yes ☑ No
Did any strata contain undesirable water? ☐ Yes ☑ No
Type of water? ___ depth of strata ___

12) PUMP DATA:
Manufacturer's Name STA-RITE
Type ELECTRIC - JET H.P. 2
Designed pumping rate 300 gpm ☐ gph ☑
Type power unit ELECTRIC
Depth to bowls, cylinder, jet, etc., 168 ft. below land surface.

I hereby certify that this well was drilled by me (or under my supervision) and that each and all of the statements herein are true to the best of my knowledge and belief.

NAME BRUNO DIETZ (Type or Print) Water Well Drillers Registration No. 321-323

Address 3051 ROTHERMEL (Street or RFD) HOUSTON (City) 77016 (Zip) TEXAS (State)

(Signed) Bruno Dietz (Water Well Driller) DIETZ PUMP WELL SERVICE (Company Name)

Please attach electric log, chemical analysis, and other pertinent information, if available.

4820111852

101

Send original copy by certified mail to: **Texas Water Commission, P.O. Box 13087, Austin, Texas 78711** — *Please use black ink.*

ATTENTION OWNER: *Confidentiality Privilege Notice on Reverse Side*

State of Texas WELL REPORT

Texas Water Well Drillers Board
P.O. Box 13087
Austin, Texas 78711

1) OWNER Robert Petrash (Name) ADDRESS 1402 Greens Rd (Street or RFD) Houston (City) Texas (State) (Zip)

2) LOCATION OF WELL: County Harris, 1 miles in N.W. (NE, SW, etc.) direction from Aldine (Town)

Driller must complete the legal description below with distance and direction from two intersecting section or survey lines, or he must locate and identify the well on an official Quarter- or Half-Scale Texas County General Highway Map and attach the map to this form.

☐ LEGAL DESCRIPTION:
Section No. _____ Block No. _____ Township _____ Abstract No. _____ Survey Name _____
Distance and direction from two intersecting section or survey lines _____

☑ SEE ATTACHED MAP (2) on 65-06-6

3) TYPE OF WORK (Check): ☑ New Well ☐ Deepening ☐ Reconditioning ☐ Plugging

4) PROPOSED USE (Check): ☑ Domestic ☐ Industrial ☐ Monitor ☐ Public Supply ☐ Irrigation ☐ Test Well ☐ Injection ☐ De-Watering

5) DRILLING METHOD (Check): ☑ Mud Rotary ☐ Air Hammer ☐ Jetted ☐ Bored ☐ Air Rotary ☐ Cable Tool ☐ Other _____ ☐ Driven

6) WELL LOG:
Date Drilling: Started 5-30 1990 Completed 5-31 1990

DIAMETER OF HOLE

Dia. (in.)	From (ft.)	To (ft.)
6 3/4	Surface	251
4 1/2	251	265

7) BOREHOLE COMPLETION:
☐ Open Hole ☑ Straight Wall ☐ Underreamed
☐ Gravel Packed ☐ Other _____
If Gravel Packed give interval . . . from _____ ft. to _____ ft.

From (ft.)	To (ft.)	Description and color of formation material
0	37	C
37	48	S
48	86	C
86	94	S
94	114	C
114	121	S
121	219	C
219	256	S

RECEIVED JUL 26 1990 TEXAS WATER COMMISSION

(Use reverse side if necessary)

8) CASING, BLANK PIPE, AND WELL SCREEN DATA:

Dia. (in.)	New or Used	Steel, Plastic, etc. Perf., Slotted, etc. Screen Mfg., if commercial	Setting (ft.) From	Setting (ft.) To	Gage Casing Screen
4"	N	PVC	0	251	40
2"	N	PVC U/C	252	262	12

9) CEMENTING DATA (Rule 287.44(1))
Cemented from 0 ft. to 251 ft. No. of Sacks Used 31
_____ ft. to _____ ft. No. of Sacks Used _____
Method used Circ
Cemented by Inv.

10) SURFACE COMPLETION
☑ Specified Surface Slab Installed (Rule 287.44(2)(A))
☐ Pitless Adapter Used (Rule 287.44(3)(B))
☐ Approved Alternative Procedure Used (Rule 287.71)

11) WATER LEVEL:
Static level 160 ft. below land surface Date 5-31-90
Artesian flow _____ gpm. Date _____

12) PACKERS: Type Depth

13) TYPE PUMP:
☐ Turbine ☐ Jet ☑ Submersible ☐ Cylinder
☐ Other _____
Depth to pump bowls, cylinder, jet, etc. 210 ft.

14) WELL TESTS:
Type Test ☐ Pump ☐ Bailer ☐ Jetted ☐ Estimated
Yield: _____ gpm with _____ ft. drawdown after _____ hrs.

15) WATER QUALITY:
Did the drilling penetrate any strata which contained undesirable constituents?
☐ Yes ☑ No If yes, submit "REPORT OF UNDESIRABLE WATER"
Type of water? _____ Depth of strata _____
Was a chemical analysis made? ☐ Yes ☐ No

I hereby certify that this well was drilled by me (or under my supervision) and that each and all of the statements herein are true to the best of my knowledge and belief. I understand that failure to complete items 1 thru 15 will result in the log(s) being returned for completion and resubmittal.

COMPANY NAME Loven Water Wells Inc (Type or print) WELL DRILLER'S LICENSE NO. 1182

ADDRESS P.O. Box 89 (Street or RFD) Porter (City) TEXAS (State) 77365 (Zip)

(Signed) Homer L Loven (Licensed Well Driller) (Signed) _____ (Registered Driller Trainee)

Please attach electric log, chemical analysis, and other pertinent information, if available.

For TWC use only: Well No. 65-06-6 Located on map ___ ___

WWD-012 (Rev. 09/21/88)

TEXAS WATER COMMISSION COPY

4820112049

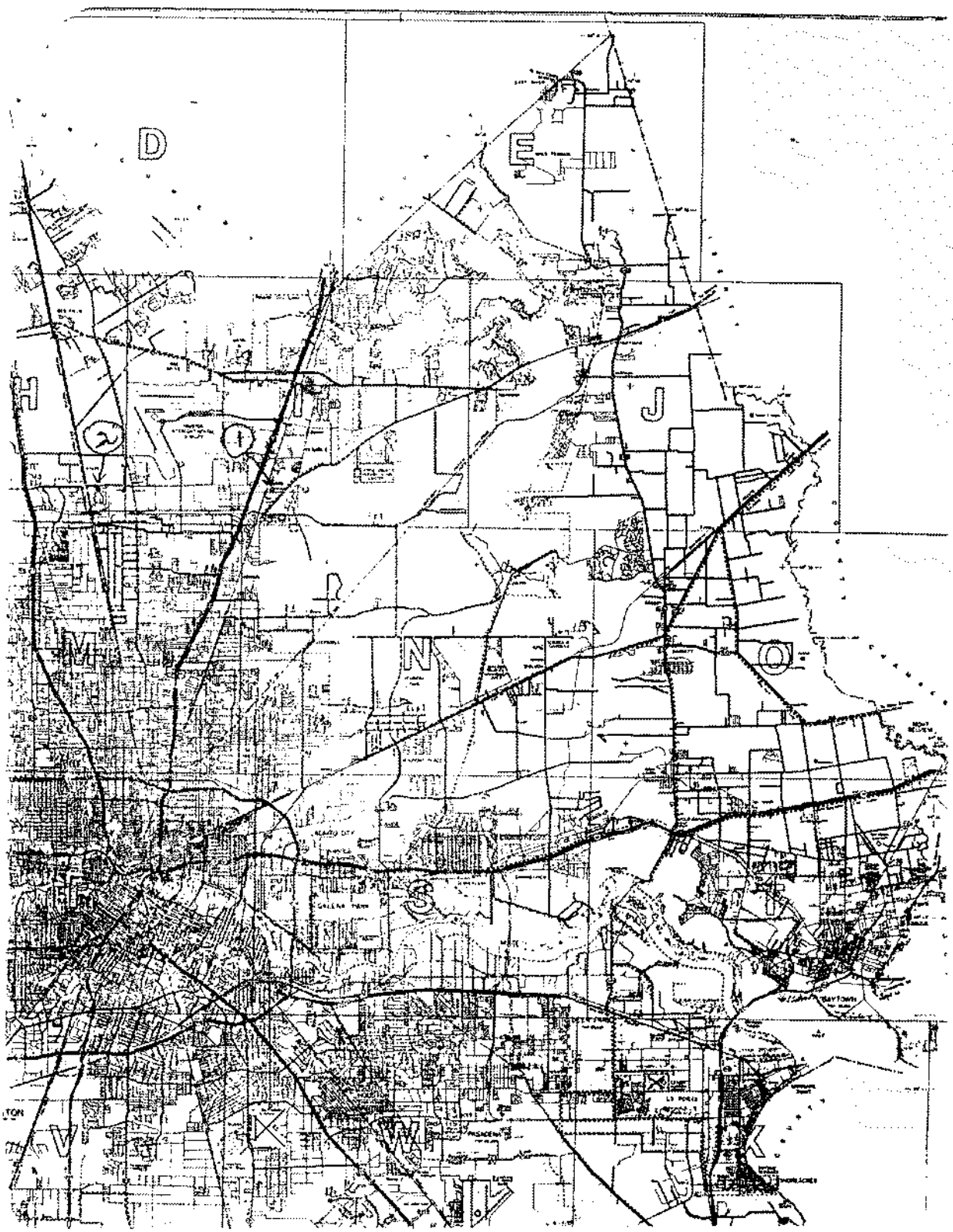
D
E
H
J
N
O
S
V
W
K

3 m WIEL

Please use black ink. Send original copy by certified mail to the Texas Water Commission P.O. Box 13087 Austin, Texas 78711

State of Texas
WATER WELL REPORT

ATTENTION OWNER: *Confidentiality Privilege Notice on Reverse Side*

Texas Water Well Drillers Board
P. O. Box 13087
Austin, Texas 78711

1) OWNER Gary Wood (Name) Address 3123 River Valley Ringwood Tx. (Street or RFD) (City) (State) (Zip)

2) LOCATION OF WELL: County Harris 8 miles in N (N.E., S.W., etc.) direction from Houston (Town)

Driller must complete the legal description to the right with distance and direction from two intersecting section or survey lines, or he must locate and identify the well on an official Quarter- or Half-Scale Texas County General Highway Map and attach the map to this form.

☐ Legal description:
Section No. _____ Block No. _____ Township _____
Abstract No. _____ Survey Name _____
Distance and direction from two intersecting section or survey lines _____

☑ See attached map.

3) TYPE OF WORK (Check): ☑ New Well ☐ Deepening ☐ Reconditioning ☐ Plugging

4) PROPOSED USE (Check): ☑ Domestic ☐ Industrial ☐ Monitor ☐ Public Supply ☐ Irrigation ☐ Test Well ☐ Injection ☐ Other _____

5) DRILLING METHOD (Check): ☐ Driven ☑ Mud Rotary ☐ Air Hammer ☐ Jetted ☐ Bored ☐ Air Rotary ☐ Cable Tool ☐ Other _____

6) WELL LOG:
Date Drilling:
Started _____ 19__
Completed 5/21 1986

DIAMETER OF HOLE

Dia. (in.)	From (ft.)	To (ft.)
6 1/4	Surface	260

7) BOREHOLE COMPLETION: ☐ Open Hole ☑ Straight Wall ☐ Underreamed ☐ Gravel Packed ☐ Other _____
If Gravel Packed give interval . . . from _____ ft. to _____ ft.

From (ft.)	To (ft.)	Description and color of formation material
0	40	Clay
40	50	Sand, fine
50	160	Clay
160	175	Sand fine
175	245	Clay
245	260	Sand

8) CASING, BLANK PIPE, AND WELL SCREEN DATA:

Dia. (in.)	New or Used	Steel, Plastic, etc. Perf., Slotted, etc. Screen Mgf., if commercial	Setting (ft.) From	Setting (ft.) To	Gage Casing Screen
2	N	PVC.	0	250	40
2	N	P.V.C. Everflo	250	260	.012

9) CEMENTING DATA [Rule 319.44(b)]
Cemented from 0 ft. to 10 ft. No. of Sacks Used 2
_____ ft. to _____ ft. No. of Sacks Used _____
Method used Hand
Cemented by Curd

10) SURFACE COMPLETION
☑ Specified Surface Slab Installed [Rule 319.44(c)]
☐ Pitless Adapter Used [Rule 319.44(d)]
☐ Approved Alternative Procedure Used [Rule 319.71]

11) WATER LEVEL:
Static level 140 ft. below land surface Date 5/21/86
Artesian flow _____ gpm. Date _____

12) PACKERS: Type Formation Depth 245'

MAY 11 87
COMMISSION

(Use reverse side if necessary)

13) TYPE PUMP:
☐ Turbine ☑ Jet ☐ Submersible ☐ Cylinder
☐ Other _____
Depth to pump bowls, cylinder, jet, etc., 160 ft.

15) WATER QUALITY:
Did you knowingly penetrate any strata which contained undesirable water? ☐ Yes ☑ No
If yes, submit "REPORT OF UNDESIRABLE WATER"
Type of water? Potable Depth of strata 15
Was a chemical analysis made? ☐ Yes ☑ No

14) WELL TESTS:
Type Test: ☑ Pump ☐ Bailer ☐ Jetted ☐ Estimated
Yield: 8 gpm with _____ ft. drawdown after _____ hrs

I hereby certify that this well was drilled by me (or under my supervision) and that each and all of the statements herein are true to the best of my knowledge and belief. I understand that failure to complete items 1 thru 12 will result in the log(s) being returned for completion and resubmittal.

COMPANY NAME Coastal Water Well (Type or Print) Water Well Driller's License No. 812

ADDRESS P.O. Box 745 Porter Texas 77365 (Street or RFD) (City) (State) (Zip)

(Signed) [signature] (Licensed Water Well Driller) (Signed) _____ (Registered Driller Trainee)

Please attach electric log, chemical analysis, and other pertinent information, if available.

For TWC use only
Well No. 65-05-6
Located on map _____

WWD-012 (Rev.01-28-87) TEXAS WATER COMMISSION COPY

4820112055

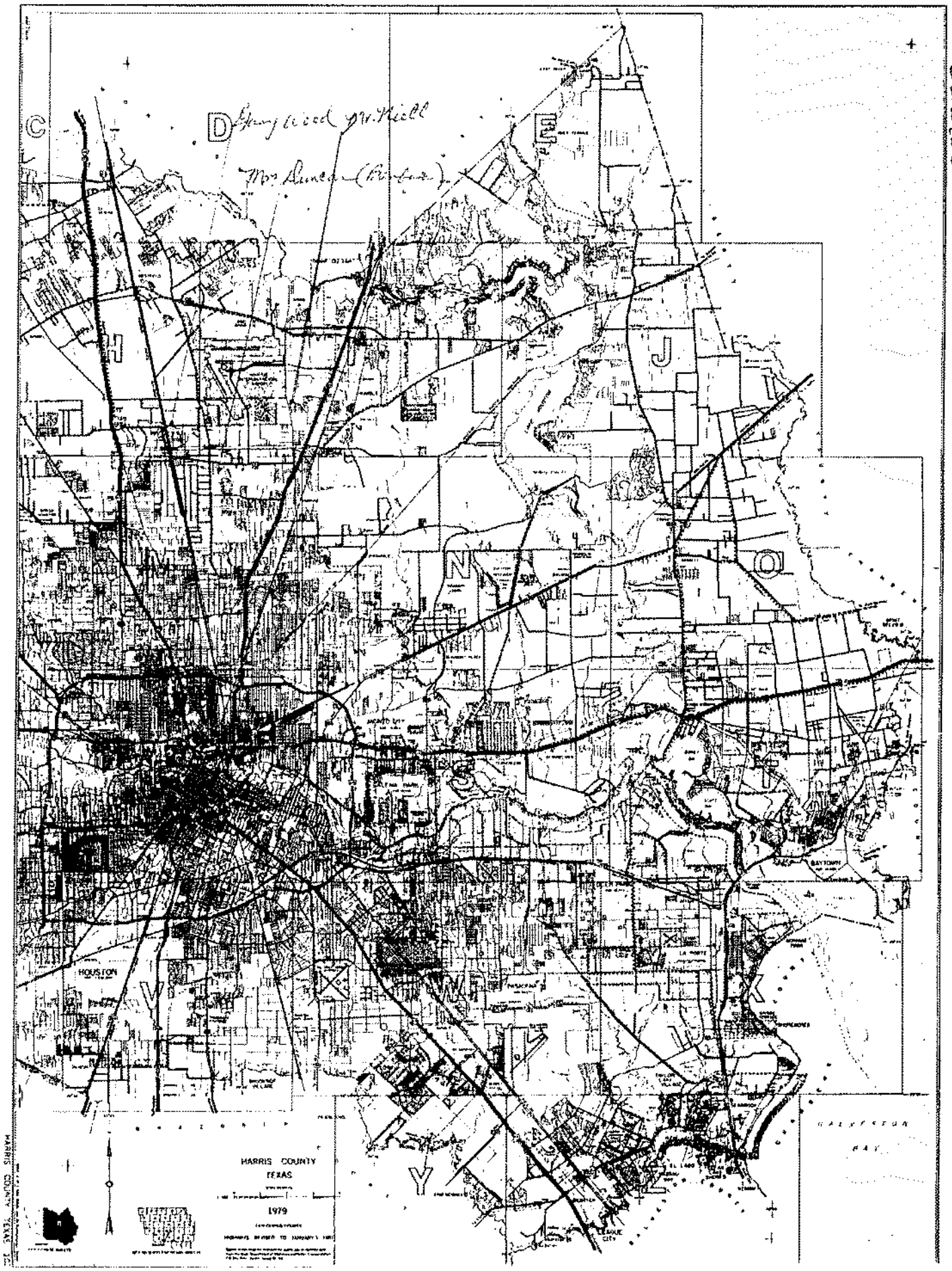
HARRIS COUNTY
TEXAS
1979
HOUSTON
BAYTOWN
LA PORTE
GALVESTON BAY
LEAGUE CITY

TAT #2 . WELL #1

Please type or black ink.
Send original copy by certified mail to the Texas Water Commission P.O. Box 13087 Austin, Texas 78711

State of Texas
WATER WELL REPORT

ATTENTION OWNER: Confidentiality Privilege Notice on Reverse Side

Texas Water Well Drillers Board
P.O. Box 13087
Austin, Texas 78711

1) OWNER JAMES SHORE (Name) Address 1323 GREEN OAK. (Street or RFD) HOUSTON. (City) TEX (State) (Zip)

2) LOCATION OF WELL: County HARRIS 1 miles in N (N.E., S.W., etc.) direction from HOUSTON. TEX (Town)

Driller must complete the legal description to the right with distance and direction from two intersecting section or survey lines, or he must locate and identify the well on an official Quarter- or Half-Scale Texas County General Highway Map and attach the map to this form.

☐ Legal description:
Section No. _____ Block No. _____ Township _____
Abstract No. _____ Survey Name _____
Distance and direction from two intersecting section or survey lines _____
☑ See attached map. 1323 GREEN OAK.

3) TYPE OF WORK (Check): ☑ New Well ☐ Deepening ☐ Reconditioning ☐ Plugging

4) PROPOSED USE (Check): ☑ Domestic ☐ Industrial ☐ Monitor ☐ Public Supply ☐ Irrigation ☐ Test Well ☐ Injection ☐ Other _____

5) DRILLING METHOD (Check): ☐ Driven ☑ Mud Rotary ☐ Air Hammer ☐ Jetted ☐ Bored ☐ Air Rotary ☐ Cable Tool ☐ Other _____

6) WELL LOG:
Date Drilling: Started JUNE 22 1988 Completed _____ 19__

DIAMETER OF HOLE Dia. (in.)	From (ft.)	To (ft.)
6 1/2	Surface	247
3 7/8	247	260

7) BOREHOLE COMPLETION:
☐ Open Hole ☐ Straight Wall ☐ Underreamed
☐ Gravel Packed ☐ Other TWO-STRING
If Gravel Packed give interval . . . from _____ ft. to _____ ft.

From (ft.)	To (ft.)	Description and color of formation material
1	140	CLAY.
140	146	SAND
146	201	CLAY.
201	211	SAND
211	225	CLAY
225	231	SAND
231	234	ROCK
234	260	SAND

8) CASING, BLANK PIPE, AND WELL SCREEN DATA:

Dia. (in.)	New or Used	Steel, Plastic, etc. Perf., Slotted, etc. Screen Mat., if commercial	Setting (ft.) From	Setting (ft.) To	Gage Casing	Gage Screen
4"	N	PVC.	0	247	40	
2 1/2	N	PVC SCREEN	247	260		#14

9) CEMENTING DATA [Rule 319.44(b)]
Cemented from 0 ft. to 15 ft. No. of Sacks Used 2
147 ft. to 242 ft. No. of Sacks Used 10
Method used PUMP
Cemented by BODE DRILLING CO. INC.

10) SURFACE COMPLETION
☐ Specified Surface Slab Installed [Rule 319.44(e)]
☐ Pitless Adapter Used [Rule 319.44(d)]
☑ Approved Alternative Procedure Used [Rule 319.71]

11) WATER LEVEL:
Static level 157 ft. below land surface Date JUNE 22.88
Artesian flow _____ gpm. Date _____

12) PACKERS: Type _____ Depth _____

13) TYPE PUMP:
☐ Turbine ☐ Jet ☑ Submersible ☐ Cylinder
☐ Other _____
Depth to pump bowls, cylinder, jet, etc., 210 ft.

14) WELL TESTS:
Type Test: ☐ Pump ☐ Bailer ☐ Jetted ☐ Estimated
Yield: _____ gpm with _____ ft. drawdown after _____ hrs.

15) WATER QUALITY:
Did you knowingly penetrate any strata which contained undesirable water? ☐ Yes ☑ No
If yes, submit "REPORT OF UNDESIRABLE WATER"
Type of water? _____ Depth of strata 26
Was a chemical analysis made? ☐ Yes ☐ No

RECEIVED
JAN 3 19
TEXAS WATER COMMISSION

(Use reverse side if necessary)

I hereby certify that this well was drilled by me (or under my supervision) and that each and all of the statements herein are true to the best of my knowledge and belief. I understand that failure to complete items 1 thru 12 will result in the log(s) being returned for completion and resubmittal.

COMPANY NAME BODE DRILLING CO. INC (Type or Print) Water Well Driller's License No. 46

ADDRESS P.O. Box 90067. (Street or RFD) HOUSTON. (City) TEX. (State) 77290 (Zip)

(Signed) C. L. Bode (Licensed Water Well Driller) (Signed) _____ (Registered Driller Trainee)

Please attach electric log, chemical analysis, and other pertinent information, if available.

For TWC use only
Well No. 65 05 6
Located on map _____

WWD-012 (Rev 01-28-87) TEXAS WATER COMMISSION COPY

4820112013

MAP # 2.

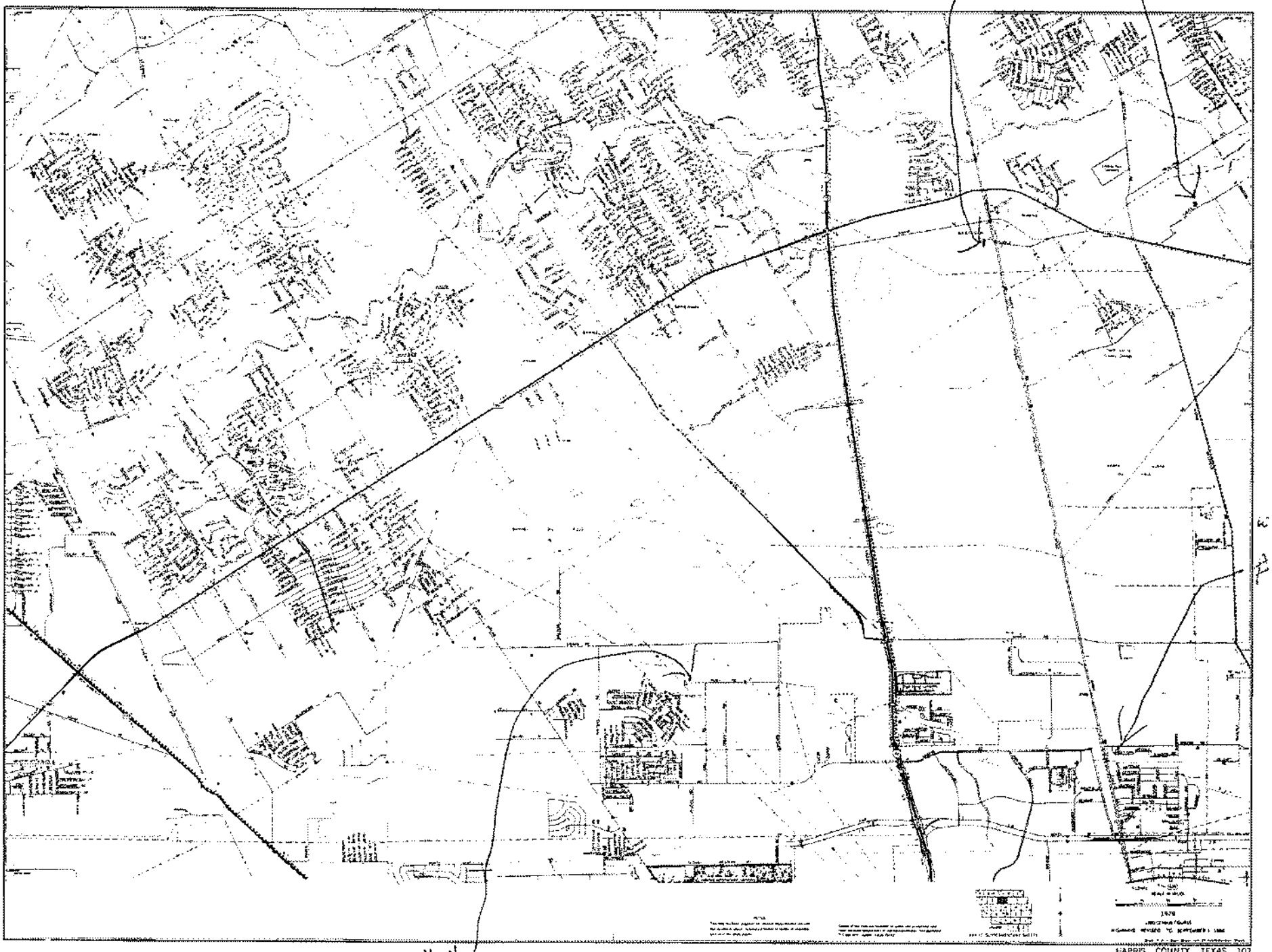

Send original copy by certified mail to the Texas Department of Water Resources P. O. Box 13087 Austin, Texas 78711

State of Texas
WATER WELL REPORT

ATTENTION OWNER: *Confidentiality Privilege Notice on Reverse Side*

Texas Water Well Drillers Board P. O. Box 13087 Austin, Texas 78711

1) OWNER MRS. DURBIN (Name) Address 1338 GREEN OAK (Street or RFD) HOUSTON (City) TEXAS (State) (Zip)

2) LOCATION OF WELL: County HARRIS APP. 8 miles in NORTH (N.E., S.W., etc.) direction from HOUSTON (Town)

Driller must complete the legal description to the right with distance and direction from two intersecting section or survey lines, or he must locate and identify the well on an official Quarter- or Half-Scale Texas County General Highway Map and attach the map to this form.

☐ Legal description:
Section No. _____ Block No. _____ Township _____
Abstract No. _____ Survey Name _____
Distance and direction from two intersecting section or survey lines _____
☑ See attached map. 65-06-4VV

3) TYPE OF WORK (Check): ☑ New Well ☐ Deepening ☐ Reconditioning ☐ Plugging

4) PROPOSED USE (Check): ☑ Domestic ☐ Industrial ☐ Public Supply ☐ Irrigation ☐ Test Well ☐ Other _____

5) DRILLING METHOD (Check): ☑ Mud Rotary ☐ Air Hammer ☐ Driven ☐ Bored ☐ Air Rotary ☐ Cable Tool ☐ Jetted ☐ Other _____

6) WELL LOG:

Date drilled 10-12-83

DIAMETER OF HOLE Dia. (in.)	From (ft.)	To (ft.)
6.75	Surface 0	255

7) BOREHOLE COMPLETION: ☐ Open Hole ☐ Straight Wall ☐ Underreamed ☐ Gravel Packed ☐ Other 2 STRING
If Gravel Packed give interval . . . from _____ ft. to _____ ft.

From (ft.)	To (ft.)	Description and color of formation material
0	20	TOP SOIL CLAY
20	135	CLAY
135	220	BROKEN SAND + CLAY
220	255	SAND

8) CASING, BLANK PIPE, AND WELL SCREEN DATA:

Dia. (in.)	New or Used	Steel, Plastic, etc. Perf., Slotted, etc. Screen Mgf., if commercial	Setting (ft.) From	Setting (ft.) To	Gage Casing Screen
4	N	PLASTIC	0	-245	
2½	N	SLOTTED PLASTIC	245	-255	12

CEMENTING DATA
Cemented from 0 ft. to 245 ft.
Method used PRESSURE
Cemented by Michael F. McClung (Company or Individual)

9) WATER LEVEL:
Static level 145 ft. below land surface Date 10-13-83
Artesian flow _____ gpm. Date _____

10) PACKERS: Type Depth
K PACKERS RUBBER 241

RECEIVED
SEP 11 1984
DEPT. OF WATER RESOURCES

(Use reverse side if necessary)

11) TYPE PUMP:
☐ Turbine ☐ Jet ☑ Submersible ☐ Cylinder ☐ Other _____
Depth to pump bowls, cylinder, jet, etc., 200 ft.

12) WELL TESTS:
☐ Type Test: ☐ Pump ☐ Bailer ☐ Jetted ☐ Estimated
Yield: _____ gpm with NONE ft. drawdown after _____ hrs.

13) WATER QUALITY:
Did you knowingly penetrate any strata which contained undesirable water? ☐ Yes ☑ No
If yes, submit "REPORT OF UNDESIRABLE WATER"
Type of water? _____ Depth of strata _____
Was a chemical analysis made? ☐ Yes ☑ No

I hereby certify that this well was drilled by me (or under my supervision) and that each and all of the statements herein are true to the best of my knowledge and belief.

COMPANY NAME M+N WELL SERVICE (Type or Print) Water Well Driller's License No. 2215

ADDRESS 4602 ELLA BLVD (Street or RFD) HOUSTON (City) TEXAS (State) 77018 (Zip)

(Signed) Michael F. McClung (Licensed Water Well Driller) (Signed) _____ (Registered Driller Trainee)

Please attach electric log, chemical analysis, and other pertinent information, if available.

For TDWR use only
Well No 65-06-4VV
Located on map 490 MM

TDWR-0392 (Rev. 5-27-82)

DEPARTMENT OF WATER RESOURCES COPY

Dup

Dup

Send original copy by certified mail to the Texas Water Development Board P. O. Box 13087 Austin, Texas 78711

State of Texas

WATER WELL REPORT

For TWDB use only
Well No. 65-06-4F
Located on map yes
Received: 78

1) OWNER:
Person having well drilled VINNIE STANFORD (Name) Address 831 GATESIDE (Street or RFD) HOU. (City) TX. (State)
Landowner VINNIE STANDFORD (Name) Address 831 " (Street or RFD) " (City) " (State)

2) LOCATION OF WELL:
County HARRIS, _____ miles in _____ direction from _____ (N.E., S.W., etc.) (Town)

Locate by sketch map showing landmarks, roads, creeks, hiway number, etc.*



(Use reverse side if necessary)

or Give legal location with distances and directions from adjacent sections or survey lines.
Labor _____ League _____
Block _____ Survey _____
Abstract No. _____
(NW¼ NE¼ SW¼ SE¼) of Section _____

3) TYPE OF WORK (Check): ✓New Well, Deepening, Reconditioning, Plugging

4) PROPOSED USE (Check): ✓Domestic, Industrial, Municipal, Irrigation, Test Well, Other

5) TYPE OF WELL (Check): ✓Rotary, Driven, Dug, Cable, Jetted, Bored

6) WELL LOG:
Diameter of hole 6½ in. Depth drilled ~~244~~ 244 ft. Depth of completed well 254 ft. Date drilled 2/16/78
All measurements made from 0 ft. above ground level.

From (ft.)	To (ft.)	Description and color of formation material
0	2	Top soil
2	14	Gray clay
14	62	red clay
62	93	red & gray clay
93	105	fine sand
105	143	gray clay
143	151	fine sand
151	211	red & gray clay
211	228	fine sand & clay
228	230	rock
230	238	red clay
238	254	coarse sand

(Use reverse side if necessary)

9) Casing:
Type: Old ✓New Steel ✓Plastic Other
Cemented from 150 ft. to 244 ft.

Diameter (inches)	Setting From (ft.)	Setting To (ft.)	Gage
4	0	244	40

10) SCREEN:
Type plastic
Perforated ✓Slotted

Diameter (inches)	Setting From (ft.)	Setting To (ft.)	Slot Size
~~4~~ 2½	244	254	12

7) COMPLETION (Check):
Straight wall, Gravel packed, ✓Other, Under reamed, Open Hole

8) WATER LEVEL:
Static level 142 ft. below land surface Date 2/17/78
Artesian pressure _____ lbs. per square inch Date _____
Depth to pump bowls, cylinder, jet, etc., 189 ft. below land surface.

11) WELL TESTS:
Was a pump test made? Yes ✓No If yes, by whom?
Yield: _____ gpm with _____ ft. drawdown after _____ hrs.
Bailer test _____ gpm with _____ ft. drawdown after _____ hrs.
Artesian flow _____ gpm
Temperature of water _____

12) WATER QUALITY:
Was a chemical analysis made? Yes ✓No
Did any strata contain undesirable water? Yes ✓No
Type of water? FRESH depth of strata 16 ft.

I hereby certify that this well was drilled by me (or under my supervision) and that each and all of the statements herein are true to the best of my knowledge and belief.

NAME BOBBY POTTER (Type or Print) Water Well Drillers Registration No. 884
ADDRESS 5717 Chippewa (Street or RFD) Hou (City) TX. (State) 77086
(Signed) Loyd T. Damrell (Water Well Driller) Damrell & Potter Drilling Co. (Company Name)

Please attach electric log, chemical analysis, and other pertinent information, if available.

*Additional instructions on reverse side.

TWDBE-WO-8

ATTENTION OWNER: Confidentiality Privilege Notice on Reverse Side

STATE OF TEXAS
WATER WELL REPORT

1) OWNER: RODRIQUIZ, ANNA ADDRESS: 1307 GREENOAK CITY: HOUSTON STATE: TX ZIP: -

2) ADDRESS OF WELL:
County: HARRIS GRID # 65-05-6
Street or RFD: 1307 GREENOAK
City, State, Zip code: HOUSTON , TX -

5)

3) TYPE OF WORK: NEW WELL

4) PROPOSED USE: DOMESTIC
If Public Supply well, were plans submitted to the TNRCC?

6) WELL LOG: 20660

DATE DRILLING:
STARTED: 12/10/99
COMPLETED: 12/11/99

DIAMETER OF HOLE

DIAMETER	FROM	TO
6.5	0	355

7) DRILLING METHOD: MUD ROTARY

8) BOREHOLE COMPLETION: STRAIGHT WALL

IF GRAVEL... FROM FT. TO FT.
FROM FT. TO FT.

CASING, BLANK PIPE, AND WELL SCREEN DATA:

DIA	NEW/USED	DESCRIPTION	FROM	TO	GAGE CASING SCREEN
4	N	PVC CASING	0	340	NW
2.5	N	PVC LINER	329	342	80
2.5	N	SUPERFLO SCREEN	342	355	10

GEOLOGICAL DESCRIPTION:

FROM	TO	DESCRIPTION
0	3	TOP SOIL
3	96	CLAY
96	104	VERY FINE SAND
104	112	SAND
112	130	CLAY
130	139	SAND
139	140	ROCK
140	150	SAND
150	210	CLAY
210	220	SAND
220	238	CLAY
238	268	SAND
268	278	CLAY
278	288	SAND
288	295	CLAY

9) CEMENTING DATA:
Cemented from No. of Sacks Used
340 FT. TO 0 FT. 17
FT. TO FT.
Method used: PRESSURE
Cemented by: ODCI
Distance to septic field lines: ft.
Method of verification of above distance:

10) SURFACE COMPLETION: OTHER

11) WATER LEVEL:
STATIC LEVEL : 170 FT. DATE: 12/11/99
ARTESIAN FLOW: GPM. DATE:

12) PACKERS:

TYPE	DEPTH
B P SEAL	329

13) TYPE PUMP: SUBMERSIBLE
DEPTH TO PUMP:

14) WELL TEST: JETTED
YIELD: 30 GPM WITH FT DRAWDOWN AFTER HRS

15) WATER QUALITY:
TYPE OF WATER: N/A DEPTH OF STRATA: 35 NO CHEMICAL ANALYSIS MADE
NO STRATA OF UNDESIRABLE WATER PENETRATED

COMPANY NAME: O'DAY DRILLING CO., INC. WATER WELL DRILLER'S LICENSE NO.: 1877,4111,4883,
ADDRESS: 2357 GARDEN RD CITY: PEARLAND STATE: TX ZIP CODE: 77581-6744

FOR TWC USE ONLY
WELL NO.
LOCATED ON MAP

I HEREBY CERTIFY THAT THIS WELL WAS DRILLED BY ME (OR UNDER MY SUPERVISION) AND THAT EACH AND ALL OF THE STATEMENTS HEREIN ARE TRUE TO THE BEST OF MY KNOWLEDGE AND BELIEF. I UNDERSTAND THAT FAILURE TO COMPLETE ITEMS 1 THRU 15 WILL RESULT IN THE LOG(S) BEING RETURNED FOR COMPLETION AND RESUBMITTAL.

(signed) [signature] (LICENSED WATER WELL DRILLER) (signed) (REGISTERED DRILLER TRAINEE)

4820123949

Send original copy by certified return receipt requested mail to TDLR, P.O. Box 12157, Austin, TX 78711

ATTENTION OWNER: *Confidentiality Privilege Notice on reverse side of Well Owner's copy (pink)*

State of Texas
WELL REPORT

Texas Department of Licensing & Regulation
P.O. Box 12157
Austin, TX 78711
512-463-7880

1) OWNER JESUS CERVANTES (Name) ADDRESS 1443 OLD GREENS RD. HOU TX 77032 (Street or RFD) (City) (State) (Zip)

2) ADDRESS OF WELL'S LOCATION: County HARRIS SAME (Street, RFD or other) (City) (State) (Zip) Long. _____ Lat. _____ Grid # 65-05-6

3) TYPE OF WORK (Check): ☒ New Well ☐ Deepening ☐ Reconditioning ☐ Plugging

(4) PROPOSED USE (Check): ☐ Monitor ☐ Environmental Soil Boring ☒ Domestic ☐ Industrial ☐ Irrigation ☐ Injection ☐ Public Supply ☐ De-watering ☐ Testwell
If Public Supply well, were plans submitted to the TNRCC? ☐ Yes ☐ No

5)

6) WELL LOG:
Date Drilling: Started 9/28 19 98 Completed 9/31 19 98

DIAMETER OF HOLE

Dia (in.)	From (ft.)	To (ft.)
4 1/2	Surface	47

7) DRILLING METHOD (Check): ☐ Driven ☐ Air Rotary ☒ Mud Rotary ☐ Bored ☐ Air Hammer ☐ Cable Tool ☐ Jetted ☐ Other _____

From (ft.) To (ft.) Description and color of formation material

From (ft.)	To (ft.)	Description and color of formation material
0	15	YELLOW CLAY
15	35	RED CLAY
35	42	" "
42	45	RED SAND

(Use reverse side of Well Owner's copy, if necessary)

8) Borehole Completion (Check): ☐ Open Hole ☐ Straight Wall ☐ Underreamed ☒ Gravel Packed ☐ Other _____
If Gravel Packed give interval from 37 ft. to 47 ft

CASING, BLANK PIPE, AND WELL SCREEN DATA:

Dia (in.)	New or Used	Steel, Plastic, etc Perf., Slotted, etc Screen Mfg., if commercial	Setting (ft.) From	Setting (ft.) To	Gage Casing Screen
2	N	PLASTIC CASE	0	37	SCH40
2	N	" " SCREEN	37	47	.006

9) CEMENTING DATA
Cemented from 0 ft. to 37 ft. No. of sacks used 10
_____ ft. to _____ ft. No. of sacks used _____
Method used PRESSURE
Cemented by _____
Distance to septic system field lines or other concentrated contamination 56 ft
Method of verification of above distance CUSTOMER

13) ☐ Well plugged within 48 hours

Casing left in well: From (ft.)	Casing left in well: To (ft.)	Cement/bentonite placed in well: From (ft.)	Cement/bentonite placed in well: To (ft.)	Sacks used

14) TYPE PUMP:
☐ Turbine ☒ Jet ☐ Submersible ☐ Cylinder ☐ Other _____
Depth to pump bowls, cylinder, jet, etc. _____ ft

15) WELL TESTS:
Type test: ☐ Pump ☐ Bailer ☒ Jetted ☐ Estimated
Yield: 3 gpm with 10 ft. drawdown after 1 hrs.

16) WATER QUALITY:
Did you knowingly penetrate any strata which contained undesirable constituents?
☐ Yes ☒ No If yes, submit "REPORT OF UNDESIRABLE WATER"
Type of water? _____ Depth of strata _____
Was a chemical analysis made? ☐ Yes ☐ No

10) SURFACE COMPLETION
☐ Specified Surface Slab Installed
☒ Specified Steel Sleeve Installed
☐ Pitless Adapter Used
☐ Approved Alternative Procedure Used

11) WATER LEVEL:
Static level 16 ft. below land surface Date 9/31/98
Artesian flow _____ gpm. Date _____

12) PACKERS: Type Depth
NONE

I certify that I drilled this well (or the well was drilled under my direct supervision) and that each and all of the statements herein are true and correct. I understand that failure to complete items 1 thru 16 will result in the log(s) being returned for completion and resubmittal.

COMPANY NAME RAYMOND SERVICES (Type or print) WELL DRILLER'S LICENSE NO. 4577WE

ADDRESS 10011 AIRLINE DR. (Street or RFD) HOU (City) TX (State) 77037 (Zip)

(Signed) _____ (Licensed Well Driller) (Signed) _____ (Registered Driller Trainee)

Please attach electric log, chemical analysis, and other pertinent information, if available

TDLR FORM 001WWD (4/98) White - TDLR Yellow - DRILLER Pink - WELL OWNER

4820123909

Confidentiality Privilege Notice on reverse side of owner's copy.

Water Well Driller/Pump Installer Program
P.O. Box 12157 Austin, Texas 78711 (512)463-7880 FAX (512)463-8616
Toll free (800)803-9202
Email address: water.well@license.state.tx.us

This form must be completed and filed with the department and owner within 60 days upon completion of the well.

WELL REPORT

A. WELL IDENTIFICATION AND LOCATION DATA

1) OWNER

Name	Address	City	State	Zip
Randy Zook	1423 Old Greens Rd.	Houston	TX	

2) WELL LOCATION

County	Physical Address	City	State	Zip
Harris	(same)			

Lat. | Long. | Grid # 65-05-6

3) Type of Work
☑ New Well ☐ Deepening ☐ Reconditioning

4) Proposed Use (check) ☐ Monitor ☐ Environmental Soil Boring ☑ Domestic ☐ Industrial ☐ Irrigation ☐ Injection ☐ Public Supply ☐ De-watering ☐ Testwell
If Public Supply well, were plans submitted to the TNRCC? ☐ Yes ☐ No

5) N↑

6) Drilling Date
Started 7 / 20 / 01
Completed 7 / 23 / 01

Diameter of Hole

Dia.(in)	From (ft)	To (ft)
7½	0	235'
5½	235'	265'

7) Drilling Method (check) ☐ Driven ☐ Air Rotary ☑ Mud Rotary ☐ Bored ☐ Air Hammer ☐ Cable Tool ☐ Jetted ☐ Other

From (ft)	To (ft)	Description and color of formation material
0	111	Clay
111	124	Sand
124	154	Clay
154	166	Sand
166	232	Clay
232	265	Sand
265	270	Clay

(Use reverse side of Well Owner's copy, If necessary)

8) Borehole Completion ☐ Open Hole ☐ Straight Wall ☐ Under-reamed ☐ Gravel Packed ☑ Other Two-Strand
If Gravel Packed give the interval from ft. to ft.

Casing, Blank Pipe, and Well Screen Data

Dia. (in.)	New Or Used	Steel, Plastic, etc. Perf., Slotted, etc Screen Mfg., if commercial	Setting (ft) From	To	Gage Casing Screen
4	N	PVC	0	235	40
2½	N	PVC Line	225	235	40
2½	N	PVC Jacos	235	265	.08

9) Cementing Data
Cementing from 0 ft. to 100 ft. # of sacks used 6
150 ft. to 235 ft. # of sacks used 5
Method Used Pressure
Cementing By C.W.W.
Distance to septic system field or other concentrated contamination 100 ft.
Method of verification of above distance owner

13) Plugged ☐ Well plugged within 48 hours
Casing left in well: Cement/Bentonite placed in well:

From (ft)	To (ft)	From (ft)	To (ft)	Sacks used

10) Surface Completion
☐ Specified Surface Slab Installed
☑ Specified Surface Sleeve Installed
☐ Pitless Adapter Used
☐ Approved Alternative Procedure Used

14) Typepump
☐ Turbine ☐ Jet ☑ Submersible ☐ Cylinder
☐ Other
Depth to pump bowls, cylinder, jet etc. 220 ft.

11) Water Level
Static level ft. below Date 7 / 23 / 01
Artesian Flow gpm. Date / /

15) Water Test
Typetest ☑ Pump ☐ Bailer ☐ Jetted ☑ Estimated
Yield: 12 gpm with ft. drawdown after hrs.

12) Packers

	Type	Depth
4X2½ RXR	K	225'

16) Water Quality
Did you knowingly penetrate and strata which contain undesirable constituents.
☐ YES ☑ NO If yes, did you submit a REPORT OF UNDESIRABLE WATER
Type of water Potable Depth of Strata 33'
Was a chemical analysis made ☐ Yes ☑ No

Company or individual's Name (type or print) Coastal Waterwell Serv. Inc.

Address P.O. Box 745 City Porter State TX Zip 77365

Signature W.L. Gebrek 7 / 23 / 01 Signature Melvin Gebrek 7 / 23 / 01
Licensed Driller/Pump Installer Date Apprentice Date

TDLR FORM 001WWD White - TDLR Yellow - Owner Pink - Driller/Pump Installer

4820125962

STATE OF TEXAS WELL REPORT for Tracking #240268

Owner:	**Kreitz, Linda**	Owner Well #:	**1**
Address:	**1250 Green Oak Dr. Houston, TX 77032**	Grid #:	**65-05-6**
		Latitude:	**29° 56' 59" N**
Well Location:	**1250 Green Oak Dr. Houston, TX 77032**	Longitude:	**095° 22' 56" W**
Well County:	**Harris**	Elevation:	**No Data**
Type of Work:	**New Well**	Proposed Use:	**Domestic**

Drilling Start Date: **5/3/2010** Drilling End Date: **5/5/2010**

	Diameter (in.)	*Top Depth (ft.)*	*Bottom Depth (ft.)*
Borehole:	**7.5**	**0**	**260**

Drilling Method: **Mud (Hydraulic) Rotary**

Borehole Completion: **Straight Wall**

	Top Depth (ft.)	*Bottom Depth (ft.)*	*Description (number of sacks & material)*
Annular Seal Data:	**0**	**100**	**12 Cement**

Seal Method: **Tremie**

Sealed By: **CWW**

Distance to Property Line (ft.): **35**

Distance to Septic Field or other concentrated contamination (ft.): **100**

Distance to Septic Tank (ft.): **No Data**

Method of Verification: **Owner**

Surface Completion: **Surface Sleeve Installed**

Water Level: **110 ft.** below land surface on **2010-05-05** Measurement Method: **Unknown**

Packers: **No Data**

Type of Pump: **No Pump**

Well Tests: **No Test Data Specified**

	Strata Depth (ft.)	Water Type
Water Quality:	**28**	**Potable**

Chemical Analysis Made: **No**

Did the driller knowingly penetrate any strata which contained injurious constituents?: **No**

Certification Data: The driller certified that the driller drilled this well (or the well was drilled under the driller's direct supervision) and that each and all of the statements herein are true and correct. The driller understood that failure to complete the required items will result in the report(s) being returned for completion and resubmittal.

Company Information: **Coastal Waterwell Service**

PO Box 745
Porter, TX 77365

Driller Name: **Melvin W. Gehrels** License Number: **54857**

Comments: **^EO**

Lithology:
DESCRIPTION & COLOR OF FORMATION MATERIAL

Top (ft.)	Bottom (ft.)	Description
0	**65**	**clay**
65	**72**	**sand**
72	**109**	**clay**
109	**148**	**sand**
148	**208**	**clay**
208	**219**	**sand**
219	**232**	**clay**
232	**260**	**sand**

Casing:
BLANK PIPE & WELL SCREEN DATA

Dia. (in.)	New/Used	Type	Setting From/To (ft.)
4" N PVC casing 0'-250' 40			
4" N Jacos Screen 250'-260' .008			

IMPORTANT NOTICE FOR PERSONS HAVING WELLS DRILLED CONCERNING CONFIDENTIALITY

TEX. OCC. CODE Title 12, Chapter 1901.251, authorizes the owner (owner or the person for whom the well was drilled) to keep information in Well Reports confidential. The Department shall hold the contents of the well log confidential and not a matter of public record if it receives, by certified mail, a written request to do so from the owner.

Please include the report's Tracking Number on your written request.

Texas Department of Licensing and Regulation
P.O. Box 12157
Austin, TX 78711
(512) 334-5540

STATE OF TEXAS WELL REPORT for Tracking #454990

Owner:	**Juan Renteria**	Owner Well #:	**No Data**
Address:	**855 Gateside Dr. Houston, TX 77039**	Grid #:	**65-05-6**
Well Location:	**855 Gateside Dr. Houston, TX 77039**	Latitude:	**29° 56' 53.49" N**
		Longitude:	**095° 22' 48.36" W**
Well County:	**Harris**	Elevation:	**74 ft. above sea level**
Type of Work:	**New Well**	Proposed Use:	**Domestic**

Drilling Start Date: **7/6/2017** Drilling End Date: **7/6/2017**

	Diameter (in.)	*Top Depth (ft.)*	*Bottom Depth (ft.)*
Borehole:	**5.5**	**0**	**52**

Drilling Method: **Mud (Hydraulic) Rotary**

Borehole Completion: **Perforated or Slotted**

	Top Depth (ft.)	*Bottom Depth (ft.)*	*Description (number of sacks & material)*
Annular Seal Data:	**0**	**10**	**Cement & Sand Mix 4**
	10	**33**	**Bentonite 4**

Seal Method: **Poured**

Sealed By: **Driller**

Distance to Property Line (ft.): **11**

Distance to Septic Field or other concentrated contamination (ft.): **100**

Distance to Septic Tank (ft.): **100**

Method of Verification: **tape**

Surface Completion: **Surface Sleeve Installed** **Surface Completion by Driller**

Water Level: **15 ft.** below land surface on **No Data** Measurement Method: **Steel Tape**

Packers: **No Data**

Type of Pump: **Jet** Pump Depth (ft.): **30**

Well Tests: **Jetted** **Yield: 3 GPM with 15 ft. drawdown after 2 hours**

	Strata Depth (ft.)	Water Type
Water Quality:	**35 - 40**	**No Data**

Chemical Analysis Made: **No**

Did the driller knowingly penetrate any strata which contained injurious constituents?: **No**

Certification Data: The driller certified that the driller drilled this well (or the well was drilled under the driller's direct supervision) and that each and all of the statements herein are true and correct. The driller understood that failure to complete the required items will result in the report(s) being returned for completion and resubmittal.

Company Information: **Raymond Services**

No Data

Driller Name: **Zachary Proctor** License Number: **54847**

Comments: **No Data**

Lithology:
DESCRIPTION & COLOR OF FORMATION MATERIAL

Top (ft.)	Bottom (ft.)	Description
0	**3**	**Topsoil**
3	**15**	**sand/clay**
15	**33**	**red clay**
33	**35**	**rock**
35	**40**	**red sand #6**
40	**50**	**red clay**

Casing:
BLANK PIPE & WELL SCREEN DATA

Dia (in.)	Type	Material	Sch./Gage	Top (ft.)	Bottom (ft.)
2	**Blank**	**New Plastic (PVC)**	**sch 40**	**0**	**33**
2	**Screen**	**New Plastic (PVC)**	**sch 40 6**	**33**	**43**
2	**Blank**	**New Plastic (PVC)**	**sch 40**	**43**	**50**

IMPORTANT NOTICE FOR PERSONS HAVING WELLS DRILLED CONCERNING CONFIDENTIALITY

TEX. OCC. CODE Title 12, Chapter 1901.251, authorizes the owner (owner or the person for whom the well was drilled) to keep information in Well Reports confidential. The Department shall hold the contents of the well log confidential and not a matter of public record if it receives, by certified mail, a written request to do so from the owner.

Please include the report's Tracking Number on your written request.

Texas Department of Licensing and Regulation
P.O. Box 12157
Austin, TX 78711
(512) 334-5540

STATE OF TEXAS WELL REPORT for Tracking #373744

Owner:	**Veronica Ruiz**	Owner Well #:	**No Data**
Address:	**1410 Old Greens Rd Houston, TX 77032**	Grid #:	**65-05-6**
Well Location:	**1410 Old Greens Rd Houston, TX 77032**	Latitude:	**29° 57' 04" N**
		Longitude:	**095° 22' 50" W**
Well County:	**Harris**	Elevation:	**No Data**
Type of Work:	**New Well**	Proposed Use:	**Domestic**

Drilling Start Date: **7/28/2014** Drilling End Date: **7/30/2014**

	Diameter (in.)	*Top Depth (ft.)*	*Bottom Depth (ft.)*
Borehole:	**7.25**	**0**	**240**

Drilling Method: **Mud (Hydraulic) Rotary**

Borehole Completion: **2 string**

	Top Depth (ft.)	*Bottom Depth (ft.)*	*Description (number of sacks & material)*
Annular Seal Data:	**0**	**240**	**14 bags**
	0	**15**	**5 bags**

Seal Method: **Positive Displacement**

Sealed By: **RWW**

Distance to Property Line (ft.): **12**

Distance to Septic Field or other concentrated contamination (ft.): **No Data**

Distance to Septic Tank (ft.): **No Data**

Method of Verification: **tape**

Surface Completion: **Surface Sleeve Installed**

Water Level: **110 ft.** below land surface on **2014-07-30** Measurement Method: **Unknown**

Packers: **k 215**

Type of Pump: **Submersible**

Well Tests: **Jetted** **No Test Data Specified**

	Strata Depth (ft.)	Water Type
Water Quality:	**240**	**well**

Chemical Analysis Made: **No**

Did the driller knowingly penetrate any strata which contained injurious constituents?: **No**

Certification Data: The driller certified that the driller drilled this well (or the well was drilled under the driller's direct supervision) and that each and all of the statements herein are true and correct. The driller understood that failure to complete the required items will result in the report(s) being returned for completion and resubmittal.

Company Information: **Randy's Water Well Drilling**

19903 Turtle Creek
Magnolia, TX 77355

Driller Name: **David R Helms** License Number: **54211**

Apprentice Name: **David R Helms**

Comments: **No Data**

Lithology:
DESCRIPTION & COLOR OF FORMATION MATERIAL

Top (ft.)	Bottom (ft.)	Description
0	**30**	**clay**
30	**70**	**red sand**
70	**100**	**gravel**
100	**190**	**clay**
190	**240**	**sand**

Casing:
BLANK PIPE & WELL SCREEN DATA

Dia. (in.)	New/Used	Type	Setting From/To (ft.)
4	**new**	**casing**	**220-0 sch4**
2.5	**new**	**liner**	**220-215 sch40**
2.5	**new**	**screen**	**240-220 008**

IMPORTANT NOTICE FOR PERSONS HAVING WELLS DRILLED CONCERNING CONFIDENTIALITY

TEX. OCC. CODE Title 12, Chapter 1901.251, authorizes the owner (owner or the person for whom the well was drilled) to keep information in Well Reports confidential. The Department shall hold the contents of the well log confidential and not a matter of public record if it receives, by certified mail, a written request to do so from the owner.

Please include the report's Tracking Number on your written request.

Texas Department of Licensing and Regulation
P.O. Box 12157
Austin, TX 78711
(512) 334-5540

6503666

Send original copy by certified mail to the Texas Water Development Board P. O. Box 12386 Austin, Texas 78711

State of Texas

WATER WELL REPORT

For TWDB use only
Well No. [ ]
Located on map
Received:

1) OWNER:
Person having well drilled DON VIATOR (Name) Address GRIER OAKS DR (Street or RFD) HOUSTON (City) TEX (State)
Landowner SAME (Name) Address (Street or RFD) (City) (State)

2) LOCATION OF WELL:
County HARRIS, 15 miles in N (N.E., S.W., etc.) direction from HOUSTON TEX (Town)

Locate by sketch map showing landmarks, roads, creeks, hiway number, etc.

North

(Use reverse side if necessary)

or Give legal location with distances and directions from adjacent sections or survey lines.

Labor League
Block Survey
Abstract No.
(NW¼ NE¼ SW¼ SE¼) of Section

3) TYPE OF WORK (Check):
New well ✓ Deepening
Reconditioning Plugging

4) PROPOSED USE (Check):
Domestic Industrial Municipal
Irrigation Test Well Other

5) TYPE OF WELL (Check):
Rotary Driven Dug
Cable Jetted Bored

6) WELL LOG:
Diameter of hole 6¼ in. Depth drilled 258 ft. Depth of completed well 258 ft. Date drilled 1-6-72
All measurements made from 1 ft. above ground level.

From (ft.)	To (ft.)	Description and color of formation material
0	38	CLAY WHITE
38	41	SAND RED FINE
41	51	CLAY RED
51	57	SAND RED FINE
57	97	CLAY RED
97	114	SAND
114	234	CLAY RED
234	258	SAND

(Use reverse side if necessary)

7) Casing:
Type: Old ✓ New Steel Plastic ✓ Other
Cemented from 236 ft. to 1 ft.

Diameter (inches)	Setting From (ft.)	To (ft.)	Gage
4	236	1	SCL 40

8) SCREEN:
Type UNDER BAR
Perforated Slotted

Diameter (inches)	Setting From (ft.)	To (ft.)	Slot Size
2½	258	248	12 GA

9) COMPLETION (Check):
Straight wall Gravel packed Other LEAD SEAL
Under reamed Open Hole

10) WATER LEVEL:
Static level 168 ft. below land surface Date 1-6-72
Artesian pressure lbs. per square inch Date
Depth to pump bowls, cylinder, jet, etc. 210 ft. below land surface.

11) WELL TESTS:
Was a pump test made? ✓ No If yes, by whom?
Yield: 800 GPM with 2 ft. drawdown after 1 hrs.
Bailer test gpm with ft. drawdown after hrs.
Artesian flow gpm
Temperature of water

12) WATER QUALITY:
Was a chemical analysis made? Yes ✓
Did any strata contain undesirable water? Yes ✓
Type of water? SOFT depth of strata 22

I (We) hereby certify that this well was drilled by me (or under my supervision) and that each and all of the statements herein are true to the best of my knowledge and belief.

NAME BRUNO DIETZ (Type or Print) Water Well Drillers Registration No. 323
ADDRESS 3051 ROTHERMEL (Street or RFD) HOUSTON (City) TEXAS (State)
(Signed) BRUNO DIETZ (Water Well Driller) DIETZ PUMP WELL SERVICE (Company Name)

Please attach electric log, chemical analysis, and other pertinent information, if available.

*Additional instructions on reverse side.

TWDB-GW-1

4820111843

3) LOCATION OF WELL:

The sketch showing the well location must be as accurate as possible, showing landmarks, in sufficient detail so that the well may be plotted on a General Highway Map of the county in which the well is located.

Reference points from which distances are measured and directions given should be of a permanent nature (e.g. highway intersections, center of towns, river and creek bridges, railroad crossings). The distance and direction from the nearest town should always be indicated.

When giving a legal description include a sketch showing location of the well within the described area, e.g. survey abstract.

Information furnished in Section 2) of the TWDB-GW-53 is very important. Unless the well can be accurately located on a map the value of the other data contained in the Report is greatly reduced.

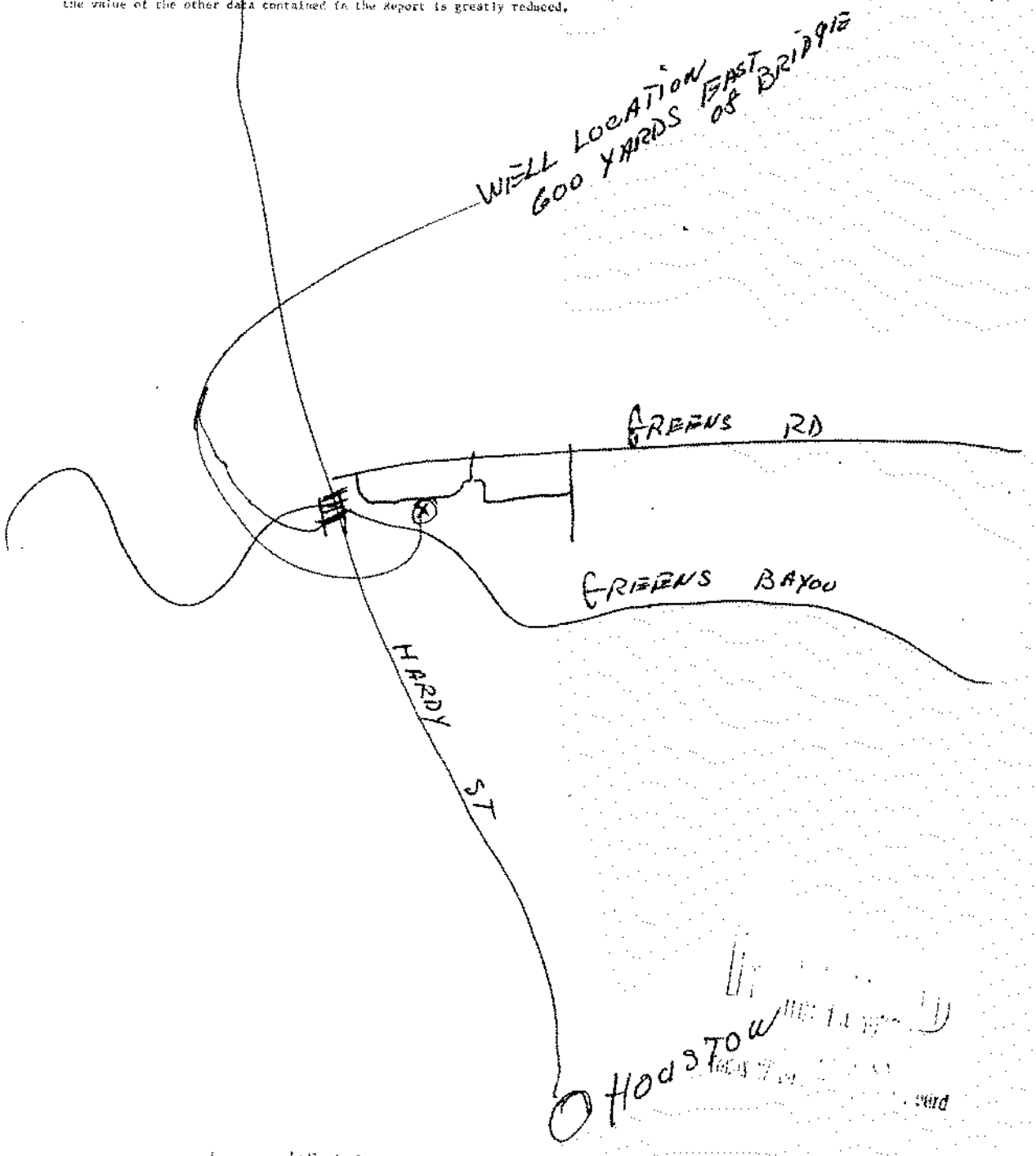

Send original copy by certified mail to the Texas Water Development Board P. O. Box 13087 Austin, Texas 78711

State of Texas

WATER WELL REPORT

For TWDB use only
Well No. 65-05-115
Located on map yes
Received: 9-7-77

1) OWNER:
Person having well drilled Gary Dillgood (Name) Address 1334 Greensrd (Street or RFD) Hou. (City) Tx. (State)
Landowner Gary Dillgood (Name) Address 1334 Greensrd (Street or RFD) Hou. (City) Tx. (State)

2) LOCATION OF WELL:
County Harris, 10 miles in (N.E., S.W., etc.) direction from Houston (Town)

Locate by sketch map showing landmarks, roads, creeks, hiway number, etc.*



(Use reverse side if necessary)

or Give legal location with distances and directions from adjacent sections or survey lines.

Labor _____ League _____
Block _____ Survey _____
Abstract No. _____
(NW¼ NE¼ SW¼ SE¼) of Section _____

3) TYPE OF WORK (Check): ~~New Well~~ Deepening Reconditioning Plugging

4) PROPOSED USE (Check): ~~Domestic~~ Industrial Municipal Irrigation Test Well Other

5) TYPE OF WELL (Check): ~~Rotary~~ Driven Dug Cable Jetted Bored

6) WELL LOG:
Diameter of hole 6 3/4 in. Depth drilled 280 ft. Depth of completed well 290 ft. Date drilled 7/5/77
All measurements made from 0 ft. above ground level.

From (ft.)	To (ft.)	Description and color of formation material
0	6	Top Soil (Black)
6	170	Red & Blue Clay
170	180	Sand
180	260	Gray & Red Clay
260	290	Coarse White Sand

(Use reverse side if necessary)

9) Casing:
Type: Old ~~New~~ Steel ~~Plastic~~ Other
Cemented from 0 ft. to 280 ft.

Diameter (inches)	Setting From (ft.)	To (ft.)	Gage
4	0	280	40

10) SCREEN:
Type Plastic
Perforated ~~Slotted~~

Diameter (inches)	Setting From (ft.)	To (ft.)	Slot Size
2½	280	290	12

7) COMPLETION (Check):
Straight wall Gravel packed ~~Other~~
Under reamed Open Hole

8) WATER LEVEL:
Static level 140 ft. below land surface Date 7/6/77
Artesian pressure _____ lbs. per square inch Date _____
Depth to pump bowls, cylinder, jet, etc., No pump ft. below land surface.

11) WELL TESTS:
Was a pump test made? Yes ~~No~~ If yes, by whom?
Yield: _____ gpm with _____ ft. drawdown after _____ hrs.
Bailer test _____ gpm with _____ ft. drawdown after _____ hrs.
Artesian flow _____ gpm
Temperature of water _____

12) WATER QUALITY:
Was a chemical analysis made? Yes ~~No~~
Did any strata contain undesirable water? Yes ~~No~~
Type of water? Fresh depth of strata 30

I hereby certify that this well was drilled by me (or under my supervision) and that each and all of the statements herein are true to the best of my knowledge and belief.

NAME Loyd T. Darnell (Type or Print) Water Well Drillers Registration No. 884
ADDRESS 5917 Chippewa (Street or RFD) Houston (City) Tx. (State)
(Signed) Loyd T. Darnell (Water Well Driller) Darnell & Potter Drilling Co. (Company Name)

Please attach electric log, chemical analysis, and other pertinent information, if available.

*Additional instructions on reverse side.

TWDBE-WO-8

4820111854

(11)

DUP

Send original copy by certified mail to the Texas Department of Water Resources P. O. Box 13087 Austin, Texas 78711

State of Texas
WATER WELL REPORT

ATTENTION OWNER: *Confidentiality Privilege Notice on Reverse Side*

For TDWR use only
Well No. 65-05-6A
Located on map Yes
Received: C.F.S.

1) OWNER F.C. Nance (Name) Address 1327 Green Oak (Street or RFD) Houston, Texas (City) (State) (Zip)

2) LOCATION OF WELL: County Harris miles in (N.E., S.W., etc.) direction from (Town)

Driller must complete the legal description to the right with distance and direction from two intersecting section or survey lines, or he must locate and identify the well on an official Quarter- or Half-Scale Texas County General Highway Map and attach the map to this form.

☐ Legal description:
Section No. Block No. Township
Abstract No. Survey Name
Distance and direction from two intersecting section or survey lines

☐ See attached map. Mapan 65-05-8FF

3) TYPE OF WORK (Check):
☒ New Well ☐ Deepening ☐ Reconditioning ☐ Plugging

4) PROPOSED USE (Check)
☒ Domestic ☐ Industrial ☐ Public Supply ☐ Irrigation ☐ Test Well ☐ Other

5) DRILLING METHOD (Check):
☒ Mud Rotary ☐ Air Hammer ☐ Driven ☐ Bored ☐ Air Rotary ☐ Cable Tool ☐ Jetted ☐ Other

6) WELL LOG:
Date drilled 5-19-83

DIAMETER OF HOLE

Dia. (in.)	From (ft.)	To (ft.)
6 3/4	Surface	245
3 3/4	245	257

7) BOREHOLE COMPLETION:
☐ Open Hole ☐ Straight Wall ☐ Underreamed
☐ Gravel Packed ☒ Other Two-String
If Gravel Packed give interval . . . from ft. to ft.

From (ft.)	To (ft.)	Description and color of formation material
0	2	surface
2	10	yellow clay
10	89	red and gray clay
89	106	sand
106	137	red and gray clay
137	141	sand
141	224	red and gray clay
224	257	sand 16 ga.

8) CASING, BLANK PIPE, AND WELL SCREEN DATA:

Dia. (in.)	New or Used	Steel, Plastic, etc. Perf., Slotted, etc. Screen Mfr., if commercial	Setting (ft.) From	Setting (ft.) To	Gage Casing	Gage Screen
4	N	PVC	+18"	245	40	
2	N	PVC Liner	237	247	40	
2½	N	PVC Screeen	247	257		16

CEMENTING DATA
Cemented from 245 ft. to 145 ft.
Method used Pressure Cement
Cemented by RAYMOND WATER WELLS (Company or Individual)

9) WATER LEVEL:
Static level 155 ft. below land surface Date
Artesian flow gpm. Date

10) PACKERS: Type "K" Depth 237FT.

11) TYPE PUMP:
☐ Turbine ☐ Jet ☒ Submersible ☐ Cylinder
☐ Other
Depth to pump bowls, cylinder, jet, etc., 189 ft.

12) WELL TESTS:
☐ Type Test: ☒ Pump ☐ Bailer ☐ Jetted ☐ Estimated
Yield: 12 gpm with 3 ft. drawdown after hrs.

RECEIVED
SEP - 1 1983
DEPT. OF WATER RESOURCES

(Use reverse side if necessary)

13) WATER QUALITY:
Did you knowingly penetrate any strata which contained undesirable water? ☐ Yes ☒ No
If yes, submit "REPORT OF UNDESIRABLE WATER"
Type of water? Depth of strata
Was a chemical analysis made? ☐ Yes ☐ No

I hereby certify that this well was drilled by me (or under my supervision) and that each and all of the statements herein are true to the best of my knowledge and belief.

C.A. Raymond, Jr. (Type or Print) Water Well Drillers Registration No. 774

Pine Drive (RFD) Houston, Texas 77037 (City) (State) (Zip)

(Water Well Driller) RAYMOND WATER WELLS (Company Name)

...ical analysis, and other pertinent information, if available.

DEPARTMENT OF WATER RESOURCES COPY

4820111826

Send original - only by certified mail to the Texas Department of Water Resources P. O. Box 13087 Austin, Texas 78711

State of Texas
WATER WELL REPORT

ATTENTION OWNER: *Confidentiality Privilege Notice on Reverse Side*

For TDWR use only
Well No. 65-05-6
Located on map
Received:

1) OWNER Clavis Clavis (Name) Address 1302 Greens Rd (Street or RFD) Houston (City) Texas (State) 77037 (Zip)

2) LOCATION OF WELL: County Harris 8 miles in SE (N.E., S.W., etc.) direction from Humble Texas (Town)

Driller must complete the legal description to the right with distance and direction from two intersecting section or survey lines, or he must locate and identify the well on an official Quarter- or Half-Scale Texas County General Highway Map and attach the map to this form.

☐ Legal description:
Section No. _____ Block No. _____ Township _____
Abstract No. _____ Survey Name _____
Distance and direction from two intersecting section or survey lines _____
☑ See attached map.

3) TYPE OF WORK (Check): ☑ New Well ☐ Deepening ☐ Reconditioning ☐ Plugging

4) PROPOSED USE (Check): ☑ Domestic ☐ Industrial ☐ Public Supply ☐ Irrigation ☐ Test Well ☐ Other _____

5) DRILLING METHOD (Check): ☑ Mud Rotary ☐ Air Hammer ☐ Driven ☐ Bored ☐ Air Rotary ☐ Cable Tool ☐ Jetted ☐ Other _____

6) WELL LOG:

Date drilled 8-20-86

DIAMETER OF HOLE

Dia. (in.)	From (ft.)	To (ft.)
6 3/4"	Surface	260'

7) BOREHOLE COMPLETION: ☑ Open Hole ☐ Straight Wall ☐ Underreamed ☐ Gravel Packed ☐ Other _____
If Gravel Packed give interval ... from _____ ft. to _____ ft.

From (ft.)	To (ft.)	Description and color of formation material
0	21'	Top soil
21	55	yellow clay
55	91	Red clay
91	120'	Sand Red
120	165	clay Red
165	201	clay yellow
201	220	clay Red
220	249'	clay Blue
249	260	Sand BRN (coarse)

8) CASING, BLANK PIPE, AND WELL SCREEN DATA:

Dia. (in.)	New or Used	Steel, Plastic, etc. Perf., Slotted, etc. Screen Mfr., if commercial	Setting (ft.) From	Setting (ft.) To	Gage Casing Screen
4	N	casing PVC	+18"	250	
2½	N	Liner "	250	247	
2½	N	screen "	258	260	

CEMENTING DATA
Cemented from 0 ft. to 250 ft.
Method used Pressure
Cemented by Thomas Water Well Service (Company or Individual)

RECEIVED
SEP 4 1987
TEXAS WATER COMMISSION

9) WATER LEVEL:
Static level 160 ft. below land surface Date 8-20-86
Artesian flow 40 gpm. Date 8-20-86

10) PACKERS: Type Depth
1 K - 247'

11) TYPE PUMP: ☐ Turbine ☐ Jet ☑ Submersible ☐ Cylinder ☐ Other _____
Depth to pump bowls, cylinder, jet, etc., 200 ft.

12) WELL TESTS: ☐ Type Test: ☐ Pump ☐ Bailer ☑ Jetted ☐ Estimated
Yield: 40 gpm with 20 ft. drawdown after 1 hrs.

(Use reverse side if necessary)

13) WATER QUALITY:
Did you knowingly penetrate any strata which contained undesirable water? ☐ Yes ☑ No
If yes, submit "REPORT OF UNDESIRABLE WATER"
Type of water? _____ Depth of strata _____
Was a chemical analysis made? ☐ Yes ☑ No

I hereby certify that this well was drilled by me (or under my supervision) and that each and all of the statements herein are true to the best of my knowledge and belief.

NAME Thomas E Buffkin (Type or Print) Water Well Drillers Registration No. 1944
ADDRESS 414 Buffk (Street or RFD) Houston (City) Texas (State) 77060 (Zip)
(Signed) _____ (Water Well Driller) Thomas Water Well Service (Company Name)

Please attach electric log, chemical analysis, and other pertinent information, if available.

TDWR 0392 (Rev. 1-12-79)

DEPARTMENT OF WATER RESOURCES COPY

4820112000

Cornelius Clunis well location

D. Nell Martin well location

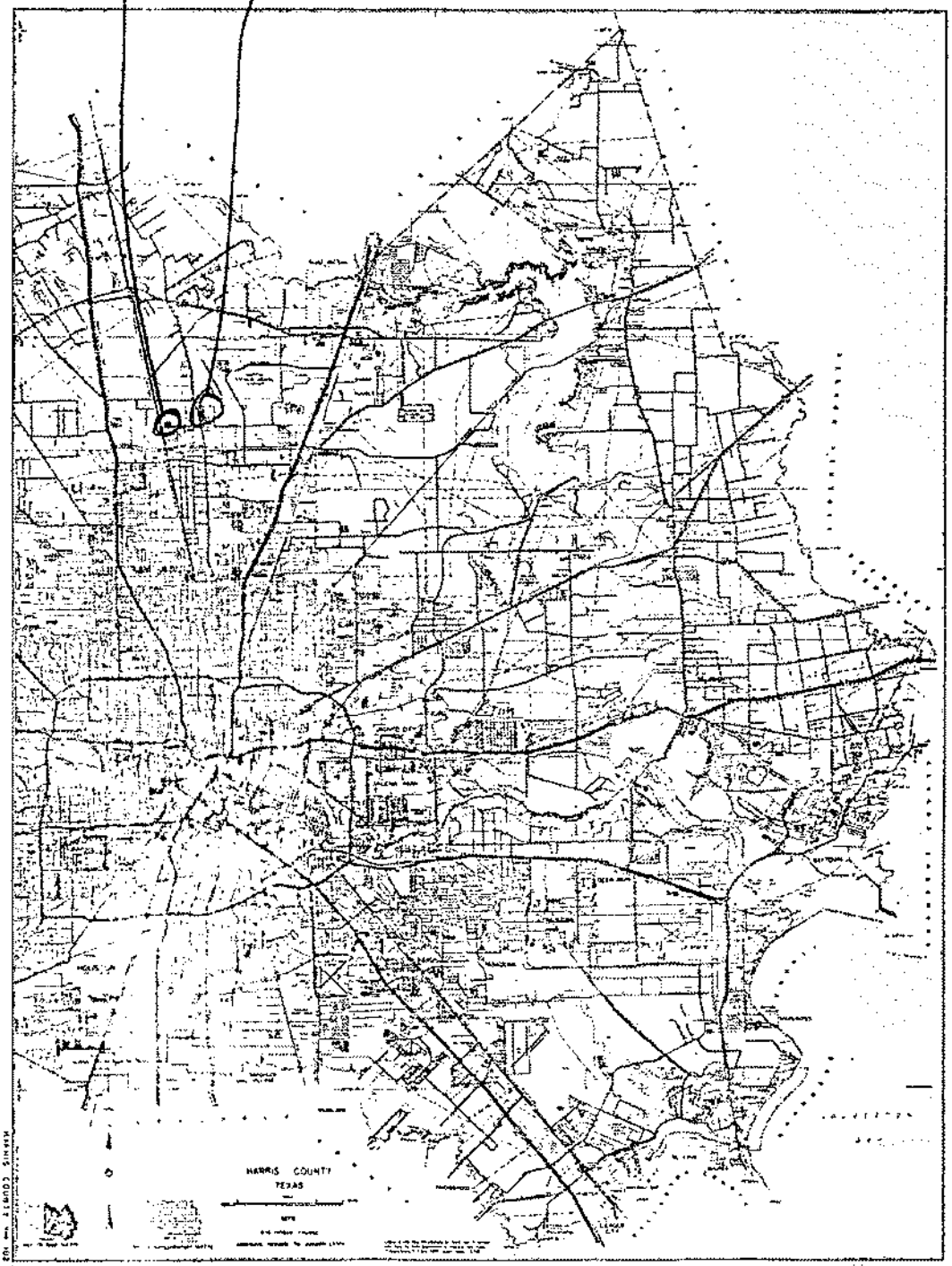

.9m. SINL
.3m. WIEL

Send original copy by certified mail to the Texas Department of Water Resources P. O. Box 13087 Austin, Texas 78711

State of Texas
WATER WELL REPORT

ATTENTION OWNER: *Confidentiality Privilege Notice on Reverse Side*

Texas Water Well Drillers Board P. O. Box 13087 Austin, Texas 78711

1) OWNER TED LAMBERTH (Name) Address 1342 GREENOAK (Street or RFD) HOUSTON (City) TEXAS (State) (Zip)

2) LOCATION OF WELL: County HARRIS 12 miles in N (N.E., S.W., etc.) direction from HOUSTON (Town)

Driller must complete the legal description to the right with distance and direction from two intersecting section or survey lines, or he must locate and identify the well on an official Quarter- or Half-Scale Texas County General Highway Map and attach the map to this form.

☐ Legal description:
Section No. _____ Block No. _____ Township _____
Abstract No. _____ Survey Name _____
Distance and direction from two intersecting section or survey lines _____
☑ See attached map.

3) TYPE OF WORK (Check): ☑ New Well ☐ Deepening ☐ Reconditioning ☐ Plugging

4) PROPOSED USE (Check): ☑ Domestic ☐ Industrial ☐ Public Supply ☐ Irrigation ☐ Test Well ☐ Other _____

5) DRILLING METHOD (Check): ☑ Mud Rotary ☐ Air Hammer ☐ Driven ☐ Bored ☐ Air Rotary ☐ Cable Tool ☐ Jetted ☐ Other _____

6) WELL LOG:

Date drilled 9-7-85

DIAMETER OF HOLE Dia. (in.)	From (ft.)	To (ft.)
6 3/4	Surface	255
3 1/8	255	263

7) BOREHOLE COMPLETION: ☐ Open Hole ☐ Straight Wall ☐ Underreamed ☐ Gravel Packed ☑ Other 2-STRING
If Gravel Packed give interval ... from _____ ft. to _____ ft.

From (ft.)	To (ft.)	Description and color of formation material
0	5	TOP SOIL
5	14	YELLOW SHALE
14	47	RED SHALE
47	63	SAND
63	94	RED SHALE
94	105	SAND
105	145	RED SHALE
145	180	SAND
180	214	RED SHALE
214	224	SAND
224	245	RED SHALE
245	263	SAND

(Use reverse side if necessary)

8) CASING, BLANK PIPE, AND WELL SCREEN DATA:

Dia. (in.)	New or Used	Steel, Plastic, etc. Perf., Slotted, etc. Screen Mgf., if commercial	Setting (ft.) From	Setting (ft.) To	Gage Casing Screen
4	N	PVC	0	250	SCH 40
2½	N	PVC	250	253	SCH 80
2½	N	PVC SCREEN	253	263	SCH 80

9) CEMENTING DATA [Rule 319.44(b)]
Cemented from 0 ft. to 250 ft.
_____ ft. to _____ ft.
Method used PRESURE
Cemented by SUGGWATERWELL

10) SURFACE COMPLETION
☑ Specified Surface Slab Installed [Rule 319.44(c)]
☑ Pitless Adapter Used [Rule 319.44(d)]
☐ Approved Alternative Procedure Used [Rule 319.71]

11) WATER LEVEL:
Static level 157 ft. below land surface Date 9-8-85
Artesian flow _____ gpm. Date _____

12) PACKERS: Type Depth

RECEIVED
MAR 26 1987
TEXAS WATER COMMISSION

13) TYPE PUMP:
☐ Turbine ☐ Jet ☑ Submersible ☐ Cylinder
☐ Other _____
Depth to pump bowls, cylinder, jet, etc. ... 220 ft.

14) WELL TESTS:
Type Test ☑ Pump ☐ Bailer ☐ Jetted ☐ Estimated
Yield: 10.5 gpm with 14 ft. drawdown after 2 hrs.

15) WATER QUALITY:
Did you knowingly penetrate any strata which contained undesirable water? ☐ Yes ☑ No
If yes, submit "REPORT OF UNDESIRABLE WATER"
Type of water? _____ Depth of strata _____
Was a chemical analysis made? ☐ Yes ☑ No

I hereby certify that this well was drilled by me (or under my supervision) and that each and all of the statements herein are true to the best of my knowledge and belief. I understand that failure to complete items 1 thru 12 will result in the log(s) being returned for completion and resubmittal.

COMPANY NAME SUGGWATERWELL DRILLING (Type or Print) Water Well Driller's License No. 1006

ADDRESS 13501 CHRISMAN #26 (Street or RFD) HOUSTON (City) TEXAS (State) 77039 (Zip)

(Signed) James H. Sugg Jr. (Licensed Water Well Driller) (Signed) _____ (Registered Driller Trainee)

For TDWR use only: Well No. 65-05-6 Located on map _____

Please attach electric log, chemical analysis, and other pertinent information, if available.

DEPARTMENT OF WATER RESOURCES COPY

4820111989

TED L AMBERTH
9-7-85

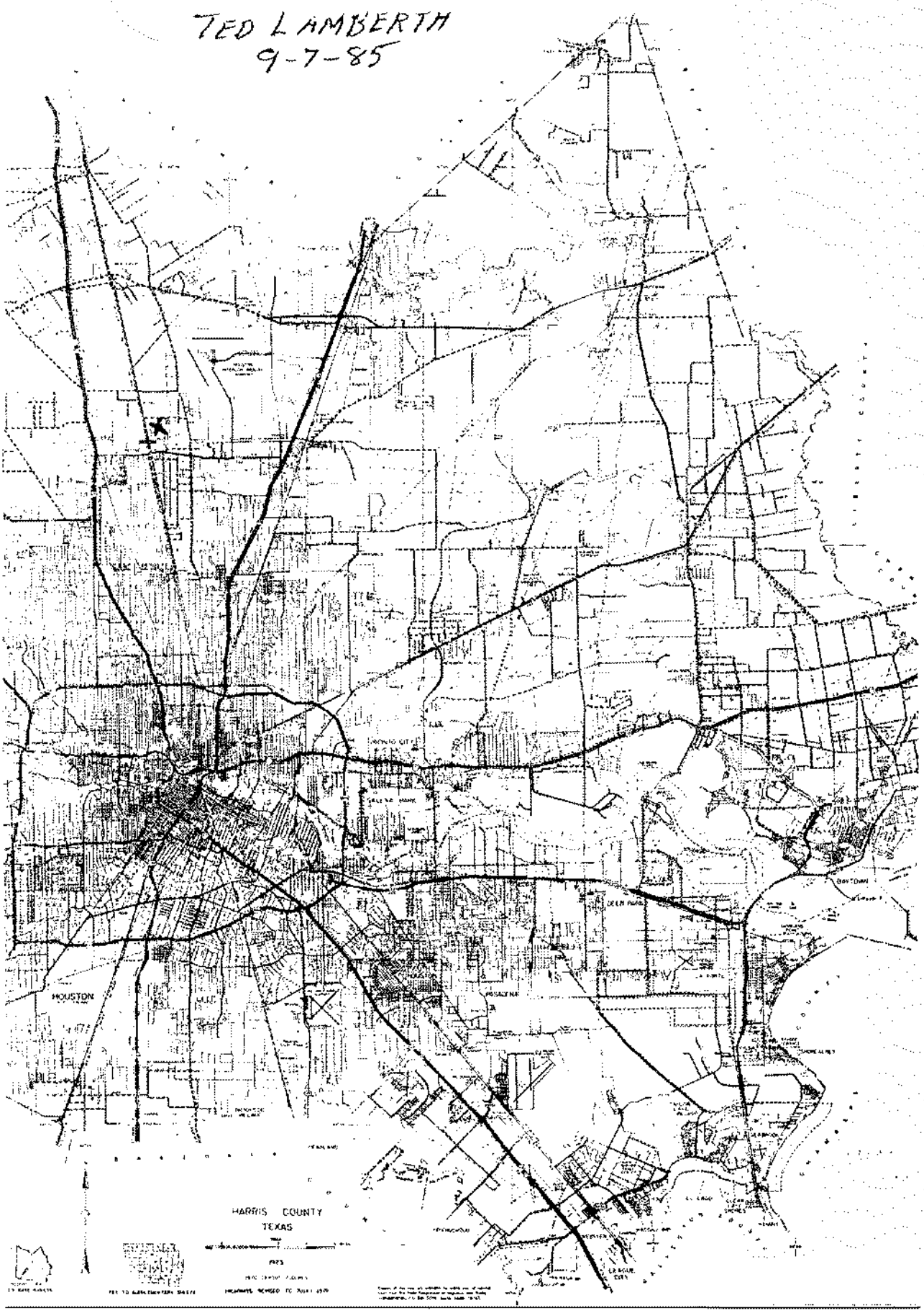

#5

Send original copy by certified mail to the Texas Water Development Board P.O. Box 12386 Austin, Texas 78711

State of Texas

WATER WELL REPORT

For TWDB use only
Well No. 65-06-46A
Located on map 405
Received: 72
dlr

1) OWNER:
Person having well drilled J.O. Goddard (Name) Address 1358 Greens Rd (Street or RFD) Hou (City) Texas (State)

Landowner ~~[illegible]~~ (Name) Address (Street or RFD) (City) (State)

2) LOCATION OF WELL:
County Harris, 13 miles in N (N.E., S.W., etc.) direction from Houston (Town)

Locate by sketch map showing landmarks, roads, creeks, hiway number, etc.*

North

(Use reverse side if necessary)

or

Give legal location with distances and directions from adjacent sections or survey lines.

Labor _____ League _____

Block _____ Survey _____

Abstract No. _____

(NW¼ NE¼ SW¼ SE¼) of Section _____

3) TYPE OF WORK (Check): New Well, Deepening, Reconditioning, Plugging

4) PROPOSED USE (Check): Domestic, Industrial, Municipal, Irrigation, Test Well, Other

5) TYPE OF WELL (Check): Rotary, Driven, Dug, Cable, Jetted, Bored

6) WELL LOG:
Diameter of hole 6 3/4 in. Depth drilled 245 ft. Depth of completed well 260 ft. Date drilled 11/3/71

All measurements made from 1 ft. above ground level.

From (ft.)	To (ft.)	Description and color of formation material
0	49	Red Clay
49	54	Red Sand
54	134	White Clay
134	188	Blue Clay
188	196	White Sand
196	231	White Clay
231	260	White Sand 16ga

(Use reverse side if necessary)

9) Casing:
Type: Old, New, Steel, Plastic, Other

Cemented from 245 to 10 Bag Cement ft.

Diameter (inches)	Setting From (ft.)	Setting To (ft.)	Gage
4	0+1	245	40

10) SCREEN:
Type Plastic Wrapped

Perforated, Slotted

Diameter (inches)	Setting From (ft.)	Setting To (ft.)	Slot Size
2 1/2	250	260	16

7) COMPLETION (Check):
Straight wall, Gravel packed, Other, Under reamed, Open Hole

8) WATER LEVEL:
Static level 126 ft. below land surface Date 11/5/71

Artesian pressure _____ lbs. per square inch Date _____

Depth to pump bowls, cylinder, jet, etc., 210 ft. below land surface.

11) WELL TESTS:
Was a pump test made? Yes No If yes, by whom?

Yield: 800 gpm with _____ ft. drawdown after _____ hrs.

Bailer test _____ gpm with _____ ft. drawdown after _____ hrs.

Artesian flow _____ gpm

Temperature of water _____

12) WATER QUALITY:
Was a chemical analysis made? Yes No

Did any strata contain undesirable water? Yes No

Type of water? _____ depth of strata _____

I hereby certify that this well was drilled by me (or under my supervision) and that each and all of the statements herein are true to the best of my knowledge and belief.

NAME C A Raymond Jr. (Type or Print) Water Well Drillers Registration No. 774

ADDRESS 132 Raymac (Street or RFD) Houston (City) Texas (State)

(Signed) C A Raymond Jr. (Water Well Driller) Raymond Water Wells (Company Name)

Please attach electric log, chemical analysis, and other pertinent information, if available.

*Additional instructions on reverse side.

TWDBE-GW-53

(4)

Send original copy by certified mail to the Texas Department of Water Resources P. O. Box 13087 Austin, Texas 78711

State of Texas
WATER WELL REPORT

ATTENTION OWNER: *Confidentiality Privilege Notice on Reverse Side*

Texas Water Well Drillers Board P. O. Box 13087 Austin, Texas 78711

1) OWNER Kathy LeGros (Name) Address 859 Gate Site (Street or RFD) Houston, Texas (City) (State) (Zip)

2) LOCATION OF WELL: County Harris miles in (N.E., S.W., etc.) direction from (Town)

Driller must complete the legal description to the right with distance and direction from two intersecting section or survey lines, or he must locate and identify the well on an official Quarter- or Half-Scale Texas County General Highway Map and attach the map to this form.

☐ Legal description:
Section No. Block No. Township
Abstract No. Survey Name
Distance and direction from two intersecting section or survey lines

☐ See attached map. mapsc 65-05-sccc

3) TYPE OF WORK (Check): ☒ New Well ☐ Deepening ☐ Reconditioning ☐ Plugging

4) PROPOSED USE (Check): ☒ Domestic ☐ Industrial ☐ Public Supply ☐ Irrigation ☐ Test Well ☐ Other

5) DRILLING METHOD (Check): ☒ Mud Rotary ☐ Air Hammer ☐ Driven ☐ Bored ☐ Air Rotary ☐ Cable Tool ☐ Jetted ☐ Other

6) WELL LOG:

Date drilled 9-10-84

DIAMETER OF HOLE

Dia. (in.)	From (ft.)	To (ft.)
4 3/4	Surface	261
6 3/4	"	250'

7) BOREHOLE COMPLETION: ☐ Open Hole ☐ Straight Wall ☐ Underreamed ☐ Gravel Packed ☒ Other Two-String

If Gravel Packed give interval . . . from ft. to ft.

From (ft.)	To (ft.)	Description and color of formation material
0	20	red gray clay
20	60	red clay
60	80	red gray clay
80	100	red gray clay
100	120	red gray clay
120	140	red gray clay
140	160	red gray clay
160	180	red gray clay
180	200	red gray clay
200	216	red gray clay
216		rock
216	220	red gray clay
220	240	sand and clay streaks
240	261	sand

8) CASING, BLANK PIPE, AND WELL SCREEN DATA:

Dia. (in.)	New or Used	Steel, Plastic, etc. Perf., Slotted, etc. Screen Mgf., if commercial	Setting (ft.) From	Setting (ft.) To	Gage Casing	Gage Screen
4	N	SCH 40 PVC Casing	+24"	250		
2½	N	Well Supplies, Inc.				
		PVC Screen	261	251	14ga.	
2½	N	SCH 40 PVC Blank	251	241		

CEMENTING DATA
Cemented from 251 ft. to 125 ft.
Method used Pressure Cement
Cemented by Raymond Water Wells (Company or Individual)

9) WATER LEVEL:
Static level 145 ft. below land surface Date
Artesian flow gpm. Date

10) PACKERS: Type "K" Depth 241

11) TYPE PUMP: ☐ Turbine ☐ Jet ☒ Submersible ☐ Cylinder ☐ Other
Depth to pump bowls, cylinder, jet, etc., 189 ft.

12) WELL TESTS: ☐ Type Test: ☐ Pump ☐ Bailer ☐ Jetted ☐ Estimated
Yield: 12 gpm with 5 ft. drawdown after 5 hrs.

RECEIVED
SEP 28 1984
DEPT. OF WATER RESOURCES

(Use reverse side if necessary)

13) WATER QUALITY:
Did you knowingly penetrate any strata which contained undesirable water? ☐ Yes ☒ No
If yes, submit "REPORT OF UNDESIRABLE WATER"
Type of water? Depth of strata
Was a chemical analysis made? ☐ Yes ☒ No

I hereby certify that this well was drilled by me (or under my supervision) and that each and all of the statements herein are true to the best of my knowledge and belief.

COMPANY NAME Raymond Water Wells (Type or Print) Water Well Driller's License No. 774

ADDRESS 10011 Airline Drive (Street or RFD) Houston, Texas (City) (State) 77037 (Zip)

(Signed) C. A. Raymond Jr. (Licensed Water Well Driller) (Signed) DWP (Registered Driller Trainee)

Please attach electric log, chemical analysis, and other pertinent information, if available.

For TDWR use only
Well No. 65-06-4F
Located on map yesc. F-5.

TDWR-0392 (Rev. 6-27-82)

DEPARTMENT OF WATER RESOURCES COPY

(6)

65-06-18 Dup

Send original copy by certified mail to the Texas Department of Water Resources P. O. Box 13087 Austin, Texas 78711

State of Texas
WATER WELL REPORT

For TDWR use only
Well No. 65-06-18
Located on map
Received: 7-9-79C

1) OWNER Bill Franklin (Name) Address 1402 Green Oak Dr. (Street or RFD) Houston (City) Texas (State) (Zip)

2) LOCATION OF WELL:
County Harris 10 miles in S.E. (N.E., S.W., etc.) direction from Spring (Town)

Driller must complete the legal description to the right with distance and direction from two intersecting section or survey lines, or he must locate and identify the well on an official Quarter- or Half-Scale Texas County General Highway Map and attach the map to this form.

1

☐ Legal description:
Section No. _____ Block No. _____ Township _____
Abstract No. _____ Survey Name _____
Distance and direction from two intersecting section or survey lines _____
☑ See attached map. #6, Map on 60-61-4NN

3) TYPE OF WORK (Check):
☑ New Well ☐ Deepening ☐ Reconditioning ☐ Plugging

4) PROPOSED USE (Check):
☑ Domestic ☐ Industrial ☐ Public Supply ☐ Irrigation ☐ Test Well ☐ Other _____

5) DRILLING METHOD (Check):
☑ Mud Rotary ☐ Air Hammer ☐ Driven ☐ Bored ☐ Air Rotary ☐ Cable Tool ☐ Jetted ☐ Other _____

6) WELL LOG:
Date drilled 3/22/79

DIAMETER OF HOLE Dia. (in.)	From (ft.)	To (ft.)
6½"	Surface	263

From (ft.)	To (ft.)	Description and color of formation material
0	4	top soil
4	14	yellow + gray clay
14	48	red clay
48	100	red + gray clay
100	140	red + gray clay + sand strips
140	145	fine sand
145	229	red + gray clay
229	240	clay + sand strips
240	263	coarse sand + gravel

(Use reverse side if necessary)

7) BOREHOLE COMPLETION:
☐ Open Hole ☐ Straight Wall ☐ Underreamed
☐ Gravel Packed ☑ Other Cemented
If Gravel Packed give interval . . . from _____ ft. to _____ ft.

8) CASING, BLANK PIPE, AND WELL SCREEN DATA:

Dia. (in.)	New or Used	Steel, Plastic, etc. Perf., Slotted, etc. Screen Mgf., if commercial	Setting (ft.) From	Setting (ft.) To	Gage Casing Screen
4"	New	Plastic Casing	0	250	40
2½"	New	Plastic Screen	253	263	14

CEMENTING DATA
Cemented from 250 ft. to 100 ft.
Method used Pressurized
Cemented by Ind. (Company or Individual)

9) WATER LEVEL:
Static level 145 ft. below land surface Date 3/29/79
Artesian flow _____ gpm. Date _____

10) PACKERS: Type Depth
2½" x 4" R+R 3 Ring 245'

11) TYPE PUMP:
☐ Turbin ☐ Jet ☑ Submersible ☐ Cylinder
☐ Other _____
Depth to pump bowls, cylinder, jet, etc., _____ ft.

12) WELL TESTS:
☐ Type Test: ☐ Pump ☐ Bailer ☐ Jetted ☐ Estimated
Yield: _____ gpm with _____ ft. drawdown after _____ hrs.

13) WATER QUALITY:
Did you knowingly penetrate any strata which contained undesirable water? ☐ Yes ☑ No
If yes, submit "REPORT OF UNDESIRABLE WATER"
Type of water? Fresh Depth of strata 23'
Was a chemical analysis made? ☐ Yes ☑ No

I hereby certify that this well was drilled by me (or under my supervision) and that each and all of the statements herein are true to the best of my knowledge and belief.

NAME Bobby Potter (Type or Print) Water Well Drillers Registration No. 1872

ADDRESS 5717 Chippewa (Street or RFD) Houston (City) Texas (State) 77086 (Zip)

(Signed) Bobby Potter (Water Well Driller) Damrell + Potter Drilling Co. (Company Name)

Please attach electric log, chemical analysis, and other pertinent information, if available.

*Additional instructions on reverse side.

TDWR-0392

12

65-06-4E

Send original copy by certified mail to the
Texas Department of Water Resources
P. O. Box 13087
Austin, Texas 78711

State of Texas
WATER WELL REPORT

ATTENTION OWNER: *Confidentiality Privilege Notice on Reverse Side*

For TDWR use only
Well No. 65-06-4E
Located on map
Received:

1) OWNER _____ (Name) Address _____ (Street or RFD) _____ (City) _____ (State) _____ (Zip)

2) LOCATION OF WELL:
County _____ miles in _____ (N.E., S.W., etc.) direction from _____ (Town)

Driller must complete the legal description to the right with distance and direction from two intersecting section or survey lines, or he must locate and identify the well on an official Quarter- or Half-Scale Texas County General Highway Map and attach the map to this form.

☐ Legal description:
Section No. _____ Block No. _____ Township _____
Abstract No. _____ Survey Name _____
Distance and direction from two intersecting section or survey lines _____

☐ See attached map. APP ON # 65-05-17

3) TYPE OF WORK (Check):
☐ New Well ☐ Deepening
☐ Reconditioning ☐ Plugging

4) PROPOSED USE (Check):
☑ Domestic ☐ Industrial ☐ Public Supply
☐ Irrigation ☐ Test Well ☐ Other _____

5) DRILLING METHOD (Check):
☑ Mud Rotary ☐ Air Hammer ☐ Driven ☐ Bored
☐ Air Rotary ☐ Cable Tool ☐ Jetted ☐ Other _____

6) WELL LOG:
Date drilled _____

DIAMETER OF HOLE Dia. (in.)	From (ft.)	To (ft.)
[illegible]	Surface	[illegible]
[illegible]	[illegible]	[illegible]

From (ft.)	To (ft.)	Description and color of formation material
[illegible]		

7) BOREHOLE COMPLETION:
☐ Open Hole ☐ Straight Wall ☐ Underreamed
☐ Gravel Packed ☑ Other [illegible]
If Gravel Packed give interval . . . from _____ ft. to _____ ft.

8) CASING, BLANK PIPE, AND WELL SCREEN DATA:

Dia. (in.)	New or Used	Steel, Plastic, etc. Perf., Slotted, etc. Screen Mfr., if commercial	Setting (ft.) From	Setting (ft.) To	Gage Casing Screen
[illegible]		[illegible]	[illegible]	[illegible]	
[illegible]		[illegible]	[illegible]	[illegible]	
[illegible]		[illegible]	[illegible]	[illegible]	
[illegible]		[illegible]	[illegible]	[illegible]	
[illegible]		[illegible]	[illegible]	[illegible]	
[illegible]		[illegible]	[illegible]	[illegible]	
[illegible]		[illegible]	[illegible]	[illegible]	
[illegible]		[illegible]	[illegible]	[illegible]	

CEMENTING DATA
Cemented from [illegible] ft. to [illegible] ft.
Method used [illegible]
Cemented by [illegible] (Company or Individual)

9) WATER LEVEL:
Static level [illegible] ft. below land surface Date [illegible]
Artesian flow _____ gpm. Date _____

10) PACKERS: Type [illegible] Depth [illegible]

RECEIVED
AUG 3 1982

11) TYPE PUMP:
☐ Turbine ☐ Jet ☑ Submersible ☐ Cylinder
☐ Other _____
Depth to pump bowls, cylinder, jet, etc., [illegible] ft.

(Use reverse side if necessary)

13) WATER QUALITY:
Did you knowingly penetrate any strata which contained undesirable water? ☐ Yes ☐ No
If yes, submit "REPORT OF UNDESIRABLE WATER"
Type of water? _____ Depth of strata _____
Was a chemical analysis made? ☐ Yes ☐ No

12) WELL TESTS:
☐ Type Test: ☐ Pump ☐ Bailer ☐ Jetted ☐ Estimated
Yield. [illegible] gpm with _____ ft. drawdown after _____ hrs.

I hereby certify that this well was drilled by me (or under my supervision) and that each and all of the statements herein are true to the best of my knowledge and belief.

NAME [illegible] (Type or Print) Water Well Drillers Registration No. 771

ADDRESS [illegible] (Street or RFD) [illegible] (City) [illegible] (State) [illegible] (Zip)

(Signed) O.A. Raymond Jr. (Water Well Driller) _____ (Company Name)

Please attach electric log, chemical analysis, and other pertinent information, if available.

TDWR-0392 (Rev. 1-12-78)

DEPARTMENT OF WATER RESOURCES COPY

4820146 28

Send original copy by certified return receipt requ[redacted]d to: [redacted]LR, P.O. Box 12157, Austin, TX 78711 [redacted]

ATTENTION OWNER: *Confidentiality Privilege Notice on reverse side of Well Owner's copy (pink)*

State of Texas
WELL REPORT

Texas Department of Licensing & Regulation
P.O. Box 12157
Austin, TX 78711
512-463-7880

1) OWNER Guiellermo Walburg (Name) ADDRESS 1430 Old Greens, Rd. (Street or RFD) Houston (City) Tx (State) 77032 (Zip)

2) ADDRESS OF WELL'S LOCATION: County Harris (Street, RFD or other) Same (City) (State) (Zip) Long. Lat. Grid # 6505-6

3) TYPE OF WORK (Check): ☑ New Well ☐ Deepening ☐ Reconditioning ☐ Plugging

(4) PROPOSED USE (Check): ☐ Monitor ☐ Environmental Soil Boring ☑ Domestic ☐ Industrial ☐ Irrigation ☐ Injection ☐ Public Supply ☐ De-watering ☐ Testwell
If Public Supply well, were plans submitted to the TNRCC? ☐ Yes ☐ No

5)

6) WELL LOG:
Date Drilling:
Started 10-25-01
Completed 10-26-01

DIAMETER OF HOLE

Dia. (in.)	From (ft.)	To (ft.)
13 3/4	Surface	20
6 3/4	20	250
4 1/2	250	280

7) DRILLING METHOD (Check): ☐ Driven ☐ Air Rotary ☑ Mud Rotary ☐ Bored ☐ Air Hammer ☐ Cable Tool ☐ Jetted ☐ Other

From (ft.)	To (ft.)	Description and color of formation material
0	58	C
58	73	S
73	136	C
136	145	S
145	182	C
182	197	S
197	229	C
229	260	S
260	270	C
270	277	S
277	280	C

(Use reverse side of Well Owner's copy, if necessary)

8) Borehole Completion (Check): ☐ Open Hole ☐ Straight Wall ☐ Underreamed ☐ Gravel Packed ☑ Other 2-String
If Gravel Packed give interval from _____ ft. to _____ ft.

CASING, BLANK PIPE, AND WELL SCREEN DATA:

Dia. (in.)	New or Used	Steel, Plastic, etc. Perf., Slotted, etc. Screen Mfg., if commercial	Setting (ft.) From	Setting (ft.) To	Gage Casing Screen
4	N	PVC	0	250	SCH 40
2 1/2	N	PVC Screen	250	260	#10
2 1/2	N	PVC Liner	246	250	SCH 40

9) CEMENTING DATA
Cemented from 210 ft. to 250 ft. No. of sacks used 5
0 ft. to 100 ft. No. of sacks used 11
Method used Circ / Trummy
Cemented by Lowe Water Wells, Inc.
Distance to septic system field lines or other concentrated contamination 100 ft.
Method of verification of above distance measured

13) ☐ Well plugged within 48 hours

Casing left in well: From (ft)	Casing left in well: To (ft)	Cement/bentonite placed in well: From (ft)	Cement/bentonite placed in well: To (ft)	Sacks used:

14) TYPE PUMP:
☐ Turbine ☐ Jet ☑ Submersible ☐ Cylinder
☐ Other _____
Depth to pump bowls, cylinder, jet, etc., 220 ft.

15) WELL TESTS:
Type test: ☐ Pump ☐ Bailer ☑ Jetted ☑ Estimated
Yield: 45 gpm with _____ ft. drawdown after _____ hrs.

16) WATER QUALITY:
Did you knowingly penetrate any strata which contained undesirable constituents?
☐ Yes ☑ No If yes, submit "REPORT OF UNDESIRABLE WATER"
Type of water? _____ Depth of strata _____
Was a chemical analysis made? ☐ Yes ☐ No

10) SURFACE COMPLETION
☑ Specified Surface Slab Installed
☐ Specified Steel Sleeve Installed
☐ Pitless Adapter Used
☐ Approved Alternative Procedure Used

11) WATER LEVEL:
Static level 162 ft. below land surface Date 10-26-01
Artesian flow _____ gpm. Date _____

12) PACKERS:

Type	Depth
RXR K-Packer @	246'

I certify that I drilled this well (or the well was drilled under my direct supervision) and that each and all of the statements herein are true and correct. I understand that failure to complete items 1 thru 16 will result in the log(s) being returned for completion and resubmittal.

COMPANY NAME Lowe Water Wells, Inc. (Type or print) WELL DRILLER'S LICENSE NO. 4028 WI

ADDRESS P.O. Box 89 (Street or RFD) Porter (City) TX (State) 77365 (Zip)

(Signed) Jerry W. Lowe (Licensed Well Driller) (Signed) _____ (Registered Driller Trainee)

RECEIVED TDLR MAIL ROOM DEC 13 2001

Please attach electric log, chemical analysis, and other pertinent information, if available.

TDLR FORM 001WWD (4/98) White - TDLR Yellow - DRILLER Pink - WELL OWNER

Attention Owner: Confidentiality Privilege Notice on reverse side of owner's copy.

Texas Department of License and Regulation

Water Well Driller/Pump Installer Program
P.O. Box 12157 Austin, Texas 78711 (512)463-7880 FAX (512)463-8616
Toll free (800)803-9202
Email address: water.well@license.state.tx.us

This form must be completed and filed with the department and owner within 60 days upon completion of the well.

WELL REPORT

Name	Address	City	State	Zip
Marry Lorado	1303 old Greensd	Houston	Texas	77032

County	Physical Address	City	State	Zip
Harris	Same			

Lat. | | | **Long.** | | | **Grid #** 65-05-6

3) Type of Work
☒ New Well ☐ Deepening ☐ Reconditioning

4) Proposed Use (check) ☐ Monitor ☐ Environmental Soil Boring ☒ Domestic ☐ Industrial ☐ Irrigation ☐ Injection ☐ Public Supply ☐ De-watering ☐ Testwell
If Public Supply well, were plans submitted to the TNRCC? ☐ Yes ☐ No

5) N↑

6) Drilling Date
Started 8 / 03 / 01
Completed 8 / 03 / 01

Diameter of Hole

Dia.(in)	From (ft)	To (ft)
6"	Surface	50'

7) Drilling Method (check) ☐ Driven ☐ Air Rotary ☒ Mud Rotary ☐ Bored ☐ Air Hammer ☐ Cable Tool ☐ Jetted ☐ Other

From (ft)	To (ft)	Description and color of formation material
0	15	clay
15	17	sand
17	36	clay
36		rock
36	38	clay
38		rock
38	42	sand
42	44	clay
44	48	sand

(Use reverse side of Well Owner's copy, If necessary)

8) Borehole Completion ☐ Open Hole ☒ Straight Wall ☐ Under-reamed ☐ Gravel Packed ☐ Other
If Gravel Packed give the interval from ft. to ft.

Casing, Blank Pipe, and Well Screen Data

Dia. (in.)	New Or Used	Steel, Plastic, etc. Perf., Slotted, etc Screen Mfg., if commercial	Setting (ft) From	Setting (ft) To	Gage Casing	Gage Screen
2	N	Casing	0	38		SCH40
2	N	Screen	38	48		006

9) Cementing Data
Cementing from 38 ft. to surface ft. # of sacks used 12
ft. to ft. # of sacks used
Method Used Pressure
Cementing By Raymond Services, Inc.
Distance to septic system field or other concentrated contamination ft.
Method of verification of above distance Customer

RECEIVED
FEB 11 2002
TDLR MAIL ROOM

10) Surface Completion
☐ Specified Surface Slab Installed
☒ Specified Surface Sleeve Installed
☐ Pitless Adapter Used
☐ Approved Alternative Procedure Used

RECEIPT #	AMOUNT

11) Water Level
Static level 20 ft. below Date 8 / 03 / 01
Artesian Flow gpm. Date / /

12) Packers

Type	Depth

13) Plugged ☐ Well plugged within 48 hours
Casing left in well: Cement/Bentonite placed in well:

From (ft)	To (ft)	From (ft)	To (ft)	Sacks used

14) Typepump
☐ Turbine ☒ Jet ☐ Submersible ☐ Cylinder ☐ Other
Depth to pump bowls, cylinder, jet etc., ft.

15) Water Test
Typetest ☐ Pump ☐ Bailer ☒ Jetted ☐ Estimated
Yield: 4 gpm with 15 ft. drawdown after 1 hrs.

16) Water Quality
Did you knowingly penetrate and strata which contain undesirable constituents.
☐ YES ☒ NO If yes, did you submit a REPORT OF UNDESIRABLE WATER
Type of water Depth of Strata
Was a chemical analysis made ☐ Yes ☐ No

Company or individual's Name (type or print)	Raymond Services, Inc. 4577WI			
Address	10011 Airline Drive	City Houston	State TX	Zip 77037
Signature	8 / 3 / 01	Signature	8 / 03 / 01	

1680 | 20016

Send original copy by certified return receipt requested to: TDLR, P.O. Box 12157, Austin, TX 78711

ATTENTION OWNER: *Confidentiality Privilege Notice on reverse side of Well Owner's copy (pink)*

State of Texas
WELL REPORT

Texas Department of Licensing & Regulation
P.O. Box 12157
Austin, TX 78711
512-463-7880

1) OWNER John Fritter (Name) ADDRESS 1350 Old Greens Rd Hstn TX 77032 (Street or RFD) (City) (State) (Zip)

2) ADDRESS OF WELL'S LOCATION: County Harris 1350 Old Greens Rd Hstn TX 77032 (Street, RFD or other) (City) (State) (Zip) Long. _____ Lat. _____ Grid # 65-05-6

3) TYPE OF WORK (Check): ☑ New Well ☐ Deepening ☐ Reconditioning ☐ Plugging

(4) PROPOSED USE (Check): ☐ Monitor ☐ Environmental Soil Boring ☑ Domestic ☐ Industrial ☐ Irrigation ☐ Injection ☐ Public Supply ☐ De-watering ☐ Testwell
If Public Supply well, were plans submitted to the TNRCC? ☐ Yes ☐ No

5) X

6) WELL LOG:
Date Drilling: Started 12-17 1998 Completed 12-18 1998

DIAMETER OF HOLE		
Dia. (in.)	From (ft.)	To (ft.)
6 3/4	Surface	360
3 7/8	360	370

7) DRILLING METHOD (Check): ☐ Driven ☐ Air Rotary ☑ Mud Rotary ☐ Bored ☐ Air Hammer ☐ Cable Tool ☐ Jetted ☐ Other _____

From (ft.)	To (ft.)	Description and color of formation material
0	17	Top Soil & Clay
17	23	Surface Sand
23	135	Clay
135	142	Sand
142	198	Clay
198	207	Sand
207	235	Clay
235	278	Sand
278	300	Clay
300	310	Sand
310	330	Clay
330	340	Sand

← (Use reverse side of Well Owner's copy, if necessary) OVER

8) Borehole Completion (Check): ☐ Open Hole ☑ Straight Wall ☐ Underreamed ☐ Gravel Packed ☐ Other _____
If Gravel Packed give interval from _____ ft. to _____ ft.

CASING, BLANK PIPE, AND WELL SCREEN DATA:

Dia. (in.)	New or Used	Steel, Plastic, etc. Perf., Slotted, etc. Screen Mfg., if commercial	Setting (ft.) From	Setting (ft.) To	Gage Casing Screen
4	N	PVC CASING	0	360	
2 1/2	N	Galvanized	354	360	
2 1/2	N	PVC SCREENS	360	370	012

9) CEMENTING DATA
Cemented from 0 ft. to 360 ft. No. of sacks used 35
ft. to ft. No. of sacks used
Method used Halliburton
Cemented by Bussell & Son Inc.
Distance to septic system field lines or other concentrated contamination ____ ft.
Method of verification of above distance _____

13) ☐ Well plugged within 48 hours

Casing left in well: From (ft)	Casing left in well: To (ft)	Cement/bentonite placed in well: From (ft)	Cement/bentonite placed in well: To (ft)	Sacks used:

14) TYPE PUMP:
☐ Turbine ☐ Jet ☑ Submersible ☐ Cylinder ☐ Other _____
Depth to pump bowls, cylinder, jet, etc. 340 ft.

10) SURFACE COMPLETION
☐ Specified Surface Slab Installed
☑ Specified Steel Sleeve Installed
☐ Pitless Adapter Used
☐ Approved Alternative Procedure Used

15) WELL TESTS:
Type test: ☐ Pump ☐ Bailer ☑ Jetted ☑ Estimated
Yield: 10 gpm with _____ ft. drawdown after _____ hrs.

11) WATER LEVEL:
Static level 200 ft. below land surface Date 12-18-98
Artesian flow _____ gpm. Date _____

16) WATER QUALITY:
Did you knowingly penetrate any strata which contained undesirable constituents?
☐ Yes ☑ No If yes, submit "REPORT OF UNDESIRABLE WATER"
Type of water? _____ Depth of strata _____
Was a chemical analysis made? ☐ Yes ☑ No

12) PACKERS:

Type	Depth
K-Packer	354

I certify that I drilled this well (or the well was drilled under my direct supervision) and that each and all of the statements herein are true and correct. I understand that failure to complete items 1 thru 16 will result in the log(s) being returned for completion and resubmittal.

COMPANY NAME Bussell & Son Inc. (Type or print) WELL DRILLER'S LICENSE NO. 2035

ADDRESS PO Box 874 (Street or RFD) Tomball (City) TEXAS (State) 77377-0874 (Zip)

(Signed) Craig Bussell (Licensed Well Driller) (Signed) David Young (Registered Driller Trainee)

FILE ID SEQ # PMP # DES # COMMENT JAN 21 1999

Please attach electric log, chemical analysis, and other pertinent information, if available.

TDLR FORM 001WWD (4/98) White - TDLR Yellow - DRILLER Pink - WELL OWNER

GW 7

Send original copy by certified mail to the Texas Water Development Board P. O. Box 12386 Austin, Texas 78711	State of Texas WATER WELL REPORT	For TWDB use only Well No. 65-06-5P Located on map y.e.s. Received: 69 Form GW 8 Form GW 9

1) OWNER:
Person having well drilled E.B. BOWEN - (Name) Address 903. GATESIDE DRIVE. HOUSTON TEX (Street or RFD) (City) (State)

Landowner SAME - (Name) Address (Street or RFD) (City) (State)

2) LOCATION OF WELL:
County HARRIS Labor League Abstract No.

NW¼ NE¼ SW¼ SE¼ of Section Block No. Survey
(Circle as many as are known)

8 miles in NORTH (NE, SW, etc.) direction from HOUSTON. TEX. (Town)

903. GATE SIDE DRIVE



Sketch map of well location with distances from adjacent section or survey lines, and to landmarks, roads, and creeks.

3) TYPE OF WORK (Check):
New Well ☑ Deepening ☐
Reconditioning ☐ Plugging ☐

4) PROPOSED USE (Check):
Domestic ☑ Industrial ☐ Municipal ☐
Irrigation ☐ Test Well ☐ Other ☐

5) TYPE OF WELL (Check):
Rotary ☑ Driven ☐ Dug ☐
Cable ☐ Jetted ☐ Bored ☐

6) WELL LOG:
Diameter of hole 6½ in. Depth drilled 267 ft. Depth of completed well 267 ft. Date drilled DEC. 31. 68

All measurements made from 1 ft. above ground level.

From (ft.)	To (ft.)	Description and color of formation material	From (ft.)	To (ft.)	Description and color of formation material
0	17	TOP SOIL			
17	21	RED SAND			
21	34	CLAY			
34	40	RED SAND			
40	244	CLAY.			
244	267	SAND			
					(Use reverse side if necessary)

7) COMPLETION (Check):
Straight wall ☐ Gravel packed ☐ Other ☐
Under reamed ☐ Open hole ☐ 2-STRING -

8) WATER LEVEL:
Static level 115 ft. below land surface Date DEC. 31. 68
Artesian pressure lbs. per square inch Date

9) CASING:
Type: old ☐ New ☑ Steel ☐ Plastic ☐ Other ☐
Cemented from 190 ft. to 244 ft.

Diameter (inches)	Setting From (ft.)	Setting To (ft.)	Gage
4"	0	244	
2½	244	257	

10) SCREEN:
Type STAINLESS - RIBBED
Perforated ☐ Slotted ☐

Diameter (inches)	Setting From (ft.)	Setting To (ft.)	Slot size
2½	257	267	#14

11) WELL TESTS:
Was a pump test made? ☐ Yes ☐ No If yes by whom?

Yield: gpm with ft. drawdown after hrs
Bailer test gpm with ft. drawdown after hrs
Artesian flow gpm Date
Temperature of water
Was a chemical analysis made? ☐ Yes ☐ No
Did any strata contain undesirable water? ☐ Yes ☐ No
Type of water? depth of strata

12) PUMP DATA:
Manufacturer's Name REDA.
Type SUBMERGIBLE H.P. 1
Designed pumping rate 800 gpm ☐ gph ☑
Type power unit ELECT
Depth to bowls, cylinder, jet, etc., 168' ft. below land surface.

I hereby certify that this well was drilled by me (or under my supervision) and that each and all of the statements herein are true to the best of my knowledge and belief.

NAME E.L. BODE (Type or Print) Water Well Drillers Registration No. 46

Address BOX. 67. WEST FIELD. TEXAS - (Street or RFD) (City) (State)

(Signed) E.L. Bode (Water Well Driller) EL. BODE DRILLING. CO. (Company Name)

Please attach electric log, chemical analysis, and other pertinent information, if available.

MAP #3 - WELL #3
65.05.6W 6W

Send original copy by certified mail to the Texas Department of Water Resources P. O. Box 13087 Austin, Texas 78711

State of Texas
WATER WELL REPORT

For TDWR use only
Well No. 65-05-6W
Located on map
Received: 7-9-8

1) OWNER DAVE FISHER. (Name) Address 1302 GREEN OAK DR. (Street or RFD) HOUSTON. (City) TEX. (State) (Zip)

2) LOCATION OF WELL: County HARRIS 2 miles in NORTH (N.E., S.W., etc.) direction from HOUSTON. TEX (Town)

Driller must complete the legal description to the right with distance and direction from two intersecting section or survey lines, or he must locate and identify the well on an official Quarter- or Half-Scale Texas County General Highway Map and attach the map to this form.

☐ Legal description:
Section No. _____ Block No. _____ Township _____
Abstract No. _____ Survey Name _____
Distance and direction from two intersecting section or survey lines _____

☑ See attached map. 3 Map in 65-61-7EE

3) TYPE OF WORK (Check): ☑ New Well ☐ Deepening ☐ Reconditioning ☐ Plugging

4) PROPOSED USE (Check): ☑ Domestic ☐ Industrial ☐ Public Supply ☐ Irrigation ☐ Test Well ☐ Other _____

5) DRILLING METHOD (Check): ☑ Mud Rotary ☐ Air Hammer ☐ Driven ☐ Bored ☐ Air Rotary ☐ Cable Tool ☐ Jetted ☐ Other _____

6) WELL LOG:

Date drilled JUNE 11.79

DIAMETER OF HOLE

Dia. (in.)	From (ft.)	To (ft.)
6½	Surface	246
3⅞	TO	264

From (ft.)	To (ft.)	Description and color of formation material
0	86	CLAY.
86	110	SAND
110	152	BROKEN-ROCKY.
152	194	CLAY.
194	203	SAND
203	227	CLAY.
227	239	SAND
239	240	ROCK.
240	264	SAND

(Use reverse side if necessary)

7) BOREHOLE COMPLETION: ☐ Open Hole ☐ Straight Wall ☐ Underreamed ☐ Gravel Packed ☐ Other TWO-STRING.
If Gravel Packed give interval . . . from _____ ft. to _____ ft.

8) CASING, BLANK PIPE, AND WELL SCREEN DATA:

Dia. (in.)	New or Used	Steel, Plastic, etc. Perf., Slotted, etc. Screen Mgf., if commercial	Setting (ft.) From	Setting (ft.) To	Gage Casing Screen
4'	N	PLASTIC	0	246	
2½	N	PLASTIC.	246	249	
2½	N	PLASTIC. SCREEN	249	264	#14

CEMENTING DATA
Cemented from 146 ft. to 246 ft.
Method used PUMP.
Cemented by BODE DRILLING CO. INC. (Company or Individual)

9) WATER LEVEL:
Static level 143 ft. below land surface Date JUNE. 11.79
Artesian flow _____ gpm. Date _____

10) PACKERS: Type Depth

11) TYPE PUMP: ☐ Turbin ☐ Jet ☑ Submersible ☐ Cylinder ☐ Other _____
Depth to pump bowls, cylinder, jet, etc., 210 ft.

12) WELL TESTS: ☐ Type Test: ☐ Pump ☐ Bailer ☐ Jetted ☐ Estimated
Yield: _____ gpm with _____ ft. drawdown after _____ hrs.

13) WATER QUALITY:
Did you knowingly penetrate any strata which contained undesirable water? ☐ Yes ☑ No
If yes, submit "REPORT OF UNDESIRABLE WATER"
Type of water? _____ Depth of strata 37
Was a chemical analysis made? ☐ Yes ☑ No

I hereby certify that this well was drilled by me (or under my supervision) and that each and all of the statements herein are true to the best of my knowledge and belief.

NAME E.L. BODE (Type or Print) Water Well Drillers Registration No. 46

ADDRESS PO. BOX 90067. (Street or RFD) HOUSTON. (City) TEX. (State) 77090 (Zip)

(Signed) C. L. Bode (Water Well Driller) BODE DRILLING CO. INC. (Company Name)

Please attach electric log, chemical analysis, and other pertinent information, if available.

*Additional instructions on reverse side.

TDWR-0392

4820111968

STATE OF TEXAS WELL REPORT for Tracking #522182

Owner:	**Drue Michel**	Owner Well #:	**No Data**
Address:	**1331 Green Oak Dr. Houston , TX 77032**	Grid #:	**65-05-6**
Well Location:	**1331 Green Oak Dr. Houston, TX 77032**	Latitude:	**29° 57' 02" N**
		Longitude:	**095° 22' 52" W**
Well County:	**Harris**	Elevation:	**No Data**
Type of Work:	**New Well**	Proposed Use:	**Domestic**

Drilling Start Date: **8/20/2019** Drilling End Date: **8/21/2019**

	Diameter (in.)	*Top Depth (ft.)*	*Bottom Depth (ft.)*
Borehole:	**6.75**	**0**	**270**

Drilling Method: **Mud (Hydraulic) Rotary**

Borehole Completion: **2 String**

	Top Depth (ft.)	*Bottom Depth (ft.)*	*Description (number of sacks & material)*
Annular Seal Data:	**0**	**255**	**Cement 30 Bags/Sacks**
	0	**10**	**Ready Mix 10 Bags/Sacks**

Seal Method: **Pressure**

Sealed By: **Driller**

Distance to Property Line (ft.): **7**

Distance to Septic Field or other concentrated contamination (ft.): **60**

Distance to Septic Tank (ft.): **No Data**

Method of Verification: **Owner**

Surface Completion: **Surface Sleeve Installed** **Surface Completion by Driller**

Water Level: **145 ft.** below land surface on **2019-09-23**

Packers: **K-Packer at 250 ft.**

Type of Pump: **Submersible** Pump Depth (ft.): **200**

Well Tests: **Jetted** **Yield: 40 GPM**

	Strata Depth (ft.)	Water Type
Water Quality:	**No Data**	**No Data**

Chemical Analysis Made: **No**

Did the driller knowingly penetrate any strata which contained injurious constituents?: **No**

Certification Data: The driller certified that the driller drilled this well (or the well was drilled under the driller's direct supervision) and that each and all of the statements herein are true and correct. The driller understood that failure to complete the required items will result in the report(s) being returned for completion and resubmittal.

Company Information: **Scott Drilling Inc.**

11923 Green Pines Circle
Houston, TX 77066

Driller Name: **Scott Robinson** License Number: **4839**

Apprentice Name: **Framkie Vasquez** Apprentice Number: **59059**

Comments: **No Data**

Lithology:
DESCRIPTION & COLOR OF FORMATION MATERIAL

Top (ft.)	Bottom (ft.)	Description
0	10	Top Soil
10	95	Clay
95	100	Sand
100	225	Clay
225	270	Sand .010

Casing:
BLANK PIPE & WELL SCREEN DATA

Dia (in.)	Type	Material	Sch./Gage	Top (ft.)	Bottom (ft.)
4	Blank	New Plastic (PVC)		0	255
2.5	Blank	New Plastic (PVC)		250	255
2.5	Perforated or Slotted	New Plastic (PVC)	0.010	255	270

IMPORTANT NOTICE FOR PERSONS HAVING WELLS DRILLED CONCERNING CONFIDENTIALITY

TEX. OCC. CODE Title 12, Chapter 1901.251, authorizes the owner (owner or the person for whom the well was drilled) to keep information in Well Reports confidential. The Department shall hold the contents of the well log confidential and not a matter of public record if it receives, by certified mail, a written request to do so from the owner.

Please include the report's Tracking Number on your written request.

Texas Department of Licensing and Regulation
P.O. Box 12157
Austin, TX 78711
(512) 334-5540

373 P

6PP

Send original copy by certified mail to the Texas Water Development Board P. O. Box 13087 Austin, Texas 78711

State of Texas

WATER WELL REPORT

For TWDB use only
Well No. 65-05-6PP
Located on map
Received: 26 1

1) OWNER:
Person having well drilled Mildred Bachmeyer (Name) Address 903 Salter (Street or RFD) Houston (City) Texas (State)

Landowner Same (Name) Address Same (Street or RFD) (City) (State)

2) LOCATION OF WELL:
County Harris, _____ miles in _____ (N.E., S.W., etc.) direction from _____ (Town)

Locate by sketch map showing landmarks, roads, creeks, hiway number, etc.*

373 P

See Map Attached

North

(Use reverse side if necessary)

or Give legal location with distances and directions from adjacent sections or survey lines.

Labor _____ League _____

Block _____ Survey _____

Abstract No. _____

(NW¼ NE¼ SW¼ SE¼) of Section _____

3) TYPE OF WORK (Check): New Well, Deepening, Reconditioning, Plugging

4) PROPOSED USE (Check): Domestic, Industrial, Municipal, Irrigation, Test Well, Other

5) TYPE OF WELL (Check): Rotary, Driven, Dug, Cable, Jetted, Bored

6) WELL LOG:
Diameter of hole _____ in. Depth drilled ~~268~~ 253 ft. Depth of completed well 268 ft. Date drilled 8-77

All measurements made from 0 ft. above ground level.

From (ft.)	To (ft.)	Description and color of formation material
0	10	Gray clay
10	25	Yellow & red clay
25	40	clay & sand streaks
40	65	clay-red
65	100	red & gray
100	110	gray clay
110	140	red & gray sand streaks
140	180	red & gray clay
180	212	clay & sand
212	220	sand
220	256	clay-red & gray & sand streaks
256	268	sand 16 ga.

(Use reverse side if necessary)

9) Casing:
Type: Old, New, Steel, Plastic, Other

Cemented from _____ ft. to _____ ft.

Diameter (inches)	Setting From (ft.)	Setting To (ft.)	Gage
4"	1'	253	40

10) SCREEN:
Type Well Supplies, Inc. Plastic Wrapped

Perforated _____ Slotted _____

Diameter (inches)	Setting From (ft.)	Setting To (ft.)	Slot Size
2½" X 10'	258	268	14 ga.

7) COMPLETION (Check):
Straight wall, Gravel packed, Other, Under reamed, Open Hole

8) WATER LEVEL:
Static level 145 ft. below land surface Date 8-77

Artesian pressure _____ lbs. per square inch Date _____

Depth to pump bowls, cylinder, jet, etc., 189 ft. below land surface.

11) WELL TESTS:
Was a pump test made? Yes No If yes, by whom?

Yield: _____ gpm with _____ ft. drawdown after _____ hrs.

Bailer test _____ gpm with _____ ft. drawdown after _____ hrs.

Artesian flow _____ gpm

Temperature of water _____

12) WATER QUALITY:
Was a chemical analysis made? Yes No

Did any strata contain undesirable water? Yes No

Type of water? _____ depth of strata _____

I hereby certify that this well was drilled by me (or under my supervision) and that each and all of the statements herein are true to the best of my knowledge and belief.

NAME C.A. Raymond, Jr. (Type or Print) Water Well Drillers Registration No. TDL 774

ADDRESS 10011 Airline Dr. (Street or RFD) Houston, (City) Texas (State)

(Signed) C.A. Raymond Jr. (Water Well Driller) RAYMOND WATER WELL DRILLING (Company Name)

Please attach electric log, chemical analysis, and other pertinent information, if available.

*Additional instructions on reverse side.

TWDBE-WD-8

4820111928

2)LOCATION OF WELL:

The sketch showing the well location must be as accurate as possible, showing landmarks, in sufficient detail so that the well may be plotted on a General Highway Map of the county in which the well is located.

Reference points from which distances are measured and directions given should be of a permanent nature (e.g. highway intersections, center of towns, river and creek bridges, railroad crossings). The distance and direction from the nearest town should always be indicated.

When giving a legal description include a sketch showing location of the well within the described area, e.g. survey abstract.

Information furnished in Section 2) of the TWDBE-GW-53 is very important. Unless the well can be accurately located on a map the value of the other data contained in the Report is greatly reduced.

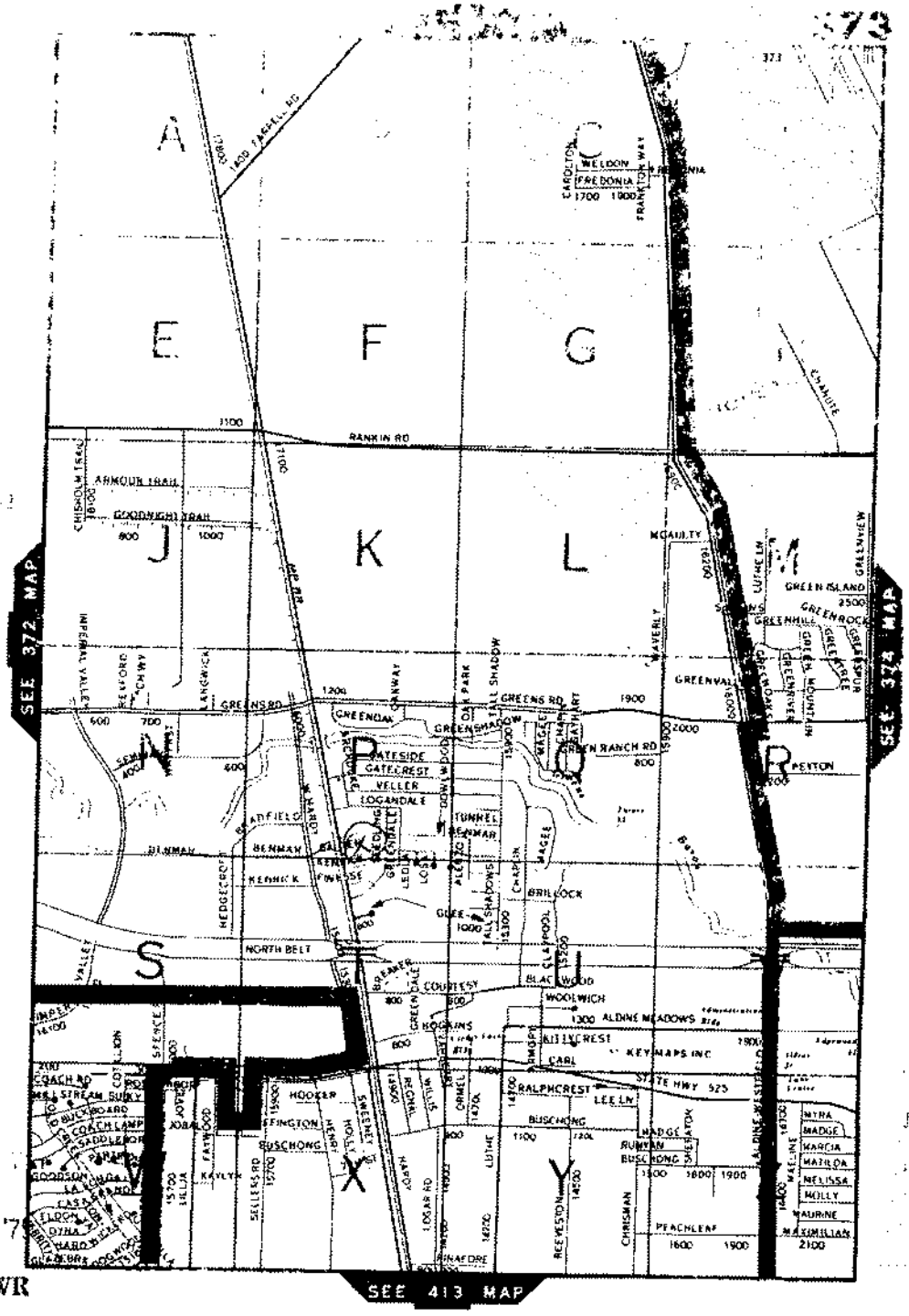

JAN 30 '7

CR/TDWR

Please use black ink.
Send original copy by certified mail to the Texas Water Commission P.O. Box 13087 Austin, Texas 78711

State of Texas
WATER WELL REPORT

ATTENTION OWNER: *Confidentiality Privilege Notice on Reverse Side*

Texas Water Well Drillers Board
P. O. Box 13087
Austin, Texas 78711

1) OWNER THOMAS A COX (Name) Address 810 Kendrick (Street or RFD) HOUSTON (City) Tex (State) 77032 (Zip)

2) LOCATION OF WELL: County HARRIS 2 1/2 miles in N-W (N.E., S.W., etc.) direction from HOUSTON (Town) Tex

Driller must complete the legal description to the right with distance and direction from two intersecting section or survey lines, or he must locate and identify the well on an official Quarter- or Half-Scale Texas County General Highway Map and attach the map to this form.

☐ Legal description:
Section No. _____ Block No. _____ Township _____
Abstract No. _____ Survey Name _____
Distance and direction from two intersecting section or survey lines _____
☐ See attached map.

3) TYPE OF WORK (Check):
☑ New Well ☐ Deepening ☐ Reconditioning ☐ Plugging

4) PROPOSED USE (Check):
☐ Domestic ☐ Industrial ☐ Monitor ☐ Public Supply ☐ Irrigation ☐ Test Well ☐ Injection ☑ Other WAREHOUSE

5) DRILLING METHOD (Check):
☐ Driven ☑ Mud Rotary ☐ Air Hammer ☐ Jetted ☐ Bored ☐ Air Rotary ☐ Cable Tool ☐ Other _____

6) WELL LOG:
Date Drilling: Started 7-13- 1987 Completed 7-14- 1987

DIAMETER OF HOLE Dia. (in.)	From (ft.)	To (ft.)
4 1/2	Surface	52

From (ft.)	To (ft.)	Description and color of formation material
0	18	Sandy Clay
18	22	Red Sand
22	30	Red Clay
30	33	Red Water Sand
33	52	Red Clay

7) BOREHOLE COMPLETION:
☐ Open Hole ☑ Straight Wall ☐ Underreamed
☐ Gravel Packed ☐ Other _____
If Gravel Packed give interval . . . from _____ ft. to _____ ft.

8) CASING, BLANK PIPE, AND WELL SCREEN DATA:

Dia. (in.)	New or Used	Steel, Plastic, etc. Perf., Slotted, etc. Screen Mfr., if commercial	Setting (ft.) From	Setting (ft.) To	Gage Casing Screen
		30 ft 2" PVC Casing Below Surface 1/4" Above Surface	0	0	0
			no Screen		

9) CEMENTING DATA [Rule 319.44(b)]
Cemented from Surf ft. to 28 ft. No. of Sacks Used 5
ft. to _____ ft. No. of Sacks Used _____
Method used Poursome
Cemented by L.F. Hull

10) SURFACE COMPLETION
☑ Specified Surface Slab Installed [Rule 319.44(c)]
☐ Pitless Adaptor Used [Rule 319.44(d)]
☐ Approved Alternative Procedure Used [Rule 319.71]

11) WATER LEVEL:
Static level 10 ft. below land surface Date 7-14-87
Artesian flow _____ gpm. Date _____

12) PACKERS: Type Rubber Depth 28-29 ft
2

13) TYPE PUMP:
☐ Turbine ☑ Jet ☐ Submersible ☐ Cylinder
☐ Other _____
Depth to pump bowls, cylinder, jet, etc. 28 ft

14) WELL TESTS:
Type Test: ☐ Pump ☐ Bailer ☑ Jetted (air) ☑ Estimated
Yield: 3 gpm with 15 ft. drawdown after 2 hrs.

RECEIVED
AUG 19 1987
TEXAS WATER COMMISSION

(Use reverse side if necessary)

15) WATER QUALITY:
Did you knowingly penetrate any strata which contained undesirable water? ☐ Yes ☑ No
If yes, submit "REPORT OF UNDESIRABLE WATER"
Type of water? _____ Depth of strata _____
Was a chemical analysis made? ☐ Yes ☑ No

I hereby certify that this well was drilled by me (or under my supervision) and that each and all of the statements herein are true to the best of my knowledge and belief. I understand that failure to complete items 1 thru 12 will result in the log(s) being returned for completion and resubmittal.

COMPANY NAME L.F. HULL (Type or Print) Water Well Driller's License No. 02044W

ADDRESS 4933 Hartwick (Street or RFD) HOUSTON (City) TEXAS (State) 77093 (Zip)

(Signed) L.F. Hull (Licensed Water Well Driller) (Signed) _____ (Registered Driller Trainee)

Please attach electric log, chemical analysis, and other pertinent information, if available.

For TWC use only
Well No. AS-05-6
Located on map _____

WWD-012 (Rev.01-28-82) TEXAS WATER COMMISSION COPY

4820111997

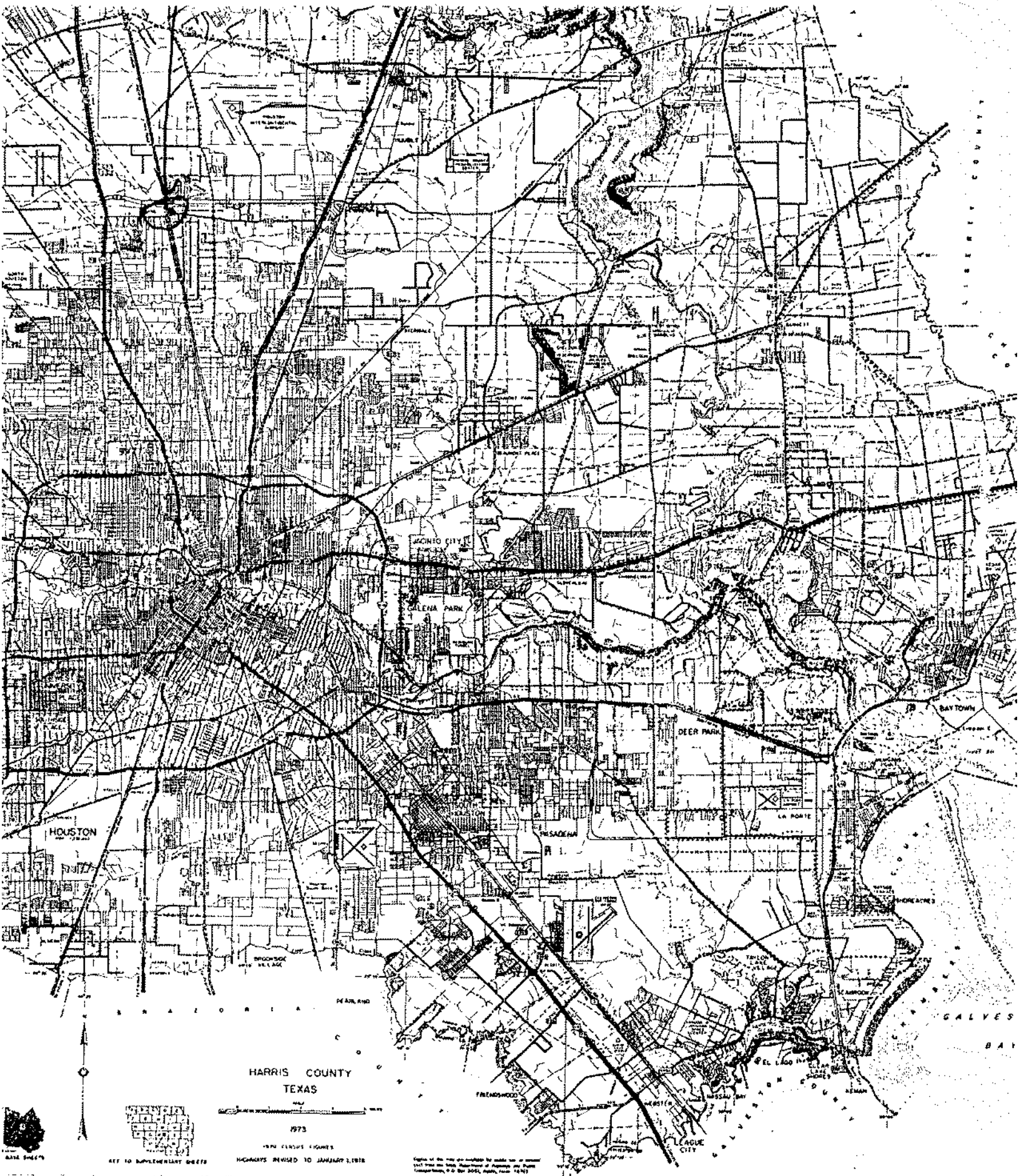
HOUSTON
GALENA PARK
JACINTO CITY
DEER PARK
BAY TOWN
PASADENA
LA PORTE
PEARLAND
FRIENDSWOOD
EL LAGO
LEAGUE CITY
BROOKSIDE VILLAGE
TAYLOR LAKE VILLAGE
CLEAR LAKE SHORES
KEMAH
HARRIS COUNTY
TEXAS
1973
KEY TO SUPPLEMENTARY SHEETS
HIGHWAYS REVISED TO JANUARY 1, 1973

Send original copy by certified return receipt requested n TNRCC, MC 177, P.O. Box 13087, Austin, TX 78711-3

ATTENTION OWNER: *Confidentiality Privilege Notice on on reverse side of Well Owner's copy (pink)*

State of Texas
WELL REPORT

Texas Water Well Drillers Advisory Council
MC 177
P.O. Box 13087
Austin, TX 78711-3087
512-239-0530

1) **OWNER** ANNA EBERT (Name) **ADDRESS** 826 SALTER HOUSTON TX 77032 (Street or RFD) (City) (State) (Zip)

2) **ADDRESS OF WELL:** County HARRIS 853 SALTER HOUSTON TX 77032 (Street, RFD or other) (City) (State) (Zip) **GRID #** 65 064

3) **TYPE OF WORK (Check):** ☑ New Well ☐ Deepening ☐ Reconditioning ☐ Plugging

4) **PROPOSED USE (Check):** ☐ Monitor ☐ Environmental Soil Boring ☑ Domestic ☐ Industrial ☐ Irrigation ☐ Injection ☐ Public Supply ☐ De-watering ☐ Testwell
If Public Supply well, were plans submitted to the TNRCC? ☐ Yes ☐ No

5) X

6) **WELL LOG:**
Date Drilling: Started 5-7 19 97 Completed 5-8 19 97

DIAMETER OF HOLE

Dia. (in.)	From (ft.)	To (ft.)
6 3/4	Surface	315
3 7/8	315	322

7) **DRILLING METHOD (Check):** ☐ Driven ☐ Air Rotary ☑ Mud Rotary ☐ Bored ☐ Air Hammer ☐ Cable Tool ☐ Jetted ☐ Other

From (ft.)	To (ft.)	Description and color of formation material
0 -	6	TOP SOIL
6 -	33	RED SHALE
33 -	58	RED SAND W/ SAND STONE
58 -	85	RED SHALE
85 -	109	SAND
109 -	145	RED SHALE
145 -	172	SAND
172 -	238	RED SHALE
238 -	273	SAND
273 -	295	RED SHALE
295 -	322	SAND

(Use reverse side of Well Owner's copy, if necessary)

8) **Borehole Completion (Check):** ☐ Open Hole ☐ Straight Wall ☐ Underreamed ☐ Gravel Packed ☑ Other 2-STRING
If Gravel Packed give interval ... from _____ ft. to _____ ft.

CASING, BLANK PIPE, AND WELL SCREEN DATA:

Dia. (in.)	New or Used	Steel, Plastic, etc. Perf., Slotted, etc. Screen Mfg., if commercial	Setting (ft.) From	Setting (ft.) To	Gage Casting Screen
4	N	PVC	0	302	SCH40
2½	N	PVC-SLOTED	302	322	SCH40

9) **CEMENTING DATA** [Rule 338.44(1)]
Cemented from 0 ft. to 302 ft. No. of sacks used 22
ft. to ft. No. of sacks used
Method used PRESSURE
Cemented by SUGG WATER WELL
Distance to septic system field lines or other concentrated contamination 105 ft.
Method of verification of above distance PROPERTY OWNER

10) **SURFACE COMPLETION**
☐ Specified Surface Slab Installed [Rule 338.44(2)(A)]
☑ Specified Steel Sleeve Installed [Rule 338.44(3)(A)]
☐ Pitless Adapter Used [Rule 338.44(3)(b)]
☐ Approved Alternative Procedure Used [Rule 338.71]

11) **WATER LEVEL:**
Static level 171 ft. below land surface Date 5-8-97
Artesian flow gpm. Date

12) **PACKERS:** Type Depth

13) **TYPE PUMP:**
☐ Turbine ☐ Jet ☑ Submersible ☐ Cylinder ☐ Other
Depth to pump bowls, cylinder, jet, etc., 260 ft.

14) **WELL TESTS:**
Type test: ☑ Pump ☐ Bailer ☐ Jetted ☐ Estimated
Yield: 12.5 gpm with 16 ft. drawdown after 2 hrs.

15) **WATER QUALITY:**
Did you knowingly penetrate any strata which contained undesirable constituents?
☐ Yes ☑ No If yes, submit "REPORT OF UNDESIRABLE WATER"
Type of water? Depth of strata
Was a chemical analysis made? ☐ Yes ☑ No

RECEIVED
JUL 31 1997
CONSERVATION

I hereby certify that this well was drilled by me (or under my supervision) and that each and all of the statements herein are true to the best of my knowledge and belief. I understand that failure to complete items 1 thru 15 will result in the log(s) being returned for completion and resubmittal.

COMPANY NAME SUGG WATER WELL DRILLING (Type or print) WELL DRILLER'S LICENSE NO. 1006 WPKL

ADDRESS 13501 CHRISMAN #26 HOUSTON TEXAS 77039 (Street or RFD) (City) (State) (Zip)

(Signed) James H. Sugg Jr. (Licensed Well Driller) (Signed) (Registered Driller Trainee)

Please attach electric log, chemical analysis, and other pertinent information, if available.

TNRCC-0199 (Rev. 05-21-96) *White - TNRCC Yellow - DRILLER Pink - WELL OWNER*

Send original copy by certified return receipt requested mail [redacted]NRCC, MC 177, P.O. Box 13087, Austin, TX 78711-308[illegible]

ATTENTION OWNER: *Confidentiality Privilege Notice on on reverse side of Well Owner's copy (pink)*

State of Texas WELL REPORT

Texas Water Well Drillers Advisory Council
MC 177
P.O. Box 13087
Austin, TX 78711-3087
512-239-0530

1) OWNER ROBERT LITTLEFAIR (Name) ADDRESS 847 SALTER (Street or RFD) HOUSTON (City) TX (State) 77032 (Zip)

2) ADDRESS OF WELL: County HARRIS 847 SALTER (Street, RFD or other) HOUSTON (City) TX (State) 77032 (Zip) GRID # 65 06 4

3) TYPE OF WORK (Check): ☑ New Well ☐ Deepening ☐ Reconditioning ☐ Plugging

4) PROPOSED USE (Check): ☐ Monitor ☐ Environmental Soil Boring ☑ Domestic ☐ Industrial ☐ Irrigation ☐ Injection ☐ Public Supply ☐ De-watering ☐ Testwell
If Public Supply well, were plans submitted to the TNRCC? ☐ Yes ☐ No

5) X N

6) WELL LOG:
Date Drilling:
Started 9-23 19 98
Completed 9-25 19 98

DIAMETER OF HOLE

Dia. (in.)	From (ft.)	To (ft.)
7	Surface	310
3 7/8	310	317

7) DRILLING METHOD (Check): ☐ Driven ☐ Air Rotary ☑ Mud Rotary ☐ Bored ☐ Air Hammer ☐ Cable Tool ☐ Jetted ☐ Other

From (ft.)	To (ft.)	Description and color of formation material
0	5	TOP SOIL
5	33	RED SHALE
33	64	RED SAND
64	105	RED SHALE
105	127	SAND
127	172	RED SHALE
172	194	SAND
194	220	RED SHALE
220	248	SAND
248	291	RED SHALE
291	317	SAND

(Use reverse side of Well Owner's copy, if necessary)

8) Borehole Completion (Check): ☐ Open Hole ☐ Straight Wall ☐ Underreamed ☐ Gravel Packed ☑ Other 2-STRING
If Gravel Packed give interval ... from ____ ft. to ____ ft.

CASING, BLANK PIPE, AND WELL SCREEN DATA:

Dia. (in.)	New or Used	Steel, Plastic, etc. Perf., Slotted, etc. Screen Mfg., if commercial	Setting (ft.) From	Setting (ft.) To	Gage Casting Screen
4	N	PVC		300	SCH40
2 1/2	N	PVC-SCREEN	300	317	SCH40

9) CEMENTING DATA [Rule 338.44(1)]
Cemented from 0 ft. to 300 ft. No. of sacks used 19
____ ft. to ____ ft. No. of sacks used ____
Method used PRESSURE
Cemented by SUGG WATER WELL
Distance to septic system field lines or other concentrated contamination ____ ft.
Method of verification of above distance ____

10) SURFACE COMPLETION
☐ Specified Surface Slab Installed [Rule 338.44(2)(A)]
☑ Specified Steel Sleeve Installed [Rule 338.44(3)(A)]
☐ Pitless Adapter Used [Rule 338.44(3)(b)]
☐ Approved Alternative Procedure Used [Rule 338.71]

11) WATER LEVEL:
Static level 170 ft. below land surface Date 9-25-98
Artesian flow ____ gpm. Date ____

12) PACKERS: Type Depth

13) TYPE PUMP:
☐ Turbine ☐ Jet ☑ Submersible ☐ Cylinder
☐ Other ____
Depth to pump bowls, cylinder, jet, etc., 260 ft.

14) WELL TESTS:
Type test: ☑ Pump ☐ Bailer ☐ Jetted ☐ Estimated
Yield: 12.0 gpm with 10 ft. drawdown after 2 hrs.

15) WATER QUALITY:
Did you knowingly penetrate any strata which contained undesirable constituents?
☐ Yes ☑ No If yes, submit "REPORT OF UNDESIRABLE WATER"
Type of water? ____ Depth of strata ____
Was a chemical analysis made? ☐ Yes ☑ No

I hereby certify that this well was drilled by me (or under my supervision) and that each and all of the statements herein are true to the best of my knowledge and belief. I understand that failure to complete items 1 thru 15 will result in the log(s) being returned for completion and resubmittal.

COMPANY NAME SUGG WATER WELL (Type or print) WELL DRILLER'S LICENSE NO. 1006WPKL

ADDRESS 13501 CHRISMAN #26 (Street or RFD) HOUSTON (City) TEXAS (State) 77039 (Zip)

(Signed) James H. Sugg (Licensed Well Driller) (Signed) ____ (Registered Driller Trainee)

FILE ID SEQ # EMP # DESC CO FEB 05 1999 COMMENT

Please attach electric log, chemical analysis, and other pertinent information, if available.

TNRCC-0199 (Rev. 05-21-96) *White - TNRCC Yellow - DRILLER Pink - WELL OWNER*

STATE OF TEXAS WELL REPORT for Tracking #387127

Owner:	**Randolph Soukup**	Owner Well #:	**No Data**
Address:	**822 Finesse Dr. Houston, TX 77032**	Grid #:	**65-05-6**
Well Location:	**822 Finesse Dr. Houston, TX 77032**	Latitude:	**29° 56' 28" N**
		Longitude:	**095° 22' 53" W**
Well County:	**Harris**	Elevation:	**No Data**
Type of Work:	**New Well**	Proposed Use:	**Domestic**

Drilling Start Date: **2/2/2015** Drilling End Date: **2/2/2015**

	Diameter (in.)	*Top Depth (ft.)*	*Bottom Depth (ft.)*
Borehole:	**5.5**	**0**	**53**

Drilling Method: **Mud (Hydraulic) Rotary**

Borehole Completion: **Filter Packed**

	Top Depth (ft.)	*Bottom Depth (ft.)*	*Filter Material*	*Size*
Filter Pack Intervals:	**37**	**53**	**Gravel**	**# 12**

	Top Depth (ft.)	*Bottom Depth (ft.)*	*Description (number of sacks & material)*
Annular Seal Data:	**0**	**10**	**5 Cement**
	10	**37**	**4 Bentonite**

Seal Method: **Pressure**

Sealed By: **Driller**

Distance to Property Line (ft.): **15**

Distance to Septic Field or other concentrated contamination (ft.): **50**

Distance to Septic Tank (ft.): **No Data**

Method of Verification: **Measured**

Surface Completion: **Surface Sleeve Installed**

Water Level: **15 ft.** below land surface on **2015-02-02** Measurement Method: **Unknown**

Packers: **None**

Type of Pump: **Jet** Pump Depth (ft.): **30**

Well Tests: **Jetted** **Yield: 5 GPM with 10 ft. drawdown after 2 hours**

	Strata Depth (ft.)	Water Type
Water Quality:	**No Data**	**Fresh**

Chemical Analysis Made: **No**

Did the driller knowingly penetrate any strata which contained injurious constituents?: **No**

Certification Data: The driller certified that the driller drilled this well (or the well was drilled under the driller's direct supervision) and that each and all of the statements herein are true and correct. The driller understood that failure to complete the required items will result in the report(s) being returned for completion and resubmittal.

Company Information: **Raymond Services, Inc.**

10011 Airline
Houston, TX 77037

Driller Name: **Zachary Proctor** License Number: **4577**

Apprentice Name: **Daniel Perez** Apprentice Number: **59136**

Comments: **No Data**

Lithology:
DESCRIPTION & COLOR OF FORMATION MATERIAL

Top (ft.)	Bottom (ft.)	Description
0	3	Top Soil
3	17	Sand/Clay
17	25	Red Clay
25	30	Red Sand # 6
30	37	Red Clay
37	40	Red Sand # 6
40	41	Rock
41	47	Red Sand # 6
47	48	Rock
48	53	Red Clay

Casing:
BLANK PIPE & WELL SCREEN DATA

Dia. (in.)	New/Used	Type	Setting From/To (ft.)
2	New	PVC	Casing 0 - 37 SCH 40
2	New	PVC	Screen 37 - 47 # 6
2	New	PVC	Casing 47 - 53 SCH 40

IMPORTANT NOTICE FOR PERSONS HAVING WELLS DRILLED CONCERNING CONFIDENTIALITY

TEX. OCC. CODE Title 12, Chapter 1901.251, authorizes the owner (owner or the person for whom the well was drilled) to keep information in Well Reports confidential. The Department shall hold the contents of the well log confidential and not a matter of public record if it receives, by certified mail, a written request to do so from the owner.

Please include the report's Tracking Number on your written request.

Texas Department of Licensing and Regulation
P.O. Box 12157
Austin, TX 78711
(512) 334-5540

STATE OF TEXAS WELL REPORT for Tracking #491748

Owner:	**Khera Interest Inc**	Owner Well #:	**No Data**
Address:	**870 Salter Houston, TX 77032**	Grid #:	**65-05-6**
Well Location:	**870 Salter Houston, TX 77032**	Latitude:	**29° 56' 35.82" N**
		Longitude:	**095° 22' 44.87" W**
Well County:	**Harris**	Elevation:	**No Data**
Type of Work:	**New Well**	Proposed Use:	**Domestic**

Drilling Start Date: **1/15/2018** Drilling End Date: **1/16/2018**

	Diameter (in.)	*Top Depth (ft.)*	*Bottom Depth (ft.)*
Borehole:	**7**	**0**	**260**

Drilling Method: **Mud (Hydraulic) Rotary**

Borehole Completion: **Cement**

	Top Depth (ft.)	*Bottom Depth (ft.)*	*Description (number of sacks & material)*
Annular Seal Data:	**0**	**200**	**Cement 26 Bags/Sacks**

Seal Method: **Pressure**

Sealed By: **Driller**

Distance to Property Line (ft.): **50**

Distance to Septic Field or other concentrated contamination (ft.): **150+**

Distance to Septic Tank (ft.): **150+**

Method of Verification: **Owner**

Surface Completion: **Surface Sleeve Installed** **Surface Completion by Driller**

Water Level: **80 ft.** below land surface, and **35 GPM** artesian flow on **2018-01-16**

Measurement Method: **Weighted Line**

Packers: **Rubber at 200 ft.**

Type of Pump: **Submersible**

Pump Depth (ft.): **200**

Well Tests: **Jetted** **Yield: 35 GPM with 10 ft. drawdown after 5 hours**

	Strata Depth (ft.)	Water Type
Water Quality:	**200 - 260**	**Fresh**

Chemical Analysis Made: **No**

Did the driller knowingly penetrate any strata which contained injurious constituents?: **No**

Certification Data: The driller certified that the driller drilled this well (or the well was drilled under the driller's direct supervision) and that each and all of the statements herein are true and correct. The driller understood that failure to complete the required items will result in the report(s) being returned for completion and resubmittal.

Company Information: **MARAL DRILLING**

2621 S. GARDENIA
PHARR, TX 78577

Driller Name: **Martin Almazan** License Number: **52001**

Comments: **No Data**

Lithology:
DESCRIPTION & COLOR OF FORMATION MATERIAL

Top (ft.)	Bottom (ft.)	Description
0	**5**	**Top Soil**
5	**40**	**Clay**
40	**65**	**Sand**
65	**170**	**Clay**
170	**200**	**Clay with Sand**
200	**260**	**Sand**

Casing:
BLANK PIPE & WELL SCREEN DATA

Dia (in.)	Type	Material	Sch./Gage	Top (ft.)	Bottom (ft.)
4	**Blank**	**New Plastic (PVC)**	**40**	**0**	**200**
4	**Screen**	**New Plastic (PVC)**	**40 0.006**	**200**	**260**

IMPORTANT NOTICE FOR PERSONS HAVING WELLS DRILLED CONCERNING CONFIDENTIALITY

TEX. OCC. CODE Title 12, Chapter 1901.251, authorizes the owner (owner or the person for whom the well was drilled) to keep information in Well Reports confidential. The Department shall hold the contents of the well log confidential and not a matter of public record if it receives, by certified mail, a written request to do so from the owner.

Please include the report's Tracking Number on your written request.

Texas Department of Licensing and Regulation
P.O. Box 12157
Austin, TX 78711
(512) 334-5540

STATE OF TEXAS WELL REPORT for Tracking #272777

Owner:	**Carmen Ramirez**	Owner Well #:	**No Data**
Address:	**819 Salter Dr. Houston, TX 77032**	Grid #:	**65-05-6**
		Latitude:	**29° 56' 37" N**
Well Location:	**819 Salter Dr. Houston, TX 77032**	Longitude:	**095° 22' 53" W**
Well County:	**Harris**	Elevation:	**No Data**
Type of Work:	**New Well**	Proposed Use:	**Domestic**

Drilling Start Date: **11/29/2011** Drilling End Date: **11/29/2011**

	Diameter (in.)	*Top Depth (ft.)*	*Bottom Depth (ft.)*
Borehole:	**5.5**	**0**	**50**

Drilling Method: **Mud (Hydraulic) Rotary**

Borehole Completion: **Filter Packed**

	Top Depth (ft.)	*Bottom Depth (ft.)*	*Filter Material*	*Size*
Filter Pack Intervals:	**34**	**50**	**Gravel**	**# 12**

	Top Depth (ft.)	*Bottom Depth (ft.)*	*Description (number of sacks & material)*
Annular Seal Data:	**0**	**10**	**4 Cement**
	10	**34**	**5 Bentonite**

Seal Method: **Pressure**

Sealed By: **Driller**

Distance to Property Line (ft.): **8**

Distance to Septic Field or other concentrated contamination (ft.): **60**

Distance to Septic Tank (ft.): **No Data**

Method of Verification: **Customer**

Surface Completion: **Surface Sleeve Installed**

Water Level: **18 ft.** below land surface on **2011-11-29** Measurement Method: **Unknown**

Packers: **None**

Type of Pump: **Jet**

Well Tests: **Jetted** **Yield: 4 GPM with 10 ft. drawdown after 2 hours**

	Strata Depth (ft.)	Water Type
Water Quality:	**No Data**	**Fresh**

Chemical Analysis Made: **No**

Did the driller knowingly penetrate any strata which contained injurious constituents?: **No**

Certification Data: The driller certified that the driller drilled this well (or the well was drilled under the driller's direct supervision) and that each and all of the statements herein are true and correct. The driller understood that failure to complete the required items will result in the report(s) being returned for completion and resubmittal.

Company Information: **Raymond Services, Inc.**

10011 Airline
Houston, TX 77037

Driller Name: **Zachary Proctor** License Number: **4577**

Comments: **No Data**

Lithology:
DESCRIPTION & COLOR OF FORMATION MATERIAL

Top (ft.)	Bottom (ft.)	Description
0	**3**	**Top Soil**
3	**15**	**Sand/Clay**
15	**20**	**Red Sand # 6**
20	**34**	**Red Clay**
34	**50**	**Red Sand # 6**

Casing:
BLANK PIPE & WELL SCREEN DATA

Dia. (in.)	New/Used	Type	Setting From/To (ft.)
2	**New**	**PVC**	**Casing 0 - 34 SCH 40**
2	**New**	**PVC**	**Screen 34 - 50 # 6**

IMPORTANT NOTICE FOR PERSONS HAVING WELLS DRILLED CONCERNING CONFIDENTIALITY

TEX. OCC. CODE Title 12, Chapter 1901.251, authorizes the owner (owner or the person for whom the well was drilled) to keep information in Well Reports confidential. The Department shall hold the contents of the well log confidential and not a matter of public record if it receives, by certified mail, a written request to do so from the owner.

Please include the report's Tracking Number on your written request.

Texas Department of Licensing and Regulation
P.O. Box 12157
Austin, TX 78711
(512) 334-5540

Send original copy by certified mail to the Texas Water Development Board P. O. Box 12386 Austin, Texas 78711

State of Texas

WATER WELL REPORT 1

For TWDB use only
Well No. [illegible]
Located on map
Received:

1) OWNER:
Person having well drilled W.E TURNER (Name) Address 15603 GREENDALE (Street or RFD) (City) (State)

Landowner W E TURNER (Name) Address 15603 GREENDALE HOUTX (Street or RFD) (City) (State)

2) LOCATION OF WELL:
County HARRIS . miles in (N.E., S.W., etc.) direction from (Town)

Locate by sketch map showing landmarks, roads, creeks, hiway number, etc.*



*Use reverse side if necessary)

or

Give legal location with distances and directions from adjacent sections or survey lines.

Labor League

Block Survey

Abstract No. LOT 6 & 5 BLK 3 SEC 4

(NW¼ NE¼ SW¼ SE¼) of Section GATEWOOD ADD

3) TYPE OF WORK (Check): New Well ✓ Deepening Reconditioning Plugging

4) PROPOSED USE (Check): Domestic ✓ Industrial Municipal Irrigation Test Well Other

5) TYPE OF WELL (Check): Rotary ✓ Driven Dug Cable Jetted Bored ✓

6) HOLE LOG:
Diameter of hole 3 7/8 in. Depth drilled 56 ft. Depth of completed well 50 ft. Date drilled 9-22-73

All measurements made from 1-6 ft. above ground level.

From (ft.)	To (ft.)	Description and color of formation material
0	3	SAND
3	19	RED CLAY
19	24	SAND
24	39	RED CLAY
39	40	ROCK
40	56	SAND

(Use reverse side if necessary)

9) Casing:
Type: Old New ✓ Steel Plastic ✓ Other

Cemented from ft. to ft.

Diameter (inches)	Setting From (ft.)	To (ft.)	Gage
2			SCH 40

1 - 6 above ground to top

10) SCREEN:
Type PLASTIC
Perforated Slotted ✓

Diameter (inches)	Setting From (ft.)	To (ft.)	Slot Size
2	40	50	12

7) COMPLETION (check):
Straight wall ✓ Gravel packed Other
Under reamed Open hole

8) WATER LEVEL:
Static level 3-4 MV ft. below land surface Date 9-22-73
Artesian pressure lbs. per square inch Date
Depth to pump bowls, cylinder, jet, etc., ft. below land surface.

11) WELL TESTS:
Was a pump test made? Yes No If yes, by whom?
Yield: 3.5 gpm with 5 ft. drawdown after 4 hrs.
Bailer test gpm with ft. drawdown after hrs.
Artesian flow gpm
Temperature of water

12) WATER QUALITY:
Was a chemical analysis made? Yes No
Did any strata contain undesirable water? Yes No
Type of water? Good depth of strata 16 ft

I hereby certify that this well was drilled by me (or under my supervision) and that each and all of the statements herein are true to the best of my knowledge and belief.

NAME FREDDIE L RICHARD (Type or Print) Water Well Drillers Registration No. 1321

ADDRESS P.O. BOX 158 BARKER TEX 77413 (Street or RFD) (City) (State)

(Signed) Freddie L. Richard (Water Well Driller) F L Richard Pump (Company Name)

Please attach electric log, chemical analysis, and other pertinent information, if available.

*Additional instructions on reverse side.

TWDB-(GW-53)

4820111859

32.

Please use black ink.
Send original copy by certified mail to the
Texas Department of Water Resources
P. O. Box 13087
Austin, Texas 78711

State of Texas
WATER WELL REPORT

ATTENTION OWNER: *Confidentiality Privilege Notice on Reverse Side*

Texas Water Well Drillers Board
P. O. Box 13087
Austin, Texas 78711

1) OWNER Peabody Southwest (Name) Address 814 Logandale (Street or RFD) (City) (State) (Zip)

2) LOCATION OF WELL: County Harris miles in _____ (N.E., S.W., etc.) direction from _____ (Town)

Driller must complete the legal description to the right with distance and direction from two intersecting section or survey lines, or he must locate and identify the well on an official Quarter- or Half-Scale Texas County General Highway Map and attach the map to this form.

☐ Legal description:
Section No. _____ Block No. _____ Township _____
Abstract No. _____ Survey Name _____
Distance and direction from two intersecting section or survey lines _____

☒ See attached map. Map on 60-61-9MM

3) TYPE OF WORK (Check): ☒ New Well ☐ Deepening ☐ Reconditioning ☐ Plugging

4) PROPOSED USE (Check): ☒ Domestic ☐ Industrial ☐ Public Supply ☐ Irrigation ☐ Test Well ☐ Other _____

5) DRILLING METHOD (Check): XX Mud Rotary ☐ Air Hammer ☐ Driven ☐ Bored ☐ Air Rotary ☐ Cable Tool ☐ Jetted ☐ Other _____

6) WELL LOG:

Date drilled 6-28-85

DIAMETER OF HOLE

Dia. (in.)	From (ft.)	To (ft.)
4 3/4	Surface	268
6 3/4	"	258

7) BOREHOLE COMPLETION: ☐ Open Hole ☐ Straight Wall ☐ Underreamed ☐ Gravel Packed ☒ Other Two-String
If Gravel Packed give interval . . . from _____ ft. to _____ ft.

From (ft.)	To (ft.)	Description and color of formation material
0	20	red clay
20	40	red clay
40	60	red and gray clay
60	80	red and gray clay
80	100	red and gray clay
100	120	red and gray clay
120	140	red and gray clay
140	150	sand 10 ga.
150	160	red clay
160	180	red and gray clay
180	199	red and gray clay
199	218	clay and shale
218	237	clay and shale rocks
237	250	clay
250	268	sand 14 ga.

(Use reverse side if necessary)

8) CASING, BLANK PIPE, AND WELL SCREEN DATA:

Dia. (in.)	New or Used	Steel, Plastic, etc. Perf., Slotted, etc. Screen Mgf., if commercial	Setting (ft.) From	Setting (ft.) To	Gage Casing Screen
4"	N	SCH 40 PVC	+24"	258	
2	N	Well Supplies, Inc.			
		PVC Screen	268	258	12ga.
2	N	SCH 40 PVC Blank	258	248	

9) CEMENTING DATA [Rule 319.44(b)]
Cemented from 258 ft. to 155' ft.
_____ ft. to _____ ft.
Method used Pressure cement
Cemented by RAYMOND WATER WELLS

10) SURFACE COMPLETION
☒ Specified Surface Slab Installed [Rule 319.44(c)]
☐ Pitless Adapter Used [Rule 319.44(d)]
☐ Approved Alternative Procedure Used [Rule 319.71]

11) WATER LEVEL:
Static level 115 ft. below land surface Date _____
Artesian flow _____ gpm. Date _____

12) PACKERS: Type Depth

RECEIVED
SEP - 6 1985
DEPT. OF WATER RESOURCES

13) TYPE PUMP:
☐ Turbine ☐ Jet ☒ Submersible ☐ Cylinder
☐ Other _____
Depth to pump bowls, cylinder, jet, etc., 210' ft.

14) WELL TESTS:
Type Test: ☐ Pump ☐ Bailer ☐ Jetted ☐ Estimated
Yield: 12 gpm with 5 ft. drawdown after 4 hrs.

15) WATER QUALITY:
Did you knowingly penetrate any strata which contained undesirable water? ☐ Yes ☒ No
If yes, submit "REPORT OF UNDESIRABLE WATER"
Type of water? _____ Depth of strata _____
Was a chemical analysis made? ☐ Yes ☒ No

I hereby certify that this well was drilled by me (or under my supervision) and that each and all of the statements herein are true to the best of my knowledge and belief. I understand that failure to complete items 1 thru 12 will result in the log(s) being returned for completion and resubmittal.

COMPANY NAME Raymond Water Wells (Type or Print) Water Well Driller's License No. 774

ADDRESS 10011 Airline Drive (Street or RFD) Houston, Texas 77037 (City) (State) (Zip)

(Signed) C. A. Raymond Jr. (Licensed Water Well Driller) (Signed) _____ (Registered Driller Trainee) Dup

Please attach electric log, chemical analysis, and other pertinent information, if available.

For TDWR use only
Well No. 65-05-6W
Located on map YY DL

4820111887

TDWR 0392 (12/29/83)

DEPARTMENT OF WATER RESOURCES COPY

Send original copy by certified mail to the Texas Water Development Board P. O. Box 13087 Austin, Texas 78711

State of Texas

WATER WELL REPORT

For TWDB use only
Well No. 65-65-6[illegible]
Located on map [illegible]
Received: [illegible]

1) OWNER:
Person having well drilled Jess Vaught (Name) Address Benmar St (Street or RFD) Houston (City) (State)

Landowner Jess Vaught (Name) Address Benmar St (Street or RFD) Houston (City) (State)

2) LOCATION OF WELL:
County Harris, 6 miles in N (N.E., S.W., etc.) direction from Houston (Town)

Locate by sketch map showing landmarks, roads, creeks, hiway number, etc.*



(Use reverse side if necessary)

or

Give legal location with distances and directions from adjacent sections or survey lines.

Labor _____ League _____

Block _____ Survey _____

Abstract No. _____

(NW¼ NE¼ SW¼ SE¼) of Section _____

3) TYPE OF WORK (Check): New Well ✓ Deepening Reconditioning Plugging

4) PROPOSED USE (Check): Domestic ✓ Industrial Municipal Irrigation Test Well Other

5) TYPE OF WELL (Check): Rotary ✓ Driven Dug Cable Jetted Bored

6) WELL LOG:
Diameter of hole 6 3/4 in. Depth drilled 274 ft. Depth of completed well 274 ft. Date drilled 12-12-76

All measurements made from 4' ft. above ground level.

From (ft.)	To (ft.)	Description and color of formation material
0	200	Red + white clay
200	220	SAND Red
220	258	CLAY Red
258	274	SAND

(Use reverse side if necessary)

9) Casing:
Type: Old (New) Steel (Plastic) Other

Cemented from _____ ft. to _____ ft.

Diameter (inches)	Setting From (ft.)	Setting To (ft.)	Gage
4"	0	259	40

10) SCREEN:
Type PVC

Perforated (Slotted)

Diameter (inches)	Setting From (ft.)	Setting To (ft.)	Slot Size
2½	259	274	12

7) COMPLETION (Check):
Straight wall Gravel packed Other
Under reamed Open Hole

8) WATER LEVEL:
Static level 122 ft. below land surface Date _____
Artesian pressure _____ lbs. per square inch Date _____
Depth to pump bowls, cylinder, jet, etc., _____ ft. below land surface.

11) WELL TESTS:
Was a pump test made? Yes (No) If yes, by whom?
Yield _____ gpm with _____ ft. drawdown after _____ hrs.
Bailer test _____ gpm with _____ ft. drawdown after _____ hrs.
Artesian flow _____ gpm
Temperature of water _____

12) WATER QUALITY:
Was a chemical analysis made? Yes (No)
Did any strata contain undesirable water? Yes (No)
Type of water? _____ depth of strata _____

I hereby certify that this well was drilled by me (or under my supervision) and that each and all of the statements herein are true to the best of my knowledge and belief.

NAME Stephen L Bufkin (Type or Print) Water Well Drillers Registration No. 1696

ADDRESS 5725 Chippewa (Street or RFD) Houston (City) Texas (State)

(Signed) S L Bufkin (Water Well Driller) Bufkin Water Well (Company Name)

Please attach electric log, chemical analysis, and other pertinent information, if available.

*Additional instructions on reverse side.

TWDB-WQ8

4820111896

65-05-6D

Send original copy by certified mail to the Texas Water Development Board P. O. Box 13087 Austin, Texas 78711

State of Texas

WATER WELL REPORT

For TWDB use only
Well No. 65-05-6D
Located on map
Received: 75
dir

1) OWNER:
Person having well drilled G.H. DURDEN (Name) Address 15504 SEEDLING (Street or RFD) (City) (State)

Landowner SAME (Name) Address HOUSTON, TEX (Street or RFD) (City) (State)

2) LOCATION OF WELL:
County HARRIS, 2 miles in NO. (N.E., S.W., etc.) direction from HOUSTON, TEX (Town)

Locate by sketch map showing landmarks, roads, creeks, hiway number, etc.

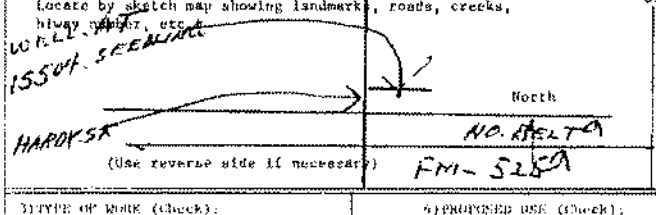

(Use reverse side if necessary)

or Give legal location with distances and directions from adjacent sections or survey lines.

Labor _____ League _____

Block _____ Survey _____

Abstract No. _____

(NW¼ NE¼ SW¼ SE¼) of Section _____

3) TYPE OF WORK (Check): New Well ✓ Deepening Reconditioning Plugging

4) PROPOSED USE (Check): Domestic ✓ Industrial Municipal Irrigation Test Well Other

5) TYPE OF WELL (Check): Rotary ✓ Driven Dug Cable Jetted Bored

6) WELL LOG:
Diameter of hole 6½ in. Depth drilled 275 ft. Depth of completed well 225 ft. Date drilled JUNE 19, 75

All measurements made from _____ ft. above ground level.

From (ft.)	To (ft.)	Description and color of formation material
0	30	CLAY
30	38	SAND
38	261	CLAY
261	271	SAND
271	274	ROCKY - BROKEN

(Use reverse side if necessary)

9) Casing:
Type: Old New ✓ Steel Plastic ✓ Other

Cemented from 175 ft. to 252 ft.

Diameter (inches)	Setting From (ft.)	Setting To (ft.)	Gage
4"	0	252	
2½"	252	261	
2½"	271	275	

10) SCREEN:
Type PLASTIC - RIBBED

Perforated Slotted

Diameter (inches)	Setting From (ft.)	Setting To (ft.)	Slot Size
2½"	261	271	#14

7) COMPLETION (Check):
Straight wall Gravel packed Other
Under reamed TWO - STRING Open Hole

8) WATER LEVEL:
Static level 147' ft. below land surface Date JUNE 19, 75

Artesian pressure _____ lbs. per square inch Date _____

Depth to pump bowls, cylinder, jet, etc., 200' ft. below land surface.

11) WELL TESTS:
Was a pump test made? Yes No ✓ If yes, by whom?

Yield: _____ gpm with _____ ft. drawdown after _____ hrs.

Bailer test _____ gpm with _____ ft. drawdown after _____ hrs.

Artesian flow _____ gpm

Temperature of water _____

12) WATER QUALITY:
Was a chemical analysis made? Yes No ✓

Did any strata contain undesirable water? Yes No ✓

Type of water? _____ depth of strata 10'

I hereby certify that this well was drilled by me (or under my supervision) and that each and all of the statements herein are true to the best of my knowledge and belief.

NAME E.L. BODE (Type or Print) Water Well Drillers Registration No. #6

ADDRESS BOX 67 WESTFIELD TEX. (Street or RFD) (City) (State)

(Signed) E. L. Bode (Water Well Driller) EL BODE DRILLING CO. (Company Name)

Please attach electric log, chemical analysis, and other pertinent information, if available.

*Additional instructions on reverse side.

TWDBE-WO-8

4820111851

Send original only by certified mail to the Texas Department of Water Resources P. O. Box 13087 Austin, Texas 78711

State of Texas
WATER WELL REPORT

ATTENTION OWNER: *Confidentiality Privilege Notice on Reverse Side*

For TDWR use only
Well No. 65-05-660
Located on map YES
Received C.F.S.

1) OWNER B. REED (Name) Address 15506 SEEDLING (Street or RFD) HOUSTON (City) TEX (State) (Zip)

2) LOCATION OF WELL: County HARRIS 2 miles in NO (N.E., S.W., etc.) direction from HOUSTON, TEX (Town)

Driller must complete the legal description to the right with distance and direction from two intersecting section or survey lines, or he must locate and identify the well on an official Quarter- or Half-Scale Texas County General Highway Map and attach the map to this form.

☐ Legal description:
Section No. _____ Block No. _____ Township _____
Abstract No. _____ Survey Name _____
Distance and direction from two intersecting section or survey lines _____

☑ See attached map. 15506 SEEDLING

3) TYPE OF WORK (Check):
☑ New Well ☐ Deepening ☐ Reconditioning ☐ Plugging

4) PROPOSED USE (Check):
☑ Domestic ☐ Industrial ☐ Public Supply ☐ Irrigation ☐ Test Well ☐ Other _____

5) DRILLING METHOD (Check):
☑ Mud Rotary ☐ Air Hammer ☐ Driven ☐ Bored ☐ Air Rotary ☐ Cable Tool ☐ Jetted ☐ Other _____

6) WELL LOG:
Date drilled FEB. 17. 83

DIAMETER OF HOLE Dia. (in.)	From (ft.)	To (ft.)
6 1/2	Surface	260
3 3/8	260	272

7) BOREHOLE COMPLETION:
☐ Open Hole ☐ Straight Wall ☐ Underreamed
☐ Gravel Packed ☐ Other TWO - STRING
If Gravel Packed give interval . . . from _____ ft. to _____ ft.

From (ft.)	To (ft.)	Description and color of formation material
0	62	CLAY
62	70	SAND
70	99	CLAY
99	117	SAND
117	259	CLAY
259	272	SAND

8) CASING, BLANK PIPE, AND WELL SCREEN DATA:

Dia. (in.)	New or Used	Steel, Plastic, etc. Perf., Slotted, etc. Screen Mfr., if commercial	Setting (ft.) From	Setting (ft.) To	Gage Casing Screen
4"	N	PVC.	0	260	40
2 1/2	N	PVC.	260	262	80
2 1/2	N	PVC. SCREEN	262	272	#12

CEMENTING DATA
Cemented from 160 ft. to 260 ft.
Method used PUMP
Cemented by BODE DRILLING CO. INC (Company or Individual)

9) WATER LEVEL:
Static level 168 ft. below land surface Date FEB. 17. 83
Artesian flow _____ gpm. Date _____

10) PACKERS. Type Depth

11) TYPE PUMP:
☐ Turbine ☐ Jet ☑ Submersible ☐ Cylinder ☐ Other _____
Depth to pump bowls, cylinder, jet, etc., 231 ft.

12) WELL TESTS:
☐ Type Test: ☐ Pump ☐ Bailer ☐ Jetted ☐ Estimated
Yield: _____ gpm with _____ ft. drawdown after _____ hrs.

RECEIVED
APR - 6 1983
DEPT. OF WATER RESOURCES

(Use reverse side if necessary)

13) WATER QUALITY:
Did you knowingly penetrate any strata which contained undesirable water? ☐ Yes ☑ No
If yes, submit "REPORT OF UNDESIRABLE WATER"
Type of water? _____ Depth of strata 13
Was a chemical analysis made? ☐ Yes ☑ No

I hereby certify that this well was drilled by me (or under my supervision) and that each and all of the statements herein are true to the best of my knowledge and belief.

NAME E. L. BODE (Type or Print) Water Well Drillers Registration No. 46

ADDRESS P. O. BOX 90067 (Street or RFD) HOUSTON (City) TEX. (State) 77290 (Zip)

(Signed) E. L. Bode (Water Well Driller) BODE DRILLING CO. INC. (Company Name)

Please attach electric log, chemical analysis, and other pertinent information, if available.

TDWR 0392 (Rev. 1-12-79) DEPARTMENT OF WATER RESOURCES COPY

4820111929

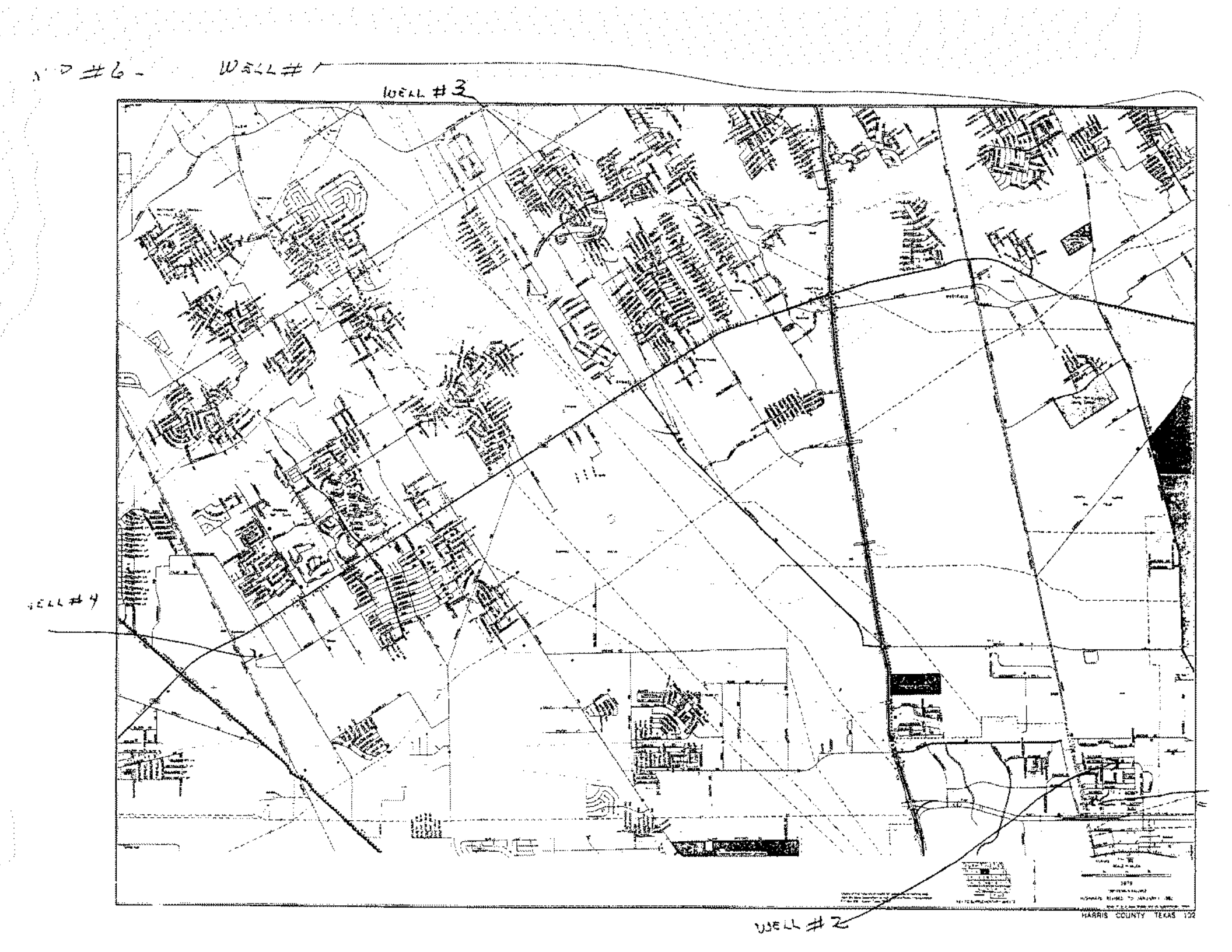
WELL #6 -
WELL #1
WELL #3
WELL #4
WELL #2
HARRIS COUNTY TEXAS 102

MAT #2 WELL # 3

Send original copy by certified mail to the Texas Department of Water Resources P. O. Box 13087 Austin, Texas 78711

State of Texas
WATER WELL REPORT

ATTENTION OWNER: *Confidentiality Privilege Notice on Reverse Side*

For TDWR use only
Well No. 65-05-6UU
Located on map YES
Received RJB

1) OWNER GLENN WHITE (Name) Address 1555 SEEDLING, (Street or RFD) HOUSTON (City) TEX. (State) (Zip)

2) LOCATION OF WELL: County HARRIS 2 miles in NO (N.E., S.W., etc.) direction from HOUSTON (Town) TEX.

Driller must complete the legal description to the right with distance and direction from two intersecting section or survey lines, or he must locate and identify the well on an official Quarter- or Half-Scale Texas County General Highway Map and attach the map to this form.

☐ Legal description:
Section No. _____ Block No. _____ Township _____
Abstract No. _____ Survey Name _____
Distance and direction from two intersecting section or survey lines _____
☑ See attached map. 1555 SEEDLING - ON 65-05-2m

3) TYPE OF WORK (Check):
☑ New Well ☐ Deepening ☐ Reconditioning ☐ Plugging

4) PROPOSED USE (Check): WARE HOUSE
☐ Domestic ☐ Industrial ☐ Public Supply ☐ Irrigation ☐ Test Well ☐ Other

5) DRILLING METHOD (Check):
☑ Mud Rotary ☐ Air Hammer ☐ Driven ☐ Bored ☐ Air Rotary ☐ Cable Tool ☐ Jetted ☐ Other

6) WELL LOG:

Date drilled APR. 7. 81

DIAMETER OF HOLE

Dia. (in.)	From (ft.)	To (ft.)
6 1/3	Surface	262'
3 3/8	262	278

7) BOREHOLE COMPLETION:
☐ Open Hole ☐ Straight Wall ☐ Underreamed
☐ Gravel Packed ☐ Other TWO - STRING
If Gravel Packed give interval . . . from _____ ft. to _____ ft.

From (ft.)	To (ft.)	Description and color of formation material
0	28	CLAY.
28	44	SAND
44	59	CLAY.
59	71	SAND
71	140	CLAY.
140	172	ROCK - BROKEN
172	210	CLAY.
210	224	SAND
224	259	CLAY.
259	278	SAND

8) CASING, BLANK PIPE, AND WELL SCREEN DATA:

Dia. (in.)	New or Used	Steel, Plastic, etc. Perf., Slotted, etc. Screen Mgf., if commercial	Setting (ft.) From	Setting (ft.) To	Gage Casing Screen
4"	N	PVC.	0	262	40
2 1/2	N	PVC.	262 - 263		80
2 1/2	N	PVC. SCREEN SLED80	263 - 278		#14

CEMENTING DATA
Cemented from 0 ft. to 262' ft.
Method used PUMP.
Cemented by BODE DRILLING CO. INC. (Company or Individual)

9) WATER LEVEL:
Static level 157' ft. below land surface Date APR. 7. 81
Artesian flow _____ gpm. Date _____

10) PACKERS: Type Depth

11) TYPE PUMP:
☐ Turbine ☐ Jet ☑ Submersible ☐ Cylinder
☐ Other
Depth to pump bowls, cylinder, jet, etc. 231 ft.

12) WELL TESTS:
☐ Type Test: ☐ Pump ☐ Bailer ☐ Jetted ☐ Estimated
Yield: _____ gpm with _____ ft. drawdown after _____ hrs.

(Use reverse side if necessary)

13) WATER QUALITY:
Did you knowingly penetrate any strata which contained undesirable water? ☐ Yes ☑ No
If yes, submit "REPORT OF UNDESIRABLE WATER"
Type of water? _____ Depth of strata 19'
Was a chemical analysis made? ☐ Yes ☑ No

I hereby certify that this well was drilled by me (or under my supervision) and that each and all of the statements herein are true to the best of my knowledge and belief. AUG 24 1982

NAME E.L. BODE (Type or Print) Water Well Drillers Registration No. 46.

ADDRESS PO BOX 90067. (Street or RFD) HOUSTON (City) TEX. (State) 77090 (Zip)

(Signed) E. L. Bode (Water Well Driller) BODE DRILLING CO. INC. (Company Name)

Please attach electric log, chemical analysis, and other pertinent information, if available.

TDWR-0392 (Rev. 1-12-79) DEPARTMENT OF WATER RESOURCES COPY

4820113820

3737 532

Please use black ink. Send original copy by certified mail to the Texas Water Commission P.O. Box 13087 Austin, Texas 78711

State of Texas
WATER WELL REPORT

ATTENTION OWNER: *Confidentiality Privilege Notice on Reverse Side*

Texas Water Well Drillers Board
P. O. Box 13087
Austin, Texas 78711
(512) 371-6299

1) OWNER DEPT. OF VETERANS AFFAIRS (Name) Address 2515 MURWORTH (Street or RFD) HOUSTON, TX. 77054 (City) (State) (Zip)

2) LOCATION OF WELL: County HARRIS miles in ____ direction from NORTH HOUSTON (Town)

826 KENRICK HOUSTON, TX. PM# 62-2-0747556-ZZZ (Lot, Blk, etc.)

Driller must complete the legal description to the right with distance and direction from two intersecting section or survey lines, or he must locate and identify the well on an official Quarter- or Half-Scale Texas County General Highway Map and attach the map to this form.

☒ Legal description: LTS:680,681,682 GATEWOOD SUBDIVISION
Section No. 4 Block No. 32 ~~Township~~
Abstract No. ____ Survey Name ____
Distance and direction from two intersecting section or survey lines 150' SOUTH OF KENRICK, 250' EAST OF HARDY TOLL RD. FEEDER

☐ See attached map.

3) TYPE OF WORK (Check): ☒ New Well ☐ Deepening ☐ Reconditioning ☐ Plugging

4) PROPOSED USE (Check): ☒ Domestic ☐ Industrial ☐ Monitor ☐ Public Supply ☐ Irrigation ☐ Test Well ☐ Injection ☐ Other ____

5) DRILLING METHOD (Check): ☐ Driven ☒ Mud Rotary ☐ Air Hammer ☐ Jetted ☐ Bored ☐ Air Rotary ☐ Cable Tool ☐ Other ____

6) WELL LOG:

Date Drilling: Started 1-5 19 93 Completed 1-15 19 93

DIAMETER OF HOLE Dia. (in.)	From (ft.)	To (ft.)
6 3/4	Surface	340
4 3/4	340	360

7) BOREHOLE COMPLETION: ☐ Open Hole ☐ Straight Wall ☐ Underreamed ☐ Gravel Packed ☒ Other 2 STRING
If Gravel Packed give interval ... from ____ ft. to ____ ft.

From (ft.)	To (ft.)	Description and color of formation material
0	6	GUMBO
6	32	CLAY
32	37	SILT
37	105	CLAY
105	110	FIND SAND
110	120	FIND SAND, SHALE, CLAY
120	145	SHALE, CLAY
145	180	FINE SAND, SHALE
180	265	CLAY, SHALE, BROKEN FORMATION
265	285	FINE SAND
285	295	FINE SAND, SHALE
295	310	CLAY
310	320	SAND, SHALE
320	340	CLAY, SHALE, SAND
340	360	SAND

(Use reverse side if necessary)

8) CASING, BLANK PIPE, AND WELL SCREEN DATA:

Dia. (in.)	New or Used	Steel, Plastic, etc. Perf., Slotted, etc. Screen Mfr., if commercial	Setting (ft.) From	Setting (ft.) To	Gage Casing	Gage Screen
4	N	PVC SCH. 40	0	340		
2½	N	PVC SCREEN SLOT	340	360		.006
2½	N	PVC SCH. 80 LINER	330	340		

9) CEMENTING DATA (Rule 319.44(b))
Cemented from 0 ft. to 340 ft. No. of Sacks Used 38
0 ft. to 15 ft. No. of Sacks Used 7
Method used PRESSURE CEMENT
Cemented by D & R WATER WELL & PUMP SERVICE

10) SURFACE COMPLETION
☐ Specified Surface Slab Installed (Rule 319.44(c))
☐ Pitless Adapter Used (Rule 319.44(d))
☒ Approved Alternative Procedure Used (Rule 319.71)

RECEIVED
MAR 11 1993
TEXAS WATER COMMISSION

11) WATER LEVEL:
Static level 180 ft. below land surface Date 1-15-93
Artesian flow ____ gpm. Date ____

12) PACKERS: Type BURLAP Depth 15'
4"X2½" BP SEAL LXR 330'

13) TYPE PUMP:
☐ Turbine ☐ Jet ☒ Submersible ☐ Cylinder
☐ Other ____
Depth to pump bowls, cylinder, jet, etc., 252 ft.

14) WELL TESTS:
Type Test: ☐ Pump ☐ Bailer ☒ Jetted ☐ Estimated
Yield: 20 gpm with ____ ft. drawdown after ____ hrs.

15) WATER QUALITY:
Did you knowingly penetrate any strata which contained undesirable water? ☐ Yes ☒ No
If yes, submit "REPORT OF UNDESIRABLE WATER"
Type of water? ____ Depth of strata ____
Was a chemical analysis made? ☐ Yes ☒ No

I hereby certify that this well was drilled by me (or under my supervision) and that each and all of the statements herein are true to the best of my knowledge and belief. I understand that failure to complete items 1 thru 12 will result in the log(s) being returned for completion and resubmittal.

COMPANY NAME D & R WATER WELL & PUMP SERVICE (Type or Print) Water Well Driller's License No. 245 WI

ADDRESS 3007 RANDOLPH (Street or RFD) PASADENA (City) TX. (State) 77503 (Zip)

(Signed) Don X Walker (Licensed Water Well Driller) (Signed) ____ (Registered Driller Trainee)

Please attach electric log, chemical analysis, and other pertinent information, if available.

For TWC use only
Well No. ____
Located on map ____

TWC-0582 (Rev. 06-10-85) TEXAS WATER COMMISSION COPY

4820124754

Send original copy by certified return receipt requested mail to TDLR, P.O. Box 12157, Austin, TX 78711

ATTENTION OWNER: *Confidentiality Privilege Notice on reverse side of Well Owner's copy (pink)*

State of Texas
WELL REPORT

Texas Department of Licensing & Regulation
P.O. Box 12157
Austin, TX 78711
512-463-7880

1) OWNER QUANG T. LEE (Name) ADDRESS 863 KENRICK HOU, TX. 77032 (Street or RFD) (City) (State) (Zip)

2) ADDRESS OF WELL'S LOCATION: County HARRIS SAME (Street, RFD or other) (City) (State) (Zip) Long. ____ Lat. ____ Grid # 65-05-6

3) TYPE OF WORK (Check): [X] New Well [ ] Deepening [ ] Reconditioning [ ] Plugging

4) PROPOSED USE (Check): [ ] Monitor [ ] Environmental Soil Boring [X] Domestic [ ] Industrial [ ] Irrigation [ ] Injection [ ] Public Supply [ ] De-watering [ ] Test well
If Public Supply well, were plans submitted to the TNRCC? [ ] Yes [ ] No

5)

6) WELL LOG:
Date Drilling: Started 1/5 19 00 Completed 1/5 19 00

DIAMETER OF HOLE

Dia. (in.)	From (ft.)	To (ft.)
5 1/4"	Surface	48

7) DRILLING METHOD (Check): [ ] Driven [ ] Air Rotary [X] Mud Rotary [ ] Bored [ ] Air Hammer [ ] Cable Tool [ ] Jetted [ ] Other ____

N

From (ft.)	To (ft.)	Description and color of formation material
0	12	YELLOW CLAY
12	18	SAND WATER. 008
18	35	RED CLAY
35	36	ROCK
36	48	ROCK & SAND FINE RED. 084

(Use reverse side of Well Owner's copy, if necessary)

8) Borehole Completion (Check): [ ] Open Hole [ ] Straight Wall [ ] Underreamed [X] Gravel Packed [ ] Other ____
If Gravel Packed give interval from 38 ft to 48 ft

CASING, BLANK PIPE, AND WELL SCREEN DATA:

Dia (in.)	New or Used	Steel, Plastic, etc Perf., Slotted, etc Screen Mfg., if commercial	Setting (ft.) From	Setting (ft.) To	Gage Casing Screen
2	N	Plastic CASE	0	38	SCH 40
2	N	Plastic SCREEN	38	48	.006

9) CEMENTING DATA
Cemented from 0 ft. to 38 ft No. of sacks used 8
____ ft. to ____ ft No. of sacks used ____
Method used Pressure
Cemented by Raymond Services, Inc.
Distance to septic system field lines or other concentrated contamination 51 ft
Method of verification of above distance Customer

13) [ ] Well plugged within 48 hours

Casing left in well: From (ft.)	Casing left in well: To (ft.)	Cement bentonite placed in well: From (ft.)	Cement bentonite placed in well: To (ft.)	Sacks used

14) TYPE PUMP:
[ ] Turbine [X] Jet [ ] Submersible [ ] Cylinder [ ] Other ____
Depth to pump bowls, cylinder, jet, etc. 35 ft

10) SURFACE COMPLETION
[ ] Specified Surface Slab Installed
[X] Specified Steel Sleeve Installed
[ ] Pitless Adapter Used
[ ] Approved Alternative Procedure Used

15) WELL TESTS:
Type test: [ ] Pump [ ] Bailer [X] Jetted [ ] Estimated
Yield 10 gpm with 5 ft. drawdown after 1 hrs

11) WATER LEVEL:
Static level 15 ft. below land surface Date 1/5/2000
Artesian flow ____ gpm Date ____

16) WATER QUALITY:
Did you knowingly penetrate any strata which contained undesirable constituents?
[ ] Yes [X] No If yes, submit "REPORT OF UNDESIRABLE WATER"
Type of water? ____ Depth of strata ____
Was a chemical analysis made? [ ] Yes [ ] No

12) PACKERS:

Type	Depth
NONE	

I certify that I drilled this well (or the well was drilled under my direct supervision) and that each and all of the statements herein are true and correct. I understand that failure to complete items 1 thru 15 will result in the log(s) being returned for completion and resubmittal.

COMPANY NAME Raymond Services, Inc. (Type or print) WELL DRILLER'S LICENSE NO. 4577WI

ADDRESS 10011 Airline Drive, Houston, TX 77037 (Street or RFD) (City) (State) (Zip)

(Signed) ____ (Licensed Well Driller) (Signed) ____ (Registered Driller Trainee)

Please attach electric log, chemical analysis, and other pertinent information, if available.

TDLR FORM 001WWD (4/98) White - TDLR Yellow - DRILLER Pink - WELL OWNER

4820124012

Attention Owner: Confidentiality Privilege Notice on reverse side of owner's copy.

[redacted]s Department of License and Regu[redacted]n

Water Well Driller/Pump Installer Program
P.O. Box 12157 Austin, Texas 78711 (512)463-7880 FAX (512)463-8616
Toll free (800)803-9202
Email address: water.well@license.state.tx.us

This form must be completed and filed with the department and owner within 60 days upon completion of the well.

WELL REPORT

1) OWNER — 4) WELL IDENTIFICATION AND LOCATION DATA

Name	Address	City	State	Zip
Agustine Bertrand	858 BENMAR	Houston	Texas	77032

2) WELL LOCATION

County	Physical Address	City	State	Zip
Harris	same			

Lat. | Long. | Grid # 65-05-6

3) Type of Work
☒ New Well ☐ Deepening ☐ Reconditioning

4) Proposed Use (check) ☐ Monitor ☐ Environmental Soil Boring ☒ Domestic ☐ Industrial ☐ Irrigation ☐ Injection ☐ Public Supply ☐ De-watering ☐ Testwell
If Public Supply well, were plans submitted to the TNRCC? ☐ Yes ☐ No

5) N↑

6) Drilling Date
Started 4 / 4 / 02
Completed 4 / 4 / 02

Diameter of Hole

Dia.(in)	From (ft)	To (ft)
5	0	51

7) Drilling Method (check) ☐ Driven ☐ Air Rotary ☒ Mud Rotary ☐ Bored ☐ Air Hammer ☐ Cable Tool ☐ Jetted ☐ Other

From (ft)	To (ft)	Description and color of formation material
0	15	clay
15	21	sand
21		Rock
21	35	clay
35	41	Sand
4		Rock
41	44	Clay
44	51	Sand

(Use reverse side of Well Owner's copy, if necessary)

8) Borehole Completion ☐ Open Hole ☒ Straight Wall ☐ Under-reamed ☐ Gravel Packed ☐ Other
If Gravel Packed give the interval from ft. to ft.

Casing, Blank Pipe, and Well Screen Data

Dia. (in.)	New Or Used	Steel, Plastic, etc. Perf., Slotted, etc Screen Mfg., if commercial	Setting (ft) From	Setting (ft) To	Gage Casing Screen
2	N	Casing Plastic	0	41	sch40
2	N	Screen Slotted	41	51	.006

9) Cementing Data
Cementing from 41 ft. to 0 ft. # of sacks used 8
ft. to ft. # of sacks used
Method Used Pressure
Cementing By Raymond Services, Inc.
Distance to septic system field or other concentrated contamination 75 ft.
Method of verification of above distance Customer

13) Plugged ☐ Well plugged within 48 hours
Casing left in well: Cement/Bentonite placed in well:

From (ft)	To (ft)	From (ft)	To (ft)	Sacks used

10) Surface Completion
☐ Specified Surface Slab Installed
☒ Specified Surface Sleeve Installed
☐ Pitless Adapter Used
☐ Approved Alternative Procedure Used

14) Typepump
☐ Turbine ☒ Jet ☐ Submersible ☐ Cylinder
☐ Other
Depth to pump bowls, cylinder, jet etc. ft.

11) Water Level
Static level 16 ft. below Date 4 / 4 / 02
Artesian Flow gpm. Date / /

15) Water Test
Typetest ☐ Pump ☐ Bailer ☒ Jetted ☐ Estimated
Yield: gpm with ft. drawdown after hrs.

16) Water Quality
Did you knowingly penetrate and strata which contain undesirable constituents.
☐ YES ☒ NO If yes, did you submit a REPORT OF UNDESIRABLE WATER
Type of Water Depth of Strata
Was a chemical analysis made ☐ Yes ☐ No

12) Packers

Type	Depth
None	

Company or individual's Name (type or print)	Raymond Services, Inc.	License No. 45[illegible]
Address 10011 Airline Drive	City Houston	State TX Zip 77037
Signature	Date / /	Signature	Date / /
Licensed Driller/Pump Installer		Apprentice	

RECEIVED
TDLR MAIL ROOM
JUN 12 2002
RECEIPT # AMOUNT

TDLR FORM 001WWD *White - TDLR Yellow - Owner Pink - Driller/Pump Installer*

Send original copy by certified return receipt requ[redacted]o: TDLR, P.O. Box 12157, Austin, TX 78711[redacted]

ATTENTION OWNER: *Confidentiality Privilege Notice on reverse side of Well Owner's copy (pink)*

State of Texas
WELL REPORT

Texas Department of Licensing & Regulation
P.O. Box 12157
Austin, TX 78711
512-463-7880

1) OWNER Carol McGee (Name) ADDRESS 846 Benmar (Street or RFD) Houston (City) Tx. (State) 77032 (Zip)

2) ADDRESS OF WELL'S LOCATION: County Harris — Same (Street, RFD or other) (City) (State) (Zip) Long. ____ Lat. ____ Grid # 65-05-6

3) TYPE OF WORK (Check): ☑ New Well ☐ Deepening ☐ Reconditioning ☐ Plugging

(4) PROPOSED USE (Check): ☐ Monitor ☐ Environmental Soil Boring ☑ Domestic ☐ Industrial ☐ Irrigation ☐ Injection ☐ Public Supply ☐ De-watering ☐ Testwell
If Public Supply well, were plans submitted to the TNRCC? ☐ Yes ☐ No

6)

6) WELL LOG:
Date Drilling: Started 1-22-02 Completed 1-23-02

DIAMETER OF HOLE

Dia. (in.)	From (ft.)	To (ft.)
7 3/4	Surface	20
6 3/4	20	310
4 1/2	310	335

7) DRILLING METHOD (Check): ☐ Driven ☐ Air Rotary ☑ Mud Rotary ☐ Bored ☐ Air Hammer ☐ Cable Tool ☐ Jetted ☐ Other ____

N ↑

From (ft.)	To (ft.)	Description and color of formation material
0	44	C
44	55	S
55	112	C
112	125	S
125	135	C
135	145	S
145	208	C
208	214	S
214	256	C
256	265	S
265	275	C
275	283	S
283	285	C
285	294	S
294	303	C
303	325	S
325	335	C

(Use reverse side of Well Owner's copy, if necessary)

8) Borehole Completion (Check): ☐ Open Hole ☐ Straight Wall ☐ Underreamed ☐ Gravel Packed ☑ Other 2-String
If Gravel Packed give interval from ____ ft. to ____ ft.

CASING, BLANK PIPE, AND WELL SCREEN DATA:

Dia. (in.)	New or Used	Steel, Plastic, etc. Perf., Slotted, etc. Screen Mfg., if commercial	Setting (ft.) From	Setting (ft.) To	Gage Casing Screen
4	N	PVC	0	310	Sch40
2 1/2	N	PVC Screen	310	320	#10
2 1/2	N	PVC Liner	302 1/2	310	Sch40

9) CEMENTING DATA
Cemented from 260 ft. to 310 ft. No. of sacks used 5
0 ft. to 100 ft. No. of sacks used 12
Method used circ / Trummy
Cemented by Lowe Water Wells, Inc.
Distance to septic system field lines or other concentrated contamination 100 ft. +
Method of verification of above distance MEASURED

RECEIVED
TDLR MAIL ROOM
FEB 13 2002
RECEIPT # AMOUNT

13) ☐ Well plugged within 48 hours

Casing left in well: From (ft)	Casing left in well: To (ft)	Cement/bentonite placed in well: From (ft)	Cement/bentonite placed in well: To (ft)	Sacks used:

10) SURFACE COMPLETION
☑ Specified Surface Slab Installed
☐ Specified Steel Sleeve Installed
☐ Pitless Adapter Used
☐ Approved Alternative Procedure Used

14) TYPE PUMP:
☐ Turbine ☐ Jet ☑ Submersible ☐ Cylinder ☐ Other ____
Depth to pump bowls, cylinder, jet, etc., 240 ft.

15) WELL TESTS:
Type test: ☐ Pump ☐ Bailer ☑ Jetted ☑ Estimated
Yield: 55 gpm with ____ ft. drawdown after ____ hrs.

11) WATER LEVEL:
Static level 170 ft. below land surface Date 1-23-02
Artesian flow ____ gpm. Date ____

16) WATER QUALITY:
Did you knowingly penetrate any strata which contained undesirable constituents?
☐ Yes ☑ No If yes, submit "REPORT OF UNDESIRABLE WATER"
Type of water? ____ Depth of strata ____
Was a chemical analysis made? ☐ Yes ☐ No

12) PACKERS: Type Depth
RXR K-Packer @ 302 1/2

I certify that I drilled this well (or the well was drilled under my direct supervision) and that each and all of the statements herein are true and correct. I understand that failure to complete items 1 thru 16 will result in the log(s) being returned for completion and resubmittal.

COMPANY NAME Lowe Water Wells, Inc. (Type or print) WELL DRILLER'S LICENSE NO. 4028 WI

ADDRESS P.O. Box 89 (Street or RFD) Porter (City) Tx (State) 77365 (Zip)

(Signed) Jerry W. Lowe (Licensed Well Driller) (Signed) ____ (Registered Driller Trainee)

Please attach electric log, chemical analysis, and other pertinent information, if available.

TDLR FORM 001WWD (4/98) *White - TDLR Yellow - DRILLER Pink - WELL OWNER*

5

60a WELL #38

Original copy by certified mail to the Texas Department of Water Resources P. O. Box 13087 Austin, Texas 78711

State of Texas
WATER WELL REPORT

For TDWR use only
Well No. 65-58-604
Located on map
Received. 79 SK

1) OWNER James Buchanan (Name) Address 822 Benmar (Street or RFD) Houston, Tx. (City) 77032 (State) (Zip)

2) LOCATION OF WELL:
County Harris, 10 miles in N (N.E., S.W., etc.) direction from Houston (Town)

Driller must complete the legal description to the right with distance and direction from two intersecting section or survey lines, or he must locate and identify the well on an official Quarter- or Half-Scale Texas County General Highway Map and attach the map to this form.

☐ Legal description:
Section No. _____ Block No. _____ Township _____
Abstract No. _____ Survey Name _____
Distance and direction from two intersecting section or survey lines _____

☒ See attached map. #3½

3) TYPE OF WORK (Check):
☒ New Well ☐ Deepening ☐ Reconditioning ☐ Plugging

4) PROPOSED USE (Check):
☒ Domestic ☐ Industrial ☐ Public Supply ☐ Irrigation ☐ Test Well ☐ Other _____

5) DRILLING METHOD (Check):
☒ Mud Rotary ☐ Air Hammer ☐ Driven ☐ Bored ☐ Air Rotary ☐ Cable Tool ☐ Jetted ☐ Other _____

6) WELL LOG:
Date drilled 9/25/78

DIAMETER OF HOLE

Dia. (in.)	From (ft.)	To (ft.)
6-3/4	Surface	272

From (ft.)	To (ft.)	Description and color of formation material
0	40	Clay
40	46	Sand
46	60	Clay
60	72	Sand
72	96	Clay
96	105	Sand
105	144	Clay
144	156	Sand
156	163	Clay
163	171	Sand
171	183	Clay
183	200	Sand
200	233	Shale
233	240	Sand
240	246	Clay
246	272	Sand

(Use reverse side if necessary)

7) BOREHOLE COMPLETION:
☐ Open Hole ☐ Straight Wall ☐ Underreamed
☐ Gravel Packed ☐ Other 2 string cemented
If Gravel Packed give interval . . . from _____ ft. to _____ ft.

8) CASING, BLANK PIPE, AND WELL SCREEN DATA:

Dia. (in.)	New or Used	Steel, Plastic, etc. Perf., Slotted, etc. Screen Mgf., if commercial	Setting (ft.) From	Setting (ft.) To	Gage Casing Screen
4		Casing	0	260	Sch
2-1/2		Liner	252	262	40
2-1/2		slotted screen	262	272	.012

CEMENTING DATA
Cemented from 260 ft. to 140 ft.
Method used Halliburton
Cemented by Robinson Water Wells (Company or Individual)

9) WATER LEVEL
Static level 150 ft. below land surface Date 9/26/78
Artesian flow _____ gpm. Date _____

10) PACKERS: Type K Depth 252

11) TYPE PUMP:
☐ Turbin ☐ Jet ☒ Submersible ☐ Cylinder
☐ Other _____
Depth to pump bowls, cylinder, jet, etc., _____ ft.

12) WELL TESTS:
☐ Type Test: ☐ Pump ☐ Bailer ☐ Jetted ☐ Estimated
Yield: _____ gpm with _____ ft. drawdown after _____ hrs.

13) WATER QUALITY:
Did you knowingly penetrate any strata which contained undesirable water? ☐ Yes ☒ No
If yes, submit "REPORT OF UNDESIRABLE WATER"
Type of water? potable Depth of strata _____
Was a chemical analysis made? ☐ Yes ☒ No

I hereby certify that this well was drilled by me (or under my supervision) and that each and all of the statements herein are true to the best of my knowledge and belief.

NAME M. E. Robinson, Jr. (Type or Print) Water Well Drillers Registration No. 1464

ADDRESS 11607 FM 149 (Street or RFD) Houston, (City) Tx. (State) 77086 (Zip)

(Signed) M. E. Robinson Jr. (Water Well Driller) Robinson Water Well Service, Inc. (Company Name)

Please attach electric log, chemical analysis, and other pertinent information, if available.

*Additional instructions on reverse side.

TDWR-0392

48201111930

MAP #5

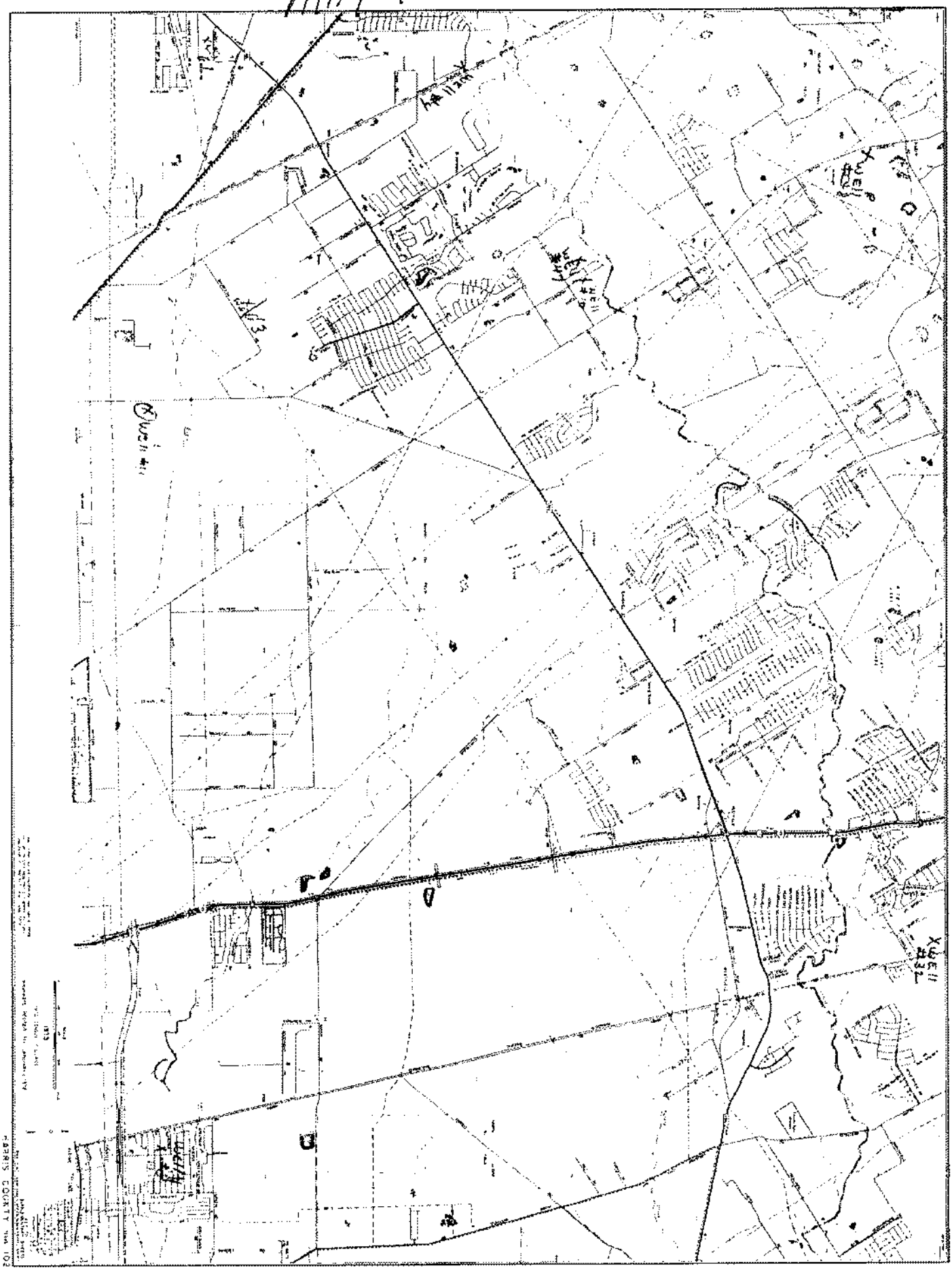

Please use black ink.
Send original copy by certified mail to the
Texas Water Commission
P.O. Box 13087
Austin, Texas 78711

State of Texas
WATER WELL REPORT

ATTENTION OWNER: *Confidentiality Privilege Notice on Reverse Side*

Texas Water Well Drillers Board
P. D. Box 13087
Austin, Texas 78711

1) OWNER Clara B. Bowen (Name) Address 834 Ben Mar (Street or RFD) Houston (City) Tex (State) 77032 (Zip)

2) LOCATION OF WELL: County Harris 1 miles in NW. (N.E., S.W., etc.) direction from Aldine (Town)

Driller must complete the legal description to the right with distance and direction from two intersecting section or survey lines, or he must locate and identify the well on an official Quarter- or Half-Scale Texas County General Highway Map and attach the map to this form.

(2)

☐ Legal description:
Section No. ____ Block No. ____ Township ____
Abstract No. ____ Survey Name ____
Distance and direction from two intersecting section or survey lines ____
☑ See attached map. 060-63-7

3) TYPE OF WORK (Check):
☑ New Well ☐ Deepening ☐ Reconditioning ☐ Plugging

4) PROPOSED USE (Check):
☑ Domestic ☐ Industrial ☐ Monitor ☐ Public Supply ☐ Irrigation ☐ Test Well ☐ Injection ☐ Other ____

5) DRILLING METHOD (Check):
☐ Driven ☑ Mud Rotary ☐ Air Hammer ☐ Jetted ☐ Bored ☐ Air Rotary ☐ Cable Tool ☐ Other ____

6) WELL LOG:
Date Drilling: Started 4-21 1989 Completed 4-25 1989

DIAMETER OF HOLE Dia. (in.)	From (ft.)	To (ft.)
6¾	Surface	257
4½	257	267

7) BOREHOLE COMPLETION:
☐ Open Hole ☑ Straight Wall ☐ Underreamed
☐ Gravel Packed ☐ Other ____
If Gravel Packed give interval . . . from ____ ft. to ____ ft.

From (ft.)	To (ft.)	Description and color of formation material
0	36	C
36	43	S
43	134	C
134	139	S
139	177	C
177	192	S
192	208	C
208	216	S
216	233	C
233	244	S
244	256	C
256	267	S

(Use reverse side if necessary)

8) CASING, BLANK PIPE, AND WELL SCREEN DATA:

Dia. (in.)	New or Used	Steel, Plastic, etc. Perf., Slotted, etc. Screen Mgf., if commercial	Setting (ft.) From	Setting (ft.) To	Gage Casing	Gage Screen
4	N	PVC	0	257	40	
2½	N	PVC Wrapped	257	267		8

9) CEMENTING DATA [Rule 319.44(b)]
Cemented from 0 ft. to 257 ft. No. of Sacks Used 30
____ ft. to ____ ft. No. of Sacks Used ____
Method used Circ
Cemented by Ian

10) SURFACE COMPLETION
☐ Specified Surface Slab Installed (Rule 319.44(c))
☐ Pitless Adapter Used (Rule 319.44(d))
☑ Approved Alternative Procedure Used (Rule 319.71)

11) WATER LEVEL:
Static level 168 ft. below land surface Date ____
Artesian flow ____ gpm. Date ____

12) PACKERS: Type ____ Depth ____

13) TYPE PUMP:
☐ Turbine ☐ Jet ☑ Submersible ☐ Cylinder
☐ Other ____
Depth to pump bowls, cylinder, jet, etc., 220 ft.

15) WATER QUALITY:
Did you knowingly penetrate any strata which contained undesirable water? ☐ Yes ☑ No
If yes, submit "REPORT OF UNDESIRABLE WATER"
Type of water? ____ Depth of strata ____
Was a chemical analysis made? ☐ Yes ☐ No

14) WELL TESTS:
Type Test: ☐ Pump ☐ Bailer ☐ Jetted ☐ Estimated
Yield: ____ gpm with ____ ft. drawdown after ____ hrs.

I hereby certify that this well was drilled by me (or under my supervision) and that each and all of the statements herein are true to the best of my knowledge and belief. I understand that failure to complete items 1 thru 12 will result in the log(s) being returned for completion and resubmittal.

COMPANY NAME Lowe Water Wells Inc. (Type or Print) Water Well Driller's License No. 1182

ADDRESS P.O. Box 89 (Street or RFD) Porter (City) Tex (State) 77365 (Zip)

(Signed) Homer L. Lowe (Licensed Water Well Driller) (Signed) ____ (Registered Driller Trainee)

Please attach electric log, chemical analysis, and other pertinent information, if available.

For TWC use only
Well No. 65-05-6
Located on map ____

WWD-012 (Rev 01-28-87) TEXAS WATER COMMISSION COPY

4820112047

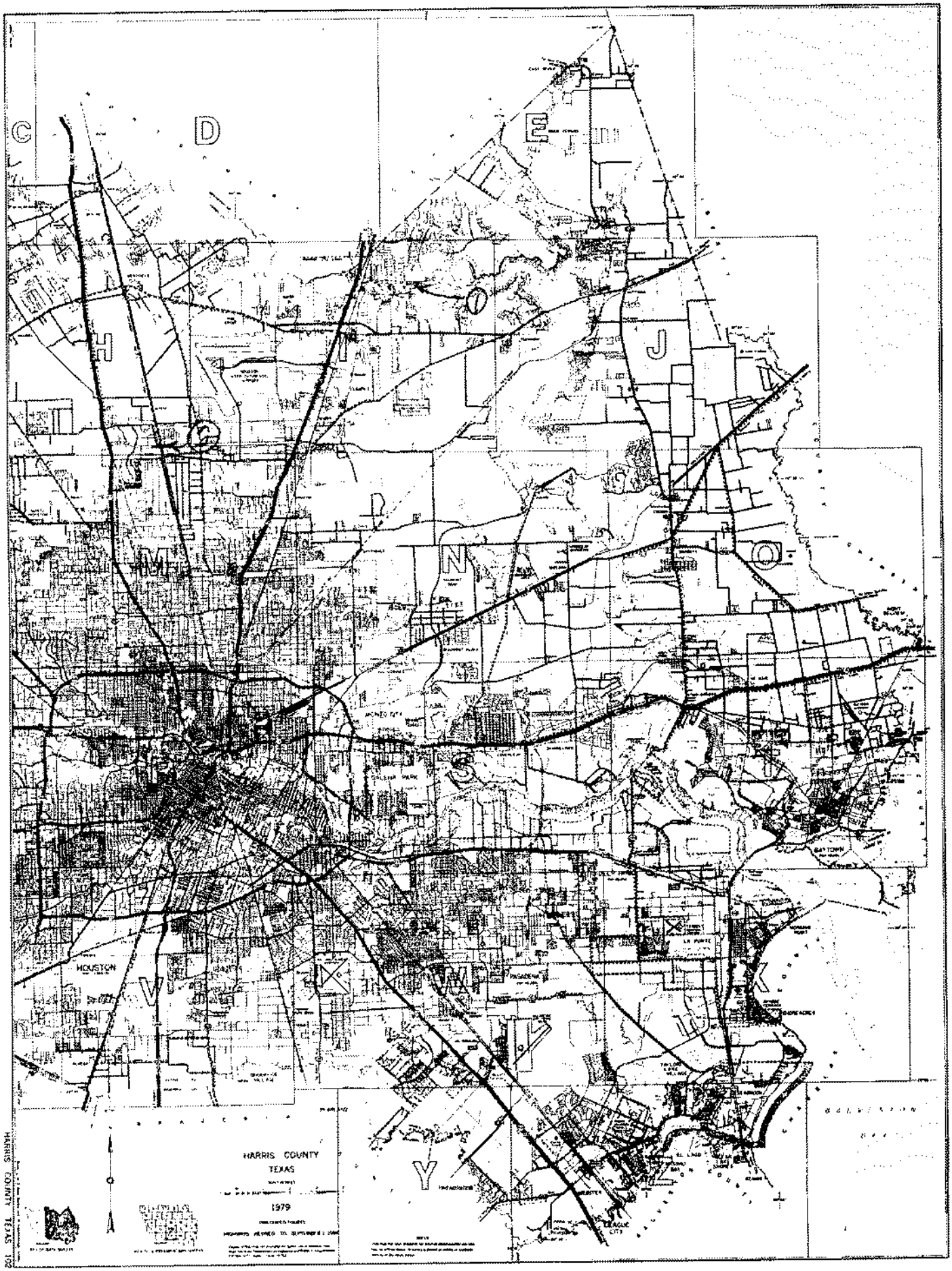

HARRIS COUNTY, TEXAS 1982

...send original by certified mail to: **Texas Water Commission, P.O. Box 13087, Austin, Texas 78711** — *Please use black ink.*

ATTENTION OWNER: *Confidentially*
Privilege Notice on Reverse Side

State of Texas
WELL REPORT

Texas Water Well Drillers Board
P.O. Box 13087
Austin, Texas 78711

1) OWNER DANNY TURNER (Name) ADDRESS 15519 SEEDLING (Street or RFD) HOUSTON (City) TEXAS (State) 77062 (Zip)

2) LOCATION OF WELL: County HARRIS . 11 miles in N (NE, SW, etc.) direction from HOUSTON (Town)

Driller must complete the legal description below with distance and direction from two intersecting section or survey lines, or he must locate and identify the well on an official Quarter- or Half-Scale Texas County General Highway Map and attach the map to this form.

☐ LEGAL DESCRIPTION:
Section No. _____ Block No. _____ Township _____ Abstract No. _____ Survey Name _____
Distance and direction from two intersecting section or survey lines _____

☒ SEE ATTACHED MAP

3) TYPE OF WORK (Check): ☒ New Well ☐ Deepening ☐ Reconditioning ☐ Plugging

4) PROPOSED USE (Check): ☒ Domestic ☐ Industrial ☐ Monitor ☐ Public Supply ☐ Irrigation ☐ Test Well ☐ Injection ☐ De-Watering

5) DRILLING METHOD (Check): ☒ Mud Rotary ☐ Air Hammer ☐ Jetted ☐ Bored ☐ Driven ☐ Air Rotary ☐ Cable Tool ☐ Other _____

6) WELL LOG:
Date Drilling: Started 2-22 19 92 Completed 2-24 19 92

DIAMETER OF HOLE		
Dia. (in.)	From (ft.)	To (ft.)
6 3/4	Surface	280
3 7/8	280	288

From (ft.)	To (ft.)	Description and color of formation material
0	6	TOP SOIL
6	37	RED SHALE
37	58	RED SAND
58	110	RED SHALE
110	138	SAND
138	227	RED SHALE
227	235	SAND
235	252	RED SHALE
252	288	SAND

(Use reverse side if necessary)

7) BOREHOLE COMPLETION:
☐ Open Hole ☐ Straight Wall ☐ Underreamed
☐ Gravel Packed ☒ Other 2-STRING
If Gravel Packed give interval . . . from _____ ft. to _____ ft.

8) CASING, BLANK PIPE, AND WELL SCREEN DATA:

Dia. (in.)	New or Used	Steel, Plastic, etc. Perf., Slotted, etc. Screen Mfg., if commercial	Setting (ft.) From	Setting (ft.) To	Gage Casing Screen
4	N	PVC	0	273	SCH 40
2 1/2	N	PVC SLOTTED	273	288	11

9) CEMENTING DATA [Rule 287.44(1)]
Cemented from 0 ft. to 22 ft. No. of Sacks Used 14
_____ ft. to _____ ft. No. of Sacks Used _____
Method used PRESSURE
Cemented by SUGG WATER WELL

10) SURFACE COMPLETION
☐ Specified Surface Slab Installed [Rule 287.44(2)(A)]
☒ Specified Steel Sleeve Installed [Rule 287.44(3)(A)]
☐ Pitless Adapter Used [Rule 287.44(3)(B)]
☐ Approved Alternative Procedure Used [Rule 287.71]

11) WATER LEVEL:
Static level 168 ft. below land surface Date 2-24-92
Artesian flow _____ gpm. Date _____

12) PACKERS: Type _____ Depth _____

13) TYPE PUMP:
☐ Turbine ☐ Jet ☒ Submersible ☐ Cylinder
☐ Other _____
Depth to pump bowls, cylinder, jet, etc., 252 ft.

14) WELL TESTS:
Type Test: ☐ Pump ☐ Bailer ☐ Jetted ☐ Estimated
Yield: 10 gpm with 30 ft. drawdown after 2 hrs.

15) WATER QUALITY:
Did you knowingly penetrate any strata which contained undesirable constituents?
☐ Yes ☒ No If yes, submit "REPORT OF UNDESIRABLE WATER"
Type of water? _____ Depth of strata _____
Was a chemical analysis made? ☐ Yes ☒ No

RECEIVED
JUL 1992
TEXAS WATER WELL DRILLERS BOARD

I hereby certify that this well was drilled by me (or under my supervision) and that each and all of the statements herein are true to the best of my knowledge and belief. I understand that failure to complete items 1 thru 15 will result in the log(s) being returned for completion and resubmittal.

COMPANY NAME SUGG WATER WELL DRILLING (Type or print) WELL DRILLER'S LICENSE NO. 1006W

ADDRESS 13501 CHRISMAN #2 (Street or RFD) TEXAS (City) HOUSTON (State) TEXAS 77039 (Zip)

(Signed) James H. Sugg Jr. (Licensed Well Driller) (Signed) _____ (Registered Driller Trainee)

Please attach electric log, chemical analysis, and other pertinent information, if available.

For TWC use only: Well No. _____ Located on map 55-5-6

WWD-012 (Rev. 05-18-90)

TEXAS WATER COMMISSION COPY

4820112004

DANNY TURNER

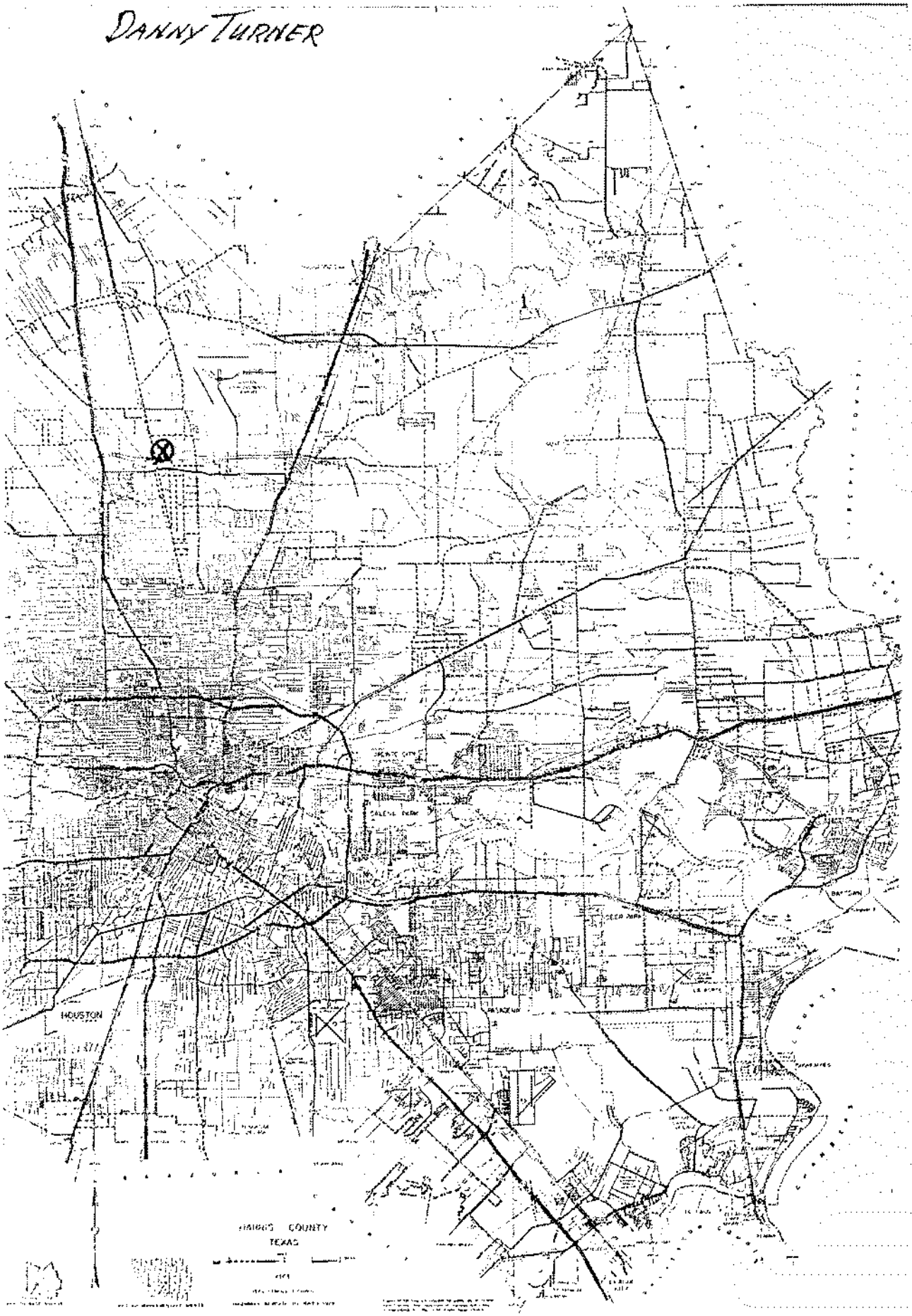

10/26/2020
03:10:17

Texas Commission on Environmental Quality
DWW Water System Summary Sheet

PWS ID	PWS Name	Central Registry RN
TX1011161	HARRIS COUNTY PCT 2 DOW PARK 1	RN101426799

Organization/Customer *	Central Registry CN
HARRIS COUNTY	CN602680423

*Regulatory mail will be addressed to this organization/person

All Water System Contacts

Type	Contact	Communication
AC - Administrative Contact - COMMISSINER	GARCIA, ADRIAN 1001 PRESTON ST HOUSTON, TX 77002-1839	**Electronic Type** / **Value** **Phone Type** / **Value** BUS - Business / 713-755-6220
EC - Emergency Contact	WEISS, LAWANDA 13737 BROWNSVILLE ST HOUSTON, TX 77015-3905	**Electronic Type** / **Value** **Phone Type** / **Value** BUS - Business / 713-274-2120 MOB - Mobile / 832-414-7714
ECS - Emergency Contact - Secondary - OPERATOR	SUTTON, DAVID 13406 SAND MOUNTAIN LN HOUSTON, TX 77044-5462	**Electronic Type** / **Value** **Phone Type** / **Value** BUS - Business / 832-771-4246
FC - Financial Contact - CONTROLLER	MCGEE, WILLIAM 14350 WALLISVILLE RD HOUSTON, TX 77049-4145	**Phone Type** / **Value** BUS - Business / 713-455-8104
OW - Owner	HARRIS COUNTY PO BOX 1525 HOUSTON, TX 77251-1525	

Operator Grade	Number
WATER OPERATIONS COMPANY	1
GROUND WATER TREATMENT OPERATOR Grade C	1

Water Operator Licenses

License Holder:	PLUMMER, REGINALD B	
CURRENT	Class: C - GROUND WATER TREATMENT OPERATOR	WG0004859
License Holder:	TEXAS STATE DRINKING WATER CORPORATION	
CURRENT	Class: NONE - WATER OPERATIONS COMPANY	WC0000247

Owner Type	Owner Type Options: COUNTY, DISTRICT, FEDERAL GOVERNMENT, INVESTOR OWNED, MUNICIPALITY, NATIVE AMERICAN, PRIVATE, STATE GOVERNMENT, WATER SUPPLY CORPORATION
County	

System Type	
NC - TRANSIENT/NON-COMMUNITY	System Type Options: COMMUNITY, TRANSIENT/NON-COMMUNITY, NON-PUBLIC, NON-TRANSIENT/NON-COMMUNITY

Population Type	Population Served	# of Connect	# I/C w/other PWS
NonResidential	200	3	0

Total Product (MGD)	Average Daily Consump.	Max Daily Demand (MGD)	Total Storage (MG)	Elev. Storage (MG)	Service Pump Cap.	Max.Purchase Cap. (MGD/GPM)	Pressure Tank Cap. (MG)
0.6040 MGD							0.001 MG

Activity Status	Inactivation Date
A - ACTIVE	

Last Survey Date	Surveyor	Survey Type	Region	County
01/16/2015	DAVID, W LIVINGS	Sanitary Survey	HOUSTON	HARRIS
02/15/2007	MELODY, E KIRKSEY	Sanitary Survey	HOUSTON	HARRIS
08/02/2002	MELODY, E KIRKSEY	Sanitary Survey	HOUSTON	HARRIS

(Treatment Plant)							
Entry Point	EP Name/Source Summation (Activity Status)	Plant Name (Activity Status)	Plant Num	Chemical Mon Type	Chem Sample Point	Distribution Mon Type	Dist Sample Point
EP001	TRT-TAP / Ground Water(A)	15401 GREENDALE(A)	TP6060		NO		NO

Train:	Unnamed			
(Treatments)				
Disinfection Zone	Treatment Sequence	Objective	Process	Treatment
null	null	D	423	HYPOCHLORINATION, PRE

(Active Sources)						
Source Number	Source Name (Activity Status)	Operational Status	Source Type	Depth	Tested GPM	Rated GPM
G1011161A	1 - 15401 GREENDALE (A)	P	G	350	38 GPM	30 GPM

Drill Date	Source Summary
01/01/1913	CHICOT

GPS Latitude (decimal)	GPS Longitude (decimal)	GPS Elevation	GPS Date	Seller
29.940461	-95.380456	83	10/14/2013	Not Purchasing

(Inactive/Offline Sources)			
SourceNumber	Name	Status	Depth

Code Explanations
Monitoring Type Codes: (GW) GROUNDWATER , (GUP) GROUNDWATER UNDER THE INFLUENCE - PURCHASED , (SWP) SURFACE WATER - PURCHASED , (GU) GROUNDWATER UNDER THE INFLUENCE OF SURFACE WATER , (N) NO SOURCES , (SW) SURFACE WATER
Activity Status Codes: (A) ACTIVE , (D) DELETED/DISSOLVED , (I) INACTIVE , (P) PROPOSED ,
Operational Status Codes: (E) EMERGENCY , (I) INTERIM/PEAK (O) OTHER , (P) PERMANENT , (S) SEASONAL
Source Types: (G) GROUND WATER , (S) SURFACE WATER , (U) GROUND WATER UNDER THE INFLUENCE

- End of Report -

At the time of your query this data was the most current information available from our database, which is in real time. Every effort was made to retrieve it according to your query. Thank-you for using DWW.

10/26/2020
03:10:26

Texas Commission on Environmental Quality
DWW Water System Summary Sheet

PWS ID	PWS Name	Central Registry RN
TX1012449	GATEWOOD GROCERY	RN101268050

Organization/Customer *	Central Registry CN
PATEL, KAILASH	CN600698492

*Regulatory mail will be addressed to this organization/person

All Water System Contacts

Type	Contact	Communication
AC - Administrative Contact	PATEL, KAILASH 816 SALTER DR HOUSTON, TX 77032	Phone Type: BUS - Business; Value: 713-449-3701
OW - Owner	PATEL, KAILASH 816 SALTER DR HOUSTON, TX 77032	Phone Type: BUS - Business; Value: 713-449-3701

Operator Grade	Number

Water Operator Licenses

No Licensing Data for this PWS

Owner Type	Owner Type Options: COUNTY, DISTRICT, FEDERAL GOVERNMENT, INVESTOR OWNED, MUNICIPALITY, NATIVE AMERICAN, PRIVATE, STATE GOVERNMENT, WATER SUPPLY CORPORATION
Private	

System Type	System Type Options: COMMUNITY, TRANSIENT/NON-COMMUNITY, NON-PUBLIC, NON-TRANSIENT/NON-COMMUNITY
NP - NON-PUBLIC	

Population Type	Population Served	# of Connect	# I/C w/other PWS
NonResidential	100	1	0

Total Product (MGD)	Average Daily Consump.	Max Daily Demand (MGD)	Total Storage (MG)	Elev. Storage (MG)	Service Pump Cap.	Max.Purchase Cap. (MGD/GPM)	Pressure Tank Cap. (MG)

Activity Status	Inactivation Date
I - INACTIVE	10/16/1995

Last Survey Date	Surveyor	Survey Type	Region	County
No Site Visit Data				

(Treatment Plant)							
Entry Point	EP Name/Source Summation (Activity Status)	Plant Name (Activity Status)	Plant Num	Chemical Mon Type	Chem Sample Point	Distribution Mon Type	Dist Sample Point
EP001	TRT-TAP / No Source Listed(I)	PLANT(I)	TP6714		NO		NO

Train:	Unnamed			
(Treatments)				
Disinfection Zone	Treatment Sequence	Objective	Process	Treatment
null	null	D	423	HYPOCHLORINATION, PRE

(Active Sources)

(Inactive/Offline Sources)			
SourceNumber	Name	Status	Depth
G1012449A	1	O	65

Code Explanations
Monitoring Type Codes: (GW) GROUNDWATER , (GUP) GROUNDWATER UNDER THE INFLUENCE - PURCHASED , (SWP) SURFACE WATER - PURCHASED , (GU) GROUNDWATER UNDER THE INFLUENCE OF SURFACE WATER , (N) NO SOURCES , (SW) SURFACE WATER
Activity Status Codes: (A) ACTIVE , (D) DELETED/DISSOLVED , (I) INACTIVE , (P) PROPOSED ,
Operational Status Codes: (E) EMERGENCY , (I) INTERIM/PEAK (O) OTHER , (P) PERMANENT , (S) SEASONAL
Source Types: (G) GROUND WATER , (S) SURFACE WATER , (U) GROUND WATER UNDER THE INFLUENCE

- End of Report -

At the time of your query this data was the most current information available from our database, which is in real time. Every effort was made to retrieve it according to your query. Thank-you for using DWW.

Texas Water Development Board (TWDB)
Groundwater Database (GWDB)
Well Information Report for State Well Number 65-05-609

GWDB Reports and Downloads

Well Basic Details

Scanned Documents

State Well Number	6505609
County	Harris
River Basin	San Jacinto
Groundwater Management Area	14
Regional Water Planning Area	H - Region H
Groundwater Conservation District	Harris-Galveston Subsidence District
Latitude (decimal degrees)	29.944445
Latitude (degrees minutes seconds)	29° 56' 40" N
Longitude (decimal degrees)	-95.381944
Longitude (degrees minutes seconds)	095° 22' 55" W
Coordinate Source	+/- 5 Seconds
Aquifer Code	112CHCT - Chicot Aquifer
Aquifer	Gulf Coast
Aquifer Pick Method	
Land Surface Elevation (feet above sea level)	81
Land Surface Elevation Method	Interpolated From Topo Map
Well Depth (feet below land surface)	266
Well Depth Source	Owner
Drilling Start Date	
Drilling End Date	0/0/1968
Drilling Method	
Borehole Completion	

Well Type	Withdrawal of Water
Well Use	Domestic
Water Level Observation	Miscellaneous Measurements
Water Quality Available	No
Pump	Submersible
Pump Depth (feet below land surface)	
Power Type	Electric Motor
Annular Seal Method	
Surface Completion	
Owner	Joe A Brown
Driller	E L Bode Drilling Co
Other Data Available	
Well Report Tracking Number	
Plugging Report Tracking Number	
U.S. Geological Survey Site Number	
Texas Commission on Environmental Quality Source Id	
Groundwater Conservation District Well Number	
Owner Well Number	
Other Well Number	
Previous State Well Number	
Reporting Agency	Texas Water Development Board
Created Date	8/21/2002
Last Update Date	8/21/2002

Remarks	TWDB R178

Casing

Diameter (in.)	Casing Type	Casing Material	Schedule	Gauge	Top Depth (ft.)	Bottom Depth (ft.)
4	Blank				0	256
3	Screen				256	266

Well Tests - No Data

Lithology - No Data

Annular Seal Range - No Data

Borehole - No Data

Plugged Back - No Data

Filter Pack - No Data

Packers - No Data

Water Level Measurements

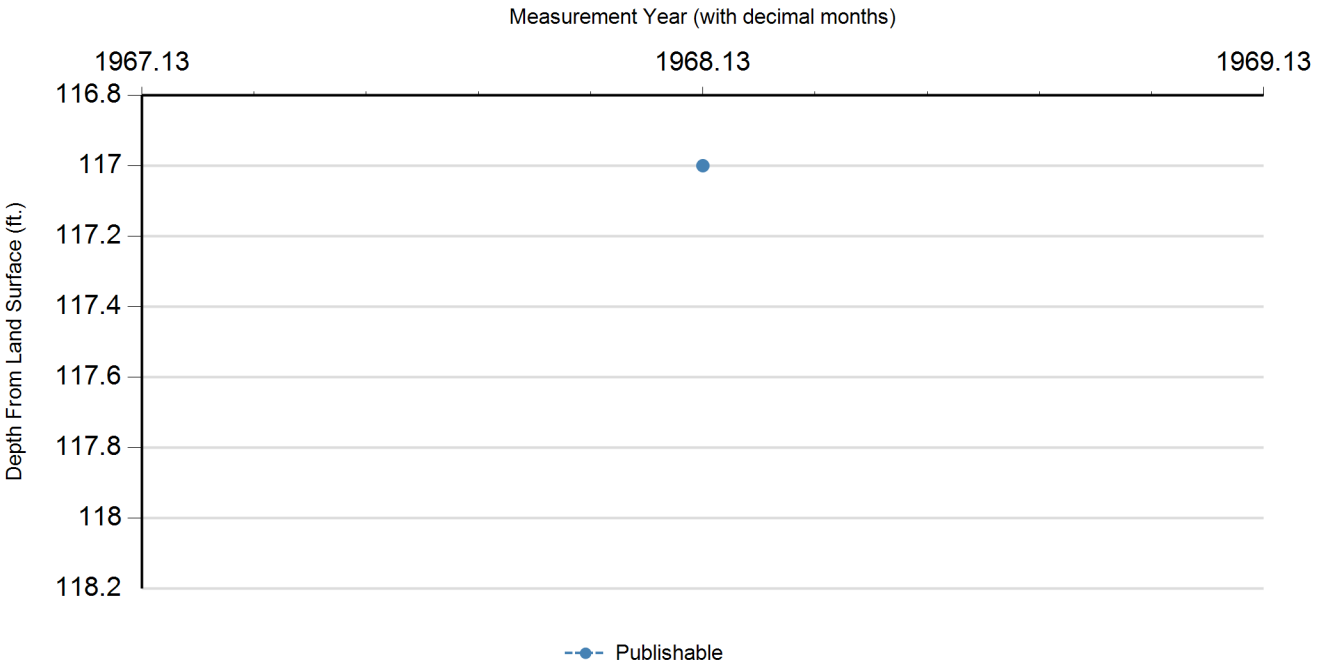

Status Code	Date	Time	Water Level (ft. below land surface)	Change value in ( ) indicates rise in level	Water Elevation (ft. above sea level)	Meas #	Measuring Agency	Method	Remark ID	Comments
P	2/16/1968		117		-36	1	U.S. Geological Survey	Steel Tape		

Code Descriptions

Status Code	Status Description
P	Publishable

Water Quality Analysis - No Data Available

GWDB DISCLAIMER: Except where noted, all of the information provided in the Texas Water Development Board (TWDB) Groundwater Database (http://www.twdb.texas.gov/groundwater/data/gwdbrpt.asp) is believed to be accurate and reliable; however, the TWDB assumes no responsibility for any errors appearing in rules or otherwise. Further, TWDB assumes no responsibility for the use of the information provided. PLEASE NOTE that users of these data are responsible for checking the accuracy, completeness, currency and/or suitability of all information themselves. TWDB makes no guarantees or warranties as to the accuracy, completeness, currency, or suitability of the information provided via the Groundwater Database (GWDB). TWDB specifically disclaims any and all liability for any claims or damages that may result from providing GWDB data or the information it contains. For additional information or answers to questions concerning the TWDB GWDB, contact the Groundwater Data Team at GroundwaterData@twdb.texas.gov.

STATE OF TEXAS WELL REPORT for Tracking #438150

Owner:	**Jesse Garcia**	Owner Well #:	**No Data**
Address:	**853 Salter Dr. Houston, TX 77032**	Grid #:	**65-05-6**
Well Location:	**853 Salter Dr. Houston, TX 77032**	Latitude:	**29° 56' 37.3" N**
		Longitude:	**095° 22' 48.5" W**
Well County:	**Harris**	Elevation:	**No Data**
Type of Work:	**Replacement**	Proposed Use:	**Domestic**

Drilling Start Date: **11/22/2016** Drilling End Date: **11/25/2016**

	Diameter (in.)	*Top Depth (ft.)*	*Bottom Depth (ft.)*
Borehole:	**7.5**	**0**	**290**

Drilling Method: **Mud (Hydraulic) Rotary**

Borehole Completion: **alternative**

	Top Depth (ft.)	*Bottom Depth (ft.)*	*Description (number of sacks & material)*
Annular Seal Data:	**0**	**265**	**Cement 32 Bags/Sacks**

Seal Method: **Pumped**

Sealed By: **Driller**

Distance to Property Line (ft.): **12**

Distance to Septic Field or other concentrated contamination (ft.): **No Data**

Distance to Septic Tank (ft.): **No Data**

Method of Verification: **tape measure**

Surface Completion: **Surface Sleeve Installed** **Surface Completion by Driller**

Water Level: **147 ft.** below land surface on **2016-11-25** Measurement Method: **Steel Tape**

Packers: **K-Packer at 260 ft.**

Type of Pump: **Submersible** Pump Depth (ft.): **240**

Well Tests: **Jetted** **Yield: 50 GPM**

	Strata Depth (ft.)	Water Type
Water Quality:	**260 - 290**	**good**

Chemical Analysis Made: **No**

Did the driller knowingly penetrate any strata which contained injurious constituents?: **No**

Certification Data: The driller certified that the driller drilled this well (or the well was drilled under the driller's direct supervision) and that each and all of the statements herein are true and correct. The driller understood that failure to complete the required items will result in the report(s) being returned for completion and resubmittal.

Company Information: **Ricky Bonds Water Wells**

23421 Hargrave Rd.
Hockley, TX 77447

Driller Name: **Ricky Bonds** License Number: **54880**

Comments: **No Data**

Lithology:
DESCRIPTION & COLOR OF FORMATION MATERIAL

Top (ft.)	Bottom (ft.)	Description
0	25	sand, clay
25	45	clay, sand
45	65	sand, clay
65	125	clay
125	145	clay, sand
145	165	sand, clay
165	205	clay
205	225	clay, sand
225	245	clay
245	265	clay, sand
265	290	sand

Casing:
BLANK PIPE & WELL SCREEN DATA

Dia (in.)	Type	Material	Sch./Gage	Top (ft.)	Bottom (ft.)
4	Blank	New Plastic (PVC)	40	0	265
2.5	Blank	New Plastic (PVC)	40	260	265
2.5	Screen	New Plastic (PVC)	0.008	265	290

IMPORTANT NOTICE FOR PERSONS HAVING WELLS DRILLED CONCERNING CONFIDENTIALITY

TEX. OCC. CODE Title 12, Chapter 1901.251, authorizes the owner (owner or the person for whom the well was drilled) to keep information in Well Reports confidential. The Department shall hold the contents of the well log confidential and not a matter of public record if it receives, by certified mail, a written request to do so from the owner.

Please include the report's Tracking Number on your written request.

Texas Department of Licensing and Regulation
P.O. Box 12157
Austin, TX 78711
(512) 334-5540

STATE OF TEXAS WELL REPORT for Tracking #521064

Owner:	**Benito Cuevas**	Owner Well #:	**No Data**
Address:	**858 Benmar Dr. Houston , TX 77032**	Grid #:	**65-05-6**
Well Location:	**858 Benmar Dr. Houston, TX 77032**	Latitude:	**29° 56' 39" N**
		Longitude:	**095° 22' 45" W**
Well County:	**Harris**	Elevation:	**No Data**
Type of Work:	**New Well**	Proposed Use:	**Domestic**

Drilling Start Date: **9/10/2019** Drilling End Date: **9/10/2019**

	Diameter (in.)	*Top Depth (ft.)*	*Bottom Depth (ft.)*
Borehole:	**5.5**	**0**	**57**

Drilling Method: **Mud (Hydraulic) Rotary**

Borehole Completion: **Gravel Packed**

	Top Depth (ft.)	*Bottom Depth (ft.)*	*Description (number of sacks & material)*
Annular Seal Data:	**0**	**10**	**Cement 5 Bags/Sacks**
	10	**35**	**Bentonite 5 Bags/Sacks**

Seal Method: **Pressure**

Sealed By: **Driller**

Distance to Property Line (ft.): **6**

Distance to Septic Field or other concentrated contamination (ft.): **No Data**

Distance to Septic Tank (ft.): **50**

Method of Verification: **Customer**

Surface Completion: **Surface Sleeve Installed** **Surface Completion by Driller**

Water Level: **20 ft.** below land surface on **2019-09-10**

Packers: **No Data**

Type of Pump: **Jet** Pump Depth (ft.): **30**

Well Tests: **Jetted** **Yield: 3 GPM with 10 ft. drawdown after 2 hours**

	Strata Depth (ft.)	Water Type
Water Quality:	**No Data**	**No Data**

Chemical Analysis Made: **No**

Did the driller knowingly penetrate any strata which contained injurious constituents?: **No**

Certification Data: The driller certified that the driller drilled this well (or the well was drilled under the driller's direct supervision) and that each and all of the statements herein are true and correct. The driller understood that failure to complete the required items will result in the report(s) being returned for completion and resubmittal.

Company Information: **Raymond Services**

No Data

Driller Name: **Zachary Proctor** License Number: **54847**

Apprentice Name: **Daniel Perez** Apprentice Number: **59136**

Comments: **No Data**

Lithology:
DESCRIPTION & COLOR OF FORMATION MATERIAL

Top (ft.)	Bottom (ft.)	Description
0	2	Top Soil
2	12	Sand/Clay
12	18	Brown Clay
18	24	Red Sand #6
24	35	Red Clay
35	42	Red Sand #6
42	45	Rock
45	57	Sand/Clay

Casing:
BLANK PIPE & WELL SCREEN DATA

Dia (in.)	Type	Material	Sch./Gage	Top (ft.)	Bottom (ft.)
2		New Plastic (PVC)	40	0	35
2	Screen	New Plastic (PVC)	6	35	57

IMPORTANT NOTICE FOR PERSONS HAVING WELLS DRILLED CONCERNING CONFIDENTIALITY

TEX. OCC. CODE Title 12, Chapter 1901.251, authorizes the owner (owner or the person for whom the well was drilled) to keep information in Well Reports confidential. The Department shall hold the contents of the well log confidential and not a matter of public record if it receives, by certified mail, a written request to do so from the owner.

Please include the report's Tracking Number on your written request.

Texas Department of Licensing and Regulation
P.O. Box 12157
Austin, TX 78711
(512) 334-5540

STATE OF TEXAS WELL REPORT for Tracking #4150

Owner:	**SKYLINE CONSTRUCTION**	Owner Well #:	**No Data**
Address:	**810 KENRICK HOUSTON, TX 77032**	Grid #:	**65-05-6**
Well Location:	**810 KENRICK HOUSTON, TX 77032**	Latitude:	**29° 56' 33" N**
		Longitude:	**095° 22' 54" W**
Well County:	**Harris**	Elevation:	**No Data**
Type of Work:	**New Well**	Proposed Use:	**Domestic**

Drilling Start Date: **11/12/2001** Drilling End Date: **11/15/2001**

	Diameter (in.)	*Top Depth (ft.)*	*Bottom Depth (ft.)*
Borehole:	**7**	**0**	**302**

Drilling Method: **Mud (Hydraulic) Rotary**

Borehole Completion: **Straight Wall**

	Top Depth (ft.)	*Bottom Depth (ft.)*	*Description (number of sacks & material)*
Annular Seal Data:	**0**	**200**	**18**

Seal Method: **PRESSURE TREMMIE**

Sealed By: **BWW**

Distance to Property Line (ft.): **No Data**

Distance to Septic Field or other concentrated contamination (ft.): **100+**

Distance to Septic Tank (ft.): **No Data**

Method of Verification: **MEASURE**

Surface Completion: **Alternative Procedure Used**

Water Level: **175 ft.** below land surface on **2001-11-15** Measurement Method: **Unknown**

Packers: **FORMATION 200**

Type of Pump: **Submersible** Pump Depth (ft.): **240**

Well Tests: **Jetted** **Yield: 30 GPM with 50 ft. drawdown after 22 hours**

	Strata Depth (ft.)	Water Type
Water Quality:	**No Data**	**GOOD**

Chemical Analysis Made: **No**

Did the driller knowingly penetrate any strata which contained injurious constituents?: **No**

Certification Data: The driller certified that the driller drilled this well (or the well was drilled under the driller's direct supervision) and that each and all of the statements herein are true and correct. The driller understood that failure to complete the required items will result in the report(s) being returned for completion and resubmittal.

Company Information: **BALLARD WATER WELL**

P.O. BOX 970
WILLIS, TX 77378

Driller Name: **SAMUEL L. BALLARD** License Number: **54411**

Comments: **No Data**

Lithology:
DESCRIPTION & COLOR OF FORMATION MATERIAL

Top (ft.)	Bottom (ft.)	Description
0	10	BLACK CL
10	145	RD CL
145	150	SND
150	200	CL
200	216	SND
216	217	CL
217	245	SND .008
245	246	ROCK
246	258	SFT CL
258	302	SND .010

Casing:
BLANK PIPE & WELL SCREEN DATA

Dia. (in.)	New/Used	Type	Setting From/To (ft.)
4	NEW	PVC	CASING 0 / 282
4	NEW	PVC	SLOTTED SCREEN 282 / 302 .010

IMPORTANT NOTICE FOR PERSONS HAVING WELLS DRILLED CONCERNING CONFIDENTIALITY

TEX. OCC. CODE Title 12, Chapter 1901.251, authorizes the owner (owner or the person for whom the well was drilled) to keep information in Well Reports confidential. The Department shall hold the contents of the well log confidential and not a matter of public record if it receives, by certified mail, a written request to do so from the owner.

Please include the report's Tracking Number on your written request.

Texas Department of Licensing and Regulation
P.O. Box 12157
Austin, TX 78711
(512) 334-5540

STATE OF TEXAS WELL REPORT for Tracking #515429

Owner:	**Maria Dardon**	Owner Well #:	**No Data**
Address:	**839 Salter Dr. Houston, TX 77032**	Grid #:	**65-05-6**
		Latitude:	**29° 56' 37" N**
Well Location:	**839 Salter Dr. Houston, TX 77032**	Longitude:	**095° 22' 50" W**
Well County:	**Harris**	Elevation:	**No Data**
Type of Work:	**New Well**	Proposed Use:	**Domestic**

Drilling Start Date: **6/27/2019** Drilling End Date: **6/28/2019**

	Diameter (in.)	*Top Depth (ft.)*	*Bottom Depth (ft.)*
Borehole:	**7**	**0**	**300**
	3.875	**300**	**320**

Drilling Method: **Mud (Hydraulic) Rotary**

Borehole Completion: **Straight Wall**

	Top Depth (ft.)	*Bottom Depth (ft.)*	*Description (number of sacks & material)*
Annular Seal Data:	**0**	**300**	**Cement 15 Bags/Sacks**

Seal Method: **Halliburton**

Sealed By: **Driller**

Distance to Property Line (ft.): **50+**

Distance to Septic Field or other concentrated contamination (ft.): **100+**

Distance to Septic Tank (ft.): **100+**

Method of Verification: **Customer**

Surface Completion: **Surface Sleeve Installed** **Surface Completion by Driller**

Water Level: **146 ft.** below land surface on **2019-06-28** Measurement Method: **Sonic/Radar**

Packers: **K-Packer at 280 ft.**

Type of Pump: **Submersible** Pump Depth (ft.): **260**

Well Tests: **Jetted** **Yield: 80 GPM**

	Strata Depth (ft.)	Water Type
Water Quality:	**300 - 320**	**Good**

Chemical Analysis Made: **No**

Did the driller knowingly penetrate any strata which contained injurious constituents?: **No**

Certification Data: The driller certified that the driller drilled this well (or the well was drilled under the driller's direct supervision) and that each and all of the statements herein are true and correct. The driller understood that failure to complete the required items will result in the report(s) being returned for completion and resubmittal.

Company Information: **Ballard Water Well Co. LLC**

P.O. Box 970
Willis, TX 77378

Driller Name: **Samuel Ballard** License Number: **54411**

Apprentice Name: **John Greenhaw** Apprentice Number: **59690**

Comments: **No Data**

Lithology:
DESCRIPTION & COLOR OF FORMATION MATERIAL

Top (ft.)	Bottom (ft.)	Description
0	137	clay
137	145	sand
145	205	clay
205	210	sand
210	260	clay
260	280	sand w/clay breaks
280	300	clay
300	320	sand

Casing:
BLANK PIPE & WELL SCREEN DATA

Dia (in.)	Type	Material	Sch./Gage	Top (ft.)	Bottom (ft.)
4	Blank	New Plastic (PVC)	40	0	300
2.5	Blank	New Plastic (PVC)	80	280	300
2.5	Screen	New Plastic (PVC)	0.008	300	320

IMPORTANT NOTICE FOR PERSONS HAVING WELLS DRILLED CONCERNING CONFIDENTIALITY

TEX. OCC. CODE Title 12, Chapter 1901.251, authorizes the owner (owner or the person for whom the well was drilled) to keep information in Well Reports confidential. The Department shall hold the contents of the well log confidential and not a matter of public record if it receives, by certified mail, a written request to do so from the owner.

Please include the report's Tracking Number on your written request.

Texas Department of Licensing and Regulation
P.O. Box 12157
Austin, TX 78711
(512) 334-5540

Map #2 (5)

Send original copy by certified mail to the Texas Department of Water Resources P. O. Box 13087 Austin, Texas 78711

State of Texas
WATER WELL REPORT

ATTENTION OWNER: *Confidentiality Privilege Notice on Reverse Side*

For TDWR use only
Well No. 65-05-2V
Located on map yes
Received: C. F. S.

1) OWNER Al Wilson (BMW) (Name) Address IH 45 North (Street or RFD) Houston (City) Tx (State) (Zip)

2) LOCATION OF WELL: County Harris 2 miles in N (N.E., S.W., etc.) direction from Houston (Town)

Driller must complete the legal description to the right with distance and direction from two intersecting section or survey lines, or he must locate and identify the well on an official Quarter- or Half-Scale Texas County General Highway Map and attach the map to this form.

☐ Legal description.
Section No. _____ Block No. _____ Township _____
Abstract No. _____ Survey Name _____
Distance and direction from two intersecting section or survey lines _____

☐ See attached map. map on 65-15-1W

3) TYPE OF WORK (Check): ☑ New Well ☐ Deepening ☐ Reconditioning ☐ Plugging

4) PROPOSED USE (Check): ☑ Domestic ☐ Industrial ☐ Public Supply ☐ Irrigation ☐ Test Well ☐ Other _____

5) DRILLING METHOD (Check): ☑ Mud Rotary ☐ Air Hammer ☐ Driven ☐ Bored ☐ Air Rotary ☐ Cable Tool ☐ Jetted ☐ Other _____

6) WELL LOG:

Date drilled	Diameter of Hole Dia. (in.)	From (ft.)	To (ft.)
3/17/82	6½	Surface	437
	4½	437	452

7) BOREHOLE COMPLETION: ☐ Open Hole ☑ Straight Wall ☐ Underreamed ☐ Gravel Packed ☐ Other _____
If Gravel Packed give interval . . . from _____ ft. to _____ ft.

From (ft.)	To (ft.)	Description and color of formation material
0	23	clay
23	43	clay & rock
43	133	clay
133	145	sand
145	160	sand
160	175	rock & sand
175	192	clay
192	195	rock
195	210	sand
210	220	clay
220	223	sand
223	243	sand & rock
243	263	sand
263	283	sand 16 ga
283	320	sand
320	323	rock
323	335	clay
335	343	sand & rock
343	360	sand
360	363	rock
363	383	clay & rock
383	385	rock
385	410	sand
410	415	clay
415	452	sand

(Use reverse side if necessary)

RECEIVED
MAR - 3 1983
DEPT. OF WATER RESOURCES

8) CASING, BLANK PIPE, AND WELL SCREEN DATA:

Dia. (in.)	New or Used	Steel, Plastic, etc. Perf., Slotted, etc. Screen Mgf., if commercial	Setting (ft.) From	To	Gage Casing Screen
4	N	PVC	0	437	Sch 40
2½	N	Galv.	431	442	"
2½	N	RBSS	442	452	14 ga

CEMENTING DATA
Cemented from 0 ft. to 437 ft.
Method used Pressure
Cemented by Weisinger (Company or Individual)

9) WATER LEVEL:
Static level 150 ft. below land surface Date 3-17-82
Artesian flow _____ gpm. Date _____

10) PACKERS: Type Depth

11) TYPE PUMP:
☐ Turbine ☐ Jet ☐ Submersible ☐ Cylinder
☐ Other _____
Depth to pump bowls, cylinder, jet, etc., _____ ft.

12) WELL TESTS:
☐ Type Test: ☐ Pump ☐ Bailer ☐ Jetted ☑ Estimated
Yield: 50 gpm with _____ ft. drawdown after _____ hrs.

13) WATER QUALITY:
Did you knowingly penetrate any strata which contained undesirable water? ☐ Yes ☑ No
If yes, submit "REPORT OF UNDESIRABLE WATER"
Type of water? _____
Was a chemical analysis made? ☐ Yes ☐ No

I hereby certify that this well was drilled by me (or under my supervision) and that each and all of the statements herein are true to the best of my knowledge and belief.

NAME Scott Weisinger (Type or Print) Water Well Drillers Registration No. 1992

ADDRESS _____ (Street or RFD) _____ (City) _____ (State) _____ (Zip)

(Signed) Scott Weisinger (Water Well Driller) Conroe, Texas 77301 (713) (Company Name)

Please attach electric log, chemical analysis, and other pertinent information, if available.

4820113331

TDWR 0392 (Rev. 1-12-79) DEPARTMENT OF WATER RESOURCES COPY

Send original copy by certified mail to the
Texas Water Development Board
P. O. Box 13087
Austin, Texas 78711

State of Texas

WATER WELL REPORT

For TWDB use only
Well No. 65-45-611
Located on map
Received:

1) OWNER:
Person having well drilled H. E. McIlvoy (Name) Address 202 Gatewest Houston, Texas (Street or RFD) (City) (State)

Landowner Same (Name) Address (Street or RFD) (City) (State)

2) LOCATION OF WELL:
County Harris, miles in (N.E., S.W., etc.) direction from (Town)

Locate by sketch map showing landmarks, roads, creeks, hiway number, etc.*

373P

North

(Use reverse side if necessary)

or

Give legal location with distances and directions from adjacent sections or survey lines.

Labor League

Block Survey

Abstract No.

(NW¼ NE¼ SW¼ SE¼) of Section

3) TYPE OF WORK (Check):
New Well — Deepening — Reconditioning — Plugging

4) PROPOSED USE (Check):
Domestic — Industrial — Municipal — Irrigation — Test Well — Other

5) TYPE OF WELL (Check):
Rotary — Driven — Dug — Cable — Jetted — Bored

6) WELL LOG:
Diameter of hole 8 3/4 in. Depth drilled 270 ft. Depth of completed well 266 ft. Date drilled July 1 19??

All measurements made from 0 ft. above ground level.

From (ft.)	To (ft.)	Description and color of formation material
0	15	Yellow gray clay
15	30	Red gray clay
30	100	Red clay
100	200	Red gray clay
200	210	Sand
210	260	Red gray clay
260	266	Hard sand

(Use reverse side if necessary)

9) Casing:
Type: Old — New — Steel — Plastic — Other
Cemented from 241 ft. to ft.

Diameter (Inches)	Setting From (ft.)	To (ft.)	Gage
4	1	221	40

10) SCREEN
Type Well Supplies Inc. Plastic wrapped
Perforated — Slotted

Diameter (Inches)	Setting From (ft.)	To (ft.)	Slot Size
4	266	266	10

7) COMPLETION (Check):
Straight wall — Gravel packed — Other
Under reamed — Open Hole

8) WATER LEVEL:
Static level 140 ft. below land surface Date July 197?
Artesian pressure lbs. per square inch Date
Depth to pump bowls, cylinder, jet, etc., 130 ft. below land surface.

11) WELL TESTS:
Was a pump test made? Yes — No — If yes, by whom?
Yield: gpm with ft. drawdown after hrs.
Bailer test gpm with ft. drawdown after hrs.
Artesian flow gpm
Temperature of water

12) WATER QUALITY:
Was a chemical analysis made? Yes — No
Did any strata contain undesirable water? Yes — No
Type of water? depth of strata

I hereby certify that this well was drilled by me (or under my supervision) and that each and all of the statements herein are true to the best of my knowledge and belief.

NAME C. A. Raymond, Jr. (Type or Print) Water Well Drillers Registration No. ???, 77?

ADDRESS 10011 Airline Dr. (Street or RFD) Houston (City) Texas (State)

(Signed) C A Raymond Jr (Water Well Driller) Raymond Johns Well Drilling (Company Name)

Please attach electric log, chemical analysis, and other pertinent information, if available.

*Additional instructions on reverse side.

TWDB WR-8

4820111867

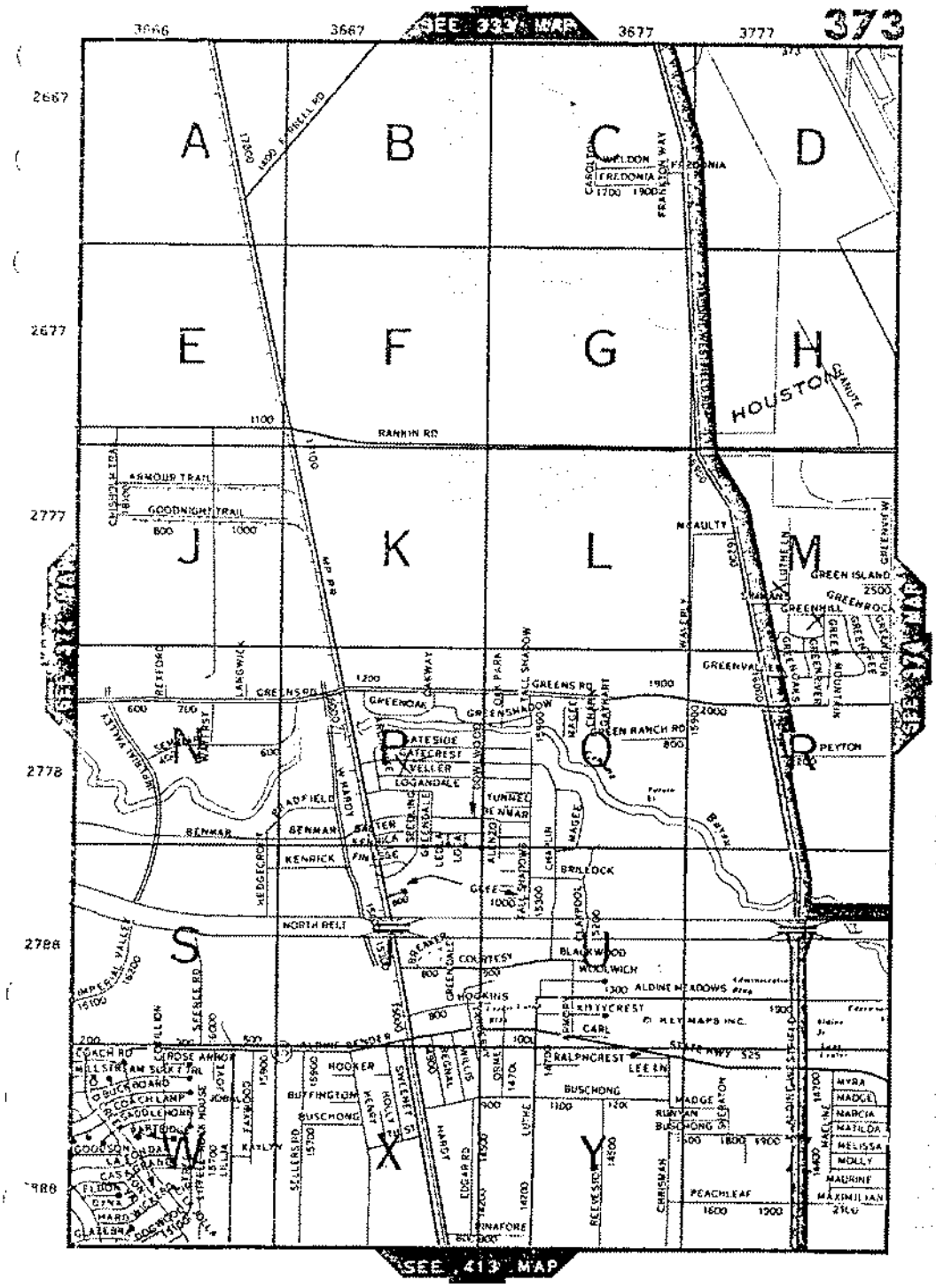

373
SEE 333 MAP
SEE 413 MAP
3666
3667
3677
3777
2667
2677
2777
2778
2788
A
B
C
D
E
F
G
H
J
K
L
M
N
P
Q
R
S
T
W
X
Y
HOUSTON
RANKIN RD
ARMOUR TRAIL
GOODNIGHT TRAIL
GREENS RD
GREENOAK
GREENSHADOW
GREEN RANCH RD
GREEN ISLAND
GREENHILL
GREENVALLEY
PEYTON
BENMAR
KENRICK
NORTH BELT
BRILLOCK
BLACKWOOD
WOOLWICH
ALDINE MEADOWS
KITTYCREST
CARL
RALPHCREST
BUSCHONG
HOOKER
BUFFINGTON
PEACHLEAF
MYRA
MADGE
MARCIA
MATILDA
MELISSA
MOLLY
MAURINE
MAXIMILIAN

STATE OF TEXAS WATER WELL REPORT Km 373PQ

1) OWNER: MR. LANDRUM ADDRESS: 922 GATECREST CITY: HOUSTON STATE: TX ZIP: 77037-
2) LOCATION OF WELL: County: HARRIS 15 miles in N direction from HOUSTON

LEGAL DESCRIPTION:
Section No.: D-9 Block No.: N Township: HOUSTON 175-MO
Abstract No.: GATECREST Survey Name: RAYMOND W/W
Distance and direction from two intersecting section or survey lines: BELTWAY 8 & HARDY TOLL RD

3) TYPE OF WORK: NEW WELL 4) PROPOSED USE: DOMESTIC 5) DRILLING METHOD: MUD ROTARY

6) WELL LOG: 15045 DIAMETER OF HOLE
DIAMETER FROM TO
6.5 0 270
7) BOREHOLE METHOD:
STRAIGHT WALL
IF GRAVEL... FROM FT. TO FT.
FROM FT. TO FT.
DATE DRILLED: 04/05/94

GEOLOGICAL DESCRIPTION:

FROM	TO	DESCRIPTION
0	3	TOP SOIL
3	241	CLAY
241	264	SAND
264	270	SAND & CLAY

8) CASING, BLANK PIPE, AND WELL SCREEN DATA:

DIA	NEW/USED	DESCRIPTION	FROM	TO	GAGE CASING SCREEN
4	N	PVC CASING	0	245	NW
2.5	N	PVC LINER	240	255	80
2.5	N	SUPERFLO SCREEN	255	270	10

9) CEMENTING DATA:
Cemented from 245 FT. TO 0 FT.
FT. TO FT.
Method used: PRESSURE
Cemented by: ODCI

RECEIVED
SEP 07 1994
TEXAS NATURAL RESOURCE CONSERVATION COMMISSION

10) SURFACE COMPLETION:
OTHER

11) WATER LEVEL:
STATIC LEVEL : 170 FT. DATE: 04/05/94
ARTESIAN FLOW: GPM. DATE:

12) PACKERS:

TYPE	DEPTH
B P VALVE	240

13) TYPE PUMP:
SUBMERSIBLE
DEPTH TO PUMP:

14) WELL TEST:
JETTED
YIELD: 20 GPM WITH FT DRAWDOWN AFTER HRS

15) WATER QUALITY:
TYPE OF WATER: N/A DEPTH OF STRATA: 29 NO CHEMICAL ANALYSIS MADE
NO STRATA OF UNDESIRABLE WATER PENETRATED

COMPANY NAME: O'DAY DRILLING CO., INC. WATER WELL DRILLER'S LICENSE NO.: 1877
ADDRESS: 14405 GARDEN RD CITY: PEARLAND STATE: TX ZIP CODE: 77581

FOR TDWR USE ONLY 65-61
WELL NO. H5-MO
LOCATED ON MAP 65-5-3

I HEREBY CERTIFY THAT THIS WELL WAS DRILLED BY ME (OR UNDER MY SUPERVISION) AND THAT EACH AND ALL OF THE STATEMENTS HEREIN ARE TRUE TO THE BEST OF MY KNOWLEDGE AND BELIEF. I UNDERSTAND THAT FAILURE TO COMPLETE ITEMS 1 THRU 12 WILL RESULT IN THE LOG(S) BEING RETURNED FOR COMPLETION AND RESUBMITTAL.

(signed) Michael O'Day (LICENSED WATER WELL DRILLER)
(signed) Angel Bautista (REGISTERED DRILLER TRAINEE)

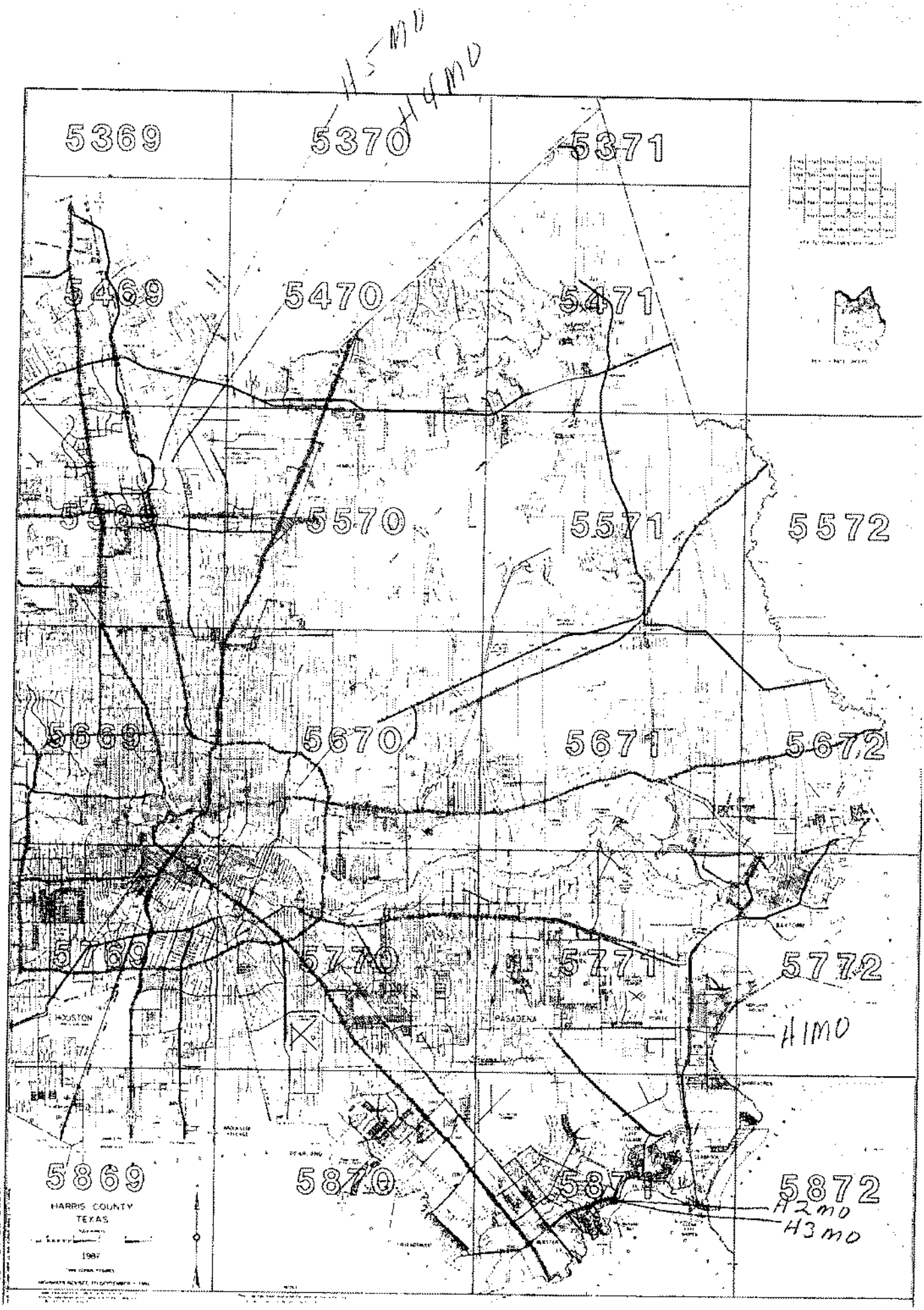
H5MO
H4MO
5369
5370
5371
5469
5470
5471
5570
5571
5572
5669
5670
5671
5672
5769
5770
5771
5772
H1MO
HOUSTON
PASADENA
5869
5870
5872
H2MO
H3MO
HARRIS COUNTY
TEXAS
1987
HARRIS COUNTY TEXAS

D-19

Send original copy by certified mail to the Texas Department of Water Resources P. O. Box 13087 Austin, Texas 78711

State of Texas
WATER WELL REPORT

ATTENTION OWNER: *Confidentiality Privilege Notice on Reverse Side*

For TDWR use only
Well No. 65-06-6EE
Located on map YES
Received: C.F.B.

1) OWNER GARY SIPE (Name) Address 16127 GREENS (Street or RFD) HOUSTON, TEX. (City) (State) (Zip)

2) LOCATION OF WELL: County HARRIS APP. 10.5 miles in N (N.E., S.W. etc.) direction from HOUSTON (Town)

Driller must complete the legal description to the right with distance and direction from two intersecting section or survey lines, or he must locate and identify the well on an official Quarter- or Half-Scale Texas County General Highway Map and attach the map to this form.

☐ Legal description:
Section No. _____ Block No. _____ Township _____
Abstract No. _____ Survey Name _____
Distance and direction from two intersecting section or survey lines _____
☒ See attached map.

3) TYPE OF WORK (Check): ☒ New Well ☐ Deepening ☐ Reconditioning ☐ Plugging

4) PROPOSED USE (Check): ☒ Domestic ☐ Industrial ☐ Public Supply ☐ Irrigation ☐ Test Well ☐ Other

5) DRILLING METHOD (Check): ☒ Mud Rotary ☐ Air Hammer ☐ Driven ☐ Bored ☐ Air Rotary ☐ Cable Tool ☐ Jetted ☐ Other

6) WELL LOG:

Date drilled 3-2-82

DIAMETER OF HOLE	Dia. (in.)	From (ft.)	To (ft.)
		Surface	
	6.75	0	261

From (ft.)	To (ft.)	Description and color of formation material
0	20	TOP SOIL CLAY
20	42	CLAY & SAND STONE
42	63	CLAY
63	74	CLAY
74	76	ROCK
76	83	CLAY
83	103	CLAY
103	123	CLAY
123	143	CLAY
143	163	CLAY
163	183	CLAY
183	203	BROKEN SAND & CLAY
203	223	CLAY
223	237	CLAY
237	243	SAND
243	261	SAND

7) BOREHOLE COMPLETION: ☐ Open Hole ☐ Straight Wall ☐ Underreamed ☐ Gravel Packed ☐ Other 2 STRING
If Gravel Packed give interval from _____ ft. to _____ ft.

8) CASING, BLANK PIPE, AND WELL SCREEN DATA:

Dia. (in.)	New or Used	Steel, Plastic, etc. Perf., Slotted, etc. Screen Mfr., if commercial	Setting (ft.) From	Setting (ft.) To	Gage Casing Screen
4	N	PLASTIC	0	251	
2½	N	PLASTIC UNDERCUT	251	261	#10

CEMENTING DATA
Cemented from 0 ft. to 251 ft.
Method used PRESSURE
Cemented by _____ (Company or Individual)

9) WATER LEVEL:
Static level 154 ft. below land surface Date 3-3-82
Artesian flow _____ gpm. Date _____

10) PACKERS: Type RUBBER Depth 246'
K-PACKER

RECEIVED
JUN 21 1982
DEPT. OF WATER RESOURCES

(Use reverse side if necessary)

11) TYPE PUMP:
☐ Turbine ☐ Jet ☒ Submersible ☐ Cylinder ☐ Other
Depth to pump bowls, cylinder, jet, etc. _____ ft.

12) WELL TESTS: NONE
☐ Type Test ☐ Pump ☐ Bailer ☐ Jetted ☐ Estimated
Yield: _____ gpm with _____ ft. drawdown after _____ hrs.

13) WATER QUALITY:
Did you knowingly penetrate any strata which contained undesirable water? ☐ Yes ☒ No
If yes, submit "REPORT OF UNDESIRABLE WATER"
Type of water? _____ Depth of strata _____
Was a chemical analysis made? ☐ Yes ☒ No

I hereby certify that this well was drilled by me (or under my supervision) and that each and all of the statements herein are true to the best of my knowledge and belief.

NAME Michael L. McClung (Type or Print) Water Well Drillers Registration No. 2215

ADDRESS 4602 Villa Blvd. (Street or RFD) Houston, (City) Texas (State) 77018 (Zip)

(Signed) Michael L. McClung (Water Well Driller) H & H Well Service (Company Name)

Please attach electric log, chemical analysis, and other pertinent information, if available.

TDWR-0382 (Rev. 1-12-79) DEPARTMENT OF WATER RESOURCES COPY

4820114905

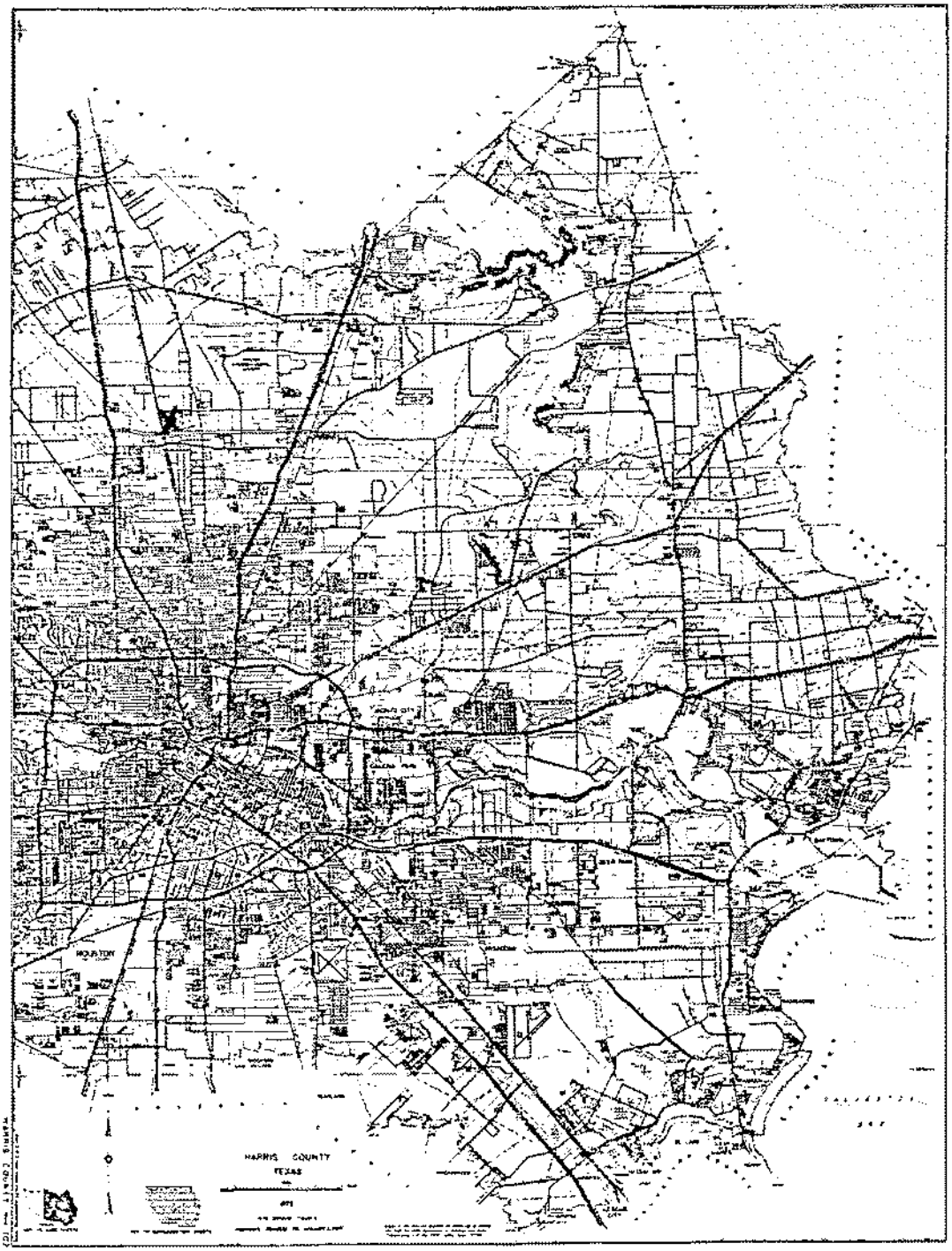

RECEIVED
JUN 21 1982
DEPT. OF
WATER RESOURCES

STATE OF TEXAS WELL REPORT for Tracking #192180

Owner:	**Efrain & Nereida Lopez**	Owner Well #:	**No Data**
Address:	**15723 Seedling Houston, TX 77032**	Grid #:	**65-05-6**
		Latitude:	**29° 56' 43" N**
Well Location:	**15723 Seedling Houston, TX 77032**	Longitude:	**095° 22' 47" W**
Well County:	**Harris**	Elevation:	**No Data**
Type of Work:	**New Well**	Proposed Use:	**Domestic**

Drilling Start Date: **8/6/2009** Drilling End Date: **8/6/2009**

	Diameter (in.)	*Top Depth (ft.)*	*Bottom Depth (ft.)*
Borehole:	**5.75**	**0**	**50**

Drilling Method: **Mud (Hydraulic) Rotary**

Borehole Completion: **Filter Packed**

	Top Depth (ft.)	*Bottom Depth (ft.)*	*Filter Material*	*Size*
Filter Pack Intervals:	**30**	**50**	**Gravel**	**# 12**

	Top Depth (ft.)	*Bottom Depth (ft.)*	*Description (number of sacks & material)*
Annular Seal Data:	**0**	**10**	**4**
	30	**50**	**4 Bentonite**

Seal Method: **Pressure**

Sealed By: **Driller**

Distance to Property Line (ft.): **25**

Distance to Septic Field or other concentrated contamination (ft.): **50**

Distance to Septic Tank (ft.): **No Data**

Method of Verification: **Customer**

Surface Completion: **Surface Sleeve Installed**

Water Level: **23 ft.** below land surface on **2009-08-06** Measurement Method: **Unknown**

Packers: **None**

Type of Pump: **Jet** Pump Depth (ft.): **25**

Well Tests: **Jetted** **Yield: 8 GPM with 4 ft. drawdown after 4 hours**

	Strata Depth (ft.)	Water Type
Water Quality:	**No Data**	**Fresh**

Chemical Analysis Made: **No**

Did the driller knowingly penetrate any strata which contained injurious constituents?: **No**

Certification Data: The driller certified that the driller drilled this well (or the well was drilled under the driller's direct supervision) and that each and all of the statements herein are true and correct. The driller understood that failure to complete the required items will result in the report(s) being returned for completion and resubmittal.

Company Information: **Raymond Services, Inc.**

10011 Airline
Houston, TX 77037

Driller Name: **Zachary Proctor** License Number: **4577**

Apprentice Name: **None**

Comments: **No Data**

Lithology:
DESCRIPTION & COLOR OF FORMATION MATERIAL

Top (ft.)	Bottom (ft.)	Description
0	3	Top Soil
3	15	Sand
15	25	Clay Brown
25	30	Sand # 6 Red
30	31	Rock
31	38	Sand # 6 Red
38	43	Clay Red
43	50	Sand Red # 6

Casing:
BLANK PIPE & WELL SCREEN DATA

Dia. (in.)	New/Used	Type	Setting From/To (ft.)
2	New	Plastic Casing	0 - 30 SCH 40
2	New	PVC Screen	30 - 50 # 6

IMPORTANT NOTICE FOR PERSONS HAVING WELLS DRILLED CONCERNING CONFIDENTIALITY

TEX. OCC. CODE Title 12, Chapter 1901.251, authorizes the owner (owner or the person for whom the well was drilled) to keep information in Well Reports confidential. The Department shall hold the contents of the well log confidential and not a matter of public record if it receives, by certified mail, a written request to do so from the owner.

Please include the report's Tracking Number on your written request.

Texas Department of Licensing and Regulation
P.O. Box 12157
Austin, TX 78711
(512) 334-5540

Dup

Send original copy by certified mail to the Texas Department of Water Resources P. O. Box 13087 Austin, Texas 78711

State of Texas
WATER WELL REPORT

ATTENTION OWNER: *Confidentiality Privilege Notice on Reverse Side*

For TDWR use only
Well No. 65-06-633
Located on map Yes
Received: 4-5-82

1) OWNER Dennis Waggoner (Name) Address 119 Gateside (Street or RFD) Abilene (City) Tex. (State) (Zip)

2) LOCATION OF WELL: County Harris 1 miles in N.W. (N.E., S.W., etc.) direction from Aldine (Town)

Driller must complete the legal description to the right with distance and direction from two intersecting section or survey lines, or he must locate and identify the well on an official Quarter- or Half-Scale Texas County General Highway Map and attach the map to this form.

☐ Legal description:
Section No. ____ Block No. ____ Township ____
Abstract No. ____ Survey Name ____
Distance and direction from two intersecting section or survey lines ____
☑ See attached map. Waggoner 60-63-2 J

3) TYPE OF WORK (Check): ☑ New Well ☐ Deepening ☐ Reconditioning ☐ Plugging

4) PROPOSED USE (Check): ☑ Domestic ☐ Industrial ☐ Public Supply ☐ Irrigation ☐ Test Well ☐ Other ____

5) DRILLING METHOD (Check): ☑ Mud Rotary ☐ Air Hammer ☐ Driven ☐ Bored ☐ Air Rotary ☐ Cable Tool ☐ Jetted ☐ Other ____

6) WELL LOG:

Date drilled 3-10-82

DIAMETER OF HOLE Dia. (in.)	From (ft.)	To (ft.)
6½	Surface	280

From (ft.)	To (ft.)	Description and color of formation material
0	32	C
32	36	S
36	183	C
183	206	S
206	212	C
212	216	S
216	238	C
238	268	S
268	275	C
275	278	S
278	280	C

7) BOREHOLE COMPLETION: ☐ Open Hole ☑ Straight Wall ☐ Underreamed ☐ Gravel Packed ☐ Other ____
If Gravel Packed give interval . . . from ____ ft. to ____ ft.

8) CASING, BLANK PIPE, AND WELL SCREEN DATA:

Dia. (in.)	New or Used	Steel, Plastic, etc. Perf., Slotted, etc. Screen Mfr., if commercial	Setting (ft.) From	Setting (ft.) To	Gage Casing Screen
4	N	PVC	0	255	40
3½	N	PVC Slotted	255	268	10

CEMENTING DATA
Cemented from 220 ft. to 268 ft.
Method used Circ
Cemented by Inc. (Company or Individual)

9) WATER LEVEL:
Static level: 190 ft. below land surface Date 3-11-82
Artesian flow ____ gpm. Date ____

10) PACKERS: Type ____ Depth ____

11) TYPE PUMP: ☐ Turbine ☐ Jet ☑ Submersible ☐ Cylinder ☐ Other ____
Depth to pump bowls, cylinder, jet, etc. 242 ft.

12) WELL TESTS: ☐ Type Test: ☐ Pump ☐ Bailer ☐ Jetted ☐ Estimated
Yield: ____ gpm with ____ ft. drawdown after ____ hrs.

RECEIVED
APR - 2 1982
DEPT. OF WATER RESOURCES

(Use reverse side if necessary)

13) WATER QUALITY:
Did you knowingly penetrate any strata which contained undesirable water? ☐ Yes ☑ No
If yes, submit "REPORT OF UNDESIRABLE WATER"
Type of water? ____ Depth of strata ____
Was a chemical analysis made? ☐ Yes ☐ No

I hereby certify that this well was drilled by me (or under my supervision) and that each and all of the statements herein are true to the best of my knowledge and belief.

NAME Homer L. Lowe (Type or Print) Water Well Drillers Registration No. 1182

ADDRESS P.O. Box 89 (Street or RFD) Porter (City) Tex (State) 77365 (Zip)

(Signed) Homer L. Lowe (Water Well Driller) Lowe Water Wells Inc. (Company Name)

Please attach electric log, chemical analysis, and other pertinent information, if available.

TDWR-0392 (Rev 1-12-79)

DEPARTMENT OF WATER RESOURCES COPY

4820111893

GW 7

Send original copy by certified mail to the Texas Water Development Board P. O. Box 12386 Austin, Texas 78711	State of Texas WATER WELL REPORT	For TWDB use only Well No. [illegible]-6W Located on map [illegible] Received: [illegible] Form GW 8 [illegible] Form GW 9 [illegible]

1) OWNER:
Person having well drilled E F LANDRUM (Name) Address HOU TEX (Street or RFD) (City) (State)

Landowner (Name) Address 922 GATE CREST (Street or RFD) (City) (State)

2) LOCATION OF WELL:
County [illegible] Labor League Abstract No.

NW¼ NE¼ SW¼ SE¼ of Section Block No. Survey
(Circle as many as are known)

miles in N (NE, SW, etc.) direction from HOUSTON (Town) GATEWOOD ADDITION SEC-1

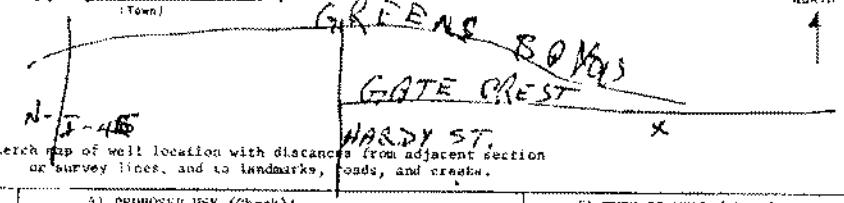

Sketch map of well location with distances from adjacent section or survey lines, and to landmarks, roads, and creeks.

3) TYPE OF WORK (Check):
New Well ☑ Deepening ☐
Reconditioning ☐ Plugging ☐

4) PROPOSED USE (Check):
Domestic ☑ Industrial ☐ Municipal ☐
Irrigation ☐ Test Well ☐ Other ☐

5) TYPE OF WELL (Check):
Rotary ☑ Driven ☐ Dug ☐
Cable ☐ Jetted ☐ Bored ☐

6) WELL LOG:
Diameter of hole 2 in. Depth drilled 260 ft. Depth of completed well ft. Date drilled 8/31/78

All measurements made from 0 ft. above ground level.

From (ft.)	To (ft.)	Description and color of formation material	From (ft.)	To (ft.)	Description and color of formation material
0	15	CLAY WHITE	100	110	CLAY - RED
15	30	" BROWN	110	112	ROCK
30	45	" RED	112	120	CLAY
45	46	ROCK	120	125	ROCK - (LOST CIRCULATION)
46	49	SAND	125	138	CLAY RETURN - "
49	62	CLAY HARD	138	140	SAN ROCK
62	64	ROCK	140	165	ROCK
64	100	CLAY BROWN	165	175	CLAY WHITE (Use reverse side if necessary)

7) COMPLETION (Check):
Straight wall ☐ Gravel packed ☐ Other ☐
Under reamed ☐ Open hole ☐

8) WATER LEVEL:
Static level 131 ft. below land surface Date
Artesian pressure lbs. per square inch Date

9) CASING:
Type: old ☐ New ☐ Steel ☐ Plastic ☐ Other ☐
Cemented from ft. to ft.

Diameter (inches)	Setting From (ft.)	Setting To (ft.)	Gage
175-188	CLAY	RED + WHITE	
188-193	ROCK		
193-	CLAY	WHITE (200-WHITE	
+ RED	CLAY)		

10) SCREEN:
Type
Perforated ☐ Slotted ☐

Diameter (inches)	Setting From (ft.)	Setting To (ft.)	Slot size
210-	SAN	ROCK	220 ROCK
225-	CLAY	2-30-	SAND
235-	ROCK	240-	SAN-ROCK
260	QUIT		

11) WELL TESTS:
Was a pump test made? ☐ Yes ☑ No If yes by whom?

Yield: gpm with ft. drawdown after hrs
Bailer test gpm with ft. drawdown after hrs
Artesian flow gpm Date
Temperature of water
Was a chemical analysis made? ☐ Yes ☐ No
Did any strata contain undesirable water? ☐ Yes ☐ No
Type of water? depth of strata

12) PUMP DATA:
Manufacturer's Name
Type H.P.
Designed pumping rate gpm ☐ gpm ☐
Type power unit
Depth to bowls, cylinder, jet, etc., ft. below land surface.

I hereby certify that this well was drilled by me (or under my supervision) and that each and all of the statements herein are true to the best of my knowledge and belief.

NAME BORGSTEDT WELL SERVICE (Type or Print) Water Well Drillers Registration No. 623

Address [illegible] Texas 77 [illegible] (Street or RFD) (City) (State)

(Signed) [illegible] (Water Well Driller) (Company Name)

Please attach electric log, chemical analysis, and other pertinent information, if available.

4820111895

Send original copy by certified mail to the Texas Water Development Board
P. O. Box 13087
Austin, Texas 78711

State of Texas

WATER WELL REPORT

For TWDB use only
Well No. 65-55-611
Located on map ...
Received: .../.../...

1) OWNER:
Person having well drilled JERALD WALDRIP (Name) Address 15711 SEEDLING (Street or RFD) (City) (State)
Landowner SAME (Name) Address HOUSTON, TEXAS (Street or RFD) (City) (State)

2) LOCATION OF WELL:
County HARRIS, 4 miles in NO (N.E., S.W., etc.) direction from HOUSTON TEX (Town)

Locate by sketch map showing landmarks, roads, creeks, highway number, etc.*
WELL AT 15711 SEEDLING
HARDY ST
BENNAR
North
FM 525
(Use reverse side if necessary)

Give legal location with distances and directions from adjacent sections or survey lines.
Labor ____ League ____
Block ____ Survey ____
Abstract No. ____
(NW¼ NE¼ SW¼ SE¼) of Section ____

3) TYPE OF WORK (Check):
New Well / Deepening / Reconditioning / Plugging

4) PROPOSED USE (Check):
Domestic / Industrial / Municipal / Irrigation / Test Well / Other

5) TYPE OF WELL (Check):
Rotary / Driven / Dug / Cable / Jetted / Bored

6) WELL LOG:
Diameter of hole 4½ in. Depth drilled 270 ft. Depth of completed well 270 ft. Date drilled MAR 16 76
All measurements made from 1 ft. above ground level.

From (ft.)	To (ft.)	Description and color of formation material
0	252	CLAY
252	270	SAND

(Use reverse side if necessary)

9) Casing:
Type: Old / New / Steel / Plastic / Other
Cemented from 0 ft. to 0 ft.

Diameter (inches)	Setting From (ft.)	To (ft.)	Gage
2½"	0	260	

10) SCREEN:
Type ____
Perforated / Slotted

Diameter (inches)	Setting From (ft.)	To (ft.)	Slot Size
2½"	260	270	#12

7) COMPLETION (Check):
Straight wall / Gravel packed / Other
Under reamed / Open Hole

8) WATER LEVEL:
Static level 140 ft. below land surface Date ____
Artesian pressure ____ lbs. per square inch Date ____
Depth to pump bowls, cylinder, jet, etc., 159 ft. below land surface.

11) WELL TESTS:
Was a pump test made? Yes / No If yes, by whom? ____
Yield: ____ gpm with ____ ft. drawdown after ____ hrs.
Bailer test ____ gpm with ____ ft. drawdown after ____ hrs.
Artesian flow ____ gpm
Temperature of water ____

12) WATER QUALITY:
Was a chemical analysis made? Yes / No
Did any strata contain undesirable water? Yes / No
Type of water? ____ depth of strata 18'

I hereby certify that this well was drilled by me (or under my supervision) and that each and all of the statements herein are true to the best of my knowledge and belief.

NAME E.L. BODE (Type or Print) Water Well Drillers Registration No. 46
ADDRESS BOX 67 (Street or RFD) WESTFIELD (City) TEXAS (State)
(Signed) E.L. Bode (Water Well Driller) ____ (Company Name)

Please attach electric log, chemical analysis, and other pertinent information, if available.

*Additional instructions on reverse side.

TWDB-WDB

48201118911

Send original copy by certified mail to the Texas Department of Water Resources P. O. Box 13087 Austin, Texas 78711

State of Texas
WATER WELL REPORT

ATTENTION OWNER: *Confidentiality Privilege Notice on Reverse Side*

For TDWR use only
Well No. 65-05-6
Located on map
Received:

1) OWNER CUSTOM INSTRUMENTS (Name) Address 15719 SEEDLING (Street or RFD) HOUSTON (City) TEX (State) (Zip)

2) LOCATION OF WELL: County HARRIS 6 miles in N (N.E., S.W., etc.) direction from HOUSTON (Town)

Driller must complete the legal description to the right with distance and direction from two intersecting section or survey lines, or he must locate and identify the well on an official Quarter- or Half-Scale Texas County General Highway Map and attach the map to this form.

☐ Legal description:
Section No. _____ Block No. _____ Township _____
Abstract No. _____ Survey Name _____
Distance and direction from two intersecting section or survey lines _____
☐ See attached map.

3) TYPE OF WORK (Check): ☒ New Well ☐ Deepening ☐ Reconditioning ☐ Plugging

4) PROPOSED USE (Check) ☒ Domestic ☐ Industrial ☐ Public Supply ☐ Irrigation ☐ Test Well ☐ Other _____

5) DRILLING METHOD (Check): ☒ Mud Rotary ☐ Air Hammer ☐ Driven ☐ Bored ☐ Air Rotary ☐ Cable Tool ☐ Jetted ☐ Other _____

6) WELL LOG:

Date drilled 9-23-81

DIAMETER OF HOLE Dia. (in.)	From (ft.)	To (ft.)
4 1/2	Surface	52

From (ft.)	To (ft.)	Description and color of formation material
0	10	Sand
10	24	Clay
24	40	Red Clay
40	52	Fine Red Sand

7) BOREHOLE COMPLETION: ☐ Open Hole ☒ Straight Wall ☐ Underreamed ☐ Gravel Packed ☐ Other _____
If Gravel Packed give interval . . . from _____ ft. to _____ ft.

8) CASING, BLANK PIPE, AND WELL SCREEN DATA:

Dia. (in.)	New or Used	Steel, Plastic, etc. Perf., Slotted, etc. Screen Mfr., if commercial	Setting (ft.) From	Setting (ft.) To	Gage Casing Screen
3"	N	40 ft 3" PVC			0

CEMENTING DATA
Cemented from _____ ft. to _____ ft.
Method used _____
Cemented by _____ (Company or Individual)

9) WATER LEVEL:
Static level 11 ft. below land surface Date 12-20-81
Artesian flow _____ gpm. Date _____

10) PACKERS: Type RUBBER Depth 34-37-39 ft (3)

11) TYPE PUMP: ☐ Turbine ☒ Jet ☐ Submersible ☐ Cylinder ☐ Other _____
Depth to pump bowls, cylinder, jet, etc. 25 ft ft.

12) WELL TESTS: ☐ Type Test, ☒ Pump ☐ Bailer ☐ Jetted ☐ Estimated
Yield: 6 gpm with 0 ft. drawdown after 2 hrs.

MAY 05 87
Texas Water Commission

(Use reverse side if necessary)

13) WATER QUALITY:
Did you knowingly penetrate any strata which contained undesirable water? ☐ Yes ☒ No
If yes, submit "REPORT OF UNDESIRABLE WATER"
Type of water? _____ Depth of strata _____
Was a chemical analysis made? ☐ Yes ☐ No

I hereby certify that this well was drilled by me (or under my supervision) and that each and all of the statements herein are true to the best of my knowledge and belief.

NAME L.F. HULL (Type or Print) Water Well Drillers Registration No. 02044W

ADDRESS 4933 HARTWICK (Street or RFD) HOUSTON (City) TEXAS (State) 77093 (Zip)

(Signed) Leonard F. Hull (Water Well Driller) L.F. HULL (Company Name)

Please attach electric log, chemical analysis, and other pertinent information, if available.

TDWR-0392 (Rev. 1-12-79) DEPARTMENT OF WATER RESOURCES COPY

4820111986

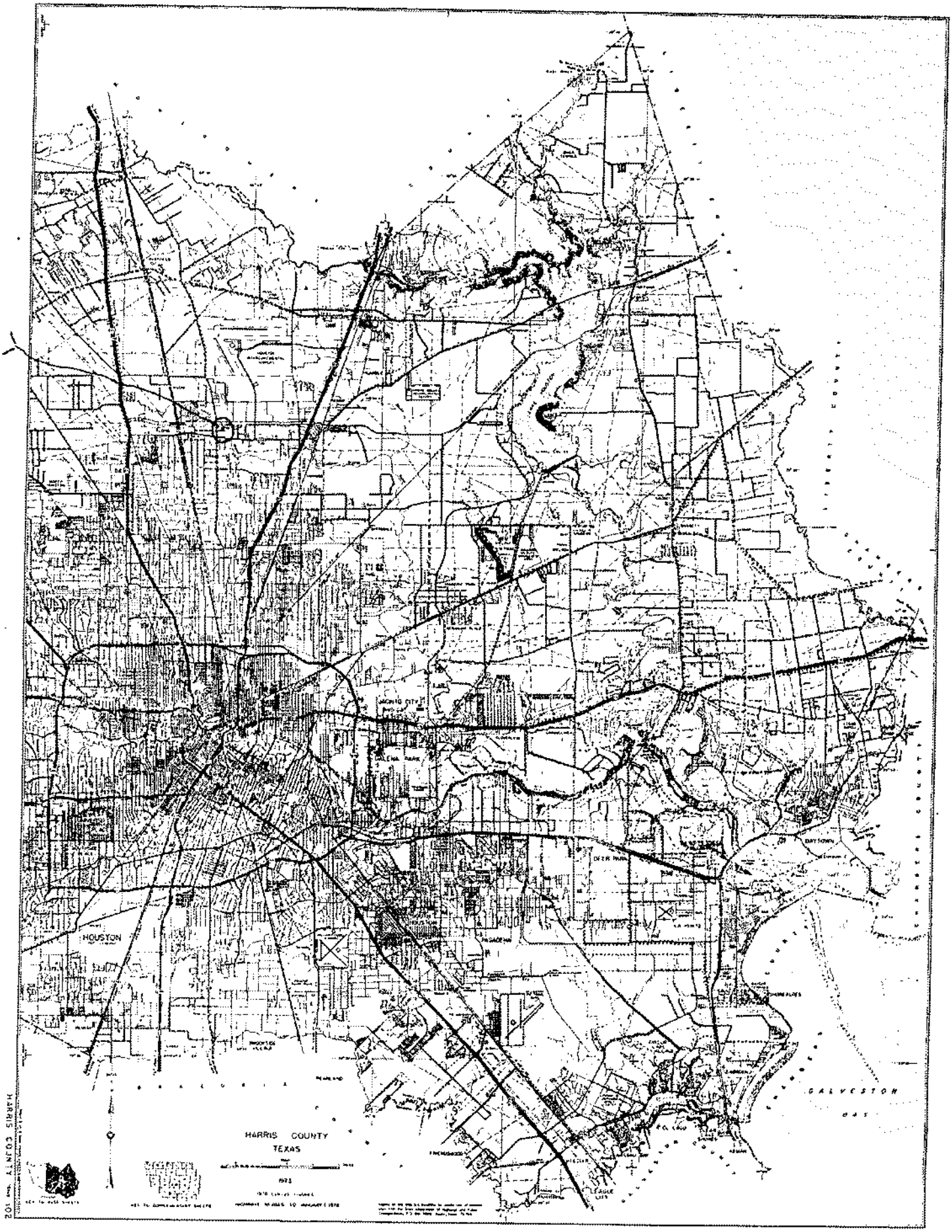

HARRIS COUNTY

Send original copy by certified return receipt requested mail to: **TNRCC, MC 177, P.O. Box 13087, Austin, TX 78711-3087**

ATTENTION OWNER: *Confidentiality Privilege Notice on on reverse side of Well Owner's copy (pink)*

State of Texas
WELL REPORT

Texas Water Well Drillers Advisory Council
MC 177
P.O. Box 13087
Austin, TX 78711-3087
512-239-0530

1) **OWNER** JEFF CROSS (Name) **ADDRESS** 932 GATECREST (Street or RFD) HOUSTON (City) TX (State) 77032 (Zip)

2) **ADDRESS OF WELL:** County HARRIS 932 GATECREST (Street, RFD or other) HOUSTON (City) TX (State) 77032 (Zip) **GRID #** 65064

3) **TYPE OF WORK (Check):** ☑ New Well ☐ Deepening ☐ Reconditioning ☐ Plugging

4) **PROPOSED USE (Check):** ☐ Monitor ☐ Environmental Soil Boring ☑ Domestic ☐ Industrial ☐ Irrigation ☐ Injection ☐ Public Supply ☐ De-watering ☐ Testwell
If Public Supply well, were plans submitted to the TNRCC? ☐ Yes ☐ No

5) X

6) **WELL LOG:**
Date Drilling: Started 12-5 19 97 Completed 12-6 19 97

DIAMETER OF HOLE

Dia. (in.)	From (ft.)	To (ft.)
7	Surface	315
3 7/8	315	321

7) **DRILLING METHOD (Check):** ☐ Driven ☐ Air Rotary ☑ Mud Rotary ☐ Bored ☐ Air Hammer ☐ Cable Tool ☐ Jetted ☐ Other

From (ft.)	To (ft.)	Description and color of formation material
0	4	TOP SOIL
4	21	YELLOW SHALE
21	45	RED SHALE
45	60	RED SAND
60	98	RED SHALE
98	122	SAND
122	155	RED SHALE
155	181	SAND
181	230	REDSHALE
230	264	SAND
264	295	RED SHALE
295	321	SAND

(Use reverse side of Well Owner's copy, if necessary)

8) **Borehole Completion (Check):** ☐ Open Hole ☐ Straight Wall ☐ Underreamed ☐ Gravel Packed ☑ Other 2-STRING
If Gravel Packed give interval ... from _____ ft. to _____ ft.

CASING, BLANK PIPE, AND WELL SCREEN DATA:

Dia. (in.)	New or Used	Steel, Plastic, etc. Perf., Slotted, etc. Screen Mfg., if commercial	Setting (ft.) From	Setting (ft.) To	Gage Casing Screen
4	N	PVC	0	303	SCH 40
2 5/8	N	PVC SCREEN	303	321	SCH 40

9) **CEMENTING DATA** (Rule 338.44(1))
Cemented from 0 ft. to 303 ft. No. of sacks used 17
_____ ft. to _____ ft. No. of sacks used _____
Method used PRESSURE
Cemented by SUGG WATER WELL
Distance to septic system field lines or other concentrated contamination _____ ft.
Method of verification of above distance _____

10) **SURFACE COMPLETION**
☐ Specified Surface Slab Installed (Rule 338.44(2)(A))
☐ Specified Steel Sleeve Installed (Rule 338.44(3)(A))
☐ Pitless Adapter Used (Rule 338.44(3)(b))
☐ Approved Alternative Procedure Used (Rule 338.71)

11) **WATER LEVEL:**
Static level 170 ft. below land surface Date 12-6-97
Artesian flow _____ gpm. Date _____

12) **PACKERS:** Type _____ Depth _____

13) **TYPE PUMP:**
☐ Turbine ☐ Jet ☑ Submersible ☐ Cylinder ☐ Other
Depth to pump bowls, cylinder, jet, etc., 260 ft.

14) **WELL TESTS:**
Type test ☑ Pump ☐ Bailer ☐ Jetted ☐ Estimated
Yield 40 gpm with 18 ft. drawdown after 2 hrs.

15) **WATER QUALITY:**
Did you knowingly penetrate any strata which contained undesirable constituents?
☐ Yes ☑ No If yes, submit "REPORT OF UNDESIRABLE WATER"
Type of water? _____ Depth of strata _____
Was a chemical analysis made? ☐ Yes ☑ No

I hereby certify that this well was drilled by me (or under my supervision) and that each and all of the statements herein are true to the best of my knowledge and belief. I understand that failure to complete items 1 thru 15 will result in the log(s) being returned for completion and resubmittal.

COMPANY NAME SUGG WATER WELL (Type or print) WELL DRILLER'S LICENSE NO. 1006 WPKL

ADDRESS 13501 CHRISMAN #26 (Street or RFD) HOUSTON (City) TEXAS (State) 77039 (Zip)

(Signed) James H Sugg (Licensed Well Driller) (Signed) _____ (Registered Driller Trainee)

Please attach electric log, chemical analysis, and other pertinent information, if available.

TNRCC-0199 (Rev. 05-21-96) *White - TNRCC Yellow - DRILLER Pink - WELL OWNER*

48201228360

Send original copy by certified return receipt requested mail to: TDLR, P.O. Box 12157, Austin, TX 78711

ATTENTION OWNER: *Confidentiality Privilege Notice on reverse side of Well Owner's copy (pink)*

State of Texas
WELL REPORT

Texas Department of Licensing & Regulation
P.O. Box 12157
Austin, TX 78711
512-463-7880

1) OWNER JO ILEX (Name) ADDRESS 840 LOGENDALE HOUSTON TX 77032 (Street or RFD) (City) (State) (Zip)

2) ADDRESS OF WELL'S LOCATION: County HARRIS 840 LOGENDALE HOUSTON TX 77032 (Street, RFD or other) (City) (State) (Zip) Long. _____ Lat. _____ Grid # 65064

3) TYPE OF WORK (Check): ☑ New Well ☐ Deepening ☐ Reconditioning ☐ Plugging

(4) PROPOSED USE (Check): ☐ Monitor ☐ Environmental Soil Boring ☑ Domestic ☐ Industrial ☐ Irrigation ☐ Injection ☐ Public Supply ☐ De-watering ☐ Testwell
If Public Supply well, were plans submitted to the TNRCC? ☐ Yes ☐ No

5) X

6) WELL LOG:
Date Drilling: Started 6-23 19 99 Completed 6-25 19 99

DIAMETER OF HOLE		
Dia. (in.)	From (ft.)	To (ft.)
7	Surface	312
3 7/8	312	321

7) DRILLING METHOD (Check): ☐ Driven ☐ Air Rotary ☑ Mud Rotary ☐ Bored ☐ Air Hammer ☐ Cable Tool ☐ Jetted ☐ Other _____

From (ft.)	To (ft.)	Description and color of formation material
0	5	TOP SOIL
5	33	RED SHALE
33	45	RED SAND
45	65	RED SAND/SANDSTONE
65	123	RED SHALE
123	160	SAND
160	187	RED SHALE
187	198	SAND
198	240	RED SHALE
240	275	SAND
275	295	RED SHALE
295	320	SAND

(Use reverse side of Well Owner's copy, if necessary)

8) Borehole Completion (Check): ☐ Open Hole ☐ Straight Wall ☐ Underreamed ☐ Gravel Packed ☑ Other 2-STRING
If Gravel Packed give interval from _____ ft. to _____ ft.

CASING, BLANK PIPE, AND WELL SCREEN DATA:

Dia (in.)	New or Used	Steel, Plastic, etc Perf., Slotted, etc. Screen Mfg., if commercial	Setting (ft.) From	Setting (ft.) To	Gage Casing Screen
4	N	PVC	0	301	SCH40
2½	N	PVC SCREEN	301	321	SCH40

9) CEMENTING DATA
Cemented from 0 ft. to 301 ft. No. of sacks used 20
_____ ft. to _____ ft. No. of sacks used _____
Method used PRESSURE
Cemented by SUGG WATER WELL
Distance to septic system field lines or other concentrated contamination 80 ft.
Method of verification of above distance PROPERTY OWNER

13) ☐ Well plugged within 48 hours

Casing left in well: From (ft)	Casing left in well: To (ft)	Cement/bentonite placed in well: From (ft)	Cement/bentonite placed in well: To (ft)	Sacks used:

14) TYPE PUMP:
☐ Turbine ☐ Jet ☑ Submersible ☐ Cylinder ☐ Other _____
Depth to pump bowls, cylinder, jet, etc., 260 ft.

15) WELL TESTS:
Type test: ☑ Pump ☐ Bailer ☐ Jetted ☐ Estimated
Yield: 40 gpm with 10 ft. drawdown after 2 hrs

16) WATER QUALITY:
Did you knowingly penetrate any strata which contained undesirable constituents?
☐ Yes ☑ No If yes, submit "REPORT OF UNDESIRABLE WATER"
Type of water? _____ Depth of strata _____
Was a chemical analysis made? ☐ Yes ☑ No

10) SURFACE COMPLETION
☐ Specified Surface Slab Installed
☑ Specified Steel Sleeve Installed
☐ Pitless Adapter Used
☐ Approved Alternative Procedure Used

11) WATER LEVEL:
Static level 172 ft. below land surface Date 6-25-99
Artesian flow _____ gpm. Date _____

12) PACKERS: Type Depth

I certify that I drilled this well (or the well was drilled under my direct supervision) and that each and all of the statements herein are true and correct. I understand that failure to complete items 1 thru 16 will result in the log(s) being returned for completion and resubmittal.

COMPANY NAME SUGG WATER WELL (Type or print) WELL DRILLER'S LICENSE NO. 1006WPKL

ADDRESS 13501 CHRISMAN #26 (Street or RFD) HOUSTON (City) TEXAS (State) 77039 (Zip)

(Signed) James N. Sugg (Licensed Well Driller)

FILED SEQ # DEC 09 1999 COMMENT

(Signed) _____ (Registered Driller Trainee)

Please attach electric log, chemical analysis, and other pertinent information, if available.

TDLR FORM 001WWD (4/98) White - TDLR Yellow - DRILLER Pink - WELL OWNER

4820124178

Please use black ink.
Send original copy by certified mail to the
Texas Water Commission
P.O. Box 13087
Austin, Texas 78711

State of Texas
WATER WELL REPORT

ATTENTION OWNER: *Confidentiality Privilege Notice on Reverse Side*

Texas Water Well Drillers Board
P. O. Box 13087
Austin, Texas 78711

1) OWNER Am. Pump & Well (Name) Address 911 Keller (Street or RFD) Hou. (City) Tx. (State) (Zip)

2) LOCATION OF WELL
County Harris 10 miles to N (N.E., S.W., etc.) direction from Houston (Town)

Driller must complete the legal description to the right with distance and direction from two intersecting section or survey lines, or he must locate and identify the well on an official Quarter- or Half-Scale Texas County General Highway Map and attach the map to this form.

☐ Legal description:
Section No. ____ Block No. ____ Township ____
Abstract No. ____ Survey Name ____
Distance and direction from two intersecting section or survey lines ____
☑ See attached map. cn 65-08-8

3) TYPE OF WORK (Check):
☑ New Well ☐ Deepening ☐ Reconditioning ☐ Plugging

4) PROPOSED USE (Check):
☑ Domestic ☐ Industrial ☐ Monitor ☐ Public Supply ☐ Irrigation ☐ Test Well ☐ Injection ☐ Other ____

5) DRILLING METHOD (Check):
☐ Driven ☑ Mud Rotary ☐ Air Hammer ☐ Jetted ☐ Bored ☐ Air Rotary ☐ Cable Tool ☐ Other ____

6) WELL LOG:
Date Drilling: Started 3-5 19 89 Completed 3-6 19 89

DIAMETER OF HOLE	Dia. (in.)	From (ft.)	To (ft.)
	0	Surface	42

7) BOREHOLE COMPLETION:
☐ Open Hole ☑ Straight Wall ☐ Underreamed
☑ Gravel Packed ☐ Other ____
If Gravel Packed give interval . . . from 25 ft. to 42 ft.

From (ft.)	To (ft.)	Description and color of formation material
0	3	Surface Sand.
3	38	Clay.
38	42	Sand.

8) CASING, BLANK PIPE, AND WELL SCREEN DATA:

Dia. (in.)	New or Used	Steel, Plastic, etc. Perf., Slotted, etc. Screen Mfr., if commercial	Setting (ft.) From	Setting (ft.) To	Gage Casing Screen
2	N	PVC	0	32	40
2	N	PVC Slotted	32	42	010

9) CEMENTING DATA [Rule 319.44(b)]
Cemented from 0 ft. to 15 ft. No. of Sacks Used 5
____ ft. to ____ ft. No. of Sacks Used ____
Method used Hand.
Cemented by Owner.

10) SURFACE COMPLETION
☑ Specified Surface Slab Installed [Rule 319.44(c)]
☐ Pitless Adapter Used [Rule 319.44(d)]
☐ Approved Alternative Procedure Used [Rule 319.71]

11) WATER LEVEL:
Static level 18 ft. below land surface Date 3/6/89
Artesian flow ____ gpm. Date ____

12) PACKERS: Type ____ Depth ____

13) TYPE PUMP: Reciprocating
☐ Turbine ☐ Jet ☐ Submersible ☐ Cylinder
☐ Other ____
Depth to pump bowls, cylinder, jet, etc. ____ ft.

(Use reverse side if necessary)

15) WATER QUALITY:
Did you knowingly penetrate any strata which contained undesirable water? ☐ Yes ☑ No
If yes, submit "REPORT OF UNDESIRABLE WATER"
Type of water? Potable Depth of strata 4
Was a chemical analysis made? ☐ Yes ☑ No

14) WELL TESTS:
Type Test: ☑ Pump ☐ Bailer ☐ Jetted ☐ Estimated
Yield ____ gpm with ____ ft. drawdown after ____ hrs

I hereby certify that this well was drilled by me (or under my supervision) and that each and all of the statements herein are true to the best of my knowledge and belief. I understand that failure to complete items 1 thru 12 will result in the log(s) being returned for completion and resubmittal.

COMPANY NAME Coastal Water Well (Type or Print) Water Well Driller's License No. 812

ADDRESS P.O. Box 745 (Street or RFD) Porter, Tx. (City) 77365 (State) (Zip)

(Signed) ____ (Licensed Water Well Driller) (Signed) ____ (Registered Driller Trainee)

Please attach electric log, chemical analysis, and other pertinent information, if available.

For TWC use only
Well No. 65 14-4
Located on map ____

WWD 012 (Rev 01-28-87) TEXAS WATER COMMISSION COPY

4820115722


C
D
E
H
J
M
N
O
S
V
W
X
Y
Z
HOUSTON
HARRIS COUNTY
TEXAS
1979

Send original copy by certified return receipt requested to: TDLR, P.O. Box 12157, Austin, TX 78711

ATTENTION OWNER: *Confidentiality Privilege Notice on reverse side of Well Owner's copy (pink)*

State of Texas WELL REPORT

Texas Department of Licensing & Regulation
P.O. Box 12157
Austin, TX 78711
512-463-7880

1) OWNER DORIS CAMBELL (Name) ADDRESS 927 GATECREST (Street or RFD) HOUSTON (City) TX (State) 77032 (Zip)

2) ADDRESS OF WELL'S LOCATION: County HARRIS 927 GATECREST (Street, RFD or other) HOUSTON (City) TX (State) 77032 (Zip) Long. ____ Lat. ____ Grid # 65064

3) TYPE OF WORK (Check): [x] New Well [ ] Deepening [ ] Reconditioning [ ] Plugging

4) PROPOSED USE (Check): [ ] Monitor [ ] Environmental Soil Boring [x] Domestic [ ] Industrial [ ] Irrigation [ ] Injection [ ] Public Supply [ ] De-watering [ ] Testwell
If Public Supply well, were plans submitted to the TNRCC? [ ] Yes [ ] No

5) X

6) WELL LOG:
Date Drilling:
Started 4-25-2000
Completed 4-27-2000

DIAMETER OF HOLE

Dia. (in.)	From (ft.)	To (ft.)
7	Surface	312
3 7/8	312	323

7) DRILLING METHOD (Check): [ ] Driven [ ] Air Rotary [x] Mud Rotary [ ] Bored [ ] Air Hammer [ ] Cable Tool [ ] Jetted [ ] Other ____

From (ft.)	To (ft.)	Description and color of formation material
0	9	TOP SOIL
9	33	RED SHALE
33	50	RED SAND
50	110	RED SHALE
110	122	SAND
122	175	RED SHALE
175	219	SAND
219	275	RED SHALE
275	323	SAND

(Use reverse side of Well Owner's copy, if necessary)

8) Borehole Completion (Check): [ ] Open Hole [ ] Straight Wall [ ] Underreamed [ ] Gravel Packed [x] Other 2-STRING
If Gravel Packed give interval from ____ ft. to ____ ft.

CASING, BLANK PIPE, AND WELL SCREEN DATA:

Dia. (in.)	New or Used	Steel, Plastic, etc. Perf., Slotted, etc. Screen Mfg., if commercial	Setting (ft.) From	Setting (ft.) To	Gage Casting Screen
4	N	PVC	0	303	SCH40
2½	N	PVC-SCREEN	303	323	SCH40

9) CEMENTING DATA
Cemented from 0 ft. to 303 ft. No. of sacks used 19
____ ft. to ____ ft. No. of sacks used ____
Method used PRESSURE
Cemented by SUGG WATER WELL
Distance to septic system field lines or other concentrated contamination 90 ft.
Method of verification of above distance PROPERTY OWNER

13) [ ] Well plugged within 48 hours

Casing left in well: From (ft)	To (ft)	Cement/bentonite placed in well: From (ft)	To (ft)	Sacks used:

14) TYPE PUMP: [ ] Turbine [ ] Jet [x] Submersible [ ] Cylinder [ ] Other ____
Depth to pump bowls, cylinder, jet, etc., 240 ft.

15) WELL TESTS: Type test: [x] Pump [ ] Bailer [ ] Jetted [ ] Estimated
Yield: 11.5 gpm with 9 ft. drawdown after 2 hrs.

16) WATER QUALITY:
Did you knowingly penetrate any strata which contained undesirable constituents?
[ ] Yes [x] No If yes, submit "REPORT OF UNDESIRABLE WATER"
Type of water? ____ Depth of strata ____
Was a chemical analysis made? [ ] Yes [x] No

10) SURFACE COMPLETION
[ ] Specified Surface Slab Installed
[x] Specified Steel Sleeve Installed
[ ] Pitless Adapter Used
[ ] Approved Alternative Procedure Used

FILE ID
ENR #
MAY 09 2001
COMMENT
SEQ #
DESC CO
OR

11) WATER LEVEL:
Static level 170 ft. below land surface Date 4-27-2000
Artesian flow ____ gpm. Date ____

12) PACKERS: Type Depth

I certify that I drilled this well (or the well was drilled under my direct supervision) and that each and all of the statements herein are true and correct. I understand that failure to complete items 1 thru 16 will result in the log(s) being returned for completion and resubmittal.

COMPANY NAME SUGG WATER WELL (Type or print) WELL DRILLER'S LICENSE NO. 1006 WPKL

ADDRESS 13501 CHRISMAN #26 (Street or RFD) HOUSTON (City) TX (State) 77039 (Zip)

(Signed) James H. Sugg Jr. (Licensed Well Driller) (Signed) ____ (Registered Driller Trainee)

Please attach electric log, chemical analysis, and other pertinent information, if available.

TDLR FORM 001WWD (4/98) *White - TDLR Yellow - DRILLER Pink - WELL OWNER*

Send original copy by certified return receipt requested mail. TNRCC, MC 177, P.O. Box 13087, Austin, TX 78711-3087

ATTENTION OWNER: *Confidentiality Privilege Notice on on reverse side of Well Owner's copy (pink)*

State of Texas
WELL REPORT

Texas Water Well Drillers Advisory Council
MC 177
P.O. Box 13087
Austin, TX 78711-3087
512-239-0530

1) **OWNER** Les Jones (Name) **ADDRESS** 19700 West Hardy Houston TX 77073 (Street or RFD) (City) (State) (Zip)

2) **ADDRESS OF WELL:** County Harris 19700 West Hardy Houston TX 77073 (Street, RFD or other) (City) (State) (Zip) **GRID #** 60-05-3

3) **TYPE OF WORK (Check):** [X] New Well [ ] Deepening [ ] Reconditioning [ ] Plugging

4) **PROPOSED USE (Check):** [ ] Monitor [ ] Environmental Soil Boring [X] Domestic [ ] Industrial [ ] Irrigation [ ] Injection [ ] Public Supply [ ] De-watering [ ] Testwell
If Public Supply well, were plans submitted to the TNRCC? [ ] Yes [ ] No

5) [X] N

6) **WELL LOG:**
Date Drilling: Started 04-02 19 97 Completed 04-06 19 97

DIAMETER OF HOLE

Dia. (in.)	From (ft.)	To (ft.)
7 1/4	Surface	320

7) **DRILLING METHOD (Check):** [ ] Driven [ ] Air Rotary [X] Mud Rotary [ ] Bored [ ] Air Hammer [ ] Cable Tool [ ] Jetted [ ] Other

From (ft.)	To (ft.)	Description and color of formation material
0	60	CLAY
60	120	SAND
120	150	CLAY
150	210	SAND
210	270	SHALE
270	320	SAND

(Use reverse side of Well Owner's copy, if necessary)

8) **Borehole Completion (Check):** [ ] Open Hole [ ] Straight Wall [ ] Underreamed [ ] Gravel Packed [X] Other Cemented
If Gravel Packed give interval ... from _____ ft. to _____ ft.

CASING, BLANK PIPE, AND WELL SCREEN DATA:

Dia. (in.)	New or Used	Steel, Plastic, etc. Perf., Slotted, etc. Screen Mfg., if commercial	Setting (ft.) From	Setting (ft.) To	Gage Casting Screen
4	N	PVC CASING	0	300	
2 1/2	N	PVC screen	300	320	.010

9) **CEMENTING DATA** [Rule 338.44(1)]
Cemented from 0 ft. to 10 ft. No. of sacks used 8
ft. to ft. No. of sacks used
Method used Cement Slurry
Cemented by TWW
Distance to septic system field lines or other concentrated contamination 150 ft.
Method of verification of above distance TWW

13) **TYPE PUMP:** [ ] Turbine [ ] Jet [X] Submersible [ ] Cylinder [ ] Other
Depth to pump bowls, cylinder, jet, etc. _____ ft.

10) **SURFACE COMPLETION**
[ ] Specified Surface Slab Installed [Rule 338.44(2)(A)]
[ ] Specified Steel Sleeve Installed [Rule 338.44(3)(A)]
[ ] Pitless Adapter Used [Rule 338.44(3)(b)]
[X] Approved Alternative Procedure Used [Rule 338.71]

14) **WELL TESTS:**
Type test: [ ] Pump [ ] Bailer [ ] Jetted [X] Estimated
Yield 60 gpm with 10 ft. drawdown after _____ hrs.

11) **WATER LEVEL:**
Static level 140 ft. below land surface Date 4-6-97
Artesian flow _____ gpm. Date

15) **WATER QUALITY:**
Did you knowingly penetrate any strata which contained undesirable constituents?
[ ] Yes [X] No If yes, submit "REPORT OF UNDESIRABLE WATER"
Type of water? GOOD Depth of strata
Was a chemical analysis made? [ ] Yes [X] No

12) **PACKERS:**

Type	Depth
2 1/2	K-Packer 295

I hereby certify that this well was drilled by me (or under my supervision) and that each and all of the statements herein are true to the best of my knowledge and belief. I understand that failure to complete items 1 thru 15 will result in the log(s) being returned for completion and resubmittal.

COMPANY NAME Tomball Water Well (Type or print) **WELL DRILLER'S LICENSE NO.** 1366

ADDRESS 6517 FM 1488 (Street or RFD) Magnolia (City) TX (State) 77355 (Zip)

(Signed) Allen C. Rathfel (Licensed Well Driller) **(Signed)** _____ (Registered Driller Trainee)

Please attach electric log, chemical analysis, and other pertinent information, if available.

TNRCC-0199 (Rev. 05-21-96) *White - TNRCC Yellow - DRILLER Pink - WELL OWNER*

10/26/2020
03:10:16

Texas Commission on Environmental Quality
DWW Water System Summary Sheet

PWS ID	PWS Name	Central Registry RN
TX1012553	EASY SHOP COMPLEX	RN101246486

Organization/Customer *	Central Registry CN
JUAREZ, DIANE E	CN605110626

*Regulatory mail will be addressed to this organization/person

All Water System Contacts

Type	Contact	Communication
AC - Administrative Contact - OWNER	JUAREZ, DIANE E 3817 ABERDEEN WAY HOUSTON, TX 77025-2415	Phone Type: BUS - Business; Value: 713-594-1426
FC - Financial Contact - OWNER	JUAREZ, DIANE E 3817 ABERDEEN WAY HOUSTON, TX 77025-2415	Phone Type: BUS - Business; Value: 713-594-1426
OW - Owner - OWNER	JUAREZ, DIANE E 3817 ABERDEEN WAY HOUSTON, TX 77025-2415	Phone Type: BUS - Business; Value: 713-594-1426

Operator Grade	Number
WATER OPERATIONS COMPANY	2

Water Operator Licenses

License Holder:	TEXAS STATE DRINKING WATER CORPORATION	
CURRENT	Class: NONE - WATER OPERATIONS COMPANY	WC0000247
License Holder:	STRIKE WATER SERVICES LLC	
CURRENT	Class: NONE - WATER OPERATIONS COMPANY	WC0000214

Owner Type	Owner Type Options: COUNTY, DISTRICT, FEDERAL GOVERNMENT, INVESTOR OWNED, MUNICIPALITY, NATIVE AMERICAN, PRIVATE, STATE GOVERNMENT, WATER SUPPLY CORPORATION
Private	

System Type	System Type Options: COMMUNITY, TRANSIENT/NON-COMMUNITY, NON-PUBLIC, NON-TRANSIENT/NON-COMMUNITY
NC - TRANSIENT/NON-COMMUNITY	

Population Type	Population Served	# of Connect	# I/C w/other PWS
NonResidential	25	3	0

Total Product (MGD)	Average Daily Consump.	Max Daily Demand (MGD)	Total Storage (MG)	Elev. Storage (MG)	Service Pump Cap.	Max.Purchase Cap. (MGD/GPM)	Pressure Tank Cap. (MG)

Activity Status	Inactivation Date
A - ACTIVE	

Last Survey Date	Surveyor	Survey Type	Region	County
03/06/2014	LATRICHIA SPIKES	Sanitary Survey	HOUSTON	HARRIS
No Site Visit Data				

(Treatment Plant)							
Entry Point	EP Name/Source Summation (Activity Status)	Plant Name (Activity Status)	Plant Num	Chemical Mon Type	Chem Sample Point	Distribution Mon Type	Dist Sample Point
EP001	TRT-TAP / Ground Water(A)	PLANT(A)	TP6770		NO		NO

Train:	Unnamed			
(Treatments)				
Disinfection Zone	Treatment Sequence	Objective	Process	Treatment
null	null	D	423	HYPOCHLORINATION, PRE

(Active Sources)						
Source Number	Source Name (Activity Status)	Operational Status	Source Type	Depth	Tested GPM	Rated GPM
G1012553A	1 - 10301 VETERANS MEMORIAL HWY (A)	P	G	125	N/A	N/A

Drill Date	Source Summary
01/01/1913	CHICOT

GPS Latitude (decimal)	GPS Longitude (decimal)	GPS Elevation	GPS Date	Seller
29.923433	-95.4495	0	10/15/2013	Not Purchasing

(Inactive/Offline Sources)			
SourceNumber	Name	Status	Depth

Code Explanations
Monitoring Type Codes: (GW) GROUNDWATER , (GUP) GROUNDWATER UNDER THE INFLUENCE - PURCHASED , (SWP) SURFACE WATER - PURCHASED , (GU) GROUNDWATER UNDER THE INFLUENCE OF SURFACE WATER , (N) NO SOURCES , (SW) SURFACE WATER
Activity Status Codes: (A) ACTIVE , (D) DELETED/DISSOLVED , (I) INACTIVE , (P) PROPOSED ,
Operational Status Codes: (E) EMERGENCY , (I) INTERIM/PEAK (O) OTHER , (P) PERMANENT , (S) SEASONAL
Source Types: (G) GROUND WATER , (S) SURFACE WATER , (U) GROUND WATER UNDER THE INFLUENCE

- End of Report -

At the time of your query this data was the most current information available from our database, which is in real time. Every effort was made to retrieve it according to your query. Thank-you for using DWW.

...inal copy by certified mail to: Texas Water Commission, P.O. Box 13087, Austin, Texas 78711 — Please use black ink.

ATTENTION OWNER: *Confidentiality Privilege Notice on Reverse Side*

State of Texas WELL REPORT

Texas Water Well Drillers Board
P.O. Box 13087
Austin, Texas 78711

1) **OWNER** ENRON OIL & GAS (Name) **ADDRESS** P O B 1188 (Street or RFD) HOuston (City) Tx (State) 77002 (Zip)

2) **LOCATION OF WELL:** County Harris, 5 miles in SSE (NE, SW, etc.) direction from Bammell (Town)

Driller must complete the legal description below with distance and direction from two intersecting section or survey lines, or he must locate and identify the well on an official Quarter- or Half-Scale Texas County General Highway Map and attach the map to this form.

☐ **LEGAL DESCRIPTION:**

Section No. _____ Block No. _____ Township _____ Abstract No. _____ Survey Name _____

Distance and direction from two intersecting section or survey lines _____

☐ **SEE ATTACHED MAP**

3) **TYPE OF WORK (Check):** ☑ New Well ☐ Deepening ☐ Reconditioning ☐ Plugging

4) **PROPOSED USE (Check):** ☐ Domestic ☑ Industrial ☐ Monitor ☐ Public Supply ☐ Irrigation ☐ Test Well ☐ Injection ☐ De-Watering

5) **DRILLING METHOD (Check):** ☐ Driven ☑ Mud Rotary ☐ Air Hammer ☐ Jetted ☐ Bored ☐ Air Rotary ☐ Cable Tool ☐ Other _____

6) **WELL LOG:**

Date Drilling: Started April 15 19 94 Completed 16 19 94

From (ft.)	To (ft.)	Description and color of formation material
0	110	Clay
110	135	Sand Fine
135	206	Clay
206	265	Sand
265	325	Clay

(Use reverse side if necessary)

DIAMETER OF HOLE

Dia. (in.)	From (ft.)	To (ft.)
6 3/4	Surface	325

7) **BOREHOLE COMPLETION:** ☐ Open Hole ☑ Straight Wall ☐ Underreamed ☐ Gravel Packed ☐ Other _____

If Gravel Packed give interval . . . from _____ ft. to _____ ft.

8) **CASING, BLANK PIPE, AND WELL SCREEN DATA:**

Dia. (in.)	New or Used	Steel, Plastic, etc. Perf., Slotted, etc. Screen Mfg., if commercial	Setting (ft.) From	Setting (ft.) To	Gage Casting Screen
4"	New	Plastic	0	245	Sch 40
4"	New	Plastic Slotted	245	265	023

9) **CEMENTING DATA** [Rule 287.44(1)]

Cemented from 0 ft. to 15 ft. No. of Sacks Used 9

_____ ft. to _____ ft. No. of Sacks Used _____

Method used _____

Cemented by John E Bryson

10) **SURFACE COMPLETION**

☐ Specified Surface Slab Installed [Rule 287.44(2)(A)]

☑ Specified Steel Sleeve Installed [Rule 287.44(3)(A)]

☐ Pitless Adapter Used [Rule 287.44(3)(B)]

☐ Approved Alternative Procedure Used [Rule 287.71]

11) **WATER LEVEL:** Static level 160 ft. below land surface Date 4/16/94

Artesian flow _____ gpm. Date _____

12) **PACKERS:** Type Depth

13) **TYPE PUMP:** ☐ Turbine ☐ Jet ☑ Submersible ☐ Cylinder ☐ Other _____

Depth to pump bowls, cylinder, jet, etc., 231 ft.

14) **WELL TESTS:** Type Test: ☐ Pump ☐ Bailer ☐ Jetted ☐ Estimated

Yield: _____ gpm with _____ ft. drawdown after _____ hrs.

15) **WATER QUALITY:**

Did you knowingly penetrate any strata which contained undesirable constituents?

☐ Yes ☑ No If yes, submit "REPORT OF UNDESIRABLE WATER"

Type of water? _____ Depth of strata _____

Was a chemical analysis made? ☐ Yes ☑ No

RECEIVED
MAY 31 1994
TEXAS NATURAL RESOURCE CONSERVATION COMMISSION

I hereby certify that this well was drilled by me (or under my supervision) and that each and all of the statements herein are true to the best of my knowledge and belief. I understand that failure to complete items 1 thru 15 will result in the log(s) being returned for completion and resubmittal.

COMPANY NAME B & L WATER WELL SERVICE (Type or print) WELL DRILLER'S LICENSE NO. 1315 WI

ADDRESS P O B 213 (Street or RFD) Winnie (City) TExas (State) 77665 (Zip)

(Signed) John E Bryson (Licensed Well Driller) (Signed) _____ (Registered Driller Trainee)

Please attach electric log, chemical analysis, and other pertinent information, if available.

For TWC use only: Well No. _____ Located on map 65-5-5

TWC-0199 (Rev. 05-18-90)

TEXAS WATER COMMISSION COPY

ENRON OIL & GAS
5 Mi So. BAMMEL
INTERSECTION BAMMEL NORTH HOUSTON ROAD & GREENS ROAD

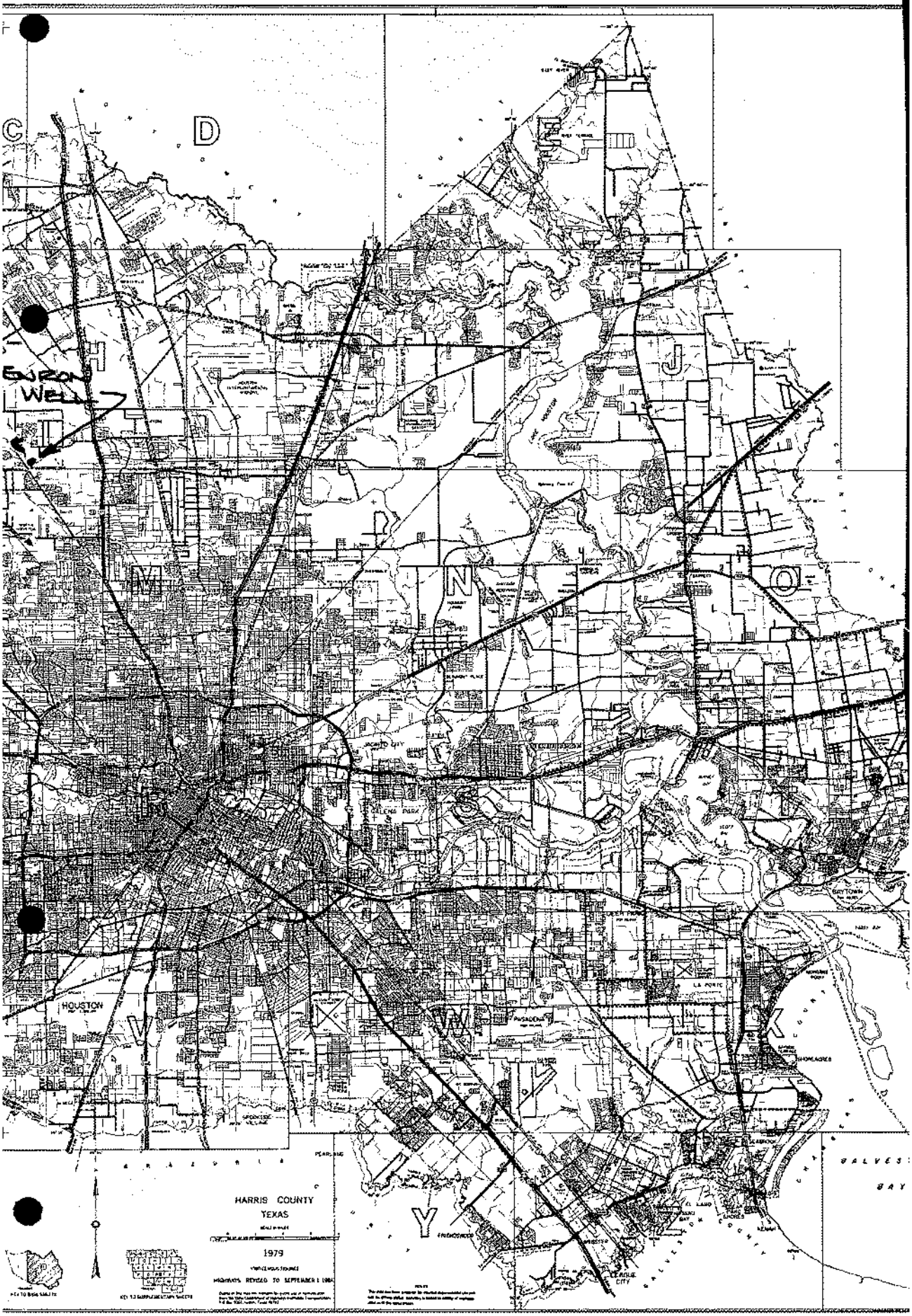

TEXAS DEPARTMENT OF WATER RESOURCES

WELL SCHEDULE

Aquifer(s) Evangeline Project No. _____ State Well No. 65-05-815

_____ Field No./Owner's Well No. _____ County HARRIS

1. Location: ___ ±, ___ ±, Section ___, Block ___, Survey _____, Lat. _____, Long. _____

2. Owner: Fallbrook U.D. Address: _____

Tenant (other): _____ Address: _____

Driller: Layne Texas Address: _____

3. Land Surface Elevation: 93 ft. above msl determined by _____

4. Drilled: _____ 19 70 ; Dug, Cable Tool, Rotary, Air, _____

5. Depth: Rept. 1060 ft. Meas. _____ ft.

6. Borehole Completion: Open Hole, Straight Wall, Underreamed, Gravel Packed

7. Pump: Mfr. _____ Type T

No. Stages _____, Bowls Diam. ___ in., Setting _____ ft.

Column Diam. _____ in., Length Tailpipe _____ ft.

8. Motor: Mfr. _____ Fuel E HP. ___

9. Yield: Flow ___ gpm, Pump ___ gpm, Meas., Rept., Est. ___ Date ___

10. Performance Test: Date 4/25/70 Length of Test ___ Made by L-T

Static Level 232 ft. Pumping Level 290 ft. Drawdown 58 ft.

Production 1022 gpm Specific Capacity _____ gpm/ft.

11. Quality: (Remarks on taste, odor, color, etc.) _____

Analyses

Date _____ Laboratory _____ TDS ___ Sp Cond ___

Date _____ Laboratory _____ TDS ___ Sp Cond ___

12. Other data available (as circled): Pumping Test, Power & Yield Test, Drillers Log,

Formation Samples, Geophysical Log(s) _____ (type)

CASING, BLANK PIPE & WELL SCREEN
Cemented From ___ ft. to ___ ft.

Diam. (in.)	Type	Setting (feet) from	to
16			740
10			1060

13. Water Level(s): ___ ft. rept. meas. ___ 19 ___ above below _____ which is ___ ft. above below Land Surface

_____ ft. rept. meas. ___ 19 ___ above below _____ which is ___ ft. above below Land Surface

14. Use: Dom., Stock, Public Supply, Ind., Irr., Observation, Other (Test Hole, Oil Test, etc.) _____

15. Recorded by: _____ Source of data: _____ Date: _____

16. Remarks: _____

17. Location or Sketch:

TDWR-0308

Q1499

W/L Obs. Well ___ W/Q Obs. Well ___

State Well No. 65-05-815

See MAP
65-15-6 C

Send original copy by certified mail to the Texas Water Development Board P. O. Box 12386 Austin, Texas 78711

State of Texas

WATER WELL REPORT

For TWDB use only
Well No. 65 C5
Located on map
Received: [illegible]

1) OWNER:
Person having well drilled Fellbrook U.D. c/o RM Atkinson Engr (Name) Address 2443 Bagby St (Street or RFD) Houston (City) 77006 (State)

Landowner _____ (Name) Address _____ (Street or RFD) (City) (State)

2) LOCATION OF WELL:
County HARRIS, _____ miles in _____ (N.E., S.W., etc.) direction from _____ (Town)

Locate by sketch map showing landmarks, roads, creeks, hiway number, etc.*

See attached map North

(Use reverse side if necessary)

or

Give legal location with distances and directions from adjacent sections or survey lines.

Labor _____ League _____

Block _____ Survey _____

Abstract No. _____

(NW¼ NE¼ SW¼ SE¼) of Section _____

3) TYPE OF WORK (Check): New Well, Deepening, Reconditioning, Plugging

4) PROPOSED USE (Check): Domestic, Industrial, Municipal, Irrigation, Test Well, Other

5) TYPE OF WELL (Check): Rotary, Driven, Dug, Cable, Jetted, Bored

6) WELL LOG:
Diameter of hole _____ in. Depth drilled _____ ft. Depth of completed well _____ ft. Date drilled _____

All measurements made from _____ ft. above ground level.

From (ft.)	To (ft.)	Description and color of formation material
		See attached Completion report

(Use reverse side if necessary)

9) Casing:
Type: Old, New, Steel, Plastic, Other

Cemented from _____ ft. to _____ ft.

Diameter (inches)	Setting From (ft.)	Setting To (ft.)	Gage

10) SCREEN:
Type _____

Perforated _____ Slotted _____

Diameter (inches)	Setting From (ft.)	Setting To (ft.)	Slot Size

7) COMPLETION (Check):
Straight wall, Gravel packed, Other
Under reamed, Open Hole

8) WATER LEVEL:
Static level _____ ft. below land surface Date _____

Artesian pressure _____ lbs. per square inch Date _____

Depth to pump bowls, cylinder, jet, etc., _____ ft. below land surface.

11) WELL TESTS:
Was a pump test made? Yes No If yes, by whom?

Yield: _____ gpm with _____ ft. drawdown after _____ hrs.

Bailer test _____ gpm with _____ ft. drawdown after _____ hrs.

Artesian flow _____ gpm

Temperature of water _____

12) WATER QUALITY:
Was a chemical analysis made? Yes No

Did any strata contain undesirable water? Yes No

Type of water? _____ depth of strata _____

I hereby certify that this well was drilled by me (or under my supervision) and that each and all of the statements herein are true to the best of my knowledge and belief.

NAME Wallace M. Clay Pool (Type or Print) Water Well Drillers Registration No. 027

ADDRESS PO Box 9465 (Street or RFD) Houston (City) (State)

(Signed) Wally Claypool (Water Well Driller) Layne Texas (Company Name)

Please attach electric log, chemical analysis, and other pertinent information, if available.

65-08-615

*Additional instructions on reverse side.

TWDBE-GW-53

G 114

Q-1499

FORM NO. 28

State

WAYNE TEXAS COMPANY

HOUSTON -:- DALLAS

REPORT NO 6309
S O 2631-69
PAGE 1 of 2
FILE NO. 3415
DATE 2/11/70

WELL LOG

CUSTOMER LOCATION

FOR Fallbrook Utility District

LOCATION WELL 1½ Mi. W. of N. Freeway on West Road

SURVEY FIELD

COUNTY Harris STATE Texas

OTHER LAND MARKS Off Crestwood Dr. & Wirt Road

WELL DATA

NAME WELL WELL NO. 1

ELEVATION DATUM

RT 9-7/8" -1084 GR

TEST HOLE SIZE 7-7/8" TD 1203'

DATE STARTED DRILLING 2-2-70

DATE FINISHED DRILLING 2-4-70

DRILLER C. Brewer RIG NO. 17

TYPE MUD Gel NO. SACKS 30

ELECTRIC LOG Yes TYPE Widco

SURVEY Eastman TYPE Single-shot

OTHER driller: Halverson

DEPTH STRATA	EACH STRATUM	DESCRIPTION FORMATION	SAMPLES DEPTH	SAMPLES TYPE	SAMPLES NUMBER
2		Surface			
27	27	Clay			
35	8	Sandy clay			
62	27	Clay & sandy clay			
132	70	Clay			
173	41	Sand			
211	38	Clay & sandy clay			
230	19	Clay			
250	20	Sand			
271	21	Clay & shale streaks			
290	19	Sandy clay			
335	45	Sand			
337	2	Clay			
350	13	Sand			
353	3	Clay			
364	11	Sand & sandy shale & lime			
405	41	Shale & sandy shale & lime			
420	15	Sand			
429	9	Sandy shale			
440	11	Sand			
443	3	Shale			
458	15	Sand			
462	4	Shale			
475	13	Sand			
485	10	Sandy shale			
492	7	Sand			
580	88	Shale & broken sandy shale			
617	37	Sand			
620	3	Shale			
650	30	Broken sand & lime			
672	22	Shale			
684	12	Sand			
748	64	Shale			
778	30	Sand & shale (broken)			
790	12	Hard sand			
794	4	Shale			
807	13	Sandy shale			
812	5	Shale			
841	29	Sandy shale			
860	19	Sand Q1499		65-05-815	

FORM NO. 28

LAYNE TEXAS COMPANY

HOUSTON -:- DALLAS

REPORT NO. 8309
S. O. 2631-69
PAGE 2 of 2
FILE NO. 3415
DATE 2/11/70

WELL LOG

CUSTOMER LOCATION

FOR Fallbrook Utility District

LOCATION WELL 1½ Mi. W. of N. Freeway on West Road

SURVEY FIELD

COUNTY Harris STATE Texas

OTHER LAND MARKS Off Crestwood Drive & Wirt Road

WELL DATA

NAME WELL WELL NO. 1

ELEVATION DATUM

RT 9-7/8"& GR

TEST HOLE SIZE 7-7/8" TD 1203'

DATE STARTED DRILLING 2-2-70

DATE FINISHED DRILLING 2-4-70

DRILLER C. Brewer RIG NO. 17

TYPE MUD Gel NO. SACKS 30

ELECTRIC LOG Yes TYPE Widco

SURVEY Eastman TYPE Single-shot

OTHER driller: Halverson

DEPTH STRATA	EACH STRATUM	DESCRIPTION FORMATION	SAMPLES DEPTH	SAMPLES TYPE	SAMPLES NUMBER
~~860~~					
902	42	Sandy shale & shale			
907	5	Sandy shale			
935	28	Shale			
975	40	Sand			
995	20	Shale			
1042	47	Sand			
1145	103	Shale			
1163	18	Sand			
1205	42	Shale			

Total depth 1205 feet

65-05-815

FORM NO. 1202 - 1A - 6 51 - BBL

THE LAYNE TEXAS COMPANY, LTD.

HOUSTON -:- DALLAS

REPORT NO. 8310
E O 2631-69
PAGE 1 OF 1
FILE NO. 3415
DATE 3/24/70

MATERIAL SETTING

CUSTOMER LOCATION

FOR Fallbrook Utility District

LOCATION WELL 1½ Mi. W. of N. Freeway on WestRd.

SURVEY FIELD

COUNTY Harris STATE Texas

OTHER LAND MARKS

WELL DATA

NAME WELL WELL NO. 1

ELEVATION DATUM

TYPE WELL Gravel-wall

SURFACE CASING CEMENTED Yes NO. SACKS 350+8% Gel

SIZE HOLE UNDERREAMED 32" DEPTH 740-1060'

GRAVEL TYPE 112-113- NO. CU. YDS. 120
165-121

TYPE SCREEN S.S. W.W. Bar- GAGE .045"
lug

DRILLER C. Brewer RIG NO. 17

OTHER driller: Halverson

DEPTH	LENGTH	SIZE KIND WEIGHT MATERIAL
+4'		16" O.D. surface casing 62.58#
0		Surface
640'		Top of 10-3/4" liner
744'	740'	16" O.D. surface casing 62.58#
750'	110'	10-3/4" O.D. blank liner 31.20#
815'	65'	10-3/4" O.D. S.S. W.W. Barlug screen .045" ga.
825'	10'	10-3/4" O.D. blank liner 31.20#
855'	30'	10-3/4" O.D. S.S. W.W. Barlug screen .045" ga.
860'	5'	10-3/4" O.D. blank liner 31.20#
875'	15'	10-3/4" O.D. S.S. W.W. Barlug screen .045" ga.
895'	20'	10-3/4" O.D. blank liner 31.20#
900'	5'	10-3/4" O.D. S.S. W.W. Barlug screen .045" ga.
935'	35'	10-3/4" O.D. blank liner 31.20#
975'	40'	10-3/4" O.D. S.S. W.W. Barlug screen .045" ga.
995'	20'	10-3/4" O.D. blank liner 31.20#
1040'	45'	10-3/4" O.D. S.S. W.W. Barlug screen .045" ga.
1058'	18'	10-3/4" O.D. blank liner 31.20#
1060'	2'	10-3/4" O.D. set nipple & back pressure valve

Total depth 1060 ft.

SKETCH

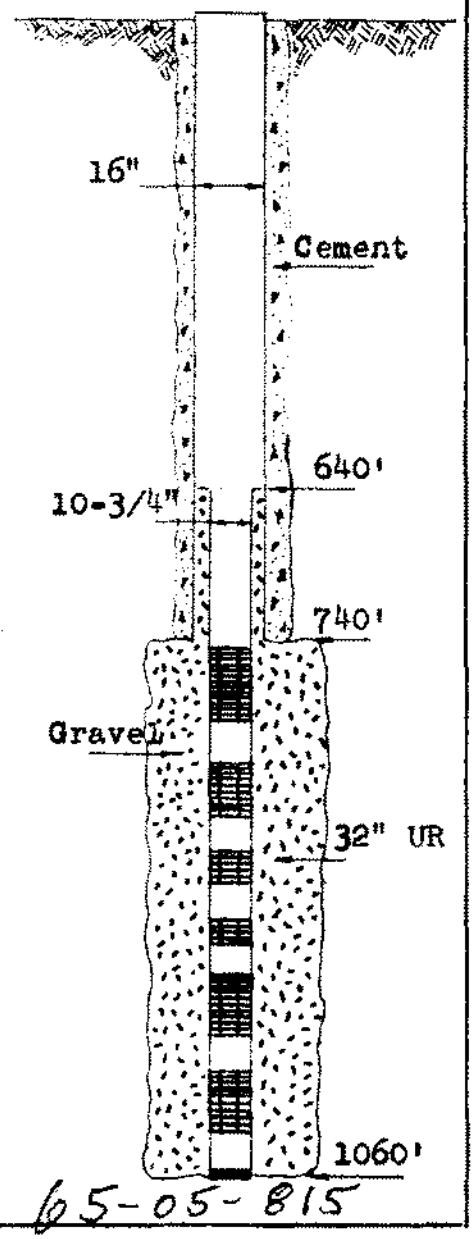

65-05-815

LAYNE TEXAS COMPANY
HOUSTON -:- DALLAS

WATER WELL TEST

REPORT NO. 8311
S. O. 2631-69
PAGE 1 of 1
FILE NO. 3415
DATE 2/27/70

CUSTOMER LOCATION

TEST FOR Fallbrook Utility District

LOCATION OF WELL 1½ Mi. W. of N. Freeway on West Road

SURVEY FIELD

COUNTY Harris STATE Texas

DESCRIPTION OF LAND MARKS
Off Crestwood Drive & Wirt Road

WELL DATA

NAME WELL WELL NO. 1

ELEVATION DATUM

WELL SIZE 16" x10-3/4" x 30" UR

TOTAL DEPTH 1060' TOP SCREEN 760-813'

GRAVEL WELL Yes STRAIGHT WELL

TYPE SCREEN S.S. W.W. GAGE .045"

TEMPERATURE OF WATER Barlug

WATER CONDITION Clear

WATER MEASURING DEVICE

ORIFICE SIZE 10" x 7" LENGTH 4'

OTHER

TEST PUMP DATA

DEPTH SETTING TOP OF BOWL 370'

LENGTH AIR LINE 370' SIZE 1/4"

TYPE BOWL RKHC 12 NO. STAGES 7

LENGTH BOWL SUCTION LT.

SAND CONTENT 0 OZ. PER 100 GAL.

WATER SAMPLE TAKEN Yes NO. SAMPLES

BACTERIOLOGICAL SAMPLE TAKEN

DRAWDOWN SPECIFIC CAPACITY

ACTIVE STATIC HEAD AFTER PUMP STOPPED

5 MIN. 245 FT. 20 MIN. 235 FT.
10 MIN. 238 FT. 25 MIN. 232 FT.
15 MIN. 238 FT. 30 MIN. 231 FT.

S.L. before start 232 ft.

DATE HOUR	AIR LINE GAGE	PUMPING LEVEL	DISCH. PRESS.	HEAD ON ORIFICE INCHES	GPM	RPM	OPERATOR	REMARKS
2/25/70 -								
9:00AM	- Started test			24	1022			
9:30	84	286		24	1022			
10:00	84	286		24	1022			
10:30	84	286		24	1022			
11:00	83	287		24	1022			
11:30	83	287		24	1022			
12:00 N	83	287		24	1022			
12:30PM	82	288		24	1022			
1:00	82	288		24	1022			
1:30	81	289		24	1022			
2:00	81	289		24	1022			
2:30	80	290		24	1022			
3:00	79	291		24	1022			
3:30	78	292		24	1022			
4:00	79	291		24	1022			
4:30	80	290		24	1022			
5:00	80	290		24	1022	Shut down		
5:05	125							
5:10	132							
5:15	132							
5:20	135							
5:25	138							
5:30	139							

OBSERVERS

FOR OWNER

Clovis Brewer
FOR LAYNE TEXAS CO.

FORM NO. 58 -

65-05-815

EDNA WOOD LABORATORIES

WATER TECHNOLOGISTS . . CHEMISTS . . MICROBIOLOGISTS

2 March 1970

To: Layne Texas Company
Houston, Texas

SO 2631-69

Sample marked: Fall Brook Utility Dist., Harris County, Texas. Taken after 8 hrs. pumping, 10 min. Static Head: 238. Pumping Level: 290'. Screened: 750' - 1040'.

Received: 2-27-70.

WATER ANALYSIS

results in parts per million (mg/l) except as noted

Dissolved Residue at 350°C		278	Conductance, micromhos/cm, 25°C		480
Total Dissolved Solids, actual†		382	Color, units		1
Total Dissolved Solids, calc.		378	Turbidity, units		0
Silica	SiO_2	20	As Calcium Carbonate, $CaCO_3$:		
Calcium	Ca	46	Phenolphthalein Alkalinity		0
Magnesium	Mg	6	Total Alkalinity		167
Sodium (diff.) Na + K as	Na	47	Total Hardness		140
Carbonate	CO_3	0	Free Carbon Dioxide	CO_2	6
Bicarbonate	HCO_3	204	pH . . . 7.76		
Sulfate	SO_4	8	HYPOTHETICAL COMBINATIONS		
Chloride	Cl	47	Calcium Bicarbonate		187
Total Iron	Fe	0.06	Magnesium Bicarbonate		37
			Sodium Bicarbonate		45
			Sodium Sulfate		12
			Sodium Chloride		77
			Silica		20
			Total Dissolved Solids, calc.		378

†Total Dissolved Solids, actual = Dissolved Residue + 50.8% of bicarbonate (HCO_3) ion

EDNA WOOD LABORATORIES

By: Edna Wood
Edna Wood

2919
dp

65-05-815

Tel: (713) 747-7271 • P. O. BOX 14171 • 4820 OLD SPANISH TRAIL • HOUSTON, TEXAS 77021

STATE OF TEXAS WELL REPORT for Tracking #198754

Owner:	**Jose Martinez**	Owner Well #:	**No Data**
Address:	**10150 Veterans Memorial Houston, TX 77038**	Grid #:	**65-05-5**
Well Location:	**10150 Veterans Memorial Houston, TX 77038**	Latitude:	**29° 55' 00" N**
		Longitude:	**095° 26' 01" W**
Well County:	**Harris**	Elevation:	**No Data**
Type of Work:	**New Well**	Proposed Use:	**Domestic**

Drilling Start Date: **11/4/2009** Drilling End Date: **11/5/2009**

	Diameter (in.)	*Top Depth (ft.)*	*Bottom Depth (ft.)*
Borehole:	**6.75**	**0**	**375**
	3.875	**375**	**400**

Drilling Method: **Mud (Hydraulic) Rotary**

Borehole Completion: **2 string**

	Top Depth (ft.)	*Bottom Depth (ft.)*	*Description (number of sacks & material)*
Annular Seal Data:	**0**	**375**	**20 portland**
	0	**75**	**15 sacrete**

Seal Method: **Positive Displacement**

Sealed By: **Driller**

Distance to Property Line (ft.): **30**

Distance to Septic Field or other concentrated contamination (ft.): **100**

Distance to Septic Tank (ft.): **No Data**

Method of Verification: **owner**

Surface Completion: **Surface Slab Installed**

Water Level: **200 ft.** below land surface on **2009-11-05** Measurement Method: **Unknown**

Packers: **k 365**

Type of Pump: **Submersible** Pump Depth (ft.): **240**

Well Tests: **Jetted** **Yield: 60 GPM**

	Strata Depth (ft.)	Water Type
Water Quality:	**No Data**	**No Data**

Chemical Analysis Made: **No**

Did the driller knowingly penetrate any strata which contained injurious constituents?: **No**

Certification Data: The driller certified that the driller drilled this well (or the well was drilled under the driller's direct supervision) and that each and all of the statements herein are true and correct. The driller understood that failure to complete the required items will result in the report(s) being returned for completion and resubmittal.

Company Information: **Robinson Water Well**

11819 W. Montgomery Rd.
Houston, TX 77086

Driller Name: **M.E. Robinson** License Number: **1464**

Comments: **No Data**

Lithology:
DESCRIPTION & COLOR OF FORMATION MATERIAL

Top (ft.)	Bottom (ft.)	Description
0	**80**	**Red and white clay**
80	**100**	**Sand**
100	**140**	**Clay and Sand**
140	**160**	**Sand and Gravel**
160	**161**	**Rock**
161	**180**	**sandy hard clay**
180	**195**	**sand**
195	**275**	**clay**
275	**310**	**sand**
310	**340**	**sandy sheal**
340	**380**	**sand with clay and rock streak**
380	**400**	**sand**

Casing:
BLANK PIPE & WELL SCREEN DATA

Dia. (in.)	New/Used	Type	Setting From/To (ft.)
4	**new**	**pvc**	**sch 40 0-375 sch40**
2 1/2	**new**	**pvc**	**liner 365-380 sch40**
2 1/2	**new**	**pvc**	**screen 380-400 0.08**

IMPORTANT NOTICE FOR PERSONS HAVING WELLS DRILLED CONCERNING CONFIDENTIALITY

TEX. OCC. CODE Title 12, Chapter 1901.251, authorizes the owner (owner or the person for whom the well was drilled) to keep information in Well Reports confidential. The Department shall hold the contents of the well log confidential and not a matter of public record if it receives, by certified mail, a written request to do so from the owner.

Please include the report's Tracking Number on your written request.

Texas Department of Licensing and Regulation
P.O. Box 12157
Austin, TX 78711
(512) 334-5540

Send original copy by certified mail to the Texas Department of Water Resources P. O. Box 13087 Austin, Texas 78711

State of Texas
WATER WELL REPORT

For TDWR use only
Well No. 65-05-6VV
Located on map YES
Received: RJB

1) OWNER Mr. Kelly (Name) Address 15824 Cherry (Street or RFD) Hou. (City) TX (State) 77040 (Zip)

2) LOCATION OF WELL: County Harris 15824 Cherry Rd. 18 miles in N (N.E., S.W., etc.) direction from Houston (Town)

Driller must complete the legal description to the right with distance and direction from two intersecting section or survey lines, or he must locate and identify the well on an official Quarter- or Half-Scale Texas County General Highway Map and attach the map to this form.

☐ Legal description:
Section No. _____ Block No. _____ Township _____
Abstract No. _____ Survey Name _____
Distance and direction from two intersecting section or survey lines _____

X See attached map. ON 65-14-9D

3) TYPE OF WORK (Check): ☑ New Well ☐ Deepening ☐ Reconditioning ☐ Plugging

4) PROPOSED USE (Check): ☑ Domestic ☐ Industrial ☐ Public Supply ☐ Irrigation ☐ Test Well ☐ Other _____

5) DRILLING METHOD (Check): ☑ Mud Rotary ☐ Air Hammer ☐ Driven ☐ Bored ☐ Air Rotary ☑ Cable Tool ☐ Jetted ☐ Other _____

6) WELL LOG:
Date drilled 9/19/80

DIAMETER OF HOLE

Dia. (in.)	From (ft.)	To (ft.)
6½	Surface	296'

From (ft.)	To (ft.)	Description and color of formation material
0	142	Clay
142	161	Sand w/ Gravel
161	184	Clay
184	208	Sand (.020)
208	221	Clay
221	263	Sand (.016)
263	296	Clay
296	295	Sand (.030)

7) BOREHOLE COMPLETION: ☐ Open Hole ☑ Straight Wall ☐ Underreamed ☐ Gravel Packed ☐ Other _____ (If Gravel Packed give interval . . . from _____ ft. to _____ ft.

8) CASING, BLANK PIPE, AND WELL SCREEN DATA:

Dia. (in.)	New or Used	Steel, Plastic, etc. Perf., Slotted, etc. Screen Mfr., if commercial	Setting (ft.) From	Setting (ft.) To	Gage Casing Screen
4	N	PVC	0	230	.
2	N	Plastic	286	296	.016

CEMENTING DATA
Cemented from 230 ft. to 280 ft.
Method used Halliburton
Cemented by Russell & Son, Inc. (Company or Individual)

9) WATER LEVEL:
Static level 190 ft. below land surface Date 9/19/80
Artesian flow _____ gpm. Date _____

10) PACKERS: Type Depth

11) TYPE PUMP:
☐ Turbine ☐ Jet ☑ Submersible ☐ Cylinder ☐ Other _____
Depth to pump bowls, cylinder, jet, etc., 252 ft.

12) WELL TESTS:
☐ Type Test: ☐ Pump ☐ Bailer ☐ Jetted ☐ Estimated
Yield: 90 gpm with 30 ft. drawdown after 2 hrs.

(Use reverse side if necessary)

13) WATER QUALITY:
Did you knowingly penetrate any strata which contained undesirable water? ☐ Yes ☑ No
If yes, submit "REPORT OF UNDESIRABLE WATER"
Type of water? _____ Depth of strata _____
Was a chemical analysis made? ☐ Yes ☐ No

I hereby certify that this well was drilled by me (or under my supervision) and that each and all of the statements herein are true to the best of my knowledge and belief.

AUG 24 1982

NAME Tommy C Russell (Type or Print) Water Well Drillers Registration No. 707

ADDRESS 9939 N. Hwy. Rosslyn (Street or RFD) Hou. (City) Tex (State) 77038 (Zip)

(Signed) Tommy C Russell (Water Well Driller) Russell & Son Inc (Company Name)

Please attach electric log, chemical analysis, and other pertinent information, if available.

*Additional instructions on reverse side.

TDWR-0392

4820111966

Send original copy by certified mail to: **Texas Water Commission, P.O. Box 13087, Austin, Texas 78711** — *Please use black ink.*

ATTENTION OWNER: *Confidentiality Privilege Notice on Reverse Side*

State of Texas WELL REPORT

Texas Water Well Drillers Board
P.O. Box 13087
Austin, Texas 78711

1) OWNER William Blizzard (Name) ADDRESS 14807 Sweeney Rd. (Street or RFD) Hou. (City) Tx. (State) 77060 (Zip)

2) LOCATION OF WELL: County Harris 12 miles in N (NE, SW, etc.) direction from Houston (Town)

Driller must complete the legal description below with distance and direction from two intersecting section or survey lines, or he must locate and identify the well on an official Quarter- or Half-Scale Texas County General Highway Map and attach the map to this form.

☐ LEGAL DESCRIPTION:

Section No. _____ Block No. _____ Township _____ Abstract No. _____ Survey Name _____

Distance and direction from two intersecting section or survey lines _____

☐ SEE ATTACHED MAP

3) TYPE OF WORK (Check):
☑ New Well ☐ Deepening ☐ Reconditioning ☐ Plugging

4) PROPOSED USE (Check):
☒ Domestic ☐ Industrial ☐ Monitor ☐ Public Supply ☐ Irrigation ☐ Test Well ☐ Injection ☐ De-Watering

5) DRILLING METHOD (Check):
☐ Driven ☒ Mud Rotary ☐ Air Hammer ☐ Jetted ☐ Bored ☐ Air Rotary ☐ Cable Tool ☐ Other _____

6) WELL LOG:
Date Drilling: Started 11/13 1992 Completed 11/16 1992

DIAMETER OF HOLE

Dia. (in.)	From (ft.)	To (ft.)
6 3/4	Surface	357

7) BOREHOLE COMPLETION:
☐ Open Hole ☐ Straight Wall ☐ Underreamed ☐ Gravel Packed ☒ Other 2 String Cemented
If Gravel Packed give interval . . . from _____ ft. to _____ ft.

From (ft.)	To (ft.)	Description and color of formation material
0	20	Top Soil
20	55	Clay
55	90	Sand
90	140	Slade
140	190	Clay
190	270	Sand
270	305	Clay
305	357	Sand

(Use reverse side if necessary)

8) CASING, BLANK PIPE, AND WELL SCREEN DATA:

Dia. (in.)	New or Used	Steel, Plastic, etc. Perf., Slotted, etc. Screen Mfg., if commercial	Setting (ft.) From	Setting (ft.) To	Gage Casing Screen
4	N	Casing	0	340	sch 4
2 1/2	N	Liner	340	345	sch 40
2 3/8	N	Screen	345	357	.012

9) CEMENTING DATA [Rule 287.44(1)]
Cemented from 350 ft. to 190 ft. No. of Sacks Used 8
0 ft. to 15 ft. No. of Sacks Used 3
Method used Halliburton
Cemented by RWW

10) SURFACE COMPLETION
☐ Specified Surface Slab Installed [Rule 287.44(2)(A)]
☐ Pitless Adapter Used [Rule 287.44(3)(B)]
☑ Approved Alternative Procedure Used [Rule 287.71]

11) WATER LEVEL:
Static level 200 ft. below land surface Date 11/16/92
Artesian flow _____ gpm. Date _____

12) PACKERS:

Type	Depth
K.	340

13) TYPE PUMP:
☐ Turbine ☐ Jet ☒ Submersible ☐ Cylinder ☐ Other _____
Depth to pump bowls, cylinder, jet, etc., 260 ft.

14) WELL TESTS:
Type Test: ☐ Pump ☐ Bailer ☐ Jetted ☐ Estimated
Yield: _____ gpm with _____ ft. drawdown after _____ hrs.

15) WATER QUALITY:
Did the drilling penetrate any strata which contained undesirable constituents?
☐ Yes ☒ No If yes, submit "REPORT OF UNDESIRABLE WATER"
Type of water? _____ Depth of strata _____
Was a chemical analysis made? ☐ Yes ☒ No

I hereby certify that this well was drilled by me (or under my supervision) and that each and all of the statements herein are true to the best of my knowledge and belief. I understand that failure to complete items 1 thru 15 will result in the log(s) being returned for completion and resubmittal.

COMPANY NAME Robinson Water Well Ser. Inc. (Type or print) WELL DRILLER'S LICENSE NO. 1464

ADDRESS 11819 Tomball Parkway (Street or RFD) Houston, Tx. 77086 (City) (State) (Zip)

(Signed) _____ (Licensed Well Driller)

(Signed) _____ (Registered Driller Trainee)

Please attach electric log, chemical analysis, and other pertinent information, if available.

For TWC use only: Well No. _____ Located on map _____

WWD-012 (Rev. 09/21/88) 4820124907 TEXAS WATER COMMISSION COPY

STATE OF TEXAS WELL REPORT for Tracking #428401

Owner:	**Homero Pizano**	Owner Well #:	**No Data**
Address:	**14811 Sweeney Houston , TX 77060**	Grid #:	**65-05-6**
		Latitude:	**29° 55' 49" N**
Well Location:	**14811 Sweeney Houston, TX 77060**	Longitude:	**095° 22' 53" W**
Well County:	**Harris**	Elevation:	**No Data**
Type of Work:	**New Well**	Proposed Use:	**Domestic**

Drilling Start Date: **8/2/2016** Drilling End Date: **8/2/2016**

	Diameter (in.)	*Top Depth (ft.)*	*Bottom Depth (ft.)*
Borehole:	**7**	**0**	**47**

Drilling Method: **Mud (Hydraulic) Rotary**

Borehole Completion: **Gravel Packed**

	Top Depth (ft.)	*Bottom Depth (ft.)*	*Description (number of sacks & material)*
Annular Seal Data:	**0**	**37**	**Cement 15 Bags/Sacks**

Seal Method: **Pressure**

Sealed By: **Driller**

Distance to Property Line (ft.): **8**

Distance to Septic Field or other concentrated contamination (ft.): **No Data**

Distance to Septic Tank (ft.): **50**

Method of Verification: **Customer**

Surface Completion: **Surface Sleeve Installed** **Surface Completion by Driller**

Water Level: **8 ft.** below land surface on **2016-08-02**

Packers: **No Data**

Type of Pump: **Submersible** Pump Depth (ft.): **40**

Well Tests: **Jetted** **Yield: 30 GPM with 10 ft. drawdown after 2 hours**

	Strata Depth (ft.)	Water Type
Water Quality:	**No Data**	**No Data**

Chemical Analysis Made: **No**

Did the driller knowingly penetrate any strata which contained injurious constituents?: **No**

Certification Data: The driller certified that the driller drilled this well (or the well was drilled under the driller's direct supervision) and that each and all of the statements herein are true and correct. The driller understood that failure to complete the required items will result in the report(s) being returned for completion and resubmittal.

Company Information: **Raymond Services, Inc.**

10011 Airline
Houston, TX 77037

Driller Name: **Ty A. Raymond** License Number: **4577**

Comments: **No Data**

Report Amended on 4/25/2017 by Request #21262

Lithology:
DESCRIPTION & COLOR OF FORMATION MATERIAL

Top (ft.)	Bottom (ft.)	Description
0	3	Top Soil
3	17	Sand/Clay
17	28	Red Clay
28	30	Rock
30	38	Red Clay
38	40	Rock
40	47	Brown Sand #8

Casing:
BLANK PIPE & WELL SCREEN DATA

Dia (in.)	Type	Material	Sch./Gage	Top (ft.)	Bottom (ft.)
4		New Plastic (PVC)	40	0	37
4	Screen	New Plastic (PVC)	6	37	47

IMPORTANT NOTICE FOR PERSONS HAVING WELLS DRILLED CONCERNING CONFIDENTIALITY

TEX. OCC. CODE Title 12, Chapter 1901.251, authorizes the owner (owner or the person for whom the well was drilled) to keep information in Well Reports confidential. The Department shall hold the contents of the well log confidential and not a matter of public record if it receives, by certified mail, a written request to do so from the owner.

Please include the report's Tracking Number on your written request.

Texas Department of Licensing and Regulation
P.O. Box 12157
Austin, TX 78711
(512) 334-5540

Send original copy by certified mail to the Texas Water Development Board
P. O. Box 12386
Austin, Texas 78711

State of Texas

WATER WELL REPORT

For TWDB use only
Well No.
Located on map
Received:

1) OWNER:
Person having well drilled Richard Tull (Name) Address Henry Rd (Street or RFD) Houston (City) Tx (State)
Landowner Richard Tull (Name) Address Henry Rd (Street or RFD) Houston Tx (State)

2) LOCATION OF WELL:
County Harris, 12 miles in N (N.E., S.W., etc.) direction from Houston (Town)

Locate by sketch map showing landmarks, roads, creeks, Hiway number, etc.*
FM 525
Henry Rd
North
(Use reverse side if necessary)

OR Give legal location with distances and directions from adjacent sections or survey lines.
Labor League
Block Survey
Abstract No.
(NW¼ NE¼ SW¼ SE¼) of Section

3) TYPE OF WORK (Check): New Well ✓ Deepening Reconditioning Plugging
4) PROPOSED USE (Check): Domestic ✓ Industrial Municipal Irrigation Test Well Other
5) TYPE OF WELL (Check): Rotary ✓ Driven Dug Cable Jetted Bored

6) WELL LOG:
Diameter of hole 6-1/2 in. Depth drilled 274 ft. Depth of completed well 274 ft. Date drilled 5-21-76
All measurements made from 1 ft. above ground level.

From (ft.)	To (ft.)	Description and color of formation material
0	30	Clay
30	40	Sand Red
40	45	Clay
45	90	Sand
90	92	Clay
92	96	Sand
96	110	Clay
110	160	Sand
160	200	Clay
200	255	Sand
255	265	Clay
265	274	Sand Coarse

(Use reverse side if necessary)

9) Casing:
Type: Old New ✓ Steel ✓ Plastic Other
Cemented from 0 ft. to 273 ft.

Diameter (inches)	Setting From (ft.)	To (ft.)	Gage
4	0	273	

10) SCREEN:
Type Stainless Steel Underline
Perforated Slotted

Diameter (inches)	Setting From (ft.)	To (ft.)	Slot Size
2½	274	274	.012

7) COMPLETION (Check):
Straight wall Gravel packed Other
Under reamed Open Hole Sand Point

8) WATER LEVEL:
Static level 157 ft. below land surface Date 5-24-76
Artesian pressure lbs. per square inch Date
Depth to pump bowls, cylinder, jet, etc., 240 ft. below land surface.

11) WELL TESTS:
Was a pump test made? Yes No ✓ If yes, by whom?
Yield: gpm with ft. drawdown after hrs.
Bailer test gpm with ft. drawdown after hrs.
Artesian flow gpm
Temperature of water

12) WATER QUALITY:
Was a chemical analysis made? Yes No ✓
Did any strata contain undesirable water? Yes No
Type of water? depth of strata

I hereby certify that this well was drilled by me (or under my supervision) and that each and all of the statements herein are true to the best of my knowledge and belief.

NAME Alvin R Henson (Type or Print) Water Well Drillers Registration No. 334
ADDRESS 4606 Rivercrest (Street or RFD) Houston (City) Texas 77057 (State)
(Signed) A R Henson (Water Well Driller) H & H Water Well Drilling (Company Name)

Please attach electric log, chemical analysis, and other pertinent information, if available.

*Additional instructions on reverse side.

TWDB-(W-5)

4820111885

(16)

Dup

Send original copy by certified mail to the Texas Water Development Board
P. O. Box 13087
Austin, Texas 78711

State of Texas

WATER WELL REPORT

For TWDB use only
Well No. 65-05-65
Located on map
Received:

1) OWNER:
Person having well drilled W.E. KOLBY, JR. (Name) Address 15824 HENRY RD (Street or RFD) Hou. (City) TX (State)

Landowner SAME (Name) Address SAME (Street or RFD) (City) (State)

2) LOCATION OF WELL: 15824 HENRY RD.
County HARRIS, 12 miles in N. (N.E., S.W., etc.) direction from HOUSTON (Town)

Locate by sketch map showing landmarks, roads, creeks, hiway number, etc.*
15824 Henry Rd
over
North
(Use reverse side if necessary)

or Give legal location with distances and directions from adjacent sections or survey lines.
Labor _____ League _____
Block _____ Survey _____
Abstract No. _____
(NW¼ NE¼ SW¼ SE¼) of Section _____

3) TYPE OF WORK (Check):
New Well ✓ Deepening
Reconditioning Plugging

4) PROPOSED USE (Check):
Domestic ✓ Industrial Municipal
Irrigation Test Well Other

5) TYPE OF WELL (Check):
Rotary ✓ Driven Dug
Cable Jetted Bored

6) WELL LOG:
Diameter of hole 6 1/2 in. Depth drilled 275 ft. Depth of completed well 293 ft. Date drilled 8-23-76
All measurements made from 4 ft. above ground level.

From (ft.)	To (ft.)	Description and color of formation material
0	22	Topsoil & Clay
22	64	Clay & Surface Sand
64	127	Unconsolidated Clay & Sand
127	169	Sand
169	232	Sand & Sandy Clay
232	293	Sand

9) Casing:
Type: Old New ✓ Steel Plastic ✓ Other
Cemented from 250 ft. to 275 ft.

Diameter (inches)	Setting From (ft.)	To (ft.)	Gage
4"	0	275	Sch 40

10) SCREEN:
Type WW
Perforated ✓ Slotted

Diameter (inches)	Setting From (ft.)	To (ft.)	Slot Size
2"	273	293	16/20

(Use reverse side if necessary)

7) COMPLETION (Check):
Straight wall ✓ Gravel packed Other
Under reamed Open Hole

8) WATER LEVEL:
Static level 173 ft. below land surface Date 8-23-76
Artesian pressure _____ lbs. per square inch Date _____
Depth to pump bowls, cylinder, jet, etc., N/A ft.
below land surface.

11) WELL TESTS:
Was a pump test made? Yes No If yes, by whom?
Yield: _____ gpm with _____ ft. drawdown after _____ hrs.
Bailer test _____ gpm with _____ ft. drawdown after _____ hrs.
Artesian flow _____ gpm
Temperature of water _____

12) WATER QUALITY:
Was a chemical analysis made? Yes No
Did any strata contain undesirable water? Yes No
Type of water? _____ depth of strata _____

I hereby certify that this well was drilled by me (or under my supervision) and that each and all of the statements herein are true to the best of my knowledge and belief.

NAME VERNON DIXON (Type or Print) Water Well Drillers Registration No. 1689

ADDRESS 9739 N. Hou. Rosslyn (Street or RFD) Houston (City) Texas (State)

(Signed) Vernon Dixon (Water Well Driller) Bussell & Son Inc. (Company Name)

Please attach electric log, chemical analysis, and other pertinent information, if available.

*Additional instructions on reverse side.

TWDB-WWR

4820111948

2) LOCATION OF WELL:

The sketch showing the well location must be as accurate as possible, showing landmarks, in sufficient detail so that the well may be plotted on a General Highway Map of the county in which the well is located.

Reference points from which distances are measured and directions given should be of a permanent nature (e.g. highway intersections, center of towns, river and creek bridges, railroad crossings). The distance and direction from the nearest town should always be indicated.

When giving a legal description include a sketch showing location of the well within the described area, e.g. survey abstract.

Information furnished in Section 2) of the TWDBE-GW-53 is very important. Unless the well can be accurately located on a map the value of the other data contained in the Report is greatly reduced.

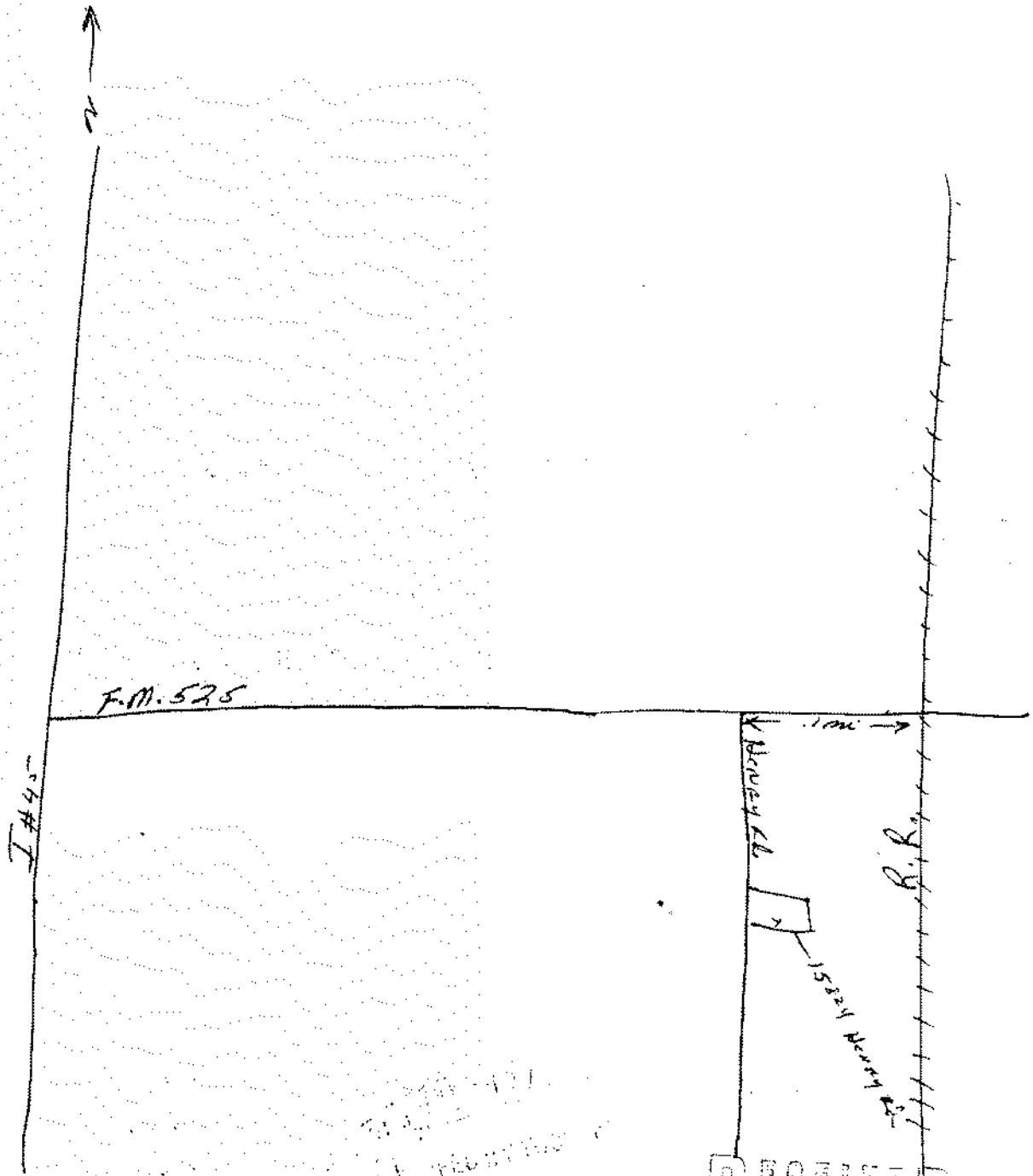

RECEIVED
JAN 23 1978
PLAT OF

Send original copy by certified mail to: **Texas Water Commission, P.O. Box 13087, Austin, Texas 78711** *Please use black ink.*

ATTENTION OWNER: *Confidentiality & Privilege Notice on Reverse Side*

State of Texas
WELL REPORT

Texas Water Well Drillers Board
P.O. Box 13087
Austin, Texas 78711

1) OWNER Gill Service (Name) ADDRESS 650 Aldine Bender (Street or RFD) Houston (City) Texas (State) (Zip)

2) LOCATION OF WELL: County Harris, 18 miles in NW (NE, SW, etc.) direction from Houston (Town)

Driller must complete the legal description below with distance and direction from two intersecting section or survey lines, or he must locate and identify the well on an official Quarter- or Half-Scale Texas County General Highway Map and attach the map to this form.

☐ LEGAL DESCRIPTION:

Section No. _____ Block No. _____ Township _____ Abstract No. _____ Survey Name _____

Distance and direction from two intersecting section or survey lines _____

☐ SEE ATTACHED MAP

3) TYPE OF WORK (Check): XX ☐ New Well ☐ Deepening ☐ Reconditioning ☐ Plugging

4) PROPOSED USE (Check): XX ☐ Domestic ☐ Industrial ☐ Monitor ☐ Public Supply ☐ Irrigation ☐ Test Well ☐ Injection ☐ De-Watering

5) DRILLING METHOD (Check): XX ☐ Mud Rotary ☐ Air Hammer ☐ Jetted ☐ Bored ☐ Air Rotary ☐ Cable Tool ☐ Other _____ ☐ Driven

6) WELL LOG:

Date Drilling: Started 5-31- 19 90 Completed 6-1 19 90

DIAMETER OF HOLE		
Dia. (in.)	From (ft.)	To (ft.)
	Surface	
6 3/4	0	510

7) BOREHOLE COMPLETION: ☐ Open Hole ☐ Straight Wall ☐ Underreamed ☐ Gravel Packed XX ☐ Other 2 String Cemented

If Gravel Packed give interval . . . from _____ ft. to _____ ft.

From (ft.)	To (ft.)	Description and color of formation material
0	20	Clay
20	100	Sand
100	130	Clay
130	180	Sand
180	260	Clay
260	320	Sand
320	350	Clay
350	400	Sand
400	510	Sand

(Use reverse side if necessary)

8) CASING, BLANK PIPE, AND WELL SCREEN DATA:

Dia. (in.)	New or Used	Steel, Plastic, etc. Perf., Slotted, etc. Screen Mfg., if commercial	Setting (ft.) From	Setting (ft.) To	Gage Casing Screen
4"	N	Casing	0	490	
2½"	N	Liner	485	500	
2½"	N	Screen	500	510	

9) CEMENTING DATA (Rule 287.44(1)) Cemented from 220 ft. to 490 ft. No. of Sacks Used 12; 0 ft. to 15 ft. No. of Sacks Used 3

Method used Halliburton

Cemented by Robinson Water Well

10) SURFACE COMPLETION: XX Specified Surface Slab Installed (Rule 287.44(2)(A)) ☐ Pitless Adapter Used (Rule 287.44(3)(B)) ☐ Approved Alternative Procedure Used (Rule 287.71)

11) WATER LEVEL: Static level 205 ft. below land surface Date 6-1-90; Artesian flow _____ gpm. Date _____

12) PACKERS: Type K-Packer Depth 485

13) TYPE PUMP: ☐ Turbine ☐ Jet XX Submersible 2 H.P. ☐ Cylinder ☐ Other _____

Depth to pump bowls, cylinder, jet, etc., 280

14) WELL TESTS: Type Test: ☐ Pump ☐ Bailer ☐ Jetted ☐ Estimated Yield: _____ gpm with _____ ft. drawdown after _____ hrs.

15) WATER QUALITY: Did the drilling penetrate any strata which contained undesirable constituents? ☐ Yes ☐ No If yes, submit "REPORT OF UNDESIRABLE WATER" Type of water? _____ Depth of strata _____ Was a chemical analysis made? ☐ Yes ☐ No

RECEIVED APR 03 1992 TEXAS WATER COMMISSION

I hereby certify that this well was drilled by me (or under my supervision) and that each and all of the statements herein are true to the best of my knowledge and belief. I understand that failure to complete items 1 thru 15 will result in the log(s) being returned for completion and resubmittal.

COMPANY NAME Robinson Water Well Service, Inc. (Type or print) WELL DRILLER'S LICENSE NO. 2212

ADDRESS 11607 FM 149 (Street or RFD) Houston (City) Texas (State) 77086 (Zip)

(Signed) _____ (Licensed Well Driller) (Signed) _____ (Registered Driller Trainee)

Please attach electric log, chemical analysis, and other pertinent information, if available.

For TWC use only: Well No. 48-20-1145 Located on map 65-5-6

WWD-012 (Rev. 09/21/88)

TEXAS WATER COMMISSION COPY

4820111991

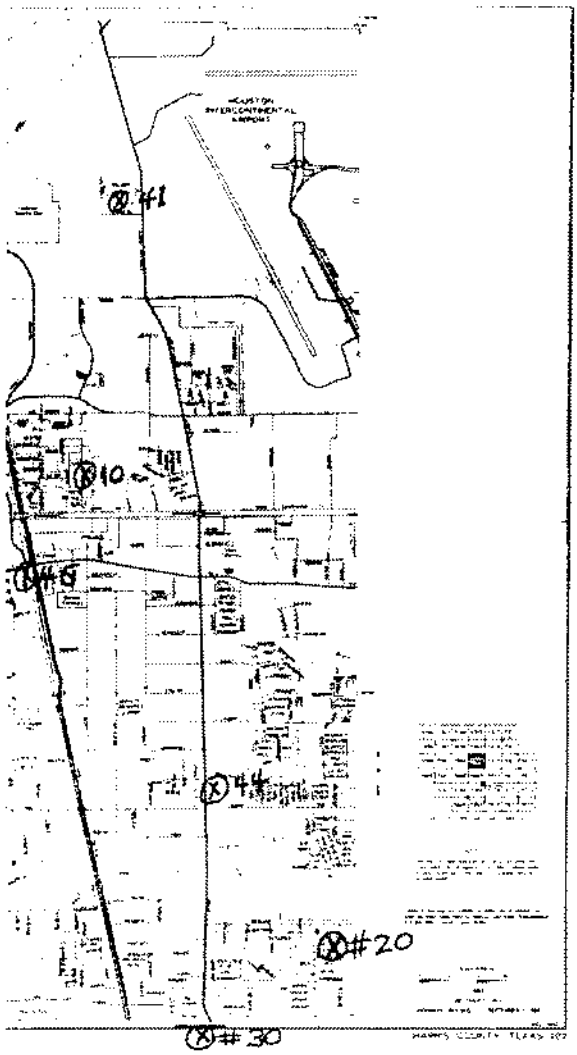
#41
#10
#9
#44
#20
#30

Send original copy by certified return receipt requested m[illegible] TNRCC, MC 177, P.O. Box 13087, Austin, TX 78711-30[illegible]

ATTENTION OWNER: *Confidentiality Privilege Notice on on reverse side of Well Owner's copy (pink)*

State of Texas
WELL REPORT

Texas Water Well Drillers Advisory Council
MC 177
P.O. Box 13087
Austin, TX 78711-3087
512-239-0530

1) **OWNER** K.W. Blackstock (Name) **ADDRESS** 646 Hooke Houston, Tx. 77060 (Street or RFD) (City) (State) (Zip)

2) **ADDRESS OF WELL:** County Harris (Street, RFD or other) same as above (City) (State) (Zip) **GRID #** 65-06-5

3) **TYPE OF WORK (Check):**
☑ New Well ☐ Deepening ☐ Reconditioning ☐ Plugging

4) **PROPOSED USE (Check):** ☐ Monitor ☐ Environmental Soil Boring ☑ Domestic ☐ Industrial ☐ Irrigation ☐ Injection ☐ Public Supply ☐ De-watering ☐ Testwell
If Public Supply well, were plans submitted to the TNRCC? ☐ Yes ☐ No

5)

6) **WELL LOG:**
Date Drilling: Started Mar 24 19 98 Completed Mar 24 19 98

DIAMETER OF HOLE

Dia. (in.)	From (ft.)	To (ft.)
5	Surface	49

7) **DRILLING METHOD (Check):** ☐ Driven ☐ Air Rotary ☑ Mud Rotary ☐ Bored ☐ Air Hammer ☐ Cable Tool ☐ Jetted ☐ Other

N

From (ft.)	To (ft.)	Description and color of formation material
0	23	Clay
23	30	Sand
30	31	Rock
31	42	Clay
42	49	Sand, rock at top 42-43

8) **Borehole Completion (Check):** ☐ Open Hole ☑ Straight Wall ☐ Underreamed ☑ Gravel Packed ☐ Other
If Gravel Packed give interval ... from 29 ft. to 49 ft.

CASING, BLANK PIPE, AND WELL SCREEN DATA:

Dia. (in.)	New or Used	Steel, Plastic, etc. Perf., Slotted, etc. Screen Mfg., if commercial	Setting (ft.) From	Setting (ft.) To	Gage Casting Screen
8	N	PVC.	0	39	40
2	N	PVC. Jacos	39	49	.08

(Use reverse side of Well Owner's copy, if necessary)

9) **CEMENTING DATA** [Rule 338.44(1)]
Cemented from 29 ft. to 49 ft. No. of sacks used 5
ft. to ft. No. of sacks used
Method used Hand Mix
Cemented by Own.
Distance to septic system field lines or other concentrated contamination 100 ft.
Method of verification of above distance owner

10) **SURFACE COMPLETION**
☐ Specified Surface Slab Installed [Rule 338.44(2)(A)]
☑ Specified Steel Sleeve Installed [Rule 338.44(3)(A)]
☐ Pitless Adapter Used [Rule 338.44(3)(b)]
☐ Approved Alternative Procedure Used [Rule 338.71]

11) **WATER LEVEL:**
Static level 5 ft. below land surface Date Mar 24, 98
Artesian flow gpm. Date

12) **PACKERS:** Type none Depth

13) **TYPE PUMP:**
☐ Turbine ☑ Jet ☐ Submersible ☐ Cylinder ☐ Other
Depth to pump bowls, cylinder, jet, etc., 20 ft.

14) **WELL TESTS:**
Type test: ☑ Pump ☐ Bailer ☐ Jetted ☑ Estimated
Yield: 8 gpm with ft. drawdown after hrs.

15) **WATER QUALITY:**
Did you knowingly penetrate any strata which contained undesirable constituents?
☐ Yes ☑ No If yes, submit "REPORT OF UNDESIRABLE WATER"
Type of water? Potable Depth of strata 7
Was a chemical analysis made? ☐ Yes ☑ No

I hereby certify that this well was drilled by me (or under my supervision) and that each and all of the statements herein are true to the best of my knowledge and belief. I understand that failure to complete items 1 thru 15 will result in the log(s) being returned for completion and resubmittal.

COMPANY NAME Coastal Water Wells (Type or print) **WELL DRILLER'S LICENSE NO.** 812

ADDRESS P.O. Box 745 (Street or RFD) Porter (City), Tx. (State) 77365 (Zip)

(Signed) N.L. Gehrels (Licensed Well Driller) **(Signed)** Kirk Gehrels (Registered Driller Trainee)

Please attach electric log, chemical analysis, and other pertinent information, if available.

TNRCC-0199 (Rev. 05-21-96) *White - TNRCC Yellow - DRILLER Pink - WELL OWNER*

STATE OF TEXAS WELL REPORT for Tracking #90115

Owner:	**Cristina Gerardo**	Owner Well #:	**No Data**
Address:	**415 Rt. # 16 Houston, TX 77037**	Grid #:	**65-05-6**
Well Location:	**14810 Sweeney Houston, TX 77060**	Latitude:	**29° 55' 49" N**
		Longitude:	**095° 22' 52" W**
Well County:	**Harris**	Elevation:	**No Data**
Type of Work:	**New Well**	Proposed Use:	**Domestic**

Drilling Start Date: **7/14/2006** Drilling End Date: **7/14/2006**

	Diameter (in.)	*Top Depth (ft.)*	*Bottom Depth (ft.)*
Borehole:	**5.5**	**0**	**49**

Drilling Method: **Mud (Hydraulic) Rotary**

Borehole Completion: **Straight Wall**

	Top Depth (ft.)	*Bottom Depth (ft.)*	*Description (number of sacks & material)*
Annular Seal Data:	**0**	**3**	**3**
	3	**37**	**12**

Seal Method: **Pressure**

Sealed By: **Raymond Services Inc.**

Distance to Property Line (ft.): **No Data**

Distance to Septic Field or other concentrated contamination (ft.): **50**

Distance to Septic Tank (ft.): **No Data**

Method of Verification: **Customer**

Surface Completion: **Surface Sleeve Installed**

Water Level: **10 ft.** below land surface on **2006-07-14** Measurement Method: **Unknown**

Packers: **none**

Type of Pump: **Jet** Pump Depth (ft.): **30**

Well Tests: **Jetted** **Yield: 8 GPM with 10 ft. drawdown after 2 hours**

	Strata Depth (ft.)	Water Type
Water Quality:	**No Data**	**Fresh**

Chemical Analysis Made: **No**

Did the driller knowingly penetrate any strata which contained injurious constituents?: **No**

Certification Data: The driller certified that the driller drilled this well (or the well was drilled under the driller's direct supervision) and that each and all of the statements herein are true and correct. The driller understood that failure to complete the required items will result in the report(s) being returned for completion and resubmittal.

Company Information: **Raymond Services, Inc.**

10011 Airline
Houston, TX 77037

Driller Name: **Ty A Raymond** License Number: **4577**

Comments: **No Data**

Lithology:
DESCRIPTION & COLOR OF FORMATION MATERIAL

Top (ft.)	Bottom (ft.)	Description
0	3	Topsoil
3	17	White Clay
17	18	Rock
18	27	Red Clay
27	28	Rock
29	31	Red Sand # 4
31	32	Rock
32	37	Red Clay
37	38	Rock
38	47	Sand # 8
47	50	Red Clay

Casing:
BLANK PIPE & WELL SCREEN DATA

Dia. (in.)	New/Used	Type	Setting From/To (ft.)
2	New	Plastic	0 - 37 SCH 40
2	New	Screen Plastic	37 - 47 # 6

IMPORTANT NOTICE FOR PERSONS HAVING WELLS DRILLED CONCERNING CONFIDENTIALITY

TEX. OCC. CODE Title 12, Chapter 1901.251, authorizes the owner (owner or the person for whom the well was drilled) to keep information in Well Reports confidential. The Department shall hold the contents of the well log confidential and not a matter of public record if it receives, by certified mail, a written request to do so from the owner.

Please include the report's Tracking Number on your written request.

Texas Department of Licensing and Regulation
P.O. Box 12157
Austin, TX 78711
(512) 334-5540

STATE OF TEXAS WELL REPORT for Tracking #67898

Owner:	**Carlota Alvarado**	Owner Well #:	**No Data**
Address:	**14810 Sweeney Houston, TX 77060**	Grid #:	**65-05-6**
		Latitude:	**29° 55' 49" N**
Well Location:	**14810 Sweeney Houston, TX 77060**	Longitude:	**095° 22' 52" W**
Well County:	**Harris**	Elevation:	**No Data**
Type of Work:	**New Well**	Proposed Use:	**Domestic**

Drilling Start Date: **9/17/2005** Drilling End Date: **9/17/2005**

	Diameter (in.)	*Top Depth (ft.)*	*Bottom Depth (ft.)*
Borehole:	**5.5**	**0**	**47**

Drilling Method: **Mud (Hydraulic) Rotary**

Borehole Completion: **Filter Packed**

	Top Depth (ft.)	*Bottom Depth (ft.)*	*Filter Material*	*Size*
Filter Pack Intervals:	**37**	**47**	**Gravel**	

	Top Depth (ft.)	*Bottom Depth (ft.)*	*Description (number of sacks & material)*
Annular Seal Data:	**0**	**37**	**12**

Seal Method: **Pressure**

Sealed By: **Raymond Services**

Distance to Property Line (ft.): **No Data**

Distance to Septic Field or other concentrated contamination (ft.): **80**

Distance to Septic Tank (ft.): **No Data**

Method of Verification: **Customer**

Surface Completion: **Surface Sleeve Installed**

Water Level: **10 ft.** below land surface on **2005-09-17** Measurement Method: **Unknown**

Packers: **none**

Type of Pump: **Jet** Pump Depth (ft.): **30**

Well Tests: **Jetted** **Yield: 10 GPM with 5 ft. drawdown after 2 hours**

	Strata Depth (ft.)	Water Type
Water Quality:	**No Data**	**No Data**

Chemical Analysis Made: **No**

Did the driller knowingly penetrate any strata which contained injurious constituents?: **No**

Certification Data: The driller certified that the driller drilled this well (or the well was drilled under the driller's direct supervision) and that each and all of the statements herein are true and correct. The driller understood that failure to complete the required items will result in the report(s) being returned for completion and resubmittal.

Company Information: **Raymond Services Inc.**

10011 Airline
Houston, TX 77037

Driller Name: **Ty A. Raymond** License Number: **4577**

Apprentice Name: **none**

Comments: **No Data**

Lithology:
DESCRIPTION & COLOR OF FORMATION MATERIAL

From (ft)	To (ft)	Description
0	**25**	**Clay**
25	**27**	**Sand**
27		**Rock**
27	**40**	**Clay**
40	**47**	**Sand 6 Ga.**

Casing:
BLANK PIPE & WELL SCREEN DATA

Dia. (in.)	New/Used	Type	Setting From/To (ft.)
2	**New**	**Plastic**	**Case 0 - 37 SCH 40**
2	**New**	**Plastic**	**Screen 37 - 47 .06**

IMPORTANT NOTICE FOR PERSONS HAVING WELLS DRILLED CONCERNING CONFIDENTIALITY

TEX. OCC. CODE Title 12, Chapter 1901.251, authorizes the owner (owner or the person for whom the well was drilled) to keep information in Well Reports confidential. The Department shall hold the contents of the well log confidential and not a matter of public record if it receives, by certified mail, a written request to do so from the owner.

Please include the report's Tracking Number on your written request.

Texas Department of Licensing and Regulation
P.O. Box 12157
Austin, TX 78711
(512) 334-5540

STATE OF TEXAS WELL REPORT for Tracking #446801

Owner:	**Isidoro Aleman**	Owner Well #:	**No Data**
Address:	**14816 Sweeney Road Houston, TX 77060**	Grid #:	**65-05-6**
Well Location:	**14816 Sweeney Road Houston, TX 77060**	Latitude:	**29° 55' 50" N**
		Longitude:	**095° 22' 52" W**
Well County:	**Harris**	Elevation:	**74 ft. above sea level**
Type of Work:	**New Well**	Proposed Use:	**Domestic**

Drilling Start Date: **2/8/2017** Drilling End Date: **2/10/2017**

	Diameter (in.)	*Top Depth (ft.)*	*Bottom Depth (ft.)*
Borehole:	**8**	**0**	**60**

Drilling Method: **Mud (Hydraulic) Rotary**

Borehole Completion: **Filter Packed**

	Top Depth (ft.)	*Bottom Depth (ft.)*	*Filter Material*	*Size*
Filter Pack Intervals:	**45**	**60**	**Sand**	**8/16**

	Top Depth (ft.)	*Bottom Depth (ft.)*	*Description (number of sacks & material)*
Annular Seal Data:	**0**	**40**	**Grout 15 Bags/Sacks**
	40	**45**	**Bentonite 2 Bags/Sacks**

Seal Method: **Pressure**

Sealed By: **Driller**

Distance to Property Line (ft.): **40**

Distance to Septic Field or other concentrated contamination (ft.): **150**

Distance to Septic Tank (ft.): **150**

Method of Verification: **tape**

Surface Completion: **Surface Sleeve Installed** **Surface Completion by Driller**

Water Level: **26 ft.** below land surface on **2017-02-09** Measurement Method: **Weighted Line**

Packers: **No Data**

Type of Pump: **Jet** Pump Depth (ft.): **40**

Well Tests: **Jetted** **Yield: 12 GPM with 3 ft. drawdown after 1 hours**

	Description (number of sacks & material)	*Top Depth (ft.)*	*Bottom Depth (ft.)*
Plug Information:	**Bentonite**	**60**	**120**

	Strata Depth (ft.)	Water Type
Water Quality:	**45 - 50**	**45 to 60**

Chemical Analysis Made: **No**

Did the driller knowingly penetrate any strata which contained injurious constituents?: **No**

Certification Data: The driller certified that the driller drilled this well (or the well was drilled under the driller's direct supervision) and that each and all of the statements herein are true and correct. The driller understood that failure to complete the required items will result in the report(s) being returned for completion and resubmittal.

Company Information: **Terra Power Drilling LLC**
9532 FM 682
Yoakum, TX 77995

Driller Name: **Nathan Yoakley** License Number: **54752**

Apprentice Name: **William Holloway**

Comments: **No Data**

Lithology:
DESCRIPTION & COLOR OF FORMATION MATERIAL

Top (ft.)	Bottom (ft.)	Description
0	**40**	**red gray clay**
40	**60**	**sand**

Casing:
BLANK PIPE & WELL SCREEN DATA

Dia (in.)	Type	Material	Sch./Gage	Top (ft.)	Bottom (ft.)
2	**Blank**	**New Plastic (PVC)**	**40**	**0**	**50**
2	**Screen**	**New Plastic (PVC)**	**40 0.010**	**50**	**60**

IMPORTANT NOTICE FOR PERSONS HAVING WELLS DRILLED CONCERNING CONFIDENTIALITY

TEX. OCC. CODE Title 12, Chapter 1901.251, authorizes the owner (owner or the person for whom the well was drilled) to keep information in Well Reports confidential. The Department shall hold the contents of the well log confidential and not a matter of public record if it receives, by certified mail, a written request to do so from the owner.

Please include the report's Tracking Number on your written request.

Texas Department of Licensing and Regulation
P.O. Box 12157
Austin, TX 78711
(512) 334-5540

Send original copy by certified mail to the Texas Department of Water Resources P. O. Box 13087 Austin, Texas 78711

State of Texas
WATER WELL REPORT

ATTENTION OWNER: *Confidentiality Privilege Notice on Reverse Side*

For TDWR use only
Well No.
Located on map
Received:

1) OWNER Big Six Drilling Co. (Name) Address 7500 San Filipe (Street or RFD) Houston (City) Texas (State) 77063 (Zip)

2) LOCATION OF WELL: County Harris Co. miles in Rinker Rd. (N.E., S.W., etc.) direction from Houston, Texas (Town)

Driller must complete the legal description to the right with distance and direction from two intersecting section or survey lines, or he must locate and identify the well on an official Quarter- or Half-Scale Texas County General Highway Map and attach the map to this form.

☐ Legal description:
Section No. _____ Block No. _____ Township _____
Abstract No. _____ Survey Name _____
Distance and direction from two intersecting section or survey lines _____

☑ See attached map.

3) TYPE OF WORK (Check): ☑ New Well ☐ Deepening ☐ Reconditioning ☐ Plugging

4) PROPOSED USE (Check): ☐ Domestic ☑ Industrial ☐ Public Supply ☐ Irrigation ☐ Test Well ☐ Other _____

5) DRILLING METHOD (Check): ☐ Mud Rotary ☐ Air Hammer ☐ Driven ☑ Bored ☐ Air Rotary ☐ Cable Tool ☑ Jetted ☐ Other _____

6) WELL LOG:

Date drilled Jan 25-79

DIAMETER OF HOLE

Dia. (in.)	From (ft.)	To (ft.)
4½	Surface	120

7) BOREHOLE COMPLETION: ☐ Open Hole ☑ Straight Wall ☐ Underreamed ☐ Gravel Packed ☐ Other _____
If Gravel Packed give interval . . . from _____ ft. to _____ ft.

From (ft.)	To (ft.)	Description and color of formation material
0	160	clay
160	168	sand
168	196	clay
196	210	sand
210	230	clay
230	234	rock
234	280	clay
280	360	sand

(Use reverse side if necessary)

8) CASING, BLANK PIPE, AND WELL SCREEN DATA:

Dia. (in.)	New or Used	Steel, Plastic, etc. Perf., Slotted, etc. Screen Mgf., if commercial	Setting (ft.) From	Setting (ft.) To	Gage Casing Screen
3"	N	Steel shot hole	0	330	16
		Slotted	330	360	16

CEMENTING DATA
Cemented from _____ ft. to _____ ft.
Method used _____
Cemented by _____ (Company or Individual)

9) WATER LEVEL:
Static level 120 ft. below land surface Date _____
Artesian flow _____ gpm. Date _____

10) PACKERS: Type Depth

11) TYPE PUMP: ☐ Turbine ☐ Jet ☐ Submersible ☐ Cylinder ☐ Other _____
Depth to pump bowls, cylinder, jet, etc., _____ ft.

12) WELL TESTS: ☐ Type Test: ☐ Pump ☐ Bailer ☐ Jetted ☐ Estimated
Yield: _____ gpm with _____ ft. drawdown after _____ hrs.

13) WATER QUALITY:
Did you knowingly penetrate any strata which contained undesirable water? ☐ Yes ☑ No
If yes, submit "REPORT OF UNDESIRABLE WATER"
Type of water? Fresh Depth of strata 80 ft.
Was a chemical analysis made? ☐ Yes ☑ No

I hereby certify that this well was drilled by me (or under my supervision) and that each and all of the statements herein are true to the best of my knowledge and belief.

NAME Samuel C. Gore (Type or Print) Water Well Drillers Registration No. 911

ADDRESS Star Rt. Box 725 (Street or RFD) Silsbee (City), Texas (State) 77656 (Zip)

(Signed) Samuel C. Gore (Water Well Driller) Sam. Gore Water Well Serv. (Company Name)

Please attach electric log, chemical analysis, and other pertinent information, if available.

TDWR-0392 (Rev. 1-12-79)

DEPARTMENT OF WATER RESOURCES COPY

4820111974

well log required herein shall at the request in writing to the Commission, by certified mail, by the owner or the person having such well drilled be held as confidential m ter and not made of public record."

The last sentence specifies the means whereby you can, if you logs of your wells will be kept confidential. Please note that the term the above-quoted section and elsewhere in the Water Well Drillers Act the Texas Department of Water Resources (P. O. Box 13087; Austin, T

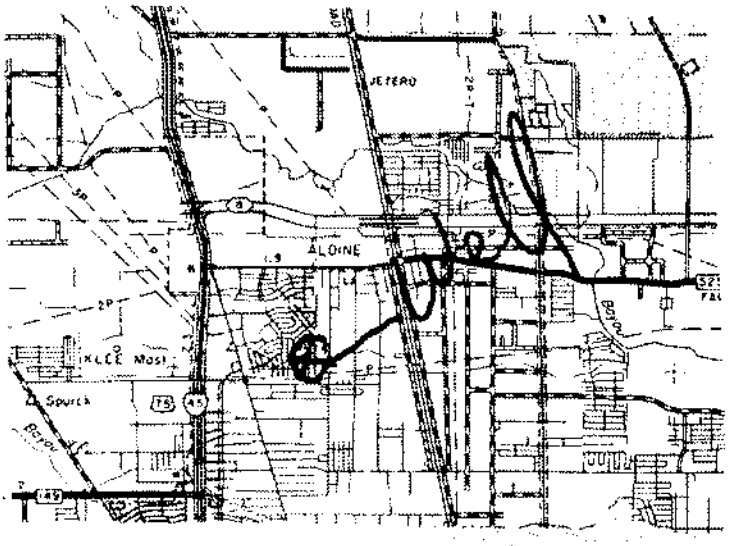

MAP #10 - WELL #1

Send original copy by certified mail to the Texas Department of Water Resources P. O. Box 13087 Austin, Texas 78711

State of Texas
WATER WELL REPORT

ATTENTION OWNER: *Confidentiality Privilege Notice on Reverse Side*

Texas Water Well Drillers Board P. O. Box 13087 Austin, Texas 78711

1) OWNER TIM MOORE (Name) Address 765 WEST RD. HOUSTON, TEX (Street or RFD) (City) (State) (Zip)

2) LOCATION OF WELL: County HARRIS 1 miles in NO (N.E., S.W., etc.) direction from HOUSTON, TEX (Town)

Driller must complete the legal description to the right with distance and direction from two intersecting section or survey lines, or he must locate and identify the well on an official Quarter- or Half-Scale Texas County General Highway Map and attach the map to this form.

☐ Legal description:
Section No. _____ Block No. _____ Township _____
Abstract No. _____ Survey Name _____
Distance and direction from two intersecting section or survey lines _____
☑ See attached map. 765 WEST. RD.

3) TYPE OF WORK (Check):
☑ New Well ☐ Deepening ☐ Reconditioning ☐ Plugging

4) PROPOSED USE (Check): GOLF. DRIVING RANGE
☐ Domestic ☐ Industrial ☐ Public Supply ☐ Irrigation ☐ Test Well ☐ Other _____

5) DRILLING METHOD (Check):
☑ Mud Rotary ☐ Air Hammer ☐ Driven ☐ Bored ☐ Air Rotary ☐ Cable Tool ☐ Jetted ☐ Other _____

6) WELL LOG:
Date drilled AUG. 21 84

DIAMETER OF HOLE

Dia. (in.)	From (ft.)	To (ft.)
6½	Surface	389'
3⅞	389	

7) BOREHOLE COMPLETION:
☐ Open Hole ☐ Straight Wall ☐ Underreamed
☐ Gravel Packed ☐ Other TWO - STRING.
If Gravel Packed give interval . . . from _____ ft. to _____ ft.

From (ft.)	To (ft.)	Description and color of formation material
0	63	CLAY.
63	77	SAND
77	127	CLAY.
127	159	SAND
159	193	CLAY.
193	203	SAND
203	253	CLAY.
253	262	SAND
262	289	CLAY.
289	338	SAND
338	358	CLAY.
358	370	SAND
370	382	CLAY.
382	417	SAND

8) CASING, BLANK PIPE, AND WELL SCREEN DATA:

Dia. (in.)	New or Used	Steel, Plastic, etc. Perf., Slotted, etc. Screen Mgf., if commercial	Setting (ft.) From	Setting (ft.) To	Gage Casing Screen
4"	N	PVC —	0	345	40
4"	N	GALV.	345	336	40
4"	N	PVC —	336	389	40
2½	N	GALV.	389	397	40
2½	N	PVC SCREEN	397	417	#12

CEMENTING DATA
Cemented from 200 ft. to 389 ft.
Method used PUMP.
Cemented by BODE DRILLING CO. INC. (Company or Individual)

9) WATER LEVEL:
Static level 200' ft. below land surface Date AUG 21. 84
Artesian flow _____ gpm. Date _____

10) PACKERS: Type Depth

11) TYPE PUMP:
☐ Turbine ☐ Jet ☑ Submersible ☐ Cylinder
☐ Other _____
Depth to pump bowls, cylinder, jet, etc., 319' ft.

12) WELL TESTS:
☐ Type Test: ☐ Pump ☐ Bailer ☐ Jetted ☐ Estimated
Yield: _____ gpm with _____ ft. drawdown after _____ hrs.

RECEIVED
JAN - 4 1985
DEPT. OF WATER RESOURCES

(Use reverse side if necessary)

13) WATER QUALITY:
Did you knowingly penetrate any strata which contained undesirable water? ☐ Yes ☑ No
If yes, submit "REPORT OF UNDESIRABLE WATER"
Type of water? _____ Depth of strata 29
Was a chemical analysis made? ☐ Yes ☑ No

I hereby certify that this well was drilled by me (or under my supervision) and that each and all of the statements herein are true to the best of my knowledge and belief.

COMPANY NAME BODE DRILLING CO. INC (Type or Print) Water Well Driller's License No. 46

ADDRESS PO BOX 90067. HOUSTON. TEX. 77290 (Street or RFD) (City) (State) (Zip)

(Signed) C. F. Bode (Licensed Water Well Driller) (Signed) _____ (Registered Driller Trainee)

Please attach electric log, chemical analysis, and other pertinent information, if available.

For TDWR use only
Well No. 65-06-9A
Located on map Yes DLF

TDWR-0392 (Rev. 5-27-82)

DEPARTMENT OF WATER RESOURCES COPY

MAP #10

WELL #1

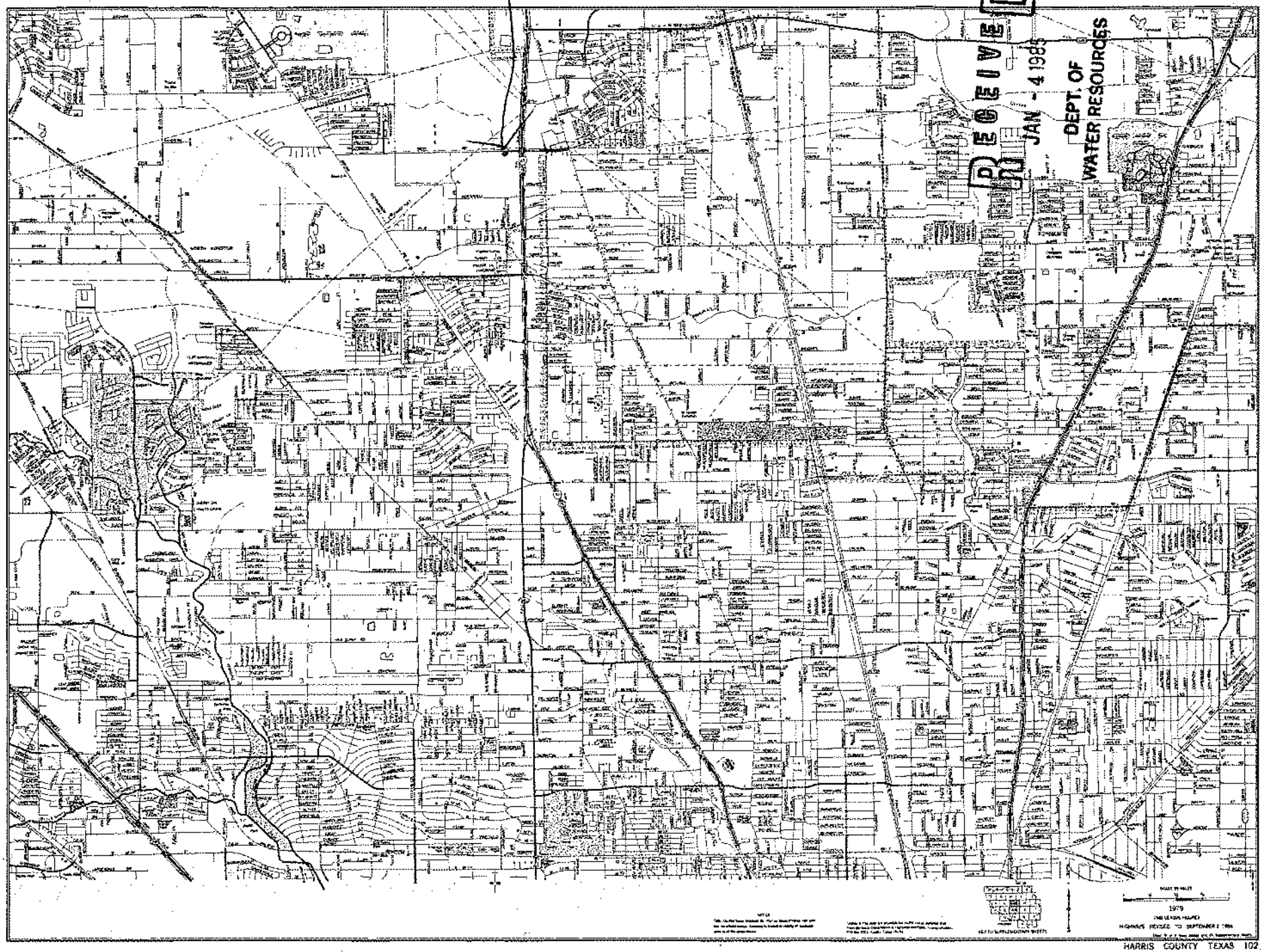

HARRIS COUNTY TEXAS 102

Dup

Send original copy by certified mail to the Texas Water Development Board P. O. Box 13087 Austin, Texas 78711

State of Texas

WATER WELL REPORT

For TWDB use only
Well No. 65-05-98
Located on map 105
Received: 7-81

1) OWNER:
Person having well drilled Frank Dunlap (Name) Address 158 Hollyvale (Street or RFD) Houston (City) 77037 (State)
Landowner Same (Name) Address (Street or RFD) (City) (State)

2) LOCATION OF WELL:
County Harris, miles in (N.E., S.W., etc.) direction from Houston (Town)

Locate by sketch map showing landmarks, roads, creeks, hiway number, etc.*



or Give legal location with distances and directions from adjacent sections or survey lines.

Labor League
Block Survey
Abstract No.
(NW¼ NE¼ SW¼ SE¼) of Section

3) TYPE OF WORK (Check): New Well, Deepening, Reconditioning, Plugging

4) PROPOSED USE (Check): Domestic, Industrial, Municipal, Irrigation, Test Well, Other

5) TYPE OF WELL (Check): Rotary, Driven, Dug, Cable, Jetted, Bored

6) WELL LOG:
Diameter of hole 8 in. Depth drilled 345 ft. Depth of completed well 342 ft. Date drilled 4-8-78
All measurements made from 0 ft. above ground level.

From (ft.)	To (ft.)	Description and color of formation material
0	5	top soil
5	21	Gray clay
21	45	red clay
45	49	sand
49	63	red clay
63	73	gray clay
73	79	Sand-fine
79	85	gray clay
85	125	red clay
125	135	gray clay
135	156	sand

(Use reverse side if necessary)

9) Casing:
Type: Old, New ✓, Steel, Plastic ✓, Other
Cemented from 200 ft. to 317 ft.

Diameter (inches)	Setting From (ft.)	Setting To (ft.)	Gage
4	0	317	sch 40

10) SCREEN:
Type Plastic
Perforated, Slotted ✓

Diameter (inches)	Setting From (ft.)	Setting To (ft.)	Slot Size
4	322	342	.010

7) COMPLETION (Check):
Straight Wall ✓, Gravel packed, Other
Under reamed, Open Hole

8) WATER LEVEL:
Static level 182 ft. below land surface Date 4-4-78
Artesian pressure lbs. per square inch Date
Depth to pump bowls, cylinder, jet, etc., 262 ft. below land surface.

11) WELL TESTS:
Was a pump test made? Yes, No ✓ If yes, by whom?
Yield: gpm with ft. drawdown after hrs.
Bailer test gpm with ft. drawdown after hrs.
Artesian flow gpm
Temperature of water

12) WATER QUALITY:
Was a chemical analysis made? Yes, No ✓
Did any strata contain undesirable water? Yes, No ✓
Type of water? Fresh depth of strata 34

I hereby certify that this well was drilled by me (or under my supervision) and that each and all of the statements herein are true to the best of my knowledge and belief.

NAME Willie Prazak Jr. (Type or Print) Water Well Drillers Registration No. 1722
ADDRESS 2502 Nolga Rd (Street or RFD) Baytown (City) Texas (State)
(Signed) Willie Prazak Jr. (Water Well Driller) Willie Prazak Waterwell Serv. (Company Name)

Please attach electric log, chemical analysis, and other pertinent information, if available.

*Additional instructions on reverse side.

TWDB-WD-8

#31

Send original copy by certified mail to the Texas Water Development Board P. O. Box 12386 Austin, Texas 78711

State of Texas

WATER WELL REPORT

For TWDB use only
Well No. 65-05-[illegible]
Located on map [illegible]
Received: [illegible]

1) OWNER:
Person having well drilled Bishop Const Co. (Name) Address 203 Holly Vale (Street or RFD) Hou (City) Tex (State)

Landowner Bishop Const Co - (Name) Address (Street or RFD) (City) (State)

2) LOCATION OF WELL:
County Harris, 8 miles in N (N.E., S.W., etc.) direction from Houston (Town)

Locate by sketch map showing landmarks, roads, creeks, hiway number, etc.*

North

(Use reverse side if necessary)

or Give legal location with distances and directions from adjacent sections or survey lines.

Labor _____ League _____

Block _____ Survey _____

Abstract No. _____

(NW¼ NE¼ SW¼ SE¼) of Section _____

3) TYPE OF WORK (Check): New Well, Deepening, Reconditioning, Plugging

4) PROPOSED USE (Check): Domestic, Industrial, Municipal, Irrigation, Test Well, Other

5) TYPE OF WELL (Check): Rotary, Driven, Dug, Cable, Jetted, Bored

6) WELL LOG:
Diameter of hole 3½ in. Depth drilled 75 ft. Depth of completed well 75 ft. Date drilled 6/21/72

All measurements made from 1 ft. above ground level.

From (ft.)	To (ft.)	Description and color of formation material
0	16	White Clay
16	26	White Sand
26	55	Red Clay
55	60	Red Clay
60	75	Orange Sand 12 ga -

(Use reverse side if necessary)

9) Casing:
Type: Old, New, Steel, Plastic, Other

Cemented from None ft. to _____ ft.

Diameter (inches)	Setting From (ft.)	Setting To (ft.)	Gage
~~2"~~	~~0~~	~~75~~	~~[illegible]~~
2"	+1	70	Sch 40

10) SCREEN:
Type Well Supplies Plastic

Perforated _____ Slotted _____

Diameter (inches)	Setting From (ft.)	Setting To (ft.)	Slot Size
2"	70	75	10

7) COMPLETION (Check):
Straight wall, Gravel packed, Other, Under reamed, Open Hole

8) WATER LEVEL:
Static level 16 ft. below land surface Date 6/21/72

Artesian pressure _____ lbs. per square inch Date _____

Depth to pump bowls, cylinder, jet, etc. 28 ft. below land surface.

11) WELL TESTS:
Was a pump test made? Yes 0 If yes, by whom?

Yield: _____ gpm with _____ ft. drawdown after _____ hrs.

Bailer test _____ gpm with _____ ft. drawdown after _____ hrs.

Artesian flow _____ gpm

Temperature of water _____

12) WATER QUALITY:
Was a chemical analysis made? Yes 0

Did any strata contain undesirable water? Yes No

Type of water? _____ depth of strata _____

I hereby certify that this well was drilled by me (or under my supervision) and that each and all of the statements herein are true to the best of my knowledge and belief.

NAME C A Raymond Jr (Type or Print) Water Well Drillers Registration No. 774

ADDRESS 132 Raymac (Street or RFD) Houston (City) Texas (State)

(Signed) C A Raymond Jr (Water Well Driller) Raymond Water Wells (Company Name)

Please attach electric log, chemical analysis, and other pertinent information, if available.

*Additional instructions on reverse side.

TWDBC-CM-53

4820111977

STATE OF TEXAS WELL REPORT for Tracking #355475

Owner:	**Jose Saravia**	Owner Well #:	**1**
Address:	**230 Branding Iron Houston, TX 77060**	Grid #:	**65-05-9**
		Latitude:	**29° 54' 55" N**
Well Location:	**127 Holyvale Drive Houston, TX 77060**	Longitude:	**095° 24' 12" W**
Well County:	**Harris**	Elevation:	**82 ft. above sea level**
Type of Work:	**New Well**	Proposed Use:	**Domestic**

Drilling Start Date: **1/30/2014** Drilling End Date: **1/31/2014**

	Diameter (in.)	*Top Depth (ft.)*	*Bottom Depth (ft.)*
Borehole:	**8**	**0**	**280**

Drilling Method: **Mud (Hydraulic) Rotary**

Borehole Completion: **Filter Packed**

	Top Depth (ft.)	*Bottom Depth (ft.)*	*Filter Material*	*Size*
Filter Pack Intervals:	**220**	**280**	**Gravel**	**1/16 inch**

	Top Depth (ft.)	*Bottom Depth (ft.)*	*Description (number of sacks & material)*
Annular Seal Data:	**0**	**17**	**19 sacks cement**
	230	**235**	**2 sacks bentoni**
	235	**280**	**36 sacks gravel**

Seal Method: **Gravity**

Sealed By: **N. Yoakley**

Distance to Property Line (ft.): **100**

Distance to Septic Field or other concentrated contamination (ft.): **150**

Distance to Septic Tank (ft.): **No Data**

Method of Verification: **No Data**

Surface Completion: **Surface Slab Installed**

Water Level: **165 ft.** below land surface on **2014-02-16** Measurement Method: **Unknown**

Packers: **No Data**

Type of Pump: **Submersible** Pump Depth (ft.): **220**

Well Tests: **Jetted** **Yield: 65 GPM with 1.5 ft. drawdown after 1.5 hours**

	Strata Depth (ft.)	Water Type
Water Quality:	**100**	**good clear water**

Chemical Analysis Made: **No**

Did the driller knowingly penetrate any strata which contained injurious constituents?: **No**

Certification Data: The driller certified that the driller drilled this well (or the well was drilled under the driller's direct supervision) and that each and all of the statements herein are true and correct. The driller understood that failure to complete the required items will result in the report(s) being returned for completion and resubmittal.

Company Information: **Terra Power Drilling LLC**

9532 Fm 68
Yoakum, TX 77995

Driller Name: **Nathan Yoakley** License Number: **54752**

Comments: **No Data**

Lithology:
DESCRIPTION & COLOR OF FORMATION MATERIAL

Top (ft.)	Bottom (ft.)	Description
0	**10**	**Dark sandy clay**
10	**90**	**Red gray clay**
90	**100**	**red gray clay**
100	**120**	**fine sand**
120	**130**	**gray clay**
130	**170**	**clay and thin sand layers**
170	**280**	**medium Sand**

Casing:
BLANK PIPE & WELL SCREEN DATA

Dia. (in.)	New/Used	Type	Setting From/To (ft.)
4 inch	**new**	**plastic casing**	**+2 to 240 sch 40**
4 inch	**new**	**plastic screen**	**.010 240 to 240 sch 40**

IMPORTANT NOTICE FOR PERSONS HAVING WELLS DRILLED CONCERNING CONFIDENTIALITY

TEX. OCC. CODE Title 12, Chapter 1901.251, authorizes the owner (owner or the person for whom the well was drilled) to keep information in Well Reports confidential. The Department shall hold the contents of the well log confidential and not a matter of public record if it receives, by certified mail, a written request to do so from the owner.

Please include the report's Tracking Number on your written request.

Texas Department of Licensing and Regulation
P.O. Box 12157
Austin, TX 78711
(512) 334-5540

65056

Send original copy by certified mail to the Texas Water Development Board P. O. Box 13087 Austin, Texas 78711

State of Texas

WATER WELL REPORT

For TWDB use only
Well No. [illegible]
Located on map
Received: [illegible]

1) OWNER:
Person having well drilled Ray Harrell (Name) Address 207 Hollyvale Houston, Texas (Street or RFD) (City) (State)

Landowner Same (Name) Address (Street or RFD) (City) (State)

2) LOCATION OF WELL:
County Harris, miles in (N.E., S.W., etc.) direction from (Town)

Locate by sketch map showing landmarks, roads, creeks, hiway number, etc.*

413A

North

(Use reverse side if necessary)

or

Give legal location with distances and directions from adjacent sections or survey lines.

Labor League

Block Survey

Abstract No.

(NW¼ NE¼ SW¼ SE¼) of Section

3) TYPE OF WORK (Check): New Well, Deepening, Reconditioning, Plugging

4) PROPOSED USE (Check): Domestic, Industrial, Municipal, Irrigation, Test Well, Other

5) TYPE OF WELL (Check): Rotary, Driven, Dug, Cable, Jetted, Bored

6) WELL LOG:
Diameter of hole 6 3/4 in. Depth drilled 323 ft. Depth of completed well 338 ft. Date drilled June 1976

All measurements made from 0 ft. above ground level.

From (ft.)	To (ft.)	Description and color of formation material
0	15	Yellow gray clay
15	40	Red gray clay
40	50	Sand
50	60	Red clay
60	80	Sand
80	110	Red gray clay
110	120	Sand
120	140	Red blue clay
140	160	Sand
160	275	Red gray clay
275	285	Sand
285	307	Red gray clay
307	338	Sand 16 ga.

(Use reverse side if necessary)

9) Casing:
Type: Old, New, Steel, Plastic, Other

Cemented from 0 ft. to ft.

Diameter (inches)	Setting From (ft.)	Setting To (ft.)	Gage
4	1	323	40

10) SCREEN:
Type Tell Supplies Inc. Plastic Wrapped

Perforated Slotted

Diameter (inches)	Setting From (ft.)	Setting To (ft.)	Slot Size
2 1/4	328	338	16

7) COMPLETION (Check):
Straight wall, Gravel packed, Other, Under reamed, Open Hole

8) WATER LEVEL:
Static level 1[illegible] ft. below land surface Date June 1976

Artesian pressure lbs. per square inch Date

Depth to pump bowls, cylinder, jet, etc., 240 ft. below land surface.

11) WELL TESTS:
Was a pump test made? Yes No If yes, by whom?

Yield: gpm with ft. drawdown after hrs.

Bailer test gpm with ft. drawdown after hrs.

Artesian flow gpm

Temperature of water

12) WATER QUALITY:
Was a chemical analysis made? Yes No

Did any strata contain undesirable water? Yes No

Type of water? depth of strata

I hereby certify that this well was drilled by me (or under my supervision) and that each and all of the statements herein are true to the best of my knowledge and belief.

NAME C.A. Raymond, Jr., Inc. (Type or Print) Water Well Drillers Registration No. TDL 774

ADDRESS 10011 Airline Dr. (Street or RFD) Houston (City) Texas (State)

(Signed) C.A. Raymond Jr. (Water Well Driller) Raymond Water Well Drilling (Company Name)

Please attach electric log, chemical analysis, and other pertinent information, if available.

*Additional instructions on reverse side.

TWDBE WD 8

4820111926

65 05 6cc

Send original copy by certified mail to the Texas Water Development Board P. O. Box 13087 Austin, Texas 78711

State of Texas

WATER WELL REPORT

For TWDB use only
Well No. [illegible]
Located on map [illegible]
Received: [illegible]

1) OWNER:
Person having well drilled E.M. House (Name) Address 162 Hollyvale Houston, Texas (Street or RFD) (City) (State)

Landowner Same (Name) Address (Street or RFD) (City) (State)

2) LOCATION OF WELL:
County Harris, miles in (N.E., S.W., etc.) direction from (Town)

Locate by sketch map showing landmarks, roads, creeks, hiway number, etc.*

413A

North

(Use reverse side if necessary)

or

Give legal location with distances and directions from adjacent sections or survey lines.

Labor League

Block Survey

Abstract No.

(NW¼ NE¼ SW¼ SE¼) of Section

3) TYPE OF WORK (Check): New Well, Deepening, Reconditioning, Plugging

4) PROPOSED USE (Check): Domestic, Industrial, Municipal, Irrigation, Test Well, Other

5) TYPE OF WELL (Check): Rotary, Driven, Dug, Cable, Jetted, Bored

6) WELL LOG:
Diameter of hole 6 3/4 in. Depth drilled 315 ft. Depth of completed well 330 ft. Date drilled May 1976

All measurements made from 0 ft. above ground level.

From (ft.)	To (ft.)	Description and color of formation material
0-	20	Yellow [illegible] clay
20-	35	Red [illegible] clay
35-	36	Rock
36-	40	Red [illegible] clay
40-	45	Sand & rock
45-	60	Red clay
60-	75	Sand
75-	120	Red [illegible] clay
120-	155	Sand
155-	180	Red [illegible] clay
180-	205	Sand & rock
205-	255	Red [illegible] clay
255-	270	Sand
270-	300	Red [illegible] clay
300-	330	Sand 16 ma.

(Use reverse side if necessary)

9) Casing:
Type: Old, New, Steel, Plastic, Other

Cemented from 315 up ft. to ft.

Diameter (inches)	Setting From (ft.)	Setting To (ft.)	Gage
4	1	315	40

10) SCREEN:
Type Well Supplies Inc. Plastic [illegible]

Perforated Slotted

Diameter (inches)	Setting From (ft.)	Setting To (ft.)	Slot Size
2 1/4	320	330	[illegible]

7) COMPLETION (Check):
Straight wall, Gravel packed, Other, Under reamed, Open hole

8) WATER LEVEL:
Static level 100 ft. below land surface Date May 1976

Artesian pressure lbs. per square inch Date

Depth to pump bowls, cylinder, jet, etc., 240 ft. below land surface.

11) WELL TESTS:
Was a pump test made? Yes No If yes, by whom?

Yield: gpm with ft. drawdown after hrs.

Bailer test gpm with ft. drawdown after hrs.

Artesian flow gpm

Temperature of water

12) WATER QUALITY:
Was a chemical analysis made? Yes No

Did any strata contain undesirable water? Yes No

Type of water? depth of strata

I hereby certify that this well was drilled by me (or under my supervision) and that each and all of the statements herein are true to the best of my knowledge and belief.

NAME C.A. Raymond, Jr. (Type or Print) Water Well Drillers Registration No. TDL 774

ADDRESS 10011 Airline (Street or RFD) Houston (City) Texas (State)

(Signed) C.A. Raymond Jr. (Water Well Driller) Raymond Water Well Drilling (Company Name)

Please attach electric log, chemical analysis, and other pertinent information, if available.

*Additional instructions on reverse side.

FNDUC WO-8

4820111847

Dup

Send original copy by certified mail to the Texas Department of Water Resources P. O. Box 13087 Austin, Texas 78711

State of Texas
WATER WELL REPORT

ATTENTION OWNER: *Confidentiality Privilege Notice on Reverse Side*

For TDWR use only
Well No. 65-05-90
Located on map yes
Received C.F.S.

1) OWNER George Richard Sons (Name) Address Holleyvale - Houston (Street or RFD) (City) TEX (State) 77060 (Zip)

2) LOCATION OF WELL: County Harris 10 miles in N (N.E., S.W., etc.) direction from Houston (Town)

Driller must complete the legal description to the right with distance and direction from two intersecting section or survey lines, or he must locate and identify the well on an official Quarter- or Half-Scale Texas County General Highway Map and attach the map to this form.

☐ Legal description:
Section No. ____ Block No. ____ Township ____
Abstract No. ____ Survey Name ____
Distance and direction from two intersecting section or survey lines ____
☐ See attached map.

3) TYPE OF WORK (Check): ☑ New Well ☐ Deepening ☐ Reconditioning ☐ Plugging

4) PROPOSED USE (Check): ☑ Domestic ☐ Industrial ☐ Public Supply ☐ Irrigation ☐ Test Well ☐ Other ____

5) DRILLING METHOD (Check): ☑ Mud Rotary ☐ Air Hammer ☐ Driven ☐ Bored ☐ Air Rotary ☐ Cable Tool ☐ Jetted ☐ Other ____

6) WELL LOG:

Date drilled 6/4/83

DIAMETER OF HOLE Dia. (in.)	From (ft.)	To (ft.)
6¾	Surface 0	340

From (ft.)	To (ft.)	Description and color of formation material
0	30	Clay - Top Soil
30	60	Sand Red
60	110	Clay Red
110	146	Sand Red Fine
146	205	Clay
205	236	Sand
236	310	Clay
310	340	Sand

7) BOREHOLE COMPLETION: ☐ Open Hole ☐ Straight Wall ☐ Underreamed ☐ Gravel Packed ☑ Other Two String
If Gravel Packed give interval . . . from ____ ft. to ____ ft.

8) CASING, BLANK PIPE, AND WELL SCREEN DATA:

Dia. (in.)	New or Used	Steel, Plastic, etc. Perf., Slotted, etc. Screen Mfr., if commercial	Setting (ft.) From	Setting (ft.) To	Gage Casing Screen
4	New	PVC	0	310	
	2½	T.A.	310	340	

CEMENTING DATA
Cemented from 0 ft. to 310 ft.
Method used Pressure
Cemented by ____ (Company or Individual)

9) WATER LEVEL:
Static level 190 ft. below land surface Date 6/4/83
Artesian flow ____ gpm. Date ____

10) PACKERS: Type ____ Depth ____

RECEIVED
AUG 29 1983
DEPT. OF WATER RESOURCES

(Use reverse side if necessary)

11) TYPE PUMP:
☐ Turbine ☐ Jet ☑ Submersible ☐ Cylinder ☐ Other ____
Depth to pump bowls, cylinder, jet, etc., 240 ft.

12) WELL TESTS:
☐ Type Test: ☐ Pump ☐ Bailer ☑ Jetted ☐ Estimated
Yield: 60 gpm with ____ ft. drawdown after ____ hrs.

13) WATER QUALITY:
Did you knowingly penetrate any strata which contained undesirable water? ☐ Yes ☑ No
If yes, submit "REPORT OF UNDESIRABLE WATER"
Type of water? ____ Depth of strata ____
Was a chemical analysis made? ☐ Yes ☑ No

I hereby certify that this well was drilled by me (or under my supervision) and that each and all of the statements herein are true to the best of my knowledge and belief.

NAME Stephen L Buffkin (Type or Print) Water Well Drillers Registration No. 1696

ADDRESS 2360 Nichols Sawmill (Street or RFD) Hockley (City) TEX (State) 77447 (Zip)

(Signed) S L Buffkin (Water Well Driller) Buffkin Water well (Company Name)

Please attach electric log, chemical analysis, and other pertinent information, if available.

TDWR-0392 (Rev. 1-12-79) DEPARTMENT OF WATER RESOURCES COPY

4820113110

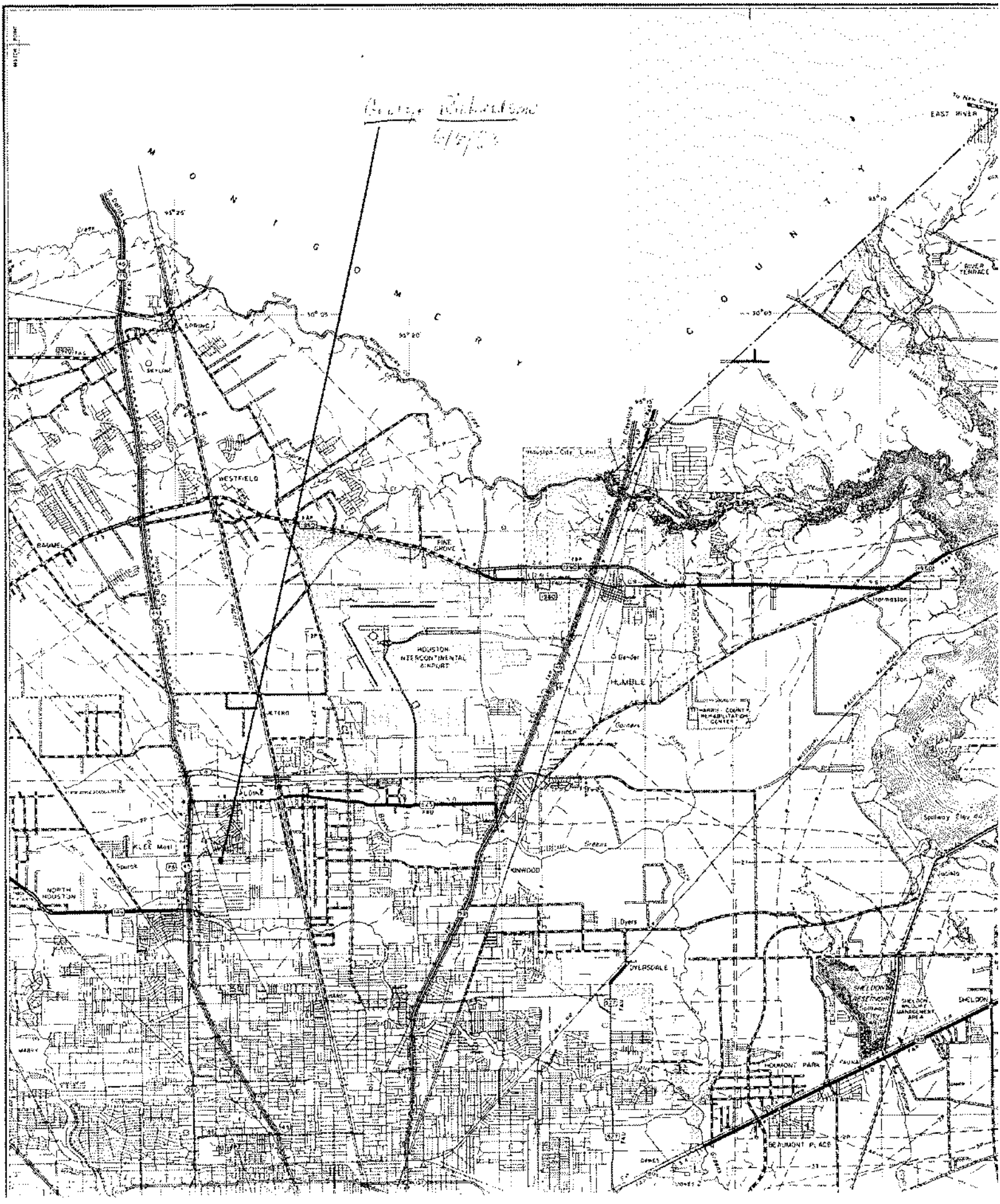
Buster Richardson
6/15/23
HARRIS COUNTY
MONTGOMERY COUNTY
EAST RIVER
RIVER TERRACE
SPRING
SKYLINE
WESTFIELD
BAMMEL
FIRE STATION
HOUSTON INTERCONTINENTAL AIRPORT
HUMBLE
ATASCOCITA
HARRIS COUNTY REHABILITATION CENTER
LAKE HOUSTON
Spillway Elev. 66
ALDINE
KLEIN
Spurger
NORTH HOUSTON
KINWOOD
Dyers
DYERSDALE
SHELDON RESERVOIR
SHELDON WILDLIFE MANAGEMENT AREA
SHELDON
HOUMONT PARK
BEAUMONT PLACE
Hormessor
Bender
Spaces
Drains
Ditches
Pipeline
Power Line
Railroad
Fence
Gate
Levee
Dam
Bridge
Culvert
Pump
Well
Tank
Building
Road
Trail
Creek
Bayou
Slough
Lake
Pond
Marsh
Swamp
Woods
Cultivated
Pasture
Open
Urban
Industrial
Commercial
Residential
Cemetery
Church
School
Park
Golf Course
Airport
Runway
Taxiway
Apron
Hangar
Terminal
Control Tower
Beacon
Windsock
Helipad
Heliport
Seaplane Base
Marina
Boat Ramp
Dock
Pier
Wharf
Jetty
Breakwater
Groin
Seawall
Revetment
Riprap
Gabion
Mattress
Sandbag
Concrete
Asphalt
Gravel
Dirt
Grass
Sand
Mud
Water
Land
Boundary
Survey
Monument
Benchmark
Triangulation
Traverse
Leveling
Elevation
Contour
Index
Intermediate
Depression
Hachures
Shaded Relief
Hillshade
Slope
Aspect
Curvature
Roughness
Terrain
Landform
Geomorphology
Hydrology
Watershed
Basin
Divide
Stream
River
Tributary
Confluence
Mouth
Source
Headwater
Channel
Floodplain
Levee
Dam
Reservoir
Spillway
Gate
Intake
Outlet
Tunnel
Aqueduct
Canal
Ditch
Drain
Culvert
Bridge
Ford
Crossing
Ferry
Pipeline
Power Line
Railroad
Fence
Gate
Levee
Dam
Bridge
Culvert
Pump
Well
Tank
Building
Road
Trail
Creek
Bayou
Slough
Lake
Pond
Marsh
Swamp
Woods
Cultivated
Pasture
Open
Urban
Industrial
Commercial
Residential
Cemetery
Church
School
Park
Golf Course
Airport
Runway
Taxiway
Apron
Hangar
Terminal
Control Tower
Beacon
Windsock
Helipad
Heliport
Seaplane Base
Marina
Boat Ramp
Dock
Pier
Wharf
Jetty
Breakwater
Groin
Seawall
Revetment
Riprap
Gabion
Mattress
Sandbag
Concrete
Asphalt
Gravel
Dirt
Grass
Sand
Mud
Water
Land
Boundary
Survey
Monument
Benchmark
Triangulation
Traverse
Leveling
Elevation
Contour
Index
Intermediate
Depression
Hachures
Shaded Relief
Hillshade
Slope
Aspect
Curvature
Roughness
Terrain
Landform
Geomorphology
Hydrology
Watershed
Basin
Divide
Stream
River
Tributary
Confluence
Mouth
Source
Headwater
Channel
Floodplain
Levee
Dam
Reservoir
Spillway
Gate
Intake
Outlet
Tunnel
Aqueduct
Canal
Ditch
Drain
Culvert
Bridge
Ford
Crossing
Ferry

Send original copy by certified mail to the Texas Water Development Board P. O. Box 13087 Austin, Texas 78711

State of Texas

WATER WELL REPORT

For TWDB use only
Well No.
Located on map
Received:

1) OWNER:
Person having well drilled JOSEPHINE GARCIA Address 135 HOLLYVALE HOUSTON TEX.
(Name) (Street or RFD) (City) (State)

Landowner SAME Address
(Name) (Street or RFD) (City) (State)

2) LOCATION OF WELL:
County HARRIS, 16 miles in N (N.E., S.W., etc.) direction from HOUSTON (Town)

Locate by sketch map showing landmarks, roads, creeks, highway number, etc.



(Use reverse side if necessary)

or Give legal location with distances and directions from adjacent sections or survey lines.

Labor League
Block Survey
Abstract No.
(NW¼ NE¼ SW¼ SE¼) of Section

3) TYPE OF WORK (Check): New Well ✓ Deepening / Reconditioning / Plugging

4) PROPOSED USE (Check): Domestic ✓ Industrial / Municipal / Irrigation / Test Well / Other

5) TYPE OF WELL (Check): Rotary ✓ / Driven / Dug / Cable / Jetted / Bored

6) WELL LOG:
Diameter of hole 6¼ in. Depth drilled 360 ft. Depth of completed well 360 ft. Date drilled 10-8-77
All measurements made from 0 ft. above ground level.

From (ft.)	To (ft.)	Description and color of formation material
0	7	TOP SOIL
7	25	YELLOW SHALE
25	55	SAND
55	106	RED SHALE
106	158	SAND
158	220	RED SHALE
220	251	SAND
251	334	RED SHALE
334	360	SAND

(Use reverse side if necessary)

9) Casing:
Type: Old / New ✓ Steel / Plastic ✓ / Other
Cemented from 0 ft. to 340 ft.

Diameter (inches)	Setting From (ft.)	To (ft.)	Gage
4"	1-6" ABOVE GROUND	340	SCH 40
2½"	340	345	SCH 80

10) SCREEN:
Type PLASTIC
Perforated / Slotted

Diameter (inches)	Setting From (ft.)	To (ft.)	Slot Size
2½"	345	360	.012

7) COMPLETION (Check):
Straight wall / Gravel packed / Other ✓
Under reamed / Open Hole

8) WATER LEVEL:
Static level 201 ft. below land surface Date 10-9-77
Artesian pressure lbs. per square inch Date
Depth to pump bowls, cylinder, jet, etc., 273 ft. below land surface.

11) WELL TESTS:
Was a pump test made? Yes ✓ No If yes, by whom? JAMES H. SUGG JR.
Yield: 15 gpm with 16 ft. drawdown after 2 hrs.
Bailer test gpm with ft. drawdown after hrs.
Artesian flow gpm
Temperature of water

12) WATER QUALITY:
Was a chemical analysis made? Yes / No ✓
Did any strata contain undesirable water? Yes / No ✓
Type of water? depth of strata

I hereby certify that this well was drilled by me (or under my supervision) and that each and all of the statements herein are true to the best of my knowledge and belief.

NAME JAMES H. SUGG JR. (Type or Print) Water Well Drillers Registration No. 1006

ADDRESS 13501 CHRISMAN #26 HOUSTON TEXAS 77039
(Street or RFD) (City) (State)

(Signed) James H. Sugg Jr. (Water Well Driller) SUGG WATER WELL DRILLING (Company Name)

Please attach electric log, chemical analysis, and other pertinent information, if available.

*Additional instructions on reverse side.

TWDB-WD-6

Send original copy by certified mail to the Texas Water Development Board P. O. Box 13087 Austin, Texas 78711

State of Texas

WATER WELL REPORT

For TWDB use only
Well No. 65-05-9UU
Located on map yes
Received: 75
db

1) OWNER:
Person having well drilled Kwick Car Wash (Name) Address 4001 Westheimer (Street or RFD) 210 (City) Houston (State) Tex

Landowner Cole's Car Wash (Name) Address Hollyvale Dr. (Street or RFD) Houston (City) Texas (State)

2) LOCATION OF WELL:
County Harris, _____ miles in _____ (N.E., S.W., etc.) direction from _____ (Town)

Locate by sketch map showing landmarks, roads, creeks, hiway number, etc.*

4-19 D map on 65-05-7U
see map included

North

(Use reverse side if necessary)

or

Give legal location with distances and directions from adjacent sections or survey lines.

Labor _____ League _____

Block _____ Survey _____

Abstract No. _____

(NW¼ NE¼ SW¼ SE¼) of Section _____

3) TYPE OF WORK (Check): ~~New Well~~ Deepening Reconditioning Plugging

4) PROPOSED USE (Check): Domestic ~~Industrial~~ Municipal Irrigation Test Well Other

5) TYPE OF WELL (Check): ~~Rotary~~ Driven Dug Cable Jetted Bored

6) WELL LOG:
Diameter of hole 6 3/4 in. Depth drilled 346 ft ft. Depth of completed well 371 ft ft. Date drilled 5-10-73

All measurements made from 0 ft. above ground level.

From (ft.)	To (ft.)	Description and color of formation material
0	10	Yellow Clay
10	15	Red Clay
15	20	Sand
20	40	Red Clay
40	45	Sand
45	60	Red Clay
60	75	Sand
75	85	Yellow Clay
85	115	Red Clay
115	120	Blue Clay
120	155	Sand
155	180	Red Clay

(Use reverse side if necessary)

9) Casing:
Type: Old ~~XX~~ Steel ~~XXXX~~ Other

Cemented from 346 ft up ft. to _____ ft.

Diameter (inches)	Setting From (ft.)	Setting To (ft.)	Gage
4"	1 ft	346 ft	40

10) SCREEN:
Type Well Supplies Plastic Wrapped

Perforated Slotted

Diameter (inches)	Setting From (ft.)	Setting To (ft.)	Slot Size
2½"	356 ft	371 ft	12 ga

7) COMPLETION (Check):
~~Straight wall~~ Gravel packed Other
Under reamed Open Hole

8) WATER LEVEL:
Static level 185 ft ft. below land surface Date _____

Artesian pressure _____ lbs. per square inch Date _____

Depth to pump bowls, cylinder, jet, etc., _____ ft. below land surface.

11) WELL TESTS:
Was a pump test made? Yes ~~No~~ If yes, by whom?

Yield: _____ gpm with _____ ft. drawdown after _____ hrs.

Bailer test _____ gpm with _____ ft. drawdown after _____ hrs.

Artesian flow _____ gpm

Temperature of water _____

12) WATER QUALITY:
Was a chemical analysis made? Yes ~~No~~

Did any strata contain undesirable water? Yes No.

Type of water? _____ depth of strata _____

I hereby certify that this well was drilled by me (or under my supervision) and that each and all of the statements herein are true to the best of my knowledge and belief.

NAME C. A. Raymond, JR. (Type or Print) Water Well Drillers Registration No. TDL-774

ADDRESS 10011 Airline DR (Street or RFD) Houston (City) Texas (State)

(Signed) C A Raymond Jr (Water Well Driller) Raymond Water Well Drilling Inc (Company Name)

Please attach electric log, chemical analysis, and other pertinent information, if available.

*Additional instructions on reverse side.

TWDBE-WO-8

Send original copy by certified return receipt requested mail to: TNRCC, MC 177, P.O. Box 13087, Austin, TX 78711-3087

ATTENTION OWNER: *Confidentiality Privilege Notice on on reverse side of Well Owner's copy (pink)*

State of Texas
WELL REPORT

Texas Water Well Drillers Advisory Council
MC 177
P.O. Box 13087
Austin, TX 78711-3087
512-239-0530

1) **OWNER** J. KOHNICK (Name) **ADDRESS** 144 HOLLYWOOD (Street or RFD) HOU (City) TX (State) 77037 (Zip)

2) **ADDRESS OF WELL:** County HARRIS SAME (Street, RFD or other) (City) (State) (Zip) **GRID #** 65 05 -5

3) **TYPE OF WORK (Check):** ☒ New Well ☐ Deepening ☐ Reconditioning ☐ Plugging

4) **PROPOSED USE (Check):** ☐ Monitor ☐ Environmental Soil Boring ☒ Domestic ☐ Industrial ☐ Irrigation ☐ Injection ☐ Public Supply ☐ De-watering ☐ Testwell
If Public Supply well, were plans submitted to the TNRCC? ☐ Yes ☐ No

5)

6) **WELL LOG:**
Date Drilling: Started 9/15 19 97 Completed 9/15 19 97

DIAMETER OF HOLE

Dia. (in.)	From (ft.)	To (ft.)
4	Surface	50

7) **DRILLING METHOD (Check):** ☐ Driven ☐ Air Rotary ☒ Mud Rotary ☐ Bored ☐ Air Hammer ☐ Cable Tool ☐ Jetted ☐ Other

From (ft.)	To (ft.)	Description and color of formation material
0	17	WHITE CLAY
17	38	RED CLAY
38	39	ROCK
39	50	WHITE SAND

(Use reverse side of Well Owner's copy, if necessary)

8) **Borehole Completion (Check):** ☐ Open Hole ☐ Straight Wall ☐ Underreamed ☒ Gravel Packed ☐ Other
If Gravel Packed give interval ... from 40 ft. to 50 ft

CASING, BLANK PIPE, AND WELL SCREEN DATA:

Dia. (in.)	New or Used	Steel, Plastic, etc. Perf., Slotted, etc. Screen Mfg., if commercial	Setting (ft.) From	Setting (ft.) To	Gage Casing Screen
2	N	Plastic	0	40	40 50
2	N	Plastic SLOTTED	40	50	.08

9) **CEMENTING DATA** [Rule 338.44(1)]
Cemented from 0 ft. to 40 ft. No. of sacks used 8
_____ ft. to _____ ft. No. of sacks used _____
Method used Pressure
Cemented by Raymond Services, Inc.
Distance to septic system field lines or other concentrated contamination 78 ft
Method of verification of above distance Customer

10) **SURFACE COMPLETION**
☐ Specified Surface Slab Installed [Rule 338.44(2)(A)]
☒ Specified Steel Sleeve Installed [Rule 338.44(3)(A)]
☐ Pitless Adapter Used [Rule 338.44(3)(b)]
☐ Approved Alternative Procedure Used [Rule 338.71]

11) **WATER LEVEL:**
Static level 6 ft. below land surface Date 9/15/97
Artesian flow _____ gpm. Date _____

12) **PACKERS:** Type None Depth

13) **TYPE PUMP:** ☐ Turbine ☒ Jet ☐ Submersible ☐ Cylinder ☐ Other
Depth to pump bowls, cylinder, jet, etc., 35 ft.

14) **WELL TESTS:**
Type test: ☐ Pump ☐ Bailer ☒ Jetted ☐ Estimated
Yield: 12 gpm with 10 ft. drawdown after 1 hrs.

15) **WATER QUALITY:**
Did you knowingly penetrate any strata which contained undesirable constituents?
☐ Yes ☐ No If yes, submit "REPORT OF UNDESIRABLE WATER"
Type of water? _____ Depth of strata _____
Was a chemical analysis made? ☐ Yes ☒ No

I hereby certify that this well was drilled by me (or under my supervision) and that each and all of the statements herein are true to the best of my knowledge and belief. I understand that failure to complete items 1 thru 15 will result in the log(s) being returned for completion and resubmittal.

COMPANY NAME Raymond Services, Inc. (Type or print) **WELL DRILLER'S LICENSE NO.** 4577WI

ADDRESS 10011 Airline Drive (Street or RFD) Houston (City) TX (State) 77037 (Zip)

(Signed) _____ (Licensed Well Driller) **(Signed)** _____ (Registered Driller Trainee)

Please attach electric log, chemical analysis, and other pertinent information, if available.

TNRCC 0199 (Rev. 05-21-96) White - TNRCC Yellow - DRILLER Pink - WELL OWNER

49202339479

Send original copy by certified mail to: Texas Water Commission, P.O. Box 13087, Austin, Texas 78711 — Please use black ink.

ATTENTION OWNER: *Confidentiality*
Privilege Notice on Reverse Side

State of Texas
WELL REPORT

Texas Water Well Drillers Board
P.O. Box 13087
Austin, Texas 78711

1) OWNER Elsie Thomas (Name) ADDRESS 130½ Holly Oak St (Street or RFD) Houston (City) TX (State) 77062 (Zip)

2) LOCATION OF WELL:
County Harris . 10 miles in N (NE, SW, etc.) direction from Houston (Town)

Driller must complete the legal description below with distance and direction from two intersecting section or survey lines, or he must locate and identify the well on an official Quarter- or Half-Scale Texas County General Highway Map and attach the map to this form.

☐ LEGAL DESCRIPTION:
Section No. _____ Block No. 6 Township LT-3 Abstract No. _____ Survey Name Airline Acres
Distance and direction from two intersecting section or survey lines _____
☐ SEE ATTACHED MAP

3) TYPE OF WORK (Check):
☒ New Well ☐ Deepening ☐ Reconditioning ☐ Plugging

4) PROPOSED USE (Check):
☒ Domestic ☐ Industrial ☐ Monitor ☐ Public Supply ☐ Irrigation ☐ Test Well ☐ Injection ☐ De-Watering

5) DRILLING METHOD (Check):
☐ Driven ☒ Mud Rotary ☐ Air Hammer ☐ Jetted ☐ Bored ☐ Air Rotary ☐ Cable Tool ☐ Other _____

6) WELL LOG:
Date Drilling: Started 11-4 1994 Completed 11-9 1994

DIAMETER OF HOLE

Dia. (in.)	From (ft.)	To (ft.)
7¼	0 Surface	373
3⅞	373	430

7) BOREHOLE COMPLETION:
☐ Open Hole ☒ Straight Wall ☐ Underreamed
☐ Gravel Packed ☐ Other _____
If Gravel Packed give interval . . . from _____ ft. to _____ ft.

From (ft.)	To (ft.)	Description and color of formation material
0	45	Red Clay
46	80	Red Sand
80	65	Red Clay
65	70	Sand
70	80	Clay
80	95	Sand
95	135	Clay
135	170	Sand
170	190	Clay
190	205	Sand

(Use reverse side if necessary)

8) CASING, BLANK PIPE, AND WELL SCREEN DATA:

Dia. (in.)	New or Used	Steel, Plastic, etc. Perf., Slotted, etc. Screen Mfg., if commercial	Setting (ft.) From	Setting (ft.) To	Gage Casting Screen
4	N	PVC Sch 40 Plain	0	373	
2½	N	PVC Sch 40 Pipe	367	410	
2½	N	PVC Slotted Screen	410	430	008

9) CEMENTING DATA [Rule 287.44(1)]
Cemented from 373 ft. to 21 ft. No. of Sacks Used 24
21 ft. to 0 ft. No. of Sacks Used 2½
Method used Portland Cement
Cemented by Tolen w Tolen

10) SURFACE COMPLETION
☒ Specified Surface Slab Installed [Rule 287.44(2)(A)] 4x4
☐ Specified Steel Sleeve Installed [Rule 287.44(3)(A)]
☐ Pitless Adapter Used [Rule 287.44(3)(B)]
☐ Approved Alternative Procedure Used [Rule 287.71]

11) WATER LEVEL:
Static level 135 ft. below land surface Date 11-9-94
Artesian flow 35 gpm. Date 11-9-94

12) PACKERS:

Type	Depth
Portland Cement & #1	373

13) TYPE PUMP:
☐ Turbine ☐ Jet ☒ Submersible ☐ Cylinder
☐ Other _____
Depth to pump bowls, cylinder, jet, etc., 294 ft.

14) WELL TESTS:
Type Test: ☒ Pump ☐ Bailer ☐ Jetted ☐ Estimated
Yield: 12 gpm with _____ ft. drawdown after _____ hrs.

15) WATER QUALITY:
Did you knowingly penetrate any strata which contained undesirable constituents?
☐ Yes ☒ No If yes, submit "REPORT OF UNDESIRABLE WATER"
Type of water? Soft Depth of strata 146
Was a chemical analysis made? ☐ Yes ☒ No

I hereby certify that this well was drilled by me (or under my supervision) and that each and all of the statements herein are true to the best of my knowledge and belief. I understand that failure to complete items 1 thru 15 will result in the log(s) being returned for completion and resubmittal.

COMPANY NAME Tolen Water Well Service (Type or print) WELL DRILLER'S LICENSE NO. 2917 WPK

ADDRESS 4211 Anchwood (Street or RFD) Houston (City) TEXAS (State) 77049 (Zip)

(Signed) Johny W Tolen (Licensed Well Driller) (Signed) _____ (Registered Driller Trainee)

Please attach electric log, chemical analysis, and other pertinent information, if available.

For TWC use only: Well No. _____ Located on map _____

TWC-0199 (Rev. 05-18-90)

TEXAS WATER COMMISSION COPY

48201241800

Send original copy by certified return receipt requested mail to: TDLR, P.O. Box 12157, Austin, TX 78711

ATTENTION OWNER: *Confidentiality Privilege Notice on reverse side of Well Owner's copy (pink)*

State of Texas
WELL REPORT

Texas Department of Licensing & Regulation
P.O. Box 12157
Austin, TX 78711
512-463-7880

1) OWNER WILTON MACHINE (Name) ADDRESS 14647 REDBUD HWY (Street or RFD) (City) TX 77066 (State) (Zip)

2) ADDRESS OF WELL'S LOCATION: County HARRIS SAME (Street, RFD or other) (City) (State) (Zip) Long. _____ Lat. _____ Grid # 65-05-9

3) TYPE OF WORK (Check): ☒ New Well ☐ Deepening ☐ Reconditioning ☐ Plugging

4) PROPOSED USE (Check): ☐ Monitor ☐ Environmental Soil Boring ☒ Domestic ☐ Industrial ☐ Irrigation ☐ Injection ☐ Public Supply ☐ De-watering ☐ Testwell
If Public Supply well, were plans submitted to the TNRCC? ☐ Yes ☐ No

5) ●

6) WELL LOG:
Date Drilling: Started 5/31/ 19 00 Completed _____ 19 ___

DIAMETER OF HOLE		
Dia. (in.)	From (ft.)	To (ft.)
5	Surface	50

7) DRILLING METHOD (Check): ☐ Driven ☐ Air Rotary ☒ Mud Rotary ☐ Bored ☐ Air Hammer ☐ Cable Tool ☐ Jetted ☐ Other _____

N

From (ft.)	To (ft.)	Description and color of formation material
0	40	YELLOW CLAY
40	50	SAND & CLAY.

(Use reverse side of Well Owner's copy, if necessary)

8) Borehole Completion (Check): ☐ Open Hole ☐ Straight Wall ☐ Underreamed ☒ Gravel Packed ☐ Other _____
If Gravel Packed give interval from 40 ft. to 50 ft.

CASING, BLANK PIPE, AND WELL SCREEN DATA:

Dia. (in.)	New or Used	Steel, Plastic, etc. Perf., Slotted, etc. Screen Mfg., if commercial	Setting (ft.) From	Setting (ft.) To	Gage Casting Screen
2	N	Plastic CASE	0	40	SCH 40
2	N	Plastic SCREEN	45	50	.006

9) CEMENTING DATA
Cemented from 0 ft. to 40 ft. No. of sacks used 10
_____ ft. to _____ ft. No. of sacks used _____
Method used Pressure
Cemented by Raymond Services, Inc.
Distance to septic system field lines or other concentrated contamination 100 ft.
Method of verification of above distance Customer

10) SURFACE COMPLETION
☐ Specified Surface Slab Installed
☒ Specified Steel Sleeve Installed
☐ Pitless Adapter Used
☐ Approved Alternative Procedure Used

11) WATER LEVEL:
Static level 20 ft. below land surface Date 5/3/00
Artesian flow _____ gpm. Date _____

12) PACKERS: Type None Depth

13) ☐ Well plugged within 48 hours

Casing left in well: From (ft)	Casing left in well: To (ft)	Cement/bentonite placed in well: From (ft)	Cement/bentonite placed in well: To (ft)	Sacks used:

14) TYPE PUMP:
☐ Turbine ☒ Jet ☐ Submersible ☐ Cylinder ☐ Other _____
Depth to pump bowls, cylinder, jet, etc., 35 ft.

15) WELL TESTS:
Type test: ☐ Pump ☐ Bailer ☒ Jetted ☐ Estimated
Yield: 5 gpm with 10 ft. drawdown after 1 hrs.

16) WATER QUALITY:
Did you knowingly penetrate any strata which contained undesirable constituents?
☐ Yes ☒ No If yes, submit "REPORT OF UNDESIRABLE WATER"
Type of water? _____ Depth of strata _____
Was a chemical analysis made? ☐ Yes ☐ No

RECEIVED
AUG 29 2000
DEPT. OF LICENSING & REGULATION

I certify that I drilled this well (or the well was drilled under my direct supervision) and that each and all of the statements herein are true and correct. I understand that failure to complete items 1 thru 16 will result in the log(s) being returned for completion and resubmittal.

COMPANY NAME Raymond Services, Inc. (Type or print) WELL DRILLER'S LICENSE NO. 4577WI

ADDRESS 10011 Airline Drive, Houston, TX 77037 (Street or RFD) (City) (State) (Zip)

(Signed) _____ (Licensed Well Driller) (Signed) _____ (Registered Driller Trainee)

Please attach electric log, chemical analysis, and other pertinent information, if available.

TDLR FORM 001WWD (4/98) White - TDLR Yellow - DRILLER Pink - WELL OWNER

4820125975

Texas Water Development Board (TWDB)
Groundwater Database (GWDB)
Well Information Report for State Well Number 65-05-937

GWDB Reports and Downloads

Well Basic Details

Scanned Documents

State Well Number	6505937
County	Harris
River Basin	San Jacinto
Groundwater Management Area	14
Regional Water Planning Area	H - Region H
Groundwater Conservation District	Harris-Galveston Subsidence District
Latitude (decimal degrees)	29.913056
Latitude (degrees minutes seconds)	29° 54' 47" N
Longitude (decimal degrees)	-95.401945
Longitude (degrees minutes seconds)	095° 24' 07" W
Coordinate Source	+/- 5 Seconds
Aquifer Code	112CHCT - Chicot Aquifer
Aquifer	Gulf Coast
Aquifer Pick Method	
Land Surface Elevation (feet above sea level)	85
Land Surface Elevation Method	Interpolated From Topo Map
Well Depth (feet below land surface)	333
Well Depth Source	Driller's Log
Drilling Start Date	
Drilling End Date	1/20/1971
Drilling Method	
Borehole Completion	

Well Type	Withdrawal of Water
Well Use	Public Supply
Water Level Observation	None
Water Quality Available	No
Pump	Submersible
Pump Depth (feet below land surface)	
Power Type	Electric Motor
Annular Seal Method	
Surface Completion	
Owner	Lowry Trailor Park
Driller	Lowry Water Wells
Other Data Available	Drillers Log
Well Report Tracking Number	
Plugging Report Tracking Number	
U.S. Geological Survey Site Number	
Texas Commission on Environmental Quality Source Id	
Groundwater Conservation District Well Number	
Owner Well Number	
Other Well Number	
Previous State Well Number	
Reporting Agency	U.S. Geological Survey
Created Date	11/2/1998
Last Update Date	1/6/1999

Remarks	

Casing - No Data

Well Tests - No Data

Lithology - No Data

Annular Seal Range - No Data

Borehole - No Data

Plugged Back - No Data

Filter Pack - No Data

Packers - No Data

Water Level Measurements

No Data Available

Water Quality Analysis - No Data Available

GWDB DISCLAIMER: Except where noted, all of the information provided in the Texas Water Development Board (TWDB) Groundwater Database (http://www.twdb.texas.gov/groundwater/data/gwdbrpt.asp) is believed to be accurate and reliable; however, the TWDB assumes no responsibility for any errors appearing in rules or otherwise. Further, TWDB assumes no responsibility for the use of the information provided. PLEASE NOTE that users of these data are responsible for checking the accuracy, completeness, currency and/or suitability of all information themselves. TWDB makes no guarantees or warranties as to the accuracy, completeness, currency, or suitability of the information provided via the Groundwater Database (GWDB). TWDB specifically disclaims any and all liability for any claims or damages that may result from providing GWDB data or the information it contains. For additional information or answers to questions concerning the TWDB GWDB, contact the Groundwater Data Team at GroundwaterData@twdb.texas.gov.

STATE OF TEXAS WELL REPORT for Tracking #210189

Owner:	**Don Franklin**	Owner Well #:	**No Data**
Address:	**150 Hollyvale Houston, TX 77060**	Grid #:	**65-05-9**
		Latitude:	**29° 54' 51" N**
Well Location:	**150 Hollyvale Houston, TX 77060**	Longitude:	**095° 24' 05" W**
Well County:	**Harris**	Elevation:	**No Data**
Type of Work:	**New Well**	Proposed Use:	**Domestic**

Drilling Start Date: **3/10/2010** Drilling End Date: **3/11/2010**

	Diameter (in.)	*Top Depth (ft.)*	*Bottom Depth (ft.)*
Borehole:	**7**	**0**	**50**

Drilling Method: **Mud (Hydraulic) Rotary**

Borehole Completion: **Filter Packed**

	Top Depth (ft.)	*Bottom Depth (ft.)*	*Filter Material*	*Size*
Filter Pack Intervals:	**40**	**50**	**Gravel**	**# 12**

	Top Depth (ft.)	*Bottom Depth (ft.)*	*Description (number of sacks & material)*
Annular Seal Data:	**0**	**10**	**6**
	10	**40**	**7 Bentonite**

Seal Method: **Pressure**

Sealed By: **Driller**

Distance to Property Line (ft.): **5**

Distance to Septic Field or other concentrated contamination (ft.): **50**

Distance to Septic Tank (ft.): **No Data**

Method of Verification: **Customer**

Surface Completion: **Surface Sleeve Installed**

Water Level: **5 ft.** below land surface on **2010-03-11** Measurement Method: **Unknown**

Packers: **None**

Type of Pump: **Jet** Pump Depth (ft.): **20**

Well Tests: **Jetted** **No Test Data Specified**

	Strata Depth (ft.)	Water Type
Water Quality:	**No Data**	**Fresh**

Chemical Analysis Made: **No**

Did the driller knowingly penetrate any strata which contained injurious constituents?: **No**

Certification Data: The driller certified that the driller drilled this well (or the well was drilled under the driller's direct supervision) and that each and all of the statements herein are true and correct. The driller understood that failure to complete the required items will result in the report(s) being returned for completion and resubmittal.

Company Information: **Raymond Services, Inc.**

10011 Airline
Houston, TX 77037

Driller Name: **Zachary Proctor** License Number: **4577**

Apprentice Name: **None**

Comments: **No Data**

Lithology:
DESCRIPTION & COLOR OF FORMATION MATERIAL

Top (ft.)	Bottom (ft.)	Description
0	2	Top Soil
2	10	Sand/Clay
10	17	Sand White # 8
17	28	Clay Yellow
28	30	Rock
30	36	Sand Red # 6
36	37	Rock
37	50	Sand Brown # 8

Casing:
BLANK PIPE & WELL SCREEN DATA

Dia. (in.)	New/Used	Type	Setting From/To (ft.)
2	New	PVC	Casing 0 - 40 SCH 40
2	New	PVC	Screen 40 - 50 # 6

IMPORTANT NOTICE FOR PERSONS HAVING WELLS DRILLED CONCERNING CONFIDENTIALITY

TEX. OCC. CODE Title 12, Chapter 1901.251, authorizes the owner (owner or the person for whom the well was drilled) to keep information in Well Reports confidential. The Department shall hold the contents of the well log confidential and not a matter of public record if it receives, by certified mail, a written request to do so from the owner.

Please include the report's Tracking Number on your written request.

Texas Department of Licensing and Regulation
P.O. Box 12157
Austin, TX 78711
(512) 334-5540

STATE OF TEXAS WELL REPORT for Tracking #413962

Owner:	**Maria Moreno**	Owner Well #:	**No Data**
Address:	**144 Hollyvale Dr. Houston , TX 77060**	Grid #:	**65-05-9**
		Latitude:	**29° 54' 50" N**
Well Location:	**144 Hollyvale Dr. Houston, TX 77060**	Longitude:	**095° 24' 07" W**
Well County:	**Harris**	Elevation:	**No Data**
Type of Work:	**New Well**	Proposed Use:	**Domestic**

Drilling Start Date: **1/28/2016** Drilling End Date: **1/29/2016**

	Diameter (in.)	*Top Depth (ft.)*	*Bottom Depth (ft.)*
Borehole:	**5.5**	**0**	**47**

Drilling Method: **Mud (Hydraulic) Rotary**

Borehole Completion: **Gravel Packed**

	Top Depth (ft.)	*Bottom Depth (ft.)*	*Description (number of sacks & material)*
Annular Seal Data:	**0**	**27**	**Cement 10 Bags/Sacks**

Seal Method: **Pressure**

Sealed By: **Driller**

Distance to Property Line (ft.): **6**

Distance to Septic Field or other concentrated contamination (ft.): **No Data**

Distance to Septic Tank (ft.): **50**

Method of Verification: **Customer**

Surface Completion: **Surface Sleeve Installed** **Surface Completion by Driller**

Water Level: **5 ft.** below land surface on **2016-01-29**

Packers: **No Data**

Type of Pump: **Jet** Pump Depth (ft.): **20**

Well Tests: **Jetted** **Yield: 10 GPM with 5 ft. drawdown after 2 hours**

	Strata Depth (ft.)	Water Type
Water Quality:	**No Data**	**No Data**

Chemical Analysis Made: **No**

Did the driller knowingly penetrate any strata which contained injurious constituents?: **No**

Certification Data: The driller certified that the driller drilled this well (or the well was drilled under the driller's direct supervision) and that each and all of the statements herein are true and correct. The driller understood that failure to complete the required items will result in the report(s) being returned for completion and resubmittal.

Company Information: **Raymond Services, Inc.**

10011 Airline
Houston, TX 77037

Driller Name: **Raymond Services, Inc.** License Number: **4577**

Comments: **No Data**

Report Amended on 6/30/2016 by Request #18131

Lithology:
DESCRIPTION & COLOR OF FORMATION MATERIAL

Top (ft.)	Bottom (ft.)	Description
0	3	Top Soil
3	17	Sand/Clay
17	25	Red Clay
25	47	Sand # 6

Casing:
BLANK PIPE & WELL SCREEN DATA

Dia (in.)	Type	Material	Sch./Gage	Top (ft.)	Bottom (ft.)
2		New Plastic (PVC)	40	0	27
2	Screen	New Plastic (PVC)	6	27	47

IMPORTANT NOTICE FOR PERSONS HAVING WELLS DRILLED CONCERNING CONFIDENTIALITY

TEX. OCC. CODE Title 12, Chapter 1901.251, authorizes the owner (owner or the person for whom the well was drilled) to keep information in Well Reports confidential. The Department shall hold the contents of the well log confidential and not a matter of public record if it receives, by certified mail, a written request to do so from the owner.

Please include the report's Tracking Number on your written request.

Texas Department of Licensing and Regulation
P.O. Box 12157
Austin, TX 78711
(512) 334-5540

Dup

Send original copy by certified mail to the Texas Water Development Board P. O. Box 13087 Austin, Texas 78711

State of Texas

WATER WELL REPORT

For TWDB use only
Well No. 65-05 6T
Located on map yes
Received: 26

1) OWNER:
Person having well drilled O.O. Robuck (Name) Address 15535 Henry Road (Street or RFD) Houston, (City) Texas (State)

Landowner Same (Name) Address (Street or RFD) (City) (State)

2) LOCATION OF WELL:
County Harris, miles in (N.E., S.W., etc.) direction from (Town)

Locate by sketch map showing landmarks, roads, creeks, hiway number, etc.*
Map on 65-06-4888
373 X
North
(Use reverse side if necessary)

or

Give legal location with distances and directions from adjacent sections or survey lines.
Labor League
Block Survey
Abstract No.
(NW¼ NE¼ SW¼ SE¼) of Section

3) TYPE OF WORK (Check): New Well, Deepening, Reconditioning, Plugging

4) PROPOSED USE (Check): Domestic, Industrial, Municipal, Irrigation, Test Well, Other

5) TYPE OF WELL (Check): Rotary, Driven, Dug, Cable, Jetted, Bored

6) WELL LOG:
Diameter of hole 6 3/4 in. Depth drilled 323 ft. Depth of completed well 338 ft. Date drilled Dec. 1975
All measurements made from 0 ft. above ground level.

From (ft.)	To (ft.)	Description and color of formation material
0-	8	Gray yellow clay
8-	40	Gray Red clay
40-	80	Red clay
80-	100	Red gray clay
110-	115	Sand
115-	122	Red gray clay
122-	155	Sand
155-	165	Red gray clay
165-	180	Sand & rock
180-	200	Sand/& red gray clay
200-	205	Red clay
205-	246	Sand
246-	261	Red gray clay
261-	288	Sand
288-	292	Red gray clay
292-	338	Sand 14 ga

(Use reverse side if necessary)

9) Casing:
Type: Old, New, Steel, Plastic, Other
Cemented from 323 up ft. to ft.

Diameter (inches)	Setting From (ft.)	Setting To (ft.)	Gage
4"	1ft.	323ft.	40

10) SCREEN:
Type Well Supplies Inc. Plastic wrapped
Perforated Slotted

Diameter (inches)	Setting From (ft.)	Setting To (ft.)	Slot Size
2½"	328	338	14

7) COMPLETION (Check):
Straight wall, Gravel packed, Other, Under reamed, Open Hole

8) WATER LEVEL:
Static level 170 ft. below land surface Date Dec. 1975
Artesian pressure lbs. per square inch Date
Depth to pump bowls, cylinder, jet, etc., ft. below land surface.

11) WELL TESTS:
Was a pump test made? Yes No If yes, by whom?
Yield: gpm with ft. drawdown after hrs.
Bailer test gpm with ft. drawdown after hrs.
Artesian flow gpm
Temperature of water

12) WATER QUALITY:
Was a chemical analysis made? Yes No
Did any strata contain undesirable water? Yes No.
Type of water? depth of strata

I hereby certify that this well was drilled by me (or under my supervision) and that each and all of the statements herein are true to the best of my knowledge and belief.

NAME C.A. Raymond, Jr. (Type or Print) Water Well Drillers Registration No. TDL 774

ADDRESS 10011 Airline Dr. (Street or RFD) Houston (City) Texas 77037 (State)

(Signed) C.A. Raymond Jr (Water Well Driller) Raymond Water Well Drilling Inc. (Company Name)

Please attach electric log, chemical analysis, and other pertinent information, if available.

*Additional instructions on reverse side.

TWDBE-WD-6

Send original copy by certified mail to the Texas Water Development Board P. O. Box 12386 Austin, Texas 78711

State of Texas

WATER WELL REPORT

For TWDB use only
Well No.
Located on map
Received:

1) OWNER:
Person having well drilled: Allen Loebach (Name) Address 15535 Henry Hou, Texas (Street or RFD) (City) (State)

Landowner Same (Name) Address Same (Street or RFD) (City) (State)

2) LOCATION OF WELL:
County Harris, 9 miles to N (N.E., S.W., etc.) direction from Houston (Town)

Locate by sketch map showing landmarks, roads, creeks, hiway number, etc.:

Map Attached

North

#11

(Use reverse side if necessary)

or Give legal location with distances and directions from adjacent sections or survey lines.

Labor _____ League _____

Block _____ Survey _____

Abstract No. _____

(NW¼ NE¼ SW¼ SE¼) of Section _____

3) TYPE OF WORK (Check):
(New Well) Deepening
Reconditioning Plugging

4) PROPOSED USE (Check):
(Domestic) Industrial Municipal
Irrigation Test Well Other

5) TYPE OF WELL (Check):
(Drilled) Driven Dug
Cable Jetted Bored

6) WELL LOG:
Diameter of hole 6½ in. Depth drilled 48 ft. Depth of completed well 40 ft. Date drilled 3-11-71

All measurements made from 0 ft. above ground level.

From (ft.)	To (ft.)	Description and color of formation material
0	23	Lead Clay
23	30	Rock + Sand
31	40	Clay Red
40	48	Red Sand

9) Casing:
Type: Old (New) Steel (Plastic) Other
Censored from None ft. to _____ ft.

Diameter (inches)	Setting From (ft.)	To (ft.)	Gage
4	+1	40	40

10) SCREEN:
Type None
Perforated Slotted

Diameter (inches)	Setting From (ft.)	To (ft.)	Slot Size

(Use reverse side if necessary)

7) COMPLETION (Check):
Straight wall Gravel packed Other
Under reamed Open Hole

8) WATER LEVEL:
Static level 10 ft. below land surface Date _____
Artesian pressure _____ lbs. per square inch Date _____
Depth to pump bowls, cylinder, jet, etc. _____ ft. below land surface.

11) WELL TESTS:
Was a pump test made? Yes (No) If yes, by whom?
Yield: _____ gpm with _____ ft. drawdown after _____ hrs.
Bailer test _____ gpm with _____ ft. drawdown after _____ hrs.
Artesian flow _____ gpm
Temperature of water _____

12) WATER QUALITY:
Was a chemical analysis made? Yes No
Did any strata contain undesirable water? Yes No
Type of water? _____ depth of strata _____

I hereby certify that this well was drilled by me (or under my supervision) and that each and all of the statements herein are true to the best of my knowledge and belief.

NAME C A Raymond Jr (Type or print) Water Well Drillers Registration No. 774

ADDRESS 132 Raymore (Street or RFD) Houston (City) Texas (State)

(Signed) C A Raymond Jr. (Water Well Driller) Raymond Water Wells (Company Name)

Please attach electric log, chemical analysis, and other pertinent information, if available.

*Additional instructions on reverse side.

TWDB-(W-5)

4820111950

Send original copy by certified return receipt requested mail to: TDLR, P.O. Box 12157, Austin, TX 78711

ATTENTION OWNER: *Confidentiality Privilege Notice on reverse side of Well Owner's copy*

State of Texas
WELL REPORT

Texas Department of Licensing & Regulation
P.O. Box 12157
Austin, TX 78711
512-463-7880

1) OWNER: W. D. Woodyard (Name) ADDRESS: 626 Buffington (Street or RFD) Houston (City) TX (State) 77060 (Zip)

2) ADDRESS OF WELL: County Harris; 626 Buffington (Street, RFD or other); Houston (City); TX (State); 77060 (Zip); Long. ; Lat. ; GRID # 66-06-6

3) TYPE OF WORK (Check): ☒ New Well ☐ Deepening ☐ Reconditioning ☐ Plugging

4) PROPOSED USE (Check): ☐ Monitor ☐ Environmental Soil Boring ☒ Domestic ☐ Industrial ☐ Irrigation ☐ Injection ☐ Public Supply ☐ De-watering ☐ Testwell
If Public Supply well, were plans submitted to the TNRCC? ☐ Yes ☐ No

5) *

6) WELL LOG:
Date Drilling: Started 11/28 00 Completed 11/30 00

DIAMETER OF HOLE		
Dia.. (in.)	From (ft.)	To (ft.)
7"	Surface	300
3 7/8	300	333

7) DRILLING METHOD (Check): ☐ Driven ☐ Air Rotary ☒ Mud Rotary ☐ Bored ☐ Air Hammer ☐ Cable Tool ☐ Jetted ☐ Other

From (ft.)	To (ft.)	Description and color of formation material
0	2	TS(sand)
2	87	Sticky clay
87	87	Rock
87	100	Clay
100	112	Shale
112	113	Rock
113	118	Clay
118	119	Broken rock
119	138	Clay
138	148	shale

(Use reverse side if necessary)

8) Borehole Completion (Check): ☐ Open Hole ☐ Straight Wall ☐ Underreamed ☐ Gravel Packed ☒ Other Press.
If Gravel Packed give interval ... from ft. to ft.

CASING, BLANK PIPE, AND WELL SCREEN DATA:

Dia. (in.)	New or Used	Steel, Plastic, etc. Perf., Slotted, etc. Screen Mfg., if commercial	Setting (ft.) From	Setting (ft.) To	Gage Casting	Gage Screen
4	N	PVC	0	300		
2 1/2	N	PVC	293	313		
2 1/2	N	PVC SLOTTED	313	333		.008

9) CEMENTING DATA
Cemented from 0 ft. to 100 ft. No. of sacks used 12
233 ft. to 333 ft. No. of sacks used 9
Method used Halliburton Method
Cemented by Ballard Water Well
Distance to septic system field lines or other concentrated contamination 100+ ft.
Method of verification of above distance Measure

13) ☐ Well plugged within 48 hours

Casing left in well: From (ft)	Casing left in well: To (ft)	Cement/bentonite placed in well: From (ft)	Cement/bentonite placed in well: To (ft)	Sacks used:

14) TYPE PUMP:
☐ Turbine ☐ Jet ☒ Submersible ☐ Cylinder ☐ Other
Depth to pump bowls, cylinder, jet, etc., 280 ft.

10) SURFACE COMPLETION
☐ Specified Surface Slab Installed
☒ Specified Sch 80 Sleeve Installed
☐ Pitless Adapter Used
☐ Approved Alternative Procedure Used

15) WELL TESTS:
Type test: ☐ Pump ☐ Bailer ☒ Jetted ☒ Estimated
Yield: 20 gpm with 20 ft. drawdown after 2 hrs.

11) WATER LEVEL
Static Level 204 ft. below land surface Date 11/30/00
Artesian flow gpm Date

16) WATER QUALITY:
Did you knowingly penetrate any strata which contained undesirable constituents?
☐ Yes ☒ No If yes, submit "REPORT OF UNDESIRABLE WATER"
Type of water? Depth of strata
Was a chemical analysis made? ☐ Yes ☒ No

12) PACKERS:

Type	Depth
4" X 2 1/2" K	293

I certify that I drilled this well (or the well was drilled under my direct supervision) and that each and all of the statements herein are true and correct. I understand that failure to complete items 1 thru 16 will result in the log(s) being returned for completion and resubmittal.

Ballard Water Well (Type or print) WELL DRILLER'S LICENSE NO. 2384WI

ADDRESS P.O. Box 970 (Street or RFD) Willis (City) TX (State) 77378 (Zip)

(Signed) (Licensed Well Driller) (Signed) (Registered Driller Trainee)

Please attach electric log, chemical analysis, and other pertinent information, if available.

TDLR FORM 001WWD (4/98) Form provided by Forms On-A-Disk, Inc. · Dallas, Texas · (214) 340-9429

Copies to TDLR, DRILLER, and WELL OWNER

4801282e2

Attention Owner: Confidentiality Privilege Notice on reverse side of owner's copy.

Texas Department of License and Regulation

Water Well Driller/Pump Installer Program
P.O. Box 12157 Austin, Texas 78711 (512)463-7880 FAX (512)463-8616
Toll free (800)803-9202
Email address: water.well@license.state.tx.us

This form must be completed and filed with the department and owner within 60 days upon completion of the well.

WELL REPORT

A. WELL IDENTIFICATION AND LOCATION DATA

1) OWNER

Name	Address	City	State	Zip
C.W. COOPER	15425 HENRY RD.	HOUSTON,	TX.	77016

2) WELL LOCATION

County	Physical Address	City	State	Zip
HARRIS	15425 HENRY RD.	HOUSTON,	TX.	77016

Lat. | Long. | Grid # 65-05-06

3) Type of Work
☑ New Well ☐ Reconditioning ☐ Replacement ☐ Deepening

4) Proposed Use (check) ☐ Monitor ☐ Environmental Soil Boring ☑ Domestic ☐ Industrial ☐ Irrigation ☐ Injection ☐ Public Supply ☐ De-watering ☐ Testwell ☐ Rig Supply
If Public Supply well, were plans submitted? ☐ Yes ☐ No

5) N↑

6) Drilling Date
Started 7/6/01
Completed 7/9/01

Diameter of Hole

Dia.(in)	From (ft)	To (ft)
7"	0	400'

7) Drilling Method (check) ☐ Driven ☐ Air Rotary ☑ Mud Rotary ☐ Bored ☐ Air Hammer ☐ Cable Tool ☐ Jetted ☐ Other

From (ft)	To (ft)	Description and color of formation material
0	30	BLACK CLAY
30	70	RED SAND
70	140	RED CLAY
140	300	SAND, ROCK
300	370	CLAY
370	400	SAND

(Use reverse side of Well Owner's copy, If necessary)

8) Borehole Completion ☐ Open Hole ☐ Straight Wall ☐ Under-reamed ☐ Gravel Packed ☑ Other 2-STRING
If Gravel Packed give the interval from ft. to ft.

Casing, Blank Pipe, and Well Screen Data

Dia. (in.)	New Or Used	Steel, Plastic, etc. Perf., Slotted, etc Screen Mfg., if commercial	Setting (ft) From	Setting (ft) To	Gage Casing Screen
4"	N	PVC CASING	380	0	SCH40
2.5"	N	PVC LINER	380	370	SCH40
2.5"	N	PVC SCREEN	400	380	.012

9) Cementing Data
Cementing from 380 ft. to 0 ft. # of sacks used 18
0 ft. to 15 ft. # of sacks used 70
Method Used HALLIBURTON
Cementing By ROBINSON WATER WELL SERVICE, INC.
Distance to septic system field or other concentrated contamination 165 ft.
Method of verification of above distance OWNER

10) Surface Completion
☐ Specified Surface Slab Installed
☑ Specified Surface Sleeve Installed
☐ Pitless Adapter Used
☐ Approved Alternative Procedure Used

11) Water Level
Static level 190 ft. below Date 7/9/01
Artesian Flow gpm. Date / /

12) Packers Type K Depth 370

13) Plugged ☐ Well plugged within 48 hours
Casing left in well: Cement/Bentonite placed in well:

From (ft)	To (ft)	From (ft)	To (ft)	Sacks used

14) Type Pump
☐ Turbine ☐ Jet ☑ Submersible ☐ Cylinder ☐ Other
Depth to pump bowls, cylinder, jet etc., 280 ft.

15) Water Test
Typetest ☐ Pump ☐ Bailer ☑ Jetted ☐ Estimated
Yield: gpm with ft. drawdown after hrs.

16) Water Quality
Did you knowingly penetrate a strata which contain undesirable constituents.
☐ YES ☑ NO If yes, did you submit a REPORT OF UNDESIRABLE WATER
Type of water Depth of Strata
Was a chemical analysis made ☐ Yes ☑ No

FILE ID EMP DESC CO DESIGNATE AUG 3 1 2001

Company or individual's Name (type or print)	ROBINSON WATER WELL SERVICE, INC.	Lic. No.	59211
Address 11819 W. MONTGOMERY RD.	City HOUSTON	State TX	Zip 77086

DAVID HELMS PKW

Signature		Date	Signature	Date
David Helms Jr	7/31/01			
Licensed Driller/Pump Installer			Apprentice	

TDLR FORM 6001WWD *White - TDLR* *Yellow - Owner* *Pink - Driller/Pump Installer*

STATE OF TEXAS WELL REPORT for Tracking #366097

Owner:	**Elisa Barajas**	Owner Well #:	**No Data**
Address:	**660 Buffington Houston, TX 77060**	Grid #:	**65-05-6**
		Latitude:	**29° 55' 44" N**
Well Location:	**660 Buffington Houston, TX 77060**	Longitude:	**095° 23' 01" W**
Well County:	**Harris**	Elevation:	**No Data**
Type of Work:	**New Well**	Proposed Use:	**Domestic**

Drilling Start Date: **6/17/2014** Drilling End Date: **6/18/2014**

	Diameter (in.)	*Top Depth (ft.)*	*Bottom Depth (ft.)*
Borehole:	**5.5**	**0**	**50**

Drilling Method: **Mud (Hydraulic) Rotary**

Borehole Completion: **Filter Packed**

	Top Depth (ft.)	*Bottom Depth (ft.)*	*Filter Material*	*Size*
Filter Pack Intervals:	**40**	**50**	**Gravel**	**# 12**

	Top Depth (ft.)	*Bottom Depth (ft.)*	*Description (number of sacks & material)*
Annular Seal Data:	**0**	**10**	**5 Cement**
	10	**40**	**6 Bentonite**

Seal Method: **Pressure**

Sealed By: **Driller**

Distance to Property Line (ft.): **5**

Distance to Septic Field or other concentrated contamination (ft.): **50**

Distance to Septic Tank (ft.): **No Data**

Method of Verification: **Customer**

Surface Completion: **Surface Sleeve Installed**

Water Level: **8 ft.** below land surface on **2014-06-18** Measurement Method: **Unknown**

Packers: **None**

Type of Pump: **Jet** Pump Depth (ft.): **30**

Well Tests: **Jetted** **Yield: 10 GPM with 10 ft. drawdown after 2 hours**

	Strata Depth (ft.)	Water Type
Water Quality:	**No Data**	**Fresh**

Chemical Analysis Made: **No**

Did the driller knowingly penetrate any strata which contained injurious constituents?: **No**

Certification Data: The driller certified that the driller drilled this well (or the well was drilled under the driller's direct supervision) and that each and all of the statements herein are true and correct. The driller understood that failure to complete the required items will result in the report(s) being returned for completion and resubmittal.

Company Information: **Raymond Services, Inc.**

10011 Airline
Houston, TX 77037

Driller Name: **Zachary Proctor** License Number: **4577**

Apprentice Name: **Daniel Perez** Apprentice Number: **59136**

Comments: **No Data**

Lithology:
DESCRIPTION & COLOR OF FORMATION MATERIAL

Top (ft.)	Bottom (ft.)	Description
0	3	Top Soil
3	18	Sand/Clay
18	27	Sand Brown # 6
27	39	Red Clay
39	50	Red Sand # 6

Casing:
BLANK PIPE & WELL SCREEN DATA

Dia. (in.)	New/Used	Type	Setting From/To (ft.)
2	New	PVC	Casing 0 - 40 SCH 40
2	New	PVC	Screen 40 - 50 # 6

IMPORTANT NOTICE FOR PERSONS HAVING WELLS DRILLED CONCERNING CONFIDENTIALITY

TEX. OCC. CODE Title 12, Chapter 1901.251, authorizes the owner (owner or the person for whom the well was drilled) to keep information in Well Reports confidential. The Department shall hold the contents of the well log confidential and not a matter of public record if it receives, by certified mail, a written request to do so from the owner.

Please include the report's Tracking Number on your written request.

Texas Department of Licensing and Regulation
P.O. Box 12157
Austin, TX 78711
(512) 334-5540

STATE OF TEXAS WELL REPORT for Tracking #385158

Owner:	**Juan Galindo**	Owner Well #:	**0**
Address:	**14715 Sweeny Road Houston, TX 77060**	Grid #:	**65-05-6**
Well Location:	**14715 Sweeny Road Houston, TX 77060**	Latitude:	**29° 55' 46" N**
		Longitude:	**095° 22' 52" W**
Well County:	**Harris**	Elevation:	**78 ft. above sea level**
Type of Work:	**New Well**	Proposed Use:	**Domestic**

Drilling Start Date: **12/19/2014** Drilling End Date: **12/21/2014**

	Diameter (in.)	*Top Depth (ft.)*	*Bottom Depth (ft.)*
Borehole:	**4**	**0**	**300**

Drilling Method: **Mud (Hydraulic) Rotary**

Borehole Completion: **Filter Packed**

	Top Depth (ft.)	*Bottom Depth (ft.)*	*Filter Material*	*Size*
Filter Pack Intervals:	**255**	**300**	**Gravel**	**1/16 inch**

	Top Depth (ft.)	*Bottom Depth (ft.)*	*Description (number of sacks & material)*
Annular Seal Data:	**0**	**20**	**38 sack cement**
	251	**255**	**2 sacks bentoni**
	255	**300**	**29 sack gravel**

Seal Method: **trimmie**

Sealed By: **N Yoakley**

Distance to Property Line (ft.): **40**

Distance to Septic Field or other concentrated contamination (ft.): **150 +**

Distance to Septic Tank (ft.): **No Data**

Method of Verification: **No Data**

Surface Completion: **Surface Slab Installed**

Water Level: **175 ft.** below land surface on **2014-12-21** Measurement Method: **Unknown**

Packers: **No Data**

Type of Pump: **Submersible** Pump Depth (ft.): **260**

Well Tests: **Jetted** **Yield: 60 GPM with 1 ft. drawdown after 1.5 hours**

	Strata Depth (ft.)	Water Type
Water Quality:	**260**	**clean no odor**

Chemical Analysis Made: **No**

Did the driller knowingly penetrate any strata which contained injurious constituents?: **No**

Certification Data: The driller certified that the driller drilled this well (or the well was drilled under the driller's direct supervision) and that each and all of the statements herein are true and correct. The driller understood that failure to complete the required items will result in the report(s) being returned for completion and resubmittal.

Company Information: **Terra Power Drilling LLC**

9532 FM 682
Yoakum, TX 77995

Driller Name: **Nathan Yoakley** License Number: **54752**

Comments: **No Data**

Lithology:
DESCRIPTION & COLOR OF FORMATION MATERIAL

Top (ft.)	Bottom (ft.)	Description
0	**20**	**dark brown clay**
20	**40**	**Red clay**
40	**70**	**fine gray sand**
70	**105**	**red clay**
105	**130**	**fine gray sand**
130	**160**	**clay with sandy layers**
160	**190**	**gray fat clay**
190	**205**	**medium sand**
205	**230**	**light gray clay**
230	**245**	**gray clay**
245	**270**	**sand with clay**
270	**300**	**medium sand**

Casing:
BLANK PIPE & WELL SCREEN DATA

Dia. (in.)	New/Used	Type	Setting From/To (ft.)
4 inch	**new**	**Pvc**	**casing +2 to 260 sch 40**
4 inch	**new**	**Pvc**	**screen .012 slot 260 to 300 sch 40**

IMPORTANT NOTICE FOR PERSONS HAVING WELLS DRILLED CONCERNING CONFIDENTIALITY

TEX. OCC. CODE Title 12, Chapter 1901.251, authorizes the owner (owner or the person for whom the well was drilled) to keep information in Well Reports confidential. The Department shall hold the contents of the well log confidential and not a matter of public record if it receives, by certified mail, a written request to do so from the owner.

Please include the report's Tracking Number on your written request.

Texas Department of Licensing and Regulation
P.O. Box 12157
Austin, TX 78711
(512) 334-5540

STATE OF TEXAS WELL REPORT for Tracking #308485

Owner:	**Rafael Mata**	Owner Well #:	**No Data**
Address:	**659 Kaylyn Houston, TX 77060**	Grid #:	**65-05-6**
		Latitude:	**29° 55' 34" N**
Well Location:	**659 Kaylyn Houston, TX 77060**	Longitude:	**095° 23' 05" W**
Well County:	**Harris**	Elevation:	**No Data**
Type of Work:	**New Well**	Proposed Use:	**Domestic**

Drilling Start Date: **12/21/2012** Drilling End Date: **12/26/2012**

	Diameter (in.)	*Top Depth (ft.)*	*Bottom Depth (ft.)*
Borehole:	**6.75**	**0**	**385**

Drilling Method: **Mud (Hydraulic) Rotary**

Borehole Completion: **2-string**

	Top Depth (ft.)	*Bottom Depth (ft.)*	*Description (number of sacks & material)*
Annular Seal Data:	**0**	**370**	**30**
	0	**10**	**10**

Seal Method: **Positive Displacement**

Sealed By: **SDI**

Distance to Property Line (ft.): **25**

Distance to Septic Field or other concentrated contamination (ft.): **75**

Distance to Septic Tank (ft.): **No Data**

Method of Verification: **Owner**

Surface Completion: **Surface Sleeve Installed**

Water Level: **200 ft.** below land surface on **2012-12-26** Measurement Method: **Unknown**

Packers: **K- Packer 360'**

Type of Pump: **Submersible** Pump Depth (ft.): **240**

Well Tests: **Jetted** **Yield: 50 GPM**

	Strata Depth (ft.)	Water Type
Water Quality:	**No Data**	**No Data**

Chemical Analysis Made: **No**

Did the driller knowingly penetrate any strata which contained injurious constituents?: **No**

Certification Data: The driller certified that the driller drilled this well (or the well was drilled under the driller's direct supervision) and that each and all of the statements herein are true and correct. The driller understood that failure to complete the required items will result in the report(s) being returned for completion and resubmittal.

Company Information: **Scott Drilling Inc**

11923 Green Pine Circle
Houston, TX 77066

Driller Name: **Scott Robinson** License Number: **4839**

Apprentice Name: **Carlos DeLeon** Apprentice Number: **59057**

Comments: **No Data**

Lithology:
DESCRIPTION & COLOR OF FORMATION MATERIAL

Top (ft.)	Bottom (ft.)	Description
0	**120**	**Clay**
120	**175**	**Sand**
175	**230**	**Clay**
230	**250**	**Sand**
250	**310**	**Clay**
310	**385**	**Sand**

Casing:
BLANK PIPE & WELL SCREEN DATA

Dia. (in.)	New/Used	Type	Setting From/To (ft.)
4	**N**	**Casing**	**0-370**
2.5	**N**	**Liner**	**360-370**
2.5	**N**	**Screen**	**370-385 .10**

IMPORTANT NOTICE FOR PERSONS HAVING WELLS DRILLED CONCERNING CONFIDENTIALITY

TEX. OCC. CODE Title 12, Chapter 1901.251, authorizes the owner (owner or the person for whom the well was drilled) to keep information in Well Reports confidential. The Department shall hold the contents of the well log confidential and not a matter of public record if it receives, by certified mail, a written request to do so from the owner.

Please include the report's Tracking Number on your written request.

Texas Department of Licensing and Regulation
P.O. Box 12157
Austin, TX 78711
(512) 334-5540

Please use black ink.
Send original copy by certified mail to the
Texas Water Commission
P.O. Box 13087
Austin, Texas 78711

State of Texas
WATER WELL REPORT

ATTENTION OWNER: *Confidentiality Privilege Notice on Reverse Side*

Texas Water Well Drillers Board
P.O. Box 13087
Austin, Texas 78711

1) OWNER Victor Crosby (Name) Address 12208 Buffington (Street or RFD) Houston (City) TX (State) (Zip)

2) LOCATION OF WELL: County Harr. 5 2 miles in W (N.E., S.W., etc.) direction from Aldine (Town)

Driller must complete the legal description to the right with distance and direction from two intersecting section or survey lines, or he must locate and identify the well on an official Quarter- or Half-Scale Texas County General Highway Map and attach the map to this form.

(3)

☐ Legal description:
Section No. _____ Block No. _____ Township _____
Abstract No. _____ Survey Name _____
Distance and direction from two intersecting section or survey lines _____

☐ See attached map. on 60-63 7

3) TYPE OF WORK (Check):
☒ New Well ☐ Deepening ☐ Reconditioning ☐ Plugging

4) PROPOSED USE (Check):
☒ Domestic ☐ Industrial ☐ Monitor ☐ Public Supply ☐ Irrigation ☐ Test Well ☐ Injection ☐ Other _____

5) DRILLING METHOD (Check): ☐ Driven
☒ Mud Rotary ☐ Air Hammer ☐ Jetted ☐ Bored ☐ Air Rotary ☐ Cable Tool ☐ Other _____

6) WELL LOG:
Date Drilling: Started 7-31 1988 Completed 7-31 1988

DIAMETER OF HOLE Dia. (in.)	From (ft.)	To (ft.)
9½	Surface	40

7) BOREHOLE COMPLETION:
☐ Open Hole ☒ Straight Wall ☐ Underreamed
☐ Gravel Packed ☐ Other _____
If Gravel Packed give interval . . . from _____ ft. to _____ ft.

From (ft.)	To (ft.)	Description and color of formation material
0	24	C
24	34	S
34	40	C

8) CASING, BLANK PIPE, AND WELL SCREEN DATA:

Dia. (in.)	New or Used	Steel, Plastic, etc. Perf., Slotted, etc. Screen Mgf., if commercial	Setting (ft.) From	Setting (ft.) To	Gage Casing Screen
2	N	PVC	0	24	40
2	N	PVC Slott	24	34	6

9) CEMENTING DATA [Rule 319.44(b)]
Cemented from 0 ft. to 10 ft. No. of Sacks Used 4
_____ ft. to _____ ft. No. of Sacks Used _____
Method used Hand
Cemented by Owner

10) SURFACE COMPLETION
☒ Specified Surface Slab Installed [Rule 319.44(c)]
☐ Pitless Adapter Used [Rule 319.44(d)]
☐ Approved Alternative Procedure Used [Rule 319.71]

11) WATER LEVEL:
Static level 17 ft. below land surface Date 7-31-88
Artesian flow _____ gpm. Date _____

12) PACKERS: Type _____ Depth _____

RECEIVED
SEP 15 1988
TEXAS WATER COMMISSION

13) TYPE PUMP:
☐ Turbine ☒ Jet ☐ Submersible ☐ Cylinder
☐ Other _____
Depth to pump bowls, cylinder, jet, etc., 30 ft.

(Use reverse side if necessary)

15) WATER QUALITY:
Did you knowingly penetrate any strata which contained undesirable water? ☐ Yes ☒ No
If yes, submit "REPORT OF UNDESIRABLE WATER"
Type of water? _____ Depth of strata _____
Was a chemical analysis made? ☐ Yes ☐ No

14) WELL TESTS:
Type Test: ☐ Pump ☐ Bailer ☐ Jetted ☐ Estimated
Yield: _____ gpm with _____ ft. drawdown after _____ hrs.

I hereby certify that this well was drilled by me (or under my supervision) and that each and all of the statements herein are true to the best of my knowledge and belief. I understand that failure to complete items 1 thru 12 will result in the log(s) being returned for completion and resubmittal.

COMPANY NAME Lone Water Wells Inc (Type or Print) Water Well Driller's License No. 1182

ADDRESS PO Box 89 (Street or RFD) Porter (City) TX (State) 77365 (Zip)

(Signed) Thomas L. Lowe (Licensed Water Well Driller) (Signed) _____ (Registered Driller Trainee)

Please attach electric log, chemical analysis, and other pertinent information, if available.

For TWC use only
Well No. 65-56
Located on map _____

WWB-012 (Rev 01-28-87) TEXAS WATER COMMISSION COPY

4820112046

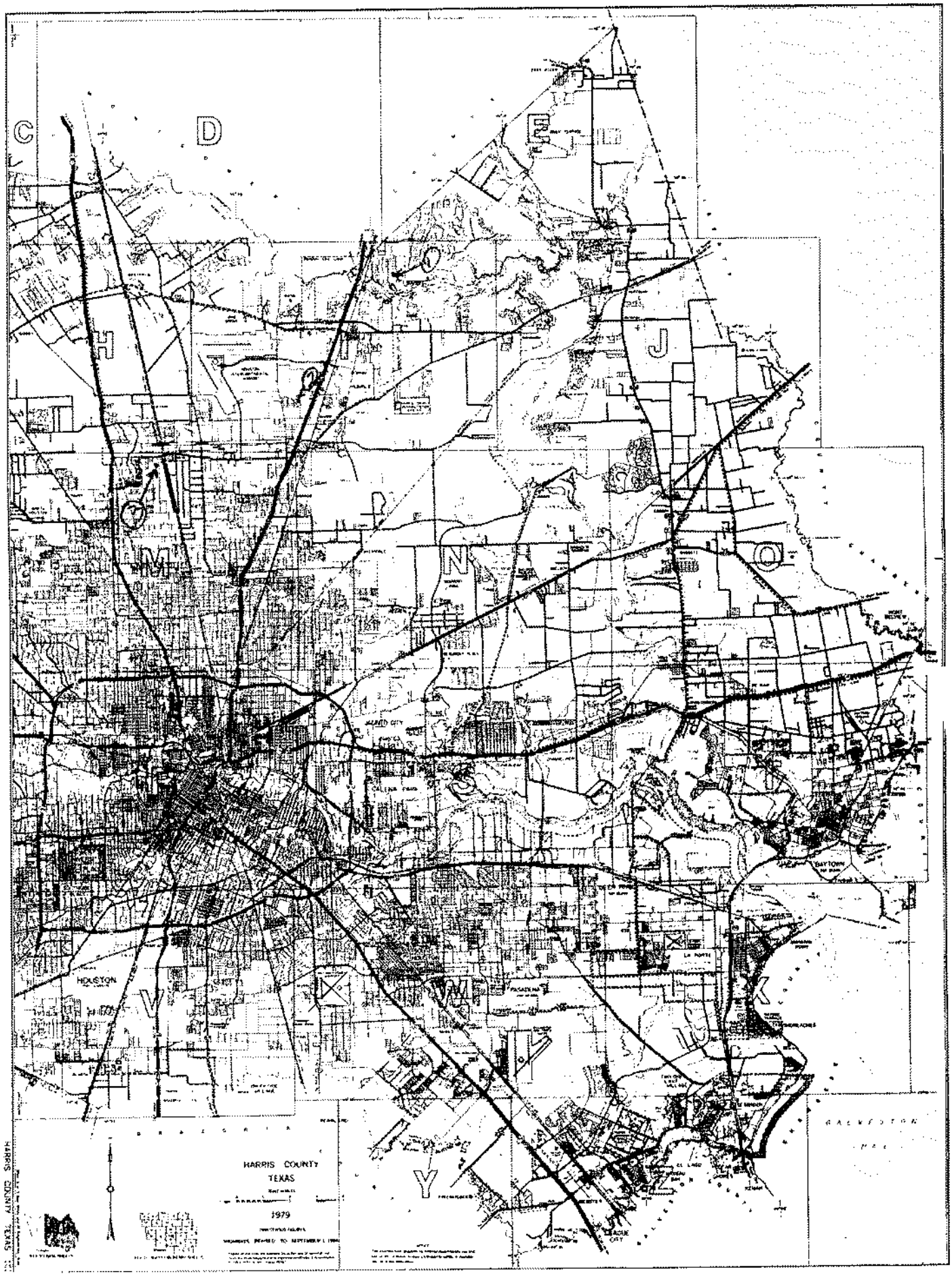
HARRIS COUNTY
TEXAS
1979
HOUSTON
BAYTOWN
GALVESTON
HARRIS COUNTY TEXAS

Send original copy by certified mail to: TNRCC, P.O. Box 13087, Austin, TX 78711-3087

Please use black ink.

ATTENTION OWNER: *Confidentiality Privilege Notice on Reverse Side*

State of Texas WELL REPORT

Texas Water Well Drillers Advisory Council
P.O. Box 13087
Austin, TX 78711-3087
512-239-0630

1) OWNER DAVID CLARK (Name) ADDRESS 15428 HENRY HOUSTON TX 77039 (Street or RFD) (City) (State) (Zip)

2) ADDRESS OF WELL: County HARRIS (Street, RFD or other) (City) (State) (Zip) GRID # 6505-6

3) TYPE OF WORK (Check): [X] New Well [ ] Deepening [ ] Reconditioning [ ] Plugging

4) PROPOSED USE (Check): [ ] Monitor [ ] Environmental Soil Boring [X] Domestic [ ] Industrial [ ] Irrigation [ ] Injection [ ] Public Supply [ ] De-watering [ ] Testwell
If Public Supply well, were plans submitted to the TNRCC? [ ] Yes [ ] No

5) X N

6) WELL LOG:
Date Drilling: Started 2-22 19 96 Completed 2-24 19 96

DIAMETER OF HOLE

Dia. (in.)	From (ft.)	To (ft.)
6 3/4	Surface	
3 7/8		314

7) DRILLING METHOD (Check): [ ] Driven [ ] Air Rotary [X] Mud Rotary [ ] Bored [ ] Air Hammer [ ] Cable Tool [ ] Jetted [ ] Other

From (ft.)	To (ft.)	Description and color of formation material
0	5	TOP SOIL
5	18	YELLOW SHALE
18	35	RED SHALE
35	58	RED SAND
58	97	RED SHALE
97	125	SAND
125	165	RED SHALE
165	192	SAND
192	245	RED SHALE
245	278	SAND
278	290	RED SHALE
290	314	SAND

(Use reverse side if necessary)

8) Borehole Completion (Check): [ ] Open Hole [ ] Straight Wall [ ] Underreamed [ ] Gravel Packed [X] Other 2-STRING
If Gravel Packed give interval ... from ____ ft. to ____ ft.

CASING, BLANK PIPE, AND WELL SCREEN DATA:

Dia. (in.)	New or Used	Steel, Plastic, etc. Perf., Slotted, etc. Screen Mfg., if commercial	Setting (ft.) From	Setting (ft.) To	Gage Casing Screen
4	N	PVC	0	294	SCH40
2 1/2	N	PVC-SLOTED	294	314	SCH40

9) CEMENTING DATA [Rule 338.44(1)]
Cemented from 0 ft. to 294 ft. No. of sacks used 20
____ ft. to ____ ft. No. of sacks used ____
Method used PRESSURE
Cemented by SUGG WATER WELL
Distance to septic system field lines or other concentrated contamination 105 ft.
Method of verification of above distance PROPERTY OWNER

13) TYPE PUMP:
[ ] Turbine [ ] Jet [X] Submersible [ ] Cylinder [ ] Other
Depth to pump bowls, cylinder, jet, etc., 260 ft.

10) SURFACE COMPLETION
[ ] Specified Surface Slab Installed [Rule 338.44(2)(A)]
[X] Specified Steel Sleeve Installed [Rule 338.44(3)(A)]
[ ] Pitless Adapter Used [Rule 338.44(3)(b)]
[ ] Approved Alternative Procedure Used [Rule 338.71]

14) WELL TESTS:
Type test: [X] Pump [ ] Bailer [ ] Jetted [ ] Estimated
Yield: 12.0 gpm with 20 ft. drawdown after 2 hrs.

11) WATER LEVEL:
Static level 195 ft. below land surface Date 2-24-96
Artesian flow ____ gpm. Date ____

15) WATER QUALITY:
Did you knowingly penetrate any strata which contained undesirable constituents?
[ ] Yes [X] No If yes, submit "REPORT OF UNDESIRABLE WATER"
Type of water? ____ Depth of strata ____
Was a chemical analysis made? [ ] Yes [X] No

12) PACKERS: Type Depth

I hereby certify that this well was drilled by me (or under my supervision) and that each and all of the statements herein are true to the best of my knowledge and belief. I understand that failure to complete items 1 thru 15 will result in the log(s) being returned for completion and resubmittal.

COMPANY NAME SUGG WATER WELL DRILLING (Type or print) WELL DRILLER'S LICENSE NO. 1006 WPKL

ADDRESS 13501 CHRISMAN #26 (Street or RFD) HOUSTON (City) TEXAS (State) 77039 (Zip)

(Signed) James M. Sugg Jr. (Licensed Well Driller) (Signed) ____ (Registered Driller Trainee)

Please attach electric log, chemical analysis, and other pertinent information, if available.

4820112052

Send original copy by certified mail to the Texas Water Development Board P. O. Box 13087 Austin, Texas 78711

State of Texas

WATER WELL REPORT

For TWDB use only
Well No. [illegible]
Located on map
Received: [illegible]

1) OWNER:
Person having well drilled Wayne Phillips (Name) Address 15435 Henry Rd. (Street or RFD) Houston, (City) TX (State)

Landowner Same (Name) Address (Street or RFD) (City) (State)

2) LOCATION OF WELL:
County Harris, miles in (N.E., S.W., etc.) direction from (Town)

Locate by sketch map showing landmarks, roads, creeks, hiway number, etc.*

373 X

See Map Attached

(Use reverse side if necessary)

North

or

Give legal location with distances and directions from adjacent sections or survey lines.

Labor League

Block Survey

Abstract No.

(NW¼ NE¼ SW¼ SE¼) of Section

3) TYPE OF WORK (Check): New Well, Deepening, Reconditioning, Plugging

4) PROPOSED USE (Check): Domestic, Industrial, Municipal, Irrigation, Test Well, Other

5) TYPE OF WELL (Check): Rotary, Driven, Dug, Cable, Jetted, Bored

6) WELL LOG:
Diameter of hole 6 3/4" in. Depth drilled 323 ft. Depth of completed well 338 ft. Date drilled 11-77

All measurements made from 0 ft. above ground level.

From (ft.)	To (ft.)	Description and color of formation material
0	2	Surface
2	7	Gray clay
7	10	yellow clay
10	40	red & yellow clay
40	45	sand
45	61	red clay
61	76	sand
76	93	red & gray clay
93	99	blue clay
99	115	red & gray clay
115	143	sand & clay streaks
143	161	sand

(Use reverse side if necessary)

9) Casing:
Type: Old, New, Steel, Plastic, Other

Cemented from 323 up ft. to ft.

Diameter (inches)	Setting From (ft.)	Setting To (ft.)	Gage
4"	~~XXXX~~ 1'	~~XXXX~~ 323	40

10) SCREEN:
Type Well Supplies, Inc. Plastic Wrapped

Perforated Slotted

Diameter (inches)	Setting From (ft.)	Setting To (ft.)	Slot Size
2½"	328	338	14 ga.

7) COMPLETION (Check): Straight wall, Gravel packed, Other, Under reamed, Open Hole

8) WATER LEVEL:
Static level 180 ft. below land surface Date 11-77

Artesian pressure lbs. per square inch Date

Depth to pump bowls, cylinder, jet, etc., 231 ft. below land surface.

11) WELL TESTS:
Was a pump test made? Yes No If yes, by whom?

Yield: gpm with ft. drawdown after hrs.

Bailer test gpm with ft. drawdown after hrs.

Artesian flow gpm

Temperature of water

12) WATER QUALITY:
Was a chemical analysis made? Yes No

Did any strata contain undesirable water? Yes No

Type of water? depth of strata

I hereby certify that this well was drilled by me (or under my supervision) and that each and all of the statements herein are true to the best of my knowledge and belief.

NAME C.A. Raymond, Jr. (Type or Print) Water Well Drillers Registration No. TDL 774

ADDRESS 10011 Airline Dr. (Street or RFD) Houston (City) Texas (State)

(Signed) C A Raymond Jr (Water Well Driller) RAYMOND WATER WELL DRILLING (Company Name)

Please attach electric log, chemical analysis, and other pertinent information, if available.

*Additional instructions on reverse side.

TWDBE-WD-8

4820111939

2)LOCATION OF WELL:

The sketch showing the well location must be as accurate as possible, showing landmarks, in sufficient detail so that the well may be plotted on a General Highway Map of the county in which the well is located.

Reference points from which distances are measured and directions given should be of a permanent nature (e.g. highway intersections, center of towns, river and creek bridges, railroad crossings). The distance and direction from the nearest town should always be indicated.

When giving a legal description include a sketch showing location of the well within the described area, e.g. survey abstract.

Information furnished in Section 2) of the TWDBE-GW-53 is very important. Unless the well can be accurately located on a map the value of the other data contained in the Report is greatly reduced.

161-176	red & yellow clay
176-204	sand 10 ga.
204-223	red & gray clay
223-246	sand 12 ga.
246-277	red & yellow clay
277-285	sand
285-294	red, gray clay
294-309	sand 12 ga. and
309-338	sand 14 ga.

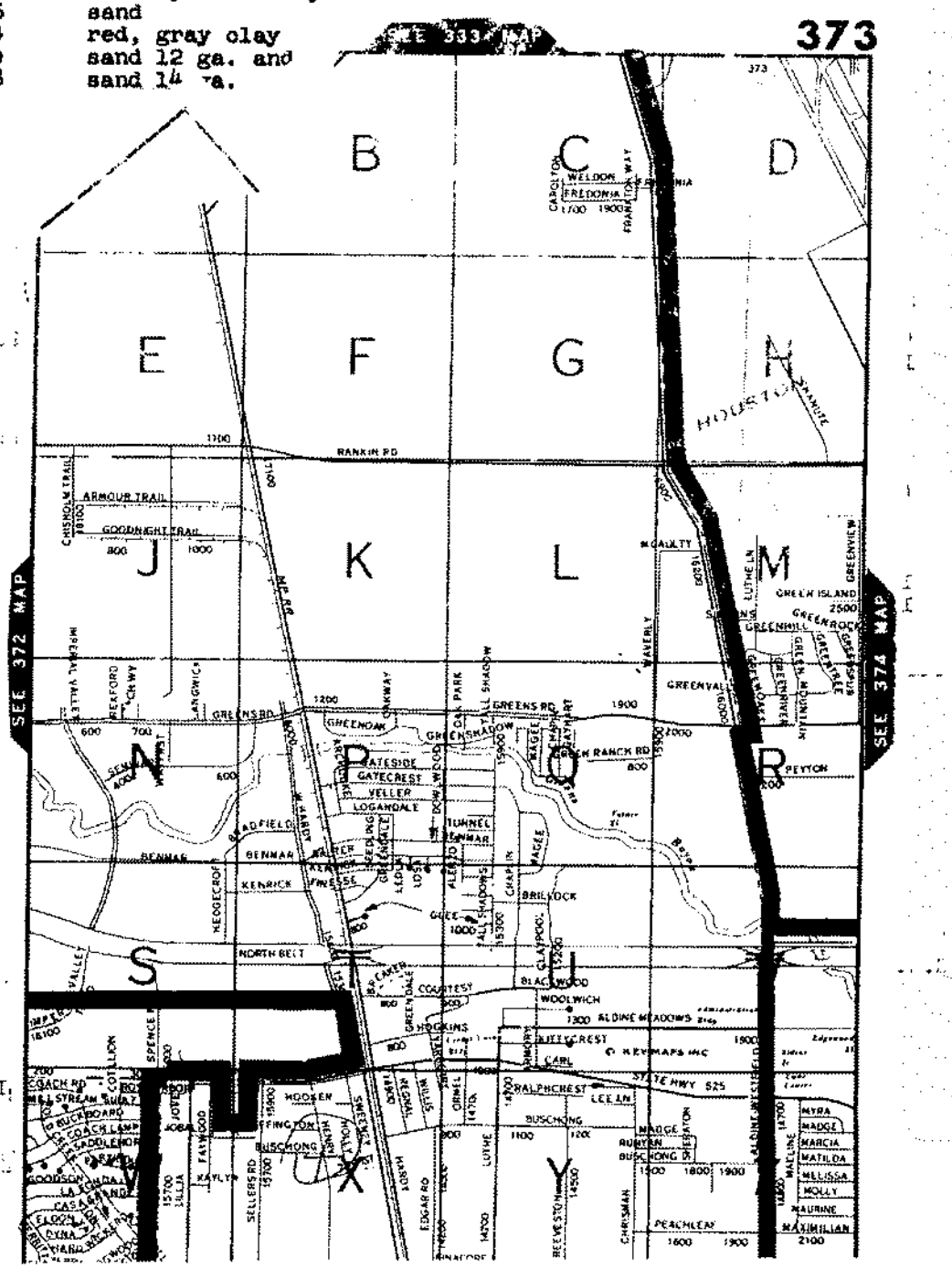

DUP

Send original copy by certified mail to the Texas Department of Water Resources P. O. Box 13087 Austin, Texas 78711

State of Texas
WATER WELL REPORT

ATTENTION OWNER: *Confidentiality Privilege Notice on Reverse Side*

For TDWR use only
Well No. 65-05-65
Located on map Yes
Received: TH

1) OWNER Joe Preston (Name) Address 12010 Birdway Dr. (Street or RFD) Houston (City) Tex. (State) 77089 (Zip)

2) LOCATION OF WELL: County Harris 2 miles in NO (N.E., S.W., etc.) direction from Houston Tex. (Town)

Driller must complete the legal description to the right with distance and direction from two intersecting section or survey lines, or he must locate and identify the well on an official Quarter- or Half-Scale Texas County General Highway Map and attach the map to this form.

☐ Legal description:
Section No. _____ Block No. _____ Township _____
Abstract No. _____ Survey Name _____
Distance and direction from two intersecting section or survey lines _____
☑ See attached map. 649 Buffington.

3) TYPE OF WORK (Check): ☑ New Well ☐ Deepening ☐ Reconditioning ☐ Plugging

4) PROPOSED USE (Check): ☑ Domestic ☐ Industrial ☐ Public Supply ☐ Irrigation ☐ Test Well ☐ Other _____

5) DRILLING METHOD (Check): ☑ Mud Rotary ☐ Air Hammer ☐ Driven ☐ Bored ☐ Air Rotary ☐ Cable Tool ☐ Jetted ☐ Other _____

6) WELL LOG:

Date drilled OCT. 3, 79

DIAMETER OF HOLE

Dia. (in.)	From (ft.)	To (ft.)
6 5/8	Surface	295
3 7/8	295	318

7) BOREHOLE COMPLETION: ☐ Open Hole ☐ Straight Wall ☐ Underreamed ☐ Gravel Packed ☐ Other TWO-STRING.
If Gravel Packed give interval . . . from _____ ft. to _____ ft.

From (ft.)	To (ft.)	Description and color of formation material
0	22	CLAY.
22	31	SAND
31	44	CLAY
44	52	SAND
52	190	CLAY.
190	205	SAND
205	222	CLAY.
222	255	SAND
255	281	CLAY
281	318	SAND

(Use reverse side if necessary)

8) CASING, BLANK PIPE, AND WELL SCREEN DATA:

Dia. (in.)	New or Used	Steel, Plastic, etc. Perf., Slotted, etc. Screen Mgf., if commercial	Setting (ft.) From	Setting (ft.) To	Gage Casing Screen
4"	N	PLASTIC.	0	285	
2"	N	GALVANIZED.	295	308	
2"	N	PLASTIC. SCREEN	308	318	#14

CEMENTING DATA
Cemented from 195 ft. to 295 ft.
Method used PUMP
Cemented by BODE DRILLING Co. INC. (Company or Individual)

9) WATER LEVEL:
Static level 185 ft. below land surface Date OCT. 3, 79
Artesian flow _____ gpm. Date _____

10) PACKERS: Type _____ Depth _____

11) TYPE PUMP: ☐ Turbine ☐ Jet ☑ Submersible ☐ Cylinder ☐ Other _____
Depth to pump bowls, cylinder, jet, etc., 252 ft.

12) WELL TESTS: ☐ Type Test: ☐ Pump ☐ Bailer ☐ Jetted ☐ Estimated
Yield: _____ gpm with _____ ft. drawdown after _____ hrs.

13) WATER QUALITY:
Did you knowingly penetrate any strata which contained undesirable water? ☐ Yes ☑ No
If yes, submit "REPORT OF UNDESIRABLE WATER"
Type of water? _____ Depth of strata 37
Was a chemical analysis made? ☐ Yes ☑ No

I hereby certify that this well was drilled by me (or under my supervision) and that each and all of the statements herein are true to the best of my knowledge and belief.

NAME E.L. Bode (Type or Print) Water Well Drillers Registration No. 46

ADDRESS Po. Box 90067, (Street or RFD) Houston (City) Tex. (State) 77090 (Zip)

(Signed) E.L. Bode (Water Well Driller) BODE DRILLING Co INC. (Company Name)

Please attach electric log, chemical analysis, and other pertinent information, if available.

TDWR-0392 (Rev. 1-12-79)

DEPARTMENT OF WATER RESOURCES COPY

4820111947

IMPORTANT NOTICE FOR PERSONS HAVING WELLS DRILLED CONCERNING PRIVILEGE OF CONFIDENTIALITY

The Water Well Drillers Board and the Department of Water Resources are concerned that some persons having water wells drilled may not be aware of the confidentiality privilege provision of Section 5 of the Water Well Drillers Act. Section 5, the Reporting of Well Logs, reads as follows:

> "Every registered water well driller drilling, deepening, or otherwise altering a water well within this State shall make and keep, or cause to be made and kept, a legible and accurate well log, and within sixty (60) days from the completion or cessation of drilling, deepening or otherwise altering such a water well, shall deliver or transmit by certified mail a copy of such well log to the Commission, and the owner thereof or the person having had such well drilled. The well log required herein shall at the request in writing to the Commission, by certified mail, by the owner or the person having such well drilled be held as confidential matter and not made of public record."

AUG 4 '80 CRADWB

The last sentence specifies the means whereby you can, if you wish, assure that logs of your wells will be kept confidential. Please note that the term "Commission" in the above-quoted section and elsewhere in the Water Well Drillers Act now properly means the Texas Department of Water Resources (P. O. Box 13087; Austin, Texas 78711).

WELL #

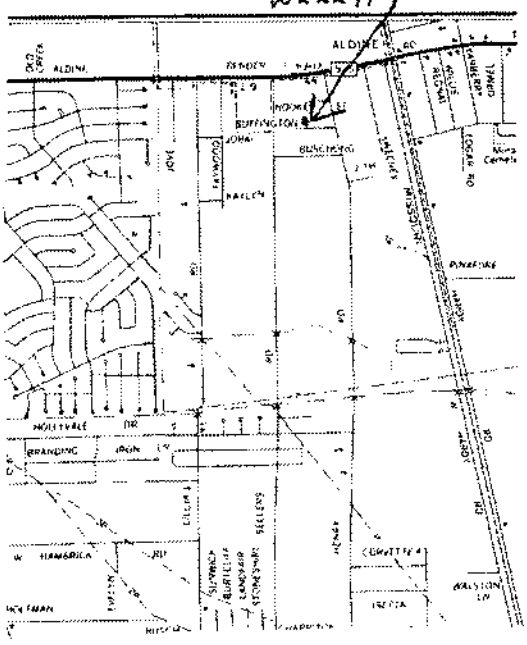

Send original copy by certified mail to the Texas Water Development Board P. O. Box 13087 Austin, Texas 78711

State of Texas

WATER WELL REPORT

For TWDB use only
Well No. 66-705-6R
Located on map
Received:

1) OWNER:
Person having well drilled R.D Ballard (Name) Address 15710 Sellers Hou TX (Street or RFD) (City) (State)

Landowner Same (Name) Address (Street or RFD) (City) (State)

2) LOCATION OF WELL:
County Harris, 12 miles in N (N.E., S.W., etc.) direction from Hou (Town)

Locate by sketch map showing landmarks, roads, creeks, hiway number, etc.*



(Use reverse side if necessary)

or Give legal location with distances and directions from adjacent sections or survey lines.

Labor League

Block Survey

Abstract No.

(NW¼ NE¼ SW¼ SE¼) of Section

3) TYPE OF WORK (Check): New Well, Deepening, Reconditioning, Plugging

4) PROPOSED USE (Check): Domestic, Industrial, Municipal, Irrigation, Test Well, Other

5) TYPE OF WELL (Check): Rotary, Driven, Dug, Cable, Jetted, Bored

6) WELL LOG:
Diameter of hole 6 3/4 in. Depth drilled 340 ft. Depth of completed well 340 ft. Date drilled 10-1-77

All measurements made from / ft. above ground level.

From (ft.)	To (ft.)	Description and color of formation material
0	40	clay
40	50	sand
50	120	clay
120	160	sand
160	210	clay
210	248	sand
248	250	clay + rock
250	279	clay
279	282	sand
282	314	clay
314	340	sand

(Use reverse side if necessary)

9) Casing:
Type: Old, New, Steel, Plastic, Other
Cemented from 0 ft. to 320 ft.

Diameter (inches)	Setting From (ft.)	Setting To (ft.)	Gage
4	0	320	

10) SCREEN:
Type Everflo
Perforated, Slotted

Diameter (inches)	Setting From (ft.)	Setting To (ft.)	Slot Size
2	325	340	.012

7) COMPLETION (Check): Straight wall, Gravel packed, Other, Under reamed, Open Hole Lead seal

8) WATER LEVEL:
Static level 198 ft. below land surface Date 10-1-77
Artesian pressure lbs. per square inch Date
Depth to pump bowls, cylinder, jet, etc., 280 ft. below land surface.

11) WELL TESTS:
Was a pump test made? Yes, No If yes, by whom?
Yield: gpm with ft. drawdown after hrs.
Bailer test gpm with ft. drawdown after hrs.
Artesian flow gpm
Temperature of water

12) WATER QUALITY:
Was a chemical analysis made? Yes, No
Did any strata contain undesirable water? Yes, No
Type of water? depth of strata

I hereby certify that this well was drilled by me (or under my supervision) and that each and all of the statements herein are true to the best of my knowledge and belief.

NAME A. K. Henden JR (Type or Print) Water Well Drillers Registration No. 1437

ADDRESS 14605 Reeveston (Street or RFD) Hou (City) TX (State)

(Signed) AR Henden Jr (Water Well Driller) H + H Water Well (Company Name)

Please attach electric log, chemical analysis, and other pertinent information, if available.

*Additional instructions on reverse side.

TWDB-WD-2

4820111934

65-05-6W

Send original copy by certified mail to the Texas Water Development Board
P. O. Box 13087
Austin, Texas 78711

State of Texas

WATER WELL REPORT

For TWDB use only
Well No. 65-05-6 W
Located on map
Received:

1) OWNER:
Person having well drilled: Jack Powers (Name) Address: 15620 Sellers (Street or RFD) Houston (City) Texas (State)
Landowner: Jack Powers (Name) Address: 15620 Sellers (Street or RFD) Houston (City) Texas (State)

2) LOCATION OF WELL:
County: Harris 2 miles in W (N.E., S.W., etc.) direction from Aldine (Town)

Locate by sketch map showing landmarks, roads, creeks, hiway number, etc.*

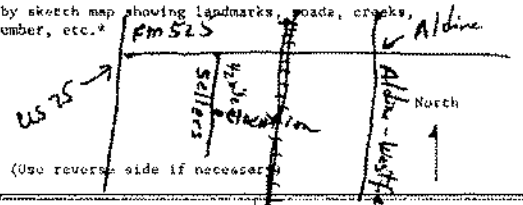

(Use reverse side if necessary)

or Give legal location with distances and directions from adjacent sections or survey lines.

Labor _____ League _____
Block _____ Survey _____
Abstract No. _____
(NW¼ NE¼ SW¼ SE¼) of Section _____

3) TYPE OF WORK (Check): New Well; Deepening; Reconditioning; Plugging
4) PROPOSED USE (Check): Domestic; Industrial; Municipal; Irrigation; Test Well; Other
5) TYPE OF WELL (Check): Rotary; Driven; Dug; Cable; Jetted; Bored

6) WELL LOG:
Diameter of hole 6 3/4 in. Depth drilled 315 ft. Depth of completed well 315 ft. Date drilled 10-26-72
All measurements made from 0 ft. above ground level.

From (ft.)	To (ft.)	Description and color of formation material
0	117	red clay
117	170	Sd. Fine red
170	180	red clay
180	215	sd. Fine brown
215	295	clay Grey
295	315	sd. Gravel lite brown

(Use reverse side if necessary)

9) Casing:
Type: Old; ~~New~~; Steel; ~~Plastic~~; Other
Cemented from 0 ft. to 305 ft.

Diameter (inches)	Setting From (ft.)	Setting To (ft.)	Gage
4	0	305	~~Sch 40~~ Sch 40

10) SCREEN:
Type PVC
Perforated; ~~Slotted~~

Diameter (inches)	Setting From (ft.)	Setting To (ft.)	Slot Size
2½	305	315	14

7) COMPLETION (Check): ~~Straight wall~~; Gravel packed; Other; Under reamed; Open Hole

8) WATER LEVEL:
Static level 165 ft. below land surface Date 10-30-72
Artesian pressure _____ lbs. per square inch Date _____
Depth to pump (bowls) cylinder, jet, etc., 252 ft.
below land surface.

11) WELL TESTS:
Was a pump test made? Yes (No) If yes, by whom?
Yield: _____ gpm with _____ ft. drawdown after _____ hrs.
Bailer test _____ gpm with _____ ft. drawdown after _____ hrs.
Artesian flow _____ gpm
Temperature of water _____

12) WATER QUALITY:
Was a chemical analysis made? Yes (No)
Did any strata contain undesirable water? Yes (No)
Type of water? Sand depth of strata 315

I hereby certify that this well was drilled by me (or under my supervision) and that each and all of the statements herein are true to the best of my knowledge and belief.

NAME Homer L. Lowe (Type or Print) Water Well Drillers Registration No. 1182
ADDRESS Box 49 (Street or RFD) Porter (City) Texas (State)
(Signed) Homer L Lowe (Water Well Driller) Drago Water Wells (Company Name)

Please attach electric log, chemical analysis, and other pertinent information, if available.

*Additional instructions on reverse side.

TWDB WR-1

4820111971

Send original copy by certified mail to: TNRCC, P.O. Box [redacted]7, Austin, TX 78711-3087 — *Please use black ink.*

ATTENTION OWNER: *Confidentiality Privilege Notice on Reverse Side*

State of Texas WELL REPORT

Texas Water Well Drillers Advisory Council
P.O. Box 13087
Austin, TX 78711-3087
512-239-0530

1) OWNER CARLOS OCHOA (Name) ADDRESS 15501 HENRY HOUSTON TX 77039 (Street or RFD) (City) (State) (Zip)

2) ADDRESS OF WELL: County HARRIS 15501 HENRY HOUSTON TX 77039 (Street, RFD or other) (City) (State) (Zip) GRID # 6506-4

3) TYPE OF WORK (Check): ☑ New Well ☐ Deepening ☐ Reconditioning ☐ Plugging

4) PROPOSED USE (Check): ☐ Monitor ☐ Environmental Soil Boring ☑ Domestic ☐ Industrial ☐ Irrigation ☐ Injection ☐ Public Supply ☐ De-watering ☐ Testwell
If Public Supply well, were plans submitted to the TNRCC? ☐ Yes ☐ No

5) X N

6) WELL LOG:
Date Drilling: Started 9-6 19 96 Completed 9-7 19 96

DIAMETER OF HOLE

Dia. (in.)	From (ft.)	To (ft.)
6 3/4	Surface	300
3 7/8	300	314

7) DRILLING METHOD (Check): ☐ Driven ☐ Air Rotary ☑ Mud Rotary ☐ Bored ☐ Air Hammer ☐ Cable Tool ☐ Jetted ☐ Other

From (ft.)	To (ft.)	Description and color of formation material
0	5	TOPSOIL
5	43	RED SHALE
43	59	SAND W/SANDSTONE
59	90	RED SHALE
90	114	SAND
114	130	RED SHALE
130	173	SAND
173	218	RED SHALE
218	242	SAND
242	285	RED SHALE
285	314	SAND

(Use reverse side if necessary)

8) Borehole Completion (Check): ☐ Open Hole ☐ Straight Wall ☐ Underreamed ☐ Gravel Packed ☑ Other 2-STRING
If Gravel Packed give interval ... from _____ ft. to _____ ft.

CASING, BLANK PIPE, AND WELL SCREEN DATA:

Dia. (in.)	New or Used	Steel, Plastic, etc. Perf., Slotted, etc. Screen Mfg., if commercial	Setting (ft.) From	Setting (ft.) To	Gage Casting Screen
4	N	PVC	0	294	SCH40
2½	N	PVC SLOTED	294	314	SCH40

9) CEMENTING DATA [Rule 338.44(1)]
Cemented from 0 ft. to 294 ft. No. of sacks used 21
_____ ft. to _____ ft. No. of sacks used _____
Method used PRESSURE
Cemented by SUGG WATER WELL
Distance to septic system field lines or other concentrated contamination 75 ft.
Method of verification of above distance PROPERTY OWNER

10) SURFACE COMPLETION
☐ Specified Surface Slab Installed [Rule 338.44(2)(A)]
☑ Specified Steel Sleeve Installed [Rule 338.44(3)(A)]
☐ Pitless Adapter Used [Rule 338.44(3)(b)]
☐ Approved Alternative Procedure Used [Rule 338.71]

11) WATER LEVEL:
Static level 193 ft. below land surface Date 9-7-96
Artesian flow _____ gpm Date _____

12) PACKERS: Type Depth

13) TYPE PUMP:
☐ Turbine ☐ Jet ☑ Submersible ☐ Cylinder ☐ Other
Depth to pump bowls, cylinder, jet, etc., 280 ft.

14) WELL TESTS:
Type test: ☑ Pump ☐ Bailer ☐ Jetted ☐ Estimated
Yield: 11.5 gpm with 15 ft. drawdown after 2 hrs.

15) WATER QUALITY:
Did you knowingly penetrate any strata which contained undesirable constituents?
☐ Yes ☑ No If yes, submit "REPORT OF UNDESIRABLE WATER"
Type of water? _____ Depth of strata _____
Was a chemical analysis made? ☐ Yes ☑ No

RECEIVED JUL 31 1997 TEXAS NATURAL RESOURCE CONSERVATION COMMISSION

I hereby certify that this well was drilled by me (or under my supervision) and that each and all of the statements herein are true to the best of my knowledge and belief. I understand that failure to complete items 1 thru 15 will result in the log(s) being returned for completion and resubmittal.

COMPANY NAME SUGG WATER WELL DRILLING (Type or print) WELL DRILLER'S LICENSE NO. 1006 WPKL

ADDRESS 13501 CHRISMAN #26 (Street or RFD) HOUSTON (City) TEXAS (State) 77039 (Zip)

(Signed) James N. Sugg Jr. (Licensed Well Driller) (Signed) _____ (Registered Driller Trainee)

Please attach electric log, chemical analysis, and other pertinent information, if available.

TNRCC-0199 (Rev. 11-01-94) TNRCC COPY

Send original copy by certified mail to: TNRCC, P.O. Box Austin, TX 78711-3087 — *Please use black ink.*

ATTENTION OWNER: *Confidentiality Privilege Notice on Reverse Side*

State of Texas WELL REPORT

Texas Water Well Drillers Advisory Council
P.O. Box 13087
Austin, TX 78711-3087
512-239-0530

1) OWNER CARLOS OCHOA (Name) ADDRESS 15501 HENRY (Street or RFD) HOUSTON (City) TX. (State) 77039 (Zip)

2) ADDRESS OF WELL: County HARRIS 15501 HENRY (Street, RFD or other) HOUSTON (City) TX. (State) 77039 (Zip) GRID # 6506-4

3) TYPE OF WORK (Check): ☑ New Well ☐ Deepening ☐ Reconditioning ☐ Plugging

4) PROPOSED USE (Check): ☐ Monitor ☐ Environmental Soil Boring ☑ Domestic ☐ Industrial ☐ Irrigation ☐ Injection ☐ Public Supply ☐ De-watering ☐ Testwell
If Public Supply well, were plans submitted to the TNRCC? ☐ Yes ☐ No

5) X N

6) WELL LOG:
Date Drilling: Started 5-22 19 97 Completed 5-23 19 97

DIAMETER OF HOLE

Dia. (in.)	From (ft.)	To (ft.)
6 3/4	Surface	300
3 7/8	300	311

7) DRILLING METHOD (Check): ☐ Driven ☐ Air Rotary ☑ Mud Rotary ☐ Bored ☐ Air Hammer ☐ Cable Tool ☐ Jetted ☐ Other

From (ft.)	To (ft.)	Description and color of formation material
0	5	TOP SOIL
5	43	RED SHALE
43	57	SAND W/SAND STONE
57	92	RED SHALE
92	115	SAND
115	133	RED SHALE
133	170	SAND
170	217	RED SHALE
217	240	SAND
240	283	RED SHALE
283	311	SAND

(Use reverse side if necessary)

8) Borehole Completion (Check): ☐ Open Hole ☐ Straight Wall ☐ Underreamed ☐ Gravel Packed ☑ Other 2-STRING
If Gravel Packed give interval ... from _____ ft. to _____ ft.

CASING, BLANK PIPE, AND WELL SCREEN DATA:

Dia. (in.)	New or Used	Steel, Plastic, etc. Perf., Slotted, etc. Screen Mfg., if commercial	Setting (ft.) From	Setting (ft.) To	Gage Casting Screen
4	N	PVC	0	291	SCH 40
2 1/2	N	PVC SLOTED	291	311	SCH 40

9) CEMENTING DATA (Rule 338.44(1))
Cemented from 0 ft. to 291 ft. No. of sacks used 21
_____ ft. to _____ ft. No. of sacks used _____
Method used PRESSURE
Cemented by JAMES SUGG - SUGG WATER WELL
Distance to septic system field lines or other concentrated contamination 60 ft.
Method of verification of above distance HARRIS COUNTY ENG.

13) TYPE PUMP:
☐ Turbine ☐ Jet ☑ Submersible ☐ Cylinder ☐ Other _____
Depth to pump bowls, cylinder, jet, etc., _____ ft.

10) SURFACE COMPLETION
☐ Specified Surface Slab Installed (Rule 338.44(2)(A))
☑ Specified Steel Sleeve Installed (Rule 338.44(3)(A))
☐ Pitless Adapter Used (Rule 338.44(3)(b))
☐ Approved Alternative Procedure Used (Rule 338.71)

14) WELL TESTS:
Type test: ☑ Pump ☐ Bailer ☐ Jetted ☐ Estimated
Yield: 11.5 gpm with 13 ft. drawdown after 2 hrs.

11) WATER LEVEL:
Static level 193 ft. below land surface Date 5-23-97
Artesian flow _____ gpm Date _____

15) WATER QUALITY:
Did you knowingly penetrate any strata which contained undesirable constituents?
☐ Yes ☑ No If yes, submit "REPORT OF UNDESIRABLE WATER"
Type of water? _____ Depth of strata _____
Was a chemical analysis made? ☐ Yes ☑ No

12) PACKERS: Type Depth

RECEIVED JUL 31 1997 TEXAS NATURAL RESOURCE CONSERVATION COMMISSION

I hereby certify that this well was drilled by me (or under my supervision) and that each and all of the statements herein are true to the best of my knowledge and belief. I understand that failure to complete items 1 thru 15 will result in the log(s) being returned for completion and resubmittal.

COMPANY NAME SUGG WATER WELL DRILLING (Type or print) WELL DRILLER'S LICENSE NO. 1006 WPKL

ADDRESS 13501 CHRISMAN #26 (Street or RFD) HOUSTON (City) TEXAS (State) 77039 (Zip)

(Signed) James N. Sugg Jr. (Licensed Well Driller) (Signed) _____ (Registered Driller Trainee)

Please attach electric log, chemical analysis, and other pertinent information, if available.

TNRCC-0199 (Rev. 11-01-94)

TNRCC COPY

Send original copy by certified return receipt requested mail to: TNRCC, MC 177, P.O. Box 13087, Austin, TX 78711-3087

ATTENTION OWNER: *Confidentiality Privilege Notice on on reverse side of Well Owner's copy (pink)*

State of Texas
WELL REPORT

Texas Water Well Drillers Advisory Council
MC 177
P.O. Box 13087
Austin, TX 78711-3087
512-239-0530

1) OWNER DAGOBERTO MATA (Name) ADDRESS 655 KAYLYN HOUSTON TX 77060 (Street or RFD) (City) (State) (Zip)

2) ADDRESS OF WELL: County HARRIS 655 KAYLYN HOUSTON TX 77060 (Street, RFD or other) (City) (State) (Zip) GRID # 65064

3) TYPE OF WORK (Check): ☑ New Well ☐ Deepening ☐ Reconditioning ☐ Plugging

4) PROPOSED USE (Check): ☐ Monitor ☐ Environmental Soil Boring ☑ Domestic ☐ Industrial ☐ Irrigation ☐ Injection ☐ Public Supply ☐ De-watering ☐ Testwell
If Public Supply well, were plans submitted to the TNRCC? ☐ Yes ☐ No

5) X N

6) WELL LOG:
Date Drilling: Started 11-7 19 96 Completed 11-8 19 96

DIAMETER OF HOLE

Dia. (in.)	From (ft.)	To (ft.)
6 3/4	Surface	305
3 7/8	305	311

7) DRILLING METHOD (Check): ☐ Driven ☐ Air Rotary ☑ Mud Rotary ☐ Bored ☐ Air Hammer ☐ Cable Tool ☐ Jetted ☐ Other

From (ft.)	To (ft.)	Description and color of formation material
0	5	TOP SOIL
5	43	RED SHALE
43	59	RED SAND & SAND STONE
59	90	RED SHALE
90	117	SAND
117	135	RED SHALE
135	171	SAND
171	216	RED SHALE
216	239	SAND
239	287	RED SHALE
287	311	SAND

(Use reverse side of Well Owner's copy, if necessary)

8) Borehole Completion (Check): ☐ Open Hole ☐ Straight Wall ☐ Underreamed ☐ Gravel Packed ☑ Other 2-STRING
If Gravel Packed give interval ... from _____ ft. to _____ ft.

CASING, BLANK PIPE, AND WELL SCREEN DATA:

Dia. (in.)	New or Used	Steel, Plastic, etc. Perf., Slotted, etc. Screen Mfg., if commercial	Setting (ft.) From	Setting (ft.) To	Gage Casting Screen
4	N	PVC	0	296	SCH 40
2 1/2	N	PVC-SLOTED	296	311	SCH 40

9) CEMENTING DATA [Rule 338.44(1)]
Cemented from 0 ft. to 296 ft. No. of sacks used 20
_____ ft. to _____ ft. No. of sacks used _____
Method used PRESSURE
Cemented by SUGG WATER WELL
Distance to septic system field lines or other concentrated contamination 100 ft.
Method of verification of above distance PROPERTY OWNER

10) SURFACE COMPLETION
☐ Specified Surface Slab Installed [Rule 338.44(2)(A)]
☑ Specified Steel Sleeve Installed [Rule 338.44(3)(A)]
☐ Pitless Adapter Used [Rule 338.44(3)(b)]
☐ Approved Alternative Procedure Used [Rule 338.71]

11) WATER LEVEL:
Static level 193 ft. below land surface Date 11-8-96
Artesian flow _____ gpm. Date _____

12) PACKERS: Type Depth

13) TYPE PUMP:
☐ Turbine ☐ Jet ☑ Submersible ☐ Cylinder ☐ Other
Depth to pump bowls, cylinder, jet, etc., 280 ft.

14) WELL TESTS:
Type test: ☑ Pump ☐ Bailer ☐ Jetted ☐ Estimated
Yield: 12.0 gpm with 17 ft. drawdown after 2 hrs.

15) WATER QUALITY:
Did you knowingly penetrate any strata which contained undesirable constituents?
☐ Yes ☑ No If yes, submit "REPORT OF UNDESIRABLE WATER"
Type of water? _____ Depth of strata _____
Was a chemical analysis made? ☐ Yes ☑ No

RECEIVED
JUL 31 1997
CONSERVATION

I hereby certify that this well was drilled by me (or under my supervision) and that each and all of the statements herein are true to the best of my knowledge and belief. I understand that failure to complete items 1 thru 15 will result in the log(s) being returned for completion and resubmittal.

COMPANY NAME SUGG WATER WELL DRILLING (Type or print) WELL DRILLER'S LICENSE NO. 1006 WPKL

ADDRESS 13501 CHRISMAN #26 (Street or RFD) HOUSTON (City) TEXAS (State) 77039 (Zip)

(Signed) James W. Sugg Jr. (Licensed Well Driller) (Signed) _____ (Registered Driller Trainee)

Please attach electric log, chemical analysis, and other pertinent information, if available.

TNRCC-0199 (Rev. 05-21-96) White - TNRCC Yellow - DRILLER Pink - WELL OWNER

Send original copy by certified mail to: **TNRCC, P.O. Box 13087, Austin, TX 78711-3087** *Please use black ink.*

ATTENTION OWNER: *Confidentiality Privilege Notice on Reverse Side*

State of Texas WELL REPORT

Texas Water Well Drillers Advisory Council
P.O. Box 13087
Austin, TX 78711-3087
512-239-0530

1) **OWNER** RAY REYES (Name) **ADDRESS** 750 BUSCHONG HOUSTON TX 77060 (Street or RFD) (City) (State) (Zip)

2) **ADDRESS OF WELL:** County HARRIS 750 BUSCHONG HOUSTON TX 77060 (Street, RFD or other) (City) (State) (Zip) **GRID #** 65 C 6 4

3) **TYPE OF WORK (Check):** ☑ New Well ☐ Deepening ☐ Reconditioning ☐ Plugging

4) **PROPOSED USE (Check):** ☐ Monitor ☐ Environmental Soil Boring ☑ Domestic ☐ Industrial ☐ Irrigation ☐ Injection ☐ Public Supply ☐ De-watering ☐ Testwell
If Public Supply well, were plans submitted to the TNRCC? ☐ Yes ☐ No

5) X

6) **WELL LOG:** Date Drilling: Started 8-27 19 97 Completed 8-28 19 97

DIAMETER OF HOLE

Dia. (in.)	From (ft.)	To (ft.)
7	Surface	300
3 7/8	300	314

7) **DRILLING METHOD (Check):** ☐ Driven ☐ Air Rotary ☑ Mud Rotary ☐ Bored ☐ Air Hammer ☐ Cable Tool ☐ Jetted ☐ Other

From (ft.)	To (ft.)	Description and color of formation material
0 -	4	TOP SOIL
4 -	18	YELLOW SHALE
18 -	45	RED SAND W/SAND STONE
45 -	84	RED SHALE
84 -	105	SAND
105 -	139	RED SHALE
139 -	167	SAND
167 -	208	RED SHALE
208 -	243	SAND
243 -	288	RED SHALE
288 -	314	SAND

(Use reverse side if necessary)

8) **Borehole Completion (Check):** ☐ Open Hole ☐ Straight Wall ☐ Underreamed ☐ Gravel Packed ☑ Other 2-STRING
If Gravel Packed give interval ... from _____ ft. to _____ ft

CASING, BLANK PIPE, AND WELL SCREEN DATA:

Dia. (in.)	New or Used	Steel, Plastic, etc. Perf., Slotted, etc. Screen Mfg., if commercial	Setting (ft.) From	Setting (ft.) To	Gage Casing Screen
4	N	PVC	0	294	SCH 40
2 1/2	N	PVC SCREEN	294	314	SCH 40

9) **CEMENTING DATA** [Rule 338.44(1)]
Cemented from 0 ft. to 294 ft. No. of sacks used 16
_____ ft. to _____ ft. No. of sacks used _____
Method used PRESSURE
Cemented by SUGG WATER WELL
Distance to septic system field lines or other concentrated contamination 100+
Method of verification of above distance PROPERTY OWNER

10) **SURFACE COMPLETION**
☐ Specified Surface Slab Installed [Rule 338.44(2)(A)]
☑ Specified Steel Sleeve Installed [Rule 338.44(3)(A)]
☐ Pitless Adapter Used [Rule 338.44(3)(b)]
☐ Approved Alternative Procedure Used [Rule 338.71]

11) **WATER LEVEL:**
Static level 194 ft. below land surface Date 8-28-97
Artesian flow _____ gpm. Date _____

12) **PACKERS:** Type Depth

13) **TYPE PUMP:** ☐ Turbine ☐ Jet ☑ Submersible ☐ Cylinder ☐ Other
Depth to pump bowls, cylinder, jet, etc., 280 ft.

14) **WELL TESTS:** Type test: ☑ Pump ☐ Bailer ☐ Jetted ☐ Estimated
Yield: 10.5 gpm with 15 ft. drawdown after 2 hrs.

15) **WATER QUALITY:**
Did you knowingly penetrate any strata which contained undesirable constituents?
☐ Yes ☑ No If yes, submit "REPORT OF UNDESIRABLE WATER"
Type of water? _____ Depth of strata _____
Was a chemical analysis made? ☐ Yes ☑ No

I hereby certify that this well was drilled by me (or under my supervision) and that each and all of the statements herein are true to the best of my knowledge and belief. I understand that failure to complete items 1 thru 15 will result in the log(s) being returned for completion and resubmittal.

COMPANY NAME SUGG WATER WELL (Type or print) WELL DRILLER'S LICENSE NO. 1006 WPKL

ADDRESS 13501 CHRISMAN #26 HOUSTON TEXAS 77039 (Street or RFD) (City) (State) (Zip)

(Signed) James N. Sugg (Licensed Well Driller) (Signed) _____ (Registered Driller Trainee)

Please attach electric log, chemical analysis, and other pertinent information, if available.

TNRCC-0199 (Rev. 11-01-94) TNRCC COPY

4820122832

Send original copy by certified return receipt requested mail to TDLR, P.O. Box 12157, Austin, TX 78711

ATTENTION OWNER: *Confidentiality Privilege Notice on reverse side of Well Owner's copy (pink)*

State of Texas
WELL REPORT

Texas Department of Licensing & Regulation
P.O. Box 12157
Austin, TX 78711
512-463-7880

1) OWNER JOHN LENOT (Name) ADDRESS 542 BUSHONG HOU TX 77039 (Street or RFD) (City) (State) (Zip)

2) ADDRESS OF WELL'S LOCATION: County HARRIS SAME (Street, RFD or other) (City) (State) (Zip) Long. _____ Lat. _____ Grid # 65-05-9

3) TYPE OF WORK (Check): [X] New Well [ ] Deepening [ ] Reconditioning [ ] Plugging

(4) PROPOSED USE (Check): [ ] Monitor [ ] Environmental Soil Boring [X] Domestic [ ] Industrial [ ] Irrigation [ ] Injection [ ] Public Supply [ ] De-watering [ ] Testwell
If Public Supply well, were plans submitted to the TNRCC? [ ] Yes [ ] No

5)

6) WELL LOG:
Date Drilling:
Started 6/16 19 99
Completed 6/16 19 99

DIAMETER OF HOLE		
Dia. (in.)	From (ft.)	To (ft.)
5 1/4"	Surface	47

7) DRILLING METHOD (Check): [ ] Driven [ ] Air Rotary [X] Mud Rotary [ ] Bored [ ] Air Hammer [ ] Cable Tool [ ] Jetted [ ] Other _____

N

From (ft.)	To (ft.)	Description and color of formation material
0	26	WHITE CLAY
26	27	ROCK
27	29	SAND
29	33	CLAY
33	34	ROCK
34	40	CLAY
40	47	SAND GRA - RED

(Use reverse side of Well Owner's copy, if necessary)

8) Borehole Completion (Check): [ ] Open Hole [ ] Straight Wall [ ] Underreamed [X] Gravel Packed [ ] Other _____
If Gravel Packed give interval from 37 ft. to 47 ft.

CASING, BLANK PIPE, AND WELL SCREEN DATA:

Dia (in.)	New or Used	Steel, Plastic, etc. Perf., Slotted, etc. Screen Mfg., if commercial	Setting (ft.) From	Setting (ft.) To	Gage Casing Screen
2	N	Plastic CASE	0	37	SCH 40
2	N	Plastic SCREEN	37	47	.006

9) CEMENTING DATA
Cemented from 0 ft. to 37 ft. No. of sacks used 9
_____ ft. to _____ ft. No. of sacks used _____
Method used Pressure
Cemented by Raymond Services, Inc.
Distance to septic system field lines or other concentrated contamination 50 ft
Method of verification of above distance Customer

13) [ ] Well plugged within 48 hours

Casing left in well: From (ft)	Casing left in well: To (ft)	Cement/bentonite placed in well: From (ft)	Cement/bentonite placed in well: To (ft)	Sacks used:

14) TYPE PUMP:
[ ] Turbine [X] Jet [ ] Submersible [ ] Cylinder [ ] Other _____
Depth to pump bowls, cylinder, jet, etc. 30 ft

10) SURFACE COMPLETION
[ ] Specified Surface Slab Installed
[X] Specified Steel Sleeve Installed
[ ] Pitless Adapter Used
[ ] Approved Alternative Procedure Used

15) WELL TESTS:
Type test: [ ] Pump [ ] Bailer [X] Jetted [ ] Estimated
Yield: 15 gpm with 5 ft. drawdown after 1 hrs

11) WATER LEVEL:
Static level 6 ft. below land surface Date 6/16/99
Artesian flow _____ gpm Date _____

16) WATER QUALITY:
Did you knowingly penetrate any strata which contained undesirable constituents?
[ ] Yes [X] No If yes, submit "REPORT OF UNDESIRABLE WATER"
Type of water? _____ Depth of strata _____
Was a chemical analysis made? [ ] Yes [ ] No

12) PACKERS:

Type	Depth
none	

I certify that I drilled this well (or the well was drilled under my direct supervision) and that each and all of the statements herein are true and correct. I understand that failure to complete items 1 thru 16 will result in the log(s) being returned for completion and resubmittal.

COMPANY NAME Raymond Services, Inc. (Type or print) WELL DRILLER'S LICENSE NO. 4577WI

ADDRESS 10011 Airline Drive, Houston, TX 77037 (Street or RFD) (City) (State) (Zip)

(Signed) _____ (Licensed Well Driller) (Signed) _____ (Registered Driller Trainee)

Please attach electric log, chemical analysis, and other pertinent information, if available.

TDLR FORM 001WWD (4/98) White - TDLR Yellow - DRILLER Pink - WELL OWNER

4820125230

Send original copy by certified mail to the Texas Water Development Board P. O. Box 12386 Austin, Texas 78711

State of Texas

WATER WELL REPORT

For TWDB use only
Well No. 65-05-6T
Located on map yes
Received: 4/1
dfc

1) OWNER:
Person having well drilled Oren Roebuck (Name) Address 15535 Henry (Street or RFD) Hou (City), Texas (State)

Landowner Same (Name) Address Same (Street or RFD) (City) (State)

2) LOCATION OF WELL:
County Harris, 8 miles in N (N.E., S.W., etc.) direction from Houston (Town)

Locate by sketch map showing landmarks, roads, creeks, hiway number, etc.*

Map Attached
Map on 65-05-6R
North #11

(Use reverse side if necessary)

or

Give legal location with distances and directions from adjacent sections or survey lines.

Labor _____ League _____
Block _____ Survey _____
Abstract No. _____
(NW¼ NE¼ SW¼ SE¼) of Section _____

3) TYPE OF WORK (Check): New Well, Deepening, Reconditioning, Plugging

4) PROPOSED USE (Check): Domestic, Industrial, Municipal, Irrigation, Test Well, Other

5) TYPE OF WELL (Check): Rotary, Driven, Dug, Cable, Jetted, Bored

6) WELL LOG:
Diameter of hole 6½ in. Depth drilled 48 ft. Depth of completed well 40 ft. Date drilled 3-17/71

All measurements made from 0 ft. above ground level.

From (ft.)	To (ft.)	Description and color of formation material
0	23	Red Clay
23	30	Rock + Sand
31	40	Clay Red
40	48	Red Sand

(Use reverse side if necessary)

9) Casing:
Type: Old, New, Steel, Plastic, Other
Cemented from none ft. to _____ ft.

Diameter (inches)	Setting From (ft.)	Setting To (ft.)	Gage
4	+1	40	40

10) SCREEN:
Type none
Perforated Slotted

Diameter (inches)	Setting From (ft.)	Setting To (ft.)	Slot Size

7) COMPLETION (Check):
Straight wall, Gravel packed, Other, Under reamed, Open Hole

8) WATER LEVEL:
Static level 10 ft. below land surface Date _____
Artesian pressure _____ lbs. per square inch. Date _____
Depth to pump bowls, cylinder, jet, etc., _____ ft. below land surface.

11) WELL TESTS:
Was a pump test made? Yes No If yes, by whom?
Yield: _____ gpm with _____ ft. drawdown after _____ hrs.
Bailer test _____ gpm with _____ ft. drawdown after _____ hrs.
Artesian flow _____ gpm
Temperature of water _____

12) WATER QUALITY:
Was a chemical analysis made? Yes No
Did any strata contain undesirable water? Yes No
Type of water? _____ depth of strata _____

I hereby certify that this well was drilled by me (or under my supervision) and that each and all of the statements herein are true to the best of my knowledge and belief.

NAME CA Raymond Jr (Type or Print) Water Well Drillers Registration No. 774

ADDRESS 132 Raymac (Street or RFD) Houston (City) Texas (State)

(Signed) CA Raymond Jr. (Water Well Driller) Raymond Water Wells (Company Name)

Please attach electric log, chemical analysis, and other pertinent information, if available.

*Additional instructions on reverse side.

TWDBR-CW-53

Send original copy by certified return receipt requested mail to TDLR, P.O. Box 12157, Austin, TX 78711

ATTENTION OWNER: *Confidentiality Privilege Notice on reverse side of Well Owner's copy (pink)*

State of Texas
WELL REPORT

Texas Department of Licensing & Regulation
P.O. Box 12157
Austin, TX 78711
512-463-7880

1) OWNER ROBERT KITTLE (Name) ADDRESS 550 BUSHONG HOU, TX 77060 (Street or RFD) (City) (State) (Zip)

2) ADDRESS OF WELL'S LOCATION: County HARRIS SAME (Street, RFD or other) (City) (State) (Zip) Long. _____ Lat. _____ Grid # _____

3) TYPE OF WORK (Check): [X] New Well [ ] Deepening [ ] Reconditioning [ ] Plugging

(4) PROPOSED USE (Check): [ ] Monitor [ ] Environmental Soil Boring [ ] Domestic [ ] Industrial [ ] Irrigation [ ] Injection [ ] Public Supply [ ] De-watering [ ] Testwell
If Public Supply well, were plans submitted to the TNRCC? [ ] Yes [ ] No

5)

6) WELL LOG:
Date Drilling: Started 7/16 19 99 Completed 7/16 19 99

DIAMETER OF HOLE

Dia (in.)	From (ft.)	To (ft.)
5 1/4"	Surface	47

7) DRILLING METHOD (Check): [ ] Driven [ ] Air Rotary [X] Mud Rotary [ ] Bored [ ] Air Hammer [ ] Cable Tool [ ] Jetted [ ] Other _____

From (ft.)	To (ft.)	Description and color of formation material
0	15	YELLOW CLAY
15	24	RED CLAY
24	26	SAND
26	40	RED CLAY
40	47	FINE RED SAND
		4 CA.

(Use reverse side of Well Owner's copy, if necessary)

8) Borehole Completion (Check): [ ] Open Hole [ ] Straight Wall [ ] Underreamed [X] Gravel Packed [ ] Other _____
If Gravel Packed give interval from 37 ft. to 47 ft

CASING, BLANK PIPE, AND WELL SCREEN DATA:

Dia. (in.)	New or Used	Steel, Plastic, etc Perf., Slotted, etc Screen Mfg., if commercial	Setting (ft.) From	Setting (ft.) To	Gage Casing Screen
2	N	Plastic CASE	0	37	SCH40
2	N	Plastic SCREEN	37	47	.006

9) CEMENTING DATA
Cemented from 0 ft. to 37 ft. No. of sacks used 9
_____ ft. to _____ ft. No. of sacks used _____
Method used Pressure
Cemented by Raymond Services, Inc.
Distance to septic system field lines or other concentrated contamination 20 ft
Method of verification of above distance Customer

13) [ ] Well plugged within 48 hours

Casing left in well: From (ft.)	Casing left in well: To (ft.)	Cement/bentonite placed in well: From (ft.)	Cement/bentonite placed in well: To (ft.)	Sacks used:

14) TYPE PUMP:
[ ] Turbine [X] Jet [ ] Submersible [ ] Cylinder [ ] Other _____
Depth to pump bowls, cylinder, jet, etc. 20 ft

10) SURFACE COMPLETION
[ ] Specified Surface Slab Installed
[X] Specified Steel Sleeve Installed
[ ] Pitless Adapter Used
[ ] Approved Alternative Procedure Used

15) WELL TESTS:
Type test: [ ] Pump [ ] Bailer [X] Jetted [ ] Estimated
Yield: 10 gpm with 10 ft. drawdown after 1 hrs.

11) WATER LEVEL:
Static level 9 ft. below land surface Date 7/16/99
Artesian flow _____ gpm Date _____

16) WATER QUALITY:
Did you knowingly penetrate any strata which contained undesirable constituents?
[ ] Yes [X] No If yes, submit "REPORT OF UNDESIRABLE WATER"
Type of water? _____ Depth of strata _____
Was a chemical analysis made? [ ] Yes [ ] No

12) PACKERS: Type Depth
NONE

I certify that I drilled this well (or the well was drilled under my direct supervision) and that each and all of the statements herein are true and correct. I understand that failure to complete items 1 thru 16 will result in the log(s) being returned for completion and resubmittal.

COMPANY NAME Raymond Services, Inc. (Type or print) WELL DRILLER'S LICENSE NO. 4577WI

ADDRESS 10011 Airline Drive, Houston, TX 77037 (Street or RFD) (City) (State) (Zip)

(Signed) _____ (Licensed Well Driller) (Signed) _____ (Registered Driller Trainee)

Please attach electric log, chemical analysis, and other pertinent information, if available.

TDLR FORM 001WWD (4/98) White - TDLR Yellow - DRILLER Pink - WELL OWNER

4820125218

STATE OF TEXAS WELL REPORT for Tracking #436761

Owner:	**Emma Rodriguez**	Owner Well #:	**No Data**
Address:	**624 Buffington Houston , TX 77060**	Grid #:	**65-05-6**
		Latitude:	**29° 55' 44" N**
Well Location:	**624 Buffington Houston, TX 77060**	Longitude:	**095° 23' 05" W**
Well County:	**Harris**	Elevation:	**No Data**
Type of Work:	**Replacement**	Proposed Use:	**Domestic**

Drilling Start Date: **10/18/2016** Drilling End Date: **10/19/2016**

	Diameter (in.)	*Top Depth (ft.)*	*Bottom Depth (ft.)*
Borehole:	**6.75**	**0**	**385**

Drilling Method: **Mud (Hydraulic) Rotary**

Borehole Completion: **2 String**

	Top Depth (ft.)	*Bottom Depth (ft.)*	*Description (number of sacks & material)*
Annular Seal Data:	**0**	**370**	**Cement 55 Bags/Sacks**
	0	**10**	**Cement 10 Bags/Sacks**

Seal Method: **Pressure**

Sealed By: **Driller**

Distance to Property Line (ft.): **30**

Distance to Septic Field or other concentrated contamination (ft.): **No Data**

Distance to Septic Tank (ft.): **60**

Method of Verification: **No Data**

Surface Completion: **Surface Sleeve Installed** **Surface Completion by Driller**

Water Level: **175 ft.** below land surface on **2016-11-09**

Packers: **K-Packer at 360 ft.**

Type of Pump: **No Data**

Well Tests: **No Test Data Specified**

	Strata Depth (ft.)	Water Type
Water Quality:	**No Data**	**No Data**

Chemical Analysis Made: **No**

Did the driller knowingly penetrate any strata which contained injurious constituents?: **No**

Certification Data: The driller certified that the driller drilled this well (or the well was drilled under the driller's direct supervision) and that each and all of the statements herein are true and correct. The driller understood that failure to complete the required items will result in the report(s) being returned for completion and resubmittal.

Company Information: **Scott Drilling Inc.**

11923 Green Pines Circle
Houston, TX 77066

Driller Name: **Scott Robinson** License Number: **4839**

Comments: **No Data**

Lithology:
DESCRIPTION & COLOR OF FORMATION MATERIAL

Top (ft.)	Bottom (ft.)	Description
0	130	Clay
130	160	Sand
160	185	Clay
185	210	Sand
210	230	Clay
230	255	Sand
255	285	Clay
285	360	Sand
360	370	Clay
370	385	Sand

Casing:
BLANK PIPE & WELL SCREEN DATA

Dia (in.)	Type	Material	Sch./Gage	Top (ft.)	Bottom (ft.)
4	Blank	New Plastic (PVC)		0	370
2.5	Blank	New Plastic (PVC)		360	370
2.5	Perforated or Slotted	New Plastic (PVC)	0.006	370	385

IMPORTANT NOTICE FOR PERSONS HAVING WELLS DRILLED CONCERNING CONFIDENTIALITY

TEX. OCC. CODE Title 12, Chapter 1901.251, authorizes the owner (owner or the person for whom the well was drilled) to keep information in Well Reports confidential. The Department shall hold the contents of the well log confidential and not a matter of public record if it receives, by certified mail, a written request to do so from the owner.

Please include the report's Tracking Number on your written request.

Texas Department of Licensing and Regulation
P.O. Box 12157
Austin, TX 78711
(512) 334-5540

STATE OF TEXAS WELL REPORT for Tracking #172806

Owner:	**John Buchanan**	Owner Well #:	**No Data**
Address:	**17900 Alexandria Dr Conroe, TX 77302**	Grid #:	**65-05-6**
		Latitude:	**29° 55' 36" N**
Well Location:	**622 Kaylyn Houston, TX**	Longitude:	**095° 23' 01" W**
Well County:	**Harris**	Elevation:	**No Data**
Type of Work:	**New Well**	Proposed Use:	**Domestic**

Drilling Start Date: **10/20/2004** Drilling End Date: **10/22/2004**

	Diameter (in.)	*Top Depth (ft.)*	*Bottom Depth (ft.)*
Borehole:	**7.5**	**0**	**320**
	5.5	**320**	**340**

Drilling Method: **Mud (Hydraulic) Rotary**

Borehole Completion: **2 String**

	Top Depth (ft.)	*Bottom Depth (ft.)*	*Description (number of sacks & material)*
Annular Seal Data:	**0**	**100**	**12 Cement**
	150	**320**	**8 Cement**

Seal Method: **Pressure**

Sealed By: **Coastal Waterwell**

Distance to Property Line (ft.): **No Data**

Distance to Septic Field or other concentrated contamination (ft.): **100**

Distance to Septic Tank (ft.): **No Data**

Method of Verification: **Owner**

Surface Completion: **Surface Sleeve Installed**

Water Level: **190 ft.** below land surface on **2004-10-22** Measurement Method: **Unknown**

Packers: **4 x 2-1/2 RxR K Packer 310'**

Type of Pump: **Submersible** Pump Depth (ft.): **300**

Well Tests: **Pump** **Yield: 12 GPM**

	Strata Depth (ft.)	Water Type
Water Quality:	43	**Potable**

Chemical Analysis Made: **No**

Did the driller knowingly penetrate any strata which contained injurious constituents?: **No**

Certification Data: The driller certified that the driller drilled this well (or the well was drilled under the driller's direct supervision) and that each and all of the statements herein are true and correct. The driller understood that failure to complete the required items will result in the report(s) being returned for completion and resubmittal.

Company Information: **Coastal Waterwell Service, Inc.**

P.O. Box 745
Porter, TX 77365

Driller Name: **H.L. Gehrels** License Number: **812**

Comments: **$mew**

Lithology:
DESCRIPTION & COLOR OF FORMATION MATERIAL

Top (ft.)	Bottom (ft.)	Description
0	28	Clay
28	32	Sand
32	43	Clay
43	51	Sand
51	125	Clay
125	160	Sand
160	200	Clay
200	202	Rock
202	206	Clay
206	250	Sand
250	280	Clay
280	290	Sand
290	297	Clay
297	340	Sand

Casing:
BLANK PIPE & WELL SCREEN DATA

Dia. (in.)	New/Used	Type	Setting From/To (ft.)
4	New	PVC Casing	0 - 320
2 1/2	New	PVC Liner	310 - 320
2 1/2	New	Jacos Screen	320 - 340 .006

IMPORTANT NOTICE FOR PERSONS HAVING WELLS DRILLED CONCERNING CONFIDENTIALITY

TEX. OCC. CODE Title 12, Chapter 1901.251, authorizes the owner (owner or the person for whom the well was drilled) to keep information in Well Reports confidential. The Department shall hold the contents of the well log confidential and not a matter of public record if it receives, by certified mail, a written request to do so from the owner.

Please include the report's Tracking Number on your written request.

Texas Department of Licensing and Regulation
P.O. Box 12157
Austin, TX 78711
(512) 334-5540

STATE OF TEXAS WELL REPORT for Tracking #455998

Owner:	**Celestino Meza**	Owner Well #:	**No Data**
Address:	**15504 Sellers Rd. Houston , TX 77060**	Grid #:	**65-05-6**
Well Location:	**15504 Sellers Rd. Houston, TX 77060**	Latitude:	**29° 55' 34" N**
		Longitude:	**095° 23' 07" W**
Well County:	**Harris**	Elevation:	**No Data**
Type of Work:	**New Well**	Proposed Use:	**Domestic**

Drilling Start Date: **6/27/2017** Drilling End Date: **6/28/2017**

	Diameter (in.)	*Top Depth (ft.)*	*Bottom Depth (ft.)*
Borehole:	**6.75**	**0**	**380**

Drilling Method: **Mud (Hydraulic) Rotary**

Borehole Completion: **2 String**

	Top Depth (ft.)	*Bottom Depth (ft.)*	*Description (number of sacks & material)*
Annular Seal Data:	**0**	**360**	**Cement 48 Bags/Sacks**
	0	**10**	**Cement 10 Bags/Sacks**

Seal Method: **Pressure**

Sealed By: **Driller**

Distance to Property Line (ft.): **40**

Distance to Septic Field or other concentrated contamination (ft.): **No Data**

Distance to Septic Tank (ft.): **65**

Method of Verification: **No Data**

Surface Completion: **Surface Sleeve Installed** **Surface Completion by Driller**

Water Level: **175 ft.** below land surface on **2017-07-06**

Packers: **K-Packer at 350 ft.**

Type of Pump: **Submersible** Pump Depth (ft.): **240**

Well Tests: **Jetted** **Yield: 40 GPM**

	Strata Depth (ft.)	Water Type
Water Quality:	**No Data**	**No Data**

Chemical Analysis Made: **No**

Did the driller knowingly penetrate any strata which contained injurious constituents?: **No**

Certification Data: The driller certified that the driller drilled this well (or the well was drilled under the driller's direct supervision) and that each and all of the statements herein are true and correct. The driller understood that failure to complete the required items will result in the report(s) being returned for completion and resubmittal.

Company Information: **Scott Drilling Inc.**

11923 Green Pines Circle
Houston, TX 77066

Driller Name: **Scott Robinson** License Number: **4839**

Comments: **No Data**

Lithology:
DESCRIPTION & COLOR OF FORMATION MATERIAL

Top (ft.)	Bottom (ft.)	Description
0	130	Clay
130	160	Sand
160	195	Clay
195	210	Sand
210	235	Clay
235	255	Sand
255	325	Clay
325	380	Sand

Casing:
BLANK PIPE & WELL SCREEN DATA

Dia (in.)	Type	Material	Sch./Gage	Top (ft.)	Bottom (ft.)
4		New Plastic (PVC)		0	360
2.5		New Plastic (PVC)		350	360
2.5		New Plastic (PVC)	0.006	360	380

IMPORTANT NOTICE FOR PERSONS HAVING WELLS DRILLED CONCERNING CONFIDENTIALITY

TEX. OCC. CODE Title 12, Chapter 1901.251, authorizes the owner (owner or the person for whom the well was drilled) to keep information in Well Reports confidential. The Department shall hold the contents of the well log confidential and not a matter of public record if it receives, by certified mail, a written request to do so from the owner.

Please include the report's Tracking Number on your written request.

Texas Department of Licensing and Regulation
P.O. Box 12157
Austin, TX 78711
(512) 334-5540

STATE OF TEXAS WELL REPORT for Tracking #478761

Owner:	**Jose Luis Hernandez Jr.**	Owner Well #:	**No Data**
Address:	**647 Kaylyn St. Houston , TX 77060**	Grid #:	**65-05-6**
Well Location:	**647 Kaylyn St. Houston, TX 77060**	Latitude:	**29° 55' 38" N**
		Longitude:	**095° 23' 02" W**
Well County:	**Harris**	Elevation:	**No Data**
Type of Work:	**New Well**	Proposed Use:	**Domestic**

Drilling Start Date: **5/7/2018** Drilling End Date: **5/7/2018**

	Diameter (in.)	*Top Depth (ft.)*	*Bottom Depth (ft.)*
Borehole:	**5.5**	**0**	**50**

Drilling Method: **Mud (Hydraulic) Rotary**

Borehole Completion: **Gravel Packed**

	Top Depth (ft.)	*Bottom Depth (ft.)*	*Description (number of sacks & material)*
Annular Seal Data:	**0**	**10**	**Cement 5 Bags/Sacks**
	10	**40**	**Bentonite 8 Bags/Sacks**

Seal Method: **Pressure**

Sealed By: **Driller**

Distance to Property Line (ft.): **10**

Distance to Septic Field or other concentrated contamination (ft.): **No Data**

Distance to Septic Tank (ft.): **N/A**

Method of Verification: **Customer**

Surface Completion: **Surface Sleeve Installed** **Surface Completion by Driller**

Water Level: **8 ft.** below land surface on **2018-05-07**

Packers: **No Data**

Type of Pump: **Jet** Pump Depth (ft.): **30**

Well Tests: **Jetted** **Yield: 10 GPM with 5 ft. drawdown after 2 hours**

	Strata Depth (ft.)	Water Type
Water Quality:	**No Data**	**No Data**

Chemical Analysis Made: **No**

Did the driller knowingly penetrate any strata which contained injurious constituents?: **No**

Certification Data: The driller certified that the driller drilled this well (or the well was drilled under the driller's direct supervision) and that each and all of the statements herein are true and correct. The driller understood that failure to complete the required items will result in the report(s) being returned for completion and resubmittal.

Company Information: **Raymond Services**

No Data

Driller Name: **Zachary Proctor** License Number: **54847**

Comments: **No Data**

Lithology:
DESCRIPTION & COLOR OF FORMATION MATERIAL

Top (ft.)	Bottom (ft.)	Description
0	3	Top Soil
3	12	Sand/Clay
12	18	Yellow Clay
18	25	Brown Sand # 6
25	35	Rock/Clay
35	50	Brown Sand # 6

Casing:
BLANK PIPE & WELL SCREEN DATA

Dia (in.)	Type	Material	Sch./Gage	Top (ft.)	Bottom (ft.)
2		New Plastic (PVC)	40	0	40
2	Screen	New Plastic (PVC)	6	40	50

IMPORTANT NOTICE FOR PERSONS HAVING WELLS DRILLED CONCERNING CONFIDENTIALITY

TEX. OCC. CODE Title 12, Chapter 1901.251, authorizes the owner (owner or the person for whom the well was drilled) to keep information in Well Reports confidential. The Department shall hold the contents of the well log confidential and not a matter of public record if it receives, by certified mail, a written request to do so from the owner.

Please include the report's Tracking Number on your written request.

Texas Department of Licensing and Regulation
P.O. Box 12157
Austin, TX 78711
(512) 334-5540

STATE OF TEXAS WELL REPORT for Tracking #371390

Owner:	**Armando Arriaga**	Owner Well #:	**12923**
Address:	**626 1/2 Buffington Houston, TX 77060**	Grid #:	**65-05-6**
		Latitude:	**29° 55' 44" N**
Well Location:	**Buffington Houston, TX 77060**	Longitude:	**095° 23' 04" W**
Well County:	**Harris**	Elevation:	**No Data**
Type of Work:	**Replacement**	Proposed Use:	**Domestic**

Drilling Start Date: **7/14/2014** Drilling End Date: **7/15/2014**

	Diameter (in.)	*Top Depth (ft.)*	*Bottom Depth (ft.)*
Borehole:	**6.75**	**0**	**385**

Drilling Method: **Mud (Hydraulic) Rotary**

Borehole Completion: **2 string**

	Top Depth (ft.)	*Bottom Depth (ft.)*	*Description (number of sacks & material)*
Annular Seal Data:	**0**	**370**	**42**
	0	**10**	**10**

Seal Method: **Pressure cemented**

Sealed By: **SDI**

Distance to Property Line (ft.): **15**

Distance to Septic Field or other concentrated contamination (ft.): **85**

Distance to Septic Tank (ft.): **No Data**

Method of Verification: **Owner**

Surface Completion: **Surface Sleeve Installed**

Water Level: **175 ft.** below land surface on **2014-08-07** Measurement Method: **Unknown**

Packers: **K-Packer 360'**

Type of Pump: **Submersible** Pump Depth (ft.): **240**

Well Tests: **Jetted** **Yield: 40 GPM**

	Strata Depth (ft.)	Water Type
Water Quality:	**No Data**	**No Data**

Chemical Analysis Made: **No**

Did the driller knowingly penetrate any strata which contained injurious constituents?: **No**

Certification Data: The driller certified that the driller drilled this well (or the well was drilled under the driller's direct supervision) and that each and all of the statements herein are true and correct. The driller understood that failure to complete the required items will result in the report(s) being returned for completion and resubmittal.

Company Information: **Scott Drilling Inc**

11923 Green Pines Circle
Houston, TX 77066

Driller Name: **Scott Robinson** License Number: **4839**

Apprentice Name: **Carlos DeLeon** Apprentice Number: **59057**

Comments: **No Data**

Lithology:
DESCRIPTION & COLOR OF FORMATION MATERIAL

Top (ft.)	Bottom (ft.)	Description
0	**130**	**Clay**
130	**160**	**Sand**
160	**180**	**Clay**
180	**210**	**Sand**
210	**285**	**Clay**
285	**315**	**Sand**
315	**355**	**Clay**
355	**360**	**Sand**
360	**370**	**Clay**
370	**385**	**Sand**

Casing:
BLANK PIPE & WELL SCREEN DATA

Dia. (in.)	New/Used	Type	Setting From/To (ft.)
4	**New**	**PVC**	**Casing 0-370**
2.5	**New**	**PVC**	**Liner 360-370**
2.5	**New**	**PVC**	**Screen 370-385 .008**

IMPORTANT NOTICE FOR PERSONS HAVING WELLS DRILLED CONCERNING CONFIDENTIALITY

TEX. OCC. CODE Title 12, Chapter 1901.251, authorizes the owner (owner or the person for whom the well was drilled) to keep information in Well Reports confidential. The Department shall hold the contents of the well log confidential and not a matter of public record if it receives, by certified mail, a written request to do so from the owner.

Please include the report's Tracking Number on your written request.

Texas Department of Licensing and Regulation
P.O. Box 12157
Austin, TX 78711
(512) 334-5540

STATE OF TEXAS WELL REPORT for Tracking #538468

Owner:	**Maria Sanchez**	Owner Well #:	**No Data**
Address:	**618 Kaylyn St. Houston , TX 77060**	Grid #:	**65-05-6**
Well Location:	**618 Kaylyn St. Houston, TX 77060**	Latitude:	**29° 55' 37" N**
		Longitude:	**095° 22' 58" W**
Well County:	**Harris**	Elevation:	**No Data**
Type of Work:	**New Well**	Proposed Use:	**Domestic**

Drilling Start Date: **3/18/2020** Drilling End Date: **3/18/2020**

	Diameter (in.)	*Top Depth (ft.)*	*Bottom Depth (ft.)*
Borehole:	**5.5**	**0**	**50**

Drilling Method: **Mud (Hydraulic) Rotary**

Borehole Completion: **Gravel Packed**

	Top Depth (ft.)	*Bottom Depth (ft.)*	*Description (number of sacks & material)*
Annular Seal Data:	**0**	**10**	**Cement 5 Bags/Sacks**
	10	**40**	**Bentonite 6 Bags/Sacks**

Seal Method: **Pressure**

Sealed By: **Driller**

Distance to Property Line (ft.): **20**

Distance to Septic Field or other concentrated contamination (ft.): **No Data**

Distance to Septic Tank (ft.): **50**

Method of Verification: **Customer**

Surface Completion: **Surface Sleeve Installed** **Surface Completion by Driller**

Water Level: **8 ft.** below land surface on **2020-03-18**

Packers: **No Data**

Type of Pump: **Jet** Pump Depth (ft.): **30**

Well Tests: **Jetted** **Yield: 10 GPM with 10 ft. drawdown after 2 hours**

	Strata Depth (ft.)	Water Type
Water Quality:	**No Data**	**No Data**

Chemical Analysis Made: **No**

Did the driller knowingly penetrate any strata which contained injurious constituents?: **No**

Certification Data: The driller certified that the driller drilled this well (or the well was drilled under the driller's direct supervision) and that each and all of the statements herein are true and correct. The driller understood that failure to complete the required items will result in the report(s) being returned for completion and resubmittal.

Company Information: **Raymond Services**

No Data

Driller Name: **Zachary Proctor** License Number: **54847**

Apprentice Name: **Daniel Perez** Apprentice Number: **59136**

Comments: **No Data**

Lithology:
DESCRIPTION & COLOR OF FORMATION MATERIAL

Top (ft.)	Bottom (ft.)	Description
0	3	Top Soil
3	12	Sand/Clay
12	22	Tan Clay
22	38	Red Clay
38	40	Rock
40	50	Brown Sand # 8

Casing:
BLANK PIPE & WELL SCREEN DATA

Dia (in.)	Type	Material	Sch./Gage	Top (ft.)	Bottom (ft.)
2		New Plastic (PVC)	40	0	40
2	Screen	New Plastic (PVC)		40	50

IMPORTANT NOTICE FOR PERSONS HAVING WELLS DRILLED CONCERNING CONFIDENTIALITY

TEX. OCC. CODE Title 12, Chapter 1901.251, authorizes the owner (owner or the person for whom the well was drilled) to keep information in Well Reports confidential. The Department shall hold the contents of the well log confidential and not a matter of public record if it receives, by certified mail, a written request to do so from the owner.

Please include the report's Tracking Number on your written request.

Texas Department of Licensing and Regulation
P.O. Box 12157
Austin, TX 78711
(512) 334-5540

Please use black ink.
Send original copy by certified mail to the
Texas Department of Water Resources
P. O. Box 13087
Austin, Texas 78711

State of Texas
WATER WELL REPORT

ATTENTION OWNER: *Confidentiality Privilege Notice on Reverse Side*

V 214

Texas Water Well Drillers Board
P. O. Box 13087
Austin, Texas 78711

1) OWNER Rankin Road West MUD (Name) c/o Dannenbaum Eng Address P.O. Box 22292 (Street or RFD) Houston (City) TX (State) 77027 (Zip)

2) LOCATION OF WELL:
County Harris miles in _____ (N.E., S.W., etc.) direction from _____ (Town)

Driller must complete the legal description to the right with distance and direction from two intersecting section or survey lines, or he must locate and identify the well on an official Quarter- or Half-Scale Texas County General Highway Map and attach the map to this form.

☐ Legal description:
Section No. _____ Block No. _____ Township _____
Abstract No. _____ Survey Name _____
Distance and direction from two intersecting section or survey lines _____
☒ See attached map

3) TYPE OF WORK (Check): ☒ New Well ☐ Deepening ☐ Reconditioning ☐ Plugging

4) PROPOSED USE (Check): ☐ Domestic ☐ Industrial ☒ Public Supply ☐ Irrigation ☐ Test Well ☐ Other _____

5) DRILLING METHOD (Check): ☒ Mud Rotary ☐ Air Hammer ☐ Driven ☐ Bored ☐ Air Rotary ☐ Cable Tool ☐ Jetted ☐ Other _____

6) WELL LOG: Well #1
Date drilled 9/24/84

DIAMETER OF HOLE

Dia. (in.)	From (ft.)	To (ft.)
24	Surface	900
30	900	1302 TD

7) BOREHOLE COMPLETION: ☐ Open Hole ☐ Straight Wall ☒ Underreamed ☒ Gravel Packed ☐ Other _____
If Gravel Packed give interval . . . from 900 ft. to 1302 TD ft.

From (ft.)	To (ft.)	Description and color of formation material
		See attached well log
		Chem Analysis
		E-log
		14 N SSWW Boring Screen 1050-1110 .040
		" 1140-1155 "
		" 1170-1240 "
		" 1250 1290 "
		8 N Blank Steel Liner 1115-1170
		8 N SSWW Boring Screen 1170-1240 .020
		" 1250-1290 "

RECEIVED
SEP 11 1985

(Use reverse side if necessary)

8) CASING, BLANK PIPE, AND WELL SCREEN DATA:

Dia. (in.)	New or Used	Steel, Plastic, etc. Perf., Slotted, etc. Screen Mgt., if commercial	Setting (ft.) From	Setting (ft.) To	Gage Casing Screen
20	N	Blank Steel Csg	+2	900	
14	N	Blank Steel Liner	800	910	
14	N	SSWW Boring Screen	910	925	.040
	"	"	945	955	"
	"	"	975	1015	"

9) CEMENTING DATA [Rule 319.44(b)]
Cemented from Surface ft. to 900 ft.
_____ ft. to _____ ft.
Method used Hydrostatic
Cemented by Hillhouse

10) SURFACE COMPLETION
☒ Specified Surface Slab Installed [Rule 319.44(c)]
☐ Pitless Adapter Used [Rule 319.44(d)]
☐ Approved Alternative Procedure Used [Rule 319.71]

11) WATER LEVEL:
Static level 30 ft. below land surface Date 3/4/85
Artesian flow _____ gpm. Date _____

12) PACKERS: Type Depth
None

13) TYPE PUMP:
☒ Turbine ☐ Jet ☐ Submersible ☐ Cylinder
☐ Other _____
Depth to pump bowls, cylinder, jet, etc., 490 ft.

14) WELL TESTS:
Type Test: ☒ Pump ☐ Bailer ☐ Jetted ☐ Estimated
Yield: 1213 gpm with 91 ft. drawdown after 48 hrs.

15) WATER QUALITY:
Did you knowingly penetrate any strata which contained undesirable water? ☐ Yes ☒ No
If yes, submit "REPORT OF UNDESIRABLE WATER"
Type of water? _____ Depth of strata _____
Was a chemical analysis made? ☒ Yes ☐ No

I hereby certify that this well was drilled by me (or under my supervision) and that each and all of the statements herein are true to the best of my knowledge and belief. I understand that failure to complete items 1 thru 12 will result in the log(s) being returned for completion and resubmittal.

COMPANY NAME Layne Texas Co (Type or Print) Water Well Driller's License No. 2F

ADDRESS P.O. Box 9469 (Street or RFD) Houston (City) TX (State) 77261 (Zip)

(Signed) Leland Lawson #28 (Licensed Water Well Driller) (Signed) _____ (Registered Driller Trainee)

Please attach electric log, chemical analysis, and other pertinent information, if available.

For TDWR use only
Well No. 1505.24
Located on map 4 of 18

4820113830

TDWR-0392 (12/29/83)

DEPARTMENT OF WATER RESOURCES COPY

10/26/2020
03:10:35

Texas Commission on Environmental Quality
DWW Water System Summary Sheet

PWS ID	PWS Name	Central Registry RN
TX1012555	MIDPOINT PLAZA	RN102675220

Organization/Customer *	Central Registry CN
null	null

*Regulatory mail will be addressed to this organization/person

All Water System Contacts		
Type	**Contact**	**Communication**

Operator Grade	Number

Water Operator Licenses
No Licensing Data for this PWS

Owner Type	Owner Type Options: COUNTY, DISTRICT, FEDERAL GOVERNMENT, INVESTOR OWNED, MUNICIPALITY, NATIVE AMERICAN, PRIVATE, STATE GOVERNMENT, WATER SUPPLY CORPORATION
Private	

System Type	System Type Options: COMMUNITY, TRANSIENT/NON-COMMUNITY, NON-PUBLIC, NON-TRANSIENT/NON-COMMUNITY
NP - NON-PUBLIC	

Population Type	Population Served	# of Connect	# I/C w/other PWS
NonResidential	100	16	0

Total Product (MGD)	Average Daily Consump.	Max Daily Demand (MGD)	Total Storage (MG)	Elev. Storage (MG)	Service Pump Cap.	Max.Purchase Cap. (MGD/GPM)	Pressure Tank Cap. (MG)

Activity Status	Inactivation Date
I - INACTIVE	02/17/2004

Last Survey Date	Surveyor	Survey Type	Region	County
07/29/2003	LAN, HONG VU	Sanitary Survey	HOUSTON	HARRIS
No Site Visit Data				

(Treatment Plant)							
Entry Point	EP Name/Source Summation (Activity Status)	Plant Name (Activity Status)	Plant Num	Chemical Mon Type	Chem Sample Point	Distribution Mon Type	Dist Sample Point
EP001	TRT-TAP / Ground Water(I)	MIDPOINT PLAZA(I)	TP6771		NO		NO

Train:	Unnamed			
(Treatments)				
Disinfection Zone	Treatment Sequence	Objective	Process	Treatment
null	null	D	423	HYPOCHLORINATION, PRE

(Active Sources)

(Inactive/Offline Sources)			
SourceNumber	Name	Status	Depth
G1012555A	1 - 10175 VETERANS MEMORIAL BY UNIT 121	O	315

Code Explanations
Monitoring Type Codes: (GW) GROUNDWATER , (GUP) GROUNDWATER UNDER THE INFLUENCE - PURCHASED , (SWP) SURFACE WATER - PURCHASED , (GU) GROUNDWATER UNDER THE INFLUENCE OF SURFACE WATER , (N) NO SOURCES , (SW) SURFACE WATER
Activity Status Codes: (A) ACTIVE , (D) DELETED/DISSOLVED , (I) INACTIVE , (P) PROPOSED ,
Operational Status Codes: (E) EMERGENCY , (I) INTERIM/PEAK (O) OTHER , (P) PERMANENT , (S) SEASONAL
Source Types: (G) GROUND WATER , (S) SURFACE WATER , (U) GROUND WATER UNDER THE INFLUENCE

- End of Report -

At the time of your query this data was the most current information available from our database, which is in real time. Every effort was made to retrieve it according to your query. Thank-you for using DWW.

STATE OF TEXAS WELL REPORT for Tracking #23356

Owner:	**Irene Gonzalez**	Owner Well #:	**No Data**
Address:	**15414 Sellers Houston, TX 77060**	Grid #:	**65-05-6**
		Latitude:	**29° 55' 30" N**
Well Location:	**15414 Sellers Houston, TX 77060**	Longitude:	**095° 23' 06" W**
Well County:	**Harris**	Elevation:	**No Data**
Type of Work:	**New Well**	Proposed Use:	**Domestic**

Drilling Start Date: **6/24/2003** Drilling End Date: **6/24/2003**

	Diameter (in.)	*Top Depth (ft.)*	*Bottom Depth (ft.)*
Borehole:	**5**	**0**	**50**

Drilling Method: **Mud (Hydraulic) Rotary**

Borehole Completion: **Straight Wall**

	Top Depth (ft.)	*Bottom Depth (ft.)*	*Description (number of sacks & material)*
Annular Seal Data:	**0**	**40**	**6**

Seal Method: **Pressure**

Sealed By: **Raymond Services**

Distance to Property Line (ft.): **No Data**

Distance to Septic Field or other concentrated contamination (ft.): **51**

Distance to Septic Tank (ft.): **No Data**

Method of Verification: **Customer**

Surface Completion: **Surface Sleeve Installed**

Water Level: **12 ft.** below land surface on **2003-06-24** Measurement Method: **Unknown**

Packers: **None**

Type of Pump: **Jet**

Well Tests: **Jetted** **No Test Data Specified**

	Strata Depth (ft.)	Water Type
Water Quality:	**No Data**	**No Data**

Chemical Analysis Made: **No**

Did the driller knowingly penetrate any strata which contained injurious constituents?: **No**

Certification Data: The driller certified that the driller drilled this well (or the well was drilled under the driller's direct supervision) and that each and all of the statements herein are true and correct. The driller understood that failure to complete the required items will result in the report(s) being returned for completion and resubmittal.

Company Information: **Raymond Services Inc.**

10011 Airline Dr.
Houston, TX 77037

Driller Name: **Ty Raymond 4577WI** License Number: **4577**

Apprentice Name: **none** Apprentice Number: **none**

Comments: **none**

Lithology:
DESCRIPTION & COLOR OF FORMATION MATERIAL

Top (ft.)	Bottom (ft.)	Description
0	**38**	**Clay**
38	**50**	**Sand**

Casing:
BLANK PIPE & WELL SCREEN DATA

Dia. (in.)	New/Used	Type	Setting From/To (ft.)
2	**New**	**Plastic**	**0 - 40 SCH 40**
2	**New**	**PVC Slotted**	**40 - 50 .006**

IMPORTANT NOTICE FOR PERSONS HAVING WELLS DRILLED CONCERNING CONFIDENTIALITY

TEX. OCC. CODE Title 12, Chapter 1901.251, authorizes the owner (owner or the person for whom the well was drilled) to keep information in Well Reports confidential. The Department shall hold the contents of the well log confidential and not a matter of public record if it receives, by certified mail, a written request to do so from the owner.

Please include the report's Tracking Number on your written request.

Texas Department of Licensing and Regulation
P.O. Box 12157
Austin, TX 78711
(512) 334-5540

MAP#1- WELL #1

Please use black ink.
Send original copy by certified mail to the Texas Department of Water Resources P. O. Box 13087 Austin, Texas 78711

State of Texas
WATER WELL REPORT

ATTENTION OWNER: *Confidentiality Privilege Notice on Reverse Side*

Texas Water Well Drillers Board
P. O. Box 13087
Austin, Texas 78711

1) OWNER ROY WEAVER. (Name) Address 15402-2 B SELLERS (Street or RFD) HOUSTON. TEX. (City) (State) (Zip)

2) LOCATION OF WELL: County HARRIS 1 miles in NO (N.E., S.W., etc.) direction from HOUSTON. TEX (Town)

Driller must complete the legal description to the right with distance and direction from two intersecting section or survey lines, or he must locate and identify the well on an official Quarter- or Half-Scale Texas County General Highway Map and attach the map to this form.

☐ Legal description:
Section No. _____ Block No. _____ Township _____
Abstract No. _____ Survey Name _____
Distance and direction from two intersecting section or survey lines _____
☑ See attached map.

3) TYPE OF WORK (Check):
☑ New Well ☐ Deepening ☐ Reconditioning ☐ Plugging

4) PROPOSED USE (Check):
☑ Domestic ☐ Industrial ☐ Public Supply ☐ Irrigation ☐ Test Well ☐ Other _____

5) DRILLING METHOD (Check):
☑ Mud Rotary ☐ Air Hammer ☐ Driven ☐ Bored ☐ Air Rotary ☐ Cable Tool ☐ Jetted ☐ Other _____

6) WELL LOG:

DIAMETER OF HOLE

Dia. (in.)	From (ft.)	To (ft.)
6½	Surface	316
3⅞	316	338

Date drilled JUNE 26 85

7) BOREHOLE COMPLETION:
☐ Open Hole ☐ Straight Wall ☐ Underreamed
☐ Gravel Packed ☐ Other TWO-STRING.
If Gravel Packed give interval . . . from _____ ft. to _____ ft.

From (ft.)	To (ft.)	Description and color of formation material
0	26	CLAY.
26	139	SAND
139	142	CLAY.
142	160	SAND
160	240	CLAY.
240	252	SAND
252	270	CLAY.
270	295	SAND
295	298	CLAY.
298	312	ROCK-SAND-BROKEN
312	338	SAND

8) CASING, BLANK PIPE, AND WELL SCREEN DATA:

Dia. (in.)	New or Used	Steel, Plastic, etc. Perf., Slotted, etc. Screen Mgf., if commercial	Setting (ft.) From	Setting (ft.) To	Gage Casing Screen
4"	N	PVC	0	316	40
2½	N	GALVANIZED	316	325	40
2½	N	PVC. SCREEN	32.5	338	#14

9) CEMENTING DATA [Rule 319.44(b)]
Cemented from 216 ft. to 316 ft.
_____ ft. to _____ ft.
Method used PUMP
Cemented by BODE DRILLING CO INC.

10) SURFACE COMPLETION
☑ Specified Surface Slab Installed [Rule 319.44(c)]
☐ Pitless Adapter Used [Rule 319.44(d)]
☐ Approved Alternative Procedure Used [Rule 319.71]

11) WATER LEVEL:
Static level 207' ft. below land surface Date _____
Artesian flow _____ gpm. Date _____

12) PACKERS: Type Depth

RECEIVED
JAN 15 1986
TEXAS WATER COMMISSION

(Use reverse side if necessary)

13) TYPE PUMP:
☐ Turbine ☐ Jet ☑ Submersible ☐ Cylinder
☐ Other _____
Depth to pump bowls, cylinder, jet, etc., 273 ft.

15) WATER QUALITY:
Did you knowingly penetrate any strata which contained undesirable water? ☐ Yes ☑ No
If yes, submit "REPORT OF UNDESIRABLE WATER"
Type of water? _____ Depth of strata 26'
Was a chemical analysis made? ☐ Yes ☑ No

14) WELL TESTS:
Type Test: ☐ Pump ☐ Bailer ☐ Jetted ☐ Estimated
Yield: _____ gpm with _____ ft. drawdown after _____ hrs.

I hereby certify that this well was drilled by me (or under my supervision) and that each and all of the statements herein are true to the best of my knowledge and belief. I understand that failure to complete items 1 thru 12 will result in the log(s) being returned for completion and resubmittal.

COMPANY NAME BODE DRILLING CO. INC. (Type or Print) Water Well Driller's License No. 46

ADDRESS P.O. Box 90067. HOUSTON TEX. 77290 (Street or RFD) (City) (State) (Zip)

(Signed) C. L. Bode (Licensed Water Well Driller) (Signed) _____ (Registered Driller Trainee)

Please attach electric log, chemical analysis, and other pertinent information, if available.

For TDWR use only: Well No. 65-059 Located on map _____

DEPARTMENT OF WATER RESOURCES COPY

TDWR-0392 (12/29/83)

MAP #1

WELL #1

WELL #2

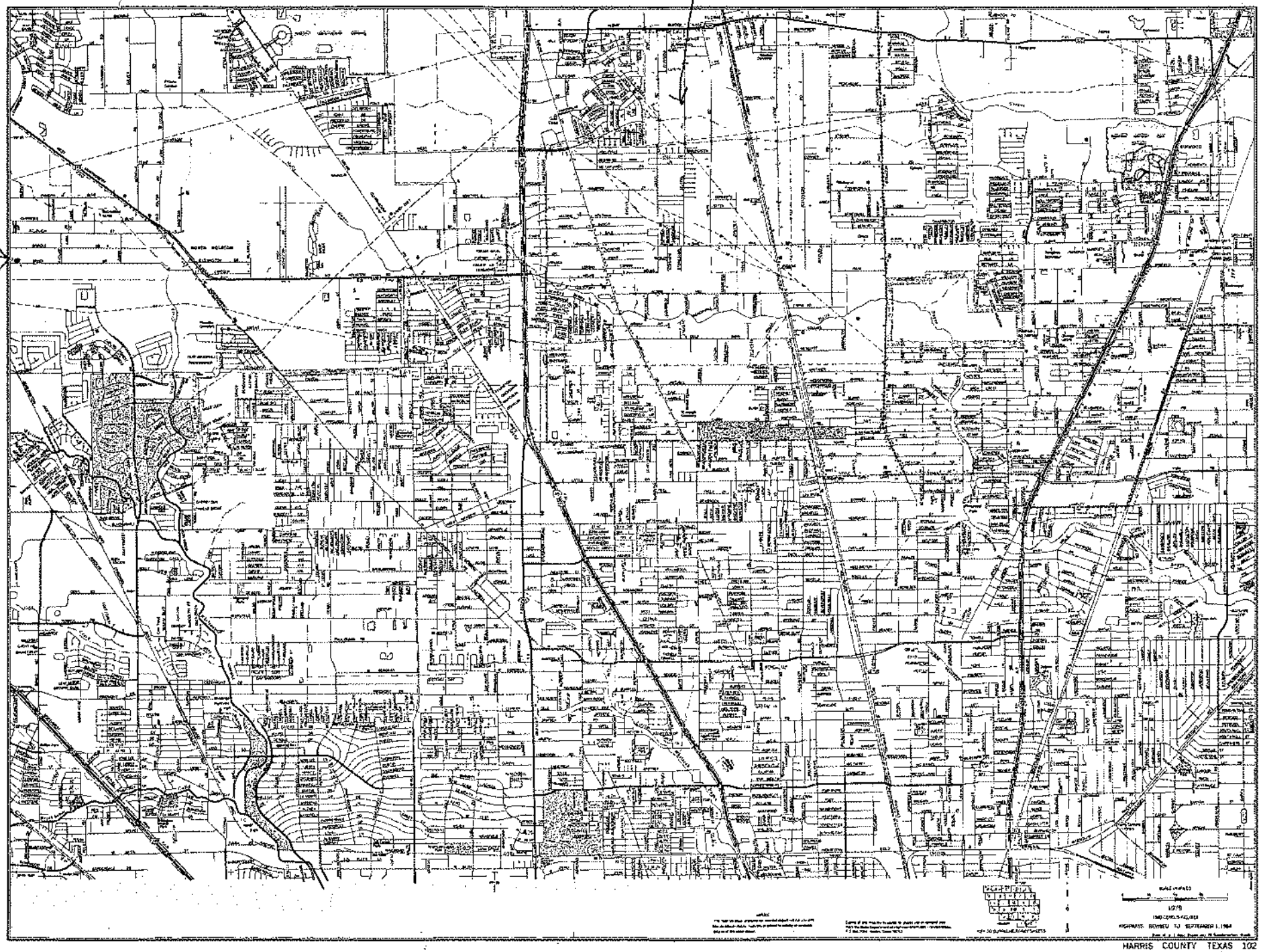

HARRIS COUNTY TEXAS 102

STATE OF TEXAS WELL REPORT for Tracking #105915

Owner:	**Alfredo Martinez**	Owner Well #:	**No Data**
Address:	**15402 Sellers # 17 A Houston, TX 77060**	Grid #:	**65-05-6**
		Latitude:	**29° 55' 29" N**
Well Location:	**15402 Sellers # 17 A Houston, TX 77060**	Longitude:	**095° 23' 12" W**
Well County:	**Harris**	Elevation:	**No Data**
Type of Work:	**New Well**	Proposed Use:	**Domestic**

Drilling Start Date: **3/1/2007** Drilling End Date: **3/1/2007**

	Diameter (in.)	*Top Depth (ft.)*	*Bottom Depth (ft.)*
Borehole:	**5.5**	**0**	**50**

Drilling Method: **Mud (Hydraulic) Rotary**

Borehole Completion: **Filter Packed**

	Top Depth (ft.)	*Bottom Depth (ft.)*	*Filter Material*	*Size*
Filter Pack Intervals:	**40**	**50**	**Gravel**	**12**

	Top Depth (ft.)	*Bottom Depth (ft.)*	*Description (number of sacks & material)*
Annular Seal Data:	**10**	**10**	**3**
	10	**40**	**5**

Seal Method: **Pressure**

Sealed By: **Driller**

Distance to Property Line (ft.): **15**

Distance to Septic Field or other concentrated contamination (ft.): **50**

Distance to Septic Tank (ft.): **No Data**

Method of Verification: **Customer**

Surface Completion: **Surface Sleeve Installed**

Water Level: **6 ft.** below land surface on **2007-03-01** Measurement Method: **Unknown**

Packers: **none**

Type of Pump: **Jet** Pump Depth (ft.): **30**

Well Tests: **Jetted** **No Test Data Specified**

	Strata Depth (ft.)	Water Type
Water Quality:	**No Data**	**Fresh**

Chemical Analysis Made: **No**

Did the driller knowingly penetrate any strata which contained injurious constituents?: **No**

Certification Data: The driller certified that the driller drilled this well (or the well was drilled under the driller's direct supervision) and that each and all of the statements herein are true and correct. The driller understood that failure to complete the required items will result in the report(s) being returned for completion and resubmittal.

Company Information: **Raymond Services, Inc.**

10011 Airline
Houston, TX 77037

Driller Name: **Zachary Proctor** License Number: **4577**

Apprentice Name: **none**

Comments: **No Data**

Lithology:
DESCRIPTION & COLOR OF FORMATION MATERIAL

Top (ft.)	Bottom (ft.)	Description
0	3	Top Soil
3	15	White Clay
15	27	Red Clay
27	28	Rock
28	39	Red Clay
40	50	Red Sand # 6

Casing:
BLANK PIPE & WELL SCREEN DATA

Dia. (in.)	New/Used	Type	Setting From/To (ft.)
2	New	Plastic	Casing 0 - 40 SCH 40
2	New	Plastic	Screen 40 - 50 # 6

IMPORTANT NOTICE FOR PERSONS HAVING WELLS DRILLED CONCERNING CONFIDENTIALITY

TEX. OCC. CODE Title 12, Chapter 1901.251, authorizes the owner (owner or the person for whom the well was drilled) to keep information in Well Reports confidential. The Department shall hold the contents of the well log confidential and not a matter of public record if it receives, by certified mail, a written request to do so from the owner.

Please include the report's Tracking Number on your written request.

Texas Department of Licensing and Regulation
P.O. Box 12157
Austin, TX 78711
(512) 334-5540

Send original copy by certified return receipt requested mail to TDLR, P.O. Box 12157, Austin, TX 78711

ATTENTION OWNER: *Confidentiality Privilege Notice on reverse side of Well Owner's copy (pink)*

State of Texas
WELL REPORT

Texas Department of Licensing & Regulation
P.O. Box 12157
Austin, TX 78711
512-463-7880

1) OWNER Herrera Tile Co., Inc. (Name) ADDRESS 10719 Airline Dr., Houston, TX 77037 (Street or RFD) (City) (State) (Zip)

2) ADDRESS OF WELL'S LOCATION: County Harris Same (Street, RFD or other) (City) (State) (Zip) Long. _____ Lat. _____ Grid # 65-05-9

3) TYPE OF WORK (Check): [X] New Well [ ] Deepening [ ] Reconditioning [ ] Plugging

4) PROPOSED USE (Check): [ ] Monitor [ ] Environmental Soil Boring [X] Domestic [ ] Industrial [ ] Irrigation [ ] Injection [ ] Public Supply [ ] De-watering [ ] Testwell
If Public Supply well, were plans submitted to the TNRCC? [ ] Yes [ ] No

5)

6) WELL LOG:
Date Drilling: Started 4/05 19 98 Completed 4/10 19 98

DIAMETER OF HOLE

Dia. (in.)	From (ft.)	To (ft.)
5	Surface	450
7 1/2	" "	

7) DRILLING METHOD (Check): [ ] Driven [ ] Air Rotary [X] Mud Rotary [ ] Bored [ ] Air Hammer [ ] Cable Tool [ ] Jetted [ ] Other _____

From (ft.)	To (ft.)	Description and color of formation material
0	110	WHITE CLAY
110	237	SAND 12 CA
237	310	WHITE CLAY
310	360	SAND 12 CA
360	380	SAND
380	401	RED CLAY
401	410	" "
410	450	SAND 12 CA

(Use reverse side of Well Owner's copy, if necessary)

8) Borehole Completion (Check): [ ] Open Hole [ ] Straight Wall [ ] Underreamed [ ] Gravel Packed [X] Other TELESCOPE
If Gravel Packed give interval from _____ ft. to _____ ft.

CASING, BLANK PIPE, AND WELL SCREEN DATA:

Dia. (in.)	New or Used	Steel, Plastic, etc Perf., Slotted, etc Screen Mfg., if commercial	Setting (ft.) From	Setting (ft.) To	Gage Casing Screen
4	N	Plastic CASE	0	430	SCH 40
2 1/2	N	Plastic LINER	420	430	" "
"	N	" " SCREEN	430	450	.006

9) CEMENTING DATA
Cemented from 0 ft. to 430 ft. No. of sacks used 73
_____ ft. to _____ ft. No. of sacks used _____
Method used Pressure
Cemented by Raymond Services, Inc.
Distance to septic system field lines or other concentrated contamination 60 ft
Method of verification of above distance Customer

13) [ ] Well plugged within 48 hours

Casing left in well: From (ft.)	Casing left in well: To (ft.)	Cement, bentonite placed in well: From (ft.)	Cement, bentonite placed in well: To (ft.)	Sacks used

10) SURFACE COMPLETION
[ ] Specified Surface Slab Installed
[X] Specified Steel Sleeve Installed
[ ] Pitless Adapter Used
[ ] Approved Alternative Procedure Used

14) TYPE PUMP:
[ ] Turbine [ ] Jet [X] Submersible [ ] Cylinder [ ] Other _____
Depth to pump bowls, cylinder, jet, etc. _____ ft

15) WELL TESTS:
Type test: [ ] Pump [ ] Bailer [X] Jetted [ ] Estimated
Yield 30 gpm with 10 ft. drawdown after 1 hrs

11) WATER LEVEL:
Static level 240 ft. below land surface Date 4/15/98
Artesian flow _____ gpm Date _____

16) WATER QUALITY:
Did you knowingly penetrate any strata which contained undesirable constituents?
[ ] Yes [X] No If yes, submit "REPORT OF UNDESIRABLE WATER"
Type of water? _____ Depth of strata _____
Was a chemical analysis made? [ ] Yes [ ] No

12) PACKERS:

Type	Depth
Pack	420

I certify that I drilled this well (or the well was drilled under my direct supervision) and that each and all of the statements herein are true and correct. I understand that failure to complete items 1 thru 16 will result in the log(s) being returned for completion and resubmittal.

COMPANY NAME Raymond Services, Inc. (Type or print) WELL DRILLER'S LICENSE NO. WD 4577WI

ADDRESS 10011 Airline Drive, Houston, TX 77037 (Street or RFD) (City) (State) (Zip)

(Signed) _____ (Licensed Well Driller) (Signed) _____ (Registered Driller Trainee)

Please attach electric log, chemical analysis, and other pertinent information, if available.

TDLR FORM 001WWD (4/98) White - TDLR Yellow - DRILLER Pink - WELL OWNER

4820123915

Send original copy by certified return receipt requested m TNRCC, MC 177, P.O. Box 13087, Austin, TX 78711-3(

ATTENTION OWNER: *Confidentiality Privilege Notice on on reverse side of Well Owner's copy (pink)*

State of Texas WELL REPORT

Texas Water Well Drillers Advisory Council
MC 177
P.O. Box 13087
Austin, TX 78711-3087
512-239-0530

1) OWNER Autozone #1476 (Name) ADDRESS 10710 Airline Dr. (Street or RFD) Houston (City) TX (State) 77037 (Zip)

2) ADDRESS OF WELL: County Harris 10710 Airline Dr. (Street, RFD or other) Houston (City) TX (State) 77037 (Zip) GRID # 65-05-9

3) TYPE OF WORK (Check): ☑ New Well ☐ Deepening ☐ Reconditioning ☐ Plugging

4) PROPOSED USE (Check): ☐ Monitor ☐ Environmental Soil Boring ☑ Domestic ☐ Industrial ☐ Irrigation ☐ Injection ☑ Public Supply ☐ De-watering ☐ Testwell
If Public Supply well, were plans submitted to the TNRCC? ☑ Yes ☐ No

5) X

6) WELL LOG:
Date Drilling:
Started 8/5 19 97
Completed 8/6 19 97

DIAMETER OF HOLE

Dia. (in.)	From (ft.)	To (ft.)
8 3/4	Surface	335
4 3/4	335	357

7) DRILLING METHOD (Check): ☐ Driven ☐ Air Rotary ☑ Mud Rotary ☐ Bored ☐ Air Hammer ☐ Cable Tool ☐ Jetted ☐ Other

N

From (ft.)	To (ft.)	Description and color of formation material
0	28	TOP Soil + Clay
28	42	Surface Sand
42	123	Clay
123	161	Sand
161	190	Clay
190	220	Sand
220	260	Clay
260	275	SAND
275	303	Clay
303	325	SAND
325	330	Clay
330	357	SAND

(Use reverse side of Well Owner's copy, if necessary)

8) Borehole Completion (Check): ☐ Open Hole ☑ Straight Wall ☐ Underreamed ☐ Gravel Packed ☐ Other
If Gravel Packed give interval ... from ____ ft. to ____ ft.

CASING, BLANK PIPE, AND WELL SCREEN DATA:

Dia. (in.)	New or Used	Steel, Plastic, etc. Perf., Slotted, etc. Screen Mfg., if commercial	Setting (ft.) From	Setting (ft.) To	Gage Casting Screen
5	N	SDR17 PVC	0	335	
2 1/2	N	Galvanized	330	337	
2 1/2	N	PVC Screen	337	357	.014

9) CEMENTING DATA [Rule 338.44(1)]
Cemented from 0 ft. to 335 ft. No. of sacks used 55
ft. to ____ ft. No. of sacks used ____
Method used Halliburton
Cemented by Bussell + Son Inc
Distance to septic system field lines or other concentrated contamination ____ ft.
Method of verification of above distance ____

10) SURFACE COMPLETION
☑ Specified Surface Slab Installed [Rule 338.44(2)(A)]
☐ Specified Steel Sleeve Installed [Rule 338.44(3)(A)]
☐ Pitless Adapter Used [Rule 338.44(3)(b)]
☐ Approved Alternative Procedure Used [Rule 338.71]

11) WATER LEVEL:
Static level 221 ft. below land surface Date 8/6/97
Artesian flow ____ gpm. Date ____

12) PACKERS: Type Depth
K-Packer 330

13) TYPE PUMP:
☐ Turbine ☐ Jet ☑ Submersible ☐ Cylinder
☐ Other ____
Depth to pump bowls, cylinder, jet, etc., ____ ft.

14) WELL TESTS:
Type test: ☐ Pump ☐ Bailer ☑ Jetted ☑ Estimated
Yield: 125 gpm with ____ ft. drawdown after ____ hrs.

15) WATER QUALITY:
Did you knowingly penetrate any strata which contained undesirable constituents?
☐ Yes ☑ No If yes, submit "REPORT OF UNDESIRABLE WATER"
Type of water? ____ Depth of strata ____
Was a chemical analysis made? ☑ Yes ☐ No

FILE ID
EMP #
OCT 28 1997
COMMENT

I hereby certify that this well was drilled by me (or under my supervision) and that each and all of the statements herein are true to the best of my knowledge and belief. I understand that failure to complete items 1 thru 15 will result in the log(s) being returned for completion and resubmittal.

COMPANY NAME Bussell + Son Inc (Type or print) WELL DRILLER'S LICENSE NO. 2035

ADDRESS PO Box 874 (Street or RFD) Tomball (City) TEXAS (State) 77377-0874 (Zip)

(Signed) Craig Bussell (Licensed Well Driller) (Signed) ____ (Registered Driller Trainee)

Please attach electric log, chemical analysis, and other pertinent information, if available.

TNRCC-0199 (Rev. 05-21-96)

White - TNRCC Yellow - DRILLER Pink - WELL OWNER

10/26/2020
03:10:54

Texas Commission on Environmental Quality
DWW Water System Summary Sheet

PWS ID	PWS Name	Central Registry RN
TX1012642	CHENGS FLEA MARKET	RN102359908

Organization/Customer *	Central Registry CN
MARKET PLACE INNOVATION INC	CN601237571
CHENG, JAMES	CN601222987

*Regulatory mail will be addressed to this organization/person

All Water System Contacts

Type	Contact	Communication	
AC - Administrative Contact	CHENG, JOANNE, CHING 6968 HOWELL SUGAR LAND RD HOUSTON, TX 77083-3329	**Electronic Type**	**Value**
		Phone Type	**Value**
		BUS - Business	281-445-5269
		BUS - Business	832-236-5048
AC - Administrative Contact - OWNER	CHENG, JAMES 10802 AIRLINE DR HOUSTON, TX 77037-1208	**Phone Type**	**Value**
		BUS - Business	281-445-5269
		BUS - Business	832-236-5048
FC - Financial Contact	CHENG, JOANNE, CHING 6968 HOWELL SUGAR LAND RD HOUSTON, TX 77083-3329	**Electronic Type**	**Value**
		Phone Type	**Value**
		BUS - Business	281-445-5269
		BUS - Business	832-236-5048
OW - Owner	MARKET PLACE INNOVATION INC		
OW - Owner - OWNER	CHENG, JAMES 10802 AIRLINE DR HOUSTON, TX 77037-1208	**Phone Type**	**Value**
		BUS - Business	281-445-5269
		BUS - Business	832-236-5048
PWS - Public Water System Contact	CHENG, JOANNE, CHING 6968 HOWELL SUGAR LAND RD HOUSTON, TX 77083-3329	**Electronic Type**	**Value**
		Phone Type	**Value**
		BUS - Business	281-445-5269
		BUS - Business	832-236-5048

Operator Grade	Number

Water Operator Licenses

No Licensing Data for this PWS

Owner Type	Owner Type Options: COUNTY, DISTRICT, FEDERAL GOVERNMENT, INVESTOR OWNED, MUNICIPALITY, NATIVE AMERICAN, PRIVATE, STATE GOVERNMENT, WATER SUPPLY CORPORATION
Private	

System Type	
NC - TRANSIENT/NON-COMMUNITY	System Type Options: COMMUNITY, TRANSIENT/NON-COMMUNITY, NON-PUBLIC, NON-TRANSIENT/NON-COMMUNITY

Population Type	Population Served	# of Connect	# I/C w/other PWS
NonResidential	250	1	0

Total Product (MGD)	Average Daily Consump.	Max Daily Demand (MGD)	Total Storage (MG)	Elev. Storage (MG)	Service Pump Cap.	Max.Purchase Cap. (MGD/GPM)	Pressure Tank Cap. (MG)

Activity Status	Inactivation Date
A - ACTIVE	

Last Survey Date	Surveyor	Survey Type	Region	County
04/15/2015	RENEA, M ALLEN	Sanitary Survey	HOUSTON	HARRIS
04/15/2015	VALERIE BURKETT	Sanitary Survey	HOUSTON	HARRIS
02/08/2010	CHRISTINA BERNAL	Sanitary Survey	HOUSTON	HARRIS

(Treatment Plant)							
Entry Point	EP Name/Source Summation (Activity Status)	Plant Name (Activity Status)	Plant Num	Chemical Mon Type	Chem Sample Point	Distribution Mon Type	Dist Sample Point
EP001	TRT-TAP / Ground Water(A)	10802 AIRLINE DR(A)	TP6813		NO		NO

Train:	Unnamed			
(Treatments)				
Disinfection Zone	Treatment Sequence	Objective	Process	Treatment
null	null	D	423	HYPOCHLORINATION, PRE

(Active Sources)						
Source Number	Source Name (Activity Status)	Operational Status	Source Type	Depth	Tested GPM	Rated GPM
G1012642A	1 - 10802 AIRLINE DR (ENTRANCE SECURTIY (A)	P	G	N/A	5 GPM	N/A

Drill Date	Source Summary
01/01/1913	

GPS Latitude (decimal)	GPS Longitude (decimal)	GPS Elevation	GPS Date	Seller
29.912869	-95.403756	0	06/24/2010	Not Purchasing

(Inactive/Offline Sources)			
SourceNumber	Name	Status	Depth

Code Explanations
Monitoring Type Codes: (GW) GROUNDWATER , (GUP) GROUNDWATER UNDER THE INFLUENCE - PURCHASED , (SWP) SURFACE WATER - PURCHASED , (GU) GROUNDWATER UNDER THE INFLUENCE OF SURFACE WATER , (N) NO SOURCES , (SW) SURFACE WATER
Activity Status Codes: (A) ACTIVE , (D) DELETED/DISSOLVED , (I) INACTIVE , (P) PROPOSED ,
Operational Status Codes: (E) EMERGENCY , (I) INTERIM/PEAK (O) OTHER , (P) PERMANENT , (S) SEASONAL
Source Types: (G) GROUND WATER , (S) SURFACE WATER , (U) GROUND WATER UNDER THE INFLUENCE

- End of Report -

At the time of your query this data was the most current information available from our database, which is in real time. Every effort was made to retrieve it according to your query. Thank-you for using DWW.

10/26/2020
03:10:04

Texas Commission on Environmental Quality
DWW Water System Summary Sheet

PWS ID	PWS Name	Central Registry RN
TX1013006	AUTO ZONE 1476	RN101651974

Organization/Customer *	Central Registry CN
AUTOZONE TEXAS LP	CN602673956

*Regulatory mail will be addressed to this organization/person

All Water System Contacts

Type	Contact	Communication
AC - Administrative Contact - CEO	RHODES, WILLIAM, C 123 S FRONT ST DEPT 8350 MEMPHIS, TN 38103-3607	**Phone Type** / **Value** BUS - Business / 901-495-6500
EC - Emergency Contact	CORDERO, JOSE	**Electronic Type** / **Value** **Phone Type** / **Value** BUS - Business / 281-660-8871 MOB - Mobile / 281-660-8871
FC - Financial Contact - MANAGER	TRILLO, CARLOS 301 WELLS FARGO DR STE I HOUSTON, TX 77090-4034	**Phone Type** / **Value** BUS - Business / 281-591-2543 BUS - Business / 281-397-8116
OW - Owner	AUTOZONE TEXAS LP 301 WELLS FARGO DR STE I HOUSTON, TX 77090-4034	**Phone Type** / **Value** BUS - Business / 281-591-2543
PWS - Public Water System Contact	HYDRO TECH UTILITIES PO BOX 279 SPRING, TX 77383-0279	**Phone Type** / **Value** BUS - Business / 713-540-1084 FAX - Facsimile / 281-288-3336

Operator Grade	Number

Water Operator Licenses

No Licensing Data for this PWS

Owner Type	Owner Type Options: COUNTY, DISTRICT, FEDERAL GOVERNMENT, INVESTOR OWNED, MUNICIPALITY, NATIVE AMERICAN, PRIVATE, STATE GOVERNMENT, WATER SUPPLY CORPORATION
Private	

System Type	System Type Options: COMMUNITY, TRANSIENT/NON-COMMUNITY, NON-PUBLIC, NON-TRANSIENT/NON-COMMUNITY
NC - TRANSIENT/NON-COMMUNITY	

Population Type	Population Served	# of Connect	# I/C w/other PWS
NonResidential	150	1	0

Total Product (MGD)	Average Daily Consump.	Max Daily Demand (MGD)	Total Storage (MG)	Elev. Storage (MG)	Service Pump Cap.	Max.Purchase Cap. (MGD/GPM)	Pressure Tank Cap. (MG)
0.0280 GPM							0.001 MG

Activity Status	Inactivation Date
A - ACTIVE	

Last Survey Date	Surveyor	Survey Type	Region	County
12/10/2014	DAVID, W LIVINGS	Sanitary Survey	HOUSTON	HARRIS
03/05/2003	DAVID, W LIVINGS	Sanitary Survey	HOUSTON	HARRIS
No Site Visit Data				

(Treatment Plant)							
Entry Point	EP Name/Source Summation (Activity Status)	Plant Name (Activity Status)	Plant Num	Chemical Mon Type	Chem Sample Point	Distribution Mon Type	Dist Sample Point
EP001	TRT-TAP / Ground Water(A)	PLANT(A)	TP7084		NO		NO

Train:	Unnamed			
(Treatments)				
Disinfection Zone	Treatment Sequence	Objective	Process	Treatment
null	null	D	423	HYPOCHLORINATION, PRE

(Active Sources)						
Source Number	Source Name (Activity Status)	Operational Status	Source Type	Depth	Tested GPM	Rated GPM
G1013006A	1 - 10710 AIRLINE (A)	P	G	391	20 GPM	N/A

Drill Date	Source Summary
01/01/1913	CHICOT

GPS Latitude (decimal)	GPS Longitude (decimal)	GPS Elevation	GPS Date	Seller
29.911614	-95.4036	87	10/01/2007	Not Purchasing

(Inactive/Offline Sources)			
SourceNumber	Name	Status	Depth

Code Explanations
Monitoring Type Codes: (GW) GROUNDWATER , (GUP) GROUNDWATER UNDER THE INFLUENCE - PURCHASED , (SWP) SURFACE WATER - PURCHASED , (GU) GROUNDWATER UNDER THE INFLUENCE OF SURFACE WATER , (N) NO SOURCES , (SW) SURFACE WATER
Activity Status Codes: (A) ACTIVE , (D) DELETED/DISSOLVED , (I) INACTIVE , (P) PROPOSED ,
Operational Status Codes: (E) EMERGENCY , (I) INTERIM/PEAK (O) OTHER , (P) PERMANENT , (S) SEASONAL
Source Types: (G) GROUND WATER , (S) SURFACE WATER , (U) GROUND WATER UNDER THE INFLUENCE

- End of Report -

At the time of your query this data was the most current information available from our database, which is in real time. Every effort was made to retrieve it according to your query. Thank-you for using DWW.

STATE OF TEXAS WELL REPORT for Tracking #217459

Owner:	**Saldana, Vincent**	Owner Well #:	**1**
Address:	**8801 Airline Dr. Houston, TX 77037**	Grid #:	**65-05-9**
Well Location:	**10720 Airline Houston, TX 77037**	Latitude:	**29° 54' 41" N**
		Longitude:	**095° 24' 13" W**
Well County:	**Harris**	Elevation:	**No Data**
Type of Work:	**New Well**	Proposed Use:	**Domestic**

Drilling Start Date: **11/12/2009** Drilling End Date: **11/16/2009**

	Diameter (in.)	*Top Depth (ft.)*	*Bottom Depth (ft.)*
Borehole:	**6.75**	**0**	**332**
	3.875	**332**	**352**

Drilling Method: **Mud (Hydraulic) Rotary**

Borehole Completion: **Straight Wall**

	Top Depth (ft.)	*Bottom Depth (ft.)*	*Description (number of sacks & material)*
Annular Seal Data:	**0**	**332**	**53**

Seal Method: **Positive Displacement**

Sealed By: **Driller**

Distance to Property Line (ft.): **>50**

Distance to Septic Field or other concentrated contamination (ft.): **>150**

Distance to Septic Tank (ft.): **No Data**

Method of Verification: **No Data**

Surface Completion: **Alternative Procedure Used**

Water Level: **198 ft.** below land surface on **2009-11-16** Measurement Method: **Unknown**

Packers: **Kpacker 320'**
Kpacker 321'

Type of Pump: **Submersible**

Well Tests: **Jetted** **Yield: 60 GPM**

	Strata Depth (ft.)	Water Type
Water Quality:	**No Data**	**No Data**

Chemical Analysis Made: **No**

Did the driller knowingly penetrate any strata which contained injurious constituents?: **No**

Certification Data: The driller certified that the driller drilled this well (or the well was drilled under the driller's direct supervision) and that each and all of the statements herein are true and correct. The driller understood that failure to complete the required items will result in the report(s) being returned for completion and resubmittal.

Company Information: **Bussell & Sons LLC**

PO Box 874
Tomball, TX 77377

Driller Name: **Robert Pipes** License Number: **4196**

Comments: **^EO**

Lithology:
DESCRIPTION & COLOR OF FORMATION MATERIAL

Top (ft.)	Bottom (ft.)	Description
0	22	clay
22	50	sand
50	64	clay
64	79	sand
79	90	shale
90	100	sand
100	104	shale
104	112	sand
112	120	shale
120	162	sand
162	172	shale
172	194	rock w/shale
194	224	sand
224	240	shale
240	264	shale w/sand streaks
264	278	sand & rock
278	308	shale
308	329	sand

Casing:
BLANK PIPE & WELL SCREEN DATA

Dia. (in.)	New/Used	Type	Setting From/To (ft.)
4"	New	SDR17 Casing	0'-332
2.5"	New	Galvanized Liner	320'-332'
2.5"	New	SSRB Screen	332'-342' 0.014
2.5"	New	SSRB Screen	342'-352' 0.012

329	**332**	**shale**
332	**352**	**sand**

IMPORTANT NOTICE FOR PERSONS HAVING WELLS DRILLED CONCERNING CONFIDENTIALITY

TEX. OCC. CODE Title 12, Chapter 1901.251, authorizes the owner (owner or the person for whom the well was drilled) to keep information in Well Reports confidential. The Department shall hold the contents of the well log confidential and not a matter of public record if it receives, by certified mail, a written request to do so from the owner.

Please include the report's Tracking Number on your written request.

Texas Department of Licensing and Regulation
P.O. Box 12157
Austin, TX 78711
(512) 334-5540

Texas Water Development Board (TWDB)
Groundwater Database (GWDB)
Well Information Report for State Well Number 65-05-301

GWDB Reports and Downloads

Well Basic Details

Scanned Documents

State Well Number	6505301
County	Harris
River Basin	San Jacinto
Groundwater Management Area	14
Regional Water Planning Area	H - Region H
Groundwater Conservation District	Harris-Galveston Subsidence District
Latitude (decimal degrees)	29.966112
Latitude (degrees minutes seconds)	29° 57' 58" N
Longitude (decimal degrees)	-95.378055
Longitude (degrees minutes seconds)	095° 22' 41" W
Coordinate Source	+/- 10 Seconds
Aquifer Code	112CHCT - Chicot Aquifer
Aquifer	Gulf Coast
Aquifer Pick Method	
Land Surface Elevation (feet above sea level)	90
Land Surface Elevation Method	Digital Elevation Model -DEM
Well Depth (feet below land surface)	365
Well Depth Source	Unknown
Drilling Start Date	
Drilling End Date	
Drilling Method	
Borehole Completion	

Well Type	Withdrawal of Water
Well Use	Public Supply
Water Level Observation	None
Water Quality Available	Yes
Pump	
Pump Depth (feet below land surface)	
Power Type	
Annular Seal Method	
Surface Completion	
Owner	
Driller	
Other Data Available	
Well Report Tracking Number	
Plugging Report Tracking Number	
U.S. Geological Survey Site Number	
Texas Commission on Environmental Quality Source Id	
Groundwater Conservation District Well Number	
Owner Well Number	
Other Well Number	
Previous State Well Number	
Reporting Agency	
Created Date	9/14/1994
Last Update Date	9/14/1994

Remarks	

Casing - No Data

Well Tests - No Data

Lithology - No Data

Annular Seal Range - No Data

Borehole - No Data

Plugged Back - No Data

Filter Pack - No Data

Packers - No Data

Water Level Measurements

No Data Available

Water Quality Analysis

Sample Date: 5/18/1977 **Sample Time:** 0000 **Sample Number:** 1 **Collection Entity:**

Sampled Aquifer: Chicot Aquifer

Analyzed Lab: **Reliability:** Reliability unknown or not available

Collection Remarks: No Data

Parameter Code	Parameter Description	Flag	Value*	Units	Plus/Minus
00415	ALKALINITY, PHENOLPHTHALEIN (MG/L)		0	mg/L	
00410	ALKALINITY, TOTAL (MG/L AS CACO3)		172.13	mg/L	
00440	BICARBONATE ION, CALCULATED (MG/L AS HCO3)		210	mg/L	
00445	CARBONATE ION, CALCULATED (MG/L AS CO3)		0	mg/L	
00940	CHLORIDE, TOTAL (MG/L AS CL)		36	mg/L	
00400	PH (STANDARD UNITS), FIELD		7.8	SU	
00094	SPECIFIC CONDUCTANCE, FIELD (UMHOS/CM AT 25C)		458	MICR	
00945	SULFATE, TOTAL (MG/L AS SO4)		9	mg/L	
00010	TEMPERATURE, WATER (CELSIUS)		25	C	

** Value may not display all significant digits for parameter in results, check Scanned Documents for laboratory paperwork..*

GWDB DISCLAIMER: Except where noted, all of the information provided in the Texas Water Development Board (TWDB) Groundwater Database (http://www.twdb.texas.gov/groundwater/data/gwdbrpt.asp) is believed to be accurate and reliable; however, the TWDB assumes no responsibility for any errors appearing in rules or otherwise. Further, TWDB assumes no responsibility for the use of the information provided. PLEASE NOTE that users of these data are responsible for checking the accuracy, completeness, currency and/or suitability of all information themselves. TWDB makes no guarantees or warranties as to the accuracy, completeness, currency, or suitability of the information provided via the Groundwater Database (GWDB). TWDB specifically disclaims any and all liability for any claims or damages that may result from providing GWDB data or the information it contains. For additional information or answers to questions concerning the TWDB GWDB, contact the Groundwater Data Team at GroundwaterData@twdb.texas.gov.

STATE OF TEXAS WELL REPORT for Tracking #82082

Owner:	**R&R Tile**	Owner Well #:	**No Data**
Address:	**847 Hodgkins Houston, TX 77032**	Grid #:	**65-05-6**
		Latitude:	**29° 56' 07" N**
Well Location:	**847 Hodgkins Houston, TX 77032**	Longitude:	**095° 22' 38" W**
Well County:	**Harris**	Elevation:	**No Data**
Type of Work:	**New Well**	Proposed Use:	**Domestic**

Drilling Start Date: **3/28/2006** Drilling End Date: **3/29/2006**

	Diameter (in.)	*Top Depth (ft.)*	*Bottom Depth (ft.)*
Borehole:	**6.75**	**0**	**360**

Drilling Method: **Mud (Hydraulic) Rotary**

Borehole Completion: **2 string**

	Top Depth (ft.)	*Bottom Depth (ft.)*	*Description (number of sacks & material)*
Annular Seal Data:	**0**	**345**	**16**
	0	**10**	**10**

Seal Method: **Positive Displacement**

Sealed By: **SDI**

Distance to Property Line (ft.): **60**

Distance to Septic Field or other concentrated contamination (ft.): **180**

Distance to Septic Tank (ft.): **No Data**

Method of Verification: **owner**

Surface Completion: **Surface Slab Installed**

Water Level: **180 ft.** below land surface on **2006-04-04** Measurement Method: **Unknown**

Packers: **k packer 335**

Type of Pump: **Submersible** Pump Depth (ft.): **240**

Well Tests: **Jetted** **Yield: 40 GPM**

	Strata Depth (ft.)	Water Type
Water Quality:	**No Data**	**No Data**

Chemical Analysis Made: **No**

Did the driller knowingly penetrate any strata which contained injurious constituents?: **No**

Certification Data: The driller certified that the driller drilled this well (or the well was drilled under the driller's direct supervision) and that each and all of the statements herein are true and correct. The driller understood that failure to complete the required items will result in the report(s) being returned for completion and resubmittal.

Company Information: **Scott Drilling Inc.**

11923 Green Pine Circle
Houston, TX 77066

Driller Name: **Scott Robinson** License Number: **4839**

Comments: **No Data**

Lithology:
DESCRIPTION & COLOR OF FORMATION MATERIAL

Top (ft.)	Bottom (ft.)	Description
0	25	clay
25	30	sand
30	145	clay
145	160	sand
160	180	clay
180	200	sand
200	240	clay
240	245	sand
245	275	clay
275	290	sand
290	340	clay
340	390	sand

Casing:
BLANK PIPE & WELL SCREEN DATA

Dia. (in.)	New/Used	Type	Setting From/To (ft.)
4	**N**	**PVC**	**cassing 0-345**
2.5	**N**	**"**	**liner 335-345**
2.5	**N**	**"**	**screen 345-360 .08**

IMPORTANT NOTICE FOR PERSONS HAVING WELLS DRILLED CONCERNING CONFIDENTIALITY

TEX. OCC. CODE Title 12, Chapter 1901.251, authorizes the owner (owner or the person for whom the well was drilled) to keep information in Well Reports confidential. The Department shall hold the contents of the well log confidential and not a matter of public record if it receives, by certified mail, a written request to do so from the owner.

Please include the report's Tracking Number on your written request.

Texas Department of Licensing and Regulation
P.O. Box 12157
Austin, TX 78711
(512) 334-5540

Send original copy by certified mail to: TNRCC, P.O. Box 13087, Austin, TX 78711-3087

Please use black ink.

ATTENTION OWNER: *Confidentiality Privilege Notice on Reverse Side*

State of Texas
WELL REPORT

Texas Water Well Drillers Advisory Council
P.O. Box 13087
Austin, TX 78711-3087
512-239-0538

1) OWNER Ismal Tores (Name) ADDRESS 15125 Willis (Street or RFD) Houston (City) Texas (State) 77037 (Zip)

2) ADDRESS OF WELL: County Harris same (Street or RFD) (City) (State) (Zip) GRID # 65-05-6

3) TYPE OF WORK (Check): ☒ New Well ☐ Deepening ☐ Reconditioning ☐ Plugging

4) PROPOSED USE (Check): ☐ Monitor ☐ Environmental Soil Boring ☒ Domestic ☐ Industrial ☐ Irrigation ☐ Injection ☐ Public Supply ☐ De-watering ☐ Testwell
If Public Supply well, were plans submitted to the TNRCC? ☐ Yes ☐ No

5)

6) WELL LOG:
Date Drilling: Started 10/8 19 97 Completed ____ 19 ____

DIAMETER OF HOLE

Dia (in.)	From (ft.)	To (ft.)
4	Surface	47

7) DRILLING METHOD (Check): ☐ Driven ☐ Air Rotary ☒ Mud Rotary ☐ Bored ☐ Air Hammer ☐ Cable Tool ☐ Jetted ☐ Other ____

From (ft.)	To (ft.)	Description and color of formation material
0	37	RED CLAY
37	47	SAND

(Use reverse side if necessary)

8) Borehole Completion (Check): ☐ Open Hole ☐ Straight Wall ☐ Underreamed ☒ Gravel Packed ☐ Other ____
If Gravel Packed give interval ... from 37 ft. to 47 ft.

CASING, BLANK PIPE, AND WELL SCREEN DATA:

Dia. (in.)	New or Used	Steel, Plastic, etc. Perf., Slotted, etc. Screen Mfg., if commercial	Setting (ft.) From	Setting (ft.) To	Gage Casing Screen
2	N	PLASTIC	0	37	SCH40
2	N	PLASTIC	37	47	.05

9) CEMENTING DATA (Rule 338.44(1))
Cemented from 0 ft. to 37 ft. No. of sacks used 8
____ ft. to ____ ft. No. of sacks used ____
Method used PRESSURE
Cemented by ____
Distance to septic system field lines 120 ft.
Method of verification of above distance CUSTOMER

10) SURFACE COMPLETION
☐ Specified Surface Slab Installed (Rule 338.44(2)(A))
☒ Specified Steel Sleeve Installed (Rule 338.44(3)(A))
☐ Pitless Adapter Used (Rule 338.44(3)(b))
☐ Approved Alternative Procedure Used (Rule 338.71)

11) WATER LEVEL:
Static level 14 ft. below land surface Date 10/8/97
Artesian flow ____ gpm. Date ____

12) PACKERS: Type NONE Depth

13) TYPE PUMP:
☐ Turbine ☒ Jet ☐ Submersible ☐ Cylinder ☐ Other ____
Depth to pump bowls, cylinder, jet, etc., ____ ft.

14) WELL TESTS:
Type test: ☐ Pump ☐ Bailer ☐ Jetted ☐ Estimated
Yield: 8 gpm with 10 ft. drawdown after 1 hrs.

15) WATER QUALITY:
Did you knowingly penetrate any strata which contained undesirable constituents?
☐ Yes ☒ No If yes, submit "REPORT OF UNDESIRABLE WATER"
Type of water? ____ Depth of strata ____
Was a chemical analysis made? ☐ Yes ☐ No

FILE #:

I hereby certify that this well was drilled by me (or under my supervision) and that each and all of the statements herein are true to the best of my knowledge and belief. I understand that failure to complete items 1 thru 15 will result in the log(s) being returned for completion and resubmittal.

DATE RECEIVED APR 2 1998
COMMENT

COMPANY NAME Raymond Services Inc. (Type or print) WELL DRILLER'S LICENSE NO. 4577WI

ADDRESS 10011 Airline Drive (Street or RFD) Houston (City) Texas (State) 77037 (Zip)

(Signed) ____ (Licensed Well Driller)

(Signed) ____ (Registered Driller Trainee)

Please attach electric log, chemical analysis, and other pertinent information, if available.

TNRCC-0199 (Rev. 09-01-93) TNRCC COPY

48201Z596

STATE OF TEXAS WELL REPORT for Tracking #50525

Owner:	**Felipe Crisostomo**	Owner Well #:	**No Data**
Address:	**1005 Hodgkins Houston, TX 77060**	Grid #:	**65-05-6**
Well Location:	**1005 Hodgkins Houston, TX 77060**	Latitude:	**29° 56' 05" N**
		Longitude:	**095° 22' 46" W**
Well County:	**Harris**	Elevation:	**No Data**
Type of Work:	**New Well**	Proposed Use:	**Domestic**

Drilling Start Date: **12/21/2004** Drilling End Date: **12/21/2004**

	Diameter (in.)	*Top Depth (ft.)*	*Bottom Depth (ft.)*
Borehole:	**5.5**	**0**	**46**

Drilling Method: **Mud (Hydraulic) Rotary**

Borehole Completion: **Filter Packed**

	Top Depth (ft.)	*Bottom Depth (ft.)*	*Filter Material*	*Size*
Filter Pack Intervals:	**36**	**46**	**Gravel**	

	Top Depth (ft.)	*Bottom Depth (ft.)*	*Description (number of sacks & material)*
Annular Seal Data:	**0**	**36**	**10**

Seal Method: **Pressure**

Sealed By: **Driller**

Distance to Property Line (ft.): **No Data**

Distance to Septic Field or other concentrated contamination (ft.): **120**

Distance to Septic Tank (ft.): **No Data**

Method of Verification: **Customer**

Surface Completion: **Surface Sleeve Installed**

Water Level: **10 ft.** below land surface on **2004-12-21** Measurement Method: **Unknown**

Packers: **None**

Type of Pump: **Jet** Pump Depth (ft.): **30**

Well Tests: **Jetted** **Yield: 12 GPM with 5 ft. drawdown after 2 hours**

	Strata Depth (ft.)	Water Type
Water Quality:	**No Data**	**No Data**

Chemical Analysis Made: **No**

Did the driller knowingly penetrate any strata which contained injurious constituents?: **No**

Certification Data: The driller certified that the driller drilled this well (or the well was drilled under the driller's direct supervision) and that each and all of the statements herein are true and correct. The driller understood that failure to complete the required items will result in the report(s) being returned for completion and resubmittal.

Company Information: **Raymond Services Inc.**

10011 Airline Dr.
Houston, TX 77037

Driller Name: **Ty A. Raymond** License Number: **4577**

Apprentice Name: **none**

Comments: **none**

Lithology:
DESCRIPTION & COLOR OF FORMATION MATERIAL

Top (ft.)	Bottom (ft.)	Description
0	**40**	**Clay White**
40	**46**	**Sand 6 Ga.**

Casing:
BLANK PIPE & WELL SCREEN DATA

Dia. (in.)	New/Used	Type	Setting From/To (ft.)
2	**New**	**Plastic**	**Case 0 - 36 SCH 40**
2	**New**	**Plastic**	**Screen 36 - 46 .006**

IMPORTANT NOTICE FOR PERSONS HAVING WELLS DRILLED CONCERNING CONFIDENTIALITY

TEX. OCC. CODE Title 12, Chapter 1901.251, authorizes the owner (owner or the person for whom the well was drilled) to keep information in Well Reports confidential. The Department shall hold the contents of the well log confidential and not a matter of public record if it receives, by certified mail, a written request to do so from the owner.

Please include the report's Tracking Number on your written request.

Texas Department of Licensing and Regulation
P.O. Box 12157
Austin, TX 78711
(512) 334-5540

STATE OF TEXAS WELL REPORT for Tracking #50460

Owner:	**Jose Luz Merino**	Owner Well #:	**No Data**
Address:	**1011 Hodgkins Houston, TX 77060**	Grid #:	**65-05-6**
Well Location:	**1011 Hodgkins Houston, TX 77060**	Latitude:	**29° 56' 05" N**
		Longitude:	**095° 22' 46" W**
Well County:	**Harris**	Elevation:	**No Data**
Type of Work:	**New Well**	Proposed Use:	**Domestic**

Drilling Start Date: **11/29/2004** Drilling End Date: **11/29/2004**

	Diameter (in.)	*Top Depth (ft.)*	*Bottom Depth (ft.)*
Borehole:	**5.5**	**0**	**45**

Drilling Method: **Mud (Hydraulic) Rotary**

Borehole Completion: **Filter Packed**

	Top Depth (ft.)	*Bottom Depth (ft.)*	*Filter Material*	*Size*
Filter Pack Intervals:	**35**	**45**	**Gravel**	

	Top Depth (ft.)	*Bottom Depth (ft.)*	*Description (number of sacks & material)*
Annular Seal Data:	**0**	**35**	**7**

Seal Method: **Pressure**

Sealed By: **Driller**

Distance to Property Line (ft.): **No Data**

Distance to Septic Field or other concentrated contamination (ft.): **70**

Distance to Septic Tank (ft.): **No Data**

Method of Verification: **Customer**

Surface Completion: **Surface Sleeve Installed**

Water Level: **10 ft.** below land surface on **2004-11-29** Measurement Method: **Unknown**

Packers: **None**

Type of Pump: **Jet** Pump Depth (ft.): **30**

Well Tests: **Jetted** **Yield: 12 GPM with 10 ft. drawdown after 2 hours**

	Strata Depth (ft.)	Water Type
Water Quality:	**No Data**	**No Data**

Chemical Analysis Made: **No**

Did the driller knowingly penetrate any strata which contained injurious constituents?: **No**

Certification Data: The driller certified that the driller drilled this well (or the well was drilled under the driller's direct supervision) and that each and all of the statements herein are true and correct. The driller understood that failure to complete the required items will result in the report(s) being returned for completion and resubmittal.

Company Information: **Raymond Services Inc.**

10011 Airline Dr.
Houston, TX 77037

Driller Name: **Ty A. Raymond** License Number: **4577**

Apprentice Name: **none**

Comments: **none**

Lithology:
DESCRIPTION & COLOR OF FORMATION MATERIAL

Top (ft.)	Bottom (ft.)	Description
0	**35**	**Yellow Clay**
35	**45**	**Sand 6 Ga.**

Casing:
BLANK PIPE & WELL SCREEN DATA

Dia. (in.)	New/Used	Type	Setting From/To (ft.)
2	**New**	**Plastic**	**Case 0 - 35 SCH 40**
2	**New**	**Plastic**	**Screen 35 - 45 .006**

IMPORTANT NOTICE FOR PERSONS HAVING WELLS DRILLED CONCERNING CONFIDENTIALITY

TEX. OCC. CODE Title 12, Chapter 1901.251, authorizes the owner (owner or the person for whom the well was drilled) to keep information in Well Reports confidential. The Department shall hold the contents of the well log confidential and not a matter of public record if it receives, by certified mail, a written request to do so from the owner.

Please include the report's Tracking Number on your written request.

Texas Department of Licensing and Regulation
P.O. Box 12157
Austin, TX 78711
(512) 334-5540

Dup WL#166

end original copy by
rtified mail to the
exas Department of Water Resources
. O. Box 13087
ustin, Texas 78711

State of Texas
WATER WELL REPORT

ATTENTION OWNER: *Confidentiality Privilege Notice on Reverse Side*

For TDWR use only
Well No. 65-05-36
Located on map yes mm
Received:

OWNER Hardy-Green Developers (Name) Address 3707 FM #1960 West Ste 400 Hstn Tx. 77068 (Street or RFD) (City) (State) (Zip)

LOCATION OF WELL: Greens Rd
County Harris _____ miles in _____ (N.E., S.W., etc.) direction from _____ (Town)

riller must complete the legal description to the right ith distance and direction from two intersecting sec- on or survey lines, or he must locate and identify the ell on an official Quarter- or Half-Scale Texas County ieneral Highway Map and attach the map to this form.

☐ Legal description:
Section No. _____ Block No. _____ Township _____
Abstract No. _____ Survey Name _____
Distance and direction from two intersecting section or survey lines _____

☐ See attached map. Map on 65-05-9AAA

TYPE OF WORK (Check): ☑ New Well ☐ Deepening ☐ Reconditioning ☐ Plugging

4) PROPOSED USE (Check): ☑ Domestic ☐ Industrial ☐ Public Supply ☐ Irrigation ☐ Test Well ☐ Other _____

5) DRILLING METHOD (Check): ☑ Mud Rotary ☐ Air Hammer ☐ Driven ☐ Bored ☐ Air Rotary ☐ Cable Tool ☐ Jetted ☐ Other _____

WELL LOG:

Date drilled 6/12/84

DIAMETER OF HOLE

Dia. (in.)	From (ft.)	To (ft.)
6 3/4	Surface	310

7) BOREHOLE COMPLETION: ☐ Open Hole ☑ Straight Wall ☐ Underreamed ☐ Gravel Packed ☐ Other _____
If Gravel Packed give interval . . . from _____ ft. to _____ ft.

From (ft.)	To (ft.)	Description and color of formation material
0'	18'	Top Soil + Clay
18'	273'	Broken Sand + Clay
273'	310'	Sand

8) CASING, BLANK PIPE, AND WELL SCREEN DATA:

Dia. (in.)	New or Used	Steel, Plastic, etc. Perf., Slotted, etc. Screen Mgf., if commercial	Setting (ft.) From	Setting (ft.) To	Gage Casing Screen
4	N	PVC	0	295	
2	N	GALV.	290	300	
2	N	PVC	300	310	.020

CEMENTING DATA
Cemented from 0 ft. to 295 ft.
Method used Haliburton
Cemented by Bussell + Son, Inc. (Company or Individual)

9) WATER LEVEL:
Static level 155 ft. below land surface Date 6/13/84
Artesian flow _____ gpm. Date _____

10) PACKERS: Type Depth

RECEIVED
MAR 11 1985
DEPT. OF WATER RESOURCES
(Use reverse side if necessary)

11) TYPE PUMP: ☐ Turbine ☐ Jet ☑ Submersible ☐ Cylinder ☐ Other _____
Depth to pump bowls, cylinder, jet, etc., _____ ft.

WATER QUALITY:
Did you knowingly penetrate any strata which contained undesirable water? ☐ Yes ☑ No
If yes, submit "REPORT OF UNDESIRABLE WATER"
Type of water? _____ Depth of strata _____
Was a chemical analysis made? ☐ Yes ☐ No

12) WELL TESTS: ☐ Type Test: ☐ Pump ☐ Bailer ☑ Jetted ☐ Estimated
Yield: _____ gpm with _____ ft. drawdown after _____ hrs.

I hereby certify that this well was drilled by me (or under my supervision) and that each and all of the statements herein are true to the best of my knowledge and belief.

ME Craig D. Bussell (Type or Print) Water Well Drillers Registration No. 2035

DRESS P O Box 874 (Street or RFD) Tomball (City) Tx (State) 77375 (Zip)

gned) Craig Bussell (Water Well Driller) Bussell + Son, Inc. (Company Name)

ase attach electric log, chemical analysis, and other pertinent information, if available.

R-0392 (Rev. 1-12-79)

DEPARTMENT OF WATER RESOURCES COPY

Texas Water Development Board (TWDB)
Groundwater Database (GWDB)
Well Information Report for State Well Number 65-05-601

GWDB Reports and Downloads

Well Basic Details

Scanned Documents

State Well Number	6505601
County	Harris
River Basin	San Jacinto
Groundwater Management Area	14
Regional Water Planning Area	H - Region H
Groundwater Conservation District	Harris-Galveston Subsidence District
Latitude (decimal degrees)	29.953612
Latitude (degrees minutes seconds)	29° 57' 13" N
Longitude (decimal degrees)	-95.376111
Longitude (degrees minutes seconds)	095° 22' 34" W
Coordinate Source	+/- 5 Seconds
Aquifer Code	112CHCT - Chicot Aquifer
Aquifer	Gulf Coast
Aquifer Pick Method	
Land Surface Elevation (feet above sea level)	82
Land Surface Elevation Method	Interpolated From Topo Map
Well Depth (feet below land surface)	258
Well Depth Source	Owner
Drilling Start Date	
Drilling End Date	0/0/1962
Drilling Method	
Borehole Completion	

Well Type	Withdrawal of Water
Well Use	Domestic
Water Level Observation	Miscellaneous Measurements
Water Quality Available	No
Pump	Jet
Pump Depth (feet below land surface)	
Power Type	Electric Motor
Annular Seal Method	
Surface Completion	
Owner	V T Philips
Driller	C and C Contractors
Other Data Available	
Well Report Tracking Number	
Plugging Report Tracking Number	
U.S. Geological Survey Site Number	
Texas Commission on Environmental Quality Source Id	
Groundwater Conservation District Well Number	
Owner Well Number	
Other Well Number	
Previous State Well Number	
Reporting Agency	Texas Water Development Board
Created Date	8/21/2002
Last Update Date	8/21/2002

Remarks	TWDB R178

Casing

Diameter (in.)	Casing Type	Casing Material	Schedule	Gauge	Top Depth (ft.)	Bottom Depth (ft.)
2	Blank				0	251
2	Screen				251	258

Well Tests - No Data

Lithology - No Data

Annular Seal Range - No Data

Borehole - No Data

Plugged Back - No Data

Filter Pack - No Data

Packers - No Data

Water Level Measurements

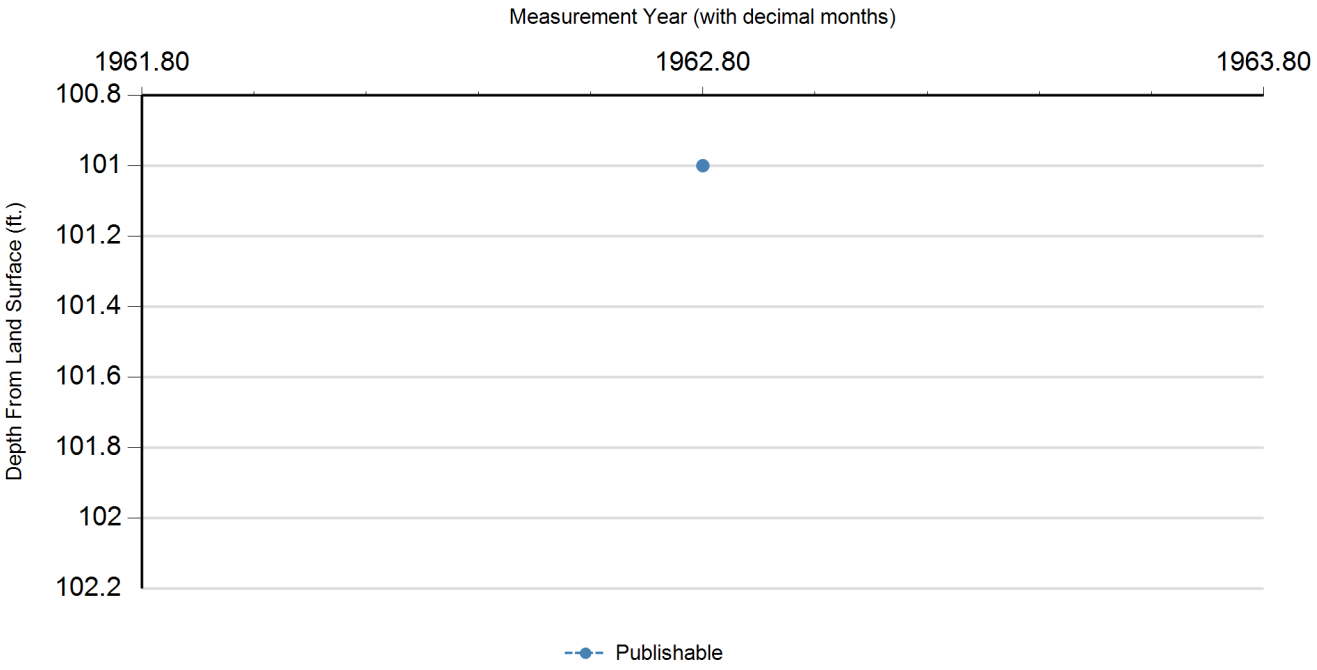

Status Code	Date	Time	Water Level (ft. below land surface)	Change value in ( ) indicates rise in level	Water Elevation (ft. above sea level)	Meas #	Measuring Agency	Method	Remark ID	Comments
P	10/22/1962		101		-19	1	U.S. Geological Survey	Steel Tape		

Code Descriptions

Status Code	Status Description
P	Publishable

Water Quality Analysis - No Data Available

GWDB DISCLAIMER: Except where noted, all of the information provided in the Texas Water Development Board (TWDB) Groundwater Database (http://www.twdb.texas.gov/groundwater/data/gwdbrpt.asp) is believed to be accurate and reliable; however, the TWDB assumes no responsibility for any errors appearing in rules or otherwise. Further, TWDB assumes no responsibility for the use of the information provided. PLEASE NOTE that users of these data are responsible for checking the accuracy, completeness, currency and/or suitability of all information themselves. TWDB makes no guarantees or warranties as to the accuracy, completeness, currency, or suitability of the information provided via the Groundwater Database (GWDB). TWDB specifically disclaims any and all liability for any claims or damages that may result from providing GWDB data or the information it contains. For additional information or answers to questions concerning the TWDB GWDB, contact the Groundwater Data Team at GroundwaterData@twdb.texas.gov.

STATE OF TEXAS WELL REPORT for Tracking #106834

Owner:	**Gabriel Trujillo**	Owner Well #:	**No Data**
Address:	**19011 Whitewood Dr. Spring, TX 77373**	Grid #:	**65-06-4**
Well Location:	**1531 Old Greens Rd. Houston, TX 77032**	Latitude:	**29° 57' 19" N**
		Longitude:	**095° 22' 29" W**
Well County:	**Harris**	Elevation:	**No Data**
Type of Work:	**New Well**	Proposed Use:	**Domestic**

Drilling Start Date: **3/1/2007** Drilling End Date: **3/1/2007**

	Diameter (in.)	*Top Depth (ft.)*	*Bottom Depth (ft.)*
Borehole:	**5.5**	**0**	**45**

Drilling Method: **Mud (Hydraulic) Rotary**

Borehole Completion: **Filter Packed**

	Top Depth (ft.)	*Bottom Depth (ft.)*	*Filter Material*	*Size*
Filter Pack Intervals:	**35**	**45**	**Gravel**	**12**

	Top Depth (ft.)	*Bottom Depth (ft.)*	*Description (number of sacks & material)*
Annular Seal Data:	**0**	**10**	**3**
	10	**35**	**5**

Seal Method: **Pressure**

Sealed By: **Driller**

Distance to Property Line (ft.): **10**

Distance to Septic Field or other concentrated contamination (ft.): **50**

Distance to Septic Tank (ft.): **No Data**

Method of Verification: **Customer**

Surface Completion: **Surface Sleeve Installed**

Water Level: **18 ft.** below land surface on **2007-03-01** Measurement Method: **Unknown**

Packers: **none**

Type of Pump: **Jet** Pump Depth (ft.): **30**

Well Tests: **Jetted** **Yield: 4 GPM with 10 ft. drawdown after 2 hours**

	Strata Depth (ft.)	Water Type
Water Quality:	**No Data**	**Fresh**

Chemical Analysis Made: **No**

Did the driller knowingly penetrate any strata which contained injurious constituents?: **No**

Certification Data: The driller certified that the driller drilled this well (or the well was drilled under the driller's direct supervision) and that each and all of the statements herein are true and correct. The driller understood that failure to complete the required items will result in the report(s) being returned for completion and resubmittal.

Company Information: **Raymond Services, Inc.**

10011 Airline
Houston, TX 77037

Driller Name: **Zachary Proctor** License Number: **4577**

Comments: **No Data**

Lithology:
DESCRIPTION & COLOR OF FORMATION MATERIAL

Top (ft.)	Bottom (ft.)	Description
0	3	Top Soil
3	17	White Clay
17	21	Red Sand
21	37	Red Clay
37	44	Red Sand # 6
44	45	Red Clay

Casing:
BLANK PIPE & WELL SCREEN DATA

Dia. (in.)	New/Used	Type	Setting From/To (ft.)
2	New	PVC	Casing 0 - 35 SCH 40
2	New	PVC	Screen 35 - 45 # 6

IMPORTANT NOTICE FOR PERSONS HAVING WELLS DRILLED CONCERNING CONFIDENTIALITY

TEX. OCC. CODE Title 12, Chapter 1901.251, authorizes the owner (owner or the person for whom the well was drilled) to keep information in Well Reports confidential. The Department shall hold the contents of the well log confidential and not a matter of public record if it receives, by certified mail, a written request to do so from the owner.

Please include the report's Tracking Number on your written request.

Texas Department of Licensing and Regulation
P.O. Box 12157
Austin, TX 78711
(512) 334-5540

10/26/2020
03:10:30

Texas Commission on Environmental Quality
DWW Water System Summary Sheet

PWS ID	PWS Name	Central Registry RN
TX1012711	ASSOCIATED SUPPLY COMPANY	RN101210144

Organization/Customer *	Central Registry CN
ASSOCIATED SUPPLY COMPANY INC	CN600932370

*Regulatory mail will be addressed to this organization/person

All Water System Contacts

Type	Contact	Communication
AC - Administrative Contact - PRESIDENT	WRIGHT, WILLIAM, B PO BOX 3888 LUBBOCK, TX 79452-3888	**Phone Type** / **Value** BUS - Business / 806-745-2000
OW - Owner	ASSOCIATED SUPPLY COMPANY INC PO BOX 3888 LUBBOCK, TX 79452-3888	**Phone Type** / **Value** BUS - Business / 806-745-2000
PWS - Public Water System Contact - MANAGER	HOBART, MARK 926 N SAM HOUSTON PKWY E HOUSTON, TX 77032-1621	**Electronic Type** / **Value** **Phone Type** / **Value** BUS - Business / 281-987-1990 FAX - Facsimile / 281-987-1393

Operator Grade	Number

Water Operator Licenses

License Holder:	BROCK, PEGGY V	
EXPIRED	Class: C - GROUND WATER TREATMENT OPERATOR	WG0007795

Owner Type	Owner Type Options: COUNTY, DISTRICT, FEDERAL GOVERNMENT, INVESTOR OWNED, MUNICIPALITY, NATIVE AMERICAN, PRIVATE, STATE GOVERNMENT, WATER SUPPLY CORPORATION
Private	

System Type	System Type Options: COMMUNITY, TRANSIENT/NON-COMMUNITY, NON-PUBLIC, NON-TRANSIENT/NON-COMMUNITY
NTNC - NON-TRANSIENT/NON-COMMUNITY	

Population Type	Population Served	# of Connect	# I/C w/other PWS

NonResidential	25	1	0

Total Product (MGD)	Average Daily Consump.	Max Daily Demand (MGD)	Total Storage (MG)	Elev. Storage (MG)	Service Pump Cap.	Max.Purchase Cap. (MGD/GPM)	Pressure Tank Cap. (MG)
0.0720 MGD							####### GAL

Activity Status	Inactivation Date
A - ACTIVE	

Last Survey Date	Surveyor	Survey Type	Region	County
02/16/2018	MAYTHAM FARIS	Sanitary Survey	HOUSTON	HARRIS
01/03/2014	ELAINE JACKSON	Sanitary Survey	HOUSTON	HARRIS
11/06/2007	AMY MALDONADO	Sanitary Survey	HOUSTON	HARRIS

(Treatment Plant)							
Entry Point	EP Name/Source Summation (Activity Status)	Plant Name (Activity Status)	Plant Num	Chemical Mon Type	Chem Sample Point	Distribution Mon Type	Dist Sample Point
EP001	TRT-TAP / Ground Water(A)	926 N SAM HOUSTON PKWY E(A)	TP6852		NO		NO

Train:	Unnamed			
(Treatments)				
Disinfection Zone	Treatment Sequence	Objective	Process	Treatment
null	null	D	423	HYPOCHLORINATION, PRE

(Active Sources)						
Source Number	Source Name (Activity Status)	Operational Status	Source Type	Depth	Tested GPM	Rated GPM
G1012711A	1 - 926 N SAM HOUSTON PKWY E (A)	P	G	350	5 GPM	50 GPM

Drill Date	Source Summary
01/01/1913	CHICOT

GPS Latitude (decimal)	GPS Longitude (decimal)	GPS Elevation	GPS Date	Seller
29.937717	-95.377189	80	01/29/2014	Not Purchasing

(Inactive/Offline Sources)			
SourceNumber	Name	Status	Depth

G1012711B	2 - 926 N SAM HOUSTON PKWY E	P	N/A

Code Explanations
Monitoring Type Codes: (GW) GROUNDWATER , (GUP) GROUNDWATER UNDER THE INFLUENCE - PURCHASED , (SWP) SURFACE WATER - PURCHASED , (GU) GROUNDWATER UNDER THE INFLUENCE OF SURFACE WATER , (N) NO SOURCES , (SW) SURFACE WATER
Activity Status Codes: (A) ACTIVE , (D) DELETED/DISSOLVED , (I) INACTIVE , (P) PROPOSED ,
Operational Status Codes: (E) EMERGENCY , (I) INTERIM/PEAK (O) OTHER , (P) PERMANENT , (S) SEASONAL
Source Types: (G) GROUND WATER , (S) SURFACE WATER , (U) GROUND WATER UNDER THE INFLUENCE

- End of Report -

At the time of your query this data was the most current information available from our database, which is in real time. Every effort was made to retrieve it according to your query. Thank-you for using DWW.

STATE OF TEXAS WELL REPORT for Tracking #522622

Owner:	**Geotest Engineering Inc**	Owner Well #:	**GBD2-15P**
Address:	**5600 Bintliff Dr Houston, TX 77036**	Grid #:	**65-06-4**
Well Location:	**1104 N Sam Houston Pkwy E Houston, TX 77032**	Latitude:	**29° 56' 13.17" N**
		Longitude:	**095° 22' 28.3" W**
Well County:	**Harris**	Elevation:	**No Data**

****This well has been plugged**** **Plugging Report Tracking #190508**

Type of Work: **New Well** Proposed Use: **Piezometer**

Drilling Start Date: **5/17/2018** Drilling End Date: **5/17/2018**

	Diameter (in.)	*Top Depth (ft.)*	*Bottom Depth (ft.)*
Borehole:	**4**	**0**	**50**

Drilling Method: **Mud (Hydraulic) Rotary**

Borehole Completion: **Filter Packed**

	Top Depth (ft.)	*Bottom Depth (ft.)*	*Filter Material*	*Size*
Filter Pack Intervals:	**8**	**50**	**Sand**	**16/30**

	Top Depth (ft.)	*Bottom Depth (ft.)*	*Description (number of sacks & material)*
Annular Seal Data:	**0**	**2**	**Grout 1 Bags/Sacks**
	2	**8**	**Bentonite 1 Bags/Sacks**

Seal Method: **Poured**

Sealed By: **Driller**

Distance to Property Line (ft.): **No Data**

Distance to Septic Field or other concentrated contamination (ft.): **No Data**

Distance to Septic Tank (ft.): **No Data**

Method of Verification: **No Data**

Surface Completion: **No Data**

Water Level: **No Data**

Packers: **No Data**

Type of Pump: **No Data**

Well Tests: **No Test Data Specified**

	Strata Depth (ft.)	Water Type
Water Quality:	**No Data**	**No Data**

Chemical Analysis Made: **No**

Did the driller knowingly penetrate any strata which contained injurious constituents?: **No**

Certification Data: The driller certified that the driller drilled this well (or the well was drilled under the driller's direct supervision) and that each and all of the statements herein are true and correct. The driller understood that failure to complete the required items will result in the report(s) being returned for completion and resubmittal.

Company Information: **Envirotech Drilling Services LLC**

PO BOX 19064
Houston, TX 77224

Driller Name: **Jaime Vasquez** License Number: **58171**

Comments: **No Data**

Lithology:
DESCRIPTION & COLOR OF FORMATION MATERIAL

Top (ft.)	Bottom (ft.)	Description
0	50	Dirt

Casing:
BLANK PIPE & WELL SCREEN DATA

Dia (in.)	Type	Material	Sch./Gage	Top (ft.)	Bottom (ft.)
2	Riser	New Plastic (PVC)	40	0	30
2	Screen	New Plastic (PVC)	40 0.010	30	50

IMPORTANT NOTICE FOR PERSONS HAVING WELLS DRILLED CONCERNING CONFIDENTIALITY

TEX. OCC. CODE Title 12, Chapter 1901.251, authorizes the owner (owner or the person for whom the well was drilled) to keep information in Well Reports confidential. The Department shall hold the contents of the well log confidential and not a matter of public record if it receives, by certified mail, a written request to do so from the owner.

Please include the report's Tracking Number on your written request.

Texas Department of Licensing and Regulation
P.O. Box 12157
Austin, TX 78711
(512) 334-5540

Send original copy by certified mail to: Texas Water Commission, P.O. Box 13087, Austin, Texas 78711 — Please use black ink.

ATTENTION OWNER: Confidentiality Privilege Notice on Reverse Side

State of Texas WELL REPORT

Texas Water Well Drillers Board
P.O. Box 13087
Austin, Texas 78711

1) OWNER A.T. Stanberry (Name) ADDRESS 2318 Bank of SW. Bldg Hou. Tx (Street or RFD) (City) (State) (Zip)

2) LOCATION OF WELL: County Harris, 10 miles in N (NE, SW, etc.) direction from Houston, Tx. (Town) 77002

Driller must complete the legal description below with distance and direction from two intersecting section or survey lines, or he must locate and identify the well on an official Quarter- or Half-Scale Texas County General Highway Map and attach the map to this form.

☐ LEGAL DESCRIPTION:
Section No. _____ Block No. _____ Township _____ Abstract No. _____ Survey Name _____
Distance and direction from two intersecting section or survey lines _____
☑ SEE ATTACHED MAP

3) TYPE OF WORK (Check): ☑ New Well ☐ Deepening ☐ Reconditioning ☐ Plugging

4) PROPOSED USE (Check): ☑ Domestic ☐ Industrial ☐ Monitor ☐ Public Supply ☐ Irrigation ☐ Test Well ☐ Injection ☐ De-Watering

5) DRILLING METHOD (Check): ☐ Driven ☑ Mud Rotary ☐ Air Hammer ☐ Jetted ☐ Bored ☐ Air Rotary ☐ Cable Tool ☐ Other _____

6) WELL LOG:
Date Drilling: Started Aug 7 19 91 Completed Aug 7 19 91

DIAMETER OF HOLE		
Dia. (in.)	From (ft.)	To (ft.)
4½	Surface	50

7) BOREHOLE COMPLETION: ☐ Open Hole ☑ Straight Wall ☐ Underreamed ☑ Gravel Packed ☐ Other _____
If Gravel Packed give interval . . . from 30 ft. to 50 ft.

From (ft.)	To (ft.)	Description and color of formation material
0	40	Clay
40	50	Sand

RECEIVED
SEP 12 1991
TEXAS WATER COMMISSION

(Use reverse side if necessary)

8) CASING, BLANK PIPE, AND WELL SCREEN DATA:

Dia. (in.)	New or Used	Steel, Plastic, etc. Perf., Slotted, etc. Screen Mfg., if commercial	Setting (ft.) From	Setting (ft.) To	Gage Casting Screen
2	N	PVC	0	40	40
2	N	PVC. Screen	40	50	.12

9) CEMENTING DATA (Rule 287.44(1))
Cemented from 0 ft. to 10 ft. No. of Sacks Used 2
ft. to ft. No. of Sacks Used
Method used Hand Mix
Cemented by Owner.

10) SURFACE COMPLETION
☐ Specified Surface Slab Installed (Rule 287.44(2)(A))
☐ Specified Steel Sleeve Installed (Rule 287.44(3)(A))
☐ Pitless Adapter Used (Rule 287.44(3)(B))
☑ Approved Alternative Procedure Used (Rule 287.71)

11) WATER LEVEL:
Static level 25 ft. below land surface Date Aug 7 91
Artesian flow _____ gpm. Date _____

12) PACKERS: Type None Depth [redacted]

13) TYPE PUMP:
☐ Turbine ☑ Jet ☐ Submersible ☐ Cylinder ☐ Other _____
Depth of pump bowls, cylinder, jet, etc., 35 ft.

14) WELL TESTS:
Type Test: ☑ Pump ☐ Bailer ☐ Jetted ☑ Estimated
Yield: 6 gpm with _____ ft. drawdown after _____ hrs.

15) WATER QUALITY:
Did you knowingly penetrate any strata which contained undesirable constituents?
☐ Yes ☑ No If yes, submit "REPORT OF UNDESIRABLE WATER"
Type of water? _____ Depth of strata 10
Was a chemical analysis made? ☐ Yes ☑ No

I hereby certify that this well was drilled by me (or under my supervision) and that each and all of the statements herein are true to the best of my knowledge and belief. I understand that failure to complete items 1 thru 15 will result in the log(s) being returned for completion and resubmittal.

COMPANY NAME Coastal Water Well (Type or print) WELL DRILLER'S LICENSE NO. 812

ADDRESS P.O. Box 745 (Street or RFD) Porter (City) Tx (State) 77365 (Zip)

(Signed) _____ (Licensed Well Driller) (Signed) _____ (Registered Driller Trainee)

Please attach electric log, chemical analysis, and other pertinent information, if available.

For TWC use only: Well No. _____ Located on map 65:5:6

WWD-012 (Rev. 05-18-90)

TEXAS WATER COMMISSION COPY

4820111993

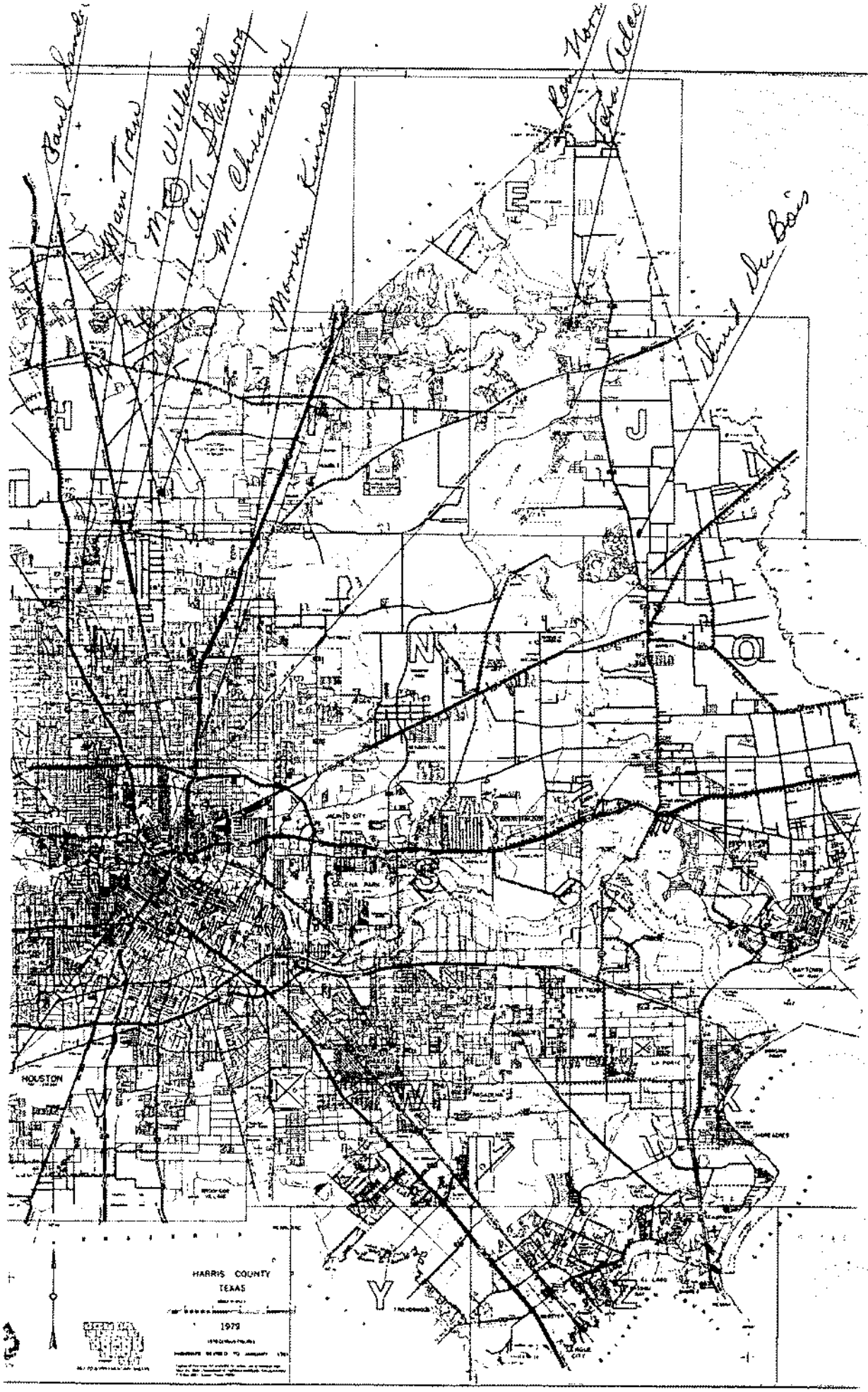
HOUSTON
HARRIS COUNTY
TEXAS
1979

101 STATE OF TEXAS WATER WELL REPORT

[illegible] WALLACE,B.T. ADDRESS: 1205 ALDINE MAIL RT. CITY: HOUSTON STATE: TX ZIP: 77039-
2) [illegible] OF WELL: County: HARRIS 5 miles in SW direction from HUMBLE

LEGAL DESCRIPTION SEE ATTACHED MAP

3) TYPE OF WORK: NEW WELL 4) PROPOSED USE: DOMESTIC 5) DRILLING METHOD: MUD ROTARY

6) WELL LOG: 00345

DIAMETER OF HOLE

DIAMETER	FROM	TO
6.75	0	325'
3.875	325'	343'

7) BOREHOLE METHOD:

TWO STRING/K-PACKER
IF GRAVEL... FROM FT. TO FT.
FROM FT. TO FT.

DATE DRILLED: 12/11/90

GEOLOGICAL DESCRIPTION:

FROM	TO	DESCRIPTION
0	3	SOIL
3	13	CLAY-WHITE
13	49	SAND-WHITE-.006-.008
49	87	CLAY-RED
87	93	BROKEN SAND & CLAY
93	129	CLAY-BROWN
129	167	SAND-TAN-.014-.020
167	170	CLAY-BLUE
170	176	GRAVEL
176	198	CLAY-BLUE
198	237	SAND-TAN-.010-.012
237	253	CLAY-BLUE
253	257	BROKEN SAND & CLAY
257	277	CLAY-BROWN
277	288	SAND-TAN-.006-.008
288	314	CLAY / SAND STREAKS
314.	341	SAND-TAN-.006-.008
341	343	BROKEN SAND & CLAY

8) CASING, BLANK PIPE, AND WELL SCREEN DATA:

DIA	NEW/USED	DESCRIPTION	FROM	TO	GAGE CASING SCREEN
4	N	P.V.C. SCH.40	0	325'	CASING
2.5	N	P.V.C. SCH.80	320'	325'	LINER
2.5	N	P.V.C. - SLOTTED	325'	340'	.008
2.5	N	P.V.C. - SLOTTED	340'	343'	.006

9) CEMENTING DATA:
Cemented from 0 FT. TO 325 FT.
FT. TO FT.
Method used: PRESSURE-HALIBURTON
Cemented by: AWWS

10) SURFACE COMPLETION:
APP. ALTER. PROCD.

11) WATER LEVEL:
STATIC LEVEL : 237' FT. DATE: 12/13/90
ARTESIAN FLOW: GPM. DATE:

12) PACKERS: TYPE

RECEIVED
APR 18 1991
TEXAS WATER WELL DRILLERS BOARD

13) TYPE PUMP:
SUBMERSIBLE
DEPTH TO PUMP: 294'

14) WELL TEST:
JETTED
YIELD: 15 GPM WITH FT DRAWDOWN AFTER HRS

15) WATER QUALITY:
TYPE OF WATER: GOOD DEPTH OF STRATA: 344' NO CHEMICAL ANALYSIS MADE
NO STRATA OF UNDESIRABLE WATER PENETRATED

COMPANY NAME: ALMEDA WATER WELL SERVICE WATER WELL DRILLER'S LICENSE NO.: 843,2703,2843
ADDRESS: P. O. BOX 266 CITY: MANVEL STATE: TX ZIP CODE: 77578

FOR TDWR USE ONLY
WELL NO. 65-05-6
LOCATED ON MAP

I HEREBY CERTIFY THAT THIS WELL WAS DRILLED BY ME (OR UNDER MY SUPERVISION) AND THAT EACH AND ALL OF ~~THE~~ STATEMENTS HEREIN ARE TRUE TO THE BEST OF MY KNOWLEDGE AND BELIEF. I UNDERSTAND THAT FAILURE TO COMPLETE ITEMS 1 THRU 12 WILL RESULT IN THE LOG(S) BEING RETURNED FOR COMPLETION AND RESUBMITTAL.

(signed) Mike Pubven (signed)
(LICENSED WATER WELL DRILLER) (REGISTERED DRILLER TRAINEE)

4820111990

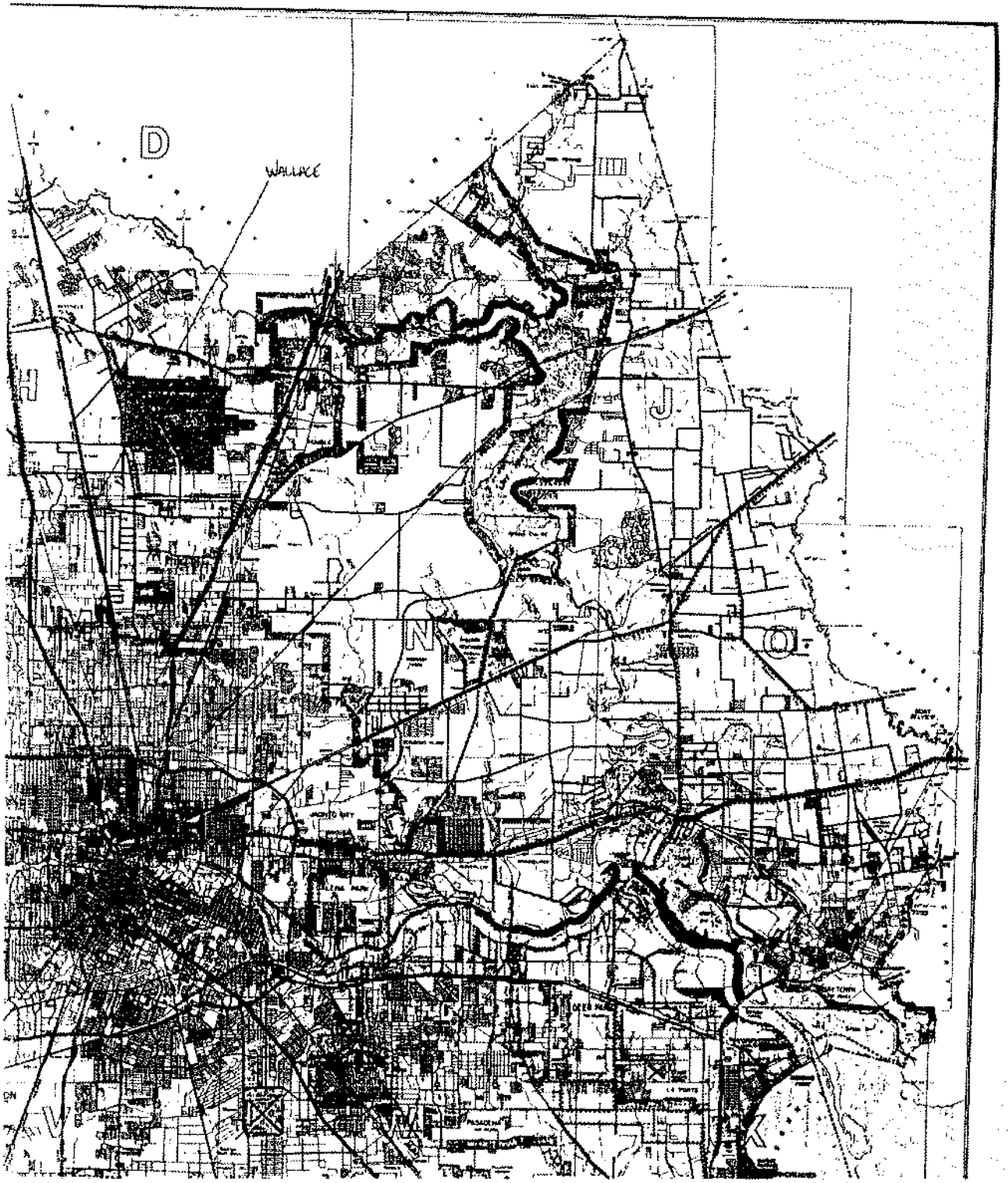
D
Wallace
H
J
N
O
K

(166) DUP

Send original copy by certified mail to the Texas Department of Water Resources P. O. Box 13087 Austin, Texas 78711

State of Texas
WATER WELL REPORT

For TDWR use only
Well No. 65-06-4M
Located on map YES
Received: TH

1) OWNER Brant Construction (Name) Address 843 Courtney (Street or RFD) Hou. (City) Tx. (State) 77032 (Zip)

2) LOCATION OF WELL: County Harris, U. But, 18 miles in N (N.E., S.W., etc.) direction from Houston (Town)

Driller must complete the legal description to the right with distance and direction from two intersecting section or survey lines, or he must locate and identify the well on an official Quarter- or Half-Scale Texas County General Highway Map and attach the map to this form.

☐ Legal description:
Section No. _____ Block No. _____ Township _____
Abstract No. _____ Survey Name _____
Distance and direction from two intersecting section or survey lines _____
☑ See attached map. Map on 65-05-2T

3) TYPE OF WORK (Check): ☑ New Well ☐ Deepening ☐ Reconditioning ☐ Plugging

4) PROPOSED USE (Check): ☑ Domestic ☐ Industrial ☐ Public Supply ☐ Irrigation ☐ Test Well ☐ Other _____

5) DRILLING METHOD (Check): ☑ Mud Rotary ☐ Air Hammer ☐ Driven ☐ Bored ☐ Air Rotary ☐ Cable Tool ☐ Jetted ☐ Other _____

6) WELL LOG:

Date drilled 12/22/78

DIAMETER OF HOLE

Dia. (in.)	From (ft.)	To (ft.)
6 3/4	Surface	355

From (ft.)	To (ft.)	Description and color of formation material
0	229	Unconsolidated
229	278	Sand
278	323	Unconsolidated
323	355	Production Sand

7) BOREHOLE COMPLETION: ☐ Open Hole ☑ Straight Wall ☐ Underreamed ☐ Gravel Packed ☐ Other _____ If Gravel Packed give interval . . . from _____ ft. to _____ ft.

8) CASING, BLANK PIPE, AND WELL SCREEN DATA:

Dia. (in.)	New or Used	Steel, Plastic, etc. Perf., Slotted, etc. Screen Mgf., if commercial	Setting (ft.) From	Setting (ft.) To	Gage Casing Screen
4	N	Plastic	0	325	40
2	N	Plastic	235	245	16
2	N	Plastic	245	255	20

CEMENTING DATA
Cemented from 275 ft. to 325 ft.
Method used _____
Cemented by _____ (Company or Individual)

9) WATER LEVEL:
Static level 165 ft. below land surface Date 12/22/78
Artesian flow _____ gpm. Date _____

10) PACKERS: Type Depth

11) TYPE PUMP:
☐ Turbin ☐ Jet ☑ Submersible ☐ Cylinder ☐ Other _____
Depth to pump bowls, cylinder, jet, etc., 190 ft.

12) WELL TESTS:
Type Test: ☐ Pump ☐ Bailer ☐ Jetted ☐ Estimated
Yield: _____ gpm with _____ ft. drawdown after _____ hrs.

(Use reverse side if necessary)

13) WATER QUALITY:
Did you knowingly penetrate any strata which contained undesirable water? ☐ Yes ☑ No
If yes, submit "REPORT OF UNDESIRABLE WATER"
Type of water? _____ Depth of strata _____
Was a chemical analysis made? ☐ Yes ☐ No

I hereby certify that this well was drilled by me (or under my supervision) and that each and all of the statements herein are true to the best of my knowledge and belief.

NAME Tommy C. Bussell (Type or Print) Water Well Drillers Registration No. 107

ADDRESS _____ (Street or RFD) (City) (State) (Zip)

(Signed) Tommy C Bussell (Water Well Driller)

BUSSELL & SON, INC. (Company Name)
9739 NORTH LOOP EAST - ROSSLYN RD.
HOUSTON, TEXAS 77088

Please attach electric log, chemical analysis, and other pertinent information, if available.

*Additional instructions on reverse side.

TDWR-0392

10/26/2020
03:10:49

Texas Commission on Environmental Quality
DWW Water System Summary Sheet

PWS ID	PWS Name	Central Registry RN
TX1012075	PAMPERED LAWNS NORTH INC	RN101227684

Organization/Customer *	Central Registry CN
PAMPERED LAWNS NORTH INC	CN600668008

*Regulatory mail will be addressed to this organization/person

All Water System Contacts

Type	Contact	Communication
AC - Administrative Contact	MCNABB, MARK 5602 CENTRALCREST ST HOUSTON, TX 77092	Phone Type: BUS - Business, Value: 713-682-7442 Phone Type: BUS - Business, Value: 713-590-8537
FC - Financial Contact	MCNABB, GREG, D 5602 CENTRALCREST ST HOUSTON, TX 77092-7002	Phone Type: BUS - Business, Value: 713-682-7442
OW - Owner	PAMPERED LAWNS NORTH INC 5602 CENTRALCREST ST HOUSTON, TX 77092-7002	

Operator Grade	Number

Water Operator Licenses

No Licensing Data for this PWS

Owner Type	Owner Type Options: COUNTY, DISTRICT, FEDERAL GOVERNMENT, INVESTOR OWNED, MUNICIPALITY, NATIVE AMERICAN, PRIVATE, STATE GOVERNMENT, WATER SUPPLY CORPORATION
Private	

System Type	System Type Options: COMMUNITY, TRANSIENT/NON-COMMUNITY, NON-PUBLIC, NON-TRANSIENT/NON-COMMUNITY
NP - NON-PUBLIC	

Population Type	Population Served	# of Connect	# I/C w/other PWS
NonResidential	30	3	0

Total Product (MGD)	Average Daily Consump.	Max Daily Demand (MGD)	Total Storage (MG)	Elev. Storage (MG)	Service Pump Cap.	Max.Purchase Cap. (MGD/GPM)	Pressure Tank Cap. (MG)

Activity Status	Inactivation Date
I - INACTIVE	08/06/2004

Last Survey Date	Surveyor	Survey Type	Region	County
No Site Visit Data				

(Treatment Plant)							
Entry Point	EP Name/Source Summation (Activity Status)	Plant Name (Activity Status)	Plant Num	Chemical Mon Type	Chem Sample Point	Distribution Mon Type	Dist Sample Point
EP001	TRT-TAP / No Source Listed(I)	PLANT(I)	TP6550		NO		NO

Train:	Unnamed

(Treatments)				
Disinfection Zone	Treatment Sequence	Objective	Process	Treatment
null	null	D	423	HYPOCHLORINATION, PRE

(Active Sources)

(Inactive/Offline Sources)			
SourceNumber	Name	Status	Depth
G1012075A	1	O	343

Code Explanations
Monitoring Type Codes: (GW) GROUNDWATER , (GUP) GROUNDWATER UNDER THE INFLUENCE - PURCHASED , (SWP) SURFACE WATER - PURCHASED , (GU) GROUNDWATER UNDER THE INFLUENCE OF SURFACE WATER , (N) NO SOURCES , (SW) SURFACE WATER
Activity Status Codes: (A) ACTIVE , (D) DELETED/DISSOLVED , (I) INACTIVE , (P) PROPOSED ,
Operational Status Codes: (E) EMERGENCY , (I) INTERIM/PEAK (O) OTHER , (P) PERMANENT , (S) SEASONAL
Source Types: (G) GROUND WATER , (S) SURFACE WATER , (U) GROUND WATER UNDER THE INFLUENCE

- End of Report -

At the time of your query this data was the most current information available from our database, which is in real time. Every effort was made to retrieve it according to your query. Thank-you for using DWW.

STATE OF TEXAS WELL REPORT for Tracking #212288

Owner:	**Pampered Lawns North**	Owner Well #:	**No Data**
Address:	**838 Courtesy Rd. Houston, TX 77032**	Grid #:	**65-05-6**
Well Location:	**838 Courtesy Rd. Houston, TX 77032**	Latitude:	**29° 56' 10" N**
		Longitude:	**095° 22' 41" W**
Well County:	**Harris**	Elevation:	**No Data**
Type of Work:	**New Well**	Proposed Use:	**Domestic**

Drilling Start Date: **3/25/2010** Drilling End Date: **3/25/2010**

	Diameter (in.)	*Top Depth (ft.)*	*Bottom Depth (ft.)*
Borehole:	**7**	**0**	**50**

Drilling Method: **Mud (Hydraulic) Rotary**

Borehole Completion: **Filter Packed**

	Top Depth (ft.)	*Bottom Depth (ft.)*	*Filter Material*	*Size*
Filter Pack Intervals:	**40**	**50**	**Gravel**	**# 12**

	Top Depth (ft.)	*Bottom Depth (ft.)*	*Description (number of sacks & material)*
Annular Seal Data:	**0**	**40**	**18**

Seal Method: **Pressure**

Sealed By: **Driller**

Distance to Property Line (ft.): **40**

Distance to Septic Field or other concentrated contamination (ft.): **120**

Distance to Septic Tank (ft.): **No Data**

Method of Verification: **Customer**

Surface Completion: **Surface Sleeve Installed**

Water Level: **6 ft.** below land surface on **2010-03-25** Measurement Method: **Unknown**

Packers: **None**

Type of Pump: **Submersible** Pump Depth (ft.): **40**

Well Tests: **Jetted** **Yield: 20 GPM**

	Strata Depth (ft.)	Water Type
Water Quality:	**No Data**	**No Data**

Chemical Analysis Made: **No**

Did the driller knowingly penetrate any strata which contained injurious constituents?: **No**

Certification Data: The driller certified that the driller drilled this well (or the well was drilled under the driller's direct supervision) and that each and all of the statements herein are true and correct. The driller understood that failure to complete the required items will result in the report(s) being returned for completion and resubmittal.

Company Information: **Raymond Services, Inc.**

10011 Airline
Houston, TX 77037

Driller Name: **Zachary Proctor** License Number: **4577**

Comments: **No Data**

Lithology:
DESCRIPTION & COLOR OF FORMATION MATERIAL

Top (ft.)	Bottom (ft.)	Description
0	**30**	**Clay Yellow**
30	**50**	**Sand and Clay Streaks**

Casing:
BLANK PIPE & WELL SCREEN DATA

Dia. (in.)	New/Used	Type	Setting From/To (ft.)
4	**New**	**Plastic**	**Casing 0 - 40 SCH 40**
4	**New**	**Plastic**	**Screen 40 - 50 .006**

IMPORTANT NOTICE FOR PERSONS HAVING WELLS DRILLED CONCERNING CONFIDENTIALITY

TEX. OCC. CODE Title 12, Chapter 1901.251, authorizes the owner (owner or the person for whom the well was drilled) to keep information in Well Reports confidential. The Department shall hold the contents of the well log confidential and not a matter of public record if it receives, by certified mail, a written request to do so from the owner.

Please include the report's Tracking Number on your written request.

Texas Department of Licensing and Regulation
P.O. Box 12157
Austin, TX 78711
(512) 334-5540

STATE OF TEXAS WELL REPORT for Tracking #492277

Owner:	**Ralph Williams**	Owner Well #:	**No Data**
Address:	**829 Hodgkins Houston , TX 77032**	Grid #:	**65-05-6**
		Latitude:	**29° 56' 10" N**
Well Location:	**829 Hodgkins Houston, TX 77032**	Longitude:	**095° 22' 35" W**
Well County:	**Harris**	Elevation:	**No Data**
Type of Work:	**New Well**	Proposed Use:	**Domestic**

Drilling Start Date: **9/24/2018** Drilling End Date: **9/24/2018**

	Diameter (in.)	*Top Depth (ft.)*	*Bottom Depth (ft.)*
Borehole:	**5.5**	**0**	**50**

Drilling Method: **Mud (Hydraulic) Rotary**

Borehole Completion: **Gravel Packed**

	Top Depth (ft.)	*Bottom Depth (ft.)*	*Description (number of sacks & material)*
Annular Seal Data:	**0**	**10**	**Cement 5 Bags/Sacks**
	10	**40**	**Bentonite 6 Bags/Sacks**

Seal Method: **Pressure**

Sealed By: **Driller**

Distance to Property Line (ft.): **5**

Distance to Septic Field or other concentrated contamination (ft.): **No Data**

Distance to Septic Tank (ft.): **50**

Method of Verification: **Customer**

Surface Completion: **Surface Sleeve Installed** **Surface Completion by Driller**

Water Level: **8 ft.** below land surface on **2018-09-24**

Packers: **No Data**

Type of Pump: **Jet** Pump Depth (ft.): **30**

Well Tests: **Jetted** **Yield: 5 GPM with 10 ft. drawdown after 2 hours**

	Strata Depth (ft.)	Water Type
Water Quality:	**No Data**	**No Data**

Chemical Analysis Made: **No**

Did the driller knowingly penetrate any strata which contained injurious constituents?: **No**

Certification Data: The driller certified that the driller drilled this well (or the well was drilled under the driller's direct supervision) and that each and all of the statements herein are true and correct. The driller understood that failure to complete the required items will result in the report(s) being returned for completion and resubmittal.

Company Information: **Raymond Services**

No Data

Driller Name: **Zachary Proctor** License Number: **54847**

Comments: **No Data**

Lithology:
DESCRIPTION & COLOR OF FORMATION MATERIAL

Top (ft.)	Bottom (ft.)	Description
0	**3**	**Top Soil**
3	**10**	**Sand/Clay**
10	**18**	**Brown Clay**
18	**40**	**Red Clay**
40	**50**	**Red Sand # 6**

Casing:
BLANK PIPE & WELL SCREEN DATA

Dia (in.)	Type	Material	Sch./Gage	Top (ft.)	Bottom (ft.)
2		**New Plastic (PVC)**	**40**	**0**	**40**
2	**Screen**	**New Plastic (PVC)**	**6**	**40**	**50**

IMPORTANT NOTICE FOR PERSONS HAVING WELLS DRILLED CONCERNING CONFIDENTIALITY

TEX. OCC. CODE Title 12, Chapter 1901.251, authorizes the owner (owner or the person for whom the well was drilled) to keep information in Well Reports confidential. The Department shall hold the contents of the well log confidential and not a matter of public record if it receives, by certified mail, a written request to do so from the owner.

Please include the report's Tracking Number on your written request.

Texas Department of Licensing and Regulation
P.O. Box 12157
Austin, TX 78711
(512) 334-5540

STATE OF TEXAS WELL REPORT for Tracking #31204

Owner:	**Heriberto Maldonado**	Owner Well #:	**No Data**
Address:	**836 Hodgkins Houston, TX 77032**	Grid #:	**65-05-6**
Well Location:	**15133 Willis Houston, TX 77032**	Latitude:	**29° 56' 09" N**
		Longitude:	**095° 22' 43" W**
Well County:	**Harris**	Elevation:	**107 ft. above sea level**
Type of Work:	**New Well**	Proposed Use:	**Domestic**

Drilling Start Date: **1/15/2004** Drilling End Date: **1/19/2004**

	Diameter (in.)	*Top Depth (ft.)*	*Bottom Depth (ft.)*
Borehole:	**7.75**	**0**	**335**
	3.875	**335**	**355**

Drilling Method: **Mud (Hydraulic) Rotary**

Borehole Completion: **Pressure Cemented Halliburton**

	Top Depth (ft.)	*Bottom Depth (ft.)*	*Description (number of sacks & material)*
Annular Seal Data:	**0**	**100**	**7 Sacks Cement**
	235	**335**	**7 Sacks Cement**

Seal Method: **Positive Displacement**

Sealed By: **Driller**

Distance to Property Line (ft.): **50+**

Distance to Septic Field or other concentrated contamination (ft.): **100+**

Distance to Septic Tank (ft.): **No Data**

Method of Verification: **Measured**

Surface Completion: **Alternative Procedure Used**

Water Level: **181 ft.** below land surface on **2004-01-19** Measurement Method: **Unknown**

Packers: **K-Packer 330'**

Type of Pump: **Submersible** Pump Depth (ft.): **260**

Well Tests: **Jetted** **Yield: 80 GPM with 20 ft. drawdown after 3 hours**

	Strata Depth (ft.)	Water Type
Water Quality:	**235**	**Good**

Chemical Analysis Made: **No**

Did the driller knowingly penetrate any strata which contained injurious constituents?: **No**

Certification Data: The driller certified that the driller drilled this well (or the well was drilled under the driller's direct supervision) and that each and all of the statements herein are true and correct. The driller understood that failure to complete the required items will result in the report(s) being returned for completion and resubmittal.

Company Information: **Ballard Water Well**

P. O. Box 970
Willis, TX 77378

Driller Name: **Charles Ballard** License Number: **2384**

Apprentice Name: **Daniel Bates** Apprentice Number: **1596**

Comments: **No Data**

Lithology:
DESCRIPTION & COLOR OF FORMATION MATERIAL

Top (ft.)	Bottom (ft.)	Description
0	**33**	**Clay**
33	**34**	**Rock**
34	**40**	**Clay**
40	**48**	**Red Sand**
48	**83**	**Clay**
83	**84**	**Rock**
84	**144**	**Clay**
144	**145**	**Rock**
145	**156**	**Sand**
156	**158**	**Rock**
158	**170**	**Clay**
170	**190**	**Sand**
190	**191**	**Rock**
191	**230**	**Shale**
230	**250**	**Sand**
250	**278**	**Shale**
278	**285**	**Sand**

Casing:
BLANK PIPE & WELL SCREEN DATA

Dia. (in.)	New/Used	Type	Setting From/To (ft.)
4" New PVC Casing 0-335 Sch 40			
2 1/2" New Liner Pipe 330-335 Sch 80			
2 1/2" New PVC Slotted Screen 335-355 .008 Gauge			

285	332	Clay
332	355	Sand .008

IMPORTANT NOTICE FOR PERSONS HAVING WELLS DRILLED CONCERNING CONFIDENTIALITY

TEX. OCC. CODE Title 12, Chapter 1901.251, authorizes the owner (owner or the person for whom the well was drilled) to keep information in Well Reports confidential. The Department shall hold the contents of the well log confidential and not a matter of public record if it receives, by certified mail, a written request to do so from the owner.

Please include the report's Tracking Number on your written request.

Texas Department of Licensing and Regulation
P.O. Box 12157
Austin, TX 78711
(512) 334-5540

Attention Owner:
Confidentiality Privilege Notice on reverse side of owner's copy.

Texas Department of License and Regulation

Water Well Driller/Pump Installer Program
P.O. Box 12157 Austin, Texas 78711 (512)463-7880 FAX (512)463-8616
Toll free (800)803-9202
Email address: water.well@license.state.tx.us

This form must be completed and filed with the department and owner within 60 days upon completion of the well.

WELL REPORT

A. WELL IDENTIFICATION AND LOCATION DATA

1) OWNER

Name	Address	City	State	Zip
Bill Wonsch	2705 Brownie Campbell	Houston	TX	77038

2) WELL LOCATION

County	Physical Address	City	State	Zip
Harris	Same			

Lat. | Long. | Grid # 65-05-5

3) Type of Work
☒ New Well ☐ Deepening ☐ Reconditioning

4) Proposed Use (check) ☐ Monitor ☐ Environmental Soil Boring ☒ Domestic ☐ Industrial ☐ Irrigation ☐ Injection ☐ Public Supply ☐ De-watering ☐ Testwell
If Public Supply well, were plans submitted to the TNRCC? ☐ Yes ☐ No

5) N↑

6) Drilling Date
Started 2 / 08 / 01
Completed 2 / 08 / 01

Diameter of Hole

Dia.(in)	From (ft)	To (ft)
5	surface	47

7) Drilling Method (check) ☐ Driven ☐ Air Rotary ☒ Mud Rotary ☐ Bored ☐ Air Hammer ☐ Cable Tool ☐ Jetted ☐ Other

From (ft)	To (ft)	Description and color of formation material
0	16	Yellow & Gray Clay
16	45	Sand & ga.
45	47	Red clay

(Use reverse side of Well Owner's copy, if necessary)

8) Borehole Completion ☐ Open Hole ☐ Straight Wall ☐ Under-reamed ☒ Gravel Packed ☐ Other
If Gravel Packed give the interval from 45 ft. to 35 ft.

Casing, Blank Pipe, and Well Screen Data

Dia. (in.)	New Or Used	Steel, Plastic, etc. Perf., Slotted, etc Screen Mfg., if commercial	Setting (ft) From	Setting (ft) To	Gage Casing Screen
2	N	Casing PVC	0	35	sch 40
2	N	Pressure PVC	35	40	.006

9) Cementing Data
Cementing from 35 ft. to 0 ft. # of sacks used 8
ft. to ft. # of sacks used
Method Used Pressure
Cementing By Raymond Services, Inc.
Distance to septic system field or other concentrated contamination ___ ft.
Method of verification of above distance Customer

13) Plugged ☐ Well plugged within 48 hours
Casing left in well: Cement/Bentonite placed in well:

From (ft)	To (ft)	From (ft)	To (ft)	Sacks used

10) Surface Completion
☐ Specified Surface Slab Installed
☒ Specified Surface Sleeve Installed
☐ Pitless Adapter Used
☐ Approved Alternative Procedure Used

14) Typepump
☐ Turbine ☒ Jet ☐ Submersible ☐ Cylinder
☐ Other
Depth to pump bowls, cylinder, jet etc., ft.

11) Water Level
Static level 15 ft. below Date 02 / 13 / 01
Artesian Flow gpm. Date / /

15) Water Test
Typetest ☐ Pump ☐ Bailer ☒ Jetted ☐ Estimated
Yield: gpm with ft. drawdown after hrs.

16) Water Quality
Did you knowingly penetrate and strata which contain undesirable constituents.
☐ YES ☒ NO If yes, did you submit a REPORT OF UNDESIRABLE WATER
Type of water Depth of Strata
Was a chemical analysis made ☐ Yes ☐ No

12) Packers Type Depth

FILE ID: None
SEQ #
EMP #
DUAL CO
APR 06 2001
4577WI
COMMENT

Company or individual's Name (type or print) Raymond Services, Inc.

Address 10011 Airline Drive City Houston State TX Zip 77037

Signature [signature] 2 / 13 / 01 Signature / /
Licensed Driller/Pump Installer Date Apprentice Date

TDLR FORM 001WWD *White - TDLR* *Yellow - Owner* *Pink - Driller/Pump Installer*

Send original copy by certified mail to the Texas Department of Water Resources P. O. Box 13087 Austin, Texas 78711

State of Texas
WATER WELL REPORT

ATTENTION OWNER: *Confidentiality Privilege Notice on Reverse Side*

Texas Water Well Drillers Board P. O. Box 13087 Austin, Texas 78711

1) OWNER St. John Newmann Catholic Church (Name) Address 2730 Nelwood. (Street or RFD) Houston (City) 77038 (State) (Zip)

2) LOCATION OF WELL: County Harris 14 miles in N NW (N.E., S.W., etc.) direction from Houston (Town)

Driller must complete the legal description to the right with distance and direction from two intersecting section or survey lines, or he must locate and identify the well on an official Quarter- or Half-Scale Texas County General Highway Map and attach the map to this form.

☐ Legal description:
Section No. _____ Block No. _____ Township _____
Abstract No. _____ Survey Name _____
Distance and direction from two intersecting section or survey lines _____
☒ See attached map.

3) TYPE OF WORK (Check): ☒ New Well ☐ Deepening ☐ Reconditioning ☐ Plugging

4) PROPOSED USE (Check): ☐ Domestic ☐ Industrial ☐ Public Supply ☐ Irrigation ☐ Test Well ☐ Other Lawn watering

5) DRILLING METHOD (Check): ☒ Mud Rotary ☐ Air Hammer ☐ Driven ☐ Bored ☐ Air Rotary ☐ Cable Tool ☐ Jetted ☐ Other

6) WELL LOG:

Date drilled Oct 84

DIAMETER OF HOLE

Dia. (in.)	From (ft.)	To (ft.)
10	Surface	163'

7) BOREHOLE COMPLETION: ☐ Open Hole ☐ Straight Wall ☐ Underreamed ☒ Gravel Packed ☐ Other
If Gravel Packed give interval . . . from 10 ft. to 163 ft.

From (ft.)	To (ft.)	Description and color of formation material
		0 clay 15 sand 45 40ck & clay 114 sand & rock 162 clay 163

8) CASING, BLANK PIPE, AND WELL SCREEN DATA:

Dia. (in.)	New or Used	Steel, Plastic, etc. Perf., Slotted, etc. Screen Mgt., if commercial	Setting (ft.) From	Setting (ft.) To	Gage Casing Screen
5	N	Plastic casing	+18"	114'	
5	N	Slotted pipe	114	160	25 g

GL CEMENTING DATA 10'
Cemented from _____ ft. to _____ ft.
Method used Tremie
Cemented by Swinehart (Company or Individual)

9) WATER LEVEL:
Static level 85 ft. below land surface Date Oct.84
Artesian flow _____ gpm. Date _____

10) PACKERS: Type Depth
none

11) TYPE PUMP: ☐ Turbine ☐ Jet ☒ Submersible ☐ Cylinder ☐ Other
Depth to pump bowls, cylinder, jet, etc., 140' ft.

7½ HP Meyers pump end model75J80C with 7½ HP Franklin 460 volt single stator motor set on 2½" pipe.

RECEIVED
JUN 17 1985
DEPT. OF WATER RESOURCES

(Use reverse side if necessary)

12) WELL TESTS: ☐ Type Test: ☒ Pump ☐ Bailer ☐ Jetted ☐ Estimated
Yield: 88 gpm with 32 ft. drawdown after 1 hrs.

13) WATER QUALITY:
Did you knowingly penetrate any strata which contained undesirable water? ☐ Yes ☒ No
If yes, submit "REPORT OF UNDESIRABLE WATER"
Type of water? _____ Depth of strata _____
Was a chemical analysis made? ☐ Yes ☒ No

I hereby certify that this well was drilled by me (or under my supervision) and that each and all of the statements herein are true to the best of my knowledge and belief.

COMPANY NAME B.J. Swinehart Co., Inc. (Type or Print) Water Well Driller's License No. 229

ADDRESS 7524 N. Freeway (Street or RFD) Houston, Texas (City) 77037 (State) (Zip)

(Signed) _____ (Licensed Water Well Driller) (Signed) _____ (Registered Driller Trainee)

Please attach electric log, chemical analysis, and other pertinent information, if available.

For TDWR use only
Well No. 65-05-15
Located on map yes C-F-6

TDWR-0392 (Rev. 5-27-82)

DEPARTMENT OF WATER RESOURCES COPY


St. John's Navigation Canal
HOUSTON
GALVESTON
HARRIS COUNTY
TEXAS

Send original copy by certified return receipt requested mail to TDLR, P.O. Box 12157, Austin, TX 78711

ATTENTION OWNER: *Confidentiality Privilege Notice on reverse side of Well Owner's copy (pink)*

State of Texas WELL REPORT

Texas Department of Licensing & Regulation
P.O. Box 12157
Austin, TX 78711
512-463-7880

1) OWNER MICHEAL NAVARRO (Name) ADDRESS 2709 BROWNE CAMPBELL HOU TX 77043 (Street or RFD) (City) (State) (Zip)

2) ADDRESS OF WELL'S LOCATION: County HARRIS SAME HOU (Street, RFD or other) (City) (State) (Zip) Long. ____ Lat. ____ Grid # 65-05-4

3) TYPE OF WORK (Check): [X] New Well [ ] Deepening [ ] Reconditioning [ ] Plugging

4) PROPOSED USE (Check): [ ] Monitor [ ] Environmental Soil Boring [X] Domestic [ ] Industrial [ ] Irrigation [ ] Injection [ ] Public Supply [ ] De-watering [ ] Testwell
If Public Supply well, were plans submitted to the TNRCC? [ ] Yes [ ] No

5)

6) WELL LOG:
Date Drilling:
Started 2/10 19 00
Completed 2/10 19 00

DIAMETER OF HOLE

Dia. (in.)	From (ft.)	To (ft.)
5 1/4"	Surface	48

7) DRILLING METHOD (Check): [ ] Driven [ ] Air Rotary [X] Mud Rotary [ ] Bored [ ] Air Hammer [ ] Cable Tool [ ] Jetted [ ] Other ____

From (ft.)	To (ft.)	Description and color of formation material
0	15	YELLOW CLAY
15	45	SAND 10 GA.

(Use reverse side of Well Owner's copy, if necessary)

8) Borehole Completion (Check): [ ] Open Hole [ ] Straight Wall [ ] Underreamed [X] Gravel Packed [ ] Other
If Gravel Packed give interval from 35 ft. to 45 ft.

CASING, BLANK PIPE, AND WELL SCREEN DATA:

Dia (in.)	New or Used	Steel, Plastic, etc Perf., Slotted, etc. Screen Mfg., if commercial	Setting (ft.) From	Setting (ft.) To	Gage Casting Screen
2	N	Plastic CASE	0	35	SCH 40
2	N	Plastic SCREEN	35	45	.006

9) CEMENTING DATA
Cemented from 0 ft. to 35 ft. No. of sacks used 7
____ ft. to ____ ft. No. of sacks used ____
Method used Pressure
Cemented by Raymond Services, Inc.
Distance to septic system field lines or other concentrated contamination 54 ft.
Method of verification of above distance Customer

13) [ ] Well plugged within 48 hours

Casing left in well: From (ft)	To (ft)	Cement bentonite placed in well: From (ft)	To (ft)	Sacks used

14) TYPE PUMP: [ ] Turbine [X] Jet [ ] Submersible [ ] Cylinder [ ] Other ____
Depth to pump bowls, cylinder, jet, etc., 30 ft

10) SURFACE COMPLETION
[ ] Specified Surface Slab Installed
[X] Specified Steel Sleeve Installed
[ ] Pitless Adapter Used
[ ] Approved Alternative Procedure Used

15) WELL TESTS:
Type test: [ ] Pump [ ] Bailer [X] Jetted [ ] Estimated
Yield: 10 gpm with 5 ft. drawdown after 1 hrs

11) WATER LEVEL:
Static level 17 ft. below land surface Date 2/10/00
Artesian flow ____ gpm. Date ____

16) WATER QUALITY:
Did you knowingly penetrate any strata which contained undesirable constituents?
[ ] Yes [X] No If yes, submit "REPORT OF UNDESIRABLE WATER"
Type of water? ____ Depth of strata ____
Was a chemical analysis made? [ ] Yes [ ] No

12) PACKERS: Type Depth
NONE

I certify that I drilled this well (or the well was drilled under my direct supervision) and that each and all of the statements herein are true and correct. I understand that failure to complete items 1 thru 16 will result in the log(s) being returned for completion and resubmittal

COMPANY NAME Raymond Services, Inc. (Type or print) WELL DRILLER'S LICENSE NO. 4577WI

ADDRESS 10011 Airline Drive, Houston, TX 77037 (Street or RFD) (City) (State) (Zip)

(Signed) [signature] (Licensed Well Driller) (Signed) ____ (Registered Driller Trainee)

Please attach electric log, chemical analysis, and other pertinent information, if available.

TDLR FORM 001WWD (4/98) White - TDLR Yellow - DRILLER Pink - WELL OWNER

4820124002

Texas Water Development Board (TWDB)
Groundwater Database (GWDB)
Well Information Report for State Well Number 65-05-610

GWDB Reports and Downloads

Well Basic Details

Scanned Documents

State Well Number	6505610
County	Harris
River Basin	San Jacinto
Groundwater Management Area	14
Regional Water Planning Area	H - Region H
Groundwater Conservation District	Harris-Galveston Subsidence District
Latitude (decimal degrees)	29.919444
Latitude (degrees minutes seconds)	29° 55' 10" N
Longitude (decimal degrees)	-95.391667
Longitude (degrees minutes seconds)	095° 23' 30" W
Coordinate Source	+/- 5 Seconds
Aquifer Code	112CHCT - Chicot Aquifer
Aquifer	Gulf Coast
Aquifer Pick Method	
Land Surface Elevation (feet above sea level)	85
Land Surface Elevation Method	Interpolated From Topo Map
Well Depth (feet below land surface)	330
Well Depth Source	Driller's Log
Drilling Start Date	
Drilling End Date	2/16/1968
Drilling Method	
Borehole Completion	

Well Type	Withdrawal of Water
Well Use	Public Supply
Water Level Observation	None
Water Quality Available	No
Pump	Submersible
Pump Depth (feet below land surface)	
Power Type	Electric Motor
Annular Seal Method	
Surface Completion	
Owner	Swea Gardens Estates
Driller	Bussell & Son
Other Data Available	
Well Report Tracking Number	
Plugging Report Tracking Number	
U.S. Geological Survey Site Number	
Texas Commission on Environmental Quality Source Id	
Groundwater Conservation District Well Number	
Owner Well Number	
Other Well Number	
Previous State Well Number	
Reporting Agency	U.S. Geological Survey
Created Date	11/2/1998
Last Update Date	1/6/1999

Remarks	

Casing - No Data

Well Tests - No Data

Lithology - No Data

Annular Seal Range - No Data

Borehole - No Data

Plugged Back - No Data

Filter Pack - No Data

Packers - No Data

Water Level Measurements

No Data Available

Water Quality Analysis - No Data Available

GWDB DISCLAIMER: Except where noted, all of the information provided in the Texas Water Development Board (TWDB) Groundwater Database (http://www.twdb.texas.gov/groundwater/data/gwdbrpt.asp) is believed to be accurate and reliable; however, the TWDB assumes no responsibility for any errors appearing in rules or otherwise. Further, TWDB assumes no responsibility for the use of the information provided. PLEASE NOTE that users of these data are responsible for checking the accuracy, completeness, currency and/or suitability of all information themselves. TWDB makes no guarantees or warranties as to the accuracy, completeness, currency, or suitability of the information provided via the Groundwater Database (GWDB). TWDB specifically disclaims any and all liability for any claims or damages that may result from providing GWDB data or the information it contains. For additional information or answers to questions concerning the TWDB GWDB, contact the Groundwater Data Team at GroundwaterData@twdb.texas.gov.

STATE OF TEXAS WELL REPORT for Tracking #87257

Owner:	**Gustavo Trevion**	Owner Well #:	**No Data**
Address:	**1529 Warwick Rd. Houston, TX 77093**	Grid #:	**65-05-6**
Well Location:	**15030 Lillja Houston, TX 77060**	Latitude:	**29° 55' 11" N**
		Longitude:	**095° 23' 24" W**
Well County:	**Harris**	Elevation:	**No Data**
Type of Work:	**New Well**	Proposed Use:	**Domestic**

Drilling Start Date: **6/15/2006** Drilling End Date: **6/16/2006**

	Diameter (in.)	*Top Depth (ft.)*	*Bottom Depth (ft.)*
Borehole:	**6.75**	**0**	**390**

Drilling Method: **Mud (Hydraulic) Rotary**

Borehole Completion: **2 string**

	Top Depth (ft.)	*Bottom Depth (ft.)*	*Description (number of sacks & material)*
Annular Seal Data:	**0**	**375**	**18**
	0	**10**	**10**

Seal Method: **Positive Displacement**

Sealed By: **SDI**

Distance to Property Line (ft.): **30**

Distance to Septic Field or other concentrated contamination (ft.): **n/a**

Distance to Septic Tank (ft.): **No Data**

Method of Verification: **owner**

Surface Completion: **Surface Slab Installed**

Water Level: **200 ft.** below land surface on **2006-06-15** Measurement Method: **Unknown**

Packers: **k packer 365**

Type of Pump: **Submersible** Pump Depth (ft.): **260**

Well Tests: **Jetted** **Yield: 50 GPM**

	Strata Depth (ft.)	Water Type
Water Quality:	**No Data**	**No Data**

Chemical Analysis Made: **No**

Did the driller knowingly penetrate any strata which contained injurious constituents?: **No**

Certification Data: The driller certified that the driller drilled this well (or the well was drilled under the driller's direct supervision) and that each and all of the statements herein are true and correct. The driller understood that failure to complete the required items will result in the report(s) being returned for completion and resubmittal.

Company Information: **Scott Drilling Inc.**

11923 Green Pine Circle
Houston, TX 77066

Driller Name: **Scott Robinson** License Number: **4839**

Comments: **No Data**

Lithology:
DESCRIPTION & COLOR OF FORMATION MATERIAL

Top (ft.)	Bottom (ft.)	Description
0	30	clay
30	35	sand
35	40	clay
40	50	sand
50	90	clay
90	115	sand
115	130	clay
130	155	sand
155	185	clay
185	235	sand
235	310	clay
310	335	sand
335	375	clay
375	390	sand

Casing:
BLANK PIPE & WELL SCREEN DATA

Dia. (in.)	New/Used	Type	Setting From/To (ft.)
4	**N**	**PVC**	**cassing 0-375**
2.5	**N**	**"**	**liner 365-375**
2.5	**N**	**"**	**screen 375-390 .10**

IMPORTANT NOTICE FOR PERSONS HAVING WELLS DRILLED CONCERNING CONFIDENTIALITY

TEX. OCC. CODE Title 12, Chapter 1901.251, authorizes the owner (owner or the person for whom the well was drilled) to keep information in Well Reports confidential. The Department shall hold the contents of the well log confidential and not a matter of public record if it receives, by certified mail, a written request to do so from the owner.

Please include the report's Tracking Number on your written request.

Texas Department of Licensing and Regulation
P.O. Box 12157
Austin, TX 78711
(512) 334-5540

Attention Owner: Confidentiality Privilege Notice on reverse side of owner's copy.

Texas Department of License and Regulation

Water Well Driller/Pump Installer Program
P.O. Box 12157 Austin, Texas 78711 (512)463-7880 FAX (512)463-8616
Toll free (800)803-9202
Email address: water.well@license.state.tx.us

This form must be completed and filed with the department and owner within 60 days upon completion of the well.

WELL REPORT

A. WELL IDENTIFICATION AND LOCATION DATA

1) OWNER

Name	Address	City	State	Zip
Elisa Sosa	5004 Lilja Rd	Houston	TX	77037

2) WELL LOCATION

County	Physical Address	City	State	Zip
Harris	Same			

Lat. | Long. | Grid # 65-05-6

3) Type of Work
☑ New Well ☐ Reconditioning ☐ Replacement ☐ Deepening

4) Proposed Use (check) ☐ Monitor ☐ Environmental Soil Boring ☑ Domestic ☐ Industrial ☐ Irrigation ☐ Injection ☐ Public Supply ☐ De-watering ☐ Testwell ☐ Rig Supply
If Public Supply well, were plans submitted? ☐ Yes ☐ No

5) N↑

6) Drilling Date
Started 5 / 17 / 02
Completed 5 / 23 / 02

Diameter of Hole

Dia.(in)	From (ft)	To (ft)
7¼	0	320
5½	320	342

7) Drilling Method (check) ☐ Driven ☐ Air Rotary ☑ Mud Rotary ☐ Bored ☐ Air Hammer ☐ Cable Tool ☐ Jetted ☐ Other

From (ft)	To (ft)	Description and color of formation material
0	38	Clay
38	43	Sand
43	139	Clay
139	156	Sand
156	180	Clay
180	210	Sand
210	215	Clay
215	220	Sand
220	260	Clay
260	280	Sand
280	281	Rock
281	305	Clay
305	342	Sand

(Use reverse side of Well Owner's copy, if necessary)

8) Borehole Completion ☐ Open Hole ☐ Straight Wall ☐ Under-reamed ☐ Gravel Packed ☑ Other Two-String
If Gravel Packed give the interval from ft. to ft.

Casing, Blank Pipe, and Well Screen Data

Dia. (in.)	New Or Used	Steel, Plastic, etc. Perf., Slotted, etc Screen Mfg., if commercial	Setting (ft) From	Setting (ft) To	Gage Casing	Gage Screen
4	N	PVC.	0	320		40
3½	A	PVC. Liner	310	307		40
3½	N	PVC. Tbgs	307	342		OK

9) Cementing Data
Cementing from 0 ft. to 100 ft. # of sacks used 7
210 ft. to 320 ft. # of sacks used 6
Method Used Pressure
Cementing By Crew.
Distance to septic system field or other concentrated contamination 100 ft.
Method of verification of above distance owner

13) Plugged ☐ Well plugged within 48 hours
Casing left in well: Cement/Bentonite placed in well:

From (ft)	To (ft)	From (ft)	To (ft)	Sacks used

14) Type Pump
☐ Turbine ☐ Jet ☑ Submersible ☐ Cylinder ☐ Other
Depth to pump bowls, cylinder, jet etc. 260 ft.

15) Water Test
Typetest ☑ Pump ☐ Bailer ☐ Jetted ☑ Estimated
Yield: 12 gpm with ____ ft. drawdown after ____ hrs.

16) Water Quality
Did you knowingly penetrate a strata which contain undesirable constituents.
☐ YES ☑ NO If yes, did you submit a REPORT OF UNDESIRABLE WATER
Type of water Potable Depth of Strata 37'
Was a chemical analysis made ☐ Yes ☑ No

10) Surface Completion
☐ Specified Surface Slab Installed
☑ Specified Surface Sleeve Installed
☐ Pitless Adapter Used
☐ Approved Alternative Procedure Used

RECEIVED
TDLR MAIL ROOM SH
JUN 27 2002
RECEIPT #
AMOUNT

11) Water Level
Static level 200 ft. below Date 5 / 23 / 02
Artesian Flow ____ gpm. Date / /

12) Packers

Type	Depth
4X2½ BXA	K 310'

Company or individual's Name (type or print)	Coastal Waterwell Serv Inc.	Lic. No. 812
Address P.O. Box 745	City Porter	State TX Zip 77365

Signature	Date	Signature	Date
H.D. Gebicke	5 / 23 / 02	Keith Nichols	5 / 23 / 02
Licensed Driller/Pump Installer		Apprentice	

Send original copy by certified mail to the Texas Water Development Board P. O. Box 12386 Austin, Texas 78711

State of Texas

WATER WELL REPORT

For TWDB use only
Well No. 6K
Located on map
Received:

1) OWNER:
Person having well drilled Vic Caruso (Name) Address 15305 Sellers Hou, Tex (Street or RFD) (City) (State)

Landowner Same (Name) Address Same (Street or RFD) (City) (State)

2) LOCATION OF WELL:
County Harris, 9 miles in N (N.E., S.W., etc.) direction from Houston (Town)

Locate by sketch map showing landmarks, roads, creeks, hiway number, etc.*

map attached

North 15

(Use reverse side if necessary)

or

Give legal location with distances and directions from adjacent sections or survey lines.

Labor _____ League _____

Block _____ Survey _____

Abstract No. _____

(NW¼ NE¼ SW¼ SE¼) of Section _____

3) TYPE OF WORK (Check): New Well Deepening Reconditioning Plugging

4) PROPOSED USE (Check): Domestic Industrial Municipal Irrigation Test Well Other

5) TYPE OF WELL (Check): Rotary Driven Dug Cable Jetted Bored

6) WELL LOG:
Diameter of hole 6 1/2 in. Depth drilled 147 ft. Depth of completed well 162 ft. Date drilled 4/7/71

All measurements made from 0 ft. above ground level.

From (ft.)	To (ft.)	Description and color of formation material
0	42	Red Clay
42	46	Red Sand
46	86	Red & White Clay
86	90	Sand
90	128	White Clay
128	162	Sand 16 gal

(Use reverse side if necessary)

7) COMPLETION (Check):
Straight wall Gravel packed Other
Under reamed Open Hole

8) WATER LEVEL:
Static level _____ ft. below land surface Date _____
Artesian pressure _____ lbs. per square inch Date _____
Depth to pump bowls, cylinder, jet, etc., 140 ft. below land surface.

9) Casing:
Type: Old New Steel Plastic Other
Cemented from 147 up ft. to _____ ft.

Diameter (inches)	Setting From (ft.)	Setting To (ft.)	Gage
4	+1	147	40

10) SCREEN:
Type Plastic
Perforated Slotted

Diameter (inches)	Setting From (ft.)	Setting To (ft.)	Slot Size
2 1/2	152	162	16

10 ft 2 1/2 galv liner

11) WELL TESTS:
Was a pump test made? Yes No If yes, by whom?
Yield: 1650 gpm with _____ ft. drawdown after _____ hrs.
Bailer test _____ gpm with _____ ft. drawdown after _____ hrs.
Artesian flow _____ gpm
Temperature of water _____

12) WATER QUALITY:
Was a chemical analysis made? Yes 0
Did any strata contain undesirable water? Yes No
Type of water? _____ depth of strata _____

I hereby certify that this well was drilled by me (or under my supervision) and that each and all of the statements herein are true to the best of my knowledge and belief.

NAME C A Raymond Jr (Type or Print) Water Well Drillers Registration No. 774

ADDRESS 132 Raymac (Street or RFD) Houston (City) Texas (State)

(Signed) C A Raymond Jr. (Water Well Driller) Raymond Water Wells (Company Name)

Please attach electric log, chemical analysis, and other pertinent information, if available.

*Additional instructions on reverse side.

TWDBR-CW-53

4820111906

Send original copy by certified mail to the Texas Water Development Board P. O. Box 12386 Austin, Texas 78711

State of Texas

WATER WELL REPORT

For TWDB use only
Well No.
Located on map
Received:

1) OWNER:
Person having well drilled T C ALLEE (Name) Address 15401 - SELLERS. ROAD HOU. TEX. (Street or RFD) (City) (State)

Landowner SAME (Name) Address (Street or RFD) (City) (State)

2) LOCATION OF WELL:
County HARRIS, 1 miles in NORTH (N.E., S.W., etc.) direction from HOUSTON, TEX. (Town)

Locate by sketch map showing landmarks, roads, creeks, hiway number, etc.*



(Use reverse side if necessary)

or Give legal location with distances and directions from adjacent sections or survey lines.

Labor League
Block Survey
Abstract No.
(NW¼ NE¼ SW¼ SE¼) of Section

3) TYPE OF WORK (Check): New Well, Reconditioning, Deepening, Plugging

4) PROPOSED USE (Check): Domestic, Industrial, Municipal, Irrigation, Test Well, Other

5) TYPE OF WELL (Check): Rotary, Driven, Dug, Cable, Jetted, Bored

6) WELL LOG:
Diameter of hole 6 3/4 in. Depth drilled 288 ft. Depth of completed well 288 ft. Date drilled DEC. 22 70
All measurements made from 1 ft. above ground level.

From (ft.)	To (ft.)	Description and color of formation material
0	38	CLAY.
38	47	SAND
47	127	CLAY.
127	160	SAND
160	193	CLAY.
193	203	SAND
203	269	CLAY.
269	288	SAND

(Use reverse side if necessary)

9) Casing:
Type: Old, New ✓, Steel ✓, Plastic, Other
Cemented from 200 ft. to 266 ft.

Diameter (inches)	Setting From (ft.)	To (ft.)	Gage
4"	0	266	
2½	266	273	

10) SCREEN:
Type SCED 80 PLASTIC -
Perforated, Slotted

Diameter (inches)	Setting From (ft.)	To (ft.)	Slot Size
2½"	273	288	#10

7) COMPLETION (Check):
Straight wall, Gravel packed, Other
Under reamed, Open Hole TWO - STAGE

8) WATER LEVEL:
Static level 160 ft. below land surface Date DEC 23 70
Artesian pressure lbs. per square inch Date
Depth to pump bowls, cylinder, jet, etc. 210 ft. below land surface.

11) WELL TESTS:
Was a pump test made? Yes, No ✓ If yes, by whom?
Yield: gpm with ft. drawdown after hrs.
Bailer test gpm with ft. drawdown after hrs.
Artesian flow gpm
Temperature of water

12) WATER QUALITY:
Was a chemical analysis made? Yes, No ✓
Did any strata contain undesirable water? Yes, No ✓
Type of water? depth of strata

I hereby certify that this well was drilled by me (or under my supervision) and that each and all of the statements herein are true to the best of my knowledge and belief.

NAME E. L. BODE (Type or Print) Water Well Drillers Registration No. 46

ADDRESS Box 67. (Street or RFD) WESTFIELD (City) TEX. (State)

(Signed) E. L. Bode (Water Well Driller) E. L. BODE DRILLING CO. (Company Name)

*Please attach electric log, chemical analysis, and other pertinent information, if available.

*Additional instructions on reverse side.

TWDB-(W-5)

4820112722

Send original copy by certified return receipt requested mail to TNRCC, MC 177, P.O. Box 13087, Austin, TX 78711-3087

ATTENTION OWNER: *Confidentiality Privilege Notice on on reverse side of Well Owner's copy (pink)*

State of Texas
WELL REPORT

Texas Water Well Drillers Advisory Council
MC 177
P.O. Box 13087
Austin, TX 78711-3087
512-239-0530

1) **OWNER** TERRY RANDALL (Name) **ADDRESS** 15102 LILLJA (Street or RFD) HOUSTON (City) TX (State) 77060 (Zip)

2) **ADDRESS OF WELL:** County HARRIS TERRY RANDALL (Street, RFD or other) HOUSTON (City) TX (State) 77060 (Zip) **GRID #** 65 05 6

3) **TYPE OF WORK (Check):** ☑ New Well ☐ Deepening ☐ Reconditioning ☐ Plugging

4) **PROPOSED USE (Check):** ☐ Monitor ☐ Environmental Soil Boring ☑ Domestic ☐ Industrial ☐ Irrigation ☐ Injection ☐ Public Supply ☐ De-watering ☐ Testwell
If Public Supply well, were plans submitted to the TNRCC? ☐ Yes ☐ No

5) X N

6) **WELL LOG:**
Date Drilling: Started 8-3 19 98 Completed 8-6 19 98

DIAMETER OF HOLE

Dia. (in.)	From (ft.)	To (ft.)
8 1/2	Surface	375
4 7/8	375	388

7) **DRILLING METHOD (Check):** ☐ Driven ☐ Air Rotary ☑ Mud Rotary ☐ Bored ☐ Air Hammer ☐ Cable Tool ☐ Jetted ☐ Other

From (ft.)	To (ft.)	Description and color of formation material
0	6	TOP SOIL
6	41	RED SHALE
41	65	RED SAND
65	97	RED SHALE
97	128	SAND
128	175	RED SHALE
175	198	SAND
198	241	RED SHALE
241	270	SAND
270	294	RED SHALE
294	322	SAND
322	350	RED SHALE
350	388	SAND

(Use reverse side of Well Owner's copy, if necessary)

8) **Borehole Completion (Check):** ☐ Open Hole ☐ Straight Wall ☐ Underreamed ☐ Gravel Packed ☑ Other 2-STRING
If Gravel Packed give interval ... from _____ ft. to _____ ft.

CASING, BLANK PIPE, AND WELL SCREEN DATA:

Dia. (in.)	New or Used	Steel, Plastic, etc. Perf., Slotted, etc. Screen Mfg., if commercial	Setting (ft.) From	Setting (ft.) To	Gage Casting Screen
5	N	SDR17-PVC	0	358	SCH80
2 1/2	N	PVC-SCREEN	358	388	SCH80

9) **CEMENTING DATA** [Rule 338.44(1)]
Cemented from 0 ft. to 358 ft. No. of sacks used 27
_____ ft. to _____ ft. No. of sacks used _____
Method used PRESSURE
Cemented by SUGG WATER WELL
Distance to septic system field lines or other concentrated contamination 200 ft.
Method of verification of above distance PROPERTY OWNER

10) **SURFACE COMPLETION**
☑ Specified Surface Slab Installed [Rule 338.44(2)(A)]
☐ Specified Steel Sleeve Installed [Rule 338.44(3)(A)]
☐ Pitless Adapter Used [Rule 338.44(3)(b)]
☐ Approved Alternative Procedure Used [Rule 338.71]

11) **WATER LEVEL:**
Static level 220 ft. below land surface Date 8-6-98
Artesian flow _____ gpm. Date _____

12) **PACKERS:** Type Depth

13) **TYPE PUMP:**
☐ Turbine ☐ Jet ☑ Submersible ☐ Cylinder ☐ Other
Depth to pump bowls, cylinder, jet, etc. 340 ft.

14) **WELL TESTS:**
Type test: ☑ Pump ☐ Bailer ☐ Jetted ☐ Estimated
Yield: 34 gpm with 42 ft. drawdown after 2 hrs.

15) **WATER QUALITY:**
Did you knowingly penetrate any strata which contained undesirable constituents?
☐ Yes ☑ No If yes, submit "REPORT OF UNDESIRABLE WATER"
Type of water? _____ Depth of strata _____
Was a chemical analysis made? ☐ Yes ☑ No

I hereby certify that this well was drilled by me (or under my supervision) and that each and all of the statements herein are true to the best of my knowledge and belief. I understand that failure to complete items 1 thru 15 will result in the log not being returned for completion and resubmittal.

COMPANY NAME SUGG WATER WELL (Type or print) **WELL DRILLER'S LICENSE NO.** 1006 WPKL

ADDRESS 13501 CHRISMAN #26 (Street or RFD) HOUSTON (City) TEXAS (State) 77039 (Zip)

(Signed) James W. Sugg (Licensed Well Driller) **(Signed)** _____ (Registered Driller-Trainee)

FILE ID SEC
EMP DESC CO
FEB 05 1999
COMMENT

Please attach electric log, chemical analysis, and other additional information, if available.

TNRCC-0199 (Rev. 05-21-96) White - TNRCC Yellow - DRILLER Pink - WELL OWNER

MAP #5 - WELL #

Form furnished by and return to the Texas Department of Water Resources P. O. Box 13087 Austin, Texas 78711

State of Texas
WATER WELL REPORT

ATTENTION OWNER: *Confidentiality Privilege Notice on Reverse Side*

Texas Water Well Drillers Board P. O. Box 13087 Austin, Texas 78711

1) OWNER J. C. ALLEE (Name) Address 15401 SEILERS RD. (Street or RFD) HOUSTON (City) TEX (State) (Zip)

2) LOCATION OF WELL: County HARRIS 1 miles in NO (N.E., S.W., etc.) direction from HOUSTON, TEX (Town)

Driller must complete the legal description to the right with distance and direction from two intersecting section or survey lines, or he must locate and identify the well on an official Quarter- or Half-Scale Texas County General Highway Map and attach the map to this form.

☐ Legal description:
Section No. _____ Block No. _____ Township _____
Abstract No. _____ Survey Name _____
Distance and direction from two intersecting section or survey lines _____

☐ See attached map. 15401 SEILERS RD.

3) TYPE OF WORK (Check): ☑ New Well ☐ Deepening ☐ Reconditioning ☐ Plugging

4) PROPOSED USE (Check): ☑ Domestic ☐ Industrial ☐ Public Supply ☐ Irrigation ☐ Test Well ☐ Other _____

5) DRILLING METHOD (Check): ☑ Mud Rotary ☐ Air Hammer ☐ Driven ☐ Bored ☐ Air Rotary ☐ Cable Tool ☐ Jetted ☐ Other _____

6) WELL LOG:

Date drilled OCT. 28. 83

DIAMETER OF HOLE Dia. (in.)	From (ft.)	To (ft.)
6 1/2	Surface	315'
3 7/8	315'	336

From (ft.)	To (ft.)	Description and color of formation material
0	125	CLAY
125	133	SAND
133	188	CLAY
188	203	SAND
203	270	CLAY
270	289	SAND
289	312	ROCK - BROKEN
312	336	SAND

7) BOREHOLE COMPLETION: ☐ Open Hole ☐ Straight Wall ☐ Underreamed ☐ Gravel Packed ☐ Other TWO - STRING.
If Gravel Packed give interval from _____ ft. to _____ ft.

8) CASING, BLANK PIPE, AND WELL SCREEN DATA:

Dia. (in.)	New or Used	Steel, Plastic, etc. Perf., Slotted, etc. Screen Mfr., if commercial	Setting (ft.) From	Setting (ft.) To	Gage Casing Screen
4"	N	PVC.	0	315	40
2½	N	GALVANIZE	315	321	40
2½	N	PVC. SCREEN	321 —	336	#14

CEMENTING DATA
Cemented from 200 ft. to 315 ft.
Method used PUMP
Cemented by BODE DRILLING CO. INC. (Company or Individual)

9) WATER LEVEL:
Static level 200 ft. below land surface Date OCT. 28. 83
Artesian flow _____ gpm. Date _____

10) PACKERS: Type _____ Depth _____

11) TYPE PUMP: ☐ Turbine ☐ Jet ☑ Submersible ☐ Cylinder ☐ Other _____
Depth to pump bowls, cylinder, jet, etc., 273' ft.

12) WELL TESTS: ☐ Type Test. ☐ Pump ☐ Bailer ☐ Jetted ☐ Estimated
Yield. _____ gpm with _____ ft. drawdown after _____ hrs.

RECEIVED
JAN 16 1984
DEPT. OF WATER RESOURCES

(Use reverse side if necessary)

13) WATER QUALITY:
Did you knowingly penetrate any strata which contained undesirable water? ☐ Yes ☑ No
If yes, submit "REPORT OF UNDESIRABLE WATER"
Type of water? _____ Depth of strata 24'
Was a chemical analysis made? ☐ Yes ☑ No

I hereby certify that this well was drilled by me (or under my supervision) and that each and all of the statements herein are true to the best of my knowledge and belief.

COMPANY NAME BODE DRILLING CO. INC (Type or Print) Water Well Driller's License No. 46

ADDRESS PO BOX. 90067. HOUSTON. TEX. 77290 (Street or RFD) (City) (State) (Zip)

(Signed) C. L. Bode (Licensed Water Well Driller) (Signed) B W Jr (Registered Driller Trainee) D.D.

Please attach electric log, chemical analysis, and other pertinent information, if available.

For TDWR use only
Well No. 65-05-68
Located on map Y6 S.F.S.

TDWR 0760 (Rev. 5-27-82) DEPARTMENT OF WATER RESOURCES

4820111932

MAP #5

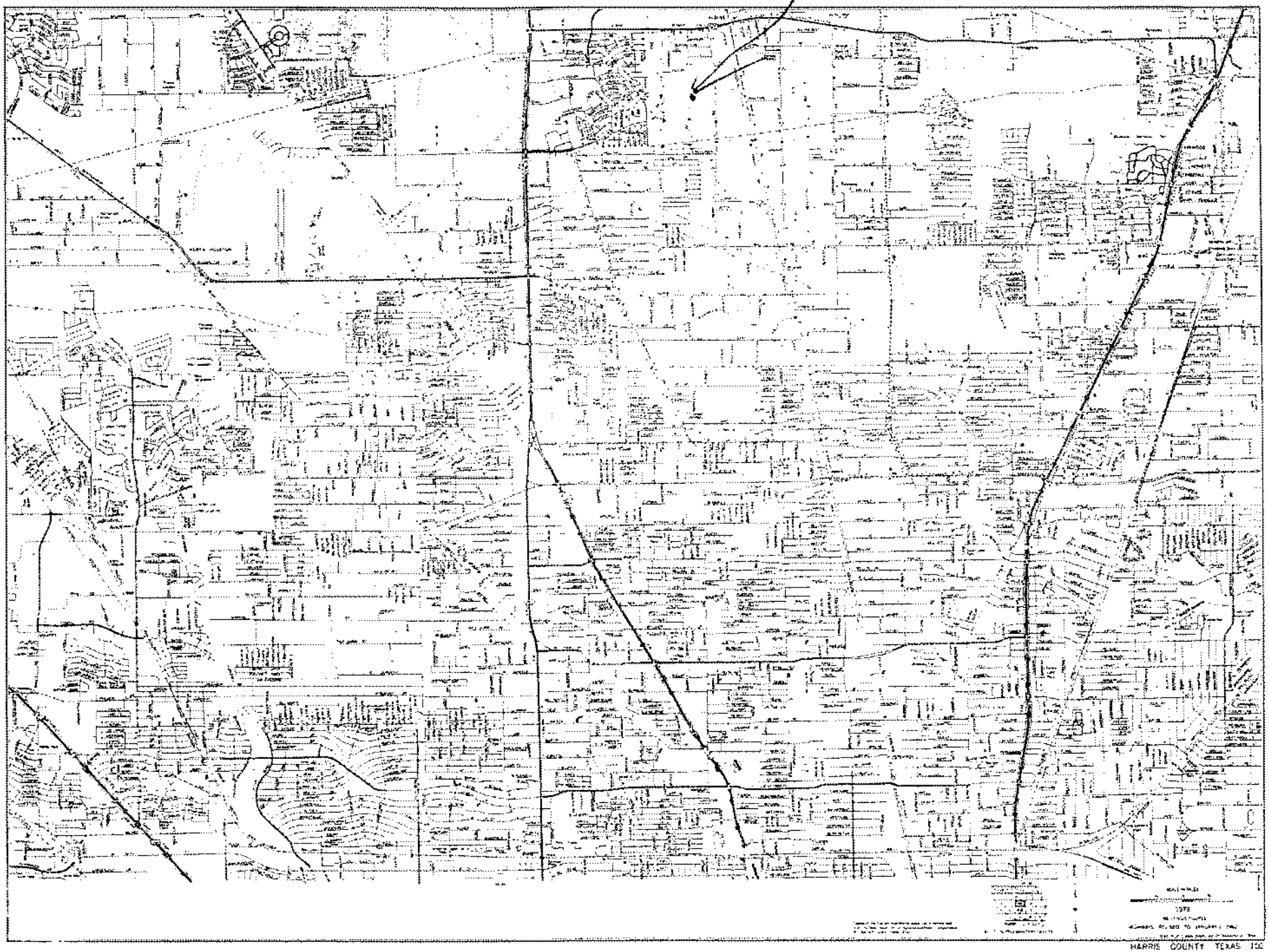

Send original copy by certified mail to the Texas Water Development Board P. O. Box 13087 Austin, Texas 78711

State of Texas

WATER WELL REPORT

For TWDB use only
Well No. 58-09-14
Located on map
Received:

1) OWNER:
Person having well drilled Johnny Rodriquez (Name) Address Sellers Rd (Street or RFD) Aldine (City) Texas (State)

Landowner Same (Name) Address (Street or RFD) (City) (State)

2) LOCATION OF WELL:
County Harris, 2 miles in S.W. (N.E., S.W., etc.) direction from Aldine (Town)

Locate by sketch map showing landmarks, roads, creeks, hiway number, etc.*



(Use reverse side if necessary)

or Give legal location with distances and directions from adjacent sections or survey lines.

Labor League
Block Survey
Abstract No.
(NW¼ NE¼ SW¼ SE¼) of Section

3) TYPE OF WORK (Check):
✓ New Well | Deepening | Reconditioning | Plugging

4) PROPOSED USE (Check):
✓ Domestic | Industrial | Municipal | Irrigation | Test Well | Other

5) TYPE OF WELL (Check):
✓ Rotary | Driven | Dug | Cable | Jetted | Bored

6) WELL LOG:
Diameter of hole 6 3/4 in. Depth drilled 340 ft. Depth of completed well 326 ft. Date drilled 12/21/77

All measurements made from 0 ft. above ground level.

From (ft.)	To (ft.)	Description and color of formation material
0	39	C
39	45	S
45	104	C
104	112	S
112	125	C
125	155	S
155	182	C
182	199	S
199	222	C
222	233	S
233	237	C
237	252	S
252	257	C
257	326	S
326	340	S

(Use reverse side if necessary)

9) Casing:
Type: Old | New ✓ Steel | ✓ Plastic | Other
Cemented from 26 ft. to 316 ft.

Diameter (inches)	Setting From (ft.)	To (ft.)	Gage
4	0	316	SCH 40

10) SCREEN:
Type PVC
✓ Perforated | Slotted

Diameter (inches)	Setting From (ft.)	To (ft.)	Slot Size
2½	316	326	12

7) COMPLETION (Check):
✓ Straight wall | Gravel packed | Other | Under reamed | Open Hole

8) WATER LEVEL:
Static level 190 ft. below land surface Date 12-22-78
Artesian pressure lbs. per square inch Date
Depth to pump bowls, cylinder, jet, etc., 260 ft. below land surface.

11) WELL TESTS:
Was a pump test made? Yes (No) If yes, by whom?
Yield: gpm with ft. drawdown after hrs.
Bailer test gpm with ft. drawdown after hrs.
Artesian flow gpm
Temperature of water

12) WATER QUALITY:
Was a chemical analysis made? Yes (No)
Did any strata contain undesirable water? Yes (No)
Type of water? depth of strata

I hereby certify that this well was drilled by me (or under my supervision) and that each and all of the statements herein are true to the best of my knowledge and belief.

NAME Homer L. Lowe (Type or Print) Water Well Drillers Registration No. 1182

ADDRESS P.O. Box 89 (Street or RFD) Porter (City) Texas (State)

(Signed) Homer L. Lowe (Water Well Driller) Lowe Water Wells (Company Name)

Please attach electric log, chemical analysis, and other pertinent information, if available.

*Additional instructions on reverse side.

TWDB-WO-9

4820111935

(3)

Send original copy by certified mail to the Texas Department of Water Resources P. O. Box 13087 Austin, Texas 78711

State of Texas
WATER WELL REPORT

ATTENTION OWNER: *Confidentiality Privilege Notice on Reverse Side*

Texas Water Well Drillers Board P. O. Box 13087 Austin, Texas 78711

1) OWNER Houston Dry Wall (Name) Address 15250 Sellars (Street or RFD) Houston, Tx. 77037 (City) (State) (Zip)

2) LOCATION OF WELL: County Harris miles in _____ (N.E., S.W., etc.) direction from _____ (Town)

Driller must complete the legal description to the right with distance and direction from two intersecting section or survey lines, or he must locate and identify the well on an official Quarter- or Half-Scale Texas County General Highway Map and attach the map to this form.

☐ Legal description:
Section No. _____ Block No. _____ Township _____
Abstract No. _____ Survey Name _____
Distance and direction from two intersecting section or survey lines _____

☐ See attached map. mapon 65-05-5ccc

3) TYPE OF WORK (Check): ☒ New Well ☐ Deepening ☐ Reconditioning ☐ Plugging

4) PROPOSED USE (Check): ☐ Domestic ☒ Industrial ☐ Public Supply ☐ Irrigation ☐ Test Well ☐ Other _____

5) DRILLING METHOD (Check): ☒ Mud Rotary ☐ Air Hammer ☐ Driven ☐ Bored ☐ Air Rotary ☐ Cable Tool ☐ Jetted ☐ Other _____

6) WELL LOG:

Date drilled 11-9-83

DIAMETER OF HOLE Dia. (in.)	From (ft.)	To (ft.)
6 3/4	Surface	323
3 3/4	323	344

7) BOREHOLE COMPLETION: ☐ Open Hole ☐ Straight Wall ☐ Underreamed ☐ Gravel Packed ☐ Other Two-String
If Gravel Packed give interval . . . from _____ ft. to _____ ft.

From (ft.)	To (ft.)	Description and color of formation material
0	2	surface
2	18	yellow clay
18	110	red and yellow clay
110	125	red and gray clay
125	153	sand
153	236	red and gray clay
236	246	sand
246		rock streaks
246	261	red and gray clay
261	262	rock
262	267	red and gray clay
267	276	sand
276	284	red clay
284	344	sand 16 ga.

(Use reverse side if necessary)

8) CASING, BLANK PIPE, AND WELL SCREEN DATA:

Dia. (in.)	New or Used	Steel, Plastic, etc. Perf., Slotted, etc. Screen Mgf., if commercial	Setting (ft.) From	Setting (ft.) To	Gage Casing Screen
5"	N	PVC Casing	+18	323	40
2½	N	PVC Liner	314	324	40
2½	N	PVC Screen	324	344	14ga.

CEMENTING DATA
Cemented from 323 ft. to Surface ft.
Method used Pressure
Cemented by Raymond Water Wells (Company or Individual)

9) WATER LEVEL:
Static level 200 ft. below land surface Date 11-14-83
Artesian flow _____ gpm. Date _____

10) PACKERS: Type "K" Depth 314 Ft.

RECEIVED
SEP 28 1984
DEPT. OF WATER RESOURCES

11) TYPE PUMP: ☐ Turbine ☐ Jet ☒ Submersible ☐ Cylinder ☐ Other _____
Depth to pump bowls, cylinder, jet, etc., 294 ft.

12) WELL TESTS: ☐ Type Test: ☐ Pump ☐ Bailer ☐ Jetted ☒ Estimated
Yield: 12 gpm with 2 ft. drawdown after 2 hrs.

13) WATER QUALITY:
Did you knowingly penetrate any strata which contained undesirable water? ☐ Yes ☒ No
If yes, submit "REPORT OF UNDESIRABLE WATER"
Type of water? _____ Depth of strata _____
Was a chemical analysis made? ☐ Yes ☒ No

I hereby certify that this well was drilled by me (or under my supervision) and that each and all of the statements herein are true to the best of my knowledge and belief.

COMPANY NAME Raymond Water Wells (Type or Print) Water Well Driller's License No. 774

ADDRESS 10011 Airline Drive (Street or RFD) Houston, Texas 77037 (City) (State) (Zip)

(Signed) C A Raymond Jr. (Licensed Water Well Driller) (Signed) _____ (Registered Driller Trainee) Dub

Please attach electric log, chemical analysis, and other pertinent information, if available.

For TDWR use only
Well No. 65-05-9F
Located on map YRSC-6-S

TDWR 0392 (Rev. 5-27-82)

DEPARTMENT OF WATER RESOURCES COPY

10/26/2020
03:10:29

Texas Commission on Environmental Quality
DWW Water System Summary Sheet

PWS ID	PWS Name	Central Registry RN
TX1011459	SELLERS ESTATES MOBILE HOME COMM	RN102671443

Organization/Customer *	Central Registry CN
JOHNSON, ANDREAS	CN602590879

*Regulatory mail will be addressed to this organization/person

All Water System Contacts

Type	Contact	Communication	
AC - Administrative Contact - OWNER	JOHNSON, ANDREAS 2914 VILLAGE BROOK LN PEARLAND, TX 77584-3484	**Phone Type**	**Value**
		BUS - Business	713-667-0777
		PRI - PRIMARY CONTACT NUMBER	713-927-0654
LCC - Lead and Copper Program Contact - OWNER	JOHNSON, ANDREAS 2914 VILLAGE BROOK LN PEARLAND, TX 77584-3484	**Phone Type**	**Value**
		BUS - Business	713-667-0777
		PRI - PRIMARY CONTACT NUMBER	713-927-0654
OW - Owner - OWNER	JOHNSON, ANDREAS 2914 VILLAGE BROOK LN PEARLAND, TX 77584-3484	**Phone Type**	**Value**
		BUS - Business	713-667-0777
		PRI - PRIMARY CONTACT NUMBER	713-927-0654
PWS - Public Water System Contact - OWNER	BARBEY, SANDRA, R PO BOX 385 MOUNT ENTERPRISE, TX 75681-0385	**Electronic Type**	**Value**
		Phone Type	**Value**
		BUS - Business	903-822-3275
		FAX - Facsimile	903-822-3276
		MOB - Mobile	713-542-8405

Operator Grade	Number
GROUND WATER TREATMENT OPERATOR Grade B	1
GROUND WATER TREATMENT OPERATOR Grade C	1

Water Operator Licenses

License Holder:	TOWNSEND, CHARLES	
CURRENT	Class: B - GROUND WATER TREATMENT OPERATOR	WG0001297
License Holder:	BUCKNER, MICHAEL LYNN	
CURRENT	Class: C - GROUND WATER TREATMENT OPERATOR	WG0004319
License Holder:	ARCH UTILITY	

EXPIRED	Class: NONE - WATER OPERATIONS COMPANY	WC0000184

Owner Type	Owner Type Options: COUNTY, DISTRICT, FEDERAL GOVERNMENT, INVESTOR OWNED, MUNICIPALITY, NATIVE AMERICAN, PRIVATE, STATE GOVERNMENT, WATER SUPPLY CORPORATION
Investor Owned	

System Type	System Type Options: COMMUNITY, TRANSIENT/NON-COMMUNITY, NON-PUBLIC, NON-TRANSIENT/NON-COMMUNITY
C - Community	

Population Type	Population Served	# of Connect	# I/C w/other PWS
Residential	85	34	0

Total Product (MGD)	Average Daily Consump.	Max Daily Demand (MGD)	Total Storage (MG)	Elev. Storage (MG)	Service Pump Cap.	Max.Purchase Cap. (MGD/GPM)	Pressure Tank Cap. (MG)
0.0620 MGD	0.0000						###### GAL

Activity Status	Inactivation Date
A - ACTIVE	

Last Survey Date	Surveyor	Survey Type	Region	County
04/24/2015	CHRISTINA BERNAL	Sanitary Survey	HOUSTON	HARRIS
09/01/2010	MAGGIE, ARMSTEAD WRIGHT	Sanitary Survey	HOUSTON	HARRIS
10/25/2005	HUYEN, D LUU	Sanitary Survey	HOUSTON	HARRIS

(Treatment Plant)							
Entry Point	EP Name/Source Summation (Activity Status)	Plant Name (Activity Status)	Plant Num	Chemical Mon Type	Chem Sample Point	Distribution Mon Type	Dist Sample Point
EP001	TRT-TAP / Ground Water(A)	PLANT - 15003 SELLERS RD(A)	TP6184		NO		NO

Train:	Unnamed			
(Treatments)				
Disinfection Zone	Treatment Sequence	Objective	Process	Treatment
null	null	D	423	HYPOCHLORINATION, PRE

(Active Sources)

Source Number	Source Name (Activity Status)	Operational Status	Source Type	Depth	Tested GPM	Rated GPM
G1011459A	1 - 15003 SELLERS RD (A)	P	G	342	40 GPM	33 GPM

Drill Date		Source Summary		
01/01/1913		CHICOT		
GPS Latitude (decimal)	GPS Longitude (decimal)	GPS Elevation	GPS Date	Seller
29.918958	-95.387325	0	06/18/2008	Not Purchasing

(Inactive/Offline Sources)			
SourceNumber	Name	Status	Depth

Code Explanations
Monitoring Type Codes: (GW) GROUNDWATER , (GUP) GROUNDWATER UNDER THE INFLUENCE - PURCHASED , (SWP) SURFACE WATER - PURCHASED , (GU) GROUNDWATER UNDER THE INFLUENCE OF SURFACE WATER , (N) NO SOURCES , (SW) SURFACE WATER
Activity Status Codes: (A) ACTIVE , (D) DELETED/DISSOLVED , (I) INACTIVE , (P) PROPOSED ,
Operational Status Codes: (E) EMERGENCY , (I) INTERIM/PEAK (O) OTHER , (P) PERMANENT , (S) SEASONAL
Source Types: (G) GROUND WATER , (S) SURFACE WATER , (U) GROUND WATER UNDER THE INFLUENCE

- End of Report -

At the time of your query this data was the most current information available from our database, which is in real time. Every effort was made to retrieve it according to your query. Thank-you for using DWW.

10/26/2020
03:10:38

Texas Commission on Environmental Quality
DWW Water System Summary Sheet

PWS ID	PWS Name	Central Registry RN
TX1013020	THE TEXAS CAMBODIAN BUDDHIST TEMPLE	RN101215283

Organization/Customer *	Central Registry CN
THE TEXAS CAMBODIAN BUDDHIST SOCIETY INC	CN602832644

*Regulatory mail will be addressed to this organization/person

All Water System Contacts

Type	Contact	Communication
AC - Administrative Contact - CEO	TANG, TOM, THONG 15211 SELLERS RD HOUSTON, TX 77060-4515	Phone Type: BUS - Business; Value: 281-999-8678
OW - Owner	THE TEXAS CAMBODIAN BUDDHIST SOCIETY INC 15211 SELLERS RD HOUSTON, TX 77060-4515	
PWS - Public Water System Contact	CHHONG, CHANNA 15211 SELLERS RD HOUSTON, TX 77060-4515	Phone Type: BUS - Business; Value: 281-999-8678

Operator Grade	Number

Water Operator Licenses

No Licensing Data for this PWS

Owner Type	Owner Type Options: COUNTY, DISTRICT, FEDERAL GOVERNMENT, INVESTOR OWNED, MUNICIPALITY, NATIVE AMERICAN, PRIVATE, STATE GOVERNMENT, WATER SUPPLY CORPORATION
Private	

System Type	System Type Options: COMMUNITY, TRANSIENT/NON-COMMUNITY, NON-PUBLIC, NON-TRANSIENT/NON-COMMUNITY
NP - NON-PUBLIC	

Population Type	Population Served	# of Connect	# I/C w/other PWS
NonResidential	9	2	0

Total Product (MGD)	Average Daily Consump.	Max Daily Demand (MGD)	Total Storage (MG)	Elev. Storage (MG)	Service Pump Cap.	Max.Purchase Cap. (MGD/GPM)	Pressure Tank Cap.(MG)
							###### GAL

Activity Status	Inactivation Date
I - INACTIVE	03/20/2019

Last Survey Date	Surveyor	Survey Type	Region	County
02/04/2008	AMY, J BRANOM	Sanitary Survey	HOUSTON	HARRIS
04/29/2005	HUYEN, D LUU	Sanitary Survey	HOUSTON	HARRIS
No Site Visit Data				

(Treatment Plant)

Entry Point	EP Name/Source Summation (Activity Status)	Plant Name (Activity Status)	Plant Num	Chemical Mon Type	Chem Sample Point	Distribution Mon Type	Dist Sample Point
EP001	TRT-TAP / No Source Listed(I)	15211 SELLERS RD(I)	TP19329		NO		NO

Train:	Unnamed

(Treatments)

Disinfection Zone	Treatment Sequence	Objective	Process	Treatment
null	null	D	423	HYPOCHLORINATION, PRE

(Active Sources)

(Inactive/Offline Sources)

SourceNumber	Name	Status	Depth
G1013020A	1 - 15211 SELLERS RD	O	380

Code Explanations
Monitoring Type Codes: (GW) GROUNDWATER , (GUP) GROUNDWATER UNDER THE INFLUENCE - PURCHASED , (SWP) SURFACE WATER - PURCHASED , (GU) GROUNDWATER UNDER THE INFLUENCE OF SURFACE WATER , (N) NO SOURCES , (SW) SURFACE WATER
Activity Status Codes: (A) ACTIVE , (D) DELETED/DISSOLVED , (I) INACTIVE , (P) PROPOSED ,
Operational Status Codes: (E) EMERGENCY , (I) INTERIM/PEAK (O) OTHER , (P) PERMANENT , (S) SEASONAL
Source Types: (G) GROUND WATER , (S) SURFACE WATER , (U) GROUND WATER UNDER THE INFLUENCE

- End of Report -

At the time of your query this data was the most current information available from our database, which is in real time. Every effort was made to retrieve it according to your query. Thank-you for using DWW.

STATE OF TEXAS WELL REPORT for Tracking #149656

Owner:	**Tricon Precast**	Owner Well #:	**No Data**
Address:	**15055 Henry Road Houston, TX 77060**	Grid #:	**65-05-6**
Well Location:	**Tricon Precast Plant, 10 Miles NEW of Houston Houston, TX**	Latitude:	**29° 55' 17" N**
		Longitude:	**095° 23' 02" W**
Well County:	**Harris**	Elevation:	**No Data**
Type of Work:	**New Well**	Proposed Use:	**Industrial**

Drilling Start Date: **8/17/2005** Drilling End Date: **8/19/2005**

	Diameter (in.)	*Top Depth (ft.)*	*Bottom Depth (ft.)*
Borehole:	**8.5**	**0**	**530**

Drilling Method: **Mud (Hydraulic) Rotary**

Borehole Completion: **Straight Wall**

	Top Depth (ft.)	*Bottom Depth (ft.)*	*Description (number of sacks & material)*
Annular Seal Data:	**0**	**15**	**12 Cement**

Seal Method: **Slurry**

Sealed By: **Driller**

Distance to Property Line (ft.): **No Data**

Distance to Septic Field or other concentrated contamination (ft.): **No Data**

Distance to Septic Tank (ft.): **No Data**

Method of Verification: **No Data**

Surface Completion: **Surface Sleeve Installed**

Water Level: **197 ft.** below land surface on **2005-08-19** Measurement Method: **Unknown**

Packers: **1 Shale 15'**
1 Shale 260'
1 Shale 340'
1 Shale 440'

Type of Pump: **Submersible** Pump Depth (ft.): **357**

Well Tests: **Jetted** **Yield: 90 GPM**

	Strata Depth (ft.)	Water Type
Water Quality:	**No Data**	**No Data**

Chemical Analysis Made: **Unknown**

Did the driller knowingly penetrate any strata which contained injurious constituents?: **No**

Certification Data: The driller certified that the driller drilled this well (or the well was drilled under the driller's direct supervision) and that each and all of the statements herein are true and correct. The driller understood that failure to complete the required items will result in the report(s) being returned for completion and resubmittal.

Company Information: **J & S Water Wells**

P.O. Box 675
Bellville, TX 77418

Driller Name: **Tomas Salinas** License Number: **54238**

Comments: **Type pump: 10 HP Grundfos Submersible**
$mew

Lithology:
DESCRIPTION & COLOR OF FORMATION MATERIAL

Top (ft.)	Bottom (ft.)	Description
0	30	Red Clay
30	60	Sand
60	95	Soft Clay
95	110	Sand
110	130	Soft Clay
130	160	Sand
160	240	Clay
240	370	Sand
370	442	Clay
442	500	Sand and Rock
500	530	Hard Clay

Casing:
BLANK PIPE & WELL SCREEN DATA

Dia. (in.)	New/Used	Type	Setting From/To (ft.)
6	New	PVC	Casing 0 280
6	New	PVC	Screen 280 320 .020
6	New	PVC	Casing 320 340
6	New	PVC	Screen 340 360 .020
6	New	PVC	Casing 360 440
6	New	PVC	Screen 440 500 .020
6	New	PVC	Casing 500 510

IMPORTANT NOTICE FOR PERSONS HAVING WELLS DRILLED CONCERNING CONFIDENTIALITY

TEX. OCC. CODE Title 12, Chapter 1901.251, authorizes the owner (owner or the person for whom the well was drilled) to keep information in Well Reports confidential. The Department shall hold the contents of the well log confidential and not a matter of public record if it receives, by certified mail, a written request to do so from the owner.

Please include the report's Tracking Number on your written request.

Texas Department of Licensing and Regulation
P.O. Box 12157
Austin, TX 78711
(512) 334-5540

10/26/2020
03:10:51

Texas Commission on Environmental Quality
DWW Water System Summary Sheet

PWS ID	PWS Name	Central Registry RN
TX1013156	HARRIS COUNTY UD 16	RN101423739

Organization/Customer *	Central Registry CN
HARRIS COUNTY UTILITY DISTRICT 16	CN600741318

*Regulatory mail will be addressed to this organization/person

All Water System Contacts

Type	Contact	Communication
AC - Administrative Contact - PRESIDENT	TOPE, PATRICIA, ANN 3700 BUFFALO SPEEDWAY STE 830 HOUSTON, TX 77098-3709	**Phone Type** / **Value** BUS - Business: 713-942-9922
EC - Emergency Contact - COMPLIANCE ADVISOR	CHAPA, VANESSA 32259 MORTON RD BROOKSHIRE, TX 77423-8787	**Electronic Type** / **Value** **Phone Type** / **Value** BUS - Business: 281-578-4259 BUS - Business: 281-578-4268 FAX - Facsimile: 281-934-3324 MOB - Mobile: 832-435-7128 MOB - Mobile: 281-877-2612
ECS - Emergency Contact - Secondary	ZITO, LAURA 2002 W GRAND PKWY N STE 100 KATY, TX 77449-1964	**Electronic Type** / **Value** **Phone Type** / **Value** BUS - Business: 281-209-2100 MOB - Mobile: 832-302-4323
FC - Financial Contact - BOOK KEEPER	COLONDRES, CYNTHIA 1281 BRITTMOORE RD HOUSTON, TX 77043-4001	**Phone Type** / **Value** BUS - Business: 713-623-4539 FAX - Facsimile: 713-629-6859
OW - Owner	HARRIS COUNTY UTILITY DISTRICT 16	
PWS - Public Water System Contact - COMPLIANCE ADVISOR	CHAPA, VANESSA 32259 MORTON RD BROOKSHIRE, TX 77423-8787	**Electronic Type** / **Value** **Phone Type** / **Value** BUS - Business: 281-578-4259 BUS - Business: 281-578-4268 FAX - Facsimile: 281-934-3324 MOB - Mobile: 832-435-7128 MOB - Mobile: 281-877-2612

Operator Grade	Number
WATER OPERATIONS COMPANY	1

Water Operator Licenses	
License Holder:	INFRAMARK LLC

CURRENT	Class: NONE - WATER OPERATIONS COMPANY	WC0000238

Owner Type	Owner Type Options: COUNTY, DISTRICT, FEDERAL GOVERNMENT, INVESTOR OWNED, MUNICIPALITY, NATIVE AMERICAN, PRIVATE, STATE GOVERNMENT, WATER SUPPLY CORPORATION
District	

System Type	System Type Options: COMMUNITY, TRANSIENT/NON-COMMUNITY, NON-PUBLIC, NON-TRANSIENT/NON-COMMUNITY
C - Community	

Population Type	Population Served	# of Connect	# I/C w/other PWS
Residential	4472	1430	0

Total Product (MGD)	Average Daily Consump.	Max Daily Demand (MGD)	Total Storage (MG)	Elev. Storage (MG)	Service Pump Cap.	Max.Purchase Cap. (MGD/GPM)	Pressure Tank Cap. (MG)
2.5200 MGD	0.0150 MGD	1.0510 MGD Occurred on 08/10/2014	1 MG		8000 GPM		0.030 MG

Activity Status	Inactivation Date
A - ACTIVE	

Last Survey Date	Surveyor	Survey Type	Region	County
08/06/2018	MELODY, E KIRKSEY	Sanitary Survey	HOUSTON	HARRIS
08/06/2018	CINDY RYOO	Sanitary Survey	HOUSTON	HARRIS
08/06/2018	HEATHER OKEEFE	Sanitary Survey	HOUSTON	HARRIS

(Treatment Plant)							
Entry Point	EP Name/Source Summation (Activity Status)	Plant Name (Activity Status)	Plant Num	Chemical Mon Type	Chem Sample Point	Distribution Mon Type	Dist Sample Point
EP001	TRT-TAP / Ground Water(A)	PLANT(A)	TP7165		NO		NO

Train:	Unnamed			
(Treatments)				
Disinfection Zone	Treatment Sequence	Objective	Process	Treatment
null	null	D	403	GASEOUS CHLORINATION, PRE
null	null	P	447	INHIBITOR, POLYPHOSPHATE

(Active Sources)

Source Number	Source Name (Activity Status)	Operational Status	Source Type	Depth	Tested GPM	Rated GPM
G1013156A	1 - 20120 PLAZA EAST (A)	P	G	925	1750 GPM	2200 GPM

Drill Date	Source Summary
01/01/1913	EVANGELINE

GPS Latitude (decimal)	GPS Longitude (decimal)	GPS Elevation	GPS Date	Seller
29.984685	-95.406741	0	02/13/2009	Not Purchasing

(Inactive/Offline Sources)

SourceNumber	Name	Status	Depth

Code Explanations

Monitoring Type Codes: (GW) GROUNDWATER , (GUP) GROUNDWATER UNDER THE INFLUENCE - PURCHASED , (SWP) SURFACE WATER - PURCHASED , (GU) GROUNDWATER UNDER THE INFLUENCE OF SURFACE WATER , (N) NO SOURCES , (SW) SURFACE WATER

Activity Status Codes: (A) ACTIVE , (D) DELETED/DISSOLVED , (I) INACTIVE , (P) PROPOSED ,

Operational Status Codes: (E) EMERGENCY , (I) INTERIM/PEAK (O) OTHER , (P) PERMANENT , (S) SEASONAL

Source Types: (G) GROUND WATER , (S) SURFACE WATER , (U) GROUND WATER UNDER THE INFLUENCE

- End of Report -

At the time of your query this data was the most current information available from our database, which is in real time. Every effort was made to retrieve it according to your query. Thank-you for using DWW.

Send original copy by certified return receipt requested ma[illegible] TNRCC, MC 177, P.O. Box 13087, Austin, TX 78711-308[illegible]

ATTENTION OWNER: *Confidentiality Privilege Notice on an reverse side of Well Owner's copy (pink)*

State of Texas
WELL REPORT

Texas Water Well Drillers Advisory Council
MC 177
P.O. Box 13087
Austin, TX 78711-3087
512-239-0530

1) **OWNER** MYERS ENTERPRISES (Name) **ADDRESS** 2331 FRICK RD. HOUSTON, TEXAS 77038 (Street or RFD) (City) (State) (Zip)

2) **ADDRESS OF WELL:** County HARRIS 2331 FRICK RD. (Street, RFD or other) HOUSTON (City) TX (State) 77038 (Zip) **GRID #** 65-13-2

3) **TYPE OF WORK (Check):** [X] New Well [ ] Deepening [ ] Reconditioning [ ] Plugging

4) **PROPOSED USE (Check):** [ ] Monitor [ ] Environmental Soil Boring [ ] Domestic [ ] Industrial [ ] Irrigation [ ] Injection [X] Public Supply [ ] De-watering [ ] Testwell
If Public Supply well, were plans submitted to the TNRCC? [X] Yes [ ] No

5) K

6) **WELL LOG:** **Date Drilling:** Started 8/14 19 96 Completed ____ 19 ____

DIAMETER OF HOLE

Dia. (in.)	From (ft.)	To (ft.)
8 3/4	Surface	400
4 3/4	400	420

7) **DRILLING METHOD (Check):** [ ] Driven [ ] Air Rotary [X] Mud Rotary [ ] Bored [ ] Air Hammer [ ] Cable Tool [ ] Jetted [ ] Other ____

N

From (ft.)	To (ft.)	Description and color of formation material
0	22	TOP SOIL & CLAY
22	28	SURFACE SAND
28	41	CLAY
41	48	SAND
48	116	CLAY
116	150	SAND
150	175	CLAY
175	210	SAND
210	226	CLAY
226	240	SANDY CLAY
240	248	SAND
248	260	CLAY
260	298	SAND
298	330	CLAY
330	340	SAND

(Use reverse side of Well Owner's copy, if necessary)

8) **Borehole Completion (Check):** [ ] Open Hole [X] Straight Wall [ ] Underreamed [ ] Gravel Packed [ ] Other ____
If Gravel Packed give interval ... from ____ ft. to ____ ft.

CASING, BLANK PIPE, AND WELL SCREEN DATA:

Dia. (in.)	New or Used	Steel, Plastic, etc. Perf., Slotted, etc. Screen Mfg., if commercial	Setting (ft.) From	Setting (ft.) To	Gage Casing Screen
5	N	SDR17	0	400	
3	N	GALVANIZED	390	400	
3	N	P.V. C. SCREENS	400	410	.014
3	N	P.V.C. SCREENS	410	420	.016

9) **CEMENTING DATA** [Rule 338.44(1)]
Cemented from 0 ft. to 400 ft. No. of sacks used 55
____ ft. to ____ ft. No. of sacks used ____
Method used HALLIBURTON
Cemented by BUSSELL & SON, INC.
Distance to septic system field lines or other concentrated contamination ____ ft.
Method of verification of above distance ____

10) **SURFACE COMPLETION**
[X] Specified Surface Slab Installed [Rule 338.44(2)(A)]
[ ] Specified Steel Sleeve Installed [Rule 338.44(3)(A)]
[ ] Pitless Adapter Used [Rule 338.44(3)(b)]
[ ] Approved Alternative Procedure Used [Rule 338.71]

11) **WATER LEVEL:**
Static level 232 ft. below land surface Date 8/17/96
Artesian flow ____ gpm. Date ____

12) **PACKERS:**

Type	Depth
(2) 3" K-PACKERS	390

13) **TYPE PUMP:** [ ] Turbine [ ] Jet [X] Submersible [ ] Cylinder [ ] Other ____
Depth to pump bowls, cylinder, jet, etc., ____ ft.

14) **WELL TESTS:**
Type test: [ ] Pump [ ] Bailer [X] Jetted [ ] Estimated
Yield: 125 gpm with ____ ft. drawdown after ____ hrs.

15) **WATER QUALITY:**
Did you knowingly penetrate any strata which contained undesirable constituents?
[ ] Yes [X] No If yes, submit "REPORT OF UNDESIRABLE WATER"
Type of water? ____ Depth of strata ____
Was a chemical analysis made? [X] Yes [ ] No

RECEIVED JUN 1997 TEXAS NATURAL RESOURCE CONSERVATION COMMISSION

I hereby certify that this well was drilled by me (or under my supervision) and that each and all of the statements herein are true to the best of my knowledge and belief. I understand that failure to complete items 1 thru 15 will result in the log(s) being returned for completion and resubmittal.

COMPANY NAME BUSSELL & SON, INC. (Type or print) **WELL DRILLER'S LICENSE NO.** 2035

ADDRESS P.O. BOX 874 (Street or RFD) (City) TEXAS (State) 77377-0874 (Zip)

(Signed) Craig O'Bussell (Licensed Well Driller) **(Signed)** ____ (Registered Driller Trainee)

Please attach electric log, chemical analysis, and other pertinent information, if available. 65-13-2

TNRCC-0199 (Rev. 05-21-96) *White - TNRCC Yellow - DRILLER Pink - WELL OWNER*

IMPORTANT NOTICE FOR PERSONS HAVING WELLS DRILLED CONCERNING PRIVILEGE OF CONFIDENTIALITY

The Water Well Drillers Advisory Council and the Texas Natural Resource Conservation Commission are concerned that some persons having wells drilled may not be aware of the confidentiality privilege provisions of Section 32.005 of the Texas Water Code, the Reporting of Well Logs, reads as follows:

> "Every licensed driller drilling, deepening or otherwise altering a water well within this State shall make and keep a legible and accurate well log in accordance with the department rule on forms prescribed by the department. Not later than the 60th day after the completion or cessation of drilling, deepening, or otherwise altering the well, the licensed driller shall deliver or transmit by certified mail a copy of the well log to the department and to the owner of the well or the person for whom the well was drilled. Each copy of a well log, other than a department copy must include the name, mailing address, and telephone number of the department. The well log shall be recorded at the time of drilling, and must show the depth, thickness, and character of the strata penetrated, the location of water-bearing strata, the depth, size and character of casing installed, and any other information required by department rule. The department shall hold the contents of the well log confidential and not a matter of public record if it receives, by certified mail, a written request to do so from the owner or person for whom the well was drilled."

The last sentence specifies the means whereby you can, if you wish, assure that logs of your wells will be kept confidential.

From (ft.)	To (ft.)	Description and color of formation material
340	365	CLAY
365	380	SAND
380	390	CLAY
390	420	SAND

RECEIVED
JUN 1997
TEXAS NATURAL RESOURCE CONSERVATION COMMISSION

65 13 2

10/26/2020
03:10:03

Texas Commission on Environmental Quality
DWW Water System Summary Sheet

PWS ID	PWS Name	Central Registry RN
TX1010844	ALDINE ISD GLORIA B SAMMONS ELEM	

Organization/Customer *	Central Registry CN
null	null

*Regulatory mail will be addressed to this organization/person

All Water System Contacts		
Type	**Contact**	**Communication**

Operator Grade	Number

Water Operator Licenses
No Licensing Data for this PWS

Owner Type	Owner Type Options: COUNTY, DISTRICT, FEDERAL GOVERNMENT, INVESTOR OWNED, MUNICIPALITY, NATIVE AMERICAN, PRIVATE, STATE GOVERNMENT, WATER SUPPLY CORPORATION
District	

System Type	System Type Options: COMMUNITY, TRANSIENT/NON-COMMUNITY, NON-PUBLIC, NON-TRANSIENT/NON-COMMUNITY
NP - NON-PUBLIC	

Population Type	Population Served	# of Connect	# I/C w/other PWS
NonResidential	1102	1	0

Total Product (MGD)	Average Daily Consump.	Max Daily Demand (MGD)	Total Storage (MG)	Elev. Storage (MG)	Service Pump Cap.	Max.Purchase Cap. (MGD/GPM)	Pressure Tank Cap. (MG)

Activity Status	Inactivation Date
I - INACTIVE	01/01/2001

Last Survey Date	Surveyor	Survey Type	Region	County
No Site Visit Data				

(Treatment Plant)							
Entry Point	EP Name/Source Summation (Activity Status)	Plant Name (Activity Status)	Plant Num	Chemical Mon Type	Chem Sample Point	Distribution Mon Type	Dist Sample Point
EP001	TRT-TAP / No Source Listed(I)	CHLORINATOR(I)	TP15954		NO		NO

Train:	Unnamed

(Treatments)				
Disinfection Zone	Treatment Sequence	Objective	Process	Treatment
null	null	D	423	HYPOCHLORINATION, PRE

(Active Sources)

(Inactive/Offline Sources)			
SourceNumber	Name	Status	Depth
G1010844A	1	P	570

Code Explanations
Monitoring Type Codes: (GW) GROUNDWATER , (GUP) GROUNDWATER UNDER THE INFLUENCE - PURCHASED , (SWP) SURFACE WATER - PURCHASED , (GU) GROUNDWATER UNDER THE INFLUENCE OF SURFACE WATER , (N) NO SOURCES , (SW) SURFACE WATER
Activity Status Codes: (A) ACTIVE , (D) DELETED/DISSOLVED , (I) INACTIVE , (P) PROPOSED ,
Operational Status Codes: (E) EMERGENCY , (I) INTERIM/PEAK (O) OTHER , (P) PERMANENT , (S) SEASONAL
Source Types: (G) GROUND WATER , (S) SURFACE WATER , (U) GROUND WATER UNDER THE INFLUENCE

- End of Report -

At the time of your query this data was the most current information available from our database, which is in real time. Every effort was made to retrieve it according to your query. Thank-you for using DWW.

40 4EE Dup

Send original copy by certified mail to the Texas Department of Water Resources P. O. Box 13087 Austin, Texas 78711

State of Texas
WATER WELL REPORT

ATTENTION OWNER: *Confidentiality Privilege Notice on Reverse Side*

Texas Water Well Drillers Board P. O. Box 13087 Austin, Texas 78711

1) OWNER Charlie Youngblood (Name) Address 2701 Frick Road (Street or RFD) Houston, Texas (City) (State) 77038 (Zip)

2) LOCATION OF WELL: County Harris 20 miles in Northwest (N.E., S.W., etc.) direction from HOuston (Town)

Driller must complete the legal description to the right with distance and direction from two intersecting section or survey lines, or he must locate and identify the well on an official Quarter- or Half-Scale Texas County General Highway Map and attach the map to this form.

☐ Legal description:
Section No. _____ Block No. _____ Township _____
Abstract No. _____ Survey Name _____
Distance and direction from two intersecting section or survey lines _____

☐ See attached map. Mapon 65-06-888 Dup

3) TYPE OF WORK (Check): ☑ New Well ☐ Deepening ☐ Reconditioning ☐ Plugging

4) PROPOSED USE (Check): ☑ Domestic ☐ Industrial ☐ Public Supply ☐ Irrigation ☐ Test Well ☐ Other _____

5) DRILLING METHOD (Check): ☑ Mud Rotary ☐ Air Hammer ☐ Driven ☐ Bored ☐ Air Rotary ☐ Cable Tool ☐ Jetted ☐ Other _____

6) WELL LOG:

Date drilled 10/11/83

DIAMETER OF HOLE

Dia. (in.)	From (ft.)	To (ft.)
7 7/8	Surface	430

7) BOREHOLE COMPLETION: ☐ Open Hole ☐ Straight Wall ☐ Underreamed ☐ Gravel Packed ☑ Other 2 string cemented
If Gravel Packed give interval . . . from _____ ft. to _____ ft.

From (ft.)	To (ft.)	Description and color of formation material
0	13	Clay
13	71	Sand
71	240	Clay
240	303	Sand
303	358	Clay
358	430	Sand

8) CASING, BLANK PIPE, AND WELL SCREEN DATA:

Dia. (in.)	New or Used	Steel, Plastic, etc. Perf., Slotted, etc. Screen Mgf., if commercial	Setting (ft.) From	Setting (ft.) To	Gage Casing Screen
5	N	steel casing	0	376	
2½	N	blank pipe	370	380	
2½	N	slotted screen	380	430	

CEMENTING DATA
Cemented from 376 ft. to 200 ft.
Method used Halliburton
Cemented by Robinson Water Well Service (Company or Individual)

9) WATER LEVEL:
Static level 200 ft. below land surface Date _____
Artesian flow _____ gpm. Date _____

10) PACKERS: Type lead seal Depth 370

11) TYPE PUMP: 230 ph 7½HP 1000 tank
☐ Turbine ☐ Jet ☑ Submersible ☐ Cylinder ☐ Other _____
Depth to pump bowls, cylinder, jet, etc., 315 ft.

12) WELL TESTS:
☐ Type Test: ☐ Pump ☐ Bailer ☐ Jetted ☐ Estimated
Yield: _____ gpm with _____ ft. drawdown after _____ hrs.

RECEIVED
DEC - 7 1984
DEPT. OF WATER RESOURCES

(Use reverse side if necessary)

13) WATER QUALITY:
Did you knowingly penetrate any strata which contained undesirable water? ☐ Yes ☐ No
If yes, submit "REPORT OF UNDESIRABLE WATER"
Type of water? _____ Depth of strata _____
Was a chemical analysis made? ☐ Yes ☐ No

I hereby certify that this well was drilled by me (or under my supervision) and that each and all of the statements herein are true to the best of my knowledge and belief.

COMPANY NAME Robinson Water Well Service (Type or Print) Water Well Driller's License No. 1464

ADDRESS 11607 FM 149 (Street or RFD) Houston (City) Texas (State) 77086 (Zip)

(Signed) M. E. Robinson (Licensed Water Well Driller) (Signed) _____ (Registered Driller Trainee)

Please attach electric log, chemical analysis, and other pertinent information, if available.

For TDWR use only
Well No. 65-05-4EE
Located on map yes C.F.S.

TDWR-0392 (Rev. 5-27-82)

DEPARTMENT OF WATER RESOURCES COPY

Send original copy by certified mail to: **TNRCC, P.O. Box 13087, Austin, TX 78711-3087** *Please use black ink.*

ATTENTION OWNER: *Confidentiality Privilege Notice on Reverse Side*

State of Texas WELL REPORT

Texas Water Well Drillers Advisory Council
P.O. Box 13087
Austin, TX 78711-3087
512-239-0530

1) **OWNER** ROBERT HASS (Name) **ADDRESS** P.O. BOX 16012 HOU TX 77222 (Street or RFD) (City) (State) (Zip)

2) **ADDRESS OF WELL:** County HARRIS 2413 FRICK RD. HOU TX 77038 (Street, RFD or other) (City) (State) (Zip) **GRID #** 65-05-4

3) **TYPE OF WORK (Check):** ☒ New Well ☐ Deepening ☐ Reconditioning ☐ Plugging

4) **PROPOSED USE (Check):** ☐ Monitor ☐ Environmental Soil Boring ☒ Domestic ☐ Industrial ☐ Irrigation ☐ Injection ☐ Public Supply ☐ De-watering ☐ Testwell
If Public Supply well, were plans submitted to the TNRCC? ☐ Yes ☐ No

5)

6) **WELL LOG:**
Date Drilling: Started 5/4/ 19 96 Completed 5/5/ 19 96

DIAMETER OF HOLE

Dia. (in.)	From (ft.)	To (ft.)
	Surface	
6 3/4	0	415

7) **DRILLING METHOD (Check):** ☐ Driven ☐ Air Rotary ☒ Mud Rotary ☐ Bored ☐ Air Hammer ☐ Cable Tool ☐ Jetted ☐ Other

N

From (ft.)	To (ft.)	Description and color of formation material
0	20	clay
20	125	sand
125	139	clay
139	227	sand
227	240	clay
240	360	sand
360	375	clay
375	400	sand

(Use reverse side if necessary)

8) **Borehole Completion (Check):** ☐ Open Hole ☐ Straight Wall ☐ Underreamed ☐ Gravel Packed ☒ Other 2 STRING
If Gravel Packed give interval ... from _____ ft. to _____ ft.

CASING, BLANK PIPE, AND WELL SCREEN DATA:

Dia. (in.)	New or Used	Steel, Plastic, etc. Perf., Slotted, etc. Screen Mfg., if commercial	Setting (ft.) From	Setting (ft.) To	Gage Casing Screen
4	N	PVC CASING	0	400	
2½	N	PVC LINER	390	400	
2½	N	PVC SCREEN	400	415	.012

9) **CEMENTING DATA** [Rule 338.44(1)]
Cemented from 400 ft. to 175 ft. No. of sacks used 16
0 ft. to 10 ft. No. of sacks used 7
Method used HALIBURTON
Cemented by SCOTT WATER WELL SER. INC.
Distance to septic system field lines or other concentrated contamination +++ ft.
Method of verification of above distance TO BE INSTALLED

13) **TYPE PUMP:** ☐ Turbine ☐ Jet ☒ Submersible ☐ Cylinder ☐ Other
Depth to pump bowls, cylinder, jet, etc., 280 ft.

10) **SURFACE COMPLETION**
☐ Specified Surface Slab Installed [Rule 338.44(2)(A)]
☒ Specified Steel Sleeve Installed [Rule 338.44(3)(A)]
☐ Pitless Adapter Used [Rule 338.44(3)(b)]
☐ Approved Alternative Procedure Used [Rule 338.71]

14) **WELL TESTS:**
Type test: ☐ Pump ☐ Bailer ☒ Jetted ☐ Estimated
Yield: _____ gpm with _____ ft. drawdown after _____ hrs.

11) **WATER LEVEL:**
Static level 225 ft. below land surface Date 5/6/96
Artesian flow _____ gpm. Date _____

15) **WATER QUALITY:**
Did you knowingly penetrate any strata which contained undesirable constituents?
☐ Yes ☒ No If yes, submit "REPORT OF UNDESIRABLE WATER"
Type of water? _____ Depth of strata _____
Was a chemical analysis made? ☐ Yes ☒ No

12) **PACKERS:**

Type	Depth
K- PACKER	390

I hereby certify that this well was drilled by me (or under my supervision) and that each and all of the statements herein are true to the best of my knowledge and belief. I understand that failure to complete items 1 thru 15 will result in the log(s) being returned for completion and resubmittal.

COMPANY NAME SCOTT WATER WELL SER. INC. (Type or print) **WELL DRILLER'S LICENSE NO.** 4839

ADDRESS 11915 GREEN PINE CIR. HOUSTON, TEXAS 77066 (Street or RFD) (City) (State) (Zip)

(Signed) Scott Robinson Jr (Licensed Well Driller) (Signed) _____ (Registered Driller Trainee)

Please attach electric log, chemical analysis, and other pertinent information, if available.

TNRCC 0100 (Rev. 11-01-94)

4820411248

10/26/2020
03:10:13

Texas Commission on Environmental Quality
DWW Water System Summary Sheet

PWS ID	PWS Name	Central Registry RN
TX1011796	WOODGATE MOBILE HOME VILLAGE	RN101263424

Organization/Customer *	Central Registry CN
STONETOWN WOODGATE LLC	CN605027507

*Regulatory mail will be addressed to this organization/person

All Water System Contacts

Type	Contact	Communication
AC - Administrative Contact - MANAGER	LAPIDUS, ROY 720 S COLORADO BLVD STE 1150N GLENDALE, CO 80246-1904	**Electronic Type** / **Value** **Phone Type** / **Value** BUS - Business: 303-407-3000
EC - Emergency Contact - MANAGER	VELAZQUEZ, VERONICA 2331 FRICK RD OFC HOUSTON, TX 77038-1700	**Electronic Type** / **Value** **Phone Type** / **Value** BUS - Business: 281-999-7252 MOB - Mobile: 832-489-7519
ECS - Emergency Contact - Secondary - ASSOCIATE	BRAUN, JON 720 S COLORADO BLVD STE 1150N GLENDALE, CO 80246-1930	**Electronic Type** / **Value** **Phone Type** / **Value** BUS - Business: 303-407-3005
OW - Owner	STONETOWN WOODGATE LLC 720 S COLORADO BLVD STE 1150N GLENDALE, CO 80246-1930	
PWS - Public Water System Contact - VICE PRESIDENT	GETTY, MATT 720 S COLORADO BLVD STE 1150N GLENDALE, CO 80246-1930	**Phone Type** / **Value** BUS - Business: 303-407-3000

Operator Grade	Number
WATER OPERATIONS COMPANY	1
WASTEWATER OPERATIONS COMPANY	1

Water Operator Licenses

License Holder:	CHAMPS UTILITY SERVICE LP	
CURRENT	Class: NONE - WASTEWATER OPERATIONS COMPANY	OC0000136
License Holder:	CHAMPS UTILITY SERVICE LP	
CURRENT	Class: NONE - WATER OPERATIONS COMPANY	WC0000108
License Holder:	MYERS, DIANNA LEE	

EXPIRED	Class: C - WASTEWATER TREATMENT OPERATOR	WW0000195
License Holder:	MYERS, DIANNA LEE	
EXPIRED	Class: D - WATER OPERATOR	WO0003001

Owner Type	Owner Type Options: COUNTY, DISTRICT, FEDERAL GOVERNMENT, INVESTOR OWNED, MUNICIPALITY, NATIVE AMERICAN, PRIVATE, STATE GOVERNMENT, WATER SUPPLY CORPORATION
Private	

System Type	System Type Options: COMMUNITY, TRANSIENT/NON-COMMUNITY, NON-PUBLIC, NON-TRANSIENT/NON-COMMUNITY
C - Community	

Population Type	Population Served	# of Connect	# I/C w/other PWS
Residential	423	141	0

Total Product (MGD)	Average Daily Consump.	Max Daily Demand (MGD)	Total Storage (MG)	Elev. Storage (MG)	Service Pump Cap.	Max.Purchase Cap. (MGD/GPM)	Pressure Tank Cap. (MG)
0.1540 MGD			.024 MG		.432 MGD		0.003 MG

Activity Status	Inactivation Date
A - ACTIVE	

Last Survey Date	Surveyor	Survey Type	Region	County
02/14/2020	KATHLEEN CAMPBELL	Sanitary Survey	HOUSTON	HARRIS
02/15/2016	KATHRYN ROEDER	Sanitary Survey	HOUSTON	HARRIS
04/24/2013	HUYEN, D LUU	Sanitary Survey	HOUSTON	HARRIS

(Treatment Plant)							
Entry Point	EP Name/Source Summation (Activity Status)	Plant Name (Activity Status)	Plant Num	Chemical Mon Type	Chem Sample Point	Distribution Mon Type	Dist Sample Point
EP001	TRT-TAP / Ground Water(A)	PLANT - 2331 FRICK RD(A)	TP6389		NO		NO

Train:	Unnamed			
(Treatments)				
Disinfection Zone	Treatment Sequence	Objective	Process	Treatment
null	null	D	423	HYPOCHLORINATION, PRE

(Active Sources)						
Source Number	Source Name (Activity Status)	Operational Status	Source Type	Depth	Tested GPM	Rated GPM
G1011796A	1 - 2331 FRICK RD (A)	P	G	385	42 GPM	50 GPM

Drill Date	Source Summary			
04/01/1981	CHICOT			
GPS Latitude (decimal)	GPS Longitude (decimal)	GPS Elevation	GPS Date	Seller
29.921689	-95.453069	99	04/04/2006	Not Purchasing

Source Number	Source Name (Activity Status)	Operational Status	Source Type	Depth	Tested GPM	Rated GPM
G1011796B	2 - 2331 FRICK RD / S OF 1 (A)	P	G	420	65 GPM	50 GPM

Drill Date	Source Summary			
01/01/1913	CHICOT			
GPS Latitude (decimal)	GPS Longitude (decimal)	GPS Elevation	GPS Date	Seller
29.921517	-95.453069	98	04/04/2006	Not Purchasing

(Inactive/Offline Sources)			
SourceNumber	Name	Status	Depth

Code Explanations
Monitoring Type Codes: (GW) GROUNDWATER , (GUP) GROUNDWATER UNDER THE INFLUENCE - PURCHASED , (SWP) SURFACE WATER - PURCHASED , (GU) GROUNDWATER UNDER THE INFLUENCE OF SURFACE WATER , (N) NO SOURCES , (SW) SURFACE WATER
Activity Status Codes: (A) ACTIVE , (D) DELETED/DISSOLVED , (I) INACTIVE , (P) PROPOSED ,
Operational Status Codes: (E) EMERGENCY , (I) INTERIM/PEAK (O) OTHER , (P) PERMANENT , (S) SEASONAL
Source Types: (G) GROUND WATER , (S) SURFACE WATER , (U) GROUND WATER UNDER THE INFLUENCE

- End of Report -

At the time of your query this data was the most current information available from our database, which is in real time. Every effort was made to retrieve it according to your query. Thank-you for using DWW.

Send original copy by certified mail to: TNRCC, P.O. Box ...087, Austin, TX 78711-3087

Please use black ink.

ATTENTION OWNER: *Confidentiality Privilege Notice on Reverse Side*

State of Texas WELL REPORT

Texas Water Well Drillers Board
P.O. Box 13087
Austin, Texas 78711

1) **OWNER** ENRON OIL AND GAS (Name) **ADDRESS** P O Box 1188 Houston Texas 77002 (Street or RFD) (City) (State) (Zip)

2) **LOCATION OF WELL:** County Harris , 2 miles in SE (NE, SW, etc.) direction from Bammell (Town)

Driller must complete the legal description below with distance and direction from two intersecting section or survey lines, or he must locate and identify the well on an official Quarter- or Half-Scale Texas County General Highway Map and attach the map to this form.

☐ **LEGAL DESCRIPTION:**

Section No. _____ Block No. _____ Township _____ Abstract No. _____ Survey Name _____

Distance and direction from two intersecting section or survey lines _____

☑ **SEE ATTACHED MAP**

3) **TYPE OF WORK (Check):** ☑ New Well ☐ Deepening ☐ Reconditioning ☐ Plugging

4) **PROPOSED USE (Check):** ☐ Domestic ☑ Industrial ☐ Monitor ☐ Public Supply ☐ Irrigation ☐ Test Well ☐ Injection ☐ De-Watering

5) **DRILLING METHOD (Check):** ☑ Mud Rotary ☐ Air Hammer ☐ Jetted ☐ Bored ☐ Air Rotary ☐ Cable Tool ☐ Other _____ ☐ Driven

6) **WELL LOG:** Date Drilling: Started Sept 23 19 94 Completed _____ 19 __

DIAMETER OF HOLE

Dia. (in.)	From (ft.)	To (ft.)
6¾	Surface	342

7) **BOREHOLE COMPLETION:** ☐ Open Hole ☑ Straight Wall ☐ Underreamed ☐ Gravel Packed ☐ Other _____

If Gravel Packed give interval . . . from _____ ft. to _____ ft.

From (ft.)	To (ft.)	Description and color of formation material
0	105	Clay
105	138	Sand
138	220	Clay
220	255	Sand
255	301	Clay
301	342	Sand

(Use reverse side if necessary)

8) **CASING, BLANK PIPE, AND WELL SCREEN DATA:**

Dia. (in.)	New or Used	Steel, Plastic, etc. Perf., Slotted, etc. Screen Mfg., if commercial	Setting (ft.) From	Setting (ft.) To	Gage Casting Screen
4"	New	Plastic	0	322	Sch 40
4"	New	Plastic Slotted	322	342	023

RECEIVED
JAN 11 1995
TEXAS NATURAL RESOURCE CONSERVATION COMMISSION

9) **CEMENTING DATA** [Rule 287.44(1)]

Cemented from 0 ft. to 15 ft. No. of Sacks Used 10

_____ ft. to _____ ft. No. of Sacks Used _____

Method used _____

Cemented by John E Bryson

10) **SURFACE COMPLETION**

☐ Specified Surface Slab Installed [Rule 287.44(2)(A)]

☑ Specified Steel Sleeve Installed [Rule 287.44(3)(A)]

☐ Pitless Adapter Used [Rule 287.44(3)(B)]

☐ Approved Alternative Procedure Used [Rule 287.71]

11) **WATER LEVEL:** Static level 139 ft. below land surface Date 9/23/94

Artesian flow _____ gpm. Date _____

12) **PACKERS:** Type _____ Depth _____

13) **TYPE PUMP:** ☐ Turbine ☐ Jet ☑ Submersible ☐ Cylinder ☐ Other _____

Depth to pump bowls, cylinder, jet, etc., 210' ft.

14) **WELL TESTS:** Type Test: ☐ Pump ☐ Bailer ☐ Jetted ☐ Estimated

Yield: _____ gpm with _____ ft. drawdown after _____ hrs.

15) **WATER QUALITY:**

Did you knowingly penetrate any strata which contained undesirable constituents?

☐ Yes ☑ No If yes, submit "REPORT OF UNDESIRABLE WATER"

Type of water? _____ Depth of strata _____

Was a chemical analysis made? ☐ Yes ☑ No

I hereby certify that this well was drilled by me (or under my supervision) and that each and all of the statements herein are true to the best of my knowledge and belief. I understand that failure to complete items 1 thru 15 will result in the log(s) being returned for completion and resubmittal.

COMPANY NAME B & L WATER WELL SERVICE (Type or print) **WELL DRILLER'S LICENSE NO.** 1315 WI

ADDRESS P O Box 213 (Street or RFD) Winnie (City) TExas (State) 77665 (Zip)

(Signed) _____ (Licensed Well Driller)

(Signed) _____ (Registered Driller Trainee)

Please attach electric log, chemical analysis, and other pertinent information, if available.

For TNRCC use only: Well no. _____ Located on map 65-5-2

TNRCC-0199 (Rev. 05-18-90)

TNRCC COPY

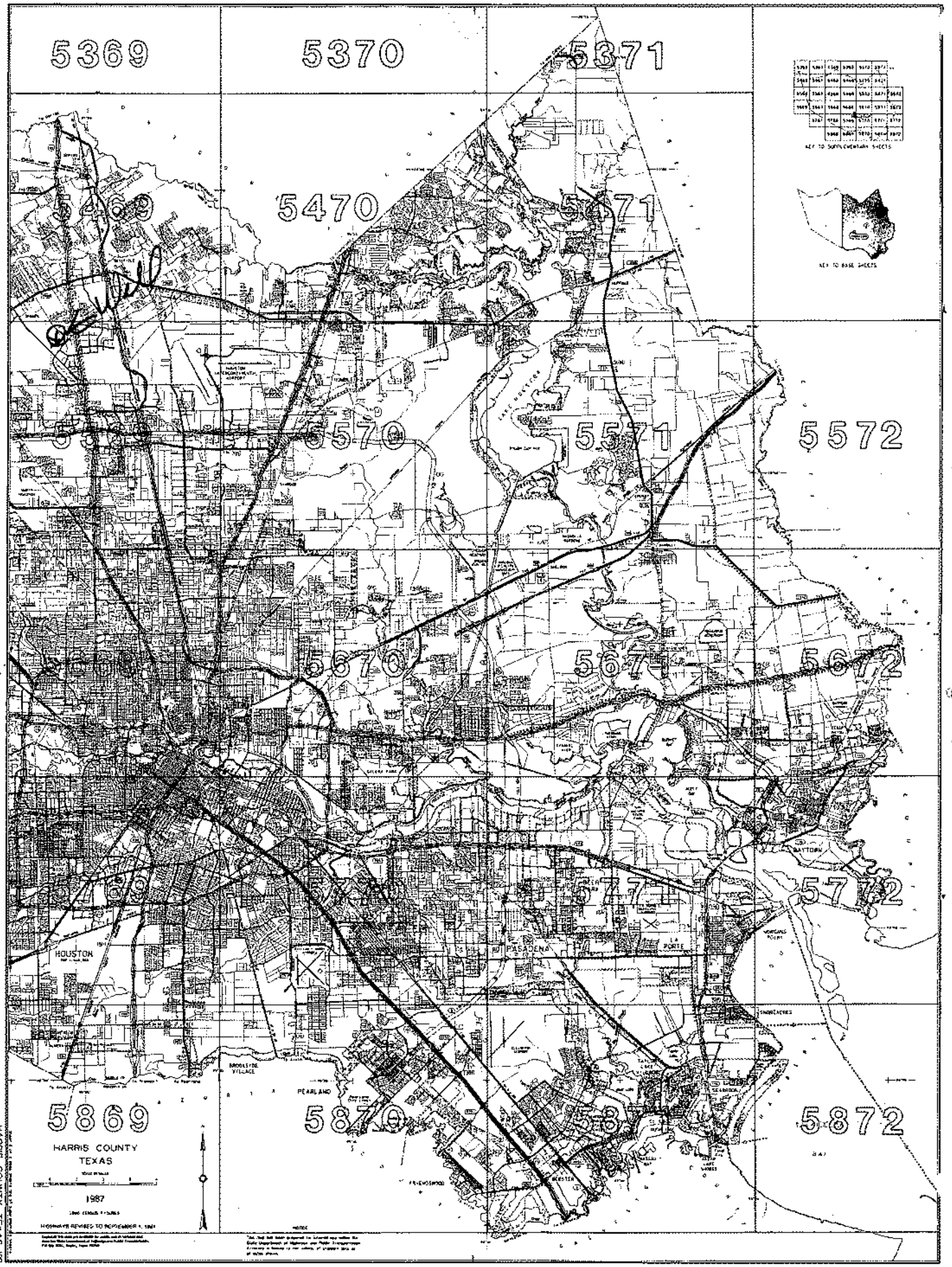

HARRIS COUNTY TEXAS M2

Attention Owner: Confidentiality Privilege Notice on reverse side of owner's copy.

Texas Department of License and Regulation

Water Well Driller/Pump Installer Program
P.O. Box 12157 Austin, Texas 78711 (512)463-7880 FAX (512)463-8616
Toll free (800)803-9202
Email address: water.well@license.state.tx.us

This form must be completed and filed with the department and owner within 60 days upon completion of the well.

WELL REPORT

A. WELL IDENTIFICATION AND LOCATION DATA

1) OWNER

Name	Address	City	State	Zip
RAMBALLY Business Park	10075 VETERANS MEMORIAL	HOUSTON	TX	77038

2) WELL LOCATION

County	Physical Address	City	State	Zip
HARRIS	10075 VETERANS MEMORIAL	HOUSTON	TX	77038

Lat. Long. Grid # 65-05-8

3) Type of Work
☑ New Well ☐ Reconditioning ☐ Replacement ☐ Deepening

4) Proposed Use (check) ☐ Monitor ☐ Environmental Soil Boring ☐ Domestic ☐ Industrial ☐ Irrigation ☐ Injection ☑ Public Supply ☐ De-watering ☐ Testwell ☐ Rig Supply
If Public Supply well, were plans submitted? ☑ Yes ☐ No

5) N↑

6) Drilling Date
Started 4 / 10 / 02
Completed 4 / 12 / 02

Diameter of Hole

Dia.(in)	From (ft)	To (ft)
8	0	408

7) Drilling Method (check) ☐ Driven ☐ Air Rotary ☑ Mud Rotary ☐ Bored ☐ Air Hammer ☐ Cable Tool ☐ Jetted ☐ Other

From (ft)	To (ft)	Description and color of formation material
0	30	RED CLAY
30	80	RED SAND
80	170	CLAY
170	260	SAND
260	300	ROCK, CLAY
300	390	CLAY
390	408	SAND

(Use reverse side of Well Owner's copy, if necessary)

8) Borehole Completion ☐ Open Hole ☑ Straight Wall ☐ Under-reamed ☐ Gravel Packed ☑ Other 2 STRING
If Gravel Packed give the interval from ft. to ft.

Casing, Blank Pipe, and Well Screen Data

Dia. (in.)	New Or Used	Steel, Plastic, etc. Perf., Slotted, etc Screen Mfg., if commercial	Setting (ft) From	Setting (ft) To	Gage Casing	Gage Screen
5"	N	CASING	396	0		SDR 17
2.5	N	LINER	396	380		SCH 40
2.5	N	SCREEN	408	396		012

9) Cementing Data
Cementing from 396 ft. to 0 ft. # of sacks used 26
0 ft. to 15 ft. # of sacks used 12
Method Used HALLIBURTON
Cementing By RWW
Distance to septic system field or other concentrated contamination CLEAR ft.
Method of verification of above distance OWNER

13) Plugged ☐ Well plugged within 48 hours
Casing left in well: Cement/Bentonite placed in well:

From (ft)	To (ft)	From (ft)	To (ft)	Sacks used

10) Surface Completion
☑ Specified Surface Slab Installed
☐ Specified Surface Sleeve Installed
☐ Pitless Adapter Used
☐ Approved Alternative Procedure Used

14) Type Pump
☐ Turbine ☐ Jet ☑ Submersible ☐ Cylinder
☐ Other
Depth to pump bowls, cylinder, jet etc. 380 ft.

11) Water Level
Static level 210 ft. below Date 4 / 12 / 02
Artesian Flow gpm. Date / /

15) Water Test
Typetest ☐ Pump ☐ Bailer ☑ Jetted ☐ Estimated
Yield: gpm with ft. drawdown after hrs.

12) Packers Type K Depth 380

16) Water Quality
Did you knowingly penetrate a strata which contain undesirable constituents.
☐ YES ☑ NO If yes, did you submit a REPORT OF UNDESIRABLE WATER
Type of water Depth of Strata
Was a chemical analysis made ☐ Yes ☑ No

Company or individual's Name (type or print)	ROBINSON WATER WELL SERVICE, INC.	Lic. No. 54211 PLW
Address 11819 W. MONTGOMERY RD.	City HOUSTON	State TX. Zip 77086

Signature (Licensed Driller/Pump Installer)	Date	Signature (Apprentice)	Date
David Nelms BX	5 / 30 / 02		/ /

TDLR FORM 6001WWD White - TDLR Yellow - Owner Pink - Driller/Pump Installer 4820126726

Send original copy by certified mail to: Texas Water Commission, P.O. Box 13087, Austin, TX 78711-3087

Please use black ink.

ATTENTION OWNER: *Confidentiality Privilege Notice on Reverse Side*

State of Texas
WELL REPORT

Texas Water Well Drillers Board
P.O. Box 13087
Austin, TX 78711-3087
512-371-6299

1) **OWNER** Carl's Tire Shop (Name) **ADDRESS** 10075 Veterans Mem. (Street or RFD) Hou. (City) Tx. (State) 77038 (Zip)

2) **LOCATION OF WELL:** County Harris . 12 miles in NW (NE, SW, etc.) direction from Houston (Town)

Driller must complete the legal description below with distance and direction from two intersecting section or survey lines, or he must locate and identify the well on an official Quarter- or Half-Scale Texas County General Highway Map and attach the map to this form.

☐ **LEGAL DESCRIPTION:**

Section No. _____ Block No. _____ Township _____ Abstract No. _____ Survey Name _____

Distance and direction from two intersecting section or survey lines _____

☒ **SEE ATTACHED MAP** 65-5-7

3) **TYPE OF WORK (Check):**
☒ New Well ☐ Deepening ☐ Reconditioning ☐ Plugging

4) **PROPOSED USE (Check):**
☐ Domestic ☐ Industrial ☐ Monitor ☒ Public Supply ☐ Irrigation ☐ Test Well ☐ Injection ☐ De-Watering

5) **DRILLING METHOD (Check):** ☐ Driven
☒ Mud Rotary ☐ Air Hammer ☐ Jetted ☐ Bored ☐ Air Rotary ☐ Cable Tool ☐ Other _____

6) **WELL LOG:**

Date Drilling: Started 6/6/ 1994 Completed 6/7 1994

DIAMETER OF HOLE		
Dia. (in.)	From (ft.)	To (ft.)
6 3/4	Surface	166

From (ft.)	To (ft.)	Description and color of formation material
0	15	Top Soil
15	40	Clay
40	75	Sand
75	125	Clay
125	166	Sand

(Use reverse side if necessary)

RECEIVED
SEP 01 1994
TEXAS NATURAL RESOURCE CONSERVATION COMMISSION

7) **BOREHOLE COMPLETION:**
☐ Open Hole ☐ Straight Wall ☐ Underreamed
☐ Gravel Packed ☒ Other 2 String Cemented
If Gravel Packed give interval . . . from _____ ft. to _____ ft.

8) **CASING, BLANK PIPE, AND WELL SCREEN DATA:**

Dia. (in.)	New or Used	Steel, Plastic, etc. Perf., Slotted, etc. Screen Mfg., if commercial	Setting (ft.) From	Setting (ft.) To	Gage Casing Screen
4	N	PVC Casing	0	151	sch 40
2 1/2	N	PVC Liner	146	151	sch 40
1 1/2	N	PVC Screen	151	166	.012

9) **CEMENTING DATA** (Rule 287.44(1))
Cemented from 151 ft. to 31 ft. No. of Sacks Used 9
0 ft. to 10 ft. No. of Sacks Used 3
Method used Halliburton
Cemented by RWW

10) **SURFACE COMPLETION**
☐ Specified Surface Slab Installed (Rule 287.44(2)(A))
☒ Specified Steel Sleeve Installed (Rule 287.44(3)(A))
☐ Pitless Adapter Used (Rule 287.44(3)(B))
☐ Approved Alternative Procedure Used (Rule 287.71)

11) **WATER LEVEL:**
Static level 90 ft. below land surface Date 6/7/94
Artesian flow _____ gpm. Date _____

12) **PACKERS:** Type K Depth 146

13) **TYPE PUMP:**
☐ Turbine ☐ Jet ☒ Submersible ☐ Cylinder
☐ Other _____
Depth to pump bowls, cylinder, jet, etc., 140 ft.

14) **WELL TESTS:**
Type Test: ☐ Pump ☐ Bailer ☒ Jetted ☐ Estimated
Yield: _____ gpm with _____ ft. drawdown after _____ hrs.

15) **WATER QUALITY:**
Did you knowingly penetrate any strata which contained undesirable constituents?
☐ Yes ☒ No If yes, submit "REPORT OF UNDESIRABLE WATER"
Type of water? _____ Depth of strata _____
Was a chemical analysis made? ☐ Yes ☒ No

I hereby certify that this well was drilled by me (or under my supervision) and that each and all of the statements herein are true to the best of my knowledge and belief. I understand that failure to complete items 1 thru 15 will result in the log(s) being returned for completion and resubmittal.

COMPANY NAME Robinson Water Well Ser., Inc (Type or print) **WELL DRILLER'S LICENSE NO.** 2212

ADDRESS 11819 Tomball Parkway (Street or RFD) Hou. (City) Tx. (State) 77086 (Zip)

(Signed) _____ (Licensed Well Driller)

(Signed) _____ (Registered Driller Trainee)

Please attach electric log, chemical analysis, and other pertinent information, if available.

For TWC use only: Well No. 7 Located on map 65-5-5

TWC-0199 (Rev. 05-18-90)

TEXAS WATER COMMISSION COPY

GW 7

Send original copy by certified mail to the Texas Water Development Board P. O. Box 12386 Austin, Texas 78711

State of Texas

WATER WELL REPORT

For TWDB use only
Well No. [illegible]
Located on map
Received:
Form GW 8
Form GW 9

1) OWNER:
Person having well drilled Clleen Killingsworth (Name) Address 1015 Salter Rd (Street or RFD) (City) (State)
Landowner Same (Name) Address Same (Street or RFD) (City) (State)

2) LOCATION OF WELL:
County Harris Labor League Abstract No.
(NW) NE SW SE of Section Block No. 13 Survey
(Circle as many as are known)
miles in 15 N. W. direction from Houston (Town)
(NE, SW, etc)

Well located in Part of town Known as Aldine

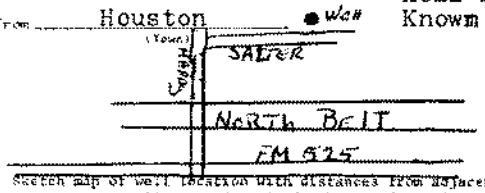

Sketch map of well location with distances from adjacent section or survey lines, and to landmarks, roads, and creeks.

3) TYPE OF WORK (Check):
New Well XX Deepening ☐
Reconditioning ☐ Plugging ☐

4) PROPOSED USE (Check):
Domestic XX Industrial ☐ Municipal ☐
Irrigation ☐ Test Well ☐ Other ☐

5) TYPE OF WELL (Check):
Rotary XX Driven ☐ Dug ☐
Cable ☐ Jetted ☐ Bored ☐

6) WELL LOG:
Diameter of hole 4" in. Depth drilled 38 ft. Depth of completed well 38 ft. Date drilled April 10
All measurements made from ft. above ground level.

From (ft.)	To (ft.)	Description and color of formation material
0	10	Top Soil
10	25	Red Clay
25	35	Red Clay
35	38	Red Clay
38	42	Red Clay

From (ft.)	To (ft.)	Description and color of formation material
		(Use reverse side if necessary)

7) COMPLETION (Check):
Straight wall XXX Gravel packed ☐ Other ☐
Under reamed ☐ Open hole ☐

8) WATER LEVEL:
Static level 10 ft. below land surface Date April 10
Artesian pressure lbs. per square inch Date

9) CASING:
Type: old ☐ New XXX Steel ☐ Plastic XXX Other ☐
Cemented from ft. to ft.

Diameter (inches)	Setting From (ft.)	Setting To (ft.)	Gage
2"	0	38	

10) SCREEN:
Type N/A
Perforated ☐ Slotted ☐

Diameter (inches)	Setting From (ft.)	Setting To (ft.)	Slot size

11) WELL TESTS:
Was a pump test made? ☐ Yes X No If yes by whom?
Yield: gpm with ft. drawdown after hrs
Bailer test gpm with ft. drawdown after hrs
Artesian flow gpm Date
Temperature of water
Was a chemical analysis made? ☐ Yes XXX No
Did any strata contain undesirable water? ☐ Yes XX No
Type of water? depth of strata

12) PUMP DATA:
Manufacturer's Name N/a
Type H.P.
Designed pumping rate gpm ☐ gph ☐
Type power unit
Depth to bowls, cylinder, jet, etc., ft. below land surface.

I hereby certify that this well was drilled by me (or under my supervision) and that each and all of the statements herein are true to the best of my knowledge and belief.

NAME Bobby L. Chilton (Type or Print) Water Well Drillers Registration No. 309

Address 6322½ N. Shepherd (Street or RFD) Houston (City) tex. (State)

(Signed) Bobby L Chilton (Water Well Driller)

CHILTON PUMP & WELL SERVICE (Business Name)
6322½ No. Shepherd 695-7593
Houston, Texas

Please attach electric log, chemical analysis, and other pertinent information, if available

4820111857

DUP

Send original copy by certified mail to the Texas Department of Water Resources P. O. Box 13087 Austin, Texas 78711

State of Texas
WATER WELL REPORT

ATTENTION OWNER: *Confidentiality Privilege Notice on Reverse Side*

For TDWR use only
Well No. 65-05-6EE
Located on map: Yes
Received: C.F.S.

1) OWNER Wilbur George (Name) Address 15739 Dowlwood (Street or RFD) Houston, Texas (City) (State) (Zip)

2) LOCATION OF WELL: County Harris (13) miles in _____ (N.E., S.W., etc.) direction from _____ (Town)

Driller must complete the legal description to the right with distance and direction from two intersecting section or survey lines, or he must locate and identify the well on an official Quarter- or Half-Scale Texas County General Highway Map and attach the map to this form.

☐ Legal description:
Section No. _____ Block No. _____ Township _____
Abstract No. _____ Survey Name _____
Distance and direction from two intersecting section or survey lines _____

☐ See attached map. map on 65-31-8G

3) TYPE OF WORK (Check): ☒ New Well ☐ Deepening ☐ Reconditioning ☐ Plugging

4) PROPOSED USE (Check): ☒ Domestic ☐ Industrial ☐ Public Supply ☐ Irrigation ☐ Test Well ☐ Other _____

5) DRILLING METHOD (Check): ☒ Mud Rotary ☐ Air Hammer ☐ Driven ☐ Bored ☐ Air Rotary ☐ Cable Tool ☐ Jetted ☐ Other _____

6) WELL LOG:

Date drilled 8-19-80

DIAMETER OF HOLE

Dia. (in.)	From (ft.)	To (ft.)
4 3/4	Surface	267
6 3/4	"	256

7) BOREHOLE COMPLETION: ☐ Open Hole ☐ Straight Wall ☐ Underreamed ☐ Gravel Packed ☐ Other Two-String
If Gravel Packed give interval . . . from _____ ft. to _____ ft.

From (ft.)	To (ft.)	Description and color of formation material
0	3	Surface
3	10	Yellow clay
10	39	Red and Yellow clay
39	45	Sand
45	51	Red clay
51	203	Red and yellow clay
203	217	Sand
217	247	Red and yellow clay
247	267	Sand 16 ga.

8) CASING, BLANK PIPE, AND WELL SCREEN DATA:

Dia. (in.)	New or Used	Steel, Plastic, etc. Perf., Slotted, etc. Screen Mgf., if commercial	Setting (ft.) From	Setting (ft.) To	Gage Casing Screen
4"	N	SCH 40PVC Casing	+18"	256	
2½	N	Well Supplies Screen	267	257	16ga.
2½	N	SCH80 PVC Blank Liner	256	246	

CEMENTING DATA
Cemented from 267 ft. to 135' ft.
Method used Pressure Cement
Cemented by Raymond Water Wells (Company or individual)

9) WATER LEVEL:
Static level 152 ft. below land surface Date 8-19-80
Artesian flow _____ gpm. Date _____

10) PACKERS: Type "K" Depth 246

RECEIVED
MAR 26 1982
CR/[illegible]

(Use reverse side if necessary)

11) TYPE PUMP: ☐ Turbine ☐ Jet ☒ Submersible ☐ Cylinder ☐ Other _____
Depth to pump bowls, cylinder, jet, etc., 189' ft.

13) WATER QUALITY:
Did you knowingly penetrate any strata which contained undesirable water? ☐ Yes ☐ No
If yes, submit "REPORT OF UNDESIRABLE WATER"
Type of water? _____ Depth of strata _____
Was a chemical analysis made? ☐ Yes ☐ No

12) WELL TESTS: ☐ Type Test: ☐ Pump ☐ Bailer ☐ Jetted ☐ Estimated
Yield: _____ gpm with _____ ft. drawdown after _____ hrs.

I hereby certify that this well was drilled by me (or under my supervision) and that each and all of the statements herein are true to the best of my knowledge and belief.

NAME C.A. Raymond, Jr. (Type or Print) Water Well Drillers Registration No. 774

ADDRESS 10011 Airline Drive (Street or RFD) Houston, Texas 77037 (City) (State) (Zip)

(Signed) [signature] (Water Well Driller) RAYMOND WATER WELLS (Company Name)

Please attach electric log, chemical analysis, and other pertinent information, if available.

TDWR-0392 (Rev. 1-12-79)

DEPARTMENT OF WATER RESOURCES COPY

4820111856

Dup

Send original copy by certified mail to the Texas Department of Water Resources P. O. Box 13087 Austin, Texas 78711

State of Texas
WATER WELL REPORT

ATTENTION OWNER: *Confidentiality Privilege Notice on Reverse Side*

For TDWR use only
Well No. 65-05-6EE
Located on map Yes
Received: c.f.s.

1) OWNER Mary Pierce (Name) Address 1031 Benmar (Street or RFD) Houston (City) Tex (State) (Zip)

2) LOCATION OF WELL: County Harris Grp 10 miles in N.E. (N.E., S.W., etc.) direction from Houston (Town)

Driller must complete the legal description to the right with distance and direction from two intersecting section or survey lines, or he must locate and identify the well on an official Quarter- or Half-Scale Texas County General Highway Map and attach the map to this form.

☐ Legal description:
Section No. ____ Block No. ____ Township ____
Abstract No. ____ Survey Name ____
Distance and direction from two intersecting section or survey lines ____

☒ See attached map.

3) TYPE OF WORK (Check): ☒ New Well ☐ Deepening ☐ Reconditioning ☐ Plugging

4) PROPOSED USE (Check): ☒ Domestic ☐ Industrial ☐ Public Supply ☐ Irrigation ☐ Test Well ☐ Other ____

5) DRILLING METHOD (Check): ☒ Mud Rotary ☐ Air Hammer ☐ Driven ☐ Bored ☐ Air Rotary ☐ Cable Tool ☐ Jetted ☐ Other ____

8) WELL LOG:

DIAMETER OF HOLE

Dia. (in.)	From (ft.)	To (ft.)
	Surface	
6.75	0	267

Date drilled 7-29-81

7) BOREHOLE COMPLETION: ☐ Open Hole ☐ Straight Wall ☐ Underreamed ☐ Gravel Packed ☐ Other 2 String

If Gravel Packed give interval . . . from ____ ft. to ____ ft.

From (ft.)	To (ft.)	Description and color of formation material
0	20	Top Soil Clay
20	118	Sand
118	215	Clay
215	222	Sand + Gravel
222	230	Clay
230	242	Broken Sand
242	250	Clay
250	267	Sand + Small Gravel

8) CASING, BLANK PIPE, AND WELL SCREEN DATA.

Dia. (in.)	New or Used	Steel, Plastic, etc. Perf., Slotted, etc. Screen Mfr., if commercial	Setting (ft.) From	Setting (ft.) To	Gage Casing Screen
4	N	Plastic	0	252	
2½	N	Plastic Undercut	252	267	10

CEMENTING DATA
Cemented from 0 ft. to 252 ft.
Method used Pressure
Cemented by Michael L. McClung (Company or Individual)

9) WATER LEVEL:
Static level 150 ft. below land surface Date 7-30-81
Artesian flow ____ gpm. Date ____

10) PACKERS: Type Depth
K Packers Rubber 250 ft

11) TYPE PUMP:
☐ Turbine ☐ Jet ☒ Submersible ☐ Cylinder ☐ Other ____
Depth to pump bowls, cylinder, jet, etc., ____ ft.

12) WELL TESTS: None
☐ Type Test: ☐ Pump ☐ Bailer ☐ Jetted ☐ Estimated
Yield: ____ gpm with ____ ft. drawdown after ____ hrs.

RECEIVED
JUN 21 1982
DEPT. OF WATER RESOURCES

(Use reverse side if necessary)

13) WATER QUALITY:
Did you knowingly penetrate any strata which contained undesirable water? ☐ Yes ☒ No
If yes, submit "REPORT OF UNDESIRABLE WATER"
Type of water? ____ Depth of strata ____
Was a chemical analysis made? ☐ Yes ☒ No

I hereby certify that this well was drilled by me (or under my supervision) and that each and all of the statements herein are true to the best of my knowledge and belief.

NAME Michael L. McClung (Type or Print) Water Well Drillers Registration No. 2215

ADDRESS 4602 Ella Blvd. (Street or RFD) Houston (City) Texas (State) 77018 (Zip)

(Signed) Michael L McClung (Water Well Driller) M+N Well Service (Company Name)

Please attach electric log, chemical analysis, and other pertinent information, if available.

TDWR-0392 (Rev 1-12-79) DEPARTMENT OF WATER RESOURCES COPY

4820111860

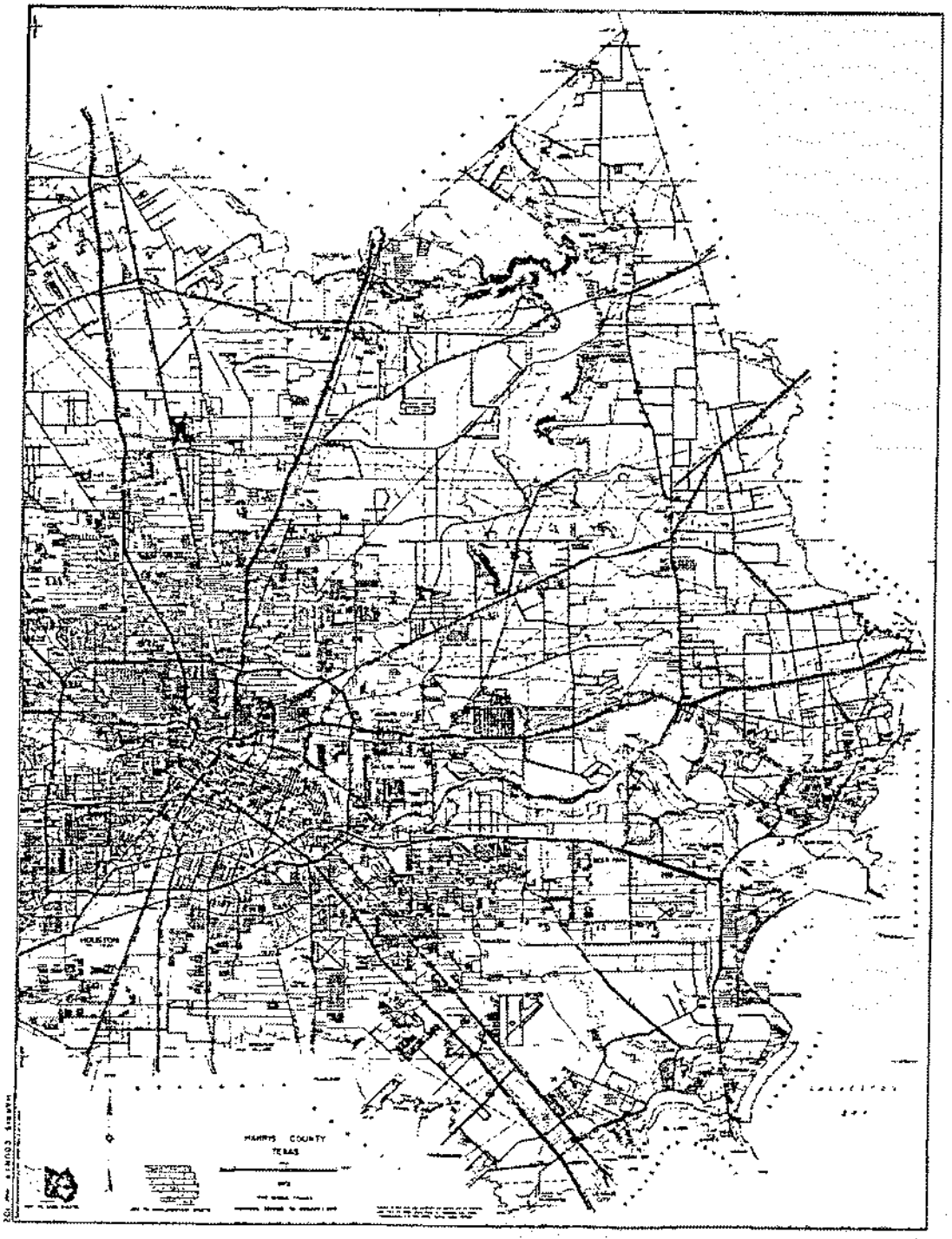
HOUSTON
HARRIS COUNTY
TEXAS

Send original copy by certified mail to the Texas Water Development Board P. O. Box 13087 Austin, Texas 78711

State of Texas

WATER WELL REPORT

For TWDB use only
Well No. 65-05-6JJ
Located on map
Received: 2

1) OWNER:
Person having well drilled Bob Anderson (Name) Address 215 Rankin Rd. (Street or RFD) Houston (City) TX (State)

Landowner Same (Name) Address Corner Benmar & Alonzo (Street or RFD) Hou. (City) TX (State)

2) LOCATION OF WELL:
County Harris, miles in (N.E., S.W., etc.) direction from (Town)

Locate by sketch map showing landmarks, roads, creeks, hiway number, etc.*

(X)

See Map Attached

(Use reverse side if necessary)

North

or Give legal location with distances and directions from adjacent sections or survey lines.

Labor League

Block Survey

Abstract No.

(NW¼ NE¼ SW¼ SE¼) of Section

3) TYPE OF WORK (Check): New Well, Deepening, Reconditioning, Plugging

4) PROPOSED USE (Check): Domestic, Industrial, Municipal, Irrigation, Test Well, Other

5) TYPE OF WELL (Check): Rotary, Driven, Dug, Cable, Jetted, Bored

6) WELL LOG:
Diameter of hole 6 3/4 in. Depth drilled 253 ft. Depth of completed well 276 ft. Date drilled 2-9-78

All measurements made from 0 ft. above ground level.

From (ft.)	To (ft.)	Description and color of formation material
0	2	Surface
2	20	Clay-yellow
20	25	Clay-red
25	30	Sand
30	50	Clay-red-rock streaks
50	65	Clay-red & gray
65	75	Clay-gray
75	140	Clay-red & yellow
140	145	Rock & sand
145	170	Clay-red & yellow
170	173	Sand & rock
173	205	Clay-red * gray, sand streaks

(Use reverse side if necessary)

9) Casing:
Type: Old, New, Steel, Plastic, Other

Cemented from 253 up ft. to ft.

Diameter (inches)	Setting From (ft.)	Setting To (ft.)	Gage
4"	1'	253	40

10) SCREEN:
Type Well Supplies, Inc. Plastic Wrapped

Perforated Slotted

Diameter (inches)	Setting From (ft.)	Setting To (ft.)	Slot Size
2½	256	276	16 ga.

7) COMPLETION (Check):
Straight wall, Gravel packed, Other, Under reamed, Open Hole

8) WATER LEVEL:
Static level 145 ft. below land surface Date 2-78

Artesian pressure lbs. per square inch Date

Depth to pump bowls, cylinder, jet, etc., 231 ft. below land surface.

11) WELL TESTS:
Was a pump test made? Yes No If yes, by whom?

Yield: gpm with ft. drawdown after hrs.

Bailer test gpm with ft. drawdown after hrs.

Artesian flow gpm

Temperature of water

12) WATER QUALITY:
Was a chemical analysis made? Yes No

Did any strata contain undesirable water? Yes No

Type of water? depth of strata

I hereby certify that this well was drilled by me (or under my supervision) and that each and all of the statements herein are true to the best of my knowledge and belief.

NAME C.A. Raymond, Jr. (Type or Print) Water Well Drillers Registration No. TDL 774

ADDRESS 10011 Airline Dr. (Street or RFD) Houston (City) Texas (State)

(Signed) C.A. Raymond Jr. (Water Well Driller) RAYMOND WATER WELL DRILLING (Company Name)

Please attach electric log, chemical analysis, and other pertinent information, if available.

*Additional instructions on reverse side.

TWDB-WD-8

4820111898

2) LOCATION OF WELL:

The sketch showing the well location must be as accurate as possible, showing landmarks, in sufficient detail so that the well may be plotted on a General Highway Map of the county in which the well is located.

Reference points from which distances are measured and directions given should be of a permanent nature (e.g. highway intersections, center of towns, river and creek bridges, railroad crossings). The distance and direction from the nearest town should always be indicated.

When giving a legal description include a sketch showing location of the well within the described area, e.g. survey abstract.

Information furnished in Section 2) of the TWDBE-GW-53 is very important. Unless the well can be accurately located on a map the value of the other data contained in the Report is greatly reduced.

205-222	Sand
222-256	Clay-red & yellow & gray streaks
256-276	Sand & gravel

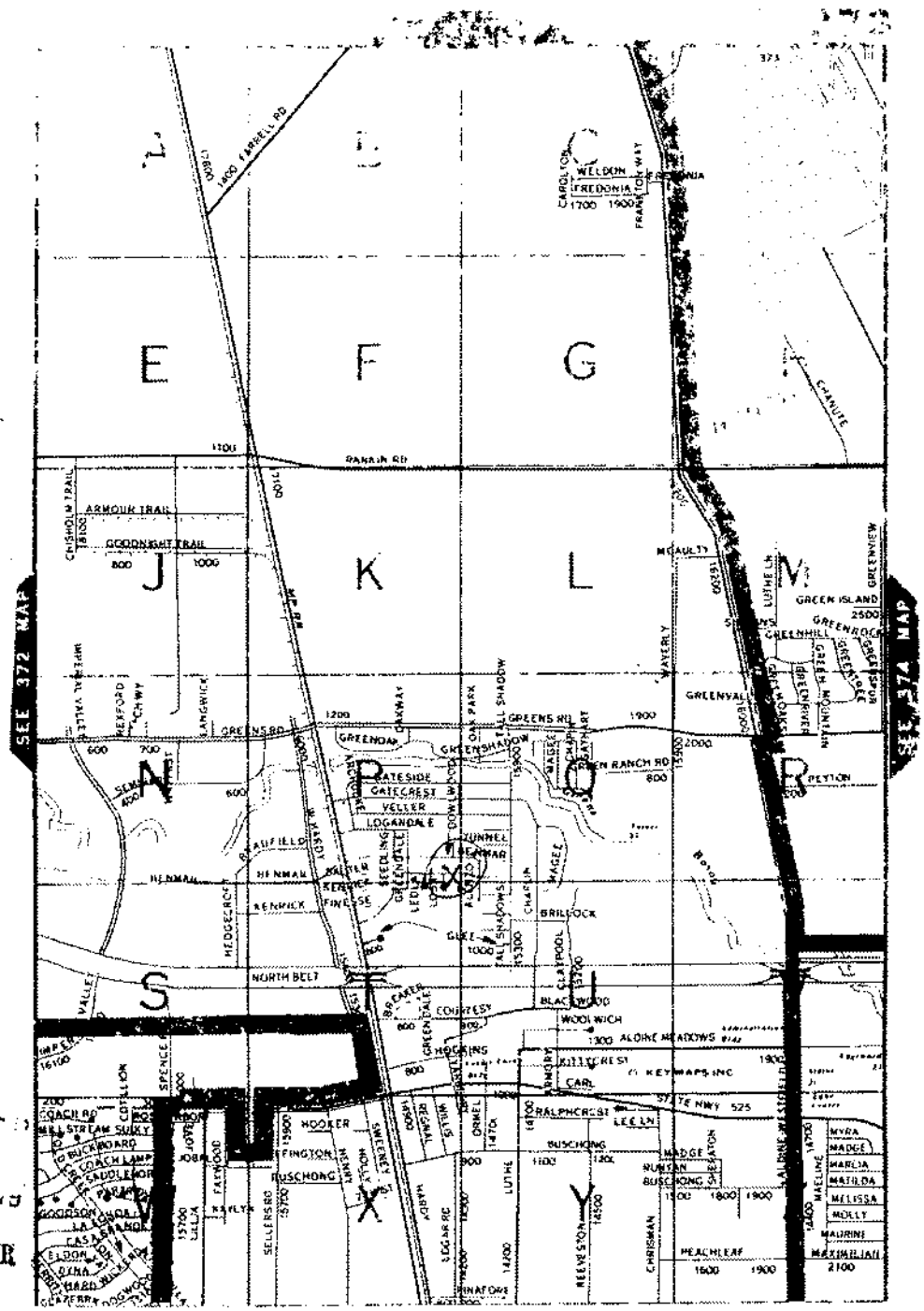

RECEIVED

JAN 30 19

CR/TDWR

DUP

Send original copy by certified mail to the Texas Department of Water Resources P. O. Box 13087 Austin, Texas 78711

State of Texas
WATER WELL REPORT

ATTENTION OWNER: *Confidentiality Privilege Notice on Reverse Side*

For TDWR use only
Well No. 65-05-6W
Located on map
Received:

1) OWNER Bob Fletcher (Name) Address 1020 Saltee Dr. Houston Tx (Street or RFD) (City) (State) (Zip)

2) LOCATION OF WELL: County Harris, app. 46 miles in South (N.E., S.W., etc.) direction from Spring (town)

Driller must complete the legal description to the right with distance and direction from two intersecting section or survey lines, or he must locate and identify the well on an official Quarter- or Half-Scale Texas County General Highway Map and attach the map to this form.

☐ Legal description:
Section No. _____ Block No. _____ Township _____
Abstract No. _____ Survey Name _____
Distance and direction from two intersecting section or survey lines _____
☒ See attached map.

3) TYPE OF WORK (Check):
☒ New Well ☐ Deepening ☐ Reconditioning ☐ Plugging

4) PROPOSED USE (Check):
☒ Domestic ☐ Industrial ☐ Public Supply ☐ Irrigation ☐ Test Well ☐ Other _____

5) DRILLING METHOD (Check):
☒ Mud Rotary ☐ Air Hammer ☐ Driven ☐ Bored ☐ Air Rotary ☐ Cable Tool ☐ Jetted ☐ Other _____

6) WELL LOG:

Date drilled 4-6-81

DIAMETER OF HOLE Dia. (in.)	From (ft.)	To (ft.)
	Surface	
6 3/4	0	276

7) BOREHOLE COMPLETION:
☐ Open Hole ☐ Straight Wall ☐ Underreamed
☐ Gravel Packed ☒ Other 2 steing
If Gravel Packed give interval . . . from _____ ft. to _____ ft.

From (ft.)	To (ft.)	Description and color of formation material
0	25	top soil + clay
25	31	sand
31	35	clay
35	41	sand
41	103	clay
103	120	sand
120	213	clay
213	228	sand
228	260	clay
260	276	sand

8) CASING, BLANK PIPE, AND WELL SCREEN DATA:

Dia. (in.)	New or Used	Steel, Plastic, etc. Perf., Slotted, etc. Screen Mfr., if commercial	Setting (ft.) From	Setting (ft.) To	Gage Casing Screen
4	N	Pvc. Well casing	0	266	
2½	N	Pvc. slotted screen	266	276	#12

CEMENTING DATA
Cemented from 0 ft. to 266 ft.
Method used Pressured
Cemented by O.K. Billings (Company or Individual)

9) WATER LEVEL:
Static level 150 ft. below land surface Date 4-7-81
Artesian flow _____ gpm. Date _____

10) PACKERS: Type Depth
4 x 2½ K-Packers 263

11) TYPE PUMP:
☐ Turbine ☐ Jet ☒ Submersible ☐ Cylinder
☐ Other _____
Depth to pump bowls, cylinder, jet, etc. 200 ft.

12) WELL TESTS: None
☐ Type Test ☐ Pump ☐ Bailer ☐ Jetted ☐ Estimated
Yield _____ gpm with _____ ft. drawdown after _____ hrs.

RECEIVED
AUG 2 1982

(Use reverse side if necessary)

13) WATER QUALITY:
Did you knowingly penetrate any strata which contained undesirable water? ☐ Yes ☒ No
If yes, submit "REPORT OF UNDESIRABLE WATER"
Type of water? _____ Depth of strata _____
Was a chemical analysis made? ☐ Yes ☒ No

I hereby certify that this well was drilled by me (or under my supervision) and that each and all of the statements herein are true to the best of my knowledge and belief.

NAME O. K. Billings (Type or Print) Water Well Drillers Registration No. 1929

ADDRESS 25330 Richard Rd (Street or RFD) Spring (City) Texas (State) 77373 (Zip)

(Signed) O.K. Billings (Water Well Driller) All Weather Water Well Inc. (Company Name)

Please attach electric log, chemical analysis, and other pertinent information, if available.

TDWR-0392 (Rev. 1-12-79)

DEPARTMENT OF WATER RESOURCES COPY

4820111888

(5)

65-05-30

Send original copy by certified mail to the Texas Department of Water Resources P. O. Box 13087 Austin, Texas 78711

State of Texas
WATER WELL REPORT

For TDWR use only
Well No. 65-05-30
Located on map Yes
Received: 79 AK

1) OWNER Carl Farinelli (Name) Address 15729 Dowlwood (Street or RFD) Houston (City) Texas (State) (Zip)

2) LOCATION OF WELL: County Harris 16 miles in N (N.E., S.W., etc.) direction from Houston (Town)

Driller must complete the legal description to the right with distance and direction from two intersecting section or survey lines, or he must locate and identify the well on an official Quarter- or Half-Scale Texas County General Highway Map and attach the map to this form.

☐ Legal description:
Section No. _____ Block No. _____ Township _____
Abstract No. _____ Survey Name _____
Distance and direction from two intersecting section or survey lines _____

☑ See attached map. #5, Map on 60-61-6W

3) TYPE OF WORK (Check):
☑ New Well ☐ Deepening ☐ Reconditioning ☐ Plugging

4) PROPOSED USE (Check):
☑ Domestic ☐ Industrial ☐ Public Supply ☐ Irrigation ☐ Test Well ☐ Other _____

5) DRILLING METHOD (Check):
☑ Mud Rotary ☐ Air Hammer ☐ Driven ☐ Bored ☐ Air Rotary ☐ Cable Tool ☐ Jetted ☐ Other _____

6) WELL LOG:

Date drilled 11/14/78

DIAMETER OF HOLE Dia. (in.)	From (ft.)	To (ft.)
6 5/8"	Surface	270

From (ft.)	To (ft.)	Description and color of formation material
0	3	top soil
3	18	red + gray clay
18	40	red clay
40	122	red + gray clay
122	145	clay + sand stips
145	146	rock
146	210	red + gray clay
210	219	fine sand
219	224	red + gray clay
224	231	fine sand
231	238	red + gray clay
238	243	rock
243	257	red + gray clay
257	270	coarse sand

(Use reverse side if necessary)

7) BOREHOLE COMPLETION:
☐ Open Hole ☐ Straight Wall ☐ Underreamed
☐ Gravel Packed ☑ Other Cemented
If Gravel Packed give interval . . . from _____ ft. to _____ ft.

8) CASING, BLANK PIPE, AND WELL SCREEN DATA:

Dia. (in.)	New or Used	Steel, Plastic, etc. Perf., Slotted, etc. Screen Mgf., if commercial	Setting (ft.) From	Setting (ft.) To	Gage Casing Screen
4"	New	Plastic Casing	0	256	40
2 1/2"	New	Plastic Screen	260	270	40

CEMENTING DATA
Cemented from 256 ft. to 100 ft.
Method used Pressurized
Cemented by Ind. (Company or Individual)

9) WATER LEVEL:
Static level 150 ft. below land surface Date 11/15/78
Artesian flow _____ gpm. Date _____

10) PACKERS: Type Depth
2 1/2"X4" R&R 3Ring 250'

11) TYPE PUMP:
☐ Turbin ☐ Jet ☑ Submersible ☐ Cylinder
☐ Other _____
Depth to pump bowls, cylinder, jet, etc., 189 ft.

12) WELL TESTS:
☐ Type Test: ☐ Pump ☐ Bailer ☐ Jetted ☐ Estimated
Yield: _____ gpm with _____ ft. drawdown after _____ hrs.

13) WATER QUALITY:
Did you knowingly penetrate any strata which contained undesirable water? ☐ Yes ☑ No
If yes, submit "REPORT OF UNDESIRABLE WATER"
Type of water? Fresh Depth of strata 13'
Was a chemical analysis made? ☐ Yes ☑ No

I hereby certify that this well was drilled by me (or under my supervision) and that each and all of the statements herein are true to the best of my knowledge and belief.

NAME Bobby Potter (Type or Print) Water Well Drillers Registration No. 1872

ADDRESS 5717 Chippewa (Street or RFD) Houston (City) Texas (State) 77086 (Zip)

(Signed) Bobby Potter (Water Well Driller) Damrell & Potter Drilling Co. (Company Name)

Please attach electric log, chemical analysis, and other pertinent information, if available.

*Additional instructions on reverse side.

TDWR-0393

65-05-3H

Send original copy by certified mail to the Texas Water Development Board
P. O. Box 12386
Austin, Texas 78711

State of Texas

WATER WELL REPORT

For TWDB use only
Well No. 65-05-3H
Located on map V.P.S
Received: 72

1) OWNER:
Person having well drilled ROBERT. BRADLEY (Name) Address 915 SALTER (Street or RFD) (City) (State)
Landowner SAME (Name) Address HOUSTON. TEX. (Street or RFD) (City) (State)

2) LOCATION OF WELL:
County HARRIS 2 miles in NORTH. (N.E., S.W., etc.) direction from HOUSTON. TEXAS (Town)

Locate by sketch map showing landmarks, roads, creeks, highway number, etc.*
HAROL ST
FM-525
WELL AT 915. SALTER.
North
(Use reverse side if necessary)

or Give legal location with distances and directions from adjacent sections or survey lines.
Labor _____ League _____
Block _____ Survey _____
Abstract No. _____
(NW¼ NE¼ SW¼ SE¼) of Section _____

3) TYPE OF WORK (Check): New Well ← Deepening; Reconditioning; Plugging
4) PROPOSED USE (Check): Domestic ← Industrial; Municipal; Irrigation; Test Well; Other
5) TYPE OF WELL (Check): Rotary ← Driven; Dug; Cable; Jetted; Bored

6) WELL LOG:
Diameter of hole 6½ in. Depth drilled 272 ft. Depth of completed well 272 ft. Date drilled OCT. 18, 1971
All measurements made from 1 ft. above ground level.

From (ft.)	To (ft.)	Description and color of formation material
0	37	CLAY.
37	45	SAND
45	210	CLAY.
210	220	SAND
220	256	CLAY.
256	272	SAND.

(See reverse side if necessary)

9) Casing:
Type: Old New ← Steel ← Plastic Other
Cemented from 175 ft. to 245' ft.

Diameter (inches)	Setting From (ft.)	To (ft.)	Gage
4"	0	245	
2½"	245	257	

10) SCREEN:
Type PLASTIC — RIBBED
Perforated Slotted

Diameter (inches)	Setting From (ft.)	To (ft.)	Slot Size
2½"	257	272	#12

7) COMPLETION (Check):
Straight wall Gravel packed Other
Under reamed Open Hole TWO. STRING.

8) WATER LEVEL:
Static level 131' ft. below land surface Date OCT. 18, 71
Artesian pressure _____ lbs. per square inch Date _____
Depth to pump bowls, cylinder, jet, etc., 189' ft. below land surface.

11) WELL TESTS:
Was a pump test made? Yes No ← If yes, by whom?
Yield: _____ gpm with _____ ft. drawdown after _____ hrs.
Bailer test _____ gpm with _____ ft. drawdown after _____ hrs.
Artesian flow _____ gpm
Temperature of water _____

12) WATER QUALITY:
Was a chemical analysis made? Yes No ←
Did any strata contain undesirable water? Yes No ←
Type of water? _____ depth of strata 16'

I hereby certify that this well was drilled by me (or under my supervision) and that each and all of the statements herein are true to the best of my knowledge and belief.

NAME E. L. BODE. (Type or Print) Water Well Drillers Registration No. 46
ADDRESS Box 67. WESTFIELD TEXAS (Street or RFD) (City) (State)
(Signed) E. L. Bode (Water Well Driller) E.L. BODE DRILLING. CO. (Company Name)

Please attach electric log, chemical analysis, and other pertinent information, if available.

*Additional instructions on reverse side.

TWDB-GW-53

65.05.3L

Send original copy by certified mail to the Texas Water Development Board P. O. Box 13087 Austin, Texas 78711

State of Texas

WATER WELL REPORT

For TWDB use only
Well No. 65-05-3L
Located on map yes
Received: 76

1) OWNER: Person having well drilled A. Bargin House Moving Co., Inc (Name) Address 8720 Airline (Street or RFD) Houston (City) (State)

Landowner Willie Nelson (Name) Address 1037 Tunnel St Houston, Texas (Street or RFD) (City) (State)

2) LOCATION OF WELL: County Harris, 15 M miles in N (N.E., S.W., etc.) direction from Houston (Town)

Locate by sketch map showing landmarks, roads, creeks, hiway number, etc.*

Well is located on 1037 Tunnel St. Tunnel St in North of amd paraell to N. Belt ½ mi. and about ½ mi East of Hardy St.

North

(Use reverse side if necessary)

or

Give legal location with distances and directions from adjacent sections or survey lines.

Labor _____ League _____

Block _____ Survey _____

Abstract No. _____

(NW¼ NE¼ SW¼ SE¼) of Section _____

3) TYPE OF WORK (Check): New Well X, Deepening, Reconditioning, Plugging

4) PROPOSED USE (Check): Domestic X, Industrial, Municipal, Irrigation, Test Well, Other

5) TYPE OF WELL (Check): Rotary X, Driven, Dug, Cable, Jetted, Bored

6) WELL LOG: Diameter of hole 6 3/4" in. Depth drilled 289 ft. Depth of completed well 289 ft. Date drilled june 76

All measurements made from 0 ft. above ground level.

From (ft.)	To (ft.)	Description and color of formation material
0	15	yellow gray clay
15	20	red gray clay
20	40	red sand
40	200	red clay
200	215	sand
215	253	red clay
253	289	sand

(Use reverse side if necessary)

9) Casing: Type: Old, New X, Steel, Plastic X, Other

Cemented from _____ ft. to _____ ft.

Diameter (inches)	Setting From (ft.)	To (ft.)	Gage
4	+1	274.	Scdl 40

10) SCREEN: Type Plastic ,pipe pased

Perforated, Slotted

Diameter (inches)	Setting From (ft.)	To (ft.)	Slot Size
2½	278	288	16 ga

7) COMPLETION (Check): X Straight wall, Gravel packed, Other, Under reamed, Open Hole

8) WATER LEVEL: Static level 140 ft. below land surface Date June 76

Artesian pressure _____ lbs. per square inch Date _____

Depth to pump bowls, cylinder, jet, etc., 210' ft. below land surface.

1½ HP Red Jacket model150N1-11cc set 210' on 1¼" galvanized.

11) WELL TESTS: Was a pump test made? Yes, X No If yes, by whom? _____

Yield: _____ gpm with _____ ft. drawdown after _____ hrs.

Bailer test _____ gpm with _____ ft. drawdown after _____ hrs.

Artesian flow _____ gpm

Temperature of water _____

12) WATER QUALITY: Was a chemical analysis made? Yes, No X

Did any strata contain undesirable water? Yes, No X

Type of water? _____ depth of strata _____

I hereby certify that this well was drilled by me (or under my supervision) and that each and all of the statements herein are true to the best of my knowledge and belief.

NAME B.J. Swinehart XXXXXX (Type or Print) Water Well Drillers Registration No. 229

ADDRESS 2524 N. Freeway (Street or RFD) Houston (City) Texas 77037 (State)

(Signed) B.J. Swinehart (Water Well Driller) B.J. Swinehart Co. Inc. (Company Name)

Please attach electric log, chemical analysis, and other pertinent information, if available.

*Additional instructions on reverse side.

TWDBE-WD-8

(#1)

ck ink.
copy by
to the
Commission
P.O. Box 13087
Austin, Texas 78711

State of Texas
WATER WELL REPORT

ATTENTION OWNER: *Confidentiality Privilege Notice on Reverse Side*

Texas Water Well Drillers Board
P. O. Box 13087
Austin, Texas 78711

1) OWNER Virginia Archer (Name) Address 15720 Dowland (Street or RFD) Houston (City) Texas (State) 77032 (Zip)

2) LOCATION OF WELL: County Harris 2 miles in W (N.E., S.W. etc.) direction from Aldine (Town)

Driller must complete the legal description to the right with distance and direction from two intersecting section or survey lines, or he must locate and identify the well on an official Quarter- or Half-Scale Texas County General Highway Map and attach the map to this form.

(1)

☐ Legal description:
Section No. _____ Block No. _____ Township _____
Abstract No. _____ Survey Name _____
Distance and direction from two intersecting section or survey lines _____

☑ See attached map.

3) TYPE OF WORK (Check):
☑ New Well ☐ Deepening ☐ Reconditioning ☐ Plugging

4) PROPOSED USE (Check):
☑ Domestic ☐ Industrial ☐ Monitor ☐ Public Supply ☐ Irrigation ☐ Test Well ☐ Injection ☐ Other _____

5) DRILLING METHOD (Check): ☐ Driven
☑ Mud Rotary ☐ Air Hammer ☐ Jetted ☐ Bored ☐ Air Rotary ☐ Cable Tool ☐ Other _____

6) WELL LOG:
Date Drilling: Started 7-5 1989 Completed 7-5 1989

DIAMETER OF HOLE Dia. (in.)	From (ft.)	To (ft.)
4½	Surface	42

From (ft.)	To (ft.)	Description and color of formation material
0	18	C
18	22	S
22	28	C
28	35	S
35	42	C

7) BOREHOLE COMPLETION:
☐ Open Hole ☑ Straight Wall ☐ Underreamed
☐ Gravel Packed ☐ Other _____
If Gravel Packed give interval from _____ ft. to _____ ft.

8) CASING, BLANK PIPE, AND WELL SCREEN DATA:

Dia. (in.)	New or Used	Steel, Plastic, etc. Perf., Slotted, etc. Screen Mgf., if commercial	Setting (ft.) From	Setting (ft.) To	Gage Casing	Gage Screen
2	N	PVC	0	30	40	
2"	N	PVC Slott	30	40		6

9) CEMENTING DATA (Rule 318.44(b))
Cemented from 0 ft. to 30 ft. No. of Sacks Used 5
_____ ft. to _____ ft. No. of Sacks Used _____
Method used Hand Mix
Cemented by Me

10) SURFACE COMPLETION
☑ Specified Surface Slab Installed (Rule 319.44(c))
☐ Pitless Adapter Used (Rule 319.44(d))
☐ Approved Alternative Procedure Used (Rule 319.71)

RECEIVED
SEP 29 1989
TEXAS WATER COMMISSION

11) WATER LEVEL:
Static level 7 ft. below land surface Date 7-5-89
Artesian flow _____ gpm. Date _____

12) PACKERS: Type _____ Depth _____

13) TYPE PUMP:
☐ Turbine ☑ Jet ☐ Submersible ☐ Cylinder
☐ Other _____
Depth to pump bowls, cylinder, jet, etc., 35 ft.

(Use reverse side if necessary)

15) WATER QUALITY:
Did you knowingly penetrate any strata which contained undesirable water? ☐ Yes ☑ No
If yes, submit "REPORT OF UNDESIRABLE WATER"
Type of water? _____ Depth of strata _____
Was a chemical analysis made? ☐ Yes ☐ No

14) WELL TESTS:
Type Test: ☐ Pump ☐ Bailer ☐ Jetted ☐ Estimated
Yield: _____ gpm with _____ ft. drawdown after _____ hrs.

I hereby certify that this well was drilled by me (or under my supervision) and that each and all of the statements herein are true to the best of my knowledge and belief. I understand that failure to complete items 1 thru 12 will result in the log(s) being returned for completion and resubmittal.

COMPANY NAME Lowe Water Wells Inc (Type or Print) Water Well Driller's License No. 1182

ADDRESS PO Box 89 (Street or RFD) Porter (City) Texas (State) 77365 (Zip)

(Signed) Lowe L. Lowe (Licensed Water Well Driller) (Signed) _____ (Registered Driller Trainee)

Please attach electric log, chemical analysis, and other pertinent information, if available.

For TWC use only
Well No. 65-56-6
Located on map _____

WWD-012 (Rev.01-28-87) TEXAS WATER COMMISSION COPY

4820112001

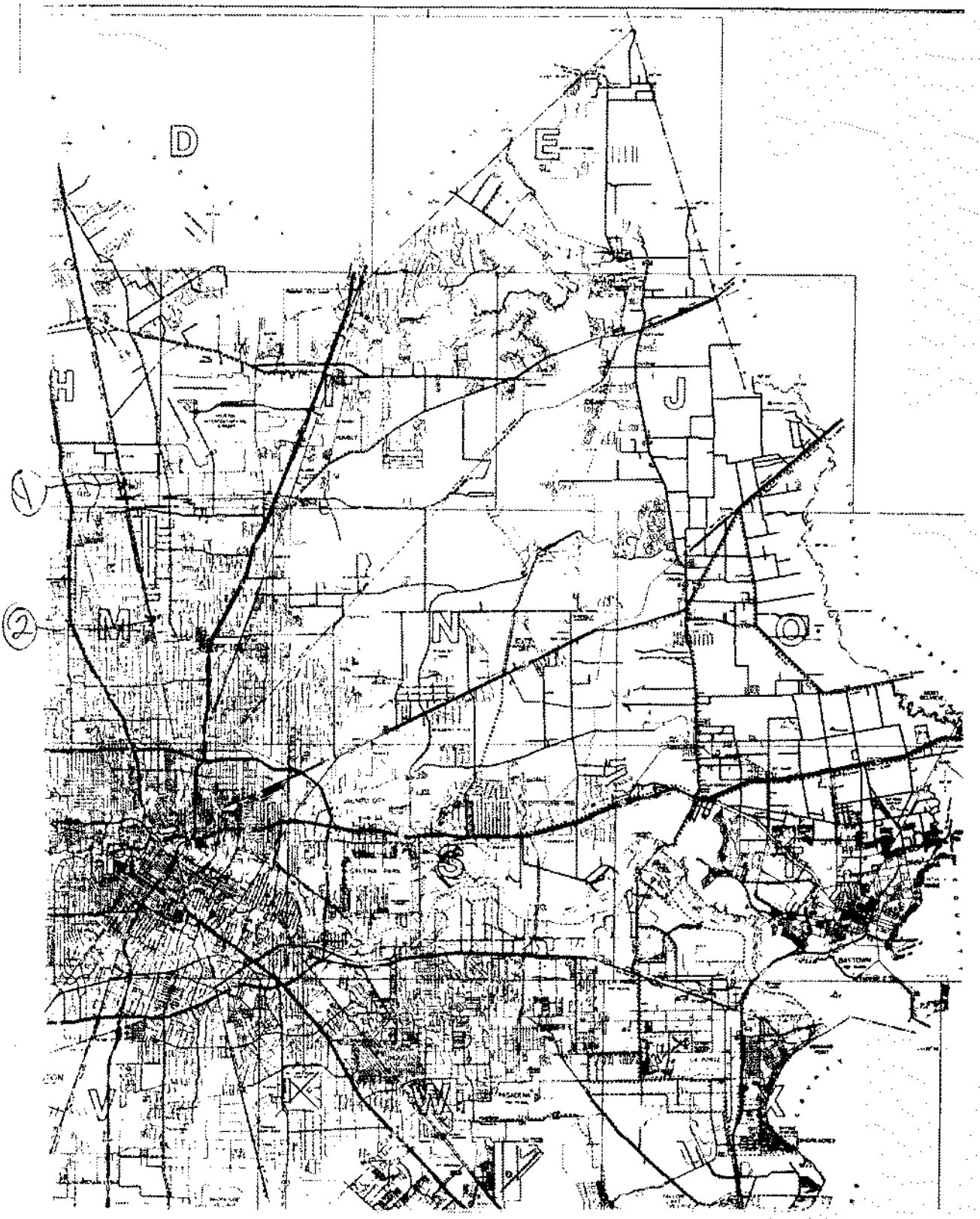
D
E
H
J
1
2
M
N
O
S
V
W
K

4BBB DUP

Send original copy by certified mail to the Texas Water Development Board
P. O. Box 13087
Austin, Texas 78711

State of Texas

WATER WELL REPORT

For TWDB use only
Well No. 65-06-4BBB
Located on map YES
Received: FH

1) OWNER:
Person having well drilled C & J Homes of Houston Address 924 Benmar Houston Texas
(Name) (Street or RFD) (City) (State)

Landowner Same Address
(Name) (Street or RFD) (City) (State)

2) LOCATION OF WELL:
County Harris, ____ miles in 12 N. direction from Houston
(N.E., S.W., etc.) (Town)

Locate by sketch map showing landmarks, roads, creeks, hiway number, etc.*

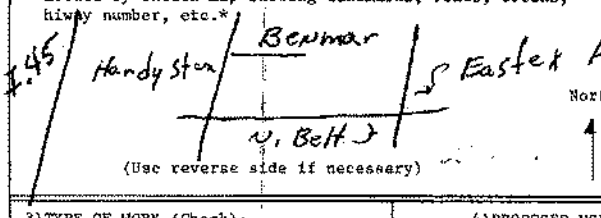

(Use reverse side if necessary)

or Give legal location with distances and directions from adjacent sections or survey lines.

Labor ____ League ____
Block ____ Survey ____
Abstract No. ____
(NW¼ NE¼ SW¼ SE¼) of Section ____

3) TYPE OF WORK (Check): New Well ✓ Deepening / Reconditioning / Plugging

4) PROPOSED USE (Check): Domestic ✓ Industrial / Municipal / Irrigation / Test Well / Other

5) TYPE OF WELL (Check): Rotary ✓ Driven / Dug / Cable / Jetted / Bored

6) WELL LOG:
Diameter of hole 4 in. Depth drilled 52 ft. Depth of completed well 52 ft. Date drilled 12-16-78
All measurements made from ____ ft. above ground level.

From (ft.)	To (ft.)	Description and color of formation material
0	44	RED Clay & Rocks
44	52	RED Sand 12 Ga.

9) Casing:
Type: Old / New ✓ Steel / Plastic ✓ Other
Cemented from ____ ft. to ____ ft.

Diameter (inches)	Setting From (ft.)	Setting To (ft.)	Gage
2	0	47	Sch. 40

10) SCREEN:
Type Undercut : PVC.
Perforated / Slotted

Diameter (inches)	Setting From (ft.)	Setting To (ft.)	Slot Size
2"	47	52	10 Ga.

(Use reverse side if necessary)

7) COMPLETION (Check):
Straight wall ✓ Gravel packed / Other
Under reamed / Open Hole

8) WATER LEVEL:
Static level 18 ft. below land surface Date 12-16-78
Artesian pressure ____ lbs. per square inch Date ____
Depth to pump bowls, cylinder, jet, etc., 25 ft. below land surface.

11) WELL TESTS:
Was a pump test made? Yes ✓ No If yes, by whom? ____
Yield: 282 P. Hr. gpm with 0 ft. drawdown after ____ hrs.
Bailer test ____ gpm with ____ ft. drawdown after ____ hrs.
Artesian flow ____ gpm
Temperature of water ____

12) WATER QUALITY:
Was a chemical analysis made? Yes / No ✓
Did any strata contain undesirable water? Yes / No.
Type of water? ____ depth of strata ____

I hereby certify that this well was drilled by me (or under my supervision) and that each and all of the statements herein are true to the best of my knowledge and belief.

NAME JAMES A. Hull (Type or Print) Water Well Drillers Registration No. 1780

ADDRESS 914 Big Deer Dr. (Street or RFD) Huffman (City) Texas (State)

(Signed) James A Hull (Water Well Driller) Hull Bros. Const. (Company Name)

Please attach electric log, chemical analysis, and other pertinent information, if available.

*Additional instructions on reverse side.

TWDBE-WD-8

Send original copy by certified mail to: TNRCC, P.O. Box [redacted], Austin, TX 78711-3087

Please use black ink.

ATTENTION OWNER: *Confidentiality Privilege Notice on Reverse Side*

State of Texas
WELL REPORT

Texas Water Well Drillers Advisory Council
P.O. Box 13087
Austin, TX 78711-3087
512-239-0530

1) OWNER ANNA EBERT (Name) ADDRESS 826 SALTER HOUSTON TX 77032 (Street or RFD) (City) (State) (Zip)

2) ADDRESS OF WELL: County HARRIS 1057 TURNELL HOUSTON TX 77032 (Street, RFD or other) (City) (State) (Zip) GRID # 6506-4

3) TYPE OF WORK (Check): ☑ New Well ☐ Deepening ☐ Reconditioning ☐ Plugging

4) PROPOSED USE (Check): ☐ Monitor ☐ Environmental Soil Boring ☑ Domestic ☐ Industrial ☐ Irrigation ☐ Injection ☐ Public Supply ☐ De-watering ☐ Testwell
If Public Supply well, were plans submitted to the TNRCC? ☐ Yes ☐ No

5) X

6) WELL LOG:
Date Drilling: Started 1-28 19 96 Completed 2-1 19 96

DIAMETER OF HOLE

Dia. (in.)	From (ft.)	To (ft.)
6 3/4	Surface	315
3 7/8	315	360

7) DRILLING METHOD (Check): ☐ Driven ☐ Air Rotary ☑ Mud Rotary ☐ Bored ☐ Air Hammer ☐ Cable Tool ☐ Jetted ☐ Other

From (ft.)	To (ft.)	Description and color of formation material
0	6	TOP SOIL
6	35	RED SHALE
35	57	SAND
57	85	RED SHALE
85	110	SAND
110	143	RED SHALE
143	167	SAND
167	240	RED SHALE
240	270	SAND
270	300	RED SHALE
300	360	SAND

(Use reverse side if necessary)

8) Borehole Completion (Check): ☐ Open Hole ☐ Straight Wall ☐ Underreamed ☐ Gravel Packed ☑ Other 2-STRING
If Gravel Packed give interval ... from _____ ft. to _____ ft.

CASING, BLANK PIPE, AND WELL SCREEN DATA:

Dia. (in.)	New or Used	Steel, Plastic, etc. Perf., Slotted, etc. Screen Mfg., if commercial	Setting (ft.) From	Setting (ft.) To	Gage Casting Screen
4	N	PVC	0	305	SCH40
2½	N	PVC	305	340	SCH40
2½	N	PVC-SLOTED	340	360	SCH40

9) CEMENTING DATA [Rule 338.44(1)]
Cemented from 0 ft. to 305 ft. No. of sacks used 20
ft. to ft. No. of sacks used
Method used PRESSURE
Cemented by SUGG WATER WELL
Distance to septic system field lines or other concentrated contamination 105 ft.
Method of verification of above distance PROPERTY OWNER

10) SURFACE COMPLETION
☐ Specified Surface Slab Installed [Rule 338.44(2)(A)]
☐ Specified Steel Sleeve Installed [Rule 338.44(3)(A)]
☐ Pitless Adapter Used [Rule 338.44(3)(b)]
☐ Approved Alternative Procedure Used [Rule 338.71]

11) WATER LEVEL:
Static level 171 ft. below land surface Date 2-1-96
Artesian flow _____ gpm. Date _____

12) PACKERS: Type Depth

13) TYPE PUMP:
☐ Turbine ☐ Jet ☑ Submersible ☐ Cylinder ☐ Other
Depth to pump bowls, cylinder, jet, etc., 260 ft.

14) WELL TESTS:
Type test: ☑ Pump ☐ Bailer ☐ Jetted ☐ Estimated
Yield: 125 gpm with 15 ft. drawdown after 2 hrs.

15) WATER QUALITY:
Did you knowingly penetrate any strata which contained undesirable constituents?
☐ Yes ☑ No If yes, submit "REPORT OF UNDESIRABLE WATER"
Type of water? _____ Depth of strata _____
Was a chemical analysis made? ☐ Yes ☑ No

I hereby certify that this well was drilled by me (or under my supervision) and that each and all of the statements herein are true to the best of my knowledge and belief. I understand that failure to complete items 1 thru 15 will result in the log(s) being returned for completion and resubmittal.

COMPANY NAME SUGG WATER WELL DRILLING (Type or print) WELL DRILLER'S LICENSE NO. 1006 WPKL

ADDRESS 13501 CHRISMAN #26 (Street or RFD) HOUSTON (City) TEXAS (State) 77039 (Zip)

(Signed) James W. Sugg Jr. (Licensed Well Driller) (Signed) _____ (Registered Driller Trainee)

Please attach electric log, chemical analysis, and other pertinent information, if available.

TNRCC-0199 (Rev. 11-01-94)

TNRCC COPY

STATE OF TEXAS WATER WELL REPORT

1) OWNER: OWYNN, DARRELL ADDRESS: 15606 ALENZO CITY: HOUSTON STATE: TX ZIP: 77032-
2) LOCATION OF WELL: County: HARRIS 6 miles in N direction from HOUSTON

LEGAL DESCRIPTION:
Section No.: B-9 Block No.: N Township: HOUSTON
Abstract No.: ALENZO Survey Name:
Distance and direction from two intersecting section or survey lines: HARDY TOLL RD & SALTER

#65-06-7

3) TYPE OF WORK: NEW WELL 4) PROPOSED USE: DOMESTIC 5) DRILLING METHOD: MUD ROTARY

6) WELL LOG: 15438 DIAMETER OF HOLE 7) BORehole METHOD:
DIAMETER FROM TO
6.5 0 275 STRAIGHT WALL
IF GRAVEL... FROM FT. TO FT.
DATE DRILLED: 10/14/94 FROM FT. TO FT.

GEOLOGICAL DESCRIPTION:

FROM	TO	DESCRIPTION
0	3	TOP SOIL
3	103	CLAY
103	120	SAND
120	177	CLAY
177	178	ROCK
178	214	CLAY
214	229	SAND
229	259	CLAY
259	275	SAND

8) CASING, BLANK PIPE, AND WELL SCREEN DATA:

DIA	NEW/USED	DESCRIPTION	FROM	TO	GAGE CASING SCREEN
4	N	PVC CASING	0	257	NA
2.5	N	PVC LINER	244	265	80
2.5	N	SUPERFLO SCREEN	265	275	60

9) CEMENTING DATA:
Cemented from 257 FT. TO 0 FT.
FT. TO FT.
Method used: PRESSURE
Cemented by: GDCI

10) SURFACE COMPLETION:
OTHER

11) WATER LEVEL:
STATIC LEVEL: 180 FT. DATE: 10/14/94
ARTESIAN FLOW GPM. DATE:

12) PACKERS:

TYPE	DEPTH
B P VALVE	244

13) TYPE PUMP:
SUBMERSIBLE
DEPTH TO PUMP: 231

14) WELL TEST:
JETTED
YIELD: 15 GPM WITH FT DRAWDOWN AFTER HRS

15) WATER QUALITY:
TYPE OF WATER: N/A DEPTH OF STRATA: 16 NO CHEMICAL ANALYSIS MADE
NO STRATA OF UNDESIRABLE WATER PENETRATED

COMPANY NAME: O'DAY DRILLING CO., INC. WATER WELL DRILLER'S LICENSE NO.: [redacted],4883,
ADDRESS: 14405 GARDEN RD CITY: PEARLAND STATE: TX ZIP CODE: 77581

FOR TDWR USE ONLY
WELL NO.
LOCATED ON MAP

I HEREBY CERTIFY THAT THIS WELL WAS DRILLED BY ME OR UNDER MY SUPERVISION AND THAT EACH AND ALL OF THE STATEMENTS HEREIN ARE TRUE TO THE BEST OF MY KNOWLEDGE AND BELIEF. I UNDERSTAND THAT FAILURE TO COMPLETE ITEMS 1 THRU 12 WILL RESULT IN THE LOG(S) BEING RETURNED FOR COMPLETION AND RESUBMITTAL.

(signed) Angel Bautista (signed)
LICENSED WATER WELL DRILLER REGISTERED DRILLER TRAINEE

48201115123

Send original copy by certified mail to: TNRCC, P.O. Box 13087, Austin, TX 78711-3087

Please use black ink.

ATTENTION OWNER: *Confidentiality Privilege Notice on Reverse Side*

State of Texas
WELL REPORT

Texas Water Well Drillers Advisory Council
P.O. Box 13087
Austin, TX 78711-3087
512-239-0530

1) **OWNER** _____ (Name) **ADDRESS** _____ (Street or RFD) (City) (State) (Zip)

2) **ADDRESS OF WELL:**
County _____ (Street, RFD or other) (City) (State) (Zip) **GRID #** 465-06-7

3) **TYPE OF WORK (Check):**
☐ New Well ☐ Deepening
☐ Reconditioning ☐ Plugging

4) **PROPOSED USE (Check):** ☐ Monitor ☐ Environmental Soil Boring ☐ Domestic
☐ Industrial ☐ Irrigation ☐ Injection ☐ Public Supply ☐ De-watering ☐ Testwell
If Public Supply well, were plans submitted to the TNRCC? ☐ Yes ☐ No

5)

6) **WELL LOG:**
Date Drilling:
Started _____ 19____
Completed _____ 19____

DIAMETER OF HOLE

Dia. (in.)	From (ft.)	To (ft.)
	Surface	

7) **DRILLING METHOD (Check):** ☐ Driven
☐ Air Rotary ☐ Mud Rotary ☐ Bored
☐ Air Hammer ☐ Cable Tool ☐ Jetted
☐ Other _____

From (ft.)	To (ft.)	Description and color of formation material

(Use reverse side if necessary)

8) **Borehole Completion (Check):** ☐ Open Hole ☐ Straight Wall
☐ Underreamed ☐ Gravel Packed ☐ Other _____
If Gravel Packed give interval... from _____ ft. to _____ ft.

CASING, BLANK PIPE, AND WELL SCREEN DATA:

Dia (in.)	New or Used	Steel, Plastic, etc. Perf., Slotted, etc. Screen Mfg., if commercial	Setting (ft.) From	Setting (ft.) To	Gage Casing Screen

9) **CEMENTING DATA** [Rule 338.44(1)]
Cemented from _____ ft. to _____ ft. No. of sacks used _____
_____ ft. to _____ ft. No. of sacks used _____
Method used _____
Cemented by _____
Distance to septic system field lines or other concentrated contamination _____ ft.
Method of verification of above distance _____

10) **SURFACE COMPLETION**
☐ Specified Surface Slab Installed [Rule 338.44(2)(A)]
☐ Specified Steel Sleeve Installed [Rule 338.44(3)(A)]
☐ Pitless Adapter Used [Rule 338.44(3)(b)]
☐ Approved Alternative Procedure Used [Rule 338.71]

11) **WATER LEVEL:**
Static level _____ ft. below land surface Date _____
Artesian flow _____ gpm. Date _____

12) **PACKERS:** Type Depth

13) **TYPE PUMP:**
☐ Turbine ☐ Jet ☐ Submersible ☐ Cylinder
☐ Other _____
Depth to pump bowls, cylinder, jet, etc. _____ ft.

14) **WELL TESTS:**
Type test: ☐ Pump ☐ Bailer ☐ Jetted ☐ Estimated
Yield: _____ gpm with _____ ft. drawdown after _____ hrs.

15) **WATER QUALITY:**
Did you knowingly penetrate any strata which contained undesirable constituents?
☐ Yes ☐ No If yes, submit "REPORT OF UNDESIRABLE WATER"
Type of water? _____ Depth of strata _____
Was a chemical analysis made? ☐ Yes ☐ No

I hereby certify that this well was drilled by me (or under my supervision) and that each and all of the statements herein are true to the best of my knowledge and belief. I understand that failure to complete items 1 thru 15 will result in the log(s) being returned for completion and resubmittal.

COMPANY NAME _____ (Type or print) **WELL DRILLER'S LICENSE NO.** _____

ADDRESS _____ (Street or RFD) (City) (State) (Zip)

(Signed) _____ (Licensed Well Driller) **(Signed)** _____ (Registered Driller Trainee)

Please attach electric log, chemical analysis, and other pertinent information, if available.

STATE OF TEXAS WELL REPORT for Tracking #460748

Owner:	**Isabel Marquez**	Owner Well #:	**No Data**
Address:	**15614 Ledla Ln. Houston , TX 77032**	Grid #:	**65-05-6**
Well Location:	**15614 Ledla Ln. Houston, TX 77032**	Latitude:	**29° 56' 35" N**
		Longitude:	**095° 22' 39" W**
Well County:	**Harris**	Elevation:	**No Data**
Type of Work:	**New Well**	Proposed Use:	**Domestic**

Drilling Start Date: **9/20/2017** Drilling End Date: **9/20/2017**

	Diameter (in.)	*Top Depth (ft.)*	*Bottom Depth (ft.)*
Borehole:	**5.5**	**0**	**47**

Drilling Method: **Mud (Hydraulic) Rotary**

Borehole Completion: **Gravel Packed**

	Top Depth (ft.)	*Bottom Depth (ft.)*	*Description (number of sacks & material)*
Annular Seal Data:	**0**	**10**	**Cement 5 Bags/Sacks**
	10	**37**	**Bentonite 5 Bags/Sacks**

Seal Method: **Pressure**

Sealed By: **Driller**

Distance to Property Line (ft.): **5**

Distance to Septic Field or other concentrated contamination (ft.): **No Data**

Distance to Septic Tank (ft.): **50**

Method of Verification: **Customer**

Surface Completion: **Surface Sleeve Installed** **Surface Completion by Driller**

Water Level: **10 ft.** below land surface on **2017-09-20**

Packers: **No Data**

Type of Pump: **Jet** Pump Depth (ft.): **30**

Well Tests: **Jetted** **Yield: 6 GPM with 10 ft. drawdown after 2 hours**

	Strata Depth (ft.)	Water Type
Water Quality:	**No Data**	**No Data**

Chemical Analysis Made: **No**

Did the driller knowingly penetrate any strata which contained injurious constituents?: **No**

Certification Data: The driller certified that the driller drilled this well (or the well was drilled under the driller's direct supervision) and that each and all of the statements herein are true and correct. The driller understood that failure to complete the required items will result in the report(s) being returned for completion and resubmittal.

Company Information: **Raymond Services**

No Data

Driller Name: **Zach Proctor** License Number: **54847**

Comments: **No Data**

Lithology:
DESCRIPTION & COLOR OF FORMATION MATERIAL

Top (ft.)	Bottom (ft.)	Description
0	3	Top Soil
3	12	Sand/Clay
12	20	Brown Clay
20	25	Red Sand # 6
25	30	Red Clay
30	32	Rock
32	34	Red Sand
34	35	Rock
35	47	Red Sand

Casing:
BLANK PIPE & WELL SCREEN DATA

Dia (in.)	Type	Material	Sch./Gage	Top (ft.)	Bottom (ft.)
2		New Plastic (PVC)	40	0	37
2	Screen	New Plastic (PVC)	6	37	47

IMPORTANT NOTICE FOR PERSONS HAVING WELLS DRILLED CONCERNING CONFIDENTIALITY

TEX. OCC. CODE Title 12, Chapter 1901.251, authorizes the owner (owner or the person for whom the well was drilled) to keep information in Well Reports confidential. The Department shall hold the contents of the well log confidential and not a matter of public record if it receives, by certified mail, a written request to do so from the owner.

Please include the report's Tracking Number on your written request.

Texas Department of Licensing and Regulation
P.O. Box 12157
Austin, TX 78711
(512) 334-5540

STATE OF TEXAS WELL REPORT for Tracking #134527

Owner:	**Linda Maradiaga**	Owner Well #:	**No Data**
Address:	**15734 Dowlwood Houston, TX 77032**	Grid #:	**65-05-6**
		Latitude:	**29° 56' 41" N**
Well Location:	**15734 Dowlwood Houston, TX 77032**	Longitude:	**095° 22' 34" W**
Well County:	**Harris**	Elevation:	**No Data**
Type of Work:	**New Well**	Proposed Use:	**Domestic**

Drilling Start Date: **2/12/2008** Drilling End Date: **2/12/2008**

	Diameter (in.)	*Top Depth (ft.)*	*Bottom Depth (ft.)*
Borehole:	**5.5**	**0**	**47**

Drilling Method: **Mud (Hydraulic) Rotary**

Borehole Completion: **Filter Packed**

	Top Depth (ft.)	*Bottom Depth (ft.)*	*Filter Material*	*Size*
Filter Pack Intervals:	**37**	**47**	**Gravel**	**# 12**

	Top Depth (ft.)	*Bottom Depth (ft.)*	*Description (number of sacks & material)*
Annular Seal Data:	**0**	**10**	**3**
	10	**37**	**4**

Seal Method: **Pressure**

Sealed By: **Driller**

Distance to Property Line (ft.): **10**

Distance to Septic Field or other concentrated contamination (ft.): **50**

Distance to Septic Tank (ft.): **No Data**

Method of Verification: **Customer**

Surface Completion: **Surface Sleeve Installed**

Water Level: **8 ft.** below land surface on **2008-02-12** Measurement Method: **Unknown**

Packers: **None**

Type of Pump: **Jet** Pump Depth (ft.): **30**

Well Tests: **Jetted** **Yield: 10 GPM with 10 ft. drawdown after 2 hours**

	Strata Depth (ft.)	Water Type
Water Quality:	**No Data**	**Fresh**

Chemical Analysis Made: **No**

Did the driller knowingly penetrate any strata which contained injurious constituents?: **No**

Certification Data: The driller certified that the driller drilled this well (or the well was drilled under the driller's direct supervision) and that each and all of the statements herein are true and correct. The driller understood that failure to complete the required items will result in the report(s) being returned for completion and resubmittal.

Company Information: **Raymond Services, Inc.**

10011 Airline
Houston, TX 77032

Driller Name: **Zachary Proctor** License Number: **4577**

Apprentice Name: **None**

Comments: **None**

Lithology:
DESCRIPTION & COLOR OF FORMATION MATERIAL

Top (ft.)	Bottom (ft.)	Description
0	3	Top Soil
3	12	Yellow Clay
12	20	Red Clay
20	25	Red Sand # 6
25	26	Rock
25	30	Red Clay
30	31	Rock
31	38	Red Clay
38	47	Red Sand # 6

Casing:
BLANK PIPE & WELL SCREEN DATA

Dia. (in.)	New/Used	Type	Setting From/To (ft.)
2	New	Plastic Casing	0 - 37 SCH 40
2	New	Plastic Screen	37 - 47 # 6

IMPORTANT NOTICE FOR PERSONS HAVING WELLS DRILLED CONCERNING CONFIDENTIALITY

TEX. OCC. CODE Title 12, Chapter 1901.251, authorizes the owner (owner or the person for whom the well was drilled) to keep information in Well Reports confidential. The Department shall hold the contents of the well log confidential and not a matter of public record if it receives, by certified mail, a written request to do so from the owner.

Please include the report's Tracking Number on your written request.

Texas Department of Licensing and Regulation
P.O. Box 12157
Austin, TX 78711
(512) 334-5540

STATE OF TEXAS WELL REPORT for Tracking #484459

Owner:	**Jorge Rodriguez**	Owner Well #:	**No Data**
Address:	**1054 Kenrick Dr. Houston , TX 77032**	Grid #:	**65-06-4**
Well Location:	**1054 Kenrick Dr. Houston, TX 77032**	Latitude:	**29° 56' 32" N**
		Longitude:	**095° 22' 23" W**
Well County:	**Harris**	Elevation:	**No Data**
Type of Work:	**New Well**	Proposed Use:	**Domestic**

Drilling Start Date: **7/16/2018** Drilling End Date: **7/16/2018**

	Diameter (in.)	*Top Depth (ft.)*	*Bottom Depth (ft.)*
Borehole:	**5.5**	**0**	**47**

Drilling Method: **Mud (Hydraulic) Rotary**

Borehole Completion: **Gravel Packed**

	Top Depth (ft.)	*Bottom Depth (ft.)*	*Description (number of sacks & material)*
Annular Seal Data:	**0**	**10**	**Cement 4 Bags/Sacks**
	10	**35**	**Bentonite 7 Bags/Sacks**

Seal Method: **Pressure**

Sealed By: **Driller**

Distance to Property Line (ft.): **6**

Distance to Septic Field or other concentrated contamination (ft.): **No Data**

Distance to Septic Tank (ft.): **N/A**

Method of Verification: **Customer**

Surface Completion: **Surface Sleeve Installed** **Surface Completion by Driller**

Water Level: **12 ft.** below land surface on **2018-07-16**

Packers: **No Data**

Type of Pump: **Jet** Pump Depth (ft.): **30**

Well Tests: **Jetted** **Yield: 5 GPM with 1 ft. drawdown after 2 hours**

	Strata Depth (ft.)	Water Type
Water Quality:	**No Data**	**No Data**

Chemical Analysis Made: **No**

Did the driller knowingly penetrate any strata which contained injurious constituents?: **No**

Certification Data: The driller certified that the driller drilled this well (or the well was drilled under the driller's direct supervision) and that each and all of the statements herein are true and correct. The driller understood that failure to complete the required items will result in the report(s) being returned for completion and resubmittal.

Company Information: **Raymond Services**

No Data

Driller Name: **Zachary Proctor** License Number: **54847**

Comments: **No Data**

Lithology:
DESCRIPTION & COLOR OF FORMATION MATERIAL

Top (ft.)	Bottom (ft.)	Description
0	3	Top Soil
3	15	Sand/Clay
15	20	Red Sand #6
20	34	Red Clay
34	35	Rock
35	45	Red Sand #6
45	47	Red Clay

Casing:
BLANK PIPE & WELL SCREEN DATA

Dia (in.)	Type	Material	Sch./Gage	Top (ft.)	Bottom (ft.)
2		New Plastic (PVC)	40	0	33
2	Screen	New Plastic (PVC)	6	35	45
2		New Plastic (PVC)	40	45	47

IMPORTANT NOTICE FOR PERSONS HAVING WELLS DRILLED CONCERNING CONFIDENTIALITY

TEX. OCC. CODE Title 12, Chapter 1901.251, authorizes the owner (owner or the person for whom the well was drilled) to keep information in Well Reports confidential. The Department shall hold the contents of the well log confidential and not a matter of public record if it receives, by certified mail, a written request to do so from the owner.

Please include the report's Tracking Number on your written request.

Texas Department of Licensing and Regulation
P.O. Box 12157
Austin, TX 78711
(512) 334-5540

STATE OF TEXAS WELL REPORT for Tracking #445646

Owner:	**Juan Mandujano**	Owner Well #:	**No Data**
Address:	**1030 Finesse Dr. Houston, TX 77032**	Grid #:	**65-06-4**
Well Location:	**1030 Finesse Dr. Houston, TX 77032**	Latitude:	**29° 56' 32.16" N**
		Longitude:	**095° 22' 29.4" W**
Well County:	**Harris**	Elevation:	**No Data**
Type of Work:	**New Well**	Proposed Use:	**Domestic**

Drilling Start Date: **1/29/2017** Drilling End Date: **1/30/2017**

	Diameter (in.)	*Top Depth (ft.)*	*Bottom Depth (ft.)*
Borehole:	**7**	**0**	**300**

Drilling Method: **Mud (Hydraulic) Rotary**

Borehole Completion: **Cement**

	Top Depth (ft.)	*Bottom Depth (ft.)*	*Description (number of sacks & material)*
Annular Seal Data:	**0**	**260**	**Cement 28 Bags/Sacks**

Seal Method: **Pressure**

Sealed By: **Driller**

Distance to Property Line (ft.): **No Data**

Distance to Septic Field or other concentrated contamination (ft.): **No Data**

Distance to Septic Tank (ft.): **No Data**

Method of Verification: **No Data**

Surface Completion: **Surface Slab Installed** **Surface Completion by Driller**

Water Level: **140 ft.** below land surface, and **25 GPM** artesian flow on **2017-01-30**

Measurement Method: **Weighted Line**

Packers: **Rubber at 260 ft.**

Type of Pump: **Submersible**

Well Tests: **Jetted** **Yield: 25 GPM with 10 ft. drawdown after 5 hours**

	Strata Depth (ft.)	Water Type
Water Quality:	**260 - 300**	**Fresh**

Chemical Analysis Made: **No**

Did the driller knowingly penetrate any strata which contained injurious constituents?: **No**

Certification Data: The driller certified that the driller drilled this well (or the well was drilled under the driller's direct supervision) and that each and all of the statements herein are true and correct. The driller understood that failure to complete the required items will result in the report(s) being returned for completion and resubmittal.

Company Information: **MARAL DRILLING**

2621 S. GARDENIA
PHARR, TX 78577

Driller Name: **Martin Almazan** License Number: **52001**

Comments: **No Data**

Lithology:
DESCRIPTION & COLOR OF FORMATION MATERIAL

Top (ft.)	Bottom (ft.)	Description
0	3	Top Soil
3	25	Clay
25	35	Sand
35	80	Clay
80	95	Sand
95	220	Clay
220	235	Sand
235	260	Clay
260	300	Good Sand

Casing:
BLANK PIPE & WELL SCREEN DATA

Dia (in.)	Type	Material	Sch./Gage	Top (ft.)	Bottom (ft.)
4	Blank	New Plastic (PVC)	40	0	260
4	Screen	New Plastic (PVC)	40 0.060	260	300

IMPORTANT NOTICE FOR PERSONS HAVING WELLS DRILLED CONCERNING CONFIDENTIALITY

TEX. OCC. CODE Title 12, Chapter 1901.251, authorizes the owner (owner or the person for whom the well was drilled) to keep information in Well Reports confidential. The Department shall hold the contents of the well log confidential and not a matter of public record if it receives, by certified mail, a written request to do so from the owner.

Please include the report's Tracking Number on your written request.

Texas Department of Licensing and Regulation
P.O. Box 12157
Austin, TX 78711
(512) 334-5540

(4-7)

Send original copy by certified mail to the Texas Department of Water Resources P. O. Box 13087 Austin, Texas 78711

State of Texas
WATER WELL REPORT

For TDWR use only
Well No. 65-05-6EE
Located on map
Received:

1) OWNER ANDREW GARCIA (Name) Address 1010 BENMAR (Street or RFD) HOUSTON (City) TEXAS (State) (Zip)

2) LOCATION OF WELL: County HARRIS 13 miles in N (N.E., S.W., etc.) direction from HOUSTON (Town)

Driller must complete the legal description to the right with distance and direction from two intersecting section or survey lines, or he must locate and identify the well on an official Quarter- or Half-Scale Texas County General Highway Map and attach the map to this form.

☐ Legal description:
Section No. _____ Block No. _____ Township _____
Abstract No. _____ Survey Name _____
Distance and direction from two intersecting section or survey lines _____
✓ See attached map.

3) TYPE OF WORK (Check):
✓ New Well ☐ Deepening ☐ Reconditioning ☐ Plugging

4) PROPOSED USE (Check):
✓ Domestic ☐ Industrial ☐ Public Supply ☐ Irrigation ☐ Test Well ☐ Other _____

5) DRILLING METHOD (Check):
✓ Mud Rotary ☐ Air Hammer ☐ Driven ☐ Bored ☐ Air Rotary ☐ Cable Tool ☐ Jetted ☐ Other _____

6) WELL LOG:

Date drilled 7-18-79

DIAMETER OF HOLE Dia. (in.)	From (ft.)	To (ft.)
6 3/4	Surface	233
5 7/8	233	268

From (ft.)	To (ft.)	Description and color of formation material
0	4	TOP SOIL
4	15	YELLOW SHALE
15	21	RED SHALE
21	30	RED SAND
30	38	RED SHALE
38	47	RED SAND
47	89	RED SHALE
89	95	SAND
95	129	RED SHALE
129	145	SAND
145	206	RED SHALE
206	222	BLUE SHALE
222	248	RED SHALE
248	268	SAND

7) BOREHOLE COMPLETION:
☐ Open Hole ☐ Straight Wall ☐ Underreamed
☐ Gravel Packed ✓ Other 2-STRING
If Gravel Packed give interval . . . from _____ ft. to _____ ft.

8) CASING, BLANK PIPE, AND WELL SCREEN DATA:

Dia. (in.)	New or Used	Steel, Plastic, etc. Perf., Slotted, etc. Screen Mfr., if commercial	Setting (ft.) From	Setting (ft.) To	Gage Casing Screen
4	N	PLASTIC	4" above	250	SCH 40
2½	N	PLASTIC	250	258	SCH 80
2½	N	PLASTIC SCREEN	258	268	SCH 80

CEMENTING DATA
Cemented from 0 ft. to 250 ft.
Method used PRESSURE
Cemented by SUGG WATER WELL DRILLING (Company or Individual)

9) WATER LEVEL:
Static level 151 ft. below land surface Date 7-19-79
Artesian flow _____ gpm. Date _____

10) PACKERS: Type Depth

11) TYPE PUMP:
☐ Turbine ☐ Jet ✓ Submersible ☐ Cylinder
☐ Other _____
Depth to pump bowls, cylinder, jet, etc., 210 ft.

12) WELL TESTS:
☐ Type Test: ✓ Pump ☐ Bailer ☐ Jetted ☐ Estimated
Yield: 12½ gpm with 17 ft. drawdown after 2 hrs.

13) WATER QUALITY:
Did you knowingly penetrate any strata which contained undesirable water? ☐ Yes ✓ No
If yes, submit "REPORT OF UNDESIRABLE WATER"
Type of water? _____ Depth of strata _____
Was a chemical analysis made? ☐ Yes ✓ No

AUG 2 1982

(Use reverse side if necessary)

I hereby certify that this well was drilled by me (or under my supervision) and that each and all of the statements herein are true to the best of my knowledge and belief.

NAME JAMES H. SUGG JR. (Type or Print) Water Well Drillers Registration No. 1006

ADDRESS 13501 CHRISMAN #26 (Street or RFD) HOUSTON (City) TEXAS (State) 77039 (Zip)

(Signed) James H. Sugg Jr. (Water Well Driller) SUGG WATER WELL DRILLING (Company Name)

Please attach electric log, chemical analysis, and other pertinent information, if available.

*Additional instructions on reverse side.

TDWR 0392

4820111862

Send original copy by certified mail to: Texas Water Commission, P.O. Box 13087, Austin, Texas 78711 — Please use black ink.

ATTENTION OWNER: *Confidentiality Privilege Notice on Reverse Side*

State of Texas WELL REPORT

Texas Water Well Drillers Board
P.O. Box 13087
Austin, Texas 78711

1) OWNER DANNY TURNER (Name) ADDRESS 15010 LEDLA (Street or RFD) HOUSTON (City) TEXAS (State) 77032 (Zip)

2) LOCATION OF WELL: County HARRIS, 11 miles in N (NE, SW, etc.) direction from HOUSTON (Town)

Driller must complete the legal description below with distance and direction from two intersecting section or survey lines, or he must locate and identify the well on an official Quarter- or Half-Scale Texas County General Highway Map and attach the map to this form.

☐ LEGAL DESCRIPTION:
Section No. _____ Block No. _____ Township _____ Abstract No. _____ Survey Name _____
Distance and direction from two intersecting section or survey lines _____
☑ SEE ATTACHED MAP

3) TYPE OF WORK (Check): ☑ New Well ☐ Deepening ☐ Reconditioning ☐ Plugging

4) PROPOSED USE (Check): ☑ Domestic ☐ Industrial ☐ Monitor ☐ Public Supply ☐ Irrigation ☐ Test Well ☐ Injection ☐ De-Watering

5) DRILLING METHOD (Check): ☑ Mud Rotary ☐ Air Hammer ☐ Jetted ☐ Driven ☐ Bored ☐ Air Rotary ☐ Cable Tool ☐ Other _____

6) WELL LOG:
Date Drilling: Started 2-19 1992 Completed 2-20 1992

DIAMETER OF HOLE Dia. (in.)	From (ft.)	To (ft.)
6 3/4	Surface	260
3 7/8	260	269

7) BOREHOLE COMPLETION: ☐ Open Hole ☐ Straight Wall ☐ Underreamed ☐ Gravel Packed ☑ Other 2-STRING
If Gravel Packed give interval . . . from _____ ft. to _____ ft.

From (ft.)	To (ft.)	Description and color of formation material
0	7	TOP SOIL
7	35	RED SHALE
35	54	RED SAND
54	111	RED SHALE
111	140	SAND
140	225	RED SHALE
225	237	SAND
237	249	RED SHALE
249	269	SAND

(Use reverse side if necessary)

8) CASING, BLANK PIPE, AND WELL SCREEN DATA:

Dia. (in.)	New or Used	Steel, Plastic, etc. Perf., Slotted, etc. Screen Mfg., if commercial	Setting (ft.) From	Setting (ft.) To	Gage Casing Screen
4	N	PVC	0	254	SCH 40
2 1/2	N	PVC SLOTED	254	269	11

9) CEMENTING DATA [Rule 287.44(1)]
Cemented from 0 ft. to 254 ft. No. of Sacks Used 14
_____ ft. to _____ ft. No. of Sacks Used _____
Method used PRESSURE
Cemented by SUGG WATER WELL

10) SURFACE COMPLETION
☐ Specified Surface Slab Installed [Rule 287.44(2)(A)]
☑ Specified Steel Sleeve Installed [Rule 287.44(3)(A)]
☐ Pitless Adapter Used [Rule 287.44(3)(B)]
☐ Approved Alternative Procedure Used [Rule 287.71]

11) WATER LEVEL:
Static level 168 ft. below land surface Date 2-20-92
Artesian flow _____ gpm. Date _____

12) PACKERS: Type Depth

13) TYPE PUMP: ☐ Turbine ☐ Jet ☑ Submersible ☐ Cylinder ☐ Other _____
Depth to pump bowls, cylinder, jet, etc., 231 ft.

14) WELL TESTS:
Type Test: ☑ Pump ☐ Bailer ☐ Jetted ☐ Estimated
Yield: 11.5 gpm with 12 ft. drawdown after 2 hrs.

15) WATER QUALITY:
Did you knowingly penetrate any strata which contained undesirable constituents?
☐ Yes ☑ No If yes, submit "REPORT OF UNDESIRABLE WATER"
Type of water? _____ Depth of strata _____
Was a chemical analysis made? ☐ Yes ☑ No

I hereby certify that this well was drilled by me (or under my supervision) and that each and all of the statements herein are true to the best of my knowledge and belief. I understand that failure to complete items 1 thru 15 will result in the log(s) being returned for completion and resubmittal.

COMPANY NAME SUGG WATER WELL DRILLING (Type or print) LICENSE NO. 1006W

ADDRESS 13501 CHRISMAN #20 (Street or RFD) HOUSTON (City) TEXAS (State) 77039 (Zip)

(Signed) James H. Sugg Jr. (Licensed Well Driller) (Signed) _____ (Registered Driller Trainee)

RECEIVED JUN 31 1992 TEXAS WATER WELL DRILLERS BOARD

Please attach electric log, chemical analysis, and other pertinent information, if available. For TWC use only: Well No. _____ Located on map 05-5-6

WWD-012 (Rev. 05-18-90)

TEXAS WATER COMMISSION COPY

4820112008

DANNY TURNER

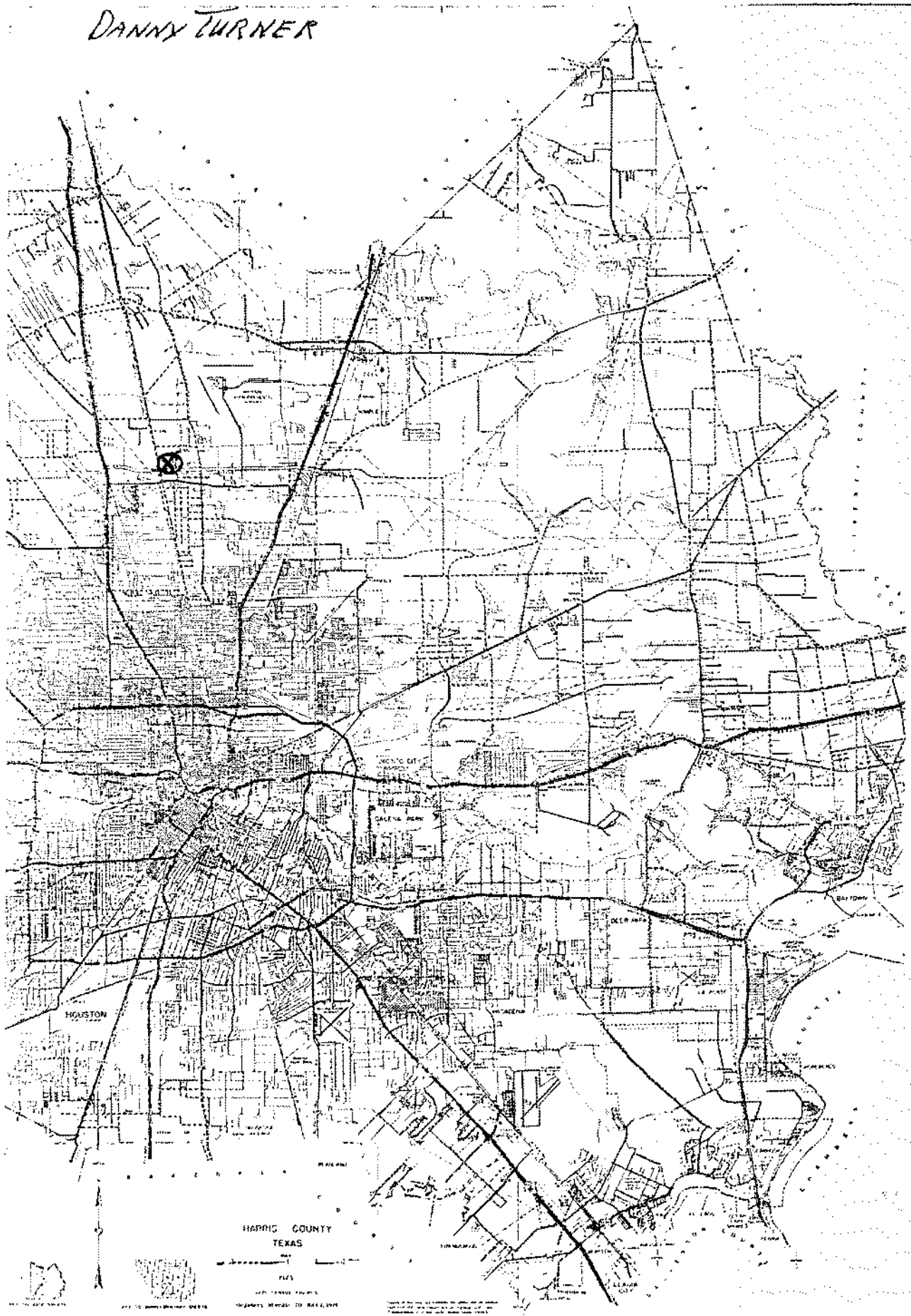

...send original copy by certified mail to: **Texas Water Commission, P.O. Box 13087, Austin, Texas 78711** — *Please use black ink.*

ATTENTION OWNER: *Confidentiality Privilege Notice on Reverse Side*

State of Texas
WELL REPORT

Texas Water Well Drillers Board
P.O. Box 13087
Austin, Texas 78711

1) OWNER KENNETH TOUCHTONE (Name) ADDRESS 15702 DAIRWOOD HOUSTON (Street or RFD) (City) TEXAS (State) 77032 (Zip)

2) LOCATION OF WELL: County HARRIS . 11 miles in N (NE, SW, etc.) direction from HOUSTON (Town)

Driller must complete the legal description below with distance and direction from two intersecting section or survey lines, or he must locate and identify the well on an official Quarter- or Half-Scale Texas County General Highway Map and attach the map to this form.

☐ LEGAL DESCRIPTION:
Section No. _____ Block No. _____ Township _____ Abstract No. _____ Survey Name _____
Distance and direction from two intersecting section or survey lines _____

☑ SEE ATTACHED MAP

3) TYPE OF WORK (Check):
☑ New Well ☐ Deepening ☐ Reconditioning ☐ Plugging

4) PROPOSED USE (Check):
☑ Domestic ☐ Industrial ☐ Monitor ☐ Public Supply ☐ Irrigation ☐ Test Well ☐ Injection ☐ De-Watering

5) DRILLING METHOD (Check):
☑ Mud Rotary ☐ Air Hammer ☐ Jetted ☐ Bored ☐ Air Rotary ☐ Cable Tool ☐ Other _____ ☐ Driven

6) WELL LOG:
Date Drilling: Started 4-30 1992 Completed 5-1 1992

DIAMETER OF HOLE		
Dia. (in.)	From (ft.)	To (ft.)
6¾	Surface	266
3⅞	266	271

From (ft.)	To (ft.)	Description and color of formation material
0	7	TOPSOIL
7	36	RED SHALE
36	55	RED SAND
55	110	RED SHALE
110	141	SAND
141	223	RED SHALE
223	238	SAND
238	250	RED SHALE
250	271	SAND

(Use reverse side if necessary)

7) BOREHOLE COMPLETION:
☐ Open Hole ☐ Straight Wall ☐ Underreamed
☐ Gravel Packed ☑ Other 2-STRING
If Gravel Packed give interval . . . from _____ ft. to _____ ft.

8) CASING, BLANK PIPE, AND WELL SCREEN DATA:

Dia. (in.)	New or Used	Steel, Plastic, etc. Perf., Slotted, etc. Screen Mfg., if commercial	Setting (ft.) From	Setting (ft.) To	Gage Casting Screen
4	N	PVC	0	256	SCH 40
2½	N	PVC SLOTTED	256	271	10

9) CEMENTING DATA (Rule 287.44(1))
Cemented from 0 ft. to 256 ft. No. of Sacks Used 14
_____ ft. to _____ ft. No. of Sacks Used _____
Method used PRESSURE
Cemented by SUGG WATER WELL

10) SURFACE COMPLETION
☐ Specified Surface Slab Installed (Rule 287.44(2)(A))
☑ Specified Steel Sleeve Installed (Rule 287.44(3)(A))
☐ Pitless Adapter Used (Rule 287.44(3)(B))
☐ Approved Alternative Procedure Used (Rule 287.71)

11) WATER LEVEL:
Static level 168 ft. below land surface Date 5-1-92
Artesian flow _____ gpm. Date _____

12) PACKERS: Type Depth

13) TYPE PUMP:
☐ Turbine ☐ Jet ☑ Submersible ☐ Cylinder
☐ Other _____
Depth to pump bowls, cylinder, jet, etc., 231 ft.

14) WELL TESTS:
Type Test: ☑ Pump ☐ Bailer ☐ Jetted ☐ Estimated
Yield: 125 gpm with 16 ft. drawdown after 2 hrs.

15) WATER QUALITY:
Did you knowingly penetrate any strata which contained undesirable constituents?
☐ Yes ☑ No If yes, submit "REPORT OF UNDESIRABLE WATER"
Type of water? _____ Depth of strata _____
Was a chemical analysis made? ☐ Yes ☑ No

I hereby certify that this well was drilled by me (or under my supervision) and that each and all of the statements herein are true to the best of my knowledge and belief. I understand that failure to complete items 1 thru 15 will result in the log(s) being returned for completion and resubmittal.

RECEIVED

COMPANY NAME SUGG WATER WELL DRILLER (Type or print) WELL DRILLER'S LICENSE NO. 1006W

ADDRESS 13501 CHRISMAN #26 (Street or RFD) HOUSTON (City) TEXAS (State) 77039 (Zip)

(Signed) James N. Sugg Jr. (Licensed Well Driller) TEXAS WATER WELL DRILLERS BOARD (Registered Driller Trainee)

Please attach electric log, chemical analysis, and other pertinent information, if available.

For TWC use only: Well No. _____ Located on map 65-5-6

WWD-012 (Rev. 05-18-90)

TEXAS WATER COMMISSION COPY

4820112009

KENNETH TOUCHTONE

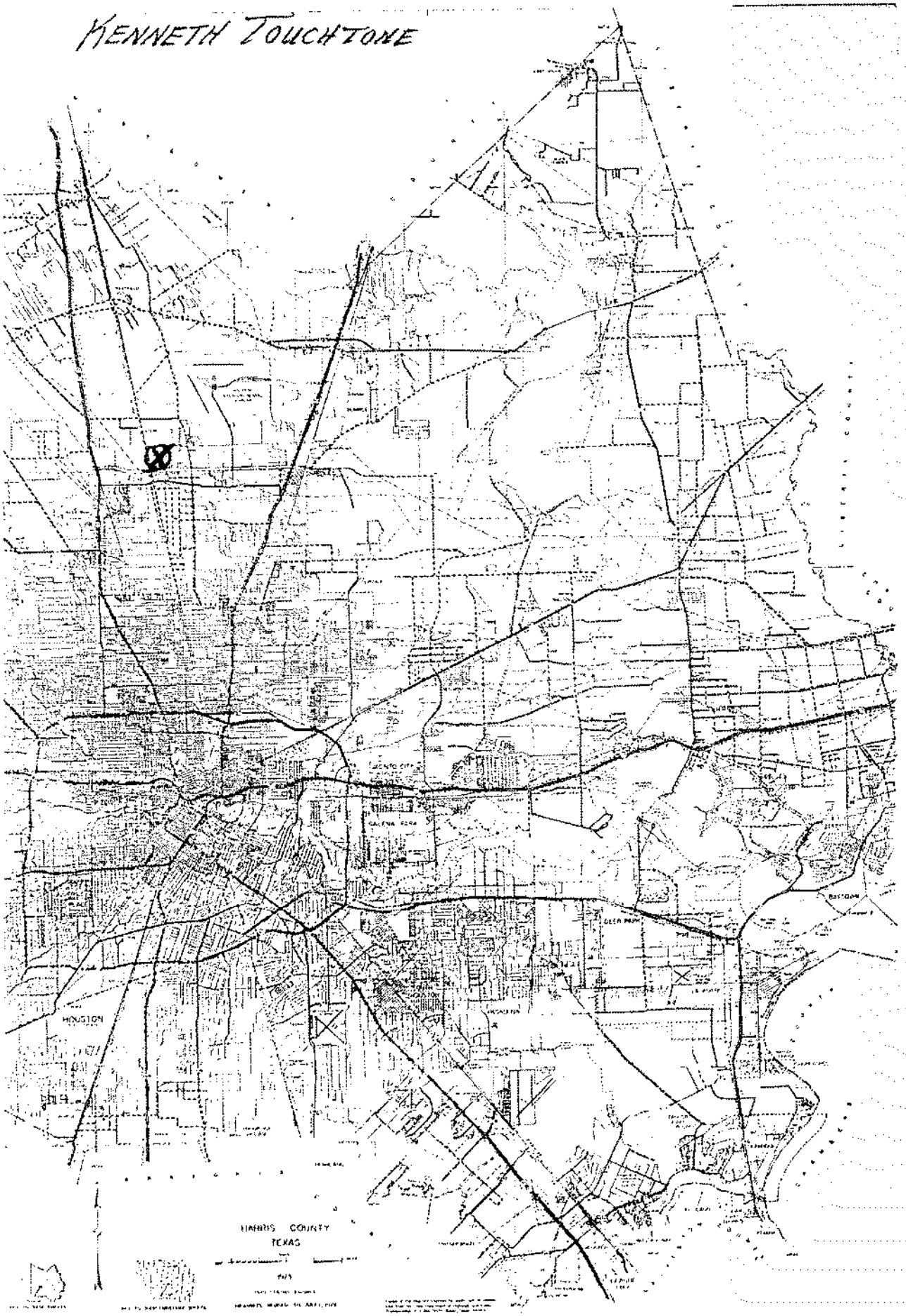

Send original copy by certified mail to: Texas Water Commission, P.O. Box 13087, Austin, Texas 78711 — Please use black ink.

ATTENTION OWNER: Confidentially Privilege Notice on Reverse Side

State of Texas
WELL REPORT

Texas Water Well Drillers Board
P.O. Box 13087
Austin, Texas 78711

1) OWNER BILL BINGHAM (Name) ADDRESS 5719 DOWLWOOD (Street or RFD) HOUSTON (City) TEXAS (State) 77060 (Zip)

2) LOCATION OF WELL: County HARRIS . 11 miles in N (NE, SW, etc.) direction from HOUSTON (Town)

Driller must complete the legal description below with distance and direction from two intersecting section or survey lines, or he must locate and identify the well on an official Quarter- or Half-Scale Texas County General Highway Map and attach the map to this form.

☐ LEGAL DESCRIPTION:
Section No. _____ Block No. _____ Township _____ Abstract No. _____ Survey Name _____
Distance and direction from two intersecting section or survey lines _____

☒ SEE ATTACHED MAP

3) TYPE OF WORK (Check): ☒ New Well ☐ Deepening ☐ Reconditioning ☐ Plugging

4) PROPOSED USE (Check): ☒ Domestic ☐ Industrial ☐ Monitor ☐ Public Supply ☐ Irrigation ☐ Test Well ☐ Injection ☐ De-Watering

5) DRILLING METHOD (Check): ☐ Driven ☒ Mud Rotary ☐ Air Hammer ☐ Jetted ☐ Bored ☐ Air Rotary ☐ Cable Tool ☐ Other _____

6) WELL LOG:
Date Drilling: Started 11-12 1991 Completed 11-14 1991

DIAMETER OF HOLE

Dia. (in.)	From (ft.)	To (ft.)
6¾	Surface	265
3¾	265	270

7) BOREHOLE COMPLETION:
☐ Open Hole ☐ Straight Wall ☐ Underreamed
☐ Gravel Packed ☒ Other 2-STRING
If Gravel Packed give interval . . . from _____ ft. to _____ ft.

From (ft.)	To (ft.)	Description and color of formation material
0	6	TOP SOIL
6	35	RED SHALE
35	54	RED SAND
54	110	RED SHALE
110	140	SAND
140	220	RED SHALE
220	235	SAND
235	247	RED SHALE
247	270	SAND

(Use reverse side if necessary)

8) CASING, BLANK PIPE, AND WELL SCREEN DATA:

Dia. (in.)	New or Used	Steel, Plastic, etc. Perf., Slotted, etc. Screen Mfg., if commercial	Setting (ft.) From	Setting (ft.) To	Gage Casting Screen
4	N	PVC	0	255	SCH40
2½	N	PVC SLOTED	255	270	"

9) CEMENTING DATA [Rule 287.44(1)]
Cemented from 0 ft. to 255 ft. No. of Sacks Used 14
_____ ft. to _____ ft. No. of Sacks Used _____
Method used PRESSURE
Cemented by SUGG WATER WELL

10) SURFACE COMPLETION
☐ Specified Surface Slab Installed [Rule 287.44(2)(A)]
☐ Specified Steel Sleeve Installed [Rule 287.44(3)(A)]
☐ Pitless Adapter Used [Rule 287.44(3)(B)]
☐ Approved Alternative Procedure Used [Rule 287.71]

11) WATER LEVEL:
Static level 168 ft. below land surface Date 11-14-91
Artesian flow _____ gpm. Date _____

12) PACKERS: Type _____ Depth _____

13) TYPE PUMP:
☐ Turbine ☐ Jet ☒ Submersible ☐ Cylinder
☐ Other _____
Depth to pump bowls, cylinder, jet, etc., 231

14) WELL TESTS:
Type Test: ☒ Pump ☐ Bailer ☐ Jetted ☐ Estimated
Yield: 12.5 gpm with 14 ft. drawdown after 2 HRS.

RECEIVED
AUG 3 1 1992
TEXAS WATER WELL DRILLERS BOARD

15) WATER QUALITY:
Did you knowingly penetrate any strata which contained undesirable constituents?
☐ Yes ☒ No If yes, submit "REPORT OF UNDESIRABLE WATER"
Type of water? _____ Depth of strata _____
Was a chemical analysis made? ☐ Yes ☒ No

I hereby certify that this well was drilled by me (or under my supervision) and that each and all of the statements herein are true to the best of my knowledge and belief. I understand that failure to complete items 1 thru 15 will result in the log(s) being returned for completion and resubmittal.

COMPANY NAME SUGG WATER WELL DRILLING (Type or print) WELL DRILLER'S LICENSE NO. 1006W

ADDRESS 13501 CHRISMAN #26 (Street or RFD) HOUSTON (City) TEXAS (State) 77039 (Zip)

(Signed) James T. Sugg Jr. (Licensed Well Driller) (Signed) _____ (Registered Driller Trainee)

Please attach electric log, chemical analysis, and other pertinent information, if available.

For TWC use only: Well No. _____ Located on map 65-5-6

WWD-012 (Rev. 05-18-90)

TEXAS WATER COMMISSION COPY

48201120◆D

BILL BINGHAM

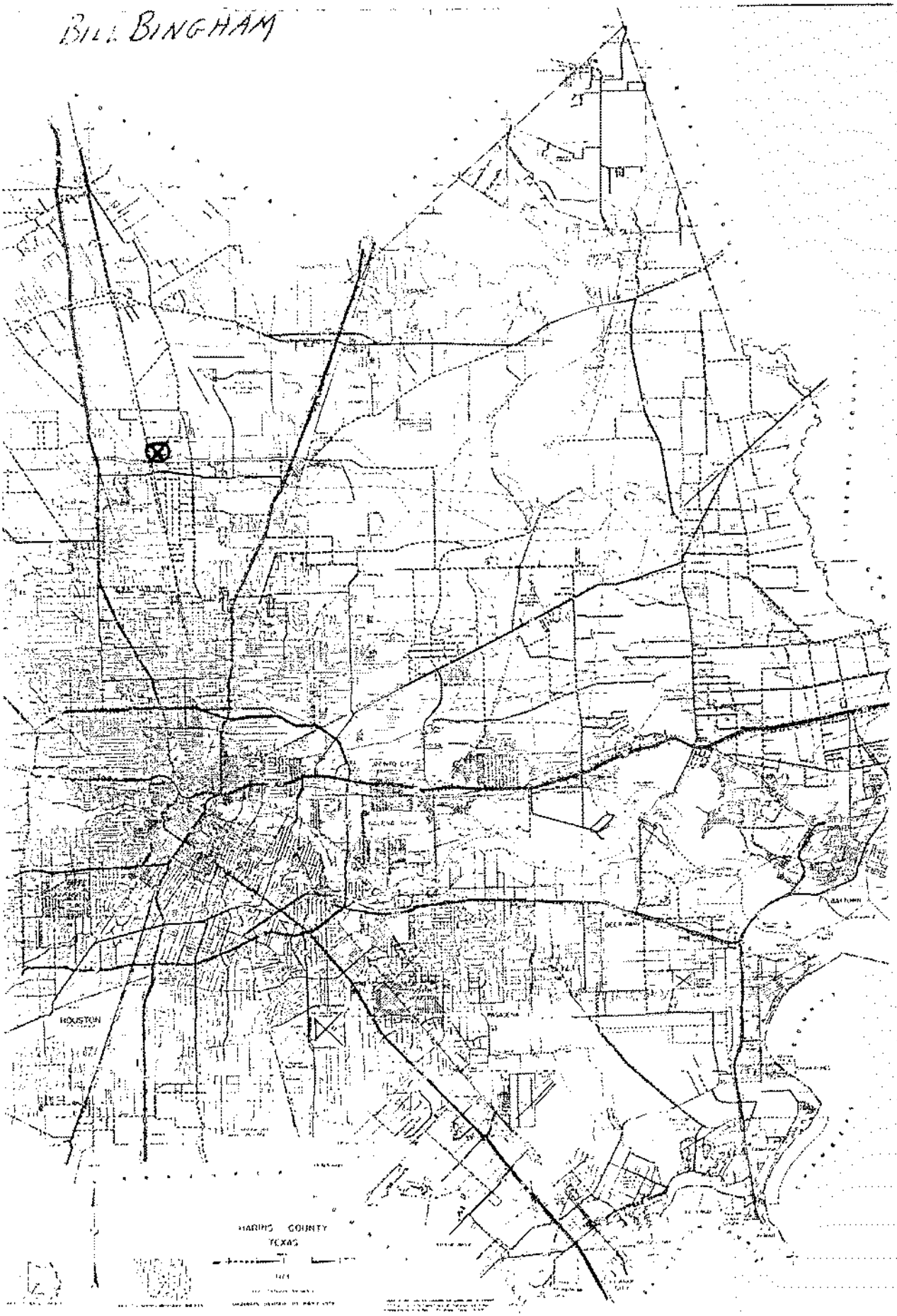

28.

Please use black ink. Send original copy by certified mail to the Texas Water Commission P.O. Box 13087 Austin, Texas 78711

State of Texas
WATER WELL REPORT

ATTENTION OWNER: *Confidentiality Privilege Notice on Reverse Side*

Texas Water Well Drillers Board
P. O. Box 13087
Austin, Texas 78711

1) OWNER Sara Hunt (Name) Address 15622 TallShadows, (Street or RFD) Houston, (City) Tx. (State) 77032 (Zip)

2) LOCATION OF WELL:
County Harris miles in _____ (N.E., S.W., etc.) direction from _____ (Town)

Driller must complete the legal description to the right with distance and direction from two intersecting section or survey lines, or he must locate and identify the well on an official Quarter- or Half-Scale Texas County General Highway Map and attach the map to this form.

☐ Legal description:
Section No. _____ Block No. _____ Township _____
Abstract No. _____ Survey Name _____
Distance and direction from two intersecting section or survey lines _____
☐ See attached map. on 65-06-7

3) TYPE OF WORK (Check):
☒ New Well ☐ Deepening ☐ Reconditioning ☐ Plugging

4) PROPOSED USE (Check):
☒ Domestic ☐ Industrial ☐ Monitor ☐ Public Supply ☐ Irrigation ☐ Test Well ☐ Injection ☐ Other _____

5) DRILLING METHOD (Check):
☐ Driven ☒ Mud Rotary ☐ Air Hammer ☐ Jetted ☐ Bored ☐ Air Rotary ☐ Cable Tool ☐ Other _____

6) WELL LOG:
Date Drilling: Started 6-22-87 Completed 6-22- 1987

DIAMETER OF HOLE Dia. (in.)	From (ft.)	To (ft.)
4 3/4	Surface	45

7) BOREHOLE COMPLETION:
☐ Open Hole ☐ Straight Wall ☐ Underreamed
☒ Gravel Packed ☐ Other _____
If Gravel Packed give interval . . . from 45 ft. to 30 ft.

From (ft.)	To (ft.)	Description and color of formation material
0	20	red clay
20	25	red sand
25	35	red clay
35	40	red sand 8 ga.
40	45	red clay

8) CASING, BLANK PIPE, AND WELL SCREEN DATA:

Dia. (in.)	New or Used	Steel, Plastic, etc. Perf., Slotted, etc. Screen Mgf., if commercial	Setting (ft.) From	Setting (ft.) To	Gage Casing Screen
2	N	PVC SCH 40	+20	35	40
2	N	PVC SCH 40	35	45	10ga.

9) CEMENTING DATA (Rule 319.44(b))
Cemented from 0 ft. to 30 ft. No. of Sacks Used 8
_____ ft. to _____ ft. No. of Sacks Used _____
Method used Trimmie Tube
Cemented by Raymond Water Wells

RECEIVED
SEP 2 1987
TEXAS WATER COMMISSION

10) SURFACE COMPLETION
☐ Specified Surface Slab Installed [Rule 319.44(c)]
☐ Pitless Adapter Used [Rule 319.44(d)]
☒ Approved Alternative Procedure Used [Rule 319.71]

11) WATER LEVEL:
Static level 8' ft. below land surface Date 6-22-87
Artesian flow _____ gpm. Date _____

12) PACKERS: Type Depth

13) TYPE PUMP:
☐ Turbine ☒ Jet ☐ Submersible ☐ Cylinder
☐ Other _____
Depth to pump bowls, cylinder, jet, etc., 15 ft.

(Use reverse side if necessary)

15) WATER QUALITY:
Did you knowingly penetrate any strata which contained undesirable water? ☐ Yes ☒ No
If yes, submit "REPORT OF UNDESIRABLE WATER"
Type of water? _____ Depth of strata _____
Was a chemical analysis made? ☐ Yes ☒ No

14) WELL TESTS:
Type Test. ☒ Pump ☐ Bailer ☐ Jetted ☐ Estimated
Yield: 6 gpm with 7 ft. drawdown after 1 hrs.

I hereby certify that this well was drilled by me (or under my supervision) and that each and all of the statements herein are true to the best of my knowledge and belief. I understand that failure to complete items 1 thru 12 will result in the log(s) being returned for completion and resubmittal.

COMPANY NAME Raymond Water Wells (Type or Print) Water Well Driller's License No. 774
ADDRESS 10011 Airline Drive (Street or RFD) Houston, (City) Texas (State) 77037 (Zip)
(Signed) C. Raymond Jr. (Licensed Water Well Driller) (Signed) _____ (Registered Driller Trainee)

Please attach electric log, chemical analysis, and other pertinent information, if available.

For TWC use only
Well No. 65-06-4
Located on map _____

TWC-0392 (Rev. 06-10-85)

TEXAS WATER COMMISSION COPY

Send original copy by certified mail to: TNRCC, P.O. Box [redacted], Austin, TX 78711-3087 [redacted] *Please use black ink.*

ATTENTION OWNER: *Confidentiality Privilege Notice on Reverse Side*

State of Texas WELL REPORT

Texas Water Well Drillers Advisory Council
P.O. Box 13087
Austin, TX 78711-3087
512-239-0530

1) **OWNER** ANNA EBERT (Name) **ADDRESS** 826 SALTER (Street or RFD) HOUSTON (City) TX (State) 77032 (Zip)

2) **ADDRESS OF WELL:** County HARRIS 15506 TALL SHADOWS (Street, RFD or other) HOUSTON (City) TX (State) 77032 (Zip) **GRID #** 6506-Y

3) **TYPE OF WORK (Check):** ☑ New Well ☐ Deepening ☐ Reconditioning ☐ Plugging

4) **PROPOSED USE (Check):** ☐ Monitor ☐ Environmental Soil Boring ☑ Domestic ☐ Industrial ☐ Irrigation ☐ Injection ☐ Public Supply ☐ De-watering ☐ Testwell
If Public Supply well, were plans submitted to the TNRCC? ☐ Yes ☐ No

5) X

6) **WELL LOG:**
Date Drilling: Started 2-14 1996 Completed 2-16 1996

DIAMETER OF HOLE		
Dia. (in.)	From (ft.)	To (ft.)
6 3/4	Surface	320
3 7/8	320	324

7) **DRILLING METHOD (Check):** ☐ Driven ☑ Mud Rotary ☐ Bored ☐ Air Rotary ☐ Air Hammer ☐ Cable Tool ☐ Jetted ☐ Other

N

From (ft.)	To (ft.)	Description and color of formation material
0	6	TOP SOIL
6	35	RED SHALE
35	60	SAND
60	87	RED SHALE
87	112	SAND
112	145	RED SHALE
145	173	SAND
173	240	RED SHALE
240	273	SAND
273	306	RED SHALE
306	324	SAND

(Use reverse side if necessary)

8) **Borehole Completion (Check):** ☐ Open Hole ☐ Straight Wall ☐ Underreamed ☐ Gravel Packed ☑ Other 2-STRING
If Gravel Packed give interval ... from _____ ft. to _____ ft.

CASING, BLANK PIPE, AND WELL SCREEN DATA:

Dia. (in.)	New or Used	Steel, Plastic, etc. Perf., Slotted, etc. Screen Mfg., if commercial	Setting (ft.) From	Setting (ft.) To	Gage Casting Screen
4	N	PVC	0	309	SCH40
2½	N	PVC SLOTED	309	324	SCH40

9) **CEMENTING DATA** [Rule 338.44(1)]
Cemented from 0 ft. to 309 ft. No. of sacks used 20
_____ ft. to _____ ft. No. of sacks used _____
Method used PRESSURE
Cemented by SUGG WATER WELL
Distance to septic system field lines or other concentrated contamination 90 ft.
Method of verification of above distance PROPERTY OWNER

10) **SURFACE COMPLETION**
☐ Specified Surface Slab Installed [Rule 338.44(2)(A)]
☑ Specified Steel Sleeve Installed [Rule 338.44(3)(A)]
☐ Pitless Adapter Used [Rule 338.44(3)(b)]
☐ Approved Alternative Procedure Used [Rule 338.71]

11) **WATER LEVEL:**
Static level 172 ft. below land surface Date 2-16-96
Artesian flow _____ gpm. Date _____

12) **PACKERS:** Type Depth

13) **TYPE PUMP:**
☐ Turbine ☐ Jet ☑ Submersible ☐ Cylinder ☐ Other
Depth to pump bowls, cylinder, jet, etc., 260 ft.

14) **WELL TESTS:**
Type test: ☑ Pump ☐ Bailer ☐ Jetted ☐ Estimated
Yield: 12.5 gpm with 15 ft. drawdown after 2 hrs.

15) **WATER QUALITY:**
Did you knowingly penetrate any strata which contained undesirable constituents?
☐ Yes ☑ No If yes, submit "REPORT OF UNDESIRABLE WATER"
Type of water? _____ Depth of strata _____
Was a chemical analysis made? ☐ Yes ☑ No

I hereby certify that this well was drilled by me (or under my supervision) and that each and all of the statements herein are true to the best of my knowledge and belief. I understand that failure to complete items 1 thru 15 will result in the log(s) being returned for completion and resubmittal.

COMPANY NAME SUGG WATER WELL DRILLING (Type or print) **WELL DRILLER'S LICENSE NO.** 1006WPKL

ADDRESS 13501 CHRISMAN #26 (Street or RFD) HOUSTON (City) TEXAS (State) 77039 (Zip)

(Signed) James M. Sugg Jr. (Licensed Well Driller) **(Signed)** _____ (Registered Driller Trainee)

Please attach electric log, chemical analysis, and other pertinent information, if available.

TNRCC-0199 (Rev. 11-01-94)

TNRCC COPY

Send original copy by certified mail to: **TNRCC, P.O. Box 13087, Austin, TX 78711-3087** *Please use black ink.*

ATTENTION OWNER: *Confidentiality Privilege Notice on Reverse Side*

State of Texas
WELL REPORT

Texas Water Well Drillers Advisory Council
P.O. Box 13087
Austin, TX 78711-3087
512-239-0530

1) **OWNER** VIRGINIA HUNTER (Name) **ADDRESS** 5614 LOSA DR. (Street or RFD) HOUSTON (City) TX (State) 77092 (Zip)

2) **ADDRESS OF WELL:** County HARRIS (Street, RFD or other) (City) (State) (Zip) **GRID #** 6506 7

3) **TYPE OF WORK (Check):** ☑ New Well ☐ Deepening ☐ Reconditioning ☐ Plugging

4) **PROPOSED USE (Check):** ☐ Monitor ☐ Environmental Soil Boring ☑ Domestic ☐ Industrial ☐ Irrigation ☐ Injection ☐ Public Supply ☐ De-watering ☐ Testwell
If Public Supply well, were plans submitted to the TNRCC? ☐ Yes ☐ No

5) X

6) **WELL LOG:** Date Drilling: Started 9-27 19 95 Completed 9-29 1995

DIAMETER OF HOLE		
Dia. (in.)	From (ft.)	To (ft.)
6¾	Surface	310
2¾	310	319

7) **DRILLING METHOD (Check):** ☐ Driven ☐ Air Rotary ☑ Mud Rotary ☐ Bored ☐ Air Hammer ☐ Cable Tool ☐ Jetted ☐ Other

N

From (ft.)	To (ft.)	Description and color of formation material
0	4	TOP SOIL
4	20	YELLOW SHALE
20	27	RED SAND
27	35	RED SHALE
35	67	RED SAND & SANDSTONE
67	105	RED SHALE
105	147	SAND
147	170	RED SHALE
170	194	SAND
194	233	RED SHALE
233	258	SAND
258	290	RED SHALE
290	319	SAND

(Use reverse side if necessary)

8) **Borehole Completion (Check):** ☐ Open Hole ☐ Straight Wall ☐ Underreamed ☐ Gravel Packed ☑ Other 2-STRING
If Gravel Packed give interval ... from ____ ft. to ____ ft.

CASING, BLANK PIPE, AND WELL SCREEN DATA:

Dia. (in.)	New or Used	Steel, Plastic, etc. Perf., Slotted, etc. Screen Mfg., if commercial	Setting (ft.) From	Setting (ft.) To	Gage Casing Screen
4	N	PVC	0	300	SCH 40
2¾	N	PVC SLOTED	300	319	SCH 40

9) **CEMENTING DATA** [Rule 338.44(1)]
Cemented from 0 ft. to 300 ft. No. of sacks used 21
ft. to ____ ft. No. of sacks used ____
Method used PRESSURE
Cemented by SUGG WATER WELL
Distance to septic system field lines or other concentrated contamination 65 ft.
Method of verification of above distance PROPERTY OWNER VIR

10) **SURFACE COMPLETION**
☐ Specified Surface Slab Installed [Rule 338.44(2)(A)]
☑ Specified Steel Sleeve Installed [Rule 338.44(3)(A)]
☐ Pitless Adapter Used [Rule 338.44(3)(b)]
☐ Approved Alternative Procedure Used [Rule 338.71]

11) **WATER LEVEL:**
Static level 170 ft. below land surface Date 9-29-95
Artesian flow ____ gpm. Date ____

12) **PACKERS:** Type ____ Depth ____

13) **TYPE PUMP:** ☐ Turbine ☐ Jet ☑ Submersible ☐ Cylinder ☐ Other
Depth to pump bowls, cylinder, jet, etc. 240 ft.

14) **WELL TESTS:** Type test ☑ Pump ☐ Bailer ☐ Jetted ☐ Estimated
Yield 11.5 gpm with 12 ft. drawdown after 2 hrs.

15) **WATER QUALITY:**
Did you knowingly penetrate any strata which contained undesirable constituents?
☐ Yes ☑ No If yes, submit "REPORT OF UNDESIRABLE WATER"
Type of water? ____ Depth of strata ____
Was a chemical analysis made? ☐ Yes ☑ No

I hereby certify that this well was drilled by me (or under my supervision) and that each and all of the statements herein are true to the best of my knowledge and belief. I understand that failure to complete items 1 thru 15 will result in the log(s) being returned for completion and resubmittal.

COMPANY NAME SUGG WATER WELL DRILLING (Type or print) **WELL DRILLER'S LICENSE NO.** 1006 WPKL

ADDRESS 13501 CHRISMAN #26 (Street or RFD) HOUSTON (City) TEXAS (State) 77039 (Zip)

(Signed) James H. Sugg Jr. (Licensed Well Driller) (Signed) ____ (Registered Driller Trainee)

Please attach electric log, chemical analysis, and other pertinent information, if available.

TNRCC-0199 (Rev. 11-01-94) TNRCC COPY

48201150?

Attention Owner: Confidentiality Privilege Notice on reverse side of owner's copy.

[redacted]s Department of License and Re[redacted]n

Water Well Driller/Pump Installer Program
P.O. Box 12157 Austin, Texas 78711 (512)463-7880 FAX (512)463-8616
Toll free (800)803-9202
Email address: water.well@license.state.tx.us

This form must be completed and filed with the department and owner within 60 days upon completion of the well.

WELL REPORT

1) OWNER / WELL IDENTIFICATION AND LOCATION DATA

Name	Address	City	State	Zip
Lerretta Smith	1054 Tunell	Houston	Texas	

2) WELL LOCATION

County	Physical Address	City	State	Zip
Harris	Same			

3) Type of Work
☒ New Well ☐ Deepening ☐ Reconditioning

Lat. | Long. | Grid # 65-05-L

4) Proposed Use (check) ☐ Monitor ☐ Environmental Soil Boring ☒ Domestic ☐ Industrial ☐ Irrigation ☐ Injection ☐ Public Supply ☐ De-watering ☐ Testwell
If Public Supply well, were plans submitted to the TNRCC? ☐ Yes ☐ No

5) N↑

6) Drilling Date
Started 6 / 19 / 01
Completed 6 / 19 / 01

Diameter of Hole

Dia.(in)	From (ft)	To (ft)
5	0	51

7) Drilling Method (check) ☐ Driven ☐ Air Rotary ☒ Mud Rotary ☐ Bored ☐ Air Hammer ☐ Cable Tool ☐ Jetted ☐ Other

From (ft)	To (ft)	Description and color of formation material
0	45	clay
45	51	sand

RECEIVED
TDLR MAIL ROOM SH
SEP 27 2001
RECEIPT # | AMOUNT

(Use reverse side of Well Owner's copy, if necessary)

8) Borehole Completion ☐ Open Hole ☒ Straight Wall ☐ Under-reamed ☐ Gravel Packed ☐ Other
If Gravel Packed give the interval from ft. to ft.

Casing, Blank Pipe, and Well Screen Data

Dia. (in.)	New Or Used	Steel, Plastic, etc. Perf., Slotted, etc Screen Mfg., if commercial	Setting (ft) From	Setting (ft) To	Gage Casing Screen
2	N	Casing Plastic	0	41	sch40
2	N	Screen Plastic	41	51	.006

9) Cementing Data
Cementing from ft. to ft. # of sacks used
ft. to ft. # of sacks used
Method Used Pressure
Cementing By Raymond Services, Inc.
Distance to septic system field or other concentrated contamination ft.
Method of verification of above distance Customer

13) Plugged ☐ Well plugged within 48 hours
Casing left in well: Cement/Bentonite placed in well:

From (ft)	To (ft)	From (ft)	To (ft)	Sacks used

10) Surface Completion
☐ Specified Surface Slab Installed
☒ Specified Surface Sleeve Installed
☐ Pitless Adapter Used
☒ Approved Alternative Procedure Used

14) Typepump
☐ Turbine ☐ Jet ☐ Submersible ☐ Cylinder
☐ Other
Depth to pump bowls, cylinder, jet etc. ft.

11) Water Level
Static level 8 ft. below Date 6 / 19 / 01
Artesian Flow gpm. Date / /

15) Water Test
Typetest ☐ Pump ☐ Bailer ☒ Jetted ☐ Estimated
Yield: gpm with ft. drawdown after hrs.

16) Water Quality
Did you knowingly penetrate and strata which contain undesirable constituents.
☐ YES ☒ NO If yes, did you submit a REPORT OF UNDESIRABLE WATER
Type of water Depth of Strata
Was a chemical analysis made ☐ Yes ☐ No

12) Packers Type Depth
None

Company or individual's Name (type or print)	Raymond Services, Inc. 4577WI		
Address 10011 Airline Drive	City Houston	State TX	Zip 77037
Signature [signature]	/ /	Signature [signature]	6 / 19 / 01
Licensed Driller/Pump Installer	Date	Driller/Pump Installer	Date

TDLR FORM 001WWD *White - TDLR Yellow - Owner Pink - Driller/Pump Installer*

Please use black ink.
Send original copy by certified mail to the
Texas Water Commission
P.O. Box 13087
Austin, Texas 78711

State of Texas
WATER WELL REPORT

ATTENTION OWNER: *Confidentiality Privilege Notice on Reverse Side*

Texas Water Well Drillers Board
P. O. Box 13087
Austin, Texas 78711

1) OWNER Thomas A Cox (Name) Address 1023 Salter (Street or RFD) Houston (City) Texas (State) 77022 (Zip)

2) LOCATION OF WELL: County HARRIS 9 miles in N.W (N.E., S.W., etc.) direction from Houston (Town) Texas

Driller must complete the legal description to the right with distance and direction from two intersecting section or survey lines, or he must locate and identify the well on an official Quarter- or Half-Scale Texas County General Highway Map and attach the map to this form.

☐ Legal description:
Section No. _____ Block No. _____ Township _____
Abstract No. _____ Survey Name _____
Distance and direction from two intersecting section or survey lines _____
☐ See attached map.

3) TYPE OF WORK (Check): ☑ New Well ☐ Deepening ☐ Reconditioning ☐ Plugging

4) PROPOSED USE (Check): ☑ Domestic ☐ Industrial ☐ Monitor ☐ Public Supply ☐ Irrigation ☐ Test Well ☐ Injection ☐ Other _____

5) DRILLING METHOD (Check): ☑ Mud Rotary ☐ Air Hammer ☐ Jetted ☐ Bored ☐ Air Rotary ☐ Cable Tool ☐ Other _____ ☐ Driven

6) WELL LOG:
Date Drilling: Started 7-13- 1987 Completed 7-14 1987

DIAMETER OF HOLE	Dia. (in.)	From (ft.)	To (ft.)
	4½	Surface	46

7) BOREHOLE COMPLETION: ☐ Open Hole ☑ Straight Wall ☐ Underreamed ☐ Gravel Packed ☐ Other _____
If Gravel Packed give interval . . . from _____ ft. to _____ ft.

From (ft.)	To (ft.)	Description and color of formation material
0	20	Sandy Clay
20	24	Red Sand
24	38	Red Clay
38	46	Water Sand white 0800 GR

8) CASING, BLANK PIPE, AND WELL SCREEN DATA:

Dia. (in.)	New or Used	Steel, Plastic, etc. Perf., Slotted, etc. Screen Mfr., if commercial	Setting (ft.) From	Setting (ft.) To	Gage Casing Screen
2	N	PVC Sch 40 Casing	40	46	
		6 ft 2" PVC 0800 Screen	Screen 40 ft 2" From Surface Level		

9) CEMENTING DATA (Rule 319.44(b))
Cemented from Surf ft. to 37 ft. No. of Sacks Used 6
_____ ft. to _____ ft. No. of Sacks Used _____
Method used Pressure
Cemented by L.F. HULL

10) SURFACE COMPLETION
☑ Specified Surface Slab Installed (Rule 319.44(c))
☐ Pitless Adapter Used (Rule 319.44(d))
☐ Approved Alternative Procedure Used (Rule 319.71)

11) WATER LEVEL:
Static level 12 ft. below land surface Date 7-14-87
Artesian flow _____ gpm. Date _____

12) PACKERS: Type: 2 Rubber Depth: 37-38

13) TYPE PUMP: ☐ Turbine ☑ Jet ☐ Submersible ☐ Cylinder ☐ Other _____
Depth to pump bowls, cylinder, jet, etc., 28 ft.

14) WELL TESTS:
Type Test: ☑ Pump ☐ Bailer ☐ Jetted ☐ Estimated
Yield: 5 gpm with 0 ft. drawdown after 1 hrs.

RECEIVED
AUG 19 1987
TEXAS WATER COMMISSION

(Use reverse side if necessary)

15) WATER QUALITY:
Did you knowingly penetrate any strata which contained undesirable water? ☐ Yes ☑ No
If yes, submit "REPORT OF UNDESIRABLE WATER"
Type of water? _____ Depth of strata _____
Was a chemical analysis made? ☐ Yes ☑ No

I hereby certify that this well was drilled by me (or under my supervision) and that each and all of the statements herein are true to the best of my knowledge and belief. I understand that failure to complete items 1 thru 12 will result in the log(s) being returned for completion and resubmittal.

COMPANY NAME L.F. HULL (Type or Print) Water Well Driller's License No. 02044W

ADDRESS 4933 Hartwick (Street or RFD) Houston (City) Texas (State) 77093 (Zip)

(Signed) L.F. Hull (Licensed Water Well Driller) (Signed) _____ (Registered Driller Trainee)

Please attach electric log, chemical analysis, and other pertinent information, if available.

For TWC use only
Well No. 65 05 6
Located on map _____

WWD-012 (Rev 01-28-87) TEXAS WATER COMMISSION COPY

4820111994

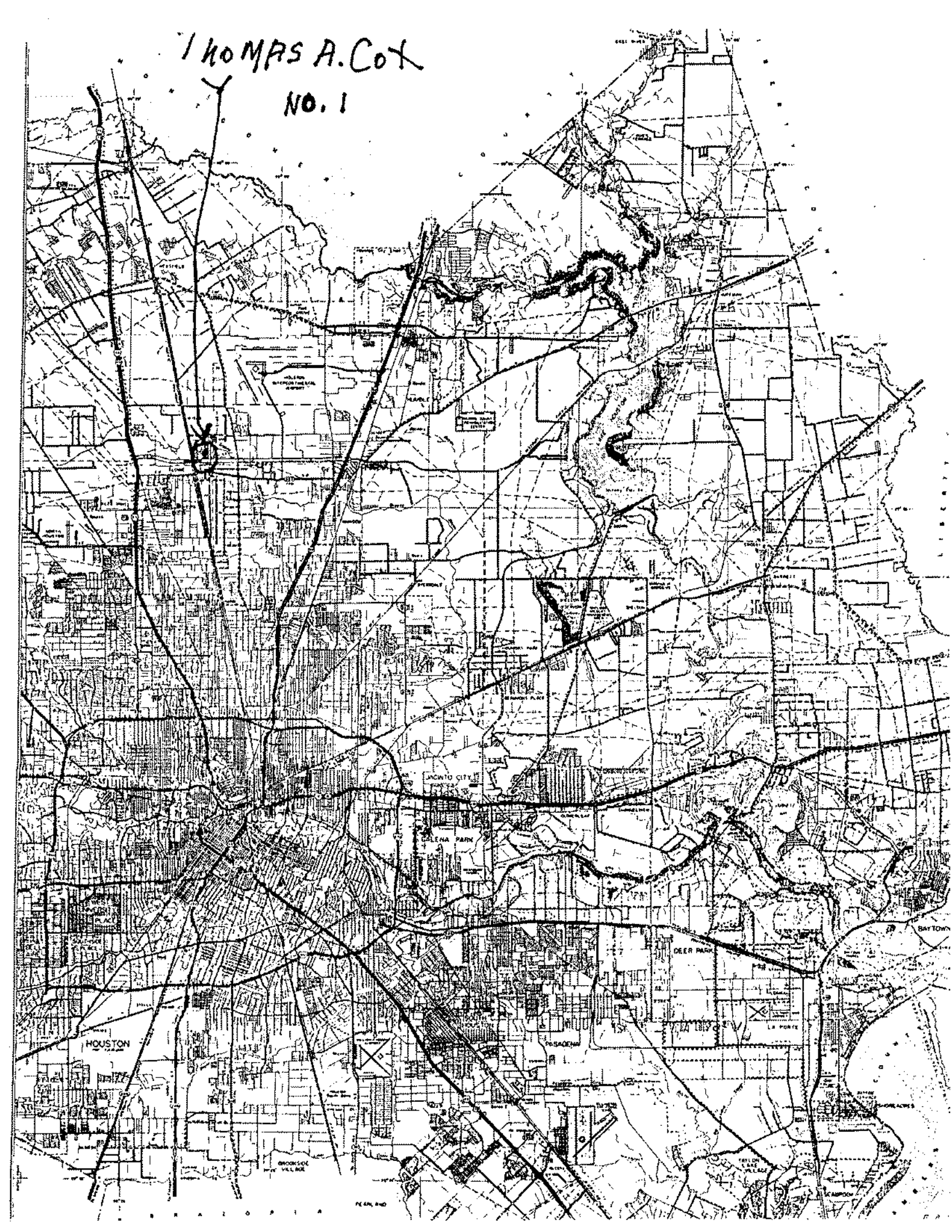
THOMAS A. COX
NO. 1
HOUSTON
PASADENA
DEER PARK
LA PORTE
BAYTOWN
JACINTO CITY
GALENA PARK

STATE OF TEXAS WELL REPORT for Tracking #176971

Owner:	**Clayton Adams**	Owner Well #:	**No Data**
Address:	**1027 Finesse Drive Houston, TX 77032**	Grid #:	**65-06-4**
Well Location:	**1027 Finesse Drive Houston, TX 77032**	Latitude:	**29° 56' 31" N**
		Longitude:	**095° 22' 28" W**
Well County:	**Harris**	Elevation:	**No Data**
Type of Work:	**New Well**	Proposed Use:	**Domestic**

Drilling Start Date: **4/6/2009** Drilling End Date: **4/8/2009**

	Diameter (in.)	*Top Depth (ft.)*	*Bottom Depth (ft.)*
Borehole:	**6.75**	**0**	**285**

Drilling Method: **Mud (Hydraulic) Rotary**

Borehole Completion: **2 String**

	Top Depth (ft.)	*Bottom Depth (ft.)*	*Description (number of sacks & material)*
Annular Seal Data:	**0**	**270**	**15**
	0	**10**	**10**

Seal Method: **Positive Displacement**

Sealed By: **SDI**

Distance to Property Line (ft.): **6**

Distance to Septic Field or other concentrated contamination (ft.): **55**

Distance to Septic Tank (ft.): **No Data**

Method of Verification: **owner**

Surface Completion: **Surface Slab Installed**

Water Level: **155 ft.** below land surface on **2009-04-30** Measurement Method: **Unknown**

Packers: **KP-260**

Type of Pump: **Submersible** Pump Depth (ft.): **220**

Well Tests: **Jetted** **Yield: 50 GPM**

	Strata Depth (ft.)	Water Type
Water Quality:	**No Data**	**No Data**

Chemical Analysis Made: **No**

Did the driller knowingly penetrate any strata which contained injurious constituents?: **No**

Certification Data: The driller certified that the driller drilled this well (or the well was drilled under the driller's direct supervision) and that each and all of the statements herein are true and correct. The driller understood that failure to complete the required items will result in the report(s) being returned for completion and resubmittal.

Company Information: **Scott Drilling, Inc.**

11923 Green Pines Circle
Houston, TX 77066

Driller Name: **Scott Robinson** License Number: **4839**

Comments: **No Data**

Lithology:
DESCRIPTION & COLOR OF FORMATION MATERIAL

Top (ft.)	Bottom (ft.)	Description
0	**20**	**clay**
20	**25**	**sand**
25	**70**	**clay**
70	**80**	**sand**
80	**205**	**clay**
205	**235**	**sand**
235	**270**	**clay**
270	**285**	**sand**

Casing:
BLANK PIPE & WELL SCREEN DATA

Dia. (in.)	New/Used	Type	Setting From/To (ft.)
4	**N**	**PVC**	**Casing 0-270**
2.5	**N**	**" "**	**Liner 260-270**
2.5	**N**	**" "**	**Screen 270-285 .12**

IMPORTANT NOTICE FOR PERSONS HAVING WELLS DRILLED CONCERNING CONFIDENTIALITY

TEX. OCC. CODE Title 12, Chapter 1901.251, authorizes the owner (owner or the person for whom the well was drilled) to keep information in Well Reports confidential. The Department shall hold the contents of the well log confidential and not a matter of public record if it receives, by certified mail, a written request to do so from the owner.

Please include the report's Tracking Number on your written request.

Texas Department of Licensing and Regulation
P.O. Box 12157
Austin, TX 78711
(512) 334-5540

STATE OF TEXAS WELL REPORT for Tracking #454525

Owner:	**Francisco Ziniga**	Owner Well #:	**No Data**
Address:	**1038 Finesse Dr. Houston, TX 77032**	Grid #:	**65-06-4**
Well Location:	**1038 Finesse Dr. Houston, TX 77032**	Latitude:	**29° 56' 31.47" N**
		Longitude:	**095° 22' 25.47" W**
Well County:	**Harris**	Elevation:	**No Data**
Type of Work:	**New Well**	Proposed Use:	**Domestic**

Drilling Start Date: **6/23/2017** Drilling End Date: **6/24/2017**

	Diameter (in.)	*Top Depth (ft.)*	*Bottom Depth (ft.)*
Borehole:	**7**	**0**	**300**

Drilling Method: **Mud (Hydraulic) Rotary**

Borehole Completion: **Cement**

	Top Depth (ft.)	*Bottom Depth (ft.)*	*Description (number of sacks & material)*
Annular Seal Data:	**0**	**260**	**Cement 28 Bags/Sacks**

Seal Method: **Pressure**

Sealed By: **Driller**

Distance to Property Line (ft.): **10**

Distance to Septic Field or other concentrated contamination (ft.): **No Data**

Distance to Septic Tank (ft.): **50**

Method of Verification: **Owner**

Surface Completion: **Surface Sleeve Installed** **Surface Completion by Driller**

Water Level: **135 ft.** below land surface, and **25 GPM** artesian flow on **2017-06-24** Measurement Method: **Weighted Line**

Packers: **Rubber at 260 ft.**

Type of Pump: **Submersible**

Well Tests: **Jetted** **Yield: 25 GPM with 10 ft. drawdown after 5 hours**

	Strata Depth (ft.)	Water Type
Water Quality:	**260 - 300**	**Fresh**

Chemical Analysis Made: **No**

Did the driller knowingly penetrate any strata which contained injurious constituents?: **No**

Certification Data: The driller certified that the driller drilled this well (or the well was drilled under the driller's direct supervision) and that each and all of the statements herein are true and correct. The driller understood that failure to complete the required items will result in the report(s) being returned for completion and resubmittal.

Company Information: **MARAL DRILLING**

2621 S. GARDENIA
PHARR, TX 78577

Driller Name: **Martin Almazan** License Number: **52001**

Comments: **No Data**

Lithology:
DESCRIPTION & COLOR OF FORMATION MATERIAL

Top (ft.)	Bottom (ft.)	Description
0	3	Top Soil
3	26	Clay
26	36	Sand
36	85	Clay
85	98	Sand
98	220	Clay
220	234	Sand
234	260	Clay
260	300	Sand

Casing:
BLANK PIPE & WELL SCREEN DATA

Dia (in.)	Type	Material	Sch./Gage	Top (ft.)	Bottom (ft.)
4	Blank	New Plastic (PVC)	40	0	260
4	Screen	New Plastic (PVC)	40 0.006	260	300

IMPORTANT NOTICE FOR PERSONS HAVING WELLS DRILLED CONCERNING CONFIDENTIALITY

TEX. OCC. CODE Title 12, Chapter 1901.251, authorizes the owner (owner or the person for whom the well was drilled) to keep information in Well Reports confidential. The Department shall hold the contents of the well log confidential and not a matter of public record if it receives, by certified mail, a written request to do so from the owner.

Please include the report's Tracking Number on your written request.

Texas Department of Licensing and Regulation
P.O. Box 12157
Austin, TX 78711
(512) 334-5540

STATE OF TEXAS WELL REPORT for Tracking #351641

Owner:	**Amilcar Cruz**	Owner Well #:	**1**
Address:	**954 Salter Rd. Houston, TX 77332**	Grid #:	**65-05-6**
		Latitude:	**29° 56' 37" N**
Well Location:	**954 Salter rd. Houston, TX 77332**	Longitude:	**095° 22' 35" W**
Well County:	**Harris**	Elevation:	**180 ft. above sea level**
Type of Work:	**New Well**	Proposed Use:	**Domestic**

Drilling Start Date: **1/9/2014** Drilling End Date: **1/10/2014**

	Diameter (in.)	*Top Depth (ft.)*	*Bottom Depth (ft.)*
Borehole:	**5**	**0**	**30**

Drilling Method: **Mud (Hydraulic) Rotary**

Borehole Completion: **Filter Packed**

	Top Depth (ft.)	*Bottom Depth (ft.)*	*Filter Material*	*Size*
Filter Pack Intervals:	**20**	**30**	**Gravel**	**4**

	Top Depth (ft.)	*Bottom Depth (ft.)*	*Description (number of sacks & material)*
Annular Seal Data:	**0**	**20**	**7 cement**

Seal Method: **Tremie**

Sealed By: **CWW**

Distance to Property Line (ft.): **25**

Distance to Septic Field or other concentrated contamination (ft.): **60**

Distance to Septic Tank (ft.): **No Data**

Method of Verification: **Owner**

Surface Completion: **Surface Sleeve Installed**

Water Level: **10 ft.** below land surface, and **0 GPM** artesian flow on **2014-01-10**

Measurement Method: **Unknown**

Packers: **No Data**

Type of Pump: **Jet**

Pump Depth (ft.): **20**

Well Tests: **Estimated** **Yield: 10 GPM with 0 ft. drawdown after 1 hours**

	Strata Depth (ft.)	Water Type
Water Quality:	**25-30**	**Potable**

Chemical Analysis Made: **No**

Did the driller knowingly penetrate any strata which contained injurious constituents?: **No**

Certification Data: The driller certified that the driller drilled this well (or the well was drilled under the driller's direct supervision) and that each and all of the statements herein are true and correct. The driller understood that failure to complete the required items will result in the report(s) being returned for completion and resubmittal.

Company Information: **Coastal Waterwell Services Inc.**

P.O. Box 745
Porter, TX 77365

Driller Name: **Melvin Gehrels** License Number: **54857**

Comments: **No Data**

Lithology:
DESCRIPTION & COLOR OF FORMATION MATERIAL

Top (ft.)	Bottom (ft.)	Description
0	**25**	**clay**
25	**30**	**sand**

Casing:
BLANK PIPE & WELL SCREEN DATA

Dia. (in.)	New/Used	Type	Setting From/To (ft.)
2	**N**	**Plastic**	**0-20**
2	**N**	**Slotted**	**20-30**

40
8

IMPORTANT NOTICE FOR PERSONS HAVING WELLS DRILLED CONCERNING CONFIDENTIALITY

TEX. OCC. CODE Title 12, Chapter 1901.251, authorizes the owner (owner or the person for whom the well was drilled) to keep information in Well Reports confidential. The Department shall hold the contents of the well log confidential and not a matter of public record if it receives, by certified mail, a written request to do so from the owner.

Please include the report's Tracking Number on your written request.

Texas Department of Licensing and Regulation
P.O. Box 12157
Austin, TX 78711
(512) 334-5540

STATE OF TEXAS WELL REPORT for Tracking #270722

Owner:	**Carol Guillory**	Owner Well #:	**No Data**
Address:	**810 Northville Houston, TX 77038**	Grid #:	**65-05-9**
Well Location:	**810 Northville Houston, TX 77038**	Latitude:	**29° 54' 35" N**
		Longitude:	**095° 24' 58" W**
Well County:	**Harris**	Elevation:	**No Data**
Type of Work:	**New Well**	Proposed Use:	**Domestic**

Drilling Start Date: **11/4/2011** Drilling End Date: **11/4/2011**

	Diameter (in.)	*Top Depth (ft.)*	*Bottom Depth (ft.)*
Borehole:	**5.5**	**0**	**50**

Drilling Method: **Mud (Hydraulic) Rotary**

Borehole Completion: **Filter Packed**

	Top Depth (ft.)	*Bottom Depth (ft.)*	*Filter Material*	*Size*
Filter Pack Intervals:	**30**	**50**	**Gravel**	**# 12**

	Top Depth (ft.)	*Bottom Depth (ft.)*	*Description (number of sacks & material)*
Annular Seal Data:	**0**	**10**	**5 Cement**
	10	**30**	**4 Bentonite**

Seal Method: **Pressure**

Sealed By: **Driller**

Distance to Property Line (ft.): **30**

Distance to Septic Field or other concentrated contamination (ft.): **80**

Distance to Septic Tank (ft.): **No Data**

Method of Verification: **Customer**

Surface Completion: **Surface Sleeve Installed**

Water Level: **12 ft.** below land surface on **2011-11-04** Measurement Method: **Unknown**

Packers: **None**

Type of Pump: **Jet** Pump Depth (ft.): **25**

Well Tests: **Jetted** **Yield: 10 GPM with 10 ft. drawdown after 2 hours**

	Strata Depth (ft.)	Water Type
Water Quality:	**No Data**	**Fresh**

Chemical Analysis Made: **No**

Did the driller knowingly penetrate any strata which contained injurious constituents?: **No**

Certification Data: The driller certified that the driller drilled this well (or the well was drilled under the driller's direct supervision) and that each and all of the statements herein are true and correct. The driller understood that failure to complete the required items will result in the report(s) being returned for completion and resubmittal.

Company Information: **Raymond Services, Inc.**

10011 Airline
Houston, TX 77037

Driller Name: **Zachary Proctor** License Number: **4577**

Comments: **No Data**

Lithology:
DESCRIPTION & COLOR OF FORMATION MATERIAL

Top (ft.)	Bottom (ft.)	Description
0	**3**	**Top Soil**
3	**15**	**Sand/Clay**
15	**30**	**Red Clay**
30	**42**	**Red Sand # 6**
42	**43**	**Rock**
43	**50**	**Red Sand # 6**

Casing:
BLANK PIPE & WELL SCREEN DATA

Dia. (in.)	New/Used	Type	Setting From/To (ft.)
2	**New**	**PVC**	**Casing 0 - 30 SCH 40**
2	**New**	**PVC**	**Screen 30 - 50 # 6**

IMPORTANT NOTICE FOR PERSONS HAVING WELLS DRILLED CONCERNING CONFIDENTIALITY

TEX. OCC. CODE Title 12, Chapter 1901.251, authorizes the owner (owner or the person for whom the well was drilled) to keep information in Well Reports confidential. The Department shall hold the contents of the well log confidential and not a matter of public record if it receives, by certified mail, a written request to do so from the owner.

Please include the report's Tracking Number on your written request.

Texas Department of Licensing and Regulation
P.O. Box 12157
Austin, TX 78711
(512) 334-5540

Send original copy by certified return receipt requested mail to: TDLR, P.O. Box 12157, Austin, TX 78711

ATTENTION OWNER: *Confidentiality Privilege Notice on reverse side of Well Owner's copy (pink)*

State of Texas
WELL REPORT

Texas Department of Licensing & Regulation
P.O. Box 12157
Austin, TX 78711
512-463-7880

1) OWNER PEARCE PRODUCTS (Name) ADDRESS 17810 E. HARDY HWY, TX 77080 (Street or RFD) (City) (State) (Zip)

2) ADDRESS OF WELL'S LOCATION: County HARRIS SAME (Street, RFD or other) (City) (State) (Zip) Long. Lat. Grid # 65-05-3

3) TYPE OF WORK (Check): [X] New Well [ ] Deepening [ ] Reconditioning [ ] Plugging

4) PROPOSED USE (Check): [ ] Monitor [ ] Environmental Soil Boring [X] Domestic [ ] Industrial [ ] Irrigation [ ] Injection [ ] Public Supply [ ] De-watering [ ] Testwell
If Public Supply well, were plans submitted to the TNRCC? [ ] Yes [ ] No

5)

6) WELL LOG:
Date Drilling: Started 4/5 19 99 Completed 4/8 19 99

DIAMETER OF HOLE

Dia. (in.)	From (ft.)	To (ft.)
9 3/4	Surface	360
7	" "	340

7) DRILLING METHOD (Check): [ ] Driven [ ] Air Rotary [X] Mud Rotary [ ] Bored [ ] Air Hammer [ ] Cable Tool [ ] Jetted [ ] Other

N

From (ft.) To (ft.) Description and color of formation material

0-10 YELLOW CLAY
10-20 SAND
20-38 SAND
38-65 RED CLAY
65-90 SAND
90-115 GRAY CLAY
115-228 SAND & GRAVEL
228-232 CLAY (GRAY)
232-360 SAND & GRAVEL

(Use reverse side of Well Owner's copy, if necessary)

8) Borehole Completion (Check): [ ] Open Hole [ ] Straight Wall [ ] Underreamed [ ] Gravel Packed [X] Other TELESCOPE
If Gravel Packed give interval from ft. to ft.

CASING, BLANK PIPE, AND WELL SCREEN DATA:

Dia. (in.)	New or Used	Steel, Plastic, etc. Perf., Slotted, etc. Screen Mfg., if commercial	Setting (ft.) From	Setting (ft.) To	Gage Casing Screen
9"	N	Plastic CASE	0	340	SCH 40
7"	N	Plastic LINER	330	340	" "
9 1/2"	N	" " SCREEN	340	360	.010

9) CEMENTING DATA
Cemented from 0 ft. to 340 ft. No. of sacks used 38
ft. to ft. No. of sacks used
Method used Pressure
Cemented by Raymond Services, Inc.
Distance to septic system field lines or other concentrated contamination 120 ft.
Method of verification of above distance Customer

13) [ ] Well plugged within 48 hours

Casing left in well: From (ft)	Casing left in well: To (ft)	Cement/bentonite placed in well: From (ft)	Cement/bentonite placed in well: To (ft)	Sacks used

14) TYPE PUMP:
[ ] Turbine [ ] Jet [X] Submersible [ ] Cylinder [ ] Other
Depth to pump bowls, cylinder, jet, etc., ft.

15) WELL TESTS:
Type test: [ ] Pump [ ] Bailer [X] Jetted [ ] Estimated
Yield: 50 gpm with 10 ft drawdown after 1 hrs.

10) SURFACE COMPLETION
[ ] Specified Surface Slab Installed
[X] Specified Steel Sleeve Installed
[ ] Pitless Adapter Used
[ ] Approved Alternative Procedure Used

11) WATER LEVEL:
Static level 155 ft. below land surface Date 4/8/99
Artesian flow gpm. Date

16) WATER QUALITY:
Did you knowingly penetrate any strata which contained undesirable constituents?
[ ] Yes [X] No If yes, submit "REPORT OF UNDESIRABLE WATER"
Type of water? Depth of strata
Was a chemical analysis made? [ ] Yes [ ] No

12) PACKERS:

Type	Depth
FIG K	330

I certify that I drilled this well (or the well was drilled under my direct supervision) and that each and all of the statements herein are true and correct. I understand that failure to complete items 1 thru 16 will result in the log(s) being returned for completion and resubmittal.

COMPANY NAME Raymond Services, Inc. (Type or print) WELL DRILLER'S LICENSE NO. SEQ # 4577WI

ADDRESS 10011 Airline Drive, Houston, TX 77037 (Street or RFD) (City) (State) (Zip)

(Signed) (Licensed Well Driller) (Signed) (Registered Driller Trainee)

FILE ID SEP 13 1999 DIST CO

COMMENT

Please attach electric log, chemical analysis, and other pertinent information, if available

01WWD (4/98) White - TDLR Yellow - DRILLER Pink - WELL OWNER

Attention Owner: Confidentiality Privilege Notice on reverse side of owner's copy.

Texas Department of License and Regulation

Water Well Driller/Pump Installer Program
P.O. Box 12157 Austin, Texas 78711 (512)463-7880 FAX (512)463-8616
Toll free (800)803-9202
Email address: water.well@license.state.tx.us

This form must be completed and filed with the department and owner within 60 days upon completion of the well.

WELL REPORT

Name	Address	City	State	Zip
Ivan Ruiz	17906 E. Hardy	Houston	TX	77093

County	Physical Address	City	State	Zip
Harris	Same			

3) Type of Work
☒ New Well ☐ Deepening ☐ Reconditioning

Lat. | Long. | Grid # 65-06-3

4) Proposed Use (check) ☐ Monitor ☐ Environmental Soil Boring ☒ Domestic ☐ Industrial ☐ Irrigation ☐ Injection ☐ Public Supply ☐ De-watering ☐ Testwell
If Public Supply well, were plans submitted to the TNRCC? ☐ Yes ☐ No

5) N↑

6) Drilling Date
Started 10/24/01
Completed 10/24/01

Diameter of Hole

Dia.(in)	From (ft)	To (ft)
5	surface	84

7) Drilling Method (check) ☐ Driven ☐ Air Rotary ☒ Mud Rotary ☐ Bored ☐ Air Hammer ☐ Cable Tool ☐ Jetted ☐ Other

From (ft)	To (ft)	Description and color of formation material
0	8	clay
8	16	sand
16	29	clay
29	33	sand
33	37	clay
37	41	Rock + sand
41	69	clay
69	80	sand .006
80	84	clay

(Use reverse side of Well Owner's copy, if necessary)

8) Borehole Completion ☐ Open Hole ☒ Straight Wall ☐ Under-reamed ☐ Gravel Packed ☐ Other
If Gravel Packed give the interval from ____ ft. to ____ ft.

Casing, Blank Pipe, and Well Screen Data

Dia. (in.)	New Or Used	Steel, Plastic, etc. Perf., Slotted, etc Screen Mfg., if commercial	Setting (ft) From	Setting (ft) To	Gage Casing Screen
2	N	Casing	0	70	Sch40
2	N	Screen	70	80	.006

9) Cementing Data
Cementing from 70 ft. to surface # of sacks used ____
____ ft. to ____ ft. # of sacks used ____
Method Used Pressure
Cementing By Raymond Services, Inc.
Distance to septic system field or other concentrated contamination ____ ft.
Method of verification of above distance Customer

13) Plugged ☐ Well plugged within 48 hours

Casing left in well: From (ft)	To (ft)	Cement/Bentonite placed in well: From (ft)	To (ft)	Sacks used

10) Surface Completion
☐ Specified Surface Slab Installed
☒ Specified Surface Sleeve Installed
☐ Pitless Adapter Used
☐ Approved Alternative Procedure Used

14) Typepump
☐ Turbine ☒ Jet ☐ Submersible ☐ Cylinder
☐ Other
Depth to pump bowls, cylinder, jet etc. ____ ft.

11) Water Level
Static level 54 ft. below Date 10/24/01
Artesian Flow ____ gpm. Date ____

15) Water Test
Typetest ☐ Pump ☐ Bailer ☒ Jetted ☐ Estimated
Yield: 5 gpm with ____ ft. drawdown after ____ hrs.

12) Packers

Type	Depth
None	

16) Water Quality
Did you knowingly penetrate and strata which contain undesirable constituents.
☐ YES ☒ NO If yes, did you submit a REPORT OF UNDESIRABLE WATER
Type of Water ____ Depth of Strata ____
Was a chemical analysis made ☐ Yes ☐ No

Company or individual's Name (type or print)	Raymond Services, Inc. 4577WI			
Address	10011 Airline Drive	City Houston	State TX	Zip 77037
Signature		10/29/01	Signature	/ /

TDLR FORM 001WWD *White - TDLR* *Yellow - Owner* *Pink - Driller/Pump Installer* 4820125995

Send original copy by certified return receipt request[redacted] to: TDLR, P.O. Box 12157, Austin, TX 78711

ATTENTION OWNER: *Confidentiality Privilege Notice on reverse side of Well Owner's copy (pink)*

State of Texas
WELL REPORT

Texas Department of Licensing & Regulation
P.O. Box 12157
Austin, TX 78711
512-463-7880

1) OWNER TRIPLET ENTERPRISES (Name) ADDRESS 1423 FARRELL HOUSTON, TX. 77073 (Street or RFD) (City) (State) (Zip)

2) ADDRESS OF WELL'S LOCATION: County HARRIS 1423 FARRELL Rd. HOUSTON, TX. 77073 (Street, RFD or other) (City) (State) (Zip) Long. _____ Lat. _____ Grid # 65-06-4

3) TYPE OF WORK (Check): [X] New Well [ ] Deepening [ ] Reconditioning [ ] Plugging

(4) PROPOSED USE (Check): [ ] Monitor [ ] Environmental Soil Boring [ ] Domestic [ ] Industrial [ ] Irrigation [ ] Injection [ ] Public Supply [ ] De-watering [ ] Testwell
If Public Supply well, were plans submitted to the TNRCC? [ ] Yes [ ] No Small Busi.

5)

6) WELL LOG:
Date Drilling: Started 1-24 2000 Completed 1-25 2000

DIAMETER OF HOLE

Dia. (in.)	From (ft.)	To (ft.)
7	Surface	356

7) DRILLING METHOD (Check): [ ] Driven [ ] Air Rotary [X] Mud Rotary [ ] Bored [ ] Air Hammer [ ] Cable Tool [ ] Jetted [ ] Other _____

N

From (ft.) To (ft.) Description and color of formation material

0 - 5 - Top Soil
5 - 60 - Clay
60 - 90 Red Sand
90 - 180 Clay, Red
180 - 260 Sand
260 - 340 Clay
340 - 356 Sand

(Use reverse side of Well Owner's copy, if necessary)

8) Borehole Completion (Check): [ ] Open Hole [ ] Straight Wall [ ] Underreamed [ ] Gravel Packed [X] Other 2 Staking
If Gravel Packed give interval from _____ ft. to _____ ft.

CASING, BLANK PIPE, AND WELL SCREEN DATA:

Dia (in.)	New or Used	Steel, Plastic, etc. Perf., Slotted, etc. Screen Mfg., if commercial	Setting (ft.) From	Setting (ft.) To	Gage Casting Screen
4"	N	CASING	[redacted]	0	Sch 40
2"	N	LINER	346	336	Sch 40
2"	N	SCREEN	356	346	.012

9) CEMENTING DATA 346
Cemented from [redacted] ft. to 0 ft. No. of sacks used 18
0 ft. to 15 ft. No. of sacks used 90
Method used HALLIBURTON
Cemented by RWW
Distance to septic system field lines or other concentrated contamination 100 ft.
Method of verification of above distance CONTRACTOR

13) [ ] Well plugged within 48 hours

Casing left in well: From (ft)	Casing left in well: To (ft)	Cement/bentonite placed in well: From (ft)	Cement/bentonite placed in well: To (ft)	Sacks used:

14) TYPE PUMP:
[ ] Turbine [ ] Jet [X] Submersible [ ] Cylinder [ ] Other _____
Depth to pump bowls, cylinder, jet, etc., 240 ft.

10) SURFACE COMPLETION
[ ] Specified Surface Slab Installed
[X] Specified Steel Sleeve Installed
[ ] Pitless Adapter Used
[ ] Approved Alternative Procedure Used

15) WELL TESTS:
Type test: [ ] Pump [ ] Bailer [X] Jetted [ ] Estimated
Yield: _____ gpm with _____ ft. drawdown after _____ hrs.

11) WATER LEVEL:
Static level 180 ft. below land surface Date 1-25-2000
Artesian flow _____ gpm. Date _____

16) WATER QUALITY:
Did you knowingly penetrate any strata which contained undesirable constituents?
[ ] Yes [X] No If yes, submit "REPORT OF UNDESIRABLE WATER"
Type of water? _____ Depth of strata _____
Was a chemical analysis made? [ ] Yes [X] No

12) PACKERS: Type K Depth 336

I certify that I drilled this well (or the well was drilled under my direct supervision) and that each and all of the statements herein are true and correct. I understand that failure to complete items 1 thru 16 will result in the log(s) being returned for completion and resubmittal.

COMPANY NAME ROBINSON WATER WELL SERVICE, INC. WELL DRILLER'S LICENSE NO. 54211 PKW
(Type or print)

ADDRESS 11819 W. MONTGOMERY RD HOUSTON, TX. 77088-6
(Street or RFD) (City) (State) (Zip)

(Signed) David Helms B-L
(Licensed Well Driller) (Signed) (Registered Driller Trainee)

FILE ID
JUN 05 2000
COMMENT

Please attach electric log, chemical analysis, and other pertinent information, if available.

TDLR FORM 001WWD (4/98) White - TDLR Yellow - DRILLER Pink - WELL OWNER

Send original copy by certified mail to the Texas Water Development Board P. O. Box 12386 Austin, Texas 78711

State of Texas

WATER WELL REPORT

For TWDB use only
Well No. 65-05-38
Located on map
Received: 9A 1

1) OWNER:
Person having well drilled F.F. TAYLOR. (Name) Address RT. 6, BOX 694A. (Street or RFD) HOUSTON (City) TEX (State)

Landowner SAME (Name) Address (Street or RFD) (City) (State)

2) LOCATION OF WELL:
County HARRIS — , 3 miles in SOUTH. (N.E., S.W., etc.) direction from WESTFIELD TEX. (Town)

Locate by sketch map showing landmarks, roads, creeks, hiway number, etc.



(Use reverse side if necessary)

or Give legal location with distances and directions from adjacent sections or survey lines.

Labor _____ League _____

Block _____ Survey _____

Abstract No. _____

(NW¼ NE¼ SW¼ SE¼) of Section _____

3) TYPE OF WORK (Check):
New Well ✓ Deepening
Reconditioning Plugging

4) PROPOSED USE (Check):
Domestic ✓ Industrial Municipal
Irrigation Test Well Other

5) TYPE OF WELL (Check):
Rotary ✓ Driven Dug
Cable Jetted Bored

6) WELL LOG:
Diameter of hole 6½ in. Depth drilled 212 ft. Depth of completed well 212 ft. Date drilled JULY 6, 70

All measurements made from _____ ft. above ground level.

From (ft.)	To (ft.)	Description and color of formation material
0	18	CLAY.
18	23	SAND
23	74	CLAY.
74	82	SAND
82	106	CLAY.
106	127	SAND
127	165	SHALE — ROCK
165	179	SAND
179	192	SHALE
192	212	SAND.

(Use reverse side if necessary)

9) Casing:
Type: Old New ✓ Steel ✓ Plastic Other
Cemented from 125 ft. to 191' ft.

Diameter (inches)	Setting From (ft.)	Setting To (ft.)	Gage
4"	0	191	
2½	192	202	

10) SCREEN:
Type STAINLESS — RIBBED.
Perforated Slotted

Diameter (inches)	Setting From (ft.)	Setting To (ft.)	Slot Size
2½	202	212'	# 14

7) COMPLETION (Check):
Straight wall Gravel packed Other
Under reamed Open Hole TWO - STRING.

8) WATER LEVEL:
Static level 110' ft. below land surface Date JULY 6, 70
Artesian pressure _____ lbs. per square inch Date _____
Depth to pump bowls, cylinder, jet, etc., 168' ft. below land surface.

11) WELL TESTS:
Was a pump test made? Yes No If yes, by whom?
Yield: _____ gpm with _____ ft. drawdown after _____ hrs.
Bailer test _____ gpm with _____ ft. drawdown after _____ hrs.
Artesian flow _____ gpm
Temperature of water _____

12) WATER QUALITY:
Was a chemical analysis made? Yes No ✓
Did any strata contain undesirable water? Yes No ✓
Type of water? _____ depth of strata _____

I hereby certify that this well was drilled by me (or under my supervision) and that each and all of the statements herein are true to the best of my knowledge and belief.

NAME E.L. BODE. (Type or Print) Water Well Drillers Registration No. 46

ADDRESS E.L. Bode (Street or RFD) BOX. 67. WESTFIELD. TEX (City) (State)

(Signed) _____ (Water Well Driller) E.L. BODE DRILLING CO. (Company Name)

Please attach electric log, chemical analysis, and other pertinent information, if available.

*Additional instructions on reverse side.

TWDB2-GW-53

29 Qwp

Send original copy by certified mail to the Texas Department of Water Resources P. O. Box 13087 Austin, Texas 78711

State of Texas
WATER WELL REPORT

ATTENTION OWNER: *Confidentiality Privilege Notice on Reverse Side*

For TDWR use only
Well No. 65-05-34
Located on map YES
Received: C.K.S.

1) OWNER LWG Construction, Inc. (Name) Address 15734 Aldine Westfield (Street or RFD) Houston (City) Tx. (State) (Zip)

2) LOCATION OF WELL: County Harris 10 miles in N (N.E., S.W., etc.) direction from Houston (Town)

Driller must complete the legal description to the right with distance and direction from two intersecting section or survey lines, or he must locate and identify the well on an official Quarter- or Half-Scale Texas County General Highway Map and attach the map to this form.

☐ Legal description:
Section No. _____ Block No. _____ Township _____
Abstract No. _____ Survey Name _____
Distance and direction from two intersecting section or survey lines _____

☐ See attached map. mapon Dup 65-04-2R

3) TYPE OF WORK (Check): ☒ New Well ☐ Deepening ☐ Reconditioning ☐ Plugging

4) PROPOSED USE (Check): ☒ Domestic ☐ Industrial ☐ Public Supply ☐ Irrigation ☐ Test Well ☐ Other

5) DRILLING METHOD (Check): ☒ Mud Rotary ☐ Air Hammer ☐ Driven ☐ Bored ☐ Air Rotary ☐ Cable Tool ☐ Jetted ☐ Other

6) WELL LOG:

Date drilled 10/27/81

DIAMETER OF HOLE Dia. (in.)	From (ft.)	To (ft.)
	Surface	
6-3/4		290

From (ft.)	To (ft.)	Description and color of formation material
0	20	Clay
20	40	Sand
40	107	Clay
107	133	Sand
133	256	Clay
256	290	Sand

7) BOREHOLE COMPLETION:
☐ Open Hole ☐ Straight Wall ☐ Underreamed
☐ Gravel Packed ☒ Other 2 string cemented
If Gravel Packed give interval . . . from _____ ft. to _____ ft.

8) CASING, BLANK PIPE, AND WELL SCREEN DATA:

Dia. (in.)	New or Used	Steel, Plastic, etc. Perf., Slotted, etc. Screen Mgf., if commercial	Setting (ft.) From	To	Gage Casing Screen
4"	N	Steel Casing	0	272	Sch.
2¼"	N	Blank Pipe	265	275	40
2¼"	N	Slotted Screen	275	290	.012

CEMENTING DATA
Cemented from 272 ft. to 102 ft.
Method used Halliburton
Cemented by Robnson Water Well (Company or Individual)

9) WATER LEVEL:
Static level 170 ft. below land surface Date 10/28/81
Artesian flow _____ gpm. Date _____

10) PACKERS: Type X Depth 265

11) TYPE PUMP: 3HP #252 Tank
☐ Turbine ☐ Jet ☒ Submersible ☐ Cylinder
☐ Other _____
Depth to pump bowls, cylinder, jet, etc., 231 ft.

12) WELL TESTS:
☐ Type Test: ☐ Pump ☐ Bailer ☐ Jetted ☐ Estimated
Yield: _____ gpm with _____ ft. drawdown after _____ hrs.

RECEIVED
MAY - 7 1982
DEPT. OF WATER RESOURCES

(Use reverse side if necessary)

13) WATER QUALITY:
Did you knowingly penetrate any strata which contained undesirable water? ☐ Yes ☒ No
If yes, submit "REPORT OF UNDESIRABLE WATER"
Type of water? potale Depth of strata _____
Was a chemical analysis made? ☐ Yes ☒ No

I hereby certify that this well was drilled by me (or under my supervision) and that each and all of the statements herein are true to the best of my knowledge and belief.

NAME M. E. Roinbson, Jr. (Type or Print) Water Well Drillers Registration No. 1464

ADDRESS 11607 FM 149 (Street or RFD) Houston, (City) Tx. (State) 77086 (Zip)

(Signed) M. E Robinson Jr (Water Well Driller) Robinson Water Well Service, Inc. (Company Name)

Please attach electric log, chemical analysis, and other pertinent information, if available.

TDWR-0392 (Rev. 1-12-79)

DEPARTMENT OF WATER RESOURCES COPY

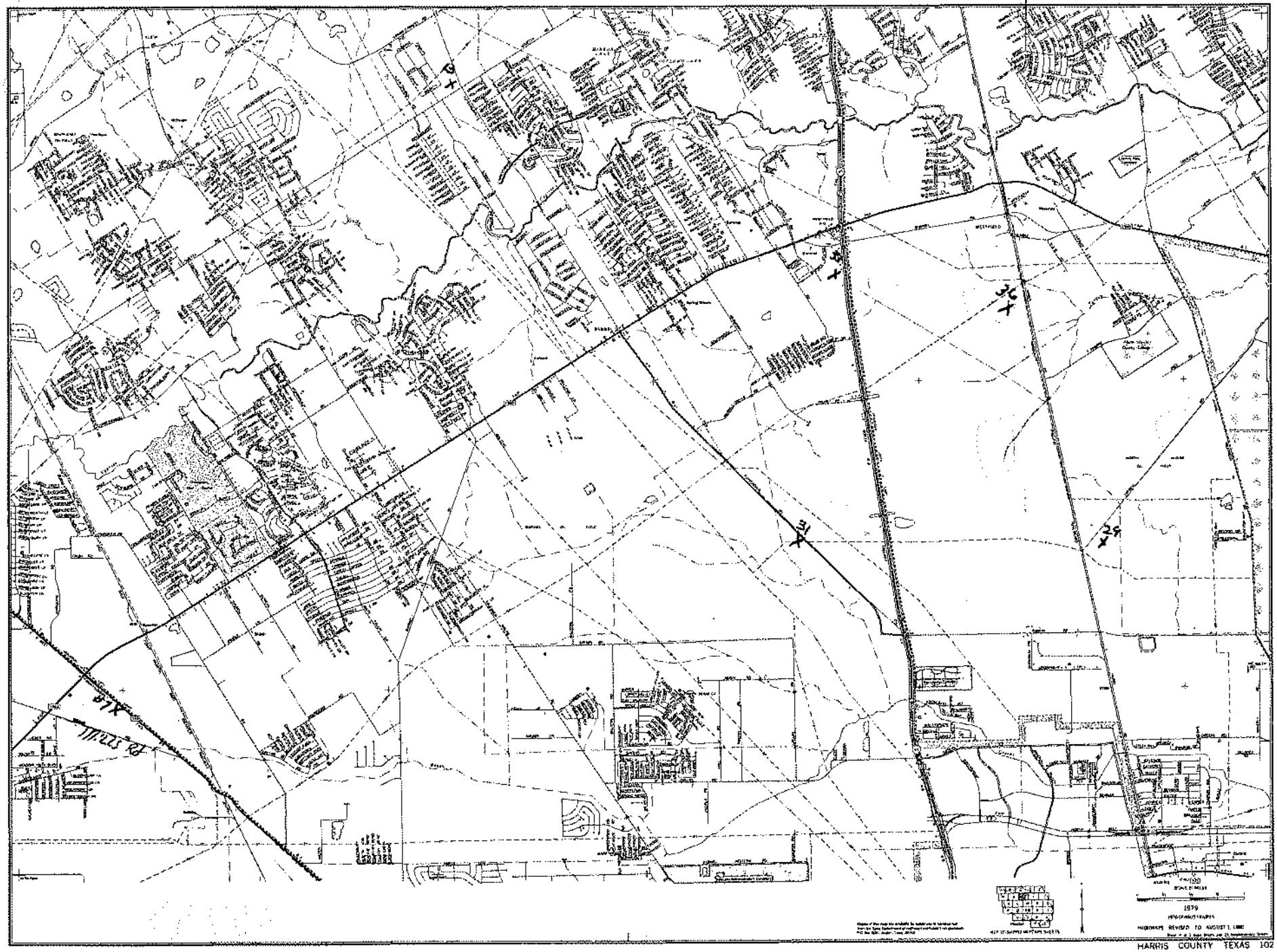
Mills Rd
1979
HIGHWAYS REVISED TO AUGUST 1, 1980

6506 1H Dup

Send original copy by certified mail to the Texas Water Development Board
P. O. Box 13087
Austin, Texas 78711

State of Texas

WATER WELL REPORT

For TWDB use only
Well No. 65-06-1H
Located on map yes
Received: 7-7
ok

1) OWNER:
Person having well drilled GEO. PARSON (Name) Address 18014 HARDY ST (Street or RFD) (City) (State)

Landowner SAME (Name) Address HUMBLE TEXAS (Street or RFD) (City) (State)

2) LOCATION OF WELL:
County HARRIS, 6 miles in NO (N.E., S.W., etc.) direction from HOUSTON TEX (Town)

Locate by sketch map showing landmarks, roads, creeks, hiway number, etc.* SEPT. 1960

WELL AT 18014 HARDY ST

North

FARREL RD

(Use reverse side if necessary)

or Give legal location with distances and directions from adjacent sections or survey lines.

Labor _____ League _____

Block _____ Survey _____

Abstract No. _____

(NW¼ NE¼ SW¼ SE¼) of Section _____

3) TYPE OF WORK (Check):
New Well ✓ Deepening
Reconditioning Plugging

4) PROPOSED USE (Check):
Domestic ✓ Industrial Municipal
Irrigation Test Well Other

5) TYPE OF WELL (Check):
Rotary ✓ Driven Dug
Cable Jetted Bored

6) WELL LOG:
Diameter of hole 6 ½ in. Depth drilled 211 ft. Depth of completed well 211 ft. Date drilled JULY 29, 77

All measurements made from 1 ft. above ground level.

From (ft.)	To (ft.)	Description and color of formation material
0	125	CLAY,
125	140	SAND
140	141	ROCK
141	180	SAND
180	182	CLAY,
182	211	SAND

(Use reverse side if necessary)

9) Casing:
Type: Old New ✓ Steel ✓ Plastic Other
Cemented from 100 ft. to 190 ft.

Diameter (inches)	Setting From (ft.)	Setting To (ft.)	Cage
4"	0	190'	

10) SCREEN:
Type PLASTIC - RIBBED
Perforated Slotted

Diameter (inches)	Setting From (ft.)	Setting To (ft.)	Slot Size
2½"	196	211	#12

7) COMPLETION (Check):
Straight wall Gravel packed Other
Under reamed TWO - STRING Open Hole

8) WATER LEVEL:
Static level 122' ft. below land surface Date JULY 28, 77
Artesian pressure _____ lbs. per square inch Date _____
Depth to pump bowls, cylinder, jet, etc., 128' ft. below land surface.

11) WELL TESTS:
Was a pump test made? Yes No If yes, by whom?
Yield: _____ gpm with _____ ft. drawdown after _____ hrs.
Bailer test _____ gpm with _____ ft. drawdown after _____ hrs.
Artesian flow _____ gpm
Temperature of water _____

12) WATER QUALITY:
Was a chemical analysis made? Yes No ✓
Did any strata contain undesirable water? Yes No ✓
Type of water? _____ depth of strata 29 ✓

I hereby certify that this well was drilled by me (or under my supervision) and that each and all of the statements herein are true to the best of my knowledge and belief.

NAME E.L. BODE (Type or Print) Water Well Drillers Registration No. 46

ADDRESS P.O. BOX 90067, HOUSTON TEX. 77090 (Street or RFD) (City) (State)

(Signed) E.L. Bode (Water Well Driller) BODE DRILLING CO INC. (Company Name)

Please attach electric log, chemical analysis, and other pertinent information, if available.

*Additional instructions on reverse side.

TWDBE-WD-6

WRD Exp. (GW)
April 1966

Well No. LJ-65-05-309

WELL SCHEDULE

U. S. DEPT. OF THE INTERIOR — GEOLOGICAL SURVEY — WATER RESOURCES DIVISION

65-05-309
1954

MASTER CARD

Record by (DPL 1931) Source of data File Date 4-10-67 Map Aldine [illegible]

State Texas [48] County (or town) Harris [LJ]

Latitude: 29 52 36 N Longitude: 095 23 33 Sequential number: 1

Lat-long accuracy: 1 T. ___ S, R ___ W, Sec ___, ___ k, ___ k, ___ k

Local well number: LJ-65-05-309 Other number: #264

Local use: Owner or name: H. Weary

Owner or name: H. WEARY Address: Aldine Tex

Ownership: (C) County, (F) Fed Gov't, (M) City, (N) Corp or Co, (P) Private, (S) State Agency, (W) Water Dist [P]

Use of water: (A) Air cond, (B) Bottling, (C) Comm, (D) Dewater, (E) Power, (F) Fire, (H) Dom, (I) Irr, (M) Med, (N) Ind, (P) P S, (R) Rec, (S) Stock, (T) Instit, (U) Unused, (V) Repressure, (W) Recharge, (X) Desal-P S, (Y) Desal-other, (Z) Other [U]

Use of well: (A) Anode, (D) Drain, (G) Seismic, (H) Heat Res, (O) Obs, (P) Oil-gas, (R) Recharge, (T) Test, (U) Unused, (W) Withdraw, (X) Waste, (Z) Destroyed [U]

DATA AVAILABLE: Well data [9] Freq. W/L meas.: Quarterly 1931 — [Q] Field aquifer char.

Hyd. lab. data:

Qual. water data; type:

Freq. sampling: 6-14-1939 [Ø] Pumpage inventory: yes no, period:

Aperture cards: yes

Log data: None

WELL-DESCRIPTION CARD

Reported Drilled to 1610

SAME AS ON MASTER CARD Depth well: 1130 ft [1130] Meas. rept Meas. accuracy [0]

Depth cased: (first perf.) 900 ft [900] Casing type: S ; Diam. 6 in [6]

Finish: (C) porous concrete, (F) gravel w. (perf.), (G) gravel w. (screen), (H) horiz. gallery, (O) open end, (P) perf., (S) screen, (T) sd. pt., (W) shored, (X) open hole, (Z) other

Method Drilled: (A) air rot, (B) bored, (C) cable, (D) dug, (H) hyd rot., (J) jetted, (P) air percussion, (R) reverse rotary, (T) trenching, (V) driven, (W) drive wash, (Z) other [H]

Date Drilled: before 1931 old Pump intake setting: — ft

Driller: P. S. Griffith (name), — (address)

Lift (type): (A) air, (B) bucket, (C) cent, (J) jet, (L) multiple (cent.), (M) multiple (turb.), (N) none, (P) piston, (R) rot, (S) submerg, (T) turb, (Z) other [N] Deep Shallow

Power (type): diesel, elec, nat gas, gasoline, hand, LP gas, wind; H.P. Trans. or meter no.

Destrip. MP 2½" opening in bushing 0.0 ft above below LSD, Alt. MP 101

Alt. LSD: 101 [101] Accuracy: (source) Tape 5' [3]

Water Leve. 111.45 ft above below MP; Ft above below LSD [111] Accuracy: Tape [A]

Date meas: Feb. 14, 1967 [267] Yield: gpm Method determined

Drawdown: ft Accuracy: Pumping period hrs

QUALITY OF WATER DATA: Iron ppm Sulfate ppm Chloride ppm Hard. ppm

Sp. Conduct K x 10⁶ Temp. °F Date sampled

Taste, color, etc.

5-29-31 3.0' LSD flowed till 1930

Well No. LJ-65-05-309

Well No. LV-65-05-209

Latitude-longitude 29 ° 58 ' 36 " 095 ° 23 ' 33 "

HYDROGEOLOGIC CARD

SAME AS ON MASTER CARD

Physiographic Province: Coastal Plain [03]

Section: Western

[F]

Drainage Basin: [511P]

Subbasin: [ ]

Topo of well site: (D) depression, (C) stream channel, (E) dunes, (F) flat, (H) hilltop, (K) sink, (L) swamp, (O) offshore, (P) pediment, (S) hillside, (T) terrace, (U) undulating, (V) valley flat [ ]

MAJOR AQUIFER: ____ system, ____ series [TF] ____ aquifer, formation, group [E]

Lithology: ____ [ ] Origin: ____ [ ] Aquifer Thickness: ____ ft

[ ] Length of well open to: ____ ft [ ] Depth to top of: ____ ft [ ]

MINOR AQUIFER: ____ system, ____ series [ ] ____ aquifer, formation, group [ ]

Lithology: ____ [ ] Origin: ____ [ ] Aquifer Thickness: ____ ft

[ ] Length of well open to: ____ ft [ ] Depth to top of: ____ ft [ ]

Intervals Screened: Screened at 900 ± ft.?

Depth to consolidated rock: ____ ft [ ] Source of data: ____ [ ]

Depth to basement: ____ ft [ ] Source of data: ____ [ ]

Surficial material: ____ [ ] Infiltration characteristics: ____ [ ]

Coefficient Trans: ____ gpd/ft [ ] Coefficient Storage: ____ [ ]

Coefficient Perm: ____ gpd/ft²; Spec cap: ____ gpm/ft; Number of geologic cards: [ ]

Flowed until 1930

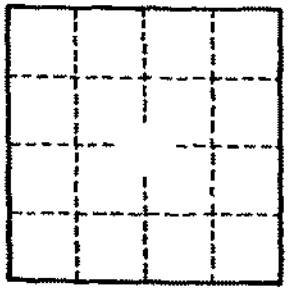

Well No. LV-65-05-209

GPO 837-700

108

Send original copy by certified mail to the Texas Department of Water Resources P. O. Box 13087 Austin, Texas 78711

State of Texas
WATER WELL REPORT

ATTENTION OWNER: *Confidentiality Privilege Notice on Reverse Side*

For TDWR use only
Well No. 65-05-3V
Located on map Yes
Received: Aug 28

1) **OWNER** Brazos Industrial Energy (Name) Address Unknown Hardy & Farrell (Street or RFD) Houston, Tx. (City) (State) (Zip)

2) **LOCATION OF WELL:**
County Harris 6 miles in S (N.E., S.W., etc.) direction from Spring (Town)

Driller must complete the legal description to the right with distance and direction from two intersecting section or survey lines, or he must locate and identify the well on an official Quarter- or Half-Scale Texas County General Highway Map and attach the map to this form.

☐ **Legal description:**
Section No. _____ Block No. _____ Township _____
Abstract No. _____ Survey Name _____
Distance and direction from two intersecting section or survey lines _____

☒ See attached map. ON 65-13-JC 1P

3) **TYPE OF WORK** (Check):
☒ New Well ☐ Deepening ☐ Reconditioning ☐ Plugging

4) **PROPOSED USE** (Check):
☒ Domestic ☐ Industrial ☐ Public Supply ☐ Irrigation ☐ Test Well ☐ Other _____

5) **DRILLING METHOD** (Check):
☒ Mud Rotary ☐ Air Hammer ☐ Driven ☐ Bored ☐ Air Rotary ☐ Cable Tool ☐ Jetted ☐ Other _____

6) **WELL LOG:**
Date drilled 5/21/81

DIAMETER OF HOLE

Dia. (in.)	From (ft.)	To (ft.)
	Surface	
6 03/4		300

7) **BOREHOLE COMPLETION:**
☐ Open Hole ☐ Straight Wall ☐ Underreamed
☐ Gravel Packed ☒ Other 2 string cemented
If Gravel Packed give interval . . . from _____ ft. to _____ ft.

From (ft.)	To (ft.)	Description and color of formation material
0	31	Clay
31	102	Sand
102	147	Clay
147	183	Sand
183	240	Clay
240	300	Sand

(Use reverse side if necessary)

8) **CASING, BLANK PIPE, AND WELL SCREEN DATA:**

Dia. (in.)	New or Used	Steel, Plastic, etc. Perf., Slotted, etc. Screen Mfr., if commercial	Setting (ft.) From	Setting (ft.) To	Gage Casing Screen
4"	N	Steel Casing	0	265	Sch.
2 1/2"	N	Blank Pipe	260	275	40
2 1/2"	N	Slotted Screen	275	300	.012

CEMENTING DATA
Cemented from 265 ft. to 120 ft.
Method used Halliburton
Cemented by Robinson Water Well (Company or Individual)

9) **WATER LEVEL:**
Static level 110 ft. below land surface Date 5/22/81
Artesian flow _____ gpm. Date _____

10) **PACKERS:**

Type	Depth
K	260

11) **TYPE PUMP:** 3HP 315 tank
☐ Turbine ☐ Jet ☒ Submersible ☐ Cylinder
☐ Other _____
Depth to pump bowls, cylinder, jet, etc., 210 ft.

12) **WELL TESTS:**
☐ Type Test: ☐ Pump ☐ Bailer ☐ Jetted ☐ Estimated
Yield: _____ gpm with _____ ft. drawdown after _____ hrs.

13) **WATER QUALITY:**
Did you knowingly penetrate any strata which contained undesirable water? ☐ Yes ☒ No
If yes, submit "REPORT OF UNDESIRABLE WATER"
Type of water? potable Depth of strata _____
Was a chemical analysis made? ☐ Yes ☒ No

APPROVED
AUG 24 1982
TDWR

I hereby certify that this well was drilled by me (or under my supervision) and that each and all of the statements herein are true to the best of my knowledge and belief.

NAME M. E. Robinson, Jr. (Type or Print) Water Well Drillers Registration No. 1464

ADDRESS 11607 FM 149 (Street or RFD) Houston, (City) Tx. (State) 77086 (Zip)

(Signed) M. E. Robinson Jr. (Water Well Driller) Robinson Water Well Service, Inc. (Company Name)

Please attach electric log, chemical analysis, and other pertinent information, if available.

TDWR-0392 (Rev. 1-12-79)

DEPARTMENT OF WATER RESOURCES COPY

65-05-6FF

Send original copy by certified mail to the Texas Water Development Board P. O. Box 13087 Austin, Texas 78711

State of Texas

WATER WELL REPORT

For TWDB use only
Well No.
Located on map
Received:

1) OWNER:
Person having well drilled LESTER RYALS (Name) Address 1526 GREEN SHOADOW (Street or RFD) HOUSTON (City) TEX (State)

Landowner SAME (Name) Address (Street or RFD) (City) (State)

2) LOCATION OF WELL:
County HARRIS, 20 miles in N (N.E., S.W., etc.) direction from HOUSTON (Town)

Locate by sketch map showing landmarks, roads, creeks, hiway number, etc.*



(Use reverse side if necessary)

or

Give legal location with distances and directions from adjacent sections or survey lines.

Labor League
Block Survey
Abstract No.
(NW¼ NE¼ SW¼ SE¼) of Section

3) TYPE OF WORK (Check): New Well ✓ Deepening Reconditioning Plugging

4) PROPOSED USE (Check): Domestic ✓ Industrial Municipal Irrigation Test Well Other

5) TYPE OF WELL (Check): Rotary ✓ Driven Dug Cable Jetted Bored

6) WELL LOG:
Diameter of hole 6¼" in. Depth drilled 260 ft. Depth of completed well 260 ft. Date drilled 9-1-77
All measurements made from 0 ft. above ground level.

From (ft.)	To (ft.)	Description and color of formation material
0-4		TOP SOIL
4	34	RED SHALE
34	51	RED SAND
51	56	SAND ROCK
56	129	RED SHALE
129	140	SAND
140	193	RED SHALE
193	210	SAND
210	239	BLUE SHALE
239	260	SAND

(Use reverse side if necessary)

9) Casing:
Type: Old New ✓ Steel Plastic ✓ Other
Cemented from 0 ft. to 240 ft.

Diameter (inches)	Setting From (ft.)	Setting To (ft.)	Gage
4"	1-6" ABOVE GROUND	240	SCH 40
2½"	240	250	SCH 80

10) SCREEN:
Type PLASTIC
Perforated Slotted

Diameter (inches)	Setting From (ft.)	Setting To (ft.)	Slot Size
2½"	250	26	.012

7) COMPLETION (Check):
Straight wall Gravel packed Other ✓
Under reamed Open Hole

8) WATER LEVEL:
Static level 147 ft. below land surface Date 9-2-77
Artesian pressure lbs. per square inch Date
Depth to pump bowls, cylinder, jet, etc., 210 ft. below land surface.

11) WELL TESTS:
Was a pump test made? Yes ✓ No If yes, by whom? JAMES H. SUGG JR
Yield: 10.2 gpm with 8 ft. drawdown after 2 hrs.
Bailer test gpm with ft. drawdown after hrs.
Artesian flow gpm
Temperature of water

12) WATER QUALITY:
Was a chemical analysis made? Yes No ✓
Did any strata contain undesirable water? Yes No ✓
Type of water? depth of strata

I hereby certify that this well was drilled by me (or under my supervision) and that each and all of the statements herein are true to the best of my knowledge and belief.

NAME JAMES H. SUGG JR. (Type or Print) Water Well Drillers Registration No. 1006

ADDRESS 13501 CHRISMAN #26 (Street or RFD) HOUSTON, TEXAS (City) 77039 (State)

(Signed) James H. Sugg Jr. (Water Well Driller) SUGG WATER WELL DRILLING (Company Name)

Please attach electric log, chemical analysis, and other pertinent information, if available.

*Additional instructions on reverse side.

TWDB WO 8

4820111870

65-05-3M

Send original copy by certified mail to the Texas Water Development Board
P. O. Box 13087
Austin, Texas 78711

State of Texas

WATER WELL REPORT

For TWDB use only
Well No. 65-05-3M
Located on map yes
Received: 7-6
cc

1) OWNER:
Person having well drilled JONIE WAGNER (Name) Address 931 GATESIDE (Street or RFD) (City) (State)

Landowner SAME (Name) Address HOUSTON, TEX. (Street or RFD) (City) (State)

2) LOCATION OF WELL:
County HARRIS 4 miles in NO (N.E., S.W., etc.) direction from HOUSTON (Town)

Locate by sketch map showing landmarks, roads, creeks, hiway number, etc.*
WELL AT 931 GATESIDE
HARDY ST
North
FM-529
(Use reverse side if necessary)

or Give legal location with distances and directions from adjacent sections or survey lines.
Labor _____ League _____
Block _____ Survey _____
Abstract No. _____
(NW¼ NE¼ SW¼ SE¼) of Section _____

3) TYPE OF WORK (Check): New Well ✓ Deepening / Reconditioning / Plugging
4) PROPOSED USE (Check): Domestic ✓ Industrial / Municipal / Irrigation / Test Well / Other
5) TYPE OF WELL (Check): Rotary ✓ Driven / Dug / Cable / Jetted / Bored

6) WELL LOG:
Diameter of hole 6½ in. Depth drilled 267 ft. Depth of completed well 267 ft. Date drilled JULY 20 74
All measurements made from 1 ft. above ground level.

From (ft.)	To (ft.)	Description and color of formation material
0	245	CLAY.
245	267	SAND

(Use reverse side if necessary)

9) Casing:
Type: Old / New ✓ Steel / Plastic ✓ / Other
Cemented from 175 ft. to 252 ft.

Diameter (inches)	Setting From (ft.)	Setting To (ft.)	Gage
4"	0	252	

10) SCREEN:
Type PLASTIC - RIBBED.
Perforated / Slotted

Diameter (inches)	Setting From (ft.)	Setting To (ft.)	Slot Size
2½"	257	267	#14

7) COMPLETION (Check):
Straight wall / Gravel packed / Other TWO STRING
Under reamed / Open Hole

8) WATER LEVEL:
Static level 137 ft. below land surface Date JAN. 20, 76
Artesian pressure _____ lbs. per square inch Date _____
Depth to pump bowls, cylinder, jet, etc., 178' ft. below land surface.

11) WELL TESTS:
Was a pump test made? Yes / No ✓ If yes, by whom?
Yield: _____ gpm with _____ ft. drawdown after _____ hrs.
Bailer test _____ gpm with _____ ft. drawdown after _____ hrs.
Artesian flow _____ gpm
Temperature of water _____

12) WATER QUALITY:
Was a chemical analysis made? Yes / No ✓
Did any strata contain undesirable water? Yes / No ✓
Type of water? _____ depth of strata 22'

I hereby certify that this well was drilled by me (or under my supervision) and that each and all of the statements herein are true to the best of my knowledge and belief.

NAME E.L. BODE (Type or Print) Water Well Drillers Registration No. 46

ADDRESS BOX 90067. HOUSTON. TEX. 77090 (Street or RFD) (City) (State)

(Signed) E.L. Bode (Water Well Driller) E.L. BODE DRILLING CO. (Company Name)

Please attach electric log, chemical analysis, and other pertinent information, if available.

*Additional instructions on reverse side.

TWDBE-WR-8

(4)

Send original copy by certified mail to the Texas Department of Water Resources P. O. Box 13087 Austin, Texas 78711

State of Texas
WATER WELL REPORT

ATTENTION OWNER: *Confidentiality Privilege Notice on Reverse Side*

For TDWR use only
Well No. 65-05-30
Located on map: Yes
Received:

1) OWNER Bruce Morris (Name) Address 1546 Green Shadow (Street or RFD) Houston (City) Texas (State) (Zip)

2) LOCATION OF WELL: County Harris 8 miles in S.E. (N.E., S.W., etc.) direction from Spring (Town)

Driller must complete the legal description to the right with distance and direction from two intersecting section or survey lines, or he must locate and identify the well on an official Quarter- or Half-Scale Texas County General Highway Map and attach the map to this form.

☐ Legal description:
Section No. _____ Block No. _____ Township _____
Abstract No. _____ Survey Name _____
Distance and direction from two intersecting section or survey lines _____
☑ See attached map.

3) TYPE OF WORK (Check): ☑ New Well ☐ Deepening ☐ Reconditioning ☐ Plugging

4) PROPOSED USE (Check): ☑ Domestic ☐ Industrial ☐ Public Supply ☐ Irrigation ☐ Test Well ☐ Other _____

5) DRILLING METHOD (Check): ☑ Mud Rotary ☐ Air Hammer ☐ Driven ☐ Bored ☐ Air Rotary ☐ Cable Tool ☐ Jetted ☐ Other _____

6) WELL LOG:

Date drilled 12/17/80

DIAMETER OF HOLE

Dia. (in.)	From (ft.)	To (ft.)
6¼	Surface	265

7) BOREHOLE COMPLETION: ☐ Open Hole ☐ Straight Wall ☐ Underreamed ☐ Gravel Packed ☑ Other Cemented
If Gravel Packed give interval . . . from _____ ft. to _____ ft.

From (ft.)	To (ft.)	Description and color of formation material
0	7	blackland
7	37	red & gray clay
37	43	fine red sand
43	106	red & gray clay
106	136	sand & clay stripe
136	145	fine sand
145	185	red & gray clay
185	200	sand & clay stripe
200	233	red & gray clay
233	250	clay & sand stripe
250	265	coarse sand

8) CASING, BLANK PIPE, AND WELL SCREEN DATA:

Dia. (in.)	New or Used	Steel, Plastic, etc. Perf., Slotted, etc. Screen Mgf., if commercial	Setting (ft.) From	Setting (ft.) To	Gage Casing Screen
4"	New	Plastic Casing	0	250	40
2½"	New	Plastic Screen	265	265	12

CEMENTING DATA
Cemented from 250 ft. to 100 ft.
Method used Pressurized
Cemented by Ind. (Company or Individual)

9) WATER LEVEL:
Static level 150 ft. below land surface Date 12/18/80
Artesian flow _____ gpm. Date _____

10) PACKERS: Type Depth
2½"x4" R+R 3Ring 245'

RECEIVED
AUG 2 1982
CR/TDWR

11) TYPE PUMP:
☐ Turbine ☐ Jet ☐ Submersible ☐ Cylinder ☐ Other _____
Depth to pump bowls, cylinder, jet, etc., _____ ft.

12) WELL TESTS:
☐ Type Test: ☐ Pump ☐ Bailer ☐ Jetted ☐ Estimated
Yield: _____ gpm with _____ ft. drawdown after _____ hrs.

(Use reverse side if necessary)

13) WATER QUALITY:
Did you knowingly penetrate any strata which contained undesirable water? ☐ Yes ☑ No
If yes, submit "REPORT OF UNDESIRABLE WATER"
Type of water? Fresh Depth of strata 15'
Was a chemical analysis made? ☐ Yes ☑ No

I hereby certify that this well was drilled by me (or under my supervision) and that each and all of the statements herein are true to the best of my knowledge and belief.

NAME Bobby Potter (Type or Print) Water Well Drillers Registration No. 1872

ADDRESS 5717 Chippewa (Street or RFD) Houston (City) Texas (State) 77086 (Zip)

(Signed) Bobby Potter (Water Well Driller) Damcell & Potter Drilling Co. (Company Name)

Please attach electric log, chemical analysis, and other pertinent information, if available.

TDWR-0392 (Rev. 1-12-79)

DEPARTMENT OF WATER RESOURCES COPY

Send original copy by certified mail to the Texas Water Development Board P. O. Box 13087 Austin, Texas 78711

State of Texas

WATER WELL REPORT

For TWDB use only
Well No. 65-05-6EE
Located on map
Received:

1) OWNER:
Person having well drilled L.C ASHFORD (Name) Address 1558 GREEN SHADOW (Street or RFD) (City) (State)

Landowner SAME (Name) Address HOUSTON TEX (Street or RFD) (City) (State)

2) LOCATION OF WELL:
County HARRIS, 4 miles in NO (N.E., S.W., etc.) direction from HOUSTON (Town)

Locate by sketch map showing landmarks, roads, creeks, or hiway number, etc.*

WELL AT 1558 GREEN SHADOW

HARDY ST

(Use reverse side if necessary)

GREENS RD

North

Give legal location with distances and directions from adjacent sections or survey lines.

Labor _____ League _____

Block _____ Survey _____

Abstract No. _____

(NW¼ NE¼ SW¼ SE¼) of Section _____

3) TYPE OF WORK (Check): New Well ✓ Deepening Reconditioning Plugging

4) PROPOSED USE (Check): Domestic ✓ Industrial Municipal Irrigation Test Well Other

5) TYPE OF WELL (Check): Rotary ✓ Driven Dug Cable Jetted Bored

6) WELL LOG:
Diameter of hole 6½ in. Depth drilled 262 ft. Depth of completed well 262 ft. Date drilled NOV. 9.76

All measurements made from 2 — ft. above ground level.

From (ft.)	To (ft.)	Description and color of formation material
0	36	CLAY.
36	41	SAND
41	240	CLAY.
240	262	SAND

(Use reverse side if necessary)

9) Casing:
Type: Old New ✓ Steel Plastic ✓ Other

Cemented from 150 ft. to 243 ft.

Diameter (inches)	Setting From (ft.)	Setting To (ft.)	Gage
4"	0	243	
2½"	243	247	

10) SCREEN:
Type PLASTIC - RIBBED

Perforated Slotted

Diameter (inches)	Setting From (ft.)	Setting To (ft.)	Slot Size
2½"	247	262	#12

7) COMPLETION (Check):
Straight wall Gravel packed TWO - STRING Other
Under reamed Open Hole

8) WATER LEVEL:
Static level 137' ft. below land surface Date NOV. 9.76

Artesian pressure _____ lbs. per square inch Date _____

Depth to pump bowls, cylinder, jet, etc., 178' ft. below land surface.

11) WELL TESTS:
Was a pump test made? Yes No If yes, by whom?

Yield: _____ gpm with _____ ft. drawdown after _____ hrs.

Bailer test _____ gpm with _____ ft. drawdown after _____ hrs.

Artesian flow _____ gpm

Temperature of water _____

12) WATER QUALITY:
Was a chemical analysis made? Yes No ✓

Did any strata contain undesirable water? Yes No ✓

Type of water? _____ depth of strata 22'

I hereby certify that this well was drilled by me (or under my supervision) and that each and all of the statements herein are true to the best of my knowledge and belief.

NAME E.L. BODE (Type or Print) Water Well Drillers Registration No. 46

ADDRESS PO. BOX. 90067. HOUSTON. TEX. 77090 (Street or RFD) (City) (State)

(Signed) E. L. Bode (Water Well Driller) E.L. BODE DRILLING CO - (Company Name)

Please attach electric log, chemical analysis, and other pertinent information, if available.

*Additional instructions on reverse side.

TWDBE-WD6

4820111855

65-05-64

File original copy with
Texas Water Commission
P. O. Box 2311, Capitol Station
Austin 11, Texas

State of Texas

DRILLERS LOG AND WELL DATA REPORT

For use by TWC only
Well No. 6505-64
Located on map
By VG Date 6-3
Map no. 15-20

1) LAND Owner: VI Phelps 1518 Chesshire St Houston Tex
2) WELL Owner: Orrdis Farris Rt. 1 Box 696 Humble Tex
3) Intended use: Industrial ☐ Municipal ☐ Irrigation ☐ Other Residential
4) Location of well: County Harris Labor League Abstract No. 441 Brewer
NW¼ NE¼ SW¼ SE¼ of Section Block No. Survey 441-Brewer

2 miles in North direction
From Aldine Twp

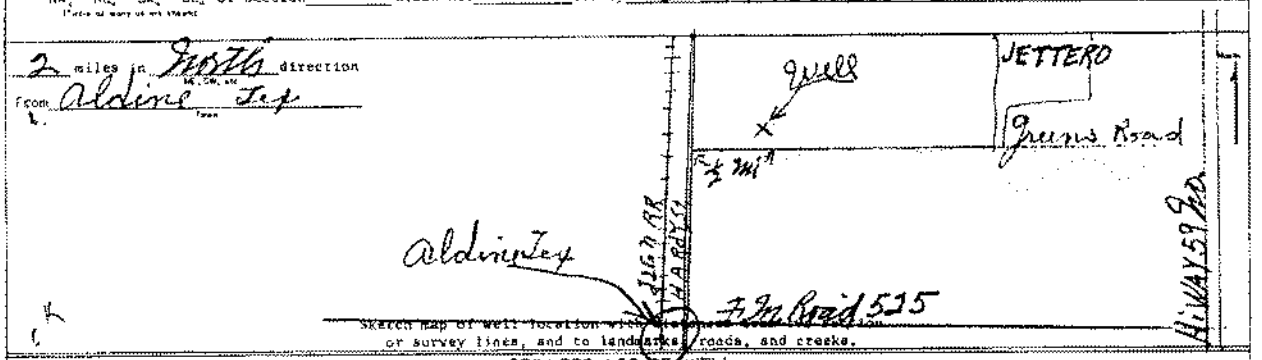

Sketch map of well location with respect to nearest highway or survey lines, and to landmarks, roads, and creeks.

DRILLERS LOG OF WELL

Method of drilling: Rotary Diameter of hole 3 3/4 in. Date drilled 10/22/62

All measurements made from ft. above ground level.

From (ft)	To (ft)	Description and color of formation material	From (ft)	To (ft)	Description and color of formation material
0	2	Soil	105	200	Red & Blue Shale
2	8	Yellow Clay	200	230	Sand & Hard Shale-Limey
8	20	Red Clay	230	258	Coarse Water Sand
20	38	Soft Red Shale			
38	39	Fine Red Sand			
39	55	Red Clay			
55	85				
85	105	White Sand - Fine			(Use continuation sheets if necessary)

COMPLETION DATA

COMPLETION

Straight wall ☑
Under reamed ☐
Gravel packed ☐
Open hole ☐
Other

CASING

Type: Old ☐ New ☑
Cemented from 0 ft.
to 0 ft.

Diameter (inches)	Setting from (ft)	Setting to (ft)
~~2~~	~~Surf~~	~~251~~
2	Pump	251

SCREEN

Type Stainless Steel
Perforated ☑ W.O.P. Slotted ☐

Diameter (inches)	Setting from (ft)	Setting to (ft)
2	251	258

I hereby certify that this well was drilled by me (or under my supervision) and that each and all of the statements herein are true to the best of my knowledge and belief.

Ed Charbeaut (Signature) C & C Contractors (Company Name) Reg. No.

Please attach electric log, chemical analysis, and other pertinent information if available.

If well was tested by your company or if you installed the permanent pump please complete the following:

WATER LEVEL AND PUMP DATA

Static water level 101
ft. below Top of Casing

Pumping level

feet	hours	gpm
126	Cont	5

Pump type Jet
Designed pumping rate 400 to 600 gpm ☐ gph ☑
Type power unit Elect
Horsepower 1
Depth to bowls, cylinder, jet, etc., 126' ft. below pump base.

Name of contractor testing well or installing permanent pump if other than your company: C & C Contractors

C-34 (62-4)

4820111825

STATE OF TEXAS WATER WELL REPORT

1) OWNER: RAYMOND WATER WELL ADDRESS: REDBUD STREET CITY: HOUSTON STATE: TX ZIP: 77045-
2) LOCATION OF WELL: County: HARRIS 5 miles in SW direction from HUMBLE

LEGAL DESCRIPTION SEE ATTACHED MAP

KM463A 07/06-30-7

3) TYPE OF WORK: NEW WELL 4) PROPOSED USE: DOMESTIC 5) DRILLING METHOD: MUD ROTARY

6) WELL LOG: 00265 DIAMETER OF HOLE: DIAMETER 6.75, FROM 0, TO 51'
7) BOREHOLE METHOD: STRAIGHT WALL
IF GRAVEL... FROM 31' FT. TO 51' FT.
FROM FT. TO FT.
DATE DRILLED: 06/07/90

GEOLOGICAL DESCRIPTION:

FROM	TO	DESCRIPTION
0	3	SOIL
3	23	CLAY-RED
23	27	BROKEN SAND & CLAY
27	30	CLAY-RED
30	37	SANDY SHALE
31	47	CLAY-RED
47	51	SAND-RED-FINE

8) CASING, BLANK PIPE, AND WELL SCREEN DATA:

DIA	NEW/USED	DESCRIPTION	FROM	TO	GAGE CASING SCREEN
4	N	P.V.C. SCH.40	0	31'	
4	N	P.V.C. - SLOTTED	31'	37'	.006
4	N	P.V.C. SCH.40	37'	47'	
4	N	P.V.C. - SLOTTED	47'	51'	.006

9) CEMENTING DATA:
Cemented from 0 FT. TO 20 FT.
FT. TO FT.
Method used: POURED
Cemented by: ALMEDA WATER WELL

RECEIVED
OCT 3 1990
TEXAS WATER COMMISSION

10) SURFACE COMPLETION:
APP. ALTER. PROCD.

11) WATER LEVEL:
STATIC LEVEL : 12' FT. DATE: 06/07/90
ARTESIAN FLOW: GPM. DATE:

12) PACKERS: TYPE DEPTH

13) TYPE PUMP:
CUSTOMER INSTALLED
DEPTH TO PUMP:

14) WELL TEST:
JETTED
YIELD: 10 GPM WITH FT DRAWDOWN AFTER HRS

15) WATER QUALITY:
TYPE OF WATER: GOOD DEPTH OF STRATA: 51' NO CHEMICAL ANALYSIS MADE
NO STRATA OF UNDESIRABLE WATER PENETRATED

COMPANY NAME: ALMEDA WATER WELL SERVICE WATER WELL DRILLER'S LICENSE NO.: 843,2703,2843
ADDRESS: P. O. BOX 266 CITY: MANVEL STATE: TX ZIP CODE: 77578

FOR TDWR USE ONLY
WELL NO. 65 05 9
LOCATED ON MAP

I HEREBY CERTIFY THAT THIS WELL WAS DRILLED BY ME (OR UNDER MY SUPERVISION) AND THAT EACH AND ALL OF THE STATEMENTS HEREIN ARE TRUE TO THE BEST OF MY KNOWLEDGE AND BELIEF. I UNDERSTAND THAT FAILURE TO COMPLETE ITEMS 1 THRU 12 WILL RESULT IN THE LOG(S) BEING RETURNED FOR COMPLETION AND RESUBMITTAL.

(signed) Mike Kyker (LICENSED WATER WELL DRILLER) (signed) _____ (REGISTERED DRILLER TRAINEE)

4820112831

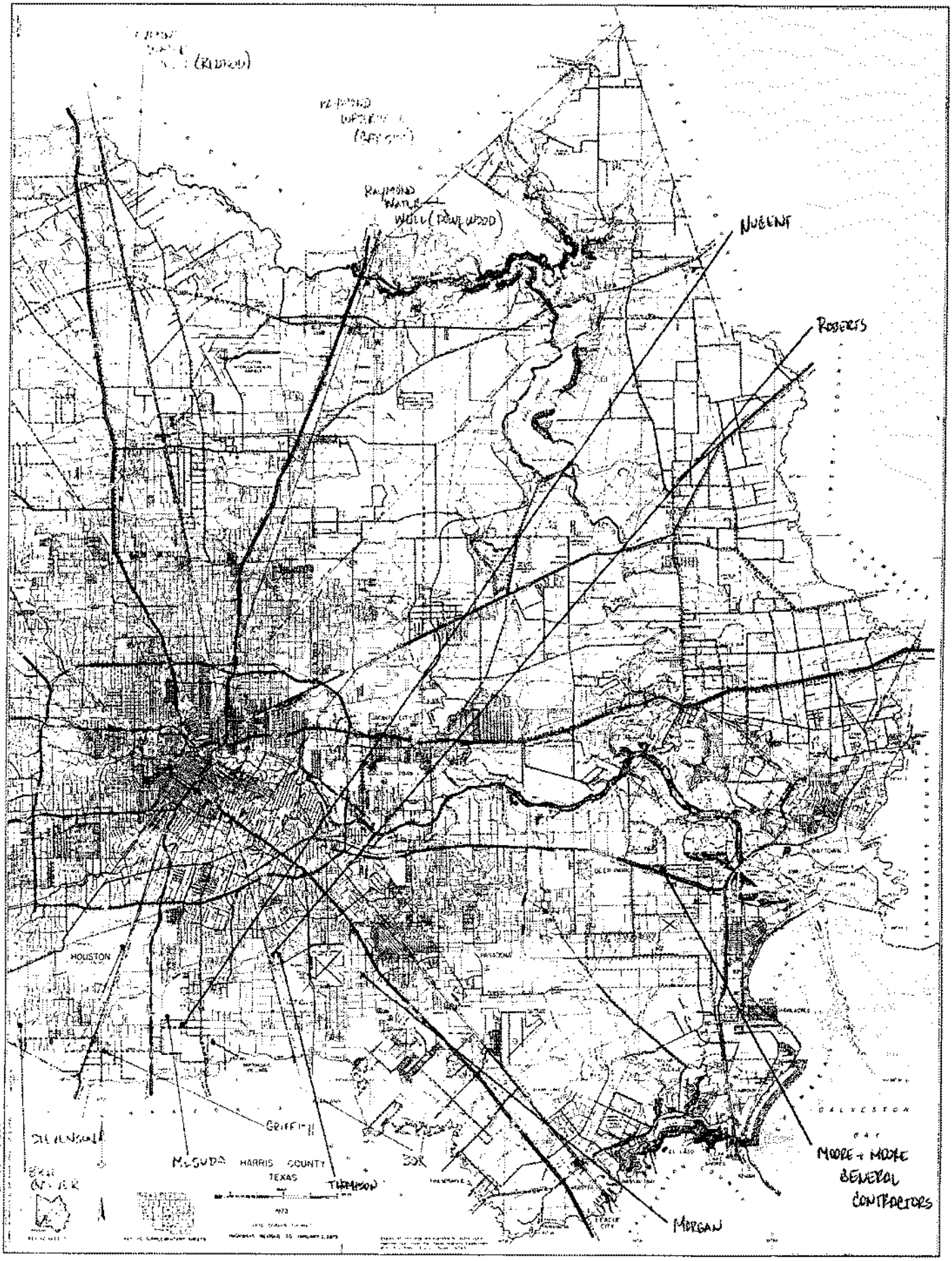

(REDROD)
RAYMOND WATER WELL (POWERWOOD)
NUGENT
ROBERTS
HOUSTON
GRIFFITH
MESUDA
HARRIS COUNTY
TEXAS
THOMPSON
BOX
MORGAN
MOORE + MOORE GENERAL CONTRACTORS
GALVESTON BAY

Send original copy by certified mail to: TNRCC, P.O. Box [redacted] Austin, TX 78711-3087 *Please use black ink.*

ATTENTION OWNER: *Confidentiality Privilege Notice on Reverse Side*

State of Texas WELL REPORT

Texas Water Well Drillers Advisory Council
P.O. Box 13087
Austin, TX 78711-3087
512-239-0530

1) OWNER MARGUERITT WEBSTER (Name) ADDRESS 1559 OLD GREENS RD. (Street or RFD) HOUSTON (City) TX (State) (Zip)

2) ADDRESS OF WELL: County HARRIS (Street, RFD or other) (City) (State) (Zip) GRID # 65-06-4

3) TYPE OF WORK (Check): ☑ New Well ☐ Deepening ☐ Reconditioning ☐ Plugging

4) PROPOSED USE (Check): ☐ Monitor ☐ Environmental Soil Boring ☑ Domestic ☐ Industrial ☐ Irrigation ☐ Injection ☐ Public Supply ☐ De-watering ☐ Testwell
If Public Supply well, were plans submitted to the TNRCC? ☐ Yes ☐ No

5) X

6) WELL LOG:
Date Drilling: Started 6-16 19 95 Completed 6-18 19 95

DIAMETER OF HOLE		
Dia. (in.)	From (ft.)	To (ft.)
6 3/4	Surface	255
3 7/8	255	260

7) DRILLING METHOD (Check): ☐ Driven ☐ Air Rotary ☑ Mud Rotary ☐ Bored ☐ Air Hammer ☐ Cable Tool ☐ Jetted ☐ Other

N

From (ft.)	To (ft.)	Description and color of formation material
0	4	TOP SOIL
4	25	YELLOW SHALE
25	43	SAND
43	91	RED SHALE
91	118	SAND
118	155	RED SHALE
155	190	SAND
190	235	RED SHALE
235	260	SAND

RECEIVED
NOV 02 1995
TEXAS NATURAL RESOURCE CONSERVATION COMMISSION

(Use reverse side if necessary)

8) Borehole Completion (Check): ☐ Open Hole ☐ Straight Wall ☐ Underreamed ☐ Gravel Packed ☐ Other
If Gravel Packed give interval ... from ____ ft. to ____ ft.

CASING, BLANK PIPE, AND WELL SCREEN DATA:

Dia. (in.)	New or Used	Steel, Plastic, etc. Perf., Slotted, etc. Screen Mfg., if commercial	Setting (ft.) From	Setting (ft.) To	Gage Casting Screen
4	N	PVC	0	245	SCH40
3 7/8	N	PVC SLOTED	245	260	SCH40

9) CEMENTING DATA [Rule 338.44(1)]
Cemented from 0 ft. to 245 ft. No. of sacks used 15
ft. to ____ ft. No. of sacks used ____
Method used PRESSURE
Cemented by SUGG WATER WELL
Distance to septic system field lines or other concentrated contamination 110 ft.
Method of verification of above distance PROPERTY OWNER VIR.

10) SURFACE COMPLETION
☐ Specified Surface Slab Installed [Rule 338.44(2)(A)]
☑ Specified Steel Sleeve Installed [Rule 338.44(3)(A)]
☐ Pitless Adapter Used [Rule 338.44(3)(b)]
☐ Approved Alternative Procedure Used [Rule 338.71]

11) WATER LEVEL:
Static level 168 ft. below land surface Date 6-18-95
Artesian flow ____ gpm. Date ____

12) PACKERS: Type Depth

13) TYPE PUMP:
☐ Turbine ☐ Jet ☑ Submersible ☐ Cylinder ☐ Other
Depth to pump bowls, cylinder, jet, etc. 220 ft.

14) WELL TESTS:
Type test: ☑ Pump ☐ Bailer ☐ Jetted ☐ Estimated
Yield: 115 gpm with 9 ft. drawdown after 2 hrs.

15) WATER QUALITY:
Did you knowingly penetrate any strata which contained undesirable constituents?
☐ Yes ☑ No If yes, submit "REPORT OF UNDESIRABLE WATER"
Type of water? ____ Depth of strata ____
Was a chemical analysis made? ☐ Yes ☑ No

I hereby certify that this well was drilled by me (or under my supervision) and that each and all of the statements herein are true to the best of my knowledge and belief. I understand that failure to complete items 1 thru 15 will result in the log(s) being returned for completion and resubmittal.

COMPANY NAME SUGG WATER WELL DRILLING (Type or print) WELL DRILLER'S LICENSE NO. 1006 WPKL

ADDRESS 13501 CHRISMAN #26 (Street or RFD) HOUSTON (City) TEXAS (State) 77039 (Zip)

(Signed) James N. Sugg Jr. (Licensed Well Driller) (Signed) ____ (Registered Driller Trainee)

Please attach electric log, chemical analysis, and other pertinent information, if available.

TNRCC-0199 (Rev. 11-01-94) TNRCC COPY

100
dup

Send original copy by certified mail to the Texas Department of Water Resources P. O. Box 13087 Austin, Texas 78711

State of Texas
WATER WELL REPORT

ATTENTION OWNER: *Confidentiality Privilege Notice on Reverse Side*

For TDWR use only
Well No. 65-06-402
Located on map yes
Received: 6.6.83

1) OWNER Patton Reneau (Name) Address Unknown Gatecrest (Street or RFD) Houston, Tx (City) (State) (Zip)

2) LOCATION OF WELL:
County Harris 15 miles in N (N.E., S.W., etc.) direction from Houston (Town)

Driller **must** complete the legal description to the right with distance and direction from two intersecting section or survey lines, or, he must locate and identify the well on an official Quarter- or Half-Scale Texas County General Highway Mapland attach the map to this form.

☐ Legal description:
Section No. _____ Block No. _____ Township _____
Abstract No. _____ Survey Name _____
Distance and direction from two intersecting section or survey lines _____

☐ See attached map. map on 65-05-42

3) TYPE OF WORK (Check):
☒ New Well ☐ Deepening ☐ Reconditioning ☐ Plugging

4) PROPOSED USE (Check):
☒ Domestic ☐ Industrial ☐ Public Supply ☐ Irrigation ☐ Test Well ☐ Other _____

5) DRILLING METHOD (Check):
☒ Mud Rotary ☐ Air Hammer ☐ Driven ☐ Bored ☐ Air Rotary ☐ Cable Tool ☐ Jetted ☐ Other _____

6) WELL LOG:
Date drilled 7/19/82

DIAMETER OF HOLE

Dia. (in.)	From (ft.)	To (ft.)
	Surface	
6-3/4		310

From (ft.)	To (ft.)	Description and color of formation material
0	14	Clay
14	63	Sand
63	178	Clay
178	200	Sand
200	263	Clay
263	310	Sand

7) BOREHOLE COMPLETION:
☐ Open Hole ☐ Straight Wall ☐ Underreamed
☐ Gravel Packed ☒ Other 2 string cemented
If Gravel Packed give interval . . . from _____ ft. to _____ ft.

8) CASING, BLANK PIPE, AND WELL SCREEN DATA:

Dia. (in.)	New or Used	Steel, Plastic, etc. Perf., Slotted, etc. Screen Mgf., if commercial	Setting (ft.) From	Setting (ft.) To	Gage Casing Screen
4"	N	PVC Casing	0	295	Sch.
2½"	N	Blank Pipe	290	295	40
2½"	N	PVC Slotted Screen	295	310	.012

CEMENTING DATA
Cemented from 295 ft. to 110 ft.
Method used Halliburton
Cemented by Robinson Water Well (Company or Individual)

RECEIVED
JUL 19 1983
DEPT. OF WATER RESOURCES

9) WATER LEVEL:
Static level 180 ft. below land surface Date 7/21/82
Artesian flow _____ gpm. Date _____

10) PACKERS: Type K Depth 290

11) TYPE PUMP: 1½HP 13 stage #252 Tank
☐ Turbine ☐ Jet ☒ Submersible ☐ Cylinder
☐ Other _____
Depth to pump bowls, cylinder, jet, etc., 280 ft.

(Use reverse side if necessary)

13) WATER QUALITY:
Did you knowingly penetrate any strata which contained undesirable water? ☐ Yes ☒ No
If yes, submit "REPORT OF UNDESIRABLE WATER"
Type of water? potable Depth of strata _____
Was a chemical analysis made? ☐ Yes ☒ No

12) WELL TESTS:
☐ Type Test: ☐ Pump ☐ Bailer ☐ Jetted ☐ Estimated
Yield: _____ gpm with _____ ft. drawdown after _____ hrs.

I hereby certify that this well was drilled by me (or under my supervision) and that each and all of the statements herein are true to the best of my knowledge and belief.

NAME M. E. Robinson, Jr. (Type or Print) Water Well Drillers Registration No. 1464

ADDRESS 11607 FM 149 (Street or RFD) Houston, (City) Tx. (State) 77086 (Zip)

(Signed) M. E. Robinson Jr. (Water Well Driller) Robinson Water Well Service, Inc. (Company Name)

Please attach electric log, chemical analysis, and other pertinent information, if available.

TDWR-0392 (Rev. 1-12-79)

DEPARTMENT OF WATER RESOURCES COPY

65-06-4N Dup

Send original copy by certified mail to the Texas Water Development Board P. O. Box 12386 Austin, Texas 78711

State of Texas

WATER WELL REPORT

For TWDB use only
Well No. 65-06-4N
Located on map yes
Received: 72
db

1) OWNER:
Person having well drilled JERAY WINKLER. (Name) Address 1559. GREEN SHADOW. (Street or RFD) (City) (State)

Landowner SAME (Name) Address HOUSTON. TEX. (Street or RFD) (City) (State)

2) LOCATION OF WELL:
County HARRIS - , 5 miles in SOUTH. (N.E., S.W., etc.) direction from WESTFIELD. TEX (Town)

Locate by sketch map showing landmarks, roads, creeks, hiway number, etc.*

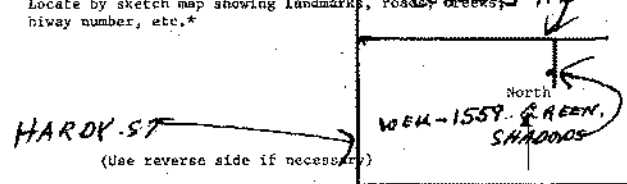

(Use reverse side if necessary)

or Give legal location with distances and directions from adjacent sections or survey lines.

Labor _____ League _____

Block _____ Survey _____

Abstract No. _____

(NW¼ NE¼ SW¼ SE¼) of Section _____

3) TYPE OF WORK (Check):
New Well ← Deepening
Reconditioning Plugging

4) PROPOSED USE (Check):
Domestic ← Industrial Municipal
Irrigation Test Well Other

5) TYPE OF WELL (Check):
Rotary ← Driven Dug
Cable Jetted Bored

6) WELL LOG:
Diameter of hole 6½ in. Depth drilled 261 ft. Depth of completed well 261 ft. Date drilled NOV. 23, 71
All measurements made from 1 ft. above ground level.

From (Ft.)	To (ft.)	Description and color of formation material
0	30	CLAY.
30	41	SAND
41	241	CLAY.
241	261	SAND.

(Use reverse side if necessary)

9) Casing:
Type: Old New ← Steel ← Plastic Other
Cemented from 200 ft. to 244 ft.

Diameter (inches)	Setting From (ft.)	To (ft.)	Gage
4"	0	244	
2½	244	246	

10) SCREEN:
Type PLASTIC -
Perforated Slotted

Diameter (inches)	Setting From (ft.)	To (ft.)	Slot Size
2½"	246	261	#14

7) COMPLETION (Check):
Straight wall Gravel packed Other
Under reamed Open Hole TWO-STRING.

8) WATER LEVEL:
Static level 128 ft. below land surface Date NOV. 23, 71
Artesian pressure _____ lbs. per square inch Date _____
Depth to pump bowls, cylinder, jet, etc., 168' ft. below land surface.

11) WELL TESTS:
Was a pump test made? Yes No If yes, by whom?
Yield: _____ gpm with _____ ft. drawdown after _____ hrs.
Bailer test _____ gpm with _____ ft. drawdown after _____ hrs.
Artesian flow _____ gpm
Temperature of water _____

12) WATER QUALITY:
Was a chemical analysis made? Yes No ←
Did any strata contain undesirable water? Yes No ←
Type of water? _____ depth of strata 20'

I hereby certify that this well was drilled by me (or under my supervision) and that each and all of the statements herein are true to the best of my knowledge and belief.

NAME E.L. BODE - (Type or Print) Water Well Drillers Registration No. 46

ADDRESS BOX 67. WESTFIELD TEXAS (Street or RFD) (City) (State)

(Signed) E.L. Bode (Water Well Driller) E.L. BODE DRILLING CO. (Company Name)

Please attach electric log, chemical analysis, and other pertinent information, if available.

*Additional instructions on reverse side.

TWDBE-GW-53

Send original copy by certified mail to the Texas Water Development Board P. O. Box 13087 Austin, Texas 78711

State of Texas

WATER WELL REPORT

For TWDB use only
Well No. 65-06-4UU
Located on map yes
Received: 75
dl

1) OWNER:
Person having well drilled L C Tice (Name) Address 15934 Tall Shadows (Street or RFD) Houston (City) Tex (State)

Landowner Same (Name) Address Same (Street or RFD) (City) (State)

2) LOCATION OF WELL:
County Harris, 10 miles in N (N.E., S.W., etc.) direction from Houston (Town)

Locate by sketch map showing landmarks, roads, creeks, hiway number, etc.*
map on 65-06-4RR
373U
See map included
North
(Use reverse side if necessary)

or

Give legal location with distances and directions from adjacent sections or survey lines.
Labor _____ League _____
Block _____ Survey _____
Abstract No. _____
(NW¼ NE¼ SW¼ SE¼) of Section _____

3) TYPE OF WORK (Check): ~~XXXXXX~~ Deepening, Reconditioning, Plugging

4) PROPOSED USE (Check): ~~XXXXXX~~ Industrial, Municipal, Irrigation, Test Well, Other

5) TYPE OF WELL (Check): ~~XXXXX~~ Driven, Dug, Cable, Jetted, Bored

6) WELL LOG:
Diameter of hole 6 3/4 in. Depth drilled 198 ft ft. Depth of completed well 213 ft ft. Date drilled 4-23-73

All measurements made from 0 ft. above ground level.

From (ft.)	To (ft.)	Description and color of formation material
0	10	Yellow Clay
10	20	Red Clay 185-203 Sand
20	25	Sand 203-205 Rock
25	40	Red Clay 205 213 Sand
40	45	Sand
45	50	Red Clay
50	70	Yellow Clay
70	90	Red Clay
90	135	Yellow Clay
135	155	Gray Clay
155	170	Sand
170	185	Yellow Clay

(Use reverse side if necessary)

9) Casing:
Type: Old ~~XX~~ Steel ~~XXXXX~~ Other
Cemented from 198 ft up ft. to _____ ft.

Diameter (inches)	Setting From (ft.)	Setting To (ft.)	Gage
4 "	1 ft	198 ft	40

10) SCREEN:
Type Well Supplies Plastic Wrapped
Perforated Slotted

Diameter (inches)	Setting From (ft.)	Setting To (ft.)	Slot Size
2½"	203 ft	213	12 ga

7) COMPLETION (Check):
~~XXXXXXXX~~ Cravel packed Other
Under reamed Open Hole

8) WATER LEVEL:
Static level 140 ft. below land surface Date _____
Artesian pressure _____ lbs. per square inch Date _____
Depth to pump bowls, cylinder, jet, etc., _____ ft. below land surface.

11) WELL TESTS:
Was a pump test made? Yes ~~NX~~ If yes, by whom?
Yield: _____ gpm with _____ ft. drawdown after _____ hrs.
Bailer test _____ gpm with _____ ft. drawdown after _____ hrs.
Artesian flow _____ gpm
Temperature of water _____

12) WATER QUALITY:
Was a chemical analysis made? Yes ~~NX~~
Did any strata contain undesirable water? Yes No.
Type of water? _____ depth of strata _____

I hereby certify that this well was drilled by me (or under my supervision) and that each and all of the statements herein are true to the best of my knowledge and belief.

NAME C. A. Raymond, JR. (Type or Print) Water Well Drillers Registration No. TDL-774

ADDRESS 10011 Airline DR. (Street or RFD) Houston (City) Texas (State)

(Signed) C A Raymond Jr (Water Well Driller) Raymond Water Well Drilling Inc. (Company Name)

Please attach electric log, chemical analysis, and other pertinent information, if available.

*Additional instructions on reverse side.

TWDBE-WD-8

Send original copy by certified return receipt requested mail to **TNRCC, MC 177, P.O. Box 13087, Austin, TX 78711-3087**

ATTENTION OWNER: *Confidentiality Privilege Notice on on reverse side of Well Owner's copy (pink)*

State of Texas
WELL REPORT

Texas Water Well Drillers Advisory Council
MC 177
P.O. Box 13087
Austin, TX 78711-3087
512-239-0530

1) **OWNER** CALVIN EDGIN (Name) **ADDRESS** 1030 GATESIDE HOUSTON TX 77032 (Street or RFD) (City) (State) (Zip)

2) **ADDRESS OF WELL:** County HARRIS 1030 GATESIDE HOUSTON TX 77032 (Street, RFD or other) (City) (State) (Zip) **GRID #** 65 Q 64

3) **TYPE OF WORK (Check):** ☑ New Well ☐ Deepening ☐ Reconditioning ☐ Plugging

4) **PROPOSED USE (Check):** ☐ Monitor ☐ Environmental Soil Boring ☑ Domestic ☐ Industrial ☐ Irrigation ☐ Injection ☐ Public Supply ☐ De-watering ☐ Testwell
If Public Supply well, were plans submitted to the TNRCC? ☐ Yes ☐ No

5) X

6) **WELL LOG:**
Date Drilling: Started 5-19 19 98 Completed 5-21 19 98

DIAMETER OF HOLE

Dia. (in.)	From (ft.)	To (ft.)
7	Surface	300
3 7/8	300	310

7) **DRILLING METHOD (Check):** ☐ Driven ☐ Air Rotary ☑ Mud Rotary ☐ Bored ☐ Air Hammer ☐ Cable Tool ☐ Jetted ☐ Other

From (ft.)	To (ft.)	Description and color of formation material
0 - 5		TOP SOIL
5 - 30		YELLOW SHALE
30 - 59		RED SAND
59 - 104		RED SHALE
104 - 127		SAND
127 - 163		RED SHALE
163 - 188		SAND
188 - 211		RED SHALE
211 - 255		SAND
255 - 287		RED SHALE
287 - 310		SAND

(Use reverse side of Well Owner's copy, if necessary)

8) **Borehole Completion (Check):** ☐ Open Hole ☐ Straight Wall ☐ Underreamed ☐ Gravel Packed ☑ Other 2-STRING
If Gravel Packed give interval ... from _____ ft. to _____ ft.

CASING, BLANK PIPE, AND WELL SCREEN DATA:

Dia. (in.)	New or Used	Steel, Plastic, etc. Perf., Slotted, etc. Screen Mfg., if commercial	Setting (ft.) From	Setting (ft.) To	Gage Casing Screen
4	N	PVC	0	290	SCH40
2 1/2	N	PVC SCREEN	290	310	SCH 40

9) **CEMENTING DATA** [Rule 338.44(1)]
Cemented from 0 ft. to 290 ft. No. of sacks used 16
_____ ft. to _____ ft. No. of sacks used _____
Method used PRESSURE
Cemented by SUGG WATER WELL
Distance to septic system field lines or other concentrated contamination 105 ft.
Method of verification of above distance PROPERTY OWNER

13) **TYPE PUMP:** ☐ Turbine ☐ Jet ☑ Submersible ☐ Cylinder ☐ Other _____
Depth to pump bowls, cylinder, jet, etc., 240 ft.

10) **SURFACE COMPLETION**
☐ Specified Surface Slab Installed [Rule 338.44(2)(A)]
☑ Specified Steel Sleeve Installed [Rule 338.44(3)(A)]
☐ Pitless Adapter Used [Rule 338.44(3)(b)]
☐ Approved Alternative Procedure Used [Rule 338.71]

14) **WELL TESTS:**
Type test: ☑ Pump ☐ Bailer ☐ Jetted ☐ Estimated
Yield: 11.5 gpm with 15 ft. drawdown after 2 hrs.

11) **WATER LEVEL:**
Static level 170 ft. below land surface Date 5-21-98
Artesian flow _____ gpm. Date _____

15) **WATER QUALITY:**
Did you knowingly penetrate any strata which contained undesirable constituents?
☐ Yes ☑ No If yes, submit "REPORT OF UNDESIRABLE WATER"
Type of water? _____ Depth of strata _____
Was a chemical analysis made? ☐ Yes ☑ No

12) **PACKERS:** Type Depth

I hereby certify that this well was drilled by me (or under my supervision) and that each and all of the statements herein are true to the best of my knowledge and belief. I understand that failure to complete items 1 thru 15 will result in the log(s) being returned for completion and resubmittal.

COMPANY NAME SUGG WATER WELL (Type or print) **WELL DRILLER'S LICENSE NO.** 1006 WPKL

ADDRESS 13501 CHRISMAN #26 (Street or RFD) HOUSTON (City) TEXAS (State) 77039 (Zip)

(Signed) James H. Sugg (Licensed Well Driller) **(Signed)** _____ (Registered Driller Trainee)

Please attach electric log, chemical analysis, and other pertinent information, if available.

TNRCC-0199 (Rev. 05-21-96) *White - TNRCC Yellow - DRILLER Pink - WELL OWNER*

48201 22840

Send original copy by certified return receipt reque[illegible]to: TDLR, P.O. Box 12157, Austin, TX 78711

ATTENTION OWNER: *Confidentiality Privilege Notice on reverse side of Well Owner's copy (pink)*

State of Texas WELL REPORT

Texas Department of Licensing & Regulation
P.O. Box 12157
Austin, TX 78711
512-463-7880

1) OWNER JERRY A. STAGGS (Name) ADDRESS 1026 GATESIDE (Street or RFD) HOUSTON (City) TX (State) 77032 (Zip)

2) ADDRESS OF WELL'S LOCATION: County HARRIS 1026 GATESIDE (Street, RFD or other) HOUSTON (City) TX (State) 77032 (Zip) Long. ____ Lat. ____ Grid # 65064

3) TYPE OF WORK (Check): [x] New Well [ ] Deepening [ ] Reconditioning [ ] Plugging

4) PROPOSED USE (Check): [ ] Monitor [ ] Environmental Soil Boring [x] Domestic [ ] Industrial [ ] Irrigation [ ] Injection [ ] Public Supply [ ] De-watering [ ] Testwell
If Public Supply well, were plans submitted to the TNRCC? [ ] Yes [ ] No

5) X

6) WELL LOG:
Date Drilling:
Started 4-11 2000
Completed 4-13- 2000

DIAMETER OF HOLE Dia. (in.)	From (ft.)	To (ft.)
7	Surface	310
3 7/8	310	317

7) DRILLING METHOD (Check): [ ] Driven [ ] Air Rotary [x] Mud Rotary [ ] Bored [ ] Air Hammer [ ] Cable Tool [ ] Jetted [ ] Other ____

From (ft.)	To (ft.)	Description and color of formation material
0	8	TOP SOIL
8	30	RED SHALE
30	45	RED SAND
45	105	RED SHALE
105	117	SAND
117	180	RED SHALE
180	215	SAND
215	275	RED SHALE
275	317	SAND

(Use reverse side of Well Owner's copy, if necessary)

8) Borehole Completion (Check): [ ] Open Hole [ ] Straight Wall [ ] Underreamed [ ] Gravel Packed [x] Other 2-STRING
If Gravel Packed give interval from ____ ft. to ____ ft.

CASING, BLANK PIPE, AND WELL SCREEN DATA:

Dia. (in.)	New or Used	Steel, Plastic, etc. Perf., Slotted, etc. Screen Mfg., if commercial	Setting (ft.) From	Setting (ft.) To	Gage Casting Screen
4	N	PVC	0	297	SCH40
2 1/2	N	PVC SCREEN	297	317	SCH40

9) CEMENTING DATA
Cemented from 0 ft. to 297 ft. No. of sacks used 19
____ ft. to ____ ft. No. of sacks used ____
Method used PRESSURE
Cemented by SUGG WATER WELL
Distance to septic system field lines or other concentrated contamination 80 ft.
Method of verification of above distance PROPERTY OWNER

13) [ ] Well plugged within 48 hours

Casing left in well: From (ft)	To (ft)	Cement/bentonite placed in well: From (ft)	To (ft)	Sacks used:

14) TYPE PUMP: [ ] Turbine [ ] Jet [x] Submersible [ ] Cylinder [ ] Other ____
Depth to pump bowls, cylinder, jet, etc., 240 ft.

10) SURFACE COMPLETION
[ ] Specified Surface Slab Installed
[x] Specified Steel Sleeve Installed
[ ] Pitless Adapter Used
[ ] Approved Alternative Procedure Used

15) WELL TESTS:
Type test: [x] Pump [ ] Bailer [ ] Jetted [ ] Estimated
Yield: 12 gpm with 8 ft. drawdown after 2 hrs.

11) WATER LEVEL:
Static level 170 ft. below land surface Date 4-13-00
Artesian flow ____ gpm. Date ____

16) WATER QUALITY:
Did you knowingly penetrate any strata which contained undesirable constituents?
[ ] Yes [x] No If yes, submit "REPORT OF UNDESIRABLE WATER"
Type of water? ____ Depth of strata ____
Was a chemical analysis made? [ ] Yes [x] No

12) PACKERS:

Type	Depth

FILE # SEQ # DESC CO SLIP # MAY 09 2001 COMMENT

I certify that I drilled this well (or the well was drilled under my direct supervision) and that each and all of the statements herein are true and correct. I understand that failure to complete items 1 thru 16 will result in the log(s) being returned for completion and resubmittal.

COMPANY NAME SUGG WATER WELL (Type or print) WELL DRILLER'S LICENSE NO. 1006 WPKL

ADDRESS 13501 CHRISMAN #26 (Street or RFD) HOUSTON (City) TEXAS (State) 77039 (Zip)

(Signed) James H. Sugg Jr. (Licensed Well Driller) (Signed) ____ (Registered Driller Trainee)

Please attach electric log, chemical analysis, and other pertinent information, if available.

TDLR FORM 001WWD (4/98) *White - TDLR Yellow - DRILLER Pink - WELL OWNER*

Send original copy by certified return receipt requested mail to: TDLR, P.O. Box 12157, Austin, TX 78711

ATTENTION OWNER: *Confidentiality Privilege Notice on reverse side of Well Owner's copy (pink)*

State of Texas WELL REPORT

Texas Department of Licensing & Regulation
P.O. Box 12157
Austin, TX 78711
512-463-7880

1) OWNER Hallmark Homes (Name) ADDRESS 713 W. Davis (Street or RFD) Conroe (City) Tx (State) 77301 (Zip)

2) ADDRESS OF WELL'S LOCATION: County Harris 1500 Old Greens Rd. (Street, RFD or other) Houston (City) Tx (State) (Zip) Long. ____ Lat. ____ Grid # 65-05-6

3) TYPE OF WORK (Check): [x] New Well [ ] Deepening [ ] Reconditioning [ ] Plugging

4) PROPOSED USE (Check): [ ] Monitor [ ] Environmental Soil Boring [x] Domestic [ ] Industrial [ ] Irrigation [ ] Injection [ ] Public Supply [ ] De-watering [ ] Testwell
If Public Supply well, were plans submitted to the TNRCC? [ ] Yes [ ] No

5)

6) WELL LOG:
Date Drilling:
Started Dec 3 19 99
Completed Dec 7 19 99

DIAMETER OF HOLE

Dia. (in.)	From (ft.)	To (ft.)
7	Surface	240
5	240	262

7) DRILLING METHOD (Check): [ ] Driven [ ] Air Rotary [x] Mud Rotary [ ] Bored [ ] Air Hammer [ ] Cable Tool [ ] Jetted [ ] Other ____

From (ft.)	To (ft.)	Description and color of formation material
0	20	Clay
20	115	Sand
115	167	Clay
167	194	Sand
194	195	Rock
195	232	Clay
232	262	Sand

(Use reverse side of Well Owner's copy, if necessary)

8) Borehole Completion (Check): [ ] Open Hole [ ] Straight Wall [ ] Underreamed [ ] Gravel Packed [x] Other Two String
If Gravel Packed give interval from ____ ft. to ____ ft.

CASING, BLANK PIPE, AND WELL SCREEN DATA:

Dia. (in.)	New or Used	Steel, Plastic, etc. Perf., Slotted, etc. Screen Mfg., if commercial	Setting (ft.) From	Setting (ft.) To	Gage Casting Screen
4	N	PVC	0	240	40
2½	N	PVC Liner	230	247	40
			247	262	.08

9) CEMENTING DATA
Cemented from 0 ft. to 15 ft. No. of sacks used 6
50 ft. to 240 ft. No. of sacks used 10
Method used Pressure
Cemented by Curv.
Distance to septic system field lines or other concentrated contamination 60 ft.
Method of verification of above distance Owner

13) [ ] Well plugged within 48 hours

Casing left in well: From (ft)	To (ft)	Cement bentonite placed in well: From (ft)	To (ft)	Sacks used:

14) TYPE PUMP: [ ] Turbine [ ] Jet [x] Submersible [ ] Cylinder [ ] Other ____
Depth to pump bowls, cylinder, jet, etc., 220 ft.

10) SURFACE COMPLETION
[ ] Specified Surface Slab Installed
[ ] Specified Steel Sleeve Installed
[ ] Pitless Adapter Used
[x] Approved Alternative Procedure Used

15) WELL TESTS:
Type test: [x] Pump [ ] Bailer [ ] Jetted [x] Estimated
Yield: 10 gpm with ____ ft. drawdown after ____ hrs

11) WATER LEVEL:
Static level 140 ft. below land surface Date Dec. 7, 99
Artesian flow ____ gpm. Date ____

16) WATER QUALITY:
Did you knowingly penetrate any strata which contained undesirable constituents?
[ ] Yes [x] No If yes, submit "REPORT OF UNDESIRABLE WATER"
Type of water? Potable Depth of strata 30'
Was a chemical analysis made? [ ] Yes [x] No

12) PACKERS:

	Type	Depth
4X2½ RXR	K	230'

I certify that I drilled this well (or the well was drilled under my direct supervision) and that each and all of the statements herein are true and correct. I understand that failure to complete items 1 thru 16 will result in the log(s) being returned for completion and resubmittal.

COMPANY NAME Coastal Water Wells (Type or print) WELL DRILLER'S LICENSE NO. 812

ADDRESS P.O. Box 745 (Street or RFD) Porter (City) TX (State) 77365 (Zip)

(Signed) N.L. Gehrels (Licensed Well Driller) (Signed) Keith Gehrels (Registered Driller Trainee)

Please attach electric log, chemical analysis, and other pertinent information, if available.

TDLR FORM 001WWD (4/98) White - TDLR Yellow - DRILLER Pink - WELL OWNER

482012 S135

65.064NN

Send original copy by certified mail to the Texas Water Development Board
P. O. Box 13087
Austin, Texas 78711

State of Texas

WATER WELL REPORT

For TWDB use only
Well No. 65-06-4NN
Located on map
Received:

1) OWNER:
Person having well drilled E. R. VASSAR (Name) Address 1010 GATESIDE (Street or RFD) HOUSTON TEXAS (City) (State)

Landowner E. R. VASSAR (Name) Address (Street or RFD) (City) (State)

2) LOCATION OF WELL:
County HARRIS, 20 miles in N (N.E., S.W., etc.) direction from HOUSTON (Town)

Locate by sketch map showing landmarks, roads, creeks, hiway number, etc.*



(Use reverse side if necessary)

or Give legal location with distances and directions from adjacent sections or survey lines.

Labor League

Block Survey

Abstract No.

(NW¼ NE¼ SW¼ SE¼) of Section

3) TYPE OF WORK (Check): New Well ✓ Deepening / Reconditioning / Plugging

4) PROPOSED USE (Check): Domestic ✓ Industrial / Municipal / Irrigation / Test Well / Other

5) TYPE OF WELL (Check): Rotary ✓ Driven / Dug / Cable / Jetted / Bored

6) WELL LOG:
Diameter of hole 3 7/8 in. Depth drilled 46 ft. Depth of completed well 46 ft. Date drilled 3-16-74

All measurements made from 0 ft. above ground level.

From (ft.)	To (ft.)	Description and color of formation material
0	2	TOP SOIL
2	18	GRAY CLAY
18	20	RED SAND
20	34	RED CLAY
34	46	SAND

(Use reverse side if necessary)

9) Casing:
Type: Old ✓ Steel / Plastic ✓ Other

Cemented from ft. to ft.

Diameter (inches)	Setting From (ft.)	To (ft.)	Gage
2	0	40	SCH 40

10) SCREEN:
Type Plastic
Perforated ✓ Slotted

Diameter (inches)	Setting From (ft.)	To (ft.)	Slot Size
2	40	46	6

7) COMPLETION (Check):
Straight wall ✓ Gravel packed / Other
Under reamed / Open Hole

8) WATER LEVEL:
Static level 10 ft. below land surface Date 3-16-74
Artesian pressure lbs. per square inch Date
Depth to pump bowls, cylinder, jet, etc., 20 ft. below land surface.

11) WELL TESTS:
Was a pump test made? Yes ✓ If yes, by whom?
Yield: gpm with ft. drawdown after hrs.
Bailer test gpm with ft. drawdown after hrs.
Artesian flow gpm
Temperature of water

12) WATER QUALITY:
Was a chemical analysis made? Yes ✓
Did any strata contain undesirable water? Yes No
Type of water? depth of strata

I hereby certify that this well was drilled by me (or under my supervision) and that each and all of the statements herein are true to the best of my knowledge and belief.

NAME JOHN B. LOMPKIN, JR (Type or Print) Water Well Drillers Registration No. 1101

ADDRESS 7507 JANAK (Street or RFD) HOUSTON (City) TEXAS (State)

(Signed) John B Lompkin Jr (Water Well Driller) LONG POINT WATER WELL SERVICE (Company Name)

Please attach electric log, chemical analysis, and other pertinent information, if available.

*Additional instructions on reverse side.

TWDB6-WD-B

5-29-84



HARRIS COUNTY TEXAS 102

Dup

Send original copy by certified mail to the Texas Water Development Board P. O. Box 13087 Austin, Texas 78711

State of Texas

WATER WELL REPORT

For TWDB use only
Well No. 65-06-47
Located on map Yr. S
Received: 73 1

1) OWNER:
Person having well drilled M.B. BAILEY. (Name) Address 119. BENNIE (Street or RFD) HOUSTON. 22 (City) TEX (State)

Landowner SAME (Name) Address (Street or RFD) (City) (State)

2) LOCATION OF WELL:
County HARRIS, 6 miles in NORTH. (N.E., S.W., etc.) direction from HOUSTON TEX (Town)

Location must be described by showing landmarks, roads, creeks, or hiway number, etc.



(Use reverse side if necessary)

Give legal location with distances and directions from adjacent sections or survey lines.

Labor _____ League _____

Block _____ Survey _____

Abstract No. _____

(NW¼ NE¼ SW¼ SE¼) of Section _____

3) TYPE OF WORK (Check):
New Well ✓ Deepening
Reconditioning Plugging

4) PROPOSED USE (Check):
Domestic ✓ Industrial Municipal
Irrigation Test Well Other

5) TYPE OF WELL (Check):
Rotary ✓ Driven Dug
Cable Jetted Bored

6) WELL LOG:
Diameter of hole 16½ in. Depth drilled 263 ft. Depth of completed well 263 ft. Date drilled MAY.10.73
All measurements made from 1 ft. above ground level.

From (ft.)	To (ft.)	Description and color of formation material
0	240	CLAY.
240	263	SAND

(Use reverse side if necessary)

9) Casing:
Type: Old New ✓ Steel ✓ Plastic Other
Cemented from 175 ft. to 248 ft.

Diameter (inches)	Setting From (ft.)	To (ft.)	Gage
4"	0	243	
2½"	243	248	

10) SCREEN:
Type PLASTIC - RIBBED
Perforated Slotted

Diameter (inches)	Setting From (ft.)	To (ft.)	Slot Size
2½	248	263	#.14

7) COMPLETION (Check):
Straight wall Gravel packed Other TWO-STRING
Under reamed Open Hole

8) WATER LEVEL:
Static level 126' ft. below land surface Date MAY.10.73
Artesian pressure _____ lbs. per square inch Date _____
Depth to pump bowls, cylinder, jet, etc., 168' ft.
below land surface.

11) WELL TESTS:
Was a pump test made? Yes No ✓ If yes, by whom?
Yield: _____ gpm with _____ ft. drawdown after _____ hrs.
Bailer test _____ gpm with _____ ft. drawdown after _____ hrs.
Artesian flow _____ gpm
Temperature of water _____

12) WATER QUALITY:
Was a chemical analysis made? Yes No ✓
Did any strata contain undesirable water? Yes No ✓
Type of water? _____ depth of strata 23'

I hereby certify that this well was drilled by me (or under my supervision) and that each and all of the statements herein are true to the best of my knowledge and belief.

NAME E.L. BODE (Type or Print) Water Well Drillers Registration No. 46

ADDRESS BOX. 67. WESTFIELD (Street or RFD) (City) TEXAS (State)

(Signed) E.L. Bode (Water Well Driller) E.L. BODE DRILLING CO. (Company Name)

Please attach electric log, chemical analysis, and other pertinent information, if available.

*Additional instructions on reverse side.

TWDBE-WD-8

STATE OF TEXAS WELL REPORT for Tracking #508341

Owner:	**Raumaldo Martinez**	Owner Well #:	**No Data**
Address:	**14855 Weil Place Houston , TX 77060**	Grid #:	**65-05-6**
Well Location:	**951 Gatecrest Dr. Houston, TX 77032**	Latitude:	**29° 56' 53" N**
		Longitude:	**095° 22' 32" W**
Well County:	**Harris**	Elevation:	**No Data**
Type of Work:	**New Well**	Proposed Use:	**Domestic**

Drilling Start Date: **4/10/2019** Drilling End Date: **4/11/2019**

	Diameter (in.)	*Top Depth (ft.)*	*Bottom Depth (ft.)*
Borehole:	**5.5**	**0**	**50**

Drilling Method: **Mud (Hydraulic) Rotary**

Borehole Completion: **Gravel Packed**

	Top Depth (ft.)	*Bottom Depth (ft.)*	*Description (number of sacks & material)*
Annular Seal Data:	**0**	**10**	**Cement 5 Bags/Sacks**
	30	**50**	**Bentonite 4 Bags/Sacks**

Seal Method: **Pressure**

Sealed By: **Driller**

Distance to Property Line (ft.): **8**

Distance to Septic Field or other concentrated contamination (ft.): **No Data**

Distance to Septic Tank (ft.): **50**

Method of Verification: **Customer**

Surface Completion: **Surface Sleeve Installed** **Surface Completion by Driller**

Water Level: **12 ft.** below land surface on **2019-04-11**

Packers: **No Data**

Type of Pump: **Jet** Pump Depth (ft.): **25**

Well Tests: **Jetted** **Yield: 5 GPM with 5 ft. drawdown after 2 hours**

	Strata Depth (ft.)	Water Type
Water Quality:	**No Data**	**No Data**

Chemical Analysis Made: **No**

Did the driller knowingly penetrate any strata which contained injurious constituents?: **No**

Certification Data: The driller certified that the driller drilled this well (or the well was drilled under the driller's direct supervision) and that each and all of the statements herein are true and correct. The driller understood that failure to complete the required items will result in the report(s) being returned for completion and resubmittal.

Company Information: **Raymond Services**

No Data

Driller Name: **Zachary Proctor** License Number: **54847**

Comments: **No Data**

Lithology:
DESCRIPTION & COLOR OF FORMATION MATERIAL

Top (ft.)	Bottom (ft.)	Description
0	3	Top Soil
3	11	Sand/Clay
11	23	Brown Clay
23	24	Rock
24	30	Red Sand # 6
30	35	Brown Sand
35	41	Red Clay
41	50	Tan Sand # 8

Casing:
BLANK PIPE & WELL SCREEN DATA

Dia (in.)	Type	Material	Sch./Gage	Top (ft.)	Bottom (ft.)
2		New Plastic (PVC)	40	0	30
2		New Plastic (PVC)	6	30	50

IMPORTANT NOTICE FOR PERSONS HAVING WELLS DRILLED CONCERNING CONFIDENTIALITY

TEX. OCC. CODE Title 12, Chapter 1901.251, authorizes the owner (owner or the person for whom the well was drilled) to keep information in Well Reports confidential. The Department shall hold the contents of the well log confidential and not a matter of public record if it receives, by certified mail, a written request to do so from the owner.

Please include the report's Tracking Number on your written request.

Texas Department of Licensing and Regulation
P.O. Box 12157
Austin, TX 78711
(512) 334-5540

STATE OF TEXAS WELL REPORT for Tracking #507372

Owner:	**Raumaldo Martinez**	Owner Well #:	**No Data**
Address:	**14855 Weil Place Houston , TX 77060**	Grid #:	**65-05-6**
Well Location:	**951 Gatecrest Dr., Houston, TX 77032**	Latitude:	**29° 56' 53" N**
		Longitude:	**095° 22' 32" W**
Well County:	**Harris**	Elevation:	**No Data**
Type of Work:	**New Well**	Proposed Use:	**Domestic**

Drilling Start Date: **4/2/2019** Drilling End Date: **4/2/2019**

	Diameter (in.)	*Top Depth (ft.)*	*Bottom Depth (ft.)*
Borehole:	**5.5**	**0**	**47**

Drilling Method: **Mud (Hydraulic) Rotary**

Borehole Completion: **Gravel Packed**

	Top Depth (ft.)	*Bottom Depth (ft.)*	*Description (number of sacks & material)*
Annular Seal Data:	**0**	**10**	**Cement 5 Bags/Sacks**
	10	**37**	**Bentonite 5 Bags/Sacks**

Seal Method: **Pressure**

Sealed By: **Driller**

Distance to Property Line (ft.): **5**

Distance to Septic Field or other concentrated contamination (ft.): **No Data**

Distance to Septic Tank (ft.): **50**

Method of Verification: **Customer**

Surface Completion: **Surface Sleeve Installed** **Surface Completion by Driller**

Water Level: **10 ft.** below land surface on **2019-04-02**

Packers: **No Data**

Type of Pump: **Jet** Pump Depth (ft.): **30**

Well Tests: **Jetted** **Yield: 5 GPM with 10 ft. drawdown after 2 hours**

	Strata Depth (ft.)	Water Type
Water Quality:	**No Data**	**No Data**

Chemical Analysis Made: **No**

Did the driller knowingly penetrate any strata which contained injurious constituents?: **No**

Certification Data: The driller certified that the driller drilled this well (or the well was drilled under the driller's direct supervision) and that each and all of the statements herein are true and correct. The driller understood that failure to complete the required items will result in the report(s) being returned for completion and resubmittal.

Company Information: **Raymond Services**

No Data

Driller Name: **Zachary Proctor** License Number: **54847**

Comments: **No Data**

Lithology:
DESCRIPTION & COLOR OF FORMATION MATERIAL

Top (ft.)	Bottom (ft.)	Description
0	3	Top Soil
3	12	Sand/Clay
12	23	Brown Clay
23	27	Red Clay
27	30	Red Sand # 6
30	35	Red Clay
35	36	Red Clay
36	47	Red Sand # 6

Casing:
BLANK PIPE & WELL SCREEN DATA

Dia (in.)	Type	Material	Sch./Gage	Top (ft.)	Bottom (ft.)
2		New Plastic (PVC)	40	0	37
2	Screen	New Plastic (PVC)	6	37	47

IMPORTANT NOTICE FOR PERSONS HAVING WELLS DRILLED CONCERNING CONFIDENTIALITY

TEX. OCC. CODE Title 12, Chapter 1901.251, authorizes the owner (owner or the person for whom the well was drilled) to keep information in Well Reports confidential. The Department shall hold the contents of the well log confidential and not a matter of public record if it receives, by certified mail, a written request to do so from the owner.

Please include the report's Tracking Number on your written request.

Texas Department of Licensing and Regulation
P.O. Box 12157
Austin, TX 78711
(512) 334-5540

STATE OF TEXAS WELL REPORT for Tracking #373049

Owner:	**Eric Ramirez**	Owner Well #:	**No Data**
Address:	**1527 Green Shadow Dr. Houston, TX 77032**	Grid #:	**65-05-6**
Well Location:	**1527 Green Shadow Dr. Houston, TX 77032**	Latitude:	**29° 56' 59" N**
		Longitude:	**095° 22' 31" W**
Well County:	**Harris**	Elevation:	**No Data**
Type of Work:	**New Well**	Proposed Use:	**Domestic**

Drilling Start Date: **8/27/2014** Drilling End Date: **8/27/2014**

	Diameter (in.)	*Top Depth (ft.)*	*Bottom Depth (ft.)*
Borehole:	**5.5**	**0**	**50**

Drilling Method: **Mud (Hydraulic) Rotary**

Borehole Completion: **Filter Packed**

	Top Depth (ft.)	*Bottom Depth (ft.)*	*Filter Material*	*Size*
Filter Pack Intervals:	**40**	**50**	**Gravel**	**# 12**

	Top Depth (ft.)	*Bottom Depth (ft.)*	*Description (number of sacks & material)*
Annular Seal Data:	**0**	**10**	**5 Cement**
	10	**40**	**6 Bentonite**

Seal Method: **Pressure**

Sealed By: **Raymond Services**

Distance to Property Line (ft.): **15**

Distance to Septic Field or other concentrated contamination (ft.): **N/A**

Distance to Septic Tank (ft.): **No Data**

Method of Verification: **Customer**

Surface Completion: **Surface Sleeve Installed**

Water Level: **22 ft.** below land surface on **2014-08-27** Measurement Method: **Unknown**

Packers: **None**

Type of Pump: **Jet** Pump Depth (ft.): **30**

Well Tests: **Jetted** **Yield: 5 GPM with 10 ft. drawdown after 2 hours**

	Strata Depth (ft.)	Water Type
Water Quality:	**No Data**	**Fresh**

Chemical Analysis Made: **No**

Did the driller knowingly penetrate any strata which contained injurious constituents?: **No**

Certification Data: The driller certified that the driller drilled this well (or the well was drilled under the driller's direct supervision) and that each and all of the statements herein are true and correct. The driller understood that failure to complete the required items will result in the report(s) being returned for completion and resubmittal.

Company Information: **Raymond Services, Inc.**

10011 Airline
Houston, TX 77037

Driller Name: **Zachary Proctor** License Number: **4577**

Apprentice Name: **Daniel Perez** Apprentice Number: **59136**

Comments: **No Data**

Lithology:
DESCRIPTION & COLOR OF FORMATION MATERIAL

Top (ft.)	Bottom (ft.)	Description
0	**3**	**Top Soil**
3	**12**	**Sand/Clay**
12	**21**	**Brown Clay**
21	**40**	**Red Clay**
40	**50**	**Red Sand # 6**

Casing:
BLANK PIPE & WELL SCREEN DATA

Dia. (in.)	New/Used	Type	Setting From/To (ft.)
2	**New**	**PVC**	**Casing 0 - 40 SCH 40**
2	**New**	**PVC**	**Screen 40 - 50 # 6**

IMPORTANT NOTICE FOR PERSONS HAVING WELLS DRILLED CONCERNING CONFIDENTIALITY

TEX. OCC. CODE Title 12, Chapter 1901.251, authorizes the owner (owner or the person for whom the well was drilled) to keep information in Well Reports confidential. The Department shall hold the contents of the well log confidential and not a matter of public record if it receives, by certified mail, a written request to do so from the owner.

Please include the report's Tracking Number on your written request.

Texas Department of Licensing and Regulation
P.O. Box 12157
Austin, TX 78711
(512) 334-5540

STATE OF TEXAS WELL REPORT for Tracking #16664

Owner:	**FELIPE MUNOZ**	Owner Well #:	**No Data**
Address:	**1559 GREEN SHADOW HOUSTON, TX 77032**	Grid #:	**65-06-4**
		Latitude:	**29° 57' 02" N**
Well Location:	**1526 GREEN SHADOW HOUSTON, TX 77032**	Longitude:	**095° 22' 25" W**
Well County:	**Harris**	Elevation:	**No Data**
			****Plugged Within 48 Hours****

****This well has been plugged**** Plugging Report Tracking #107125

Type of Work: **New Well** Proposed Use: **Domestic**

Drilling Start Date: **1/9/2003** Drilling End Date: **1/13/2003**

	Diameter (in.)	*Top Depth (ft.)*	*Bottom Depth (ft.)*
Borehole:	**6.75**	**0**	**280**

Drilling Method: **Mud (Hydraulic) Rotary**

Borehole Completion: **2 STRING**

	Top Depth (ft.)	*Bottom Depth (ft.)*	*Description (number of sacks & material)*
Annular Seal Data:		**0**	**0**

Seal Method: **Unknown**

Sealed By: **Unknown**

Distance to Property Line (ft.): **No Data**

Distance to Septic Field or other concentrated contamination (ft.): **No Data**

Distance to Septic Tank (ft.): **No Data**

Method of Verification: **No Data**

Surface Completion: **Unknown**

Water Level: **0 ft.** below land surface on **No Data** Measurement Method: **Unknown**

Packers: **No Data**

Type of Pump: **No Data**

Well Tests: **No Test Data Specified**

	Description (number of sacks & material)	*Top Depth (ft.)*	*Bottom Depth (ft.)*
Plug Information:	**0 280 280 0 CEMENT 15**		

	Strata Depth (ft.)	Water Type
Water Quality:	**No Data**	**No Data**

Chemical Analysis Made: **Unknown**

Did the driller knowingly penetrate any strata which contained injurious constituents?: **Unknown**

Certification Data: The driller certified that the driller drilled this well (or the well was drilled under the driller's direct supervision) and that each and all of the statements herein are true and correct. The driller understood that failure to complete the required items will result in the report(s) being returned for completion and resubmittal.

Company Information: **SCOTT DRILLING INC**

11923 GREEN PINE CIRCLE
HOUSTON, TX 77066

Driller Name: **SCOTT ROBINSON** License Number: **4839**

Apprentice Name: **DJ JUNEAU**

Comments: **No Data**

Lithology:
DESCRIPTION & COLOR OF FORMATION MATERIAL

Top (ft.)	Bottom (ft.)	Description
0	**115**	**CLAY**
115	**125**	**SAND**
125	**240**	**CLAY**
240	**260**	**SAND**
260	**265**	**CLAY**
265	**280**	**SAND**

Casing:
BLANK PIPE & WELL SCREEN DATA

Dia. (in.)	New/Used	Type	Setting From/To (ft.)
4	**N**	**PVC CASING**	**0 280**

IMPORTANT NOTICE FOR PERSONS HAVING WELLS DRILLED CONCERNING CONFIDENTIALITY

TEX. OCC. CODE Title 12, Chapter 1901.251, authorizes the owner (owner or the person for whom the well was drilled) to keep information in Well Reports confidential. The Department shall hold the contents of the well log confidential and not a matter of public record if it receives, by certified mail, a written request to do so from the owner.

Please include the report's Tracking Number on your written request.

Texas Department of Licensing and Regulation
P.O. Box 12157
Austin, TX 78711
(512) 334-5540

6505.6FF

Send original copy by certified mail to the Texas Water Development Board P. O. Box 12386 Austin, Texas 78711

State of Texas

WATER WELL REPORT

For TWDB use only
Well No. 65 [illegible]
Located on map [illegible]
Received: [illegible]

1) OWNER:
Person having well drilled Fitzpatrick (Name) Address Greenshadows (Street or RFD) Hou (City) TX (State)

Landowner Same (Name) Address (Street or RFD) (City) (State)

2) LOCATION OF WELL:
County Harris, 12 miles in N (N.E., S.W., etc.) direction from Hou. (Town)

Locate by sketch map showing landmarks, highway number, etc.



(Use reverse side if necessary)

or Give legal location with distances and directions from adjacent sections or survey lines.

Labor _____ League _____

Block _____ Survey _____

Abstract No. _____

(NW¼ NE¼ SW¼ SE¼) of Section _____

3) TYPE OF WORK (Check): ✓ New Well, Deepening, Reconditioning, Plugging

4) PROPOSED USE (Check): ✓ Domestic, Industrial, Municipal, Irrigation, Test Well, Other

5) TYPE OF WELL (Check): ✓ Rotary, Driven, Dug, Cable, Jetted, Bored

6) WELL LOG:
Diameter of hole 6 3/4 in. Depth drilled 329 ft. Depth of completed well 329 ft. Date drilled 11-18-77

All measurements made from 1 ft. above ground level.

From (ft.)	To (ft.)	Description and color of formation material
0	40	clay
40	46	sand
46	117	clay
117	162	sand
162	240	clay
240	255	sand
255	310	clay
310	329	sand

(Use reverse side if necessary)

9) Casing:
Type: Old ✓ New Steel ✓ Plastic Other

Cemented from 0 ft. to 315 ft.

Diameter (inches)	Setting From (ft.)	Setting To (ft.)	Gage
4	0	315	

10) SCREEN:
Type Everflo

Perforated ✓ Slotted

Diameter (inches)	Setting From (ft.)	Setting To (ft.)	Slot Size
2 1/2	319	329	.012

7) COMPLETION (Check):
Straight wall, Gravel packed, ✓ Other
Under reamed, Open Hole K-Packer

8) WATER LEVEL:
Static level 152 ft. below land surface Date 11-18-77
Artesian pressure _____ lbs. per square inch Date _____
Depth to pump bowls, cylinder, jet, etc., 231 ft. below land surface.

11) WELL TESTS:
Was a pump test made? Yes ✓ No If yes, by whom?
Yield: _____ gpm with _____ ft. drawdown after _____ hrs.
Bailer test _____ gpm with _____ ft. drawdown after _____ hrs.
Artesian flow _____ gpm
Temperature of water _____

12) WATER QUALITY:
Was a chemical analysis made? Yes ✓ No
Did any strata contain undesirable water? Yes No
Type of water? _____ depth of strata _____

I hereby certify that this well was drilled by me (or under my supervision) and that each and all of the statements herein are true to the best of my knowledge and belief.

NAME A.R. Hendon JR (Type or Print) Water Well Drillers Registration No. 1439

ADDRESS 14605 Reeveston (Street or RFD) Hou (City) TX (State)

(Signed) AR Hendon Jr (Water Well Driller) H+H Water Well (Company Name)

Please attach electric log, chemical analysis, and other pertinent information, if available.

*Additional instructions on reverse side.

[illegible]-CM-53

4820111869

Dup

Send original copy by certified mail to the Texas Department of Water Resources P. O. Box 13087 Austin, Texas 78711

State of Texas
WATER WELL REPORT

For TDWR use only
Well No. 65-05-606
Located on map 78S
Received: C-F-S-

1) OWNER DAYTON RENEAU (Name) Address 1014 GATECREST (Street or RFD) NO. TEX (City) (State) (Zip)

2) LOCATION OF WELL: County HARRIS 10 miles in NORTH (N.E., S.W., etc.) direction from HOUSTON (Town)

Driller must complete the legal description to the right with distance and direction from two intersecting section or survey lines, or he must locate and identify the well on an official Quarter- or Half-Scale Texas County General Highway Map and attach the map to this form.

1) Legal description:
Section No. _____ Block No. _____ Township _____
Abstract No. _____ Survey Name _____
Distance and direction from two intersecting section or survey lines _____
2) ~~See~~ attached map.

3) TYPE OF WORK (Check):
~~New Well~~ ☐ Deepening ☐ Reconditioning ☐ Plugging

4) PROPOSED USE (Check):
~~Domestic~~ ☐ Industrial ☐ Public Supply ☐ Irrigation ☐ Test Well ☐ Other _____

5) DRILLING METHOD (Check):
~~Rotary~~ ☐ Air Hammer ☐ Driven ☐ Bored ☐ Air Rotary ☐ Cable Tool ☐ Jetted ☐ Other _____

6) WELL LOG:
Date drilled 7-19-83

DIAMETER OF HOLE

Dia. (in.)	From (ft.)	To (ft.)
6 3/4	Surface	330

From (ft.)	To (ft.)	Description and color of formation material
0	40	CLAY
40	48	SAND
48	190	CLAY
190	220	SAND
220	240	CLAY
240	256	SAND
256	320	CLAY
320	330	SAND

7) BOREHOLE COMPLETION:
☐ Open Hole ☐ Straight Wall ☐ Underreamed
☐ Gravel Packed ~~Other~~ LEAD SEAL
If Gravel Packed give interval . . . from _____ ft. to _____ ft.

8) CASING, BLANK PIPE, AND WELL SCREEN DATA:

Dia. (in.)	New or Used	Steel, Plastic, etc. Perf., Slotted, etc. Screen Mgf., if commercial	Setting (ft.) From	Setting (ft.) To	Gage Casing Screen
6	N	PLASTIC	0	320	
2½	N	PLASTIC	320	330	12

CEMENTING DATA
Cemented from 0 ft. to 320 ft.
Method used PRESSURE
Cemented by H+H WATER WELL (Company or Individual)

9) WATER LEVEL:
Static level 162 ft. below land surface Date 7-19-83
Artesian flow _____ gpm. Date _____

10) PACKERS: Type Depth

11) TYPE PUMP:
☐ Turbin ☐ Jet ~~Submersible~~ ☐ Cylinder ☐ Other _____
Depth to pump bowls, cylinder, jet, etc., 223 ft.

12) WELL TESTS:
☐ Type Test ☐ Pump ☐ Bailer ☐ Jetted ~~Estimated~~
Yield: 15 gpm with _____ ft. drawdown after _____ hrs.

RECEIVED
JUL 11 1984
DEPT. OF WATER RESOURCES

(Use reverse side if necessary)

13) WATER QUALITY:
Did you knowingly penetrate any strata which contained undesirable water? ☐ Yes ~~No~~
If yes, submit "REPORT OF UNDESIRABLE WATER"
Type of water? _____ Depth of strata _____
Was a chemical analysis made? ☐ Yes ~~No~~

I hereby certify that this well was drilled by me (or under my supervision) and that each and all of the statements herein are true to the best of my knowledge and belief.

NAME A.R. HENDON (Type or Print) Water Well Drillers Registration No. 334

ADDRESS 14605 Reuston (Street or RFD) No. (City) TEX 77039 (State) (Zip)

(Signed) A.R. Hendon (Water Well Driller) H+H Water Well Drilling (Company Name)

Please attach electric log, chemical analysis, and other pertinent information, if available.

*Additional instructions on reverse side.

TDWR-0392

4820111889

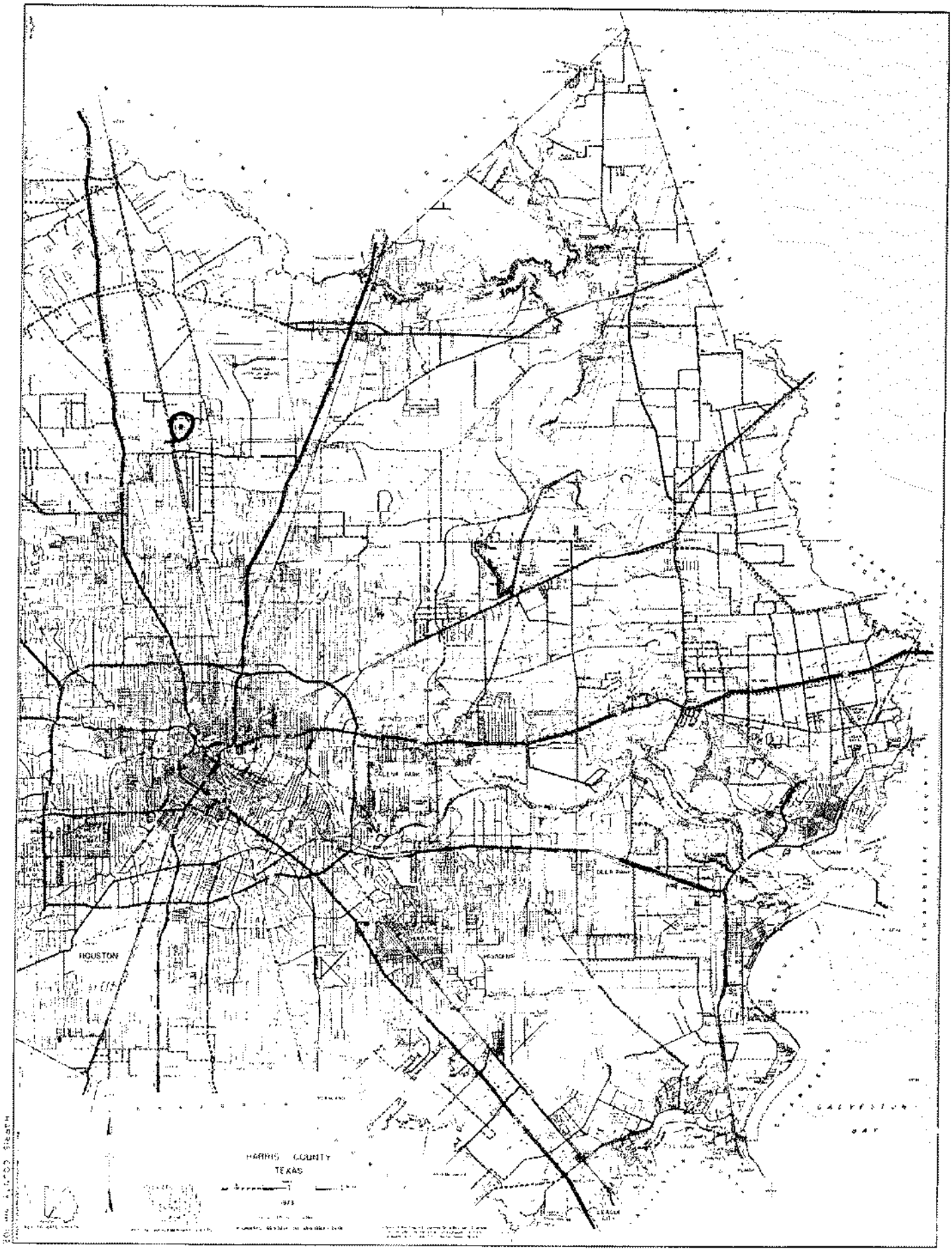
HOUSTON
HARRIS COUNTY
TEXAS
1973

Sm. Elwl

21

Send original copy by certified mail to the Texas Department of Water Resources P. O. Box 13087 Austin, Texas 78711

State of Texas
WATER WELL REPORT

ATTENTION OWNER: *Confidentiality Privilege Notice on Reverse Side*

Texas Water Well Drillers Board P. O. Box 13087 Austin, Texas 78711

1) OWNER Mrs. McCrary (Name) Address 1423 Green Shadow (Street or RFD) Houston, Tx. (City) (State) (Zip)

2) LOCATION OF WELL: County Harris miles in _____ (N.E., S.W., etc.) direction from _____ (Town)

Driller must complete the legal description to the right with distance and direction from two intersecting section or survey lines, or he must locate and identify the well on an official Quarter- or Half-Scale Texas County General Highway Map and attach the map to this form.

☐ Legal description: Section No. _____ Block No. _____ Township _____ Abstract No. _____ Survey Name _____ Distance and direction from two intersecting section or survey lines _____

☐ See attached map. on 65-04-5

3) TYPE OF WORK (Check): ☒ New Well ☐ Deepening ☐ Reconditioning ☐ Plugging

4) PROPOSED USE (Check): ☒ Domestic ☐ Industrial ☐ Public Supply ☐ Irrigation ☐ Test Well ☐ Other _____

5) DRILLING METHOD (Check): ☒ Mud Rotary ☐ Air Hammer ☐ Driven ☐ Bored ☐ Air Rotary ☐ Cable Tool ☐ Jetted ☐ Other _____

6) WELL LOG:

Date drilled 1/8/86

DIAMETER OF HOLE Dia. (in.)	From (ft.)	To (ft.)
6-3/4	Surface	314

From (ft.)	To (ft.)	Description and color of formation material
0	15	Clay
15 q	25	Sand
25	165	Clay
165	185	Sand
185	225	Clay
225	285	Sand
285	290	Clay
290	314	Sand

7) BOREHOLE COMPLETION: ☐ Open Hole ☐ Straight Wall ☐ Underreamed ☐ Gravel Packed ☒ Other 2 string cemented

If Gravel Packed give interval ... from _____ ft. to _____ ft.

8) CASING, BLANK PIPE, AND WELL SCREEN DATA:

Dia. (in.)	New or Used	Steel, Plastic, etc. Perf., Slotted, etc. Screen Mgf., if commercial	Setting (ft.) From	To	Gage Casing Screen
4"	N	PVC Casing	0	300	Sch.
2½"	N	PVC Liner	294	304	40
2½"	N	PVC Slotted Screen	304	314	.012

CEMENTING DATA

Cemented from top ft. to bottom ft.

Method used Halliburton

Cemented by Robinson Water Well (Company or Individual)

9) WATER LEVEL:

Static level 180 ft. below land surface Date _____

Artesian flow _____ gpm. Date _____

10) PACKERS: Type K Depth 294

RECEIVED MAY - 5 1987 TEXAS WATER COMMISSION

(Use reverse side if necessary)

11) TYPE PUMP: 1HP Plumb owner's tank

☐ Turbine ☐ Jet ☒ Submersible ☐ Cylinder ☐ Other _____

Depth to pump bowls, cylinder, jet, etc., 240 ft.

13) WATER QUALITY:

Did you knowingly penetrate any strata which contained undesirable water? ☐ Yes ☒ No

If yes, submit "REPORT OF UNDESIRABLE WATER"

Type of water? potable Depth of strata _____

Was a chemical analysis made? ☐ Yes ☐ No

12) WELL TESTS:

☐ Type Test: ☐ Pump ☐ Bailer ☐ Jetted ☐ Estimated

Yield: _____ gpm with _____ ft. drawdown after _____ hrs.

I hereby certify that this well was drilled by me (or under my supervision) and that each and all of the statements herein are true to the best of my knowledge and belief.

COMPANY NAME Robinson Water Well Service, Inc. (Type or Print) Water Well Driller's License No. 1464

ADDRESS 11607 FM 149 (Street or RFD) Houston, (City) Tx. (State) 77086 (Zip)

(Signed) M. E. Robinson Jr. (Licensed Water Well Driller) (Signed) _____ (Registered Driller Trainee)

Please attach electric log, chemical analysis, and other pertinent information, if available.

For TDWR use only Well No. 65-06-6 Located on map _____

TDWR 0392 (Rev. 5-27-82) DEPARTMENT OF WATER RESOURCES COPY

4820112043

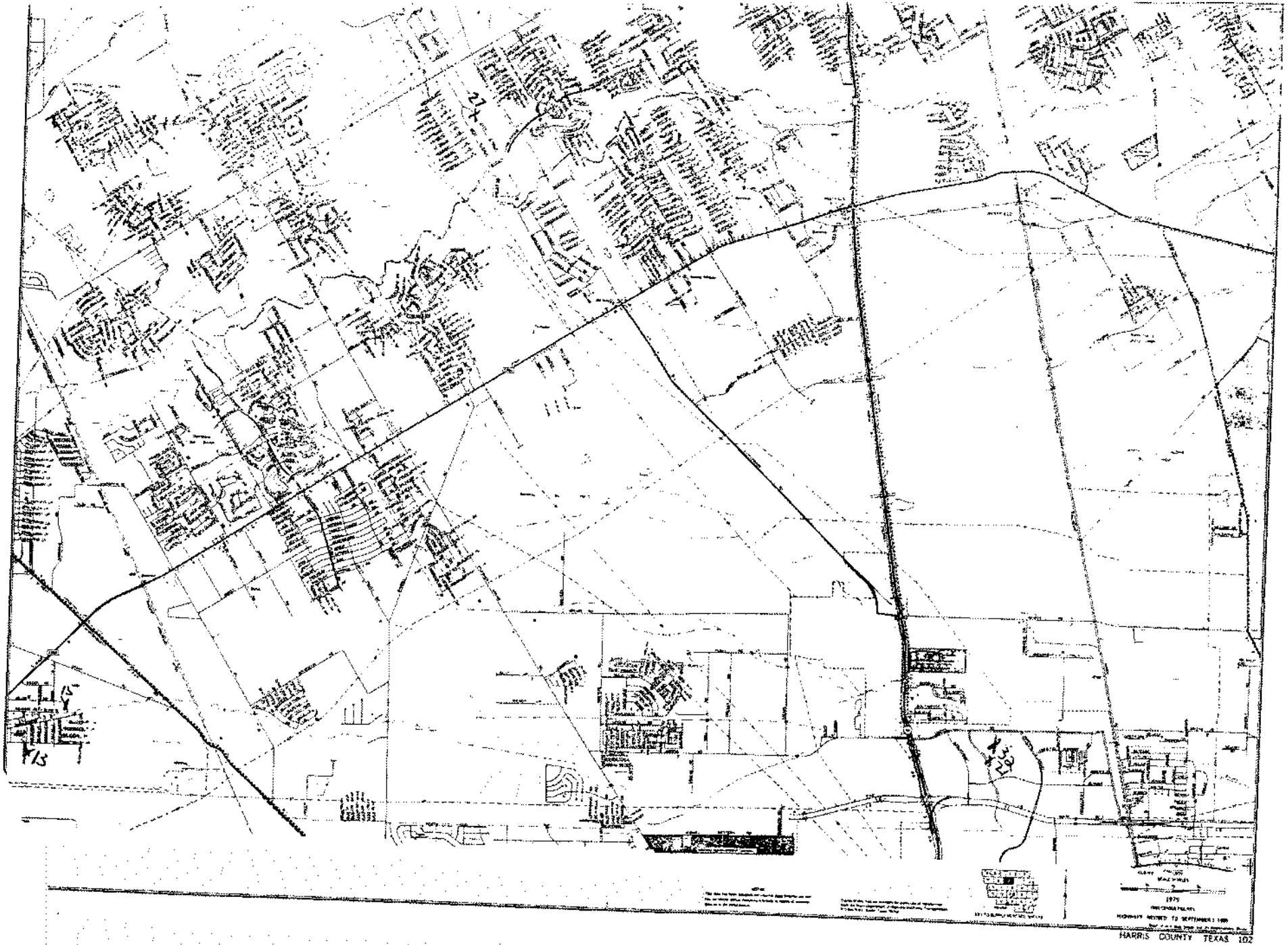
HARRIS COUNTY TEXAS 102

Send original copy by certified mail to: Texas Water Commission, P.O. Box 13087, Austin, Texas 78711 — Please use black ink.

ATTENTION OWNER: Confidentiality Privilege Notice on Reverse Side

State of Texas WELL REPORT

(24)

Texas Water Well Drillers Board
P.O. Box 13087
Austin, Texas 78711

1) OWNER Gerald Killian (Name) ADDRESS 1514 Old Greens Rd. (Street or RFD) Houston (City) Texas (State) 77032 (Zip)

2) LOCATION OF WELL: County HARRIS 14 miles in NNW (NE, SW, etc.) direction from HOUSTON (Town)

Driller must complete the legal description below with distance and direction from two intersecting section or survey lines, or he must locate and identify the well on an official Quarter- or Half-Scale Texas County General Highway Map and attach the map to this form.

☐ LEGAL DESCRIPTION:

Section No. _____ Block No. _____ Township _____ Abstract No. _____ Survey Name _____

Distance and direction from two intersecting section or survey lines _____

☒ SEE ATTACHED MAP

3) TYPE OF WORK (Check): ☒ New Well ☐ Deepening ☐ Reconditioning ☐ Plugging

4) PROPOSED USE (Check): ☒ Domestic ☐ Industrial ☐ Monitor ☐ Public Supply ☐ Irrigation ☐ Test Well ☐ Injection ☐ De-Watering

5) DRILLING METHOD (Check): ☒ Mud Rotary ☐ Air Hammer ☐ Jetted ☐ Bored ☐ Driven ☐ Air Rotary ☐ Cable Tool ☐ Other _____

6) WELL LOG:

Date Drilling: Started 3-5 19 92 Completed 3-6- 19 92

DIAMETER OF HOLE		
Dia. (in.)	From (ft.)	To (ft.)
6 3/4	Surface	476

7) BOREHOLE COMPLETION: ☐ Open Hole ☐ Straight Wall ☐ Underreamed ☐ Gravel Packed ☒ Other 2 String Cemented

If Gravel Packed give interval ... from _____ ft. to _____ ft.

From (ft.)	To (ft.)	Description and color of formation material
0	3	Top Soil
3	15	Clay
15	60	Sand
60	140	Clay
140	150	Sand
150	315	Clay
315	360	Sand
360	380	Clay
380	476	Sand

(Use reverse side if necessary)

8) CASING, BLANK PIPE, AND WELL SCREEN DATA:

Dia. (in.)	New or Used	Steel, Plastic, etc. Perf., Slotted, etc. Screen Mfg., if commercial	Setting (ft.) From	Setting (ft.) To	Gage Casing Screen
4	N	PVC Casing	0	450	Sch.40
2½	N	PVC Liner	440	451	Sch.40
2½	N	PVC Slotted	461	476	.012

9) CEMENTING DATA [Rule 287.44(1)]

Cemented from 450 ft. to 250 ft. No. of Sacks Used 15

0 ft. to 15 ft. No. of Sacks Used 3

Method used Halliburton

Cemented by RWW

10) SURFACE COMPLETION

☐ Specified Surface Slab Installed [Rule 287.44(2)(A)]

☐ Pitless Adaptor Used [Rule 287.44(3)(B)]

☒ Approved Alternative Procedure Used [Rule 287.71]

11) WATER LEVEL:

Static level 215 ft. below land surface Date 3-6-92

Artesian flow _____ gpm. Date _____

12) PACKERS:

Type	Depth
K	440

13) TYPE PUMP: 1 H.P.

☐ Turbine ☐ Jet ☒ Submersible ☐ Cylinder ☐ Other _____

Depth to pump bowls, cylinder, jet, etc., 260 ft.

14) WELL TESTS:

Type Test: ☐ Pump ☐ Bailer ☐ Jetted ☐ Estimated

Yield: _____ gpm with _____ ft. drawdown after _____ hrs.

15) WATER QUALITY:

Did the drilling penetrate any strata which contained undesirable constituents?

☐ Yes ☒ No If yes, submit "REPORT OF UNDESIRABLE WATER"

Type of water? _____ Depth of strata _____

Was a chemical analysis made? ☐ Yes ☒ No

I hereby certify that this well was drilled by me (or under my supervision) and that each and all of the statements herein are true to the best of my knowledge and belief. I understand that failure to complete items 1 thru 15 will result in the log(s) being returned for completion and resubmittal.

COMPANY NAME Robinson Water Well Serv., Inc. (Type or print) WELL DRILLER'S LICENSE NO. 2212

ADDRESS 11819 Tomball Pkwy (Street or RFD) Hou. (City) Tx (State) 77086 (Zip)

(Signed) _____ (Licensed Well Driller) (Signed) _____ (Registered Driller Trainee)

Please attach electric log, chemical analysis, and other pertinent information, if available.

For TWC use only: Well No. 24 Located on map 65-56

WWD-012 (Rev. 09/21/88)

TEXAS WATER COMMISSION COPY

4820111999

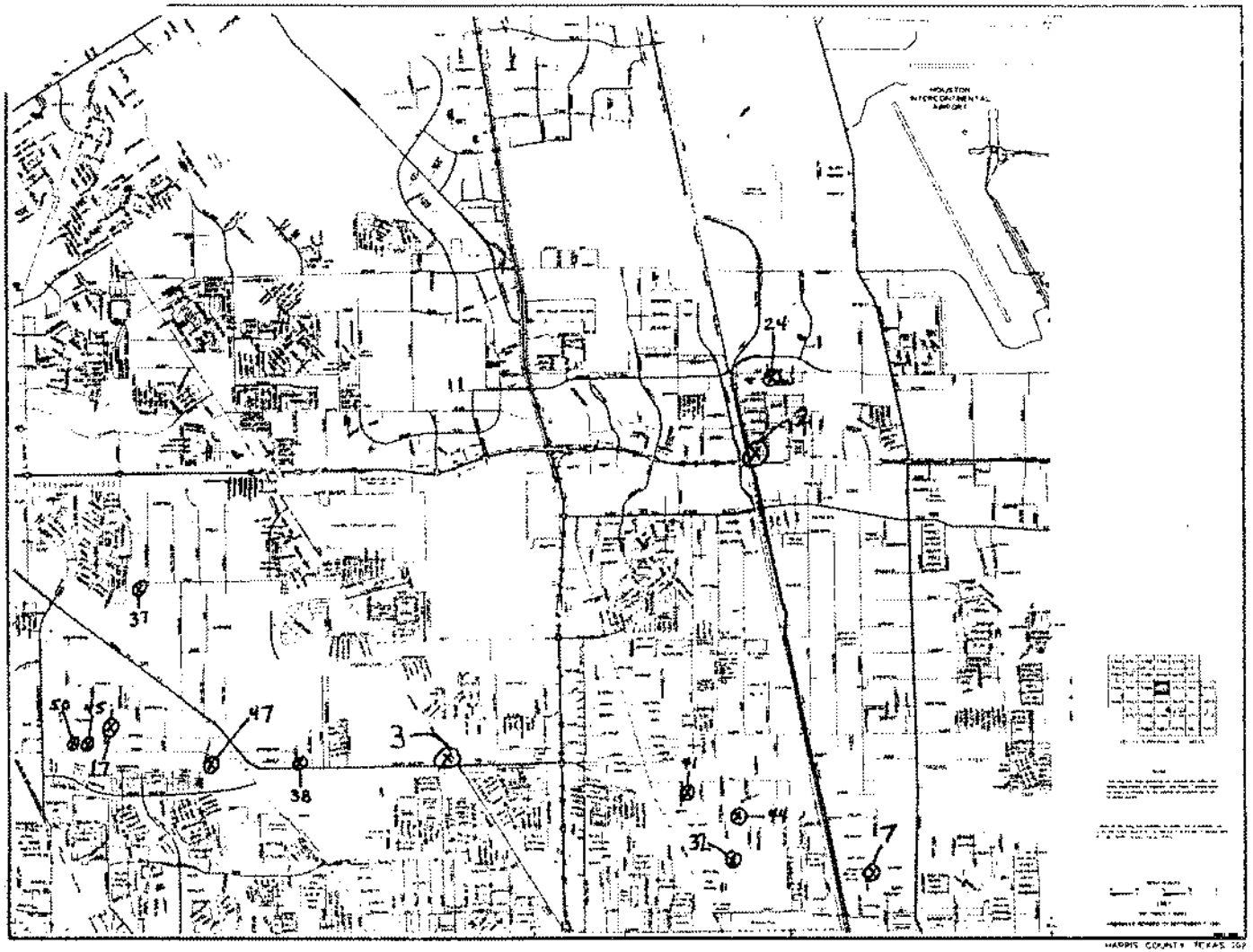
24
37
47
3
38
31
17

Send original copy by certified mail to: Texas Water Com'on, P.O. Box 13087, Austin, Texas 78711 — 62 — Please use black ink.

ATTENTION OWNER: *Confidentiality Privilege Notice on Reverse Side*

State of Texas
WELL REPORT

Texas Water Well Drillers Board
P.O. Box 13087
Austin, Texas 78711

1) OWNER Martin Young (Name) ADDRESS 1534 Old Green Rd. (Street or RFD) Houston (City) Tx (State) (Zip)

2) LOCATION OF WELL: County Harris, 10 miles in N (NE, SW, etc.) direction from Houston (Town)

Driller must complete the legal description below with distance and direction from two intersecting section or survey lines, or he must locate and identify the well on an official Quarter- or Half-Scale Texas County General Highway Map and attach the map to this form.

☐ LEGAL DESCRIPTION:
Section No. _____ Block No. _____ Township _____ Abstract No. _____ Survey Name _____
Distance and direction from two intersecting section or survey lines _____
☐ SEE ATTACHED MAP

3) TYPE OF WORK (Check):
☒ New Well ☐ Deepening ☐ Reconditioning ☐ Plugging

4) PROPOSED USE (Check):
XX ☒ Domestic ☐ Industrial ☐ Monitor ☐ Public Supply ☐ Irrigation ☐ Test Well ☐ Injection ☐ De-Watering

5) DRILLING METHOD (Check):
XX ☒ Mud Rotary ☐ Air Hammer ☐ Jetted ☐ Bored ☐ Air Rotary ☐ Cable Tool ☐ Other _____ ☐ Driven

6) WELL LOG:
Date Drilling: Started 12-19-90 Completed 12-20-90

DIAMETER OF HOLE

Dia. (in.)	From (ft.)	To (ft.)
	Surface	
6 3/4	0	316

7) BOREHOLE COMPLETION:
☐ Open Hole ☒ Straight Wall ☐ Underreamed
☐ Gravel Packed XX ☒ Other 2 String Cemented
If Gravel Packed give interval . . . from _____ ft. to _____ ft.

From (ft.)	To (ft.)	Description and color of formation material
0	60	Clay
60	120	Sand
120	220	Clay
220	316	Sand

(Use reverse side if necessary)

8) CASING, BLANK PIPE, AND WELL SCREEN DATA:

Dia. (in.)	New or Used	Steel, Plastic, etc. Perf., Slotted, etc. Screen Mfg., if commercial	Setting (ft.) From	Setting (ft.) To	Gage Casting Screen
4"	N	Casing PVC	0	300	
2½"	N	Liner	296	306	
2½"	N	Screen	306	316	

RECEIVED
APR 03 1992
TEXAS WATER COMMISSION

9) CEMENTING DATA [Rule 287.44(1)]
Cemented from 120 ft. to 300 ft. No. of Sacks Used 20
0 ft. to 15 ft. No. of Sacks Used 3
Method used Halliburton
Cemented by Robinson Water Well

10) SURFACE COMPLETION
☐ Specified Surface Slab Installed [Rule 287.44(2)(A)]
☐ Pitless Adapter Used [Rule 287.44(3)(B)]
XX ☒ Approved Alternative Procedure Used [Rule 287.71]

11) WATER LEVEL:
Static level 250 ft. below land surface Date 12-20-90
Artesian flow _____ gpm. Date _____

12) PACKERS:

Type	Depth
K-Packer	296

13) TYPE PUMP:
☐ Turbine ☐ Jet ☒ Submersible ☐ Cylinder
☐ Other _____
Depth to pump bowls, cylinder, jet, etc., 300 ft.

14) WELL TESTS:
Type Test: ☐ Pump ☐ Baller ☐ Jetted ☐ Estimated
Yield: _____ gpm with _____ ft. drawdown after _____ hrs.

15) WATER QUALITY:
Did the drilling penetrate any strata which contained undesirable constituents?
☐ Yes ☒ No If yes, submit "REPORT OF UNDESIRABLE WATER"
Type of water? _____ Depth of strata _____
Was a chemical analysis made? ☐ Yes ☒ No

I hereby certify that this well was drilled by me (or under my supervision) and that each and all of the statements herein are true to the best of my knowledge and belief. I understand that failure to complete items 1 thru 15 will result in the log(s) being returned for completion and resubmittal.

COMPANY NAME Robinson Water Well Service, INC (Type or print) WELL DRILLER'S LICENSE NO. 2212

ADDRESS 11607 FM 149 (Street or RFD) Houston (City) Texas (State) 77086 (Zip)

(Signed) Jim Robinson (Licensed Well Driller) (Signed) _____ (Registered Driller Trainee)

Please attach electric log, chemical analysis, and other pertinent information, if available.

For TWC use only: Well No. 62 Located on map 65-64

WWD-012 (Rev. 09/21/88)

TEXAS WATER COMMISSION COPY

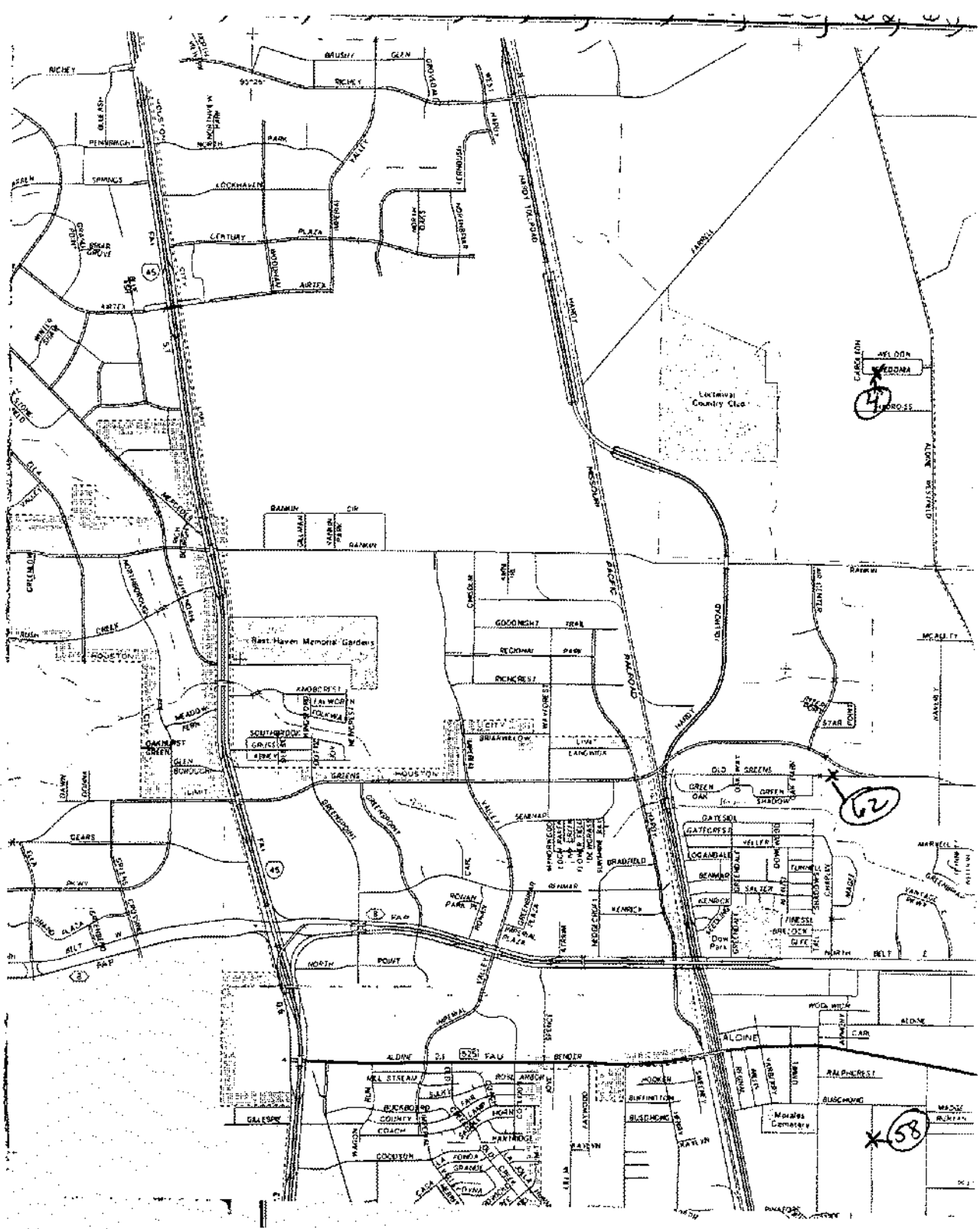

Bast Haven Memorial Gardens
Lochinvar Country Club
Morales Cemetery
HOUSTON
ALDINE
GREENS
NORTH POINT
RICHEY
PENNBRIGHT
SPRINGS
LOCKHAVEN
CENTURY PLAZA
AIRTEX
RANKIN
GOODNIGHT TRAIL
RICHCREST
KNOBCREST
SOUTHBROOK
GREENSPOINT
GEARS
BENDER
MILL STREAM
BUCKBOARD
COUNTY
COACH
GILLESPIE
COOLTON
HARDY TOLLROAD
MISSOURI PACIFIC RAILROAD
FAP
FAU
WELDON
4
62
58

Original copy to
Mailed mail to the
Water Development Board
P.O. Box 13087
Elm, Texas 78711

State of Texas

WATER WELL REPORT

For TWDB use only
Well No. 6 Dup
Located on map
Received: db 6-5-06-4F

OWNER:
Person having well drilled Mr Loosier (Name) Address 1010 Gateside (Street or RFD) Houston, Tx. (City) (State)

Landowner Same (Name) Address Same (Street or RFD) (City) (State)

LOCATION OF WELL:
County Harris, 8 miles in N (N.E., S.W., etc.) direction from Houston (Town)

Locate by sketch map showing landmarks, roads, creeks, or airway number, etc.*

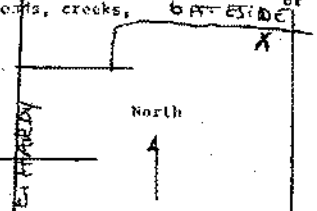

(Use reverse side if necessary)

Give legal location with distances and directions from adjacent sections or survey lines.

Labor _____ League _____
Block _____ Survey _____
Abstract No. _____
(NW¼ NE¼ SW¼ SE¼) of Section _____

3) TYPE OF WORK (Check): New Well, Deepening, Reconditioning, Plugging

4) PROPOSED USE (Check): Domestic, Industrial, Municipal, Irrigation, Test Well, Other

5) TYPE OF WELL (Check): Rotary, Driven, Dug, Cable, Jetted, Bored

6) WELL LOG:
Diameter of hole 6-3/4 in. Depth drilled 315 ft. Depth of completed well 315 ft. Date drilled 6/5/78

All measurements made from 18" ft. above ground level.

From (ft.)	To (ft.)	Description and color of formation material
0	30	Clay
31	40	Sand
41	70	Clay
71	85	Sand
85	155	Clay
155	160	Sand
160	210	Clay
210	219	Sand
219	240	Shale
240	273	Sand
273	280	Shale
280	289	Sand
289	300	Shale
300	315	Sand

(Use reverse side if necessary)

9) Casing:
Type: Old, New, Steel, Plastic, Other
Cemented from 300 ft. to 140 ft.

Diameter (inches)	Setting From (ft.)	Setting To (ft.)	Gage
4	0	300	Sch 40

10) SCREEN:
Type Plastic
Perforated _____ Slotted _____

Diameter (inches)	Setting From (ft.)	Setting To (ft.)	Slot Size
2-1/2	290	315	.012

7) COMPLETION (Check):
Straight wall, Gravel packed, Other
Under reamed, Open Hole 2 String Cemented

8) WATER LEVEL:
Static level 150 ft. below land surface Date 6/6/78
Artesian pressure _____ lbs. per square inch Date _____
Depth to pump bowls, cylinder, jet, etc., 200 ft. below land surface.

11) WELL TESTS:
Was a pump test made? Yes No If yes, by whom?
Yield: _____ gpm with _____ ft. drawdown after _____ hrs.
Bailer test _____ gpm with _____ ft. drawdown after _____ hrs.
Artesian flow _____ gpm
Temperature of water _____

12) WATER QUALITY:
Was a chemical analysis made? Yes No
Did any strata contain undesirable water? Yes No
Type of water? potable depth of strata _____

I hereby certify that this well was drilled by me (or under my supervision) and that each and all of the statements herein are true to the best of my knowledge and belief.

NAME M. E. Robinson Jr. (Type or Print) Water Well Drillers Registration No. 1464

ADDRESS 11607 FM 149 (Street or RFD) Houston, (City) Tx. 77086 (State)

Signed) M. E. Robinson Jr. / [signature] (Water Well Driller) Robinson Water Well Service, Inc (Company Name)

*Please attach electric log, chemical analysis, and other pertinent information, if available.

Additional instructions on reverse side.

Send original copy by certified mail to the Texas Water Development Board P. O. Box 13087 Austin, Texas 78711

State of Texas

WATER WELL REPORT

For TWDB use only
Well No. 65-06-4VV
Located on map yes
Received: 75
alb

1) OWNER:
Person having well drilled A. V. Thompsohn (Name) Address 1519 Green Shadow Drive (Street or RFD) (City) Houston (State)

Landowner Same (Name) Address Same (Street or RFD) (City) (State)

2) LOCATION OF WELL:
County Harris, _____ miles in _____ (N.E., S.W., etc.) direction from _____ (Town)

Locate by sketch map showing landmarks, roads, creeks, hiway number, etc.*
373 Q map on 65-06-4RR
~~537 M~~
see map included
North
(Use reverse side if necessary)

or

Give legal location with distances and directions from adjacent sections or survey lines.
Labor _____ League _____
Block _____ Survey _____
Abstract No. _____
(NW¼ NE¼ SW¼ SE¼) of Section _____

3) TYPE OF WORK (Check): ~~New Well~~ Deepening Reconditioning Plugging

4) PROPOSED USE (Check): ~~Domestic~~ Industrial Municipal Irrigation Test Well Other

5) TYPE OF WELL (Check): ~~Rotary~~ Driven Dug Cable Jetted Bored

6) WELL LOG:
Diameter of hole 6 3/4 in. Depth drilled 258 ft ft. Depth of completed well 263 ft ft. Date drilled 9-20-74
All measurements made from 0 ft. above ground level.

From (ft.)	To (ft.)	Description and color of formation material
0	3	Topsoil
3	10	Yellow Clay
10	15	Red Yellow Clay
15	20n	Red Gray Clay
20	37	Red Clay
37	42	Sand
42	65	Red Yellow Clay
65	66	Rock
66	80	Red Clay
80	100	Red Yellow Clay
100	115	Red Gray Clay
115	120	Sand

(Use reverse side if necessary)

9) Casing:
Type: Old ~~New~~ Steel ~~Plastic~~ Other
Cemented from 248 ft up ft. to _____ ft.

Diameter (inches)	Setting From (ft.)	Setting To (ft.)	Gage
4"	1 ft	248 ft	40

10) SCREEN:
Type Well Supplies Plastic Wrapped
Perforated Slotted

Diameter (inches)	Setting From (ft.)	Setting To (ft.)	Slot Size
2½"	253 ft	263 ft	18 ga

7) COMPLETION (Check):
~~Straight wall~~ Gravel packed Other
Under reamed Open Hole

8) WATER LEVEL:
Static level 135 ft. below land surface Date _____
Artesian pressure _____ lbs. per square inch Date _____
Depth to pump bowls, cylinder, jet, etc., 180 ft ft. below land surface.

11) WELL TESTS:
Was a pump test made? Yes ~~No~~ If yes, by whom?
Yield: _____ gpm with _____ ft. drawdown after _____ hrs.
Bailer test _____ gpm with _____ ft. drawdown after _____ hrs.
Artesian flow _____ gpm
Temperature of water _____

12) WATER QUALITY:
Was a chemical analysis made? Yes ~~No~~
Did any strata contain undesirable water? Yes No.
Type of water? _____ depth of strata _____

I hereby certify that this well was drilled by me (or under my supervision) and that each and all of the statements herein are true to the best of my knowledge and belief.

NAME C. A. RAYmond, JR. (Type or Print) Water Well Drillers Registration No. TDL-774

ADDRESS 10011 Airline DR. (Street or RFD) Houston (City) Texas (State)

(Signed) C A Raymond Jr (Water Well Driller) Raymond Water Well Drilling Inc (Company Name)

Please attach electric log, chemical analysis, and other pertinent information, if available.

*Additional instructions on reverse side.

TWDBE-WD-8

2) LOCATION OF WELL:

The sketch showing the well location must be as accurate as possible, showing landmarks, in sufficient detail so that the well may be plotted on a General Highway Map of the county in which the well is located.

Reference points from which distances are measured and directions given should be of a permanent nature (e.g. highway intersections, center of towns, river and creek bridges, railroad crossings). The distance and direction from the nearest town should always be indicated.

When giving a legal description include a sketch showing location of the well within the described area, e.g. survey abstract.

Information furnished in Section 2) of the TWDBE-GW-53 is very important. Unless the well can be accurately located on a map the value of the other data contained in the Report is greatly reduced.

1

120--	135	Red Blue Clay
135 -	145	Sand
145 -	155	Blue Red Clay
155 -	186	Gray Red Clay
186 -	210	Sand
210 -	225	Red Gray Clay
225 -	242	Red Clay
242 -	263	Sand

JUL 30 1975
Texas Water
RECEIVED
NOV 4 1974
TEXAS WATER
DEVELOPMENT BOARD

Send original copy by certified mail to: TNRCC, P.O. B[redacted], Austin, TX 78711-3087

Please use black ink.

ATTENTION OWNER: *Confidentiality Privilege Notice on Reverse Side*

State of Texas WELL REPORT

Texas Water Well Drillers Advisory Council
P.O. Box 13087
Austin, TX 78711-3087
512-239-0536

1) **OWNER** MARK REEDER (Name) **ADDRESS** 954 GATESIDE (Street or RFD) HOUSTON (City) TX (State) 77032 (Zip)

2) **ADDRESS OF WELL:** County HARRIS (Street, RFD or other) (City) (State) (Zip) **GRID #** 6506-4

3) **TYPE OF WORK (Check):** ☒ New Well ☐ Deepening ☐ Reconditioning ☐ Plugging

4) **PROPOSED USE (Check):** ☐ Monitor ☐ Environmental Soil Boring ☒ Domestic ☐ Industrial ☐ Irrigation ☐ Injection ☐ Public Supply ☐ De-watering ☐ Testwell
If Public Supply well, were plans submitted to the TNRCC? ☐ Yes ☐ No

5) X

6) **WELL LOG:**
Date Drilling: Started 5-14 19 96 Completed 5-16 19 96

DIAMETER OF HOLE		
Dia. (in.)	From (ft.)	To (ft.)
6 3/4	Surface	305
3 7/8	305	310

7) **DRILLING METHOD (Check):** ☐ Driven ☐ Air Rotary ☒ Mud Rotary ☐ Bored ☐ Air Hammer ☐ Cable Tool ☐ Jetted ☐ Other

From (ft.)	To (ft.)	Description and color of formation material
0	4	TOP SOIL
4	34	RED SHALE
34	61	SAND
61	89	RED SHALE
89	115	SAND
115	143	RED SHALE
143	175	SAND
175	240	RED SHALE
240	273	SAND
273	290	RED SHALE
290	310	SAND

(Use reverse side if necessary)

8) **Borehole Completion (Check):** ☐ Open Hole ☐ Straight Wall ☐ Underreamed ☐ Gravel Packed ☒ Other 2-STRING
If Gravel Packed give interval ... from _____ ft. to _____ ft.

CASING, BLANK PIPE, AND WELL SCREEN DATA:

Dia. (in.)	New or Used	Steel, Plastic, etc. Perf., Slotted, etc. Screen Mfg., if commercial	Setting (ft.) From	Setting (ft.) To	Gage Casting Screen
4	N	PVC	0	295	SCH 40
2½	N	PVC-SLOTED	295	310	SCH 40

9) **CEMENTING DATA** [Rule 338.44(1)]
Cemented from 0 ft. to 295 ft. No. of sacks used 19
_____ ft. to _____ ft. No. of sacks used _____
Method used PRESSURE
Cemented by SUGG WATER WELL
Distance to septic system field lines or other concentrated contamination 105 ft.
Method of verification of above distance PROPERTY OWNER

10) **SURFACE COMPLETION**
☐ Specified Surface Slab Installed [Rule 338.44(2)(A)]
☒ Specified Steel Sleeve Installed [Rule 338.44(3)(A)]
☐ Pitless Adapter Used [Rule 338.44(3)(b)]
☐ Approved Alternative Procedure Used [Rule 338.71]

11) **WATER LEVEL:**
Static level 172 ft. below land surface Date 5-16-96
Artesian flow _____ gpm. Date _____

12) **PACKERS:** Type Depth

13) **TYPE PUMP:**
☐ Turbine ☐ Jet ☒ Submersible ☐ Cylinder ☐ Other
Depth to pump bowls, cylinder, jet, etc., 240 ft.

14) **WELL TESTS:**
Type test: ☒ Pump ☐ Bailer ☐ Jetted ☐ Estimated
Yield: 12.5 gpm with 20 ft. drawdown after 2 hrs.

15) **WATER QUALITY:**
Did you knowingly penetrate any strata which contained undesirable constituents?
☐ Yes ☒ No If yes, submit "REPORT OF UNDESIRABLE WATER"
Type of water? _____ Depth of strata _____
Was a chemical analysis made? ☐ Yes ☒ No

I hereby certify that this well was drilled by me (or under my supervision) and that each and all of the statements herein are true to the best of my knowledge and belief. I understand that failure to complete items 1 thru 15 will result in the log(s) being returned for completion and resubmittal.

COMPANY NAME SUGG WATER WELL DRILLING (Type or print) **WELL DRILLER'S LICENSE NO.** 1006 WPKL

ADDRESS 13501 CHRISMAN #26 (Street or RFD) HOUSTON (City) TEXAS (State) 77039 (Zip)

(Signed) James N. Sugg Jr (Licensed Well Driller) (Signed) _____ (Registered Driller Trainee)

Please attach electric log, chemical analysis, and other pertinent information, if available.

TNRCC-0199 (Rev. 11-01-94)

TNRCC COPY

Dup

GW 7

Send original copy by certified mail to the Texas Water Development Board P. O. Box 12386 Austin, Texas 78711	State of Texas WATER WELL REPORT	For TWDB use only Well No. 65-06-4T Located on map 1/25 Received: 78 Form GW 8 Form GW 9

1) OWNER:
Person having well drilled J.T. LANDRUM (Name) Address (Street or RFD) (City) (State)

Landowner (Name) Address 1410 GREEN SHADOW DR. (Street or RFD) (City) (State)
HOUSTON TEX.

2) LOCATION OF WELL:
County HARRIS Labor GREEN BRANCH League SEC 1. Abstract No.

NW¼ NE¼ SW¼ SE¼ of Section Block No. 2 LOT 38 Survey
(Circle as many as are known)

miles in (N.E., S.W., etc.) direction from (Town)

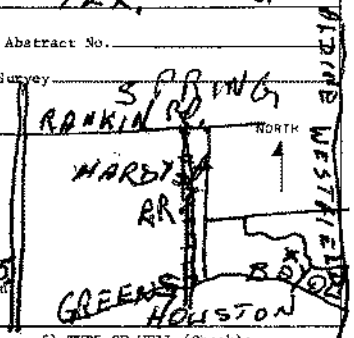

Sketch map of well location with distances from adjacent section or survey lines, and to landmarks, roads, and creeks.

3) TYPE OF WORK (Check):
New Well ☒ Deepening ☐
Reconditioning ☐ Plugging ☐

4) PROPOSED USE (Check):
Domestic ☒ Industrial ☐ Municipal ☐
Irrigation ☐ Test Well ☐ Other ☐

5) TYPE OF WELL (Check):
Rotary ☒ Driven ☐ Dug ☐
Cable ☐ Jetted ☐ Bored ☐

6) WELL LOG:
Diameter of hole 2 in. Depth drilled 256 ft. Depth of completed well — ft. Date drilled 3/12/78
All measurements made from 0 ft. above ground level.

From (ft.)	To (ft.)	Description and color of formation material	From (ft.)	To (ft.)	Description and color of formation material
0	5	White Clay	100	112	CLAY WHITE
13	16	PINK "	112	123	SAND ROCK
16	37	BROWN "	123	128	ROCK
37	40	HARD STREAK	128	138	SAN ROCK (LOST CIRCULATION)
40	45	SOFT " BROWN CLAY	138	160	CLAY
50	70	CLAY WHITE	160	170	SR
70	88	" BROWN	170	188	CLAY & SAN ROCK STREAK
88	100	SHALE	208	218	CLAY (Use reverse side if necessary)
			218	256	SAN ROCK

7) COMPLETION (Check):
Straight wall ☒ Gravel packed ☐ Other ☐
Under reamed ☐ Open hole ☐

8) WATER LEVEL:
Static level 140 ft. below land surface Date —
Artesian pressure lbs. per square inch Date —

9) CASING:
Type: old ☒ New ☒ Steel ☐ Plastic ☒ Other ☐
Cemented from ft. to ft.

Diameter (inches)	Setting From (ft.)	Setting To (ft.)	Gage

10) SCREEN:
Type ROD BASE #12 — 10'
Perforated ☐ Slotted ☒

Diameter (inches)	Setting From (ft.)	Setting To (ft.)	Slot size

11) WELL TESTS:
Was a pump test made? ☐ Yes ☒ No If yes by whom?

Yield: gpm with ft. drawdown after hrs
Bailer test gpm with ft. drawdown after hrs
Artesian flow gpm Date
Temperature of water
Was a chemical analysis made? ☐ Yes ☒ No
Did any strata contain undesirable water? ☐ Yes ☐ No
Type of water? depth of strata

12) PUMP DATA:
Manufacturer's Name STA - RITE
Type 3 - STAGE H.P. 2
Designed pumping rate gpm ☐ gph ☐
Type power unit 230
Depth to bowls, cylinder, jet, etc., 168 ft. below land surface.

I hereby certify that this well was drilled by me (or under my supervision) and that each and all of the statements herein are true to the best of my knowledge and belief.

NAME (Type or Print) Water Well Drillers Registration No. 643

Address (Street or RFD) (City) (State)

(Signed) Henry C. Borgstedt (Water Well Driller) BORGSTEDT WELL SERVICE Rt 1 Box 59 CYPRESS Texas 77429 (Company Name)

Please attach electric log, chemical analysis, and other pertinent information, if available.

69

Send original copy by certified mail to the Texas Department of Water Resources P. O. Box 13087 Austin, Texas 78711

State of Texas
WATER WELL REPORT

ATTENTION OWNER: *Confidentiality Privilege Notice on Reverse Side*

Texas Water Well Drillers Board P. O. Box 13087 Austin, Texas 78711

1) OWNER John Knutson (Name) Address 1414 Green Shadow (Street or RFD) Houston (City) Texas (State) 77032 (Zip)

2) LOCATION OF WELL: County Harris 12 miles in N (N.E., S.W., etc.) direction from Houston (Town)

Driller must complete the legal description to the right with distance and direction from two intersecting section or survey lines, or he must locate and identify the well on an official Quarter- or Half-Scale Texas County General Highway Map and attach the map to this form.

☐ Legal description:
Section No. _____ Block No. _____ Township _____
Abstract No. _____ Survey Name _____
Distance and direction from two intersecting section or survey lines _____

☐ See attached map. map on 65-05-2X

3) TYPE OF WORK (Check): ☒ New Well ☐ Deepening ☐ Reconditioning ☐ Plugging

4) PROPOSED USE (Check): ☒ Domestic ☐ Industrial ☐ Public Supply ☐ Irrigation ☐ Test Well ☐ Other _____

5) DRILLING METHOD (Check): ☒ Mud Rotary ☐ Air Hammer ☐ Driven ☐ Bored ☐ Air Rotary ☐ Cable Tool ☐ Jetted ☐ Other _____

6) WELL LOG:

Date drilled 7-06-83

DIAMETER OF HOLE

Dia. (in.)	From (ft.)	To (ft.)
	Surface	
6/ 3/4		282

7) BOREHOLE COMPLETION: ☐ Open Hole ☐ Straight Wall ☐ Underreamed ☐ Gravel Packed ☐ Other 2 string cemented
If Gravel Packed give interval . . . from _____ ft. to _____ ft.

From (ft.)	To (ft.)	Description and color of formation material
0-	17	Clay
17-	74	Sand
74-	193	Clay
193-	236	Sand
236-	250	Clay
250-	282	Sand

8) CASING, BLANK PIPE, AND WELL SCREEN DATA:

Dia. (in.)	New or Used	Steel, Plastic, etc. Perf., Slotted, etc. Screen Mgf., if commercial	Setting (ft.) From	Setting (ft.) To	Gage Casing Screen
2	N	Casing	0	260	sch 40
2½	N	Blank Pipe	255	272	sch 40
2½	N	Slotted Screen	272	282	012

CEMENTING DATA
Cemented from 260 ft. to 140 ft.
Method used Halliburton
Cemented by Robinson Water Well Service (Company or Individual)

9) WATER LEVEL:
Static level 130 ft. below land surface Date _____
Artesian flow _____ gpm. Date _____

10) PACKERS: Type K Depth 255

RECEIVED
DEC - 7 1984
DEPT. OF WATER RESOURCES

(Use reverse side if necessary)

11) TYPE PUMP: 1½ HP 21 stage
☐ Turbine ☐ Jet ☒ Submersible ☐ Cylinder
☐ Other _____
Depth to pump bowls, cylinder, jet, etc., 200 ft.

13) WATER QUALITY:
Did you knowingly penetrate any strata which contained undesirable water? ☐ Yes ☐ No
If yes, submit "REPORT OF UNDESIRABLE WATER"
Type of water? _____ Depth of strata _____
Was a chemical analysis made? ☐ Yes ☐ No

12) WELL TESTS:
☐ Type Test: ☐ Pump ☐ Bailer ☐ Jetted ☐ Estimated
Yield: _____ gpm with _____ ft. drawdown after _____ hrs.

I hereby certify that this well was drilled by me (or under my supervision) and that each and all of the statements herein are true to the best of my knowledge and belief.

COMPANY NAME Robinson Water Well Service (Type or Print) Water Well Driller's License No. 1464

ADDRESS 11607 FM 149 (Street or RFD) Houston (City) Texas (State) 77086 (Zip)

(Signed) M. E. Robinson Jr. (Licensed Water Well Driller) (Signed) Roger Schell (Registered Driller Trainee) DWP

Please attach electric log, chemical analysis, and other pertinent information, if available.

For TDWR use only
Well No. 65-06-4VV
Located on map YES C.F.S.

TDWR-0392 (Rev. 5-27-82)

DEPARTMENT OF WATER RESOURCES COPY

Send original copy by certified mail to: TNRCC, P.O. Box [redacted] Austin, TX 78711-3087 [redacted] *Please use black ink.*

ATTENTION OWNER: *Confidentiality Privilege Notice on Reverse Side*

State of Texas
WELL REPORT

Texas Water Well Drillers Advisory Council
P.O. Box 13087
Austin, TX 78711-3087
512-239-0530

1) **OWNER** ANNA EBERT (Name) ADDRESS 826 SALTER (Street or RFD) HOUSTON (City) TX (State) 77032 (Zip)

2) **ADDRESS OF WELL:** County HARRIS 1030 GATE CREST (Street, RFD or other) HOUSTON (City) TX (State) 77032 (Zip) GRID # 6506-4

3) **TYPE OF WORK (Check):** ☒ New Well ☐ Deepening ☐ Reconditioning ☐ Plugging

4) **PROPOSED USE (Check):** ☐ Monitor ☐ Environmental Soil Boring ☒ Domestic ☐ Industrial ☐ Irrigation ☐ Injection ☐ Public Supply ☐ De-watering ☐ Testwell
If Public Supply well, were plans submitted to the TNRCC? ☐ Yes ☐ No

5) X

6) **WELL LOG:**
Date Drilling: Started 2-6 19 96 Completed 2-8 19 96

DIAMETER OF HOLE		
Dia. (in.)	From (ft.)	To (ft.)
6 3/4	Surface	310
3 7/8	310	318

7) **DRILLING METHOD (Check):** ☐ Driven ☐ Air Rotary ☒ Mud Rotary ☐ Bored ☐ Air Hammer ☐ Cable Tool ☐ Jetted ☐ Other

From (ft.)	To (ft.)	Description and color of formation material
0	5	TOP SOIL
5	39	RED SHALE
39	58	SAND
58	85	RED SHALE
85	109	SAND
109	140	RED SHALE
140	170	SAND
170	244	RED SHALE
244	268	SAND
268	292	RED SHALE
292	318	SAND

(Use reverse side if necessary)

8) **Borehole Completion (Check):** ☐ Open Hole ☐ Straight Wall ☐ Underreamed ☐ Gravel Packed ☒ Other 2-STRING
If Gravel Packed give interval ... from _____ ft. to _____ ft.

CASING, BLANK PIPE, AND WELL SCREEN DATA:

Dia. (in.)	New or Used	Steel, Plastic, etc. Perf., Slotted, etc. Screen Mfg., if commercial	Setting (ft.) From	Setting (ft.) To	Gage Casting Screen
4	N	PVC	0	298	SCH40
2 1/2	N	PVC-SLOTED	298	318	SCH40

9) **CEMENTING DATA** [Rule 338.44(1)]
Cemented from 0 ft. to 298 ft. No. of sacks used 19
_____ ft. to _____ ft. No. of sacks used _____
Method used PRESSURE
Cemented by SUGG WATER WELL
Distance to septic system field lines or other concentrated contamination 85 ft.
Method of verification of above distance PROPERTY OWNER

10) **SURFACE COMPLETION**
☐ Specified Surface Slab Installed [Rule 338.44(2)(A)]
☒ Specified Steel Sleeve Installed [Rule 338.44(3)(A)]
☐ Pitless Adapter Used [Rule 338.44(3)(b)]
☐ Approved Alternative Procedure Used [Rule 338.71]

11) **WATER LEVEL:**
Static level 170 ft. below land surface Date 2-8-96
Artesian flow _____ gpm. Date _____

12) **PACKERS:** Type Depth

13) **TYPE PUMP:**
☐ Turbine ☐ Jet ☒ Submersible ☐ Cylinder ☐ Other
Depth to pump bowls, cylinder, jet, etc., 260 ft.

14) **WELL TESTS:**
Type test: ☒ Pump ☐ Bailer ☐ Jetted ☐ Estimated
Yield: 12.0 gpm with 15 ft. drawdown after 2 hrs.

15) **WATER QUALITY:**
Did you knowingly penetrate any strata which contained undesirable constituents?
☐ Yes ☒ No If yes, submit "REPORT OF UNDESIRABLE WATER"
Type of water? _____ Depth of strata _____
Was a chemical analysis made? ☐ Yes ☒ No

I hereby certify that this well was drilled by me (or under my supervision) and that each and all of the statements herein are true to the best of my knowledge and belief. I understand that failure to complete items 1 thru 15 will result in the log(s) being returned for completion and resubmittal.

COMPANY NAME SUGG-WATER WELL DRILLING (Type or print) WELL DRILLER'S LICENSE NO. 1006 WPKL

ADDRESS 13501 CHRISMAN #26 (Street or RFD) HOUSTON (City) TEXAS (State) 77039 (Zip)

(Signed) James N. Sugg Jr. (Licensed Well Driller) (Signed) _____ (Registered Driller Trainee)

Please attach electric log, chemical analysis, and other pertinent information, if available.

TNRCC-0199 (Rev. 11-01-94)

TNRCC COPY

65.06.1B

File original copy with Texas Water Commission P. O. Box 2311, Capitol Station Austin 11, Texas

State of Texas

DRILLERS LOG AND WELL DATA REPORT

For use by TWC only
Well No. 65-06-1B
Located on map Use
By [illegible] Date 1 84
Map no. 102(2)

1) Well Owner: Hunter Hanes (Name) 11322 Hardy St (Street or RFD) Houston (City) Tex (State)

2) Land Owner: — (Name) — (Street or RFD) — (City) — (State)

3) Intended use: Industrial ☐ Municipal ☐ Irrigation ☐ Other Residence

4) Location of well: County Harris Labor ____ League ____ Abstract No. ____

NW¼ NE¼ SW¼ SE¼ of Section ____ Block No. ____ Survey unknown
(Circle as many as are known)

14 miles in North (NE, SW, etc.) direction
from Houston Tex (Town)
No. from aldine East from MoPAC RR
South of Greens Road 1 Block
2 Block East of Hardy
St in Greenbranch
Subdivision



Sketch map of well location with distances from two section or survey lines, and to landmarks, roads, and creeks.

DRILLERS LOG OF WELL

Method of drilling: Rotary Diameter of hole 3¾ in. Date drilled 4/14/64

All measurements made from 1 ft. above ground level.

From (ft)	To (ft)	Description and color of formation material	From (ft)	To (ft)	Description and color of formation material
0	10	Soil & Sub Alki Gravel & Cla			
10	37	Tough Red Clay			
37	40	fine Red water Sand			

(Use continuation sheets if necessary)

COMPLETION DATA

COMPLETION

Straight wall ☐
Under reamed ☐
Gravel packed ☐
Open hole ☑ open casing at Battery
Other ____

CASING

Type: Old ☐ New ☑
Cemented from 0 ft.
to 0 ft.

Diameter (inches)	Setting from (ft)	Setting to (ft)
2	1	37
	above Grnd	below
	level	Ground level

SCREEN

Type 0
Perforated ☐ Slotted ☐

Diameter (inches)	Setting from (ft)	Setting to (ft)

I hereby certify that this well was drilled by me (or under my supervision) and that each and all of the statements herein are true to the best of my knowledge and belief.

Ed Charpiot (Signature) C & C CONTRACTORS 15803 OLD HUMBLE ROAD HUMBLE, TEXAS 77338 (Company Name) Reg. No. 40

Please attach electric log, chemical analysis, and other pertinent information [illegible]

If well was tested by your company or if you installed the permanent pump please complete the following:

WATER LEVEL AND PUMP DATA

Static water level 7'
ft. below top of Casing

Pumping level

feet	hours	gpm HR
20	Cont	300

Pump type ⅓ A & B Slant Jet
Designed pumping rate 500 gpm ☐ gph ☑
Type power unit Electric
Horsepower ⅓ H P
Depth to bowls, cylinder, jet, etc., 80 feet ft. below pump base.

Name of contractor testing well or installing permanent pump if other than your company: C & C Contractors

C-34 (62-4)

MAP #5 - WELL #1

Send original copy by certified mail to the Texas Department of Water Resources P. O. Box 13087 Austin, Texas 78711

State of Texas
WATER WELL REPORT

ATTENTION OWNER: *Confidentiality Privilege Notice on Reverse Side*

Texas Water Well Drillers Board P. O. Box 13087 Austin, Texas 78711

1) OWNER E.L. FOREMAN. (Name) Address 15906 TALL SHADOWS (Street or RFD) HOUSTON (City) TEX. (State) 77032 (Zip)

2) LOCATION OF WELL: County HARRIS 1 miles in NO (N.E., S.W., etc.) direction from HOUSTON TEX (Town)

Driller must complete the legal description to the right with distance and direction from two intersecting section or survey lines, as he must locate and identify the well on an official Quarter- or Half-Scale Texas County General Highway Map and attach the map to this form.

☐ Legal description:
Section No. _____ Block No. _____ Township _____
Abstract No. _____ Survey Name _____
Distance and direction from two intersecting section or survey lines _____

☑ See attached map. 15906 TALL SHADOWS

3) TYPE OF WORK (Check): ☑ New Well ☐ Deepening ☐ Reconditioning ☐ Plugging

4) PROPOSED USE (Check): ☑ Domestic ☐ Industrial ☐ Public Supply ☐ Irrigation ☐ Test Well ☐ Other _____

5) DRILLING METHOD (Check): ☑ Mud Rotary ☐ Air Hammer ☐ Driven ☐ Bored ☐ Air Rotary ☐ Cable Tool ☐ Jetted ☐ Other _____

6) WELL LOG:

Date drilled FEB 28, 85

DIAMETER OF HOLE Dia. (in.)	From (ft.)	To (ft.)
6½	Surface	246
3⅞	246	261

From (ft.)	To (ft.)	Description and color of formation material
0	41	CLAY.
41	46	SAND
46	120	CLAY.
120	135	SAND.
135	158	CLAY.
158	169	SAND
169	237	CLAY.
237	261	SAND

7) BOREHOLE COMPLETION: ☐ Open Hole ☐ Straight Wall ☐ Underreamed ☐ Gravel Packed ☐ Other TWO-STRING

If Gravel Packed give interval . . . from _____ ft. to _____ ft.

8) CASING, BLANK PIPE, AND WELL SCREEN DATA:

Dia. (in.)	New or Used	Steel, Plastic, etc. Perf., Slotted, etc. Screen Mgf., if commercial	Setting (ft.) From	Setting (ft.) To	Gage Casing	Gage Screen
4	N	PVC.	0	246	40	
2⅜	N	PVC.	246	251	80	
2⅜	N	PVC. SCREEN.	251	261		#14

CEMENTING DATA
Cemented from 146 ft. to 246 ft.
Method used PUMP
Cemented by BODE DRILLING CO. INC. (Company or Individual)

9) WATER LEVEL:
Static level 155 ft. below land surface Date FEB. 28, 85
Artesian flow _____ gpm. Date _____

10) PACKERS: Type _____ Depth _____

RECEIVED
JUN 27 1985
DEPT. OF WATER RESOURCES

11) TYPE PUMP: ☐ Turbine ☐ Jet ☑ Submersible ☐ Cylinder ☐ Other _____
Depth to pump bowls, cylinder, jet, etc. 210 ft.

(Use reverse side if necessary)

13) WATER QUALITY:
Did you knowingly penetrate any strata which contained undesirable water? ☐ Yes ☑ No
If yes, submit "REPORT OF UNDESIRABLE WATER"
Type of water? _____ Depth of strata 24
Was a chemical analysis made? ☐ Yes ☑ No

12) WELL TESTS: ☐ Type Test: ☐ Pump ☐ Bailer ☐ Jetted ☐ Estimated
Yield: _____ gpm with _____ ft. drawdown after _____ hrs.

I hereby certify that this well was drilled by me (or under my supervision) and that each and all of the statements herein are true to the best of my knowledge and belief.

COMPANY NAME BODE DRILLING CO. INC. (Type or Print) Water Well Driller's License No. 46

ADDRESS P.O. BOX 90067. (Street or RFD) HOUSTON (City) TEX. (State) 77290 (Zip)

(Signed) E. L. Bode (Licensed Water Well Driller) (Signed) _____ (Registered Driller Trainee)

Please attach electric log, chemical analysis, and other pertinent information, if available.

For TDWR use only
Well No. 65-06-4VV
Located on map Yes C.F.S.

TDWR-0392 (Rev. 5-27-82)

DEPARTMENT OF WATER RESOURCES COPY

MAP # 5 –

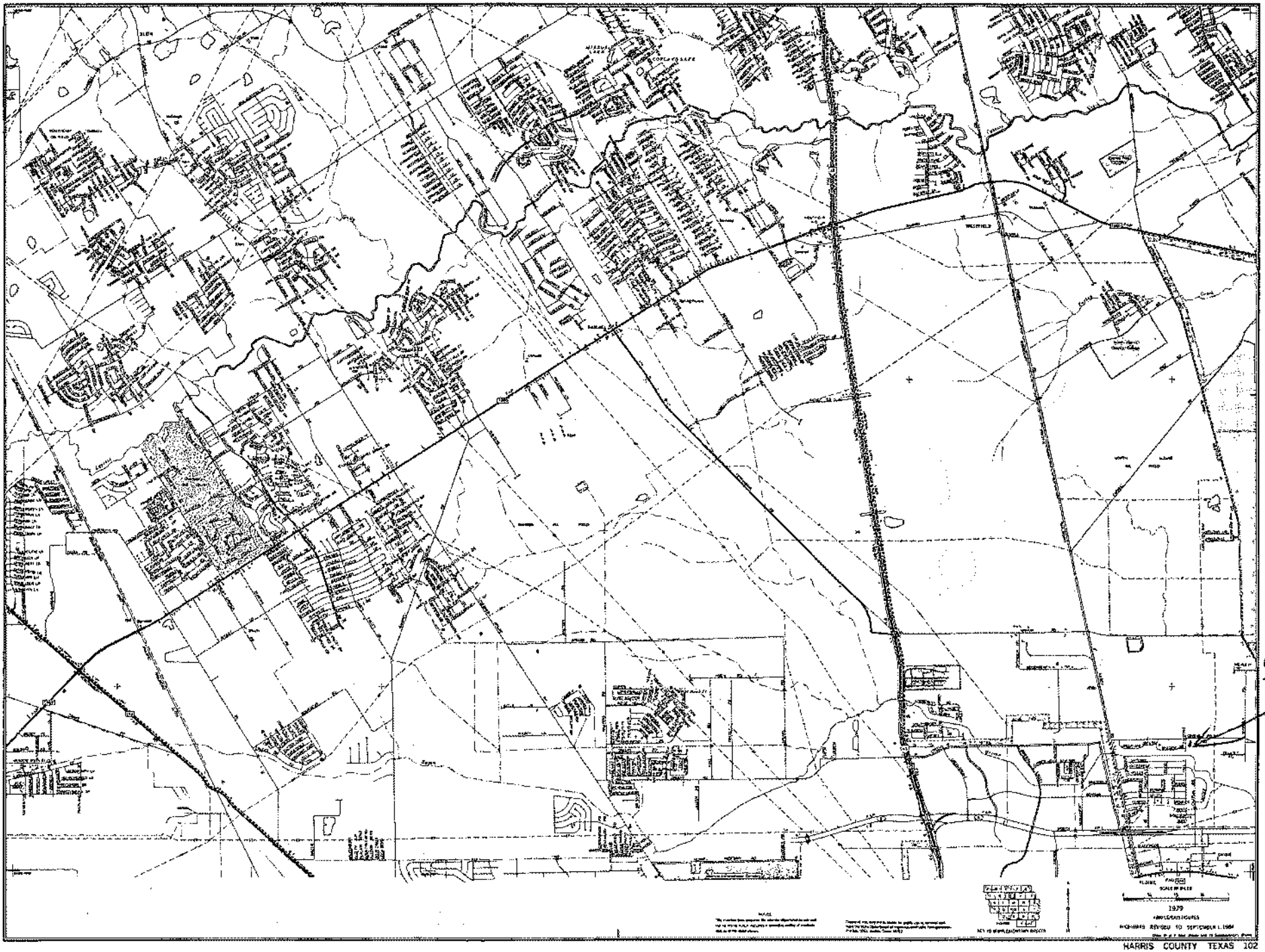

Send original copy by certified mail to the Texas Department of Water Resources P. O. Box 13087 Austin, Texas 78711

State of Texas
WATER WELL REPORT

ATTENTION OWNER: *Confidentiality Privilege Notice on Reverse Side*

Texas Water Well Drillers Board P. O. Box 13087 Austin, Texas 78711

1) OWNER ROBINSON REALTY (Name) Address 15915 OAK PARK (Street or RFD) HOUSTON (City) TEX (State) (Zip)

2) LOCATION OF WELL: County HARRIS APP. 8 miles in NORTH (N.E., S.W., etc.) direction from HOUSTON (Town)

Driller must complete the legal description to the right with distance and direction from two intersecting section or survey lines, or he must locate and identify the well on an official Quarter- or Half-Scale Texas County General Highway Map and attach the map to this form.

☐ Legal description:
Section No. _____ Block No. _____ Township _____
Abstract No. _____ Survey Name _____
Distance and direction from two intersecting section or survey lines _____

☑ See attached map.

3) TYPE OF WORK (Check): ☑ New Well ☐ Deepening ☐ Reconditioning ☐ Plugging

4) PROPOSED USE (Check): ☑ Domestic ☐ Industrial ☐ Public Supply ☐ Irrigation ☐ Test Well ☐ Other _____

5) DRILLING METHOD (Check): ☑ Mud Rotary ☐ Air Hammer ☐ Driven ☐ Bored ☐ Air Rotary ☐ Cable Tool ☐ Jetted ☐ Other _____

6) WELL LOG:

Date drilled 11-18-83

DIAMETER OF HOLE Dia. (in.)	From (ft.)	To (ft.)
6.75	Surface 0	251

7) BOREHOLE COMPLETION: ☐ Open Hole ☐ Straight Wall ☐ Underreamed ☐ Gravel Packed ☐ Other 2 STRING
If Gravel Packed give interval . . . from _____ ft. to _____ ft.

From (ft.)	To (ft.)	Description and color of formation material
0	20	TOP SOIL CLAY
20	130	CLAY
130	222	BROKEN SAND - CLAY
222	251	SAND

8) CASING, BLANK PIPE, AND WELL SCREEN DATA:

Dia. (in.)	New or Used	Steel, Plastic, etc. Perf., Slotted, etc. Screen Mgf., if commercial	Setting (ft.) From	Setting (ft.) To	Gage Casing Screen
4	N	PLASTIC	0	241	
2½	N	SLOTTED PLASTIC	241	251	12

CEMENTING DATA
Cemented from 0 ft. to 241 ft.
Method used PRESSURE
Cemented by Michael L. McClung (Company or Individual)

9) WATER LEVEL:
Static level 145 ft. below land surface Date 11-18-83
Artesian flow _____ gpm. Date _____

10) PACKERS: Type Depth
K PACKERS RUBBER 235

RECEIVED
SEP 11 1984
DEPT. OF WATER RESOURCES

(Use reverse side if necessary)

11) TYPE PUMP:
☐ Turbine ☐ Jet ☑ Submersible ☐ Cylinder
☐ Other _____
Depth to pump bowls, cylinder, jet, etc., 200 ft.

13) WATER QUALITY:
Did you knowingly penetrate any strata which contained undesirable water? ☐ Yes ☑ No
If yes, submit "REPORT OF UNDESIRABLE WATER"
Type of water? _____ Depth of strata _____
Was a chemical analysis made? ☐ Yes ☑ No

12) WELL TESTS:
☐ Type Test: ☐ Pump ☐ Bailer ☐ Jetted ☐ Estimated
Yield: _____ gpm with NONE ft. drawdown after _____ hrs.

I hereby certify that this well was drilled by me (or under my supervision) and that each and all of the statements herein are true to the best of my knowledge and belief.

COMPANY NAME M&N WELL SERVICE (Type or Print) Water Well Driller's License No. 2215

ADDRESS 4602 ELLA BLVD (Street or RFD) HOUSTON (City) TEXAS (State) 77018 (Zip)

(Signed) Michael L. McClung (Licensed Water Well Driller) (Signed) _____ (Registered Driller Trainee)

Please attach electric log, chemical analysis, and other pertinent information, if available.

For TDWR use only
Well No. 65-06-4VV
Located on map YLO MM
Dup.

TDWR-0382 (Rev. 6-27-82)

DEPARTMENT OF WATER RESOURCES COPY



HARRIS COUNTY TEXAS 102

MAP #6 — WELL #2

Dup

Send original copy by certified mail to the Texas Department of Water Resources P. O. Box 13087 Austin, Texas 78711

State of Texas
WATER WELL REPORT

ATTENTION OWNER: *Confidentiality Privilege Notice on Reverse Side*

For TDWR use only
Well No. 65-06-4F
Located on map KS
Received: C.F.S.

1) OWNER DELTON MONTE (Name) Address 1042 GATE CREST. (Street or RFD) HOUSTON. (City) TEX. (State) (Zip)

2) LOCATION OF WELL: County HARRIS 2 miles in NO (N.E., S.W., etc.) direction from HOUSTON. TEX. (Town)

Driller must complete the legal description to the right with distance and direction from two intersecting section or survey lines, or he must locate and identify the well on an official Quarter- or Half-Scale Texas County General Highway Map and attach the map to this form.

☐ Legal description:
Section No. _____ Block No. _____ Township _____
Abstract No. _____ Survey Name _____
Distance and direction from two intersecting section or survey lines _____

map on Dup 65-05-602

☑ See attached map. 1042 GATE CREST.

3) TYPE OF WORK (Check): ☑ New Well ☐ Deepening ☐ Reconditioning ☐ Plugging

4) PROPOSED USE (Check): ☑ Domestic ☐ Industrial ☐ Public Supply ☐ Irrigation ☐ Test Well ☐ Other _____

5) DRILLING METHOD (Check): ☑ Mud Rotary ☐ Air Hammer ☐ Driven ☐ Bored ☐ Air Rotary ☐ Cable Tool ☐ Jetted ☐ Other _____

6) WELL LOG:

Date drilled MAR. 1. 83

DIAMETER OF HOLE Dia. (in.)	From (ft.)	To (ft.)
6½	Surface	253
3⅞	253	270

7) BOREHOLE COMPLETION: ☐ Open Hole ☐ Straight Wall ☐ Underreamed ☐ Gravel Packed ☐ Other TWO-STRING.
If Gravel Packed give interval . . . from _____ ft. to _____ ft.

From (ft.)	To (ft.)	Description and color of formation material
0	37	CLAY.
37	48	SAND
48	204	CLAY.
204	219	SAND
219	248	CLAY.
248	270	SAND

8) CASING, BLANK PIPE, AND WELL SCREEN DATA:

Dia. (in.)	New or Used	Steel, Plastic, etc. Perf., Slotted, etc. Screen Mgf., if commercial	Setting (ft.) From	Setting (ft.) To	Gage Casing	Gage Screen
4"	N	PVC.	0	253		40
2½	N	GALVANIZED	253	260		40
2½	N	PVC. SCREEN	260	270	#14	

CEMENTING DATA
Cemented from 153 ft. to 253 ft.
Method used PUMP
Cemented by BODE DRILLING CO. INC. (Company or Individual)

9) WATER LEVEL:
Static level 154 ft. below land surface Date MAR. 1. 83
Artesian flow _____ gpm. Date _____

10) PACKERS: Type _____ Depth _____

11) TYPE PUMP: ☐ Turbine ☐ Jet ☑ Submersible ☐ Cylinder ☐ Other _____
Depth to pump bowls, cylinder, jet, etc., 231 ft.

12) WELL TESTS: ☐ Type Test: ☐ Pump ☐ Bailer ☐ Jetted ☐ Estimated
Yield: _____ gpm with _____ ft. drawdown after _____ hrs.

RECEIVED
APR - 6 1983
DEPT. OF WATER RESOURCES

(Use reverse side if necessary)

13) WATER QUALITY:
Did you knowingly penetrate any strata which contained undesirable water? ☐ Yes ☑ No
If yes, submit "REPORT OF UNDESIRABLE WATER"
Type of water? _____ Depth of strata 22
Was a chemical analysis made? ☐ Yes ☑ No

I hereby certify that this well was drilled by me (or under my supervision) and that each and all of the statements herein are true to the best of my knowledge and belief.

NAME E.L. BODE (Type or Print) Water Well Drillers Registration No. 46

ADDRESS Po. Box. 90067. (Street or RFD) HOUSTON (City) TEX. (State) 77290 (Zip)

(Signed) E.L. Bode (Water Well Driller) BODE DRILLING CO. INC. (Company Name)

Please attach electric log, chemical analysis, and other pertinent information, if available.

TDWR-0392 (Rev. 1-12-79)

DEPARTMENT OF WATER RESOURCES COPY

(1)

File original copy with Texas Water Commission P. O. Box 12311, Capitol Station Austin, Texas 78711	State of Texas **DRILLERS LOG AND WELL DATA REPORT**	For use by TWC only Well No. 65-06-4F Located on map 5 85 By rl Date 66 Map no.

1) Well Owner: Ov. R. Messer (Name) 1545 Green Shadow (Street or RFD) Houston (City) 16 Tex (State)

2) Land Owner: Ov. R. Messer (Name) " " (Street or RFD) " (City) " (State)

3) Intended use: Industrial ☐ Municipal ☐ Irrigation ☐ Other Residential

4) Location of well: County Harris Labor ____ League ____ Abstract No. ____

NW¼ NE¼ SW¼ SE¼ of Section ____ Block No. ____ Survey unknown
(Circle as many as are known)

2 miles in NW (NE, SW, etc) direction from Aldine & East from MO.PAC R.R. in Green Branch Subdivision



Sketch map of well location with distances from two section or survey lines, and to landmarks, roads, and creeks.

DRILLERS LOG OF WELL

Method of drilling: Bored by hand auger Diameter of hole 3" in. Date drilled Dec 23. 1966

All measurements made from 1 ft. above ground level.

From (ft)	To (ft)	Description and color of formation material	From (ft)	To (ft)	Description and color of formation material
0	8	Black Dirt			
8	10	alki Clay & Gravel			
10	18	Red Clay			
18	19	fine Red Sand			
19	20	Blue Clay			
20	23	fine Red Sand			
33	37	Hard Red Clay			
37	40	fine Red Sand			

(Use continuation sheets if necessary)

COMPLETION DATA

COMPLETION

Straight wall ☑
Under reamed ☐
Gravel packed ☐
Open hole ☑
Other ____

CASING

Type: Old ☐ New ☑
Cemented from 0 ft.
to 2 ft.

Diameter (inches)	Setting from (ft)	Setting to (ft)
2	1' above ground level	36' below ground level

SCREEN

Type ____
Perforated ☐ Slotted ☐

Diameter (inches)	Setting from (ft)	Setting to (ft)

I hereby certify that this well was drilled by me (or under my supervision) and that each and all of the statements herein are true to the best of my knowledge and belief.

Ed Charpiot (Signature) C & C Contractors (Company Name) Reg. No. 60

C & C CONTRACTORS
15803 OLD HUMBLE ROAD
HUMBLE, TEXAS 77338

Please attach electric log, chemical analysis, and other pertinent information to this report.

If well was tested by your company or if you installed the permanent pump please complete the following:

WATER LEVEL AND PUMP DATA

Static water level 12'
ft. below Top of Casing

Pumping level feet	hours	gpm HR
20	Cont.	306

Pump type A & B Starite Jet
Designed pumping rate up to 500 gal per cu gpm ☐ gph ☑
Type power unit Elect
Horsepower 1/3 HP
Depth to bowls, cylinder, jet, etc. 28 ft. below pump base.

C & C CONTRACTORS
15803 OLD HUMBLE ROAD
HUMBLE, TEXAS 77338

Name of contractor testing well or installing permanent pump if other than your company: C & C Contractors Ed Charpiot owner

C-34 (62-4)

Send original copy by certified return receipt requested mail to TNRCC, MC 177, P.O. Box 13087, Austin, TX 78711-3087

ATTENTION OWNER: *Confidentiality Privilege Notice on reverse side of Well Owner's copy (pink)*

State of Texas
WELL REPORT

Texas Water Well Drillers Advisory Council
MC 177
P.O. Box 13087
Austin, TX 78711-3087
512-239-0530

1) **OWNER** ANNA FBERT (Name) **ADDRESS** 844 SALTER HOUSTON TX 77032 (Street or RFD) (City) (State) (Zip)

2) **ADDRESS OF WELL:** County HARRIS 957 VELLER HOUSTON TX 77032 (Street, RFD or other) (City) (State) (Zip) **GRID #** 65064

3) **TYPE OF WORK (Check):** ☒ New Well ☐ Deepening ☐ Reconditioning ☐ Plugging

4) **PROPOSED USE (Check):** ☐ Monitor ☐ Environmental Soil Boring ☒ Domestic ☐ Industrial ☐ Irrigation ☐ Injection ☐ Public Supply ☐ De-watering ☐ Testwell
If Public Supply well, were plans submitted to the TNRCC? ☐ Yes ☐ No

5) X N

6) **WELL LOG:**
Date Drilling:
Started 10-1 19 98
Completed 10-2 19 98

DIAMETER OF HOLE

Dia. (in.)	From (ft.)	To (ft.)
7	Surface	315
3 7/8	315	322

7) **DRILLING METHOD (Check):** ☐ Driven ☐ Air Rotary ☒ Mud Rotary ☐ Bored ☐ Air Hammer ☐ Cable Tool ☐ Jetted ☐ Other

From (ft.)	To (ft.)	Description and color of formation material
0	4	TOP SOIL
4	31	RED SHALE
31	60	RED SAND
60	102	RED SHALE
102	130	SAND
130	171	RED SHALE
171	195	SAND
195	223	RED SHALE
223	250	SAND
250	296	RED SHALE
296	322	SAND

(Use reverse side of Well Owner's copy, if necessary)

8) **Borehole Completion (Check):** ☐ Open Hole ☐ Straight Wall ☐ Underreamed ☐ Gravel Packed ☒ Other 2-STRING
If Gravel Packed give interval ... from _____ ft. to _____ ft.

CASING, BLANK PIPE, AND WELL SCREEN DATA:

Dia. (in.)	New or Used	Steel, Plastic, etc. Perf., Slotted, etc. Screen Mfg., if commercial	Setting (ft.) From	Setting (ft.) To	Gage Casting Screen
4	N	PVC	0	302	SCH 40
2 3/8	N	PVC SCREEN	302	322	SCH 40

9) **CEMENTING DATA** [Rule 338.44(1)]
Cemented from 0 ft. to 302 ft. No. of sacks used 19
_____ ft. to _____ ft. No. of sacks used _____
Method used PRESSURE
Cemented by SUGG WATER WELL
Distance to septic system field lines or other concentrated contamination 100 ft.
Method of verification of above distance PROPERTY OWNER

10) **SURFACE COMPLETION**
☐ Specified Surface Slab Installed [Rule 338.44(2)(A)]
☒ Specified Steel Sleeve Installed [Rule 338.44(3)(A)]
☐ Pitless Adapter Used [Rule 338.44(3)(b)]
☐ Approved Alternative Procedure Used [Rule 338.71]

11) **WATER LEVEL:**
Static level 170 ft. below land surface Date 10-2-98
Artesian flow _____ gpm. Date _____

12) **PACKERS:** Type Depth

13) **TYPE PUMP:**
☐ Turbine ☐ Jet ☒ Submersible ☐ Cylinder
☐ Other _____
Depth to pump bowls, cylinder, jet, etc., 260 ft.

14) **WELL TESTS:**
Type test: ☒ Pump ☐ Bailer ☐ Jetted ☐ Estimated
Yield: 12.5 gpm with 10 ft. drawdown after 2 hrs.

15) **WATER QUALITY:**
Did you knowingly penetrate any strata which contained undesirable constituents?
☐ Yes ☒ No If yes, submit "REPORT OF UNDESIRABLE WATER"
Type of water? _____ Depth of strata _____
Was a chemical analysis made? ☐ Yes ☒ No

I hereby certify that this well was drilled by me (or under my supervision) and that each and all of the statements herein are true to the best of my knowledge and belief. I understand that failure to complete items 1 thru 15 will result in the log(s) being returned for completion and resubmittal.

COMPANY NAME SUGG WATER WELL (Type or print) **WELL DRILLER'S LICENSE NO.** 1006WPKL

ADDRESS 13501 CHRISMAN #26 HOUSTON TEXAS 77039 (Street or RFD) (City) (State) (Zip)

FEB 5 1999

(Signed) James N. Sugg (Licensed Well Driller) (Signed) _____ (Registered Driller Trainee)

Please attach electric log, chemical analysis, and other pertinent information, if available.

TNRCC-0199 (Rev. 05-21-96) *White - TNRCC Yellow - DRILLER Pink - WELL OWNER*

STATE OF TEXAS WATER WELL REPORT

1) OWNER: RAYMOND WATER WELL ADDRESS: 1014 GATESIDE CITY: HOUSTON STATE: TX ZIP: 77045-
2) LOCATION OF WELL: County: HARRIS 5 miles in SW direction from HUMBLE

LEGAL DESCRIPTION SEE ATTACHED MAP

0065-30-1

3) TYPE OF WORK: NEW WELL 4) PROPOSED USE: DOMESTIC 5) DRILLING METHOD: MUD ROTARY

6) WELL LOG: 00264

DIAMETER OF HOLE

DIAMETER	FROM	TO
6.75	0	255'
3.875	255'	265'

7) BOREHOLE METHOD:

TWO STRING/K-PACKER

IF GRAVEL... FROM FT. TO FT.
FROM FT. TO FT.

DATE DRILLED: 06/05/90

GEOLOGICAL DESCRIPTION:

FROM	TO	DESCRIPTION
0	3	SOIL
3	21	CLAY-WHITE
21	26	BROKEN SAND & CLAY
26	39	CLAY-RED
39	45	SAND-RED-FINE
45	69	CLAY-RED
69	74	BROKEN SAND & CLAY
74	241	CLAY-RED
241	243	BROKEN SAND & CLAY
243	265	SAND-TAN-.010-.012

8) CASING, BLANK PIPE, AND WELL SCREEN DATA:

DIA	NEW/USED	DESCRIPTION	FROM	TO	GAGE CASING SCREEN
4	N	P.V.C. SCH.40	0	255'	
2.5	N	P.V.C. SCH.80	253'	255'	
2.5	N	P.V.C. - SLOTTED	255'	265'	.010

9) CEMENTING DATA:
Cemented from 0 FT. TO 255' FT.
FT. TO FT.
Method used: PRESSURE-HALIBURTON
Cemented by: ALMEDA WATER WELL

RECEIVED
OCT 3 1990
TEXAS WATER COMMISSION

10) SURFACE COMPLETION:
APP. ALTER. PROCD.

11) WATER LEVEL:
STATIC LEVEL : 162' FT. DATE: 06/06/90
ARTESIAN FLOW: GPM. DATE:

12) PACKERS: TYPE DEPTH

13) TYPE PUMP:
CUSTOMER INSTALLED
DEPTH TO PUMP:

14) WELL TEST:
JETTED
YIELD: 50 GPM WITH FT DRAWDOWN AFTER HRS

15) WATER QUALITY:
TYPE OF WATER: GOOD DEPTH OF STRATA: 265' NO CHEMICAL ANALYSIS MADE
NO STRATA OF UNDESIRABLE WATER PENETRATED

COMPANY NAME: ALMEDA WATER WELL SERVICE WATER WELL DRILLER'S LICENSE NO.: 843,2703,2843
ADDRESS: P. O. BOX 266 CITY: MANVEL STATE: TX ZIP CODE: 77578

FOR TOWR USE ONLY
WELL NO. 65-05-6
LOCATED ON MAP

I HEREBY CERTIFY THAT THIS WELL WAS DRILLED BY ME (OR UNDER MY SUPERVISION) AND THAT EACH AND ALL OF THE STATEMENTS HEREIN ARE TRUE TO THE BEST OF MY KNOWLEDGE AND BELIEF. I UNDERSTAND THAT FAILURE TO COMPLETE ITEMS 1 THRU 12 WILL RESULT IN THE LOG(S) BEING RETURNED FOR COMPLETION AND RESUBMITTAL.

(signed) Mike Pyburn (signed)
(LICENSED WATER WELL DRILLER) (REGISTERED DRILLER TRAINEE)

4820112029

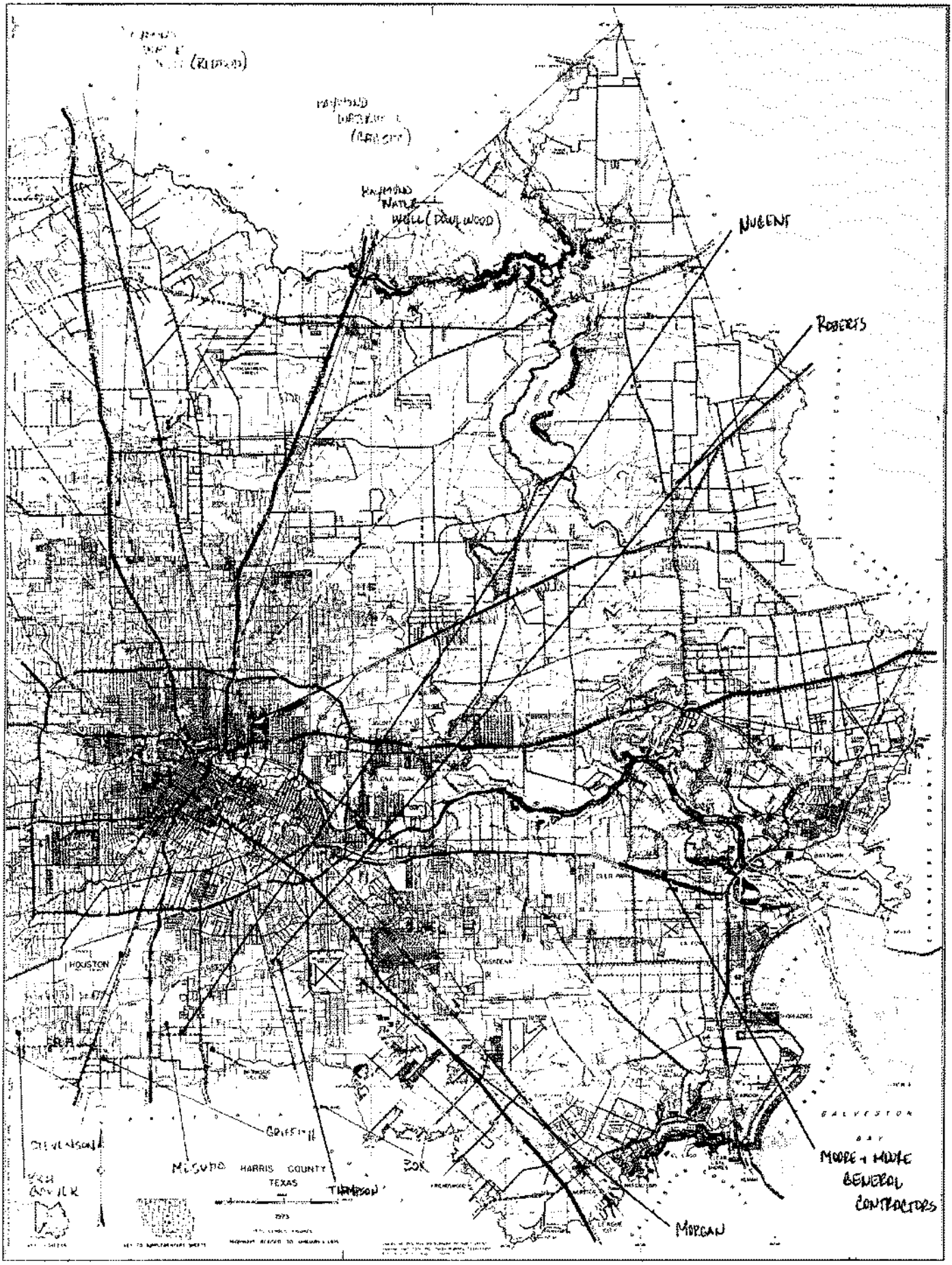
NUGENT
ROGERS
HOUSTON
GRIFFIN
MESQUITE
HARRIS COUNTY
TEXAS
THOMPSON
MORGAN
MOORE + MOORE
GENERAL
CONTRACTORS

Send original copy by certified mail to: Texas Water Commission, P.O. Box 13087, Austin, Texas 78711

Please use black ink.

ATTENTION OWNER: *Confidentiality Privilege Notice on Reverse Side*

State of Texas
WELL REPORT

Texas Water Well Drillers Board
P.O. Box 13087
Austin, Texas 78711

1) OWNER EARNEST PITTMAN (Name) ADDRESS 15036 GREEN SHADOW (Street or RFD) HOUSTON (City) TX (State) 77039 (Zip)

2) LOCATION OF WELL: County HARRIS ____ miles in ____ (NE, SW, etc.) direction from ____ (Town)

Driller must complete the legal description below with distance and direction from two intersecting section or survey lines, or he must locate and identify the well on an official Quarter- or Half-Scale Texas County General Highway Map and attach the map to this form.

☐ **LEGAL DESCRIPTION:**
Section No. ____ Block No. ____ Township ____ Abstract No. ____ Survey Name ____
Distance and direction from two intersecting section or survey lines ____

☑ **SEE ATTACHED MAP**

3) **TYPE OF WORK (Check):**
☑ New Well ☐ Deepening ☐ Reconditioning ☐ Plugging

4) **PROPOSED USE (Check):**
☑ Domestic ☐ Industrial ☐ Monitor ☐ Public Supply ☐ Irrigation ☐ Test Well ☐ Injection ☐ De-Watering

5) **DRILLING METHOD (Check):** ☐ Driven
☑ Mud Rotary ☐ Air Hammer ☐ Jetted ☐ Bored ☐ Air Rotary ☐ Cable Tool ☐ Other ____

6) **WELL LOG:**
Date Drilling: Started 8-26 1993 Completed 8-27 1993

DIAMETER OF HOLE	Dia. (in.)	From (ft.)	To (ft.)
	6 3/4	Surface	262
	3 7/8	262	267

7) **BOREHOLE COMPLETION:**
☐ Open Hole ☐ Straight Wall ☐ Underreamed
☐ Gravel Packed ☑ Other 2-STRING
If Gravel Packed give interval . . . from ____ ft. to ____ ft.

From (ft.)	To (ft.)	Description and color of formation material
0	25	TOP SOIL & RED SHALE
25	65	SAND & SAND STONE
65	154	RED SHALE
154	177	SAND
177	250	RED SHALE
250	267	SAND

8) **CASING, BLANK PIPE, AND WELL SCREEN DATA:**

Dia. (in.)	New or Used	Steel, Plastic, etc. Perf., Slotted, etc. Screen Mfg., if commercial	Setting (ft.) From	Setting (ft.) To	Gage Casting Screen
4	N	PVC	0	257	SCH40
2½	N	PVC SCREEN	257	267	"

RECEIVED
AUG 30 1994
TEXAS NATURAL RESOURCE CONSERVATION COMMISSION

(Use reverse side if necessary)

9) **CEMENTING DATA** [Rule 287.44(1)]
Cemented from 0 ft. to 257 ft. No. of Sacks Used 16
____ ft. to ____ ft. No. of Sacks Used ____
Method used PRESSURE
Cemented by SUGG WATER WELL

13) **TYPE PUMP:**
☐ Turbine ☐ Jet ☑ Submersible ☐ Cylinder
☐ Other ____
Depth to pump bowls, cylinder, jet, etc., 220 ft.

14) **WELL TESTS:**
Type Test: ☑ Pump ☐ Bailer ☐ Jetted ☐ Estimated
Yield: 11 gpm with 15 ft. drawdown after 2 hrs.

10) **SURFACE COMPLETION**
☐ Specified Surface Slab Installed [Rule 287.44(2)(A)]
☑ Specified Steel Sleeve Installed [Rule 287.44(3)(A)]
☐ Pitless Adapter Used [Rule 287.44(3)(B)]
☐ Approved Alternative Procedure Used [Rule 287.71]

11) **WATER LEVEL:**
Static level 15.7 ft. below land surface Date 8-27-93
Artesian flow ____ gpm. Date ____

16) **WATER QUALITY:**
Did you knowingly penetrate any strata which contained undesirable constituents?
☐ Yes ☑ No If yes, submit "REPORT OF UNDESIRABLE WATER"
Type of water? ____ Depth of strata ____
Was a chemical analysis made? ☐ Yes ☑ No

12) **PACKERS:** Type ____ Depth ____

I hereby certify that this well was drilled by me (or under my supervision) and that each and all of the statements herein are true to the best of my knowledge and belief. I understand that failure to complete items 1 thru 15 will result in the log(s) being returned for completion and resubmittal.

COMPANY NAME SUGG WATER WELL DRILLING (Type or print) WELL DRILLER'S LICENSE NO. 1006 WPKL

ADDRESS 13501 CHRISMAN #26 (Street or RFD) HOUSTON (City) TEXAS (State) 77039 (Zip)

(Signed) James N. Sugg Jr. (Licensed Well Driller) (Signed) ____ (Registered Driller Trainee)

Please attach electric log, chemical analysis, and other pertinent information, if available.

For TWC use only: Well No. ____ Located on map 65·64

WWD-012 (Rev. 05-18-90)

TEXAS WATER COMMISSION COPY

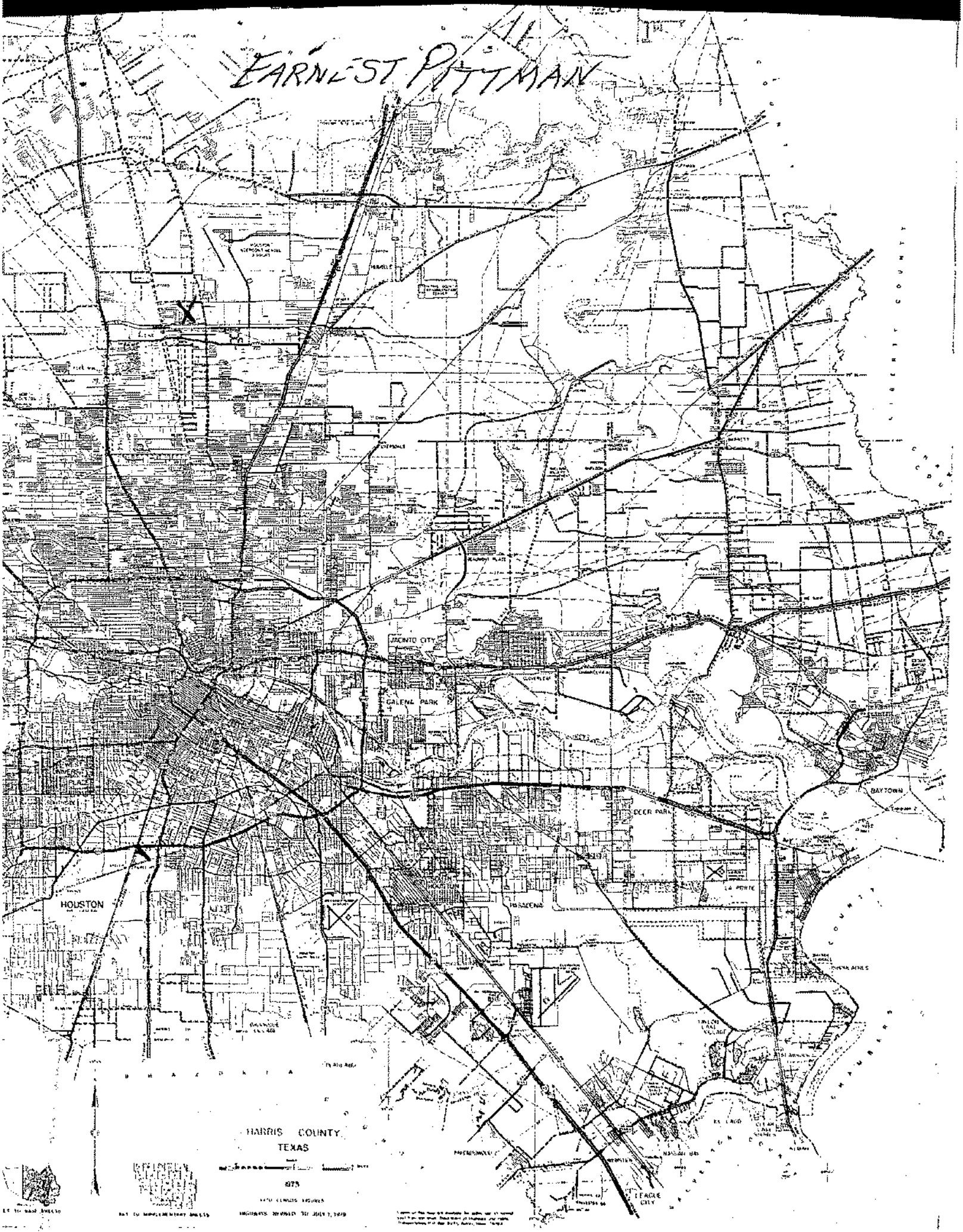
EARNEST PITTMAN
HOUSTON
JACINTO CITY
GALENA PARK
DEER PARK
LA PORTE
BAYTOWN
PASADENA
HARRIS COUNTY
TEXAS
1975

8m; E of W

32

Send original copy by certified mail to the Texas Department of Water Resources P. O. Box 13087 Austin, Texas 78711

State of Texas
WATER WELL REPORT

ATTENTION OWNER: *Confidentiality Privilege Notice on Reverse Side*

Texas Water Well Drillers Board P. O. Box 13087 Austin, Texas 78711

1) OWNER John Stevens (Name) Address 1435 Green Shadow (Street or RFD) Houston, Texas (City) (State) (Zip)

2) LOCATION OF WELL: County Harris 14 miles (N, E, S, W, etc.) N direction from Houston (Town)

Driller must complete the legal description to the right with distance and direction from two intersecting section or survey lines, or he must locate and identify the well on an official Quarter- or Half-Scale Texas County General Highway Map and attach the map to this form.

☐ Legal description:
Section No. ____ Block No. ____ Township ____
Abstract No. ____ Survey Name ____
Distance and direction from two intersecting section or survey lines ____

☐ See attached map. on 65-04-5

3) TYPE OF WORK (Check): ☒ New Well ☐ Deepening ☐ Reconditioning ☐ Plugging

4) PROPOSED USE (Check): ☒ Domestic ☐ Industrial ☐ Public Supply ☐ Irrigation ☐ Test Well ☐ Other ____

5) DRILLING METHOD (Check): ☒ Mud Rotary ☐ Air Hammer ☐ Driven ☐ Bored ☐ Air Rotary ☐ Cable Tool ☐ Jetted ☐ Other ____

6) WELL LOG:

Date drilled 9/19/85

DIAMETER OF HOLE

Dia. (in.)	From (ft.)	To (ft.)
~~BBX 6-3/4~~	Surface	320

From (ft.)	To (ft.)	Description and color of formation material
0	15	Clay
15	35	Sand
25	162	Clay
162	185	Sand
185	225	Clay
225	285	Sand
285	295	Clay
295	320	Sand

(Use reverse side if necessary)

7) SOREHOLE COMPLETION: ☐ Open Hole ☐ Straight Wall ☐ Underreamed ☐ Gravel Packed ☒ Other 2 string cemented

If Gravel Packed give interval . . . from ____ ft. to ____ ft.

8) CASING, BLANK PIPE, AND WELL SCREEN DATA:

Dia. (in.)	New or Used	Steel, Plastic, etc. Perf., Slotted, etc. Screen Mfr., if commercial	Setting (ft.) From	Setting (ft.) To	Gage Casing Screen
4"	N	PVC Casing	0	300	Sch.
2½"	N	PVC Liner	294	304	40
2½"	N	PVC Slotted Screen	310	320	.012

CEMENTING DATA
Cemented from top ft. to bottom ft.
Method used Halliburton
Cemented by Robinson Water Well (Company or Individual)

9) WATER LEVEL:
Static level 185 ft. below land surface Date ____
Artesian flow ____ gpm. Date ____

10) PACKERS: Type K Depth 295

11) TYPE PUMP: 1HP #251 Tank
☐ Turbine ☐ Jet ☒ Submersible ☐ Cylinder ☐ Other ____
Depth to pump bowls, cylinder, jet, etc., 240 ft.

12) WELL TESTS:
☐ Type Test. ☐ Pump ☐ Bailer ☐ Jetted ☐ Estimated
Yield ____ gpm with ____ ft. drawdown after ____ hrs.

13) WATER QUALITY:
Did you knowingly penetrate any strata which contained undesirable water? ☐ Yes ☒ No
If yes, submit "REPORT OF UNDESIRABLE WATER"
Type of water? potable Depth of strata ____
Was a chemical analysis made? ☐ Yes ☐ No

RECEIVED
MAY - 5 1987
TEXAS WATER COMMISSION

I hereby certify that this well was drilled by me (or under my supervision) and that each and all of the statements herein are true to the best of my knowledge and belief.

COMPANY NAME Robinson Water Well Service, Inc. (Type or Print) Water Well Driller's License No. 1464

ADDRESS 11607 FM 149 (Street or RFD) Houston, (City) Tx. (State) 77086 (Zip)

(Signed) M E Robinson Jr (Licensed Water Well Driller) (Signed) ____ (Registered Driller Trainee)

Please attach electric log, chemical analysis, and other pertinent information, if available.

For TDWR use only: Well No. 65-05-6 Located on map ____

TDWR 0582 (Rev. 5-27-82) DEPARTMENT OF WATER RESOURCES COPY

4820112044

HARRIS COUNTY TEXAS

10/26/2020
03:10:12

Texas Commission on Environmental Quality
DWW Water System Summary Sheet

PWS ID	PWS Name	Central Registry RN
TX1010349	GREENS ROAD MOBILE HOME COMMUNITY	RN101264174

Organization/Customer *	Central Registry CN
SASSOON PROPERTIES INVESTMENT GROUP INC	CN603437120

*Regulatory mail will be addressed to this organization/person

All Water System Contacts

Type	Contact	Communication
AC - Administrative Contact	SASSON, ELI 4402 WOODVALLEY DR HOUSTON, TX 77096-3532	**Electronic Type** / **Value** **Phone Type** / **Value** BUS - Business 281-250-2956 BUS - Business 713-974-3000
EC - Emergency Contact	SASSON, ELI 4402 WOODVALLEY DR HOUSTON, TX 77096-3532	**Electronic Type** / **Value** **Phone Type** / **Value** BUS - Business 281-250-2956 BUS - Business 713-974-3000
ECS - Emergency Contact - Secondary - DIRECTOR	SASSON, RONEN 4402 WOODVALLEY DR HOUSTON, TX 77096-3532	**Electronic Type** / **Value** **Phone Type** / **Value** BUS - Business 832-387-6497 BUS - Business 713-974-3000 FAX - Facsimile 713-729-1274
OW - Owner	SASSOON PROPERTIES INVESTMENT GROUP INC 1710 GREENS RD HOUSTON, TX 77032-1154	
PWS - Public Water System Contact - OPERATOR	PACE, LARRY	**Phone Type** / **Value** BUS - Business 936-828-7606

Operator Grade	Number
GROUND WATER TREATMENT OPERATOR Grade B	1
WATER OPERATIONS COMPANY	1

Water Operator Licenses

License Holder:	MCMAHAN, ERIC	
CURRENT	Class: B - GROUND WATER TREATMENT OPERATOR	WG0003740
License Holder:	FREDERICK J RICHARDSON	
CURRENT	Class: NONE - WATER OPERATIONS COMPANY	WC0000264
License Holder:	MHP OPERATIONS	

EXPIRED	Class: NONE - WATER OPERATIONS COMPANY	WC0000177

Owner Type	Owner Type Options: COUNTY, DISTRICT, FEDERAL GOVERNMENT, INVESTOR OWNED, MUNICIPALITY, NATIVE AMERICAN, PRIVATE, STATE GOVERNMENT, WATER SUPPLY CORPORATION
Investor Owned	

System Type	System Type Options: COMMUNITY, TRANSIENT/NON-COMMUNITY, NON-PUBLIC, NON-TRANSIENT/NON-COMMUNITY
C - Community	

Population Type	Population Served	# of Connect	# I/C w/other PWS
Residential	591	197	0

Total Product (MGD)	Average Daily Consump.	Max Daily Demand (MGD)	Total Storage (MG)	Elev. Storage (MG)	Service Pump Cap.	Max.Purchase Cap. (MGD/GPM)	Pressure Tank Cap. (MG)

Activity Status	Inactivation Date
A - ACTIVE	

Last Survey Date	Surveyor	Survey Type	Region	County
08/01/2018	HEATHER OKEEFE	Sanitary Survey	HOUSTON	HARRIS
08/01/2018	ERSKINE, A GITTENS	Sanitary Survey	HOUSTON	HARRIS
08/01/2018	MELODY, E KIRKSEY	Sanitary Survey	HOUSTON	HARRIS

(Treatment Plant)							
Entry Point	EP Name/Source Summation (Activity Status)	Plant Name (Activity Status)	Plant Num	Chemical Mon Type	Chem Sample Point	Distribution Mon Type	Dist Sample Point
EP001	TRT-TAP / Ground Water(A)	PLANT - 1710 GREENS RD(A)	TP5567		NO		NO

Train:	Unnamed			
(Treatments)				
Disinfection Zone	Treatment Sequence	Objective	Process	Treatment
null	null	D	423	HYPOCHLORINATION, PRE

(Active Sources)

Source Number	Source Name (Activity Status)	Operational Status	Source Type	Depth	Tested GPM	Rated GPM
G1010349B	2 - 1710 GREENS RD (A)	P	G	507	160 GPM	200 GPM

Drill Date	Source Summary
12/17/1998	CHICOT

GPS Latitude (decimal)	GPS Longitude (decimal)	GPS Elevation	GPS Date	Seller
29.950744	-95.372236	77	10/14/2013	Not Purchasing

Source Number	Source Name (Activity Status)	Operational Status	Source Type	Depth	Tested GPM	Rated GPM
G1010349A	1 - 1710 GREENS RD (A)	P	G	240	47 GPM	55 GPM

Drill Date	Source Summary
11/04/1970	CHICOT

GPS Latitude (decimal)	GPS Longitude (decimal)	GPS Elevation	GPS Date	Seller
29.950872	-95.372269	77	10/14/2013	Not Purchasing

(Inactive/Offline Sources)			
SourceNumber	Name	Status	Depth

Code Explanations
Monitoring Type Codes: (GW) GROUNDWATER , (GUP) GROUNDWATER UNDER THE INFLUENCE - PURCHASED , (SWP) SURFACE WATER - PURCHASED , (GU) GROUNDWATER UNDER THE INFLUENCE OF SURFACE WATER , (N) NO SOURCES , (SW) SURFACE WATER
Activity Status Codes: (A) ACTIVE , (D) DELETED/DISSOLVED , (I) INACTIVE , (P) PROPOSED ,
Operational Status Codes: (E) EMERGENCY , (I) INTERIM/PEAK (O) OTHER , (P) PERMANENT , (S) SEASONAL
Source Types: (G) GROUND WATER , (S) SURFACE WATER , (U) GROUND WATER UNDER THE INFLUENCE

- End of Report -

At the time of your query this data was the most current information available from our database, which is in real time. Every effort was made to retrieve it according to your query. Thank-you for using DWW.

TEXAS WATER DEVELOPMENT BOARD
WELL SCHEDULE

State Well Number - 65 06 412 Previous Well Number - County - Harris 201
River Basin - San Jacinto River - 10 Zone - 1 Latitude - 29 57 02 Longitude - 95 22 19 Source of Coords - 1

Owners Well No. _____ Location _____ 1/4, _____ 1/4, Section _____, Block _____, Survey _____

Owner - Green Acres MHP Driller - Layne Texas

Address _____ Tenant/Oper. _____
Date Drilled - 11/04/1970 Depth - 240 ft. Source of Depth - D Altitude - 78 ft. Source of Alt. - M
Aquifer - I12CHCT CHICOT AQUIFER Well Type - W User - 341923

WELL CONSTRUCTION
Const. Method - _____ Casing Material - _____
Completion - _____ Screen Material - _____

LIFT DATA - Pump Mfr. _____ Type - SUBMERSIBLE PUMP No. Stages ____
Bowls Diam. - _____ in. Setting - _____ ft. Column Diam. - _____ in.
Motor Mfr. - _____ Fuel or Power - ELECTRIC MOTOR Horsepower -

YIELD Flow- _____ GPM Pump- _____ GPM Meas.,Rept.,Est- _____ Date- _____

PERFORMANCE TEST Date- _____ Length of Test- _____ Production- _____GPM

Static Level- _____ft. Pumping Level- _____ft. Drawdown- _____ft. Sp.Cap.- _____GPM/ft

QUALITY (Remarks- _____

WATER USE Primary- PUBLIC SUPPLY Secondary- _____ Tertiary- _____

OTHER DATA AVAILAIBLE Water Levels- N Quality- N Logs- D Other Data-

WATER LEVELS Date- / / Measurement-
Date- / / Measurement-

Recorded By _____ Date Record Collected or Updated- / /

Reporting Agency - UNITED STATES GEOLOGICAL SURVEY
REMARKS -

| Casing or Blank Pipe (C)
| Well Screen or Slotted Zone (
| Open Hole (O)
| Cemented from_____to_____

Diam. (in.)	Setting(feet) From	To
1		
2		
3		
4		
5		
6		
7		
8		
9		
10		
11		
12		
13		
14		
15		
16		
17		
18		
19		

STATE OF TEXAS WELL REPORT for Tracking #436101

Owner:	**Juan Servin**	Owner Well #:	**No Data**
Address:	**1510 Green Shadow Rd Houston, TX 77032**	Grid #:	**65-06-4**
Well Location:	**1510 Green Shadow Rd Houston, TX 77021**	Latitude:	**29° 56' 59" N**
		Longitude:	**095° 22' 28" W**
Well County:	**Harris**	Elevation:	**No Data**
Type of Work:	**New Well**	Proposed Use:	**Domestic**

Drilling Start Date: **10/5/2016** Drilling End Date: **10/8/2016**

	Diameter (in.)	*Top Depth (ft.)*	*Bottom Depth (ft.)*
Borehole:	**7.5**	**0**	**260**

Drilling Method: **Mud (Hydraulic) Rotary**

Borehole Completion: **Cement**

Annular Seal Data: **No Data**

Seal Method: **Pressure**

Sealed By: **Driller**

Distance to Property Line (ft.): **20**

Distance to Septic Field or other concentrated contamination (ft.): **No Data**

Distance to Septic Tank (ft.): **150**

Method of Verification: **Owner**

Surface Completion: **Surface Slab Installed** **Surface Completion by Driller**

Water Level: **80 ft.** below land surface, and **20 GPM** artesian flow on **2016-10-08** Measurement Method: **Weighted Line**

Packers: **Rubber at 200 ft.**

Type of Pump: **Submersible**

Well Tests: **Jetted** **Yield: 20 GPM with 10 ft. drawdown after 5 hours**

	Strata Depth (ft.)	Water Type
Water Quality:	**220 - 260**	**Fresh**

Chemical Analysis Made: **No**

Did the driller knowingly penetrate any strata which contained injurious constituents?: **No**

Certification Data: The driller certified that the driller drilled this well (or the well was drilled under the driller's direct supervision) and that each and all of the statements herein are true and correct. The driller understood that failure to complete the required items will result in the report(s) being returned for completion and resubmittal.

Company Information: **MARAL DRILLING**

2621 S. GARDENIA
PHARR, TX 78577

Driller Name: **Martin Almazan** License Number: **52001**

Comments: **No Data**

Lithology:
DESCRIPTION & COLOR OF FORMATION MATERIAL

Top (ft.)	Bottom (ft.)	Description
0	3	Top Soil
3	60	Clay
60	80	Sand
80	130	Clay
130	145	Sand
145	200	Clay
200	210	Sand
210	220	Clay
220	260	Sand

Casing:
BLANK PIPE & WELL SCREEN DATA

Dia (in.)	Type	Material	Sch./Gage	Top (ft.)	Bottom (ft.)
4	Blank	New	40	0	200
4	Screen	New	40 0	200	260

IMPORTANT NOTICE FOR PERSONS HAVING WELLS DRILLED CONCERNING CONFIDENTIALITY

TEX. OCC. CODE Title 12, Chapter 1901.251, authorizes the owner (owner or the person for whom the well was drilled) to keep information in Well Reports confidential. The Department shall hold the contents of the well log confidential and not a matter of public record if it receives, by certified mail, a written request to do so from the owner.

Please include the report's Tracking Number on your written request.

Texas Department of Licensing and Regulation
P.O. Box 12157
Austin, TX 78711
(512) 334-5540

STATE OF TEXAS WELL REPORT for Tracking #150626

Owner:	**Roy Green**	Owner Well #:	**No Data**
Address:	**1516 Old Greens Rd. Houston, TX 77032**	Grid #:	**65-05-6**
Well Location:	**1516 Old Greens Rd. Houston, TX 77032**	Latitude:	**29° 57' 03" N**
		Longitude:	**095° 22' 31" W**
Well County:	**Harris**	Elevation:	**No Data**
Type of Work:	**New Well**	Proposed Use:	**Domestic**

Drilling Start Date: **7/25/2008** Drilling End Date: **7/25/2008**

	Diameter (in.)	*Top Depth (ft.)*	*Bottom Depth (ft.)*
Borehole:	**5.5**	**0**	**50**

Drilling Method: **Mud (Hydraulic) Rotary**

Borehole Completion: **Filter Packed**

	Top Depth (ft.)	*Bottom Depth (ft.)*	*Filter Material*	*Size*
Filter Pack Intervals:	**40**	**50**	**Gravel**	**# 12**

	Top Depth (ft.)	*Bottom Depth (ft.)*	*Description (number of sacks & material)*
Annular Seal Data:	**0**	**10**	**5**
	10	**40**	**6**

Seal Method: **Pressure**

Sealed By: **Driller**

Distance to Property Line (ft.): **30**

Distance to Septic Field or other concentrated contamination (ft.): **50**

Distance to Septic Tank (ft.): **No Data**

Method of Verification: **Customer**

Surface Completion: **Surface Sleeve Installed**

Water Level: **20 ft.** below land surface on **2008-07-25** Measurement Method: **Unknown**

Packers: **None**

Type of Pump: **Jet**

Well Tests: **Jetted** **Yield: 5 GPM with 10 ft. drawdown after 2 hours**

	Strata Depth (ft.)	Water Type
Water Quality:	**No Data**	**Fresh**

Chemical Analysis Made: **No**

Did the driller knowingly penetrate any strata which contained injurious constituents?: **No**

Certification Data: The driller certified that the driller drilled this well (or the well was drilled under the driller's direct supervision) and that each and all of the statements herein are true and correct. The driller understood that failure to complete the required items will result in the report(s) being returned for completion and resubmittal.

Company Information: **Raymond Services, Inc.**

10011 Airline
Houston, TX 77037

Driller Name: **Zachary Proctor** License Number: **4577**

Apprentice Name: **None**

Comments: **No Data**

Lithology:
DESCRIPTION & COLOR OF FORMATION MATERIAL

Top (ft.)	Bottom (ft.)	Description
0	3	Top Soil
3	20	Clay/Sand
20	25	Clay
25	32	Sand Red # 6
32	40	Red Clay
40	50	Red Sand # 6

Casing:
BLANK PIPE & WELL SCREEN DATA

Dia. (in.)	New/Used	Type	Setting From/To (ft.)
2	New	PVC	Casing 0 - 40 SCH 40
2	New	PVC	Screen 40 - 50 # 6

IMPORTANT NOTICE FOR PERSONS HAVING WELLS DRILLED CONCERNING CONFIDENTIALITY

TEX. OCC. CODE Title 12, Chapter 1901.251, authorizes the owner (owner or the person for whom the well was drilled) to keep information in Well Reports confidential. The Department shall hold the contents of the well log confidential and not a matter of public record if it receives, by certified mail, a written request to do so from the owner.

Please include the report's Tracking Number on your written request.

Texas Department of Licensing and Regulation
P.O. Box 12157
Austin, TX 78711
(512) 334-5540

STATE OF TEXAS WELL REPORT for Tracking #507376

Owner:	**Raumaldo Martinez**	Owner Well #:	**No Data**
Address:	**14855 Weil Place Houston , TX 77060**	Grid #:	**65-05-6**
Well Location:	**955 Gatecrest Dr. Houston, TX 77032**	Latitude:	**29° 56' 53" N**
		Longitude:	**095° 22' 33" W**
Well County:	**Harris**	Elevation:	**No Data**
Type of Work:	**New Well**	Proposed Use:	**Domestic**

Drilling Start Date: **4/1/2019** Drilling End Date: **4/1/2019**

	Diameter (in.)	*Top Depth (ft.)*	*Bottom Depth (ft.)*
Borehole:	**5.5**	**0**	**50**

Drilling Method: **Mud (Hydraulic) Rotary**

Borehole Completion: **Gravel Packed**

Annular Seal Data:	*Top Depth (ft.)*	*Bottom Depth (ft.)*	*Description (number of sacks & material)*
	0	**10**	**Cement 5 Bags/Sacks**
	10	**30**	**Bentonite 4 Bags/Sacks**

Seal Method: **Pressure**

Sealed By: **Driller**

Distance to Property Line (ft.): **12**

Distance to Septic Field or other concentrated contamination (ft.): **No Data**

Distance to Septic Tank (ft.): **50**

Method of Verification: **Customer**

Surface Completion: **Surface Sleeve Installed** **Surface Completion by Driller**

Water Level: **10 ft.** below land surface on **2019-04-01**

Packers: **No Data**

Type of Pump: **Jet** Pump Depth (ft.): **30**

Well Tests: **Jetted** **Yield: 5 GPM with 5 ft. drawdown after 2 hours**

	Strata Depth (ft.)	Water Type
Water Quality:	**No Data**	**No Data**

Chemical Analysis Made: **No**

Did the driller knowingly penetrate any strata which contained injurious constituents?: **No**

Certification Data: The driller certified that the driller drilled this well (or the well was drilled under the driller's direct supervision) and that each and all of the statements herein are true and correct. The driller understood that failure to complete the required items will result in the report(s) being returned for completion and resubmittal.

Company Information: **Raymond Services**

No Data

Driller Name: **Zachary Proctor** License Number: **54847**

Comments: **No Data**

Lithology:
DESCRIPTION & COLOR OF FORMATION MATERIAL

Top (ft.)	Bottom (ft.)	Description
0	3	Top Soil
3	12	Sand/Clay
12	27	Brown Clay
27	30	Red Sand # 6
30	37	Brown Sand # 8
37	40	Red Clay
40	50	Tan Sand # 8

Casing:
BLANK PIPE & WELL SCREEN DATA

Dia (in.)	Type	Material	Sch./Gage	Top (ft.)	Bottom (ft.)
2		New Plastic (PVC)	40	0	30
2	Screen	New Plastic (PVC)	6	30	50

IMPORTANT NOTICE FOR PERSONS HAVING WELLS DRILLED CONCERNING CONFIDENTIALITY

TEX. OCC. CODE Title 12, Chapter 1901.251, authorizes the owner (owner or the person for whom the well was drilled) to keep information in Well Reports confidential. The Department shall hold the contents of the well log confidential and not a matter of public record if it receives, by certified mail, a written request to do so from the owner.

Please include the report's Tracking Number on your written request.

Texas Department of Licensing and Regulation
P.O. Box 12157
Austin, TX 78711
(512) 334-5540

STATE OF TEXAS WELL REPORT for Tracking #445622

Owner:	**Rehab Houses Houston**	Owner Well #:	**No Data**
Address:	**19907 Dayton Ridge Cypress , TX 77433**	Grid #:	**65-05-6**
Well Location:	**939 Gateside Dr. Houston, TX 77037**	Latitude:	**29° 56' 54" N**
		Longitude:	**095° 22' 37" W**
Well County:	**Harris**	Elevation:	**No Data**
Type of Work:	**New Well**	Proposed Use:	**Domestic**

Drilling Start Date: **3/28/2017** Drilling End Date: **3/28/2017**

	Diameter (in.)	*Top Depth (ft.)*	*Bottom Depth (ft.)*
Borehole:	**5.5**	**0**	**54**

Drilling Method: **Mud (Hydraulic) Rotary**

Borehole Completion: **Gravel Packed**

	Top Depth (ft.)	*Bottom Depth (ft.)*	*Description (number of sacks & material)*
Annular Seal Data:	**0**	**30**	**Cement 13 Bags/Sacks**

Seal Method: **Pressure**

Sealed By: **Driller**

Distance to Property Line (ft.): **10**

Distance to Septic Field or other concentrated contamination (ft.): **No Data**

Distance to Septic Tank (ft.): **60**

Method of Verification: **Customer**

Surface Completion: **Surface Sleeve Installed** **Surface Completion by Driller**

Water Level: **8 ft.** below land surface on **2017-03-29**

Packers: **No Data**

Type of Pump: **Jet** Pump Depth (ft.): **25**

Well Tests: **Jetted** **Yield: 5 GPM with 5 ft. drawdown after 2 hours**

	Strata Depth (ft.)	Water Type
Water Quality:	**No Data**	**No Data**

Chemical Analysis Made: **No**

Did the driller knowingly penetrate any strata which contained injurious constituents?: **No**

Certification Data: The driller certified that the driller drilled this well (or the well was drilled under the driller's direct supervision) and that each and all of the statements herein are true and correct. The driller understood that failure to complete the required items will result in the report(s) being returned for completion and resubmittal.

Company Information: **Raymond Services, Inc.**

10011 Airline
Houston, TX 77037

Driller Name: **Raymond Services, Inc.** License Number: **4577**

Comments: **No Data**

Lithology:
DESCRIPTION & COLOR OF FORMATION MATERIAL

Top (ft.)	Bottom (ft.)	Description
0	3	Top Soil
3	15	Sand/Clay
15	20	Red Sand # 6
20	30	Red Clay
30	50	Sand Red # 6
50	54	Red Clay

Casing:
BLANK PIPE & WELL SCREEN DATA

Dia (in.)	Type	Material	Sch./Gage	Top (ft.)	Bottom (ft.)
2		New Plastic (PVC)	40	0	30
2	Screen	New Plastic (PVC)	6	30	50
2		New Plastic (PVC)	40	50	54

IMPORTANT NOTICE FOR PERSONS HAVING WELLS DRILLED CONCERNING CONFIDENTIALITY

TEX. OCC. CODE Title 12, Chapter 1901.251, authorizes the owner (owner or the person for whom the well was drilled) to keep information in Well Reports confidential. The Department shall hold the contents of the well log confidential and not a matter of public record if it receives, by certified mail, a written request to do so from the owner.

Please include the report's Tracking Number on your written request.

Texas Department of Licensing and Regulation
P.O. Box 12157
Austin, TX 78711
(512) 334-5540

STATE OF TEXAS WELL REPORT for Tracking #214486

Owner:	**Steve Christianson, Eva Winther**	Owner Well #:	**1**
Address:	**11819 Lakewood Hills Tomball, TX 77317**	Grid #:	**65-05-6**
		Latitude:	**29° 57' 03" N**
Well Location:	**15915 Oak Park Houston, TX**	Longitude:	**095° 22' 30" W**
Well County:	**Harris**	Elevation:	**No Data**
Type of Work:	**New Well**	Proposed Use:	**Irrigation**

Drilling Start Date: **6/16/2009** Drilling End Date: **6/19/2009**

	Diameter (in.)	*Top Depth (ft.)*	*Bottom Depth (ft.)*
Borehole:	**7.5**	**0**	**300**
	5.5	**300**	**320**

Drilling Method: **Mud (Hydraulic) Rotary**

Borehole Completion: **2 String**

	Top Depth (ft.)	*Bottom Depth (ft.)*	*Description (number of sacks & material)*
Annular Seal Data:	**0**	**100**	**26 cement**
	200	**300**	**12 cement**

Seal Method: **Tremie**

Sealed By: **CWW**

Distance to Property Line (ft.): **12**

Distance to Septic Field or other concentrated contamination (ft.): **50**

Distance to Septic Tank (ft.): **No Data**

Method of Verification: **Owner**

Surface Completion: **Surface Sleeve Installed**

Water Level: **130 ft.** below land surface on **2009-06-19** Measurement Method: **Unknown**

Packers: **Formation 100'**
4x2-1/2 K 285'

Type of Pump: **Submersible** Pump Depth (ft.): **220**

Well Tests: **Pump** **Yield: 10 GPM**

	Strata Depth (ft.)	Water Type
Water Quality:	**19**	**Potable**

Chemical Analysis Made: **No**

Did the driller knowingly penetrate any strata which contained injurious constituents?: **No**

Certification Data: The driller certified that the driller drilled this well (or the well was drilled under the driller's direct supervision) and that each and all of the statements herein are true and correct. The driller understood that failure to complete the required items will result in the report(s) being returned for completion and resubmittal.

Company Information: **Coastal Waterwell Service**

P.O. Box 745
Porter, TX 77365

Driller Name: **Melvin W. Gehrels** License Number: **54857**

Comments: **$mew**
County corrected by TWDB 7/15/14.

Lithology:
DESCRIPTION & COLOR OF FORMATION MATERIAL

Top (ft.)	Bottom (ft.)	Description
0	**39**	**Clay**
39	**47**	**Sand**
47	**135**	**Clay**
135	**142**	**Sand**
142	**188**	**Clay**
188	**218**	**Sand**
218	**240**	**Clay**
240	**264**	**Sand**
264	**279**	**Clay**
279	**283**	**Sand**
283	**301**	**Clay**
301	**320**	**Sand**

Casing:
BLANK PIPE & WELL SCREEN DATA

Dia. (in.)	New/Used	Type	Setting From/To (ft.)
4	**New**	**PVC**	**Casing 0 - 300 40**
2 1/2	**New**	**PVC**	**Liner 285 - 300 40**
2 1/2	**New**	**Jacos Screen**	**300 - 320 .006**

IMPORTANT NOTICE FOR PERSONS HAVING WELLS DRILLED CONCERNING CONFIDENTIALITY

TEX. OCC. CODE Title 12, Chapter 1901.251, authorizes the owner (owner or the person for whom the well was drilled) to keep information in Well Reports confidential. The Department shall hold the contents of the well log confidential and not a matter of public record if it receives, by certified mail, a written request to do so from the owner.

Please include the report's Tracking Number on your written request.

Texas Department of Licensing and Regulation
P.O. Box 12157
Austin, TX 78711
(512) 334-5540

STATE OF TEXAS WELL REPORT for Tracking #34565

Owner:	**LEONOR CASTRO**	Owner Well #:	**No Data**
Address:	**1542 GREEN SHADOW HOUSTON, TX 77032**	Grid #:	**65-06-4**
Well Location:	**1542 GREEN SHADOW HOUSTON, TX 77032**	Latitude:	**29° 57' 00" N**
		Longitude:	**095° 22' 28" W**
Well County:	**Harris**	Elevation:	**No Data**
Type of Work:	**New Well**	Proposed Use:	**Domestic**

Drilling Start Date: **3/2/2004** Drilling End Date: **3/4/2004**

	Diameter (in.)	*Top Depth (ft.)*	*Bottom Depth (ft.)*
Borehole:	**6.75**	**0**	**380**

Drilling Method: **Mud (Hydraulic) Rotary**

Borehole Completion: **2 STRING**

	Top Depth (ft.)	*Bottom Depth (ft.)*	*Description (number of sacks & material)*
Annular Seal Data:	**0**	**365**	**20**
	0	**10**	**10**

Seal Method: **Positive Displacement**

Sealed By: **SDI**

Distance to Property Line (ft.): **10**

Distance to Septic Field or other concentrated contamination (ft.): **No Data**

Distance to Septic Tank (ft.): **No Data**

Method of Verification: **No Data**

Surface Completion: **Surface Sleeve Installed**

Water Level: **250 ft.** below land surface on **2004-03-04** Measurement Method: **Unknown**

Packers: **K-PACKER 360**

Type of Pump: **Submersible** Pump Depth (ft.): **360**

Well Tests: **Jetted** **Yield: 30 GPM**

	Strata Depth (ft.)	Water Type
Water Quality:	**No Data**	**No Data**

Chemical Analysis Made: **No**

Did the driller knowingly penetrate any strata which contained injurious constituents?: **No**

Certification Data: The driller certified that the driller drilled this well (or the well was drilled under the driller's direct supervision) and that each and all of the statements herein are true and correct. The driller understood that failure to complete the required items will result in the report(s) being returned for completion and resubmittal.

Company Information: **SCOTT DRILLING INC**

11923 GREEN PINE CIRCLE
HOUSTON, TX 77066

Driller Name: **SCOTT ROBINSON** License Number: **4839**

Comments: **No Data**

Lithology:
DESCRIPTION & COLOR OF FORMATION MATERIAL

Top (ft.)	Bottom (ft.)	Description
0	**135**	**CLAY**
135	**145**	**SAND**
145	**230**	**SHALE & CLAY**
230	**300**	**SAND**
300	**355**	**CLAY & ROCK**
355	**380**	**SAND**

Casing:
BLANK PIPE & WELL SCREEN DATA

Dia. (in.)	New/Used	Type	Setting From/To (ft.)
4	**N**	**PVC**	**CASING 0 365**
2.5	**"**	**"**	**LINER 360 365**
"	**"**	**"**	**SCREEN 365 380 .08**

IMPORTANT NOTICE FOR PERSONS HAVING WELLS DRILLED CONCERNING CONFIDENTIALITY

TEX. OCC. CODE Title 12, Chapter 1901.251, authorizes the owner (owner or the person for whom the well was drilled) to keep information in Well Reports confidential. The Department shall hold the contents of the well log confidential and not a matter of public record if it receives, by certified mail, a written request to do so from the owner.

Please include the report's Tracking Number on your written request.

Texas Department of Licensing and Regulation
P.O. Box 12157
Austin, TX 78711
(512) 334-5540

STATE OF TEXAS WELL REPORT for Tracking #51741

Owner:	**Mrs. Elder**	Owner Well #:	**No Data**
Address:	**1254 Green Oak Drive Houston, TX 77032**	Grid #:	**65-05-6**
Well Location:	**1254 Green Oak Drive Houston, TX 77032**	Latitude:	**29° 57' 01" N**
		Longitude:	**095° 22' 34" W**
Well County:	**Harris**	Elevation:	**251 ft. above sea level**
Type of Work:	**Replacement**	Proposed Use:	**Domestic**

Drilling Start Date: **1/12/2005** Drilling End Date: **1/14/2005**

	Diameter (in.)	*Top Depth (ft.)*	*Bottom Depth (ft.)*
Borehole:	**7.75**	**0**	**260**

Drilling Method: **Mud (Hydraulic) Rotary**

Borehole Completion: **Straight Wall**

	Top Depth (ft.)	*Bottom Depth (ft.)*	*Description (number of sacks & material)*
Annular Seal Data:	**0**	**240**	**16 Sacks Cement**

Seal Method: **Pressure Tremmie Pipe**

Sealed By: **Driller**

Distance to Property Line (ft.): **50+**

Distance to Septic Field or other concentrated contamination (ft.): **100+**

Distance to Septic Tank (ft.): **No Data**

Method of Verification: **Measured**

Surface Completion: **Surface Sleeve Installed**

Water Level: **154 ft.** below land surface on **2005-01-14** Measurement Method: **Unknown**

Packers: **Formation Packer 240'**

Type of Pump: **Submersible** Pump Depth (ft.): **220**

Well Tests: **Jetted** **Yield: 70 GPM with 15 ft. drawdown after 3 hours**

	Description (number of sacks & material)	*Top Depth (ft.)*	*Bottom Depth (ft.)*
Plug Information:	**American Well and Pump To Plug and Supply Plugging Report on Old Well / Tim Davison 281 -987-2214**		

	Strata Depth (ft.)	Water Type
Water Quality:	**223'-260'**	**Good**

Chemical Analysis Made: **No**

Did the driller knowingly penetrate any strata which contained injurious constituents?: **No**

Certification Data: The driller certified that the driller drilled this well (or the well was drilled under the driller's direct supervision) and that each and all of the statements herein are true and correct. The driller understood that failure to complete the required items will result in the report(s) being returned for completion and resubmittal.

Company Information: **Ballard Water Well**

P. O. Box 970
Willis, TX 77378

Driller Name: **Sam Ballard** License Number: **54411**

Comments: **No Data**

Lithology:
DESCRIPTION & COLOR OF FORMATION MATERIAL

Top (ft.)	Bottom (ft.)	Description
0	**20**	**Clay**
20	**30**	**Shale**
30	**70**	**Red Clay**
70	**76**	**Sand**
76	**80**	**Shale**
80	**97**	**Clay**
97	**103**	**Sand**
103	**125**	**Clay**
125	**145**	**Sand**
145	**160**	**Clay / Shale**
160	**180**	**Sticky Clay**
180	**210**	**Clay / Shale**
210	**215**	**Sand**
215	**223**	**Shale**
223	**260**	**Sand**

Casing:
BLANK PIPE & WELL SCREEN DATA

Dia. (in.)	New/Used	Type	Setting From/To (ft.)
4" New PVC Casing 0-240 Sch 40			
4" New PVC Slotted Screen 240-260 .010 Gauge			

IMPORTANT NOTICE FOR PERSONS HAVING WELLS DRILLED CONCERNING CONFIDENTIALITY

TEX. OCC. CODE Title 12, Chapter 1901.251, authorizes the owner (owner or the person for whom the well was drilled) to keep information in Well Reports confidential. The Department shall hold the contents of the well log confidential and not a matter of public record if it receives, by certified mail, a written request to do so from the owner.

Please include the report's Tracking Number on your written request.

Texas Department of Licensing and Regulation
P.O. Box 12157
Austin, TX 78711
(512) 334-5540

STATE OF TEXAS WELL REPORT for Tracking #20926

Owner:	**FELIPE MUNOZ**	Owner Well #:	**No Data**
Address:	**1559 GREEN SHADOW HOUSTON, TX 77032**	Grid #:	**65-06-4**
Well Location:	**1526 GREEN SHADOW HOUSTON, TX 77032**	Latitude:	**29° 57' 02" N**
		Longitude:	**095° 22' 25" W**
Well County:	**Harris**	Elevation:	**No Data**
Type of Work:	**New Well**	Proposed Use:	**Domestic**

Drilling Start Date: **5/20/2003** Drilling End Date: **5/22/2003**

	Diameter (in.)	*Top Depth (ft.)*	*Bottom Depth (ft.)*
Borehole:	**6.75**	**0**	**255**

Drilling Method: **Mud (Hydraulic) Rotary**

Borehole Completion: **2 STRING**

	Top Depth (ft.)	*Bottom Depth (ft.)*	*Description (number of sacks & material)*
Annular Seal Data:	**0**	**240**	**15**
	0	**10**	**8**

Seal Method: **Positive Displacement**

Sealed By: **SDI**

Distance to Property Line (ft.): **No Data**

Distance to Septic Field or other concentrated contamination (ft.): **80**

Distance to Septic Tank (ft.): **No Data**

Method of Verification: **OWNER**

Surface Completion: **Surface Sleeve Installed**

Water Level: **160 ft.** below land surface on **2003-05-22** Measurement Method: **Unknown**

Packers: **K-PACKER 235**

Type of Pump: **Submersible** Pump Depth (ft.): **220**

Well Tests: **Jetted** **No Test Data Specified**

	Strata Depth (ft.)	Water Type
Water Quality:	**No Data**	**No Data**

Chemical Analysis Made: **No**

Did the driller knowingly penetrate any strata which contained injurious constituents?: **No**

Certification Data: The driller certified that the driller drilled this well (or the well was drilled under the driller's direct supervision) and that each and all of the statements herein are true and correct. The driller understood that failure to complete the required items will result in the report(s) being returned for completion and resubmittal.

Company Information: **SCOTT DRILLING INC**

11923 GREEN PINE CIRCLE
HOUSTON, TX 77066

Driller Name: **SCOTT ROBINSON** License Number: **4839**

Comments: **No Data**

Lithology:
DESCRIPTION & COLOR OF FORMATION MATERIAL

Top (ft.)	Bottom (ft.)	Description
0	**65**	**CLAY**
65	**70**	**SAND**
70	**125**	**CLAY**
125	**140**	**SAND**
140	**190**	**CLAY**
190	**205**	**SAND**
205	**235**	**CLAY**
235	**255**	**SAND**

Casing:
BLANK PIPE & WELL SCREEN DATA

Dia. (in.)	New/Used	Type	Setting From/To (ft.)
4	**N**	**PVC**	**CASING 0 240**
2.5	**"**	**"**	**LINER 235 240**
"	**"**	**"**	**SCREEN 240 255 006**

IMPORTANT NOTICE FOR PERSONS HAVING WELLS DRILLED CONCERNING CONFIDENTIALITY

TEX. OCC. CODE Title 12, Chapter 1901.251, authorizes the owner (owner or the person for whom the well was drilled) to keep information in Well Reports confidential. The Department shall hold the contents of the well log confidential and not a matter of public record if it receives, by certified mail, a written request to do so from the owner.

Please include the report's Tracking Number on your written request.

Texas Department of Licensing and Regulation
P.O. Box 12157
Austin, TX 78711
(512) 334-5540

(6)

4B

Send original copy by certified mail to the Texas Water Development Board P. O. Box 13087 Austin, Texas 78711

State of Texas

WATER WELL REPORT

For TWDB use only
Well No. 65-05-4B
Located on map LCR-GAC
Received: 7-9-77

1) OWNER:
Person having well drilled FOREST WOOD VENTURE (Name) Address 3100 RICHMOND SUITE 500 (Street or RFD) HOUSTON (City) TX. (State)

Landowner SAME (Name) Address SAME (Street or RFD) (City) (State)

2) LOCATION OF WELL: County HARRIS, STELLNER-AIRLINE & WEST RD. 1/2 miles in SE (N.E., S.W., etc.) direction from Tomball (Town)

Locate by sketch map showing landmarks, roads, creeks, hiway number, etc.*

#6
Map on 60-60-1KK

North ↑

(Use reverse side if necessary)

or Give legal location with distances and directions from adjacent sections or survey lines.

Labor _____ League _____

Block _____ Survey _____

Abstract No. _____

(NW¼ NE¼ SW¼ SE¼) of Section _____

3) TYPE OF WORK (Check):
New Well ✓ Deepening
Reconditioning Plugging

4) PROPOSED USE (Check):
Domestic ✓ Industrial Municipal
Irrigation Test Well Other

5) TYPE OF WELL (Check):
Rotary ✓ Driven Dug
Cable Jetted Bored

6) WELL LOG:
Diameter of hole 6½ in. Depth drilled 200' ft. Depth of completed well 242 ft. Date drilled 7/15/77
All measurements made from 4' ft. above ground level.

From (ft.)	To (ft.)	Description and color of formation material
0	22	TOP Soil & CLAY
22	43	CLAY
43	64	SAND & CLAY
64	106	CLAY
106	148	CLAY & SAND
148	169	SAND & GRAVEL
169	211	SAND
211	232	SAND

(Use reverse side if necessary)

9) Casing:
Type: Old New ✓ Steel Plastic ✓ Other
Cemented from 150 ft. to 200 ft.

Diameter (inches)	Setting From (ft.)	To (ft.)	Gage
4"	0	200	Sch 40

10) SCREEN:
Type w/w
Perforated ✓ Slotted

Diameter (inches)	Setting From (ft.)	To (ft.)	Slot Size
2"	232	242	.026 ga.

7) COMPLETION (Check):
Straight wall ✓ Gravel packed Other
Under reamed Open Hole

8) WATER LEVEL:
Static level 96 ft. below land surface Date 7/15/77
Artesian pressure _____ lbs. per square inch Date _____
Depth to pump bowls, cylinder, jet, etc., 147' ft. below land surface.

11) WELL TESTS:
Was a pump test made? Yes No ✓ If yes, by whom?
Yield: _____ gpm with _____ ft. drawdown after _____ hrs.
Bailer test _____ gpm with _____ ft. drawdown after _____ hrs.
Artesian flow _____ gpm
Temperature of water _____

12) WATER QUALITY:
Was a chemical analysis made? Yes No ✓
Did any strata contain undesirable water? Yes No
Type of water? _____ depth of strata _____

I hereby certify that this well was drilled by me (or under my supervision) and that each and all of the statements herein are true to the best of my knowledge and belief.

NAME Tommy C. Bussell (Type or Print) Water Well Drillers Registration No. 707

ADDRESS 9739 N. Houston-Rosslyn (Street or RFD) Houston (City) TX (State)

(Signed) Tommy C Bussell (Water Well Driller) Bussell & Son, Inc. (Company Name)

Please attach electric log, chemical analysis, and other pertinent information, if available.

*Additional instructions on reverse side.

TWDB-WD-8

RECEIVED FEB 5 1980 Texas Dept. of Water Resources

SS DUP

Send original copy by certified mail to the Texas Department of Water Resources P. O. Box 13087 Austin, Texas 78711

State of Texas
WATER WELL REPORT

ATTENTION OWNER: *Confidentiality Privilege* see reverse side

For TDWR use only
Well No. 65-05-55
Located on map YES
Received: TH

1) OWNER VETERANS ADMINISTRATION (Name) Address 6410 STUEBNER-AIRLINE RD (Street or RFD) HOUSTON (City) TX (State) (Zip)

2) LOCATION OF WELL: County HARRIS CO. 1 1/3 miles in NE (N.E., S.W., etc.) direction from INTERSECTION OF WEST RD & STUEBNER-AIRLINE ROAD ON STUEBNER-AIRLINE RD (Town)

Driller must complete the legal description to the right with distance and direction from two intersecting section or survey lines, or he must locate and identify the well on an official Quarter- or Half-Scale Texas County General Highway Map and attach the map to this form.

☒ Legal description:
Section No. 16 Block No. 1 Township WASHINGTON CO
Abstract No. ____ Survey Name BALLWAY COLONY
Distance and direction from two intersecting section or survey lines N 0°9'7" E 2924.4' & S 89°58'22" W 5189.9' from the SE COR OF SEC 16

☐ See attached map.

3) TYPE OF WORK (Check): ☒ New Well ☐ Deepening ☐ Reconditioning ☐ Plugging

4) PROPOSED USE (Check): ☐ Domestic ☐ Industrial ☐ Public Supply ☒ Irrigation ☐ Test Well ☐ Other

5) DRILLING METHOD (Check): ☒ Mud Rotary ☐ Air Hammer ☐ Driven ☐ Bored ☐ Air Rotary ☐ Cable Tool ☐ Jetted ☐ Other

6) WELL LOG:

Date drilled 12-16-79

DIAMETER OF HOLE Dia. (in.)	From (ft.)	To (ft.)
32"	Surface	40.0
24"	40.0	550.0

7) BOREHOLE COMPLETION: ☐ Open Hole ☐ Straight Wall ☐ Underreamed ☒ Gravel Packed ☐ Other
If Gravel Packed give interval . . . from 40.0 ft. to 550.0 ft.

From (ft.)	To (ft.)	Description and color of formation material
0	1.5	CLAY w/COBBLES LIGHT GRAY
1.5	46	SAND REDDISH BROWN FINE
46	90	SAND/CLAY, REDDISH BROWN TO GRAY
90	155	SAND BROWN, FINE TO MED.
155	197	CLAY W/ SAND BROWN TO GRAY
197	262	SAND BROWN FINE TO MED
262	275	SAND/CLAY BROWN TO GRAY
275	297	SAND, GRAY, MED
297	355	CLAY W/ SAND BROWN TO GRAY
355	370	SAND GRAY FINE TO MED
370	379	CLAY, LIGHT GRAY
379	401	SAND, GRAY FINE TO MED
401	434	CLAY LIGHT GRAY
434	479	SAND, GRAY FINE TO MED
479	509	CLAY, LIGHT GRAY
509	550	SAND, GRAY, FINE TO MED

(Use reverse side if necessary)

8) CASING, BLANK PIPE, AND WELL SCREEN DATA:

Dia. (in.)	New or Used	Steel, Plastic, etc. Perf., Slotted, etc. Screen Mgf., if commercial	Setting (ft.) From	Setting (ft.) To	Gage Casing Screen
32"	N	STEEL	0	40.0	.375
24"	N	STEEL	0	240.0	.375
24"	N	JOHNSON SS SCREEN	240.0	261.0	.300
24"	N	STEEL	261.0	321.0	.375
24"	N	JOHNSON SS SCREEN	321.0	343.0	.300
24"	N	STEEL	343.0	378.0	.375
24"	N	JOHNSON SS SCREEN	378.0	384.0	.300
24"	N	STEEL	384.0	430.0	.375

CEMENTING DATA (CONT. REVERSE SIDE)
Cemented from 0 ft. to 40.0 ft.
Method used PRESSURE GROUT
Cemented by T.D.S.C. (Company or Individual)

9) WATER LEVEL:
Static level 163.0 ft. below land surface Date 12-20-79
Artesian flow ____ gpm. Date ____

10) PACKERS: Type Depth

11) TYPE PUMP:
☒ Turbine ☐ Jet ☐ Submersible ☐ Cylinder ☐ Other
Depth to pump bowls, cylinder, jet, etc. 250.0 ft.

12) WELL TESTS:
☐ Type Test: ☒ Pump ☐ Bailer ☐ Jetted ☐ Estimated
Yield: 550 gpm with 45 ft. drawdown after 5 MIN

13) WATER QUALITY:
Did you knowingly penetrate any strata which contained undesirable water? ☐ Yes ☒ No
If yes, submit "REPORT OF UNDESIRABLE WATER"
Type of water? ____ Depth of strata ____
Was a chemical analysis made? ☒ Yes ☐ No

I hereby certify that this well was drilled by me (or under my supervision) and that each and all of the statements herein are true to the best of my knowledge and belief.

NAME DAVID G. TAYLOR (Type or Print) Water Well Drillers Registration No. 1998

ADDRESS P.O. BOX 12456 (Street or RFD) EL PASO (City) TX (State) 79912 (Zip)

(Signed) [signature] (Water Well Driller) TEST DRILLING SERVICE CO. (Company Name)

Please attach electric log, chemical analysis, and other pertinent information, if available.

TDWR-0392 (Rev. 1-12-79)

DEPARTMENT OF WATER RESOURCES COPY

Texas Dept. of Water Resources
RECEIVED
FEB 5 1980

IMPORTANT NOTICE FOR PERSONS HAVING WELLS DRILLED CONCERNING PRIVILEGE OF CONFIDENTIALITY

The Water Well Drillers Board and the Department of Water Resources are concerned that some persons having water wells drilled may not be aware of the confidentiality privilege provision of Section 5 of the Water Well Drillers Act. Section 5, the Reporting of Well Logs, reads as follows:

> "Every registered water well driller drilling, deepening, or otherwise altering a water well within this State shall make and keep, or cause to be made and kept, a legible and accurate well log, and within sixty (60) days from the completion or cessation of drilling, deepening or otherwise altering such a water well, shall deliver or transmit by certified mail a copy of such well log to the Commission, and the owner thereof or the person having had such well drilled. The well log required herein shall at the request in writing to the Commission, by certified mail, by the owner or the person having such well drilled be held as confidential matter and not made of public record."

The last sentence specifies the means whereby you can, if you wish, assure that logs of your wells will be kept confidential. Please note that the term "Commission" in the above-quoted section and elsewhere in the Water Well Drillers Act now properly means the Texas Department of Water Resources (P. O. Box 13087; Austin, Texas 78711).

12¾"	N	Johnson SS SCREEN	430.0 - 471.0
12¾"	N	STEEL	471.0 - 494.0
12¾"	N	Johnson SS SCREEN	494.0 - 510.0
12¾"	N	STEEL	510.0 - 530.0
12¾"	N	Johnson SS SCREEN	530.0 - 550.0

RECEIVED
JUL 2'80
CR/TDWR

10/26/2020
03:10:54

Texas Commission on Environmental Quality
DWW Water System Summary Sheet

PWS ID	PWS Name	Central Registry RN
TX1012554	STOP N GO 3766	

Organization/Customer *	Central Registry CN
null	null

*Regulatory mail will be addressed to this organization/person

All Water System Contacts		
Type	**Contact**	**Communication**

Operator Grade	Number

Water Operator Licenses
No Licensing Data for this PWS

Owner Type	Owner Type Options: COUNTY, DISTRICT, FEDERAL GOVERNMENT, INVESTOR OWNED, MUNICIPALITY, NATIVE AMERICAN, PRIVATE, STATE GOVERNMENT, WATER SUPPLY CORPORATION
Private	

System Type	System Type Options: COMMUNITY, TRANSIENT/NON-COMMUNITY, NON-PUBLIC, NON-TRANSIENT/NON-COMMUNITY
NP - NON-PUBLIC	

Population Type	Population Served	# of Connect	# I/C w/other PWS
NonResidential	600	1	0

Total Product (MGD)	Average Daily Consump.	Max Daily Demand (MGD)	Total Storage (MG)	Elev. Storage (MG)	Service Pump Cap.	Max.Purchase Cap. (MGD/GPM)	Pressure Tank Cap. (MG)

Activity Status	Inactivation Date
I - INACTIVE	01/01/2001

Last Survey Date	Surveyor	Survey Type	Region	County
No Site Visit Data				

(Treatment Plant)							
Entry Point	EP Name/Source Summation (Activity Status)	Plant Name (Activity Status)	Plant Num	Chemical Mon Type	Chem Sample Point	Distribution Mon Type	Dist Sample Point
EP001	TRT-TAP / No Source Listed(I)	CHLORINATOR(I)	TP16061		NO		NO

Train:	Unnamed			
(Treatments)				
Disinfection Zone	Treatment Sequence	Objective	Process	Treatment
null	null	D	423	HYPOCHLORINATION, PRE

(Active Sources)

(Inactive/Offline Sources)			
SourceNumber	Name	Status	Depth
G1012554A	1	O	N/A

Code Explanations
Monitoring Type Codes: (GW) GROUNDWATER , (GUP) GROUNDWATER UNDER THE INFLUENCE - PURCHASED , (SWP) SURFACE WATER - PURCHASED , (GU) GROUNDWATER UNDER THE INFLUENCE OF SURFACE WATER , (N) NO SOURCES , (SW) SURFACE WATER
Activity Status Codes: (A) ACTIVE , (D) DELETED/DISSOLVED , (I) INACTIVE , (P) PROPOSED ,
Operational Status Codes: (E) EMERGENCY , (I) INTERIM/PEAK (O) OTHER , (P) PERMANENT , (S) SEASONAL
Source Types: (G) GROUND WATER , (S) SURFACE WATER , (U) GROUND WATER UNDER THE INFLUENCE

- End of Report -

At the time of your query this data was the most current information available from our database, which is in real time. Every effort was made to retrieve it according to your query. Thank-you for using DWW.

Original copy by certified mail to the Texas Department of Water Resources P. O. Box 13087 Austin, Texas 78711

State of Texas
WATER WELL REPORT

ATTENTION OWNER: *Confidentiality Privilege Notice on Reverse Side*

Texas Water Well Drillers Board P. O. Box 13087 Austin, Texas 78711

1) OWNER JIM WALTERS HOMES (Name) Address 10030 N. FWY. (Street or RFD) HOUSTON (City) TEXAS (State) (Zip)

2) LOCATION OF WELL: County HARRIS APP 13 miles in NORTH (N.E., S.W., etc.) direction from HOUSTON (Town)

Driller must complete the legal description to the right with distance and direction from two intersecting section or survey lines, or he must locate and identify the well on an official Quarter- or Half-Scale Texas County General Highway Map and attach the map to this form.

☐ Legal description:
Section No. _____ Block No. _____ Township _____
Abstract No. _____ Survey Name _____
Distance and direction from two intersecting section or survey lines _____

☑ See attached map. 65-05-6XX

3) TYPE OF WORK (Check): ☑ New Well ☐ Deepening ☐ Reconditioning ☐ Plugging

4) PROPOSED USE (Check): ☑ Domestic ☐ Industrial ☐ Public Supply ☐ Irrigation ☐ Test Well ☐ Other _____

5) DRILLING METHOD (Check): ☑ Mud Rotary ☐ Air Hammer ☐ Driven ☐ Bored ☐ Air Rotary ☐ Cable Tool ☐ Jetted ☐ Other _____

6) WELL LOG:

	Dia. (in.)	From (ft.)	To (ft.)
		Surface	
Date drilled 7-28-83	6.75	0	180

DIAMETER OF HOLE

7) BOREHOLE COMPLETION: ☐ Open Hole ☐ Straight Wall ☐ Underreamed ☐ Gravel Packed ☑ Other 2 STRING
If Gravel Packed give interval ... from _____ ft. to _____ ft.

From (ft.)	To (ft.)	Description and color of formation material
0	30	TOP SOIL CLAY
30	45	SAND
45	115	CLAY
115	123	SAND
123	160	CLAY
160	180	SAND

8) CASING, BLANK PIPE, AND WELL SCREEN DATA:

Dia. (in.)	New or Used	Steel, Plastic, etc. Perf., Slotted, etc. Screen Mgf., if commercial	Setting (ft.) From	Setting (ft.) To	Gage Casing Screen
4	N	PLASTIC	0	170	
2½	N	SLOTTED PLASTIC	170	180	12

CEMENTING DATA
Cemented from 0 - ~~170~~ ft. to 170 ft.
Method used PRESSURE
Cemented by Michael L. McClung (Company or Individual)

9) WATER LEVEL:
Static level 105 ft. below land surface Date 7-28-83
Artesian flow _____ gpm. Date _____

10) PACKERS: Type Depth
K PACKERS RUBBER 165 FT

RECEIVED
SEP 11 1984
DEPT. OF WATER RESOURCES

(Use reverse side if necessary)

11) TYPE PUMP: ☐ Turbine ☐ Jet ☑ Submersible ☐ Cylinder ☐ Other _____
Depth to pump bowls, cylinder, jet, etc. 147 ft.

13) WATER QUALITY:
Did you knowingly penetrate any strata which contained undesirable water? ☐ Yes ☑ No
If yes, submit "REPORT OF UNDESIRABLE WATER"
Type of water? _____ Depth of strata _____
Was a chemical analysis made? ☐ Yes ☑ No

12) WELL TESTS: ☐ Type Test ☐ Pump ☐ Bailer ☑ Jetted ☐ Estimated
Yield: _____ gpm with NONE ft. drawdown after _____ hrs.

I hereby certify that this well was drilled by me (or under my supervision) and that each and all of the statements herein are true to the best of my knowledge and belief.

COMPANY NAME M+N WELL SERVICE (Type or Print) Water Well Driller's License No. 2215

ADDRESS 4602 ELLA BLVD (Street or RFD) HOUSTON (City) TEXAS (State) 77018 (Zip)

(Signed) Michael L. McClung (Licensed Water Well Driller) (Signed) _____ (Registered Driller Trainee)

Please attach electric log, chemical analysis, and other pertinent information, if available.

For TDWR use only
Well No. 65-05-6XX
Located on map YEOMM

TDWR 0502 (Rev. 5-27-82) DEPARTMENT OF WATER RESOURCES COPY

4820111978

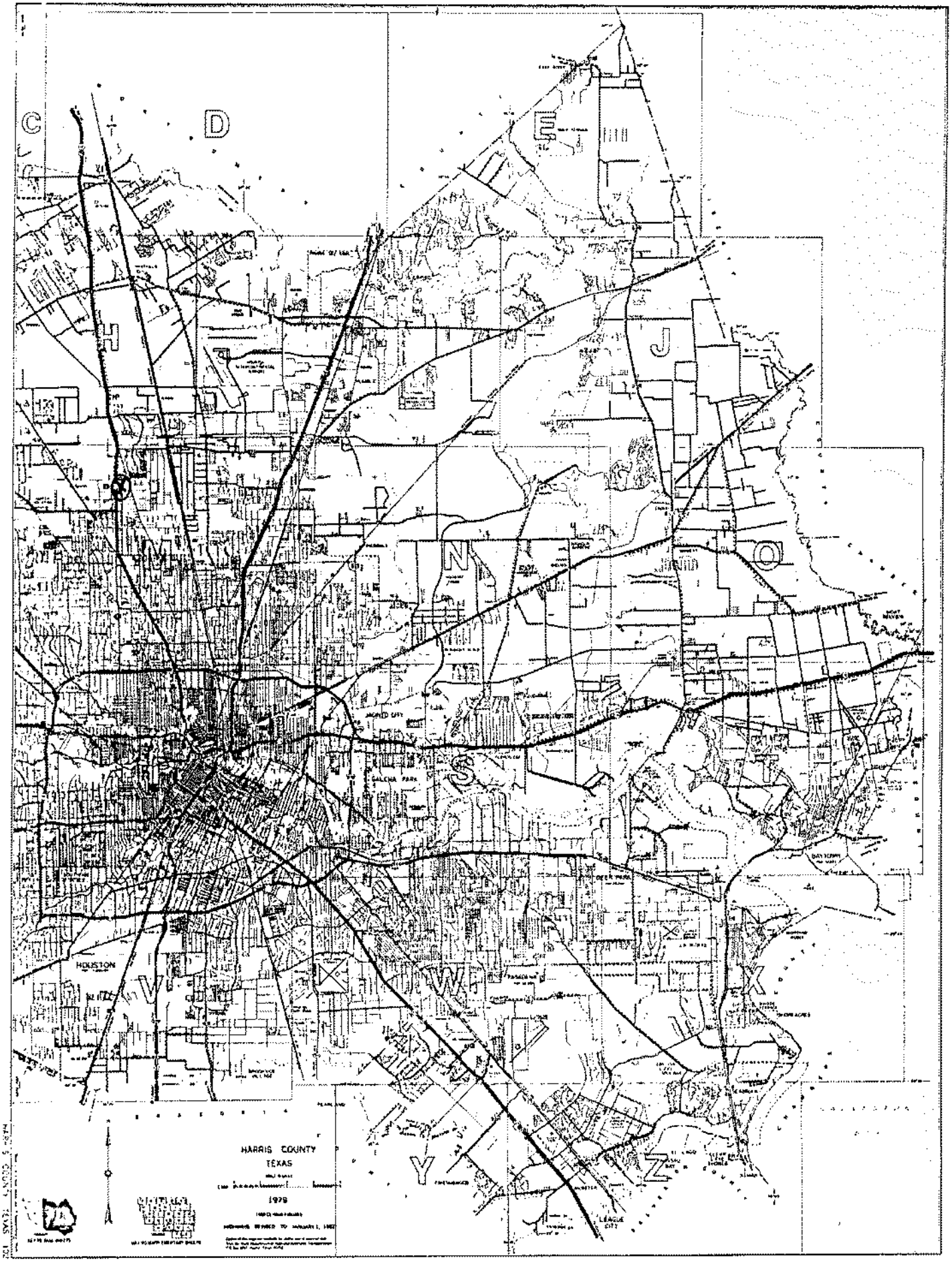
HARRIS COUNTY
TEXAS
1979
HOUSTON
GALENA PARK
DEER PARK
BAYTOWN
LEAGUE CITY
C
D
E
H
J
N
O
S
V
W
X
Y
Z

Send original copy by certified return receipt requested mail TNRCC, MC 177, P.O. Box 13087, Austin, TX 78711-308

ATTENTION OWNER: *Confidentiality Privilege Notice on on reverse side of Well Owner's copy (pink)*

State of Texas
WELL REPORT

Texas Water Well Drillers Advisory Council
MC 177
P.O. Box 13087
Austin, TX 78711-3087
512-239-0530

1) **OWNER** Best Western Motel (Name) **ADDRESS** 6700 South Main (Street or RFD) Houston (City) Tx. (State) 77030 (Zip)

2) **ADDRESS OF WELL:** County Harris 10155 North Freeway (Street, RFD or other) Houston (City) Tx. (State) 77037 (Zip) **GRID #** 65-05-9

3) **TYPE OF WORK (Check):** ☑ New Well ☐ Deepening ☐ Reconditioning ☐ Plugging

4) **PROPOSED USE (Check):** ☐ Monitor ☐ Environmental Soil Boring ☐ Domestic ☐ Industrial ☐ Irrigation ☐ Injection ☑ Public Supply ☐ De-watering ☐ Testwell
If Public Supply well, were plans submitted to the TNRCC? ☑ Yes ☐ No

5) ⊙

6) **WELL LOG:**
Date Drilling: Started 11-20 19 98 Completed 11-25 19 98

DIAMETER OF HOLE

Dia. (in.)	From (ft.)	To (ft.)
8 5/8	Surface	375
4 3/8	375	395

7) **DRILLING METHOD (Check):** ☐ Driven ☐ Air Rotary ☑ Mud Rotary ☐ Bored ☐ Air Hammer ☐ Cable Tool ☐ Jetted ☐ Other

From (ft.)	To (ft.)	Description and color of formation material
0	8	Top Soil - and Fill
8	25	Red & Gray Clay
25	63	Sand
63	100	Red & Gray Clay
100	110	Sand
110	118	Red & Gray Clay
118	172	Sand & Clay Streaks
172	190	Red & Gray Clay
190	228	Sand
228	261	Red & Gray Clay
261	315	Sand
315	330	Red & Gray Clay
330	360	Sand
360	365	Red & Gray Clay
365	395	Sand

(Use reverse side of Well Owner's copy, if necessary)

8) **Borehole Completion (Check):** ☐ Open Hole ☐ Straight Wall ☐ Underreamed ☐ Gravel Packed ☑ Other 2 string
If Gravel Packed give interval ... from _____ ft. to _____ ft.

CASING, BLANK PIPE, AND WELL SCREEN DATA:

Dia. (in.)	New or Used	Steel, Plastic, etc. Perf., Slotted, etc. Screen Mfg., if commercial	Setting (ft.) From	Setting (ft.) To	Gage Casing Screen
5	N	SDR17 PVC	+2	375	
3	N	Sch 40 PVC	370	375	
3	N	Slotted PVC Sch 40	375	395	.008

9) **CEMENTING DATA** [Rule 338.44(1)]
Cemented from 0 ft. to 375 ft. No. of sacks used 44
_____ ft. to _____ ft. No. of sacks used _____
Method used pressure w 6% gel
Cemented by Driller
Distance to septic system field lines or other concentrated contamination 150 ft.
Method of verification of above distance Sanitary easement

10) **SURFACE COMPLETION**
☑ Specified Surface Slab Installed [Rule 338.44(2)(A)]
☑ Specified Steel Sleeve Installed [Rule 338.44(3)(A)]
☐ Pitless Adapter Used [Rule 338.44(3)(b)]
☐ Approved Alternative Procedure Used [Rule 338.71]

13) **TYPE PUMP:** ☐ Turbine ☐ Jet ☑ Submersible ☐ Cylinder ☐ Other
Depth to pump bowls, cylinder, jet, etc., 315' ft.

14) **WELL TESTS:**
Type test: ☑ Pump ☐ Bailer ☐ Jetted ☑ Estimated
Yield: 60 gpm with 30 ft. drawdown after 1 hrs.

11) **WATER LEVEL:**
Static level 220 ft. below land surface Date 11-25-98
Artesian flow _____ gpm. Date _____

15) **WATER QUALITY:**
Did you knowingly penetrate any strata which contained undesirable constituents?
☐ Yes ☑ No If yes, submit "REPORT OF UNDESIRABLE WATER"
Type of water? _____ Depth of strata _____
Was a chemical analysis made? ☐ Yes ☐ No

12) **PACKERS:**

Type	Depth
K packer 3x5	370

I hereby certify that this well was drilled by me (or under my supervision) and that each and all of the statements herein are true to the best of my knowledge and belief. I understand that failure to complete items 1 thru 15 will result in the log(s) being returned for completion and resubmittal.

COMPANY NAME Johnston's Water Well Service Inc. (Type or print) **WELL DRILLER'S LICENSE NO.** 2778WI

ADDRESS 28444 Calvert Rd. (Street or RFD) Tomball (City) Tx. (State) 77375 (Zip)

(Signed) Kenny B. Johnston (Licensed Well Driller) **(Signed)** _____ (Registered Driller Trainee)

Please attach electric log, chemical analysis, and other pertinent information, if available.

TNRCC-0199 (Rev. 05-21-96) *White - TNRCC Yellow - DRILLER Pink - WELL OWNER*

TEXAS WATER DEVELOPMENT BOARD
WELL SCHEDULE

State Well Number - 65 05 920 Previous Well Number - County - Harris 201
River Basin - San Jacinto River - 10 Zone - 1 Latitude - 29 54 44 Longitude - 95 24 43 Source of Coords - 1

Owners Well No. _____ Location _____ 1/4, _____ 1/4, Section _____, Block _____, Survey _____

Owner - UNDERWRITERS SALVAGE Driller - KUHLMANN

Address _____ Tenant/Oper. _____
Date Drilled - / /1968 Depth - 224 ft. Source of Depth - Altitude - 88 ft. Source of Alt. - M
Aquifer - 112CHCT CHICOT AQUIFER Well Type - W User -

WELL CONSTRUCTION
Const. Method - HYDRAULIC ROTARY
Completion - _____
Casing Material - STEEL
Screen Material - STEEL

LIFT DATA - Pump Mfr. _____ Type - SUBMERSIBLE PUMP No. Stages ____

Bowls Diam. - _____ in. Setting - _____ ft. Column Diam. - _____ in.

Motor Mfr. - _____ Fuel or Power - ELECTRIC MOTOR Horsepower - 1.50

YIELD Flow- _____ GPM Pump- _____ GPM Meas.,Rept.,Est- _____ Date- _____

PERFORMANCE TEST Date- _____ Length of Test- _____ Production- _____GPM

Static Level- _____ft. Pumping Level- _____ft. Drawdown- _____ft. Sp.Cap.- _____GPM/ft

QUALITY (Remarks- _____

WATER USE Primary- COMMERCIAL Secondary- _____ Tertiary- _____

OTHER DATA AVAILAIBLE Water Levels- Quality- Logs- Other Data-

WATER LEVELS Date- / / Measurement-
Date- / / Measurement-

Recorded By _____ Date Record Collected or Updated- / /

Reporting Agency -
REMARKS -

| Casing or Blank Pipe (C)
| Well Screen or Slotted Zone (
| Open Hole (O)
| Cemented from_____to_____

Diam. (in.)	Setting(feet) From	To
1		
2		
3		
4		
5		
6		
7		
8		
9		
10		
11		
12		
13		
14		
15		
16		
17		
18		
19		

Send original copy by certified mail to: TNRCC, P.O. Box [redacted], Austin, TX 78711-3087 [redacted] *Please use black ink.*

ATTENTION OWNER: *Confidentiality Privilege Notice on Reverse Side*

State of Texas WELL REPORT

Texas Water Well Drillers Advisory Council
P.O. Box 13087
Austin, TX 78711-3087
512-239-0530

1) **OWNER** DANG NGUYEN (Name) **ADDRESS** 716 NORTHVILLE (Street or RFD) HOUSTON (City) TX (State) 77086 (Zip)

2) **ADDRESS OF WELL:** County Harris 716 NORTHVILLE (Street, RFD or other) HOUSTON (City) TX (State) 77086 (Zip) **GRID #** 65-13-2

3) **TYPE OF WORK (Check):** ☒ New Well ☐ Deepening ☐ Reconditioning ☐ Plugging

4) **PROPOSED USE (Check):** ☐ Monitor ☐ Environmental Soil Boring ☒ Domestic ☐ Industrial ☐ Irrigation ☐ Injection ☐ Public Supply ☐ De-watering ☐ Testwell
If Public Supply well, were plans submitted to the TNRCC? ☐ Yes ☐ No

5) 65-13-2 N

6) **WELL LOG:**
Date Drilling: Started 10-12 1995 Completed 10-13 1995

DIAMETER OF HOLE

Dia. (in.)	From (ft.)	To (ft.)
6-3/4	Surface	470
3-7/8	470	500

7) **DRILLING METHOD (Check):** ☐ Driven ☐ Air Rotary ☒ Mud Rotary ☐ Bored ☐ Air Hammer ☐ Cable Tool ☐ Jetted ☐ Other

From (ft.)	To (ft.)	Description and color of formation material
0	15	CLAY
15	85	SAND
85	165	CLAY
165	240	SAND
240	320	CLAY & ROCK
320	380	SAND
380	420	SAND & SHALE
420	460	CLAY & ROCK
460	500	SAND

(Use reverse side if necessary)

RECEIVED NOV 15 1995 TEXAS NATURAL RESOURCE CONSERVATION COMMISSION

8) **Borehole Completion (Check):** ☐ Open Hole ☐ Straight Wall ☐ Underreamed ☐ Gravel Packed ☒ Other 2 String
If Gravel Packed give interval ... from _____ ft. to _____ ft.

CASING, BLANK PIPE, AND WELL SCREEN DATA:

Dia. (in.)	New or Used	Steel, Plastic, etc. Perf., Slotted, etc. Screen Mfg., if commercial	Setting (ft.) From	Setting (ft.) To	Gage Casting Screen
4	N	PVC Casing	0	470	Sch 40
2½	N	PVC Casing	455	475	Sch 40
2½	N	PVC Screen	475	500	.012

9) **CEMENTING DATA** [Rule 338.44(1)]
Cemented from 470 ft. to 200 ft. No. of sacks used 16
0 ft. to 15 ft. No. of sacks used 9
Method used Halliburton
Cemented by RWW
Distance to septic system field lines or other concentrated contamination 170 ft.
Method of verification of above distance Stepped

10) **SURFACE COMPLETION**
☐ Specified Surface Slab Installed [Rule 338.44(2)(A)]
☒ Specified Steel Sleeve Installed [Rule 338.44(3)(A)]
☐ Pitless Adapter Used [Rule 338.44(3)(b)]
☐ Approved Alternative Procedure Used [Rule 338.71]

11) **WATER LEVEL:**
Static level 230 ft. below land surface Date _____
Artesian flow _____ gpm. Date _____

12) **PACKERS:** Type K Depth 455

13) **TYPE PUMP:**
☐ Turbine ☐ Jet ☐ Submersible ☐ Cylinder ☐ Other
Depth to pump bowls, cylinder, jet, etc., _____ ft.

14) **WELL TESTS:**
Type test: ☐ Pump ☐ Bailer ☐ Jetted ☐ Estimated
Yield: _____ gpm with _____ ft. drawdown after _____ hrs.

15) **WATER QUALITY:**
Did you knowingly penetrate any strata which contained undesirable constituents?
☐ Yes ☒ No If yes, submit "REPORT OF UNDESIRABLE WATER"
Type of water? _____ Depth of strata _____
Was a chemical analysis made? ☐ Yes ☒ No

I hereby certify that this well was drilled by me (or under my supervision) and that each and all of the statements herein are true to the best of my knowledge and belief. I understand that failure to complete items 1 thru 15 will result in the log(s) being returned for completion and resubmittal.

COMPANY NAME ROBINSON WATER WELL SERVICE (Type or print) **WELL DRILLER'S LICENSE NO.** 1464

ADDRESS 11819 W. MONTGOMERY (Street or RFD) HOUSTON (City) TX (State) 77086 (Zip)

(Signed) _____ (Licensed Well Driller)

(Signed) _____ (Registered Driller Trainee)

Please attach electric log, chemical analysis, and other pertinent information, if available.

TNRCC-0199 (Rev. 11-01-94)

TNRCC COPY

Send original copy by certified mail to the Texas Water Development Board P. O. Box 13087 Austin, Texas 78711

State of Texas

WATER WELL REPORT

For TWDB use only
Well No. 65-05-9VV
Located on map
Received: 75
dt

1) OWNER:
Person having well drilled Paul Haffner (Name) Address Box 23161 (Street or RFD) Houston (City) Texas (State)

Landowner Bob Lunsford Honda (Name) Address 10102 I 45 (Street or RFD) Houston (City) Texas (State)

2) LOCATION OF WELL:
County Harris, _____ miles in _____ (N.E., S.W., etc.) direction from _____ (Town)

Locate by sketch map showing landmarks, roads, creeks, hiway number, etc.*

Rogers 45-05-70

412 D

North

(Use reverse side if necessary)

or Give legal location with distances and directions from adjacent sections or survey lines.

Labor _____ League _____

Block _____ Survey _____

Abstract No. _____

(NW¼ NE¼ SW¼ SE¼) of Section _____

3) TYPE OF WORK (Check): XXXX New Well, Deepening, Reconditioning, Plugging

4) PROPOSED USE (Check): XXXX Industrial, Municipal, Irrigation, Test Well, Other

5) TYPE OF WELL (Check): XXXX Driven, Dug, Cable, Jetted, Bored

6) WELL LOG:
Diameter of hole 6 3/4 in. Depth drilled 143 ft ft. Depth of completed well 158 ft ft. Date drilled 7-25-73

All measurements made from 0 ft. above ground level.

From (ft.)	To (ft.)	Description and color of formation material
0	15	Yellow Clay
15	40	Sand
40	45	Sand Rock
45	95	Red Clay
95	105	Gray Clay
105	158	Sand

(Use reverse side if necessary)

9) Casing:
Type: Old XX Steel XXXX Other

Cemented from 143 ft up ft. to _____ ft.

Diameter (inches)	Setting From (ft.)	Setting To (ft.)	Gage
4"	1 ft	143 ft	40

10) SCREEN:
Type Well Supplies Plastic Wrapped

Perforated _____ Slotted _____

Diameter (inches)	Setting From (ft.)	Setting To (ft.)	Slot Size
2½"	148 ft	158 ft	16ga.

7) COMPLETION (Check):
XXXXX Straight wall, Gravel packed, Other, Under reamed, Open Hole

8) WATER LEVEL:
Static level 90 ft. below land surface Date _____

Artesian pressure _____ lbs. per square inch Date _____

Depth to pump bowls, cylinder, jet, etc., _____ ft. below land surface.

11) WELL TESTS:
Was a pump test made? Yes X No If yes, by whom?

Yield: _____ gpm with _____ ft. drawdown after _____ hrs.

Bailer test _____ gpm with _____ ft. drawdown after _____ hrs.

Artesian flow _____ gpm

Temperature of water _____

12) WATER QUALITY:
Was a chemical analysis made? Yes X No

Did any strata contain undesirable water? Yes No

Type of water? _____ depth of strata _____

I hereby certify that this well was drilled by me (or under my supervision) and that each and all of the statements herein are true to the best of my knowledge and belief.

NAME C. A. Raymond, JR (Type or Print) Water Well Drillers Registration No. TDL-774

ADDRESS 10011 Airline Dr. (Street or RFD) Houston (City) Texas (State)

(Signed) C A Raymond Jr (Water Well Driller) Raymond Water Well Drilling Inc. (Company Name)

Please attach electric log, chemical analysis, and other pertinent information, if available.

*Additional instructions on reverse side.

4820112736

TWDBFWD-8

[redacted] [redacted] 65-05-94 9A #82 DUP

Send original copy by certified mail to the Texas Department of Water Resources P. O. Box 13087 Austin, Texas 78711

State of Texas
WATER WELL REPORT

ATTENTION OWNER: *Confidentiality Privilege Notice on Reverse Side*

For TDWR use only
Well No. 65-05-94
Located on map YES
Received: TH

1) OWNER Century Builders (Name) Address 9941 West access IH 45 (Street or RFD) Houston, (City) Tx. (State) (Zip)

2) LOCATION OF WELL: county Harris 7 miles in N (N.E., S.W., etc.) direction from Houston (Town)

Driller must complete the legal description to the right with: distance and direction from two intersecting section or survey lines, or he must locate and identify the well on an official Quarter- or Half-Scale Texas County General Highway Map and attach the map to this form.

☐ Legal description:
Section No. _____ Block No. _____ Township _____
Abstract No. _____ Survey Name _____
Distance and direction from two intersecting section or survey lines _____
☐ See attached map. Map on 65-06-7PP

3) TYPE OF WORK (Check): ☒ New Well ☐ Deepening ☐ Reconditioning ☐ Plugging

4) PROPOSED USE (Check): ☒ Domestic ☐ Industrial ☐ Public Supply ☐ Irrigation ☐ Test Well ☐ Other _____

5) DRILLING METHOD (Check): ☒ Mud Rotary ☐ Air Hammer ☐ Driven ☐ Bored ☐ Air Rotary ☐ Cable Tool ☐ Jetted ☐ Other _____

6) WELL LOG:

Date drilled 1/9/80

DIAMETER OF HOLE

Dia. (in.)	From (ft.)	To (ft.)
	Surface	
6-3/4		360

7) BOREHOLE COMPLETION:
☐ Open Hole ☐ Straight Wall ☐ Underreamed
☐ Gravel Packed ☐ Other 2 string cemented
If Gravel Packed give interval . . . from _____ ft. to _____ ft.

From (ft.)	To (ft.)	Description and color of formation material
0	23	Clay
23	57	Sand
57	100	Clay
100	111	Sand
111	118	Clay
118	172	Sand
172	194	Clay
194	195	Rock
195	234	Sand
234	263	Clay
263	360	Sand

(Use reverse side if necessary)

8) CASING, BLANK PIPE, AND WELL SCREEN DATA:

Dia. (in.)	New or Used	Steel, Plastic, etc. Perf., Slotted, etc. Screen Mfr., if commercial	Setting (ft.) From	Setting (ft.) To	Gage Casing Screen
4"	N	PVC Casing	0	340	Sch
2½"	N	Blank Pipe	335	345	40
2½"	N	Slotted Screen	345	360	.012

CEMENTING DATA
Cemented from 340 ft. to 100 ft.
Method used Halliburtun
Cemented by Robinson Water Well (Company or Individual)

9) WATER LEVEL:
Static level 250 ft. below land surface Date 1/10/80
Artesian flow _____ gpm. Date _____

10) PACKERS: Type K Depth 335

11) TYPE PUMP:
☐ Turbine ☐ Jet ☒ Submersible ☐ Cylinder
☐ Other _____
Depth to pump bowls, cylinder, jet, etc., 300 ft.

13) WATER QUALITY:
Did you knowingly penetrate any strata which contained undesirable water? ☐ Yes ☐ No
If yes, submit "REPORT OF UNDESIRABLE WATER"
Type of water? potable Depth of strata _____
Was a chemical analysis made? ☐ Yes ☒ No

12) WELL TESTS:
☐ Type Test: ☐ Pump ☐ Bailer ☐ Jetted ☐ Estimated
Yield: _____ gpm with _____ ft. drawdown after _____ hrs.

I hereby certify that this well was drilled by me (or under my supervision) and that each and all of the statements herein are true to the best of my knowledge and belief.

NAME M. E. Robinson, Jr. (Type or Print) Water Well Drillers Registration No. 1464

ADDRESS 11607 FM 149 (Street or RFD) Houston, (City) Tx. (State) 77086 (Zip)

(Signed) _____ (Water Well Driller) Robinson Water Well Service, Inc. (Company Name)

Please attach electric log, chemical analysis, and other pertinent information, if available.

TDWR-0392 (Rev. 1-12-79)

DEPARTMENT OF WATER RESOURCES COPY

15. 7m. E1WL

Please use black ink.
Send original copy by certified mail to the Texas Department of Water Resources P. O. Box 13087 Austin, Texas 78711

State of Texas
WATER WELL REPORT

ATTENTION OWNER: *Confidentiality Privilege Notice on Reverse Side*

Texas Water Well Drillers Board P. O. Box 13087 Austin, Texas 78711

1) OWNER Owen Lighting (Name) Address 10034 N. Freeway (Street or RFD) Houston, Texas (City) (State) (Zip)

2) LOCATION OF WELL: County Harris miles in _____ (N.E., S.W., etc.) direction from _____ (Town)

Driller must complete the legal description to the right with distance and direction from two intersecting section or survey lines, or he must locate and identify the well on an official Quarter- or Half-Scale Texas County General Highway Map and attach the map to this form.

☐ Legal description:
Section No. _____ Block No. _____ Township _____
Abstract No. _____ Survey Name _____
Distance and direction from two intersecting section or survey lines _____

XX See attached map. map on 65-05-5

3) TYPE OF WORK (Check): ☒ New Well ☐ Deepening ☐ Reconditioning ☐ Plugging

4) PROPOSED USE (Check): ☒ Domestic ☐ Industrial ☐ Public Supply ☐ Irrigation ☐ Test Well ☐ Other _____

5) DRILLING METHOD (Check): ☒ Mud Rotary ☐ Air Hammer ☐ Driven ☐ Bored ☐ Air Rotary ☐ Cable Tool ☐ Jetted ☐ Other _____

6) WELL LOG:

Date drilled 9-19-85

DIAMETER OF HOLE

Dia. (in.)	From (ft.)	To (ft.)
4 3/4	Surface	352
6 3/4	"	332

7) BOREHOLE COMPLETION: ☐ Open Hole ☐ Straight Wall ☐ Underreamed ☐ Gravel Packed ☒ Other Two-string
If Gravel Packed give interval . . . from _____ ft. to _____ ft.

No Map

From (ft.)	To (ft.)	Description and color of formation material
0	20	red gray clay
20	25	clay
25	30	sand-rock
35	40	sand
40	41	rock
41	50	sand
50	60	clay
60	80	red clay
80	100	red gray clay
100	120	red gray clay
120	125	red gray clay
125	140	sand
140	160	clay
160	178	sand-clay break
178	197	sand-clay break
197	210	clay
210	218	sand
218	221	clay
221		rock
221	237	clay
237	257	sand and clay
257	276	clay
276	285	clay
285	295	sand

(Use reverse side if necessary)

8) CASING, BLANK PIPE, AND WELL SCREEN DATA:

Dia. (in.)	New or Used	Steel, Plastic, etc. Perf., Slotted, etc. Screen Mgf., if commercial	Setting (ft.) From	Setting (ft.) To	Gage Casing Screen
4"	N	SCH 40 PVC	+24"	352	
2"	N	Well Supplies, Inc. PVC Screen	352	332	10ga.
2"	N	SCH 40 PVC Blank	332	322	

9) CEMENTING DATA [Rule 319.44(b)]
Cemented from 332 ft. to Surface ft.
_____ ft. to _____ ft.
Method used Pressure cement
Cemented by Raymond Water Wells

10) SURFACE COMPLETION
☒ Specified Surface Slab Installed [Rule 319.44(c)]
☐ Pitless Adapter Used [Rule 319.44(d)]
☐ Approved Alternative Procedure Used [Rule 319.71]

11) WATER LEVEL:
Static level 245 ft. below land surface Date _____
Artesian flow _____ gpm. Date _____

12) PACKERS: Type "K" Depth 322'

13) TYPE PUMP: ☐ Turbine ☐ Jet ☒ Submersible ☐ Cylinder ☐ Other _____
Depth to pump bowls, cylinder, jet, etc., 294' ft.

RECEIVED SEP - 2 1986 TEXAS WATER COMMISSION

15) WATER QUALITY:
Did you knowingly penetrate any strata which contained undesirable water? ☐ Yes ☒ No
If yes, submit "REPORT OF UNDESIRABLE WATER"
Type of water? _____ Depth of strata _____
Was a chemical analysis made? ☐ Yes ☒ No

14) WELL TESTS:
Type Test: ☐ Pump ☐ Bailer ☐ Jetted ☒ Estimated
Yield: 10 gpm with 2 ft. drawdown after 2 hrs.

I hereby certify that this well was drilled by me (or under my supervision) and that each and all of the statements herein are true to the best of my knowledge and belief. I understand that failure to complete items 1 thru 12 will result in the log(s) being returned for completion and resubmittal.

COMPANY NAME Raymond Water WELLS (Type or Print) Water Well Driller's License No. 774

ADDRESS 10011 Airline Drive (Street or RFD) Houston, Tx. 77037 (City) (State) (Zip)

(Signed) [signature] (Licensed Water Well Driller) (Signed) _____ (Registered Driller Trainee)

For TDWR use only Well No. 65-05-9 Located on map _____

Please attach electric log, chemical analysis, and other pertinent information, if available.

4820112933

DEPARTMENT OF WATER RESOURCES COPY

TDWR 0242 (12-20-82)

15.

·3mi SW
·7mi E/W

Please use black ink.
Send original copy by certified mail to the
Texas Department of Water Resources
P. O. Box 13087
Austin, Texas 78711

State of Texas
WATER WELL REPORT

ATTENTION OWNER: *Confidentiality Privilege Notice on Reverse Side*

Texas Water Well Drillers Board
P. O. Box 13087
Austin, Texas 78711

1) OWNER Owen Lighting (Name) Address 10034 N. Freeway (Street or RFD) Houston, Texas (City) (State) (Zip)

2) LOCATION OF WELL:
County Harris miles in (N.E., S.W., etc.) direction from (Town)

Driller must complete the legal description to the right with distance and direction from two intersecting section or survey lines, or he must locate and identify the well on an official Quarter- or Half-Scale Texas County General Highway Map and attach the map to this form.

☐ Legal description:
Section No. Block No. Township
Abstract No. Survey Name
Distance and direction from two intersecting section or survey lines

XXSee attached map. map on 65-05-5

3) TYPE OF WORK (Check):
☒ New Well ☐ Deepening ☐ Reconditioning ☐ Plugging

4) PROPOSED USE (Check):
☒ Domestic ☐ Industrial ☐ Public Supply ☐ Irrigation ☐ Test Well ☐ Other

5) DRILLING METHOD (Check):
☒ Mud Rotary ☐ Air Hammer ☐ Driven ☐ Bored ☐ Air Rotary ☐ Cable Tool ☐ Jetted ☐ Other

6) WELL LOG:
Date drilled 9-19-85

DIAMETER OF HOLE Dia. (in.)	From (ft.)	To (ft.)
4 3/4	Surface	352
6 3/4	"	332

7) BOREHOLE COMPLETION:
☐ Open Hole ☐ Straight Wall ☐ Underreamed
☐ Gravel Packed ☒ Other Two-string
If Gravel Packed give interval . . . from ft. to ft.

From (ft.)	To (ft.)	Description and color of formation material
0	20	red gray clay
20	25	clay
25	30	sand-rock
35	40	sand
40	41	rock
41	50	sand
50	60	clay
60	80	red clay
80	100	red gray clay
100	120	red gray clay
120	125	red gray clay
125	140	sand
140	160	clay
160	178	sand-clay break
178	197	sand-clay break
197	210	clay
210	218	sand
218	221	clay
221		rock
221	237	clay
237	257	sand and clay
257	276	clay
276	285	clay
285	295	sand

(Use reverse side if necessary)

8) CASING, BLANK PIPE, AND WELL SCREEN DATA:

Dia. (in.)	New or Used	Steel, Plastic, etc. Perf., Slotted, etc. Screen Mfg., if commercial	Setting (ft.) From	Setting (ft.) To	Gage Casing Screen
4"	N	SCH 40 PVC	+24"	332	
2"	N	Well Supplies, Inc. PVC Screen	352	332	10ga.
2"	N	SCH 40 PVC Blank	332	322	

9) CEMENTING DATA (Rule 319.44(b))
Cemented from 332 ft. to Surface ft.
ft. to ft.
Method used Pressure cement
Cemented by Raymond Water Wells

10) SURFACE COMPLETION
☒ Specified Surface Slab Installed (Rule 319.44(c))
☐ Pitless Adapter Used (Rule 319.44(d))
☐ Approved Alternative Procedure Used (Rule 319.71)

11) WATER LEVEL:
Static level 245 ft. below land surface Date
Artesian flow gpm. Date

12) PACKERS: Type "K" Depth 322'

13) TYPE PUMP:
☐ Turbine ☐ Jet ☒ Submersible ☐ Cylinder
☐ Other
Depth to pump bowls, cylinder, jet, etc. 294' ft.

14) WELL TESTS:
Type Test: ☐ Pump ☐ Bailer ☐ Jetted ☒ Estimated
Yield: 10 gpm with 2 ft. drawdown after 2 hrs.

RECEIVED
SEP - 2 1986
TEXAS WATER COMMISSION

15) WATER QUALITY:
Did you knowingly penetrate any strata which contained undesirable water? ☐ Yes ☒ No
If yes, submit "REPORT OF UNDESIRABLE WATER"
Type of water? Depth of strata
Was a chemical analysis made? ☐ Yes ☒ No

I hereby certify that this well was drilled by me (or under my supervision) and that each and all of the statements herein are true to the best of my knowledge and belief. I understand that failure to complete items 1 thru 12 will result in the log(s) being returned for completion and resubmittal.

COMPANY NAME Raymond Water WELLS (Type or Print) Water Well Driller's License No. 774

ADDRESS 10011 Airline Drive (Street or RFD) Houston, Tx. 77037 (City) (State) (Zip)

(Signed) (Licensed Water Well Driller) (Signed) (Registered Driller Trainee)

Please attach electric log, chemical analysis, and other pertinent information, if available.

For TDWR use only
Well No. 65-05-9
Located on map

DEPARTMENT OF WATER RESOURCES COPY

TDWR-0392 (12/29/83)

10/26/2020
03:10:16

Texas Commission on Environmental Quality
DWW Water System Summary Sheet

PWS ID	PWS Name	Central Registry RN
TX1013085	HAPPY HOA CHUONG	RN102674827

Organization/Customer *	Central Registry CN
HAPPY HOA CHUONG LLC	CN604769182

*Regulatory mail will be addressed to this organization/person

All Water System Contacts

Type	Contact	Communication
AC - Administrative Contact - MEMBER	NGUYEN, CHUONG 7426 DRESDEN AVE SUGARLAND, TX 77479-2785	Phone Type: BUS - Business; Value: 832-863-8865
EC - Emergency Contact - OPERATOR	CLARK, CHAMP, R 13217A CHRISMAN RD HOUSTON, TX 77039-4121	Phone Type: MOB - Mobile; Value: 281-808-4046 Phone Type: EMERG - Emergency; Value: 936-321-7721
FC - Financial Contact - PROPERTY MANAGER	LAM, VICKI 11222 RICHMOND AVE STE 175 HOUSTON, TX 77082-2713	Electronic Type: Value Phone Type: BUS - Business; Value: 281-741-7389
OW - Owner	HAPPY HOA CHUONG LLC 7426 DRESDEN AVE SUGAR LAND, TX 77479-2785	
PWS - Public Water System Contact - PROPERTY MANAGER	LAM, VICKI 11222 RICHMOND AVE STE 175 HOUSTON, TX 77082-2713	Electronic Type: Value Phone Type: BUS - Business; Value: 281-741-7389

Operator Grade	Number
WATER OPERATIONS COMPANY	1
BACKFLOW PREVENTION ASSEMBLY TESTER	1

Water Operator Licenses

License Holder:	CHAMPS UTILITY SERVICE LP	
CURRENT	Class: NONE - WATER OPERATIONS COMPANY	WC0000108
License Holder:	CLARK, DAVID E	
CURRENT	Class: NONE - BACKFLOW PREVENTION ASSEMBLY TESTER	BP0005470

Owner Type	Owner Type Options: COUNTY, DISTRICT, FEDERAL GOVERNMENT,

Private	INVESTOR OWNED, MUNICIPALITY, NATIVE AMERICAN, PRIVATE, STATE GOVERNMENT, WATER SUPPLY CORPORATION

System Type	
NC - TRANSIENT/NON-COMMUNITY	System Type Options: COMMUNITY, TRANSIENT/NON-COMMUNITY, NON-PUBLIC, NON-TRANSIENT/NON-COMMUNITY

Population Type	Population Served	# of Connect	# I/C w/other PWS
NonResidential	100	4	0

Total Product (MGD)	Average Daily Consump.	Max Daily Demand (MGD)	Total Storage (MG)	Elev. Storage (MG)	Service Pump Cap.	Max.Purchase Cap. (MGD/GPM)	Pressure Tank Cap. (MG)

Activity Status	Inactivation Date
A - ACTIVE	

Last Survey Date	Surveyor	Survey Type	Region	County
03/09/2015	VERNON CRANDLE	Sanitary Survey	HOUSTON	HARRIS
03/09/2015	MELODY, E KIRKSEY	Sanitary Survey	HOUSTON	HARRIS
12/08/2006	MAGGIE, ARMSTEAD WRIGHT	Sanitary Survey	HOUSTON	HARRIS

(Treatment Plant)							
Entry Point	EP Name/Source Summation (Activity Status)	Plant Name (Activity Status)	Plant Num	Chemical Mon Type	Chem Sample Point	Distribution Mon Type	Dist Sample Point
EP001	TRT-TAP / Ground Water(A)	10155 N FREEWAY(A)	TP7140		NO		NO

Train:	Unnamed

(Treatments)				
Disinfection Zone	Treatment Sequence	Objective	Process	Treatment
null	null	D	423	HYPOCHLORINATION, PRE

(Active Sources)						
Source Number	Source Name (Activity Status)	Operational Status	Source Type	Depth	Tested GPM	Rated GPM
G1013085A	1 - 10155 N FWY (A)	P	G	N/A	65 GPM	60 GPM

Drill Date		Source Summary					
01/01/1913							
GPS Latitude (decimal)	GPS Longitude (decimal)	GPS Elevation	GPS Date	Seller			
29.90914	-95.41301	86	09/16/2004	Not Purchasing			
Source Number	Source Name (Activity Status)		Operational Status	Source Type	Depth	Tested GPM	Rated GPM
G1013085B	2 - 10155 N FWY (A)		P	G	395	73 GPM	60 GPM

Drill Date		Source Summary		
01/01/1913		CHICOT		
GPS Latitude (decimal)	GPS Longitude (decimal)	GPS Elevation	GPS Date	Seller
29.90918	-95.413017	86	09/16/2004	Not Purchasing

(Inactive/Offline Sources)			
SourceNumber	Name	Status	Depth

Code Explanations
Monitoring Type Codes: (GW) GROUNDWATER , (GUP) GROUNDWATER UNDER THE INFLUENCE - PURCHASED , (SWP) SURFACE WATER - PURCHASED , (GU) GROUNDWATER UNDER THE INFLUENCE OF SURFACE WATER , (N) NO SOURCES , (SW) SURFACE WATER
Activity Status Codes: (A) ACTIVE , (D) DELETED/DISSOLVED , (I) INACTIVE , (P) PROPOSED ,
Operational Status Codes: (E) EMERGENCY , (I) INTERIM/PEAK (O) OTHER , (P) PERMANENT , (S) SEASONAL
Source Types: (G) GROUND WATER , (S) SURFACE WATER , (U) GROUND WATER UNDER THE INFLUENCE

- End of Report -

At the time of your query this data was the most current information available from our database, which is in real time. Every effort was made to retrieve it according to your query. Thank-you for using DWW.

4-21
Dup

Send original copy by certified mail to the Texas Department of Water Resources P. O. Box 13087 Austin, Texas 78711

State of Texas
WATER WELL REPORT

ATTENTION OWNER: *Confidentiality Privilege Notice on Reverse Side*

For TDWR use only
Well No. 65-05-205
Located on map
Received: 6-5-82

1) OWNER Mischer Paving & Utility -contractor Address Harris County M.U.D.#189 Unknown (Street or RFD) Houston, Texas (City) (State) (Zip)
(Name)

2) LOCATION OF WELL:
County Harris 5 miles in S (N.E., S.W., etc.) direction from Spring (Town)

Driller must complete the legal description to the right with distance and direction from two intersecting section or survey lines, or he must locate and identify the well on an official Quarter- or Half-Scale Texas County General Highway Map and attach the map to this form.

☐ Legal description:
Section No. _____ Block No. _____ Township _____
Abstract No. _____ Survey Name _____
Distance and direction from two intersecting section or survey lines _____
☐ See attached map. mapon Dup 6504-2R

3) TYPE OF WORK (Check):
☒ New Well ☐ Deepening
☐ Reconditioning ☐ Plugging

4) PROPOSED USE (Check):
☒ Domestic ☐ Industrial ☐ Public Supply
☐ Irrigation ☐ Test Well ☐ Other _____

5) DRILLING METHOD (Check):
☐ Mud Rotary ☐ Air Hammer ☐ Driven ☐ Bored
☐ Air Rotary ☐ Cable Tool ☐ Jetted ☐ Other _____

6) WELL LOG:
Date drilled 10/30/81

Diameter of Hole Dia. (in.)	From (ft.)	To (ft.)
	Surface	
6-3/4		313

From (ft.)	To (ft.)	Description and color of formation material
0	20	Clay
20	106	Sand
106	250	Clay
250	270	Sand
270	280	Clay
280	313	Sand

7) BOREHOLE COMPLETION:
☐ Open Hole ☐ Straight Wall ☐ Underreamed
☐ Gravel Packed ☒ Other 2 string cemented
If Gravel Packed give interval . . . from _____ ft. to _____ ft.

8) CASING, BLANK PIPE, AND WELL SCREEN DATA:

Dia. (in.)	New or Used	Steel, Plastic, etc. Perf., Slotted, etc. Screen Mgf., if commercial	Setting (ft.) From	Setting (ft.) To	Gage Casing Screen
4"	N	PVC Casing	0	280	Sch.
2½"	N	Blank Pipe	273	293	40
2½"	N	Slotted Screen	293	313	.012

CEMENTING DATA
Cemented from 280 ft. to 120 ft.
Method used Halliburton
Cemented by Robinson Water Well (Company or Individual)

9) WATER LEVEL:
Static level 123 ft. below land surface Date 10/31/81
Artesian flow _____ gpm. Date _____

10) PACKERS: Type K Depth 273

11) TYPE PUMP: Set owner's pump & tank
☐ Turbine ☐ Jet ☐ Submersible ☐ Cylinder
☐ Other _____
Depth to pump bowls, cylinder, jet, etc., 210 ft.

12) WELL TESTS:
☐ Type Test ☐ Pump ☐ Bailer ☐ Jetted ☐ Estimated
Yield: _____ gpm with _____ ft. drawdown after _____ hrs.

RECEIVED
MAY - 7 1982
DEPT. OF
WATER RESOURCES

(Use reverse side if necessary)

13) WATER QUALITY:
Did you knowingly penetrate any strata which contained undesirable water? ☐ Yes ☒ No
If yes, submit "REPORT OF UNDESIRABLE WATER"
Type of water? potable Depth of strata _____
Was a chemical analysis made? ☐ Yes ☒ No

I hereby certify that this well was drilled by me (or under my supervision) and that each and all of the statements herein are true to the best of my knowledge and belief.

NAME M. E. Robinson, Jr. (Type or Print) Water Well Drillers Registration No. 1464

ADDRESS 11607 FM 149 (Street or RFD) Houston, (City) Tx. (State) 77086 (Zip)

(Signed) M. E. Robinson Jr. (Water Well Driller) Robinson Water Well Service, Inc. (Company Name)

Please attach electric log, chemical analysis, and other pertinent information, if available.

TDWR-0392 (Rev. 1-12-79) DEPARTMENT OF WATER RESOURCES COPY

4820113828

6508600

Send original copy by certified mail to the Texas Water Development Board P. O. Box 13087 Austin, Texas 78711

State of Texas

WATER WELL REPORT

For TWDB use only
Well No. [illegible]
Located on map
Received:

1) OWNER:
Person having well drilled H. D. Burt (Name) Address 255 Brandine Iron (Street or RFD) (City) (State)

Landowner [illegible] (Name) Address (Street or RFD) (City) (State)

2) LOCATION OF WELL:
County J Harris miles in (N.E., S.W., etc.) direction from (Town)

Locate by sketch map showing landmarks, roads, creeks, hiway number, etc.*

#13A

North

(Use reverse side if necessary)

or

Give legal location with distances and directions from adjacent sections or survey lines.

Labor League
Block Survey
Abstract No.
(NW¼ NE¼ SW¼ SE¼) of Section

3) TYPE OF WORK (Check): New Well, Deepening, Reconditioning, Plugging

4) PROPOSED USE (Check): Domestic, Industrial, Municipal, Irrigation, Test Well, Other

5) TYPE OF WELL (Check): Rotary, Driven, Dug, Cable, Jetted, Bored

6) WELL LOG:
Diameter of hole 6 3/4 in. Depth drilled 211 ft. Depth of completed well 226 ft. Date drilled May 1976

All measurements made from 0 ft. above ground level.

From (ft.)	To (ft.)	Description and color of formation material
0-	20	Yellow gray clay
[illegible]	[illegible]	Sand
[illegible]	46	Rock
[illegible]	60	Sand clay
[illegible]	70	Red gray clay
[illegible]	[illegible]	Sand
75-	130	Red gray clay
130-	165	Sand
[illegible]	[illegible]	Red yellow clay
[illegible]	[illegible]	Sand
205-	212	Rock
212-	226	Sand

(Use reverse side if necessary)

7) COMPLETION (Check): Straight wall, Gravel packed, Other, Under reamed, Open Hole

8) WATER LEVEL:
Static level 140 ft. below land surface Date May 1976
Artesian pressure lbs. per square inch Date
Depth to pump bowls, cylinder, jet, etc. [illegible] ft. below land surface.

9) Casing:
Type: Old, New, Steel, Plastic, Other
Cemented from 211 up ft. to ft.

Diameter (inches)	Setting From (ft.)	Setting To (ft.)	Gage
4	1	211	40

10) SCREEN:
Type Well Supplies Inc. Plastic wrapped
Perforated Slotted

Diameter (inches)	Setting From (ft.)	Setting To (ft.)	Slot Size
2 1/4	216	226	10

11) WELL TESTS:
Was a pump test made? Yes No If yes, by whom?
Yield: gpm with ft. drawdown after hrs.
Bailer test gpm with ft. drawdown after hrs.
Artesian flow gpm
Temperature of water

12) WATER QUALITY:
Was a chemical analysis made? Yes No
Did any strata contain undesirable water? Yes No
Type of water? depth of strata

I hereby certify that this well was drilled by me (or under my supervision) and that each and all of the statements herein are true to the best of my knowledge and belief.

NAME C.A. Raymond, Jr. (Type or Print) Water Well Drillers Registration No. TWL 774

ADDRESS 10011 Airline Dr. (Street or RFD) Houston (City) Texas (State)

(Signed) C.A. Raymond Jr. (Water Well Driller) Raymond Water Well Drilling (Company Name)

Please attach electric log, chemical analysis, and other pertinent information, if available.

*Additional instructions on reverse side.

TWDBF WD-6

4820111849

Send original copy by certified mail to the Texas Department of Water Resources P. O. Box 13087 Austin, Texas 78711

State of Texas
WATER WELL REPORT

ATTENTION OWNER: *Confidentiality Privilege Notice on Reverse Side*

Texas Water Well Drillers Board P. O. Box 13087 Austin, Texas 78711

1) OWNER W.M. Keels (Name) Address 246 McFarland (Street or RFD) Houston, Tx. (City) (State) 77060 (Zip)

2) LOCATION OF WELL: County Harris miles in (N.E., S.W., etc.) direction from (Town)

Driller must complete the legal description to the right with distance and direction from two intersecting section or survey lines, or he must locate and identify the well on an official Quarter- or Half-Scale Texas County General Highway Map and attach the map to this form.

☐ Legal description: Section No. Block No. Township Abstract No. Survey Name Distance and direction from two intersecting section or survey lines

☐ See attached map. mapon 65:05:5ccc

3) TYPE OF WORK (Check): ☒ New Well ☐ Deepening ☐ Reconditioning ☐ Plugging

4) PROPOSED USE (Check): ☒ Domestic ☐ Industrial ☐ Public Supply ☐ Irrigation ☐ Test Well ☐ Other

5) DRILLING METHOD (Check): ☒ Mud Rotary ☐ Air Hammer ☐ Driven ☐ Bored ☐ Air Rotary ☐ Cable Tool ☐ Jetted ☐ Other

6) WELL LOG: Date drilled 9-6-84

DIAMETER OF HOLE

Dia. (in.)	From (ft.)	To (ft.)
4 3/4	Surface	335'
6 3/4	"	315'

7) BOREHOLE COMPLETION: ☐ Open Hole ☐ Straight Wall ☐ Underreamed ☐ Gravel Packed ☒ Other Two-String

If Gravel Packed give interval . . . from ft. to ft.

From (ft.)	To (ft.)	Description and color of formation material
0	20	red gray clay
20	35	sand
35	50	sand
50	55	clay
55	75	sand- clay streaks
75	95	sand and clay
95	115	red gray clay
115	135	clay and sand
135	155	red gray clay
155	175	clay
175	195	clay-sand streaks
195	215	sand and clay
215	235	sand and clay
235	255	sand and clay
255	275	sand and clay
275	295	clay
295	305	clay
305	335	sand

8) CASING, BLANK PIPE, AND WELL SCREEN DATA:

Dia. (in.)	New or Used	Steel, Plastic, etc. Perf., Slotted, etc. Screen Mgf., if commercial	Setting (ft.) From	Setting (ft.) To	Gage Casing Screen
5"	N	Class 200 ASTM F-480 PVC Casing	+24	315	
3"	N	Well Supplies, Inc. PVC Screen	335	315	12ga.
3"	N	SCH 40 PVC Blank	315	305	

CEMENTING DATA

Cemented from 315 ft. to Surface ft.

Method used Pressure Cement

Cemented by Raymond Water Wells (Company or Individual)

9) WATER LEVEL: Static level 220 ft. below land surface Date Artesian flow gpm. Date

10) PACKERS: Type "K" Depth 305

RECEIVED SEP 28 1984 DEPT. OF WATER RESOURCES

(Use reverse side if necessary)

11) TYPE PUMP: ☐ Turbine ☐ Jet ☒ Submersible ☐ Cylinder ☐ Other

Depth to pump bowls, cylinder, jet, etc., 273 ft.

12) WELL TESTS: ☐ Type Test: ☐ Pump ☐ Bailer ☐ Jetted ☒ Estimated

Yield: 15 gpm with 5 ft. drawdown after 2 hrs.

13) WATER QUALITY: Did you knowingly penetrate any strata which contained undesirable water? ☐ Yes ☒ No

If yes, submit "REPORT OF UNDESIRABLE WATER"

Type of water? Depth of strata

Was a chemical analysis made? ☐ Yes ☒ No

I hereby certify that this well was drilled by me (or under my supervision) and that each and all of the statements herein are true to the best of my knowledge and belief.

COMPANY NAME Raymond Water Wells (Type or Print) Water Well Driller's License No. 774

ADDRESS 10011 Airline Drive (Street or RFD) Houston, Texas (City) (State) 77037 (Zip)

(Signed) [signature] (Licensed Water Well Driller) (Signed) (Registered Driller Trainee) DWP

Please attach electric log, chemical analysis, and other pertinent information, if available.

For TDWR use only Well No. 65:05:9W Located on map yes C.F.S.

TDWR 6/82 (Rev. 5-27-82) DEPARTMENT OF WATER RESOURCES COPY

4820112754

MAP #3 - WELL #1

Send original copy by certified mail to the Texas Department of Water Resources P. O. Box 13087 Austin, Texas 78711

State of Texas
WATER WELL REPORT

ATTENTION OWNER: *Confidentiality Privilege Notice on Reverse Side*

Texas Water Well Drillers Board P. O. Box 13087 Austin, Texas 78711

1) OWNER MRS G.W. DANIELS. (Name) Address 206 HOLLYVALE (Street or RFD) HOUSTON. (City) TEX. (State) (Zip)

2) LOCATION OF WELL: County HARRIS 2 miles in NO (N.E., S.W., etc.) direction from HOUSTON. TX (Town)

Driller must complete the legal description to the right with distance and direction from two intersecting section or survey lines, or he must locate and identify the well on an official Quarter- or Half-Scale Texas County General Highway Map and attach the map to this form.

☐ Legal description:
Section No. _____ Block No. _____ Township _____
Abstract No. _____ Survey Name _____
Distance and direction from two intersecting section or survey lines _____
☑ See attached map.

3) TYPE OF WORK (Check): ☑ New Well ☐ Deepening ☐ Reconditioning ☐ Plugging

4) PROPOSED USE (Check): ☑ Domestic ☐ Industrial ☐ Public Supply ☐ Irrigation ☐ Test Well ☐ Other _____

5) DRILLING METHOD (Check): ☑ Mud Rotary ☐ Air Hammer ☐ Driven ☐ Bored ☐ Air Rotary ☐ Cable Tool ☐ Jetted ☐ Other _____

6) WELL LOG:

Date drilled APR. 12. 84

DIAMETER OF HOLE

Dia. (in.)	From (ft.)	To (ft.)
6 1/2	Surface	352.
3 7/8	352	370

7) BOREHOLE COMPLETION: ☐ Open Hole ☐ Straight Wall ☐ Underreamed ☐ Gravel Packed ☐ Other TWO-STRING.
If Gravel Packed give interval ... from _____ ft. to _____ ft.

From (ft.)	To (ft.)	Description and color of formation material
0	20	CLAY.
20	36	SAND
36	125	CLAY.
125	152	SAND
152	208	CLAY.
208	221	SAND
221	258	CLAY.
258	278	SAND
278	308	CLAY.
308	320	SAND
320	352	CLAY.
352	370	SAND

8) CASING, BLANK PIPE, AND WELL SCREEN DATA:

Dia. (in.)	New or Used	Steel, Plastic, etc. Perf., Slotted, etc. Screen Mfr., if commercial	Setting (ft.) From	Setting (ft.) To	Gage Casing Screen
4"	N	P.V.C.	0	352	40
2½	N	P.V.C.	352	355	80
2½	N	P.V.C. SCREEN.	355	370	#12

CEMENTING DATA
Cemented from 200 ft. to 352. ft.
Method used PUMP
Cemented by BODE DRILLING CO. INC. (Company or Individual)

9) WATER LEVEL:
Static level 220 ft. below land surface Date APR. 12. 84
Artesian flow _____ gpm. Date _____

10) PACKERS: Type Depth

11) TYPE PUMP:
☐ Turbine ☐ Jet ☑ Submersible ☐ Cylinder ☐ Other _____
Depth to pump bowls, cylinder, jet, etc., 273 ft.

12) WELL TESTS:
☐ Type Test: ☐ Pump ☐ Bailer ☐ Jetted ☐ Estimated
Yield: _____ gpm with _____ ft. drawdown after _____ hrs.

RECEIVED
JUL 13 1984
DEPT. OF WATER RESOURCES

(Use reverse side if necessary)

13) WATER QUALITY:
Did you knowingly penetrate any strata which contained undesirable water? ☐ Yes ☑ No
If yes, submit "REPORT OF UNDESIRABLE WATER"
Type of water? _____ Depth of strata 18
Was a chemical analysis made? ☐ Yes ☑ No

I hereby certify that this well was drilled by me (or under my supervision) and that each and all of the statements herein are true to the best of my knowledge and belief.

COMPANY NAME BODE DRILLING CO. INC (Type or Print) Water Well Driller's License No. 46

ADDRESS P.O. BOX 90067. (Street or RFD) HOUSTON. (City) TEX. (State) 77290 (Zip)

(Signed) C. L. Bode (Licensed Water Well Driller) (Signed) Dup (Registered Driller Trainee)

Please attach electric log, chemical analysis, and other pertinent information, if available.

For TDWR use only
Well No. 65-05-911
Located on map Yes DLF

TDWR-0392 (Rev. 5-27-82)

DEPARTMENT OF WATER RESOURCES COPY

WELL #1

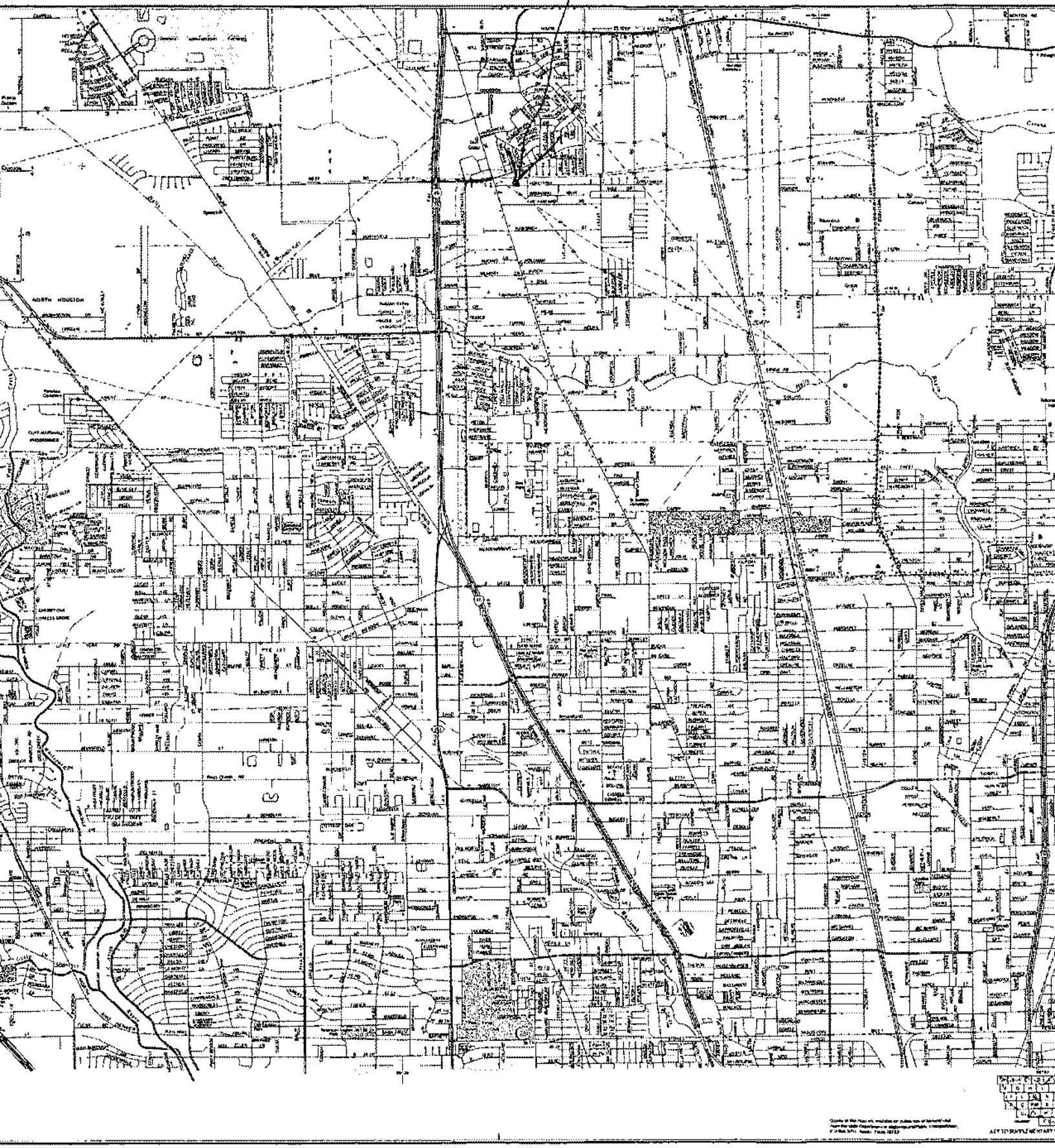

Send original copy by certified mail to the Texas Water Development Board P. O. Box 13087 Austin, Texas 78711

State of Texas

WATER WELL REPORT

For TWDB use only
Well No. [illegible]
Located on map
Received:

1) OWNER:
Person having well drilled T. H. Jahle (Name) Address 710 Brandin Drive (Street or RFD) Hou (City) Texas (State)

Landowner [illegible] (Name) Address (Street or RFD) (City) (State)

2) LOCATION OF WELL:
County Harris, miles in (N.E., S.W., etc.) direction from Houston (Town)

Locate by sketch map showing landmarks, roads, creeks, hiway number, etc.*

North

(Use reverse side if necessary)

OR

Give legal location with distances and directions from adjacent sections or survey lines.

Labor League
Block Survey
Abstract No.
(NW¼ NE¼ SW¼ SE¼) of Section

3) TYPE OF WORK (Check):
New Well / Deepening / Reconditioning / Plugging

4) PROPOSED USE (Check):
Domestic / Industrial / Municipal / Irrigation / Test Well / Other

5) TYPE OF WELL (Check):
Rotary / Driven / Dug / Cable / Jetted / Bored

6) WELL LOG:
Diameter of hole 6.5 in. Depth drilled 278 ft. Depth of completed well 278 ft. Date drilled 9/24/73

All measurements made from 4 ft. above ground level.

From (ft.)	To (ft.)	Description and color of formation material
0	3	Top Soil
3 - 260		Unconsolidated
260 - 278		Sand

9) Casing:
Type: Old / New / Steel / Plastic / Other
Cemented from 200 ft. to 254 ft.

Diameter (inches)	Setting From (ft.)	To (ft.)	Gage
4	0	254	40
2	254 -	268	

10) SCREEN:
Type SSR
Perforated / Slotted

Diameter (inches)	Setting From (ft.)	To (ft.)	Slot Size
2	268 -	278	

(Use reverse side if necessary)

7) COMPLETION (Check):
Straight wall / Gravel packed / Other
Under reamed / Open Hole

8) WATER LEVEL:
Static level 159 ft. below land surface Date 9/24/73
Artesian pressure lbs. per square inch Date
Depth to pump bowls, cylinder, jet, etc., 210' ft. below land surface.

11) WELL TESTS:
Was a pump test made? Yes / No If yes, by whom?
Yield: gpm with ft. drawdown after hrs.
Bailer test gpm with ft. drawdown after hrs.
Artesian flow gpm
Temperature of water

12) WATER QUALITY:
Was a chemical analysis made? Yes / No
Did any strata contain undesirable water? Yes / No
Type of water? depth of strata

I hereby certify that this well was drilled by me (or under my supervision) and that each and all of the statements herein are true to the best of my knowledge and belief.

NAME Carl Russell (Type or Print) Water Well Drillers Registration No. 1581

ADDRESS 9935 North Houston Rd. (Street or RFD) Hou. (City) Tex. (State)

(Signed) Carl K. Russell (Water Well Driller) Russell & Son, Inc. (Company Name)

Please attach electric log, chemical analysis, and other pertinent information, if available.

*Additional instructions on reverse side.

TWDB-W2-R

4820112782

Send original copy by certified mail to: TNRCC, P.O. Box 13087, Austin, TX 78711-3087

Please use black ink.

ATTENTION OWNER: *Confidentiality Privilege Notice on Reverse Side*

State of Texas WELL REPORT

Texas Water Well Drillers Advisory Council
P.O. Box 13087
Austin, TX 78711-3087
512-239-0530

1) OWNER Luther Stubblefield (Name) ADDRESS 215 Holly Vale (Street or RFD) Houston (City) Tx. (State) 77060 (Zip)

2) ADDRESS OF WELL: County Harris 215 Holly Vale (Street or RFD) Houston (City) Tx. (State) 77060 (Zip) GRID # 65-05-9

3) TYPE OF WORK (Check): ☑ New Well ☐ Deepening ☐ Reconditioning ☐ Plugging

4) PROPOSED USE (Check): ☐ Monitor ☐ Environmental Soil Boring ☑ Domestic ☐ Industrial ☐ Irrigation ☐ Injection ☐ Public Supply ☐ De-watering ☐ Testwell
If Public Supply well, were plans submitted to the TNRCC? ☐ Yes ☐ No

5) 0

6) WELL LOG:
Date Drilling: Started 2-24 19 95 Completed 2-25 19 95

DIAMETER OF HOLE		
Dia. (in.)	From (ft.)	To (ft.)
6¾	Surface	320
4¾	320	330

7) DRILLING METHOD (Check): ☐ Driven ☐ Air Rotary ☑ Mud Rotary ☐ Bored ☐ Air Hammer ☐ Cable Tool ☐ Jetted ☐ Other

N

From (ft.)	To (ft.)	Description and color of formation material
0	5	Top Soil
5	15	Red & Gray Clay
15	45	Sand
45	46	Rock
46	118	Red & Gray Clay
118	168	Blue & Gray Clay
168	185	Red & Gray Clay
185	200	Sand
200	201	Rock
201	265	Red & Gray Clay
265	272	Sand
272	294	Red & Gray Clay
294	319	Sand with clay streaks
319	330	Sand

(Use reverse side if necessary)

8) Borehole Completion (Check): ☐ Open Hole ☐ Straight Wall ☐ Underreamed ☐ Gravel Packed ☑ Other 2 String
If Gravel Packed give interval... from _____ ft. to _____ ft.

CASING, BLANK PIPE, AND WELL SCREEN DATA:

Dia. (in.)	New or Used	Steel, Plastic, etc. Perf., Slotted, etc. Screen Mfg., if commercial	Setting (ft.) From	Setting (ft.) To	Gage Casing Screen
4	N	Sch 40 PVC	+2	320	
2½	N	Sch 40 PVC	315	320	
2½	N	Slotted PVC sch 40	320	350	.008

9) CEMENTING DATA [Rule 338.44(1)]
Cemented from +1 ft. to 320 ft. No. of sacks used 29
_____ ft. to _____ ft. No. of sacks used _____
Method used Pressure Cemented w 8% gel
Cemented by Driller
Distance to septic system field lines 110 ft.
Method of verification of above distance Measurement

RECEIVED
MAY 19 1995
TEXAS NATURAL RESOURCE CONSERVATION COMMISSION

10) SURFACE COMPLETION
☐ Specified Surface Slab Installed [Rule 338.44(2)(A)]
☑ Specified Steel Sleeve Installed [Rule 338.44(3)(A)]
☐ Pitless Adapter Used [Rule 338.44(3)(b)]
☐ Approved Alternative Procedure Used [Rule 338.71]

11) WATER LEVEL:
Static level 220 ft. below land surface Date 2-25-95
Artesian flow _____ gpm. Date _____

12) PACKERS:

Type	Depth
K Packer	2½ x 4 315'

13) TYPE PUMP:
☐ Turbine ☐ Jet ☑ Submersible ☐ Cylinder ☐ Other
Depth to pump bowls, cylinder, jet, etc. 260 ft.

14) WELL TESTS:
Type test: ☑ Pump ☐ Bailer ☐ Jetted ☐ Estimated
Yield: 10 gpm with 5 ft. drawdown after 1 hrs

15) WATER QUALITY:
Did you knowingly penetrate any strata which contained undesirable constituents?
☐ Yes ☑ No If yes, submit "REPORT OF UNDESIRABLE WATER"
Type of water? _____ Depth of strata _____
Was a chemical analysis made? ☐ Yes ☐ No

I hereby certify that this well was drilled by me (or under my supervision) and that each and all of the statements herein are true to the best of my knowledge and belief. I understand that failure to complete items 1 thru 15 will result in the log(s) being returned for completion and resubmittal.

COMPANY NAME Johnstons Water Well Service (Type or print) WELL DRILLER'S LICENSE NO. 2778 WI

ADDRESS 28414 Calvert Rd. (Street or RFD) Tomball (City) Tx. (State) 77375 (Zip)

(Signed) Kenny K. Johnston (Licensed Well Driller) (Signed) _____ (Registered Driller Trainee)

Please attach electric log, chemical analysis, and other pertinent information, if available.

4820112849

TNRCC 0199 (Rev. 09-01-93) TNRCC COPY

Dup

Send original copy by certified mail to the Texas Water Development Board P. O. Box 13087 Austin, Texas 78711

State of Texas

WATER WELL REPORT

For TWDB use only
Well No. 65-05-90
Located on map yes
Received: 75

1) OWNER:
Person having well drilled James Fletcher (Name) Address 206 Branding Iron (Street or RFD) Houston (City) Texas (State)

Landowner Same (Name) Address Same (Street or RFD) (City) (State)

2) LOCATION OF WELL:
County Harris, _____ miles in _____ direction from _____ (N.E., S.W., etc.) (Town)

Locate by sketch map showing landmarks, roads, creeks, hiway number, etc.*

4/13A Mapson 65-05-90cc

North

(Use reverse side if necessary)

or

Give legal location with distances and directions from adjacent sections or survey lines.

Labor _____ League _____

Block _____ Survey _____

Abstract No. _____

(NW¼ NE¼ SW¼ SE¼) of Section _____

3) TYPE OF WORK (Check):
~~New Well~~ Deepening
Reconditioning Plugging

4) PROPOSED USE (Check):
~~Domestic~~ Industrial Municipal
Irrigation Test Well Other

5) TYPE OF WELL (Check):
~~Rotary~~ Driven Dug
Cable Jetted Bored

6) WELL LOG:
Diameter of hole ~~XX~~ 63/4 in. Depth drilled 146 ft ft. Depth of completed well 159 ft ft. Date drilled 2-16-75

All measurements made from 0 ft. above ground level.

From (ft.)	To (ft.)	Description and color of formation material
0	3	Topsoil
3	10	Yellow Clay
10	15	Yellow Gray Clay
15	45	Sand
45	46	Rock
46	55	Red Gray Clay
55	80	Sand
80	120	Red Gray Clay
120	130	Sand
130	140	Red Gray Clay
140	159	Sand

(Use reverse side if necessary)

9) Casing:
Type: Old ~~XX~~ Steel ~~XXXX~~ Other
Cemented from 146 ft up ft. to _____ ft.

Diameter (inches)	Setting From (ft.)	To (ft.)	Gage
40	1 ft	146 ft	40

10) SCREEN:
Type Well Supplies Inc Plastic Wrapped
Perforated Slotted

Diameter (inches)	Setting From (ft.)	To (ft.)	Slot Size
2½"	139 ft	159 ft	10

7) COMPLETION (Check):
~~XXXXXXXXX~~ Gravel packed Other
Under reamed Open Hole

8) WATER LEVEL:
Static level 95 ft ft. below land surface Date _____
Artesian pressure _____ lbs. per square inch Date _____
Depth to pump bowls, cylinder, jet, etc., 130 ft ft. below land surface.

11) WELL TESTS:
Was a pump test made? Yes ~~No~~ If yes, by whom?
Yield: _____ gpm with _____ ft. drawdown after _____ hrs.
Bailer test _____ gpm with _____ ft. drawdown after _____ hrs.
Artesian flow _____ gpm
Temperature of water _____

12) WATER QUALITY:
Was a chemical analysis made? Yes ~~No~~ X
Did any strata contain undesirable water? Yes No.
Type of water? _____ depth of strata _____

I hereby certify that this well was drilled by me (or under my supervision) and that each and all of the statements herein are true to the best of my knowledge and belief.

NAME C. A. Raymond Jr. (Type or Print) Water Well Drillers Registration No. TDL 774

ADDRESS 10011 (Street or RFD) Airline (City) Houston (State) Texas

(Signed) C A Raymond Jr (Water Well Driller) Raymond Water Well Drilling Inc. (Company Name)

Please attach electric log, chemical analysis, and other pertinent information, if available.

*Additional instructions on reverse side.

TWDBE-WO-8

Send original copy by certified mail to: Texas Water Con ion, P.O. Box 13087, Austin, Texas 78711 — Please use black ink.

ATTENTION OWNER: *Confidentiality Privilege Notice on Reverse Side*

State of Texas
WELL REPORT

Texas Water Well Drillers Board
P.O. Box 13087
Austin, Texas 78711

1) OWNER BEATRICE DUNKIN (Name) ADDRESS 4723 DOGWOOD TREE HOUSTON TX. 77037 (Street or RFD) (City) (State) (Zip)

2) LOCATION OF WELL: County HARRIS, 12 miles in N (NE, SW, etc.) direction from HOUSTON (Town)

Driller must complete the legal description below with distance and direction from two intersecting section or survey lines, or he must locate and identify the well on an official Quarter- or Half-Scale Texas County General Highway Map and attach the map to this form.

☐ LEGAL DESCRIPTION:
Section No. _____ Block No. _____ Township _____ Abstract No. _____ Survey Name _____
Distance and direction from two intersecting section or survey lines _____

☑ SEE ATTACHED MAP

3) TYPE OF WORK (Check):
☑ New Well ☐ Deepening ☐ Reconditioning ☐ Plugging

4) PROPOSED USE (Check):
☑ Domestic ☐ Industrial ☐ Monitor ☐ Public Supply ☐ Irrigation ☐ Test Well ☐ Injection ☐ De-Watering

5) DRILLING METHOD (Check):
☑ Mud Rotary ☐ Air Hammer ☐ Jetted ☐ Bored ☐ Air Rotary ☐ Cable Tool ☐ Other ☐ Driven

6) WELL LOG:
Date Drilling: Started 5-16 19 91 Completed 5-17 19 91

DIAMETER OF HOLE

Dia. (in.)	From (ft.)	To (ft.)
6 3/4	Surface	385
5 7/8	385	389

7) BOREHOLE COMPLETION:
☐ Open Hole ☐ Straight Wall ☐ Underreamed
☐ Gravel Packed ☑ Other 2-STRING
If Gravel Packed give interval . . . from _____ ft. to _____ ft.

From (ft.)	To (ft.)	Description and color of formation material
0	4	TOP SOIL
4	41	RED SHALE
41	70	RED SAND
70	120	RED SHALE
120	165	SAND
165	220	RED SHALE
220	260	SAND
260	305	RED SHALE
305	350	SAND
350	362	RED SHALE
362	389	SAND

(Use reverse side if necessary)

8) CASING, BLANK PIPE, AND WELL SCREEN DATA:

Dia. (in.)	New or Used	Steel, Plastic, etc. Perf., Slotted, etc. Screen Mfg., if commercial	Setting (ft.) From	Setting (ft.) To	Gage Casting Screen
4	N	PVC	0	373	SCH40
2½	N	PVC SCREEN	373	389	SCH80

9) CEMENTING DATA [Rule 287.44(1)]
Cemented from 0 ft. to 373 ft. No. of Sacks Used 24
_____ ft. to _____ ft. No. of Sacks Used _____
Method used PRESSURE
Cemented by SUGG WATER WELL

10) SURFACE COMPLETION
☐ Specified Surface Slab Installed [Rule 287.44(2)(A)]
☑ Specified Steel Sleeve Installed [Rule 287.44(3)(A)]
☐ Pitless Adapter Used [Rule 287.44(3)(B)]
☐ Approved Alternative Procedure Used [Rule 287.71]

11) WATER LEVEL:
Static level 243 ft. below land surface Date 5-17-91
Artesian flow _____ gpm. Date _____

12) PACKERS: Type _____ Depth _____

13) TYPE PUMP:
☐ Turbine ☐ Jet ☑ Submersible ☐ Cylinder
☐ Other _____
Depth to pump bowls, cylinder, jet, etc., 315 ft.

14) WELL TESTS:
Type Test: ☑ Pump ☐ Bailer ☐ Jetted ☐ Estimated
Yield: 125 gpm with 20 ft. drawdown after _____ hrs.

15) WATER QUALITY:
Did you knowingly penetrate any strata which contained undesirable constituents? ☐ Yes ☑ No If yes, submit "REPORT OF UNDESIRABLE WATER"
Type of water? _____ Depth of strata _____
Was a chemical analysis made? ☐ Yes ☑ No

RECEIVED
AUG 22 1991
TEXAS WATER WELL DRILLERS BOARD

I hereby certify that this well was drilled by me (or under my supervision) and that each and all of the statements herein are true to the best of my knowledge and belief. I understand that failure to complete items 1 thru 15 will result in the log(s) being returned for completion and resubmittal.

COMPANY NAME SUGG WATER WELL DRILLING (Type or print) WELL DRILLER'S LICENSE NO. 1006W

ADDRESS 13501 CHRISMAN #26 (Street or RFD) HOUSTON (City) TEXAS (State) 77039 (Zip)

(Signed) James N. Sugg Jr. (Licensed Well Driller) (Signed) _____ (Registered Driller Trainee)

Please attach electric log, chemical analysis, and other pertinent information, if available.

For TWC use only: Well No. _____ Located on map 65-5-9

WWD-012 (Rev. 05-18-90)

TEXAS WATER COMMISSION COPY

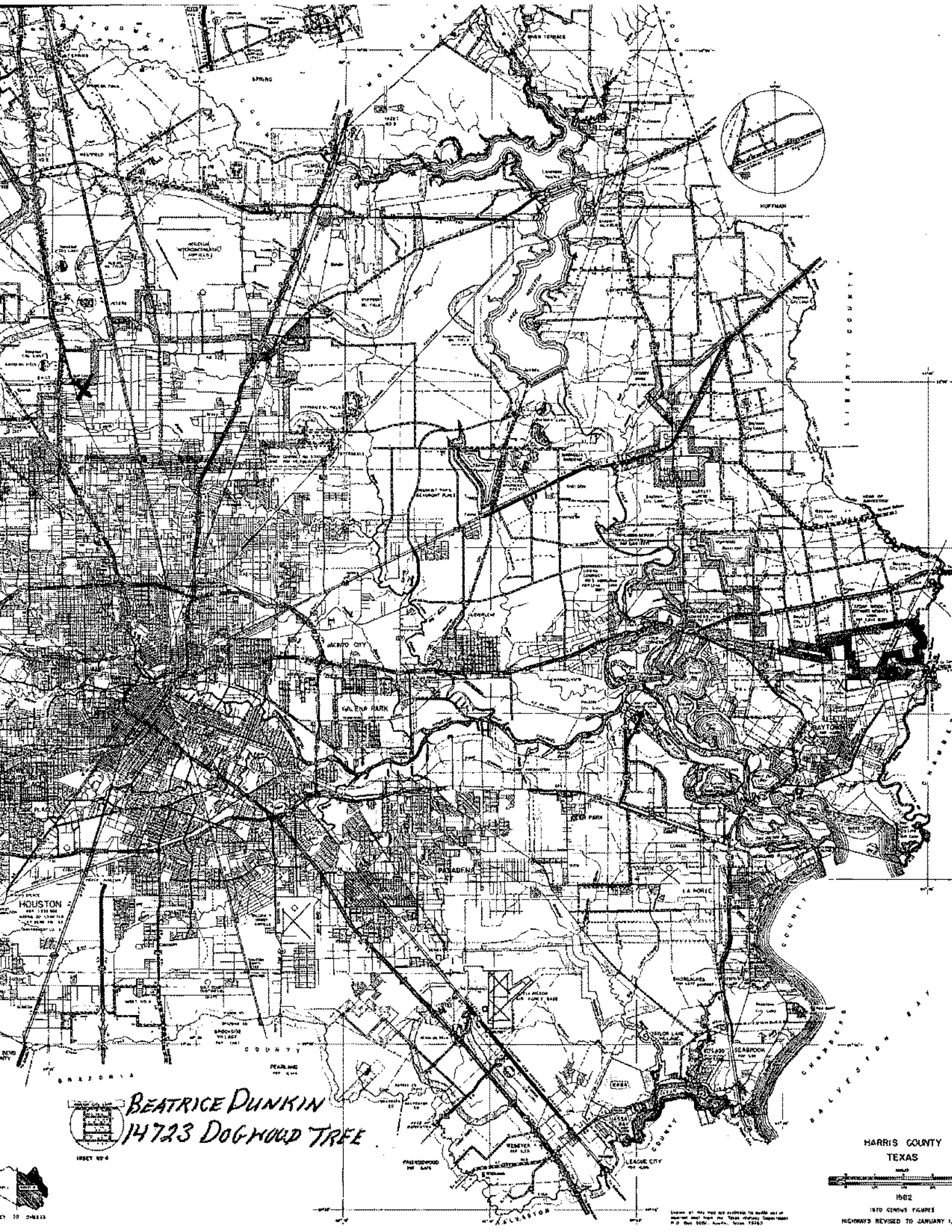

BEATRICE DUNKIN
14723 DOGWOOD TREE

Send original copy by certified mail to the Texas Water Development Board P. O. Box 12386 Austin, Texas 78711

State of Texas

WATER WELL REPORT

For TWDB use only
Well No. [illegible]
Located on map
Received:

1) OWNER:
Person having well drilled: Leamon A. Jones (Name) Address: 318 Brandin Row (Street or RFD) Houston (City) Texas (State)

Landowner: Same (Name) Address: Same (Street or RFD) (City) (State)

2) LOCATION OF WELL:
County: Harris, 7 miles in N (N.E., S.W., etc.) direction from Houston (Town)

Locate by sketch map showing landmarks, roads, creeks, hiway number, etc.*

Map Attached

North

(Use reverse side if necessary)

or Give legal location with distances and directions from adjacent sections or survey lines.

Labor: League:
Block: Survey:
Abstract No.:
(NW¼ NE¼ SW¼ SE¼) of Section:

3) TYPE OF WORK (Check):
~~New Well~~ Deepening Reconditioning Plugging

4) PROPOSED USE (Check):
(Domestic) Industrial Municipal Irrigation Test Well Other

5) TYPE OF WELL (Check):
(Rotary) Driven Dug Cable Jetted Bored

6) WELL LOG:
Diameter of hole 3 1/2 in. Depth drilled 50 ft. Depth of completed well 50 ft. Date drilled 3-20-71
All measurements made from 0 ft. above ground level.

From (ft.)	To (ft.)	Description and color of formation material
0	18	White clay
18	50	W Sand F 10 gal

9) Casing:
Type: Old (New) Steel (Plastic) Other
Cemented from None ft. to ft.

Diameter (inches)	Setting From (ft.)	To (ft.)	Gage
2	+1	45	40

10) SCREEN:
Type: Plastic
(Perforated) Slotted

Diameter (inches)	Setting From (ft.)	To (ft.)	Slot Size
2	45	50	10

(Use reverse side if necessary)

7) COMPLETION (Check):
Straight wall Gravel packed Other
Under reamed Open Hole

8) WATER LEVEL:
Static level ft. below land surface Date:
Artesian pressure lbs. per square inch Date:
Depth to pump bowls, cylinder, jet, etc. 20 ft.
below land surface.

11) WELL TESTS:
Was a pump test made? Yes No If yes, by whom?
Yield: 400 gph with ft. drawdown after hrs.
Bailer test gph with ft. drawdown after hrs.
Artesian flow gpm
Temperature of water

12) WATER QUALITY:
Was a chemical analysis made? Yes No
Did any strata contain undesirable water? Yes No
Type of water? depth of strata

I hereby certify that this well was drilled by me (or under my supervision) and that each and all of the statements herein are true to the best of my knowledge and belief.

NAME C A Raymond Jr. (Type or Print) Water Well Drillers Registration No. 774

ADDRESS 132 Raymac (Street or RFD) Houston (City) Texas (State)

(Signed) C A Raymond Jr. (Water Well Driller) Raymond Water Wells (Company Name)

Please attach electric log, chemical analysis, and other pertinent information, if available.

*Additional instructions on reverse side.

TWDB-(12-53

4820173818

Send original copy by certified mail to the Texas Water Development Board P. O. Box 13087 Austin, Texas 78711

State of Texas

WATER WELL REPORT

For TWDB use only
Well No. [illegible]
Located on map
Received:

1) OWNER:
Person having well drilled Mike Trevino (Name) Address 315 Hollyvale Houston Texas (Street or RFD) (City) (State)

Landowner Same (Name) Address Same (Street or RFD) (City) (State)

2) LOCATION OF WELL:
County Harris, miles in direction from (N.E., S.W., etc.) (Town)

Locate by sketch map showing landmarks, roads, creeks, hiway number, etc.*

4134

North

(Use reverse side if necessary)

or Give legal location with distances and directions from adjacent sections or survey lines.

Labor League

Block Survey

Abstract No.

(NW¼ NE¼ SW¼ SE¼) of Section

3) TYPE OF WORK (Check):
New Well Deepening
Reconditioning Plugging

4) PROPOSED USE (Check):
Domestic Industrial Municipal
Irrigation Test Well Other

5) TYPE OF WELL (Check):
Rotary Driven Dug
Cable Jetted Bored

6) WELL LOG:
Diameter of hole 6 3/4 in. Depth drilled 329 ft ft. Depth of completed well 334 ft ft. Date drilled 5-1-75

All measurements made from 0 ft. above ground level.

From (ft.)	To (ft.)	Description and color of formation material
0	2	Topsoil
2	10	Yellow Gray Clay
10	20	Red Gray Clay
20	21	Sand
21	25	Red Gray Clay
25	34	Sand/Rock Streaks
34	35	Rock
35	40	Sand/Rock
40	45	Rock
45	50	Sand/Rock
50	65	Red Gray Clay
65	80	Sand

(Use reverse side if necessary)

9) Casing:
Type: Old New Steel Other
Cemented from 329 ft up ft. to ft.

Diameter (inches)	Setting From (ft.)	To (ft.)	Gage
4"	1 ft	329 ft	40

10) SCREEN:
Type Well Supplies Inc Plastic Wrapped
Perforated Slotted

Diameter (inches)	Setting From (ft.)	To (ft.)	Slot Size
2½"	334	344	16

7) COMPLETION (Check):
Straight wall Gravel packed Other
Under reamed Open Hole

8) WATER LEVEL:
Static level 177 ft. below land surface Date
Artesian pressure lbs. per square inch Date
Depth to pump bowls, cylinder, jet, etc., 220 ft. below land surface.

11) WELL TESTS:
Was a pump test made? Yes No If yes, by whom?
Yield: gpm with ft. drawdown after hrs.
Bailer test gpm with ft. drawdown after hrs.
Artesian flow g(m
Temperature of water

12) WATER QUALITY:
Was a chemical analysis made? Yes No
Did any strata contain undesirable water? Yes No
Type of water? depth of strata

I hereby certify that this well was drilled by me (or under my supervision) and that each and all of the statements herein are true to the best of my knowledge and belief.

NAME C A Raymond Jr. (Type or Print) Water Well Drillers Registration No. TDL 778

ADDRESS 7011 Airline (Street or RFD) Houston (City) Texas (State)

(Signed) C A Raymond Jr. (Water Well Driller) Raymond Water Well Drilling Inc. (Company Name)

Please attach electric log, chemical analysis, and other pertinent information, if available.

*Additional instructions on reverse side.

TWDBE-WO 8

4820112966

WL #18

Send original copy by certified mail to the Texas Department of Water Resources P. O. Box 13087 Austin, Texas 78711

State of Texas
WATER WELL REPORT

ATTENTION OWNER: *Confidentiality Privilege Notice on Reverse Side*

For TDWR use only
Well No. 65-05-9XXX
Located on map yes
Received: C.F.S.

1) OWNER Mr. Charles Johle (Name) Address #210 Branding Iron (Street or RFD) Houston (City) Tx. (State) 77037 (Zip)

2) LOCATION OF WELL: County Harris #210 Branding Iron 8 miles in N (N.E., S.W., etc.) direction from HOUSTON (Town)

Driller must complete the legal description to the right with distance and direction from two intersecting section or survey lines, or he must locate and identify the well on an official Quarter- or Half-Scale Texas County General Highway Map and attach the map to this form.

☐ Legal description:
Section No. _____ Block No. _____ Township _____
Abstract No. _____ Survey Name _____
Distance and direction from two intersecting section or survey lines _____
☐ See attached map.

3) TYPE OF WORK (Check): ☒ New Well ☐ Deepening ☐ Reconditioning ☐ Plugging

4) PROPOSED USE (Check): ☒ Domestic ☐ Industrial ☐ Public Supply ☐ Irrigation ☐ Test Well ☐ Other _____

5) DRILLING METHOD (Check): ☒ Mud Rotary ☐ Air Hammer ☐ Driven ☐ Bored ☐ Air Rotary ☐ Cable Tool ☐ Jetted ☐ Other _____

6) WELL LOG:

Date drilled 9-1-82

DIAMETER OF HOLE

Dia. (in.)	From (ft.)	To (ft.)
6 3/4	Surface	355

7) BOREHOLE COMPLETION: ☐ Open Hole ☒ Straight Wall ☐ Underreamed ☐ Gravel Packed ☐ Other _____
If Gravel Packed give interval . . . from _____ ft. to _____ ft.

From (ft.)	To (ft.)	Description and color of formation material
0	18	Topsoil & Clay
18	27	Surface Sand
27	86	Clay
86	178	Sand
178	295	Clay
295	321	Sand
321	336	Clay
336	355	Sand

(Use reverse side if necessary)

8) CASING, BLANK PIPE, AND WELL SCREEN DATA:

Dia. (in.)	New or Used	Steel, Plastic, etc. Perf., Slotted, etc. Screen Mgf., if commercial	Setting (ft.) From	Setting (ft.) To	Gage Casing Screen
4	N	PVC	0	320	
2	N	Galvanized Steel	314	335	
2	N	PVC	335	345	.014
2	N	PVC	345	355	.016

CEMENTING DATA
Cemented from 270 ft. to 320 ft.
Method used Haliburton
Cemented by Bussell & Son, Inc. (Company or Individual)

RECEIVED
SEP 12 1983
DEPT. OF WATER RESOURCES

9) WATER LEVEL:
Static level 221 ft. below land surface Date 9-2-82
Artesian flow _____ gpm. Date _____

10) PACKERS: Type Depth

11) TYPE PUMP:
☐ Turbine ☐ Jet ☒ Submersible ☐ Cylinder ☐ Other _____
Depth to pump bowls, cylinder, jet, etc., 273 ft.

12) WELL TESTS:
☐ Type Test: ☐ Pump ☐ Bailer ☐ Jetted ☐ Estimated
Yield: _____ gpm with _____ ft. drawdown after _____ hrs.

13) WATER QUALITY:
Did you knowingly penetrate any strata which contained undesirable water? ☐ Yes ☒ No
If yes, submit "REPORT OF UNDESIRABLE WATER"
Type of water? _____ Depth of strata _____
Was a chemical analysis made? ☐ Yes ☐ No

I hereby certify that this well was drilled by me (or under my supervision) and that each and all of the statements herein are true to the best of my knowledge and belief.

NAME Craig Bussell (Type or Print) Water Well Drillers Registration No. 2035

ADDRESS P.O. Box 874 (Street or RFD) Tomball (City) Texas (State) 77375 (Zip)

(Signed) Craig Bussell (Water Well Driller) Bussell & Son, Inc. (Company Name)

Please attach electric log, chemical analysis, and other pertinent information, if available.

TDWR-0392 (Rev. 1-12-79)

DEPARTMENT OF WATER RESOURCES COPY

4820113108

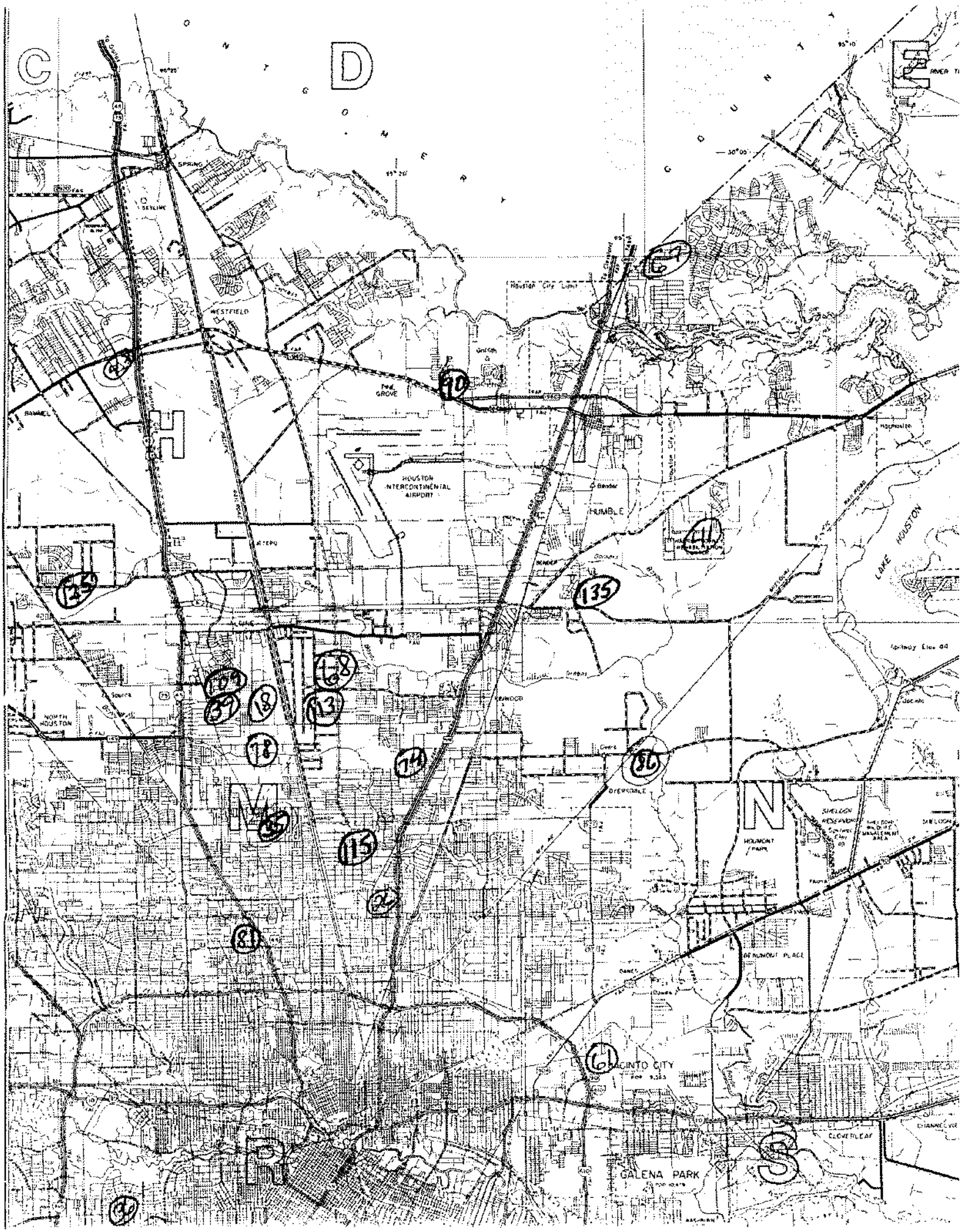

C
D
E
H
M
N
R
S
SPRING
SKYLINE
WESTFIELD
PINE GROVE
HOUSTON INTERCONTINENTAL AIRPORT
HUMBLE
LAKE HOUSTON
NORTH HOUSTON
DYERSDALE
HOUMONT PARK
SHELDON RESERVOIR
DEHUMONT PLACE
JACINTO CITY
GALENA PARK
CLOVERLEAF
Houston City Limit
Spillway Elev 44
67
90
41
135
125
109
39
18
68
113
78
74
86
35
115
22
81
61

Send original copy by certified mail to the Texas Water Development Board P. O. Box 13087 Austin, Texas 78711

State of Texas

WATER WELL REPORT

For TWDB use only
Well No. 65-05-9HN
Located on map yes
Received: 27

1) OWNER:
Person having well drilled JIMMY C. BAILEY (Name) Address 330 BRANDING IRON (Street or RFD) HOUSTON (City) TEX. (State)

Landowner SAME (Name) Address (Street or RFD) (City) (State)

2) LOCATION OF WELL:
County HARRIS, 10 miles in N (N.E., S.W., etc.) direction from HOUSTON (Town)

Locate by sketch map showing landmarks, roads, creeks, hiway number, etc.*



(Use reverse side if necessary)

or

Give legal location with distances and directions from adjacent sections or survey lines.

Labor _____ League _____

Block _____ Survey _____

Abstract No. _____

(NW¼ NE¼ SW¼ SE¼) of Section _____

3) TYPE OF WORK (Check):
New Well | Deepening | Reconditioning | Plugging

4) PROPOSED USE (Check):
Domestic | Industrial | Municipal | Irrigation | Test Well | Other

5) TYPE OF WELL (Check):
Rotary | Driven | Dug | Cable | Jetted | Bored

6) WELL LOG:
Diameter of hole 6¼ in. Depth drilled 344 ft. Depth of completed well 344 ft. Date drilled 10-28-76

All measurements made from 0 ft. above ground level.

From (ft.)	To (ft.)	Description and color of formation material
0	5	TOP SOIL
5	30	YELLOW SHALE
30	59	RED SAND STONE
59	104	RED SHALE
104	135	SAND
135	173	RED SHALE
173	187	SAND
187	216	BLUE SHALE
216	231	SAND
231	319	BLUE SHALE
319	344	SAND

(Use reverse side if necessary)

9) Casing:
Type: Old | New ✓ | Steel | Plastic ✓ | Other
Cemented from 0 ft. to 320 ft.

Diameter (inches)	Setting From (ft.)	To (ft.)	Gage
4	1-6" ABOVE GROUND	320	SCH40
2½	320	334	SCH80

10) SCREEN:
Type PLASTIC SCH 80
Perforated | Slotted

Diameter (inches)	Setting From (ft.)	To (ft.)	Slot Size
2½	334	344	.012

7) COMPLETION (Check):
Straight wall | Gravel packed | Other ✓
Under reamed | Open Hole

8) WATER LEVEL:
Static level 221 ft. below land surface Date 10-29-76
Artesian pressure _____ lbs. per square inch Date _____
Depth to pump bowls, cylinder, jet, etc., 273 ft. below land surface.

11) WELL TESTS:
Was a pump test made? Yes ✓ No If yes, by whom? JAMES H. SUGG JR.
Yield: 12 gpm with 16 ft. drawdown after 2 hrs.
Bailer test _____ gpm with _____ ft. drawdown after _____ hrs.
Artesian flow _____ gpm
Temperature of water _____

12) WATER QUALITY:
Was a chemical analysis made? Yes No ✓
Did any strata contain undesirable water? Yes No ✓
Type of water? _____ depth of strata _____

I hereby certify that this well was drilled by me (or under my supervision) and that each and all of the statements herein are true to the best of my knowledge and belief.

NAME JAMES H. SUGG JR. (Type or Print) Water Well Drillers Registration No. 1006

ADDRESS 13501 CHRISMAN #26 (Street or RFD) HOUSTON (City) TEXAS (State)

(Signed) James H. Sugg Jr. (Water Well Driller) SUGG WATER WELL DRILLING (Company Name)

Please attach electric log, chemical analysis, and other pertinent information, if available.

*Additional instructions on reverse side.

TWDBE-WD-6

66 Dub

Send original copy by certified mail to the Texas Department of Water Resources P. O. Box 13087 Austin, Texas 78711

State of Texas
WATER WELL REPORT

ATTENTION OWNER: *Confidentiality Privilege Notice on Reverse Side*

For TDWR use only
Well No. 65-05-955
Located on map yes
Received: C.F.S.

1) OWNER Mr. G.L. Burnett (Name) Address 235 McFarland (Street or RFD) Houston, Tx. (City) (State) (Zip)

2) LOCATION OF WELL:
County Harris 10 miles in N (N.E., S.W., etc.) direction from Houston (Town)

Driller must complete the legal description to the right with distance and direction from two intersecting section or survey lines, or he must locate and identify the well on an official Quarter- or Half-Scale Texas County General Highway Map and attach the map to this form.

☐ Legal description:
Section No. _____ Block No. _____ Township _____
Abstract No. _____ Survey Name _____
Distance and direction from two intersecting section or survey lines _____

☐ See attached map. Map on 65 05 42

3) TYPE OF WORK (Check): ☒ New Well ☐ Deepening ☐ Reconditioning ☐ Plugging

4) PROPOSED USE (Check): ☒ Domestic ☐ Industrial ☐ Public Supply ☐ Irrigation ☐ Test Well ☐ Other _____

5) DRILLING METHOD (Check): ☒ Mud Rotary ☐ Air Hammer ☐ Driven ☐ Bored ☐ Air Rotary ☐ Cable Tool ☐ Jetted ☐ Other _____

6) WELL LOG:

Date drilled 4/8/82

DIAMETER OF HOLE

Dia. (in.)	From (ft.)	To (ft.)
	Surface	
6-3/4		320

7) BOREHOLE COMPLETION:
☐ Open Hole ☐ Straight Wall ☐ Underreamed
☐ Gravel Packed ☒ Other 2 string cemented
If Gravel Packed give interval . . . from _____ ft. to _____ ft.

From (ft.)	To (ft.)	Description and color of formation material
0	20	Clay
20	43	Sand
43	136	Clay
136	140	Sand
140	171	Clay
171	240	Sand
240	300	Clay
300	220	Sand

(Use reverse side if necessary)

8) CASING, BLANK PIPE, AND WELL SCREEN DATA:

Dia. (in.)	New or Used	Steel, Plastic, etc. Perf., ~~Slotted,~~ etc. Screen Mgf., if commercial	Setting (ft.) From	Setting (ft.) To	Gage Casing Screen
4"	N	PV C Casing	0	300	Sch.
2½"	N	Blank Pipe	295	300	40
2½"	N	PVC Slotted Screen	300	320	.012

CEMENTING DATA
Cemented from 300 ft. to 80 ft.
Method used Halliburton
Cemented by Robinson Water Well (Company or Individual)

RECEIVED
JUL 19 1983
DEPT. OF WATER RESOURCES

9) WATER LEVEL:
Static level 202 ft. below land surface Date 4/12/82
Artesian flow _____ gpm. Date _____

10) PACKERS: Type K Depth 295

11) TYPE PUMP: 1HP
☐ Turbine ☐ Jet ☒ Submersible ☐ Cylinder
☐ Other _____
Depth to pump bowls, cylinder, jet, etc., 280 ft.

12) WELL TESTS:
☐ Type Test ☐ Pump ☐ Bailer ☐ Jetted ☐ Estimated
Yield: _____ gpm with _____ ft. drawdown after _____ hrs.

13) WATER QUALITY:
Did you knowingly penetrate any strata which contained undesirable water? ☐ Yes ☒ No
If yes, submit "REPORT OF UNDESIRABLE WATER"
Type of water? potable Depth of strata _____
Was a chemical analysis made? ☐ Yes ☒ No

I hereby certify that this well was drilled by me (or under my supervision) and that each and all of the statements herein are true to the best of my knowledge and belief.

NAME M. E. Robinson, Jr. (Type or Print) Water Well Drillers Registration No. 1464

ADDRESS 11607 FM 149 (Street or RFD) Houston, (City) Tx. (State) 77086 (Zip)

(Signed) M. E. Robinson Jr. (Water Well Driller) Robinson Water Well Service, Inc. (Company Name)

Please attach electric log, chemical analysis, and other pertinent information, if available.

TDWR-0392 (Rev. 1-12-79)

DEPARTMENT OF WATER RESOURCES COPY

4820112974

Send original copy by certified mail to: TNRCC, P.O. 13087, Austin, TX 78711-3087 *Please use black ink.*

ATTENTION OWNER: *Confidentiality Privilege Notice on Reverse Side*

State of Texas WELL REPORT

D.P.M.

Texas Water Well Drillers Board
P.O. Box 13087
Austin, Texas 78711

1) OWNER EDNA VARNER (Name) ADDRESS 259 BRANDING IRON HOUSTON TX 77060 (Street or RFD) (City) (State) (Zip)

2) LOCATION OF WELL: County HARRIS 12 miles in N (NE, SW, etc.) direction from HOUSTON (Town)

Driller must complete the legal description below with distance and direction from two intersecting section or survey lines, or he must locate and identify the well on an official Quarter- or Half-Scale Texas County General Highway Map and attach the map to this form.

☐ LEGAL DESCRIPTION:

Section No. _____ Block No. _____ Township _____ Abstract No. _____ Survey Name _____

Distance and direction from two intersecting section or survey lines _____

☑ SEE ATTACHED MAP

3) TYPE OF WORK (Check): ☑ New Well ☐ Deepening ☐ Reconditioning ☐ Plugging

4) PROPOSED USE (Check): ☑ Domestic ☐ Industrial ☐ Monitor ☐ Public Supply ☐ Irrigation ☐ Test Well ☐ Injection ☐ De-Watering

5) DRILLING METHOD (Check): ☑ Mud Rotary ☐ Air Hammer ☐ Jetted ☐ Bored ☐ Driven ☐ Air Rotary ☐ Cable Tool ☐ Other _____

6) WELL LOG:

Date Drilling: Started 4-21 19 94 Completed 4-22 19 94

DIAMETER OF HOLE

Dia. (in.)	From (ft.)	To (ft.)
6 3/4	Surface	
3 7/8		385

7) BOREHOLE COMPLETION: ☐ Open Hole ☐ Straight Wall ☐ Underreamed ☐ Gravel Packed ☑ Other 2-STRING

If Gravel Packed give interval . . . from _____ ft. to _____ ft.

From (ft.)	To (ft.)	Description and color of formation material
0	35	TOP SOIL & YELLOW SHALE
35	60	RED SAND & SANDSTONE
60	126	RED SHALE
126	159	SAND
159	180	RED SHALE
180	220	SAND
220	303	RED SHALE
303	344	SAND
344	364	RED SHALE
364	385	SAND

(Use reverse side if necessary)

8) CASING, BLANK PIPE, AND WELL SCREEN DATA:

Dia. (in.)	New or Used	Steel, Plastic, etc. Perf., Slotted, etc. Screen Mfg., if commercial	Setting (ft.) From	Setting (ft.) To	Gage Casing Screen
4	N	PVC	0	370	SCH 40
3 1/2	N	PVC-SCREEN	370	385	SCH 80

9) CEMENTING DATA [Rule 287.44(1)]

Cemented from 0 ft. to 370 ft. No. of Sacks Used 24

_____ ft. to _____ ft. No. of Sacks Used _____

Method used PRESSURE

Cemented by SUGG WATER WELL

10) SURFACE COMPLETION

☐ Specified Surface Slab Installed [Rule 287.44(2)(A)]

☑ Specified Steel Sleeve Installed [Rule 287.44(3)(A)]

☐ Pitless Adapter Used [Rule 287.44(3)(B)]

☐ Approved Alternative Procedure Used [Rule 287.71]

11) WATER LEVEL:

Static level 238 ft. below land surface Date 4-22-94

Artesian flow _____ gpm. Date _____

12) PACKERS: Type Depth

13) TYPE PUMP: ☐ Turbine ☐ Jet ☑ Submersible ☐ Diaphragm ☐ Other _____

Depth to pump bowls, cylinder, jet, etc., 315 ft.

14) WELL TESTS:

Type Test: ☑ Pump ☐ Bailer ☐ Jetted ☐ Estimated

Yield: 14 gpm with 15 ft. drawdown after 2 hrs.

15) WATER QUALITY:

Did you knowingly penetrate any strata which contained undesirable constituents?

☐ Yes ☑ No If yes, submit "REPORT OF UNDESIRABLE WATER"

Type of water? _____ Depth of strata _____

Was a chemical analysis made? ☐ Yes ☑ No

RECEIVED
AUG 29 1994
TEXAS NATURAL RESOURCE CONSERVATION COMMISSION

I hereby certify that this well was drilled by me (or under my supervision) and that each and all of the statements herein are true to the best of my knowledge and belief. I understand that failure to complete items 1 thru 15 will result in the log(s) being returned for completion and resubmittal.

COMPANY NAME SUGG WATER WELL DRILLING (Type or print) WELL DRILLER'S LICENSE NO. 1006 WPKL

ADDRESS 13501 CHRISMAN #26 (Street or RFD) HOUSTON (City) TEXAS (State) 77039 (Zip)

(Signed) James H. Sugg Jr. (Licensed Well Driller) (Signed) _____ (Registered Driller Trainee)

Please attach electric log, chemical analysis, and other pertinent information, if available.

For TNRCC use only: Well no. _____ Located on map _____

TNRCC-0199 (Rev. 05-18-90) 4820124821 TNRCC COPY

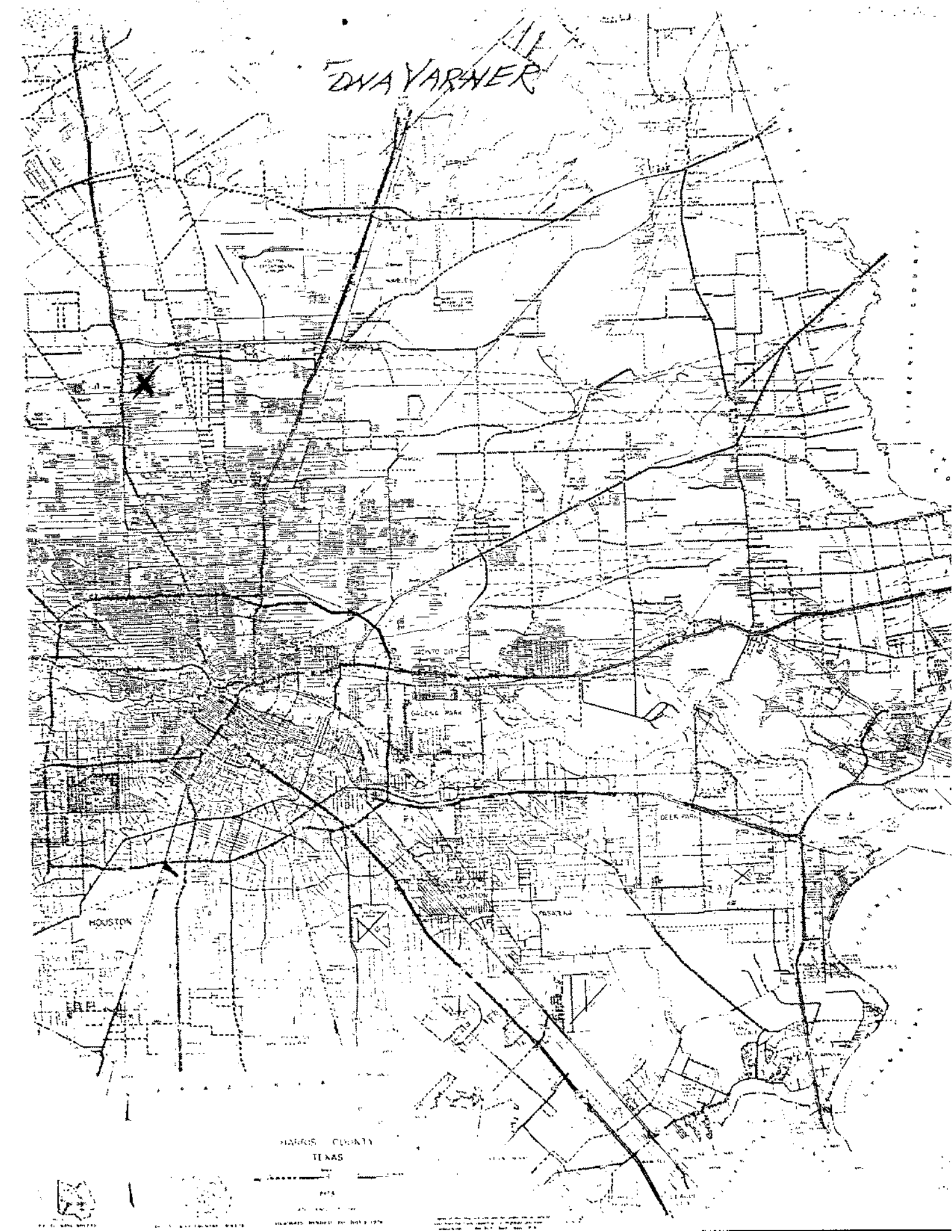
EVA VARNER
HOUSTON
DEER PARK
HARRIS COUNTY
TEXAS

Send original copy by certified mail to: TNRCC, P.O. Box 13087, Austin, TX 78711-3087 — Please use black ink. 4940

ATTENTION OWNER: *Confidentiality Privilege Notice on Reverse Side*

State of Texas WELL REPORT

Texas Water Well Drillers Advisory Council
P.O. Box 13087
Austin, TX 78711-3087
512-239-0530

1) **OWNER** NANCY CRADDOCK (Name) **ADDRESS** 2500 EAST T.C. JESTER #120 (Street or RFD) HSTN (City) TX (State) 77008 (Zip)

2) **ADDRESS OF WELL:** County HARRIS 319 MC FARLAND (Street, RFD or other) HOUSTON (City) TX (State) (Zip) **GRID #** 65-14-8

3) **TYPE OF WORK (Check):** ☑ New Well ☐ Deepening ☐ Reconditioning ☐ Plugging

4) **PROPOSED USE (Check):** ☐ Monitor ☐ Environmental Soil Boring ☑ Domestic ☐ Industrial ☐ Irrigation ☐ Injection ☐ Public Supply ☐ De-watering ☐ Testwell
If Public Supply well, were plans submitted to the TNRCC? ☐ Yes ☐ No

5) X N

6) **WELL LOG:** Date Drilling: Started 5/17 19 96 Completed 5/18 19 96

DIAMETER OF HOLE

Dia. (in.)	From (ft.)	To (ft.)
6 3/4	Surface	330
3 7/8	330	390

7) **DRILLING METHOD (Check):** ☐ Driven ☐ Air Rotary ☑ Mud Rotary ☐ Bored ☐ Air Hammer ☐ Cable Tool ☐ Jetted ☐ Other

From (ft.)	To (ft.)	Description and color of formation material
0	270	CLAY & SAND
270	342	SAND
342	370	CLAY
370	390	SAND

8) **Borehole Completion (Check):** ☐ Open Hole ☑ Straight Wall ☐ Underreamed ☐ Gravel Packed ☐ Other
If Gravel Packed give interval ... from _____ ft. to _____ ft.

CASING, BLANK PIPE, AND WELL SCREEN DATA:

Dia. (in.)	New or Used	Steel, Plastic, etc. Perf., Slotted, etc. Screen Mfg., if commercial	Setting (ft.) From	Setting (ft.) To	Gage Casting Screen
4	N	PVC	0	330	
2	N	GALVANIZED	323	380	
2	N	PVC SCREENS	380	390	.010

RECEIVED JUN 26 1996

(Use reverse side if necessary)

9) **CEMENTING DATA** [Rule 338.44(1)]
Cemented from 0 ft. to 15 ft. No. of sacks used 8
280 ft. to 330 ft. No. of sacks used 3
Method used Halliburton / Trimme
Cemented by BUSSELL & SON INC.
Distance to septic system field lines or other concentrated contamination _____ ft.
Method of verification of above distance _____

10) **SURFACE COMPLETION**
☐ Specified Surface Slab Installed [Rule 338.44(2)(A)]
☑ Specified Steel Sleeve Installed [Rule 338.44(3)(A)]
☐ Pitless Adapter Used [Rule 338.44(3)(b)]
☐ Approved Alternative Procedure Used [Rule 338.71]

11) **WATER LEVEL:**
Static level 230 ft. below land surface Date 5-18-96
Artesian flow _____ gpm. Date _____

12) **PACKERS:**

Type	Depth
K-PACKER	323

13) **TYPE PUMP:** ☐ Turbine ☐ Jet ☑ Submersible ☐ Cylinder ☐ Other
Depth to pump bowls, cylinder, jet, etc., _____ ft.

14) **WELL TESTS:** Type test: ☐ Pump ☐ Bailer ☑ Jetted ☑ Estimated
Yield: 2.5 gpm with _____ ft. drawdown after _____ hrs.

15) **WATER QUALITY:**
Did you knowingly penetrate any strata which contained undesirable constituents?
☐ Yes ☑ No If yes, submit "REPORT OF UNDESIRABLE WATER"
Type of water? _____ Depth of strata _____
Was a chemical analysis made? ☐ Yes ☑ No

I hereby certify that this well was drilled by me (or under my supervision) and that each and all of the statements herein are true to the best of my knowledge and belief. I understand that failure to complete items 1 thru 15 will result in the log(s) being returned for completion and resubmittal.

COMPANY NAME BUSSELL & SON INC. (Type or print) **WELL DRILLER'S LICENSE NO.** 2035

ADDRESS PO BOX 874 (Street or RFD) TOMBALL (City) TEXAS (State) 77377-0874 (Zip)

(Signed) Craig O. Bussell (Licensed Well Driller) **(Signed)** _____ (Registered Driller Trainee)

Please attach electric log, chemical analysis, and other pertinent information, if available.

TNRCC-0199 (Rev. 11-01-94) TNRCC COPY

65056cc

Send original copy by certified mail to the Texas Water Development Board P. O. Box 13087 Austin, Texas 78711

State of Texas

WATER WELL REPORT

For TWDB use only
Well No. [illegible]
Located on map [illegible]
Received: [illegible]

1) OWNER:
Person having well drilled James Fletcher (Name) Address 206 Branding Iron (Street or RFD) Houston (City) Texas (State)

Landowner Same (Name) Address (Street or RFD) (City) (State)

2) LOCATION OF WELL:
County Harris miles in (N.E., S.W., etc.) direction from (Town)

Locate by sketch map showing landmarks, roads, creeks, hiway number, etc.* [illegible]-6LL

413A

North

(Use reverse side if necessary)

or

Give legal location with distances and directions from adjacent sections or survey lines.

Labor _____ League _____

Block _____ Survey _____

Abstract No. _____

(NW¼ NE¼ SW¼ SE¼) of Section _____

3) TYPE OF WORK (Check): New Well, Deepening, Reconditioning, Plugging

4) PROPOSED USE (Check): Domestic, Industrial, Municipal, Irrigation, Test Well, Other

5) TYPE OF WELL (Check): Rotary, Driven, Dug, Cable, Jetted, Bored

6) WELL LOG:
Diameter of hole 6 3/4 in. Depth drilled 262 ft. Depth of completed well 277 ft. Date drilled Nov. 1975

All measurements made from 0 ft. above ground level.

From (ft.)	To (ft.)	Description and color of formation material
160	180	Red Blue clay
180	200	Sand
200	201	Rock
201	208	Red Gray clay
208	220	Sand
220	260	Red Yellow clay
260	277	~~XXXX~~ Sand

(Use reverse side if necessary)

9) Casing:
Type: Old, New, Steel, Plastic, Other

Cemented from 262 up ft. to _____ ft.

Diameter (inches)	Setting From (ft.)	Setting To (ft.)	Gage
40	1 ft.	262 ft.	~~XX~~ 40

10) SCREEN:
Type Well Supplies, Inc. Plastic Wrapped

Perforated _____ Slotted _____

Diameter (inches)	Setting From (ft.)	Setting To (ft.)	Slot Size
2¼"	~~XXX~~267	277	10

7) COMPLETION (Check):
Straight wall, Gravel packed, Other, Under reamed, Open Hole

8) WATER LEVEL:
Static level 180 ft. below land surface Date Nov. 1975

Artesian pressure _____ lbs. per square inch Date _____

Depth to pump bowls, cylinder, jet, etc., 220 ft. below land surface.

11) WELL TESTS:
Was a pump test made? Yes No If yes, by whom?

Yield: _____ gpm with _____ ft. drawdown after _____ hrs.

Bailer test _____ gpm with _____ ft. drawdown after _____ hrs.

Artesian flow _____ gpm

Temperature of water _____

12) WATER QUALITY:
Was a chemical analysis made? Yes No

Did any strata contain undesirable water? Yes No

Type of water? _____ depth of strata _____

I hereby certify that this well was drilled by me (or under my supervision) and that each and all of the statements herein are true to the best of my knowledge and belief.

NAME C.A. Raymond, Jr. (Type or Print) Water Well Drillers Registration No. TDL 774

ADDRESS 10011 Airline Dr. (Street or RFD) Houston (City) Texas 77037 (State)

(Signed) C A Raymond Jr (Water Well Driller) Raymond Water Well Drilling Inc. (Company Name)

Please attach electric log, chemical analysis, and other pertinent information, if available.

*Additional instructions on reverse side.

TWDBR-WDB

4820111848

1.0m. N1S L
.4m. E1W L

Please use black ink.
Send original copy by certified mail to the Texas Water Commission P.O. Box 13087 Austin, Texas 78711

State of Texas
WATER WELL REPORT

ATTENTION OWNER: *Confidentiality Privilege Notice on Reverse Side*

Texas Water Well Drillers Board
P. O. Box 13087
Austin, Texas 78711

1) OWNER William N. Vest (Name) Address 302 Branding Iron, Hou, Tx 77060 (Street or RFD) (City) (State) (Zip)

2) LOCATION OF WELL: County Harris ____ miles in ____ (N.E., S.W., etc.) direction from ____ (Town)

Driller must complete the legal description to the right with distance and direction from two intersecting section or survey lines, or he must locate and identify the well on an official Quarter- or Half-Scale Texas County General Highway Map and attach the map to this form.

☐ Legal description:
Section No. ____ Block No. ____ Township ____
Abstract No. ____ Survey Name ____
Distance and direction from two intersecting section or survey lines ____

34
☑ See attached map. on 64-09-7

3) TYPE OF WORK (Check):
☑ New Well ☐ Deepening ☐ Reconditioning ☐ Plugging

4) PROPOSED USE (Check):
☑ Domestic ☐ Industrial ☐ Monitor ☐ Public Supply ☐ Irrigation ☐ Test Well ☐ Injection ☐ Other ____

5) DRILLING METHOD (Check):
☐ Driven ☑ Mud Rotary ☐ Air Hammer ☐ Jetted ☐ Bored ☐ Air Rotary ☐ Cable Tool ☐ Other ____

6) WELL LOG:
Date Drilling: Started 3/10 1981 Completed 3/12 1981

DIAMETER OF HOLE Dia. (in.)	From (ft.)	To (ft.)
6 3/4	Surface	345

From (ft.)	To (ft.)	Description and color of formation material
0	5	Surface
5	45	red & yellow shale
45	125	soft clay
125	140	Sand
140	230	red clay
230	295	white clay
295	325	blue clay
325	345	Sand

7) BOREHOLE COMPLETION:
☐ Open Hole ☐ Straight Wall ☐ Underreamed
☐ Gravel Packed ☑ Other 2-string
If Gravel Packed give interval . . . from ____ ft. to ____ ft.

8) CASING, BLANK PIPE, AND WELL SCREEN DATA:

Dia. (in.)	New or Used	Steel, Plastic, etc. Perf., Slotted, etc. Screen Mgf., if commercial	Setting (ft.) From	Setting (ft.) To	Gage Casing Screen
4	N	Plastic	0	330	40
2½	N	Plas. slotted	335	345	12

9) CEMENTING DATA [Rule 319.44(b)]
Cemented from 255 ft. to 330 ft. No. of Sacks Used 5
____ ft. to ____ ft. No. of Sacks Used ____
Method used pressure
Cemented by Driller

10) SURFACE COMPLETION
N/A Specified Surface Slab Installed [Rule 319.44(d)]
N/A Pitless Adapter Used [Rule 319.44(d)]
☐ Approved Alternative Procedure Used [Rule 319.71]

11) WATER LEVEL:
Static level 205 ft. below land surface Date 3/12/81
Artesian flow ____ gpm. Date ____

12) PACKERS: Type ____ Depth N/A

13) TYPE PUMP:
☐ Turbine ☐ Jet ☑ Submersible ☐ Cylinder
☐ Other ____
Depth to pump bowls, cylinder, jet, etc., 252 ft.

(Use reverse side if necessary)

15) WATER QUALITY:
Did you knowingly penetrate any strata which contained undesirable water? ☐ Yes ☑ No
If yes, submit "REPORT OF UNDESIRABLE WATER"
Type of water? ____ Depth of strata ____
Was a chemical analysis made? ☐ Yes ☑ No

RECEIVED APR 15 '81 Commission

16) WELL TESTS:
Type Test: ☐ Pump ☐ Bailer ☐ Jetted ☑ Estimated
Yield: 15 gpm with ____ ft. drawdown after ____ hrs.

I hereby certify that this well was drilled by me (or under my supervision) and that each and all of the statements herein are true to the best of my knowledge and belief. I understand that failure to complete items 1 thru 12 will result in the log(s) being returned for completion and resubmittal.

COMPANY NAME A & L Pump & Well (Type or Print) Water Well Driller's License No. 1587

ADDRESS 2103 N. Main (Street or RFD) Highlands (City) Tx (State) 77562 (Zip)

(Signed) Millard M Smith (Licensed Water Well Driller) (Signed) ____ (Registered Driller Trainee)

Please attach electric log, chemical analysis, and other pertinent information, if available.

For TWC use only
Well No. 65-06-4
Located on map ____

WWD-012 (Rev.01-28-87) TEXAS WATER COMMISSION COPY

Send original copy by certified mail to: **Texas Water Commission, P.O. Box 13087, Austin, TX 78711-3087**

2 7

Please use black ink.

ATTENTION OWNER: *Confidentiality Privilege Notice on Reverse Side*

State of Texas
WELL REPORT

Texas Water Well Drillers Board
P.O. Box 13087
Austin, TX 78711-3087
512-371-6299

1) **OWNER** Josto Ganzales (Name) **ADDRESS** 240 McFarland (Street or RFD) Hou, Tx. (City) (State) (Zip)

2) **LOCATION OF WELL:**
County Harris . _____ miles in _____ (NE, SW, etc.) direction from _____ (Town)

Driller must complete the legal description below with distance and direction from two intersecting section or survey lines, or he must locate and identify the well on an official Quarter- or Half-Scale Texas County General Highway Map and attach the map to this form.

☐ **LEGAL DESCRIPTION:**
Section No. _____ Block No. _____ Township _____ Abstract No. _____ Survey Name _____
Distance and direction from two intersecting section or survey lines _____
☐ **SEE ATTACHED MAP**

3) **TYPE OF WORK (Check):**
☐ New Well ☐ Deepening ☐ Reconditioning ☐ Plugging

4) **PROPOSED USE (Check):**
☒ Domestic ☐ Industrial ☐ Monitor ☐ Public Supply ☐ Irrigation ☐ Test Well ☐ Injection ☐ De-Watering

5) **DRILLING METHOD (Check):**
☐ Driven ☒ Mud Rotary ☐ Air Hammer ☐ Jetted ☐ Bored ☐ Air Rotary ☐ Cable Tool ☐ Other _____

6) **WELL LOG:**
Date Drilling: Started 4/3 19 95 Completed 4/6 19 95

DIAMETER OF HOLE		
Dia. (in.)	From (ft.)	To (ft.)
63/4	Surface	380
37/8	380	420

7) **BOREHOLE COMPLETION:**
☐ Open Hole ☐ Straight Wall ☐ Underreamed
☐ Gravel Packed ☒ Other 2 String Cemented
If Gravel Packed give interval . . . from _____ ft. to _____ ft.

From (ft.)	To (ft.)	Description and color of formation material
0	15	Clay
15	40	Rock
40	80	Rock & Shale
80	140	Sand
140	210	Clay
210	305	Sand
305	375	Clay
370	420	Sand

(Use reverse side if necessary)

8) **CASING, BLANK PIPE, AND WELL SCREEN DATA:**

Dia. (in.)	New or Used	Steel, Plastic, etc. Perf., Slotted, etc. Screen Mfg., if commercial	Setting (ft.) From	Setting (ft.) To	Gage Casing Screen
4	N	PVC Casing	0	386	Sch 40
2 1/2	N	PVC Liner	380	410	Sch 40
2 1/2	N	PVC Screen	410	420	.012

9) **CEMENTING DATA** [Rule 287.44(1)]
Cemented from 386 ft. to 186 ft. No. of Sacks Used 10
0 ft. to 10 ft. No. of Sacks Used 6
Method used Halliburton
Cemented by RWW

10) **SURFACE COMPLETION**
☐ Specified Surface Slab Installed [Rule 287.44(2)(A)]
☒ Specified Steel Sleeve Installed [Rule 287.44(3)(A)]
☐ Pitless Adaptar Used [Rule 287.44(3)(B)]
☐ Approved Alternative Procedure Used [Rule 287.71]

11) **WATER LEVEL:**
Static level 232 ft. below land surface Date 4/6/95
Artesian flow _____ gpm. Date _____

12) **PACKERS:**

Type	Depth
K	380

13) **TYPE PUMP:**
☐ Turbine ☐ Jet ☒ Submersible ☐ Cylinder ☐ Other _____
Depth to pump bowls, cylinder, jet, etc., 300 ft.

14) **WELL TESTS:**
Type Test: ☐ Pump ☐ Bailer ☒ Jetted ☐ Estimated
Yield: _____ gpm with _____ ft. drawdown after _____ hrs.

15) **WATER QUALITY:**
Did you knowingly penetrate any strata which contained undesirable constituents?
☐ Yes ☒ No If yes, submit "REPORT OF UNDESIRABLE WATER"
Type of water? _____ Depth of strata _____
Was a chemical analysis made? ☐ Yes ☒ No

RECEIVED MAY 02 1995 TEXAS NATURAL RESOURCE CONSERVATION COMMISSION

I hereby certify that this well was drilled by me (or under my supervision) and that each and all of the statements herein are true to the best of my knowledge and belief. I understand that failure to complete items 1 thru 15 will result in the log(s) being returned for completion and resubmittal.

COMPANY NAME Robinson Water Well Ser., Inc (Type or print) **WELL DRILLER'S LICENSE NO.** 2212

ADDRESS 11819 Tomball Pky (Street or RFD) Hou., Tx. 77086 (City) (State) (Zip)

(Signed) Jim Robinson Jr (Licensed Well Driller) (Signed) _____ (Registered Driller Trainee)

Please attach electric log, chemical analysis, and other pertinent information, if available.

For TWC use only: Well No. _____ Located on map _____

TWC-0199 (Rev. 05-18-90)

TEXAS WATER COMMISSION COPY

4820124904

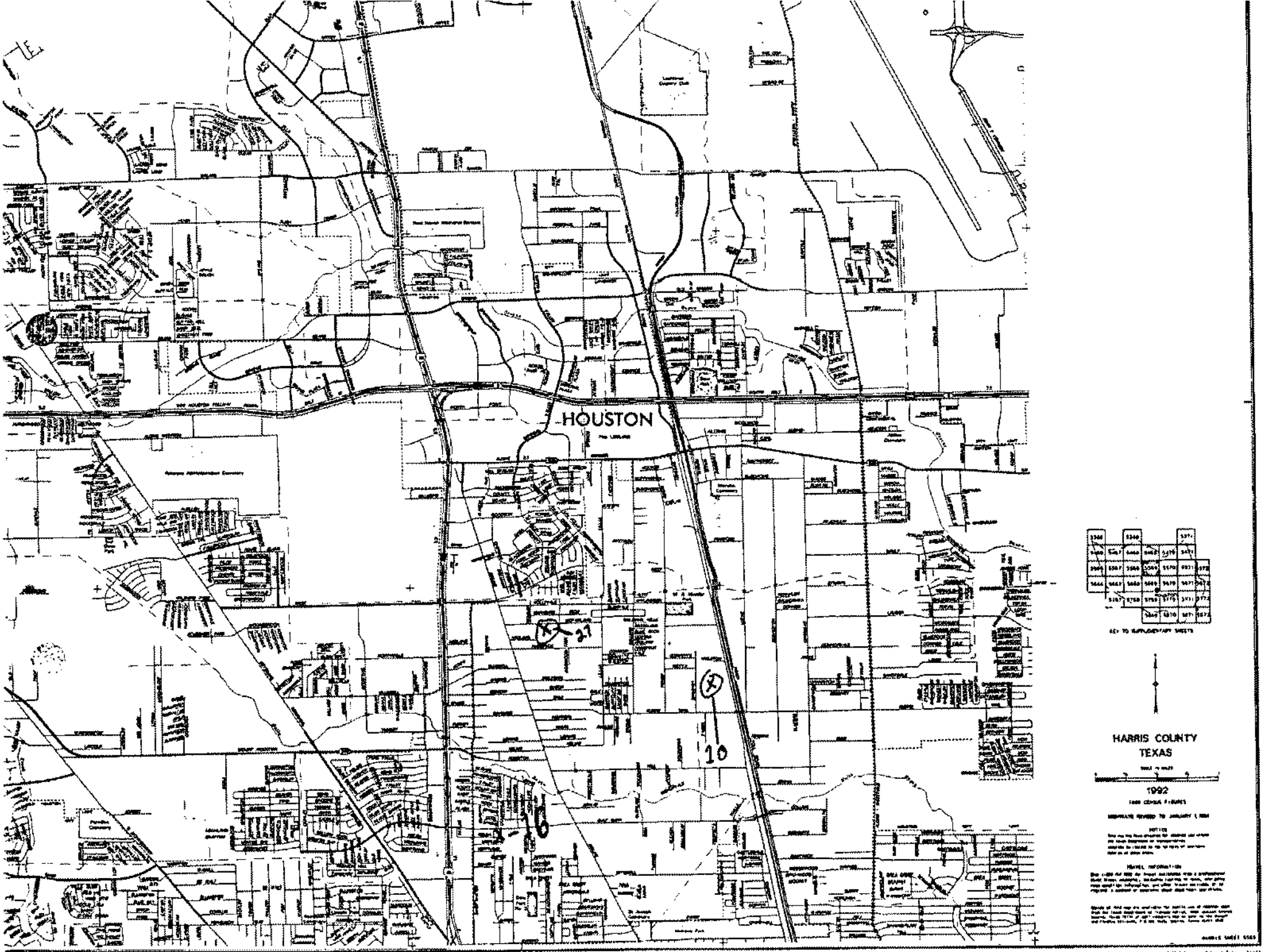
HOUSTON
HARRIS COUNTY
TEXAS
1992
10
21
16

STATE OF TEXAS WELL REPORT for Tracking #485963

Owner:	**Rafael Moran**	Owner Well #:	**No Data**
Address:	**210 Hollyvale Drive Houston, TX 77060**	Grid #:	**65-05-9**
Well Location:	**210 Hollyvale Drive Houston, TX 77060**	Latitude:	**29° 54' 52" N**
		Longitude:	**095° 23' 59" W**
Well County:	**Harris**	Elevation:	**No Data**
Type of Work:	**New Well**	Proposed Use:	**Domestic**

Drilling Start Date: **3/23/2018** Drilling End Date: **4/3/2018**

	Diameter (in.)	*Top Depth (ft.)*	*Bottom Depth (ft.)*
Borehole:	**8**	**0**	**230**

Drilling Method: **Mud (Hydraulic) Rotary**

Borehole Completion: **Filter Packed**

	Top Depth (ft.)	*Bottom Depth (ft.)*	*Filter Material*	*Size*
Filter Pack Intervals:	**185**	**230**	**Sand**	**20/40**

	Top Depth (ft.)	*Bottom Depth (ft.)*	*Description (number of sacks & material)*
Annular Seal Data:	**0**	**20**	**Cement & Sand Mix 19 Bags/Sacks**

Seal Method: **Slurry**

Sealed By: **Driller**

Distance to Property Line (ft.): **90**

Distance to Septic Field or other concentrated contamination (ft.): **180**

Distance to Septic Tank (ft.): **180**

Method of Verification: **tape**

Surface Completion: **Surface Sleeve Installed** **Surface Completion by Driller**

Water Level: **62 ft.** below land surface on **2018-04-02**

Packers: **No Data**

Type of Pump: **Submersible** Pump Depth (ft.): **160**

Well Tests: **Jetted** **Yield: 35 GPM with 3 ft. drawdown after 2.5 hours**

	Strata Depth (ft.)	Water Type
Water Quality:	**180 - 230**	**good clean water**

Chemical Analysis Made: **No**

Did the driller knowingly penetrate any strata which contained injurious constituents?: **No**

The driller did certify that while drilling, deepening or otherwise altering the above described well, injurious water or constituents was encountered and the landowner or person having the well drilled was informed that such well must be completed or plugged in such a manner as to avoid injury or pollution.

Certification Data: The driller certified that the driller drilled this well (or the well was drilled under the driller's direct supervision) and that each and all of the statements herein are true and correct. The driller understood that failure to complete the required items will result in the report(s) being returned for completion and resubmittal.

Company Information: **Terra Power Drilling LLC**

9532 FM 682
Yoakum, TX 77995

Driller Name: **Nathan Yoakley** License Number: **54752**

Comments: **No Data**

Lithology:
DESCRIPTION & COLOR OF FORMATION MATERIAL

Top (ft.)	Bottom (ft.)	Description
0	**20**	**red clay**
20	**50**	**fine sand**
50	**110**	**red clay**
110	**150**	**blue gray clay**
150	**230**	**medium sand**

Casing:
BLANK PIPE & WELL SCREEN DATA

Dia (in.)	Type	Material	Sch./Gage	Top (ft.)	Bottom (ft.)
4	**Blank**	**New Plastic (PVC)**	**40**	**0**	**190**
4	**Perforated or Slotted**	**New Plastic (PVC)**	**40 0.008**	**190**	**230**

IMPORTANT NOTICE FOR PERSONS HAVING WELLS DRILLED CONCERNING CONFIDENTIALITY

TEX. OCC. CODE Title 12, Chapter 1901.251, authorizes the owner (owner or the person for whom the well was drilled) to keep information in Well Reports confidential. The Department shall hold the contents of the well log confidential and not a matter of public record if it receives, by certified mail, a written request to do so from the owner.

Please include the report's Tracking Number on your written request.

Texas Department of Licensing and Regulation
P.O. Box 12157
Austin, TX 78711
(512) 334-5540

STATE OF TEXAS WELL REPORT for Tracking #116960

Owner:	**Raymond Sarabia Sr.**	Owner Well #:	**No Data**
Address:	**230 Mc Farland Rd. Houston, TX 77060**	Grid #:	**65-05-9**
Well Location:	**230 Mc Farland Rd. Houston, TX 77060**	Latitude:	**29° 54' 45" N**
		Longitude:	**095° 24' 00" W**
Well County:	**Harris**	Elevation:	**No Data**
Type of Work:	**New Well**	Proposed Use:	**Domestic**

Drilling Start Date: **7/13/2007** Drilling End Date: **7/13/2007**

	Diameter (in.)	*Top Depth (ft.)*	*Bottom Depth (ft.)*
Borehole:	**5.5**	**0**	**55**

Drilling Method: **Mud (Hydraulic) Rotary**

Borehole Completion: **Filter Packed**

	Top Depth (ft.)	*Bottom Depth (ft.)*	*Filter Material*	*Size*
Filter Pack Intervals:	**40**	**55**	**Gravel**	

	Top Depth (ft.)	*Bottom Depth (ft.)*	*Description (number of sacks & material)*
Annular Seal Data:	**0**	**40**	**13**

Seal Method: **Pressure**

Sealed By: **Driller**

Distance to Property Line (ft.): **30**

Distance to Septic Field or other concentrated contamination (ft.): **100**

Distance to Septic Tank (ft.): **No Data**

Method of Verification: **Customer**

Surface Completion: **Surface Sleeve Installed**

Water Level: **6 ft.** below land surface on **2007-07-13** Measurement Method: **Unknown**

Packers: **none**

Type of Pump: **Jet** Pump Depth (ft.): **20**

Well Tests: **Jetted** **Yield: 10 GPM with 10 ft. drawdown after 2 hours**

	Strata Depth (ft.)	Water Type
Water Quality:	**No Data**	**Fresh**

Chemical Analysis Made: **No**

Did the driller knowingly penetrate any strata which contained injurious constituents?: **No**

Certification Data: The driller certified that the driller drilled this well (or the well was drilled under the driller's direct supervision) and that each and all of the statements herein are true and correct. The driller understood that failure to complete the required items will result in the report(s) being returned for completion and resubmittal.

Company Information: **Raymond Services, Inc.**

10011 Airline
Houston, TX 77037

Driller Name: **Zachary Proctor** License Number: **4577**

Apprentice Name: **none**

Comments: **No Data**

Lithology:
DESCRIPTION & COLOR OF FORMATION MATERIAL

Top (ft.)	Bottom (ft.)	Description
0	2	Top Soil
2	6	Sand # 6 Brown
6	21	Clay Yellow
21	35	Sand White # 6
35	36	Rock
36	50	Sand # 8 Brown
50	55	Clay Red/White

Casing:
BLANK PIPE & WELL SCREEN DATA

Dia. (in.)	New/Used	Type	Setting From/To (ft.)
2	New	Plastic	Casing 0 - 40 SCH 40
2	New	Plastic	Screen 40 - 50 # 6
2	New	Plastic	Casing 50 - 55 SCH 40

IMPORTANT NOTICE FOR PERSONS HAVING WELLS DRILLED CONCERNING CONFIDENTIALITY

TEX. OCC. CODE Title 12, Chapter 1901.251, authorizes the owner (owner or the person for whom the well was drilled) to keep information in Well Reports confidential. The Department shall hold the contents of the well log confidential and not a matter of public record if it receives, by certified mail, a written request to do so from the owner.

Please include the report's Tracking Number on your written request.

Texas Department of Licensing and Regulation
P.O. Box 12157
Austin, TX 78711
(512) 334-5540

STATE OF TEXAS WELL REPORT for Tracking #224508

Owner:	**Jose Crisanto Ruiz**	Owner Well #:	**No Data**
Address:	**225 Branding Iron Houston, TX 77060**	Grid #:	**65-05-9**
Well Location:	**225 Branding Iron Houston, TX 77060**	Latitude:	**29° 54' 48" N**
		Longitude:	**095° 23' 56" W**
Well County:	**Harris**	Elevation:	**No Data**
Type of Work:	**New Well**	Proposed Use:	**Domestic**

Drilling Start Date: **7/23/2010** Drilling End Date: **7/26/2010**

	Diameter (in.)	*Top Depth (ft.)*	*Bottom Depth (ft.)*
Borehole:	**5.5**	**0**	**60**

Drilling Method: **Mud (Hydraulic) Rotary**

Borehole Completion: **Filter Packed**

	Top Depth (ft.)	*Bottom Depth (ft.)*	*Filter Material*	*Size*
Filter Pack Intervals:	**40**	**60**	**Gravel**	**# 12**

	Top Depth (ft.)	*Bottom Depth (ft.)*	*Description (number of sacks & material)*
Annular Seal Data:	**0**	**40**	**15 Cement**

Seal Method: **Pressure**

Sealed By: **Driller**

Distance to Property Line (ft.): **No Data**

Distance to Septic Field or other concentrated contamination (ft.): **N/A**

Distance to Septic Tank (ft.): **No Data**

Method of Verification: **Customer**

Surface Completion: **Surface Sleeve Installed**

Water Level: **12 ft.** below land surface on **2010-07-26** Measurement Method: **Unknown**

Packers: **None**

Type of Pump: **Jet** Pump Depth (ft.): **40**

Well Tests: **Jetted** **Yield: 20 GPM with 5 ft. drawdown after 1 hours**

	Strata Depth (ft.)	Water Type
Water Quality:	**No Data**	**Fresh**

Chemical Analysis Made: **No**

Did the driller knowingly penetrate any strata which contained injurious constituents?: **No**

Certification Data: The driller certified that the driller drilled this well (or the well was drilled under the driller's direct supervision) and that each and all of the statements herein are true and correct. The driller understood that failure to complete the required items will result in the report(s) being returned for completion and resubmittal.

Company Information: **Raymond Services, Inc.**

10011 Airline
Houston, TX 77037

Driller Name: **Zachary Proctor** License Number: **4577**

Comments: **No Data**

Lithology:
DESCRIPTION & COLOR OF FORMATION MATERIAL

Top (ft.)	Bottom (ft.)	Description
0	**15**	**Clay**
15	**21**	**Sand**
21	**35**	**Clay**
35	**38**	**Rock**
38	**60**	**Sand**

Casing:
BLANK PIPE & WELL SCREEN DATA

Dia. (in.)	New/Used	Type	Setting From/To (ft.)
2	**New**	**Plastic**	**Casing 0 - 40 SCH 40**
2	**New**	**Plastic**	**Screen 40 - 60 .06**

IMPORTANT NOTICE FOR PERSONS HAVING WELLS DRILLED CONCERNING CONFIDENTIALITY

TEX. OCC. CODE Title 12, Chapter 1901.251, authorizes the owner (owner or the person for whom the well was drilled) to keep information in Well Reports confidential. The Department shall hold the contents of the well log confidential and not a matter of public record if it receives, by certified mail, a written request to do so from the owner.

Please include the report's Tracking Number on your written request.

Texas Department of Licensing and Regulation
P.O. Box 12157
Austin, TX 78711
(512) 334-5540

STATE OF TEXAS WELL REPORT for Tracking #61987

Owner:	**Marcella Torres**	Owner Well #:	**No Data**
Address:	**247 Mc Farland Houston, TX 77060**	Grid #:	**65-05-9**
		Latitude:	**29° 54' 45" N**
Well Location:	**247 Mc Farland Houston, TX 77060**	Longitude:	**095° 23' 52" W**
Well County:	**Harris**	Elevation:	**No Data**
Type of Work:	**New Well**	Proposed Use:	**Domestic**

Drilling Start Date: **6/10/2005** Drilling End Date: **6/10/2005**

	Diameter (in.)	*Top Depth (ft.)*	*Bottom Depth (ft.)*
Borehole:	**5.5**	**0**	**50**

Drilling Method: **Mud (Hydraulic) Rotary**

Borehole Completion: **Filter Packed**

	Top Depth (ft.)	*Bottom Depth (ft.)*	*Filter Material*	*Size*
Filter Pack Intervals:	**40**	**50**	**Gravel**	

	Top Depth (ft.)	*Bottom Depth (ft.)*	*Description (number of sacks & material)*
Annular Seal Data:	**0**	**40**	**15**

Seal Method: **Pressure**

Sealed By: **Raymond Services**

Distance to Property Line (ft.): **8**

Distance to Septic Field or other concentrated contamination (ft.): **100**

Distance to Septic Tank (ft.): **No Data**

Method of Verification: **Customer**

Surface Completion: **Surface Sleeve Installed**

Water Level: **7 ft.** below land surface on **2005-06-10** Measurement Method: **Unknown**

Packers: **none**

Type of Pump: **Jet** Pump Depth (ft.): **30**

Well Tests: **Jetted** **Yield: 12 GPM with 5 ft. drawdown after 3 hours**

	Strata Depth (ft.)	Water Type
Water Quality:	**No Data**	**No Data**

Chemical Analysis Made: **No**

Did the driller knowingly penetrate any strata which contained injurious constituents?: **No**

Certification Data: The driller certified that the driller drilled this well (or the well was drilled under the driller's direct supervision) and that each and all of the statements herein are true and correct. The driller understood that failure to complete the required items will result in the report(s) being returned for completion and resubmittal.

Company Information: **Raymond Services Inc.**

10011 Airline
Houston, TX 77037

Driller Name: **Ty A. Raymond** License Number: **4577**

Apprentice Name: **none**

Comments: **none**

Lithology:
DESCRIPTION & COLOR OF FORMATION MATERIAL

Top (ft.)	Bottom (ft.)	Description
0	**20**	**Clay**
20	**25**	**Sand**
25	**30**	**Clay**
30	**50**	**Sand 8 Ga.**

Casing:
BLANK PIPE & WELL SCREEN DATA

Dia. (in.)	New/Used	Type	Setting From/To (ft.)
2	**New**	**Plastic**	**Case 0 - 40 SCH 40**
2	**New**	**Plastic**	**Screen 40 - 50 .06**

IMPORTANT NOTICE FOR PERSONS HAVING WELLS DRILLED CONCERNING CONFIDENTIALITY

TEX. OCC. CODE Title 12, Chapter 1901.251, authorizes the owner (owner or the person for whom the well was drilled) to keep information in Well Reports confidential. The Department shall hold the contents of the well log confidential and not a matter of public record if it receives, by certified mail, a written request to do so from the owner.

Please include the report's Tracking Number on your written request.

Texas Department of Licensing and Regulation
P.O. Box 12157
Austin, TX 78711
(512) 334-5540

Send original copy by certified mail to: TNRCC, P.O. Box 13087, Austin, TX 78711-3087

Please use black ink.

ATTENTION OWNER: *Confidentiality Privilege Notice on Reverse Side*

State of Texas
WELL REPORT

Texas Water Well Drillers Advisory Council
P.O. Box 13087
Austin, TX 78711-3087
512-239-0530

1) OWNER David Spraberry (Name) ADDRESS 327 McFarland (Street or RFD) Houston (City) Texas (State) 77060 (Zip)

2) ADDRESS OF WELL: County Harris (Street, RFD or other) (City) (State) (Zip) GRID # 65 05 6

3) TYPE OF WORK (Check): ☒ New Well ☐ Deepening ☐ Reconditioning ☐ Plugging

4) PROPOSED USE (Check): ☐ Monitor ☐ Environmental Soil Boring ☒ Domestic ☐ Industrial ☐ Irrigation ☐ Injection ☐ Public Supply ☐ De-watering ☐ Testwell
If Public Supply well, were plans submitted to the TNRCC? ☐ Yes ☐ No

5)

6) WELL LOG:
Date Drilling: Started 09/26 19 95 Completed 09/27 1995

DIAMETER OF HOLE		
Dia. (in.)	From (ft.)	To (ft.)
7¼	Surface	416

7) DRILLING METHOD (Check): ☐ Driven ☐ Air Rotary ☒ Mud Rotary ☐ Bored ☐ Air Hammer ☐ Cable Tool ☐ Jetted ☐ Other

N

From (ft.)	To (ft.)	Description and color of formation material
0	42	SAND
42	124	clay
124	226	SAND
226	286	SHALE
286	416	sand

RECEIVED NOV 1 7 1995

(Use reverse side if necessary)

8) Borehole Completion (Check): ☐ Open Hole ☐ Straight Wall ☐ Underreamed ☐ Gravel Packed ☒ Other Cemented
If Gravel Packed give interval ... from ____ ft. to ____ ft.

CASING, BLANK PIPE, AND WELL SCREEN DATA:

Dia. (in.)	New or Used	Steel, Plastic, etc. Perf., Slotted, etc. Screen Mfg., if commercial	Setting (ft.) From	Setting (ft.) To	Gage Casing Screen
4	N	PVC Sch40 Casing	0	400	
2½	N	PVC Slot Screen	400	416	10

9) CEMENTING DATA [Rule 338.44(1)]
Cemented from 0 ft. to 400 ft. No. of sacks used 26
____ ft. to ____ ft. No. of sacks used ____
Method used Halliburton
Cemented by A. Rutherford
Distance to septic system field lines or other concentrated contamination ____ ft.
Method of verification of above distance ____

10) SURFACE COMPLETION
☐ Specified Surface Slab Installed [Rule 338.44(2)(A)]
☐ Specified Steel Sleeve Installed [Rule 338.44(3)(A)]
☐ Pitless Adapter Used [Rule 338.44(3)(b)]
☒ Approved Alternative Procedure Used [Rule 338.71]

11) WATER LEVEL:
Static level 185 ft. below land surface Date 09/27/95
Artesian flow ____ gpm. Date ____

12) PACKERS:

Type	Depth
2½" K-Packer	395

13) TYPE PUMP:
☐ Turbine ☐ Jet ☒ Submersible ☐ Cylinder ☐ Other
Depth to pump bowls, cylinder, jet, etc., 320 ft.

14) WELL TESTS:
Type test: ☐ Pump ☐ Bailer ☒ Jetted ☐ Estimated
Yield: 25 gpm with ____ ft. drawdown after 2 hrs.

15) WATER QUALITY:
Did you knowingly penetrate any strata which contained undesirable constituents?
☐ Yes ☒ No If yes, submit "REPORT OF UNDESIRABLE WATER"
Type of water? Good Depth of strata ____
Was a chemical analysis made? ☐ Yes ☒ No

I hereby certify that this well was drilled by me (or under my supervision) and that each and all of the statements herein are true to the best of my knowledge and belief. I understand that failure to complete items 1 thru 15 will result in the log(s) being returned for completion and resubmittal.

COMPANY NAME Tomball Water Well (Type or print) WELL DRILLER'S LICENSE NO. 1366

ADDRESS 6517 FM 1488 (Street or RFD) Magnolia (City) Texas (State) 77355 (Zip)

(Signed) Allen Rutherford (Licensed Well Driller) (Signed) ____ (Registered Driller Trainee)

Please attach electric log, chemical analysis, and other pertinent information, if available.

TNRCC-0199 (Rev. 11-01-94) TNRCC COPY

4P2011 2024

MAP # 3

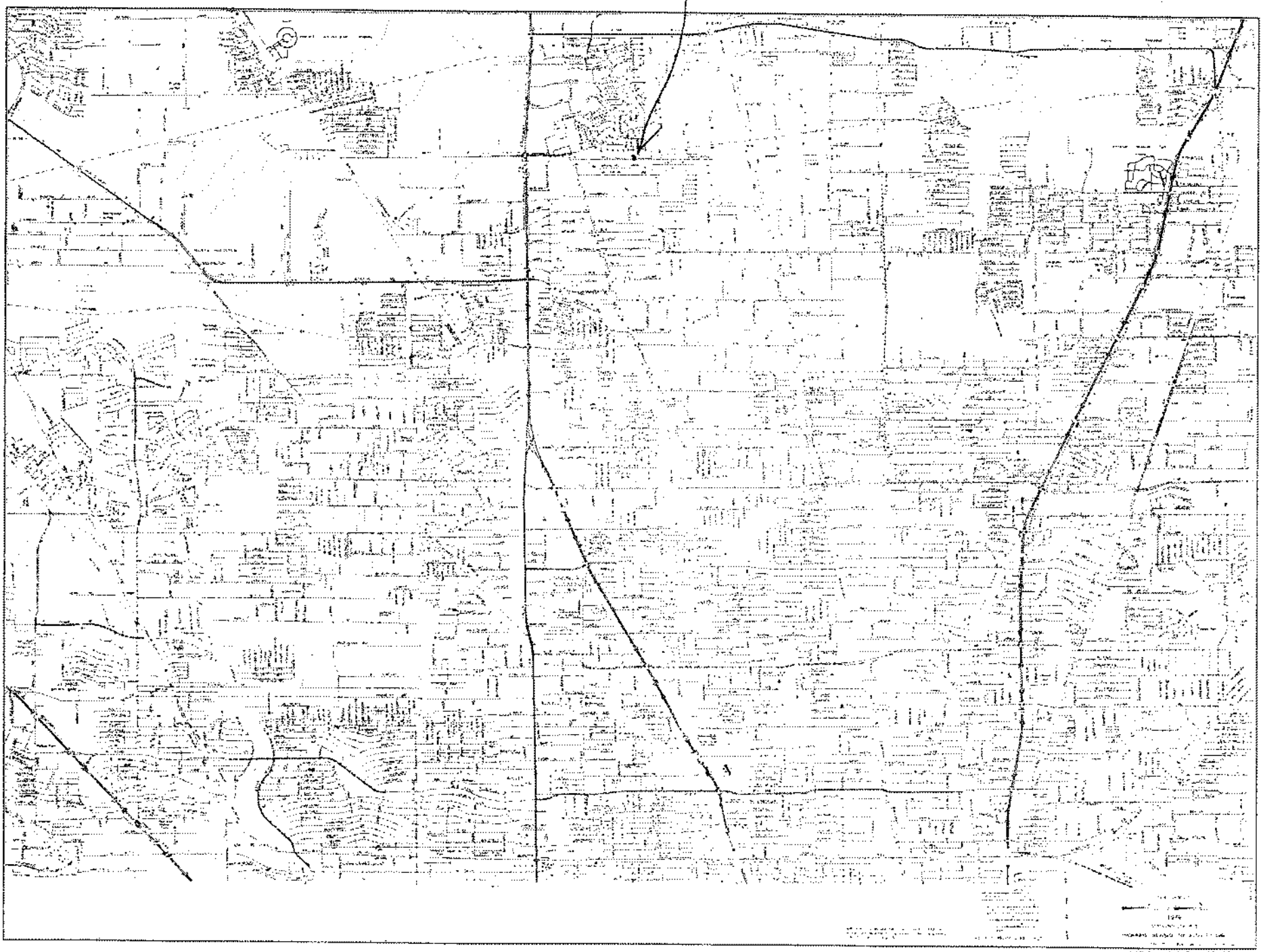

MA. #3 WELL #1 DUP

Send original copy by certified mail to the Texas Department of Water Resources P. O. Box 13087 Austin, Texas 78711

State of Texas
WATER WELL REPORT

ATTENTION OWNER: *Confidentiality Privilege Notice on Reverse Side*

For TDWR use only
Well No. 65-05-6R
Located on map YES
Received RWB

1) OWNER H.R. WOOLERY (Name) Address 234 HOLYVALE (Street or RFD) HOUSTON (City) TEX (State) (Zip)

2) LOCATION OF WELL: County HARRIS 1 miles in NO (N.E., S.W., etc.) direction from HOUSTON. TEX (Town)

Driller must complete the legal description to the right with distance and direction from two intersecting section or survey lines, or he must locate and identify the well on an official Quarter- or Half-Scale Texas County General Highway Map and attach the map to this form.

☐ Legal description:
Section No. _____ Block No. _____ Township _____
Abstract No. _____ Survey Name _____
Distance and direction from two intersecting section or survey lines _____

☑ See attached map. 234 HOLYVALE

3) TYPE OF WORK (Check): ☑ New Well ☐ Deepening ☐ Reconditioning ☐ Plugging

4) PROPOSED USE (Check): ☑ Domestic ☐ Industrial ☐ Public Supply ☐ Irrigation ☐ Test Well ☐ Other _____

5) DRILLING METHOD (Check): ☑ Mud Rotary ☐ Air Hammer ☐ Driven ☐ Bored ☐ Air Rotary ☐ Cable Tool ☐ Jetted ☐ Other _____

6) WELL LOG:

Date drilled FEB. 26. 82

DIAMETER OF HOLE

Dia. (in.)	From (ft.)	To (ft.)
6½	Surface	320
3⅛	320	342

7) BOREHOLE COMPLETION: ☐ Open Hole ☐ Straight Wall ☐ Underreamed ☐ Gravel Packed ☐ Other TWO-STRING.
If Gravel Packed give interval . . . from _____ ft. to _____ ft.

From (ft.)	To (ft.)	Description and color of formation material
0	23	CLAY.
23	50	SAND
50	72	CLAY.
72	83	SAND
83	131	CLAY.
131	146	SAND
146	157	CLAY.
157	267.	CLAY- ROCK - BROKEN
267	279	SAND
279	318	CLAY.
318	342	SAND

(Use reverse side if necessary)

8) CASING, BLANK PIPE, AND WELL SCREEN DATA:

Dia. (in.)	New or Used	Steel, Plastic, etc. Perf., Slotted, etc. Screen Mgf., if commercial	Setting (ft.) From	To	Gage Casing Screen
4"	N	PVC.	0	320	40
2½	N	GALVANIZE	320	327.	40
2½	N	PVC SCREEN	327	342	#14

CEMENTING DATA
Cemented from 220 ft. to 320 ft.
Method used PUMP
Cemented by BODE DRILLING CO. INC. (Company or Individual)

9) WATER LEVEL:
Static level 209 ft. below land surface Date FEB 26. 82
Artesian flow _____ gpm. Date _____

10) PACKERS: Type Depth

11) TYPE PUMP: ☐ Turbine ☐ Jet ☑ Submersible ☐ Cylinder ☐ Other _____
Depth to pump bowls, cylinder, jet, etc., 273 ft.

12) WELL TESTS: ☐ Type Test: ☐ Pump ☐ Bailer ☐ Jetted ☐ Estimated
Yield: _____ gpm with _____ ft. drawdown after _____ hrs.

13) WATER QUALITY:
Did you knowingly penetrate any strata which contained undesirable water? ☐ Yes ☑ No
If yes, submit "REPORT OF UNDESIRABLE WATER"
Type of water? _____ Depth of strata 24'
Was a chemical analysis made? ☐ Yes ☑ No

RECEIVED
JUL 14 1982
DEPT. OF WATER RESOURCES

I hereby certify that this well was drilled by me (or under my supervision) and that each and all of the statements herein are true to the best of my knowledge and belief.

NAME E.L. BODE (Type or Print) Water Well Drillers Registration No. 46

ADDRESS PO BOX 90067. (Street or RFD) HOUSTON. TEX (City) 77290 (State) (Zip)

(Signed) E. L. Bode (Water Well Driller) BODE DRILLING CO. INC. (Company Name)

Please attach electric log, chemical analysis, and other pertinent information, if available.

TDWR 0002 Rev. 1-12-79

4820441933

DEPARTMENT OF WATER RESOURCES COPY

Send original copy by certified mail to: TNRCC, P.O. Box 13087, Austin, TX 76711-3087

Please use black ink.

ATTENTION OWNER: *Confidentiality Privilege Notice on Reverse Side*

State of Texas
WELL REPORT

Texas Water Well Drillers Advisory Council
P.O. Box 13087
Austin, TX 76711-3087
512-239-0530

1) OWNER Prudencio Rodriguez (Name) ADDRESS 303 McFarland (Street or RFD) Houston (City) Texas (State) 77060 (Zip)

2) ADDRESS OF WELL: County Harris (Street, RFD or other) (City) (State) (Zip) GRID # 65 05 6

3) TYPE OF WORK (Check): [X] New Well ☐ Deepening ☐ Reconditioning ☐ Plugging

4) PROPOSED USE (Check): ☐ Monitor ☐ Environmental Soil Boring [X] Domestic ☐ Industrial ☐ Irrigation ☐ Injection ☐ Public Supply ☐ De-watering ☐ Testwell
If Public Supply well, were plans submitted to the TNRCC? ☐ Yes ☐ No

5) N

6) WELL LOG:
Date Drilling: Started 09/27 19 95 Completed 09/29 19 95

DIAMETER OF HOLE

Dia. (in.)	From (ft.)	To (ft.)
7¼	Surface	421

7) DRILLING METHOD (Check): ☐ Driven ☐ Air Rotary [X] Mud Rotary ☐ Bored ☐ Air Hammer ☐ Cable Tool ☐ Jetted ☐ Other

From (ft.)	To (ft.)	Description and color of formation material
0	35	SAND
35	114	CLAY
114	154	sand
154	346	SHALE
346	421	SAND

(Use reverse side if necessary)

8) Borehole Completion (Check): ☐ Open Hole ☐ Straight Wall ☐ Underreamed ☐ Gravel Packed [X] Other Cemented
If Gravel Packed give interval ... from ____ ft. to ____ ft.

CASING, BLANK PIPE, AND WELL SCREEN DATA:

Dia. (in.)	New or Used	Steel, Plastic, etc. Perf., Slotted, etc. Screen Mfg., if commercial	Setting (ft.) From	Setting (ft.) To	Gage Casting Screen
4	N	PVC Sch 40	0	400	
2½	N	PVC Screen, Slot	401	421	12

NOV 17 1995

9) CEMENTING DATA [Rule 338.44(1)]
Cemented from 0 ft. to 400 ft. No. of sacks used 27
____ ft. to ____ ft. No. of sacks used ____
Method used Halliburton
Cemented by A. Rutherford
Distance to septic system field lines or other concentrated contamination 150 ft.
Method of verification of above distance Well Owner

10) SURFACE COMPLETION
☐ Specified Surface Slab Installed [Rule 338.44(2)(A)]
☐ Specified Steel Sleeve Installed [Rule 338.44(3)(A)]
☐ Pitless Adapter Used [Rule 338.44(3)(b)]
[X] Approved Alternative Procedure Used [Rule 338.71]

11) WATER LEVEL:
Static level 240 ft. below land surface Date 09/29/95
Artesian flow ____ gpm. Date ____

12) PACKERS:

Type	Depth
2½" K-Packer	394

13) TYPE PUMP:
☐ Turbine ☐ Jet [X] Submersible ☐ Cylinder ☐ Other
Depth to pump bowls, cylinder, jet, etc., 320 ft.

14) WELL TESTS:
Type test: ☐ Pump ☐ Bailer ☐ Jetted ☐ Estimated
Yield: 28 gpm with 15 ft. drawdown after 2 hrs.

15) WATER QUALITY:
Did you knowingly penetrate any strata which contained undesirable constituents?
☐ Yes [X] No If yes, submit "REPORT OF UNDESIRABLE WATER"
Type of water? Good Depth of strata ____
Was a chemical analysis made? ☐ Yes [X] No

I hereby certify that this well was drilled by me (or under my supervision) and that each and all of the statements herein are true to the best of my knowledge and belief. I understand that failure to complete items 1 thru 15 will result in the log(s) being returned for completion and resubmittal.

COMPANY NAME Tomball Water Well (Type or print) WELL DRILLER'S LICENSE NO. 1366

ADDRESS 6517 FM 1488 (Street or RFD) Magnolia (City) Texas (State) 77355 (Zip)

(Signed) Allen Rutherford (Licensed Well Driller) (Signed) ____ (Registered Driller Trainee)

Please attach electric log, chemical analysis, and other pertinent information, if available.

TNRCC-0199 (Rev. 11-01-94)

4820112023

#2

Send original copy by certified mail to the Texas Water Development Board P. O. Box 12386 Austin, Texas 78711

State of Texas

WATER WELL REPORT

For TWDB use only
Well No. 6-5-5
Located on map
Received:

1) OWNER:
Person having well drilled Manard Martin (Name) Address 306 Hollyvale (Street or RFD) Hou (City) Texas (State)

Landowner (Name) Address (Street or RFD) (City) (State)

2) LOCATION OF WELL:
County Harris, 8 miles in W (N.E., S.W., etc.) direction from Houston (Town)

Locate by sketch map showing landmarks, roads, creeks, hiway number, etc.?

North

(Use reverse side if necessary)

or Give legal location with distances and directions from adjacent sections or survey lines.

Labor League

Block Survey

Abstract No.

(NW¼ NE¼ SW¼ SE¼) of Section

3) TYPE OF WORK (Check):
New Well | Deepening | Reconditioning | Plugging

4) PROPOSED USE (Check):
Domestic | Industrial | Municipal | Irrigation | Test Well | Other

5) TYPE OF WELL (Check):
Rotary | Driven | Dug | Cable | Jetted | Bored

6) WELL LOG:
Diameter of hole 6 3/4 in. Depth drilled 300 ft. Depth of completed well 330 ft. Date Drilled 10/2/72

All measurements made from 1 ft. above ground level.

From (ft.)	To (ft.)	Description and color of formation material
0	18	White Clay
18	47	White Sand 10ga
47	65	Red Clay
65	72	Orange Sand 10ga
72	140	White Orange Clay
140	172	White Sand 18ga
172	230	White Clay
230		Rock 2½ ft
232	280	Clay
280	330	White Sand 16ga

(Use reverse side if necessary)

9) Casing:
Type: Old | New | Steel | Plastic | Other
Cemented from 300 ft. 12 Bgs ft. Cmt ft.

Diameter (inches)	Setting From (ft.)	To (ft.)	Gage
4	+1	300	40

10) SCREEN:
Type Plastic Wrapped
Perforated | Slotted

Diameter (inches)	Setting From (ft.)	To (ft.)	Slot Size
2½	320	330	16

7) COMPLETION (Check):
Straight wall | Gravel packed | Other
Under reamed | Open Hole

8) WATER LEVEL:
Static level 162 ft. below land surface Date 10/4/72
Artesian pressure lbs. per square inch Date
Depth to pump bowls, cylinder, jet, etc., 210 ft. below land surface.

11) WELL TESTS:
Was a pump test made? Yes ✓ If yes, by whom?
Yield: gpm with ft. drawdown after hrs.
Bailer test gpm with ft. drawdown after hrs.
Artesian flow gpm
Temperature of water

12) WATER QUALITY:
Was a chemical analysis made? Yes ✓
Did any strata contain undesirable water? Yes No
Type of water? depth of strata

I hereby certify that this well was drilled by me (or under my supervision) and that each and all of the statements herein are true to the best of my knowledge and belief.

NAME C A Raymond Jr. (Type or Print) Water Well Drillers Registration No. 774

ADDRESS 132 Raymac (Street or RFD) Houston (City) Texas (State)

(Signed) C A Raymond Jr. (Water Well Driller) Raymond Water Wells (Company Name)

Please attach electric log, chemical analysis, and other pertinent information, if available.

Additional instructions on reverse side.

TWDB-GW-55

4820111828

DUP

Send original copy by certified mail to the Texas Department of Water Resources P. O. Box 13087 Austin, Texas 78711

State of Texas
WATER WELL REPORT

ATTENTION OWNER: *Confidentiality Privilege Notice on Reverse Side*

For TDWR use only
Well No. 65-05-6X
Located on map 415
Received: Rec'd

1) OWNER Tommy Wilson (Name) Address Branding Iron (Street or RFD) Houston (City) Tex (State) (Zip)

2) LOCATION OF WELL: County Harris 10 miles in North (N.E., S.W., etc.) direction from Houston (Town)

Driller must complete the legal description to the right with distance and direction from two intersecting section or survey lines, or he must locate and identify the well on an official Quarter- or Half-Scale Texas County General Highway Map and attach the map to this form.

☐ Legal description:
Section No. _____ Block No. _____ Township _____
Abstract No. _____ Survey Name _____
Distance and direction from two intersecting section or survey lines _____
☑ See attached map. ON 65-23-8R

3) TYPE OF WORK (Check):
☑ New Well ☐ Deepening ☐ Reconditioning ☐ Plugging

4) PROPOSED USE (Check):
☑ Domestic ☐ Industrial ☐ Public Supply ☐ Irrigation ☐ Test Well ☐ Other _____

5) DRILLING METHOD (Check):
☑ Mud Rotary ☐ Air Hammer ☐ Driven ☐ Bored ☐ Air Rotary ☐ Cable Tool ☐ Jetted ☐ Other _____

6) WELL LOG:
Date drilled 9/10/80

DIAMETER OF HOLE Dia. (in.)	From (ft.)	To (ft.)
	Surface	
6¾	0	340

7) BOREHOLE COMPLETION:
☐ Open Hole ☐ Straight Wall ☐ Underreamed
☐ Gravel Packed ☑ Other 2 String
If Gravel Packed give interval . . . from _____ ft. to _____ ft.

From (ft.)	To (ft.)	Description and color of formation material
0	40	Clay Red
40	70	Sand Fine Red -
70	320	Clay Red
320	340	SAND

8) CASING, BLANK PIPE, AND WELL SCREEN DATA:

Dia. (in.)	New or Used	Steel, Plastic, etc. Perf., Slotted, etc. Screen Mfr., if commercial	Setting (ft.) From	Setting (ft.) To	Gage Casing Screen
4	New	PVC	0	320	SCH
2½		PVC WOP	320	340	.020

CEMENTING DATA
Cemented from 0 ft. to 320 ft.
Method used Pressure
Cemented by _____ (Company or Individual)

9) WATER LEVEL:
Static level 170 ft. below land surface Date 9/10/80
Artesian flow _____ gpm. Date _____

10) PACKERS: Type Depth

11) TYPE PUMP:
☐ Turbine ☐ Jet ☑ Submersible ☐ Cylinder
☐ Other _____
Depth to pump bowls, cylinder, jet, etc. 240 ft

12) WELL TESTS:
☐ Type Test ☐ Pump ☐ Bailer ☐ Jetted ☐ Estimated
Yield 40 gpm with _____ ft. drawdown after _____ hrs.

(Use reverse side if necessary)

13) WATER QUALITY:
Did you knowingly penetrate any strata which contained undesirable water? ☐ Yes ☑ No
If yes, submit "REPORT OF UNDESIRABLE WATER"
Type of water? _____ Depth of strata _____
Was a chemical analysis made? ☐ Yes ☐ No

I hereby certify that this well was drilled by me (or under my supervision) and that each and all of the statements herein are true to the best of my knowledge and belief.

AUG 25 1982

NAME Stephen Bufkin (Type or Print) Water Well Drillers Registration No. 1696

ADDRESS 23610 Nichols Saw Mill Hockley Tex 7447 (Street or RFD) (City) (State) (Zip)

(Signed) S Bufkin (Water Well Driller) Bufkin water well (Company Name)

Please attach electric log, chemical analysis, and other pertinent information, if available.

TDWR 0392 (Rev. 1-12-79) DEPARTMENT OF WATER RESOURCES COPY

4820111975

#12

Send original copy by certified mail to the Texas Water Development Board P. O. Box 12386 Austin, Texas 78711

State of Texas

WATER WELL REPORT

For TWDB use only
Well No. ____
Located on map ____
Received: ____

1) OWNER:
Person having well drilled Hans Bauer (Name) Address 334 Hollywood (Street or RFD) Hou. (City) Texas (State)

Landowner Same (Name) Address ____ (Street or RFD) (City) (State)

2) LOCATION OF WELL:
County Harris, 12 miles in N (N.E., S.W., etc.) direction from Houston (Town)

Locate by sketch map showing landmarks, roads, creeks, hiway number, etc.*

North

(Use reverse side if necessary)

or

Give legal location with distances and directions from adjacent sections or survey lines.

Labor ____ League ____

Block ____ Survey ____

Abstract No. ____

(NW¼ NE¼ SW¼ SE¼) of Section ____

3) TYPE OF WORK (Check): New Well, Deepening, Reconditioning, Plugging

4) PROPOSED USE (Check): Domestic, Industrial, Municipal, Irrigation, Test Well, Other

5) TYPE OF WELL (Check): Rotary, Driven, Dug, Cable, Jetted, Bored

6) WELL TOO:
Diameter of hole 6 3/4 in. Depth drilled 300 ft. Depth of completed well 345 ft. Date drilled 1/31/72

All measurements made from +1 ft. above ground level.

From (ft.)	To (ft.)	Description and color of formation material

(Use reverse side if necessary)

9) Casing:
Type: Old, New, Steel, Plastic, Other

Cemented from 300 up 12 bags Cement ft.

Diameter (inches)	Setting From (ft.)	Setting To (ft.)	Gage
4	+1	300	40

10) SCREEN:
Type Plastic Well Supply

Perforated ____ Slotted ____

Diameter (inches)	Setting From (ft.)	Setting To (ft.)	Slot Size
2 1/2	330	345	16

7) COMPLETION (Check):
Straight wall, Gravel packed, Other, Under reamed, Open hole

8) WATER LEVEL:
Static level 165 ft. below land surface Date 2-4-72

Artesian pressure ____ lbs. per square inch Date ____

Depth to pump bowls, cylinder, jet, etc., 252 ft. below land surface.

11) WELL TESTS:
Was a pump test made? Yes No If yes, by whom? Raymond Well

Yield: 745 gpm with ____ ft. drawdown after ____ hrs.

Bailer test ____ gpm with ____ ft. drawdown after ____ hrs.

Artesian flow ____ gpm

Temperature of water ____

12) WATER QUALITY:
Was a chemical analysis made? Yes No

Did any strata contain undesirable water? Yes No

Type of water? ____ depth of strata ____

I hereby certify that this well was drilled by me (or under my supervision) and that each and all of the statements herein are true to the best of my knowledge and belief.

NAME C A Raymond Jr (Type or Print) Water Well Drillers Registration No. 774

ADDRESS 132 Raymac (Street or RFD) Houston (City) Texas (State)

(Signed) C A Raymond Jr. (Water Well Driller) Raymond Water Wells (Company Name)

Please attach electric log, chemical analysis, and other pertinent information, if available.

*Additional instructions on reverse side.

TWDB-(W-5)

4820111981

14 ✓

Send original copy by certified mail to the Texas Department of Water Resources P. O. Box 13087 Austin, Texas 78711

State of Texas
WATER WELL REPORT

ATTENTION OWNER: *Confidentiality Privilege Notice on Reverse Side*

Texas Water Well Drillers Board P. O. Box 13087 Austin, Texas 78711

1) OWNER PAT PATTERSON (Name) Address 323 Hollyvale (Street or RFD) Hou. (City) TX. (State) 77060 (Zip)

2) LOCATION OF WELL: County Harris mile to (N.E., S.W., etc.) direction from (Town)

Driller must complete the legal description to the right with distance and direction from two intersecting section or survey lines, or he must locate and identify the well on an official Quarter- or Half-Scale Texas County General Highway Map and attach the map to this form.

☐ Legal description:
Section No. Block No. Township
Abstract No. Survey Name
Distance and direction from two intersecting section or survey lines
☐ See attached map. map on 65-05-5ccc

3) TYPE OF WORK (Check): ☑ New Well ☐ Deepening ☐ Reconditioning ☐ Plugging

4) PROPOSED USE (Check): ☑ Domestic ☐ Industrial ☐ Public Supply ☐ Irrigation ☐ Test Well ☐ Other

5) DRILLING METHOD (Check): ☑ Mud Rotary ☐ Air Hammer ☐ Driven ☐ Bored ☐ Air Rotary ☐ Cable Tool ☐ Jetted ☐ Other

6) WELL LOG:

Date drilled 6-8-89

DIAMETER OF HOLE Dia. (in.)	From (ft.)	To (ft.)
4 3/4"	Surface	340'
8"	✓	325'

7) BOREHOLE COMPLETION: ☐ Open Hole ☐ Straight Wall ☐ Underreamed ☐ Gravel Packed ☑ Other TOP-STRIKE
If Gravel Packed give interval . . . from ft. to ft.

From (ft.)	To (ft.)	Description and color of formation material
0	20	Red & Gray Clay
20	39	" " "
39	59	Sand & Clay
59	79	Red & Gray Clay
79	139	" " "
139	159	Sand
159	179	Sand & Clay Streaks
179	205	Red & Gray Clay
205	219	Rock
219	239	Rock & Clay Streaks
229	258	Red & Gray Clay
258	273	Sand
273	279	Clay
279	292	Sand
292	296	Clay
296	390	Sand

8) CASING, BLANK PIPE, AND WELL SCREEN DATA:

Dia. (in.)	New or Used	Steel, Plastic, etc. Perf., Slotted, etc. Screen Mfr., if commercial	Setting (ft.) From	Setting (ft.) To	Gage Casing Screen
4"	N	SCH40 PVC CASING	+18"	325	
2½	N	WELL SCREENS, INC PVC SCREEN	390	330	1660
2½	N	PVC BLANK LINER	330	320	

CEMENTING DATA
Cemented from 325' ft. to 165' ft.
Method used PRESSURE CEMENT
Cemented by RAYMOND WATER WELLS (Company or Individual)

9) WATER LEVEL:
Static level 200 ft. below land surface Date
Artesian flow gpm. Date

10) PACKERS: Type "K" Depth 320'

RECEIVED
SEP 28 1984
DEPT. OF WATER RESOURCES
(Use reverse side if

11) TYPE PUMP: ☐ Turbine ☐ Jet ☑ Submersible ☐ Cylinder ☐ Other
Depth to pump bowls, cylinder, jet, etc. 273' ft.

12) WELL TESTS: ☐ Type Test ☐ Pump ☐ Bailer ☐ Jetted ☑ Estimated
Yield: 10 gpm with 2 ft. drawdown after 4 hrs.

13) WATER QUALITY:
Did you knowingly penetrate any strata which contained undesirable water? ☐ Yes ☑ No
If yes, submit "REPORT OF UNDESIRABLE WATER"
Type of water? Depth of strata
Was a chemical analysis made? ☐ Yes ☑ No

I hereby certify that this well was drilled by me (or under my supervision) and that each and all of the statements herein are true to the best of my knowledge and belief.

COMPANY NAME RAYMOND WATER WELLS (Type or Print) Water Well Driller's License No. TDC-774

ADDRESS 10011 Airline Dr. (Street or RFD) Hou. (City) TX. (State) 77037 (Zip)

(Signed) C.A. Raymond Jr. (Licensed Water Well Driller) (Signed) DWP (Registered Driller Trainee)

Please attach electric log, chemical analysis, and other pertinent information, if available.

For TDWR use only
Well No 65-05-5
Located on map Yes

TDWR 0382 (Rev. 5-27-82)

DEPARTMENT OF WATER RESOURCES COPY

4820111976

#13

Send original copy by certified mail to the Texas Water Development Board P. O. Box 12386 Austin, Texas 78711

State of Texas

WATER WELL REPORT

For TWDB use only
Well No. 6 [illegible]
Located on map [illegible]
Received: [illegible]

1) OWNER:
Person having well drilled Bishop Home Bldrs - (Name) Address 247 Hollyvale (Street or RFD) Hou (City) Tex (State)

Landowner Same (Name) Address Same (Street or RFD) (City) (State)

2) LOCATION OF WELL:
County Harris, 8 miles in N (N.E., S.W., etc.) direction from Houston (Town)

Locate by sketch map showing landmarks, roads, creeks, hiway number, etc.*

North

(Use reverse side if necessary)

or

Give legal location with distances and directions from adjacent sections or survey lines.

Labor _____ League _____

Block _____ Survey _____

Abstract No. _____

(NW¼ NE¼ SW¼ SE¼) of Section _____

3) TYPE OF WORK (Check): New Well, Deepening, Reconditioning, Plugging

4) PROPOSED USE (Check): Domestic, Industrial, Municipal, Irrigation, Test Well, Other

5) TYPE OF WELL (Check): Rotary, Driven, Dug, Cable, Jetted, Bored

6) WELL LOG:
Diameter of hole 3 3/4 in. Depth drilled 45 ft. Depth of completed well 45 ft. Date drilled 2/21/72

All measurements made from 1 ft. above ground level.

From (ft.)	To (ft.)	Description and color of formation material
0	18	Red Clay
18	26	Red Sand
26	38	White Red Clay
38	45	Orange Sand 8 ga

(Use reverse side if necessary)

9) Casing:
Type: Old, New, Steel, Plastic, Other

Cemented from none ft. to _____ ft.

Diameter (inches)	Setting From (ft.)	Setting To (ft.)	Gage
2"	+1	40	40

10) SCREEN:
Type Plastic Wrapped

Perforated, Slotted Well Supplies Inc -

Diameter (inches)	Setting From (ft.)	Setting To (ft.)	Slot Size
2"	40	45	8

7) COMPLETION (Check):
Straight wall, Gravel packed, Other, Under reamed, Open Hole

8) WATER LEVEL:
Static level 7 ft. below land surface Date 2/21/72

Artesian pressure _____ lbs. per square inch Date _____

Depth to pump bowls, cylinder, jet, etc., _____ ft. below land surface.

11) WELL TESTS:
Was a pump test made? Yes No If yes, by whom?

Yield: _____ gpm with _____ ft. drawdown after _____ hrs.

Bailer test _____ gpm with _____ ft. drawdown after _____ hrs.

Artesian flow _____ gpm

Temperature of water _____

12) WATER QUALITY:
Was a chemical analysis made? Yes No

Did any strata contain undesirable water? Yes No

Type of water? _____ depth of strata _____

I hereby certify that this well was drilled by me (or under my supervision) and that each and all of the statements herein are true to the best of my knowledge and belief.

NAME C A Raymond Jr (Type or Print) Water Well Drillers Registration No. 774

ADDRESS 132 Raymac (Street or RFD) Houston (City) Texas (State)

(Signed) C A Raymond Jr (Water Well Driller) Raymond Water Wells (Company Name)

Please attach electric log, chemical analysis, and other pertinent information, if available.

*Additional instructions on reverse side.

TWDBE-GW-53

4820111979

9000 9000 Dupe

Send original copy by certified mail to the Texas Water Development Board P. O. Box 13087 Austin, Texas 78711

State of Texas

WATER WELL REPORT

For TWDB use only
Well No. 65-05-9000
Located on map yes
Received: 76
dlt

1) OWNER:
Person having well drilled A. J. HOLUB. (Name) Address 331 BRANDING IRON. (Street or RFD) (City) (State)

Landowner SAME (Name) Address HOUSTON, TEX. (Street or RFD) (City) (State)

2) LOCATION OF WELL:
County HARRIS, 2 miles in NO. (N.E., S.W., etc.) direction from HOUSTON. (Town)

Locate by sketch map showing landmarks, roads, creeks, hiway number, etc.*



(Use reverse side if necessary)

or Give legal location with distances and directions from adjacent sections or survey lines.

Labor _____ League _____

Block _____ Survey _____

Abstract No. _____

(NW¼ NE¼ SW¼ SE¼) of Section _____

3) TYPE OF WORK (Check): New Well ✓ Deepening Reconditioning Plugging

4) PROPOSED USE (Check): Domestic ✓ Industrial Municipal Irrigation Test Well Other

5) TYPE OF WELL (Check): Rotary ✓ Driven Dug Cable Jetted Bored

6) WELL LOG:
Diameter of hole 6½ in. Depth drilled 338 ft. Depth of completed well 338 ft. Date drilled OCT. 29. 75

All measurements made from 1 ft. above ground level.

From (ft.)	To (ft.)	Description and color of formation material
0	40	CLAY.
40	52	SAND
52	55	ROCK
55	142	CLAY.
142	155	SAND
155	313	CLAY.
313	338	SAND.

(Use reverse side if necessary)

9) Casing:
Type: Old New ✓ Steel Plastic ✓ Other

Cemented from 200 ft. to 315 ft.

Diameter (inches)	Setting From (ft.)	Setting To (ft.)	Gage
4"	0	315	
2½"	315	323	

10) SCREEN:
Type PLASTIC - RIBBED

Perforated Slotted

Diameter (inches)	Setting From (ft.)	Setting To (ft.)	Slot Size
2½"	323	338	

7) COMPLETION (Check):
Straight wall Gravel packed Other
Under reamed TWO - STAING Open Hole

8) WATER LEVEL:
Static level 187 ft. below land surface Date OCT. 29. 75

Artesian pressure _____ lbs. per square inch Date _____

Depth to pump bowls, cylinder, jet, etc., _____ ft. below land surface.

11) WELL TESTS:
Was a pump test made? Yes No ✓ If yes, by whom?

Yield: _____ gpm with _____ ft. drawdown after _____ hrs.

Bailer test _____ gpm with _____ ft. drawdown after _____ hrs.

Artesian flow _____ gpm

Temperature of water _____

12) WATER QUALITY:
Was a chemical analysis made? Yes No ✓

Did any strata contain undesirable water? Yes No ✓

Type of water? _____ depth of strata 25 FT.

I hereby certify that this well was drilled by me (or under my supervision) and that each and all of the statements herein are true to the best of my knowledge and belief.

NAME E. L. BODE (Type or Print) Water Well Drillers Registration No. 46.

ADDRESS PO. BOX. 67. WESTFIELD. TEX. 77377 (Street or RFD) (City) (State)

(Signed) E. L. Bode. (Water Well Driller) EL. BODE DRILLING CO. (Company Name)

Please attach electric log, chemical analysis, and other pertinent information, if available.

*Additional instructions on reverse side.

TWDBF-WD-8

3 m. WELL

Send original copy to certified mail to the Texas Department of Water Resources P. O. Box 13087 Austin, Texas 78711

State of Texas
WATER WELL REPORT

ATTENTION OWNER: *Confidentiality Privilege Notice on Reverse Side*

Texas Water Well Drillers Board P. O. Box 13087 Austin, Texas 78711

1) OWNER Mr. Lonnie Sharp (Name) Address 237 McFarland (Street or RFD) Houston, Tx. (City) (State) (Zip)

2) LOCATION OF WELL: County Harris 11 miles in N (N.E., S.W., etc.) direction from Houston (Town)

Driller must complete the legal description to the right with distance and direction from two intersecting section or survey lines, or he must locate and identify the well on an official Quarter- or Half-Scale Texas County General Highway Map and attach the map to this form.

☐ Legal description:
Section No. _____ Block No. _____ Township _____
Abstract No. _____ Survey Name _____
Distance and direction from two intersecting section or survey lines _____

☐ See attached map.

3) TYPE OF WORK (Check): ☒ New Well ☐ Deepening ☐ Reconditioning ☐ Plugging

4) PROPOSED USE (Check): ☒ Domestic ☐ Industrial ☐ Public Supply ☐ Irrigation ☐ Test Well ☐ Other _____

5) DRILLING METHOD (Check): ☒ Mud Rotary ☐ Air Hammer ☐ Driven ☐ Bored ☐ Air Rotary ☐ Cable Tool ☐ Jetted ☐ Other _____

6) WELL LOG:

Date drilled 7/12/84

DIAMETER OF HOLE

Dia. (in.)	From (ft.)	To (ft.)
6-3/4	Surface	342

7) BOREHOLE COMPLETION: ☐ Open Hole ☐ Straight Wall ☐ Underreamed ☐ Gravel Packed ☒ Other 2 string cemented

If Gravel Packed give interval . . . from _____ ft. to _____ ft.

From (ft.)	To (ft.)	Description and color of formation material
0	36	Clay
36	85	Sand
85	170	Clay
170	215	Sand
215	266	Clay
266	283	Sand
283	293	Clay
293	342	Sand

8) CASING, BLANK PIPE, AND WELL SCREEN DATA.

Dia. (in.)	New or Used	Steel, Plastic, etc. Perf., ~~Slotted~~, etc. Screen Mgt., if commercial	Setting (ft.) From	Setting (ft.) To	Gage Casing Screen
4"	N	PVC Casing	0	320	Sch.
2½"	N	Blank Pipe Steel	216	332	XXXX
2½"	N	PVC Slotted Screen	332	342	.012

CEMENTING DATA

Cemented from 320 ft. to surface ft.
Method used Halliburton
Cemented by Robinson Water Well (Company or individual)

9) WATER LEVEL:
Static level _____ ft. below land surface Date _____
Artesian flow _____ gpm. Date _____

10) PACKERS: Type K Depth 316

MAY 0 7

(Use reverse side if necessary)

11) TYPE PUMP: 1½HP #251 Tank
☐ Turbine ☐ Jet ☒ Submersible ☐ Cylinder
☐ Other _____
Depth to pump bowls, cylinder, jet, etc., 294 ft.

13) WATER QUALITY:
Did you knowingly penetrate any strata which contained undesirable water? ☐ Yes ☒ No
If yes, submit "REPORT OF UNDESIRABLE WATER"
Type of water? potable Depth of strata _____
Was a chemical analysis made? ☐ Yes ☐ No

12) WELL TESTS:
☐ Type Test ☐ Pump ☐ Bailer ☐ Jetted ☐ Estimated
Yield: _____ gpm with _____ ft. drawdown after _____ hrs.

I hereby certify that this well was drilled by me (or under my supervision) and that each and all of the statements herein are true to the best of my knowledge and belief.

COMPANY NAME Robinson Water Well Service, Inc. (Type or Print) Water Well Driller's License No. 1464

ADDRESS 11607 FM 148 (Street or RFD) Houston, (City) Tx. (State) 77086 (Zip)

(Signed) M. G. Robinson Jr. (Licensed Water Well Driller) (Signed) _____ (Registered Driller Trainee)

Please attach electric log, chemical analysis, and other pertinent information, if available.

For TDWR use only Well No. 65-05-9 Located on map _____

TDWR 0392 (Rev. 5-27-82)

DEPARTMENT OF WATER RESOURCES COPY

4820113111

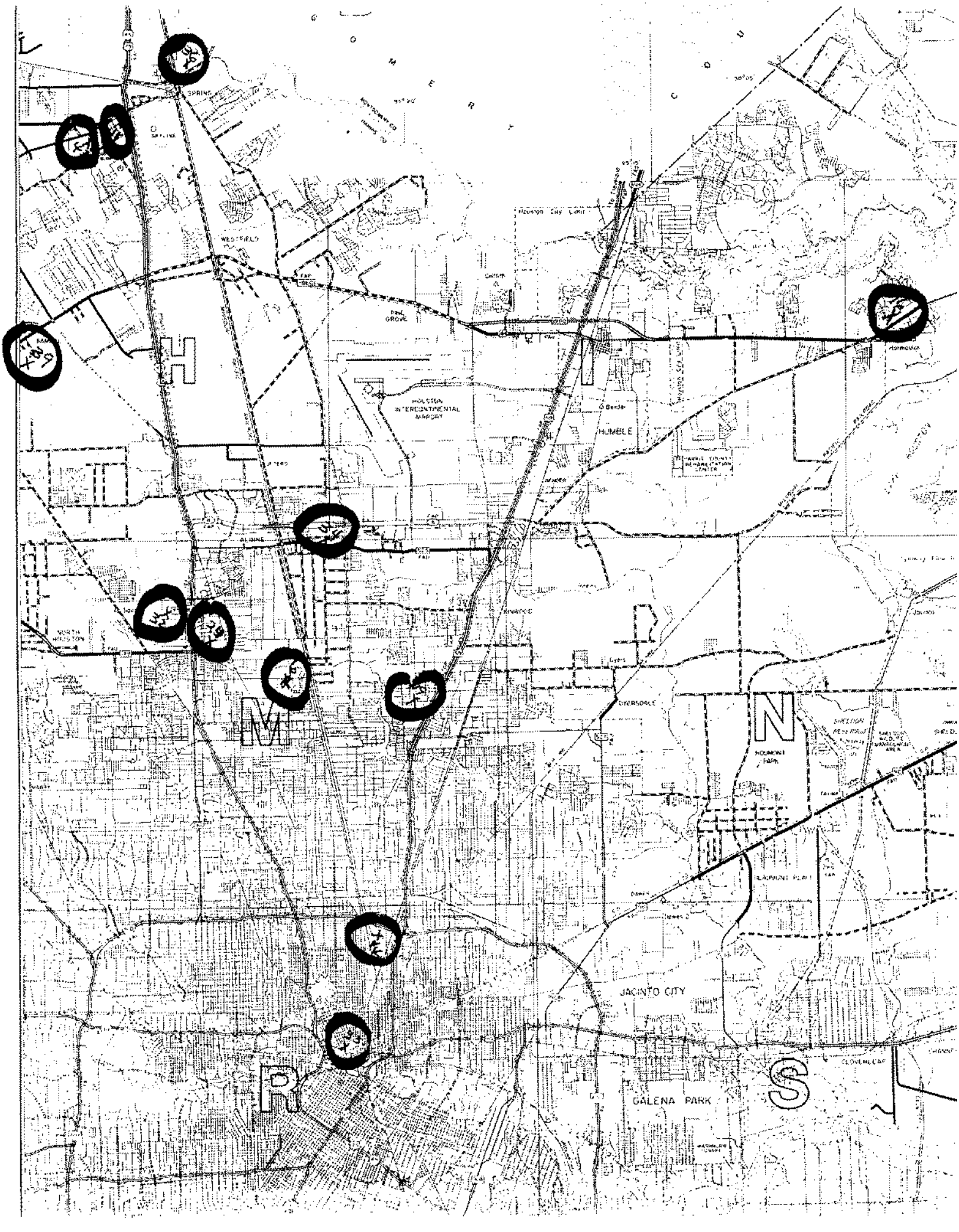
HUMBLE
JACINTO CITY
GALENA PARK
M
N
R
S

Send original copy by certified mail to the Texas Department of Water Resources P. O. Box 13087 Austin, Texas 78711

State of Texas
WATER WELL REPORT

ATTENTION OWNER: *Confidentiality Privilege Notice on Reverse Side*

For TDWR use only
Well No. 65-05-9
Located on map
Received:

1) OWNER DAVID MUNIZ (Name) Address 322 HOLLYVALE (Street or RFD) HOUSTON (City) TEXAS (State) (Zip)

2) LOCATION OF WELL: County HARRIS 11 miles in N (N.E., S.W., etc.) direction from HOUSTON (Town)

☐ Legal description:

Driller must complete the legal description to the right with distance and direction from two intersecting section or survey lines, or he must locate and identify the well on an official Quarter- or Half-Scale Texas County General Highway Map and attach the map to this form.

Section No. _____ Block No. _____ Township _____

Abstract No. _____ Survey Name _____

Distance and direction from two intersecting section or survey lines _____

☑ See attached map.

3) TYPE OF WORK (Check): ☑ New Well ☐ Deepening ☐ Reconditioning ☐ Plugging

4) PROPOSED USE (Check): ☑ Domestic ☐ Industrial ☐ Public Supply ☐ Irrigation ☐ Test Well ☐ Other _____

5) DRILLING METHOD (Check): ☑ Mud Rotary ☐ Air Hammer ☐ Driven ☐ Bored ☐ Air Rotary ☐ Cable Tool ☐ Jetted ☐ Other _____

6) WELL LOG:

Date drilled 10-21-84

DIAMETER OF HOLE Dia. (in.)	From (ft.)	To (ft.)
6 3/4	Surface	330
4 7/8	330	342

7) BOREHOLE COMPLETION: ☐ Open Hole ☐ Straight Wall ☐ Underreamed ☐ Gravel Packed ☑ Other 2-STRING

If Gravel Packed give interval . . . from _____ ft. to _____ ft.

From (ft.)	To (ft.)	Description and color of formation material
0	3	TOP SOIL
3	18	YELLOW SHALE
18	22	RED SAND
22	38	RED SHALE
38	39	SAND ROCK
39	47	RED SAND
47	85	RED SHALE
85	96	SAND
96	107	RED SHALE
107	119	BLUE SAND SHALE
119	170	RED SHALE
170	192	SAND
192	238	RED SHALE
238	257	SAND
257	300	RED SHALE
300	302	ROCK
302	314	RED SHALE
314	342	SAND

8) CASING, BLANK PIPE, AND WELL SCREEN DATA:

Dia. (in.)	New or Used	Steel, Plastic, etc. Perf., Slotted, etc. Screen Mgf., if commercial	Setting (ft.) From	Setting (ft.) To	Gage Casing Screen
4	N	PLASTIC	0	320	SCH 40
2½	N	PLASTIC PIPE	320	327	SCH 80
2½	N	PLASTIC SCREEN 4"	327	342	SCH 80

CEMENTING DATA

Cemented from 0 ft. to 320 ft.

Method used PRESURE

Cemented by SUGG WATER WELL DRILLING (Company or Individual)

9) WATER LEVEL:

Static level 232 ft. below land surface Date 10-22-84

Artesian flow _____ gpm. Date _____

10) PACKERS: Type Depth

RECEIVED
OCT 28 1985
TEXAS WATER COMMISSION

(Use reverse side if necessary)

11) TYPE PUMP: ☐ Turbine ☐ Jet ☑ Submersible ☐ Cylinder ☐ Other _____

Depth to pump bowls, cylinder, jet, etc., 294 ft.

12) WELL TESTS: ☐ Type Test: ☑ Pump ☐ Bailer ☐ Jetted ☐ Estimated

Yield: 14.2 gpm with 12 ft. drawdown after 2 hrs.

13) WATER QUALITY:

Did you knowingly penetrate any strata which contained undesirable water? ☐ Yes ☑ No

If yes, submit "REPORT OF UNDESIRABLE WATER"

Type of water? _____ Depth of strata _____

Was a chemical analysis made? ☐ Yes ☑ No

I hereby certify that this well was drilled by me (or under my supervision) and that each and all of the statements herein are true to the best of my knowledge and belief.

NAME JAMES H. SUGG JR. (Type or Print) Water Well Drillers Registration No. 1006

ADDRESS 13501 CHRISMAN #26 (Street or RFD) HOUSTON (City) TEXAS (State) 77039 (Zip)

(Signed) James H. Sugg Jr. (Water Well Driller) SUGG WATER WELL DRILLING (Company Name)

Please attach electric log, chemical analysis, and other pertinent information, if available.

TDWR-0392 (Rev. 1-12-79)

DEPARTMENT OF WATER RESOURCES COPY

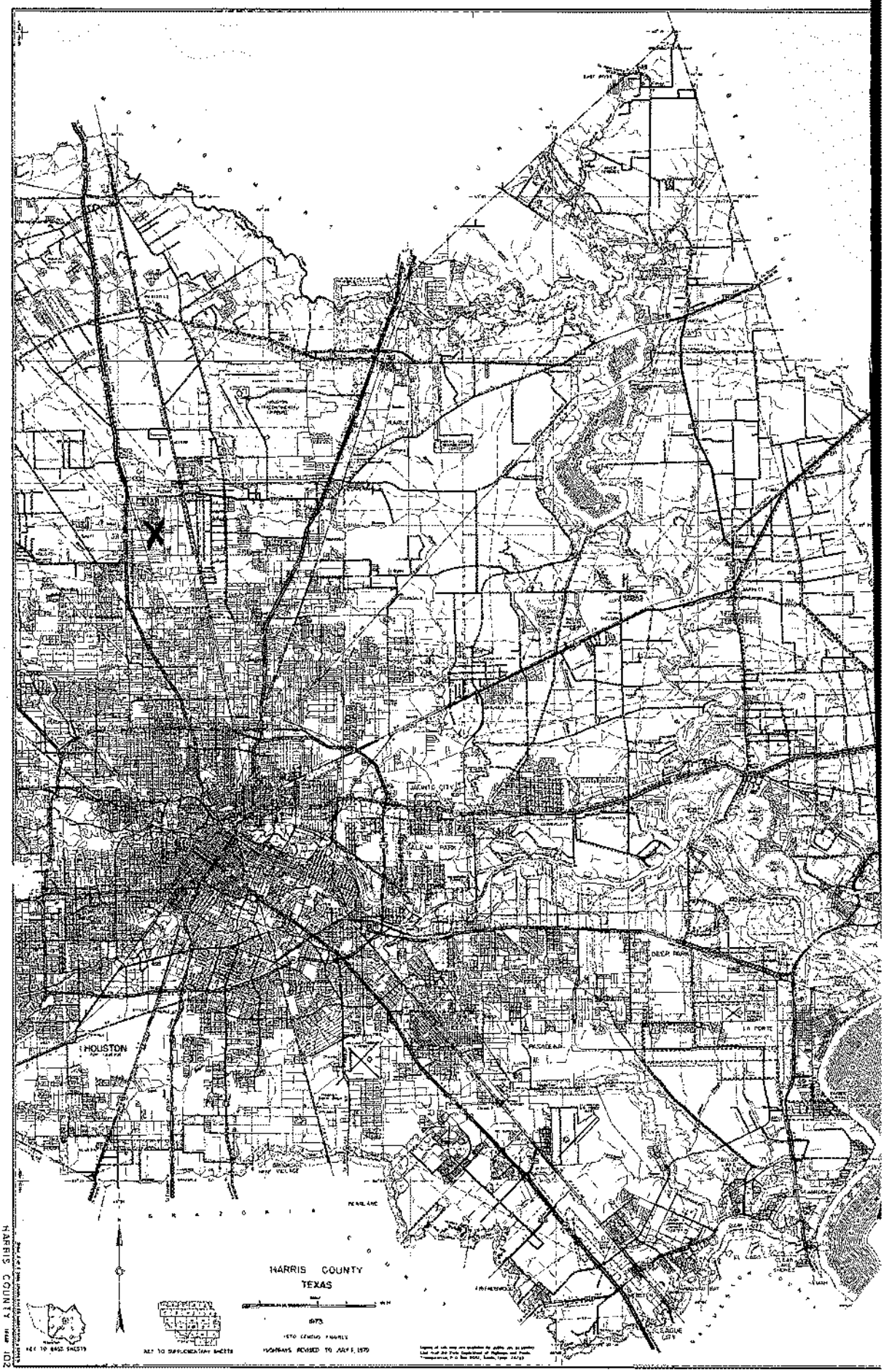

HARRIS COUNTY

39. Km 3A .2mi SINL 1.1mi WIEL

Please use black ink.
Send original copy by certified mail to the Texas Department of Water Resources P. O. Box 13087 Austin, Texas 78711

State of Texas
WATER WELL REPORT

ATTENTION OWNER: *Confidentiality Privilege Notice on Reverse Side*

Texas Water Well Drillers Board P. O. Box 13087 Austin, Texas 78711

1) OWNER D.E. Jones (Name) Address 215 Branding Iron (Street or RFD) Houston, Tx. 77060 (City) (State) (Zip)

2) LOCATION OF WELL: County Harris miles in _____ (N.E., S.W., etc.) direction from _____ (Town)

Driller must complete the legal description to the right with distance and direction from two intersecting section or survey lines, or he must locate and identify the well on an official Quarter- or Half-Scale Texas County General Highway Map and attach the map to this form.

☐ Legal description:
Section No. _____ Block No. _____ Township _____
Abstract No. _____ Survey Name _____
Distance and direction from two intersecting section or survey lines _____

☐ See attached map. Map on 65-05-5

3) TYPE OF WORK (Check):
☒ New Well ☐ Deepening ☐ Reconditioning ☐ Plugging

4) PROPOSED USE (Check):
☒ Domestic ☐ Industrial ☐ Public Supply ☐ Irrigation ☐ Test Well ☐ Other _____

5) DRILLING METHOD (Check):
☒ Mud Rotary ☐ Air Hammer ☐ Driven ☐ Bored ☐ Air Rotary ☐ Cable Tool ☐ Jetted ☐ Other _____

6) WELL LOG:
Date drilled 5-8-86

DIAMETER OF HOLE

Dia. (in.)	From (ft.)	To (ft.)
4 3/4	Surface	328
6 3/4	"	318

7) BOREHOLE COMPLETION:
☐ Open Hole ☐ Straight Wall ☐ Underreamed
☐ Gravel Packed ☒ Other Two-String
If Gravel Packed give interval . . . from _____ ft. to _____ ft.

From (ft.)	To (ft.)	Description and color of formation material
0	20	red gray clay
		4 Ft. sand streaks
20	29	red gray clay
29	40	sand
40	42	sand-Rock
42	60	red gray clay
60	80	sand and clay
80	100	red clay
100	120	red clay
120	140	sand and red gray clay
140	160	gray clay
160	170	sand
170	180	red and gray clay
180	195	red and gray clay
195	200	rocks
200	219	sand and rocks
219	238	red gray clay
238	257	red gray clay
257	277	red gray clay
277	296	red gray clay
296	309	red gray clay
309	315	sand

(Use reverse side if necessary)

RECEIVED
SEP - 2 1986
TEXAS WATER COMMISSION

8) CASING, BLANK PIPE, AND WELL SCREEN DATA:

Dia. (in.)	New or Used	Steel, Plastic, etc. Perf., Slotted, etc. Screen Mgf., if commercial	Setting (ft.) From	Setting (ft.) To	Gage Casing Screen
4"	N	SCH 40 PVC Casing	+24"	318'	
2½	N	Well Supplies, Inc.			
		PVC Screen	328'	318'	12 ga
2½	N	SCH 40 PVC Blank			
		Liner	318'	308'	

9) CEMENTING DATA (Rule 319.44(b))
Cemented from 318' ft. to 150' ft.
_____ ft. to _____ ft.
Method used Pressure Cement
Cemented by Raymond Water Wells

10) SURFACE COMPLETION
☐ Specified Surface Slab Installed (Rule 319.44(c))
☐ Pitless Adapter Used (Rule 319.44(d))
☒ Approved Alternative Procedure Used (Rule 319.71)

11) WATER LEVEL:
Static level 220 ft. below land surface Date _____
Artesian flow _____ gpm. Date _____

12) PACKERS: Type "K" Depth 308'

13) TYPE PUMP:
☐ Turbine ☐ Jet ☒ Submersible ☐ Cylinder
☐ Other _____
Depth to pump bowls, cylinder, jet, etc., 273' ft.

14) WELL TESTS:
Type Test: ☐ Pump ☐ Bailer ☐ Jetted ☒ Estimated
Yield: 10 gpm with 2 ft. drawdown after 2 hrs.

15) WATER QUALITY:
Did you knowingly penetrate any strata which contained undesirable water? ☐ Yes ☒ No
If yes, submit "REPORT OF UNDESIRABLE WATER"
Type of water? _____ Depth of strata _____
Was a chemical analysis made? ☐ Yes ☒ No

I hereby certify that this well was drilled by me (or under my supervision) and that each and all of the statements herein are true to the best of my knowledge and belief. I understand that failure to complete items 1 thru 12 will result in the log(s) being returned for completion and resubmittal.

COMPANY NAME Raymond Water Wells (Type or Print) Water Well Driller's License No. 774

ADDRESS 10011 Airline Drive (Street or RFD) Houston, Tx. 77037 (City) (State) (Zip)

(Signed) C. A. Raymond Jr. (Licensed Water Well Driller) (Signed) _____ (Registered Driller Trainee)

Please attach electric log, chemical analysis, and other pertinent information, if available.

For TDWR use only
Well No. 65-05-9
Located on map _____

DEPARTMENT OF WATER RESOURCES COPY

TDWR-0392 (12/29/83)

Send original copy by certified mail to: Texas Water Com ...n, P.O. Box 13087, Austin, Texas 78711 Kr. 13A Please use black ink.

ATTENTION OWNER: *Confidentiality Privilege Notice on Reverse Side*

State of Texas
WELL REPORT

Texas Water Well Drillers Board
P.O. Box 13087
Austin, Texas 78711

1) OWNER Mrs Morgan (Name) ADDRESS 222 Hollyoak Hou. Tx. (Street or RFD) (City) (State) (Zip)

2) LOCATION OF WELL: County Harris, 10 miles in N (NE, SW, etc.) direction from Hou. Tx. (Town)

Driller must complete the legal description below with distance and direction from two intersecting section or survey lines, or he must locate and identify the well on an official Quarter- or Half-Scale Texas County General Highway Map and attach the map to this form.

☐ LEGAL DESCRIPTION:

Section No. _____ Block No. _____ Township _____ Abstract No. _____ Survey Name _____

Distance and direction from two intersecting section or survey lines _____

☑ SEE ATTACHED MAP on 60-64-7

3) TYPE OF WORK (Check):
☑ New Well ☐ Deepening ☐ Reconditioning ☐ Plugging

4) PROPOSED USE (Check):
☑ Domestic ☐ Industrial ☐ Monitor ☐ Public Supply ☐ Irrigation ☐ Test Well ☐ Injection ☐ De-Watering

5) DRILLING METHOD (Check):
☑ Mud Rotary ☐ Air Hammer ☐ Jetted ☐ Bored ☐ Driven ☐ Air Rotary ☐ Cable Tool ☐ Other _____

6) WELL LOG:

Date Drilling: Started Feb 26 1991 Completed Mar 1 1991

DIAMETER OF HOLE		
Dia. (in.)	From (ft.)	To (ft.)
6 3/4	Surface	400
4 1/2	400	431

7) BOREHOLE COMPLETION:
☐ Open Hole ☐ Straight Wall ☐ Underreamed
☐ Gravel Packed ☐ Other Tex-Stone
If Gravel Packed give interval . . . from _____ ft. to _____ ft.

From (ft.)	To (ft.)	Description and color of formation material
0	44	Clay
44	48	Sand
48	160	Clay
160	178	Sand
178	320	Clay
320	345	Sand
345	410	Clay, rock
410	431	Sand

(Use reverse side if necessary)

8) CASING, BLANK PIPE, AND WELL SCREEN DATA:

Dia. (in.)	New or Used	Steel, Plastic, etc. Perf., Slotted, etc. Screen Mfg., if commercial	Setting (ft.) From	Setting (ft.) To	Gage Casing Screen
4	N	PVC Casing	0	400	.40
2½	N	PVC Liner	390	401	.40
2½	N	PVC Screen	401	431	.12

9) CEMENTING DATA [Rule 287.44(1)]
Cemented from 300 ft. to 400 ft. No. of Sacks Used 10
0 ft. to 10 ft. No. of Sacks Used 2
Method used Pressure
Cemented by Curtis

10) SURFACE COMPLETION
☑ Specified Surface Slab Installed [Rule 287.44(2)(A)]
☐ Specified Steel Sleeve Installed [Rule 287.44(3)(A)]
☐ Unless Adapter Used [Rule 287.44(3)(B)]
☐ Approved Alternative Procedure Used [Rule 287.71]

11) WATER LEVEL:
Static level 265 ft. below land surface Date 3-1-91
Artesian flow _____ gpm. Date _____

12) PACKERS:

Type	Depth
4x2½	K	390'

13) TYPE PUMP:
☐ Turbine ☐ Jet ☑ Submersible ☐ Cylinder
☐ Other _____
Depth to pump bowls, cylinder, jet, etc., 336 ft.

14) WELL TESTS:
Type Test: ☑ Pump ☐ Bailer ☐ Jetted ☐ Estimated
Yield: 10 gpm with _____ ft. drawdown after _____ hrs.

RECEIVED
APR 10 1991
TEXAS WATER COMMISSION

15) WATER QUALITY:
Did you knowingly penetrate any strata which contained undesirable constituents?
☐ Yes ☑ No If yes, submit "REPORT OF UNDESIRABLE WATER"
Type of water? Potable Depth of strata _____
Was a chemical analysis made? ☐ Yes ☑ No

I hereby certify that this well was drilled by me (or under my supervision) and that each and all of the statements herein are true to the best of my knowledge and belief. I understand that failure to complete items 1 thru 15 will result in the log(s) being returned for completion and resubmittal.

COMPANY NAME Coastal Water Well (Type or print) WELL DRILLER'S LICENSE NO. 812

ADDRESS P.O. Box 745 (Street or RFD) Porter (City) Tx (State) 77365 (Zip)

(Signed) H. L. Nichols (Licensed Well Driller) (Signed) _____ (Registered Driller Trainee)

Please attach electric log, chemical analysis, and other pertinent information, if available.

For TWC use only: Well No. 65-05-9 Located on map _____

WWD-012 (Rev. 05-18-90)

TEXAS WATER COMMISSION COPY

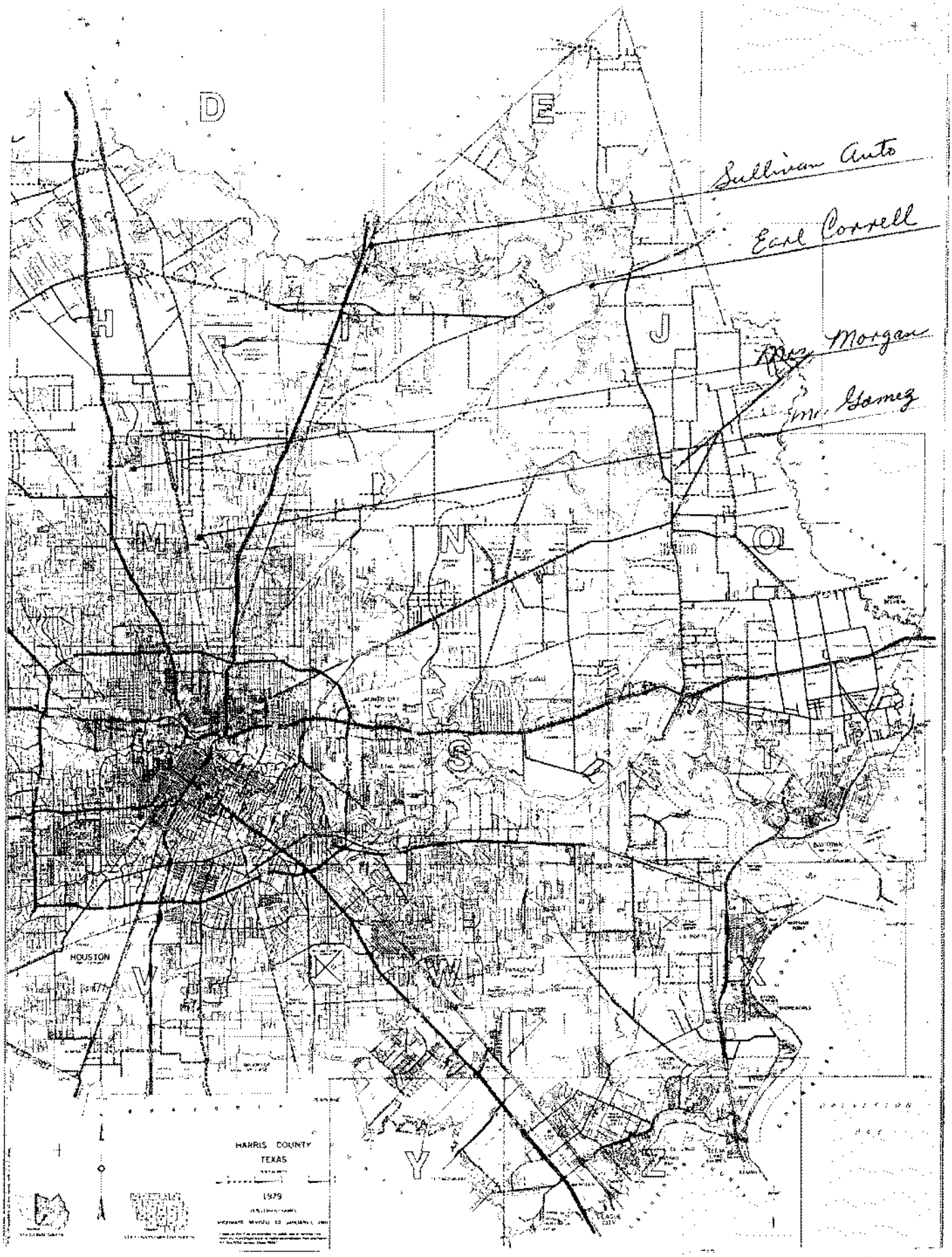
Sullivan Auto
Earl Conrell
Mrs. Morgan
Mr. Gomez
HOUSTON
HARRIS COUNTY
TEXAS
1979

Dup
WL # 109

Send original copy by certified mail to the Texas Department of Water Resources P. O. Box 13087 Austin, Texas 78711

State of Texas
WATER WELL REPORT

ATTENTION OWNER: *Confidentiality Privilege Notice on Reverse Side*

For TDWR use only
Well No. 65-05-9NN
Located on map Yes
Received: C.T.S.

1) OWNER Mr. Aldrich (Name) Address #242 Branding Iron (Street or RFD) Houston (City) Tx. (State) 77060 (Zip)

2) LOCATION OF WELL: County Harris #242 Branding Iron miles in South (N.E., S.W., etc.) direction from Aldine (Town)

Driller must complete the legal description to the right with distance and direction from two intersecting section or survey lines, or he must locate and identify the well on an official Quarter- or Half-Scale Texas County General Highway Map and attach the map to this form.

☐ Legal description:
Section No. _____ Block No. _____ Township _____
Abstract No. _____ Survey Name _____
Distance and direction from two intersecting section or survey lines _____

☐ See attached map. Mapon 65-05-9RRR

3) TYPE OF WORK (Check):
☑ New Well ☐ Deepening ☐ Reconditioning ☐ Plugging

4) PROPOSED USE (Check):
☑ Domestic ☐ Industrial ☐ Public Supply ☐ Irrigation ☐ Test Well ☐ Other _____

5) DRILLING METHOD (Check):
☑ Mud Rotary ☐ Air Hammer ☐ Driven ☐ Bored ☐ Air Rotary ☐ Cable Tool ☐ Jetted ☐ Other _____

6) WELL LOG:
Date drilled 04-07-83

DIAMETER OF HOLE Dia. (in.)	From (ft.)	To (ft.)
6 3/4	Surface	347

From (ft.)	To (ft.)	Description and color of formation material
0	335	Unconsolidated
335	347	Sand.

7) BOREHOLE COMPLETION:
☐ Open Hole ☑ Straight Wall ☐ Underreamed
☐ Gravel Packed ☐ Other _____
If Gravel Packed give interval . . . from _____ ft. to _____ ft.

8) CASING, BLANK PIPE, AND WELL SCREEN DATA:

Dia. (in.)	New or Used	Steel, Plastic, etc. Perf., Slotted, etc. Screen Mgf., if commercial	Setting (ft.) From	Setting (ft.) To	Gage Casing Screen
4	N	P.V.C.	0	335	
2	N	Galv. Steel	327	337	
C	N	P.V.C.	337	347	.014

CEMENTING DATA
Cemented from 285 ft. to 335 ft.
Method used Halliburton
Cemented by Bussell & Son, Inc. (Company or Individual)

9) WATER LEVEL:
Static level 218' ft. below land surface Date 4-8-83
Artesian flow _____ gpm. Date _____

10) PACKERS: Type Depth

RECEIVED
SEP 12 1983
DEPT. OF WATER RESOURCES

(Use reverse side if necessary)

11) TYPE PUMP:
☐ Turbine ☐ Jet ☑ Submersible ☐ Cylinder
☐ Other _____
Depth to pump bowls, cylinder, jet, etc., 254 ft.

12) WELL TESTS:
☐ Type Test: ☐ Pump ☐ Bailer ☐ Jetted ☐ Estimated
Yield: _____ gpm with _____ ft. drawdown after _____ hrs.

13) WATER QUALITY:
Did you knowingly penetrate any strata which contained undesirable water? ☐ Yes ☑ No
If yes, submit "REPORT OF UNDESIRABLE WATER"
Type of water? _____ Depth of strata _____
Was a chemical analysis made? ☐ Yes ☐ No

I hereby certify that this well was drilled by me (or under my supervision) and that each and all of the statements herein are true to the best of my knowledge and belief.

NAME Craig O. Bussell (Type or Print) Water Well Drillers Registration No. 2035

ADDRESS P.O. Box 874 (Street or RFD) Tomball (City) Texas (State) 77375 (Zip)

(Signed) Craig Bussell (Water Well Driller) Bussell & Son, Inc. (Company Name)

Please attach electric log, chemical analysis, and other pertinent information, if available.

TDWR-0392 (Rev. 1-12-79)

DEPARTMENT OF WATER RESOURCES COPY

Dup

Send original copy by certified mail to the Texas Water Development Board
P. O. Box 13087
Austin, Texas 78711

State of Texas

WATER WELL REPORT

For TWDB use only
Well No. 65-05-9NN
Located on map 105
Received: 75
LL

1) OWNER:
Person having well drilled Herbert LLO (Name) Address 315 Hollyvale (Street or RFD) Houston (City) Texas (State)

Landowner (Name) Address (Street or RFD) (City) (State)

2) LOCATION OF WELL:
County Harris, miles in (N.E., S.W., etc.) direction from (Town)

Locate by sketch map showing landmarks, roads, creeks, hiway number, etc.*

413 A Map on 65-13-3L
Map included
North

(Use reverse side if necessary)

or

Give legal location with distances and directions from adjacent sections or survey lines.

Labor League

Block Survey

Abstract No.

(NW¼ NE¼ SW¼ SE¼) of Section

3) TYPE OF WORK (Check):
~~New well~~ Deepening
Reconditioning Plugging

4) PROPOSED USE (Check):
~~Domestic~~ Industrial Municipal
Irrigation Test Well Other

5) TYPE OF WELL (Check):
~~Rotary~~ Driven Dug
Cable Jetted Bored

6) WELL LOG:
Diameter of hole 6 3/4 in. Depth drilled 322 ft ft. Depth of completed well 342 ft ft. Date drilled 12-4-74

All measurements made from 0 ft. above ground level.

From (ft.)	To (ft.)	Description and color of formation material
0	8	Gray Clay
8	16	Yellow Gray Clay
16	30	Red Gray Clay
30	33	Rock
33	42	Red Clay
42	43	Rock
43	46	Sand
46	50	Red Clay
50	85	Sand
85	105	Red Gray Clay
105	105	Rock
105	120	Gray Red Clay

(Use reverse side if necessary)

9) Casing:
Type: Old ~~New~~ Steel ~~Plastic~~ Other
Cemented from 322 ft up ft. to ft.

Diameter (inches)	Setting From (ft.)	To (ft.)	Gage
4"	1 ft	322 ft	40

10) SCREEN:
Type Well Supplies Inc Plastic Wrapped
Perforated Slotted

Diameter (inches)	Setting From (ft.)	To (ft.)	Slot Size
2½"	327 ft	342 ft	16

7) COMPLETION (Check):
~~Straight wall~~ Gravel packed Other
Under reamed Open Hole

8) WATER LEVEL:
Static level 185 ft. below land surface Date
Artesian pressure lbs. per square inch Date
Depth to pump bowls, cylinder, jet, etc., 240 ft ft. below land surface.

11) WELL TESTS:
Was a pump test made? Yes ~~No~~ If yes, by whom?
Yield: gpm with ft. drawdown after hrs.
Bailer test gpm with ft. drawdown after hrs.
Artesian flow gpm
Temperature of water

12) WATER QUALITY:
Was a chemical analysis made? Yes ~~No~~
Did any strata contain undesirable water? Yes No.
Type of water? depth of strata

I hereby certify that this well was drilled by me (or under my supervision) and that each and all of the statements herein are true to the best of my knowledge and belief.

NAME C. A. Raymond Jr. (Type or Print) Water Well Drillers Registration No. TDL 774

ADDRESS 10011 Airline Drive (Street or RFD) Houston (City) Texas (State)

(Signed) C A Raymond Jr (Water Well Driller) Raymond Water Well Drilling (Company Name)

Please attach electric log, chemical analysis, and other pertinent information, if available.

*Additional instructions on reverse side.

TWDB4-WD-6

Send original copy by certified mail to: Texas Water Com n, P.O. Box 13087, Austin, Texas 78711 KM41 Please use black ink.

ATTENTION OWNER: Confidentiality Privilege Notice on Reverse Side

State of Texas
WELL REPORT

Texas Water Well Drillers Board
P.O. Box 13087
Austin, Texas 78711

1) OWNER Mr. Pham (Name) ADDRESS 218 Hollyoak (Street or RFD) Houston (City) Tx. (State) (Zip)

2) LOCATION OF WELL: County Harris, 10 miles in N (NE, SW, etc.) direction from Houston Tx. (Town)

Driller must complete the legal description below with distance and direction from two intersecting section or survey lines, or he must locate and identify the well on an official Quarter- or Half-Scale Texas County General Highway Map and attach the map to this form.

☐ LEGAL DESCRIPTION:
Section No. _____ Block No. _____ Township _____ Abstract No. _____ Survey Name _____
Distance and direction from two intersecting section or survey lines _____
☑ SEE ATTACHED MAP 60-64-8

3) TYPE OF WORK (Check): ☑ New Well ☐ Deepening ☐ Reconditioning ☐ Plugging

4) PROPOSED USE (Check): ☑ Domestic ☐ Industrial ☐ Monitor ☐ Public Supply ☐ Irrigation ☐ Test Well ☐ Injection ☐ De-Watering

5) DRILLING METHOD (Check): ☐ Driven ☑ Mud Rotary ☐ Air Hammer ☐ Jetted ☐ Bored ☐ Air Rotary ☐ Cable Tool ☐ Other _____

6) WELL LOG:
Date Drilling: Started Dec. 3 1993 Completed Dec 7 1993

DIAMETER OF HOLE		
Dia. (in.)	From (ft.)	To (ft.)
6¾	Surface	390
4½	390	421

7) BOREHOLE COMPLETION:
☐ Open Hole ☐ Straight Wall ☐ Underreamed
☐ Gravel Packed ☐ Other Two Strings
If Gravel Packed give interval . . . from _____ ft. to _____ ft.

From (ft.)	To (ft.)	Description and color of formation material
0	20	Clay
20	40	Sand
40	260	Clay + rocks
260	280	Sand
280	300	Clay
300	330	Sand
330	400	Clay, Hard
400	421	Sand

RECEIVED
JAN 21 1994
TEXAS WATER COMMISSION

(Use reverse side if necessary)

8) CASING, BLANK PIPE, AND WELL SCREEN DATA:

Dia. (in.)	New or Used	Steel, Plastic, etc. Perf., Slotted, etc. Screen Mfg., if commercial	Setting (ft.) From	Setting (ft.) To	Gage Casing Screen
4	N	P.V.C.	0	390	40
2¼	N	PVC. Liner	390	401	40
2¼	N	P.V.C. Screen	401	421	.10

9) CEMENTING DATA (Rule 287.44(1))
Cemented from 0 ft. to 10 ft. No. of Sacks Used 3
200 ft. to 390 ft. No. of Sacks Used 10
Method used Pressure
Cemented by C.W.W.

10) SURFACE COMPLETION
☐ Specified Surface Slab Installed [Rule 287.44(2)(A)]
☑ Specified Steel Sleeve Installed [Rule 287.44(3)(A)]
☐ Pitless Adapter Used [Rule 287.44(3)(B)]
☐ Approved Alternative Procedure Used [Rule 287.71]

11) WATER LEVEL:
Static level 250 ft. below land surface Date Dec 7, 93
Artesian flow _____ gpm. Date _____

12) PACKERS:

Type	Depth
4 X 2¼ R	350

13) TYPE PUMP:
☐ Turbine ☐ Jet ☑ Submersible ☐ Cylinder ☐ Other _____
Depth to pump bowls, cylinder, jet, etc., 336 ft.

14) WELL TESTS:
Type Test: ☑ Pump ☐ Bailer ☐ Jetted ☑ Estimated
Yield: 10 gpm with _____ ft. drawdown after _____ hrs.

15) WATER QUALITY:
Did you knowingly penetrate any strata which contained undesirable constituents?
☐ Yes ☑ No If yes, submit "REPORT OF UNDESIRABLE WATER"
Type of water? Potable Depth of strata 21
Was a chemical analysis made? ☐ Yes ☑ No

I hereby certify that this well was drilled by me (or under my supervision) and that each and all of the statements herein are true to the best of my knowledge and belief. I understand that failure to complete items 1 thru 15 will result in the log(s) being returned for completion and resubmittal.

COMPANY NAME Coastal Water Well (Type or print) WELL DRILLER'S LICENSE NO. 812

ADDRESS P.O. Box 745 (Street or RFD) Porter (City) Tx (State) 77365 (Zip)

(Signed) _____ (Licensed Well Driller) (Signed) _____ (Registered Driller Trainee)

Please attach electric log, chemical analysis, and other pertinent information, if available.

For TWC use only: Well No. _____ Located on map 65-S-4

TWC-0199 (Rev. 05-18-90)

TEXAS WATER COMMISSION COPY

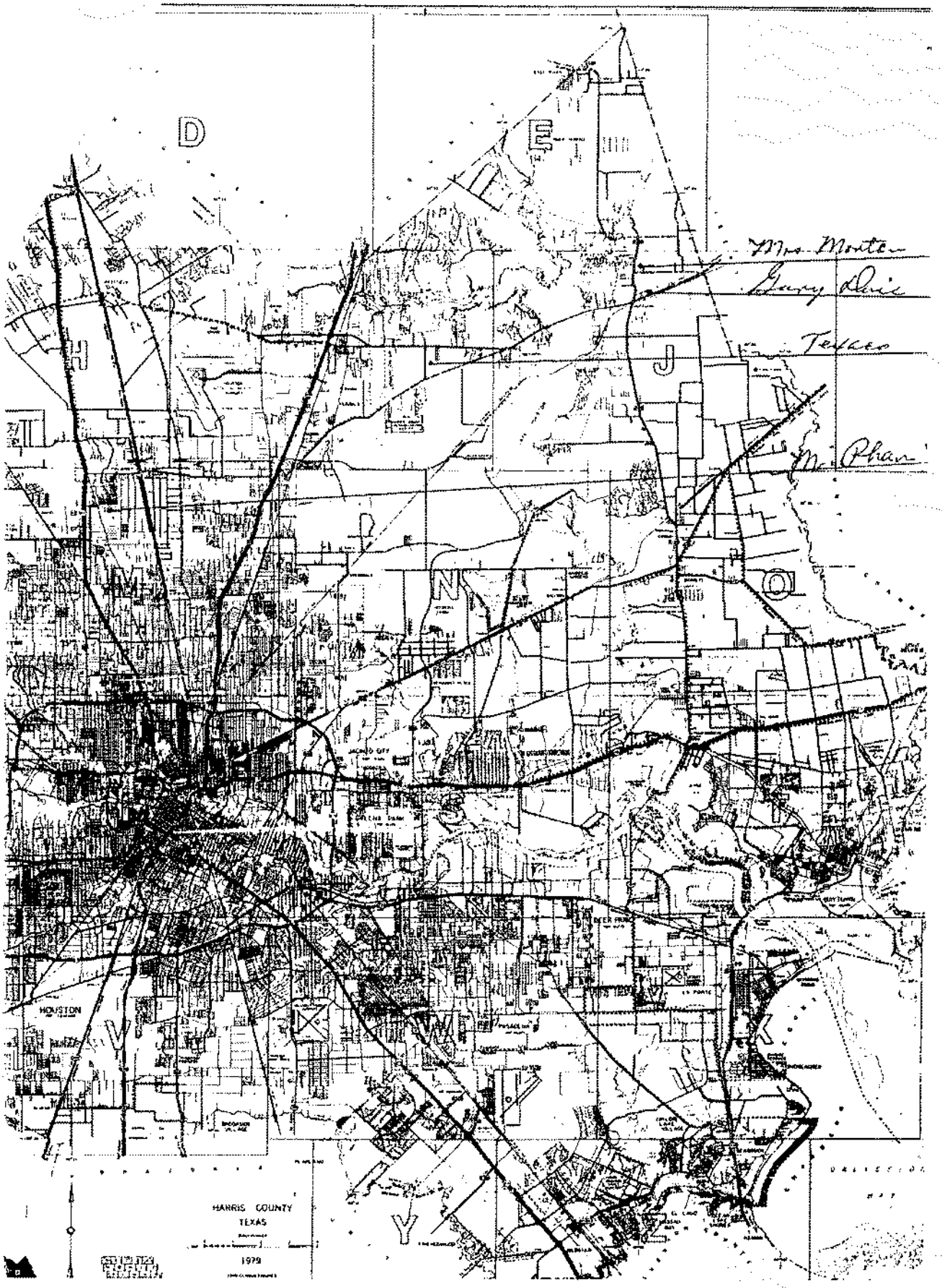
Mrs. Morton
Gary Davis
Texas
Mr. Pham
HOUSTON
HARRIS COUNTY
TEXAS
1979

Send original copy by certified mail to the Texas Department of Water Resources P. O. Box 13087 Austin, Texas 78711

State of Texas
WATER WELL REPORT

ATTENTION OWNER: *Confidentiality Privilege Notice on Reverse Side*

Texas Water Well Drillers Board P. O. Box 13087 Austin, Texas 78711

1) OWNER Joyce Rocka (Name) Address 241 McFarland (Street or RFD) Houston, Tx. 77037 (City) (State) (Zip)

2) LOCATION OF WELL: County Harris ____ miles in ____ (N.E., S.W., etc.) direction from ____ (Town)

Driller must complete the legal description to the right with distance and direction from two intersecting section or survey lines, or he must locate and identify the well on an official Quarter- or Half-Scale Texas County General Highway Map and attach the map to this form.

☐ Legal description:
Section No. ____ Block No. ____ Township ____
Abstract No. ____ Survey Name ____
Distance and direction from two intersecting section or survey lines ____

☐ See attached map. mapon 65-06-5ccc

3) TYPE OF WORK (Check): ☒ New Well ☐ Deepening ☐ Reconditioning ☐ Plugging

4) PROPOSED USE (Check): ☒ Domestic ☐ Industrial ☐ Public Supply ☐ Irrigation ☐ Test Well ☐ Other ____

5) DRILLING METHOD (Check): ☒ Mud Rotary ☐ Air Hammer ☐ Driven ☐ Bored ☐ Air Rotary ☐ Cable Tool ☐ Jetted ☐ Other ____

6) WELL LOG:

Date drilled 5-9-84

DIAMETER OF HOLE Dia. (in.)	From (ft.)	To (ft.)
4 3/4	Surface	382'
6 3/4	"	318'

7) BOREHOLE COMPLETION: ☐ Open Hole ☐ Straight Wall ☐ Underreamed ☐ Gravel Packed ☒ Other Two-String
If Gravel Packed give interval . . . from ____ ft. to ____ ft.

From (ft.)	To (ft.)	Description and color of formation material
0	6	gray sandy clay
6	16	yellow clay
16	23	sand
23	25	yellow clay
25	48	sand
48	60	red & gray clay
60	68	sand
68	129	red & yellow clay
129	143	sand
143	161	red & gray clay
161	172	sand
172	190	red & gray clay
190	195	sand
195	199	red & yellow clay
199	201	sand
201	204	rock
204	207	sand
207	208	rock
208	224	sand
224	265	red & yellow clay
265	274	sand 10 ga.
274	305	red & gray clay
305	328	sand 16 ga.

8) CASING, BLANK PIPE, AND WELL SCREEN DATA:

Dia. (in.)	New or Used	Steel, Plastic, etc. Perf., Slotted, etc. Screen Mgf., if commercial	Setting (ft.) From	Setting (ft.) To	Gage Casing Screen
4"	N	SCH 40 PVC Casing	+24"	318	
2½	N	Well Supplies, Inc.			
		PVC Casing	328	318	12ga.
2½	N	PVC Blank Liner	318	308	

CEMENTING DATA
Cemented from 318 ft. to 170' ft.
Method used Pressure Cement
Cemented by Raymond Water Wells (Company or Individual)

9) WATER LEVEL:
Static level 220 ft. below land surface Date ____
Artesian flow ____ gpm. Date ____

10) PACKERS: Type "K" Depth 308'

11) TYPE PUMP: ☐ Turbine ☐ Jet ☒ Submersible ☐ Cylinder ☐ Other ____
Depth to pump bowls, cylinder, jet, etc., 273' ft.

12) WELL TESTS: ☐ Type Test: ☐ Pump ☐ Bailer ☐ Jetted ☒ Estimated
Yield: 15 gpm with 10 ft. drawdown after 4 hrs.

RECEIVED
SEP 28 1984
DEPT. OF WATER RESOURCES

(Use reverse side if necessary)

13) WATER QUALITY:
Did you knowingly penetrate any strata water? ☐ Yes ☒ No
If yes, submit "REPORT OF UNDESIRABLE WATER"
Type of water? ____ Depth of strata ____
Was a chemical analysis made? ☐ Yes ☒ No

I hereby certify that this well was drilled by me (or under my supervision) and that each and all of the statements herein are true to the best of my knowledge and belief.

COMPANY NAME Raymond Water Wells (Type or Print) Water Well Driller's License No. 774

ADDRESS 10011 Airline Drive (Street or RFD) Houston, Texas 77037 (City) (State) (Zip)

(Signed) C. A. Raymond Jr. (Licensed Water Well Driller)

(Signed) ____ (Registered Driller Trainee)

Please attach electric log, chemical analysis, and other pertinent information, if available.

For TDWR use only
Well No. 65-06-9X
Located on map yes C.F.S.

TDWR-0392 (Rev 5-27-82)

DEPARTMENT OF WATER RESOURCES COPY

Send original copy by certified mail to the Texas Water Development Board P. O. Box 13087 Austin, Texas 78711

State of Texas

WATER WELL REPORT

For TWDB use only
Well No. 65-05-9R
Located on map 1/15
Received 7-7-77

1) OWNER:
Person having well drilled JOHN D. CONN. (Name) Address 235 BRANDING IRON. (Street or RFD) (City) (State)

Landowner SAME. (Name) Address HOUSTON. TEX. (Street or RFD) (City) (State)

2) LOCATION OF WELL:
County HARRIS, 1 miles in N.D. (N.E., S.W., etc.) direction from HOUSTON, TEX (Town)

Locate by sketch map showing landmarks, roads, creeks, highway number, etc.

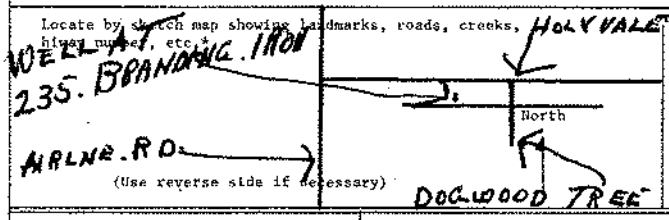

(Use reverse side if necessary)

Give legal location with distances and directions from adjacent sections or survey lines.

Labor _____ League _____

Block _____ Survey _____

Abstract No. _____

(NW¼ NE¼ SW¼ SE¼) of Section _____

3) TYPE OF WORK (Check):
New Well ✓ Deepening
Reconditioning Plugging

4) PROPOSED USE (Check):
Domestic ✓ Industrial Municipal
Irrigation Test Well Other

5) TYPE OF WELL (Check):
Rotary ✓ Driven Dug
Cable Jetted Bored

6) WELL LOG:
Diameter of hole 6½ in. Depth drilled 840 ft. Depth of completed well 340 ft. Date drilled JUNE 2, 77

All measurements made from 1 ft. above ground level.

From (ft.)	To (ft.)	Description and color of formation material
0	23	CLAY.
23	49	SAND
49	135	CLAY.
135	145	SAND
145	160	CLAY.
160	183	SAND
183	240	CLAY.
240	255	SAND
255	267	CLAY.
267	281	SAND
281	303	CLAY.
303	340	SAND

(Use reverse side if necessary)

9) Casing:
Type: Old New ✓ Steel ✓ Plastic Other
Cemented from 200 ft. to 315 ft.

Diameter (inches)	Setting From (ft.)	Setting To (ft.)	Gage
4"	0	315	
2½"	315	325	

10) SCREEN:
Type PLASTIC — RIBBED.
Perforated Slotted

Diameter (inches)	Setting From (ft.)	Setting To (ft.)	Slot Size
2½"	325	340	#14

7) COMPLETION (Check):
Straight wall Gravel packed Other
Under reamed TWO-STRING, Open Hole

8) WATER LEVEL:
Static level 195 ft. below land surface Date JUNE 2, 77
Artesian pressure _____ lbs. per square inch Date _____
Depth to pump bowls, cylinder, jet, etc., 252 ft. below land surface.

11) WELL TESTS:
Was a pump test made? Yes No If yes, by whom?
Yield: _____ gpm with _____ ft. drawdown after _____ hrs.
Bailer test _____ gpm with _____ ft. drawdown after _____ hrs.
Artesian flow _____ gpm
Temperature of water _____

12) WATER QUALITY:
Was a chemical analysis made? Yes No ✓
Did any strata contain undesirable water? Yes No ✓
Type of water? _____ depth of strata 32

I hereby certify that this well was drilled by me (or under my supervision) and that each and all of the statements herein are true to the best of my knowledge and belief.

NAME E. L. BODE (Type or Print) Water Well Drillers Registration No. 46

ADDRESS P.O. BOX 90067. (Street or RFD) HOUSTON, TEX. 77090. (City) (State)

(Signed) E. L. Bode (Water Well Driller) BODE DRILLING CO. INC. (Company Name)

Please attach electric log, chemical analysis, and other pertinent information, if available.

*Additional instructions on reverse side.

TWDBE-WD-6

GW 7

Send original copy by certified mail to the Texas Water Development Board P. O. Box 12386 Austin, Texas 78711

State of Texas

WATER WELL REPORT

For TWDB use only
Well No.
Located on map
Received:
Form GW 8
Form GW 9

1) OWNER:
Person having well drilled Ted A. Sweet (Name) Address 335 McAshan Houston (Street or RFD) (City) (State)

Landowner Same (Name) Address Same (Street or RFD) (City) (State)

2) LOCATION OF WELL:
County Harris Labor League Abstract No.

NW¼ NE¼ SW¼ SE¼ of Section Block No. Survey
(Circle or name as are known)

miles in NE, SW, etc. direction from Houston (Town)

Customs Blvd Nat Home Lot & Block No.

NORTH

Sketch map of well location with distances from adjacent section or survey lines, and to landmarks, roads, and creeks.

3) TYPE OF WORK (Check):
New Well ☑ Deepening ☐
Reconditioning ☐ Plugging ☐

4) PROPOSED USE (Check):
Domestic ☐ Industrial ☐ Municipal ☐
Irrigation ☐ Test Well ☐ Other ☐

5) TYPE OF WELL (Check):
Rotary ☑ Driven ☐ Dug ☐
Cable ☐ Jetted ☐ Bored ☐

6) WELL LOG:
Diameter of hole 2 in. Depth drilled 44 ft. Depth of completed well 44 ft. Date drilled 1-26-67
All measurements made from 0 ft. above ground level.

From (ft.)	To (ft.)	Description and color of formation material	From (ft.)	To (ft.)	Description and color of formation material
0	38	Red Clay			
38	44	Red Sand 10 ga			
					(Use reverse side if necessary)

7) COMPLETION (Check):
Straight wall ☐ Gravel packed ☐ Other ☐
Under reamed ☐ Open hole ☐

8) WATER LEVEL:
Static level ____ ft. below land surface Date
Artesian pressure ____ lbs. per square inch Date

9) CASING:
Type: Old ☐ New ☑ Steel ☐ Plastic ☒ Other ☐
Cemented from ____ ft. to ____ ft.

Diameter (inches)	Setting From (ft.)	Setting To (ft.)	Gage

10) SCREEN:
Type Well Supplies Co
Perforated Plastic Slotted ☐

Diameter (inches)	Setting From (ft.)	Setting To (ft.)	Slot size
2"			10 ga

11) WELL TESTS:
Was a pump test made? ☐ Yes ☒ No If yes by whom?

Yield: ____ gpm with ____ ft. drawdown after ____ hrs
Bailer test ____ gpm with ____ ft. drawdown after ____ hrs
Artesian flow ____ gpm Date
Temperature of water
Was a chemical analysis made? ☐ Yes ☐ No
Did any strata contain undesirable water? ☐ Yes ☐ No
Type of water? ____ depth of strata

12) PUMP DATA:
Manufacturer's Name Sta-Rite
Type Jet H.P. ½
Designed pumping rate ____ gpm ☐ gph ☐
Type power unit
Depth to bowls, cylinder, jet, etc., 20 ft.
below land surface.

I hereby certify that this well was drilled by me (or under my supervision) and that each and all of the statements herein are true to the best of my knowledge and belief.

NAME RAYMOND WATER WELLS (Type or Print) HI 7-3184
Water Well Drillers Registration No. 774
Address 132 RAYMAC HOUSTON, TEXAS 77037 (Street or RFD) (City) (State)
(Signed) Raymond Water Wells (Company Name)
Raymond C. Raymond

Please attach electric log, chemical analysis, and other pertinent information, if available.

4880115172



Water well
HARTLAND ACRES
AIRPORT
BEELINE
AIRPORT (UC)
FOUNTAIN VIEW
FARMSTEAD ACRES
GREENLEE
HOUSTON CITY

Send original copy by certified return receipt requested mail. NRCC, MC 177, P.O. Box 13087, Austin, TX 78711-3087

ATTENTION OWNER: *Confidentiality Privilege Notice on on reverse side of Well Owner's copy (pink)*

State of Texas
WELL REPORT

Texas Water Well Drillers Advisory Council
MC 177
P.O. Box 13087
Austin, TX 78711-3087
512-239-0530

1) **OWNER** JOSE RODRIGUEZ (Name) **ADDRESS** 310 HOLLYVALE HOU (Street or RFD) (City) TX (State) 77037 (Zip)

2) **ADDRESS OF WELL:** County HARRIS SAME (Street, RFD or other) (City) (State) (Zip) **GRID #** 65-05-9

3) **TYPE OF WORK (Check):** ☒ New Well ☐ Deepening ☐ Reconditioning ☐ Plugging

4) **PROPOSED USE (Check):** ☐ Monitor ☐ Environmental Soil Boring ☒ Domestic ☐ Industrial ☐ Irrigation ☐ Injection ☐ Public Supply ☐ De-watering ☐ Testwell
If Public Supply well, were plans submitted to the TNRCC? ☐ Yes ☐ No

5) •

6) **WELL LOG:**
Date Drilling: Started 3/20 19 98 Completed 3/20 19 98

DIAMETER OF HOLE

Dia. (in.)	From (ft.)	To (ft.)
4	Surface	50

7) **DRILLING METHOD (Check):** ☐ Driven ☐ Air Rotary ☒ Mud Rotary ☐ Bored ☐ Air Hammer ☐ Cable Tool ☐ Jetted ☐ Other

N

From (ft.)	To (ft.)	Description and color of formation material
0	12	YELLOW CLAY
12	50	WHITE SAND

(Use reverse side of Well Owner's copy, if necessary)

8) **Borehole Completion (Check):** ☐ Open Hole ☐ Straight Wall ☐ Underreamed ☒ Gravel Packed ☐ Other
If Gravel Packed give interval ... from 40 ft. to 50 ft.

CASING, BLANK PIPE, AND WELL SCREEN DATA:

Dia. (in.)	New or Used	Steel, Plastic, etc. Perf., Slotted, etc. Screen Mfg., if commercial	Setting (ft.) From	Setting (ft.) To	Gage Casting Screen
2	N	Plastic	0	40	SCH40
2	N	Plastic SLOTTED	40	50	.10

9) **CEMENTING DATA** [Rule 338.44(1)]
Cemented from 0 ft. to 40 ft. No. of sacks used 9
ft. to ft. No. of sacks used
Method used Pressure
Cemented by Raymond Services, Inc.
Distance to septic system field lines or other concentrated contamination ft.
Method of verification of above distance Customer

10) **SURFACE COMPLETION**
☐ Specified Surface Slab Installed [Rule 338.44(2)(A)]
☒ Specified Steel Sleeve Installed [Rule 338.44(3)(A)]
☐ Pitless Adapter Used [Rule 338.44(3)(b)]
☐ Approved Alternative Procedure Used [Rule 338.71]

11) **WATER LEVEL:**
Static level 5 ft. below land surface Date 3/20/98
Artesian flow gpm. Date

12) **PACKERS:** Type Depth
NONE

13) **TYPE PUMP:**
☐ Turbine ☒ Jet ☐ Submersible ☐ Cylinder ☐ Other
Depth to pump bowls, cylinder, jet, etc., 20 ft.

14) **WELL TESTS:**
Type test ☐ Pump ☐ Bailer ☒ Jetted ☐ Estimated
Yield: 20 gpm with 10 ft. drawdown after 1 hrs.

15) **WATER QUALITY:**
Did you knowingly penetrate any strata which contained undesirable constituents?
☐ Yes ☒ No If yes, submit "REPORT OF UNDESIRABLE WATER"
Type of water? Depth of strata
Was a chemical analysis made? ☐ Yes ☐ No

I hereby certify that this well was drilled by me (or under my supervision) and that each and all of the statements herein are true to the best of my knowledge and belief. I understand that failure to complete items 1 thru 15 will result in the log(s) being returned for completion and resubmittal.

COMPANY NAME Raymond Services, Inc. (Type or print) **WELL DRILLER'S LICENSE NO.**

ADDRESS 10011 Airline Drive (Street or RFD) Houston (City) TX (State) 77037 (Zip)

(Signed) (Licensed Well Driller) **(Signed)** (Registered Driller Trainee)

FILE ID SEC # EMP # 4577WI SEP 10 1998 WSSC CC COMMENT EMP

Please attach electric log, chemical analysis, and other pertinent information, if available.

TNRCC-0199 (Rev. 05-21-96) *White - TNRCC Yellow - DRILLER Pink - WELL OWNER*

Send original copy by certified mail to: Texas Water Commission, P.O. Box 13087, Austin, Texas 78711

Please use black ink

ATTENTION OWNER: *Confidentiality Privilege Notice on Reverse Side*

State of Texas WELL REPORT

Texas Water Well Drillers Board
P.O. Box 13087
Austin, Texas 78711

1) OWNER Martin Young (Name) ADDRESS 211 Hollyvale Dr. Hou, Tx. 77060 (Street or RFD) (City) (State) (Zip)

2) LOCATION OF WELL: County Harris . 12 miles in NE (NE, SW, etc.) direction from Downtown Houston (Town)

Driller must complete the legal description below with distance and direction from two intersecting section or survey lines, or he must locate and identify the well on an official Quarter- or Half-Scale Texas County General Highway Map and attach the map to this form.

☐ LEGAL DESCRIPTION:

Section No. _____ Block No. _____ Township _____ Abstract No. _____ Survey Name _____

Distance and direction from two intersecting section or survey lines _____

☐ SEE ATTACHED MAP

3) TYPE OF WORK (Check):
☒ New Well ☐ Deepening ☐ Reconditioning ☐ Plugging

4) PROPOSED USE (Check):
☒ Domestic ☐ Industrial ☐ Monitor ☐ Public Supply ☐ Irrigation ☐ Test Well ☐ Injection ☐ De-Watering

5) DRILLING METHOD (Check):
☐ Driven ☒ Mud Rotary ☐ Air Hammer ☐ Jetted ☐ Bored ☐ Air Rotary ☐ Cable Tool ☐ Other _____

6) WELL LOG:

Date Drilling: Started 8/5 1992 Completed 8/6 1992

DIAMETER OF HOLE		
Dia. (in.)	From (ft.)	To (ft.)
	Surface	
6 3/4	0	358

7) BOREHOLE COMPLETION:
☐ Open Hole ☐ Straight Wall ☐ Underreamed
☐ Gravel Packed ☒ Other 2 String Comented
If Gravel Packed give interval . . . from 350 ft. to 145 ft.

From (ft.)	To (ft.)	Description and color of formation material
0	42	Red Clay
42	130	Red Sand
130	170	Sand & Rock
170	240	White Clay
240	300	Shale & Clay
300	358	Sand

RECEIVED
AUG 3 - 1993
TEXAS WATER COMMISSION

(Use reverse side if necessary)

8) CASING, BLANK PIPE, AND WELL SCREEN DATA:

Dia. (in.)	New or Used	Steel, Plastic, etc. Perf., Slotted, etc. Screen Mfg., if commercial	Setting (ft.) From	Setting (ft.) To	Gage Casing Screen
4	N	PVC Casing	0	346	sch 40
2 1/2	N	PVC Liner	340	346	sch 40
2 1/2	N	PVC Screen	346	358	sch 40 .012

9) CEMENTING DATA (Rule 287.44(1))
Cemented from 346 ft. to 145 ft. No. of Sacks Used 10
0 ft. to 15 ft. No. of Sacks Used 3
Method used Halliburton
Cemented by RWW

10) SURFACE COMPLETION
☐ Specified Surface Slab Installed [Rule 287.44(2)(A)]
☐ Pitless Adapter Used [Rule 287.44(3)(B)]
☒ Approved Alternative Procedure Used [Rule 287.71]

11) WATER LEVEL:
Static level 220 ft. below land surface Date 8/6/92
Artesian flow _____ gpm. Date _____

12) PACKERS: Type K Depth 340

13) TYPE PUMP:
☐ Turbine ☐ Jet ☒ Submersible ☐ Cylinder
☐ Other _____
Depth to pump bowls, cylinder, jet, etc., 280 ft.

14) WELL TESTS:
Type Test: ☐ Pump ☐ Bailer ☒ Jetted air ☐ Estimated
Yield: _____ gpm with _____ ft. drawdown after _____ hrs.

15) WATER QUALITY:
Did the drilling penetrate any strata which contained undesirable constituents?
☐ Yes ☒ No If yes, submit "REPORT OF UNDESIRABLE WATER"
Type of water? _____ Depth of strata _____
Was a chemical analysis made? ☐ Yes ☒ No

I hereby certify that this well was drilled by me (or under my supervision) and that each and all of the statements herein are true to the best of my knowledge and belief. I understand that failure to complete items 1 thru 15 will result in the log(s) being returned for completion and resubmittal.

COMPANY NAME Robinson Water Well Ser. Inc. (Type or print) WELL DRILLER'S LICENSE NO. 2212

ADDRESS 11819 Tomball Parkway (Street or RFD) Houston, Texas 77086 (City) (State) (Zip)

(Signed) _____ (Licensed Well Driller) (Signed) _____ (Registered Driller Trainee)

Please attach electric log, chemical analysis, and other pertinent information, if available.

For TWC use only: Well No. _____ Located on map _____

WWD-012 (Rev. 09/21/88)

TEXAS WATER COMMISSION COPY

4820124899

Attention Owner: Confidentiality Privilege Notice on reverse side of owner's copy.

Texas Department of License and Regulation

Water Well Driller/Pump Installer Program
P.O. Box 12157 Austin, Texas 78711 (512)463-7880 FAX (512)463-8616
Toll free (800)803-9202
Email address: water.well@license.state.tx.us

This form must be completed and filed with the department and owner within 60 days upon completion of the well.

WELL REPORT

A. WELL IDENTIFICATION AND LOCATION DATA

1) OWNER

Name	Address	City	State	Zip
PATRICIA SALAZAR	236 McFARLAND	HOU	TX	77060

2) WELL LOCATION

County	Physical Address	City	State	Zip
HARRIS	SAME			

Lat. | Long. | Grid # 65-05-9

3) Type of Work
☒ New Well ☐ Deepening ☐ Reconditioning

4) Proposed Use (check) ☐ Monitor ☐ Environmental Soil Boring ☒ Domestic ☐ Industrial ☐ Irrigation ☐ Injection ☐ Public Supply ☐ De-watering ☐ Testwell
If Public Supply well, were plans submitted to the TNRCC? ☐ Yes ☐ No

5) N↑

6) Drilling Date
Started 1 / 10 / 01
Completed 1 / 10 / 01

Diameter of Hole

Dia.(in)	From (ft)	To (ft)
5	0	50

7) Drilling Method (check) ☐ Driven ☐ Air Rotary ☒ Mud Rotary ☐ Bored ☐ Air Hammer ☐ Cable Tool ☐ Jetted ☐ Other

From (ft)	To (ft)	Description and color of formation material
0	16	YELLOW CLAY
16	50	SAND & CLAY.

(Use reverse side of Well Owner's copy, if necessary)

8) Borehole Completion ☐ Open Hole ☐ Straight Wall ☐ Under-reamed ☒ Gravel Packed ☐ Other
If Gravel Packed give the interval from 40 ft. to 50 ft.

Casing, Blank Pipe, and Well Screen Data

Dia. (in.)	New Or Used	Steel, Plastic, etc. Perf., Slotted, etc Screen Mfg., if commercial	Setting (ft) From	Setting (ft) To	Gage Casing Screen
2	N	Casing RISER	0	40	SCH 40
2	N	Screen " "	40	50	.006

9) Cementing Data
Cementing from 0 ft. to 40 ft. # of sacks used 12
ft. to ft. # of sacks used
Method Used Pressure
Cementing By Raymond Services, Inc.
Distance to septic system field or other concentrated contamination 100 ft.
Method of verification of above distance Customer

10) Surface Completion
☐ Specified Surface Slab Installed
☒ Specified Surface Sleeve Installed
☐ Pitless Adapter Used
☐ Approved Alternative Procedure Used

11) Water Level
Static level 6 ft. below Date 1 / 10 / 01
Artesian Flow gpm. Date / /

12) Packers

Type	Depth
NONE	

13) Plugged ☐ Well plugged within 48 hours
Casing left in well: Cement/Bentonite placed in well:

From (ft)	To (ft)	From (ft)	To (ft)	Sacks used

14) Typepump
☐ Turbine ☒ Jet ☐ Submersible ☐ Cylinder
☐ Other
Depth to pump bowls, cylinder, jet etc. 30 ft.

15) Water Test
Typetest ☐ Pump ☐ Bailer ☒ Jetted ☐ Estimated
Yield: 10 gpm with 5 ft. drawdown after 1 hrs.

16) Water Quality
Did you knowingly penetrate any strata which contain undesirable constituents.
☐ YES ☐ NO If yes, did you submit a REPORT OF UNDESIRABLE WATER
Type of water Depth of Strata
Was a chemical analysis made ☐ Yes ☐ No

Company or individual's Name (type or print)	Raymond Services, Inc.		4577WI
Address 10011 Airline Drive	City Houston	State TX	Zip 77037

Signature Licensed Driller/Pump Installer	Date 1 / 11 / 01	Signature Apprentice	Date 1 / 11 / 01

TDLR FORM 001WWD White - TDLR Yellow - Owner Pink - Driller/Pump Installer

4820125440

ORIGINAL

Send original copy by certified return receipt requested mail to: TDLR, P.O. Box 12157, Austin, TX 78711

ATTENTION OWNER: *Confidentiality Privilege Notice on reverse side of Well Owner's copy*

State of Texas WELL REPORT

Texas Department of Licensing & Regulation
P.O. Box 12157
Austin, TX 78711
512-463-7880

1) OWNER TYE NGUYEN (Name) 13310 ATLASTA (Street or RFD) HOUSTON (City) TEXAS (State) 77037 (Zip)

2) ADDRESS OF WELL: Long. 95*39.86W Lat. 29*91.32N
County HARRIS 260 McFARLAND (Street, RFD or other) HOUSTON, (City) TX (State) 77060 (Zip) GRID# 65-05-3

3) TYPE OF WORK (Check): ☑ New Well ☐ Deepening ☐ Reconditioning ☐ Plugging

4) PROPOSED USE (Check): ☐ Monitor ☐ Environmental Soil Boding ☑ Domestic ☐ Industrial ☐ Irrigation ☐ Injection ☐ Public Supply ☐ De-watering ☐ Testwell
If Public Supply well, were plans submitted to the TNRCC? ☐ Yes ☐ No

5) X N

6) WELL LOG:
Date Drilling:
Started MAY 17 2000
Completed MAY 18 2000

DIAMETER OF HOLE

Dia. (in.)	From (ft.)	To (ft.)
7 1/4	Surface	420

7) DRILLING METHOD (Check): ☐ Driven ☐ Air Rotary ☑ Mud Rotary ☐ Bored ☐ Air Hammer ☐ Cable Tool ☐ Jetted ☐ Other 2 STRING

From (ft.)	To (ft.)	Description and color of formation material
0	165	SAND/CLAY
165	190	SAND/ROCK/CLAY
190	210	CLAY/SAND
210	250	SAND/ROCK
250	370	SAND/CLAY
370	390	SAND/ROCK/CLAY
390	420	SAND

(Use reverse side if necessary)

8) Borehole Completion (Check): ☐ Open Hole ☐ Straight Wall ☐ Underreamed ☐ Gravel Packed ☒ Other CEMENT
If Gravel Packed give interval ... from ____ ft. to ____ ft.

CASING, BLANK PIPE, AND WELL SCREEN DATA:

Dia. (in.)	New or Used	Steel, Plastic, etc. Perf., Slotted, etc. Screen Mfg., if commercial	Setting (ft.) From	Setting (ft.) To	Gage Casting Screen
4	N	PVC CASING	0	410	40
2 ½	N	PVC LINER	405	410	40
2 ½	N	PVC SCREEN	410	420	010

9) CEMENTING DATA
Cemented from 410 ft. to 15 ft. No. of sacks used 20
15 ft. to 0 ft. No. of sacks used 13
Method used HALIBURTON
Cemented by GLEN R. BONDS
Distance to septic system field lines or other concentrated contamination NA ft.
Method of verification of above distance NA

13) ☐ Well plugged within 48 hours

Casing left in well: From (ft)	To (ft)	Cement/bentonite placed in well: From (ft)	To (ft)	Sacks used:

14) TYPE PUMP:
☐ Turbine ☐ Jet ☑ Submersible ☐ Cylinder
☐ Other
Depth to pump bowls, cylinder, jet, etc., 300 ft.

10) SURFACE COMPLETION
☐ Specified Surface Slab Installed
☐ Specified Steel Sleeve Installed
☐ Pitless Adapter Used
☑ Approved Alternative Procedure Used

FILE ID
MAR 27 2001

15) WELL TESTS:
Type test: ☐ Pump ☐ Bailer ☐ Jetted ☒ Estimated
Yield: 30/35 gpm with ____ ft. drawdown after ____ hrs.

11) WATER LEVEL
Static Level 260 ft. below land surface Date 5/18/00
Artesian flow ____ gpm Date ____

16) WATER QUALITY:
Did you knowingly penetrate any strata which contained undesirable constituents?
☐ Yes ☑ No If yes, submit "REPORT OF UNDESIRABLE WATER"
Type of water? GOOD Depth of strata 30 FT.
Was a chemical analysis made? ☐ Yes ☑ No

12) PACKERS:

			Type	Depth
4	X	2 ½	TRI-SEAL	405 FT.

I certify that I drilled this well (or the well was drilled under my direct supervision) and that each and all of the statements herein are true and correct. I understand that failure to complete items 1 thru 16 will result in the log(s) being returned for completion and resubmittal.

COMPANY NAME NORTHWEST WATER WELLS (Type or print) WELL DRILLER'S LICENSE NO. 50950-WP

ADDRESS 25997 BRUSHY CREEK DRIVE (Street or RFD) HOCKLEY (City) TX (State) 77447 (Zip)

(Signed) Glen R. Bonds (Licensed Well Driller) (Signed) ____ (Registered Driller Trainee)

Please attach electric log, chemical analysis, and other pertinent information, if available.

TDLR FORM 001WWD (4/98) Form provided by Forms On-A-Disk, Inc. · Dallas, Texas · (214) 340-9429

Copies to TDLR, DRILLER, and WELL OWNER

65 05 6CC

Send original copy by certified mail to the Texas Water Development Board P. O. Box 12386 Austin, Texas 78711

State of Texas

WATER WELL REPORT

For TWDB use only
Well No. [illegible]
Located on map
Received: [illegible]

1) OWNER:
Person having well drilled J. B. Sills (Name) Address 239 Hollyvale (Street or RFD) Houston (City), Texas (State)

Landowner Same (Name) Address Same (Street or RFD) (City) (State)

2) LOCATION OF WELL:
County Harris, 8 miles in N (N.E., S.W., etc.) direction from Houston (Town)

Locate by sketch map showing landmarks, roads, creeks, hiway number, etc.*

North

(Use reverse side if necessary)

or

Give legal location with distances and directions from adjacent sections or survey lines.

Labor _____ League _____

Block _____ Survey _____

Abstract No. _____

(NW¼ NE¼ SW¼ SE¼) of Section _____

3) TYPE OF WORK (Check): New Well, Deepening, Reconditioning, Plugging

4) PROPOSED USE (Check): Domestic, Industrial, Municipal, Irrigation, Test Well, Other

5) TYPE OF WELL (Check): Rotary, Driven, Dug, Cable, Jetted, Bored

6) WELL LOG:
Diameter of hole 6 3/4 in. Depth drilled 166 ft. Depth of completed well 166 ft. Date drilled 1-9-73

All measurements made from 0 ft. above ground level.

From (ft.)	To (ft.)	Description and color of formation material
0	18	Red Clay
18	44	Orange and White sand
44	140	White clay
140	166	White sand and gravel 16ga.

(Use reverse side if necessary)

9) Casing:
Type: Old, New, Steel, Plastic, Other

Cemented from None ft. to _____ ft.

Diameter (inches)	Setting From (ft.)	Setting To (ft.)	Gage
4	1	156	40

10) SCREEN:
Type Plastic

Perforated _____ Slotted _____

Diameter (inches)	Setting From (ft.)	Setting To (ft.)	Slot Size
4	156	166	16

7) COMPLETION (Check):
Straight wall, Gravel packed, Other, Under reamed, Open Hole

8) WATER LEVEL:
Static level 110 ft. below land surface Date 1-10-73

Artesian pressure _____ lbs. per square inch Date _____

Depth to pump bowls, cylinder, jet, etc., 147 ft. below land surface.

11) WELL TESTS:
Was a pump test made? Yes No If yes, by whom?

Yield: _____ gpm with _____ ft. drawdown after _____ hrs.

Bailer test _____ gpm with _____ ft. drawdown after _____ hrs.

Artesian flow _____ gpm

Temperature of water _____

12) WATER QUALITY:
Was a chemical analysis made? Yes No

Did any strata contain undesirable water? Yes No

Type of water? _____ depth of strata _____

I hereby certify that this well was drilled by me (or under my supervision) and that each and all of the statements herein are true to the best of my knowledge and belief.

NAME C.A. Raymond Jr. (Type or Print) Water Well Drillers Registration No. 774

ADDRESS 132 Raymac (Street or RFD) Houston (City) Texas (State)

(Signed) C A Raymond Jr (Water Well Driller) Raymond Water WElls (Company Name)

Please attach electric log, chemical analysis, and other pertinent information, if available.

*Additional instructions on reverse side.

[illegible]

4820111846

Send original copy by certified mail to the Texas Water Development Board P. O. Box 13087 Austin, Texas 78711

State of Texas

WATER WELL REPORT

For TWDB use only
Well No. 65-[illegible]
Located on map [illegible]
Received: 75
[illegible]

1) OWNER:
Person having well drilled C. E. Calvert (Name) Address 239 Branding Iron Houston Texas 037 (Street or RFD) (City) (State)

Landowner _____ (Name) Address _____ (Street or RFD) (City) (State)

2) LOCATION OF WELL:
County Harris, _____ miles in _____ (N.E., S.W., etc.) direction from _____ (Town)

Locate by sketch map showing landmarks, roads, creeks, hiway number, etc.*

413A

North

(Use reverse side if necessary)

or

Give legal location with distances and directions from adjacent sections or survey lines.

Labor _____ League _____

Block _____ Survey _____

Abstract No. _____

(NW¼ NE¼ SW¼ SE¼) of Section _____

3) TYPE OF WORK (Check): ~~XXXXX~~ Deepening Reconditioning Plugging

4) PROPOSED USE (Check): ~~XXXXX~~ Industrial Municipal Irrigation Test Well Other

5) TYPE OF WELL (Check): ~~XXXXX~~ Driven Dug Cable Jetted Bored

6) WELL LOG:
Diameter of hole 6 3/4 in. Depth drilled 155 ft ft. Depth of completed well 170 ft ft. Date drilled 5-6-75

All measurements made from 0 ft. above ground level.

From (ft.)	To (ft.)	Description and color of formation material
0	15	Yellow Gray Clay
15	45	Sand
45	55	Red Gray Clay
55	85	Sand
85	125	Red Gray Clay
125	170	Sand

(Use reverse side if necessary)

9) Casing:
Type: Old ~~XX~~ Steel ~~XXXX~~ Other

Cemented from 155 ft up ft. to _____ ft.

Diameter (inches)	Setting From (ft.)	Setting To (ft.)	Cage
4"	1 ft	155 ft	40

10) SCREEN:
Type Well Supplies Inc. Plastic Wrapped

Perforated Slotted

Diameter (inches)	Setting From (ft.)	Setting To (ft.)	Slot Size
2½"	160 ft	170 ft	14

7) COMPLETION (Check):
~~XXXXXXXX~~ Gravel packed Other
Under reamed Open Hole

8) WATER LEVEL:
Static level 100 ft. below land surface Date _____

Artesian pressure _____ lbs. per square inch Date _____

Depth to pump bowls, cylinder, jet, etc., 140 ft ft. below land surface.

11) WELL TESTS:
Was a pump test made? Yes ~~No~~ If yes, by whom?

Yield: _____ gpm with _____ ft. drawdown after _____ hrs.

Bailer test _____ gpm with _____ ft. drawdown after _____ hrs.

Artesian flow _____ gpm

Temperature of water _____

12) WATER QUALITY:
Was a chemical analysis made? Yes ~~No~~

Did any strata contain undesirable water? Yes No

Type of water? _____ depth of strata _____

I hereby certify that this well was drilled by me (or under my supervision) and that each and all of the statements herein are true to the best of my knowledge and belief.

NAME C. A. Raymond Jr. (Type or Print) Water Well Drillers Registration No. 774 TDL

ADDRESS 10011 Airline (Street or RFD) Houston (City) Texas (State)

(Signed) C A Raymond Jr (Water Well Driller) Raymond Water Well Drilling Inc. (Company Name)

Please attach electric log, chemical analysis, and other pertinent information, if available.

*Additional instructions on reverse side.

TWDBE-WD-8

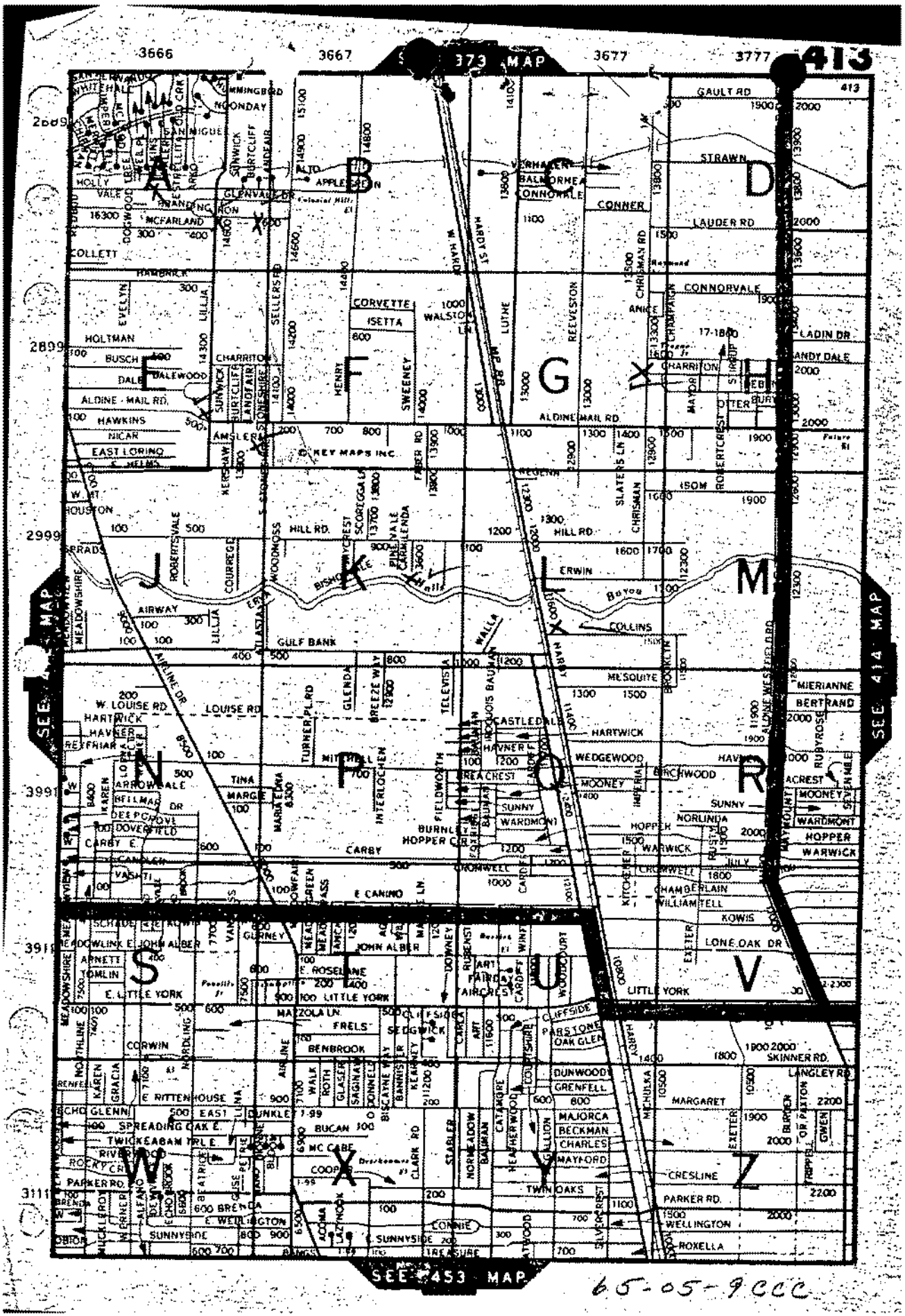
3666
3667
373 MAP
3677
3777
413
SEE 373 MAP
SEE 414 MAP
SEE 453 MAP
GAULT RD
STRAWN
LAUDER RD
CONNORVALE
CONNORVALE
LADIN DR
ALDINE MAIL RD
HILL RD.
ERWIN
COLLINS
GULF BANK
LOUISE RD
W. LOUISE RD
CASTLEDALE
HARTWICK
WEDGEWOOD
MOONEY
SUNNY
HOPPER
WARWICK
CROMWELL
CHAMBERLAIN
WILLIAM TELL
KOWIS
LONE OAK DR
LITTLE YORK
E. LITTLE YORK
E. CANINO
CARBY
CARBY E.
E. ROSELINE
E. RITTENHOUSE
E. WELLINGTON
E. SUNNYSIDE
SKINNER RD.
LANGLEY RD
PARKER RD.
CRESLINE
WELLINGTON
ROXELLA
TWIN OAKS
MAYFORD
MAJORCA
BECKMAN
CHARLES
DUNWOOD
GRENFELL
CLIFFSIDE
PARKSTONE
OAK GLEN
BENBROOK
FRELS
SEDGWICK
MAZOLA LN.
SPREADING OAK E.
TWICKENHAM TRL E.
MC CABE
BUCAN
DUNKLE
EAST
CORWIN
NORTHLINE
MEADOWSHIRE
AIRLINE DR
AIRLINE
HOLLY VALE
GLENVALE DR
MCFARLAND
COLLETT
HAWBRICK
HOLTMAN
BUSCH
DALE
DALEWOOD
ALDINE - MAIL RD.
HAWKINS
NICAR
EAST LORINO
W. HOUSTON
AIRWAY
GULF BANK
LILLIA
ROBERTSVALE
COURREGE
WOODMOSS
HILL RD.
SCORTEGGA LN
PINE VALE
CARMALENDA
BISHOP WYCREST
ERWIN
Bayou
COLLINS
MESQUITE
BROOKLYN
ALDINE WESTFIELD RD
MIERIANNE
BERTRAND
RUBYROSE
ACREST
MOONEY
SEVEN MILE
HOPPER
WARWICK
NORLINDA
SUNNY
WARDMONT
BIRCHWOOD
IMPERIAL
MAYFOUNT
RUSTIC
JULY
CROMWELL
KITCHENER
EXETER
LITTLE YORK
SKINNER RD.
LANGLEY RD
MARGARET
BURDEN
TRIPPET
GWEN
DOR PATTON
MECHULKA
HARDY
CLIFFSIDE
PARKSTONE
OAK GLEN
DUNWOOD
GRENFELL
MAJORCA
BECKMAN
CHARLES
MAYFORD
CRESLINE
TWIN OAKS
PARKER RD.
WELLINGTON
ROXELLA
CONNIE
SUNNYSIDE
TREASURE
CLARK RD
STABLER
NORMEADOW
HEATHERWOOD
CATAMORE
COVENTRY
WOODCOURT
SILVERCREST
CARDIFF
DOWNEY
ROSEMONT
ART FAIR
AIRCREST
JOHN ALBER
GURNEY
ARNETT
OMLIN
KAREN
GRACIA
RENFEL
WALK
ROTH
GLASER
SAGINAW
DONNELL
BISCAYNE
BANNISTER
KERNEY
ECHO GLENN
ECHO BROOK
ROCKY CR
RIVERBROOK
BEATRICE
ALFANO
CASE PETRIE
BRENDA
CONNIE
ACOMA
LAZYNOOK
SILVERCREST
WOODCOURT

Send original copy by certified mail to: **Texas Water Commission, P.O. Box 13087, Austin, Texas 78711** *Please use black ink.*

ATTENTION OWNER: *Confidentiality Privilege Notice on Reverse Side*

State of Texas
WELL REPORT

Texas Water Well Drillers Board
P.O. Box 13087
Austin, Texas 78711

1) **OWNER** Mrs. Rodriguez (Name) **ADDRESS** 242 Hollyfield Hou. Tx. (Street or RFD) (City) (State) (Zip)

2) **LOCATION OF WELL:** County Harris 10 miles in N (NE, SW, etc.) direction from Houston (Town)

Driller must complete the legal description below with distance and direction from two intersecting section or survey lines, or he must locate and identify the well on an official Quarter- or Half-Scale Texas County General Highway Map and attach the map to this form.

☐ **LEGAL DESCRIPTION:**
Section No. _____ Block No. _____ Township _____ Abstract No. _____ Survey Name _____
Distance and direction from two intersecting section or survey lines _____

☑ **SEE ATTACHED MAP** 6565-66-5 NO MAP

3) **TYPE OF WORK (Check):** ☑ New Well ☐ Deepening ☐ Reconditioning ☐ Plugging

4) **PROPOSED USE (Check):** ☑ Domestic ☐ Industrial ☐ Monitor ☐ Public Supply ☐ Irrigation ☐ Test Well ☐ Injection ☐ De-Watering

5) **DRILLING METHOD (Check):** ☐ Driven ☑ Mud Rotary ☐ Air Hammer ☐ Jetted ☐ Bored ☐ Air Rotary ☐ Cable Tool ☐ Other _____

6) **WELL LOG:**
Date Drilling: Started 1-31 1990 Completed 2-5 1990

DIAMETER OF HOLE		
Dia. (in.)	From (ft.)	To (ft.)
6 3/4	Surface	315
4 3/4	315	330

7) **BOREHOLE COMPLETION:** ☐ Open Hole ☐ Straight Wall ☐ Underreamed ☐ Gravel Packed ☐ Other Two-String
If Gravel Packed give interval . . . from _____ ft. to _____ ft.

From (ft.)	To (ft.)	Description and color of formation material
0	30	Clay
30	50	Sand
50	160	Clay
160	175	Sand
175	310	Clay
310	330	Sand

RECEIVED MAR 1 1990 TEXAS WATER COMMISSION

(Use reverse side if necessary)

8) **CASING, BLANK PIPE, AND WELL SCREEN DATA:**

Dia. (in.)	New or Used	Steel, Plastic, etc. Perf., Slotted, etc. Screen Mfg., if commercial	Setting (ft.) From	Setting (ft.) To	Gage Casing Screen
4	N	[redacted] PVC	0	315	40
4 1/2	N	Line	305	315	40
4 1/2	N	Screen	315	330	.12

9) **CEMENTING DATA** [Rule 287.44(1)]
Cemented from 0 ft. to 15 ft. No. of Sacks Used 2
215 ft. to 315 ft. No. of Sacks Used 12
Method used Pressure
Cemented by Cowd.

10) **SURFACE COMPLETION**
☑ Specified Surface Slab Installed [Rule 287.44(2)(A)]
☐ Pitless Adapter Used [Rule 287.44(3)(B)]
☐ Approved Alternative Procedure Used [Rule 287.71]

13) **TYPE PUMP:** ☐ Turbine ☐ Jet ☑ Submersible ☐ Cylinder ☐ Other _____
Depth to pump bowls, cylinder, jet, etc., 244' ft.

14) **WELL TESTS:** Type Test: ☑ Pump ☐ Bailer ☐ Jetted ☐ Estimated
Yield: 12 gpm with _____ ft. drawdown after _____ hrs.

11) **WATER LEVEL:**
Static level 230 ft. below land surface Date 2/5/90
Artesian flow _____ gpm. Date _____

15) **WATER QUALITY:**
Did the drilling penetrate any strata which contained undesirable constituents?
☐ Yes ☑ No If yes, submit "REPORT OF UNDESIRABLE WATER"
Type of water? Potable Depth of strata 20
Was a chemical analysis made? ☐ Yes ☑ No

12) **PACKERS:**

Type	Depth
4X2 Pk	IC 305'

I hereby certify that this well was drilled by me (or under my supervision) and that each and all of the statements herein are true to the best of my knowledge and belief. I understand that failure to complete items 1 thru 15 will result in the log(s) being returned for completion and resubmittal.

COMPANY NAME Coastal Water Well (Type or print) WELL DRILLER'S LICENSE NO. 512

ADDRESS PO Box 745 (Street or RFD) Porter (City) TX (State) 77365 (Zip)

(Signed) H.L. Gehrels (Licensed Well Driller) (Signed) _____ (Registered Driller Trainee)

Please attach electric log, chemical analysis, and other pertinent information, if available.

For TWC use only: Well No. 65C5-9 Located on map _____

WWD-012 (Rev. 09/21/88) TEXAS WATER COMMISSION COPY 4820109318

Dup

Send original copy by certified mail to the Texas Water Development Board P. O. Box 13087 Austin, Texas 78711

State of Texas

WATER WELL REPORT

For TWDB use only
Well No. 65-05-9CCC
Located on map yes
Received: 1 57

1) OWNER:
Person having well drilled H D Burt (Name) Address 255 Branding Iron (Street or RFD) Houston (City) Tex (State)

Landowner Same (Name) Address Same (Street or RFD) (City) (State)

2) LOCATION OF WELL:
County Harris, _____ miles in _____ (N.E., S.W., etc.) direction from _____ (Town)

Locate by sketch map showing landmarks, roads, creeks, hiway number, etc.*

map on 413 A 65-05-9CCC North

(Use reverse side if necessary)

or

Give legal location with distances and directions from adjacent sections or survey lines.

Labor _____ League _____

Block _____ Survey _____

Abstract No. _____

(NW¼ NE¼ SW¼ SE¼) of Section _____

3) TYPE OF WORK (Check): ~~New Well~~ Deepening Reconditioning Plugging

4) PROPOSED USE (Check): ~~Domestic~~ Industrial Municipal Irrigation Test Well Other

5) TYPE OF WELL (Check): ~~Rotary~~ Driven Dug Cable Jetted Bored

6) WELL LOG:
Diameter of hole 6 3/4 in. Depth drilled 136 ft ft. Depth of completed well 151 ft ft. Date drilled 7-23-75

All measurements made from 0 ft. above ground level.

From (ft.)	To (ft.)	Description and color of formation material
0	5	Surface
5	15	Yellow Clay
15	41	Sand
41	42	Rock
42	58	Red Clay
58	79	Sand
79	130	Red Gray Clay
130	151	Sand

(Use reverse side if necessary)

9) Casing:
Type: Old ~~New~~ Steel ~~Rotary~~ Other

Cemented from 136 ft up ft. to _____ ft.

Diameter (inches)	Setting From (ft.)	Setting To (ft.)	Gage
4"	1 ft	136 ft	40

10) SCREEN:
Type Well Supplies Inc. Plastic Wrapped

Perforated Slotted

Diameter (inches)	Setting From (ft.)	Setting To (ft.)	Slot Size
2½"	141 ft	151 ft	12

7) COMPLETION (Check): ~~Gravel packed~~ Gravel packed Other Under reamed Open Hole

8) WATER LEVEL:
Static level 95 ft. below land surface Date _____

Artesian pressure _____ lbs. per square inch Date _____

Depth to pump bowls, cylinder, jet, etc., 120 ft ft. below land surface.

11) WELL TESTS:
Was a pump test made? Yes ~~No~~ If yes, by whom?

Yield: _____ gpm with _____ ft. drawdown after _____ hrs.

Bailer test _____ gpm with _____ ft. drawdown after _____ hrs.

Artesian flow _____ gpm

Temperature of water _____

12) WATER QUALITY:
Was a chemical analysis made? Yes ~~No~~

Did any strata contain undesirable water? Yes No.

Type of water? _____ depth of strata _____

I hereby certify that this well was drilled by me (or under my supervision) and that each and all of the statements herein are true to the best of my knowledge and belief.

NAME C. A. Raymond Jr. (Type or Print) Water Well Drillers Registration No. TDL 774

ADDRESS 10011 Airline (Street or RFD) Houston (City) Texas (State) 77037

(Signed) C A Raymond Jr (Water Well Driller) Raymond Water Well Drilling Inc. (Company Name)

Please attach electric log, chemical analysis, and other pertinent information, if available.

*Additional instructions on reverse side.

TWDBE-WD-S

Send original copy by certified return receipt requested m[redacted] TNRCC, MC 177, P.O. Box 13087, Austin, TX 78711-30[redacted]

ATTENTION OWNER: *Confidentiality Privilege Notice on on reverse side of Well Owner's copy (pink)*

State of Texas
WELL REPORT

Texas Water Well Drillers Advisory Council
MC 177
P.O. Box 13087
Austin, TX 78711-3087
512-239-0530

1) OWNER ANNELIESE BURDICK (Name) ADDRESS 321 McFARLAND (Street or RFD) HOUSTON (City) TX (State) 77060 (Zip)

2) ADDRESS OF WELL: County HARRIS 321 McFARLAND (Street, RFD or other) HOUSTON (City) TX (State) 77060 (Zip) GRID # 65056

3) TYPE OF WORK (Check): ☑ New Well ☐ Deepening ☐ Reconditioning ☐ Plugging

4) PROPOSED USE (Check): ☐ Monitor ☐ Environmental Soil Boring ☑ Domestic ☐ Industrial ☐ Irrigation ☐ Injection ☐ Public Supply ☐ De-watering ☐ Testwell
If Public Supply well, were plans submitted to the TNRCC? ☐ Yes ☐ No

5) X N

6) WELL LOG:
Date Drilling:
Started 10-27 19 98
Completed 10-30 19 98

DIAMETER OF HOLE

Dia. (in.)	From (ft.)	To (ft.)
7	Surface	385
3 7/8	385	393

7) DRILLING METHOD (Check): ☐ Driven ☐ Air Rotary ☑ Mud Rotary ☐ Bored ☐ Air Hammer ☐ Cable Tool ☐ Jetted ☐ Other

From (ft.)	To (ft.)	Description and color of formation material
0	5	TOP SOIL
5	35	RED SHALE
35	61	RED SAND
61	99	RED SHALE
99	130	SAND
130	169	RED SHALE
169	195	SAND
195	222	RED SHALE
222	248	SAND
248	290	RED SHALE
290	312	SAND
312	349	RED SHALE
349	393	SAND

(Use reverse side of Well Owner's copy, if necessary)

8) Borehole Completion (Check): ☐ Open Hole ☐ Straight Wall ☐ Underreamed ☐ Gravel Packed ☑ Other 2-STRING
If Gravel Packed give interval ... from _____ ft. to _____ ft.

CASING, BLANK PIPE, AND WELL SCREEN DATA:

Dia. (in.)	New or Used	Steel, Plastic, etc. Perf., Slotted, etc. Screen Mfg., if commercial	Setting (ft.) From	Setting (ft.) To	Gage Casting Screen
4	N	PVC	0	373	SCH40
2 1/2	N	PVC-SCREEN	373	393	SCH80

9) CEMENTING DATA [Rule 338.44(1)]
Cemented from 0 ft. to 373 ft. No. of sacks used 24
_____ ft. to _____ ft. No. of sacks used _____
Method used PRESSURE
Cemented by SUGG WATER WELL
Distance to septic system field lines or other concentrated contamination 125 ft.
Method of verification of above distance PROPERTY OWNER

10) SURFACE COMPLETION
☐ Specified Surface Slab Installed [Rule 338.44(2)(A)]
☑ Specified Steel Sleeve Installed [Rule 338.44(3)(A)]
☐ Pitless Adapter Used [Rule 338.44(3)(b)]
☐ Approved Alternative Procedure Used [Rule 338.71]

11) WATER LEVEL:
Static level 227 ft. below land surface Date 10-30-98
Artesian flow _____ gpm. Date _____

12) PACKERS: Type Depth

13) TYPE PUMP:
☐ Turbine ☐ Jet ☑ Submersible ☐ Cylinder
☐ Other _____
Depth to pump bowls, cylinder, jet, etc., 300 ft.

14) WELL TESTS:
Type test: ☑ Pump ☐ Bailer ☐ Jetted ☐ Estimated
Yield: 12.5 gpm with 12 ft. drawdown after 2 hrs.

15) WATER QUALITY:
Did you knowingly penetrate any strata which contained undesirable constituents?
☐ Yes ☑ No If yes, submit "REPORT OF UNDESIRABLE WATER"
Type of water? _____ Depth of strata _____
Was a chemical analysis made? ☐ Yes ☑ No

I hereby certify that this well was drilled by me (or under my supervision) and that each and all of the statements herein are true to the best of my knowledge and belief. I understand that failure to complete items 1 thru 15 will result in the log(s) being returned for completion and resubmittal.

COMPANY NAME SUGG WATER WELL (Type or print) WELL DRILLER'S LICENSE NO. 1006 WPKL

ADDRESS 13501 CHRISMAN (Street or RFD) #26 HOUSTON (City) TEXAS (State) 77039 (Zip)

(Signed) James H. Sugg (Licensed Well Driller) (Signed) _____ (Registered Driller Trainee)

SEQ # TMP # DESC CO COMMENT

Please attach electric log, chemical analysis, and other pertinent information, if available.

TNRCC-0199 (Rev. 05-21-96)

White - TNRCC Yellow - DRILLER Pink - WELL OWNER

10/26/2020
03:10:53

Texas Commission on Environmental Quality
DWW Water System Summary Sheet

PWS ID	PWS Name	Central Registry RN
TX1012982	MCFARLAND VILLAGE APARTMENTS	RN101182186

Organization/Customer *	Central Registry CN
MCFARLAND VILLAGE INC	CN603315763

*Regulatory mail will be addressed to this organization/person

All Water System Contacts

Type	Contact	Communication	
AC - Administrative Contact - PRESIDENT	FREENY, JAMES, P 248 MCFARLAND RD HOUSTON, TX 77060-5438	**Electronic Type**	**Value**
		Phone Type	**Value**
		BUS - Business	281-288-6348
EC - Emergency Contact - OPERATOR	MIGGINS, JEREK, R PO BOX 279 SPRING, TX 77383-0279	**Electronic Type**	**Value**
		Phone Type	**Value**
		BUS - Business	713-540-1084
		MOB - Mobile	713-309-5570
OW - Owner	MCFARLAND VILLAGE INC 254 MCFARLAND RD HOUSTON, TX 77060-5414		
PWS - Public Water System Contact - OPERATOR	MIGGINS, JEREK, R PO BOX 279 SPRING, TX 77383-0279	**Electronic Type**	**Value**
		Phone Type	**Value**
		BUS - Business	713-540-1084
		MOB - Mobile	713-309-5570

Operator Grade	Number
GROUND WATER TREATMENT OPERATOR Grade C	1

Water Operator Licenses

License Holder:	MIGGINS, JEREK R	
CURRENT	Class: C - GROUND WATER TREATMENT OPERATOR	WG0014260

Owner Type	Owner Type Options: COUNTY, DISTRICT, FEDERAL GOVERNMENT, INVESTOR OWNED, MUNICIPALITY, NATIVE AMERICAN, PRIVATE, STATE GOVERNMENT, WATER SUPPLY CORPORATION
Private	

System Type	System Type Options: COMMUNITY, TRANSIENT/NON-COMMUNITY, NON-PUBLIC, NON-TRANSIENT/NON-COMMUNITY
C - Community	

Population Type	Population Served	# of Connect	# I/C w/other PWS
Residential	120	40	0

Total Product (MGD)	Average Daily Consump.	Max Daily Demand (MGD)	Total Storage (MG)	Elev. Storage (MG)	Service Pump Cap.	Max.Purchase Cap. (MGD/GPM)	Pressure Tank Cap. (MG)
0.0580 MGD							###### GAL

Activity Status	Inactivation Date
A - ACTIVE	

Last Survey Date	Surveyor	Survey Type	Region	County
09/22/2016	VERNON CRANDLE	Sanitary Survey	HOUSTON	HARRIS
03/26/2014	DAVID, W LIVINGS	Sanitary Survey	HOUSTON	HARRIS
11/09/2010	CEDRIC FLEMMING	Sanitary Survey	HOUSTON	HARRIS

(Treatment Plant)							
Entry Point	EP Name/Source Summation (Activity Status)	Plant Name (Activity Status)	Plant Num	Chemical Mon Type	Chem Sample Point	Distribution Mon Type	Dist Sample Point
EP001	TRT-TAP / Ground Water(A)	PLANT(A)	TP7063		NO		NO

Train:	Unnamed			
(Treatments)				
Disinfection Zone	Treatment Sequence	Objective	Process	Treatment
null	null	D	423	HYPOCHLORINATION, PRE

(Active Sources)						
Source Number	Source Name (Activity Status)	Operational Status	Source Type	Depth	Tested GPM	Rated GPM
G1012982A	1 - 254 MCFARLAND (A)	P	G	335	75 GPM	45 GPM

Drill Date	Source Summary			
09/06/1994	CHICOT			
GPS Latitude (decimal)	GPS Longitude (decimal)	GPS Elevation	GPS Date	Seller
29.911791	-95.398392	86	10/04/2006	Not Purchasing

(Inactive/Offline Sources)			
SourceNumber	Name	Status	Depth

Code Explanations
Monitoring Type Codes: (GW) GROUNDWATER , (GUP) GROUNDWATER UNDER THE INFLUENCE - PURCHASED , (SWP) SURFACE WATER - PURCHASED , (GU) GROUNDWATER UNDER THE INFLUENCE OF SURFACE WATER , (N) NO SOURCES , (SW) SURFACE WATER
Activity Status Codes: (A) ACTIVE , (D) DELETED/DISSOLVED , (I) INACTIVE , (P) PROPOSED ,
Operational Status Codes: (E) EMERGENCY , (I) INTERIM/PEAK (O) OTHER , (P) PERMANENT , (S) SEASONAL
Source Types: (G) GROUND WATER , (S) SURFACE WATER , (U) GROUND WATER UNDER THE INFLUENCE

- End of Report -

At the time of your query this data was the most current information available from our database, which is in real time. Every effort was made to retrieve it according to your query. Thank-you for using DWW.

STATE OF TEXAS WELL REPORT for Tracking #213301

Owner:	**Hal Woolery**	Owner Well #:	**No Data**
Address:	**234 Hollyvale Houston, TX 77060**	Grid #:	**65-05-9**
		Latitude:	**29° 54' 52" N**
Well Location:	**234 Hollyvale Houston, TX 77060**	Longitude:	**095° 23' 54" W**
Well County:	**Harris**	Elevation:	**No Data**
Type of Work:	**New Well**	Proposed Use:	**Domestic**

Drilling Start Date: **12/18/2006** Drilling End Date: **12/18/2006**

	Diameter (in.)	*Top Depth (ft.)*	*Bottom Depth (ft.)*
Borehole:	**5.5**	**0**	**48**

Drilling Method: **Mud (Hydraulic) Rotary**

Borehole Completion: **Straight Wall**

	Top Depth (ft.)	*Bottom Depth (ft.)*	*Description (number of sacks & material)*
Annular Seal Data:	**0**	**38**	**6 Cement**

Seal Method: **Tremmie**

Sealed By: **CWW**

Distance to Property Line (ft.): **20**

Distance to Septic Field or other concentrated contamination (ft.): **100**

Distance to Septic Tank (ft.): **No Data**

Method of Verification: **Owner**

Surface Completion: **Surface Sleeve Installed**

Water Level: **24 ft.** below land surface on **2006-12-18** Measurement Method: **Unknown**

Packers: **Formation 38'**

Type of Pump: **Jet** Pump Depth (ft.): **35**

Well Tests: **Pump** **Yield: 4 GPM**

	Strata Depth (ft.)	Water Type
Water Quality:	8	**Potable**

Chemical Analysis Made: **No**

Did the driller knowingly penetrate any strata which contained injurious constituents?: **No**

Certification Data: The driller certified that the driller drilled this well (or the well was drilled under the driller's direct supervision) and that each and all of the statements herein are true and correct. The driller understood that failure to complete the required items will result in the report(s) being returned for completion and resubmittal.

Company Information: **Coastal Water Well Service, Inc.**

P. O. Box 745
Porter, TX 77365

Driller Name: **H.L. Gehrels** License Number: **812**

Comments: **$dfs**

Lithology:
DESCRIPTION & COLOR OF FORMATION MATERIAL

Top (ft.)	Bottom (ft.)	Description
0	**40**	**Clay**
40	**48**	**Sand**

Casing:
BLANK PIPE & WELL SCREEN DATA

Dia. (in.)	New/Used	Type	Setting From/To (ft.)
2	**New**	**PVC Casing**	**0 38 40**
2	**New**	**Jacos Screen**	**38 48 006**

IMPORTANT NOTICE FOR PERSONS HAVING WELLS DRILLED CONCERNING CONFIDENTIALITY

TEX. OCC. CODE Title 12, Chapter 1901.251, authorizes the owner (owner or the person for whom the well was drilled) to keep information in Well Reports confidential. The Department shall hold the contents of the well log confidential and not a matter of public record if it receives, by certified mail, a written request to do so from the owner.

Please include the report's Tracking Number on your written request.

Texas Department of Licensing and Regulation
P.O. Box 12157
Austin, TX 78711
(512) 334-5540

STATE OF TEXAS WELL REPORT for Tracking #344153

Owner:	**Luis Miguel Tello**	Owner Well #:	**No Data**
Address:	**259 Mc Farland Rd. Houston, TX 77060**	Grid #:	**65-05-9**
Well Location:	**259 Mc Farland Rd. Houston, TX 77060**	Latitude:	**29° 54' 46" N**
		Longitude:	**095° 23' 49" W**
Well County:	**Harris**	Elevation:	**No Data**
Type of Work:	**New Well**	Proposed Use:	**Domestic**

Drilling Start Date: **10/21/2013** Drilling End Date: **10/22/2013**

	Diameter (in.)	*Top Depth (ft.)*	*Bottom Depth (ft.)*
Borehole:	**5.5**	**0**	**50**

Drilling Method: **Mud (Hydraulic) Rotary**

Borehole Completion: **Filter Packed**

	Top Depth (ft.)	*Bottom Depth (ft.)*	*Filter Material*	*Size*
Filter Pack Intervals:	**10**	**50**	**Gravel**	**# 12**

	Top Depth (ft.)	*Bottom Depth (ft.)*	*Description (number of sacks & material)*
Annular Seal Data:	**0**	**10**	**5 Cement**
	10	**40**	**5 Bentonite**

Seal Method: **Pressure**

Sealed By: **Driller**

Distance to Property Line (ft.): **30**

Distance to Septic Field or other concentrated contamination (ft.): **50**

Distance to Septic Tank (ft.): **No Data**

Method of Verification: **Customer**

Surface Completion: **Surface Sleeve Installed**

Water Level: **15 ft.** below land surface on **2013-10-22** Measurement Method: **Unknown**

Packers: **None**

Type of Pump: **Jet** Pump Depth (ft.): **30**

Well Tests: **Jetted** **Yield: 10 GPM with 2 ft. drawdown after 2 hours**

	Strata Depth (ft.)	Water Type
Water Quality:	**No Data**	**Water**

Chemical Analysis Made: **No**

Did the driller knowingly penetrate any strata which contained injurious constituents?: **No**

Certification Data: The driller certified that the driller drilled this well (or the well was drilled under the driller's direct supervision) and that each and all of the statements herein are true and correct. The driller understood that failure to complete the required items will result in the report(s) being returned for completion and resubmittal.

Company Information: **Raymond Services, Inc.**

10011 Airline
Houston, TX 77037

Driller Name: **Zachary Proctor** License Number: **4577**

Apprentice Name: **Daniel Perez** Apprentice Number: **59136**

Comments: **No Data**

Lithology:
DESCRIPTION & COLOR OF FORMATION MATERIAL

Top (ft.)	Bottom (ft.)	Description
0	**2**	**Top Soil**
2	**20**	**Sand/Clay**
20	**35**	**Sand White # 8**
35	**36**	**Rock**
36	**50**	**Sand Brown # 8**

Casing:
BLANK PIPE & WELL SCREEN DATA

Dia. (in.)	New/Used	Type	Setting From/To (ft.)
2	**New**	**PVC**	**Casing 0 - 40 SCH 40**
2	**New**	**PVC**	**Screen 40 - 50 # 6**

IMPORTANT NOTICE FOR PERSONS HAVING WELLS DRILLED CONCERNING CONFIDENTIALITY

TEX. OCC. CODE Title 12, Chapter 1901.251, authorizes the owner (owner or the person for whom the well was drilled) to keep information in Well Reports confidential. The Department shall hold the contents of the well log confidential and not a matter of public record if it receives, by certified mail, a written request to do so from the owner.

Please include the report's Tracking Number on your written request.

Texas Department of Licensing and Regulation
P.O. Box 12157
Austin, TX 78711
(512) 334-5540

STATE OF TEXAS WELL REPORT for Tracking #189928

Owner:	**Joe Martinez**	Owner Well #:	**No Data**
Address:	**207 Branding Iron Houston, TX 77039**	Grid #:	**65-05-9**
		Latitude:	**29° 54' 50" N**
Well Location:	**207 Branding Iron Houston, TX 77039**	Longitude:	**095° 24' 00" W**
Well County:	**Harris**	Elevation:	**No Data**
Type of Work:	**New Well**	Proposed Use:	**Domestic**

Drilling Start Date: **10/4/2006** Drilling End Date: **10/6/2006**

	Diameter (in.)	*Top Depth (ft.)*	*Bottom Depth (ft.)*
Borehole:	**7.75**	**0**	**20**
	6.75	**20**	**330**
	4.5	**330**	**390**

Drilling Method: **Mud (Hydraulic) Rotary**

Borehole Completion: **2-string**

	Top Depth (ft.)	*Bottom Depth (ft.)*	*Description (number of sacks & material)*
Annular Seal Data:	**0**	**330**	**22**

Seal Method: **circulation**

Sealed By: **Unknown**

Distance to Property Line (ft.): **No Data**

Distance to Septic Field or other concentrated contamination (ft.): **65**

Distance to Septic Tank (ft.): **No Data**

Method of Verification: **measured**

Surface Completion: **Surface Slab Installed**

Water Level: **197 ft.** below land surface on **2006-10-06** Measurement Method: **Unknown**

Packers: **R x R K-packer at 322.5'**

Type of Pump: **Submersible** Pump Depth (ft.): **260**

Well Tests: **Jetted** **Yield: 50 GPM**

	Strata Depth (ft.)	Water Type
Water Quality:	**No Data**	**No Data**

Chemical Analysis Made: **Unknown**

Did the driller knowingly penetrate any strata which contained injurious constituents?: **No**

Certification Data: The driller certified that the driller drilled this well (or the well was drilled under the driller's direct supervision) and that each and all of the statements herein are true and correct. The driller understood that failure to complete the required items will result in the report(s) being returned for completion and resubmittal.

Company Information: **Lowe Water Wells, Inc.**

P.O. Box 89
Porter, TX 77365

Driller Name: **Terry Wayne Lowe** License Number: **4028**

Comments: **$scd**

Lithology:
DESCRIPTION & COLOR OF FORMATION MATERIAL

Top (ft.)	Bottom (ft.)	Description
0	26	clay
26	48	sand
48	62	clay
62	80	sand
80	140	clay
140	155	sand
155	160	clay
160	170	sand
170	186	clay
186	222	sand
222	256	clay
256	275	sand
275	301	clay
301	324	sand
324	330	clay
330	340	sand
340	352	clay
352	359	sand

Casing:
BLANK PIPE & WELL SCREEN DATA

Dia. (in.)	New/Used	Type	Setting From/To (ft.)
4	**N**	**PVC**	**0-330 sch40**
2.5	**N**	**PVC**	**screen 330-340 #10**
2.5	**N**	**PVC**	**liner 322.5-330 sch40**

359	365	clay
365	372	sand
372	390	knotty

IMPORTANT NOTICE FOR PERSONS HAVING WELLS DRILLED CONCERNING CONFIDENTIALITY

TEX. OCC. CODE Title 12, Chapter 1901.251, authorizes the owner (owner or the person for whom the well was drilled) to keep information in Well Reports confidential. The Department shall hold the contents of the well log confidential and not a matter of public record if it receives, by certified mail, a written request to do so from the owner.

Please include the report's Tracking Number on your written request.

Texas Department of Licensing and Regulation
P.O. Box 12157
Austin, TX 78711
(512) 334-5540

STATE OF TEXAS WELL REPORT for Tracking #96453

Owner:	**Jose Lopez**	Owner Well #:	**No Data**
Address:	**311 Branding Iron Houston, TX 77060**	Grid #:	**65-05-9**
Well Location:	**311 Branding Iron Houston, TX 77060**	Latitude:	**29° 54' 48" N**
		Longitude:	**095° 23' 45" W**
Well County:	**Harris**	Elevation:	**No Data**
Type of Work:	**New Well**	Proposed Use:	**Domestic**

Drilling Start Date: **10/10/2006** Drilling End Date: **10/10/2006**

	Diameter (in.)	*Top Depth (ft.)*	*Bottom Depth (ft.)*
Borehole:	**5.5**	**0**	**55**

Drilling Method: **Mud (Hydraulic) Rotary**

Borehole Completion: **Filter Packed**

	Top Depth (ft.)	*Bottom Depth (ft.)*	*Filter Material*	*Size*
Filter Pack Intervals:	**37**	**47**	**Gravel**	**12**

	Top Depth (ft.)	*Bottom Depth (ft.)*	*Description (number of sacks & material)*
Annular Seal Data:	**0**	**10**	**3**
	10	**37**	**4**

Seal Method: **Pressure**

Sealed By: **Raymond Services**

Distance to Property Line (ft.): **No Data**

Distance to Septic Field or other concentrated contamination (ft.): **50**

Distance to Septic Tank (ft.): **No Data**

Method of Verification: **Customer**

Surface Completion: **Surface Sleeve Installed**

Water Level: **15 ft.** below land surface on **2006-10-10** Measurement Method: **Unknown**

Packers: **none**

Type of Pump: **Jet** Pump Depth (ft.): **25**

Well Tests: **Jetted** **Yield: 6 GPM with 10 ft. drawdown after 2 hours**

	Strata Depth (ft.)	Water Type
Water Quality:	**40**	**Fresh**

Chemical Analysis Made: **No**

Did the driller knowingly penetrate any strata which contained injurious constituents?: **No**

Certification Data: The driller certified that the driller drilled this well (or the well was drilled under the driller's direct supervision) and that each and all of the statements herein are true and correct. The driller understood that failure to complete the required items will result in the report(s) being returned for completion and resubmittal.

Company Information: **Raymond Services, Inc.**

10011 Airline
Houston, TX 77037

Driller Name: **Zachary Proctor** License Number: **4577**

Comments: **No Data**

Lithology:
DESCRIPTION & COLOR OF FORMATION MATERIAL

Top (ft.)	Bottom (ft.)	Description
0	**3**	**Top Soil**
3	**10**	**Yellow Clay**
10	**19**	**White Sand # 8**
19	**25**	**Red Clay**
25	**35**	**Brown Sand # 8**
35	**39**	**Red Clay**
39	**47**	**Red Sand # 6**
47	**55**	**Red Clay**

Casing:
BLANK PIPE & WELL SCREEN DATA

Dia. (in.)	New/Used	Type	Setting From/To (ft.)
2	**New**	**Casing Plastic**	**0 - 37 SCH 40**
2	**New**	**Screen Plastic Slotted**	**37 - 47 # 6**

IMPORTANT NOTICE FOR PERSONS HAVING WELLS DRILLED CONCERNING CONFIDENTIALITY

TEX. OCC. CODE Title 12, Chapter 1901.251, authorizes the owner (owner or the person for whom the well was drilled) to keep information in Well Reports confidential. The Department shall hold the contents of the well log confidential and not a matter of public record if it receives, by certified mail, a written request to do so from the owner.

Please include the report's Tracking Number on your written request.

Texas Department of Licensing and Regulation
P.O. Box 12157
Austin, TX 78711
(512) 334-5540

STATE OF TEXAS WELL REPORT for Tracking #12975

Owner:	**Marta Salazar**	Owner Well #:	**No Data**
Address:	**255 Mc Farland Houston, TX 77060**	Grid #:	**65-05-9**
		Latitude:	**29° 54' 45" N**
Well Location:	**255 Mc Farland Houston, TX 77060**	Longitude:	**095° 23' 50" W**
Well County:	**Harris**	Elevation:	**78 ft. above sea level**
Type of Work:	**New Well**	Proposed Use:	**Domestic**

Drilling Start Date: **10/11/2002** Drilling End Date: **10/12/2002**

	Diameter (in.)	*Top Depth (ft.)*	*Bottom Depth (ft.)*
Borehole:	**5**	**0**	**50**

Drilling Method: **Mud (Hydraulic) Rotary**

Borehole Completion: **Straight Wall**

	Top Depth (ft.)	*Bottom Depth (ft.)*	*Description (number of sacks & material)*
Annular Seal Data:	**0**	**40**	**11**

Seal Method: **Pressure**

Sealed By: **Driller**

Distance to Property Line (ft.): **No Data**

Distance to Septic Field or other concentrated contamination (ft.): **50**

Distance to Septic Tank (ft.): **No Data**

Method of Verification: **Customer**

Surface Completion: **Surface Sleeve Installed**

Water Level: **11 ft.** below land surface on **2002-10-12** Measurement Method: **Unknown**

Packers: **none**

Type of Pump: **No Data**

Well Tests: **Jetted** **Yield: 10 GPM with 5 ft. drawdown after 3 hours**

	Strata Depth (ft.)	Water Type
Water Quality:	**No Data**	**No Data**

Chemical Analysis Made: **No**

Did the driller knowingly penetrate any strata which contained injurious constituents?: **No**

Certification Data: The driller certified that the driller drilled this well (or the well was drilled under the driller's direct supervision) and that each and all of the statements herein are true and correct. The driller understood that failure to complete the required items will result in the report(s) being returned for completion and resubmittal.

Company Information: **Raymond Services Inc.**

10011 Airline Dr.
Houston, TX 77037

Driller Name: **Ty Raymond 45577WI** License Number: **4577**

Apprentice Name: **none** Apprentice Number: **none**

Comments: **none**

Lithology:
DESCRIPTION & COLOR OF FORMATION MATERIAL

Top (ft.)	Bottom (ft.)	Description
0	**18**	**Yellow Clay**
18	**50**	**Sand 8 Ga.**

Casing:
BLANK PIPE & WELL SCREEN DATA

Dia. (in.)	New/Used	Type	Setting From/To (ft.)
2	**New**	**Case**	**0 40 SCH 40**
2	**New**	**Screen**	**40 50 .006**

IMPORTANT NOTICE FOR PERSONS HAVING WELLS DRILLED CONCERNING CONFIDENTIALITY

TEX. OCC. CODE Title 12, Chapter 1901.251, authorizes the owner (owner or the person for whom the well was drilled) to keep information in Well Reports confidential. The Department shall hold the contents of the well log confidential and not a matter of public record if it receives, by certified mail, a written request to do so from the owner.

Please include the report's Tracking Number on your written request.

Texas Department of Licensing and Regulation
P.O. Box 12157
Austin, TX 78711
(512) 334-5540

STATE OF TEXAS WELL REPORT for Tracking #3288

Owner:	**NAM NGUYEN**	Owner Well #:	**1138**
Address:	**13309 ATLANTA HOUSTON, TX 77064**	Grid #:	**65-05-9**
Well Location:	**262 MCFARLAND HOUSTON, TX 77060**	Latitude:	**29° 54' 44" N**
		Longitude:	**095° 23' 46" W**
Well County:	**Harris**	Elevation:	**No Data**
Type of Work:	**New Well**	Proposed Use:	**Domestic**

Drilling Start Date: **10/25/2001** Drilling End Date: **10/26/2001**

	Diameter (in.)	*Top Depth (ft.)*	*Bottom Depth (ft.)*
Borehole:	**7.25**	**0**	**420**

Drilling Method: **Mud (Hydraulic) Rotary**

Borehole Completion: **CEMENT**

	Top Depth (ft.)	*Bottom Depth (ft.)*	*Description (number of sacks & material)*
Annular Seal Data:	**0**	**15**	**13**
	15	**410**	**20**

Seal Method: **Positive Displacement**

Sealed By: **Driller**

Distance to Property Line (ft.): **No Data**

Distance to Septic Field or other concentrated contamination (ft.): **No Data**

Distance to Septic Tank (ft.): **No Data**

Method of Verification: **No Data**

Surface Completion: **Alternative Procedure Used**

Water Level: **225 ft.** below land surface on **2001-10-26** Measurement Method: **Unknown**

Packers: **4 X 2 1/2 TRI-SEAL 405 FT**

Type of Pump: **Submersible** Pump Depth (ft.): **280**

Well Tests: **Estimated** **Yield: 45 GPM**

	Strata Depth (ft.)	Water Type
Water Quality:	**15 FT**	**GOOD**

Chemical Analysis Made: **No**

Did the driller knowingly penetrate any strata which contained injurious constituents?: **No**

Certification Data: The driller certified that the driller drilled this well (or the well was drilled under the driller's direct supervision) and that each and all of the statements herein are true and correct. The driller understood that failure to complete the required items will result in the report(s) being returned for completion and resubmittal.

Company Information: **NORTHWEST WATER WELLS**

25143 FM 1488
MAGNOLIA, TX 77355

Driller Name: **GLEN R. BONDS** License Number: **50950**

Comments: **No Data**

Lithology:
DESCRIPTION & COLOR OF FORMATION MATERIAL

Top (ft.)	Bottom (ft.)	Description
0	**85**	**CLAY/SAND**
85	**126**	**CLAY**
126	**146**	**CLAY/SAND**
146	**186**	**SAND**
186	**227**	**SAND/ROCK**
227	**308**	**CLAY/SAND**
308	**328**	**SAND**
328	**388**	**SAND/ROCK**
388	**405**	**SAND/ROCK/CLAY**
405	**420**	**SAND**

Casing:
BLANK PIPE & WELL SCREEN DATA

Dia. (in.)	New/Used	Type	Setting From/To (ft.)
4	**N**	**PVC**	**CASING 0 410**
2 1/2	**N**	**PVC**	**LINER 405 410**
2 1/2	**N**	**PVC**	**SCREEN 410 420**

IMPORTANT NOTICE FOR PERSONS HAVING WELLS DRILLED CONCERNING CONFIDENTIALITY

TEX. OCC. CODE Title 12, Chapter 1901.251, authorizes the owner (owner or the person for whom the well was drilled) to keep information in Well Reports confidential. The Department shall hold the contents of the well log confidential and not a matter of public record if it receives, by certified mail, a written request to do so from the owner.

Please include the report's Tracking Number on your written request.

Texas Department of Licensing and Regulation
P.O. Box 12157
Austin, TX 78711
(512) 334-5540

Send original copy by certified mail to the Texas Water Development Board P. O. Box 12386 Austin, Texas 78711

State of Texas

WATER WELL REPORT

For TWDB use only
Well No. 65-05-5J
Located on map Yes
Received: 70
dlb

1) OWNER:
Person having well drilled George L. Myers (Name) Address 11419 Walters Rd. (Street or RFD) Houston, Texas (City) (State)

Landowner Same (Name) Address (Street or RFD) (City) (State)

2) LOCATION OF WELL:
County Harris, _____ miles in _____ (N.E., S.W., etc.) direction from _____ (Town)

Locate by sketch map showing landmarks, roads, creeks, hiway number, etc.*

Location: Adell St off Gears Rd.
see reverse side for map

(Use reverse side if necessary)

or

Give legal location with distances and directions from adjacent sections or survey lines.

Labor _____ League _____

Block _____ Survey _____

Abstract No. _____

(NW¼ NE¼ SW¼ SE¼) of Section _____

3) TYPE OF WORK (Check):
New Well X Deepening
Reconditioning Plugging

4) PROPOSED USE (Check):
Domestic X Industrial Municipal
Irrigation Test Well Other

5) TYPE OF WELL (Check):
Rotary X Driven Dug
Cable Jetted Bored

6) WELL LOG:
Diameter of hole 4 in. Depth drilled 260 ft. Depth of completed well 260 ft. Date drilled 4-16-70

All measurements made from 0 ft. above ground level.

From (ft.)	To (ft.)	Description and color of formation material
0	15	surface & yellow clay
15	24	sand
24	77	red clay
77	96	sand
96	98	shale
98	123	sand
123	160	shale sandy
160	168	sand
168	203	shale broken sandy
203	225	sand

(Use reverse side if necessary)

9) Casing:
Type: Old New X Steel X Plastic Other

Cemented from 0 ft. to 212 ft.

Diameter (inches)	Setting From (ft.)	Setting To (ft.)	Gage
4"	0	212	

10) SCREEN:
Type Stainless steel

Perforated X Slotted

Diameter (inches)	Setting From (ft.)	Setting To (ft.)	Slot Size
2½" screen	260	250	.012
2½" blank	250	208	

7) COMPLETION (Check):
Straight wall X Gravel packed Other
Under reamed Open Hole

8) WATER LEVEL:
Static level 128 ft. below land surface Date 4-16-70
Artesian pressure _____ lbs. per square inch Date _____
Depth to pump bowls, cylinder, jet, etc., 189 ft. below land surface.

11) WELL TESTS:
Was a pump test made? Yes No X If yes, by whom?
Yield: _____ gpm with _____ ft. drawdown after _____ hrs.
Bailer test _____ gpm with _____ ft. drawdown after _____ hrs.
Artesian flow _____ gpm
Temperature of water _____

12) WATER QUALITY:
Was a chemical analysis made? Yes No X
Did any strata contain undesirable water? Yes No
Type of water? _____ depth of strata _____

I hereby certify that this well was drilled by me (or under my supervision) and that each and all of the statements herein are true to the best of my knowledge and belief.

NAME R. B. Lowry (Type or Print) Water Well Drillers Registration No. 146

ADDRESS 4012 Fulton (Street or RFD) P.O. Box 8707 (City) Houston, Texas (State) 77009

(Signed) R B Lowry (Water Well Driller) Lowry Water Wells (Company Name)

Please attach electric log, chemical analysis, and other pertinent information, if available.

*Additional instructions on reverse side.

TWDBE-GW-53

6 M

2)LOCATION OF WELL:

The sketch showing the well location must be as accurate as possible, showing landmarks, in sufficient detail so that the well may be plotted on a General Highway Map of the county in which the well is located.

Reference points from which distances are measured and directions given should be of a permanent nature (e.g. highway intersections, center of towns, river and creek bridges, railroad crossings). The distance and direction from the nearest town should always be indicated.

When giving a legal description include a sketch showing location of the well within the described area. e.g. survey abstract.

Information furnished in Section 2) of the TWDBE-GW-53 is very important. Unless the well can be accurately located on a map the value of the other data contained in the Report is greatly reduced.

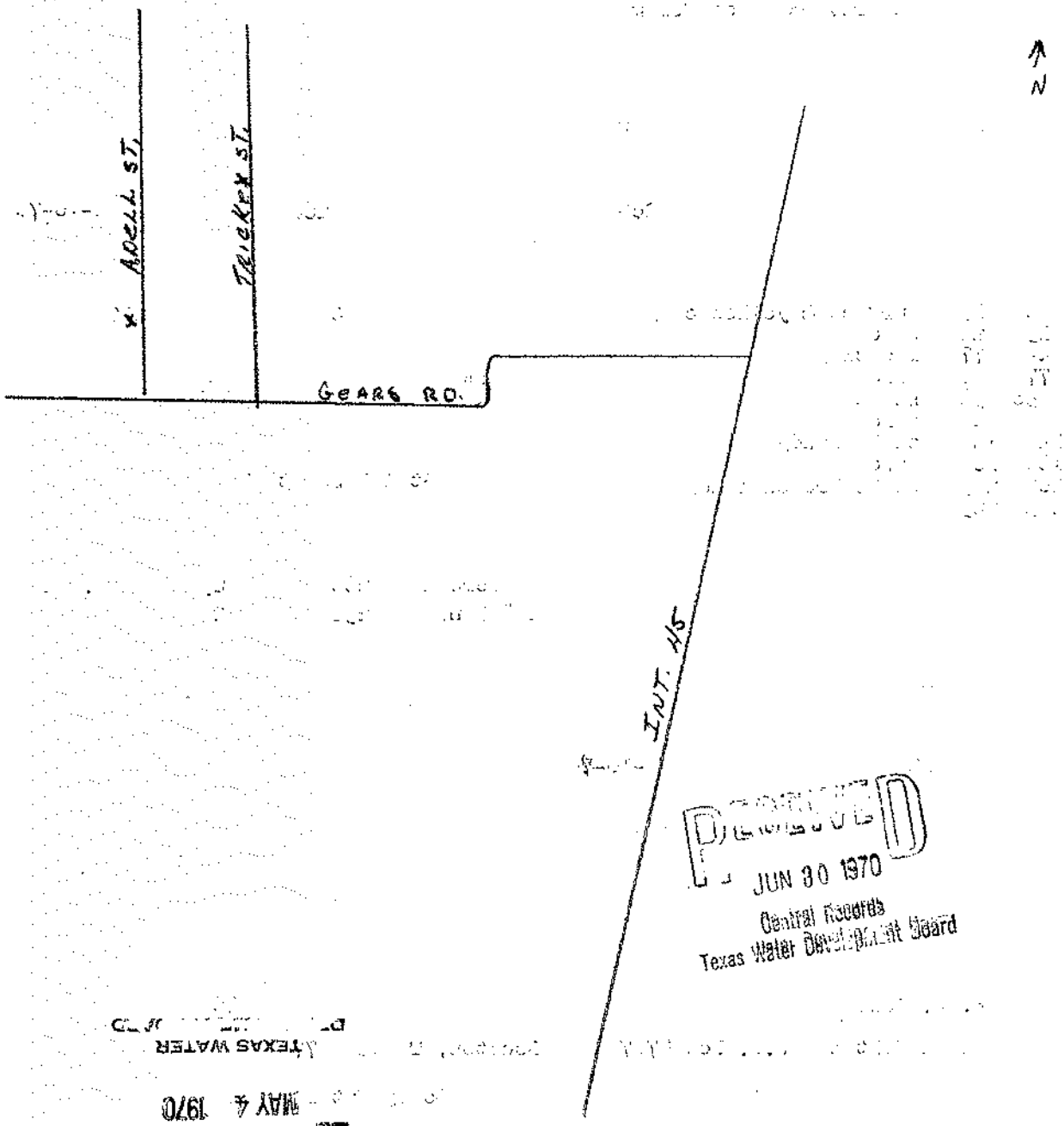

RECEIVED
JUN 30 1970
Central Records
Texas Water Development Board

RECEIVED
MAY 4 1970
TEXAS WATER

Send original copy by certified mail to the Texas Department of Water Resources P. O. Box 13087 Austin, Texas 78711

State of Texas
WATER WELL REPORT

ATTENTION OWNER: *Confidentiality Privilege Notice on Reverse Side*

Texas Water Well Drillers Board P. O. Box 13087 Austin, Texas 78711

1) OWNER Linnie Slaughter (Name) Address 1208 Northville (Street or RFD) Houston (City) Texas (State) (Zip)

2) LOCATION OF WELL County Harris 14 miles in N (N.E., S.W., etc.) direction from Houston (Town)

Driller must complete the legal description to the right with distance and direction from two intersecting section or survey lines, or he must locate and identify the well on an official Quarter- or Half-Scale Texas County General Highway Map and attach the map to this form.

☐ Legal description:
Section No. _____ Block No. _____ Township _____
Abstract No. _____ Survey Name _____
Distance and direction from two intersecting section or survey lines _____

☑ See attached map.

3) TYPE OF WORK (Check): ☑ New Well ☐ Deepening ☐ Reconditioning ☐ Plugging

4) PROPOSED USE (Check): ☑ Domestic ☐ Industrial ☐ Public Supply ☐ Irrigation ☐ Test Well ☐ Other _____

5) DRILLING METHOD (Check): ☑ Mud Rotary ☐ Air Hammer ☐ Driven ☐ Bored ☐ Air Rotary ☐ Cable Tool ☐ Jetted ☐ Other _____

6) WELL LOG:

Date drilled 5/1/84

DIAMETER OF HOLE

Dia. (in.)	From (ft.)	To (ft.)
6½	Surface	215

7) BOREHOLE COMPLETION: ☐ Open Hole ☐ Straight Wall ☐ Underreamed ☐ Gravel Packed ☑ Other Cemented

If Gravel Packed give interval ... from _____ ft. to _____ ft.

From (ft.)	To (ft.)	Description and color of formation material
0	3	top soil
3	73	red + gray clay
73	84	fine red sand
84	124	red + gray clay
124	167	coarse sand
167	198	red + gray clay
198	215	fine sand

8) CASING, BLANK PIPE, AND WELL SCREEN DATA:

Dia. (in.)	New or Used	Steel, Plastic, etc. Perf., Slotted, etc. Screen Mgf., if commercial	Setting (ft.) From	Setting (ft.) To	Gage Casing Screen
4"	New	Plastic Casing	0	200	40
2½"	New	Plastic Screen	205	215	8

CEMENTING DATA

Cemented from 200 ft. to 100 ft.
Method used Pressurized
Cemented by Ind. (Company or Individual)

9) WATER LEVEL:

Static level 147 ft. below land surface Date 5/2/84
Artesian flow _____ gpm. Date _____

10) PACKERS: Type Depth
2½"x4" 3Ring R+R 198'

RECEIVED
JUN 25 1984
DEPT. OF WATER RESOURCES

(Use reverse side if necessary)

11) TYPE PUMP: ☐ Turbine ☐ Jet ☐ Submersible ☐ Cylinder ☐ Other _____
Depth to pump bowls, cylinder, jet, etc., _____ ft.

13) WATER QUALITY:
Did you knowingly penetrate any strata which contained undesirable water? ☐ Yes ☑ No
If yes, submit "REPORT OF UNDESIRABLE WATER"
Type of water? Fresh Depth of strata 17'
Was a chemical analysis made? ☐ Yes ☑ No

12) WELL TESTS: ☐ Type Test. ☐ Pump ☐ Bailer ☐ Jetted ☐ Estimated
Yield _____ gpm with _____ ft. drawdown after _____ hrs.

I hereby certify that this well was drilled by me (or under my supervision) and that each and all of the statements herein are true to the best of my knowledge and belief.

COMPANY NAME Damrell & Potter Drilling Co. (Type or Print) Water Well Driller's License No. 1872

ADDRESS 5717 Chippewa (Street or RFD) Houston (City) Texas (State) 77086 (Zip)

(Signed) Bobby Potter (Licensed Water Well Driller) (Signed) _____ (Registered Driller Trainee)

Please attach electric log, chemical analysis, and other pertinent information, if available.

For TDWR use only
Well No. 65-[illegible]
Located on map [illegible]

TDWR 0392 (Rev. 5-27-83) DEPARTMENT OF WATER RESOURCES COPY

4820112396

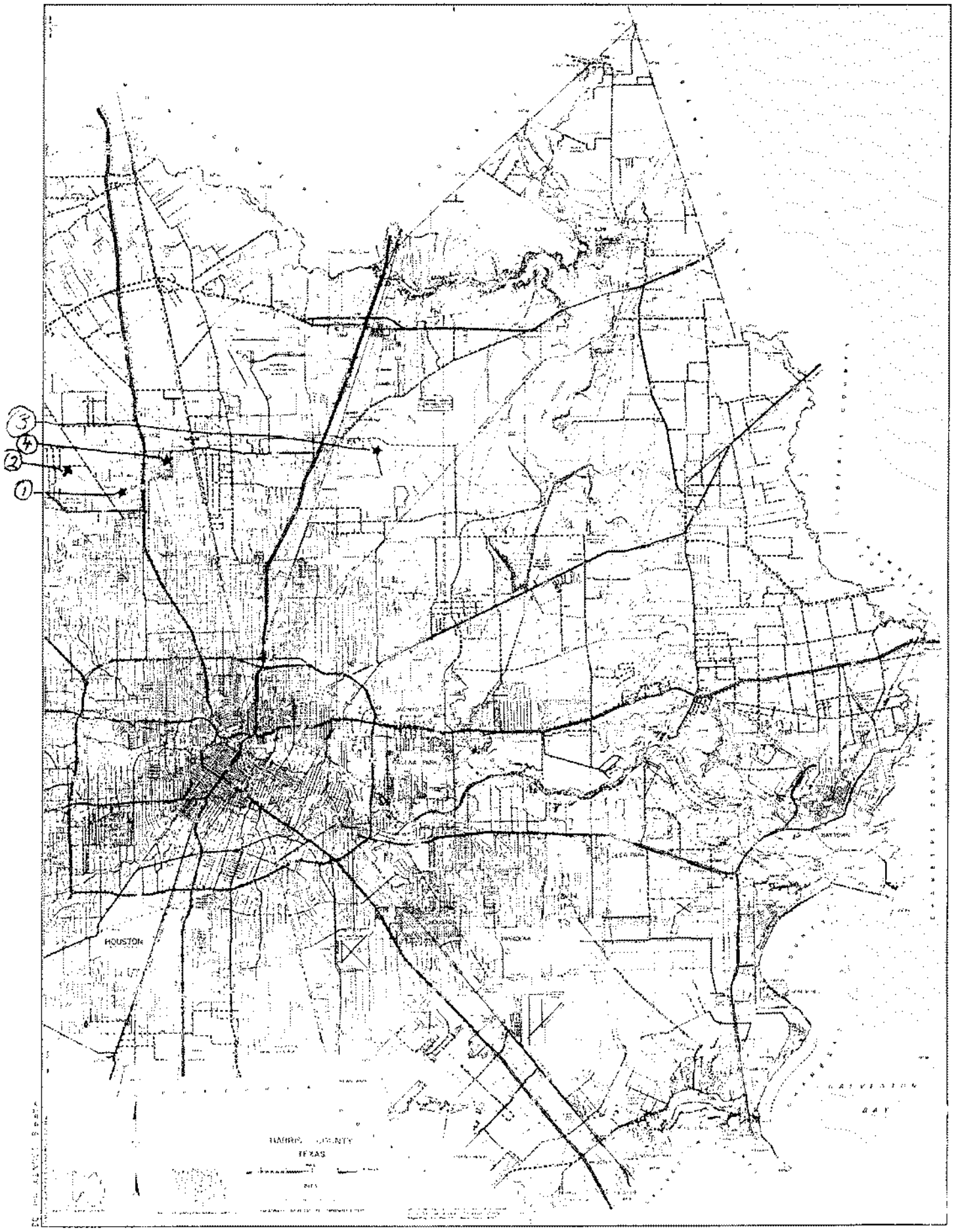
3
4
2
1
HOUSTON
GALVESTON
BAY
TEXAS

Send original copy by certified mail to the Texas Water Development Board P. O. Box 13087 Austin, Texas 78711

State of Texas

WATER WELL REPORT

For TWDB use only
Well No. 65-0587
Located on map 1 of
Received: 75
dG

1) OWNER:
Person having well drilled Carroll Construction Co (Name) Address 1121 Northville (Street or RFD) Houston (City) Texas (State)

Landowner _____ (Name) Address _____ (Street or RFD) (City) (State)

2) LOCATION OF WELL:
County Harris, _____ miles in _____ (N.E., S.W., etc.) direction from _____ (Town)

Locate by sketch map showing landmarks, roads, creeks, hiway number, etc.*

Map no. 65-05-70
H12

North

(Use reverse side if necessary)

or

Give legal location with distances and directions from adjacent sections or survey lines.

Labor _____ League _____

Block _____ Survey _____

Abstract No. _____

(NW¼ NE¼ SW¼ SE¼) of Section _____

3) TYPE OF WORK (Check): ~~New Well~~ Deepening Reconditioning Plugging

4) PROPOSED USE (Check): ~~Domestic~~ Industrial Municipal Irrigation Test Well Other

5) TYPE OF WELL (Check): ~~Rotary~~ Driven Dug Cable Jetted Bored

6) WELL LOG:
Diameter of hole 6 3/4 in. Depth drilled 349 ft ft. Depth of completed well 369 ft ft. Date drilled 6-11-74

All measurements made from 0 ft. above ground level.

From (ft.)	To (ft.)	Description and color of formation material
0	5	Gray Clay
5	15	Yellow Clay
15	35	Red Yellow Clay
35	40	Sand Rock Streak
40	70	Red Clay
70	75	Sand
75	115	Red Gray Clay
115	165	Sand
165	200	Red Gray Clay
200	220	Sand Rock Streaks
~~220~~		Red Gray Clay 220 280
280	369	Sand

(Use reverse side if necessary)

9) Casing:
Type: Old ~~Yes~~ Steel ~~Plastic~~ Other

Cemented from 349 up ft. to _____ ft.

Diameter (inches)	Setting From (ft.)	To (ft.)	Gage
4"	1 ft	349 ft	40

10) SCREEN:
Type Well Supplies Plastic Wrapped

Perforated Slotted

Diameter (inches)	Setting From (ft.)	To (ft.)	Slot Size
2½"	349 ft	369 ft	14

7) COMPLETION (Check):
~~Straight Wall~~ Gravel packed Other
Under reamed Open Hole

8) WATER LEVEL:
Static level 195 ft. below land surface Date _____

Artesian pressure _____ lbs. per square inch Date _____

Depth to ~~pump bowls~~, cylinder, jet, etc., 280 ft ft. below land surface.

11) WELL TESTS:
Was a pump test made? Yes ~~No~~ If yes, by whom?

Yield: _____ gpm with _____ ft. drawdown after _____ hrs.

Bailer test _____ gpm with _____ ft. drawdown after _____ hrs.

Artesian flow _____ gpm

Temperature of water _____

12) WATER QUALITY:
Was a chemical analysis made? Yes ~~No~~

Did any strata contain undesirable water? Yes No

Type of water? _____ depth of strata _____

I hereby certify that this well was drilled by me (or under my supervision) and that each and all of the statements herein are true to the best of my knowledge and belief.

NAME CA Raymond Jr (Type or Print) Water Well Drillers Registration No. 774

ADDRESS 10011 Airline Dr (Street or RFD) Houston (City) Texas (State)

(Signed) CA Raymond Jr (Water Well Driller) Raymond Water Wells (Company Name)

Please attach electric log, chemical analysis, and other pertinent information, if available.

*Additional instructions on reverse side.

TWDB WRB

4820112374

Send original copy by certified return receipt requested n[illegible] TNRCC, MC 177, P.O. Box 13087, Austin, TX 78711-3[illegible]

ATTENTION OWNER: *Confidentiality Privilege Notice on on reverse side of Well Owner's copy (pink)*

State of Texas
WELL REPORT

Texas Water Well Drillers Advisory Council
MC 177
P.O. Box 13087
Austin, TX 78711-3087
512-239-0530

1) OWNER BARNIER BUILDING SYSTEMS (Name) ADDRESS 1105 NORTHVILLE HOU. TX. 77038 (Street or RFD) (City) (State) (Zip)

2) ADDRESS OF WELL: County HARRIS SAME (Street, RFD or other) (City) (State) (Zip) GRID # 65-05-8

3) TYPE OF WORK (Check): [X] New Well [ ] Deepening [ ] Reconditioning [ ] Plugging

4) PROPOSED USE (Check): [ ] Monitor [ ] Environmental Soil Boring [X] Domestic [ ] Industrial [ ] Irrigation [ ] Injection [ ] Public Supply [ ] De-watering [ ] Testwell
If Public Supply well, were plans submitted to the TNRCC? [ ] Yes [ ] No

5)

6) WELL LOG:
Date Drilling:
Started 9/31 1997
Completed 10/1 1997

DIAMETER OF HOLE

Dia. (in.)	From (ft.)	To (ft.)
	Surface	
6 3/4	0	365

7) DRILLING METHOD (Check): [ ] Driven [ ] Air Rotary [X] Mud Rotary [ ] Bored [ ] Air Hammer [ ] Cable Tool [ ] Jetted [ ] Other

From (ft.)	To (ft.)	Description and color of formation material
0	30	clay
30	40	sand
40	160	clay
160	185	sand
185	245	clay
245	265	sand
265	310	clay
310	325	sand
325	335	clay
335	365	sand

(Use reverse side of Well Owner's copy, if necessary)

8) Borehole Completion (Check): [ ] Open Hole [ ] Straight Wall [ ] Underreamed [ ] Gravel Packed [X] Other 2 STRING
If Gravel Packed give interval ... from ____ ft. to ____ ft.

CASING, BLANK PIPE, AND WELL SCREEN DATA:

Dia. (in.)	New or Used	Steel, Plastic, etc. Perf., Slotted, etc. Screen Mfg., if commercial	Setting (ft.) From	Setting (ft.) To	Gage Casting Screen
4	N	PVC CASING	350	0	
2.5	"	" LINER	390	350	
"	"	" SCREEN	350	265	.012

9) CEMENTING DATA [Rule 338.44(1)]
Cemented from 350 ft. to 150 ft. No. of sacks used 16
0 ft. to 10 ft. No. of sacks used 10
Method used HALLIBURTON
Cemented by SCOTT WATER WELL SER. INC.
Distance to septic system field lines or other concentrated contamination 120 ft.
Method of verification of above distance VISUAL

10) SURFACE COMPLETION
[ ] Specified Surface Slab Installed [Rule 338.44(2)(A)]
[X] Specified Steel Sleeve Installed [Rule 338.44(3)(A)]
[ ] Pitless Adapter Used [Rule 338.44(3)(b)]
[ ] Approved Alternative Procedure Used [Rule 338.71]

11) WATER LEVEL:
Static level 235 ft. below land surface Date 10/1/97
Artesian flow ____ gpm. Date ____

12) PACKERS: Type Depth
K-PACKER 340

13) TYPE PUMP:
[ ] Turbine [ ] Jet [X] Submersible [ ] Cylinder
[ ] Other ____
Depth to pump bowls, cylinder, jet, etc., 300 ft.

14) WELL TESTS:
Type test: [ ] Pump [ ] Bailer [X] Jetted [ ] Estimated
Yield: ____ gpm with ____ ft. drawdown after ____ hrs.

15) WATER QUALITY:
Did you knowingly penetrate any strata which contained undesirable constituents?
[ ] Yes [X] No If yes, submit "REPORT OF UNDESIRABLE WATER"
Type of water? ____ Depth of strata ____
Was a chemical analysis made? [ ] Yes [X] No

I hereby certify that this well was drilled by me (or under my supervision) and that each and all of the statements herein are true to the best of my knowledge and belief. I understand that failure to complete items 1 thru 15 will result in the log(s) being returned for completion and resubmittal.

COMPANY NAME SCOTT WATER WELL SER. INC. (Type or print) WELL DRILLER'S LICENSE NO. 4839 WI

ADDRESS 11915 GREEN PINE CIR. HOUSTON, TX. 77066 (Street or RFD) (City) (State) (Zip)

(Signed) Scott Robinson (Licensed Well Driller) (Signed) ____ (Registered Driller Trainee)

FILE ID SEQ # EMP # DESC CD OCT 28 1997 COMMENT WQ

Please attach electric log, chemical analysis, and other pertinent information, if available.

TNRCC-0199 (Rev. 05-21-96) *White - TNRCC Yellow - DRILLER Pink - WELL OWNER*

STATE OF TEXAS WELL REPORT for Tracking #38271

Owner:	**SereyWutt Heng**	Owner Well #:	**No Data**
Address:	**10502 Walnut Glen Dr. Houston, TX 77064**	Grid #:	**65-05-8**
Well Location:	**1218 Northville Houston, TX 77038**	Latitude:	**29° 54' 34" N**
		Longitude:	**095° 25' 27" W**
Well County:	**Harris**	Elevation:	**No Data**
Type of Work:	**New Well**	Proposed Use:	**Domestic**

Drilling Start Date: **4/5/2004** Drilling End Date: **4/6/2004**

	Diameter (in.)	*Top Depth (ft.)*	*Bottom Depth (ft.)*
Borehole:	**6.875**	**0**	**510**

Drilling Method: **Mud (Hydraulic) Rotary**

Borehole Completion: **2-String**

	Top Depth (ft.)	*Bottom Depth (ft.)*	*Description (number of sacks & material)*
Annular Seal Data:	**0**	**480**	**25**
	0	**10**	**10**

Seal Method: **Positive Displacement**

Sealed By: **Driller**

Distance to Property Line (ft.): **No Data**

Distance to Septic Field or other concentrated contamination (ft.): **100**

Distance to Septic Tank (ft.): **No Data**

Method of Verification: **Owner**

Surface Completion: **Surface Sleeve Installed**

Water Level: **200 ft.** below land surface on **2004-04-06** Measurement Method: **Unknown**

Packers: **K-Packer 470**

Type of Pump: **Submersible** Pump Depth (ft.): **280**

Well Tests: **Jetted** **No Test Data Specified**

	Strata Depth (ft.)	Water Type
Water Quality:	**No Data**	**Potable**

Chemical Analysis Made: **No**

Did the driller knowingly penetrate any strata which contained injurious constituents?: **No**

Certification Data: The driller certified that the driller drilled this well (or the well was drilled under the driller's direct supervision) and that each and all of the statements herein are true and correct. The driller understood that failure to complete the required items will result in the report(s) being returned for completion and resubmittal.

Company Information: **Robinson Water Well Service, Inc.**

11819 W. Montgomery Rd.
Houston, TX 77086

Driller Name: **M.E. Robinson Jr.** License Number: **1464**

Comments: **Multi-Family**

Lithology:
DESCRIPTION & COLOR OF FORMATION MATERIAL

Top (ft.)	Bottom (ft.)	Description
0	**70**	**Clay**
70	**90**	**Sand**
90	**110**	**Clay**
110	**170**	**Sand**
170	**190**	**Clay**
190	**225**	**Sand**
225	**240**	**Clay**
240	**360**	**Sand**
360	**390**	**Clay**
390	**510**	**Sand**

Casing:
BLANK PIPE & WELL SCREEN DATA

Dia. (in.)	New/Used	Type	Setting From/To (ft.)
4" New PVC Casing 0-480 Sch40			
2.5" New PVC Liner 470-480 Sch40			
2.5" New PVC Screen 480-510 .012			

IMPORTANT NOTICE FOR PERSONS HAVING WELLS DRILLED CONCERNING CONFIDENTIALITY

TEX. OCC. CODE Title 12, Chapter 1901.251, authorizes the owner (owner or the person for whom the well was drilled) to keep information in Well Reports confidential. The Department shall hold the contents of the well log confidential and not a matter of public record if it receives, by certified mail, a written request to do so from the owner.

Please include the report's Tracking Number on your written request.

Texas Department of Licensing and Regulation
P.O. Box 12157
Austin, TX 78711
(512) 334-5540

4-n: WIEL

Send original copy by certified mail to the Texas Department of Water Resources P. O. Box 13087 Austin, Texas 78711

State of Texas
WATER WELL REPORT

ATTENTION OWNER: *Confidentiality Privilege Notice on Reverse Side*

Texas Water Well Drillers Board P. O. Box 13087 Austin, Texas 78711

1) OWNER Duncan Construction- contractor (Name) Address 1020 Northville (Street or RFD) Houston, Texas (City) (State) (Zip)

2) LOCATION OF WELL: County Harris 11 miles in N (N.E., S.W., etc.) direction from Houston (Town)

Driller must complete the legal description to the right with distance and direction from two intersecting section or survey lines, or he must locate and identify the well on an official Quarter- or Half-Scale Texas County General Highway Map and attach the map to this form.

☐ Legal description:
Section No. _____ Block No. _____ Township _____
Abstract No. _____ Survey Name _____
Distance and direction from two intersecting section or survey lines _____

☐ See attached map. 0 n 65-05-9

3) TYPE OF WORK (Check): ☒ New Well ☐ Deepening ☐ Reconditioning ☐ Plugging

4) PROPOSED USE (Check): ☒ Domestic ☐ Industrial ☐ Public Supply ☐ Irrigation ☐ Test Well ☐ Other _____

5) DRILLING METHOD (Check): ☒ Mud Rotary ☐ Air Hammer ☐ Driven ☐ Bored ☐ Air Rotary ☐ Cable Tool ☐ Jetted ☐ Other _____

6) WELL LOG:

Date drilled 11/29/84

DIAMETER OF HOLE

Dia. (in.)	From (ft.)	To (ft.)
6-3/4	Surface	320

From (ft.)	To (ft.)	Description and color of formation material
0	30	Clay
30	65	Sand
65	175	Clay
175	210	Sand
210	295	Clay
295	320	Sand

(Use reverse side if necessary)

7) BOREHOLE COMPLETION: ☐ Open Hole ☐ Straight Wall ☐ Underreamed ☐ Gravel Packed ☒ Other 2 string cemented
If Gravel Packed give interval . . . from _____ ft. to _____ ft.

8) CASING, BLANK PIPE, AND WELL SCREEN DATA:

Dia. (in.)	New or Used	Steel, Plastic, etc. Perf., ~~Slotted~~, etc. Screen Mgf., if commercial	Setting (ft.) From	Setting (ft.) To	Gage Casing Screen
4"	N	PVC Casing	0	300	Sch.
2½"	N	PVC Liner	290	300	40
2½"	N	PVC Slotted Screen	300	320	.012

CEMENTING DATA
Cemented from top ft. to bottom ft.
Method used Halliburton
Cemented by Robinson Water Well (Company or individual)

9) WATER LEVEL:
Static level 200 ft. below land surface Date _____
Artesian flow _____ gpm. Date _____

10) PACKERS: Type K Depth 290

11) TYPE PUMP: 1HP #251 Tank
☐ Turbine ☐ Jet ☒ Submersible ☐ Cylinder
☐ Other _____
Depth to pump bowls, cylinder, jet, etc., 280 ft.

12) WELL TESTS:
☐ Type Test ☐ Pump ☐ Bailer ☐ Jetted ☐ Estimated
Yield _____ gpm with _____ ft. drawdown after _____ hrs.

13) WATER QUALITY:
Did you knowingly penetrate any strata which contained undesirable water? ☐ Yes ☒ No
If yes, submit "REPORT OF UNDESIRABLE WATER"
Type of water? potable Depth of strata _____
Was a chemical analysis made? ☐ Yes ☐ No

I hereby certify that this well was drilled by me (or under my supervision) and that each and all of the statements herein are true to the best of my knowledge and belief.

COMPANY NAME Robinson Water Well (Type or Print) Water Well Driller's License No. 1464

ADDRESS 11607 FM 149 (Street or RFD) Houston, (City) Tx. (State) 77086 (Zip)

(Signed) [signature] (Licensed Water Well Driller) (Signed) [signature] (Registered Driller Trainee)

Please attach electric log, chemical analysis, and other pertinent information, if available.

For TDWR use only
Well No. 65-05-9
Location on map _____

TDWR 0392 (Rev. 5-27-82)

DEPARTMENT OF WATER RESOURCES COPY

4820112710

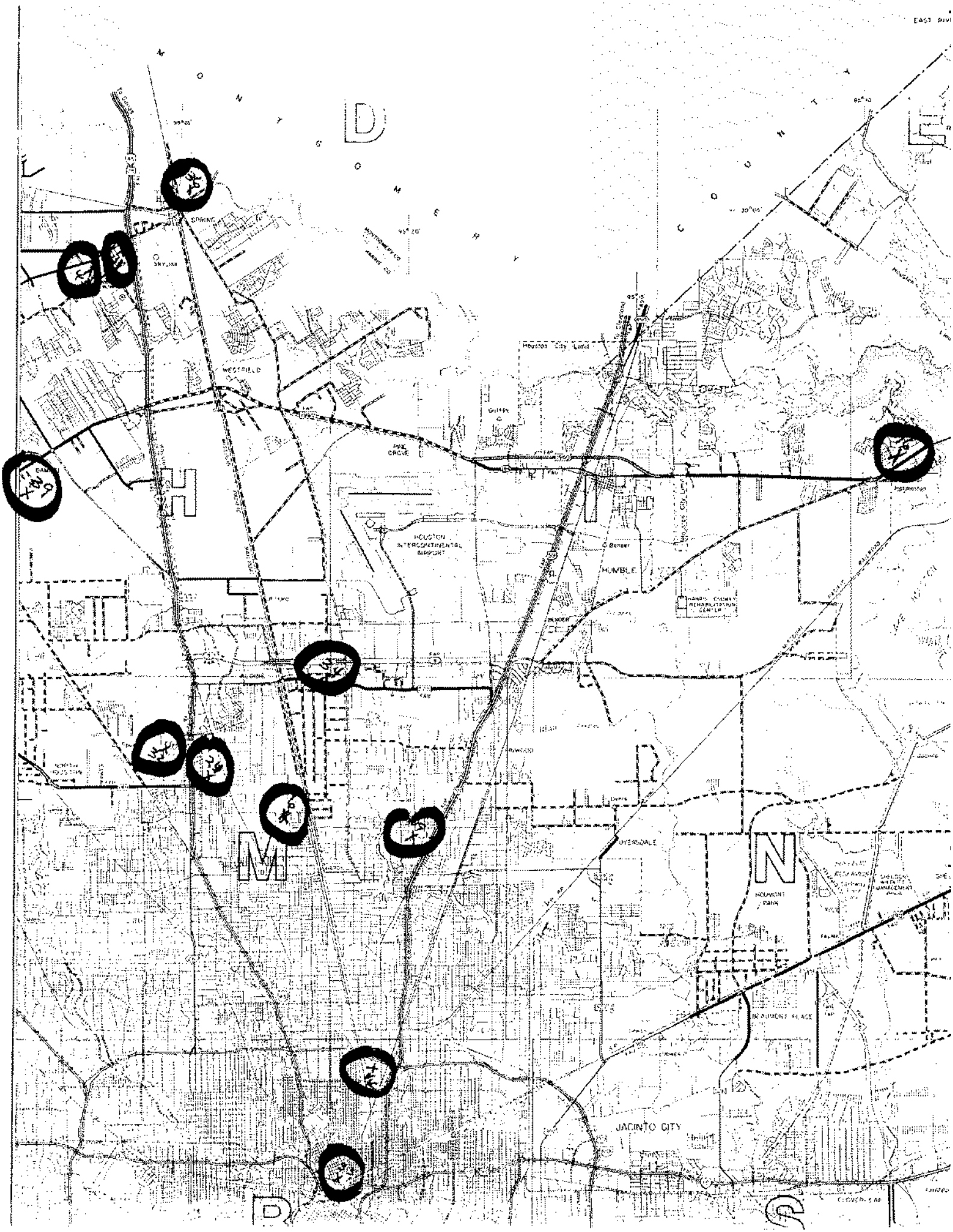
D
H
M
N
HUMBLE
JACINTO CITY

Send original copy by certified mail to: Texas Water Commission, P.O. Box 13087, Austin, Texas 78711 (50) Please use black ink.

ATTENTION OWNER: *Confidentiality Privilege Notice on Reverse Side*

State of Texas WELL REPORT

Texas Water Well Drillers Board
P.O. Box 13087
Austin, Texas 78711

1) OWNER Pick A Part (Name) ADDRESS 1100 Northville (Street or RFD) Houston, Tx (City) (State) (Zip)

2) LOCATION OF WELL: County Harris, 11 miles in N.W. (NE, SW, etc.) direction from Houston (Town)

Driller must complete the legal description below with distance and direction from two intersecting section or survey lines, or he must locate and identify the well on an official Quarter- or Half-Scale Texas County General Highway Map and attach the map to this form.

☐ LEGAL DESCRIPTION:
Section No. _____ Block No. _____ Township _____ Abstract No. _____ Survey Name _____
Distance and direction from two intersecting section or survey lines _____
☐ SEE ATTACHED MAP

3) TYPE OF WORK (Check): ☒ New Well ☐ Deepening ☐ Reconditioning ☐ Plugging

4) PROPOSED USE (Check): ☒ Domestic ☐ Industrial ☐ Monitor ☐ Public Supply ☐ Irrigation ☐ Test Well ☐ Injection ☐ De-Watering

5) DRILLING METHOD (Check): ☐ Driven ☒ Mud Rotary ☐ Air Hammer ☐ Jetted ☐ Bored ☐ Air Rotary ☐ Cable Tool ☐ Other _____

6) WELL LOG:
Date Drilling: Started 4/17 1993 Completed 4/19 1993

DIAMETER OF HOLE

Dia. (in.)	From (ft.)	To (ft.)
6 7/3/4	Surface	500

7) BOREHOLE COMPLETION: ☐ Open Hole ☐ Straight Wall ☐ Underreamed ☐ Gravel Packed ☒ Other 2 String Cemented
If Gravel Packed give interval . . . from _____ ft. to _____ ft.

From (ft.)	To (ft.)	Description and color of formation material
0	35	Top Soil
35	80	Clay
80	140	Sand
140	275	Shale
275	310	Clay
310	380	Sand
380	415	Rock
415	470	Clay
470	500	Sand

(Use reverse side if necessary)

8) CASING, BLANK PIPE, AND WELL SCREEN DATA:

Dia. (in.)	New or Used	Steel, Plastic, etc. Perf., Slotted, etc. Screen Mfg., if commercial	Setting (ft.) From	Setting (ft.) To	Gage Casing Screen
4	N	PVC Casing	0	476	Sch 40
2½	N	PVC Liner	470	480	Sch 40
2½	N	PVC Screen	480	500	.012

9) CEMENTING DATA [Rule 287.44(1)]
Cemented from 476 ft. to 0 ft. No. of Sacks Used 35
0 ft. to 10 ft. No. of Sacks Used 6
Method used Halliburton
Cemented by RWW

10) SURFACE COMPLETION
☐ Specified Surface Slab Installed [Rule 287.44(2)(A)]
☒ Specified Steel Sleeve Installed [Rule 287.44(3)(A)]
☐ Pitless Adapter Used [Rule 287.44(3)(B)]
☐ Approved Alternative Procedure Used [Rule 287.71]

11) WATER LEVEL:
Static level 270 ft. below land surface Date 4/19/9
Artesian flow _____ gpm. Date _____

12) PACKERS: Type K Depth 470

13) TYPE PUMP: ☐ Turbine ☐ Jet ☒ Submersible ☐ Cylinder ☐ Other _____
Depth to pump bowls, cylinder, jet, etc., 360 ft.

14) WELL TESTS:
Type Test: ☐ Pump ☐ Bailer ☒ Jetted ☐ Estimated
Yield: _____ gpm with _____ ft. drawdown after _____ hrs.

15) WATER QUALITY:
Did you knowingly penetrate any strata which contained undesirable constituents?
☐ Yes ☒ No If yes, submit "REPORT OF UNDESIRABLE WATER"
Type of water? _____ Depth of strata _____
Was a chemical analysis made? ☐ Yes ☒ No

I hereby certify that this well was drilled by me (or under my supervision) and that each and all of the statements herein are true to the best of my knowledge and belief. I understand that failure to complete items 1 thru 15 will result in the log(s) being returned for completion and resubmittal.

COMPANY NAME Robinson Water Well Ser. Inc (Type or print) WELL DRILLER'S LICENSE NO. 2212

ADDRESS 11819 Tomball Parkway (Street or RFD) Houston, Texas 77086 (City) (State) (Zip)

(Signed) _____ (Licensed Well Driller) (Signed) _____ (Registered Driller Trainee)

Please attach electric log, chemical analysis, and other pertinent information, if available.

For TWC use only: Well No. _____ Located on map _____

TWC-0199 (Rev. 05-18-90)

TEXAS WATER COMMISSION COPY

4820124893

K1-p.412

10/26/2020
03:10:33

Texas Commission on Environmental Quality
DWW Water System Summary Sheet

PWS ID	PWS Name	Central Registry RN
TX1010647	BLUE BELL MANOR SUBDIVISION	RN101279628

Organization/Customer *	Central Registry CN
BLUE BELL MANOR UTILITY CO INC	CN600625586

*Regulatory mail will be addressed to this organization/person

All Water System Contacts

Type	Contact	Communication	
AC - Administrative Contact - PRESIDENT	GILLEY, DAVID, L 1330 BLUE BELL RD HOUSTON, TX 77038-3012	**Phone Type**	**Value**
		BUS - Business	281-898-1273
		BUS - Business	281-898-1273
		BUS - Business	281-447-5580
		BUS - Business	281-447-4560
		BUS - Business	281-447-3643
		EMERG - Emergency	281-447-3643
EC - Emergency Contact - OPERATOR	HEIN, MARK 1330 BLUE BELL RD HOUSTON, TX 77038-3012	**Phone Type**	**Value**
		BUS - Business	281-447-5580
		MOB - Mobile	281-898-1273
OW - Owner	BLUE BELL MANOR UTILITY CO INC 1330 BLUE BELL RD HOUSTON, TX 77038-3012		
PWS - Public Water System Contact - OPERATOR	HEIN, MARK 1330 BLUE BELL RD HOUSTON, TX 77038-3012	**Phone Type**	**Value**
		BUS - Business	281-447-5580
		MOB - Mobile	281-898-1273

Operator Grade	Number
GROUND WATER TREATMENT OPERATOR Grade C	1

Water Operator Licenses

License Holder:	HEIN, MARK S	
CURRENT	Class: C - GROUND WATER TREATMENT OPERATOR	WG0003292

Owner Type	Owner Type Options: COUNTY, DISTRICT, FEDERAL GOVERNMENT, INVESTOR OWNED, MUNICIPALITY, NATIVE AMERICAN, PRIVATE, STATE GOVERNMENT, WATER SUPPLY CORPORATION
Investor Owned	

System Type	System Type Options: COMMUNITY, TRANSIENT/NON-COMMUNITY, NON-PUBLIC, NON-TRANSIENT/NON-COMMUNITY
C - Community	

Population Type	Population Served	# of Connect	# I/C w/other PWS
Residential	2361	787	0

Total Product (MGD)	Average Daily Consump.	Max Daily Demand (MGD)	Total Storage (MG)	Elev. Storage (MG)	Service Pump Cap.	Max.Purchase Cap. (MGD/GPM)	Pressure Tank Cap. (MG)
0.9930 MGD	0.2950 MGD		.377 MG		2130 MGD		0.035 MG

Activity Status	Inactivation Date
A - ACTIVE	

Last Survey Date	Surveyor	Survey Type	Region	County
09/22/2016	KATHRYN ROEDER	Sanitary Survey	HOUSTON	HARRIS
06/21/2010	MELODY, E KIRKSEY	Sanitary Survey	HOUSTON	HARRIS
10/26/2004	MELODY, E KIRKSEY	Sanitary Survey	HOUSTON	HARRIS

(Treatment Plant)							
Entry Point	EP Name/Source Summation (Activity Status)	Plant Name (Activity Status)	Plant Num	Chemical Mon Type	Chem Sample Point	Distribution Mon Type	Dist Sample Point
EP003	TRT-TAP / Ground Water(A)	PLANT - 1655 1/2 BLUE BELL(A)	TP16812		NO		NO

Train:	Unnamed			
(Treatments)				
Disinfection Zone	Treatment Sequence	Objective	Process	Treatment
null	null	D	403	GASEOUS CHLORINATION, PRE

(Active Sources)						
Source Number	Source Name (Activity Status)	Operational Status	Source Type	Depth	Tested GPM	Rated GPM
G1010647E	5 - 1655 1/2 BLUE BELL (A)	P	G	622	450 GPM	600 GPM

Drill Date	Source Summary			
07/19/1999	CHICOT			
GPS Latitude (decimal)	GPS Longitude (decimal)	GPS Elevation	GPS Date	Seller
29.902786	-95.430894	88	01/17/2014	Not Purchasing

(Inactive/Offline Sources)			
SourceNumber	Name	Status	Depth

(Treatment Plant)							
Entry Point	EP Name/Source Summation (Activity Status)	Plant Name (Activity Status)	Plant Num	Chemical Mon Type	Chem Sample Point	Distribution Mon Type	Dist Sample Point
EP002	TRT-TAP / Ground Water(A)	PLANT - 1302 NORTHVILLE(A)	TP5772		NO		NO

Train:	Unnamed			
(Treatments)				
Disinfection Zone	Treatment Sequence	Objective	Process	Treatment
null	null	D	403	GASEOUS CHLORINATION, PRE

(Active Sources)						
Source Number	Source Name (Activity Status)	Operational Status	Source Type	Depth	Tested GPM	Rated GPM
G1010647C	3 - 1302 NORTHVILLE (N) (A)	P	G	335	240 GPM	260 GPM

Drill Date	Source Summary			
01/01/1913	CHICOT			
GPS Latitude (decimal)	GPS Longitude (decimal)	GPS Elevation	GPS Date	Seller
29.908878	-95.425336	90	01/17/2014	Not Purchasing

(Inactive/Offline Sources)			
SourceNumber	Name	Status	Depth

Code Explanations
Monitoring Type Codes: (GW) GROUNDWATER , (GUP) GROUNDWATER UNDER THE INFLUENCE - PURCHASED , (SWP) SURFACE WATER - PURCHASED , (GU) GROUNDWATER UNDER THE INFLUENCE OF SURFACE WATER , (N) NO SOURCES , (SW) SURFACE WATER
Activity Status Codes: (A) ACTIVE , (D) DELETED/DISSOLVED , (I) INACTIVE , (P) PROPOSED ,
Operational Status Codes: (E) EMERGENCY , (I) INTERIM/PEAK (O) OTHER , (P) PERMANENT , (S) SEASONAL
Source Types: (G) GROUND WATER , (S) SURFACE WATER , (U) GROUND WATER UNDER THE INFLUENCE

- End of Report -

At the time of your query this data was the most current information available from our database, which is in real time. Every effort was made to retrieve it according to your query. Thank-you for using DWW.

65-13-3V

Send original copy by certified mail to the Texas Department of Water Resources P. O. Box 13087 Austin, Texas 78711

State of Texas
WATER WELL REPORT

ATTENTION OWNER: *Confidentiality Privilege Notice on Reverse Side*

Texas Water Well Drillers Board P. O. Box 13087 Austin, Texas 78711

1) OWNER Hobbs Marlow (Name) Address 409 Midland (Street or RFD) Houston Tx (City) (State) 77038 (Zip)

2) LOCATION OF WELL: County Harris ____ miles in ____ (N.E., S.W., etc.) direction from ____ (Town)

Driller must complete the legal description to the right with distance and direction from two intersecting section or survey lines, or he must locate and identify the well on an official Quarter- or Half-Scale Texas County General Highway Map and attach the map to this form.

☐ Legal description:
Section No. ____ Block No. ____ Township ____
Abstract No. ____ Survey Name ____
Distance and direction from two intersecting section or survey lines ____

☒ See attached map. map on 65-14-7L

3) TYPE OF WORK (Check): ☒ New Well ☐ Deepening ☐ Reconditioning ☐ Plugging

4) PROPOSED USE (Check): ☒ Domestic ☐ Industrial ☐ Public Supply ☐ Irrigation ☐ Test Well ☐ Other ____

5) DRILLING METHOD (Check): ☒ Mud Rotary ☐ Air Hammer ☐ Driven ☐ Bored ☐ Air Rotary ☐ Cable Tool ☐ Jetted ☐ Other ____

6) WELL LOG:

Date drilled 12-21-82

DIAMETER OF HOLE

Dia. (in.)	From (ft.)	To (ft.)
	Surface	
6 3/4	0	320

7) BOREHOLE COMPLETION: ☐ Open Hole ☐ Straight Wall ☐ Underreamed ☐ Gravel Packed ☐ Other 2 String
If Gravel Packed give interval . . . from ____ ft. to ____ ft.

From (ft.)	To (ft.)	Description and color of formation material
0	19	Top Soil & Clay
19	45	Sand
45	118	Clay
118	131	Sand
131	134	Clay
134	155	Sand
155	183	Clay
183	214	Sand
214	282	Clay
282	293	Sand
293	300	Clay
300	320	Sand

#3

RECEIVED

(Use reverse side if necessary)

8) CASING, BLANK PIPE, AND WELL SCREEN DATA:

Dia. (in.)	New or Used	Steel, Plastic, etc. Perf., Slotted, etc. Screen Mgf., if commercial	Setting (ft.) From	Setting (ft.) To	Gage Casing Screen
4	N	PVC. Well	0	310	
2 1/2	N	Plastic Screen	310	320	14

CEMENTING DATA
Cemented from 0 ft. to 310 ft.
Method used Pressure
Cemented by O.R. Billings (Company or Individual)

9) WATER LEVEL:
Static level 210 ft. below land surface Date 12-22-82
Artesian flow ____ gpm Date ____

10) PACKERS: Type Depth
4X2 1/2 K Packer 308

11) TYPE PUMP: ☐ Turbine ☐ Jet ☒ Submersible ☐ Cylinder ☐ Other ____
Depth to pump bowls, cylinder, jet, etc., 260 ft.

12) WELL TESTS: None
☐ Type Test: ☐ Pump ☐ Bailer ☐ Jetted ☐ Estimated
Yield: ____ gpm with ____ ft. drawdown after ____ hrs.

13) WATER QUALITY:
Did you knowingly penetrate any strata which contained undesirable water? ☐ Yes ☐ No
If yes, submit "REPORT OF UNDESIRABLE WATER"
Type of water? ____ Depth of strata ____
Was a chemical analysis made? ☐ Yes ☐ No

I hereby certify that this well was drilled by me (or under my supervision) and that each and all of the statements herein are true to the best of my knowledge and belief.

COMPANY NAME Phl Weather W.W. Inc (Type or Print) Water Well Driller's License No. 1929

ADDRESS 25330 Richard Rd (Street or RFD) Spring Tx (City) (State) 77373 (Zip)

(Signed) O.R. Billings (Licensed Water Well Driller) (Signed) ____ (Registered Driller Trainee)

Please attach electric log, chemical analysis, and other pertinent information, if available.

For TDWR use only. Well No. 65-13-3V Located on map [illegible]

4820110993

TDWR 0392 (Rev. 5-27-82) DEPARTMENT OF WATER RESOURCES COPY

95

Dup

Send original copy by certified mail to the Texas Department of Water Resources P. O. Box 13087 Austin, Texas 78711

State of Texas
WATER WELL REPORT

ATTENTION OWNER: *Confidentiality Privilege Notice on Reverse Side*

For TDWR use only
Well No. 65-05-57
Located on map X-2
Received:

1) OWNER Cleveland Mfg. (Name) Address 521 Northville (Street or RFD) Houston, Texas (City) 77037 (State) (Zip)

2) LOCATION OF WELL: County Harris ____ miles in ____ (N.E., S.W., etc.) direction from ____ (Town)

Driller must complete the legal description to the right with distance and direction from two intersecting section or survey lines, or he must locate and identify the well on an official Quarter- or Half-Scale Texas County General Highway Map and attach the map to this form.

☐ Legal description:
Section No. ____ Block No. ____ Township ____
Abstract No. ____ Survey Name ____
Distance and direction from two intersecting section or survey lines ____

☐ See attached map. MAP ON # 65-05-57

3) TYPE OF WORK (Check):
☒ New Well ☐ Deepening ☐ Reconditioning ☐ Plugging

4) PROPOSED USE (Check):
☐ Domestic ☒ Industrial ☐ Public Supply ☐ Irrigation ☐ Test Well ☐ Other ____

5) DRILLING METHOD (Check):
☒ Mud Rotary ☐ Air Hammer ☐ Driven ☐ Bored ☐ Air Rotary ☐ Cable Tool ☐ Jetted ☐ Other ____

6) WELL LOG:

Date drilled 6-2-81

DIAMETER OF HOLE Dia. (in.)	From (ft.)	To (ft.)
4/3/4"	Surface	317'
6 3/4"	"	305

7) BOREHOLE COMPLETION:
☐ Open Hole ☐ Straight Wall ☐ Underreamed
☐ Gravel Packed ☐ Other Two-String
If Gravel Packed give interval . . . from ____ ft. to ____ ft.

From (ft.)	To (ft.)	Description and color of formation material
0	2	Surface
2	21	Yellow & Gray Clay
21	46	Sand
46	139	Red & Yellow clay
139	160	Sand
160	179	Red and gray clay
179	231	Sand
231	236	Red and gray clay
236	246	Sand
246	261	red and yellow clay
261	273	Sand
273	284	Red and gray clay
284	317	Sand 16 ga.

8) CASING, BLANK PIPE, AND WELL SCREEN DATA:

Dia. (in.)	New or Used	Steel, Plastic, etc. Perf., Slotted, etc. Screen Mgf., if commercial	Setting (ft.) From	Setting (ft.) To	Gage Casing Screen
4"	N	SCH 40 PVC	+18"	305	
2½	N	Well Supplies, Inc.			
		WOP, PVC Screen	317	307	
2½	N	SCH 80 PVC Blank			
		Liner	~~307~~	~~297~~	

CEMENTING DATA
Cemented from 305 ft. to 150 ft.
Method used Pressure Cement
Cemented by Raymond Water Wells (Company or Individual)

9) WATER LEVEL:
Static level 210 ft. below land surface Date 6-2-81
Artesian flow ____ gpm. Date ____

10) PACKERS: Type "K" Depth 297'

RECEIVED
AUG 2 1982

11) TYPE PUMP:
☐ Turbine ☐ Jet ☒ Submersible ☐ Cylinder
☐ Other ____
Depth to pump bowls, cylinder, jet, etc., 273' ft.

(Use reverse side if necessary)

13) WATER QUALITY:
Did you knowingly penetrate any strata which contained undesirable water? ☐ Yes ☒ No
If yes, submit "REPORT OF UNDESIRABLE WATER"
Type of water? ____ Depth of strata ____
Was a chemical analysis made? ☐ Yes ☒ No

12) WELL TESTS:
☐ Type Test: ☐ Pump ☐ Bailer ☐ Jetted ☒ Estimated
Yield: 12 gpm with 5 ft. drawdown after ____ hrs.

I hereby certify that this well was drilled by me (or under my supervision) and that each and all of the statements herein are true to the best of my knowledge and belief.

NAME C.A. Raymond, Jr. (Type or Print) Water Well Drillers Registration No. 774

ADDRESS 10011 Airline Drive (Street or RFD) Houston, Texas (City) 77037 (State) (Zip)

(Signed) C.A. Raymond Jr. (Water Well Driller) Raymond Water Wells (Company Name)

Please attach electric log, chemical analysis, and other pertinent information, if available.

TDWR-0392 (Rev. 1-12-79)

DEPARTMENT OF WATER RESOURCES COPY

Send original copy by certified mail to the Texas Water Development Board P. O. Box 12386 Austin, Texas 78711

State of Texas

WATER WELL REPORT

For TWDB use only
Well No. [illegible]
Located on map
Received:

1) OWNER:
Person having well drilled E.A. Telge (Name) Address 410 Bluebell Hou TX (Street or RFD) (City) (State)

Landowner Same (Name) Address (Street or RFD) (City) (State)

2) LOCATION OF WELL:
County Harris, 8 miles in N (S.E., S.W., etc.) direction from Hou (Town)

Locate by sketch map showing landmarks, roads, creeks, highway number, etc.



(Use reverse side if necessary)

or Give legal location with distances and directions from adjacent sections or survey lines.

Labor _____ League _____
Block _____ Survey _____
Abstract No. _____
(NW¼ NE¼ SW¼ SE¼) of Section _____

3) TYPE OF WORK (Check): ✓ New Well, Deepening, Reconditioning, Plugging

4) PROPOSED USE (Check): ✓ Domestic, Industrial, Municipal, Irrigation, Test Well, Other

5) TYPE OF WELL (Check): ✓ Rotary, Driven, Dug, Cable, Jetted, Bored

6) WELL LOG:
Diameter of hole 6 3/4 in. Depth drilled 360 ft. Depth of completed well 360 ft. Date drilled 7-21-78

All measurements made from 1 ft. above ground level.

From (ft.)	To (ft.)	Description and color of formation material
0	30	clay
30	45	sand
45	121	clay
121	138	sand
138	204	clay
204	220	sand
220	291	clay
291	326	sand
326	335	clay
335	360	sand

(Use reverse side if necessary)

9) Casing:
Type: Old ✓ New, Steel ✓ Plastic, Other
Cemented from 0 ft. to 340 ft.

Diameter (inches)	Setting From (ft.)	Setting To (ft.)	Gage
4	0	340	

10) SCREEN:
Type _____
Perforated _____ Slotted _____

Diameter (inches)	Setting From (ft.)	Setting To (ft.)	Slot Size
2 1/2	350	360	.012

7) COMPLETION (Check):
Straight wall, Gravel packed, ✓ Other
Under reamed, Open hole K-Packer

8) WATER LEVEL:
Static level 200 ft. below land surface Date 7-21-78
Artesian pressure _____ lbs. per square inch Date _____
Depth to pump bowls, cylinder, jet, etc., 273 ft. below land surface.

11) WELL TESTS:
Was a pump test made? Yes ✓ No If yes, by whom?
Yield: _____ gpm with _____ ft. drawdown after _____ hrs.
Bailer test _____ gpm with _____ ft. drawdown after _____ hrs.
Artesian flow _____ gpm
Temperature of water _____

12) WATER QUALITY:
Was a chemical analysis made? Yes ✓ No
Did any strata contain undesirable water? Yes No
Type of water? _____ depth of strata _____

I hereby certify that this well was drilled by me (or under my supervision) and that each and all of the statements herein are true to the best of my knowledge and belief.

NAME A.R. Hendon JR (Type or Print) Water Well Drillers Registration No. 1439

ADDRESS 14605 Reeveston Hou TX (Street or RFD) (City) (State)

(Signed) AR Hendon Jr (Water Well Driller) H+H Water Well (Company Name)

Please attach electric log, chemical analysis, and other pertinent information, if available.

Additional instructions on reverse side.

TWDBE-GW-53

4820112347

65-05-9EE 9EE

Send original copy by certified mail to the Texas Water Development Board
P. O. Box 13087
Austin, Texas 78711

State of Texas

WATER WELL REPORT

For TWDB use only
Well No. 65-05-9EE
Located on map
Received: 11/1/76

1) OWNER:
Person having well drilled Al Jacobsen Inc. (Name) Address 2032 Karbach (Street or RFD) Houston, Texas (City) (State)

Landowner Edward Halle (Name) Address 9934 Sweetwater (Street or RFD) Houston, Texas (City) (State)

2) LOCATION OF WELL:
County Harris, ____ miles in ____ (N.E., S.W., etc.) direction from ____ (Town)

Locate by sketch map showing landmarks, roads, creeks, hiway number, etc.*



(Use reverse side if necessary)

or Give legal location with distances and directions from adjacent sections or survey lines.

Labor ____ League ____
Block ____ Survey ____
Abstract No. ____
(NW¼ NE¼ SW¼ SE¼) of Section ____

3) TYPE OF WORK (Check): New Well X; Deepening; Reconditioning; Plugging

4) PROPOSED USE (Check): Domestic X; Industrial; Municipal; Irrigation; Test Well; Other

5) TYPE OF WELL (Check): Rotary X; Driven; Dug; Cable; Jetted; Bored

6) WELL LOG:
Diameter of hole 4 in. Depth drilled 65 ft. Depth of completed well 65 ft. Date drilled 8-30-76
All measurements made from 0 ft. above ground level.

From (ft.)	To (ft.)	Description and color of formation material
0	30	Clay
30	40	Fine Sand
40	65	Corse Sand

(Use reverse side if necessary)

9) Casing:
Type: Old ____ New X Steel ____ Plastic X Other ____
Cemented from ____ ft. to ____ ft.

Diameter (inches)	Setting From (ft.)	To (ft.)	Gage
4"	0'	55	#40

10) SCREEN:
Type Filter Plastic
Perforated ____ Slotted X

Diameter (inches)	Setting From (ft.)	To (ft.)	Slot Size
4"	55'	65'	#16

7) COMPLETION (Check): Straight wall X; Gravel packed; Other; Under reamed; Open Hole

8) WATER LEVEL:
Static level 21 ft. below land surface Date ____
Artesian preasure ____ lbs. per square inch Date ____
Depth to pump bowls, cylinder, jet, etc. 60 ft. below land surface.

11) WELL TESTS:
Was a pump test made? Yes ____ No X If yes, by whom? ____
Yield: ____ gpm with ____ ft. drawdown after ____ hrs.
Bailer test ____ gpm with ____ ft. drawdown after ____ hrs.
Artesian flow ____ gpm
Temperature of water ____

12) WATER QUALITY:
Was a chemical analysis made? Yes ____ No X
Did any strata contain undesirable water? Yes ____ No X
Type of water? ____ depth of strata ____

I hereby certify that this well was drilled by me (or under my supervision) and that each and all of the statements herein are true to the best of my knowledge and belief.

NAME Curtis O. Davis (Type or Print) Water Well Drillers Registration No. 732

ADDRESS 5423 Lotus Street (Street or RFD) Houston (City) Texas (State) 77085

(Signed) C. O. Davis (Water Well Driller) Wellco Water Well Drilling Company (Company Name)

Please attach electric log, chemical analysis, and other pertinent information, if available.

*Additional instructions on reverse side.

TWDBE-WD-8

LOCATION OF WELL:

The sketch showing the well location must be as accurate as possible, showing landmarks, in sufficient detail so that the well may be plotted on a General Highway Map of the county in which the well is located.

Reference points from which distances are measured and directions given should be of a permanent nature (e.g. highway intersections, center of towns, river and creek bridges, railroad crossings). The distance and direction from the nearest town should always be indicated.

When giving a legal description include a sketch showing location of the well within the described area, e.g. survey abstract.

Information furnished in Section 2) of the TWDBE-GW-33 is very important. Unless the well can be accurately located on a map the value of the other data contained in the Report is greatly reduced.

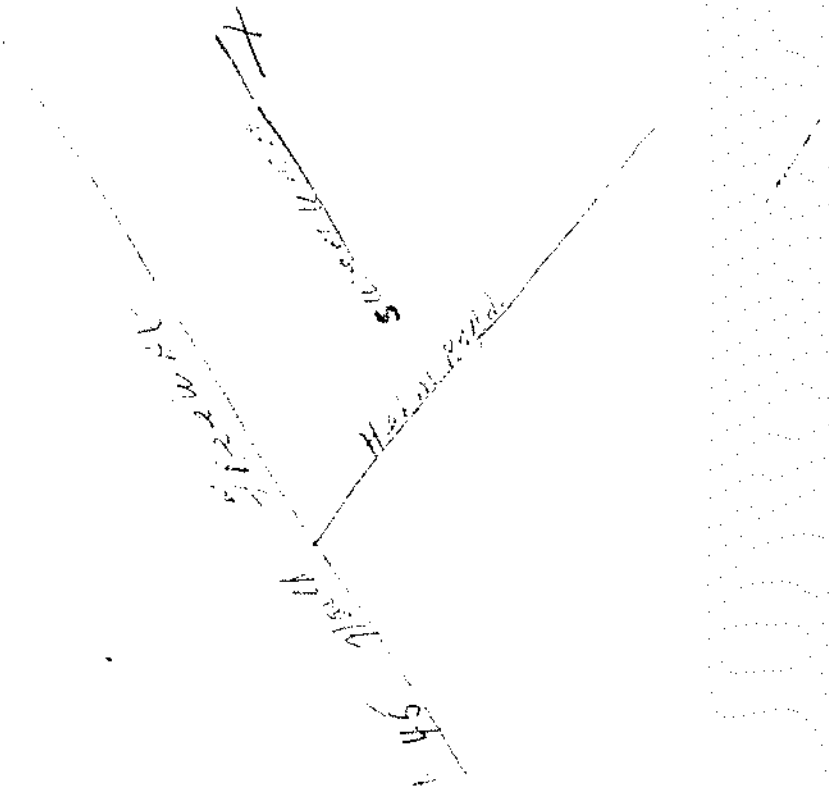

RECEIVED
FEB 9 1978
Central Records
Texas Dept. of Water Resources

(2)

DUP
65-05-9R

Send original copy by certified mail to the Texas Department of Water Resources P. O. Box 13087 Austin, Texas 78711

State of Texas
WATER WELL REPORT

ATTENTION OWNER: *Confidentiality Privilege Notice on Reverse Side*

Texas Water Well Drillers Board P. O. Box 13087 Austin, Texas 78711

1) OWNER R. M. Kennedy (Name) Address 228 Blue bell (Street or RFD) Houston (City) Texas (State) (Zip)

2) LOCATION OF WELL: County Harris 13 miles in S. (N.E., S.W., etc.) direction from Spring (Town)

Driller must complete the legal description to the right with distance and direction from two intersecting section or survey lines, or he must locate and identify the well on an official Quarter- or Half-Scale Texas County General Highway Map and attach the map to this form.

☐ Legal description:
Section No. _____ Block No. _____ Township _____
Abstract No. _____ Survey Name _____
Distance and direction from two intersecting section or survey lines _____
☑ See attached map. MAP ON 65-05-4EE

3) TYPE OF WORK (Check): ☑ New Well ☐ Deepening ☐ Reconditioning ☐ Plugging

4) PROPOSED USE (Check): ☑ Domestic ☐ Industrial ☐ Public Supply ☐ Irrigation ☐ Test Well ☐ Other _____

5) DRILLING METHOD (Check): ☑ Mud Rotary ☐ Air Hammer ☐ Driven ☐ Bored ☐ Air Rotary ☐ Cable Tool ☐ Jetted ☐ Other _____

6) WELL LOG:

DIAMETER OF HOLE

Dia. (in.)	From (ft.)	To (ft.)
6½	Surface	328

Date drilled 5/4/83

7) BOREHOLE COMPLETION: ☐ Open Hole ☐ Straight Wall ☐ Underreamed ☐ Gravel Packed ☑ Other Cemented
If Gravel Packed give interval . . . from _____ ft. to _____ ft

From (ft.)	To (ft.)	Description and color of formation material
0	2	top soil
2	16	yellow + gray clay
16	52	fine sand
52	86	red + gray clay
86	125	clay + sand Stajos
125	158	coarse sand
158	166	blue + gray clay
166	176	coarse sand
176	188	red + gray clay
188	207	coarse sand
207	264	red + gray clay
264	274	coarse sand
274	275	rock
275	284	red + gray clay
284	299	coarse sand
299	306	red + gray clay
306	328	coarse sand

RECEIVED
SEP 12 1983
DEPT. OF WATER RESOURCES

(Use reverse side if necessary)

8) CASING, BLANK PIPE, AND WELL SCREEN DATA:

Dia. (in.)	New or Used	Steel, Plastic, etc. Perf., Slotted, etc. Screen Mgt., if commercial	Setting (ft.) From	Setting (ft.) To	Gage Casing Screen
4"	New	Plastic Casing	0	315	40
2½"	New	Plastic Screen	318	328	12

CEMENTING DATA
Cemented from 315 ft. to 150 ft.
Method used Pressurized
Cemented by Ind. (Company or Individual)

9) WATER LEVEL:
Static level 220 ft. below land surface Date 5/5/83
Artesian flow _____ gpm. Date _____

10) PACKERS: Type Depth
2½"x4" 3Ring R+R 312

11) TYPE PUMP: ☐ Turbine ☐ Jet ☑ Submersible ☐ Cylinder ☐ Other _____
Depth to pump bowls, cylinder, jet, etc., 273 ft.

12) WELL TESTS: ☐ Type Test: ☐ Pump ☐ Bailer ☐ Jetted ☐ Estimated
Yield: _____ gpm with _____ ft. drawdown after _____ hrs.

13) WATER QUALITY:
Did you knowingly penetrate any strata which contained undesirable water? ☐ Yes ☑ No
If yes, submit "REPORT OF UNDESIRABLE WATER"
Type of water? Fresh Depth of strata 22'
Was a chemical analysis made? ☐ Yes ☑ No

I hereby certify that this well was drilled by me (or under my supervision) and that each and all of the statements herein are true to the best of my knowledge and belief.

COMPANY NAME Damrell + Potter Drilling Co. (Type or Print) Water Well Driller's License No. 1872

ADDRESS 5717 Chippewa (Street or RFD) Houston (City) Texas (State) 77086 (Zip)

(Signed) Bobby Potter (Licensed Water Well Driller) (Signed) _____ (Registered Driller Trainee)

DWB

Please attach electric log, chemical analysis, and other pertinent information, if available.

For TDWR use only
Well No. 65-05-9R
Located on map YESC. P.S.

TDWR-0392 (Rev. 5-27-82)

DEPARTMENT OF WATER RESOURCES COPY

Send original copy by certified mail to: TNRCC, P.O. Box 13087, Austin, TX 78711-3087 Km412H,G

Please use black ink.

ATTENTION OWNER: *Confidentiality Privilege Notice on Reverse Side*

State of Texas WELL REPORT

Texas Water Well Drillers Board
P.O. Box 13087
Austin, Texas 78711

1) OWNER Mr. Cude (Name) ADDRESS 402 Blue Bell Hou Tx (Street or RFD) (City) (State) (Zip)

2) LOCATION OF WELL: County Harris, 10 miles in N (NE, SW, etc.) direction from Houston Tx. (Town)

Driller must complete the legal description below with distance and direction from two intersecting section or survey lines, or he must locate and identify the well on an official Quarter- or Half-Scale Texas County General Highway Map and attach the map to this form.

☐ LEGAL DESCRIPTION:
Section No. _____ Block No. _____ Township _____ Abstract No. _____ Survey Name _____
Distance and direction from two intersecting section or survey lines _____

☑ SEE ATTACHED MAP 60·63·2

3) TYPE OF WORK (Check): ☑ New Well ☐ Deepening ☐ Reconditioning ☐ Plugging

4) PROPOSED USE (Check): ☑ Domestic ☐ Industrial ☐ Monitor ☐ Public Supply ☐ Irrigation ☐ Test Well ☐ Injection ☐ De-Watering

5) DRILLING METHOD (Check): ☑ Mud Rotary ☐ Air Hammer ☐ Jetted ☐ Driven ☐ Bored ☐ Air Rotary ☐ Cable Tool ☐ Other _____

6) WELL LOG:

Date Drilling:	Dia. (in.)	From (ft.)	To (ft.)
Started June 20 1994	6 3/4	Surface	420
Completed June 24 1994	4 1/2	420	448

7) BOREHOLE COMPLETION: ☐ Open Hole ☐ Straight Wall ☐ Underreamed ☐ Gravel Packed ☐ Other Two String
If Gravel Packed give interval . . . from _____ ft. to _____ ft.

From (ft.)	To (ft.)	Description and color of formation material
0	20	Top soil, sand
20	40	Clay
40	60	Sand
60	100	Clay
100	140	Sand
140	200	Clay, rock
200	220	Sand
220	280	Clay
280	300	Sand
300	420	Clay
420	448	(Use reverse side if necessary)

8) CASING, BLANK PIPE, AND WELL SCREEN DATA:

Dia. (in.)	New or Used	Steel, Plastic, etc. Perf., Slotted, etc. Screen Mfg., if commercial	Setting (ft.) From	Setting (ft.) To	Gage Casing Screen
4	N	PVC	0	420	40
2 1/2	N	PVC Line	410	425	40
~~[illegible]~~	~~[illegible]~~	~~[illegible]~~	~~[illegible]~~	~~[illegible]~~	~~[illegible]~~
2 1/2	N	SS Rod Base	425	440	.04

RECEIVED AUG 08 1994 TEXAS NATURAL RESOURCE CONSERVATION COMMISSION

9) CEMENTING DATA (Rule 287.44(1))
Cemented from 0 ft. to 10 ft. No. of Sacks Used 6
200 ft. to 420 ft. No. of Sacks Used 12
Method used Pressure
Cemented by CWW.

10) SURFACE COMPLETION
☐ Specified Surface Slab Installed [Rule 287.44(2)(A)]
☑ Specified Steel Sleeve Installed [Rule 287.44(3)(A)]
☐ Pitless Adapter Used [Rule 287.44(3)(B)]
☐ Approved Alternative Procedure Used [Rule 287.71]

11) WATER LEVEL:
Static level 245 ft. below land surface Date 6-24-94
Artesian flow _____ gpm. Date _____

12) PACKERS:

	Type	Depth
4 x 2 1/2	R	410

13) TYPE PUMP: ☐ Turbine ☐ Jet ☑ Submersible ☐ Cylinder ☐ Other _____
Depth to pump bowls, cylinder, jet, etc., 336 ft.

14) WELL TESTS:
Type Test: ☑ Pump ☐ Bailer ☐ Jetted ☑ Estimated
Yield: 10 gpm with _____ ft. drawdown after _____ hrs.

15) WATER QUALITY:
Did you knowingly penetrate any strata which contained undesirable constituents?
☐ Yes ☑ No If yes, submit "REPORT OF UNDESIRABLE WATER"
Type of water? Potable Depth of strata 28'
Was a chemical analysis made? ☐ Yes ☑ No

I hereby certify that this well was drilled by me (or under my supervision) and that each and all of the statements herein are true to the best of my knowledge and belief. I understand that failure to complete items 1 thru 15 will result in the log(s) being returned for completion and resubmittal.

COMPANY NAME COASTAL WATER WELL (Type or print) WELL DRILLER'S LICENSE NO. 812

ADDRESS P.O. Box 745 (Street or RFD) Porter (City) Tx (State) 77365 (Zip)

(Signed) [signature] (Licensed Well Driller) (Signed) _____ (Registered Driller Trainee)

Please attach electric log, chemical analysis, and other pertinent information, if available.

For TNRCC use only: Well no. _____ Located on map 65-5-4

TNRCC-0199 (Rev. 05-18-90)

TNRCC COPY

4820112843

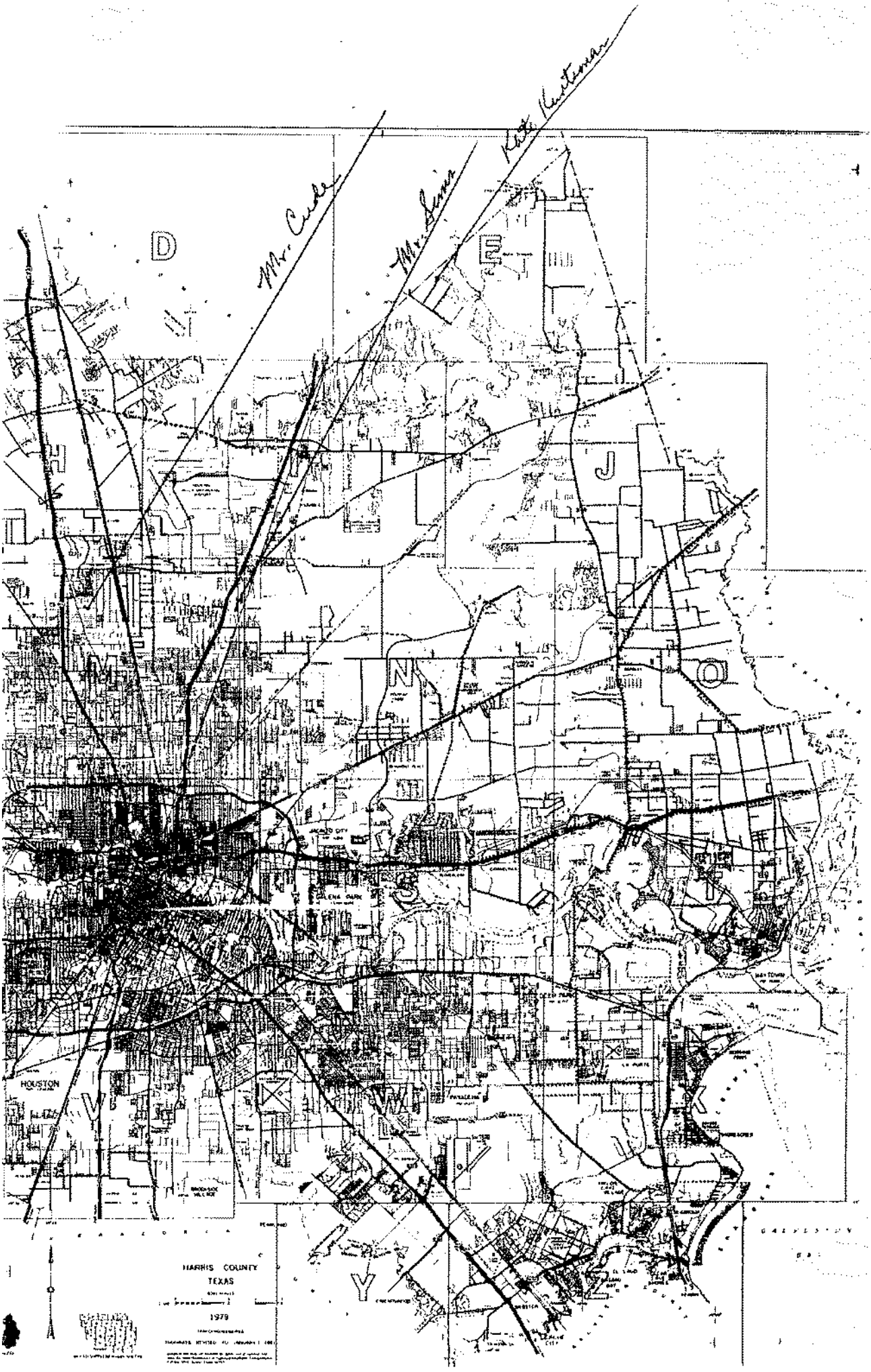
Mr. Cude
Mr. Sims
Kate Kustman
D
E
H
J
N
O
S
T
V
W
X
Y
HOUSTON
HARRIS COUNTY
TEXAS
1979

65-05-9T 9T

Send original copy by certified mail to the Texas Water Development Board P. O. Box 13087 Austin, Texas 78711

State of Texas

WATER WELL REPORT

For TWDB use only
Well No. 65-05-9T
Located on map
Received: 9/3/

1) OWNER:
Person having well drilled R.W. Lammert (Name) Address 1000 Emora Apt 235 (Street or RFD) 7705E (City) (State)

Landowner SAME (Name) Address SAME (Street or RFD) (City) (State)

2) LOCATION OF WELL:
County Harris, 15 miles in N. (N.E., S.W., etc.) direction from Houston (Town)

Locate by sketch map showing landmarks, roads, creeks, hiway number, etc.*



(Use reverse side if necessary)

or Give legal location with distances and directions from adjacent sections or survey lines.

Labor _____ League _____
Block _____ Survey _____
Abstract No. _____
(NW¼ NE¼ SW¼ SE¼) of Section _____

3) TYPE OF WORK (Check): New Well, Deepening, Reconditioning, Plugging

4) PROPOSED USE (Check): Domestic, Industrial, Municipal, Irrigation, Test Well, Other

5) TYPE OF WELL (Check): Rotary, Driven, Dug, Cable, Jetted, Bored

6) WELL LOG:
Diameter of hole 6½ in. Depth drilled 222 ft. Depth of completed well 222 ft. Date drilled 6/9/73
All measurements made from 4' ft. above ground level.

From (ft.)	To (ft.)	Description and color of formation material
0	3	Top Soil
3	190	Unconsolidated
190	222	Sand & Gravel

(Use reverse side if necessary)

9) Casing:
Type: Old, New, Steel, Plastic, Other
Cemented from 0 ft. to 210' ft.

Diameter (inches)	Setting From (ft.)	Setting To (ft.)	Gage
4"	0	210	30
2"	210	202	40

10) SCREEN:
Type SSR
Perforated, Slotted

Diameter (inches)	Setting From (ft.)	Setting To (ft.)	Slot Size
2"	202	212	10 gm

7) COMPLETION (Check):
Straight wall, Gravel packed, Other, Under reamed, Open Hole

8) WATER LEVEL:
Static level 130' ft. below land surface Date 7/9/73
Artesian pressure _____ lbs. per square inch Date _____
Depth to pump bowls, cylinder, jet, etc., 169 ft. below land surface.

11) WELL TESTS:
Was a pump test made? Yes No If yes, by whom?
Yield: _____ gpm with _____ ft. drawdown after _____ hrs.
Bailer test _____ gpm with _____ ft. drawdown after _____ hrs.
Artesian flow _____ gpm
Temperature of water _____

12) WATER QUALITY:
Was a chemical analysis made? Yes No
Did any strata contain undesirable water? Yes No
Type of water? _____ depth of strata _____

I hereby certify that this well was drilled by me (or under my supervision) and that each and all of the statements herein are true to the best of my knowledge and belief.

NAME Tommy C. Bussell (Type or Print) Water Well Drillers Registration No. 707

ADDRESS 9735 North Houston Rosslyn Houston Texas (Street or RFD) (City) (State)

(Signed) Tommy C. Bussell (Water Well Driller) Bussell & Son Inc. (Company Name)

Please attach electric log, chemical analysis, and other pertinent information, if available.

*Additional instructions on reverse side.

TWDBC WD 9

48 20113047

6-5 dup

Send original copy by certified mail to the Texas Department of Water Resources P. O. Box 13087 Austin, Texas 78711

State of Texas
WATER WELL REPORT

ATTENTION OWNER: *Confidentiality Privilege Notice on Reverse Side*

For TDWR use only
Well No. 65-05-97
Located on map Yes
Received: C.F.S.

1) OWNER Nebco Construction (Name) Address 312 Bluebell (Street or RFD) Houston, Tx. (City) (State) (Zip)

2) LOCATION OF WELL: County Harris 12 miles in N (N.E., S.W., etc.) direction from Houston (Town)

Driller must complete the legal description to the right with distance and direction from two intersecting section or survey lines, or he must locate and identify the well on an official Quarter- or Half-Scale Texas County General Highway Map and attach the map to this form.

☐ Legal description:
Section No. ____ Block No. ____ Township ____
Abstract No. ____ Survey Name ____
Distance and direction from two intersecting section or survey lines ____
☐ See attached map. mapsco 65-05-YY

3) TYPE OF WORK (Check): ☒ New Well ☐ Deepening ☐ Reconditioning ☐ Plugging

4) PROPOSED USE (Check): ☒ Domestic ☐ Industrial ☐ Public Supply ☐ Irrigation ☐ Test Well ☐ Other ____

5) DRILLING METHOD (Check): ☒ Mud Rotary ☐ Air Hammer ☐ Driven ☐ Bored ☐ Air Rotary ☐ Cable Tool ☐ Jetted ☐ Other ____

6) WELL LOG:

Date drilled 10/29/80

DIAMETER OF HOLE

Dia. (in.)	From (ft.)	To (ft.)
	Surface	
6-3/4		306

From (ft.)	To (ft.)	Description and color of formation material
0	19	Clay
19	45	Sand
45	92	Clay
92	125	Sand
125	225	Clay
225	300	Sand
300	305	Clay
305	360	Sand

RECEIVED JUN 2 1982 OIL & GAS DIV.

(Use reverse side if necessary)

7) BOREHOLE COMPLETION: ☐ Open Hole ☐ Straight Wall ☐ Underreamed ☐ Gravel Packed ☒ Other 2 string cemented
If Gravel Packed give interval . . . from ____ ft. to ____ ft.

8) CASING, BLANK PIPE, AND WELL SCREEN DATA:

Dia. (in.)	New or Used	Steel, Plastic, etc. Perf., Slotted, etc. Screen Mfr., if commercial	Setting (ft.) From	Setting (ft.) To	Gage Casing Screen
4"	N	PVC Casing	0	340	Sch.
2 1/2"	N	Liner	330	350	40
2 1/2"	N	Slotted Screen	350	360	.012

CEMENTING DATA
Cemented from 340 ft. to 180 ft.
Method used Halliburton
Cemented by Robinson Water Well (Company or Individual)

9) WATER LEVEL:
Static level 250 ft. below land surface Date 10/30/80
Artesian flow ____ gpm. Date ____

10) PACKERS:

Type	Depth
K	330

11) TYPE PUMP: ☐ Turbine ☐ Jet ☒ Submersible ☐ Cylinder ☐ Other ____
Depth to pump bowls, cylinder, jet, etc. 300 ft.

12) WELL TESTS: ☐ Type Test: ☐ Pump ☐ Bailer ☐ Jetted ☐ Estimated
Yield ____ gpm with ____ ft. drawdown after ____ hrs.

13) WATER QUALITY:
Did you knowingly penetrate any strata which contained undesirable water? ☐ Yes ☒ No
If yes, submit "REPORT OF UNDESIRABLE WATER"
Type of water? potable Depth of strata ____
Was a chemical analysis made? ☐ Yes ☒ No

I hereby certify that this well was drilled by me (or under my supervision) and that each and all of the statements herein are true to the best of my knowledge and belief.

NAME M. E. Robinson Jr. (Type or Print) Water Well Drillers Registration No. 1464

ADDRESS 11607 F/M 149 (Street or RFD) Houston, (City) Tx. (State) 77086 (Zip)

(Signed) M E Robinson Jr (Water Well Driller) Robinson Water Well Service, Inc. (Company Name)

Please attach electric log, chemical analysis, and other pertinent information, if available.

TDWR-0392 (Rev. 1-12-79) DEPARTMENT OF WATER RESOURCES COPY

4802 4820113048

Attention Owner:
Confidentiality Privilege Notice on reverse side of owner's copy.

Texas Department of License and Regulation

Water Well Driller/Pump Installer Program
P.O. Box 12157 Austin, Texas 78711 (512)463-7880 FAX (512)463-8616
Toll free (800)803-9202
Email address: water.well@license.state.tx.us

This form must be completed and filed with the department and owner within 60 days upon completion of the well.

WELL REPORT

Name	Address	City	State	Zip
MARIA QUEZADA	124 W. HAMBRICK	Houston	Tx.	77037

County	Physical Address	City	State	Zip
HARRIS	124 W. HAMBRICK	HOUSTON	Tx.	77037

Lat. | Long. | Grid # 65-05-6

3) Type of Work
☑ New Well ☐ Deepening ☐ Reconditioning

4) Proposed Use (check) ☐ Monitor ☐ Environmental Soil Boring ☑ Domestic ☐ Industrial ☐ Irrigation ☐ Injection ☐ Public Supply ☐ De-watering ☐ Testwell
If Public Supply well, were plans submitted to the TNRCC? ☐ Yes ☐ No

5) N↑

6) Drilling Date
Started 10/16/01
Completed 10/19/01

Diameter of Hole

Dia.(in)	From (ft)	To (ft)
7"	0	386'
12"	0	40

7) Drilling Method (check) ☐ Driven ☐ Air Rotary ☑ Mud Rotary ☐ Bored ☐ Air Hammer ☐ Cable Tool ☐ Jetted ☐ Other

From (ft)	To (ft)	Description and color of formation material
0	3	Top Soil
3	60	Red Clay
60	80	Red Sand
80	140	Clay
140	180	Shale, Rock
180	280	Sand
280	360	Clay
360	386	Sand

(Use reverse side of Well Owner's copy, if necessary)

8) Borehole Completion ☐ Open Hole ☐ Straight Wall ☐ Under-reamed ☐ Gravel Packed ☑ Other 2-String
If Gravel Packed give the interval from ft. to ft.

Casing, Blank Pipe, and Well Screen Data

Dia. (in.)	New Or Used	Steel, Plastic, etc. Perf., Slotted, etc Screen Mfg., if commercial	Setting (ft) From	To	Gage Casing Screen
8	N	Casing, Surface	40	0	Sch 40
4	N	Casing	376	0	Sch 40
2.5	N	Liner	376	370	Sch 40
2.5	N	Screen	386	376	012

9) Cementing Data
Cementing from 376 ft. to 0 ft. # of sacks used 20
0 ft. to 15 ft. # of sacks used 16
Method Used Halliburton
Cementing By RWW
Distance to septic system field or other concentrated contamination 30 ft.
Method of verification of above distance Owner

RECEIVED
TDLR MAIL ROOM
JAN 08 2002
RECEIPT # AMOUNT

10) Surface Completion
☐ Specified Surface Slab Installed
☑ Specified Surface Sleeve Installed
☐ Pitless Adapter Used
☐ Approved Alternative Procedure Used

11) Water Level
Static level 225 ft. below Date 10/19/01
Artesian Flow gpm. Date

12) Packers Type K Depth 370

13) Plugged ☐ Well plugged within 48 hours
Casing left in well: Cement/Bentonite placed in well:

From (ft)	To (ft)	From (ft)	To (ft)	Sacks used

14) Typepump
☐ Turbine ☐ Jet ☑ Submersible ☐ Cylinder
☐ Other
Depth to pump bowls, cylinder, jet etc. 340 ft.

15) Water Test
Typetest ☐ Pump ☐ Bailer ☑ Jetted ☐ Estimated
Yield: gpm with ft. drawdown after hrs.

16) Water Quality
Did you knowingly penetrate and strata which contain undesirable constituents.
☐ YES ☑ NO If yes, did you submit a REPORT OF UNDESIRABLE WATER
Type of water Depth of Strata
Was a chemical analysis made ☐ Yes ☑ No

Company or individual's Name (type or print) ROBINSON WATER WELL SERVICE, INC. DAVID HELMS 54211 PKW

Address 11819 W. MONTGOMERY RD. City HOUSTON State Tx. Zip 77086

Signature David Helms BL 01/02/02 Signature

TDLR FORM 001WWD *White - TDLR* *Yellow - Owner* *Pink - Driller/Pump Installer* 4826125964

Send original copy by certified return receipt requested r TDLR, P.O. Box 12157, Austin, TX 78711

ATTENTION OWNER: *Confidentiality Privilege Notice on reverse side of Well Owner's copy (pink)*

State of Texas WELL REPORT

Texas Department of Licensing & Regulation
P.O. Box 12157
Austin, TX 78711
512-463-7880

1) OWNER Joyce Melendez (Name) ADDRESS 203 W. Hambrick Hou. Tx., 77037 (Street or RFD) (City) (State) (Zip)

2) ADDRESS OF WELL'S LOCATION: County Harris (same as above) (Street, RFD or other) (City) (State) (Zip) Long. ____ Lat. ____ Grid # 65-05-9

3) TYPE OF WORK (Check): [x] New Well [ ] Deepening [ ] Reconditioning [ ] Plugging

(4) PROPOSED USE (Check): [ ] Monitor [ ] Environmental Soil Boring [x] Domestic [ ] Industrial [ ] Irrigation [ ] Injection [ ] Public Supply [ ] De-watering [ ] Testwell
If Public Supply well, were plans submitted to the TNRCC? [ ] Yes [ ] No

6)

6) WELL LOG:
Date Drilling:
Started 5-17 2000
Completed 5-26 2000

DIAMETER OF HOLE

Dia. (in.)	From (ft.)	To (ft.)
7	Surface	350
5	350	370

7) DRILLING METHOD (Check): [ ] Driven [ ] Air Rotary [x] Mud Rotary [ ] Bored [ ] Air Hammer [ ] Cable Tool [ ] Jetted [ ] Other ____

From (ft.)	To (ft.)	Description and color of formation material
0	19	Clay
19	51	Sand
51	190	Clay
190	212	Sand
212	217	Clay
217	222	Sand
222	235	Clay
235	248	Sand
248	260	Clay
260	273	Sand
273	274	Rock
274	286	Clay
286	299	Sand
299	301	Clay
301	330	Sand
330	335	Clay
335	370	Sand

(Use reverse side of Well Owner's copy, if necessary)

8) Borehole Completion (Check): [ ] Open Hole [ ] Straight Wall [ ] Underreamed [ ] Gravel Packed [x] Other Two String
If Gravel Packed give interval from ____ ft. to ____ ft.

CASING, BLANK PIPE, AND WELL SCREEN DATA:

Dia. (in.)	New or Used	Steel, Plastic, etc. Perf., Slotted, etc. Screen Mfg., if commercial	Setting (ft.) From	Setting (ft.) To	Gage Casting Screen
4	N	PVC.	0	350	40
2½	N	PVC Liner	340	350	40
2½	N	PVC. Screen	350	370	.06

9) CEMENTING DATA
Cemented from 0 ft. to 100 ft. No. of sacks used 6
200 ft. to 350 ft. No. of sacks used 12
Method used Pressure
Cemented by Cwm.
Distance to septic system field lines or other concentrated contamination 60 ft.
Method of verification of above distance owner

13) [ ] Well plugged within 48 hours

Casing left in well: From (ft)	Casing left in well: To (ft)	Cement/bentonite placed in well: From (ft)	Cement/bentonite placed in well: To (ft)	Sacks used:

14) TYPE PUMP: [ ] Turbine [ ] Jet [x] Submersible [ ] Cylinder [ ] Other ____
Depth to pump bowls, cylinder, jet, etc., 300 ft.

10) SURFACE COMPLETION
[ ] Specified Surface Slab Installed
[ ] Specified Steel Sleeve Installed
[ ] Pitless Adapter Used
[x] Approved Alternative Procedure Used

15) WELL TESTS:
Type test: [x] Pump [ ] Bailer [ ] Jetted [x] Estimated
Yield: 12 gpm with ____ ft. drawdown after ____ hrs.

11) WATER LEVEL:
Static level 220 ft. below land surface Date 5-26-00
Artesian flow ____ gpm. Date ____

16) WATER QUALITY:
Did you knowingly penetrate any strata which contained undesirable constituents?
[ ] Yes [x] No If yes, submit "REPORT OF UNDESIRABLE WATER"
Type of water? Potable Depth of strata 35'
Was a chemical analysis made? [ ] Yes [x] No

12) PACKERS:

	Type	Depth
4x 2½ LXR	K	340'

I certify that I drilled this well (or the well was drilled under my direct supervision) and that each and all of the statements herein are true and correct. I understand that failure to complete items 1 thru 16 will result in the log(s) being returned for completion and resubmittal.

COMPANY NAME Coastal Waterwell Serv Inc. (Type or print) WELL DRILLER'S LICENSE NO. 812

ADDRESS P.O. Box 745 (Street or RFD) Porter (City) Tx (State) 77365 (Zip)

(Signed) [signature] (Licensed Well Driller) (Signed) ____ (Registered Driller Trainee)

Please attach electric log, chemical analysis, and other pertinent information, if available.

TDLR FORM 001WWD (4/98) *White - TDLR Yellow - DRILLER Pink - WELL OWNER*

10/26/2020
03:10:03

Texas Commission on Environmental Quality
DWW Water System Summary Sheet

PWS ID	PWS Name	Central Registry RN
TX1010560	GOLDEN CARRIAGE MOBILE HOME PARK	RN101255644

Organization/Customer *	Central Registry CN
SANJUAN, ESMERALDA	CN603721416

*Regulatory mail will be addressed to this organization/person

All Water System Contacts

Type	Contact	Communication	
AC - Administrative Contact - OWNER	SANJUAN, ESMERALDA 11330 CHELSEA WALK DR HOUSTON, TX 77066-4816	**Electronic Type**	**Value**
		Phone Type	**Value**
		BUS - Business	832-286-3553
OW - Owner - OWNER	SANJUAN, ESMERALDA 11330 CHELSEA WALK DR HOUSTON, TX 77066-4816	**Electronic Type**	**Value**
		Phone Type	**Value**
		BUS - Business	832-286-3553
PWS - Public Water System Contact - CHIEF OPERATOR	PETERS, KEITH, A 1056 BLUEBONNET WEIMAR, TX 78962-3722	**Phone Type**	**Value**
		BUS - Business	281-651-1618
		MOB - Mobile	281-382-3653

Operator Grade	Number

Water Operator Licenses

No Licensing Data for this PWS

Owner Type	Owner Type Options: COUNTY, DISTRICT, FEDERAL GOVERNMENT, INVESTOR OWNED, MUNICIPALITY, NATIVE AMERICAN, PRIVATE, STATE GOVERNMENT, WATER SUPPLY CORPORATION
Private	

System Type	System Type Options: COMMUNITY, TRANSIENT/NON-COMMUNITY, NON-PUBLIC, NON-TRANSIENT/NON-COMMUNITY
NP - NON-PUBLIC	

Population Type	Population Served	# of Connect	# I/C w/other PWS

Total Product (MGD)	Average Daily Consump.	Max Daily Demand (MGD)	Total Storage (MG)	Elev. Storage (MG)	Service Pump Cap.	Max.Purchase Cap. (MGD/GPM)	Pressure Tank Cap. (MG)

Activity Status	Inactivation Date
I - INACTIVE	12/06/2014

Last Survey Date	Surveyor	Survey Type	Region	County
01/24/2012	HUYEN, D LUU	Sanitary Survey	HOUSTON	HARRIS
07/13/2007	MELODY, E KIRKSEY	Sanitary Survey	HOUSTON	HARRIS
02/22/2005	MELODY, E KIRKSEY	Sanitary Survey	HOUSTON	HARRIS

(Treatment Plant)							
Entry Point	EP Name/Source Summation (Activity Status)	Plant Name (Activity Status)	Plant Num	Chemical Mon Type	Chem Sample Point	Distribution Mon Type	Dist Sample Point
EP001	TRT-TAP / No Source Listed(I)	PLANT - 10202 SWEETWATER(I)	TP5703		NO		NO

Train:	Unnamed			
(Treatments)				
Disinfection Zone	Treatment Sequence	Objective	Process	Treatment
null	null	D	423	HYPOCHLORINATION, PRE

(Active Sources)

(Inactive/Offline Sources)			
SourceNumber	Name	Status	Depth
G1010560A	1 - 10202 SWEETWATER / PLUGGED	P	566

Code Explanations
Monitoring Type Codes: (GW) GROUNDWATER , (GUP) GROUNDWATER UNDER THE INFLUENCE - PURCHASED , (SWP) SURFACE WATER - PURCHASED , (GU) GROUNDWATER UNDER THE INFLUENCE OF SURFACE WATER , (N) NO SOURCES , (SW) SURFACE WATER
Activity Status Codes: (A) ACTIVE , (D) DELETED/DISSOLVED , (I) INACTIVE , (P) PROPOSED ,
Operational Status Codes: (E) EMERGENCY , (I) INTERIM/PEAK (O) OTHER , (P) PERMANENT , (S) SEASONAL
Source Types: (G) GROUND WATER , (S) SURFACE WATER , (U) GROUND WATER UNDER THE INFLUENCE

- End of Report -

At the time of your query this data was the most current information available from our database, which is in real time. Every effort was made to retrieve it according to your query. Thank-you for using DWW.

81

Send original copy by certified mail to the Texas Water Development Board P. O. Box 13087 Austin, Texas 78711

State of Texas

WATER WELL REPORT

For TWDB use only
Well No. 66-05-811
Located on map yes
Received: 76
do

1) OWNER:
Person having well drilled Southwest Drywall (Name) Address 510 Northville (Street or RFD) (City) (State)

Landowner 11 (Name) Address Houston Texas (Street or RFD) (City) (State)

2) LOCATION OF WELL:
County Harris, 2 miles in N (N.E., S.W., etc.) direction from Houston (Town)

Locate by sketch map showing landmarks, roads, creeks, binary number, etc.*

North

(Use reverse side if necessary)

or

Give legal location with distances and directions from adjacent sections or survey lines.

Labor _____ League _____

Block _____ Survey _____

Abstract No. _____

(NW¼ NE¼ SW¼ SE¼) of Section _____

3) TYPE OF WORK (Check): New Well, Deepening, Reconditioning, Plugging

4) PROPOSED USE (Check): Domestic, Industrial, Municipal, Irrigation, Test Well, Other

5) TYPE OF WELL (Check): Rotary, Driven, Dug, Cable, Jetted, Bored

6) WELL LOG:
Diameter of hole 4" in. Depth drilled 160 ft. Depth of completed well 160 ft. Date drilled 4-25-76

All measurements made from 18" ft. above ground level.

From (ft.)	To (ft.)	Description and color of formation material
0	40	Clay
40	46	Sand (Red)
46	145	Clay
145	160	Sand

(Use reverse side if necessary)

9) Casing:
Type: Old, New, Steel, Plastic, Other

Cemented from — ft. to — ft.

Diameter (inches)	Setting From (ft.)	Setting To (ft.)	Gage
2"	0	150	Sch 40

10) SCREEN:
Type plastic

Perforated, Slotted

Diameter (inches)	Setting From (ft.)	Setting To (ft.)	Slot Size
2"	150	160	12 gm

7) COMPLETION (Check):
Straight wall, Gravel packed, Other, Under reamed, Open Hole

8) WATER LEVEL:
Static level 100 ft. below land surface Date 4-25-76

Artesian pressure _____ lbs. per square inch Date _____

Depth to pump bowls, cylinder, jet, etc., 140 ft. below land surface.

11) WELL TESTS:
Was a pump test made? Yes (No) If yes, by whom?

Yield: _____ gpm with _____ ft. drawdown after _____ hrs.

Bailer test _____ gpm with _____ ft. drawdown after _____ hrs.

Artesian flow _____ gpm

Temperature of water _____

12) WATER QUALITY:
Was a chemical analysis made? Yes (No)

Did any strata contain undesirable water? Yes No

Type of water? _____ depth of strata _____

I hereby certify that this well was drilled by me (or under my supervision) and that each and all of the statements herein are true to the best of my knowledge and belief.

NAME Robinson Water Well (Type or Print) Water Well Drillers Registration No. 1464

ADDRESS 11607 FM 149 (Street or RFD) Houston (City) Texas (State)

(Signed) M. E. Robinson (Water Well Driller) Robinson Water Well Service (Company Name)

Please attach electric log, chemical analysis, and other pertinent information, if available.

Additional instructions on reverse side.

4820112376

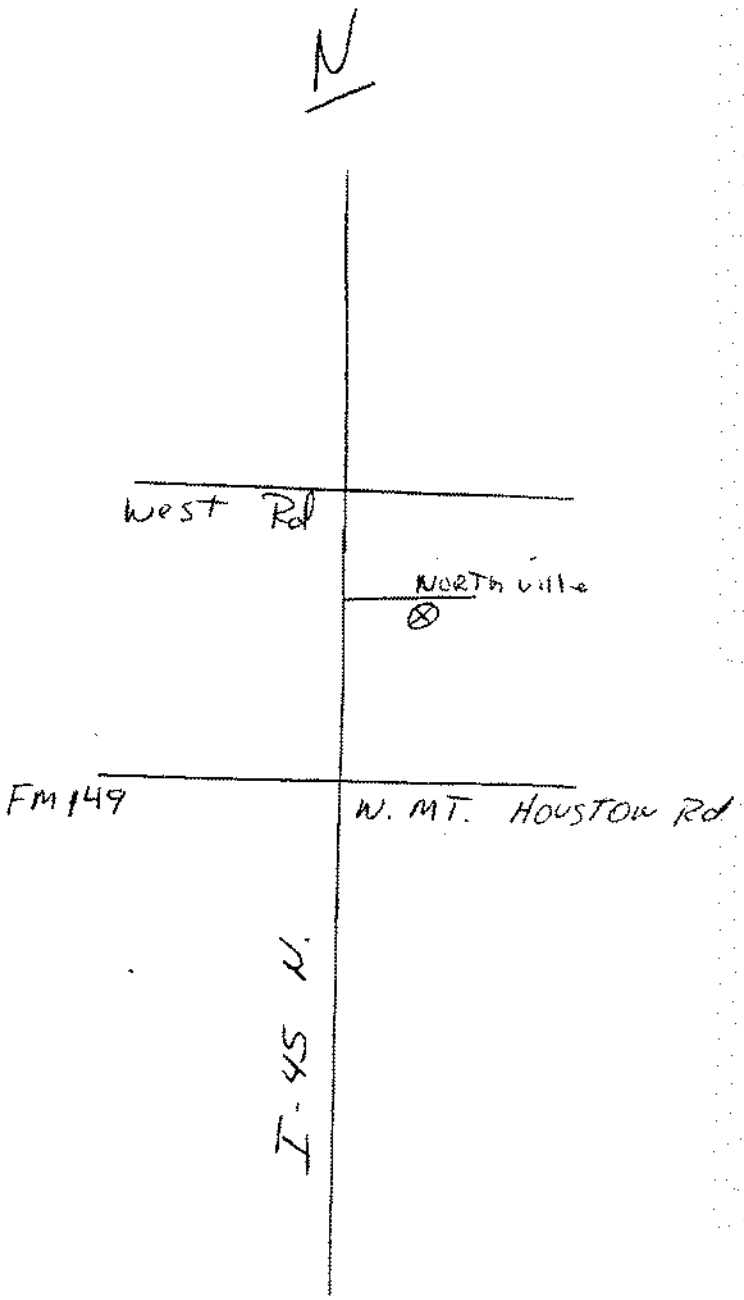

RECEIVED
JUL - 2 1976
TEXAS WATER
DEVELOPMENT BOARD

41. 10: W1E

Please use black ink. Send original copy by certified mail to the Texas Water Commission P.O. Box 13087 Austin, Texas 78711

State of Texas
WATER WELL REPORT

ATTENTION OWNER: Confidentiality Privilege Notice on Reverse Side

Texas Water Well Drillers Board P. O. Box 13087 Austin, Texas 78711

1) OWNER Henry E. Buck (Name) Address 236 Blue Bell (Street or RFD) Houston, Texas 77037 (City) (State) (Zip)

2) LOCATION OF WELL: County Harris miles in (N.E., S.W., etc.) direction from (Town)

Driller must complete the legal description to the right with distance and direction from two intersecting section or survey lines, or he must locate and identify the well on an official Quarter or Half-Scale Texas County General Highway Map and attach the map to this form.

☐ Legal description: Section No. Block No. Township Abstract No. Survey Name Distance and direction from two intersecting section or survey lines

☐ See attached map. map on 05-05-5

3) TYPE OF WORK (Check): ☒ New Well ☐ Deepening ☐ Reconditioning ☐ Plugging

4) PROPOSED USE (Check): ☒ Domestic ☐ Industrial ☐ Monitor ☐ Public Supply ☐ Irrigation ☐ Test Well ☐ Injection ☐ Other

5) DRILLING METHOD (Check): ☐ Driven ☒ Mud Rotary ☐ Air Hammer ☐ Jetted ☐ Bored ☐ Air Rotary ☐ Cable Tool ☐ Other

6) WELL LOG: Date Drilling: Started 5-15- 19 86 Completed 5-19 19 86

DIAMETER OF HOLE Dia (in.)	From (ft.)	To (ft.)
6 3/4	Surface	350
3 3/4	350	365

7) BOREHOLE COMPLETION: ☐ Open Hole ☐ Straight Wall ☐ Underreamed ☐ Gravel Packed ☒ Other Two-String

If Gravel Packed give interval . . . from ft. to ft.

From (ft.)	To (ft.)	Description and color of formation material
0	17	red gray clay
17	20	sand
20	40	sand
40	60	red gray clay
60	80	red clay
80	100	red clay
100	120	red gray clay
120	130	red gray clay
130	140	sand
140	160	sand
160	168	sand
168	179	red gray clay
179	187	red gray clay
187	198	sand
198	206	sand
206	217	red gray clay
217	236	red gray clay
236	255	red gray clay
255	274	sand and sandstone
270		rock
274	293	clay break and sand
293	297	clay
297	312	sand
312	317	sand
317	325	red clay
325	332	sand
332	351	sand
351	365	sand (Use reverse side if necessary)

8) CASING, BLANK PIPE, AND WELL SCREEN DATA:

Dia. (in.)	New or Used	Steel, Plastic, etc. Perf., Slotted, etc. Screen Mfr., if commercial	Setting (ft.) From	To	Gage Casing Screen
4"	N	PVC Casing	+18"	350	40
2½	N	PVC Liner	340	355	40
2½	N	PVC Screen	355	365	16ga.

9) CEMENTING DATA [Rule 319.44(b)] Cemented from 350 ft. to 100 ft. No. of Sacks Used 45 ft. to ft. No. of Sacks Used Method used Pressure Cemented by Raymond Water Wells

10) SURFACE COMPLETION ☐ Specified Surface Slab Installed [Rule 319.44(c)] ☐ Pitless Adapter Used [Rule 319.44(d)] ☒ Approved Alternative Procedure Used [Rule 319.71]

11) WATER LEVEL: Static level 240 ft. below land surface Date 5-16-86 Artesian flow gpm. Date

12) PACKERS: Type "X" Depth 340'

13) TYPE PUMP: ☐ Turbine ☐ Jet XX Submersible ☐ Cylinder ☐ Other Depth to pump bowls, cylinder, jet, etc. 289 ft.

14) WELL TESTS: Type Test: ☒ Pump ☐ Bailer ☐ Jetted ☐ Estimated Yield: 16 gpm with 20 ft. drawdown after hrs.

15) WATER QUALITY: Did you knowingly penetrate any strata which contained undesirable water? ☐ Yes ☒ No If yes, submit "REPORT OF UNDESIRABLE WATER" Type of water? Depth of strata Was a chemical analysis made? ☐ Yes ☒ No

RECEIVED SEP - 2 1986 TEXAS WATER COMMISSION

I hereby certify that this well was drilled by me (or under my supervision) and that each and all of the statements herein are true to the best of my knowledge and belief. I understand that failure to complete items 1 thru 12 will result in the log(s) being returned for completion and resubmittal.

COMPANY NAME Raymond Water Wells (Type or Print) Water Well Driller's License No. 774

ADDRESS 10011 Airline Drive (Street or RFD) Houston, Texas 77037 (City) (State) (Zip)

(Signed) (Licensed Water Well Driller) (Signed) (Registered Driller Trainee)

Please attach electric log, chemical analysis, and other pertinent information, if available.

For TWC use only Well No. 65-05-3 Located on map

TWC-0332 (Rev. 06-10-85) TEXAS WATER COMMISSION COPY

4820112411

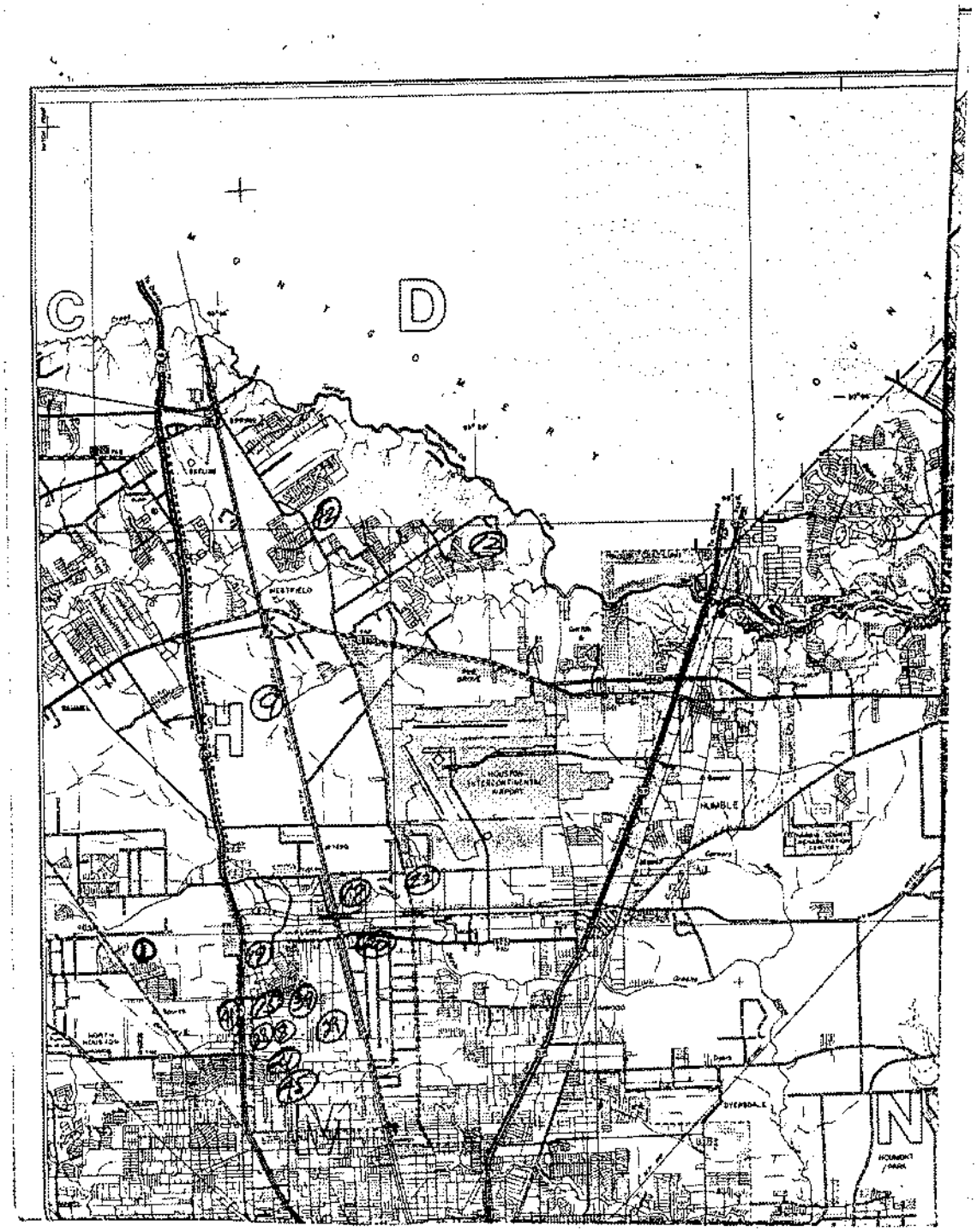
C
D
H
N
WESTFIELD
HUMBLE
DYERSDALE

Send original copy by certified mail to: TNRCC, P.O. Box 13087, Austin, TX 78711-3087

Please use black ink.

ATTENTION OWNER: *Confidentiality Privilege Notice on Reverse Side*

State of Texas
WELL REPORT

Texas Water Well Drillers Advisory Council
P.O. Box 13087
Austin, TX 78711-3087
512-239-0530

1) OWNER JUANITA HOWELL (Name) ADDRESS 318 BLUEBELL (Street or RFD) HOUSTON (City) TX (State) 77037 (Zip)

2) ADDRESS OF WELL: County HARRIS (Street, RFD or other) (City) (State) (Zip) GRID # 6505-Y

3) TYPE OF WORK (Check): [X] New Well [ ] Deepening [ ] Reconditioning [ ] Plugging

4) PROPOSED USE (Check): [ ] Monitor [ ] Environmental Soil Boring [X] Domestic [ ] Industrial [ ] Irrigation [ ] Injection [ ] Public Supply [ ] De-watering [ ] Testwell
If Public Supply well, were plans submitted to the TNRCC? [ ] Yes [ ] No

5) X N

6) WELL LOG:
Date Drilling: Started 10-10 19 95 Completed 10-12 19 95

DIAMETER OF HOLE

Dia. (in.)	From (ft.)	To (ft.)
6 3/4	Surface	385
3 7/8	385	395

7) DRILLING METHOD (Check): [ ] Driven [ ] Air Rotary [X] Mud Rotary [ ] Bored [ ] Air Hammer [ ] Cable Tool [ ] Jetted [ ] Other

From (ft.)	To (ft.)	Description and color of formation material
0	5	TOP SOIL
5	22	YELLOW SHALE
22	63	SAND
63	130	RED SHALE
130	165	SAND
165	210	RED SHALE
210	242	SAND
242	290	RED SHALE
290	325	SAND
325	364	RED SHALE
364	368	ROCK
368	395	SAND

(Use reverse side if necessary)

8) Borehole Completion (Check): [ ] Open Hole [ ] Straight Wall [ ] Underreamed [ ] Gravel Packed [X] Other 2-STRING
If Gravel Packed give interval ... from ____ ft. to ____ ft.

CASING, BLANK PIPE, AND WELL SCREEN DATA:

Dia. (in.)	New or Used	Steel, Plastic, etc. Perf., Slotted, etc. Screen Mfg., if commercial	Setting (ft.) From	Setting (ft.) To	Gage Casing Screen
4	N	PVC	0	375	SCH40
2 1/2	N	PVC-WRAPED	375	395	SCH80

9) CEMENTING DATA (Rule 338.44(1))
Cemented from 0 ft. to 375 ft. No. of sacks used 23
____ ft. to ____ ft. No. of sacks used ____
Method used PRESSURE
Cemented by SUGG WATER WELL
Distance to septic system field lines or other concentrated contamination 100 ft.
Method of verification of above distance PROPERTY OWNER

10) SURFACE COMPLETION
[ ] Specified Surface Slab Installed (Rule 338.44(2)(A))
[X] Specified Steel Sleeve Installed (Rule 338.44(3)(A))
[ ] Pitless Adapter Used (Rule 338.44(3)(b))
[ ] Approved Alternative Procedure Used (Rule 338.71)

11) WATER LEVEL:
Static level 243 ft. below land surface Date 10-12-95
Artesian flow ____ gpm. Date ____

12) PACKERS: Type Depth

13) TYPE PUMP:
[ ] Turbine [ ] Jet [X] Submersible [ ] Cylinder [ ] Other
Depth to pump bowls, cylinder, jet, etc. 320 ft.

14) WELL TESTS:
Type test: [X] Pump [ ] Bailer [ ] Jetted [ ] Estimated
Yield: 14.0 gpm with 15 ft. drawdown after 2 hrs.

15) WATER QUALITY:
Did you knowingly penetrate any strata which contained undesirable constituents?
[ ] Yes [X] No If yes, submit "REPORT OF UNDESIRABLE WATER"
Type of water? ____ Depth of strata ____
Was a chemical analysis made? [ ] Yes [X] No

I hereby certify that this well was drilled by me (or under my supervision) and that each and all of the statements herein are true to the best of my knowledge and belief. I understand that failure to complete items 1 thru 15 will result in the log(s) being returned for completion and resubmittal.

COMPANY NAME SUGG WATER WELL DRILLING (Type or print) WELL DRILLER'S LICENSE NO. 1006 WPKL

ADDRESS 13501 CHRISMAN #26 (Street or RFD) HOUSTON (City) TEXAS (State) 77039 (Zip)

(Signed) James H. Sugg Jr. (Licensed Well Driller) (Signed) ____ (Registered Driller Trainee)

Please attach electric log, chemical analysis, and other pertinent information, if available.

4820112805

TNRCC-0199 (Rev. 11-01-94) TNRCC COPY

6505-9RR 9RR

Send original copy by certified mail to the Texas Water Development Board P. O. Box 13087 Austin, Texas 78711

State of Texas

WATER WELL REPORT

For TWDB use only
Well No. 65-35-214
Located on map
Received:

1) OWNER:
Person having well drilled JOHN GAUNTT (Name) Address 429 MIDLAND DRIVE (Street or RFD) HOUSTON TEX (City) (State)

Landowner " (Name) " Address " (Street or RFD) " (City) " (State)

2) LOCATION OF WELL:
County HARRIS, 11 miles in N-E (N.E., S.W., etc.) direction from HOUSTON (Town)

Locate by sketch map showing landmarks, creeks, roads, hiway number, etc.*

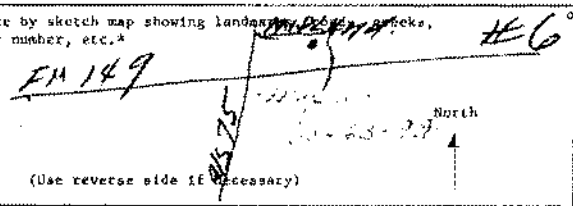

(Use reverse side if necessary)

or Give legal location with distances and directions from adjacent sections or survey lines.

Labor _____ League _____
Block _____ Survey _____
Abstract No. _____
(NW¼ NE¼ SW¼ SE¼) of Section _____

3) TYPE OF WORK (Check): New Well ✓ Deepening / Reconditioning / Plugging

4) PROPOSED USE (Check): Domestic ✓ Industrial / Municipal / Irrigation / Test Well / Other

5) TYPE OF WELL (Check): Rotary ✓ Driven / Dug / Cable / Jetted / Bored

6) WELL LOG:
Diameter of hole 3 7/8 in. Depth drilled 45 ft. Depth of completed well 45 ft. Date drilled 6-28-76
All measurements made from 0 ft. above ground level.

From (ft.)	To (ft.)	Description and color of formation material
0	2	TOP SOIL
2	30	GRAY CLAY
30	45	SAND

9) Casing:
Type: Old / New ✓ Steel / Plastic ✓ / Other
Cemented from _____ ft. to _____ ft.

Diameter (inches)	Setting From (ft.)	To (ft.)	Gage
2	0	39	SCH 40

10) SCREEN:
Type PLASTIC
Perforated ✓ / Slotted

Diameter (inches)	Setting From (ft.)	To (ft.)	Slot Size
2	39	45	6

(Use reverse side if necessary)

7) COMPLETION (Check):
Straight wall ✓ / Gravel packed / Other
Under reamed / Open Hole

8) WATER LEVEL:
Static level 6 ft. below land surface Date 6/28/76
Artesian pressure _____ lbs. per square inch Date _____
Depth to pump bowls, cylinder, jet, etc., 22 ft. below land surface.

11) WELL TESTS:
Was a pump test made? Yes / No ✓ If yes, by whom? _____
Yield: _____ gpm with _____ ft. drawdown after _____ hrs.
Bailer test _____ gpm with _____ ft. drawdown after _____ hrs.
Artesian flow _____ gpm
Temperature of water _____

12) WATER QUALITY:
Was a chemical analysis made? Yes / No ✓
Did any strata contain undesirable water? Yes / No
Type of water? _____ depth of strata _____

I hereby certify that this well was drilled by me (or under my supervision) and that each and all of the statements herein are true to the best of my knowledge and belief.

NAME JOHN B. LUMPKIN, JR (Type or Print) Water Well Drillers Registration No. 1101

ADDRESS 11630 MUELLER ECON. RD (Street or RFD) CYPRESS TEX (City) 77429 (State)

(Signed) John B Lumpkin Jr (Water Well Driller) CYFAIR WATER WELL DRILLING & SERVICE (Company Name)

Please attach electric log, chemical analysis, and other pertinent information, if available.

*Additional instructions on reverse side.

TWDB WQR

4820113053

Send original copy by certified mail to the Texas Department of Water Resources P. O. Box 13087 Austin, Texas 78711

State of Texas
WATER WELL REPORT

ATTENTION OWNER: *Confidentiality Privilege Notice on Reverse Side*

Texas Water Well Drillers Board P. O. Box 13087 Austin, Texas 78711

1) OWNER Richard Clark (Name) Address OFF sweetwater + Northrill (Street or RFD) (City) (State) (Zip)

2) LOCATION OF WELL: County HARRIS 2 miles in S.W. (N.E., S.W., etc.) direction from Aldine (Town)

Driller must complete the legal description to the right with distance and direction from two intersecting section or survey lines, or he must locate and identify the well on an official Quarter- or Half-Scale Texas County General Highway Map and attach the map to this form.

☐ Legal description:
Section No. _____ Block No. _____ Township _____
Abstract No. _____ Survey Name _____
Distance and direction from two intersecting section or survey lines _____
☑ See attached map. Not on the map.

3) TYPE OF WORK (Check): ☑ New Well ☐ Deepening ☐ Reconditioning ☐ Plugging

4) PROPOSED USE (Check): ☑ Domestic ☐ Industrial ☐ Public Supply ☐ Irrigation ☐ Test Well ☐ Other _____

5) DRILLING METHOD (Check): ☑ Mud Rotary ☐ Air Hammer ☐ Driven ☐ Bored ☐ Air Rotary ☐ Cable Tool ☐ Jetted ☐ Other _____

6) WELL LOG:

Date drilled 5-20-84

DIAMETER OF HOLE Dia. (in.)	From (ft.)	To (ft.)
6 5/8	Surface	290
3 5/8	290	305

From (ft.)	To (ft.)	Description and color of formation material
1	4	surface
4	18	clay
18	46	sand
46	116	clay + sand streaks
116	180	clay
130	140	sand + petrified wood
140	173	sand
173	194	clay
194	210	fine sand
210	220	sandy formation
220	223	limerock
223	266	soft + limerock
266	272	fine sand
272	286	clay
286	305	sandy

7) BOREHOLE COMPLETION: ☐ Open Hole ☐ Straight Wall ☐ Underreamed ☐ Gravel Packed ☐ Other 4X2½
If Gravel Packed give interval . . . from _____ ft. to _____ ft.

8) CASING, BLANK PIPE, AND WELL SCREEN DATA:

Dia. (in.)	New or Used	Steel, Plastic, etc. Perf., Slotted, etc. Screen Mgf., if commercial	Setting (ft.) From	Setting (ft.) To	Gage Casing Screen
4	N	sch. #40	surface	290	
2½	N		284	285	
2½	N	sch. #80 WOP	285	305	
		10'012-10'014			

CEMENTING DATA
Cemented from 299 ft. to UPWARD ft.
Method used mud Pump
Cemented by Carl's Well service (Company or Individual)

9) WATER LEVEL:
Static level 220 ft. below land surface Date 5-21-84
Artesian flow _____ gpm. Date _____

10) PACKERS: K Type Depth 284

11) TYPE PUMP: ☐ Turbine ☐ Jet ☑ Submersible ☐ Cylinder ☐ Other _____
Depth to pump bowls, cylinder, jet, etc., 273 ft.

12) WELL TESTS: ☐ Type Test: ☐ Pump ☐ Bailer ☐ Jetted ☐ Estimated
Yield: 18 gpm with 30 ft. drawdown after ↔ hrs.

JUN 26 87
Texas Water Commission
(Use reverse side if necessary)

13) WATER QUALITY:
Did you knowingly penetrate any strata which contained undesirable water? ☐ Yes ☑ No
If yes, submit "REPORT OF UNDESIRABLE WATER"
Type of water? _____ Depth of strata _____
Was a chemical analysis made? ☐ Yes ☐ No

I hereby certify that this well was drilled by me (or under my supervision) and that each and all of the statements herein are true to the best of my knowledge and belief.

COMPANY NAME Carl's Well Serv. (Type or Print) Water Well Driller's License No. 2382

ADDRESS 1904 Hamish (Street or RFD) Tomball (City) Tex (State) 77375 (Zip)

(Signed) Carl's Well Service (Licensed Water Well Driller) (Signed) _____ (Registered Driller Trainee)

Carl R. Kennon

Please attach electric log, chemical analysis, and other pertinent information, if available.

For TDWR use only
Well No. 65-05-5
Located on map _____

TDWR-0392 (Rev. 5-27-82)

DEPARTMENT OF WATER RESOURCES COPY

Send original copy by certified return receipt requested mail to: TNRCC, MC 177, P.O. Box 13087, Austin, TX 78711-3087

ATTENTION OWNER: *Confidentiality Privilege Notice on on reverse side of Well Owner's copy (pink)*

State of Texas
WELL REPORT

Texas Water Well Drillers Advisory Council
MC 177
P.O. Box 13087
Austin, TX 78711-3087
512-239-0530

1) **OWNER** FLEETWOOD INC. (Name) **ADDRESS** 409 NORTHVILLE (Street or RFD) HOUSTON (City) TX (State) 77037 (Zip)

2) **ADDRESS OF WELL:** County HARRIS 409 NORTHVILLE (Street, RFD or other) HOUSTON (City) TX (State) 77037 (Zip) **GRID #** 65 06 4

3) **TYPE OF WORK (Check):** ☑ New Well ☐ Deepening ☐ Reconditioning ☐ Plugging

4) **PROPOSED USE (Check):** ☐ Monitor ☐ Environmental Soil Boring ☐ Domestic ☑ Industrial ☐ Irrigation ☐ Injection ☐ Public Supply ☐ De-watering ☐ Testwell
If Public Supply well, were plans submitted to the TNRCC? ☐ Yes ☑ No SMALL BUS 10-EMPLOYEE

5) X

6) **WELL LOG:**
Date Drilling: Started 10-1 19 97 Completed 10-2 19 97

DIAMETER OF HOLE		
Dia. (in.)	From (ft.)	To (ft.)
7	Surface	440
3 7/8	440	447

7) **DRILLING METHOD (Check):** ☐ Driven ☐ Air Rotary ☑ Mud Rotary ☐ Bored ☐ Air Hammer ☐ Cable Tool ☐ Jetted ☐ Other

From (ft.)	To (ft.)	Description and color of formation material
0	5	TOP SOIL
5	25	RED SHALE
25	67	SAND
67	90	RED SHALE
90	135	SAND
135	167	RED SHALE
167	194	SAND
194	210	RED SHALE
210	238	SAND
238	305	RED SHALE
305	350	SAND
350	395	RED SHALE
395	407	SAND
407	422	RED SHALE
422	447	SAND

(Use reverse side of Well Owner's copy, if necessary)

8) **Borehole Completion (Check):** ☐ Open Hole ☐ Straight Wall ☐ Underreamed ☐ Gravel Packed ☑ Other 2-STRING
If Gravel Packed give interval ... from _____ ft. to _____ ft.

CASING, BLANK PIPE, AND WELL SCREEN DATA:

Dia. (in.)	New or Used	Steel, Plastic, etc. Perf., Slotted, etc. Screen Mfg., if commercial	Setting (ft.) From	Setting (ft.) To	Gage Casing Screen
4	N	PVC	0	427	SCH40
2½	N	PVC SCREEN	427	447	SCH80

9) **CEMENTING DATA** [Rule 338.44(1)]
Cemented from 0 ft. to 427 ft. No. of sacks used 27
_____ ft. to _____ ft. No. of sacks used _____
Method used PRESSURE
Cemented by SUGG WATER WELL
Distance to septic system field lines or other concentrated contamination 150'
Method of verification of above distance PROPERTY OWNER

10) **SURFACE COMPLETION**
☐ Specified Surface Slab Installed [Rule 338.44(2)(A)]
☑ Specified Steel Sleeve Installed [Rule 338.44(3)(A)]
☐ Pitless Adapter Used [Rule 338.44(3)(b)]
☐ Approved Alternative Procedure Used [Rule 338.71]

11) **WATER LEVEL:**
Static level 240 ft. below land surface Date 10-2-97
Artesian flow _____ gpm. Date _____

12) **PACKERS:** Type _____ Depth _____

13) **TYPE PUMP:** ☐ Turbine ☐ Jet ☑ Submersible ☐ Cylinder ☐ Other
Depth to pump bowls, cylinder, jet, etc. 320 ft.

14) **WELL TESTS:**
Type test: ☑ Pump ☐ Bailer ☐ Jetted ☐ Estimated
Yield: 12.5 gpm with 10 ft. drawdown after 2 hrs.

15) **WATER QUALITY:**
Did you knowingly penetrate any strata which contained undesirable constituents?
☐ Yes ☑ No If yes, submit "REPORT OF UNDESIRABLE WATER"
Type of water? _____ Depth of strata _____
Was a chemical analysis made? ☐ Yes ☑ No

I hereby certify that this well was drilled by me (or under my supervision) and that each and all of the statements herein are true to the best of my knowledge and belief. I understand that failure to complete items 1 thru 15 will result in the log(s) being returned for completion and resubmittal.

COMPANY NAME SUGG WATER WELL (Type or print) WELL DRILLER'S LICENSE NO. 1006 WPKL

ADDRESS 13501 CHRISMAN #26 (Street or RFD) HOUSTON (City) TEXAS (State) 77039 (Zip)

(Signed) James W. Sugg (Licensed Well Driller) (Signed) _____ (Registered Driller Trainee)

Please attach electric log, chemical analysis, and other pertinent information, if available.

TNRCC 0199 (Rev. 05-21-96) White - TNRCC Yellow - DRILLER Pink - WELL OWNER

4820122841

10/26/2020
03:10:23

Texas Commission on Environmental Quality
DWW Water System Summary Sheet

PWS ID	PWS Name	Central Registry RN
TX1011789	AIRLINE SKATE CENTER	RN101226579

Organization/Customer *	Central Registry CN
AIRLINE SKATE CENTER INC	CN603379066

*Regulatory mail will be addressed to this organization/person

All Water System Contacts

Type	Contact	Communication	
		Phone Type	**Value**
AC - Administrative Contact - PRESIDENT	ENG, KENNETH, BOND 5602 JACKWOOD ST HOUSTON, TX 77096-1106	BUS - Business	713-306-1986
		BUS - Business	281-448-7845
OW - Owner	AIRLINE SKATE CENTER INC 5602 JACKWOOD ST HOUSTON, TX 77096-1106		

Operator Grade	Number

Water Operator Licenses

No Licensing Data for this PWS

Owner Type	Owner Type Options: COUNTY, DISTRICT, FEDERAL GOVERNMENT, INVESTOR OWNED, MUNICIPALITY, NATIVE AMERICAN, PRIVATE, STATE GOVERNMENT, WATER SUPPLY CORPORATION
Private	

System Type	System Type Options: COMMUNITY, TRANSIENT/NON-COMMUNITY, NON-PUBLIC, NON-TRANSIENT/NON-COMMUNITY
NP - NON-PUBLIC	

Population Type	Population Served	# of Connect	# I/C w/other PWS
NonResidential	50	1	0

Total Product (MGD)	Average Daily Consump.	Max Daily Demand (MGD)	Total Storage (MG)	Elev. Storage (MG)	Service Pump Cap.	Max.Purchase Cap. (MGD/GPM)	Pressure Tank Cap. (MG)

Activity Status	Inactivation Date
I - INACTIVE	07/01/2017

Last Survey Date	Surveyor	Survey Type	Region	County
07/17/2015	HANAA FAYYADH	Sanitary Survey	HOUSTON	HARRIS
07/17/2015	LATRICHIA SPIKES	Sanitary Survey	HOUSTON	HARRIS
07/17/2015	RENEA, M ALLEN	Sanitary Survey	HOUSTON	HARRIS

(Treatment Plant)							
Entry Point	EP Name/Source Summation (Activity Status)	Plant Name (Activity Status)	Plant Num	Chemical Mon Type	Chem Sample Point	Distribution Mon Type	Dist Sample Point
EP001	TRT-TAP / No Source Listed(I)	PLANT - 10715 AIRLINE DR(I)	TP6387		NO		NO

Train:	Unnamed			
(Treatments)				
Disinfection Zone	Treatment Sequence	Objective	Process	Treatment
null	null	D	423	HYPOCHLORINATION, PRE

(Active Sources)

(Inactive/Offline Sources)			
SourceNumber	Name	Status	Depth
G1011789A	1 - 10715 AIRLINE DR	O	556

Code Explanations
Monitoring Type Codes: (GW) GROUNDWATER , (GUP) GROUNDWATER UNDER THE INFLUENCE - PURCHASED , (SWP) SURFACE WATER - PURCHASED , (GU) GROUNDWATER UNDER THE INFLUENCE OF SURFACE WATER , (N) NO SOURCES , (SW) SURFACE WATER
Activity Status Codes: (A) ACTIVE , (D) DELETED/DISSOLVED , (I) INACTIVE , (P) PROPOSED ,
Operational Status Codes: (E) EMERGENCY , (I) INTERIM/PEAK (O) OTHER , (P) PERMANENT , (S) SEASONAL
Source Types: (G) GROUND WATER , (S) SURFACE WATER , (U) GROUND WATER UNDER THE INFLUENCE

- End of Report -

At the time of your query this data was the most current information available from our database, which is in real time. Every effort was made to retrieve it according to your query. Thank-you for using DWW.

STATE OF TEXAS WELL REPORT for Tracking #137158

Owner:	**Mary Andrade**	Owner Well #:	**No Data**
Address:	**10549 Berwyn Houston, TX 77037**	Grid #:	**65-05-9**
		Latitude:	**29° 54' 33" N**
Well Location:	**10549 Berwyn Houston, TX 77037**	Longitude:	**095° 24' 25" W**
Well County:	**Harris**	Elevation:	**No Data**
Type of Work:	**New Well**	Proposed Use:	**Domestic**

Drilling Start Date: **7/6/2005** Drilling End Date: **7/7/2005**

	Diameter (in.)	*Top Depth (ft.)*	*Bottom Depth (ft.)*
Borehole:	**6.75**	**0**	**425**
	3.875	**425**	**450**

Drilling Method: **Mud (Hydraulic) Rotary**

Borehole Completion: **2 string**

	Top Depth (ft.)	*Bottom Depth (ft.)*	*Description (number of sacks & material)*
Annular Seal Data:	**0**	**425**	**25 portland**
	0	**15**	**10 sackqrete**

Seal Method: **Positive Displacement**

Sealed By: **Robinson Water Well**

Distance to Property Line (ft.): **10**

Distance to Septic Field or other concentrated contamination (ft.): **75**

Distance to Septic Tank (ft.): **No Data**

Method of Verification: **owner**

Surface Completion: **Surface Sleeve Installed**

Water Level: **205 ft.** below land surface on **2005-07-07** Measurement Method: **Unknown**

Packers: **K 415**

Type of Pump: **Submersible**

Well Tests: **Jetted** **Yield: 40 GPM**

	Strata Depth (ft.)	*Water Type*
Water Quality:	**No Data**	**No Data**

Chemical Analysis Made: **No**

Did the driller knowingly penetrate any strata which contained injurious constituents?: **No**

Certification Data: The driller certified that the driller drilled this well (or the well was drilled under the driller's direct supervision) and that each and all of the statements herein are true and correct. The driller understood that failure to complete the required items will result in the report(s) being returned for completion and resubmittal.

Company Information: **Robinson Water Well Services Inc.**

11819 W. Montgomery
Houston, TX 77086

Driller Name: **M.E. Robinson** License Number: **1464**

Comments: **ATTENTION: W.L.**

Lithology:
DESCRIPTION & COLOR OF FORMATION MATERIAL

From (ft)	*To (ft)*	*Description*
from 0 ft to 15 ft		**clay**
from 15 ft to 60 ft		**sand with 3 rock**
from 60 ft to 180 ft		**sandy shell**
from 180 ft to 205 ft		**sand**
from 205 ft to 265 ft		**sandy shell**
from 265 ft to 300 ft		**sand**
from 300 ft to 310 ft		**shell**
from 310 ft to 385 ft		**sand**
from 385 ft to 425 ft		**shell**
from 425 ft to 450 ft		**sand**

Casing:
BLANK PIPE & WELL SCREEN DATA

Dia. (in.)	*New/Used*	*Type*	*Setting From/To (ft.)*
4 inch	**new**	**PVC casing**	**from 0 to 425 Sch 40**
2 1/2 inch	**new**	**PVC liner**	**from 415 to 425 Sch 40**
2 1/2 inch	**new**	**PVC screen**	**from 425 to 450 0.12**

IMPORTANT NOTICE FOR PERSONS HAVING WELLS DRILLED CONCERNING CONFIDENTIALITY

TEX. OCC. CODE Title 12, Chapter 1901.251, authorizes the owner (owner or the person for whom the well was drilled) to keep information in Well Reports confidential. The Department shall hold the contents of the well log confidential and not a matter of public record if it receives, by certified mail, a written request to do so from the owner.

Please include the report's Tracking Number on your written request.

Texas Department of Licensing and Regulation
P.O. Box 12157
Austin, TX 78711
(512) 334-5540

STATE OF TEXAS WELL REPORT for Tracking #338427

Owner:	**Mike Boze**	Owner Well #:	**No Data**
Address:	**400 Northville Houston, TX 77037**	Grid #:	**65-05-9**
Well Location:	**400 Northville Houston, TX 77037**	Latitude:	**29° 54' 32" N**
		Longitude:	**095° 24' 27" W**
Well County:	**Harris**	Elevation:	**No Data**
Type of Work:	**New Well**	Proposed Use:	**Domestic**

Drilling Start Date: **7/8/2013** Drilling End Date: **7/10/2013**

	Diameter (in.)	*Top Depth (ft.)*	*Bottom Depth (ft.)*
Borehole:	**6.75**	**0**	**375**

Drilling Method: **Mud (Hydraulic) Rotary**

Borehole Completion: **2 string**

	Top Depth (ft.)	*Bottom Depth (ft.)*	*Description (number of sacks & material)*
Annular Seal Data:	**0**	**360**	**28**
	0	**10**	**10**

Seal Method: **Positive Displacement**

Sealed By: **SDI**

Distance to Property Line (ft.): **10**

Distance to Septic Field or other concentrated contamination (ft.): **none**

Distance to Septic Tank (ft.): **No Data**

Method of Verification: **Owner**

Surface Completion: **Surface Sleeve Installed**

Water Level: **185 ft.** below land surface on **2013-08-12** Measurement Method: **Unknown**

Packers: **K- Packer @ 350 ft.**

Type of Pump: **Submersible 2 HP** Pump Depth (ft.): **260**

Well Tests: **Jetted** **Yield: 50 GPM**

	Strata Depth (ft.)	Water Type
Water Quality:	**No Data**	**No Data**

Chemical Analysis Made: **No**

Did the driller knowingly penetrate any strata which contained injurious constituents?: **No**

Certification Data: The driller certified that the driller drilled this well (or the well was drilled under the driller's direct supervision) and that each and all of the statements herein are true and correct. The driller understood that failure to complete the required items will result in the report(s) being returned for completion and resubmittal.

Company Information: **Scott Drilling Inc**

11923 Green Pine Circle
Houston, TX 77066

Driller Name: **Scott Robinson** License Number: **4839**

Apprentice Name: **Carlos DeLeon** Apprentice Number: **59057**

Comments: **No Data**

Lithology:
DESCRIPTION & COLOR OF FORMATION MATERIAL

Top (ft.)	Bottom (ft.)	Description
0	**20**	**Clay**
20	**45**	**Sand**
45	**105**	**Clay**
105	**120**	**Sand**
135	**160**	**Sand**
160	**190**	**Clay**
190	**220**	**Sand**
220	**270**	**Clay**
270	**280**	**Sand**
280	**315**	**Clay**
315	**375**	**Sand**

Casing:
BLANK PIPE & WELL SCREEN DATA

Dia. (in.)	New/Used	Type	Setting From/To (ft.)
4	**N**	**Casing**	**0-360**
2.5	**N**	**Liner**	**350-360**
2.5	**N**	**Screen**	**360-375 .008**

IMPORTANT NOTICE FOR PERSONS HAVING WELLS DRILLED CONCERNING CONFIDENTIALITY

TEX. OCC. CODE Title 12, Chapter 1901.251, authorizes the owner (owner or the person for whom the well was drilled) to keep information in Well Reports confidential. The Department shall hold the contents of the well log confidential and not a matter of public record if it receives, by certified mail, a written request to do so from the owner.

Please include the report's Tracking Number on your written request.

Texas Department of Licensing and Regulation
P.O. Box 12157
Austin, TX 78711
(512) 334-5540

STATE OF TEXAS WELL REPORT for Tracking #300085

Owner:	**Hugo Lafuente**	Owner Well #:	**No Data**
Address:	**1320 Stone Bluff Houston, TX 77072**	Grid #:	**65-05-3**
		Latitude:	**29° 58' 13" N**
Well Location:	**1320 Stone Bluff Houston, TX 77072**	Longitude:	**095° 22' 55" W**
Well County:	**Harris**	Elevation:	**No Data**
Type of Work:	**New Well**	Proposed Use:	**Irrigation**

Drilling Start Date: **9/26/2012** Drilling End Date: **9/27/2012**

	Diameter (in.)	*Top Depth (ft.)*	*Bottom Depth (ft.)*
Borehole:	**7.875**	**0**	**425**
	4.75	**425**	**440**

Drilling Method: **Mud (Hydraulic) Rotary**

Borehole Completion: **2 string**

	Top Depth (ft.)	*Bottom Depth (ft.)*	*Description (number of sacks & material)*
Annular Seal Data:	**0**	**425**	**30 portland**
	0	**15**	**10 sack crete**

Seal Method: **Positive Displacement**

Sealed By: **RWW**

Distance to Property Line (ft.): **20**

Distance to Septic Field or other concentrated contamination (ft.): **N/A**

Distance to Septic Tank (ft.): **No Data**

Method of Verification: **Owner**

Surface Completion: **Surface Sleeve Installed**

Water Level: **145 ft.** below land surface on **2012-09-27** Measurement Method: **Unknown**

Packers: **K- 415**

Type of Pump: **Submersible**

Well Tests: **Jetted** **Yield: 100+ GPM**

	Strata Depth (ft.)	Water Type
Water Quality:	15	good

Chemical Analysis Made: **No**

Did the driller knowingly penetrate any strata which contained injurious constituents?: **No**

Certification Data: The driller certified that the driller drilled this well (or the well was drilled under the driller's direct supervision) and that each and all of the statements herein are true and correct. The driller understood that failure to complete the required items will result in the report(s) being returned for completion and resubmittal.

Company Information: **Robinson Water Well**

11819 W. Montgomery
Houston, TX 77087

Driller Name: **M. E. Robinson** License Number: **1464**

Comments: **No Data**

Lithology:
DESCRIPTION & COLOR OF FORMATION MATERIAL

Top (ft.)	Bottom (ft.)	Description
0	160	clay
160	163	rock
163	300	clay
300	310	sand
310	330	clay
330	340	sand
340	380	clay
380	390	sand
390	425	clay w/ rock streaks
425	440	sand

Casing:
BLANK PIPE & WELL SCREEN DATA

Dia. (in.)	New/Used	Type	Setting From/To (ft.)
5"	N	PVC	casing 0-425 SDR-17
2 1/2"	N	PVC	Liner 415-425 SCH40
2 1/2"	N	PVC	Screen 425-440 .008

IMPORTANT NOTICE FOR PERSONS HAVING WELLS DRILLED CONCERNING CONFIDENTIALITY

TEX. OCC. CODE Title 12, Chapter 1901.251, authorizes the owner (owner or the person for whom the well was drilled) to keep information in Well Reports confidential. The Department shall hold the contents of the well log confidential and not a matter of public record if it receives, by certified mail, a written request to do so from the owner.

Please include the report's Tracking Number on your written request.

Texas Department of Licensing and Regulation
P.O. Box 12157
Austin, TX 78711
(512) 334-5540

WELL #5 MAP 7 H-102 DUP

Send original copy by certified mail to the Texas Department of Water Resources P. O. Box 13087 Austin, Texas 78711

State of Texas
WATER WELL REPORT

ATTENTION OWNER: *Confidentiality Privilege Notice on Reverse Side*

For TDWR use only
Well No. 65-05-6JJ
Located on map 45
Received: TH

1) OWNER Jim Ritter (Name) Address 1039 Keller (Street or RFD) Houston (City) Tex. (State) (Zip)

2) LOCATION OF WELL: County Harris 2 miles in NO. (N.E., S.W., etc.) direction from Houston, Tex. (Town) 3

Driller must complete the legal description to the right with distance and direction from two intersecting section or survey lines, or he must locate and identify the well on an official Quarter- or Half-Scale Texas County General Highway Map and attach the map to this form.

Mapon 65-05-2H

☐ Legal description:
Section No. _____ Block No. _____ Township _____
Abstract No. _____ Survey Name _____
Distance and direction from two intersecting section or survey lines _____
☑ See attached map. 1039 Keller

3) TYPE OF WORK (Check): ☑ New Well ☐ Deepening ☐ Reconditioning ☐ Plugging

4) PROPOSED USE (Check): ☑ Domestic ☐ Industrial ☐ Public Supply ☐ Irrigation ☐ Test Well ☐ Other _____ TRAILER

5) DRILLING METHOD (Check): ☑ Mud Rotary ☐ Air Hammer ☐ Driven ☐ Bored ☐ Air Rotary ☐ Cable Tool ☐ Jetted ☐ Other _____

6) WELL LOG:

Date drilled JAN. 10. 80

DIAMETER OF HOLE Dia. (in.)	From (ft.)	To (ft.)
6 5/8	Surface	258
3 3/8	258	273

7) BOREHOLE COMPLETION: ☐ Open Hole ☐ Straight Wall ☐ Undetermined ☐ Gravel Packed ☐ Other TWO-STRING.
If Gravel Packed give interval . . . from _____ ft. to _____ ft.

From (ft.)	To (ft.)	Description and color of formation material
0	202	CLAY.
202	221	SAND
221	252	CLAY.
252	273	SAND

(Use reverse side if necessary)

8) CASING, BLANK PIPE, AND WELL SCREEN DATA:

Dia. (in.)	New or Used	Steel, Plastic, etc. Perf., Slotted, etc. Screen Mgf., if commercial	Setting (ft.) From	Setting (ft.) To	Gage Casing Screen
4"	N	PVC.	0	258.	
2 1/2	N	PVC SCREEN	258	273	#14

CEMENTING DATA
Cemented from 0 ft. to 258 ft.
Method used PUMP
Cemented by BODE DRILLING CO. INC. (Company or Individual)

9) WATER LEVEL:
Static level 147 ft. below land surface Date JAN. 10. 80
Artesian flow _____ gpm. Date _____

10) PACKERS: Type _____ Depth _____

11) TYPE PUMP:
☐ Turbine ☐ Jet ☑ Submersible ☐ Cylinder ☐ Other _____
Depth to pump bowls, cylinder, jet, etc. 210 ft.

12) WELL TESTS:
☐ Type Test ☐ Pump ☐ Bailer ☐ Jetted ☐ Estimated
Yield: _____ gpm with _____ ft. drawdown after _____ hrs.

13) WATER QUALITY:
Did you knowingly penetrate any strata which contained undesirable water? ☐ Yes ☑ No
If yes, submit "REPORT OF UNDESIRABLE WATER"
Type of water? _____ Depth of strata 21
Was a chemical analysis made? ☐ Yes ☑ No

I hereby certify that this well was drilled by me (or under my supervision) and that each and all of the statements herein are true to the best of my knowledge and belief.

NAME E. L. BODE (Type or Print) Water Well Drillers Registration No. 46

ADDRESS Po. Box 90067. Houston. Tex. 77090 (Street or RFD) (City) (State) (Zip)

(Signed) E. L. Bode. (Water Well Driller) BODE DRILLING CO. INC. (Company Name)

Please attach electric log, chemical analysis, and other pertinent information, if available.

TDWR-0392 (Rev. 1-12-79) DEPARTMENT OF WATER RESOURCES COPY

4820111894

Send original copy by certified mail to the Texas Water Development Board P. O. Box 13087 Austin, Texas 78711

State of Texas

WATER WELL REPORT

For TWDB use only
Well No. 65-05-611
Located on map
Received: 7-
-76

1) OWNER:
Person having well drilled JUDY AMOS - Address 1043 KELLER.
(Name) (Street or RFD) (City) (State)

Landowner SAME Address HOUSTON TEXAS
(Name) (Street or RFD) (City) (State)

2) LOCATION OF WELL:
County HARRIS, 2 miles in NO direction from HOUSTON, TEX
(N.E., S.W., etc.) (Town)

Locate by sketch map showing landmarks, roads, creeks, hiway number, etc.*

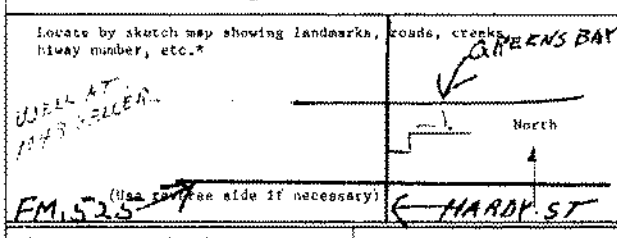

(Use reverse side if necessary)

Give legal location with distances and directions from adjacent sections or survey lines.

Labor _____ League _____

Block _____ Survey _____

Abstract No. _____

(NW¼ NE¼ SW¼ SE¼) of Section _____

3) TYPE OF WORK (Check):
New Well ✓ Deepening
Reconditioning Plugging

4) PROPOSED USE (Check):
Domestic ✓ Industrial Municipal
Irrigation Test Well Other

5) TYPE OF WELL (Check):
Rotary ✓ Driven Dug
Cable Jetted Bored

6) WELL LOG:
Diameter of hole 6½ in. Depth drilled 273 ft. Depth of completed well 273 ft. Date drilled APR. 2, 76

All measurements made from _____ ft. above ground level.

From (ft.)	To (ft.)	Description and color of formation material
0	30	CLAY.
30	36	SAND
36	206	CLAY.
206	223	SAND
223	255	CLAY.
255	273	SAND.

(Use reverse side if necessary)

9) Casing:
Type: Old New ✓ Steel Plastic ✓ Other
Cemented from 200 ft. to 260 ft.

Diameter (inches)	Setting From (ft.)	Setting To (ft.)	Gage
4"	0	260	
2½"	260	263	

10) SCREEN:
Type PLASTIC RIBBED
Perforated Slotted

Diameter (inches)	Setting From (ft.)	Setting To (ft.)	Slot Size
2½"	263	273	#14

7) COMPLETION (Check):
Straight wall Gravel packed Other
Under reamed TWO-STRING. (Open Hole)

8) WATER LEVEL:
Static level 140 ft. below land surface Date APR. 2 76
Artesian pressure _____ lbs. per square inch Date _____
Depth to pump bowls, cylinder, jet, etc., 180' ft. below land surface.

11) WELL TESTS:
Was a pump test made? Yes No ✓ If yes, by whom?
Yield: _____ gpm with _____ ft. drawdown after _____ hrs.
Bailer test _____ gpm with _____ ft. drawdown after _____ hrs.
Artesian flow _____ gpm
Temperature of water _____

12) WATER QUALITY:
Was a chemical analysis made? Yes No ✓
Did any strata contain undesirable water? Yes No ✓
Type of water? _____ depth of strata 18'

I hereby certify that this well was drilled by me (or under my supervision) and that each and all of the statements herein are true to the best of my knowledge and belief.

NAME E.L. BODE (Type or Print) Water Well Drillers Registration No. 46.

ADDRESS Box 67, WESTFIELD (City) TEX. (State)
(Street or RFD)

(Signed) E. L. Bode (Water Well Driller) E.L. BODE DRILLING CO. (Company Name)

Please attach electric log, chemical analysis, and other pertinent information, if available.

*Additional instructions on reverse side.

TWDB# WD-8

48201111897

Send original copy by certified mail to: Texas Water Commission, P.O. Box 13087, Austin, Texas 78711 — *Please use black ink.*

ATTENTION OWNER: *Confidentiality Privilege Notice on Reverse Side*

State of Texas WELL REPORT

Texas Water Well Drillers Board
P.O. Box 13087
Austin, Texas 78711

1) **OWNER** Bobby Titsworth (Name) **ADDRESS** 15615 Chaplin (Street or RFD) Houston (City) Tx (State) 77032 (Zip)

2) **LOCATION OF WELL:** County Harris. 13 miles in N (NE, SW, etc.) direction from Houston (Town)

Driller must complete the legal description below with distance and direction from two intersecting section or survey lines, or he must locate and identify the well on an official Quarter- or Half-Scale Texas County General Highway Map and attach the map to this form.

☐ **LEGAL DESCRIPTION:**

Section No. _____ Block No. _____ Township _____ Abstract No. _____ Survey Name _____

Distance and direction from two intersecting section or survey lines _____

☒ **SEE ATTACHED MAP** 60-62-7

3) **TYPE OF WORK (Check):** ☒ New Well ☐ Deepening ☐ Reconditioning ☐ Plugging

4) **PROPOSED USE (Check):** ☒ Domestic ☐ Industrial ☐ Monitor ☐ Public Supply ☐ Irrigation ☐ Test Well ☐ Injection ☐ De-Watering

5) **DRILLING METHOD (Check):** ☐ Driven ☒ Mud Rotary ☐ Air Hammer ☐ Jetted ☐ Bored ☐ Air Rotary ☐ Cable Tool ☐ Other _____

6) **WELL LOG:**

Date Drilling: Started 12-10 19 91 Completed 12-12 19 91

DIAMETER OF HOLE

Dia. (in.)	From (ft.)	To (ft.)
6 3/4	Surface	280

7) **BOREHOLE COMPLETION:** ☐ Open Hole ☐ Straight Wall ☐ Underreamed ☐ Gravel Packed ☒ Other Inside Completion

If Gravel Packed give interval . . . from _____ ft. to _____ ft.

From (ft.)	To (ft.)	Description and color of formation material
0	44	sand + clay
44	215	clay
215	234	sand
234	260	sand + clay
260	280	sand + gravel

RECEIVED
SEP 02 1993
TEXAS WATER COMMISSION

(Use reverse side if necessary)

8) **CASING, BLANK PIPE, AND WELL SCREEN DATA:**

Dia. (in.)	New or Used	Steel, Plastic, etc. Perf., Slotted, etc. Screen Mfg., if commercial	Setting (ft.) From	Setting (ft.) To	Gage Casting Screen
4	N	PVC well casing	0	270	Sch 40
1 1/4	N	PVC Blank pipe	266	270	Sch 40
1 1/4	N	PVC slotted screen	270	280	.014

9) **CEMENTING DATA** [Rule 287.44(1)]

Cemented from 270 ft. to 135 ft. No. of Sacks Used 9

12 ft. to 0 ft. No. of Sacks Used 1

Method used pressure

Cemented by self

10) **SURFACE COMPLETION**

☐ Specified Surface Slab Installed [Rule 287.44(2)(A)]

☒ Specified Steel Sleeve Installed [Rule 287.44(3)(A)]

☐ Pitless Adapter Used [Rule 287.44(3)(B)]

☐ Approved Alternative Procedure Used [Rule 287.71]

11) **WATER LEVEL:**

Static level 173 ft. below land surface Date 12-12-91

Artesian flow _____ gpm. Date _____

12) **PACKERS:**

Type	Depth
K Packer	266

13) **TYPE PUMP:** ☐ Turbine ☐ Jet ☒ Submersible ☐ Cylinder ☐ Other _____

Depth to pump bowls, cylinder, jet, etc., 220 ft.

14) **WELL TESTS:**

Type Test: ☐ Pump ☐ Bailer ☒ Jetted ☒ Estimated

Yield: 40 gpm with 10 ft. drawdown after 1 hrs.

15) **WATER QUALITY:**

Did you knowingly penetrate any strata which contained undesirable constituents?

☐ Yes ☒ No If yes, submit "REPORT OF UNDESIRABLE WATER"

Type of water? _____ Depth of strata _____

Was a chemical analysis made? ☐ Yes ☐ No

I hereby certify that this well was drilled by me (or under my supervision) and that each and all of the statements herein are true to the best of my knowledge and belief. I understand that failure to complete items 1 thru 15 will result in the log(s) being returned for completion and resubmittal.

COMPANY NAME Hildebrandt's Water Wells (Type or print) WELL DRILLER'S LICENSE NO. 2195

ADDRESS 21704 Rhodes Rd (Street or RFD) Spring (City) TX (State) 77388 (Zip)

(Signed) Earl H. Hildebrandt (Licensed Well Driller) (Signed) _____ (Registered Driller Trainee)

Please attach electric log, chemical analysis, and other pertinent information, if available.

For TWC use only: Well No. 2 Located on map 65-6-4

WWD-012 (Rev. 05-18-90)

EARL HILDEBRANDT
21704 RHODES RD.
SPRING, TX 77388

TEXAS WATER COMMISSION COPY

EARL HILDEBRANDT
[illegible] PRODUCE RD
SPRING, TX 77389

1. Herman Theiss
2. Bobby Tittsworth
3. Darryl Pierce
4 Dave Mayo
5. Dr. Bill Kittens
6. Ed Grayson

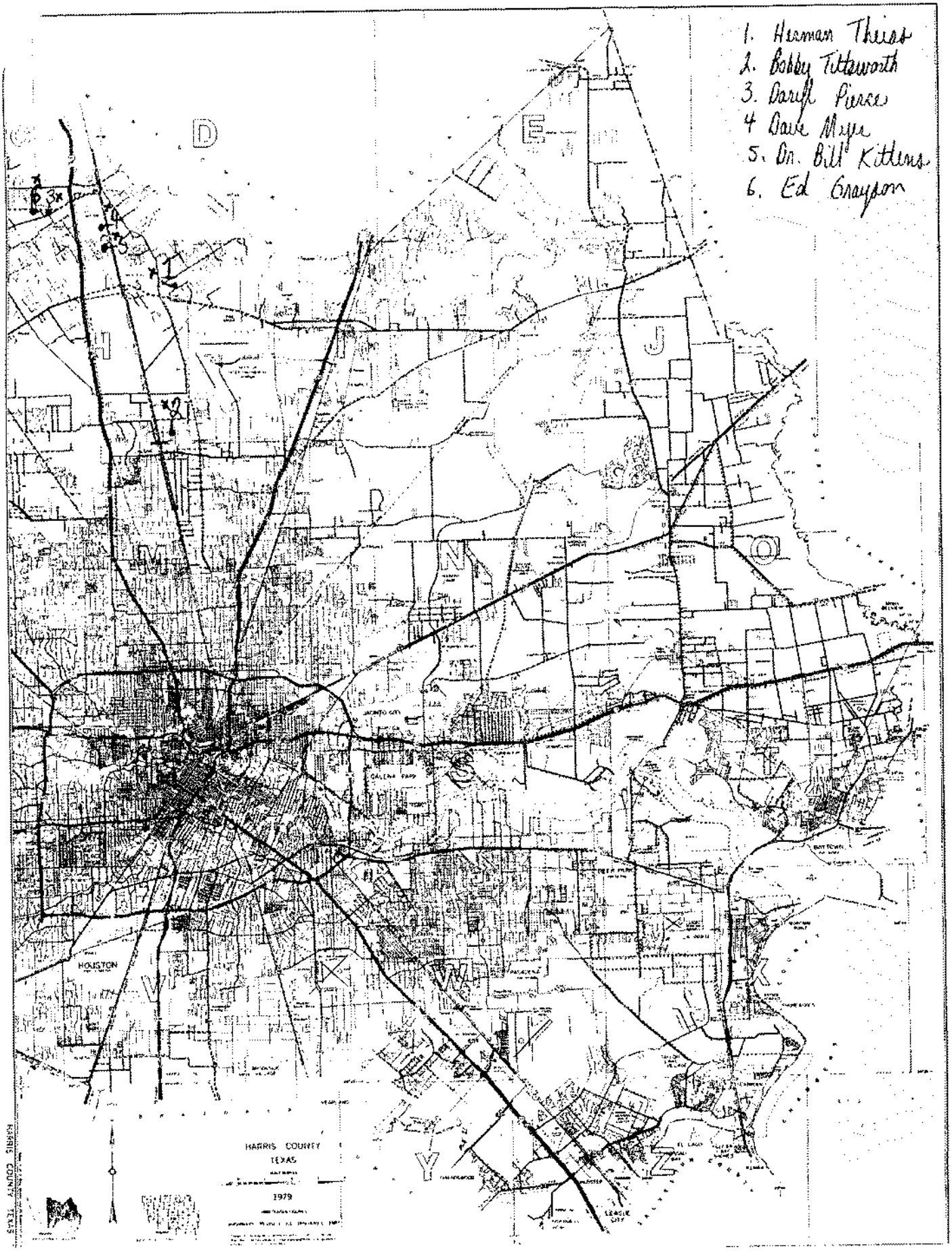

Send original copy by certified mail to: TNRCC, P.O. Box [redacted] Austin, TX 78711-3087 [redacted] *Please use black ink.*

ATTENTION OWNER: *Confidentiality Privilege Notice on Reverse Side*

State of Texas WELL REPORT

Texas Water Well Drillers Advisory Council
P.O. Box 13087
Austin, TX 78711-3087
512-239-0530

1) OWNER ANNA EBERT (Name) ADDRESS 826 SALTER (Street or RFD) HOUSTON (City) TX (State) 77032 (Zip)

2) ADDRESS OF WELL: County HARRIS 15722 TALL SHADOW (Street, RFD or other) HOUSTON (City) TX (State) 77032 (Zip) GRID # 6506-4

3) TYPE OF WORK (Check): ☑ New Well ☐ Deepening ☐ Reconditioning ☐ Plugging

4) PROPOSED USE (Check): ☐ Monitor ☐ Environmental Soil Boring ☑ Domestic ☐ Industrial ☐ Irrigation ☐ Injection ☐ Public Supply ☐ De-watering ☐ Testwell
If Public Supply well, were plans submitted to the TNRCC? ☐ Yes ☐ No

5) X

6) WELL LOG:
Date Drilling: Started 8-29 19 95 Completed 8-30 19 95

DIAMETER OF HOLE

Dia. (in.)	From (ft.)	To (ft.)
6 3/4	Surface	315
3 7/8	315	320

7) DRILLING METHOD (Check): ☐ Driven ☐ Air Rotary ☑ Mud Rotary ☐ Bored ☐ Air Hammer ☐ Cable Tool ☐ Jetted ☐ Other

From (ft.)	To (ft.)	Description and color of formation material
0	4	TOP SOIL
4	35	RED SHALE
35	56	SAND
56	80	RED SHALE
80	105	SAND
105	143	RED SHALE
143	171	SAND
171	240	RED SHALE
240	265	SAND
265	300	RED SHALE
300	320	SAND

(Use reverse side if necessary)

8) Borehole Completion (Check): ☐ Open Hole ☐ Straight Wall ☐ Underreamed ☐ Gravel Packed ☑ Other 2-STRING
If Gravel Packed give interval ... from _____ ft. to _____ ft.

CASING, BLANK PIPE, AND WELL SCREEN DATA:

Dia. (in.)	New or Used	Steel, Plastic, etc. Perf., Slotted, etc. Screen Mfg., if commercial	Setting (ft.) From	Setting (ft.) To	Gage Casting Screen
4	N	PVC	0	302	SCH 40
2 1/2	N	PVC SLOTTED	302	320	SCH 40

9) CEMENTING DATA [Rule 338.44(1)]
Cemented from 0 ft. to 302 ft. No. of sacks used 21
ft. to _____ ft. No. of sacks used _____
Method used PRESSURE
Cemented by SUGG WATER WELL
Distance to septic system field lines or other concentrated contamination 110 ft.
Method of verification of above distance PROPERTY OWNER

10) SURFACE COMPLETION
☐ Specified Surface Slab Installed [Rule 338.44(2)(A)]
☑ Specified Steel Sleeve Installed [Rule 338.44(3)(A)]
☐ Pitless Adapter Used [Rule 338.44(3)(b)]
☐ Approved Alternative Procedure Used [Rule 338.71]

11) WATER LEVEL:
Static level 171 ft. below land surface Date 8-30-95
Artesian flow _____ gpm. Date _____

12) PACKERS: Type Depth

13) TYPE PUMP:
☐ Turbine ☐ Jet ☑ Submersible ☐ Cylinder ☐ Other
Depth to pump bowls, cylinder, jet, etc., 240 ft.

14) WELL TESTS:
Type test: ☑ Pump ☐ Bailer ☐ Jetted ☐ Estimated
Yield: 11.5 gpm with 12 ft. drawdown after 2 hrs.

15) WATER QUALITY:
Did you knowingly penetrate any strata which contained undesirable constituents?
☐ Yes ☑ No If yes, submit "REPORT OF UNDESIRABLE WATER"
Type of water? _____ Depth of strata _____
Was a chemical analysis made? ☐ Yes ☑ No

I hereby certify that this well was drilled by me (or under my supervision) and that each and all of the statements herein are true to the best of my knowledge and belief. I understand that failure to complete items 1 thru 15 will result in the log(s) being returned for completion and resubmittal.

COMPANY NAME SUGG WATER WELL DRILLING (Type or print) WELL DRILLER'S LICENSE NO. 1006 WPKL

ADDRESS 13501 CHRISMAN #26 (Street or RFD) HOUSTON (City) TEXAS (State) 77039 (Zip)

(Signed) James W. Sugg Jr. (Licensed Well Driller) (Signed) _____ (Registered Driller Trainee)

Please attach electric log, chemical analysis, and other pertinent information, if available.

TNRCC-0199 (Rev. 11-01-94) TNRCC COPY

Send original copy by certified mail to: Texas Water Com ...n, P.O. Box 13087, Austin, Texas 78711 (10) *Please use black ink.*

ATTENTION OWNER: *Confidentiality Privilege Notice on Reverse Side*

State of Texas WELL REPORT

Texas Water Well Drillers Board
P.O. Box 13087
Austin, Texas 78711

1) OWNER L.B.Hebert (Name) ADDRESS 15726 Tall Shadow (Street or RFD) Houston,Tx (City) (State) (Zip)

2) LOCATION OF WELL: County Harris, 13 miles in NW (NE, SW, etc.) direction from Houston (Town)

Driller must complete the legal description below with distance and direction from two intersecting section or survey lines, or he must locate and identify the well on an official Quarter- or Half-Scale Texas County General Highway Map and attach the map to this form.

☐ LEGAL DESCRIPTION:
Section No. _____ Block No. _____ Township _____ Abstract No. _____ Survey Name _____
Distance and direction from two intersecting section or survey lines _____
☐ SEE ATTACHED MAP

3) TYPE OF WORK (Check): XX New Well ☐ Deepening ☐ Reconditioning ☐ Plugging

4) PROPOSED USE (Check): XX Domestic ☐ Industrial ☐ Monitor ☐ Public Supply ☐ Irrigation ☐ Test Well ☐ Injection ☐ De-Watering

5) DRILLING METHOD (Check): ☐ Driven XX Mud Rotary ☐ Air Hammer ☐ Jetted ☐ Bored ☐ Air Rotary ☐ Cable Tool ☐ Other _____

6) WELL LOG:
Date Drilling: Started 9-25 19 89 Completed 9-27 19 89

DIAMETER OF HOLE

Dia. (in.)	From (ft.)	To (ft.)
	Surface	
6 3/4	0	320

7) BOREHOLE COMPLETION:
☐ Open Hole ☐ Straight Wall ☐ Underreamed
☐ Gravel Packed XX Other 2 String Cemented
If Gravel Packed give interval . . . from _____ ft. to _____ ft.

From (ft.)	To (ft.)	Description and color of formation material
0	18	Clay
18	29	Sand
29	45	Clay
45	97	Sand
97	131	Clay
131	173	Sand
173	199	Clay
199	248	Sand
248	267	Clay
267	295	Sand

(Use reverse side if necessary)

RECEIVED APR 03 1992 TEXAS WATER COMMISSION

8) CASING, BLANK PIPE, AND WELL SCREEN DATA:

Dia. (in.)	New or Used	Steel, Plastic, etc. Perf., Slotted, etc. Screen Mfg., if commercial	Setting (ft.) From	Setting (ft.) To	Gage Casing Screen
4"	N	PVC Casing	0	300	sch 40
2½"	N	PVC Liner	300	310	sch40
2½"	N	Slotted Screen	310	320	.0012

9) CEMENTING DATA [Rule 287.44(1)]
Cemented from 300 ft. to 140 ft. No. of Sacks Used 10
15 ft. to 0 ft. No. of Sacks Used 3
Method used Hallhurton
Cemented by Robinson Water Well Service

10) SURFACE COMPLETION
☐ Specified Surface Slab Installed [Rule 287.44(2)(A)]
☐ Pitless Adapter Used [Rule 287.44(3)(B)]
XX Approved Alternative Procedure Used [Rule 287.71]

11) WATER LEVEL:
Static level 200 ft. below land surface Date 9-27-89
Artesian flow _____ gpm. Date _____

12) PACKERS: Type K-Packer Depth 300

13) TYPE PUMP: 1 H.P.
☐ Turbine ☐ Jet XX Submersible ☐ Cylinder ☐ Other _____
Depth to pump bowls, cylinder, jet, etc., 240 ft.

14) WELL TESTS:
Type Test: ☐ Pump ☐ Bailer ☐ Jetted ☐ Estimated
Yield: _____ gpm with _____ ft. drawdown after _____ hrs.

15) WATER QUALITY:
Did the drilling penetrate any strata which contained undesirable constituents?
☐ Yes ☐ No If yes, submit "REPORT OF UNDESIRABLE WATER"
Type of water? _____ Depth of strata _____
Was a chemical analysis made? ☐ Yes ☐ No

I hereby certify that this well was drilled by me (or under my supervision) and that each and all of the statements herein are true to the best of my knowledge and belief. I understand that failure to complete items 1 thru 15 will result in the log(s) being returned for completion and resubmittal.

COMPANY NAME Robinson Water Well Service, Inc (Type or print) WELL DRILLER'S LICENSE NO. 2212

ADDRESS 11607 FM 149 (Street or RFD) Houston (City) Tx (State) 77086 (Zip)

(Signed) Jim Robinson (Licensed Well Driller) (Signed) _____ (Registered Driller Trainee)

Please attach electric log, chemical analysis, and other pertinent information, if available.

For TWC use only: Well No. 10 Located on map 65.6.4

WWD-012 (Rev. 09/21/88)

TEXAS WATER COMMISSION COPY

IMPORTANT NOTICE FOR PERSONS HAVING WELLS DRILLED CONCERNING PRIVILEGE OF CONFIDENTIALITY

The Water Well Drillers Board and the Texas Water Commission are concerned that some persons having wells drilled may not be aware of the confidentiality privilege provision of Section 5 of the Water Well Drillers Act. Section 5, the Reporting of Well Logs, reads as follows:

> "Every licensed water well driller drilling, deepening or otherwise altering a water well within this State shall make and keep, or cause to be made and kept, a legible and accurate well log, and within 60 days from the completion or cessation of drilling, deepening or otherwise altering such a water well, shall deliver or transmit by certified mail a copy of such well log to the Commission, and the owner thereof or the person having had such well drilled. Each copy of a well log, other than a Commission copy, shall include the name, mailing address, and telephone number of the Board and the Commission. The well log required herein shall at the request in writing to the Commission, by certified mail, by the owner or the person having such well drilled be held as confidential matter and not made of public record."

The last sentence specifies the means whereby you can, if you wish, assure that logs of your wells will be kept confidential.

From (ft.)	To (ft.)	Description and color of formation material
295	300	Rock
300	320	Sand

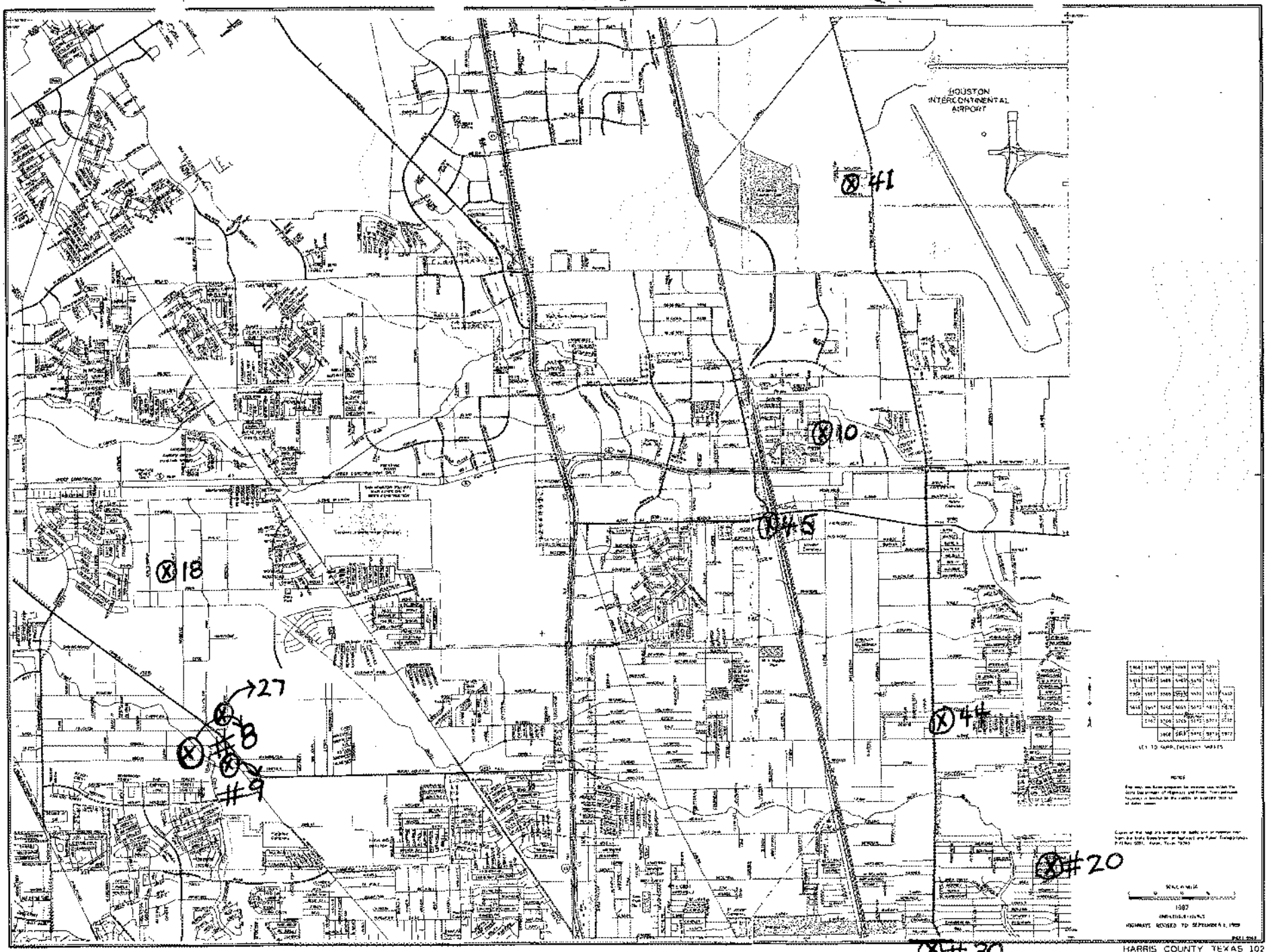

HARRIS COUNTY TEXAS 102

Send original copy by certified mail to the Texas Department of Water Resources P. O. Box 13087 Austin, Texas 78711

State of Texas
WATER WELL REPORT

ATTENTION OWNER: *Confidentiality Privilege Notice on Reverse Side*

For TDWR use only
Well No. 65-06-4
Located on map
Received:

1) OWNER MONTY BELL (Name) Address 15722 TALL SHADOWS (Street or RFD) HOUSTON (City) TEX (State) (Zip)

2) LOCATION OF WELL: County HARRIS 8 miles in N (N.E., S.W., etc.) direction from HOUSTON (Town)

Driller must complete the legal description to the right with distance and direction from two intersecting section or survey lines, or he must locate and identify the well on an official Quarter- or Half-Scale Texas County General Highway Map and attach the map to this form.

☐ Legal description:
Section No. _____ Block No. _____ Township _____
Abstract No. _____ Survey Name _____
Distance and direction from two intersecting section or survey lines _____
☐ See attached map.

3) TYPE OF WORK (Check):
☑ New Well ☐ Deepening ☐ Reconditioning ☐ Plugging

4) PROPOSED USE (Check):
☑ Domestic ☐ Industrial ☐ Public Supply ☐ Irrigation ☐ Test Well ☐ Other _____

5) DRILLING METHOD (Check):
☑ Mud Rotary ☐ Air Hammer ☐ Driven ☐ Bored ☐ Air Rotary ☐ Cable Tool ☐ Jetted ☐ Other _____

6) WELL LOG:

Date drilled 5-31-81

DIAMETER OF HOLE

Dia. (in.)	From (ft.)	To (ft.)
4"	Surface	47

7) BOREHOLE COMPLETION:
☐ Open Hole ☑ Straight Wall ☐ Underreamed
☐ Gravel Packed ☐ Other _____
If Gravel Packed give interval . . . from _____ ft. to _____ ft.

From (ft.)	To (ft.)	Description and color of formation material
0	16	Clay
16	24	White Sand
24	40	Red Clay
40	47	White 10/Gauge Sand

8) CASING, BLANK PIPE, AND WELL SCREEN DATA:

Dia. (in.)	New or Used	Steel, Plastic, etc. Perf., Slotted, etc. Screen Mgf., if commercial	Setting (ft.) From	Setting (ft.) To	Gage Casing Screen
2	N	SCH40 PLASTIC	42	47	010

CEMENTING DATA
Cemented from _____ ft. to _____ ft.
Method used _____
Cemented by _____ (Company or Individual)

9) WATER LEVEL:
Static level 12 ft. below land surface Date _____
Artesian flow _____ gpm. Date _____

10) PACKERS: Type Depth
3 RUBBER 41-43-46

11) TYPE PUMP:
☐ Turbine ☑ Jet ☐ Submersible ☐ Cylinder
☐ Other _____
Depth to pump bowls, cylinder, jet, etc., 25 ft.

12) WELL TESTS:
☐ Type Test: ☐ Pump ☐ Bailer ☐ Jetted ☐ Estimated
Yield: 5 gpm with 4 ft. drawdown after 2 hrs.

RECEIVED
MAY 05 87
Texas Water Commission

(Use reverse side if necessary)

13) WATER QUALITY:
Did you knowingly penetrate any strata which contained undesirable water? ☐ Yes ☑ No
If yes, submit "REPORT OF UNDESIRABLE WATER"
Type of water? _____ Depth of strata _____
Was a chemical analysis made? ☐ Yes ☑ No

I hereby certify that this well was drilled by me (or under my supervision) and that each and all of the statements herein are true to the best of my knowledge and belief.

NAME L.F. HULL (Type or Print) Water Well Drillers Registration No. 02044

ADDRESS 4933 HARTWICK (Street or RFD) HOUSTON (City) TEXAS (State) 77093 (Zip)

(Signed) Leonard F. Hull (Water Well Driller) L.F. HULL (Company Name)

Please attach electric log, chemical analysis, and other pertinent information, if available.

TDWR-0392 (Rev. 1-12-79)

DEPARTMENT OF WATER RESOURCES COPY

Send original copy by certified mail to: TNRCC, P.O. Box [redacted] Austin, TX 78711-3087 — *Please use black ink.*

ATTENTION OWNER: *Confidentiality Privilege Notice on Reverse Side*

State of Texas WELL REPORT

Texas Water Well Drillers Advisory Council
P.O. Box 13087
Austin, TX 78711-3087
512-239-0530

1) OWNER ANNA EBERT (Name) ADDRESS 826 SALTER HOUSTON TX 77032 (Street or RFD) (City) (State) (Zip)

2) ADDRESS OF WELL: County HARRIS 1046 VELLER HOUSTON TX 77032 (Street, RFD or other) (City) (State) (Zip) GRID # 6506-4

3) TYPE OF WORK (Check): ☑ New Well ☐ Deepening ☐ Reconditioning ☐ Plugging

4) PROPOSED USE (Check): ☐ Monitor ☐ Environmental Soil Boring ☑ Domestic ☐ Industrial ☐ Irrigation ☐ Injection ☑ Public Supply ☐ De-watering ☐ Testwell
If Public Supply well, were plans submitted to the TNRCC? ☐ Yes ☐ No

5) [redacted] N

6) WELL LOG:
Date Drilling: Started 9-6 19 95 Completed 9-7 19 95

DIAMETER OF HOLE		
Dia. (in.)	From (ft.)	To (ft.)
6 3/4	Surface	310
3 7/8	310	319

7) DRILLING METHOD (Check): ☐ Driven ☐ Air Rotary ☑ Mud Rotary ☐ Bored ☐ Air Hammer ☐ Cable Tool ☐ Jetted ☐ Other

From (ft.)	To (ft.)	Description and color of formation material
0	6	TOP SOIL
6	37	RED SHALE
37	55	SAND
55	83	RED SHALE
83	109	SAND
109	145	RED SHALE
145	175	SAND
175	241	RED SHALE
241	267	SAND
267	298	RED SHALE
298	319	SAND

(Use reverse side if necessary)

8) Borehole Completion (Check): ☐ Open Hole ☐ Straight Wall ☐ Underreamed ☐ Gravel Packed ☑ Other 2-STRING
If Gravel Packed give interval ... from _____ ft. to _____ ft.

CASING, BLANK PIPE, AND WELL SCREEN DATA:

Dia. (in.)	New or Used	Steel, Plastic, etc. Perf., Slotted, etc. Screen Mfg., if commercial	Setting (ft.) From	Setting (ft.) To	Gage Casting Screen
4	N	PVC	0	301	
2 1/2	N	PVC SLOTTED	301	319	

9) CEMENTING DATA [Rule 338.44(1)]
Cemented from 0 ft. to 301 ft. No. of sacks used 21
_____ ft. to _____ ft. No. of sacks used _____
Method used PRESSURE
Cemented by SUGG WATER WELL
Distance to septic system field lines or other concentrated contamination 80 ft.
Method of verification of above distance PROPERTY OWNER

10) SURFACE COMPLETION
☐ Specified Surface Slab Installed [Rule 338.44(2)(A)]
☑ Specified Steel Sleeve Installed [Rule 338.44(3)(A)]
☐ Pitless Adapter Used [Rule 338.44(3)(b)]
☐ Approved Alternative Procedure Used [Rule 338.71]

11) WATER LEVEL:
Static level 171 ft. below land surface Date 9-7-95
Artesian flow _____ gpm. Date _____

12) PACKERS: Type Depth

13) TYPE PUMP:
☐ Turbine ☐ Jet ☑ Submersible ☐ Cylinder ☐ Other
Depth to pump bowls, cylinder, jet, etc. 240 ft.

14) WELL TESTS:
Type test: ☑ Pump ☐ Bailer ☐ Jetted ☐ Estimated
Yield: 11.0 gpm with 16 ft. drawdown after 2 hrs.

15) WATER QUALITY:
Did you knowingly penetrate any strata which contained undesirable constituents?
☐ Yes ☑ No If yes, submit "REPORT OF UNDESIRABLE WATER"
Type of water? _____ Depth of strata _____
Was a chemical analysis made? ☐ Yes ☑ No

I hereby certify that this well was drilled by me (or under my supervision) and that each and all of the statements herein are true to the best of my knowledge and belief. I understand that failure to complete items 1 thru 15 will result in the log(s) being returned for completion and resubmittal.

COMPANY NAME SUGG WATER WELL DRILLING (Type or print) WELL DRILLER'S LICENSE NO. 1006 WPKL

ADDRESS 13501 CHRISMAN #26 (Street or RFD) HOUSTON (City) TEXAS (State) 77039 (Zip)

(Signed) James N. Sugg Jr. (Licensed Well Driller) (Signed) _____ (Registered Driller Trainee)

Please attach electric log, chemical analysis, and other pertinent information, if available.

TNRCC-0199 (Rev. 11-01-94)

TNRCC COPY

Send original copy by certified mail to: TNRCC, P.O. Box [redacted], Austin, TX 78711-3087

Please use black ink.

ATTENTION OWNER: *Confidentiality Privilege Notice on Reverse Side*

State of Texas
WELL REPORT

Texas Water Well Drillers Advisory Council
P.O. Box 13087
Austin, TX 78711-3087
512-239-0530

1) OWNER HATTIE HILL (Name) ADDRESS 1031 VELLER (Street or RFD) HOUSTON (City) TX (State) 77032 (Zip)

2) ADDRESS OF WELL: County HARRIS (Street, RFD or other) (City) (State) (Zip) GRID # 6506-4

3) TYPE OF WORK (Check): ☑ New Well ☐ Deepening ☐ Reconditioning ☐ Plugging

4) PROPOSED USE (Check): ☐ Monitor ☐ Environmental Soil Boring ☑ Domestic ☐ Industrial ☐ Irrigation ☐ Injection ☐ Public Supply ☐ De-watering ☐ Testwell
If Public Supply well, were plans submitted to the TNRCC? ☐ Yes ☐ No

5) X

6) WELL LOG:
Date Drilling: Started 1-26 19 96 Completed 1-27 19 96

DIAMETER OF HOLE		
Dia. (in.)	From (ft.)	To (ft.)
6¾	Surface	310
3⅞	310	320

7) DRILLING METHOD (Check): ☐ Driven ☑ Mud Rotary ☐ Bored ☐ Air Rotary ☐ Air Hammer ☐ Cable Tool ☐ Jetted ☐ Other

From (ft.)	To (ft.)	Description and color of formation material
0	6	TOP SOIL
6	37	RED SHALE
37	55	SAND
55	84	RED SHALE
84	110	SAND
110	147	RED SHALE
147	177	SAND
177	243	RED SHALE
243	269	SAND
269	294	RED SHALE
294	320	SAND

(Use reverse side if necessary)

8) Borehole Completion (Check): ☐ Open Hole ☐ Straight Wall ☐ Underreamed ☐ Gravel Packed ☑ Other 2-STRING
If Gravel Packed give interval ... from _____ ft. to _____ ft.

CASING, BLANK PIPE, AND WELL SCREEN DATA:

Dia. (in.)	New or Used	Steel, Plastic, etc. Perf., Slotted, etc. Screen Mfg., if commercial	Setting (ft.) From	Setting (ft.) To	Gage Casting Screen
4	N	PVC	0	300	SCH 40
2½	N	PVC-SLOTED	300	320	SCH 40

9) CEMENTING DATA (Rule 338.44(1))
Cemented from 0 ft. to 300 ft. No. of sacks used 19
_____ ft. to _____ ft. No. of sacks used _____
Method used PRESSURE
Cemented by SUGG WATER WELL
Distance to septic system field lines or other concentrated contamination 95 ft.
Method of verification of above distance PROPERTY OWNER

10) SURFACE COMPLETION
☐ Specified Surface Slab Installed (Rule 338.44(2)(A))
☑ Specified Steel Sleeve Installed (Rule 338.44(3)(A))
☐ Pitless Adapter Used (Rule 338.44(3)(b))
☐ Approved Alternative Procedure Used (Rule 338.71)

11) WATER LEVEL:
Static level 170 ft. below land surface Date 1-27-96
Artesian flow _____ gpm. Date _____

12) PACKERS: Type Depth

13) TYPE PUMP:
☐ Turbine ☐ Jet ☑ Submersible ☐ Cylinder ☐ Other
Depth to pump bowls, cylinder, jet, etc. 260 ft.

14) WELL TESTS:
Type test: ☑ Pump ☐ Bailer ☐ Jetted ☐ Estimated
Yield: 12.0 gpm with 24 ft. drawdown after 2 hrs.

15) WATER QUALITY:
Did you knowingly penetrate any strata which contained undesirable constituents?
☐ Yes ☑ No If yes, submit "REPORT OF UNDESIRABLE WATER"
Type of water? _____ Depth of strata _____
Was a chemical analysis made? ☐ Yes ☑ No

I hereby certify that this well was drilled by me (or under my supervision) and that each and all of the statements herein are true to the best of my knowledge and belief. I understand that failure to complete items 1 thru 15 will result in the log(s) being returned for completion and resubmittal.

COMPANY NAME SUGG WATER WELL DRILLING (Type or print) WELL DRILLER'S LICENSE NO. 1006 WPKL

ADDRESS 13501 CHRISMAN #26 (Street or RFD) HOUSTON (City) TEXAS (State) 77039 (Zip)

(Signed) James W. Sugg Jr. (Licensed Well Driller) (Signed) _____ (Registered Driller Trainee)

Please attach electric log, chemical analysis, and other pertinent information, if available.

TNRCC-0199 (Rev. 11-01-94)

TNRCC COPY

Send original copy by certified return receipt requested mail to: TWDB, MC 177, P.O. Box 13087, Austin, TX 78711-3087

ATTENTION OWNER: *Confidentiality Privilege Notice on on reverse side of Well Owner's copy (pink)*

State of Texas
WELL REPORT

Texas Water Well Drillers Advisory Council
MC 177
P.O. Box 13087
Austin, TX 78711-3087
512-239-0530

1) **OWNER** MEGUEL MALDONADO (Name) **ADDRESS** 15701 CHAPLIN HOUSTON TEXAS 77032 (Street or RFD) (City) (State) (Zip)

2) **ADDRESS OF WELL:** County HARRIS 101 15701 CHAPLIN HOUSTON TX. 77032 (Street, RFD or other) (City) (State) (Zip) **GRID #** 65064

3) **TYPE OF WORK (Check):** ☑ New Well ☐ Deepening ☐ Reconditioning ☐ Plugging

4) **PROPOSED USE (Check):** ☐ Monitor ☐ Environmental Soil Boring ☑ Domestic ☐ Industrial ☐ Irrigation ☐ Injection ☐ Public Supply ☐ De-watering ☐ Testwell
If Public Supply well, were plans submitted to the TNRCC? ☐ Yes ☐ No

5) X N

6) **WELL LOG:**
Date Drilling: Started 4-26 2002 Completed 4-27 2002

DIAMETER OF HOLE

Dia. (in.)	From (ft.)	To (ft.)
7	Surface	310
[redacted]	[redacted]	
3 7/8	310	320

7) **DRILLING METHOD (Check):** ☐ Driven ☐ Air Rotary ☑ Mud Rotary ☐ Bored ☐ Air Hammer ☐ Cable Tool ☐ Jetted ☐ Other _____

From (ft.)	To (ft.)	Description and color of formation material
0	5	TOP SOIL
5	32	RED SHALE
32	55	RED SAND
55	97	RED SHALE
97	125	SAND
125	190	RED SHALE
190	215	SAND
215	285	RED SHALE
285	320	SAND

8) **Borehole Completion (Check):** ☐ Open Hole ☐ Straight Wall ☐ Underreamed ☐ Gravel Packed ☑ Other 2-STRING
If Gravel Packed give interval ... from _____ ft. to _____ ft.

CASING, BLANK PIPE, AND WELL SCREEN DATA:

Dia. (in.)	New or Used	Steel, Plastic, etc. Perf., Slotted, etc. Screen Mfg., if commercial	Setting (ft.) From	Setting (ft.) To	Gage Casting Screen
4	N	PVC-CASEING	0	300	SCH40
2 1/2	N	PVC SCREEN	300	320	SCH40

(Use reverse side of Well Owner's copy, if necessary)

9) **CEMENTING DATA** [Rule 338.44(1)]
Cemented from 0 ft. to 300 ft. No. of sacks used 19
ft. to ft. No. of sacks used
Method used PRESSURE
Cemented by SUGGWATERWELL
Distance to septic system field lines or other concentrated contamination 100 ft.
Method of verification of above distance PROPERTY OWNER

13) **TYPE PUMP:** ☐ Turbine ☐ Jet ☑ Submersible ☐ Cylinder ☐ Other _____
Depth to pump bowls, cylinder, jet, etc. 240 ft.

10) **SURFACE COMPLETION**
☐ Specified Surface Slab Installed [Rule 338.44(2)(A)]
☑ Specified Steel Sleeve Installed [Rule 338.44(3)(A)]
☐ Pitless Adapter Used [Rule 338.44(3)(b)]
☐ Approved Alternative Procedure Used [Rule 338.71]

14) **WELL TESTS:**
Type test: ☑ Pump ☐ Bailer ☐ Jetted ☐ Estimated
Yield: 11 gpm with 10 ft. drawdown after 2 hrs.

11) **WATER LEVEL:**
Static level 174 ft. below land surface Date 4-27-02
Artesian flow _____ gpm Date _____

15) **WATER QUALITY:**
Did you knowingly penetrate any strata which contained undesirable constituents?
☐ Yes ☑ No If yes, submit "REPORT OF UNDESIRABLE WATER"
Type of water? _____ Depth of strata _____
Was a chemical analysis made? ☐ Yes ☑ No

12) **PACKERS:** Type _____ Depth _____

RECEIVED
TDLR MAIL ROOM
APR 30 2002
RECEIPT # AMOUNT

I hereby certify that this well was drilled by me (or under my supervision) and that each and all of the statements herein are true to the best of my knowledge and belief. I understand that failure to complete items 1 thru 15 will result in the log(s) being returned for completion and resubmittal.

COMPANY NAME SUGGWATER WELL (Type or print) **WELL DRILLER'S LICENSE NO.** 1006 WPKL

ADDRESS 13501 CHRISMAN #26 (Street or RFD) HOUSTON (City) TEXAS (State) 77039 (Zip)

(Signed) James N. Sugg (Licensed Well Driller) **(Signed)** _____ (Registered Driller Trainee)

Please attach electric log, chemical analysis, and other pertinent information, if available.

TNRCC-0199 (Rev. 05-21-96) *White - TNRCC Yellow - DRILLER Pink - WELL OWNER*

STATE OF TEXAS WELL REPORT for Tracking #158249

Owner:	**Elbia Ebert**	Owner Well #:	**No Data**
Address:	**834 Salter Houston, TX 77032**	Grid #:	**65-06-4**
		Latitude:	**29° 56' 47" N**
Well Location:	**1042 Veller Houston, TX 77032**	Longitude:	**095° 22' 25" W**
Well County:	**Harris**	Elevation:	**No Data**
Type of Work:	**New Well**	Proposed Use:	**Domestic**

Drilling Start Date: **9/30/2008** Drilling End Date: **10/1/2008**

	Diameter (in.)	*Top Depth (ft.)*	*Bottom Depth (ft.)*
Borehole:	**6.75**	**0**	**320**

Drilling Method: **Mud (Hydraulic) Rotary**

Borehole Completion: **2 String**

Annular Seal Data:	*Top Depth (ft.)*	*Bottom Depth (ft.)*	*Description (number of sacks & material)*
			1 Bentonite
	0	**305**	**15**
	0	**10**	**10**

Seal Method: **Positive Displacement**

Sealed By: **SDI**

Distance to Property Line (ft.): **8**

Distance to Septic Field or other concentrated contamination (ft.): **53**

Distance to Septic Tank (ft.): **No Data**

Method of Verification: **owner**

Surface Completion: **Surface Slab Installed**

Water Level: **150 ft.** below land surface on **2008-10-21** Measurement Method: **Unknown**

Packers: **KP-300**

Type of Pump: **Submersible** Pump Depth (ft.): **200**

Well Tests: **Jetted** **Yield: 40 GPM**

	Strata Depth (ft.)	Water Type
Water Quality:	**No Data**	**No Data**

Chemical Analysis Made: **No**

Did the driller knowingly penetrate any strata which contained injurious constituents?: **No**

Certification Data: The driller certified that the driller drilled this well (or the well was drilled under the driller's direct supervision) and that each and all of the statements herein are true and correct. The driller understood that failure to complete the required items will result in the report(s) being returned for completion and resubmittal.

Company Information: **Scott Drilling, Inc.**

11923 Green Pine Circle
Houston, TX 77066

Driller Name: **Scott Robinson** License Number: **4839**

Comments: **No Data**

Lithology:
DESCRIPTION & COLOR OF FORMATION MATERIAL

Top (ft.)	Bottom (ft.)	Description
0	**215**	**clay**
215	**220**	**sand**
220	**255**	**clay**
255	**290**	**sand**
290	**305**	**clay**
305	**320**	**sand**

Casing:
BLANK PIPE & WELL SCREEN DATA

Dia. (in.)	New/Used	Type	Setting From/To (ft.)
4	**N**	**PVC**	**Casing 0-305**
2.5	**N**	**"**	**" Liner 300-305**
2.5	**N**	**"**	**" Screen 305-320 .12**

IMPORTANT NOTICE FOR PERSONS HAVING WELLS DRILLED CONCERNING CONFIDENTIALITY

TEX. OCC. CODE Title 12, Chapter 1901.251, authorizes the owner (owner or the person for whom the well was drilled) to keep information in Well Reports confidential. The Department shall hold the contents of the well log confidential and not a matter of public record if it receives, by certified mail, a written request to do so from the owner.

Please include the report's Tracking Number on your written request.

Texas Department of Licensing and Regulation
P.O. Box 12157
Austin, TX 78711
(512) 334-5540

10/26/2020
03:10:53

Texas Commission on Environmental Quality
DWW Water System Summary Sheet

PWS ID	PWS Name	Central Registry RN
TX1010426	HARRIS COUNTY MUD 11	RN101384527

Organization/Customer *	Central Registry CN
HARRIS COUNTY MUD 11	CN600735641

*Regulatory mail will be addressed to this organization/person

All Water System Contacts

Type	Contact	Communication
AC - Administrative Contact - PRESIDENT	VASINA, KENNETH, D 9 GREENWAY PLZ STE 1100 HOUSTON, TX 77046-0905	**Phone Type** / **Value** BUS - Business: 713-651-0111 FAX - Facsimile: 713-651-0220
EC - Emergency Contact - MANAGER	ROWE, DAVID, B PO BOX 579 SPRING, TX 77383-0579	**Electronic Type** / **Value** **Phone Type** / **Value** BUS - Business: 281-376-8802 BUS - Business: 281-376-5854 FAX - Facsimile: 281-376-0002 MOB - Mobile: 281-731-2139
ECS - Emergency Contact - Secondary - OPERATIONS MANAGER	TOWNSEND, CHARLES 17707 OLD LOUETTA RD HOUSTON, TX 77070-1876	**Electronic Type** / **Value** **Phone Type** / **Value** BUS - Business: 281-376-8802 FAX - Facsimile: 281-376-0002 MOB - Mobile: 281-728-5500
OW - Owner	HARRIS COUNTY MUD 11 9 GREENWAY PLZ STE 1100 HOUSTON, TX 77046-0905	
PWS - Public Water System Contact - MANAGER	ROWE, DAVID, B PO BOX 579 SPRING, TX 77383-0579	**Electronic Type** / **Value** **Phone Type** / **Value** BUS - Business: 281-376-8802 BUS - Business: 281-376-5854 FAX - Facsimile: 281-376-0002 MOB - Mobile: 281-731-2139

Operator Grade	Number
WATER OPERATOR Grade A	1
WATER OPERATIONS COMPANY	1
WATER DISTRIBUTION OPERATOR Grade C	1
GROUND WATER TREATMENT OPERATOR Grade B	1

Water Operator Licenses

License Holder:	ROWE, DAVID BRIAN	
CURRENT	Class: A - WATER OPERATOR	WO0004001

License Holder:	TOWNSEND, CHARLES	
CURRENT	Class: B - GROUND WATER TREATMENT OPERATOR	WG0001297
License Holder:	ROWE, JOSH B	
CURRENT	Class: C - WATER DISTRIBUTION OPERATOR	WD0007356
License Holder:	WATER DISTRICT MANAGEMENT CO INC	
CURRENT	Class: NONE - WATER OPERATIONS COMPANY	WC0000056

Owner Type	Owner Type Options: COUNTY, DISTRICT, FEDERAL GOVERNMENT, INVESTOR OWNED, MUNICIPALITY, NATIVE AMERICAN, PRIVATE, STATE GOVERNMENT, WATER SUPPLY CORPORATION
District	

System Type	System Type Options: COMMUNITY, TRANSIENT/NON-COMMUNITY, NON-PUBLIC, NON-TRANSIENT/NON-COMMUNITY
C - Community	

Population Type	Population Served	# of Connect	# I/C w/other PWS
Residential	3345	1160	0

Total Product (MGD)	Average Daily Consump.	Max Daily Demand (MGD)	Total Storage (MG)	Elev. Storage (MG)	Service Pump Cap.	Max.Purchase Cap.(MGD/GPM)	Pressure Tank Cap. (MG)
2.5200 MGD	0.2690 MGD	0.4960 MGD Occurred on 09/21/2013	.486 MG		3.197 MGD		0.025 MG

Activity Status	Inactivation Date
A - ACTIVE	

Last Survey Date	Surveyor	Survey Type	Region	County
01/11/2017	DESTINY WINNING	Sanitary Survey	HOUSTON	HARRIS
01/11/2017	JOSEPHINE GARCIA	Sanitary Survey	HOUSTON	HARRIS
05/01/2014	PATRICIA COSTANZA	Sanitary Survey	HOUSTON	HARRIS

(Treatment Plant)							
Entry Point	EP Name/Source Summation (Activity Status)	Plant Name (Activity Status)	Plant Num	Chemical Mon Type	Chem Sample Point	Distribution Mon Type	Dist Sample Point
EP001	TRT-TAP / Ground Water(A)	2531 WOODBOUGH(A)	TP5608		NO		NO

Train:	Unnamed

(Treatments)

Disinfection Zone	Treatment Sequence	Objective	Process	Treatment
null	null	D	423	HYPOCHLORINATION, PRE

(Active Sources)

Source Number	Source Name (Activity Status)	Operational Status	Source Type	Depth	Tested GPM	Rated GPM
G1010426A	1 - 2531 WOODBOUGH (A)	P	G	1191	750 GPM	720 GPM

Drill Date	Source Summary
08/30/1993	EVANGELINE

GPS Latitude (decimal)	GPS Longitude (decimal)	GPS Elevation	GPS Date	Seller
29.925732	-95.45755	100	07/02/2003	Not Purchasing

Source Number	Source Name (Activity Status)	Operational Status	Source Type	Depth	Tested GPM	Rated GPM
G1010426B	2 - 13211 TC JESTER BLVD (A)	P	G	1239	1000 GPM	1100 GPM

Drill Date	Source Summary
01/01/1913	EVANGELINE

GPS Latitude (decimal)	GPS Longitude (decimal)	GPS Elevation	GPS Date	Seller
29.925749	-95.459686	101	07/02/2003	Not Purchasing

(Inactive/Offline Sources)

SourceNumber	Name	Status	Depth

Code Explanations

Monitoring Type Codes: (GW) GROUNDWATER , (GUP) GROUNDWATER UNDER THE INFLUENCE - PURCHASED , (SWP) SURFACE WATER - PURCHASED , (GU) GROUNDWATER UNDER THE INFLUENCE OF SURFACE WATER , (N) NO SOURCES , (SW) SURFACE WATER

Activity Status Codes: (A) ACTIVE , (D) DELETED/DISSOLVED , (I) INACTIVE , (P) PROPOSED ,

Operational Status Codes: (E) EMERGENCY , (I) INTERIM/PEAK (O) OTHER , (P) PERMANENT , (S) SEASONAL

Source Types: (G) GROUND WATER , (S) SURFACE WATER , (U) GROUND WATER UNDER THE INFLUENCE

- End of Report -

At the time of your query this data was the most current information available from our database, which is in real time. Every effort was made to retrieve it according to your query. Thank-you for using DWW.

Texas Water Development Board
Well Schedule

groundwater resources

State Well Number: **65-05-415** Previous Well Number: County: **Harris** **201**

Latitude (dms): **295533** Longitude (dms): **952735** Coordinate Accuracy: **Global Positioning System - GPS**

River Basin: **San Jacinto River** GMA: **14** RWPA: **H** GCD: **Harris-Galveston Subsidence District**

Owner: **Harris County MUD #11 Well #2** Driller: **Alsay, Inc.** Aquifer ID: **Gulf Coast**

Aquifer Code: **121EVGL**

EVANGELINE AQUIFER

Depth (ft): **1259** Elevation (ft): **102**

Source of Depth: **Driller's Log** Source of Elevation: **Digital Elevation Model -DEM**

Date Drilled: **02/22/2000** Well Type: **Withdrawal of Water**

Type of Lift: **Turbine Pump** Power: **Electric Motor** Horsepower:

Construction: **Hydraulic Rotary** Completion: **Gravel Pack w/Screen**

Casing Material: **Copper** Screen Material: **Stainless Steel**

WATER USE

Primary: **Public Supply** Secondary: Tertiary:

Water Levels: **Miscellaneous Measurements**

1 measurement
2000
-426.45

Water Quality: **N**

Other Data: Logs: **DE**

CASING INTERVALS:
Casing/Blank Pipe (C)
Well Screen/Slotted Zone (S)
Open Hole (O)

	Dia. (in.)	Top (ft.)	Bottom (ft.)
C	30	0	60
C	20	0	1009
C	14	909	1026
S	14	1026	1058
C	14	1058	1074
S	14	1074	1112
C	14	1112	1134
S	14	1134	1140
C	14	1140	1166
S	14	1166	1172
C	14	1172	1198
S	14	1198	1239
C	14	1239	1259

REMARKS:

Owners well #2. PWS ID #1010426B. Reported yield 1001 GPM with 137 feet drawdown after pumping 36 hours in 2000. Specific capacity 7.31 GPM/ft. Pumping level 563.45 feet. Pump set at 805 feet. Cemented from 0 to 1009 feet. Underreamed and gravel packed from 918 to 1259 feet.

Reporting Agency: **TWC/TNRCC/TCEQ**

Date Collected or Reported: **03/18/2011**

Recorded by: D.R. Jones

New

Send original copy by certified mail to: TNRCC, P.O. Box 13087, Austin, TX 78711-3087 — *Please use black ink.*

ATTENTION OWNER: *Confidentiality Privilege Notice on Reverse Side*

State of Texas WELL REPORT

Texas Water Well Drillers Advisory Council
P.O. Box 13087
Austin, TX 78711-3087
512-239-0530

1) **OWNER** Harris County M.U.D. #11 WW#2 (Name) **ADDRESS** 400 Randal Way, Suite 200 (Street or RFD) Spring (City) TX (State) 77388 (Zip)

2) **ADDRESS OF WELL:** County Harris corner of TC Jester & Woodbough (Street or RFD) Hou (City) TX (State) (Zip) **GRID #** 65-05-1

3) **TYPE OF WORK (Check):** ☒ New Well ☐ Deepening ☐ Reconditioning ☐ Plugging

4) **PROPOSED USE (Check):** ☐ Monitor ☐ Environmental Soil Boring ☐ Domestic ☐ Industrial ☐ Irrigation ☐ Injection ☒ Public Supply ☐ De-watering ☐ Testwell
If Public Supply well, were plans submitted to the TNRCC? ☒ Yes ☐ No

5)

6) **WELL LOG:**
Date Drilling:
Started 10-18- 1999
Completed 02-22- XX2000

DIAMETER OF HOLE

Dia (in.)	From (ft.)	To (ft.)
35	Surface	60
26	0	1009
30	1009	1259

7) **DRILLING METHOD (Check):** ☐ Driven ☐ Air Rotary ☒ Mud Rotary ☐ Bored ☐ Air Hammer ☐ Cable Tool ☐ Jetted ☐ Other

From (ft.)	To (ft.)	Description and color of formation material
		See attached copy

(Use reverse side if necessary)

8) **Borehole Completion (Check):** ☐ Open Hole ☐ Straight Wall ☒ Underreamed ☒ Gravel Packed ☐ Other
If Gravel Packed give interval ... from 918 ft. to 1259 ft.

CASING, BLANK PIPE, AND WELL SCREEN DATA:

Dia. (in.)	New or Used	Steel, Plastic, etc. Perf., Slotted, etc. Screen Mfg., if commercial	Setting (ft.) From	Setting (ft.) To	Gage Casing Screen
30	U	Steel	0	60	.312
20	N	Steel	+3	1009	.500
14	N	Steel w/ s.s.screen	909	1259	.375
					.035

9) **CEMENTING DATA** (Rule 338.44(1))
Cemented from 0 ft. to 60 ft. No. of sacks used 60
0 ft. to 1009 ft. No. of sacks used 980
Method used solid hydraulics
Cemented by Dowell Schlumberger
Distance to septic system field lines 150 ft.
Method of verification of above distance Alexander Engineering

13) **TYPE PUMP:** ☒ Turbine ☐ Jet ☐ Submersible ☐ Cylinder ☐ Other
Depth to pump bowls, cylinder, jet, etc., 805 ft.

10) **SURFACE COMPLETION**
☒ Specified Surface Slab Installed [Rule 338.44(2)(A)]
☐ Specified Steel Sleeve Installed [Rule 338.44(3)(A)]
☐ Pitless Adapter Used [Rule 338.44(3)(b)]
☐ Approved Alternative Procedure Used (Rule 338.71)

14) **WELL TESTS:**
Type test: XX Pump ☐ Bailer ☐ Jetted ☐ Estimated
Yield: 1001 gpm with 137 ft. drawdown after 36 hrs.

11) **WATER LEVEL:**
Static level 426.49 ft. below land surface Date
Artesian flow gpm. Date

15) **WATER QUALITY:**
Did you knowingly penetrate any strata which contained undesirable constituents?
☐ Yes ☒ No If yes, submit "REPORT OF UNDESIRABLE WATER"
Type of water? Depth of strata
Was a chemical analysis made? ☒ Yes ☐ No

12) **PACKERS:** Type Depth
N/A

I hereby certify that this well was drilled by me (or under my supervision) and that each and all of the statements herein are true to the best of my knowledge and belief. I understand that failure to complete items 1 thru 15 will result in the log(s) being returned for completion and resubmittal.

COMPANY NAME Alsay Incorporated (Type or print) **WELL DRILLER'S LICENSE NO.** 2048 WPKT

ADDRESS 6615 Gant (Street or RFD) Houston (City) Texas (State) 77066 (Zip)

(Signed) [signature] (Licensed Well Driller) **(Signed)** (Registered Driller Trainee)

Please attach electric log, chemical analysis, and other pertinent information, if available. 65-05-415

TNRCC-0199 (Rev. 09-01-93)

TNRCC COPY

ALSAY
INCORPORATED
GROUNDWATER EXPLORATION & DEVELOPMENT

REPLY TO: 6615 GANT STREET
HOUSTON, TEXAS 77066
PHONE: (281) 444-6960
FAX #: (281) 444-7081

Harris County M.U.D. 11, Water Well No.2

Proposed Recommended Material Settings 12/01/99

		20 " 0.500 wall Casing	14 " 0.375 wall Blank	14 " 0.375 wall Screen
0 – 1009		1009		
909 – 1026			117	
1026 – 1058				32
1058 – 1074			16	
1074 – 1112				38
1112 – 1134			22	
1134 – 1140				6
1140 – 1166			26	
1166 – 1172				6
1172 – 1198			26	
1198 – 1239				41
1239 – 1259	T.D.		20	
		1009 ft.	227 ft.	123 ft.

TOTAL MATERIALS:

20 inch Casing	1,009	ft.
14 inch Blank Liner	227	ft.
14 inch Screen	123	ft.
Total Depth	1,259	ft.

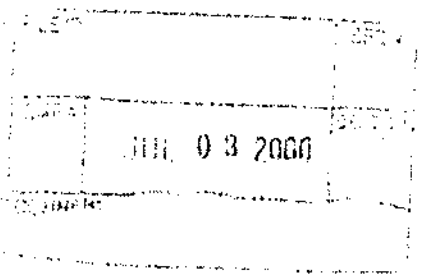

65-05-415

ALSAY
INCORPORATED
GROUNDWATER EXPLORATION & DEVELOPMENT

REPLY TO: 6615 GANT STREET
HOUSTON, TEXAS 77056
PHONE: (281) 444-6960
FAX #: (281) 444-7081

Harris County M.U.D. 11, Water Well No.2
Drillers Log

11/17/99

Depth (feet)	Description
0 – 6	Sub structure
6 – 25	Sandy clay
25 – 55	Sand
55 – 106	Clay (Reddish brown)
106 – 134	Sand & gravel
134 – 152	Clay (Reddish brown)
152 – 200	Sand
200 – 212	Clay (Whitish gray)
212 – 222	Sand
222 – 232	Clay (Whitish gray)
232 – 264	Sand
264 – 302	Clay (Tan)
302 – 338	Sand
338 – 354	Clay (Tan)
354 – 378	Sand
378 – 396	Sand w/ clay streaks
396 – 510	Sand
510 – 530	Clay (Whitish gray)
530 – 552	Sand
552 – 604	Clay (Gray)
604 – 634	Sand
634 – 646	Clay (Tan)
646 – 720	Sand
720 – 748	Clay (Gray)
748 – 774	Sand
774 – 844	Clay (Gray)
844 – 872	Sand
872 – 880	Clay (Whitish gray)
880 – 908	Sand
908 – 1012	Clay (Gray)
1012 – 1058	Sand
1058 – 1074	Clay (Gray)
1074 – 1114	Sand
1114 – 1192	Clay (Gray)
1192 – 1240	Sand
1240 – 1248	Clay (Whitish gray)
1248 – 1270	Sand
1270 – 1374	Clay (Gray)
1374 – 1384	Sand
1384 – 1420	Clay

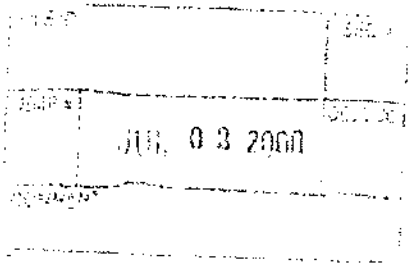

65-05-415

KEY MAP

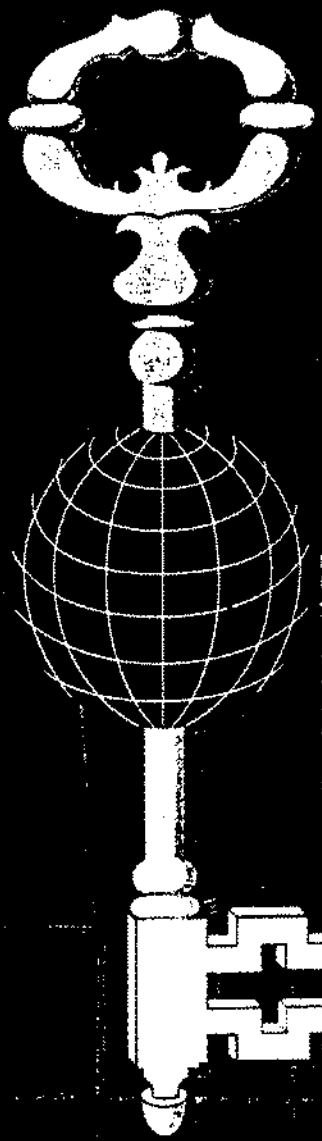

UP-TO-DATE
with this
latest editio

HARRIS
COUNTY

65-05-415

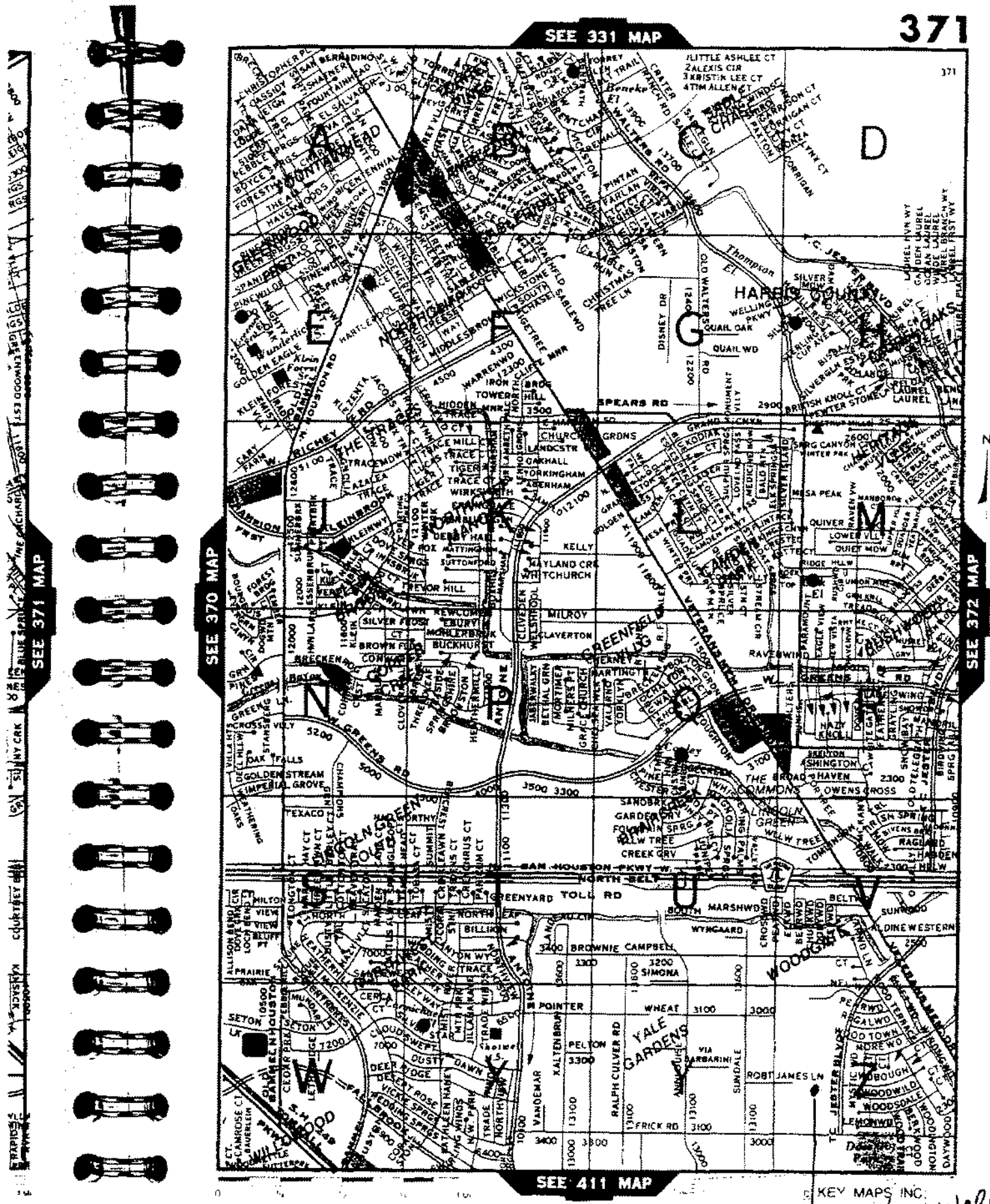

65 05-415

New Well

TEXAS WATER DEVELOPMENT BOARD
WELL SCHEDULE

State Well Number - 65 05 513 Previous Well Number - County - Harris 201
River Basin - San Jacinto River - 10 Zone - 1 Latitude - 29 55 31 Longitude - 95 27 25 Source of Coords - 1

Owners Well No. _____ Location _____ 1/4, _____ 1/4, Section _____, Block _____, Survey _____

Owner - HCO MUD No 11 Driller - Texas Water Wells

Address _____ Tenant/Oper. _____
Date Drilled - 07/ /1973 Depth - 1,118 ft. Source of Depth - D Altitude - 102 ft. Source of Alt. - M
Aquifer - 121EVGL EVANGELINE AQUIFER Well Type - W User - 370011

WELL CONSTRUCTION
Const. Method - _____
Completion - _____
Casing Material - _____
Screen Material - _____

LIFT DATA - Pump Mfr. _____ Type - TURBINE PUMP No. Stages ____
Bowls Diam. - _____ in. Setting - _____ ft. Column Diam. - _____ in.
Motor Mfr. - _____ Fuel or Power - ELECTRIC MOTOR Horsepower - 150

YIELD Flow- _____ GPM Pump- _____ GPM Meas.,Rept.,Est- _____ Date- _____

PERFORMANCE TEST Date- _____ Length of Test- _____ Production- _____GPM

Static Level- _____ft. Pumping Level- _____ft. Drawdown- _____ft. Sp.Cap.- _____GPM/ft

QUALITY (Remarks- _____

WATER USE Primary- PUBLIC SUPPLY Secondary- _____ Tertiary- _____

OTHER DATA AVAILAIBLE Water Levels- N Quality- N Logs- D Other Data-

WATER LEVELS Date- / / Measurement-
Date- / / Measurement-

Recorded By _____ Date Record Collected or Updated- / /

Casing or Blank Pipe (C)
Well Screen or Slotted Zone (
Open Hole (O)
Cemented from_____to_____

		Diam. (in.)	Setting(feet) From	To
1	C	16	0	600
2	C	10	600	610
3	S	10	610	
4				
5				
6				
7				
8				
9				
10				
11				
12				
13				
14				
15				
16				
17				
18				
19				

Reporting Agency - UNITED STATES GEOLOGICAL SURVEY
REMARKS -
240 ft of screen between 610-1112
ft. Test:996 gpm w/162 ft drawdown.

ATTENTION OWNER: Confidentiality Notice on Reverse Side

State of Texas WELL REPORT

(2)

Texas Water Well Drillers Board
P.O. Box 13087
Austin, Texas 78711

1) OWNER: Rick Robbins (Name) ADDRESS 815 Glee Lane (Street or RFD) HOuston (City) TX (State) (Zip)

2) LOCATION OF WELL:
County Harris 8 miles in N (NE, SW, etc.) direction from Houston (Town)

Driller must complete the legal description below with distance and direction from two intersecting section or survey lines, or he must locate and identify the well on an official Quarter- or Half-Scale Texas County General Highway Map and attach the map to this form.

☐ LEGAL DESCRIPTION:
Section No. _____ Block No. _____ Township _____ Abstract No. _____ Survey Name _____
Distance and direction from two intersecting section or survey lines _____

☒ SEE ATTACHED MAP

3) TYPE OF WORK (Check):
☒ New Well ☐ Deepening ☐ Reconditioning ☐ Plugging

4) PROPOSED USE (Check):
☒ Domestic ☐ Industrial ☐ Monitor ☐ Public Supply ☐ Irrigation ☐ Test Well ☐ Injection ☐ De-Watering

5) DRILLING METHOD (Check):
☒ Mud Rotary ☐ Air Hammer ☐ Jetted ☐ Bored ☐ Driven ☐ Air Rotary ☐ Cable Tool ☐ Other _____

6) WELL LOG:
Date Drilling: Started 9/10/91 19__ Completed 9/12/91 19__

DIAMETER OF HOLE		
Dia. (in.)	From (ft.)	To (ft.)
6 3/4	Surface	416

7) BOREHOLE COMPLETION:
☐ Open Hole ☐ Straight Wall ☐ Underreamed
☐ Gravel Packed ☒ Other 2 string cemented
If Gravel Packed give interval ... from _____ ft. to _____ ft.

From (ft.)	To (ft.)	Description and color of formation material
0	60	clay
60	120	sand
120	200	clay
200	300	sand
300	360	clay
360	416	saNd

(Use reverse side if necessary)

8) CASING, BLANK PIPE, AND WELL SCREEN DATA:

Dia. (in.)	New or Used	Steel, Plastic, etc. Perf., Slotted, etc. Screen Mfg., if commercial	Setting (ft.) From	Setting (ft.) To	Gage Casing Screen
4	N	PVC Casing	0	393	sch.40
2	N	PVC Liner	391	401	sch.40
2	N	slotted screen	401	416	.012

9) CEMENTING DATA [Rule 287.44(1)]
Cemented from 240 ft. to 393 ft. No. of Sacks Used 10
0 ft. to 15 ft. No. of Sacks Used 3
Method used Halliburton
Cemented by RWW

10) SURFACE COMPLETION
☐ Specified Surface Slab Installed [Rule 287.44(2)(A)]
☐ Pitless Adaptor Used [Rule 287.44(3)(B)]
☒ Approved Alternative Procedure Used [Rule 287.71]

11) WATER LEVEL:
Static level 175 ft. below land surface Date 9/12/91
Artesian flow _____ gpm. Date _____

12) PACKERS:

Type	Depth
K Packer	391

13) TYPE PUMP:
☐ Turbine ☐ Jet ☒ Submersible ☐ Cylinder
☐ Other _____
Depth to pump bowls, cylinder, jet, etc., 260 ft.

14) WELL TESTS:
Type Test: ☐ Pump ☐ Bailer ☒ Jetted ☐ Estimated
Yield: _____ gpm with _____ ft. drawdown after _____ hrs.

15) WATER QUALITY:
Did the drilling penetrate any strata which contained undesirable constituents?
☐ Yes ☒ No If yes, submit "REPORT OF UNDESIRABLE WATER"
Type of water? _____ Depth of strata _____
Was a chemical analysis made? ☐ Yes ☒ No

I hereby certify that this well was drilled by me (or under my supervision) and that each and all of the statements herein are true to the best of my knowledge and belief. I understand that failure to complete items 1 thru 15 will result in the log(s) being returned for completion and resubmittal.

COMPANY NAME Robinson Water Well Ser. Inc (Type or print) WELL DRILLER'S LICENSE NO. 2212

ADDRESS 11819 Tomball Parkway (Street or RFD) Houston (City) Tx. (State) 77086 (Zip)

(Signed) _____ (Licensed Well Driller) (Signed) _____ (Registered Driller Trainee)

Please attach electric log, chemical analysis, and other pertinent information, if available.

For TWC use only: Well No. 2 Located on map 65 5 6

WWD-012 (Rev. 09/21/88)

TEXAS WATER COMMISSION COPY

4820111992

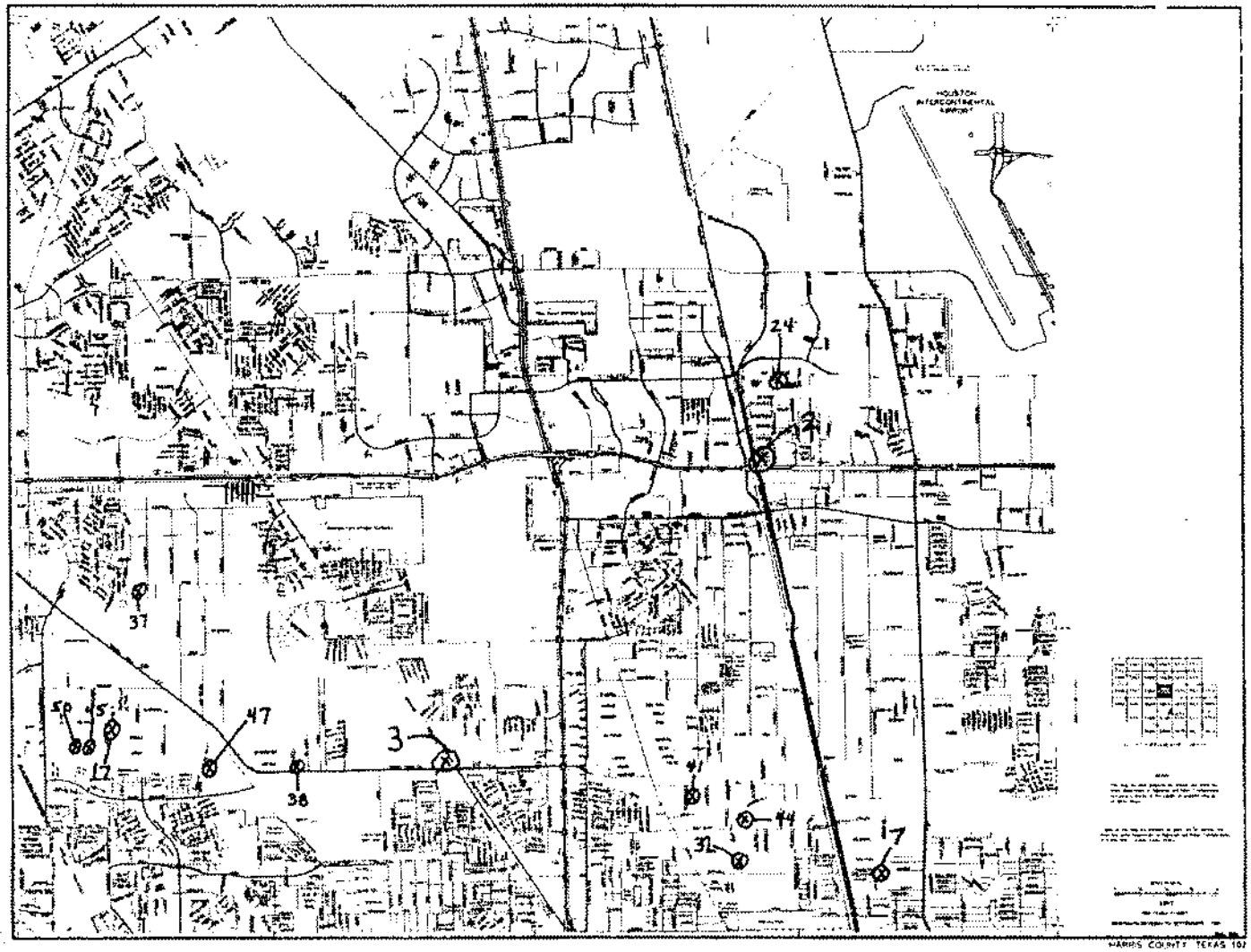
HOUSTON INTERCONTINENTAL AIRPORT
24
37
47
3
38
17
44
32
7
HARRIS COUNTY TEXAS 102

65-05-6BB

Send original copy by certified mail to the Texas Water Development Board P. O. Box 13087 Austin, Texas 78711

State of Texas

WATER WELL REPORT

For TWDB use only
Well No. 65-05-6BB
Located on map
Received:

1) OWNER:
Person having well drilled Jerry Hughes (Name) Address 2740 Longview (Street or RFD) Houston (City) Texas (State)
Landowner Jerry Hughes (Name) Address 2740 Longview (Street or RFD) Houston (City) Texas (State)

2) LOCATION OF WELL:
County Harris, 2 bks ~~miles~~ in East (N.E., S.W., etc.) direction from Hardy St Houston (Town)

Locate by sketch map showing landmarks, roads, creeks, hiway number, etc.*
Houston 45
FM 525
Hardy
North
(Use reverse side if necessary)

or

Give legal location with distances and directions from adjacent sections or survey lines.
Labor _____ League _____
Block _____ Survey _____
Abstract No. _____
(NW¼ NE¼ SW¼ SE¼) of Section _____

3) TYPE OF WORK (Check): ✓New Well, Deepening, Reconditioning, Plugging

4) PROPOSED USE (Check): ✓Domestic, Industrial, Municipal, Irrigation, Test Well, Other

5) TYPE OF WELL (Check): ✓Rotary, Driven, Dug, Cable, Jetted, Bored

6) WELL LOG:
Diameter of hole 4 in. Depth drilled 317 ft. Depth of completed well 47 ft. Date drilled 2-4-73
All measurements made from 0 ft. above ground level.

From (ft.)	To (ft.)	Description and color of formation material
0	5	Sand
5	20	Red Clay
20	25	Grey Clay
25	47	Sand Set Well
47	183	Shale
183	186	Sand Stone
186	272	Shale
272	277	Sand
277	314	Shale
314	317	Sand

(Use reverse side if necessary)

9) Casing:
Type: Old, New, Steel, ✓Plastic, Other
Cemented from 47 ft. to 317 ft.

Diameter (inches)	Setting From (ft.)	Setting To (ft.)	Gage
2	0	37	Sch. 40

Cemented at 37' Set screen

10) SCREEN:
Type
✓Perforated, Slotted

Diameter (inches)	Setting From (ft.)	Setting To (ft.)	Slot Size
2	37	47	12

7) COMPLETION (Check):
Straight wall, Gravel packed, Other
Under reamed, Open Hole

8) WATER LEVEL:
Static level 12 ft. below land surface Date 2-4-73
Artesian pressure _____ lbs. per square inch Date _____
Depth to pump bowls, cylinder, jet, etc., 25 ft. below land surface.

11) WELL TESTS:
Was a pump test made? Yes ✓ No If yes, by whom? WC Rhodes
Yield: 10 gpm with _____ ft. drawdown after _____ hrs.
Bailer test _____ gpm with _____ ft. drawdown after _____ hrs.
Artesian flow _____ gpm
Temperature of water _____

12) WATER QUALITY:
Was a chemical analysis made? Yes No
Did any strata contain undesirable water? Yes No
Type of water? _____ depth of strata _____

I hereby certify that this well was drilled by me (or under my supervision) and that each and all of the statements herein are true to the best of my knowledge and belief.

NAME WC Rhodes (Type or Print) Water Well Drillers Registration No. 1463
ADDRESS Box 41 (Street or RFD) New Waverly (City) Texas (State)
(Signed) WC Rhodes (Water Well Driller) Dusty Rhodes Water Wells Inc. (Company Name)

Please attach electric log, chemical analysis, and other pertinent information, if available.

*Additional instructions on reverse side.

TWDBF-WQ 8

4820113813

STATE OF TEXAS WELL REPORT for Tracking #365168

Owner:	**Angel Ruiz**	Owner Well #:	**No Data**
Address:	**1053 Glee Ln. Houston, TX 77032**	Grid #:	**65-06-4**
Well Location:	**1053 Glee Ln. Houston, TX 77032**	Latitude:	**29° 56' 21" N**
		Longitude:	**095° 22' 24" W**
Well County:	**Harris**	Elevation:	**No Data**
Type of Work:	**New Well**	Proposed Use:	**Domestic**

Drilling Start Date: **6/10/2014** Drilling End Date: **6/10/2014**

	Diameter (in.)	*Top Depth (ft.)*	*Bottom Depth (ft.)*
Borehole:	**5.5**	**0**	**46**

Drilling Method: **Mud (Hydraulic) Rotary**

Borehole Completion: **Filter Packed**

	Top Depth (ft.)	*Bottom Depth (ft.)*	*Filter Material*	*Size*
Filter Pack Intervals:	**31**	**46**	**Gravel**	**# 12**

	Top Depth (ft.)	*Bottom Depth (ft.)*	*Description (number of sacks & material)*
Annular Seal Data:	**0**	**10**	**5 Cement**
	10	**31**	**6 Bentonite**

Seal Method: **Pressure**

Sealed By: **Driller**

Distance to Property Line (ft.): **5**

Distance to Septic Field or other concentrated contamination (ft.): **50**

Distance to Septic Tank (ft.): **No Data**

Method of Verification: **Customer**

Surface Completion: **Surface Sleeve Installed**

Water Level: **11 ft.** below land surface on **2014-06-10** Measurement Method: **Unknown**

Packers: **None**

Type of Pump: **Jet** Pump Depth (ft.): **30**

Well Tests: **Jetted** **Yield: 5 GPM with 10 ft. drawdown after 2 hours**

	Strata Depth (ft.)	Water Type
Water Quality:	**No Data**	**Fresh**

Chemical Analysis Made: **No**

Did the driller knowingly penetrate any strata which contained injurious constituents?: **No**

Certification Data: The driller certified that the driller drilled this well (or the well was drilled under the driller's direct supervision) and that each and all of the statements herein are true and correct. The driller understood that failure to complete the required items will result in the report(s) being returned for completion and resubmittal.

Company Information: **Raymond Services, Inc.**

10011 Airline
Houston, TX 77037

Driller Name: **Zachary Proctor** License Number: **4577**

Apprentice Name: **Daniel Perez** Apprentice Number: **59136**

Comments: **No Data**

Lithology:
DESCRIPTION & COLOR OF FORMATION MATERIAL

Top (ft.)	Bottom (ft.)	Description
0	**3**	**Top Soil**
3	**16**	**Sand/Clay**
16	**20**	**Red Sand # 6**
20	**30**	**Red Clay**
30	**31**	**Rock**
31	**46**	**Sand # 6 Red**

Casing:
BLANK PIPE & WELL SCREEN DATA

Dia. (in.)	New/Used	Type	Setting From/To (ft.)
2	**New**	**PVC**	**Casing 0 - 31 SCH 40**
2	**New**	**PVC**	**Screen 31 - 46 # 6**

IMPORTANT NOTICE FOR PERSONS HAVING WELLS DRILLED CONCERNING CONFIDENTIALITY

TEX. OCC. CODE Title 12, Chapter 1901.251, authorizes the owner (owner or the person for whom the well was drilled) to keep information in Well Reports confidential. The Department shall hold the contents of the well log confidential and not a matter of public record if it receives, by certified mail, a written request to do so from the owner.

Please include the report's Tracking Number on your written request.

Texas Department of Licensing and Regulation
P.O. Box 12157
Austin, TX 78711
(512) 334-5540

STATE OF TEXAS WELL REPORT for Tracking #363382

Owner:	**Raul & Virginia Arellano**	Owner Well #:	**No Data**
Address:	**1038 Glee Ln Houston, TX 77032**	Grid #:	**65-06-4**
		Latitude:	**29° 56' 25" N**
Well Location:	**1032 Glee Ln Houston, TX 77032**	Longitude:	**095° 22' 26" W**
Well County:	**Harris**	Elevation:	**No Data**
Type of Work:	**New Well**	Proposed Use:	**Domestic**

Drilling Start Date: **5/16/2014** Drilling End Date: **5/20/2014**

	Diameter (in.)	*Top Depth (ft.)*	*Bottom Depth (ft.)*
Borehole:	**6.75**	**0**	**385**
	3.875	**385**	**410**

Drilling Method: **Mud (Hydraulic) Rotary**

Borehole Completion: **2 string**

	Top Depth (ft.)	*Bottom Depth (ft.)*	*Description (number of sacks & material)*
Annular Seal Data:	**0**	**385**	**23 Portland**
	0	**10**	**7 ready mix**

Seal Method: **Positive Displacement**

Sealed By: **RWW**

Distance to Property Line (ft.): **10**

Distance to Septic Field or other concentrated contamination (ft.): **n/a**

Distance to Septic Tank (ft.): **No Data**

Method of Verification: **Owner**

Surface Completion: **Surface Sleeve Installed**

Water Level: **150 ft.** below land surface on **2014-05-20** Measurement Method: **Unknown**

Packers: **K-375**

Type of Pump: **No Data**

Well Tests: **Jetted** **Yield: 70 GPM**

	Strata Depth (ft.)	Water Type
Water Quality:	**390-410**	**good**

Chemical Analysis Made: **No**

Did the driller knowingly penetrate any strata which contained injurious constituents?: **No**

Certification Data: The driller certified that the driller drilled this well (or the well was drilled under the driller's direct supervision) and that each and all of the statements herein are true and correct. The driller understood that failure to complete the required items will result in the report(s) being returned for completion and resubmittal.

Company Information: **Robinson Water Well Inc.**

11819 W. Montgomery
Houston, TX 77086

Driller Name: **Kyle Robinson** License Number: **59450**

Comments: **No Data**

Lithology:
DESCRIPTION & COLOR OF FORMATION MATERIAL

Top (ft.)	Bottom (ft.)	Description
0	**40**	**clay**
40	**57**	**sand**
57	**150**	**clay**
150	**159**	**sand**
159	**294**	**clay**
294	**308**	**sand**
308	**358**	**clay**
358	**359**	**rock**
359	**385**	**clay with sand**
385	**390**	**sandy shael**
390	**410**	**coarse sand**

Casing:
BLANK PIPE & WELL SCREEN DATA

Dia. (in.)	New/Used	Type	Setting From/To (ft.)
4" N PVC Casing 0-385 SCH 40			
2 1/2" N PVC Liner 375-390 SCH 40			
2 1/2" N PVC Screen 390-410 .008			

IMPORTANT NOTICE FOR PERSONS HAVING WELLS DRILLED CONCERNING CONFIDENTIALITY

TEX. OCC. CODE Title 12, Chapter 1901.251, authorizes the owner (owner or the person for whom the well was drilled) to keep information in Well Reports confidential. The Department shall hold the contents of the well log confidential and not a matter of public record if it receives, by certified mail, a written request to do so from the owner.

Please include the report's Tracking Number on your written request.

Texas Department of Licensing and Regulation
P.O. Box 12157
Austin, TX 78711
(512) 334-5540

STATE OF TEXAS WELL REPORT for Tracking #450893

Owner:	**Emmot & Debbie Jones**	Owner Well #:	**No Data**
Address:	**15411 Tall Shadows Houston , TX 77032**	Grid #:	**65-06-4**
		Latitude:	**29° 56' 27" N**
Well Location:	**15411 Tall Shadows Houston, TX 77032**	Longitude:	**095° 22' 23" W**
Well County:	**Harris**	Elevation:	**No Data**
Type of Work:	**New Well**	Proposed Use:	**Domestic**

Drilling Start Date: **4/3/2017** Drilling End Date: **4/4/2017**

	Diameter (in.)	*Top Depth (ft.)*	*Bottom Depth (ft.)*
Borehole:	**6.75**	**0**	**285**

Drilling Method: **Mud (Hydraulic) Rotary**

Borehole Completion: **2 String**

	Top Depth (ft.)	*Bottom Depth (ft.)*	*Description (number of sacks & material)*
Annular Seal Data:	**0**	**270**	**Cement 38 Bags/Sacks**
	0	**10**	**Ready Mix 10 Bags/Sacks**

Seal Method: **Pressure**

Sealed By: **Driller**

Distance to Property Line (ft.): **8**

Distance to Septic Field or other concentrated contamination (ft.): **No Data**

Distance to Septic Tank (ft.): **No Data**

Method of Verification: **Owner**

Surface Completion: **Surface Sleeve Installed** **Surface Completion by Driller**

Water Level: **155 ft.** below land surface on **2017-05-24**

Packers: **K-Packer at 260 ft.**

Type of Pump: **Submersible** Pump Depth (ft.): **220**

Well Tests: **Jetted** **Yield: 40 GPM**

	Strata Depth (ft.)	Water Type
Water Quality:	**No Data**	**No Data**

Chemical Analysis Made: **No**

Did the driller knowingly penetrate any strata which contained injurious constituents?: **No**

Certification Data: The driller certified that the driller drilled this well (or the well was drilled under the driller's direct supervision) and that each and all of the statements herein are true and correct. The driller understood that failure to complete the required items will result in the report(s) being returned for completion and resubmittal.

Company Information: **Scott Drilling Inc.**

11923 Green Pines Circle
Houston, TX 77066

Driller Name: **Scott Robinson** License Number: **4839**

Comments: **No Data**

Lithology:
DESCRIPTION & COLOR OF FORMATION MATERIAL

Top (ft.)	Bottom (ft.)	Description
0	65	Clay
65	80	Sand
80	225	Clay
225	235	Sand
235	270	Clay
270	285	Sand .012

Casing:
BLANK PIPE & WELL SCREEN DATA

Dia (in.)	Type	Material	Sch./Gage	Top (ft.)	Bottom (ft.)
4	Blank	New Plastic (PVC)		0	270
2.5	Blank	New Plastic (PVC)		260	270
2.5	Perforated or Slotted	New Plastic (PVC)	0.012	270	285

IMPORTANT NOTICE FOR PERSONS HAVING WELLS DRILLED CONCERNING CONFIDENTIALITY

TEX. OCC. CODE Title 12, Chapter 1901.251, authorizes the owner (owner or the person for whom the well was drilled) to keep information in Well Reports confidential. The Department shall hold the contents of the well log confidential and not a matter of public record if it receives, by certified mail, a written request to do so from the owner.

Please include the report's Tracking Number on your written request.

Texas Department of Licensing and Regulation
P.O. Box 12157
Austin, TX 78711
(512) 334-5540

Send original copy by certified mail to: TNRCC, P.O. Box 13087, Austin, TX 78711-3087 *Please use black ink.*

ATTENTION OWNER: *Confidentiality Privilege Notice on Reverse Side*

State of Texas WELL REPORT

Texas Water Well Drillers Advisory Council
P.O. Box 13087
Austin, TX 78711-3087
512-239-0530

1) **OWNER** BLANCA CORTEZ (Name) **ADDRESS** 15119 WILLIS (Street or RFD) HOU (City) TX (State) 77032 (Zip)

2) **ADDRESS OF WELL:** County HARRIS SAME (Street or RFD) (City) (State) (Zip) **GRID #** 65-06-5

3) **TYPE OF WORK (Check):** [X] New Well [ ] Deepening [ ] Reconditioning [ ] Plugging

4) **PROPOSED USE (Check):** [ ] Monitor [ ] Environmental Soil Boring [X] Domestic [ ] Industrial [ ] Irrigation [ ] Injection [ ] Public Supply [ ] De-watering [ ] Testwell
If Public Supply well, were plans submitted to the TNRCC? [ ] Yes [ ] No

5)

6) **WELL LOG:**
Date Drilling:
Started 11/18 19 96
Completed 11/18 19 96

DIAMETER OF HOLE

Dia. (in.)	From (ft.)	To (ft.)
4	Surface	50

7) **DRILLING METHOD (Check):** [ ] Driven [ ] Air Rotary [X] Mud Rotary [ ] Bored [ ] Air Hammer [ ] Cable Tool [ ] Jetted [ ] Other

N

From (ft.)	To (ft.)	Description and color of formation material
0	7	CLAY
7	17	CLAY
17	25	SAND
25	35	CLAY
35	40	CLAY
40	50	SAND

(Use reverse side if necessary)

8) **Borehole Completion (Check):** [ ] Open Hole [ ] Straight Wall [ ] Underreamed [X] Gravel Packed [ ] Other
If Gravel Packed give interval ... from 30 ft. to 50 ft.

CASING, BLANK PIPE, AND WELL SCREEN DATA:

Dia. (in.)	New or Used	Steel, Plastic, etc. Perf., Slotted, etc. Screen Mfg., if commercial	Setting (ft.) From	Setting (ft.) To	Gage Casting Screen
2	N	PLASTIC	0	40	SCH 40
2	N	PLASTIC SLOTTED	40	50	8 GA

9) **CEMENTING DATA** [Rule 338.44(1)]
Cemented from 0 ft. to 40 ft. No. of sacks used 10
ft. to ft. No. of sacks used
Method used PRESSURE
Cemented by RAYMOND SERVICES
Distance to septic system field lines 78 ft.
Method of verification of above distance CUSTOMER

10) **SURFACE COMPLETION**
[ ] Specified Surface Slab Installed [Rule 338.44(2)(A)]
[X] Specified Steel Sleeve Installed [Rule 338.44(3)(A)]
[ ] Pitless Adapter Used [Rule 338.44(3)(b)]
[ ] Approved Alternative Procedure Used [Rule 338.71]

13) **TYPE PUMP:**
[ ] Turbine [X] Jet [ ] Submersible [ ] Cylinder
[ ] Other
Depth to pump bowls, cylinder, jet, etc. ft.

14) **WELL TESTS:**
Type test: [ ] Pump [ ] Bailer [X] Jetted [ ] Estimated
Yield: gpm with ft. drawdown after hrs.

11) **WATER LEVEL:**
Static level 9 ft. below land surface Date 11/18/96
Artesian flow gpm. Date

15) **WATER QUALITY:**
Did you knowingly penetrate any strata which contained undesirable constituents?
[ ] Yes [X] No If yes, submit "REPORT OF UNDESIRABLE WATER"
Type of water? Depth of strata
Was a chemical analysis made? [ ] Yes [X] No

12) **PACKERS:**

Type	Depth
NONE	

RECEIVED
JUN 1997
TEXAS NATURAL RESOURCE CONSERVATION COMMISSION

I hereby certify that this well was drilled by me (or under my supervision) and that each and all of the statements herein are true to the best of my knowledge and belief. I understand that failure to complete items 1 thru 15 will result in the log(s) being returned for completion and resubmittal.

COMPANY NAME RAYMOND SERVICES (Type or print) **WELL DRILLER'S LICENSE NO.**

ADDRESS 10011 AIRLINE DR. (Street or RFD) HOUSTON (City) TX (State) 77037 (Zip)

(Signed) (Licensed Well Driller) (Signed) (Registered Driller Trainee)

Please attach electric log, chemical analysis, and other pertinent information, if available. 4826109292

TNRCC-0199 (Rev. 09-01-93) TNRCC COPY

Send original copy by certified mail to: TNRCC, P.O. Box 13087, Austin, TX 78711-3087

Please use black ink.

ATTENTION OWNER: *Confidentiality Privilege Notice on Reverse Side*

State of Texas
WELL REPORT

Texas Water Well Drillers Advisory Council
P.O. Box 13087
Austin, TX 78711-3087
512-239-0530

1) OWNER Weir Enterprises (Name) ADDRESS 724 W. 20th (Street or RFD) Houston (City) TX (State) 77008 (Zip)

2) ADDRESS OF WELL: County Harris 635 Aldine Bender (Street, RFD or other) Houston (City) TX (State) (Zip) GRID # 65-05-6

3) TYPE OF WORK (Check): ☒ New Well ☐ Deepening ☐ Reconditioning ☐ Plugging

4) PROPOSED USE (Check): ☐ Monitor ☐ Environmental Soil Boring ☒ ~~Domestic~~ ☐ Industrial ☐ Irrigation ☐ Injection ☐ Public Supply ☐ De-watering ☐ Testwell
If Public Supply well, were plans submitted to the TNRCC? ☐ Yes ☐ No

5)

6) WELL LOG:
Date Drilling: Started 8/25 19 95 Completed 8/28 19 95

DIAMETER OF HOLE		
Dia. (in.)	From (ft.)	To (ft.)
6 3/4	Surface	340
3 7/8	340	355

7) DRILLING METHOD (Check): ☐ Driven ☐ Air Rotary ☒ Mud Rotary ☐ Bored ☐ Air Hammer ☐ Cable Tool ☐ Jetted ☐ Other

From (ft.)	To (ft.)	Description and color of formation material
0	325	Unconsolidated
325	355	Sand

(Use reverse side if necessary)

8) Borehole Completion (Check): ☐ Open Hole ☒ ~~Straight Wall~~ ☐ Underreamed ☐ Gravel Packed ☐ Other
If Gravel Packed give interval ... from ____ ft. to ____ ft.

CASING, BLANK PIPE, AND WELL SCREEN DATA:

Dia. (in.)	New or Used	Steel, Plastic, etc. Perf., Slotted, etc. Screen Mfg., if commercial	Setting (ft.) From	Setting (ft.) To	Gage Casing Screen
4	N	PVC	0	340	
2	N	Galvanized	335	345	
2	N	PVC. Screens	345	365	012

9) CEMENTING DATA [Rule 338.44(1)]
Cemented from 0 ft. to 15 ft. No. of sacks used 6
290 ft. to 340 ft. No. of sacks used 3
Method used Halliburton Trimmie
Cemented by Bussell & Son Inc
Distance to septic system field lines or other concentrated contamination ____ ft.
Method of verification of above distance ____

13) TYPE PUMP:
☐ Turbine ☐ Jet ☒ Submersible ☐ Cylinder
☐ Other ____
Depth to pump bowls, cylinder, jet, etc., 220 ft.

FEB 1995

10) SURFACE COMPLETION
☐ Specified Surface Slab Installed [Rule 338.44(2)(A)]
☒ ~~Specified Steel Sleeve Installed~~ [Rule 338.44(3)(A)]
☐ Pitless Adapter Used [Rule 338.44(3)(b)]
☐ Approved Alternative Procedure Used [Rule 338.71]

14) WELL TESTS:
Type test: ☐ Pump ☐ Bailer ☒ Jetted ☒ ~~Estimated~~
Yield: 45 gpm with ____ ft. drawdown after ____ hrs.

11) WATER LEVEL:
Static level 180 ft. below land surface Date 8-28-95
Artesian flow ____ gpm. Date ____

15) WATER QUALITY:
Did you knowingly penetrate any strata which contained undesirable constituents?
☐ Yes ☒ No If yes, submit "REPORT OF UNDESIRABLE WATER"
Type of water? ____ Depth of strata ____
Was a chemical analysis made? ☐ Yes ☐ No

12) PACKERS:

Type	Depth
K-Packer	335

I hereby certify that this well was drilled by me (or under my supervision) and that each and all of the statements herein are true to the best of my knowledge and belief. I understand that failure to complete items 1 thru 15 will result in the log(s) being returned for completion and resubmittal.

COMPANY NAME Bussell & Son Inc (Type or print) WELL DRILLER'S LICENSE NO. 2035

ADDRESS P O Box 874 (Street or RFD) Tomball (City) TX (State) 77377-0574 (Zip)

(Signed) Craig O Bussell (Licensed Well Driller) (Signed) ____ (Registered Driller Trainee)

Please attach electric log, chemical analysis, and other pertinent information, if available.

4820112022

Send original copy by certified mail to the Texas Water Development Board
P. O. Box 12386
Austin, Texas 78711

State of Texas

WATER WELL REPORT

For TWDB use only
Well No. 65-05544
Located on map
Received:

1) OWNER:
Person having well drilled L L White Construction Co (Name) Address P O Box 39091 (Street or RFD) Houston (City) Tex (State)
Landowner Sig mur Builders Inc (Name) Address (Street or RFD) Amarillo (City) Tex (State)

2) LOCATION OF WELL:
County Hemphill, 16 miles in North (N.E., S.W., etc.) direction from Canadian (Town)

Locate by sketch map showing landmarks, road, creeks, hiway number, etc.*

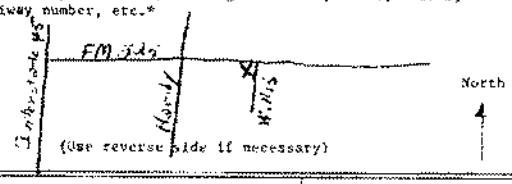

(Use reverse side if necessary)

or Give legal location with distances and directions from adjacent sections or survey lines.
Labor League
Block Survey
Abstract No.
(NW¼ NE¼ SW¼ SE¼) of Section

3) TYPE OF WORK (Check): New Well ✓ Deepening Reconditioning Plugging
4) PROPOSED USE (Check): Domestic Industrial ✓ Municipal Irrigation Test Well Other
5) TYPE OF WELL (Check): Rotary ✓ Driven Dug Cable Jetted Bored

6) WELL LOG:
Diameter of hole 6½ in. Depth drilled 294 ft. Depth of completed well 294 ft. Date drilled 4-16-70
All measurements made from 1 ft. above ground level.

From (ft.)	To (ft.)	Description and color of formation material
0	30	Clay
30	38	Sand red
38	90	Clay
90	115	Sand
115	185	Clay
185	195	Sand
195	210	Clay
210	235	Sand
235	250	Clay
250	294	Sand coarse white

(Use reverse side if necessary)

9) Casing: Type: Old New ✓ Steel ✓ Plastic Other
Cemented from 0 ft. to 273 ft.

Diameter (inches)	Setting From (ft.)	To (ft.)	Gage
4	0	273	

10) SCREEN: Type Stainless steel under-bar
Perforated Slotted

Diameter (inches)	Setting From (ft.)	To (ft.)	Slot Size
2½	284	294	.012

7) COMPLETION (Check): Straight wall Gravel packed Other Lead seal
Under reamed Open Hole

8) WATER LEVEL:
Static level 161 ft. below land surface Date 4-16-70
Artesian pressure lbs. per square inch Date
Depth to pump bowls, cylinder, jet, etc. 216 ft.
below land surface.

11) WELL TESTS:
Was a pump test made? Yes No ✓ If yes, by whom?
Yield: gpm with ft. drawdown after hrs.
Bailer test gpm with ft. drawdown after hrs.
Artesian flow gpm
Temperature of water

12) WATER QUALITY:
Was a chemical analysis made? Yes No ✓
Did any strata contain undesirable water? Yes No
Type of water? depth of strata

I hereby certify that this well was drilled by me (or under my supervision) and that each and all of the statements herein are true to the best of my knowledge and belief.

NAME James A. Hull (Type or Print) Water Well Drillers Registration No. A 1019
ADDRESS 1460 S Reeveston (Street or RFD) Houston (City) Texas (State) 77034
(Signed) James A Hull (Water Well Driller) H & H Water Well Drilling (Company Name)

Please attach electric log, chemical analysis, and other pertinent information, if available.

*Additional instructions on reverse side.

TWDB-GW-53

48201116078

NO Map

Send original copy by certified mail to: Texas Water Commission, P.O. Box 13087, Austin, Texas 78711

Please use black ink.

ATTENTION OWNER: *Confidentiality Privilege Notice on Reverse Side*

State of Texas WELL REPORT

Texas Water Well Drillers Board
P.O. Box 13087
Austin, Texas 78711

1) OWNER Kidd Pipe line Specialties Inc (Name) ADDRESS 14826 Yarberry (Street or RFD) Houston (City) Tex (State) (Zip)

2) LOCATION OF WELL: County Harris, 1 miles in W (NE, SW, etc.) direction from Aldine (Town)

Driller must complete the legal description below with distance and direction from two intersecting section or survey lines, or he must locate and identify the well on an official Quarter- or Half-Scale Texas County General Highway Map and attach the map to this form.

☐ LEGAL DESCRIPTION:
Section No. _____ Block No. _____ Township _____ Abstract No. _____ Survey Name _____
Distance and direction from two intersecting section or survey lines _____
☒ SEE ATTACHED MAP (4) 0065-05-4

3) TYPE OF WORK (Check): ☒ New Well ☐ Deepening ☐ Reconditioning ☐ Plugging

4) PROPOSED USE (Check): ☒ Domestic ☐ Industrial ☐ Monitor ☐ Public Supply ☐ Irrigation ☐ Test Well ☐ Injection ☐ De-Watering

5) DRILLING METHOD (Check): ☒ Mud Rotary ☐ Air Hammer ☐ Jetted ☐ Driven ☐ Bored ☐ Air Rotary ☐ Cable Tool ☐ Other _____

6) WELL LOG:
Date Drilling: Started 1-25 1990 Completed 1-26 1990

DIAMETER OF HOLE

Dia. (in.)	From (ft.)	To (ft.)
6 3/4	Surface	320
4 1/2	320	330

7) BOREHOLE COMPLETION: ☐ Open Hole ☒ Straight Wall ☐ Underreamed ☐ Gravel Packed ☐ Other _____
If Gravel Packed give interval . . . from _____ ft. to _____ ft.

From (ft.)	To (ft.)	Description and color of formation material
0-36	C	265-276 C
36-44	S	276-290 S
44-144	C	290-316 C
144-165	S	316-330 S
165-176	C	
176-196	S	
196-222	C	
222-233	S	
233-255	C	
255-265	S	

(Use reverse side if necessary)

8) CASING, BLANK PIPE, AND WELL SCREEN DATA:

Dia. (in.)	New or Used	Steel, Plastic, etc. Perf., Slotted, etc. Screen Mfg., if commercial	Setting (ft.) From	Setting (ft.) To	Gage Casting Screen
4	N	PVC	0	320	40
2 1/2	N	PVC Wrapped	320	330	12

RECEIVED APR 5 1990 TEXAS WATER COMMISSION

9) CEMENTING DATA [Rule 287.44(1)]
Cemented from 0 ft. to 320 ft. No. of Sacks Used 40
_____ ft. to _____ ft. No. of Sacks Used _____
Method used Circ
Cemented by IN

13) TYPE PUMP: ☐ Turbine ☐ Jet ☐ Submersible ☐ Cylinder ☐ Other _____
Depth to pump bowls, cylinder, jet, etc., _____ ft.

10) SURFACE COMPLETION
☐ Specified Surface Slab Installed [Rule 287.44(2)(A)]
☐ Pitless Adapter Used [Rule 287.44(3)(B)]
☒ Approved Alternative Procedure Used [Rule 287.71]

14) WELL TESTS:
Type Test: ☐ Pump ☐ Bailer ☐ Jetted ☐ Estimated
Yield: _____ gpm with _____ ft. drawdown after _____ hrs.

11) WATER LEVEL:
Static level 207 ft. below land surface Date 1-26-90
Artesian flow _____ gpm. Date _____

15) WATER QUALITY:
Did the drilling penetrate any strata which contained undesirable constituents?
☐ Yes ☒ No If yes, submit "REPORT OF UNDESIRABLE WATER"
Type of water? _____ Depth of strata _____
Was a chemical analysis made? ☐ Yes ☐ No

12) PACKERS: Type Depth

I hereby certify that this well was drilled by me (or under my supervision) and that each and all of the statements herein are true to the best of my knowledge and belief. I understand that failure to complete items 1 thru 15 will result in the log(s) being returned for completion and resubmittal.

COMPANY NAME Loam Water Wells Inc (Type or print) WELL DRILLER'S LICENSE NO. 1182

ADDRESS P.O. Box 89 (Street or RFD) Porter (City) Tex. (State) 77565 (Zip)

(Signed) Lloyd L Loam (Licensed Well Driller) (Signed) _____ (Registered Driller Trainee)

Please attach electric log, chemical analysis, and other pertinent information, if available.

For TWC use only: Well No. 65 05 5 Located on map _____

WWD-012 (Rev. 09/21/88)

TEXAS WATER COMMISSION COPY

4820111821

6506433 GW 7

Send original copy by certified mail to the Texas Water Development Board P. O. Box 12386 Austin, Texas 78711

State of Texas

WATER WELL REPORT

elb

For TWDB use only
Well No. 46-26-433
Located on map 1/25
Received: 73
Form GW 8
Form GW 9

1) OWNER:
Person having well drilled Curtis McCauley (Name) Address Aldine Bender Rd. Houston, Tex (Street or RFD) (City) (State)

Landowner Same as above (Name) Address (Street or RFD) (City) (State)

2) LOCATION OF WELL:
County Harris Labor League Abstract No.

NW¼ NE¼ SW¼ SE¼ of Section Block No. Survey
(Circle as many as are known)

miles in (NE., SW., etc.) direction from (Town)

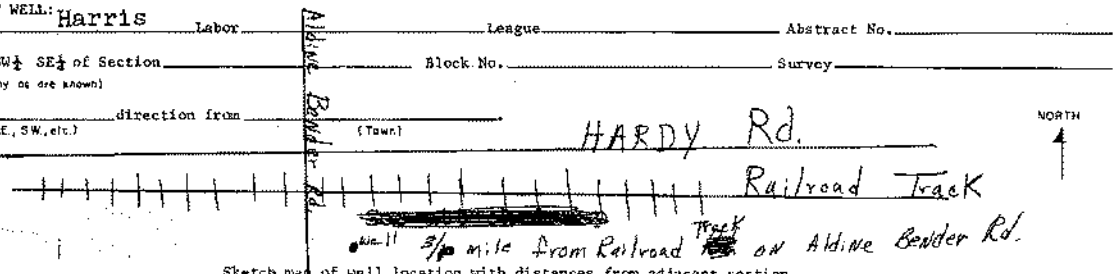

Sketch map of well location with distances from adjacent section or survey lines, and to landmarks, roads, and creeks.

3) TYPE OF WORK (Check):
New Well ☒ Deepening ☐
Reconditioning ☐ Plugging ☐

4) PROPOSED USE (Check):
Domestic ☐ Industrial ☐ Municipal ☐
Irrigation ☐ Test Well ☐ Other ☒ (Lumber Co.)

5) TYPE OF WELL (Check):
Rotary ☒ Driven ☐ Dug ☐
Cable ☐ Jetted ☐ Bored ☐

6) WELL LOG:
Diameter of hole 6 3/4 in. Depth drilled 386 ft. Depth of completed well 386 ft. Date drilled 7-18-73

All measurements made from 00 ft. above ground level.

From (ft.)	To (ft.)	Description and color of formation material
0	5	Top Soil
5	26	Clay
26	27	Sand
27	39	Clay
39	48	Sand
48	60	Clay
60	81	Sand
81	113	Clay
113	157	Sand
157	270	Mixed clay and sand & rock
270	300	Sand
300	309	Clay
309	322	Sand
322	333	Clay
333	346	Sand
346	356	Clay
356	386	Sand

(Use reverse side if necessary)

7) COMPLETION (Check):
Straight wall ☐ Gravel packed ☐ Other ☒ Lead Seal
Under reamed ☐ Open hole ☐

8) WATER LEVEL:
Static level 185 ft. below land surface Date 7-18-73
Artesian pressure lbs. per square inch Date

9) CASING:
Type: old ☐ New ☒ Steel ☒ Plastic ☐ Other ☐
Cemented from 0 ft. to 367 ft.

Diameter (inches)	Setting From (ft.)	Setting To (ft.)	Gage
4"	0	367	40
2½"	361	363	40

10) SCREEN:
Type Stainless Steel
Perforated ☐ Slotted ☐

Diameter (inches)	Setting From (ft.)	Setting To (ft.)	Slot size
2½"	363	386	16

11) WELL TESTS:
Was a pump test made? ☐ Yes ☒ No If yes by whom?

Yield: gpm with ft. drawdown after hrs
Bailer test gpm with ft. drawdown after hrs
Artesian flow gpm Date
Temperature of water
Was a chemical analysis made? ☐ Yes ☒ No
Did any strata contain undesirable water? ☐ Yes ☒ No
Type of water? good taste depth of strata 30 ft.

12) PUMP DATA:
Manufacturer's Name
Type H.P.
Designed pumping rate gpm ☐ gph ☐
Type power unit
Depth to bowls, cylinder, jet, etc., ft.
below land surface.

I hereby certify that this well was drilled by me (or under my supervision) and that each and all of the statements herein are true to the best of my knowledge and belief.

NAME SCHOPPA WATER WELL SERVICE (Type or Print) Water Well Drillers Registration No. 582

Address 5622 Spring-Cypress Rd. (Street or RFD) Spring, Texas 77373 (City) (State)

(Signed) Pride Schoppa (Water Well Driller) SCHOPPA WATER WELL SERVICE (Company Name)

Please attach electric log, chemical analysis, and other pertinent information, if available.

Send original copy by certified return receipt requested mail to TDLR, P.O. Box 12157, Austin, TX 78711

ATTENTION OWNER: *Confidentiality Privilege Notice on reverse side of Well Owner's copy (pink)*

State of Texas
WELL REPORT

Texas Department of Licensing & Regulation
P.O. Box 12157
Austin, TX 78711
512-463-7880

1) OWNER Accuweld (Name) ADDRESS 845 Buschong, Houston, TX 77039 (Street or RFD) (City) (State) (Zip)

2) ADDRESS OF WELL'S LOCATION: County Harris Same (Street, RFD or other) (City) (State) (Zip) Long. _____ Lat. _____ Grid # 65-06-9

3) TYPE OF WORK (Check): [X] New Well [ ] Deepening [ ] Reconditioning [ ] Plugging

4) PROPOSED USE (Check): [ ] Monitor [ ] Environmental Soil Boring [ ] Domestic [X] Industrial [ ] Irrigation [ ] Injection [ ] Public Supply [ ] De-watering [ ] Testwell
If Public Supply well, were plans submitted to the TNRCC? [ ] Yes [ ] No

5)

6) WELL LOG:
Date Drilling:
Started 4/10 19 98
Completed 4/15 19 98

DIAMETER OF HOLE

Dia (in.)	From (ft.)	To (ft.)
9 3/4"	Surface	360
7 1/2"	" "	340

7) DRILLING METHOD (Check): [ ] Driven [ ] Air Rotary [X] Mud Rotary [ ] Bored [ ] Air Hammer [ ] Cable Tool [ ] Jetted [ ] Other _____

From (ft.)	To (ft.)	Description and color of formation material
0	120	RED CLAY
120	135	SAND 14 GA
135	150	WHITE CLAY
150	159	RED SAND
159	208	WHITE CLAY
208	230	SAND 12 GA
230	238	CLAY
238	250	SAND 6 GA
250	267	CLAY
267	271	SAND
271	288	CLAY
288	360	SAND 10 GA

(Use reverse side of Well Owner's copy, if necessary)

8) Borehole Completion (Check): [ ] Open Hole [ ] Straight Wall [ ] Underreamed [ ] Gravel Packed [X] Other TELESCOPE
If Gravel Packed give interval from _____ ft to _____ ft

CASING, BLANK PIPE, AND WELL SCREEN DATA:

Dia (in.)	New or Used	Steel, Plastic, etc. Perf., Slotted, etc. Screen Mfg., if commercial	Setting (ft.) From	Setting (ft.) To	Gage Casing Screen
4	N	Plastic CASE	0	340	SCH40
2 1/2	N	Plastic LINER	320	340	" "
" "	N	" " SCREEN	340	360	10GA

9) CEMENTING DATA
Cemented from 0 ft to 340 ft No. of sacks used 38
_____ ft to _____ ft. No. of sacks used _____
Method used Pressure
Cemented by Raymond Services, Inc.
Distance to septic system field lines or other concentrated contamination _____ ft.
Method of verification of above distance Customer

10) SURFACE COMPLETION
[ ] Specified Surface Slab Installed
[X] Specified Steel Sleeve Installed
[ ] Pitless Adapter Used
[ ] Approved Alternative Procedure Used

11) WATER LEVEL:
Static level 220 ft. below land surface Date 4/15/98
Artesian flow _____ gpm Date _____

12) PACKERS:

Type	Depth
FA K	330

13) [ ] Well plugged within 48 hours

Casing left in well: From (ft.)	Casing left in well: To (ft.)	Cement/bentonite placed in well: From (ft.)	Cement/bentonite placed in well: To (ft.)	Sacks used

14) TYPE PUMP:
[ ] Turbine [ ] Jet [X] Submersible [ ] Cylinder
[ ] Other _____
Depth to pump bowls, cylinder, jet, etc., _____ ft

15) WELL TESTS:
Type test: [ ] Pump [ ] Bailer [X] Jetted [ ] Estimated
Yield: 50 gpm with 5 ft. drawdown after 1 hrs

16) WATER QUALITY:
Did you knowingly penetrate any strata which contained undesirable constituents?
[ ] Yes [X] No If yes, submit "REPORT OF UNDESIRABLE WATER"
Type of water? _____ Depth of strata _____
Was a chemical analysis made? [ ] Yes [X] No

I certify that I drilled this well (or the well was drilled under my direct supervision) and that each and all of the statements herein are true and correct. I understand that failure to complete items 1 thru 16 will result in the log(s) being returned for completion and resubmittal.

COMPANY NAME Raymond Services, Inc. (Type or print) WELL DRILLER'S LICENSE NO. 4577WI

ADDRESS 10011 Airline Drive, Houston, TX 77037 (Street or RFD) (City) (State) (Zip)

(Signed) _____ (Licensed Well Driller) (Signed) _____ (Registered Driller Trainee)

Please attach electric log, chemical analysis, and other pertinent information, if available

TDLR FORM 001WWD (4/98) WHITE - TDLR YELLOW - DRILLER PINK - WELL OWNER

4820123914

10/26/2020
03:10:42

Texas Commission on Environmental Quality
DWW Water System Summary Sheet

PWS ID	PWS Name	Central Registry RN
TX1012742	TIMKENSTEEL MATERIAL SERVICES	RN100863174

Organization/Customer *	Central Registry CN
TIMKENSTEEL MATERIAL SERVICES LLC	CN604591875

*Regulatory mail will be addressed to this organization/person

All Water System Contacts

Type	Contact	Communication
AC - Administrative Contact - PRESIDENT	SEANOR, SHAWN 14730 YARBERRY ST HOUSTON, TX 77039-1031	**Phone Type** / **Value** BUS - Business / 281-449-0319
EC - Emergency Contact	DUBIEL, BRUCE	**Electronic Type** / **Value** **Phone Type** / **Value** BUS - Business / 281-905-2891
ECS - Emergency Contact - Secondary - EMERGENCY LINE	EDP WATER 24 HOUR, RESPONSE LINE	**Phone Type** / **Value** BUS - Business / 832-467-1599
OW - Owner	TIMKENSTEEL MATERIAL SERVICES LLC 14730 YARBERRY ST HOUSTON, TX 77039-1031	
PWS - Public Water System Contact - COMPLIANCE MANAGER	CAMP, GREGORY 17495 VILLAGE GREEN DR JERSEY VILLAGE, TX 77040-1004	**Electronic Type** / **Value** **Phone Type** / **Value** BUS - Business / 281-902-0966 BUS - Business / 713-395-3100 MOB - Mobile / 281-870-3949

Operator Grade	Number
WATER OPERATIONS COMPANY	1
GROUND WATER TREATMENT OPERATOR Grade B	1
WASTEWATER OPERATIONS COMPANY	1
WASTEWATER TREATMENT OPERATOR Grade B	2

Water Operator Licenses

License Holder:	SHAW, DARREN D	
CURRENT	Class: B - WASTEWATER TREATMENT OPERATOR	WW0023786
License Holder:	WHITE, STEVEN R	
CURRENT	Class: B - WASTEWATER TREATMENT OPERATOR	WW0023263
License Holder:	THIRY, ERIC J	

CURRENT	Class: B - GROUND WATER TREATMENT OPERATOR	WG0007720
License Holder:	ENVIRONMENTAL DEVELOPMENT PARTNERS LLC	
CURRENT	Class: NONE - WATER OPERATIONS COMPANY	WC0000031
License Holder:	ENVIRONMENTAL DEVELOPMENT PARTNERS LLC	
CURRENT	Class: NONE - WASTEWATER OPERATIONS COMPANY	OC0000082
License Holder:	ENVIRO-MANAGEMENT INC	
EXPIRED	Class: NONE - WATER OPERATIONS COMPANY	WC0000030

Owner Type	Owner Type Options: COUNTY, DISTRICT, FEDERAL GOVERNMENT, INVESTOR OWNED, MUNICIPALITY, NATIVE AMERICAN, PRIVATE, STATE GOVERNMENT, WATER SUPPLY CORPORATION
Private	

System Type	System Type Options: COMMUNITY, TRANSIENT/NON-COMMUNITY, NON-PUBLIC, NON-TRANSIENT/NON-COMMUNITY
NP - NON-PUBLIC	

Population Type	Population Served	# of Connect	# I/C w/other PWS
NonResidential	9	5	0

Total Product (MGD)	Average Daily Consump.	Max Daily Demand (MGD)	Total Storage (MG)	Elev. Storage (MG)	Service Pump Cap.	Max.Purchase Cap. (MGD/GPM)	Pressure Tank Cap. (MG)

Activity Status	Inactivation Date
I - INACTIVE	03/10/2020

Last Survey Date	Surveyor	Survey Type	Region	County
10/24/2014	DAVID, W LIVINGS	Sanitary Survey	HOUSTON	HARRIS
10/03/2007	ERESHA DESILVA	Sanitary Survey	HOUSTON	HARRIS
03/30/2004	SUNE, IKOBE NANTAH	Sanitary Survey	HOUSTON	HARRIS

(Treatment Plant)							
Entry Point	EP Name/Source Summation (Activity Status)	Plant Name (Activity Status)	Plant Num	Chemical Mon Type	Chem Sample Point	Distribution Mon Type	Dist Sample Point
EP003	TRT-TAP / No Source Listed(I)	PLANT 3 - 14730 YARBERRY(I)	TP410734		NO		NO

Train:	Unnamed			
(Treatments)				
Disinfection Zone	Treatment Sequence	Objective	Process	Treatment
null	null	D	423	HYPOCHLORINATION, PRE

(Active Sources)

(Inactive/Offline Sources)			
SourceNumber	Name	Status	Depth
G1012742D	4 -	O	380

(Treatment Plant)							
Entry Point	EP Name/Source Summation (Activity Status)	Plant Name (Activity Status)	Plant Num	Chemical Mon Type	Chem Sample Point	Distribution Mon Type	Dist Sample Point
EP001	TRT-TAP / No Source Listed(I)	SOUTH PLANT - 14730 YARBERRY(I)	TP6875		NO		NO

Train:	Unnamed			
(Treatments)				
Disinfection Zone	Treatment Sequence	Objective	Process	Treatment
null	null	D	423	HYPOCHLORINATION, PRE

(Active Sources)

(Inactive/Offline Sources)			
SourceNumber	Name	Status	Depth
G1012742B	1 - 14730 YARBERRY ST (S OF COMPLEX)	O	310

(Treatment Plant)							
Entry Point	EP Name/Source Summation (Activity Status)	Plant Name (Activity Status)	Plant Num	Chemical Mon Type	Chem Sample Point	Distribution Mon Type	Dist Sample Point
EP002	TRT-TAP / No Source Listed(I)	NORTH PLANT - 14730 YARBERRY(I)	TP7021		NO		NO

Train:	Unnamed
(Treatments)	

Disinfection Zone	Treatment Sequence	Objective	Process	Treatment
null	null	D	423	HYPOCHLORINATION, PRE

(Active Sources)

(Inactive/Offline Sources)

SourceNumber	Name	Status	Depth
G1012742C	2 - 14730 YARBERRY ST (N OF COMPLEX)	O	300

Code Explanations

Monitoring Type Codes: (GW) GROUNDWATER , (GUP) GROUNDWATER UNDER THE INFLUENCE - PURCHASED , (SWP) SURFACE WATER - PURCHASED , (GU) GROUNDWATER UNDER THE INFLUENCE OF SURFACE WATER , (N) NO SOURCES , (SW) SURFACE WATER

Activity Status Codes: (A) ACTIVE , (D) DELETED/DISSOLVED , (I) INACTIVE , (P) PROPOSED ,

Operational Status Codes: (E) EMERGENCY , (I) INTERIM/PEAK (O) OTHER , (P) PERMANENT , (S) SEASONAL

Source Types: (G) GROUND WATER , (S) SURFACE WATER , (U) GROUND WATER UNDER THE INFLUENCE

- End of Report -

At the time of your query this data was the most current information available from our database, which is in real time. Every effort was made to retrieve it according to your query. Thank-you for using DWW.

ATTENTION OWNER: Confidentiality Privilege Notice on Reverse Side

STATE OF TEXAS
WATER WELL REPORT

1) OWNER: SOUTHWEST UTILITIES ADDRESS: PO BOX 907 CITY: EL CAMPO STATE: TX ZIP: 77437-

2) ADDRESS OF WELL:
County: HARRIS STATE WELL#
Street or RFD: REGINA & HARDY TOLL RD
City, State, Zip code: HOUSTON , TX

5) 65-15-6

3) TYPE OF WORK: NEW WELL 4) PROPOSED USE: PUBLIC SUPPLY
If Public Supply well, were plans submitted to the TNRCC? No

6) WELL LOG: 02240
DATE DRILLING:
STARTED: 09/22/95
COMPLETED: / /

DIAMETER OF HOLE		
DIAMETER	FROM	TO
8 7/8	0	512
4.5	512	529

7) DRILLING METHOD: MUD ROTARY

8) BOREHOLE COMPLETION:
STRAIGHT WALL
IF GRAVEL... FROM FT. TO FT.
FROM FT. TO FT.

CASING, BLANK PIPE, AND WELL SCREEN DATA:

DIA	NEW/USED	DESCRIPTION	FROM	TO	GAGE CASING SCREEN
5	N	PVC	0	512	SDR 17
2.5	N	GALV.	506	517	SCH 40
2.5	N	RBSS	517	527	12 GA
2.5	N	DOWN HOLE ASSEMBLY	527	529	SCH 40

GEOLOGICAL DESCRIPTION:

FROM	TO	DESCRIPTION
0	20	CLAY
20	50	SAND ROCK
50	132	CLAY ROCK
132	162	SAND ROCK
162	174	CLAY
174	182	SAND
182	217	CLAY
217	238	SAND ROCK
238	316	CLAY ROCK
316	330	SAND
330	336	CLAY
336	343	SAND
343	352	CLAY
352	390	SAND
390	394	CLAY

9) CEMENTING DATA:
Cemented from No. of Sacks Used
0 FT. TO 529 FT.
FT. TO FT.
Method used: PRESSURE
Cemented by: WEISINGER WATER WELL
Distance to septic field lines: ft.
Method of verification of above distance:

10) SURFACE COMPLETION:
SURFACE SLAB INST.

11) WATER LEVEL:
STATIC LEVEL : 245 FT. DATE: 09/22/95
ARTESIAN FLOW: GPM. DATE:

12) PACKERS: TYPE DEPTH
BP SEAL 506

13) TYPE PUMP:
SUBMERSIBLE
DEPTH TO PUMP:

14) WELL TEST:
JETTED
YIELD: 60 GPM WITH FT DRAWDOWN AFTER HRS

15) WATER QUALITY:
TYPE OF WATER: EXCELLENT DEPTH OF STRATA: NO CHEMICAL ANALYSIS MADE
NO STRATA OF UNDESIRABLE WATER PENETRATED

COMPANY NAME: WEISINGER WATER WELL, INC WATER WELL DRILLER'S LICENSE NO: (1541),1991,A1992
ADDRESS: 2200 EAST DAVIS CITY: CONROE STATE: TX ZIP CODE: 77301

FOR TWC USE ONLY
WELL NO.
LOCATED ON MAP

I HEREBY CERTIFY THAT THIS WELL WAS DRILLED BY ME (OR UNDER MY SUPERVISION) AND THAT EACH AND ALL OF THE STATEMENTS HEREIN ARE TRUE TO THE BEST OF MY KNOWLEDGE AND BELIEF. I UNDERSTAND THAT FAILURE TO COMPLETE ITEMS 1 THRU 15 WILL RESULT IN THE LOG(S) BEING RETURNED FOR COMPLETION AND RESUBMITTAL.

(signed) John E. Weisinger (LICENSED WATER WELL DRILLER) (signed) (REGISTERED DRILLER TRAINEE)

65 05 6X

4820112015

MAP #2 - WELL #4

Please use black ink.
Send original copy by certified mail to the Texas Department of Water Resources P. O. Box 13087 Austin, Texas 78711

State of Texas
WATER WELL REPORT

ATTENTION OWNER: *Confidentiality Privilege Notice on Reverse Side*

Texas Water Well Drillers Board
P. O. Box 13087
Austin, Texas 78711

1) OWNER ROBBIE ROBISON. (Name) Address 906 ALDINE BENDER. (Street or RFD) HOUSTON. (City) TEX. (State) 77032 (Zip)

2) LOCATION OF WELL: County HARRIS IN miles in NORTH (N.E., S.W., etc.) direction from HOUSTON. TEX. (Town)

Driller must complete the legal description to the right with distance and direction from two intersecting section or survey lines, or he must locate and identify the well on an official Quarter- or Half-Scale Texas County General Highway Map and attach the map to this form.

☐ Legal description:
Section No. _____ Block No. _____ Township _____
Abstract No. _____ Survey Name _____
Distance and direction from two intersecting section or survey lines _____

mapsco 60-62 · 788 ☑ See attached map. 2421 GREENS. RD.

3) TYPE OF WORK (Check):
☑ New Well ☐ Deepening ☐ Reconditioning ☐ Plugging

4) PROPOSED USE (Check):
☐ Domestic ☐ Industrial WARE HOUSE ☐ Public Supply ☐ Irrigation ☐ Test Well ☐ Other _____

5) DRILLING METHOD (Check):
☑ Mud Rotary ☐ Air Hammer ☐ Driven ☐ Bored ☐ Air Rotary ☐ Cable Tool ☐ Jetted ☐ Other _____

6) WELL LOG:

Date drilled MAY. 20. 85

DIAMETER OF HOLE Dia. (in.)	From (ft.)	To (ft.)
6 3/4	Surface	253
3 7/8	253	271

From (ft.)	To (ft.)	Description and color of formation material
0	29	CLAY.
29	44	SAND
44	76	CLAY.
76	77	ROCK
77	215	CLAY.
215	230	SAND
230	251	CLAY.
251	271	SAND

7) BOREHOLE COMPLETION:
☐ Open Hole ☐ Straight Wall ☐ Underreamed
☐ Gravel Packed ☐ Other TWO. STRING.
If Gravel Packed give interval . . . from _____ ft. to _____ ft.

8) CASING, BLANK PIPE, AND WELL SCREEN DATA:

Dia. (in.)	New or Used	Steel, Plastic, etc. Perf., Slotted, etc. Screen Mgf., if commercial	Setting (ft.) From	Setting (ft.) To	Gage Casing Screen
4	N	PVC.	0	253	40
2 1/2	N	PVC.	253	256	80
2 1/2	N	PVC SCREEN	256	271	#12

9) CEMENTING DATA (Rule 319.44(b))
Cemented from 0 ft. to 253 ft.
_____ ft. to _____ ft.
Method used PUMP
Cemented by BODE DRILLING INC.

10) SURFACE COMPLETION
☑ Specified Surface Slab Installed (Rule 319.44(c))
☐ Pitless Adapter Used (Rule 319.44(d))
☐ Approved Alternative Procedure Used (Rule 319.71)

11) WATER LEVEL:
Static level 140 ft. below land surface Date MAY. 20. 85
Artesian flow _____ gpm. Date _____

12) PACKERS: Type _____ Depth _____

RECEIVED
JUN 27 1985
DEPT. OF WATER RESOURCES

(Use reverse side if necessary)

13) TYPE PUMP:
☐ Turbine ☐ Jet ☑ Submersible ☐ Cylinder
☐ Other _____
Depth to pump bowls, cylinder, jet, etc., 231 ft.

14) WELL TESTS:
Type Test: ☐ Pump ☐ Bailer ☐ Jetted ☐ Estimated
Yield: _____ gpm with _____ ft. drawdown after _____ hrs.

15) WATER QUALITY:
Did you knowingly penetrate any strata which contained undesirable water? ☐ Yes ☑ No
If yes, submit "REPORT OF UNDESIRABLE WATER"
Type of water? _____ Depth of strata 20'
Was a chemical analysis made? ☐ Yes ☑ No

I hereby certify that this well was drilled by me (or under my supervision) and that each and all of the statements herein are true to the best of my knowledge and belief. I understand that failure to complete items 1 thru 12 will result in the log(s) being returned for completion and resubmittal.

COMPANY NAME BODE DRILLING INC (Type or Print) Water Well Driller's License No. 420

ADDRESS Po Box 90067. (Street or RFD) HOUSTON. (City) TEX. (State) 77290 (Zip)

(Signed) C. L. Bode (Licensed Water Well Driller) (Signed) _____ (Registered Driller Trainee)

Please attach electric log, chemical analysis, and other pertinent information, if available.

For TDWR use only
Well No. 65-05-50
Located on map YES C.F.S.

DEPARTMENT OF WATER RESOURCES COPY

TDWR-0392 (12/29/83)

(17)

aup

Send original copy by certified mail to the Texas Department of Water Resources P. O. Box 13087 Austin, Texas 78711

State of Texas
WATER WELL REPORT

ATTENTION OWNER: *Confidentiality Privilege Notice on Reverse Side*

For TDWR use only
Well No. 65-06-4JJ
Located on map yes
Received: c.f.s.

1) OWNER Aldine Teachers Credit Union (Name) Address 905 Aldine-Bender Rd. (Street or RFD) Houston (City) Texas (State) 77032 (Zip)

2) LOCATION OF WELL: County Harris miles in _____ (N.E., S.W., etc.) direction from _____ (Town)

Driller must complete the legal description to the right with distance and direction from two intersecting section or survey lines, or he must locate and identify the well on an official Quarter- or Half-Scale Texas County General Highway Map and attach the map to this form.

☐ Legal description:
Section No. _____ Block No. _____ Township _____
Abstract No. _____ Survey Name _____
Distance and direction from two intersecting section or survey lines _____

☐ See attached map. map on 65-05-8FF

3) TYPE OF WORK (Check): ☒ New Well ☐ Deepening ☐ Reconditioning ☐ Plugging

4) PROPOSED USE (Check): ☒ Domestic ☐ Industrial ☐ Public Supply ☐ Irrigation ☐ Test Well ☐ Other _____

5) DRILLING METHOD (Check): ☒ Mud Rotary ☐ Air Hammer ☐ Driven ☐ Bored ☐ Air Rotary ☐ Cable Tool ☐ Jetted ☐ Other _____

6) WELL LOG:

Date drilled 4-14-83

DIAMETER OF HOLE

Dia. (in.)	From (ft.)	To (ft.)
8 1/2	Surface	280
4 3/4	280	300

7) BOREHOLE COMPLETION: ☐ Open Hole ☐ Straight Wall ☐ Underreamed ☐ Gravel Packed ☒ Other Two-String
If Gravel Packed give interval . . . from _____ ft. to _____ ft.

From (ft.)	To (ft.)	Description and color of formation material
0	20	Yellow gray clay
20	35	red gray clay
35	55	sand red clay
55	75	red gray clay
75	95	red clay
95	115	red clay
115	135	sand and clay
135	155	sand and clay
155	175	gray clay
175	195	sand
195	215	sand
215	235	sand
235	255	red clay
255	275	sand and clay
275	280	sand
280	291	sand
291	300	clay

(Use reverse side if necessary)

8) CASING, BLANK PIPE, AND WELL SCREEN DATA:

Dia. (in.)	New or Used	Steel, Plastic, etc. Perf., Slotted, etc. Screen Mgf., if commercial	Setting (ft.) From	Setting (ft.) To	Gage Casing Screen
5"	N	PVC Class 200	+18"	~~18~~ 280	200
2½	N	PVC Liner	270	280	40
2½	N	PVC Screen	280	290	16
2½	N	PVC Liner	290	300	40

CEMENTING DATA
Cemented from 280 ft. to Surface ft.
Method used Pressure Cement
Cemented by Raymond Water Wells (Company or Individual)

9) WATER LEVEL:
Static level 180 ft. below land surface Date _____
Artesian flow _____ gpm. Date _____

10) PACKERS: Type Depth

RECEIVED
SEP - 1 1983
DEPT. OF WATER RESOURCES

11) TYPE PUMP: ☐ Turbine ☐ Jet ☒ Submersible ☐ Cylinder ☐ Other _____
Depth to pump bowls, cylinder, jet, etc., 245 ft.

13) WATER QUALITY:
Did you knowingly penetrate any strata which contained undesirable water? ☐ Yes ☒ No
If yes, submit "REPORT OF UNDESIRABLE WATER"
Type of water? _____ Depth of strata _____
Was a chemical analysis made? ☐ Yes ☒ No

12) WELL TESTS: ☐ Type Test: ☐ Pump ☐ Bailer ☒ Jetted ☒ Estimated
Yield: 85 gpm with _____ ft. drawdown after 2 hrs.

I hereby certify that this well was drilled by me (or under my supervision) and that each and all of the statements herein are true to the best of my knowledge and belief.

NAME C.A. Raymond, Jr. (Type or Print) Water Well Drillers Registration No. 774

ADDRESS 10011 Airline Drive (Street or RFD) Houston (City) Texas (State) 77037 (Zip)

(Signed) C.A. Raymond Jr. (Water Well Driller) RAYMOND WATER WELLS (Company Name)

Please attach electric log, chemical analysis, and other pertinent information, if available.

TDWR-0392 (Rev. 1-12-79)

DEPARTMENT OF WATER RESOURCES COPY

CB

27

Send original copy by certified mail to the Texas Department of Water Resources P. O. Box 13087 Austin, Texas 78711

State of Texas
WATER WELL REPORT

ATTENTION OWNER: *Confidentiality Privilege Notice on Reverse Side*

Texas Water Well Drillers Board P. O. Box 13087 Austin, Texas 78711

1) OWNER Ruth Manski Bakeries, Inc. (Name) Address 14903 Ormel (Street or RFD) Houston (City) Texas (State) 77039 (Zip)

2) LOCATION OF WELL: County Harris 12 miles in north (N.E., S.W., etc.) direction from Houston (Town)

Driller must complete the legal description to the right with distance and direction from two intersecting section or survey lines, or he must locate and identify the well on an official Quarter- or Half-Scale Texas County General Highway Map and attach the map to this form.

☐ Legal description:
Section No. _____ Block No. _____ Township _____
Abstract No. _____ Survey Name _____
Distance and direction from two intersecting section or survey lines _____

☐ See attached map. mapon 65-06-888DUP

3) TYPE OF WORK (Check): ☒ New Well ☐ Deepening ☐ Reconditioning ☐ Plugging

4) PROPOSED USE (Check): ☒ Domestic ☐ Industrial ☐ Public Supply ☐ Irrigation ☐ Test Well ☐ Other _____

5) DRILLING METHOD (Check): ☒ Mud Rotary ☐ Air Hammer ☐ Driven ☐ Bored ☐ Air Rotary ☐ Cable Tool ☐ Jetted ☐ Other _____

6) WELL LOG:

Date drilled 12-9-83

DIAMETER OF HOLE Dia. (in.)	From (ft.)	To (ft.)
	Surface	
6 3/4	0	342

7) BOREHOLE COMPLETION: ☐ Open Hole ☐ Straight Wall ☐ Underreamed ☐ Gravel Packed ☒ Other 2 string cemented
If Gravel Packed give interval . . . from _____ ft. to _____ ft.

From (ft.)	To (ft.)	Description and color of formation material
0	14	Clay
14	86	Sand
86	193	Clay
193	236	Sand
236	315	Clay
315	342	Sand

8) CASING, BLANK PIPE, AND WELL SCREEN DATA:

Dia. (in.)	New or Used	Steel, Plastic, etc. Perf., Slotted, etc. Screen Mgf., if commercial	Setting (ft.) From	Setting (ft.) To	Gage Casing Screen
4	N	Casing	0	320	sch 40
2½	N	blank pipe	317	322	sch 40
2½	N	slotted screen	322	342	.012

CEMENTING DATA
Cemented from 320 ft. to surface ft.
Method used Halliburton
Cemented by Robinson Water Well (Company or Individual)

9) WATER LEVEL:
Static level 180 ft. below land surface Date _____
Artesian flow _____ gpm. Date _____

10) PACKERS: Type K Depth 317

RECEIVED
DEC - 7 1984
DEPT. OF WATER RESOURCES

(Use reverse side if necessary)

11) TYPE PUMP: 1½HP #252
☐ Turbine ☐ Jet ☒ Submersible ☐ Cylinder
☐ Other _____
Depth to pump bowls, cylinder, jet, etc., 220 ft.

13) WATER QUALITY:
Did you knowingly penetrate any strata which contained undesirable water? ☐ Yes ☐ No
If yes, submit "REPORT OF UNDESIRABLE WATER"
Type of water? _____ Depth of strata _____
Was a chemical analysis made? ☐ Yes ☐ No

12) WELL TESTS:
☐ Type Test: ☐ Pump ☐ Bailer ☐ Jetted ☐ Estimated
Yield: _____ gpm with _____ ft. drawdown after _____ hrs.

I hereby certify that this well was drilled by me (or under my supervision) and that each and all of the statements herein are true to the best of my knowledge and belief.

COMPANY NAME Robinson Water Well Service (Type or Print) Water Well Driller's License No. 1464

ADDRESS 11607 FM 149 (Street or RFD) Houston (City) Texas (State) 77086 (Zip)

(Signed) M. E. Robinson Jr. (Licensed Water Well Driller) (Signed) Roger Sandoval DUP (Registered Driller Trainee)

Please attach electric log, chemical analysis, and other pertinent information, if available.

For TDWR use only
Well No. 65-06-47
Located on map YESC.F.S.

TDWR-0392 (Rev. 5-27-82)

DEPARTMENT OF WATER RESOURCES COPY

4CC

Send original copy by certified mail to the Texas Water Development Board P. O. Box 12386 Austin, Texas 78711

State of Texas

WATER WELL REPORT

For TWDB use only
Well No. 65-06-4CC
Located on map yes
Received: 92.
dlr

1) OWNER:
Person having well drilled Mr. Thomas W. Jenkins (Name) Address 14714 Willis (Street or RFD) Houston, (City) Texas 77039 (State)

Landowner Same (Name) Address Same (Street or RFD) (City) (State)

2) LOCATION OF WELL:
County Harris County, _____ miles in _____ direction from _____ (N.E., S.W., etc.) (Town)

Locate by sketch map showing landmarks, roads, creeks, hiway number, etc.*



(Use reverse side if necessary)

or

Give legal location with distances and directions from adjacent sections or survey lines.

Labor _____ League _____

Block _____ Survey _____

Abstract No. _____

(NW¼ NE¼ SW¼ SE¼) of Section _____

3) TYPE OF WORK (Check):
XX New Well, Deepening, Reconditioning, Plugging

4) PROPOSED USE (Check):
XX Domestic, Industrial, Municipal, Irrigation, Test Well, Other

5) TYPE OF WELL (Check):
XX Rotary, Driven, Dug, Cable, Jetted, Bored

6) WELL LOG:
Diameter of hole 6 3/4 in. Depth drilled 304' ft. Depth of completed well 304' ft. Date drilled 3/13/72

All measurements made from 0' ft. above ground level.

From (ft.)	To (ft.)	Description and color of formation material
0'	30'	Clay
30'	40'	Powder Sand
40'	140'	Clay
140'	168'	Sand
168'	273'	Clay
273'	304'	Corse Sand

(Use reverse side if necessary)

9) Casing:
Type: Old, New XX, Steel, Plastic, Other

Cemented from _____ ft. to _____ ft.

Diameter (inches)	Setting From (ft.)	Setting To (ft.)	Gage

10) SCREEN:
Type New Galvanized

Perforated XX Slotted

Diameter (inches)	Setting From (ft.)	Setting To (ft.)	Slot Size

7) COMPLETION (Check):
XX Straight wall, Gravel packed, Other, Under reamed, Open Hole

8) WATER LEVEL:
Static level 150' ft. below land surface Date 3/13/72

Artesian pressure _____ lbs. per square inch Date _____

Depth to pump bowls, cylinder, jet, etc., 210' ft. below land surface.

11) WELL TESTS:
Was a pump test made? Yes No If yes, by whom?

Yield: _____ gpm with _____ ft. drawdown after _____ hrs.

Bailer test _____ gpm with _____ ft. drawdown after _____ hrs.

Artesian flow _____ gpm

Temperature of water _____

12) WATER QUALITY:
Was a chemical analysis made? Yes No

Did any strata contain undesirable water? Yes No

Type of water? _____ depth of strata 273'

I hereby certify that this well was drilled by me (or under my supervision) and that each and all of the statements herein are true to the best of my knowledge and belief.

NAME Mr. Jimmy Davis (Type or Print) Water Well Drillers Registration No. 315

ADDRESS 5423 Lotus Street (Street or RFD) Houston, (City) Texas 77045 (State)

(Signed) [signature] (Water Well Driller) Wellco Water Well & Service Co. (Company Name)

Please attach electric log, chemical analysis, and other pertinent information, if available.

*Additional instructions on reverse side.

TWDBE-GW-53

65-05-6BB Dup

Send original copy by certified mail to the Texas Water Development Board P. O. Box 13087 Austin, Texas 78711

State of Texas

WATER WELL REPORT

For TWDB use only
Well No. 65-05-6BB
Located on map
Received: 4/8/
ok

1) OWNER:
Person having well drilled LT. DON WILLIAMS (Name) Address 1419 (Street or RFD) REGNAL (City) TEX (State)

Landowner DON WILLIAMS (Name) Address 1419 (Street or RFD) REGNAL (City) (State)

2) LOCATION OF WELL:
County HARRIS, 2 miles in N.E. (N.E., S.W., etc.) direction from HOUSTON (Town)

Locate by sketch map showing landmarks, roads, creeks, hiway number, etc.*



(Use reverse side if necessary)

or Give legal location with distances and directions from adjacent sections or survey lines.

Labor _____ League _____
Block _____ Survey _____
Abstract No. _____
(NW¼ NE¼ SW¼ SE¼) of Section _____

3) TYPE OF WORK (Check): New Well, Deepening, Reconditioning, Plugging

4) PROPOSED USE (Check): Domestic, Industrial, Municipal, Irrigation, Test Well, Other

5) TYPE OF WELL (Check): Rotary, Driven, Dug, Cable, Jetted, Bored

6) WELL LOC:
Diameter of hole 6¾ in. Depth drilled 306 ft. Depth of completed well 306 ft. Date drilled 8-9-77
All measurements made from 4' ft. above ground level.

From (ft.)	To (ft.)	Description and color of formation material
0	111	Clay Red + white
111	160	Sand
160	220	Clay Red Hard Formation
220	236	Sand —
236	246	Clay
246	291	Sand —

(Use reverse side if necessary)

9) Casing:
Type: Old New Steel Plastic Other
Cemented from 0 ft. to 286 ft.

Diameter (inches)	Setting From (ft.)	Setting To (ft.)	Gage
4"	0	286	Sch 40

10) SCREEN:
Type PVC WOP
Perforated Slotted

Diameter (inches)	Setting From (ft.)	Setting To (ft.)	Slot Size
2½	286	306	12

7) COMPLETION (Check):
Straight wall Gravel packed Other
Under reamed Open Hole 2 String

8) WATER LEVEL:
Static level 170 ft. below land surface Date _____
Artesian pressure _____ lbs. per square inch Date _____
Depth to pump bowls, cylinder, jet, etc., _____ ft. below land surface.

11) WELL TESTS:
Was a pump test made? Yes No If yes, by whom?
Yield: _____ gpm with _____ ft. drawdown after _____ hrs.
Bailer test _____ gpm with _____ ft. drawdown after _____ hrs.
Artesian flow _____ gpm
Temperature of water _____

12) WATER QUALITY:
Was a chemical analysis made? Yes No
Did any strata contain undesirable water? Yes No
Type of water? _____ depth of strata _____

I hereby certify that this well was drilled by me (or under my supervision) and that each and all of the statements herein are true to the best of my knowledge and belief.

NAME STEPHEN L BUFKIN (Type or Print) Water Well Drillers Registration No. 1696

ADDRESS 5725 CHIPPEWA (Street or RFD) HOU (City) TEXAS (State)

(Signed) S L Bufkin (Water Well Driller) Bufkin Water Well (Company Name)

Please attach electric log, chemical analysis, and other pertinent information, if available.

*Additional instructions on reverse side.

TWDB-WD-8

4820111836

10/26/2020
03:10:03

Texas Commission on Environmental Quality
DWW Water System Summary Sheet

PWS ID	PWS Name	Central Registry RN
TX1012627	NORTHSIDE SALOON	RN101272730

Organization/Customer *	Central Registry CN
YACOVETTA, CONNIE	CN601578206

*Regulatory mail will be addressed to this organization/person

All Water System Contacts

Type	Contact	Communication
AC - Administrative Contact - OWNER	YACOVETTA, CONNIE 434 SULKY TRAIL ST HOUSTON, TX 77060-4431	**Phone Type** / **Value** BUS - Business / 281-445-9278 BUS - Business / 281-590-6122
EC - Emergency Contact - OWNER	YACOVETTA, CONNIE 434 SULKY TRAIL ST HOUSTON, TX 77060-4431	**Phone Type** / **Value** BUS - Business / 281-445-9278 BUS - Business / 281-590-6122
ECS - Emergency Contact - Secondary - OPERATOR	MIGGINS, JEREK, R PO BOX 279 SPRING, TX 77383-0279	**Electronic Type** / **Value** **Phone Type** / **Value** BUS - Business / 713-540-1084 MOB - Mobile / 713-309-5570
OW - Owner - OWNER	YACOVETTA, CONNIE 434 SULKY TRAIL ST HOUSTON, TX 77060-4431	**Phone Type** / **Value** BUS - Business / 281-445-9278 BUS - Business / 281-590-6122
PWS - Public Water System Contact - OPERATOR	MIGGINS, JEREK, R PO BOX 279 SPRING, TX 77383-0279	**Electronic Type** / **Value** **Phone Type** / **Value** BUS - Business / 713-540-1084 MOB - Mobile / 713-309-5570

Operator Grade	Number

Water Operator Licenses

No Licensing Data for this PWS

Owner Type	Owner Type Options: COUNTY, DISTRICT, FEDERAL GOVERNMENT, INVESTOR OWNED, MUNICIPALITY, NATIVE AMERICAN, PRIVATE, STATE GOVERNMENT, WATER SUPPLY CORPORATION
Private	

System Type	System Type Options: COMMUNITY, TRANSIENT/NON-COMMUNITY, NON-PUBLIC, NON-TRANSIENT/NON-COMMUNITY
NC - TRANSIENT/NON-COMMUNITY	

Population Type	Population Served	# of Connect	# I/C w/other PWS
NonResidential	100	4	0

Total Product (MGD)	Average Daily Consump.	Max Daily Demand (MGD)	Total Storage (MG)	Elev. Storage (MG)	Service Pump Cap.	Max.Purchase Cap. (MGD/GPM)	Pressure Tank Cap. (MG)
0.0430 MGD							###### GAL

Activity Status	Inactivation Date
A - ACTIVE	

Last Survey Date	Surveyor	Survey Type	Region	County
04/08/2015	DAVID, W LIVINGS	Sanitary Survey	HOUSTON	HARRIS
04/08/2015	RENEA, M ALLEN	Sanitary Survey	HOUSTON	HARRIS
04/23/2007	SUNE, IKOBE NANTAH	Sanitary Survey	HOUSTON	HARRIS

(Treatment Plant)							
Entry Point	EP Name/Source Summation (Activity Status)	Plant Name (Activity Status)	Plant Num	Chemical Mon Type	Chem Sample Point	Distribution Mon Type	Dist Sample Point
EP001	TRT-TAP / Ground Water(A)	918A ALDINE BENDER(A)	TP6807		NO		NO

Train:	Unnamed

(Treatments)				
Disinfection Zone	Treatment Sequence	Objective	Process	Treatment
null	null	D	423	HYPOCHLORINATION, PRE

(Active Sources)						
Source Number	Source Name (Activity Status)	Operational Status	Source Type	Depth	Tested GPM	Rated GPM
G1012627A	1 - SHED SW OF BLDG (A)	P	G	110	N/A	30 GPM

Drill Date	Source Summary
01/01/1913	CHICOT

GPS Latitude (decimal)	GPS Longitude (decimal)	GPS Elevation	GPS Date	Seller
29.93273	-95.37558	78	07/30/2004	Not Purchasing

(Inactive/Offline Sources)

SourceNumber	Name	Status	Depth

Code Explanations
Monitoring Type Codes: (GW) GROUNDWATER , (GUP) GROUNDWATER UNDER THE INFLUENCE - PURCHASED , (SWP) SURFACE WATER - PURCHASED , (GU) GROUNDWATER UNDER THE INFLUENCE OF SURFACE WATER , (N) NO SOURCES , (SW) SURFACE WATER
Activity Status Codes: (A) ACTIVE , (D) DELETED/DISSOLVED , (I) INACTIVE , (P) PROPOSED ,
Operational Status Codes: (E) EMERGENCY , (I) INTERIM/PEAK (O) OTHER , (P) PERMANENT , (S) SEASONAL
Source Types: (G) GROUND WATER , (S) SURFACE WATER , (U) GROUND WATER UNDER THE INFLUENCE

- End of Report -

At the time of your query this data was the most current information available from our database, which is in real time. Every effort was made to retrieve it according to your query. Thank-you for using DWW.

STATE OF TEXAS WELL REPORT for Tracking #210975

Owner:	**Accu-Turn**	Owner Well #:	**1**
Address:	**14705 Willis St. Houston, TX 77039**	Grid #:	**65-05-6**
Well Location:	**14705 Willis St. Houston, TX 77039**	Latitude:	**29° 55' 46" N**
		Longitude:	**095° 22' 36" W**
Well County:	**Harris**	Elevation:	**No Data**
Type of Work:	**New Well**	Proposed Use:	**Domestic**

Drilling Start Date: **2/13/2009** Drilling End Date: **2/17/2009**

	Diameter (in.)	*Top Depth (ft.)*	*Bottom Depth (ft.)*
Borehole:	**6.75**	**0**	**320**
	3.875	**320**	**332**

Drilling Method: **Mud (Hydraulic) Rotary**

Borehole Completion: **Straight Wall**

	Top Depth (ft.)	*Bottom Depth (ft.)*	*Description (number of sacks & material)*
Annular Seal Data:	**0**	**150**	**23**
	270	**320**	**4**

Seal Method: **Halliburton/Tremie**

Sealed By: **Driller**

Distance to Property Line (ft.): **>50**

Distance to Septic Field or other concentrated contamination (ft.): **>150**

Distance to Septic Tank (ft.): **No Data**

Method of Verification: **No Data**

Surface Completion: **Surface Slab Installed**

Water Level: **174 ft.** below land surface on **2009-02-16** Measurement Method: **Unknown**

Packers: **K-Packers 314'**
K-Packers 315'

Type of Pump: **Submersible** Pump Depth (ft.): **300**

Well Tests: **Jetted** **Yield: 14 GPM with 50 ft. drawdown after 6 hours**

	Strata Depth (ft.)	Water Type
Water Quality:	**No Data**	**No Data**

Chemical Analysis Made: **No**

Did the driller knowingly penetrate any strata which contained injurious constituents?: **No**

Certification Data: The driller certified that the driller drilled this well (or the well was drilled under the driller's direct supervision) and that each and all of the statements herein are true and correct. The driller understood that failure to complete the required items will result in the report(s) being returned for completion and resubmittal.

Company Information: **Bussell & Sons LLC**

PO Box 874
Tomball, TX 77377

Driller Name: **Craig Bussell** License Number: **2035**

Comments: **^EO**

Lithology:
DESCRIPTION & COLOR OF FORMATION MATERIAL

Top (ft.)	Bottom (ft.)	Description
0	**22**	**clay**
22	**47**	**sand**
47	**284**	**clay**
284	**299**	**sand**
299	**319**	**clay**
319	**332**	**sand**

Casing:
BLANK PIPE & WELL SCREEN DATA

Dia. (in.)	New/Used	Type	Setting From/To (ft.)
4" New PVC Casing 0'-320'			
2.5" New Galvanized Liner 314'-322'			
2.5" New SSRB Screens 322'-382' 0.012			

IMPORTANT NOTICE FOR PERSONS HAVING WELLS DRILLED CONCERNING CONFIDENTIALITY

TEX. OCC. CODE Title 12, Chapter 1901.251, authorizes the owner (owner or the person for whom the well was drilled) to keep information in Well Reports confidential. The Department shall hold the contents of the well log confidential and not a matter of public record if it receives, by certified mail, a written request to do so from the owner.

Please include the report's Tracking Number on your written request.

Texas Department of Licensing and Regulation
P.O. Box 12157
Austin, TX 78711
(512) 334-5540

STATE OF TEXAS WELL REPORT for Tracking #313287

Owner:	**Timken boring Specialties**	Owner Well #:	**No Data**
Address:	**14705 Yarberry houston, TX 77039**	Grid #:	**65-05-6**
Well Location:	**14705 Yarberry Houston, TX 77039**	Latitude:	**29° 55' 54" N**
		Longitude:	**095° 22' 35" W**
Well County:	**Harris**	Elevation:	**No Data**
Type of Work:	**New Well**	Proposed Use:	**Public Supply**

Drilling Start Date: **1/16/2013** Drilling End Date: **1/17/2013** **Plans Approved by TCEQ - YES**

	Diameter (in.)	*Top Depth (ft.)*	*Bottom Depth (ft.)*
Borehole:	**8.5**	**0**	**380**

Drilling Method: **Mud (Hydraulic) Rotary**

Borehole Completion: **2 string**

	Top Depth (ft.)	*Bottom Depth (ft.)*	*Description (number of sacks & material)*
Annular Seal Data:	**0**	**360**	**62**
	0	**10**	**10**

Seal Method: **Positive Displacement**

Sealed By: **SDI**

Distance to Property Line (ft.): **50**

Distance to Septic Field or other concentrated contamination (ft.): **None**

Distance to Septic Tank (ft.): **No Data**

Method of Verification: **Owner**

Surface Completion: **Surface Slab Installed**

Water Level: **175 ft.** below land surface on **2013-02-06** Measurement Method: **Unknown**

Packers: **k-packer 350'**

Type of Pump: **Submersible** Pump Depth (ft.): **240**

Well Tests: **Jetted** **Yield: 60 GPM**

	Strata Depth (ft.)	Water Type
Water Quality:	**No Data**	**No Data**

Chemical Analysis Made: **No**

Did the driller knowingly penetrate any strata which contained injurious constituents?: **No**

Certification Data: The driller certified that the driller drilled this well (or the well was drilled under the driller's direct supervision) and that each and all of the statements herein are true and correct. The driller understood that failure to complete the required items will result in the report(s) being returned for completion and resubmittal.

Company Information: **Scott Drilling Inc**

11923 Green Pine Circle
Houston, TX 77066

Driller Name: **Scott Robinson** License Number: **4839**

Apprentice Name: **Carlos DeLeon** Apprentice Number: **59057**

Comments: **No Data**

Lithology:
DESCRIPTION & COLOR OF FORMATION MATERIAL

Top (ft.)	Bottom (ft.)	Description
0	**225**	**Clay**
225	**245**	**Sand**
245	**285**	**Clay**
285	**295**	**Sand**
295	**360**	**Clay**
360	**380**	**Sand**

Casing:
BLANK PIPE & WELL SCREEN DATA

Dia. (in.)	New/Used	Type	Setting From/To (ft.)
5	**N**	**Casing**	**0-360**
2.5	**N**	**Liner**	**350-360**
2.5	**N**	**Screen**	**360-380 .10**

IMPORTANT NOTICE FOR PERSONS HAVING WELLS DRILLED CONCERNING CONFIDENTIALITY

TEX. OCC. CODE Title 12, Chapter 1901.251, authorizes the owner (owner or the person for whom the well was drilled) to keep information in Well Reports confidential. The Department shall hold the contents of the well log confidential and not a matter of public record if it receives, by certified mail, a written request to do so from the owner.

Please include the report's Tracking Number on your written request.

Texas Department of Licensing and Regulation
P.O. Box 12157
Austin, TX 78711
(512) 334-5540

STATE OF TEXAS WELL REPORT for Tracking #369305

Owner:	**Abdias Oscar Rivera**	Owner Well #:	**No Data**
Address:	**14714 Willis St. Houston, TX 77039**	Grid #:	**65-05-6**
Well Location:	**14714 Willis St. Houston, TX 77039**	Latitude:	**29° 55' 48" N**
		Longitude:	**095° 22' 36" W**
Well County:	**Harris**	Elevation:	**No Data**
Type of Work:	**Replacement**	Proposed Use:	**Domestic**

Drilling Start Date: **5/30/2014** Drilling End Date: **6/2/2014**

	Diameter (in.)	*Top Depth (ft.)*	*Bottom Depth (ft.)*
Borehole:	**6.75**	**0**	**475**

Drilling Method: **Mud (Hydraulic) Rotary**

Borehole Completion: **2 string**

	Top Depth (ft.)	*Bottom Depth (ft.)*	*Description (number of sacks & material)*
Annular Seal Data:	**0**	**460**	**54**
	0	**10**	**10**

Seal Method: **Pressure cemented**

Sealed By: **SDI**

Distance to Property Line (ft.): **50**

Distance to Septic Field or other concentrated contamination (ft.): **75**

Distance to Septic Tank (ft.): **No Data**

Method of Verification: **Owner**

Surface Completion: **Surface Sleeve Installed**

Water Level: **175 ft.** below land surface on **2014-06-14** Measurement Method: **Unknown**

Packers: **K-Packer 450**

Type of Pump: **Submersible** Pump Depth (ft.): **240**

Well Tests: **Jetted** **Yield: 40 GPM**

	Strata Depth (ft.)	Water Type
Water Quality:	**No Data**	**No Data**

Chemical Analysis Made: **No**

Did the driller knowingly penetrate any strata which contained injurious constituents?: **No**

Certification Data: The driller certified that the driller drilled this well (or the well was drilled under the driller's direct supervision) and that each and all of the statements herein are true and correct. The driller understood that failure to complete the required items will result in the report(s) being returned for completion and resubmittal.

Company Information: **Scott Drilling Inc**

11923 Green Pines Circle
Houston, TX 77066

Driller Name: **Scott Robinson** License Number: **4839**

Apprentice Name: **Carlos DeLeon** Apprentice Number: **59057**

Comments: **No Data**

Lithology:
DESCRIPTION & COLOR OF FORMATION MATERIAL

Top (ft.)	Bottom (ft.)	Description
0	**105**	**Clay**
105	**115**	**Sand**
115	**125**	**Clay**
125	**165**	**Sand**
165	**225**	**Clay**
225	**240**	**Sand**
240	**290**	**clay**
250	**360**	**Sand**
290	**305**	**Sand**
305	**350**	**Clay**
360	**460**	**Clay**
460	**475**	**Sand**

Casing:
BLANK PIPE & WELL SCREEN DATA

Dia. (in.)	New/Used	Type	Setting From/To (ft.)
4	**New**	**PVC**	**Casing 0-460**
2.5	**New**	**PVC**	**Liner 450-460**
2.5	**New**	**PVC**	**Screen 460-475 .006**

IMPORTANT NOTICE FOR PERSONS HAVING WELLS DRILLED CONCERNING CONFIDENTIALITY

TEX. OCC. CODE Title 12, Chapter 1901.251, authorizes the owner (owner or the person for whom the well was drilled) to keep information in Well Reports confidential. The Department shall hold the contents of the well log confidential and not a matter of public record if it receives, by certified mail, a written request to do so from the owner.

Please include the report's Tracking Number on your written request.

Texas Department of Licensing and Regulation
P.O. Box 12157
Austin, TX 78711
(512) 334-5540

Send original copy by certified mail to the Texas Water Development Board P. O. Box 13087 Austin, Texas 78711

State of Texas

WATER WELL REPORT

For TWDB use only
Well No. [illegible]
Located on map [illegible]
Received: [illegible]

1) OWNER:
Person having well drilled David L. Myers (Name) Address 14818 Hardy (Street or RFD) Houston, (City) TX (State)

Landowner Same (Name) Address Same (Street or RFD) (City) (State)

2) LOCATION OF WELL:
County Harris, _____ miles in _____ (N.E., S.W., etc.) direction from _____ (Town)

Locate by sketch map showing landmarks, roads, creeks, hiway number, etc.*

See Map Attached

(X) (Q) 373 X

North

(Use reverse side if necessary)

or Give legal location with distances and directions from adjacent sections or survey lines.

Labor _____ League _____

Block _____ Survey _____

Abstract No. _____

(NW¼ NE¼ SW¼ SE¼) of Section _____

3) TYPE OF WORK (Check): New Well, Deepening, Reconditioning, Plugging

4) PROPOSED USE (Check): Domestic, Industrial, Municipal, Irrigation, Test Well, Other

5) TYPE OF WELL (Check): Rotary, Driven, Dug, Cable, Jetted, Bored

6) WELL LOG:
Diameter of hole 6 3/4 in. Depth drilled 282 ft. Depth of completed well 297 ft. Date drilled 9-15-77

All measurements made from 0 ft. above ground level.

From (ft.)	To (ft.)	Description and color of formation material
0-2		Black clay
2-10		gray clay
10-38		red & gray clay
38-40		sand
40-151		red & yellow clay
151-176		sand
176-212		red & yellow clay
212-232		sand 10 ga.
232-244		red clay
244-252		sand
252-264		red & gray clay
264-266		sand

(Use reverse side if necessary)

9) Casing:
Type: Old, New, Steel, Plastic, Other

Cemented from 282 up ft. to _____ ft.

Diameter (inches)	Setting From (ft.)	Setting To (ft.)	Gage
4"	1'	282	40ga.

10) SCREEN:
Type Well Supplies, Inc. Plastic Wrapped

Perforated Slotted

Diameter (inches)	Setting From (ft.)	Setting To (ft.)	Slot Size
2½"	287	297	16 ga.

7) COMPLETION (Check): Straight wall, Gravel packed, Other, Under reamed, Open Hole

8) WATER LEVEL:
Static level 175 ft. below land surface Date 9-77

Artesian pressure _____ lbs. per square inch Date _____

Depth to pump bowls, cylinder, jet, etc., 210 ft. below land surface.

11) WELL TESTS:
Was a pump test made? Yes No If yes, by whom?

Yield: _____ gpm with _____ ft. drawdown after _____ hrs.

Bailer test _____ gpm with _____ ft. drawdown after _____ hrs.

Artesian flow _____ gpm

Temperature of water _____

12) WATER QUALITY:
Was a chemical analysis made? Yes No

Did any strata contain undesirable water? Yes No

Type of water? _____ depth of strata _____

I hereby certify that this well was drilled by me (or under my supervision) and that each and all of the statements herein are true to the best of my knowledge and belief.

NAME C.A. Raymond, Jr. (Type or Print) Water Well Drillers Registration No. TDL 774

ADDRESS 10011 Airline Dr. (Street or RFD) Houston, (City) Texas (State)

(Signed) C.A. Raymond Jr. (Water Well Driller) RAYMOND WATER WELL DRILLING (Company Name)

Please attach electric log, chemical analysis, and other pertinent information, if available.

*Additional instructions on reverse side.

TWDBE-WD-9

4820112793

2)LOCATION OF WELL:

The sketch showing the well location must be as accurate as possible, showing landmarks, in sufficient detail so that the well may be plotted on a General Highway Map of the county in which the well is located.

Reference points from which distances are measured and directions given should be of a permanent nature (e.g. highway intersections, center of towns, river and creek bridges, railroad crossings). The distance and direction from the nearest town should always be indicated.

When giving a legal description include a sketch showing location of the well within the described area, e.g. survey abstract.

Information furnished in Section 2) of the TWDBE-GW-53 is very important. Unless the well can be accurately located on a map the value of the other data contained in the Report is greatly reduced.

266-277 red & gray clay
277-297 sand 16 ga.

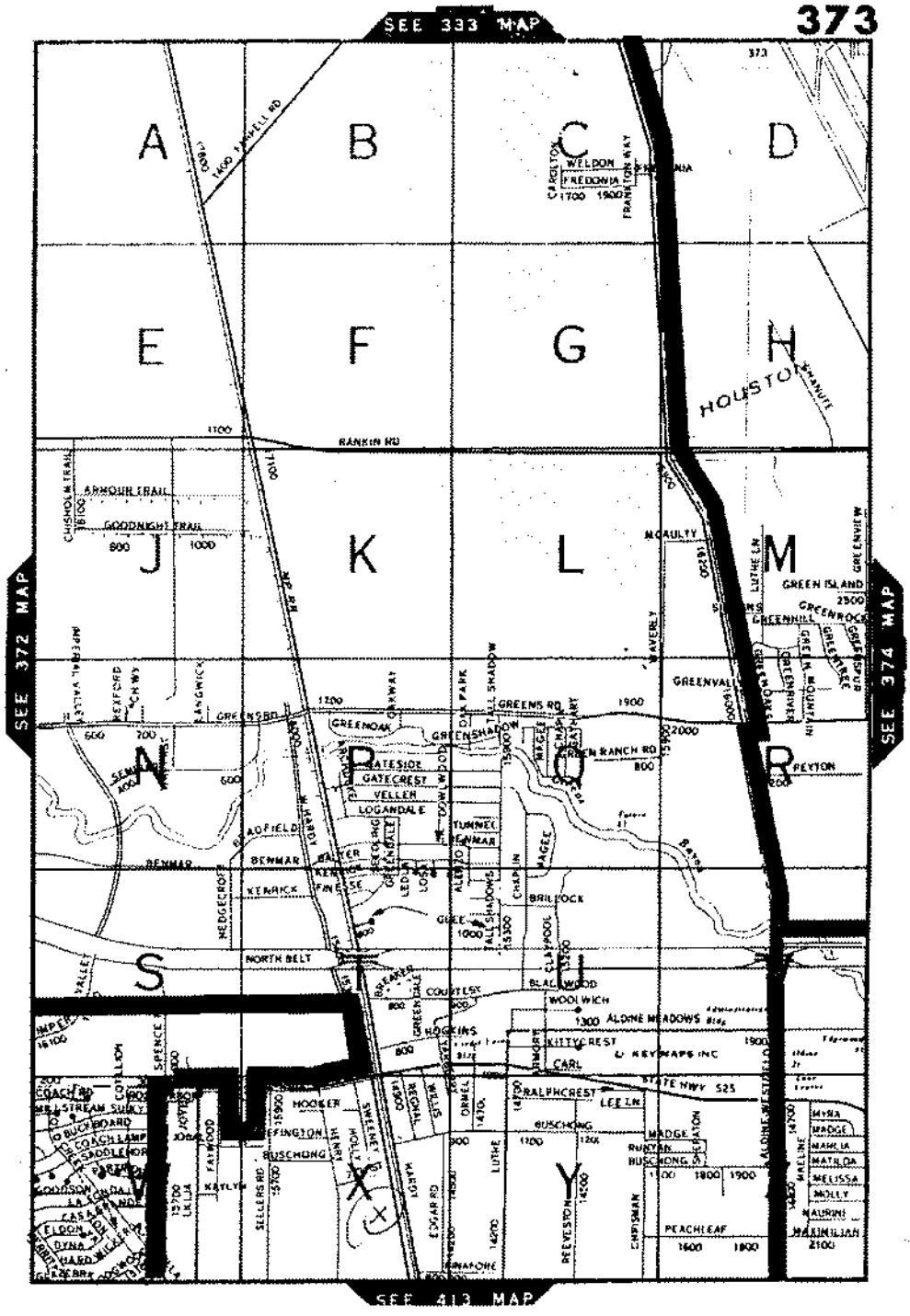

STATE OF TEXAS WELL REPORT for Tracking #50622

Owner:	**Steven Garcia**	Owner Well #:	**No Data**
Address:	**14629 W. Hardy Houston, TX 77060**	Grid #:	**65-05-6**
		Latitude:	**29° 55' 41" N**
Well Location:	**14629 W. Hardy Houston, TX 77060**	Longitude:	**095° 22' 44" W**
Well County:	**Harris**	Elevation:	**No Data**
Type of Work:	**New Well**	Proposed Use:	**Domestic**

Drilling Start Date: **12/27/2004** Drilling End Date: **12/27/2004**

	Diameter (in.)	*Top Depth (ft.)*	*Bottom Depth (ft.)*
Borehole:	**5.5**	**0**	**50**

Drilling Method: **Mud (Hydraulic) Rotary**

Borehole Completion: **Filter Packed**

	Top Depth (ft.)	*Bottom Depth (ft.)*	*Filter Material*	*Size*
Filter Pack Intervals:	**40**	**50**	**Gravel**	

	Top Depth (ft.)	*Bottom Depth (ft.)*	*Description (number of sacks & material)*
Annular Seal Data:	**0**	**40**	**10**

Seal Method: **Pressure**

Sealed By: **Driller**

Distance to Property Line (ft.): **No Data**

Distance to Septic Field or other concentrated contamination (ft.): **55**

Distance to Septic Tank (ft.): **No Data**

Method of Verification: **Customer**

Surface Completion: **Surface Sleeve Installed**

Water Level: **10 ft.** below land surface on **2004-12-27** Measurement Method: **Unknown**

Packers: **none**

Type of Pump: **Jet** Pump Depth (ft.): **30**

Well Tests: **Jetted** **Yield: 12 GPM with 5 ft. drawdown after 2 hours**

	Strata Depth (ft.)	Water Type
Water Quality:	**No Data**	**No Data**

Chemical Analysis Made: **No**

Did the driller knowingly penetrate any strata which contained injurious constituents?: **No**

Certification Data: The driller certified that the driller drilled this well (or the well was drilled under the driller's direct supervision) and that each and all of the statements herein are true and correct. The driller understood that failure to complete the required items will result in the report(s) being returned for completion and resubmittal.

Company Information: **Raymond Services Inc.**

10011 Airline Dr.
Houston, TX 77037

Driller Name: **Ty A. Raymond** License Number: **4577**

Apprentice Name: **none**

Comments: **none**

Lithology:
DESCRIPTION & COLOR OF FORMATION MATERIAL

Top (ft.)	Bottom (ft.)	Description
0	**20**	**Clay Yellow**
20	**21**	**Rock**
21	**30**	**Clay Red & Gray**
30	**33**	**Rock**
33	**41**	**Rock & Sand**
41	**50**	**Sand 5 Ga.**

Casing:
BLANK PIPE & WELL SCREEN DATA

Dia. (in.)	New/Used	Type	Setting From/To (ft.)
2	**New**	**Plastic**	**Case 0 - 40 SCH 40**
2	**New**	**Plastic**	**Screen 40 - 50 .006**

IMPORTANT NOTICE FOR PERSONS HAVING WELLS DRILLED CONCERNING CONFIDENTIALITY

TEX. OCC. CODE Title 12, Chapter 1901.251, authorizes the owner (owner or the person for whom the well was drilled) to keep information in Well Reports confidential. The Department shall hold the contents of the well log confidential and not a matter of public record if it receives, by certified mail, a written request to do so from the owner.

Please include the report's Tracking Number on your written request.

Texas Department of Licensing and Regulation
P.O. Box 12157
Austin, TX 78711
(512) 334-5540

Send original copy by certified mail to the Texas Department of Water Resources P. O. Box 13087 Austin, Texas 78711

State of Texas
WATER WELL REPORT

ATTENTION OWNER: *Confidentiality Privilege Notice on Reverse Side*

For TDWR use only
Well No. 65-05-108
Located on map. YES
Received: C.F.S.

1) OWNER HARRIS CO. M.U.D. #217 (Name) Address C/O M.S BECK CONST. CO. (Street or RFD) HOUSTON (City) TX (State) 77088 (Zip)

2) LOCATION OF WELL: County HARRIS 2 1/2 miles in WEST (N.E., S.W., etc.) direction from I-45 ON SOUTH (Town) SIDE OF SPEARS ROAD

Driller must complete the legal description to the right with distance and direction from two intersecting section or survey lines, or he must locate and identify the well on an official Quarter- or Half-Scale Texas County General Highway Map and attach the map to this form.

☐ Legal description:
Section No. _____ Block No. _____ Township _____
Abstract No. _____ Survey Name _____
Distance and direction from two intersecting section or survey lines _____
☒ See attached map.

3) TYPE OF WORK (Check): ☒ New Well ☐ Deepening ☐ Reconditioning ☐ Plugging

4) PROPOSED USE (Check): ☐ Domestic ☐ Industrial ☒ Public Supply ☐ Irrigation ☐ Test Well ☐ Other

5) DRILLING METHOD (Check): ☒ Mud Rotary ☐ Air Hammer ☐ Driven ☐ Bored ☐ Air Rotary ☐ Cable Tool ☐ Jetted ☐ Other

6) WELL LOG:

Date drilled DEC. 1982

DIAMETER OF HOLE Dia. (in.)	From (ft.)	To (ft.)
24"	Surface	510
30"	510	935
18"	935	945

From (ft.)	To (ft.)	Description and color of formation material
SEE ATTACHED LOG		

7) BOREHOLE COMPLETION:
☐ Open Hole ☐ Straight Wall ☒ Underreamed
☒ Gravel Packed ☐ Other
If Gravel Packed give interval ... from 510 ft. to 935 ft.

8) CASING, BLANK PIPE, AND WELL SCREEN DATA:

Dia. (in.)	New or Used	Steel, Plastic, etc. Perf., Slotted, etc. Screen Mgf., if commercial	Setting (ft.) From	Setting (ft.) To	Gage Casing Screen
30"	N	BLACK STEEL	0	510	
14"	N	BLACK STEEL	410	520	
14"	N	STAINLESS STEEL & BLACK STEEL	520	945	.040

CEMENTING DATA
Cemented from 10 ft. to 510 ft.
Method used HALLIBURTON
Cemented by HALLIBURTON (Company or Individual)

RECEIVED
MAR - 3 1983
DEPT. OF WATER RESOURCES

9) WATER LEVEL:
Static level 288.62 ft. below land surface Date 12/16/82
Artesian flow _____ gpm. Date _____

10) PACKERS: Type Depth

11) TYPE PUMP:
☒ Turbine ☐ Jet ☐ Submersible ☐ Cylinder ☐ Other
Depth to pump bowls, cylinder, jet, etc., 440 ft.

(Use reverse side if necessary) 312-15

12) WELL TESTS:
☐ Type Test: ☒ Pump ☐ Bailer ☐ Jetted ☐ Estimated
Yield: 1016 gpm with 53 ft. drawdown after 18 hrs.

13) WATER QUALITY:
Did you knowingly penetrate any strata which contained undesirable water? ☐ Yes ☒ No
If yes, submit "REPORT OF UNDESIRABLE WATER"
Type of water? GOOD Depth of strata 520-935
Was a chemical analysis made? ☒ Yes ☐ No

I hereby certify that this well was drilled by me (or under my supervision) and that each and all of the statements herein are true to the best of my knowledge and belief.

NAME P. T. NIETTE (Type or Print) Water Well Drillers Registration No. 278

ADDRESS P.O. BOX 98 (Street or RFD) SHREVEPORT (City) LA. (State) 71161 (Zip)

(Signed) P. T. Niette (Water Well Driller) LANFORD DRILLING CO., INC. (Company Name)

Please attach electric log, chemical analysis, and other pertinent information, if available.

TDWR-0392 (Rev. 1-12-79)

DEPARTMENT OF WATER RESOURCES COPY

CB

LANFORD DRILLING COMPANY, INC.

P.O. Box 98. **Shreveport, Louisiana** 71161 **Tel.** 869-2519

WELL LOG and MATERIAL REPORT

CUSTOMER Harris County M. U. D. # 217 WELL NO. 1

LOCATION Spears Road COMPLETED Dec 1982

ADDRESS C/O Mel Beck Const. Co., P. O. Box 38289, Houston CONTRACT NO.

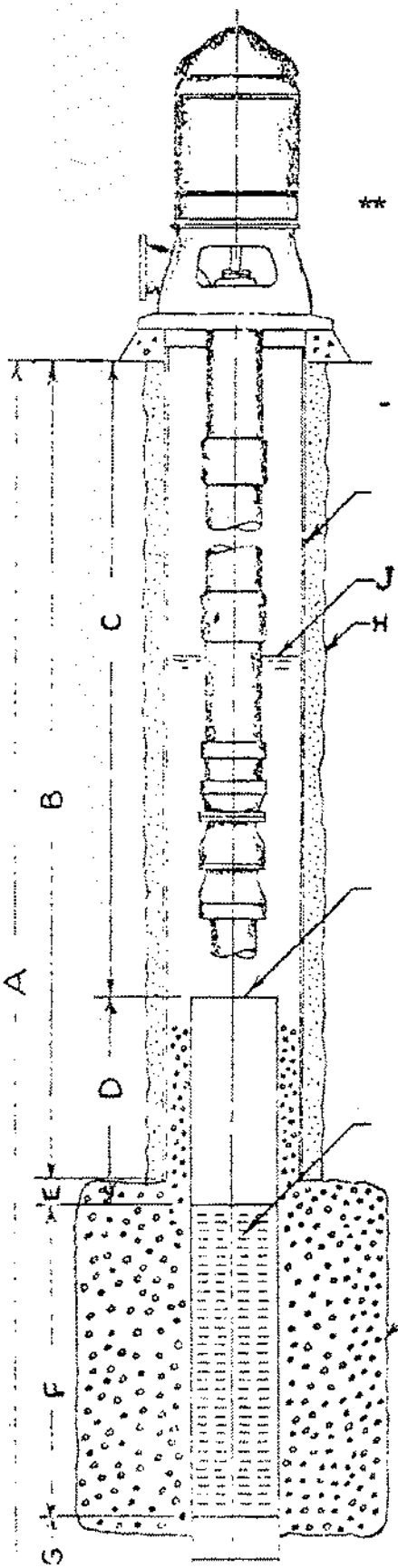

DIMENSIONS:

A — 945 ft.
B — 510 ft.
C — 410 ft.
D — 110 ft.
E — 10 ft.
F — 415 ft.
G — 10 ft.
H — 24" Diam.
I — 30" Diam.
J — 288.62 ft

Size 20" O.D.
Weight 78.60#
Wall .375

(Static Level)

Size 14" O.D.
Weight 45.68#
Wall .312

Size 14" O.D.
Type Bar Lug
Material S.S.
Gauge .040
Opening .040

PUMP DATA:

Bowl Assembly 8 Stage, Size 12 Type RL
Discharge Column — Setting 440 Feet
Size — 8" Pipe 2½" Tubing 1½" Shaft
Head-Type 20AC10 Size Discharge 10"
Suction, Length 10 feet Size 8"
Design Conditions: — 1000 USGPM 400 TDH

MOTOR DATA:

HP 150 Make G.E. Speed 1770
Voltage 460 Type VHS

REMARKS: Set Layne & Bowler 12RL pump end.

FORMATION LOG:

0	- 2	Top Soil
2	- 18	Clay
18	- 78	Sandy Clay
78	- 100	Shale
100	- 147	Sand
147	- 250	Shale w/Sand Streaks
250	- 280	Sand
280	- 345	Sand & Sandy Shale
345	- 410	Sand
410	- 512	Shale
512	- 625	Sand
625	- 645	Sandy Shale
645	- 685	Shale
685	- 750	Sand
750	- 850	Shale
850	- 895	Sand
895	- 920	Shale
920	- 940	Sand
940	- 950	Shale

** 14" Screen,

520' - 620'	100 ft.		
845' - 890'	45 ft.		
915' - 935'	20 ft.		
	165 ft.		

14" Blank Liner

620' - 845'	225 ft.
890' - 915'	25 ft.
	250 ft.

LANFORD DRILLING COMPANY, INC.

P.O. Box 98 Shreveport, Louisiana 71161 Tel. 869-2519

PUMPING TEST DATA

Test conducted by: P.J. Niette & Crew -- Ardis Douglas, Jr. & Crew

Well Owner: Harris Co. M.U.D. # 217 Address: C/O Mel Beck Const. Co., P.O. Box 38289

Pumped Well No: 1 Location: Spears Road

Airline Lengths: Pumped Well 400 feet Static Water Level

Remarks: Used Electric Tape to measure water level. Used 8" x 6" orifice to measure water flow.

PUMPED WELL DATA

Date and Time	Orfice Reading IN INCHES	Pumping Rate GPM	Pump Discharge Pressure	Altitude Gage Reading Feet	remarks
12/13/82 8:30 PM				379.40	Pumping 1500 GPM - Shut down to start
8:40				287.10	3 hour recovery readings.
8:50				282.50	
9:00				281.45	
9:10				280.65	
9:20				280.30	
9:30				279.30	
10:00				278.75	
10:30				277.90	
11:00				277.65	
11:30				277.30	End of 3 Hr. Recovery
11:30	10"	508		277.30	Start 500 GPM Development Test
12/14/82 12:30 AM	10"	508		306.90	
1:30	10"	508		307.15	
2:30	10"	508		308.45	End of 500 GPM Development Test

LANFORD DRILLING COMPANY, INC.
P.O. Box 98 Shreveport, Louisiana 71161 Tel. 869-2519

PUMPING TEST DATA

Test conducted by: P.J. Niette & Crew - Ardis Douglas, Jr. & Crew
Well Owner: Harris Co. M.U.D. # 217 Address: C/O Beck Const. Co., P.O.Box 38289
Pumped Well No: 1 Location: Spears Road
Airline Lengths: Pumped Well 400 feet Static Water Level
Remarks: Used Electric Tape to measure water level. Used 8" x 6" orifice to measure Water Flow

PUMPED WELL DATA

Date and Time	Orfice Reading IN INCHES	Pumping Rate GPM	Pump Discharge Pressure	Altitude Gage Reading Feet	remarks
12/14/82 2:30 AM				307.45	Pump off - Start Recovery Readings
2:40				279.40	
2:50				278.35	
3:00				277.90	
3:10				277.60	
3:20				277.30	
3:30				277.05	
4:00				276.65	
4:30				276.20	
5:00				275.90	
5:30				275.70	Start Pump at 752 GPM Development Test
5:30	22½"	752		275.70	
6:30	22½"	752		322.80	
7:30	22½"	752		323.10	
8:30	22½"	752		323.21	End of 752 GPM Test

LANFORD DRILLING COMPANY. INC.
P.O. Box 98 Shreveport, Louisiana 71161 Tel. 869-2519

PUMPING TEST DATA

Test conducted by: P.J.Niette & Crew -- Ardis Douglas, Jr. & Crew
Well Owner: Harris Co. M.U.D. # 217 Address: C/O Beck Const. Co., P.O.Box 38289
Pumped Well No: 1 Location: Spears Road
Airline Lengths: Pumped Well 400 feet Static Water Level
Remarks: Use Electric Tape to measure water level. Used 10" x 8" orifice to measure water flow.

PUMPED WELL DATA

Date and Time	Orifice Reading IN INCHES	Pumping Rate GPM	Pump Discharge Pressure	Altitude Gage Reading Feet	remarks
2/14/82 8:30 AM				323.21	Pump off - Start recovery readings
8:40				280.03	
8:50				278.70	
9:00				278.08	
9:10				277.73	
9:20				277.44	
9:30				277.21	
10:00				276.85	
10:30				276.42	
11:00				276.09	
11:30				275.88	Start Pump at 1016 GPM Development Test
11:30	9½"	1016		275.88	
12:30 PM	9½"	1016		336.94	
1:30	9½"	1016		338.95	
2:30	9½"	1016		339.21	End of 1016 GPM Development Test

LANFORD DRILLING COMPANY, INC.
P.O. Box 98 Shreveport, Louisiana 71161 Tel. 869-2519

PUMPING TEST DATA

Test conducted by: P.J.Niette & Crew -- Ardis Douglas, Jr. & Crew
Well Owner: Harris Co. M.U.D. # 217 Address: C/O Beck Const. Co., P.O.Box 38289
Pumped Well No: 1 Location: Spears Road
Airline Lengths: Pumped Well 400 feet Static Water Level
Remarks: Use Electric Tape to measure water level. Used 10" x 8" orifice to measure water flow.

PUMPED WELL DATA

Date and Time	Orifice Reading IN INCHES	Pumping Rate GPM	Pump Discharge Pressure	Altitude Gage Reading Feet	remarks
12/14/82 2:30 PM				339.21	Pump off -- Start Recovery Readings
2:40				281.47	
2:50				280.00	
3:00				279.21	
3:10				278.20	
3:20				278.18	
3:30				277.96	
4:00				277.31	
4:30				276.86	
5:00				276.54	
5:30				276.30	
5:30	15½"	1248		276.30	Start pump at 1248 GPM Development Test
6:30	15½"	1248		356.00	
7:30	15½"	1248		357.72	
8:30	15½"	1248		357.95	End of 1248 GPM Development Test

LANFO D DRILLING COMPAI . INC.
P.O. Box 98 Shreveport, Louisiana 71161 Tel. 869-2519

PUMPING TEST DATA

Test conducted by: P.J. Niette & Crew -- Ardis Douglas, Jr. & Crew
Well Owner: Harris Co. M.U.D. # 217 Address: C/O Beck Const. Co., P.O. Box 38289
Pumped Well No: 1 Location: Spears Road
Airline Lengths: Pumped Well 400 feet Static Water Level
Remarks: Use Electric Tape to measure water level. Used 10" x 8" orfice to measure water flow.

PUMPED WELL DATA

Date and Time	Orfice Reading IN INCHES	Pumping Rate GPM	Pump Discharge Pressure	Altitude Gage Reading Feet	remarks
12/14/82 8:30 PM				357.95	Pump off -- Start recovery readings
8:40				282.65	
8:50				281.72	
9:00				280.64	
9:10				279.95	
9:20				279.30	
9:30				278.85	
10:00				278.15	
10:30				277.65	
11:00				277.25	
11:30				276.90	Turned pump on - Started 1500 GPM Test
11:30	23"	1500		276.90	
12/15/82 12:30 AM	23"	1500		376.35	
1:30	23"	1500		377.68	
2:30	23"	1500		377.74	End of 1500 GPM Development Test
2:30				377.74	Pump off - Start Recovery Readings
2:40				285.65	
2:50				283.45	
3:00				281.90	
3:10				281.10	
3:20				280.45	
3:30				279.95	
4:00				279.05	
4:30				278.35	
5:00				277.98	
5:30				277.50	
6:00				277.10	
6:30				276.85	End Of Developement Test

LANFO. D DRILLING COMPA . INC.
P.O. Box 98 Shreveport, Louisiana 71161 Tel. 869-2519

PUMPING TEST DATA

Test conducted by: P.J. Niette & Crew -- Ardis Douglas, Jr. & Crew
Well Owner: Harris Co. M.U.D. # 217 Address: C/O Beck Const. Co., P.O.Box 38289
Pumped Well No.: 1 Location: Spears Road
Airline Lengths: Pumped Well 400 feet Static Water Level
Remarks: Used Electric Tape to measure water level. Used 10" x 8" orifice to measure water flow.

PUMPED WELL DATA

Date and Time	Orfice Reacing IN INCHES	Pumping Rate GPM	Pump Discharge Pressure	Altitude Gage Reading Feet	remarks
12/15/82 6:30 AM	9½"	1016		276.85	Start 1016 GPM Production Test
7:30	9½"	1016		337.02	
8:30	9½"	1016		338.40	
9:30	9½"	1016		339.50	
10:30	9½"	1016		340.10	
11:30	9½"	1016		340.30	
12:30 PM	9½"	1016		340.70	
1:30	9½"	1016		340.90	
2:30	9½"	1016		340.90	
3:30	9½"	1016		341.10	
4:30	9½"	1016		341;20	
5:30	9½"	1016		341.20	
6:30	9½"	1016		341.30	
7:30	9½"	1016		341.40	
8:30	9½"	1016		341.40	
9:30	9½"	1016		341.50	
10:30	9½"	1016		341.65	
11:30	9½"	1016		341.65	
12/16/82 12:30 AM	9½"	1016		341.65	Turned pump off - Started Recovery
12:40				288.62	Readings
12:50				284.95	
1:00				282.25	
1:10				281.65	
1:20				280.42	
1:30				279.85	
2:00				279.20	
2:30				278.95	
3:00				278.80	
3:30				278.55	
4:00				278.40	
4:30				278.20	Test Complete

POPE *Testing* LABORATORIES, Inc.

CONSULTING ANALYTICAL CHEMISTS
AND TESTING ENGINEERS

FOODS, FEEDS, DAIRY PROD.
WATER, MISCL. ANALYSES
COTTON SEED PRODUCTS
PACKING HOUSE PRODUCTS

P. O. BOX 903
DALLAS, TEXAS 75221

OFFICIAL CHEMISTS
WEIGHERS AND INSPECTORS
NATL. COTTONSEED PRODUCTS ASS'N.
NATL. SOYBEAN PROCESSOR'S ASS'N.
REFEREE CHEMISTS
AMERICAN OIL CHEMISTS SOCIETY

Date Rec'd 12-17-82

To: Lanford Drilling Company
Shreveport, La

Report of Tests on Water

Received From: You

Identification Marks: Harris County M,U,D, #217

Values reported are for minerals in solution

	Parts Per Million
Calcium	52.0
Magnesium	5.3
Iron	0.18
Manganese	0.10
Sodium	36.6
Carbonate	0.0
Bicarbonate	207.4
Sulphate	6.0
Chloride	39.4
Fluoride	0.6
Nitrate	0.0
Phenolphthalein Alkalinity as $CaCO_3$	0.0
Total Alkalinity as $CaCO_3$	170.0
Total Hardness as $CaCO_3$	152.0
Dissolved Residue (TS) Calculated	347.6
Specific Conductance Micromhos/cm	450
pH	7.1

RECOMMENDED LIMITS FOR DRINKING WATER (P. P. M.)

Iron	0.3	Fluoride	0.6 — 1.0
Manganese	0.05	Nitrate	45
Sulphate	250	Total Solids	500
Chloride	250		

POPE TESTING LABORATORIES, Inc.

By Leon Hunter

Lab. No. 45382

F-156—1M

Texas Water Development Board
Well Schedule

groundwater resources

State Well Number: **65-05-120** Previous Well Number: County: **Harris** **201**

Latitude (dms): **295751** Longitude (dms): **952743** Coordinate Accuracy: **Global Positioning System - GPS**

River Basin: **San Jacinto River** GMA: **14** RWPA: **H** GCD: **Harris-Galveston Subsidence District**

Owner: **WWWMS, Inc. Harris Co. MUD #217 (Well #1)** Driller: **Lanford Drilling Company, Inc.** Aquifer ID: **Gulf Coast**

Aquifer Code: **121EVGL**

EVANGELINE AQUIFER

Depth (ft): **945** Elevation (ft): **106**

Source of Depth: **Driller's Log** Source of Elevation: **Digital Elevation Model -DEM**

Date Drilled: **12/00/1982** Well Type: **Withdrawal of Water**

Type of Lift: **Turbine Pump** Power: **Electric Motor** Horsepower: **150**

Construction: **Hydraulic Rotary** Completion: **Gravel Pack w/Screen**

Casing Material: **Steel** Screen Material: **Stainless Steel**

WATER USE

Primary: **Public Supply** Secondary: Tertiary:

CASING INTERVALS:
Casing/Blank Pipe (C)
Well Screen/Slotted Zone (S)
Open Hole (O)

	Dia. (in.)	Top (ft.)	Bottom (ft.)
C	20	0	510
C	14	410	520
S	14	520	620
C	14	620	845
S	14	845	890
C	14	890	915
S	14	915	935
C	14	935	945

Water Levels: **Miscellaneous Measurements**

1 measurement
1982
-288.62

Water Quality: **Y**

Other Data: **A** Logs: **DQ**

REMARKS:

Owners HCO MUD #217 well #1. PWS I #1011983A. Measured yield 1016 GPM with 53 feet drawdown after pumping 18 hours in 1982. Specific capacity 19.17 GPM/ft. Pumping level 341.62 feet. Pump set at 440 feet. Cemented from 0 to 510 feet. Underreamed and gravel packed from 510 to 935 feet. Aquifer test data in TWDB files.

Reporting Agency: **U.S. Geological Survey**

Date Collected or Reported: **12/00/1988**

Recorded by: D. R Jones

Update

Send original copy by certified mail to the Texas Department of Water Resources P. O. Box 13087 Austin, Texas 78711

State of Texas
WATER WELL REPORT

ATTENTION OWNER: *Confidentiality Privilege Notice on Reverse Side*

For TDWR use only
Well No. 65-05-120
Located on map YES
Received: C.F.Sc

1) OWNER HARRIS CO. M.U.D. #217 (Name) Address C/O MS BECK CONST. CO. (Street or RFD) HOUSTON (City) TX (State) 77088 (Zip)

2) LOCATION OF WELL: County HARRIS, 2 1/2 miles in WEST (N.E., S.W., etc.) direction from I-45 ON SOUTH (Town) SIDE OF SPEARS ROAD

Driller must complete the legal description to the right with distance and direction from two intersecting section or survey lines, or he must locate and identify the well on an official Quarter- or Half-Scale Texas County General Highway Map and attach the map to this form.

☐ Legal description:
Section No. _____ Block No. _____ Township _____
Abstract No. _____ Survey Name _____
Distance and direction from two intersecting section or survey lines _____
☒ See attached map.

3) TYPE OF WORK (Check): ☒ New Well ☐ Deepening ☐ Reconditioning ☐ Plugging

4) PROPOSED USE (Check): ☐ Domestic ☐ Industrial ☒ Public Supply ☐ Irrigation ☐ Test Well ☐ Other

5) DRILLING METHOD (Check): ☒ Mud Rotary ☐ Air Hammer ☐ Driven ☐ Bored ☐ Air Rotary ☐ Cable Tool ☐ Jetted ☐ Other

6) WELL LOG:

Date drilled DEC. 1982

Dia. (in.)	From (ft.)	To (ft.)
24"	Surface	510
30"	510	935
18"	935	945

From (ft.)	To (ft.)	Description and color of formation material
SEE ATTACHED LOG		

7) BOREHOLE COMPLETION:
☐ Open Hole ☐ Straight Wall ☒ Underreamed
☒ Gravel Packed ☐ Other
If Gravel Packed give interval . . . from 510 ft. to 935 ft.

8) CASING, BLANK PIPE, AND WELL SCREEN DATA:

Dia. (in.)	New or Used	Steel, Plastic, etc. Perf., Slotted, etc. Screen Mfr., if commercial	Setting (ft.) From	Setting (ft.) To	Gage Casing Screen
20"	N	BLACK STEEL	0	510	
14"	N	BLACK STEEL	410	520	
14"	N	STAINLESS STEEL & BLACK STEEL	520	945	.040

CEMENTING DATA
Cemented from 0 ft. to 510 ft.
Method used HALLIBURTON
Cemented by HALLIBURTON (Company or Individual)

9) WATER LEVEL:
Static level 288.62 ft. below land surface Date 12/16/82
Artesian flow _____ gpm. Date _____

10) PACKERS: Type Depth

11) TYPE PUMP:
☒ Turbine ☐ Jet ☐ Submersible ☐ Cylinder
☐ Other
Depth to pump bowls, cylinder, jet, etc., 440 ft.

12) WELL TESTS:
☐ Type Test: ☒ Pump ☐ Bailer ☐ Jetted ☐ Estimated
Yield: 1014 gpm with 53 ft. drawdown after 18 hrs.

RECEIVED
MAR - 3 1983
DEPT. OF WATER RESOURCES

(Use reverse side if necessary) 317-15

13) WATER QUALITY:
Did you knowingly penetrate any strata which contained undesirable water? ☐ Yes ☒ No
If yes, submit "REPORT OF UNDESIRABLE WATER"
Type of water? GOOD Depth of strata 520-935
Was a chemical analysis made? ☒ Yes ☐ No

I hereby certify that this well was drilled by me (or under my supervision) and that each and all of the statements herein are true to the best of my knowledge and belief.

NAME P. T. NIETTE (Type or Print) Water Well Drillers Registration No. 278

ADDRESS P.O. BOX 98 (Street or RFD) SHREVEPORT (City) LA. (State) 71161 (Zip)

(Signed) P. T. Niette (Water Well Driller) LANFORD DRILLING CO., INC. (Company Name)

Please attach electric log, chemical analysis, and other pertinent information, if available.

TDWR-0392 (Rev. 1-12-79)

DEPARTMENT OF WATER RESOURCES COPY

65-05-120 CB

LANFORD DRILLING COMPANY, INC.

P.O. Box 98. **Shreveport, Louisiana** 71161 **Tel.** 869-2519

WELL LOG and MATERIAL REPORT

CUSTOMER Harris County M. U. D. # 217 WELL NO. 1

LOCATION Spears Road COMPLETED Dec 1982

ADDRESS C/O Mel Beck Const. Co., P. O. Box 38289, Houston CONTRACT NO.

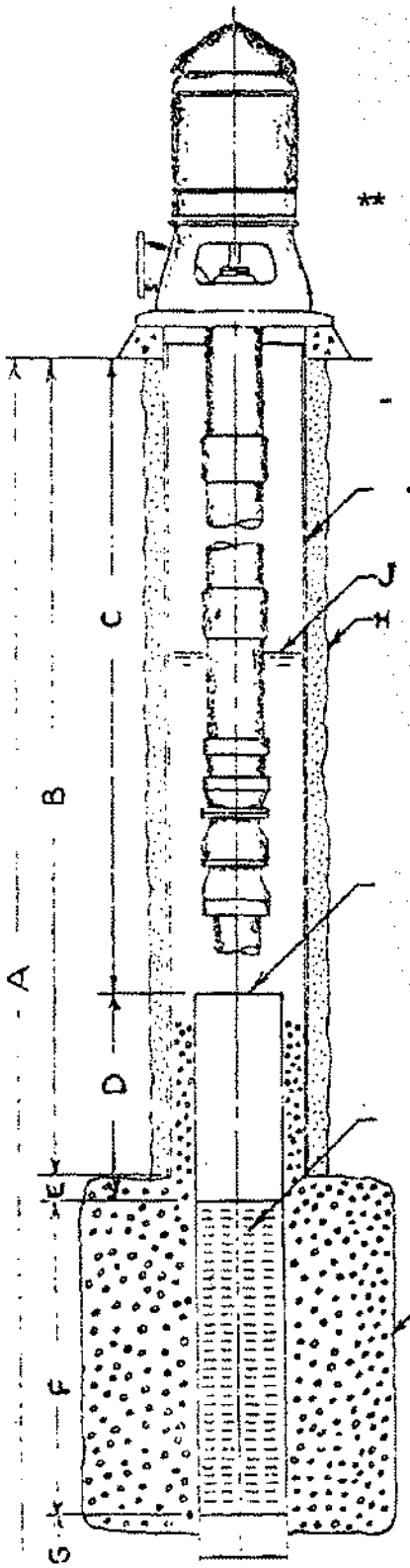

DIMENSIONS:

A — 945 ft.
B — 510 ft.
C — 410 ft.
D — 110 ft.
E — 10 ft.
F — 415 ft.
G — 10 ft.
H — 24" Diam.
I — 30" Diam.
J — 288.62 ft

Size 20" O.D.
Weight 78.60#
Wall .375

(Static Level)

Size 14" O.D.
Weight 45.68#
Wall .312

Size 14" O.D.
Type Bar Lug
Material S.S.
Gauge .040
Opening .040

PUMP DATA:

Bowl Assembly 8 Stage, Size 12 Type RL
Discharge Column — Setting 440 Feet
Size — 8" Pipe 2½" Tubing 1¼" Shaft
Head-Type 20AC10 Size Discharge 10"
Suction, Length 10 feet Size 8"
Design Conditions: — 1000 USGPM 400 TDH

MOTOR DATA:

HP 150 Make G.E. Speed 1770
Voltage 460 Type VHS

REMARKS: Set Layne & Bowler 12RL pump end.

FORMATION LOG:

0	- 2	Top Soil
2	- 18	Clay
18	- 78	Sandy Clay
78	- 100	Shale
100	- 147	Sand
147	- 250	Shale w/Sand Streaks
250	- 280	Sand
280	- 345	Sand & Sandy Shale
345	- 410	Sand
410	- 512	Shale
512	- 625	Sand
625	- 645	Sandy Shale
645	- 685	Shale
685	- 750	Sand
750	- 850	Shale
850	- 895	Sand
895	- 920	Shale
920	- 940	Sand
940	- 950	Shale

** 14" Screen,

520' - 620'	100 ft.	
845' - 890'	45 ft.	
915' - 935'	20 ft.	
	165 ft.	

14" Blank Liner

620' - 845'	225 ft.
890' - 915'	25 ft.
	250 ft.

65-05-120

LANFORD DRILLING COMPANY, INC.
P.O. Box 98 Shreveport, Louisiana 71161 Tel. 869-2519

PUMPING TEST DATA

Test conducted by: P.J. Niette & Crew -- Ardis Douglas, Jr. & Crew
Well Owner: Harris Co. M.U.D. # 217 Address: C/O Mel Beck Const. Co., P.O. Box 18289
Pumped Well No: 1 Location: Spears Road
Airline Lengths: Pumped Well 400 feet Static Water Level
Remarks: Used Electric Tape to measure water level. Used 8" x 6" orifice to measure water flow.

PUMPED WELL DATA

Date and Time	Orfice Reading IN INCHES	Pumping Rate GPM	Pump Discharge Pressure	Altitude Gage Reading Feet	remarks
12/13/82 8:30 PM				379.40	Pumping 1500 GPM - Shut down to start
8:40				287.10	3 hour recovery readings.
8:50				282.50	
9:00				281.45	
9:10				280.65	
9:20				280.30	
9:30				279.30	
10:00				278.75	
10:30				277.90	
11:00				277.65	
11:30				277.30	End of 3 Hr. Recovery
11:30	10"	508		277.30	Start 500 GPM Development Test
12/14/82 12:30 AM	10"	508		306.90	
1:30	10"	508		307.15	
2:30	10"	508		308.45	End of 500 GPM Development Test

65-05-120

LANFORD DRILLING COMPANY, INC.
P.O. Box 98 Shreveport, Louisiana 71161 Tel. 869-2519

PUMPING TEST DATA

Test conducted by: P.J. Niette & Crew - Ardis Douglas, Jr. & Crew
Well Owner: Harris Co. M.U.D. # 217 Address: C/O Beck Const. Co., P.O.Box 38289
Pumped Well No: 1 Location: Spears Road
Airline Lengths: Pumped Well 400 feet Static Water Level
Remarks: Used Electric Tape to measure water level. Used 8" x 6" orifice to measure Water Flow

PUMPED WELL DATA

Date and Time	Orfice Reading IN INCHES	Pumping Rate GPM	Pump Discharge Pressure	Altitude Gage Reading Feet	remarks
12/14/82 2:30 AM				307.45	Pump off - Start Recovery Readings
2:40				279.40	
2:50				278.35	
3:00				277.90	
3:10				277.60	
3:20				277.30	
3:30				277.05	
4:00				276.65	
4:30				276.20	
5:00				275.90	
5:30				275.70	Start Pump at 752 GPM Development Test
5:30	22½"	752		275.70	
6:30	22½"	752		322.80	
7:30	22½"	752		323.10	
8:30	22½"	752		323.21	End of 752 GPM Test

65.05-120

LANFORD DRILLING COMPANY, INC.

P.O. Box 98 Shreveport, Louisiana 71161 Tel. 869-2519

PUMPING TEST DATA

Test conducted by: P.J.Niette & Crew -- Ardis Douglas, Jr. & Crew

Well Owner: Harris Co. M.U.D. # 217 Address: C/O Beck Const. Co., P.O.Box 38289

Pumped Well No: 1 Location: Spears Road

Airline Lengths: Pumped Well ....400 feet Static Water Level

Remarks: Use Electric Tape to measure water level. Used 10" x 8" orifice to measure water flow.

PUMPED WELL DATA

Date and Time	Orfice Reading IN INCHES	Pumping Rate GPM	Pump Discharge Pressure	Altitude Gage Reading Feet	remarks
2/14/82 8:30 AM				323.21	Pump off - Start recovery readings
8:40				280.03	
8:50				278.70	
9:00				278.08	
9:10				277.73	
9:20				277.44	
9:30				277.21	
10:00				276.85	
10:30				276.42	
11:00				276.09	
11:30				275.88	Start Pump at 1016 GPM Development Test
11:30	9½"	1016		275.88	
12:30 PM	9½"	1016		336.94	
1:30	9½"	1016		338.95	
2:30	9½"	1016		339.21	End of 1016 GPM Development Test

65-05-120

LANFORD DRILLING COMPANY, INC.
P.O. Box 98 Shreveport, Louisiana 71161 Tel. 869-2519

PUMPING TEST DATA

Test conducted by: P.J.Niette & Crew -- Ardis Douglas, Jr. & Crew
Well Owner: Harris Co. M.U.D. # 217 Address: C/O Beck Const. Co., P.O.Box 38289
Pumped Well No: 1 Location: Spears Road
Airline Lengths: Pumped Well 400 feet Static Water Level
Remarks: Use Electric Tape to measure water level. Used 10" x 8" prifice to measure water flow.

PUMPED WELL DATA

Date and Time	Orfice Reading IN INCHES	Pumping Rate GPM	Pump Discharge Pressure	Altitude Gage Reading Feet	remarks
12/14/82 2:30 PM				339.21	Pump off -- Start Recovery Readings
2:40				281.47	
2:50				280.00	
3:00				279.21	
3:10				278.20	
3:20				278.18	
3:30				277.96	
4:00				277.31	
4:30				276.86	
5:00				276.54	
5:30				276.30	
5:30	15½"	1248		276.30	Start pump at 1248 GPM Development Test
6:30	15½"	1248		356.00	
7:30	15½"	1248		357.72	
8:30	15½"	1248		357.95	End of 1248 GPM Development Test

65-05-120

LANFO D DRILLING COMPAI . INC.
P.O. Box 98 Shreveport, Louisiana 71161 Tel. 869-2519

PUMPING TEST DATA

Test conducted by: P.J. Niette & Crew -- Ardis Douglas, Jr. & Crew
Well Owner: Harris Co. M.U.D. #217 Address: C/O Beck Const. Co., P.O. Box 38289
Pumped Well No: 1 Location: Spears Road
Airline Lengths: Pumped Well 400 feet Static Water Level
Remarks: Use Electric Tape to measure water level. Used 10" x 8" orfice to measure water flow.

PUMPED WELL DATA

Date and Time	Orfice Reading IN INCHES	Pumping Rate GPM	Pump Discharge Pressure	Altitude Gage Reading Feet	remarks
12/14/82 8:30 PM				357.95	Pump off -- Start recovery readings
8:40				282.65	
8:50				281.72	
9:00				280.64	
9:10				279.95	
9:20				279.30	
9:30				278.85	
10:00				278.15	
10:30				277.65	
11:00				277.25	
11:30				276.90	Turned pump on - Started 1500 GPM Test
11:30	23"	1500		276.90	
12/15/82 12:30 AM	23"	1500		376.35	
1:30	23"	1500		377.68	
2:30	23"	1500		377.74	End of 1500 GPM Development Test
2:30				377.74	Pump off - Start Recovery Readings
2:40				285.65	
2:50				283.45	
3:00				281.90	
3:10				281.10	
3:20				280.45	
3:30				279.95	
4:00				279.05	
4:30				278.35	
5:00				277.98	
5:30				277.50	
6:00				277.10	
6:30				276.85	End Of Developement Test

65.05.120

LANFO. D DRILLING COMPAI . INC.

P.O. Box 98 Shreveport, Louisiana 71161 Tel. 869-2519

PUMPING TEST DATA

Test conducted by: P.J. Niette & Crew -- Ardis Douglas, Jr. & Crew

Well Owner: Harris Co. M.U.D. # 217 Address: C/O Beck Const. Co., P.O. Box 38289

Pumped Well No: 1 Location: Spears Road

Airline Lengths: Pumped Well 400 feet Static Water Level

Remarks: Used Electric Tape to measure water level. Used 10" x 8" orifice to meaesure water flow.

PUMPED WELL DATA

Date and Time	Orfice Reading IN INCHES	Pumping Rate GPM	Pump Discharge Pressure	Altitude Gage Reading Feet	remarks
12/15/82 6:30 AM	9½"	1016		276.85	Start 1016 GPM Production Test
7:30	9½"	1016		337.02	
8:30	9½"	1016		338.40	
9:30	9½"	1016		339.50	
10:30	9½"	1016		340.10	
11:30	9½"	1016		340.30	
12:30 PM	9½"	1016		340.70	
1:30	9½"	1016		340.90	
2:30	9½"	1016		340.90	
3:30	9½"	1016		341.10	
4:30	9½"	1016		341;20	
5:30	9½"	1016		341.20	
6:30	9½"	1016		341.30	
7:30	9½"	1016		341.40	
8:30	9½"	1016		341.40	
9:30	9½"	1016		341.50	
10:30	9½"	1016		341.65	
11:30	9½"	1016		341.65	
12/16/82 12:30 AM	9½"	1016		341.65	Turned pump off - Started Recovery
12:40				288.62	Readings
12:50				284.95	
1:00				282.25	
1:10				281.65	
1:20				280.42	
1:30				279.85	
2:00				279.20	
2:30				278.95	
3:00				278.80	
3:30				278.55	
4:00				278.40	
4:30				278.20	Test Complete

65-05-120

POPE *Testing* LABORATORIES, Inc.

CONSULTING ANALYTICAL CHEMISTS
AND TESTING ENGINEERS

P. O. BOX 905
DALLAS, TEXAS 75221

FOODS, FEEDS, DAIRY PROD.
WATER, MISCL. ANALYSES
COTTON SEED PRODUCTS
PACKING HOUSE PRODUCTS

OFFICIAL CHEMISTS
WEIGHERS AND INSPECTORS
NATL. COTTONSEED PRODUCTS ASS'N.
NATL. SOYBEAN PROCESSOR'S ASS'N.
REFEREE CHEMISTS
AMERICAN OIL CHEMISTS' SOCIETY

Date Rec'd 12-17-82

To: Lanford Drilling Company
Shreveport, La

Report of Tests on Water

Received From: You

Identification Marks: Harris County M,U,D, #217

Values reported are for minerals in solution

	Parts Per Million
Calcium	52.0
Magnesium	5.3
Iron	0.18
Manganese	0.10
Sodium	36.6
Carbonate	0.0
Bicarbonate	207.4
Sulphate	6.0
Chloride	39.4
Fluoride	0.6
Nitrate	0.0
Phenolphthalein Alkalinity as $CaCO_3$	0.0
Total Alkalinity as $CaCO_3$	170.0
Total Hardness as $CaCO_3$	152.0
Dissolved Residue (TS) Calculated	347.6
Specific Conductance Micromhos/cm	450
pH	7.1

RECOMMENDED LIMITS FOR DRINKING WATER (P. P. M.)

Iron	0.3	Fluoride	0.6 — 1.0
Manganese	0.05	Nitrate	45
Sulphate	250	Total Solids	500
Chloride	250		

POPE TESTING LABORATORIES, Inc.

By Leon Hunter

Lab. No. 45382

F-158-1M

65-05-120

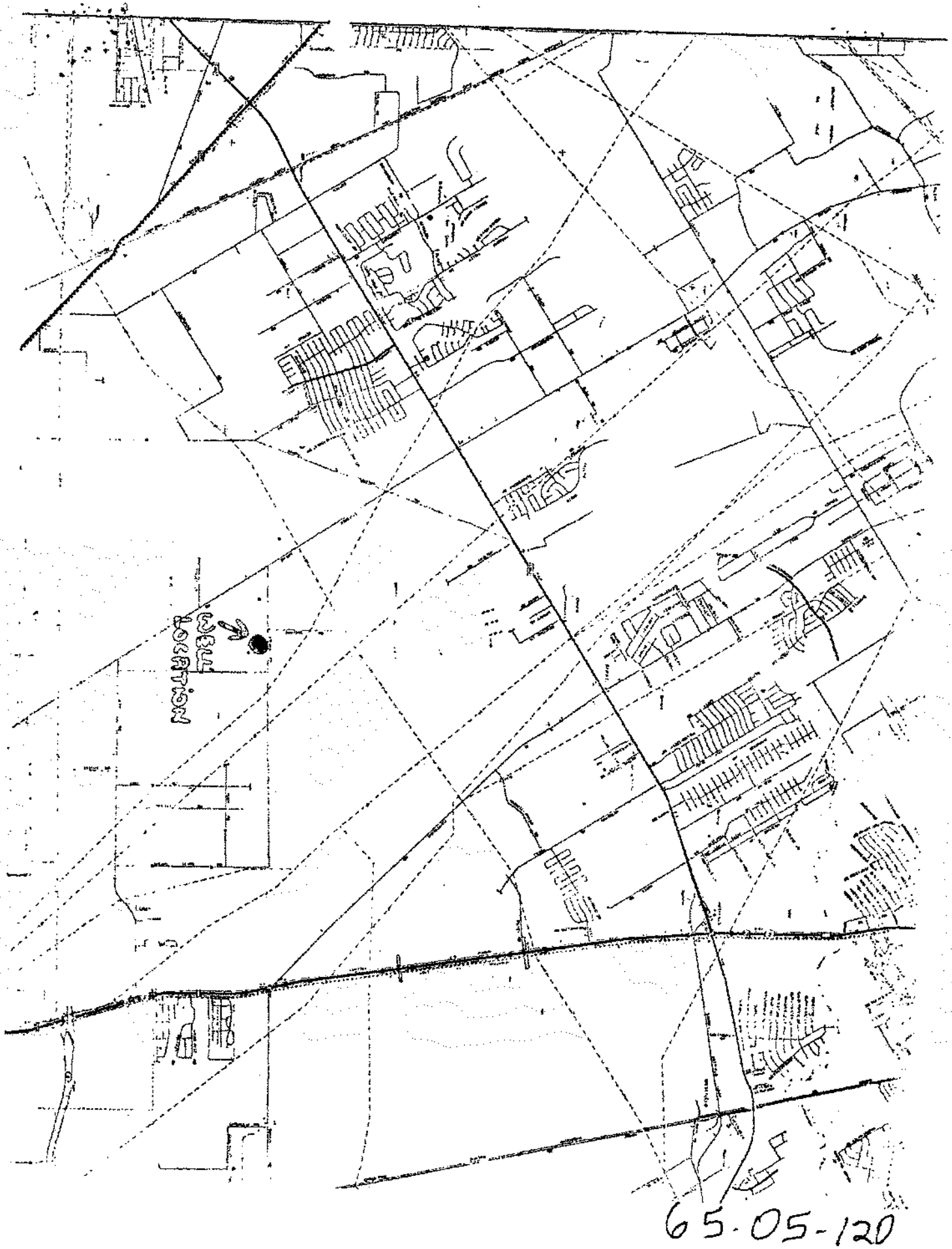
WELL LOCATION
65-05-120

10/26/2020
03:10:07

Texas Commission on Environmental Quality
DWW Water System Summary Sheet

PWS ID	PWS Name	Central Registry RN
TX1011983	HARRIS COUNTY MUD 217	RN102860889

Organization/Customer *	Central Registry CN
HARRIS COUNTY MUD 217	CN600736359

*Regulatory mail will be addressed to this organization/person

All Water System Contacts

Type	Contact	Communication
AC - Administrative Contact - PRESIDENT	HENDERSON, MARIAN PO BOX 680529 HOUSTON, TX 77268-0529	**Phone Type** / **Value** BUS - Business / 281-895-8547 FAX - Facsimile / 281-895-9147
EC - Emergency Contact - PRESIDENT	VILLARREAL, PAUL 13563 BAMMEL NORTH HOUSTON RD HOUSTON, TX 77066-2957	**Electronic Type** / **Value** **Phone Type** / **Value** BUS - Business / 281-895-8547 MOB - Mobile / 281-924-4628
ECS - Emergency Contact - Secondary - OPERATOR	GEHRKE, CLINTON L 13563 BAMMEL NORTH HOUSTON RD HOUSTON, TX 77066-2957	**Electronic Type** / **Value** **Phone Type** / **Value** BUS - Business / 281-895-8547 MOB - Mobile / 281-924-4631
FC - Financial Contact	MUNICIPAL ACCOUNTS & CONSULTING CONROE 611 LONGMIRE RD STE I CONROE, TX 77304-1818	**Phone Type** / **Value** BUS - Business / 936-756-1644
OW - Owner	HARRIS COUNTY MUD 217	
PWS - Public Water System Contact - OPERATOR	GEHRKE, CLINTON L 13563 BAMMEL NORTH HOUSTON RD HOUSTON, TX 77066-2957	**Electronic Type** / **Value** **Phone Type** / **Value** BUS - Business / 281-895-8547 MOB - Mobile / 281-924-4631

Operator Grade	Number
WATER OPERATIONS COMPANY	1
GROUND WATER TREATMENT OPERATOR Grade B	1
GROUND WATER TREATMENT OPERATOR Grade C	1
SURFACE WATER TREATMENT OPERATOR Grade C	1

Water Operator Licenses

License Holder:	COURSEY, JAMES LEONARD JR	
CURRENT	Class: B - GROUND WATER TREATMENT OPERATOR	WG0005724
License Holder:	HOLT, GREGORY D	

CURRENT	Class: C - GROUND WATER TREATMENT OPERATOR	WG0003357
License Holder:	HOLT, GREGORY D	
CURRENT	Class: C - SURFACE WATER TREATMENT OPERATOR	WS0003181
License Holder:	WWWMS INC	
CURRENT	Class: NONE - WATER OPERATIONS COMPANY	WC0000265
License Holder:	PLEDGER, SHANE R	
EXPIRED	Class: C - GROUND WATER TREATMENT OPERATOR	WG0014120
License Holder:	WATER WASTEWATER MANAGEMENT SERVICES INC	
EXPIRED	Class: NONE - WATER OPERATIONS COMPANY	WC0000220

Owner Type	Owner Type Options: COUNTY, DISTRICT, FEDERAL GOVERNMENT, INVESTOR OWNED, MUNICIPALITY, NATIVE AMERICAN, PRIVATE, STATE GOVERNMENT, WATER SUPPLY CORPORATION
District	

System Type	System Type Options: COMMUNITY, TRANSIENT/NON-COMMUNITY, NON-PUBLIC, NON-TRANSIENT/NON-COMMUNITY
C - Community	

Population Type	Population Served	# of Connect	# I/C w/other PWS
Residential	2529	843	0

Total Product (MGD)	Average Daily Consump.	Max Daily Demand (MGD)	Total Storage (MG)	Elev. Storage (MG)	Service Pump Cap.	Max.Purchase Cap.(MGD/GPM)	Pressure Tank Cap. (MG)
1.5200 MGD	0.1840 MGD	0.4630 MGD Occurred on 10/01/2013	.25 MG		2.16 MGD		0.020 MG

Activity Status	Inactivation Date
A - ACTIVE	

Last Survey Date	Surveyor	Survey Type	Region	County
04/02/2018	ELAINE FOWLER	Sanitary Survey	HOUSTON	HARRIS
05/14/2014	MARY, V HOPKINS	Sanitary Survey	HOUSTON	HARRIS
03/16/2011	MELODY, E KIRKSEY	Sanitary Survey	HOUSTON	HARRIS

(Treatment Plant)							
Entry Point	EP Name/Source Summation (Activity Status)	Plant Name (Activity Status)	Plant Num	Chemical Mon Type	Chem Sample Point	Distribution Mon Type	Dist Sample Point

EP001	TRT-TAP / Purchased Surface Water(A)	HCO MUD 217(A)	TP6503		NO		NO

Train:	Unnamed

(Treatments)

Disinfection Zone	Treatment Sequence	Objective	Process	Treatment
null	null	T	147	AERATION, SLAT TRAY
null	null	I	240	COAGULATION
null	null	M	343	FILTRATION, GREENSAND
null	null	D	403	GASEOUS CHLORINATION, PRE
null	null	D	423	HYPOCHLORINATION, PRE
null	null	C	447	INHIBITOR, POLYPHOSPHATE
null	null	F	560	PERMANGANATE

(Active Sources)

Source Number	Source Name (Activity Status)	Operational Status	Source Type	Depth	Tested GPM	Rated GPM
P1011983D	SW I/C FROM CENTRAL HCRWA (A)	P	P	N/A	N/A	N/A

Drill Date	Source Summary
None Available	

GPS Latitude (decimal)	GPS Longitude (decimal)	GPS Elevation	GPS Date	Seller
				TX1013429

Source Number	Source Name (Activity Status)	Operational Status	Source Type	Depth	Tested GPM	Rated GPM
G1011983A	1 - 2535 SPEARS RD (A)	E	G	935	1056 GPM	1000 GPM

Drill Date	Source Summary
01/01/1913	CHICOT

GPS Latitude (decimal)	GPS Longitude (decimal)	GPS Elevation	GPS Date	Seller
29.964133	-95.462019	0	02/27/2009	Not Purchasing

(Inactive/Offline Sources)

SourceNumber	Name	Status	Depth

Code Explanations

Monitoring Type Codes: (GW) GROUNDWATER , (GUP) GROUNDWATER UNDER THE INFLUENCE - PURCHASED , (SWP) SURFACE WATER - PURCHASED , (GU) GROUNDWATER UNDER THE INFLUENCE OF SURFACE WATER , (N) NO SOURCES , (SW) SURFACE WATER

Activity Status Codes: (A) ACTIVE , (D) DELETED/DISSOLVED , (I) INACTIVE , (P)

PROPOSED ,
Operational Status Codes: (E) EMERGENCY , (I) INTERIM/PEAK (O) OTHER , (P) PERMANENT , (S) SEASONAL
Source Types: (G) GROUND WATER , (S) SURFACE WATER , (U) GROUND WATER UNDER THE INFLUENCE

- End of Report -

At the time of your query this data was the most current information available from our database, which is in real time. Every effort was made to retrieve it according to your query. Thank-you for using DWW.

STATE OF TEXAS WELL REPORT for Tracking #318337

Owner:	**Daniel Bonilla**	Owner Well #:	**No Data**
Address:	**4407 Aspenbrook Spring, TX 77388**	Grid #:	**65-05-8**
Well Location:	**9900 Veterans Memorial Houston, TX 77038**	Latitude:	**29° 54' 36" N**
		Longitude:	**095° 26' 02" W**
Well County:	**Harris**	Elevation:	**No Data**
Type of Work:	**New Well**	Proposed Use:	**Public Supply**

Drilling Start Date: **3/22/2013** Drilling End Date: **3/23/2013** **Plans Approved by TCEQ - YES**

	Diameter (in.)	*Top Depth (ft.)*	*Bottom Depth (ft.)*
Borehole:	**8.5**	**0**	**430**

Drilling Method: **Mud (Hydraulic) Rotary**

Borehole Completion: **2 string**

	Top Depth (ft.)	*Bottom Depth (ft.)*	*Description (number of sacks & material)*
Annular Seal Data:	**0**	**400**	**68**
	0	**10**	**10**

Seal Method: **Positive Displacement**

Sealed By: **SDI**

Distance to Property Line (ft.): **150**

Distance to Septic Field or other concentrated contamination (ft.): **None**

Distance to Septic Tank (ft.): **No Data**

Method of Verification: **Owner**

Surface Completion: **Surface Slab Installed**

Water Level: **200 ft.** below land surface on **2013-04-15** Measurement Method: **Unknown**

Packers: **k-Packer 390**

Type of Pump: **Submersible** Pump Depth (ft.): **378**

Well Tests: **Jetted** **Yield: 60 GPM**

	Strata Depth (ft.)	Water Type
Water Quality:	**No Data**	**No Data**

Chemical Analysis Made: **No**

Did the driller knowingly penetrate any strata which contained injurious constituents?: **No**

Certification Data: The driller certified that the driller drilled this well (or the well was drilled under the driller's direct supervision) and that each and all of the statements herein are true and correct. The driller understood that failure to complete the required items will result in the report(s) being returned for completion and resubmittal.

Company Information: **Scott Drilling Inc**

11923 Green Pine Circle
Houston, TX 77066

Driller Name: **Scott Robinson** License Number: **4839**

Apprentice Name: **Carlos DeLeon** Apprentice Number: **59057**

Comments: **No Data**

Lithology:
DESCRIPTION & COLOR OF FORMATION MATERIAL

Top (ft.)	Bottom (ft.)	Description
0	**145**	**Clay**
145	**175**	**Sand**
175	**285**	**Clay**
285	**300**	**Sand**
300	**-310**	**Clay**
310	**315**	**Sand**
315	**345**	**Clay**
345	**350**	**Sand**
350	**395**	**Clay**
395	**430**	**Sand**

Casing:
BLANK PIPE & WELL SCREEN DATA

Dia. (in.)	New/Used	Type	Setting From/To (ft.)
5	**N**	**Casing**	**0-400**
2.5	**N**	**Liner**	**390-400**
2.5	**N**	**Screen**	**400-430 .08**

IMPORTANT NOTICE FOR PERSONS HAVING WELLS DRILLED CONCERNING CONFIDENTIALITY

TEX. OCC. CODE Title 12, Chapter 1901.251, authorizes the owner (owner or the person for whom the well was drilled) to keep information in Well Reports confidential. The Department shall hold the contents of the well log confidential and not a matter of public record if it receives, by certified mail, a written request to do so from the owner.

Please include the report's Tracking Number on your written request.

Texas Department of Licensing and Regulation
P.O. Box 12157
Austin, TX 78711
(512) 334-5540

Dup
65-06-4VV

Send original copy by certified mail to the Texas Department of Water Resources P. O. Box 13087 Austin, Texas 78711

State of Texas
WATER WELL REPORT

ATTENTION OWNER: *Confidentiality Privilege Notice on Reverse Side*

Texas Water Well Drillers Board P. O. Box 13087 Austin, Texas 78711

1) OWNER Leon Kendricks (Name) Address 1347 Greens Rd (Street or RFD) Houston (City) Tex (State) 77093 (Zip)

2) LOCATION OF WELL: County Harris 2 miles in N.W. (N.E., S.W., etc.) direction from Aldine (Town)

Driller must complete the legal description to the right with distance and direction from two intersecting section or survey lines, or he must locate and identify the well on an official Quarter- or Half-Scale Texas County General Highway Map and attach the map to this form.

3

☐ Legal description:
Section No. _____ Block No. _____ Township _____
Abstract No. _____ Survey Name _____
Distance and direction from two intersecting section or survey lines _____

☑ See attached map. Mapon 60-62-9Q

3) TYPE OF WORK (Check): ☑ New Well ☐ Deepening ☐ Reconditioning ☐ Plugging

4) PROPOSED USE (Check): ☑ Domestic ☐ Industrial ☐ Public Supply ☐ Irrigation ☐ Test Well ☐ Other _____

5) DRILLING METHOD (Check): ☑ Mud Rotary ☐ Air Hammer ☐ Driven ☐ Bored ☐ Air Rotary ☐ Cable Tool ☐ Jetted ☐ Other _____

6) WELL LOG:

Date drilled 9-11-82

DIAMETER OF HOLE

Dia. (in.)	From (ft.)	To (ft.)
6 3/4	Surface	252
4 1/2	252	262

7) BOREHOLE COMPLETION: ☐ Open Hole ☑ Straight Wall ☐ Underreamed ☐ Gravel Packed ☐ Other _____
If Gravel Packed give interval . . . from _____ ft. to _____ ft.

From (ft.)	To (ft.)	Description and color of formation material
0	96	C
96	104	S
104	234	C
234	265	S

8) CASING, BLANK PIPE, AND WELL SCREEN DATA:

Dia. (in.)	New or Used	Steel, Plastic, etc. Perf., Slotted, etc. Screen Mgf., if commercial	Setting (ft.) From	Setting (ft.) To	Gage Casing Screen
4	N	PVC	0	252	40
2 1/2	N	PVC Undercut	252	262	12

CEMENTING DATA
Cemented from 200 ft. to 252 ft.
Method used Circ
Cemented by Dow (Company or Individual)

9) WATER LEVEL:
Static level 154 ft. below land surface Date 9-12-82
Artesian flow _____ gpm. Date _____

10) PACKERS: Type Depth

RECEIVED
SEP 1 1983
DEPT. OF WATER RESOURCES

(Use reverse side if necessary)

11) TYPE PUMP: ☐ Turbine ☐ Jet ☑ Submersible ☐ Cylinder ☐ Other _____
Depth to pump bowls, cylinder, jet, etc., 200 ft.

13) WATER QUALITY:
Did you knowingly penetrate any strata which contained undesirable water? ☐ Yes ☑ No
If yes, submit "REPORT OF UNDESIRABLE WATER"
Type of water? _____ Depth of strata _____
Was a chemical analysis made? ☐ Yes ☐ No

12) WELL TESTS: ☐ Type Test: ☐ Pump ☐ Bailer ☐ Jetted ☐ Estimated
Yield: _____ gpm with _____ ft. drawdown after _____ hrs.

I hereby certify that this well was drilled by me (or under my supervision) and that each and all of the statements herein are true to the best of my knowledge and belief.

COMPANY NAME Lowe Water Wells (Type or Print) Water Well Driller's License No. 1182

ADDRESS P.O. Box 89 (Street or RFD) Porter (City) Tex (State) 77365 (Zip)

(Signed) Homer L. Lowe (Licensed Water Well Driller) (Signed) _____ (Registered Driller Trainee) Dup

Please attach electric log, chemical analysis, and other pertinent information, if available.

For TDWR use only
Well No. 65-06-4VV
Located on map YESC-F.S.

TDWR-0392 (Rev. 5-27-82)

DEPARTMENT OF WATER RESOURCES COPY

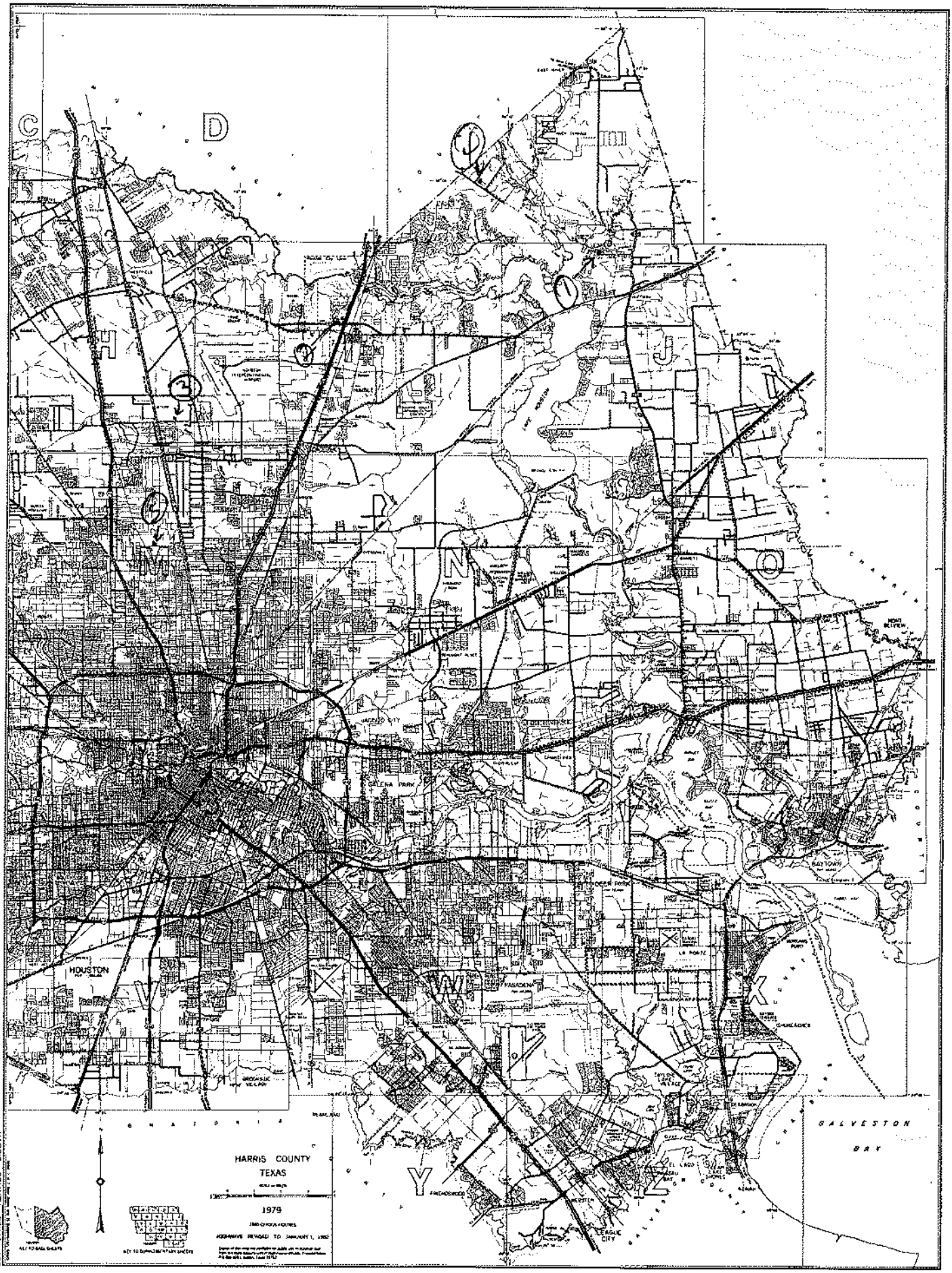

HARRIS COUNTY, TEXAS 1102

Send original copy by certified mail to: **Texas Water Commission, P.O. Box 13087, Austin, Texas 78711** — *Please use black ink.*

ATTENTION OWNER: *Confidentiality Privilege Notice on Reverse Side*

State of Texas
WELL REPORT

Texas Water Well Drillers Board
P.O. Box 13087
Austin, Texas 78711

1) OWNER Mc Millan Co. (Name) ADDRESS 913 Northville St. Houston TX (Street or RFD) (City) (State) (Zip)

2) LOCATION OF WELL: County Harris 10 miles in N (NE, SW, etc.) direction from Houston, Tx. (Town)

Driller must complete the legal description below with distance and direction from two intersecting section or survey lines, or he must locate and identify the well on an official Quarter- or Half-Scale Texas County General Highway Map and attach the map to this form.

☐ **LEGAL DESCRIPTION:**
Section No. _____ Block No. _____ Township _____ Abstract No. _____ Survey Name _____
Distance and direction from two intersecting section or survey lines _____

☑ **SEE ATTACHED MAP**

3) **TYPE OF WORK (Check):** ☑ New Well ☐ Deepening ☐ Reconditioning ☐ Plugging

4) **PROPOSED USE (Check):** ☑ Domestic ☐ Industrial ☐ Monitor ☐ Public Supply ☐ Irrigation ☐ Test Well ☐ Injection ☐ De-Watering

5) **DRILLING METHOD (Check):** ☐ Driven ☑ Mud Rotary ☐ Air Hammer ☐ Jetted ☐ Bored ☐ Air Rotary ☐ Cable Tool ☐ Other _____

6) **WELL LOG:**
Date Drilling: Started Nov. 26 1991 Completed Nov. 27 1991

DIAMETER OF HOLE

Dia. (in.)	From (ft.)	To (ft.)
6 3/4	Surface	180

7) **BOREHOLE COMPLETION:** ☐ Open Hole ☑ Straight Wall ☐ Underreamed ☐ Gravel Packed ☐ Other _____
If Gravel Packed give interval . . . from _____ ft. to _____ ft.

From (ft.)	To (ft.)	Description and color of formation material
0	40	Clay
40	50	Sand
50	150	Clay
150	170	Sand
170	180	Clay

(Use reverse side if necessary)

8) **CASING, BLANK PIPE, AND WELL SCREEN DATA:**

Dia. (in.)	New or Used	Steel, Plastic, etc. Perf., Slotted, etc. Screen Mfg., if commercial	Setting (ft.) From	Setting (ft.) To	Gage Casing Screen
4	N	PVC.	0	150	40
4	N	PVC. Screen	150	160	.12
4	N	PVC.	160	180	40

RECEIVED
JAN 03 1992
TEXAS WATER COMMISSION

9) **CEMENTING DATA** (Rule 287.44(1))
Cemented from 0 ft. to 10 ft. No. of Sacks Used 3
_____ ft. to _____ ft. No. of Sacks Used _____
Method used Hand Mix
Cemented by Owner

10) **SURFACE COMPLETION**
☐ Specified Surface Slab Installed (Rule 287.44(2)(A))
☑ Specified Steel Sleeve Installed (Rule 287.44(3)(A))
☐ Pitless Adapter Used (Rule 287.44(3)(B))
☐ Approved Alternative Procedure Used (Rule 287.71)

11) **WATER LEVEL:**
Static level 115 ft. below land surface Date Nov. 27, 91
Artesian flow _____ gpm. Date _____

12) **PACKERS:** Type Formation Depth 140

13) **TYPE PUMP:** ☐ Turbine ☐ Jet ☑ Submersible ☐ Cylinder ☐ Other _____
Depth to pump bowls, cylinder, jet, etc., 160 ft.

14) **WELL TESTS:** Type Test: ☑ Pump ☐ Bailer ☐ Jetted ☑ Estimated
Yield: 7 gpm with _____ ft. drawdown after _____ hrs.

15) **WATER QUALITY:**
Did you knowingly penetrate any strata which contained undesirable constituents? ☐ Yes ☑ No If yes, submit "REPORT OF UNDESIRABLE WATER"
Type of water? Potable Depth of strata 20
Was a chemical analysis made? ☐ Yes ☑ No

I hereby certify that this well was drilled by me (or under my supervision) and that each and all of the statements herein are true to the best of my knowledge and belief. I understand that failure to complete items 1 thru 15 will result in the log(s) being returned for completion and resubmittal.

COMPANY NAME Coastal Water Well (Type or print) WELL DRILLER'S LICENSE NO. 812

ADDRESS P.O Box 745 (Street or RFD) Porter (City) TX (State) 77365 (Zip)

(Signed) W. L. Gehrels (Licensed Well Driller) (Signed) _____ (Registered Driller Trainee)

Please attach electric log, chemical analysis, and other pertinent information, if available.

For TWC use only: Well No. _____ Located on map _____

WWD-012 (Rev. 05-18-90)

TEXAS WATER COMMISSION COPY

4820112405

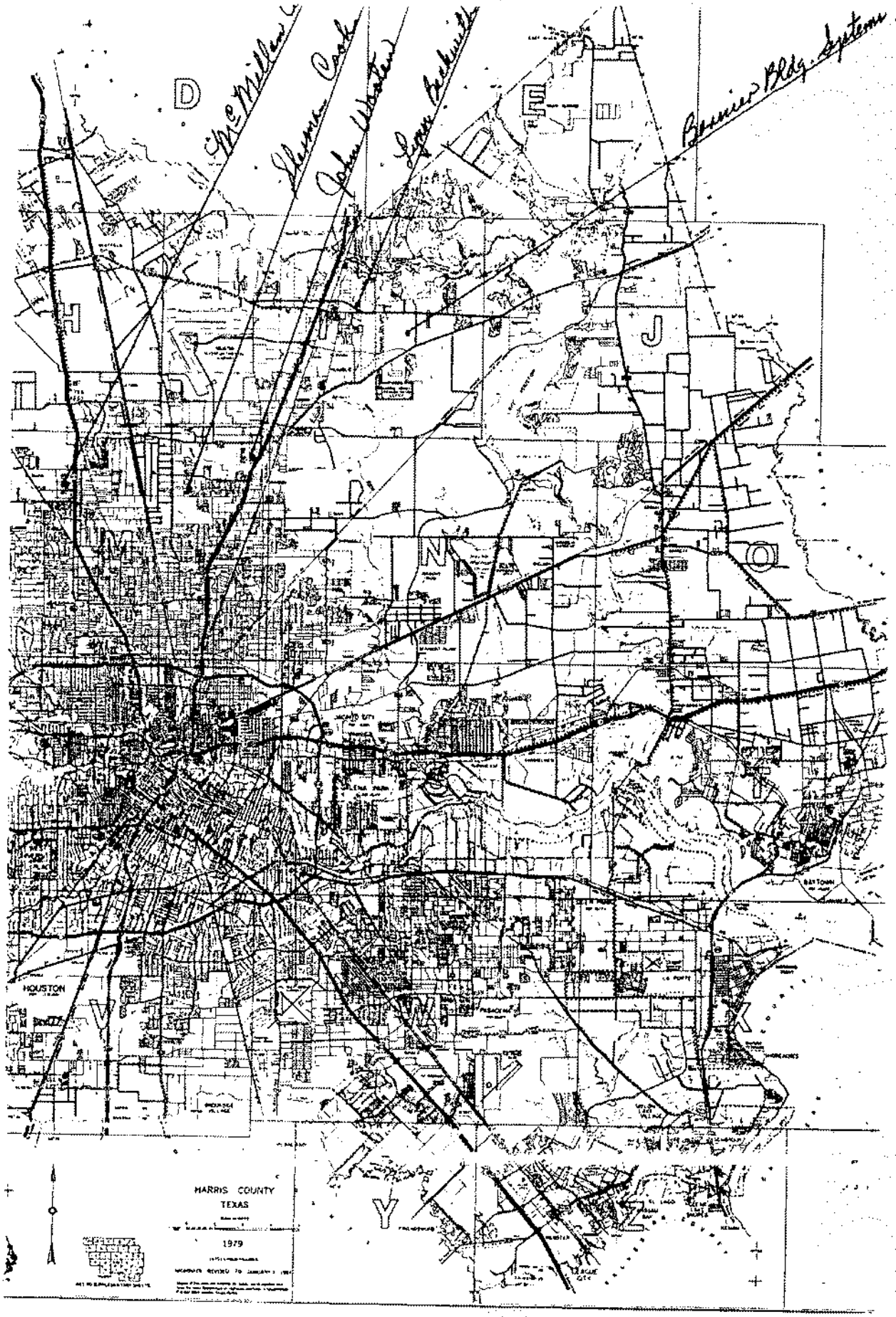
D
E
H
J
N
O
V
W
K
Y
HOUSTON
HARRIS COUNTY
TEXAS
1979

STATE OF TEXAS WELL REPORT for Tracking #270717

Owner:	**Araceli Herrera**	Owner Well #:	**No Data**
Address:	**900 Northville Houston, TX 77038**	Grid #:	**65-05-8**
Well Location:	**900 Northville Houston, TX 77038**	Latitude:	**29° 54' 31" N**
		Longitude:	**095° 25' 03" W**
Well County:	**Harris**	Elevation:	**No Data**
Type of Work:	**New Well**	Proposed Use:	**Domestic**

Drilling Start Date: **11/3/2011** Drilling End Date: **11/3/2011**

	Diameter (in.)	*Top Depth (ft.)*	*Bottom Depth (ft.)*
Borehole:	**5.5**	**0**	**55**

Drilling Method: **Mud (Hydraulic) Rotary**

Borehole Completion: **Filter Packed**

	Top Depth (ft.)	*Bottom Depth (ft.)*	*Filter Material*	*Size*
Filter Pack Intervals:	**35**	**55**	**Gravel**	**# 12**

	Top Depth (ft.)	*Bottom Depth (ft.)*	*Description (number of sacks & material)*
Annular Seal Data:	**0**	**10**	**5 Cement**
	10	**35**	**6 Bentonite**

Seal Method: **Pressure**

Sealed By: **Driller**

Distance to Property Line (ft.): **10**

Distance to Septic Field or other concentrated contamination (ft.): **N/A**

Distance to Septic Tank (ft.): **No Data**

Method of Verification: **Customer**

Surface Completion: **Surface Sleeve Installed**

Water Level: **10 ft.** below land surface on **2011-11-03** Measurement Method: **Unknown**

Packers: **None**

Type of Pump: **Jet** Pump Depth (ft.): **30**

Well Tests: **Jetted** **Yield: 10 GPM with 10 ft. drawdown after 2 hours**

	Strata Depth (ft.)	Water Type
Water Quality:	**No Data**	**Fresh**

Chemical Analysis Made: **No**

Did the driller knowingly penetrate any strata which contained injurious constituents?: **No**

Certification Data: The driller certified that the driller drilled this well (or the well was drilled under the driller's direct supervision) and that each and all of the statements herein are true and correct. The driller understood that failure to complete the required items will result in the report(s) being returned for completion and resubmittal.

Company Information: **Raymond Services, Inc.**

10011 Airline
Houston, TX 77037

Driller Name: **Zachary Proctor** License Number: **4577**

Comments: **No Data**

Lithology:
DESCRIPTION & COLOR OF FORMATION MATERIAL

Top (ft.)	Bottom (ft.)	Description
0	3	Top Soil
3	15	Sand/Clay
15	27	Red Clay
27	30	Rock
30	38	Red Sand # 6
38	40	Rock
40	55	Red Sand # 6

Casing:
BLANK PIPE & WELL SCREEN DATA

Dia. (in.)	New/Used	Type	Setting From/To (ft.)
2	New	PVC	Casing 0 - 35 SCH 40
2	New	PVC	Screen 35 - 55 # 6

IMPORTANT NOTICE FOR PERSONS HAVING WELLS DRILLED CONCERNING CONFIDENTIALITY

TEX. OCC. CODE Title 12, Chapter 1901.251, authorizes the owner (owner or the person for whom the well was drilled) to keep information in Well Reports confidential. The Department shall hold the contents of the well log confidential and not a matter of public record if it receives, by certified mail, a written request to do so from the owner.

Please include the report's Tracking Number on your written request.

Texas Department of Licensing and Regulation
P.O. Box 12157
Austin, TX 78711
(512) 334-5540

STATE OF TEXAS WELL REPORT for Tracking #315141

Owner:	**Walid Hattab**	Owner Well #:	**No Data**
Address:	**10202 Deer Trail Dr Houston, TX 77038**	Grid #:	**65-05-8**
Well Location:	**10202 Deer Trail Dr Houston, TX 77038**	Latitude:	**29° 54' 27" N**
		Longitude:	**095° 25' 12" W**
Well County:	**Harris**	Elevation:	**No Data**
Type of Work:	**New Well**	Proposed Use:	**Domestic**

Drilling Start Date: **4/2/2013** Drilling End Date: **4/3/2013**

	Diameter (in.)	*Top Depth (ft.)*	*Bottom Depth (ft.)*
Borehole:	**6.75**	**0**	**415**
	3.875	**415**	**435**

Drilling Method: **Mud (Hydraulic) Rotary**

Borehole Completion: **2 String**

	Top Depth (ft.)	*Bottom Depth (ft.)*	*Description (number of sacks & material)*
Annular Seal Data:	**0**	**415**	**26 portland**
	0	**10**	**10 sack crete**

Seal Method: **Positive Displacement**

Sealed By: **RWW**

Distance to Property Line (ft.): **5**

Distance to Septic Field or other concentrated contamination (ft.): **100**

Distance to Septic Tank (ft.): **No Data**

Method of Verification: **Owner**

Surface Completion: **Surface Sleeve Installed**

Water Level: **190 ft.** below land surface on **2013-04-03** Measurement Method: **Unknown**

Packers: **K-405**

Type of Pump: **Submersible**

Well Tests: **Jetted** **Yield: 50 GPM**

	Strata Depth (ft.)	Water Type
Water Quality:	**20**	**good**

Chemical Analysis Made: **No**

Did the driller knowingly penetrate any strata which contained injurious constituents?: **No**

Certification Data: The driller certified that the driller drilled this well (or the well was drilled under the driller's direct supervision) and that each and all of the statements herein are true and correct. The driller understood that failure to complete the required items will result in the report(s) being returned for completion and resubmittal.

Company Information: **Robinson Water Well Inc.**

11819 W. Montgomery
Houston, TX 77086

Driller Name: **M.E. Robinson** License Number: **1464**

Comments: **No Data**

Lithology:
DESCRIPTION & COLOR OF FORMATION MATERIAL

Top (ft.)	Bottom (ft.)	Description
0	**100**	**caly**
100	**116**	**sand**
116	**162**	**clay**
162	**164**	**caly**
164	**328**	**clay**
328	**343**	**sand**
343	**415**	**caly**
415	**435**	**clay**

Casing:
BLANK PIPE & WELL SCREEN DATA

Dia. (in.)	New/Used	Type	Setting From/To (ft.)
4" N PVC Casing 0-415 SCH 40			
2 1/2" N PVC Liner 405-415 SCH 40			
2 1/2" N PVC Screen 415-435 .008			

IMPORTANT NOTICE FOR PERSONS HAVING WELLS DRILLED CONCERNING CONFIDENTIALITY

TEX. OCC. CODE Title 12, Chapter 1901.251, authorizes the owner (owner or the person for whom the well was drilled) to keep information in Well Reports confidential. The Department shall hold the contents of the well log confidential and not a matter of public record if it receives, by certified mail, a written request to do so from the owner.

Please include the report's Tracking Number on your written request.

Texas Department of Licensing and Regulation
P.O. Box 12157
Austin, TX 78711
(512) 334-5540

65-05-9QQQ

Send original copy by certified mail to the Texas Department of Water Resources P. O. Box 13087 Austin, Texas 78711

State of Texas
WATER WELL REPORT

ATTENTION OWNER: *Confidentiality Privilege Notice on Reverse Side*

Texas Water Well Drillers Board P. O. Box 13087 Austin, Texas 78711

1) OWNER DRA Construction Co. (Name) Address 1010 Northville (Street or RFD) Houston (City) 77038 (State) Texas (Zip)

2) LOCATION OF WELL: County Harris 12 miles in NW (N.E., S.W., etc.) direction from Houston (Town)
Well is located at 1010 Northville.

Order must complete the legal description to the right with distance and direction from two intersecting section or survey lines, or be most locate and identify the well on an official Quarter- or Half-Scale Texas County General Highway Map and attach the map to this form.

☐ Legal description:
Section No. _____ Block No. _____ Township _____
Abstract No. _____ Survey Name _____
Distance and direction from two intersecting section or survey lines _____

☒ See attached map.

3) TYPE OF WORK (Check): ☒ New Well ☐ Deepening ☐ Reconditioning ☐ Plugging

4) PROPOSED USE (Check): ☐ Domestic ☒ Industrial ☐ Public Supply ☐ Irrigation ☐ Test Well ☐ Other _____

5) DRILLING METHOD (Check): ☒ Mud Rotary ☐ Air Hammer ☐ Driven ☐ Bored ☐ Air Rotary ☐ Cable Tool ☐ Jetted ☐ Other _____

6) WELL LOG:

Date drilled July 83

DIAMETER OF HOLE

Dia. (in.)	From (ft.)	To (ft.)
	Surface	[illegible]

7) BOREHOLE COMPLETION: ☐ Open Hole ☐ Straight Wall ☐ Underreamed ☐ Gravel Packed ☐ Other _____
If Gravel Packed give interval . . . from _____ ft. to _____ ft.

From (ft.)	To (ft.)	Description and color of formation material
0	30	clay
30	41	[illegible]
41	[illegible]	[illegible]
120	135	sand
135	144	clay
144	163	sand
163	190	clay
190	210	sand
210	[illegible]	clay
[illegible]	322	sand
322	330	[illegible]
330	350	sand
350	351	clay

(Use reverse side if necessary)

8) CASING, BLANK PIPE, AND WELL SCREEN DATA:

Dia. (in.)	New or Used	Steel, Plastic, etc. Perf., Slotted, etc. Screen Mgf., if commercial	Setting (ft.) From	Setting (ft.) To	Gage Casing Screen
4	[illegible]	[illegible]	[illegible]	300	[illegible]
2	[illegible]	" [illegible]	291	300	
2	[illegible]	plastic screen	330	350	[illegible]
2	[illegible]	set shoe	350	351	

CEMENTING DATA
Cemented from 0 ft. to 300 ft.
Method used Pressure method
Cemented by Swinehart Co. (Company or Individual)

9) WATER LEVEL:
Static level 220 ft. below land surface Date July 83
Artesian flow _____ gpm. Date _____

10) PACKERS: Type Depth
Lead seal set 291'

11) TYPE PUMP:
☐ Turbine ☐ Jet ☒ Submersible ☐ Cylinder
☐ Other _____
Depth to pump bowls, cylinder, jet, etc. 223 ft.

12) WELL TESTS:
☐ Type Test ☐ Pump ☐ Bailer ☐ Jetted ☒ Estimated
Yield: 60 gpm with 40 ft. drawdown after _____ hrs.

13) WATER QUALITY:
Did you knowingly penetrate any strata which contained undesirable water? ☐ Yes ☒ No
If yes, submit "REPORT OF UNDESIRABLE WATER"
Type of water? _____ Depth of strata _____
Was a chemical analysis made? ☐ Yes ☐ No

RECEIVED JUL 14 1983 DEPT. OF WATER RESOURCES

I hereby certify that this well was drilled by me (or under my supervision) and that each and all of the statements herein are true to the best of my knowledge and belief.

COMPANY NAME [illegible] Swinehart Co. (Type or Print) Water Well Driller's License No. [illegible]

ADDRESS [illegible] (Street or RFD) Houston (City) Texas (State) 77037 (Zip)

(Signed) [signature] (Licensed Water Well Driller) (Signed) _____ (Registered Driller Trainee)

For TDWR use only
Well No. 65-05-9[illegible]
Located on map [illegible]

Please attach electric log, chemical analysis, and other pertinent information, if available.

TDWR 0392 (Rev. 5-27-82)

DEPARTMENT OF WATER RESOURCES COPY

4820112810

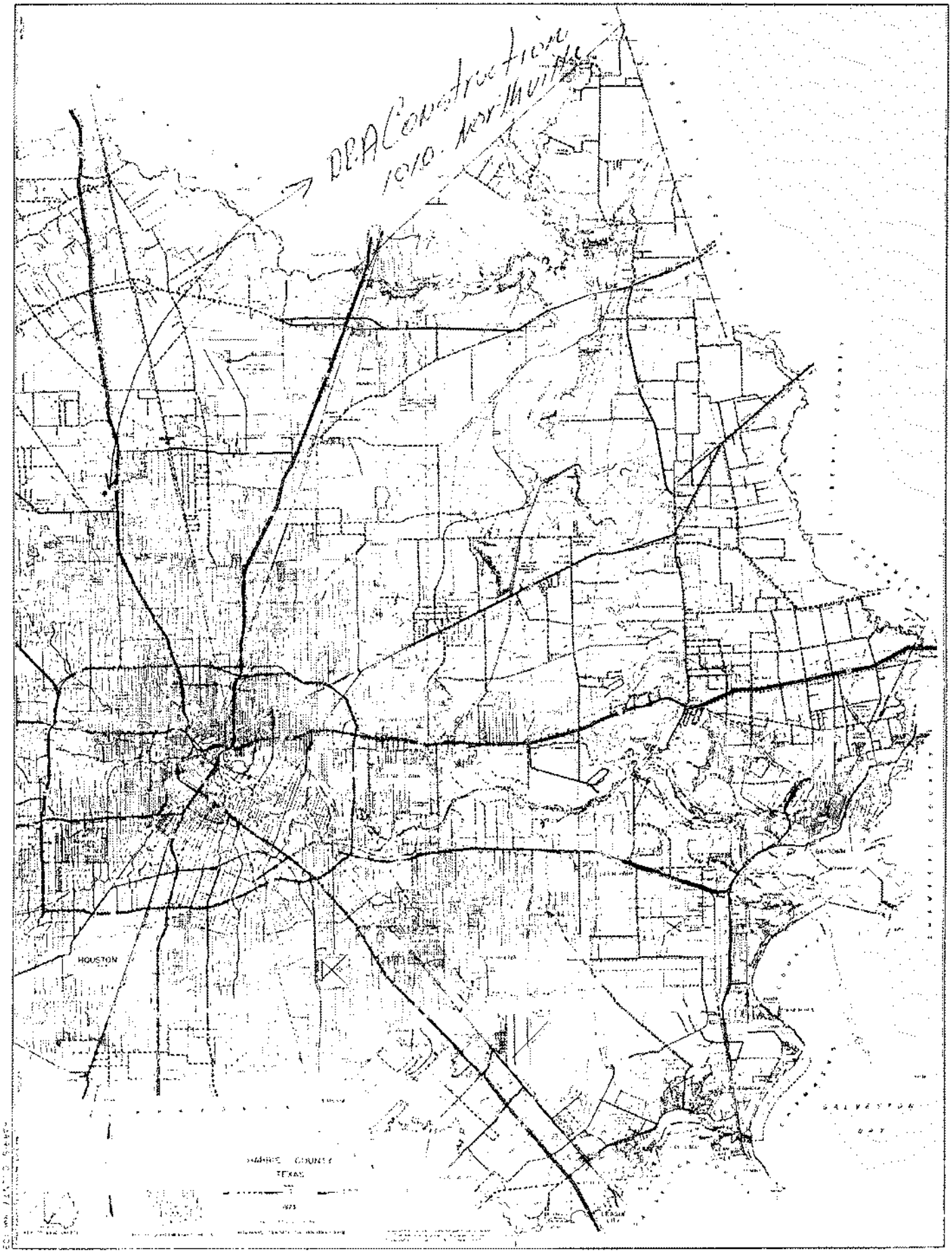
DEA Construction
1010 Northwood
HOUSTON
HARRIS COUNTY
TEXAS
1973
GALVESTON BAY

Send original copy by certified mail to: Texas Water Commission, P.O. Box 13087, Austin, TX 78711-3087 (10) Please use black ink.

ATTENTION OWNER: *Confidentiality Privilege Notice on Reverse Side*

State of Texas WELL REPORT

Texas Water Well Drillers Board
P.O. Box 13087
Austin, TX 78711-3087
512-371-6289

1) OWNER Luan Tran (Name) ADDRESS 1005 Northville Houston, Tx 77038 (Street or RFD) (City) (State) (Zip)

2) LOCATION OF WELL:
County Harris . 11 miles in N (NE, SW, etc.) direction from Houston (Town)

Driller must complete the legal description below with distance and direction from two intersecting section or survey lines, or he must locate and identify the well on an official Quarter- or Half-Scale Texas County General Highway Map and attach the map to this form.

☐ LEGAL DESCRIPTION:
Section No. _____ Block No. _____ Township _____ Abstract No. _____ Survey Name _____
Distance and direction from two intersecting section or survey lines _____

☒ SEE ATTACHED MAP 60-59-6

No map

3) TYPE OF WORK (Check): ☒ New Well ☐ Deepening ☐ Reconditioning ☐ Plugging

4) PROPOSED USE (Check): ☒ Domestic ☐ Industrial ☐ Monitor ☐ Public Supply ☐ Irrigation ☐ Test Well ☐ Injection ☐ De-Watering

5) DRILLING METHOD (Check): ☐ Driven ☒ Mud Rotary ☐ Air Hammer ☐ Jetted ☐ Bored ☐ Air Rotary ☐ Cable Tool ☐ Other _____

6) WELL LOG:
Date Drilling: Started 3/23 19 94 Completed 3/24 19 94

DIAMETER OF HOLE		
Dia. (in.)	From (ft.)	To (ft.)
6 3/4	Surface	500

7) BOREHOLE COMPLETION:
☐ Open Hole ☐ Straight Wall ☐ Underreamed ☐ Gravel Packed ☒ Other 2 String Cemented
If Gravel Packed give interval . . . from _____ ft. to _____ ft.

From (ft.)	To (ft.)	Description and color of formation material
0	75	Clay
75	120	Sand
120	150	Shale & Rock
150	220	Clay
220	300	Sand
300	360	Clay
360	410	Sand
410	440	Clay
440	500	Sand

(Use reverse side if necessary)

RECEIVED
MAY 27 1994
TEXAS NATURAL RESOURCE CONSERVATION COMMISSION

8) CASING, BLANK PIPE, AND WELL SCREEN DATA:

Dia. (in.)	New or Used	Steel, Plastic, etc. Perf., Slotted, etc. Screen Mfg., if commercial	Setting (ft.) From	Setting (ft.) To	Gage Casing Screen
4	N	PVC Casing	0	456	Sch 40
2½	N	PVC Liner	450	480	Sch 40
2½	N	PVC Screen	480	500	.012

9) CEMENTING DATA (Rule 287.44(1))
Cemented from 456 ft. to 256 ft. No. of Sacks Used 10
0 ft. to 10 ft. No. of Sacks Used 3
Method used Halliburton
Cemented by RWW

10) SURFACE COMPLETION
☐ Specified Surface Slab Installed (Rule 287.44(2)(A))
☒ Specified Steel Sleeve Installed (Rule 287.44(3)(A))
☐ Pitless Adapter Used (Rule 287.44(3)(B))
☐ Approved Alternative Procedure Used (Rule 287.71)

11) WATER LEVEL:
Static level 270 ft. below land surface Date 3/24/94
Artesian flow _____ gpm. Date _____

12) PACKERS:

Type	Depth
K	450

13) TYPE PUMP:
☐ Turbine ☐ Jet ☒ Submersible ☐ Cylinder ☐ Other _____
Depth to pump bowls, cylinder, jet, etc., 357 ft.

14) WELL TESTS:
Type Test: ☐ Pump ☐ Bailer ☒ Jetted ☐ Estimated
Yield: _____ gpm with _____ ft. drawdown after _____ hrs.

15) WATER QUALITY:
Did you knowingly penetrate any strata which contained undesirable constituents?
☐ Yes ☒ No If yes, submit "REPORT OF UNDESIRABLE WATER"
Type of water? _____ Depth of strata _____
Was a chemical analysis made? ☐ Yes ☒ No

I hereby certify that this well was drilled by me (or under my supervision) and that each and all of the statements herein are true to the best of my knowledge and belief. I understand that failure to complete items 1 thru 15 will result in the log(s) being returned for completion and resubmittal.

COMPANY NAME Robinson Water Well Ser., Inc (Type or print) WELL DRILLER'S LICENSE NO. 2212

ADDRESS 11819 Tomball Pky (Street or RFD) Houston, Texas 77086 (City) (State) (Zip)

(Signed) _____ (Licensed Well Driller) (Signed) _____ (Registered Driller Trainee)

Please attach electric log, chemical analysis, and other pertinent information, if available.

For TWC use only: Well No. 10 Located on map 65-5-8

TWC-0199 (Rev. 05-18-90)

TEXAS WATER COMMISSION COPY

4820112712

...al copy by certified mail to: Texas Water Commission, P.O. Box 13087, Austin, Texas 78711

Please use black ink.

ATTENTION OWNER: *Confidentiality Privilege Notice on Reverse Side*

State of Texas WELL REPORT

Texas Water Well Drillers Board
P.O. Box 13087
Austin, Texas 78711

1) OWNER Charlie Youngblood (Name) ADDRESS 2821 Frick Rd (Street or RFD) Hou. (City) Tex (State) 77038 (Zip)

2) LOCATION OF WELL: County Harris, 6 miles in W (NE, SW, etc.) direction from Aldine (Town)

Driller must complete the legal description below with distance and direction from two intersecting section or survey lines, or he must locate and identify the well on an official Quarter- or Half-Scale Texas County General Highway Map and attach the map to this form.

☐ LEGAL DESCRIPTION:

Section No. _____ Block No. _____ Township _____ Abstract No. _____ Survey Name _____

Distance and direction from two intersecting section or survey lines _____

☑ SEE ATTACHED MAP (2)

3) TYPE OF WORK (Check): ☑ New Well ☐ Deepening ☐ Reconditioning ☐ Plugging

4) PROPOSED USE (Check): ☑ Domestic ☐ Industrial ☐ Monitor ☐ Public Supply ☐ Irrigation ☐ Test Well ☐ Injection ☐ De-Watering

5) DRILLING METHOD (Check): ☑ Mud Rotary ☐ Air Hammer ☐ Jetted ☐ Driven ☐ Bored ☐ Air Rotary ☐ Cable Tool ☐ Other _____

6) WELL LOG:

Date Drilling: Started 4-21 1992 Completed 4-22 1992

DIAMETER OF HOLE

Dia. (in.)	From (ft.)	To (ft.)
6 3/4	Surface	150
4	150	160

7) BOREHOLE COMPLETION: ☐ Open Hole ☑ Straight Wall ☐ Underreamed ☐ Gravel Packed ☐ Other _____

If Gravel Packed give interval . . . from _____ ft. to _____ ft.

From (ft.)	To (ft.)	Description and color of formation material
0	26	C
26	45	S
45	91	C
91	112	S
112	144	C
144	160	S

(Use reverse side if necessary)

8) CASING, BLANK PIPE, AND WELL SCREEN DATA:

Dia. (in.)	New or Used	Steel, Plastic, etc. Perf., Slotted, etc. Screen Mfg., if commercial	Setting (ft.) From	Setting (ft.) To	Gage Casting Screen
4	N	PVC	0	150	40
2½	N	PVC slot	150	160	8

9) CEMENTING DATA [Rule 287.44(1)]

Cemented from 0 ft. to 15 ft. No. of Sacks Used lite Water 10

_____ ft. to _____ ft. No. of Sacks Used _____

Method used Circ

Cemented by Inv

10) SURFACE COMPLETION

☐ Specified Surface Slab Installed [Rule 287.44(2)(A)]

☑ Specified Steel Sleeve Installed [Rule 287.44(3)(A)]

☐ Pitless Adapter Used [Rule 287.44(3)(B)]

☐ Approved Alternative Procedure Used [Rule 287.71]

11) WATER LEVEL:

Static level 95½ ft. below land surface Date 4-22-91

Artesian flow _____ gpm. Date _____

12) PACKERS: Type Depth

13) TYPE PUMP: ☐ Turbine ☐ Jet ☐ Submersible ☐ Cylinder ☐ Other _____

Depth to pump bowls, cylinder, jet, etc., _____ ft.

14) WELL TESTS:

Type Test: ☐ Pump ☐ Bailer ☑ Jetted ☐ Estimated

Yield: _____ gpm with _____ ft. drawdown after _____ hrs.

RECEIVED JUN 4 1992 TEXAS WATER WELL DRILLERS BOARD

15) WATER QUALITY:

Did you knowingly penetrate any strata which contained undesirable constituents?

☐ Yes ☑ No If yes, submit "REPORT OF UNDESIRABLE WATER"

Type of water? _____ Depth of strata _____

Was a chemical analysis made? ☐ Yes ☐ No

I hereby certify that this well was drilled by me (or under my supervision) and that each and all of the statements herein are true to the best of my knowledge and belief. I understand that failure to complete items 1 thru 15 will result in the log(s) being returned for completion and resubmittal.

COMPANY NAME Lowe Water Wells Inc (Type or print) WELL DRILLER'S LICENSE NO. 1182

ADDRESS P.O. Box 89 (Street or RFD) Porter (City) Tex (State) 77365 (Zip)

(Signed) Homer L Lowe (Licensed Well Driller) (Signed) _____ (Registered Driller Trainee)

Please attach electric log, chemical analysis, and other pertinent information, if available.

For TWC use only: Well No. 2 Located on map 65-514

WWD-012 (Rev. 05-18-90)

TEXAS WATER COMMISSION COPY

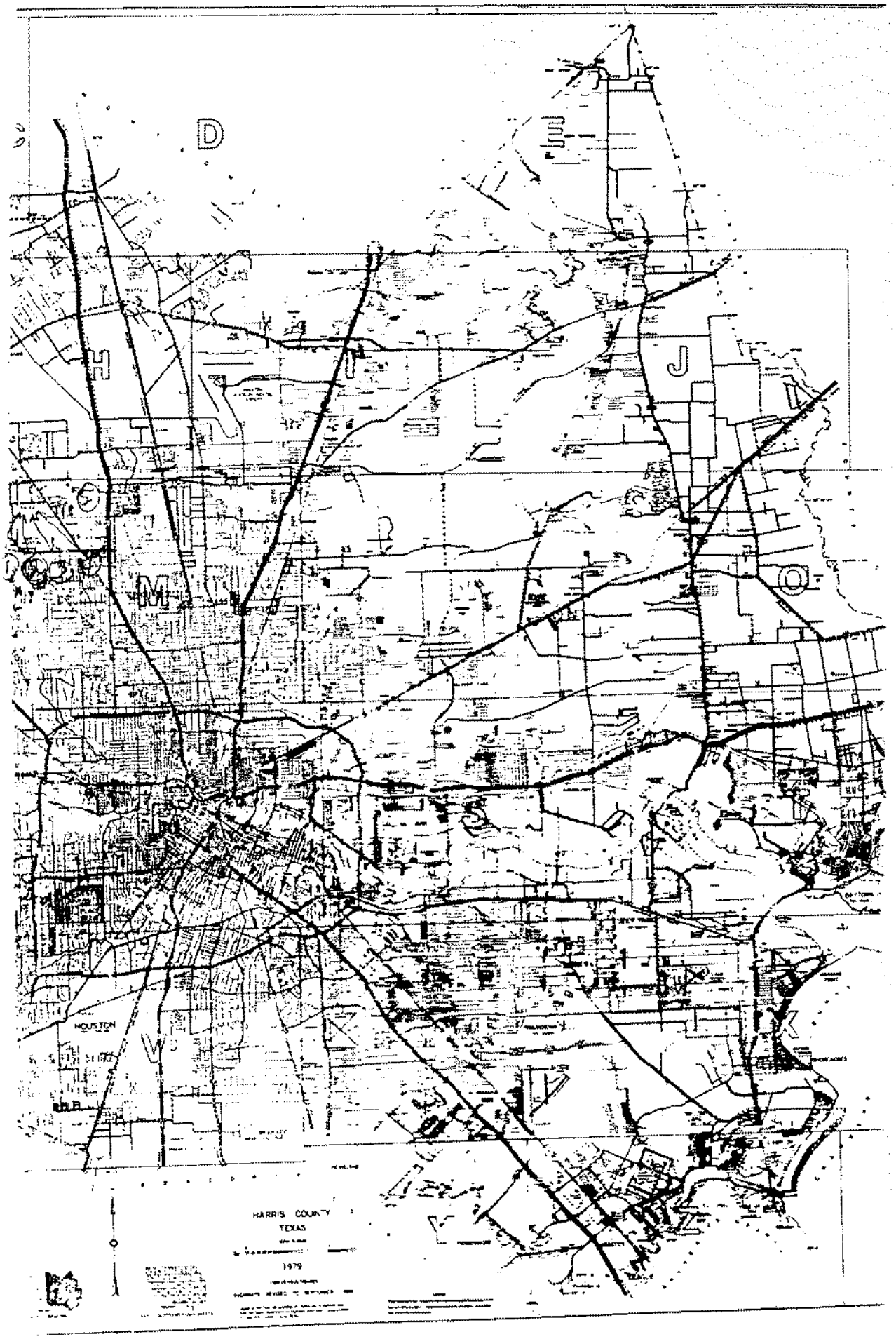
D
H
J
M
Q
HOUSTON
HARRIS COUNTY
TEXAS
1979

Send original copy by certified mail to: Texas Water Commission, P.O. Box 13087, Austin, Texas 78711

Please use black ink.

ATTENTION OWNER: *Confidentiality Privilege Notice on Reverse Side*

State of Texas
WELL REPORT

Texas Water Well Drillers Board
P.O. Box 13087
Austin, Texas 78711

1) OWNER Larry Lentz (Name) ADDRESS 1001 Fannin #4668 (Street or RFD) Houston (City) TX. (State) 77002 (Zip)

2) LOCATION OF WELL: County HARRIS 5 miles in W (NE, SW, etc.) direction from Aldine (Town)

Driller must complete the legal description below with distance and direction from two intersecting section or survey lines, or he must locate and identify the well on an official Quarter- or Half-Scale Texas County General Highway Map and attach the map to this form.

☐ LEGAL DESCRIPTION:
Section No. _____ Block No. _____ Township _____ Abstract No. _____ Survey Name _____
Distance and direction from two intersecting section or survey lines _____
☑ SEE ATTACHED MAP (2)

3) TYPE OF WORK (Check): ☑ New Well ☐ Deepening ☐ Reconditioning ☐ Plugging

4) PROPOSED USE (Check): ☑ Domestic ☐ Industrial ☐ Monitor ☐ Public Supply ☐ Irrigation ☐ Test Well ☐ Injection ☐ De-Watering

5) DRILLING METHOD (Check): ☐ Driven ☑ Mud Rotary ☐ Air Hammer ☐ Jetted ☐ Bored ☐ Air Rotary ☐ Cable Tool ☐ Other _____

6) WELL LOG:
Date Drilling: Started 12-4 1992 Completed 12-7 1992

DIAMETER OF HOLE

Dia. (in.)	From (ft.)	To (ft.)
6 3/4	Surface	305
4½	305	320

7) BOREHOLE COMPLETION: ☐ Open Hole ☑ Straight Wall ☐ Underreamed ☐ Gravel Packed ☐ Other _____
If Gravel Packed give interval . . . from _____ ft. to _____ ft.

From (ft.)	To (ft.)	Description and color of formation material
0	99	C
99	119	S
119	131	C
131	146	S
146	155	C
155	173	S
173	196	C
196	215	S
215	281	C
281	289	S
289	297	C

RECEIVED
DEC 08 1993
TEXAS WATER COMMISSION

(Use reverse side if necessary)

8) CASING, BLANK PIPE, AND WELL SCREEN DATA:

Dia. (in.)	New or Used	Steel, Plastic, etc. Perf., Slotted, etc. Screen Mfg., if commercial	Setting (ft.) From	Setting (ft.) To	Gage Casting Screen
4"	N	PVC	0	305	40
2½	N	PVC	305	320	10

9) CEMENTING DATA [Rule 287.44(1)]
Cemented from 0 ft. to 20 ft. No. of Sacks Used 3
260 ft. to 305 ft. No. of Sacks Used 6
Method used Gravity
Cemented by Tim

10) SURFACE COMPLETION
☑ Specified Surface Slab Installed [Rule 287.44(2)(A)]
☐ Specified Steel Sleeve Installed [Rule 287.44(3)(A)]
☐ Pitless Adapter Used [Rule 287.44(3)(B)]
☐ Approved Alternative Procedure Used [Rule 287.71]

11) WATER LEVEL:
Static level 2.33 ft. below land surface Date 12-7-92
Artesian flow _____ gpm. Date _____

12) PACKERS: Type _____ Depth _____

13) TYPE PUMP:
☐ Turbine ☐ Jet ☑ Submersible ☐ Cylinder ☐ Other _____
Depth to pump bowls, cylinder, jet, etc., 297 ft.

14) WELL TESTS:
Type Test: ☐ Pump ☐ Bailer ☑ Jetted ☐ Estimated
Yield: 20 gpm with _____ ft. drawdown after _____ hrs.

15) WATER QUALITY:
Did you knowingly penetrate any strata which contained undesirable constituents?
☐ Yes ☑ No If yes, submit "REPORT OF UNDESIRABLE WATER"
Type of water? _____ Depth of strata _____
Was a chemical analysis made? ☐ Yes ☐ No

I hereby certify that this well was drilled by me (or under my supervision) and that each and all of the statements herein are true to the best of my knowledge and belief. I understand that failure to complete items 1 thru 15 will result in the log(s) being returned for completion and resubmittal.

COMPANY NAME Lone Water Wells Inc (Type or print) WELL DRILLER'S LICENSE NO. 1182

ADDRESS PO Box 89 (Street or RFD) Porter (City) TEXAS (State) 77365 (Zip)

(Signed) Homer L Lentz (Licensed Well Driller) (Signed) _____ (Registered Driller Trainee)

Please attach electric log, chemical analysis, and other pertinent information, if available.

For TWC use only: Well No. 2 Located on map [illegible]

WWD-012 (Rev. 05-18-90)

TEXAS WATER COMMISSION COPY

4820112403

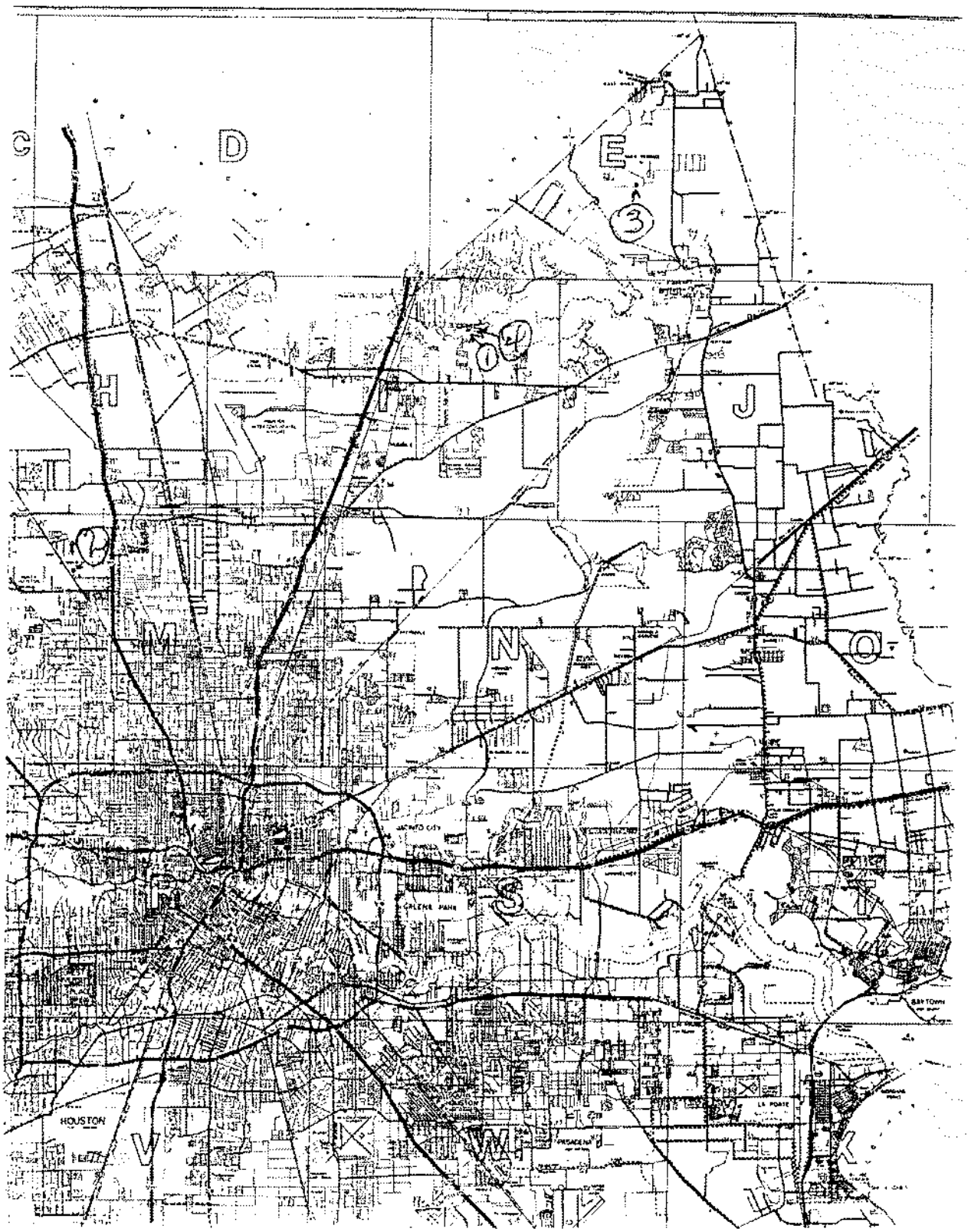
C
D
E
3
1
4
H
J
2
M
N
O
S
HOUSTON
V
X
W
PASADENA
LA PORTE
BAYTOWN

STATE OF TEXAS WATER WELL REPORT

1) OWNER: SOUTHWEST UTILITIES ADDRESS: 14816 LILLJA STREET CITY: HOUSTON STATE: TX ZIP: -
2) LOCATION OF WELL: County: HARRIS 3 miles in N direction from HOUSTON

LEGAL DESCRIPTION SEE ATTACHED MAP

3) TYPE OF WORK: NEW WELL 4) PROPOSED USE: PUBLIC SUPPLY 5) DRILLING METHOD: MUD ROTARY

6) WELL LOG: 00768

DIAMETER OF HOLE

DIAMETER	FROM	TO
12.25	0	487
7.875	487	549

7) BOREHOLE METHOD:

TWO STRING/B.P. SEAL
IF GRAVEL... FROM FT. TO FT.
FROM FT. TO FT.

DATE DRILLED: 11/15/93

8) CASING, BLANK PIPE, AND WELL SCREEN DATA: (CONTINUED ON NEXT PAGE)

DIA	NEW/USED	DESCRIPTION	FROM	TO	GAGE CASING SCREEN
8.0	N	STEEL, NEW, BLACK	0	487	CASING
6.0	N	STEEL, NEW, BLACK	478	489	LINER
5.0	N	STAINLESS - ROD BASE	489	506	.006
5.0	N	STEEL, NEW, BLACK	506	522	BLANK
5.0	N	STAINLESS - ROD BASE	522	532	.008
5.0	N	STAINLESS - ROD BASE	532	547	.010

WELL # 65-05-9

GEOLOGICAL DESCRIPTION:

FROM	TO	DESCRIPTION
0	3	SOIL
3	70	CLAY-WHITE CLAY-BROWN
70	80	SAND-RED-FINE
80	125	CLAY-RED
125	158	SAND-TAN-.006-.008
158	186	CLAY-RED
186	206	SAND-TAN-.006-.008
206	210	ROCK
210	262	CLAY-RED
262	272	SAND-TAN-.006-.008
272	273	ROCK
273	288	CLAY-RED
288	297	SAND-TAN-.006-.008
297	306	CLAY-BLUE
306	338	SAND-TAN-.010-.012

RECEIVED
AUG 25 1994
TEXAS NATURAL RESOURCE CONSERVATION COMMISSION

9) CEMENTING DATA:
Cemented from 0 FT. TO 487 FT.
FT. TO FT.
Method used: PRESSURE-HALIBURTON
Cemented by: AWWS

10) SURFACE COMPLETION:
SURFACE SLAB INST.

11) WATER LEVEL:
STATIC LEVEL : 236 FT. DATE: 11/19/93
ARTESIAN FLOW: GPM. DATE:

12) PACKERS: TYPE DEPTH

13) TYPE PUMP:
SUBMERSIBLE
DEPTH TO PUMP: 378

14) WELL TEST:
JETTED
YIELD: 250 GPM WITH FT DRAWDOWN AFTER HRS

15) WATER QUALITY:
TYPE OF WATER: GOOD DEPTH OF STRATA: 549 NO CHEMICAL ANALYSIS MADE
NO STRATA OF UNDESIRABLE WATER PENETRATED

COMPANY NAME: ALMEDA WATER WELL SERVICE WATER WELL DRILLER'S LICENSE NO.: 843,2703,2843
ADDRESS: P. O. BOX 266 CITY: MANVEL STATE: TX ZIP CODE: 77578

FOR TDWR USE ONLY
WELL NO. _____
LOCATED ON MAP _____

I HEREBY CERTIFY THAT THIS WELL WAS DRILLED BY ME (OR UNDER MY SUPERVISION) AND THAT EACH AND ALL OF THE STATEMENTS HEREIN ARE TRUE TO THE BEST OF MY KNOWLEDGE AND BELIEF. I UNDERSTAND THAT FAILURE TO COMPLETE ITEMS 1 THRU 12 WILL RESULT IN THE LOG(S) BEING RETURNED FOR COMPLETION AND RESUBMITTAL.

60059

(signed) John A. Gibson (LICENSED WATER WELL DRILLER)

(signed) _____ (REGISTERED DRILLER TRAINEE)

OWNER: SOUTHWEST UTILITIES ADDRESS: 14816 LILLJA STREET CITY: HOUSTON STATE: TX ZIP: -

338	377	SAND-TAN-.006-.008 BROKEN SANDSTONE
377	406	SHALE
406	420	SAND-TAN-.006-.008
420	426	BROKEN SAND & CLAY
426	434	SAND-TAN-.006-.008
434	489	SHALE-SAND STREAKS
489	507	SAND-WHITE-.006-.008
507	522	SHALE
522	547	SAND-WHITE-.006-.008 SAND-WHITE-.010-.012
547	549	SHALE

CASING, BLANK PIPE, AND WELL SCREEN DATA: CONTINUED:

DIA	NEW/USED	DESCRIPTION	FROM	TO	GAGE CASING SCREEN
5.0	N	STAINLESS - ROD BASE	532	547	.010
5.0	N	STEEL, NEW, BLACK	547	549	S.T.N.

60 059

Send original copy by certified return receipt requested to: TDLR, P.O. Box 12157, Austin, TX 78711

ATTENTION OWNER: *Confidentiality Privilege Notice on reverse side of Well Owner's copy (pink)*

State of Texas WELL REPORT

Texas Department of Licensing & Regulation
P.O. Box 12157
Austin, TX 78711
512-463-7880

1) OWNER Don Nelson (Name) ADDRESS 14927 Lillje (Street or RFD) Houston (City) Tx (State) 77060 (Zip)

2) ADDRESS OF WELL'S LOCATION: County Harris (same as above) (Street, RFD or other) (City) (State) (Zip) Long. ____ Lat. ____ Grid # 65-05-6

3) TYPE OF WORK (Check): [x] New Well [ ] Deepening [ ] Reconditioning [ ] Plugging

(4) PROPOSED USE (Check): [ ] Monitor [ ] Environmental Soil Boring [x] Domestic [ ] Industrial [ ] Irrigation [ ] Injection [ ] Public Supply [ ] De-watering [ ] Testwell
If Public Supply well, were plans submitted to the TNRCC? [ ] Yes [ ] No

5)

6) WELL LOG:
Date Drilling:
Started Feb 7 19 00
Completed Feb 10 19 00

DIAMETER OF HOLE

Dia. (in.)	From (ft.)	To (ft.)
7	Surface	410
5	410	438

7) DRILLING METHOD (Check): [ ] Driven [ ] Air Rotary [x] Mud Rotary [ ] Bored [ ] Air Hammer [ ] Cable Tool [ ] Jetted [ ] Other ____

From (ft.)	To (ft.)	Description and color of formation material
0	38	Clay
38	39	Rock
39	42	Clay
42	55	Sand, rock
55	181	Clay
181	211	Sand
211	304	Clay, rock stoke
304	341	Sand
341	360	Clay
360	380	Sand, rock stoke
380	399	Clay
399	438	Sand.

(Use reverse side of Well Owner's copy, if necessary)

8) Borehole Completion (Check): [ ] Open Hole [ ] Straight Wall [ ] Underreamed [ ] Gravel Packed [x] Other Two String
If Gravel Packed give interval from ____ ft. to ____ ft.

CASING, BLANK PIPE, AND WELL SCREEN DATA:

Dia. (in.)	New or Used	Steel, Plastic, etc. Perf., Slotted, etc. Screen Mfg., if commercial	Setting (ft.) From	Setting (ft.) To	Gage Casting Screen
4	N	PVC.	0	410	40
2½	N	PVC. Liner	400	418	40
2½	N	PVC Jacow	418	438	

9) CEMENTING DATA
Cemented from 0 ft. to 15 ft. No. of sacks used 5
200 ft. to 410 ft. No. of sacks used 12
Method used Pressure
Cemented by C.W.W.
Distance to septic system field lines or other concentrated contamination 100 ft.
Method of verification of above distance Not in yet

13) [ ] Well plugged within 48 hours

Casing left in well: From (ft)	To (ft)	Cement/bentonite placed in well: From (ft)	To (ft)	Sacks used:

14) TYPE PUMP: No Pump
[ ] Turbine [ ] Jet [x] Submersible [ ] Cylinder
[ ] Other ____
Depth to pump bowls, cylinder, jet, etc., ____ ft.

10) SURFACE COMPLETION
[ ] Specified Surface Slab Installed
[ ] Specified Steel Sleeve Installed
[ ] Pitless Adapter Used
[x] Approved Alternative Procedure Used

15) WELL TESTS: No Pump
Type test: [ ] Pump [ ] Bailer [ ] Jetted [ ] Estimated
Yield: ____ gpm with ____ ft. drawdown after ____ hrs.

11) WATER LEVEL:
Static level 230 ft. below land surface Date Feb 10, 00
Artesian flow ____ gpm. Date ____

16) WATER QUALITY:
Did you knowingly penetrate any strata which contained undesirable constituents?
[ ] Yes [x] No If yes, submit "REPORT OF UNDESIRABLE WATER"
Type of water? Potable Depth of strata ____
Was a chemical analysis made? [ ] Yes [x] No

12) PACKERS:

	Type	Depth
4 x 2½ RXR	K	400

I certify that I drilled this well (or the well was drilled under my direct supervision) and that each and all of the statements herein are true and correct. I understand that failure to complete items 1 thru 16 will result in the log(s) being returned for completion and resubmittal.

COMPANY NAME Coastal Water Well (Type or print) WELL DRILLER'S LICENSE NO. 812

ADDRESS P.O Box 745 (Street or RFD) Porter (City) Tx (State) 77365 (Zip)

(Signed) H. R. Gehrels (Licensed Well Driller) (Signed) Keith Gehrels (Registered Driller Trainee)

MAR 3 9 2000

Please attach electric log, chemical analysis, and other pertinent information, if available.

TDLR FORM 001WWD (4/98) *White - TDLR Yellow - DRILLER Pink - WELL OWNER*

STATE OF TEXAS WELL REPORT for Tracking #268362

Owner:	**Paula Tyler**	Owner Well #:	**No Data**
Address:	**14922 Lillja Rd. Houston, TX 77060**	Grid #:	**65-05-6**
Well Location:	**14922 Lillja Rd. Houston, TX 77060**	Latitude:	**29° 55' 05" N**
		Longitude:	**095° 23' 23" W**
Well County:	**Harris**	Elevation:	**No Data**
Type of Work:	**New Well**	Proposed Use:	**Domestic**

Drilling Start Date: **10/12/2011** Drilling End Date: **10/12/2011**

	Diameter (in.)	*Top Depth (ft.)*	*Bottom Depth (ft.)*
Borehole:	**7**	**0**	**55**

Drilling Method: **Mud (Hydraulic) Rotary**

Borehole Completion: **Filter Packed**

	Top Depth (ft.)	*Bottom Depth (ft.)*	*Filter Material*	*Size*
Filter Pack Intervals:	**35**	**45**	**Gravel**	**# 12**

	Top Depth (ft.)	*Bottom Depth (ft.)*	*Description (number of sacks & material)*
Annular Seal Data:	**0**	**10**	**5 Cement**
	10	**35**	**6 Bentonite**

Seal Method: **Pressure**

Sealed By: **Driller**

Distance to Property Line (ft.): **60**

Distance to Septic Field or other concentrated contamination (ft.): **50**

Distance to Septic Tank (ft.): **No Data**

Method of Verification: **Customer**

Surface Completion: **Surface Sleeve Installed**

Water Level: **No Data**

Packers: **None**

Type of Pump: **Submersible**

Pump Depth (ft.): **50**

Well Tests: **Jetted** **Yield: 10 GPM with 10 ft. drawdown after 2 hours**

	Strata Depth (ft.)	Water Type
Water Quality:	**No Data**	**Fresh**

Chemical Analysis Made: **No**

Did the driller knowingly penetrate any strata which contained injurious constituents?: **No**

Certification Data: The driller certified that the driller drilled this well (or the well was drilled under the driller's direct supervision) and that each and all of the statements herein are true and correct. The driller understood that failure to complete the required items will result in the report(s) being returned for completion and resubmittal.

Company Information: **Raymond Services, Inc.**

10011 Airline
Houston, TX 77037

Driller Name: **Zachary Proctor** License Number: **4577**

Comments: **No Data**

Lithology:
DESCRIPTION & COLOR OF FORMATION MATERIAL

Top (ft.)	Bottom (ft.)	Description
0	**5**	**Top Soil**
5	**25**	**Sand/Clay**
25	**32**	**Red Clay**
32	**39**	**Red Sand # 6**
39	**42**	**Red Clay**
42	**48**	**Red Sand**
48	**52**	**Red Sand**
52	**55**	**Brown Sand # 6**

Casing:
BLANK PIPE & WELL SCREEN DATA

Dia. (in.)	New/Used	Type	Setting From/To (ft.)
2	**New**	**PVC**	**Casing 0 - 35 SCH 40**
2	**New**	**PVC**	**Screen 35 - 45 # 6**

IMPORTANT NOTICE FOR PERSONS HAVING WELLS DRILLED CONCERNING CONFIDENTIALITY

TEX. OCC. CODE Title 12, Chapter 1901.251, authorizes the owner (owner or the person for whom the well was drilled) to keep information in Well Reports confidential. The Department shall hold the contents of the well log confidential and not a matter of public record if it receives, by certified mail, a written request to do so from the owner.

Please include the report's Tracking Number on your written request.

Texas Department of Licensing and Regulation
P.O. Box 12157
Austin, TX 78711
(512) 334-5540

Dup

Send original copy by certified mail to the Texas Water Development Board P. O. Box 13087 Austin, Texas 78711

State of Texas

WATER WELL REPORT

For TWDB use only
Well No. 65-05-6Y
Located on map yes
Received: 25
dlr

1) OWNER:
Person having well drilled Marvin Morris (Name) Address 14914 Lillja Rd (Street or RFD) Houston (City) Texas (State)

Landowner Same (Name) Address Same (Street or RFD) (City) (State)

2) LOCATION OF WELL:
County Harris, miles in (N.E., S.W., etc.) direction from (Town)

Locate by sketch map showing landmarks, roads, creeks, hiway number, etc.*

413 A

9000

North

(Use reverse side if necessary)

or Give legal location with distances and directions from adjacent sections or survey lines.

Labor League

Block Survey

Abstract No.

(NW¼ NE¼ SW¼ SE¼) of Section

3) TYPE OF WORK (Check): XXXXX Deepening Reconditioning Plugging

4) PROPOSED USE (Check): XXXXX Industrial Municipal Irrigation Test Well Other

5) TYPE OF WELL (Check): XXXXX Driven Dug Cable Jetted Bored

6) WELL LOG:
Diameter of hole 6 3/4 in. Depth drilled 325 ft ft. Depth of completed well 340 ft ft. Date drilled 4-9-75

All measurements made from 0 ft. above ground level.

From (ft.)	To (ft.)	Description and color of formation material
0	3	Gray Clay
3	10	Yellow Gray Clay
10	20	Red Yellow Clay
20	25	Red Clay
25	30	Sand
30	35	Rocks/Sand Streaks
35	40	Red Clay
40	42	Sand
42	45	Rock/Sand Streaks
45	50	Sand
50	65	Red Gray Clay
65	70	Rock/Clay Streaks

(Use reverse side if necessary)

9) Casing:
Type: Old XXX Steel XXXXX Other

Cemented from 325 ft up ft. to ft.

Diameter (inches)	Setting From (ft.)	Setting To (ft.)	Gage
4"	1 ft	325 ft	40

10) SCREEN:
Type Well Supplies Inc Plastic Wrapped

Perforated Slotted

Diameter (inches)	Setting From (ft.)	Setting To (ft.)	Slot Size
2½"	330ft	340 ft	16

7) COMPLETION (Check):
XXXXXXXX Gravel packed Other

Under reamed Open Hole

8) WATER LEVEL:
Static level 175 ft. below land surface Date

Artesian pressure lbs. per square inch Date

Depth to pump bowls, cylinder, jet, etc., 220 ft ft. below land surface.

11) WELL TESTS:
Was a pump test made? Yes No If yes, by whom?

Yield: gpm with ft. drawdown after hrs.

Bailer test gpm with ft. drawdown after hrs.

Artesian flow gpm

Temperature of water

12) WATER QUALITY:
Was a chemical analysis made? Yes No

Did any strata contain undesirable water? Yes No

Type of water? depth of strata

I hereby certify that this well was drilled by me (or under my supervision) and that each and all of the statements herein are true to the best of my knowledge and belief.

NAME C. A. Raymond Jr. (Type or Print) Water Well Drillers Registration No. TDL 774

ADDRESS 10011 Airline (Street or RFD) Houston (City) Texas (State)

(Signed) C A Raymond Jr (Water Well Driller) Raymond Water Well Drilling Inc. (Company Name)

Please attach electric log, chemical analysis, and other pertinent information, if available.

*Additional instructions on reverse side.

TWDBF-WDH

4820111980

10/26/2020
03:10:51

Texas Commission on Environmental Quality
DWW Water System Summary Sheet

PWS ID	PWS Name	Central Registry RN
TX1010116	COLONIAL HILLS	RN101194595

Organization/Customer *	Central Registry CN
AQUA UTILITIES INC	CN601570773

*Regulatory mail will be addressed to this organization/person

All Water System Contacts

Type	Contact	Communication
AC - Administrative Contact - COMPLIANCE MANAGER	FOLTZ, SCOT, W 1106 CLAYTON LN STE 400W AUSTIN, TX 78723-2476	**Electronic Type** / **Value** **Phone Type** / **Value** BUS - Business: 512-990-4400 MOB - Mobile: 512-844-6475
EC - Emergency Contact - SUPERVISOR	WADE, ADRIAN, DUKE 2211 LOUETTA RD SPRING, TX 77388-4706	**Phone Type** / **Value** BUS - Business: 281-651-0174 MOB - Mobile: 832-562-0970
ECS - Emergency Contact - Secondary - COMPLIANCE MANAGER	FOLTZ, SCOT, W 1106 CLAYTON LN STE 400W AUSTIN, TX 78723-2476	**Electronic Type** / **Value** **Phone Type** / **Value** BUS - Business: 512-990-4400 MOB - Mobile: 512-844-6475
OW - Owner	AQUA UTILITIES INC 1106 CLAYTON LN STE 400W AUSTIN, TX 78723-2476	

Operator Grade	Number

Water Operator Licenses

License Holder:	GUILLORY, RICHARD J	
EXPIRED	Class: C - WATER DISTRIBUTION OPERATOR	WD0001887

Owner Type	Owner Type Options: COUNTY, DISTRICT, FEDERAL GOVERNMENT, INVESTOR OWNED, MUNICIPALITY, NATIVE AMERICAN, PRIVATE, STATE GOVERNMENT, WATER SUPPLY CORPORATION
Investor Owned	

System Type	System Type Options: COMMUNITY, TRANSIENT/NON-COMMUNITY, NON-PUBLIC, NON-TRANSIENT/NON-COMMUNITY
C - Community	

Population	Population	# of	# I/C

Type	Served	Connect	w/other PWS
Residential	942	314	0

Total Product (MGD)	Average Daily Consump.	Max Daily Demand (MGD)	Total Storage (MG)	Elev. Storage (MG)	Service Pump Cap.	Max.Purchase Cap. (MGD/GPM)	Pressure Tank Cap. (MG)
0.6700 MGD					1.008 MGD		0.009 MG

Activity Status	Inactivation Date
A - ACTIVE	

Last Survey Date	Surveyor	Survey Type	Region	County
11/20/2019	DAWN OLIVO	Sanitary Survey	HOUSTON	HARRIS
10/22/2015	VALERIE BURKETT	Sanitary Survey	HOUSTON	HARRIS
11/28/2012	CHRISTINA BERNAL	Sanitary Survey	HOUSTON	HARRIS

(Treatment Plant)							
Entry Point	EP Name/Source Summation (Activity Status)	Plant Name (Activity Status)	Plant Num	Chemical Mon Type	Chem Sample Point	Distribution Mon Type	Dist Sample Point
EP001	TRT-TAP / Ground Water(A)	PLANT - LILLJA RD(A)	TP5347		NO		NO

Train:	Unnamed			
(Treatments)				
Disinfection Zone	Treatment Sequence	Objective	Process	Treatment
null	null	D	403	GASEOUS CHLORINATION, PRE

(Active Sources)							
Source Number	Source Name (Activity Status)		Operational Status	Source Type	Depth	Tested GPM	Rated GPM
G1010116A	1 - 14816 LILLJA RD / HOLLYVALE (A)		P	G	545	240 GPM	200 GPM
Drill Date		Source Summary					
01/01/1913		CHICOT					
GPS Latitude (decimal)	GPS Longitude (decimal)	GPS Elevation	GPS Date	Seller			
29.915456	-95.390375	83	09/12/2006	Not Purchasing			
Source Number	Source Name (Activity Status)		Operational Status	Source Type	Depth	Tested GPM	Rated GPM
G1010116B	2 - 14816 LILLJA RD / HOLLYVALE (A)		P	G	547	225 GPM	180 GPM

Drill Date		Source Summary		
01/01/1913		CHICOT		
GPS Latitude (decimal)	GPS Longitude (decimal)	GPS Elevation	GPS Date	Seller
29.915481	-95.390742	83	09/12/2006	Not Purchasing

(Inactive/Offline Sources)			
SourceNumber	Name	Status	Depth

Code Explanations
Monitoring Type Codes: (GW) GROUNDWATER , (GUP) GROUNDWATER UNDER THE INFLUENCE - PURCHASED , (SWP) SURFACE WATER - PURCHASED , (GU) GROUNDWATER UNDER THE INFLUENCE OF SURFACE WATER , (N) NO SOURCES , (SW) SURFACE WATER
Activity Status Codes: (A) ACTIVE , (D) DELETED/DISSOLVED , (I) INACTIVE , (P) PROPOSED ,
Operational Status Codes: (E) EMERGENCY , (I) INTERIM/PEAK (O) OTHER , (P) PERMANENT , (S) SEASONAL
Source Types: (G) GROUND WATER , (S) SURFACE WATER , (U) GROUND WATER UNDER THE INFLUENCE

- End of Report -

At the time of your query this data was the most current information available from our database, which is in real time. Every effort was made to retrieve it according to your query. Thank-you for using DWW.

TEXAS DEPARTMENT OF WATER RESOURCES

WELL SCHEDULE

Aquifer(s) Chicot Project No. State Well No. 65-05-914

Field No./Owner's Well No. County HARRIS

1. Location: ¼, ¼, Section, Block, Survey, Lat., Long.

2. Owner: Colonial Hills Utility Co. Address:

Tenant (other): Address:

Driller: Texas Water Wells Address:

3. Land Surface Elevation: 84 ft. above msl determined by

4. Drilled: 19 64 ; Dug, Cable Tool, Rotary, Air,

5. Depth: Rept. 550 ft. Meas. ft.

6. Borehole Completion: Open Hole, Straight Wall, Underreamed, Gravel Packed

7. Pump: Mfr. Type S

No. Stages, Bowls Diam. in., Setting ft.

Column Diam. in., Length Tailpipe ft.

8. Motor: Mfr. Fuel E HP. 15

9. Yield: Flow gpm, Pump gpm, Meas., Rept., Est. Date

10. Performance Test: Date 12/64 Length of Test Made by TWW

Static Level 156 ft. Pumping Level ft. Drawdown 39 ft.

Production 178 gpm Specific Capacity gpm/ft.

11. Quality: (Remarks on taste, odor, color, etc.)

Analyses

Date Laboratory TDS Sp Cond

Date Laboratory TDS Sp Cond

12. Other data available (as circled): Pumping Test, Power & Yield Test, Drillers Log,

Formation Samples, Geophysical Log(s) (type)

13. Water Level(s): ft. rept. meas. 19 above below which is ft. above below Land Surface

ft. rept. meas. 19 above below which is ft. above below Land Surface

14. Use: Dom., Stock, Public Supply, Ind., Irr., Observation, Other (Test Hole, Oil Test, etc.)

15. Recorded by: Source of data: Date:

16. Remarks:

17. Location or Sketch:

CASING, BLANK PIPE & WELL SCREEN
Cemented From ft. to ft.

Diam. (in.)	Type	Setting (feet) From	to

TDWR-0308

W/L Obs. Well W/Q Obs. Well

State Well No. 65-05-914

File ori[illegible] copy with
Texas Water Commission
P. O. Box 12311, Capitol Station
Austin, Texas 78711

State of T[illegible]

DRILLERS LOG AND WELL DATA REPORT

Q-396 Surf Casing Log File

For use by TWC only
Well No. 65-05-90
Located on map 42
By [illegible] Date 65
Map no. 102 (2)

1) Well Owner: Colonial Hills Utility Co., 3731 Alabama, Houston, Texas
Name Street or RFD City State

2) Land Owner: Dick Beeler 8111 Easthaven Blvd., Houston, Texas
Name Street or RFD City State

3) Intended use: Industrial ☐ Municipal ☒ Irrigation ☐ Other

4) Location of well: County Harris Labor League Abstract No.

[illegible] of Section Block No. Survey

3.5 miles in North direction
from City limits of Houston, Texas

Colonial Hills Utility Co.
Water Well No. 1
Houston, Texas
Job No. 1389-84

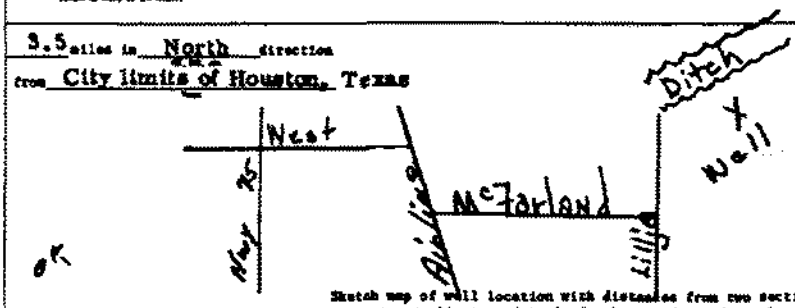

Sketch map of well location with distances from two section or survey lines, and to landmarks, roads, and creeks.

DRILLERS LOG OF WELL

Method of drilling: Rotary Diameter of hole 9-7/8 in. Date drilled October 1984

All measurements made from ft. above ground level.

From (ft)	To (ft)	Description and color of formation material	From (ft)	To (ft)	Description and color of formation material
		See Attachment			See Attachment

(Use continuation sheets if necessary)

COMPLETION DATA

COMPLETION

Straight wall ☐
Under reamed ☒
Gravel packed ☒
Open hole ☐
Other

CASING

Type: Old ☐ New ☒
Cemented from 0 ft.
to 405 ft.

Diameter (inches)	Setting from (ft)	Setting to (ft)
See Attachment		

SCREEN

Type S.S. Steel
Perforated ☐ Slotted ☐

Diameter (inches)	Setting from (ft)	Setting to (ft)
See Attachment		

I hereby certify that this well was drilled by me (or under my supervision) and that each and all of the statements herein are true to the best of my knowledge and belief.

A. E. Fawcett, Jr. Signature Texas Water Wells, Inc. Company Name Reg. No. ~~168~~ 82

Please attach electric log, chemical analysis, and other pertinent information if available.

If well was tested by your company or if you installed the permanent pump please complete the following:

WATER LEVEL AND PUMP DATA

Static water level
ft. below

Pumping level feet	hours	gpm
See Attached.		

Pump type Jacuzzi Submerislbe Type Deep Well
Designed pumping rate 167 gpm ☒ gpm ☐
Type power unit Elec. Submersible Motor
Horsepower 15 H.P.
Depth to basin, cylinder, jet, etc., 220 ft. below pump base.

Name of contractor testing well or installing permanent pump if other than your company:

C-34 (62-4)

65-05-914

WATER SUPPLY DEEP WELLS AND PUMPS

A. E. FAUCETT JR., PRESIDENT

TEXAS WATER WELLS

INC.

PRO-GRAVEL-WALE WELLS

911 McCARTY DRIVE • HOUSTON, TEXAS 77029 • PHONE OR 3-7501

October 1964

Colonial Hills Utility Company
Water Well No. 1
Houston, Texas

DRILLER'S LOG

FROM	TO	FORMATION
0	25	Red Clay
25'	115'	Red Clay
115'	169'	Grey Sandy Clay
169'	170'	Rock
170'	225'	Grey Sandy Clay
225'	290'	Shale
290'	561'	Sand & Grey Shale
561'	620'	Clay
620'	640'	Sand
640'	695'	Clay

65-05-914

TEXAS WATER WELLS

INC.



951 McCARTY DRIVE • HOUSTON, TEXAS 77029 • PHONE OR 2-7581

December 10, 1964

Colonial Hills Utility Company

PUMPING TEST:

Orifice 4 1/2"

Airline

Static Level

Pumping Level

TIME	HEAD IN INCHES	S.P.M.	
5:00			
5:10			
5:20			
5:30			
5:40			
5:50			
6:00			
6:10			
6:20			
6:30			
6:40			
6:50			
7:00			
7:10			
7:20			
7:30			
7:40			
7:50			
8:00			
8:10			
8:20			
8:30			
8:40			
8:50			
9:00			
9:10			
9:20			
9:30			
9:40			
9:50			
10:00			
10:10			
10:20			
10:30			
10:40			
10:50			
11:00			
11:10			
11:20			
11:30			
11:40			
11:50			
12:00			
12:10			
12:20			
12:30			
12:40			
12:50			
1:00			
1:10			
1:20			
1:30			
1:40			
1:50			
2:00			
2:10			
2:20			
2:30			
2:40			
2:50			
3:00			
3:10			
3:20			
3:30			
3:40			
3:50			
4:00			
4:10			
4:20			
4:30			
4:40			
4:50			
5:00			
5:10			
5:20			
5:30			
5:40			
5:50			
6:00			
6:10			
6:20			
6:30			
6:40			
6:50			
7:00			

65-05-914

PUMPING TEST:

TIME	HEAD IN INCHES	G.P.M.	PUMPING LEVEL
7:30	17-1/2	175	188
8:00	"	"	188
8:30	"	"	188
9:00	"	"	188
9:30	"	"	188
10:00	17	172	188
10:30	"	"	188
11:00	"	"	188
11:30	"	"	188
12:00	"	"	188
12:30	"	"	188
1:00	"	"	188
1:30	17-1/2	175	188
2:00	"	"	188
2:30	17	172	188
3:00	"	"	188
3:30	"	"	188
4:00	"	"	188
4:30	"	"	188
5:00	"	"	188

RECOVERY:

5 min.	188
10 "	181
15 "	181
30 "	181
1 hour	181

ENGINEERING RECORDS
LEXAS WATER DEVELOPMENT BOARD
RECEIVED

65-05-914

WATER SUPPLY, DEEP WELLS AND PUMPS

A. E. FAWCETT, JR., PRESIDENT

TEXAS WATER WELLS

INC.

TWO-GRAVEL-WALL WELLS

951 McCARTY DRIVE • HOUSTON, TEXAS 77029 • PHONE OR 2-7581

Colonial Hills Utility Company
Water Well No. 1
Houston, Texas

SETTING DATA

SURFACE CASING

SET AND CEMENTED IN PLACE - 405 feet of 8-5/8" O.D.

24.70# Plain End Casing

SCREEN & BLANK LINER:

FROM	TO	DESCRIPTION
305'	412'	4-1/2" O.D. Blank Liner
412'	442'	4-1/2" S.S. Screen
442'	460'	4-1/2" O.D. Blank Liner
460'	470'	4-1/2" S.S. Screen
470'	485'	4-1/2" O.D. Blank Liner
485'	510'	4-1/2" S.S. Screen
510'	530'	4-1/2" O.D. Blank Liner
530'	545'	4-1/2" S.S. Screen
545'	550'	4-1/2" O.D. Blank Liner with Back Pressure Value and Woodwash Plug

65-05-914

B. D. CURTIS

Curtis Laboratories

ESTABLISHED 1926
ANALYTICAL AND CONSULTING CHEMISTS
PHONE OX. 4-6371
3922 HAIN STREET
HOUSTON, TEXAS 77009

W. W. CURTIS

December 11, 1964.

Texas Water Wells, Inc.
Houston, Texas

SAMPLE OF: Water RECEIVED: December 11, 1964.
MARKED: Colonial Hills, Well No. 1, Aldine, Texas.

CERTIFICATE OF ANALYSIS
Milligrams per Liter:

Calcium Bicarbonate	198.0
Magnesium Bicarbonate	42.1
Sodium Bicarbonate	12.0
Sodium Sulfate	16.3
Sodium Chloride	74.2
Silica	16.0
Iron Oxide	0.1
Aluminum Oxide	8.5
Volatile & Organic Matter	16.0
Total Solids	373.2
Residue on Evaporation at 105° C.	360
½ Bicarbonate	96
Estimated Total Solids	376

Total Hardness as Calcium Carbonate	151
Phenolphthalein Alkalinity as Calcium Carbonate	0
Methyl Orange Alkalinity as Calcium Carbonate	156
Free Carbon Dioxide	12
pH	7.40

IONS:

Calcium	49.0	Bicarbonate	192.8
Magnesium	7.0	Carbonate	0.0
Sodium (Calc.)	37.8	Sulfate	11.0
Iron (Fe)	0.07	Chloride	45.0

Specific Conductance at 25° C. in micromhos per cm. 451
Appearance: Clear and colorless.

Respectfully submitted,

CURTIS LABORATORIES

B. D. Curtis

Report No. 9-5935.

65-05-914

PAGE # 2

SAND ANALYSIS FOR:
TEXAS WATER WELLS, INC.
COLONIAL HILLS WELL # 1
OCTOBER 27, 1964

Mustang WELL SUPPLY CORP.

MAILING ADDRESS: P. O. BOX 104 • BELLAIRE, TEXAS
PLANT AND OFFICES: 5125 GLENMONT DRIVE • PHONE MO 7-9484
HOUSTON, TEXAS

U.S.NO.	GAUGE	630 / 641	641 / 652	652 / 663	663 / 674	674 / 685	685 / 696
20	.033	1.7	1.0	1.2	1.0	2.8	2.6
30	.023	5.7	6.1	4.7	6.2	6.7	7.1
40	.016	11.1	15.6	8.5	9.0	8.0	11.6
50	.012	17.1	24.9	17.6	14.6	14.2	20.0
60	.010	8.4	10.1	10.4	7.6	9.0	9.4
70	.008	8.3	9.2	11.0	8.4	8.6	9.0
100	.006	18.0	16.1	24.4	20.4	25.0	10.6
140	.004	[illegible]	[illegible]	[illegible]	[illegible]	[illegible]	10.2
200	.002	8.0	4.0	7.1	8.2	7.6	6.0
Pass	Finer	7.0	4.0	5.2	8.6	6.3	7.2
		100.0%	100.0%	100.0%	100.0%	100.0%	100.0%

65-05-914

Mustang
WELL SUPPLY CORP.

MAILING ADDRESS: P. O. BOX 104 • BELLAIRE, TEXAS
PLANT AND OFFICES: 5125 GLENMONT DRIVE • PHONE MO 7-9484
HOUSTON, TEXAS

SAND ANALYSIS FOR
TEXAS WATER WELLS, INC.
COLONIAL HILLS WELL #1

OCTOBER 27, 1964

U.S.NO.	GAUGE	382 — 404	— 426	427 — 449	449 — 471	471 — 494	494 — 517
20	.033	0.2%	0.0%	2.7%	3.2%	4.6%	2.0%
30	.023	1.6	2.8	5.1	8.3	8.6	7.6
40	.016	8.7	4.1	8.3	9.1	9.6	12.4
50	.012	19.3	5.8	18.3	18.1	17.4	18.6
60	.010	8.8	3.5	13.2	12.5	11.2	9.2
70	.008	7.5	3.3	12.1	12.1	11.3	10.3
100	.006	16.0	19.2	23.1	19.8	21.0	21.5
140	.004	12.2	25.7	9.7	8.6	3.9	10.4
200	.003	12.3	19.1	4.1	4.3	4.3	3.9
Pass	Finer	11.5	15.6	3.4	3.9	3.1	3.3
		100.0%	100.0%	100.0%	100.0%	100.0%	100.0%

U.S.NO.	GAUGE	517 — 538	538 — 561	561 — 584	584 — 607	607 — 618	618 — 630
20	.033	3.2	3.1	10.4	1.5	2.0	1.6
30	.023	9.5	7.6	23.1	4.7	6.6	5.8
40	.016	10.9	11.2	18.7	7.3	14.0	9.8
50	.012	12.5	18.7	15.9	12.9	22.8	14.4
60	.010	6.4	9.9	6.4	7.0	10.7	6.9
70	.008	7.8	9.7	5.2	7.9	9.9	7.6
100	.006	21.7	18.5	10.1	24.7	18.2	20.5
140	.004	16.2	9.4	4.8	10.0	9.0	15.4
200	.003	6.3	6.1	2.3	8.8	4.0	9.1
Pass	Finer	6.5	4.8	2.0	7.2	2.8	8.8
		100.0%	100.0%	100.0%	100.0%	100.0%	100.0%

ENGINEERING RECORDS
TEXAS WATER DEVELOPMENT BOARD
RECEIVED

65-05-914

STATE OF TEXAS WELL REPORT for Tracking #124465

Owner:	**Baldomero Araiza**	Owner Well #:	**No Data**
Address:	**14904 Lillja Houston, TX 77060**	Grid #:	**65-05-6**
		Latitude:	**29° 55' 00" N**
Well Location:	**14904 Lillja Houston, TX 77060**	Longitude:	**095° 23' 26" W**
Well County:	**Harris**	Elevation:	**No Data**
Type of Work:	**New Well**	Proposed Use:	**Domestic**

Drilling Start Date: **10/12/2007** Drilling End Date: **10/12/2007**

	Diameter (in.)	*Top Depth (ft.)*	*Bottom Depth (ft.)*
Borehole:	**7**	**0**	**50**

Drilling Method: **Mud (Hydraulic) Rotary**

Borehole Completion: **Filter Packed**

	Top Depth (ft.)	*Bottom Depth (ft.)*	*Filter Material*	*Size*
Filter Pack Intervals:	**26**	**46**	**Gravel**	

	Top Depth (ft.)	*Bottom Depth (ft.)*	*Description (number of sacks & material)*
Annular Seal Data:	**0**	**10**	**5**
	10	**26**	**3**

Seal Method: **Pressure**

Sealed By: **Raymond Service, Inc.**

Distance to Property Line (ft.): **20**

Distance to Septic Field or other concentrated contamination (ft.): **90**

Distance to Septic Tank (ft.): **No Data**

Method of Verification: **Customer**

Surface Completion: **Surface Sleeve Installed**

Water Level: **15 ft.** below land surface on **2007-10-12** Measurement Method: **Unknown**

Packers: **None**

Type of Pump: **Submersible** Pump Depth (ft.): **40**

Well Tests: **Jetted** **Yield: 26 GPM with 10 ft. drawdown after 2 hours**

	Strata Depth (ft.)	Water Type
Water Quality:	**No Data**	**Fresh**

Chemical Analysis Made: **No**

Did the driller knowingly penetrate any strata which contained injurious constituents?: **No**

Certification Data: The driller certified that the driller drilled this well (or the well was drilled under the driller's direct supervision) and that each and all of the statements herein are true and correct. The driller understood that failure to complete the required items will result in the report(s) being returned for completion and resubmittal.

Company Information: **Raymond Services, Inc.**

10011 Airline
Houston, TX 77037

Driller Name: **Zachary Proctor** License Number: **4577**

Apprentice Name: **None**

Comments: **No Data**

Lithology:
DESCRIPTION & COLOR OF FORMATION MATERIAL

Top (ft.)	Bottom (ft.)	Description
0	3	Top Soil
3	17	Yellow Clay
17	24	Red Clay
24	30	Red Sand # 6
30	40	Red Clay
40	46	Red Sand # 6

Casing:
BLANK PIPE & WELL SCREEN DATA

Dia. (in.)	New/Used	Type	Setting From/To (ft.)
4	New	Plastic	Casing 0 - 26 SCH 40
4	New	Plastic	Screen 26 - 46 # 6

IMPORTANT NOTICE FOR PERSONS HAVING WELLS DRILLED CONCERNING CONFIDENTIALITY

TEX. OCC. CODE Title 12, Chapter 1901.251, authorizes the owner (owner or the person for whom the well was drilled) to keep information in Well Reports confidential. The Department shall hold the contents of the well log confidential and not a matter of public record if it receives, by certified mail, a written request to do so from the owner.

Please include the report's Tracking Number on your written request.

Texas Department of Licensing and Regulation
P.O. Box 12157
Austin, TX 78711
(512) 334-5540

STATE OF TEXAS WELL REPORT for Tracking #198447

Owner:	**Hector & Norma Toledo**	Owner Well #:	**No Data**
Address:	**14915 Lillja Rd. Houston, TX 77060**	Grid #:	**65-05-6**
		Latitude:	**29° 55' 02" N**
Well Location:	**14915 Lillja Rd. Houston, TX 77060**	Longitude:	**095° 23' 34" W**
Well County:	**Harris**	Elevation:	**No Data**
Type of Work:	**New Well**	Proposed Use:	**Domestic**

Drilling Start Date: **10/23/2009** Drilling End Date: **10/24/2009**

	Diameter (in.)	*Top Depth (ft.)*	*Bottom Depth (ft.)*
Borehole:	**6.75**	**0**	**400**

Drilling Method: **Mud (Hydraulic) Rotary**

Borehole Completion: **2 String**

	Top Depth (ft.)	*Bottom Depth (ft.)*	*Description (number of sacks & material)*
Annular Seal Data:	**0**	**385**	**28**
	0	**10**	**10**

Seal Method: **Positive Displacement**

Sealed By: **SDI**

Distance to Property Line (ft.): **10**

Distance to Septic Field or other concentrated contamination (ft.): **60**

Distance to Septic Tank (ft.): **No Data**

Method of Verification: **owner**

Surface Completion: **Surface Slab Installed**

Water Level: **200 ft.** below land surface on **2009-11-05** Measurement Method: **Unknown**

Packers: **KP-375**

Type of Pump: **Submersible** Pump Depth (ft.): **260**

Well Tests: **Jetted** **Yield: 30 GPM**

	Strata Depth (ft.)	Water Type
Water Quality:	**No Data**	**No Data**

Chemical Analysis Made: **No**

Did the driller knowingly penetrate any strata which contained injurious constituents?: **No**

Certification Data: The driller certified that the driller drilled this well (or the well was drilled under the driller's direct supervision) and that each and all of the statements herein are true and correct. The driller understood that failure to complete the required items will result in the report(s) being returned for completion and resubmittal.

Company Information: **Scott Drilling, Inc.**

11923 Green Pines Circle
Houston, TX 77066

Driller Name: **Scott Robinson** License Number: **4839**

Comments: **No Data**

Lithology:
DESCRIPTION & COLOR OF FORMATION MATERIAL

Top (ft.)	Bottom (ft.)	Description
0	40	clay
40	50	sand
50	70	clay
70	85	sand
85	140	clay
140	160	sand
160	190	clay
190	210	sand
210	265	clay
265	280	sand
280	290	clay
290	300	sand
300	310	clay
310	335	sand
335	385	clay
385	400	sand

Casing:
BLANK PIPE & WELL SCREEN DATA

Dia. (in.)	New/Used	Type	Setting From/To (ft.)
4	**N**	**PVC**	**to Casing 0-385**
2.5	**N**	**"**	**" Liner 375-385**
2.5	**N**	**"**	**" Screen 385-400 .08**

IMPORTANT NOTICE FOR PERSONS HAVING WELLS DRILLED CONCERNING CONFIDENTIALITY

TEX. OCC. CODE Title 12, Chapter 1901.251, authorizes the owner (owner or the person for whom the well was drilled) to keep information in Well Reports confidential. The Department shall hold the contents of the well log confidential and not a matter of public record if it receives, by certified mail, a written request to do so from the owner.

Please include the report's Tracking Number on your written request.

Texas Department of Licensing and Regulation
P.O. Box 12157
Austin, TX 78711
(512) 334-5540

STATE OF TEXAS WELL REPORT for Tracking #102633

Owner:	**Copart Auto Auction**	Owner Well #:	**No Data**
Address:	**444 Woodale Blvd. Baton Rouge, TX 70806**	Grid #:	**65-05-3**
Well Location:	**1655 Rankin Road Houston, TX 77023**	Latitude:	**29° 58' 04" N**
		Longitude:	**095° 22' 43" W**
Well County:	**Harris**	Elevation:	**No Data**
Type of Work:	**New Well**	Proposed Use:	**Domestic**

Drilling Start Date: **9/5/2003** Drilling End Date: **9/6/2003**

	Diameter (in.)	*Top Depth (ft.)*	*Bottom Depth (ft.)*
Borehole:	**7.875**	**0**	**268**

Drilling Method: **Mud (Hydraulic) Rotary**

Borehole Completion: **Alternative**

	Top Depth (ft.)	*Bottom Depth (ft.)*	*Description (number of sacks & material)*
Annular Seal Data:	**0**	**220**	**20**
	0	**10**	**15**

Seal Method: **Positive Displacement**

Sealed By: **Unknown**

Distance to Property Line (ft.): **No Data**

Distance to Septic Field or other concentrated contamination (ft.): **No Data**

Distance to Septic Tank (ft.): **No Data**

Method of Verification: **No Data**

Surface Completion: **Surface Sleeve Installed**

Water Level: **150 ft.** below land surface on **2003-09-05** Measurement Method: **Unknown**

Packers: **K-Packers 218'**

Type of Pump: **Jet** Pump Depth (ft.): **215**

Well Tests: **Jetted** **Yield: 80 GPM**

	Strata Depth (ft.)	Water Type
Water Quality:	**220**	**Soft**

Chemical Analysis Made: **No**

Did the driller knowingly penetrate any strata which contained injurious constituents?: **No**

Certification Data: The driller certified that the driller drilled this well (or the well was drilled under the driller's direct supervision) and that each and all of the statements herein are true and correct. The driller understood that failure to complete the required items will result in the report(s) being returned for completion and resubmittal.

Company Information: **Ricky Bonds Water Wells**

23421 Hargrave Road
Hockley, TX 77447

Driller Name: **Ricky Bonds** License Number: **54880**

Comments: **$dfs**

Lithology:
DESCRIPTION & COLOR OF FORMATION MATERIAL

Top (ft.)	Bottom (ft.)	Description
0	**28**	**Clay**
28	**48**	**Clay**
48	**68**	**Clay**
68	**88**	**Clay**
88	**108**	**Clay**
108	**128**	**Sandy Clay**
128	**148**	**Sand**
148	**168**	**Sand**
168	**188**	**Sand and Rock**
188	**208**	**Sand**
208	**220**	**Sand**
220	**228**	**Clay**
228	**248**	**Sand**
248	**268**	**Sand**

Casing:
BLANK PIPE & WELL SCREEN DATA

Dia. (in.)	New/Used	Type	Setting From/To (ft.)
4	**New**	**Plastic**	**Casing 0 220**
2.5	**New**	**Plastic**	**Liner 218 222**
2.5	**New**	**Plastic**	**Slotted 222 268 6#**

IMPORTANT NOTICE FOR PERSONS HAVING WELLS DRILLED CONCERNING CONFIDENTIALITY

TEX. OCC. CODE Title 12, Chapter 1901.251, authorizes the owner (owner or the person for whom the well was drilled) to keep information in Well Reports confidential. The Department shall hold the contents of the well log confidential and not a matter of public record if it receives, by certified mail, a written request to do so from the owner.

Please include the report's Tracking Number on your written request.

Texas Department of Licensing and Regulation
P.O. Box 12157
Austin, TX 78711
(512) 334-5540

STATE OF TEXAS WELL REPORT for Tracking #183636

Owner:	**Stonehedge Owners Assoc.**	Owner Well #:	**No Data**
Address:	**4400 Post Oak Pkwy Ste 2540 Houston, TX 77027**	Grid #:	**65-05-3**
Well Location:	**Stone Leaf Dr. Houston, TX**	Latitude:	**29° 57' 59" N**
		Longitude:	**095° 22' 39" W**
Well County:	**Harris**	Elevation:	**No Data**
Type of Work:	**New Well**	Proposed Use:	**Irrigation**

Drilling Start Date: **2/22/2006** Drilling End Date: **2/24/2006**

	Diameter (in.)	*Top Depth (ft.)*	*Bottom Depth (ft.)*
Borehole:	**9.875**	**0**	**320**
	9.875	**320**	**400**

Drilling Method: **Mud (Hydraulic) Rotary**

Borehole Completion: **Straight Wall**

	Top Depth (ft.)	*Bottom Depth (ft.)*	*Description (number of sacks & material)*
Annular Seal Data:	**0**	**200**	**65**

Seal Method: **Tremie**

Sealed By: **Bussell & Sons**

Distance to Property Line (ft.): **> 50**

Distance to Septic Field or other concentrated contamination (ft.): **> 150**

Distance to Septic Tank (ft.): **No Data**

Method of Verification: **No Data**

Surface Completion: **Surface Slab Installed**

Water Level: **155 ft.** below land surface on **2006-03-17** Measurement Method: **Unknown**

Packers: **No Data**

Type of Pump: **Submersible** Pump Depth (ft.): **294**

Well Tests: **Jetted** **Yield: 85 GPM**

	Strata Depth (ft.)	Water Type
Water Quality:	**No Data**	**No Data**

Chemical Analysis Made: **No**

Did the driller knowingly penetrate any strata which contained injurious constituents?: **No**

Certification Data: The driller certified that the driller drilled this well (or the well was drilled under the driller's direct supervision) and that each and all of the statements herein are true and correct. The driller understood that failure to complete the required items will result in the report(s) being returned for completion and resubmittal.

Company Information: **Bussell & Sons, LLC**

P.O. Box 874
Tomball, TX 77377

Driller Name: **Craig Bussell** License Number: **2035**

Apprentice Name: **Jason Beam** Apprentice Number: **1181**

Comments: **$mew**

Lithology:
DESCRIPTION & COLOR OF FORMATION MATERIAL

Top (ft.)	Bottom (ft.)	Description
0	**65**	**Clay**
65	**120**	**Sand**
120	**215**	**Clay**
215	**400**	**Sand**

Casing:
BLANK PIPE & WELL SCREEN DATA

Dia. (in.)	New/Used	Type	Setting From/To (ft.)
6	**New**	**PVC**	**Casing 0 - 320**
6	**New**	**PVC**	**Screens 320 - 400 .014**

IMPORTANT NOTICE FOR PERSONS HAVING WELLS DRILLED CONCERNING CONFIDENTIALITY

TEX. OCC. CODE Title 12, Chapter 1901.251, authorizes the owner (owner or the person for whom the well was drilled) to keep information in Well Reports confidential. The Department shall hold the contents of the well log confidential and not a matter of public record if it receives, by certified mail, a written request to do so from the owner.

Please include the report's Tracking Number on your written request.

Texas Department of Licensing and Regulation
P.O. Box 12157
Austin, TX 78711
(512) 334-5540

STATE OF TEXAS WELL REPORT for Tracking #6543

Owner:	**E & E PROPERTIES INC**	Owner Well #:	**No Data**
Address:	**16135 ALDINE WESTFIELD HOUSTON, TX 77032**	Grid #:	**65-05-3**
		Latitude:	**29° 58' 06" N**
Well Location:	**903 HODGKINS HOUSTON, TX 77032**	Longitude:	**095° 22' 37" W**
Well County:	**Harris**	Elevation:	**No Data**
Type of Work:	**New Well**	Proposed Use:	**Industrial**

Drilling Start Date: **4/12/2002** Drilling End Date: **4/15/2002**

	Diameter (in.)	*Top Depth (ft.)*	*Bottom Depth (ft.)*
Borehole:	**6.75**	**0**	**370**

Drilling Method: **Mud (Hydraulic) Rotary**

Borehole Completion: **2 STRING**

	Top Depth (ft.)	*Bottom Depth (ft.)*	*Description (number of sacks & material)*
Annular Seal Data:	**0**	**355**	**20**
	0	**10**	**10**

Seal Method: **Positive Displacement**

Sealed By: **SDI**

Distance to Property Line (ft.): **No Data**

Distance to Septic Field or other concentrated contamination (ft.): **200**

Distance to Septic Tank (ft.): **No Data**

Method of Verification: **BY OWNER**

Surface Completion: **Surface Slab Installed**

Water Level: **190 ft.** below land surface on **2002-04-15** Measurement Method: **Unknown**

Packers: **K-PACKER 350**

Type of Pump: **Submersible** Pump Depth (ft.): **240**

Well Tests: **Jetted** **No Test Data Specified**

	Strata Depth (ft.)	Water Type
Water Quality:	**No Data**	**No Data**

Chemical Analysis Made: **No**

Did the driller knowingly penetrate any strata which contained injurious constituents?: **No**

Certification Data: The driller certified that the driller drilled this well (or the well was drilled under the driller's direct supervision) and that each and all of the statements herein are true and correct. The driller understood that failure to complete the required items will result in the report(s) being returned for completion and resubmittal.

Company Information: **SCOTT DRILLING INC**

11923 GREEN PINE CIRCLE
HOUSTON, TX 77066

Driller Name: **SCOTT ROBINSON** License Number: **4839**

Apprentice Name: **DJ JUNEAU**

Comments: **No Data**

Lithology:
DESCRIPTION & COLOR OF FORMATION MATERIAL

Top (ft.)	Bottom (ft.)	Description
0	35	CLAY 220-245 SAND
35	45	SAND 245-270 CLAY
45	55	CLAY 270-295 SAND
55	60	SAND 295-335 CLAY
60	75	CLAY 335-370 SAND
75	85	SAND
85	155	CLAY
155	195	SAND
195	220	CLAY

Casing:
BLANK PIPE & WELL SCREEN DATA

Dia. (in.)	New/Used	Type	Setting From/To (ft.)
4	N	PVC	CASING 0 355
2.5	"	"	LINER 350 355
"	"	"	SCREEN 355 370 .012

IMPORTANT NOTICE FOR PERSONS HAVING WELLS DRILLED CONCERNING CONFIDENTIALITY

TEX. OCC. CODE Title 12, Chapter 1901.251, authorizes the owner (owner or the person for whom the well was drilled) to keep information in Well Reports confidential. The Department shall hold the contents of the well log confidential and not a matter of public record if it receives, by certified mail, a written request to do so from the owner.

Please include the report's Tracking Number on your written request.

Texas Department of Licensing and Regulation
P.O. Box 12157
Austin, TX 78711
(512) 334-5540

STATE OF TEXAS WELL REPORT for Tracking #167655

Owner:	**Dinh Tuan**	Owner Well #:	**No Data**
Address:	**13575 Sundale, TX 77038**	Grid #:	**65-05-5**
Well Location:	**13575 Sundale Houston, TX 77038**	Latitude:	**29° 55' 01" N**
		Longitude:	**095° 27' 01" W**
Well County:	**Harris**	Elevation:	**No Data**
Type of Work:	**New Well**	Proposed Use:	**Domestic**

Drilling Start Date: **9/11/2007** Drilling End Date: **9/12/2007**

	Diameter (in.)	*Top Depth (ft.)*	*Bottom Depth (ft.)*
Borehole:	**6.75**	**0**	**400**
	3.875	**400**	**420**

Drilling Method: **Mud (Hydraulic) Rotary**

Borehole Completion: **2 string**

	Top Depth (ft.)	*Bottom Depth (ft.)*	*Description (number of sacks & material)*
Annular Seal Data:	**0**	**400**	**22 Portland**
	0	**15**	**10 Sacrete**

Seal Method: **Positive Displacement**

Sealed By: **Driller**

Distance to Property Line (ft.): **15**

Distance to Septic Field or other concentrated contamination (ft.): **50**

Distance to Septic Tank (ft.): **No Data**

Method of Verification: **Owner**

Surface Completion: **Surface Sleeve Installed**

Water Level: **185 ft.** below land surface on **2007-09-12** Measurement Method: **Unknown**

Packers: **K 395**

Type of Pump: **Submersible** Pump Depth (ft.): **260**

Well Tests: **Jetted** **Yield: 75 GPM**

	Strata Depth (ft.)	Water Type
Water Quality:	**No Data**	**No Data**

Chemical Analysis Made: **No**

Did the driller knowingly penetrate any strata which contained injurious constituents?: **No**

Certification Data: The driller certified that the driller drilled this well (or the well was drilled under the driller's direct supervision) and that each and all of the statements herein are true and correct. The driller understood that failure to complete the required items will result in the report(s) being returned for completion and resubmittal.

Company Information: **Robinson Water Well**

11819 W. Montgomery Rd.
Houston, TX 77086

Driller Name: **M.E. Robinson** License Number: **1464**

Comments: **No Data**

Lithology:
DESCRIPTION & COLOR OF FORMATION MATERIAL

Top (ft.)	Bottom (ft.)	Description
0	20	Black Clay
20	40	Fine grey sand
40	50	Fine red sand
50	150	Sandy sheal
150	153	rock
153	220	Sandy sheal
220	240	Sand
240	315	Sand soft rock with sand streaks
315	360	Rock with hard rock streaks
360	400	Sand with rock streaks
400	420	Course sand

Casing:
BLANK PIPE & WELL SCREEN DATA

Dia. (in.)	New/Used	Type	Setting From/To (ft.)
4	New	PVC	Casing 0-400 SCH 40
2 1/2	New	PVC	Liner 395-400 SCH 40
2 1/2	New	PVC	Screen 400-420 0.12

IMPORTANT NOTICE FOR PERSONS HAVING WELLS DRILLED CONCERNING CONFIDENTIALITY

TEX. OCC. CODE Title 12, Chapter 1901.251, authorizes the owner (owner or the person for whom the well was drilled) to keep information in Well Reports confidential. The Department shall hold the contents of the well log confidential and not a matter of public record if it receives, by certified mail, a written request to do so from the owner.

Please include the report's Tracking Number on your written request.

Texas Department of Licensing and Regulation
P.O. Box 12157
Austin, TX 78711
(512) 334-5540

STATE OF TEXAS WELL REPORT for Tracking #177257

Owner:	**Bill Vu**	Owner Well #:	**No Data**
Address:	**13310 Sundale Houston, TX 77038**	Grid #:	**65-05-5**
		Latitude:	**29° 55' 00" N**
Well Location:	**13310 Sundale Houston, TX 77038**	Longitude:	**095° 27' 01" W**
Well County:	**Harris**	Elevation:	**No Data**
Type of Work:	**New Well**	Proposed Use:	**Domestic**

Drilling Start Date: **9/11/2008** Drilling End Date: **9/12/2008**

	Diameter (in.)	*Top Depth (ft.)*	*Bottom Depth (ft.)*
Borehole:	**6.75**	**0**	**405**
	3.875	**405**	**420**

Drilling Method: **Mud (Hydraulic) Rotary**

Borehole Completion: **2 string**

	Top Depth (ft.)	*Bottom Depth (ft.)*	*Description (number of sacks & material)*
Annular Seal Data:	**0**	**405**	**20 Portland**
	0	**10**	**10 sacrete**

Seal Method: **Positive Displacement**

Sealed By: **Driller**

Distance to Property Line (ft.): **50**

Distance to Septic Field or other concentrated contamination (ft.): **No Data**

Distance to Septic Tank (ft.): **No Data**

Method of Verification: **Owner**

Surface Completion: **Surface Sleeve Installed**

Water Level: **180 ft.** below land surface on **2008-09-12** Measurement Method: **Unknown**

Packers: **K 395**

Type of Pump: **Submersible** Pump Depth (ft.): **260**

Well Tests: **Jetted** **Yield: 50 GPM**

	Strata Depth (ft.)	Water Type
Water Quality:	**No Data**	**No Data**

Chemical Analysis Made: **No**

Did the driller knowingly penetrate any strata which contained injurious constituents?: **No**

Certification Data: The driller certified that the driller drilled this well (or the well was drilled under the driller's direct supervision) and that each and all of the statements herein are true and correct. The driller understood that failure to complete the required items will result in the report(s) being returned for completion and resubmittal.

Company Information: **Robinson Water Well**

11819 W Montgomery Rd
Houston, TX 77086

Driller Name: **M.E. Robinson** License Number: **1464**

Comments: **No Data**

Lithology:
DESCRIPTION & COLOR OF FORMATION MATERIAL

Top (ft.)	Bottom (ft.)	Description
0	20	Clay
20	50	Sand
50	81	Clay
81	130	Sand
130	149	Sandy Sheal
149	150	Rock
150	170	Sand
170	214	Sandy Sheal
214	230	Sand
230	235	Clay
235	251	Sand
251	254	Rock
254	325	Sandy Sheal
325	340	Sand
340	360	Clay
360	362	Rock
362	390	Clay
390	400	Sand

Casing:
BLANK PIPE & WELL SCREEN DATA

Dia. (in.)	New/Used	Type	Setting From/To (ft.)
4	New	PVC	Casing 0-405 SCH 40
2 1/2	New	PVC	Liner 395-405 SCH 40
2 1/2	New	PVC	Screen 405-420 .008

400	**401**	**Rock**
401	**420**	**Sand**

IMPORTANT NOTICE FOR PERSONS HAVING WELLS DRILLED CONCERNING CONFIDENTIALITY

TEX. OCC. CODE Title 12, Chapter 1901.251, authorizes the owner (owner or the person for whom the well was drilled) to keep information in Well Reports confidential. The Department shall hold the contents of the well log confidential and not a matter of public record if it receives, by certified mail, a written request to do so from the owner.

Please include the report's Tracking Number on your written request.

Texas Department of Licensing and Regulation
P.O. Box 12157
Austin, TX 78711
(512) 334-5540

STATE OF TEXAS WELL REPORT for Tracking #122513

Owner:	**Tuan Dinh Hoang**	Owner Well #:	**No Data**
Address:	**13575 Sundale Houston, TX 77038**	Grid #:	**65-05-5**
		Latitude:	**29° 55' 01" N**
Well Location:	**13575 Sundale Houston, TX 77038**	Longitude:	**095° 27' 01" W**
Well County:	**Harris**	Elevation:	**No Data**
Type of Work:	**New Well**	Proposed Use:	**Domestic**

Drilling Start Date: **9/11/2007** Drilling End Date: **9/12/2007**

	Diameter (in.)	*Top Depth (ft.)*	*Bottom Depth (ft.)*
Borehole:	**6.75**	**0**	**400**
	3.875	**400**	**420**

Drilling Method: **Mud (Hydraulic) Rotary**

Borehole Completion: **2 string**

	Top Depth (ft.)	*Bottom Depth (ft.)*	*Description (number of sacks & material)*
Annular Seal Data:	**0**	**400**	**21 portland**
	0	**15**	**10 sack crete**

Seal Method: **Positive Displacement**

Sealed By: **Driller**

Distance to Property Line (ft.): **12**

Distance to Septic Field or other concentrated contamination (ft.): **50**

Distance to Septic Tank (ft.): **No Data**

Method of Verification: **owner**

Surface Completion: **Surface Sleeve Installed**

Water Level: **185 ft.** below land surface on **2007-08-09** Measurement Method: **Unknown**

Packers: **k 395**

Type of Pump: **Submersible** Pump Depth (ft.): **280**

Well Tests: **Jetted** **Yield: 75 GPM**

	Strata Depth (ft.)	Water Type
Water Quality:	**No Data**	**No Data**

Chemical Analysis Made: **No**

Did the driller knowingly penetrate any strata which contained injurious constituents?: **No**

Certification Data: The driller certified that the driller drilled this well (or the well was drilled under the driller's direct supervision) and that each and all of the statements herein are true and correct. The driller understood that failure to complete the required items will result in the report(s) being returned for completion and resubmittal.

Company Information: **Robinson Water Well**

11819 W Montgomery
Houston, TX 77086

Driller Name: **M.E Robinson** License Number: **1464**

Comments: **No Data**

Lithology:
DESCRIPTION & COLOR OF FORMATION MATERIAL

From (ft)	To (ft)	Description
0	**20**	**white clay**
20	**40**	**fine grey sand**
40	**50**	**fine red sand**
50	**220**	**hard grey clay with rock streaks**
220	**240**	**white sand**
240	**330**	**soft rock with sand and rock streaks**
330	**345**	**sand**
345	**400**	**soft rock with sand and rock streaks**
400	**420**	**sand and fine gravel**

Casing:
BLANK PIPE & WELL SCREEN DATA

Dia. (in.)	New/Used	Type	Setting From/To (ft.)
4	**new**	**pvc**	**casing 0-400 sch 40**
2 1/2	**new**	**pvc**	**liner 395-400 sch 40**
2 1/2	**new**	**pvc**	**screen 400-420 0.12**

IMPORTANT NOTICE FOR PERSONS HAVING WELLS DRILLED CONCERNING CONFIDENTIALITY

TEX. OCC. CODE Title 12, Chapter 1901.251, authorizes the owner (owner or the person for whom the well was drilled) to keep information in Well Reports confidential. The Department shall hold the contents of the well log confidential and not a matter of public record if it receives, by certified mail, a written request to do so from the owner.

Please include the report's Tracking Number on your written request.

Texas Department of Licensing and Regulation
P.O. Box 12157
Austin, TX 78711
(512) 334-5540

April 1966

LJ-65-05-214

WELL SCHEDULE

U. S. DEPT. OF THE INTERIOR — GEOLOGICAL SURVEY — WATER RESOURCES DIVISION

MASTER CARD

1:24000

Record by: H. PETERS Source of data: DRILLER Date: 11-23-76 Map: Aldine Tex 1967

State: TEXAS [48] County (or town): HARRIS [LJ]

Latitude: 29 59 18 N (deg, min, sec) Longitude: 095 25 02 (degrees, min, sec) Sequential number: [1]

Lat-long accuracy: [ ] T ___ S, R ___ W, Sec ___, ___ ¼, ___ ¼, ___ ¼ ___ B & M

Local well number: LJ-65-05-214 Other number: ___

Local use: ___ Owner of name: High Plains Machinery Co.

Owner or name: HIGH PLAINS MAC Address: EAST SIDE OF ILLINOIS 0.5 mi S of Richie Rd

Ownership: (C) County, (F) Fed Gov't, (M) City, (N) Corp or Co, (P) Private, (S) State Agency, (W) Water Dist [N]

Use of water: (A) Air cond, (B) Bottling, (C) Comm, (D) Dewater, (E) Power, (F) Fire, (H) Dom, (I) Irr, (M) Med, (N) Ind, (P) P S, (R) Rec, (S) Stock, (T) Instit, (U) Unused, (V) Repressure, (W) Recharge, (X) Desal-P S, (Y) Desal-other, (Z) Other [P]

Use of well: (A) Anode, (D) Drain, (G) Seismic, (H) Heat Res, (O) Obs, (P) Oil-gas, (R) Recharge, (T) Test, (U) Unused, (W) Withdraw, (X) Waste, (Z) Destroyed [W]

DATA AVAILABLE: Well data [ ] Freq. W/L meas.: ___ [Ø] Field aquifer char. [ ]

Hyd. lab. data: ___

Qual. water data; type: ___

Freq. sampling: NONE [ ] Pumpage inventory: yes no, period: ___

Aperture cards: ___ yes

Log data: D-Log 0-543' [D]

WELL-DESCRIPTION CARD

SAME AS ON MASTER CARD Depth well: 543 ft [543] Meas. (rep) Driller accuracy [3]

Depth cased (first perf.): 490 ft [490] Casing type: Steel; Diam. 6-4 in [6]

Finish: (C) porous concrete, (F) gravel w. (perf.), (G) gravel w. (screen), (H) horiz. gallery, (O) open end, (P) perf., (S) screen, (T) sd. pt., (W) shored, (X) open hole, (Z) other [S]

Method Drilled: (A) air rot, (B) bored, (C) cable, (D) dug, (H) hyd rot., (J) jetted, (P) air percussion, (R) reverse rotary, (T) trenching, (V) driven, (W) drive wash, (Z) other [H]

Date Drilled: 6-75 [975] Pump intake setting: 275 ft [275]

Driller: B. J. Swinehart Co, Inc. (name) Houston, Tx. (address)

Lift (type): (A) air, (B) bucket, (C) cent, (J) jet, (L) multiple (cent.), (M) multiple (turb.), (N) none, (P) piston, (R) rot, (S) submerg, (T) turb, (Z) other [S] Deep Shallow [ ]

Power (type): diesel, elec, nat gas, gasoline, hand, LP gas, wind; H.P. ___ [5] Trans. or water no. ___

Descrip. MP ___ ft above below LSD, Alt. MP ___

Alt. LSD: 105 [105] Accuracy (source): 5' Topo [3]

Water Level: 178 ft above below MP; Ft above below LSD [178] Accuracy: Rept-Driller [A]

Date meas: 6-75 [675] Yield: ___ gpm Method determined [ ]

Drawdown: ___ ft Accuracy: ___ Pumping period ___ hrs

QUALITY OF WATER DATA: Iron ___ ppm Sulfate ___ ppm Chloride ___ ppm Hard. ___ ppm

Sp. Conduct ___ K x 10^6 Temp. ___ °F Date sampled ___

Taste, color, etc.

Well No.

LJF-05-214

Latitude-longitude N S d m s d m s

HYDROGEOLOGIC CARD

SAME AS ON MASTER CARD (1-19) Physiographic Province: COASTAL PLAIN (20-21) 03 Section: ____

(22) F Drainage Basin: ____ (23-25) 511R Subbasin: ____ (26)

Topo of well site: (D) depression, (C) stream channel, (E) dunes, (F) flat, (H) hilltop, (K) sink, (L) swamp, (Φ) offshore, (P) pediment, (S) hillside, (T) terrace, (U) undulating, (V) valley flat ____ (27) F

MAJOR AQUIFER: ____ system, ____ series (28-29) ____ Lower Chicot aquifer, formation, group (30-31) CL

Lithology: ____ (32-33) ____ Origin: ____ (34) ____ Aquifer Thickness: ____ ft

(35-37) ____ Length of well open to: 40 ft (38-40) 490 Depth to top of: ____ ft (41-43) ____

MINOR AQUIFER: ____ system, ____ series (44-45) ____ aquifer, formation, group (46-47) ____

Lithology: ____ (48-49) ____ Origin: ____ (50) ____ Aquifer Thickness: ____ ft

(51-53) ____ Length of well open to: ____ ft (54-56) ____ Depth to top of: ____ ft (57-59) ____

Intervals Screened: 490'-530'

Depth to consolidated rock: ____ ft (60-63) ____ Source of data: ____ (64) ____

Depth to basement: ____ ft (65-66) ____ Source of data: ____ (67) ____

Surficial material: ____ (70-71) ____ Infiltration characteristics: ____ (72) ____

Coefficient trans: ____ gpd/ft (73-75) ____ Coefficient Storage: ____ (76-78) ____

Coefficient perm: ____ gpd/ft^2; Spec cap: ____ gpm/ft; Number of geologic cards: ____ (79)

6" Csg 0-486'

CEMENTED 0-486'

Pressure tank at s/c.

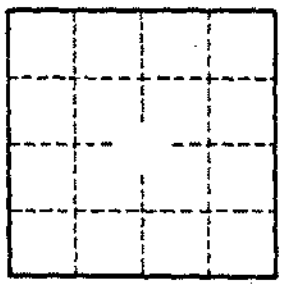

Well No. ____

GPO 857-700

STATE OF TEXAS WELL REPORT for Tracking #549696

Owner:	**Efrain Orozco**	Owner Well #:	**No Data**
Address:	**1710 E. Airtex Dr. Houston, TX 77073**	Grid #:	**65-05-3**
Well Location:	**1710 E. Airtex Dr. Houston, TX 77073**	Latitude:	**29° 58' 58" N**
		Longitude:	**095° 23' 48" W**
Well County:	**Harris**	Elevation:	**No Data**
Type of Work:	**New Well**	Proposed Use:	**Commercial**

Drilling Start Date: **6/17/2020** Drilling End Date: **6/18/2020**

	Diameter (in.)	*Top Depth (ft.)*	*Bottom Depth (ft.)*
Borehole:	**7.5**	**0**	**305**

Drilling Method: **Mud (Hydraulic) Rotary**

Borehole Completion: **Inside completion**

	Top Depth (ft.)	*Bottom Depth (ft.)*	*Description (number of sacks & material)*
Annular Seal Data:	**0**	**295**	**Cement 24 Bags/Sacks**

Seal Method: **Pressure**

Sealed By: **Driller**

Variance Number: **Yes**

Distance to Property Line (ft.): **1**

Distance to Septic Field or other concentrated contamination (ft.): **50**

Distance to Septic Tank (ft.): **50**

Method of Verification: **Tape measure**

Surface Completion: **Surface Slab Installed** **Surface Completion by Driller**

Water Level: **143 ft.** below land surface on **2020-06-18** Measurement Method: **Sonic/Radar**

Packers: **K-Packer at 291 ft.**

Type of Pump: **Submersible** Pump Depth (ft.): **200**

Well Tests: **Estimated** **Yield: 40 GPM with 10 ft. drawdown after 1 hours**

	Strata Depth (ft.)	Water Type
Water Quality:	**No Data**	**No Data**

Chemical Analysis Made: **No**

Did the driller knowingly penetrate any strata which contained injurious constituents?: **No**

Certification Data: The driller certified that the driller drilled this well (or the well was drilled under the driller's direct supervision) and that each and all of the statements herein are true and correct. The driller understood that failure to complete the required items will result in the report(s) being returned for completion and resubmittal.

Company Information: **Hildebrandt's Water Wells**

21802 Rhodes Road
Spring, TX 77388

Driller Name: **Steve Hildebrandt** License Number: **4573**

Apprentice Name: **Caleb Patterson** Apprentice Number: **60174**

Comments: **No Data**

Lithology:
DESCRIPTION & COLOR OF FORMATION MATERIAL

Top (ft.)	Bottom (ft.)	Description
0	78	clay & sand
78	80	soft rock
80	134	clay & sand
134	144	sand
144	196	sand, some rock
196	235	clay
235	277	sand
277	281	clay
281	305	sand

Casing:
BLANK PIPE & WELL SCREEN DATA

Dia (in.)	Type	Material	Sch./Gage	Top (ft.)	Bottom (ft.)
4	Well casing	New Plastic (PVC)	40	0	295
2.5		New Plastic (PVC)	40	291	295
2.5		New Plastic (PVC)	0.008	295	305

IMPORTANT NOTICE FOR PERSONS HAVING WELLS DRILLED CONCERNING CONFIDENTIALITY

TEX. OCC. CODE Title 12, Chapter 1901.251, authorizes the owner (owner or the person for whom the well was drilled) to keep information in Well Reports confidential. The Department shall hold the contents of the well log confidential and not a matter of public record if it receives, by certified mail, a written request to do so from the owner.

Please include the report's Tracking Number on your written request.

Texas Department of Licensing and Regulation
P.O. Box 12157
Austin, TX 78711
(512) 334-5540

Attention Owner:
Confidentiality Privilege Notice on reverse side of owner's copy.

[illegible]s Department of License and Regula[illegible]n

Water Well Driller/Pump Installer Program
P.O. Box 12157 Austin, Texas 78711 (512)463-7880 FAX (512)463-8616
Toll free (800)803-9202
Email address: water.well@license.state.tx.us

This form must be completed and filed with the department and owner within 60 days upon completion of the well.

WELL REPORT

A. WELL IDENTIFICATION AND LOCATION DATA

1) OWNER

Name	Address	City	State	Zip
NEDITH WALLACE	850 BUSCHONG	HOUSTON	TX	77039

2) WELL LOCATION

County	Physical Address	City	State	Zip
HARRIS	850 BUSHONG	HOUSTON	TX.	77039

3) Type of Work — Lat. — Long. — Grid # 65-06-4

☑ New Well ☐ Reconditioning ☐ Replacement ☐ Deepening

4) Proposed Use (check) ☐ Monitor ☐ Environmental Soil Boring ☑ Domestic ☐ Industrial ☐ Irrigation ☐ Injection ☐ Public Supply ☐ De-watering ☐ Testwell ☐ Rig Supply
If Public Supply well, were plans submitted? ☐ Yes ☐ No

5) N↑

6) Drilling Date
Started 11 / 15 / 00
Completed 11 / 16 / 00

Diameter of Hole

Dia.(in)	From (ft)	To (ft)
7"	0	392'

7) Drilling Method (check) ☐ Driven ☐ Air Rotary ☑ Mud Rotary ☐ Bored ☐ Air Hammer ☐ Cable Tool ☐ Jetted ☐ Other

From (ft)	To (ft)	Description and color of formation material
0	10	TOPSOIL
10	40	RED CLAY
40	90	RED SAND
90	160	CLAY
160	220	SAND
220	320	CLAY
320	360	SHALE, CLAY
360	392	SAND

(Use reverse side of Well Owner's copy, If necessary)

8) Borehole Completion ☐ Open Hole ☐ Straight Wall ☐ Under-reamed ☐ Gravel Packed ☐ Other
If Gravel Packed give the interval from ft. to ft.

Casing, Blank Pipe, and Well Screen Data

Dia. (in.)	New Or Used	Steel, Plastic, etc. Perf., Slotted, etc Screen Mfg., if commercial	Setting (ft) From	To	Gage Casing Screen
4"	N	PVC CASING	376	0	SCH40
2.5"	N	PVC LINER	376	366	SCH40
2.5"	N	PVC SCREEN	392	376	.012

9) Cementing Data
Cementing from 376 ft. to 0 ft. # of sacks used 18
0 ft. to 15 ft. # of sacks used 10
Method Used HALLIBURTON
Cementing By ROBINSON WATER WELL SERVICE, INC
Distance to septic system field or other concentrated contamination 120 ft.
Method of verification of above distance OWNER

13) Plugged ☐ Well plugged within 48 hours
Casing left in well: Cement/Bentonite placed in well:

From (ft)	To (ft)	From (ft)	To (ft)	Sacks used

10) Surface Completion
☐ Specified Surface Slab Installed
☑ Specified Surface Sleeve Installed
☐ Pitless Adapter Used
☐ Approved Alternative Procedure Used

14) Type Pump
☐ Turbine ☐ Jet ☑ Submersible ☐ Cylinder
☐ Other
Depth to pump bowls, cylinder, jet etc. 300 ft.

11) Water Level
Static level 220 ft. below Date 11 / 16 / 00
Artesian Flow gpm. Date / /

15) Water Test
Typetest ☐ Pump ☐ Bailer ☑ Jetted ☐ Estimated
Yield: gpm with ft. drawdown after hrs.

16) Water Quality
Did you knowingly penetrate a strata which contain undesirable constituents.
☐ YES ☑ NO If yes, did you submit a REPORT OF UNDESIRABLE WATER
Type of water Depth of Strata
Was a chemical analysis made ☐ Yes ☑ No

12) Packers Type K Depth 366

FILE ID
EMF #
JAN 0 8 2001

Company or individual's Name (type or print)	ROBINSON WATER WELL SERVICE, INC.	Lic. No.	54217 PKW
Address 11819 W. MONTGOMERY RD.	City HOUSTON	State TX.	Zip 77086
Signature David Holmes BR	12 / 22 / 00	Signature	/ /
Licensed Driller/Pump Installer	Date	Apprentice	Date

TDLR FORM b001WWD *White - TDLR* *Yellow - Owner* *Pink - Driller/Pump Installer*

Texas Water Development Board
Well Schedule

State Well No. 65 05 222 Previous Well No. _____ County Harris 201

River Basin San Jacinto 10 Zone 1 Lat. 29 58 47 Long. 095 27 00 Source of Coord. 1

Owner's Well No. 1 Location ____ 1/4, ____ 1/4, Section ____, Block ____, Survey ____

Owner Rankin Road West MUD

Driller Layne Texas Co.

Address _____ Tenant/Oper. _____

Date Drilled 09 24 1984 Depth 1302 Source of Depth Datum D Altitude 104 Source of Alt. Datum M

Aquifer Evangeline 121EVGL Well Type W User 7185995

Well Construction: Const. Method Rotary H Casing Material Steel S

Completion UR-GP-Screen G Screen Material Stainless R

Lift Data: Pump Mfr. _____ Type Turbine T No. Stages ____

Bowls Diam. ____ in. Setting 490 ft. Column Diam. ____ in.

Motor Mfr. _____ Fuel or Power Elec. E Horsepower ____

Yield: Flow ____ GPM Pump ____ GPM Meas.,Repr.,Est. ____ Date ____

Performance Test: Date 3/85 Length of Test 48 hr Production 1213 GPM

Static Level 308 ft. Pumping Level 399 ft. Drawdown 91 ft. Sp.Cap. 13.3 GPM/ft.

Quality (Remarks) _____

Water Use: Primary Public Supply P Secondary ____ Tertiary ____

Other Data Available: Water Level M Water Quality Y Logs D I E Other Data ____

Water Levels: Date 03 04 1985 Meas. 308 driller; Date ____ Meas. ____; Date ____ Meas. ____

Casing or Blank Pipe (C)
Well Screen or Slotted Zone (S)
Open Hole (O)
Cemented from 0 to 900

	Type	Diam. (in.)	From	To
1	C	20	+2	900
2	C	14	800	910
3	S	14	910	925
4	S	14	945	955
5	S	14	975	1015
6	S	14	1050	1110
7	S	14	1140	1155
8	S	14	1170	1240
9	S	14	1250	1290
10	C	14	1290	1302
11				
12				
13				
14				
15				
16				

Recorded By PLN Date Record Collected or Updated 09 12 1997 (20 mm) Reporting Agency 02

Remarks

Aquifer Evangeline

Well No. 65.65.222

93-0384
3/93

Please use black ink.
Send original copy by certified mail to the Texas Department of Water Resources P. O. Box 13087 Austin, Texas 78711

State of Texas
WATER WELL REPORT

ATTENTION OWNER: *Confidentiality Privilege Notice on Reverse Side*

Texas Water Well Drillers Board P. O. Box 13087 Austin, Texas 78711

1) OWNER Rankin Road West MUD (Name) c/o Dannenbaum Eng Address Po Box 22292 (Street or RFD) Houston (City) TX (State) 77027 (Zip)

2) LOCATION OF WELL: County Harris miles in _____ (N.E., S.W., etc.) direction from _____ (Town)

Driller must complete the legal description to the right with distance and direction from two intersecting section or survey lines, or he must locate and identify the well on an official Quarter- or Half-Scale Texas County General Highway Map and attach the map to this form.

☐ Legal description:
Section No. _____ Block No. _____ Township _____
Abstract No. _____ Survey Name _____
Distance and direction from two intersecting section or survey lines _____
☒ See attached map.

3) TYPE OF WORK (Check): ☒ New Well ☐ Deepening ☐ Reconditioning ☐ Plugging

4) PROPOSED USE (Check): ☐ Domestic ☐ Industrial ☒ Public Supply ☐ Irrigation ☐ Test Well ☐ Other _____

5) DRILLING METHOD (Check): ☒ Mud Rotary ☐ Air Hammer ☐ Driven ☐ Bored ☐ Air Rotary ☐ Cable Tool ☐ Jetted ☐ Other _____

6) WELL LOG: Well #1
Date drilled 9/24/84

DIAMETER OF HOLE

Dia. (in.)	From (ft.)	To (ft.)
24	Surface	900
30	900	1302 TD

7) BOREHOLE COMPLETION: ☐ Open Hole ☐ Straight Wall ☒ Underreamed ☒ Gravel Packed ☐ Other _____
If Gravel Packed give interval . . . from 900 ft. to 1302 TD ft.

From (ft.)	To (ft.)	Description and color of formation material
		See attached well log
		Chem Analysis
		E-log
14 N	SSWW Bonding Screen	1050-1110 .040
"		1140-1155 "
"		1170-1240 "
"		1250 1290 "
8 N	Black Steel liner	1115-1170
8 N	SSWW Bonding Screen	1170-1240 .020
"		1250-1290 "

RECEIVED SEP 11 1985

(Use reverse side if necessary)

8) CASING, BLANK PIPE, AND WELL SCREEN DATA:

Dia. (in.)	New or Used	Steel, Plastic, etc. Perf., Slotted, etc. Screen Mgf., if commercial	Setting (ft.) From	Setting (ft.) To	Gage Casing Screen
20	N	Black Steel Csg	+2	900	
14	N	Blank Steel liner	Sw	910	
14	N	SSWW Bonding Screen	910	925	.040
"		"	945	955	"
"		"	975	1015	"

9) CEMENTING DATA [Rule 319.44(b)]
Cemented from Surface ft. to 900 ft.
_____ ft. to _____ ft.
Method used Hallibarton
Cemented by Hallibarton

10) SURFACE COMPLETION
☒ Specified Surface Slab Installed [Rule 319.44(c)]
☐ Pitless Adapter Used [Rule 319.44(d)]
☐ Approved Alternative Procedure Used [Rule 319.71]

11) WATER LEVEL:
Static level 30 ft. below land surface Date 3/4/85
Artesian flow _____ gpm. Date _____

12) PACKERS: Type Depth
None

13) TYPE PUMP:
☒ Turbine ☐ Jet ☐ Submersible ☐ Cylinder
☐ Other _____
Depth to pump bowls, cylinder, jet, etc., 490 ft.

14) WELL TESTS:
Type Test: ☒ Pump ☐ Bailer ☐ Jetted ☐ Estimated
Yield: 1213 gpm with 91 ft. drawdown after 48 hrs.

15) WATER QUALITY:
Did you knowingly penetrate any strata which contained undesirable water? ☐ Yes ☒ No
If yes, submit "REPORT OF UNDESIRABLE WATER"
Type of water? _____ Depth of strata _____
Was a chemical analysis made? ☒ Yes ☐ No

I here by certify that this well was drilled by me (or under my supervision) and that each and all of the statements herein are true to the best of my knowledge and belief. I understand that failure to complete items 1 thru 12 will result in the log(s) being returned for completion and resubmittal.

COMPANY NAME Layne Texas Co (Type or Print) Water Well Driller's License No. 2L

ADDRESS Po Box 9469 (Street or RFD) Houston (City) TX (State) 77261 (Zip)

Signed Leland Lawson #28 (Licensed Water Well Driller) (Signed) _____ (Registered Driller Trainee)

Please attach electric log, chemical analysis, and other pertinent information, if available.

65-05-222

For TDWR use only
Well No. 65-05-24
Located on map Yes DLF

DEPARTMENT OF WATER RESOURCES COPY

DWR 0392 (12/29/83)

LAYNE TEXAS COMPANY,
HOUSTON -:- DALLAS

S. O. 1102-2738
PAGE 1 of 1
FILE NO. 4156
DATE 9-24-84

WELL LOG

CUSTOMER LOCATION

FOR Rankin Rd. West M.U.D.

LOCATION WELL .7 mi. N. of Spears Rd.
1.8 mi. W. of I.H. 45

SURVEY FIELD

COUNTY STATE

OTHER LAND MARKS

WELL DATA

NAME WELL WELL NO. 1

ELEVATION DATUM

RT C GR

TEST HOLE SIZE 9 7/8" TD 1300'

DATE STARTED DRILLING 9-17-84

DATE FINISHED DRILLING 9-24-84

DRILLER Murphy RIG NO. 17

TYPE MUD Gel NO. SACKS 35

ELECTRIC LOG Yes TYPE G.O.

SURVEY Eastman TYPE Single Shot

OTHER Weaver

DEPTH STRATA	EACH STRATUM	DESCRIPTION FORMATION	SAMPLES		
			DEPTH	TYPE	NUMBER
0		Surface			
24'	24'	Clay			
40'	16'	Sand & clay stks.			
60'	20'	Clay			
176'	116'	Sand & clay stks.			
190'	14'	Clay			
290'	100'	Sand & clay			
308'	18'	Clay			
329'	21'	Sand & clay stks.			
337'	8'	Clay			
383'	46'	Sand & clay stks.			
387'	4'	Hard lime			
414'	27'	Sand & lime stks.			
430'	16'	Shale			
461'	31'	Sand & shale layers			
519'	58'	Shale			
537'	18'	Sand			
547'	10'	Shale			
556'	9'	Sand			
568'	12'	Shale			
609'	41'	Sand w/shale stks.			
647'	38'	Shale w/sand stks.			
703'	56'	Sand w/few shale stks.			
729'	26'	Shale			
750'	21'	Sand			
770'	20'	Sand & shale stks.			
784'	14'	Shale			
810'	26'	Sand & shale stks.			
870'	60'	Shale			
925'	55'	Sand & layers shale			
960'	35'	Shale			
1017'	57'	Sand & shale stks.			
1048'	31'	Shale			
1097'	49'	Sand & shale stks.			
1132'	35'	Shale			
1163'	31'	Sand & shale layers			
1171'	8'	Shale			
1292'	121'	Sand & stks. shale			
1300'	8'	Shale			

EDNA WOOD LABORATORIES, INC.

WATER TECHNOLOGISTS · · CHEMISTS · · MICROBIOLOGISTS

14 March 1985

To: Layne Texas Company
P. O. Box 9469
Houston, Texas 77261

SO# 1102-2738

Sample marked: Well No. 1 - Sample No. 1 - Rankin Rd. MUD - Harris County, Texas. Taken after 48 hrs. pumping at 1213 gpm - Test pump. Static head: 329' - Pumping level: 390' - Screened: 910' - 1290' Sampled by C. Brewer.

Received: 3-8-85

WATER ANALYSIS

results in parts per million (mg/l) except as noted

Dissolved Residue at 350° C		451	Conductance, micromhos/cm, 25°C		757
Total Dissolved Solids, actual†		634	Color, units		5
Total Dissolved Solids, calc.		639	Turbidity, units		0.5
Silica	SiO_2	16	As Calcium Carbonate, $CaCO_3$:		
Calcium	Ca	9	Phenolphthalein Alkalinity		0
Magnesium	Mg	3	Total Alkalinity		296
Sodium (diff.) Na + K as	Na	170	Total Hardness		36
Carbonate	CO_3	0	Free Carbon Dioxide	CO_2	5.4
Bicarbonate	HCO_3	361	pH · · · 8.0 at 23°C		
Sulfate	SO_4	10	HYPOTHETICAL COMBINATIONS		
Chloride	Cl	70			
Total Fluoride	F	0.8			
Total Nitrate	NO_3	< 0.4			
Total Manganese*	Mn	0.01			
Total Iron *	Fe	0.04			
Iron, filtered sample	Fe	-			

*By Atomic Absorption.

†Total Dissolved Solids, actual = Dissolved Residue + 50.8% of bicarbonate (HCO_3) ion

EDNA WOOD LABORATORIES, INC.

By: Alice Perry
Alice Perry, Supervising Chemist

3285
slp

65-05-222

Tel: (713) 747-7271 • P. O. BOX 14171 • 4820 OLD SPANISH TRAIL • HOUSTON, TEXAS 77021



HARRIS COUNTY Map 102

Texas Water Development Board
Well Schedule

State Well No. 65 05 221 Previous Well No. _____ County Harris 201

River Basin San Jacinto 10 Zone 1 Lat. 29 58 46 Long. 095 27 08 Source of Coord. 1

Owner's Well No. 2 Location ____ 1/4, ____ 1/4, Section ____, Block ____, Survey ____

Owner HCO MUD 200 Driller Layne Texas Co.

Address _____ Tenant/Oper. _____

Date Drilled 06 06 1985 Depth 1355 Source of Depth Datum D Altitude 105 Source of Alt. Datum m

Aquifer EVANGELINE 121EVGL Well Type ☐ User 370200

Well Construction: Const. Method Rotary H; Casing Material Steel S

Completion UR-GP Screen G; Screen Material Stainless R

Lift Data: Pump Mfr. _____ Type Turbine T No. Stages ____

Bowls Diam. ____ in. Setting 487 ft. Column Diam. ____ in.

Motor Mfr. _____ Fuel or Power Elec. E Horsepower ____

Yield: Flow ____ GPM Pump ____ GPM Meas.,Rept.,Est. ____ Date ____

Performance Test: Date 7/85 Length of Test 24 hr Production 1507 GPM

Static Level 325 ft. Pumping Level 64 ft. Drawdown 389 ft. Sp.Cap. 23.5 GPM/ft.

Quality (Remarks) _____

Water Use: Primary Public Supply P Secondary ____ ☐ Tertiary ____ ☐

Other Data Available: Water Level M Water Quality Y Logs D I L ☐☐☐ Other Data ☐☐☐☐☐

Water Levels:
Date 7 15 1985 Meas. 325 driller
Date ____ Meas. ____ ____
Date ____ Meas. ____ ____

Casing or Blank Pipe (C)
Well Screen or Slotted Zone (S)
Open Hole (O)
Cemented from 0 to 800

	Type	Diam. (in.)	From	To
1	C	20	0	800
2	C	14	700	810
3	S	14	810	842
4	S	14	912	922
5	S	14	944	954
6	S	14	966	990
7	S	14	1010	1020
8	S	14	1056	1102
9	S	14	1127	1170
10	S	14	1182	1194
11	S	14	1222	1278
12	S	14	1294	1340
13	C	14	1340	1355
14				
15				
16				

Recorded By Nordstrom Date Record Collected or Updated ☐☐ ☐☐ 1997 (20 max) Reporting Agency 02

Remarks

Aquifer EVANGELINE

Well No. 65-05-221

93-0384
2/93

P

Please use black ink.
Send original copy by
Certified mail to the
Texas Department of Water Resources
P.O. Box 13087
Austin, Texas 78711

State of Texas
WATER WELL REPORT

ATTENTION OWNER: *Confidentiality Privilege Notice on Reverse Side*

Texas Water Well Drillers Board
P. O. Box 13087
Austin, Texas 78711

OWNER Harris County M.U.D #200 (Name) c/o Jones & Carter Address 6335 Gulfton Suite 220 (Street or RFD) Houston (City) Tx (State) 77081 (Zip)

LOCATION OF WELL: County Harris ____ miles in ____ (N.E., S.W., etc.) direction from ____ (Town)

☐ Legal description:

Driller must complete the legal description to the right with distance and direction from two intersecting section or survey lines, or he must locate and identify the well on an official Quarter- or Half-Scale Texas County General Highway Map and attach the map to this form.

Section No. ____ Block No. ____ Township ____

Abstract No. ____ Survey Name ____

Distance and direction from two intersecting section or survey lines ____

☒ See attached map.

TYPE OF WORK (Check):
☒ New Well ☐ Deepening ☐ Reconditioning ☐ Plugging

4) PROPOSED USE (Check):
☐ Domestic ☐ Industrial ☒ Public Supply ☐ Irrigation ☐ Test Well ☐ Other ____

5) DRILLING METHOD (Check):
☒ Mud Rotary ☐ Air Hammer ☐ Driven ☐ Bored ☐ Air Rotary ☐ Cable Tool ☐ Jetted ☐ Other ____

WELL LOG:
Well #2

Date drilled 6/6/85

DIAMETER OF HOLE

Dia. (in.)	From (ft.)	To (ft.)
24	Surface	30
30	30	1355

7) BOREHOLE COMPLETION:
☐ Open Hole ☐ Straight Wall ☒ Underreamed
☒ Gravel Packed ☐ Other ____
If Gravel Packed give interval . . . from 30 ft. to 1355 ft.

From (ft.)	To (ft.)	Description and color of formation material
		See attached Well log
		Chemical Analysis
		E-log
		4 SWW Berby Screen 966-990 .075
"	"	(010-1020 "
"	"	(052-1102 "
"	"	1127-1170 "
"	"	1182-1184 "
"	"	(222-1274 "
"	"	1294-1340 "

8) CASING, BLANK PIPE, AND WELL SCREEN DATA:

Dia. (in.)	New or Used	Steel, Plastic, etc. Perf., Slotted, etc. Screen Mfr., if commercial	Setting (ft.) From	Setting (ft.) To	Gage Casing	Gage Screen
20	N	Blank Steel csg	+3	800		
14	N	Blank Steel Liner	700	820		
14	N	SSWW Berby Screen	820	962		.035
			962	982		
			984	984		

9) CEMENTING DATA [Rule 319.44(b)]
Cemented from ____ ft. to ____ ft.
____ ft. to ____ ft.
Method used Halliburton
Cemented by BJ-Titan Services

10) SURFACE COMPLETION
☒ Specified Surface Slab Installed [Rule 319.44(c)]
☐ Pitless Adapter Used [Rule 319.44(d)]
☐ Approved Alternative Procedure Used [Rule 319.71]

11) WATER LEVEL:
Static level 325 ft. below land surface Date 7/15/85
Artesian flow ____ gpm. Date ____

12) PACKERS: Type: None Depth: ____

13) TYPE PUMP:
☒ Turbine ☐ Jet ☐ Submersible ☐ Cylinder
☐ Other ____
Depth to pump bowls, cylinder, jet, etc., 417 ft.

14) WELL TESTS:
Type Test: ☒ Pump ☐ Bailer ☐ Jetted ☐ Estimated
Yield: 1507 gpm with 64 ft. drawdown after 4 hrs.

RECEIVED
FEB 18 1986
TEXAS WATER DEVELOPMENT BOARD

(Use reverse side if necessary)

WATER QUALITY:
Did you knowingly penetrate any strata which contained undesirable water? ☐ Yes ☒ No
If yes, submit "REPORT OF UNDESIRABLE WATER"
Type of water? ____ Depth of strata ____
Was a chemical analysis made? ☒ Yes ☐ No

I hereby certify that this well was drilled by me (or under my supervision) and that each and all of the statements herein are true to the best of my knowledge and belief. I understand that failure to complete items 1 thru 12 will result in the log(s) being returned for completion and resubmittal.

COMPANY NAME Layne Texas Co (Type or Print) Water Well Driller's License No. 24

ADDRESS P.O. Box 8469 (Street or RFD) Houston (City) Texas (State) 77241 (Zip)

Signed Leland Lawson #24 (Licensed Water Well Driller) (Signed) ____ (Registered Driller Trainee)

Please attach electric log, chemical analysis, and other pertinent information, if available.

For TDWR use only
Well No. 65-05-221
Located on map ____

65-05-221

FB 0392 (12/29/83)

DEPARTMENT OF WATER RESOURCES COPY

CWB

FORM NO. 88

LAYNE TEXAS COMPANY,

HOUSTON -:- DALLAS

WELL LOG

REPORT NO.
S. O. 1102-3341
PAGE 1 of 2
FILE NO. 4176
DATE 6-6-85

CUSTOMER LOCATION

FOR Harris Co. M.U.D. #200

LOCATION WELL ½ mi. W. of Ella on Ruskworth Street.

SURVEY FIELD

COUNTY Harris STATE Texas

OTHER LAND MARKS

WELL DATA

NAME WELL WELL NO. 2
ELEVATION DATUM
RT C GR
TEST HOLE SIZE 9 7/8" TD ~~1220'~~ 1365'
DATE STARTED DRILLING 5-30-85
DATE FINISHED DRILLING 6-6-85
DRILLER Tilley RIG NO. 8
TYPE MUD GEL NO. SACKS 45
ELECTRIC LOG yes TYPE G.D.
SURVEY Eastman TYPE Single shot
OTHER

Depth Strata In Feet	Each Stratum In Feet	DESCRIPTION FORMATION	SAMPLES DEPTH	SAMPLES TYPE	SAMPLES NUMBER
0		Surface			
8	8	Top Soil			
52	44	Red clay			
62	10	Sand			
83	21	Clay			
140	57	Sand			
146	6	Sand & clay stks.			
157	11	Clay			
238	81	Sand & clay stks.			
296	58	Sand			
302	6	Shale			
308	6	Sand & few shale stks.			
320	12	Shale			
332	12	Shale & sand stks.			
358	26	Shale			
369	11	Sandy shale			
375	6	Sand			
406	31	Sandy shale			
414	8	Sand			
494	80	Shale			
526	32	Sand			
536	10	Sandy shale			
538	2	Lime			
551	13	Shale			
556	5	Lime			
560	4	Shale			
571	11	Sand			
602	31	Shale			
616	14	Sand			
629	13	Sand & shale stks.			
656	27	Shale			
667	11	Sand			
689	22	Shale & sand stks.			
711	22	Shale			
735	24	Sandy shale			
752	17	Shale			
797	45	Sand & some shale stks.			
812	15	Shale			
849	37	Sand			

RECEIVED
FEB 18 1986
TEXAS WATER COMMISSION

cwb

Depth Strata In Feet	Each Stratum In Feet	DESCRIPTION FORMATION	SAMPLES DEPTH	SAMPLES TYPE	SAMPLES NUMBER
912	63	Shale			
919	7	Sandy Shale			
921	2	Lime			
929	8	Sand			
946	17	Shale			
965	19	Sandy shale & lime stks.			
989	24	Sand & shale stks.			
1031	42	Shale			
1039	8	Sandy Shale			
1062	23	Shale			
1074	12	Sand			
1089	15	Sandy shale			
1137	48	Shale			
1171	34	Sand			
1182	11	Shale			
1202	20	Sand			
1220	18	Shale			
1225	5	Shale			
1287	62	Sand			
1298	11	Shale			
1301	3	Lime			
1309	8	Sand			
1312	3	Lime			
1348	36	Sand			
1363	15	Shale			

RECEIVED
FEB 18 1986
TEXAS WATER COMMISSION

CWB

EDNA WOOD LABORATORIES, INC.
WATER TECHNOLOGISTS · CHEMISTS · MICROBIOLOGISTS

18 July 1985

To: Layne Texas Company
P. O. Box 9469
Houston, Texas 77261

SO #1102-3341

Sample marked: Well No. 2, H.C. MUD #200 - Rush Worth Dv. & Fair Park Dv. - Harris County. Taken after 5 hrs. pumping at 1507 gpm with test pump. Pumping level: 383'. Screened: 810' - 1340'. Appearance: Clear
By: Bob Yarbro

Received: 7-15-85

WATER ANALYSIS
results in parts per million (mg/l) except as noted

Dissolved Residue at 350° C		410	Conductance, micromhos/cm, 25°C		736
Total Dissolved Solids, actual†		579	Color, units		0
Total Dissolved Solids, calc.		582	Turbidity, units		0.67
Silica	SiO_2	15	As Calcium Carbonate, $CaCo_3$:		
Calcium	Ca	21	Phenolphthalein Alkalinity		0
Magnesium	Mg	3	Total Alkalinity		272
Sodium (diff.) Na + K as	Na	140	Total Hardness		64
Carbonate	CO_3	0	Free Carbon Dioxide	CO_2	5
Bicarbonate	HCO_3	332	pH . . . 7.96 at 27.5°C		
Sulfate	SO_4	7	HYPOTHETICAL COMBINATIONS		
Chloride	Cl	64	Hydrogen Sulfide, H_2S		None detected
Total Fluoride	F	0.8			
Total Nitrate	NO_3	< 0.4			
Total Manganese *	Mn	0.02			
Total Iron *	Fe	0.18			
Iron, filtered sample	Fe	-			

RECEIVED
FEB 18 1986
TEXAS WATER COMMISSION

†Total Dissolved Solids, actual = Dissolved Residue + 50.8% of bicarbonate (HCO_3) ion

EDNA WOOD LABORATORIES, INC.

4277
pm

By: Alice Perry
Alice Perry, Supervising Chemist

65 05 221 CWB

Tel: (713) 747-7271 • P. O. BOX 14171 • 4820 OLD SPANISH TRAIL • HOUSTON, TEXAS 77021

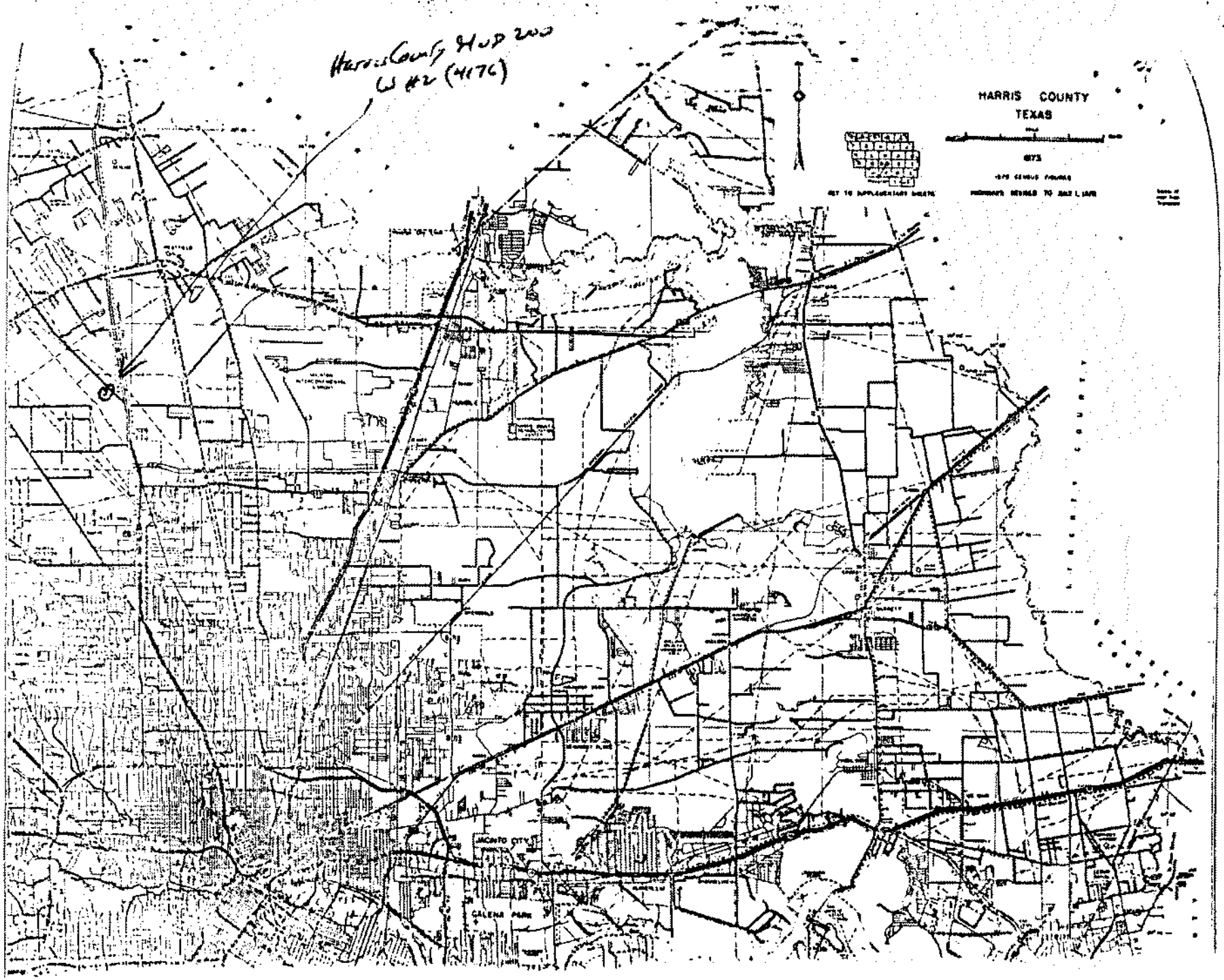
Harris County MUD 200
W #2 (4176)
HARRIS COUNTY
TEXAS
JACINTO CITY
GALENA PARK

Send original copy by certified return receipt requested mail (NRCC, MC 177, P.O. Box 13087, Austin, TX 78711-3087.

ATTENTION OWNER: *Confidentiality Privilege Notice on on reverse side of Well Owner's copy (pink)*

State of Texas
WELL REPORT

Texas Water Well Drillers Advisory Council
MC 177
P.O. Box 13087
Austin, TX 78711-3087
512-239-0530

1) **OWNER** Bert Avila (Name) **ADDRESS** 3002 Browning Cambell Houston Tx 77058 (Street or RFD) (City) (State) (Zip)

2) **ADDRESS OF WELL:** County Harris Same (Street, RFD or other) (City) (State) (Zip) **GRID #** 65-05-4

3) **TYPE OF WORK (Check):** ☑ New Well ☐ Deepening ☐ Reconditioning ☐ Plugging

4) **PROPOSED USE (Check):** ☐ Monitor ☐ Environmental Soil Boring ☑ Domestic ☐ Industrial ☐ Irrigation ☐ Injection ☐ Public Supply ☐ De-watering ☐ Testwell
If Public Supply well, were plans submitted to the TNRCC? ☐ Yes ☐ No

5)

6) **WELL LOG:**
Date Drilling: Started 4-1 1998 Completed 4-2 1998

DIAMETER OF HOLE

Dia. (in.)	From (ft.)	To (ft.)
9 3/4	Surface	20
6 3/4	20	145
4 1/2	145	160

7) **DRILLING METHOD (Check):** ☐ Driven ☐ Air Rotary ☑ Mud Rotary ☐ Bored ☐ Air Hammer ☐ Cable Tool ☐ Jetted ☐ Other

From (ft.)	To (ft.)	Description and color of formation material
0	23	C
23	37	S
37	62	C
62	75	S
75	90	C
90	126	S
126	135	C
135	155	S
155	160	C

(Use reverse side of Well Owner's copy, if necessary)

8) **Borehole Completion (Check):** ☐ Open Hole ☐ Straight Wall ☐ Underreamed ☐ Gravel Packed ☑ Other 2-String
If Gravel Packed give interval ... from _____ ft. to _____ ft.

CASING, BLANK PIPE, AND WELL SCREEN DATA:

Dia. (in.)	New or Used	Steel, Plastic, etc. Perf., Slotted, etc. Screen Mfg., if commercial	Setting (ft.) From	Setting (ft.) To	Gage Casing	Gage Screen
4	N	PVC	0	145	Sch 40	
2 1/2	N	PVC Screen	145	155		#10
2 1/2	N	PVC liner	141	145	Sch 40	

9) **CEMENTING DATA** [Rule 338.44(1)]
Cemented from 0 ft. to 145 ft. No. of sacks used 16
_____ ft. to _____ ft. No. of sacks used _____
Method used Haliburton
Cemented by Lowe Water Wells, Inc.
Distance to septic system field lines or other concentrated contamination 100 ft
Method of verification of above distance measured

10) **SURFACE COMPLETION**
☐ Specified Surface Slab Installed [Rule 338.44(2)(A)]
☑ Specified Steel Sleeve Installed [Rule 338.44(3)(A)]
☐ Pitless Adapter Used [Rule 338.44(3)(b)]
☐ Approved Alternative Procedure Used [Rule 338.71]

11) **WATER LEVEL:**
Static level 89 ft. below land surface Date 4-2-98
Artesian flow _____ gpm. Date _____

12) **PACKERS:** Type _____ Depth _____

13) **TYPE PUMP:**
☐ Turbine ☐ Jet ☐ Submersible ☐ Cylinder ☐ Other well only
Depth to pump bowls, cylinder, jet, etc., _____ ft.

14) **WELL TESTS:**
Type test: ☐ Pump ☐ Bailer ☑ Jetted ☐ Estimated
Yield: 20 gpm with _____ ft. drawdown after _____ hrs.

15) **WATER QUALITY:**
Did you knowingly penetrate any strata which contained undesirable constituents?
☐ Yes ☑ No If yes, submit "REPORT OF UNDESIRABLE WATER"
Type of water? _____ Depth of strata _____
Was a chemical analysis made? ☐ Yes ☐ No

FILE ID: _____ EMP # _____ JUN 11 A 1998 COUNTY

I hereby certify that this well was drilled by me (or under my supervision) and that each and all of the statements herein are true to the best of my knowledge and belief. I understand that failure to complete items 1 thru 15 will result in the log(s) being returned for completion and resubmittal.

COMPANY NAME Lowe Water Wells, Inc. (Type or print) **WELL DRILLER'S LICENSE NO.** 4028 WI

ADDRESS P.O. Box 89 (Street or RFD) Porter (City) Tx. (State) 77365 (Zip)

(Signed) Jerry W. Lowe (Licensed Well Driller) **(Signed)** _____ (Registered Driller Trainee)

Please attach electric log, chemical analysis, and other pertinent information, if available.

Attention Owner: Confidentiality Privilege Notice on reverse side of owner's copy.

Texas Department of License and Regulation

Water Well Driller/Pump Installer Program
P.O. Box 12157 Austin, Texas 78711 (512)463-7880 FAX (512)463-6616
Toll free (800)803-9202
Email address: water.well@license.state.tx.us

This form must be completed and filed with the department and owner within 60 days upon completion of the well.

WELL REPORT

A. WELL IDENTIFICATION AND LOCATION DATA

1) OWNER

Name	Address	City	State	Zip
Hector Zilva	SAME	SAME	TX	77086

2) WELL LOCATION

County	Physical Address	City	State	Zip
HARRIS	13713 Ann Louise	HOU	TX	77086

Lat. 29-56-061 Long. 95-28-357 Grid # ~~2995 433~~

3) Type of Work
☒ New Well ☐ Reconditioning ☐ Replacement ☐ Deepening

4) Proposed Use (check) ☐ Monitor ☐ Environmental Soil Boring ☒ Domestic ☐ Industrial ☐ Irrigation ☐ Injection ☐ Public Supply ☐ De-watering ☐ Testwell ☐ Rig Supply
If Public Supply well, were plans submitted? ☐ Yes ☐ No

5) 65-05-4 NT

6) Drilling Date
Started 4/17/01
Completed 4/10/01

Diameter of Hole

Dia.(in)	From (ft)	To (ft)
7	0	330
3 3/4	330	350

7) Drilling Method (check) ☐ Driven ☐ Air Rotary ☒ Mud Rotary ☐ Bored ☐ Air Hammer ☐ Cable Tool ☐ Jetted ☐ Other

From (ft)	To (ft)	Description and color of formation material
0	2	TOP Soil
2	55	yellow Clay
55	125	white Sand
125	145	Red + yellow Clay
145	160	Rock + Sand
160	210	Clay
210	245	Sand
245	247	Rock
247	260	Clay
260	300	Rock + Sand

(Use reverse side of Well Owner's copy, if necessary)

8) Borehole Completion ☐ Open Hole ☐ Straight Wall ☐ Under-reamed ☐ Gravel Packed ☐ Other 2 String
If Gravel Packed give the interval from ____ ft. to ____ ft.

Casing, Blank Pipe, and Well Screen Data

Dia. (in.)	New Or Used	Steel, Plastic, etc. Perf., Slotted, etc Screen Mfg., if commercial	Setting (ft) From	Setting (ft) To	Gage Casing	Gage Screen
4	N	PVC	0	330	40	
2½	N	PVC BLANK	325	335	40	
2½	N	PVC SLOTTED	335	355		010

9) Cementing Data
Cementing from 330 ft. to ____ ft. # of sacks used 8
0 ft. to 10 ft. # of sacks used 10
Method Used Pressure + Poured
Cementing By Driller
Distance to septic system field or other concentrated contamination 100 ft.
Method of verification of above distance Tape

13) Plugged ☐ Well plugged within 48 hours

Casing left in well: From (ft)	To (ft)	Cement/Bentonite placed in well: From (ft)	To (ft)	Sacks used

10) Surface Completion
☒ Specified Surface Slab Installed
☐ Specified Surface Sleeve Installed
☐ Pitless Adapter Used
☐ Approved Alternative Procedure Used

14) Type Pump
☐ Turbine ☐ Jet ☒ Submersible ☐ Cylinder
☐ Other ____
Depth to pump bowls, cylinder, jet etc. 260 ft.

11) Water Level
Static level 180 ft. below Date 4/10/01
Artesian Flow ____ gpm. Date ____

15) Water Test
Typetest ☐ Pump ☐ Bailer ☒ Jetted ☒ Estimated
Yield 40 gpm with ____ ft. drawdown after ____ hrs.

12) Packers Type K Depth 325
5 SACKS 10

16) Water Quality
Did you knowingly penetrate a strata which contain undesirable constituents.
☐ YES ☒ NO If yes, did you submit a REPORT OF UNDESIRABLE WATER
Type of water ____ Depth of Strata ____
Was a chemical analysis made ☐ Yes ☒ No

Company or individual's Name (type or print)	Lic. No.
Chuck's W W Ser	2916-WPK

Address	City	State	Zip
19419 Hickory Ln	Magnolia	TX	77355

Signature Licensed Driller/Pump Installer	Date	Signature Apprentice	Date
[signature]	4/12/01		

TDLR FORM 6001 WWD White - TDLR Yellow - Owner Pink - Driller/Pump Installer

4820125435

(11)

Send original copy by certified mail to the Texas Department of Water Resources P. O. Box 13087 Austin, Texas 78711

State of Texas
WATER WELL REPORT

ATTENTION OWNER: *Confidentiality Privilege Notice on Reverse Side*

Texas Water Well Drillers Board P. O. Box 13087 Austin, Texas 78711

1) OWNER Steve McCauley (Name) Address 2817 Brownie Campbell (Street or RFD) Houston (City) Tex. (State) (Zip)

2) LOCATION OF WELL: County Harris 16 miles in N.W. (N.E., S.W., etc.) direction from Houston (Town)

Driller must complete the legal description to the right with distance and direction from two intersecting section or survey lines, or he must locate and identify the well on an official Quarter- or Half Scale Texas County General Highway Map and attach the map to this form.

☐ Legal description: Section No. ____ Block No. ____ Township ____ Abstract No. ____ Survey Name ____ Distance and direction from two intersecting section or survey lines ____

☑ See attached map.

3) TYPE OF WORK (Check): ☑ New Well ☐ Deepening ☐ Reconditioning ☐ Plugging

4) PROPOSED USE (Check): ☑ Domestic ☐ Industrial ☐ Public Supply ☐ Irrigation ☐ Test Well ☐ Other ____

5) DRILLING METHOD (Check): ☑ Mud Rotary ☐ Air Hammer ☐ Driven ☐ Bored ☐ Air Rotary ☐ Cable Tool ☐ Jetted ☐ Other ____

6) WELL LOG: Date drilled 5/23/85

DIAMETER OF HOLE

Dia. (in.)	From (ft.)	To (ft.)
6½	Surface	149

7) BOREHOLE COMPLETION: ☐ Open Hole ☐ Straight Well ☐ Underreamed ☐ Gravel Packed ☑ Other Cemented

If Gravel Packed give interval ____ from ____ ft. to ____ ft.

From (ft.)	To (ft.)	Description and color of formation material
0	1	top soil
1	12	red + gray clay
12	44	fine white sand
44	70	red + gray clay
70	77	fine sand
77	91	red clay
91	122	coarse sand
122	139	gray clay + shell
139	149	coarse sand

8) CASING, BLANK PIPE, AND WELL SCREEN DATA:

Dia. (in.)	New or Used	Steel, Plastic, etc. Perf., Slotted, etc. Screen Mgf., if commercial	Setting (ft.) From	Setting (ft.) To	Gage Casing Screen
4"	New	Plastic Casing	0	140	40
2½"	New	Plastic Screen	140	149	12

CEMENTING DATA

Cemented from 140 ft. to 50 ft.

Method used Pressurized

Cemented by Ind. (Company or Individual)

9) WATER LEVEL: Static level 80' ft. below land surface Date 5/24/85

Artesian flow ____ gpm Date ____

10) PACKERS: Type Depth

2½" x 4" R+R 3Ring 137'

RECEIVED JUL 29 1985 DEPT. OF WATER RESOURCES

(Use reverse side if necessary)

11) TYPE PUMP: ☐ Turbine ☐ Jet ☐ Submersible ☐ Cylinder ☐ Other ____

Depth to pump bowls, cylinder, jet, etc., ____ ft.

12) WELL TESTS: ☐ Type Test ☐ Pump ☐ Bailer ☐ Jetted ☐ Estimated

Yield ____ gpm with ____ ft. drawdown after ____ hrs.

13) WATER QUALITY: Did you knowingly penetrate any strata which contained undesirable water? ☐ Yes ☑ No

If yes, submit "REPORT OF UNDESIRABLE WATER"

Type of water? Fresh Depth of strata ____

Was a chemical analysis made? ☐ Yes ☑ No

I hereby certify that this well was drilled by me (or under my supervision) and that each and all of the statements herein are true to the best of my knowledge and belief.

COMPANY NAME Damrell + Potter Drilling Co (Type or Print) Water Well Driller's License No. 1872

ADDRESS Star Rt Box 44B (Street or RFD) Cleveland (City) Texas (State) 77327 (Zip)

(Signed) Bobby Potter (Licensed Water Well Driller) (Signed) ____ (Registered Driller Trainee) Dup

Please attach electric log, chemical analysis, and other pertinent information, if available.

For TDWR use only. Well No. 65-95-5W Located on map 1-26

TDWR 6392 (Rev. 5-27-83)

DEPARTMENT OF WATER RESOURCES COPY

4820111814

STATE OF TEXAS WELL REPORT for Tracking #133643

Owner:	**Cheryle Childs**	Owner Well #:	**No Data**
Address:	**13621 Sundale Road Houston, TX 77038**	Grid #:	**65-05-4**
Well Location:	**13621 Sundale Road Houston, TX 77038**	Latitude:	**29° 55' 57" N**
		Longitude:	**095° 28' 01" W**
Well County:	**Harris**	Elevation:	**No Data**
Type of Work:	**New Well**	Proposed Use:	**Domestic**

Drilling Start Date: **10/23/2007** Drilling End Date: **10/24/2007**

	Diameter (in.)	*Top Depth (ft.)*	*Bottom Depth (ft.)*
Borehole:	**6.75**	**0**	**405**
	3.875	**405**	**420**

Drilling Method: **Mud (Hydraulic) Rotary**

Borehole Completion: **2 string**

	Top Depth (ft.)	*Bottom Depth (ft.)*	*Description (number of sacks & material)*
Annular Seal Data:	**0**	**405**	**22 portland**
	0	**15**	**10 sackgrete**

Seal Method: **Positive Displacement**

Sealed By: **Robinson Water Well**

Distance to Property Line (ft.): **40**

Distance to Septic Field or other concentrated contamination (ft.): **50**

Distance to Septic Tank (ft.): **No Data**

Method of Verification: **No Data**

Surface Completion: **Surface Sleeve Installed**

Water Level: **180 ft.** below land surface on **2007-10-24** Measurement Method: **Unknown**

Packers: **K 395**

Type of Pump: **Submersible** Pump Depth (ft.): **200**

Well Tests: **Jetted** **Yield: 50 GPM**

	Strata Depth (ft.)	Water Type
Water Quality:	**No Data**	**No Data**

Chemical Analysis Made: **No**

Did the driller knowingly penetrate any strata which contained injurious constituents?: **No**

Certification Data: The driller certified that the driller drilled this well (or the well was drilled under the driller's direct supervision) and that each and all of the statements herein are true and correct. The driller understood that failure to complete the required items will result in the report(s) being returned for completion and resubmittal.

Company Information: **Robinson Water Well Service, Inc.**

11819 W. Montgomery
Houston, TX 77086

Driller Name: **M.E. Robinson** License Number: **1464**

Comments: **No Data**

Lithology:
DESCRIPTION & COLOR OF FORMATION MATERIAL

From (ft)	To (ft)	Description
from 0 ft to 80 ft white & red clay		
from 80 ft to 150 ft sand		
from 150 ft to 151 ft rock		
from 151 ft to 170 ft sand		
from 170 ft to 185 ft clay		
from 185 ft to 215 ft red & white sandy shell		
from 215 ft to 250 ft sand with shell streak		
from 250 ft to 255 ft rock		
from 255 ft to 275 ft sand rock & sand		
from 275 ft to 330 ft sandy shell with sand & gravel streaks		
from 330 ft to 390 ft sand with rock & clay streaks		
from 390 ft to 400 ft sand with rock streak		
from 400 ft to 420 ft sand medium		

Casing:
BLANK PIPE & WELL SCREEN DATA

Dia. (in.)	New/Used	Type	Setting From/To (ft.)
4	**new**	**pvc**	**well casing 0 to 405 sch40**
2 1/2	**new**	**pvc**	**liner 395 to 405 sch40**
2 1/2	**new**	**pvc**	**screen 405 to 420 008**

IMPORTANT NOTICE FOR PERSONS HAVING WELLS DRILLED CONCERNING CONFIDENTIALITY

TEX. OCC. CODE Title 12, Chapter 1901.251, authorizes the owner (owner or the person for whom the well was drilled) to keep information in Well Reports confidential. The Department shall hold the contents of the well log confidential and not a matter of public record if it receives, by certified mail, a written request to do so from the owner.

Please include the report's Tracking Number on your written request.

Texas Department of Licensing and Regulation
P.O. Box 12157
Austin, TX 78711
(512) 334-5540

466

Please use black ink.
Send original copy by certified mail to the
Texas Department of Water Resources
P. O. Box 13087
Austin, Texas 78711

State of Texas
WATER WELL REPORT

ATTENTION OWNER: *Confidentiality Privilege Notice on Reverse Side*

Texas Water Well Drillers Board
P. O. Box 13087
Austin, Texas 78711

1) OWNER S.L. CALLAWAY (Name) Address 13625 SUNDALE (Street or RFD) HOUSTON (City) TEX (State) 77038 (Zip)

2) LOCATION OF WELL: County HARRIS 16 miles in N-W (N.E., S.W., etc.) direction from DOWNTOWN HOUSTON (Town)

Driller must complete the legal description to the right with distance and direction from two intersecting section or survey lines, or he must locate and identify the well on an official Quarter- or Half-Scale Texas County General Highway Map and attach the map to this form.

☐ Legal description:
Section No. _____ Block No. _____ Township _____
Abstract No. _____ Survey Name _____
Distance and direction from two intersecting section or survey lines _____
☑ See attached map. 65-05-466

3) TYPE OF WORK (Check):
☑ New Well ☐ Deepening ☐ Reconditioning ☐ Plugging

4) PROPOSED USE (Check):
☑ Domestic ☐ Industrial ☐ Public Supply ☐ Irrigation ☐ Test Well ☐ Other _____

5) DRILLING METHOD (Check):
☐ Mud Rotary ☐ Air Hammer ☐ Driven ☐ Bored ☐ Air Rotary ☐ Cable Tool ☐ Jetted ☐ Other _____

6) WELL LOG:
Date drilled July 84

DIAMETER OF HOLE

Dia. (in.)	From (ft.)	To (ft.)
8	Surface	10
6	10	125
3¾	125	150

7) BOREHOLE COMPLETION:
☐ Open Hole ☑ Straight Wall ☐ Underreamed
☐ Gravel Packed ☐ Other _____
If Gravel Packed give interval . . . from _____ ft. to _____ ft.

From (ft.)	To (ft.)	Description and color of formation material
0	2	TOP SOIL
2	130	RED SAND & CLAY
130	150	WHITE SAND

8) CASING, BLANK PIPE, AND WELL SCREEN DATA:

Dia. (in.)	New or Used	Steel, Plastic, etc. Perf., Slotted, etc. Screen Mgf., if commercial	Setting (ft.) From	Setting (ft.) To	Gage Casing Screen
4	N	PLASTIC	0	130	S 40
2½	N	PLASTIC	120	130	S 40
1½	N	PLASTIC SLOTTED	130	150	S 40

9) CEMENTING DATA [Rule 319.44(b)]
Cemented from 0 ft. to 10 ft.
_____ ft. to _____ ft.
Method used PUMP
Cemented by L.R. CALLAWAY

10) SURFACE COMPLETION
☑ Specified Surface Slab Installed [Rule 319.44(c)]
☐ Pitless Adapter Used [Rule 319.44(d)]
☐ Approved Alternative Procedure Used [Rule 319.71]

11) WATER LEVEL:
Static level 80 ft. below land surface Date July 84
Artesian flow _____ gpm. Date _____

12) PACKERS: Type _____ Depth _____

RECEIVED
AUG 13 1984
DEPT. OF WATER RESOURCES

(Use reverse side if necessary)

13) TYPE PUMP:
☐ Turbine ☐ Jet ☑ Submersible ☐ Cylinder
☐ Other _____
Depth to pump bowls, cylinder, jet, etc., _____ ft.

14) WELL TESTS:
Type Test: ☐ Pump ☐ Bailer ☐ Jetted ☑ Estimated
Yield: 30 gpm with _____ ft. drawdown after _____ hrs.

15) WATER QUALITY:
Did you knowingly penetrate any strata which contained undesirable water? ☐ Yes ☑ No
If yes, submit "REPORT OF UNDESIRABLE WATER"
Type of water? _____ Depth of strata _____
Was a chemical analysis made? ☐ Yes ☐ No

I hereby certify that this well was drilled by me (or under my supervision) and that each and all of the statements herein are true to the best of my knowledge and belief. I understand that failure to complete items 1 thru 12 will result in the log(s) being returned for completion and resubmittal.

COMPANY NAME CALLAWAY DRILLING (Type or Print) Water Well Driller's License No. 2420

ADDRESS Box 692 (Street or RFD) LEAKEY (City) TEX (State) 78873 (Zip)

(Signed) L R Callaway (Licensed Water Well Driller) (Signed) _____ (Registered Driller Trainee)

Please attach electric log, chemical analysis, and other pertinent information, if available.

For TDWR use only
Well No. 65-05-466
Located on map MM

DEPARTMENT OF WATER RESOURCES COPY

TDWR-0392 (12/29/83)

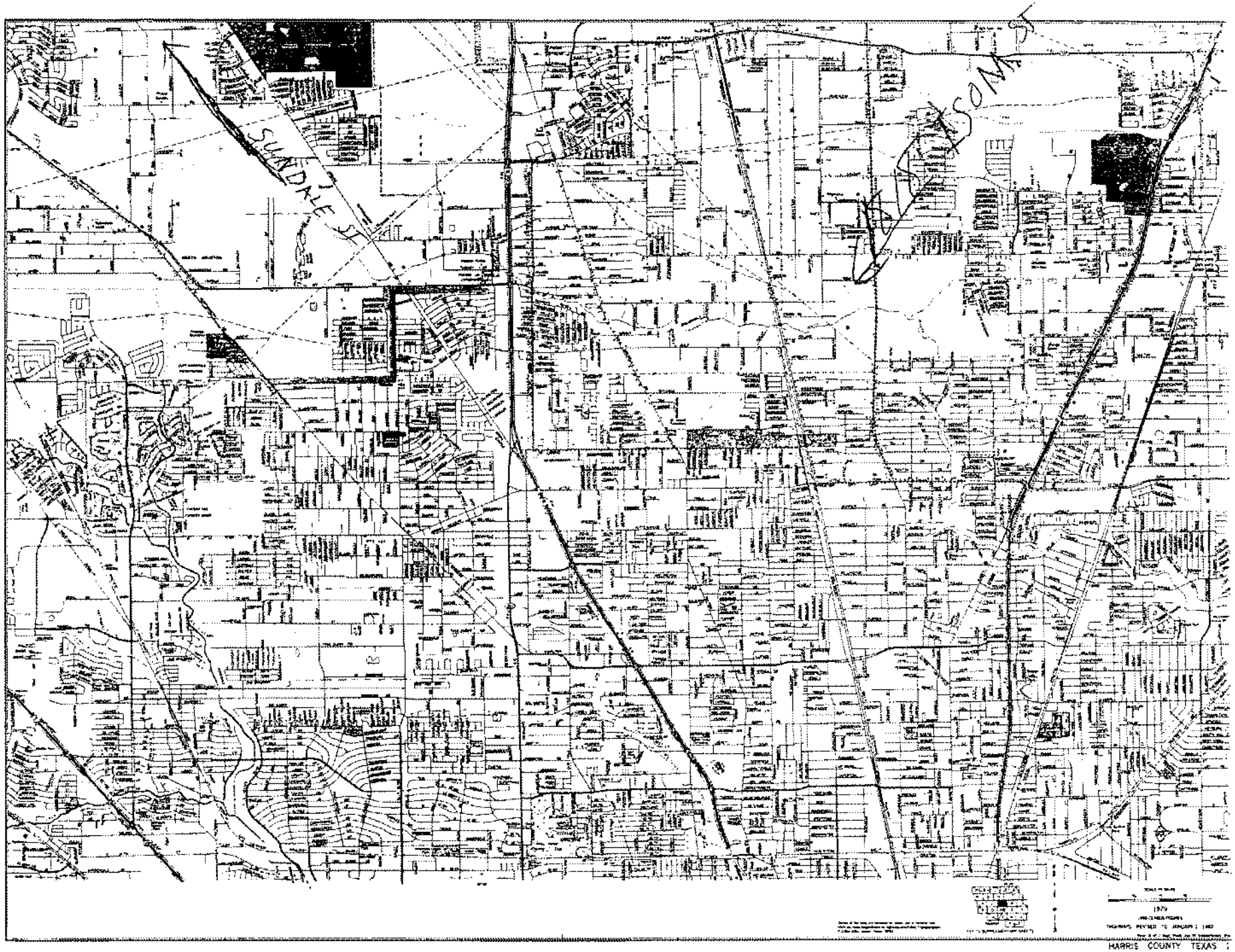
SUNDALE ST
1979
HARRIS COUNTY TEXAS

MAP #1 WELL #2 Dup

Send original copy by certified mail to the Texas Department of Water Resources P. O. Box 13087 Austin, Texas 78711

State of Texas
WATER WELL REPORT

ATTENTION OWNER: *Confidentiality Privilege Notice on Reverse Side*

For TDWR use only
Well No 65-05-8N
Located on map VCS
Received: KLW

1) OWNER DARREL WADE (Name) Address 3926 BROWNIE CAMPBELL RD. HOU. TEX (Street or RFD) (City) (State) (Zip)

2) LOCATION OF WELL:
County HARRIS 2 miles in N.W. (N.E., S.W., etc.) direction from HOUSTON TEX (Town)

Driller must complete the legal description to the right with distance and direction from two intersecting section or survey lines, or he must locate and identify the well on an official Quarter- or Half-Scale Texas County General Highway Map and attach the map to this form.

☐ Legal description:
Section No. _____ Block No. _____ Township _____
Abstract No. _____ Survey Name _____
Distance and direction from two intersecting section or survey lines _____
☑ See attached map. 3926 BROWNIE-CAMPBELL RD.

3) TYPE OF WORK (Check):
☑ New Well ☐ Deepening ☐ Reconditioning ☐ Plugging

4) PROPOSED USE (Check): WAREHOUSE
☐ Domestic ☐ Industrial ☐ Public Supply ☐ Irrigation ☐ Test Well ☐ Other _____

5) DRILLING METHOD (Check):
☑ Mud Rotary ☐ Air Hammer ☐ Driven ☐ Bored ☐ Air Rotary ☐ Cable Tool ☐ Jetted ☐ Other _____

6) WELL LOG:
Date drilled JULY. 31-81

DIAMETER OF HOLE

Dia (in.)	From (ft.)	To (ft.)
6 1/2	Surface	326
3 3/8	326	345

7) BOREHOLE COMPLETION:
☐ Open Hole ☐ Straight Wall ☐ Underreamed
☐ Gravel Packed ☐ Other TWO-STRING
If Gravel Packed give interval . . . from _____ ft. to _____ ft.

From (ft.)	To (ft.)	Description and color of formation material
0	14	CLAY.
14	22	SAND
22	84	CLAY.
84	96	SAND
96	251	CLAY
251	274	SAND
274	276	CLAY
276	291	SAND
291	303	CLAY.
303	313	SAND
313	320	CLAY.
320	326	ROCK-SAND-BROKEN
326	345	SAND

(Use reverse side if necessary)

8) CASING, BLANK PIPE, AND WELL SCREEN DATA:

Dia. (in.)	New or Used	Steel, Plastic, etc. Perf., Slotted, etc. Screen Mfr., if commercial	Setting (ft.) From	Setting (ft.) To	Gage Casing	Gage Screen
4"	N	PVC.	0	326	40	
2 1/2	N	PVC.	326	330	80	
2 1/2	N	PVC. SCREEN	330	345		54

CEMENTING DATA
Cemented from 200 ft. to 326 ft.
Method used PUMP
Cemented by BODE DRILLING CO. INC. (Company or Individual)

9) WATER LEVEL:
Static level 167 ft. below land surface Date JULY. 31. 81
Artesian flow _____ gpm. Date _____

10) PACKERS: Type Depth

11) TYPE PUMP:
☐ Turbine ☐ Jet ☑ Submersible ☐ Cylinder
☐ Other _____
Depth to pump bowls, cylinder, jet, etc. 231 ft.

12) WELL TESTS:
☐ Type Test ☐ Pump ☐ Bailer ☐ Jetted ☐ Estimated
Yield: _____ gpm with _____ ft. drawdown after _____ hrs.

13) WATER QUALITY:
Did you knowingly penetrate any strata which contained undesirable water? ☐ Yes ☑ No
If yes, submit "REPORT OF UNDESIRABLE WATER" Type of water? _____ Depth of strata 19'
Was a chemical analysis made? ☐ Yes ☑ No

I hereby certify that this well was drilled by me (or under my supervision) and that each and all of the statements herein are true to the best of my knowledge and belief.

NAME E.L. BODE (Type or Print) Water Well Drillers Registration No. 46

ADDRESS PO BOX 90067. HOUSTON. TEX. 77090. (Street or RFD) (City) (State) (Zip)

(Signed) E. L. Bode (Water Well Driller) BODE DRILLING CO. INC. (Company Name)

Please attach electric log, chemical analysis, and other pertinent information, if available.

TDWR 0392 (Rev. 1-12-79) DEPARTMENT OF WATER RESOURCES COPY

4820112363

M

Well # 2

MAP #1

Well #1

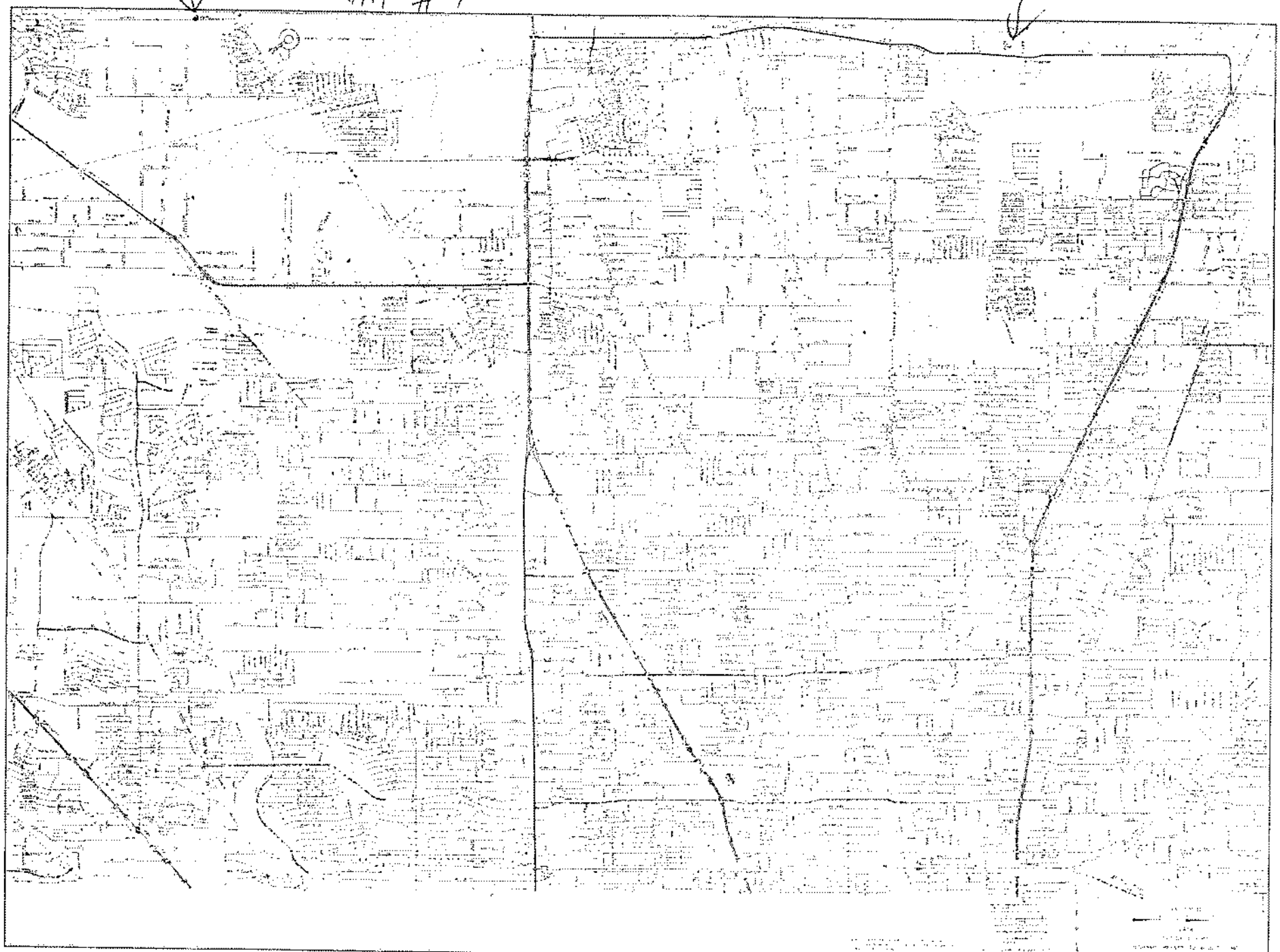

HARRIS COUNTY TEXAS

Send original copy by certified mail to: Texas Water Comm n, P.O. Box 13087, Austin, Texas 78711 — Please use black ink.

ATTENTION OWNER: *Confidentiality Privilege Notice on Reverse Side*

State of Texas
WELL REPORT

Texas Water Well Drillers Board
P.O. Box 13087
Austin, Texas 78711

1) OWNER Harlan B. Hendricks (Name) ADDRESS 13602-2 Sundale (Street or RFD) Houston (City) Tex (State) (Zip)

2) LOCATION OF WELL: County Harris, 5 miles in W (NE, SW, etc.) direction from Aldine (Town)

Driller must complete the legal description below with distance and direction from two intersecting section or survey lines, or he must locate and identify the well on an official Quarter- or Half-Scale Texas County General Highway Map and attach the map to this form.

☐ LEGAL DESCRIPTION:

Section No. _____ Block No. _____ Township _____ Abstract No. _____ Survey Name _____

Distance and direction from two intersecting section or survey lines _____

☑ SEE ATTACHED MAP

3) TYPE OF WORK (Check):
☑ New Well ☐ Deepening ☐ Reconditioning ☐ Plugging

4) PROPOSED USE (Check):
☑ Domestic ☐ Industrial ☐ Monitor ☐ Public Supply ☐ Irrigation ☐ Test Well ☐ Injection ☐ De-Watering

5) DRILLING METHOD (Check):
☑ Mud Rotary ☐ Air Hammer ☐ Jetted ☐ Bored ☐ Air Rotary ☐ Cable Tool ☐ Other _____ ☐ Driven

6) WELL LOG:
Date Drilling: Started 4-25 1990 Completed 4-25 1990

DIAMETER OF HOLE		
Dia. (in.)	From (ft.)	To (ft.)
5	Surface	40

7) BOREHOLE COMPLETION:
☐ Open Hole ☑ Straight Wall ☐ Underreamed
☐ Gravel Packed ☐ Other _____
If Gravel Packed give interval . . . from _____ ft. to _____ ft.

From (ft.)	To (ft.)	Description and color of formation material
0	12	C
12	40	S

RECEIVED
JUL 5 1990
TEXAS WATER COMMISSION

(Use reverse side if necessary)

8) CASING, BLANK PIPE, AND WELL SCREEN DATA:

Dia. (in.)	New or Used	Steel, Plastic, etc. Perf., Slotted, etc. Screen Mfg., if commercial	Setting (ft.) From	Setting (ft.) To	Gage Casting Screen
2	N	PVC	0	30	40
2	N	PVC	30	40	6

9) CEMENTING DATA [Rule 287.44(1)]
Cemented from 0 ft. to 30 ft. No. of Sacks Used 6
_____ ft. to _____ ft. No. of Sacks Used _____
Method used Circ
Cemented by Inv.

10) SURFACE COMPLETION
☐ Specified Surface Slab Installed [Rule 287.44(2)(A)]
☐ Pitless Adapter Used [Rule 287.44(3)(B)]
☑ Approved Alternative Procedure Used [Rule 287.71]

11) WATER LEVEL:
Static level 15 ft. below land surface Date 4-25-90
Artesian flow _____ gpm. Date _____

12) PACKERS: Type Depth

13) TYPE PUMP:
☐ Turbine ☑ Jet ☐ Submersible ☐ Cylinder
☐ Other _____
Depth to pump bowls, cylinder, jet, etc., _____ ft.

14) WELL TESTS:
Type Test: ☐ Pump ☐ Bailer ☐ Jetted ☐ Estimated
Yield: _____ gpm with _____ ft. drawdown after _____ hrs.

15) WATER QUALITY:
Did the drilling penetrate any strata which contained undesirable constituents?
☐ Yes ☑ No If yes, submit "REPORT OF UNDESIRABLE WATER"
Type of water? _____ Depth of strata _____
Was a chemical analysis made? ☐ Yes ☐ No

I hereby certify that this well was drilled by me (or under my supervision) and that each and all of the statements herein are true to the best of my knowledge and belief. I understand that failure to complete items 1 thru 15 will result in the log(s) being returned for completion and resubmittal.

COMPANY NAME Lowe Water Wells Inc (Type or print) WELL DRILLER'S LICENSE NO. 1182

ADDRESS P.O. Box 89 (Street or RFD) Porter (City) Texas (State) (Zip)

(Signed) Homer L. Lowe (Licensed Well Driller) (Signed) _____ (Registered Driller Trainee)

Please attach electric log, chemical analysis, and other pertinent information, if available.

For TWC use only: Well No. 65-05-4 Located on map _____

WWD-012 (Rev. 09/21/88)

TEXAS WATER COMMISSION COPY

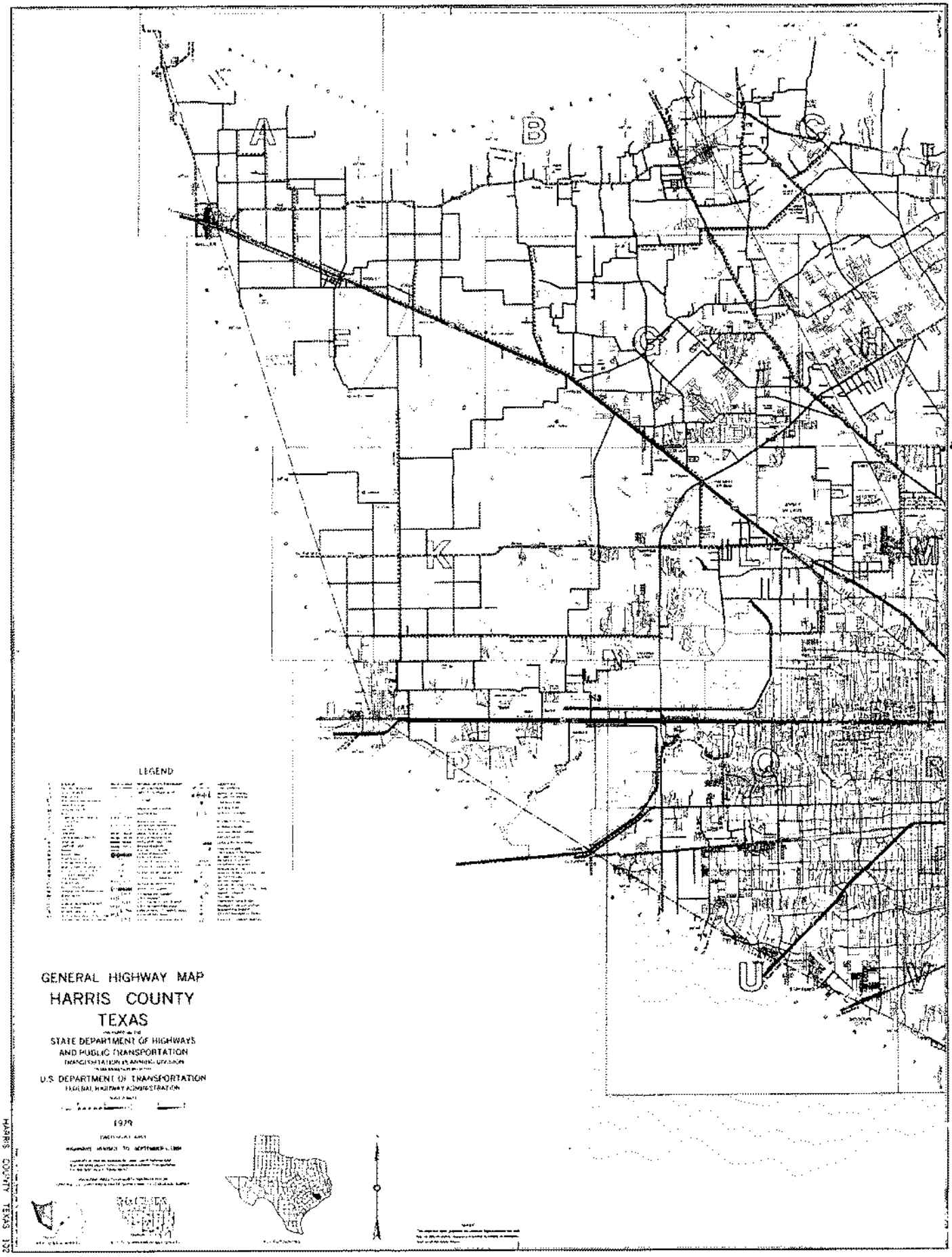

GENERAL HIGHWAY MAP

HARRIS COUNTY

TEXAS

STATE DEPARTMENT OF HIGHWAYS AND PUBLIC TRANSPORTATION

TRANSPORTATION PLANNING DIVISION

U.S. DEPARTMENT OF TRANSPORTATION

FEDERAL HIGHWAY ADMINISTRATION

1979

HARRIS COUNTY TEXAS 1979

Send original copy by certified mail to: Texas Water Co sion, P.O. Box 13087, Austin, TX 78711-3087 — Please use black ink.

ATTENTION OWNER: *Confidentiality Privilege Notice on Reverse Side*

State of Texas WELL REPORT

25

Texas Water Well Drillers Board
P.O. Box 13087
Austin, TX 78711-3087
512-371-6299

1) **OWNER** Paul McDonald (Name) **ADDRESS** 3122 Brownie Campbell Hou. Tx.77038 (Street or RFD) (City) (State) (Zip)

2) **LOCATION OF WELL:** County Harris 14 miles in NW (NE, SW, etc.) direction from Houstow (Town)

Driller must complete the legal description below with distance and direction from two intersecting section or survey lines, or he must locate and identify the well on an official Quarter- or Half-Scale Texas County General Highway Map and attach the map to this form.

☐ **LEGAL DESCRIPTION:**

Section No. _____ Block No. _____ Township _____ Abstract No. _____ Survey Name _____

Distance and direction from two intersecting section or survey lines _____

~~☒ SEE ATTACHED MAP~~ See memo

3) **TYPE OF WORK (Check):** ☒ New Well ☐ Deepening ☐ Reconditioning ☐ Plugging

4) **PROPOSED USE (Check):** ☒ Domestic ☐ Industrial ☐ Monitor ☐ Public Supply ☐ Irrigation ☐ Test Well ☐ Injection ☐ De-Watering

5) **DRILLING METHOD (Check):** ☐ Driven ☒ Mud Rotary ☐ Air Hammer ☐ Jetted ☐ Bored ☐ Air Rotary ☐ Cable Tool ☐ Other _____

6) **WELL LOG:**

Date Drilling: Started 2/23 19 94 Completed 2/24 19 94

DIAMETER OF HOLE		
Dia. (in.)	From (ft.)	To (ft.)
6 3/4	Surface	157

From (ft.)	To (ft.)	Description and color of formation material
0	20	Clay
20	60	Sand
60	100	Clay
100	157	Sand

RECEIVED MAR 25 1994 TEXAS WATER COMMISSION

(Use reverse side if necessary)

7) **BOREHOLE COMPLETION:** ☐ Open Hole ☐ Straight Wall ☐ Underreamed ☐ Gravel Packed ☒ Other 2 String Cemented

If Gravel Packed give interval . . . from _____ ft. to _____ ft.

8) **CASING, BLANK PIPE, AND WELL SCREEN DATA:**

Dia. (in.)	New or Used	Steel, Plastic, etc. Perf., Slotted, etc. Screen Mfg., if commercial	Setting (ft.) From	Setting (ft.) To	Gage Casing Screen
4	N	PVC Casing	146	0	Sch 40
3½	N	PVC Liner	147	141	Sch 40
2⅜	N	PVC Screen	157	146	012

9) **CEMENTING DATA** [Rule 287.44(1)]

Cemented from 146 ft. to 26 ft. No. of Sacks Used 6

0 ft. to 15 ft. No. of Sacks Used 4

Method used Halliburton

Cemented by RWW

10) **SURFACE COMPLETION**

☐ Specified Surface Slab Installed [Rule 287.44(2)(A)]

☐ Specified Steel Sleeve Installed [Rule 287.44(3)(A)]

☐ Pitless Adapter Used [Rule 287.44(3)(B)]

☒ Approved Alternative Procedure Used [Rule 287.71]

11) **WATER LEVEL:**

Static level 83 ft. below land surface Date 2/24/94

Artesian flow _____ gpm. Date _____

12) **PACKERS:**

Type	Depth
K	141

13) **TYPE PUMP:** ☐ Turbine ☐ Jet ☒ Submersible ☐ Cylinder ☐ Other _____

Depth to pump bowls, cylinder, jet, etc., 120 ft.

14) **WELL TESTS:**

Type Test: ☐ Pump ☐ Bailer ☒ Jetted ☐ Estimated

Yield: _____ gpm with _____ ft. drawdown after _____ hrs.

15) **WATER QUALITY:**

Did you knowingly penetrate any strata which contained undesirable constituents?

☐ Yes ☒ No If yes, submit "REPORT OF UNDESIRABLE WATER"

Type of water? _____ Depth of strata _____

Was a chemical analysis made? ☐ Yes ☒ No

I hereby certify that this well was drilled by me (or under my supervision) and that each and all of the statements herein are true to the best of my knowledge and belief. I understand that failure to complete items 1 thru 15 will result in the log(s) being returned for completion and resubmittal.

COMPANY NAME Robinson Water Well Ser., Inc **WELL DRILLER'S LICENSE NO.** 2212 (Type or print)

ADDRESS 11819 Tomball Pky (Street or RFD) Houston, Texas 77086 (City) (State) (Zip)

(Signed) _____ (Licensed Well Driller) (Signed) _____ (Registered Driller Trainee)

Please attach electric log, chemical analysis, and other pertinent information, if available.

For TWC use only: Well No. 25 Located on map 55.5.4

TWC-0199 (Rev. 05-18-90)

TEXAS WATER COMMISSION COPY

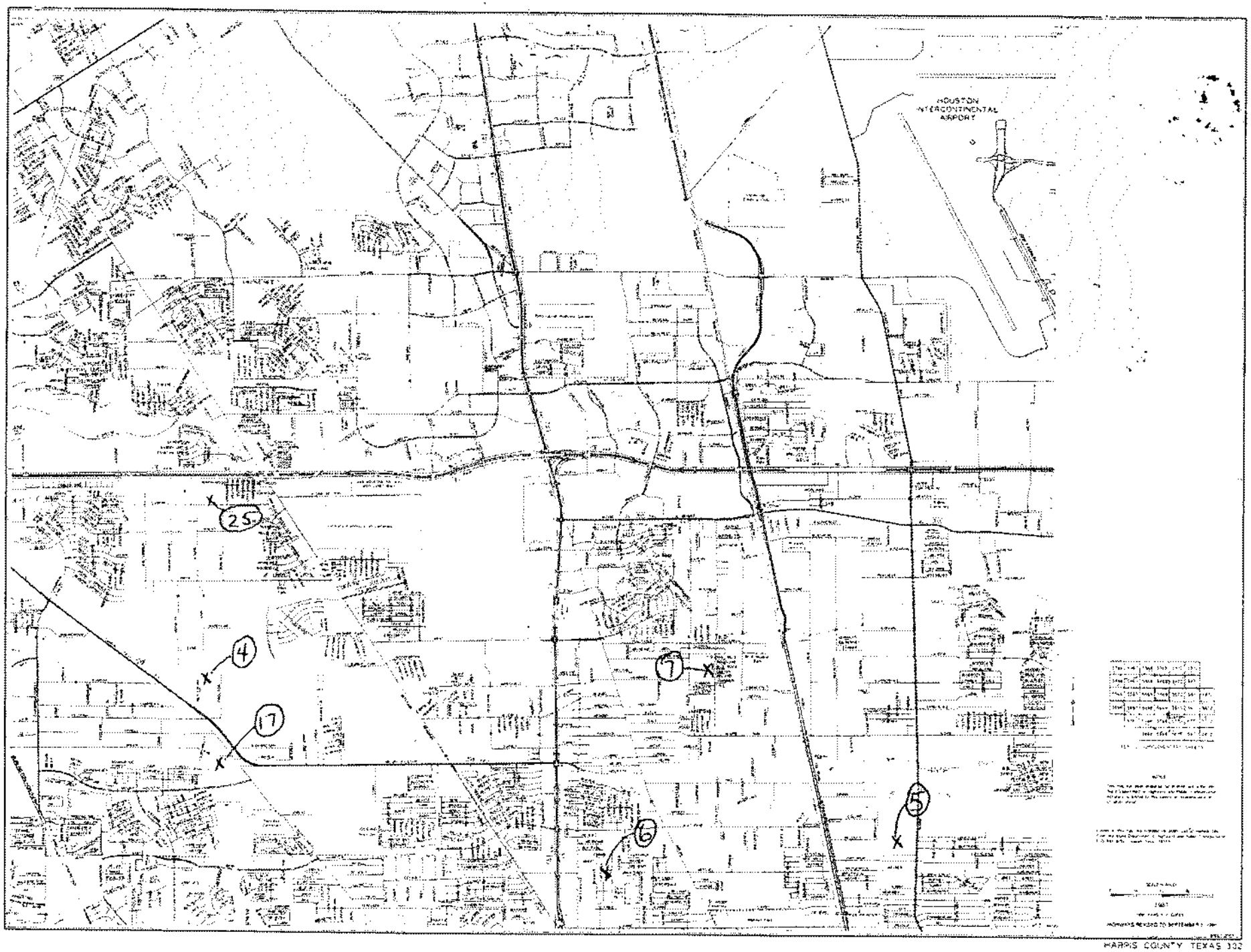

HARRIS COUNTY TEXAS 332

Send original copy by certified mail to: Texas Water Commission, P.O. Box 13087, Austin, Texas 78711

Please use black ink.

ATTENTION OWNER: *Confidentiality Privilege Notice on Reverse Side*

State of Texas WELL REPORT

3711

Texas Water Well Drillers Board
P.O. Box 13087
Austin, Texas 78711

1) OWNER Billy R Patke (Name) ADDRESS 2913 Browne C Armphell (Street or RFD) Houston (City) Tx (State) 77086 (Zip)

2) LOCATION OF WELL: County Harris 12 miles in N.W (NE, SW, etc.) direction from 12 Moss (Town)

Driller must complete the legal description below with distance and direction from two intersecting section or survey lines, or he must locate and identify the well on an official Quarter- or Half-Scale Texas County General Highway Map and attach the map to this form.

☐ LEGAL DESCRIPTION:
Section No. 3 Block No. 16 Township Weisenberger Abstract No. Lynwood Survey Name 3911
Distance and direction from two intersecting section or survey lines

☐ SEE ATTACHED MAP

3) TYPE OF WORK (Check): ☒ New Well ☐ Deepening ☐ Reconditioning ☐ Plugging

4) PROPOSED USE (Check): ☒ Domestic ☐ Industrial ☐ Monitor ☐ Public Supply ☐ Irrigation ☐ Test Well ☐ Injection ☐ De-Watering

5) DRILLING METHOD (Check): ☒ Mud Rotary ☐ Air Hammer ☐ Jetted ☐ Driven ☐ Bored ☐ Air Rotary ☐ Cable Tool ☐ Other

6) WELL LOG:
Date Drilling: Started 9-14- 1993 Completed 9-20- 1993

DIAMETER OF HOLE

Dia. (in.)	From (ft.)	To (ft.)
	Surface	
7¼	0	140
3⅛	140	160

7) BOREHOLE COMPLETION: ☐ Open Hole ☒ Straight Wall ☐ Underreamed ☐ Gravel Packed ☐ Other
If Gravel Packed give interval . . . from ft. to ft.

From (ft.)	To (ft.)	Description and color of formation material
0	15	Clay
15	53	Sand White
53	65	Clay Red
65	80	Sand
80	95	Light Clay
95	130	Sand
130	140	Light Red Clay
140	160	Sand 20' Water Sand

(Use reverse side if necessary)

8) CASING, BLANK PIPE, AND WELL SCREEN DATA:

Dia. (in.)	New or Used	Steel, Plastic, etc. Perf., Slotted, etc. Screen Mfg., if commercial	Setting (ft.) From	Setting (ft.) To	Gage Casting Screen
4	N	PVC Sech 40 Pipe	0	140	
2½	N	PVC Sech 40 Slotted Screen	140	160	008

9) CEMENTING DATA [Rule 287.44(1)]
Cemented from 100 ft. to 20 ft. No. of Sacks Used 9
20 ft. to 0 ft. No. of Sacks Used 4
Method used Portland and A Sand mix
Cemented by John W Tole

10) SURFACE COMPLETION
☒ Specified Surface Slab Installed [Rule 287.44(2)(A)] 4-5
☐ Specified Steel Sleeve Installed [Rule 287.44(3)(A)]
☐ Pitless Adapter Used [Rule 287.44(3)(B)]
☐ Approved Alternative Procedure Used [Rule 287.71]

11) WATER LEVEL:
Static level 86 ft. below land surface Date 9-20-93
Artesian flow 20 gpm. Date 9-20-93

12) PACKERS:

	Type	Depth
Portland	Sand mix	100

13) TYPE PUMP: ☐ Turbine ☐ Jet ☒ Submersible ☐ Cylinder ☐ Other
Depth to pump bowls, cylinder, jet, etc., 126 ft.

14) WELL TESTS:
Type Test: ☒ Pump ☐ Bailer ☐ Jetted ☐ Estimated
Yield: 5 gpm with 0 ft. drawdown after 0 hrs.

15) WATER QUALITY:
Did you knowingly penetrate any strata which contained undesirable constituents?
☐ Yes ☒ No If yes, submit "REPORT OF UNDESIRABLE WATER"
Type of water? Soft Depth of strata 74'
Was a chemical analysis made? ☐ Yes ☒ No

I hereby certify that this well was drilled by me (or under my supervision) and that each and all of the statements herein are true to the best of my knowledge and belief. I understand that failure to complete items 1 thru 15 will result in the log(s) being returned for completion and resubmittal.

COMPANY NAME Tolen Water Well Service (Type or print) WELL DRILLER'S LICENSE NO. 2917WPK

ADDRESS 14211 Archwood (Street or RFD) Houston (City) Texas (State) 77049 (Zip)

(Signed) John W Tole Jr (Licensed Well Driller) (Signed) (Registered Driller Trainee)

Please attach electric log, chemical analysis, and other pertinent information, if available.

For TWC use only: Well No. Located on map

TWC-0199 (Rev. 05-16-90)

TEXAS WATER COMMISSION COPY

4820124770

Send original copy by certified mail to: TNRCC, P.O. B 3087, Austin, TX 78711-3087

Please use black ink.

ATTENTION OWNER: *Confidentiality Privilege Notice on Reverse Side*

State of Texas WELL REPORT

D.I.M.

Texas Water Well Drillers Board
P.O. Box 13087
Austin, Texas 78711

1) OWNER PAUL & LILLY McCLURE (Name) ADDRESS 3114 BROWNIE CAMBRIE (Street or RFD) HOUSTON (City) TX (State) (Zip)

2) LOCATION OF WELL: County HARRIS, 12.5 miles in N (NE, SW, etc.) direction from HOUSTON (Town)

Driller must complete the legal description below with distance and direction from two intersecting section or survey lines, or he must locate and identify the well on an official Quarter- or Half-Scale Texas County General Highway Map and attach the map to this form.

☐ **LEGAL DESCRIPTION:**

Section No. _____ Block No. _____ Township _____ Abstract No. _____ Survey Name _____

Distance and direction from two intersecting section or survey lines _____

☒ **SEE ATTACHED MAP**

3) **TYPE OF WORK (Check):**
☒ New Well ☐ Deepening ☐ Reconditioning ☐ Plugging

4) **PROPOSED USE (Check):**
☒ Domestic ☐ Industrial ☐ Monitor ☐ Public Supply ☐ Irrigation ☐ Test Well ☐ Injection ☐ De-Watering

5) **DRILLING METHOD (Check):** ☐ Driven
☒ Mud Rotary ☐ Air Hammer ☐ Jetted ☐ Bored ☐ Air Rotary ☐ Cable Tool ☐ Other _____

6) **WELL LOG:**
Date Drilling: Started 1-22 19 94 Completed 1-23 19 94

DIAMETER OF HOLE

Dia. (in.)	From (ft.)	To (ft.)
6 3/4	Surface	330
3 7/8	330	337

7) **BOREHOLE COMPLETION:**
☐ Open Hole ☐ Straight Wall ☐ Underreamed
☐ Gravel Packed ☒ Other 2-STRING
If Gravel Packed give interval . . . from _____ ft. to _____ ft.

From (ft.)	To (ft.)	Description and color of formation material
0	33	TOPSOIL & BROWN SHALE
33	54	RED SAND
54	144	RED SHALE
144	160	SAND
160	165	ROCK
165	259	RED SHALE
259	290	SAND
290	318	RED SHALE
318	337	SAND

(Use reverse side if necessary)

8) **CASING, BLANK PIPE, AND WELL SCREEN DATA:**

Dia. (in.)	New or Used	Steel, Plastic, etc. Perf., Slotted, etc. Screen Mfg., if commercial	Setting (ft.) From	Setting (ft.) To	Gage Casting Screen
4	N	PVC	0	322	
2 1/2	N	PVC-SCREEN	322	337	

RECEIVED
AUG 29 1994
TEXAS NATURAL RESOURCE CONSERVATION COMMISSION

9) **CEMENTING DATA** [Rule 287.44(1)]
Cemented from 0 ft. to 322 ft. No. of Sacks Used 20
_____ ft. to _____ ft. No. of Sacks Used _____
Method used PRESSURE
Cemented by SUGG WATER WELL

10) **SURFACE COMPLETION**
☐ Specified Surface Slab Installed [Rule 287.44(2)(A)]
☒ Specified Steel Sleeve Installed [Rule 287.44(3)(A)]
☐ Pitless Adapter Used [Rule 287.44(3)(B)]
☐ Approved Alternative Procedure Used [Rule 287.71]

11) **WATER LEVEL:**
Static level 205 ft. below land surface Date 1-23-94
Artesian flow _____ gpm. Date _____

12) **PACKERS:** Type Depth

13) **TYPE PUMP:**
☐ Turbine ☐ Jet ☒ Submersible ☐ Cylinder
☐ Other _____
Depth to pump bowls, cylinder, jet, etc., 273 ft.

14) **WELL TESTS:**
Type Test: ☒ Pump ☐ Bailer ☐ Jetted ☐ Estimated
Yield: _____ gpm with _____ ft. drawdown after _____ hrs.

15) **WATER QUALITY:**
Did you knowingly penetrate any strata which contained undesirable constituents?
☐ Yes ☒ No If yes, submit "REPORT OF UNDESIRABLE WATER"
Type of water? _____ Depth of strata _____
Was a chemical analysis made? ☐ Yes ☒ No

I hereby certify that this well was drilled by me (or under my supervision) and that each and all of the statements herein are true to the best of my knowledge and belief. I understand that failure to complete items 1 thru 15 will result in the log(s) being returned for completion and resubmittal.

COMPANY NAME SUGG WATER WELL DRILLING (Type or print) WELL DRILLER'S LICENSE NO. 1006 WPKL

ADDRESS 13501 CHRISMAN #26 (Street or RFD) HOUSTON (City) TEXAS (State) 77039 (Zip)

(Signed) James H. Sugg Jr. (Licensed Well Driller) (Signed) _____ (Registered Driller Trainee)

Please attach electric log, chemical analysis, and other pertinent information, if available.

For TNRCC use only: Well no. _____ Located on map _____

TNRCC-0199 (Rev. 05-18-90)

TNRCC COPY

9820124771


PAUL A. LIL. / McGUIRE
HOUSTON
HARRIS COUNTY
TEXAS
1973

Attention Owner:
Confidentiality Privilege Notice on reverse side of owner's copy.

Texas Department of License and Regulation

Water Well Driller/Pump Installer Program
P.O. Box 12157 Austin, Texas 78711 (512)463-7880 FAX (512)463-8616
Toll free (800)803-9202
Email address: water.well@license.state.tx.us

This form must be completed and filed with the department and owner within 60 days upon completion of the well.

WELL REPORT

A. WELL IDENTIFICATION AND LOCATION DATA

1) OWNER

Name	Address	City	State	Zip
Porfirio Martinez	2901 Browne Campbell	Hou	Tx	77083

2) WELL LOCATION

County	Physical Address	City	State	Zip
Harris	2901 Browne Campbell	Hou	Tx	77083

Lat. Long. Grid # 65-05-4

3) Type of Work
☑ New Well ☐ Reconditioning ☐ Replacement ☐ Deepening

4) Proposed Use (check) ☐ Monitor ☐ Environmental Soil Boring ☑ Domestic ☐ Industrial ☐ Irrigation ☐ Injection ☐ Public Supply ☐ De-watering ☐ Testwell ☐ Rig Supply
If Public Supply well, were plans submitted? ☐ Yes ☐ No

5) N↑

6) Drilling Date
Started 10/18/01
Completed 10/20/01

Diameter of Hole

Dia.(in)	From (ft)	To (ft)
10	0	10
7 1/2	10	140
3 7/8	140	160

7) Drilling Method (check) ☐ Driven ☐ Air Rotary ☑ Mud Rotary ☐ Bored ☐ Air Hammer ☐ Cable Tool ☐ Jetted ☐ Other

From (ft)	To (ft)	Description and color of formation material
0	5	Clay
5	25	Sand
25	30	Clay
30	80	Sand
80	120	Clay
120	130	Sand
130	140	Clay
140	160	Sand

(Use reverse side of Well Owner's copy, If necessary)

8) Borehole Completion ☐ Open Hole ☐ Straight Wall ☐ Under-reamed ☐ Gravel Packed ☐ Other
If Gravel Packed give the interval from ft. to ft.

Casing, Blank Pipe, and Well Screen Data

Dia. (in.)	New Or Used	Steel, Plastic, etc. Perf., Slotted, etc Screen Mfg., if commercial	Setting (ft) From	To	Gage Casing Screen
4	N	Casing PVC 40	0	140	
2 1/2	N	Solid Pipe PVC	135	140	
2 1/2	N	Slotted Screen PVC	140	160	008

9) Cementing Data
Cementing from 140 ft. to 0 ft. # of sacks used 16
ft. to ft. # of sacks used
Method Used
Cementing By John Jeff
Distance to septic system field or other concentrated contamination 110 ft.
Method of verification of above distance Tape

13) Plugged ☐ Well plugged within 48 hours
Casing left in well: Cement/Bentonite placed in well:

From (ft)	To (ft)	From (ft)	To (ft)	Sacks used

10) Surface Completion
☑ Specified Surface Slab Installed 4X5.5
☐ Specified Surface Sleeve Installed
☐ Pitless Adapter Used
☐ Approved Alternative Procedure Used

14) Type Pump
☐ Turbine ☐ Jet ☑ Submersible ☐ Cylinder
☐ Other
Depth to pump bowls, cylinder, jet etc. 135 ft.

11) Water Level
Static level 90 ft. below Date 10/20/01
Artesian Flow 25 gpm. Date 10/20/01

15) Water Test
Typetest ☑ Pump ☐ Bailer ☐ Jetted ☐ Estimated
Yield: 10 gpm with 10 ft. drawdown after 1 hrs.

16) Water Quality
Did you knowingly penetrate a strata which contain undesirable constituents.
☐ YES ☑ NO If, yes, did you submit a REPORT OF UNDESIRABLE WATER
Type of water Sorry Depth of Strata 70
Was a chemical analysis made ☐ Yes ☑ No

12) Packers Type Depth
Portland Redimix 140'

RECEIVED
TDLR MAIL ROOM
NOV 07 2001
RECEIPT # AMOUNT

Company or individual's Name (type or print) Tolers Water Well Ser Lic. No. 53141WP
Address 14207 Archwood City Hou State Tx Zip 77049
Signature [signature] / / Signature / /
Licensed Driller/Pump Installer Date Apprentice Date

TDLR FORM 6001WWD White - TDLR Yellow - Owner Pink - Driller/Pump Installer

Confidentiality Privilege Notice on reverse side of owner's copy.

Department of License and Regulation
Water Well Driller/Pump Installer Program
P.O. Box 12157 Austin, Texas 78711 (512)463-7880 FAX (512)463-8616
Toll free (800)803-9202
Email address: water.well@license.state.tx.us

This form must be completed and filed with the department and owner within 60 days upon completion of the well.

WELL REPORT

A. WELL IDENTIFICATION AND LOCATION DATA

1) OWNER

Name	Address	City	State	Zip
Porfirio Martinez	2901 Browne Campbell	Hou	Tx	77083

2) WELL LOCATION

County	Physical Address	City	State	Zip
Harris	2901 Browne Campbell	Hou	Tx	77083

Lat. | Long. | Grid # 65-05-4

3) Type of Work
☑ New Well ☐ Reconditioning ☐ Replacement ☐ Deepening

4) Proposed Use (check) ☐ Monitor ☐ Environmental Soil Boring ☑ Domestic ☐ Industrial ☐ Irrigation ☐ Injection ☐ Public Supply ☐ De-watering ☐ Testwell ☐ Rig Supply
If Public Supply well, were plans submitted? ☐ Yes ☐ No

5) N↑

6) Drilling Date
Started 10/18/01
Completed 10/20/01

Diameter of Hole

Dia.(in)	From (ft)	To (ft)
10	0	10
7 1/2	10	140
3 1/2	140	160

7) Drilling Method (check) ☐ Driven ☐ Air Rotary ☑ Mud Rotary ☐ Bored ☐ Air Hammer ☐ Cable Tool ☐ Jetted ☐ Other

From (ft)	To (ft)	Description and color of formation material
0	5	Clay
5	25	Sand
25	30	Clay
30	80	Sand
80	120	Clay
120	130	Sand
130	140	Clay
140	160	Sand

(Use reverse side of Well Owner's copy, if necessary)

8) Borehole Completion ☐ Open Hole ☐ Straight Wall ☐ Under-reamed ☐ Gravel Packed ☐ Other
If Gravel Packed give the interval from ft. to ft.

Casing, Blank Pipe, and Well Screen Data

Dia. (in.)	New Or Used	Steel, Plastic, etc. Perf., Slotted, etc Screen Mfg., if commercial	Setting (ft) From	To	Gage Casing Screen
4	N	Casing Pvc 40	0	140	
2 1/2	N	Solid Pipe Pvc	135	140	
2 1/2	N	Slotted Screen Pvc	140	160	.006

9) Cementing Data
Cementing from 140 ft. to 0 ft. # of sacks used 16
ft. to ft. # of sacks used
Method Used
Cementing By John Jeff
Distance to septic system field or other concentrated contamination 110 ft.
Method of verification of above distance Tape

13) Plugged ☐ Well plugged within 48 hours
Casing left in well: Cement/Bentonite placed in well:

From (ft)	To (ft)	From (ft)	To (ft)	Sacks used

10) Surface Completion
☑ Specified Surface Slab Installed 4 X 5.5
☐ Specified Surface Sleeve Installed
☐ Pitless Adapter Used
☐ Approved Alternative Procedure Used

14) Type Pump
☐ Turbine ☐ Jet ☑ Submersible ☐ Cylinder
☐ Other
Depth to pump bowls, cylinder, jet etc. 135 ft.

11) Water Level
Static level 90 ft. below Date 10/20/01
Artesian Flow 25 gpm. Date 10/20/01

15) Water Test
Typetest ☑ Pump ☐ Bailer ☐ Jetted ☐ Estimated
Yield: 10 gpm with 10 ft. drawdown after 1 hrs.

12) Packers Type Depth
Portland Rockland 140'

16) Water Quality
Did you knowingly penetrate a strata which contain undesirable constituents.
☐ YES ☑ NO If yes, did you submit a REPORT OF UNDESIRABLE WATER
Type of water Sorry Depth of Strata 70
Was a chemical analysis made ☐ Yes ☑ No

Company or individual's Name (type or print) Tolares Water Well Ser Lic. No. 53141WP
Address 14207 Archwood City Hou State Tx Zip 77045

Signature [signature] Licensed Driller/Pump Installer | Date / / | Signature Apprentice | Date / /

TDLR FORM 6001WWD White - TDLR Yellow - Owner Pink - Driller/Pump Installer

4820125700

Send original copy by certified return receipt requested mail to: TNRCC, MC 177, P.O. Box 13087, Austin, TX 78711-3087

ATTENTION OWNER: *Confidentiality Privilege Notice on on reverse side of Well Owner's copy (pink)*

State of Texas WELL REPORT

Texas Water Well Drillers Advisory Council
MC 177
P.O. Box 13087
Austin, TX 78711-3087
512-239-0530

1) OWNER Billy Patke (Name) ADDRESS Brownie Campbell Hou (Street or RFD) (City) Tx (State) (Zip)

2) ADDRESS OF WELL: County Harris Brownie Campbell Hou (Street, RFD or other) (City) Tx (State) (Zip) GRID # 65-05-4

3) TYPE OF WORK (Check): ☑ New Well ☐ Deepening ☐ Reconditioning ☐ Plugging

4) PROPOSED USE (Check): ☐ Monitor ☐ Environmental Soil Boring ☑ Domestic ☐ Industrial ☐ Irrigation ☐ Injection ☐ Public Supply ☐ De-watering ☐ Testwell
If Public Supply well, were plans submitted to the TNRCC? ☐ Yes ☐ No

5)

6) WELL LOG:
Date Drilling:
Started 12/22 1997
Completed 12/24 1997

DIAMETER OF HOLE

Dia. (in.)	From (ft.)	To (ft.)
10	Surface	10
7½	10	142
3⅞	142	162

7) DRILLING METHOD (Check): ☐ Driven ☐ Air Rotary ☑ Mud Rotary ☐ Bored ☐ Air Hammer ☐ Cable Tool ☐ Jetted ☐ Other

N

From (ft.)	To (ft.)	Description and color of formation material
1	15	Clay
15	40	Sand
40	53	Clay
53	73	Sand
73	95	Clay
95	160	Sand

(Use reverse side of Well Owner's copy, if necessary)

8) Borehole Completion (Check): ☐ Open Hole ☑ Straight Wall ☐ Underreamed ☐ Gravel Packed ☐ Other
If Gravel Packed give interval ... from ____ ft. to ____ ft.

CASING, BLANK PIPE, AND WELL SCREEN DATA:

Dia. (in.)	New or Used	Steel, Plastic, etc. Perf., Slotted, etc. Screen Mfg., if commercial	Setting (ft.) From	Setting (ft.) To	Gage Casting Screen
4	N	Sch 40 Casing	0	142	
2½	N	Solid Sch 40 Pipe	135	142	
2½	N	Sch 40 Screen	142	162	.006

9) CEMENTING DATA [Rule 338.44(1)]
Cemented from 140 ft. to 40 ft. No. of sacks used 10
40 ft. to 0 ft. No. of sacks used 5
Method used Portland, Redi mix
Cemented by Jeff Toler, John Toler
Distance to septic system field lines or other concentrated contamination 152 ft.
Method of verification of above distance Tape

10) SURFACE COMPLETION
☑ Specified Surface Slab Installed [Rule 338.44(2)(A)] 10X12
☐ Specified Steel Sleeve Installed [Rule 338.44(3)(A)]
☐ Pitless Adapter Used [Rule 338.44(3)(b)]
☐ Approved Alternative Procedure Used [Rule 338.71]

11) WATER LEVEL:
Static level 83 ft. below land surface Date 12/24/97
Artesian flow 30 gpm. Date 12/24/97

12) PACKERS: Type Depth
Portland Redimix 142

13) TYPE PUMP:
☐ Turbine ☐ Jet ☑ Submersible ☐ Cylinder
☐ Other
Depth to pump bowls, cylinder, jet, etc., 140 ft.

14) WELL TESTS:
Type test: ☑ Pump ☐ Bailer ☐ Jetted ☐ Estimated
Yield: 12½ gpm with 10 ft. drawdown after 1 hrs.

15) WATER QUALITY:
Did you knowingly penetrate any strata which contained undesirable constituents?
☐ Yes ☑ No If yes, submit "REPORT OF UNDESIRABLE WATER"
Type of water? Soft Depth of strata 79
Was a chemical analysis made? ☐ Yes ☑ No

I hereby certify that this well was drilled by me (or under my supervision) and that each and all of the statements herein are true to the best of my knowledge and belief. I understand that failure to complete items 1 thru 15 will result in the log(s) being returned for completion and resubmittal.

COMPANY NAME Tolers Water Well Scr. (Type or print) WELL DRILLER'S LICENSE NO. 53141 WP

ADDRESS 10211 Archwood (Street or RFD) Hou (City) Tx (State) 77047 (Zip)

(Signed) Jeff Toler (Licensed Well Driller) (Signed) ____ (Registered Driller Trainee)

Please attach electric log, chemical analysis, and other pertinent information, if available.

TNRCC-0199 (Rev. 05-21-96) *White - TNRCC* *Yellow - DRILLER* *Pink - WELL OWNER* 1820125957

Send original copy by certified return receipt requested mail to: TNRCC, MC 177, P.O. Box 13087, Austin, TX 78711-3087

ATTENTION OWNER: *Confidentiality Privilege Notice on on reverse side of Well Owner's copy (pink)*

State of Texas
WELL REPORT

Texas Water Well Drillers Advisory Council
MC 177
P.O. Box 13087
Austin, TX 78711-3087
512-239-0530

1) **OWNER** GEORGE CANTOR (Name) **ADDRESS** 3814 HIGHFALLS HOU (Street or RFD) (City) TX (State) 77068 (Zip)

2) **ADDRESS OF WELL:** County HARRIS 3133 #6 BRAUNIG CAMPBELL, HOU (Street, RFD or other) (City) TX (State) 77033 (Zip) **GRID #** 65-05-F

3) **TYPE OF WORK (Check):** ☒ New Well ☐ Deepening ☐ Reconditioning ☐ Plugging

4) **PROPOSED USE (Check):** ☐ Monitor ☐ Environmental Soil Boring ☒ Domestic ☐ Industrial ☐ Irrigation ☐ Injection ☐ Public Supply ☐ De-watering ☐ Testwell
If Public Supply well, were plans submitted to the TNRCC? ☐ Yes ☐ No

5)

6) **WELL LOG:** Date Drilling: Started 9/11 19 98 Completed 9/16 19 98

DIAMETER OF HOLE

Dia. (in.)	From (ft.)	To (ft.)
4 3/4	Surface	157

7) **DRILLING METHOD (Check):** ☐ Driven ☐ Air Rotary ☒ Mud Rotary ☐ Bored ☐ Air Hammer ☐ Cable Tool ☐ Jetted ☐ Other

N

From (ft.)	To (ft.)	Description and color of formation material
0	24	YELLOW CLAY
24	-	ROCK
24	30	CLAY RED
30	37	SAND .004
37	52	CLAY RED
52	63	CLAY RED
62	76	SAND .002
76	95	CLAY
95	122	SAND .012
122	129	CLAY RED
129	154	SAND .012

(Use reverse side of Well Owner's copy, if necessary)

8) **Borehole Completion (Check):** ☐ Open Hole ☒ Straight Wall ☐ Underreamed ☐ Gravel Packed ☐ Other
If Gravel Packed give interval ... from _____ ft. to _____ ft.

CASING, BLANK PIPE, AND WELL SCREEN DATA:

Dia. (in.)	New or Used	Steel, Plastic, etc. Perf., Slotted, etc. Screen Mfg., if commercial	Setting (ft.) From	Setting (ft.) To	Gage Casting	Gage Screen
2	N	Plastic CASING	0	140	SCH40	
2	N	Plastic SCREEN	140	150		.008

9) **CEMENTING DATA** [Rule 338.44(1)]
Cemented from 0 ft. to 140 ft. No. of sacks used 22
_____ ft. to _____ ft. No. of sacks used _____
Method used Pressure
Cemented by Raymond Services, Inc.
Distance to septic system field lines or other concentrated contamination 70 ft.
Method of verification of above distance Customer

10) **SURFACE COMPLETION**
☐ Specified Surface Slab Installed [Rule 338.44(2)(A)]
☒ Specified Steel Sleeve Installed [Rule 338.44(3)(A)]
☐ Pitless Adapter Used [Rule 338.44(3)(b)]
☐ Approved Alternative Procedure Used [Rule 338.71]

11) **WATER LEVEL:**
Static level 90 ft. below land surface Date 9/11/98
Artesian flow _____ gpm. Date _____

12) **PACKERS:**

	Type	Depth
1	STEEL TRAP	140

13) **TYPE PUMP:** ☐ Turbine ☒ Jet ☐ Submersible ☐ Cylinder ☐ Other
Depth to pump bowls, cylinder, jet, etc., 120 ft.

14) **WELL TESTS:** Type test: ☐ Pump ☐ Bailer ☒ Jetted ☐ Estimated
Yield: 4 gpm with 20 ft. drawdown after 3 hrs.

15) **WATER QUALITY:**
Did you knowingly penetrate any strata which contained undesirable constituents?
☐ Yes ☒ No If yes, submit "REPORT OF UNDESIRABLE WATER"
Type of water? _____ Depth of strata _____
Was a chemical analysis made? ☐ Yes ☐ No

I hereby certify that this well was drilled by me (or under my supervision) and that each and all of the statements herein are true to the best of my knowledge and belief. I understand that failure to complete items 1 thru 15 will result in the log(s) being returned for completion and resubmittal.

COMPANY NAME Raymond Services, Inc. (Type or print) **WELL DRILLER'S LICENSE NO.** 4577WI

ADDRESS 10011 Airline Drive (Street or RFD) Houston (City) TX (State) 77037 (Zip)

(Signed) _____ (Licensed Well Driller) **(Signed)** _____ (Registered Driller Trainee)

Please attach electric log, chemical analysis, and other pertinent information, if available.

TNRCC-0199 (Rev. 05-21-96) White - TNRCC Yellow - DRILLER Pink - WELL OWNER 48201245 97

STATE OF TEXAS WELL REPORT for Tracking #184043

Owner:	**Saenz, Sergio**	Owner Well #:	**1**
Address:	**13610 Sundale Houston, TX**	Grid #:	**65-05-4**
Well Location:	**13610 Sundale Houston, TX**	Latitude:	**29° 55' 57" N**
		Longitude:	**095° 27' 59" W**
Well County:	**Harris**	Elevation:	**No Data**
Type of Work:	**New Well**	Proposed Use:	**Domestic**

Drilling Start Date: **2/27/2007** Drilling End Date: **3/1/2007**

	Diameter (in.)	*Top Depth (ft.)*	*Bottom Depth (ft.)*
Borehole:	**7.5**	**0**	**340**
	5.5	**340**	**360**

Drilling Method: **Mud (Hydraulic) Rotary**

Borehole Completion: **2-String**

	Top Depth (ft.)	*Bottom Depth (ft.)*	*Description (number of sacks & material)*
Annular Seal Data:	**0**	**100**	**15 Cement**
	200	**340**	**12 Cement**

Seal Method: **Tremie**

Sealed By: **CWW**

Distance to Property Line (ft.): **35**

Distance to Septic Field or other concentrated contamination (ft.): **100**

Distance to Septic Tank (ft.): **No Data**

Method of Verification: **Owner**

Surface Completion: **Surface Sleeve Installed**

Water Level: **190 ft.** below land surface on **2007-03-01** Measurement Method: **Unknown**

Packers: **No Data**

Type of Pump: **Submersible** Pump Depth (ft.): **300**

Well Tests: **Pump** **Yield: 15 GPM**

	Strata Depth (ft.)	Water Type
Water Quality:	**40**	**Potable**

Chemical Analysis Made: **No**

Did the driller knowingly penetrate any strata which contained injurious constituents?: **No**

Certification Data: The driller certified that the driller drilled this well (or the well was drilled under the driller's direct supervision) and that each and all of the statements herein are true and correct. The driller understood that failure to complete the required items will result in the report(s) being returned for completion and resubmittal.

Company Information: **Coastal Waterwell Service Inc.**

PO Box 745
Porter, TX 77365

Driller Name: **Melvin W. Gehrels** License Number: **54857**

Comments: **^EO**

Lithology:
DESCRIPTION & COLOR OF FORMATION MATERIAL

Top (ft.)	Bottom (ft.)	Description
0	**16**	**clay**
16	**45**	**sand**
45	**66**	**clay**
66	**78**	**sand**
78	**95**	**clay**
95	**164**	**sand & rock**
164	**198**	**clay**
198	**210**	**sand & rock**
210	**230**	**clay**
230	**257**	**sand**
257	**260**	**rock**
260	**310**	**sand**

Casing:
BLANK PIPE & WELL SCREEN DATA

Dia. (in.)	New/Used	Type	Setting From/To (ft.)
4" N PVC Casing 0'-340' 40			
2 1/2" N PVC Liner 330'-340' 40			
2 1/2" N Jacos Screen 340'-360' .006			

IMPORTANT NOTICE FOR PERSONS HAVING WELLS DRILLED CONCERNING CONFIDENTIALITY

TEX. OCC. CODE Title 12, Chapter 1901.251, authorizes the owner (owner or the person for whom the well was drilled) to keep information in Well Reports confidential. The Department shall hold the contents of the well log confidential and not a matter of public record if it receives, by certified mail, a written request to do so from the owner.

Please include the report's Tracking Number on your written request.

Texas Department of Licensing and Regulation
P.O. Box 12157
Austin, TX 78711
(512) 334-5540

GW 7

Send original copy by certified mail to the Texas Water Development Board P. O. Box 12386 Austin, Texas 78711	State of Texas WATER WELL REPORT	For TWDB use only Well No. ____ Located on map ____ Received: ____ Form GW 8 ____ Form GW 9 ____

1) OWNER:
Person having well drilled W.T. Few (Name) Address 351 McFarland Houston (Street or RFD) (City) (State)
Landowner WT Few 351 McFarland Houston, Texas (Name) (Street or RFD) (City) (State)

2) LOCATION OF WELL:
County Harris Labor ____ League ____ Abstract No. ____
NW¼ NE¼ SW¼ SE¼ of Section ____ Block No. ____ Survey ____
(Circle as many as are known)
miles in N (NE, SW, etc.) direction from Houston (Town)

NORTH

Well marked on attached map

Sketch map of well location with distances from adjacent section or survey lines, and to landmarks, roads, and creeks.

3) TYPE OF WORK (Check): New Well ☑ Deepening ☐ Reconditioning ☐ Plugging ☐

4) PROPOSED USE (Check): Domestic ☑ Industrial ☐ Municipal ☐ Irrigation ☐ Test Well ☐ Other ☐

5) TYPE OF WELL (Check): Rotary ☑ Driven ☐ Dug ☐ Cable ☐ Jetted ☐ Bored ☐

6) WELL LOG:
Diameter of hole 4" in. Depth drilled 273 ft. Depth of completed well 298 ft. Date drilled 6-11-68
All measurements made from 0 ft. above ground level.

From (ft.)	To (ft.)	Description and color of formation material	From (ft.)	To (ft.)	Description and color of formation material
0	21	White Clay	138	169	White Sand & Gravel
21	42	White & Red Clay	169	182	Blue Shale & White Clay
42	54		182	190	Sand White 10ga
54	58	Fine Red Sand	190	170	Hard Red Clay
58	63	Red Clay	173	298	White Sand 14ga
63	84	Red Clay			
84	105				
105	138	White Clay (soft)			(Use reverse side if necessary)

7) COMPLETION (Check): Straight wall ☐ Gravel packed ☐ Other ☑ Under reamed ☐ Open hole ☐ Two String

8) WATER LEVEL: Static level 135 ft. below land surface Date 6-11-68
Artesian pressure ____ lbs. per square inch Date ____

9) CASING: Type: Old ☐ New ☑ Steel ☑ Plastic ☐ Other ☐
Cemented from 10 Bags Cement Plug

Diameter (inches)	Setting From (ft.)	Setting To (ft.)	Gage
4"	6"	273	

10) SCREEN: Type Well Splin Tec Plastic Wrapped Perforated ☐ Slotted ☐

Diameter (inches)	Setting From (ft.)	Setting To (ft.)	Slot size
2½	273	298	14ga

11) WELL TESTS:
Was a pump test made? ☑ Yes ☐ No If yes by whom? Raymond Water Wells
Yield: 20 gpm with ____ ft. drawdown after ____ hrs
Bailer test ____ gpm with ____ ft. drawdown after ____ hrs
Artesian flow ____ gpm Date ____
Temperature of water ____
Was a chemical analysis made? ☐ Yes ☒ No
Did any strata contain undesirable water? ☐ Yes ☒ No
Type of water? ____ depth of strata ____

12) PUMP DATA:
Manufacturer's Name Reda
Type Sub H.P. 1½
Designed pumping rate ____ gpm ☐ gph ☐
Type power unit 220V
Depth to bowls, cylinder, jet, etc., 184 ft. below land surface.

I hereby certify that this well was drilled by me (or under my supervision) and that each and all of the statements herein are true to the best of my knowledge and belief.

NAME CA Raymond Jr. (Type or Print) Water Well Drillers Registration No. 774
Address 133 Raymac (Street or RFD) Houston (City) Texas 77037 (State)
(Signed) CA Raymond Jr. (Water Well Driller) Raymond Water Wells (Company Name)

Please attach electric log, chemical analysis, and other pertinent information, if available.

4820112824

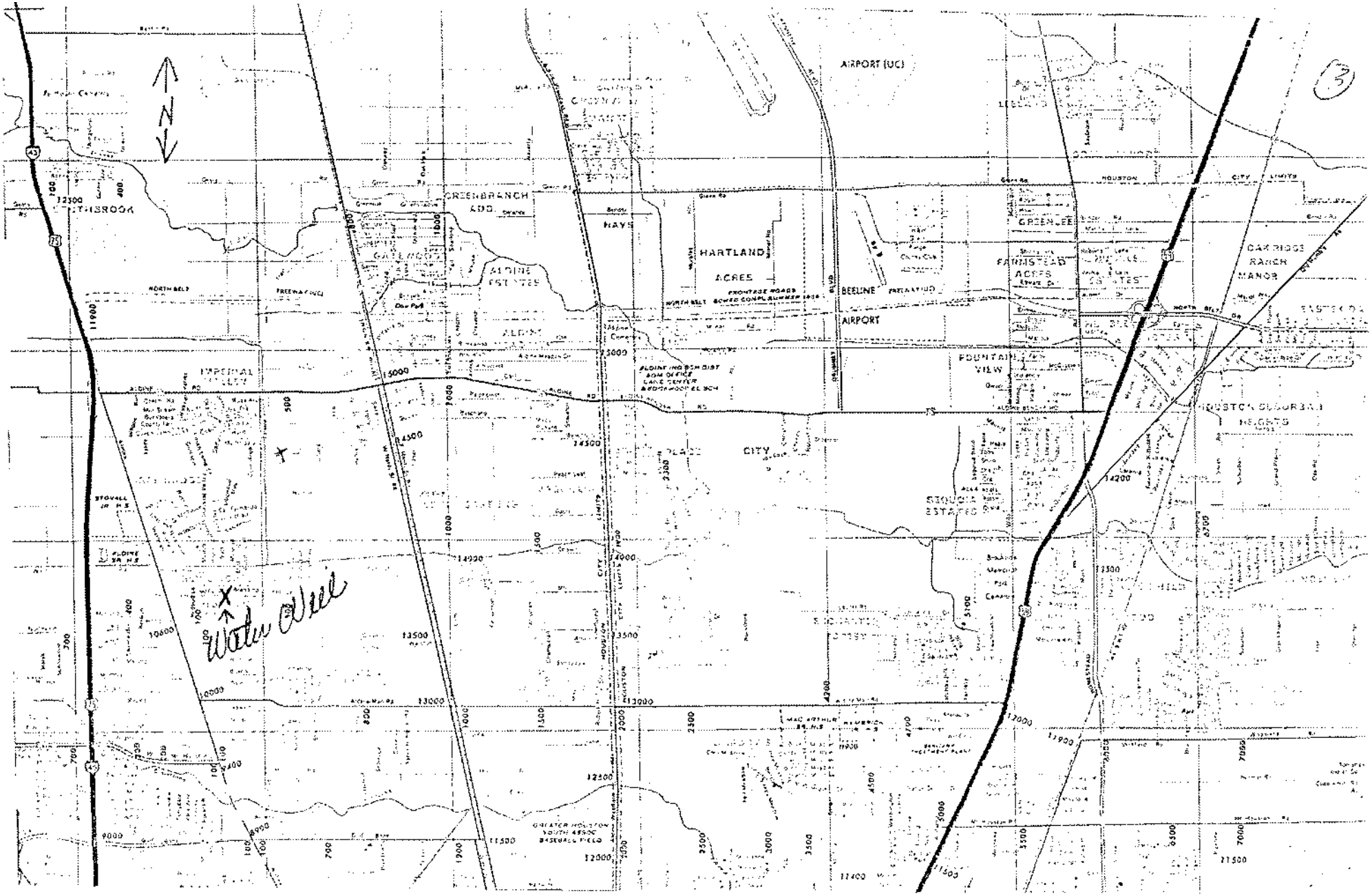
AIRPORT (UC)
GREENBRANCH ADD.
HARTLAND ACRES
ALPINE ESTATES
AIRPORT
FARMSTEAD ACRES
OAK RIDGE RANCH MANOR
FOUNTAIN VIEW
PLAZA CITY
Water Well

Send original copy by certified mail to the Texas Water Development Board P. O. Box 13087 Austin, Texas 78711

State of Texas

WATER WELL REPORT

For TWDB use only
Well No. 65-05-9NN
Located on map yes
Received: 75
dl

1) OWNER:
Person having well drilled Dieter Bubendey (Name) Address 343 McFarland (Street or RFD) Houston (City) Texas (State)

Landowner Same (Name) Address Same (Street or RFD) (City) (State)

2) LOCATION OF WELL:
County Harris, 8 miles in N (N.E., S.W., etc.) direction from Houston (Town)

Locate by sketch map showing landmarks, roads, creeks, hiway number, etc.*

~~474~~ 413-A map on 65-06-8 JJ
see map included
North
(Use reverse side if necessary)

or

Give legal location with distances and directions from adjacent sections or survey lines.

Labor _____ League _____
Block _____ Survey _____
Abstract No. _____
(NW¼ NE¼ SW¼ SE¼) of Section _____

3) TYPE OF WORK (Check): ~~New Well~~ Deepening Reconditioning Plugging

4) PROPOSED USE (Check): ~~Domestic~~ Industrial Municipal Irrigation Test Well Other

5) TYPE OF WELL (Check): ~~Rotary~~ Driven Dug Cable Jetted Bored

6) WELL LOG:
Diameter of hole 6 3/4 in. Depth drilled 159 ft ft. Depth of completed well 174 ft ft. Date drilled 8-21-73

All measurements made from 0 ft. above ground level.

From (ft.)	To (ft.)	Description and color of formation material
0	10	Yellow Clay
10	15	Red Yellow Clay
15	40	Red Clay
40	50	Sand and Rock
50	90	Red Clay
90	125	Red Yellow Clay
125	174	Sand

(Use reverse side if necessary)

9) Casing:
Type: Old ~~Red~~ Steel ~~Plastic~~ Other
Cemented from 159 ft up ft. to _____ ft.

Diameter (inches)	Setting From (ft.)	Setting To (ft.)	Gage
4 "	1 ft	159 ft	40

10) SCREEN:
Type Well Supplies Plastic Wrapped
Perforated Slotted

Diameter (inches)	Setting From (ft.)	Setting To (ft.)	Slot Size
2½	164 ft	174 ft	16 ga

7) COMPLETION (Check):
~~Straight Wall~~ Gravel packed Other
Under reamed Open Hole

8) WATER LEVEL:
Static level 100 ft. below land surface Date _____
Artesian pressure _____ lbs. per square inch Date _____
Depth to pump bowls, cylinder, jet, etc., _____ ft. below land surface.

11) WELL TESTS:
Was a pump test made? Yes ~~No~~ If yes, by whom?
Yield: _____ gpm with _____ ft. drawdown after _____ hrs.
Bailer test _____ gpm with _____ ft. drawdown after _____ hrs.
Artesian flow _____ gpm
Temperature of water _____

12) WATER QUALITY:
Was a chemical analysis made? Yes ~~No~~
Did any strata contain undesirable water? Yes No
Type of water? _____ depth of strata _____

I hereby certify that this well was drilled by me (or under my supervision) and that each and all of the statements herein are true to the best of my knowledge and belief.

NAME C.A. Raymond, JR. (Type or Print) Water Well Drillers Registration No. TDL 774

ADDRESS 10011 AIRLINE DR. (Street or RFD) HOUSTON (City) TEXAS (State)

(Signed) C.A. Raymond Jr (Water Well Driller) RAYMOND WATER WELL DRILLING INC. (Company Name)

Please attach electric log, chemical analysis, and other pertinent information, if available.

*Additional instructions on reverse side.

TWDBE-WD#

Send original copy by certified mail to: TNRCC, P.O. Box 13087, Austin, TX 78711-3087

Please use black ink.

ATTENTION OWNER: *Confidentiality Privilege Notice on Reverse Side*

State of Texas WELL REPORT

Texas Water Well Drillers Advisory Council
P.O. Box 13087
Austin, TX 78711-3087
512-239-0530

1) OWNER Brenda McNabb (Name) ADDRESS 343 Branding Iron, Houston, Texas 77038 (Street or RFD) (City) (State) (Zip)

2) ADDRESS OF WELL: County Harris Same (Street or RFD) (City) (State) (Zip) GRID # 65-05-9

3) TYPE OF WORK (Check): [X] New Well [ ] Deepening [ ] Reconditioning [ ] Plugging

4) PROPOSED USE (Check): [ ] Monitor [ ] Environmental Soil Boring [X] Domestic [ ] Industrial [ ] Irrigation [ ] Injection [ ] Public Supply [ ] De-watering [ ] Testwell
If Public Supply well, were plans submitted to the TNRCC? [ ] Yes [ ] No

5) [N]

6) WELL LOG:
Date Drilling: Started 10/30 19 97 Completed 10/30 19 97

DIAMETER OF HOLE

Dia (in.)	From (ft.)	To (ft.)
4	Surface	52

7) DRILLING METHOD (Check): [ ] Driven [ ] Air Rotary [X] Mud Rotary [ ] Bored [ ] Air Hammer [ ] Cable Tool [ ] Jetted [ ] Other

From (ft.)	To (ft.)	Description and color of formation material
0	15	Red clay
15	36	Red and gray clay
36	38	rock
38	52	white sand 12 each

(Use reverse side if necessary)

8) Borehole Completion (Check): [ ] Open Hole [ ] Straight Wall [ ] Underreamed [X] Gravel Packed [ ] Other
If Gravel Packed give interval ... from ____ ft. to ____ ft.

CASING, BLANK PIPE, AND WELL SCREEN DATA:

Dia. (in.)	New or Used	Steel, Plastic, etc. Perf., Slotted, etc. Screen Mfg., if commercial	Setting (ft.) From	Setting (ft.) To	Gage Casing Screen
2	n	plastic	0	42	40
2	n	slotted plastic	42	52	10 ea.

9) CEMENTING DATA [Rule 338.44(1)]
Cemented from 0 ft. to 42 ft. No. of sacks used 8
____ ft. to ____ ft. No. of sacks used ____
Method used pressure
Cemented by Raymond Services Inc.
Distance to septic system field lines 120 ft.
Method of verification of above distance customer

10) SURFACE COMPLETION
[ ] Specified Surface Slab Installed [Rule 338.44(2)(A)]
[X] Specified Steel Sleeve Installed [Rule 338.44(3)(A)]
[ ] Pitless Adapter Used [Rule 338.44(3)(b)]
[ ] Approved Alternative Procedure Used [Rule 338.71]

11) WATER LEVEL:
Static level 7 ft. below land surface Date 10/30
Artesian flow ____ gpm. Date ____

12) PACKERS:

Type	Depth
none	

13) TYPE PUMP:
[ ] Turbine [X] Jet [ ] Submersible [ ] Cylinder [ ] Other
Depth to pump bowls, cylinder, jet, etc. ____ ft.

14) WELL TESTS:
Type test: [ ] Pump [ ] Bailer [X] Jetted [ ] Estimated
Yield: 12 gpm with 15 ft. drawdown after 1 hrs.

15) WATER QUALITY:
Did you knowingly penetrate any strata which contained undesirable constituents?
[ ] Yes [X] No If yes, submit "REPORT OF UNDESIRABLE WATER"
Type of water? ____ Depth of strata ____
Was a chemical analysis made? [ ] Yes [ ] No

I hereby certify that this well was drilled by me (or under my supervision) and that each and all of the statements herein are true to the best of my knowledge and belief. I understand that failure to complete items 1 thru 15 will result in the log(s) being returned for completion and resubmittal.

COMPANY NAME Raymond Services Inc. (Type or print) WELL DRILLER'S LICENSE NO. 4577WI

ADDRESS 10011 Airline Drive (Street or RFD) Houston (City) Texas (State) 77037 (Zip)

(Signed) [signature] (Licensed Well Driller) (Signed) ____ (Registered Driller Trainee)

Please attach electric log, chemical analysis, and other pertinent information, if available.

TNRCC-0199 (Rev. 09-01-93) TNRCC COPY

4820122913

#1

Send original copy by certified mail to the Texas Water Development Board P. O. Box 12386 Austin, Texas 78711

State of Texas

WATER WELL REPORT

For TWDB use only
Well No. [illegible]
Located on map [illegible]
Received: [illegible]

1) OWNER:
Person having well drilled Fred Blanchard (Name) Address 338 Hollyvale Hou (Street or RFD) (City) Texas (State)

Landowner Same (Name) Address Same (Street or RFD) (City) (State)

2) LOCATION OF WELL:
County Harris, 8 miles in N (N.E., S.W., etc.) direction from Houston (Town)

Locate by sketch map showing landmarks, roads, creeks, hiway number, etc.*

Map

North

(Use reverse side if necessary)

or Give legal location with distances and directions from adjacent sections or survey lines.

Labor _____ League _____

Block _____ Survey _____

Abstract No. _____

(NW¼ NE¼ SW¼ SE¼) of Section _____

3) TYPE OF WORK (Check):
New Well — Deepening — Reconditioning — Plugging

4) PROPOSED USE (Check):
Domestic — Industrial — Municipal — Irrigation — Test Well — Other

5) TYPE OF WELL (Check):
Rotary — Driven — Dug — Cable — Jetted — Bored

6) WELL LOG:
Diameter of hole 6 3/4 in. Depth drilled 160 ft. Depth of completed well 160 ft. Date drilled 10/6/71

All measurements made from 1 ft. above ground level.

From (ft.)	To (ft.)	Description and color of formation material
0	18	White Clay
18	33	White Sand
33	62	Red Clay
62	71	Orange Sand 10 ga
71	93	White Clay
93	105	White Clay
105	144	" "
144	160	White Sand 18 ga

(Use reverse side if necessary)

9) Casing:
Type: Old — New — Steel — Plastic — Other

Cemented from none ft. to _____ ft.

Diameter (inches)	Setting From (ft.)	Setting To (ft.)	Gage
4	+1	150	40

10) SCREEN:
Type Plastic Wrapped

Perforated — Slotted

Diameter (inches)	Setting From (ft.)	Setting To (ft.)	Slot Size
4	150	160	16

7) COMPLETION (Check):
Straight wall — Gravel packed — Other — Under reamed — Open Hole

8) WATER LEVEL:
Static level 105 ft. below land surface Date 10/6/71

Artesian pressure _____ lbs. per square inch Date _____

Depth to pump bowls, cylinder, jet, etc., 147 ft. below land surface.

11) WELL TESTS:
Was a pump test made? Yes No If yes, by whom?

Yield: 750 gpm with _____ ft. drawdown after _____ hrs.

Bailer test _____ gpm with _____ ft. drawdown after _____ hrs.

Artesian flow _____ gpm

Temperature of water _____

12) WATER QUALITY:
Was a chemical analysis made? Yes No

Did any strata contain undesirable water? Yes No

Type of water? _____ depth of strata _____

I hereby certify that this well was drilled by me (or under my supervision) and that each and all of the statements herein are true to the best of my knowledge and belief.

NAME C A Raymond Jr (Type or Print) Water Well Drillers Registration No. 774

ADDRESS 132 Raymac (Street or RFD) Houston (City) Texas (State)

(Signed) C A Raymond Jr (Water Well Driller) Raymond Water Wells (Company Name)

*Please attach electric log, chemical analysis, and other pertinent information, if available.

*Additional instructions on reverse side.

TWDBE-CW-53

4820111830

Dup

Send original copy by certified mail to the Texas Department of Water Resources P. O. Box 13087 Austin, Texas 78711

State of Texas
WATER WELL REPORT

ATTENTION OWNER: *Confidentiality Privilege Notice on Reverse Side*

For TDWR use only
Well No. 65-05-617
Located on map: yes
Received: 6-2-82

1) OWNER Betty DonCarlos (Name) Address 350 Hollyvale (Street or RFD) Houston (City) Tx (State) (Zip)

2) LOCATION OF WELL: County Harris 10 miles in North (N.E., S.W., etc.) direction from Houston (Town)

Driller must complete the legal description to the right with distance and direction from two intersecting section or survey lines, or he must locate and identify the well on an official Quarter- or Half-Scale Texas County General Highway Map and attach the map to this form.

☐ Legal description:
Section No. _____ Block No. _____ Township _____
Abstract No. _____ Survey Name _____
Distance and direction from two intersecting section or survey lines _____

☒ See attached map. map on 65-05-37

3) TYPE OF WORK (Check): ☒ New Well ☐ Deepening ☐ Reconditioning ☐ Plugging

4) PROPOSED USE (Check): ☒ Domestic ☐ Industrial ☐ Public Supply ☐ Irrigation ☐ Test Well ☐ Other _____

5) DRILLING METHOD (Check): ☒ Mud Rotary ☐ Air Hammer ☐ Driven ☐ Bored ☐ Air Rotary ☐ Cable Tool ☐ Jetted ☐ Other _____

6) WELL LOG:

Date drilled 7-9-80

DIAMETER OF HOLE

Dia. (in.)	From (ft.)	To (ft.)
6 3/4	Surface	300

7) BOREHOLE COMPLETION: ☐ Open Hole ☐ Straight Wall ☐ Underreamed ☐ Gravel Packed ☒ Other cement well
If Gravel Packed give interval . . . from _____ ft. to _____ ft.

From (ft.)	To (ft.)	Description and color of formation material
0	5	top soil
5	40	clay
40	42	sand
42	160	clay
160	175	sand
175	300	clay
300	335	sand

8) CASING, BLANK PIPE, AND WELL SCREEN DATA:

Dia. (in.)	New or Used	Steel, Plastic, etc. Perf., Slotted, etc. Screen Mfr., if commercial	Setting (ft.) From	Setting (ft.) To	Gage Casing Screen
4	N	Plastic	0	300	
	N	10' 2½" screen	325	335	10g
		40' 2½" blank			

CEMENTING DATA
Cemented from _____ ft. to _____ ft.
Method used pump pressure
Cemented by Aldine Pump & Well Service, Inc. (Company or Individual)

RECEIVED
JUN 2 1982
TWDR

9) WATER LEVEL:
Static level 190 ft. below land surface Date 7-10-80
Artesian flow _____ gpm. Date _____

10) PACKERS: Type K packers Depth

11) TYPE PUMP: ☐ Turbine ☐ Jet ☒ Submersible ☐ Cylinder ☐ Other _____
Depth to pump bowls, cylinder, jet, etc., 260 ft.

(Use reverse side if necessary)

13) WATER QUALITY:
Did you knowingly penetrate any strata which contained undesirable water? ☐ Yes ☒ No
If yes, submit "REPORT OF UNDESIRABLE WATER"
Type of water? _____ Depth of strata _____
Was a chemical analysis made? ☐ Yes ☐ No

12) WELL TESTS:
☐ Type Test: ☒ Pump ☐ Bailer ☐ Jetted ☐ Estimated
Yield. 10 gpm with _____ ft. drawdown after 1 hrs.

I hereby certify that this well was drilled by me (or under my supervision) and that each and all of the statements herein are true to the best of my knowledge and belief.

NAME Vernon W. Gray (Type or Print) Water Well Drillers Registration No. 2011

ADDRESS 2226 Aldine Bender (Street or RFD) Houston (City) Tx (State) 77032 (Zip)

(Signed) Vernon W. Gray (Water Well Driller) Aldine Pump & Well Service, Inc. (Company Name)

Please attach electric log, chemical analysis, and other pertinent information, if available.

TDWR-0392 (Rev. 1-12-79) DEPARTMENT OF WATER RESOURCES COPY

4820111957

IMPORTANT NOTICE FOR PERSONS HAVING WELLS DRILLED CONCERNING PRIVILEGE OF CONFIDENTIALITY

The Water Well Drillers Board and the Department of Water Resources are concerned that some persons having water wells drilled may not be aware of the confidentiality privilege provision of Section 5 of the Water Well Drillers Act. Section 5, the Reporting of Well Logs, reads as follows:

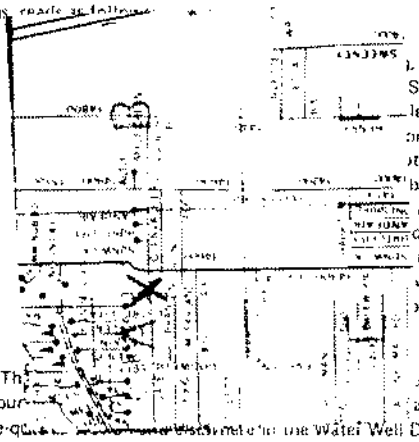

, deepening, or State shall make legible and accu- om the comple- otherwise altering by certified mail and the owner drilled. The in writing to wner or the onfidential mat-

Th[illegible] can, if you wish, assure that logs of your[illegible] at the term "Commission" in the above-q[illegible] contemplated in the Water Well Drillers Act now properly means the Texas Department of Water Resources (P. O. Box 13087, Austin, Texas 78711).

RECEIVED
JAN 8 1980
DEPT. OF
WATER RESOURCES

D.U.F

Send original copy by certified mail to the Texas Department of Water Resources P. O. Box 13087 Austin, Texas 78711

State of Texas
WATER WELL REPORT

ATTENTION OWNER: *Confidentiality Privilege Notice on Reverse Side*

For TDWR use only
Well No. 6-16-61
Located on map
Received

1) OWNER E B Batton (Name) Address 343 Hollyrose (Street or RFD) Houst Tex (City) (State) 77060 (Zip)

2) LOCATION OF WELL: County Harris ____ miles in ____ (N.E., S.W., etc.) direction from ____ (Town)

Driller must complete the legal description to the right with distance and direction from two intersecting section or survey lines, or he must locate and identify the well on an official Quarter- or Half-Scale Texas County General Highway Map and attach the map to this form.

☐ Legal description:
Section No. ____ Block No. ____ Township ____
Abstract No. ____ Survey Name ____
Distance and direction from two intersecting section or survey lines ____

61 ☑ See attached map. mo of 10 16-11-1984

3) TYPE OF WORK (Check):
☑ New Well ☐ Deepening ☐ Reconditioning ☐ Plugging

4) PROPOSED USE (Check):
☑ Domestic ☐ Industrial ☐ Public Supply ☐ Irrigation ☐ Test Well ☐ Other ____

5) DRILLING METHOD (Check):
☑ Mud Rotary ☐ Air Hammer ☐ Driven ☐ Bored ☐ Air Rotary ☐ Cable Tool ☐ Jetted ☐ Other ____

6) WELL LOG:
Date drilled June 13+14 1980

DIAMETER OF HOLE		
Dia. (in.)	From (ft.)	To (ft.)
6 5/8	Surface	300
3 7/8	300	318

7) BOREHOLE COMPLETION:
☐ Open Hole ☐ Straight Wall ☐ Underreamed
☐ Gravel Packed ☑ Other Dual String
If Gravel Packed give interval . . . from ____ ft. to ____ ft.

From (ft.)	To (ft.)	Description and color of formation material
0	5	Brown Clay
5	63	Red Clay
63	71	Sand
71	143	Red Clay
143	164	Blue Clay
164	192	Sand
192	261	Red Clay
261	299	Blue Clay
299	318	Sand.

8) CASING, BLANK PIPE, AND WELL SCREEN DATA:

Dia. (in.)	New or Used	Steel, Plastic, etc. Perf., Slotted, etc. Screen Mgf., if commercial	Setting (ft.) From	Setting (ft.) To	Gage Casing	Gage Screen
4"	N	PVC	+1	300	40	
2½	N	PVC	300	318	120	
2½	N	PVC	305	295	80	

CEMENTING DATA
Cemented from 300 ft. to 200 ft.
Method used Pressure
Cemented by Self (Company or Individual)

9) WATER LEVEL:
Static level 205 ft. below land surface Date 14 Jun 80
Artesian flow ____ gpm. Date ____

10) PACKERS: Type ____ Depth ____

AUG 29 1981

11) TYPE PUMP:
☐ Turbine ☐ Jet ☑ Submersible ☐ Cylinder
☐ Other ____
Depth to pump bowls, cylinder, jet, etc., 252 ft.

(Use reverse side if necessary)

13) WATER QUALITY:
Did you knowingly penetrate any strata which contained undesirable water? ☐ Yes ☑ No
If yes, submit "REPORT OF UNDESIRABLE WATER"
Type of water? ____ Depth of strata ____
Was a chemical analysis made? ☐ Yes ☑ No

12) WELL TESTS:
☐ Type Test: ☐ Pump ☐ Bailer ☐ Jetted ☐ Estimated
Yield: ____ gpm with ____ ft. drawdown after ____ hrs.

I hereby certify that this well was drilled by me (or under my supervision) and that each and all of the statements herein are true to the best of my knowledge and belief.

NAME Randel Johnson (Type or Print) Water Well Drillers Registration No. 1807

ADDRESS 8933 Talcott Ln. (Street or RFD) Houston (City) Texas (State) 77049 (Zip)

(Signed) R Johnson (Water Well Driller) Johnson's Water Well Serv. (Company Name)

Please attach electric log, chemical analysis, and other pertinent information, if available.

TWR-0592 (Rev. 1-12-79) DEPARTMENT OF WATER RESOURCES COPY

4820111936

Send original copy by certified mail to: TNRCC, P.O. Box 13087, Austin, TX 78711-3087 — Please use black ink.

ATTENTION OWNER: *Confidentiality Privilege Notice on Reverse Side*

State of Texas WELL REPORT

Texas Water Well Drillers Advisory Council
P.O. Box 13087
Austin, TX 78711-3087
512-239-0530

1) **OWNER** Octavia Seitzler (Name) **ADDRESS** 347 Branding Iron (Street or RFD) Houston (City) Tx. (State) (Zip)

2) **ADDRESS OF WELL:** County Harris (Street, RFD or other) (City) (State) (Zip) **GRID #** 65-05-9

3) **TYPE OF WORK (Check):** ☑ New Well ☐ Deepening ☐ Reconditioning ☐ Plugging

4) **PROPOSED USE (Check):** ☐ Monitor ☐ Environmental Soil Boring ☑ Domestic ☐ Industrial ☐ Irrigation ☐ Injection ☐ Public Supply ☐ De-watering ☐ Testwell
If Public Supply well, were plans submitted to the TNRCC? ☐ Yes ☐ No

5)

6) **WELL LOG:** Date Drilling: Started Mar 14 96 Completed Mar. 18 1996

DIAMETER OF HOLE		
Dia. (in.)	From (ft.)	To (ft.)
6 3/4	Surface	400
4 1/2	400	434

7) **DRILLING METHOD (Check):** ☐ Driven ☐ Air Rotary ☑ Mud Rotary ☐ Bored ☐ Air Hammer ☐ Cable Tool ☐ Jetted ☐ Other

N ↑

From (ft.)	To (ft.)	Description and color of formation material
0	37	Clay
37	40	Sand
40	50	Rock & Sand
50	140	Clay
140	163	Sand
163	192	Clay, rock
192	210	Sand
210	290	Clay rock
290	295	Sand
295	310	Clay
310	342	Sand
342	373	Clay, rock
373	388	Sand
388	406	Clay
406	434	Sand

(Use reverse side if necessary)

8) **Borehole Completion (Check):** ☐ Open Hole ☐ Straight Wall ☐ Underreamed ☐ Gravel Packed ☑ Other Two String
If Gravel Packed give interval ... from _____ ft. to _____ ft.

CASING, BLANK PIPE, AND WELL SCREEN DATA:

Dia. (in.)	New or Used	Steel, Plastic, etc. Perf., Slotted, etc. Screen Mfg., if commercial	Setting (ft.) From	Setting (ft.) To	Gage Casting Screen
4	N	RVC.	0	400	40
2 1/2	N	RJC. Liner	390	414	40
2 1/2	N	Screen Tank	414	434	.06

9) **CEMENTING DATA** [Rule 338.44(1)]
Cemented from 0 ft. to 400 ft. No. of sacks used 18
_____ ft. to _____ ft. No. of sacks used _____
Method used Pressure
Cemented by Cmtr.
Distance to septic system field lines or other concentrated contamination 75 ft.
Method of verification of above distance Owner

10) **SURFACE COMPLETION**
☐ Specified Surface Slab Installed [Rule 338.44(2)(A)]
☑ Specified Steel Sleeve Installed [Rule 338.44(3)(A)]
☐ Pitless Adapter Used [Rule 338.44(3)(b)]
☐ Approved Alternative Procedure Used [Rule 338.71]

11) **WATER LEVEL:**
Static level 230 ft. below land surface Date Mar. 18 96
Artesian flow _____ gpm. Date _____

12) **PACKERS:**

Type	Depth
4X2 1/2	K	390'

13) **TYPE PUMP:** ☐ Turbine ☐ Jet ☑ Submersible ☐ Cylinder ☐ Other
Depth to pump bowls, cylinder, jet, etc.. 336 ft.

14) **WELL TESTS:** Type test: ☑ Pump ☐ Bailer ☐ Jetted ☑ Estimated
Yield: 10 gpm with _____ ft. drawdown after _____ hrs.

15) **WATER QUALITY:**
Did you knowingly penetrate any strata which contained undesirable constituents?
☐ Yes ☑ No If yes, submit "REPORT OF UNDESIRABLE WATER"
Type of water? Potable Depth of strata 28'
Was a chemical analysis made? ☐ Yes ☑ No

RECEIVED
APR 12 1996
TEXAS NATURAL RESOURCE CONSERVATION COMMISSION

I hereby certify that this well was drilled by me (or under my supervision) and that each and all of the statements herein are true to the best of my knowledge and belief. I understand that failure to complete items 1 thru 15 will result in the log(s) being returned for completion and resubmittal.

COMPANY NAME Coastal Water Well (Type or print) **WELL DRILLER'S LICENSE NO.** 812

ADDRESS P.O. Box 745 (Street or RFD) Porter (City) Tx. (State) 77365 (Zip)

(Signed) N.L. Gehrels (Licensed Well Driller) (Signed) Kelly Gehrels (Registered Driller Trainee)

Please attach electric log, chemical analysis, and other pertinent information, if available.

TNRCC-0199 (Rev. 11-01-94) TNRCC COPY

Dup

Send original copy by certified mail to the Texas Department of Water Resources P. O. Box 13087 Austin, Texas 78711

State of Texas
WATER WELL REPORT

ATTENTION OWNER: *Confidentiality Privilege Notice on Reverse Side*

For TDWR use only
Well No. 65-05-304
Located on map Yes
Received: C-28-

1) OWNER D.Z. CLARK (Name) Address 131 HAMBRICK (Street or RFD) HOUSTON (City) TEXAS (State) (Zip)

2) LOCATION OF WELL: County HARRIS 10 miles in N (N.E., S.W., etc.) direction from HOUSTON (Town)

Driller must complete the legal description to the right with distance and direction from two intersecting section or survey lines, or he must locate and identify the well on an official Quarter- or Half-Scale Texas County General Highway Map and attach the map to this form.

☐ Legal description:
Section No. _____ Block No. _____ Township _____
Abstract No. _____ Survey Name _____
Distance and direction from two intersecting section or survey lines _____
☐ See attached map.

3) TYPE OF WORK (Check): ☒ New Well ☐ Deepening ☐ Reconditioning ☐ Plugging

4) PROPOSED USE (Check): ☒ Domestic ☐ Industrial ☐ Public Supply ☐ Irrigation ☐ Test Well ☐ Other _____

5) DRILLING METHOD (Check): ☒ Mud Rotary ☐ Air Hammer ☐ Driven ☐ Bored ☐ Air Rotary ☐ Cable Tool ☐ Jetted ☐ Other _____

6) WELL LOG:

Date drilled 6-9-81

DIAMETER OF HOLE Dia. (in.)	From (ft.)	To (ft.)
6 3/4	Surface	355
5 7/8	335	342

7) BOREHOLE COMPLETION: ☐ Open Hole ☐ Straight Wall ☐ Underreamed ☐ Gravel Packed ☒ Other J-SLOTTED
If Gravel Packed give interval . . . from _____ ft. to _____ ft.

From (ft.)	To (ft.)	Description and color of formation material
0	4	TOP SOIL
4	55	YELLOW SHALE
55	60	SAND
60	105	RED SHALE
105	135	SAND
135	151	RED SHALE
151	201	SAND
201	203	ROCK
203	240	RED SHALE
240	253	SAND
253	255	RED SHALE
255	300	SAND
300	327	RED SHALE
327	342	SAND

8) CASING, BLANK PIPE, AND WELL SCREEN DATA:

Dia. (in.)	New or Used	Steel, Plastic, etc. Perf., Slotted, etc. Screen Mfr., if commercial	Setting (ft.) From	Setting (ft.) To	Gage Casing Screen
4	N	PLASTIC	ABOVE G	330	SCH 40
4	N	"	330	332	SCH 40
4	N	" SCREEN	332	342	SCH 40

CEMENTING DATA
Cemented from 0 ft. to 330 ft.
Method used PRESSURE
Cemented by SUGG-CLARK WELL DRILLING (Company or Individual)

9) WATER LEVEL:
Static level 205 ft. below land surface Date 6-16-81
Artesian flow _____ gpm. Date _____

10) PACKERS: Type Depth:

RECEIVED
MAR 30 1982
DEPT. OF WATER RESOURCES

11) TYPE PUMP: ☐ Turbine ☐ Jet ☒ Submersible ☐ Cylinder ☐ Other _____
Depth to pump bowls, cylinder, jet, etc., 315 ft.

12) WELL TESTS: ☐ Type Test: ☒ Pump ☐ Bailer ☐ Jetted ☐ Estimated
Yield: 134 gpm with 57 ft. drawdown after 2 hrs.

13) WATER QUALITY:
Did you knowingly penetrate any strata which contained undesirable water? ☐ Yes ☒ No
If yes, submit "REPORT OF UNDESIRABLE WATER"
Type of water? _____ Depth of strata _____
Was a chemical analysis made? ☐ Yes ☒ No

(Use reverse side if necessary)

I hereby certify that this well was drilled by me (or under my supervision) and that each and all of the statements herein are true to the best of my knowledge and belief.

NAME JAMES H. SUGG JR. (Type or Print) Water Well Driller's Registration No. 1006

ADDRESS 1351 CHRISMAN RD. (Street or RFD) HOUSTON (City) TEXAS (State) 77039 (Zip)

(Signed) James H. Sugg Jr. (Water Well Driller) SUGG-CLARK WELL DRILLING (Company Name)

Please attach electric log, chemical analysis, and other pertinent information, if available.

TWR-0592 (Rev. 1-12-79)

DEPARTMENT OF WATER RESOURCES COPY

4820112819

CLARK

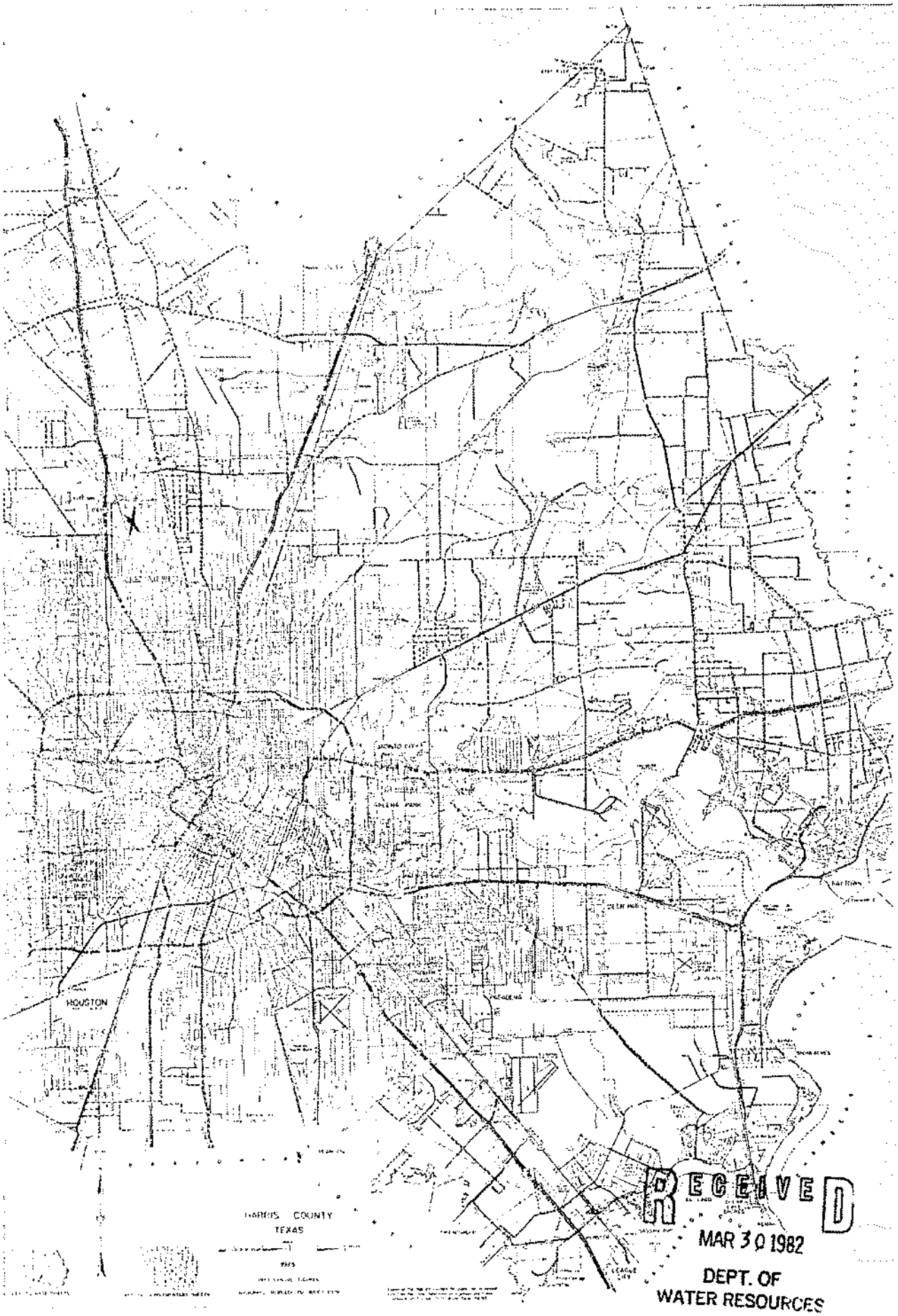

RECEIVED
MAR 30 1982
DEPT. OF
WATER RESOURCES

STATE OF TEXAS WELL REPORT for Tracking #481410

Owner:	**Victor Saldana**	Owner Well #:	**14091**
Address:	**8801 Airline Dr. Houston, TX 77037**	Grid #:	**65-05-9**
Well Location:	**10720 Airline Drive Houston, TX 77037**	Latitude:	**29° 54' 41" N**
		Longitude:	**095° 24' 06" W**
Well County:	**Harris**	Elevation:	**No Data**
Type of Work:	**Replacement**	Proposed Use:	**Domestic**

Drilling Start Date: **5/10/2018** Drilling End Date: **5/11/2018**

	Diameter (in.)	*Top Depth (ft.)*	*Bottom Depth (ft.)*
Borehole:	**6.75**	**0**	**337**
	3.875	**337**	**350**

Drilling Method: **Mud (Hydraulic) Rotary**

Borehole Completion: **Straight Wall**

	Top Depth (ft.)	*Bottom Depth (ft.)*	*Description (number of sacks & material)*
Annular Seal Data:	**0**	**337**	**Cement 30 Bags/Sacks**

Seal Method: **Positive Displacement**

Sealed By: **Driller**

Distance to Property Line (ft.): **>150'**

Distance to Septic Field or other concentrated contamination (ft.): **No Data**

Distance to Septic Tank (ft.): **No Data**

Method of Verification: **Estimated**

Surface Completion: **Surface Sleeve Installed** **Surface Completion by Driller**

Water Level: **185 ft.** below land surface on **2018-05-11** Measurement Method: **Sonic/Radar**

Packers: **K-Packer at 330 ft.**

Type of Pump: **Submersible**

Well Tests: **Jetted & Estimated Yield: 35 GPM with 35 ft. drawdown after 2 hours**

	Strata Depth (ft.)	Water Type
Water Quality:	**No Data**	**No Data**

Chemical Analysis Made: **No**

Did the driller knowingly penetrate any strata which contained injurious constituents?: **No**

Certification Data: The driller certified that the driller drilled this well (or the well was drilled under the driller's direct supervision) and that each and all of the statements herein are true and correct. The driller understood that failure to complete the required items will result in the report(s) being returned for completion and resubmittal.

Company Information: **Bussell & sons LLC**

PO Box 874
Tomball, TX 77377

Driller Name: **Craig Bussell** License Number: **2035**

Comments: **No Data**

Lithology:
DESCRIPTION & COLOR OF FORMATION MATERIAL

Top (ft.)	Bottom (ft.)	Description
0	23	Top Soil & Clay
23	110	Sand & Gravel
110	132	Clay
132	191	Sand
191	217	Clay
217	271	Sand
271	283	Clay
283	300	Sand
300	309	Clay
309	350	Sand

Casing:
BLANK PIPE & WELL SCREEN DATA

Dia (in.)	Type	Material	Sch./Gage	Top (ft.)	Bottom (ft.)
4	Blank	New Plastic (PVC)		0	337
2.5	Liner	New Plastic (PVC)		330	340
2.5	Screen	New Rod Base Stainless Steel	0.014	340	350

IMPORTANT NOTICE FOR PERSONS HAVING WELLS DRILLED CONCERNING CONFIDENTIALITY

TEX. OCC. CODE Title 12, Chapter 1901.251, authorizes the owner (owner or the person for whom the well was drilled) to keep information in Well Reports confidential. The Department shall hold the contents of the well log confidential and not a matter of public record if it receives, by certified mail, a written request to do so from the owner.

Please include the report's Tracking Number on your written request.

Texas Department of Licensing and Regulation
P.O. Box 12157
Austin, TX 78711
(512) 334-5540

#21

Send original copy by certified mail to the Texas Water Development Board P. O. Box 12386 Austin, Texas 78711

State of Texas

WATER WELL REPORT

For TWDB use only
Well No.
Located on map
Received:

1) OWNER:
Person having well drilled Raymond Sarabia (Name) Address 230 McFarland (Street or RFD) Houston (City) Texas (State)

Landowner Same (Name) Address Same (Street or RFD) (City) (State)

2) LOCATION OF WELL:
County Harris, 8 miles in N (N.E., S.W., etc.) direction from Houston (Town)

Locate by sketch map showing landmarks, roads, creeks, hiway number, etc.*

North

(Use reverse side if necessary)

or

Give legal location with distances and directions from adjacent sections or survey lines.

Labor _____ League _____

Block _____ Survey _____

Abstract No. _____

(SW¼ NE¼ SW¼ SE¼) of Section _____

3) TYPE OF WORK (Check):
New Well | Deepening | Reconditioning | Plugging

4) PROPOSED USE (Check):
Domestic | Industrial | Municipal | Irrigation | Test Well | Other

5) TYPE OF WELL (Check):
Rotary | Driven | Dug | Cable | Jetted | Bored

6) WELL LOG:
Diameter of hole 3 3/4 in. Depth drilled 47 ft. Depth of completed well 47 ft. Date drilled 2/18/72

All measurements made from 1 ft. above ground level.

From (ft.)	To (ft.)	Description and color of formation material
0	18 ft	White Clay
18	47 ft	White Sand 10ga

9) Casing:
Type: Old | New | Steel | Plastic | Other

Cemented from None ft. to _____ ft.

Diameter (inches)	Setting From (ft.)	To (ft.)	Gage
2"	41	42	40

10) SCREEN:
Type Plastic Wrapped
Perforated Slotted Well Supplies

Diameter (inches)	Setting From (ft.)	To (ft.)	Slot Size
2"	42	47	10

(Use reverse side if necessary)

7) COMPLETION (Check):
Straight wall | Gravel packed | Other
Under reamed | Open Hole

8) WATER LEVEL:
Static level 4 ft. below land surface Date 2/18/72

Artesian pressure _____ lbs. per square inch Date _____

Depth to pump bowls, cylinder, jet, etc., _____ ft. below land surface.

11) WELL TESTS:
Was a pump test made? Yes | No If yes, by whom?

Yield: _____ gpm with _____ ft. drawdown after _____ hrs.

Bailer test _____ gpm with _____ ft. drawdown after _____ hrs.

Artesian flow _____ gpm

Temperature of water _____

12) WATER QUALITY:
Was a chemical analysis made? Yes | No

Did any strata contain undesirable water? Yes | No

Type of water? _____ Depth of strata _____

I hereby certify that this well was drilled by me (or under my supervision) and that each and all of the statements herein are true to the best of my knowledge and belief.

NAME C A Raymond Jr. (Type or Print) Water Well Drillers Registration No. 774

ADDRESS 132 Raymac (Street or RFD) Houston (City) Texas (State)

(Signed) C A Raymond Jr (Water Well Driller) Raymond Water Wells (Company Name)

Please attach electric log, chemical analysis, and other pertinent information, if available.

*Additional instructions on reverse side.

WWDB-GW-52

4820111954

Send original copy by certified mail to the Texas Water Development Board P. O. Box 13087 Austin, Texas 78711

State of Texas

WATER WELL REPORT

For TWDB use only
Well No. 65-05-977
Located on map 65
Received: 7-25-73

1) OWNER:
Person having well drilled Robert Turner (Name) Address 10626 Airline Dr (Street or RFD) Houston (City) Texas (State)

Landowner Same (Name) Address Same (Street or RFD) (City) (State)

2) LOCATION OF WELL:
County Harris, ____ miles in ____ (N.E., S.W., etc.) direction from ____ (Town)

Locate by sketch map showing landmarks, roads, creeks, hiway number, etc.*

413 H Mapsco 65-05-W

see map included

North

(Use reverse side if necessary)

or Give legal location with distances and directions from adjacent sections or survey lines.

Labor ____ League ____

Block ____ Survey ____

Abstract No. ____

(NW¼ NE¼ SW¼ SE¼) of Section ____

3) TYPE OF WORK (Check):
~~New Well~~ Deepening
Reconditioning Plugging

4) PROPOSED USE (Check):
~~Domestic~~ Industrial Municipal
Irrigation Test Well Other

5) TYPE OF WELL (Check):
~~Rotary~~ Driven Dug
Cable Jetted Bored

6) WELL LOG:
Diameter of hole 6 3/4 in. Depth drilled 340 ft. Depth of completed well 365 ft ft. Date drilled 7-9-73

All measurements made from 0 ft. above ground level.

From (ft.)	To (ft.)	Description and color of formation material
0	15	Yellow Clay
15	20	Sand
20	30	Red Clay
30	45	Sand
45	50	Red Clay
50	55	Sand
55	60	Red Clay
60	65	Sand
65	70	Gray Clay
70	75	Sand
75	80	Red Gray Clay
80	85	Sand

(Use reverse side if necessary)

9) Casing:
Type: Old ~~New~~ Steel ~~Plastic~~ Other
Cemented from 340 ft up ft. to ____ ft.

Diameter (inches)	Setting From (ft.)	To (ft.)	Gage
4"	1 ft	340 ft	40

10) SCREEN:
Type Well Supplies Plastic Wrapped
Perforated Slotted

Diameter (inches)	Setting From (ft.)	To (ft.)	Slot Size
2½"	345 ft	365 ft	14 ga

7) COMPLETION (Check):
~~Gravel packed~~ Gravel packed Other
Under reamed Open Hole

8) WATER LEVEL:
Static level 190 ft. below land surface Date ____
Artesian pressure ____ lbs. per square inch Date ____
Depth to pump bowls, cylinder, jet, etc., ____ ft. below land surface.

11) WELL TESTS:
Was a pump test made? Yes ~~No~~ No If yes, by whom?
Yield: ____ gpm with ____ ft. drawdown after ____ hrs.
Bailer test ____ gpm with ____ ft. drawdown after ____ hrs.
Artesian flow ____ gpm
Temperature of water ____

12) WATER QUALITY:
Was a chemical analysis made? Yes ~~No~~ No
Did any strata contain undesirable water? Yes No
Type of water? ____ depth of strata ____

I hereby certify that this well was drilled by me (or under my supervision) and that each and all of the statements herein are true to the best of my knowledge and belief.

NAME C. A. Raymond, JR (Type or Print) Water Well Drillers Registration No. TDL-774

ADDRESS 10011 Airline DR. (Street or RFD) Houston (City) Texas (State)

(Signed) C A Raymond Jr (Water Well Driller) Raymond Water Well Drilling Inc. (Company Name)

Please attach electric log, chemical analysis, and other pertinent information, if available.

*Additional instructions on reverse side.

TWDBE-WD-8

2) LOCATION OF WELL:

The sketch showing the well location must be as accurate as possible, showing landmarks, in sufficient detail so that the well may be plotted on a General Highway Map of the county in which the well is located.

Reference points from which distances are measured and directions given should be of a permanent nature (e.g. highway intersections, center of towns, river and creek bridges, railroad crossings). The distance and direction from the nearest town should always be indicated.

When giving a legal description include a sketch showing location of the well within the described area, e.g. survey abstract.

Information furnished in Section 2) of the TWDBE-GW-53 is very important. Unless the well can be accurately located on a map the value of the other data contained in the Report is greatly reduced.

85	- 95	Sand
95	- 120	Red Gray Clay
120	- 155	Sand
155	- 160	Blue Clay
160	- 170	Sand
170	- 180	Gray Clay
180	- 200	Sand
200	- 201	Rock
201	- 215	Sand
215	- 220	Red Clay
220	- 225	Sand
225	- 230	Red Clay
230	- 235	Sand
235	- 260	Red Gray Clay
260	- 275	Sand
275	- 276	Rock
276	- 300	Red Gray Clay
300	- 320	Sand
320	- 330	White Clay
330	- 345	Sand
345	- 346	Rock
346	- 355	Sand
[illegible]		[illegible]y
375	-	

RECEIVED
JUL 30 1975
Texas Water Development Board

RECEIVED
NOV 4 1974
TEXAS WATER
DEVELOPMENT BOARD

Please use black ink.
Send original copy by certified mail to the Texas Water Commission P.O. Box 13087 Austin, Texas 78711

State of Texas
WATER WELL REPORT

ATTENTION OWNER: *Confidentiality Privilege Notice on Reverse Side*

Texas Water Well Drillers Board
P. O. Box 13087
Austin, Texas 78711

1) OWNER PATEL NAGIN (Name) Address 10520 AIRLINE DR. (Street or RFD) HOUSTON (City) TEXAS (State) (Zip)

2) LOCATION OF WELL: County HARRIS 13 miles in N (N.E., S.W., etc.) direction from HOUSTON (Town)

Driller must complete the legal description to the right with distance and direction from two intersecting section or survey lines, or he must locate and identify the well on an official Quarter- or Half-Scale Texas County General Highway Map and attach the map to this form.

☐ Legal description:
Section No. _____ Block No. _____ Township _____
Abstract No. _____ Survey Name _____
Distance and direction from two intersecting section or survey lines _____
☐ See attached map.

3) TYPE OF WORK (Check): ☑ New Well ☐ Deepening ☐ Reconditioning ☐ Plugging

4) PROPOSED USE (Check): ☐ Domestic ☐ Industrial ☐ Monitor ☐ Public Supply ☐ Irrigation ☐ Test Well ☐ Injection ☐ Other RESTROOM

5) DRILLING METHOD (Check): ☐ Driven ☑ Mud Rotary ☐ Air Hammer ☐ Jetted ☐ Bored ☐ Air Rotary ☐ Cable Tool ☐ Other _____

6) WELL LOG:
Date Drilling: Started 3-20 1994 Completed 3-22 1994

DIAMETER OF HOLE Dia. (in.)	From (ft.)	To (ft.)
4½	Surface	60

7) BOREHOLE COMPLETION: ☐ Open Hole ☑ Straight Wall ☐ Underreamed ☐ Gravel Packed ☐ Other _____
If Gravel Packed give interval . . . from _____ ft. to _____ ft.

From (ft.)	To (ft.)	Description and color of formation material
Surf	11	Sand
11	21	White Clay
21	50	Red Clay
50	60	White Sand 010GA

8) CASING, BLANK PIPE, AND WELL SCREEN DATA:

Dia. (in.)	New or Used	Steel, Plastic, etc. Perf., Slotted, etc. Screen Mgf., if commercial	Setting (ft.) From	Setting (ft.) To	Gage Casing Screen
2"	N	50 ft 2" PVC Sch 40 Casing	50	60	080A
		10 ft 080A PVC Screen			

9) CEMENTING DATA [Rule 319.44(b)]
Cemented from SURF ft. to 50 ft. No. of Sacks Used 7
_____ ft. to _____ ft. No. of Sacks Used _____
Method used PRESSURE
Cemented by L F HULL

10) SURFACE COMPLETION
☐ Specified Surface Slab Installed [Rule 319.44(c)]
☐ Pitless Adaptor Used [Rule 319.44(d)]
☑ Approved Alternative Procedure Used [Rule 319.71]

11) WATER LEVEL:
Static level 25 ft. below land surface Date 3-22-94
Artesian flow _____ gpm. Date _____

12) PACKERS: Type _____ Depth _____

13) TYPE PUMP:
☐ Turbine ☑ Jet ☐ Submersible ☐ Cylinder ☐ Other _____
Depth to pump bowls, cylinder, jet, etc., 35 ft.

14) WELL TESTS:
Type Test: ☑ Pump ☐ Bailer ☐ Jetted ☐ Estimated
Yield: 5 gpm with 0 ft. drawdown after 2 hrs.

RECEIVED
AUG 22 1994
TEXAS NATURAL RESOURCE CONSERVATION COMMISSION

(Use reverse side if necessary)

15) WATER QUALITY:
Did you knowingly penetrate any strata which contained undesirable water? ☐ Yes ☐ No
If yes, submit "REPORT OF UNDESIRABLE WATER"
Type of water? _____ Depth of strata _____
Was a chemical analysis made? ☐ Yes ☑ No

I hereby certify that this well was drilled by me (or under my supervision) and that each and all of the statements herein are true to the best of my knowledge and belief. I understand that failure to complete items 1 thru 12 will result in the log(s) being returned for completion and resubmittal.

COMPANY NAME L.F. HULL (Type or Print) Water Well Driller's License No. 02044 W-P

ADDRESS 4933 HARTWICK (Street or RFD) HOUSTON (City) TEXAS (State) 77093 (Zip)

(Signed) L. F. Hull (Licensed Water Well Driller) (Signed) _____ (Registered Driller Trainee)

Please attach electric log, chemical analysis, and other pertinent information, if available.

For TWC use only
Well No. _____
Located on map 65-5-9

TWC-0392 (Rev. 06-10-86) TEXAS WATER COMMISSION COPY

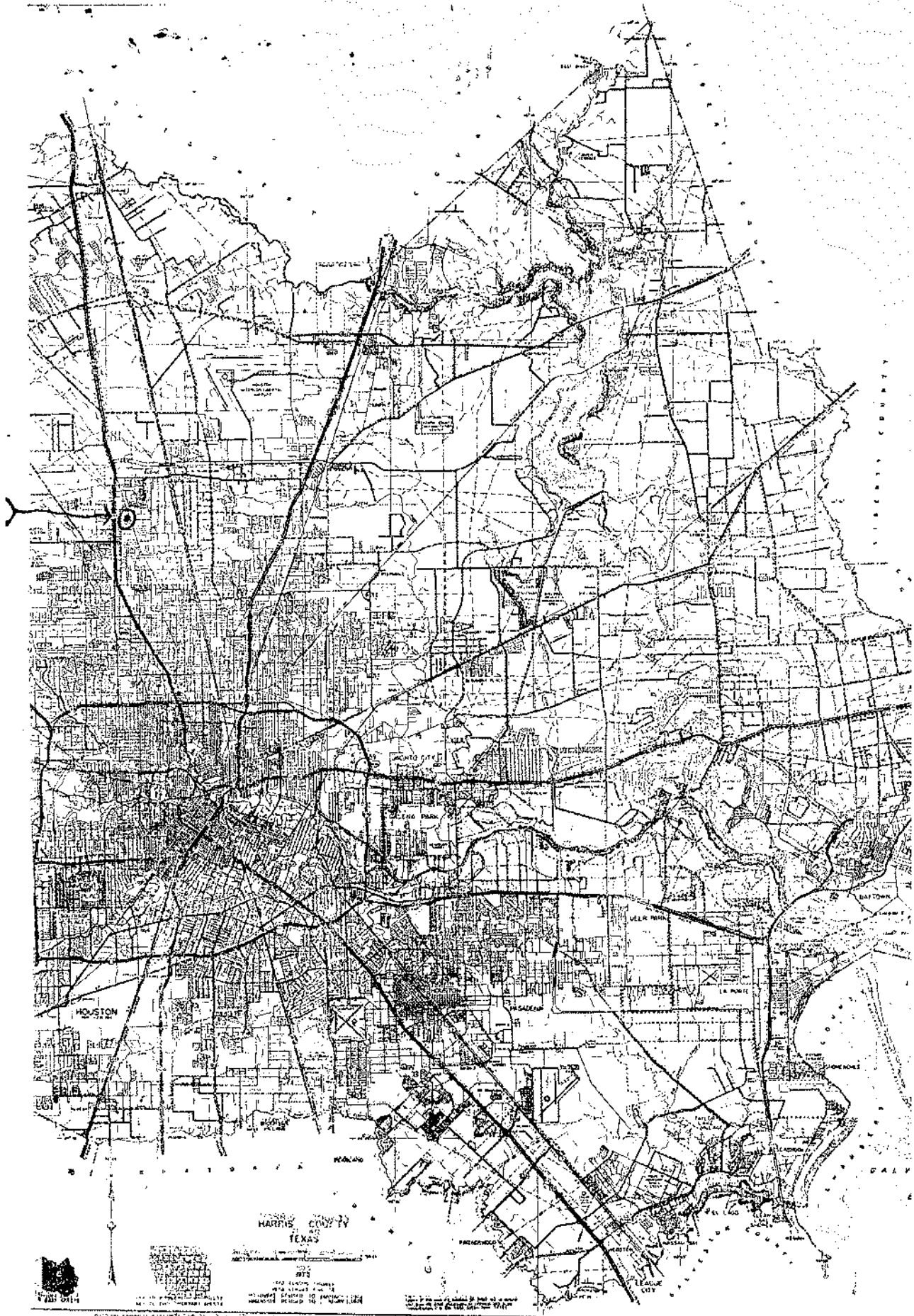

PATEL NAGIN

10/26/2020
04:10:09

Texas Commission on Environmental Quality
DWW Water System Summary Sheet

PWS ID	PWS Name	Central Registry RN
TX1012891	10402 AIRLINE DRIVE WATER SYSTEM	RN101246866

Organization/Customer *	Central Registry CN
DEFOE, WILLIAM	CN600682850

*Regulatory mail will be addressed to this organization/person

All Water System Contacts

Type	Contact	Communication
AC - Administrative Contact	DEFOE, WILLIAM XXXX AUSTIN, TX 78704	Phone Type: BUS - Business; Value: 713-697-0256
OW - Owner	DEFOE, WILLIAM XXXX AUSTIN, TX 78704	Phone Type: BUS - Business; Value: 713-697-0256

Operator Grade	Number

Water Operator Licenses

No Licensing Data for this PWS

Owner Type	Owner Type Options: COUNTY, DISTRICT, FEDERAL GOVERNMENT, INVESTOR OWNED, MUNICIPALITY, NATIVE AMERICAN, PRIVATE, STATE GOVERNMENT, WATER SUPPLY CORPORATION
Private	

System Type	System Type Options: COMMUNITY, TRANSIENT/NON-COMMUNITY, NON-PUBLIC, NON-TRANSIENT/NON-COMMUNITY
NP - NON-PUBLIC	

Population Type	Population Served	# of Connect	# I/C w/other PWS
NonResidential	120	7	0

Total Product (MGD)	Average Daily Consump.	Max Daily Demand (MGD)	Total Storage (MG)	Elev. Storage (MG)	Service Pump Cap.	Max.Purchase Cap. (MGD/GPM)	Pressure Tank Cap. (MG)

Activity Status	Inactivation Date
I - INACTIVE	11/20/2006

Last Survey Date	Surveyor	Survey Type	Region	County
No Site Visit Data				

(Treatment Plant)							
Entry Point	EP Name/Source Summation (Activity Status)	Plant Name (Activity Status)	Plant Nuan	Chemical Mon Type	Chem Sample Point	Distribution Mon Type	Dist Sample Point
EP001	TRT-TAP / No Source Listed(I)	PLANT(I)	TP7004		NO		NO

Train:	No Train Data			
(Treatments)				
Disinfection Zone	Treatment Sequence	Objective	Process	Treatment

(Active Sources)

(Inactive/Offline Sources)			
SourceNumber	Name	Status	Depth
G1012891A	1	O	N/A

Code Explanations
Monitoring Type Codes: (GW) GROUNDWATER , (GUP) GROUNDWATER UNDER THE INFLUENCE - PURCHASED , (SWP) SURFACE WATER - PURCHASED , (GU) GROUNDWATER UNDER THE INFLUENCE OF SURFACE WATER , (N) NO SOURCES , (SW) SURFACE WATER
Activity Status Codes: (A) ACTIVE , (D) DELETED/DISSOLVED , (I) INACTIVE , (P) PROPOSED ,
Operational Status Codes: (E) EMERGENCY , (I) INTERIM/PEAK (O) OTHER , (P) PERMANENT , (S) SEASONAL
Source Types: (G) GROUND WATER , (S) SURFACE WATER , (U) GROUND WATER UNDER THE INFLUENCE

- End of Report -

At the time of your query this data was the most current information available from our database, which is in real time. Every effort was made to retrieve it according to your query. Thank-you for using DWW.

10/26/2020
04:10:16

Texas Commission on Environmental Quality
DWW Water System Summary Sheet

PWS ID	PWS Name	Central Registry RN
TX1011250	HARRIS COUNTY MUD 150	RN106118730

Organization/Customer *	Central Registry CN
HARRIS COUNTY MUD 150	CN600737555

*Regulatory mail will be addressed to this organization/person

All Water System Contacts

Type	Contact	Communication	
AC - Administrative Contact - PRESIDENT	CADENA, ROBERT, M 3700 BUFFALO SPEEDWAY STE 830 HOUSTON, TX 77098-3709	**Phone Type**	**Value**
		BUS - Business	713-942-9922
		BUS - Business	713-860-6400
		FAX - Facsimile	713-860-6041
EC - Emergency Contact - OPERATOR	ALEXANDER, JUAN 6420 READING RD ROSENBERG, TX 77471-5654	**Phone Type**	**Value**
		BUS - Business	832-490-1551
		BUS - Business	832-490-1500
		FAX - Facsimile	832-490-1501
FC - Financial Contact - DISTRICT BOOKKEEPER	MORRISON, CAROL 611 LONGMIRE RD STE 1 CONROE, TX 77304-1818	**Phone Type**	**Value**
		BUS - Business	936-647-4085
		FAX - Facsimile	936-756-1844
OW - Owner	HARRIS COUNTY MUD 150 3700 BUFFALO SPEEDWAY STE 830 HOUSTON, TX 77098-3709		
PWS - Public Water System Contact - COMPLIANCE	BASTIDAS, JACLYN PO BOX 680529 HOUSTON, TX 77268-0529	**Phone Type**	**Value**
		BUS - Business	281-895-8547
		FAX - Facsimile	281-895-9147

Operator Grade	Number
WATER OPERATIONS COMPANY	1

Water Operator Licenses

License Holder:	WWWMS INC	
CURRENT	Class: NONE - WATER OPERATIONS COMPANY	WC0000265
License Holder:	WATER WASTEWATER MANAGEMENT SERVICES INC	
EXPIRED	Class: NONE - WATER OPERATIONS COMPANY	WC0000220

Owner Type	Owner Type Options: COUNTY, DISTRICT, FEDERAL GOVERNMENT, INVESTOR OWNED, MUNICIPALITY, NATIVE AMERICAN, PRIVATE, STATE GOVERNMENT, WATER SUPPLY CORPORATION
District	

System Type	System Type Options: COMMUNITY, TRANSIENT/NON-COMMUNITY, NON-PUBLIC, NON-TRANSIENT/NON-COMMUNITY
C - Community	

Population Type	Population Served	# of Connect	# I/C w/other PWS
Residential	8418	2806	0

Total Product (MGD)	Average Daily Consump.	Max Daily Demand (MGD)	Total Storage (MG)	Elev. Storage (MG)	Service Pump Cap.	Max.Purchase Cap. (MGD/GPM)	Pressure Tank Cap. (MG)

Activity Status	Inactivation Date
A - ACTIVE	

Last Survey Date	Surveyor	Survey Type	Region	County
07/31/2018	HEATHER OKEEFE	Sanitary Survey	HOUSTON	HARRIS
07/31/2018	MELODY, E KIRKSEY	Sanitary Survey	HOUSTON	HARRIS
07/31/2018	MARION KAMDEM	Sanitary Survey	HOUSTON	HARRIS

(Treatment Plant)							
Entry Point	EP Name/Source Summation (Activity Status)	Plant Name (Activity Status)	Plant Num	Chemical Mon Type	Chem Sample Point	Distribution Mon Type	Dist Sample Point
EP002	TRT-TAP / Purchased Surface Water(A)	PLANT - 12010 ANTOINE DR(A)	TP6120		NO		NO

Train:	Unnamed			
(Treatments)				
Disinfection Zone	Treatment Sequence	Objective	Process	Treatment
null	null	O	145	AERATION, PACKED TOWER
null	null	T	145	AERATION, PACKED TOWER
null	null	P	345	FILTRATION, RAPID SAND
null	null	D	423	HYPOCHLORINATION, PRE

(Active Sources)						
Source Number	Source Name (Activity Status)	Operational Status	Source Type	Depth	Tested GPM	Rated GPM
G1011250C	3 - 12010 ANTOINE DR (A)	P	G	1300	1125 GPM	1200 GPM

Drill Date		Source Summary		
01/30/1998		EVANGELINE		
GPS Latitude (decimal)	GPS Longitude (decimal)	GPS Elevation	GPS Date	Seller
29.959089	-95.469513	109	05/04/2006	Not Purchasing

(Inactive/Offline Sources)			
SourceNumber	Name	Status	Depth

(Treatment Plant)							
Entry Point	EP Name/Source Summation (Activity Status)	Plant Name (Activity Status)	Plant Num	Chemical Mon Type	Chem Sample Point	Distribution Mon Type	Dist Sample Point
EP001	TRT-TAP / Purchased Surface Water(A)	PLANT - 11919 LOVELAND PASS(A)	TP6122		NO		NO

Train:	Unnamed			
(Treatments)				
Disinfection Zone	Treatment Sequence	Objective	Process	Treatment
null	null	O	145	AERATION, PACKED TOWER
null	null	T	145	AERATION, PACKED TOWER
null	null	P	345	FILTRATION, RAPID SAND
null	null	D	423	HYPOCHLORINATION, PRE

(Active Sources)						
Source Number	Source Name (Activity Status)	Operational Status	Source Type	Depth	Tested GPM	Rated GPM
P1011250C	SW FROM HOUSTON THRU CHCRWA (A)	P	P	N/A	N/A	N/A

Drill Date		Source Summary		
None Available				
GPS Latitude (decimal)	GPS Longitude (decimal)	GPS Elevation	GPS Date	Seller
				TX1013429

Source Number	Source Name (Activity Status)	Operational Status	Source Type	Depth	Tested GPM	Rated GPM
G1011250D	4 - 11919 LOVELAND (A)	P	G	1253	1125 GPM	1200 GPM

Drill Date		Source Summary		
05/03/1999		EVANGELINE		
GPS Latitude (decimal)	GPS Longitude (decimal)	GPS Elevation	GPS Date	Seller

29.95826	-95.481468	111	05/04/2006	Not Purchasing

(Inactive/Offline Sources)			
SourceNumber	Name	Status	Depth

Code Explanations
Monitoring Type Codes: (GW) GROUNDWATER , (GUP) GROUNDWATER UNDER THE INFLUENCE - PURCHASED , (SWP) SURFACE WATER - PURCHASED , (GU) GROUNDWATER UNDER THE INFLUENCE OF SURFACE WATER , (N) NO SOURCES , (SW) SURFACE WATER
Activity Status Codes: (A) ACTIVE , (D) DELETED/DISSOLVED , (I) INACTIVE , (P) PROPOSED ,
Operational Status Codes: (E) EMERGENCY , (I) INTERIM/PEAK (O) OTHER , (P) PERMANENT , (S) SEASONAL
Source Types: (G) GROUND WATER , (S) SURFACE WATER , (U) GROUND WATER UNDER THE INFLUENCE

- End of Report -

At the time of your query this data was the most current information available from our database, which is in real time. Every effort was made to retrieve it according to your query. Thank-you for using DWW.

65-13-1P 104

Send original copy by certified mail to the Texas Department of Water Resources P. O. Box 13087 Austin, Texas 78711

State of Texas
WATER WELL REPORT

ATTENTION OWNER: *Confidentiality Privilege Notice on Reverse Side*

For TDWR use only
Well No. 65-13-1P
Located on map YES
Received 8-20-82

1) OWNER Heritage Village, Inc. (Name) Address Unknown Greens Rd. & Walters (Street or RFD) Houston, Tx. (City) (State) (Zip)

2) LOCATION OF WELL
County Harris 20 miles N (N.E., S.W., etc.) direction from Houston (Town)

Driller must complete the legal description to the right with distance and direction from two intersecting section or survey lines, or he must locate and identify the well on an official Quarter- or Half-Scale Texas County General Highway Map and attach the map to this form.

☐ Legal description:
Section No. _____ Block No. _____ Township _____
Abstract No. _____ Survey Name _____
Distance and direction from two intersecting section or survey lines _____
☐ See attached map.

3) TYPE OF WORK (Check):
☒ New Well ☐ Deepening ☐ Reconditioning ☐ Plugging

4) PROPOSED USE (Check):
☒ Domestic ☐ Industrial ☐ Public Supply ☐ Irrigation ☐ Test Well ☐ Other _____

5) DRILLING METHOD (Check):
☒ Mud Rotary ☐ Air Hammer ☐ Driven ☐ Bored ☐ Air Rotary ☐ Cable Tool ☐ Jetted ☐ Other _____

6) WELL LOG:
Date drilled 6/22/81

DIAMETER OF HOLE

Dia. (in.)	From (ft.)	To (ft.)
	Surface	
6-3/4		290

7) BOREHOLE COMPLETION:
☐ Open Hole ☐ Straight Wall ☐ Underreamed
☐ Gravel Packed ☒ Other 2 string cemented
If Gravel Packed give interval . . . from _____ ft. to _____ ft.

From (ft.)	To (ft.)	Description and color of formation material
0	43	Clay
43	95	Sand
95	167	Clay
167	177	Sand
177	275	Clay
275	290	Sand

8) CASING, BLANK PIPE, AND WELL SCREEN DATA:

Dia. (in.)	New or Used	Steel, Plastic, etc. Perf., Slotted, etc. Screen Mfr., if commercial	Setting (ft.) From	Setting (ft.) To	Gage Casing Screen
4"	N	PVC Casing	0	275	Sch.
2½"	N	Blank Pipe	270	275	40
2½"	N	PVC Slotted Screen	275	290	.012

CEMENTING DATA
Cemented from 275 ft. to 135 ft.
Method used Halliburton
Cemented by Robinson Water Well (Company or Individual)

9) WATER LEVEL:
Static level 182 ft. below land surface Date 6/23/81
Artesian flow _____ gpm. Date _____

10) PACKERS: Type K Depth 270

11) TYPE PUMP: 1½HP
☐ Turbine ☐ Jet ☒ Submersible ☐ Cylinder
☐ Other _____
Depth to pump bowls, cylinder, jet, etc., _____ ft.

(Use reverse side if necessary)

13) WATER QUALITY:
Did you knowingly penetrate any strata which contained undesirable water? ☐ Yes ☒ No
If yes, submit "REPORT OF UNDESIRABLE WATER"
Type of water? potable Depth of strata _____
Was a chemical analysis made? ☐ Yes ☒ No

12) WELL TESTS:
☐ Type Test: ☐ Pump ☐ Bailer ☐ Jetted ☐ Estimated
Yield: _____ gpm with _____ ft. drawdown after _____ hrs.

I hereby certify that this well was drilled by me (or under my supervision) and that each and all of the statements herein are true to the best of my knowledge and belief.

AUG 21 1982

NAME M. E. Robinson, Jr. (Type or Print) Water Well Drillers Registration No. 1464

ADDRESS 11607 FM 149 (Street or RFD) Houston, (City) Tx. (State) 77086 (Zip)

(Signed) M. E. Robinson Jr/lh (Water Well Driller) Robinson Water Well Service, Inc. (Company Name)

Please attach electric log, chemical analysis, and other pertinent information, if available.

TDWR 0397 (Rev. 1-12-78)

DEPARTMENT OF WATER RESOURCES COPY

4820109155

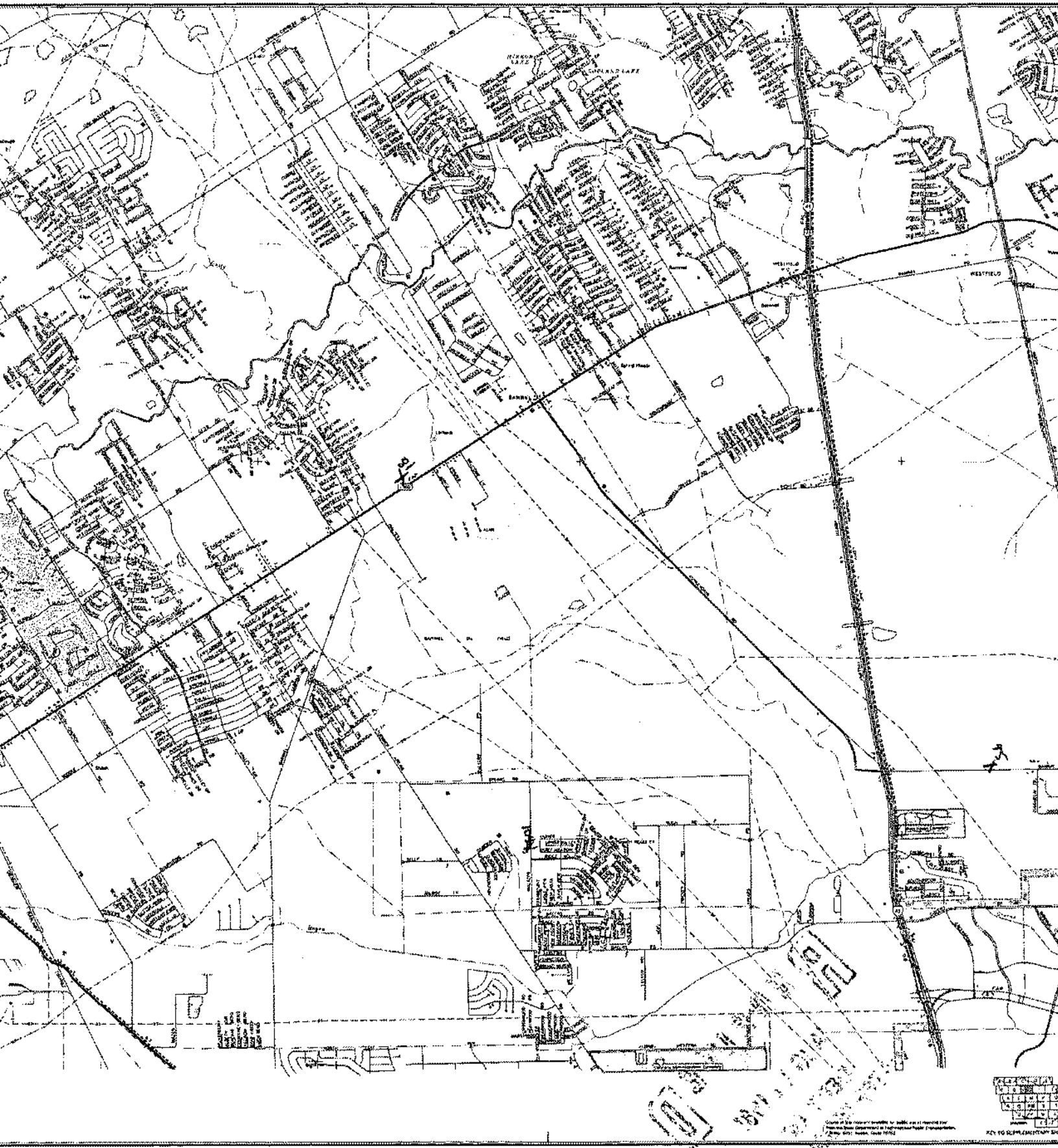

Send original copy by certified mail to: TDLR). Box 12157, Austin, TX 78711

ATTENTION (R: Confidentiality Privilege Notic rse side of Well Owner's co

State of Texas
WELL REPORT

Texas Department of Licensing & Regulation
P.O. Box 12157
Austin, TX 78711
512-463-7880

1) OWNER Harris County MUD No 150 (Name) ADDRESS 1300 Post Oak, #1400 (Street or RFD) Houston (City) TX (State) 77056 (Zip)

2) ADDRESS OF WELL'S LOCATION: Long. _____ Lat. _____

County Harris 0 Loveland Pass (Street, RFD or other) Houston (City) TX (State) 77067 (Zip) GRID # 65-05-4

3) TYPE OF WORK (Check): ☒ New Well ☐ Deepening ☐ Reconditioning ☐ Plugging

4) PROPOSED USE (Check): ☐ Monitor ☐ Environmental Soil Boring ☐ Domestic ☐ Industrial ☐ Irrigation ☐ Injection ☒ Public Supply ☐ De-watering ☐ Testwell

If Public Supply well, were plans submitted to the TNRCC? ☒ Yes ☐ No

5) X N

6) WELL LOG:

Date Drilling:

Started 01/15 19 98

Completed 07/15 19 98

DIAMETER OF HOLE		
Dia., (in.)	From (ft.)	To (ft.)
36"	Surface	44'
26"	0	860'
30"	860'	1300'

7) DRILLING METHOD (Check): ☐ Driven ☐ Air Rotary ☒ Mud Rotary ☐ Bored ☐ Air Hammer ☐ Cable Tool ☐ Jetted ☐ Other _____

From (ft.)	To (ft.)	Description and color of formation material
		See Attached Driller Log

(Use reverse side of Well Owner's copy, if necessary)

8) Borehole Completion (Check): ☐ Open Hole ☐ Straight Wall ☒ Underreamed ☒ Gravel Packed ☐ Other _____

If Gravel Packed give interval from 860' ft. to 1300' ft.

CASING, BLANK PIPE, AND WELL SCREEN DATA:

Dia. (in.)	New or Used	Steel, Plastic, etc. Perf., Slotted, etc. Screen Mfg., if commercial	Setting (ft.) From	Setting (ft.) To	Gage Casting Screen
30"	N	.388" wall carbon steel	0	43.5'	
20"	N	.500" wall carbon steel	+2'	860'	
14"	N	.500" wall carbon steel with 143' of S.S. WOP screen	760'	1300'	.025"

9) CEMENTING DATA

Cemented from 0 ft. to 43.5 ft. No. of sacks used 196

0 ft. to 860 ft. No. of sacks used 840

Method used Halliburton

Cemented by Halliburton

Distance to septic system field lines or other concentrated contamination _____ ft.

Method of verification of above distance _____

13) ☐ Well plugged within 48 hours

Casing left in well: From (ft)	To (ft)	Cement/bentonite placed in well: From (ft)	To (ft)	Sacks used:

14) TYPE PUMP:

☒ Turbine ☐ Jet ☐ Submersible ☐ Cylinder

☐ Other: _____

Depth to pump bowls, cylinder, jet, etc., 600 ft.

10) SURFACE COMPLETION

☐ Specified Surface Slab Installed

☐ Specified Steel Sleeve Installed

☐ Pitless Adapter Used

☒ Approved Alternative Procedure Used

15) WELL TESTS:

Type test: ☒ Pump ☐ Bailer ☐ Jetted ☐ Estimated

Yield: 1044 gpm with 79.96 ft. drawdown after 1 hrs.

11) WATER LEVEL

Static level 378.35 ft. below land surface Date 05/12/98

Artesian Flow _____ gpm. Date _____

16) WATER QUALITY:

Did you knowingly penetrate any strata which contained undesirable constituents?

☐ Yes ☒ No If yes, submit "REPORT OF UNDESIRABLE WATER"

Type of water? _____ Depth of strata _____

Was chemical analysis made? ☒ Yes ☐ No

12) PACKERS: Type Depth

N/A

FILE ID SEQ # DESC CO

EMP # AUG 2 1 1998 TEMP

COMMENT

I certify that I drilled this well (or the well was drilled under my direct supervision) and that each and all of the statements herein are true and correct. I understand that failure to complete items 1 thru 16 will result in the log(s) being returned for completion and resubmittal.

COMPANY NAME Layne-Texas (Type or Print) WELL DRILLER'S LICENSE NO. 4633WP

ADDRESS 5931 Brittmoore Road (Street or RFD) Houston (City) Texas (State) 77041 (Zip)

(Signed) [signature] (Licensed Well Driller) (Signed) _____ (Registered Driller Trainee)

65-05-4

TDLR FORM 001WWD (4/98) Copies to TDLR, DRILLER, and WELL OWNER Forms On-A-Disk, Inc. Dallas, Texas • (214) 340-9429

6B

Send original copy by certified mail to the Texas Department of Water Resources P. O. Box 13087 Austin, Texas 78711

State of Texas
WATER WELL REPORT

ATTENTION OWNER: *Confidentiality Privilege Notice on Reverse Side*

For TDWR use only
Well No. 65-05-6B
Located on map yes
Received: C.F.S.

1) OWNER WORTHINGTON (Name) Address 514 BLUE BELL (Street or RFD) HOUSTON (City) TEXAS (State) (Zip)

2) LOCATION OF WELL: County HARRIS 10 miles in N (N.E., S.W., etc.) direction from HOUSTON (Town)

Driller must complete the legal description to the right with distance and direction from two intersecting section or survey lines, or he must locate and identify the well on an official Quarter- or Half-Scale Texas County General Highway Map and attach the map to this form.

☐ Legal description:
Section No. _____ Block No. _____ Township _____
Abstract No. _____ Survey Name _____
Distance and direction from two intersecting section or survey lines _____
☑ See attached map.

3) TYPE OF WORK (Check): ☑ New Well ☐ Deepening ☐ Reconditioning ☐ Plugging

4) PROPOSED USE (Check): ☐ Domestic ☐ Industrial ☐ Public Supply ☐ Irrigation ☐ Test Well ☑ Other BUILDING

5) DRILLING METHOD (Check): ☑ Mud Rotary ☐ Air Hammer ☐ Driven ☐ Bored ☐ Air Rotary ☐ Cable Tool ☐ Jetted ☐ Other _____

6) WELL LOG:

Date drilled 3-11-82

DIAMETER OF HOLE

Dia. (in.)	From (ft.)	To (ft.)
6 3/4	Surface	350
3 7/8	350	361

7) BOREHOLE COMPLETION: ☐ Open Hole ☐ Straight Wall ☐ Underreamed ☐ Gravel Packed ☑ Other 2-STRING
If Gravel Packed give interval . . . from _____ ft. to _____ ft.

From (ft.)	To (ft.)	Description and color of formation material
0	3	TOP SOIL
3	21	RED SHALE
21	53	SAND
53	90	RED SHALE
90	107	SAND
107	135	BLUE SHALE
135	183	RED SHALE
183	200	SAND
200	245	RED SHALE
245	278	SAND
278	305	RED SHALE
305	309	ROCK
309	337	RED SHALE
337	361	SAND

8) CASING, BLANK PIPE, AND WELL SCREEN DATA:

Dia. (in.)	New or Used	Steel, Plastic, etc. Perf., Slotted, etc. Screen Mgf., if commercial	Setting (ft.) From	Setting (ft.) To	Gage Casing Screen
4	N	PVC	0	340	
2½	N	PVC	340	346	
2½	N	PVC SCREEN	346	361	

CEMENTING DATA
Cemented from 0 ft. to 340 ft.
Method used PRESURE
Cemented by SUGG WATER WELL DRILLING (Company or Individual)

9) WATER LEVEL:
Static level 208 ft. below land surface Date 3-12-82
Artesian flow _____ gpm. Date _____

10) PACKERS: Type Depth

RECEIVED
APR - 6 1983
DEPT. OF WATER RESOURCES

(Use reverse side if necessary)

11) TYPE PUMP: ☐ Turbine ☐ Jet ☑ Submersible ☐ Cylinder ☐ Other _____
Depth to pump bowls, cylinder, jet, etc., 294 ft.

13) WATER QUALITY:
Did you knowingly penetrate any strata which contained undesirable water? ☐ Yes ☑ No
If yes, submit "REPORT OF UNDESIRABLE WATER"
Type of water? _____ Depth of strata _____
Was a chemical analysis made? ☐ Yes ☑ No

12) WELL TESTS: ☐ Type Test: ☑ Pump ☐ Bailer ☐ Jetted ☐ Estimated
Yield: 13.8 gpm with 15 ft. drawdown after 2 hrs.

I hereby certify that this well was drilled by me (or under my supervision) and that each and all of the statements herein are true to the best of my knowledge and belief.

NAME JAMES H. SUGG JR. (Type or Print) Water Well Drillers Registration No. 1006

ADDRESS 13501 CHRISMAN #26 (Street or RFD) HOUSTON (City) TEXAS (State) 77039 (Zip)

(Signed) James H. Sugg Jr. (Water Well Driller) SUGG WATER WELL DRILLING (Company Name)

Please attach electric log, chemical analysis, and other pertinent information, if available.

4820111833

TDWR-0392 (Rev. 1-12-79)

DEPARTMENT OF WATER RESOURCES COPY

NORTHINGT 4

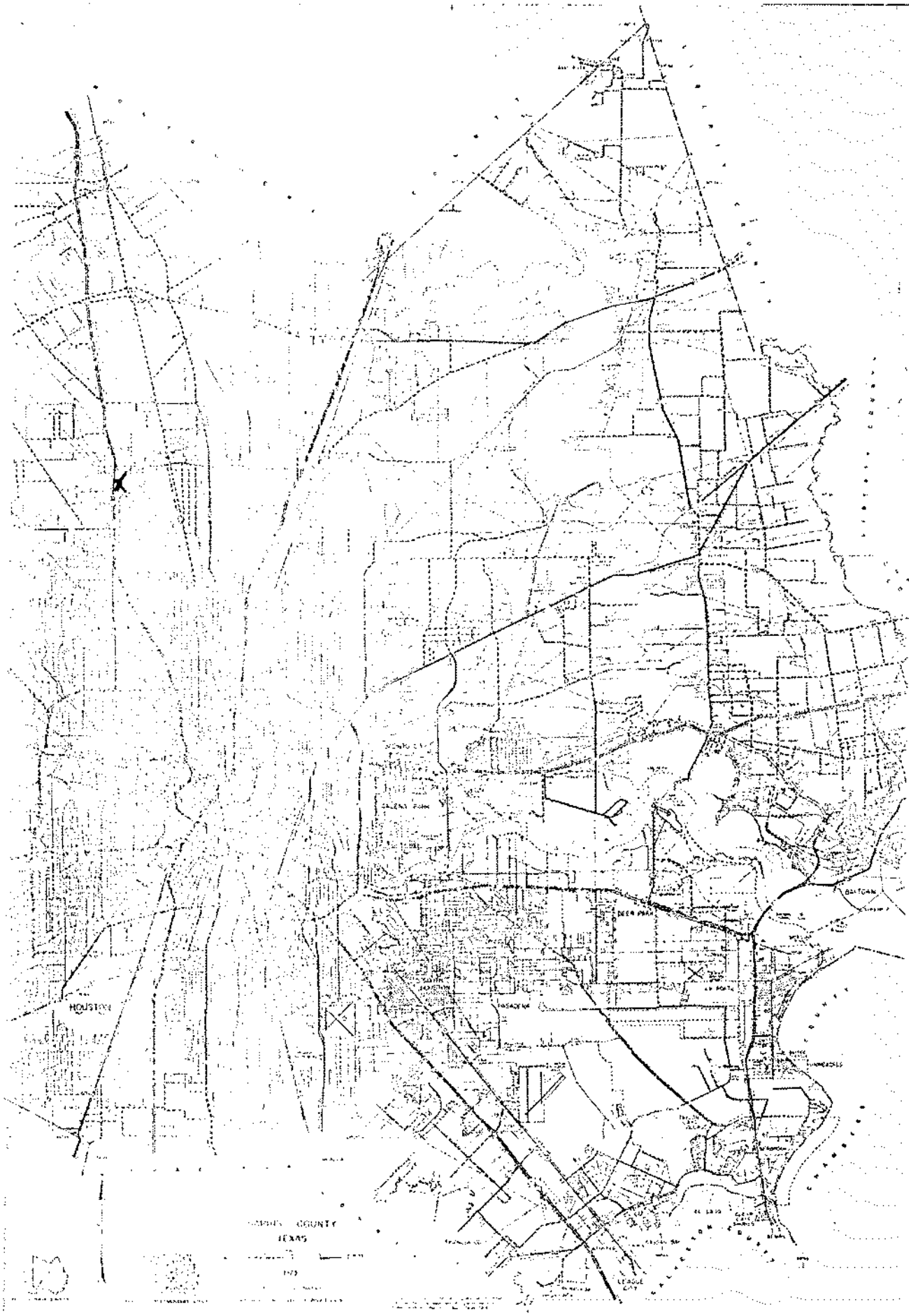

Km4126 191

Send original copy by certified mail to: **Texas Water Commission, P.O. Box 13087, Austin, Texas 78711** *Please use black ink.*

ATTENTION OWNER: *Confidentiality Privilege Notice on Reverse Side*

State of Texas WELL REPORT

Texas Water Well Drillers Board
P.O. Box 13087
Austin, Texas 78711

1) **OWNER** James Lee (Name) **ADDRESS** 9820 N. Freeway (Street or RFD) Houston (City) TX (State) 77037 (Zip)

2) **LOCATION OF WELL** County Harris, 9 miles in N (NE, SW, etc.) direction from Houston Tex (Town)

Driller must complete the legal description below with distance and direction from two intersecting section or survey lines, or he must locate and identify the well on an official Quarter- or Half-Scale Texas County General Highway Map and attach the map to this form.

☐ **LEGAL DESCRIPTION:**
Section No. _____ Block No. _____ Township _____ Abstract No _____ Survey Name _____
Distance and direction from two intersecting section or survey lines _____

☒ **SEE ATTACHED MAP** (4) cm65-06-4

3) **TYPE OF WORK (Check):** ☒ New Well ☐ Deepening ☐ Reconditioning ☐ Plugging

4) **PROPOSED USE (Check):** ☒ Domestic ☐ Industrial ☐ Monitor ☐ Public Supply ☐ Irrigation ☐ Test Well ☐ Injection ☐ De-Watering

5) **DRILLING METHOD (Check):** ☐ Driven ☒ Mud Rotary ☐ Air Hammer ☐ Jetted ☐ Bored ☐ Air Rotary ☐ Cable Tool ☐ Other _____

6) **WELL LOG:**
Date Drilling: Started 2-25 19 91 Completed 2-28 19 91

DIAMETER OF HOLE	Dia. (in.)	From (ft.)	To (ft.)
	6¼	Surface	356
	4¼	356	366

7) **BOREHOLE COMPLETION:** ☐ Open Hole ☒ Straight Wall ☐ Underreamed ☐ Gravel Packed ☐ Other _____
If Gravel Packed give interval . . . from _____ ft. to _____ ft.

From (ft.)	To (ft.)	Description and color of formation material
0	20	C
20	48	S
48	116	C
116	158	S
158	198	C
198	224	S
224	266	C
266	277	S
277	288	C
288	318	S
318	342	C
342	366	S

(Use reverse side if necessary)

RECEIVED MAY 17 199 TEXAS WATER DRILLERS BOARD

8) **CASING, BLANK PIPE, AND WELL SCREEN DATA:**

Dia. (in.)	New or Used	Steel, Plastic, etc. Perf., Slotted, etc. Screen Mfg., if commercial	Setting (ft.) From	Setting (ft.) To	Gage Casing Screen
	N	PVC	0	366	40
	N	PVC 4" wrapped	356	366	12

9) **CEMENTING DATA** (Rule 287.44(1))
Cemented from 0 ft. to 356 ft. No. of Sacks Used 38
_____ ft. to _____ ft. No. of Sacks Used _____
Method used Circ
Cemented by Inv.

10) **SURFACE COMPLETION**
☐ Specified Surface Slab Installed (Rule 287.44(2)(A))
☐ Pitless Adapter Used (Rule 287.44(3)(B))
☒ Approved Alternative Procedure Used (Rule 287.71)

11) **WATER LEVEL:**
Static level 242 ft. below land surface Date 2-28-91
Artesian flow _____ gpm. Date _____

12) **PACKERS:** Type _____ Depth _____

13) **TYPE PUMP:** ☐ Turbine ☐ Jet ☒ Submersible ☐ Cylinder ☐ Other _____
Depth to pump bowls, cylinder, jet, etc., 300 ft

14) **WELL TESTS:** Type Test: ☐ Pump ☐ Bailer ☐ Jetted ☐ Estimated
Yield: _____ gpm with _____ ft drawdown after _____ hrs.

15) **WATER QUALITY:**
Did the driller penetrate any strata which contained undesirable constituents?
☐ Yes ☒ No If yes, submit "REPORT OF UNDESIRABLE WATER"
Type of water? _____ Depth of strata _____
Was a chemical analysis made? ☐ Yes ☐ No

I hereby certify that this well was drilled by me (or under my supervision) and that each and all of the statements herein are true to the best of my knowledge and belief. I understand that failure to complete items 1 thru 15 will result in the log(s) being returned for completion and resubmittal.

COMPANY NAME Lowe Water Wells Inc (Type or print) WELL DRILLER'S LICENSE NO. 1182

ADDRESS P.O. Box 89 (Street or RFD) Porter (City) Texas (State) 77365 (Zip)

(Signed) Homer L. Lowe (Licensed Well Driller) (Signed) _____ (Registered Driller Trainee)

Please attach electric log, chemical analysis, and other pertinent information, if available.

For TWC use only: Well No. 65-65-4 Located on map: _____

4820112836

WWD-012 (Rev. 09/21/88)

TEXAS WATER COMMISSION COPY

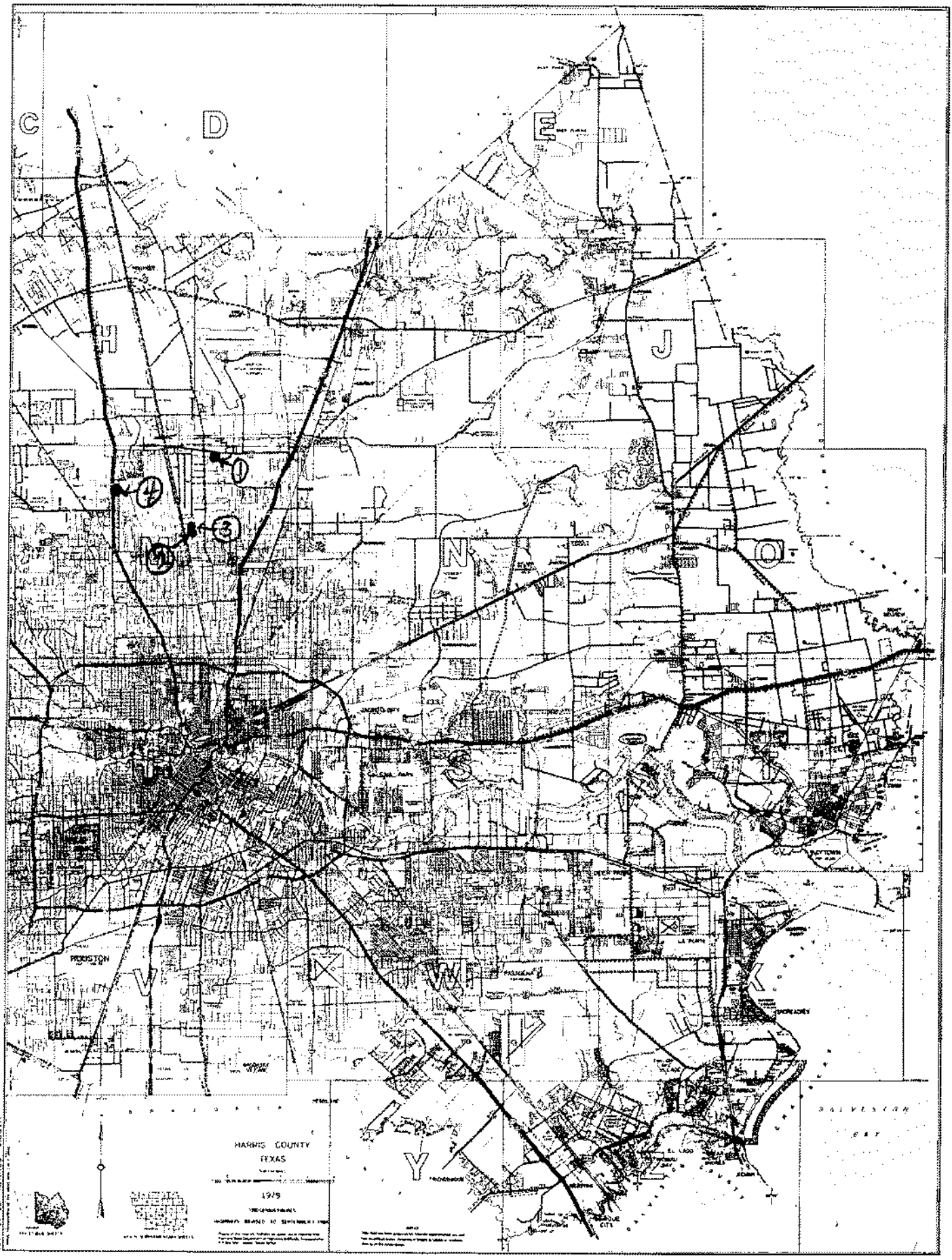
HARRIS COUNTY
TEXAS
1979
GALVESTON BAY

4G/Dup

Send original copy by certified mail to the Texas Department of Water Resources P. O. Box 13087 Austin, Texas 78711

State of Texas
WATER WELL REPORT

ATTENTION OWNER: *Confidentiality Privilege Notice on Reverse Side*

For TDWR use only
Well No. 65-05-9T
Located on map yes
Received c.f.g.

1) OWNER Bega Bros. Construction-Contractor (Name) Address 9940 N. Frwy. (Street or RFD) Houston, Tx. (City) (State) (Zip)

2) LOCATION OF WELL:
County Harris 15 miles in N (N.E., S.W., etc.) direction from Houston (Town)

Driller must complete the legal description to the right with distance and direction from two intersecting section or survey lines, or he must locate and identify the well on an official Quarter- or Half-Scale Texas County General Highway Map and attach the map to this form.

☐ Legal description:
Section No. _____ Block No. _____ Township _____
Abstract No. _____ Survey Name _____
Distance and direction from two intersecting section or survey lines _____

☐ See attached map. Map on Dup 65-06-5G

3) TYPE OF WORK (Check): ☒ New Well ☐ Deepening ☐ Reconditioning ☐ Plugging

4) PROPOSED USE (Check): ☒ Domestic ☐ Industrial ☐ Public Supply ☐ Irrigation ☐ Test Well ☐ Other _____

5) DRILLING METHOD (Check): ☒ Mud Rotary ☐ Air Hammer ☐ Driven ☐ Bored ☐ Air Rotary ☐ Cable Tool ☐ Jetted ☐ Other _____

6) WELL LOG:

Date drilled 12/7/81

DIAMETER OF HOLE

Dia. (in.)	From (ft.)	To (ft.)
	Surface	
6-3/4		322

7) BOREHOLE COMPLETION:
☐ Open Hole ☐ Straight Wall ☐ Underreamed
☐ Gravel Packed ☒ Other 2 string cemented
If Gravel Packed give interval . . . from _____ ft. to _____ ft.

From (ft.)	To (ft.)	Description and color of formation material
0	23	Clay
23	62	Sand
62	148	Clay
148	184	Sand
184	279	Clay
279	322	Sand

8) CASING, BLANK PIPE, AND WELL SCREEN DATA:

Dia. (in.)	New or Used	Steel, Plastic, etc. Perf., Slotted, etc. Screen Mgt., if commercial	Setting (ft.) From	Setting (ft.) To	Gage Casing Screen
4"	N	PVC Slotted Screen	0	296	Sch.
2½"	N	Blank Pipe	295	302	40
2½"	N	PV C Slotted Screen	302	322	.012

CEMENTING DATA
Cemented from 296 ft. to 120 ft.
Method used Halliburton
Cemented by Robinson Water Well (Company or Individual)

9) WATER LEVEL:
Static level 225 ft. below land surface Date 12/8/81
Artesian flow _____ gpm. Date _____

10) PACKERS:

Type	Depth
X	295

RECEIVED
MAY - 7 1982
DEPT. OF WATER RESOURCES

(Use reverse side if necessary)

11) TYPE PUMP: 1HP
☐ Turbine ☐ Jet ☒ Submersible ☐ Cylinder
☐ Other _____
Depth to pump bowls, cylinder, jet, etc., 280 ft.

13) WATER QUALITY:
Did you knowingly penetrate any strata which contained undesirable water? ☐ Yes ☒ No
If yes, submit "REPORT OF UNDESIRABLE WATER"
Type of water? potable Depth of strata _____
Was a chemical analysis made? ☐ Yes ☒ No

12) WELL TESTS:
☐ Type Test: ☐ Pump ☐ Bailer ☐ Jetted ☐ Estimated
Yield: _____ gpm with _____ ft. drawdown after _____ hrs.

I hereby certify that this well was drilled by me (or under my supervision) and that each and all of the statements herein are true to the best of my knowledge and belief.

NAME M. E. Robinson, Jr. (Type or Print) Water Well Drillers Registration No. 1464

ADDRESS 11607 FM 149 (Street or RFD) Houston, (City) Tx (State) 77086 (Zip)

(Signed) _____ (Water Well Driller) Robinson Water Well Service, Inc. (Company Name)

Please attach electric log, chemical analysis, and other pertinent information, if available.

TDWR 0392 (Rev. 1-12-79)

DEPARTMENT OF WATER RESOURCES COPY

4820113050

Send original copy by certified mail to the Texas Department of Water Resources P. O. Box 13087 Austin, Texas 78711

State of Texas
WATER WELL REPORT

ATTENTION OWNER: *Confidentiality Privilege Notice on Reverse Side*

Texas Water Well Drillers Board P. O. Box 13087 Austin, Texas 78711

1) OWNER DRA Construction (Name) Address 602 Korff (Street or RFD) Houston, Texas (City) (State) (Zip)

2) LOCATION OF WELL: County Harris miles in _____ (N.E., S.W., etc.) direction from _____ (Town)

Driller must complete the legal description to the right with distance and direction from two intersecting section or survey lines, or he must locate and identify the well on an official Quarter- or Half-Scale Texas County General Highway Map and attach the map to this form.

☐ Legal description:
Section No. _____ Block No. _____ Township _____
Abstract No. _____ Survey Name _____
Distance and direction from two intersecting section or survey lines _____

☐ See attached map. map on 65-05-5ccc

3) TYPE OF WORK (Check): ☒ New Well ☐ Deepening ☐ Reconditioning ☐ Plugging

4) PROPOSED USE (Check): ☐ Domestic ☒ Industrial ☐ Public Supply ☐ Irrigation ☐ Test Well ☐ Other _____

5) DRILLING METHOD (Check): ☒ Mud Rotary ☐ Air Hammer ☐ Driven ☐ Bored ☐ Air Rotary ☐ Cable Tool ☐ Jetted ☐ Other _____

6) WELL LOG:

Date drilled 2-24-84

DIAMETER OF HOLE

Dia. (in.)	From (ft.)	To (ft.)
4 3/4	Surface	322
6 3/4	"	310

7) BOREHOLE COMPLETION: ☐ Open Hole ☐ Straight Wall ☐ Underreamed ☐ Gravel Packed XX Other Two-String
If Gravel Packed give interval . . . from _____ ft. to _____ ft.

From (ft.)	To (ft.)	Description and color of formation material
0	2	surface
2	15	yellow clay
15	19	red and yellow clay
19	50	sand
50	114	red and yellow clay
114	125	sand
125	140	red and gray clay
140	158	sand
158	203	red and yellow clay
203	219	sand
219	250	red and yellow clay
250	257	sand
257	267	red and gray clay
267	277	sand
277	285	red and gray clay
285	313	sand 16 ga.
313	315	red and gray clay
315	322	sand 16 ga.

(Use reverse side if necessary)

8) CASING, BLANK PIPE, AND WELL SCREEN DATA:

Dia. (in.)	New or Used	Steel, Plastic, etc. Perf., Slotted, etc. Screen Mgf., if commercial	Setting (ft.) From	Setting (ft.) To	Gage Casing Screen
4"	N	SCH 40 PVC Casing	+18"	310'	
2½	N	Well Supplies, Inc.			
		PVC Screen	322	312	12ga.
2½	N	SCH 40 PVC Blank	312	302	

CEMENTING DATA
Cemented from 310' ft. to 175' ft.
Method used Pressure cement
Cemented by Raymond Water Wells (Company or Individual)

9) WATER LEVEL:
Static level 220 ft. below land surface Date _____
Artesian flow _____ gpm. Date _____

10) PACKERS: Type "K" Depth 302

RECEIVED
SEP 28 1984
DEPT. OF WATER RESOURCES

11) TYPE PUMP: ☐ Turbine ☐ Jet ☒ Submersible ☐ Cylinder ☐ Other _____
Depth to pump bowls, cylinder, jet, etc., 272' ft.

13) WATER QUALITY:
Did you knowingly penetrate any strata which contained undesirable water? ☐ Yes ☒ No
If yes, submit "REPORT OF UNDESIRABLE WATER"
Type of water? _____ Depth of strata _____
Was a chemical analysis made? ☐ Yes ☒ No

12) WELL TESTS: ☐ Type Test: ☐ Pump ☐ Bailer ☐ Jetted ☒ Estimated
Yield: 14 gpm with 3 ft. drawdown after 2 hrs.

I hereby certify that this well was drilled by me (or under my supervision) and that each and all of the statements herein are true to the best of my knowledge and belief.

COMPANY NAME Raymond Water Wells (Type or Print) Water Well Driller's License No. 774

ADDRESS 10011 Airline Drive (Street or RFD) Houston, Texas (City) 77037 (State) (Zip)

(Signed) C A Raymond Jr (Licensed Water Well Driller) (Signed) _____ (Registered Driller Trainee) OWP

Please attach electric log, chemical analysis, and other pertinent information, if available.

For TDWR use only
Well No. 65-05-9RR
Located on map yes c.f.s.

TDWR 0392 (Rev. 5-27-82)

DEPARTMENT OF WATER RESOURCES COPY

482011 3051

KM4126 · BM: E/WL

6 ✓

Please use black ink.
Send original copy by certified mail to the Texas Department of Water Resources
P. O. Box 13087
Austin, Texas 78711

State of Texas
WATER WELL REPORT

ATTENTION OWNER: *Confidentiality Privilege Notice on Reverse Side*

Texas Water Well Drillers Board
P. O. Box 13087
Austin, Texas 78711

1) OWNER Mr. AL Luksa (Name) Address 610 Blue Bell (Street or RFD) Hstn (City) Tx (State) 77037 (Zip)

2) LOCATION OF WELL: 610 Blue Bell
County Harris miles in _____ (N.E., S.W., etc.) direction from _____ (Town)

Driller must complete the legal description to the right with distance and direction from two intersecting section or survey lines, or he must locate and identify the well on an official Quarter- or Half-Scale Texas County General Highway Map and attach the map to this form.

☐ Legal description:
Section No. _____ Block No. _____ Township _____
Abstract No. _____ Survey Name _____
Distance and direction from two intersecting section or survey lines _____

☐ See attached map. map on 65·06·2.

3) TYPE OF WORK (Check): ☑ New Well ☐ Deepening ☐ Reconditioning ☐ Plugging

4) PROPOSED USE (Check): ☑ Domestic ☐ Industrial ☐ Public Supply ☐ Irrigation ☐ Test Well ☐ Other _____

5) DRILLING METHOD (Check): ☑ Mud Rotary ☐ Air Hammer ☐ Driven ☐ Bored ☐ Air Rotary ☐ Cable Tool ☐ Jetted ☐ Other _____

6) WELL LOG:

Date drilled 7/21/86

DIAMETER OF HOLE

Dia. (in.)	From (ft.)	To (ft.)
6 3/4	Surface	320

7) BOREHOLE COMPLETION:
☐ Open Hole ☑ Straight Wall ☐ Underreamed
☐ Gravel Packed ☐ Other _____
If Gravel Packed give interval . . . from _____ ft. to _____ ft.

From (ft.)	To (ft.)	Description and color of formation material
0	22	Top Soil + Clay
22	45	Surface Sand
45	105	Clay
105	126	Sand
126	160	Clay
160	222	Sand
222	260	Clay
260	320	Sand

(Use reverse side if necessary)

8) CASING, BLANK PIPE, AND WELL SCREEN DATA:

Dia. (in.)	New or Used	Steel, Plastic, etc. Perf., Slotted, etc. Screen Mgf., if commercial	Setting (ft.) From	Setting (ft.) To	Gage Casing Screen
4	N	PVC	0	310	
2	N	Galv	305	310	
2	N	PVC	310	320	.016

9) CEMENTING DATA [Rule 319.44(b)]
Cemented from 0 ft. to 10 ft.
260 ft. to 310 ft.
Method used Haliburton
Cemented by Bussell + Son, Inc

10) SURFACE COMPLETION
☐ Specified Surface Slab Installed [Rule 319.44(c)]
☐ Pitless Adapter Used [Rule 319.44(d)]
☑ Approved Alternative Procedure Used [Rule 319.71]

11) WATER LEVEL:
Static level 232 ft. below land surface Date 7/22/86
Artesian flow _____ gpm. Date _____

12) PACKERS: Type Depth

13) TYPE PUMP:
☐ Turbine ☐ Jet ☑ Submersible ☐ Cylinder
☐ Other _____
Depth to pump bowls, cylinder, jet, etc., _____ ft.

14) WELL TESTS:
Type Test: ☐ Pump ☐ Bailer ☑ Jetted ☐ Estimated
Yield: _____ gpm with _____ ft. drawdown after _____ hrs.

15) WATER QUALITY:
Did you knowingly penetrate any strata which contained undesirable water? ☐ Yes ☑ No
If yes, submit "REPORT OF UNDESIRABLE WATER"
Type of water? _____ Depth of strata _____
Was a chemical analysis made? ☐ Yes ☐ No

RECEIVED AUG 29 86

I hereby certify that this well was drilled by me (or under my supervision) and that each and all of the statements herein are true to the best of my knowledge and belief. I understand that failure to complete items 1 thru 12 will result in the log(s) being returned for completion and resubmittal.

COMPANY NAME Bussell + Son, Inc (Type or Print) Water Well Driller's License No. 2035

ADDRESS P.O. Box 874 (Street or RFD) Tomball (City) Tx (State) 77375 (Zip)

(Signed) Craig Bussell (Licensed Water Well Driller) (Signed) [signature] (Registered Driller Trainee)

For TDWR use only
Well No. 65·05·9
Located on map _____

Please attach electric log, chemical analysis, and other pertinent information, if available.

DEPARTMENT OF WATER RESOURCES COPY

4820112837

DWR 0392 (12/29/83)

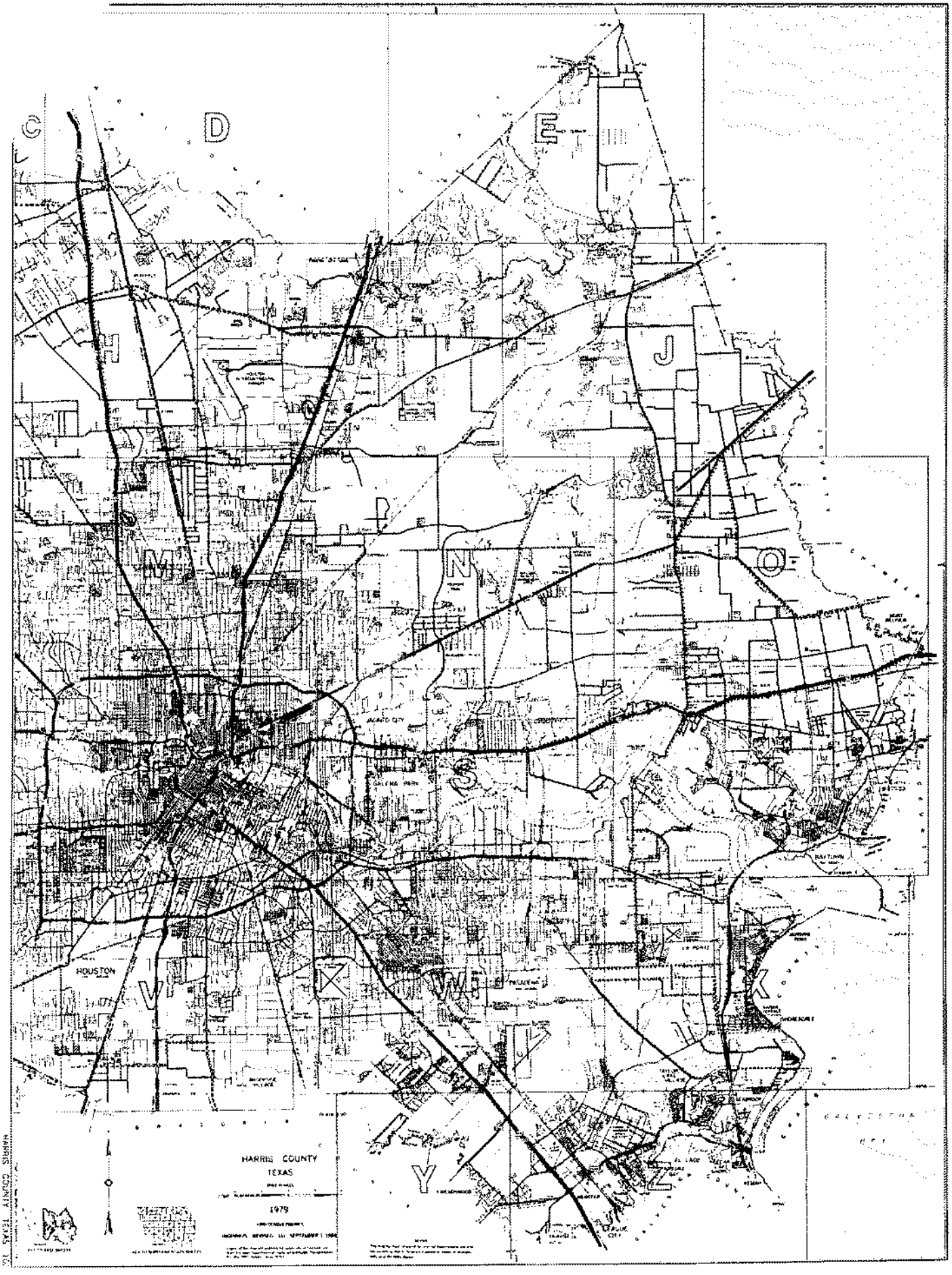
HARRIS COUNTY
TEXAS
1979
HOUSTON
GALVESTON BAY

9W

Send original copy by certified mail to the Texas Water Development Board P. O. Box 13087 Austin, Texas 78711

State of Texas

WATER WELL REPORT

For TWDB use only
Well No. 65-05-9W
Located on map yes
Received: 3-8-78

1) OWNER:
Person having well drilled CLAYTON SPIVA (Name) Address 401 BLUE BELL (Street or RFD) HOUSTON, TEXAS (City) (State)

Landowner " (Name) Address " (Street or RFD) " (City) (State)

2) LOCATION OF WELL:
County HARRIS, 10 miles in N (N.E., S.W., etc.) direction from HOUSTON (Town)

Locate by sketch map showing landmarks, roads, creeks, hiway number, etc.* #1



(Use reverse side if necessary)

or Give legal location with distances and directions from adjacent sections or survey lines.

Labor _____ League _____

Block _____ Survey _____

Abstract No. _____

(NW¼ NE¼ SW¼ SE¼) of Section _____

3) TYPE OF WORK (Check): New Well ✓ Deepening / Reconditioning / Plugging

4) PROPOSED USE (Check): Domestic ✓ Industrial / Municipal / Irrigation / Test Well / Other

5) TYPE OF WELL (Check): Rotary ✓ Driven / Dug / Cable / Jetted / Bored

6) WELL LOG:
Diameter of hole 6 3/4 in. Depth drilled 48 ft. Depth of completed well 48 ft. Date drilled 3-2-78

All measurements made from 0 ft. above ground level.

From (ft.)	To (ft.)	Description and color of formation material
0	18	CLAY
18	48	SAND

9) Casing:
Type: Old / New ✓ Steel / Plastic ✓ Other

Cemented from _____ ft. to _____ ft.

Diameter (inches)	Setting From (ft.)	To (ft.)	Gage
4	0	38	SCH 40

10) SCREEN:
Type PLASTIC

Perforated / Slotted

Diameter (inches)	Setting From (ft.)	To (ft.)	Slot Size
4	38	48	8

(Use reverse side if necessary)

7) COMPLETION (Check):
Straight wall ✓ Gravel packed / Other
Under reamed / Open Hole

8) WATER LEVEL:
Static level 6 ft. below land surface Date 3-2-78

Artesian pressure _____ lbs. per square inch Date _____

Depth to pump bowls, cylinder, jet, etc., 38 ft. below land surface.

11) WELL TESTS:
Was a pump test made? Yes ✓ If yes, by whom? _____

Yield: _____ gpm with _____ ft. drawdown after _____ hrs.

Bailer test _____ gpm with _____ ft. drawdown after _____ hrs.

Artesian flow _____ gpm

Temperature of water _____

12) WATER QUALITY:
Was a chemical analysis made? Yes / No ✓

Did any strata contain undesirable water? Yes / No

Type of water? _____ depth of strata _____

I hereby certify that this well was drilled by me (or under my supervision) and that each and all of the statements herein are true to the best of my knowledge and belief.

NAME JOHN B. LUMPKIN, JR. (Type or Print) Water Well Drillers Registration No. 1101

ADDRESS 11630 MUELLER CEM. RD. (Street or RFD) CYPRESS, TEXAS (City) (State)

(Signed) John B Lumpkin Jr (Water Well Driller) CY-FAIR WATER WELL DRILLING & SERVICE (Company Name)

Please attach electric log, chemical analysis, and other pertinent information, if available.

*Additional instructions on reverse side.

TWDB-WO-8

2)LOCATION OF WELL:

The sketch showing the well location must be as accurate as possible, showing landmarks, in sufficient detail so that the well may be plotted on a General Highway Map of the county in which the well is located.

Reference points from which distances are measured and directions given should be of a permanent nature (e.g. highway intersections, center of towns, river and creek bridges, railroad crossings). The distance and direction from the nearest town should always be indicated.

When giving a legal description include a sketch showing location of the well within the described area. e.g. survey abstract.

Information furnished in Section 2) of the TWDBE-GW-53 is very important. Unless the well can be accurately located on a map the value of the other data contained in the Report is greatly reduced.

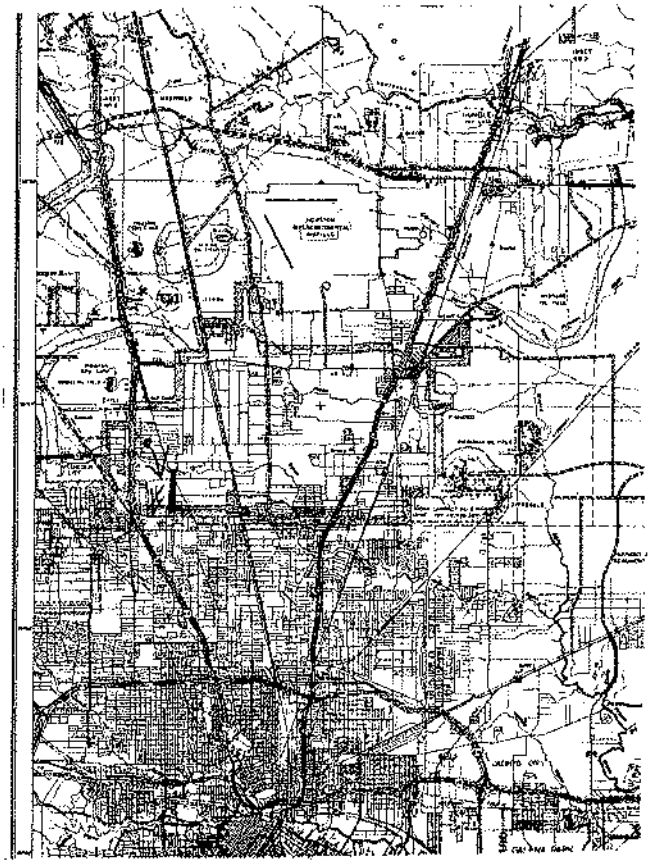

RECEIVED
JUN 26 1978
DEPT. OF
WATER RESOURCES

RECEIVED
SEP 6 1978
Central Records

✓ Dup. WL #157

Send original copy by certified mail to the Texas Department of Water Resources P. O. Box 13087 Austin, Texas 78711

State of Texas
WATER WELL REPORT

ATTENTION OWNER: *Confidentiality Privilege Notice on Reverse Side*

For TDWR use only
Well No. 65-05-9RR
Located on map yomm
Received:

1) OWNER Dream Homes Mr. Warren Daily (Name) Address 9800 North Freeway (Street or RFD) Houston (City) TX (State) 77037 (Zip)

2) LOCATION OF WELL: 9800 Blue Bell
County Harris miles in (N.E., S.W., etc.) direction from (Town)

Driller must complete the legal description to the right with distance and direction from two intersecting section or survey lines, or he must locate and identify the well on an official Quarter- or Half-Scale Texas County General Highway Map and attach the map to this form.

☐ Legal description:
Section No. _____ Block No. _____ Township _____
Abstract No. _____ Survey Name _____
Distance and direction from two intersecting section or survey lines _____

☐ See attached map. map on 65-05-9AAA

3) TYPE OF WORK (Check): ☒ New Well ☐ Deepening ☐ Reconditioning ☐ Plugging

4) PROPOSED USE (Check): ☒ Domestic ☐ Industrial ☐ Public Supply ☐ Irrigation ☐ Test Well ☐ Other _____

5) DRILLING METHOD (Check): ☒ Mud Rotary ☐ Air Hammer ☐ Driven ☐ Bored ☐ Air Rotary ☐ Cable Tool ☐ Jetted ☐ Other _____

6) WELL LOG:

Date drilled 5/14/84

DIAMETER OF HOLE

Dia. (in.)	From (ft.)	To (ft.)
6 3/4	Surface	325

7) BOREHOLE COMPLETION: ☐ Open Hole ☒ Straight Wall ☐ Underreamed ☐ Gravel Packed ☐ Other _____
If Gravel Packed give interval . . . from _____ ft. to _____ ft.

From (ft.)	To (ft.)	Description and color of formation material
0	22	Top Soil + Clay
22	45	Surface Sand
45	105	Clay
105	126	Sand
126	160	Clay
160	222	Sand
222	260	Clay
260	325	Sand

8) CASING, BLANK PIPE, AND WELL SCREEN DATA:

Dia. (in.)	New or Used	Steel, Plastic, etc. Perf., Slotted, etc. Screen Mgf., if commercial	Setting (ft.) From	To	Gage Casing Screen
4	N	PVC	0	315	
2	N	Galv	310	315	
2	N	PVC	315	325	.016

CEMENTING DATA
Cemented from 0 ft. to 315 ft.
Method used Haliburton
Cemented by Bussell + Son Inc. (Company or Individual)

9) WATER LEVEL:
Static level 220 ft. below land surface Date 5/15/84
Artesian flow _____ gpm. Date _____

10) PACKERS: Type Depth

RECEIVED
MAR 11 1985
DEPT. OF WATER RESOURCES

(Use reverse side if necessary)

11) TYPE PUMP: ☐ Turbine ☐ Jet ☒ Submersible ☐ Cylinder ☐ Other _____
Depth to pump bowls, cylinder, jet, etc., _____ ft.

13) WATER QUALITY:
Did you knowingly penetrate any strata which contained undesirable water? ☐ Yes ☒ No
If yes, submit "REPORT OF UNDESIRABLE WATER"
Type of water? _____ Depth of strata _____
Was a chemical analysis made? ☐ Yes ☐ No

12) WELL TESTS: ☐ Type Test: ☐ Pump ☐ Bailer ☒ Jetted ☐ Estimated
Yield: _____ gpm with _____ ft. drawdown after _____ hrs.

I hereby certify that this well was drilled by me (or under my supervision) and that each and all of the statements herein are true to the best of my knowledge and belief.

NAME Craig O. Bussell (Type or Print) Water Well Drillers Registration No. 2035

ADDRESS P.O. Box 874 (Street or RFD) Tomball (City) TX (State) 77375 (Zip)

(Signed) Craig Bussell (Water Well Driller) Bussell + Son Inc. (Company Name)

Please attach electric log, chemical analysis, and other pertinent information, if available.

TDWR-0392 (Rev. 1-12-79)

DEPARTMENT OF WATER RESOURCES COPY

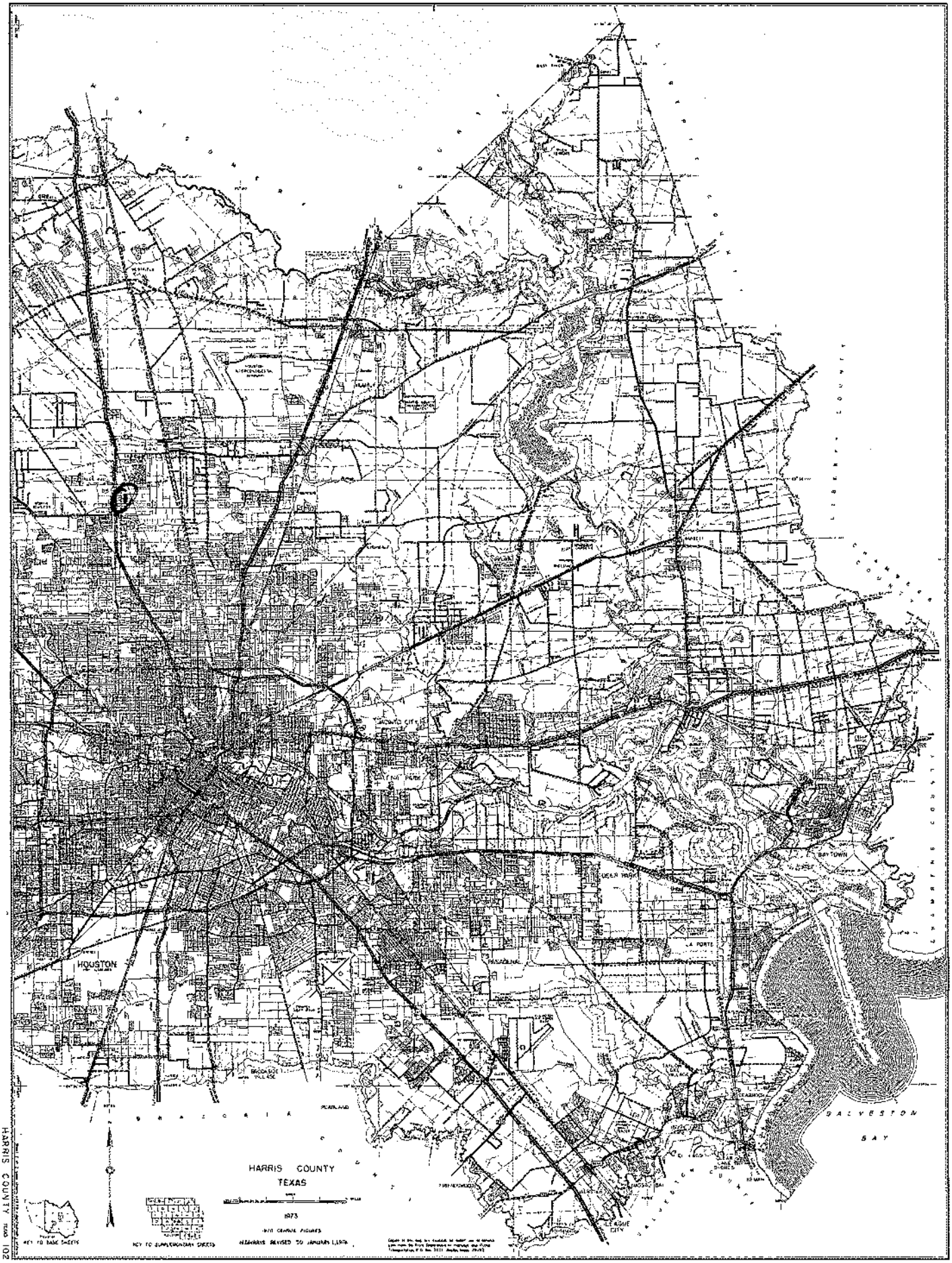

HARRIS COUNTY TEXAS 102

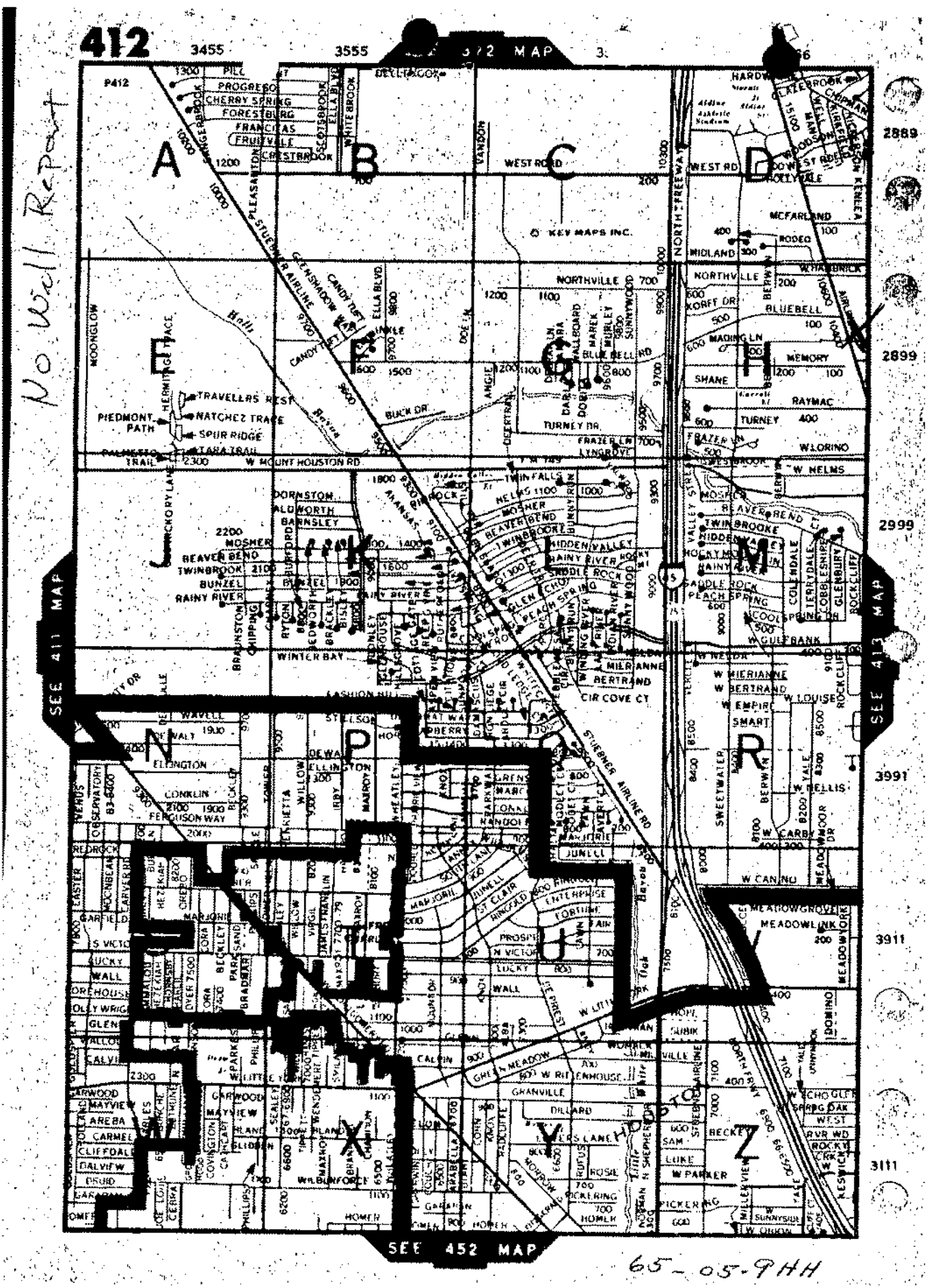

No Well Report

65-05-9HH

10/26/2020
04:10:55

Texas Commission on Environmental Quality
DWW Water System Summary Sheet

PWS ID	PWS Name	Central Registry RN
TX1010643	502 BLUE BELL WATER SYSTEM	RN101177665

Organization/Customer *	Central Registry CN
null	null

*Regulatory mail will be addressed to this organization/person

All Water System Contacts		
Type	**Contact**	**Communication**

Operator Grade	Number
GROUND WATER TREATMENT OPERATOR Grade C	1

Water Operator Licenses		
License Holder:	HEIN, MARK S	
CURRENT	Class: C - GROUND WATER TREATMENT OPERATOR	WG0003292

Owner Type	Owner Type Options: COUNTY, DISTRICT, FEDERAL GOVERNMENT, INVESTOR OWNED, MUNICIPALITY, NATIVE AMERICAN, PRIVATE, STATE GOVERNMENT, WATER SUPPLY CORPORATION
Private	

System Type	System Type Options: COMMUNITY, TRANSIENT/NON-COMMUNITY, NON-PUBLIC, NON-TRANSIENT/NON-COMMUNITY
NP - NON-PUBLIC	

Population Type	Population Served	# of Connect	# I/C w/other PWS
Residential	42	14	0

Total Product (MGD)	Average Daily Consump.	Max Daily Demand (MGD)	Total Storage (MG)	Elev. Storage (MG)	Service Pump Cap.	Max.Purchase Cap. (MGD/GPM)	Pressure Tank Cap. (MG)

Activity Status	Inactivation Date
I - INACTIVE	10/15/2003

Last Survey Date	Surveyor	Survey Type	Region	County
No Site Visit Data				

(Treatment Plant)							
Entry Point	EP Name/Source Summation (Activity Status)	Plant Name (Activity Status)	Plant Num	Chemical Mon Type	Chem Sample Point	Distribution Mon Type	Dist Sample Point
EP001	TRT-TAP / Ground Water(I)	502 BLUE BELL(I)	TP5768		NO		NO

Train:	Unnamed			
(Treatments)				
Disinfection Zone	Treatment Sequence	Objective	Process	Treatment
null	null	D	423	HYPOCHLORINATION, PRE

(Active Sources)

(Inactive/Offline Sources)			
SourceNumber	Name	Status	Depth
G1010643A	I - 502 BLUE BELL	O	322

Code Explanations
Monitoring Type Codes: (GW) GROUNDWATER , (GUP) GROUNDWATER UNDER THE INFLUENCE - PURCHASED , (SWP) SURFACE WATER - PURCHASED , (GU) GROUNDWATER UNDER THE INFLUENCE OF SURFACE WATER , (N) NO SOURCES , (SW) SURFACE WATER
Activity Status Codes: (A) ACTIVE , (D) DELETED/DISSOLVED , (I) INACTIVE , (P) PROPOSED ,
Operational Status Codes: (E) EMERGENCY , (I) INTERIM/PEAK (O) OTHER , (P) PERMANENT , (S) SEASONAL
Source Types: (G) GROUND WATER , (S) SURFACE WATER , (U) GROUND WATER UNDER THE INFLUENCE

- End of Report -

At the time of your query this data was the most current information available from our database, which is in real time. Every effort was made to retrieve it according to your query. Thank-you for using DWW.

10/26/2020
04:10:01

Texas Commission on Environmental Quality
DWW Water System Summary Sheet

PWS ID	PWS Name	Central Registry RN
TX1010646	605 BLUE BELL WELL	RN101186005

Organization/Customer *	Central Registry CN
null	null

*Regulatory mail will be addressed to this organization/person

All Water System Contacts		
Type	**Contact**	**Communication**

Operator Grade	Number
GROUND WATER TREATMENT OPERATOR Grade C	1

Water Operator Licenses		
License Holder:	HEIN, MARK S	
CURRENT	Class: C - GROUND WATER TREATMENT OPERATOR	WG0003292

Owner Type	Owner Type Options: COUNTY, DISTRICT, FEDERAL GOVERNMENT, INVESTOR OWNED, MUNICIPALITY, NATIVE AMERICAN, PRIVATE, STATE GOVERNMENT, WATER SUPPLY CORPORATION
Private	

System Type	System Type Options: COMMUNITY, TRANSIENT/NON-COMMUNITY, NON-PUBLIC, NON-TRANSIENT/NON-COMMUNITY
NP - NON-PUBLIC	

Population Type	Population Served	# of Connect	# I/C w/other PWS
Residential	54	18	0

Total Product (MGD)	Average Daily Consump.	Max Daily Demand (MGD)	Total Storage (MG)	Elev. Storage (MG)	Service Pump Cap.	Max.Purchase Cap. (MGD/GPM)	Pressure Tank Cap. (MG)

Activity Status	Inactivation Date
I - INACTIVE	10/15/2003

Last Survey Date	Surveyor	Survey Type	Region	County
No Site Visit Data				

(Treatment Plant)							
Entry Point	EP Name/Source Summation (Activity Status)	Plant Name (Activity Status)	Plant Num	Chemical Mon Type	Chem Sample Point	Distribution Mon Type	Dist Sample Point
EP001	TRT-TAP / Ground Water(I)	605 BLUE BELL(I)	TP5769		NO		NO

Train:	Unnamed			
(Treatments)				
Disinfection Zone	Treatment Sequence	Objective	Process	Treatment
null	null	D	423	HYPOCHLORINATION, PRE

(Active Sources)

(Inactive/Offline Sources)			
SourceNumber	Name	Status	Depth
G1010646A	I - 605 BLUE BELL	O	319

Code Explanations
Monitoring Type Codes: (GW) GROUNDWATER , (GUP) GROUNDWATER UNDER THE INFLUENCE - PURCHASED , (SWP) SURFACE WATER - PURCHASED , (GU) GROUNDWATER UNDER THE INFLUENCE OF SURFACE WATER , (N) NO SOURCES , (SW) SURFACE WATER
Activity Status Codes: (A) ACTIVE , (D) DELETED/DISSOLVED , (I) INACTIVE , (P) PROPOSED ,
Operational Status Codes: (E) EMERGENCY , (I) INTERIM/PEAK (O) OTHER , (P) PERMANENT , (S) SEASONAL
Source Types: (G) GROUND WATER , (S) SURFACE WATER , (U) GROUND WATER UNDER THE INFLUENCE

- End of Report -

At the time of your query this data was the most current information available from our database, which is in real time. Every effort was made to retrieve it according to your query. Thank-you for using DWW.

TEXAS WATER DEVELOPMENT BOARD
WELL SCHEDULE

State Well Number - 65 05 915 Previous Well Number - County - Harris 201
River Basin - San Jacinto River - 10 Zone - 1 Latitude - 29 54 19 Longitude - 95 24 41 Source of Coords - 2

Owners Well No. _____ Location _____ 1/4, _____ 1/4, Section _____, Block _____, Survey _____

Owner - Texaco Inc. Driller - Lowry Water Wells

Address _____ Tenant/Oper. _____
Date Drilled - / /1966 Depth - 229 ft. Source of Depth - Altitude - 86 ft. Source of Alt. -
Aquifer - 112CHCT CHICOT AQUIFER Well Type - W User -

WELL CONSTRUCTION Const. Method - _____ Casing Material - _____
Completion - _____ Screen Material - _____

LIFT DATA - Pump Mfr. _____ Type - SUBMERSIBLE PUMP No. Stages ____

Bowls Diam. - _____ in. Setting - _____ ft. Column Diam. - _____ in.

Motor Mfr. - _____ Fuel or Power - ELECTRIC MOTOR Horsepower -

YIELD Flow- _____ GPM Pump- _____ GPM Meas.,Rept.,Est- _____ Date- _____

PERFORMANCE TEST Date- _____ Length of Test- _____ Production- _____GPM

Static Level- _____ft. Pumping Level- _____ft. Drawdown- _____ft. Sp.Cap.- _____GPM/ft

QUALITY (Remarks- _____

WATER USE Primary- INDUSTRIAL Secondary- _____ Tertiary- _____

OTHER DATA AVAILAIBLE Water Levels- M Quality- N Logs- Other Data-

WATER LEVELS Date- 06/09/1966 Measurement- -117.00
Date- / / Measurement-

Recorded By _____ Date Record Collected or Updated- 08/21/2002

Casing or Blank Pipe (C)
Well Screen or Slotted Zone (
Open Hole (O)
Cemented from_____to_____

		Diam. (in.)	Setting(feet) From	To
1	C	4	0	210
2	S	3	210	225
3	C	3	225	229
4				
5				
6				
7				
8				
9				
10				
11				
12				
13				
14				
15				
16				
17				
18				
19				

Reporting Agency - TEXAS WATER DEVELOPMENT BOARD
REMARKS -
TWDB R178

TEXAS WATER DEVELOPMENT BOARD
WELL SCHEDULE

State Well Number - 65 05 927 Previous Well Number - County - Harris 201
River Basin - San Jacinto River - 10 Zone - 1 Latitude - 29 54 24 Longitude - 95 24 34 Source of Coords - 3

Owners Well No. _____ Location _____ 1/4, _____ 1/4, Section _____, Block _____, Survey _____

Owner - 502 Blue Bell Water System Driller - Raymond Water Wells

Address _____ Tenant/Oper. _____
Date Drilled - 07/01/1969 Depth - 330 ft. Source of Depth - D Altitude - 84 ft. Source of Alt. - M
Aquifer - 112CHCT CHICOT AQUIFER Well Type - W User - 82000

WELL CONSTRUCTION
Const. Method - _____
Completion - _____
Casing Material - _____
Screen Material - _____

LIFT DATA - Pump Mfr. _____ Type - SUBMERSIBLE PUMP No. Stages ____
Bowls Diam. - _____ in. Setting - _____ ft. Column Diam. - _____ in.
Motor Mfr. - _____ Fuel or Power - ELECTRIC MOTOR Horsepower - 2.0

YIELD Flow- _____ GPM Pump- _____ GPM Meas.,Rept.,Est- _____ Date- _____

PERFORMANCE TEST Date- _____ Length of Test- _____ Production- _____GPM

Static Level- _____ft. Pumping Level- _____ft. Drawdown- _____ft. Sp.Cap.- _____GPM/ft

QUALITY (Remarks- _____

WATER USE Primary- PUBLIC SUPPLY Secondary- _____ Tertiary- _____

OTHER DATA AVAILAIBLE Water Levels- N Quality- N Logs- D Other Data-

WATER LEVELS Date- / / Measurement-
Date- / / Measurement-

Recorded By _____ Date Record Collected or Updated- / /

Reporting Agency - UNITED STATES GEOLOGICAL SURVEY
REMARKS -

Casing or Blank Pipe (C)
Well Screen or Slotted Zone (
Open Hole (O)
Cemented from_____to_____

	Diam. (in.)	Setting(feet) From	To
1			
2			
3			
4			
5			
6			
7			
8			
9			
10			
11			
12			
13			
14			
15			
16			
17			
18			
19			

Aquifer - 112CHCT
Well No. - 65 05 927

TEXAS DEPARTMENT OF WATER RESOURCES

WELL SCHEDULE

Aquifer(s) Evangeline Project No. _____ State Well No. 65-06-417

_____ Field No./Owner's Well No. 1 County HARRIS

1. Location: ___ ¼, ___ ¼, Section ___, Block ___, Survey _____, Lat. _____, Long. _____

2. Owner: North Belt U.D. Address: _____

Tenant (other): _____ Address: _____

Driller: Layne Texas Address: _____

3. Land Surface Elevation: 78 ft. above msl determined by _____

4. Drilled: _____ 19 78 ; Dug, Cable Tool, Rotary, Air, _____

5. Depth: Rept. 1140 ft. Meas. _____ ft.

6. Borehole Completion: Open Hole, Straight Wall, Underreamed, Gravel Packed

7. Pump: Mfr. _____ Type T

No. Stages _____, Bowls Diam. ___ In., Setting _____ ft.

Column Diam. _____ In., Length Tailpipe _____ ft.

8. Motor: Mfr. _____ Fuel E HP. ___

9. Yield: Flow ___ gpm, Pump ___ gpm, Meas., Rept., Est. ___ Date ___

10. Performance Test: Date 8/30/78 Length of Test ___ Made by L-T

Static Level 278 ft. Pumping Level ___ ft. Drawdown 73 ft.

Production 1230 gpm Specific Capacity _____ gpm/ft.

11. Quality: (Remarks on taste, odor, color, etc.) _____

Analyses

Date _____ Laboratory _____ TDS ___ Sp Cond ___

Date _____ Laboratory _____ TDS ___ Sp Cond ___

12. Other data available (as circled): Pumping Test, Power & Yield Test, Drillers Log, Formation Samples, Geophysical Log(s) _____ (type)

CASING, BLANK PIPE & WELL SCREEN
Cemented From ___ ft. to ___ ft.

Diam. (in.)	Type	Setting (feet) from	to
16			700
10			1140

13. Water Level(s): ___ ft. rept. meas. _____ 19 ___ above below _____ which is ___ ft. above below Land Surface

_____ ft. rept. meas. _____ 19 ___ above below _____ which is ___ ft. above below Land Surface

14. Use: Dom., Stock, Public Supply, Ind., Irr., Observation, Other (Test Hole, Oil Test, etc.) _____

15. Recorded by: _____ Source of data: _____ Date: _____

16. Remarks: _____

17. Location or Sketch:

TDWR-0308

W/L Obs. Well ___ W/Q Obs. Well ___

State Well No. ___ - ___ - ___

Send original copy by certified mail to the Texas Department of Water Resources P. O. Box 13087 Austin, Texas 78711

State of Texas
WATER WELL REPORT

ATTENTION OWNER: *Confidentiality Privilege Notice on Reverse Side*

For TDWR use only
Well No. 65-06-417
Located on map
Received: 1970 ft.

1) OWNER North Belt Util. Dist. (Name) Address Box 10925 (Street or RFD) Houston (City) Texas (State) 77010 (Zip)
Industrial Connection

2) LOCATION OF WELL:
County Harris miles in (N.E., S.W., etc.) direction from (Town)
N.B.U.D. Well No. 1

Driller must complete the legal description to the right with distance and direction from two intersecting section or survey lines, or he must locate and identify the well on an official Quarter- or Half-Scale Texas County General Highway Map and attach the map to this form.

☐ Legal description:
Section No. Block No. Township
Abstract No. Survey Name
Distance and direction from two intersecting section or survey lines
☒ See attached map.

3) TYPE OF WORK (Check):
☒ New Well ☐ Deepening ☐ Reconditioning ☐ Plugging

4) PROPOSED USE (Check):
☐ Domestic ☐ Industrial ☒ Public Supply ☐ Irrigation ☐ Test Well ☐ Other

5) DRILLING METHOD (Check):
☒ Mud Rotary ☐ Air Hammer ☐ Driven ☐ Bored ☐ Air Rotary ☐ Cable Tool ☐ Jetted ☐ Other

6) WELL LOG:
Date drilled 7/26/71

DIAMETER OF HOLE

Dia. (in.)	From (ft.)	To (ft.)
20	Surface	700
30	700	1170 TD

7) BOREHOLE COMPLETION:
☐ Open Hole ☐ Straight Wall ☒ Underreamed
☒ Gravel Packed ☐ Other
If Gravel Packed give interval . . . from 700 ft. to 1170 TD ft.

From (ft.)	To (ft.)	Description and color of formation material
		See attached Well log E-log Chemical Analysis

8) CASING, BLANK PIPE, AND WELL SCREEN DATA:

Dia. (in.)	New or Used	Steel, Plastic, etc. Perf., Slotted, etc. Screen Mfr., if commercial	Setting (ft.) From	Setting (ft.) To	Gage Casing Screen
16	N	Steel csg	0	700	
10	N	Steel Blank Liner	600	710	
60	N	SSNW Burlington	710	770	0.075
10	N	"	775	820	"
10	N	(Houston)	830	940	"
10	N	Gould	940	960	"
10	N	Johnson	890	1020	"
10	N	"	1050	1125	"
10	N	Blank	1015	1045	

CEMENTING DATA
Cemented from 0 ft. to 700 ft.
Method used Halliburton
Cemented by Dowell (Company or Individual)

9) WATER LEVEL:
Static level 27 ft. below land surface Date 8-3-71
Artesian flow gpm. Date

10) PACKERS: Type Depth
None

11) TYPE PUMP:
☐ Turbin ☐ Jet ☐ Submersible ☐ Cylinder
☐ Other
Depth to pump bowls, cylinder, jet, etc., ft.

(Use reverse side if necessary)

13) WATER QUALITY:
Did you knowingly penetrate any strata which contained undesirable water? ☐ Yes ☒ No Water - Furnished with casing
If yes, submit "REPORT OF UNDESIRABLE WATER"
Type of water? Depth of strata
Was a chemical analysis made? ☒ Yes ☐ No

12) WELL TESTS:
☐ Type Test: ☒ Pump ☐ Bailer ☐ Jetted ☐ Estimated
Yield: 1230 gpm with 73 ft. drawdown after 24 hrs.

I hereby certify that this well was drilled by me (or under my supervision) and that each and all of the statements herein are true to the best of my knowledge and belief.

NAME Leland Lawson (Type or Print) Water Well Drillers Registration No. 26

ADDRESS P.O. Box 9469 (Street or RFD) Houston (City) Texas (State) 77004 (Zip)

(Signed) Leland Lawson #26 (Water Well Driller) Layne Texas Co. (Company Name)

Please attach electric log, chemical analysis, and other pertinent information, if available.

TDWR-0392 (Rev. 1-12-78) DEPARTMENT OF WATER RESOURCES COPY

65-06-417

...NE TEXAS COMPAN..

HOUSTON -:- DALLAS

REPORT NO.
S. O. 1102-8033
PAGE 1 of 2
FILE NO. 3914
DATE 7-26-78

7701

WELL LOG

CUSTOMER LOCATION

FOR North Belt U.D.

LOCATION WELL North of North Belt and West of Aldine Westfield Road.

SURVEY FIELD

COUNTY Harris STATE Texas

OTHER LAND MARKS

WELL DATA

NAME WELL WELL NO. 1

ELEVATION DATUM

RT C GR

TEST HOLE SIZE 9 7/8" TO 1154'

DATE STARTED DRILLING 7-15-78

DATE FINISHED DRILLING 7-26-78

DRILLER McFarland RIG NO. 5

TYPE MUD Gel NO. SACKS 30

ELECTRIC LOG Yes TYPE Dresser Atlas

SURVEY Eastman TYPE Single Shot

OTHER C. Pipes

DEPTH STRATA	EACH STRATUM	DESCRIPTION FORMATION	SAMPLES		
			DEPTH	TYPE	NUMBER
0		Surface			
2'	2'	Top Soil			
10'	8'	Clay and Rock Stks.			
14'	4'	Sand and Clay Stks.			
28'	14'	Red and Yellow Clay			
33'	5'	Sandy Clay and Rock Stks.			
51'	18'	Clay and Rock Stks.			
76'	25'	Red Clay w/Sand Stks.			
89'	13'	Red and Blue Clay			
98'	9'	Soft Grey Clay			
108'	10'	Red and Blue Clay			
132'	24'	Grey Shale and Sand Stks.			
152'	20'	Grey Shale			
165'	13'	Brown Sandy Shale			
174'	9'	Sand			
195'	21'	Brown Shale			
208'	13'	Sand, Gravel and Shale Stks.			
219'	11'	Shale and Sand Stks.			
240'	21'	Sand, Lime and Shale Stks.			
259'	19'	Shale, Lime and Sand Stks.			
292'	33'	Sand, Rock, and Shale Stks.			
301'	9'	Shale and Sand Stks.			
340'	39'	Sand, Lime and Shale Stks.			
350'	10'	Sand w/Little Shale			
357'	7'	Brown Shale			
385'	28'	Sand and Grey Shale			
413'	28'	Hard Brown Shale and Sand Stks.			
418'	5'	Hard Sand Stone			
435'	17'	Sand and Grey Shale Stks.			
453'	18'	Grey Shale and Sand Stone Stks.			
476'	23'	Sand and Shale Stks.			
480'	4'	Sand and Sand Stone Stks.		Pump	
540'	60'	Sand and Shale Stks.		65-06-46	
543'	3'	Hard Lime			
556'	13'	Sand, Gravel, Lime and Shale Stks.			
561'	5'	Hard Lime Rock			
565'	4'	Shale, Lime Rock and Sand Stks.			
574'	9'	Sand, Lime and Shale Stks.			
589'	15'	Sand, Lime and Gravel		65-06-417	

NE TEXAS COMPAN

HOUSTON -:- DALLAS

REPORT NO.
S. O. 1102-8033
PAGE 2 of 2
FILE NO. 3914
DATE 7-26-78

WELL LOG

CUSTOMER LOCATION

FOR North Belt U.D.

LOCATION WELL North of North Belt and West of Aldine Westfield Road.

SURVEY FIELD

COUNTY Harris STATE Texas

OTHER LAND MARKS

WELL DATA

NAME WELL WELL NO. 1

ELEVATION DATUM

RT C GR

TEST HOLE SIZE 9 7/8" TD 1154'

DATE STARTED DRILLING 7-15-78

DATE FINISHED DRILLING 7-26-78

DRILLER McFarland RIG NO. 5

TYPE MUD Gel NO. SACKS 30

ELECTRIC LOG Yes TYPE Dresser Atlas

SURVEY Eastman TYPE Single Shot

OTHER C. Pipes

DEPTH STRATA	EACH STRATUM	DESCRIPTION FORMATION	SAMPLES		
			DEPTH	TYPE	NUMBER
601'	12'	Shale, Lime and Sand Stks.			
606'	5'	Hard Lime			
652'	46'	Shale Lime and Sand Stks.			
656'	4'	Sand and Lime Stks.			
659'	3'	Hard Lime			
692'	33'	Sand and Gravel Layers			
708'	16'	Shale and Sand Stks.			
729'	21'	Sand and Shale Stks.			
739'	10'	Shale, Lime and Sand Stks.			
745'	6'	Sand and Shale Stks.			
753'	8'	Shale, Lime and Hard Sand			
768'	15'	Shale and Sand			
780'	12'	Sand and Shale Stks.			
794'	14'	Lime, Sand and Shale Stks.			
805'	11'	Sand, Gravel w/Lime and Shale Stks.			
821'	16'	Gravel, Lime, Sand and Shale Bkn.			
839'	18'	Sand, Gravel, Lime and Shale Bkn.			
844'	5'	Shale, Lime and Gravel Stks.			
862'	18'	Sand, Gravel, Lime and Shale			
867'	5'	Shale, Lime Stone and Sand Stks.			
905'	38'	Sand, Sandstone, Gravel and Shale Stks.			
911'	6'	Lime, Shale and Sand Stks.			
931'	20'	Hard Shale and Lime			
951'	20'	Sand, Shale and Lime Stks.			
954'	3'	Hard Lime Stone			
975'	21'	Sand, Gravel and Shale Stks.			
990'	15'	Hard Shale and Lime Stks.			
993'	3'	Hard Lime			
1001'	8'	Hard Shale and Lime Stks.			
1009'	8'	Lime Rock and Hard Shale			
1018'	9'	Lime and Hard Shale			
1048'	30'	Hard Shale			
1063'	15'	Shale, Lime and Sand Stks.			
1071'	8'	Lime, Sand and Shale Stks.			
1080'	9'	Sand, Shale and Lime Stks.			
1084'	4'	Shale and Lime Stks.			
1096'	12'	Shale and Sand Stks.			
1122'	26'	Sand and Shale Stks.			
1146'	24'	Shale and Sand Stks.			
1154'	8'	Shale			

Bkp 65-06-417

65-06-417

EDNA WOOD LABORATORIES

WATER TECHNOLOGISTS . . CHEMISTS . . MICROBIOLOGISTS

5 September 1978

To: Layne Texas Company
P. O. Box 9469
Houston, Texas 77011

SO #1102-8033

Sample marked: Well No. 1, Sample No. 1, North Belt U. D., Harris County, Texas. Taken: 8-30-78 after 24 hrs. pumping at 1,230 gpm. 10 min. static head: 287'. Pumping level: 351'. Screened: 709' - 1,124'. by C. R. McFarland

Received: 9-1-78

WATER ANALYSIS

results in parts per million (mg/l) except as noted

Dissolved Residue at 350°C		265	Conductance, micromhos/cm, 25°C		460
Total Dissolved Solids, actual†		372	Color, units		1
Total Dissolved Solids, calc.		372	Turbidity, units		0.5
Silica	SiO_2	19	As Calcium Carbonate, $CaCO_3$:		
Calcium	Ca	37	Phenolphthalein Alkalinity		0
Magnesium	Mg	6	Total Alkalinity		172
Sodium (diff.) Na + K as	Na	54	Total Hardness		119
Carbonate	CO_3	0	Free Carbon Dioxide	CO_2	5
Bicarbonate	HCO_3	210	pH . . . 7.76		
Sulfate	SO_4	0	HYPOTHETICAL COMBINATIONS		
Chloride	Cl	46	Calcium Bicarbonate		150
Total Fluoride	F	0.2	Magnesium Bicarbonate		38
Total Nitrate	NO_3	< 0.1	Sodium Bicarbonate		89
Total Manganese	Mn	< 0.05	Sodium Chloride		76
Total Iron	Fe	0.32	Sodium Fluoride		0.4
Iron, filtered sample	Fe	-	Silica		19
			Total Dissolved Solids, Calc.		372

†Total Dissolved Solids, actual = Dissolved Residue + 50.8% of bicarbonate (HCO_3) ion

EDNA WOOD LABORATORIES, INC.

By: Edna Wood
Edna Wood

2423
pm

Dup
65-06-46
65-06-617



10/26/2020
04:10:21

Texas Commission on Environmental Quality
DWW Water System Summary Sheet

PWS ID	PWS Name	Central Registry RN
TX1013227	RAMBALLY BUSINESS PARK	RN102317781

Organization/Customer *	Central Registry CN
RAMBALLY, CHAITRAM	

*Regulatory mail will be addressed to this organization/person

All Water System Contacts		
Type	**Contact**	**Communication**
AC - Administrative Contact	RAMBALLY, CHAITRAM	
OW - Owner	RAMBALLY, CHAITRAM	

Operator Grade	Number

Water Operator Licenses
No Licensing Data for this PWS

Owner Type	Owner Type Options: COUNTY, DISTRICT, FEDERAL GOVERNMENT, INVESTOR OWNED, MUNICIPALITY, NATIVE AMERICAN, PRIVATE, STATE GOVERNMENT, WATER SUPPLY CORPORATION
Private	

System Type	System Type Options: COMMUNITY, TRANSIENT/NON-COMMUNITY, NON-PUBLIC, NON-TRANSIENT/NON-COMMUNITY
NP - NON-PUBLIC	

Population Type	Population Served	# of Connect	# I/C w/other PWS

Total Product (MGD)	Average Daily Consump.	Max Daily Demand (MGD)	Total Storage (MG)	Elev. Storage (MG)	Service Pump Cap.	Max. Purchase Cap. (MGD/GPM)	Pressure Tank Cap. (MG)

Activity Status	Inactivation Date

I - INACTIVE	03/05/2002

Last Survey Date	Surveyor	Survey Type	Region	County
No Site Visit Data				

(Treatment Plant)
No Active Treatment Plant

(Entry Point)							
Distribution Point	Sample Point Name/Source Summation (Activity Status)	Entry Point Name (Activity Status)	Entry Point Num	Chemical Mon Type	Chem Sample Point	Distribution Mon Type	Dist Sample Point
DS01	TRT-TAP / No Source Listed(I)	EP001(I)	EP001		NO		NO

(Active Sources)

Code Explanations
Monitoring Type Codes: (GW) GROUNDWATER , (GUP) GROUNDWATER UNDER THE INFLUENCE - PURCHASED , (SWP) SURFACE WATER - PURCHASED , (GU) GROUNDWATER UNDER THE INFLUENCE OF SURFACE WATER , (N) NO SOURCES , (SW) SURFACE WATER
Activity Status Codes: (A) ACTIVE , (D) DELETED/DISSOLVED , (I) INACTIVE , (P) PROPOSED ,
Operational Status Codes: (E) EMERGENCY , (I) INTERIM/PEAK (O) OTHER , (P) PERMANENT , (S) SEASONAL
Source Types: (G) GROUND WATER , (S) SURFACE WATER , (U) GROUND WATER UNDER THE INFLUENCE

- End of Report -

At the time of your query this data was the most current information available from our database, which is in real time. Every effort was made to retrieve it according to your query. Thank-you for using DWW.

DUP

Send original copy by certified mail to the Texas Department of Water Resources P. O. Box 13087 Austin, Texas 78711

State of Texas
WATER WELL REPORT

ATTENTION OWNER: *Confidentiality Privilege Notice on Reverse Side*

For TDWR use only
Well No. 65-05-84
Located on map YES
Received: Rec'd

1) OWNER Southland Drilg. (Name) Address 14811 St. Mary's Ste. 270 (Street or RFD) Houston (City) Tx. (State) 77079 (Zip)

2) LOCATION OF WELL:
County Harris 5 miles to NW (N.E., S.W., etc.) direction from Houston (Town)
Pennzoil #1

Driller must complete the legal description to the right with distance and direction from two intersecting section or survey lines, or he must locate and identify the well on an official Quarter- or Half-Scale Texas County General Highway Map and attach the map to this form.

☐ Legal description:
Section No. _____ Block No. _____ Township _____
Abstract No. _____ Survey Name _____
Distance and direction from two intersecting section or survey lines _____
☒ See attached map.

3) TYPE OF WORK (Check):
☒ New Well ☐ Deepening ☐ Reconditioning ☐ Plugging

4) PROPOSED USE (Check):
☐ Domestic ☒ Industrial ☐ Public Supply ☐ Irrigation ☐ Test Well ☐ Other _____

5) DRILLING METHOD (Check):
☒ Mud Rotary ☐ Air Hammer ☐ Driven ☐ Bored ☐ Air Rotary ☐ Cable Tool ☐ Jetted ☐ Other _____

6) WELL LOG:
Date drilled 9-30-81

Dia. (in.)	From (ft.)	To (ft.)
	Surface	
6.5	0	390

7) BOREHOLE COMPLETION:
☐ Open Hole ☒ Straight Wall ☐ Underreamed
☐ Gravel Packed ☐ Other _____
If Gravel Packed give interval ... from _____ ft. to _____ ft.

From (ft.)	To (ft.)	Description and color of formation material
0	10	Surface
10	12	Sand
12	28	Clay
28	48	Sand & Clay
48	65	Sand
65	126	Clay
126	173	Sand & Gravel
173	185	Clay
185	200	Sand & Gravel
200	269	Sand
269	274	Clay
274	288	Sand
288	300	Limestone
300	320	Sand
320	328	Clay
328	388	Sand
388	390	Clay

(Use reverse side if necessary)

8) CASING, BLANK PIPE, AND WELL SCREEN DATA:

Dia (in.)	New or Used	Steel, Plastic, etc. Perf., Slotted, etc. Screen Mat'l., if commercial	Setting (ft.) From	Setting (ft.) To	Gage Casing Screen
4"	N	PVC Casing	0	300	
4"	N	PVC Slot. Screen	300	380	

CEMENTING DATA
Cemented from 0 ft. to 10 ft.
Method used Slurry
Cemented by J & S (Company or Individual)

9) WATER LEVEL:
Static level 175 ft. below land surface Date 10-5-81
Artesian flow _____ gpm. Date _____

10) PACKERS. Type Depth

11) TYPE PUMP:
☐ Turbine ☐ Jet ☐ Submersible ☐ Cylinder
☐ Other _____
Depth to pump bowls, cylinder, jet, etc., _____ ft.

12) WELL TESTS:
☐ Type Test ☐ Pump ☐ Bailer ☒ Jetted ☐ Estimated
Yield: 60 gpm with 0 ft. drawdown after 4 hrs.

13) WATER QUALITY:
Did you knowingly penetrate any strata which contained undesirable water? ☐ Yes ☐ No
If yes, submit "REPORT OF UNDESIRABLE WATER"
Type of water? _____ Depth of strata _____
Was a chemical analysis made? ☐ Yes ☐ No

OCT 13 1981

I hereby certify that this well was drilled by me (or under my supervision) and that each and all of the statements herein are true to the best of my knowledge and belief.

NAME: John E. Richardson (Type or Print) Water Well Drillers Registration No. 1994

ADDRESS P.O. Box 675 (Street or RFD) Bellville (City) Texas (State) 77418 (Zip)

(Signed) John E. Richardson (Water Well Driller) J & S Well Service (Company Name)

Please attach electric log, chemical analysis, and other pertinent information, if available.

TDWR 0392 (Rev 1-12-79) DEPARTMENT OF WATER RESOURCES COPY

48201123 85

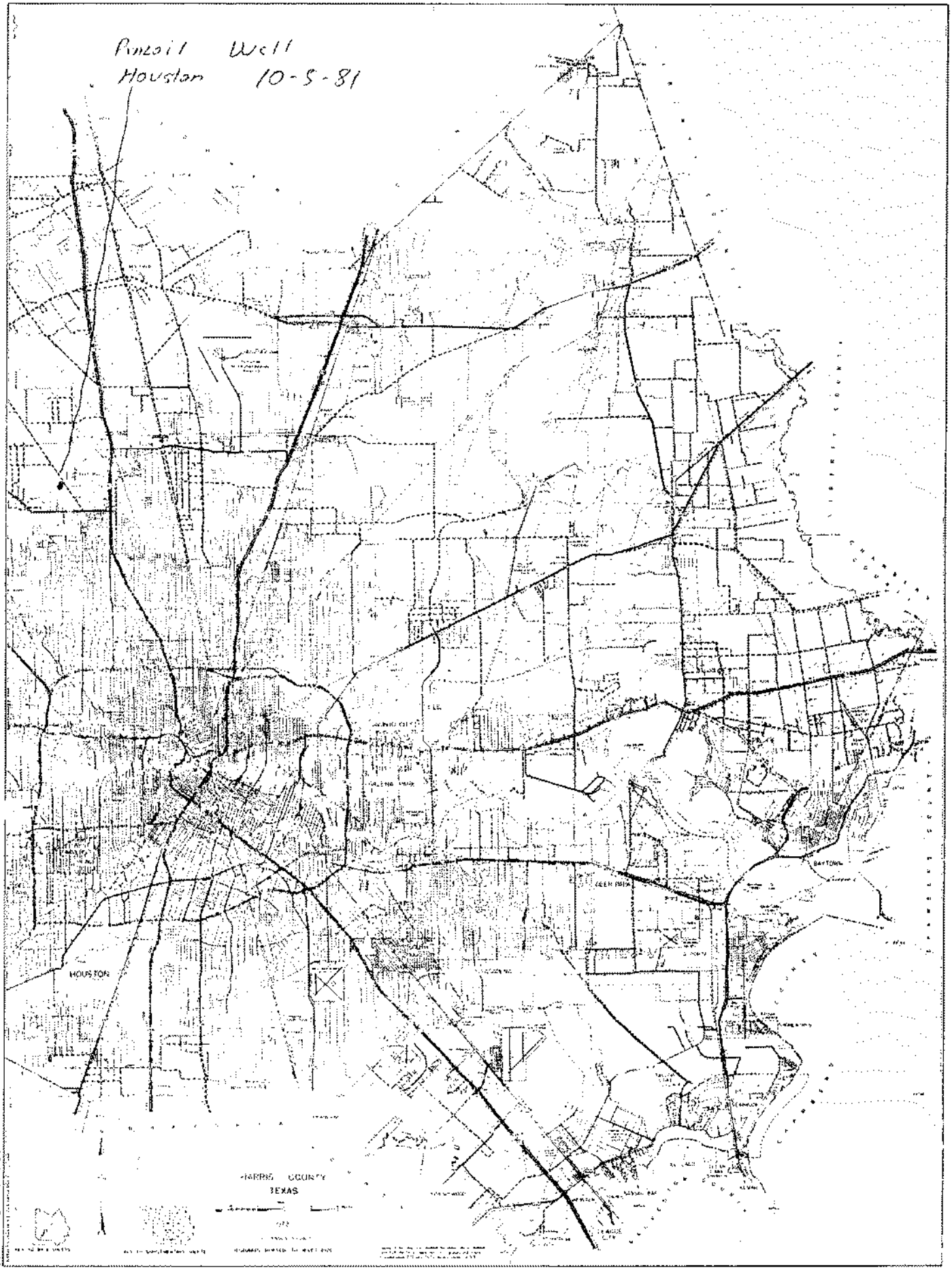
Pinzoil Well
Houston 10-5-81
HOUSTON
BAYTOWN
HARRIS COUNTY
TEXAS

Send original copy by certified mail to Texas Water Commission, P.O. Box 13087, Austin, Texas 78711

14

Please use Black Ink.

ATTENTION OWNER: *Confidentiality Privilege Notice on Reverse Side*

State of Texas
WELL REPORT

Texas Water Well Drillers Board
P.O. Box 13087
Austin, Texas 78711

1) OWNER TRICON (Name) ADDRESS POBox 840187 (Street or RFD) Houston (City) TX (State) 77284 (Zip)

2) LOCATION OF WELL: County HARRIS 1505 S HENRY miles in (NE, SW, etc.) direction from (Town)

Driller must complete the legal description below with distance and direction from two intersecting section or survey lines, or he must locate and identify the well on an official Quarter- or Half-Scale Texas County General Highway Map and attach the map to this form.

☐ LEGAL DESCRIPTION:

Section No. _____ Block No. _____ Township _____ Abstract No. _____ Survey Name _____

Distance and direction from two intersecting section or survey lines _____

☒ SEE ATTACHED MAP

ENGR 61.5

3) TYPE OF WORK (Check): ☒ New Well ☐ Deepening ☐ Reconditioning ☐ Plugging

4) PROPOSED USE (Check): ☒ Domestic ☐ Industrial ☐ Monitor ☐ Public Supply ☐ Irrigation ☐ Test Well ☐ Injection ☐ De-Watering

5) DRILLING METHOD (Check): ☐ Driven ☒ Mud Rotary ☐ Air Hammer ☐ Jetted ☐ Bored ☐ Air Rotary ☐ Cable Tool ☐ Other _____

6) WELL LOG:

Date Drilling: Started 10/16 19 59 Completed 10/17 19 59

DIAMETER OF HOLE		
Dia. (in.)	From (ft.)	To (ft.)
6 3/4	Surface	310

7) BOREHOLE COMPLETION: ☐ Open Hole ☒ Straight Wall ☐ Underreamed ☐ Gravel Packed ☐ Other _____

If Gravel Packed give interval . . . from _____ ft. to _____ ft.

From (ft.)	To (ft.)	Description and color of formation material
0	22	Top Soil & Clay
22	33	Surface Sand
33	44	Clay
44	50	Sand
50	120	Clay
120	155	Sand
155	225	Clay
225	260	Sand
260	275	Clay
275	310	Sand

(Use reverse side if necessary)

8) CASING, BLANK PIPE, AND WELL SCREEN DATA:

Dia. (in.)	New or Used	Steel, Plastic, etc. Perf., Slotted, etc. Screen Mfg., if commercial	Setting (ft.) From	Setting (ft.) To	Gage Casing Screen
4	N	PVC	0	300	
2	N	Galv	293	300	
2	N	PVC	300	310	.020

9) CEMENTING DATA [Rule 287.44(1)]

Cemented from 0 ft. to 15 ft. No. of Sacks Used _____

250 ft. to 300 ft. No. of Sacks Used _____

Method used Halliburton

Cemented by Bussell & Son Inc.

10) SURFACE COMPLETION

☐ Specified Surface Slab Installed [Rule 287.44(2)(A)]

☐ Pitless Adapter Used [Rule 287.44(3)(B)]

☒ Approved Alternative Procedure Used [Rule 287.71]

11) WATER LEVEL:

Static level 112 ft. below land surface Date 10/17/59

Artesian flow _____ gpm. Date _____

12) PACKERS:

Type	Depth
K-Packer	293

13) TYPE PUMP: ☐ Turbine ☐ Jet ☒ Submersible ☐ Cylinder ☐ Other _____

Depth to pump bowls, cylinder, jet, etc. _____ ft.

RECEIVED DEC 14 1959

14) WELL TESTS: Type Test: ☐ Pump ☐ Bailer ☒ Vented ☒ Estimated Yield: 20 gpm with 15 ft. drawdown after 2 hrs.

15) WATER QUALITY:

Did the drilling penetrate any strata which contained undesirable constituents? ☐ Yes ☒ No If yes, submit "REPORT OF UNDESIRABLE WATER"

Type of water? _____ Depth of strata _____

Was a chemical analysis made? ☐ Yes ☒ No

I hereby certify that this well was drilled by me (or under my supervision) and that each and all of the statements herein are true to the best of my knowledge and belief. I understand that failure to complete items 1 thru 15 will result in the log(s) being returned for completion and resubmittal.

COMPANY NAME Bussell & Son Inc. (Type or print) WELL DRILLER'S LICENSE NO. 2035

ADDRESS P.O. Box 574 (Street or RFD) Tomball (City) TX (State) 77375 (Zip)

(Signed) Louis Bussell (Licensed Well Driller) (Signed) David Lipsey (Registered Driller Trainee)

Please attach electric log, chemical analysis, and other pertinent information, if available.

For TWC use only: Well No. 65-25-6 Located on map _____

TWD-012 (Rev. 09/21/88)

4820112048

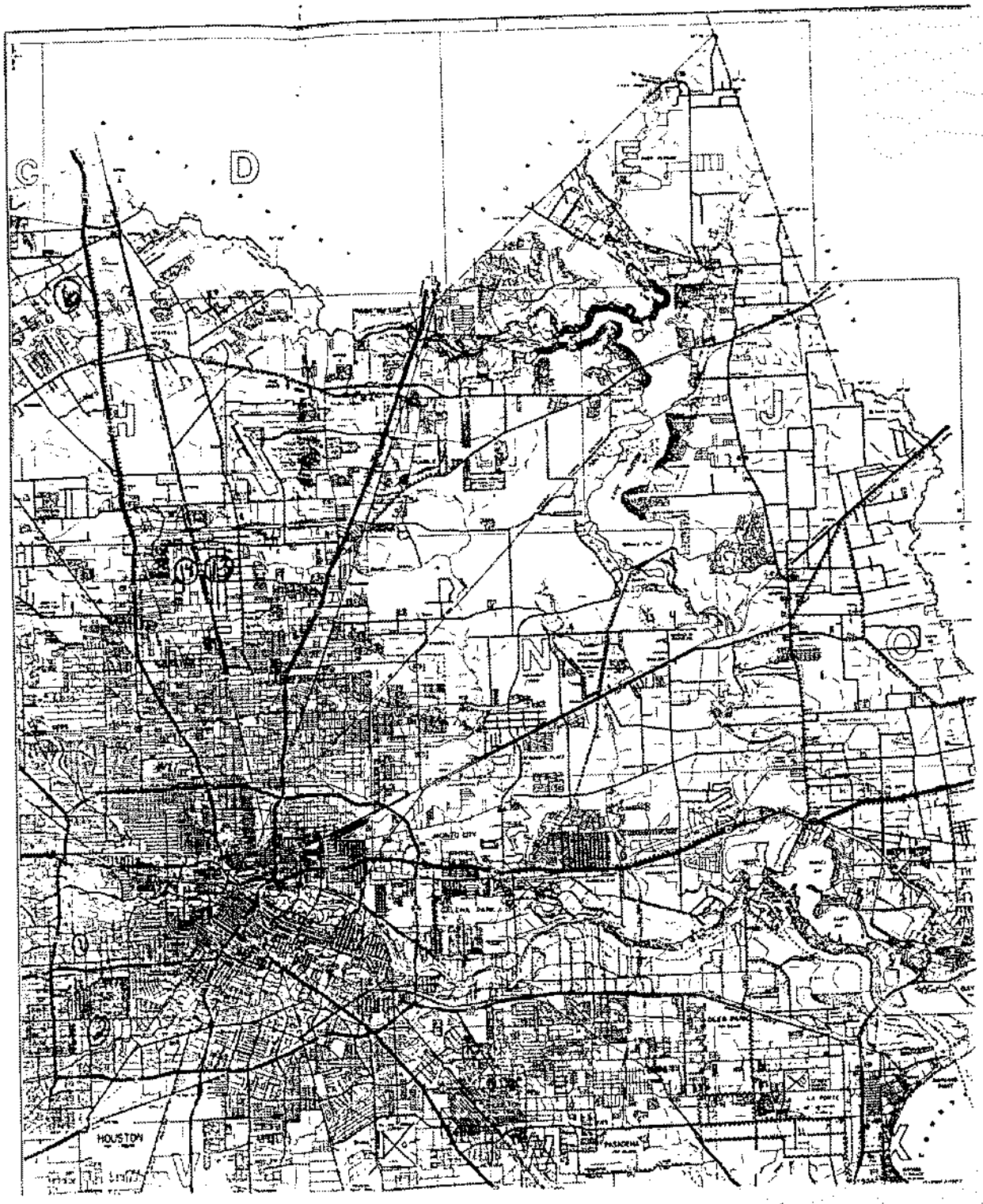
C
D
E
H
J
N
O
HOUSTON
PASADENA

Dupe

Send original copy by certified mail to the Texas Water Development Board
P. O. Box 13087
Austin, Texas 78711

State of Texas

WATER WELL REPORT

For TWDB use only
Well No. 65-05-62
Located on map
Received: 7-5
dc

1) OWNER:
Person having well drilled X A. L. Morgan (Name) Address 14929 Henry Rd (Street or RFD) Houston (City) Texas (State)

Landowner Same (Name) Address Same (Street or RFD) (City) (State)

2) LOCATION OF WELL:
County Harris, ____ miles in ____ direction from ____ (N.E., S.W., etc.) (Town)

Locate by sketch map showing landmarks, roads, creeks, hiway number, etc.*

Hwy 90, 65-06-4PR

373X

North

(Use reverse side if necessary)

or

Give legal location with distances and directions from adjacent sections or survey lines.

Labor ____ League ____

Block ____ Survey ____

Abstract No. ____

(SW¼ NE¼ SW¼ SE¼) of Section ____

3) TYPE OF WORK (Check):
~~New Well~~ Deepening
Reconditioning Plugging

4) PROPOSED USE (Check):
~~Domestic~~ Industrial Municipal
Irrigation Test Well Other

5) TYPE OF WELL (Check):
~~Rotary~~ Driven Dug
Cable Jetted Bored

6) WELL LOG:
Diameter of hole 6 3/4 in. Depth drilled 328 ft ft. Depth of completed well 343 ft ft. Date drilled 3-18-74

All measurements made from 0 ft. above ground level.

From (ft.)	To (ft.)	Description and color of formation material
0	5	Surface Topsoil
5	15	Yellow Clay
15	30	Red Yellow Clay
30	45	Red Clay
45	50	Sand Rock streaks
50	65	Sand
65	95	Red Clay
95	105	Red Yellow Clay
105	110	Red Clay
110	115	Sand
115	135	Red Clay
135	145	Gray Clay

(Use reverse side if necessary)

9) Casing:
Type: Old ~~New~~ Steel ~~Plastic~~ Other
Cemented from 328 ft up ft. to ____ ft.

Diameter (inches)	Setting From (ft.)	To (ft.)	Gage
4"	1 ft	328 ft	40

10) SCREEN:
Type Well Supplies Plastic Wrapped
~~Perforated~~ Slotted

Diameter (inches)	Setting From (ft.)	To (ft.)	Slot Size
2½"	333 ft	343 ft	16

7) COMPLETION (Check):
~~Straight wall~~ Gravel packed Other
Under reamed Open Hole

8) WATER LEVEL:
Static level 175 ft. below land surface Date ____
Artesian pressure ____ lbs. per square inch Date ____
Depth to pump bowls, cylinder, jet, etc. 220 ft ft. below land surface.

11) WELL TESTS:
Was a pump test made? Yes ~~No~~ If yes, by whom?
Yield: ____ gpm with ____ ft. drawdown after ____ hrs.
Bailer test ____ gpm with ____ ft. drawdown after ____ hrs.
Artesian flow ____ gpm
Temperature of water ____

12) WATER QUALITY:
Was a chemical analysis made? Yes ~~No~~
Did any strata contain undesirable water? Yes No
Type of water? ____ depth of strata ____

I hereby certify that this well was drilled by me (or under my supervision) and that each and all of the statements herein are true to the best of my knowledge and belief.

NAME C A Raymond Jr. (Type or print) Water Well Drillers Registration No. 774

ADDRESS 10011 Airline Dr. (Street or RFD) Houston (City) Texas (State)

(Signed) C A Raymond Jr. (Water Well Driller) Raymond Water Wells (Company Name)

Please attach electric log, chemical analysis, and other pertinent information, if available.

*Additional instructions on reverse side.

TWDB-WD-6

4820111982

(6)

Send original copy by certified mail to the Texas Department of Water Resources P. O. Box 13087 Austin, Texas 78711

State of Texas
WATER WELL REPORT

ATTENTION OWNER: *Confidentiality Privilege Notice on Reverse Side*

Texas Water Well Drillers Board P. O. Box 13087 Austin, Texas 78711

1) OWNER Murry McDaniel (Name) Address 15201 Henry Rd. (Street or RFD) Houston, Tx. (City) 77060 (State) (Zip)

2) LOCATION OF WELL: County Harris miles in (N.E., S.W., etc.) direction from (Town)

Driller must complete the legal description to the right with distance and direction from two intersecting section or survey lines, or he must locate and identify the well on an official Quarter- or Half-Scale Texas County General Highway Map and attach the map to this form.

☐ Legal description:
Section No. _____ Block No. _____ Township _____
Abstract No. _____ Survey Name _____
Distance and direction from two intersecting section or survey lines _____

☐ See attached map. Map on 65-05-5ccc

3) TYPE OF WORK (Check): ☒ New Well ☐ Deepening ☐ Reconditioning ☐ Plugging

4) PROPOSED USE (Check): ☒ Domestic ☐ Industrial ☐ Public Supply ☐ Irrigation ☐ Test Well ☐ Other _____

5) DRILLING METHOD (Check): ☒ Mud Rotary ☐ Air Hammer ☐ Driven ☐ Bored ☐ Air Rotary ☐ Cable Tool ☐ Jetted ☐ Other _____

6) WELL LOG:

Date drilled 10-25-83

DIAMETER OF HOLE

Dia. (in.)	From (ft.)	To (ft.)
5 3/4	Surface	323
7 7/8	"	300

7) BOREHOLE COMPLETION: ☐ Open Hole ☐ Straight Wall ☐ Underreamed ☐ Gravel Packed ☒ Other Two-String
If Gravel Packed give interval . . . from _____ ft. to _____ ft.

From (ft.)	To (ft.)	Description and color of formation material
0	20	red gray clay
20	35	red clay-sand
35	55	sand-clay
55	75	red gray clay
75	95	red gray clay
95	115	red blue clay
115	135	104 clay 10 ft. sand
135	155	sand
155	175	red gray clay
175	195	red gray clay
195	215	red gray clay
215	235	clay-sand
235	255	red-clay
255	275	sand
275	323	sand

(Use reverse side if necessary)

8) CASING, BLANK PIPE, AND WELL SCREEN DATA:

Dia. (in.)	New or Used	Steel, Plastic, etc. Perf., Slotted, etc. Screen Mgf., if commercial	Setting (ft.) From	Setting (ft.) To	Gage Casing Screen
5"	N	ASTM-F480, NSF pw/wc			
		PVC Casing	+18	300	
2½	N	Well Supplies, Inc.			
		PVC Screen	323	303	12ga
2½	N	PVC blank Liner	303	293	

CEMENTING DATA
Cemented from 300 ft. to 150' ft.
Method used Pressure Cement
Cemented by Raymond Water Wells (Company or Individual)

9) WATER LEVEL:
Static level 200 ft. below land surface Date _____
Artesian flow _____ gpm. Date _____

10) PACKERS: Type "K" Depth 293'

RECEIVED
SEP 28 1984
DEPT. OF WATER RESOURCES

11) TYPE PUMP: ☐ Turbine ☐ Jet ☒ Submersible ☐ Cylinder ☐ Other _____
Depth to pump bowls, cylinder, jet, etc., 273 ft.

13) WATER QUALITY:
Did you knowingly penetrate any strata which contained undesirable water? ☐ Yes ☒ No
If yes, submit "REPORT OF UNDESIRABLE WATER"
Type of water? _____ Depth of strata _____
Was a chemical analysis made? ☐ Yes ☒ No

12) WELL TESTS: ☐ Type Test: ☐ Pump ☐ Bailer ☐ Jetted ☒ Estimated
Yield: 15 gpm with 2 ft. drawdown after 2 hrs.

I hereby certify that this well was drilled by me (or under my supervision) and that each and all of the statements herein are true to the best of my knowledge and belief.

COMPANY NAME Raymond Wtaer Wells (Type or Print) Water Well Driller's License No. 774

ADDRESS 10011 Airline Drive (Street or RFD) (City) Houston, Tx. (State) 77037 (Zip)

(Signed) C. A. Raymond Jr. (Licensed Water Well Driller) (Signed) _____ (Registered Driller Trainee) DWP

Please attach electric log, chemical analysis, and other pertinent information, if available.

For TDWR use only. Well No. 65-05-6AA Located on map YES C.F.S.

TDWR-0392 (Rev. 5-27-82)

DEPARTMENT OF WATER RESOURCES COPY

Send original copy by certified mail to the Texas Water Development Board P. O. Box 13087 Austin, Texas 78711

State of Texas

WATER WELL REPORT

For TWDB use only
Well No. [illegible]
Located on map [illegible]
Received: [illegible]

1) OWNER:
Person having well drilled James A. Pierce (Name) Address 15202 Henry Road (Street or RFD) Houston (City) Texas (State)

Landowner Same (Name) Address (Street or RFD) (City) (State)

2) LOCATION OF WELL:
County Harris, _____ miles in _____ (N.E., S.W., etc.) direction from _____ (Town)

Locate by sketch map showing landmarks, roads, creeks, hiway number, etc.*

[illegible]

[illegible] 373-X

North

(Use reverse side if necessary)

or

Give legal location with distances and directions from adjacent sections or survey lines.

Labor _____ League _____

Block _____ Survey _____

Abstract No. _____

(NW¼ NE¼ SW¼ SE¼) of Section _____

3) TYPE OF WORK (Check): New Well, Deepening, Reconditioning, Plugging

4) PROPOSED USE (Check): Domestic, Industrial, Municipal, Irrigation, Test Well, Other

5) TYPE OF WELL (Check): Rotary, Driven, Dug, Cable, Jetted, Bored

6) WELL LOG:
Diameter of hole 6 3/4 in. Depth drilled 308 ft. Depth of completed well 323 ft. Date drilled Mar. 1977

All measurements made from 0 ft. above ground level.

From (ft.)	To (ft.)	Description and color of formation material
0-	2	Surface
2-	8	Yellow clay
8-	20	Red & yellow clay
20-	25	Red sand
25-	35	Red clay
35-	37	Sand
37-	40	Red clay
40-	43	Sand
43-	85	Red & yellow clay
85-	131	Red & gray clay
131-	149	Sand
149-	160	Red & gray clay
160-	231	Red & yellow clay
231-	250	Sand
250-	261	Red & yellow clay
261-	323	Sand 16 ga.

(Use reverse side if necessary)

9) Casing:
Type: Old, New, Steel, Plastic, Other

Cemented from 308 up ft. to _____ ft.

Diameter (inches)	Setting From (ft.)	Setting To (ft.)	Gage
4	1	308	40

10) SCREEN:
Type Well Supplies Inc. Plastic wrapped

Perforated Slotted

Diameter (inches)	Setting From (ft.)	Setting To (ft.)	Slot Size
2½	313	323	16

7) COMPLETION (Check):
Straight wall, Gravel packed, Other, Under reamed, Open Hole

8) WATER LEVEL:
Static level 180 ft. below land surface Date Mar. 1977

Artesian pressure _____ lbs. per square inch Date _____

Depth to pump bowls, cylinder, jet, etc., 240 ft. below land surface.

11) WELL TESTS:
Was a pump test made? Yes No If yes, by whom?

Yield: _____ gpm with _____ ft. drawdown after _____ hrs.

Bailer test _____ gpm with _____ ft. drawdown after _____ hrs.

Artesian flow _____ gpm

Temperature of water _____

12) WATER QUALITY:
Was a chemical analysis made? Yes No

Did any strata contain undesirable water? Yes No

Type of water? _____ depth of strata _____

I hereby certify that this well was drilled by me (or under my supervision) and that each and all of the statements herein are true to the best of my knowledge and belief.

NAME C.A. Raymond, Jr. Inc. (Type or Print) Water Well Drillers Registration No. TDL 774

ADDRESS 10011 Airline Dr. (Street or RFD) Houston (City) Texas (State)

(Signed) _____ (Water Well Driller) Raymond Water Well Drilling (Company Name)

Please attach electric log, chemical analysis, and other pertinent information, if available.

*Additional instructions on reverse side.

TWDB-WD8

4820111945

10/26/2020
04:10:41

Texas Commission on Environmental Quality
DWW Water System Summary Sheet

PWS ID	PWS Name	Central Registry RN
TX1011461	RED DOT SOUTH RV PARK	RN101657948

Organization/Customer *	Central Registry CN
UTOPIA RESIDENTIAL COMMUNITIES INC	CN602997298

*Regulatory mail will be addressed to this organization/person

All Water System Contacts

Type	Contact	Communication
AC - Administrative Contact - MANAGER	JARKESY, GEORGE, R PO BOX 1015 TOMBALL, TX 77377-1015	**Phone Type**: **Value** BUS - Business: 281-290-6655 FAX - Facsimile: 281-290-0940 MOB - Mobile: 832-452-8820
EC - Emergency Contact - OPERATOR	MURRAY, JACK, MICHAEL PO BOX 755 BROOKSHIRE, TX 77423-0755	**Electronic Type**: **Value** **Phone Type**: **Value** BUS - Business: 281-221-9582 BUS - Business: 281-658-9583
ECS - Emergency Contact - Secondary - OPERATOR	THOMPSON, CHRISTOPHER, DALE PO BOX 755 BROOKSHIRE, TX 77423-0755	**Electronic Type**: **Value** **Phone Type**: **Value** BUS - Business: 281-221-9582 MOB - Mobile: 713-791-8491
OW - Owner	UTOPIA RESIDENTIAL COMMUNITIES INC 18205 BURKHARDT RD TOMBALL, TX 77375	

Operator Grade	Number
WATER OPERATIONS COMPANY	1

Water Operator Licenses

License Holder:	TEXAS STATE DRINKING WATER CORPORATION	
CURRENT	Class: NONE - WATER OPERATIONS COMPANY	WC0000247

Owner Type	Owner Type Options: COUNTY, DISTRICT, FEDERAL GOVERNMENT, INVESTOR OWNED, MUNICIPALITY, NATIVE AMERICAN, PRIVATE, STATE GOVERNMENT, WATER SUPPLY CORPORATION
Private	

System Type	

NC - TRANSIENT/NON-COMMUNITY	System Type Options: COMMUNITY, TRANSIENT/NON-COMMUNITY, NON-PUBLIC, NON-TRANSIENT/NON-COMMUNITY

Population Type	Population Served	# of Connect	# I/C w/other PWS
NonResidential	114	38	0

Total Product (MGD)	Average Daily Consump.	Max Daily Demand (MGD)	Total Storage (MG)	Elev. Storage (MG)	Service Pump Cap.	Max.Purchase Cap. (MGD/GPM)	Pressure Tank Cap. (MG)

Activity Status	Inactivation Date
A - ACTIVE	

Last Survey Date	Surveyor	Survey Type	Region	County
05/12/2016	CHRISTINA BERNAL	Sanitary Survey	HOUSTON	HARRIS
06/16/2011	MIGUEL GALVAN	Sanitary Survey	HOUSTON	HARRIS
12/05/2006	STACY, M TANNER	Sanitary Survey	HOUSTON	HARRIS

(Treatment Plant)							
Entry Point	EP Name/Source Summation (Activity Status)	Plant Name (Activity Status)	Plant Num	Chemical Mon Type	Chem Sample Point	Distribution Mon Type	Dist Sample Point
EP001	TRT-TAP / Ground Water(A)	RED DOT RV(A)	TP6185		NO		NO

Train:	Unnamed

(Treatments)				
Disinfection Zone	Treatment Sequence	Objective	Process	Treatment
null	null	D	423	HYPOCHLORINATION, PRE

(Active Sources)						
Source Number	Source Name (Activity Status)	Operational Status	Source Type	Depth	Tested GPM	Rated GPM
G1011461A	1 - 15014 SELLERS RD (A)	P	G	350	38 GPM	30 GPM

Drill Date	Source Summary
01/01/1913	CHICOT

GPS Latitude (decimal)	GPS Longitude (decimal)	GPS Elevation	GPS Date	Seller
29.918333	-95.385834	82	10/14/2013	Not Purchasing

(Inactive/Offline Sources)			
SourceNumber	Name	Status	Depth

Code Explanations
Monitoring Type Codes: (GW) GROUNDWATER , (GUP) GROUNDWATER UNDER THE INFLUENCE - PURCHASED , (SWP) SURFACE WATER - PURCHASED , (GU) GROUNDWATER UNDER THE INFLUENCE OF SURFACE WATER , (N) NO SOURCES , (SW) SURFACE WATER
Activity Status Codes: (A) ACTIVE , (D) DELETED/DISSOLVED , (I) INACTIVE , (P) PROPOSED ,
Operational Status Codes: (E) EMERGENCY , (I) INTERIM/PEAK (O) OTHER , (P) PERMANENT , (S) SEASONAL
Source Types: (G) GROUND WATER , (S) SURFACE WATER , (U) GROUND WATER UNDER THE INFLUENCE

- End of Report -

At the time of your query this data was the most current information available from our database, which is in real time. Every effort was made to retrieve it according to your query. Thank-you for using DWW.

28

KM413F

.9m: SAIL
.9m: E..JL

Please use black ink.
Send original copy by certified mail to the
Texas Department of Water Resources
P. O. Box 13087
Austin, Texas 78711

State of Texas
WATER WELL REPORT

ATTENTION OWNER: *Confidentiality Privilege Notice on Reverse Side*

Texas Water Well Drillers Board
P. O. Box 13087
Austin, Texas 78711

1) OWNER Beautymaker (Name) Address 14922 Sellers (Street or RFD) Houston (City), Texas (State) 77037 (Zip)

2) LOCATION OF WELL: County Harris miles in _____ (N.E., S.W., etc.) direction from _____ (Town)

Driller must complete the legal description to the right with distance and direction from two intersecting section or survey lines, or he must locate and identify the well on an official Quarter- or Half-Scale Texas County General Highway Map and attach the map to this form.

☐ Legal description:
Section No. _____ Block No. _____ Township _____
Abstract No. _____ Survey Name _____
Distance and direction from two intersecting section or survey lines _____

☐ See attached map. map on 65-05-5

3) TYPE OF WORK (Check): ☒ New Well ☐ Deepening ☐ Reconditioning ☐ Plugging

4) PROPOSED USE (Check): ☒ Domestic ☐ Industrial ☐ Public Supply ☐ Irrigation ☐ Test Well ☐ Other _____

5) DRILLING METHOD (Check): ☒ Mud Rotary ☐ Air Hammer ☐ Driven ☐ Bored ☐ Air Rotary ☐ Cable Tool ☐ Jetted ☐ Other _____

6) WELL LOG:

Date drilled 3-12-86

DIAMETER OF HOLE

Dia. (in.)	From (ft.)	To (ft.)
4 3/4	Surface	336
8 3/4	"	300'

7) BOREHOLE COMPLETION: ☐ Open Hole ☐ Straight Wall ☐ Underreamed ☐ Gravel Packed ☒ Other Two-String
If Gravel Packed give interval . . . from _____ ft. to _____ ft.

From (ft.)	To (ft.)	Description and color of formation material
0	2	surface
2	15	yellow clay
15	25	red and gray clay
25	32	red sand
32	38	red and yll clay
38	48	sand
48	146	red and gray clay
146	159	sand
159	162	red clay
162	168	sand
168	263	red and yll,clay
263	268	sand
268	269	rock
269	271	red clay
271	276	sand
276	306	red and gray clay
306	336	sand 16 ga.
336	350	clay

(Use reverse side if necessary)

8) CASING, BLANK PIPE, AND WELL SCREEN DATA:

Dia. (in.)	New or Used	Steel, Plastic, etc. Perf., Slotted, etc. Screen Mgf., if commercial	Setting (ft.) From	Setting (ft.) To	Gage Casing Screen
5"	N	ASTM-F480,NSF pw,	+24"	300	
		wc SDR-21 PVC casing			
3"	N	Well Supplies,Inc.			
		PVC Screen	336	326	14ga.
3"	N	PVC Blank	326	296	

9) CEMENTING DATA [Rule 319.44(b)]
Cemented from 300' ft. to Surface ft.
_____ ft. to _____ ft.
Method used Pressure cement
Cemented by Raymond Water Wells

10) SURFACE COMPLETION
☒ Specified Surface Slab Installed [Rule 319.44(c)]
☐ Pitless Adapter Used [Rule 319.44(d)]
☐ Approved Alternative Procedure Used [Rule 319.71]

11) WATER LEVEL:
Static level 210 ft. below land surface Date _____
Artesian flow _____ gpm. Date _____

12) PACKERS: Type "K" Depth 296

RECEIVED
SEP - 2 1986
TEXAS WATER COMMISSION

13) TYPE PUMP:
☐ Turbine ☐ Jet ☐ Submersible ☐ Cylinder
☐ Other _____
Depth to pump bowls, cylinder, jet, etc., 273 ft.

14) WELL TESTS:
Type Test: ☐ Pump ☐ Bailer ☐ Jetted ☐ Estimated
Yield: 12 gpm with 2 ft. drawdown after 4 hrs.

15) WATER QUALITY:
Did you knowingly penetrate any strata which contained undesirable water? ☐ Yes ☒ No
If yes, submit "REPORT OF UNDESIRABLE WATER"
Type of water? _____ Depth of strata _____
Was a chemical analysis made? ☐ Yes ☒ No

I here by certify that this well was drilled by me (or under my supervision) and that each and all of the statements herein are true to the best of my knowledge and belief. I understand that failure to complete items 1 thru 12 will result in the log(s) being returned for completion and resubmittal.

COMPANY NAME Raymond Water Wells (Type or Print) Water Well Driller's License No. 774

ADDRESS 10011 Airline Drive (Street or RFD) Houston (City), Texas (State) 77037 (Zip)

(Signed) [signature] (Licensed Water Well Driller) (Signed) _____ (Registered Driller Trainee)

For TDWR use only
Well No. 65-05-9
Located on map _____

Please attach electric log, chemical analysis, and other pertinent information, if available.

DEPARTMENT OF WATER RESOURCES COPY

TDWR-0392 (12/29/83)

STATE OF TEXAS WELL REPORT for Tracking #127060

Owner:	**Billy Bookman**	Owner Well #:	**No Data**
Address:	**14914 Sellers Houston, TX 77060**	Grid #:	**65-05-6**
		Latitude:	**29° 55' 01" N**
Well Location:	**14914 Sellers Houston, TX 77060**	Longitude:	**095° 23' 11" W**
Well County:	**Harris**	Elevation:	**No Data**
Type of Work:	**New Well**	Proposed Use:	**Domestic**

Drilling Start Date: **10/29/2007** Drilling End Date: **10/29/2007**

	Diameter (in.)	*Top Depth (ft.)*	*Bottom Depth (ft.)*
Borehole:	**5.5**	**0**	**47**

Drilling Method: **Mud (Hydraulic) Rotary**

Borehole Completion: **Filter Packed**

	Top Depth (ft.)	*Bottom Depth (ft.)*	*Filter Material*	*Size*
Filter Pack Intervals:	**37**	**47**	**Gravel**	**# 12**

	Top Depth (ft.)	*Bottom Depth (ft.)*	*Description (number of sacks & material)*
Annular Seal Data:	**0**	**10**	**4**
	10	**37**	**5**

Seal Method: **Pressure**

Sealed By: **Driller**

Distance to Property Line (ft.): **100**

Distance to Septic Field or other concentrated contamination (ft.): **150**

Distance to Septic Tank (ft.): **No Data**

Method of Verification: **Customer**

Surface Completion: **Surface Sleeve Installed**

Water Level: **12 ft.** below land surface on **2007-10-29** Measurement Method: **Unknown**

Packers: **None**

Type of Pump: **Jet** Pump Depth (ft.): **30**

Well Tests: **Jetted** **Yield: 8 GPM with 10 ft. drawdown after 2 hours**

	Strata Depth (ft.)	Water Type
Water Quality:	**No Data**	**Fresh**

Chemical Analysis Made: **No**

Did the driller knowingly penetrate any strata which contained injurious constituents?: **No**

Certification Data: The driller certified that the driller drilled this well (or the well was drilled under the driller's direct supervision) and that each and all of the statements herein are true and correct. The driller understood that failure to complete the required items will result in the report(s) being returned for completion and resubmittal.

Company Information: **Raymond Services, Inc.**

10011 Airline
Houston, TX 77037

Driller Name: **Zachary Proctor** License Number: **4577**

Apprentice Name: **None**

Comments: **No Data**

Lithology:
DESCRIPTION & COLOR OF FORMATION MATERIAL

Top (ft.)	Bottom (ft.)	Description
0	2	Top Soil
2	5	Sand # 6 Brown
5	25	Clay Yellow
25	30	Sand Red # 6
30	35	Clay Red
35	36	Rock
37	47	Sand Red # 6

Casing:
BLANK PIPE & WELL SCREEN DATA

Dia. (in.)	New/Used	Type	Setting From/To (ft.)
2	New	Plastic	Casing 0 - 37 SCH 40
2	New	Plastic	Screen PVC 37 - 47 # 6

IMPORTANT NOTICE FOR PERSONS HAVING WELLS DRILLED CONCERNING CONFIDENTIALITY

TEX. OCC. CODE Title 12, Chapter 1901.251, authorizes the owner (owner or the person for whom the well was drilled) to keep information in Well Reports confidential. The Department shall hold the contents of the well log confidential and not a matter of public record if it receives, by certified mail, a written request to do so from the owner.

Please include the report's Tracking Number on your written request.

Texas Department of Licensing and Regulation
P.O. Box 12157
Austin, TX 78711
(512) 334-5540

Attention Owner:
Confidentiality Privilege Notice on reverse side of owner's copy.

Texas Department of License and Regulation

Water Well Driller/Pump Installer Program
P.O. Box 12157 Austin, Texas 78711 (512)463-7880 FAX (512)463-8616
Toll free (800)803-9202
Email address: water.well@license.state.tx.us

This form must be completed and filed with the department and owner within 60 days upon completion of the well.

WELL REPORT

WELL IDENTIFICATION AND LOCATION DATA

Name	Address	City	State	Zip
John Lara	18122 E. Hardy	Houston	Tx	77073

ZONE LOCATION

County	Physical Address	City	State	Zip
Harris	18122 E. Hardy	Houston	Tx	77073

Lat. | Long. | Grid # 60-05-3

3) Type of Work
☑ New Well ☐ Deepening ☐ Reconditioning

4) Proposed Use (check) ☐ Monitor ☐ Environmental Soil Boring ☑ Domestic ☐ Industrial ☐ Irrigation ☐ Injection ☐ Public Supply ☐ De-watering ☐ Testwell
If Public Supply well, were plans submitted to the TNRCC? ☐ Yes ☐ No

5) N↑

6) Drilling Date
Started 2/12/01
Completed 2/13/01

Diameter of Hole

Dia.(in)	From (ft)	To (ft)
7 1/2	Surface	100
6 3/4	100	300
4 3/4	300	310

7) Drilling Method (check) ☐ Driven ☐ Air Rotary ☑ Mud Rotary ☐ Bored ☐ Air Hammer ☐ Cable Tool ☐ Jetted ☐ Other

From (ft)	To (ft)	Description and color of formation material
0	160	Clay
160	310	Sand
310	320	Clay

(Use reverse side of Well Owner's copy, If necessary)

8) Borehole Completion ☐ Open Hole ☐ Straight Wall ☐ Under-reamed ☐ Gravel Packed ☑ Other 2 String
If Gravel Packed give the interval from ____ ft. to ____ ft.

Casing, Blank Pipe, and Well Screen Data

Dia. (in.)	New Or Used	Steel, Plastic, etc. Perf., Slotted, etc Screen Mfg., if commercial	Setting (ft) From	To	Gage Casing Screen
4	N	Sch 40 PVC	+2	300	
2 1/2	N	Sch 40 PVC	295	300	
2 1/2	N	Sch 40 Slotted	300	310	.010

9) Cementing Data
Cementing from 0 ft. to 295 ft. # of sacks used 29
____ ft. to ____ ft. # of sacks used ____
Method Used Pressure
Cementing By Driller
Distance to septic system field or other concentrated contamination ____ ft.
Method of verification of above distance ____

13) Plugged ☐ Well plugged within 48 hours
Casing left in well: Cement/Bentonite placed in well:

From (ft)	To (ft)	From (ft)	To (ft)	Sacks used

10) Surface Completion
☐ Specified Surface Slab Installed
☑ Specified Surface Sleeve Installed
☐ Pitless Adapter Used
☐ Approved Alternative Procedure Used

14) Typepump
☐ Turbine ☐ Jet ☑ Submersible ☐ Cylinder
☐ Other ____
Depth to pump bowls, cylinder, jet etc., 220 ft.

11) Water Level
Static level 145 ft. below Date 2/13/01
Artesian Flow ____ gpm. Date __/__/__

15) Water Test
Typetest ☐ Pump ☐ Bailer ☐ Jetted ☑ Estimated
Yield: 20 gpm with 20 ft. drawdown after 1 hrs.

16) Water Quality
Did you knowingly penetrate and strata which contain undesirable constituents
☐ YES ☑ NO If yes, did you submit a REPORT OF UNDESIRABLE WATER
Type of water ____ Depth of Strata ____
Was a chemical analysis made ☐ Yes ☐ No

12) Packers

	Type	Depth
K Packer	4x2 1/2	295'

Company or individual's Name (type or print) Johnston's Water Well Service

Address 14750 Hooper Rd. City Tomball State Tx Zip 77375

Signature [signature] 2/14/01 Signature ____ __/__/__
Date Apprentice Date

TDLR FORM 001WWD *White - TDLR* *Yellow - Owner* *Pink - Driller/Pump Installer* 4820125370

STATE OF TEXAS WELL REPORT for Tracking #429163

Owner:	**Poarch Swinbank, LLC.**	Owner Well #:	**No Data**
Address:	**2141 Preston St. Houston, TX 77073**	Grid #:	**65-05-3**
Well Location:	**18220 E. Hardy Rd. Houston, TX 77073**	Latitude:	**29° 59' 02" N**
		Longitude:	**095° 23' 30" W**
Well County:	**Harris**	Elevation:	**No Data**
Type of Work:	**New Well**	Proposed Use:	**Commercial**

Drilling Start Date: **7/6/2016** Drilling End Date: **7/7/2016**

	Diameter (in.)	*Top Depth (ft.)*	*Bottom Depth (ft.)*
Borehole:	**6.75**	**0**	**324**
	3.875	**324**	**340**

Drilling Method: **Mud (Hydraulic) Rotary**

Borehole Completion: **Straight Wall**

	Top Depth (ft.)	*Bottom Depth (ft.)*	*Description (number of sacks & material)*
Annular Seal Data:	**0**	**10**	**Cement 7 Bags/Sacks**
	274	**324**	**Cement 6 Bags/Sacks**

Seal Method: **Jetted & Estimated**

Sealed By: **Driller**

Distance to Property Line (ft.): **>500**

Distance to Septic Field or other concentrated contamination (ft.): **N/A**

Distance to Septic Tank (ft.): **No Data**

Method of Verification: **Estimated**

Surface Completion: **Surface Sleeve Installed** **Surface Completion by Driller**

Water Level: **143 ft.** below land surface on **2016-07-07** Measurement Method: **Sonic/Radar**

Packers: **K-Packer at 320 ft.**

Type of Pump: **Submersible**

Well Tests: **Jetted & Estimated Yield: 45 GPM with 45 ft. drawdown after 1 hours**

	Strata Depth (ft.)	Water Type
Water Quality:	0	No Data

Chemical Analysis Made: **No**

Did the driller knowingly penetrate any strata which contained injurious constituents?: **No**

Certification Data: The driller certified that the driller drilled this well (or the well was drilled under the driller's direct supervision) and that each and all of the statements herein are true and correct. The driller understood that failure to complete the required items will result in the report(s) being returned for completion and resubmittal.

Company Information: **Bussell & sons LLC**

PO Box 874
Tomball, TX 77377

Driller Name: **Craig Bussell** License Number: **2035**

Comments: **Harris Galveston Subsidence Well #: 13496**

Lithology:
DESCRIPTION & COLOR OF FORMATION MATERIAL

Top (ft.)	Bottom (ft.)	Description
0	33	Top Soil & Clay
33	78	Sand
78	168	Clay
168	198	Sand
198	201	Clay
201	230	Sand
230	231	Clay
231	250	Sand
250	253	Clay
253	305	Sand
305	320	Clay
320	340	Sand

Casing:
BLANK PIPE & WELL SCREEN DATA

Dia (in.)	Type	Material	Sch./Gage	Top (ft.)	Bottom (ft.)
4	Blank	New Plastic (PVC)		0	324
2.5	Liner	New Plastic (PVC)		320	330
2.5	Screen	New Rod Base Stainless Steel	0.010	330	340

IMPORTANT NOTICE FOR PERSONS HAVING WELLS DRILLED CONCERNING CONFIDENTIALITY

TEX. OCC. CODE Title 12, Chapter 1901.251, authorizes the owner (owner or the person for whom the well was drilled) to keep information in Well Reports confidential. The Department shall hold the contents of the well log confidential and not a matter of public record if it receives, by certified mail, a written request to do so from the owner.

Please include the report's Tracking Number on your written request.

Texas Department of Licensing and Regulation
P.O. Box 12157
Austin, TX 78711
(512) 334-5540

10/26/2020
04:10:59

Texas Commission on Environmental Quality
DWW Water System Summary Sheet

PWS ID	PWS Name	Central Registry RN
TX1012429	VAM-PTS COMPANY	RN103783536

Organization/Customer *	Central Registry CN
VAM PTS COMPANY	CN600626568

*Regulatory mail will be addressed to this organization/person

All Water System Contacts

Type	Contact	Communication	
AC - Administrative Contact - SR. VICE PRESIDENT	FRISCHMANN, BERTRAND 2107 CITYWEST BLVD # 1300 HOUSTON, TX 77042-2827	**Phone Type**	**Value**
		BUS - Business	713-479-3200
		FAX - Facsimile	713-479-3201
EC - Emergency Contact - MANAGER	KEMP, ERIC 19210 E HARDY RD HOUSTON, TX 77073-3310	**Electronic Type**	**Value**
		Phone Type	**Value**
		BUS - Business	281-784-5553
		MOB - Mobile	281-450-4327
ECS - Emergency Contact - Secondary	JORDAN, ROY	**Electronic Type**	**Value**
		Phone Type	**Value**
		BUS - Business	281-230-5706
		MOB - Mobile	281-731-7512
OW - Owner	VAM PTS COMPANY 19210 E HARDY RD HOUSTON, TX 77073-3310		
PWS - Public Water System Contact - OPERATOR	SHAW, DARREN 8765 SPRING CYPRESS RD STE L # 176 SPRING, TX 77379-3195	**Electronic Type**	**Value**
		Phone Type	**Value**
		MOB - Mobile	832-309-9392
		EMERG - Emergency	281-583-6855

Operator Grade	Number
WATER OPERATOR Grade A	1
GROUND WATER TREATMENT OPERATOR Grade C	1

Water Operator Licenses

License Holder:	MANNING, WILLIAM T JR	
CURRENT	Class: A - WATER OPERATOR	WO0014402
License Holder:	FRENCH, ROBIN M	
CURRENT	Class: C - GROUND WATER TREATMENT OPERATOR	WG0007936

Owner Type	Owner Type Options: COUNTY, DISTRICT, FEDERAL GOVERNMENT,

Private	INVESTOR OWNED, MUNICIPALITY, NATIVE AMERICAN, PRIVATE, STATE GOVERNMENT, WATER SUPPLY CORPORATION

System Type	
NTNC - NON-TRANSIENT/NON-COMMUNITY	System Type Options: COMMUNITY, TRANSIENT/NON-COMMUNITY, NON-PUBLIC, NON-TRANSIENT/NON-COMMUNITY

Population Type	Population Served	# of Connect	# I/C w/other PWS
NonResidential	150	4	0

Total Product (MGD)	Average Daily Consump.	Max Daily Demand (MGD)	Total Storage (MG)	Elev. Storage (MG)	Service Pump Cap.	Max.Purchase Cap. (MGD/GPM)	Pressure Tank Cap. (MG)

Activity Status	Inactivation Date
A - ACTIVE	

Last Survey Date	Surveyor	Survey Type	Region	County
01/05/2016	VERNON CRANDLE	Sanitary Survey	HOUSTON	HARRIS
01/05/2016	RENEA, M ALLEN	Sanitary Survey	HOUSTON	HARRIS
01/19/2011	DAWN OLIVO	Sanitary Survey	HOUSTON	HARRIS

(Treatment Plant)							
Entry Point	EP Name/Source Summation (Activity Status)	Plant Name (Activity Status)	Plant Num	Chemical Mon Type	Chem Sample Point	Distribution Mon Type	Dist Sample Point
EP001	TRT-TAP / Ground Water(A)	19210 E HARDY RD(A)	TP6702		NO		NO

Train:	Unnamed			
(Treatments)				
Disinfection Zone	Treatment Sequence	Objective	Process	Treatment
null	null	P	341	FILTRATION, CARTRIDGE
null	null	D	423	HYPOCHLORINATION, PRE
null	null	P	660	SEDIMENTATION

(Active Sources)

Source Number	Source Name (Activity Status)	Operational Status	Source Type	Depth	Tested GPM	Rated GPM
G1012429C	3 - 50' E OF 2B (A)	P	G	721	45 GPM	70 GPM

Drill Date	Source Summary			
08/27/2003	EVANGELINE			
GPS Latitude (decimal)	GPS Longitude (decimal)	GPS Elevation	GPS Date	Seller
29.995195	-95.390243	101	01/09/2008	Not Purchasing

Source Number	Source Name (Activity Status)	Operational Status	Source Type	Depth	Tested GPM	Rated GPM
G1012429B	2 - 19210 E HARDY RD / 150' S OF 1 (A)	P	G	352	40 GPM	44 GPM

Drill Date	Source Summary			
11/16/1985	CHICOT			
GPS Latitude (decimal)	GPS Longitude (decimal)	GPS Elevation	GPS Date	Seller
29.995181	-95.392293	100	01/09/2008	Not Purchasing

(Inactive/Offline Sources)			
SourceNumber	Name	Status	Depth
G1012429A	1 - NE CORNER OF PROP	P	320

Code Explanations
Monitoring Type Codes: (GW) GROUNDWATER , (GUP) GROUNDWATER UNDER THE INFLUENCE - PURCHASED , (SWP) SURFACE WATER - PURCHASED , (GU) GROUNDWATER UNDER THE INFLUENCE OF SURFACE WATER , (N) NO SOURCES , (SW) SURFACE WATER
Activity Status Codes: (A) ACTIVE , (D) DELETED/DISSOLVED , (I) INACTIVE , (P) PROPOSED ,
Operational Status Codes: (E) EMERGENCY , (I) INTERIM/PEAK (O) OTHER , (P) PERMANENT , (S) SEASONAL
Source Types: (G) GROUND WATER , (S) SURFACE WATER , (U) GROUND WATER UNDER THE INFLUENCE

- End of Report -

At the time of your query this data was the most current information available from our database, which is in real time. Every effort was made to retrieve it according to your query. Thank-you for using DWW.

STATE OF TEXAS WELL REPORT for Tracking #9149

Owner:	**ALLOY MACHINE WORKS**	Owner Well #:	**No Data**
Address:	**P.O. BOX 41027 HOUSTON, TX 77241**	Grid #:	**65-05-3**
Well Location:	**18102 EAST HARDY HOUSTON, TX 77241**	Latitude:	**29° 58' 52" N**
		Longitude:	**095° 23' 31" W**
Well County:	**Harris**	Elevation:	**No Data**
Type of Work:	**New Well**	Proposed Use:	**Industrial**

Drilling Start Date: **6/14/2002** Drilling End Date: **6/17/2002**

	Diameter (in.)	*Top Depth (ft.)*	*Bottom Depth (ft.)*
Borehole:	**6.75**	**0**	**475**
	4.5	**475**	**612**

Drilling Method: **Mud (Hydraulic) Rotary**

Borehole Completion: **Straight Wall**

	Top Depth (ft.)	*Bottom Depth (ft.)*	*Description (number of sacks & material)*
Annular Seal Data:	**0**	**475**	**40**

Seal Method: **HALIBERTON**

Sealed By: **Driller**

Distance to Property Line (ft.): **No Data**

Distance to Septic Field or other concentrated contamination (ft.): **No Data**

Distance to Septic Tank (ft.): **No Data**

Method of Verification: **No Data**

Surface Completion: **Surface Sleeve Installed**

Water Level: **163 ft.** below land surface on **2002-06-17** Measurement Method: **Unknown**

Packers: **BP SEAL 464**

Type of Pump: **Submersible**

Well Tests: **Jetted** **Yield: 75 GPM**

	Strata Depth (ft.)	Water Type
Water Quality:	440-450	EXCELLANT

Chemical Analysis Made: **No**

Did the driller knowingly penetrate any strata which contained injurious constituents?: **No**

Certification Data: The driller certified that the driller drilled this well (or the well was drilled under the driller's direct supervision) and that each and all of the statements herein are true and correct. The driller understood that failure to complete the required items will result in the report(s) being returned for completion and resubmittal.

Company Information: **WEISINGER WATER WELL, INC.**

2200 EAST DAVIS
CONROE, TX 77301

Driller Name: **KEITH G. AHEE** License Number: **54547**

Comments: **No Data**

Lithology:
DESCRIPTION & COLOR OF FORMATION MATERIAL

Top (ft.)	Bottom (ft.)	Description
0	1	TOP SOIL
1	3	SANDY CLAY
3	17	CLAY
17	32	SAND
32	74	CLAY
74	87	SAND
87	110	CLAY
110	224	SAND
224	232	CLAY
232	260	SAND
260	264	CLAY W/ SAND
264	280	SAND
280	290	CLAY W/ SAND STREAK
290	310	SAND
310	340	CLAY & SAND
340	360	SAND
360	362	ROCK
362	375	SAND

Casing:
BLANK PIPE & WELL SCREEN DATA

Dia. (in.)	New/Used	Type	Setting From/To (ft.)
4	N	GALV. CASING	0-475
4X2.5	N	BP SEAL	464
2.5	N	GALV. LINER	464-475
2.5	N	ROD BASE SCREEN	475-480 .008
2.5	N	ROD BASE SCREEN	480-500 .010
2.5	N	BOTTOM HOLE ASSEM	500-502
2	N	BLANK LINER	502-612

375	380	ROCK
380	383	CLAY
383	397	SAND
397	427	CLAY
427	432	SAND
432	440	ROCK
440	450	SAND
450	475	CLAY & ROCK
475	502	SAND & ROCK
502	577	CLAY
577	612	HARD STREAK W/ SAND

IMPORTANT NOTICE FOR PERSONS HAVING WELLS DRILLED CONCERNING CONFIDENTIALITY

TEX. OCC. CODE Title 12, Chapter 1901.251, authorizes the owner (owner or the person for whom the well was drilled) to keep information in Well Reports confidential. The Department shall hold the contents of the well log confidential and not a matter of public record if it receives, by certified mail, a written request to do so from the owner.

Please include the report's Tracking Number on your written request.

Texas Department of Licensing and Regulation
P.O. Box 12157
Austin, TX 78711
(512) 334-5540

(7)

Dup
65-05-9EE

Send original copy by certified mail to the Texas Department of Water Resources P. O. Box 13087 Austin, Texas 78711

State of Texas
WATER WELL REPORT

ATTENTION OWNER: *Confidentiality Privilege Notice on Reverse Side*

Texas Water Well Drillers Board P. O. Box 13087 Austin, Texas 78711

1) OWNER Cecil Clepper (Name) Address 229 Hambrick (Street or RFD) Houston, Texas 77037 (City) (State) (Zip)

2) LOCATION OF WELL: County Harris miles in _____ (N.E., S.W., etc.) direction from _____ (Town)

Driller must complete the legal description to the right with distance and direction from two intersecting section or survey lines, or he must locate and identify the well on an official Quarter- or Half-Scale Texas County General Highway Map and attach the map to this form.

☐ Legal description:
Section No. _____ Block No. _____ Township _____
Abstract No. _____ Survey Name _____
Distance and direction from two intersecting section or survey lines _____

☐ See attached map. Map on 65-05-8FF

3) TYPE OF WORK (Check): ☒ New Well ☐ Deepening ☐ Reconditioning ☐ Plugging

4) PROPOSED USE (Check): ☒ Domestic ☐ Industrial ☐ Public Supply ☐ Irrigation ☐ Test Well ☐ Other _____

5) DRILLING METHOD (Check): ☒ Mud Rotary ☐ Air Hammer ☐ Driven ☐ Bored ☐ Air Rotary ☐ Cable Tool ☐ Jetted ☐ Other _____

6) WELL LOG:

Date drilled 6/29/83

DIAMETER OF HOLE Dia. (in.)	From (ft.)	To (ft.)
4"	Surface	336'
6 3/4	"	324'

7) BOREHOLE COMPLETION: ☐ Open Hole ☐ Straight Wall ☐ Underreamed ☐ Gravel Packed ☒ Other Two-String
If Gravel Packed give interval . . . from _____ ft. to _____ ft.

From (ft.)	To (ft.)	Description and color of formation material
0	1	fill
1	3	surface
3	21	yellow clay
21	46	sand
46	48	rock
48	81	sand
81	198	red and gray clay
198	212	sand 10 ga.
212	213	rock
213	224	sand
224	227	red and gray clay
227	228	rock
228	244	red and yellow clay
244	245	rock
245	248	red and gray clay
248	249	sand
249	265	red and gray clay
265	266	rock
266	270	sand
270	271	rock
271	275	sand
275	305	red and gray clay
305	336	sand

(Use reverse side if necessary)

RECEIVED
SEP - 1 1983
DEPT. OF WATER RESOURCES

8) CASING, BLANK PIPE, AND WELL SCREEN DATA:

Dia. (in.)	New or Used	Steel, Plastic, etc. Perf., Slotted, etc. Screen Mgf., if commercial	Setting (ft.) From	Setting (ft.) To	Gage Casing Screen
4"	N	PVC Casing	+18"	324'	40
2½	N	PVC Liner	316'	326'	40
2½	N	PVC Screen 10ga.	326'	336'	40

CEMENTING DATA
Cemented from 324 ft. to 224 ft.
Method used Pressure
Cemented by Raymond Water Wells (Company or individual)

9) WATER LEVEL:
Static level 225 ft. below land surface Date 6-30-83
Artesian flow _____ gpm. Date _____

10) PACKERS: Type Depth

11) TYPE PUMP:
☐ Turbine ☐ Jet ☒ Submersible ☐ Cylinder
☐ Other _____
Depth to pump bowls, cylinder, jet, etc., 294 ft.

12) WELL TESTS:
☐ Type Test: ☐ Pump ☐ Bailer ☐ Jetted ☒ Estimated
Yield: 12 gpm with _____ ft. drawdown after _____ hrs.

13) WATER QUALITY:
Did you knowingly penetrate any strata which contained undesirable water? ☐ Yes ☐ No
If yes, submit "REPORT OF UNDESIRABLE WATER"
Type of water? _____ Depth of strata _____
Was a chemical analysis made? ☐ Yes ☐ No

I hereby certify that this well was drilled by me (or under my supervision) and that each and all of the statements herein are true to the best of my knowledge and belief.

COMPANY NAME Raymond Water Wells (Type or Print) Water Well Driller's License No. 774

ADDRESS 10011 Airline Drive (Street or RFD) Houston, Tx. 77037 (City) (State) (Zip)

(Signed) C. D. Raymond Jr. (Licensed Water Well Driller) (Signed) _____ (Registered Driller Trainee) DUP

Please attach electric log, chemical analysis, and other pertinent information, if available.

For TDWR use only
Well No. 65-05-9EE
Located on map 785 C.F.S.

TDWR 0392 (Rev. 5-27-82)

DEPARTMENT OF WATER RESOURCES COPY

(13)

Send original copy by certified mail to the Texas Department of Water Resources P. O. Box 13087 Austin, Texas 78711

State of Texas
WATER WELL REPORT

ATTENTION OWNER: *Confidentiality Privilege Notice on Reverse Side*

For TDWR use only
Well No. 65-05-9X
Located on map Yes
Received: C.F.S.

1) OWNER Robert J. Timms (Name) Address 139 Hambrick (Street or RFD) Houstan (City), Texas (State) (Zip)

2) LOCATION OF WELL:
County Harris 13 miles in S.E. (N.E., S.W., etc.) direction from Spring (Town)

Driller must complete the legal description to the right with distance and direction from two intersecting section or survey lines, or he must locate and identify the well on an official Quarter- or Half-Scale Texas County General Highway Map and attach the map to this form.

1

☐ Legal description:
Section No. _____ Block No. _____ Township _____
Abstract No. _____ Survey Name _____
Distance and direction from two intersecting section or survey lines _____

☑ See attached map. map on 60-61-6AA

3) TYPE OF WORK (Check):
☑ New Well ☐ Deepening ☐ Reconditioning ☐ Plugging

4) PROPOSED USE (Check):
☑ Domestic ☐ Industrial ☐ Public Supply ☐ Irrigation ☐ Test Well ☐ Other _____

5) DRILLING METHOD (Check):
☑ Mud Rotary ☐ Air Hammer ☐ Driven ☐ Bored ☐ Air Rotary ☐ Cable Tool ☐ Jetted ☐ Other _____

6) WELL LOG:
Date drilled 9/9/80

DIAMETER OF HOLE

Dia. (in.)	From (ft.)	To (ft.)
6½	Surface	351

7) BOREHOLE COMPLETION:
☐ Open Hole ☐ Straight Wall ☐ Underreamed
☐ Gravel Packed ☑ Other Cemented
If Gravel Packed give interval ... from _____ ft. to _____ ft.

From (ft.)	To (ft.)	Description and color of formation material
0	4	top soil
4	15	red + gray clay
15	77	fine sand
77	86	red + gray clay
86	96	clay + sand strips
96	135	red + gray clay
135	145	clay + sand strips
145	164	red + gray clay
164	174	fine sand
174	190	red + gray clay
190	218	coarse sand
218	234	sand, clay + rock strips
234	262	sand + clay strips
262	269	red + gray clay
269	280	coarse sand
280	307	red + gray clay
307	329	coarse sand
329	341	red + gray clay
341	351	coarse sand

8) CASING, BLANK PIPE, AND WELL SCREEN DATA:

Dia. (in.)	New or Used	Steel, Plastic, etc. Perf., Slotted, etc. Screen Mgf., if commercial	Setting (ft.) From	Setting (ft.) To	Gage Casing Screen
4"	New	Plastic Casing	0	340	40
2½"	New	Plastic Screen	341	351	12

CEMENTING DATA
Cemented from 340 ft. to 150 ft.
Method used Pressurized
Cemented by Ind. (Company or Individual)

9) WATER LEVEL:
Static level 217 ft. below land surface Date 9/10/80
Artesian flow _____ gpm. Date _____

10) PACKERS: Type Depth
2½"x4" A+R 3 Ring 335'

RECD.
MAR 26 1982
CHK.

(Use reverse side if necessary)

11) TYPE PUMP:
☐ Turbine ☐ Jet ☑ Submersible ☐ Cylinder
☐ Other _____
Depth to pump bowls, cylinder, jet, etc., 273 ft.

12) WELL TESTS:
☐ Type Test: ☐ Pump ☐ Bailer ☐ Jetted ☐ Estimated
Yield: _____ gpm with _____ ft. drawdown after _____ hrs.

13) WATER QUALITY:
Did you knowingly penetrate any strata which contained undesirable water? ☐ Yes ☑ No
If yes, submit "REPORT OF UNDESIRABLE WATER"
Type of water? Fresh Depth of strata 10'
Was a chemical analysis made? ☐ Yes ☑ No

I hereby certify that this well was drilled by me (or under my supervision) and that each and all of the statements herein are true to the best of my knowledge and belief.

NAME Bobby Potter (Type or Print) Water Well Drillers Registration No. 1872

ADDRESS 5717 Chippewa (Street or RFD) Houston (City) Texas (State) 77086 (Zip)

(Signed) Bobby Potter (Water Well Driller) Damrell & Potter Drilling Co. (Company Name)

Please attach electric log, chemical analysis, and other pertinent information, if available.

TDWR-0392 (Rev. 1-12-79)

DEPARTMENT OF WATER RESOURCES COPY

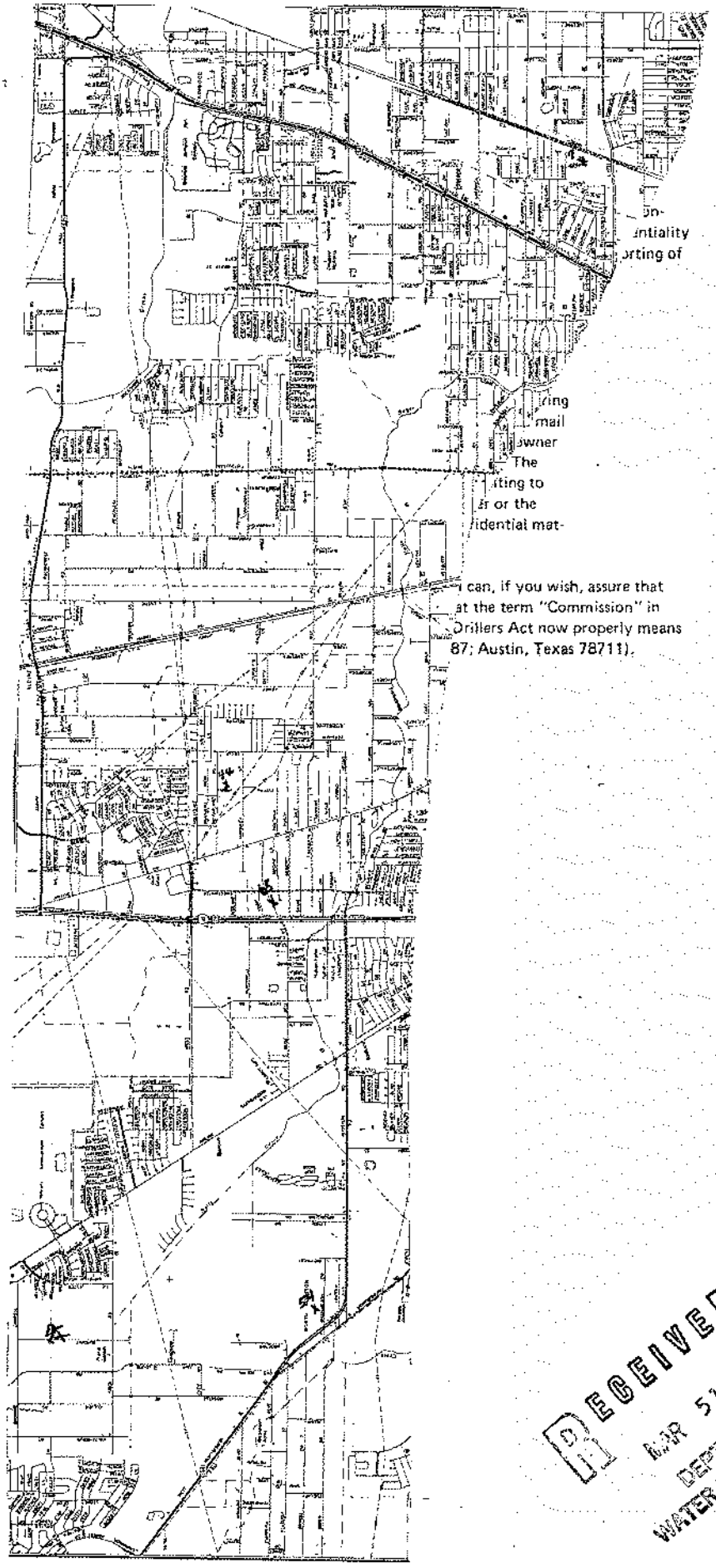

...ntiality
...orting of

...ring
...mail
...owner
The
...iting to
...r or the
...idential mat-

...can, if you wish, assure that
...at the term "Commission" in
Drillers Act now properly means
87; Austin, Texas 78711).

RECEIVED
MAR 5 1981
DEPT. OF
WATER RESOURCES

44
Dup

Send original copy by certified mail to the Texas Department of Water Resources P. O. Box 13087 Austin, Texas 78711

State of Texas
WATER WELL REPORT

ATTENTION OWNER: *Confidentiality Privilege Notice on Reverse Side*

For TDWR use only
Well No. 65-05-604
Located on map Yes
Received: C.F.S.

1) OWNER Mr. Elvis Burnett (Name) Address Unknown Redbud St. (Street or RFD) Houston, Tx. (City) (State) (Zip)

2) LOCATION OF WELL: County Harris 10 miles in N (N.E., S.W., etc.) direction from Houston (Town)

Driller must complete the legal description to the right with distance and direction from two intersecting section or survey lines, or he must locate and identify the well on an official Quarter- or Half-Scale Texas County General Highway Map and attach the map to this form.

☐ Legal description:
Section No. _____ Block No. _____ Township _____
Abstract No. _____ Survey Name _____
Distance and direction from two intersecting section or survey lines _____
☐ See attached map. mapon 65-05-4Y

3) TYPE OF WORK (Check):
☒ New Well ☐ Deepening ☐ Reconditioning ☐ Plugging

4) PROPOSED USE (Check):
☒ Domestic ☐ Industrial ☐ Public Supply ☐ Irrigation ☐ Test Well ☐ Other _____

5) DRILLING METHOD (Check):
☒ Mud Rotary ☐ Air Hammer ☐ Driven ☐ Bored ☐ Air Rotary ☐ Cable Tool ☐ Jetted ☐ Other _____

6) WELL LOG:
Date drilled 8/27/80

DIAMETER OF HOLE

Dia. (in.)	From (ft.)	To (ft.)
	Surface	
6-3/4		322

7) BOREHOLE COMPLETION:
☐ Open Hole ☐ Straight Wall ☐ Underreamed
☐ Gravel Packed ☒ Other 2 string cemented
If Gravel Packed give interval . . . from _____ ft. to _____ ft.

From (ft.)	To (ft.)	Description and color of formation material
0	34	Clay
34	126	Sand
126	263	Clay
263	322	Sand

8) CASING, BLANK PIPE, AND WELL SCREEN DATA:

Dia. (in.)	New or Used	Steel, Plastic, etc. Perf., Slotted, etc. Screen Mgf., if commercial	Setting (ft.) From	Setting (ft.) To	Gage Casing Screen
4"	N	PVC Casing	0	300	Sch.
2½"	N	PVC Liner	295	302	40
2½"	N	Slotted Screen	302	322	.012

CEMENTING DATA
Cemented from 300 ft. to 140 ft.
Method used Halliburton
Cemented by Robinson Water Well (Company or Individual)

9) WATER LEVEL:
Static level 220 ft. below land surface Date 8/29/80
Artesian flow _____ gpm. Date _____

10) PACKERS: Type K Depth 295

RECEIVED
JUN 2 1982
CR/TDWR

(Use reverse side if necessary)

11) TYPE PUMP:
☐ Turbine ☐ Jet ☒ Submersible ☐ Cylinder
☐ Other _____
Depth to pump bowls, cylinder, jet, etc., 273 ft.

12) WELL TESTS:
☐ Type Test: ☐ Pump ☐ Bailer ☐ Jetted ☐ Estimated
Yield: _____ gpm with _____ ft. drawdown after _____ hrs.

13) WATER QUALITY:
Did you knowingly penetrate any strata which contained undesirable water? ☐ Yes ☒ No
If yes, submit "REPORT OF UNDESIRABLE WATER"
Type of water? potable Depth of strata _____
Was a chemical analysis made? ☐ Yes ☒ No

I hereby certify that this well was drilled by me (or under my supervision) and that each and all of the statements herein are true to the best of my knowledge and belief.

NAME M. E. Robinson, Jr. (Type or Print) Water Well Drillers Registration No. 1464
ADDRESS 11607 FM 149 (Street or RFD) Houston, (City) Tx. (State) 77086 (Zip)
(Signed) M. E. Robinson Jr. (Water Well Driller) Robinson Water Well Service, inc. (Company Name)

Please attach electric log, chemical analysis, and other pertinent information, if available.

TDWR-0392 (Rev. 1-12-79) DEPARTMENT OF WATER RESOURCES COPY

4820113812

Dup

Send original copy by certified mail to the Texas Water Development Board P. O. Box 12386 Austin, Texas 78711

State of Texas

WATER WELL REPORT

For TWDB use only
Well No. 65-05-988
Located on map yes
Received: 72
db

1) OWNER:
Person having well drilled A. C. M. Builders (Name) Address P O Box 1195 (Street or RFD) Bellaire, Texas 77401 (City) (State)

Landowner Same (Name) Address 300 Hambrick (Street or RFD) Houston, Texas (City) (State)

2) LOCATION OF WELL:
County Harris County, _____ miles in _____ (N.E., S.W., etc.) direction from _____ (Town)

Locate by sketch map showing landmarks, roads, creeks, hiway number, etc.*

Cover

North

(Use reverse side if necessary)

or

Give legal location with distances and directions from adjacent sections or survey lines.

Labor _____ League _____

Block _____ Survey _____

Abstract No. _____

(NW¼ NE¼ SW¼ SE¼) of Section _____

3) TYPE OF WORK (Check):
X New Well Deepening
Reconditioning Plugging

4) PROPOSED USE (Check):
X Domestic Industrial Municipal
Irrigation Test Well Other

5) TYPE OF WELL (Check):
X Rotary Driven Dug
Cable Jetted Bored

6) WELL LOG:
Diameter of hole 6 3/4" in. Depth drilled 325' ft. Depth of completed well 325' ft. Date drilled 9/23/72
All measurements made from 0' ft. above ground level.

From (ft.)	To (ft.)	Description and color of formation material
0'	50'	Red Clay
50'	70'	Sand
70'	200'	Clay
200'	220'	Sand
220'	305'	Clay
305'	325'	Corse Sand

(Use reverse side if necessary)

9) Casing:
Type: Old New X Steel Plastic Other X
Cemented from _____ ft. to _____ ft.

Diameter (inches)	Setting From (ft.)	To (ft.)	Gage

10) SCREEN:
Type Filter
Perforated X Slotted

Diameter (inches)	Setting From (ft.)	To (ft.)	Slot Size
4"	315'	325'	

7) COMPLETION (Check):
X Straight wall Gravel packed Other
Under reamed Open Hole

8) WATER LEVEL:
Static level 240' ft. below land surface Date 9/23/72
Artesian pressure _____ lbs. per square inch Date _____
Depth to pump bowls, cylinder, jet, etc., 294' ft. below land surface.

11) WELL TESTS:
Was a pump test made? Yes No If yes, by whom?
Yield: _____ gpm with _____ ft. drawdown after _____ hrs.
Bailer test _____ gpm with _____ ft. drawdown after _____ hrs.
Artesian flow _____ gpm
Temperature of water _____

12) WATER QUALITY:
Was a chemical analysis made? Yes No
Did any strata contain undesirable water? Yes No
Type of water? _____ depth of strata 325'

I hereby certify that this well was drilled by me (or under my supervision) and that each and all of the statements herein are true to the best of my knowledge and belief.

NAME Jimmy Davis (Type or Print) Water Well Drillers Registration No. # 315

ADDRESS 5423 Lotus Street (Street or RFD) Houston, (City) Texas 77045 (State)

(Signed) [signature] (Water Well Driller) Wellco Water Well Drilling & Service Co. (Company Name)

Please attach electric log, chemical analysis, and other pertinent information, if available.

*Additional instructions on reverse side.

TWDBE-GW-53

"TION OF WELL:

The sketch showing the well location must be as accurate as possible, showing landmarks, in sufficient detail so that the well may be plotted on a General Highway Map of the county in which the well is located.

Reference points from which distances are measured and directions given should be of a permanent nature (e.g. highway intersections, center of towns, river and creek bridges, railroad crossings). The distance and direction from the nearest town should always be indicated.

When giving a legal description include a sketch showing location of the well within the described area, e.g. survey abstract.

Information furnished in Section 2) of the TWDB-GW-53 is very important. Unless the well can be accurately located on a map the value of the other data contained in the Report is greatly reduced.

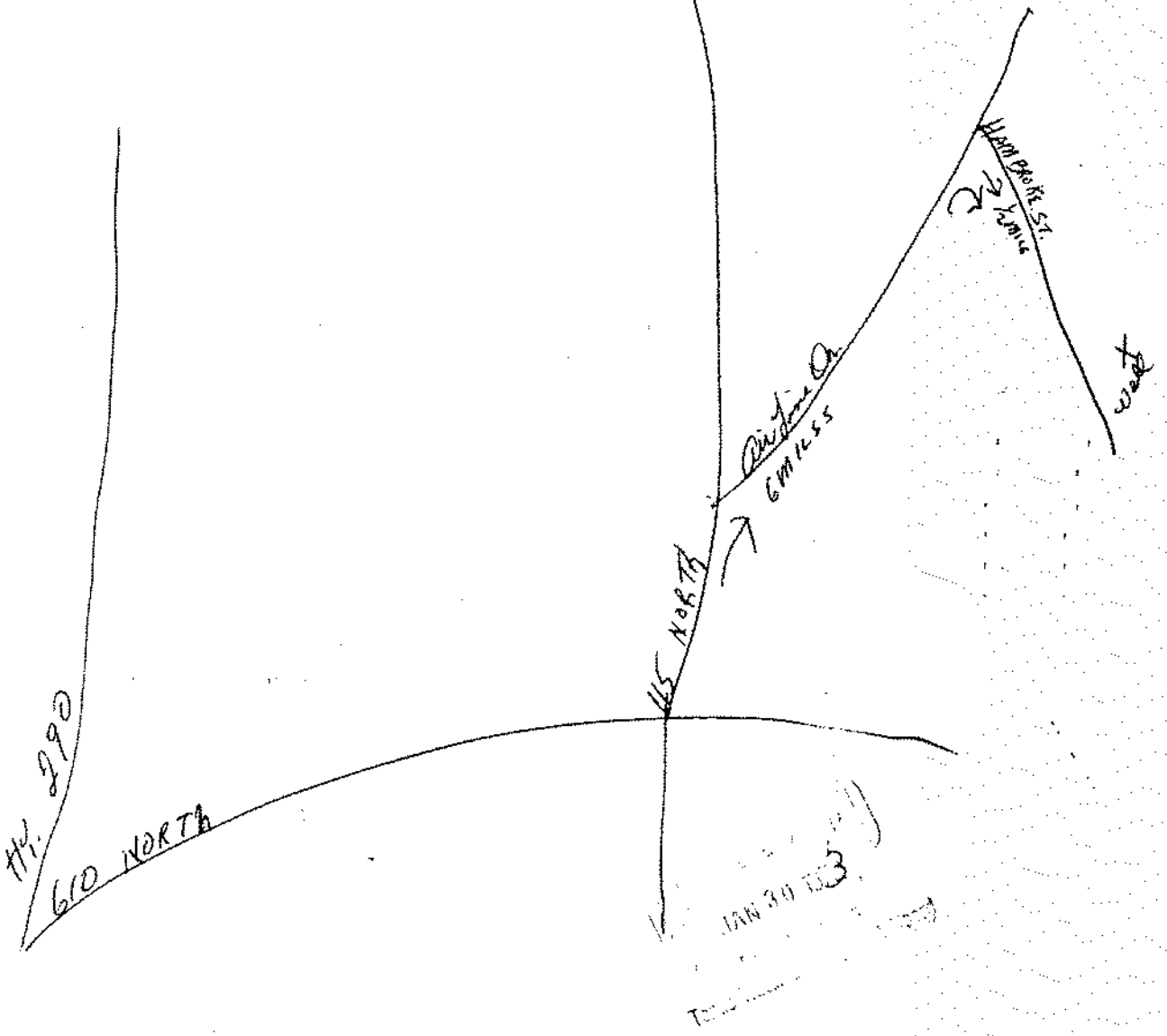

JAN 30 1973

TEXAS WATER DEVELOPMENT BOARD
RECEIVED
OCT 11 1972

Send original copy by certified return receipt requested mail to TDLR, P.O. Box 12157, Austin, TX 78711

ATTENTION OWNER: *Confidentiality Privilege Notice on reverse side of Well Owner's copy (pink)*

State of Texas
WELL REPORT

Texas Department of Licensing & Regulation
P.O. Box 12157
Austin, TX 78711
512-463-7880

1) OWNER TEODORO SOLAIS (Name) ADDRESS 211 W. HAMBACK HOU, TX 77037 (Street or RFD) (City) (State) (Zip)

2) ADDRESS OF WELL'S LOCATION: County HARRIS (Street, RFD or other) (City) (State) (Zip) Long. _____ Lat. _____ Grid # 65-05-9

3) TYPE OF WORK (Check): [X] New Well [ ] Deepening [ ] Reconditioning [ ] Plugging

4) PROPOSED USE (Check): [ ] Monitor [ ] Environmental Soil Boring [X] Domestic [ ] Industrial [ ] Irrigation [ ] Injection [ ] Public Supply [ ] De-watering [ ] Testwell
If Public Supply well, were plans submitted to the TNRCC? [ ] Yes [ ] No

5)

6) WELL LOG:
Date Drilling: Started 6/15 19 99 Completed 6/15 19 99

DIAMETER OF HOLE		
Dia. (in.)	From (ft.)	To (ft.)
5 1/4"	Surface	50

7) DRILLING METHOD (Check): [ ] Driven [ ] Air Rotary [XX] Mud Rotary [ ] Bored [ ] Air Hammer [ ] Cable Tool [ ] Jetted [ ] Other _____

From (ft.)	To (ft.)	Description and color of formation material
0	15	YELLOW CLAY
15	38	SAND
38	39	ROCK
39	49	SAND
49	50	ROCK

(Use reverse side of Well Owner's copy, if necessary)

8) Borehole Completion (Check): [ ] Open Hole [ ] Straight Wall [ ] Underreamed [X] Gravel Packed [ ] Other _____
If Gravel Packed give interval from 40 ft. to 50 ft.

CASING, BLANK PIPE, AND WELL SCREEN DATA:

Dia (in.)	New or Used	Steel, Plastic, etc. Perf., Slotted, etc. Screen Mfg., if commercial	Setting (ft.) From	Setting (ft.) To	Gage Casing Screen
2	N	Plastic CASE	0	40	SCH 40
2	N	Plastic SCREEN	40	50	.006

9) CEMENTING DATA
Cemented from 0 ft. to 40 ft. No. of sacks used 9
_____ ft. to _____ ft. No. of sacks used _____
Method used Pressure
Cemented by Raymond Services, Inc.
Distance to septic system field lines or other concentrated contamination 65 ft
Method of verification of above distance Customer

13) [ ] Well plugged within 48 hours

Casing left in well: From (ft)	Casing left in well: To (ft)	Cement bentonite placed in well: From (ft)	Cement bentonite placed in well: To (ft)	Sacks used:

14) TYPE PUMP:
[ ] Turbine [X] Jet [ ] Submersible [ ] Cylinder [ ] Other _____
Depth to pump bowls, cylinder, jet, etc. 30 ft

15) WELL TESTS:
Type test: [ ] Pump [ ] Bailer [X] Jetted [ ] Estimated
Yield: 15 gpm with 10 ft. drawdown after 1 hrs.

10) SURFACE COMPLETION
[ ] Specified Surface Slab Installed
[X] Specified Steel Sleeve Installed
[ ] Pitless Adapter Used
[ ] Approved Alternative Procedure Used

11) WATER LEVEL:
Static level 10 ft. below land surface Date 6/15/99
Artesian flow _____ gpm. Date _____

16) WATER QUALITY:
Did you knowingly penetrate any strata which contained undesirable constituents?
[ ] Yes [XX] No If yes, submit "REPORT OF UNDESIRABLE WATER"
Type of water? _____ Depth of strata _____
Was a chemical analysis made? [ ] Yes [ ] No

12) PACKERS:

Type	Depth
NONE	

I certify that I drilled this well (or the well was drilled under my direct supervision) and that each and all of the statements herein are true and correct. I understand that failure to complete items 1 thru 16 will result in the log(s) being returned for completion and resubmittal.

WELL DRILLER'S NAME Raymond Services, Inc. (Type or print) WELL DRILLER'S LICENSE NO. 4577WI

10011 Airline Drive, Houston, TX 77037 (Street or RFD) (City) (State) (Zip)

(Licensed Well Driller) (Signed) _____ (Registered Driller Trainee)

Please attach electric log, chemical analysis, and other pertinent information, if available.

White - TDLR Yellow - DRILLER Pink - WELL OWNER

48201252 31

STATE OF TEXAS WELL REPORT for Tracking #203257

Owner:	**Blanche Bate**	Owner Well #:	**No Data**
Address:	**321 Hambrick Houston, TX 77060**	Grid #:	**65-05-9**
		Latitude:	**29° 54' 37" N**
Well Location:	**321 Hambrick Houston, TX 77060**	Longitude:	**095° 23' 46" W**
Well County:	**Harris**	Elevation:	**No Data**
Type of Work:	**New Well**	Proposed Use:	**Domestic**

Drilling Start Date: **12/15/2009** Drilling End Date: **12/17/2009**

	Diameter (in.)	*Top Depth (ft.)*	*Bottom Depth (ft.)*
Borehole:	**6.75**	**0**	**395**

Drilling Method: **Mud (Hydraulic) Rotary**

Borehole Completion: **2 String**

	Top Depth (ft.)	*Bottom Depth (ft.)*	*Description (number of sacks & material)*
Annular Seal Data:	**0**	**380**	**28**
	0	**10**	**10**

Seal Method: **Positive Displacement**

Sealed By: **SDI**

Distance to Property Line (ft.): **30**

Distance to Septic Field or other concentrated contamination (ft.): **85**

Distance to Septic Tank (ft.): **No Data**

Method of Verification: **owner**

Surface Completion: **Surface Slab Installed**

Water Level: **200 ft.** below land surface on **2009-12-21** Measurement Method: **Unknown**

Packers: **KP-365**

Type of Pump: **Submersible** Pump Depth (ft.): **260**

Well Tests: **Jetted** **Yield: 40 GPM**

	Strata Depth (ft.)	Water Type
Water Quality:	**No Data**	**No Data**

Chemical Analysis Made: **No**

Did the driller knowingly penetrate any strata which contained injurious constituents?: **No**

Certification Data: The driller certified that the driller drilled this well (or the well was drilled under the driller's direct supervision) and that each and all of the statements herein are true and correct. The driller understood that failure to complete the required items will result in the report(s) being returned for completion and resubmittal.

Company Information: **Scott Drilling, Inc.**

11923 Green Pines Circle
Houston, TX 77066

Driller Name: **Scott Robinson** License Number: **4839**

Comments: **No Data**

Lithology:
DESCRIPTION & COLOR OF FORMATION MATERIAL

Top (ft.)	Bottom (ft.)	Description
0	20	clay
20	45	sand
45	65	clay
65	75	sand
75	170	clay
170	180	sand
180	195	clay
195	220	sand
220	225	clay
225	230	sand
230	315	clay
315	335	sand
335	355	clay
355	360	sand
360	375	clay
375	395	sand

Casing:
BLANK PIPE & WELL SCREEN DATA

Dia. (in.)	New/Used	Type	Setting From/To (ft.)
4	**N**	**PVC**	**to Casing 0-380**
2.5	**N**	**" "**	**Liner 365-380**
2.5	**N**	**" "**	**Screen 380-395 .08**

IMPORTANT NOTICE FOR PERSONS HAVING WELLS DRILLED CONCERNING CONFIDENTIALITY

TEX. OCC. CODE Title 12, Chapter 1901.251, authorizes the owner (owner or the person for whom the well was drilled) to keep information in Well Reports confidential. The Department shall hold the contents of the well log confidential and not a matter of public record if it receives, by certified mail, a written request to do so from the owner.

Please include the report's Tracking Number on your written request.

Texas Department of Licensing and Regulation
P.O. Box 12157
Austin, TX 78711
(512) 334-5540

Send original copy by certified mail to: TNRCC, P.O. Box 13087, Austin, TX 78711-3087

Please use black ink.

ATTENTION OWNER: *Confidentiality Privilege Notice on Reverse Side*

State of Texas
WELL REPORT

Texas Water Well Drillers Advisory Council
P.O. Box 13087
Austin, TX 78711-3087
512-239-0530

1) OWNER: Scott McDonald (Name) ADDRESS: 141 Hambrick (Street or RFD) Houston (City) Tx (State) 77060 (Zip)

2) ADDRESS OF WELL: County Harris 144 Hambrick (Street or RFD) Houston (City) Tx (State) 77060 (Zip) GRID # 65-05-9

3) TYPE OF WORK (Check): [x] New Well [ ] Deepening [ ] Reconditioning [ ] Plugging

4) PROPOSED USE (Check): [ ] Monitor [ ] Environmental Soil Boring [x] Domestic [ ] Industrial [ ] Irrigation [ ] Injection [ ] Public Supply [ ] De-watering [ ] Testwell
If Public Supply well, were plans submitted to the TNRCC? [ ] Yes [ ] No

5) [ ] N

6) WELL LOG:
Date Drilling: Started 2-23 19 95 Completed 2-23 19 95

DIAMETER OF HOLE

Dia (in.)	From (ft.)	To (ft.)
5	Surface	48

7) DRILLING METHOD (Check): [ ] Driven [ ] Air Rotary [x] Mud Rotary [ ] Bored [ ] Air Hammer [ ] Cable Tool [ ] Jetted [ ] Other

From (ft.)	To (ft.)	Description and color of formation material
0	21	C
21	48	S

(Use reverse side if necessary)

MAR 10 1995

8) Borehole Completion (Check): [ ] Open Hole [x] Straight Wall [ ] Underreamed [ ] Gravel Packed [ ] Other
If Gravel Packed give interval ... from ____ ft. to ____ ft.

CASING, BLANK PIPE, AND WELL SCREEN DATA:

Dia. (in.)	New or Used	Steel, Plastic, etc. Perf., Slotted, etc. Screen Mfg., if commercial	Setting (ft.) From	Setting (ft.) To	Gage Casing Screen
2	N	PVC	0	37	40
2	N	PVC	37	47	6

9) CEMENTING DATA [Rule 338.44(1)]
Cemented from 0 ft. to 37 ft. No. of sacks used 3 sks
____ ft. to ____ ft. No. of sacks used ____
Method used Circ.
Cemented by Inv
Distance to septic system field lines ~50 ft.
Method of verification of above distance measured with tape

10) SURFACE COMPLETION
[ ] Specified Surface Slab Installed [Rule 338.44(2)(A)]
[x] Specified Steel Sleeve Installed [Rule 338.44(3)(A)]
[ ] Pitless Adapter Used [Rule 338.44(3)(b)]
[ ] Approved Alternative Procedure Used [Rule 338.71]

11) WATER LEVEL:
Static level 6 ft. below land surface Date 2-23-95
Artesian flow ____ gpm. Date ____

12) PACKERS: Type ____ Depth ____

13) TYPE PUMP:
[ ] Turbine [x] Jet [ ] Submersible [ ] Cylinder
[ ] Other
Depth to pump bowls, cylinder, jet, etc. 30 ft

14) WELL TESTS:
Type test: [ ] Pump [ ] Bailer [x] Jetted [x] Estimated
Yield: 15 gpm with ____ ft. drawdown after ____ hrs.

15) WATER QUALITY:
Did you knowingly penetrate any strata which contained undesirable constituents?
[ ] Yes [x] No If yes, submit "REPORT OF UNDESIRABLE WATER"
Type of water? ____ Depth of strata ____
Was a chemical analysis made? [ ] Yes [ ] No

I hereby certify that this well was drilled by me (or under my supervision) and that each and all of the statements herein are true to the best of my knowledge and belief. I understand that failure to complete items 1 thru 15 will result in the log(s) being returned for completion and resubmittal.

COMPANY NAME: Lowe Water Wells (Type or print) WELL DRILLER'S LICENSE NO. 4028 WI

ADDRESS: P.O. Box 89 (Street or RFD) Porter (City) Texas (State) 77365 (Zip)

(Signed) Jerry W. Lowe (Licensed Well Driller) (Signed) ____ (Registered Driller Trainee)

Please attach electric log, chemical analysis, and other pertinent information, if available.

TNRCC-0199 (Rev. 09-01-94) TNRCC COPY

4820112853

STATE OF TEXAS WATER WELL REPORT

1) OWNER: RAYMOND WATER WELL ADDRESS: 305 HAMBRICK CITY: HOUSTON STATE: TX ZIP: 77060-
2) LOCATION OF WELL: County: HARRIS 3 miles in N direction from HOUSTON

LEGAL DESCRIPTION SEE ATTACHED MAP

3) TYPE OF WORK: NEW WELL 4) PROPOSED USE: COMMERCIAL 5) DRILLING METHOD: MUD ROTARY

6) WELL LOG: 00770

DIAMETER OF HOLE

DIAMETER	FROM	TO
6.75	0	380'
3.875	380'	397'

7) BOREHOLE METHOD:
TWO STRING/K-PACKER
IF GRAVEL... FROM FT. TO FT.
FROM FT. TO FT.

DATE DRILLED: 12/07/93

8) CASING, BLANK PIPE, AND WELL SCREEN DATA:

DIA	NEW/USED	DESCRIPTION	FROM	TO	GAGE CASING SCREEN
4	N	P.V.C. SCH.40	0	380'	CASING
2.5	N	P.V.C. SCH.40	375'	380'	LINER
2.5	N	P.V.C. - SLOTTED	380'	395'	.008
2.5	N	P.V.C. SCH.40	395'	397'	BLANK

WELL # 65-05-9

GEOLOGICAL DESCRIPTION:

FROM	TO	DESCRIPTION
0	3	SOIL
3	16	CLAY-WHITE
16	31	SAND-RED-.006-.008
31	53	BROKEN SAND & CLAY ROCK
53	65	BROKEN SAND & CLAY
65	79	SAND-TAN-FINE SAND-TAN-.006-.008
79	161	CLAY-RED CLAY-GRAY
161	168	SAND-GRAY-.006-.008
168	170	CLAY-BLUE
170	177	SAND-GRAY-.010-.012
177	178	ROCK
178	199	CLAY-RED
199	229	SAND-TAN-.006-.008 SAND-TAN-.010-.012
229	234	ROCK
234	278	CLAY-TAN

RECEIVED
SEP 19 1994
TEXAS NATURAL RESOURCE CONSERVATION COMMISSION

9) CEMENTING DATA:
Cemented from 0 FT. TO 380 FT.
FT. TO FT.
Method used: PRESSURE-HALIBURTON
Cemented by: AWWS

10) SURFACE COMPLETION:
APP. ALTER. PROCD.

11) WATER LEVEL:
STATIC LEVEL : 235' FT. DATE: 12/07/93
ARTESIAN FLOW: GPM. DATE:

12) PACKERS: TYPE DEPTH

13) TYPE PUMP:
SUBMERSIBLE
DEPTH TO PUMP:

14) WELL TEST:
JETTED
YIELD: 40 GPM WITH FT DRAWDOWN AFTER HRS

15) WATER QUALITY:
TYPE OF WATER: GOOD DEPTH OF STRATA: 397' NO CHEMICAL ANALYSIS MADE
NO STRATA OF UNDESIRABLE WATER PENETRATED

COMPANY NAME: ALMEDA WATER WELL SERVICE WATER WELL DRILLER'S LICENSE NO.: 843,2703,2843
ADDRESS: P. O. BOX 266 CITY: MANVEL STATE: TX ZIP CODE: 77578

FOR TDWR USE ONLY
WELL NO. _____
LOCATED ON MAP _____

I HEREBY CERTIFY THAT THIS WELL WAS DRILLED BY ME (OR UNDER MY SUPERVISION) AND THAT EACH AND ALL OF THE STATEMENTS HEREIN ARE TRUE TO THE BEST OF MY KNOWLEDGE AND BELIEF. I UNDERSTAND THAT FAILURE TO COMPLETE ITEMS 1 THRU 12 WILL RESULT IN THE LOGS BEING RETURNED FOR COMPLETION AND RESUBMITTAL.

(signed) Mike Pubon (LICENSED WATER WELL DRILLER) (signed) _____ (REGISTERED DRILLER TRAINEE)

4820112879

OWNER: RAYMOND WATER WELL ADDRESS: 305 HANBRICK CITY: HOUSTON STATE: TX ZIP: 77060-

278	279	ROCK
279	291	SHALE
291	294	SAND-TAN-.010-.012
294	313	CLAY-TAN
313	339	SAND-TAN-.010-.012 SAND-TAN-.014-.020
339	355	BROKEN SAND & CLAY
355	362	SAND-TAN-.010-.012
362	371	CLAY-TAN
371	395	SAND-TAN-.006-.008 SAND-TAN-.010-.012
395	397	CLAY-TAN

Dup

Send original copy by certified mail to the Texas Water Development Board P. O. Box 13087 Austin, Texas 78711

State of Texas

WATER WELL REPORT

For TWDB use only
Well No. 65-05-98
Located on map yes
Received: 25

1) OWNER:
Person having well drilled Clayton Adams (Name) Address 221 Hambrick (Street or RFD) Houston (City) Texas (State)

Landowner Same (Name) Address Same (Street or RFD) (City) (State)

2) LOCATION OF WELL:
County Harris, ____ miles in ____ direction from ____ (N.E., S.W., etc.) (Town)

Locate by sketch map showing landmarks, roads, creeks, hiwny number, etc.*

4/2 H map on 65-05-90

see map included

North

(Use reverse side if necessary).

or

Give legal location with distances and directions from adjacent sections or survey lines.

Labor ____ League ____

Block ____ Survey ____

Abstract No. ____

(NW¼ NE¼ SW¼ SE¼) of Section ____

3) TYPE OF WORK (Check):
~~New Well~~ Deepening
Reconditioning Plugging

4) PROPOSED USE (Check):
~~Domestic~~ Industrial Municipal
Irrigation Test Well Other

5) TYPE OF WELL (Check):
~~Rotary~~ Driven Dug
Cable Jetted Bored

6) WELL LOG:
Diameter of hole 4½" in. Depth drilled 36 ft ft. Depth of completed well 41 ft ft. Date drilled 12-11-73

All measurements made from) 0 ft. above ground level.

From (ft.)	To (ft.)	Description and color of formation material
0	10	Gray Sandy Clay
10	15	Yellow Clay
15	41	Sand

9) Casing:
Type: Old ~~New~~ Steel ~~Concrete~~ Other

Cemented from ____ ft. to ____ ft.

Diameter (inches)	Setting From (ft.)	To (ft.)	Gage
2"	1 ft	36 ft	40

10) SCREEN:
Type Well Supplies Plastic Wrapped

Perforated Slotted

Diameter (inches)	Setting From (ft.)	To (ft.)	Slot Size
2"	36 ft	41 ft	10

(Use reverse side if necessary)

7) COMPLETION (Check):
~~Straight wall~~ Gravel packed Other
Under reamed Open Hole

8) WATER LEVEL:
Static level 15 ft. below land surface Date ____

Artesian pressure ____ lbs. per square inch Date ____

Depth to pump bowls, cylinder, jet, etc., ____ ft. below land surface.

11) WELL TESTS:
Was a pump test made? Yes ~~No~~ If yes, by whom? ____

Yield: ____ gpm with ____ ft. drawdown after ____ hrs.

Bailer test ____ gpm with ____ ft. drawdown after ____ hrs.

Artesian flow ____ gpm

Temperature of water ____

12) WATER QUALITY:
Was a chemical analysis made? Yes ~~No~~

Did any strata contain undesirable water? Yes No.

Type of water? ____ depth of strata ____

I hereby certify that this well was drilled by me (or under my supervision) and that each and all of the statements herein are true to the best of my knowledge and belief.

NAME C.A. Raymond JR. (Type or Print) Water Well Driller's Registration No. TDL-774

ADDRESS 10011 Airline DR. (Street or RFD) Houston (City) Texas (State)

(Signed) C A Raymond Jr (Water Well Driller) Raymond Water Well Drilling Inc. (Company Name)

Please attach electric log, chemical analysis, and other pertinent information, if available.

*Additional instructions on reverse side.

TWDB-WWD-8

Send original copy by certified mail to the Texas Department of Water Resources P. O. Box 13087 Austin, Texas 78711

State of Texas
WATER WELL REPORT

ATTENTION OWNER: *Confidentiality Privilege Notice on Reverse Side*

For TDWR use only
Well No. 65-05-6TT
Located on map yes
Received: e.r.s.

1) OWNER Gulf Coast Plumbing (Name) Address 138 Hambrick (Street or RFD) Houston, Texas 77037 (City) (State) (Zip)

2) LOCATION OF WELL: County Harris (18) miles in _____ (N.E., S.W., etc.) direction from _____ (Town)

Driller must complete the legal description to the right with distance and direction from two intersecting section or survey lines, or he must locate and identify the well on an official Quarter- or Half-Scale Texas County General Highway Map and attach the map to this form.

☐ Legal description:
Section No. _____ Block No. _____ Township _____
Abstract No. _____ Survey Name _____
Distance and direction from two intersecting section or survey lines _____

☐ See attached map. Map on 05-31-85

3) TYPE OF WORK (Check): ☒ New Well ☐ Deepening ☐ Reconditioning ☐ Plugging

4) PROPOSED USE (Check): ☒ Domestic ☐ Industrial ☐ Public Supply ☐ Irrigation ☐ Test Well ☐ Other _____

5) DRILLING METHOD (Check): ☒ Mud Rotary ☐ Air Hammer ☐ Driven ☐ Bored ☐ Air Rotary ☐ Cable Tool ☐ Jetted ☐ Other _____

6) WELL LOG:

DIAMETER OF HOLE

Dia. (in.)	From (ft.)	To (ft.)
4 3/4	Surface	322
6 3/4	"	309

Date drilled 9-15-80

7) BOREHOLE COMPLETION: ☐ Open Hole ☐ Straight Wall ☐ Underreamed ☐ Gravel Packed ☐ Other Two-String
If Gravel Packed give interval . . . from _____ ft. to _____ ft.

From (ft.)	To (ft.)	Description and color of formation material
0	2	Surface
2	17	Yellow clay
17	51	Sand
51	60	Red and yellow clay
60	78	Sand
78	170	Red and gray clay
170	201	Rock
201	221	Sand
221	222	Rock
222	227	Sand
227	261	Red and gray clay
261	274	Sand
274	291	Red and gray clay
291	322	Sand 10 ga.

8) CASING, BLANK PIPE, AND WELL SCREEN DATA:

Dia. (in.)	New or Used	Steel, Plastic, etc. Perf., Slotted, etc. Screen Mgf., if commercial	Setting (ft.) From	Setting (ft.) To	Gage Casing Screen
4"	N	Sch 40 PVC Casing	+18"	309	
2½	N	Sch 80 WOP Screen Well Supplies	322'	312	16ga.
2½	N	Sch 80 Blank Liner PVC	312	302	

CEMENTING DATA
Cemented from 309 ft. to 160 ft.
Method used Pressure Cement
Cemented by Raymond Water Wells (Company or Individual)

9) WATER LEVEL:
Static level 218 ft. below land surface Date 9-16-80
Artesian flow _____ gpm. Date _____

10) PACKERS: Type "K" Depth 302

RECEIVED
MAR 26 1982
CR/TDWR

(Use reverse side if necessary)

11) TYPE PUMP:
☐ Turbine ☐ Jet ☒ Submersible ☐ Cylinder ☐ Other _____
Depth to pump bowls, cylinder, jet, etc., 252 ft.

13) WATER QUALITY:
Did you knowingly penetrate any strata which contained undesirable water? ☐ Yes ☒ No
If yes, submit "REPORT OF UNDESIRABLE WATER"
Type of water? _____ Depth of strata _____
Was a chemical analysis made? ☐ Yes ☒ No

12) WELL TESTS:
☐ Type Test: ☐ Pump ☐ Bailer ☐ Jetted ☒ Estimated
Yield: 12 gpm with _____ ft. drawdown after _____ hrs.

I hereby certify that this well was drilled by me (or under my supervision) and that each and all of the statements herein are true to the best of my knowledge and belief.

NAME C.A. Raymond, Jr. (Type or Print) Water Well Drillers Registration No. 774

ADDRESS 10011 Airline Drive (Street or RFD) Houston, Texas (City) (State) 77037 (Zip)

(Signed) C.A. Raymond Jr (Water Well Driller) RAYMOND WATER WELLS (Company Name)

Please attach electric log, chemical analysis, and other pertinent information, if available.

TDWR-0392 (Rev. 1-12-79)

DEPARTMENT OF WATER RESOURCES COPY

STATE OF TEXAS WELL REPORT for Tracking #284798

Owner:	**Allen Bishop**	Owner Well #:	**No Data**
Address:	**235 Hambrick Rd. Houston, TX 77060**	Grid #:	**65-05-9**
Well Location:	**235 Hambrick Rd. Houston, TX 77060**	Latitude:	**29° 54' 35" N**
		Longitude:	**095° 23' 46" W**
Well County:	**Harris**	Elevation:	**No Data**
Type of Work:	**New Well**	Proposed Use:	**Domestic**

Drilling Start Date: **4/23/2012** Drilling End Date: **4/23/2012**

	Diameter (in.)	*Top Depth (ft.)*	*Bottom Depth (ft.)*
Borehole:	**5.5**	**0**	**50**

Drilling Method: **Mud (Hydraulic) Rotary**

Borehole Completion: **Filter Packed**

	Top Depth (ft.)	*Bottom Depth (ft.)*	*Filter Material*	*Size*
Filter Pack Intervals:	**40**	**50**	**Gravel**	**# 12**

	Top Depth (ft.)	*Bottom Depth (ft.)*	*Description (number of sacks & material)*
Annular Seal Data:	**0**	**10**	**5 Cement**
	10	**40**	**4 Bentonite**

Seal Method: **Pressure**

Sealed By: **Driller**

Distance to Property Line (ft.): **16**

Distance to Septic Field or other concentrated contamination (ft.): **51**

Distance to Septic Tank (ft.): **No Data**

Method of Verification: **Customer**

Surface Completion: **Surface Sleeve Installed**

Water Level: **8 ft.** below land surface on **2012-04-24** Measurement Method: **Unknown**

Packers: **None**

Type of Pump: **Jet** Pump Depth (ft.): **25**

Well Tests: **Jetted** **Yield: 10 GPM with 10 ft. drawdown after 2 hours**

	Strata Depth (ft.)	Water Type
Water Quality:	**No Data**	**Fresh**

Chemical Analysis Made: **No**

Did the driller knowingly penetrate any strata which contained injurious constituents?: **No**

Certification Data: The driller certified that the driller drilled this well (or the well was drilled under the driller's direct supervision) and that each and all of the statements herein are true and correct. The driller understood that failure to complete the required items will result in the report(s) being returned for completion and resubmittal.

Company Information: **Raymond Services, Inc.**

10011 Airline
Houston, TX 77037

Driller Name: **Zachary Proctor** License Number: **4577**

Comments: **No Data**

Lithology:
DESCRIPTION & COLOR OF FORMATION MATERIAL

Top (ft.)	Bottom (ft.)	Description
0	3	Top Soil
3	17	Sand/Clay
17	20	Clay
20	50	Sand # 8

Casing:
BLANK PIPE & WELL SCREEN DATA

Dia. (in.)	New/Used	Type	Setting From/To (ft.)
2	New	PVC	Casing 0 - 40 SCH 40
2	New	PVC	Screen 40 - 50 # 6

IMPORTANT NOTICE FOR PERSONS HAVING WELLS DRILLED CONCERNING CONFIDENTIALITY

TEX. OCC. CODE Title 12, Chapter 1901.251, authorizes the owner (owner or the person for whom the well was drilled) to keep information in Well Reports confidential. The Department shall hold the contents of the well log confidential and not a matter of public record if it receives, by certified mail, a written request to do so from the owner.

Please include the report's Tracking Number on your written request.

Texas Department of Licensing and Regulation
P.O. Box 12157
Austin, TX 78711
(512) 334-5540

STATE OF TEXAS WELL REPORT for Tracking #59070

Owner:	**Larry Bell**	Owner Well #:	**No Data**
Address:	**2509 Sand Shore Dr. Conroe, TX 77304**	Grid #:	**65-05-9**
		Latitude:	**29° 54' 34" N**
Well Location:	**140 Hambrick Houston, TX 77060**	Longitude:	**095° 23' 57" W**
Well County:	**Harris**	Elevation:	**No Data**
Type of Work:	**New Well**	Proposed Use:	**Domestic**

Drilling Start Date: **5/4/2005** Drilling End Date: **5/5/2005**

	Diameter (in.)	*Top Depth (ft.)*	*Bottom Depth (ft.)*
Borehole:	**5.5**	**0**	**50**

Drilling Method: **Mud (Hydraulic) Rotary**

Borehole Completion: **Filter Packed**

	Top Depth (ft.)	*Bottom Depth (ft.)*	*Filter Material*	*Size*
Filter Pack Intervals:	**40**	**50**	**Gravel**	

	Top Depth (ft.)	*Bottom Depth (ft.)*	*Description (number of sacks & material)*
Annular Seal Data:	**0**	**40**	**14**

Seal Method: **Pressure**

Sealed By: **Raymond Services**

Distance to Property Line (ft.): **5**

Distance to Septic Field or other concentrated contamination (ft.): **70**

Distance to Septic Tank (ft.): **No Data**

Method of Verification: **Customer**

Surface Completion: **Surface Sleeve Installed**

Water Level: **8 ft.** below land surface on **2005-05-05** Measurement Method: **Unknown**

Packers: **None**

Type of Pump: **Jet**

Well Tests: **Jetted** **Yield: 15 GPM with 10 ft. drawdown after 3 hours**

	Strata Depth (ft.)	Water Type
Water Quality:	**No Data**	**No Data**

Chemical Analysis Made: **No**

Did the driller knowingly penetrate any strata which contained injurious constituents?: **No**

Certification Data: The driller certified that the driller drilled this well (or the well was drilled under the driller's direct supervision) and that each and all of the statements herein are true and correct. The driller understood that failure to complete the required items will result in the report(s) being returned for completion and resubmittal.

Company Information: **Raymond Services Inc.**

10011 Airline
Houston, TX 77037

Driller Name: **Ty A. Raymond** License Number: **4577**

Apprentice Name: **None**

Comments: **No Data**

Lithology:
DESCRIPTION & COLOR OF FORMATION MATERIAL

Top (ft.)	Bottom (ft.)	Description
0	**20**	**Yellow Clay**
20	**50**	**Sand 6 Ga.**

Casing:
BLANK PIPE & WELL SCREEN DATA

Dia. (in.)	New/Used	Type	Setting From/To (ft.)
2	**New**	**Plastic**	**Case 0 - 40 SCH 40**
2	**New**	**Plastic**	**Screen 40 - 50 .06**

IMPORTANT NOTICE FOR PERSONS HAVING WELLS DRILLED CONCERNING CONFIDENTIALITY

TEX. OCC. CODE Title 12, Chapter 1901.251, authorizes the owner (owner or the person for whom the well was drilled) to keep information in Well Reports confidential. The Department shall hold the contents of the well log confidential and not a matter of public record if it receives, by certified mail, a written request to do so from the owner.

Please include the report's Tracking Number on your written request.

Texas Department of Licensing and Regulation
P.O. Box 12157
Austin, TX 78711
(512) 334-5540

STATE OF TEXAS WELL REPORT for Tracking #62038

Owner:	**Barbara Surette**	Owner Well #:	**No Data**
Address:	**228 Hambrick Houston, TX 77060**	Grid #:	**65-05-9**
		Latitude:	**29° 54' 34" N**
Well Location:	**228 Hambrick Houston, TX 77060**	Longitude:	**095° 23' 48" W**
Well County:	**Harris**	Elevation:	**No Data**
Type of Work:	**New Well**	Proposed Use:	**Domestic**

Drilling Start Date: **6/2/2005** Drilling End Date: **6/4/2005**

	Diameter (in.)	*Top Depth (ft.)*	*Bottom Depth (ft.)*
Borehole:	**6.75**	**0**	**395**

Drilling Method: **Mud (Hydraulic) Rotary**

Borehole Completion: **2 string**

	Top Depth (ft.)	*Bottom Depth (ft.)*	*Description (number of sacks & material)*
Annular Seal Data:	**0**	**380**	**19**
	0	**10**	**10**

Seal Method: **Hallaburton**

Sealed By: **SDI**

Distance to Property Line (ft.): **10**

Distance to Septic Field or other concentrated contamination (ft.): **90**

Distance to Septic Tank (ft.): **No Data**

Method of Verification: **owner**

Surface Completion: **Surface Slab Installed**

Water Level: **200 ft.** below land surface on **No Data** Measurement Method: **Unknown**

Packers: **k packer 375**

Type of Pump: **Submersible** Pump Depth (ft.): **240**

Well Tests: **Jetted** **Yield: 40 GPM**

	Strata Depth (ft.)	Water Type
Water Quality:	**No Data**	**No Data**

Chemical Analysis Made: **No**

Did the driller knowingly penetrate any strata which contained injurious constituents?: **No**

Certification Data: The driller certified that the driller drilled this well (or the well was drilled under the driller's direct supervision) and that each and all of the statements herein are true and correct. The driller understood that failure to complete the required items will result in the report(s) being returned for completion and resubmittal.

Company Information: **Scott Drilling Inc.**

11923 Green Pine Circle
Houston, TX 77066

Driller Name: **Scott Robinson** License Number: **4839**

Apprentice Name: **Scott Robinson**

Comments: **No Data**

Lithology:
DESCRIPTION & COLOR OF FORMATION MATERIAL

Top (ft.)	Bottom (ft.)	Description
0	20	clay
20	50	sand
50	65	clay
65	85	sand
85	170	clay
175	195	clay
195	235	sand
235	270	clay
270	280	sand
280	300	clay
300	395	sand

Casing:
BLANK PIPE & WELL SCREEN DATA

Dia. (in.)	New/Used	Type	Setting From/To (ft.)
4 N PVC cassing 0-380			
2.5 N " liner 315-380			
2.5 N " screen 380-395 .12			

IMPORTANT NOTICE FOR PERSONS HAVING WELLS DRILLED CONCERNING CONFIDENTIALITY

TEX. OCC. CODE Title 12, Chapter 1901.251, authorizes the owner (owner or the person for whom the well was drilled) to keep information in Well Reports confidential. The Department shall hold the contents of the well log confidential and not a matter of public record if it receives, by certified mail, a written request to do so from the owner.

Please include the report's Tracking Number on your written request.

Texas Department of Licensing and Regulation
P.O. Box 12157
Austin, TX 78711
(512) 334-5540

STATE OF TEXAS WELL REPORT for Tracking #36841

Owner:	**T C DIE & INSERT**	Owner Well #:	**No Data**
Address:	**903 HODGKINS SOUTH # 104 HOUSTON, TX 77032**	Grid #:	**65-06-4**
Well Location:	**1014 COURTESY HOUSTON, TX 77032**	Latitude:	**29° 56' 09" N**
		Longitude:	**095° 22' 25" W**
Well County:	**Harris**	Elevation:	**No Data**
Type of Work:	**New Well**	Proposed Use:	**Industrial**

Drilling Start Date: **4/5/2004** Drilling End Date: **4/8/2004**

	Diameter (in.)	*Top Depth (ft.)*	*Bottom Depth (ft.)*
Borehole:	**6.75**	**0**	**355**

Drilling Method: **Mud (Hydraulic) Rotary**

Borehole Completion: **2 STRING**

	Top Depth (ft.)	*Bottom Depth (ft.)*	*Description (number of sacks & material)*
Annular Seal Data:	**0**	**340**	**18**
	0	**10**	**10**

Seal Method: **Positive Displacement**

Sealed By: **SDI**

Distance to Property Line (ft.): **50**

Distance to Septic Field or other concentrated contamination (ft.): **TO BE INSTAL**

Distance to Septic Tank (ft.): **No Data**

Method of Verification: **OWNER**

Surface Completion: **Surface Sleeve Installed**

Water Level: **180 ft.** below land surface on **2004-04-08** Measurement Method: **Unknown**

Packers: **K-PACKER 330**

Type of Pump: **Submersible** Pump Depth (ft.): **240**

Well Tests: **Jetted** **Yield: 410 GPM**

	Strata Depth (ft.)	Water Type
Water Quality:	**No Data**	**No Data**

Chemical Analysis Made: **No**

Did the driller knowingly penetrate any strata which contained injurious constituents?: **No**

Certification Data: The driller certified that the driller drilled this well (or the well was drilled under the driller's direct supervision) and that each and all of the statements herein are true and correct. The driller understood that failure to complete the required items will result in the report(s) being returned for completion and resubmittal.

Company Information: **SCOTT DRILLING, INC**

11923 GREEN PINE CIRCLE
HOUSTON, TX 77066

Driller Name: **SCOTT ROBINSON** License Number: **4839**

Comments: **No Data**

Lithology:
DESCRIPTION & COLOR OF FORMATION MATERIAL

Top (ft.)	Bottom (ft.)	Description
0	60	CLAY
60	75	SAND
75	140	CLAY
140	160	SAND
160	185	CLAY
185	195	SAND
195	220	CLAY
220	240	SAND
240	245	CLAY
245	250	SAND
250	275	CLAY
275	290	SAND
290	340	CLAY
340	355	SAND
355	425	CLAY

Casing:
BLANK PIPE & WELL SCREEN DATA

Dia. (in.)	New/Used	Type	Setting From/To (ft.)
4	N	PVC	CASING 000/340
2.5	N	PVC	LINER 330/340
2.5	N	PVC	SCREEN 340/355 .10

IMPORTANT NOTICE FOR PERSONS HAVING WELLS DRILLED CONCERNING CONFIDENTIALITY

TEX. OCC. CODE Title 12, Chapter 1901.251, authorizes the owner (owner or the person for whom the well was drilled) to keep information in Well Reports confidential. The Department shall hold the contents of the well log confidential and not a matter of public record if it receives, by certified mail, a written request to do so from the owner.

Please include the report's Tracking Number on your written request.

Texas Department of Licensing and Regulation
P.O. Box 12157
Austin, TX 78711
(512) 334-5540

STATE OF TEXAS WELL REPORT for Tracking #70786

Owner:	**Juan Blanco**	Owner Well #:	**No Data**
Address:	**1019 Hodgins Houston, TX 77032**	Grid #:	**65-06-4**
		Latitude:	**29° 56' 06" N**
Well Location:	**1019 Hodgins Houston, TX 77032**	Longitude:	**095° 22' 25" W**
Well County:	**Harris**	Elevation:	**82 ft. above sea level**
Type of Work:	**New Well**	Proposed Use:	**Domestic**

Drilling Start Date: **11/8/2005** Drilling End Date: **11/14/2005**

	Diameter (in.)	*Top Depth (ft.)*	*Bottom Depth (ft.)*
Borehole:	**7.75**	**0**	**320**
	3.875	**320**	**358**

Drilling Method: **Mud (Hydraulic) Rotary**

Borehole Completion: **Halliburton Pressure Cemented**

	Top Depth (ft.)	*Bottom Depth (ft.)*	*Description (number of sacks & material)*
Annular Seal Data:	**0**	**330**	**26 Sacks Cement**

Seal Method: **Halliburton Pressure Cemented**

Sealed By: **Driller**

Distance to Property Line (ft.): **<50**

Distance to Septic Field or other concentrated contamination (ft.): **>50**

Distance to Septic Tank (ft.): **No Data**

Method of Verification: **Customer Septic Drawing**

Surface Completion: **Surface Sleeve Installed**

Water Level: **No Data**

Packers: **K-Packer 324'**

Type of Pump: **Submersible** Pump Depth (ft.): **300**

Well Tests: **Jetted** **Yield: 50+ GPM with 15 ft. drawdown after 2 hours**

	Strata Depth (ft.)	Water Type
Water Quality:	**329-358**	**Good**

Chemical Analysis Made: **No**

Did the driller knowingly penetrate any strata which contained injurious constituents?: **No**

Certification Data: The driller certified that the driller drilled this well (or the well was drilled under the driller's direct supervision) and that each and all of the statements herein are true and correct. The driller understood that failure to complete the required items will result in the report(s) being returned for completion and resubmittal.

Company Information: **Ballard Water Well**

P. O. Box 970
Willis, TX 77378

Driller Name: **Charles Ballard** License Number: **2384**

Apprentice Name: **Kenneth Snuffer** Apprentice Number: **1783**

Comments: **No Data**

Lithology:
DESCRIPTION & COLOR OF FORMATION MATERIAL

Top (ft.)	Bottom (ft.)	Description
0	**36**	**Clay**
36	**45**	**Sand**
45	**47**	**Rock**
47	**110**	**Clay**
110	**120**	**Shale / Clay**
120	**141**	**Shale**
141	**159**	**Sand**
159	**172**	**Shale / Clay**
172	**177**	**Sand**
177	**208**	**Shale**
208	**233**	**Sand**
233	**237**	**Shale / Sand**
237	**239**	**Rock**
239	**245**	**Sand**
245	**252**	**Shale**
252	**258**	**Rock / Sand Stone**
258	**264**	**Sand**

Casing:
BLANK PIPE & WELL SCREEN DATA

Dia. (in.)	New/Used	Type	Setting From/To (ft.)
4" New PVC Casing 0-330 Sch 40			
2 1/2" New PVC Liner Pipe 324-338 Sch 40			
2 1/2" New PVC Slotted Screen 338-358 .010 Gauge			

264	272	Clay
272	290	Sand / Sand Stone
290	305	Shale / Clay
305	312	Sand Stone / Sand
312	329	Shale / Clay
329	358	Sand

IMPORTANT NOTICE FOR PERSONS HAVING WELLS DRILLED CONCERNING CONFIDENTIALITY

TEX. OCC. CODE Title 12, Chapter 1901.251, authorizes the owner (owner or the person for whom the well was drilled) to keep information in Well Reports confidential. The Department shall hold the contents of the well log confidential and not a matter of public record if it receives, by certified mail, a written request to do so from the owner.

Please include the report's Tracking Number on your written request.

Texas Department of Licensing and Regulation
P.O. Box 12157
Austin, TX 78711
(512) 334-5540

65-05-144

Send original copy by certified mail to the Texas Water Development Board P. O. Box 13087 Austin, Texas 78711

State of Texas

WATER WELL REPORT

For TWDB use only
Well No. 65-05-144
Located on map
Received: 2-7
ldo

1) OWNER:
Person having well drilled Aldine Teacher Credit Union (Name) Address Aldine (Street or RFD) Texas (City) (State)

Landowner Same (Name) Address Same (Street or RFD) (City) (State)

2) LOCATION OF WELL:
County Harris, 3 miles in East (S.E., S.W., etc.) direction from I-45 & FM 525 (Town)

Locate by sketch map showing landmarks, roads, creeks, hiway number, etc.*

FM 525 — I-45 — North — Houston

(Use reverse side if necessary)

OR Give legal location with distances and directions from adjacent sections or survey lines.

Labor ____ League ____
Block ____ Survey ____
Abstract No. ____
(NW¼ NE¼ SW¼ SE¼) of Section ____

3) TYPE OF WORK (Check): New Well X; Deepening; Reconditioning; Plugging

4) PROPOSED USE (Check): Domestic X; Industrial; Municipal; Irrigation; Test Well; Other

5) TYPE OF WELL (Check): Rotary X; Driven; Dug; Cable; Jetted; Bored

6) WELL LOG:
Diameter of hole 6¾ in. Depth drilled 270 ft. Depth of completed well 282 ft. Date drilled 10-25-76
All measurements made from 1 ft. above ground level.

From (ft.)	To (ft.)	Description and color of formation material
0	5	clay
5	42	Sand fine Bad water
42	161	Hard clay
161	188	clay & Boulders
188	270	clay tough
270	282	Sand (good)

(Use reverse side if necessary)

9) Casing:
Type: Old ; New X ; Steel ; Plastic X ; Other
Cemented from 270 ft. to Surface ft.

Diameter (inches)	Setting From (ft.)	To (ft.)	Gage
Set 270 - 4" PVC Casing			
Cement 10 Sks			

10) SCREEN:
Type 10 ft - 2½" PVC
Perforated ; Slotted

Diameter (inches)	Setting From (ft.)	To (ft.)	Slot Size
Screen Set 272 - 282			
10 ft Blank Lead Seal 262			

7) COMPLETION (Check):
Straight wall ; Gravel packed ; Other
Under reamed ; Open Hole ; 2. String

8) WATER LEVEL:
Static level 135 ft. below land surface Date 10-27-76
Artesian pressure ____ lbs. per square inch Date ____
Depth to pump bowls, cylinder, jet, etc., ____ ft. below land surface.
1 hp Pump, Submersible
Set 168 ft.

11) WELL TESTS:
Was a pump test made? Yes X If yes, by whom?
Yield: 40 gpm with 10 ft. drawdown after 1 hrs.
Bailer test ____ gpm with ____ ft. drawdown after ____ hrs.
Artesian flow ____ gpm
Temperature of water 70° C

12) WATER QUALITY:
Was a chemical analysis made? Yes X
Did any strata contain undesirable water? Yes ; No X
Type of water? Good depth of strata 12

I hereby certify that this well was drilled by me (or under my supervision) and that each and all of the statements herein are true to the best of my knowledge and belief.

NAME Lawrence Water Well (Type or Print) Well Drillers Registration No. 145

ADDRESS 27309 Blue Berry Hill (Street or RFD) Conroe (City) Texas (State)

(Signed) L. D. Lawrence (Water Well Driller) Lawrence Water Well (Company Name)

Please attach electric log, chemical analysis, and other pertinent information, if available.

*Additional instructions on reverse side.

TWDB 4029

4820111910

Please use black ink.
Send original copy by certified mail to the
Texas Water Commission
P.O. Box 13087
Austin, Texas 78711

State of Texas
WATER WELL REPORT

ATTENTION OWNER: *Confidentiality Privilege Notice on Reverse Side*

Texas Water Well Drillers Board
P. O. Box 13087
Austin, Texas 78711

1) OWNER KENNETH ADAMS (Name) Address 1124 KITTYCREST (Street or RFD) HO. (City) TEX. (State) 77032 (Zip)

2) LOCATION OF WELL: County HARRIS 10 miles in NORTH (N.E., S.W., etc.) direction from HOUSTON (Town)

Driller must complete the legal description to the right with distance and direction from two intersecting section or survey lines, or he must locate and identify the well on an official Quarter- or Half-Scale Texas County General Highway Map and attach the map to this form.

☐ Legal description:
Section No. _____ Block No. _____ Township _____
Abstract No. _____ Survey Name _____
Distance and direction from two intersecting section or survey lines _____
☒ See attached map.

3) TYPE OF WORK (Check):
☒ New Well ☐ Deepening ☐ Reconditioning ☐ Plugging

4) PROPOSED USE (Check):
☒ Domestic ☐ Industrial ☐ Monitor ☐ Public Supply ☐ Irrigation ☐ Test Well ☐ Injection ☐ Other _____

5) DRILLING METHOD (Check):
☒ Mud Rotary ☐ Air Hammer ☐ Jetted ☐ Bored ☐ Driven ☐ Air Rotary ☐ Cable Tool ☐ Other _____

6) WELL LOG:
Date Drilling: Started 7-21- 1987 Completed 7-23 1987

DIAMETER OF HOLE	From (ft.)	To (ft.)
Dia. (in.) 6¾	Surface	334

From (ft.)	To (ft.)	Description and color of formation material
0	32	CLAY
32	50	SAND
50	80	CLAY
80	120	SAND
120	180	CLAY
180	185	SAND
185	210	CLAY
210	235	SAND
235	257	CLAY
257	270	SAND
270	272	CLAY
272	288	SAND
288	320	CLAY
320	334	SAND

7) BOREHOLE COMPLETION:
☐ Open Hole ☐ Straight Wall ☐ Undirreamed
☐ Gravel Packed ☒ Other SEAL
If Gravel Packed give interval . . . from _____ ft. to _____ ft.

8) CASING, BLANK PIPE, AND WELL SCREEN DATA:

Dia. (in.)	New or Used	Steel, Plastic, etc. Perf., Slotted, etc. Screen Mfr., if commercial	Setting (ft.) From	Setting (ft.) To	Gage Casing Screen
4	N	STEEL	0	318	
2½	N	PVC	324	334	149

9) CEMENTING DATA (Rule 319.44(b))
Cemented from 0 ft. to 318 ft. No. of Sacks Used 25
_____ ft. to _____ ft. No. of Sacks Used _____
Method used PRESSURE
Cemented by HYH WATER WELL

10) SURFACE COMPLETION
☒ Specified Surface Slab Installed (Rule 319.44(c))
☐ Pitless Adapter Used (Rule 319.44(d))
☐ Approved Alternative Procedure Used (Rule 319.71)

11) WATER LEVEL:
Static level 196 ft. below land surface Date 7-23-87
Artesian flow _____ gpm. Date _____

12) PACKERS: Type K PACKER Depth 318

13) TYPE PUMP:
☐ Turbine ☐ Jet ☒ Submersible ☐ Cylinder ☐ Other _____
Depth to pump bowls, cylinder, jet, etc., 294 ft.

14) WELL TESTS:
Type Test: ☐ Pump ☐ Bailer ☐ Jetted ☒ Estimated
Yield: 12 gpm with _____ ft. drawdown after _____ hrs.

RECEIVED
SEP 4 1987
TEXAS WATER COMMISSION

(Use reverse side if necessary)

15) WATER QUALITY:
Did you knowingly penetrate any strata which contained undesirable water? ☐ Yes ☒ No
If yes, submit "REPORT OF UNDESIRABLE WATER"
Type of water? _____ Depth of strata _____
Was a chemical analysis made? ☐ Yes ☒ No

I hereby certify that this well was drilled by me (or under my supervision) and that each and all of the statements herein are true to the best of my knowledge and belief. I understand that failure to complete items 1 thru 12 will result in the log(s) being returned for completion and resubmittal.

COMPANY NAME HYH WATER WELL (Type or Print) Water Well Driller's License No. 334

ADDRESS 14605 KLEVENSTAD (Street or RFD) HO. (City) TEX. (State) 77039 (Zip)

(Signed) A C Newton (Licensed Water Well Driller) (Signed) _____ (Registered Driller Trainee)

Please attach electric log, chemical analysis, and other pertinent information, if available.

For TWC use only
Well No. 05-05-6
Located on map _____

WWD 012 (Rev 01-28-87) TEXAS WATER COMMISSION COPY

4820111995

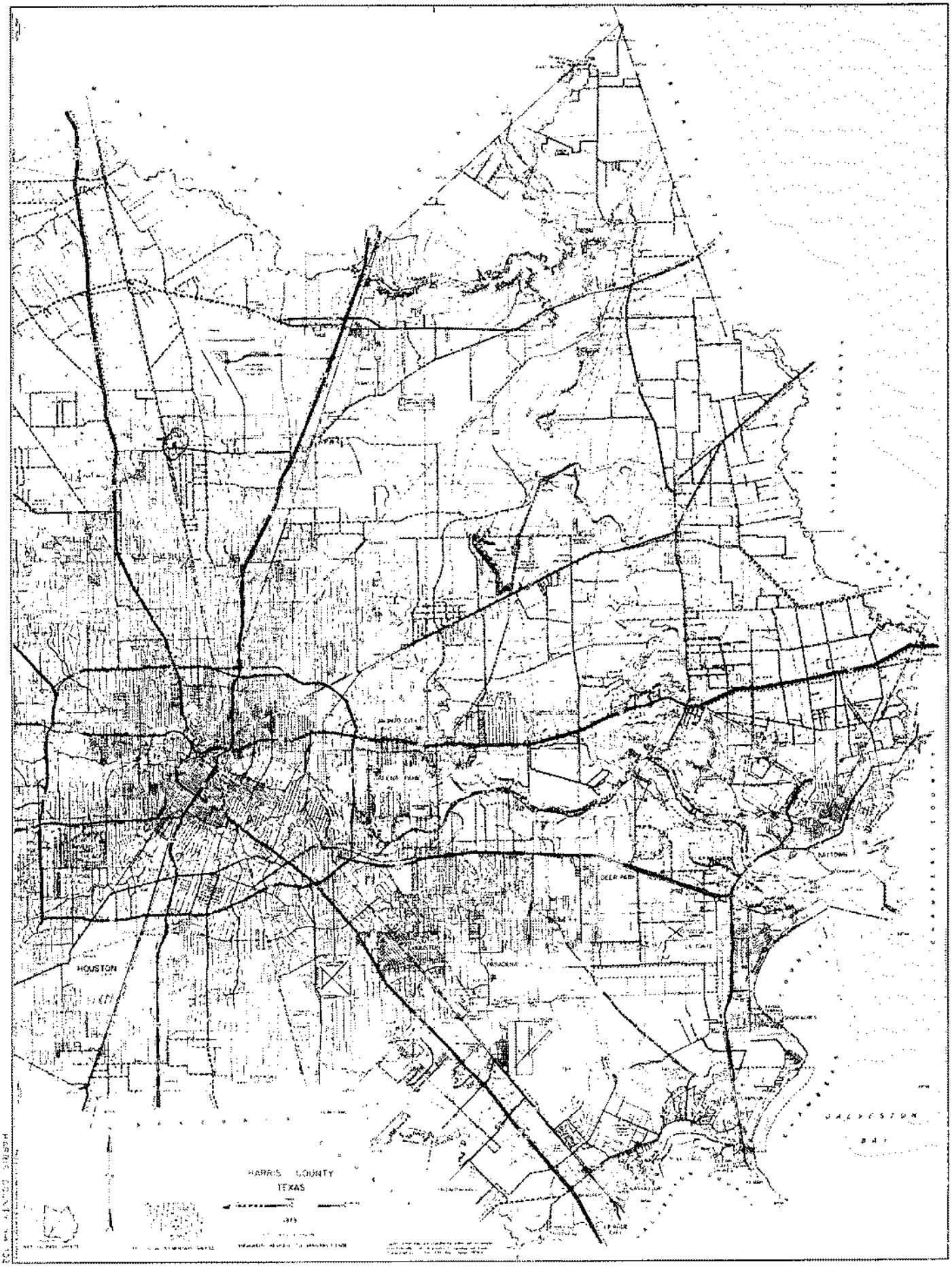
HOUSTON
HARRIS COUNTY
TEXAS

Send original copy by certified mail to: Texas Water Com[redacted]n, P.O. Box 13087, Austin, Texas 78711 — *Please use black ink.*

ATTENTION OWNER: *Confidentiality Privilege Notice on Reverse Side*

State of Texas
WELL REPORT

Texas Water Well Drillers Board
P.O. Box 13087
Austin, Texas 78711

1) **OWNER** Charles Braungel (Name) **ADDRESS** 1102 Aldine Meadows (Street or RFD) Houston (City) Tex (State) (Zip)

2) **LOCATION OF WELL:** County Harris, ½ miles in W (NE, SW, etc.) direction from Aldine (Town)

Driller **must** complete the legal description below with distance and direction from two intersecting section or survey lines, or he must locate and identify the well on an official Quarter- or Half-Scale Texas County General Highway Map and attach the map to this form.

☐ **LEGAL DESCRIPTION:**

Section No. _____ Block No. _____ Township _____ Abstract No. _____ Survey Name _____

Distance and direction from two intersecting section or survey lines _____

☑ **SEE ATTACHED MAP** (5) 0065-06-8

3) **TYPE OF WORK (Check):** ☑ New Well ☐ Deepening ☐ Reconditioning ☐ Plugging

4) **PROPOSED USE (Check):** ☑ Domestic ☐ Industrial ☐ Monitor ☐ Public Supply ☐ Irrigation ☐ Test Well ☐ Injection ☐ De-Watering

5) **DRILLING METHOD (Check):** ☐ Driven ☑ Mud Rotary ☐ Air Hammer ☐ Jetted ☐ Bored ☐ Air Rotary ☐ Cable Tool ☐ Other _____

6) **WELL LOG:**

Date Drilling: Started 9-21 1990 Completed 9-21 1990

DIAMETER OF HOLE

Dia. (in.)	From (ft.)	To (ft.)
4½	Surface	45

7) **BOREHOLE COMPLETION:** ☐ Open Hole ☑ Straight Wall ☐ Underreamed ☐ Gravel Packed ☐ Other _____

If Gravel Packed give interval . . . from _____ ft. to _____ ft.

From (ft.) To (ft.) Description and color of formation material

0 - 31 C
31 - 32 S
32 - 35 C
35 - 45 S

RECEIVED
DEC 27 1990
WATER COMMISSION

(Use reverse side if necessary)

8) **CASING, BLANK PIPE, AND WELL SCREEN DATA:**

Dia. (in.)	New or Used	Steel, Plastic, etc. Perf., Slotted, etc. Screen Mfg., if commercial	Setting (ft.) From	Setting (ft.) To	Gage Casing Screen

9) **CEMENTING DATA** [Rule 287.44(1)]

Cemented from 0 ft. to 35 ft. No. of Sacks Used 4

_____ ft. to _____ ft. No. of Sacks Used _____

Method used Circ

Cemented by Inc

10) **SURFACE COMPLETION**

☐ Specified Surface Slab Installed [Rule 287.44(2)(A)]

☐ Pitless Adapter Used [Rule 287.44(3)(B)]

☑ Approved Alternative Procedure Used [Rule 287.71]

11) **WATER LEVEL:**

Static level 11 ft. below land surface Date 9-21-90

Artesian flow _____ gpm. Date _____

12) **PACKERS:** Type Depth

13) **TYPE PUMP:** ☐ Turbine ☐ Jet ☐ Submersible ☐ Cylinder ☐ Other _____

Depth to pump bowls, cylinder, jet, etc., _____ ft.

14) **WELL TESTS:**

Type Test: ☐ Pump ☐ Bailer ☐ Jetted ☐ Estimated

Yield: _____ gpm with _____ ft. drawdown after _____ hrs.

15) **WATER QUALITY:**

Did the drilling penetrate any strata which contained undesirable constituents?

☐ Yes ☑ No If yes, submit "REPORT OF UNDESIRABLE WATER"

Type of water? _____ Depth of strata _____

Was a chemical analysis made? ☐ Yes ☐ No

I hereby certify that this well was drilled by me (or under my supervision) and that each and all of the statements herein are true to the best of my knowledge and belief. I understand that failure to complete items 1 thru 15 will result in the log(s) being returned for completion and resubmittal.

COMPANY NAME Lone Water Wells Inc (Type or print) WELL DRILLER'S LICENSE NO. 1182

ADDRESS PO Box 89 (Street or RFD) Por Ter (City) Tex (State) 77365 (Zip)

(Signed) Homer L. Lone (Licensed Well Driller) (Signed) _____ (Registered Driller Trainee)

Please attach electric log, chemical analysis, and other pertinent information, if available.

For TWC use only: Well No. 65-06-4 Located on map _____

WWD-012 (Rev. 09/21/88)

TEXAS WATER COMMISSION COPY

W L 56 Dump

Send original copy by certified mail to the Texas Department of Water Resources P. O. Box 13087 Austin, Texas 78711

State of Texas
WATER WELL REPORT

ATTENTION OWNER: *Confidentiality Privilege Notice on Reverse Side*

For TDWR use only
Well No. 65-06-455
Located on map C.F.S
Received: 6/2/82

1) OWNER Superior Bldg. Systems (Name) Address P.O. Box 36058 (Street or RFD) Houston (City) TX. (State) 77036 (Zip)

2) LOCATION OF WELL: 918 Hodgkins
County Harris ____ miles in ____ (N.E., S.W., etc.) direction from ____ (Town)

Driller must complete the legal description to the right with distance and direction from two intersecting section or survey lines, or he must locate and identify the well on an official Quarter- or Half-Scale Texas County General Highway Map and attach the map to this form.

☐ Legal description:
Section No. ____ Block No. ____ Township ____
Abstract No. ____ Survey Name ____
Distance and direction from two intersecting section or survey lines ____
☐ See attached map.

3) TYPE OF WORK (Check):
☒ New Well ☐ Deepening ☐ Reconditioning ☐ Plugging

4) PROPOSED USE (Check):
☒ Domestic ☐ Industrial ☐ Public Supply ☐ Irrigation ☐ Test Well ☐ Other ____

5) DRILLING METHOD (Check):
☒ Mud Rotary ☐ Air Hammer ☐ Driven ☐ Bored ☐ Air Rotary ☐ Cable Tool ☐ Jetted ☐ Other ____

6) WELL LOG:
Date drilled 3/4/80

DIAMETER OF HOLE

Dia. (in.)	From (ft.)	To (ft.)
6 1/2	Surface	344

From (ft.)	To (ft.)	Description and color of formation material
0	45	Clay
45	61	Sand
61	107	Clay
107	205	Sand & Broken Shale
205	264	Clay
264	290	Sand
290	308	Clay
308	344	Sand

7) BOREHOLE COMPLETION:
☐ Open Hole ☒ Straight Wall ☐ Underreamed
☐ Gravel Packed ☐ Other ____
If Gravel Packed give interval . . . from ____ ft. to ____ ft.

8) CASING, BLANK PIPE, AND WELL SCREEN DATA:

Dia. (in.)	New or Used	Steel, Plastic, etc. Perf., Slotted, etc. Screen Mfr., if commercial	Setting (ft.) From	Setting (ft.) To	Gage Casing Screen
4"	N	P.V.C.	0	315	
	N	Plastic	334	344	.014

CEMENTING DATA
Cemented from 265 ft. to 315 ft.
Method used Haliburton
Cemented by Bussell & Son, Inc. (Company or Individual)

9) WATER LEVEL:
Static level 195 ft. below land surface Date 3-4-80
Artesian flow ____ gpm. Date ____

10) PACKERS: Type ____ Depth ____

RECEIVED
JUN 2 1982
CR/TDWR

11) TYPE PUMP:
☐ Turbine ☐ Jet ☒ Submersible ☐ Cylinder
☐ Other ____
Depth to pump bowls, cylinder, jet, etc., 232 ft.

(Use reverse side if necessary)

13) WATER QUALITY:
Did you knowingly penetrate any strata which contained undesirable water? ☐ Yes ☒ No
If yes, submit "REPORT OF UNDESIRABLE WATER"
Type of water? ____ Depth of strata ____
Was a chemical analysis made? ☐ Yes ☐ No

12) WELL TESTS:
☐ Type Test: ☐ Pump ☐ Bailer ☐ Jetted ☐ Estimated
Yield: ____ gpm with ____ ft. drawdown after ____ hrs.

I hereby certify that this well was drilled by me (or under my supervision) and that each and all of the statements herein are true to the best of my knowledge and belief.

NAME Tommy C. Bussell (Type or Print) Water Well Drillers Registration No. 407

ADDRESS 9739 N. Hou. Rosslyn (Street or RFD) Houston (City) TX (State) 77088 (Zip)

(Signed) Tommy C Bussell (Water Well Driller) Bussell & Son, Inc. (Company Name)

Please attach electric log, chemical analysis, and other pertinent information, if available.

TDWR-0392 (Rev. 1-12-79)

DEPARTMENT OF WATER RESOURCES COPY

Send original copy by certified mail to the Texas Department of Water Resources P. O. Box 13087 Austin, Texas 78711

State of Texas
WATER WELL REPORT

ATTENTION OWNER: *Confidentiality Privilege Notice on Reverse Side*

For TDWR use only
Well No. 65-06-4
Located on map
Received:

1) OWNER Billy Turner (Name) Address 1021 Aldine Bender Hou Tx (Street or RFD) (City) (State) (Zip)

2) LOCATION OF WELL: County Harris 8 miles in N (N.E., S.W., etc.) direction from Houston (Town)

Driller must complete the legal description to the right with distance and direction from two intersecting section or survey lines, or he must locate and identify the well on an official Quarter- or Half-Scale Texas County General Highway Map and attach the map to this form.

☐ Legal description:
Section No. _____ Block No. _____ Township _____
Abstract No. _____ Survey Name _____
Distance and direction from two intersecting section or survey lines _____

☑ See attached map.

3) TYPE OF WORK (Check): ☑ New Well ☐ Deepening ☐ Reconditioning ☐ Plugging

4) PROPOSED USE (Check): ☑ Domestic ☐ Industrial ☐ Public Supply ☐ Irrigation ☐ Test Well ☐ Other _____

5) DRILLING METHOD (Check): ☑ Mud Rotary ☐ Air Hammer ☐ Driven ☐ Bored ☐ Air Rotary ☐ Cable Tool ☐ Jetted ☐ Other _____

6) WELL LOG:

Date drilled July 9, 85

DIAMETER OF HOLE

Dia. (in.)	From (ft.)	To (ft.)
6 3/4	Surface	270
4 3/4	270	287

7) BOREHOLE COMPLETION: ☐ Open Hole ☑ Straight Wall ☐ Underreamed ☐ Gravel Packed ☐ Other _____
If Gravel Packed give interval ... from _____ ft. to _____ ft.

From (ft.)	To (ft.)	Description and color of formation material
0	52	Clay
52	56	Sand
56	162	Clay
162	177	Sand
177	270	Clay
270	287	Sand

8) CASING, BLANK PIPE, AND WELL SCREEN DATA:

Dia. (in.)	New or Used	Steel, Plastic, etc. Perf., Slotted, etc. Screen Mgf., if commercial	Setting (ft.) From	Setting (ft.) To	Gage Casing Screen
4	N	P.V.C.	0	200	40
2½	N	~~Everflo~~ PVC.	270	272	40
2½	N	P.V.C. Everflo	272	287	80

CEMENTING DATA
Cemented from 187 ft. to 287 ft.
Method used Pressure
Cemented by Ind. (Company or Individual)

9) WATER LEVEL:
Static level 180 ft. below land surface Date 7/9/85
Artesian flow _____ gpm. Date _____

10) PACKERS: Type Depth
4X2½ K 260'

RECEIVED
FEB 13 1986
TEXAS WATER COMMISSION

(Use reverse side if necessary)

11) TYPE PUMP: ☐ Turbine ☐ Jet ☑ Submersible ☐ Cylinder ☐ Other _____
Depth to pump bowls, cylinder, jet, etc., 252 ft.

13) WATER QUALITY:
Did you knowingly penetrate any strata which contained undesirable water? ☐ Yes ☑ No
If yes, submit "REPORT OF UNDESIRABLE WATER"
Type of water? Potable Depth of strata 17
Was a chemical analysis made? ☐ Yes ☑ No

12) WELL TESTS: ☐ Type Test: ☑ Pump ☐ Bailer ☐ Jetted ☐ Estimated
Yield: 18 gpm with _____ ft. drawdown after _____ hrs.

I hereby certify that this well was drilled by me (or under my supervision) and that each and all of the statements herein are true to the best of my knowledge and belief.

NAME H.L. GEHRELS (Type or Print) Water Well Drillers Registration No. 812

ADDRESS P.O. Box 745 (Street or RFD) Porter (City) Texas (State) 77365 (Zip)

(Signed) H.L. Gehrels (Water Well Driller) Coastal Water Wells (Company Name)

Please attach electric log, chemical analysis, and other pertinent information, if available.

TDWR-0392 (Rev. 1-12-79)

DEPARTMENT OF WATER RESOURCES COPY

10/26/2020
04:10:02

Texas Commission on Environmental Quality
DWW Water System Summary Sheet

PWS ID	PWS Name	Central Registry RN
TX1012155	ADAMS PLAZA	RN101283448

Organization/Customer *	Central Registry CN
AFZAL, SHEKHANI	CN600691943

*Regulatory mail will be addressed to this organization/person

All Water System Contacts

Type	Contact	Communication	
AC - Administrative Contact	AFZAL, SHEKHANI 1127 ALDINE BENDER RD HOUSTON, TX 77032-2901	**Phone Type**	**Value**
		BUS - Business	713-256-5202
		FAX - Facsimile	281-445-2323
OW - Owner	AFZAL, SHEKHANI 1127 ALDINE BENDER RD HOUSTON, TX 77032-2901	**Phone Type**	**Value**
		BUS - Business	713-256-5202
		FAX - Facsimile	281-445-2323
PWS - Public Water System Contact	HARRISON, KIMBERLY PO BOX 279 SPRING, TX 77383-0279	**Electronic Type**	**Value**
		Phone Type	**Value**
		BUS - Business	713-540-1084

Operator Grade	Number

Water Operator Licenses

No Licensing Data for this PWS

Owner Type	Owner Type Options: COUNTY, DISTRICT, FEDERAL GOVERNMENT, INVESTOR OWNED, MUNICIPALITY, NATIVE AMERICAN, PRIVATE, STATE GOVERNMENT, WATER SUPPLY CORPORATION
Private	

System Type	System Type Options: COMMUNITY, TRANSIENT/NON-COMMUNITY, NON-PUBLIC, NON-TRANSIENT/NON-COMMUNITY
NC - TRANSIENT/NON-COMMUNITY	

Population Type	Population Served	# of Connect	# I/C w/other PWS
NonResidential	25	10	0

Total Product (MGD)	Average Daily Consump.	Max Daily Demand (MGD)	Total Storage (MG)	Elev. Storage (MG)	Service Pump Cap.	Max.Purchase Cap. (MGD/GPM)	Pressure Tank Cap. (MG)

Activity Status	Inactivation Date
A - ACTIVE	

Last Survey Date	Surveyor	Survey Type	Region	County
10/05/2018	KATHLEEN CAMPBELL	Sanitary Survey	HOUSTON	HARRIS
04/19/2013	MAGGIE, ARMSTEAD WRIGHT	Sanitary Survey	HOUSTON	HARRIS
05/23/2007	MELODY, E KIRKSEY	Sanitary Survey	HOUSTON	HARRIS

(Treatment Plant)							
Entry Point	EP Name/Source Summation (Activity Status)	Plant Name (Activity Status)	Plant Num	Chemical Mon Type	Chem Sample Point	Distribution Mon Type	Dist Sample Point
EP001	TRT-TAP / Ground Water(A)	PLANT(A)	TP6568		NO		NO

Train:	Unnamed

(Treatments)				
Disinfection Zone	Treatment Sequence	Objective	Process	Treatment
null	null	D	423	HYPOCHLORINATION, PRE

(Active Sources)						
Source Number	Source Name (Activity Status)	Operational Status	Source Type	Depth	Tested GPM	Rated GPM
G1012155A	1 - 1121 ALDINE BENDER (A)	P	G	280	15 GPM	15 GPM

Drill Date	Source Summary
01/01/1913	CHICOT

GPS Latitude (decimal)	GPS Longitude (decimal)	GPS Elevation	GPS Date	Seller
29.933849	-95.37072	77	10/15/2004	Not Purchasing

(Inactive/Offline Sources)			
SourceNumber	Name	Status	Depth

Code Explanations
Monitoring Type Codes: (GW) GROUNDWATER , (GUP) GROUNDWATER UNDER THE INFLUENCE - PURCHASED , (SWP) SURFACE WATER - PURCHASED , (GU) GROUNDWATER UNDER THE INFLUENCE OF SURFACE WATER , (N) NO SOURCES ,

(SW) SURFACE WATER
Activity Status Codes: (A) ACTIVE , (D) DELETED/DISSOLVED , (I) INACTIVE , (P) PROPOSED ,
Operational Status Codes: (E) EMERGENCY , (I) INTERIM/PEAK (O) OTHER , (P) PERMANENT , (S) SEASONAL
Source Types: (G) GROUND WATER , (S) SURFACE WATER , (U) GROUND WATER UNDER THE INFLUENCE

- End of Report -

At the time of your query this data was the most current information available from our database, which is in real time. Every effort was made to retrieve it according to your query. Thank-you for using DWW.

10/26/2020
04:10:11

Texas Commission on Environmental Quality
DWW Water System Summary Sheet

PWS ID	PWS Name	Central Registry RN
TX1012636	TELO MARKET 2	RN102400918

Organization/Customer *	Central Registry CN
TELOLOAPAN PLAZA LLC	CN605555986

*Regulatory mail will be addressed to this organization/person

All Water System Contacts

Type	Contact	Communication
AC - Administrative Contact - MEMBER	AYALA, ELADIA, F 1010 ALDINE BENDER RD HOUSTON, TX 77032-2804	**Phone Type**: BUS - Business; **Value**: 346-410-6502
OW - Owner	TELOLOAPAN PLAZA LLC 1010 ALDINE BENDER RD HOUSTON, TX 77032-2804	
PWS - Public Water System Contact - VICE PRESIDENT	AYALA, ESTEFANIA 1010 ALDINE BENDER RD HOUSTON, TX 77032-2804	**Electronic Type** / **Value** **Phone Type** / **Value** BUS - Business: 346-410-6502

Operator Grade	Number

Water Operator Licenses

No Licensing Data for this PWS

Owner Type	Owner Type Options: COUNTY, DISTRICT, FEDERAL GOVERNMENT, INVESTOR OWNED, MUNICIPALITY, NATIVE AMERICAN, PRIVATE, STATE GOVERNMENT, WATER SUPPLY CORPORATION
Private	

System Type	System Type Options: COMMUNITY, TRANSIENT/NON-COMMUNITY, NON-PUBLIC, NON-TRANSIENT/NON-COMMUNITY
NC - TRANSIENT/NON-COMMUNITY	

Population Type	Population Served	# of Connect	# I/C w/other PWS
NonResidential	250	2	0

Total Product (MGD)	Average Daily Consump.	Max Daily Demand (MGD)	Total Storage (MG)	Elev. Storage (MG)	Service Pump Cap.	Max.Purchase Cap. (MGD/GPM)	Pressure Tank Cap. (MG)

Activity Status	Inactivation Date
A - ACTIVE	

Last Survey Date	Surveyor	Survey Type	Region	County
08/09/2007	STACY, M TANNER	Sanitary Survey	HOUSTON	HARRIS
01/12/2004	SUNE, IKOBE NANTAH	Sanitary Survey	HOUSTON	HARRIS
No Site Visit Data				

(Treatment Plant)							
Entry Point	EP Name/Source Summation (Activity Status)	Plant Name (Activity Status)	Plant Num	Chemical Mon Type	Chem Sample Point	Distribution Mon Type	Dist Sample Point
EP001	TRT-TAP / Ground Water(A)	PLANT - 1012 ALDINE BENDER RD, HOUSTON(A)	TP6811		NO		NO

Train:	Unnamed

(Treatments)				
Disinfection Zone	Treatment Sequence	Objective	Process	Treatment
null	null	D	423	HYPOCHLORINATION, PRE

(Active Sources)						
Source Number	Source Name (Activity Status)	Operational Status	Source Type	Depth	Tested GPM	Rated GPM
G1012636B	2 - 1012 ALDINE BENDER RD, HOUSTON (A)	P	G	N/A	N/A	16 GPM

Drill Date	Source Summary			
None Available				
GPS Latitude (decimal)	GPS Longitude (decimal)	GPS Elevation	GPS Date	Seller
29.933217	-95.373111	0	01/26/2016	Not Purchasing

(Inactive/Offline Sources)			
SourceNumber	Name	Status	Depth

Code Explanations

Monitoring Type Codes: (GW) GROUNDWATER , (GUP) GROUNDWATER UNDER THE INFLUENCE - PURCHASED , (SWP) SURFACE WATER - PURCHASED , (GU) GROUNDWATER UNDER THE INFLUENCE OF SURFACE WATER , (N) NO SOURCES , (SW) SURFACE WATER
Activity Status Codes: (A) ACTIVE , (D) DELETED/DISSOLVED , (I) INACTIVE , (P) PROPOSED ,
Operational Status Codes: (E) EMERGENCY , (I) INTERIM/PEAK (O) OTHER , (P) PERMANENT , (S) SEASONAL
Source Types: (G) GROUND WATER , (S) SURFACE WATER , (U) GROUND WATER UNDER THE INFLUENCE

- End of Report -

At the time of your query this data was the most current information available from our database, which is in real time. Every effort was made to retrieve it according to your query. Thank-you for using DWW.

STATE OF TEXAS WELL REPORT for Tracking #209443

Owner:	**J. P. Patel**	Owner Well #:	**No Data**
Address:	**1012 Aldine Bender Houston, TX 77039**	Grid #:	**65-06-4**
Well Location:	**1012 Aldine Bender Houston, TX 77039**	Latitude:	**29° 56' 00" N**
		Longitude:	**095° 22' 23" W**
Well County:	**Harris**	Elevation:	**37 ft. above sea level**
Type of Work:	**New Well**	Proposed Use:	**Industrial**

Drilling Start Date: **10/1/2009** Drilling End Date: **3/3/2010**

	Diameter (in.)	*Top Depth (ft.)*	*Bottom Depth (ft.)*
Borehole:	**7**	**0**	**350**
	3.5	**350**	**370**

Drilling Method: **Mud (Hydraulic) Rotary**

Borehole Completion: **two string**

	Top Depth (ft.)	*Bottom Depth (ft.)*	*Description (number of sacks & material)*
Annular Seal Data:	**0**	**350**	**18**

Seal Method: **Positive Displacement**

Sealed By: **Driller**

Distance to Property Line (ft.): **12**

Distance to Septic Field or other concentrated contamination (ft.): **110**

Distance to Septic Tank (ft.): **No Data**

Method of Verification: **measured**

Surface Completion: **Surface Sleeve Installed**

Water Level: **145 ft.** below land surface on **2009-10-02** Measurement Method: **Unknown**

Packers: **k-packer 340**

Type of Pump: **Submersible** Pump Depth (ft.): **240**

Well Tests: **Jetted** **Yield: 30 GPM**

	Strata Depth (ft.)	Water Type
Water Quality:	22	fresh

Chemical Analysis Made: **No**

Did the driller knowingly penetrate any strata which contained injurious constituents?: **No**

Certification Data: The driller certified that the driller drilled this well (or the well was drilled under the driller's direct supervision) and that each and all of the statements herein are true and correct. The driller understood that failure to complete the required items will result in the report(s) being returned for completion and resubmittal.

Company Information: **Southern Waterwell**

26290 Jonesville Rd.
Hockley, TX 77447

Driller Name: **Sidney Moory** License Number: **4941**

Comments: **Did not finish well till 3-3-10 due to waiting on other contractors. Well Report amended via phone called Jerry Ince, PE the address 1210 and should have been 1012 Aldine Bender, Houston ~DG 8-8-14.**

Lithology:
DESCRIPTION & COLOR OF FORMATION MATERIAL

Top (ft.)	Bottom (ft.)	Description
0	40	clay
40	50	sand
50	145	clay
145	150	sand
150	220	clay
220	227	sand
227	350	clay
350	372	sand

Casing:
BLANK PIPE & WELL SCREEN DATA

Dia. (in.)	New/Used	Type	Setting From/To (ft.)
4	n	pvc	0-350 casing
2.5	n	pvc	340-350 liner
2.5	n	pvc	350-370 .080screen

IMPORTANT NOTICE FOR PERSONS HAVING WELLS DRILLED CONCERNING CONFIDENTIALITY

TEX. OCC. CODE Title 12, Chapter 1901.251, authorizes the owner (owner or the person for whom the well was drilled) to keep information in Well Reports confidential. The Department shall hold the contents of the well log confidential and not a matter of public record if it receives, by certified mail, a written request to do so from the owner.

Please include the report's Tracking Number on your written request.

Texas Department of Licensing and Regulation
P.O. Box 12157
Austin, TX 78711
(512) 334-5540

STATE OF TEXAS WELL REPORT for Tracking #74436

Owner:	**L & R Auto Repair**	Owner Well #:	**No Data**
Address:	**14903 Ormel Houston, TX 77039**	Grid #:	**65-06-4**
Well Location:	**14903 Ormel Houston, TX 77039**	Latitude:	**29° 55' 56" N**
		Longitude:	**095° 22' 28" W**
Well County:	**Harris**	Elevation:	**No Data**
Type of Work:	**New Well**	Proposed Use:	**Domestic**

Drilling Start Date: **1/3/2006** Drilling End Date: **1/3/2006**

	Diameter (in.)	*Top Depth (ft.)*	*Bottom Depth (ft.)*
Borehole:	**5.5**	**0**	**47**

Drilling Method: **Mud (Hydraulic) Rotary**

Borehole Completion: **Filter Packed**

	Top Depth (ft.)	*Bottom Depth (ft.)*	*Filter Material*	*Size*
Filter Pack Intervals:	**37**	**47**	**Gravel**	

	Top Depth (ft.)	*Bottom Depth (ft.)*	*Description (number of sacks & material)*
Annular Seal Data:	**0**	**10**	**8 Bentonite**
	10	**37**	**4 Bentonite**

Seal Method: **Pressure**

Sealed By: **Driller**

Distance to Property Line (ft.): **No Data**

Distance to Septic Field or other concentrated contamination (ft.): **100**

Distance to Septic Tank (ft.): **No Data**

Method of Verification: **Customer**

Surface Completion: **Surface Sleeve Installed**

Water Level: **8 ft.** below land surface on **2006-01-03** Measurement Method: **Unknown**

Packers: **none**

Type of Pump: **Jet** Pump Depth (ft.): **30**

Well Tests: **Jetted** **Yield: 10 GPM with 10 ft. drawdown after 2 hours**

	Strata Depth (ft.)	Water Type
Water Quality:	37	Fresh

Chemical Analysis Made: **No**

Did the driller knowingly penetrate any strata which contained injurious constituents?: **No**

Certification Data: The driller certified that the driller drilled this well (or the well was drilled under the driller's direct supervision) and that each and all of the statements herein are true and correct. The driller understood that failure to complete the required items will result in the report(s) being returned for completion and resubmittal.

Company Information: **Raymond Services Inc.**

10011 Airline
Houston, TX 77037

Driller Name: **Ty A. Raymond** License Number: **4577**

Apprentice Name: **none**

Comments: **No Data**

Lithology:
DESCRIPTION & COLOR OF FORMATION MATERIAL

Top (ft.)	Bottom (ft.)	Description
0	3	Top Soil
3	7	White Clay
7	17	White Clay
17	20	White Clay
20	21	Rock
21	22	Sand Red # 4
22	27	Red Clay
27	37	Red Clay
37	38	Rock
38	46	Sand # 6
47	47	Rock

Casing:
BLANK PIPE & WELL SCREEN DATA

Dia. (in.)	New/Used	Type	Setting From/To (ft.)
2	New	Plastic	0 - 37 Casing
2	New	PVC Slotted # 6	37 - 47 Screen

IMPORTANT NOTICE FOR PERSONS HAVING WELLS DRILLED CONCERNING CONFIDENTIALITY

TEX. OCC. CODE Title 12, Chapter 1901.251, authorizes the owner (owner or the person for whom the well was drilled) to keep information in Well Reports confidential. The Department shall hold the contents of the well log confidential and not a matter of public record if it receives, by certified mail, a written request to do so from the owner.

Please include the report's Tracking Number on your written request.

Texas Department of Licensing and Regulation
P.O. Box 12157
Austin, TX 78711
(512) 334-5540

SS

Send original copy by certified mail to the Texas Water Development Board P. O. Box 13087 Austin, Texas 78711

State of Texas

WATER WELL REPORT

For TWDB use only
Well No. [illegible]
Located on map [illegible]
Received: [illegible]

1) OWNER:
Person having well drilled Mr Hughes (Name) Address 9624 Stuhmer Airline (Street or RFD) Hou. Tex 77018 (City) (State)

Landowner Same (Name) Address Same (Street or RFD) (City) (State)

2) LOCATION OF WELL:
County Harris, 14 miles in N.W. (N.E., S.W., etc.) direction from Houston (Town)

Locate by sketch map showing landmarks, roads, creeks, hiway number, etc.*



(Use reverse side if necessary)

or

Give legal location with distances and directions from adjacent sections or survey lines.

Labor _____ League _____

Block _____ Survey _____

Abstract No. _____

(NW¼ NE¼ SW¼ SE¼) of Section _____

3) TYPE OF WORK (Check): ~~New Well~~ Deepening Reconditioning Plugging

4) PROPOSED USE (Check): ~~Domestic~~ Industrial Municipal Irrigation Test Well Other

5) TYPE OF WELL (Check): ~~Rotary~~ Driven Dug Cable Jetted Bored

6) WELL LOG:
Diameter of hole 6½ in. Depth drilled 307 ft. Depth of completed well 307 ft. Date drilled 7/23/73

All measurements made from 4' ft. above ground level.

From (ft.)	To (ft.)	Description and color of formation material
0	3	Top Soil
3	283	Unconsolidated
283	307	Sand

(Use reverse side if necessary)

9) Casing:
Type: Old ~~New~~ ~~Steel~~ Plastic Other

Cemented from _____ ft. to _____ ft.

Diameter (inches)	Setting From (ft.)	Setting To (ft.)	Gage
4	0	263	40
2	263	293	30

10) SCREEN:
Type SSR

~~Perforated~~ Slotted

Diameter (inches)	Setting From (ft.)	Setting To (ft.)	Slot Size
2	293	307	16 gm

7) COMPLETION (Check):
~~Straight wall~~ Gravel packed Other
Under reamed Open hole

8) WATER LEVEL:
Static level 170 ft. below land surface Date 7/23/73
Artesian pressure _____ lbs. per square inch Date _____
Depth to pump bowls, cylinder, jet, etc., 232 ft. below land surface.

11) WELL TESTS:
Was a pump test made? Yes ~~No~~ If yes, by whom?
Yield: _____ gpm with _____ ft. drawdown after _____ hrs.
Bailer test _____ gpm with _____ ft. drawdown after _____ hrs.
Artesian flow _____ gpm
Temperature of water _____

12) WATER QUALITY:
Was a chemical analysis made? Yes ~~No~~
Did any strata contain undesirable water? Yes ~~No~~
Type of water? _____ depth of strata _____

I hereby certify that this well was drilled by me (or under my supervision) and that each and all of the statements herein are true to the best of my knowledge and belief.

NAME Tommy C. Bussell (Type or Print) Water Well Drillers Registration No. 707

ADDRESS 9735 North Houston Rosslyn (Street or RFD) Houston (City) Texas (State)

(Signed) Tommy C. Bussell (Water Well Driller) Bussell & Son Drs. (Company Name)

Please attach electric log, chemical analysis, and other pertinent information, if available.

Additional instructions on reverse side.

E-WD-0

4820111811

Attention Owner: Confidentiality Privilege Notice on reverse side of owner's copy.

Texas Department of License and Regulation

Water Well Driller/Pump Installer Program
P.O. Box 12157 Austin, Texas 78711 (512)463-7880 FAX (512)463-8616
Toll free (800)803-9202
Email address: water.well@license.state.tx.us

This form must be completed and filed with the department and owner within 60 days upon completion of the well.

WELL REPORT

A. WELL IDENTIFICATION AND LOCATION DATA

1) OWNER

Name	Address	City	State	Zip
SAM KIEN	9805 VETERANS MEMORIAL	HOUSTON	TX.	77038

2) WELL LOCATION

County	Physical Address	City	State	Zip
HARRIS 101	9805 VETERANS MEMORIAL	HOUSTON	TX.	77038

Lat. | Long. | Grid # 65-05-7

3) Type of Work
☑ New Well ☐ Reconditioning ☐ Replacement ☐ Deepening

4) Proposed Use (check) ☐ Monitor ☐ Environmental Soil Boring ☑ Domestic (MULTI-FAMILY) ☐ Industrial ☐ Irrigation ☐ Injection ☐ Public Supply ☐ De-watering ☐ Testwell ☐ Rig Supply
If Public Supply well, were plans submitted? ☐ Yes ☐ No

5) N↑

6) Drilling Date
Started 03 / 28 / 03
Completed 03 / 31 / 03

Diameter of Hole

Dia (in)	From (ft)	To (ft)
7	0	402

7) Drilling Method (check) ☐ Driven ☐ Air Rotary ☑ Mud Rotary ☐ Bored ☐ Air Hammer ☐ Cable Tool ☐ Jetted ☐ Other

From (ft)	To (ft)	Description and color of formation material
0	60	CLAY
60	100	SAND, RED, WHITE
100	230	CLAY, ROCK
230	275	SAND, FINE
275	360	CLAY, SHALE
360	402	SAND

(Use reverse side of Well Owner's copy, if necessary)

8) Borehole Completion ☐ Open Hole ☐ Straight Wall ☐ Under-reamed ☐ Gravel Packed ☑ Other 2 STRING
If Gravel Packed give the interval from ft. to ft.

Casing, Blank Pipe, and Well Screen Data

Dia. (in.)	New Or Used	Steel, Plastic, etc. Perf., Slotted, etc Screen Mfg., if commercial	Setting (ft) From	Setting (ft) To	Gage Casing Screen
4"	N	CASING	385	0	SCH40
2.5	N	LINER	385	380	SCH40
2.5	N	SCREEN	402	385	012

9) Cementing Data
Cementing from 385 ft. to 0 ft. # of sacks used 18
0 ft. to 15 ft. # of sacks used 4
Method Used HALLIBURTON
Cementing By RWW
Distance to septic system field or other concentrated contamination 100 ft.
Method of verification of above distance OWNER

13) Plugged ☐ Well plugged within 48 hours
Casing left in well: Cement/Bentonite placed in well:

From (ft)	To (ft)	From (ft)	To (ft)	Sacks used

10) Surface Completion
☐ Specified Surface Slab Installed
☑ Specified Surface Sleeve Installed
☐ Pitless Adapter Used
☐ Approved Alternative Procedure Used

14) Type Pump
☐ Turbine ☐ Jet ☑ Submersible ☐ Cylinder
☐ Other
Depth to pump bowls, cylinder, jet etc. 320 ft.

11) Water Level
Static level 230 ft. below Date 3 / 31 / 03
Artesian Flow gpm. Date / /

15) Water Test
Typetest ☐ Pump ☐ Bailer ☑ Jetted ☐ Estimated
Yield: gpm with ft. drawdown after hrs.

12) Packers Type Depth 380

16) Water Quality
Did you knowingly penetrate a strata which contain undesirable constituents.
☐ YES ☑ NO If yes, did you submit a REPORT OF UNDESIRABLE WATER
Type of water Depth of Strata
Was a chemical analysis made ☐ Yes ☑ No

RECEIVED
TDLR MAIL ROOM
JUN 03 2003

Company or individual's Name (type or print) ROBINSON WATER WELL SERVICE, INC. | RECEIPT # | AMOUNT | Lic. No. 54211 | DAN.O HELMS PLW

Address 11819 W. MONTGOMERY RD. City HOUSTON State TX. Zip 77086

Signature David Helms BL | 5 / 28 / 03 | Signature | /

Licensed Driller/Pump Installer | Date | Apprentice | Date

TDLR FORM 6001WWD White - TDLR Yellow - Owner Pink - Driller/Pump Installer

10/26/2020
04:10:33

Texas Commission on Environmental Quality
DWW Water System Summary Sheet

PWS ID	PWS Name	Central Registry RN
TX1012941	HARRIS COUNTY MUD 304	RN102975877

Organization/Customer *	Central Registry CN
HARRIS COUNTY MUD 304	CN600737183

*Regulatory mail will be addressed to this organization/person

All Water System Contacts

Type	Contact	Communication
AC - Administrative Contact - PRESIDENT	WARD, JONATHAN 1300 POST OAK BLVD STE 1400 HOUSTON, TX 77056-3078	**Phone Type** / **Value** BUS - Business / 281-444-3445
EC - Emergency Contact - OPERATIONS MANAGER	BLATT, DANNY PO BOX 683129 HOUSTON, TX 77268-3129	**Electronic Type** / **Value** **Phone Type** / **Value** BUS - Business / 281-377-9100 MOB - Mobile / 281-779-3728
ECS - Emergency Contact - Secondary - DISTRICT OPERATOR	BRADLEY, PAUL PO BOX 683129 HOUSTON, TX 77268-3129	**Electronic Type** / **Value** **Phone Type** / **Value** BUS - Business / 281-377-9100 MOB - Mobile / 281-303-6758
FC - Financial Contact - DISTRICT BOOKKEEPER	ROCHETTI, CAROL 1281 BRITTMOORE RD HOUSTON, TX 77043-4001	**Phone Type** / **Value** BUS - Business / 713-623-4539
OW - Owner	HARRIS COUNTY MUD 304	

Operator Grade	Number
GROUND WATER TREATMENT OPERATOR Grade B	4
WATER OPERATIONS COMPANY	1

Water Operator Licenses

License Holder:	LONG, BARON ALLEN	
CURRENT	Class: B - GROUND WATER TREATMENT OPERATOR	WG0008357
License Holder:	PHELPS, ANDREW RICKEY	
CURRENT	Class: B - GROUND WATER TREATMENT OPERATOR	WG0007671
License Holder:	REDDEN, KEVIN R	
CURRENT	Class: B - GROUND WATER TREATMENT OPERATOR	WG0011902
License Holder:	YIN, JOHN D	

CURRENT	Class: B - GROUND WATER TREATMENT OPERATOR	WG0014078
License Holder:	JEPA SERVICES INC	
CURRENT	Class: NONE - WATER OPERATIONS COMPANY	WC0000104

Owner Type	Owner Type Options: COUNTY, DISTRICT, FEDERAL GOVERNMENT, INVESTOR OWNED, MUNICIPALITY, NATIVE AMERICAN, PRIVATE, STATE GOVERNMENT, WATER SUPPLY CORPORATION
District	

System Type	System Type Options: COMMUNITY, TRANSIENT/NON-COMMUNITY, NON-PUBLIC, NON-TRANSIENT/NON-COMMUNITY
C - Community	

Population Type	Population Served	# of Connect	# I/C w/other PWS
Residential	4158	1386	0

Total Product (MGD)	Average Daily Consump.	Max Daily Demand (MGD)	Total Storage (MG)	Elev. Storage (MG)	Service Pump Cap.	Max.Purchase Cap.(MGD/GPM)	Pressure Tank Cap. (MG)
1.1520 MGD	0.4610 MGD	0.9130 MGD Occurred on 05/04/2014	.525 MG		4.752 MGD		0.040 MG

Activity Status	Inactivation Date
A - ACTIVE	

Last Survey Date	Surveyor	Survey Type	Region	County
07/18/2018	CINDY RYOO	Sanitary Survey	HOUSTON	HARRIS
07/18/2018	LANDRY NASH	Sanitary Survey	HOUSTON	HARRIS
07/18/2018	MELODY, E KIRKSEY	Sanitary Survey	HOUSTON	HARRIS

(Treatment Plant)							
Entry Point	EP Name/Source Summation (Activity Status)	Plant Name (Activity Status)	Plant Num	Chemical Mon Type	Chem Sample Point	Distribution Mon Type	Dist Sample Point
EP001	TRT-TAP / Ground Water(A)	PLANT - 12402 HAMILLCREST DR(A)	TP7040		NO		NO

Train:	Unnamed			
(Treatments)				
Disinfection Zone	Treatment Sequence	Objective	Process	Treatment
null	null	T	141	AERATION, CASCADE

null	null	D	403	GASEOUS CHLORINATION, PRE
null	null	F	680	SEQUESTRATION

(Active Sources)						
Source Number	Source Name (Activity Status)	Operational Status	Source Type	Depth	Tested GPM	Rated GPM
G1012941A	1 - 12402 HAMILLCREST (A)	P	G	1090	800 GPM	950 GPM

Drill Date	Source Summary			
04/03/1985	CHICOT			
GPS Latitude (decimal)	GPS Longitude (decimal)	GPS Elevation	GPS Date	Seller
29.969806	-95.462266	0	04/03/2009	Not Purchasing

(Inactive/Offline Sources)			
SourceNumber	Name	Status	Depth

Code Explanations
Monitoring Type Codes: (GW) GROUNDWATER , (GUP) GROUNDWATER UNDER THE INFLUENCE - PURCHASED , (SWP) SURFACE WATER - PURCHASED , (GU) GROUNDWATER UNDER THE INFLUENCE OF SURFACE WATER , (N) NO SOURCES , (SW) SURFACE WATER
Activity Status Codes: (A) ACTIVE , (D) DELETED/DISSOLVED , (I) INACTIVE , (P) PROPOSED ,
Operational Status Codes: (E) EMERGENCY , (I) INTERIM/PEAK (O) OTHER , (P) PERMANENT , (S) SEASONAL
Source Types: (G) GROUND WATER , (S) SURFACE WATER , (U) GROUND WATER UNDER THE INFLUENCE

- End of Report -

At the time of your query this data was the most current information available from our database, which is in real time. Every effort was made to retrieve it according to your query. Thank-you for using DWW.

Texas Water Development Board
Well Schedule

State Well No. 65 05 123 Previous Well No. _____ County Harris 201

River Basin San Jacinto 10 Zone 1 Lat. 29 58 12 Long. 095 27 46 Source of Coord. 1

Owner's Well No. 1 Location ____ 1/4, ____ 1.4, Section ____, Block ____, Survey ____

Owner HCO MUD #304 Driller Layne Texas Co.

Address _____ Tenant/Oper. _____

Date Drilled 04 03 1985 Depth 1110 Source of Depth Datum D Altitude 108 Source of Alt. Datum M

Aquifer Evangeline 121EUGL Well Type W Use _____

Well Construction: Const. Method Rotary H Casing Material Steel S

Completion GP-UR-Screen G Screen Material Stainless R

Lift Data: Pump Mfr. _____ Type Turbine T No. Stages _____

Bowls Diam. _____ in. Setting _____ ft. Column Diam. _____ in.

Motor Mfr. _____ Fuel or Power Elec. E Horsepower _____

Yield: Flow ____ GPM Pump ____ GPM Meas.,Repr.,Est. ____ Date ____

Performance Test: Date 4/85 Length of Test 12 hr Production 1205 GPM

Static Level ____ ft. Pumping Level ____ ft. Drawdown 46 ft. Sp.Cap. ____ GPM/ft.

Quality (Remarks _____

Water Use: Primary Public P Secondary _____ Tertiary _____

Other Data Available: Water Level M Water Quality V Logs _____ Other Data _____

Water Levels: Date 04 20 1985 Meas. 289 driller

Date _____ Meas. _____

Date _____ Meas. _____

Casing or Blank Pipe (C)
Well Screen or Slotted Zone (S)
Open Hole (O)
Cemented from 0 to 550 Setting (feet)

	Type	Diam. (in.)	From	To
1	C	20	0	550
2	C	14	450	560
3	S	14	560	620
4	S	14	650	680
5	S	14	695	745
6	S	14	820	870
7	S	14	905	920
8	S	14	960	1020
9	S	14	1060	1090
10	O	14	1090	1110
11				
12				
13				
14				
15				
16				

Recorded By Nordstrom Date Record Collected or Updated _____ (20 max) Reporting Agency 02

Remarks

Aquifer Evangeline

Well No. 65-05-123

93-0384
1/93

LAYNE TEXAS COMPANY

Houston * Dallas

WELL LOG

S.O.# 1102-3262
Page: 1 of 1
File: 4170
Date: 4/3/85

CUSTOMER LOCATION

For: Harris Co. M.U.D. #304

Location Well: 1 mi. W. of Spears Rd. & 1 mi. E. of Walters Rd.
County: Harris

State: Texas

Other Land Marks:

WELL DATA

Name Well: Well No. 1
Elevation: Datum:
Rt C GR
Test Hole Size: 9 7/8" TD 1405'
Date Started Drilling: 4/1/85
Date Finished Drilling: 4/3/85
Driller: Murphy Rig No. 17
Type Mud: Gel No. Sacks: 58
Electric Log: yes Type: G.O.
Survey: Eastman Type: Single shot
Other: Weaver - McFarland

Depth Strata	Each Stratum	Description Formation	Samples Depth	Type	Number
0		Surface			
5	5	Stiny Mud			
26	21	Sand & clay			
174	56	Red Clay			
181	7	Clay			
268	87	Sand & clay			
299	31	Sand course			
350	51	Sand & clay			
422	72	Sand & white rock stks.			
514	92	Shale			
524	10	Sand & clay stks.			
553	29	Sand & lime stks.			
566	13	Shale			
623	57	Sand w/shale stks.			
657	34	Shale w/lime & sand stks.			
738	81	Sand w/lime & shale stks.			
797	59	Sand			
886	89	Shale			
894	8	Lime hard			
917	23	Shale & stks. lime			
927	10	Sand & lime stks.			
975	48	Shale			
1010	35	Sand & lime stks.			
1015	5	Shale			
1033	18	Sand & layers shale & lime			
1066	33	Shale			
1081	13	Sand & shale stks.			
1102	31	Sand			
1173	61	Shale & sand stks.			
1203	30	Shale			
1302	99	Sandy shale			
1332	30	Sand w/few shale stks.			
1405	73	Sandy shale			

65 05 123

EDNA WOOD LABORATORIES, INC.

WATER TECHNOLOGISTS · CHEMISTS · MICROBIOLOGISTS

20 May 1985

To: Layne Texas Company
P. O. Box 9469
Houston, Texas 77261

SO #1102-3262

Sample marked: HC MUD #304 - Taken: 5-1-85 after 12 hrs pumping. 10 min. static head: 292'. Pumping level: 335'. Screened: 560' to 1,090'.

Received: 5-13-85.

WATER ANALYSIS
results in parts per million (mg/l) except as noted

Dissolved Residue at 350° C		258	Conductance, micromhos/cm, 25°C		471
Total Dissolved Solids, actual†		372	Color, units		2
Total Dissolved Solids, calc.		388	Turbidity, units		0.37
Silica	SiO_2	23	As Calcium Carbonate, $CaCo_3$:		
Calcium	Ca	44	Phenolphthalein Alkalinity		0
Magnesium	Mg	4	Total Alkalinity		184
Sodium (diff.) Na + K as	Na	52	Total Hardness		128
Carbonate	CO_3	0	Free Carbon Dioxide	CO_2	8.0
Bicarbonate	HCO_3	224	pH . . . 7.63 at 24°C		
Sulfate	SO_4	2	HYPOTHETICAL COMBINATIONS		
Chloride	Cl	39			
Total Fluoride	F	0.2			
Total Nitrate	NO_3	< 0.4			
Total Manganese*	Mn	0.05			
Total Iron *	Fe	0.08			
Iron, filtered sample	Fe	-			

*By Atomic Absorption

†Total Dissolved Solids, actual = Dissolved Residue + 50.8% of bicarbonate (HCO_3) ion

3816
pm

EDNA WOOD LABORATORIES, INC.
By: Alice Perry
Alice Perry, Supervising Chemist

6505123

Tel: (713) 747-7271 • P. O. BOX 14171 • 4820 OLD SPANISH TRAIL • HOUSTON, TEXAS 77021

Please use black ink.
Send original copy by certified mail to the
Texas Department of Water Resources
P. O. Box 13087
Austin, Texas 78711

State of Texas
WATER WELL REPORT

ATTENTION OWNER: *Confidentiality Privilege Notice on Reverse Side*

Texas Water Well Drillers Board
P. O. Box 13087
Austin, Texas 78711

1) OWNER Harris County MUD # 304 (Name) c/o Dannenbaum Engr Address Po Box 22292 (Street or RFD) Houston (City) TX (State) 77027 (Zip)

2) LOCATION OF WELL:
County Harris miles in _____ (N.E., S.W., etc.) direction from _____ (Town)
ID #

Driller must complete the legal description to the right with distance and direction from two intersecting section or survey lines, or he must locate and identify the well on an official Quarter- or Half-Scale Texas County General Highway Map and attach the map to this form.

☐ Legal description:
Section No. _____ Block No. _____ Township _____
Abstract No. _____ Survey Name _____
Distance and direction from two intersecting section or survey lines _____
☒ See attached map.

3) TYPE OF WORK (Check):
☒ New Well ☐ Deepening
☐ Reconditioning ☐ Plugging

4) PROPOSED USE (Check):
☐ Domestic ☐ Industrial ☒ Public Supply
☐ Irrigation ☐ Test Well ☐ Other _____

5) DRILLING METHOD (Check):
☒ Mud Rotary ☐ Air Hammer ☐ Driven ☐ Bored
☐ Air Rotary ☐ Cable Tool ☐ Jetted ☐ Other _____

6) WELL LOG:
Well #1
Date drilled 4/3/85

DIAMETER OF HOLE

Dia. (in.)	From (ft.)	To (ft.)
24	Surface	552
30	550	1110 TD

7) BOREHOLE COMPLETION:
☐ Open Hole ☐ Straight Wall ☒ Underreamed
☒ Gravel Packed ☐ Other _____
If Gravel Packed give interval . . . from 552 ft. to 1110 TD ft.

From (ft.)	To (ft.)	Description and color of formation material
		See attached Well Log
295812		Chem Analysis
0952746		E. log
14" N SSWW Barley Screen	820 - 870	.040
"	905 - 920	"
"	960 - 1020	"
"	1060 - 1080	"

RECEIVED
SEP 11 1985
TEXAS WATER COMMISSION

(Use reverse side if necessary)

8) CASING, BLANK PIPE, AND WELL SCREEN DATA:

Dia. (in.)	New or Used	Steel, Plastic, etc. Perf., Slotted, etc. Screen Mgf., if commercial	Setting (ft.) From	Setting (ft.) To	Gage Casing Screen
20	N	Black Steel Cap	+2	552	
14	N	Black Steel Liner	450	560	
14	N	SSWW Barley Screen	560	620	.040
		"	650	660	"
		"	695	745	"

9) CEMENTING DATA [Rule 319.44(b)]
Cemented from Surface ft. to 550 ft.
_____ ft. to _____ ft.
Method used Halliburton
Cemented by Halliburton

10) SURFACE COMPLETION
☒ Specified Surface Slab Installed [Rule 319.44(c)]
☐ Pitless Adapter Used [Rule 319.44(d)]
☐ Approved Alternative Procedure Used [Rule 319.71]

11) WATER LEVEL:
Static level 245 ft. below land surface Date 4/30/85
Artesian flow _____ gpm. Date _____

12) PACKERS: Type Depth
None

13) TYPE PUMP:
☒ Turbine ☐ Jet ☐ Submersible ☐ Cylinder
☐ Other _____
Depth to pump bowls, cylinder, jet, etc., NA ft.

14) WELL TESTS:
Type Test: ☒ Pump ☐ Bailer ☐ Jetted ☐ Estimated
Yield: 1200 gpm with 46 ft. drawdown after 12 hrs.

15) WATER QUALITY:
Did you knowingly penetrate any strata which contained undesirable water? ☐ Yes ☒ No
If yes, submit "REPORT OF UNDESIRABLE WATER"
Type of water? _____ Depth of strata _____
Was a chemical analysis made? ☒ Yes ☐ No

I hereby certify that this well was drilled by me (or under my supervision) and that each and all of the statements herein are true to the best of my knowledge and belief. I understand that failure to complete items 1 thru 12 will result in the log(s) being returned for completion and resubmittal.

COMPANY NAME Layne Texas Co (Type or Print) Water Well Driller's License No. 28

ADDRESS Po Box 5469 (Street or RFD) Houston (City) TX (State) 77261 (Zip)

(Signed) Leland Lawson #28 (Licensed Water Well Driller) (Signed) _____ (Registered Driller Trainee)

Please attach electric log, chemical analysis, and other pertinent information, if available.

65-05-123

For TDWR use only
Well No. 65-05-1BB
Located on map Yes DLF

DEPARTMENT OF WATER RESOURCES COPY

WR-0392 (12/29/83)

X

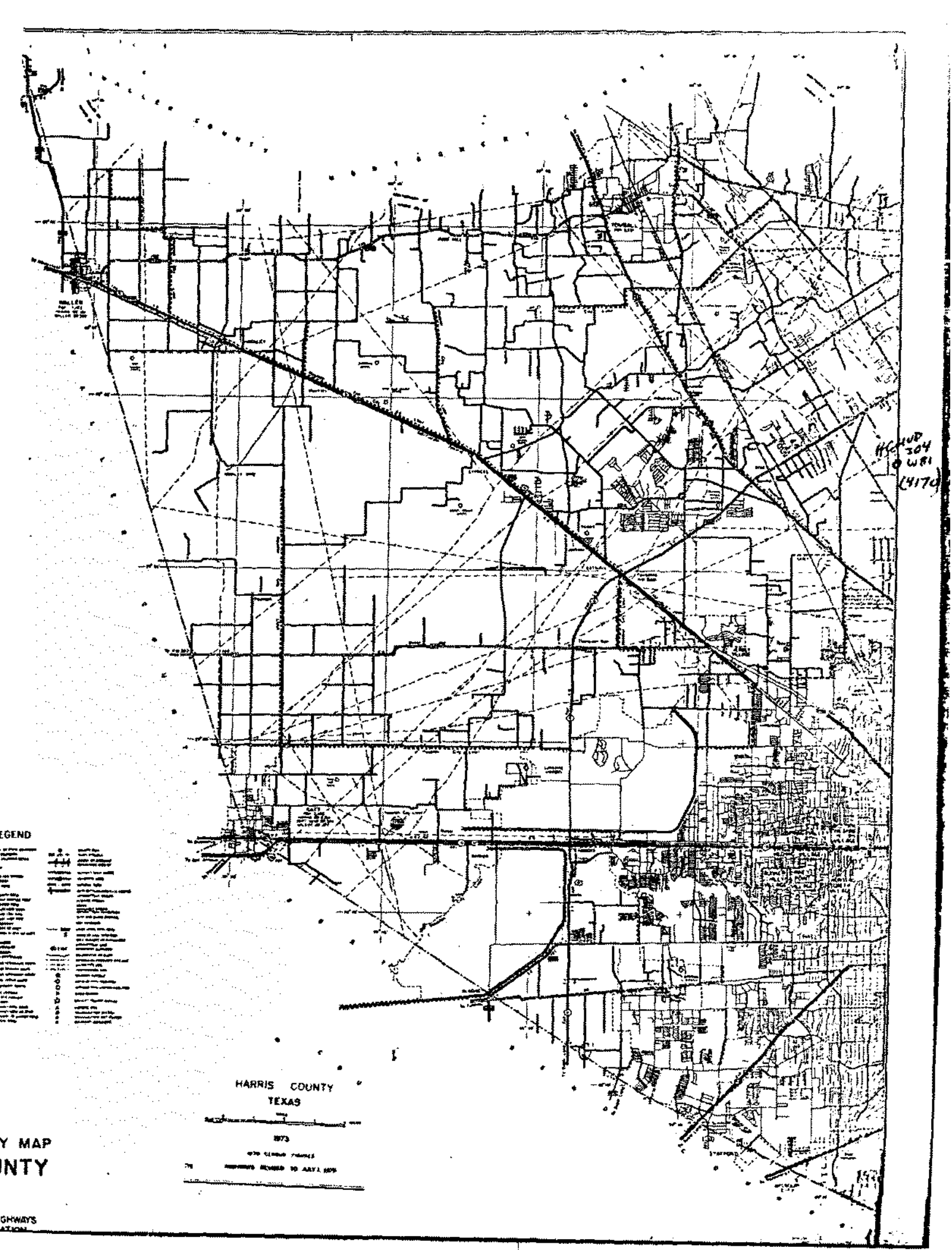

EGEND

Y MAP
UNTY

GHWAYS
ATION

Dup. [illegible]

Send original copy by certified mail to the Texas Department of Water Resources P. O. Box 13087 Austin, Texas 78711

State of Texas
WATER WELL REPORT

ATTENTION OWNER: *Confidentiality Privilege Notice on Reverse Side*

For TDWR use only
Well No. 65-05-6[illegible]
Located on map [illegible]
Received:

1) OWNER Intercoastal Paints (Name) Address 14029 West Hardy (Street or RFD) Hstn (City) TX (State) 77066 (Zip)

2) LOCATION OF WELL: West Hardy Street
County HARRIS miles in (N.E., S.W., etc.) direction from (Town)

Driller must complete the legal description to the right with distance and direction from two intersecting section or survey lines, or he must locate and identify the well on an official Quarter- or Half-Scale Texas County General Highway Map and attach the map to this form.

☐ Legal description:
Section No. _____ Block No. _____ Township _____
Abstract No. _____ Survey Name _____
Distance and direction from two intersecting section or survey lines _____

☐ See attached map. Map on 65-05-9AAA

3) TYPE OF WORK (Check): ☑ New Well ☐ Deepening ☐ Reconditioning ☐ Plugging

4) PROPOSED USE (Check): ☑ Domestic ☐ Industrial ☐ Public Supply ☐ Irrigation ☐ Test Well ☐ Other _____

5) DRILLING METHOD (Check): ☑ Mud Rotary ☐ Air Hammer ☐ Driven ☐ Bored ☐ Air Rotary ☐ Cable Tool ☐ Jetted ☐ Other _____

6) WELL LOG:

Date drilled 1-13-84

DIAMETER OF HOLE

Dia. (in.)	From (ft.)	To (ft.)
6 3/4	Surface	321

From (ft.)	To (ft.)	Description and color of formation material
0	300	Unconsolidated
300	321	Sand

7) BOREHOLE COMPLETION: ☐ Open Hole ☑ Straight Wall ☐ Underreamed ☐ Gravel Packed ☐ Other _____
If Gravel Packed give interval . . . from _____ ft. to _____ ft.

8) CASING, BLANK PIPE, AND WELL SCREEN DATA:

Dia. (in.)	New or Used	Steel, Plastic, etc. Perf., Slotted, etc. Screen Mgf., if commercial	Setting (ft.) From	Setting (ft.) To	Gage Casing Screen
4	N	Gal. Steel	0	308	
2	N	Galv	301	311	
2	N	PVC	311	321	.016

CEMENTING DATA
Cemented from 0 258 ft. to 10 308 ft.
Method used Haliburton
Cemented by Bussell + Son Inc. (Company or Individual)

9) WATER LEVEL:
Static level 200 ft. below land surface Date 1-14-84
Artesian flow _____ gpm. Date _____

10) PACKERS: Type Depth

RECEIVED
MAR 11 1985
DEPT. OF WATER RESOURCES

(Use reverse side if necessary)

11) TYPE PUMP: ☐ Turbine ☐ Jet ☑ Submersible ☐ Cylinder ☐ Other _____
Depth to pump bowls, cylinder, jet, etc., _____ ft.

12) WELL TESTS: ☐ Type Test: ☐ Pump ☐ Bailer ☑ Jetted ☐ Estimated
Yield: _____ gpm with _____ ft. drawdown after _____ hrs.

13) WATER QUALITY:
Did you knowingly penetrate any strata which contained undesirable water? ☐ Yes ☑ No
If yes, submit "REPORT OF UNDESIRABLE WATER"
Type of water? _____ Depth of strata _____
Was a chemical analysis made? ☐ Yes ☐ No

I hereby certify that this well was drilled by me (or under my supervision) and that each and all of the statements herein are true to the best of my knowledge and belief.

NAME CRAIG O. Bussell (Type or Print) Water Well Drillers Registration No. 2035

ADDRESS P O Box 874 (Street or RFD) Tomball (City) TX (State) 77375 (Zip)

(Signed) Craig Bussell (Water Well Driller) Bussell + Son Inc. (Company Name)

Please attach electric log, chemical analysis, and other pertinent information, if available.

TDWR-0392 (Rev. 1-12-79)

DEPARTMENT OF WATER RESOURCES COPY

4820111946

Send original copy by certified mail to the Texas Water Development Board P. O. Box 13087 Austin, Texas 78711

State of Texas

WATER WELL REPORT

For TWDB use only
Well No. [illegible]
Located on map [illegible]
Received: [illegible]

1) OWNER:
Person having well drilled [illegible] Cinn Metal Bldg. Comp. (Name) Address 14031 West Hardy (Street or RFD) Houston (City) Texas (State)
Landowner [illegible] (Name) Address (Street or RFD) (City) (State)

2) LOCATION OF WELL:
County [illegible], _____ miles in _____ (N.E., S.W., etc.) direction from _____ (Town)

Locate by sketch map showing landmarks, roads, creeks, hiway number, etc.*

413B

North

(Use reverse side if necessary)

or

Give legal location with distances and directions from adjacent sections or survey lines.

Labor _____ League _____
Block _____ Survey _____
Abstract No. _____
(NW¼ NE¼ SW¼ SE¼) of Section _____

3) TYPE OF WORK (Check): New Well, Deepening, Reconditioning, Plugging

4) PROPOSED USE (Check): Domestic, Industrial, Municipal, Irrigation, Test Well, Other

5) TYPE OF WELL (Check): Rotary, Driven, Dug, Cable, Jetted, Bored

6) WELL LOG:
Diameter of hole 6 3/4 in. Depth drilled 319 ft. Depth of completed well 334 ft. Date drilled [illegible]
All measurements made from 0 ft. above ground level.

From (ft.)	To (ft.)	Description and color of formation material
0	15	Yellow clay
15	25	Red & yellow clay
[illegible]	[illegible]	Red & gray clay
30	45	Red sand
45	115	Red & Yellow clay
115	125	Sand
125	145	Red & yellow clay
145	150	Sand
150	245	Red & gray clay
245	260	Sand
260	292	Red & gray clay
292	334	Sand 16 m.

(Use reverse side if necessary)

9) Casing:
Type: Old, New, Steel, Plastic, Other
Cemented from 319 ft. to _____ ft.

Diameter (inches)	Setting From (ft.)	Setting To (ft.)	Gage
4	1	319	40

10) SCREEN:
Type Well Supplies Inc. Plastic wrapped
Perforated, Slotted

Diameter (inches)	Setting From (ft.)	Setting To (ft.)	Slot Size
2½	324	334	16

7) COMPLETION (Check):
Straight wall, Gravel packed, Other
Under reamed, Open Hole

8) WATER LEVEL:
Static level 170 ft. below land surface Date [illegible]
Artesian pressure _____ lbs. per square inch Date _____
Depth to pump bowls, cylinder, jet, etc., 220 ft. below land surface.

11) WELL TESTS:
Was a pump test made? Yes No If yes, by whom?
Yield: _____ gpm with _____ ft. drawdown after _____ hrs.
Bailer test _____ gpm with _____ ft. drawdown after _____ hrs.
Artesian flow _____ gpm
Temperature of water _____

12) WATER QUALITY:
Was a chemical analysis made? Yes No
Did any strata contain undesirable water? Yes No
Type of water? _____ depth of strata _____

I hereby certify that this well was drilled by me (or under my supervision) and that each and all of the statements herein are true to the best of my knowledge and belief.

NAME C. A. Raymond, Jr., Inc. (Type or Print) Water Well Drillers Registration No. TDL 774

ADDRESS 10011 Fielding Dr. (Street or RFD) Houston (City) Texas (State)

(Signed) [signature] (Water Well Driller) Raymond Water Well Drilling (Company Name)

Please attach electric log, chemical analysis, and other pertinent information, if available.

*Additional instructions on reverse side.

TWDBE WDR

4820111951

Send original copy by certified return receipt requested to: TDLR, P.O. Box 12157, Austin, TX 78711

ATTENTION OWNER: *Confidentiality Privilege Notice on reverse side of Well Owner's copy (pink)*

State of Texas
WELL REPORT

Texas Department of Licensing & Regulation
P.O. Box 12157
Austin, TX 78711
512-463-7880

1) OWNER WESLEY BARNETTE (Name) ADDRESS 15190 HENRY Rd. (Street or RFD) HOUSTON (City) TX. (State) (Zip)

2) ADDRESS OF WELL'S LOCATION: County HARRIS (Street, RFD or other) SAME AS ABOVE (City) (State) (Zip) Long. Lat. Grid # 65-05-9

3) TYPE OF WORK (Check): ☑ New Well ☐ Deepening ☐ Reconditioning ☐ Plugging

4) PROPOSED USE (Check): ☐ Monitor ☐ Environmental Soil Boring ☑ Domestic ☐ Industrial ☐ Irrigation ☐ Injection ☐ Public Supply ☐ De-watering ☐ Testwell
If Public Supply well, were plans submitted to the TNRCC? ☐ Yes ☐ No

5)

6) WELL LOG:
Date Drilling:
Started 2-24 2000
Completed 2-24 2000

DIAMETER OF HOLE

Dia. (in.)	From (ft.)	To (ft.)
5	Surface	50

7) DRILLING METHOD (Check): ☐ Driven ☐ Air Rotary ☑ Mud Rotary ☐ Bored ☐ Air Hammer ☐ Cable Tool ☐ Jetted ☐ Other

N

From (ft.)	To (ft.)	Description and color of formation material
0 -	28	Clay
28 -	32	Sand
32 -	39	Clay
39 -	50	Sand

(Use reverse side of Well Owner's copy, if necessary)

8) Borehole Completion (Check): ☐ Open Hole ☑ Straight Wall ☐ Underreamed ☐ Gravel Packed ☐ Other
If Gravel Packed give interval from ft. to ft.

CASING, BLANK PIPE, AND WELL SCREEN DATA:

Dia. (in.)	New or Used	Steel, Plastic, etc. Perf., Slotted, etc. Screen Mfg., if commercial	Setting (ft.) From	Setting (ft.) To	Gage Casing Screen
2	N	PVC CASING	0	40	40
2	N	SLOTTED	40	50	.08

9) CEMENTING DATA
Cemented from 0 ft. to 15 ft. No. of sacks used 5
ft. to ft. No. of sacks used
Method used HAND MIX
Cemented by A.W.W.
Distance to septic system field lines or other concentrated contamination 100 ft.
Method of verification of above distance OWNER

13) ☐ Well plugged within 48 hours

Casing left in well: From (ft)	Casing left in well: To (ft)	Cement/bentonite placed in well: From (ft)	Cement/bentonite placed in well: To (ft)	Sacks used:

14) TYPE PUMP:
☐ Turbine ☑ Jet ☐ Submersible ☐ Cylinder
☐ Other
Depth to pump bowls, cylinder, jet, etc. 38 ft.

16) WELL TESTS:
Type test: ☑ Pump ☐ Bailer ☐ Jetted ☑ Estimated
Yield: 10 gpm with ft. drawdown after hrs.

16) WATER QUALITY:
Did you knowingly penetrate any strata which contained undesirable constituents?
☐ Yes ☑ No If yes, submit "REPORT OF UNDESIRABLE WATER"
Type of water? POTABLE Depth of strata 11'
Was a chemical analysis made? ☐ Yes ☑ No

10) SURFACE COMPLETION
☐ Specified Surface Slab Installed
☐ Specified Steel Sleeve Installed
☐ Pitless Adapter Used
☑ Approved Alternative Procedure Used

11) WATER LEVEL
Static level 20 ft. below land surface Date 2-24-00
Artesian flow gpm. Date

12) PACKERS: Type Depth
FORMATION 30'

I certify that I drilled this well (or the well was drilled under my direct supervision) and that each and all of the statements herein are true and correct. I understand that failure to complete items 1 thru 16 will result in the log(s) being returned for completion and resubmittal.

COMPANY NAME COASTAL WATER WELL (Type or print) WELL DRILLER'S LICENSE NO. 812

ADDRESS P.O. Box 745 (Street or RFD) PORTER (City) TX. (State) 77365 (Zip)

(Signed) (Licensed Well Driller) (Signed) (Registered Driller Trainee)

Please attach electric log, chemical analysis, and other pertinent information, if available.

TDLR FORM 001WWD (4/98) White - TDLR Yellow - DRILLER Pink - WELL OWNER

STATE [redacted] TEXAS WATER WELL REPORT

1) OWNER: METAL BUILDING COMPONENTS ADDRESS: 14031 WEST HARDY CITY: HOUSTON STATE: TX ZIP: 77060
2) LOCATION OF WELL: County: HARRIS miles in N direction from HOUSTON

LEGAL DESCRIPTION: SEE ATTACHED MAP: 00013
Section No.: Block No.: Township:
Abstract No.: Survey Name:
Distance and direction from two intersecting section or survey lines:

3) TYPE OF WORK: NEW WELL 4) PROPOSED USE: INDUSTRIAL 5) DRILLING METHOD: MUD ROTARY

6) WELL LOG: 00013

DIAMETER OF HOLE

DIAMETER	FROM	TO
8.5	0	367
5.0	367	398

7) BOREHOLE METHOD:
TWO STRING/B.P. SEAL
IF GRAVEL... FROM FT. TO FT.
FROM FT. TO FT.

DATE DRILLED: 06/01/88

GEOLOGICAL DESCRIPTION:

FROM	TO	DESCRIPTION
0	3	SOIL
3	20	CLAY-RED
20	25	SAND-RED-.006-.008
25	26	ROCK
26	32	CLAY-RED
32	33	ROCK
33	120	CLAY-RED
120	155	SAND-TAN-.010-.012
155	202	CLAY-RED
202	255	SAND-TAN-.014-.020
255	260	CLAY-BROWN
260	340	SAND-TAN-.014-.020
340	343	CLAY-RED
343	350	BROKEN SAND & CLAY
350	360	SAND-WHITE-.010-.012
360	364	BROKEN SAND & CLAY
364	388	SAND-WHITE-.010-.012
388	398	SHALE

8) CASING, BLANK PIPE, AND WELL SCREEN DATA:

DIA	NEW/USED	DESCRIPTION	FROM	TO	GAGE CASING SCREEN
5	N	P.V.C. S.D.R.17	0	367	
3	N	P.V.C. SCH.80	358	368	
3	N	P.V.C. - UNDERBAR	368	388	.010
3	N	P.V.C. SCH.80	388	398	

9) CEMENTING DATA:
Cemented from 0 FT. TO 367 FT.
FT. TO FT.
Method used: PRESSURE-HALIBURTON
Cemented by: ALMEDA WATER WELL

10) SURFACE COMPLETION:
SURFACE SLAB INST.

11) WATER LEVEL:
STATIC LEVEL : 200 FT. DATE: 06/10/88
ARTESIAN FLOW: GPM. DATE:

12) PACKERS: TYPE DEPTH

RECEIVED
SEP 02 1988
TEXAS WATER COMMISSION

13) TYPE PUMP:
SUBMERSIBLE
DEPTH TO PUMP: 336

14) WELL TEST:
JETTED
YIELD: 30 GPM WITH FT DRAWDOWN AFTER HRS

15) WATER QUALITY:
TYPE OF WATER: GOOD DEPTH OF STRATA: 388 NO CHEMICAL ANALYSIS MADE
NO STRATA OF UNDESIRABLE WATER PENETRATED

COMPANY NAME: ALMEDA WATER WELL SERVICE WATER WELL DRILLER'S LICENSE NO.: 843,2703,2843
ADDRESS: P. O. BOX 266 CITY: MANVEL STATE: TX ZIP CODE: 77578

FOR TDWR USE ONLY
WELL NO. 65-05-9
LOCATED ON MAP

I HEREBY CERTIFY THAT THIS WELL WAS DRILLED BY ME (OR UNDER MY SUPERVISION) AND THAT EACH AND ALL OF THE STATEMENTS HEREIN ARE TRUE TO THE BEST OF MY KNOWLEDGE AND BELIEF. I UNDERSTAND THAT FAILURE TO COMPLETE ITEMS 1 THRU 12 WILL RESULT IN THE LOG(S) BEING RETURNED FOR COMPLETION AND RESUBMITTAL.

(signed) John A. Fyburn (LICENSED WATER WELL DRILLER)

(signed) _____ (REGISTERED DRILLER TRAINEE)

HARRIS COUNTY

METAL BUILDING COMPONENTS

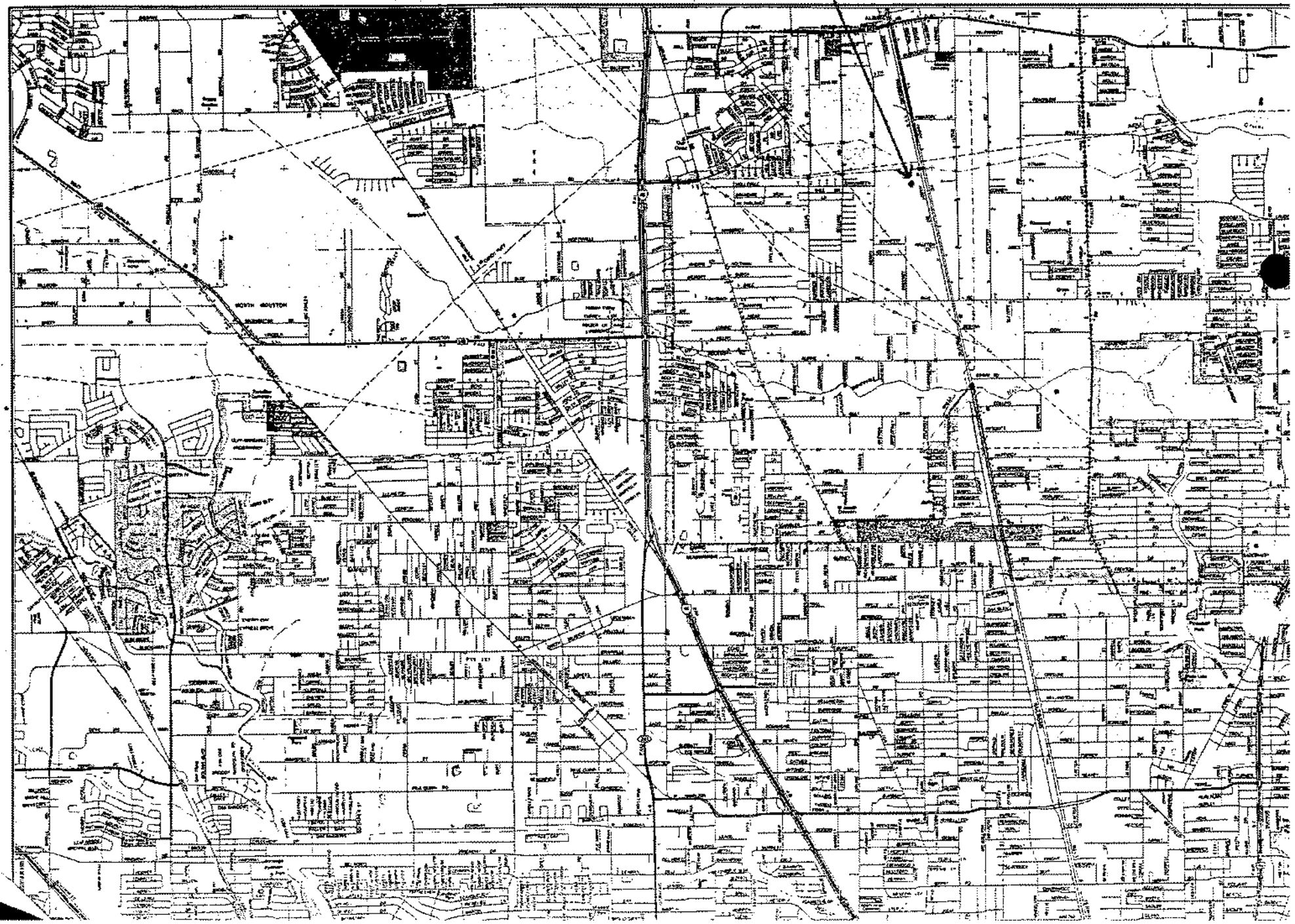

STATE OF TEXAS WELL REPORT for Tracking #397163

Owner:	**Adkisson Group**	Owner Well #:	**13341**
Address:	**12651 Briar Forrest #250 Houston, TX 77077**	Grid #:	**65-05-6**
Well Location:	**14155 W. Hardy Rd. Houston, TX 77060**	Latitude:	**29° 55' 22" N**
		Longitude:	**095° 22' 48" W**
Well County:	**Harris**	Elevation:	**No Data**
Type of Work:	**New Well**	Proposed Use:	**Domestic**

Drilling Start Date: **6/10/2015** Drilling End Date: **6/11/2015**

	Diameter (in.)	*Top Depth (ft.)*	*Bottom Depth (ft.)*
Borehole:	**8.5**	**0**	**320**

Drilling Method: **Mud (Hydraulic) Rotary**

Borehole Completion: **Filter Packed; Straight Wall**

	Top Depth (ft.)	*Bottom Depth (ft.)*	*Filter Material*	*Size*
Filter Pack Intervals:	**280**	**320**	**Gravel**	**12/20**

	Top Depth (ft.)	*Bottom Depth (ft.)*	*Description (number of sacks & material)*
Annular Seal Data:	**0**	**15**	**15,Concrete**
	270	**280**	**5,bentonite**

Seal Method: **Unknown**

Sealed By: **Unknown**

Distance to Property Line (ft.): **No Data**

Distance to Septic Field or other concentrated contamination (ft.): **No Data**

Distance to Septic Tank (ft.): **No Data**

Method of Verification: **No Data**

Surface Completion: **Surface Sleeve Installed**

Water Level: **120 ft.** below land surface on **2015-06-11** Measurement Method: **Unknown**

Packers: **No Data**

Type of Pump: **Submersible**

Well Tests: **Jetted** **Yield: 35 GPM**

	Strata Depth (ft.)	Water Type
Water Quality:	**80**	**Fresh**

Chemical Analysis Made: **No**

Did the driller knowingly penetrate any strata which contained injurious constituents?: **No**

Certification Data: The driller certified that the driller drilled this well (or the well was drilled under the driller's direct supervision) and that each and all of the statements herein are true and correct. The driller understood that failure to complete the required items will result in the report(s) being returned for completion and resubmittal.

Company Information: **A & I Water Well Services**

15062 Hwy 105
Plantersville, TX 77363

Driller Name: **Rodney Jackson** License Number: **59395**

Comments: **No Data**

Lithology:
DESCRIPTION & COLOR OF FORMATION MATERIAL

Top (ft.)	Bottom (ft.)	Description
0	**20**	**White Clay**
20	**80**	**Red Clay**
80	**120**	**sandy Clay**
120	**160**	**Sand**
160	**200**	**Tan Clay**
200	**240**	**Tan Clay W/ Strings of sand**
240	**320**	**Sand**

Casing:
BLANK PIPE & WELL SCREEN DATA

Dia. (in.)	New/Used	Type	Setting From/To (ft.)
4" New PVC Sch 40 0-280			
4" New PVC Sch 40 Slotted 280-320 .10			

IMPORTANT NOTICE FOR PERSONS HAVING WELLS DRILLED CONCERNING CONFIDENTIALITY

TEX. OCC. CODE Title 12, Chapter 1901.251, authorizes the owner (owner or the person for whom the well was drilled) to keep information in Well Reports confidential. The Department shall hold the contents of the well log confidential and not a matter of public record if it receives, by certified mail, a written request to do so from the owner.

Please include the report's Tracking Number on your written request.

Texas Department of Licensing and Regulation
P.O. Box 12157
Austin, TX 78711
(512) 334-5540

ATTENTION OWNER: Confidentiality Privilege Notice on Reverse Side

STATE OF TEXAS
WATER WELL REPORT

1) OWNER: PARK TRAIL ADDRESS: 15215 BLUE ASH DRIVE CITY: HOUSTON STATE: TX ZIP: -

2) ADDRESS OF WELL:
County: HARRIS GRID # 65-05-2
Street or RFD: 15215 BLUE ASH DRIVE
City, State, Zip code: HOUSTON , TX -

3) TYPE OF WORK: NEW WELL

4) PROPOSED USE: DOMESTIC
If Public Supply well, were plans submitted to the TNRCC?

5)

6) WELL LOG: 24172

DATE DRILLING:
STARTED: 05/18/02
COMPLETED: 05/21/02

DIAMETER OF HOLE

DIAMETER	FROM	TO
6.5	0	424

7) DRILLING METHOD: MUD ROTARY

8) BOREHOLE COMPLETION: STRAIGHT WALL

IF GRAVEL... FROM FT. TO FT.
FROM FT. TO FT.

N^

CASING, BLANK PIPE, AND WELL SCREEN DATA:

DIA	NEW/USED	DESCRIPTION	FROM	TO	GAGE CASING	SCREEN
4	N	PVC CASING	0	398		WW
2.5	N	GALVANIZED LINER	394	404		WW
2.5	N	S/S PIPE BASE SCREEN	404	424		08

GEOLOGICAL DESCRIPTION:

FROM	TO	DESCRIPTION
0	3	TOP SOIL
3	84	CLAY
84	92	SAND
92	122	CLAY
122	123	ROCK
123	128	CALICHE
128	178	CLAY
178	190	SAND
190	210	CLAY
210	235	SAND
235	243	CLAY
243	260	SAND
243	260	SAND
260	280	GRAVEL
280	295	CALICHE

9) CEMENTING DATA:
Cemented from 398 FT. TO 0 FT. No. of Sacks Used 20
FT. TO FT.
Method used: PRESSURE
Cemented by: ODCI
Distance to septic field lines: ft.
Method of verification of above distance:

10) SURFACE COMPLETION:
SLAB

11) WATER LEVEL:
STATIC LEVEL : 170 FT. DATE: 05/21/02
ARTESIAN FLOW: GPM. DATE:

12) PACKERS:

TYPE	DEPTH
B P SEAL	394
B P SEAL	----
----------	----

13) TYPE PUMP:
SUBMERSIBLE
DEPTH TO PUMP: 273

14) WELL TEST:
JETTED
YIELD: 50 GPM WITH FT DRAWDOWN AFTER HRS

RECEIVED
DLR MAIL ROOM
AUG 26 2002

15) WATER QUALITY:
TYPE OF WATER: N/A DEPTH OF STRATA: 24
NO STRATA OF UNDESIRABLE WATER PENETRATED
NO CHEMICAL ANALYSIS MADE

RECEIPT # AMOUNT

COMPANY NAME: O'DAY DRILLING CO., INC. WATER WELL DRILLER'S LICENSE NO.: 1877,411 4888

ADDRESS: 2357 GARDEN RD CITY: PEARLAND STATE: TX ZIP CODE: 77581-8744

FOR TWC USE ONLY
WELL NO.
LOCATED ON MAP

I HEREBY CERTIFY THAT THIS WELL WAS DRILLED BY ME (OR UNDER MY SUPERVISION) AND THAT EACH AND ALL OF THE STATEMENTS HEREIN ARE TRUE TO THE BEST OF MY KNOWLEDGE AND BELIEF. I UNDERSTAND THAT FAILURE TO COMPLETE ITEMS 1 THRU 15 WILL RESULT IN THE LOG(S) BEING RETURNED FOR COMPLETION AND RESUBMITTAL.

(signed) (LICENSED WATER WELL DRILLER) (signed) (REGISTERED DRILLER TRAINEE)

#3

Please use black ink.
Send original copy by certified mail to the
Texas Department of Water Resources
P. O. Box 13087
Austin, Texas 78711

State of Texas
WATER WELL REPORT

ATTENTION OWNER: *Confidentiality Privilege Notice on Reverse Side*

Texas Water Well Drillers Board
P. O. Box 13087
Austin, Texas 78711

1) OWNER DIETER . SCHUHKNECHT (Name) Address 14206 E. HARDY RD. (Street or RFD) HOUSTON (City) TEX. (State) (Zip)

2) LOCATION OF WELL:
County HARRIS 1 miles in NO (N.E., S.W., etc.) direction from HOUSTON, TEX (Town)

Driller must complete the legal description to the right with distance and direction from two intersecting section or survey lines, or he must locate and identify the well on an official Quarter- or Half-Scale Texas County General Highway Map and attach the map to this form.

☐ Legal description:
Section No. _____ Block No. _____ Township _____
Abstract No. _____ Survey Name _____
Distance and direction from two intersecting section or survey lines _____

Mapsco 65 05-4 ☐ See attached map. 14206 E HARDY RD.

3) TYPE OF WORK (Check):
☑ New Well ☐ Deepening
☐ Reconditioning ☐ Plugging

4) PROPOSED USE (Check):
☑ Domestic ☐ Industrial ☐ Public Supply
☐ Irrigation ☐ Test Well ☐ Other _____

5) DRILLING METHOD (Check):
☐ Mud Rotary ☐ Air Hammer ☐ Driven ☐ Bored
☐ Air Rotary ☐ Cable Tool ☐ Jetted ☐ Other _____

6) WELL LOG:
Date drilled AUG. 26 86

DIAMETER OF HOLE Dia. (in.)	From (ft.)	To (ft.)
6 1/2	Surface	316
316	316	333

From (ft.)	To (ft.)	Description and color of formation material
0	41	CLAY.
41	46	SAND
46	62	CLAY
62	68	SAND
68	106	CLAY.
106	128	SAND
128	215	CLAY.
215	220	SAND
220	226	CLAY.
226	252	SAND
252	291	CLAY.
291	317	SAND
317	319	[illegible]. ROCK
319	333	SAND

RECEIVED
OCT 31 1986
TEXAS WATER COMMISSION

(Use reverse side if necessary)

7) BOREHOLE COMPLETION:
☐ Open Hole ☐ Straight Wall ☐ Underreamed
☐ Gravel Packed ☐ Other TWO - STRING.
If Gravel Packed give interval from _____ ft. to _____ ft.

8) CASING, BLANK PIPE, AND WELL SCREEN DATA:

Dia. (in.)	New or Used	Steel, Plastic, etc. Perf., Slotted, etc. Screen Mat., if commercial	Setting (ft.) From	Setting (ft.) To	Gage Casing	Gage Screen
4"	N	PVC.	0	316	40	
2 1/2	N	PVC	~~316~~ 318	316	80	
2 1/2	N	PVC. SCREEN	318	333		#12

9) CEMENTING DATA (Rule 319.44(b))
Cemented from 0 ft. to 20 ft.
216 ft. to 316 ft.
Method used PUMP.
Cemented by BODE DRILLING CO. INC.

10) SURFACE COMPLETION
☐ Specified Surface Slab Installed (Rule 319.44(c))
☐ Pitless Adapter Used (Rule 319.44(d))
☑ Approved Alternative Procedure Used (Rule 319.71)

11) WATER LEVEL:
Static level 208 ft. below land surface Date AUG. 26. 86
Artesian flow _____ gpm. Date _____

12) PACKERS: Type Depth

13) TYPE PUMP:
☐ Turbine ☐ Jet ☑ Submersible ☐ Cylinder
☐ Other _____
Depth to pump bowls, cylinder, jet, etc. 273 ft.

14) WELL TESTS:
Type Test: ☐ Pump ☐ Bailer ☐ Jetted ☐ Estimated
Yield: _____ gpm with _____ ft. drawdown after _____ hrs.

15) WATER QUALITY:
Did you knowingly penetrate any strata which contained undesirable water? ☐ Yes ☑ No
If yes, submit "REPORT OF UNDESIRABLE WATER"
Type of water? _____ Depth of strata 42
Was a chemical analysis made? ☐ Yes ☑ No

I hereby certify that this well was drilled by me (or under my supervision) and that each and all of the statements herein are true to the best of my knowledge and belief. I understand that failure to complete items 1 thru 12 will result in the log(s) being returned for completion and resubmittal.

COMPANY NAME BODE DRILLING Co. INC. (Type or Print) Water Well Driller's License No. 46

ADDRESS P.O. Box 90067. (Street or RFD) HOUSTON. (City) TEX. (State) 77290 (Zip)

(Signed) C. L. Bode (Licensed Water Well Driller) (Signed) _____ (Registered Driller Trainee)

Please attach electric log, chemical analysis, and other pertinent information, if available.

For TDWR use only
Well No. 65-05-6
Located on map _____

TDWR 0392 (6-29-83)

DEPARTMENT OF WATER RESOURCES COPY

4820112042

D#4

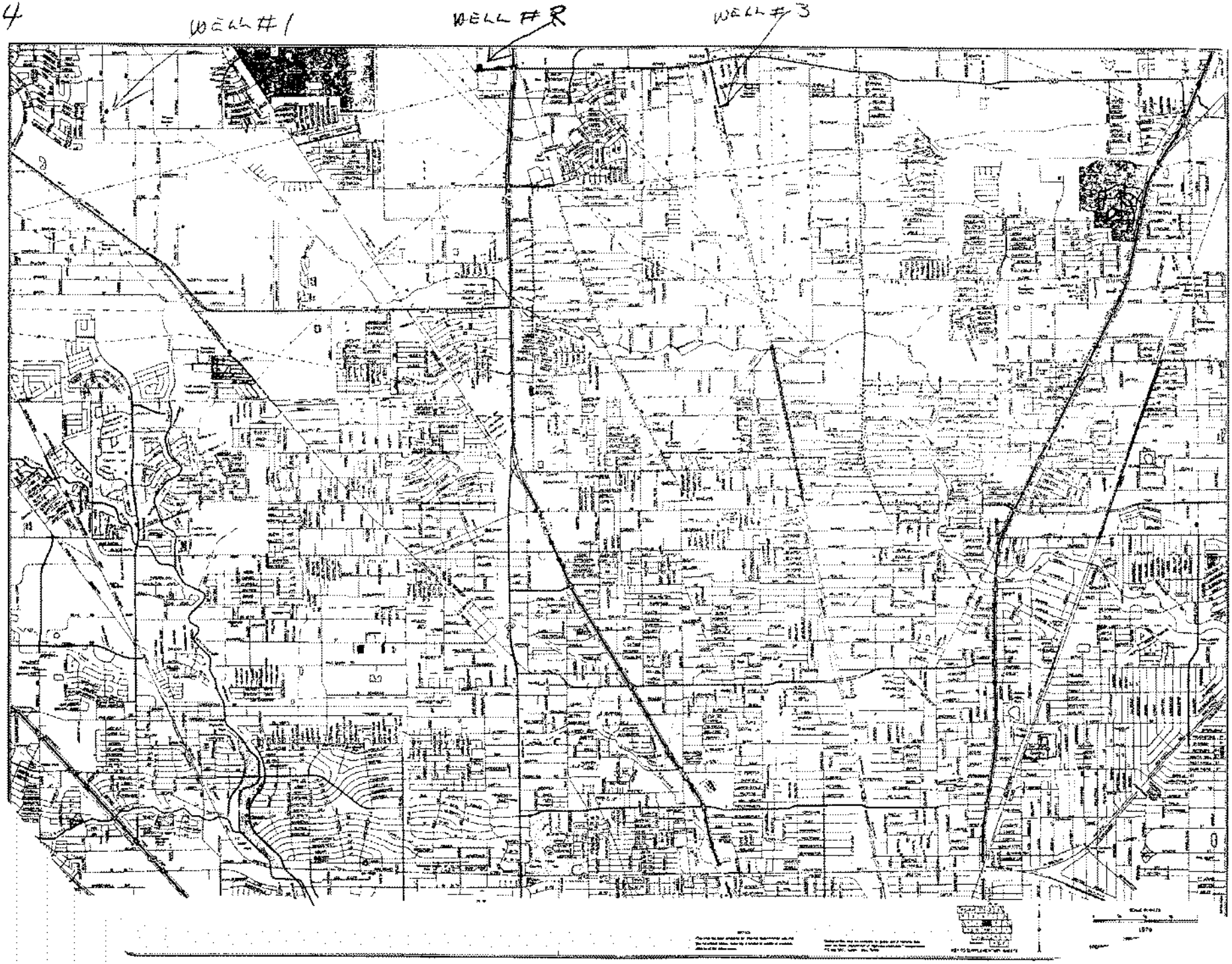

6C

Send original copy by certified mail to the Texas Water Development Board P. O. Box 13087 Austin, Texas 78711

State of Texas

WATER WELL REPORT

For TWDB use only
Well No. [illegible]
Located on map [illegible]
Received: [illegible]

1) OWNER:
Person having well drilled HOUSTON PIPE BENDING CO. (Name) Address 5520 OST. (Street or RFD) (City) (State)

Landowner SAME (Name) Address HOUSTON, TEX. (Street or RFD) (City) (State)

2) LOCATION OF WELL:
County HARRIS - , 4 miles in NO (N.E., S.W., etc.) direction from HOUSTON. (Town)

Locate by sketch map showing landmarks, roads, creeks, hiway number, etc.*

WELL AT 14500 E. HARDY

E. HARDY ST. RD

(Use reverse side if necessary)

or

Give legal location with distances and directions from adjacent sections or survey lines.

Labor _____ League _____

Block _____ Survey _____

Abstract No. _____

(NW¼ NE¼ SW¼ SE¼) of Section _____

3) TYPE OF WORK (Check): New Well ✓ Deepening Reconditioning Plugging

4) PROPOSED USE (Check): Domestic Industrial ✓ Municipal Irrigation Test Well Other

5) TYPE OF WELL (Check): Rotary ✓ Driven Dug Cable Jetted Bored

6) WELL LOG:
Diameter of hole 6½ in. Depth drilled 347' ft. Depth of completed well 347 ft. Date drilled AUG. 10, 76

All measurements made from 1 ft. above ground level.

From (ft.)	To (ft.)	Description and color of formation material
0	36	CLAY.
36	44	SAND
44	137	CLAY.
137	149	SAND
149	209	CLAY.
209	248	SAND
248	273	CLAY.
273	330	SAND
330	334	BROKEN
334	347	SAND

(Use reverse side if necessary)

9) Casing:
Type: Old New ✓ Steel Plastic ✓ Other

Cemented from 215 ft. to 315 ft.

Diameter (inches)	Setting From (ft.)	Setting To (ft.)	Cage
4"	0	315'	
2½"	315 -	320	

10) SCREEN:
Type PLASTIC - RIBBED

Perforated Slotted

Diameter (inches)	Setting From (ft.)	Setting To (ft.)	Slot Size
2½"	337 -	347	# 14
2½"	320 -	330	# 14

7) COMPLETION (Check):
Straight wall Gravel packed Other
Under reamed TWO - STRING - Open Hole

8) WATER LEVEL:
Static level 180 ft. below land surface Date AUG. 10, 76.

Artesian pressure _____ lbs. per square inch Date _____

Depth to pump bowls, cylinder, jet, etc., 273' - ft. below land surface.

11) WELL TESTS:
Was a pump test made? Yes No If yes, by whom?

Yield: _____ gpm with _____ ft. drawdown after _____ hrs.

Bailer test _____ gpm with _____ ft. drawdown after _____ hrs.

Artesian flow _____ gpm

Temperature of water _____

12) WATER QUALITY:
Was a chemical analysis made? Yes No ✓

Did any strata contain undesirable water? Yes No ✓

Type of water? _____ depth of strata _____

I hereby certify that this well was drilled by me (or under my supervision) and that each and all of the statements herein are true to the best of my knowledge and belief.

NAME E. L. BODE DRILLING CO - (Type or Print) Water Well Drillers Registration No. 46

ADDRESS BOX. 90067. HOUSTON. TEX. 77090 (Street or RFD) (City) (State)

(Signed) E. L. Bode (Water Well Driller) EL BODE DRILLING CO (Company Name)

Please attach electric log, chemical analysis, and other pertinent information, if available.

*Additional instructions on reverse side.

TWDB WR-8

4820111837

V 67

Please use black ink.
Send original copy by certified mail to the
Texas Water Commission
P.O. Box 13087
Austin, Texas 78711

State of Texas
WATER WELL REPORT

ATTENTION OWNER: *Confidentiality Privilege Notice on Reverse Side*

Texas Water Well Drillers Board
P. O. Box 13087
Austin, Texas 78711

1) OWNER Mogas Inc. (Name) Address 14330 Hardy Houston, Texas (Street or RFD) (City) (State) (Zip)

2) LOCATION OF WELL:
County Harris 11 miles in N (N.E., S.W., etc.) direction from Houston (Town)

Driller must complete the legal description to the right with distance and direction from two intersecting section or survey lines, or he must locate and identify the well on an official Quarter- or Half-Scale Texas County General Highway Map and attach the map to this form.

☐ Legal description:
Section No. _____ Block No. _____ Township _____
Abstract No. _____ Survey Name _____
Distance and direction from two intersecting section or survey lines _____
☐ See attached map. OM 65-13-3

3) TYPE OF WORK (Check):
☒ New Well ☐ Deepening ☐ Reconditioning ☐ Plugging

4) PROPOSED USE (Check):
☐ Domestic ☒ Industrial ☐ Monitor ☐ Public Supply ☐ Irrigation ☐ Test Well ☐ Injection ☐ Other _____

5) DRILLING METHOD (Check):
☐ Driven ☒ Mud Rotary ☐ Air Hammer ☐ Jetted ☐ Bored ☐ Air Rotary ☐ Cable Tool ☐ Other _____

6) WELL LOG:
Date Drilling: Started 7-20 1988 Completed 7-21 1988

DIAMETER OF HOLE

Dia. (in.)	From (ft.)	To (ft.)
6 3/4	Surface	528

7) BOREHOLE COMPLETION:
☐ Open Hole ☐ Straight Wall ☐ Underreamed
☐ Gravel Packed ☐ Other 2 string cemented
If Gravel Packed give interval . . . from _____ ft. to _____ ft.

From (ft.)	To (ft.)	Description and color of formation material
0	2	top soil
2	14	clay
14	41	sand
41	165	clay
165	210	sand
210	320	shale
320	360	sand
360	385	shale
385	410	sand
410	485	shale
485	528	sand

8) CASING, BLANK PIPE, AND WELL SCREEN DATA:

Dia. (in.)	New or Used	Steel, Plastic, etc. Perf., Slotted, etc. Screen Mgf., if commercial	Setting (ft.) From	Setting (ft.) To	Gage Casing Screen
4	N	PVC casing	0	503	S 40
2⅝	N	PVC liner	493	503	S 40
2⅝	N	PVC screen	503	528	.012

9) CEMENTING DATA (Rule 319.44(b))
Cemented from 503 ft. to 223 ft. No. of Sacks Used 14
0 ft. to 15 ft. No. of Sacks Used 3
Method used Halliburton
Cemented by RWW

10) SURFACE COMPLETION
☐ Specified Surface Slab Installed (Rule 319.44(c))
☐ Pitless Adapter Used (Rule 319.44(d))
☒ Approved Alternative Procedure Used (Rule 319.71)

RECEIVED
AUG 22 1988
TEXAS WATER COMMISSION

11) WATER LEVEL:
Static level 225 ft. below land surface Date 7-21-88
Artesian flow _____ gpm. Date _____

12) PACKERS:

Type	Depth
K	493

13) TYPE PUMP: 3HP 220 Conv.
☐ Turbine ☐ Jet ☒ Submersible ☐ Cylinder ☐ Other _____
Depth to pump bowls, cylinder, jet, etc., 360 ft.

(Use reverse side if necessary)

15) WATER QUALITY:
Did you knowingly penetrate any strata which contained undesirable water? ☐ Yes ☒ No
If yes, submit "REPORT OF UNDESIRABLE WATER"
Type of water? _____ Depth of strata _____
Was a chemical analysis made? ☐ Yes ☐ No

14) WELL TESTS:
Type Test: ☐ Pump ☐ Bailer ☐ Jetted ☐ Estimated
Yield: _____ gpm with _____ ft. drawdown after _____ hrs.

I hereby certify that this well was drilled by me (or under my supervision) and that each and all of the statements herein are true to the best of my knowledge and belief. I understand that failure to complete items 1 thru 12 will result in the log(s) being returned for completion and resubmittal.

COMPANY NAME Robinson Water Well Serv. Inc. (Type or Print) Water Well Driller's License No. 2212

ADDRESS 11607 FM 149 Houston, Texas 77086 (Street or RFD) (City) (State) (Zip)

(Signed) Tim Robinson (Licensed Water Well Driller) (Signed) _____ (Registered Driller Trainee)

Please attach electric log, chemical analysis, and other pertinent information, if available.

For TWC use only
Well No. 65-13-6
Located on map _____

WWD-012 (Rev 01-28-87) TEXAS WATER COMMISSION COPY

4820112033

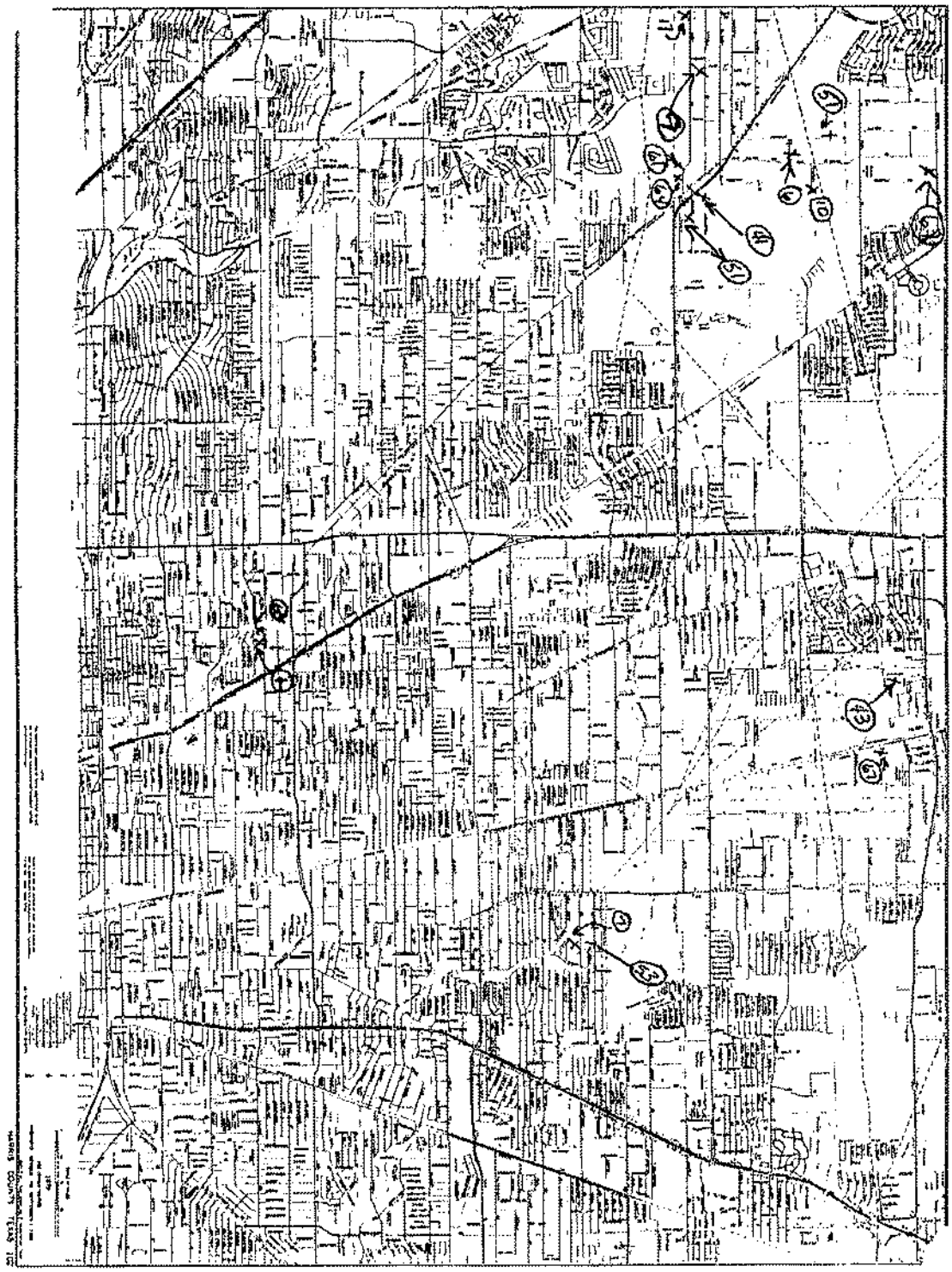

Was a chemical analysis made? ☐ Yes ☐ No

I hereby certify that this well was drilled by me (or under my supervision) and that each and all of the statements herein are true to the best of my knowledge and belief. I understand that failure to complete items 1 thru 12 will result in the log(s) being returned for completion and resubmittal.

COMPANY NAME Robnison Water Well Serv. Inc. (Type or Print) Water Well Driller's License No 2212

ADDRESS 11607 FM 149 (Street or RFD) Houston, (City) Texas (State) 77086 (Zip)

(Signed) Tim Rol (Licensed Water Well Driller) (Signed) (Registered Driller Trainee)

For TWC use only
Well No. 65-13-3
Located on map

Please attach electric log, chemical analysis, and other pertinent information, if available.

D41

Send original copy by certified mail to the Texas Water Development Board P. O. Box 12386 Austin, Texas 78711

State of Texas

WATER WELL REPORT

For TWDB use only
Well No.
Located on map
Received:

1) OWNER:
Person having well drilled RENEAU MACHINE (Name) Address 14330 HARDY (Street or RFD) HO. (City) TEX. (State)

Landowner SAME (Name) Address (Street or RFD) (City) (State)

2) LOCATION OF WELL:
County HARRIS, 5 miles in NORTH (N.E., S.W., etc.) direction from HOUSTON (Town)

Locate by sketch map showing landmarks, roads, creeks, highway number, etc.*

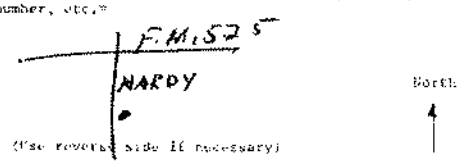

(*Use reverse side if necessary)

or

Give legal location with distances and directions from adjacent sections or survey lines.

Labor League
Block Survey
Abstract No.
(NW¼ NE¼ SW¼ SE¼) of Section

3) TYPE OF WORK (Check):
~~New~~ Well Deepening
Reconditioning Plugging

4) PROPOSED USE (Check):
~~Domestic~~ Industrial Municipal
Irrigation Test Well Other

5) TYPE OF WELL (Check):
~~Rotary~~ Driven Bug
Cable Jetted Bored

6) HOLE DATA:
Diameter of hole 6 3/2 in. Depth drilled 363 ft. Depth of completed well 363 ft. Date drilled 6-30-72
All measurements made from 1 ft. above ground level.

From (Ft.)	To (Ft.)	Description and color of formation material
0	30	CLAY
30	35	SAND
35	48	CLAY
48	52	SAND
52	90	CLAY
90	92	SAND
92	110	CLAY
110	160	SAND
160	230	CLAY
230	245	SAND
245	265	CLAY
265	273	SAND
273	285	CLAY
285	308	SAND
308	345	CLAY
345	363	SAND

(Use reverse side if necessary)

7) COMPLETION (Check):
Straight wall Gravel packed ~~L~~ Other
Under reamed Open hole LEAD SEAL

8) WATER LEVEL:
Static level 165 ft. below land surface Date 6-30-72
Artesian pressure lbs. per square inch Date
Depth to pump bowls, cylinder, jet, etc., 252 ft. below land surface.

9) Casing:
Type: Old ~~New~~ ~~Steel~~ Plastic Other
Cemented from 0 ft. to 336 ft.

Diameter (inches)	Setting From (Ft.)	To (Ft.)	Gage
4	0	336	

10) SCREEN:
Type STAINLESS STEEL
~~Perforated~~ Slotted

Diameter (inches)	Setting From (ft.)	To (ft.)	Slot Size
2 5/8	353	363	12

11) WELL TESTS:
Was a pump test made? Yes ~~No~~ If yes, by whom?
Yield: gpm with ft. drawdown after hrs.
Bailer test gpm with ft. drawdown after hrs.
Artesian flow gpm
Temperature of water

12) WATER QUALITY:
Was a chemical analysis made? Yes ~~No~~
Did any strata contain undesirable water? Yes No
Type of water? depth of strata

I (we) certify that this well was drilled by me (or under my supervision) and that each and all of the statements herein are true to the best of my knowledge and belief.

NAME A.R. HENDON (Type or Print) Water Well Drillers Registration No. 334

ADDRESS 14605 REEVESTON (Street or RFD) HO. (City) TEX. (State)

(Signed) A.R. Hendon (Water Well Driller) H & H WATER WELL DRILLING CO. (Company Name)

Please attach electric log, chemical analysis, and other pertinent information, if available.

Additional instructions on reverse side.

TWDB-WW-53

4820115098

Attention Owner:
Confidentiality Privilege Notice on reverse side of owner's copy.

[redacted] Department of License and Regu[redacted]n

Water Well Driller/Pump Installer Program
P.O. Box 12157 Austin, Texas 78711 (512)463-7880 FAX (512)463-8616
Toll free (800)803-9202
Email address: water.well@license.state.tx.us

This form must be completed and filed with the department and owner within 60 days upon completion of the well.

WELL REPORT

A. WELL IDENTIFICATION AND LOCATION DATA

1) OWNER

Name	Address	City	State	Zip
Felix Jaimes	15013 Lellja	Houston	TX	

2) WELL LOCATION

County	Physical Address	City	State	Zip
Harris	same as above			

Lat. | Long. | Grid # 65-05-6

3) Type of Work
☑ New Well ☐ Reconditioning ☐ Replacement ☐ Deepening

4) Proposed Use (check) ☐ Monitor ☐ Environmental Soil Boring ☑ Domestic ☐ Industrial ☐ Irrigation ☐ Injection ☐ Public Supply ☐ De-watering ☐ Testwell ☐ Rig Supply
If Public Supply well, were plans submitted? ☐ Yes ☐ No

5) N↑

6) Drilling Date
Started 8/26/02
Completed 8/28/02

Diameter of Hole

Dia.(in)	From (ft)	To (ft)
7 7/8	0	320
5 1/2	320	335

7) Drilling Method (check) ☐ Driven ☐ Air Rotary ☑ Mud Rotary ☐ Bored ☐ Air Hammer ☐ Cable Tool ☐ Jetted ☐ Other

From (ft)	To (ft)	Description and color of formation material
0	130	Clay
130	170	Sand
170	181	Clay
181	208	Sand
208	210	Clay
210	212	Rock
212	235	Sand
235	260	Clay
260	269	Sand
269	278	Clay
278	296	Sand
296	302	Clay
302	335	Sand

(Use reverse side of Well Owner's copy, if necessary)

8) Borehole Completion ☐ Open Hole ☐ Straight Wall ☐ Under-reamed ☐ Gravel Packed ☑ Other Two String
If Gravel Packed give the interval from ft. to ft.

Casing, Blank Pipe, and Well Screen Data

Dia. (in.)	New Or Used	Steel, Plastic, etc. Perf., Slotted, etc Screen Mfg., if commercial	Setting (ft) From	Setting (ft) To	Gage Casing	Gage Screen
4	N	PVC casing	0	320	40	
2 1/2	N	PVC lined	305	320	40	
2 1/2	N	Jacon screen	320	335		.06

9) Cementing Data
Cementing from 0 ft. to 10 ft. # of sacks used 8
200 ft. to 320 ft. # of sacks used 8
Method Used pressure
Cementing By Cww
Distance to septic system field or other concentrated contamination 100 ft.
Method of verification of above distance owner

13) Plugged ☐ Well plugged within 48 hours.
Casing left in well: Cement/Bentonite placed in well:

From (ft)	To (ft)	From (ft)	To (ft)	Sacks used

14) Type Pump
☐ Turbine ☐ Jet ☑ Submersible ☐ Cylinder ☐ Other
Depth to pump bowls, cylinder, jet etc. 280 ft.

15) Water Test
Typetest ☑ Pump ☐ Bailer ☐ Jetted ☑ Estimated
Yield: ___ gpm with ___ ft. drawdown after ___ hrs.

16) Water Quality
Did you knowingly penetrate a strata which contain undesirable constituents.
☐ YES ☑ NO If yes, did you submit a REPORT OF UNDESIRABLE WATER
Type of water Potable Depth of Strata 331'
Was a chemical analysis made ☐ Yes ☑ No

10) Surface Completion
☐ Specified Surface Slab Installed
☑ Specified Surface Sleeve Installed
☐ Pitless Adapter Used
☐ Approved Alternative Procedure Used

RECEIVED
TDLR MAIL ROOM
OCT 04 2002

11) Water Level
Static level 190 ft. below ___ Date 8/28/02
Artesian Flow ___ gpm. Date / /

12) Packers

Type	Depth
4X2 1/2 RKR	K	305'

Company or individual's Name (type or print)	Lic. No.
Coastal Water Well Serv, Inc.	812

Address	City	State	Zip
P.O. Box 745	Porter	TX	77365

Signature	Date	Signature	Date
V.L. Gehrels	8/28/02	Keith Gehrels	8/28/02
Licensed Driller/Pump Installer		Apprentice	

TDLR FORM b001WWD White - TDLR Yellow - Owner Pink - Driller/Pump Installer

Send original copy by certified mail to: **Texas Water Commission, P.O. Box 13087, Austin, Texas 78711** — *Please use black ink.*

ATTENTION OWNER: *Confidentiality Privilege Notice on Reverse Side*

State of Texas
WELL REPORT

Texas Water Well Drillers Board
P.O. Box 13087
Austin, Texas 78711

1) OWNER Houston Pipe Benders (Name) ADDRESS 14500 E. Hardy (Street or RFD) Houston (City) TX (State) (Zip)

2) LOCATION OF WELL: County Harris, ¼ miles in E (NE, SW, etc.) direction from Aldine (Town)

Driller must complete the legal description below with distance and direction from two intersecting section or survey lines, or he must locate and identify the well on an official Quarter- or Half-Scale Texas County General Highway Map and attach the map to this form.

☐ LEGAL DESCRIPTION:
Section No. _____ Block No. _____ Township _____ Abstract No. _____ Survey Name _____
Distance and direction from two intersecting section or survey lines _____
☑ SEE ATTACHED MAP

3) TYPE OF WORK (Check): ☑ New Well ☐ Deepening ☐ Reconditioning ☐ Plugging

4) PROPOSED USE (Check): ☐ Domestic ☑ Industrial ☐ Monitor ☐ Public Supply ☐ Irrigation ☐ Test Well ☐ Injection ☐ De-Watering

5) DRILLING METHOD (Check): ☐ Driven ☑ Mud Rotary ☐ Air Hammer ☐ Jetted ☐ Bored ☐ Air Rotary ☐ Cable Tool ☐ Other _____

6) WELL LOG: Date Drilling: Started 12-27 19 93 Completed 12-28 19 93

DIAMETER OF HOLE	Dia. (in.)	From (ft.)	To (ft.)
	9⅝	Surface	340
	4 3/4	340	400

7) BOREHOLE COMPLETION: ☐ Open Hole ☐ Straight Wall ☐ Underreamed ☐ Gravel Packed ☑ Other 2-String
If Gravel Packed give interval . . . from _____ ft. to _____ ft.

From (ft.)	To (ft.)	Description and color of formation material
0	3	Top Soil
3	15	Gray Clay
15	120	Red Gray Clay
120	155	Blue Clay w/ Sand st
155	240	Red Gray Sandy Clay
240	278	Red Gray Clay
278	302	Sand
302	305	Red Gray Clay
305	362	Sand w/ Clay st
362	379	Hard Red Gray Clay

(Use reverse side if necessary)

8) CASING, BLANK PIPE, AND WELL SCREEN DATA:

Dia. (in.)	New or Used	Steel, Plastic, etc. Perf., Slotted, etc. Screen Mfg., if commercial	Setting (ft.) From	Setting (ft.) To	Gage Casing Screen
5	N	SDR 17	+2	340	
3	N	SCH 40	332	340	
3	N	W.O.P. U.C.	340	360	.010
3	N	SCH 40	360	400	

9) CEMENTING DATA [Rule 287.44(1)]
Cemented from +1 ft. to 340 ft. No. of Sacks Used 55
_____ ft. to _____ ft. No. of Sacks Used _____
Method used pressure cemented w/ 10% to get
Cemented by Kerry Johnston

10) SURFACE COMPLETION
☐ Specified Surface Slab Installed [Rule 287.44(2)(A)]
☑ Specified Steel Sleeve Installed [Rule 287.44(3)(A)]
☐ Pitless Adapter Used [Rule 287.44(3)(B)]
☐ Approved Alternative Procedure Used [Rule 287.71]

11) WATER LEVEL:
Static level 308 ft. below land surface Date 12-28-93
Artesian flow _____ gpm. Date _____

12) PACKERS:

Type	Depth
K-Packer	335'

13) TYPE PUMP: ☐ Turbine ☐ Jet ☑ Submersible ☐ Cylinder ☐ Other _____
Depth to pump bowls, cylinder, jet, etc., _____ ft.

14) WELL TESTS: Type Test: ☐ Pump ☐ Bailer ☑ Jetted ☐ Estimated
Yield: 120 gpm with 20 ft. drawdown after 1 hrs.

15) WATER QUALITY:
Did you knowingly penetrate any strata which contained undesirable constituents?
☐ Yes ☑ No If yes, submit "REPORT OF UNDESIRABLE WATER"
Type of water? _____ Depth of strata _____
Was a chemical analysis made? ☐ Yes ☐ No

I hereby certify that this well was drilled by me (or under my supervision) and that each and all of the statements herein are true to the best of my knowledge and belief. I understand that failure to complete items 1 thru 15 will result in the log(s) being returned for completion and resubmittal.

COMPANY NAME Johnston's Water Well Ser (Type or print) WELL DRILLER'S LICENSE NO. 2778 WI

ADDRESS 28414 Calvert Rd (Street or RFD) Tomball (City) TX (State) 77375 (Zip)

(Signed) Kenny K. Johnston (Licensed Well Driller) (Signed) _____ (Registered Driller Trainee)

Please attach electric log, chemical analysis, and other pertinent information, if available.

For TWC use only: Well No. _____ Located on map 65-3-6

TWC-0199 (Rev 05-18-90)

TEXAS WATER COMMISSION COPY

4820111996

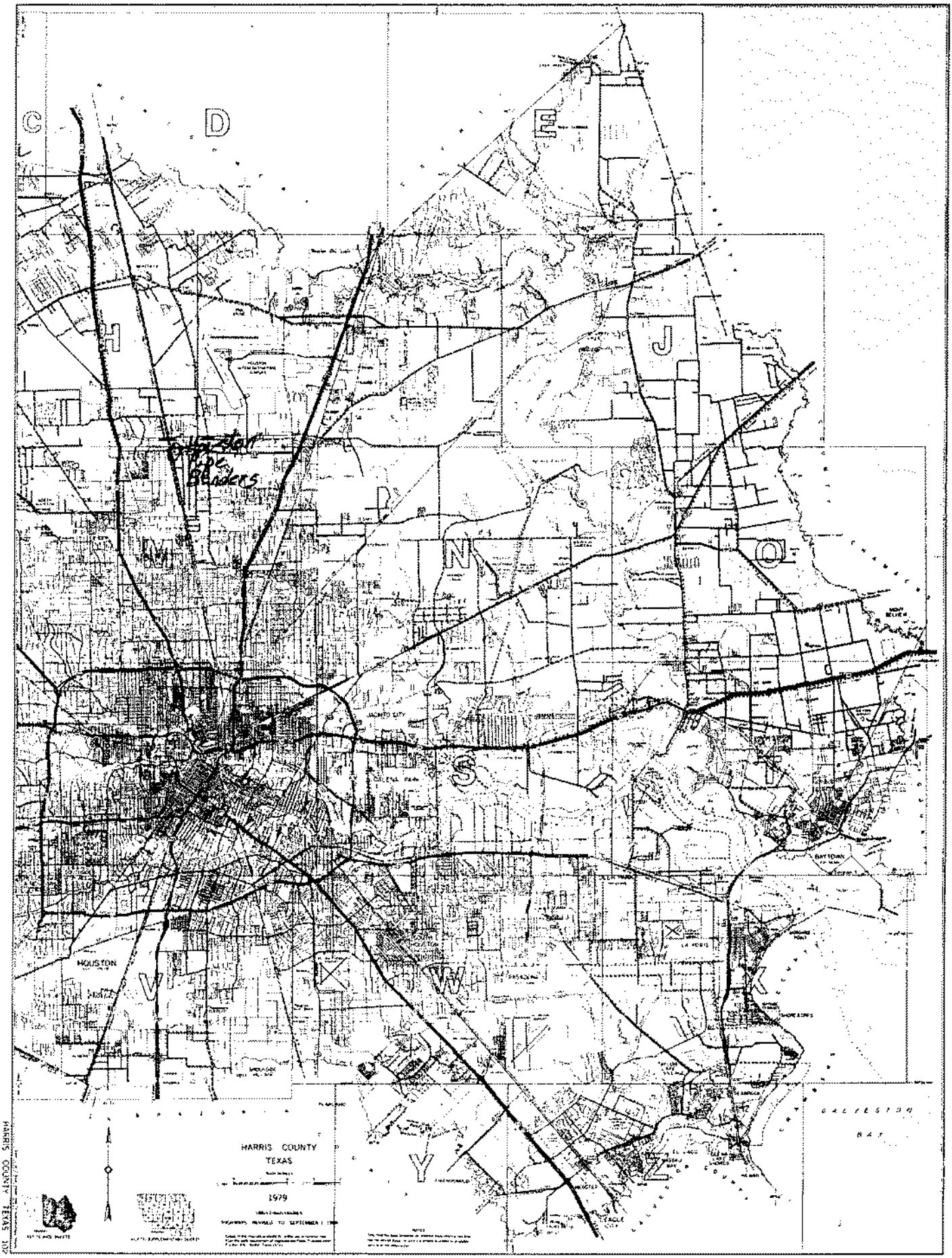

HARRIS COUNTY TEXAS 1979

10/26/2020
04:10:18

Texas Commission on Environmental Quality
DWW Water System Summary Sheet

PWS ID	PWS Name	Central Registry RN
TX1011611	HOUSTON PIPE BENDERS	RN101216638

Organization/Customer *	Central Registry CN
HOUSTON PIPE BENDERS	

*Regulatory mail will be addressed to this organization/person

All Water System Contacts

Type	Contact	Communication
AC - Administrative Contact	WALLACE, NEDITH 14500 E HARDY RD HOUSTON, TX 77039-1407	Phone Type: BUS - Business; Value: 281-449-8241
OW - Owner	HOUSTON PIPE BENDERS PO BOX 60662 HOUSTON, TX 77205-0662	

Operator Grade	Number

Water Operator Licenses

License Holder:	WALLACE, BERTICE T	
EXPIRED	Class: D - WATER OPERATOR	WO0012375

Owner Type	Owner Type Options: COUNTY, DISTRICT, FEDERAL GOVERNMENT, INVESTOR OWNED, MUNICIPALITY, NATIVE AMERICAN, PRIVATE, STATE GOVERNMENT, WATER SUPPLY CORPORATION
Private	

System Type	System Type Options: COMMUNITY, TRANSIENT/NON-COMMUNITY, NON-PUBLIC, NON-TRANSIENT/NON-COMMUNITY
NP - NON-PUBLIC	

Population Type	Population Served	# of Connect	# I/C w/other PWS
NonResidential	23	2	0

Total Product (MGD)	Average Daily Consump.	Max Daily Demand (MGD)	Total Storage (MG)	Elev. Storage (MG)	Service Pump Cap.	Max.Purchase Cap. (MGD/GPM)	Pressure Tank Cap. (MG)

Activity Status	Inactivation Date
I - INACTIVE	03/14/2003

Last Survey Date	Surveyor	Survey Type	Region	County
No Site Visit Data				

(Treatment Plant)							
Entry Point	EP Name/Source Summation (Activity Status)	Plant Name (Activity Status)	Plant Num	Chemical Mon Type	Chem Sample Point	Distribution Mon Type	Dist Sample Point
EP001	TRT-TAP / No Source Listed(I)	HOUSTON PIPE BENDER(I)	TP6282		NO		NO

Train:	Unnamed			
(Treatments)				
Disinfection Zone	Treatment Sequence	Objective	Process	Treatment
null	null	D	423	HYPOCHLORINATION, PRE

(Active Sources)

(Inactive/Offline Sources)			
SourceNumber	Name	Status	Depth
G1011611A	1 - NE OF ADMIN BLDG / 14500 E HARDY	O	347
G1011611B	2 - E OF TRUCK SLED / WELL 1	O	360

Code Explanations
Monitoring Type Codes: (GW) GROUNDWATER , (GUP) GROUNDWATER UNDER THE INFLUENCE - PURCHASED , (SWP) SURFACE WATER - PURCHASED , (GU) GROUNDWATER UNDER THE INFLUENCE OF SURFACE WATER , (N) NO SOURCES , (SW) SURFACE WATER
Activity Status Codes: (A) ACTIVE , (D) DELETED/DISSOLVED , (I) INACTIVE , (P) PROPOSED ,
Operational Status Codes: (E) EMERGENCY , (I) INTERIM/PEAK (O) OTHER , (P) PERMANENT , (S) SEASONAL
Source Types: (G) GROUND WATER , (S) SURFACE WATER , (U) GROUND WATER UNDER THE INFLUENCE

- End of Report -

At the time of your query this data was the most current information available from our database, which is in real time. Every effort was made to retrieve it according to your query. Thank-you for using DWW.

STATE OF TEXAS WELL REPORT for Tracking #403606

Owner:	**Henry Street Investments**	Owner Well #:	**1**
Address:	**14325 West Hardy Houston, TX 77060**	Grid #:	**65-05-6**
		Latitude:	**29° 55' 35" N**
Well Location:	**14325 West Hardy Houston, TX 77060**	Longitude:	**095° 22' 48" W**
Well County:	**Harris**	Elevation:	**No Data**
Type of Work:	**New Well**	Proposed Use:	**Domestic**

Drilling Start Date: **8/27/2015** Drilling End Date: **8/28/2015**

	Diameter (in.)	*Top Depth (ft.)*	*Bottom Depth (ft.)*
Borehole:	**6.75**	**0**	**380**
	3.875	**380**	**400**

Drilling Method: **Mud (Hydraulic) Rotary**

Borehole Completion: **2 String**

	Top Depth (ft.)	*Bottom Depth (ft.)*	*Description (number of sacks & material)*
Annular Seal Data:	**0**	**380**	**23 portland**
	0	**15**	**18 Ready Mix**

Seal Method: **Positive Displacement**

Sealed By: **Driller**

Distance to Property Line (ft.): **30**

Distance to Septic Field or other concentrated contamination (ft.): **150**

Distance to Septic Tank (ft.): **No Data**

Method of Verification: **Tape Measure**

Surface Completion: **Surface Sleeve Installed**

Water Level: **160 ft.** below land surface on **2015-08-28** Measurement Method: **Unknown**

Packers: **K Packer 375**

Type of Pump: **Submersible** Pump Depth (ft.): **300**

Well Tests: **Jetted** **Yield: 40 GPM**

	Strata Depth (ft.)	Water Type
Water Quality:	**380**	**Good**

Chemical Analysis Made: **No**

Did the driller knowingly penetrate any strata which contained injurious constituents?: **No**

Certification Data: The driller certified that the driller drilled this well (or the well was drilled under the driller's direct supervision) and that each and all of the statements herein are true and correct. The driller understood that failure to complete the required items will result in the report(s) being returned for completion and resubmittal.

Company Information: **Robinson Water Well**

11819 W Montgomery
Houston, TX 77086

Driller Name: **Kyle Robinson** License Number: **59450**

Comments: **No Data**

Lithology:
DESCRIPTION & COLOR OF FORMATION MATERIAL

From (ft)	To (ft)	Description
0	**40**	**Clay**
40	**85**	**Sandy Clay**
85	**115**	**Clay**
115	**135**	**Sand**
135		**Rock**
136	**180**	**Clay**
180	**235**	**Sandy Clay**
235	**285**	**Hard Clay**
285	**320**	**Clay**
320	**370**	**Hard Clay**
370		**Rock**
371	**375**	**Clay**
376		**Rock**
380	**400**	**Sand**

Casing:
BLANK PIPE & WELL SCREEN DATA

Dia. (in.)	New/Used	Type	Setting From/To (ft.)
4	**New**	**PVC**	**0-380 SCH40**
2 1/2	**New**	**PVC**	**Liner 375-380 SCH 40**
2 1/2	**New**	**PVC**	**Screen 380-400 .008**

IMPORTANT NOTICE FOR PERSONS HAVING WELLS DRILLED CONCERNING CONFIDENTIALITY

TEX. OCC. CODE Title 12, Chapter 1901.251, authorizes the owner (owner or the person for whom the well was drilled) to keep information in Well Reports confidential. The Department shall hold the contents of the well log confidential and not a matter of public record if it receives, by certified mail, a written request to do so from the owner.

Please include the report's Tracking Number on your written request.

Texas Department of Licensing and Regulation
P.O. Box 12157
Austin, TX 78711
(512) 334-5540

65-05-6V

Send original copy by certified mail to the Texas Water Development Board P. O. Box 12386 Austin, Texas 78711

State of Texas

WATER WELL REPORT

For TWDB use only
Well No.
Located on map
Received:

1) OWNER:
Person having well drilled H. J. TIMME (Name) Address 9750 DEER TRAIL (Street or RFD) (City) (State)

Landowner SAME (Name) Address (Street or RFD) (City) (State)

2) LOCATION OF WELL:
County HARRIS, 1 miles in NORTH (N.E., S.W., etc.) direction from HOUSTON, TEX (Town)

Locate by sketch map showing landmarks, roads, creeks, hiway number, etc.*

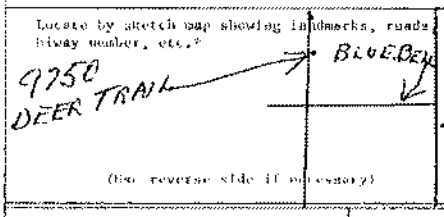

(Use reverse side if necessary)

or Give legal location with distances and directions from adjacent sections or survey lines.

Labor League
Block Survey
Abstract No.
(NW¼ NE¼ SW¼ SE¼) of Section

3) TYPE OF WORK (Check): New Well ✓ Deepening Reconditioning Plugging

4) PROPOSED USE (Check): Domestic ✓ Industrial Municipal Irrigation Test Well Other

5) TYPE OF WELL (Check): Rotary ✓ Driven Dug Cable Jetted Bored

6) WELL LOG:
Diameter of hole 4½ in. Depth drilled 168 ft. Depth of completed well 168 ft. Date drilled JAN. 28, 72

All measurements made from 1 ft. above ground level.

From (ft.)	To (ft.)	Description and color of formation material
0	147	CLAY
147	168	SAND

(Use reverse side if necessary)

9) Casing:
Type: Old New ✓ Steel ✓ Plastic Other
Cemented from 0 ft. to 0 ft.

Diameter (inches)	Setting From (ft.)	Setting To (ft.)	Gage
2½"	0	158	

10) SCREEN:
Type PLASTIC
Perforated Slotted

Diameter (inches)	Setting From (ft.)	Setting To (ft.)	Slot Size
2½"	158	168	#14

7) COMPLETION (Check):
Straight wall ✓ Gravel packed Other
Under reamed Open Hole

8) WATER LEVEL:
Static level 90 ft. below land surface Date JAN. 28, 72
Artesian pressure lbs. per square inch Date
Depth to pump bowls, cylinder, jet, etc., 1 1/2" ft. below land surface.

11) WELL TESTS:
Was a pump test made? Yes No ✓ If yes, by whom?
Yield: gpm with ft. drawdown after hrs.
Bailer test gpm with ft. drawdown after hrs.
Artesian flow gpm
Temperature of water

12) WATER QUALITY:
Was a chemical analysis made? Yes No ✓
Did any strata contain undesirable water? Yes No ✓
Type of water? depth of strata 21'

I hereby certify that this well was drilled by me (or under my supervision) and that each and all of the statements herein are true to the best of my knowledge and belief.

NAME E.L. BODE (Type or Print) Water Well Drillers Registration No. 46

ADDRESS BOX 67 (Street or RFD) WESTFIELD (City) TEXAS (State)

(Signed) E. L. Bode (Water Well Driller) E.L. BODE DRILLING CO. (Company Name)

Please attach electric log, chemical analysis, and other pertinent information, if available.

*Additional instructions on reverse side.

-53

4820111964

ATTENTION OWNER: Confidentiality Privilege Notice on Reverse Side

STATE OF TEXAS
WATER WELL REPORT

1) OWNER: DOAN, KIM ADDRESS: 1018 1/2 BLUE BELL CITY: HOUSTON STATE: TX ZIP: 77038-

2) ADDRESS OF WELL:
County: HARRIS GRID # 65-05-8
Street or RFD: 1018 1/2 BLUE BELL
City, State, Zip code: HOUSTON , TX 77038-

5)

3) TYPE OF WORK: NEW WELL 4) PROPOSED USE: DOMESTIC
If Public Supply well, were plans submitted to the TNRCC?

6) WELL LOG: 19987

DATE DRILLING:
STARTED: 06/28/99
COMPLETED: 07/07/99

DIAMETER OF HOLE

DIAMETER	FROM	TO
6.5	0	436

7) DRILLING METHOD: MUD ROTARY

8) BOREHOLE COMPLETION: STRAIGHT WALL

IF GRAVEL... FROM FT. TO FT.
FROM FT. TO FT.

N

CASING, BLANK PIPE, AND WELL SCREEN DATA:

DIA	NEW/USED	DESCRIPTION	FROM	TO	GAGE	CASING	SCREEN
4	N	PVC CASING	0	405		WW	
2.5	N	PVC LINER	395	406		BD	
2.5	N	SUPERFLO SCREEN	406	436		08	

GEOLOGICAL DESCRIPTION:

FROM	TO	DESCRIPTION
0	3	TOP SOIL
3	130	CLAY
130	178	SAND
178	208	CLAY
208	232	SAND
232	234	ROCK
234	288	CLAY
288	354	SAND
354	358	CLAY
358	365	SAND
365	378	CLAY
378	395	SAND
395	407	CLAY
407	436	SAND

9) CEMENTING DATA:
Cemented from 405 FT. TO 0 FT. No. of Sacks Used
FT. TO FT.
Method used: PRESSURE
Cemented by: ODCI
Distance to septic field lines: ft.
Method of verification of above distance:

10) SURFACE COMPLETION:
OTHER

11) WATER LEVEL:
STATIC LEVEL : 240 FT. DATE: 07/07/99
ARTESIAN FLOW: GPM. DATE:

12) PACKERS:

TYPE	DEPTH
B P VALVE	395

13) TYPE PUMP:
SUBMERSIBLE
DEPTH TO PUMP: 315

14) WELL TEST:
JETTED
YIELD: 20 GPM WITH FT DRAWDOWN AFTER HRS

15) WATER QUALITY:
TYPE OF WATER: N/A DEPTH OF STRATA: 29 NO CHEMICAL ANALYSIS MADE
NO STRATA OF UNDESIRABLE WATER PENETRATED

COMPANY NAME: O'DAY DRILLING CO., INC. WATER WELL DRILLER'S LICENSE NO.: 1877,4111,4883
ADDRESS: 2357 GARDEN RD CITY: PEARLAND STATE: TX ZIP CODE: 77581-8744

FOR TWC USE ONLY
WELL NO.
LOCATED ON MAP

I HEREBY CERTIFY THAT THIS WELL WAS DRILLED BY ME (OR UNDER MY SUPERVISION) AND THAT EACH AND ALL OF THE STATEMENTS HEREIN ARE TRUE TO THE BEST OF MY KNOWLEDGE AND BELIEF. I UNDERSTAND THAT FAILURE TO COMPLETE ITEMS 1 THRU 15 WILL RESULT IN THE LOG(S) BEING RETURNED FOR COMPLETION AND RESUBMITTAL.

(signed) Koyeta mcza (LICENSED WATER WELL DRILLER)

(signed) (REGISTERED DRILLER TRAINEE)

FILE ID SEQ # SEQ #
COPY DESC CO
SEP 01 1999
CORRECT

Send original copy by certified mail to: TNRCC, P.O. Box 13087, Austin, TX 78711-3087

Please use black ink.

ATTENTION OWNER: *Confidentiality Privilege Notice on Reverse Side*

State of Texas WELL REPORT

Texas Water Well Drillers Advisory Council
P.O. Box 13087
Austin, TX 78711-3087
512-239-0530

1) OWNER RAY SEELY (Name) ADDRESS 1107 BLUEBELL (Street or RFD) HOUSTON (City) TEXAS (State) 77038 (Zip)

2) ADDRESS OF WELL: County HARRIS (Street, RFD or other) (City) (State) (Zip) GRID # 65058

3) TYPE OF WORK (Check): [X] New Well [ ] Deepening [ ] Reconditioning [ ] Plugging

4) PROPOSED USE (Check): [ ] Monitor [ ] Environmental Soil Boring [X] Domestic [ ] Industrial [ ] Irrigation [ ] Injection [ ] Public Supply [ ] De-watering [ ] Testwell
If Public Supply well, were plans submitted to the TNRCC? [ ] Yes [ ] No

5) X

N

6) WELL LOG:
Date Drilling: Started 5-6 19 96 Completed 5-8 19 96

DIAMETER OF HOLE

Dia. (in.)	From (ft.)	To (ft.)
6 3/4	Surface	375
3 7/8	375	383

7) DRILLING METHOD (Check): [ ] Driven [ ] Air Rotary [X] Mud Rotary [ ] Bored [ ] Air Hammer [ ] Cable Tool [ ] Jetted [ ] Other

From (ft.)	To (ft.)	Description and color of formation material
0	5	TOP SOIL
5	22	YELLOW SHALE
22	45	RED SHALE
45	70	SAND
70	129	RED SHALE
129	160	SAND
160	205	RED SHALE
205	247	SAND
247	311	RED SHALE
311	314	ROCK
314	332	SAND
332	360	RED SHALE
360	383	SAND

(Use reverse side if necessary)

8) Borehole Completion (Check): [ ] Open Hole [ ] Straight Wall [ ] Underreamed [ ] Gravel Packed [X] Other 2-STRING
If Gravel Packed give interval ... from ____ ft. to ____ ft.

CASING, BLANK PIPE, AND WELL SCREEN DATA:

Dia. (in.)	New or Used	Steel, Plastic, etc. Perf., Slotted, etc. Screen Mfg., if commercial	Setting (ft.) From	Setting (ft.) To	Gage Casing	Gage Screen
4	N	PVC		363	SCH40	
2 1/2	N	PVC-WRAPED	363	383		SCH 80

9) CEMENTING DATA [Rule 338.44(1)]
Cemented from 0 ft. to 363 ft. No. of sacks used 22
____ ft. to ____ ft. No. of sacks used ____
Method used PRESSURE
Cemented by SUGG WATER WELL
Distance to septic system field lines or other concentrated contamination 150
Method of verification of above distance PROPERTY OWNER

10) SURFACE COMPLETION
[ ] Specified Surface Slab Installed [Rule 338.44(2)(A)]
[X] Specified Steel Sleeve Installed [Rule 338.44(3)(A)]
[ ] Pitless Adapter Used [Rule 338.44(3)(b)]
[ ] Approved Alternative Procedure Used [Rule 338.71]

11) WATER LEVEL:
Static level 233 ft. below land surface Date 5-8-96
Artesian flow ____ gpm. Date ____

12) PACKERS: Type Depth

13) TYPE PUMP:
[ ] Turbine [ ] Jet [X] Submersible [ ] Cylinder [ ] Other
Depth to pump bowls, cylinder, jet, etc., 300 ft.

14) WELL TESTS:
Type test: [X] Pump [ ] Bailer [ ] Jetted [ ] Estimated
Yield: 145 gpm with 20 ft. drawdown after 2 hrs.

15) WATER QUALITY:
Did you knowingly penetrate any strata which contained undesirable constituents?
[ ] Yes [X] No If yes, submit "REPORT OF UNDESIRABLE WATER"
Type of water? ____ Depth of strata ____
Was a chemical analysis made? [ ] Yes [X] No

I hereby certify that this well was drilled by me (or under my supervision) and that each and all of the statements herein are true to the best of my knowledge and belief. I understand that failure to complete items 1 thru 15 will result in the log(s) being returned for completion and resubmittal.

COMPANY NAME SUGG WATER WELL DRILLING (Type or print) WELL DRILLER'S LICENSE NO. 1006 WPIL

ADDRESS 13501 CHRISMAN #26 (Street or RFD) HOUSTON (City) TEXAS (State) 77039 (Zip)

(Signed) James W. Sugg Jr. (Licensed Well Driller) (Signed) ____ (Registered Driller Trainee)

Please attach electric log, chemical analysis, and other pertinent information, if available.

4820112704

STATE OF TEXAS WELL REPORT for Tracking #175501

Owner:	**Carol Thomas**	Owner Well #:	**No Data**
Address:	**9809 Deer Trail Houston, TX 77038**	Grid #:	**65-05-8**
		Latitude:	**29° 54' 24" N**
Well Location:	**9809 Deer Trail Houston, TX 77038**	Longitude:	**095° 25' 23" W**
Well County:	**Harris**	Elevation:	**No Data**
Type of Work:	**New Well**	Proposed Use:	**Domestic**

Drilling Start Date: **4/17/2009** Drilling End Date: **4/19/2009**

	Diameter (in.)	*Top Depth (ft.)*	*Bottom Depth (ft.)*
Borehole:	**7.75**	**0**	**328**

Drilling Method: **Mud (Hydraulic) Rotary**

Borehole Completion: **alternative**

	Top Depth (ft.)	*Bottom Depth (ft.)*	*Description (number of sacks & material)*
Annular Seal Data:	**0**	**300**	**30**

Seal Method: **Positive Displacement**

Sealed By: **Driller**

Distance to Property Line (ft.): **50**

Distance to Septic Field or other concentrated contamination (ft.): **50**

Distance to Septic Tank (ft.): **No Data**

Method of Verification: **stepped off**

Surface Completion: **Surface Sleeve Installed**

Water Level: **162 ft.** below land surface on **2009-04-19** Measurement Method: **Unknown**

Packers: **k-packers 298'**

Type of Pump: **Submersible** Pump Depth (ft.): **260**

Well Tests: **Jetted** **Yield: 55 - 60 GPM**

	Strata Depth (ft.)	Water Type
Water Quality:	**282 - 328**	**soft**

Chemical Analysis Made: **No**

Did the driller knowingly penetrate any strata which contained injurious constituents?: **No**

Certification Data: The driller certified that the driller drilled this well (or the well was drilled under the driller's direct supervision) and that each and all of the statements herein are true and correct. The driller understood that failure to complete the required items will result in the report(s) being returned for completion and resubmittal.

Company Information: **Ricky Bonds Water Wells**

23421 Hargrave Rd.
Hockley, TX 77447

Driller Name: **Ricky Bonds** License Number: **54880**

Comments: **No Data**

Lithology:
DESCRIPTION & COLOR OF FORMATION MATERIAL

Top (ft.)	Bottom (ft.)	Description
0	**28**	**clay**
28	**42**	**clay**
42	**62**	**clay**
62	**82**	**clay, sand**
82	**102**	**clay**
102	**122**	**clay**
122	**142**	**clay**
142	**162**	**clay, sand**
162	**182**	**sand, clay, sand**
182	**202**	**clay, sand**
202	**222**	**sand, clay**
222	**242**	**clay, sand**
242	**262**	**sand, clay, sand**
262	**282**	**sand, clay**
282	**302**	**sand**
302	**322**	**sand**
322	**328**	**sand**

Casing:
BLANK PIPE & WELL SCREEN DATA

Dia. (in.)	New/Used	Type	Setting From/To (ft.)
4" new plastic casing 0 - 300 sch 40			
2.5" new plastic liner 298 - 308' sch 40			
2.5" new plastic slotted 308 - 328' .006			

IMPORTANT NOTICE FOR PERSONS HAVING WELLS DRILLED CONCERNING CONFIDENTIALITY

TEX. OCC. CODE Title 12, Chapter 1901.251, authorizes the owner (owner or the person for whom the well was drilled) to keep information in Well Reports confidential. The Department shall hold the contents of the well log confidential and not a matter of public record if it receives, by certified mail, a written request to do so from the owner.

Please include the report's Tracking Number on your written request.

Texas Department of Licensing and Regulation
P.O. Box 12157
Austin, TX 78711
(512) 334-5540

26

Send original copy by certified mail to the Texas Water Development Board
P. O. Box 12386
Austin, Texas 78711

State of Texas

WATER WELL REPORT

For TWDB use only
Well No. L5-13-3G
Located on map Y & S
Received: 9/27
Apr

1) OWNER:
Person having well drilled J. O. Thomas (Name) Address 9817 Deer Trail (Street or RFD) Hous. (City) Tex. (State)

Landowner Same (Name) Address (Street or RFD) (City) (State)

2) LOCATION OF WELL:
County Harris, 20 miles in N (N.E., S.W., etc.) direction from Houston (Town)

Locate by sketch map showing landmarks, roads, creeks, hiway number, etc.*

I.

North

(Use reverse side if necessary)

OR Give legal location with distances and directions from adjacent sections or survey lines.

Labor _____ League _____

Block _____ Survey _____

Abstract No. _____

(NW¼ NE¼ SW¼ SE¼) of Section _____

3) TYPE OF WORK (Check):
New Well ✓ Deepening
Reconditioning Plugging

4) PROPOSED USE (Check):
Domestic ✓ Industrial Municipal
Irrigation Test Well Other

5) TYPE OF WELL (Check):
Rotary ✓ Driven Bug
Cable Jetted Bored

6) WELL LOG:
Diameter of hole 6½ in. Depth drilled 325 ft. Depth of completed well 325 ft. Date drilled 9/30/69

All measurements made from 0 ft. above ground level.

From (ft.)	To (ft.)	Description and color of formation material
0	130	Red clay
130	240	white clay
240	285	Blue clay
285	325	Sand

9) Casing:
Type: Old (New) (Steel) Plastic Other
Cemented from 275 ft. to 315 ft.

Diameter (inches)	Setting From (ft.)	Setting To (ft.)	Gage
4	0	315	Sch 40

10) SCREEN:
Type Plastic wrapped
(Perforated) Slotted

Diameter (inches)	Setting From (ft.)	Setting To (ft.)	Slot Size
2½	315	325	12

(Use reverse side if necessary)

7) COMPLETION (Check):
Straight wall ✓ Gravel packed Other
Under reamed Open Hole

8) WATER LEVEL:
Static level 162 ft. below land surface Date 9/30/69
Artesian pressure _____ lbs. per square inch Date _____
Depth to pump bowls, cylinder, jet, etc., 210 ft.
below land surface.

11) WELL TESTS:
Was a pump test made? Yes (No) If yes, by whom?
Yield: _____ gpm with _____ ft. drawdown after _____ hrs.
Bailer test _____ gpm with _____ ft. drawdown after _____ hrs.
Artesian flow _____ gpm
Temperature of water _____

12) WATER QUALITY:
Was a chemical analysis made? Yes (No)
Did any strata contain undesirable water? Yes No
Type of water? _____ depth of strata _____

I hereby certify that this well was drilled by me (or under my supervision) and that each and all of the statements herein are true to the best of my knowledge and belief.

NAME Millard M. Smith (Type or Print) Water Well Drillers Registration No. 467

ADDRESS 12401 Kayla Lane (Street or RFD) Houston (City) Texas (State)

(Signed) Millard M. Smith (Water Well Driller) A & L Pump & Well Service (Company Name)

Please attach electric log, chemical analysis, and other pertinent information, if available.

*Additional instructions on reverse side.

TWDBE-GW-53



HARRIS COUNTY, TEXAS

(2)

Please use black ink.
Send original copy by certified mail to the
Texas Department of Water Resources
P. O. Box 13087
Austin, Texas 78711

State of Texas
WATER WELL REPORT

ATTENTION OWNER: *Confidentiality Privilege Notice on Reverse Side*

Texas Water Well Drillers Board
P. O. Box 13087
Austin, Texas 78711

1) OWNER R.J. Raschke (Name) Address 2004 Deer Trail (Street or RFD) Houston, Tx. (City) (State) (Zip)

2) LOCATION OF WELL: County Harris ____ miles in ____ (N.E., S.W., etc.) direction from ____ (Town)

Driller must complete the legal description to the right with distance and direction from two intersecting section or survey lines, or he must locate and identify the well on an official Quarter- or Half-Scale Texas County General Highway Map and attach the map to this form

☐ Legal description:
Section No. ____ Block No. ____ Township ____
Abstract No. ____ Survey Name ____
Distance and direction from two intersecting section or survey lines ____
☒ See attached map. Map on 60-61-GMM

3) TYPE OF WORK (Check):
☐ New Well ☐ Deepening
☐ Reconditioning ☐ Plugging

4) PROPOSED USE (Check):
☒ Domestic ☐ Industrial ☐ Public Supply
☐ Irrigation ☐ Test Well ☐ Other ____

5) DRILLING METHOD (Check):
☒ Mud Rotary ☐ Air Hammer ☐ Driven ☐ Bored
☐ Air Rotary ☐ Cable Tool ☐ Jetted ☐ Other ____

6) WELL LOG:

Date drilled 1-26-83

DIAMETER OF HOLE Dia. (in.)	From (ft.)	To (ft.)
4 3/4	Surface	462
2 3/4	"	442

7) BOREHOLE COMPLETION:
☐ Open Hole ☐ Straight Wall ☐ Underreamed
☐ Gravel Packed ☒ Other Two-String
If Gravel Packed give interval . . . from ____ ft. to ____ ft.

From (ft.)	To (ft.)	Description and color of formation material
0	20	red gray clay
20	40	red clay
40	80	red clay
80	100	red clay
100	120	red clay
120	140	sand
140	160	sand
160	170	sand
170	185	red clay
185	210	sand
210	214	rocks
214	230	red clay
230	236	red clay
236	263	rock
263	277	sand-clay
277	296	sand
296	313	sand
313	334	sand
334	354	sand
354	364	sand
364	375	sand and clay
375	394	clay sand streaks
394	414	clay
414	434	sand and clay streaks
434	462	sand 14 ga.

(Use reverse side if necessary)

8) CASING, BLANK PIPE, AND WELL SCREEN DATA:

Dia. (in.)	New or Used	Steel, Plastic, etc. Perf., Slotted, etc. Screen Mfr., if commercial	Setting (ft.) From	Setting (ft.) To	Gage Casing	Gage Screen
4"	N	SCH 40 PVC Well Casing+2"	442			
2½	N	Well Supplies, Inc.				
		PVC Screen	402	442	13ga.	
2½	N	SCH 40 PVC Blank	442	422		

9) CEMENTING DATA (Rule 319.44(b))
Cemented from 442 ft. to Surface ft.
____ ft. to ____ ft.
Method used Pressure cement
Cemented by Raymond Water Wells

10) SURFACE COMPLETION
☐ Specified Surface Slab Installed (Rule 319.44(c))
☐ Pitless Adapter Used (Rule 319.44(d))
☐ Approved Alternative Procedure Used (Rule 319.71)

11) WATER LEVEL:
Static level 175 ft. below land surface Date ____
Artesian flow ____ gpm. Date ____

12) PACKERS: Type "X" Depth 422'

13) TYPE PUMP:
☐ Turbine ☐ Jet ☒ Submersible ☐ Cylinder
☐ Other ____
Depth to pump bowls, cylinder, jet, etc., 252 ft

14) WELL TESTS:
Type Test: ☐ Pump ☐ Bailer ☐ Jetted ☒ Estimated
Yield: 10 gpm with 5 ft. drawdown after 2 hrs.

RECEIVED
SEP - 8 1983
DEPT. OF WATER RESOURCES

15) WATER QUALITY:
Did you knowingly penetrate any strata which contained undesirable water? ☐ Yes ☐ No
If yes, submit "REPORT OF UNDESIRABLE WATER"
Type of water? ____ Depth of strata ____
Was a chemical analysis made? ☐ Yes ☐ No

I hereby certify that this well was drilled by me (or under my supervision) and that each and all of the statements herein are true to the best of my knowledge and belief. I understand that failure to complete items 1 thru 12 will result in the log(s) being returned for completion and resubmittal.

COMPANY NAME Raymond Water Wells (Type or Print) Water Well Driller's License No. 774

ADDRESS 12911 Airline Drive (Street or RFD) Houston, Texas 77037 (City) (State) (Zip)

(Signed) C.K. Raymond Jr (Licensed Water Well Driller) (Signed) ____ (Registered Driller Trainee)

Please attach electric log, chemical analysis, and other pertinent information, if available.

For TDWR use only
Well No. 61-01-8?
Located on map ____

TDWR 83w2 (12-30-83)

DEPARTMENT OF WATER RESOURCES COPY

48 20112397

Send original copy by certified mail to the Texas Department of Water Resources P. O. Box 13087 Austin, Texas 78711

State of Texas
WATER WELL REPORT

ATTENTION OWNER: *Confidentiality Privilege Notice on Reverse Side*

For TDWR use only
Well No. 65-05-805
Located on map yes
Received: 4-6-83

1) OWNER C. G. COGBURN (Name) Address 1021 NORTHVILLE (Street or RFD) HOUSTON (City) TEXAS (State) (Zip)

2) LOCATION OF WELL: County HARRIS 9.5 miles in N (N.E., S.W., etc.) direction from HOUSTON (Town)

Driller must complete the legal description to the right with distance and direction from two intersecting section or survey lines, or he must locate and identify the well on an official Quarter- or Half-Scale Texas County General Highway Map and attach the map to this form.

☐ Legal description:
Section No. _____ Block No. _____ Township _____
Abstract No. _____ Survey Name _____
Distance and direction from two intersecting section or survey lines _____
☐ See attached map

3) TYPE OF WORK (Check): ☑ New Well ☐ Deepening ☐ Reconditioning ☐ Plugging

4) PROPOSED USE (Check): ☑ Domestic ☐ Industrial ☐ Public Supply ☐ Irrigation ☐ Test Well ☐ Other _____

5) DRILLING METHOD (Check): ☑ Mud Rotary ☐ Air Hammer ☐ Driven ☐ Bored ☐ Air Rotary ☐ Cable Tool ☐ Jetted ☐ Other _____

6) WELL LOG:

Date drilled 9-26-81

DIAMETER OF HOLE Dia. (in.)	From (ft.)	To (ft.)
9 7/8	Surface	315
7 7/8	315	525

From (ft.)	To (ft.)	Description and color of formation material
0	5	TOP SOIL
5	10	RED SHALE
10	11	RED SAND
11	55	RED SHALE
55	106	BLUE SAND SHALE
106	135	SAND
135	170	RED SHALE
170	196	SAND
196	197	ROCK
197	270	RED SHALE
270	289	SAND
289	303	BLUE SHALE
303	325	SAND

7) BOREHOLE COMPLETION:
☐ Open Hole ☐ Straight Wall ☐ Underreamed
☐ Gravel Packed ☑ Other 2-STRING
If Gravel Packed give interval . . . from _____ ft. to _____ ft.

8) CASING, BLANK PIPE, AND WELL SCREEN DATA:

Dia. (in.)	New or Used	Steel, Plastic, etc. Perf., Slotted, etc. Screen Mfr., if commercial	Setting (ft.) From	Setting (ft.) To	Gage Casing Screen
4	N	PVC	0	310	SCH 80
2.5	N	PVC SCREEN	310	325	SCH 80

CEMENTING DATA
Cemented from 0 ft. to 310 ft.
Method used PRESSURE
Cemented by SUGG WATER WELL DRILLING (Company or Individual)

9) WATER LEVEL:
Static level 207 ft. below land surface Date 9-27-81
Artesian flow _____ gpm. Date _____

10) PACKERS: Type _____ Depth _____

11) TYPE PUMP:
☐ Turbine ☐ Jet ☑ Submersible ☐ Cylinder
☐ Other _____
Depth to pump bowls, cylinder, jet, etc., 273 ft.

12) WELL TESTS:
☐ Type Test: ☑ Pump ☐ Bailer ☐ Jetted ☐ Estimated
Yield: 142 gpm with 17 ft. drawdown after 2 hrs.

RECEIVED
APR - 6 1983
DEPT. OF WATER RESOURCES

(Use reverse side if necessary)

13) WATER QUALITY:
Did you knowingly penetrate any strata which contained undesirable water? ☐ Yes ☐ No
If yes, submit "REPORT OF UNDESIRABLE WATER"
Type of water? _____ Depth of strata _____
Was a chemical analysis made? ☐ Yes ☐ No

I hereby certify that this well was drilled by me (or under my supervision) and that each and all of the statements herein are true to the best of my knowledge and belief.

NAME JAMES H. SUGG JR. (Type or Print) Water Well Drillers Registration No. 1006

ADDRESS 13501 CHRISMAN #26 (Street or RFD) HOUSTON (City) TEXAS (State) 77039 (Zip)

(Signed) James H. Sugg Jr. (Water Well Driller) SUGG WATER WELL DRILLING (Company Name)

Please attach electric log, chemical analysis, and other pertinent information, if available.

TDWR-0392 (Rev. 1-12-78) DEPARTMENT OF WATER RESOURCES COPY

4820112392

L.G. COG-BURN



Attention Owner: Confidentiality Privilege Notice on reverse side of owner's copy.

Texas Department of License and Regulation

Water Well Driller/Pump Installer Program
P.O. Box 12157 Austin, Texas 78711 (512)463-7880 FAX (512)463-8616
Toll free (800)803-9202
Email address: water.well@license.state.tx.us

This form must be completed and filed with the department and owner within 60 days upon completion of the well.

WELL REPORT

Name	Address	City	State	Zip
CHIVAR LIM	9927 DARR TRAIL	HOUSTON	TX.	77038

County	Physical Address	City	State	Zip
HARRIS	9927 DARR TRAIL	HOUSTON	TX.	77038

3) Type of Work
☑ New Well ☐ Reconditioning ☐ Replacement ☐ Deepening

Lat. Long. Grid # 605-05-7

4) Proposed Use (check) ☐ Monitor ☐ Environmental Soil Boring ☐ Domestic ☐ Industrial ☐ Irrigation ☐ Injection ☐ Public Supply ☐ De-watering ☐ Testwell ☐ Rig Supply ☑ Multi-Family (2-MOBILE HOMES) If Public Supply well, were plans submitted? ☐ Yes ☐ No

5) N↑

6) Drilling Date
Started 9/20/01
Completed 9/24/01

Diameter of Hole

Dia.(in)	From (ft)	To (ft)
8	0	412

7) Drilling Method (check) ☐ Driven ☐ Air Rotary ☑ Mud Rotary ☐ Bored ☐ Air Hammer ☐ Cable Tool ☐ Jetted ☐ Other

From (ft)	To (ft)	Description and color of formation material
0	20	CLAY, RED
20	60	RED, SAND
60	200	CLAY
200	340	SAND
340	380	SHALE, CLAY
380	412	SAND

(Use reverse side of Well Owner's copy, if necessary)

8) Borehole Completion ☐ Open Hole ☐ Straight Wall ☐ Under-reamed ☐ Gravel Packed ☑ Other (2-STRING)
If Gravel Packed give the interval from ft. to ft.

Casing, Blank Pipe, and Well Screen Data

Dia. (in.)	New Or Used	Steel, Plastic, etc. Perf., Slotted, etc Screen Mfg., if commercial	Setting (ft) From	Setting (ft) To	Gage Casing Screen
5	N	PVC CASING	395	0	SCH 40
2.5	N	PVC LINER	395	353	SCH 40
2.5	N	PVC SCREEN	412	395	012

9) Cementing Data
Cementing from 395 ft. to 0 ft. # of sacks used 26
0 ft. to 15 ft. # of sacks used 14
Method Used HALLIBURTON
Cementing By ROBINSON WATER WELL
Distance to septic system field or other concentrated contamination 150
Method of verification of above distance OWNER

10) Surface Completion
☐ Specified Surface Slab Installed
☑ Specified Surface Sleeve Installed
☐ Pitless Adapter Used
☐ Approved Alternative Procedure Used

11) Water Level
Static level 280 ft. below Date 9/24/01
Artesian Flow gpm. Date / /

12) Packers

Type	Depth
K-PACKER	353

13) Plugged ☐ Well plugged within 48 hours
Casing left in well: Cement/Bentonite placed in well:

From (ft)	To (ft)	From (ft)	To (ft)	Sacks used

14) Type Pump
☐ Turbine ☐ Jet ☑ Submersible ☐ Cylinder
☐ Other
Depth to pump bowls, cylinder, jet etc., 340 ft.

15) Water Test
Typetest ☐ Pump ☐ Bailer ☑ Jetted ☐ Estimated
Yield: gpm with ft. drawdown after hrs.

16) Water Quality
Did you knowingly penetrate a strata which contain undesirable constituents.
☐ YES ☑ NO If yes, did you submit a REPORT OF UNDESIRABLE WATER
Type of water Depth of Strata
Was a chemical analysis made ☐ Yes ☑ No

DAVID HELMS

Company or individual's Name (type or print)	ROBINSON WATER WELL SERVICE, INC.	Lic. No. 54211 PLW
Address 11819 W. MONTGOMERY RD.	City HOUSTON,	State TX. Zip 77065
Signature David Helms	10/23/01	Signature / /

TDLR FORM b001WWD White - TDLR Yellow - Owner Pink - Driller/Pump Installer

4820125971

ATTENTION OWNER: Confidentiality Privilege Notice on Reverse Side

STATE OF TEXAS
WATER WELL REPORT

1) OWNER: TRICOR BUILDERS ADDRESS: 9904 DEERTRAIL CITY: HOUSTON STATE: TX ZIP: -

2) ADDRESS OF WELL:
County: HARRIS GRID # 65-05-8
Street or RFD: 9904 DEERTRAIL
City, State, Zip code: HOUSTON , TX -

5)

3) TYPE OF WORK: NEW WELL

4) PROPOSED USE: DOMESTIC
If Public Supply well, were plans submitted to the TNRCC?

6) WELL LOG: 22972

DATE DRILLING:
STARTED: 06/27/01
COMPLETED: 01/08/02

DIAMETER OF HOLE

DIAMETER	FROM	TO
6.5	0	384

7) DRILLING METHOD: MUD ROTARY

8) BOREHOLE COMPLETION: STRAIGHT WALL

IF GRAVEL... FROM FT. TO FT.
FROM FT. TO FT.

N^

CASING, BLANK PIPE, AND WELL SCREEN DATA:

DIA	NEW/USED	DESCRIPTION	FROM	TO	GAGE CASING	GAGE SCREEN
4	N	PVC CASING	0	337	NW	
2.5	N	PVC LINER	353	368	80	
2.5	N	SUPERFLO SCREEN	368	384	10	

GEOLOGICAL DESCRIPTION:

FROM	TO	DESCRIPTION
0	3	TOP SOIL
0	3	
3	35	CLAY
35	40	SAND
40	135	CLAY
135	161	SAND
161	203	CLAY
203	220	SAND
220	222	ROCK
222	287	CLAY
287	384	SAND

9) CEMENTING DATA:
Cemented from No. of Sacks Used
337 FT. TO 0 FT. 17
FT. TO FT.
Method used: PRESSURE
Cemented by: ODCI
Distance to septic field lines: ft.
Method of verification of above distance:

10) SURFACE COMPLETION:
SLAB

11) WATER LEVEL:
STATIC LEVEL : 215 FT. DATE: 01/08/02
ARTESIAN FLOW: GPM. DATE:

12) PACKERS:

TYPE	DEPTH
B P SEAL	353

13) TYPE PUMP:
SUBMERSIBLE
DEPTH TO PUMP: 273

14) WELL TEST:
JETTED
YIELD: 22 GPM WITH FT DRAWDOWN AFTER HRS

RECEIVED

15) WATER QUALITY:
TYPE OF WATER: N/A DEPTH OF STRATA: 97 NO CHEMICAL ANALYSIS MADE
NO STRATA OF UNDESIRABLE WATER PENETRATED

COMPANY NAME: O'DAY DRILLING CO., INC. WATER WELL DRILLER'S LICENSE NO.: 1877,4111 (4883)
ADDRESS: 2357 GARDEN RD CITY: PEARLAND STATE: TX ZIP CODE: 77581-8744

FOR TWC USE ONLY
WELL NO. _____
LOCATED ON MAP _____

I HEREBY CERTIFY THAT THIS WELL WAS DRILLED BY ME (OR UNDER MY SUPERVISION) AND THAT EACH AND ALL OF THE STATEMENTS HEREIN ARE TRUE TO THE BEST OF MY KNOWLEDGE AND BELIEF. I UNDERSTAND THAT FAILURE TO COMPLETE ITEMS 1 THRU 15 WILL RESULT IN THE LOG(S) BEING RETURNED FOR COMPLETION AND RESUBMITTAL.

(signed) Hugo Bautista (LICENSED WATER WELL DRILLER)

(signed) _____ (REGISTERED DRILLER TRAINEE)

4820126727

Send original copy by certified mail to: TNRCC, P.O. Box [redacted], Austin, TX 78711-3087

Please use black ink.

ATTENTION OWNER: *Confidentiality Privilege Notice on Reverse Side*

State of Texas
WELL REPORT

Texas Water Well Drillers Advisory Council
P.O. Box 13087
Austin, TX 78711-3087
512-239-0530

1) **OWNER** GENE WINDHAM (Name) **ADDRESS** 9806 DEER TRAIL (Street or RFD) HOUSTON (City) TX (State) 77038 (Zip)

2) **ADDRESS OF WELL:** County Harris 9806 DEER TRAIL (Street, RFD or other) HOUSTON (City) TX (State) 77038 (Zip) **GRID #** 65-13-2

3) **TYPE OF WORK (Check):** ☒ New Well ☐ Deepening ☐ Reconditioning ☐ Plugging

4) **PROPOSED USE (Check):** ☐ Monitor ☐ Environmental Soil Boring ☒ Domestic ☐ Industrial ☐ Irrigation ☐ Injection ☐ Public Supply ☐ De-watering ☐ Testwell
If Public Supply well, were plans submitted to the TNRCC? ☐ Yes ☐ No

5)

6) **WELL LOG:**
Date Drilling:
Started 9-25- 19 95
Completed 9-26- 1995

DIAMETER OF HOLE		
Dia. (in.)	From (ft.)	To (ft.)
6-3/4	Surface	470
3-7/8	470	492

7) **DRILLING METHOD (Check):** ☐ Driven ☐ Air Rotary ☒ Mud Rotary ☐ Bored ☐ Air Hammer ☐ Cable Tool ☐ Jetted ☐ Other

From (ft.)	To (ft.)	Description and color of formation material
0	30	Clay
30	120	Sand
120	240	Clay & Rock
240	320	Shale & Clay
320	370	Rock & Shale
370	400	Sand
400	460	Clay
460	495	Sand

(Use reverse side if necessary)

8) **Borehole Completion (Check):** ☐ Open Hole ☐ Straight Wall ☐ Underreamed ☐ Gravel Packed ☒ Other 2 String
If Gravel Packed give interval ... from _____ ft. to _____ ft.

CASING, BLANK PIPE, AND WELL SCREEN DATA:

Dia. (in.)	New or Used	Steel, Plastic, etc. Perf., Slotted, etc. Screen Mfg., if commercial	Setting (ft.) From	Setting (ft.) To	Gage Casting Screen
4	N	PVC	0	470	Sch 40
2½	N	PVC	465	475	Sch 40
2½	N	PVC	475	495	.012

9) **CEMENTING DATA** [Rule 338.44(1)]
Cemented from 466 ft. to 200 ft. No. of sacks used 16
0 ft. to 15 ft. No. of sacks used 10
Method used Halliburton
Cemented by RWW
Distance to septic system field lines or other concentrated contamination 175 ft.
Method of verification of above distance Owner

RECEIVED
NOV 15 1995
TEXAS NATURAL RESOURCE CONSERVATION COMMISSION

10) **SURFACE COMPLETION**
☐ Specified Surface Slab Installed [Rule 338.44(2)(A)]
☒ Specified Steel Sleeve Installed [Rule 338.44(3)(A)]
☐ Pitless Adapter Used [Rule 338.44(3)(b)]
☐ Approved Alternative Procedure Used [Rule 338.71]

11) **WATER LEVEL:**
Static level 280 ft. below land surface Date _____
Artesian flow _____ gpm. Date _____

12) **PACKERS:** Type K Depth 465

13) **TYPE PUMP:**
☐ Turbine ☐ Jet ☒ Submersible ☐ Cylinder ☐ Other
Depth to pump bowls, cylinder, jet, etc., _____ ft.

14) **WELL TESTS:**
Type test: ☐ Pump ☐ Bailer ☒ Jetted ☐ Estimated
Yield: _____ gpm with _____ ft. drawdown after _____ hrs.

15) **WATER QUALITY:**
Did you knowingly penetrate any strata which contained undesirable constituents?
☐ Yes ☒ No If yes, submit "REPORT OF UNDESIRABLE WATER"
Type of water? _____ Depth of strata _____
Was a chemical analysis made? ☐ Yes ☒ No

I hereby certify that this well was drilled by me (or under my supervision) and that each and all of the statements herein are true to the best of my knowledge and belief. I understand that failure to complete items 1 thru 15 will result in the log(s) being returned for completion and resubmittal.

COMPANY NAME ROBINSON WATER WELL (Type or print) **WELL DRILLER'S LICENSE NO.** 1464

ADDRESS 11819 WEST MONTGOMERY (Street or RFD) HOUSTON (City) TX (State) 77086 (Zip)

(Signed) _____ (Licensed Well Driller) **(Signed)** _____ (Registered Driller Trainee)

Please attach electric log, chemical analysis, and other pertinent information, if available.

TNRCC-0199 (Rev. 11-01-94)

TNRCC COPY

10/26/2020
04:10:50

Texas Commission on Environmental Quality
DWW Water System Summary Sheet

PWS ID	PWS Name	Central Registry RN
TX1010686	DEER TRAIL MOBILE HOME PARK	RN101237923

Organization/Customer *	Central Registry CN
SANJUAN, ESMERALDA	CN603721416

*Regulatory mail will be addressed to this organization/person

All Water System Contacts

Type	Contact	Communication	
AC - Administrative Contact - OWNER	SANJUAN, ESMERALDA 11330 CHELSEA WALK DR HOUSTON, TX 77066-4816	**Electronic Type**	**Value**
		Phone Type	**Value**
		BUS - Business	832-286-3553
EC - Emergency Contact - OWNER	SANJUAN, ESMERALDA 11330 CHELSEA WALK DR HOUSTON, TX 77066-4816	**Electronic Type**	**Value**
		Phone Type	**Value**
		BUS - Business	832-286-3553
OW - Owner - OWNER	SANJUAN, ESMERALDA 11330 CHELSEA WALK DR HOUSTON, TX 77066-4816	**Electronic Type**	**Value**
		Phone Type	**Value**
		BUS - Business	832-286-3553

Operator Grade	Number
WASTEWATER OPERATIONS COMPANY	1

Water Operator Licenses

License Holder:	WASTE-WATER TREATMENT INC	
CURRENT	Class: NONE - WASTEWATER OPERATIONS COMPANY	OC0000225

Owner Type	Owner Type Options: COUNTY, DISTRICT, FEDERAL GOVERNMENT, INVESTOR OWNED, MUNICIPALITY, NATIVE AMERICAN, PRIVATE, STATE GOVERNMENT, WATER SUPPLY CORPORATION
Private	

System Type	System Type Options: COMMUNITY, TRANSIENT/NON-COMMUNITY, NON-PUBLIC, NON-TRANSIENT/NON-COMMUNITY
C - Community	

Population Type	Population Served	# of Connect	# I/C w/other PWS
Residential	126	42	0

Total Product (MGD)	Average Daily Consump.	Max Daily Demand (MGD)	Total Storage (MG)	Elev. Storage (MG)	Service Pump Cap.	Max.Purchase Cap. (MGD/GPM)	Pressure Tank Cap. (MG)

Activity Status	Inactivation Date
A - ACTIVE	

Last Survey Date	Surveyor	Survey Type	Region	County
05/23/2016	DAWN OLIVO	Sanitary Survey	HOUSTON	HARRIS
01/17/2013	MELODY, E KIRKSEY	Sanitary Survey	HOUSTON	HARRIS
11/19/2009	HUYEN, D LUU	Sanitary Survey	HOUSTON	HARRIS

(Treatment Plant)

Entry Point	EP Name/Source Summation (Activity Status)	Plant Name (Activity Status)	Plant Num	Chemical Mon Type	Chem Sample Point	Distribution Mon Type	Dist Sample Point
EP001	TRT-TAP / Ground Water(A)	PLANT - 9903 DEER TRAIL(A)	TP5812		NO		NO

Train:	Unnamed

(Treatments)

Disinfection Zone	Treatment Sequence	Objective	Process	Treatment
null	null	D	423	HYPOCHLORINATION, PRE

(Active Sources)

Source Number	Source Name (Activity Status)	Operational Status	Source Type	Depth	Tested GPM	Rated GPM
G1010686A	1 - 9903 DEER TRAIL (A)	P	G	350	25 GPM	30 GPM

Drill Date	Source Summary
01/01/1913	CHICOT

GPS Latitude (decimal)	GPS Longitude (decimal)	GPS Elevation	GPS Date	Seller
29.907264	-95.423784	88	10/14/2013	Not Purchasing

(Inactive/Offline Sources)

SourceNumber	Name	Status	Depth

Code Explanations

Monitoring Type Codes: (GW) GROUNDWATER , (GUP) GROUNDWATER UNDER THE INFLUENCE - PURCHASED , (SWP) SURFACE WATER - PURCHASED , (GU)

GROUNDWATER UNDER THE INFLUENCE OF SURFACE WATER , (N) NO SOURCES , (SW) SURFACE WATER
Activity Status Codes: (A) ACTIVE , (D) DELETED/DISSOLVED , (I) INACTIVE , (P) PROPOSED ,
Operational Status Codes: (E) EMERGENCY , (I) INTERIM/PEAK (O) OTHER , (P) PERMANENT , (S) SEASONAL
Source Types: (G) GROUND WATER , (S) SURFACE WATER , (U) GROUND WATER UNDER THE INFLUENCE

- End of Report -

At the time of your query this data was the most current information available from our database, which is in real time. Every effort was made to retrieve it according to your query. Thank-you for using DWW.

TEXAS WATER DEVELOPMENT BOARD
WELL SCHEDULE

State Well Number - 65 05 804 Previous Well Number - County - Harris 201
River Basin - San Jacinto River - 10 Zone - 1 Latitude - 29 54 17 Longitude - 95 25 28 Source of Coords - 2

Owners Well No. _____ Location _____ 1/4, _____ 1/4, Section _____, Block _____, Survey _____

Owner - Southwestern Bell Telephone Co. Driller - H L Jackson Co.

Address _____ Tenant/Oper. _____
Date Drilled - / /1954 Depth - 333 ft. Source of Depth - Altitude - 89 ft. Source of Alt. -
Aquifer - 112CHCT CHICOT AQUIFER Well Type - W User -

WELL CONSTRUCTION Const. Method - _____ Casing Material - _____
Completion - _____ Screen Material - _____

LIFT DATA - Pump Mfr. _____ Type - SUBMERSIBLE PUMP No. Stages ____

Bowls Diam. - _____ in. Setting - _____ ft. Column Diam. - _____ in.

Motor Mfr. - _____ Fuel or Power - ELECTRIC MOTOR Horsepower -

YIELD Flow- _____ GPM Pump- _____ GPM Meas.,Rept.,Est- _____ Date- _____

PERFORMANCE TEST Date- _____ Length of Test- _____ Production- _____GPM

Static Level- _____ft. Pumping Level- _____ft. Drawdown- _____ft. Sp.Cap.- _____GPM/ft

QUALITY (Remarks- _____

WATER USE Primary- DOMESTIC Secondary- _____ Tertiary- _____

OTHER DATA AVAILAIBLE Water Levels- M Quality- N Logs- Other Data-

WATER LEVELS Date- 04/10/1954 Measurement- -120.00
Date- / / Measurement-

Recorded By _____ Date Record Collected or Updated- 08/21/2002

| Casing or Blank Pipe (C)
| Well Screen or Slotted Zone (
| Open Hole (O)
| Cemented from _____ to _____

	Diam. (in.)	Setting(feet) From	To
1	C 4	0	318
2	S 4	318	333
3			
4			
5			
6			
7			
8			
9			
10			
11			
12			
13			
14			
15			
16			
17			
18			
19			

Reporting Agency - TEXAS WATER DEVELOPMENT BOARD
REMARKS -
TWDB R178

STATE OF TEXAS WELL REPORT for Tracking #53437

Owner:	**Guadalupe Fores**	Owner Well #:	**No Data**
Address:	**1012 Blue Bell #1 Houston, TX 77038**	Grid #:	**65-05-8**
Well Location:	**1012 Blue Bell #1 Houston, TX 77038**	Latitude:	**29° 54' 17" N**
		Longitude:	**095° 25' 12" W**
Well County:	**Harris**	Elevation:	**No Data**
Type of Work:	**New Well**	Proposed Use:	**Domestic**

Drilling Start Date: **1/11/2005** Drilling End Date: **1/13/2005**

	Diameter (in.)	*Top Depth (ft.)*	*Bottom Depth (ft.)*
Borehole:	**7.875**	**0**	**440**

Drilling Method: **Mud (Hydraulic) Rotary**

Borehole Completion: **2-String**

	Top Depth (ft.)	*Bottom Depth (ft.)*	*Description (number of sacks & material)*
Annular Seal Data:	**0**	**406**	**20**
	0	**15**	**10**

Seal Method: **Positive Displacement**

Sealed By: **Driller**

Distance to Property Line (ft.): **No Data**

Distance to Septic Field or other concentrated contamination (ft.): **75**

Distance to Septic Tank (ft.): **No Data**

Method of Verification: **Owner**

Surface Completion: **Surface Sleeve Installed**

Water Level: **205 ft.** below land surface on **2005-01-13** Measurement Method: **Unknown**

Packers: **K-Packers 400**

Type of Pump: **Submersible** Pump Depth (ft.): **280**

Well Tests: **Jetted** **No Test Data Specified**

	Strata Depth (ft.)	Water Type
Water Quality:	**No Data**	**Potable**

Chemical Analysis Made: **No**

Did the driller knowingly penetrate any strata which contained injurious constituents?: **No**

Certification Data: The driller certified that the driller drilled this well (or the well was drilled under the driller's direct supervision) and that each and all of the statements herein are true and correct. The driller understood that failure to complete the required items will result in the report(s) being returned for completion and resubmittal.

Company Information: **Robinson Water Well Service, Inc.**

11819 W. Montgomery Rd.
Houston, TX 77086

Driller Name: **M.E. Robinson Jr.** License Number: **1464**

Comments: **No Data**

Lithology:
DESCRIPTION & COLOR OF FORMATION MATERIAL

Top (ft.)	Bottom (ft.)	Description
0	10	Sand
10	150	Clay
150	175	Sand
175	200	Shell
200	220	Rock & Sand
220	245	Shell
245	275	Sand, Shell & Rock
275	305	Sand
305	400	Gravel, Rock
400	410	Shell
410	440	Sand

Casing:
BLANK PIPE & WELL SCREEN DATA

Dia. (in.)	New/Used	Type	Setting From/To (ft.)
4	N	PVC	Casing 0-406 Sch-40
2.5	N	PVC	Liner 400-406 Sch 40
2.5	N	PVC	Sreen 406-440 .012

IMPORTANT NOTICE FOR PERSONS HAVING WELLS DRILLED CONCERNING CONFIDENTIALITY

TEX. OCC. CODE Title 12, Chapter 1901.251, authorizes the owner (owner or the person for whom the well was drilled) to keep information in Well Reports confidential. The Department shall hold the contents of the well log confidential and not a matter of public record if it receives, by certified mail, a written request to do so from the owner.

Please include the report's Tracking Number on your written request.

Texas Department of Licensing and Regulation
P.O. Box 12157
Austin, TX 78711
(512) 334-5540

STATE OF TEXAS WELL REPORT for Tracking #536629

Owner:	**Deer Trail Mobile Home Park**	Owner Well #:	**No Data**
Address:	**9903 Deer Trail Rd Houston, TX 77038**	Grid #:	**65-05-8**
		Latitude:	**29° 54' 25.48" N**
Well Location:	**9903 Deer Trail Rd Houston, TX 77038**	Longitude:	**095° 25' 24.06" W**
Well County:	**Harris**	Elevation:	**No Data**
Type of Work:	**New Well**	Proposed Use:	**Public Supply**

Drilling Start Date: **12/18/2017** Drilling End Date: **12/20/2017**

Plans Approved by TCEQ - YES
PWS# 1010686

	Diameter (in.)	*Top Depth (ft.)*	*Bottom Depth (ft.)*
Borehole:	**8.75**	**0**	**500**
	4.75	**500**	**520**

Drilling Method: **Mud (Hydraulic) Rotary**

Borehole Completion: **2 string**

	Top Depth (ft.)	*Bottom Depth (ft.)*	*Description (number of sacks & material)*
Annular Seal Data:	**0**	**500**	**Cement 97 Bags/Sacks**
	0	**15**	**Concrete 15 Bags/Sacks**

Seal Method: **Pressure**

Sealed By: **Driller**

Distance to Property Line (ft.): **100**

Distance to Septic Field or other concentrated contamination (ft.): **300+**

Distance to Septic Tank (ft.): **300+**

Method of Verification: **Owner**

Surface Completion: **Surface Slab Installed** **Surface Completion NOT by Driller**

Water Level: **200 ft.** below land surface on **2017-12-23** Measurement Method: **Weighted Line**

Packers: **K-Packer at 475 ft.**

Type of Pump: **Submersible** Pump Depth (ft.): **399**

Well Tests: **Jetted** **Yield: 100 GPM**

	Strata Depth (ft.)	Water Type
Water Quality:	**475 - 520**	**No Data**

Chemical Analysis Made: **Yes**

Did the driller knowingly penetrate any strata which contained injurious constituents?: **No**

The driller did certify that while drilling, deepening or otherwise altering the above described well, injurious water or constituents was encountered and the landowner or person having the well drilled was informed that such well must be completed or plugged in such a manner as to avoid injury or pollution.

Certification Data: The driller certified that the driller drilled this well (or the well was drilled under the driller's direct supervision) and that each and all of the statements herein are true and correct. The driller understood that failure to complete the required items will result in the report(s) being returned for completion and resubmittal.

Company Information: **Robinson Water Well**

11819 W Montgomery
Houston, TX 77086

Driller Name: **Kyle Robinson** License Number: **59450**

Comments: **No Data**

Report Amended on 6/16/2020 by Request #32051

Lithology:
DESCRIPTION & COLOR OF FORMATION MATERIAL

Top (ft.)	Bottom (ft.)	Description
0	20	clay
20	70	sand
70	115	clay
115	180	sand
180	200	clay
200	237	sand
237	260	clay
260	380	sand
380	410	clay
410	450	sand
450	475	clay
475	520	sand

Casing:
BLANK PIPE & WELL SCREEN DATA

Dia (in.)	Type	Material	Sch./Gage	Top (ft.)	Bottom (ft.)
5		New Plastic (PVC)	SDR-17	0	500
2.5		New Plastic (PVC)	SCH 40	475	500
2.5		New Plastic (PVC)	SCH 40 0.010	500	520

IMPORTANT NOTICE FOR PERSONS HAVING WELLS DRILLED CONCERNING CONFIDENTIALITY

TEX. OCC. CODE Title 12, Chapter 1901.251, authorizes the owner (owner or the person for whom the well was drilled) to keep information in Well Reports confidential. The Department shall hold the contents of the well log confidential and not a matter of public record if it receives, by certified mail, a written request to do so from the owner.

Please include the report's Tracking Number on your written request.

Texas Department of Licensing and Regulation
P.O. Box 12157
Austin, TX 78711
(512) 334-5540

Send original copy by certified mail to: TNRCC, P.O. Box 13087, Austin, TX 78711-3087

Please use black ink.

ATTENTION OWNER: *Confidentiality Privilege Notice on Reverse Side*

State of Texas WELL REPORT

Texas Water Well Drillers Advisory Council
P.O. Box 13087
Austin, TX 78711-3087
512-239-0530

1) OWNER Hao Than (Name) ADDRESS 10504 Airline (Street or RFD) Houston (City) Texas (State) 77037 (Zip)

2) ADDRESS OF WELL: County Harris 10504 Airline (Street, RFD or Other) Houston (City) TX (State) 77037 (Zip) GRID # 6505-9

3) TYPE OF WORK (Check): [X] New Well [ ] Deepening [ ] Reconditioning [ ] Plugging

4) PROPOSED USE (Check): [ ] Monitor [ ] Environmental Soil Boring [ ] Domestic [ ] Industrial [ ] Irrigation [ ] Injection [X] Public Supply [ ] De-watering [ ] Testwell
If Public Supply well, were plans submitted to the TNRCC? [X] Yes [ ] No

5)

6) WELL LOG:
Date Drilling: Started 9-25 19 95 Completed 10-12 19 95

DIAMETER OF HOLE

Dia. (in.)	From (ft.)	To (ft.)
	Surface	
8 1/2	0	397
2 7/8	397	438

7) DRILLING METHOD (Check): [ ] Driven [ ] Air Rotary [X] Mud Rotary [ ] Bored [ ] Air Hammer [ ] Cable Tool [ ] Jetted [ ] Other

N

From (ft.)	To (ft.)	Description and color of formation material
0	50	CLAY
50	68	SAND
68	100	CLAY
100	145	SAND
145	180	CLAY
180	190	SAND
190	210	CLAY
210	250	SAND
250	300	CLAY
300	345	SAND
345	360	CLAY
360	375	SAND
375	410	CLAY
410	439	SAND

(Use reverse side if necessary)

8) Borehole Completion (Check): [ ] Open Hole [X] Straight Wall [ ] Underreamed [ ] Gravel Packed [ ] Other
If Gravel Packed give interval ... from ____ ft. to ____ ft.

CASING, BLANK PIPE, AND WELL SCREEN DATA:

Dia. (in.)	New or Used	Steel, Plastic, etc. Perf., Slotted, etc. Screen Mfg., if commercial	Setting (ft.) From	Setting (ft.) To	Gage Casting Screen
5	N	PVC 17 Piper	0	397	
2 1/2	N	PVC Sch 40	390	418	
2 1/2		WOP Slotted	418	438	006

9) CEMENTING DATA [Rule 338.44(1)]
Cemented from 397 ft. to 10 ft. No. of sacks used 51
10 ft. to 0 ft. No. of sacks used 3
Method used Pontland
Cemented by John W Toler Jr.
Distance to septic system field lines or other concentrated contamination 150 ft.
Method of verification of above distance TAP

10) SURFACE COMPLETION
[X] Specified Surface Slab Installed [Rule 338.44(2)(A)] 6X6X6
[ ] Specified Steel Sleeve Installed [Rule 338.44(3)(A)]
[ ] Pitless Adapter Used [Rule 338.44(3)(D)]
[ ] Approved Alternative Procedure Used [Rule 338.71]

11) WATER LEVEL:
Static level 243 ft. below land surface Date 10-12 95
Artesian flow 25 gpm. Date 10-12 95

12) PACKERS: Pontland Type Depth 397

13) TYPE PUMP:
[ ] Turbine [ ] Jet [X] Submersible [ ] Cylinder
[ ] Other
Depth to pump bowls, cylinder, jet, etc., 357 ft

14) WELL TESTS:
Type test: [X] Pump [ ] Bailer [ ] Jetted [ ] Estimated
Yield: 17 gpm with 30 ft. drawdown after 1/2 hrs

15) WATER QUALITY:
Did you knowingly penetrate any strata which contained undesirable constituents?
[ ] Yes [X] No If yes, submit "REPORT OF UNDESIRABLE WATER"
Type of water? SAFT Depth of strata 195
Was a chemical analysis made? [ ] Yes [X] No
Pull 3- Sample on - 3 wks.

I hereby certify that this well was drilled by me (or under my supervision) and that each and all of the statements herein are true to the best of my knowledge and belief. I understand that failure to complete items 1 thru 15 will result in the log(s) being returned for completion and resubmittal.

COMPANY NAME Toler Water Well Service (Type or print) WELL DRILLER'S LICENSE NO. 2917 WPK

ADDRESS 14211 Archwood (Street or RFD) Houston (City) Texas (State) 77049 (Zip)

(Signed) John W Toler Jr. (Licensed Well Driller) (Signed) ____ (Registered Driller Trainee)

Please attach electric log, chemical analysis, and other pertinent information, if available.

TNRCC-0199 (Rev. 11-01-94) TNRCC COPY

4820112856

Send original copy by certified mail to: TNRCC, P.O. Box 13087, Austin, TX 78711-3087

Please use black ink.

ATTENTION OWNER: *Confidentiality*
Privilege Notice on Reverse Side

State of Texas
WELL REPORT

Texas Water Well Drillers Advisory Council
P.O. Box 13087
Austin, TX 78711-3087
512-239-0530

1) **OWNER** Yasin Bhura (Name) **ADDRESS** 10529 Airline Drive (Street or RFD) Houston (City) Texas (State) 77037 (Zip)

2) **ADDRESS OF WELL:** County Harris same (Street or RFD) (City) (State) (Zip) **GRID #** 65-05-9

3) **TYPE OF WORK (Check):** ☐ New Well ☐ Deepening ☐ Reconditioning ☐ Plugging

4) **PROPOSED USE (Check):** ☐ Monitor ☐ Environmental Soil Boring ☐ Domestic ☒ Industrial ☐ Irrigation ☐ Injection ☐ Public Supply ☐ De-watering ☐ Testwell
If Public Supply well, were plans submitted to the TNRCC? ☐ Yes ☒ No

5) 0

6) **WELL LOG:** Date Drilling: Started 10/22/97 19 ___ Completed ___ 19 ___

DIAMETER OF HOLE		
Dia (in.)	From (ft.)	To (ft.)
4	Surface	47

7) **DRILLING METHOD (Check):** ☐ Driven ☐ Air Rotary ☒ Mud Rotary ☐ Bored ☐ Air Hammer ☐ Cable Tool ☐ Jetted ☐ Other ___

N

From (ft.)	To (ft.)	Description and color of formation material
0	37	RED & GRAY CLAY
37	47	SAND

(Use reverse side if necessary)

8) **Borehole Completion (Check):** ☐ Open Hole ☐ Straight Wall ☐ Underreamed ☒ Gravel Packed ☐ Other ___
If Gravel Packed give interval ... from 37 ft. to 47 ft.

CASING, BLANK PIPE, AND WELL SCREEN DATA:

Dia. (in.)	New or Used	Steel, Plastic, etc. Perf., Slotted, etc. Screen Mfg., if commercial	Setting (ft.) From	Setting (ft.) To	Gage Casting Screen
2"	N	PLASTIC	0	37	SCH40
2"	N	PLASTIC SCREEN	37	47	.008

9) **CEMENTING DATA** [Rule 338.44(1)]
Cemented from 0 ft. to 37 ft. No. of sacks used 10
___ ft. to ___ ft. No. of sacks used ___
Method used PRESSURE
Cemented by Raymond Services
Distance to septic system field lines 100 ft.
Method of verification of above distance CUSTOMER

10) **SURFACE COMPLETION**
☐ Specified Surface Slab Installed [Rule 338.44(2)(A)]
☒ Specified Steel Sleeve Installed [Rule 338.44(3)(A)]
☐ Pitless Adapter Used [Rule 338.44(3)(b)]
☐ Approved Alternative Procedure Used [Rule 338.71]

13) **TYPE PUMP:** ☐ Turbine ☒ Jet ☐ Submersible ☐ Cylinder ☐ Other ___
Depth to pump bowls, cylinder, jet, etc., ___ ft.

14) **WELL TESTS:** Type test: ☐ Pump ☐ Bailer ☒ Jetted ☐ Estimated
Yield: 10 gpm with 10 ft. drawdown after 1 hrs.

11) **WATER LEVEL:** Static level 14 ft. below land surface Date 10/22/97
Artesian flow ___ gpm. Date ___

15) **WATER QUALITY:** Did you knowingly penetrate any strata which contained undesirable constituents? ☐ Yes ☒ No If yes, submit "REPORT OF UNDESIRABLE WATER"
Type of water? ___ Depth of strata ___
Was a chemical analysis made? ☐ Yes ☐ No

12) **PACKERS:** Type Depth
NONE

I hereby certify that this well was drilled by me (or under my supervision) and that each and all of the statements herein are true to the best of my knowledge and belief. I understand that failure to complete items 1 thru 15 will result in the log(s) being returned for completion and resubmittal.

COMPANY NAME Raymond Services Inc. (Type or print) **WELL DRILLER'S LICENSE NO.** 4577WI

ADDRESS 10011 Airline Drive (Street or RFD) Houston (City) Texas (State) 77037 (Zip)

(Signed) ___ (Licensed Well Driller) (Signed) ___ (Registered Driller Trainee)

Please attach electric log, chemical analysis, and other pertinent information, if available.

TNRCC-0199 (Rev. 09-01-93) TNRCC COPY

4820122917

Attention Owner: Confidentiality Privilege Notice on reverse side of owner's copy.

Texas Department of License and Regulation

Water Well Driller/Pump Installer Program
P.O. Box 12157 Austin, Texas 78711 (512)463-7880 FAX (512)463-8616
Toll free (800)803-9202
Email address: water.well@license.state.tx.us

This form must be completed and filed with the department and owner within 60 days upon completion of the well.

WELL REPORT

1) OWNER

Name	Address	City	State	Zip
Henry Duong	3803 Stablebridge	Houston	TX	77014

2) WELL LOCATION

County	Physical Address	City	State	Zip
Harris	10405 Airline	Houston	TX	77037

Lat. | Long. | Grid # 65-05-9

3) Type of Work
☒ New Well ☐ Deepening ☐ Reconditioning

4) Proposed Use (check) ☐ Monitor ☐ Environmental Soil Boring ☒ Domestic ☒ Industrial ☐ Irrigation ☐ Injection ☐ Public Supply ☐ De-watering ☐ Testwell
If Public Supply well, were plans submitted to the TNRCC? ☐ Yes ☐ No

5) N↑

6) Drilling Date
Started 1/30/02
Completed 1/30/02

Diameter of Hole

Dia (in)	From (ft)	To (ft)
5	0	50

7) Drilling Method (check) ☐ Driven ☐ Air Rotary ☒ Mud Rotary ☐ Bored ☐ Air Hammer ☐ Cable Tool ☐ Jetted ☐ Other

From (ft)	To (ft)	Description and color of formation material
0	18	clay
18	50	sand

(Use reverse side of Well Owner's copy, If necessary)

8) Borehole Completion ☐ Open Hole ☒ Straight Wall ☐ Under-reamed ☐ Gravel Packed ☐ Other
If Gravel Packed give the interval from ft. to ft.

Casing, Blank Pipe, and Well Screen Data

Dia. (in.)	New Or Used	Steel, Plastic, etc. Perf., Slotted, etc Screen Mfg., if commercial	Setting (ft) From	Setting (ft) To	Gage Casing	Gage Screen
2	N	Casing PVC	0	40	sch40	
2	N	Screen Slotted	40	50		.006

9) Cementing Data
Cementing from 40 ft. to 0 ft. # of sacks used 8
ft. to ft. # of sacks used
Method Used Pressure
Cementing By Raymond Services, Inc.
Distance to septic system field or other concentrated contamination 50 ft.
Method of verification of above distance Customer

10) Surface Completion
☐ Specified Surface Slab Installed
☒ Specified Surface Sleeve Installed
☐ Pitless Adapter Used
☐ Approved Alternative Procedure Used

11) Water Level
Static level 8 ft. below Date 1/30/02
Artesian Flow gpm. Date / /

12) Packers

Type	Depth
None	

13) Plugged ☐ Well plugged within 48 hours
Casing left in well: Cement/Bentonite placed in well:

From (ft)	To (ft)	From (ft)	To (ft)	Sacks used

14) Typepump
☐ Turbine ☒ Jet ☐ Submersible ☐ Cylinder
☐ Other
Depth to pump bowls, cylinder, jet etc. ft.

15) Water Test
Typetest ☐ Pump ☐ Bailer ☒ Jetted ☐ Estimated
Yield: gpm with ft. drawdown after hrs.

16) Water Quality
Did you knowingly penetrate and strata which contain undesirable constituents.
☐ YES ☒ NO If yes, did you submit a REPORT OF UNDESIRABLE WATER
Type of water Depth of Strata
Was a chemical analysis made ☐ Yes ☐ No

RECEIVED
TDLR MAIL ROOM CB
JUN 12 2002
RECEIPT # 545533 AMOUNT

Company or individual's Name (type or print)	Raymond Services			
Address	10011 Airline Drive	City	Houston	State TX Zip 77037
Signature		1/30/02	Signature	/ /
Licensed Driller/Pump Installer		Date	Apprentice	Date

TDLR FORM 001WWD White - TDLR Yellow - Owner Pink - Driller/Pump Installer

10/26/2020
04:10:11

Texas Commission on Environmental Quality
DWW Water System Summary Sheet

PWS ID	PWS Name	Central Registry RN
TX1012163	BLUE BELL INDUSTRIAL PARK	RN101278273

Organization/Customer *	Central Registry CN
TCP BLUE BELL PARTNERS LP	CN603450479

*Regulatory mail will be addressed to this organization/person

All Water System Contacts

Type	Contact	Communication
AC - Administrative Contact - REGISTERED AGENT	NEELY, ROBERT, B 5858 WESTHEIMER RD STE 800 HOUSTON, TX 77057-5777	Phone Type: BUS - Business; Value: 713-243-6888
OW - Owner	TCP BLUE BELL PARTNERS LP 5858 WESTHEIMER STE 800 HOUSTON, TX 77057-5777	
PWS - Public Water System Contact - PROPERTY MANAGER	RAMIREZ, ANA 5858 WESTHEIMER RD STE 800 HOUSTON, TX 77057-5777	Phone Type: BUS - Business; Value: 713-243-6888

Operator Grade	Number
WATER OPERATIONS COMPANY	1

Water Operator Licenses

License Holder:	TEXAS STATE DRINKING WATER CORPORATION	
CURRENT	Class: NONE - WATER OPERATIONS COMPANY	WC0000247

Owner Type	Owner Type Options: COUNTY, DISTRICT, FEDERAL GOVERNMENT, INVESTOR OWNED, MUNICIPALITY, NATIVE AMERICAN, PRIVATE, STATE GOVERNMENT, WATER SUPPLY CORPORATION
Private	

System Type	System Type Options: COMMUNITY, TRANSIENT/NON-COMMUNITY, NON-PUBLIC, NON-TRANSIENT/NON-COMMUNITY
NTNC - NON-TRANSIENT/NON-COMMUNITY	

Population Type	Population Served	# of Connect	# I/C w/other PWS

NonResidential	50	13	0

Total Product (MGD)	Average Daily Consump.	Max Daily Demand (MGD)	Total Storage (MG)	Elev. Storage (MG)	Service Pump Cap.	Max.Purchase Cap. (MGD/GPM)	Pressure Tank Cap. (MG)
0.0790 MGD							###### GAL

Activity Status	Inactivation Date
A - ACTIVE	

Last Survey Date	Surveyor	Survey Type	Region	County
10/29/2019	DESTINY GEPPERT	Sanitary Survey	HOUSTON	HARRIS
02/05/2014	ELAINE JACKSON	Sanitary Survey	HOUSTON	HARRIS
03/26/2008	HELEN MCCOY	Sanitary Survey	HOUSTON	HARRIS

(Treatment Plant)							
Entry Point	EP Name/Source Summation (Activity Status)	Plant Name (Activity Status)	Plant Num	Chemical Mon Type	Chem Sample Point	Distribution Mon Type	Dist Sample Point
EP001	TRT-TAP / Ground Water(A)	203 BLUE BELL(A)	TP6575		NO		NO

Train:	Unnamed			
(Treatments)				
Disinfection Zone	Treatment Sequence	Objective	Process	Treatment
null	null	D	423	HYPOCHLORINATION, PRE

(Active Sources)						
Source Number	Source Name (Activity Status)	Operational Status	Source Type	Depth	Tested GPM	Rated GPM
G1012163A	1 - 203 BLUE BELL (A)	P	G	330	N/A	55 GPM

Drill Date	Source Summary			
01/01/1913	CHICOT			
GPS Latitude (decimal)	GPS Longitude (decimal)	GPS Elevation	GPS Date	Seller
29.90659	-95.403702	86	01/26/2007	Not Purchasing

(Inactive/Offline Sources)			
SourceNumber	Name	Status	Depth

Code Explanations
Monitoring Type Codes: (GW) GROUNDWATER , (GUP) GROUNDWATER UNDER THE INFLUENCE - PURCHASED , (SWP) SURFACE WATER - PURCHASED , (GU) GROUNDWATER UNDER THE INFLUENCE OF SURFACE WATER , (N) NO SOURCES , (SW) SURFACE WATER
Activity Status Codes: (A) ACTIVE , (D) DELETED/DISSOLVED , (I) INACTIVE , (P) PROPOSED ,
Operational Status Codes: (E) EMERGENCY , (I) INTERIM/PEAK (O) OTHER , (P) PERMANENT , (S) SEASONAL
Source Types: (G) GROUND WATER , (S) SURFACE WATER , (U) GROUND WATER UNDER THE INFLUENCE

- End of Report -

At the time of your query this data was the most current information available from our database, which is in real time. Every effort was made to retrieve it according to your query. Thank-you for using DWW.

10/26/2020
04:10:19

Texas Commission on Environmental Quality
DWW Water System Summary Sheet

PWS ID	PWS Name	Central Registry RN
TX1012931	AQUINO SIGN SHOP	RN101189116

Organization/Customer *	Central Registry CN
AQUINO SIGNS INC	CN601572530

*Regulatory mail will be addressed to this organization/person

All Water System Contacts

Type	Contact	Communication
AC - Administrative Contact - REGISTERED AGENT	THAN, LOC 10504 AIRLINE DR HOUSTON, TX 77037-1253	Phone Type: BUS - Business; Value: 281-999-6696
OW - Owner	AQUINO SIGNS INC 10504 AIRLINE DR HOUSTON, TX 77037-1253	

Operator Grade	Number

Water Operator Licenses

No Licensing Data for this PWS

Owner Type	Owner Type Options: COUNTY, DISTRICT, FEDERAL GOVERNMENT, INVESTOR OWNED, MUNICIPALITY, NATIVE AMERICAN, PRIVATE, STATE GOVERNMENT, WATER SUPPLY CORPORATION
Private	

System Type	System Type Options: COMMUNITY, TRANSIENT/NON-COMMUNITY, NON-PUBLIC, NON-TRANSIENT/NON-COMMUNITY
NC - TRANSIENT/NON-COMMUNITY	

Population Type	Population Served	# of Connect	# I/C w/other PWS
NonResidential	30	3	0

Total Product (MGD)	Average Daily Consump.	Max Daily Demand (MGD)	Total Storage (MG)	Elev. Storage (MG)	Service Pump Cap.	Max.Purchase Cap. (MGD/GPM)	Pressure Tank Cap. (MG)

0.0220 MGD							####### MG

Activity Status	Inactivation Date
A - ACTIVE	

Last Survey Date	Surveyor	Survey Type	Region	County
02/18/2015	LATRICHIA SPIKES	Sanitary Survey	HOUSTON	HARRIS
03/05/2003	DAVID, W LIVINGS	Sanitary Survey	HOUSTON	HARRIS
No Site Visit Data				

(Treatment Plant)							
Entry Point	EP Name/Source Summation (Activity Status)	Plant Name (Activity Status)	Plant Num	Chemical Mon Type	Chem Sample Point	Distribution Mon Type	Dist Sample Point
EP001	TRT-TAP / Ground Water(A)	PLANT - 10504 AIRLINE DR(A)	TP7032		NO		NO

Train:	Unnamed			
(Treatments)				
Disinfection Zone	Treatment Sequence	Objective	Process	Treatment
null	null	D	423	HYPOCHLORINATION, PRE

(Active Sources)						
Source Number	Source Name (Activity Status)	Operational Status	Source Type	Depth	Tested GPM	Rated GPM
G1012931A	1 - 10504 AIRLINE DR (A)	P	G	438	15 GPM	6 GPM

Drill Date		Source Summary		
09/25/1995		CHICOT		
GPS Latitude (decimal)	GPS Longitude (decimal)	GPS Elevation	GPS Date	Seller
29.907464	-95.402122	86	01/10/2008	Not Purchasing

(Inactive/Offline Sources)			
SourceNumber	Name	Status	Depth

Code Explanations
Monitoring Type Codes: (GW) GROUNDWATER , (GUP) GROUNDWATER UNDER THE INFLUENCE - PURCHASED , (SWP) SURFACE WATER - PURCHASED , (GU) GROUNDWATER UNDER THE INFLUENCE OF SURFACE WATER , (N) NO SOURCES , (SW) SURFACE WATER
Activity Status Codes: (A) ACTIVE , (D) DELETED/DISSOLVED , (I) INACTIVE , (P) PROPOSED ,
Operational Status Codes: (E) EMERGENCY , (I) INTERIM/PEAK (O) OTHER , (P)

PERMANENT , (S) SEASONAL

Source Types: (G) GROUND WATER , (S) SURFACE WATER , (U) GROUND WATER UNDER THE INFLUENCE

- End of Report -

At the time of your query this data was the most current information available from our database, which is in real time. Every effort was made to retrieve it according to your query. Thank-you for using DWW.

Send original copy by certified mail to: TNRCC, P.O. Box 13087, Austin, TX 78711-3087

Please use black ink.

ATTENTION OWNER: *Confidentiality Privilege Notice on Reverse Side*

State of Texas WELL REPORT

Texas Water Well Drillers Advisory Council
P.O. Box 13087
Austin, TX 78711-3087
512-239-0530

1) OWNER Little York V.F.D. (Name) ADDRESS 10410 Airline Dr. (Street or RFD) Houston (City) Tx. (State) (Zip)

2) ADDRESS OF WELL: County Harris (Street, RFD or other) (City) (State) (Zip) GRID # 65-05-9

3) TYPE OF WORK (Check): [X] New Well [ ] Deepening [ ] Reconditioning [ ] Plugging

4) PROPOSED USE (Check): [ ] Monitor [ ] Environmental Soil Boring [X] Domestic [ ] Industrial [ ] Irrigation [ ] Injection [ ] Public Supply [ ] De-watering [ ] Testwell
If Public Supply well, were plans submitted to the TNRCC? [ ] Yes [ ] No

5)

6) WELL LOG:
Date Drilling:
Started July 17 19 95
Completed July 21 19 95

DIAMETER OF HOLE

Dia. (in.)	From (ft.)	To (ft.)
7 1/4	Surface	420
4 1/2	420	452

7) DRILLING METHOD (Check): [ ] Driven [ ] Air Rotary [X] Mud Rotary [ ] Bored [ ] Air Hammer [ ] Cable Tool [ ] Jetted [ ] Other

From (ft.)	To (ft.)	Description and color of formation material
0	22	Clay
22	47	Sand
47	51	Rock, sand
51	119	Clay
119	160	Sand
160	197	Clay
197	216	Sand
216	221	Rock, sand
221	230	Clay
230	250	Sand
250	290	Clay
290	301	Sand
301	312	Clay
312	331	Sand
331	338	Clay
338	395	Sand (over)

(Use reverse side if necessary)

8) Borehole Completion (Check): [ ] Open Hole [ ] Straight Wall [ ] Underreamed [ ] Gravel Packed [ ] Other Two String
If Gravel Packed give interval ... from ____ ft. to ____ ft.

CASING, BLANK PIPE, AND WELL SCREEN DATA:

Dia. (in.)	New or Used	Steel, Plastic, etc. Perf., Slotted, etc. Screen Mfg., if commercial	Setting (ft.) From	Setting (ft.) To	Gage Casting Screen
4	N	P.V.C.	0	420	40
2 1/2	N	P.V.C. Liner	410	427	40
2 1/2	N	SS Steel	427	452	.05

9) CEMENTING DATA [Rule 338.44(1)]
Cemented from 0 ft. to 420 ft. No. of sacks used 27
ft. to ____ ft. No. of sacks used ____
Method used: Pressure
Cemented by CWW.
Distance to septic system field lines or other concentrated contamination 150 ft.
Method of verification of above distance Owner

10) SURFACE COMPLETION
[ ] Specified Surface Slab Installed [Rule 338.44(2)(A)]
[X] Specified Steel Sleeve Installed [Rule 338.44(3)(A)]
[ ] Pitless Adapter Used [Rule 338.44(3)(b)]
[ ] Approved Alternative Procedure Used [Rule 338.71]

11) WATER LEVEL:
Static level 240 ft. below land surface Date July 21, 95
Artesian flow ____ gpm. Date ____

12) PACKERS:

	Type	Depth
4 X 2 1/2	K	410'

13) TYPE PUMP:
[ ] Turbine [ ] Jet [X] Submersible [ ] Cylinder
[ ] Other ____
Depth to pump bowls, cylinder, jet, etc., 336 ft.

14) WELL TESTS:
Type test: [X] Pump [ ] Bailer [ ] Jetted [X] Estimated
Yield: 30 gpm with ____ ft. drawdown after ____ hrs.

15) WATER QUALITY:
Did you knowingly penetrate any strata which contained undesirable constituents?
[ ] Yes [X] No If yes, submit "REPORT OF UNDESIRABLE WATER"
Type of water? Potable Depth of strata 27'
Was a chemical analysis made? [ ] Yes [X] No

I hereby certify that this well was drilled by me (or under my supervision) and that each and all of the statements herein are true to the best of my knowledge and belief. I understand that failure to complete items 1 thru 15 will result in the log(s) being returned for completion and resubmittal.

COMPANY NAME Coastal Water Well (Type or print) WELL DRILLER'S LICENSE NO. 812

ADDRESS P.O. Box 745 (Street or RFD) Porter (City) Tx (State) 77365 (Zip)

(Signed) [signature] (Licensed Well Driller) (Signed) Keith Schoels (Registered Driller Trainee)

Please attach electric log, chemical analysis, and other pertinent information, if available.

TNRCC-0199 (Rev. 11-01-94) TNRCC COPY

4820112850

Send original copy by certified mail to the Texas Water Development Board P. O. Box 13087 Austin, Texas 78711

State of Texas

WATER WELL REPORT

For TWDB use only
Well No. 65-25-914H
Located on map
Received:

1) OWNER:
Person having well drilled Reed Rubbell (Name) Address 10402 Airline (Street or RFD) Houston (City) Texas (State)
Landowner Jane (Name) Address 101 Chestnut St. (Street or RFD) Lake Jackson (City) Tex 77566 (State)

2) LOCATION OF WELL:
County Harris, miles in (N.E., S.W., etc.) direction from (Town)

Locate by sketch map showing landmarks, roads, creeks, hiway number, etc.*

412 H

North

(Use reverse side if necessary)

or

Give legal location with distances and directions from adjacent sections or survey lines.

Labor League
Block Survey
Abstract No.
(NW¼ NE¼ SW¼ SE¼) of Section

3) TYPE OF WORK (Check):
~~New Well~~ Deepening
Reconditioning Plugging

4) PROPOSED USE (Check):
Domestic ~~Industrial~~ Municipal
Irrigation Test Well Other

5) TYPE OF WELL (Check):
~~Rotary~~ Driven Dug
Cable Jetted Bored

6) WELL LOG:
Diameter of hole 6 3/4 in. Depth drilled 211 ft. Depth of completed well 226 ft. Date drilled 3-18-75
All measurements made from 0 ft. above ground level.

From (ft.)	To (ft.)	Description and color of formation material
0	2	Topsoil
2	19	Gray Yellow Clay
19	22	Sand
22	27	Red Clay
27	45	Sand
~~45~~	46	Rock
46	70	Red Gray Clay
70	75	Sand
75	125	Red Clay
125	157	Sand
157	170	Red Clay
170	175	Sand

175 - 194 Red Clay
194 - 226 Sand

(Use reverse side if necessary)

7) COMPLETION (Check):
~~Rotary~~ Gravel packed Other
Under reamed Open Hole

8) WATER LEVEL:
Static level 140 ft. below land surface Date
Artesian pressure lbs. per square inch Date
Depth to pump bowls, cylinder, jet, etc., 180 ft.
below land surface.

9) Casing:
Type: Old ~~Rotary~~ Steel ~~Plastic~~ Other
Cemented from 211 up ft. to ft.

Diameter (inches)	Setting From (ft.)	To (ft.)	Gage
4"	1 ft	211ft	40

10) SCREEN:
Type Well Supplies Inc Plastic Wrapped
Perforated Slotted

Diameter (inches)	Setting From (ft.)	To (ft.)	Slot Size
2½"	216 ft	226 ft	10

11) WELL TESTS:
Was a pump test made? Yes No If yes, by whom?
Yield: gpm with ft. drawdown after hrs.
Bailer test gpm with ft. drawdown after hrs.
Artesian flow gpm
Temperature of water

12) WATER QUALITY:
Was a chemical analysis made? Yes ~~No~~
Did any strata contain undesirable water? Yes No
Type of water? depth of strata

I hereby certify that this well was drilled by me (or under my supervision) and that each and all of the statements herein are true to the best of my knowledge and belief.

NAME C A Raymond Jr. (Type or Print) Water Well Drillers Registration No. TDL 774

ADDRESS 10011 Airline (Street or RFD) Houston (City) Texas (State)

(Signed) C A Raymond Jr. (Water Well Driller) Raymond Water Well Drilling Inc. (Company Name)

Please attach electric log, chemical analysis, and other pertinent information, if available.

*Additional instructions on reverse side.

4820112743 TWDB-WDR

9W Dup

Send original copy by certified mail to the Texas Water Development Board P. O. Box 13087 Austin, Texas 78711

State of Texas

WATER WELL REPORT

For TWDB use only
Well No. 65-05-9W
Located on map yes
Received: 7-1-75
ok

1) OWNER:
Person having well drilled 0111E Demarco (Name) Address 126 Blue Bell (Street or RFD) Houston (City) Texas (State)

Landowner Same (Name) Address Same (Street or RFD) (City) (State)

2) LOCATION OF WELL:
County Harris, _____ miles in _____ (N.E., S.W., etc.) direction from _____ (Town)

Locate by sketch map showing landmarks, roads, creeks, hiway number, etc.*
~~#5~~ 412 M map on 65-05-7U
see map included
North
(Use reverse side if necessary)

or

Give legal location with distances and directions from adjacent sections or survey lines.
Labor _____ League _____
Block _____ Survey _____
Abstract No. _____
(NW¼ NE¼ SW¼ SE¼) of Section _____

3) TYPE OF WORK (Check): ~~New Well~~ Deepening Reconditioning Plugging

4) PROPOSED USE (Check): ~~Domestic~~ Industrial Municipal Irrigation Test Well Other

5) TYPE OF WELL (Check): ~~Rotary~~ Driven Dug Cable Jetted Bored

6) WELL LOG:
Diameter of hole 6 3/4 in. Depth drilled 144 ft ft. Depth of completed well 159 ft ft. Date drilled 8-6-73
All measurements made from 0 ft. above ground level.

From (ft.)	To (ft.)	Description and color of formation material
0	15	Yellow Clay
15	50	Sand
50	75	Yellow Clay
75	140	Red Clay
140	159	Sand

(Use reverse side if necessary)

9) Casing:
Type: Old ~~Steel~~ Steel ~~Plastic~~ Other
Cemented from 144 ft up ft. to _____ ft.

Diameter (inches)	Setting From (ft.)	Setting To (ft.)	Gage
4"	1 ft	144 ft	40

10) SCREEN:
Type Well Supplies Plastic Wrapped
Perforated Slotted

Diameter (inches)	Setting From (ft.)	Setting To (ft.)	Slot Size
2½"	149 ft	159 ft	16ga

7) COMPLETION (Check):
Str~~aight wall~~ Cravel packed Other
Under reamed Open Hole

8) WATER LEVEL:
Static level 95 ft. below land surface Date _____
Artesian pressure _____ lbs. per square inch Date _____
Depth to pump bowls, cylinder, jet, etc., _____ ft. below land surface.

11) WELL TESTS:
Was a pump test made? Yes ~~No~~ If yes, by whom?
Yield: _____ gpm with _____ ft. drawdown after _____ hrs.
Bailer test _____ gpm with _____ ft. drawdown after _____ hrs.
Artesian flow _____ gpm
Temperature of water _____

12) WATER QUALITY:
Was a chemical analysis made? Yes ~~No~~
Did any strata contain undesirable water? Yes No
Type of water? _____ depth of strata _____

I hereby certify that this well was drilled by me (or under my supervision) and that each and all of the statements herein are true to the best of my knowledge and belief.

NAME C.A. Raymond, JR. (Type or Print) Water Well Drillers Registration No. TDL 774

ADDRESS 10011 Airline DR. (Street or RFD) Houston (City) Texas (State)

(Signed) C A Raymond Jr (Water Well Driller) Raymond Water Well Drilling Inc. (Company Name)

Please attach electric log, chemical analysis, and other pertinent information, if available.

*Additional instructions on reverse side.

TWDBE-WD-8

Send original copy by certified return receipt requested mail to: TNRCC, MC 177, P.O. Box 13087, Austin, TX 78711-3087

ATTENTION OWNER: *Confidentiality Privilege Notice on on reverse side of Well Owner's copy (pink)*

State of Texas
WELL REPORT

Texas Water Well Drillers Advisory Council
MC 177
P.O. Box 13087
Austin, TX 78711-3087
512-239-0530

1) **OWNER** ROBERT SAN JUAN (Name) **ADDRESS** 115 W HANCOCK HOU TX 77503 (Street or RFD) (City) (State) (Zip)

2) **ADDRESS OF WELL:** County HARRIS (Street, RFD or other) SAME (City) (State) (Zip) **GRID #** 65-05-5

3) **TYPE OF WORK (Check):** ☒ New Well ☐ Deepening ☐ Reconditioning ☐ Plugging

4) **PROPOSED USE (Check):** ☐ Monitor ☐ Environmental Soil Boring ☒ Domestic ☐ Industrial ☐ Irrigation ☐ Injection ☐ Public Supply ☐ De-watering ☐ Testwell
If Public Supply well, were plans submitted to the TNRCC? ☐ Yes ☐ No

5)

6) **WELL LOG:** Date Drilling: Started 5/14 19 98 Completed 5/14 19 98

DIAMETER OF HOLE		
Dia. (in.)	From (ft.)	To (ft.)
4	Surface	50

7) **DRILLING METHOD (Check):** ☐ Driven ☐ Air Rotary ☒ Mud Rotary ☐ Bored ☐ Air Hammer ☐ Cable Tool ☐ Jetted ☐ Other

N

From (ft.)	To (ft.)	Description and color of formation material
0	3	CLAY
3	15	YELLOW CLAY
15	20	SAND
20	22	RED WHITE CLAY
22	50	SAND

(Use reverse side of Well Owner's copy, if necessary)

8) **Borehole Completion (Check):** ☐ Open Hole ☒ Straight Wall ☐ Underreamed ☐ Gravel Packed ☐ Other
If Gravel Packed give interval ... from 30 ft. to 50 ft.

CASING, BLANK PIPE, AND WELL SCREEN DATA:

Dia. (in.)	New or Used	Steel, Plastic, etc. Perf., Slotted, etc. Screen Mfg., if commercial	Setting (ft.) From	Setting (ft.) To	Gage Casing Screen
2	N	Plastic PIPE	0	30	SCH40
2	N	Plastic SCREEN	30	50	.001

9) **CEMENTING DATA** [Rule 338.44(1)]
Cemented from 0 ft. to 30 ft. No. of sacks used 1
ft. to ft. No. of sacks used
Method used Pressure
Cemented by Raymond Services, Inc.
Distance to septic system field lines or other concentrated contamination ft.
Method of verification of above distance Customer

10) **SURFACE COMPLETION**
☐ Specified Surface Slab Installed [Rule 338.44(2)(A)]
☒ Specified Steel Sleeve Installed [Rule 338.44(3)(A)]
☐ Pitless Adapter Used [Rule 338.44(3)(b)]
☐ Approved Alternative Procedure Used [Rule 338.71]

11) **WATER LEVEL:**
Static level 8 ft. below land surface Date 5/14/98
Artesian flow gpm. Date

12) **PACKERS:** Type Depth
NONE

13) **TYPE PUMP:** ☐ Turbine ☒ Jet ☐ Submersible ☐ Cylinder ☐ Other
Depth to pump bowls, cylinder, jet, etc., ft.

14) **WELL TESTS:** Type test: ☐ Pump ☐ Bailer ☒ Jetted ☐ Estimated
Yield: 15 gpm with 5 ft. drawdown after 1 hrs.

15) **WATER QUALITY:**
Did you knowingly penetrate any strata which contained undesirable constituents?
☐ Yes ☒ No If yes, submit "REPORT OF UNDESIRABLE WATER"
Type of water? Depth of strata
Was a chemical analysis made? ☐ Yes ☐ No

I hereby certify that this well was drilled by me (or under my supervision) and that each and all of the statements herein are true to the best of my knowledge and belief. I understand that failure to complete items 1 thru 15 will result in the log(s) being returned for completion and resubmittal.

COMPANY NAME Raymond Services, Inc. (Type or print) **WELL DRILLER'S LICENSE NO.** 4577WI

ADDRESS 10011 Airline Drive (Street or RFD) Houston (City) TX (State) 77037 (Zip)

(Signed) (Licensed Well Driller) **(Signed)** (Registered Driller Trainee)

Please attach electric log, chemical analysis, and other pertinent information, if available.

TNRCC-0199 (Rev. 05-21-96) White - TNRCC Yellow - DRILLER Pink - WELL OWNER 4820\23880

Attention Owner: Confidentiality Privilege Notice on reverse side of owner's copy.

Texas Department of License and Regulation

Water Well Driller/Pump Installer Program
P.O. Box 12157 Austin, Texas 78711 (512)463-7880 FAX (512)463-8616
Toll free (800)803-9202
Email address: water.well@license.state.tx.us

This form must be completed and filed with the department and owner within 60 days upon completion of the well.

WELL REPORT

1) OWNER

Name	Address	City	State	Zip
Jose Luis Lazaro	190 Blue Bell ~~1117 Northville~~	Houston	Texas	77038

2) WELL LOCATION

County	Physical Address	City	State	Zip
Harris	1117 Northville ~~190 Blue Bell~~	Houston	Texas	77037

Lat. Long. Grid # 65-05-9

3) Type of Work
☑ New Well ☐ Reconditioning ☐ Replacement ☐ Deepening

4) Proposed Use (check) ☐ Monitor ☐ Environmental Soil Boring ☑ Domestic ☐ Industrial ☐ Irrigation ☐ Injection ☐ Public Supply ☐ De-watering ☐ Testwell ☐ Rig Supply
If Public Supply well, were plans submitted? ☐ Yes ☐ No

5) N↑

6) Drilling Date
Started 11/5/02
Completed 11/7/02

Diameter of Hole

Dia.(in)	From (ft)	To (ft)
7	0	350
5	350	400

7) Drilling Method (check) ☐ Driven ☐ Air Rotary ☑ Mud Rotary ☐ Bored ☐ Air Hammer ☐ Cable Tool ☐ Jetted ☐ Other

From (ft)	To (ft)	Description and color of formation material
0	10	Clay
10	40	Sand
40	130	Clay
130	170	Sand
170	190	Clay
190	210	Sand
210	215	Rock
215	260	Clay
260	275	Sand
275	280	Rock
280	287	Clay
287	299	Sand
299	305	Clay
305	328	Sand
328	340	Clay
340	360	Sand
360	380	Clay
380	400	Sand

(Use reverse side of Well Owner's copy, If necessary)

8) Borehole Completion ☐ Open Hole ☐ Straight Wall ☐ Under-reamed ☐ Gravel Packed ☐ Other
If Gravel Packed give the interval from ft. to ft.

Casing, Blank Pipe, and Well Screen Data

Dia. (in.)	New Or Used	Steel, Plastic, etc. Perf., Slotted, etc Screen Mfg., if commercial	Setting (ft) From	To	Gage Casing Screen
4"	N	PLASTIC CASE	0	350	SCH 40
2 1/2	N	" " LINEAR	370	350	" "
2 1/2	N	" " SCREEN	350	400	008

9) Cementing Data
Cementing from 0 ft. to 350 ft. # of sacks used 38
ft. to ft. # of sacks used
Method Used PRESSURE
Cementing By BELOW
Distance to septic system field or other concentrated contamination 50 ft.
Method of verification of above distance CUSTOMER

13) Plugged ☐ Well plugged within 48 hours
Casing left in well: Cement/Bentonite placed in well:

From (ft)	To (ft)	From (ft)	To (ft)	Sacks used
		N/A		

10) Surface Completion
☐ Specified Surface Slab Installed
☑ Specified Surface Sleeve Installed
☐ Pitless Adapter Used
☐ Approved Alternative Procedure Used

14) Type Pump
☐ Turbine ☐ Jet ☑ Submersible ☐ Cylinder
☐ Other
Depth to pump bowls, cylinder, jet etc. 300 ft.

11) Water Level
Static level 240 ft. below Date 11/7/02
Artesian Flow gpm. Date / /

15) Water Test
Typetest ☐ Pump ☐ Bailer ☑ Jetted ☐ Estimated
Yield: 50 gpm with 10 ft. drawdown after 5 hrs.

16) Water Quality
Did you knowingly penetrate a strata which contain undesirable constituents.
☐ YES ☑ NO If yes, did you submit a REPORT OF UNDESIRABLE WATER
Type of water Depth of Strata
Was a chemical analysis made ☐ Yes ☑ No

12) Packers

	Type	Depth
1	FIG K	370

Company or individual's Name (type or print): Raymond Services Inc Lic. No. 4577
Address 10011 Airline Dr. City Houston State TX Zip 77037
Signature [signature] 11/7/02 Signature / /
Date Approved Date

TDLR FORM b001WWD White - TDLR Yellow - Owner Pink - Driller/Pump Installer 4820127087

Send original copy by certified mail to: TNRCC, P.O. Box 13087, Austin, TX 78711-3087

Please use black ink.

ATTENTION OWNER: *Confidentiality Privilege Notice on Reverse Side*

State of Texas
WELL REPORT

Texas Water Well Drillers Advisory Council
P.O. Box 13087
Austin, TX 78711-3087
512-239-0530

1) OWNER Bob Moore (Name) ADDRESS 14922 Henry Rd (Street or RFD) Houston (City) Texas (State) 77060 (Zip)

2) ADDRESS OF WELL: County Harris (Street, RFD or other) (City) (State) (Zip) GRID # 6505 G

3) TYPE OF WORK (Check): [X] New Well [ ] Deepening [ ] Reconditioning [ ] Plugging

4) PROPOSED USE (Check): [ ] Monitor [ ] Environmental Soil Boring [X] Domestic [ ] Industrial [ ] Irrigation [ ] Injection [ ] Public Supply [ ] De-watering [ ] Testwell
If Public Supply well, were plans submitted to the TNRCC? [ ] Yes [ ] No

5)

6) WELL LOG:
Date Drilling:
Started 09/23 19 95
Completed 09/25 19 95

DIAMETER OF HOLE		
Dia. (in.)	From (ft.)	To (ft.)
9 7/8	Surface	362

7) DRILLING METHOD (Check): [ ] Driven [ ] Air Rotary [X] Mud Rotary [ ] Bored [ ] Air Hammer [ ] Cable Tool [ ] Jetted [ ] Other

N

From (ft.)	To (ft.)	Description and color of formation material
0	3	TOP SOIL
3	85	CLAY
85	88	ROCK
88	290	SHALE
290	379	SAND

8) Borehole Completion (Check): [ ] Open Hole [ ] Straight Wall [ ] Underreamed [ ] Gravel Packed [X] Other Cemented
If Gravel Packed give interval ... from ____ ft. to ____ ft.

CASING, BLANK PIPE, AND WELL SCREEN DATA:

Dia. (in.)	New or Used	Steel, Plastic, etc. Perf., Slotted, etc. Screen Mfg., if commercial	Setting (ft.) From	Setting (ft.) To	Gage Casing Screen
4	N	PVC Sch40 Casing	0	362	
2½	N	PVC Slot Screen	362	377	12

RECEIVED
DEC 14 1995
TEXAS NATURAL RESOURCE CONSERVATION COMMISSION
(Use reverse side if necessary)

9) CEMENTING DATA [Rule 338.44(1)]
Cemented from 0 ft. to 362 ft. No. of sacks used 17
____ ft. to ____ ft. No. of sacks used ____
Method used Halliburton
Cemented by A. Rutherford
Distance to septic system field lines or other concentrated contamination 170 ft.
Method of verification of above distance A. Rutherford

13) TYPE PUMP:
[ ] Turbine [ ] Jet [X] Submersible [ ] Cylinder
[ ] Other ____
Depth to pump bowls, cylinder, jet, etc. 300 ft.

10) SURFACE COMPLETION
[ ] Specified Surface Slab Installed [Rule 338.44(2)(A)]
[ ] Specified Steel Sleeve Installed [Rule 338.44(3)(A)]
[ ] Pitless Adapter Used [Rule 338.44(3)(b)]
[X] Approved Alternative Procedure Used [Rule 338.71]

14) WELL TESTS:
Type test: [ ] Pump [ ] Bailer [X] Jetted [ ] Estimated
Yield: 22 gpm with 15 ft. drawdown after 2 hrs.

11) WATER LEVEL:
Static level 220 ft. below land surface Date 09/25/95
Artesian flow ____ gpm. Date ____

15) WATER QUALITY:
Did you knowingly penetrate any strata which contained undesirable constituents?
[ ] Yes [X] No If yes, submit "REPORT OF UNDESIRABLE WATER"
Type of water? Good Depth of strata ____
Was a chemical analysis made? [ ] Yes [X] No

12) PACKERS:

Type	Depth
2½"	K-Packer 357

I hereby certify that this well was drilled by me (or under my supervision) and that each and all of the statements herein are true to the best of my knowledge and belief. I understand that failure to complete items 1 thru 15 will result in the log(s) being returned for completion and resubmittal.

COMPANY NAME Tomball Water Well (Type or print) WELL DRILLER'S LICENSE NO. 1366

ADDRESS 6517 FM 1488 (Street or RFD) Magnolia (City) Texas (State) 77355 (Zip)

(Signed) Allen Rutherford (Licensed Well Driller) (Signed) ____ (Registered Driller Trainee)

Please attach electric log, chemical analysis, and other pertinent information, if available.

4820112025

(53)

Dup

Send original copy by certified mail to the Texas Department of Water Resources P. O. Box 13087 Austin, Texas 78711

State of Texas
WATER WELL REPORT

ATTENTION OWNER: *Confidentiality Privilege Notice on Reverse Side*

For TDWR use only
Well No. 65-05-9J
Located on map 785
Received: C-F-S.

1) OWNER Jose Uribe (Name) Address 200 Blue Bell (Street or RFD) Houston, Tx. 77037 (City) (State) (Zip)

2) LOCATION OF WELL: County Harris miles in (N.E., S.W., etc.) direction from (Town)

Driller must complete the legal description to the right with distance and direction from two intersecting section or survey lines, or he must locate and identify the well on an official Quarter- or Half-Scale Texas County General Highway Map and attach the map to this form.

☐ Legal description:
Section No. Block No. Township
Abstract No. Survey Name
Distance and direction from two intersecting section or survey lines

☐ See attached map. Mapsco 65-05-8FF

3) TYPE OF WORK (Check): ☒ New Well ☐ Deepening ☐ Reconditioning ☐ Plugging

4) PROPOSED USE (Check): ☒ Domestic ☐ Industrial ☐ Public Supply ☐ Irrigation ☐ Test Well ☐ Other

5) DRILLING METHOD (Check): ☒ Mud Rotary ☐ Air Hammer ☐ Driven ☐ Bored ☐ Air Rotary ☐ Cable Tool ☐ Jetted ☐ Other

6) WELL LOG:

Date drilled 8-18-82

DIAMETER OF HOLE Dia. (in.)	From (ft.)	To (ft.)
4 3/4	Surface	331
6 3/4	"	315

7) BOREHOLE COMPLETION: ☐ Open Hole ☐ Straight Wall ☐ Underreamed ☐ Gravel Packed ☒ Other Two-String
If Gravel Packed give interval . . . from ft. to ft.

From (ft.)	To (ft.)	Description and color of formation material
0	1	Surface
1	6	Gray Clay
6	24	Red & Grey Clay
24	43	Sand
43	44	Clay
44	45	Rock
45	135	Red and grey clay
135	159	Sand
159	185	Red and grey clay
185	212	Sand
212	260	Red and grey clay
260	267	Sand
267	268	Rock
268	269	Sand
269	270	Rock
270	284	Clay
284	296	Sand
296	304	Clay
304	323	Sand
323	331	Clay

8) CASING, BLANK PIPE, AND WELL SCREEN DATA:

Dia. (in.)	New or Used	Steel, Plastic, etc. Perf., Slotted, etc. Screen Mfg., if commercial	Setting (ft.) From	Setting (ft.) To	Gage Casing Screen
4"	N	SCH 40 PVC Casing	+18"	315'	
2½	N	Well Supplies, Inc			
		WOP Screen	331	321	14ga.
2½	N	SCH 80 Blank Liner	320	311	

CEMENTING DATA
Cemented from 315' ft. to 158' ft.
Method used Pressure Cement
Cemented by Raymond Water Wells (Company or Individual)

9) WATER LEVEL:
Static level 220 ft. below land surface Date
Artesian flow gpm. Date

10) PACKERS: Type "K" Depth 311'

11) TYPE PUMP: ☐ Turbine ☐ Jet ☒ Submersible ☐ Cylinder ☐ Other
Depth to pump bowls, cylinder, jet, etc., 294' ft.

12) WELL TESTS: ☐ Type Test: ☐ Pump ☐ Bailer ☐ Jetted ☒ Estimated
Yield: 10 gpm with 2 ft. drawdown after 2 hrs.

RECEIVED
SEP -1 1983
DEPT. OF WATER RESOURCES

13) WATER QUALITY:
Did you knowingly penetrate any strata which contained undesirable water? ☐ Yes ☒ No
If yes, submit "REPORT OF UNDESIRABLE WATER"
Type of water? Depth of strata
Was a chemical analysis made? ☐ Yes ☒ No

I hereby certify that this well was drilled by me (or under my supervision) and that each and all of the statements herein are true to the best of my knowledge and belief.

NAME C.A. Raymond, Jr. (Type or Print) Water Well Drillers Registration No. 774

ADDRESS 10011 Airline Drive (Street or RFD) Houston, Texas 77037 (City) (State) (Zip)

(Signed) C.A. Raymond Jr. (Water Well Driller) RAYMOND WATER WELLS (Company Name)

Please attach electric log, chemical analysis, and other pertinent information, if available.

TDWR-0392 (Rev. 1-12-79) DEPARTMENT OF WATER RESOURCES COPY

4820112862

STATE OF TEXAS WELL REPORT for Tracking #409139

Owner:	**Little York VFD**	Owner Well #:	**13206**
Address:	**10410 Airline Drive Houston, TX 77037**	Grid #:	**65-05-9**
Well Location:	**10410 Airline Drive Houston, TX 77037**	Latitude:	**29° 54' 25" N**
		Longitude:	**095° 24' 05" W**
Well County:	**Harris**	Elevation:	**No Data**
Type of Work:	**New Well**	Proposed Use:	**Public Supply**

Drilling Start Date: **10/8/2015** Drilling End Date: **11/12/2015** **Plans Approved by TCEQ - YES**
PWS# 1013551

	Diameter (in.)	*Top Depth (ft.)*	*Bottom Depth (ft.)*
Borehole:	**8.75**	**0**	**440**
	4.625	**440**	**461**

Drilling Method: **Mud (Hydraulic) Rotary**

Borehole Completion: **Straight Wall**

	Top Depth (ft.)	*Bottom Depth (ft.)*	*Description (number of sacks & material)*
Annular Seal Data:	**0**	**440**	**Cement 65 Bags/Sacks**

Seal Method: **Halliburton**

Sealed By: **Driller**

Distance to Property Line (ft.): **>150**

Distance to Septic Field or other concentrated contamination (ft.): **N/A**

Distance to Septic Tank (ft.): **No Data**

Method of Verification: **Estiamted**

Surface Completion: **Surface Slab Installed** **Surface Completion NOT by Driller**

Water Level: **190 ft.** below land surface on **2015-10-12** Measurement Method: **Sonic/Radar**

Packers: **K-Packer at 431 ft.**

Type of Pump: **Submersible**

Well Tests: **Jetted & Estimated Yield: 60 GPM with 60 ft. drawdown after 2 hours**

	Strata Depth (ft.)	Water Type
Water Quality:	**No Data**	**No Data**

Chemical Analysis Made: **Yes**

Did the driller knowingly penetrate any strata which contained injurious constituents?: **No**

Certification Data: The driller certified that the driller drilled this well (or the well was drilled under the driller's direct supervision) and that each and all of the statements herein are true and correct. The driller understood that failure to complete the required items will result in the report(s) being returned for completion and resubmittal.

Company Information: **Bussell & sons LLC**

PO Box 874
Tomball, TX 77377

Driller Name: **Craig Bussell** License Number: **2035**

Comments: **No Data**

Lithology:
DESCRIPTION & COLOR OF FORMATION MATERIAL

Top (ft.)	Bottom (ft.)	Description
0	21	Clay
21	53	Sand
53	117	Clay
117	157	Sand
157	198	Clay
198	230	Sand
230	262	Clay
262	275	Sand
275	282	Clay
282	302	Sand
302	306	Clay
306	393	Sand
393	425	Clay
425	461	Sand

Casing:
BLANK PIPE & WELL SCREEN DATA

Dia (in.)	Type	Material	Sch./Gage	Top (ft.)	Bottom (ft.)
5	Blank	New SDR17 Casing		0	440
2.5	PVC Liner	New Plastic (PVC)		431	441
2.5	Screen	New Rod Base Stainless Steel	0.012	441	451
2.5	Screen	New Rod Base Stainless Steel	0.014	451	461

IMPORTANT NOTICE FOR PERSONS HAVING WELLS DRILLED CONCERNING CONFIDENTIALITY

TEX. OCC. CODE Title 12, Chapter 1901.251, authorizes the owner (owner or the person for whom the well was drilled) to keep information in Well Reports confidential. The Department shall hold the contents of the well log confidential and not a matter of public record if it receives, by certified mail, a written request to do so from the owner.

Please include the report's Tracking Number on your written request.

Texas Department of Licensing and Regulation
P.O. Box 12157
Austin, TX 78711
(512) 334-5540

STATE OF TEXAS WELL REPORT for Tracking #150010

Owner:	**Blue Bell Furniture**	Owner Well #:	**No Data**
Address:	**10501 Airline Houston, TX 77037**	Grid #:	**65-05-9**
		Latitude:	**29° 54' 27" N**
Well Location:	**10501 Airline Houston, TX 77037**	Longitude:	**095° 24' 10" W**
Well County:	**Harris**	Elevation:	**No Data**
Type of Work:	**New Well**	Proposed Use:	**Domestic**

Drilling Start Date: **7/25/2008** Drilling End Date: **7/25/2008**

	Diameter (in.)	*Top Depth (ft.)*	*Bottom Depth (ft.)*
Borehole:	**5.5**	**0**	**50**

Drilling Method: **Mud (Hydraulic) Rotary**

Borehole Completion: **Filter Packed**

	Top Depth (ft.)	*Bottom Depth (ft.)*	*Filter Material*	*Size*
Filter Pack Intervals:	**40**	**50**	**Gravel**	**# 12**

	Top Depth (ft.)	*Bottom Depth (ft.)*	*Description (number of sacks & material)*
Annular Seal Data:	**0**	**10**	**4**
	10	**40**	**5**

Seal Method: **Pressure**

Sealed By: **Raymond Service, Inc.**

Distance to Property Line (ft.): **8**

Distance to Septic Field or other concentrated contamination (ft.): **N/A**

Distance to Septic Tank (ft.): **No Data**

Method of Verification: **Customer**

Surface Completion: **Surface Sleeve Installed**

Water Level: **13 ft.** below land surface on **2008-07-25** Measurement Method: **Unknown**

Packers: **None**

Type of Pump: **Jet** Pump Depth (ft.): **30**

Well Tests: **Jetted** **Yield: 10 GPM with 10 ft. drawdown after 2 hours**

	Strata Depth (ft.)	Water Type
Water Quality:	**No Data**	**Fresh**

Chemical Analysis Made: **No**

Did the driller knowingly penetrate any strata which contained injurious constituents?: **No**

Certification Data: The driller certified that the driller drilled this well (or the well was drilled under the driller's direct supervision) and that each and all of the statements herein are true and correct. The driller understood that failure to complete the required items will result in the report(s) being returned for completion and resubmittal.

Company Information: **Raymond Services, Inc.**

10011 Airline
Houston, TX 77037

Driller Name: **Zachary Proctor** License Number: **4577**

Apprentice Name: **None**

Comments: **No Data**

Lithology:
DESCRIPTION & COLOR OF FORMATION MATERIAL

Top (ft.)	Bottom (ft.)	Description
0	3	Top Soil
3	8	Sand Brown # 6
8	22	Clay Yellow
22	50	Sand Brown # 8

Casing:
BLANK PIPE & WELL SCREEN DATA

Dia. (in.)	New/Used	Type	Setting From/To (ft.)
2	New	PVC	Casing 0 - 40 SCH 40
2	New	PVC	Screen 40 - 50 # 6

IMPORTANT NOTICE FOR PERSONS HAVING WELLS DRILLED CONCERNING CONFIDENTIALITY

TEX. OCC. CODE Title 12, Chapter 1901.251, authorizes the owner (owner or the person for whom the well was drilled) to keep information in Well Reports confidential. The Department shall hold the contents of the well log confidential and not a matter of public record if it receives, by certified mail, a written request to do so from the owner.

Please include the report's Tracking Number on your written request.

Texas Department of Licensing and Regulation
P.O. Box 12157
Austin, TX 78711
(512) 334-5540

Send original copy by certified mail to the Texas Department of Water Resources P. O. Box 13087 Austin, Texas 78711

State of Texas
WATER WELL REPORT

ATTENTION OWNER: *Confidentiality Privilege Notice on Reverse Side*

Texas Water Well Drillers Board P. O. Box 13087 Austin, Texas 78711

1) OWNER ALFORD PAWELEK (Name) Address 15527 MAGEE (Street or RFD) HOUSTON (City) TEX. (State) 77032 (Zip)

2) LOCATION OF WELL: County HARRIS 6 miles in N.E. (N.E., S.W., etc.) from CENTER OF direction from HOUSTON (Town)

Driller must complete the legal description to the right with distance and direction from two intersecting section or survey lines, or he must locate and identify the well on an official Quarter- or Half-Scale Texas County General Highway Map and attach the map to this form.

☐ Legal description:
Section No. _____ Block No. _____ Township _____
Abstract No. _____ Survey Name _____
Distance and direction from two intersecting section or survey lines _____
☒ See attached map. NO MAP

3) TYPE OF WORK (Check): ☒ New Well ☐ Deepening ☐ Reconditioning ☐ Plugging

4) PROPOSED USE (Check): ☒ Domestic ☐ Industrial ☐ Public Supply ☐ Irrigation ☐ Test Well ☐ Other _____

5) DRILLING METHOD (Check): ☒ Mud Rotary ☐ Air Hammer ☐ Driven ☐ Bored ☐ Air Rotary ☐ Cable Tool ☐ Jetted ☐ Other _____

6) WELL LOG:

Date drilled 12-23-85

DIAMETER OF HOLE

Dia. (in.)	From (ft.)	To (ft.)
6 3/4"	Surface	275'

7) BOREHOLE COMPLETION: ☐ Open Hole ☐ Straight Wall ☐ Underreamed ☐ Gravel Packed ☒ Other 2 STRING
If Gravel Packed give interval . . . from _____ ft. to _____ ft.

From (ft.)	To (ft.)	Description and color of formation material
0'	98'	TOPSOIL + CLAY
98'	117'	SAND #6
117'	214'	CLAY
214'	231'	SAND #10
231'	257'	CLAY
257'	275'	SAND #12

8) CASING, BLANK PIPE, AND WELL SCREEN DATA:

Dia. (in.)	New or Used	Steel, Plastic, etc. Perf., Slotted, etc. Screen Mgf., if commercial	Setting (ft.) From	Setting (ft.) To	Gage Casing Screen
4"	N	PVC. WELL CASING	0'	265'	
2 1/2"	N	PVC. SLOTTED	265'	275'	

CEMENTING DATA
Cemented from 0' ft. to 265' ft.
Method used PRESSURE CEMENT
Cemented by ALL WEATHER PUMP + WELL (Company or Individual)

8) WATER LEVEL:
Static level 160' ft. below land surface Date 12-24-85
Artesian flow _____ gpm. Date _____

10) PACKERS: Type Depth
2 1/2" X 4" R. ON R. K-PACKERS AT- 260'

RECEIVED
AUG 29 1986
TEXAS WATER COMMISSION

11) TYPE PUMP:
☐ Turbine ☐ Jet ☒ Submersible ☐ Cylinder ☐ Other _____
Depth to pump bowls, cylinder, jet, etc., 240' ft.

(Use reverse side if necessary)

13) WATER QUALITY:
Did you knowingly penetrate any strata which contained undesirable water? ☐ Yes ☒ No
If yes, submit "REPORT OF UNDESIRABLE WATER"
Type of water? _____ Depth of strata _____
Was a chemical analysis made? ☐ Yes ☒ No

12) WELL TESTS:
☐ Type Test: ☒ Pump ☐ Bailer ☐ Jetted ☐ Estimated
Yield: _____ gpm with _____ ft. drawdown after _____ hrs.

I hereby certify that this well was drilled by me (or under my supervision) and that each and all of the statements herein are true to the best of my knowledge and belief.

COMPANY NAME ALL WEATHER PUMP + WELL (Type or Print) Water Well Driller's License No. D2323W

ADDRESS 25286 TIMBERLAKE DR. (Street or RFD) SPRING (City) TEX. (State) 77380 (Zip)

(Signed) _____ (Licensed Water Well Driller) (Signed) _____ (Registered Driller Trainee)

Please attach electric log, chemical analysis, and other pertinent information, if available.

For TDWR use only
Well No. 65-06-4
Located on map _____

TDWR-0392 (Rev. 5-27-82)

DEPARTMENT OF WATER RESOURCES COPY

Send original copy by certified mail to the Texas Water Development Board P. O. Box 13087 Austin, Texas 78711

State of Texas

WATER WELL REPORT

For TWDB use only
Well No. 65-06-422
Located on map yes
Received: 77

1) OWNER:
Person having well drilled MICHAEL BELL (Name) Address 15630 MACEE HOU. TEXAS (Street or RFD) (City) (State)

Landowner SAME (Name) Address Same (Street or RFD) (City) (State)

2) LOCATION OF WELL:
County Harris, ____ miles in ____ (N.E., S.W., etc.) direction from ____ (Town)

Locate by sketch map showing landmarks, roads, creeks, hiway number, etc.*
Mapsco
65-05-6NN 373 Q
North
(Use reverse side if necessary)

or Give legal location with distances and directions from adjacent sections or survey lines.
Labor ____ League ____
Block ____ Survey ____
Abstract No. ____
(NW¼ NE¼ SW¼ SE¼) of Section ____

3) TYPE OF WORK (Check):
New Well | Deepening | Reconditioning | Plugging

4) PROPOSED USE (Check):
Domestic | Industrial | Municipal | Irrigation | Test Well | Other

5) TYPE OF WELL (Check):
Rotary | Driven | Dug | Cable | Jetted | Bored

6) WELL LOG:
Diameter of hole 6 3/4 in. Depth drilled 261 ft. Depth of completed well 276 ft. Date drilled JAN 1999
All measurements made from 0 ft. above ground level.

From (ft.)	To (ft.)	Description and color of formation material
0	10	YELLOW & GRAY CLAY
10	22	SAND
22	30	RED CLAY
30	31	ROCK
31	50	RED CLAY
50	65	RED & WHITE CLAY
65	80	SAND & ROCK STREAKS
80	95	RED & WHITE CLAY
95	125	SAND
125	142	WHITE CLAY
142	195	SAND
195	165	WHITE & GRAY CLAY
165	182	SAND
182	203	SAND & CLAY STREAKS
203	210	WHITE CLAY
210	260	SAND & CLAY STREAKS
260	276	SAND 16 GA.

(Use reverse side if necessary)

7) COMPLETION (Check):
Straight wall | Gravel packed | Other | Under reamed | Open Hole

8) WATER LEVEL:
Static level 145 ft. below land surface Date JAN. 1999
Artesian pressure ____ lbs. per square inch Date ____
Depth to pump bowls, cylinder, jet, etc., 210 ft. below land surface.

9) Casing:
Type: Old | New | Steel | Plastic | Other
Cemented from 261' UP ft. to 2' ft.

Diameter (inches)	Setting From (ft.)	To (ft.)	Gage
4"	1'	261	40

10) SCREEN:
Type WELL SUPPLIER, INC. MFR'S NAME
Perforated | Slotted

Diameter (inches)	Setting From (ft.)	To (ft.)	Slot Size
2½	266	276'	14GA

11) WELL TESTS:
Was a pump test made? Yes | No If yes, by whom?
Yield: ____ gpm with ____ ft. drawdown after ____ hrs.
Bailer test ____ gpm with ____ ft. drawdown after ____ hrs.
Artesian flow ____ gpm
Temperature of water ____

12) WATER QUALITY:
Was a chemical analysis made? Yes | No
Did any strata contain undesirable water? Yes | No.
Type of water? ____ depth of strata ____

I hereby certify that this well was drilled by me (or under my supervision) and that each and all of the statements herein are true to the best of my knowledge and belief.

NAME C. A. RAYMOND JR. (Type or Print) Water Well Drillers Registration No. TDL-774

ADDRESS 10011 AIRLINE DR. (Street or RFD) HOUSTON (City) TEXAS 77037 (State)

(Signed) C. A. Raymond Jr. (Water Well Driller) RAYMOND WATER WELL DRILLING (Company Name)

RECEIVED
OCT - 7 1999
TEXAS WATER DEVELOPMENT BOARD

Please attach electric log, chemical analysis, and other pertinent information, if available.

*Additional instructions on reverse side.

TWDB-WD-6

Dup

Send original copy by certified mail to the Texas Water Development Board P. O. Box 13087 Austin, Texas 78711

State of Texas

WATER WELL REPORT

For TWDB use only
Well No. 65-06-477
Located on map 1 of
Received: 28

1) OWNER:
Person having well drilled JESSE P. DONALDSON (Name) Address 15620 MAGEE (Street or RFD) HOUSTON (City) TEX. (State)

Landowner SAME (Name) Address (Street or RFD) (City) (State)

2) LOCATION OF WELL:
County HARRIS 17 miles in N (N.E., S.W., etc.) direction from HOUSTON (Town)

Locate by sketch map showing landmarks, roads, creeks, hiway number, etc.*



(Use reverse side if necessary)

or

Give legal location with distances and directions from adjacent sections or survey lines.

Labor _____ League _____

Block _____ Survey _____

Abstract No. _____

(NW¼ NE¼ SW¼ SE¼) of Section _____

3) TYPE OF WORK (Check):
New Well ✓ Deepening
Reconditioning Plugging

4) PROPOSED USE (Check):
Domestic ✓ Industrial Municipal
Irrigation Test Well Other

5) TYPE OF WELL (Check):
Rotary ✓ Driven Dug
Cable Jetted Bored

6) WELL LOG:
Diameter of hole 6¼ in. Depth drilled 268 ft. Depth of completed well 268 ft. Date drilled 11-21-77

All measurements made from 0 ft. above ground level.

From (ft.)	To (ft.)	Description and color of formation material
0	9	TOP SOIL
9	23	YELLOW SHALE
23	45	SAND
45	99	RED SHALE
99	116	SAND
116	205	RED SHALE
205	231	SAND
231	249	BLUE SHALE
249	268	SAND

(Use reverse side if necessary)

9) Casing:
Type: Old New ✓ Steel Plastic ✓ Other
Cemented from 0 ft. to 250 ft.

Diameter (inches)	Setting From (ft.)	Setting To (ft.)	Gage
4"	1-6 ABOVE GROUND	250	SCH 40
2½	250	258	SCH 80

10) SCREEN:
Type PLASTIC
Perforated Slotted

Diameter (inches)	Setting From (ft.)	Setting To (ft.)	Slot Size
2½	258	268	.010

7) COMPLETION (Check):
Straight wall Gravel packed Other ✓
Under reamed Open Hole

8) WATER LEVEL:
Static level 148 ft. below land surface Date 11-22-77
Artesian pressure _____ lbs. per square inch Date _____
Depth to pump bowls, cylinder, jet, etc., 210 ft. below land surface.

11) WELL TESTS:
Was a pump test made? Yes ✓ No If yes, by whom? JAMES H. SUGG JR.
Yield: 13.2 gpm with 12 ft. drawdown after 2 hrs.
Bailer test _____ gpm with _____ ft. drawdown after _____ hrs.
Artesian flow _____ gpm
Temperature of water _____

12) WATER QUALITY:
Was a chemical analysis made? Yes No ✓
Did any strata contain undesirable water? Yes No ✓
Type of water? _____ depth of strata _____

I hereby certify that this well was drilled by me (or under my supervision) and that each and all of the statements herein are true to the best of my knowledge and belief.

NAME JAMES H. SUGG JR. (Type or Print) Water Well Drillers Registration No. 1006

ADDRESS 13501 CHRISMAN #26 (Street or RFD) HOUSTON (City) TEXAS (State) 77039

(Signed) James H. Sugg Jr. (Water Well Driller) SUGG WATER WELL DRILLING (Company Name)

Please attach electric log, chemical analysis, and other pertinent information, if available.

*Additional instructions on reverse side.

TWDBE WD-6

Send original copy by certified mail to the Texas Department of Water Resources P. O. Box 13087 Austin, Texas 78711

State of Texas
WATER WELL REPORT

ATTENTION OWNER: *Confidentiality Privilege Notice on Reverse Side*

For TDWR use only
Well No. 65-06-477
Located on map 485
Received: C-15

1) OWNER Lon Van (Name) Address 15508 Magee (Street or RFD) Houston, Texas (City) (State) (Zip)

2) LOCATION OF WELL: County Harris miles in (N.E., S.W., etc.) direction from (Town)

Driller must complete the legal description to the right with distance and direction from two intersecting section or survey lines, or he must locate and identify the well on an official Quarter- or Half-Scale Texas County General Highway Map and attach the map to this form.

☐ Legal description:
Section No. Block No. Township
Abstract No. Survey Name
Distance and direction from two intersecting section or survey lines

☐ See attached map. Mapsco 65-17-F

3) TYPE OF WORK (Check): ☒ New Well ☐ Deepening ☐ Reconditioning ☐ Plugging

4) PROPOSED USE (Check): ☒ Domestic ☐ Industrial ☐ Public Supply ☐ Irrigation ☐ Test Well ☐ Other

5) DRILLING METHOD (Check): ☒ Mud Rotary ☐ Air Hammer ☐ Driven ☐ Bored ☐ Air Rotary ☐ Cable Tool ☐ Jetted ☐ Other

6) WELL LOG:

Date drilled 1-8-83

DIAMETER OF HOLE Dia. (in.)	From (ft.)	To (ft.)
4 3/4	Surface	274
6 2/4	?	262

7) BOREHOLE COMPLETION: ☐ Open Hole ☐ Straight Wall ☐ Underreamed ☐ Gravel Packed ☒ Other Two-String
If Gravel Packed give interval . . . from ft. to ft.

From (ft.)	To (ft.)	Description and color of formation material
0	2	Surface
2	15	yellow clay
15	25	red and yellow clay
25	40	sand
40	68	red clay
68	73	sand
73	112	red and yellow clay
112	117	sand
117	215	red and yellow clay
215	229	sand
229	254	red and yellow clay
254	274	sand 16 ga.

8) CASING, BLANK PIPE, AND WELL SCREEN DATA:

Dia. (in.)	New or Used	Steel, Plastic, etc. Perf., Slotted, etc. Screen Mfg., if commercial	Setting (ft.) From	Setting (ft.) To	Gage Casing Screen
4"	N	SCH 40 PVC	+18"	262	
2½	N	Well Supplies, Inc.			
		WOP	274	264	
2½	N	SCH 80 PVC Blank	264	254	

CEMENTING DATA
Cemented from 262 ft. to 131 ft.
Method used Pressure cement
Cemented by Raymond Water Wells (Company or Individual)

9) WATER LEVEL:
Static level 163 ft. below land surface Date
Artesian flow gpm. Date

10) PACKERS: Type "K" Depth 254

RECEIVED
MAR 29 1983
DEPT. OF WATER RESOURCES

(Use reverse side if necessary)

11) TYPE PUMP: ☐ Turbine ☐ Jet ☒ Submersible ☐ Cylinder ☐ Other
Depth to pump bowls, cylinder, jet, etc., 210 ft.

13) WATER QUALITY:
Did you knowingly penetrate any strata which contained undesirable water? ☐ Yes ☒ No
If yes, submit "REPORT OF UNDESIRABLE WATER"
Type of water? Depth of strata
Was a chemical analysis made? ☐ Yes ☒ No

12) WELL TESTS: ☐ Type Test: ☐ Pump ☐ Bailer ☐ Jetted ☒ Estimated
Yield: 10 gpm with 1 ft. drawdown after 2 hrs.

I hereby certify that this well was drilled by me (or under my supervision) and that each and all of the statements herein are true to the best of my knowledge and belief.

NAME C.A. Raymond, Jr. (Type or Print) Water Well Drillers Registration No. 774

ADDRESS 10011 Airline Drive (Street or RFD) Houston, Texas 77037 (City) (State) (Zip)

(Signed) C.A. Raymond Jr. (Water Well Driller) RAYMOND WATER WELLS (Company Name)

Please attach electric log, chemical analysis, and other pertinent information, if available.

TDWR-0392 (Rev. 1-12-79)

DEPARTMENT OF WATER RESOURCES COPY

Please use black ink.
Send original copy by certified mail to the Texas Water Commission P.O. Box 13087 Austin, Texas 78711

State of Texas
WATER WELL REPORT

ATTENTION OWNER: *Confidentiality Privilege Notice on Reverse Side*

Texas Water Well Drillers Board
P. O. Box 13087
Austin, Texas 78711

1) OWNER ETHEL CUTLER (Name) Address 15642 MAGEE (Street or RFD) HOUSTON (City) TX (State) 77032 (Zip)

2) LOCATION OF WELL: County HARRIS 13 miles in ~~13~~ N (N.E., S.W., etc.) direction from HOUSTON (Town)

Driller must complete the legal description to the right with distance and direction from two intersecting section or survey lines, or he must locate and identify the well on an official Quarter- or Half-Scale Texas County General Highway Map and attach the map to this form.

☐ Legal description:
Section No. _____ Block No. _____ Township _____
Abstract No. _____ Survey Name _____
Distance and direction from two intersecting section or survey lines _____
☑ See attached map.

3) TYPE OF WORK (Check): ☑ New Well ☐ Deepening ☐ Reconditioning ☐ Plugging

4) PROPOSED USE (Check): ☑ Domestic ☐ Industrial ☐ Monitor ☐ Public Supply ☐ Irrigation ☐ Test Well ☐ Injection ☐ Other _____

5) DRILLING METHOD (Check): ☐ Driven ☑ Mud Rotary ☐ Air Hammer ☐ Jetted ☐ Bored ☐ Air Rotary ☐ Cable Tool ☐ Other _____

6) WELL LOG:
Date Drilling: Started 11/26 19 90 Completed 11/27 19 90

DIAMETER OF HOLE Dia. (in.)	From (ft.)	To (ft.)
	Surface	
6 1/2	0	270

7) BOREHOLE COMPLETION: ☐ Open Hole ☑ Straight Wall ☐ Underreamed ☐ Gravel Packed ☐ Other _____
If Gravel Packed give interval . . . from _____ ft. to _____ ft.

From (ft.)	To (ft.)	Description and color of formation material
0	4	TOP SOIL
4	17	WHITE CLAY
17	44	SAND
44	46	ROCK
46	133	CLAY
133	141	SAND
141	208	BRN CLAY
208	270	SAND

(Use reverse side if necessary)

8) CASING, BLANK PIPE, AND WELL SCREEN DATA:

Dia. (in.)	New or Used	Steel, Plastic, etc. Perf., Slotted, etc. Screen Mgf., if commercial	Setting (ft.) From	To	Gage Casing Screen
4	N	PVC	0	250	
4	N	PVC Slotted	250	270	12

9) CEMENTING DATA [Rule 319.44(b)]
Cemented from 0 ft. to 120 ft. No. of Sacks Used 14
_____ ft. to _____ ft. No. of Sacks Used _____
Method used TREMIC PIPE
Cemented by BWW

10) SURFACE COMPLETION
☐ Specified Surface Slab Installed [Rule 319.44(c)]
☐ Pitless Adapter Used [Rule 319.44(d)]
☑ Approved Alternative Procedure Used [Rule 319.71]

RECEIVED
JUL 1 9 1991
TEXAS WATER COMMISSION

11) WATER LEVEL:
Static level 140 ft. below land surface Date 11/27/90
Artesian flow _____ gpm. Date _____

12) PACKERS:

	Type	Depth
3 —	4X6 1/2 FORMATION	240
2 —	4X6 1/2 FORMATION	140

13) TYPE PUMP:
☐ Turbine ☐ Jet ☑ Submersible ☐ Cylinder
☐ Other _____
Depth to pump bowls, cylinder, jet, etc., 180 ft.

14) WELL TESTS:
Type Test: ☐ Pump ☐ Bailer ☑ Jetted ☑ Estimated
Yield: 35 gpm with 25 ft. drawdown after 2 hrs.

15) WATER QUALITY:
Did you knowingly penetrate any strata which contained undesirable water? ☐ Yes ☑ No
If yes, submit "REPORT OF UNDESIRABLE WATER"
Type of water? _____ Depth of strata _____
Was a chemical analysis made? ☐ Yes ☐ No

I hereby certify that this well was drilled by me (or under my supervision) and that each and all of the statements herein are true to the best of my knowledge and belief. I understand that failure to complete items 1 thru 12 will result in the log(s) being returned for completion and resubmittal.

COMPANY NAME BALLARDS WATER WELL (Type or Print) Water Well Driller's License No. 2384

ADDRESS P.O. BOX 2004 (Street or RFD) WILLIS (City) TEXAS (State) 77378 (Zip)

(Signed) Charles A. Ballard (Licensed Water Well Driller) (Signed) _____ (Registered Driller Trainee)

Please attach electric log, chemical analysis, and other pertinent information, if available.

For TWC use only
Well No. 65-14-7
Located on map _____

WWD-012 (Rev 01-28-87)

TEXAS WATER COMMISSION COPY

4820115775

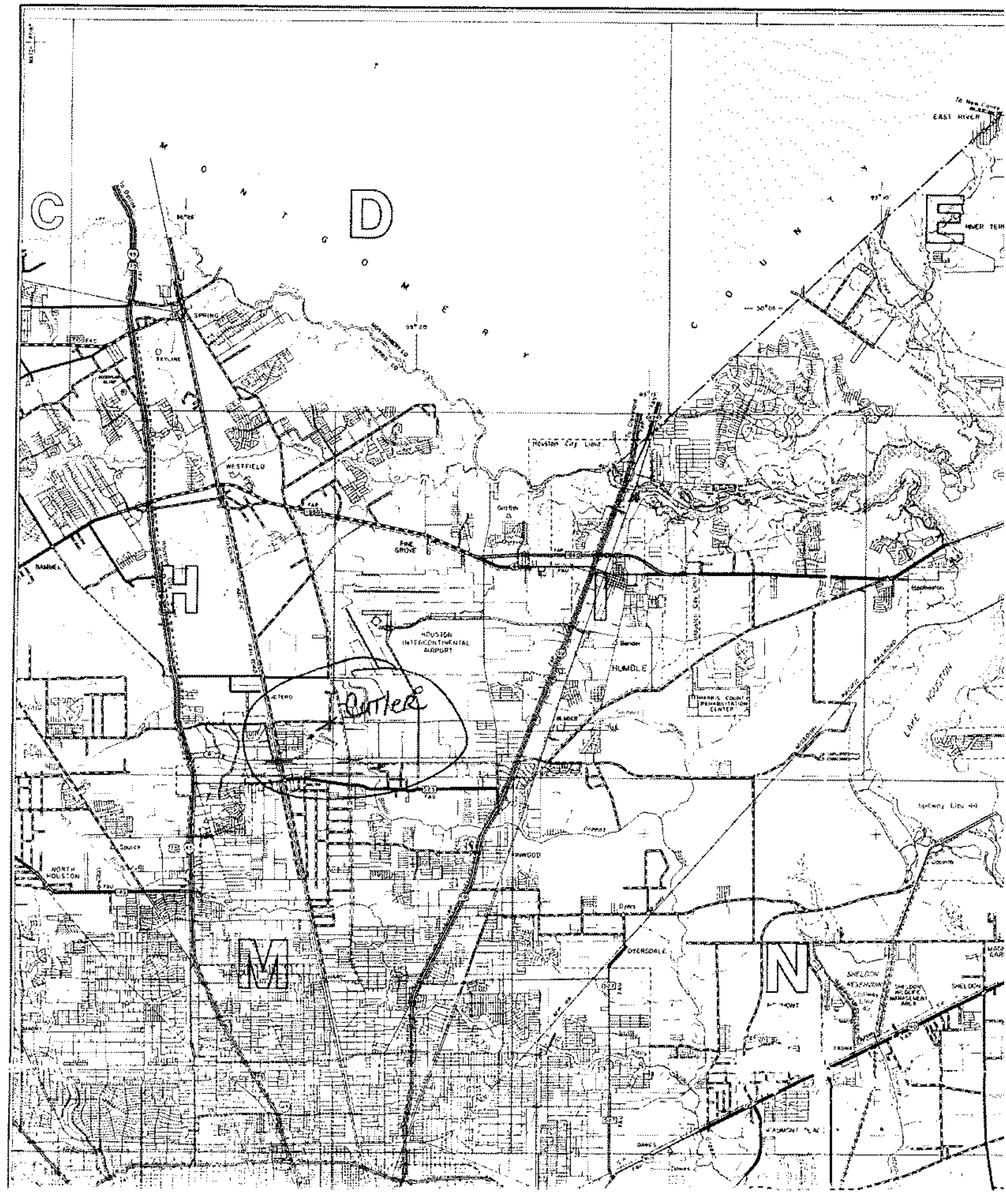
C
D
E
H
M
N
MONTGOMERY COUNTY
HARRIS COUNTY
EAST RIVER
SPRING
SPRING CREEK
SPRING CREEK PARK
SPRING CREEK GREENWAY
SPRING CREEK NATURE CENTER

Send original copy by certified return receipt requested mail to: TNRCC, MC 177, P.O. Box 13087, Austin, TX 78711-3087

ATTENTION OWNER: *Confidentiality Privilege Notice on on reverse side of Well Owner's copy (pink)*

State of Texas
WELL REPORT

Texas Water Well Drillers Advisory Council
MC 177
P.O. Box 13087
Austin, TX 78711-3087
512-239-0530

1) OWNER CORNADO MEDELLIN (Name) ADDRESS 5626 MAGEE ITOU TX 77032 (Street or RFD) (City) (State) (Zip)

2) ADDRESS OF WELL: County HARRIS SAME (Street, RFD or other) (City) (State) (Zip) GRID # 65-06-4

3) TYPE OF WORK (Check): ~~X~~ New Well ☐ Deepening ☐ Reconditioning ☐ Plugging

4) PROPOSED USE (Check): ☐ Monitor ☐ Environmental Soil Boring ~~X~~ Domestic ☐ Industrial ☐ Irrigation ☐ Injection ☐ Public Supply ☐ De-watering ☐ Testwell
If Public Supply well, were plans submitted to the TNRCC? ☐ Yes ☐ No

5)

6) WELL LOG:
Date Drilling: Started 5/1 19 98 Completed 5/1 19 98

DIAMETER OF HOLE		
Dia (in.)	From (ft.)	To (ft.)
4	Surface	45

7) DRILLING METHOD (Check): ☐ Driven ☐ Air Rotary XX Mud Rotary ☐ Bored ☐ Air Hammer ☐ Cable Tool ☐ Jetted ☐ Other

N

From (ft.)	To (ft.)	Description and color of formation material
0	7	GRAY CLAY
7	29	YELLOW ECRU CLAY
29	30	ROCK
30	31	SAND
32	33	ROCK
33	36	SAND & CLAY
36	37	ROCK
37	42	SAND.

(Use reverse side of Well Owner's copy, if necessary)

8) Borehole Completion (Check): ☐ Open Hole ☐ Straight Wall ☐ Underreamed ~~X~~ Gravel Packed ☐ Other
If Gravel Packed give interval ... from 32 ft. to 42 ft.

CASING, BLANK PIPE, AND WELL SCREEN DATA:

Dia. (in.)	New or Used	Steel, Plastic, etc. Perf., Slotted, etc. Screen Mfg., if commercial	Setting (ft.) From	Setting (ft.) To	Gage Casing Screen
2	N	Plastic PIPE	0	32	SCH40
2	N	Plastic			

9) CEMENTING DATA [Rule 338.44(1)]
Cemented from 0 ft. to 35 ft. No. of sacks used 7
ft. to ft. No. of sacks used
Method used Pressure
Cemented by Raymond Services, Inc.
Distance to septic system field lines or other concentrated contamination 50 ft.
Method of verification of above distance Customer

13) TYPE PUMP:
☐ Turbine ~~X~~ Jet ☐ Submersible ☐ Cylinder
☐ Other
Depth to pump bowls, cylinder, jet, etc., ft.

10) SURFACE COMPLETION
☐ Specified Surface Slab Installed [Rule 338.44(2)(A)]
~~X~~ Specified Steel Sleeve Installed [Rule 338.44(3)(A)]
☐ Pitless Adapter Used [Rule 338.44(3)(b)]
☐ Approved Alternative Procedure Used [Rule 338.71]

14) WELL TESTS:
Type test: ☐ Pump ☐ Bailer ~~X~~ Jetted ☐ Estimated
Yield: 5 gpm with 10 ft. drawdown after 1 hrs.

11) WATER LEVEL:
Static level 15 ft. below land surface Date 5/1/98
Artesian flow gpm Date

15) WATER QUALITY:
Did you knowingly penetrate any strata which contained undesirable constituents?
☐ Yes ~~X~~ No If yes, submit "REPORT OF UNDESIRABLE WATER"
Type of water? Depth of strata
Was a chemical analysis made? ☐ Yes ☐ No

12) PACKERS: Type Depth
NONE

I hereby certify that this well was drilled by me (or under my supervision) and that each and all of the statements herein are true to the best of my knowledge and belief. I understand that failure to complete items 1 thru 15 will result in the log(s) being returned for completion and resubmittal.

COMPANY NAME Raymond Services, Inc. (Type or print) WELL DRILLER'S LICENSE NO. 4577WI

ADDRESS 10011 Airline Drive (Street or RFD) Houston (City) TX (State) 77037 (Zip)

(Signed) (Licensed Well Driller) (Signed) (Registered Driller Trainee)

Please attach electric log, chemical analysis, and other pertinent information, if available.

TNRCC-0199 (Rev. 05-21-96) White - TNRCC Yellow - DRILLER Pink - WELL OWNER

4820123879

Send original copy by certified mail to: **Texas Water Commission, P.O. Box 13087, Austin, Texas 78711** — *Please use black ink.*

ATTENTION OWNER: *Confidentiality Privilege Notice on Reverse Side*

State of Texas WELL REPORT

Texas Water Well Drillers Board
P.O. Box 13087
Austin, Texas 78711

1) OWNER Mike Powledge (Name) ADDRESS 15517 Chaplin (Street or RFD) Houston (City) Tex (State) 77032 (Zip)

2) LOCATION OF WELL: County Harris . 1 miles in W (NE, SW, etc.) direction from Aldine (Town)

Driller must complete the legal description below with distance and direction from two intersecting section or survey lines, or he must locate and identify the well on an official Quarter- or Half-Scale Texas County General Highway Map and attach the map to this form.

☐ **LEGAL DESCRIPTION:**

Section No. _____ Block No. _____ Township _____ Abstract No. _____ Survey Name _____

Distance and direction from two intersecting section or survey lines _____

☑ **SEE ATTACHED MAP** (1)

3) **TYPE OF WORK (Check):**
☑ New Well ☐ Deepening ☐ Reconditioning ☐ Plugging

4) **PROPOSED USE (Check):**
☑ Domestic ☐ Industrial ☐ Monitor ☐ Public Supply ☐ Irrigation ☐ Test Well ☐ Injection ☐ De-Watering

5) **DRILLING METHOD (Check):** ☐ Driven
☑ Mud Rotary ☐ Air Hammer ☐ Jetted ☐ Bored ☐ Air Rotary ☐ Cable Tool ☐ Other _____

6) **WELL LOG:**
Date Drilling: Started 4-30 19 92 Completed 5-1 19 92

DIAMETER OF HOLE		
Dia. (in.)	From (ft.)	To (ft.)
6 3/4	Surface	314
4 1/2	314	324

7) **BOREHOLE COMPLETION:**
☐ Open Hole ☑ Straight Wall ☐ Underreamed ☐ Gravel Packed ☐ Other _____
If Gravel Packed give interval . . . from _____ ft. to _____ ft.

From (ft.)	To (ft.)	Description and color of formation material
0-32	C	
32-41	Sd Slts	
41-116	C	
116-129	S	
129-201	C	
201-208	S	
208-216	C	
216-231	S	
231-256	C	
256-272	S	
272-312	C	
312-324	S	

(Use reverse side if necessary)

8) **CASING, BLANK PIPE, AND WELL SCREEN DATA:**

Dia. (in.)	New or Used	Steel, Plastic, etc. Perf., Slotted, etc. Screen Mfg., if commercial	Setting (ft.) From	Setting (ft.) To	Gage Casting Screen
4	N	PVC	0	314	40
2 1/2	N	PVC Wrapped	314	324	10

9) **CEMENTING DATA** [Rule 287.44(1)]
Cemented from 0 ft. to 100 ft. No. of Sacks Used 10
270 ft. to 314 ft. No. of Sacks Used 6
Method used Circ
Cemented by Inv

10) **SURFACE COMPLETION**
☑ Specified Surface Slab Installed [Rule 287.44(2)(A)]
☐ Specified Steel Sleeve Installed [Rule 287.44(3)(A)]
☐ Pitless Adapter Used [Rule 287.44(3)(B)]
☐ Approved Alternative Procedure Used [Rule 287.71]

11) **WATER LEVEL:**
Static level 176 ft. below land surface Date 5-1-92
Artesian flow _____ gpm. Date _____

12) **PACKERS:** Type _____ Depth _____

13) **TYPE PUMP:**
☐ Turbine ☐ Jet ☑ Submersible ☐ Cylinder
☐ Other _____
Depth to pump bowls, cylinder, jet, etc., 240

14) **WELL TESTS:**
Type Test: ☐ Pump ☐ Bailer ☐ Jetted ☐ Estimated
Yield: _____ gpm with _____ ft. drawdown after JUN hrs. 1992

RECEIVED
JUN 4 1992
TEXAS WATER WELL DRILLERS BOARD

15) **WATER QUALITY:**
Did you knowingly penetrate any strata which contained undesirable constituents?
☐ Yes ☑ No If yes, submit "REPORT OF UNDESIRABLE WATER"
Type of water? _____ Depth of strata _____
Was a chemical analysis made? ☐ Yes ☐ No

I hereby certify that this well was drilled by me (or under my supervision) and that each and all of the statements herein are true to the best of my knowledge and belief. I understand that failure to complete items 1 thru 15 will result in the log(s) being returned for completion and resubmittal.

COMPANY NAME Lowa Water Wells Inc (Type or print) WELL DRILLER'S LICENSE NO. 1182

ADDRESS P.O. Box 89 (Street or RFD) Porter (City) TEXAS (State) 77365 (Zip)

(Signed) Homer L. Lowe (Licensed Well Driller) (Signed) _____ (Registered Driller Trainee)

Please attach electric log, chemical analysis, and other pertinent information, if available.

For TWC use only: Well No. _____ Located on map 65-6-4

WWD-012 (Rev. 05-18-90)

TEXAS WATER COMMISSION COPY



HARRIS COUNTY, TEXAS 102

STATE OF TEXAS WELL REPORT for Tracking #480577

Owner:	**Julia Sanchez**	Owner Well #:	**No Data**
Address:	**15603 Magee Rd. Houston , TX 77032**	Grid #:	**65-06-4**
Well Location:	**15603 Magee Rd. Houston, TX 77032**	Latitude:	**29° 56' 41" N**
		Longitude:	**095° 22' 12" W**
Well County:	**Harris**	Elevation:	**No Data**
Type of Work:	**New Well**	Proposed Use:	**Domestic**

Drilling Start Date: **5/29/2018** Drilling End Date: **5/29/2018**

	Diameter (in.)	*Top Depth (ft.)*	*Bottom Depth (ft.)*
Borehole:	**5.5**	**0**	**50**

Drilling Method: **Mud (Hydraulic) Rotary**

Borehole Completion: **Gravel Packed**

	Top Depth (ft.)	*Bottom Depth (ft.)*	*Description (number of sacks & material)*
Annular Seal Data:	**0**	**10**	**Cement 5 Bags/Sacks**
	10	**27**	**Bentonite 5 Bags/Sacks**

Seal Method: **Pressure**

Sealed By: **Driller**

Distance to Property Line (ft.): **8**

Distance to Septic Field or other concentrated contamination (ft.): **No Data**

Distance to Septic Tank (ft.): **50**

Method of Verification: **Customer**

Surface Completion: **Surface Sleeve Installed** **Surface Completion by Driller**

Water Level: **15 ft.** below land surface on **2018-05-29**

Packers: **No Data**

Type of Pump: **Jet** Pump Depth (ft.): **25**

Well Tests: **Jetted** **Yield: 5 GPM with 6 ft. drawdown after 2 hours**

	Strata Depth (ft.)	Water Type
Water Quality:	**No Data**	**No Data**

Chemical Analysis Made: **No**

Did the driller knowingly penetrate any strata which contained injurious constituents?: **No**

Certification Data: The driller certified that the driller drilled this well (or the well was drilled under the driller's direct supervision) and that each and all of the statements herein are true and correct. The driller understood that failure to complete the required items will result in the report(s) being returned for completion and resubmittal.

Company Information: **Raymond Services**

No Data

Driller Name: **Zachary Proctor** License Number: **54847**

Comments: **No Data**

Lithology:
DESCRIPTION & COLOR OF FORMATION MATERIAL

Top (ft.)	Bottom (ft.)	Description
0	3	Top Soil
3	10	Sand/Clay
10	27	Brown Clay
27	35	Red Sand # 6
35	40	Rock
40	50	Red Sand

Casing:
BLANK PIPE & WELL SCREEN DATA

Dia (in.)	Type	Material	Sch./Gage	Top (ft.)	Bottom (ft.)
2		New Plastic (PVC)	40	0	27
2	Screen	New Plastic (PVC)	6	27	50

IMPORTANT NOTICE FOR PERSONS HAVING WELLS DRILLED CONCERNING CONFIDENTIALITY

TEX. OCC. CODE Title 12, Chapter 1901.251, authorizes the owner (owner or the person for whom the well was drilled) to keep information in Well Reports confidential. The Department shall hold the contents of the well log confidential and not a matter of public record if it receives, by certified mail, a written request to do so from the owner.

Please include the report's Tracking Number on your written request.

Texas Department of Licensing and Regulation
P.O. Box 12157
Austin, TX 78711
(512) 334-5540

(2)

Send original copy by certified mail to the Texas Department of Water Resources P. O. Box 13087 Austin, Texas 78711

State of Texas
WATER WELL REPORT

ATTENTION OWNER: *Confidentiality Privilege Notice on Reverse Side*

For TDWR use only
Well No. 65-06-5BBB
Located on map 1960 MM
Received:

1) OWNER BELL BUILDERS INC (Name) Address 15602 CHASEWAY (Street or RFD) Houston (City) TX (State) 77032 (Zip)

2) LOCATION OF WELL: County Harris ____ miles in ____ (N.E., S.W., etc.) direction from ____ (Town)

Driller must complete the legal description to the right with distance and direction from two intersecting section or survey lines, or he must locate and identify the well on an official Quarter- or Half-Scale Texas County General Highway Map and attach the map to this form.

☐ Legal description:
Section No. ____ Block No. ____ Township ____
Abstract No. ____ Survey Name ____
Distance and direction from two intersecting section or survey lines ____

☒ See attached map. 65-06-5AAA

3) TYPE OF WORK (Check):
☒ New Well ☐ Deepening ☐ Reconditioning ☐ Plugging

4) PROPOSED USE (Check):
☒ Domestic ☐ Industrial ☐ Public Supply ☐ Irrigation ☐ Test Well ☐ Other ____

5) DRILLING METHOD (Check):
☒ Mud Rotary ☐ Air Hammer ☐ Driven ☐ Bored ☐ Air Rotary ☐ Cable Tool ☐ Jetted ☐ Other ____

6) WELL LOG:
Date drilled 3-9-84

DIAMETER OF HOLE

Dia. (in.)	From (ft.)	To (ft.)
	Surface	
6¾	0	273

7) BOREHOLE COMPLETION:
☐ Open Hole ☐ Straight Wall ☐ Underreamed
☐ Gravel Packed ☐ Other 2 Strings
If Gravel Packed give interval . . . from ____ ft. to ____ ft.

From (ft.)	To (ft.)	Description and color of formation material
0	23	TS, clay
23	27	Sand
27	96	Clay
96	107	Sand
107	109	Rock
109	212	Clay
212	214	Sand
214	224	Clay
224	250	Sand
250	255	Clay
255	273	Sand 16

8) CASING, BLANK PIPE, AND WELL SCREEN DATA:

Dia. (in.)	New or Used	Steel, Plastic, etc. Perf., Slotted, etc. Screen Mgf., if commercial	Setting (ft.) From	Setting (ft.) To	Gage Casing Screen
4	N	PVC Well Casing	0	260	
2½	N	Slotted Screen	260	273	14

CEMENTING DATA
Cemented from 0 ft. to 260 ft.
Method used Pressure
Cemented by Dallo (Company or individual)

9) WATER LEVEL:
Static level 155 ft. below land surface Date 3-10-84
Artesian flow ____ gpm. Date ____

10) PACKERS: Type 4X2½ K Depth 255

RECEIVED
AUG - 3 1984
DEPT. OF WATER RESOURCES

(Use reverse side if necessary)

11) TYPE PUMP:
☐ Turbine ☐ Jet ☒ Submersible ☐ Cylinder
☐ Other ____
Depth to pump bowls, cylinder, jet, etc., 200 ft.

12) WELL TESTS:
☐ Type Test: ☐ Pump ☐ Bailer ☐ Jetted ☐ Estimated
Yield: ____ gpm with ____ ft. drawdown after ____ hrs.

13) WATER QUALITY:
Did you knowingly penetrate any strata which contained undesirable water? ☐ Yes ☒ No
If yes, submit "REPORT OF UNDESIRABLE WATER"
Type of water? ____ Depth of strata ____
Was a chemical analysis made? ☐ Yes ☒ No

I hereby certify that this well was drilled by me (or under my supervision) and that each and all of the statements herein are true to the best of my knowledge and belief.

NAME O.R. BILLINGS (Type or Print) Water Well Drillers Registration No. 1929

ADDRESS 25330 RICHARD Rd (Street or RFD) Spring (City) TX (State) 77386 (Zip)

(Signed) O.R. Billings (Water Well Driller) Allweather Well Service (Company Name)

Please attach electric log, chemical analysis, and other pertinent information, if available.

TDWR-0392 (Rev. 1-12-79)

DEPARTMENT OF WATER RESOURCES COPY

4820109211

IMPORTANT NOTICE FOR PERSONS HAVING WELLS DRILLED CONCERNING PRIVILEGE OF CONFIDENTIALITY

The Water Well Drillers Board and the Department of Water Resources are concerned that some persons having water wells drilled may not be aware of the confidentiality privilege provision of Section 5 of the Water Well Drillers Act. Section 5, the Reporting of Well Logs, reads as follows:

> "Every registered water well driller drilling, deepening, or otherwise altering a water well within this State shall make and keep, or cause to be made and kept, a legible and accurate well log, and within sixty (60) days from the completion or cessation of drilling, deepening or otherwise altering such a water well, shall deliver or transmit by certified mail a copy of such well log to the Commission, and the owner thereof or the person having had such well drilled. The well log required herein shall at the request in writing to the Commission, by certified mail, by the owner or the person having such well drilled be held as confidential matter and not made of public record."

The last sentence specifies the means whereby you can, if you wish, assure that logs of your wells will be kept confidential. Please note that the term "Commission" in the above-quoted section and elsewhere in the Water Well Drillers Act now properly means the Texas Department of Water Resources (P. O. Box 13087; Austin, Texas 78711).

N

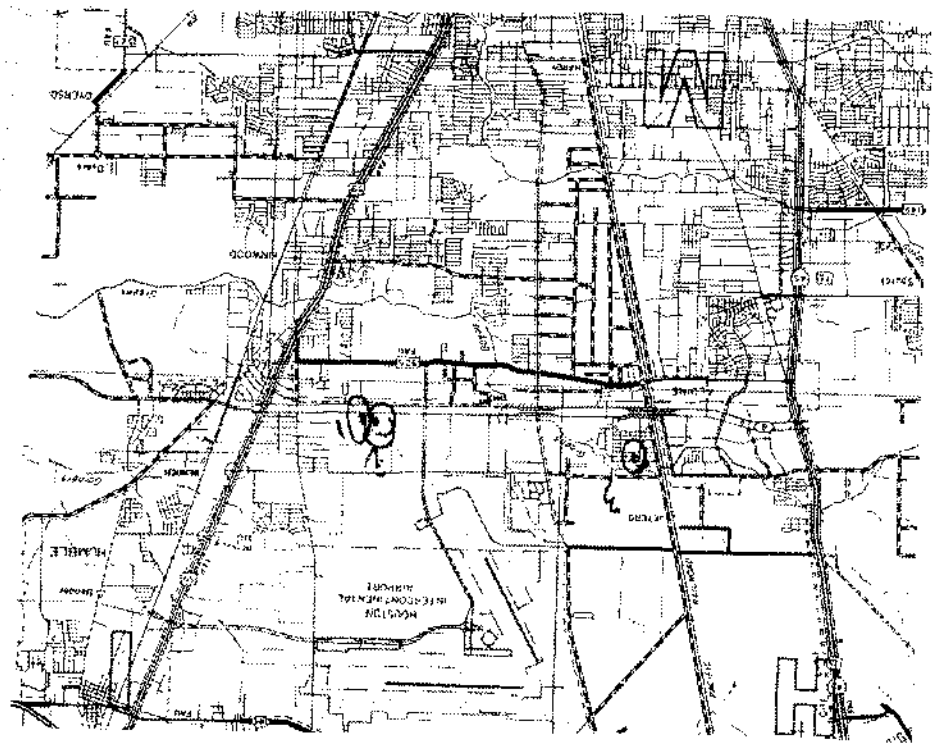

(1)

Dup

Send original copy by certified mail to the Texas Department of Water Resources P. O. Box 13087 Austin, Texas 78711

State of Texas
WATER WELL REPORT

ATTENTION OWNER: *Confidentiality Privilege Notice on Reverse Side*

For TDWR use only
Well No. 65-06-5AAA
Located on map 1 per MM
Received:

1) OWNER DUVAL BRELAND (Name) Address 15615 Magee Rd (Street or RFD) Houston (City) Tx (State) (Zip)

2) LOCATION OF WELL:
County Harris ____ miles in ____ direction from ____ (N., S., etc.) City of Houston (Town)

☐ Legal description:

Driller must complete the legal description to the right with distance and direction from two intersecting section or survey lines, or he must locate and identify the well on an official Quarter- or Half-Scale Texas County General Highway Map and attach the map to this form.

Section No. ____ Block No. ____ Township ____
Abstract No. ____ Survey Name ____
Distance and direction from two intersecting section or survey lines ____

X See attached map. 65-06-5AAA

3) TYPE OF WORK (Check):
X New Well ☐ Deepening ☐ Reconditioning ☐ Plugging

4) PROPOSED USE (Check):
X Domestic ☐ Industrial ☐ Public Supply ☐ Irrigation ☐ Test Well ☐ Other ____

5) DRILLING METHOD (Check):
X Mud Rotary ☐ Air Hammer ☐ Driven ☐ Bored ☐ Air Rotary ☐ Cable Tool ☐ Jetted ☐ Other ____

6) WELL LOG:

Date drilled 3-7-84

Dia. (in.)	From (ft.)	To (ft.)
6 3/4	Surface 0	271

7) BOREHOLE COMPLETION:
☐ Open Hole ☐ Straight Wall ☐ Underreamed
☐ Gravel Packed ☐ Other 2 String
If Gravel Packed give interval . . . from ____ ft. to ____ ft.

From (ft.)	To (ft.)	Description and color of formation material
0	95	TS & Clay
95	116	Sand
116	211	Clay
211	227	Sand
227	252	Clay H.T.
252	271	Sand #14

8) CASING, BLANK PIPE, AND WELL SCREEN DATA:

Dia. (in.)	New or Used	Steel, Plastic, etc. Perf., Slotted, etc. Screen Mfr., if commercial	Setting (ft.) From	Setting (ft.) To	Gage Casing Screen
4	N	PVC Well Casing	0	260	
2 1/2	N	Slotted Screen	260	271	

CEMENTING DATA
Cemented from 0 ft. to 260 ft.
Method used Pressure
Cemented by W. Otto (Company or Individual)

9) WATER LEVEL:
Static level 155 ft. below land surface Date 3-8-84
Artesian flow ____ gpm. Date ____

10) PACKERS: Type 4X2 1/2 K- Depth 255'

RECEIVED
AUG - 3 1984
DEPT. OF WATER RESOURCES

(Use reverse side if necessary)

11) TYPE PUMP:
☐ Turbine ☐ Jet X Submersible ☐ Cylinder
☐ Other ____
Depth to pump bowls, cylinder, jet, etc., ____ ft.

12) WELL TESTS: None
☐ Type Test: ☐ Pump ☐ Bailer ☐ Jetted ☐ Estimated
Yield: ____ gpm with ____ ft. drawdown after ____ hrs.

13) WATER QUALITY:
Did you knowingly penetrate any strata which contained undesirable water? ☐ Yes X No
If yes, submit "REPORT OF UNDESIRABLE WATER"
Type of water? ____ Depth of strata ____
Was a chemical analysis made? ☐ Yes X No

I hereby certify that this well was drilled by me (or under my supervision) and that each and all of the statements herein are true to the best of my knowledge and belief.

NAME O.R. BILLINGS (Type or Print) Water Well Drillers Registration No. 1929

ADDRESS 25330 RICHARD Rd (Street or RFD) Spring (City) Tx (State) 77386 (Zip)

(Signed) O.R. Billings (Water Well Driller) Allweather W.W. Inc (Company Name)

Please attach electric log, chemical analysis, and other pertinent information, if available.

TDWR-0392 (Rev. 1-12-79)

DEPARTMENT OF WATER RESOURCES COPY

4820109210

IMPORTANT NOTICE FOR PERSONS HAVING WELLS DRILLED CONCERNING PRIVILEGE OF CONFIDENTIALITY

The Water Well Drillers Board and the Department of Water Resources are concerned that some persons having water wells drilled may not be aware of the confidentiality privilege provision of Section 5 of the Water Well Drillers Act. Section 5, the Reporting of Well Logs, reads as follows:

> "Every registered water well driller drilling, deepening, or otherwise altering a water well within this State shall make and keep, or cause to be made and kept, a legible and accurate well log, and within sixty (60) days from the completion or cessation of drilling, deepening or otherwise altering such a water well, shall deliver or transmit by certified mail a copy of such well log to the Commission, and the owner thereof or the person having had such well drilled. The well log required herein shall at the request in writing to the Commission, by certified mail, by the owner or the person having such well drilled be held as confidential matter and not made of public record."

The last sentence specifies the means whereby you can, if you wish, assure that logs of your wells will be kept confidential. Please note that the term "Commission" in the above-quoted section and elsewhere in the Water Well Drillers Act now properly means the Texas Department of Water Resources (P. O. Box 13087; Austin, Texas 78711).

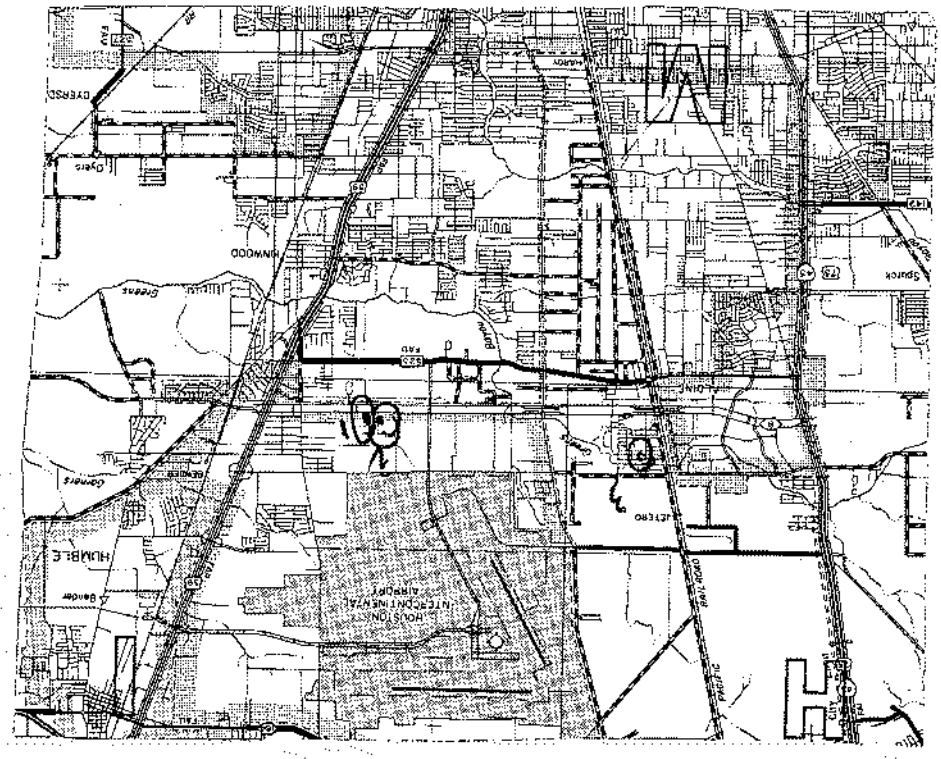

Attention Owner: Confidentiality Privilege Notice on reverse side of owner's copy.

Texas Department of License and Regulation

Water Well Driller/Pump Installer Program
P.O. Box 12157 Austin, Texas 78711 (512)463-7880 FAX (512)463-8616
Toll free (800)803-9202
Email address: water.well@license.state.tx.us

This form must be completed and filed with the department and owner within 60 days upon completion of the well.

WELL REPORT

A. WELL IDENTIFICATION AND LOCATION DATA

1) OWNER

Name	Address	City	State	Zip
SARMASAG TOOL MFG.	15504 MAGEE	HOUSTON,	TX.	77032

2) WELL LOCATION

County	Physical Address	City	State	Zip
HARRIS	SAME			

Lat. Long. Grid # 65-06-4

3) Type of Work: ☒ New Well ☐ Reconditioning ☐ Replacement ☐ Deepening

4) Proposed Use (check) ☐ Monitor ☐ Environmental Soil Boring ☐ Domestic ☐ Industrial ☐ Irrigation ☐ Injection ☐ Public Supply ☐ De-watering ☐ Testwell ☐ Rig Supply COMM. If Public Supply well, were plans submitted? ☐ Yes ☐ No

5) N↑

6) Drilling Date
Started 8 / 23 / 01
Completed 8 / 24 / 01

Diameter of Hole

Dia.(in)	From (ft)	To (ft)
6 3/4	0	400

7) Drilling Method (check) ☐ Driven ☐ Air Rotary ☒ Mud Rotary ☐ Bored ☐ Air Hammer ☐ Cable Tool ☐ Jetted ☐ Other

0-30	CLAY
30-50	SAND
50-160	CLAY & ROCK
160-170	SAND
170-220	CLAY
220-235	SAND
235-265	CLAY
265-280	SAND
280-320	CLAY
320-400	SAND

(Use reverse side of Well Owner's copy, if necessary)

RECEIVED
TDLR MAIL ROOM SH
OCT 29 2001
RECEIPT # AMOUNT

8) Borehole Completion ☐ Open Hole ☐ Straight Wall ☐ Under-reamed ☐ Gravel Packed ☒ Other 2 STRING
If Gravel Packed give the interval from ft. to ft.

Dia. (in.)	New Or Used	Steel, Plastic, etc. Perf., Slotted, etc Screen Mfg., if commercial	Setting (ft) From	Setting (ft) To	Gage Casing Screen
4	N	PVC CASING	0	305	
2.5	"	" LINER	375	385	
"	"	" SCREEN	385	400	12

9) Cementing Data
Cementing from 385 ft. to 0 ft. # of sacks used 20
0 ft. to 10 ft. # of sacks used 10
Method Used HALLIBURTON
Cementing By SDI
Distance to septic system field or other concentrated contamination/60 ft.
Method of verification of above distance OWNER'S VER.

10) Surface Completion
☐ Specified Surface Slab Installed
☒ Specified Surface Sleeve Installed
☐ Pitless Adapter Used
☐ Approved Alternative Procedure Used

11) Water Level
Static level 177 ft. below Date 8 / 25 / 01
Artesian Flow gpm. Date / /

12) Packers

Type	Depth
K-PACKER	375

13) Plugged ☐ Well plugged within 48 hours
Casing left in well: Cement/Bentonite placed in well:

From (ft)	To (ft)	From (ft)	To (ft)	Sacks used

14) Type Pump
☐ Turbine ☐ Jet ☒ Submersible ☐ Cylinder ☐ Other
Depth to pump bowls, cylinder, jet etc. 240 ft.

15) Water Test
Typetest ☐ Pump ☐ Bailer ☒ Jetted ☐ Estimated
Yield: gpm with ft. drawdown after hrs.

16) Water Quality
Did you knowingly penetrate a strata which contain undesirable constituents.
☐ YES ☒ NO If yes, did you submit a REPORT OF UNDESIRABLE WATER
Type of water Depth of Strata
Was a chemical analysis made ☐ Yes ☒ No

Company or individual's Name (type or print)	SCOTT DRILLING, INC.	Lic. No. 4839 WI
Address 11923 GREEN PINE CIRCLE	City HOUSTON,	State TX. Zip 77066

Signature Licensed Driller/Pump Installer	Date	Signature Apprentice	Date
Scott Robinson	10/23/01	D. J. Jones	10/23/01

4820125997

Attention Owner: Confidentiality Privilege Notice on reverse side of owner's copy.

Texas Department of License and Regulation

Water Well Driller/Pump Installer Program
P.O. Box 12157 Austin, Texas 78711 (512)463-7880 FAX (512)463-8616
Toll free (800)803-9202
Email address: water.well@license.state.tx.us

This form must be completed and filed with the department and owner within 60 days upon completion of the well.

WELL REPORT

Name	Address	City	State	Zip
JACK CRAWFORD	1517 MACEE	HOU	TX	77032

County	Physical Address	City	State	Zip
HARRIS	SAME			

Lat. | Long. | Grid # 25-14-4

3) Type of Work
☒ New Well ☐ Deepening ☐ Reconditioning

4) Proposed Use (check) ☐ Monitor ☐ Environmental Soil Boring ☒ Domestic ☐ Industrial ☐ Irrigation ☐ Injection ☐ Public Supply ☐ De-watering ☐ Testwell
If Public Supply well, were plans submitted to the TNRCC? ☐ Yes ☐ No

5) N↑

6) Drilling Date
Started 1 9 02
Completed 1 9 02

Diameter of Hole

Dia.(in)	From (ft)	To (ft)
5"	0	

7) Drilling Method (check) ☐ Driven ☐ Air Rotary ☒ Mud Rotary ☐ Bored ☐ Air Hammer ☐ Cable Tool ☐ Jetted ☐ Other

From (ft)	To (ft)	Description and color of formation material
0	12	clay
12	16	sand
16		Rock
16	28	clay
28	42	Sand

(Use reverse side of Well Owner's copy, if necessary)

8) Borehole Completion ☐ Open Hole ☒ Straight Wall ☐ Under-reamed ☐ Gravel Packed ☐ Other
If Gravel Packed give the interval from ft. to ft.

Casing, Blank Pipe, and Well Screen Data

Dia. (in.)	New Or Used	Steel, Plastic, etc. Perf., Slotted, etc Screen Mfg., if commercial	Setting (ft) From	Setting (ft) To	Gage Casing	Gage Screen
2	N	Casing PVC	0	32	SCH 40	
2	N	Screen PVC	32	42		.006

9) Cementing Data
Cementing from 30 ft. to 0 ft. # of sacks used 7
ft. to ft. # of sacks used
Method Used Pressure
Cementing By Raymond Services, Inc.
Distance to septic system field or other concentrated contamination 50 ft.
Method of verification of above distance

RECEIVED
TDLR MAIL ROOM SH
FEB 11 2002

10) Surface Completion
☐ Specified Surface Slab Installed
☒ Specified Surface Sleeve Installed
☐ Pitless Adapter Used
☐ Approved Alternative Procedure Used

RECEIPT #	AMOUNT

11) Water Level
Static level 8 ft. below Date 1 10 02
Artesian Flow gpm. Date / /

12) Packers

Type	Depth
None	

13) Plugged ☐ Well plugged within 48 hours
Casing left in well: Cement/Bentonite placed in well:

From (ft)	To (ft)	From (ft)	To (ft)	Sacks used

14) Typepump
☐ Turbine ☒ Jet ☐ Submersible ☐ Cylinder
☐ Other
Depth to pump bowls, cylinder, jet etc. ft.

15) Water Test
Typetest ☐ Pump ☐ Bailer ☒ Jetted ☐ Estimated
Yield: gpm with ft. drawdown after hrs.

16) Water Quality
Did you knowingly penetrate and strata which contain undesirable constituents.
☐ YES ☒ NO If yes, did you submit a REPORT OF UNDESIRABLE WATER
Type of water Depth of Strata
Was a chemical analysis made ☐ Yes ☐ No

Company or individual's Name (type or print)	Raymond Services, Inc. 4577WI		
Address 10011 Airline Drive	City Houston	State TX	Zip 77037
Signature	1 14 02	Signature	1 14 02

TDLR FORM 001WWD White - TDLR Yellow - Owner Pink - Driller/Pump Installer

4820126403

Send original copy by certified mail to the Texas Water Development Board P. O. Box 13087 Austin, Texas 78711

State of Texas

WATER WELL REPORT

For TWDB use only
Well No. 65-06-477
Located on map yes
Received: 7-5
46

1) OWNER:
Person having well drilled C. Bob Bell (Name) Address 15603 Magee (Street or RFD) Houston (City) Texas (State)

Landowner Same (Name) Address Same (Street or RFD) (City) (State)

2) LOCATION OF WELL:
County Harris, ____ miles in ____ direction from ____ (N.E., S.W., etc.) (Town)

Locate by sketch map showing landmarks, roads, creeks, hiway number, etc.* map on 65-06-477

313 Q

North

(Use reverse side if necessary)

or Give legal location with distances and directions from adjacent sections or survey lines.

Labor ____ League ____

Block ____ Survey ____

Abstract No. ____

(NW¼ NE¼ SW¼ SE¼) of Section ____

3) TYPE OF WORK (Check):
XXXXX New Well | Deepening | Reconditioning | Plugging

4) PROPOSED USE (Check):
XXXXX Industrial | Municipal | Irrigation | Test Well | Other

5) TYPE OF WELL (Check):
XXXXX Driven | Dug | Cable | Jetted | Bored

6) WELL LOG:
Diameter of hole 6 3/4 in. Depth drilled 258 ft ft. Depth of completed well 273 ft ft. Date drilled 4-12-74

All measurements made from 0 ft. above ground level.

From (ft.)	To (ft.)	Description and color of formation material
0	10	Yellow Clay
10	15	Red Yellow Clay
15	25	Red Gray Clay
25	50	Red Clay
50 XX	70	Red Yellow Clay
70	75	Sand
75	80	Red Yellow Clay
80	85	Sand
85	95	Red Yellow Clay
95	100	Sand
100	110	Gray Clay
110	120	Red Gray Clay

(Use reverse side if necessary)

9) Casing:
Type: Old XX Steel PXXXX Other
Cemented from 258 ft up ft. to ____ ft.

Diameter (inches)	Setting From (ft.)	Setting To (ft.)	Gage
4 "	1 ft	258 ft	40

10) SCREEN:
Type Well Supplies Plastic Wrapped
Perforated | Slotted

Diameter (inches)	Setting From (ft.)	Setting To (ft.)	Slot Size
2½"	263 ft	273 ft	16

7) COMPLETION (Check):
XXXXXX Straight wall | Gravel packed | Other
Under reamed | Open Hole

8) WATER LEVEL:
Static level 140 ft. below land surface Date ____
Artesian pressure ____ lbs. per square inch Date ____
Depth to pump bowls, cylinder, jet, etc., 180 ft ft. below land surface.

11) WELL TESTS:
Was a pump test made? Yes XXo If yes, by whom? ____
Yield: ____ gpm with ____ ft. drawdown after ____ hrs.
Bailer test ____ gpm with ____ ft. drawdown after ____ hrs.
Artesian flow ____ gpm
Temperature of water ____

12) WATER QUALITY:
Was a chemical analysis made? Yes XXNo
Did any strata contain undesirable water? Yes No
Type of water? ____ depth of strata ____

I hereby certify that this well was drilled by me (or under my supervision) and that each and all of the statements herein are true to the best of my knowledge and belief.

NAME C A Raymond Jr. (Type or Print) Water Well Drillers Registration No. 774

ADDRESS 10011 Airline Dr. (Street or RFD) Houston (City) Texas (State)

(Signed) C A Raymond Jr (Water Well Driller) Raymond Water Wells (Company Name)

Please attach electric log, chemical analysis, and other pertinent information, if available.

*Additional instructions on reverse side.

TWDB-WD-6

2)LOCATION OF WELL:

The sketch showing the well location must be as accurate as possible, showing landmarks, in sufficient detail so that the well may be plotted on a General Highway Map of the county in which the well is located.

Reference points from which distances are measured and directions given should be of a permanent nature (e.g. highway intersections, center of towns, river and creek bridges, railroad crossings). The distance and direction from the nearest town should always be indicated.

When giving a legal description include a sketch showing location of the well within the described area, e.g. survey abstract.

Information furnished in Section 2) of the TWDBE-GW-53 is very important. Unless the well can be accurately located on a map the value of the other data contained in the Report is greatly reduced.

120	150	Red Yellow Clay
150	160	Red Gray Clay
160	170	Gray Clay
170	215	Red Gray Clay
215	225	Sand
225	255	Red Gray Clay
255	273	Sand

JUL 30 1975
Texas Water

RECEIVED
NOV 4 1974
TEXAS WATER
DEVELOPMENT BOARD

DUP

Send original copy by certified mail to the Texas Department of Water Resources P. O. Box 13087 Austin, Texas 78711

State of Texas
WATER WELL REPORT

For TDWR use only
Well No. 65-06-477
Located on map 78S
Received: C.F.S. 77384

1) OWNER JIM GREGORY (Name) Address 3602 ALMONDWOOD (Street or RFD) SPRING (City) TEX (State) (Zip)

2) LOCATION OF WELL: County HARRIS 10 miles in NORTH (N.E., S.W., etc.) direction from HOUSTON (Town)

Driller must complete the legal description to the right with distance and direction from two intersecting section or survey lines, or he must locate and identify the well on an official Quarter- or Half-Scale Texas County General Highway Map and attach the map to this form.

15530 MAGEE

☐ Legal description:
Section No. _____ Block No. _____ Township _____
Abstract No. _____ Survey Name _____
Distance and direction from two intersecting section or survey lines _____
~~See attached map.~~

3) TYPE OF WORK (Check):
☑ New Well ☐ Deepening ☐ Reconditioning ☐ Plugging

4) PROPOSED USE (Check):
~~☐ Domestic~~ ☐ Industrial ☐ Public Supply ☐ Irrigation ☐ Test Well ☐ Other _____

5) DRILLING METHOD (Check):
~~☑ Mud Rotary~~ ☐ Air Hammer ☐ Driven ☐ Bored ☐ Air Rotary ☐ Cable Tool ☐ Jetted ☐ Other _____

6) WELL LOG:
Date drilled 4-18-85

DIAMETER OF HOLE Dia. (in.)	From (ft.)	To (ft.)
	Surface	
6¾		327

7) BOREHOLE COMPLETION:
☐ Open Hole ☐ Straight Wall ☐ Underreamed
☐ Gravel Packed ~~☑ Other~~ LEAD SEAL
If Gravel Packed give interval . . . from _____ ft. to _____ ft.

From (ft.)	To (ft.)	Description and color of formation material
0	60	CLAY
60	65	SAND
65	160	CLAY
160	170	SAND
170	240	CLAY
240	242	ROCK
242	252	SAND
252	270	CLAY
270	280	SAND
280	310	CLAY
310	327	SAND

8) CASING, BLANK PIPE, AND WELL SCREEN DATA:

Dia. (in.)	New or Used	Steel, Plastic, etc. Perf., Slotted, etc. Screen Mfr., if commercial	Setting (ft.) From	Setting (ft.) To	Gage Casing Screen
4	N	PVC	0	310	
2½	N	PVC	317	327	12

CEMENTING DATA
Cemented from 0 ft. to 310 ft.
Method used PRESSURE
Cemented by H & H WATER WELL (Company or Individual)

9) WATER LEVEL:
Static level 168 ft. below land surface Date 4-18-85
Artesian flow _____ gpm. Date _____

RECEIVED
MAY 14 1985
DEPT. OF WATER RESOURCES

10) PACKERS: Type Depth

(Use reverse side if necessary)

11) TYPE PUMP:
☐ Turbin ☐ Jet ~~☑ Submersible~~ ☐ Cylinder
☐ Other _____
Depth to pump bowls, cylinder, jet, etc., 252 ft.

12) WELL TESTS:
☐ Type Test: ☐ Pump ☐ Bailer ☐ Jetted ~~☑ Estimated~~
Yield: 10 gpm with _____ ft. drawdown after _____ hrs.

13) WATER QUALITY:
Did you knowingly penetrate any strata which contained undesirable water? ☐ Yes ~~☑ No~~
If yes, submit "REPORT OF UNDESIRABLE WATER"
Type of water? _____ Depth of strata _____
Was a chemical analysis made? ☐ Yes ~~☑ No~~

I hereby certify that this well was drilled by me (or under my supervision) and that each and all of the statements herein are true to the best of my knowledge and belief.

NAME A.R. HENDON (Type or Print) Water Well Drillers Registration No. 334

ADDRESS 14605 REEVESTON (Street or RFD) HO. (City) TEX. (State) 77039 (Zip)

(Signed) A.R. Hendon (Water Well Driller) H&H WATER WELL DRILLING (Company Name)

Please attach electric log, chemical analysis, and other pertinent information, if available.

*Additional instructions on reverse side.

TDWR-0392



HARRIS COUNTY, TEXAS 102

STATE OF TEXAS WELL REPORT for Tracking #510098

Owner:	**Rudy Marron**	Owner Well #:	**No Data**
Address:	**15602 Chaplin St. Houston , TX 77032**	Grid #:	**65-06-4**
		Latitude:	**29° 56' 42" N**
Well Location:	**15602 Chaplin St. Houston, TX 77032**	Longitude:	**095° 22' 12" W**
Well County:	**Harris**	Elevation:	**No Data**
Type of Work:	**New Well**	Proposed Use:	**Domestic**

Drilling Start Date: **4/30/2019** Drilling End Date: **4/30/2019**

	Diameter (in.)	*Top Depth (ft.)*	*Bottom Depth (ft.)*
Borehole:	**5.5**	**0**	**50**

Drilling Method: **Mud (Hydraulic) Rotary**

Borehole Completion: **Gravel Packed**

	Top Depth (ft.)	*Bottom Depth (ft.)*	*Description (number of sacks & material)*
Annular Seal Data:	**0**	**10**	**Cement 4 Bags/Sacks**
	10	**30**	**Bentonite 4 Bags/Sacks**

Seal Method: **Pressure**

Sealed By: **Driller**

Distance to Property Line (ft.): **8**

Distance to Septic Field or other concentrated contamination (ft.): **No Data**

Distance to Septic Tank (ft.): **50**

Method of Verification: **Customer**

Surface Completion: **Surface Sleeve Installed** **Surface Completion by Driller**

Water Level: **5 ft.** below land surface on **2019-04-30**

Packers: **No Data**

Type of Pump: **Jet** Pump Depth (ft.): **20**

Well Tests: **Jetted** **Yield: 6 GPM with 5 ft. drawdown after 2 hours**

	Strata Depth (ft.)	Water Type
Water Quality:	**No Data**	**No Data**

Chemical Analysis Made: **No**

Did the driller knowingly penetrate any strata which contained injurious constituents?: **No**

Certification Data: The driller certified that the driller drilled this well (or the well was drilled under the driller's direct supervision) and that each and all of the statements herein are true and correct. The driller understood that failure to complete the required items will result in the report(s) being returned for completion and resubmittal.

Company Information: **Raymond Services**

No Data

Driller Name: **Zachary Proctor** License Number: **54847**

Apprentice Name: **Daniel Perez** Apprentice Number: **59136**

Comments: **No Data**

Lithology:
DESCRIPTION & COLOR OF FORMATION MATERIAL

Top (ft.)	Bottom (ft.)	Description
0	2	Top Soil
2	10	Sand/Clay
10	20	Brown Clay
20	30	Rock/Clay
30	50	Red Sand # 6

Casing:
BLANK PIPE & WELL SCREEN DATA

Dia (in.)	Type	Material	Sch./Gage	Top (ft.)	Bottom (ft.)
2		New Plastic (PVC)	40	0	40
2	Screen	New Plastic (PVC)	6	30	50

IMPORTANT NOTICE FOR PERSONS HAVING WELLS DRILLED CONCERNING CONFIDENTIALITY

TEX. OCC. CODE Title 12, Chapter 1901.251, authorizes the owner (owner or the person for whom the well was drilled) to keep information in Well Reports confidential. The Department shall hold the contents of the well log confidential and not a matter of public record if it receives, by certified mail, a written request to do so from the owner.

Please include the report's Tracking Number on your written request.

Texas Department of Licensing and Regulation
P.O. Box 12157
Austin, TX 78711
(512) 334-5540

STATE OF TEXAS WELL REPORT for Tracking #479493

Owner:	**Luis Sanchez**	Owner Well #:	**No Data**
Address:	**15535 Magee Rd. Houston , TX 77032**	Grid #:	**65-06-4**
		Latitude:	**29° 56' 39" N**
Well Location:	**15535 Magee Rd. Houston, TX 77032**	Longitude:	**095° 22' 12" W**
Well County:	**Harris**	Elevation:	**No Data**
Type of Work:	**New Well**	Proposed Use:	**Domestic**

Drilling Start Date: **5/17/2018** Drilling End Date: **5/17/2018**

	Diameter (in.)	*Top Depth (ft.)*	*Bottom Depth (ft.)*
Borehole:	**5.5**	**0**	**51**

Drilling Method: **Mud (Hydraulic) Rotary**

Borehole Completion: **Gravel Packed**

	Top Depth (ft.)	*Bottom Depth (ft.)*	*Description (number of sacks & material)*
Annular Seal Data:	**0**	**10**	**Cement 5 Bags/Sacks**
	10	**27**	**Bentonite 5 Bags/Sacks**

Seal Method: **Pressure**

Sealed By: **Driller**

Distance to Property Line (ft.): **8**

Distance to Septic Field or other concentrated contamination (ft.): **No Data**

Distance to Septic Tank (ft.): **50**

Method of Verification: **Customer**

Surface Completion: **Surface Sleeve Installed** **Surface Completion by Driller**

Water Level: **15 ft.** below land surface on **2018-05-17**

Packers: **No Data**

Type of Pump: **Jet**

Well Tests: **Jetted** **Yield: 5 GPM with 6 ft. drawdown after 2 hours**

	Strata Depth (ft.)	Water Type
Water Quality:	**No Data**	**No Data**

Chemical Analysis Made: **No**

Did the driller knowingly penetrate any strata which contained injurious constituents?: **No**

Certification Data: The driller certified that the driller drilled this well (or the well was drilled under the driller's direct supervision) and that each and all of the statements herein are true and correct. The driller understood that failure to complete the required items will result in the report(s) being returned for completion and resubmittal.

Company Information: **Raymond Services**

No Data

Driller Name: **Zachary Proctor** License Number: **54847**

Comments: **No Data**

Lithology:
DESCRIPTION & COLOR OF FORMATION MATERIAL

Top (ft.)	Bottom (ft.)	Description
0	3	Top Soil
3	10	Sand/Clay
10	27	Brown Clay
27	35	Rock/Sand # 6
35	40	Rock
40	51	Red Sand # 6

Casing:
BLANK PIPE & WELL SCREEN DATA

Dia (in.)	Type	Material	Sch./Gage	Top (ft.)	Bottom (ft.)
2		New Plastic (PVC)	40	0	27
2	Screen	New Plastic (PVC)	6	27	51

IMPORTANT NOTICE FOR PERSONS HAVING WELLS DRILLED CONCERNING CONFIDENTIALITY

TEX. OCC. CODE Title 12, Chapter 1901.251, authorizes the owner (owner or the person for whom the well was drilled) to keep information in Well Reports confidential. The Department shall hold the contents of the well log confidential and not a matter of public record if it receives, by certified mail, a written request to do so from the owner.

Please include the report's Tracking Number on your written request.

Texas Department of Licensing and Regulation
P.O. Box 12157
Austin, TX 78711
(512) 334-5540

STATE OF TEXAS WELL REPORT for Tracking #479492

Owner:	**Fred Sanchez**	Owner Well #:	**No Data**
Address:	**15539 Magee Rd. Houston , TX 77032**	Grid #:	**65-06-4**
		Latitude:	**29° 56' 40" N**
Well Location:	**15539 Magee Rd. Houston, TX 77032**	Longitude:	**095° 22' 13" W**
Well County:	**Harris**	Elevation:	**No Data**
Type of Work:	**New Well**	Proposed Use:	**Domestic**

Drilling Start Date: **5/16/2018** Drilling End Date: **5/16/2018**

	Diameter (in.)	*Top Depth (ft.)*	*Bottom Depth (ft.)*
Borehole:	**5.5**	**0**	**51**

Drilling Method: **Mud (Hydraulic) Rotary**

Borehole Completion: **Gravel Packed**

	Top Depth (ft.)	*Bottom Depth (ft.)*	*Description (number of sacks & material)*
Annular Seal Data:	**0**	**10**	**Cement 5 Bags/Sacks**
	10	**27**	**Bentonite 5 Bags/Sacks**

Seal Method: **Pressure**

Sealed By: **Driller**

Distance to Property Line (ft.): **8**

Distance to Septic Field or other concentrated contamination (ft.): **No Data**

Distance to Septic Tank (ft.): **50**

Method of Verification: **Customer**

Surface Completion: **Surface Sleeve Installed** **Surface Completion by Driller**

Water Level: **15 ft.** below land surface on **2018-05-16**

Packers: **No Data**

Type of Pump: **Jet** Pump Depth (ft.): **25**

Well Tests: **Jetted** **Yield: 5 GPM with 6 ft. drawdown after 2 hours**

	Strata Depth (ft.)	Water Type
Water Quality:	**No Data**	**No Data**

Chemical Analysis Made: **No**

Did the driller knowingly penetrate any strata which contained injurious constituents?: **No**

Certification Data: The driller certified that the driller drilled this well (or the well was drilled under the driller's direct supervision) and that each and all of the statements herein are true and correct. The driller understood that failure to complete the required items will result in the report(s) being returned for completion and resubmittal.

Company Information: **Raymond Services**

No Data

Driller Name: **Zachary Proctor** License Number: **54847**

Comments: **No Data**

Lithology:
DESCRIPTION & COLOR OF FORMATION MATERIAL

Top (ft.)	Bottom (ft.)	Description
0	3	Top Soil
3	10	Sand/Clay
10	27	Brown Clay
27	35	Red Sand # 6
35	40	Rock
40	51	Red Sand # 6

Casing:
BLANK PIPE & WELL SCREEN DATA

Dia (in.)	Type	Material	Sch./Gage	Top (ft.)	Bottom (ft.)
2		New Plastic (PVC)	40	0	27
2	Screen	New Plastic (PVC)	6	27	51

IMPORTANT NOTICE FOR PERSONS HAVING WELLS DRILLED CONCERNING CONFIDENTIALITY

TEX. OCC. CODE Title 12, Chapter 1901.251, authorizes the owner (owner or the person for whom the well was drilled) to keep information in Well Reports confidential. The Department shall hold the contents of the well log confidential and not a matter of public record if it receives, by certified mail, a written request to do so from the owner.

Please include the report's Tracking Number on your written request.

Texas Department of Licensing and Regulation
P.O. Box 12157
Austin, TX 78711
(512) 334-5540

STATE OF TEXAS WELL REPORT for Tracking #37372

Owner:	**Jewel Sanders**	Owner Well #:	**No Data**
Address:	**13033 Reveston Houston, TX 77039**	Grid #:	**65-06-4**
		Latitude:	**29° 56' 36" N**
Well Location:	**13033 Reveston Houston, TX 77039**	Longitude:	**095° 22' 16" W**
Well County:	**Harris**	Elevation:	**No Data**
Type of Work:	**New Well**	Proposed Use:	**Domestic**

Drilling Start Date: **7/18/2003** Drilling End Date: **7/21/2003**

	Diameter (in.)	*Top Depth (ft.)*	*Bottom Depth (ft.)*
Borehole:	**7**	**0**	**388**

Drilling Method: **Mud (Hydraulic) Rotary**

Borehole Completion: **2 String**

	Top Depth (ft.)	*Bottom Depth (ft.)*	*Description (number of sacks & material)*
Annular Seal Data:	**0**	**376**	**18 Cement**
	0	**15**	**5 Cement**

Seal Method: **Positive Displacement**

Sealed By: **RWW**

Distance to Property Line (ft.): **No Data**

Distance to Septic Field or other concentrated contamination (ft.): **65**

Distance to Septic Tank (ft.): **No Data**

Method of Verification: **Owner**

Surface Completion: **Surface Sleeve Installed**

Water Level: **210 ft.** below land surface on **2003-07-21** Measurement Method: **Unknown**

Packers: **K 366**

Type of Pump: **Submersible** Pump Depth (ft.): **360**

Well Tests: **Jetted** **No Test Data Specified**

	Strata Depth (ft.)	Water Type
Water Quality:	**No Data**	**No Data**

Chemical Analysis Made: **No**

Did the driller knowingly penetrate any strata which contained injurious constituents?: **No**

Certification Data: The driller certified that the driller drilled this well (or the well was drilled under the driller's direct supervision) and that each and all of the statements herein are true and correct. The driller understood that failure to complete the required items will result in the report(s) being returned for completion and resubmittal.

Company Information: **Robinson Water Well**

11819 W Montgomery Rd.
Houston, TX 77086

Driller Name: **David Helms** License Number: **54211**

Comments: **DT$ - Supplies Multiple families**

Lithology:
DESCRIPTION & COLOR OF FORMATION MATERIAL

Top (ft.)	Bottom (ft.)	Description
0	**40**	**Red Clay**
40	**70**	**Sand, Red**
70	**160**	**Shale, Clay**
160	**240**	**Sand**
240	**300**	**Clay**
300	**370**	**Clay, Shale**
370	**388**	**Sand**

Casing:
BLANK PIPE & WELL SCREEN DATA

Dia. (in.)	New/Used	Type	Setting From/To (ft.)
4	**N**	**PVC**	**Casing 0/376 Sch 40**
2.5	**N**	**PVC**	**Liner 366/376 Sch 40**
2.5	**N**	**PVC**	**Screen 376/388 .012**

IMPORTANT NOTICE FOR PERSONS HAVING WELLS DRILLED CONCERNING CONFIDENTIALITY

TEX. OCC. CODE Title 12, Chapter 1901.251, authorizes the owner (owner or the person for whom the well was drilled) to keep information in Well Reports confidential. The Department shall hold the contents of the well log confidential and not a matter of public record if it receives, by certified mail, a written request to do so from the owner.

Please include the report's Tracking Number on your written request.

Texas Department of Licensing and Regulation
P.O. Box 12157
Austin, TX 78711
(512) 334-5540

911

Send original copy by certified mail to the Texas Water Development Board P. O. Box 13087 Austin, Texas 78711

State of Texas

WATER WELL REPORT #8

For TWDB use only
Well No.
Located on map
Received:

1) OWNER:
Person having well drilled Herman Ford (Name) Address 9715 Mundy (Street or RFD) Houston (City) Texas (State)

Landowner SAME (Name) Address SAME (Street or RFD) (City) (State)

2) LOCATION OF WELL:
County HARRIS, 16 miles in NW (N.E., S.W., etc.) direction from HOUSTON (Town)

Locate by sketch map showing landmarks, roads, creeks, hiway number, etc.*

9715 Mundy

North

(Use reverse side if necessary)

or Give legal location with distances and directions from adjacent sections or survey lines.

Labor League

Block Survey

Abstract No.

(NW¼ NE¼ SW¼ SE¼) of Section

3) TYPE OF WORK (Check): New Well, Deepening, Reconditioning, Plugging

4) PROPOSED USE (Check): Domestic, Industrial, Municipal, Irrigation, Test Well, Other

5) TYPE OF WELL (Check): Rotary, Driven, Dug, Cable, Jetted, Bored

6) WELL LOG:
Diameter of hole 6½ in. Depth drilled 241 ft. Depth of completed well 241 ft. Date drilled 8/7/73

All measurements made from 4 ft. above ground level.

From (ft.)	To (ft.)	Description and color of formation material
0	3	Top Soil
3 - 220		Unconsolidated
220 - 241		Sand

9) Casing:
Type: Old, New, Steel, Plastic, Other
Cemented from 161 ft. to 211 ft.

Diameter (inches)	Setting From (ft.)	Setting To (ft.)	Gage
4	0	211	#40
2	211	231	#30

10) SCREEN:
Type SS R
Perforated, Slotted

Diameter (inches)	Setting From (ft.)	Setting To (ft.)	Slot Size
2	231	241	16 gu

(Use reverse side if necessary)

7) COMPLETION (Check): Straight wall, Gravel packed, Other, Under reamed, Open Hole

8) WATER LEVEL:
Static level 85' ft. below land surface Date 8/8/73
Artesian pressure lbs. per square inch Date
Depth to pump bowls, cylinder, jet, etc., 127 ft. below land surface.

11) WELL TESTS:
Was a pump test made? Yes, No If yes, by whom?
Yield: gpm with ft. drawdown after hrs.
Bailer test gpm with ft. drawdown after hrs.
Artesian flow gpm
Temperature of water

12) WATER QUALITY:
Was a chemical analysis made? Yes, No
Did any strata contain undesirable water? Yes, No
Type of water? depth of strata

I hereby certify that this well was drilled by me (or under my supervision) and that each and all of the statements herein are true to the best of my knowledge and belief.

NAME Tommy C. Bussell (Type or Print) Water Well Drillers Registration No. 707

ADDRESS 985 North Houston Rosslyn Houston Texas (Street or RFD) (City) (State)

(Signed) Tommy C Bussell (Water Well Driller) Bussell & Sons (Company Name)

Please attach electric log, chemical analysis, and other pertinent information, if available.

*Additional instructions on reverse side.

TWDB-WD-8

4820119240

10/26/2020
04:10:25

Texas Commission on Environmental Quality
DWW Water System Summary Sheet

PWS ID	PWS Name	Central Registry RN
TX1010478	MAREK ROAD WATER SYSTEM	RN101285401

Organization/Customer *	Central Registry CN
BLUE BELL MANOR UTILITY CO INC	CN600625586

*Regulatory mail will be addressed to this organization/person

All Water System Contacts

Type	Contact	Communication	
		Phone Type	**Value**
AC - Administrative Contact - PRESIDENT	GILLEY, DAVID, L 1330 BLUE BELL RD HOUSTON, TX 77038-3012	BUS - Business	281-898-1273
		BUS - Business	281-898-1273
		BUS - Business	281-447-5580
		BUS - Business	281-447-4560
		BUS - Business	281-447-3643
		EMERG - Emergency	281-447-3643
OW - Owner	BLUE BELL MANOR UTILITY CO INC 1330 BLUE BELL RD HOUSTON, TX 77038-3012		
PWS - Public Water System Contact - OPERATOR	HEIN, MARK 1330 BLUE BELL RD HOUSTON, TX 77038-3012	**Phone Type**	**Value**
		BUS - Business	281-447-5580
		MOB - Mobile	281-898-1273

Operator Grade	Number
GROUND WATER TREATMENT OPERATOR Grade C	1

Water Operator Licenses

License Holder:	HEIN, MARK S	
CURRENT	Class: C - GROUND WATER TREATMENT OPERATOR	WG0003292

Owner Type	Owner Type Options: COUNTY, DISTRICT, FEDERAL GOVERNMENT, INVESTOR OWNED, MUNICIPALITY, NATIVE AMERICAN, PRIVATE, STATE GOVERNMENT, WATER SUPPLY CORPORATION
Investor Owned	

System Type	System Type Options: COMMUNITY, TRANSIENT/NON-COMMUNITY, NON-PUBLIC, NON-TRANSIENT/NON-COMMUNITY
C - Community	

Population Type	Population Served	# of Connect	# I/C w/other PWS
Residential	246	82	0

Total Product (MGD)	Average Daily Consump.	Max Daily Demand (MGD)	Total Storage (MG)	Elev. Storage (MG)	Service Pump Cap.	Max.Purchase Cap. (MGD/GPM)	Pressure Tank Cap. (MG)
0.2300 MGD			.042 MG		.518 MGD		0.005 MG

Activity Status	Inactivation Date
A - ACTIVE	

Last Survey Date	Surveyor	Survey Type	Region	County
01/09/2020	KATHERINE HELLER	Sanitary Survey	HOUSTON	HARRIS
04/06/2016	DAWN OLIVO	Sanitary Survey	HOUSTON	HARRIS
05/23/2013	MIGUEL GALVAN	Sanitary Survey	HOUSTON	HARRIS

(Treatment Plant)

Entry Point	EP Name/Source Summation (Activity Status)	Plant Name (Activity Status)	Plant Num	Chemical Mon Type	Chem Sample Point	Distribution Mon Type	Dist Sample Point
EP001	TRT-TAP / Ground Water(A)	9711 1/2 MAREK ROAD(A)	TP5642		NO		NO

Train:	Unnamed

(Treatments)

Disinfection Zone	Treatment Sequence	Objective	Process	Treatment
null	null	D	403	GASEOUS CHLORINATION, PRE

(Active Sources)

Source Number	Source Name (Activity Status)	Operational Status	Source Type	Depth	Tested GPM	Rated GPM
G1010478A	1 - 9711 1/2 MAREK RD (A)	P	G	359	160 GPM	170 GPM

Drill Date	Source Summary
11/01/1969	CHICOT

GPS Latitude (decimal)	GPS Longitude (decimal)	GPS Elevation	GPS Date	Seller
29.905069	-95.416744	83	09/12/2006	Not Purchasing

(Inactive/Offline Sources)

SourceNumber	Name	Status	Depth
G1010478B	2	P	N/A

Code Explanations
Monitoring Type Codes: (GW) GROUNDWATER , (GUP) GROUNDWATER UNDER THE INFLUENCE - PURCHASED , (SWP) SURFACE WATER - PURCHASED , (GU) GROUNDWATER UNDER THE INFLUENCE OF SURFACE WATER , (N) NO SOURCES , (SW) SURFACE WATER
Activity Status Codes: (A) ACTIVE , (D) DELETED/DISSOLVED , (I) INACTIVE , (P) PROPOSED ,
Operational Status Codes: (E) EMERGENCY , (I) INTERIM/PEAK (O) OTHER , (P) PERMANENT , (S) SEASONAL
Source Types: (G) GROUND WATER , (S) SURFACE WATER , (U) GROUND WATER UNDER THE INFLUENCE

- End of Report -

At the time of your query this data was the most current information available from our database, which is in real time. Every effort was made to retrieve it according to your query. Thank-you for using DWW.

STATE OF TEXAS WELL REPORT for Tracking #340037

Owner:	**Tallows Mobile Home Park**	Owner Well #:	**No Data**
Address:	**1415Aldine Mail Rt. Houston, TX 77088**	Grid #:	**65-05-9**
Well Location:	**1415 Tallows Mobile Home Park Houston, TX 77088**	Latitude:	**29° 54' 13" N**
		Longitude:	**095° 24' 53" W**
Well County:	**Harris**	Elevation:	**No Data**
Type of Work:	**New Well**	Proposed Use:	**Public Supply**

Drilling Start Date: **6/16/2013** Drilling End Date: **6/19/2013** **Plans Approved by TCEQ - YES**

	Diameter (in.)	*Top Depth (ft.)*	*Bottom Depth (ft.)*
Borehole:	**8.5**	**0**	**530**

Drilling Method: **Mud (Hydraulic) Rotary**

Borehole Completion: **2 string**

	Top Depth (ft.)	*Bottom Depth (ft.)*	*Description (number of sacks & material)*
Annular Seal Data:	**0**	**500**	**85**
	0	**10**	**10**

Seal Method: **Haliburtion**

Sealed By: **SDI**

Distance to Property Line (ft.): **45**

Distance to Septic Field or other concentrated contamination (ft.): **550**

Distance to Septic Tank (ft.): **No Data**

Method of Verification: **owner**

Surface Completion: **Surface Slab Installed**

Water Level: **190 ft.** below land surface on **2013-08-11** Measurement Method: **Unknown**

Packers: **k packer 485**

Type of Pump: **Jet** Pump Depth (ft.): **295**

Well Tests: **Jetted** **Yield: 90 GPM**

	Strata Depth (ft.)	Water Type
Water Quality:	**No Data**	**No Data**

Chemical Analysis Made: **Yes**

Did the driller knowingly penetrate any strata which contained injurious constituents?: **No**

Certification Data: The driller certified that the driller drilled this well (or the well was drilled under the driller's direct supervision) and that each and all of the statements herein are true and correct. The driller understood that failure to complete the required items will result in the report(s) being returned for completion and resubmittal.

Company Information: **Scott Drilling Inc.**

11923 Green Pine Circle
Houston, TX 77066

Driller Name: **Scott Robinson** License Number: **4839**

Apprentice Name: **Carlos DeLeon** Apprentice Number: **59057**

Comments: **No Data**

Lithology:
DESCRIPTION & COLOR OF FORMATION MATERIAL

Top (ft.)	Bottom (ft.)	Description
0	**25**	**clay**
25	**50**	**sand**
50	**135**	**clay**
135	**160**	**sand**
160	**205**	**clay**
205	**215**	**sand**
215	**285**	**clay**
285	**290**	**sand**
290	**335**	**clay**
335	**345**	**sand**
345	**355**	**clay**
355	**380**	**sand**
380	**500**	**clay**
500	**530**	**sand**

Casing:
BLANK PIPE & WELL SCREEN DATA

Dia. (in.)	New/Used	Type	Setting From/To (ft.)
10	**N**	**surface casing**	**30-0**
5		**casing**	**0-500**
2.5		**liner**	**485-500**
2.5		**screen**	**500-530 .06**

IMPORTANT NOTICE FOR PERSONS HAVING WELLS DRILLED CONCERNING CONFIDENTIALITY

TEX. OCC. CODE Title 12, Chapter 1901.251, authorizes the owner (owner or the person for whom the well was drilled) to keep information in Well Reports confidential. The Department shall hold the contents of the well log confidential and not a matter of public record if it receives, by certified mail, a written request to do so from the owner.

Please include the report's Tracking Number on your written request.

Texas Department of Licensing and Regulation
P.O. Box 12157
Austin, TX 78711
(512) 334-5540

(Please type or print in ink.)
Send original copy by certified mail to the Texas Water Commission P.O. Box 13087 Austin, Texas 78711

State of Texas
WATER WELL REPORT

ATTENTION OWNER: *Confidentiality Privilege Notice on Reverse Side*

Texas Water Well Drillers Board
P. O. Box 13087
Austin, Texas 78711

1) OWNER Mike Ferguson (Name) Address 1991 Sunnywood (Street or RFD) Houston, Texas 77039 (City) (State) (Zip)

2) LOCATION OF WELL: County Harris miles in (N.E., S.W., etc.) direction from (Town)

Driller must complete the legal description to the right with distance and direction from two intersecting section or survey lines, or he must locate and identify the well on an official Quarter- or Half-Scale Texas County General Highway Map and attach the map to this form.

☐ Legal description:
Section No. Block No. Township
Abstract No. Survey Name
Distance and direction from two intersecting section or survey lines
☐ See attached map. 07 65 C6 7

3) TYPE OF WORK (Check): ☒ New Well ☐ Deepening ☐ Reconditioning ☐ Plugging

4) PROPOSED USE (Check): ☒ Domestic ☐ Industrial ☐ Monitor ☐ Public Supply ☐ Irrigation ☐ Test Well ☐ Injection ☐ Other

5) DRILLING METHOD (Check): ☐ Driven ☒ Mud Rotary ☐ Air Hammer ☐ Jetted ☐ Bored ☐ Air Rotary ☐ Cable Tool ☐ Other

6) WELL LOG:
Date Drilling: Started 9-17- 19 86 Completed 9-22- 19 86

DIAMETER OF HOLE Dia. (in.)	From (ft.)	To (ft.)
4 3/4"	Surface	365
7 3/4"	"	345

7) BOREHOLE COMPLETION:
☐ Open Hole ☐ Straight Wall ☐ Underreamed
☐ Gravel Packed ☒ Other Two-String
If Gravel Packed give interval . . . from ft. to ft.

From (ft.)	To (ft.)	Description and color of formation material
0	80	red clay
80	100	red clay
100	120	red clay
120	126	red clay
126	140	sand
140	170	sand
170	180	red clay
180	199	red clay
199	217	sand
217		rock
217	233	clay
233	236	rock and sandstone
236	255	red gray clay
255	274	red gray clay
274	277	red gray clay
277	293	sand
293	312	sand
312	331	sand
331	350	sand
350	365	sand

(Use reverse side if necessary)

8) CASING, BLANK PIPE, AND WELL SCREEN DATA:

Dia. (in.)	New or Used	Steel, Plastic, etc. Perf., Slotted, etc. Screen Mfg., if commercial	Setting (ft.) From	Setting (ft.) To	Gage Casing Screen
4"	N	SCH 40 PVC Casing	+24"	345	
2"	N	Well Supplies, Inc. PVC Screen	365	345	10ga.
2"	N	SCH 40 PVC.	345	335	

9) CEMENTING DATA (Rule 319.44(b))
Cemented from 345 ft. to 245 ft. No. of Sacks Used 18
ft. to ft. No. of Sacks Used
Method used Pressure cement
Cemented by

10) SURFACE COMPLETION
☐ Specified Surface Slab Installed (Rule 319.44(c))
☐ Pitless Adapter Used (Rule 319.44(d))
☒ Approved Alternative Procedure Used (Rule 319.71)

11) WATER LEVEL:
Static level 220 ft. below land surface Date 9-22-86
Artesian flow gpm. Date

12) PACKERS:

Type	Depth
X	335

13) TYPE PUMP:
☐ Turbine ☐ Jet ☒ Submersible ☐ Cylinder ☐ Other
Depth to pump bowls, cylinder, jet, etc., 273 ft.

14) WELL TESTS:
Type Test: ☐ Pump ☐ Bailer ☐ Jetted ☒ Estimated
Yield: 14 gpm with 4 ft. drawdown after 4 hrs.

15) WATER QUALITY:
Did you knowingly penetrate any strata which contained undesirable water? ☐ Yes ☒ No
If yes, submit "REPORT OF UNDESIRABLE WATER"
Type of water? Depth of strata
Was a chemical analysis made? ☐ Yes ☒ No

RECEIVED
SEP 2 1987
TEXAS WATER COMMISSION

I hereby certify that this well was drilled by me (or under my supervision) and that each and all of the statements herein are true to the best of my knowledge and belief. I understand that failure to complete items 1 thru 12 will result in the log(s) being returned for completion and resubmittal.

COMPANY NAME Raymond Water Wells (Type or Print) Water Well Driller's License No. 774

ADDRESS 10011 Airline Drive (Street or RFD) Houston, Texas 77037 (City) (State) (Zip)

(Signed) (Licensed Water Well Driller) (Signed) (Registered Driller Trainee)

Please attach electric log, chemical analysis, and other pertinent information, if available.

For TWC use only
Well No. E5 65 C6 7
Located on map

TWC-0393 (Rev. 06-10-85) TEXAS WATER COMMISSION COPY

4820112412

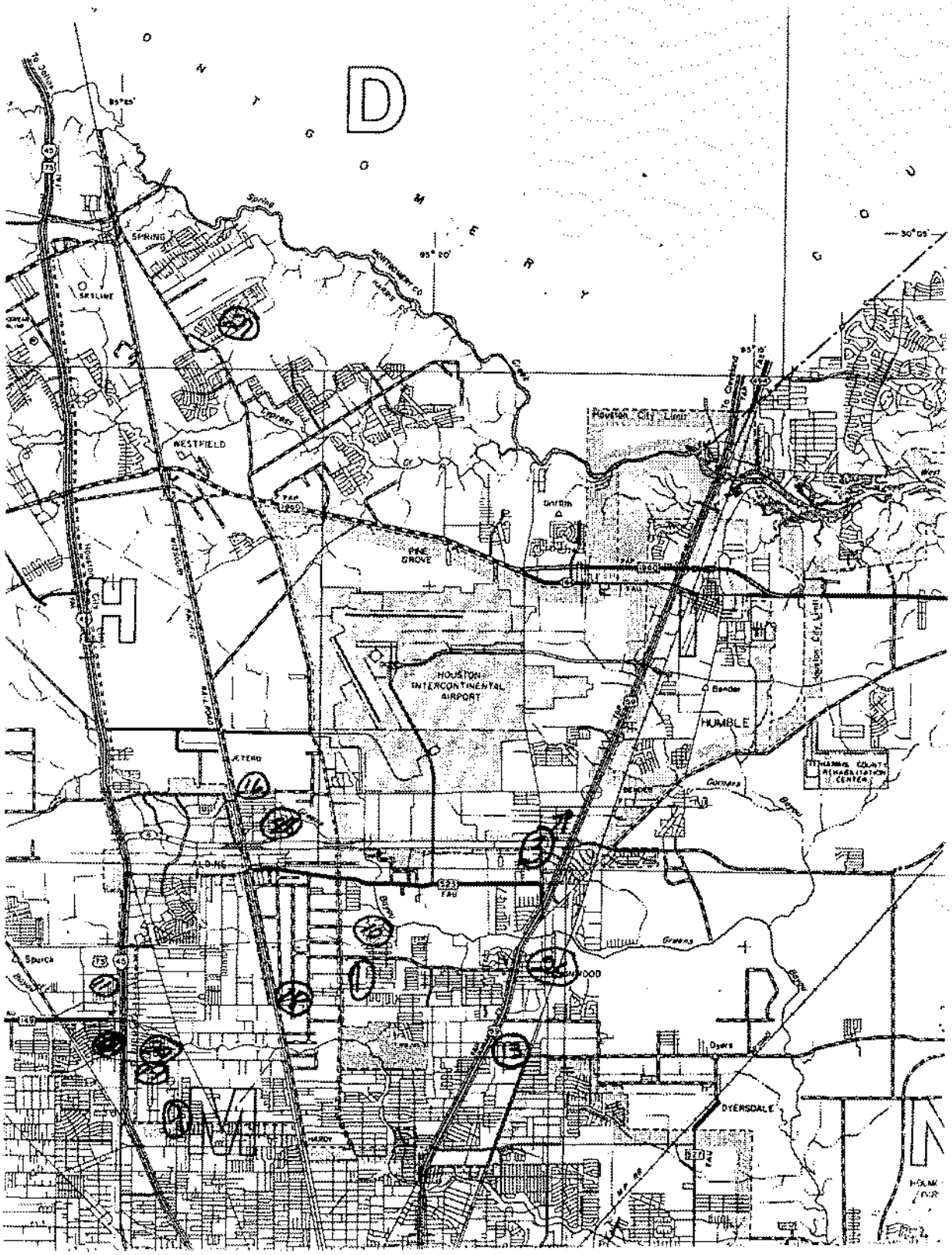
D
SPRING
SKYLINE
WESTFIELD
PINE GROVE
HOUSTON INTERCONTINENTAL AIRPORT
HUMBLE
Houston City Limit
Bender
Gomers
Spurck
Dyers
DYERSDALE
Spring
Creek
Cypress
Houston City Limit

26

Please use black ink.
Send original copy by certified mail to the Texas Department of Water Resources P. O. Box 13087 Austin, Texas 78711

State of Texas
WATER WELL REPORT

ATTENTION OWNER: *Confidentiality Privilege Notice on Reverse Side*

Texas Water Well Drillers Board
P. O. Box 13087
Austin, Texas 78711

1) OWNER I.M. Pena (Name) Address 1007 Bushong (Street or RFD) Houston, Tx. 77037 (City) (State) (Zip)

2) LOCATION OF WELL: County Harris miles in _____ (N.E., S.W., etc.) direction from _____ (Town)

Driller must complete the legal description to the right with distance and direction from two intersecting section or survey lines, or he must locate and identify the well on an official Quarter- or Half-Scale Texas County General Highway Map and attach the map to this form.

☐ Legal description:
Section No. _____ Block No. _____ Township _____
Abstract No. _____ Survey Name _____
Distance and direction from two intersecting section or survey lines _____

☒ See attached map. Map on 60-61-9 MM

3) TYPE OF WORK (Check):
☒ New Well ☐ Deepening ☐ Reconditioning ☐ Plugging

4) PROPOSED USE (Check):
☒ Domestic ☐ Industrial ☐ Public Supply ☐ Irrigation ☐ Test Well ☐ Other _____

5) DRILLING METHOD (Check):
☒ Mud Rotary ☐ Air Hammer ☐ Driven ☐ Bored ☐ Air Rotary ☐ Cable Tool ☐ Jetted ☐ Other _____

6) WELL LOG:

Date drilled 5-2-85

DIAMETER OF HOLE Dia. (in.)	From (ft.)	To (ft.)
4 3/4	Surface	315'
6 3/4	"	305

7) BOREHOLE COMPLETION:
☐ Open Hole ☐ Straight Wall ☐ Underreamed
☐ Gravel Packed ☒ Other Two-String
If Gravel Packed give interval . . . from _____ ft. to _____ ft.

From (ft.)	To (ft.)	Description and color of formation material
0	20	red gray clay
20	40	red gray clay
40	50	sand
50	60	red clay
60	90	red gray clay
90	100	red gray clay
100	120	red gray clay
120	140	red gray clay
140	160	sand-clay streaks
160	180	clay
180	200	sand - clay streaks
200	218	clay
218	237	sand-clay streaks
237	246	sand
246	256	clay
256	275	sand and clay
275	294	sand
294	315	sand

8) CASING, BLANK PIPE, AND WELL SCREEN DATA:

Dia. (in.)	New or Used	Steel, Plastic, etc. Perf., Slotted, etc. Screen Mfg., if commercial	Setting (ft.) From	Setting (ft.) To	Gage Casing Screen
4"	N	SCH 40 PVC Casing	+24"	305'	
2½	N	Well Supplies, Inc			12sc
		Screen	315'	305'	
2½	N	SCH 40 PVC Blank	305	295'	

9) CEMENTING DATA [Rule 319.44(b)]
Cemented from 305 ft. to Surface ft.
_____ ft. to _____ ft.
Method used Pressure cement
Cemented by Raymond Water Wells

10) SURFACE COMPLETION
☒ Specified Surface Slab Installed [Rule 319.44(c)]
☐ Pitless Adapter Used [Rule 319.44(d)]
☐ Approved Alternative Procedure Used [Rule 319.71]

11) WATER LEVEL:
Static level 105' ft. below land surface Date /
Artesian flow _____ gpm. Date _____

12) PACKERS: Type "X" Depth 295

RECEIVED
SEP - 9 1985
DEPT. OF WATER RESOURCES

13) TYPE PUMP:
☐ Turbine ☐ Jet ☐ Submersible ☐ Cylinder
☐ Other _____
Depth to pump bowls, cylinder, jet, etc., 273' ft.

(Use reverse side if necessary)

15) WATER QUALITY:
Did you knowingly penetrate any strata which contained undesirable water? ☐ Yes ☒ No
If yes, submit "REPORT OF UNDESIRABLE WATER"
Type of water? _____ Depth of strata _____
Was a chemical analysis made? ☐ Yes ☒ No

14) WELL TESTS:
Type Test: ☐ Pump ☐ Bailer ☐ Jetted ☐ Estimated
Yield: 10 gpm with 20 ft. drawdown after 4 hrs.

I hereby certify that this well was drilled by me (or under my supervision) and that each and all of the statements herein are true to the best of my knowledge and belief. I understand that failure to complete items 1 thru 12 will result in the log(s) being returned for completion and resubmittal.

COMPANY NAME Raymond Water Wells (Type or Print) Water Well Driller's License No. 774

ADDRESS 10011 Airline Drive (Street or RFD) Houston, Texas (City) 77037 (State) (Zip)

(Signed) C. A. Raymond Jr. (Licensed Water Well Driller) (Signed) _____ (Registered Driller Trainee)

Please attach electric log, chemical analysis, and other pertinent information, if available.

For TDWR use only
Well No. 65-05-655
Located on map Yes DLP

DEPARTMENT OF WATER RESOURCES COPY

TDWR-0392 (12/29/83)

STATE OF TEXAS WELL REPORT for Tracking #105277

Owner:	**Boring Specialty**	Owner Well #:	**No Data**
Address:	**14730 Yarberry Houston, TX 77290**	Grid #:	**65-06-4**
Well Location:	**14826 Ormel St Houston, TX 77039**	Latitude:	**29° 55' 53" N**
		Longitude:	**095° 22' 27" W**
Well County:	**Harris**	Elevation:	**No Data**
Type of Work:	**New Well**	Proposed Use:	**Domestic**

Drilling Start Date: **12/4/2006** Drilling End Date: **12/28/2006**

	Diameter (in.)	*Top Depth (ft.)*	*Bottom Depth (ft.)*
Borehole:	**6.75**	**0**	**365**

Drilling Method: **Mud (Hydraulic) Rotary**

Borehole Completion: **2 string**

	Top Depth (ft.)	*Bottom Depth (ft.)*	*Description (number of sacks & material)*
Annular Seal Data:	**0**	**350**	**17**
	0	**10**	**10**

Seal Method: **Positive Displacement**

Sealed By: **SDI**

Distance to Property Line (ft.): **50**

Distance to Septic Field or other concentrated contamination (ft.): **65**

Distance to Septic Tank (ft.): **No Data**

Method of Verification: **owner**

Surface Completion: **Surface Slab Installed**

Water Level: **180 ft.** below land surface on **2007-01-08** Measurement Method: **Unknown**

Packers: **k packer - 340**

Type of Pump: **Submersible** Pump Depth (ft.): **240**

Well Tests: **Jetted** **Yield: 50 GPM**

	Strata Depth (ft.)	Water Type
Water Quality:	**No Data**	**No Data**

Chemical Analysis Made: **No**

Did the driller knowingly penetrate any strata which contained injurious constituents?: **No**

Certification Data: The driller certified that the driller drilled this well (or the well was drilled under the driller's direct supervision) and that each and all of the statements herein are true and correct. The driller understood that failure to complete the required items will result in the report(s) being returned for completion and resubmittal.

Company Information: **Scott Drilling Inc**

11923 Green Pine Circle
Houston, TX 77066

Driller Name: **Scott Robinson** License Number: **4839**

Comments: **Commericial**

Lithology:
DESCRIPTION & COLOR OF FORMATION MATERIAL

Top (ft.)	Bottom (ft.)	Description
0	35	Clay
35	45	sand
45	80	clay
80	90	sand
90	160	clay
160	165	sand
165	230	clay
230	250	sand
250	280	clay
280	295	sand
295	350	clay
350	365	sand

Casing:
BLANK PIPE & WELL SCREEN DATA

Dia. (in.)	New/Used	Type	Setting From/To (ft.)
4 N PVC casing 0-350			
2.5 N " liner 340-350			
2.5 N " screen 350-365 .10			

IMPORTANT NOTICE FOR PERSONS HAVING WELLS DRILLED CONCERNING CONFIDENTIALITY

TEX. OCC. CODE Title 12, Chapter 1901.251, authorizes the owner (owner or the person for whom the well was drilled) to keep information in Well Reports confidential. The Department shall hold the contents of the well log confidential and not a matter of public record if it receives, by certified mail, a written request to do so from the owner.

Please include the report's Tracking Number on your written request.

Texas Department of Licensing and Regulation
P.O. Box 12157
Austin, TX 78711
(512) 334-5540

Send original copy by certified mail to the Texas Water Development Board
P. O. Box 12386
Austin, Texas 78711

State of Texas

WATER WELL REPORT

For TWDB use only
Well No. 65-05-407
Located on map
Received:

1) OWNER:
Person having well drilled: Dr. James H. Logan (Name) Address: Aldine, Texas (Street or RFD) (City) (State)

Landowner (Name) Address (Street or RFD) (City) (State)

2) LOCATION OF WELL:
County: Harris, miles in (N.E., S.W., etc.) direction from (Town)

Locate by sketch map showing landmarks, roads, creeks, hiway number, etc.* (Use reverse side if necessary)

North

OR

Give legal location with distances and directions from adjacent sections or survey lines.

Labor League
Block Survey
Abstract No.
(NW¼ NE¼ SW¼ SE¼) of Section

3) TYPE OF WORK (Check): (New Well) Deepening Reconditioning Plugging

4) PROPOSED USE (Check): Domestic Industrial (Municipal) Irrigation Test Well Other

5) TYPE OF WELL (Check): (Rotary) Driven Dug Cable Jetted Bored

6) WELL LOG:
Diameter of hole 6 3/4 in. Depth drilled 275 ft. Depth of completed well 275 ft. Date drilled Dec. '69
All measurements made from 3 ft. above ground level.

From (ft.)	To (ft.)	Description and color of formation material
0	26	Shale
26	125	Red Shale
125	152	Sandy shale
152	175	Sand
175	190	Shale
190	205	Sand
205	226	Rock & Shale
226	240	Shale
240	275	Sand

(Use reverse side if necessary)

9) Casing:
Type: Old (New) (Steel) Plastic Other
Cemented from 100 ft. to 240 ft.

Diameter (inches)	Setting From (ft.)	Setting To (ft.)	Gage
4"	0	240	#40
2⅜"	239	245	#40

10) SCREEN:
Type: Ribbed Stainless Steel
Perforated Slotted

Diameter (inches)	Setting From (ft.)	Setting To (ft.)	Slot Size
2⅜	245	275	.016

7) COMPLETION (Check):
~~Pressure~~ Gravel packed (Other) Lead seal
Under reamed Open Hole

8) WATER LEVEL:
Static level 128 ft. below land surface Date 12/69
Artesian pressure lbs. per square inch Date
Depth to pump bowls, cylinder, jet, etc., 252 ft. below land surface.

11) WELL TESTS:
Was a pump test made? Yes (No) If yes, by whom?
Yield: gpm with ft. drawdown after hrs.
Bailer test gpm with ft. drawdown after hrs.
Artesian flow gpm
Temperature of water

12) WATER QUALITY:
Was a chemical analysis made? Yes (No)
Did any strata contain undesirable water? Yes (No)
Type of water? Good depth of strata 35 ft.

I hereby certify that this well was drilled by me (or under my supervision) and that each and all of the statements herein are true to the best of my knowledge and belief.

NAME Melvin W. Hildebrandt (Type or Print) Water Well Drillers Registration No. 932

ADDRESS P. O. Box 607, Spring, Texas 77373 (Street or RFD) (City) (State)

(Signed) Melvin W. Hildebrandt (Water Well Driller) HILDEBRANDT SERVICES (Company Name)

Please attach electric log, chemical analysis, and other pertinent information, if available.

*Additional instructions on reverse side.

TWDB-6M-53

4920111713

2) LOCATION OF WELL:

The sketch showing the well location must be as accurate as possible, showing landmarks, in sufficient detail so that the well may be plotted on a General Highway Map of the county in which the well is located.

Reference points from which distances are measured and directions given should be of a permanent nature (e.g. highway intersections, center of towns, river and creek bridges, railroad crossings). The distance and direction from the nearest town should always be indicated.

When giving a legal description include a sketch showing location of the well within the described area, e.g. survey abstract.

Information furnished in Section 2) of the TWDBE-GW-53 is very important. Unless the well can be accurately located on a map the value of the other data contained in the Report is greatly reduced.

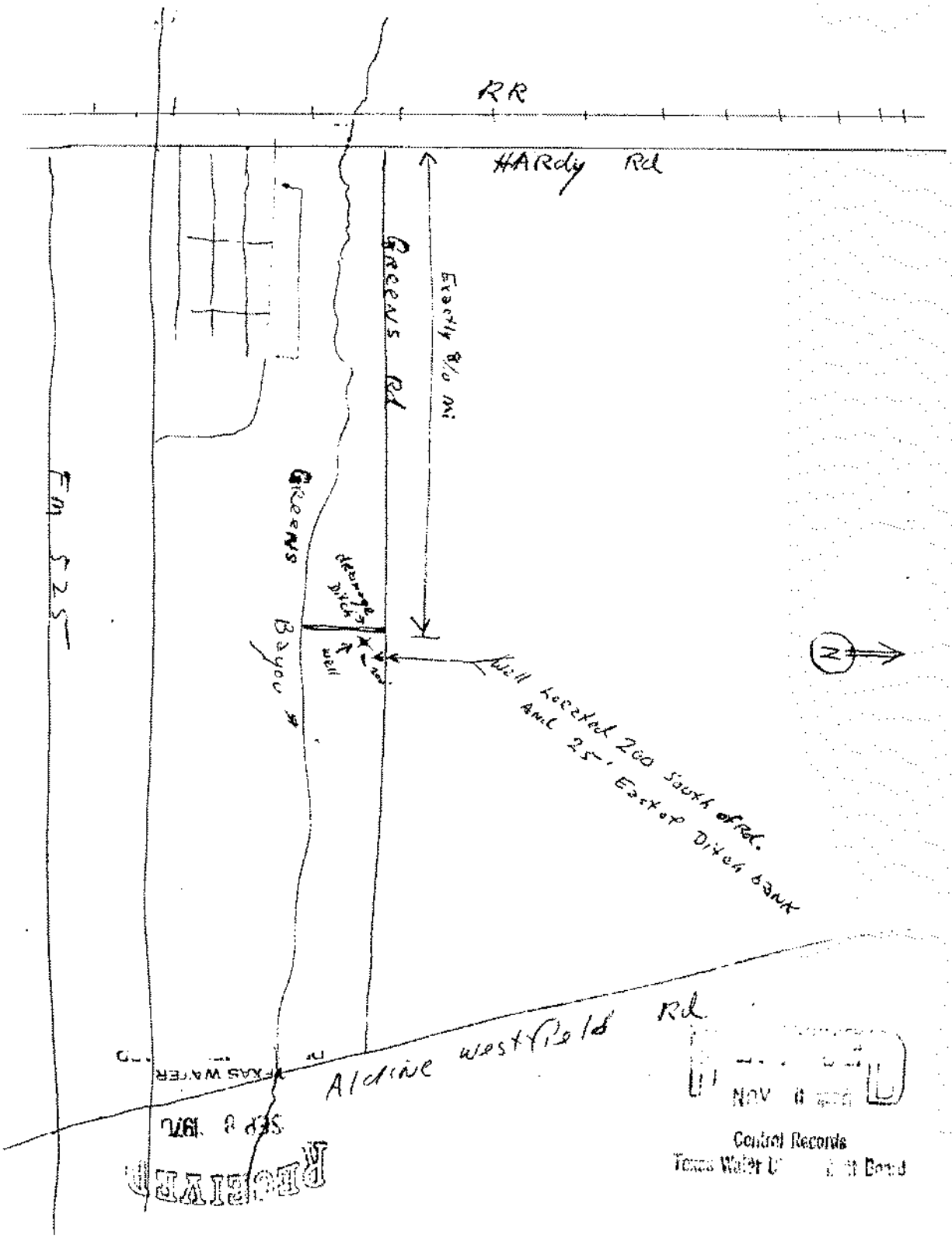

RECEIVED
SEP 8 1970
TEXAS WATER
NOV 8
Control Records
Texas Water U... Board

16 02423

Please use black ink.
Send original copy by certified mail to the
Texas Water Commission
P.O. Box 13087
Austin, Texas 78711

State of Texas
WATER WELL REPORT

ATTENTION OWNER: *Confidentiality Privilege Notice on Reverse Side*

Texas Water Well Drillers Board
P. O. Box 13087
Austin, Texas 78711

1) OWNER McLaughlin (Name) Address 1) 1578 County A Waupaca WI (Street or RFD) (City) (State) 54981-9048 (Zip)

2) LOCATION OF WELL: County Harris Chrisman Street miles in (N.E., S.W., etc.) direction from (Town)

Driller must complete the legal description to the right with distance and direction from two intersecting section or survey lines, or he must locate and identify the well on an official Quarter- or Half-Scale Texas County General Highway Map and attach the map to this form.

☐ Legal description:
Section No. _____ Block No. _____ Township _____
Abstract No. _____ Survey Name _____
Distance and direction from two intersecting section or survey lines _____

☒ See attached map on 65-05-2

3) TYPE OF WORK (Check): ☒ New Well ☐ Deepening ☐ Reconditioning ☐ Plugging

4) PROPOSED USE (Check): ☒ Domestic ☐ Industrial ☐ Monitor ☐ Public Supply ☐ Irrigation ☐ Test Well ☐ Injection ☐ Other _____

5) DRILLING METHOD (Check): ☒ Mud Rotary ☐ Air Hammer ☐ Jetted ☐ Bored ☐ Air Rotary ☐ Cable Tool ☐ Other _____ ☐ Driven

6) WELL LOG:
Date Drilling: Started 9-25 1988 Completed 9-26 1988

DIAMETER OF HOLE

Dia. (in.)	From (ft.)	To (ft.)
6 3/4	Surface	335'

7) BOREHOLE COMPLETION: ☐ Open Hole ☒ Straight Wall ☐ Underreamed ☐ Gravel Packed ☐ Other _____
If Gravel Packed give interval . . . from _____ ft. to _____ ft.

From (ft.)	To (ft.)	Description and color of formation material
0'	25'	Top Soil & Clay
25'	52'	Surface Sand
52'	160'	Clay
160'	195'	Sand
195'	277'	Clay
277'	295'	Sand
295'	310'	Sandy Clay
310'	315'	Clay

8) CASING, BLANK PIPE, AND WELL SCREEN DATA:

Dia. (in.)	New or Used	Steel, Plastic, etc. Perf., Slotted, etc. Screen Mgf., if commercial	Setting (ft.) From	Setting (ft.) To	Gage Casing	Gage Screen
4	N	PVC	0'	325'		
2	N	Galvanized	315'	325'		
2	N	SSRB	325'	335'		.014

9) CEMENTING DATA [Rule 319.44(b)]
Cemented from 0 ft. to 10 ft. No. of Sacks Used _____
270 ft. to 320 ft. No. of Sacks Used _____
Method used Halliburton
Cemented by Bussell & Son, Inc.

10) SURFACE COMPLETION
☐ Specified Surface Slab Installed [Rule 318.44(c)]
☐ Pitless Adapter Used [Rule 318.44(d)]
☒ Approved Alternative Procedure Used [Rule 319.71]

11) WATER LEVEL:
Static level 206 ft. below land surface Date 9-26-88
Artesian flow _____ gpm. Date _____

12) PACKERS: Type Depth

13) TYPE PUMP:
☐ Turbine ☐ Jet ☒ Submersible ☐ Cylinder ☐ Other _____
Depth to pump bowls, cylindor, jet, etc., _____ ft.

14) WELL TESTS:
Type Test: ☐ Pump ☐ Bailer ☒ Jetted ☒ Estimated
Yield: 15 gpm with 10 ft. drawdown after 3 hrs.

RECEIVED
APR 28 1989
TEXAS WATER COMMISSION

(Use reverse side if necessary)

15) WATER QUALITY:
Did you knowingly penetrate any strata which contained undesirable water? ☐ Yes ☒ No
If yes, submit "REPORT OF UNDESIRABLE WATER"
Type of water? _____ Depth of strata _____
Was a chemical analysis made? ☐ Yes ☒ No

I hereby certify that this well was drilled by me (or under my supervision) and that each and all of the statements herein are true to the best of my knowledge and belief. I understand that failure to complete items 1 thru 12 will result in the log(s) being returned for completion and resubmittal.

COMPANY NAME Bussell & Son, Inc (Type or Print) Water Well Driller's License No. 2035

ADDRESS P.O. Box 874 (Street or RFD) Tomball (City) TX (State) 77375 (Zip)

(Signed) Craig Bussell (Licensed Water Well Driller) (Signed) _____ (Registered Driller Trainee)

Please attach electric log, chemical analysis, and other pertinent information, if available.

For TWC use only
Well No. 65-06-4
Located on map _____

WWD-012 (Rev.01-28-87) TEXAS WATER COMMISSION COPY

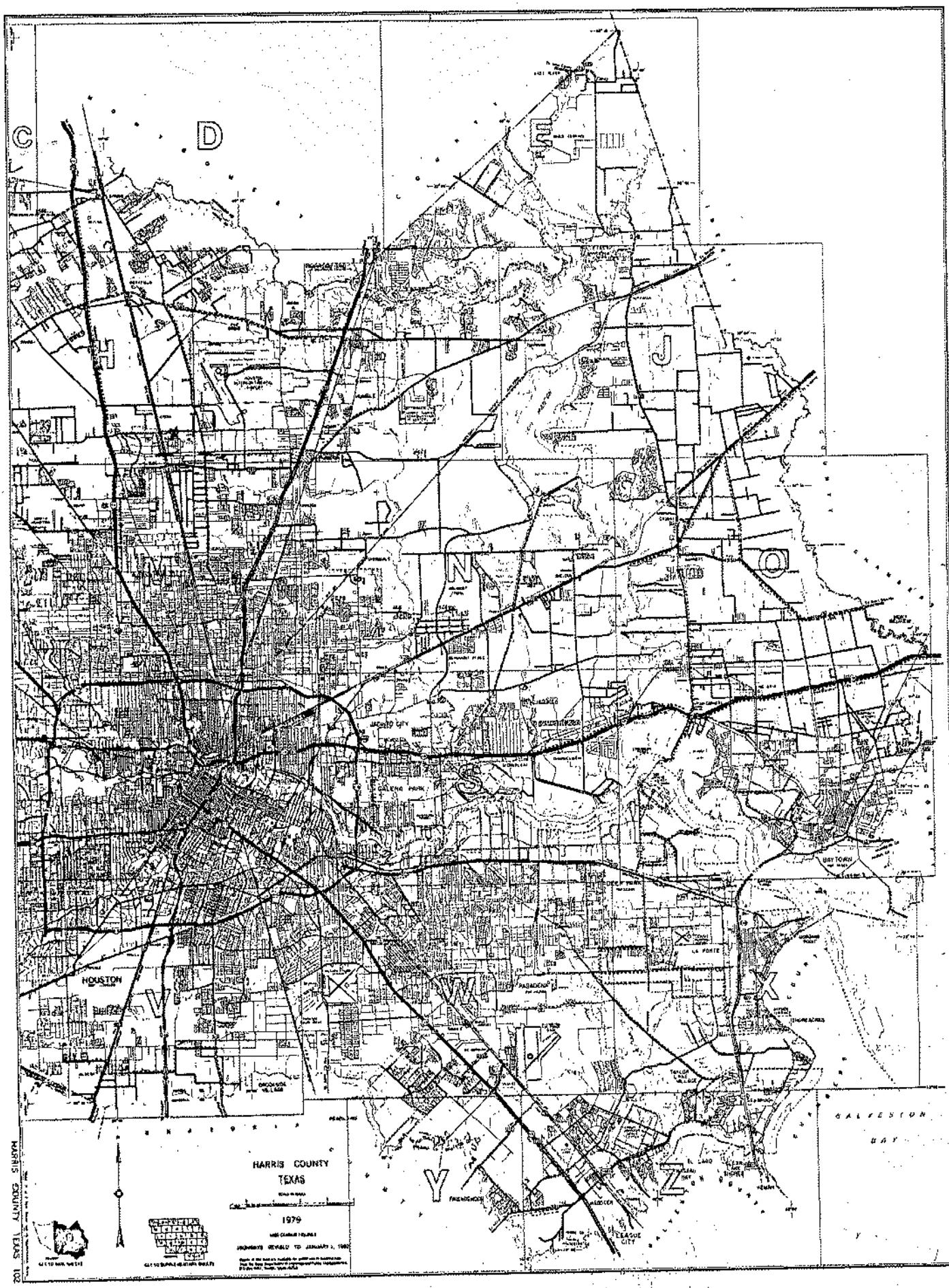

HARRIS COUNTY, TEXAS 102

Send original copy by certified mail to the Texas Department of Water Resources P. O. Box 13087 Austin, Texas 78711

State of Texas
WATER WELL REPORT

ATTENTION OWNER: *Confidentiality Privilege Notice on Reverse Side*

For TDWR use only
Well No. 25-06-422
Located on map
Received:

1) OWNER Houston Pipeline (Name) Address 16422 Aldine Westfield (Street or RFD) Houston (City) Tex (State) (Zip)

2) LOCATION OF WELL: County Harris miles N (N.E., S.W., etc.) direction from (Town)

Driller must complete the legal description to the right with distance and direction from two intersecting section or survey lines, or he must locate and identify the well on an official Quarter- or Half-Scale Texas County General Highway Map and attach the map to this form.

☐ Legal description.
Section No. Block No. Township
Abstract No. Survey Name
Distance and direction from two intersecting section or survey lines
X See attached map. mapsco 60-61-SPP

3) TYPE OF WORK (Check):
☑ New Well ☐ Deepening ☐ Reconditioning ☐ Plugging

4) PROPOSED USE (Check):
☒ Domestic ☐ Industrial ☐ Public Supply ☐ Irrigation ☐ Test Well ☐ Other

5) DRILLING METHOD (Check):
☑ Mud Rotary ☐ Air Hammer ☐ Driven ☐ Bored ☐ Air Rotary ☐ Cable Tool ☐ Jetted ☐ Other

6) WELL LOG:
Date drilled 4-5-82

DIAMETER OF HOLE Dia. (in.)	From (ft.)	To (ft.)
	Surface	
6 3/4	0	265

From (ft.)	To (ft.)	Description and color of formation material
0	18	Top Soil & Clay
18	26	Sand #1
26	160	Clay
160	164	Sand & Rock
164	199	Clay
199	265	Sand #14

7) BOREHOLE COMPLETION:
☐ Open Hole ☐ Straight Wall ☐ Underreamed
☐ Gravel Packed ☐ Other 2 String
If Gravel Packed give interval . . . from ft. to ft.

8) CASING, BLANK PIPE, AND WELL SCREEN DATA:

Dia. (in.)	New or Used	Steel, Plastic, etc. Perf., Slotted, etc. Screen Mfr., if commercial	Setting (ft.) From	Setting (ft.) To	Gage Casing Screen
4	N	PVC well Casing	0	255	
4 1/2	N	Slotted Screen	255	265	12

CEMENTING DATA
Cemented from 0 ft. to 255 ft.
Method used Pressure
Cemented by Baird Well (Company or Individual)

9) WATER LEVEL:
Static level 145 ft. below land surface Date 8-6-82
Artesian flow gpm. Date

10) PACKERS:

Type	Depth
4 X 2 1/2 K	250'

11) TYPE PUMP:
☐ Turbine ☐ Jet ☑ Submersible ☐ Cylinder ☐ Other
Depth to pump bowls, cylinder, jet, etc., 200 ft.

12) WELL TESTS:
☐ Type Test ☐ Pump None ☐ Bailer ☐ Jetted ☐ Estimated
Yield: gpm with ft. drawdown after hrs.

RECEIVED
DEC 29 1982
DEPT. OF WATER RESOURCES

(Use reverse side if necessary)

13) WATER QUALITY:
Did you knowingly penetrate any strata which contained undesirable water? ☐ Yes ☑ No
If yes, submit "REPORT OF UNDESIRABLE WATER"
Type of water? Depth of strata
Was a chemical analysis made? ☐ Yes ☑ No

I hereby certify that this well was drilled by me (or under my supervision) and that each and all of the statements herein are true to the best of my knowledge and belief.

NAME O.R. Billings (Type or Print) Water Well Drillers Registration No. 1929

ADDRESS 25330 Richard Rd (Street or RFD) Spring (City) Tex (State) 77373 (Zip)

(Signed) O.R. Billings (Water Well Driller) Allweather W.W. Inc (Company Name)

Please attach electric log, chemical analysis, and other pertinent information, if available.

4820114622

TDWR-0392 (Rev. 1-12-79)

DEPARTMENT OF WATER RESOURCES COPY

Send original copy by certified mail to: TNRCC, P.O. Box 13087, Austin, TX 78711-3087

Please use black ink.

ATTENTION OWNER: *Confidentiality Privilege Notice on Reverse Side*

State of Texas WELL REPORT

Texas Water Well Drillers Advisory Council
P.O. Box 13087
Austin, TX 78711-3087
512-239-0530

1) OWNER El SASSON (Name) ADDRESS 6776 Southwest Fwy. (Street or RFD) Houston (City) TX (State) 77074 (Zip)

2) ADDRESS OF WELL: County Harris 1710 Greens Rd (Street or RFD) Houston (City) Tex. (State) (Zip) GRID # 65-06-4

3) TYPE OF WORK (Check): [X] New Well [ ] Deepening [ ] Reconditioning [ ] Plugging

4) PROPOSED USE (Check): [ ] Monitor [ ] Environmental Soil Boring [ ] Domestic [ ] Industrial [ ] Irrigation [ ] Injection [X] Public Supply [ ] De-watering [ ] Testwell
If Public Supply well, were plans submitted to the TNRCC? [X] Yes [ ] No

5) [ ] N

6) WELL LOG:
Date Drilling: Started 12-14 1998 Completed 12-17 1998

DIAMETER OF HOLE

Dia. (in.)	From (ft.)	To (ft.)
9 1/2	Surface	465
5 7/8		510

7) DRILLING METHOD (Check): [ ] Driven [ ] Air Rotary [X] Mud Rotary [ ] Bored [ ] Air Hammer [ ] Cable Tool [ ] Jetted [ ] Other

From (ft.)	To (ft.)	Description and color of formation material
0	66	C
66	74	S
74	139	C
139	152	S
152	160	C
160	171	S
171	223	C
223	265	S
265	272	C
272	281	S
281	295	C
295	319	S w/ stks
319	323	C
323	343	S w/ stks
343	359	C
359	325	S fine
375	380	C
380	389	S
389	403	C
403	415	S
415	447	stks
447	455	S
455	463	stks
463	485	S
485	491	stks
491	507	S
507	510	C

(Use reverse side if necessary)

8) Borehole Completion (Check): [ ] Open Hole [X] Straight Wall [ ] Underreamed [ ] Gravel Packed [ ] Other
If Gravel Packed give interval ... from ____ ft. to ____ ft.

CASING, BLANK PIPE, AND WELL SCREEN DATA:

Dia. (in.)	New or Used	Steel, Plastic, etc. Perf., Slotted, etc. Screen Mfg., if commercial	Setting (ft.) From	Setting (ft.) To	Gage Casing Screen
6	N	Steel galvinized	0	465	Sch 40
3	N	Galv.	447	469	Sch 40
3	N	RB SS	469	479	10
3	N	RB SS	479	499	20
3	N	RB SS	499	507	16
3	N	Blank Material	507	510	Sch 40

CEMENTING DATA (Surface Completion)
Cemented from 0 ft. to 465 ft. No. of sacks used 75
ft. to ____ ft. No. of sacks used Plus 6 yds added
Method used Halliburton Metted
Cemented by Lowe Water Wells Inc
Distance to septic system field lines ____ ft.
Method of verification of above distance Sanitary easment

13) TYPE PUMP:
[ ] Turbine [ ] Jet [X] Submersible [ ] Cylinder [ ] Other
Depth to pump bowls, cylinder, jet, etc., 274 ft.

10) SURFACE COMPLETION
[X] Specified Surface Slab Installed [Rule 338.44(2)(A)]
[ ] Specified Steel Sleeve Installed [Rule 338.44(3)(A)]
[ ] Pitless Adapter Used [Rule 338.44(3)(b)]
[ ] Approved Alternative Procedure Used [Rule 338.71]

14) WELL TESTS:
Type test: [ ] Pump [ ] Bailer [X] Jetted [X] Estimated
Yield: 400 gpm with ____ ft. drawdown after ____ hrs.

11) WATER LEVEL:
Static level 177 ft. below land surface Date 12-17-98
Artesian flow ____ gpm. Date ____

15) WATER QUALITY:
Did you knowingly penetrate any strata which contained undesirable constituents?
[ ] Yes [X] No If yes, submit "REPORT OF UNDESIRABLE WATER"
Type of water? ____ Depth of strata ____
Was a chemical analysis made? [ ] Yes [ ] No

12) PACKERS:

Type	Depth
BP Steel	447

SEQ #
FILE ID
FEB 05 1999

I hereby certify that this well was drilled by me (or under my supervision) and that each and all of the statements herein are true to the best of my knowledge and belief. I understand that failure to complete items 1 thru 15 will result in the log(s) being returned for completion and resubmittal.

COMPANY NAME Lowe Water Wells Inc (Type or print) WELL DRILLER'S LICENSE NO. 4028 WT

ADDRESS P.O. Box 89 (Street or RFD) Porter (City) TEXAS (State) 77365 (Zip)

(Signed) Jerry W. Lowe (Licensed Well Driller) (Signed) ____ (Registered Driller Trainee)

Please attach electric log, chemical analysis, and other pertinent information, if available.

65-05-6W 6W

Send original copy by certified mail to the Texas Water Development Board
P. O. Box 13087
Austin, Texas 78711

State of Texas

WATER WELL REPORT

For TWDB use only
Well No. 65-05-6W
Located on map yes
Received: 9-2-77

1) OWNER:
Person having well drilled E.W. King (Name) Address 1639 West Green's Navy (Street or RFD) (City) (State)
Landowner E.W. King (Name) Address 1639 West Green's Navy (Street or RFD) (City) (State)

2) LOCATION OF WELL:
County Harris, miles in (N.E., S.W., etc.) direction from (Town)

Locate by sketch map showing landmarks, roads, creeks, hiway number, etc.*



or Give legal location with distances and directions from adjacent sections or survey lines.
Labor League
Block Survey
Abstract No.
(NW¼ NE¼ SW¼ SE¼) of Section

3) TYPE OF WORK (Check): ✓New Well, Deepening, Reconditioning, Plugging

4) PROPOSED USE (Check): Domestic, ✓Industrial, Municipal, Irrigation, Test Well, Other

5) TYPE OF WELL (Check): ✓Rotary, Driven, Dug, Cable, Jetted, Bored

6) WELL LOG:
Diameter of hole 7¾ in. Depth drilled 241 ft. Depth of completed well 256 ft. Date drilled 5/18/77
All measurements made from 0 ft. above ground level.

From (ft.)	To (ft.)	Description and color of formation material
0	7	Top Soil
7	95	Blue Clay
95	105	Sand
105	240	Red & Blue Clay
240	256	Sand & Gravel

9) Casing:
Type: Old, ✓New, Steel, ✓Plastic, Other
Cemented from 100 ft. to 241 ft.

Diameter (inches)	Setting From (ft.)	Setting To (ft.)	Gage
4	0	241	40

10) SCREEN:
Type Plastic
Perforated, ✓Slotted

Diameter (inches)	Setting From (ft.)	Setting To (ft.)	Slot Size
2½	241	256	12

(Use reverse side if necessary)

7) COMPLETION (Check):
Straight wall, Gravel packed, ✓Other
Under reamed, Open Hole

8) WATER LEVEL:
Static level 144 ft. below land surface Date 5/18/77
Artesian pressure lbs. per square inch Date
Depth to pump bowls, cylinder, jet, etc., 200 ft. below land surface.

11) WELL TESTS:
Was a pump test made? Yes ✓No If yes, by whom?
Yield: gpm with ft. drawdown after hrs.
Bailer test gpm with ft. drawdown after hrs.
Artesian flow gpm
Temperature of water

12) WATER QUALITY:
Was a chemical analysis made? Yes ✓No
Did any strata contain undesirable water? Yes ✓No
Type of water? Fresh depth of strata 16 ft.

I Hereby certify that this well was drilled by me (or under my supervision) and that each and all of the statements herein are true to the best of my knowledge and belief.

NAME Loyd T. Damrell (Type or Print) Water Well Drillers Registration No. 884
ADDRESS 5717 Chippewa (Street or RFD) Houston (City) Tx. (State)
(Signed) Loyd T. Damrell (Water Well Driller) Damrell & Pettel Drilling Co. (Company Name)

Please attach electric log, chemical analysis, and other pertinent information, if available.

*Additional instructions on reverse side.

TWDB-WDR

48201/3823

WRD Exp. (GW)
April 1966

Well No. LJ-65-05-803

WELL SCHEDULE

U. S. DEPT. OF THE INTERIOR — GEOLOGICAL SURVEY — WATER RESOURCES DIVISION

MASTER CARD

Record by W.L. Naftel (G. McAdoo) Source of data File Date 3-1-68 Map Aldine 1954 (1:24 000)

State Texas 48 County (or town) Harris LJ

Latitude: 29 54 13 N (deg, min, sec) Longitude: 095 26 02 (degrees, min, sec) Sequential number: 1

Lat-long accuracy: 1 T. ___ S, R ___ W, Sec ___, ___ ¼, ___ ¼, ___ ¼

Local well number: LJ-65-05-803 Other number: W-187 (B & M)

Local use: Owner or name: Union Producing Co.

Owner or name: UNIØN PRØD CØ Address:

Ownership: (C) County, (F) Fed Gov't, (M) City, (N) Corp or Co, (P) Private, (S) State Agency, (W) Water Dist — N

Use of water: (A) Air cond, (B) Bottling, (C) Comm, (D) Dewater, (E) Power, (F) Fire, (H) Dom, (I) Irr, (M) Med, (N) Ind, (P) P S, (R) Rec, (S) Stock, (T) Instit, (U) Unused, (V) Repressure, (W) Recharge, (X) Desal-P S, (Y) Desal-other, (Z) Other — Supply well for Oil Test. — U

Use of well: (A) Anode, (D) Drain, (G) Seismic, (H) Heat Res, (O) Obs, (P) Oil-gas, (R) Recharge, (T) Test, (U) Unused, (W) Withdraw, (X) Waste, (Z) Destroyed — U. Caved 1974?

DATA AVAILABLE: Well data 9 Freq. W/L meas.: 1956 -- Quarterly Q Field aquifer char.

Hyd. lab. data:

Qual. water data; type:

Freq. sampling: Pumpage inventory: yes no, period:

Aperture cards: yes

Log date:

WELL-DESCRIPTION CARD

SAME AS ON MASTER CARD Depth well: 300± ft 300 Meas. rap accuracy 6

Depth cased: (first perf.) — ft Casing type: S; Diam. 3½ in 3

Finish: (C) porous concrete, (F) gravel w. (perf.), (G) gravel w. (screen), (H) horiz. gallery, (O) open end, (P) perf., (S) screen, (T) sd. pt., (W) shored, (X) open hole, (Z) other ?

Method Drilled: (A) air rot, (B) bored, (C) cable, (D) dug, (H) hyd rot., (J) jetted, (P) air percussion, (R) reverse rotary, (T) trenching, (V) driven, (W) drive wash, (Z) other — H

Date Drilled: — Pump intake setting: ft

Driller: — (name), — (address)

Lift (type): (A) air, (B) bucket, (C) cent, (J) jet, (L) multiple, (cent.), (M) multiple, (turb.), (N) none, (P) piston, (R) rot, (S) submerg, (T) turb, (Z) other — N Deep Shallow

Power (type): diesel, elec, net gas, gasoline, hand, LP gas, wind; H.P. Trans. or meter no.

Descrip. MP Lower edge of 3" Tee + 0.5 ft above/below LSD. Alt. MP 92

Alt. LSD: 92 92 Accuracy: (source) Topo 5' 3

Water Level 121.20 ft above/below MP; Ft above/below LSD 121 Accuracy: tape A

Date meas: 2-15-56 256 Yield: gpm Method determined

Drawdown: ft Accuracy: Pumping period hrs

QUALITY OF WATER DATA: Iron ppm Sulfate ppm Chloride ppm Hard. ppm

Sp. Conduct K x 10⁶ Temp. °F Date sampled

Taste, color, etc.

Well No. LJ-65-05-803

Well No. LJ-65-05-803

Latitude-longitude 29 d 54 m 13 s 095 d 26 m 02 s

HYDROGEOLOGIC CARD

SAME AS ON MASTER CARD (1–19)

Physiographic Province: Coastal Plains [0][3] (20–21) Section: _____

[F] (22) Drainage Basin: _____ [5][1][2] (23–25) Subbasin: _____ [ ] (26)

Topo of well site: (D) depression, (C) stream channel, (E) dunes, (F) flat, (H) hilltop, (K) sink, (L) swamp, (S) offshore, (P) pediment, (H) hillside, (T) terrace, (U) undulating, (V) valley flat _____ [ ] (27)

MAJOR AQUIFER: _____ system, _____ series [Q] (28–29) _____ aquifer, formation, group [C] (30–31)

Lithology: _____ [ ] (32–33) Origin: _____ [ ] (34) Aquifer Thickness: _____ ft

[ ] (35–37) Length of well open to: _____ ft [ ] (38–40) Depth to top of: _____ ft [ ] (41–42)

MINOR AQUIFER: _____ system, _____ series [ ] (43–44) _____ aquifer, formation, group [ ] (45–46) [ ] (47)

Lithology: _____ [ ] (48–49) Origin: _____ [ ] (50) Aquifer Thickness: _____ ft

[ ] (51–52) Length of well open to: _____ ft [ ] (53–54) Depth to top of: _____ ft [ ] (55–56) [ ] (57–59)

Intervals Screened: _____

Depth to consolidated rock: _____ ft [ ] (60–62) Source of data: _____ [ ] (64)

Depth to basement: _____ ft [ ] (63–66) Source of data: _____ [ ] (67)

Surficial material: _____ [ ] (70–71) Infiltration characteristics: _____ [ ] (72)

Coefficient Trans: _____ gpd/ft [ ] (73–75) Coefficient Storage: _____ [ ] (76–78)

Coefficient Perm: _____ gpd/ft^2; Spec cap: _____ gpm/ft; Number of geologic cards: _____ [ ] (79)

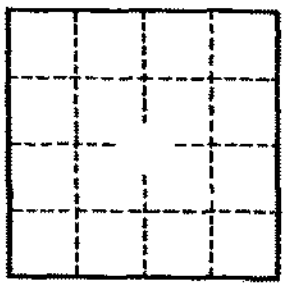

Well No. LJ-65-05-803

GPO 857-706

Texas Water Development Board (TWDB)
Groundwater Database (GWDB)
Well Information Report for State Well Number 65-05-806

GWDB Reports and Downloads

Well Basic Details

Scanned Documents

State Well Number	6505806
County	Harris
River Basin	San Jacinto
Groundwater Management Area	14
Regional Water Planning Area	H - Region H
Groundwater Conservation District	Harris-Galveston Subsidence District
Latitude (decimal degrees)	29.906389
Latitude (degrees minutes seconds)	29° 54' 23" N
Longitude (decimal degrees)	-95.433055
Longitude (degrees minutes seconds)	095° 25' 59" W
Coordinate Source	+/- 5 Seconds
Aquifer Code	112CHCT - Chicot Aquifer
Aquifer	Gulf Coast
Aquifer Pick Method	
Land Surface Elevation (feet above sea level)	92
Land Surface Elevation Method	Interpolated From Topo Map
Well Depth (feet below land surface)	354
Well Depth Source	Owner
Drilling Start Date	
Drilling End Date	0/0/1957
Drilling Method	
Borehole Completion	

Well Type	Withdrawal of Water
Well Use	Public Supply
Water Level Observation	None
Water Quality Available	No
Pump	Turbine
Pump Depth (feet below land surface)	
Power Type	Electric Motor
Annular Seal Method	
Surface Completion	
Owner	Bluebell Utility
Driller	B J Swinehart
Other Data Available	
Well Report Tracking Number	
Plugging Report Tracking Number	
U.S. Geological Survey Site Number	
Texas Commission on Environmental Quality Source Id	
Groundwater Conservation District Well Number	
Owner Well Number	
Other Well Number	
Previous State Well Number	
Reporting Agency	U.S. Geological Survey
Created Date	11/2/1998
Last Update Date	1/6/1999

Remarks	

Casing - No Data

Well Tests - No Data

Lithology - No Data

Annular Seal Range - No Data

Borehole - No Data

Plugged Back - No Data

Filter Pack - No Data

Packers - No Data

Water Level Measurements

No Data Available

Water Quality Analysis - No Data Available

GWDB DISCLAIMER: Except where noted, all of the information provided in the Texas Water Development Board (TWDB) Groundwater Database (http://www.twdb.texas.gov/groundwater/data/gwdbrpt.asp) is believed to be accurate and reliable; however, the TWDB assumes no responsibility for any errors appearing in rules or otherwise. Further, TWDB assumes no responsibility for the use of the information provided. PLEASE NOTE that users of these data are responsible for checking the accuracy, completeness, currency and/or suitability of all information themselves. TWDB makes no guarantees or warranties as to the accuracy, completeness, currency, or suitability of the information provided via the Groundwater Database (GWDB). TWDB specifically disclaims any and all liability for any claims or damages that may result from providing GWDB data or the information it contains. For additional information or answers to questions concerning the TWDB GWDB, contact the Groundwater Data Team at GroundwaterData@twdb.texas.gov.

STATE OF TEXAS WELL REPORT for Tracking #79364

Owner:	**Rene Garza**	Owner Well #:	**No Data**
Address:	**9711 Veterans Memorial Houston, TX 77038**	Grid #:	**65-05-8**
Well Location:	**9711 Veterans Memorial Houston, TX 77038**	Latitude:	**29° 54' 16" N**
		Longitude:	**095° 26' 05" W**
Well County:	**Harris**	Elevation:	**336 ft. above sea level**
Type of Work:	**New Well**	Proposed Use:	**Domestic**

Drilling Start Date: **3/23/2006** Drilling End Date: **3/27/2006**

	Diameter (in.)	*Top Depth (ft.)*	*Bottom Depth (ft.)*
Borehole:	**7.75**	**0**	**340**
	3.875	**340**	**360**

Drilling Method: **Mud (Hydraulic) Rotary**

Borehole Completion: **Halliburton Pressure Cemented**

	Top Depth (ft.)	*Bottom Depth (ft.)*	*Description (number of sacks & material)*
Annular Seal Data:	**0**	**340**	**23 Sacks Cement**

Seal Method: **Halliburton Pressure Cemented**

Sealed By: **Driller**

Distance to Property Line (ft.): **50+**

Distance to Septic Field or other concentrated contamination (ft.): **100+**

Distance to Septic Tank (ft.): **No Data**

Method of Verification: **Customer Raymond Service**

Surface Completion: **Surface Sleeve Installed**

Water Level: **206 ft.** below land surface on **2006-03-27** Measurement Method: **Unknown**

Packers: **K-Packer 335'**

Type of Pump: **Submersible** Pump Depth (ft.): **300**

Well Tests: **Jetted** **Yield: 40 GPM with 15 ft. drawdown after 2 hours**

	Strata Depth (ft.)	Water Type
Water Quality:	**325-360**	**Good**

Chemical Analysis Made: **No**

Did the driller knowingly penetrate any strata which contained injurious constituents?: **No**

Certification Data: The driller certified that the driller drilled this well (or the well was drilled under the driller's direct supervision) and that each and all of the statements herein are true and correct. The driller understood that failure to complete the required items will result in the report(s) being returned for completion and resubmittal.

Company Information: **Ballard Water Well**

P. O. Box 970
Willis, TX 77378

Driller Name: **Charles Ballard** License Number: **2384**

Apprentice Name: **Kenneth Snuffer** Apprentice Number: **1783**

Comments: **No Data**

Lithology:
DESCRIPTION & COLOR OF FORMATION MATERIAL

Top (ft.)	Bottom (ft.)	Description
0	**16**	**Top Soil / Clay**
16	**18**	**Rock**
18	**38**	**Clay / Sand Stone**
38	**53**	**Sand**
53	**110**	**Clay**
110	**177**	**Sand**
177	**190**	**Sand / Shale**
190	**225**	**Sand**
225	**251**	**Shale / Clay**
251	**270**	**Sand / Shale**
270	**298**	**Clay / Shale**
298	**317**	**Sand**
317	**325**	**Clay / Shale**
325	**360**	**Sand**

Casing:
BLANK PIPE & WELL SCREEN DATA

Dia. (in.)	New/Used	Type	Setting From/To (ft.)
4" New PVC Casing 0-340 Sch 40			
2 1/2" New PVC Liner Pipe 335-340 Sch 40			
2 1/2" New PVC Slotted Screen 340-360 .010 Gauge			

IMPORTANT NOTICE FOR PERSONS HAVING WELLS DRILLED CONCERNING CONFIDENTIALITY

TEX. OCC. CODE Title 12, Chapter 1901.251, authorizes the owner (owner or the person for whom the well was drilled) to keep information in Well Reports confidential. The Department shall hold the contents of the well log confidential and not a matter of public record if it receives, by certified mail, a written request to do so from the owner.

Please include the report's Tracking Number on your written request.

Texas Department of Licensing and Regulation
P.O. Box 12157
Austin, TX 78711
(512) 334-5540

STATE OF TEXAS WELL REPORT for Tracking #31566

Owner:	**Rodney Emilien**	Owner Well #:	**No Data**
Address:	**9725 Veterans Memorial Houston, TX 77038**	Grid #:	**65-05-8**
Well Location:	**9725 Veterans Memorial Houston, TX 77038**	Latitude:	**29° 54' 21" N**
		Longitude:	**095° 26' 08" W**
Well County:	**Harris**	Elevation:	**No Data**
Type of Work:	**New Well**	Proposed Use:	**Domestic**

Drilling Start Date: **1/6/2004** Drilling End Date: **1/6/2004**

	Diameter (in.)	*Top Depth (ft.)*	*Bottom Depth (ft.)*
Borehole:	**5**	**0**	**20**

Drilling Method: **Mud (Hydraulic) Rotary**

Borehole Completion: **Straight Wall**

	Top Depth (ft.)	*Bottom Depth (ft.)*	*Description (number of sacks & material)*
Annular Seal Data:	**0**	**10**	**4**

Seal Method: **Trimmy**

Sealed By: **Raymond Services**

Distance to Property Line (ft.): **No Data**

Distance to Septic Field or other concentrated contamination (ft.): **No Data**

Distance to Septic Tank (ft.): **No Data**

Method of Verification: **No Data**

Surface Completion: **Surface Sleeve Installed**

Water Level: **8 ft.** below land surface on **2004-01-06** Measurement Method: **Unknown**

Packers: **none**

Type of Pump: **Jet**

Well Tests: **Jetted** **No Test Data Specified**

	Strata Depth (ft.)	Water Type
Water Quality:	**No Data**	**No Data**

Chemical Analysis Made: **No**

Did the driller knowingly penetrate any strata which contained injurious constituents?: **No**

Certification Data: The driller certified that the driller drilled this well (or the well was drilled under the driller's direct supervision) and that each and all of the statements herein are true and correct. The driller understood that failure to complete the required items will result in the report(s) being returned for completion and resubmittal.

Company Information: **Raymond Services Inc.**

10011 Airline Dr.
Houston, TX 77037

Driller Name: **Ty Raymond** License Number: **4577**

Apprentice Name: **none**

Comments: **none**

Lithology:
DESCRIPTION & COLOR OF FORMATION MATERIAL

Top (ft.)	Bottom (ft.)	Description
0	**12**	**Clay**
12	**20**	**Sand**

Casing:
BLANK PIPE & WELL SCREEN DATA

Dia. (in.)	New/Used	Type	Setting From/To (ft.)
2	**New**	**Plastic**	**0 - 10 SCH 40**
2	**New**	**Slotted**	**10 - 20 .006**

IMPORTANT NOTICE FOR PERSONS HAVING WELLS DRILLED CONCERNING CONFIDENTIALITY

TEX. OCC. CODE Title 12, Chapter 1901.251, authorizes the owner (owner or the person for whom the well was drilled) to keep information in Well Reports confidential. The Department shall hold the contents of the well log confidential and not a matter of public record if it receives, by certified mail, a written request to do so from the owner.

Please include the report's Tracking Number on your written request.

Texas Department of Licensing and Regulation
P.O. Box 12157
Austin, TX 78711
(512) 334-5540

Send original copy by certified mail to the Texas Department of Water Resources P. O. Box 13087 Austin, Texas 78711

State of Texas
WATER WELL REPORT

ATTENTION OWNER: *Confidentiality Privilege Notice on Reverse Side*

For TDWR use only
Well No. 45-05-8E
Located on map YES
Received: TH

1) OWNER Deathland D.C.Co. (Name) Address 9235 Houston (Street or RFD) Texas (City) 77024 (State) (Zip)

2) LOCATION OF WELL: County Harris miles in 4 mi S.W. (N.E., S.W., etc.) direction from S.W. Aldine (Town)

Driller must complete the legal description to the right with distance and direction from two intersecting section or survey lines, or he must locate and identify the well on an official Quarter- or Half-Scale Texas County General Highway Map and attach the map to this form.

☐ Legal description:
Section No. _____ Block No. _____ Township _____
Abstract No. _____ Survey Name _____
Distance and direction from two intersecting section or survey lines _____
☑ See attached map.

3) TYPE OF WORK (Check): ☑ New Well ☐ Deepening ☐ Reconditioning ☐ Plugging

4) PROPOSED USE (Check): ☐ Domestic ☑ Industrial ☐ Public Supply ☐ Irrigation ☐ Test Well ☐ Other _____

5) DRILLING METHOD (Check): ☑ Mud Rotary ☐ Air Hammer ☐ Driven ☐ Bored ☐ Air Rotary ☐ Cable Tool ☐ Jetted ☐ Other _____

6) WELL LOG:

Date drilled Nov. 6, 79

DIAMETER OF HOLE

Dia. (in.)	From (ft.)	To (ft.)
6 3/4	Surface	338'

From (ft.)	To (ft.)	Description and color of formation material
0	107	Clay (Brown)
107	122	Sand (Coarse)
122	162	Clay (Brown)
162	177	Sand (Coarse)
177	191	Clay (Brown)
191	201	Sand (med)
201	300	Clay (Brown)
300	337	Sand (Coarse)

(Use reverse side if necessary)

7) BOREHOLE COMPLETION: ☐ Open Hole ☑ Straight Wall ☐ Underreamed ☐ Gravel Packed ☐ Other _____
If Gravel Packed give interval . . . from _____ ft. to _____ ft.

8) CASING, BLANK PIPE, AND WELL SCREEN DATA:

Dia. (in.)	New or Used	Steel, Plastic, etc. Perf., Slotted, etc. Screen Mfr., if commercial	Setting (ft.) From	Setting (ft.) To	Gage Casing Screen
4"	New	PLASTIC	0	318	Sch 40
4"	New	PLASTIC RIB SC Howard Smith Co.	318	338	014

CEMENTING DATA
Cemented from _____ ft. to _____ ft.
Method used _____
Cemented by _____ (Company or Individual)

9) WATER LEVEL:
Static level 122 ft. below land surface Date Nov 6-79
Artesian flow _____ gpm. Date _____

10) PACKERS: Type Depth

11) TYPE PUMP:
☐ Turbine ☐ Jet ☐ Submersible ☐ Cylinder
☐ Other Jetted
Depth to pump bowls, cylinder, jet, etc. 300 ft.

12) WELL TESTS:
☐ Type Test: ☐ Pump ☐ Bailer ☐ Jetted ☐ Estimated
Yield: _____ gpm with _____ ft. drawdown after _____ hrs.

13) WATER QUALITY:
Did you knowingly penetrate any strata which contained undesirable water? ☐ Yes ☑ No
If yes, submit "REPORT OF UNDESIRABLE WATER"
Type of water? _____ Depth of strata _____
Was a chemical analysis made? ☐ Yes ☑ No

I hereby certify that this well was drilled by me (or under my supervision) and that each and all of the statements herein are true to the best of my knowledge and belief.

NAME JOHN E. BRYSON (Type or Print) Water Well Drillers Registration No. 1315

ADDRESS Box 213 (Street or RFD) WINNIE (City) TEXAS (State) 77665 (Zip)

(Signed) John E Bryson (Water Well Driller) B & L WATER WELL SERVICE (Company Name)

Please attach electric log, chemical analysis, and other pertinent information, if available.

TDWR 0392 (Rev. 1-12-79)

DEPARTMENT OF WATER RESOURCES COPY

4820112342

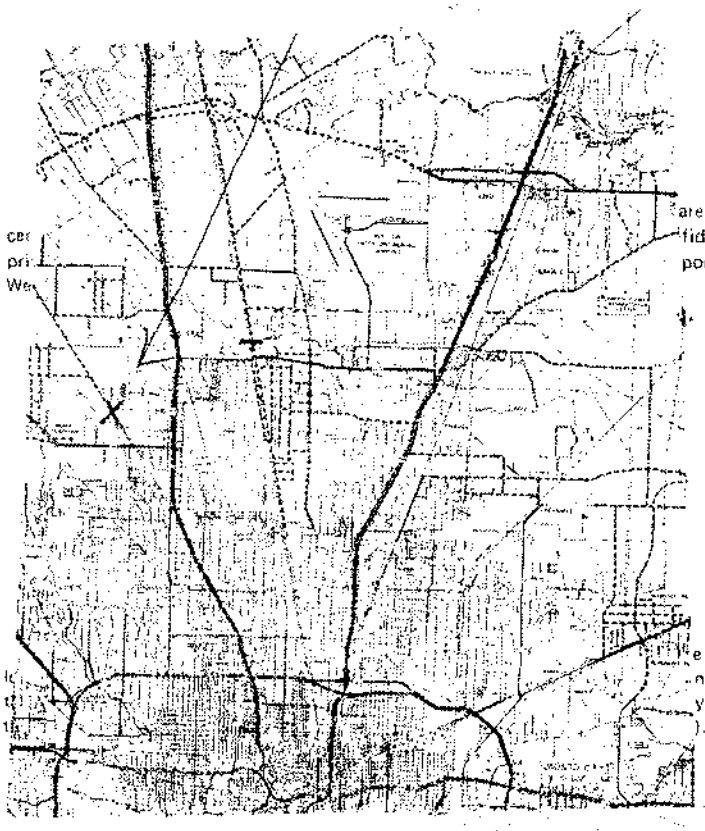

are con-
fidentiality
porting of

e that
n" in
y means

RECEIVED
OCT 31 1980
CN/TDM

RECEIVED
MAY 21 1980
DEPT. OF
WATER RESOURCES

STATE OF TEXAS WELL REPORT for Tracking #178865

Owner:	**Taha Ahmed**	Owner Well #:	**No Data**
Address:	**9756 Veterans Memorial Dr. Houston, TX 77038**	Grid #:	**65-05-8**
Well Location:	**9756 Veterans Memorial Dr. Houston, TX 77038**	Latitude:	**29° 54' 25" N**
		Longitude:	**095° 26' 07" W**
Well County:	**Harris**	Elevation:	**No Data**
Type of Work:	**New Well**	Proposed Use:	**Domestic**

Drilling Start Date: **5/12/2009** Drilling End Date: **5/13/2009**

	Diameter (in.)	*Top Depth (ft.)*	*Bottom Depth (ft.)*
Borehole:	**6.75**	**0**	**410**

Drilling Method: **Mud (Hydraulic) Rotary**

Borehole Completion: **2 String**

	Top Depth (ft.)	*Bottom Depth (ft.)*	*Description (number of sacks & material)*
Annular Seal Data:	**0**	**395**	**28**
	0	**10**	**10**

Seal Method: **Positive Displacement**

Sealed By: **SDI**

Distance to Property Line (ft.): **40**

Distance to Septic Field or other concentrated contamination (ft.): **150**

Distance to Septic Tank (ft.): **No Data**

Method of Verification: **owner**

Surface Completion: **Surface Slab Installed**

Water Level: **210 ft.** below land surface on **2009-05-14** Measurement Method: **Unknown**

Packers: **KP-385**

Type of Pump: **Submersible** Pump Depth (ft.): **260**

Well Tests: **Jetted** **Yield: 40 GPM**

	Strata Depth (ft.)	Water Type
Water Quality:	**No Data**	**No Data**

Chemical Analysis Made: **No**

Did the driller knowingly penetrate any strata which contained injurious constituents?: **No**

Certification Data: The driller certified that the driller drilled this well (or the well was drilled under the driller's direct supervision) and that each and all of the statements herein are true and correct. The driller understood that failure to complete the required items will result in the report(s) being returned for completion and resubmittal.

Company Information: **Scott Drilling, Inc.**

11923 Green Pines Circle
Houston, TX 77066

Driller Name: **Scott Robinson** License Number: **4839**

Comments: **No Data**

Lithology:
DESCRIPTION & COLOR OF FORMATION MATERIAL

Top (ft.)	Bottom (ft.)	Description
0	**110**	**clay**
110	**130**	**sand**
130	**135**	**clay**
135	**175**	**sand**
175	**205**	**clay**
205	**225**	**sand**
225	**305**	**clay**
305	**325**	**sand**
325	**335**	**clay**
335	**340**	**sand**
340	**395**	**clay**
395	**410**	**sand**

Casing:
BLANK PIPE & WELL SCREEN DATA

Dia. (in.)	New/Used	Type	Setting From/To (ft.)
4	**N**	**PVC**	**to Casing 0-395**
2.5	**N**	**" "**	**Liner 385-395**
2.5	**N**	**" "**	**Screen 395-410 .10**

IMPORTANT NOTICE FOR PERSONS HAVING WELLS DRILLED CONCERNING CONFIDENTIALITY

TEX. OCC. CODE Title 12, Chapter 1901.251, authorizes the owner (owner or the person for whom the well was drilled) to keep information in Well Reports confidential. The Department shall hold the contents of the well log confidential and not a matter of public record if it receives, by certified mail, a written request to do so from the owner.

Please include the report's Tracking Number on your written request.

Texas Department of Licensing and Regulation
P.O. Box 12157
Austin, TX 78711
(512) 334-5540

STATE OF TEXAS WELL REPORT for Tracking #22265

Owner:	**Roger Fritcher**	Owner Well #:	**No Data**
Address:	**9222 Sequoia Houston, TX 77041**	Grid #:	**65-05-8**
		Latitude:	**29° 54' 25" N**
Well Location:	**9222 Sequoia Houston, TX 77041**	Longitude:	**095° 26' 11" W**
Well County:	**Harris**	Elevation:	**207 ft. above sea level**
Type of Work:	**New Well**	Proposed Use:	**Irrigation**

Drilling Start Date: **6/23/2003** Drilling End Date: **6/23/2003**

	Diameter (in.)	*Top Depth (ft.)*	*Bottom Depth (ft.)*
Borehole:	**7**	**0**	**50**

Drilling Method: **Mud (Hydraulic) Rotary**

Borehole Completion: **Straight Wall**

	Top Depth (ft.)	*Bottom Depth (ft.)*	*Description (number of sacks & material)*
Annular Seal Data:	**0**	**13**	**3**

Seal Method: **Pressure**

Sealed By: **Driller**

Distance to Property Line (ft.): **No Data**

Distance to Septic Field or other concentrated contamination (ft.): **No Data**

Distance to Septic Tank (ft.): **No Data**

Method of Verification: **No Data**

Surface Completion: **Surface Sleeve Installed**

Water Level: **18 ft.** below land surface on **2003-06-23** Measurement Method: **Unknown**

Packers: **None**

Type of Pump: **Submersible**

Well Tests: **Jetted** **Yield: 50 GPM with 0 ft. drawdown after unspecified hours**

	Strata Depth (ft.)	Water Type
Water Quality:	**No Data**	**No Data**

Chemical Analysis Made: **No**

Did the driller knowingly penetrate any strata which contained injurious constituents?: **No**

Certification Data: The driller certified that the driller drilled this well (or the well was drilled under the driller's direct supervision) and that each and all of the statements herein are true and correct. The driller understood that failure to complete the required items will result in the report(s) being returned for completion and resubmittal.

Company Information: **Raymond Services Inc.**

10011 Airline Dr.
Houston, TX 77041

Driller Name: **Ty Raymond 4577WI** License Number: **4577**

Apprentice Name: **none** Apprentice Number: **none**

Comments: **none**

Lithology:
DESCRIPTION & COLOR OF FORMATION MATERIAL

Top (ft.)	Bottom (ft.)	Description
0	**13**	**Clay**
13	**50**	**Sand**

Casing:
BLANK PIPE & WELL SCREEN DATA

Dia. (in.)	New/Used	Type	Setting From/To (ft.)
4	**New**	**Plastic**	**0 - 40 SCH 40**
4	**New**	**Slotted**	**40 - 50 .006**

IMPORTANT NOTICE FOR PERSONS HAVING WELLS DRILLED CONCERNING CONFIDENTIALITY

TEX. OCC. CODE Title 12, Chapter 1901.251, authorizes the owner (owner or the person for whom the well was drilled) to keep information in Well Reports confidential. The Department shall hold the contents of the well log confidential and not a matter of public record if it receives, by certified mail, a written request to do so from the owner.

Please include the report's Tracking Number on your written request.

Texas Department of Licensing and Regulation
P.O. Box 12157
Austin, TX 78711
(512) 334-5540

Send original copy by certified mail to: TNRCC, P.O. Box 13087, Austin, TX 78711-3087 — *Please use black ink.*

ATTENTION OWNER: *Confidentiality Privilege Notice on Reverse Side*

State of Texas WELL REPORT

Texas Water Well Drillers Advisory Council
P.O. Box 13087
Austin, TX 78711-3087
512-239-0530

77038

1) OWNER Charlie Youngblood (Name) ADDRESS 2901 Finch Rd (Street or RFD) Houston (City) TX (State) ~~77049~~ (Zip)

2) ADDRESS OF WELL: County Harris 2715 Finch (Street, RFD or other) Houston (City) TX (State) 77038 (Zip) GRID # 65-95-L

3) TYPE OF WORK (Check): [X] New Well [ ] Deepening [ ] Reconditioning [ ] Plugging

4) PROPOSED USE (Check): [ ] Monitor [ ] Environmental Soil Boring [ ] Domestic [ ] Industrial [ ] Irrigation [ ] Injection [X] Public Supply [ ] De-watering [ ] Testwell
If Public Supply well, were plans submitted to the TNRCC? [ ] Yes [ ] No

5) N

6) WELL LOG:
Date Drilling: Started 2-22 1995 Completed 3-4 1995

DIAMETER OF HOLE

Dia. (in.)	From (ft.)	To (ft.)
	Surface	
8½	0	376
3⅞	376	440

7) DRILLING METHOD (Check): [ ] Driven [ ] Air Rotary [X] Mud Rotary [ ] Bored [ ] Air Hammer [ ] Cable Tool [ ] Jetted [ ] Other

From (ft.)	To (ft.)	Description and color of formation material
0	16	CLAY
16	45	SAND
45	85	CLAY
85	105	SAND
105	140	CLAY
140	190	SAND
190	245	CLAY
245	290	SAND
290	330	CLAND
330	350	SAND
350	365	CLAY
365	375	SAND
375	385	CLAY
385	440	SAND & WATER

(Use reverse side if necessary)

8) Borehole Completion (Check): [ ] Open Hole [X] Straight Wall [ ] Underreamed [ ] Gravel Packed [ ] Other
If Gravel Packed give interval ... from ____ ft. to ____ ft.

CASING, BLANK PIPE, AND WELL SCREEN DATA:

Dia. (in.)	New or Used	Steel, Plastic, etc. Perf., Slotted, etc. Screen Mfg., if commercial	Setting (ft.) From	Setting (ft.) To	Gage Casing Screen
5	N	PVC Sch 40	0	376	
2½	N	PVC Sch 40 Pipe	376	391	
2½	N	Slotted Screen	391	440	008

9) CEMENTING DATA [Rule 338.44(1)]
Cemented from 376 ft. to 25 ft. No. of sacks used 28
25 ft. to 0 ft. No. of sacks used 5
Method used Portland Cement
Cemented by John Tolen
Distance to septic system field lines or other concentrated contamination 175 ft.
Method of verification of above distance

13) TYPE PUMP: [ ] Turbine [ ] Jet [X] Submersible [ ] Cylinder [ ] Other
Depth to pump bowls, cylinder, jet, etc. 345 ft.

JUN 21 1995
NATURAL RESOURCE CONSERVATION COMMISSION

10) SURFACE COMPLETION
[X] Specified Surface Slab Installed [Rule 338.44(2)(A)] 5X5
[ ] Specified Steel Sleeve Installed [Rule 338.44(3)(A)]
[ ] Pitless Adapter Used [Rule 338.44(3)(b)]
[ ] Approved Alternative Procedure Used [Rule 338.71]

14) WELL TESTS:
Type test: [X] Pump [ ] Bailer [ ] Jetted [ ] Estimated
Yield: 35 gpm with 20 ft. drawdown after 1 hrs.

11) WATER LEVEL:
Static level 218 ft. below land surface Date 3-4 95
Artesian flow 50 gpm. Date 3-4 95

15) WATER QUALITY:
Did you knowingly penetrate any strata which contained undesirable constituents?
[ ] Yes [X] No If yes, submit "REPORT OF UNDESIRABLE WATER"
Type of water? SFT Depth of strata 222
Was a chemical analysis made? [ ] Yes [X] No

12) PACKERS: Portland Type Mfg. Depth 376'

I hereby certify that this well was drilled by me (or under my supervision) and that each and all of the statements herein are true to the best of my knowledge and belief. I understand that failure to complete items 1 thru 15 will result in the log(s) being returned for completion and resubmittal.

COMPANY NAME Tolen Water Well Service (Type or print) WELL DRILLER'S LICENSE NO. 2917 WPK

ADDRESS 14211 Anchwood (Street or RFD) Houston (City) Texas (State) 77049 (Zip)

(Signed) John W Tolen (Licensed Well Driller) (Signed) ____ (Registered Driller Trainee)

Please attach electric log, chemical analysis, and other pertinent information, if available.

TNRCC-0199 (Rev. 11-01-94) TNRCC COPY

4820111766

Send original copy by certified mail to: Texas Water Commission, P.O. Box 13087, Austin, Texas 78711

Please use black ink.

ATTENTION OWNER: *Confidentiality Privilege . . tice on Reverse Side*

State of Texas WELL REPORT

Texas Water Well Drillers Board
P.O. Box 13087
Austin, Texas 78711

1) OWNER David Youngblood (Name) ADDRESS 2819 Frick Rd (Street or RFD) Houston TX (City) 77038 (State) (Zip)

2) LOCATION OF WELL: County Harris, 6 miles in W (NE, SW, etc.) direction from Aldine (Town)

Driller must complete the legal description below with distance and direction from two intersecting section or survey lines, or he must locate and identify the well on an official Quarter- or Half-Scale Texas County General Highway Map and attach the map to this form.

☐ LEGAL DESCRIPTION:
Section No. _____ Block No. _____ Township _____ Abstract No. _____ Survey Name _____
Distance and direction from two intersecting section or survey lines _____

☒ SEE ATTACHED MAP (1)

3) TYPE OF WORK (Check): ☒ New Well ☐ Deepening ☐ Reconditioning ☐ Plugging

4) PROPOSED USE (Check): ☒ Domestic ☐ Industrial ☐ Monitor ☐ Public Supply ☐ Irrigation ☐ Test Well ☐ Injection ☐ De-Watering

5) DRILLING METHOD (Check): ☐ Driven ☒ Mud Rotary ☐ Air Hammer ☐ Jetted ☐ Bored ☐ Air Rotary ☐ Cable Tool ☐ Other _____

6) WELL LOG:
Date Drilling: Started 4-21 1992 Completed 4-22 1992

DIAMETER OF HOLE

Dia. (in.)	From (ft.)	To (ft.)
6 3/4	Surface	150
4 1/2	150	160

7) BOREHOLE COMPLETION: ☐ Open Hole ☒ Straight Wall ☐ Underreamed ☐ Gravel Packed ☐ Other _____
If Gravel Packed give interval . . . from _____ ft. to _____ ft.

From (ft.)	To (ft.)	Description and color of formation material
0	26	C
26	45	S
45	91	C
91	112	S
112	144	C
144	160	S

(Use reverse side if necessary)

8) CASING, BLANK PIPE, AND WELL SCREEN DATA:

Dia. (in.)	New or Used	Steel, Plastic, etc. Perf., Slotted, etc. Screen Mfg., if commercial	Setting (ft.) From	Setting (ft.) To	Gage Casting Screen
4	N	PVC	0	150	40
2 1/2	N	PVC	150	160	8

9) CEMENTING DATA [Rule 267.44(1)]
Cemented from 0 ft. to 150 ft. No. of Sacks Used 10 (Lite Water)
_____ ft. to _____ ft. No. of Sacks Used _____
Method used Circ
Cemented by Inv

10) SURFACE COMPLETION
☐ Specified Surface Slab Installed [Rule 267.44(2)(A)]
☒ Specified Steel Sleeve Installed [Rule 267.44(3)(A)]
☐ Pitless Adapter Used [Rule 267.44(3)(B)]
☐ Approved Alternative Procedure Used [Rule 267.71]

11) WATER LEVEL:
Static level 95 1/2 ft. below land surface Date 4-22-92
Artesian flow _____ gpm. Date _____

12) PACKERS: Type Depth

13) TYPE PUMP:
☐ Turbine ☐ Jet ☐ Submersible ☐ Cylinder
☐ Other _____
Depth to pump bowls, cylinder, jet, etc., _____ ft.

14) WELL TESTS:
Type Test: ☐ Pump ☐ Bailer ☐ Jetted ☐ Estimated
Yield: _____ gpm with _____ ft. drawdown after _____ hrs.

15) WATER QUALITY:
Did you knowingly penetrate any strata which contained undesirable constituents?
☐ Yes ☒ No If yes, submit "REPORT OF UNDESIRABLE WATER"
Type of water? _____ Depth of strata _____
Was a chemical analysis made? ☐ Yes ☐ No

RECEIVED
JUL 2 1992
TEXAS WATER WELL DRILLERS BOARD

I hereby certify that this well was drilled by me (or under my supervision) and that each and all of the statements herein are true to the best of my knowledge and belief. I understand that failure to complete items 1 thru 15 will result in the log(s) being returned for completion and resubmittal.

COMPANY NAME Home Water Wells Inc (Type or print) WELL DRILLER'S LICENSE NO. 1182

ADDRESS PO Box 89 (Street or RFD) Porter (City) Texas (State) 77365 (Zip)

(Signed) Homer L. Lowe (Licensed Well Driller) (Signed) _____ (Registered Driller Trainee)

Please attach electric log, chemical analysis, and other pertinent information, if available.

For TWC use only: Well No. 1 Located on map 05-2-8

4820112408

WWD-012 (Rev. 05-18-90)

TEXAS WATER COMMISSION COPY

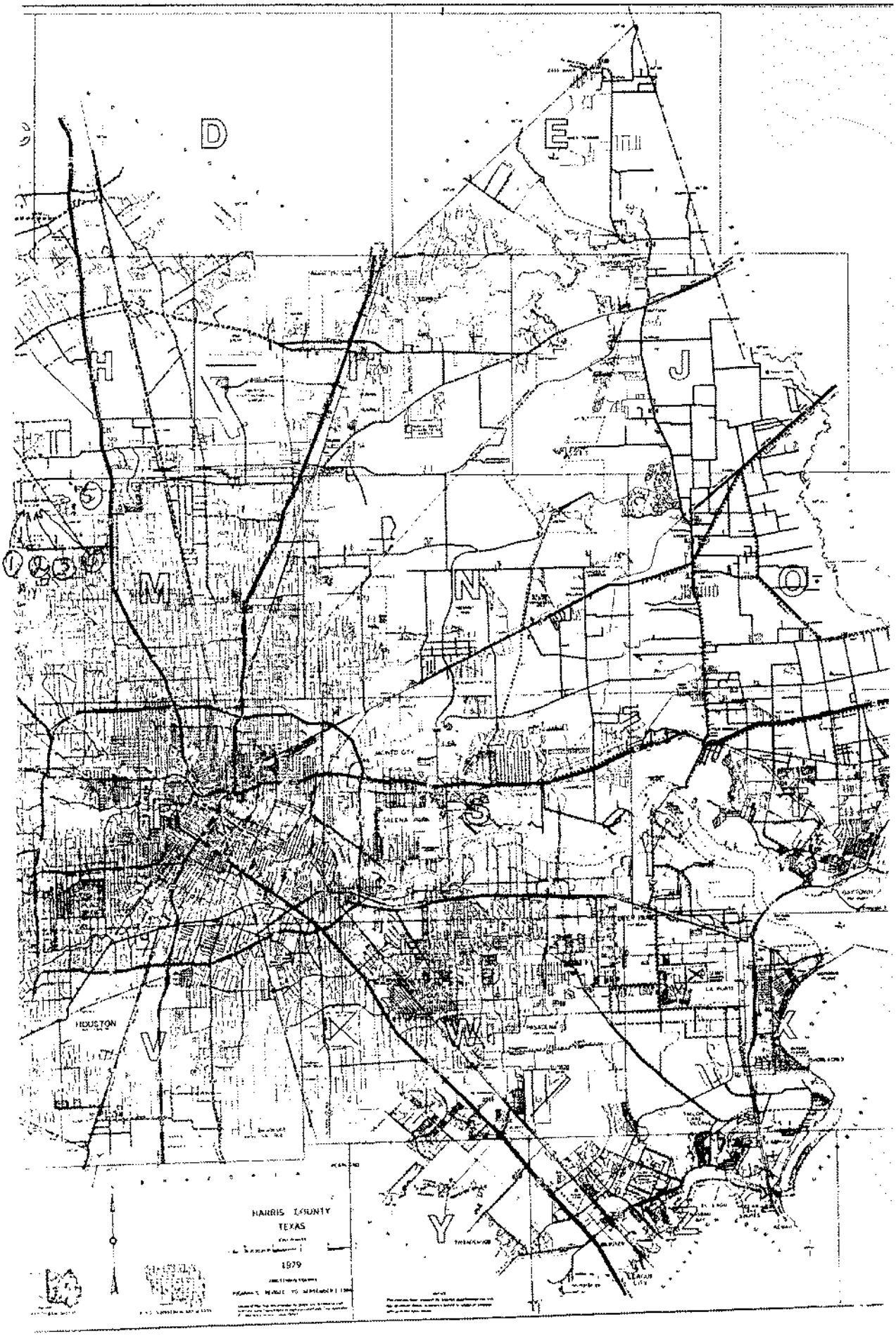
D
E
H
J
M
N
O
P
S
V
W
K
Y
Z
HOUSTON
HARRIS COUNTY
TEXAS
1979

Send original copy by certified mail to: Texas Water Commission, P.O. Box 13087, Austin, Texas 78711

Please use black ink.

ATTENTION OWNER: Confidentiality Privilege Notice on Reverse Side

State of Texas WELL REPORT

Texas Water Well Drillers Board
P.O. Box 13087
Austin, Texas 78711

1) OWNER C. Youngblood (Name) ADDRESS 2801 Frick Rd Houston TX 77038 (Street or RFD) (City) (State) (Zip)

2) LOCATION OF WELL: County Harris 6 miles in W (NE, SW, etc.) direction from Aldine (Town)

Driller must complete the legal description below with distance and direction from two intersecting section or survey lines, or he must locate and identify the well on an official Quarter- or Half-Scale Texas County General Highway Map and attach the map to this form.

☐ LEGAL DESCRIPTION:
Section No. _____ Block No. _____ Township _____ Abstract No. _____ Survey Name _____
Distance and direction from two intersecting section or survey lines _____

☑ SEE ATTACHED MAP (3)

3) TYPE OF WORK (Check): ☑ New Well ☐ Deepening ☐ Reconditioning ☐ Plugging

4) PROPOSED USE (Check): ☑ Domestic ☐ Industrial ☐ Monitor ☐ Public Supply ☐ Irrigation ☐ Test Well ☐ Injection ☐ De-Watering

5) DRILLING METHOD (Check): ☐ Driven ☑ Mud Rotary ☐ Air Hammer ☐ Jetted ☐ Bored ☐ Air Rotary ☐ Cable Tool ☐ Other _____

6) WELL LOG:
Date Drilling: Started 4-23 1992 Completed 4-24 1992

DIAMETER OF HOLE

Dia. (in.)	From (ft.)	To (ft.)
6 3/4	Surface	150
4	150	160

7) BOREHOLE COMPLETION: ☐ Open Hole ☑ Straight Wall ☐ Underreamed ☐ Gravel Packed ☐ Other _____
If Gravel Packed give interval . . . from _____ ft. to _____ ft.

From (ft.)	To (ft.)	Description and color of formation material
0	26	C
26	45	S
45	91	C
91	112	S
112	144	C
144	160	S

(Use reverse side if necessary)

8) CASING, BLANK PIPE, AND WELL SCREEN DATA:

Dia. (in.)	New or Used	Steel, Plastic, etc. Perf., Slotted, etc. Screen Mfg., if commercial	Setting (ft.) From	Setting (ft.) To	Gage Casing Screen
4	N	PVC	0	150	40
2 1/2	N	PVC Sch 40	150	160	S

9) CEMENTING DATA (Rule 287.44(1)) Cemented from 0 ft. to 15 ft. Lift Mate No. of Sacks Used 10
_____ ft. to _____ ft. No. of Sacks Used _____
Method used Dive
Cemented by Dive

10) SURFACE COMPLETION
☐ Specified Surface Slab Installed (Rule 287.44(2)(A))
☑ Specified Steel Sleeve Installed (Rule 287.44(3)(A))
☐ Pitless Adapter Used (Rule 287.44(3)(B))
☐ Approved Alternative Procedure Used (Rule 287.71)

11) WATER LEVEL:
Static level 65 ft. below land surface Date 4-24-92
Artesian flow _____ gpm. Date _____

12) PACKERS: Type _____ Depth _____

13) TYPE PUMP:
☐ Turbine ☐ Jet ☐ Submersible ☐ Cylinder ☐ Other _____
Depth to pump bowls, cylinder, jet, etc., _____ ft

14) WELL TESTS:
Type Test: ☐ Pump ☐ Bailer ☐ Other Estimated
Yield: _____ gpm with _____ ft. drawdown after _____ hrs.

15) WATER QUALITY:
Did you knowingly penetrate any strata which contained undesirable constituents? ☐ Yes ☑ No If yes, submit "REPORT OF UNDESIRABLE WATER"
Type of water? _____ Depth of strata _____
Was a chemical analysis made? ☐ Yes ☐ No

RECEIVED 1992 TEXAS WATER WELL DRILLERS BOARD

I hereby certify that this well was drilled by me (or under my supervision) and that each and all of the statements herein are true to the best of my knowledge and belief. I understand that failure to complete items 1 thru 15 will result in the log(s) being returned for completion and resubmittal.

COMPANY NAME Lowe Water Wells Inc (Type or print) WELL DRILLER'S LICENSE NO. 1182

ADDRESS PO Box 89 (Street or RFD) Porter (City) Tex. (State) 77365 (Zip)

(Signed) Homer K. Lowe (Licensed Well Driller) (Signed) _____ (Registered Driller Trainee)

Please attach electric log, chemical analysis, and other pertinent information, if available.

For TWC use only: Well No. 3 Located on map 6-5 N-E

WWD-012 (Rev. 05-18-90)

4820112406

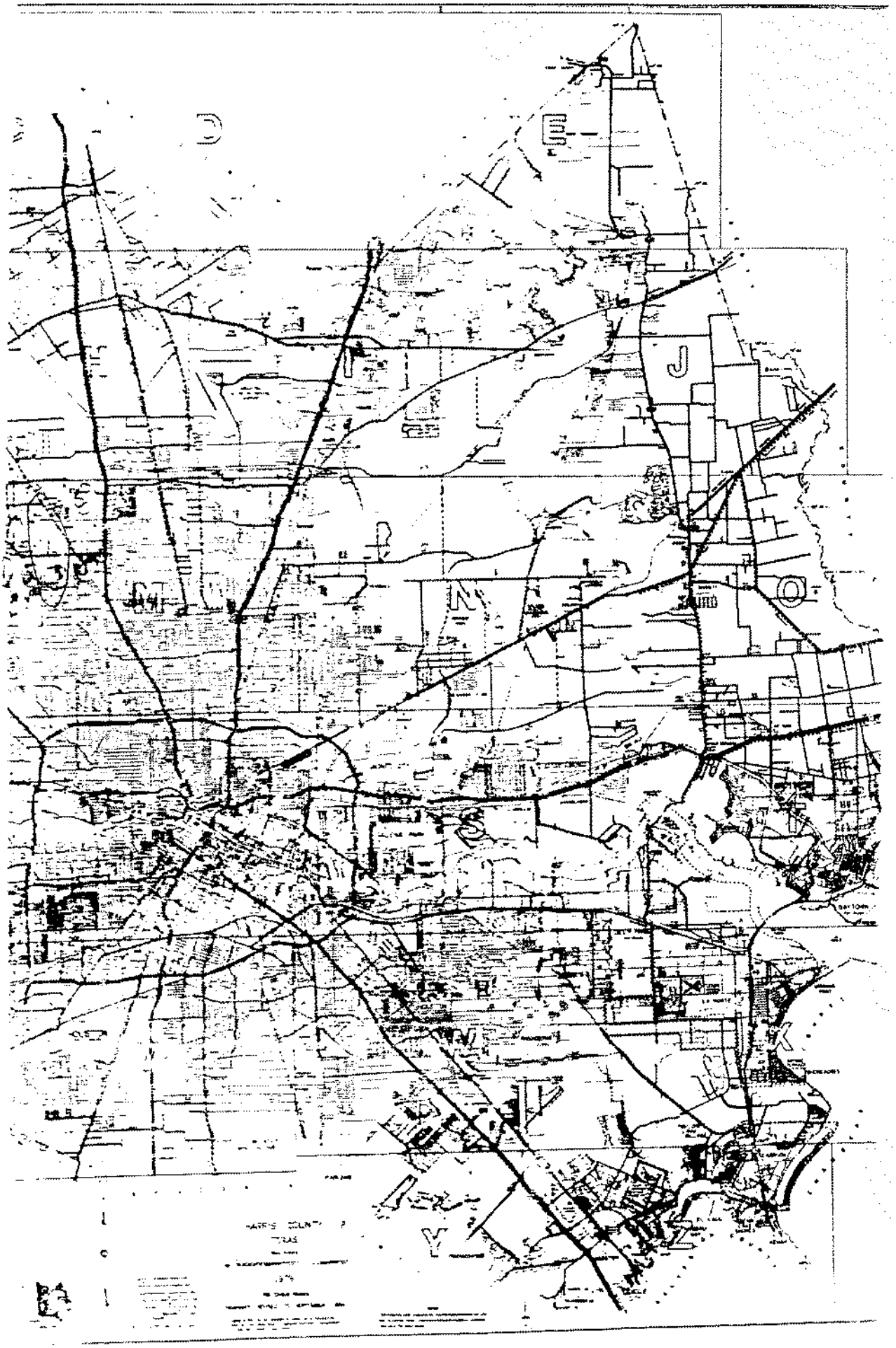
D
E
J
N
O
K
Y

Send original copy by certified mail to: Texas Water Commission, P.O. Box 13087, Austin, Texas 78711

Please use black ink.

ATTENTION OWNER: *Confidentiality Privilege Notice on Reverse Side*

State of Texas WELL REPORT

Texas Water Well Drillers Board
P.O. Box 13087
Austin, Texas 78711

1) OWNER B.G. Skidmore (Name) ADDRESS 2777 Frick Rd (Street or RFD) Hou (City) Tx (State) 77038 (Zip)

2) LOCATION OF WELL: County Harris, 6 miles in W (NE, SW, etc.) direction from Aldine (Town)

Driller must complete the legal description below with distance and direction from two intersecting section or survey lines, or he must locate and identify the well on an official Quarter- or Half-Scale Texas County General Highway Map and attach the map to this form.

☐ LEGAL DESCRIPTION:
Section No. _____ Block No. _____ Township _____ Abstract No. _____ Survey Name _____
Distance and direction from two intersecting section or survey lines _____

☒ SEE ATTACHED MAP (4)

3) TYPE OF WORK (Check): ☒ New Well ☐ Deepening ☐ Reconditioning ☐ Plugging

4) PROPOSED USE (Check): ☒ Domestic ☐ Industrial ☐ Monitor ☐ Public Supply ☐ Irrigation ☐ Test Well ☐ Injection ☐ De-Watering

5) DRILLING METHOD (Check): ☐ Driven ☒ Mud Rotary ☐ Air Hammer ☐ Jetted ☐ Bored ☐ Air Rotary ☐ Cable Tool ☐ Other _____

6) WELL LOG:
Date Drilling: Started 4-24-92 Completed 4-25-92

DIAMETER OF HOLE Dia. (in.)	From (ft.)	To (ft.)
6 3/4	Surface	150
4	150	160

7) BOREHOLE COMPLETION: ☐ Open Hole ☒ Straight Wall ☐ Underreamed ☐ Gravel Packed ☐ Other _____
If Gravel Packed give interval . . . from _____ ft. to _____ ft.

From (ft.)	To (ft.)	Description and color of formation material
0	26	C
26	45	S
45	91	C
91	112	S
112	144	C
144	160	S

(Use reverse side if necessary)

8) CASING, BLANK PIPE, AND WELL SCREEN DATA:

Dia. (in.)	New or Used	Steel, Plastic, etc. Perf., Slotted, etc. Screen Mfg., if commercial	Setting (ft.) From	Setting (ft.) To	Gage Casting Screen
4	N	PVC	0	150	40
2½	N	PVC Slot	150	160	8

RECEIVED JUN 4 1992 TEXAS WATER WELL DRILLERS BOARD

9) CEMENTING DATA [Rule 287.44(1)]
Cemented from 0 ft. to 15 ft. No. of Sacks Used Lit Water 10
_____ ft. to _____ ft. No. of Sacks Used _____
Method used CHC
Cemented by TW

10) SURFACE COMPLETION
☐ Specified Surface Slab Installed [Rule 287.44(2)(A)]
☒ Specified Steel Sleeve Installed [Rule 287.44(3)(A)]
☐ Pitless Adapter Used [Rule 287.44(3)(B)]
☐ Approved Alternative Procedure Used [Rule 287.71]

11) WATER LEVEL:
Static level 95½ ft. below land surface Date 4-25-92
Artesian flow _____ gpm. Date _____

12) PACKERS: Type Depth

13) TYPE PUMP: ☐ Turbine ☐ Jet ☐ Submersible ☐ Cylinder ☐ Other _____
Depth to pump bowls, cylinder, jet, etc., _____ ft.

14) WELL TESTS:
Type Test: ☐ Pump ☐ Bailer ☐ Jetted ☐ Estimated
Yield: _____ gpm with _____ ft. drawdown after _____ hrs.

15) WATER QUALITY:
Did you knowingly penetrate any strata which contained undesirable constituents?
☐ Yes ☒ No If yes, submit "REPORT OF UNDESIRABLE WATER"
Type of water? _____ Depth of strata _____
Was a chemical analysis made? ☐ Yes ☐ No

I hereby certify that this well was drilled by me (or under my supervision) and that each and all of the statements herein are true to the best of my knowledge and belief. I understand that failure to complete items 1 thru 15 will result in the log(s) being returned for completion and resubmittal.

COMPANY NAME Lowe Water Wells Inc (Type or print) WELL DRILLER'S LICENSE NO. 1782

ADDRESS P.O. Box 89 (Street or RFD) Porter (City) Tx (State) 77365 (Zip)

(Signed) Homer L Lowe (Licensed Well Driller) (Signed) _____ (Registered Driller Trainee)

Please attach electric log, chemical analysis, and other pertinent information, if available.

For TWC use only: Well No. 4 Located on map 05-[illegible]

4820112407

WWD-012 (Rev. 05-18-90)

TEXAS WATER COMMISSION COPY

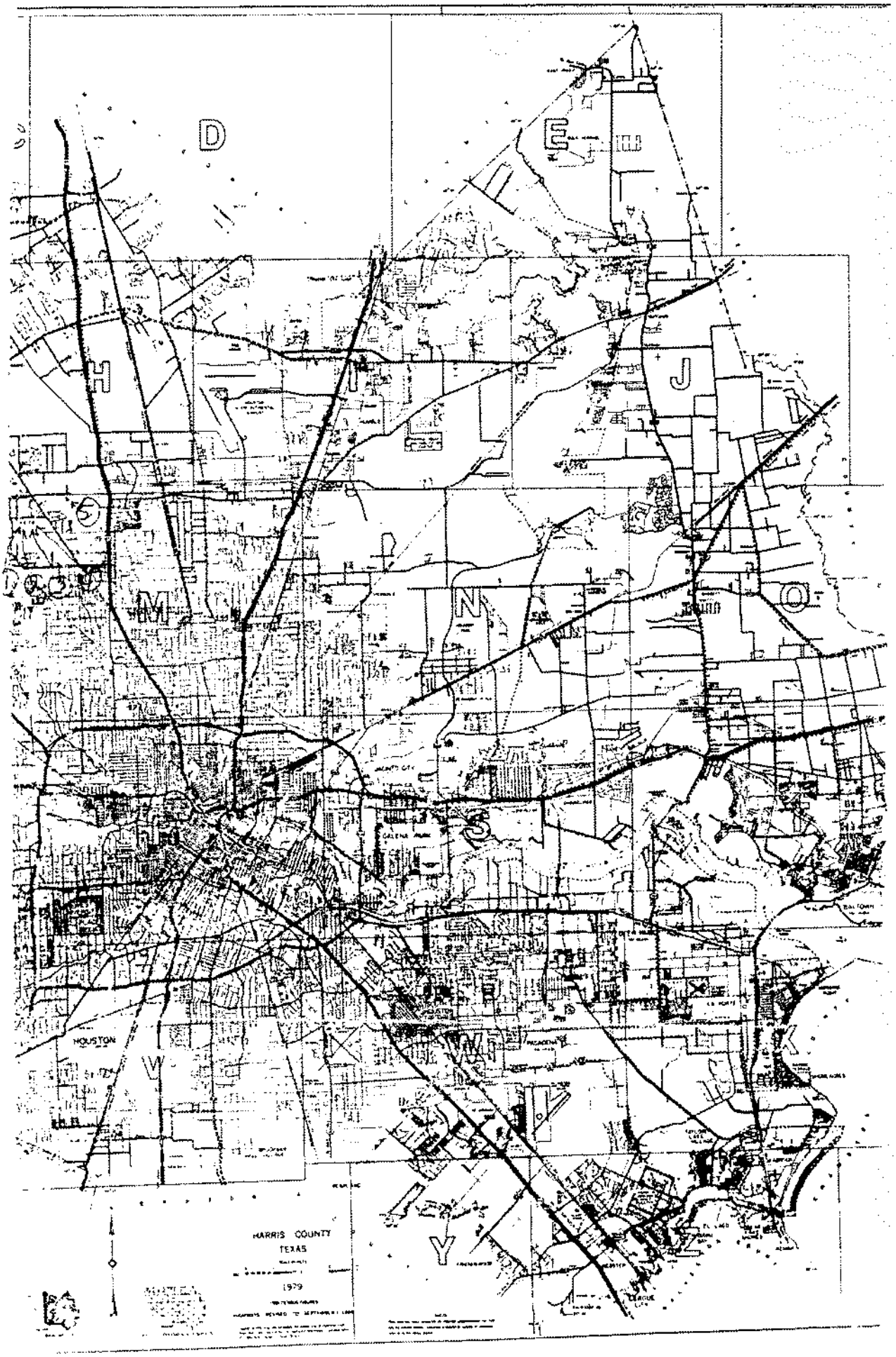
D
E
H
J
M
N
O
HOUSTON
W
Y
HARRIS COUNTY
TEXAS
1979

Send original copy by certified mail to: Texas Water Comm[illegible]on, P.O. Box 13087, Austin, Texas 78711 — Please use black ink.

ATTENTION OWNER: *Confidentiality Privilege Notice on Reverse Side*

State of Texas WELL REPORT

Texas Water Well Drillers Board
P.O. Box 13087
Austin, Texas 78711

1) OWNER John Hergart (Name) ADDRESS 2727 Frick Rd (Street or RFD) Houston (City) Texas (State) 77038 (Zip)

2) LOCATION OF WELL: County Harris . 14 miles in N-W (NE, SW, etc.) direction from Houston (Town)

Driller must complete the legal description below with distance and direction from two intersecting section or survey lines, or he must locate and identify the well on an official Quarter- or Half-Scale Texas County General Highway Map and attach the map to this form.

☐ LEGAL DESCRIPTION:
Section No. _____ Block No. 3 Township WEISENBERGER CITY Abstract No. 1617 Survey Name A. FRICK
Distance and direction from two intersecting section or survey lines _____
☐ SEE ATTACHED MAP

3) TYPE OF WORK (Check): ☒ New Well ☐ Deepening ☐ Reconditioning ☐ Plugging

4) PROPOSED USE (Check): ☒ Domestic ☐ Industrial ☐ Monitor ☐ Public Supply ☐ Irrigation ☐ Test Well ☐ Injection ☐ De-Watering

5) DRILLING METHOD (Check): ☒ Mud Rotary ☐ Air Hammer ☐ Jetted ☐ Bored ☐ Driven ☐ Air Rotary ☐ Cable Tool ☐ Other _____

6) WELL LOG:
Date Drilling: Started 9-20 1994 Completed 9-23 1994

DIAMETER OF HOLE

Dia. (in.)	From (ft.)	To (ft.)
	Surface	
7"	0	145
3 1/2	145	163

7) BOREHOLE COMPLETION: ☐ Open Hole ☒ Straight Wall ☐ Underreamed ☐ Gravel Packed ☐ Other _____
If Gravel Packed give interval . . . from _____ ft. to _____ ft.

From (ft.)	To (ft.)	Description and color of formation material
0	10	Clay
10	40	Sand
40	60	Clay
60	80	Sand
80	95	Clay
95	120	Sand
120	145	Clay
145	163	Sand - Water

(Use reverse side if necessary)

8) CASING, BLANK PIPE, AND WELL SCREEN DATA:

Dia. (in.)	New or Used	Steel, Plastic, etc. Perf., Slotted, etc. Screen Mfg., if commercial	Setting (ft.) From	Setting (ft.) To	Gage Casting Screen
4	N	PVC. Sech 40 Pipe			
			0	145	
2½	N	Sch 40 PVC Slotted Screen			
			145	163	005

9) CEMENTING DATA [Rule 287.44(1)]
Cemented from 145 ft. to 10 ft. No. of Sacks Used 8
10 ft. to 0 ft. No. of Sacks Used 1
Method used Portland And Sand mix
Cemented by John W Tolen

10) SURFACE COMPLETION
☒ Specified Surface Slab Installed [Rule 287.44(2)(A)] 4-5
☐ Specified Steel Sleeve Installed [Rule 287.44(3)(A)]
☐ Pitless Adapter Used [Rule 287.44(3)(B)]
☐ Approved Alternative Procedure Used [Rule 287.71]

11) WATER LEVEL:
Static level 93 ft. below land surface Date 9-23-94
Artesian flow 25 gpm. Date 9-23-94

12) PACKERS:

Type	Depth
Portland Sand Mix	145'

13) TYPE PUMP: ☐ Turbine ☐ Jet ☒ Submersible ☐ Cylinder ☐ Other _____
Depth to pump bowls, cylinder, jet, etc., 134 ft.

14) WELL TESTS:
Type Test: ☒ Pump ☐ Bailer ☐ Jetted ☐ Estimated
Yield: 15 gpm with 0 ft. drawdown after 0 hrs.

15) WATER QUALITY:
Did you knowingly penetrate any strata which contained undesirable constituents?
☐ Yes ☒ No If yes, submit "REPORT OF UNDESIRABLE WATER"
Type of water? SoFT Depth of strata 63
Was a chemical analysis made? ☐ Yes ☒ No

I hereby certify that this well was drilled by me (or under my supervision) and that each and all of the statements herein are true to the best of my knowledge and belief. I understand that failure to complete items 1 thru 15 will result in the log(s) being returned for completion and resubmittal.

COMPANY NAME Tolen Water Well Service (Type or print) WELL DRILLER'S LICENSE NO. 2917 WPK

ADDRESS 14211 Archwood (Street or RFD) Houston (City) Texas (State) 77049 (Zip)

(Signed) John W Tolen (Licensed Well Driller) (Signed) _____ (Registered Driller Trainee)

Please attach electric log, chemical analysis, and other pertinent information, if available.

For TWC use only: Well No. _____ Located on map _____

TWC-0199 (Rev. 05-18-90) TEXAS WATER COMMISSION COPY

4820124766

KH p.241

Send original copy by certified return receipt requested to: TNRCC, MC 177, P.O. Box 13087, Austin, TX 78711-3[redacted]

ATTENTION OWNER: *Confidentiality Privilege Notice on on reverse side of Well Owner's copy (pink)*

State of Texas
WELL REPORT

Texas Water Well Drillers Advisory Council
MC 177
P.O. Box 13087
Austin, TX 78711-3087
512-239-0530

1) **OWNER** Carlos Aguilar (Name) **ADDRESS** 2801 Frick Rd (Street or RFD) Hou (City) Tx (State) 77037 (Zip)

2) **ADDRESS OF WELL:** County Harris 2801 Frick Rd (Street, RFD or other) Hou (City) Tx (State) 77037 (Zip) **GRID #** 605-05-7

3) **TYPE OF WORK (Check):** [X] New Well [ ] Deepening [ ] Reconditioning [ ] Plugging

4) **PROPOSED USE (Check):** [ ] Monitor [ ] Environmental Soil Boring [ ] Domestic [ ] Industrial [ ] Irrigation [ ] Injection [ ] Public Supply [ ] De-watering [ ] Testwell
If Public Supply well, were plans submitted to the TNRCC? [ ] Yes [ ] No

5)

6) **WELL LOG:**
Date Drilling: Started 6-7-2000 Completed 6-16-2000

DIAMETER OF HOLE		
Dia. (in.)	From (ft.)	To (ft.)
10	Surface	10
8 1/2	10	408
3 1/8	400	430

7) **DRILLING METHOD (Check):** [ ] Driven [ ] Air Rotary [X] Mud Rotary [ ] Bored [ ] Air Hammer [ ] Cable Tool [ ] Jetted [ ] Other

N

From (ft.)	To (ft.)	Description and color of formation material
0	6	SAND
6	35	CLAY
35	50	SAND
50	80	CLAY
80	100	SAND
100	122	CLAY
122	180	SAND
180	190	CLAY
190	260	SAND
260	270	CLAY
270	300	SAND
300	350	CLAY
350	380	SAND 400-430 SAND
380	400	CLAY

(Use reverse side of Well Owner's copy, if necessary)

8) **Borehole Completion (Check):** [ ] Open Hole [X] Straight Wall [ ] Underreamed [ ] Gravel Packed [ ] Other
If Gravel Packed give interval ... from _____ ft. to _____ ft.

CASING, BLANK PIPE, AND WELL SCREEN DATA:

Dia. (in.)	New or Used	Steel, Plastic, etc. Perf., Slotted, etc. Screen Mfg., if commercial	Setting (ft.) From	Setting (ft.) To	Gage Casting Screen
5	N	CASING PVC (40)	0	400	
2 1/2	N		395	400	
2 1/2	N	SLOTTED SCREEN	400	430	.010

9) **CEMENTING DATA** [Rule 338.44(1)]
Cemented from 400 ft. to 200 ft. No. of sacks used 25
200 ft. to 0 ft. No. of sacks used 25
Method used PORTLAND Redi-Mix
Cemented by John, Jeff Toler
Distance to septic system field lines or other concentrated contamination 110 ft.
Method of verification of above distance TAPE

10) **SURFACE COMPLETION**
[ ] Specified Surface Slab Installed [Rule 338.44(2)(A)]
[X] Specified Steel Sleeve Installed [Rule 338.44(3)(A)]
[ ] Pitless Adapter Used [Rule 338.44(3)(b)]
[ ] Approved Alternative Procedure Used [Rule 338.71]

11) **WATER LEVEL:**
Static level 21.2 ft. below land surface Date 6-15-00
Artesian flow 60 gpm. Date 6-15-00

12) **PACKERS:**

Type	Depth
PORTLAND - Redi-Mix	400'

RECD AUG 17 2000

13) **TYPE PUMP:**
[ ] Turbine [ ] Jet [X] Submersible [ ] Cylinder [ ] Other
Depth to pump bowls, cylinder, jet, etc., _____ ft.

14) **WELL TESTS:**
Type test: [X] Pump [ ] Bailer [ ] Jetted [ ] Estimated
Yield: 44 gpm with 40 ft. drawdown after 1 hrs.

15) **WATER QUALITY:**
Did you knowingly penetrate any strata which contained undesirable constituents?
[ ] Yes [X] No If yes, submit "REPORT OF UNDESIRABLE WATER"
Type of water? SOFT Depth of strata 218
Was a chemical analysis made? [ ] Yes [X] No

I hereby certify that this well was drilled by me (or under my supervision) and that each and all of the statements herein are true to the best of my knowledge and belief. I understand that failure to complete items 1 thru 15 will result in the log(s) being returned for completion and resubmittal.

COMPANY NAME Toler Water Well Ser (Type or print) **WELL DRILLER'S LICENSE NO.** 2942

ADDRESS 14211 Archwood (Street or RFD) Hou (City) Tx (State) 77045 (Zip)

(Signed) John Toler (Licensed Well Driller)

(Signed) Jul 31 2000 (Registered Driller Trainee)

Please attach electric log, chemical analysis, and other pertinent information, if available.

TNRCC-0199 (Rev. 05-21-96) White - TNRCC Yellow - DRILLER Pink - WELL OWNER

10/26/2020
04:10:08

Texas Commission on Environmental Quality
DWW Water System Summary Sheet

PWS ID	PWS Name	Central Registry RN
TX1012061	YOUNGBLOOD MOBILE HOME PARK	RN101178556

Organization/Customer *	Central Registry CN
YOUNGBLOOD, CHARLIE	CN600626378

*Regulatory mail will be addressed to this organization/person

All Water System Contacts

Type	Contact	Communication
AC - Administrative Contact	YOUNGBLOOD, CHARLIE 2801 FRICK RD HOUSTON, TX 77038	Phone Type: BUS - Business; Value: 713-447-2035
OW - Owner	YOUNGBLOOD, CHARLIE 2801 FRICK RD HOUSTON, TX 77038	Phone Type: BUS - Business; Value: 713-447-2035

Operator Grade	Number

Water Operator Licenses

No Licensing Data for this PWS

Owner Type	Owner Type Options: COUNTY, DISTRICT, FEDERAL GOVERNMENT, INVESTOR OWNED, MUNICIPALITY, NATIVE AMERICAN, PRIVATE, STATE GOVERNMENT, WATER SUPPLY CORPORATION
Private	

System Type	System Type Options: COMMUNITY, TRANSIENT/NON-COMMUNITY, NON-PUBLIC, NON-TRANSIENT/NON-COMMUNITY
NP - NON-PUBLIC	

Population Type	Population Served	# of Connect	# I/C w/other PWS
Residential	24	9	0

Total Product (MGD)	Average Daily Consump.	Max Daily Demand (MGD)	Total Storage (MG)	Elev. Storage (MG)	Service Pump Cap.	Max.Purchase Cap. (MGD/GPM)	Pressure Tank Cap. (MG)

Activity Status	Inactivation Date
I - INACTIVE	02/17/1995

Last Survey Date	Surveyor	Survey Type	Region	County
No Site Visit Data				

(Treatment Plant)							
Entry Point	EP Name/Source Summation (Activity Status)	Plant Name (Activity Status)	Plant Num	Chemical Mon Type	Chem Sample Point	Distribution Mon Type	Dist Sample Point
EP001	TRT-TAP / No Source Listed(A)	PLANT(I)	TP6541		NO		NO

Train:	Unnamed			
(Treatments)				
Disinfection Zone	Treatment Sequence	Objective	Process	Treatment
null	null	D	423	HYPOCHLORINATION, PRE

(Active Sources)

(Inactive/Offline Sources)			
SourceNumber	Name	Status	Depth
G1012061A	1	O	430

Code Explanations
Monitoring Type Codes: (GW) GROUNDWATER , (GUP) GROUNDWATER UNDER THE INFLUENCE - PURCHASED , (SWP) SURFACE WATER - PURCHASED , (GU) GROUNDWATER UNDER THE INFLUENCE OF SURFACE WATER , (N) NO SOURCES , (SW) SURFACE WATER
Activity Status Codes: (A) ACTIVE , (D) DELETED/DISSOLVED , (I) INACTIVE , (P) PROPOSED ,
Operational Status Codes: (E) EMERGENCY , (I) INTERIM/PEAK (O) OTHER , (P) PERMANENT , (S) SEASONAL
Source Types: (G) GROUND WATER , (S) SURFACE WATER , (U) GROUND WATER UNDER THE INFLUENCE

- End of Report -

At the time of your query this data was the most current information available from our database, which is in real time. Every effort was made to retrieve it according to your query. Thank-you for using DWW.

TEXAS WATER DEVELOPMENT BOARD
WELL SCHEDULE

State Well Number - 65 05 410 Previous Well Number - County - Harris 201
River Basin - San Jacinto River - 10 Zone - 1 Latitude - 29 55 21 Longitude - 95 27 33 Source of Coords - 1

Owners Well No. _____ Location _____ 1/4, _____ 1/4, Section _____, Block _____, Survey _____

Owner - C. Youngblood Driller - Robinson

Address _____ Tenant/Oper. _____
Date Drilled - / /1983 Depth - 430 ft. Source of Depth - Altitude - 101 ft. Source of Alt. - M
Aquifer - 112CHCT CHICOT AQUIFER Well Type - W User -

WELL CONSTRUCTION
Const. Method - HYDRAULIC ROTARY
Completion - PERFORATED OR SLOTTED
Casing Material - STEEL
Screen Material - STEEL

LIFT DATA - Pump Mfr. _____ Type - SUBMERSIBLE PUMP No. Stages _____
Bowls Diam. - _____ in. Setting - _____ ft. Column Diam. - _____ in.
Motor Mfr. - _____ Fuel or Power - ELECTRIC MOTOR Horsepower -

YIELD Flow- _____ GPM Pump- _____ GPM Meas.,Rept.,Est- _____ Date- _____

PERFORMANCE TEST Date- _____ Length of Test- _____ Production- _____GPM

Static Level- _____ft. Pumping Level- _____ft. Drawdown- _____ft. Sp.Cap.- _____GPM/ft

QUALITY (Remarks- _____

WATER USE Primary- DOMESTIC Secondary- _____ Tertiary- _____

OTHER DATA AVAILAIBLE Water Levels- Quality- Logs- Other Data-

WATER LEVELS Date- / / Measurement-
Date- / / Measurement-

Recorded By _____ Date Record Collected or Updated- / /

Reporting Agency -
REMARKS -

| Casing or Blank Pipe (C)
| Well Screen or Slotted Zone (
| Open Hole (O)
| Cemented from _____ to _____

Diam. (in.)	Setting(feet) From	To
1		
2		
3		
4		
5		
6		
7		
8		
9		
10		
11		
12		
13		
14		
15		
16		
17		
18		
19		

Aquifer - 112CHCT
Well No. - 65 05 410

STATE OF TEXAS WELL REPORT for Tracking #427537

Owner:	**Raul Martinez**	Owner Well #:	**No Data**
Address:	**2603 Frick Rd Houston, TX 77038**	Grid #:	**65-05-4**
		Latitude:	**29° 55' 18" N**
Well Location:	**2603 Frick Rd Houston, TX**	Longitude:	**095° 27' 35" W**
Well County:	**Harris**	Elevation:	**No Data**
Type of Work:	**New Well**	Proposed Use:	**Domestic**

Drilling Start Date: **7/18/2016** Drilling End Date: **7/19/2016**

	Diameter (in.)	*Top Depth (ft.)*	*Bottom Depth (ft.)*
Borehole:	**4**	**0**	**420**

Drilling Method: **Mud (Hydraulic) Rotary**

Borehole Completion: **Straight Wall**

	Top Depth (ft.)	*Bottom Depth (ft.)*	*Description (number of sacks & material)*
Annular Seal Data:	**0**	**400**	**Cement 52 Bags/Sacks**
	0	**20**	**Concrete 24 Bags/Sacks**

Seal Method: **Pressure**

Sealed By: **Driller**

Distance to Property Line (ft.): **20**

Distance to Septic Field or other concentrated contamination (ft.): **150**

Distance to Septic Tank (ft.): **150**

Method of Verification: **tape measure**

Surface Completion: **Surface Sleeve Installed** **Surface Completion by Driller**

Water Level: **No Data**

Packers: **K-Packer at 395 ft.**

Type of Pump: **Submersible** Pump Depth (ft.): **260**

Well Tests: **No Test Data Specified**

	Strata Depth (ft.)	Water Type
Water Quality:	**400 - 420**	**No Data**

Chemical Analysis Made: **No**

Did the driller knowingly penetrate any strata which contained injurious constituents?: **No**

The driller did certify that while drilling, deepening or otherwise altering the above described well, injurious water or constituents was encountered and the landowner or person having the well drilled was informed that such well must be completed or plugged in such a manner as to avoid injury or pollution.

Certification Data: The driller certified that the driller drilled this well (or the well was drilled under the driller's direct supervision) and that each and all of the statements herein are true and correct. The driller understood that failure to complete the required items will result in the report(s) being returned for completion and resubmittal.

Company Information: **Robinson Water Well**

11819 W Montgomery
Houston, TX 77086

Driller Name: **Kyle Robinson** License Number: **59450**

Comments: **No Data**

Lithology:
DESCRIPTION & COLOR OF FORMATION MATERIAL

Top (ft.)	Bottom (ft.)	Description
0	25	Clay
25	35	Sand
35	110	Clay
110	140	Sand
140	220	Clay
220	250	Sand
250	330	Clay
330	360	Sand
360	390	Clay
390	420	Sand

Casing:
BLANK PIPE & WELL SCREEN DATA

Dia (in.)	Type	Material	Sch./Gage	Top (ft.)	Bottom (ft.)
4	Blank	New Plastic (PVC)	40	0	400
2.5	Blank	New Plastic (PVC)	40	395	400
2.5	Screen	New Plastic (PVC)	40 0.008	400	420

IMPORTANT NOTICE FOR PERSONS HAVING WELLS DRILLED CONCERNING CONFIDENTIALITY

TEX. OCC. CODE Title 12, Chapter 1901.251, authorizes the owner (owner or the person for whom the well was drilled) to keep information in Well Reports confidential. The Department shall hold the contents of the well log confidential and not a matter of public record if it receives, by certified mail, a written request to do so from the owner.

Please include the report's Tracking Number on your written request.

Texas Department of Licensing and Regulation
P.O. Box 12157
Austin, TX 78711
(512) 334-5540

STATE OF TEXAS WELL REPORT for Tracking #4497

Owner:	**DAVID LAUW**	Owner Well #:	**No Data**
Address:	**2715 FRICK RD. # 9 HOUSTON, TX 77038**	Grid #:	**65-05-4**
Well Location:	**2715 FRICK RD. # 9 HOUSTON, TX 77038**	Latitude:	**29° 55' 22" N**
		Longitude:	**095° 27' 40" W**
Well County:	**Harris**	Elevation:	**No Data**
Type of Work:	**Replacement**	Proposed Use:	**Industrial**

Drilling Start Date: **12/19/2001** Drilling End Date: **12/20/2001**

	Diameter (in.)	*Top Depth (ft.)*	*Bottom Depth (ft.)*
Borehole:	**8**	**0**	**425**

Drilling Method: **Mud (Hydraulic) Rotary**

Borehole Completion: **2 STRING**

	Top Depth (ft.)	*Bottom Depth (ft.)*	*Description (number of sacks & material)*
Annular Seal Data:	**0**	**400**	**28**
	0	**10**	**10**

Seal Method: **Positive Displacement**

Sealed By: **SDI**

Distance to Property Line (ft.): **No Data**

Distance to Septic Field or other concentrated contamination (ft.): **165**

Distance to Septic Tank (ft.): **No Data**

Method of Verification: **BY OWNER**

Surface Completion: **Surface Sleeve Installed**

Water Level: **215 ft.** below land surface on **2001-12-20** Measurement Method: **Unknown**

Packers: **K-PACKER 390**

Type of Pump: **Submersible 315**

Well Tests: **Jetted** **No Test Data Specified**

	Strata Depth (ft.)	Water Type
Water Quality:	**No Data**	**No Data**

Chemical Analysis Made: **No**

Did the driller knowingly penetrate any strata which contained injurious constituents?: **No**

Certification Data: The driller certified that the driller drilled this well (or the well was drilled under the driller's direct supervision) and that each and all of the statements herein are true and correct. The driller understood that failure to complete the required items will result in the report(s) being returned for completion and resubmittal.

Company Information: **SCOTT DRILLING, INC.**

11923 GREEN PINE CIRCLE
HOUSTO, TX 77066

Driller Name: **SCOTT ROBINSON** License Number: **4839**

Comments: **No Data**

Lithology:
DESCRIPTION & COLOR OF FORMATION MATERIAL

Top (ft.)	Bottom (ft.)	Description
0	20	CLAY 270-335 CLAY
20	50	SAND 335-350 SAND
50	90	CLAY 350-395 CLAY
90	115	SAND 395-425 SAND
115	125	CLAY
125	135	SAND
135	145	CLAY
145	190	SAND & ROCK
190	235	CLAY
235	270	SAND

Casing:
BLANK PIPE & WELL SCREEN DATA

Dia. (in.)	New/Used	Type	Setting From/To (ft.)
5	N	PVC	CASING 0 400
2.5	"	"	LINER 290 400
"	"	"	SCREEN 400 425 010

IMPORTANT NOTICE FOR PERSONS HAVING WELLS DRILLED CONCERNING CONFIDENTIALITY

TEX. OCC. CODE Title 12, Chapter 1901.251, authorizes the owner (owner or the person for whom the well was drilled) to keep information in Well Reports confidential. The Department shall hold the contents of the well log confidential and not a matter of public record if it receives, by certified mail, a written request to do so from the owner.

Please include the report's Tracking Number on your written request.

Texas Department of Licensing and Regulation
P.O. Box 12157
Austin, TX 78711
(512) 334-5540

10/26/2020
04:10:19

Texas Commission on Environmental Quality
DWW Water System Summary Sheet

PWS ID	PWS Name	Central Registry RN
TX1012000	HARRIS COUNTY MUD 36	RN102946118

Organization/Customer *	Central Registry CN
HARRIS COUNTY MUD 36	CN600736524

*Regulatory mail will be addressed to this organization/person

All Water System Contacts

Type	Contact	Communication
AC - Administrative Contact - PRESIDENT	LAUGHLIN, JOE, A 1300 POST OAK BLVD STE 1400 HOUSTON, TX 77056-3078	**Phone Type** / **Value** BUS - Business / 281-358-2828 EMERG - Emergency / 281-398-8211
EC - Emergency Contact - PRESIDENT	MONTANO, JUAN 3200 SOUTHWEST FWY STE 2600 HOUSTON, TX 77027-7537	**Phone Type** / **Value** BUS - Business / 281-209-2100 MOB - Mobile / 713-204-0918
EC - Emergency Contact - OPERATOR	JENKINS, ALLEN 2002 W GRAND PKWY N STE 100 KATY, TX 77449-1964	**Electronic Type** / **Value** **Phone Type** / **Value** BUS - Business / 281-209-2100 MOB - Mobile / 281-850-1870
EC - Emergency Contact - ENGINEER	MCKEE, ALAN	**Electronic Type** / **Value** **Phone Type** / **Value** BUS - Business / 713-462-3178 MOB - Mobile / 713-304-0351
EC - Emergency Contact - PRESIDENT	LAUGHLIN, JOE, A 1300 POST OAK BLVD STE 1400 HOUSTON, TX 77056-3078	**Phone Type** / **Value** BUS - Business / 281-358-2828 EMERG - Emergency / 281-398-8211
FC - Financial Contact - BOOKKEEPER	HAWTHORNE, DARREL, A 1281 BRITTMOORE RD HOUSTON, TX 77043-4001	**Phone Type** / **Value** BUS - Business / 713-366-3052 BUS - Business / 713-623-4539 FAX - Facsimile / 713-629-6859
OW - Owner	HARRIS COUNTY MUD 36	
PWS - Public Water System Contact - OPERATOR	MONTGOMERY, JOHN, T PO BOX 1689 SPRING, TX 77383-1700	**Electronic Type** / **Value** **Phone Type** / **Value** BUS - Business / 281-367-5511 FAX - Facsimile / 281-367-5517 MOB - Mobile / 281-217-1031

Operator Grade	Number
WATER OPERATIONS COMPANY	1
GROUND WATER TREATMENT OPERATOR Grade C	1
GROUND WATER TREATMENT OPERATOR Grade B	1

Water Operator Licenses		
License Holder:	ERNEST, JEFF M	
CURRENT	Class: B - GROUND WATER TREATMENT OPERATOR	WG0013666
License Holder:	PARSONS, BRUCE T	
CURRENT	Class: C - GROUND WATER TREATMENT OPERATOR	WG0002768
License Holder:	MUNICIPAL OPERATIONS & CONSULTING INC	
CURRENT	Class: NONE - WATER OPERATIONS COMPANY	WC0000064
License Holder:	MONTANO, JUAN G	
EXPIRED	Class: B - GROUND WATER TREATMENT OPERATOR	WG0006346

Owner Type	Owner Type Options: COUNTY, DISTRICT, FEDERAL GOVERNMENT, INVESTOR OWNED, MUNICIPALITY, NATIVE AMERICAN, PRIVATE, STATE GOVERNMENT, WATER SUPPLY CORPORATION
District	

System Type	System Type Options: COMMUNITY, TRANSIENT/NON-COMMUNITY, NON-PUBLIC, NON-TRANSIENT/NON-COMMUNITY
C - Community	

Population Type	Population Served	# of Connect	# I/C w/other PWS
Residential	1422	474	0

Total Product (MGD)	Average Daily Consump.	Max Daily Demand (MGD)	Total Storage (MG)	Elev. Storage (MG)	Service Pump Cap.	Max.Purchase Cap. (MGD/GPM)	Pressure Tank Cap. (MG)
2.5920 MGD	0.6250 MGD	0.9600 MGD Occurred on 02/08/2014	.5 MG		7.56 MGD		0.300 MG

Activity Status	Inactivation Date
A - ACTIVE	

Last Survey Date	Surveyor	Survey Type	Region	County
01/31/2017	VERNON CRANDLE	Sanitary Survey	HOUSTON	HARRIS
01/31/2017	HAILEY GROTE	Sanitary Survey	HOUSTON	HARRIS
08/08/2014	MARY, V HOPKINS	Sanitary Survey	HOUSTON	HARRIS

(Treatment Plant)

Entry Point	EP Name/Source Summation (Activity Status)	Plant Name (Activity Status)	Plant Num	Chemical Mon Type	Chem Sample Point	Distribution Mon Type	Dist Sample Point
EP001	TRT-TAP / Ground Water(A)	PLANT(A)	TP6515		NO		NO

Train:	Unnamed			
(Treatments)				
Disinfection Zone	Treatment Sequence	Objective	Process	Treatment
null	null	D	403	GASEOUS CHLORINATION, PRE
null	null	M	680	SEQUESTRATION
null	null	F	680	SEQUESTRATION

(Active Sources)						
Source Number	Source Name (Activity Status)	Operational Status	Source Type	Depth	Tested GPM	Rated GPM
G1012000A	1 - N OF LOCKHAVEN DR (A)	P	G	1262	1800 GPM	1710 GPM

Drill Date	Source Summary			
01/01/1913	EVANGELINE			
GPS Latitude (decimal)	GPS Longitude (decimal)	GPS Elevation	GPS Date	Seller
29.991334	-95.420324	0	03/06/2009	Not Purchasing

(Inactive/Offline Sources)			
SourceNumber	Name	Status	Depth

Code Explanations
Monitoring Type Codes: (GW) GROUNDWATER , (GUP) GROUNDWATER UNDER THE INFLUENCE - PURCHASED , (SWP) SURFACE WATER - PURCHASED , (GU) GROUNDWATER UNDER THE INFLUENCE OF SURFACE WATER , (N) NO SOURCES , (SW) SURFACE WATER
Activity Status Codes: (A) ACTIVE , (D) DELETED/DISSOLVED , (I) INACTIVE , (P) PROPOSED ,
Operational Status Codes: (E) EMERGENCY , (I) INTERIM/PEAK (O) OTHER , (P) PERMANENT , (S) SEASONAL
Source Types: (G) GROUND WATER , (S) SURFACE WATER , (U) GROUND WATER UNDER THE INFLUENCE

- End of Report -

At the time of your query this data was the most current information available from our database, which is in real time. Every effort was made to retrieve it according to your query. Thank-you for using DWW.

TEXAS WATER DEVELOPMENT BOARD
WELL SCHEDULE

State Well Number - 65 05 218 Previous Well Number - County - Harris 201
River Basin - San Jacinto River - 10 Zone - 1 Latitude - 29 59 28 Longitude - 95 25 13 Source of Coords - 2

Owners Well No. _____ Location _____ 1/4, _____ 1/4, Section _____, Block _____, Survey _____

Owner - Harris County MUD 36
well #1

Driller - Lanford Drlg

Address _____ Tenant/Oper. _____

Date Drilled - 12/ /1981 Depth - 1,264 ft. Source of Depth - D Altitude - 107 ft. Source of Alt. - M
Aquifer - 121EVGL EVANGELINE AQUIFER Well Type - W User - 370036

WELL CONSTRUCTION
Const. Method - _____
Completion - _____
Casing Material - _____
Screen Material - _____

LIFT DATA - Pump Mfr. _____ Type - TURBINE PUMP No. Stages ____

Bowls Diam. - _____ in. Setting - _____ ft. Column Diam. - _____ in.

Motor Mfr. - _____ Fuel or Power - ELECTRIC MOTOR Horsepower -

YIELD Flow- _____ GPM Pump- _____ GPM Meas.,Rept.,Est- _____ Date- _____

PERFORMANCE TEST Date- _____ Length of Test- _____ Production- _____GPM

Static Level- _____ft. Pumping Level- _____ft. Drawdown- _____ft. Sp.Cap.- _____GPM/ft

QUALITY (Remarks- _____

WATER USE Primary- PUBLIC SUPPLY Secondary- _____ Tertiary- _____

OTHER DATA AVAILAIBLE Water Levels- N Quality- N Logs- DEQ Other Data-

WATER LEVELS Date- 12/08/1981 Measurement- -242.00
Date- / / Measurement-

Recorded By _____ Date Record Collected or Updated- 12/ /1988

| Casing or Blank Pipe (C)
| Well Screen or Slotted Zone (
| Open Hole (O)
| Cemented from_____to_____

Diam. (in.)	Setting(feet) From	To
1		
2		
3		
4		
5		
6		
7		
8		
9		
10		
11		
12		
13		
14		
15		
16		
17		
18		
19		

Reporting Agency - UNITED STATES GEOLOGICAL SURVEY
REMARKS -
Owner M.U.D 36, well #1. Reported
yield 1500 gpm with 70 ft drawdown.

Aquifer - 121EVGL
Well No. - 65 05 218

10/26/2020
04:10:30

Texas Commission on Environmental Quality
DWW Water System Summary Sheet

PWS ID	PWS Name	Central Registry RN
TX1011252	FOREST HILLS MUD	RN101437937

Organization/Customer *	Central Registry CN
FOREST HILLS MUD	CN600649628

*Regulatory mail will be addressed to this organization/person

All Water System Contacts

Type	Contact	Communication
AC - Administrative Contact - PRESIDENT	VALENTINE, DAVID 6363 WOODWAY DR STE 800 HOUSTON, TX 77057-1762	**Phone Type** / **Value** BUS - Business / 281-376-8802
EC - Emergency Contact - MANAGER	ROWE, DAVID, B PO BOX 579 SPRING, TX 77383-0579	**Electronic Type** / **Value** **Phone Type** / **Value** BUS - Business / 281-376-8802 BUS - Business / 281-376-5854 FAX - Facsimile / 281-376-0002 MOB - Mobile / 281-731-2139
ECS - Emergency Contact - Secondary - OPERATIONS MANAGER	TOWNSEND, CHARLES 17707 OLD LOUETTA RD HOUSTON, TX 77070-1876	**Electronic Type** / **Value** **Phone Type** / **Value** BUS - Business / 281-376-8802 FAX - Facsimile / 281-376-0002 MOB - Mobile / 281-728-5500
FC - Financial Contact	MYRTLE CRUZ INC 3401 LOUISIANA ST STE 400 HOUSTON, TX 77002-9552	**Phone Type** / **Value** BUS - Business / 713-759-1368 FAX - Facsimile / 713-759-1264
OW - Owner	FOREST HILLS MUD 6363 WOODWAY DR STE 800 HOUSTON, TX 77057-1762	
PWS - Public Water System Contact - MANAGER	ROWE, DAVID, B PO BOX 579 SPRING, TX 77383-0579	**Electronic Type** / **Value** **Phone Type** / **Value** BUS - Business / 281-376-8802 BUS - Business / 281-376-5854 FAX - Facsimile / 281-376-0002 MOB - Mobile / 281-731-2139
PWS - Public Water System Contact - OPERATIONS MANAGER	TOWNSEND, CHARLES 17707 OLD LOUETTA RD HOUSTON, TX 77070-1876	**Electronic Type** / **Value** **Phone Type** / **Value** BUS - Business / 281-376-8802 FAX - Facsimile / 281-376-0002 MOB - Mobile / 281-728-5500

Operator Grade	Number
GROUND WATER TREATMENT OPERATOR Grade C	1
WATER OPERATIONS COMPANY	1
GROUND WATER TREATMENT OPERATOR Grade B	1

WATER OPERATOR Grade A	1

Water Operator Licenses		
License Holder:	ROWE, DAVID BRIAN	
CURRENT	Class: A - WATER OPERATOR	WO0004001
License Holder:	TOWNSEND, CHARLES	
CURRENT	Class: B - GROUND WATER TREATMENT OPERATOR	WG0001297
License Holder:	LINNEY, JAMES R	
CURRENT	Class: C - GROUND WATER TREATMENT OPERATOR	WG0000708
License Holder:	WATER DISTRICT MANAGEMENT CO INC	
CURRENT	Class: NONE - WATER OPERATIONS COMPANY	WC0000056

Owner Type	Owner Type Options: COUNTY, DISTRICT, FEDERAL GOVERNMENT, INVESTOR OWNED, MUNICIPALITY, NATIVE AMERICAN, PRIVATE, STATE GOVERNMENT, WATER SUPPLY CORPORATION
District	

System Type	System Type Options: COMMUNITY, TRANSIENT/NON-COMMUNITY, NON-PUBLIC, NON-TRANSIENT/NON-COMMUNITY
C - Community	

Population Type	Population Served	# of Connect	# I/C w/other PWS
Residential	2280	767	0

Total Product (MGD)	Average Daily Consump.	Max Daily Demand (MGD)	Total Storage (MG)	Elev. Storage (MG)	Service Pump Cap.	Max.Purchase Cap. (MGD/GPM)	Pressure Tank Cap. (MG)

Activity Status	Inactivation Date
A - ACTIVE	

Last Survey Date	Surveyor	Survey Type	Region	County
06/19/2018	MARIOL GEFERS	Sanitary Survey	HOUSTON	HARRIS
06/19/2018	DESTINY GEPPERT	Sanitary Survey	HOUSTON	HARRIS
06/19/2018	CECILIA ESPINOSA	Sanitary Survey	HOUSTON	HARRIS

(Treatment Plant)

Entry Point	EP Name/Source Summation (Activity Status)	Plant Name (Activity Status)	Plant Num	Chemical Mon Type	Chem Sample Point	Distribution Mon Type	Dist Sample Point
EP001	TRT-TAP / Ground Water(A)	PLANT - 12867 EDGEWOOD PK DR(A)	TP6127		NO		NO

Train:	Unnamed			
(Treatments)				
Disinfection Zone	Treatment Sequence	Objective	Process	Treatment
null	null	D	423	HYPOCHLORINATION, PRE
null	null	S	460	ION EXCHANGE

(Active Sources)						
Source Number	Source Name (Activity Status)	Operational Status	Source Type	Depth	Tested GPM	Rated GPM
G1011252A	1 - 12867 EDGEWOOD DR (A)	P	G	925	920 GPM	750 GPM

Drill Date	Source Summary			
10/04/1977	EVANGELINE			
GPS Latitude (decimal)	GPS Longitude (decimal)	GPS Elevation	GPS Date	Seller
29.918861	-95.457537	99	03/04/2008	Not Purchasing

(Inactive/Offline Sources)			
SourceNumber	Name	Status	Depth

Code Explanations
Monitoring Type Codes: (GW) GROUNDWATER , (GUP) GROUNDWATER UNDER THE INFLUENCE - PURCHASED , (SWP) SURFACE WATER - PURCHASED , (GU) GROUNDWATER UNDER THE INFLUENCE OF SURFACE WATER , (N) NO SOURCES , (SW) SURFACE WATER
Activity Status Codes: (A) ACTIVE , (D) DELETED/DISSOLVED , (I) INACTIVE , (P) PROPOSED ,
Operational Status Codes: (E) EMERGENCY , (I) INTERIM/PEAK (O) OTHER , (P) PERMANENT , (S) SEASONAL
Source Types: (G) GROUND WATER , (S) SURFACE WATER , (U) GROUND WATER UNDER THE INFLUENCE

- End of Report -

At the time of your query this data was the most current information available from our database, which is in real time. Every effort was made to retrieve it according to your query. Thank-you for using DWW.

TEXAS DEPARTMENT OF WATER RESOURCES

WELL SCHEDULE

Aquifer(s) Evangeline Project No. _____ State Well No. 65-05-514

_____ Field No./Owner's Well No. 1 County HARRIS

1. Location: ___ ¼, ___ ¼, Section ___, Block ___, Survey _____, Lat. _____, Long. _____

2. Owner: Forest Hill MUD Address: _____

Tenant (other): _____ Address: _____

Driller: Layne Texas Address: _____

3. Land Surface Elevation: 101 ft. above msl determined by _____

4. Drilled: _____ 19 77 ; Dug, Cable Tool, Rotary, Air, _____

5. Depth: Rept. 950 ft. Meas. _____ ft.

6. Borehole Completion: Open Hole, Straight Wall, Underreamed, Gravel Packed

7. Pump: Mfr. _____ Type T

No. Stages _____, Bowls Diam. _____ in., Setting _____ ft.

Column Diam. _____ in., Length Tailpipe _____ ft.

8. Motor: Mfr. _____ Fuel E HP. _____

9. Yield: Flow _____ gpm, Pump _____ gpm, Meas., Rept., Est. _____ Date _____

10. Performance Test: Date 11/17/77 Length of Test _____ Made by L-T

Static Level 283 ft. Pumping Level 348 ft. Drawdown 65 ft.

Production 1023 gpm Specific Capacity _____ gpm/ft.

11. Quality: (Remarks on taste, odor, color, etc.) _____

Analyses

Date _____ Laboratory _____ TDS _____ Sp Cond _____

Date _____ Laboratory _____ TDS _____ Sp Cond _____

12. Other data available (as circled): Pumping Test, Power & Yield Test, Drillers Log,

Formation Samples, Geophysical Log(s) _____ (type)

13. Water Level(s): _____ ft. rept. meas. _____ 19 ___ above below _____ which is ___ ft. above below Land Surface

_____ ft. rept. meas. _____ 19 ___ above below _____ which is ___ ft. above below Land Surface

14. Use: Dom., Stock, Public Supply, Ind., Irr., Observation, Other (Test Hole, Oil Test, etc.) _____

15. Recorded by: _____ Source of data: _____ Date: _____

16. Remarks: _____

17. Location or Sketch:

CASING, BLANK PIPE & WELL SCREEN
Cemented From ____ ft. to ____ ft.

Diam. (In.)	Type	Setting (feet) From	to
16			638
10			950

TDWR-0308

W/L Obs. Well ___ W/Q Obs. Well ___

State Well No. ___ - ___ - ___

i original copy by
tified mail to the
as Water Development Board
O. Box 12386
tin, Texas 78711

State of Texas

WATER WELL REPORT

For TWDB use only
Well No. 65-05-5W
Located on map 1/25
Received: 78
dlr

OWNER:
Person having well drilled Forest Hills MWD c/o Marvin Engr (Name) Address 2400 Fountainview (Street or RFD) Houston Tex (City) 77057 (State)

Landowner _____ (Name) Address _____ (Street or RFD) (City) (State)

LOCATION OF WELL:
County HARRIS, _____ miles in _____ (N.E., S.W., etc.) direction from _____ (Town)

Locate by sketch map showing landmarks, roads, creeks, hiway number, etc.*

See attached map North

(Use reverse side if necessary)

or

Give legal location with distances and directions from adjacent sections or survey lines.

Labor _____ League _____

Block _____ Survey _____

Abstract No. _____

(NW¼ NE¼ SW¼ SE¼) of Section _____

3) TYPE OF WORK (Check): New Well, Deepening, Reconditioning, Plugging

4) PROPOSED USE (Check): Domestic, Industrial, Municipal, Irrigation, Test Well, Other

5) TYPE OF WELL (Check): Rotary, Driven, Dug, Cable, Jetted, Bored

6) WELL LOG:
Diameter of hole _____ in. Depth drilled _____ ft. Depth of completed well _____ ft. Date drilled 10-18-77

All measurements made from _____ ft. above ground level.

From (ft.)	To (ft.)	Description and color of formation material
		See attached Completion Report

(Use reverse side if necessary)

9) Casing:
Type: Old, New, Steel, Plastic, Other

Cemented from _____ ft. to _____ ft.

Diameter (inches)	Setting From (ft.)	Setting To (ft.)	Gage

10) SCREEN:
Type _____

Perforated, Slotted

Diameter (inches)	Setting From (ft.)	Setting To (ft.)	Slot Size

7) COMPLETION (Check):
Straight wall, Gravel packed, Other, Under reamed, Open Hole

8) WATER LEVEL:
Static level _____ ft. below land surface Date _____

Artesian pressure _____ lbs. per square inch Date _____

Depth to pump bowls, cylinder, jet, etc., _____ ft. below land surface.

11) WELL TESTS:
Was a pump test made? Yes No If yes, by whom?

Yield: _____ gpm with _____ ft. drawdown after _____ hrs.

Bailer test _____ gpm with _____ ft. drawdown after _____ hrs.

Artesian flow _____ gpm

Temperature of water _____

12) WATER QUALITY:
Was a chemical analysis made? Yes No

Did any strata contain undesirable water? Yes No

Type of water? _____ depth of strata _____

I hereby certify that this well was drilled by me (or under my supervision) and that each and all of the statements herein are true to the best of my knowledge and belief.

NAME Leland Lawson (Type or Print) Water Well Drillers Registration No. 26

ADDRESS P.O. Box 9415 (Street or RFD) Houston (City) Texas (State) 77011

(Signed) Leland Lawson (Water Well Driller) Layne Texas Co (Company Name)

Please attach electric log, chemical analysis, and other pertinent information, if available.

*Additional instructions on reverse side.

TWDBE-GW-53

65-05-514 JSC

65-05-514

[redacted]AYNE TEXAS COMPA[redacted]
HOUSTON -:- DALLAS

REPORT NO. 65-05-514
S. O. 1102-7500
PAGE 1 of 1
FILE NO. 3874
DATE 10/18/77

WELL LOG

CUSTOMER LOCATION

FOR FOREST HILL M.U.D.

LOCATION WELL 4 mi. S. of 1960 & 1 mi. West Stubner-Airline & West Rd.

SURVEY FIELD

COUNTY Harris STATE Texas

OTHER LAND MARKS

WELL DATA

NAME WELL WELL NO. 1

ELEVATION DATUM

RT C GR

TEST HOLE SIZE 9-7/8" TD 1300'

DATE STARTED DRILLING 10-4-77

DATE FINISHED DRILLING 10-18-77

DRILLER F.R. Wall RIG NO. 2

TYPE MUD GEL NO. SACKS 75

ELECTRIC LOGyes TYPE Schlumberger

SURVEY Eastman TYPE Single Shot

OTHER C. R. McFarland

DEPTH STRATA	EACH STRATUM	DESCRIPTION FORMATION	SAMPLES DEPTH	SAMPLES TYPE	SAMPLES NUMBER
0		Surface			
3'	3'	Top Soil			
32'	29'	Clay			
50'	18'	Sand			
110'	60'	Sandy clay			
144'	34'	Sand			
158'	14'	Clay			
188'	30'	Sand			
204'	16'	Shale & sand stks.			
228'	24'	Shale			
256'	28'	Sandy shale			
290'	34'	Sand & sandy shale			
296'	6'	Shale			
328'	32'	Sandy shale & sand			
345'	17'	Shale			
359'	14'	Sand			
368'	9'	Shale			
405'	37'	Sand & sandy shale			
419'	14'	Sand			
500'	81'	Sand & lime stks.			
531'	31'	Shale & sand stks.			
579'	48'	Sandy shale			
629'	50'	Sand, shale & sand			
638'	9'	Shale			
668'	30'	Sand & shale			
729'	61'	Shale & sand stks.			
751'	22'	Sand			
767'	16'	Shale			
810'	43'	Sand & sandy shale			
819'	9'	Shale			
823'	4'	Shale & rock stk.			
910'	87'	Sand & sandy shale			
960'	50'	Sandy shale & shale			
1025'	65'	Shale			
1042'	17'	Sand			
1047'	5'	Sandy shale			
1067'	20'	Shale			
1085'	18'	Sandy shale & lime			
1092'	7'	Sandy shale			
[illegible]	[illegible]	[illegible]			

65-05-514

[redacted]NE TEXAS COMPA[redacted]
HOUSTON -:- DALLAS

REPORT NO.
S. O. 1102-7500
PAGE 2 of 2
FILE NO. 3874
DATE 10/18/77

WELL LOG

CUSTOMER LOCATION

FOR FOREST HILLS M.U.D.

LOCATION WELL

SURVEY FIELD

COUNTY STATE

OTHER LAND MARKS

WELL DATA

NAME WELL WELL NO. 1

ELEVATION DATUM

RT C GR

TEST HOLE SIZE TD

DATE STARTED DRILLING

DATE FINISHED DRILLING

DRILLER RIG NO.

TYPE MUD NO. SACKS

ELECTRIC LOG TYPE

SURVEY TYPE

OTHER

DEPTH STRATA	EACH STRATUM	DESCRIPTION FORMATION	SAMPLES		
			DEPTH	TYPE	NUMBER
1152'	8'	Sand & sandy shale			
1190'	38'	Shale			
1233'	43'	Sandy shale & shale			
1241'	8'	Sandy shale & sand			
1272'	31'	Sand & sandy shale			
1284'	12'	Sand & shale			
1300'	16'	Shale (hard)			

65-05-517

FORM NO. 1502-1M-6-61-BNL

THE LAYNE TEXAS COMPANY, LTD.

HOUSTON -:- DALLAS

REPORT NO.
S. O. 1102-7500
PAGE 1 OF 1
FILE NO. 3874
DATE 11/16/77

MATERIAL SETTING

CUSTOMER LOCATION

FOR Forest Hills M.U.D.

LOCATION WELL 4 mi. S. of 1960 & 1 mi. W. of Stubner-Airline & West Rd.

SURVEY FIELD

COUNTY Harris STATE Texas

OTHER LAND MARKS

WELL DATA

NAME WELL WELL NO. 1

ELEVATION DATUM

TYPE WELL Gravel Wall 370+

SURFACE CASING CEMENTED yes NO. SACKS 8% GEL

SIZE HOLE UNDERREAMED DEPTH

GRAVEL TYPE 212-365 NO. CU. YDS. 112
213 231

TYPE SCREEN S.S.W.W. Barlug GAGE .045

DRILLER F. R. Wall RIG NO. 2

OTHER C. R. McFarland

DEPTH	LENGTH	SIZE, KIND, WEIGHT MATERIAL
+2'		16" O.D. Surface Casing 62.58#
0		Surface
550'		Top of 10-3/4" O.D. Liner
638'	640'	16" O.D. Surface Casing 62.58#
650'	100'	10-3/4" O.D. Blank Liner
680.50'	30.50'	10-3/4" O.D. S.S.W.W. Bar Lug Scr. .045 GA.
694.93'	14.43'	10-3/4" O.D. Blank Liner 31.20#
750.59'	55.66'	10-3/4" O.D. S.S.W.W. Bar Lug Scr. .045 GA.
770.14'	19.55'	10-3/4" O.D. Blank Liner 31.20#
785.14'	15.00'	10-3/4" O.D. S.S.W.W. Bar Lug Scr. .045 GA.
795.07'	9.93'	10-3/4" O.D. Blank Liner 31.20#
810.20'	15.13'	10-3/4" O.D. S.S.W.W. Bar Lug Scr. .045 GA.
820.08'	9.88'	10-3/4" O.D. Blank Liner 31.20#
866.23'	46.15'	10-3/4" O.D. S.S.W.W. Bar Lug Scr. .045 GA.
872.03'	5.80'	10-3/4" O.D. Blank Liner 31.20#
925.26'	53.23'	10-3/4" O.D. S.S.W.W. Bar Lug Scr. .045 GA.
948.20'	22.94'	10-3/4" O.D. Blank Liner 31.20#
950.20'	2.00'	10-3/4" O.D. Set Nipple & B.P.V.

SKETCH

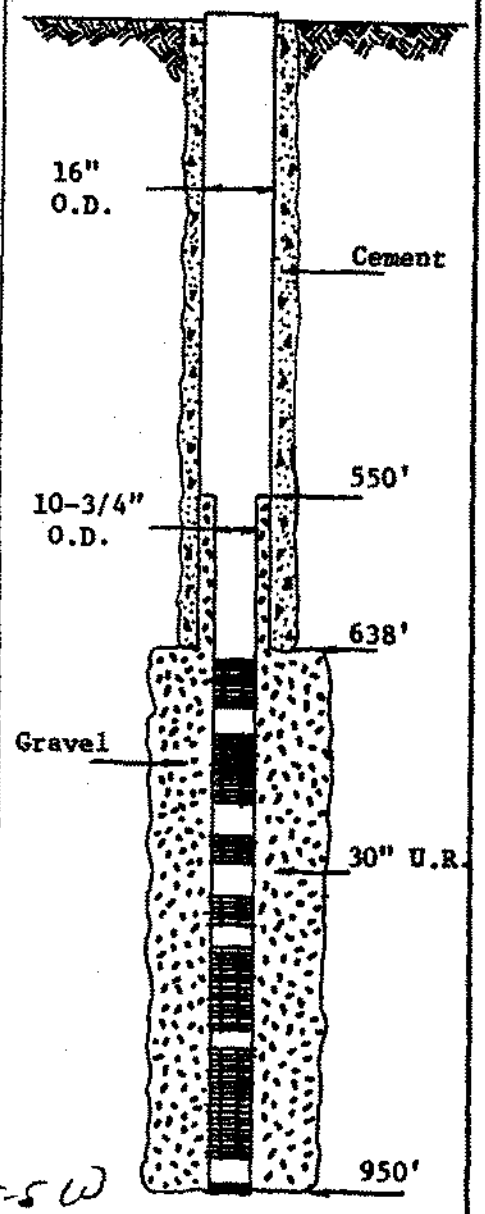

65-05-514

65-05-5W

Test of Water Well No. 1 for
Forest Hill M.U.D.
Houston, Harris County, Texas

S.O. 1102-7500
Page 2 of
File 3874
Date 11/15/77

DATE HOUR	AIR LINE GAGE	PUMPING LEVEL	DISCH PRESS	HEAD ON ORIFICE INCHES	GPM	RPM	OPERATOR	REMARKS
11/15/77								
9:30PM	62'	348'		44	1023			
10:00	62'	348'		44	1023			
10:30	62'	348'		44	1023			
11:00	62'	348'		44	1023			
11:30	62'	348'		44	1023			
12:MN	62'	348'		44	1023			
12:30AM	62'	348'		44	1023			
11/16/77								
1:00	62'	348'		44	1023			
1:30	62'	348'		44	1023			
2:00	62'	348'		44	1023			
2:30	62'	348'		44	1023			
3:00	62'	348'		44	1023			
3:30	62'	348'		44	1023			
4:00	61'	349'		44	1023			
4:30	61'	349'		44	1023			
5:00	61'	349'		44	1023			
5:30	61'	349'		44	1023			
6:00	61'	349'		44	1023			
6:30	61'	349'		44	1023			
7:00	61'	349'		44	1023			
7:30	61'	349'		44	1023			
8:00	61'	349'		44	1023			
8:30	61'	349'		44	1023			
9:00	61'	349'		44	1023			
	RECOVERY							
9:05AM	115'	295'						
9:10	117'	293'						
9:15	118'	292'						
9:20	119'	291'						
9:25	119'	291'						
9:30	120'	290'						

65-05-514

65-05-52W

OBSERVERS

FOR OWNER

F. R. Wall
FOR LAYNE TEXAS CO.

LAYNE TEXAS COMPANY

HOUSTON -:- DALLAS

WATER WELL TEST

REPORT NO.
S. O. 1102-7500
PAGE 1 of
FILE NO. 3874
DATE 11/15/77

CUSTOMER LOCATION

TEST FOR Forest Hill M.U.D.

LOCATION OF WELL 4 mi. S. of 1960 & 1 mi. West of Stubner-Airline & West Rd.

SURVEY FIELD

COUNTY Harris STATE Texas

DESCRIPTION OF LAND MARKS

WELL DATA

NAME WELL WELL NO. 1

ELEVATION DATUM

WELL SIZE 16" x 10-3/4" x 30" U.R.

TOTAL DEPTH 950' TOP SCREEN 650'

GRAVEL WELL Yes STRAIGHT WELL

TYPE SCREEN S.S.W.W. Lug BAR-GAGE .045

TEMPERATURE OF WATER 78°F

WATER CONDITION clear

WATER MEASURING DEVICE

ORIFICE SIZE 8" x 6" LENGTH 25'

OTHER

TEST PUMP DATA

DEPTH SETTING TOP OF BOWL 410'

LENGTH AIR LINE 410' SIZE ¼"

TYPE BOWL 12" NO. STAGES

LENGTH BOWL SUCTION LT.

SAND CONTENT 0 OZ. PER 100 GAL.

ACTIVE STATIC HEAD AFTER PUMP STOPPED

5 MIN.	295 FT.	20 MIN.	291 FT.
10 MIN.	293 FT.	25 MIN.	291 FT.
15 MIN.	292 FT.	30 MIN.	290 FT.

WATER SAMPLE TAKEN Yes NO. SAMPLES 1

BACTERIOLOGICAL SAMPLE TAKEN

DRAWDOWN SPECIFIC CAPACITY

S.L. Before Start: 283'

DATE HOUR	AIR LINE GAGE	PUMPING LEVEL	DISCH PRESS	HEAD ON ORIFICE INCHES	GPM	RPM	OPERATOR	REMARKS
11/15/77								
9:00AM	STARTED	24-HOUR	TEST					
9:30	70'	340'		44	1023			
10:00	69'	341'		44	1023			
10:30	68'	342'		44	1023			
11:00	67'	343'		44	1023			
11:30	67'	343'		44	1023			
12:00	66'	344'		44	1023			
12:30	66'	344'		44	1023			
1:00PM	65'	345'		44	1023			
1:30	65'	345'		44	1023			
2:00	65'	345'		44	1023			
2:30	65'	345'		44	1023			
3:00	65'	345'		44	1023			
3:30	64'	346'		44	1023			
4:00	64'	346'		44	1023			
4:30	65'	346'		44	1023			
5:00	63'	347'		44	1023			
5:30	63'	347'		44	1023			
6:00	63'	347'		44	1023			
6:30	63'	347'		44	1023			
7:00	63'	347'		44	1023			
7:30	63'	347'		44	1023			
8:00	63'	347'		44	1023		65-05-514	
8:30	62'	348'		44	1023			
9:00	62'	348'		44	1023		65-05-520	

OBSERVERS

FOR OWNER

F. R. Wall

FOR LAYNE TEXAS CO.

EDNA WOOD LABORATORIES, INC.
WATER TECHNOLOGISTS . . CHEMISTS . . MICROBIOLOGISTS

21 November 1977 65-05-5W

To: Layne Texas Company
P. O. Box 9469
Houston, Texas 77011

SO #1102-7300

Sample marked: Well No. 1, Forest Hill MUD, Harris County, Texas. After 24 hrs. pumping at 1,023 gpm. Static Head: 293'. Pumping level: 349'. Screened: 660' - 925'. Water Temperature 78°F.

Received: 11-16-77

WATER ANALYSIS

results in parts per million (mg/l) except as noted

Dissolved Residue at 350°C		296	Conductance, micromhos/cm, 25°C	509
Total Dissolved Solids, actual†		399	Color, units	0
Total Dissolved Solids, calc.		391	Turbidity, units	0.5
Silica	SiO_2	20	As Calcium Carbonate, $CaCO_3$:	
Calcium	Ca	50	Phenolphthalein Alkalinity	0
Magnesium	Mg	7	Total Alkalinity	166
Sodium (diff.) Na + K as	Na	47	Total Hardness	153
Carbonate	CO_3	0	Free Carbon Dioxide CO_2	6
Bicarbonate	HCO_3	203	pH . . . 7.71	
Sulfate	SO_4	3	HYPOTHETICAL COMBINATIONS	
Chloride	Cl	60	Calcium Bicarbonate	202
Total Fluoride	F	0.3	Magnesium Bicarbonate	41
Total Nitrate	NO_3	0.5	Sodium Bicarbonate	23
Total Manganese	Mn	< 0.02	Sodium Sulfate	4
Total Iron	Fe	< 0.05	Sodium Chloride	99
Iron, filtered sample	Fe	-	Sodium Fluoride	1
			Sodium Nitrate	1
			Silica	20
			Total Dissolved Solids, calc.	391

†Total Dissolved Solids, actual = Dissolved Residue + 50.8% of bicarbonate (HCO_3) ion

65-05-5W

EDNA WOOD LABORATORIES, INC.

By: Edna Wood
Edna Wood

8699
pm

Tel: (713) 747-7271 • P. O. BOX 14171 • 4820 OLD SPANISH TRAIL • HOUSTON, TEXAS 77021

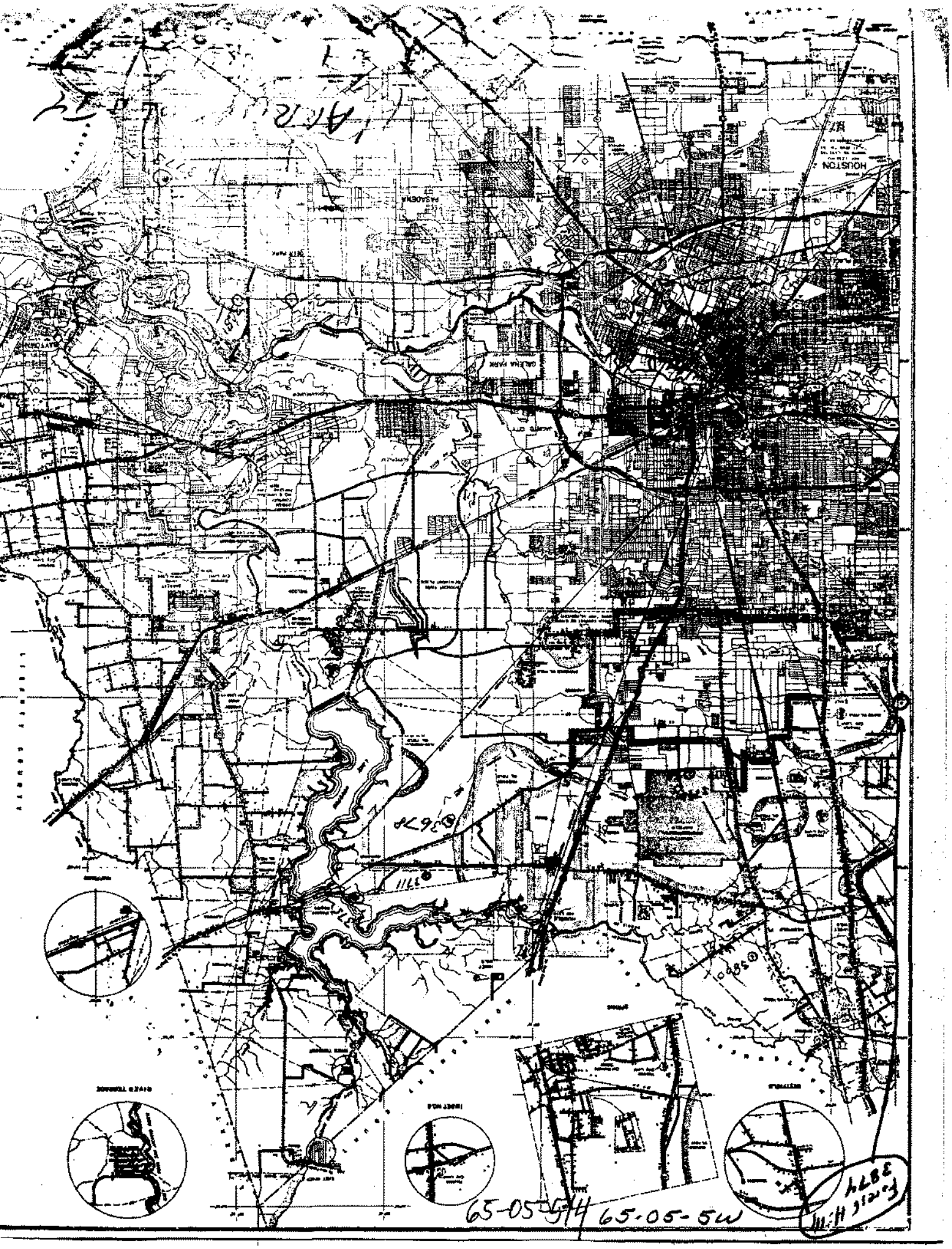
HOUSTON
PASADENA
GALENA PARK
65-05-5W

Send original copy by certified mail to the Texas Department of Water Resources P. O. Box 13087 Austin, Texas 78711

State of Texas
WATER WELL REPORT

ATTENTION OWNER: *Confidentiality Privilege Notice on Reverse Side*

For TDWR use only
Well No. 65-05-5FF
Located on map YES
Received: C.F.S.

1) OWNER AHMAD Syed A. (Name) Address 3133 Brownie Campbell (Street or RFD) Houston (City) Texas (State) 77086 (Zip)

2) LOCATION OF WELL: County HARRIS 14 miles in N-W (N.E., S.W., etc.) direction from HOUSTON (Town)

Driller must complete the legal description to the right with distance and direction from two intersecting section or survey lines, or he must locate and identify the well on an official Quarter- or Half-Scale Texas County General Highway Map and attach the map to this form.

☐ Legal description:
Section No. _____ Block No. _____ Township _____
Abstract No. _____ Survey Name _____
Distance and direction from two intersecting section or survey lines _____
☑ See attached map.

3) TYPE OF WORK (Check): ☑ New Well ☐ Deepening ☐ Reconditioning ☐ Plugging

4) PROPOSED USE (Check): ☑ Domestic ☐ Industrial ☐ Public Supply ☐ Irrigation ☐ Test Well ☐ Other _____

5) DRILLING METHOD (Check): ☑ Mud Rotary ☐ Air Hammer ☐ Driven ☐ Bored ☐ Air Rotary ☐ Cable Tool ☐ Jetted ☐ Other _____

6) WELL LOG:

Date drilled 3-19-83

DIAMETER OF HOLE

Dia. (in.)	From (ft.)	To (ft.)
6 3/4"	Surface	160'

7) BOREHOLE COMPLETION: ☐ Open Hole ☑ Straight Wall ☐ Underreamed ☐ Gravel Packed ☐ Other _____
If Gravel Packed give interval . . . from _____ ft. to _____ ft.

From (ft.)	To (ft.)	Description and color of formation material
0	40	Red Clay
40	82	Red SAND / Fine
82	140	White Clay
140	160	Course SAND

8) CASING, BLANK PIPE, AND WELL SCREEN DATA:

Dia. (in.)	New or Used	Steel, Plastic, etc. Perf., Slotted, etc. Screen Mgf., if commercial	Setting (ft.) From	Setting (ft.) To	Gage Casing Screen
4"	New	PVC	0	150	
4"	New	PVC SLOTTED	150	160	#12

CEMENTING DATA
Cemented from 0 ft. to 10 ft.
Method used Settled
Cemented by Thomas Water Well Svc. (Company or Individual)

9) WATER LEVEL:
Static level 75 ft. below land surface Date 3-21-83
Artesian flow 40 gpm. Date 3-21-83

10) PACKERS:

	Type	Depth
Formation	Type	150'
"	"	145'
"	"	140'
"	"	135'

RECEIVED
AUG 30 1983
DEPT. OF WATER RESOURCES

(Use reverse side if necessary)

11) TYPE PUMP: ☐ Turbine ☐ Jet ☑ Submersible ☐ Cylinder ☐ Other _____
Depth to pump bowls, cylinder, jet, etc., 147' ft.

13) WATER QUALITY:
Did you knowingly penetrate any strata which contained undesirable water? ☐ Yes ☑ No
If yes, submit "REPORT OF UNDESIRABLE WATER"
Type of water? _____ Depth of strata _____
Was a chemical analysis made? ☐ Yes ☑ No

12) WELL TESTS: ☐ Type Test: ☐ Pump ☐ Bailer ☑ Jetted ☐ Estimated
Yield: 40 gpm with 40 ft. drawdown after 2 hrs.

I hereby certify that this well was drilled by me (or under my supervision) and that each and all of the statements herein are true to the best of my knowledge and belief.

NAME Thomas E. Bufkin (Type or Print) Water Well Drillers Registration No. 1944

ADDRESS 414 Busch (Street or RFD) Houston (City) Texas (State) 77060 (Zip)

(Signed) Thomas [signature] (Water Well Driller) Thomas Water Well Svc. (Company Name)

Please attach electric log, chemical analysis, and other pertinent information, if available.

TDWR-0392 (Rev. 1-12-79)

DEPARTMENT OF WATER RESOURCES COPY

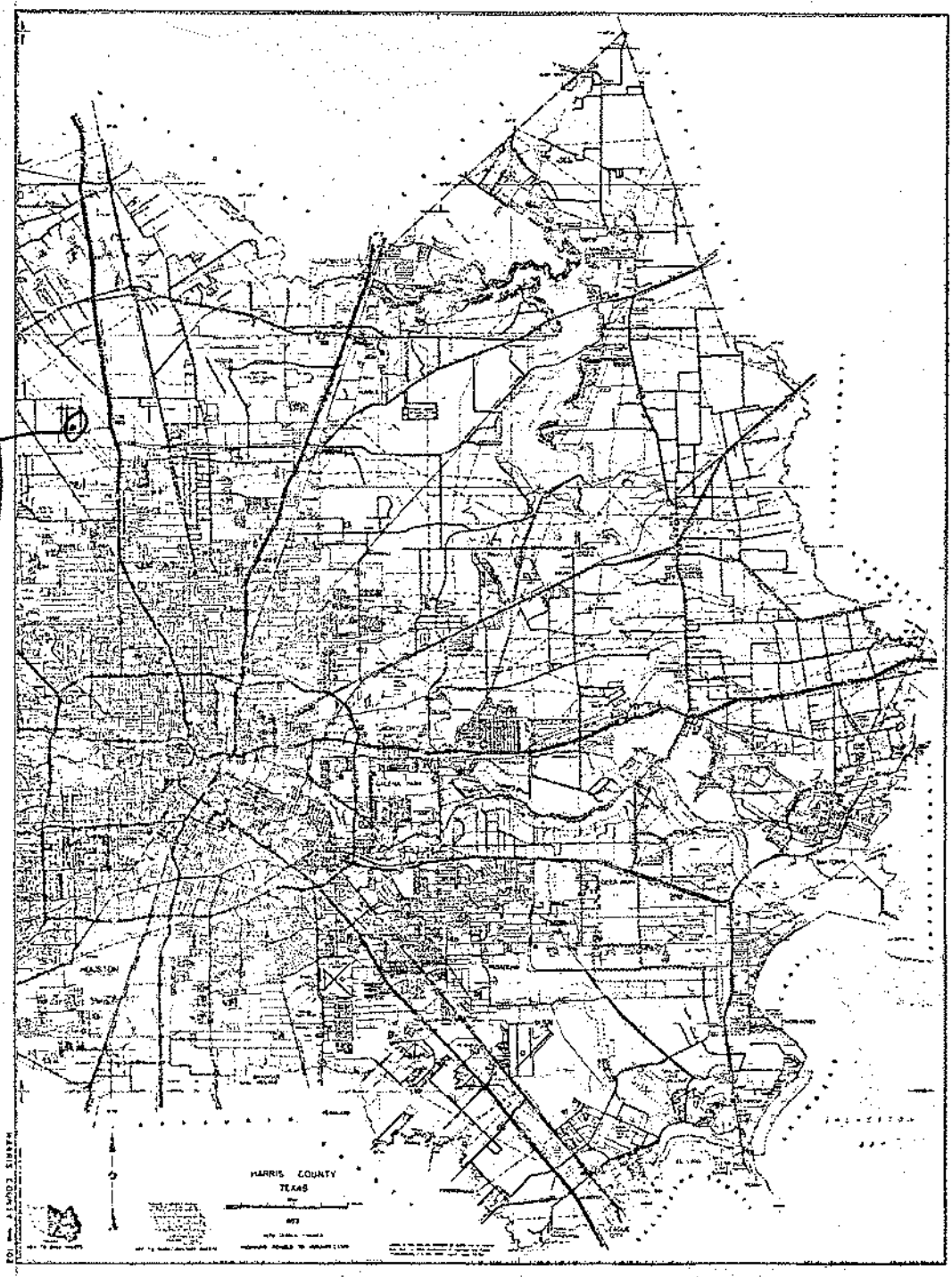

AHMAD Syed A.
well Location

(10)

DUP

Send original copy by certified mail to the Texas Department of Water Resources P. O. Box 13087 Austin, Texas 78711

State of Texas
WATER WELL REPORT

ATTENTION OWNER: *Confidentiality Privilege Notice on Reverse Side*

For TDWR use only
Well No. 65-05-45
Located on map YES
Received: TH

1) OWNER E.E. Treadwell (Name) Address 3140 Brownie (Street or RFD) Houston (City) Texas (State) (Zip)

2) LOCATION OF WELL: County Harris 16 miles in S.E. (N.E., S.W., etc.) direction from Tomball (Town)

Driller must complete the legal description to the right with distance and direction from two intersecting section or survey lines, or he must locate and identify the well on an official Quarter- or Half-Scale Texas County General Highway Map and attach the map to this form.

1

☐ Legal description:
Section No. _____ Block No. _____ Township _____
Abstract No. _____ Survey Name _____
Distance and direction from two intersecting section or survey lines _____
☑ See attached map. Map on 65-06-2N

3) TYPE OF WORK (Check): ☑ New Well ☐ Deepening ☐ Reconditioning ☐ Plugging

4) PROPOSED USE (Check): ☑ Domestic ☐ Industrial ☐ Public Supply ☐ Irrigation ☐ Test Well ☐ Other _____

5) DRILLING METHOD (Check): ☑ Mud Rotary ☐ Air Hammer ☐ Driven ☐ Bored ☐ Air Rotary ☐ Cable Tool ☐ Jetted ☐ Other _____

6) WELL LOG:

Date drilled 9/5/79

DIAMETER OF HOLE

Dia. (in.)	From (ft.)	To (ft.)
6¼	Surface	150

7) BOREHOLE COMPLETION: ☐ Open Hole ☐ Straight Wall ☐ Underreamed ☐ Gravel Packed ☑ Other Cemented
If Gravel Packed give interval . . . from _____ ft. to _____ ft.

From (ft.)	To (ft.)	Description and color of formation material
0	4	Top soil
4	65	red + gray clay
65	73	fine sand
73	87	gray clay
87	124	coarse sand
124	133	shell + blue clay
133	147	coarse sand
147	148	rock
148	151	coarse sand

(Use reverse side if necessary)

8) CASING, BLANK PIPE, AND WELL SCREEN DATA:

Dia. (in.)	New or Used	Steel, Plastic, etc. Perf., Slotted, etc. Screen Mgf., if commercial	Setting (ft.) From	Setting (ft.) To	Gage Casing Screen
4"	New	Plastic Casing	0	140	40
2½"	New	Plastic Screen	140	150	10

CEMENTING DATA
Cemented from 140 ft. to 50 ft.
Method used Pressurized
Cemented by Ind. (Company or Individual)

9) WATER LEVEL:
Static level 75 ft. below land surface Date 9/6/79
Artesian flow _____ gpm. Date _____

10) PACKERS: Type Depth
2½"x4" A+R 3Ring 135'

11) TYPE PUMP:
☐ Turbine ☐ Jet ☑ Submersible ☐ Cylinder ☐ Other _____
Depth to pump bowls, cylinder, jet, etc., 105 ft.

13) WATER QUALITY:
Did you knowingly penetrate any strata which contained undesirable water? ☐ Yes ☑ No
If yes, submit "REPORT OF UNDESIRABLE WATER"
Type of water? Fresh Depth of strata 18'
Was a chemical analysis made? ☐ Yes ☑ No

12) WELL TESTS:
☐ Type Test: ☐ Pump ☐ Bailer ☐ Jetted ☐ Estimated
Yield: _____ gpm with _____ ft. drawdown after _____ hrs.

I hereby certify that this well was drilled by me (or under my supervision) and that each and all of the statements herein are true to the best of my knowledge and belief.

NAME Bobby Potter (Type or Print) Water Well Drillers Registration No. 1872

ADDRESS 5717 Chippewa (Street or RFD) Houston (City) Texas (State) 77086 (Zip)

(Signed) Bobby Potter (Water Well Driller) Damrell + Potter Drilling Co. (Company Name)

Please attach electric log, chemical analysis, and other pertinent information, if available.

TDWR-0392 (Rev. 1-12-79)

DEPARTMENT OF WATER RESOURCES COPY

Send original copy by certified mail to: TNRCC, P.O. Box 1[redacted] Austin, TX 78711-3087 *Please use black ink.*

ATTENTION OWNER: *Confidentiality Privilege Notice on Reverse Side*

State of Texas WELL REPORT

Texas Water Well Drillers Advisory Council
P.O. Box 13087
Austin, TX 78711-3087
512-239-0530

1) **OWNER** LaNie Vongsamphanh (Name) **ADDRESS** 3126 Brownin Campbell Ho TX 77038 (Street or RFD) (City) (State) (Zip)

2) **ADDRESS OF WELL:** County Harris 3126 Brownin Campbell Houston TX 77038 (Street, RFD or other) (City) (State) (Zip) **GRID #** 65-05-8

3) **TYPE OF WORK (Check):** ☒ New Well ☐ Deepening ☐ Reconditioning ☐ Plugging

4) **PROPOSED USE (Check):** ☐ Monitor ☐ Environmental Soil Boring ☒ Domestic ☐ Industrial ☐ Irrigation ☐ Injection ☐ Public Supply ☐ De-watering ☐ Testwell
If Public Supply well, were plans submitted to the TNRCC? ☐ Yes ☐ No

5) N

6) **WELL LOG:** Date Drilling: Started 21 Feb 19 95 Completed 22 Feb 19 95

DIAMETER OF HOLE

Dia. (in.)	From (ft.)	To (ft.)
6½	Surface	150
3⅝	150	166

7) **DRILLING METHOD (Check):** ☐ Driven ☐ Air Rotary ☒ Mud Rotary ☐ Bored ☐ Air Hammer ☐ Cable Tool ☐ Jetted ☐ Other

From (ft.)	To (ft.)	Description and color of formation material
0	150	Clay
150	166	sand
0		

8) **Borehole Completion (Check):** ☐ Open Hole ☐ Straight Wall ☐ Underreamed ☐ Gravel Packed ☐ Other Dual String
If Gravel Packed give interval ... from _____ ft. to _____ ft.

CASING, BLANK PIPE, AND WELL SCREEN DATA:

Dia. (in.)	New or Used	Steel, Plastic, etc. Perf., Slotted, etc. Screen Mfg., if commercial	Setting (ft.) From	Setting (ft.) To	Gage Casting	Gage Screen
4"	N	PVC	+2	150		40
2½	N	PVC	156	146		40
2½	N	PVC slotted #12	156	166		40

RECEIVED MAY 13 1996 TEXAS WATER CONSERVATION COMMISSION

(Use reverse side if necessary)

9) **CEMENTING DATA** [Rule 338.44(1)]
Cemented from 50 ft. to 50 ft. No. of sacks used 10
0 ft. to 15 ft. No. of sacks used 10
Method used Haliburton
Cemented by Self
Distance to septic system field lines or other concentrated contamination _____ ft.
Method of verification of above distance NO Sewer

10) **SURFACE COMPLETION**
☐ Specified Surface Slab Installed [Rule 338.44(2)(A)]
☒ Specified Steel Sleeve Installed [Rule 338.44(3)(A)]
☐ Pitless Adapter Used [Rule 338.44(3)(b)]
☐ Approved Alternative Procedure Used [Rule 338.71]

11) **WATER LEVEL:**
Static level 91 ft. below land surface Date 22 Feb 95
Artesian flow _____ gpm. Date _____

12) **PACKERS:** Type Depth

13) **TYPE PUMP:** ☐ Turbine ☐ Jet ☒ Submersible ☐ Cylinder ☐ Other
Depth to pump bowls, cylinder, jet, etc., 105 ft.

14) **WELL TESTS:**
Type test: ☐ Pump ☐ Bailer ☐ Jetted ☐ Estimated
Yield: _____ gpm with _____ ft. drawdown after _____ hrs.

15) **WATER QUALITY:**
Did you knowingly penetrate any strata which contained undesirable constituents?
☐ Yes ☒ No If yes, submit "REPORT OF UNDESIRABLE WATER"
Type of water? _____ Depth of strata _____
Was a chemical analysis made? ☐ Yes ☒ No

I hereby certify that this well was drilled by me (or under my supervision) and that each and all of the statements herein are true to the best of my knowledge and belief. I understand that failure to complete items 1 thru 15 will result in the log(s) being returned for completion and resubmittal.

COMPANY NAME Johnsons Well Service (Type or print) **WELL DRILLER'S LICENSE NO.** 1807 WPK

ADDRESS 8233 Talcott Ln Ho TX 77049 (Street or RFD) (City) (State) (Zip)

(Signed) Johnson (Licensed Well Driller) (Signed) _____ (Registered Driller Trainee)

Please attach electric log, chemical analysis, and other pertinent information, if available.

TNRCC-0199 (Rev. 11-01-94) TNRCC COPY

STATE OF TEXAS WELL REPORT for Tracking #190133

Owner:	**Chan Intravong**	Owner Well #:	**No Data**
Address:	**3134 Brownie Campbell #D Houston, TX 77038**	Grid #:	**65-05-4**
Well Location:	**3134 Brownie Campbell #D Houston, TX 77038**	Latitude:	**29° 56' 01" N**
		Longitude:	**095° 28' 06" W**
Well County:	**Harris**	Elevation:	**No Data**
Type of Work:	**New Well**	Proposed Use:	**Domestic**

Drilling Start Date: **8/13/2009** Drilling End Date: **8/15/2009**

	Diameter (in.)	*Top Depth (ft.)*	*Bottom Depth (ft.)*
Borehole:	**7.75**	**0**	**163**

Drilling Method: **Mud (Hydraulic) Rotary**

Borehole Completion: **alternative**

	Top Depth (ft.)	*Bottom Depth (ft.)*	*Description (number of sacks & material)*
Annular Seal Data:	**0**	**150**	**8**

Seal Method: **Positive Displacement**

Sealed By: **Driller**

Distance to Property Line (ft.): **20**

Distance to Septic Field or other concentrated contamination (ft.): **50+**

Distance to Septic Tank (ft.): **No Data**

Method of Verification: **stepped off**

Surface Completion: **Surface Sleeve Installed**

Water Level: **87 ft.** below land surface on **2009-08-15** Measurement Method: **Unknown**

Packers: **k-packers 145'**

Type of Pump: **Submersible** Pump Depth (ft.): **120**

Well Tests: **Jetted** **Yield: 50 - 55 GPM**

	Strata Depth (ft.)	Water Type
Water Quality:	**100 - 160**	**soft**

Chemical Analysis Made: **No**

Did the driller knowingly penetrate any strata which contained injurious constituents?: **No**

Certification Data: The driller certified that the driller drilled this well (or the well was drilled under the driller's direct supervision) and that each and all of the statements herein are true and correct. The driller understood that failure to complete the required items will result in the report(s) being returned for completion and resubmittal.

Company Information: **Ricky Bonds Water Wells**

23421 Hargrave Rd.
Hockley, TX 77447

Driller Name: **Ricky Bonds** License Number: **54880**

Comments: **No Data**

Lithology:
DESCRIPTION & COLOR OF FORMATION MATERIAL

Top (ft.)	Bottom (ft.)	Description
0	**28**	**clay**
28	**43**	**clay, sand**
43	**63**	**clay**
63	**83**	**clay, rock, sand**
83	**103**	**clay, sand**
103	**123**	**sand**
123	**143**	**sand**
143	**160**	**sand**
160	**163**	**clay**

Casing:
BLANK PIPE & WELL SCREEN DATA

Dia. (in.)	New/Used	Type	Setting From/To (ft.)
4" new plastic casing 0 - 150' sch 40			
2.5" new plastic liner 145 - 150' sch 40			
2.5" new plastic slotted 150 - 160' .006			

IMPORTANT NOTICE FOR PERSONS HAVING WELLS DRILLED CONCERNING CONFIDENTIALITY

TEX. OCC. CODE Title 12, Chapter 1901.251, authorizes the owner (owner or the person for whom the well was drilled) to keep information in Well Reports confidential. The Department shall hold the contents of the well log confidential and not a matter of public record if it receives, by certified mail, a written request to do so from the owner.

Please include the report's Tracking Number on your written request.

Texas Department of Licensing and Regulation
P.O. Box 12157
Austin, TX 78711
(512) 334-5540

STATE OF TEXAS WELL REPORT for Tracking #23899

Owner:	**SONG INTHAVONG**	Owner Well #:	**No Data**
Address:	**3134 BROWNIE CAMPBELL HOUSTON, TX 77038**	Grid #:	**65-05-4**
Well Location:	**3134 BROWNIE CAMPBELL HOUSTON, TX 77038**	Latitude:	**29° 56' 05" N**
		Longitude:	**095° 28' 05" W**
Well County:	**Harris**	Elevation:	**No Data**
Type of Work:	**New Well**	Proposed Use:	**Domestic**

Drilling Start Date: **7/28/2003** Drilling End Date: **7/29/2003**

	Diameter (in.)	*Top Depth (ft.)*	*Bottom Depth (ft.)*
Borehole:	**6.75**	**0**	**395**

Drilling Method: **Mud (Hydraulic) Rotary**

Borehole Completion: **2 STRING**

	Top Depth (ft.)	*Bottom Depth (ft.)*	*Description (number of sacks & material)*
Annular Seal Data:	**0**	**380**	**20**
	0	**10**	**10**

Seal Method: **Positive Displacement**

Sealed By: **SDI**

Distance to Property Line (ft.): **No Data**

Distance to Septic Field or other concentrated contamination (ft.): **100**

Distance to Septic Tank (ft.): **No Data**

Method of Verification: **No Data**

Surface Completion: **Surface Sleeve Installed**

Water Level: **200 ft.** below land surface on **2003-07-29** Measurement Method: **Unknown**

Packers: **K-PACKER 375**

Type of Pump: **Submersible** Pump Depth (ft.): **260**

Well Tests: **Jetted** **Yield: 40 GPM**

	Strata Depth (ft.)	Water Type
Water Quality:	**No Data**	**No Data**

Chemical Analysis Made: **No**

Did the driller knowingly penetrate any strata which contained injurious constituents?: **No**

Certification Data: The driller certified that the driller drilled this well (or the well was drilled under the driller's direct supervision) and that each and all of the statements herein are true and correct. The driller understood that failure to complete the required items will result in the report(s) being returned for completion and resubmittal.

Company Information: **SCOTT DRILLING INC**

11923 GREEN PINE CIRCLE
HOUSTON, TX 77066

Driller Name: **SCOTT ROBINSON** License Number: **4839**

Comments: **No Data**

Lithology:
DESCRIPTION & COLOR OF FORMATION MATERIAL

Top (ft.)	Bottom (ft.)	Description
0	**60**	**CLAY 330-345 CLAY**
60	**80**	**SAND 345-395 SAND**
80	**90**	**CLAY**
90	**155**	**SAND**
155	**230**	**CLAY**
230	**250**	**SAND**
250	**290**	**CLAY**
290	**330**	**SAND**

Casing:
BLANK PIPE & WELL SCREEN DATA

Dia. (in.)	New/Used	Type	Setting From/To (ft.)
4	**N**	**PVC**	**CASING 0 380**
2.5	**"**	**"**	**LINER 375 380**
"	**"**	**"**	**SCREEN 380 395 .08**

IMPORTANT NOTICE FOR PERSONS HAVING WELLS DRILLED CONCERNING CONFIDENTIALITY

TEX. OCC. CODE Title 12, Chapter 1901.251, authorizes the owner (owner or the person for whom the well was drilled) to keep information in Well Reports confidential. The Department shall hold the contents of the well log confidential and not a matter of public record if it receives, by certified mail, a written request to do so from the owner.

Please include the report's Tracking Number on your written request.

Texas Department of Licensing and Regulation
P.O. Box 12157
Austin, TX 78711
(512) 334-5540

Send original copy by certified mail to the Texas Department of Water Resources P. O. Box 13087 Austin, Texas 78711

State of Texas
WATER WELL REPORT

ATTENTION OWNER: *Confidentiality Privilege Notice on Reverse Side*

For TDWR use only
Well No. 65-05-1HH
Located on map Yes DLF
Received:

1) OWNER Dennis Development (Name) Address 11640 Stratmore Airline How Tex. (Street or RFD) (City) (State) (Zip)

2) LOCATION OF WELL: County Harris 9 miles in Northerly (N.E., S.W., etc.) direction from Houston (Town)

Driller must complete the legal description to the right with distance and direction from two intersecting section or survey lines, or he must locate and identify the well on an official Quarter- or Half-Scale Texas County General Highway Map and attach the map to this form.

☐ Legal description:
Section No. _____ Block No. _____ Township _____
Abstract No. _____ Survey Name _____
Distance and direction from two intersecting section or survey lines _____

#5 ☒ See attached map. Map on 60-68-1CC

3) TYPE OF WORK (Check): ☒ New Well ☐ Deepening ☐ Reconditioning ☐ Plugging

4) PROPOSED USE (Check): ☐ Domestic ☐ Industrial ☐ Public Supply ☐ Irrigation ☐ Test Well ☐ Other Sales Office

5) DRILLING METHOD (Check): ☒ Mud Rotary ☐ Air Hammer ☐ Driven ☐ Bored ☐ Air Rotary ☐ Cable Tool ☐ Jetted ☐ Other

6) WELL LOG: Date drilled 7-6-84

DIAMETER OF HOLE Dia. (in.)	From (ft.)	To (ft.)
4 3/4	Surface	110

7) BOREHOLE COMPLETION: ☐ Open Hole ☒ Straight Wall ☐ Underreamed ☐ Gravel Packed ☐ Other
If Gravel Packed give interval . . . from _____ ft. to _____ ft.

From (ft.)	To (ft.)	Description and color of formation material
0	24	clay
24	30	sand patches of rock
30	61	clay
61	72	sand
72	74	rock
74	102	clay
102	110	sand

8) CASING, BLANK PIPE, AND WELL SCREEN DATA:

Dia. (in.)	New or Used	Steel, Plastic, etc. Perf., Slotted, etc. Screen Mfr., if commercial	Setting (ft.) From	Setting (ft.) To	Gage Casing Screen
2	N	PVC ~~Sch 40~~ casing	0	100	Sch 40
2½	N	Slotted PVC screen	100	110	.012

CEMENTING DATA
Cemented from _____ ft. to _____ ft.
Method used _____
Cemented by _____ (Company or Individual)

9) WATER LEVEL:
Static level 79 ft. below land surface Date 7-6-84
Artesian flow _____ gpm. Date _____

10) PACKERS: Type Depth
Formation 95'
85'

RECEIVED
JUL 30 1984
DEPT. OF WATER RESOURCES

11) TYPE PUMP:
☐ Turbine ☒ Jet ☐ Submersible ☐ Cylinder
☐ Other
Depth to pump bowls, cylinder, jet, etc. 94 ft.

(Use reverse side if necessary)

13) WATER QUALITY:
Did you knowingly penetrate any strata which contained undesirable water? ☐ Yes ☒ No
If yes, submit "REPORT OF UNDESIRABLE WATER"
Type of water? _____ Depth of strata _____
Was a chemical analysis made? ☐ Yes ☐ No

12) WELL TESTS:
☐ Type Test: ☐ Pump ☐ Bailer ☒ Jetted ☐ Estimated
Yield: 10 gpm with 20 ft. drawdown after 1 hrs.

I hereby certify that this well was drilled by me (or under my supervision) and that each and all of the statements herein are true to the best of my knowledge and belief.

NAME Earl W. Hildebrandt (Type or Print) Water Well Drillers Registration No. 2195

ADDRESS 21704 Rhodes Rd (Street or RFD) Spring (City) Tex (State) 77379 (Zip)

(Signed) Earl W. Hildebrandt (Water Well Driller) Hildebrandt's Water Wells (Company Name)

Please attach electric log, chemical analysis, and other pertinent information, if available.

TDWR 0592 (Rev. 1-12-79) DEPARTMENT OF WATER RESOURCES COPY

65-05-1HH

4820111473

GW 1

Send original copy by certified mail to the Texas Water Development Board P. O. Box 12386 Austin, Texas 78711

State of Texas

WATER WELL REPORT

For TWDB use only
Well No.
Located on map
Received:
Form GW 8
Form GW 9

1) OWNER:
Person having well drilled JOHNNY MACHACEK (Name) Address 5613 MAY (Street or RFD) HOUSTON (City), TEX. (State)

Landowner SAME (Name) Address (Street or RFD) (City) (State)

2) LOCATION OF WELL:
County HARRIS Labor League Abstract No. 923
NW¼ NE¼ SW¼ SE¼ of Section 9 Block No. 4 Survey MURRAY FARMS
(Circle as many as are known)
15 miles in NW (NE, SW, etc) direction from HOUSTON (Town)



Sketch map of well location with distances from adjacent section or survey lines, and to landmarks, roads, and creeks.

3) TYPE OF WORK (Check):
New Well ☑ Deepening ☐ Reconditioning ☐ Plugging ☐

4) PROPOSED USE (Check):
Domestic ☑ Industrial ☐ Municipal ☐ Irrigation ☐ Test Well ☐ Other ☐

5) TYPE OF WELL (Check):
Rotary ☑ Driven ☐ Dug ☐ Cable ☐ Jetted ☐ Bored ☐

6) WELL LOG:
Diameter of hole 3½ in. Depth drilled 114 ft. Depth of completed well 110 ft. Date drilled 8-12-68
All measurements made from 0 ft. above ground level.

From (ft.)	To (ft.)	Description and color of formation material
0	5	TOP SOIL
5	18	YELLOW SHALE
18	26	RED SHALE
26	31	FINE SAND
31	45	RED SHALE
45	58	BLUE SHALE
58	70	YELLOW SHALE
70	78	BLUE SHALE
78	81	WHITE ROCK
81	84	RED SHALE
84	114	SAND & GRAVEL

(Use reverse side if necessary)

7) COMPLETION (Check):
Straight wall ☑ Gravel packed ☐ Other ☐
Under reamed ☐ Open hole ☐

8) WATER LEVEL:
Static level 61 ft. below land surface Date 8-12-68
Artesian pressure lbs. per square inch Date

9) CASING:
Type: old ☐ New ☑ Steel ☑ Plastic ☐ Other ☐
Cemented from 0 ft. to 84 ft.

Diameter (inches)	Setting From (ft.)	Setting To (ft.)	Gage
2½	1' ABOVE GROUND	100	

10) SCREEN:
Type RUTH BERRY PLASTIC
Perforated ☐ Slotted ☐

Diameter (inches)	Setting From (ft.)	Setting To (ft.)	Slot size
2½	100	110	#12

11) WELL TESTS:
Was a pump test made? ☐ Yes ☑ No If yes by whom?
Yield: gpm with ft. drawdown after hrs
Bailer test gpm with ft. drawdown after hrs
Artesian flow gpm Date
Temperature of water
Was a chemical analysis made? ☐ Yes ☐ No
Did any strata contain undesirable water? ☐ Yes ☐ No
Type of water? depth of strata

12) PUMP DATA:
Manufacturer's Name
Type H.P.
Designed pumping rate gpm ☐ gph ☐
Type power unit
Depth to bowls, cylinder, jet, etc., ft. below land surface.

I hereby certify that this well was drilled by me (or under my supervision) and that each and all of the statements herein are true to the best of my knowledge and belief.

NAME JAMES H. SUGG JR. (Type or Print) Water Well Driller's Registration No. 1006
Address 6705 THORNWALL (Street or RFD) HOUSTON (City) TEXAS (State)
(Signed) James H. Sugg Jr. (Water Well Driller) SUGG & SMITH DRLG. CO. (Company Name)

Please attach electric log, chemical analysis, and other pertinent information, if available.

48201115 38

4F

Send original copy by certified mail to the Texas Water Development Board P. O. Box 13087 Austin, Texas 78711

State of Texas

WATER WELL REPORT

For TWDB use only
Well No. 65-05-4F
Located on map Yes
Received: 25

1) OWNER:
Person having well drilled LAWRENCE MALEK (Name) Address 5613 MAY (Street or RFD) HOUSTON (City) TX (State)
Landowner SAME (Name) Address SAME (Street or RFD) (City) (State)

2) LOCATION OF WELL:
County HARRIS, 5 miles in W (N.E., S.W., etc.) direction from Aldine (Town)

Locate by sketch map showing landmarks, roads, creeks, hiway number, etc.*



(Use reverse side if necessary)

or Give legal location with distances and directions from adjacent sections or survey lines.

Labor _____ League _____
Block _____ Survey _____
Abstract No. _____
(NW¼ NE¼ SW¼ SE¼) of Section _____

3) TYPE OF WORK (Check): (New Well) Deepening Reconditioning Plugging

4) PROPOSED USE (Check): (Domestic) Industrial Municipal Irrigation Test Well Other

5) TYPE OF WELL (Check): (Rotary) Driven Dug Cable Jetted Bored

6) WELL LOG:
Diameter of hole 6 3/4 in. Depth drilled 224 ft. Depth of completed well 224 ft. Date drilled 6-7-75
All measurements made from 0 ft. above ground level.

From (ft.)	To (ft.)	Description and color of formation material
0	18	Clay
18	21	Sd
21	84	Clay
84	108	Sd
108	115	clay
115	122	Sd
122	128	Clay
128	132	Sd
132	184	Clay
184	224	Sd

(Use reverse side if necessary)

9) Casing:
Type: Old (New) Steel (Plastic) Other
Cemented from 150 ft. to 200 ft.

Diameter (inches)	Setting From (ft.)	Setting To (ft.)	Gage
4	0	200	

10) SCREEN:
Type PVC
Perforated Slotted

Diameter (inches)	Setting From (ft.)	Setting To (ft.)	Slot Size
2½	206	216	12

7) COMPLETION (Check):
(Straight wall) Gravel packed Other
Under reamed Open Hole

8) WATER LEVEL:
Static level 133 ft. below land surface Date 6-8-75
Artesian pressure _____ lbs. per square inch Date _____
Depth to pump (bowls) cylinder, jet, etc., 180 ft. below land surface.

11) WELL TESTS:
Was a pump test made? Yes ~~No~~ ~~If yes, by whom?~~
Yield: _____ gpm with _____ ft. drawdown after _____ hrs.
Bailer test _____ gpm with _____ ft. drawdown after _____ hrs.
Artesian flow _____ gpm
Temperature of water _____

12) WATER QUALITY:
Was a chemical analysis made? Yes (No)
Did any strata contain undesirable water? Yes (No)
Type of water? good depth of strata 224

I hereby certify that this well was drilled by me (or under my supervision) and that each and all of the statements herein are true to the best of my knowledge and belief.

NAME HOMER W LOWE (Type or Print) Water Well Drillers Registration No. 1182
ADDRESS Box 89 (Street or RFD) PORTER (City) TX (State)
(Signed) Homer W. Lowe (Water Well Driller) LOWE WATER WELLS (Company Name)

Please attach electric log, chemical analysis, and other pertinent information, if available.

*Additional instructions on reverse side.

TWDBF-WD-8

(3)

65-05-4M Dup

Send original copy by certified mail to the Texas Department of Water Resources P. O. Box 13087 Austin, Texas 78711

State of Texas
WATER WELL REPORT

For TDWR use only
Well No. 65-05-4M
Located on map
Received: 7-9-79

1) OWNER James P. Malek (Name) Address 2543 Milroy Ln. (Street or RFD) Houston (City) Texas (State) (Zip)

2) LOCATION OF WELL:
County Harris, 15 miles in S.E. (N.E., S.W., etc.) direction from Tomball (Town)

Driller must complete the legal description to the right with distance and direction from two intersecting section or survey lines, or he must locate and identify the well on an official Quarter- or Half-Scale Texas County General Highway Map and attach the map to this form.

☐ Legal description:
Section No. _____ Block No. _____ Township _____
Abstract No. _____ Survey Name _____
Distance and direction from two intersecting section or survey lines _____

☑ See attached map. 3 map on 65-05-7GG

3) TYPE OF WORK (Check):
☑ New Well ☐ Deepening ☐ Reconditioning ☐ Plugging

4) PROPOSED USE (Check):
☑ Domestic ☐ Industrial ☐ Public Supply ☐ Irrigation ☐ Test Well ☐ Other _____

5) DRILLING METHOD (Check):
☑ Mud Rotary ☐ Air Hammer ☐ Driven ☐ Bored ☐ Air Rotary ☐ Cable Tool ☐ Jetted ☐ Other _____

6) WELL LOG:
Date drilled 5/15/79

DIAMETER OF HOLE Dia. (in.)	From (ft.)	To (ft.)
6¾	Surface	245

7) BOREHOLE COMPLETION:
☐ Open Hole ☐ Straight Wall ☐ Underreamed
☐ Gravel Packed ☑ Other Cemented
If Gravel Packed give interval . . . from _____ ft. to _____ ft.

From (ft.)	To (ft.)	Description and color of formation material
0	4	blackland
4	25	red + gray clay
25	46	red + tan clay
46	61	fine sand
61	83	red + gray clay
83	110	coarse sand
110	120	red + gray clay
120	160	coarse sand + gravel
160	168	red + gray clay
168	180	coarse red sand
180	200	red + gray clay
200	245	coarse sand

8) CASING, BLANK PIPE, AND WELL SCREEN DATA:

Dia. (in.)	New or Used	Steel, Plastic, etc. Perf., Slotted, etc. Screen Mgf., if commercial	Setting (ft.) From	Setting (ft.) To	Gage Casing Screen
4"	New	Plastic Casing	0	235'	40
2½"	New	Plastic Screen	235'	245'	14

CEMENTING DATA
Cemented from 235 ft. to 100 ft.
Method used Pressurized
Cemented by Ind. (Company or Individual)

9) WATER LEVEL:
Static level 143 ft. below land surface Date 5/16/79
Artesian flow _____ gpm. Date _____

10) PACKERS: Type Depth
2½" X 4" R+R 3 Ring 225'

(Use reverse side if necessary)

11) TYPE PUMP:
☐ Turbin ☐ Jet ☑ Submersible ☐ Cylinder
☐ Other _____
Depth to pump bowls, cylinder, jet, etc., 189 ft.

12) WELL TESTS:
☐ Type Test: ☐ Pump ☐ Bailer ☐ Jetted ☐ Estimated
Yield: _____ gpm with _____ ft. drawdown after _____ hrs.

13) WATER QUALITY:
Did you knowingly penetrate any strata which contained undesirable water? ☐ Yes ☑ No
If yes, submit "REPORT OF UNDESIRABLE WATER"
Type of water? Fresh Depth of strata 245'
Was a chemical analysis made? ☐ Yes ☑ No

I hereby certify that this well was drilled by me (or under my supervision) and that each and all of the statements herein are true to the best of my knowledge and belief.

NAME Bobby Potter (Type or Print) Water Well Drillers Registration No. 1872

ADDRESS 5717 Chippewa (Street or RFD) Houston (City) Texas (State) 77086 (Zip)

(Signed) Bobby Potter (Water Well Driller) Osmrell + Potter Drilling Co. (Company Name)

Please attach electric log, chemical analysis, and other pertinent information, if available.

*Additional instructions on reverse side.

TDWR-0392

Please use black ink.
Send original copy by certified mail to the Texas Water Commission P.O. Box 13087 Austin, Texas 78711

State of Texas
WATER WELL REPORT

ATTENTION OWNER: *Confidentiality Privilege Notice on Reverse Side*

Texas Water Well Drillers Board
P. O. Box 13087
Austin, Texas 78711

1) OWNER R.F. Malek (Name) Address 2541 Milroy Ln (Street or RFD) Houston (City) TX (State) 77038 (Zip)

2) LOCATION OF WELL County Harris 8 miles in NW (N.E., S.W., etc.) direction from Houston (Town)

Driller must complete the legal description to the right with distance and direction from two intersecting section or survey lines, or he must locate and identify the well on an official Quarter- or Half-Scale Texas County General Highway Map and attach the map to this form.

☐ Legal description:
Section No. _____ Block No. _____ Township _____
Abstract No. _____ Survey Name _____
Distance and direction from two intersecting section or survey lines _____
☒ See attached map.

3) TYPE OF WORK (Check): ☒ New Well ☐ Deepening ☐ Reconditioning ☐ Plugging

4) PROPOSED USE (Check): ☒ Domestic ☐ Industrial ☐ Monitor ☐ Public Supply ☐ Irrigation ☐ Test Well ☐ Injection ☐ Other _____

5) DRILLING METHOD (Check): ☐ Driven ☒ Mud Rotary ☐ Air Hammer ☐ Jetted ☐ Bored ☐ Air Rotary ☐ Cable Tool ☐ Other _____

6) WELL LOG:
Date Drilling: Started 8-21 1990 Completed 8-23 1990

DIAMETER OF HOLE

Dia. (in.)	From (ft.)	To (ft.)
6 3/4	Surface	286

7) BOREHOLE COMPLETION: ☐ Open Hole ☐ Straight Wall ☐ Underreamed ☐ Gravel Packed ☒ Other Inside Completion
If Gravel Packed give interval . . . from _____ ft. to _____ ft.

From (ft.)	To (ft.)	Description and color of formation material
0	27	clay
27	32	sand
32	50	clay
50	60	sand
60	63	rock
63	90	clay
90	113	sand
113	141	sand & clay
141	164	sand
164	180	clay
180	185	sand
185	206	clay
206	250	sand
250	263	rock clay & sand
263	267	sand
267	277	mixed
277	286	sand

(Use reverse side if necessary)

RECEIVED
OCT 21 1991
TEXAS WATER WELL DRILLERS BOARD

8) CASING, BLANK PIPE, AND WELL SCREEN DATA:

Dia. (in.)	New or Used	Steel, Plastic, etc. Perf., Slotted, etc. Screen Mgf., if commercial	Setting (ft.) From	Setting (ft.) To	Gage Casing Screen
4	N	PVC casing	0	276	Sch 40
2½	N	PVC Blank Pipe	272	276	Sch 40
2½	N	PVC slotted screen	276	286	.012

9) CEMENTING DATA [Rule 319.44(b)]
Cemented from 276 ft. to 151 ft. No. of Sacks Used 9
_____ ft. to _____ ft. No. of Sacks Used _____
Method used pressure
Cemented by self

10) SURFACE COMPLETION
☐ Specified Surface Slab Installed [Rule 319.44(c)]
☐ Pitless Adapter Used [Rule 319.44(d)]
☒ Approved Alternative Procedure Used [Rule 319.71]

11) WATER LEVEL:
Static level 186 ft. below land surface Date 8-23-90
Artesian flow _____ gpm. Date _____

12) PACKERS: Type Depth
K Packer 272

13) TYPE PUMP:
☐ Turbine ☐ Jet ☒ Submersible ☐ Cylinder
☐ Other _____
Depth to pump bowls, cylinder, jet, etc., 240 ft.

14) WELL TESTS:
Type Test: ☐ Pump ☐ Bailer ☒ Jetted ☒ Estimated
Yield: 30 gpm with 20 ft. drawdown after 1 hrs.

15) WATER QUALITY:
Did you knowingly penetrate any strata which contained undesirable water? ☐ Yes ☒ No
If yes, submit "REPORT OF UNDESIRABLE WATER"
Type of water? _____ Depth of strata _____
Was a chemical analysis made? ☐ Yes ☐ No

I here by certify that this well was drilled by me (or under my supervision) and that each and all of the statements herein are true to the best of my knowledge and belief. I understand that failure to complete items 1 thru 12 will result in the log(s) being returned for completion and resubmittal.

COMPANY NAME Hildebrandt Water Wells (Type or Print) Water Well Driller's License No. 2195W

ADDRESS 21704 Rhodes Rd (Street or RFD) Spring (City) Texas (State) 77388 (Zip)

(Signed) Earl Hildebrandt (Licensed Water Well Driller) (Signed) _____ (Registered Driller Trainee)

Please attach electric log, chemical analysis, and other pertinent information, if available.

For TWC use only
Well No. 2
Located on map 05-5-4

WWD-012 (Rev.01-26-87) TEXAS WATER COMMISSION COPY

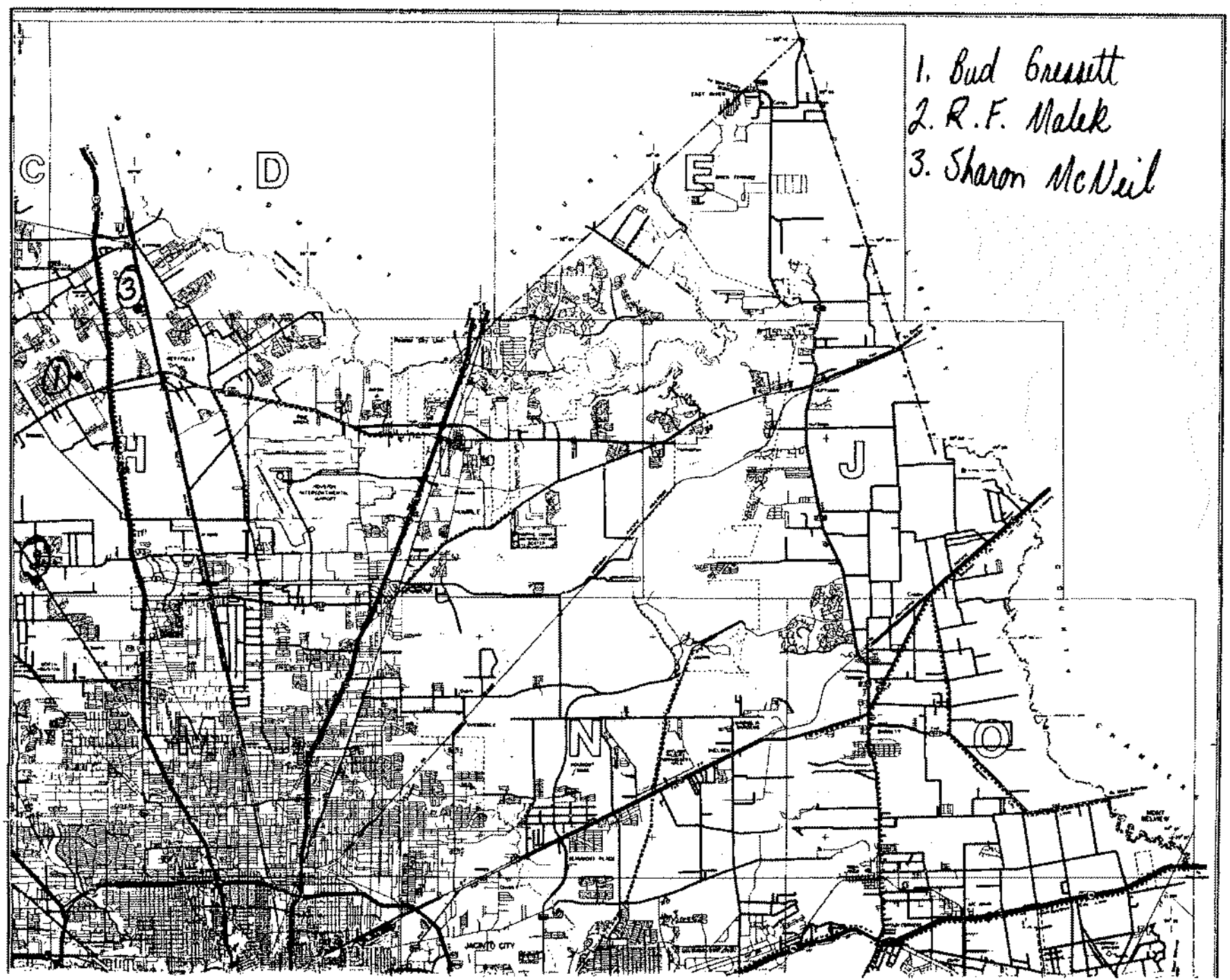
1. Bud Gressett
2. R.F. Malek
3. Sharon McNeil
C
D
E
H
J
M
N
O
JACINTO CITY

STATE OF TEXAS WELL REPORT for Tracking #38277

Owner:	**Tim Lam**	Owner Well #:	**No Data**
Address:	**8719 Heron Nest Dr. Houston, TX 77064**	Grid #:	**65-05-4**
Well Location:	**11586 Veterans Memorial Houston, TX 77067**	Latitude:	**29° 57' 00" N**
		Longitude:	**095° 28' 07" W**
Well County:	**Harris**	Elevation:	**No Data**
Type of Work:	**New Well**	Proposed Use:	**Industrial**

Drilling Start Date: **5/26/2004** Drilling End Date: **5/28/2004**

	Diameter (in.)	*Top Depth (ft.)*	*Bottom Depth (ft.)*
Borehole:	**6.875**	**0**	**400**

Drilling Method: **Mud (Hydraulic) Rotary**

Borehole Completion: **2-String**

	Top Depth (ft.)	*Bottom Depth (ft.)*	*Description (number of sacks & material)*
Annular Seal Data:	**0**	**350**	**20**
	0	**10**	**10**

Seal Method: **Positive Displacement**

Sealed By: **Driller**

Distance to Property Line (ft.): **No Data**

Distance to Septic Field or other concentrated contamination (ft.): **No Septic**

Distance to Septic Tank (ft.): **No Data**

Method of Verification: **Owner**

Surface Completion: **Surface Sleeve Installed**

Water Level: **165 ft.** below land surface on **2004-05-29** Measurement Method: **Unknown**

Packers: **K-Packer 340**

Type of Pump: **Submersible** Pump Depth (ft.): **220**

Well Tests: **Jetted** **No Test Data Specified**

	Strata Depth (ft.)	Water Type
Water Quality:	**No Data**	**Potable**

Chemical Analysis Made: **No**

Did the driller knowingly penetrate any strata which contained injurious constituents?: **No**

Certification Data: The driller certified that the driller drilled this well (or the well was drilled under the driller's direct supervision) and that each and all of the statements herein are true and correct. The driller understood that failure to complete the required items will result in the report(s) being returned for completion and resubmittal.

Company Information: **Robinson Water Well Service, Inc.**

11819 W. Montgomery Rd.
Houston, TX 77086

Driller Name: **M.E. Robinson Jr.** License Number: **1464**

Comments: **No Data**

Lithology:
DESCRIPTION & COLOR OF FORMATION MATERIAL

Top (ft.)	Bottom (ft.)	Description
0	**20**	**Clay**
20	**60**	**Sand**
60	**80**	**Clay**
80	**100**	**Sand**

Casing:
BLANK PIPE & WELL SCREEN DATA

Dia. (in.)	New/Used	Type	Setting From/To (ft.)
4" New PVC Casing 0-350 Sch40			
2.5" New PVC Liner 340-350 Sch40			
2.5" New PVC Screen 350-375 .012			

IMPORTANT NOTICE FOR PERSONS HAVING WELLS DRILLED CONCERNING CONFIDENTIALITY

TEX. OCC. CODE Title 12, Chapter 1901.251, authorizes the owner (owner or the person for whom the well was drilled) to keep information in Well Reports confidential. The Department shall hold the contents of the well log confidential and not a matter of public record if it receives, by certified mail, a written request to do so from the owner.

Please include the report's Tracking Number on your written request.

Texas Department of Licensing and Regulation
P.O. Box 12157
Austin, TX 78711
(512) 334-5540

STATE OF TEXAS WELL REPORT for Tracking #51953

Owner:	**Tom Lamonte**	Owner Well #:	**No Data**
Address:	**2516 Milroy Houston, TX 77066**	Grid #:	**65-05-4**
		Latitude:	**29° 57' 07" N**
Well Location:	**2516 Milroy Houston, TX 77066**	Longitude:	**095° 28' 23" W**
Well County:	**Harris**	Elevation:	**No Data**
Type of Work:	**New Well**	Proposed Use:	**Domestic**

Drilling Start Date: **1/14/2005** Drilling End Date: **1/17/2005**

	Diameter (in.)	*Top Depth (ft.)*	*Bottom Depth (ft.)*
Borehole:	**6.75**	**0**	**285**

Drilling Method: **Mud (Hydraulic) Rotary**

Borehole Completion: **2-string**

	Top Depth (ft.)	*Bottom Depth (ft.)*	*Description (number of sacks & material)*
Annular Seal Data:	**0**	**270**	**15**
	0	**10**	**10**

Seal Method: **Positive Displacement**

Sealed By: **Driller**

Distance to Property Line (ft.): **30**

Distance to Septic Field or other concentrated contamination (ft.): **150**

Distance to Septic Tank (ft.): **No Data**

Method of Verification: **owner**

Surface Completion: **Surface Sleeve Installed**

Water Level: **165 ft.** below land surface on **2005-01-21** Measurement Method: **Unknown**

Packers: **K-packer 260**

Type of Pump: **Submersible** Pump Depth (ft.): **220**

Well Tests: **Jetted** **Yield: 50 GPM**

	Strata Depth (ft.)	Water Type
Water Quality:	**No Data**	**No Data**

Chemical Analysis Made: **No**

Did the driller knowingly penetrate any strata which contained injurious constituents?: **No**

Certification Data: The driller certified that the driller drilled this well (or the well was drilled under the driller's direct supervision) and that each and all of the statements herein are true and correct. The driller understood that failure to complete the required items will result in the report(s) being returned for completion and resubmittal.

Company Information: **Scott Drilling Inc.**

11923 Green Pine Circle
Houston, TX 77066

Driller Name: **Scott Robinson** License Number: **4839**

Comments: **No Data**

Lithology:
DESCRIPTION & COLOR OF FORMATION MATERIAL

From (ft)	To (ft)	Description
0	**85**	**clay**
85	**115**	**sand**
115	**125**	**clay**
125	**160**	**sand**
160	**165**	**clay**
165	**175**	**sand**
175	**180**	**clay**
180	**190**	**sand**
190	**205**	**clay**
205	**285**	**sand**

Casing:
BLANK PIPE & WELL SCREEN DATA

Dia. (in.)	New/Used	Type	Setting From/To (ft.)
4	**new**	**PVC**	**casing 0/270**
2.5	**new**	**PVC**	**liner 260/270**
2.5	**new**	**PVC**	**screen 270/285 .10**

IMPORTANT NOTICE FOR PERSONS HAVING WELLS DRILLED CONCERNING CONFIDENTIALITY

TEX. OCC. CODE Title 12, Chapter 1901.251, authorizes the owner (owner or the person for whom the well was drilled) to keep information in Well Reports confidential. The Department shall hold the contents of the well log confidential and not a matter of public record if it receives, by certified mail, a written request to do so from the owner.

Please include the report's Tracking Number on your written request.

Texas Department of Licensing and Regulation
P.O. Box 12157
Austin, TX 78711
(512) 334-5540

Please use black ink.
Send original copy by certified mail to the Texas Water Commission P.O. Box 13087 Austin, Texas 78711

State of Texas
WATER WELL REPORT

ATTENTION OWNER: *Confidentiality Privilege Notice on Reverse Side*

Texas Water Well Drillers Board
P. O. Box 13087
Austin, Texas 78711

1) OWNER Stanley Construction (Name) Address 1330 Bluebell (Street or RFD) Houston (City) Texas (State) 77038 (Zip)

2) LOCATION OF WELL:
County Harris 10½ miles in NNW (N.E., S.W., etc.) direction from Center of DT Houston (Town)
Well is located at NW corner of innersection of Bluebell & Sweetwater

Driller must complete the legal description to the right with distance and direction from two intersecting section or survey lines, or he must locate and identify the well on an official Quarter- or Half-Scale Texas County General Highway Map and attach the map to this form.

☐ Legal description:
Section No. _____ Block No. _____ Township _____
Abstract No. _____ Survey Name _____
Distance and direction from two intersecting section or survey lines _____
☐ See attached map.

3) TYPE OF WORK (Check):
☒ New Well ☐ Deepening ☐ Reconditioning ☐ Plugging

4) PROPOSED USE (Check):
☒ Domestic ☐ Industrial ☐ Monitor ☐ Public Supply ☐ Irrigation ☐ Test Well ☐ Injection ☐ Other _____

5) DRILLING METHOD (Check):
☐ Driven ☒ Mud Rotary ☐ Air Hammer ☐ Jetted ☐ Bored ☐ Air Rotary ☐ Cable Tool ☐ Other _____

6) WELL LOG:
Date Drilling: Started 10-11-86 19__ Completed 10-12-86 19__

DIAMETER OF HOLE Dia. (in.)	From (ft.)	To (ft.)
6½	Surface	320

7) BOREHOLE COMPLETION:
☐ Open Hole ☒ Straight Wall ☐ Underreamed ☐ Gravel Packed ☐ Other _____
If Gravel Packed give interval . . . from _____ ft. to _____ ft.

From (ft.)	To (ft.)	Description and color of formation material
0	25	clay
25	55	sand & Rock
55	130	clay
130	161	sand
161	190	clay
190	220	sand
220	265	clay
265	283	sand
283	296	clay
296	319	sand
319	320	clay

8) CASING, BLANK PIPE, AND WELL SCREEN DATA:

Dia. (in.)	New or Used	Steel, Plastic, etc. Perf., Slotted, etc. Screen Mfg., if commercial	Setting (ft.) From	Setting (ft.) To	Gage Casing	Gage Screen
4	N	Plastic	+2	291	S40	
4	N	Black stee	291	308	"	
2½	N	Gal. steel lap	303	311	"	
2½	N	SS,RB screen	311	319		16ga
2½	N	NN & BPV	319	320		

9) CEMENTING DATA (Rule 319.44(b))
Cemented from 308 ft. to GL ft. No. of Sacks Used 18
_____ ft. to _____ ft. No. of Sacks Used _____
Method used Halliburton
Cemented by SWINEHART CO.

10) SURFACE COMPLETION
☐ Specified Surface Slab Installed (Rule 319.44(c))
☐ Pitless Adapter Used (Rule 319.44(d))
☒ Approved Alternative Procedure Used (Rule 319.71)

11) WATER LEVEL:
Static level 235 ft. below land surface Date 10-12-86
Artesian flow _____ gpm. Date _____

12) PACKERS: Type / Depth
4x2½" lead seal set 303'

RECEIVED
DEC 31 1986

13) TYPE PUMP:
☐ Turbine ☐ Jet ☒ Submersible ☐ Cylinder ☐ Other _____
Depth to pump bowls, cylinder, jet, etc., set 300' ft.

1½ HP 230 volt ,3ph, Franklin on 1½"
(Use reverse side if necessary)

15) WATER QUALITY:
Did you knowingly penetrate any strata which contained undesirable water? ☐ Yes ☒ No
If yes, submit "REPORT OF UNDESIRABLE WATER"
Type of water? _____ Depth of strata _____
Was a chemical analysis made? ☐ Yes ☒ No

14) WELL TESTS:
Type Test: ☐ Pump ☐ Bailer ☒ Jetted ☒ Estimated
Yield: 35 gpm with 20 ft. drawdown after _____ hrs.

I hereby certify that this well was drilled by me (or under my supervision) and that each and all of the statements herein are true to the best of my knowledge and belief. I understand that failure to complete items 1 thru 12 will result in the log(s) being returned for completion and resubmittal.

COMPANY NAME B.J. Swinehart Co., Inc (Type or Print) Water Well Driller's License No. 229

ADDRESS 7524 NFreeway (Street or RFD) Houston, (City) Texas (State) 77037 (Zip)

(Signed) _____ (Licensed Water Well Driller) (Signed) _____ (Registered Driller Trainee)

Please attach electric log, chemical analysis, and other pertinent information, if available.

For TWC use only
Well No. 65 85 1
Located on map _____

TWC-0592 (Rev. 06-10-86) TEXAS WATER COMMISSION COPY

4820112907

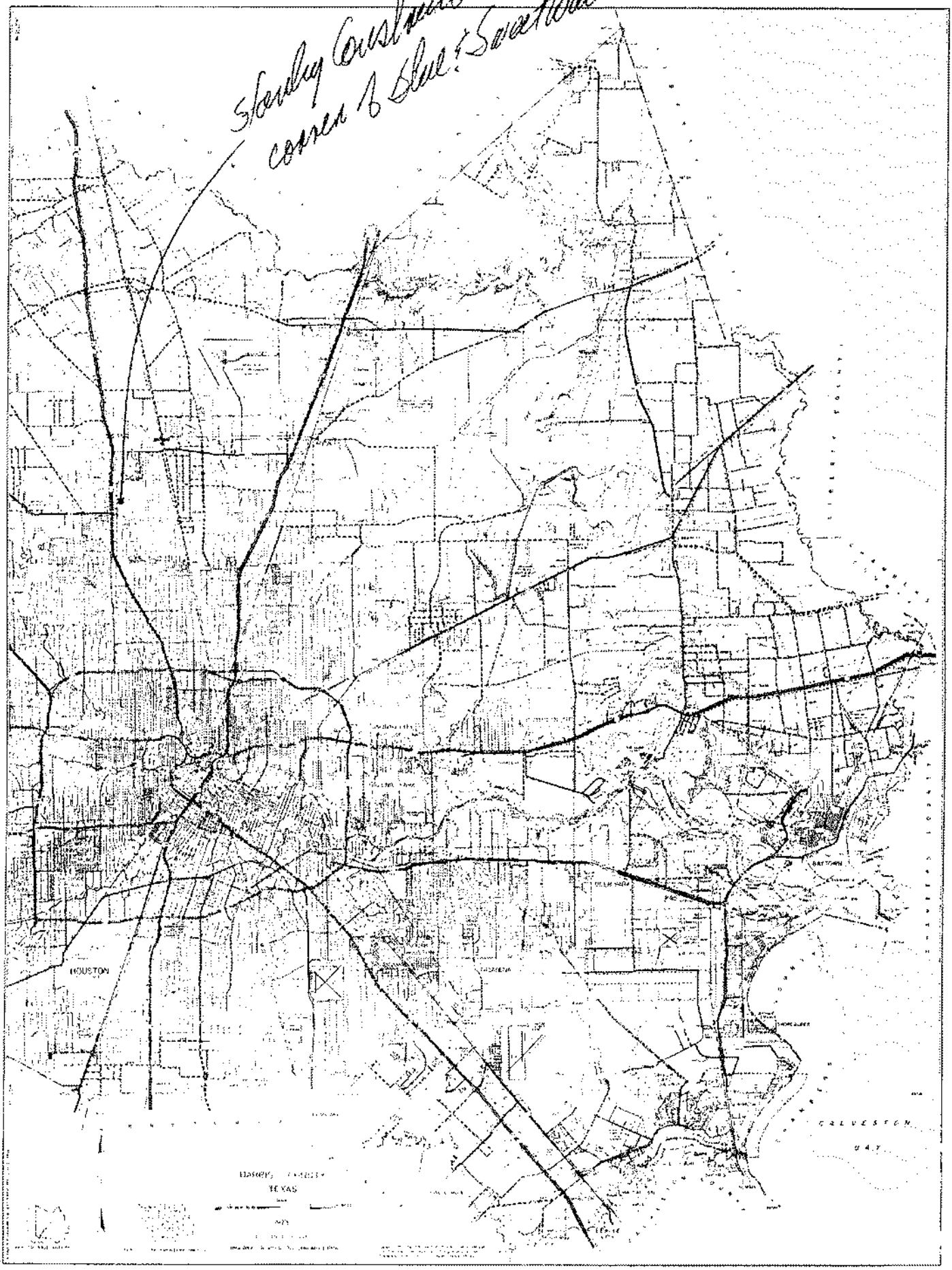
Stanley Construction
corner of Blue & Sweetwater
HOUSTON
BAYTOWN
GALVESTON
BAY
TEXAS

Send original copy by certified mail to: Texas Water Commission, P.O. Box 13087, Austin, Texas 78711 — Please use black ink.

ATTENTION OWNER: *Confidentiality Privilege Notice on Reverse Side*

State of Texas WELL REPORT

Texas Water Well Drillers Board
P.O. Box 13087
Austin, Texas 78711

1) OWNER BlueBell Utilities (Name) ADDRESS 1330 Blue Bell Houston, Tx 77038 (Street or RFD) (City) (State) (Zip)

2) LOCATION OF WELL: County Harris, 15 miles in NNW (NE, SW, etc.) direction from DT Houston (Town)

Driller must complete the legal description below with distance and direction from two intersecting section or survey lines, or he must locate and identify the well on an official Quarter- or Half-Scale Texas County General Highway Map and attach the map to this form.

☐ LEGAL DESCRIPTION:

Section No. _____ Block No. _____ Township _____ Abstract No. _____ Survey Name _____

Distance and direction from two intersecting section or survey lines _____

☒ SEE ATTACHED MAP Wellis located at 13119 Altenborn -just North of Frick Rd.

3) TYPE OF WORK (Check): ☒ New Well ☐ Deepening ☐ Reconditioning ☐ Plugging

4) PROPOSED USE (Check): ☒ Domestic ☐ Industrial ☐ Monitor ☐ Public Supply ☐ Irrigation ☐ Test Well ☐ Injection ☐ De-Watering

5) DRILLING METHOD (Check): ☐ Driven ☒ Mud Rotary ☐ Air Hammer ☐ Jetted ☐ Bored ☐ Air Rotary ☐ Cable Tool ☐ Other _____

6) WELL LOG:

Date Drilling: Started 28 Oct 19 93 Completed 29 Oct. 1993

DIAMETER OF HOLE

Dia. (in.)	From (ft.)	To (ft.)
5	Surface	426
9 1/2"	"	402

7) BOREHOLE COMPLETION: ☒ Open Hole ☒ Straight Wall ☐ Underreamed ☐ Gravel Packed ☐ Other _____

If Gravel Packed give interval . . . from _____ ft. to _____ ft.

From (ft.) To (ft.) Description and color of formation material

0 rotary 4' clay 11 sand 21 clay 26 sand 47 clay 111 sand 121 clay 146 sand 166 clay 190 sand 213 clay 238 16 ga. sand 263 clay 270 14 ga. sand 280 clay 292 rock, hard strks, clay 348 12 ga. sand360 clay, rock, 410 14 ga. sand 425 clay 426

12 GPD Pulsation Chlorinator-230 Volt Aeromotor 1½HP, 230 volt, 12 GPM pump set 253' on 1½" Gal. & #10 cable

(Use reverse side if necessary)

8) CASING, BLANK PIPE, AND WELL SCREEN DATA:

Dia. (in.)	New or Used	Steel, Plastic, etc. Perf., Slotted, etc. Screen Mfg., if commercial	Setting (ft.) From	Setting (ft.) To	Gage Casting Screen
5"	N	SDR 17 Plastic	+2	402	SDR 17
2½	N	Galvanized L&L	390	411	40 SDR
2½"	N	SS, RB screen	411	421	14 GA.
2½	N	BPV & NN	421	422	-

9) CEMENTING DATA [Rule 287.44(1)] Cemented from 402 ft. to GL ft. No. of Sacks Used 50 + 8% gel

_____ ft. to _____ ft. No. of Sacks Used _____

Method used Pressure

Cemented by H&H Water Well Drilling

10) SURFACE COMPLETION

☒ Specified Surface Slab Installed [Rule 287.44(2)(A)]

☐ Specified Steel Sleeve Installed [Rule 287.44(3)(A)]

☐ Pitless Adapter Used [Rule 287.44(3)(B)]

☐ Approved Alternative Procedure Used [Rule 287.71]

11) WATER LEVEL: Static level 215 ft. below land surface Date 30 Poct. 9

Artesian flow _____ gpm. Date _____

12) PACKERS: Type Depth

5" x 2½" K Packers 389' & 390'

13) TYPE PUMP: ☐ Turbine ☐ Jet ☒ Submersible ☐ Cylinder ☐ Other _____

Depth to pump bowls, cylinder, jet, etc., 253' ft.

14) WELL TESTS: Type Test: ☐ Pump ☐ Bailer ☒ Jetted ☒ Estimated

Yield: 50 gpm with 40 ft. drawdown after 1 hrs.

15) WATER QUALITY:

Did you knowingly penetrate any strata which contained undesirable constituents? ☐ Yes ☒ No If yes, submit "REPORT OF UNDESIRABLE WATER"

Type of water? _____ Depth of strata _____

Was a chemical analysis made? ☐ Yes ☒ No

I hereby certify that this well was drilled by me (or under my supervision) and that each and all of the statements herein are true to the best of my knowledge and belief. I understand that failure to complete items 1 thru 15 will result in the log(s) being returned for completion and resubmittal.

COMPANY NAME B.J. SwinehaRT Co (Type or print) WELL DRILLER'S LICENSE NO. 229

ADDRESS 7524 N. Freeway (Street or RFD) Houston, Texas (City) 77037 (State) (Zip)

(Signed) _____ (Licensed Well Driller) (Signed) _____ (Registered Driller Trainee)

Please attach electric log, chemical analysis, and other pertinent information, if available.

For TWC use only: Well No. _____ Located on map _____

WWD-012 (Rev. 05-18-90) 4820124762 TEXAS WATER COMMISSION COPY KH P.241


HARRIS COUNTY
SEE 370 MAP
SEE 372 MAP
SEE 411 MAP
SPEARS RD
W. RANKIN RD
KELLY
W. GREENS RD
SAM HOUSTON PKWY W.
NORTH BELT
GREENYARD TOLL RD
WOODGATE
YALE GARDENS
RALPH CULVER RD
VETERANS MEM DR
T.C. JESTER BLVD
Dana Park
A
B
C
D
E
F
G
H
J
K
L
M
N
P
Q
R
S
T
U
V
W
Y

© KEY MAPS INC

Send original copy by certified return receipt requested mail to: TDLR, P.O. Box 12157, Austin, TX 78711

ATTENTION OWNER: *Confidentiality Privilege Notice on reverse side of Well Owner's copy*

State of Texas
WELL REPORT

Texas Department of Licensing & Regulation
P.O. Box 12157
Austin, TX 78711
512-463-7880

1) OWNER **Blue Bell Manor Utility Co., Inc.** (Name) ADDRESS **1330 Blue Bell** (Street or RFD) **Houston** (City) **Texas** (State) **77038** (Zip)

2) ADDRESS OF WELL: County **Harris** **1330 Blue Bell Road** (Street, RFD or other) **Houston** (City) **Tx** (State) **77038** (Zip) Long. **95.25** Lat. **29.54** GRID # **55-05-8**

3) TYPE OF WORK (Check): ☑ New Well ☐ Deepening ☐ Reconditioning ☐ Plugging

4) PROPOSED USE (Check): ☐ Monitor ☐ Environmental Soil Boring ☐ Domestic ☐ Industrial ☐ Irrigation ☐ Injection ☑ Public Supply ☐ De-watering ☐ Testwell
If Public Supply well, were plans submitted to the TNRCC? ☑ Yes ☐ No

5) X

6) WELL LOG:
Date Drilling: Started **May 24 1999** Completed **July 19 1999**

DIAMETER OF HOLE		
Dia. (in.)	From (ft.)	To (ft.)
26	Surface	30
8.5	30	750
17.5	30	640

7) DRILLING METHOD (Check): ☐ Driven ☐ Air Rotary ☑ Mud Rotary ☐ Bored ☐ Air Hammer ☐ Cable Tool ☐ Jetted ☐ Other

From (ft.)	To (ft.)	Description and color of formation material
		Note: See Attached Driller's Log

8) Borehole Completion (Check): ☐ Open Hole ☐ Straight Wall ☑ Underreamed ☑ Gravel Packed ☐ Other
If Gravel Packed give interval ... from **330** ft. to **630** ft.

CASING, BLANK PIPE, AND WELL SCREEN DATA:

Dia. (in.)	New or Used	Steel, Plastic, etc. Perf., Slotted, etc. Screen Mfg., if commercial	Setting (ft.) From	Setting (ft.) To	Gage Casing	Gage Screen
		Note:See Attached Installed Materials List				

(Use reverse side if necessary)

13) ☐ Well plugged within 48 hours

Casing left in well: From (ft)	Casing left in well: To (ft)	Cement/bentonite placed in well: From (ft)	Cement/bentonite placed in well: To (ft)	Sacks used:
N/A	N/A	N/A	N/A	N/A

9) CEMENTING DATA
Cemented from **0** ft. to **30** ft. No. of sacks used **126**
0 ft. to **494** ft. No. of sacks used **309**
Method used **Halliburton**
Cemented by **Acid & Cementing**
Distance to septic system field lines or other concentrated contamination ____ ft.
Method of verification of above distance ____

14) TYPE PUMP:
☐ Turbine ☐ Jet ☑ Submersible ☐ Cylinder ☐ Other **60HP-Crown 7H-400-6**
Depth to pump bowls, cylinder, jet, etc., 399 ft.

10) SURFACE COMPLETION
☑ Specified Surface Slab Installed
☐ Specified Steel Sleeve Installed
☐ Pitless Adapter Used
☐ Approved Alternative Procedure Used

15) WELL TESTS:
Type test: ☑ Pump ☐ Bailer ☐ Jetted ☐ Estimated
Yield: **640** gpm with **77** ft. drawdown after **36** hrs.

11) WATER LEVEL
Static Level **238** ft. below land surface Date **06/29/99**
Artesian flow ____ gpm Date ____

16) WATER QUALITY:
Did you knowingly penetrate any strata which contained undesirable constituents?
☐ Yes ☑ No If yes, submit "REPORT OF UNDESIRABLE WATER"
Type of water? ____ Depth of strata ____
Was a chemical analysis made? ☑ Yes ☐ No

12) PACKERS: Type Depth
None

I certify that I drilled this well (or the well was drilled under my direct supervision) and that each and all of the statements herein are true and correct. I understand that failure to complete items 1 thru 16 will result in the log(s) being returned for completion and resubmittal.

COMPANY NAME **J & S Water Wells** (Type or print) WELL DRILLER'S LICENSE NO. **64238W**
ADDRESS **P.O. Box 675** (Street or RFD) **Bellville** (City) **Tx** (State) **77418** (Zip)
(Signed) Tomas Salinas (Licensed Well Driller) (Signed) ____ (Registered Driller Trainee)

Please attach electric log, chemical analysis, and other pertinent information, if available.

TDLR FORM 001WWD (4/98) Form provided by Forms On-A-Disk, Inc. · Dallas, Texas · (214) 340-8429

Copies to TDLR, DRILLER, and WELL OWNER

48201 23590

Blue Bell Manor Utility Company, Inc.

Water Plant No. 3 Expansion Water Well

Driller's Log

From (ft.) to (ft).	Description and Color Of Formation Material
0 - 30	(20 Inch Conductor)
30 - 80	Gray Clay
80 - 145	Red Clay
145 - 178	Coarse Blue/White Sand
178 - 230	Soft Blue Clay
230 - 260	Semi-Coarse Brown Sand
260 - 270	Coarse Gray Sand
270 - 310	Gray Clay
310 - 378	Coarse Brown Sand
378 - 410	Brown Shale
410 - 430	Semi-Coarse Brown and Gray Sand
430 - 450	Coarse Blue Sand
450 - 500	Gray Clay and Rocks
500 - 525	Semi-Coarse Brown Sand
525 - 538	Hard Clay and Rocks
538 - 580	Brown Sand
580 - 625	Hard Sand and Broken Rocks Mixed
625 - 728	Hard Shale and Rocks
728 - 750	Hard Clay and Rocks

Blue Bell Manor
Water Well No. 3

Installed Materials

Item	Description	Amount	Remarks
Conductor	20" X .312 Wall 65.60#/ft, ERW C/S	30 Ft.	East Texas Drilling
Cement	Slurry	10 Yd.	Campbell
Casing	12.75 X.375 Wall 49.56#/ft, ERW, API5LB, CS, PEB, SRL	494 Ft.	Cierra
Cement	Pressure, 13.1#/g, 8 % Gel, 50% Excess	309 Sks	Acid & Cement
Liner	8.625 X .322 Wall, 28.55#/ft, ERW API5LB CS, PEB, SRL	544 Ft.	Cierra
Screen	8" X SSRB, .025 slot 304SS	106 Ft	US Filter
Gravel	12-20 Filtersil, WG #1	19 yds	Unimin
Centralizers	Standard, 12"X18"	8	Industrial
Float Shoe	Standard, with basket	1	Weatherford
B/P Valve	4" Saw Tooth Nipple R/L, 4X4 Washplug	1	Wesco/U.S. Filter



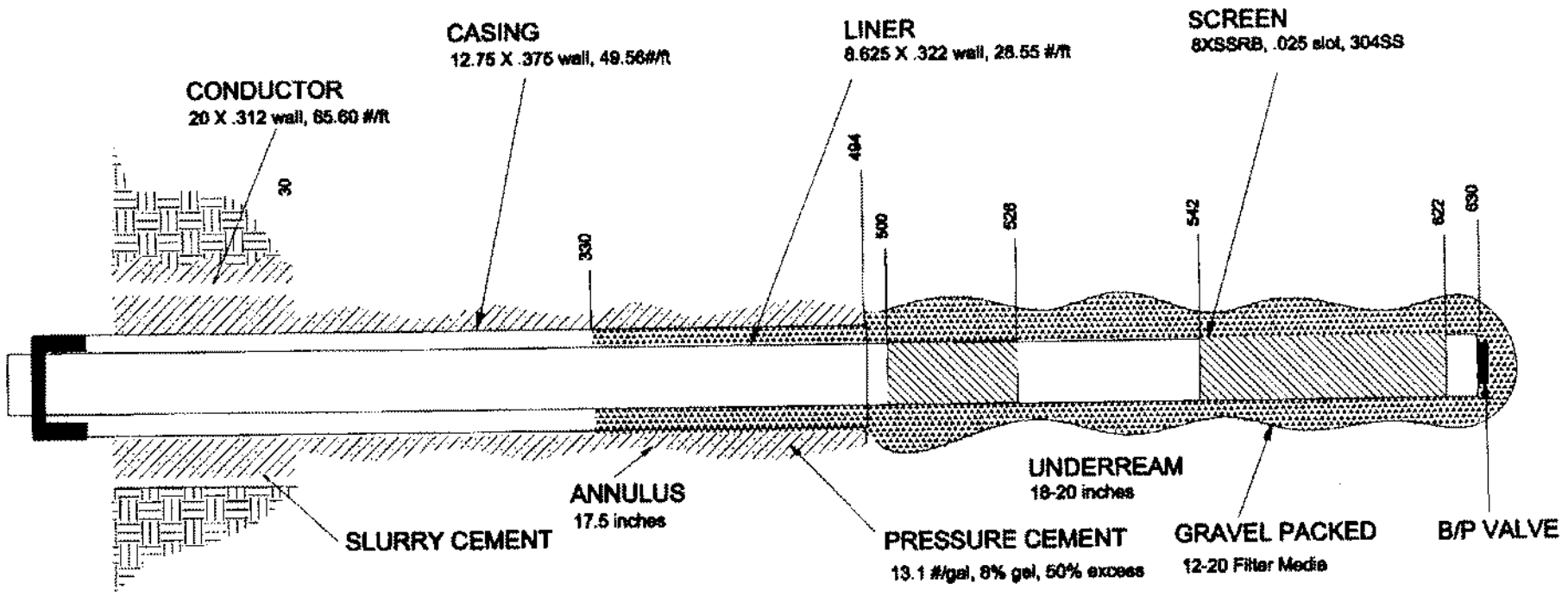

Screen

Cement

Gravel

Blue Bell Manor

Water Well No. 3

500 GPM Water Well

904104

BLUE BELL MANOR UTILITY COMPANY INC
WATER PLANT No 3 EXPANSION WELL

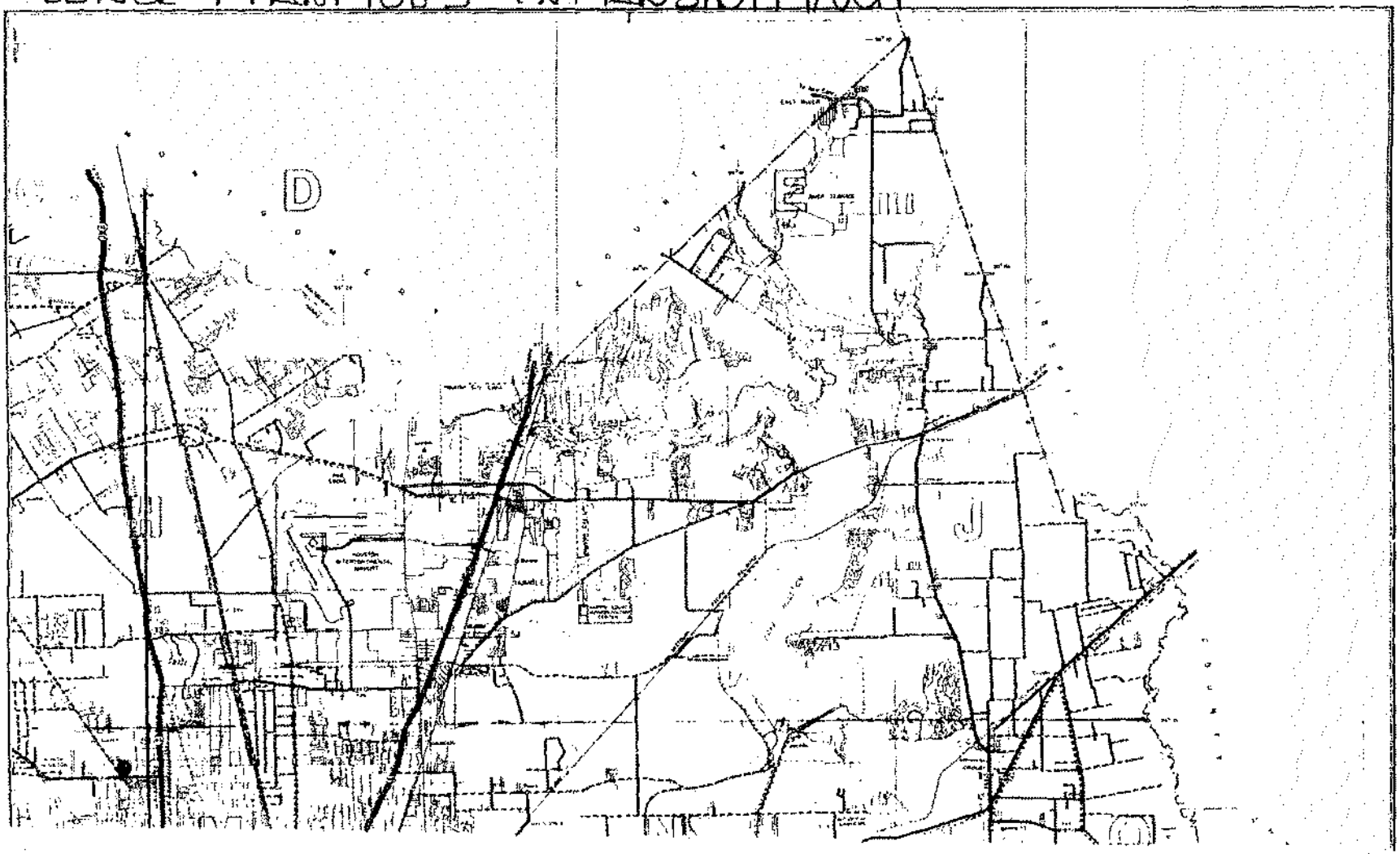

Send original copy by certified mail to the Texas Department of Water Resources P. O. Box 13087 Austin, Texas 78711

State of Texas
WATER WELL REPORT

For TDWR use only
Well No. 6505-4T
Located on map YES
Received: TH

1) OWNER Blue Bell Manor Utilities (Name) Address 1330 Blue Bell Houston, Texas 77038 (Street or RFD) (City) (State) (Zip)

2) LOCATION OF WELL: County Harris, Sundale Village 14 miles in NW (N.E., S.W., etc.) direction from Houston (Town)

Well is in Sundale Village Development

Driller must complete the legal description to the right with distance and direction from two intersecting section or survey lines, or he must locate and identify the well on an official Quarter- or Half-Scale Texas County General Highway Map and attach the map to this form.

☐ Legal description:
Section No. _____ Block No. _____ Township _____
Abstract No. _____ Survey Name _____
Distance and direction from two intersecting section or survey lines _____

☒ See attached map. MAP ON 65-07-1Q

3) TYPE OF WORK (Check): ☒ New Well ☐ Deepening ☐ Reconditioning ☐ Plugging

4) PROPOSED USE (Check): ☐ Domestic ☐ Industrial ☒ Public Supply ☐ Irrigation ☐ Test Well ☐ Other _____

5) DRILLING METHOD (Check): ☒ Mud Rotary ☐ Air Hammer ☐ Driven ☐ Bored ☐ Air Rotary ☐ Cable Tool ☐ Jetted ☐ Other _____

6) WELL LOG:

Date drilled Dec 78

Dia. (in.)	From (ft.)	To (ft.)
6	Surface	347

From (ft.)	To (ft.)	Description and color of formation material
		0 clay 60 sand 75 clay 95 sand 128 clay 140 sand 164 clay 219 sand 247 sand & rock 275 clay 283 rock 284 sand299 clay 325 sand 349

7) BOREHOLE COMPLETION: ☐ Open Hole ☒ Straight Wall ☐ Underreamed ☐ Gravel Packed ☐ Other _____
If Gravel Packed give interval . . . from _____ ft. to _____ ft.

8) CASING, BLANK PIPE, AND WELL SCREEN DATA:

Dia. (in.)	New or Used	Steel, Plastic, etc. Perf., Slotted, etc. Screen Mgf., if commercial	Setting (ft.) From	Setting (ft.) To	Gage Casing	Gage Screen
4	N	Steel	+2	323	11	
2⅜	N	Steel liner	317	327	Std.	
2½	N	Pipe based SS Ribbed Screen	327	347		16 ga

CEMENTING DATA
Cemented from 0 ft. to 323 ft.
Method used Halliburton
Cemented by Swinehart Co (Company or Individual)

9) WATER LEVEL: Static level 155 ft. below land surface Date Dec 78
Artesian flow _____ gpm. Date _____

10) PACKERS: Type Depth
4 x2⅜ lead seal 317'

11) TYPE PUMP: ☐ Turbine ☐ Jet ☒ Submersible ☐ Cylinder ☐ Other _____
Depth to pump bowls, cylinder, jet, etc., 210 ft.
Jacuzzi 3S4D-S2

12) WELL TESTS: ☐ Type Test ☐ Pump ☐ Bailer ☒ Jetted ☒ Estimated
Yield: 75 gpm with 32 ft. drawdown after _____ hrs.

(Use reverse side if necessary)

13) WATER QUALITY:
Did you knowingly penetrate any strata which contained undesirable water? ☐ Yes ☒ No
If yes, submit "REPORT OF UNDESIRABLE WATER"
Type of water? _____ Depth of strata _____
Was a chemical analysis made? ☐ Yes ☒ No

I hereby certify that this well was drilled by me (or under my supervision) and that each and all of the statements herein are true to the best of my knowledge and belief.

NAME B.J. Swinehart (Type or Print) Water Well Drillers Registration No. 229

ADDRESS 7524 N. Freeway (Street or RFD) Houston (City) Texas (State) 77037 (Zip)

(Signed) _____ (Water Well Driller)

B.J. Swinehart Co., Inc. (Company Name)

Please attach electric log, chemical analysis, and other pertinent information, if available.

*Additional instructions on reverse side.

TDWR-0397

48201117H

2| LOCATION OF WELL:

The sketch showing the well location must be as accurate as possible, showing landmarks, in sufficient detail so that the well may be platted on a General Highway Map of the county in which the well is located.

Reference points from which distances are measured and directions given should be of a permanent nature (e.g. highway intersections, center of towns, river and creek bridges, railroad crossings). The distance and direction from the nearest town should always be indicated.

When giving a legal description include a sketch showing location of the well within the described area, e.g. survey abstract.

Information furnished in Section 2 of the TDWR-0392 is very important. Unless the well can be accurately located on a map the value of the other data contained in the Report is greatly reduced.

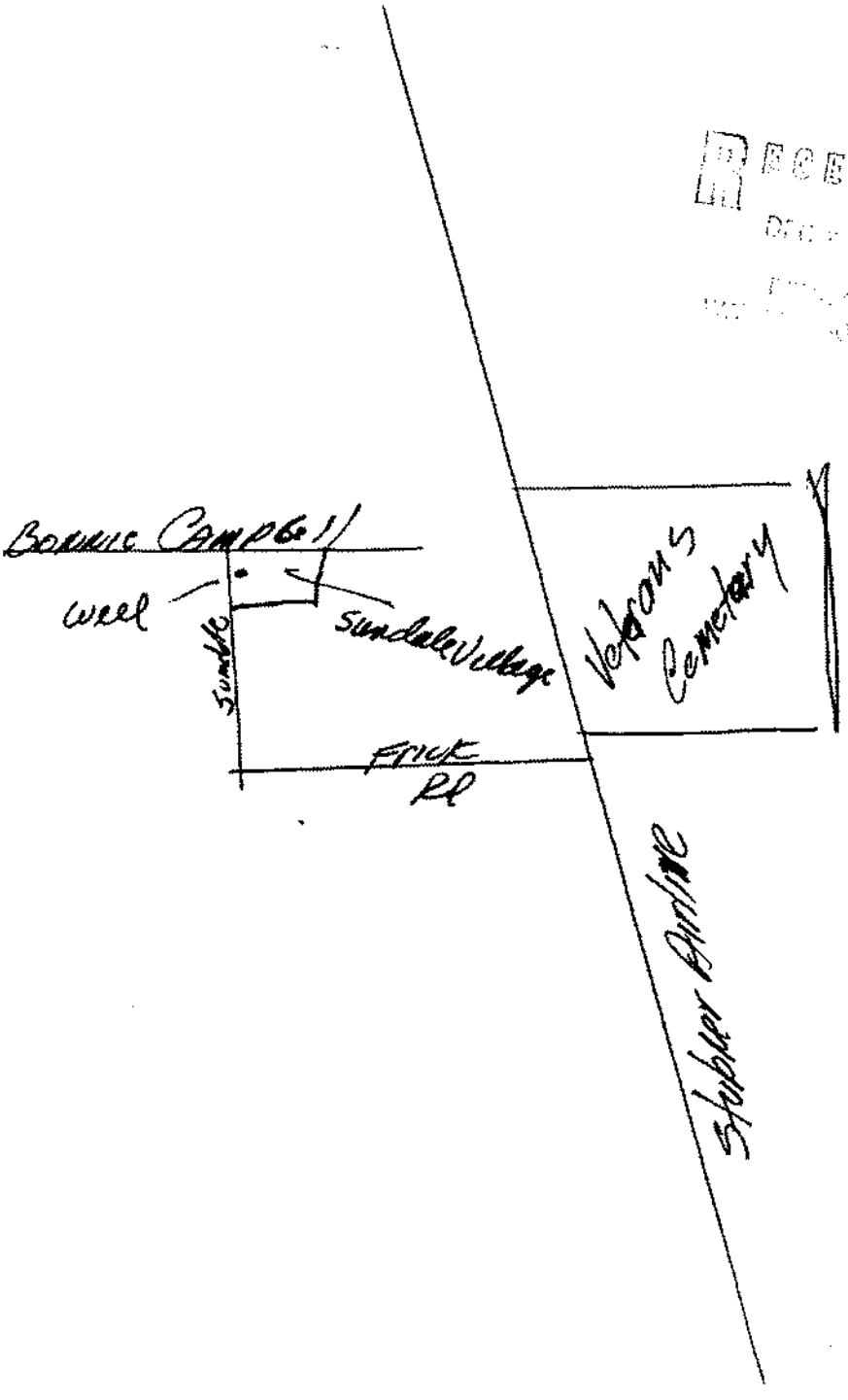

RECEIVED

Send original copy by certified mail to the Texas Department of Water Resources P. O. Box 13087 Austin, Texas 78711

State of Texas
WATER WELL REPORT

ATTENTION OWNER: *Confidentiality Privilege Notice on Reverse Side*

Texas Water Well Drillers Board P. O. Box 13087 Austin, Texas 78711

1) OWNER Blue Bell Utitities (Name) Address 1330 Blue Bell St (Street or RFD) Houston Houston, Tx (City) (State) (Zip)

2) LOCATION OF WELL: County Harris 12½ miles in ~~EX~~ North (N.E., S.W., etc.) direction from DT Houston (Town)

Well is located at NW Corner of BlueBell & Sweetwater St

Driller must complete the legal description to the right with distance and direction from two intersecting section or survey lines, or he must locate and identify the well on an official Quarter- or Half-Scale Texas County General Highway Map and attach the map to this form.

☐ Legal description:
Section No. _____ Block No. _____ Township _____
Abstract No. _____ Survey Name _____
Distance and direction from two intersecting section or survey lines _____
☒ See attached map.

3) TYPE OF WORK (Check): ☐ New Well ☐ Deepening ☒ Reconditioning ☐ Plugging

4) PROPOSED USE (Check): ☒ Domestic ☐ Industrial ☒ Public Supply ☐ Irrigation ☐ Test Well ☐ Other _____

5) DRILLING METHOD (Check): ☒ Mud Rotary ☐ Air Hammer ☐ Driven ☐ Bored ☐ Air Rotary ☐ Cable Tool ☐ Jetted ☐ Other _____

6) WELL LOG:

Date drilled Sept. 86

DIAMETER OF HOLE

Dia. (in.)	From (ft.)	To (ft.)
6½	Surface	320

7) BOREHOLE COMPLETION: ☐ Open Hole ☒ Straight Wall ☐ Underreamed ☐ Gravel Packed ☐ Other _____
If Gravel Packed give interval(s) from _____ ft. to _____ ft.

From (ft.)	To (ft.)	Description and color of formation material
		Surface & red clay35' red sand & rock 55' red & white clay120' sand 161' clay195' fine sand 220clay 265 sand 283'clay 296 course sand319' clay 320

8) CASING, BLANK PIPE, AND WELL SCREEN DATA:

Dia. (in.)	New or Used	Steel, Plastic, etc. Perf., Slotted, etc. Screen Mgf., if commercial	Setting (ft.) From	Setting (ft.) To	Gage Casing	Gage Screen
4	N	Plastic	+1½	285	S40	
4	N	steel	293	308	"	S08
2½	N	"	303	311	"	
2½	N	Stainless steel RB screen HS	311	319	16 Ga	
"		BPV & Set shoe	329	320		

CEMENTING DATA
Cemented from 308 ft. to GL ft.
Method used Halliburton
Cemented by Swinehart Co (Company or Individual)

9) WATER LEVEL:
Static level 235 ft. below land surface Date 19 Sept 86
Artesian flow _____ gpm. Date _____

10) PACKERS: Type Depth
4"x2½" lead seal 303

RECEIVED
AUG 14 1987
TEXAS WATER COMMISSION

(Use reverse side if necessary)

11) TYPE PUMP:
☐ Turbine ☐ Jet ☒ Submersible ☐ Cylinder ☐ Other _____
Depth to pump bowls, cylinder, jet, etc., 302 ft.

12) WELL TESTS:
☐ Type Test: ☐ Pump ☐ Bailer ☒ Jetted ☒ Estimated
Yield: 40 gpm with 35 ft. drawdown after 1 hrs.

13) WATER QUALITY:
Did you knowingly penetrate any strata which contained undesirable water? ☐ Yes ☒ No
If yes, submit "REPORT OF UNDESIRABLE WATER"
Type of water? _____ Depth of strata _____
Was a chemical analysis made? ☐ Yes ☒ No

I hereby certify that this well was drilled by me (or under my supervision) and that each and all of the statements herein are true to the best of my knowledge and belief.

COMPANY NAME B.J. Swinehart Co. Inc. (Type or Print) Water Well Driller's License No. 229W

ADDRESS 7524 N. Freeway (Street or RFD) Houston, Texas (City) 77037 (State) (Zip)

(Signed) _____ (Licensed Water Well Driller) (Signed) _____ (Registered Driller Trainee)

Please attach electric log, chemical analysis, and other pertinent information, if available.

For TDWR use only
Well No. 65-61-8
Located on map _____

TDWR-0392 (Rev. 5 27 82)

DEPARTMENT OF WATER RESOURCES COPY

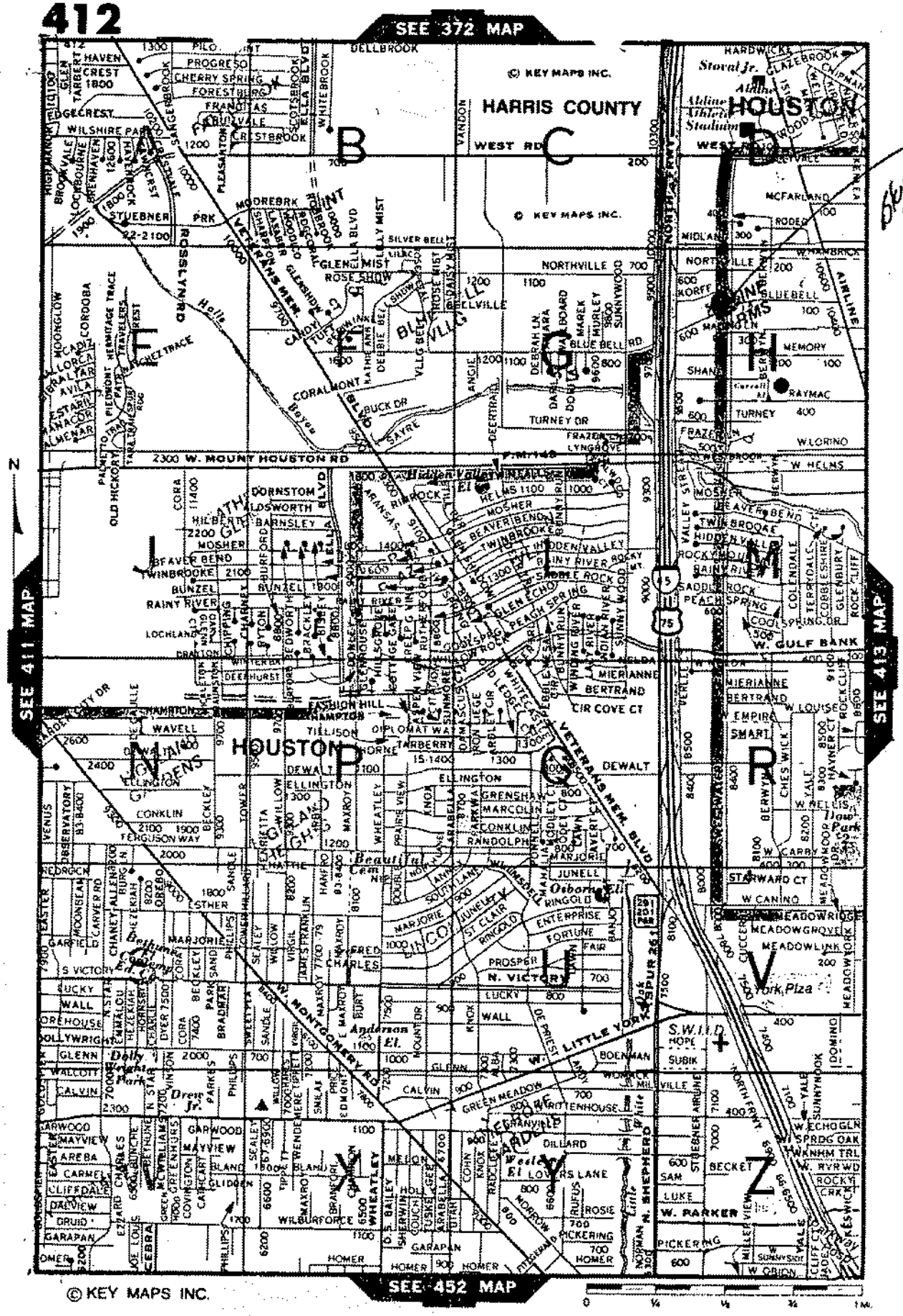
SEE 372 MAP
SEE 411 MAP
SEE 413 MAP
SEE 452 MAP
HARRIS COUNTY
HOUSTON
HOUSTON
© KEY MAPS INC.
WEST RD
W. MOUNT HOUSTON RD
VETERANS MEM. BLVD
W. MONTGOMERY RD
W. LITTLE YORK
N. VICTORY
W. GULF BANK
Hidden Valley El.
Beautiful Cem.
Anderson El.
Dolly Wright Park
Drew Jr.
Osborne El.
Dow Park
York Plza
S.W.I.I.D.
N. SHEPHERD
Stoval Jr.
Aldine Athletic Stadium
Bee Bell Utility

© KEY MAPS INC.

Attention Owner: Confidentiality Privilege Notice on reverse side of owner's copy.

Texas Department of License and Regulation
Water Well Driller/Pump Installer Program
P.O. Box 12157 Austin, Texas 78711 (512)463-7880 FAX (512)463-8616
Toll free (800)803-9202
Email address: water.well@license.state.tx.us

This form must be completed and filed with the department and owner within 60 days upon completion of the well.

WELL REPORT

A. WELL IDENTIFICATION AND LOCATION DATA

1) OWNER

Name	Address	City	State	Zip
GARY BROWN	14546 CLOTA	HOU	TX	77037

2) WELL LOCATION

County	Physical Address	City	State	Zip
HARRIS	SAME			

Lat. | Long. | Grid# 65-05-L

3) Type of Work
☒ New Well ☐ Deepening ☐ Reconditioning

4) Proposed Use (check) ☐ Monitor ☐ Environmental Soil Boring ☒ Domestic ☐ Industrial ☐ Irrigation ☐ Injection ☐ Public Supply ☐ De-watering ☐ Testwell
If Public Supply well, were plans submitted to the TNRCC? ☐ Yes ☐ No

5) N↑

6) Drilling Date
Started 9/14/01
Completed 9/14/01

Diameter of Hole

Dia.(in)	From (ft)	To (ft)
5	0	42

7) Drilling Method (check) ☐ Driven ☐ Air Rotary ☒ Mud Rotary ☐ Bored ☐ Air Hammer ☐ Cable Tool ☐ Jetted ☐ Other

From (ft)	To (ft)	Description and color of formation material
0	27	clay
27	31	sand
31	33	Rock
33	39	sand
39		Rock
39	42	sand + Rock, 006

(Use reverse side of Well Owner's copy, if necessary)

8) Borehole Completion ☐ Open Hole ☒ Straight Wall ☐ Under-reamed ☐ Gravel Packed ☐ Other
If Gravel Packed give the interval from ft. to ft.

Casing, Blank Pipe, and Well Screen Data

Dia. (in.)	New Or Used	Steel, Plastic, etc. Perf., Slotted, etc Screen Mfg., if commercial	Setting (ft) From	Setting (ft) To	Gage Casing Screen
2	N	Casing Plastic	surface	32	sch40
2	N	Screen Plastic	32	42	.008

9) Cementing Data
Cementing from 32 ft. to 0 ft. # of sacks used 8
ft. to ft. # of sacks used
Method Used Pressure
Cementing By Raymond Services, Inc.
Distance to septic system field or other concentrated contamination ft.
Method of verification of above distance Customer

10) Surface Completion
☐ Specified Surface Slab Installed
☒ Specified Surface Sleeve Installed
☐ Pitless Adapter Used
☐ Approved Alternative Procedure Used

11) Water Level
Static level 3 ft. below Date 9/14/01
Artesian Flow gpm. Date / /

12) Packers

Type	Depth
None	

13) Plugged ☐ Well plugged within 48 hours
Casing left in well: Cement/Bentonite placed in well:

From (ft)	To (ft)	From (ft)	To (ft)	Sacks used

14) Typepump
☐ Turbine ☒ Jet ☐ Submersible ☐ Cylinder
☐ Other
Depth to pump bowls, cylinder, jet etc. ft.

15) Water Test
Typetest ☐ Pump ☐ Bailer ☒ Jetted ☐ Estimated
Yield: 10 gpm with ft. drawdown after hrs.

16) Water Quality
Did you knowingly penetrate and strata which contain undesirable constituents.
☐ YES ☒ NO If yes, did you submit a REPORT OF UNDESIRABLE WATER
Type of water Depth of Strata
Was a chemical analysis made ☐ Yes ☐ No

Company or individual's Name (type or print): Raymond Services, Inc. 4577WI

Address: 10011 Airline Drive | City: Houston | State: TX | Zip: 77037

Signature: [signature] | 9/14/01 | Licensed Driller/Pump Installer | Date

Signature | Apprentice | / / | Date

TDLR FORM 001WWD White - TDLR Yellow - Owner Pink - Driller/Pump Installer

482025691

Send original copy by certified return receipt requested mail to: TDLR, P.O. Box 12157, Austin, TX 78711

Alpine

ATTENTION OWNER: *Confidentiality Privilege Notice on reverse side of Well Owner's copy (pink)*

State of Texas WELL REPORT

Texas Department of Licensing & Regulation
P.O. Box 12157
Austin, TX 78711
512-463-7880

1) OWNER Lela Long (Name) ADDRESS 14521 Lillija (Street or RFD) Hou (City) Tx (State) 77037 (Zip)

2) ADDRESS OF WELL'S LOCATION: County Harris Same (Street, RFD or other) (City) (State) (Zip) Long. [illegible] Lat. [illegible] Grid # 65-05-9

3) TYPE OF WORK (Check): [X] New Well [ ] Deepening [ ] Reconditioning [ ] Plugging

(4) PROPOSED USE (Check): [ ] Monitor [ ] Environmental Soil Boring [X] Domestic [ ] Industrial [ ] Irrigation [ ] Injection [ ] Public Supply [ ] De-watering [ ] Testwell
If Public Supply well, were plans submitted to the TNRCC? [ ] Yes [ ] No

5)

6) WELL LOG:
Date Drilling:
Started 2-13 1999
Completed 2-13 1999

DIAMETER OF HOLE

Dia. (in.)	From (ft.)	To (ft.)
4"	Surface	47

7) DRILLING METHOD (Check): [ ] Driven [ ] Air Rotary [X] Mud Rotary [ ] Bored [ ] Air Hammer [ ] Cable Tool [ ] Jetted [ ] Other

N

From (ft.)	To (ft.)	Description and color of formation material
0	5	Top soil
5	17	white clay
17	23	sand
23		rock
23	33	red clay
33		rock
33	37	sand
37		rock
37	39	red clay
39	47	sand

(Use reverse side of Well Owner's copy, if necessary)

8) Borehole Completion (Check): [ ] Open Hole [ ] Straight Wall [ ] Underreamed [X] Gravel Packed [ ] Other
If Gravel Packed give interval from 37 ft. to 47 ft.

CASING, BLANK PIPE, AND WELL SCREEN DATA:

Dia. (in.)	New or Used	Steel, Plastic, etc. Perf., Slotted, etc. Screen Mfg., if commercial	Setting (ft.) From	Setting (ft.) To	Gage Casting Screen
2"	N	Plastic	0	37	
2"	N	Plastic	37	47	.006

9) CEMENTING DATA
Cemented from 0 ft. to 37 ft. No. of sacks used 8
ft. to ft. No. of sacks used
Method used Pressure
Cemented by Raymond Services, Inc.
Distance to septic system field lines or other concentrated contamination 100+ ft.
Method of verification of above distance Customer

13) [ ] Well plugged within 48 hours

Casing left in well: From (ft)	To (ft)	Cement/bentonite placed in well: From (ft)	To (ft)	Sacks used:

14) TYPE PUMP: [ ] Turbine [X] Jet [ ] Submersible [ ] Cylinder [ ] Other
Depth to pump bowls, cylinder, jet, etc., ft.

10) SURFACE COMPLETION
[ ] Specified Surface Slab Installed
[X] Specified Steel Sleeve Installed
[ ] Pitless Adapter Used
[ ] Approved Alternative Procedure Used

15) WELL TESTS:
Type test: [ ] Pump [ ] Bailer [X] Jetted [ ] Estimated
Yield: gpm with ft. drawdown after hrs.

11) WATER LEVEL:
Static level 5 ft. below land surface Date 2-13-99
Artesian flow gpm. Date

16) WATER QUALITY:
Did you knowingly penetrate any strata which contained undesirable constituents?
[ ] Yes [X] No If yes, submit "REPORT OF UNDESIRABLE WATER"
Type of water? Depth of strata
Was a chemical analysis made? [ ] Yes [ ] No

12) PACKERS: Type Depth
None

I certify that I drilled this well (or the well was drilled under my direct supervision) and that each and all of the statements herein are true and correct. I understand that failure to complete items 1 thru 16 will result in the log(s) being returned for completion and resubmittal.

COMPANY NAME Raymond Services, Inc. (Type or print) WELL DRILLER'S LICENSE NO. 4577WI

ADDRESS 10011 Airline Drive, Houston, TX 77037 (Street or RFD) (City) (State) (Zip)

(Signed) [signature] (Licensed Well Driller) (Signed) (Registered Driller Trainee)

FILE ID SEQ # EHP # APR 08 1999

Please attach electric log, chemical analysis, and other pertinent information, if available.

RM 001WWD (4/98) White - TDLR Yellow - DRILLER Pink - WELL OWNER

4820125976

STATE OF TEXAS WELL REPORT for Tracking #339770

Owner:	**Mario Suarez**	Owner Well #:	**No Data**
Address:	**13502 Robertsvale Houston, TX 77037**	Grid #:	**65-05-9**
		Latitude:	**29° 54' 34" N**
Well Location:	**332 Hambrick Houston, TX 77037**	Longitude:	**095° 23' 31" W**
Well County:	**Harris**	Elevation:	**No Data**
Type of Work:	**New Well**	Proposed Use:	**Domestic**

Drilling Start Date: **8/20/2013** Drilling End Date: **8/20/2013**

	Diameter (in.)	*Top Depth (ft.)*	*Bottom Depth (ft.)*
Borehole:	**5.5**	**0**	**50**

Drilling Method: **Mud (Hydraulic) Rotary**

Borehole Completion: **Filter Packed**

	Top Depth (ft.)	*Bottom Depth (ft.)*	*Filter Material*	*Size*
Filter Pack Intervals:	**40**	**50**	**Gravel**	**# 12**

	Top Depth (ft.)	*Bottom Depth (ft.)*	*Description (number of sacks & material)*
Annular Seal Data:	**0**	**10**	**5 Cement**
	10	**40**	**5 Bentonite**

Seal Method: **Pressure**

Sealed By: **Driller**

Distance to Property Line (ft.): **5**

Distance to Septic Field or other concentrated contamination (ft.): **50**

Distance to Septic Tank (ft.): **No Data**

Method of Verification: **Customer**

Surface Completion: **Surface Sleeve Installed**

Water Level: **15 ft.** below land surface on **2013-08-20** Measurement Method: **Unknown**

Packers: **None**

Type of Pump: **Jet** Pump Depth (ft.): **30**

Well Tests: **Jetted** **Yield: 6 GPM with 10 ft. drawdown after 2 hours**

	Strata Depth (ft.)	Water Type
Water Quality:	**No Data**	**Fresh**

Chemical Analysis Made: **No**

Did the driller knowingly penetrate any strata which contained injurious constituents?: **No**

Certification Data: The driller certified that the driller drilled this well (or the well was drilled under the driller's direct supervision) and that each and all of the statements herein are true and correct. The driller understood that failure to complete the required items will result in the report(s) being returned for completion and resubmittal.

Company Information: **Raymond Services, Inc.**

10011 Airline
Houston, TX 77037

Driller Name: **Zachary Proctor** License Number: **4577**

Apprentice Name: **Daniel Perez** Apprentice Number: **59136**

Comments: **No Data**

Lithology:
DESCRIPTION & COLOR OF FORMATION MATERIAL

Top (ft.)	Bottom (ft.)	Description
0	3	Top Soil
3	20	Sand/Clay
20	30	Red Clay
30	31	Rock
31	38	Red Clay
38	50	Brown Sand # 8

Casing:
BLANK PIPE & WELL SCREEN DATA

Dia. (in.)	New/Used	Type	Setting From/To (ft.)
2	New	PVC	Casing 0 - 40 SCH 40
2	New	PVC	Screen 40 - 50 # 6

IMPORTANT NOTICE FOR PERSONS HAVING WELLS DRILLED CONCERNING CONFIDENTIALITY

TEX. OCC. CODE Title 12, Chapter 1901.251, authorizes the owner (owner or the person for whom the well was drilled) to keep information in Well Reports confidential. The Department shall hold the contents of the well log confidential and not a matter of public record if it receives, by certified mail, a written request to do so from the owner.

Please include the report's Tracking Number on your written request.

Texas Department of Licensing and Regulation
P.O. Box 12157
Austin, TX 78711
(512) 334-5540

STATE OF TEXAS WELL REPORT for Tracking #71187

Owner:	**Ruth Jaeger**	Owner Well #:	**No Data**
Address:	**14441 Lillja Houston, TX 77060**	Grid #:	**65-05-9**
		Latitude:	**29° 54' 35" N**
Well Location:	**14441 Lillja Houston, TX 77060**	Longitude:	**095° 23' 29" W**
Well County:	**Harris**	Elevation:	**No Data**
Type of Work:	**New Well**	Proposed Use:	**Domestic**

Drilling Start Date: **11/18/2005** Drilling End Date: **11/18/2005**

	Diameter (in.)	*Top Depth (ft.)*	*Bottom Depth (ft.)*
Borehole:	**7**	**0**	**53**

Drilling Method: **Mud (Hydraulic) Rotary**

Borehole Completion: **Filter Packed**

	Top Depth (ft.)	*Bottom Depth (ft.)*	*Filter Material*	*Size*
Filter Pack Intervals:	**40**	**50**	**Gravel**	

	Top Depth (ft.)	*Bottom Depth (ft.)*	*Description (number of sacks & material)*
Annular Seal Data:	**0**	**40**	**12**

Seal Method: **Pressure**

Sealed By: **Raymond Services**

Distance to Property Line (ft.): **100**

Distance to Septic Field or other concentrated contamination (ft.): **90**

Distance to Septic Tank (ft.): **No Data**

Method of Verification: **Customer**

Surface Completion: **Surface Sleeve Installed**

Water Level: **12 ft.** below land surface on **2005-11-18** Measurement Method: **Unknown**

Packers: **none**

Type of Pump: **Jet** Pump Depth (ft.): **45**

Well Tests: **Jetted** **Yield: 8 GPM with 10 ft. drawdown after 3 hours**

	Strata Depth (ft.)	Water Type
Water Quality:	**40**	**Fresh**

Chemical Analysis Made: **No**

Did the driller knowingly penetrate any strata which contained injurious constituents?: **No**

Certification Data: The driller certified that the driller drilled this well (or the well was drilled under the driller's direct supervision) and that each and all of the statements herein are true and correct. The driller understood that failure to complete the required items will result in the report(s) being returned for completion and resubmittal.

Company Information: **Raymond Services Inc.**

10011 Airline
Houston, TX 77037

Driller Name: **Ty A. Raymond** License Number: **4577**

Apprentice Name: **none**

Comments: **No Data**

Lithology:
DESCRIPTION & COLOR OF FORMATION MATERIAL

Top (ft.)	Bottom (ft.)	Description
0	**34**	**Clay**
34	**35**	**Rock**
35	**41**	**Sand**
41	**44**	**Rock**
44	**49**	**Sand**
49	**50**	**Rock**

Casing:
BLANK PIPE & WELL SCREEN DATA

Dia. (in.)	New/Used	Type	Setting From/To (ft.)
4	**New**	**Plastic**	**Case 0 - 40 SCH 40**
4	**New**	**Screen**	**40 - 50 .006**

IMPORTANT NOTICE FOR PERSONS HAVING WELLS DRILLED CONCERNING CONFIDENTIALITY

TEX. OCC. CODE Title 12, Chapter 1901.251, authorizes the owner (owner or the person for whom the well was drilled) to keep information in Well Reports confidential. The Department shall hold the contents of the well log confidential and not a matter of public record if it receives, by certified mail, a written request to do so from the owner.

Please include the report's Tracking Number on your written request.

Texas Department of Licensing and Regulation
P.O. Box 12157
Austin, TX 78711
(512) 334-5540

STATE OF TEXAS WELL REPORT for Tracking #522113

Owner:	**Odie Wells**	Owner Well #:	**No Data**
Address:	**14522 Lillja Houston , TX 77060**	Grid #:	**65-05-9**
		Latitude:	**29° 54' 38" N**
Well Location:	**14522 Lillja Houston, TX 77060**	Longitude:	**095° 23' 25" W**
Well County:	**Harris**	Elevation:	**No Data**
Type of Work:	**Replacement**	Proposed Use:	**Domestic**

Drilling Start Date: **8/5/2019** Drilling End Date: **8/6/2019**

	Diameter (in.)	*Top Depth (ft.)*	*Bottom Depth (ft.)*
Borehole:	**6.75**	**0**	**405**

Drilling Method: **Mud (Hydraulic) Rotary**

Borehole Completion: **2 String**

	Top Depth (ft.)	*Bottom Depth (ft.)*	*Description (number of sacks & material)*
Annular Seal Data:	**0**	**390**	**Cement 48 Bags/Sacks**
	0	**10**	**Ready Mix 10 Bags/Sacks**

Seal Method: **Pressure**

Sealed By: **Driller**

Distance to Property Line (ft.): **17**

Distance to Septic Field or other concentrated contamination (ft.): **No Data**

Distance to Septic Tank (ft.): **100**

Method of Verification: **Owner**

Surface Completion: **Surface Sleeve Installed** **Surface Completion by Driller**

Water Level: **190 ft.** below land surface on **2019-09-23**

Packers: **K-Packer at 380 ft.**

Type of Pump: **Submersible** Pump Depth (ft.): **260**

Well Tests: **Jetted** **Yield: 40 GPM**

	Strata Depth (ft.)	Water Type
Water Quality:	**No Data**	**No Data**

Chemical Analysis Made: **No**

Did the driller knowingly penetrate any strata which contained injurious constituents?: **No**

Certification Data: The driller certified that the driller drilled this well (or the well was drilled under the driller's direct supervision) and that each and all of the statements herein are true and correct. The driller understood that failure to complete the required items will result in the report(s) being returned for completion and resubmittal.

Company Information: **Scott Drilling Inc.**

11923 Green Pines Circle
Houston, TX 77066

Driller Name: **Scott Robinson** License Number: **4839**

Apprentice Name: **Frankie Vasquez** Apprentice Number: **59059**

Comments: **No Data**

Lithology:
DESCRIPTION & COLOR OF FORMATION MATERIAL

Top (ft.)	Bottom (ft.)	Description
0	15	Top Soil
15	40	Clay
40	55	Sand
55	140	clay
140	170	Sand
170	225	Clay
225	240	Sand
240	330	Clay
330	350	Sand
350	385	Clay
385	405	Sand .008

Casing:
BLANK PIPE & WELL SCREEN DATA

Dia (in.)	Type	Material	Sch./Gage	Top (ft.)	Bottom (ft.)
4	Blank	New Plastic (PVC)		0	390
2.5	Blank	New Plastic (PVC)		380	390
2.5	Perforated or Slotted	New Plastic (PVC)	0.008	390	405

IMPORTANT NOTICE FOR PERSONS HAVING WELLS DRILLED CONCERNING CONFIDENTIALITY

TEX. OCC. CODE Title 12, Chapter 1901.251, authorizes the owner (owner or the person for whom the well was drilled) to keep information in Well Reports confidential. The Department shall hold the contents of the well log confidential and not a matter of public record if it receives, by certified mail, a written request to do so from the owner.

Please include the report's Tracking Number on your written request.

Texas Department of Licensing and Regulation
P.O. Box 12157
Austin, TX 78711
(512) 334-5540

Send original copy by certified return receipt requested mail to TDLR, P.O. Box 12157, Austin, TX 78711

ATTENTION OWNER: *Confidentiality Privilege Notice on reverse side of Well Owner's copy (pink)*

State of Texas
WELL REPORT

Texas Department of Licensing & Regulation
P.O. Box 12157
Austin, TX 78711
512-463-7880

1) OWNER Tom Malek (Name) ADDRESS 14530 LILJA (Street or RFD) Houston (City) Tx. (State) 77060 (Zip)

2) ADDRESS OF WELL'S LOCATION: County HARRIS 14530 LILJA (Street, RFD or other) Houston TX. 77060 (City) (State) (Zip) Long. _____ Lat. _____ Grid # 65-05-6

3) TYPE OF WORK (Check): [X] New Well [ ] Deepening [ ] Reconditioning [ ] Plugging

(4) PROPOSED USE (Check): [ ] Monitor [ ] Environmental Soil Boring [X] Domestic [ ] Industrial [ ] Irrigation [ ] Injection [ ] Public Supply [ ] De-watering [ ] Test well
If Public Supply well, were plans submitted to the TNRCC? [ ] Yes [ ] No

5)

6) WELL LOG:
Date Drilling: Started 9-8- 19 99 Completed 9-9 19 99

DIAMETER OF HOLE

Dia. (in.)	From (ft.)	To (ft.)
7	Surface	396

7) DRILLING METHOD (Check): [ ] Driven [ ] Air Rotary [X] Mud Rotary [ ] Bored [ ] Air Hammer [ ] Cable Tool [ ] Jetted [ ] Other _____

N

From (ft.)	To (ft.)	Description and color of formation material
0	20	Red Clay
20	65	Red Sand
65	140	Clay
140	240	Sand
240	320	Shale, Clay
320	360	Red Sand, Rock
360	375	Shale
375	396	Sand

(Use reverse side of Well Owner's copy, if necessary)

8) Borehole Completion (Check): [ ] Open Hole [ ] Straight Wall [ ] Underreamed [ ] Gravel Packed [X] Other 2 String
If Gravel Packed give interval from _____ ft. to _____ ft

CASING, BLANK PIPE, AND WELL SCREEN DATA:

Dia (in.)	New or Used	Steel, Plastic, etc. Perf, Slotted, etc. Screen Mfg., if commercial	Setting (ft.) From	Setting (ft.) To	Gage Casing Screen
4"	N	CASING	380	0	Sch 40
2½	N	LINER	380	370	Sch 40
2½	N	SCREEN	396	380	.012

9) CEMENTING DATA
Cemented from 380 ft. to 0 ft. No. of sacks used 20
0 ft. to 15 ft. No. of sacks used 12
Method used Halliburton
Cemented by RWW
Distance to septic system field lines or other concentrated contamination 120 ft.
Method of verification of above distance OWNER

13) [ ] Well plugged within 48 hours

Casing left in well. From (ft.)	Casing left in well. To (ft.)	Cement, bentonite, placed in well: From (ft.)	Cement, bentonite, placed in well: To (ft.)	Sacks used

14) TYPE PUMP:
[ ] Turbine [ ] Jet [X] Submersible [ ] Cylinder [ ] Other _____
Depth to pump bowls, cylinder, jet, etc. 300 ft

15) WELL TESTS:
Type test: [ ] Pump [ ] Bailer [X] Jetted [ ] Estimated
Yield: _____ gpm with _____ ft. drawdown after _____ hrs.

16) WATER QUALITY:
Did you knowingly penetrate any strata which contained undesirable constituents?
[ ] Yes [X] No If yes, submit "REPORT OF UNDESIRABLE WATER"
Type of water? _____ Depth of strata _____
Was a chemical analysis made? [ ] Yes [X] No

10) SURFACE COMPLETION
[ ] Specified Surface Slab Installed
[X] Specified Steel Sleeve Installed
[ ] Pitless Adapter Used
[ ] Approved Alternative Procedure Used

11) WATER LEVEL:
Static level 226 ft. below land surface Date 9-9-99
Artesian flow _____ gpm Date _____

12) PACKERS: Type K Depth 370

I certify that I drilled this well (or the well was drilled under my direct supervision) and that each and all of the statements herein are true and correct. I understand that failure to complete items 1 thru 16 will result in the log(s) being returned for completion and resubmittal.

COMPANY NAME ROBINSON WATER WELL SERVICE, INC. (Type or print) WELL DRILLER'S LICENSE NO. 54211 PLW

ADDRESS 11819 W. MONTGOMERY RD. (Street or RFD) HOUSTON, (City) TX. (State) 77086 (Zip)

(Signed) David Helms B-1 (Licensed Well Driller) (Signed) _____ (Registered Driller Trainee)

Please attach electric log, chemical analysis, and other pertinent information, if available.

TDLR FORM 001WWD (4/98) White - TDLR Yellow - DRILLER Pink - WELL OWNER

4820124078

Send original copy by certified return receipt requested mail to: TDLR, P.O. Box 12157, Austin, TX 78711

ATTENTION OWNER: *Confidentiality Privilege Notice on reverse side of Well Owner's copy (pink)*

State of Texas
WELL REPORT

Texas Department of Licensing & Regulation
P.O. Box 12157
Austin, TX 78711
512-463-7880

1) OWNER Dixie Calland (Name) ADDRESS 14523 Sellers Rd., Houston, TX 77060 (Street or RFD) (City) (State) (Zip)

2) ADDRESS OF WELL'S LOCATION: County Harris Same (Street, RFD or other) (City) (State) (Zip) Long. _____ Lat. _____ Grid # 65-05-9

3) TYPE OF WORK (Check): [X] New Well [ ] Deepening [ ] Reconditioning [ ] Plugging

(4) PROPOSED USE (Check): [ ] Monitor [ ] Environmental Soil Boring [X] Domestic [ ] Industrial [ ] Irrigation [ ] Injection [ ] Public Supply [ ] De-watering [ ] Testwell
If Public Supply well, were plans submitted to the TNRCC? [ ] Yes [ ] No

5)

6) WELL LOG:
Date Drilling: Started 7-18 2000 Completed 7-18 2000

DIAMETER OF HOLE		
Dia. (in.)	From (ft.)	To (ft.)
5	Surface	50

7) DRILLING METHOD (Check): [ ] Driven [ ] Air Rotary [X] Mud Rotary [ ] Bored [ ] Air Hammer [ ] Cable Tool [ ] Jetted [ ] Other _____

From (ft.)	To (ft.)	Description and color of formation material
0	15	Gray clay
15	50	Sand 10Gg

(Use reverse side of Well Owner's copy, if necessary)

8) Borehole Completion (Check): [ ] Open Hole [ ] Straight Wall [ ] Underreamed [X] Gravel Packed [ ] Other _____
If Gravel Packed give interval from _____ ft. to _____ ft.

CASING, BLANK PIPE, AND WELL SCREEN DATA:

Dia. (in.)	New or Used	Steel, Plastic, etc. Perf., Slotted, etc. Screen Mfg., if commercial	Setting (ft.) From	Setting (ft.) To	Gage Casting Screen
2	N	Plastic Casing	Surface	40	Sch40
2	N	Plastic Screen	40	50	.010

9) CEMENTING DATA
Cemented from Surface ft. to 15 ft. No. of sacks used 8
_____ ft. to _____ ft. No. of sacks used _____
Method used Pressure
Cemented by Raymond Services, Inc.
Distance to septic system field lines or other concentrated contamination _____ ft.
Method of verification of above distance Customer

13) [ ] Well plugged within 48 hours

Casing left in well: From (ft)	Casing left in well: To (ft)	Cement/bentonite placed in well: From (ft)	Cement/bentonite placed in well: To (ft)	Sacks used:

10) SURFACE COMPLETION
[ ] Specified Surface Slab Installed
[X] Specified Steel Sleeve Installed
[ ] Pitless Adapter Used
[ ] Approved Alternative Procedure Used

14) TYPE PUMP:
[ ] Turbine [X] Jet [ ] Submersible [ ] Cylinder [ ] Other _____
Depth to pump bowls, cylinder, jet, etc., _____ ft

15) WELL TESTS:
Type test: [ ] Pump [ ] Bailer [X] Jetted [ ] Estimated
Yield: _____ gpm with _____ ft. drawdown after _____ hrs.

11) WATER LEVEL:
Static level 10 ft. below land surface Date 7-18-00
Artesian flow _____ gpm. Date _____

16) WATER QUALITY:
Did you knowingly penetrate any strata which contained undesirable constituents?
[ ] Yes [X] No If yes, submit "REPORT OF UNDESIRABLE WATER"
Type of water? _____ Depth of strata _____
Was a chemical analysis made? [ ] Yes [ ] No

12) PACKERS: Type _____ Depth _____

AUG 29 2000

I certify that I drilled this well (or the well was drilled under my direct supervision) and that each and all of the statements herein are true and correct. I understand that failure to complete items 1 thru 16 will result in the log(s) being returned for completion and resubmittal.

COMPANY NAME Raymond Services, Inc. (Type or print) WELL DRILLER'S LICENSE NO. 4577WI

ADDRESS 10011 Airline Drive., Houston, TX 77037 (Street or RFD) (City) (State) (Zip)

(Signed) _____ (Licensed Well Driller) (Signed) _____ (Registered Driller Trainee)

Please attach electric log, chemical analysis, and other pertinent information, if available.

TDLR FORM 001WWD (4/98) White - TDLR Yellow - DRILLER Pink - WELL OWNER

4820124626

STATE OF TEXAS WELL REPORT for Tracking #164781

Owner:	**Daryl & Ruth Jaeger**	Owner Well #:	**No Data**
Address:	**5905 Jaeger Rd. Burton, TX 77835**	Grid #:	**65-05-9**
		Latitude:	**29° 54' 34" N**
Well Location:	**316 Hambrick Houston, TX 77060**	Longitude:	**095° 23' 31" W**
Well County:	**Harris**	Elevation:	**No Data**
Type of Work:	**New Well**	Proposed Use:	**Domestic**

Drilling Start Date: **12/16/2008** Drilling End Date: **12/16/2008**

	Diameter (in.)	*Top Depth (ft.)*	*Bottom Depth (ft.)*
Borehole:	**5.75**	**0**	**50**

Drilling Method: **Mud (Hydraulic) Rotary**

Borehole Completion: **Filter Packed**

	Top Depth (ft.)	*Bottom Depth (ft.)*	*Filter Material*	*Size*
Filter Pack Intervals:	**40**	**50**	**Gravel**	**# 12**

	Top Depth (ft.)	*Bottom Depth (ft.)*	*Description (number of sacks & material)*
Annular Seal Data:	**0**	**10**	**5**
	10	**40**	**7**

Seal Method: **Pressure**

Sealed By: **Driller**

Distance to Property Line (ft.): **5**

Distance to Septic Field or other concentrated contamination (ft.): **50**

Distance to Septic Tank (ft.): **No Data**

Method of Verification: **Customer**

Surface Completion: **Surface Sleeve Installed**

Water Level: **8 ft.** below land surface on **2008-12-16** Measurement Method: **Unknown**

Packers: **None**

Type of Pump: **Jet**

Well Tests: **Jetted** **Yield: 10 GPM with 10 ft. drawdown after 2 hours**

	Strata Depth (ft.)	Water Type
Water Quality:	**No Data**	**Fresh**

Chemical Analysis Made: **No**

Did the driller knowingly penetrate any strata which contained injurious constituents?: **No**

Certification Data: The driller certified that the driller drilled this well (or the well was drilled under the driller's direct supervision) and that each and all of the statements herein are true and correct. The driller understood that failure to complete the required items will result in the report(s) being returned for completion and resubmittal.

Company Information: **Raymond Services, Inc.**

10011 Airline
Houston, TX 77037

Driller Name: **Zachary Proctor** License Number: **4577**

Apprentice Name: **None**

Comments: **No Data**

Lithology:
DESCRIPTION & COLOR OF FORMATION MATERIAL

Top (ft.)	Bottom (ft.)	Description
0	3	Top Soil
3	10	Clay/Sand
10	18	Yelow Clay
18	19	Rock
19	25	Sand Yellow & 6
25	33	Yellow Clay
33	50	Brown Sand # 8

Casing:
BLANK PIPE & WELL SCREEN DATA

Dia. (in.)	New/Used	Type	Setting From/To (ft.)
2	New	PVC	Casing 0 - 40 SCH 40
2	New	PVC	Screen Slotted 40 - 50 # 6

IMPORTANT NOTICE FOR PERSONS HAVING WELLS DRILLED CONCERNING CONFIDENTIALITY

TEX. OCC. CODE Title 12, Chapter 1901.251, authorizes the owner (owner or the person for whom the well was drilled) to keep information in Well Reports confidential. The Department shall hold the contents of the well log confidential and not a matter of public record if it receives, by certified mail, a written request to do so from the owner.

Please include the report's Tracking Number on your written request.

Texas Department of Licensing and Regulation
P.O. Box 12157
Austin, TX 78711
(512) 334-5540

STATE OF TEXAS WELL REPORT for Tracking #164808

Owner:	**Daryl & Ruth Jaeger**	Owner Well #:	**No Data**
Address:	**5905 Jaeger Rd. Burton, TX 77835**	Grid #:	**65-05-9**
		Latitude:	**29° 54' 35" N**
Well Location:	**328 Hambrick Houston, TX 77060**	Longitude:	**095° 23' 31" W**
Well County:	**Harris**	Elevation:	**No Data**
Type of Work:	**New Well**	Proposed Use:	**Domestic**

Drilling Start Date: **12/17/2008** Drilling End Date: **12/17/2008**

	Diameter (in.)	*Top Depth (ft.)*	*Bottom Depth (ft.)*
Borehole:	**5.75**	**0**	**50**

Drilling Method: **Mud (Hydraulic) Rotary**

Borehole Completion: **Filter Packed**

	Top Depth (ft.)	*Bottom Depth (ft.)*	*Filter Material*	*Size*
Filter Pack Intervals:	**40**	**50**	**Gravel**	**# 12**

	Top Depth (ft.)	*Bottom Depth (ft.)*	*Description (number of sacks & material)*
Annular Seal Data:	**0**	**10**	**5**

Seal Method: **Pressure**

Sealed By: **Driller**

Distance to Property Line (ft.): **5**

Distance to Septic Field or other concentrated contamination (ft.): **50**

Distance to Septic Tank (ft.): **No Data**

Method of Verification: **Customer**

Surface Completion: **Surface Sleeve Installed**

Water Level: **8 ft.** below land surface on **2008-12-17** Measurement Method: **Unknown**

Packers: **None**

Type of Pump: **Jet**

Well Tests: **Jetted** **Yield: 10 GPM with 10 ft. drawdown after 2 hours**

	Strata Depth (ft.)	Water Type
Water Quality:	**No Data**	**Fresh**

Chemical Analysis Made: **No**

Did the driller knowingly penetrate any strata which contained injurious constituents?: **No**

Certification Data: The driller certified that the driller drilled this well (or the well was drilled under the driller's direct supervision) and that each and all of the statements herein are true and correct. The driller understood that failure to complete the required items will result in the report(s) being returned for completion and resubmittal.

Company Information: **Raymond Services, Inc.**

10011 Airline
Houston, TX 77037

Driller Name: **Zachary Proctor** License Number: **4577**

Apprentice Name: **None**

Comments: **No Data**

Lithology:
DESCRIPTION & COLOR OF FORMATION MATERIAL

Top (ft.)	Bottom (ft.)	Description
0	3	Top Soil
3	10	Clay Sand
10	16	Yellow Clay
16	17	Rock
17	28	Sand Yellow # 6
28	34	Yellow Clay
34	50	Brown Sand # 8

Casing:
BLANK PIPE & WELL SCREEN DATA

Dia. (in.)	New/Used	Type	Setting From/To (ft.)
2	New	PVC	Casing 0 - 40 SCH 40
2	New	PVC	Screen Slotted 40 - 50 # 6

IMPORTANT NOTICE FOR PERSONS HAVING WELLS DRILLED CONCERNING CONFIDENTIALITY

TEX. OCC. CODE Title 12, Chapter 1901.251, authorizes the owner (owner or the person for whom the well was drilled) to keep information in Well Reports confidential. The Department shall hold the contents of the well log confidential and not a matter of public record if it receives, by certified mail, a written request to do so from the owner.

Please include the report's Tracking Number on your written request.

Texas Department of Licensing and Regulation
P.O. Box 12157
Austin, TX 78711
(512) 334-5540

STATE OF TEXAS WELL REPORT for Tracking #66441

Owner:	**Thomas P. Null**	Owner Well #:	**No Data**
Address:	**14525 Lillja Houston, TX 77060**	Grid #:	**65-05-9**
		Latitude:	**29° 54' 38" N**
Well Location:	**14525 Lillja Houston, TX 77060**	Longitude:	**095° 23' 30" W**
Well County:	**Harris**	Elevation:	**No Data**
Type of Work:	**New Well**	Proposed Use:	**Domestic**

Drilling Start Date: **8/26/2005** Drilling End Date: **8/26/2005**

	Diameter (in.)	*Top Depth (ft.)*	*Bottom Depth (ft.)*
Borehole:	**5.5**	**0**	**50**

Drilling Method: **Mud (Hydraulic) Rotary**

Borehole Completion: **Filter Packed**

	Top Depth (ft.)	*Bottom Depth (ft.)*	*Filter Material*	*Size*
Filter Pack Intervals:	**40**	**50**	**Gravel**	

	Top Depth (ft.)	*Bottom Depth (ft.)*	*Description (number of sacks & material)*
Annular Seal Data:	**0**	**40**	**15**

Seal Method: **Pressure**

Sealed By: **Raymond Services**

Distance to Property Line (ft.): **80**

Distance to Septic Field or other concentrated contamination (ft.): **100**

Distance to Septic Tank (ft.): **No Data**

Method of Verification: **Customer**

Surface Completion: **Surface Sleeve Installed**

Water Level: **8 ft.** below land surface on **2005-08-26** Measurement Method: **Unknown**

Packers: **None**

Type of Pump: **Jet** Pump Depth (ft.): **30**

Well Tests: **Jetted** **Yield: 10 GPM with 10 ft. drawdown after 3 hours**

	Strata Depth (ft.)	Water Type
Water Quality:	**35**	**Fresh**

Chemical Analysis Made: **No**

Did the driller knowingly penetrate any strata which contained injurious constituents?: **No**

Certification Data: The driller certified that the driller drilled this well (or the well was drilled under the driller's direct supervision) and that each and all of the statements herein are true and correct. The driller understood that failure to complete the required items will result in the report(s) being returned for completion and resubmittal.

Company Information: **Raymond Services Inc.**

10011 Airline
Houston, TX 77037

Driller Name: **Ty A. Raymond** License Number: **4577**

Apprentice Name: **none**

Comments: **No Data**

Lithology:
DESCRIPTION & COLOR OF FORMATION MATERIAL

From (ft)	To (ft)	Description
0	**35**	**Clay**
35	**45**	**Sand**
45		**Rock**
45	**50**	**Sand 4 Ga.**

Casing:
BLANK PIPE & WELL SCREEN DATA

Dia. (in.)	New/Used	Type	Setting From/To (ft.)
2	**New**	**Plastic**	**Case 0 - 40 SCH 40**
2	**New**	**Plastic**	**Screen 40 - 50 .06**

IMPORTANT NOTICE FOR PERSONS HAVING WELLS DRILLED CONCERNING CONFIDENTIALITY

TEX. OCC. CODE Title 12, Chapter 1901.251, authorizes the owner (owner or the person for whom the well was drilled) to keep information in Well Reports confidential. The Department shall hold the contents of the well log confidential and not a matter of public record if it receives, by certified mail, a written request to do so from the owner.

Please include the report's Tracking Number on your written request.

Texas Department of Licensing and Regulation
P.O. Box 12157
Austin, TX 78711
(512) 334-5540

Send original copy by certified mail to the Texas Department of Water Resources P. O. Box 13087 Austin, Texas 78711

State of Texas
WATER WELL REPORT

ATTENTION OWNER: *Confidentiality Privilege Notice on Reverse Side*

For TDWR use only
Well No. 65-06-4000
Located on map: Yes
Received: C.F.S.

1) OWNER Greens Parkway M.U.D. (Name) Address (Street or RFD) Houston (City) Texas (State) (Zip)

2) LOCATION OF WELL: County Harris County miles in (N.E., S.W., etc.) direction from (Town)

Driller must complete the legal description to the right with distance and direction from two intersecting section or survey lines, or he must locate and identify the well on an official Quarter- or Half-Scale Texas County General Highway Map and attach the map to this form.

☐ Legal description:
Section No. _____ Block No. _____ Township _____
Abstract No. _____ Survey Name _____
Distance and direction from two intersecting section or survey lines _____

☒ See attached map.

3) TYPE OF WORK (Check): ☒ New Well ☐ Deepening ☐ Reconditioning ☐ Plugging

4) PROPOSED USE (Check): ☐ Domestic ☐ Industrial ☒ Public Supply ☐ Irrigation ☐ Test Well ☐ Other

5) DRILLING METHOD (Check): ☒ Mud Rotary ☐ Air Hammer ☐ Driven ☐ Bored ☐ Air Rotary ☐ Cable Tool ☐ Jetted ☐ Other

6) WELL LOG:

Date drilled ~~5/24/84~~ 7/16/84

DIAMETER OF HOLE Dia. (in.)	From (ft.)	To (ft.)
22"	Surface	611'
30"	611'	1220'

7) BOREHOLE COMPLETION: ☐ Open Hole ☐ Straight Wall ☒ Underreamed ☒ Gravel Packed ☐ Other
If Gravel Packed give interval . . . from 611 ft. to 1220 ft.

From (ft.)	To (ft.)	Description and color of formation material
		See Driller's Log

8) CASING, BLANK PIPE, AND WELL SCREEN DATA:

Dia. (in.)	New or Used	Steel, Plastic, etc. Perf., Slotted, etc. Screen Mgf., if commercial	Setting (ft.) From	To	Gage Casing Screen
		See Attached			

CEMENTING DATA
Cemented from 0 ft. to 611 ft.
Method used Halliburton
Cemented by Halliburton (Company or Individual)

9) WATER LEVEL:
Static level 277.50 ft. below land surface Date 7/16/84
Artesian flow _____ gpm. Date _____

RECEIVED
OCT 24 1984
DEPT. OF
WATER RESOURCES

10) PACKERS: Type Depth
N/A

11) TYPE PUMP: ☒ Turbine ☐ Jet ☐ Submersible ☐ Cylinder ☐ Other
Depth to pump bowls, cylinder, jet, etc., 440 ft.

(Use reverse side if necessary)

13) WATER QUALITY:
Did you knowingly penetrate any strata which contained undesirable water? ☐ Yes ☒ No
If yes, submit "REPORT OF UNDESIRABLE WATER"
Type of water? _____ Depth of strata _____
Was a chemical analysis made? ☐ Yes ☐ No

12) WELL TESTS:
☐ Type Test: ☒ Pump ☐ Bailer ☐ Jetted ☐ Estimated
Yield: 1,000 gpm with ~~46.8~~ 48.8 ft. drawdown after 36 hrs.

I hereby certify that this well was drilled by me (or under my supervision) and that each and all of the statements herein are true to the best of my knowledge and belief.

NAME A. C. England (Type or Print) Water Well Drillers Registration No. 2016

ADDRESS 6615 Gant Street (Street or RFD) Houston (City) Texas (State) 77066 (Zip)

(Signed) A C England (Water Well Driller) Alsay Incorporated (Company Name)

Please attach electric log, chemical analysis, and other pertinent information, if available.

TDWR-0392 (Rev. 1-12-79)

DEPARTMENT OF WATER RESOURCES COPY

CB

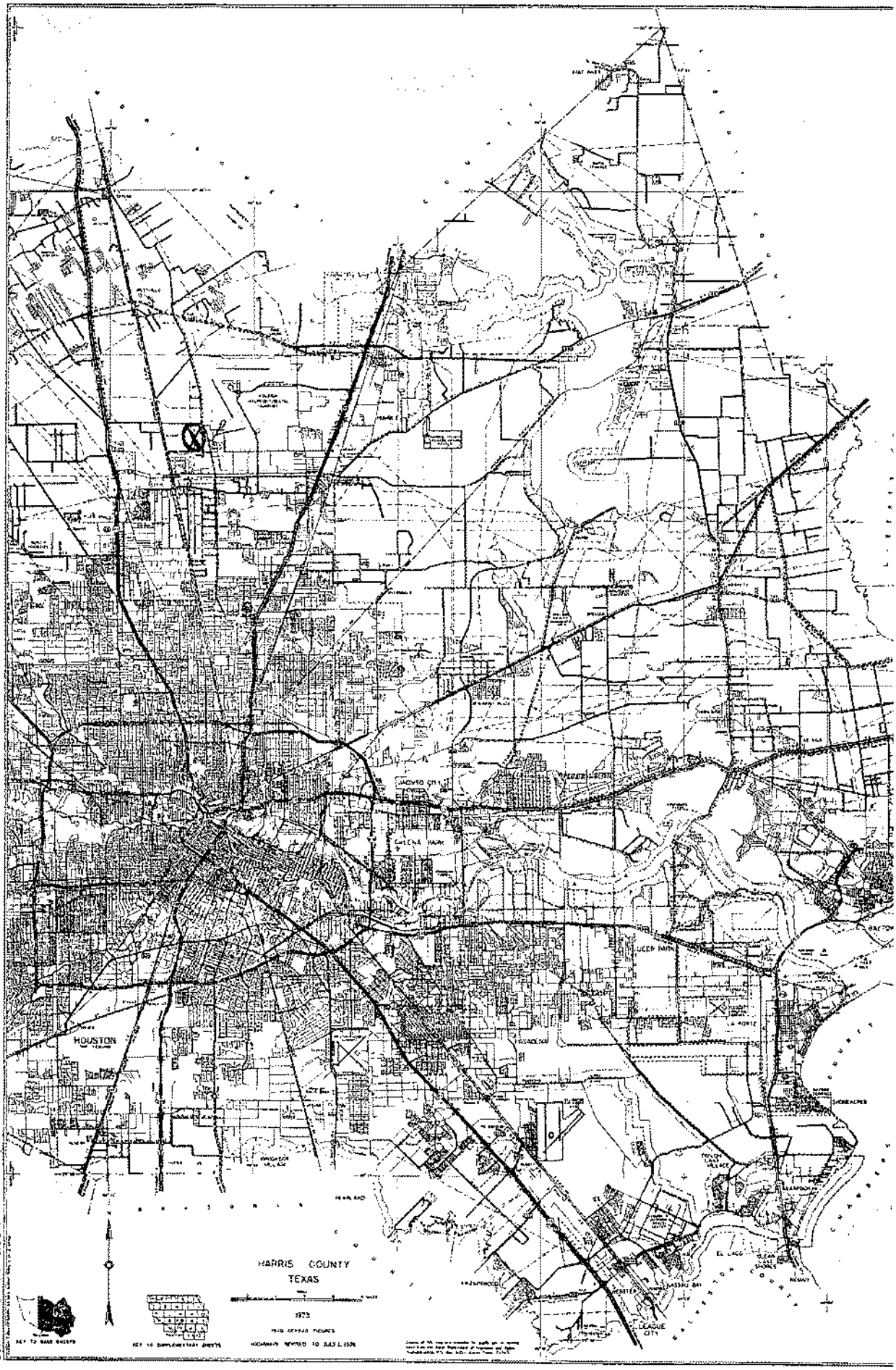
HOUSTON
HARRIS COUNTY
TEXAS
1973
1970 CENSUS TRACTS
HIGHWAYS REVISED TO JULY 1, 1972
KEY TO MAP SHEETS
KEY TO SUPPLEMENTARY SHEETS

CB

10/26/2020
04:10:06

Texas Commission on Environmental Quality
DWW Water System Summary Sheet

PWS ID	PWS Name	Central Registry RN
TX1012389	GREENS PARKWAY MUD	RN102698230

Organization/Customer *	Central Registry CN
GREENS PARKWAY MUD	CN601247067

*Regulatory mail will be addressed to this organization/person

All Water System Contacts

Type	Contact	Communication
AC - Administrative Contact - PRESIDENT	RUSH, STEPHANIE 2727 ALLEN PKWY STE 1100 HOUSTON, TX 77019-2191	**Phone Type** / **Value** BUS - Business 713-652-6500 BUS - Business 281-355-1312 BUS - Business 713-983-3478 BUS - Business 713-983-3500 FAX - Facsimile 713-652-6515
EC - Emergency Contact - AREA MANAGER	REIFEL, STEVE PO BOX 2749 SPRING, TX 77383-2749	**Electronic Type** / **Value** **Phone Type** / **Value** BUS - Business 281-350-0895 MOB - Mobile 281-932-8057
ECS - Emergency Contact - Secondary - COMPLIANCE OFFICER	HARGROVE, KATIE PO BOX 2749 SPRING, TX 77383-2749	**Electronic Type** / **Value** **Phone Type** / **Value** MOB - Mobile 832-702-9029
FC - Financial Contact - BOOKKEEPER	HASKINS, STEVE 1506 WHISPERING PINES DR HOUSTON, TX 77055-5120	**Electronic Type** / **Value** **Phone Type** / **Value** BUS - Business 713-686-0860 FAX - Facsimile 713-681-9645
OW - Owner	GREENS PARKWAY MUD 2727 ALLEN PKWY STE 1100 HOUSTON, TX 77019-2191	
PWS - Public Water System Contact - COMPLIANCE OFFICER	HARGROVE, KATIE PO BOX 2749 SPRING, TX 77383-2749	**Electronic Type** / **Value** **Phone Type** / **Value** MOB - Mobile 832-702-9029

Operator Grade	Number
WATER OPERATIONS COMPANY	1
GROUND WATER TREATMENT OPERATOR Grade C	1
GROUND WATER TREATMENT OPERATOR Grade B	1

Water Operator Licenses

License Holder:	LONG, BARON ALLEN

CURRENT	Class: B - GROUND WATER TREATMENT OPERATOR	WG0008357
License Holder:	LEE, LONNIE G	
CURRENT	Class: C - GROUND WATER TREATMENT OPERATOR	WG0003001
License Holder:	TNG UTILITY CORP	
CURRENT	Class: NONE - WATER OPERATIONS COMPANY	WC0000059

Owner Type	Owner Type Options: COUNTY, DISTRICT, FEDERAL GOVERNMENT, INVESTOR OWNED, MUNICIPALITY, NATIVE AMERICAN, PRIVATE, STATE GOVERNMENT, WATER SUPPLY CORPORATION
District	

System Type	System Type Options: COMMUNITY, TRANSIENT/NON-COMMUNITY, NON-PUBLIC, NON-TRANSIENT/NON-COMMUNITY
NTNC - NON-TRANSIENT/NON-COMMUNITY	

Population Type	Population Served	# of Connect	# I/C w/other PWS
NonResidential	339	113	0

Total Product (MGD)	Average Daily Consump.	Max Daily Demand (MGD)	Total Storage (MG)	Elev. Storage (MG)	Service Pump Cap.	Max.Purchase Cap. (MGD/GPM)	Pressure Tank Cap. (MG)
1.4540 MGD			.6 MG		2600 GPM		0.040 MG

Activity Status	Inactivation Date
A - ACTIVE	

Last Survey Date	Surveyor	Survey Type	Region	County
10/22/2019	MEGAN FOSHEE	Sanitary Survey	HOUSTON	HARRIS
10/22/2019	STEPHANIE NGUYEN	Sanitary Survey	HOUSTON	HARRIS
01/16/2008	ERESHA DESILVA	Sanitary Survey	HOUSTON	HARRIS

(Treatment Plant)							
Entry Point	EP Name/Source Summation (Activity Status)	Plant Name (Activity Status)	Plant Num	Chemical Mon Type	Chem Sample Point	Distribution Mon Type	Dist Sample Point
EP001	TRT-TAP / Ground Water(A)	PLANT - 1403 MCAULTY RD(A)	TP6688		NO		NO

Train:	Unnamed

(Treatments)

Disinfection Zone	Treatment Sequence	Objective	Process	Treatment
null	null	D	403	GASEOUS CHLORINATION, PRE
null	null	F	680	SEQUESTRATION

(Active Sources)

Source Number	Source Name (Activity Status)	Operational Status	Source Type	Depth	Tested GPM	Rated GPM
G1012389A	1 - 1403 MCAULTY / BACK OF PLANT (A)	P	G	1200	1010 GPM	1050 GPM

Drill Date	Source Summary
01/01/1913	EVANGELINE

GPS Latitude (decimal)	GPS Longitude (decimal)	GPS Elevation	GPS Date	Seller
29.959623	-95.369926	85	11/03/2003	Not Purchasing

(Inactive/Offline Sources)

SourceNumber	Name	Status	Depth

Code Explanations

Monitoring Type Codes: (GW) GROUNDWATER , (GUP) GROUNDWATER UNDER THE INFLUENCE - PURCHASED , (SWP) SURFACE WATER - PURCHASED , (GU) GROUNDWATER UNDER THE INFLUENCE OF SURFACE WATER , (N) NO SOURCES , (SW) SURFACE WATER

Activity Status Codes: (A) ACTIVE , (D) DELETED/DISSOLVED , (I) INACTIVE , (P) PROPOSED ,

Operational Status Codes: (E) EMERGENCY , (I) INTERIM/PEAK (O) OTHER , (P) PERMANENT , (S) SEASONAL

Source Types: (G) GROUND WATER , (S) SURFACE WATER , (U) GROUND WATER UNDER THE INFLUENCE

- End of Report -

At the time of your query this data was the most current information available from our database, which is in real time. Every effort was made to retrieve it according to your query. Thank-you for using DWW

TEXAS WATER DEVELOPMENT BOARD
WELL SCHEDULE

State Well Number - 65 06 421 Previous Well Number - County - Harris 201
River Basin - San Jacinto River - 10 Zone - 1 Latitude - 29 57 28 Longitude - 95 22 13 Source of Coords - 1

Owners Well No. _____ Location _____ 1/4, _____ 1/4, Section _____, Block _____, Survey _____

Owner - Greens Parkway MUD Driller - Alsay

Address _____ Tenant/Oper. _____
Date Drilled - / /1984 Depth - 1,220 ft. Source of Depth - D Altitude - 84 ft. Source of Alt. - M
Aquifer - 112GLFC GULF COAST AQUIFER Well Type - W User - 342230

WELL CONSTRUCTION
Const. Method - HYDRAULIC ROTARY
Completion - SCREEN
Casing Material - _____
Screen Material - GALVANIZED IRON

LIFT DATA - Pump Mfr. _____ Type - TURBINE PUMP No. Stages ____
Bowls Diam. - _____ in. Setting - _____ ft. Column Diam. - _____ in.
Motor Mfr. - _____ Fuel or Power - ELECTRIC MOTOR Horsepower -

YIELD Flow- _____ GPM Pump- _____ GPM Meas..Rept..Est- _____ Date- _____

PERFORMANCE TEST Date- _____ Length of Test- _____ Production- _____GPM

Static Level- _____ft. Pumping Level- _____ft. Drawdown- _____ft. Sp.Cap.- _____GPM/ft

QUALITY (Remarks- _____

WATER USE Primary- PUBLIC SUPPLY Secondary- _____ Tertiary- _____

OTHER DATA AVAILAIBLE Water Levels- Quality- Logs- Other Data-

WATER LEVELS Date- / / Measurement-
Date- / / Measurement-

Recorded By _____ Date Record Collected or Updated- 11/06/1989

Reporting Agency -
REMARKS -

Casing or Blank Pipe (C) Well Screen or Slotted Zone (Open Hole (O) Cemented from_____to_____		
	Diam. (in.)	Setting(feet) From	To
1			
2			
3			
4			
5			
6			
7			
8			
9			
10			
11			
12			
13			
14			
15			
16			
17			
18			
19			

WRD Exp. (GW)
April 1966

Well No. LJ-65-05-207

WELL SCHEDULE

U. S. DEPT. OF THE INTERIOR — GEOLOGICAL SURVEY — WATER RESOURCES DIVISION

MASTER CARD

Record by G. McAdoo / W. L. Naftel — Source of data: File — Date: 3-1-68 — Map: Aldine 1:24000 1954

State: Texas [4 8] — County (or town): Harris [L J]

Latitude: 29 59 12 N (deg, min, sec.) — Longitude: 095 26 40 (degrees, min, sec) — Sequential number: 1

Lat-long accuracy: 1 — T. ___ N S, R ___ E W, Sec ___, ___ k, ___ k, ___ k ___ B & M

Local well number: LJ-65-05-207 — Other number:

Local use: — Owner or name: H.M. Harrel ~~Drilling Co.~~ Oil Co.

Owner or name: ~~HARREL DRLG. CO.~~ — Address: Bommel, Texas

Ownership: (C) County, (F) Fed Gov't, (M) City, (N) Corp or Co, (P) Private, (S) State Agency, (W) Water Dist — N

Use of water: (A) Air cond, (B) Bottling, (C) Comm, (D) Dewater, (E) Power, (F) Fire, (H) Dom, (I) Irr, (M) Med, (N) Ind, (P) P S, (R) Rec, (S) Stock, (T) Instit, (U) Unused, (V) Repressure, (W) Recharge, (X) Desal-P S, (Y) Desal-other, (Z) Other — Formerly Supply well for oil Test. — U

Use of well: (A) Anode, (D) Drain, (G) Seismic, (H) Heat Res, (O) Obs, (P) Oil-gas, (R) Recharge, (T) Test, (U) Unused, (W) Withdraw, (X) Waste, (Z) Destroyed — ~~U~~ Z 1974

DATA AVAILABLE: Well data 9 — Freq. W/L meas.: Quarterly 1960 — Q — Field aquifer char.

Hyd. lab. data:

Qual. water data; type:

Freq. sampling: none — Pumpage inventory: yes no, period:

Aperture cards: yes

Log data:

WELL-DESCRIPTION CARD

SAME AS ON MASTER CARD — Depth well: 152 ft 152 (Meas) rept Naftel, Tape accuracy 0

Depth cased (first perf.): — ft — Casing type: S; Diam. 4 in 4

Finish: (C) porous concrete, (F) gravel w. (perf.), (G) gravel w. (screen), (H) horiz. gallery, (O) open end, (P) perf., (S) screen ?, (T) sd. pt., (W) shored, (X) open hole, (Z) other

Method Drilled: (A) air rot, (B) bored, (C) cable, (D) dug, (H) hyd rot., (J) jetted, (P) air percussion, (X) reverse rotary, (T) trenching, (V) driven, (W) drive wash, (Z) other — H

Date Drilled: — — Pump intake setting: ___ ft

Driller: — name, — address

Lift (type): (A) air, (B) bucket, (C) cent, (J) jet, (L) multiple (cent.), (M) multiple (turb.), (N) none, (P) piston, (R) rot, (S) submerg, (T) turb, (Z) other — N — Deep Shallow

Power (type): diesel, elec, nat gas, gasoline, hand, LP gas, wind; H.P. — Trans. or meter no.

Descrip. MP ___ ft above below LSD. Alt. MP

Alt. LSD: 105 105 — Accuracy (source): Topo 5' — 3

Water Level: 73.21 ft above below MP; Ft above below LSD 73 — Accuracy: tape — A

Date meas: 4-8-60 460 — Yield: ___ gpm — Method determined

Drawdown: ___ ft — Accuracy: — Pumping period ___ hrs

QUALITY OF WATER DATA: Iron ___ ppm — Sulfate ___ ppm — Chloride ___ ppm — Hard. ___ ppm

Sp. Conduct ___ K x 10^6 — Temp. ___ °F — Date sampled

Taste, color, etc.

Well No. LJ-65-05-207

Well No. LJ-65-05-207

Latitude-longitude 29 d 59 m 12 s N 095 d 26 m 40 s W

HYDROGEOLOGIC CARD

SAME AS ON MASTER CARD (1–19) Physiographic Province: Coastal Plains 03 (20–21) Section: _____

F (22) Drainage Basin: _____ 51 R (23–25) Subbasin: _____ (26)

Topo of well site: (D) depression, (C) stream channel, (B) dunes, (F) flat, (H) hilltop, (K) sink, (L) swamp, (O) offshore, (P) pediment, (S) hillside, (T) terrace, (U) undulating, (V) valley flat _____ (27)

MAJOR AQUIFER: _____ system, _____ series Q (28–29) _____ aquifer, formation, group C (30–31) ✓

Lithology: _____ (32–33) Origin: _____ (34) Aquifer Thickness: _____ ft

(35–37) Length of well open to: _____ ft (38–40) Depth to top of: _____ ft (41–43)

MINOR AQUIFER: _____ system, _____ series (44–45) _____ aquifer, formation, group (46–47)

Lithology: _____ (48–49) Origin: _____ (50) Aquifer Thickness: _____ ft

(51–53) Length of well open to: _____ ft (54–56) Depth to top of: _____ ft (57–59)

Intervals Screened: _____

Depth to consolidated rock: _____ ft (60–62) Source of data: _____ (64)

Depth to basement: _____ ft (65–68) Source of data: _____ (69)

Surficial material: _____ (70–71) Infiltration characteristics: _____ (72)

Coefficient Trans: _____ gpd/ft (73–75) Coefficient Storage: _____ (76–78)

Coefficient Perm: _____ gpd/ft^2; Spec cap: _____ gpm/ft; Number of geologic cards: _____ (79)

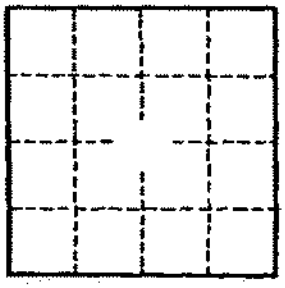

Well No. LJ-65-05-207

GPO 857-700

10/26/2020
04:10:21

Texas Commission on Environmental Quality
DWW Water System Summary Sheet

PWS ID	PWS Name	Central Registry RN
TX1012580	SHELL SELF SERVE N BELT & CLAYPOOL	RN102672953

Organization/Customer *	Central Registry CN
SHELL OIL COMPANY	CN601542012

*Regulatory mail will be addressed to this organization/person

All Water System Contacts

Type	Contact	Communication	
		Phone Type	**Value**
AC - Administrative Contact	MULKEY, DAVID, J 16800 GREENSPOINT PARK DR NO 2155 HOUSTON, TX 77060	BUS - Business	713-241-7769
		BUS - Business	713-241-6136
		BUS - Business	281-446-7636
		BUS - Business	281-376-2455
		BUS - Business	281-241-6147
OW - Owner	SHELL OIL COMPANY PO BOX 100 DEER PARK, TX 77536-0100		

Operator Grade	Number

Water Operator Licenses

No Licensing Data for this PWS

Owner Type	Owner Type Options: COUNTY, DISTRICT, FEDERAL GOVERNMENT, INVESTOR OWNED, MUNICIPALITY, NATIVE AMERICAN, PRIVATE, STATE GOVERNMENT, WATER SUPPLY CORPORATION
Private	

System Type	System Type Options: COMMUNITY, TRANSIENT/NON-COMMUNITY, NON-PUBLIC, NON-TRANSIENT/NON-COMMUNITY
NP - NON-PUBLIC	

Population Type	Population Served	# of Connect	# I/C w/other PWS
NonResidential	290	1	0

Total Product (MGD)	Average Daily Consump.	Max Daily Demand (MGD)	Total Storage (MG)	Elev. Storage (MG)	Service Pump Cap.	Max.Purchase Cap. (MGD/GPM)	Pressure Tank Cap. (MG)

Activity Status	Inactivation Date
I - INACTIVE	11/08/1999

Last Survey Date	Surveyor	Survey Type	Region	County
No Site Visit Data				

(Treatment Plant)							
Entry Point	EP Name/Source Summation (Activity Status)	Plant Name (Activity Status)	Plant Num	Chemical Mon Type	Chem Sample Point	Distribution Mon Type	Dist Sample Point
EP001	TRT-TAP / No Source Listed(A)	N BELT/CLAYPOOL(I)	TP6785		NO		NO

Train:	Unnamed

(Treatments)				
Disinfection Zone	Treatment Sequence	Objective	Process	Treatment
null	null	D	423	HYPOCHLORINATION, PRE

(Active Sources)

(Inactive/Offline Sources)			
SourceNumber	Name	Status	Depth
G1012580A	1 - NW CORNER / 1202 N BELTWAY	O	310

Code Explanations
Monitoring Type Codes: (GW) GROUNDWATER , (GUP) GROUNDWATER UNDER THE INFLUENCE - PURCHASED , (SWP) SURFACE WATER - PURCHASED , (GU) GROUNDWATER UNDER THE INFLUENCE OF SURFACE WATER , (N) NO SOURCES , (SW) SURFACE WATER
Activity Status Codes: (A) ACTIVE , (D) DELETED/DISSOLVED , (I) INACTIVE , (P) PROPOSED ,
Operational Status Codes: (E) EMERGENCY , (I) INTERIM/PEAK (O) OTHER , (P) PERMANENT , (S) SEASONAL
Source Types: (G) GROUND WATER , (S) SURFACE WATER , (U) GROUND WATER UNDER THE INFLUENCE

- End of Report -

At the time of your query this data was the most current information available from our database, which is in real time. Every effort was made to retrieve it according to your query. Thank-you for using DWW.

10/26/2020
04:10:29

Texas Commission on Environmental Quality
DWW Water System Summary Sheet

PWS ID	PWS Name	Central Registry RN
TX1012025	SUN MART 476	

Organization/Customer *	Central Registry CN
null	null

*Regulatory mail will be addressed to this organization/person

All Water System Contacts		
Type	**Contact**	**Communication**

Operator Grade	Number

Water Operator Licenses
No Licensing Data for this PWS

Owner Type	Owner Type Options: COUNTY, DISTRICT, FEDERAL GOVERNMENT, INVESTOR OWNED, MUNICIPALITY, NATIVE AMERICAN, PRIVATE, STATE GOVERNMENT, WATER SUPPLY CORPORATION
Private	

System Type	System Type Options: COMMUNITY, TRANSIENT/NON-COMMUNITY, NON-PUBLIC, NON-TRANSIENT/NON-COMMUNITY
NP - NON-PUBLIC	

Population Type	Population Served	# of Connect	# I/C w/other PWS
NonResidential	150	1	0

Total Product (MGD)	Average Daily Consump.	Max Daily Demand (MGD)	Total Storage (MG)	Elev. Storage (MG)	Service Pump Cap.	Max.Purchase Cap. (MGD/GPM)	Pressure Tank Cap. (MG)

Activity Status	Inactivation Date
I - INACTIVE	01/22/2002

Last Survey Date	Surveyor	Survey Type	Region	County
No Site Visit Data				

(Treatment Plant)							
Entry Point	EP Name/Source Summation (Activity Status)	Plant Name (Activity Status)	Plant Num	Chemical Mon Type	Chem Sample Point	Distribution Mon Type	Dist Sample Point
EP001	TRT-TAP / No Source Listed(I)	SUN MART 476(I)	TP6529		NO		NO

Train:	Unnamed

(Treatments)				
Disinfection Zone	Treatment Sequence	Objective	Process	Treatment
null	null	D	423	HYPOCHLORINATION, PRE

(Active Sources)

(Inactive/Offline Sources)			
SourceNumber	Name	Status	Depth
G1012025A	1	O	N/A

Code Explanations
Monitoring Type Codes: (GW) GROUNDWATER , (GUP) GROUNDWATER UNDER THE INFLUENCE - PURCHASED , (SWP) SURFACE WATER - PURCHASED , (GU) GROUNDWATER UNDER THE INFLUENCE OF SURFACE WATER , (N) NO SOURCES , (SW) SURFACE WATER
Activity Status Codes: (A) ACTIVE , (D) DELETED/DISSOLVED , (I) INACTIVE , (P) PROPOSED ,
Operational Status Codes: (E) EMERGENCY , (I) INTERIM/PEAK (O) OTHER , (P) PERMANENT , (S) SEASONAL
Source Types: (G) GROUND WATER , (S) SURFACE WATER , (U) GROUND WATER UNDER THE INFLUENCE

- End of Report -

At the time of your query this data was the most current information available from our database, which is in real time. Every effort was made to retrieve it according to your query. Thank-you for using DWW.

TEXAS WATER DEVELOPMENT BOARD
WELL SCHEDULE

State Well Number - 65 05 315 Previous Well Number - County - Harris 201
River Basin - San Jacinto River - 10 Zone - 1 Latitude - 29 59 31 Longitude - 95 24 56 Source of Coords - 2

Owners Well No. _____ Location _____ 1/4, _____ 1/4, Section _____, Block _____, Survey _____

Owner - Harris County UD 16
well #1

Driller - Layne Texas

Address _____ Tenant/Oper. _____
Date Drilled - / /1983 Depth - 925 ft. Source of Depth - D Altitude - 106 ft. Source of Alt. - M
Aquifer - 112CEVG CHICOT AND EVANGELINE AQUIFERS Well Type - W User -

WELL CONSTRUCTION
Const. Method - _____
Completion - _____
Casing Material - _____
Screen Material - _____

LIFT DATA - Pump Mfr. _____ Type - _____ No. Stages ____
Bowls Diam. - _____ in. Setting - _____ ft. Column Diam. - _____ in.
Motor Mfr. - _____ Fuel or Power - Horsepower -

YIELD Flow- _____ GPM Pump- _____ GPM Meas.,Rept.,Est- _____ Date- _____

PERFORMANCE TEST Date- _____ Length of Test- _____ Production- _____GPM

Static Level- _____ft. Pumping Level- _____ft. Drawdown- _____ft. Sp.Cap.- _____GPM/ft

QUALITY (Remarks- _____

WATER USE Primary- PUBLIC SUPPLY Secondary- _____ Tertiary- _____

OTHER DATA AVAILABLE Water Levels- M Quality- N Logs- DIEQ Other Data-

WATER LEVELS Date- 10/19/1983 Measurement- -261.00
Date- / / Measurement-

Recorded By _____ Date Record Collected or Updated- 12/ /1988

Reporting Agency - UNITED STATES GEOLOGICAL SURVEY
REMARKS -
Owner U.D. 16, well #1. Reported
yield 1815 gpm with 93 ft drawdown.

	Casing or Blank Pipe (C) Well Screen or Slotted Zone (Open Hole (O) Cemented from_____to_____
	Diam. (in.) / Setting(feet) From / To
1	
2	
3	
4	
5	
6	
7	
8	
9	
10	
11	
12	
13	
14	
15	
16	
17	
18	
19	

Aquifer - 112CEVG
Well No. - 65 05 315

STATE OF TEXAS WELL REPORT for Tracking #335792

Owner:	**Dave Makeska**	Owner Well #:	**1**
Address:	**10317 Airline Houston, TX 77037**	Grid #:	**65-05-9**
		Latitude:	**29° 54' 19" N**
Well Location:	**31739 Casey Rd Houston, TX 77037**	Longitude:	**095° 24' 15" W**
Well County:	**Harris**	Elevation:	**No Data**
Type of Work:	**New Well**	Proposed Use:	**Domestic**

Drilling Start Date: **4/4/2011** Drilling End Date: **4/7/2011**

	Diameter (in.)	*Top Depth (ft.)*	*Bottom Depth (ft.)*
Borehole:	**7.5**	**0**	**330**
	5.5	**330**	**350**

Drilling Method: **Mud (Hydraulic) Rotary**

Borehole Completion: **2 string**

	Top Depth (ft.)	*Bottom Depth (ft.)*	*Description (number of sacks & material)*
Annular Seal Data:	**0**	**100**	**12 cement**
	200	**330**	**10 cement**

Seal Method: **Tremie**

Sealed By: **CWW**

Distance to Property Line (ft.): **15**

Distance to Septic Field or other concentrated contamination (ft.): **100**

Distance to Septic Tank (ft.): **No Data**

Method of Verification: **Owner**

Surface Completion: **Surface Sleeve Installed**

Water Level: **200 ft.** below land surface on **2011-04-07** Measurement Method: **Unknown**

Packers: **formation 100'**
4x2 1/2 K 320'

Type of Pump: **Submersible** Pump Depth (ft.): **300**

Well Tests: **Pump** **Yield: 25 GPM**

	Strata Depth (ft.)	Water Type
Water Quality:	**30**	**potable**

Chemical Analysis Made: **No**

Did the driller knowingly penetrate any strata which contained injurious constituents?: **No**

Certification Data: The driller certified that the driller drilled this well (or the well was drilled under the driller's direct supervision) and that each and all of the statements herein are true and correct. The driller understood that failure to complete the required items will result in the report(s) being returned for completion and resubmittal.

Company Information:

Driller Name: **Melvin Gehrels** License Number: **54857**

Comments: **^MB**

Lithology:
DESCRIPTION & COLOR OF FORMATION MATERIAL

Top (ft.)	Bottom (ft.)	Description
0	**36**	**clay**
36	**53**	**sand**
53	**135**	**clay**
135	**165**	**sand**
165	**197**	**clay**
197	**222**	**sand**
222	**270**	**clay**
270	**283**	**sand**
283	**296**	**clay**
296	**318**	**sand**
318	**320**	**clay**
320	**350**	**sand**

Casing:
BLANK PIPE & WELL SCREEN DATA

Dia. (in.)	New/Used	Type	Setting From/To (ft.)
4	**n**	**pvc**	**casing 0' 330' 40**
2 1/2	**n**	**pvc**	**liner 320' 330' 40**
2 1/2	**n**	**jacos**	**screen 330' 350' .006**

IMPORTANT NOTICE FOR PERSONS HAVING WELLS DRILLED CONCERNING CONFIDENTIALITY

TEX. OCC. CODE Title 12, Chapter 1901.251, authorizes the owner (owner or the person for whom the well was drilled) to keep information in Well Reports confidential. The Department shall hold the contents of the well log confidential and not a matter of public record if it receives, by certified mail, a written request to do so from the owner.

Please include the report's Tracking Number on your written request.

Texas Department of Licensing and Regulation
P.O. Box 12157
Austin, TX 78711
(512) 334-5540

65.05.9FFF 9FFF

Send original copy by certified mail to the Texas Water Development Board P. O. Box 13087 Austin, Texas 78711

State of Texas

WATER WELL REPORT

For TWDB use only
Well No. 65-05-9FFF
Located on map yes
Received: 77
db

1) OWNER:
Person having well drilled Owen Country Company (Name) Address 9618 N. Freeway Houston, Texas (Street or RFD) (City) (State)

Landowner Same (Name) Address (Street or RFD) (City) (State)

2) LOCATION OF WELL:
County Harris, _____ miles in _____ (N.E., S.W., etc.) direction from _____ (Town)

Locate by sketch map showing landmarks, roads, creeks, hiway number, etc.*

412 D.

North

(Use reverse side if necessary)

or

Give legal location with distances and directions from adjacent sections or survey lines.

Labor _____ League _____

Block _____ Survey _____

Abstract No. _____

(NW¼ NE¼ SW¼ SE¼) of Section _____

3) TYPE OF WORK (Check): New Well, Deepening, Reconditioning, Plugging

4) PROPOSED USE (Check): Domestic, Industrial, Municipal, Irrigation, Test Well, Other

5) TYPE OF WELL (Check): Rotary, Driven, Dug, Cable, Jetted, Bored

6) WELL LOG:
Diameter of hole 6 3/4 in. Depth drilled 371 ft. Depth of completed well 301 ft. Date drilled Sept. 1976

All measurements made from 0 ft. above ground level.

From (ft.)	To (ft.)	Description and color of formation material
0-	10	Gray clay
10-	20	Yellow gray clay
20-	25	Red gray clay
25-	26	Rock
26-	32	Red gray clay
32-	55	Sand
55-	120	Red gray clay
120-	160	Sand
160-	165	Red gray clay
165-	170	Sand
170-	195	Red gray clay
195-	220	Sand 320-336 Red gray clay
220-	260	Red gray clay
260-	270	Sand 336-371 Sand 16 m.
270-	300	Red gray clay
300-	320	Sand

(Use reverse side if necessary)

9) Casing:
Type: Old, New, Steel, Plastic, Other

Cemented from 371 in. ft. to _____ ft.

Diameter (inches)	Setting From (ft.)	Setting To (ft.)	Gage
4	1	371	40

10) SCREEN:
Type Well Supplies Inc. (Plastic wrapped)

Perforated Slotted

Diameter (inches)	Setting From (ft.)	Setting To (ft.)	Slot Size
2½	386	386	16

7) COMPLETION (Check):
Straight wall, Gravel packed, Other
Under reamed, Open Hole

8) WATER LEVEL:
Static level 205 ft. below land surface Date Sept. 1976

Artesian pressure _____ lbs. per square inch Date _____

Depth to pump bowls, cylinder, jet, etc., 371 ft. below land surface.

11) WELL TESTS:
Was a pump test made? Yes No If yes, by whom?

Yield: _____ gpm with _____ ft. drawdown after _____ hrs.

Bailer test _____ gpm with _____ ft. drawdown after _____ hrs.

Artesian flow _____ gpm

Temperature of water _____

12) WATER QUALITY:
Was a chemical analysis made? Yes No

Did any strata contain undesirable water? Yes No

Type of water? _____ depth of strata _____

I hereby certify that this well was drilled by me (or under my supervision) and that each and all of the statements herein are true to the best of my knowledge and belief.

NAME C.A. Raymond, Jr. Inc. (Type or Print) Water Well Drillers Registration No. TDL774

ADDRESS 1011 Airline Dr. (Street or RFD) Houston (City) Texas (State)

(Signed) C.A. Raymond Jr. (Water Well Driller) Raymond Water Well Drilling (Company Name)

Please attach electric log, chemical analysis, and other pertinent information, if available.

*Additional instructions on reverse side.

TWDBF-W08

4820112809

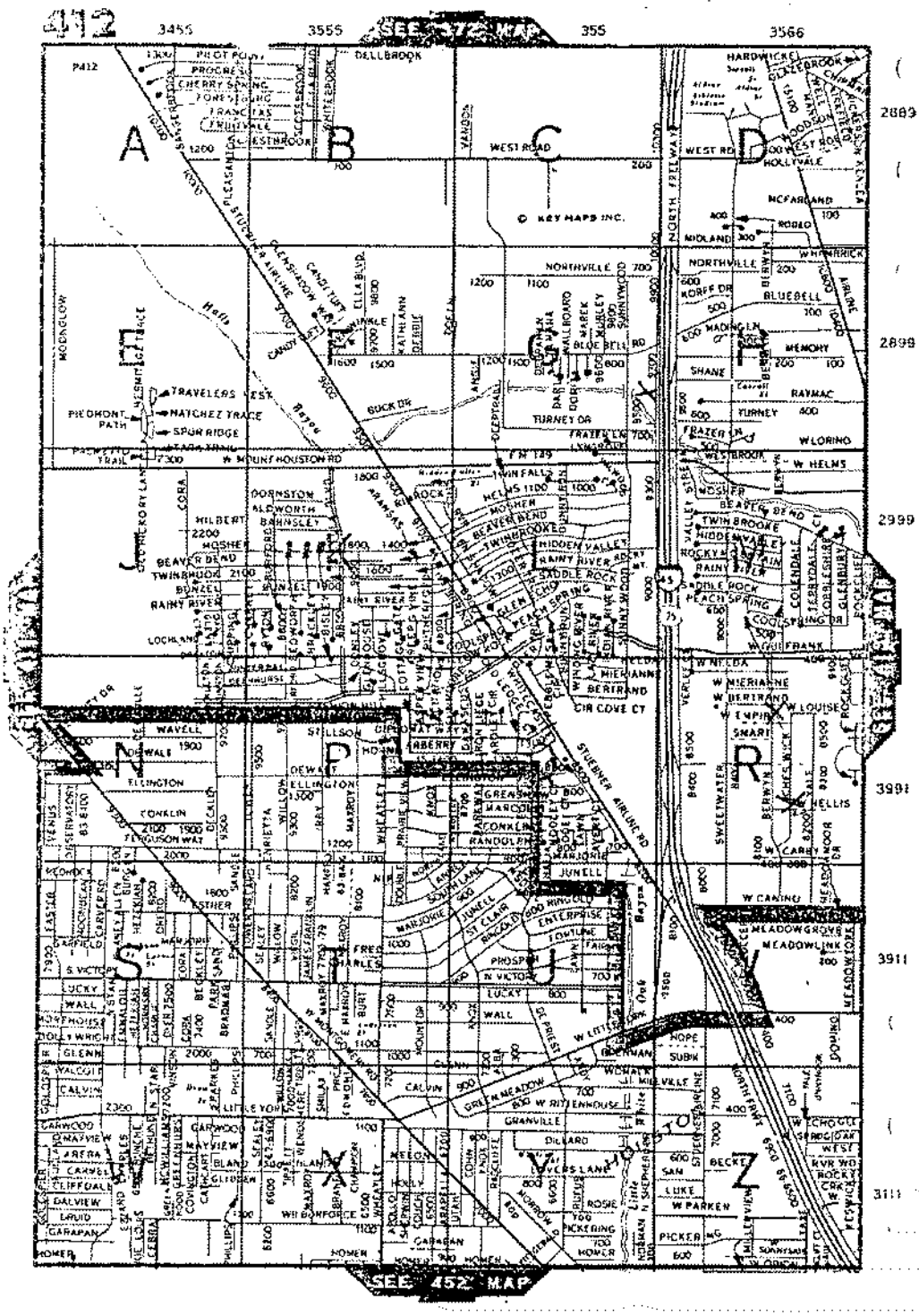
412
3455
3555
SEE 372 MAP
355
3566
2899
2899
2999
3991
3911
3111
SEE 452 MAP
© KEY MAPS INC.
A
B
C
D
E
F
G
H
J
K
L
M
N
P
R
S
T
U
V
W
X
Y
Z
DELLBROOK
WEST RD
HOLLYVALE
NORTHVILLE
BLUEBELL
MEMORY
RAYMAC
TURNEY DR
W LORINO
W HELMS
TWIN FALLS
HELMS
BEAVER BEND
TWINBROOK
RAINY RIVER
SADDLE ROCK
PEACH SPRING
W NELDA
W MIERIANNE
W BERTRAND
CIR COVE CT
W LOUISE
W EMPIRE
SMART
W CARING
MEADOWGROVE
MEADOWLINK
MEADOWMORE
WAVELL
ELLINGTON
CONKLIN
FERGUSON WAY
JUNELL
ENTERPRISE
TOWNLINE
FAIRLAKE
PROSPER
N VICTORY
S VICTORY
LUCKY
WALL
GLENN
CALVIN
GREEN MEADOW
W RITTENHOUSE
GRANVILLE
DILLARD
WOMACK
W MILLVILLE
W CHOCOLATE BAYOU
NOPE
SUBIN
DOMINO
BECKET
SAN LUKE
W PARKEN
PICKERING
HOMER
GARWOOD
BAYVIEW
AREBA
CARMEL
CLIFFDALE
DALVIEW
LAUDA
GARAPAN
WILLOWCHASE
WILLOWFORK
WILLOWBEND
WILLOWCREEK
WILLOWBROOK
WILLOWFIELD
WILLOWWAY
WILLOWCREST
WILLOWMEAD
WILLOWBRIDGE
WILLOWBRANCH
WILLOWWOOD

(Ung)

Send original copy by certified mail to the Texas Department of Water Resources P. O. Box 13087 Austin, Texas 78711

State of Texas
WATER WELL REPORT

ATTENTION OWNER: *Confidentiality Privilege Notice on Reverse Side*

For TDWR use only
Well No. 65-05-9RR
Located on map: [illegible]
Received: [illegible]

1) OWNER Hi-Way Inn Motel (Name) Address 9610 I-45 (Street or RFD) Houston (City), Texas (State) (Zip)

2) LOCATION OF WELL: County Harris 13 miles in S. (N.E., S.W., etc.) direction from Spring (Town)

Driller must complete the legal description to the right with distance and direction from two intersecting section or survey lines, or he must locate and identify the well on an official Quarter- or Half-Scale Texas County General Highway Map and attach the map to this form.

☐ Legal description:
Section No. _____ Block No. _____ Township _____
Abstract No. _____ Survey Name _____
Distance and direction from two intersecting section or survey lines _____

☑ See attached map.

3) TYPE OF WORK (Check): ☑ New Well ☐ Deepening ☐ Reconditioning ☐ Plugging

4) PROPOSED USE (Check): ☑ Domestic ☐ Industrial ☐ Public Supply ☐ Irrigation ☐ Test Well ☐ Other _____

5) DRILLING METHOD (Check): ☑ Mud Rotary ☐ Air Hammer ☐ Driven ☐ Bored ☐ Air Rotary ☐ Cable Tool ☐ Jetted ☐ Other _____

6) WELL LOG:

Date drilled 1/26/81

DIAMETER OF HOLE

Dia. (in.)	From (ft.)	To (ft.)
6½	Surface	325

7) BOREHOLE COMPLETION: ☐ Open Hole ☐ Straight Wall ☐ Underreamed ☐ Gravel Packed ☑ Other Cemented
If Gravel Packed give interval . . . from _____ ft. to _____ ft.

From (ft.)	To (ft.)	Description and color of formation material
0	4	top soil
4	32	red + gray clay
32	54	fine red sand
54	129	red + gray clay
129	175	coarse sand
175	198	red + gray clay
198	221	fine sand
221	244	sand + clay strips
244	266	red + gray clay
266	276	sand + clay strips
276	291	red + gray clay
291	325	coarse sand

(Use reverse side if necessary)

8) CASING, BLANK PIPE, AND WELL SCREEN DATA:

Dia. (in.)	New or Used	Steel, Plastic, etc. Perf., Slotted, etc. Screen Mgf., if commercial	Setting (ft.) From	Setting (ft.) To	Gage Casing Screen
4"	New	Galv. Casing	0	307	40
2½"	New	Plastic Screen	305	325	12

CEMENTING DATA
Cemented from 307 ft. to 100 ft.
Method used Pressurized
Cemented by Ind. (Company or Individual)

9) WATER LEVEL:
Static level 220 ft. below land surface Date 1/28/81
Artesian flow _____ gpm. Date _____

10) PACKERS: Type Depth
2½"x4" R+R 3Ring 300'

11) TYPE PUMP: ☐ Turbine ☐ Jet ☑ Submersible ☐ Cylinder ☐ Other _____
Depth to pump bowls, cylinder, jet, etc., 273' ft.

12) WELL TESTS: ☐ Type Test. ☐ Pump ☐ Bailer ☐ Jetted ☐ Estimated
Yield: _____ gpm with _____ ft. drawdown after _____ hrs.

13) WATER QUALITY:
Did you knowingly penetrate any strata which contained undesirable water? ☐ Yes ☑ No
If yes, submit "REPORT OF UNDESIRABLE WATER"
Type of water? Fresh Depth of strata 34'
Was a chemical analysis made? ☐ Yes ☑ No

RECEIVED
AUG 2 1982
CR TDWR

I hereby certify that this well was drilled by me (or under my supervision) and that each and all of the statements herein are true to the best of my knowledge and belief.

NAME Bobby Potter (Type or Print) Water Well Drillers Registration No. 1872

ADDRESS 5717 Chippewa (Street or RFD) Houston (City) Texas (State) 77086 (Zip)

(Signed) Bobby Potter (Water Well Driller) Damrell & Potter Drilling Co. (Company Name)

Please attach electric log, chemical analysis, and other pertinent information, if available.

TDWR-0092 (Rev. 1-12-79)

DEPARTMENT OF WATER RESOURCES COPY

4820113320

65-05-9A 9A

File original copy with Texas Water Commission P. O. Box 2311, Capitol Station Austin 11, Texas	State of Texas **DRILLERS LOG AND WELL DATA REPORT**	For use by TWC only Well No. 65-05-9a Located on map yes By [illegible] Date 63 Map no. 101 (2)

1) Well Owner: Mr, R. E. Daniels (Name) 1928 Bank of The Southwest Bldg. (Street or RFD) Houston, Texas (City, State)

2) Land Owner: Same (Name) Location of Well: Hidden Valley off Dallas Fwy. & Airline Link (Street or RFD, City, State)

3) Intended use: Industrial ☐ ; Municipal ☐ ; Irrigation ☐ ; Other U - Totem Store

4) Location of well: County Harris Labor ____ League ____ Abstract No. ____

NW¼ NE¼ SW¼ SE¼ of Section ____ Block No. ____ Survey ____
(Circle as many as are known)

____ miles in ____ (NE, SW, etc) direction

from ____ (Town)

North

OK

Sketch map of well location with distances from two section or survey lines, and to landmarks, roads, and creeks.

DRILLERS LOG OF WELL

Method of drilling: Rotary Diameter of hole 4" in. Date drilled May 7, 1963

All measurements made from 0 ft. above ground level.

From (ft)	To (ft)	Description and color of formation material	From (ft)	To (ft)	Description and color of formation material
0	40	Surface Clay-Red & Yellow	197	216	Sand Top Loose Broken
40	47	Sand	216	230	Sand - Very Good
47	82	Clay Red-Broken Sandy			
82	96	Sand - Good			
96	120	Sandy Red Clay			
120	140	Gray Clay - Sandy			
140	168	Sand - Very Good			
168	197	Broken Sandy Shale			(Use continuation sheets if necessary)

COMPLETION DATA

COMPLETION

Straight wall ☒
Under reamed ☐
Gravel packed ☐
Open hole ☐
Other ____

CASING

Type: Old ☐ New ☒
Cemented from 0 ft.
to 211 ft.

Diameter (inches)	Setting from (ft)	Setting to (ft)
4"	1	211

SCREEN

Type LOP Stainless
Perforated ☐ Slotted ☒

Diameter (inches)	Setting from (ft)	Setting to (ft)
2½	215	230

I hereby certify that this well was drilled by me (or under my supervision) and that each and all of the statements herein are true to the best of my knowledge and belief.

Lowry Water Wells, Houston, Texas 4012 Fulton (Signature) (Company Name) Reg. No. 116

Please attach electric log, chemical analysis, and other pertinent information if available.

If well was tested by your company or if you installed the permanent pump please complete the following:

WATER LEVEL AND PUMP DATA

Static water level 106'
ft. below ____

Pumping level

feet	hours	gpm

Pump type Jacuzzi Submersible
Designed pumping rate ____ gpm ☐ gph ☐
Type power unit Electric
Horsepower 2 HP
Depth to bowls, cylinder, jet, etc., 189' ft. below pump base.

Name of contractor testing well or installing permanent pump if other than your company: ____

C-34 (62-4)

No Well Reports within this map

Site

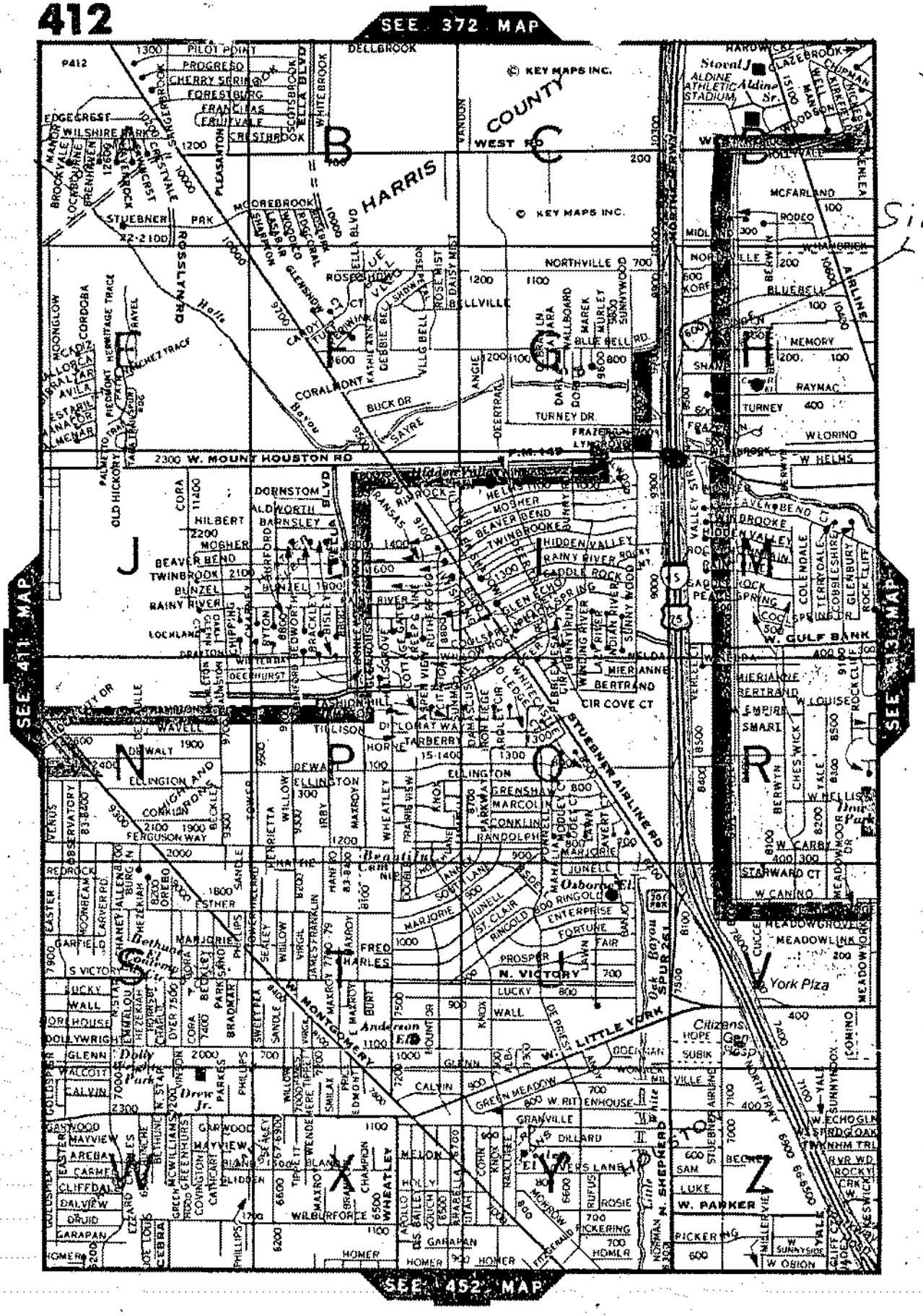
412
SEE 372 MAP
SEE 411 MAP
SEE 453 MAP
SEE 452 MAP
© KEY MAPS INC.
HARRIS COUNTY
WEST RD
DELLBROOK
PILOT POINT
PROGRESO
CHERRY SPRING
FORESTBURG
FRANCLEAS
FRUITVALE
CRESTINBROOK
ELLA BLVD
WHITE BROOK
EDGECREST
WILSHIRE PARK
STUEBNER PARK
MOOREBROOK
ROSSLYNN
Halls Bayou
NORTHVILLE
BELLVILLE
ROSSCOMMON
CANDY LN
VILLAGE BELL
CORAL FOUNTAIN
BUCK DR
SAYRE
TURNEY DR
FRAZER
LYNNGROVER
W. MOUNT HOUSTON RD
P.M. 149
DORNSTOM
ALDWORTH
BARNSLEY
HILBERT
MOSHER
BEAVER BEND
TWINBROOK
BUNZEL
RAINY RIVER
LOCHLAND
DRAYTON
WAVELL
DEWALT
ELLINGTON
FERGUSON WAY
TILLISON
TARBERRY
HORNE
DILLONAIRE
WHITECAP
STUEBNER AIRLINE RD
MONTGOMERY
LITTLE YORK
N. VICTORY
PROSPER
FORTUNE
ENTERPRISE
RINGOLD
JUNELL
MARJORIE
MARCOLA
CONKLIN
RANDOLPH
GRENSHAW
WHEATLEY
MAXROY
WILLOW
IRBY
SANDLE
ESTHER
REDROCK
WALL
LUCKY
GLENN
CALVIN
GREEN MEADOW
GRANVILLE
DILLARD
MELON
RUFUS
ROSIE
PICKERING
HOMER
GARAPAN
WILBURFORCE
MAYVIEW
CLIFFDALE
DALVIEW
DRUID
EASTWOOD
CARMEL
CARBAR
GREENHURST
COVINGTON
CATHCART
BLANCO
HIDDEN
MCFARLAND
RODEO
MIDLAND
BLUEBELL
MEMORY
SHAVE
RAYMAC
TURNEY
W. LORINO
W. HELMS
HIDDEN VALLEY
RAINY RIVER
SADDLE ROCK
ECHO SPRING
GLEN ECHO
SUNNY WOOD
COLENDALE
TERRYDALE
COBBLESHIRE
GLENBURY
ROCK CLIFF
W. GULF BANK
HIERIANNE BERTRAND
CIR COVE CT
W. LOUISE
EMPIRE
SMARI
CHESWICK
BERWYN
W. YALE
W. CARBIA
STARWARD CT
W. CANINO
MEADOWMOOR DR
MEADOWGROVE
MEADOWLINK
York Pizza
Citizens
HOPE
SUBIR
ECHOLIN
W. ECHOLIN
W. RIDGEOAK
TWNHM TRL
RVR WD
ROCKY CRK
W. PARKER
LUKE
SAM
BECKY
W. SUNNYSIDE
W. ORION
Stoval J
ALDINE ATHLETIC STADIUM
Aldine Sr.
HARDWICKE
GLAZEBROOK
CHAPMAN
AIRLINE
MANDOLIN
DODGSON
WOODVALE
MANOR
BROOKVALLEY
OCKLEBURNE
BRENTHAVEN
CRESTVALE
CRESTWOOD
PLEASANTON
ROSSLYNN
MOOREBROOK
GLENSHANNON
WOODCREST
CORAL
SHANNON
ROSSCOMMON
CANDY LN
VILLAGE BELL
GEBBIE BELL
SHOWCASE
ROSE MIST
DAISY MIST
KATHERINE
ANGIE
DEERTRAIL
DARLA
DOBIE
WALLBOARD
MAREK
HURLEY
SUNNYWOOD
BLUE BELL RD
CORDOBA
MOONGLOW
MCADEN
MALLORCA
CORALAR
AVILA
ESTORIL
MANACOR
MENAB
RAVEL
PIEDMONT
HERMITAGE TRACE
PALMETTO TRAIL
OLD HICKORY
CORA
HILBERT
MOSHER
BEAVER BEND
TWINBROOK
BUNZEL
RAINY RIVER
LOCHLAND
DRAYTON
CHIPPING
CHARLEY
BYTON
BACKLIT
BISLEY
BEDWORTH
WHITEHURST
DEERHURST
WAVELL
DEWALT
ELLINGTON
FERGUSON WAY
COMMONWEALTH
HIGHLANDS
BECKLEY
TOWER
WILLOW
IRBY
MAXROY
WHEATLEY
PRAIRIE VIEW
KNOX
LANE
GRENSHAW
MARCOLA
CONKLIN
RANDOLPH
LAWN
FAIR
PROSPER
N. VICTORY
LUCKY
WALL
GLENN
CALVIN
GREEN MEADOW
GRANVILLE
DILLARD
MELON
RUFUS
ROSIE
PICKERING
HOMER
GARAPAN
WILBURFORCE
MAYVIEW
CLIFFDALE
DALVIEW
DRUID
EASTWOOD
CARMEL
CARBAR
GREENHURST
COVINGTON
CATHCART
BLANCO
HIDDEN
REDROCK
ESTHER
SANDLE
SEALEY
VIRGIL
FRED
CHARLES
PHILLIPS
PARKERS
BRADWAY
DYER
CORA
BECKLEY
PARKWAY
MAYROY
WILLOW
IRBY
SANDLE
TOWER
WHEATLEY

TEXAS WATER DEVELOPMENT BOARD
WELL SCHEDULE

State Well Number - 65 05 910 Previous Well Number - County - Harris 201
River Basin - San Jacinto River - 10 Zone - 1 Latitude - 29 54 15 Longitude - 95 24 47 Source of Coords - 2

Owners Well No. _____ Location _____ 1/4, _____ 1/4, Section _____, Block _____, Survey _____

Owner - R E Daniels Driller - Lowry Water Wells

Address _____ Tenant/Oper. _____
Date Drilled - / /1963 Depth - 230 ft. Source of Depth - Altitude - 85 ft. Source of Alt. -
Aquifer - 112CHCT CHICOT AQUIFER Well Type - W User -

WELL CONSTRUCTION
Const. Method - _____ Casing Material - _____
Completion - _____ Screen Material - _____

LIFT DATA - Pump Mfr. _____ Type - SUBMERSIBLE PUMP No. Stages _____

Bowls Diam. - _____ in. Setting - _____ ft. Column Diam. - _____ in.

Motor Mfr. - _____ Fuel or Power - ELECTRIC MOTOR Horsepower -

YIELD Flow- _____ GPM Pump- _____ GPM Meas.,Rept.,Est- _____ Date- _____

PERFORMANCE TEST Date- _____ Length of Test- _____ Production- _____GPM

Static Level- _____ft. Pumping Level- _____ft. Drawdown- _____ft. Sp.Cap.- _____GPM/ft

QUALITY (Remarks- _____

WATER USE Primary- DOMESTIC Secondary- _____ Tertiary- _____

OTHER DATA AVAILAIBLE Water Levels- M Quality- N Logs- Other Data-

WATER LEVELS Date- 05/00/1963 Measurement- -106.00
Date- / / Measurement-

Recorded By _____ Date Record Collected or Updated- 08/21/2002

Casing or Blank Pipe (C)
Well Screen or Slotted Zone (
Open Hole (O)
Cemented from _____ to _____

		Diam. (in.)	Setting(feet) From	To
1	C	4	0	215
2	S	3	215	230
3				
4				
5				
6				
7				
8				
9				
10				
11				
12				
13				
14				
15				
16				
17				
18				
19				

Reporting Agency - TEXAS WATER DEVELOPMENT BOARD
REMARKS -
TWDB R178: Supplies drive-in grocery store.

#52

Send original copy by certified mail to the Texas Department of Water Resources P. O. Box 13087 Austin, Texas 78711

State of Texas
WATER WELL REPORT

ATTENTION OWNER: *Confidentiality Privilege Notice on Reverse Side*

For TDWR use only
Well No. 65-05-44Y
Located on map Yes
Received: C.F.S.

1) OWNER Mr. Tibbits (Name) Address 13425 Sundale (Street or RFD) Houston, (City) Tx. (State) (Zip)

2) LOCATION OF WELL: County Harris 12 miles in N (N.E., S.W., etc.) direction from Houston (Town)

Driller must complete the legal description to the right with distance and direction from two intersecting section or survey lines, or he must locate and identify the well on an official Quarter- or Half-Scale Texas County General Highway Map and attach the map to this form.

☐ Legal description:
Section No. _____ Block No. _____ Township _____
Abstract No. _____ Survey Name _____
Distance and direction from two intersecting section or survey lines _____
☐ See attached map.

3) TYPE OF WORK (Check): ☒ New Well ☐ Deepening ☐ Reconditioning ☐ Plugging

4) PROPOSED USE (Check): ☒ Domestic ☐ Industrial ☐ Public Supply ☐ Irrigation ☐ Test Well ☐ Other _____

5) DRILLING METHOD (Check): ☒ Mud Rotary ☐ Air Hammer ☐ Driven ☐ Bored ☐ Air Rotary ☐ Cable Tool ☐ Jetted ☐ Other _____

6) WELL LOG:

Date drilled 9/16/80

DIAMETER OF HOLE

Dia. (in.)	From (ft.)	To (ft.)
	Surface	
6-3/4		350

7) BOREHOLE COMPLETION:
☐ Open Hole ☐ Straight Wall ☐ Underreamed
☐ Gravel Packed ☒ Other 2 string cemented
If Gravel Packed give interval . . . from _____ ft. to _____ ft.

From (ft.)	To (ft.)	Description and color of formation material
0	15	Clay
15	25	Sand
25	75	Clay
75	85	Sand
85	157	Clay
157	160	Rock
160	185	Sand
185	211	Clay
211	212	Rock
212	220	Sand
220	223	Rock
223	255	Clay
255	257	Rock
257	295	Sand
295	310	Clay
310	315	Sand
315	330	Shale
330	350	Sand

8) CASING, BLANK PIPE, AND WELL SCREEN DATA:

Dia. (in.)	New or Used	Steel, Plastic, etc. Perf., Slotted, etc. Screen Mfr., if commercial	Setting (ft.) From	Setting (ft.) To	Gage Casing Screen
4"	N	PVC Casing	0	332	Sch.
2½"	N	PVC Liner	320	340	40
2½"	N	Slotted Screen	340	350	.012

CEMENTING DATA
Cemented from 330 ft. to 200 ft.
Method used Halliburton
Cemented by Robinson Water Well (Company or Individual)

9) WATER LEVEL:
Static level 170 ft. below land surface Date 9/17/80
Artesian flow _____ gpm. Date _____

10) PACKERS: Type K Depth 320

RECEIVED
JUN 2 1982
CR/TDWR

11) TYPE PUMP: 1½HP pump
☐ Turbine ☐ Jet ☒ Submersible ☐ Cylinder
☐ Other _____
Depth to pump bowls, cylinder, jet, etc., 220 ft.

(Use reverse side if necessary)

13) WATER QUALITY:
Did you knowingly penetrate any strata which contained undesirable water? ☐ Yes ☒ No
If yes, submit "REPORT OF UNDESIRABLE WATER"
Type of water potable Depth of strata _____
Was a chemical analysis made? ☐ Yes ☒ No

12) WELL TESTS:
☐ Type Test: ☐ Pump ☐ Bailer ☐ Jetted ☐ Estimated
Yield: _____ gpm with _____ ft. drawdown after _____ hrs.

I hereby certify that this well was drilled by me (or under my supervision) and that each and all of the statements herein are true to the best of my knowledge and belief.

NAME M. E. Robinson, Jr. (Type or Print) Water Well Drillers Registration No. 1464

ADDRESS 11607 FM 149 (Street or RFD) Houston, (City) Tx. (State) 77086 (Zip)

(Signed) M. E. Robinson Jr. (Water Well Driller) Robinson Water Well Service, inc. (Company Name)

Please attach electric log, chemical analysis, and other pertinent information, if available.

TDWR-0392 (Rev. 1-12-79)

DEPARTMENT OF WATER RESOURCES COPY

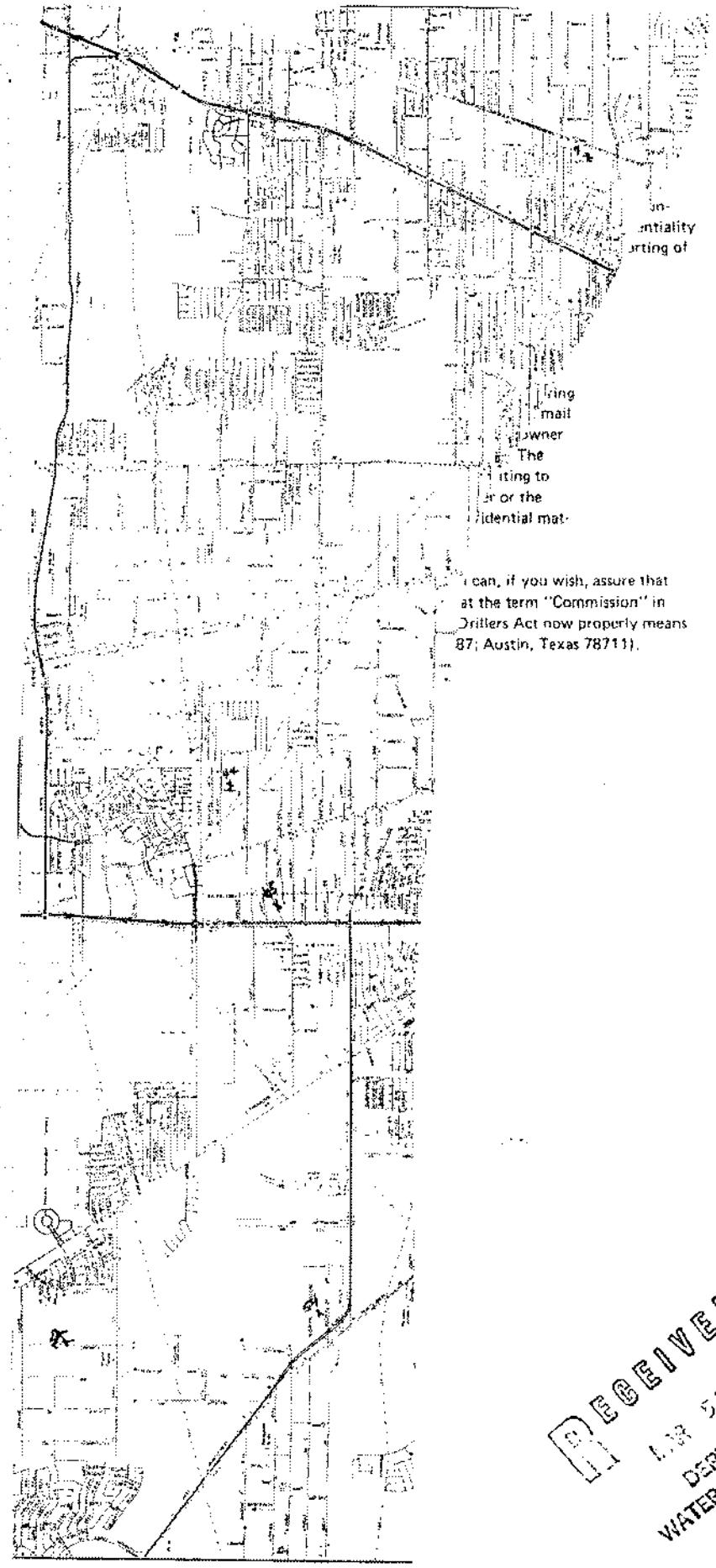

ntiality
rting of

ring
mail
owner
The
iting to
r or the
idential mat-

can, if you wish, assure that
at the term "Commission" in
Drillers Act now properly means
87; Austin, Texas 78711).

RECEIVED
DEPT. OF
WATER RESOURCES

1.5m ...
.6m WIEL

Send original copy by certified mail to the Texas Department of Water Resources P. O. Box 13087 Austin, Texas 78711

State of Texas
WATER WELL REPORT

ATTENTION OWNER: *Confidentiality Privilege Notice on Reverse Side*

Texas Water Well Drillers Board P. O. Box 13087 Austin, Texas 78711

1) OWNER Larry Bannett (Name) Address 13326 Ann Louise (Street or RFD) HOUSTON (City) Tex (State) 77086 (Zip)

2) LOCATION OF WELL: County Harris 7 miles in NW (N.E., S.W., etc.) direction from Houston (Town)

Driller must complete the legal description to the right with distance and direction from two intersecting section or survey lines, or he must locate and identify the well on an official Quarter- or Half-Scale Texas County General Highway Map and attach the map to this form.

☐ Legal description:
Section No. _____ Block No. _____ Township _____
Abstract No. _____ Survey Name _____
Distance and direction from two intersecting section or survey lines _____

☑ See attached map. map on 65-05-7

3) TYPE OF WORK (Check): ☑ New Well ☐ Deepening ☐ Reconditioning ☐ Plugging

4) PROPOSED USE (Check): ☑ Domestic ☐ Industrial ☐ Public Supply ☐ Irrigation ☐ Test Well ☐ Other _____

5) DRILLING METHOD (Check): ☑ Mud Rotary ☐ Air Hammer ☐ Driven ☐ Bored ☐ Air Rotary ☐ Cable Tool ☐ Jetted ☐ Other _____

6) WELL LOG:

Date drilled 10-7-85

DIAMETER OF HOLE

Dia. (in.)	From (ft.)	To (ft.)
6 3/4	Surface 0	160

7) BOREHOLE COMPLETION: ☐ Open Hole ☑ Straight Wall ☐ Underreamed ☐ Gravel Packed ☐ Other _____
If Gravel Packed give interval ... from _____ ft. to _____ ft.

From (ft.)	To (ft.)	Description and color of formation material
0	13	Top soil + Clay
13	42	Sand # 6-8
42	66	Clay
66	75	Sand fine
75	108	Clay
108	123	Sand #12
123	143	Clay
143	160	Sand #10-12

8) CASING, BLANK PIPE, AND WELL SCREEN DATA:

Dia. (in.)	New or Used	Steel, Plastic, etc. Perf., Slotted, etc. Screen Mgf., if commercial	Setting (ft.) From	To	Gage Casing Screen
4	N	PVC Casing	0	150	
4	N	Plastic Screen	150	160	#12

CEMENTING DATA
Cemented from _____ ft. to _____ ft.
Method used NONE
Cemented by _____ (Company or Individual)

9) WATER LEVEL:
Static level 80 ft. below land surface Date 10-8-85
Artesian flow _____ gpm. Date _____

10) PACKERS: Type Depth
NONE

RECEIVED
AUG 29 1986
TEXAS WATER COMMISSION

(Use reverse side if necessary)

11) TYPE PUMP: ☐ Turbine ☐ Jet ☑ Submersible ☐ Cylinder ☐ Other _____
Depth to pump bowls, cylinder, jet, etc., _____ ft.

12) WELL TESTS: NONE
☐ Type Test: ☐ Pump ☐ Bailer ☐ Jetted ☐ Estimated
Yield: _____ gpm with _____ ft. drawdown after _____ hrs.

13) WATER QUALITY:
Did you knowingly penetrate any strata which contained undesirable water? ☐ Yes ☑ No
If yes, submit "REPORT OF UNDESIRABLE WATER"
Type of water? _____ Depth of strata _____
Was a chemical analysis made? ☐ Yes ☑ No

I hereby certify that this well was drilled by me (or under my supervision) and that each and all of the statements herein are true to the best of my knowledge and belief.

COMPANY NAME All Weather Pump + Well (Type or Print) Water Well Driller's License No. 2312

ADDRESS 25826 Timberlake Dr (Street or RFD) Spring (City) Tex (State) 77380 (Zip)

(Signed) Ronnie L. Doster (Licensed Water Well Driller) (Signed) _____ (Registered Driller Trainee)

Please attach electric log, chemical analysis, and other pertinent information, if available.

For TDWR use only
Well No. 65-05-4
Located on map _____

48 20 111 749

TDWR 0392 (Rev. 5-27-82)

DEPARTMENT OF WATER RESOURCES COPY

10-7-85
LARRY BANNET

HERMAN FRICK
9-25-85

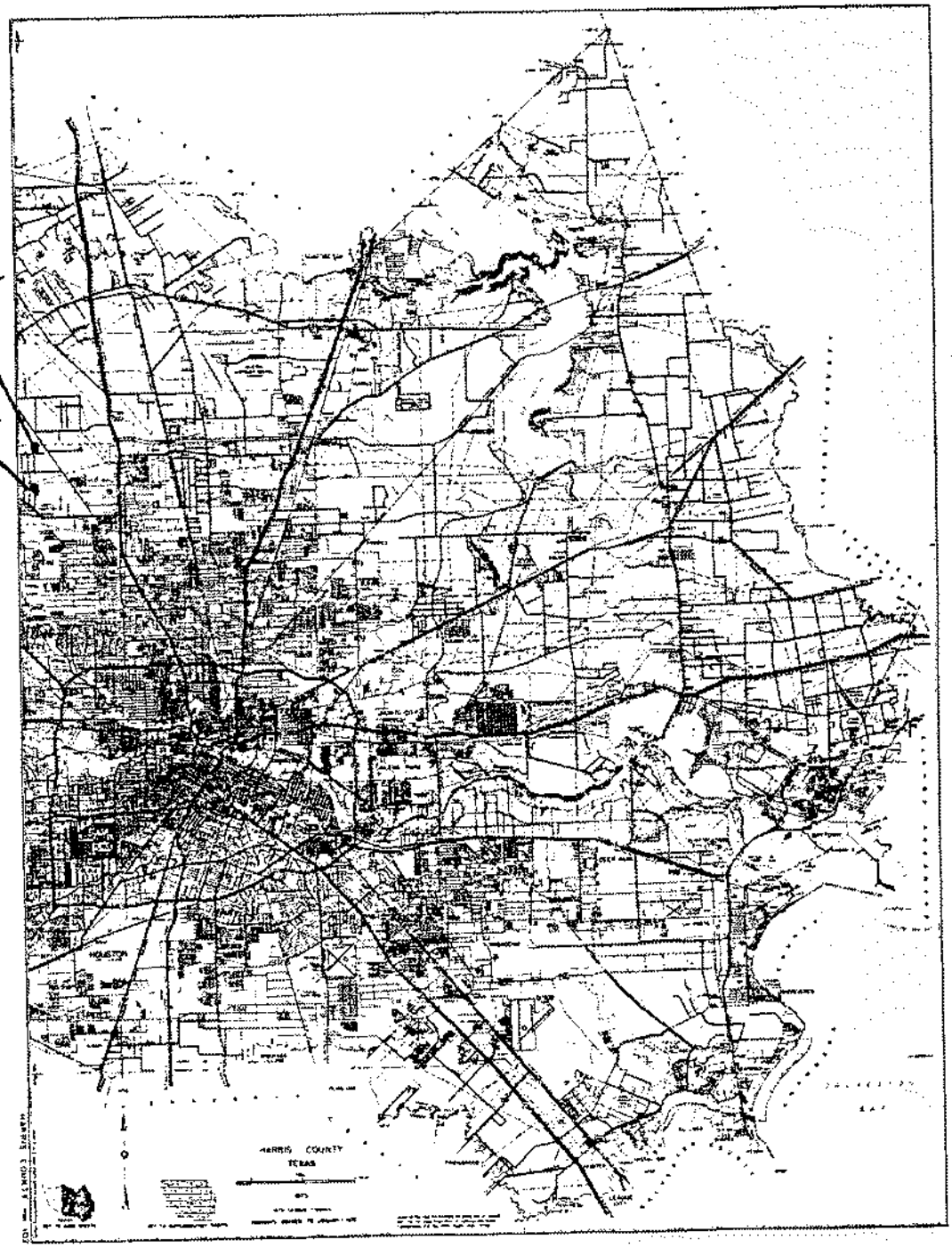

Dup

Send original copy by certified mail to the Texas Water Development Board P. O. Box 13087 Austin, Texas 78711

State of Texas

WATER WELL REPORT

For TWDB use only
Well No. 65-05-44
Located on map 40 S
Received: 28

1) OWNER:
Person having well drilled North Side Elec. (Name) Address Chrisman Rd (Street or RFD) Hon (City) Tx (State)

Landowner Same. (Name) Address (Street or RFD) (City) (State)

2) LOCATION OF WELL:
County Harris 12 miles in N (N.E., S.W., etc.) direction from Hon (Town)

Locate by sketch map showing landmarks, roads, creeks, hiway number, etc.*



(Use reverse side if necessary)

or

Give legal location with distances and directions from adjacent sections or survey lines.

Labor League

Block Survey

Abstract No.

(NW¼ NE¼ SW¼ SE¼) of Section

3) TYPE OF WORK (Check):
New Well Deepening Reconditioning Plugging

4) PROPOSED USE (Check):
Domestic Industrial Municipal Irrigation Test Well Other

5) TYPE OF WELL (Check):
Rotary Driven Dug Cable Jetted Bored

6) WELL LOG:
Diameter of hole 6 3/4 in. Depth drilled 360 ft. Depth of completed well 360 ft. Date drilled 10-26-77

All measurements made from / ft. above ground level.

From (ft.)	To (ft.)	Description and color of formation material
0	30	clay
30	33	sand
33	165	clay
165	178	sand
178	213	clay
213	243	sand
243	248	clay
248	260	sand
260	278	clay
278	291	sandrock
291	310	clay
310	337	sand
337	345	clay
345	360	sand

(Use reverse side if necessary)

9) Casing:
Type: Old New Steel Plastic Other
Cemented from 0 ft. to 340 ft.

Diameter (inches)	Setting From (ft.)	Setting To (ft.)	Gage
4	0	340	

10) SCREEN:
Type Everglo
Perforated Slotted

Diameter (inches)	Setting From (ft.)	Setting To (ft.)	Slot Size
2	330	340	.012

7) COMPLETION (Check):
Straight wall Gravel packed Other
Under reamed Open Hole Lead Seal

8) WATER LEVEL:
Static level 207 ft. below land surface Date 10-26-77
Artesian pressure lbs. per square inch Date
Depth to pump bowls, cylinder, jet, etc., 294 ft. below land surface.

11) WELL TESTS:
Was a pump test made? Yes No If yes, by whom?
Yield: gpm with ft. drawdown after hrs.
Bailer test gpm with ft. drawdown after hrs.
Artesian flow gpm
Temperature of water

12) WATER QUALITY:
Was a chemical analysis made? Yes No
Did any strata contain undesirable water? Yes No.
Type of water? depth of strata

I hereby certify that this well was drilled by me (or under my supervision) and that each and all of the statements herein are true to the best of my knowledge and belief.

NAME A. R. Hendon JR (Type or Print) Water Well Drillers Registration No. 1439

ADDRESS 14605 Reeveston (Street or RFD) Hou (City) Tx (State)

(Signed) AR Hendon Jr (Water Well Driller) H+H Water Well (Company Name)

Please attach electric log, chemical analysis, and other pertinent information, if available.

*Additional instructions on reverse side.

TWDB5-WD6

Send original copy by certified return receipt requested to: TDLR, P.O. Box 12157, Austin, TX 78711

ATTENTION OWNER: *Confidentiality Privilege Notice on reverse side of Well Owner's copy (pink)*

State of Texas
WELL REPORT

Texas Department of Licensing & Regulation
P.O. Box 12157
Austin, TX 78711
512-463-7880

1) OWNER MARCUS SHULTZ (Name) ADDRESS 13575 SUNDALE HOU, TX 77038 (Street or RFD) (City) (State) (Zip)

2) ADDRESS OF WELL'S LOCATION: County HARRIS SAME (Street, RFD or other) (City) (State) (Zip) Long. _____ Lat. _____ Grid # 65-12-3

3) TYPE OF WORK (Check): [X] New Well [ ] Deepening [ ] Reconditioning [ ] Plugging

4) PROPOSED USE (Check): [ ] Monitor [ ] Environmental Soil Boring [X] Domestic [ ] Industrial [ ] Irrigation [ ] Injection [ ] Public Supply [ ] De-watering [ ] Testwell
If Public Supply well, were plans submitted to the TNRCC? [ ] Yes [ ] No

5)

6) WELL LOG:
Date Drilling: Started 8/9 19 99 Completed 8/9 19 99

DIAMETER OF HOLE

Dia. (in.)	From (ft.)	To (ft.)
5 1/4"	Surface	48

7) DRILLING METHOD (Check): [ ] Driven [ ] Air Rotary [X] Mud Rotary [ ] Bored [ ] Air Hammer [ ] Cable Tool [ ] Jetted [ ] Other _____

From (ft.)	To (ft.)	Description and color of formation material
0	26	WHITE CLAY
26	40	YELLOW CLAY
40	48	SAND & GR

(Use reverse side of Well Owner's copy, if necessary)

8) Borehole Completion (Check): [ ] Open Hole [ ] Straight Wall [ ] Underreamed [X] Gravel Packed [ ] Other _____
If Gravel Packed give interval from 38 ft. to 48 ft.

CASING, BLANK PIPE, AND WELL SCREEN DATA:

Dia. (in.)	New or Used	Steel, Plastic, etc. Perf., Slotted, etc. Screen Mfg., if commercial	Setting (ft.) From	Setting (ft.) To	Gage Casting Screen
2	N	Plastic CASE	0	38	SCH 40
2	N	Plastic SCREEN	38	48	.006

9) CEMENTING DATA
Cemented from 0 ft. to 38 ft. No. of sacks used 10
_____ ft. to _____ ft. No. of sacks used _____
Method used Pressure
Cemented by Raymond Services, Inc.
Distance to septic system field lines or other concentrated contamination 20 ft.
Method of verification of above distance Customer

13) [ ] Well plugged within 48 hours

Casing left in well: From (ft)	Casing left in well: To (ft)	Cement/bentonite placed in well: From (ft)	Cement/bentonite placed in well: To (ft)	Sacks used:

14) TYPE PUMP:
[ ] Turbine [X] Jet [ ] Submersible [ ] Cylinder [ ] Other _____
Depth to pump bowls, cylinder, jet, etc., 20 ft.

15) WELL TESTS:
Type test: [ ] Pump [ ] Bailer [X] Jetted [ ] Estimated
Yield: 10 gpm with 5 ft. drawdown after 1 hrs.

16) WATER QUALITY:
Did you knowingly penetrate any strata which contained undesirable constituents?
[ ] Yes [XX] No If yes, submit "REPORT OF UNDESIRABLE WATER"
Type of water? _____ Depth of strata _____
Was a chemical analysis made? [ ] Yes [ ] No

10) SURFACE COMPLETION
[ ] Specified Surface Slab Installed
[X] Specified Steel Sleeve Installed
[ ] Pitless Adapter Used
[ ] Approved Alternative Procedure Used

11) WATER LEVEL:
Static level 14 ft. below land surface Date 8/9/99
Artesian flow _____ gpm. Date _____

12) PACKERS: Type Depth
NONE

FILE ID

I certify that I drilled this well (or the well was drilled under my direct supervision) and that each and all of the statements herein are true and correct. I understand that failure to complete items 1 thru 16 will result in the log(s) being returned for completion and resubmittal.

COMPANY NAME Raymond Services, Inc. (Type or print) WELL DRILLER'S LICENSE NO. 4577WI

ADDRESS 10011 Airline Drive, Houston, TX 77037 (Street or RFD) (City) (State) (Zip)

(Signed) _____ (Licensed Well Driller) (Signed) _____ (Registered Driller Trainee)

MAR 2 2000 NOV 17 1999 CONSENT

Please attach electric log, chemical analysis, and other pertinent information, if available.

TDLR FORM 001WWD (4/98) White - TDLR Yellow - DRILLER Pink - WELL OWNER

Attention Owner: Confidentiality Privilege Notice on reverse side of owner's copy.

Texas Department of License and Regulation

Water Well Driller/Pump Installer Program

P.O. Box 12157 Austin, Texas 78711 (512)463-7880 FAX (512)463-8616
Toll free (800)803-9202
Email address: water.well@license.state.tx.us

This form must be completed and filed with the department and owner within 60 days upon completion of the well.

WELL REPORT

Name	Address	City	State	Zip
Linh Son Buddhist Temple	13506 Ann Louise Rd.	Houston,	Tx.	77086

County	Physical Address	City	State	Zip
Harris	13506 Ann Louise Rd.	Houston,	Tx.	77086

3) Type of Work
☒ New Well ☐ Deepening ☐ Reconditioning

Lat. | | | **Long.** | | | **Grid #** 65-05-4

4) Proposed Use (check) ☐ Monitor ☐ Environmental Soil Boring ☐ Domestic ☐ Industrial ☐ Irrigation ☐ Injection ☒ Public Supply ☐ De-watering ☐ Testwell
If Public Supply well, were plans submitted to the TNRCC? ☒ Yes ☐ No

5) N↑

6) Drilling Date
Started 08/06/02
Completed 10/09/02

Diameter of Hole

Dia.(in)	From (ft)	To (ft)
8"	0	387'

7) Drilling Method (check) ☐ Driven ☐ Air Rotary ☒ Mud Rotary ☐ Bored ☐ Air Hammer ☐ Cable Tool ☐ Jetted ☐ Other

From (ft)	To (ft)	Description and color of formation material
0	10	Clay, Brown
10	11	Rock
11	40	Clay
40	90	Red Sand
90	160	Rock Clay
160	280	Sand, Rock
280	320	Clay, Shale
320	350	Shale, Rock
350	387	Sand

(Use reverse side of Well Owner's copy, if necessary)

8) Borehole Completion ☐ Open Hole ☐ Straight Wall ☐ Under-reamed ☐ Gravel Packed ☒ Other 2-String
If Gravel Packed give the interval from ft. to ft.

Casing, Blank Pipe, and Well Screen Data

Dia. (in.)	New Or Used	Steel, Plastic, etc. Perf., Slotted, etc Screen Mfg., if commercial	Setting (ft) From	Setting (ft) To	Gage Casing Screen
5"	N	PVC Casing	357	0	SDR17
2½"	N	PVC Liner	357	350	Sch40
2½"	N	PVC Screen	387	357	.012

9) Cementing Data
Cementing from 357 ft. to 0 ft. # of sacks used 24
ft. to ft. # of sacks used
Method Used Halliburton
Cementing By Robinson Water Well
Distance to septic system field or other concentrated contamination 80 ft.
Method of verification of above distance Owner

13) Plugged ☒ Well plugged within 48 hours
Casing left in well: Cement/Bentonite placed in well:

From (ft)	To (ft)	From (ft)	To (ft)	Sacks used
400	-1	420	0	18

10) Surface Completion
☒ Specified Surface Slab Installed
☐ Specified Surface Sleeve Installed
☐ Pitless Adapter Used
☐ Approved Alternative Procedure Used

14) Typepump
☐ Turbine ☐ Jet ☒ Submersible ☐ Cylinder
☐ Other
Depth to pump bowls, cylinder, jet etc. 294 ft.

11) Water Level
Static level 200 ft. below Date 09/27/02
Artesian Flow gpm. Date

15) Water Test
Typetest ☐ Pump ☐ Bailer ☒ Jetted ☐ Estimated
Yield: gpm with ft. drawdown after hrs.

12) Packers Type KNT Depth 350

16) Water Quality
Did you knowingly penetrate and strata which contain undesirable constituents.
☐ YES ☒ NO If yes, did you submit a REPORT OF UNDESIRABLE WATER
Type of water Depth of Strata
Was a chemical analysis made ☐ Yes ☒ No

54211 PKW

Company or individual's Name (type or print)	Robinson Water Well Service, Inc. David Helms		
Address 11819 W. Montgomery Rd.	City Houston,	State Tx.	Zip 77086
Signature David Helms RL	10/16/02	Signature	/ /

STATE OF TEXAS WELL REPORT for Tracking #229328

Owner:	**Guy Souvanna**	Owner Well #:	**No Data**
Address:	**13317 Sundale Houston, TX 77046**	Grid #:	**65-05-4**
		Latitude:	**29° 55' 39" N**
Well Location:	**13317 Sundale Houston, TX 77046**	Longitude:	**095° 28' 01" W**
Well County:	**Harris**	Elevation:	**No Data**
Type of Work:	**New Well**	Proposed Use:	**Domestic**

Drilling Start Date: **9/7/2010** Drilling End Date: **9/8/2010**

	Diameter (in.)	*Top Depth (ft.)*	*Bottom Depth (ft.)*
Borehole:	**6.75**	**0**	**395**
	3.875	**395**	**420**

Drilling Method: **Mud (Hydraulic) Rotary**

Borehole Completion: **2 String**

	Top Depth (ft.)	*Bottom Depth (ft.)*	*Description (number of sacks & material)*
Annular Seal Data:	**0**	**395**	**20 Portland**
	0	**10**	**8 Ready Mix**

Seal Method: **Positive Displacement**

Sealed By: **RWW**

Distance to Property Line (ft.): **20**

Distance to Septic Field or other concentrated contamination (ft.): **60**

Distance to Septic Tank (ft.): **No Data**

Method of Verification: **Owner**

Surface Completion: **Surface Sleeve Installed**

Water Level: **180 ft.** below land surface on **2010-09-08** Measurement Method: **Unknown**

Packers: **K 390**

Type of Pump: **Submersible** Pump Depth (ft.): **240**

Well Tests: **Jetted** **Yield: 60 GPM**

	Strata Depth (ft.)	Water Type
Water Quality:	**20**	**Good**

Chemical Analysis Made: **No**

Did the driller knowingly penetrate any strata which contained injurious constituents?: **No**

Certification Data: The driller certified that the driller drilled this well (or the well was drilled under the driller's direct supervision) and that each and all of the statements herein are true and correct. The driller understood that failure to complete the required items will result in the report(s) being returned for completion and resubmittal.

Company Information: **Robinson Water Well Service Inc.**

11819 W. Montgomery
Houston, TX 77086

Driller Name: **M.E. Robinson Jr** License Number: **1464**

Comments: **No Data**

Lithology:
DESCRIPTION & COLOR OF FORMATION MATERIAL

Top (ft.)	Bottom (ft.)	Description
0	**100**	**Clay**
100	**120**	**Sand**
120	**168**	**Clay with Sand Streaks**
168	**175**	**Sand**
175	**200**	**Sandy Clay**
200	**201**	**Rock**
201	**220**	**Sandy Clay**
220	**270**	**Sand**
270	**295**	**Clay**
295	**315**	**Sand**
315	**350**	**Clay**
350	**363**	**Sandy Clay**
363	**395**	**Clay**
395	**420**	**Sand**

Casing:
BLANK PIPE & WELL SCREEN DATA

Dia. (in.)	New/Used	Type	Setting From/To (ft.)
4" N PVC Casing 0-395 SCH 40			
2 1/2" N PVC Liner 390-400 SCH 40			
2 1/2" N PVC Screen 400-420 .008			

IMPORTANT NOTICE FOR PERSONS HAVING WELLS DRILLED CONCERNING CONFIDENTIALITY

TEX. OCC. CODE Title 12, Chapter 1901.251, authorizes the owner (owner or the person for whom the well was drilled) to keep information in Well Reports confidential. The Department shall hold the contents of the well log confidential and not a matter of public record if it receives, by certified mail, a written request to do so from the owner.

Please include the report's Tracking Number on your written request.

Texas Department of Licensing and Regulation
P.O. Box 12157
Austin, TX 78711
(512) 334-5540

STATE OF TEXAS WELL REPORT for Tracking #183151

Owner:	**Herrera, Rosa**	Owner Well #:	**1**
Address:	**13602 #1 Sundals Houston, TX**	Grid #:	**65-05-4**
		Latitude:	**29° 55' 42" N**
Well Location:	**13602 #1 Sundals Houston, TX**	Longitude:	**095° 28' 00" W**
Well County:	**Harris**	Elevation:	**No Data**
Type of Work:	**New Well**	Proposed Use:	**Domestic**

Drilling Start Date: **6/11/2008** Drilling End Date: **6/13/2008**

	Diameter (in.)	*Top Depth (ft.)*	*Bottom Depth (ft.)*
Borehole:	**7.5**	**0**	**340**

Drilling Method: **Mud (Hydraulic) Rotary**

Borehole Completion: **2 String**

	Top Depth (ft.)	*Bottom Depth (ft.)*	*Description (number of sacks & material)*
Annular Seal Data:	**0**	**100**	**12 Cement**
	200	**340**	**10 Cement**

Seal Method: **Tremie**

Sealed By: **CWW**

Distance to Property Line (ft.): **20**

Distance to Septic Field or other concentrated contamination (ft.): **100**

Distance to Septic Tank (ft.): **No Data**

Method of Verification: **Owner**

Surface Completion: **Surface Sleeve Installed**

Water Level: **No Data** on **2008-06-13** Measurement Method: **Unknown**

Packers: **Formation 100'**
4 x 2 1/2 K 340

Type of Pump: **Submersible**

Well Tests: **Pump** **Yield: 12 GPM**

	Strata Depth (ft.)	Water Type
Water Quality:	**25**	**Potable**

Chemical Analysis Made: **No**

Did the driller knowingly penetrate any strata which contained injurious constituents?: **Unknown**

Certification Data: The driller certified that the driller drilled this well (or the well was drilled under the driller's direct supervision) and that each and all of the statements herein are true and correct. The driller understood that failure to complete the required items will result in the report(s) being returned for completion and resubmittal.

Company Information: **Coastal Water Well Service Inc.**

PO Box 745
Porter, TX

Driller Name: **Melvin W. Gehrels** License Number: **54857**

Comments: **^EO**

Lithology:
DESCRIPTION & COLOR OF FORMATION MATERIAL

Top (ft.)	Bottom (ft.)	Description
0	**15**	**clay**
15	**43**	**sand**
43	**65**	**clay**
65	**76**	**sand**
76	**95**	**clay**
95	**118**	**sand**
118	**122**	**clay**
122	**136**	**sand**
136	**139**	**clay**
139	**165**	**sand**
165	**178**	**clay**
178	**210**	**sand**
210	**225**	**clay**
225	**264**	**sand**
264	**279**	**clay**
279	**300**	**sand**
300	**309**	**clay**
309	**319**	**sand**

Casing:
BLANK PIPE & WELL SCREEN DATA

Dia. (in.)	New/Used	Type	Setting From/To (ft.)
4" N PVC Casing 0'-340' 40			
2 1/2" N PVC Line 330'-340' 40			
2 1/2" N Jacos Screen 340'-355' .006			

319	330	clay
330	355	sand

IMPORTANT NOTICE FOR PERSONS HAVING WELLS DRILLED CONCERNING CONFIDENTIALITY

TEX. OCC. CODE Title 12, Chapter 1901.251, authorizes the owner (owner or the person for whom the well was drilled) to keep information in Well Reports confidential. The Department shall hold the contents of the well log confidential and not a matter of public record if it receives, by certified mail, a written request to do so from the owner.

Please include the report's Tracking Number on your written request.

Texas Department of Licensing and Regulation
P.O. Box 12157
Austin, TX 78711
(512) 334-5540

4F Dup

Send original copy by certified mail to the Texas Water Development Board P. O. Box 13087 Austin, Texas 78711

State of Texas

WATER WELL REPORT

For TWDB use only
Well No. 65-05-4F
Located on map yes
Received: 7-25

1) OWNER:
Person having well drilled D. MARTIN SR. (Name) Address 13329 SUNDALE (Street or RFD) HO. TEX (City) (State)

Landowner SAME (Name) Address (Street or RFD) (City) (State)

2) LOCATION OF WELL:
County HARRIS, 4 miles in NORTH (N.E., S.W., etc.) direction from Houston (Town)

Locate by sketch map showing landmarks, roads, creeks, hiway number, etc.*

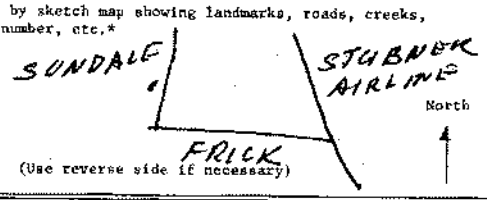

(Use reverse side if necessary)

or Give legal location with distances and directions from adjacent sections or survey lines.

Labor _____ League _____

Block _____ Survey _____

Abstract No. _____

(NW¼ NE¼ SW¼ SE¼) of Section _____

3) TYPE OF WORK (Check): ~~New Well~~ Deepening; Reconditioning; Plugging

4) PROPOSED USE (Check): ~~Domestic~~ Industrial; Municipal; Irrigation; Test Well; Other

5) TYPE OF WELL (Check): ~~Rotary~~ Driven; Dug; Cable; Jetted; Bored

6) WELL LOG:
Diameter of hole 6 1/2 in. Depth drilled 289 ft. Depth of completed well 289 ft. Date drilled 8-12-74

All measurements made from _____ ft. above ground level.

From (ft.)	To (ft.)	Description and color of formation material
0	20	CLAY
20	58	SAND
58	92	CLAY
92	143	SAND
143	224	CLAY
224	244	SAND
244	266	CLAY
266	289	SAND

(Use reverse side if necessary)

9) Casing:
Type: Old ~~New~~ ~~Steel~~ Plastic Other

Cemented from 0 ft. to 273 ft.

Diameter (inches)	Setting From (ft.)	Setting To (ft.)	Gage
4	0	273	

10) SCREEN:
Type PLASTIC

Perforated ~~Slotted~~

Diameter (inches)	Setting From (ft.)	Setting To (ft.)	Slot Size
2 1/2	279	289	12

7) COMPLETION (Check):
Straight wall; Gravel packed; ✓ Other LEAD SEAL; Under reamed; Open Hole

8) WATER LEVEL:
Static level 157 ft. below land surface Date 8-12-74

Artesian pressure _____ lbs. per square inch Date _____

Depth to pump bowls, cylinder, jet, etc., 231 ft. below land surface.

11) WELL TESTS:
Was a pump test made? Yes ~~No~~ If yes, by whom?

Yield: _____ gpm with _____ ft. drawdown after _____ hrs.

Bailer test _____ gpm with _____ ft. drawdown after _____ hrs.

Artesian flow _____ gpm

Temperature of water _____

12) WATER QUALITY:
Was a chemical analysis made? Yes ~~No~~

Did any strata contain undesirable water? Yes No.

Type of water? _____ depth of strata _____

I hereby certify that this well was drilled by me (or under my supervision) and that each and all of the statements herein are true to the best of my knowledge and belief.

NAME A.R. HENDON (Type or Print) Water Well Drillers Registration No. 334

ADDRESS 14605 REEVESTON (Street or RFD) HO. (City) TEX. (State)

(Signed) A.R. Hendon (Water Well Driller) H&H WATER WELL DRILLING (Company Name)

Please attach electric log, chemical analysis, and other pertinent information, if available.

*Additional instructions on reverse side.

TWDBL-WD-8

Please use black ink.
Send original copy by certified mail to the Texas Department of Water Resources P. O. Box 13087 Austin, Texas 78711

State of Texas
WATER WELL REPORT

ATTENTION OWNER: *Confidentiality Privilege Notice on Reverse Side*

Texas Water Well Drillers Board
P. O. Box 13087
Austin, Texas 78711

1) OWNER Susas Bromberg (Name) Address 3155 Wheat St. (Street or RFD) Houston (City) Tx. (State) (Zip)

2) LOCATION OF WELL:
County Harris 17 miles in N (N.E., S.W., etc.) direction from Houston (Town)

Driller must complete the legal description to the right with distance and direction from two intersecting section or survey lines, or he must locate and identify the well on an official Quarter- or Half-Scale Texas County General Highway Map and attach the map to this form.

☐ Legal description:
Section No. _____ Block No. _____ Township _____
Abstract No. _____ Survey Name _____
Distance and direction from two intersecting section or survey lines _____
☑ See attached map. 0065-05-7

3) TYPE OF WORK (Check):
☑ New Well ☐ Deepening ☐ Reconditioning ☐ Plugging

4) PROPOSED USE (Check):
☑ Domestic ☐ Industrial ☐ Public Supply ☐ Irrigation ☐ Test Well ☐ Other _____

5) DRILLING METHOD (Check):
☑ Mud Rotary ☐ Air Hammer ☐ Driven ☐ Bored ☐ Air Rotary ☐ Cable Tool ☐ Jetted ☐ Other _____

6) WELL LOG:
Date drilled 11/15/87

DIAMETER OF HOLE Dia. (in.)	From (ft.)	To (ft.)
6½	Surface	159

7) BOREHOLE COMPLETION:
☐ Open Hole ☐ Straight Wall ☐ Underreamed
☐ Gravel Packed ☑ Other Cemented
If Gravel Packed give interval ... from _____ ft. to _____ ft.

From (ft.)	To (ft.)	Description and color of formation material
0	2	Top soil
2	16	yellow + gray clay
16	41	fine red sand
41	44	rock
44	67	red + gray clay
67	84	coarse sand
84	94	red + gray clay
94	159	coarse sand

8) CASING, BLANK PIPE, AND WELL SCREEN DATA:

Dia. (in.)	New or Used	Steel, Plastic, etc. Perf., Slotted, etc. Screen Mfr., if commercial	Setting (ft.) From	Setting (ft.) To	Gage Casing Screen
4	N	Plastic Casing	0	145	40
2½	N	Plastic Screen	149	159	12

9) CEMENTING DATA [Rule 319.44(b)]
Cemented from 50 ft. to 145 ft.
0 ft. to 15 ft.
Method used Pressurized
Cemented by Ind.

10) SURFACE COMPLETION
☐ Specified Surface Slab Installed [Rule 319.44(c)]
☐ Pitless Adapter Used [Rule 319.44(d)]
☑ Approved Alternative Procedure Used [Rule 319.71]

11) WATER LEVEL:
Static level 80 ft. below land surface Date 11/16/87
Artesian flow _____ gpm. Date _____

12) PACKERS: Type Depth
2½"x4" R+R 3 Ring 143'

13) TYPE PUMP:
☐ Turbine ☐ Jet ☐ Submersible ☐ Cylinder
☐ Other _____
Depth to pump bowls, cylinder, jet, etc., _____ ft.

14) WELL TESTS:
Type Test: ☐ Pump ☐ Bailer ☐ Jetted ☐ Estimated
Yield _____ gpm with _____ ft. drawdown after _____ hrs.

RECEIVED
AUG 10 1987
TEXAS WATER COMMISSION

(Use reverse side if necessary)

15) WATER QUALITY:
Did you knowingly penetrate any strata which contained undesirable water? ☐ Yes ☑ No
If yes, submit "REPORT OF UNDESIRABLE WATER"
Type of water? Fresh Depth of strata 65'
Was a chemical analysis made? ☐ Yes ☑ No

I hereby certify that this well was drilled by me (or under my supervision) and that each and all of the statements herein are true to the best of my knowledge and belief. I understand that failure to complete items 1 thru 12 will result in the log(s) being returned for completion and resubmittal.

COMPANY NAME Damrell & Potter Drilling (Type or Print) Water Well Driller's License No. 1872

ADDRESS Star Rt. Box 44B (Street or RFD) Cleveland (City) Texas (State) 77327 (Zip)

(Signed) Bobby Potter (Licensed Water Well Driller) (Signed) _____ (Registered Driller Trainee)

Please attach electric log, chemical analysis, and other pertinent information, if available.

For TDWR use only
Well No. 65-05-4
Located on map _____

TDWR 0392 (12/29/83)

DEPARTMENT OF WATER RESOURCES COPY

4820111776

IMPORTANT NOTICE FOR PERSONS HAVING WELLS DRILLED CONCERNING PRIVILEGE OF CONFIDENTIALITY

The Water Well Drillers Board and the Department of Water Resources are concerned that some persons having water wells drilled may not be aware of the confidentiality privilege provision of Section 5 of the Water Well Drillers Act. Section 5, the Reporting of Well Logs, reads as follows.

> "Every licensed water well driller drilling, deepening or otherwise altering a water well within this State shall make and keep, or cause to be made and kept, a legible and accurate well log, and within 30 days from the completion or cessation of drilling, deepening or otherwise altering such a water well, shall deliver or transmit by certified mail a copy of such well log to the department, and the owner thereof or the person having had such well drilled. Each copy of a well log, other than a department copy, shall include the name, mailing address, and telephone number of the Board and the department. The well log required herein shall at the request in writing to the department, by certified mail, by the owner or the person having such well drilled be held as confidential matter and not made of public record."

The last sentence specifies the means whereby you can, if you wish, assure that logs of your wells will be kept confidential.

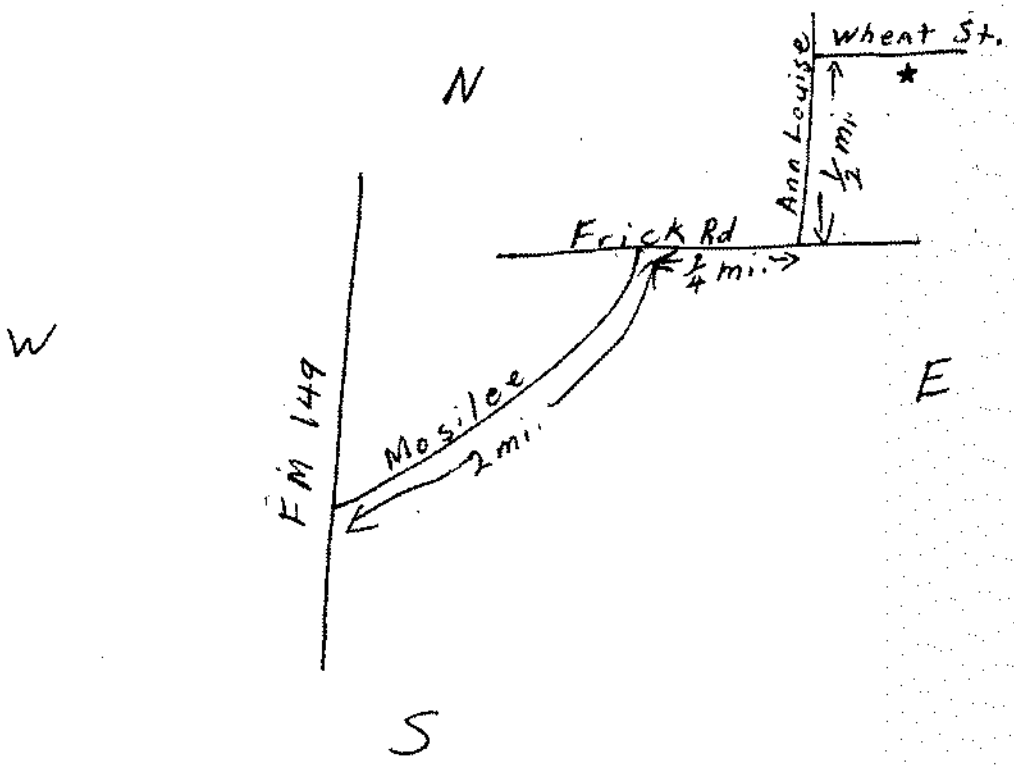

#3 SM. WELL

Send original copy by certified mail to the Texas Department of Water Resources P. O. Box 13087 Austin, Texas 78711

State of Texas
WATER WELL REPORT

ATTENTION OWNER: *Confidentiality Privilege Notice on Reverse Side*

Texas Water Well Drillers Board P. O. Box 13087 Austin, Texas 78711

1) OWNER Sach Pham (Name) Address 13526 Sundale (Street or RFD) Houston (City) Texas (State) (Zip)

2) LOCATION OF WELL: County Harris 15 miles in N.W. (N.E., S.W., etc.) direction from Houston (Town)

Driller must complete the legal description to the right with distance and direction from two intersecting section or survey lines, or he must locate and identify the well on an official Quarter- or Half-Scale Texas County General Highway Map and attach the map to this form.

☐ Legal description:
Section No. _____ Block No. _____ Township _____
Abstract No. _____ Survey Name _____
Distance and direction from two intersecting section or survey lines _____

☑ See attached map. ON 65-06-4

3) TYPE OF WORK (Check)
☑ New Well ☐ Deepening ☐ Reconditioning ☐ Plugging

4) PROPOSED USE (Check)
☑ Domestic ☐ Industrial ☐ Public Supply ☐ Irrigation ☐ Test Well ☐ Other _____

5) DRILLING METHOD (Check)
☑ Mud Rotary ☐ Air Hammer ☐ Driven ☐ Bored ☐ Air Rotary ☐ Cable Tool ☐ Jetted ☐ Other _____

6) WELL LOG

Date drilled 7/29/85

DIAMETER OF HOLE Dia. (in.)	From (ft.)	To (ft.)
6¾	Surface	157

7) BOREHOLE COMPLETION:
☐ Open Hole ☐ Straight Wall ☐ Underreamed
☐ Gravel Packed ☑ Other Cemented
If Gravel Packed give interval ... from _____ ft. to _____ ft.

From (ft.)	To (ft.)	Description and color of formation material
0	3	top soil
3	13	yellow + gray clay
13	46	fine sand
46	47	rock
47	64	yellow + gray clay
64	75	fine sand
75	98	red + gray clay
98	130	coarse sand
130	139	blue clay
139	157	coarse sand

8) CASING, BLANK PIPE, AND WELL SCREEN DATA:

Dia. (in.)	New or Used	Steel, Plastic, etc. Perf., Slotted, etc. Screen Mfr., if commercial	Setting (ft.) From	Setting (ft.) To	Gage Casing Screen
4"	New	Plastic Casing	0	150	40
2½"	New	Plastic Screen	147	157	12

CEMENTING DATA
Cemented from 150 ft. to 25 ft.
Method used Pressurized
Cemented by Ind. (Company or Individual)

9) WATER LEVEL:
Static level 80 ft. below land surface Date 7/30/85
Artesian flow _____ gpm Date _____

10) PACKERS: Type Depth
2½"X4" 3 Ring R+R 147'

RECEIVED
OCT 14 1986
TEXAS WATER COMMISSION

11) TYPE PUMP:
☐ Turbine ☐ Jet ☐ Submersible ☐ Cylinder
☐ Other _____
Depth to pump bowls, cylinder, jet, etc. _____ ft.

(Use reverse side if necessary)

13) WATER QUALITY:
Did you knowingly penetrate any strata which contained undesirable water? ☐ Yes ☑ No
If yes, submit "REPORT OF UNDESIRABLE WATER"
Type of water? Fresh Depth of strata 18'
Was a chemical analysis made? ☐ Yes ☑ No

12) WELL TESTS:
☐ Type Test ☐ Pump ☐ Bailer ☐ Jetted ☐ Estimated
Yield: _____ gpm with _____ ft. drawdown after _____ hrs.

I hereby certify that this well was drilled by me (or under my supervision) and that each and all of the statements herein are true to the best of my knowledge and belief.

COMPANY NAME Damrell + Potter Drilling Co (Type or Print) Water Well Driller's License No. 1872

ADDRESS Star Rt Box 448 (Street or RFD) Cleveland (City) Texas (State) 77327 (Zip)

(Signed) Bobby Potter (Licensed Water Well Driller) (Signed) _____ (Registered Driller Trained)

Please attach electric log, chemical analysis, and other pertinent information, if available.

For TDWR use only
Well No 65-06-4
Located on map _____

TDWR 0592 (Rev. 6-22-82) DEPARTMENT OF WATER RESOURCES COPY

4820111756

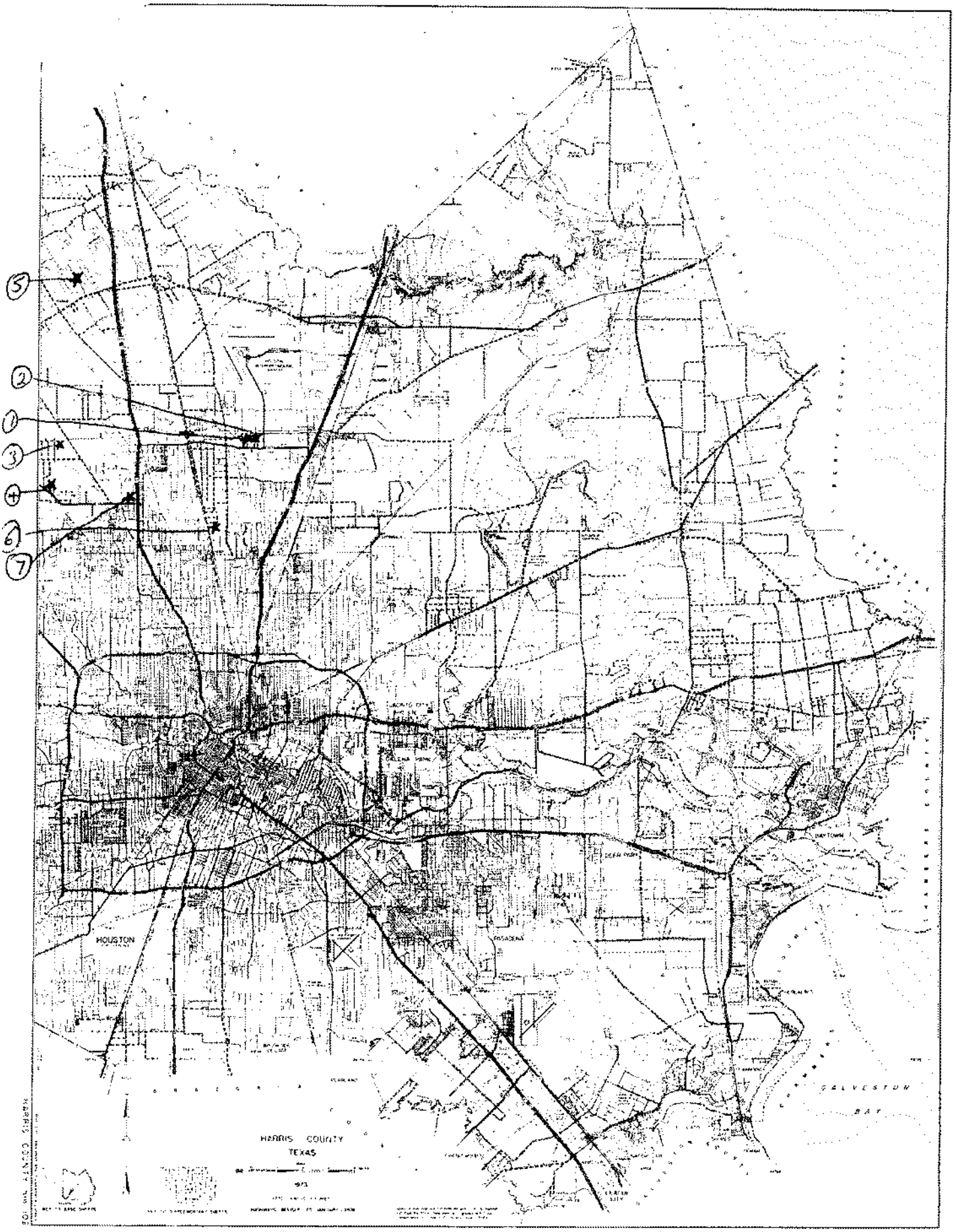
5
2
1
3
4
6
7
HOUSTON
BAYTOWN
GALVESTON BAY
HARRIS COUNTY
TEXAS

(5)

Please use black ink.
Send original copy by certified mail to the Texas Department of Water Resources P. O. Box 13087 Austin, Texas 78711

State of Texas
WATER WELL REPORT

ATTENTION OWNER: *Confidentiality Privilege Notice on Reverse Side*

Texas Water Well Drillers Board
P. O. Box 13087
Austin, Texas 78711

1) OWNER Linh Son Duddish Address 13506 Ann Louise Houston Tx.
(Name) (Street or RFD) (City) (State) (Zip)

2) LOCATION OF WELL: County Harris 11c miles in N (N.E., S.W., etc.) direction from Houston (Town)

Driller must complete the legal description to the right with distance and direction from two intersecting section or survey lines, or he must locate and identify the well on an official Quarter- or Half-Scale Texas County General Highway Map and attach the map to this form.

☐ Legal description:
Section No. _____ Block No. _____ Township _____
Abstract No. _____ Survey Name _____
Distance and direction from two intersecting section or survey lines _____
☑ See attached map. on 65 · 65 · 7

3) TYPE OF WORK (Check):
☑ New Well ☐ Deepening ☐ Reconditioning ☐ Plugging

4) PROPOSED USE (Check):
☑ Domestic ☐ Industrial ☐ Public Supply ☐ Irrigation ☐ Test Well ☐ Other

5) DRILLING METHOD (Check):
☑ Mud Rotary ☐ Air Hammer ☐ Driven ☐ Bored ☐ Air Rotary ☐ Cable Tool ☐ Jetted ☐ Other

6) WELL LOG:

Date drilled 8/21/86

DIAMETER OF HOLE Dia. (in.)	From (ft.)	To (ft.)
6¾	Surface	158

From (ft.)	To (ft.)	Description and color of formation material
0	1	top soil
1	15	yellow + gray clay
15	33	red + gray clay
33	43	fine red sand
43	44	rock
44	67	red + gray clay
67	82	coarse sand
82	90	red + gray clay
90	125	coarse sand
125	139	red + gray clay
139	140	rock
140	158	coarse sand

RECEIVED
AUG 19 1987
(Use reverse side if necessary)

7) BOREHOLE COMPLETION:
☐ Open Hole ☐ Straight Wall ☐ Underreamed
☐ Gravel Packed ☑ Other Cemented
If Gravel Packed give interval . . . from _____ ft. to _____ ft.

8) CASING, BLANK PIPE, AND WELL SCREEN DATA:

Dia. (in.)	New or Used	Steel, Plastic, etc. Perf., Slotted, etc. Screen Mgf., if commercial	Setting (ft.) From	Setting (ft.) To	Gage Casing Screen
4"	N	Plastic Casing	0	145	40
2½"	N	Plastic Screen	148	158	

9) CEMENTING DATA [Rule 319.44(b)]
Cemented from 50 ft. to 145 ft.
0 ft. to 45 ft.
Method used Pressurized
Cemented by Ind.

10) SURFACE COMPLETION
☐ Specified Surface Slab Installed [Rule 319.44(c)]
☐ Pitless Adapter Used [Rule 319.44(d)]
☑ Approved Alternative Procedure Used [Rule 319.71]

11) WATER LEVEL:
Static level 80' ft. below land surface Date 8/28/86
Artesian flow _____ gpm. Date _____

12) PACKERS: Type: 2½" x 4" R&R3 Ring Depth: 148

13) TYPE PUMP:
☐ Turbine ☐ Jet ☐ Submersible ☐ Cylinder
☐ Other _____
Depth to pump bowls, cylinder, jet, etc., _____ ft.

14) WELL TESTS:
Type Test: ☐ Pump ☐ Bailer ☐ Jetted ☐ Estimated
Yield: _____ gpm with _____ ft. drawdown after _____ hrs.

15) WATER QUALITY:
Did you knowingly penetrate any strata which contained undesirable water? ☐ Yes ☑ No
If yes, submit "REPORT OF UNDESIRABLE WATER"
Type of water? Fresh Depth of strata 18
Was a chemical analysis made? ☐ Yes ☑ No

TEXAS WATER COMMISSION

I hereby certify that this well was drilled by me (or under my supervision) and that each and all of the statements herein are true to the best of my knowledge and belief. I understand that failure to complete items 1 thru 12 will result in the log(s) being returned for completion and resubmittal.

COMPANY NAME Damcell + Potter Drilling Co. Water Well Driller's License No. 1879
(Type or Print)

ADDRESS Star Rt. Box 44B Cleveland Texas 77327
(Street or RFD) (City) (State) (Zip)

(Signed) Bobby Potter (Licensed Water Well Driller) (Signed) _____ (Registered Driller Trainee)

Please attach electric log, chemical analysis, and other pertinent information, if available.

For TDWR use only
Well No. 65-65-5-4
Located on map ____

TDWR-0392 (12/29/83)

DEPARTMENT OF WATER RESOURCES COPY

4820111778

IMPORTANT NOTICE FOR PERSONS HAVING WELLS DRILLED CONCERNING PRIVILEGE OF CONFIDENTIALITY

The Water Well Drillers Board and the Department of Water Resources are concerned that some persons having water wells drilled may not be aware of the confidentiality privilege provision of Section 5 of the Water Well Drillers Act. Section 5, the Reporting of Well Logs, reads as follows:

> "Every licensed water well driller drilling, deepening or otherwise altering a water well within this State shall make and keep, or cause to be made and kept, a legible and accurate well log, and within 30 days from the completion or cessation of drilling, deepening or otherwise altering such a water well, shall deliver or transmit by certified mail a copy of such well log to the department, and the owner thereof or the person having had such well drilled. Each copy of a well log, other than a department copy, shall include the name, mailing address, and telephone number of the Board and the department. The well log required herein shall at the request in writing to the department, by certified mail, by the owner or the person having such well drilled be held as confidential matter and not made of public record."

The last sentence specifies the means whereby you can, if you wish, assure that logs of your wells will be kept confidential.

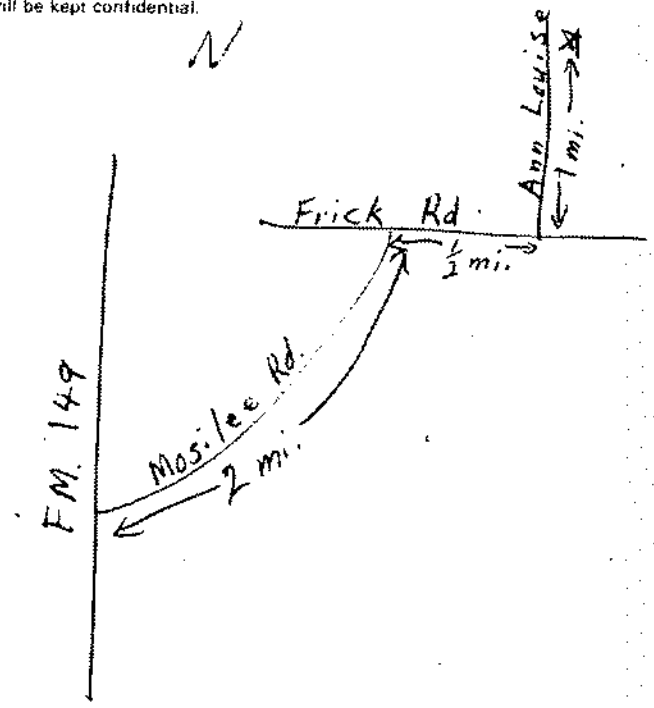

④

Send original copy by certified mail to the Texas Department of Water Resources P. O. Box 13087 Austin, Texas 78711

State of Texas
WATER WELL REPORT

ATTENTION OWNER: *Confidentiality Privilege Notice on Reverse Side*

For TDWR use only
Well No. 65-05-5AA
Located on map YCS
Received: C.F.S.

1) OWNER Mary Jenkins (Name) Address 13310 Sundale (Street or RFD) Houston (City) Texas (State) (Zip)

2) LOCATION OF WELL:
County Harris 16 miles in N.W. (N.E., S.W., etc.) direction from Houston (Town)

Driller must complete the legal description to the right with distance and direction from two intersecting section or survey lines, or he must locate and identify the well on an official Quarter- or Half-Scale Texas County General Highway Map and attach the map to this form.

☐ Legal description:
Section No. _____ Block No. _____ Township _____
Abstract No. _____ Survey Name _____
Distance and direction from two intersecting section or survey lines _____

☑ See attached map. Mapon 60-61-6AA

3) TYPE OF WORK (Check):
☑ New Well ☐ Deepening ☐ Reconditioning ☐ Plugging

4) PROPOSED USE (Check):
☑ Domestic ☐ Industrial ☐ Public Supply ☐ Irrigation ☐ Test Well ☐ Other _____

5) DRILLING METHOD (Check):
☑ Mud Rotary ☐ Air Hammer ☐ Driven ☐ Bored ☐ Air Rotary ☐ Cable Tool ☐ Jetted ☐ Other _____

6) WELL LOG:

DIAMETER OF HOLE

Dia. (in.)	From (ft.)	To (ft.)
6½	Surface	125

Date drilled 5/20/80

7) BOREHOLE COMPLETION:
☐ Open Hole ☐ Straight Wall ☐ Underreamed
☐ Gravel Packed ☐ Other Cemented
If Gravel Packed give interval . . . from _____ ft. to _____ ft.

From (ft.)	To (ft.)	Description and color of formation material
0	3	top soil
3	14	yellow & gray clay
14	39	fine sand
39	49	clay & sand stripes
49	95	sdy gray clay
95	102	sand & clay stripes
102	125	coarse sand

8) CASING, BLANK PIPE, AND WELL SCREEN DATA:

Dia. (in.)	New or Used	Steel, Plastic, etc. Perf., Slotted, etc. Screen Mfr., if commercial	Setting (ft.) From	Setting (ft.) To	Gage Casing Screen
4"	New	Plastic Casing	0	115	40
2½"	New	Plastic Screen	115	125	10

CEMENTING DATA
Cemented from 115 ft. to 50 ft.
Method used Pressurized
Cemented by Trad. (Company or Individual)

RECD
MAR 26 1982
CR/TDWR

9) WATER LEVEL:
Static level 77 ft. below land surface Date 5/21/80
Artesian flow _____ gpm. Date _____

10) PACKERS:

Type	Depth
2½"x4" A&R 3Ring	112'

(Use reverse side if necessary)

11) TYPE PUMP:
☐ Turbine ☐ Jet ☑ Submersible ☐ Cylinder
☐ Other _____
Depth to pump bowls, cylinder, jet, etc., 105 ft.

13) WATER QUALITY:
Did you knowingly penetrate any strata which contained undesirable water? ☐ Yes ☑ No
If yes, submit "REPORT OF UNDESIRABLE WATER"
Type of water? Fresh Depth of strata 23'
Was a chemical analysis made? ☐ Yes ☑ No

12) WELL TESTS:
☐ Type Test: ☐ Pump ☐ Bailer ☐ Jetted ☐ Estimated
Yield: _____ gpm with _____ ft. drawdown after _____ hrs.

I hereby certify that this well was drilled by me (or under my supervision) and that each and all of the statements herein are true to the best of my knowledge and belief.

NAME Bobby Potter (Type or Print) Water Well Drillers Registration No. 1872

ADDRESS 5717 Chippewa (Street or RFD) Houston (City) Texas (State) 77086 (Zip)

(Signed) Bobby Potter (Water Well Driller) Osmcell & Potter Drilling Co. (Company Name)

Please attach electric log, chemical analysis, and other pertinent information, if available.

TDWR-0392 (Rev. 1-12-79)

DEPARTMENT OF WATER RESOURCES COPY

Send original copy by certified return receipt requested mail to: TNRCC, MC 177, P.O. Box 13087, Austin, TX 78711-3087

ATTENTION OWNER: *Confidentiality Privilege Notice on on reverse side of Well Owner's copy (pink)*

State of Texas
WELL REPORT

Texas Water Well Drillers Advisory Council
MC 177
P.O. Box 13087
Austin, TX 78711-3087
512-239-0530

1) **OWNER** Jose Turrubiaites (Name) **ADDRESS** 13411 Sundale Houston (Street or RFD) (City), Tx (State) 77086 (Zip)

2) **ADDRESS OF WELL:** County Harris Same (Street, RFD or other) (City) (State) (Zip) **GRID #** 65-05-4

3) **TYPE OF WORK (Check):** ☒ New Well ☐ Deepening ☐ Reconditioning ☐ Plugging

4) **PROPOSED USE (Check):** ☐ Monitor ☐ Environmental Soil Boring ☒ Domestic ☐ Industrial ☐ Irrigation ☐ Injection ☐ Public Supply ☐ De-watering ☐ Testwell
If Public Supply well, were plans submitted to the TNRCC? ☐ Yes ☐ No

5)

6) **WELL LOG:**
Date Drilling:
Started 5-28 19 98
Completed 5-29 19 98

DIAMETER OF HOLE		
Dia. (in.)	From (ft.)	To (ft.)
7 3/4	Surface	300
4 1/2	300	335

7) **DRILLING METHOD (Check):** ☐ Driven ☐ Air Rotary ☒ Mud Rotary ☐ Bored ☐ Air Hammer ☐ Cable Tool ☐ Jetted ☐ Other

From (ft.)	To (ft.)	Description and color of formation material
0	13	C
13	42	S
42	103	C
103	188	S
188	223	C
223	252	S
252	270	C
270	321	S
321	335	C/Rotty

(Use reverse side of Well Owner's copy, if necessary)

8) **Borehole Completion (Check):** ☐ Open Hole ☐ Straight Wall ☐ Underreamed ☐ Gravel Packed ☒ Other 2-String
If Gravel Packed give interval ... from _____ ft. to _____ ft.

CASING, BLANK PIPE, AND WELL SCREEN DATA:

Dia. (in.)	New or Used	Steel, Plastic, etc. Perf., Slotted, etc. Screen Mfg., if commercial	Setting (ft.) From	Setting (ft.) To	Gage Casting Screen
4	N	PVC	0	300	Sch.40
2 1/2	N	PVC Screen	300	320	#10
2 1/2	N	PVC Liner	296	300	Sch40

9) **CEMENTING DATA** [Rule 338.44(1)]
Cemented from 250 ft. to 300 ft. No. of sacks used 5
0 ft. to 100 ft. No. of sacks used 12
Method used Circ/Trummy
Cemented by Lowe Water Wells
Distance to septic system field lines or other concentrated contamination 100 ft
Method of verification of above distance measured

10) **SURFACE COMPLETION**
☐ Specified Surface Slab Installed [Rule 338.44(2)(A)]
☒ Specified Steel Sleeve Installed [Rule 338.44(3)(A)]
☐ Pitless Adapter Used [Rule 338.44(3)(b)]
☐ Approved Alternative Procedure Used [Rule 338.71]

11) **WATER LEVEL:**
Static level 197 ft. below land surface Date 5-29-98
Artesian flow _____ gpm. Date _____

13) **TYPE PUMP:**
☐ Turbine ☐ Jet ☐ Submersible ☐ Cylinder ☐ Other Well only
Depth to pump bowls, cylinder, jet, etc. _____ ft.

14) **WELL TESTS:**
Type test: ☐ Pump ☐ Bailer ☒ Jetted ☒ Estimated
Yield: 25 gpm with _____ ft. drawdown after _____ hrs.

15) **WATER QUALITY:**
Did you knowingly penetrate any strata which contained undesirable constituents?
☐ Yes ☒ No If yes, submit "REPORT OF UNDESIRABLE WATER"
Type of water? _____ Depth of strata _____
Was a chemical analysis made? ☐ Yes ☐ No

12) **PACKERS:**

Type	Depth

RECEIVED
JUL 06 1998

I hereby certify that this well was drilled by me (or under my supervision) and that each and all of the statements herein are true to the best of my knowledge and belief. I understand that failure to complete items 1 thru 15 will result in the log(s) being returned for completion and resubmittal.

COMPANY NAME Lowe Water Wells, Inc. (Type or print) **WELL DRILLER'S LICENSE NO.** 4028 WI

ADDRESS P.O. Box 89 (Street or RFD) Porter (City) Tx (State) 77365 (Zip)

(Signed) Jerry W. Lowe (Licensed Well Driller) **(Signed)** _____ (Registered Driller Trainee)

Please attach electric log, chemical analysis, and other pertinent information, if available.

TNRCC-0199 (Rev. 05-21-96) White - TNRCC Yellow - DRILLER Pink - WELL OWNER

4820122892

168

Please use black ink.
Send original copy by certified mail to the
Texas Water Commission
P.O. Box 13087
Austin, Texas 78711

State of Texas
WATER WELL REPORT

ATTENTION OWNER: *Confidentiality Privilege Notice on Reverse Side*

Texas Water Well Drillers Board
P.O. Box 13087
Austin, Texas 78711

1) OWNER James Mofley (Name) Address 3111 ½ Wheat Houston, Texas 77038 (Street or RFD) (City) (State) (Zip)

2) LOCATION OF WELL:
County Harris 13 miles in NW (N.E., S.W., etc.) direction from Houston (Town)

Driller must complete the legal description to the right with distance and direction from two intersecting section or survey lines, or he must locate and identify the well on an official Quarter- or Half-Scale Texas County General Highway Map and attach the map to this form.

☐ Legal description:
Section No. _____ Block No. _____ Township _____
Abstract No. _____ Survey Name _____
Distance and direction from two intersecting section or survey lines _____

☐ See attached map. ON 65 -13-3

3) TYPE OF WORK (Check):
☒ New Well ☐ Deepening ☐ Reconditioning ☐ Plugging

4) PROPOSED USE (Check):
☒ Domestic ☐ Industrial ☐ Monitor ☐ Public Supply ☐ Irrigation ☐ Test Well ☐ Injection ☐ Other _____

5) DRILLING METHOD (Check):
☐ Driven
☒ Mud Rotary ☐ Air Hammer ☐ Jetted ☐ Bored
☐ Air Rotary ☐ Cable Tool ☐ Other _____

6) WELL LOG:
Date Drilling:
Started July 25 19 88
Completed July 26 19 88

DIAMETER OF HOLE Dia. (in.)	From (ft.)	To (ft.)
6 3/4	Surface	350

From (ft.)	To (ft.)	Description and color of formation material
0	4	top soil
4	18	clay
18	86	sand
86	140	clay
140	210	sand
210	265	clay
265	285	shale
285	350	sand

(Use reverse side if necessary)

7) BOREHOLE COMPLETION:
☐ Open Hole ☐ Straight Wall ☐ Underreamed
☐ Gravel Packed ☐ Other 2 string cemented
If Gravel Packed give interval . . . from _____ ft. to _____ ft.

8) CASING, BLANK PIPE, AND WELL SCREEN DATA:

Dia. (in.)	New or Used	Steel, Plastic, etc. Perf., Slotted, etc. Screen Mgf., if commercial	Setting (ft.) From	Setting (ft.) To	Gage Casing Screen
4	N	PVC casing	0	340	S 40
2½	N	PVC liner	330	340	S 40
2½	N	PVC slotted screen	340	350	.012

9) CEMENTING DATA (Rule 319.44(b))
Cemented from 350 ft. to 300 ft. No. of Sacks Used 15
20 ft. to 0 ft. No. of Sacks Used 3
Method used Halliburton
Cemented by RMW

10) SURFACE COMPLETION
☐ Specified Surface Slab Installed (Rule 319.44(c))
☐ Pitless Adapter Used (Rule 319.44(d))
☒ Approved Alternative Procedure Used (Rule 319.71)

RECEIVED
AUG 22 1988
TEXAS WATER COMMISSION

11) WATER LEVEL:
Static level 210 ft. below land surface Date 7-26-88
Artesian flow _____ gpm. Date _____

12) PACKERS: Type K Depth 330

13) TYPE PUMP:
☐ Turbine ☐ Jet 1 HP ☒ Submersible ☐ Cylinder
☐ Other _____
Depth to pump bowls, cylinder, jet, etc., 260 ft.

14) WELL TESTS:
Type Test: ☐ Pump ☐ Bailer ☐ Jetted ☐ Estimated
Yield: _____ gpm with _____ ft. drawdown after _____ hrs.

15) WATER QUALITY:
Did you knowingly penetrate any strata which contained undesirable water? ☐ Yes ☒ No
If yes, submit "REPORT OF UNDESIRABLE WATER"
Type of water? _____ Depth of strata _____
Was a chemical analysis made? ☐ Yes ☐ No

I hereby certify that this well was drilled by me (or under my supervision) and that each and all of the statements herein are true to the best of my knowledge and belief. I understand that failure to complete items 1 thru 12 will result in the log(s) being returned for completion and resubmittal.

COMPANY NAME Robinson Water Well Serv Inc. (Type or Print) Water Well Driller's License No. 2212

ADDRESS 11607 FM 149 Houston, Texas 77086 (Street or RFD) (City) (State) (Zip)

(Signed) _____ (Licensed Water Well Driller) (Signed) _____ (Registered Driller Trainee)

Please attach electric log, chemical analysis, and other pertinent information, if available.

For TWC use only
Well No. 65-05-4
Located on map _____

WWD-012 (Rev.01-28-87) TEXAS WATER COMMISSION COPY

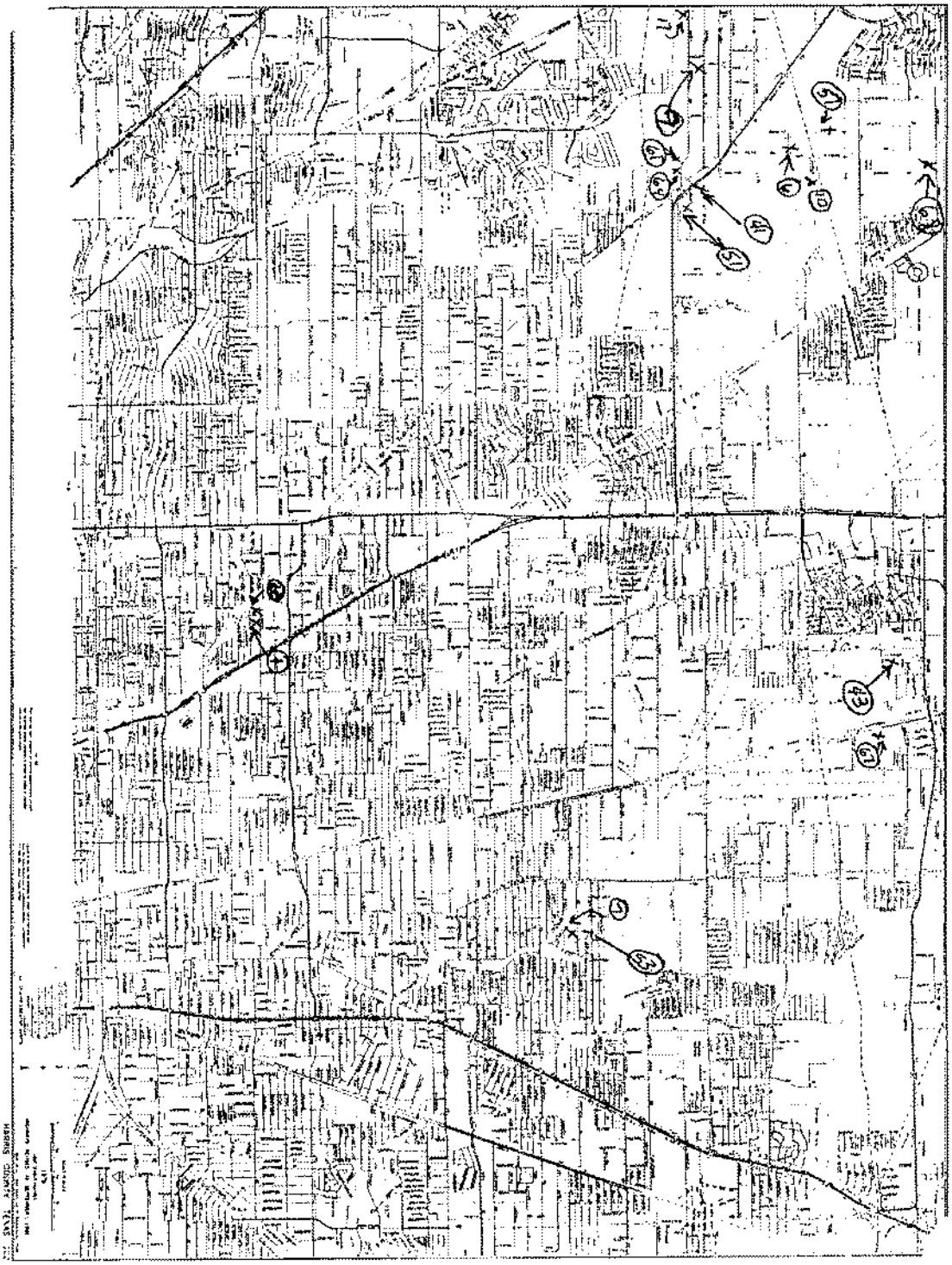

Type of water? _____ Depth of well _____

Was a chemical analysis made? ☐ Yes ☐ No

I hereby certify that this well was drilled by me (or under my supervision) and that each and all of the statements herein are true to the best of my knowledge and belief. I understand that failure to complete items 1 thru 12 will result in the log(s) being returned for completion and resubmittal.

COMPANY NAME Robinson Water Well Serv. Inc. Water Well Driller's License No. 2212
(Type or Print)

ADDRESS 11607 FM 149 Houston, Texas 77086
(Street or RFD) (City) (State) (Zip)

(Signed) Tim Rob (Signed)

1 Dup

Send original copy by certified mail to the Texas Department of Water Resources P. O. Box 13087 Austin, Texas 78711

State of Texas
WATER WELL REPORT

ATTENTION OWNER: *Confidentiality Privilege Notice on Reverse Side*

For TDWR use only
Well No. 65-05-4P
Located on map YES
Received C.F.S.

1) OWNER Fried (Name) Address Sundale (Street or RFD) Houston (City) Tex (State) 77086 (Zip)

2) LOCATION OF WELL: County Harris 12 miles in NW (N.E., S.W. etc.) direction from Houston (Town)

Driller must complete the legal description to the right with distance and direction from two intersecting section or survey lines, or he must locate and identify the well on an official Quarter- or Half-Scale Texas County General Highway Map and attach the map to this Form.

☐ Legal description:
Section No. ____ Block No. ____ Township ____
Abstract No. ____ Survey Name ____
Distance and direction from two intersecting section or survey lines ____

☑ See attached map. mapsco 60-58-3C

3) TYPE OF WORK (Check): ☑ New Well ☐ Deepening ☐ Reconditioning ☐ Plugging

4) PROPOSED USE (Check): ☐ Domestic ☐ Industrial ☑ Public Supply ☐ Irrigation ☐ Test Well ☐ Other ____

5) DRILLING METHOD (Check): ☑ Mud Rotary ☐ Air Hammer ☐ Driven ☐ Bored ☐ Air Rotary ☐ Cable Tool ☐ Jetted ☐ Other ____

6) WELL LOG:

Date drilled 1/20/83

DIAMETER OF HOLE	Dia. (in.)	From (ft.)	To (ft.)
	7⅞	Surface 0	365

7) BOREHOLE COMPLETION: ☐ Open Hole ☐ Straight Wall ☐ Underreamed ☐ Gravel Packed ☑ Other Two String
If Gravel Packed give interval . . . from ____ ft. to ____ ft.

From (ft.)	To (ft.)	Description and color of formation material
0	35	Red Clay
35	41	Red Sand
41	75	Red Clay
75	120	Sand White Fine
120	130	Clay
130	160	Sand + gravel
160	210	Clay + Hard Rock
210	256	Sand Fine
256	290	Clay Red + White
290	296	Rock -
296	331	Clay
331	365	Sand -

8) CASING, BLANK PIPE, AND WELL SCREEN DATA:

Dia. (in.)	New or Used	Steel, Plastic, etc. Perf., Slotted, etc. Screen Mgf., if commercial	Setting (ft.) From	Setting (ft.) To	Gage Casing Screen
5	New	Rice well csg	0	335	
		2½ pvc 12 gauge	335	365	

CEMENTING DATA
Cemented from 0 ft. to 335 ft.
Method used pressure
Cemented by ____ (Company or Individual)

9) WATER LEVEL:
Static level 170 ft. below land surface Date 1/21/83
Artesian flow ____ gpm. Date ____

10) PACKERS: Type ____ Depth ____

RECEIVED
AUG 29 1983
DEPT. OF WATER RESOURCES

(Use reverse side if necessary)

11) TYPE PUMP:
☐ Turbine ☐ Jet ☑ Submersible ☐ Cylinder ☐ Other ____
Depth to pump bowls, cylinder, jet, etc., 220' ft.

12) WELL TESTS:
☐ Type Test: ☐ Pump ☐ Bailer ☐ Jetted ☑ Estimated
Yield: 100 gpm with ____ ft. drawdown after ____ hrs.

13) WATER QUALITY:
Did you knowingly penetrate any strata which contained undesirable water? ☐ Yes ☑ No
If yes, submit "REPORT OF UNDESIRABLE WATER"
Type of water? ____ Depth of strata ____
Was a chemical analysis made? ☐ Yes ☑ No

I hereby certify that this well was drilled by me (or under my supervision) and that each and all of the statements herein are true to the best of my knowledge and belief.

NAME Stephen L Buffkin (Type or Print) Water Well Drillers Registration No. 1696

ADDRESS 23610 Nichols Saw mill Hockley (City) TX (State) 77447 (Zip)

(Signed) S L Buffkin (Water Well Driller) Buffkin Water Well (Company Name)

Please attach electric log, chemical analysis, and other pertinent information, if available.

TDWR-0392 (Rev 1-12-79)

DEPARTMENT OF WATER RESOURCES COPY

CB

STATE OF TEXAS WELL REPORT for Tracking #168169

Owner:	**Dakota Cabinets**	Owner Well #:	**No Data**
Address:	**13519 Sundale Rd. Houston, TX 77038**	Grid #:	**65-05-4**
Well Location:	**13519 Sundale Rd. Houston, TX 77038**	Latitude:	**29° 55' 50" N**
		Longitude:	**095° 28' 02" W**
Well County:	**Harris**	Elevation:	**No Data**
Type of Work:	**New Well**	Proposed Use:	**Domestic**

Drilling Start Date: **1/24/2009** Drilling End Date: **1/24/2009**

	Diameter (in.)	*Top Depth (ft.)*	*Bottom Depth (ft.)*
Borehole:	**5.75**	**0**	**50**

Drilling Method: **Mud (Hydraulic) Rotary**

Borehole Completion: **Filter Packed**

	Top Depth (ft.)	*Bottom Depth (ft.)*	*Filter Material*	*Size*
Filter Pack Intervals:	**35**	**45**	**Gravel**	**# 12**

	Top Depth (ft.)	*Bottom Depth (ft.)*	*Description (number of sacks & material)*
Annular Seal Data:	**0**	**10**	**4**
	10	**35**	**5**

Seal Method: **Pressure**

Sealed By: **Driller**

Distance to Property Line (ft.): **15**

Distance to Septic Field or other concentrated contamination (ft.): **50**

Distance to Septic Tank (ft.): **No Data**

Method of Verification: **Customer**

Surface Completion: **Surface Sleeve Installed**

Water Level: **12 ft.** below land surface on **2009-01-25** Measurement Method: **Unknown**

Packers: **None**

Type of Pump: **Jet** Pump Depth (ft.): **32**

Well Tests: **Jetted** **Yield: 5 GPM with 10 ft. drawdown after 2 hours**

	Strata Depth (ft.)	Water Type
Water Quality:	**No Data**	**Fresh**

Chemical Analysis Made: **No**

Did the driller knowingly penetrate any strata which contained injurious constituents?: **No**

Certification Data: The driller certified that the driller drilled this well (or the well was drilled under the driller's direct supervision) and that each and all of the statements herein are true and correct. The driller understood that failure to complete the required items will result in the report(s) being returned for completion and resubmittal.

Company Information: **Raymond Services, Inc.**

10011 Airline
Houston, TX 77037

Driller Name: **Zachary Proctor** License Number: **4577**

Apprentice Name: **None**

Comments: **No Data**

Lithology:
DESCRIPTION & COLOR OF FORMATION MATERIAL

Top (ft.)	Bottom (ft.)	Description
0	3	Top Soil
3	7	Clay
7	10	Sand # 6 Yellow
10	15	Yellow Clay
15	22	Sand Yellow # 6
22	35	Clay Red
35	38	Red Sand # 6
38	39	Rock
39	40	Rock
40	45	Red Sand # 6
45	50	Red Clay

Casing:
BLANK PIPE & WELL SCREEN DATA

Dia. (in.)	New/Used	Type	Setting From/To (ft.)
2	New	Plastic	Casing 0 - 35 SCH 40
2	New	Plastic	Screen 35 - 45 # 6

IMPORTANT NOTICE FOR PERSONS HAVING WELLS DRILLED CONCERNING CONFIDENTIALITY

TEX. OCC. CODE Title 12, Chapter 1901.251, authorizes the owner (owner or the person for whom the well was drilled) to keep information in Well Reports confidential. The Department shall hold the contents of the well log confidential and not a matter of public record if it receives, by certified mail, a written request to do so from the owner.

Please include the report's Tracking Number on your written request.

Texas Department of Licensing and Regulation
P.O. Box 12157
Austin, TX 78711
(512) 334-5540

STATE OF TEXAS WELL REPORT for Tracking #402109

Owner:	**Eleasar Botello**	Owner Well #:	**0**
Address:	**13402 Sundale Road Houston, TX 77038**	Grid #:	**65-05-4**
Well Location:	**13402 Sundale Road Houston, TX 77038**	Latitude:	**29° 55' 40" N**
		Longitude:	**095° 27' 57" W**
Well County:	**Harris**	Elevation:	**No Data**
Type of Work:	**New Well**	Proposed Use:	**Domestic**

Drilling Start Date: **6/12/2015** Drilling End Date: **6/16/2015**

	Diameter (in.)	*Top Depth (ft.)*	*Bottom Depth (ft.)*
Borehole:	**8**	**0**	**330**

Drilling Method: **Mud (Hydraulic) Rotary**

Borehole Completion: **Filter Packed**

	Top Depth (ft.)	*Bottom Depth (ft.)*	*Filter Material*	*Size*
Filter Pack Intervals:	**295**	**330**	**Gravel**	**1/16 inch**

	Top Depth (ft.)	*Bottom Depth (ft.)*	*Description (number of sacks & material)*
Annular Seal Data:	**0**	**17**	**17 bags cement**
	290	**295**	**2 sacks bentoni**
	295	**330**	**28 sacks gravel**

Seal Method: **trimmie**

Sealed By: **N Yoakley**

Distance to Property Line (ft.): **15**

Distance to Septic Field or other concentrated contamination (ft.): **100**

Distance to Septic Tank (ft.): **No Data**

Method of Verification: **No Data**

Surface Completion: **Surface Sleeve Installed**

Water Level: **180 ft.** below land surface on **2015-07-15** Measurement Method: **Unknown**

Packers: **No Data**

Type of Pump: **Submersible** Pump Depth (ft.): **280**

Well Tests: **Jetted** **Yield: 60 GPM with 1 ft. drawdown after 2 hours**

	Strata Depth (ft.)	Water Type
Water Quality:	**300**	**clean no odor**

Chemical Analysis Made: **No**

Did the driller knowingly penetrate any strata which contained injurious constituents?: **No**

Certification Data: The driller certified that the driller drilled this well (or the well was drilled under the driller's direct supervision) and that each and all of the statements herein are true and correct. The driller understood that failure to complete the required items will result in the report(s) being returned for completion and resubmittal.

Company Information: **Terra Power Drilling LLC**

9532 FM 682
Yoakum, TX 77995

Driller Name: **Nathan Yoakley** License Number: **54752**

Comments: **No Data**

Lithology:
DESCRIPTION & COLOR OF FORMATION MATERIAL

Top (ft.)	Bottom (ft.)	Description
0	**30**	**red clay**
30	**55**	**Brown clay**
55	**70**	**fine wet sand**
70	**90**	**wet gray clay**
90	**115**	**gray clay**
115	**135**	**fine wet sand**
135	**160**	**gray clay**
160	**185**	**clay with rock layers**
185	**205**	**red clay**
205	**220**	**clay with sand seams**
220	**255**	**clean sand**
255	**275**	**clay with sand**
275	**300**	**gray or blue clay**
300	**330**	**clean gray medium sand**

Casing:
BLANK PIPE & WELL SCREEN DATA

Dia. (in.)	New/Used	Type	Setting From/To (ft.)
4 inch	**new**	**Pvc**	**casing +2 to 300 ft sch 40**
4 inch	**new**	**Pvc**	**screen .01 slot 300 to 330 ft sch 40**

IMPORTANT NOTICE FOR PERSONS HAVING WELLS DRILLED CONCERNING CONFIDENTIALITY

TEX. OCC. CODE Title 12, Chapter 1901.251, authorizes the owner (owner or the person for whom the well was drilled) to keep information in Well Reports confidential. The Department shall hold the contents of the well log confidential and not a matter of public record if it receives, by certified mail, a written request to do so from the owner.

Please include the report's Tracking Number on your written request.

Texas Department of Licensing and Regulation
P.O. Box 12157
Austin, TX 78711
(512) 334-5540

STATE OF TEXAS WELL REPORT for Tracking #270785

Owner:	**Tu Pham**	Owner Well #:	**No Data**
Address:	**13518 Sun Dale** **Houston, TX, TX 77086**	Grid #:	**65-05-4**
		Latitude:	**29° 55' 50" N**
Well Location:	**13518 Sun Dale** **Harris, TX 77086**	Longitude:	**095° 27' 59" W**
Well County:	**Harris**	Elevation:	**No Data**
Type of Work:	**New Well**	Proposed Use:	**Domestic**

Drilling Start Date: **11/5/2011** Drilling End Date: **11/6/2011**

	Diameter (in.)	*Top Depth (ft.)*	*Bottom Depth (ft.)*
Borehole:	**6.75**	**0**	**395**
	3.875	**395**	**420**

Drilling Method: **Mud (Hydraulic) Rotary**

Borehole Completion: **two string**

	Top Depth (ft.)	*Bottom Depth (ft.)*	*Description (number of sacks & material)*
Annular Seal Data:	**0**	**395**	**22**
	0	**20**	**12**

Seal Method: **Positive Displacement**

Sealed By: **Driller**

Distance to Property Line (ft.): **25**

Distance to Septic Field or other concentrated contamination (ft.): **75**

Distance to Septic Tank (ft.): **No Data**

Method of Verification: **No Data**

Surface Completion: **Surface Sleeve Installed**

Water Level: **185 ft.** below land surface, and **60 GPM** artesian flow on **2011-11-06** Measurement Method: **Unknown**

Packers: **K Packer 395ft**

Type of Pump: **Submersible** Pump Depth (ft.): **260**

Well Tests: **Jetted** **No Test Data Specified**

	Strata Depth (ft.)	Water Type
Water Quality:	395	good

Chemical Analysis Made: **No**

Did the driller knowingly penetrate any strata which contained injurious constituents?: **No**

Certification Data: The driller certified that the driller drilled this well (or the well was drilled under the driller's direct supervision) and that each and all of the statements herein are true and correct. The driller understood that failure to complete the required items will result in the report(s) being returned for completion and resubmittal.

Company Information: **Robinson Water Well**

11819 W Montgomery
Houston, TX 77086

Driller Name: **M E Robinson** License Number: **1464**

Comments: **No Data**

Lithology:
DESCRIPTION & COLOR OF FORMATION MATERIAL

From (ft)	To (ft)	Description
no data		

Casing:
BLANK PIPE & WELL SCREEN DATA

Dia. (in.)	New/Used	Type	Setting From/To (ft.)
4"	**New**	**Plastic**	**0-395**
2 1/2"	**New**	**Plastic**	**395-405**
2 1/2"	**New**	**Plastic**	**405-415 .008**
2 1/2"	**New**	**Plastic**	**415-420 .010**

IMPORTANT NOTICE FOR PERSONS HAVING WELLS DRILLED CONCERNING CONFIDENTIALITY

TEX. OCC. CODE Title 12, Chapter 1901.251, authorizes the owner (owner or the person for whom the well was drilled) to keep information in Well Reports confidential. The Department shall hold the contents of the well log confidential and not a matter of public record if it receives, by certified mail, a written request to do so from the owner.

Please include the report's Tracking Number on your written request.

Texas Department of Licensing and Regulation
P.O. Box 12157
Austin, TX 78711
(512) 334-5540

STATE OF TEXAS WELL REPORT for Tracking #224413

Owner:	**Pierre Puchieu**	Owner Well #:	**No Data**
Address:	**3159 Wheat St. Houston, TX 77038**	Grid #:	**65-05-4**
		Latitude:	**29° 55' 46" N**
Well Location:	**3159 Wheat St. Harris, TX 77038**	Longitude:	**095° 28' 11" W**
Well County:	**Harris**	Elevation:	**No Data**
Type of Work:	**New Well**	Proposed Use:	**Domestic**

Drilling Start Date: **7/21/2010** Drilling End Date: **7/21/2010**

	Diameter (in.)	*Top Depth (ft.)*	*Bottom Depth (ft.)*
Borehole:	**5.5**	**0**	**50**

Drilling Method: **Mud (Hydraulic) Rotary**

Borehole Completion: **Filter Packed**

	Top Depth (ft.)	*Bottom Depth (ft.)*	*Filter Material*	*Size*
Filter Pack Intervals:	**40**	**50**	**Gravel**	**# 12**

	Top Depth (ft.)	*Bottom Depth (ft.)*	*Description (number of sacks & material)*
Annular Seal Data:	**0**	**10**	**5**
	10	**40**	**5 Bentonite**

Seal Method: **Pressure**

Sealed By: **Driller**

Distance to Property Line (ft.): **6**

Distance to Septic Field or other concentrated contamination (ft.): **50**

Distance to Septic Tank (ft.): **No Data**

Method of Verification: **Customer**

Surface Completion: **Surface Sleeve Installed**

Water Level: **10 ft.** below land surface on **2010-07-21** Measurement Method: **Unknown**

Packers: **None**

Type of Pump: **Jet** Pump Depth (ft.): **30**

Well Tests: **Jetted** **Yield: 8 GPM with 10 ft. drawdown after 2 hours**

	Strata Depth (ft.)	Water Type
Water Quality:	**No Data**	**Fresh**

Chemical Analysis Made: **No**

Did the driller knowingly penetrate any strata which contained injurious constituents?: **No**

Certification Data: The driller certified that the driller drilled this well (or the well was drilled under the driller's direct supervision) and that each and all of the statements herein are true and correct. The driller understood that failure to complete the required items will result in the report(s) being returned for completion and resubmittal.

Company Information: **Raymond Services, Inc.**

10011 Airline
Houston, TX 77037

Driller Name: **Zachary Proctor** License Number: **4577**

Comments: **No Data**

Lithology:
DESCRIPTION & COLOR OF FORMATION MATERIAL

Top (ft.)	Bottom (ft.)	Description
0	**7**	**Sand/Clay**
7	**14**	**Clay Yellow**
14	**18**	**Sand Brown # 6**
18	**23**	**Clay Brown**
23	**38**	**Sand White # 8**
38	**50**	**Sand Brown # 8**

Casing:
BLANK PIPE & WELL SCREEN DATA

Dia. (in.)	New/Used	Type	Setting From/To (ft.)
2	**New**	**PVC**	**Casing 0 - 40 SCH 40**
2	**New**	**PVC**	**Screen 40 - 50 # 6**

IMPORTANT NOTICE FOR PERSONS HAVING WELLS DRILLED CONCERNING CONFIDENTIALITY

TEX. OCC. CODE Title 12, Chapter 1901.251, authorizes the owner (owner or the person for whom the well was drilled) to keep information in Well Reports confidential. The Department shall hold the contents of the well log confidential and not a matter of public record if it receives, by certified mail, a written request to do so from the owner.

Please include the report's Tracking Number on your written request.

Texas Department of Licensing and Regulation
P.O. Box 12157
Austin, TX 78711
(512) 334-5540

STATE OF TEXAS WELL REPORT for Tracking #72911

Owner:	**JABIER DIAZ**	Owner Well #:	**30552**
Address:	**13525 SUNDALE HOUSTON, TX 77038**	Grid #:	**65-05-4**
Well Location:	**13525 SUNDALE HOUSTON, TX 77038**	Latitude:	**29° 55' 52" N**
		Longitude:	**095° 28' 00" W**
Well County:	**Harris**	Elevation:	**No Data**
Type of Work:	**New Well**	Proposed Use:	**Domestic**

Drilling Start Date: **12/19/2005** Drilling End Date: **12/20/2005**

	Diameter (in.)	*Top Depth (ft.)*	*Bottom Depth (ft.)*
Borehole:	**7.25**	**0**	**360**

Drilling Method: **Mud (Hydraulic) Rotary; 2-STRING**

Borehole Completion: **CEMENTED**

	Top Depth (ft.)	*Bottom Depth (ft.)*	*Description (number of sacks & material)*
Annular Seal Data:	**0**	**15**	**13**
	15	**340**	**17**

Seal Method: **Positive Displacement**

Sealed By: **Driller**

Distance to Property Line (ft.): **No Data**

Distance to Septic Field or other concentrated contamination (ft.): **No Data**

Distance to Septic Tank (ft.): **No Data**

Method of Verification: **No Data**

Surface Completion: **Alternative Procedure Used**

Water Level: **190 ft.** below land surface on **2005-12-20** Measurement Method: **Unknown**

Packers: **4 X 2 1/2 TRI-SEAL 335 FT.**

Type of Pump: **Submersible** Pump Depth (ft.): **240**

Well Tests: **Estimated** **Yield: 50 GPM**

	Strata Depth (ft.)	Water Type
Water Quality:	50	GOOD

Chemical Analysis Made: **No**

Did the driller knowingly penetrate any strata which contained injurious constituents?: **No**

Certification Data: The driller certified that the driller drilled this well (or the well was drilled under the driller's direct supervision) and that each and all of the statements herein are true and correct. The driller understood that failure to complete the required items will result in the report(s) being returned for completion and resubmittal.

Company Information: **NORTHWEST WATER WELLS**

25143 FM 1488
MAGNOLIA, TX 77355

Driller Name: **GLEN R. BONDS** License Number: **50950**

Comments: **No Data**

Lithology:
DESCRIPTION & COLOR OF FORMATION MATERIAL

Top (ft.)	Bottom (ft.)	Description
0	10	CLAY
10	190	SAND/CLAY
190	200	ROCK
200	230	CLAY
230	300	SAND
300	310	SHALE
310	360	SAND

Casing:
BLANK PIPE & WELL SCREEN DATA

Dia. (in.)	New/Used	Type	Setting From/To (ft.)
4	N	PVC	CASING 0-340 40
2 1/2	N	PVC	LINER 335-340 40
2 1/2	N	PVC	SCREEN 340-360 008

IMPORTANT NOTICE FOR PERSONS HAVING WELLS DRILLED CONCERNING CONFIDENTIALITY

TEX. OCC. CODE Title 12, Chapter 1901.251, authorizes the owner (owner or the person for whom the well was drilled) to keep information in Well Reports confidential. The Department shall hold the contents of the well log confidential and not a matter of public record if it receives, by certified mail, a written request to do so from the owner.

Please include the report's Tracking Number on your written request.

Texas Department of Licensing and Regulation
P.O. Box 12157
Austin, TX 78711
(512) 334-5540

STATE OF TEXAS WELL REPORT for Tracking #48415

Owner:	**J.T. Fencing Co.**	Owner Well #:	**No Data**
Address:	**13411 Sundale Rd. Houston, TX 77038**	Grid #:	**65-05-4**
		Latitude:	**29° 55' 45" N**
Well Location:	**3137 Wheat Houston, TX 77038**	Longitude:	**095° 28' 04" W**
Well County:	**Harris**	Elevation:	**No Data**
Type of Work:	**Replacement**	Proposed Use:	**Domestic**

Drilling Start Date: **11/3/2004** Drilling End Date: **11/4/2004**

	Diameter (in.)	*Top Depth (ft.)*	*Bottom Depth (ft.)*
Borehole:	**6.75**	**0**	**405**

Drilling Method: **Mud (Hydraulic) Rotary**

Borehole Completion: **2-string**

	Top Depth (ft.)	*Bottom Depth (ft.)*	*Description (number of sacks & material)*
Annular Seal Data:	**0**	**390**	**20**
	0	**10**	**10**

Seal Method: **Positive Displacement**

Sealed By: **Driller**

Distance to Property Line (ft.): **20**

Distance to Septic Field or other concentrated contamination (ft.): **no septic**

Distance to Septic Tank (ft.): **No Data**

Method of Verification: **owner**

Surface Completion: **Surface Sleeve Installed**

Water Level: **195 ft.** below land surface on **2004-11-04** Measurement Method: **Unknown**

Packers: **K-packer 380**

Type of Pump: **Submersible** Pump Depth (ft.): **260**

Well Tests: **Jetted** **Yield: 50 GPM**

	Strata Depth (ft.)	Water Type
Water Quality:	**No Data**	**No Data**

Chemical Analysis Made: **No**

Did the driller knowingly penetrate any strata which contained injurious constituents?: **No**

Certification Data: The driller certified that the driller drilled this well (or the well was drilled under the driller's direct supervision) and that each and all of the statements herein are true and correct. The driller understood that failure to complete the required items will result in the report(s) being returned for completion and resubmittal.

Company Information: **Scott Drilling Inc.**

11923 Green Pine Circle
Houston, TX 77066

Driller Name: **Scott Robinson** License Number: **4839**

Comments: **Domestic/Commercial**

Lithology:
DESCRIPTION & COLOR OF FORMATION MATERIAL

From (ft)	To (ft)	Description
0	**15**	**clay**
15	**40**	**sand**
40	**105**	**clay**
105	**160**	**sand**
160	**170**	**clay**
170	**185**	**sand**
185	**225**	**clay**
225	**265**	**sand**
265	**275**	**clay**
275	**295**	**sand**
295	**305**	**clay**
305	**315**	**sand**
315	**340**	**clay**
340	**345**	**sand**
345	**390**	**clay**
390	**405**	**sand**

Casing:
BLANK PIPE & WELL SCREEN DATA

Dia. (in.)	New/Used	Type	Setting From/To (ft.)
4	**new**	**PVC**	**casing 0/390**
2.5	**new**	**PVC**	**liner 390/380**
2.5	**new**	**PVC**	**screen 405/390 .08**

IMPORTANT NOTICE FOR PERSONS HAVING WELLS DRILLED CONCERNING CONFIDENTIALITY

TEX. OCC. CODE Title 12, Chapter 1901.251, authorizes the owner (owner or the person for whom the well was drilled) to keep information in Well Reports confidential. The Department shall hold the contents of the well log confidential and not a matter of public record if it receives, by certified mail, a written request to do so from the owner.

Please include the report's Tracking Number on your written request.

Texas Department of Licensing and Regulation
P.O. Box 12157
Austin, TX 78711
(512) 334-5540

STATE OF TEXAS WELL REPORT for Tracking #327726

Owner:	**Yuliana Pena**	Owner Well #:	**No Data**
Address:	**328 Hambrick Houston, TX 77060**	Grid #:	**65-05-9**
Well Location:	**328 Hambrick Houston, TX 77060**	Latitude:	**29° 54' 34" N**
		Longitude:	**095° 23' 33" W**
Well County:	**Harris**	Elevation:	**No Data**
Type of Work:	**New Well**	Proposed Use:	**Domestic**

Drilling Start Date: **7/29/2013** Drilling End Date: **7/29/2013**

	Diameter (in.)	*Top Depth (ft.)*	*Bottom Depth (ft.)*
Borehole:	**5.5**	**0**	**53**

Drilling Method: **Mud (Hydraulic) Rotary**

Borehole Completion: **Filter Packed**

	Top Depth (ft.)	*Bottom Depth (ft.)*	*Filter Material*	*Size*
Filter Pack Intervals:	**43**	**53**	**Gravel**	**# 12**

	Top Depth (ft.)	*Bottom Depth (ft.)*	*Description (number of sacks & material)*
Annular Seal Data:	**0**	**10**	**4 Cement**
	10	**43**	**5 Bentonite**

Seal Method: **Pressure**

Sealed By: **Driller**

Distance to Property Line (ft.): **5**

Distance to Septic Field or other concentrated contamination (ft.): **50**

Distance to Septic Tank (ft.): **No Data**

Method of Verification: **Customer**

Surface Completion: **Surface Sleeve Installed**

Water Level: **15 ft.** below land surface on **2013-07-29** Measurement Method: **Unknown**

Packers: **None**

Type of Pump: **Jet** Pump Depth (ft.): **30**

Well Tests: **Jetted** **Yield: 9 GPM with 10 ft. drawdown after 2 hours**

	Strata Depth (ft.)	Water Type
Water Quality:	**No Data**	**Fresh**

Chemical Analysis Made: **No**

Did the driller knowingly penetrate any strata which contained injurious constituents?: **No**

Certification Data: The driller certified that the driller drilled this well (or the well was drilled under the driller's direct supervision) and that each and all of the statements herein are true and correct. The driller understood that failure to complete the required items will result in the report(s) being returned for completion and resubmittal.

Company Information: **Raymond Services, Inc.**

10011 Airline
Houston, TX 77037

Driller Name: **Zachary Proctor** License Number: **4577**

Apprentice Name: **Daniel Perez** Apprentice Number: **59136**

Comments: **No Data**

Lithology:
DESCRIPTION & COLOR OF FORMATION MATERIAL

Top (ft.)	Bottom (ft.)	Description
0	**3**	**Top Soil**
3	**15**	**Sand/Clay**
15	**35**	**Red Clay**
35	**43**	**Clay/Sand**
43	**53**	**Sand Brown # 8**

Casing:
BLANK PIPE & WELL SCREEN DATA

Dia. (in.)	New/Used	Type	Setting From/To (ft.)
2	**New**	**PVC**	**Casing 0 - 43 SCH 40**
2	**New**	**PVC**	**Screen 43 - 53 # 6**

IMPORTANT NOTICE FOR PERSONS HAVING WELLS DRILLED CONCERNING CONFIDENTIALITY

TEX. OCC. CODE Title 12, Chapter 1901.251, authorizes the owner (owner or the person for whom the well was drilled) to keep information in Well Reports confidential. The Department shall hold the contents of the well log confidential and not a matter of public record if it receives, by certified mail, a written request to do so from the owner.

Please include the report's Tracking Number on your written request.

Texas Department of Licensing and Regulation
P.O. Box 12157
Austin, TX 78711
(512) 334-5540

STATE OF TEXAS WELL REPORT for Tracking #327698

Owner:	**Fabiola Gamez**	Owner Well #:	**No Data**
Address:	**320 Hambrick Houston, TX 77060**	Grid #:	**65-05-9**
Well Location:	**320 Hambrick Houston, TX 77060**	Latitude:	**29° 54' 34" N**
		Longitude:	**095° 23' 34" W**
Well County:	**Harris**	Elevation:	**No Data**
Type of Work:	**New Well**	Proposed Use:	**Domestic**

Drilling Start Date: **7/25/2013** Drilling End Date: **7/25/2013**

	Diameter (in.)	*Top Depth (ft.)*	*Bottom Depth (ft.)*
Borehole:	**5.5**	**0**	**53**

Drilling Method: **Mud (Hydraulic) Rotary**

Borehole Completion: **Filter Packed**

	Top Depth (ft.)	*Bottom Depth (ft.)*	*Filter Material*	*Size*
Filter Pack Intervals:	**43**	**53**	**Gravel**	**# 12**

	Top Depth (ft.)	*Bottom Depth (ft.)*	*Description (number of sacks & material)*
Annular Seal Data:	**0**	**10**	**4 Cement**
	10	**43**	**4 Bentonite**

Seal Method: **Pressure**

Sealed By: **Driller**

Distance to Property Line (ft.): **5**

Distance to Septic Field or other concentrated contamination (ft.): **50**

Distance to Septic Tank (ft.): **No Data**

Method of Verification: **Customer**

Surface Completion: **Surface Sleeve Installed**

Water Level: **15 ft.** below land surface on **2013-07-25** Measurement Method: **Unknown**

Packers: **None**

Type of Pump: **Jet** Pump Depth (ft.): **30**

Well Tests: **Jetted** **Yield: 8 GPM with 10 ft. drawdown after 2 hours**

	Strata Depth (ft.)	Water Type
Water Quality:	**No Data**	**Fresh**

Chemical Analysis Made: **No**

Did the driller knowingly penetrate any strata which contained injurious constituents?: **No**

Certification Data: The driller certified that the driller drilled this well (or the well was drilled under the driller's direct supervision) and that each and all of the statements herein are true and correct. The driller understood that failure to complete the required items will result in the report(s) being returned for completion and resubmittal.

Company Information: **Raymond Services, Inc.**

10011 Airline
Houston, TX 77037

Driller Name: **Zachary Proctor** License Number: **4577**

Apprentice Name: **Daniel Perez** Apprentice Number: **59136**

Comments: **No Data**

Lithology:
DESCRIPTION & COLOR OF FORMATION MATERIAL

Top (ft.)	Bottom (ft.)	Description
0	**2**	**Top Soil**
2	**20**	**Sand/Clay**
20	**30**	**Clay Tan**
30	**35**	**Red Sand # 6**
35	**36**	**Rock**
36	**43**	**Red Clay**
43	**53**	**Sand # 8 Brown**

Casing:
BLANK PIPE & WELL SCREEN DATA

Dia. (in.)	New/Used	Type	Setting From/To (ft.)
2	**New**	**PVC**	**Casing 0 - 43 SCH 40**
2	**New**	**PVC**	**Screen 43 - 53 # 6**

IMPORTANT NOTICE FOR PERSONS HAVING WELLS DRILLED CONCERNING CONFIDENTIALITY

TEX. OCC. CODE Title 12, Chapter 1901.251, authorizes the owner (owner or the person for whom the well was drilled) to keep information in Well Reports confidential. The Department shall hold the contents of the well log confidential and not a matter of public record if it receives, by certified mail, a written request to do so from the owner.

Please include the report's Tracking Number on your written request.

Texas Department of Licensing and Regulation
P.O. Box 12157
Austin, TX 78711
(512) 334-5540

STATE OF TEXAS WELL REPORT for Tracking #250499

Owner:	**Centro Cristiano Misericordia**	Owner Well #:	**11877**
Address:	**9725 Veterans Memorial Drive Houston, TX 77038**	Grid #:	**65-05-8**
Well Location:	**9725 Veterans Memorial Drive Houston, TX 77038**	Latitude:	**29° 54' 22" N**
		Longitude:	**095° 26' 18" W**
Well County:	**Harris**	Elevation:	**81 ft. above sea level**
			****Plugged Within 48 Hours****

****This well has been plugged**** Plugging Report Tracking #130621

Type of Work: **Replacement** Proposed Use: **Domestic**

Drilling Start Date: **4/18/2011** Drilling End Date: **4/21/2011**

	Diameter (in.)	*Top Depth (ft.)*	*Bottom Depth (ft.)*
Borehole:	**7**	**0**	**420**
	3.875	**420**	**430**

Drilling Method: **Mud (Hydraulic) Rotary**

Borehole Completion: **Halliburton Pressure Cemented**

	Top Depth (ft.)	*Bottom Depth (ft.)*	*Description (number of sacks & material)*
Annular Seal Data:	**0**	**400**	**30 Sacks Cement**

Seal Method: **Halliburton Pressure Cemented**

Sealed By: **Driller**

Distance to Property Line (ft.): **50**

Distance to Septic Field or other concentrated contamination (ft.): **100**

Distance to Septic Tank (ft.): **No Data**

Method of Verification: **Customer**

Surface Completion: **Surface Sleeve Installed**

Water Level: **194 ft.** below land surface on **2011-04-21** Measurement Method: **Unknown**

Packers: **K-Packer 399'**

Type of Pump: **Submersible** Pump Depth (ft.): **300**

Well Tests: **Jetted** **Yield: 50 GPM with 15 ft. drawdown after 2 hours**

	Description (number of sacks & material)	*Top Depth (ft.)*	*Bottom Depth (ft.)*
Plug Information:	**50' Casing 3 Sacks Cement**		

	Strata Depth (ft.)	Water Type
Water Quality:	**409-430**	**Good**

Chemical Analysis Made: **No**

Did the driller knowingly penetrate any strata which contained injurious constituents?: **No**

Certification Data: The driller certified that the driller drilled this well (or the well was drilled under the driller's direct supervision) and that each and all of the statements herein are true and correct. The driller understood that failure to complete the required items will result in the report(s) being returned for completion and resubmittal.

Company Information: **Ballard Water Well**

P. O. Box 970
Willis, TX 77378

Driller Name: **Sam Ballard** License Number: **54411**

Apprentice Name: **Kenneth Snuffer** Apprentice Number: **57320**

Comments: **No Data**

Lithology:
DESCRIPTION & COLOR OF FORMATION MATERIAL

Top (ft.)	Bottom (ft.)	Description
0	**1**	**Top Soil**
1	**99**	**Clay**
99	**172**	**Sand**
172	**201**	**Shale / Clay**
201	**257**	**Shale**
257	**294**	**Sand Stone / Shale**
294	**315**	**Sand**
315	**344**	**Shale**
344	**365**	**Sand Stone / Shale**
365	**378**	**Sand**
378	**386**	**Shale**
386	**391**	**Sand Stone / Rock**
391	**397**	**Sand**
397	**409**	**Shale / Sand Stone**
409	**430**	**Sand Stone / Sand**

Casing:
BLANK PIPE & WELL SCREEN DATA

Dia. (in.)	New/Used	Type	Setting From/To (ft.)
4" New PVC Casing 0-420 Sch 40			
2 1/2" New Galvanized Liner 399-420 Sch 40			
2 1/2" New Stainless Steel Screen 420-430 .008			

IMPORTANT NOTICE FOR PERSONS HAVING WELLS DRILLED CONCERNING CONFIDENTIALITY

TEX. OCC. CODE Title 12, Chapter 1901.251, authorizes the owner (owner or the person for whom the well was drilled) to keep information in Well Reports confidential. The Department shall hold the contents of the well log confidential and not a matter of public record if it receives, by certified mail, a written request to do so from the owner.

Please include the report's Tracking Number on your written request.

Texas Department of Licensing and Regulation
P.O. Box 12157
Austin, TX 78711
(512) 334-5540

10/26/2020
04:10:48

Texas Commission on Environmental Quality
DWW Water System Summary Sheet

PWS ID	PWS Name	Central Registry RN
TX1011801	LOCHINVAR GOLF CLUB	RN101180321

Organization/Customer *	Central Registry CN
LOCHINVAR GOLF CLUB	CN600627970

*Regulatory mail will be addressed to this organization/person

All Water System Contacts

Type	Contact	Communication
AC - Administrative Contact - PRESIDENT	BAGGETT, DAVID 2000 FARRELL RD HOUSTON, TX 77073-4012	Phone Type: Value BUS - Business: 281-821-1904 FAX - Facsimile: 281-821-1072
EC - Emergency Contact - OPERATOR	COOPER, KEVIN	Phone Type: Value BUS - Business: 281-821-0220 MOB - Mobile: 281-821-1904
OW - Owner	LOCHINVAR GOLF CLUB 2000 FARRELL RD HOUSTON, TX 77073-4012	
PWS - Public Water System Contact - MANGER	CHANCELLOR, WARREN	Phone Type: Value BUS - Business: 281-821-0220

Operator Grade	Number
GROUND WATER TREATMENT OPERATOR Grade B	1

Water Operator Licenses

License Holder:	AUCOIN, PATRICK H	
CURRENT	Class: B - GROUND WATER TREATMENT OPERATOR	WG0003238

Owner Type	Owner Type Options: COUNTY, DISTRICT, FEDERAL GOVERNMENT, INVESTOR OWNED, MUNICIPALITY, NATIVE AMERICAN, PRIVATE, STATE GOVERNMENT, WATER SUPPLY CORPORATION
Private	

System Type	System Type Options: COMMUNITY, TRANSIENT/NON-COMMUNITY, NON-PUBLIC, NON-TRANSIENT/NON-COMMUNITY
NTNC - NON-TRANSIENT/NON-COMMUNITY	

Population Type	Population Served	# of Connect	# I/C w/other PWS
NonResidential	100	5	0

Total Product (MGD)	Average Daily Consump.	Max Daily Demand (MGD)	Total Storage (MG)	Elev. Storage (MG)	Service Pump Cap.	Max.Purchase Cap. (MGD/GPM)	Pressure Tank Cap. (MG)

Activity Status	Inactivation Date
A - ACTIVE	

Last Survey Date	Surveyor	Survey Type	Region	County
11/13/2015	SHARON SALINAS	Sanitary Survey	HOUSTON	HARRIS
12/09/2010	MAGGIE, ARMSTEAD WRIGHT	Sanitary Survey	HOUSTON	HARRIS
12/10/2007	MELODY, E KIRKSEY	Sanitary Survey	HOUSTON	HARRIS

(Treatment Plant)

Entry Point	EP Name/Source Summation (Activity Status)	Plant Name (Activity Status)	Plant Num	Chemical Mon Type	Chem Sample Point	Distribution Mon Type	Dist Sample Point
EP001	TRT-TAP / Ground Water(A)	2000 FARRELL RD(A)	TP6393		NO		NO

Train:	Unnamed

(Treatments)

Disinfection Zone	Treatment Sequence	Objective	Process	Treatment
null	null	D	423	HYPOCHLORINATION, PRE
null	null	P	660	SEDIMENTATION

(Active Sources)

Source Number	Source Name (Activity Status)	Operational Status	Source Type	Depth	Tested GPM	Rated GPM
G1011801A	1 - 2000 FARRELL RD (A)	P	G	850	230 GPM	195 GPM

Drill Date	Source Summary
01/01/1913	EVANGELINE

GPS Latitude (decimal)	GPS Longitude (decimal)	GPS Elevation	GPS Date	Seller
29.98188	-95.384079	98	09/27/2007	Not Purchasing

(Inactive/Offline Sources)

SourceNumber	Name	Status	Depth

Code Explanations
Monitoring Type Codes: (GW) GROUNDWATER , (GUP) GROUNDWATER UNDER THE INFLUENCE - PURCHASED , (SWP) SURFACE WATER - PURCHASED , (GU) GROUNDWATER UNDER THE INFLUENCE OF SURFACE WATER , (N) NO SOURCES , (SW) SURFACE WATER
Activity Status Codes: (A) ACTIVE , (D) DELETED/DISSOLVED , (I) INACTIVE , (P) PROPOSED ,
Operational Staius Codes: (E) EMERGENCY , (I) INTERIM/PEAK (O) OTHER , (P) PERMANENT , (S) SEASONAL
Source Types: (G) GROUND WATER , (S) SURFACE WATER , (U) GROUND WATER UNDER THE INFLUENCE

- End of Report -

At the time of your query this data was the most current information available from our database, which is in real time. Every effort was made to retrieve it according to your query. Thank-you for using DWW.

TEXAS WATER DEVELOPMENT BOARD
WELL SCHEDULE

State Well Number - 65 05 313 Previous Well Number - County - Harris 201
River Basin - San Jacinto River - 10 Zone - 1 Latitude - 29 58 57 Longitude - 95 23 03 Source of Coords - 2

Owners Well No. _____ Location _____ 1/4, _____ 1/4, Section _____, Block _____, Survey _____

Owner - Lochinvar Golf Club Driller - B.J. Swinehart Co

Address _____ Tenant/Oper. _____
Date Drilled - / /1980 Depth - 620 ft. Source of Depth - D Altitude - 98 ft. Source of Alt. - M
Aquifer - 112CEVG CHICOT AND EVANGELINE AQUIFERS Well Type - W User -

WELL CONSTRUCTION
Const. Method - _____
Completion - _____
Casing Material - _____
Screen Material - _____

LIFT DATA - Pump Mfr. _____ Type - _____ No. Stages ____
Bowls Diam. - _____ in. Setting - _____ ft. Column Diam. - _____ in.
Motor Mfr. - _____ Fuel or Power - Horsepower -

YIELD Flow- _____ GPM Pump- _____ GPM Meas.,Rept.,Est- _____ Date- _____

PERFORMANCE TEST Date- _____ Length of Test- _____ Production- _____GPM

Static Level- _____ft. Pumping Level- _____ft. Drawdown- _____ft. Sp.Cap.- _____GPM/ft

QUALITY (Remarks- _____

WATER USE Primary- RECREATION Secondary- _____ Tertiary- _____

OTHER DATA AVAILAIBLE Water Levels- M Quality- N Logs- D Other Data-

WATER LEVELS Date- 06/00/1980 Measurement- -171.00
Date- / / Measurement-

Recorded By _____ Date Record Collected or Updated- 12/ /1988

Casing or Blank Pipe (C)
Well Screen or Slotted Zone (
Open Hole (O)
Cemented from _____ to _____

	Diam. (in.)	Setting(feet) From	To
1			
2			
3			
4			
5			
6			
7			
8			
9			
10			
11			
12			
13			
14			
15			
16			
17			
18			
19			

Reporting Agency - UNITED STATES GEOLOGICAL SURVEY
REMARKS -
Reported yield 420 gpm with 51 ft
drawdown.

TEXAS WATER DEVELOPMENT BOARD
WELL SCHEDULE

State Well Number - 65 05 312 Previous Well Number - County - Harris 201
River Basin - San Jacinto River - 10 Zone - 1 Latitude - 29 58 57 Longitude - 95 23 03 Source of Coords - 2

Owners Well No. _____ Location _____ 1/4, _____ 1/4, Section _____, Block _____, Survey _____

Owner - Lochinvar Golf Club Driller - B.J. Swinehart Co, Inc

Address _____ Tenant/Oper. _____
Date Drilled - / /1979 Depth - 610 ft. Source of Depth - D Altitude - 98 ft. Source of Alt. - M
Aquifer - 112CEVG CHICOT AND EVANGELINE AQUIFERS Well Type - W User -

WELL CONSTRUCTION
Const. Method - _____ Casing Material - _____
Completion - _____ Screen Material - _____

LIFT DATA - Pump Mfr. _____ Type - _____ No. Stages ____
Bowls Diam. - _____ in. Setting - _____ ft. Column Diam. - _____ in.
Motor Mfr. - _____ Fuel or Power - Horsepower -

YIELD Flow- _____ GPM Pump- _____ GPM Meas.,Rept.,Est- _____ Date- _____

PERFORMANCE TEST Date- _____ Length of Test- _____ Production- _____GPM

Static Level- _____ft. Pumping Level- _____ft. Drawdown- _____ft. Sp.Cap.- _____GPM/ft

QUALITY (Remarks- _____

WATER USE Primary- RECREATION Secondary- _____ Tertiary- _____

OTHER DATA AVAILAIBLE Water Levels- M Quality- N Logs- D Other Data-

WATER LEVELS Date- 07/00/1979 Measurement- -136.00
Date- / / Measurement-

Recorded By _____ Date Record Collected or Updated- 12/ /1988

| Casing or Blank Pipe (C)
| Well Screen or Slotted Zone (
| Open Hole (O)
| Cemented from_____to_____

Diam. (in.)	Setting(feet) From	To
1		
2		
3		
4		
5		
6		
7		
8		
9		
10		
11		
12		
13		
14		
15		
16		
17		
18		
19		

Reporting Agency - UNITED STATES GEOLOGICAL SURVEY
REMARKS -
Reported yield 450 gpm with 55 ft drawdown.

STATE OF TEXAS WATER WELL REPORT

1) OWNER: RAYMOND WATER WELL ADDRESS: DOWLWOOD CITY: HOUSTON STATE: TX ZIP: 77045-
2) LOCATION OF WELL: County: HARRIS 5 miles in SW direction from HUMBLE

LEGAL DESCRIPTION SEE ATTACHED MAP

0065-30-1

3) TYPE OF WORK: NEW WELL 4) PROPOSED USE: DOMESTIC 5) DRILLING METHOD: MUD ROTARY

6) WELL LOG: 00263

DIAMETER OF HOLE

DIAMETER	FROM	TO
6.75	0	260'
3.875	260'	272'

DATE DRILLED: 06/02/90

7) BOREHOLE METHOD:

TWO STRING/K-PACKER

IF GRAVEL... FROM FT. TO FT.
FROM FT. TO FT.

GEOLOGICAL DESCRIPTION:

FROM	TO	DESCRIPTION
0	3	SOIL
3	10	CLAY-WHITE
10	14	SAND-TAN-.006-.008
14	28	CLAY-RED
28	30	ROCK
30	34	CLAY-RED
34	38	SAND-RED-FINE
38	205	CLAY-RED
205	207	SAND-GRAY-.006-.008
207	254	SHALE
254	272	SAND-TAN-.010-.012

8) CASING, BLANK PIPE, AND WELL SCREEN DATA:

DIA	NEW/USED	DESCRIPTION	FROM	TO	GAGE CASING SCREEN
4	N	P.V.C. SCH.40	0	260'	
2.5	N	P.V.C. SCH.80	255'	262'	
2.5	N	P.V.C. - SLOTTED	262'	272'	.010

9) CEMENTING DATA:
Cemented from 0 FT. TO 260 FT.
FT. TO FT.
Method used: PRESSURE-HALIBURTON
Cemented by: ALMEDA WATER WELL

RECEIVED
OCT 3 1990
TEXAS WATER COMMISSION

10) SURFACE COMPLETION:
APP. ALTER. PROCD.

11) WATER LEVEL:
STATIC LEVEL : 166' FT. DATE: 06/03/90
ARTESIAN FLOW: GPM. DATE:

12) PACKERS: TYPE DEPTH

13) TYPE PUMP:
CUSTOMER INSTALLED
DEPTH TO PUMP:

14) WELL TEST:
JETTED
YIELD: 50 GPM WITH FT DRAWDOWN AFTER HRS

15) WATER QUALITY:
TYPE OF WATER: GOOD DEPTH OF STRATA: 272' NO CHEMICAL ANALYSIS MADE
NO STRATA OF UNDESIRABLE WATER PENETRATED

COMPANY NAME: ALMEDA WATER WELL SERVICE WATER WELL DRILLER'S LICENSE NO.: 843,2703,2843
ADDRESS: P. O. BOX 266 CITY: MANVEL STATE: TX ZIP CODE: 77578

: FOR TDWR USE ONLY
: WELL NO. 65-05-6
: LOCATED ON MAP

I HEREBY CERTIFY THAT THIS WELL WAS DRILLED BY ME (OR UNDER MY SUPERVISION) AND THAT EACH AND ALL OF THE STATEMENTS HEREIN ARE TRUE TO THE BEST OF MY KNOWLEDGE AND BELIEF. I UNDERSTAND THAT FAILURE TO COMPLETE ITEMS 1 THRU 12 WILL RESULT IN THE LOG(S) BEING RETURNED FOR COMPLETION AND RESUBMITTAL.

(signed) Mike Rubin (signed)
(LICENSED WATER WELL DRILLER) (REGISTERED DRILLER TRAINEE)

4820112030

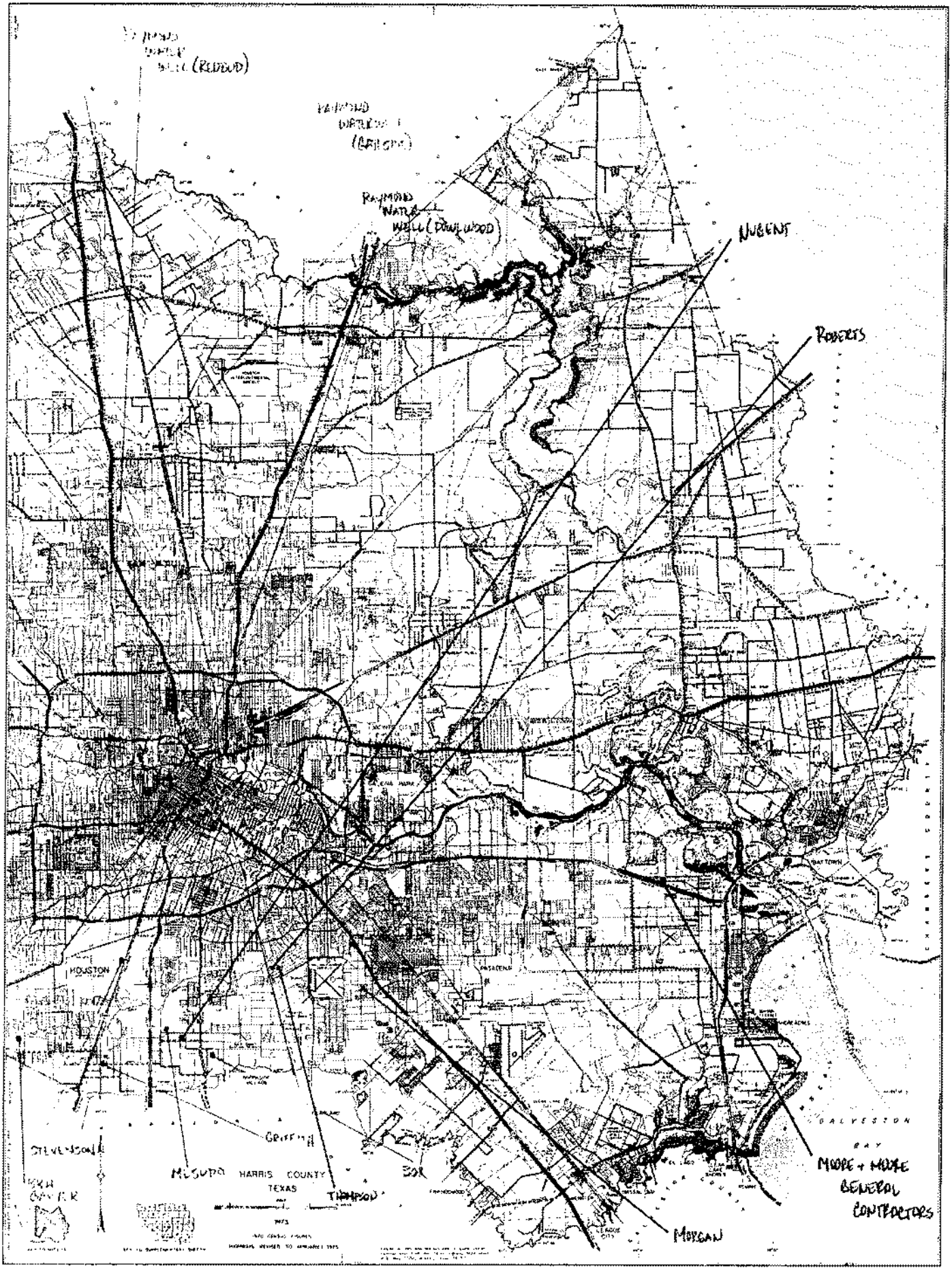
RAYMOND WATER WELL (REDWOOD)
RAYMOND WATER WELL (BRIGGS)
RAYMOND WATER WELL (DOWLWOOD)
NUGENT
ROGERS
HOUSTON
GRIFFIN
MUSUPO
HARRIS COUNTY
TEXAS
THOMPSON
SOR
STEVENSON
MOORE + MOORE GENERAL CONTRACTORS
MORGAN
GALVESTON BAY

Send original copy by certified mail to: Texas Water Commission, P.O. Box 13087, Austin, Texas 78711 101 Please use black ink.

ATTENTION OWNER: *Confidentiality Privilege Notice on Reverse Side*

State of Texas WELL REPORT

Texas Water Well Drillers Board
P.O. Box 13087
Austin, Texas 78711

1) OWNER Mr. Barnett (Name) ADDRESS 513 Mading Ln. (Street or RFD) Houston (City) Tx (State) 77038 (Zip)

2) LOCATION OF WELL: County Harris, 21 miles in N.W. (NE, SW, etc.) direction from Houston (Town)

Driller must complete the legal description below with distance and direction from two intersecting section or survey lines, or he must locate and identify the well on an official Quarter- or Half-Scale Texas County General Highway Map and attach the map to this form.

☐ LEGAL DESCRIPTION:
Section No. _____ Block No. _____ Township _____ Abstract No. _____ Survey Name _____
Distance and direction from two intersecting section or survey lines _____
☑ SEE ATTACHED MAP 0065-06-4

3) TYPE OF WORK (Check): ☑ New Well ☐ Deepening ☐ Reconditioning ☐ Plugging

4) PROPOSED USE (Check): ☑ Domestic ☐ Industrial ☐ Monitor ☐ Public Supply ☐ Irrigation ☐ Test Well ☐ Injection ☐ De-Watering

5) DRILLING METHOD (Check): ☐ Driven ☑ Mud Rotary ☐ Air Hammer ☐ Jetted ☐ Bored ☐ Air Rotary ☐ Cable Tool ☐ Other _____

6) WELL LOG:
Date Drilling: Started 4-27 1990 Completed 5-01 1990

DIAMETER OF HOLE

Dia. (in.)	From (ft.)	To (ft.)
6 3/4	Surface	43'
3 7/8	43'	50'

7) BOREHOLE COMPLETION: ☐ Open Hole ☐ Straight Wall ☐ Underreamed ☐ Gravel Packed ☐ Other Cemented
If Gravel Packed give interval . . . from _____ ft. to _____ ft.

From (ft.) 0 To (ft.) 50' Description and color of formation material

0 - 10'	Clay
10 - 24	Sand Broken
24 - 30	Clay
30 - 35	Broken
35 - 50	Water Sand

(Use reverse side if necessary)

RECEIVED JUL 5 1990 TEXAS WATER COMMISSION

8) CASING, BLANK PIPE, AND WELL SCREEN DATA:

Dia. (in.)	New or Used	Steel, Plastic, etc. Perf., Slotted, etc. Screen Mfg., if commercial	Setting (ft.) From	Setting (ft.) To	Gage Casting Screen
4"	New	Plastic	1'6"	38'	
2"	New	Plastic Screen	40'	50'	.006
2"	New	Plastic	35'	40'	

9) CEMENTING DATA [Rule 287.44(1)]
Cemented from 0 ft. to 38 ft. No. of Sacks Used 4
_____ ft. to _____ ft. No. of Sacks Used _____
Method used Pressure Cement
Cemented by _____

10) SURFACE COMPLETION
☑ Specified Surface Slab Installed [Rule 287.44(2)(A)]
☐ Pitless Adapter Used [Rule 287.44(3)(B)]
☐ Approved Alternative Procedure Used [Rule 287.71]

11) WATER LEVEL:
Static level 1½' ft. below land surface Date 5-01-90
Artesian flow _____ gpm Date _____

12) PACKERS: K Type 4" Depth 35'

13) TYPE PUMP: ☐ Turbine ☐ Jet ☑ Submersible ☐ Cylinder ☐ Other _____
Depth to pump bowls, cylinder, jet, etc., 20' ft.

14) WELL TESTS:
Type Test: ☐ Pump ☐ Bailer ☑ Jetted ☐ Estimated
Yield: 80 gpm with 30 ft. drawdown after 1 hrs.

15) WATER QUALITY:
Did the drilling penetrate any strata which contained undesirable constituents?
☐ Yes ☑ No If yes, submit "REPORT OF UNDESIRABLE WATER"
Type of water? _____ Depth of strata _____
Was a chemical analysis made? ☐ Yes ☑ No

I hereby certify that this well was drilled by me (or under my supervision) and that each and all of the statements herein are true to the best of my knowledge and belief. I understand that failure to complete items 1 thru 15 will result in the log(s) being returned for completion and resubmittal.

COMPANY NAME ABCO Pump & Well (Type or print) WELL DRILLER'S LICENSE NO. 309

ADDRESS 6322 N. Shepherd (Street or RFD) Houston (City) Tx (State) 77091 (Zip)

(Signed) Bobby L. Chilton (Licensed Well Driller) (Signed) _____ (Registered Driller Trainee)

Please attach electric log, chemical analysis, and other pertinent information, if available.

For TWC use only: Well No. 65 05 6 Located on map _____

WWD-012 (Rev. 09/21/86)

TEXAS WATER COMMISSION COPY

4820112037

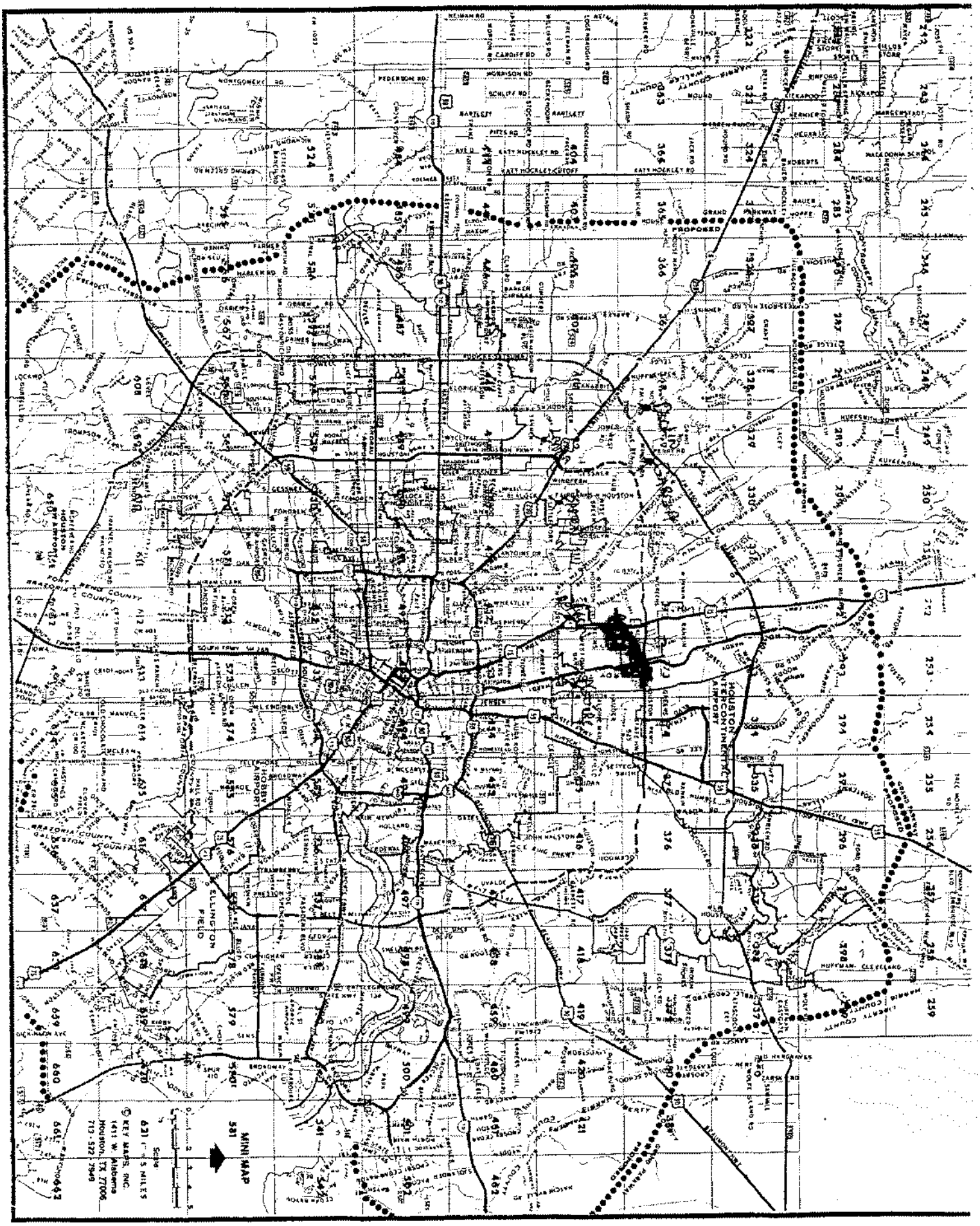
MINI MAP
581
Scale
621 1" = 5 MILES
© KEY MAPS, INC.
1411 W. Alabama
Houston, TX 77006
713-522-7949
HOUSTON INTERCONTINENTAL AIRPORT
HOBBY AIRPORT
ELLINGTON FIELD
PROPOSED
KATY HOCKLEY RD
KATY HOCKLEY CUTOFF
HARLEM RD
FARMER
TROMPSON FERRY
SOUTH FRWY
ALMEDA RD
BROADWAY
HUFFMAN-CLEVELAND
LIBERTY COUNTY
HARRIS COUNTY
BRAZORIA COUNTY
FORT BEND COUNTY
GALVESTON COUNTY
MONTGOMERY COUNTY
WALLER COUNTY
CHAMBERS COUNTY
JACKSON COUNTY
WHARTON COUNTY
MATAGORDA COUNTY
BRAZORIA COUNTY
HOUSTON
WINDFERN
JENSEN
HOLLAND
UVALDE
JOHN HALSTON
SHELBY
ROSSLYN
WHEATLEY
SHEPHERD
ELLINGTON
MANVEL
MELEAN
TELEPHONE
BROADWAY
CUNNINGHAM
SPUR 410
DICKINSON AVE
HARRIS COUNTY
LIBERTY COUNTY
GRAND PARKWAY
PROPOSED

Dup

Send original copy by certified mail to the Texas Water Development Board P. O. Box 13087 Austin, Texas 78711

State of Texas

WATER WELL REPORT

For TWDB use only
Well No. 65-05-988A
Located on map Y p 5
Received: 76
ddb

1) OWNER:
Person having well drilled J.F. Garcia (Name) Address 424 Raymac Houston, Texas (Street or RFD) (City) (State)

Landowner Same (Name) Address (Street or RFD) (City) (State)

2) LOCATION OF WELL:
County Harris, ____ miles in ____ (N.E., S.W., etc.) direction from ____ (Town)

Locate by sketch map showing landmarks, roads, creeks, hiway number, etc.*

4/2 H
Mayson 65-05-9J
Dup
North

(Use reverse side if necessary)

or Give legal location with distances and directions from adjacent sections or survey lines.

Labor ____ League ____
Block ____ Survey ____
Abstract No. ____
(NW¼ NE¼ SW¼ SE¼) of Section ____

3) TYPE OF WORK (Check):
New Well | Deepening | Reconditioning | Plugging

4) PROPOSED USE (Check):
Domestic | Industrial | Municipal | Irrigation | Test Well | Other

5) TYPE OF WELL (Check):
Rotary | Driven | Dug | Cable | Jetted | Bored

6) WELL LOG:
Diameter of hole 6 3/4 in. Depth drilled 314 ft. Depth of completed well 329 ft. Date drilled April 1976

All measurements made from 0 ft. above ground level.

From (ft.)	To (ft.)	Description and color of formation material
0	5	Gray clay
5	18	Yellow clay
18	38	Sand
38	65	Red & yellow clay
65	105	Red & gray clay
105	110	sand
110	120	Red & gray clay
120	162	Sand
162	185	Red & gray clay
185	190	Sand
190	210	Yellow clay
210	229	Sand
229	272	Red & gray clay
272	288	Sand
288	301	Red & yellow clay
301	329	Sand 16 ga

(Use reverse side if necessary)

9) Casing:
Type: Old | New | Steel | Plastic | Other
Cemented from 314 up ft. to ____ ft.

Diameter (inches)	Setting From (ft.)	Setting To (ft.)	Gage
4	1	314	40

10) SCREEN:
Type Well Supplies Inc. Plastic wrapped
Perforated | Slotted

Diameter (inches)	Setting From (ft.)	Setting To (ft.)	Slot Size
2½"	319	329	16

7) COMPLETION (Check):
Straight wall | Gravel packed | Other
Under reamed | Open Hole

8) WATER LEVEL:
Static level 195 ft. below land surface Date April 1976
Artesian pressure ____ lbs. per square inch Date ____
Depth to pump bowls, cylinder, jet, etc., 240 ft. below land surface.

11) WELL TESTS:
Was a pump test made? Yes | No If yes, by whom? ____
Yield: ____ gpm with ____ ft. drawdown after ____ hrs.
Bailer test ____ gpm with ____ ft. drawdown after ____ hrs.
Artesian flow ____ gpm
Temperature of water ____

12) WATER QUALITY:
Was a chemical analysis made? Yes | No
Did any strata contain undesirable water? Yes | No
Type of water? ____ depth of strata ____

I hereby certify that this well was drilled by me (or under my supervision) and that each and all of the statements herein are true to the best of my knowledge and belief.

NAME C.A. Raymond, Jr. Inc. (Type or Print) Water Well Drillers Registration No. TDL 774

ADDRESS 10011 Airline Dr. (Street or RFD) Houston (City) Texas (State)

(Signed) C.A. Raymond Jr. (Water Well Driller) Raymond Water Well Drilling (Company Name)

Please attach electric log, chemical analysis, and other pertinent information, if available.

*Additional instructions on reverse side.

TWDB-WD-6

Send original copy by certified mail to: TNRCC, P.O. Box 13087, Austin, TX 78711-3087

Please use black ink.

ATTENTION OWNER: *Confidentiality Privilege Notice on Reverse Side*

State of Texas
WELL REPORT

Texas Water Well Drillers Advisory Council
P.O. Box 13087
Austin, TX 78711-3087
512-239-0530

1) OWNER Kamron Tavakoli (Name) ADDRESS 509 Shane Dr Houston Tx. (Street or RFD) (City) (State) (Zip)

2) ADDRESS OF WELL: County Harris (Street, RFD or other) (City) (State) (Zip) GRID # 65-05-9

3) TYPE OF WORK (Check): ☑ New Well ☐ Deepening ☐ Reconditioning ☐ Plugging

4) PROPOSED USE (Check): ☐ Monitor ☐ Environmental Soil Boring ☑ Domestic ☐ Industrial ☐ Irrigation ☐ Injection ☐ Public Supply ☐ De-watering ☐ Testwell
If Public Supply well, were plans submitted to the TNRCC? ☐ Yes ☐ No

5)

6) WELL LOG:
Date Drilling: Started April 10 19 95 Completed April 12 19 95

DIAMETER OF HOLE		
Dia. (in.)	From (ft.)	To (ft.)
4½	Surface	50

7) DRILLING METHOD (Check): ☐ Driven ☐ Air Rotary ☑ Mud Rotary ☐ Bored ☐ Air Hammer ☐ Cable Tool ☐ Jetted ☐ Other

From (ft.)	To (ft.)	Description and color of formation material
0	15	Clay
15	26	Sand
26		Rock
27	35	Clay
35	50	Sand

(Use reverse side if necessary)

8) Borehole Completion (Check): ☐ Open Hole ☑ Straight Wall ☐ Underreamed ☑ Gravel Packed ☐ Other
If Gravel Packed give interval ... from 30 ft. to 50 ft

CASING, BLANK PIPE, AND WELL SCREEN DATA:

(11) New or Used	Steel, Plastic, etc. Part., Slotted, etc. Screen Mfg., if commercial	Setting (ft.) From	Setting (ft.) To	Gage Casing	Gage Screen
N	PVC.	0	40	40	
N	PVC.	40	50		.08

RECEIVED
MAY 02 1995
TEXAS NATURAL RESOURCE CONSERVATION COMMISSION

9) CEMENTING DATA (Rule 338.44(1))
Cemented from 0 ft. to 20 ft. No. of sacks used 6
ft. to ft. No. of sacks used
Method used Hand Mix
Cemented by Owner
Distance to septic system field lines or other concentrated contamination 150 ft.
Method of verification of above distance Owner

10) SURFACE COMPLETION
☐ Specified Surface Slab Installed (Rule 338.44(2)(A))
☑ Specified Steel Sleeve Installed (Rule 338.44(3)(A))
☐ Pitless Adapter Used (Rule 338.44(3)(b))
☐ Approved Alternative Procedure Used (Rule 338.71)

11) WATER LEVEL:
Static level 5 ft. below land surface Date Apr. 10, 95
Artesian flow gpm. Date

12) PACKERS: Type Depth

13) TYPE PUMP:
☐ Turbine ☑ Jet ☐ Submersible ☐ Cylinder
☐ Other
Depth to pump bowls, cylinder, jet, etc. 35 ft.

14) WELL TESTS:
Type test: ☐ Pump ☐ Bailer ☐ Jetted ☑ Estimated
Yield: 8 gpm with ft. drawdown after hrs.

15) WATER QUALITY:
Did you knowingly penetrate any strata which contained undesirable constituents?
☐ Yes ☑ No If yes, submit "REPORT OF UNDESIRABLE WATER"
Type of water? Potable Depth of strata 14
Was a chemical analysis made? ☐ Yes ☑ No

I hereby certify that this well was drilled by me (or under my supervision) and that each and all of the statements herein are true to the best of my knowledge and belief. I understand that failure to complete items 1 thru 15 will result in the log(s) being returned for completion and resubmittal.

COMPANY NAME Coastal Water Well (Type or print) WELL DRILLER'S LICENSE NO. 812

ADDRESS P.O. Box 745 (Street or RFD) Porter (City) Tx. (State) 77365 (Zip)

(Signed) J.R. Gebuhr (Licensed Well Driller) (Signed) Kirk Gebuhr (Registered Driller Trainee)

Please attach electric log, chemical analysis, and other pertinent information, if available.

4820112852

Send original copy by certified mail to: Texas Water Commission, P.O. Box 13087, Austin, Texas 78711 KM4128H

Please use black ink.

ATTENTION OWNER: *Confidentiality Privilege Notice on Reverse Side*

State of Texas WELL REPORT

Texas Water Well Drillers Board
P.O. Box 13087
Austin, Texas 78711

1) OWNER Man Tran (Name) ADDRESS 522 Shane St Hou. Tx. (Street or RFD) (City) (State) (Zip)

2) LOCATION OF WELL: County Harris, 10 miles in N (NE, SW, etc.) direction from Houston, Tx. (Town)

Driller must complete the legal description below with distance and direction from two intersecting section or survey lines, or he must locate and identify the well on an official Quarter- or Half-Scale Texas County General Highway Map and attach the map to this form.

☐ LEGAL DESCRIPTION:
Section No. _____ Block No. _____ Township _____ Abstract No. _____ Survey Name _____
Distance and direction from two intersecting section or survey lines _____

☒ SEE ATTACHED MAP 65·6·7

3) TYPE OF WORK (Check): ☑ New Well ☐ Deepening ☐ Reconditioning ☐ Plugging

4) PROPOSED USE (Check): ☑ Domestic ☐ Industrial ☐ Monitor ☐ Public Supply ☐ Irrigation ☐ Test Well ☐ Injection ☐ De-Watering

5) DRILLING METHOD (Check): ☑ Mud Rotary ☐ Air Hammer ☐ Jetted ☐ Bored ☐ Air Rotary ☐ Cable Tool ☐ Other _____ ☐ Driven

6) WELL LOG:
Date Drilling: Started Oct 1 1993 Completed Oct 6 1993

DIAMETER OF HOLE

Dia. (in.)	From (ft.)	To (ft.)
6 3/4	Surface	400
4 1/2	400	420

7) BOREHOLE COMPLETION: ☐ Open Hole ☐ Straight Wall ☐ Underreamed ☐ Gravel Packed ☐ Other Two Strong
If Gravel Packed give interval . . . from _____ ft. to _____ ft.

From (ft.)	To (ft.)	Description and color of formation material
0	40	Clay
40	45	Sand
45	160	Clay
160	200	Sand
200	300	Clay, rock
300	340	Sand
340	360	Clay, rock
360	390	Sand
390	400	Clay
400	420	Sand

(Use reverse side if necessary)

8) CASING, BLANK PIPE, AND WELL SCREEN DATA:

Dia. (in.)	New or Used	Steel, Plastic, etc. Perf., Slotted, etc. Screen Mfg., if commercial	Setting (ft.) From	Setting (ft.) To	Gage Casting Screen
4	N	P.V.C.	0	400	40
2 1/2	N	PVC Line	390	400	40
2 1/2	N	Screen	400	420	.10

9) CEMENTING DATA [Rule 287.44(1)]
Cemented from 0 ft. to 10 ft. No. of Sacks Used 4
200 ft. to 400 ft. No. of Sacks Used 12
Method used Pressure
Cemented by CWW.

RECEIVED OCT 2 1993 TEXAS WATER COMMISSION

10) SURFACE COMPLETION
☐ Specified Surface Slab Installed [Rule 287.44(2)(A)]
☑ Specified Steel Sleeve Installed [Rule 287.44(3)(A)]
☐ Pitless Adapter Used [Rule 287.44(3)(B)]
☐ Approved Alternative Procedure Used [Rule 287.71]

11) WATER LEVEL:
Static level 250 ft. below land surface Date Oct. 6, 93
Artesian flow _____ gpm. Date _____

12) PACKERS:

	Type	Depth
4X2 1/2	K	390

13) TYPE PUMP: ☐ Turbine ☐ Jet ☑ Submersible ☐ Cylinder ☐ Other _____
Depth to pump bowls, cylinder, jet, etc. 357 ft.

14) WELL TESTS:
Type Test: ☑ Pump ☐ Bailer ☐ Jetted ☑ Estimated
Yield: 10 gpm with _____ ft. drawdown after _____ hrs.

15) WATER QUALITY:
Did you knowingly penetrate any strata which contained undesirable constituents?
☐ Yes ☑ No If yes, submit "REPORT OF UNDESIRABLE WATER"
Type of water? Potable Depth of strata 20
Was a chemical analysis made? ☐ Yes ☑ No

I hereby certify that this well was drilled by me (or under my supervision) and that each and all of the statements herein are true to the best of my knowledge and belief. I understand that failure to complete items 1 thru 15 will result in the log(s) being returned for completion and resubmittal.

COMPANY NAME Coastal Water Well (Type or print) WELL DRILLER'S LICENSE NO. 812

ADDRESS P.O. Box 745 (Street or RFD) Porter (City) Tx (State) 77368 (Zip)

(Signed) H. L. Gehrels (Licensed Well Driller) (Signed) _____ (Registered Driller Trainee)

Please attach electric log, chemical analysis, and other pertinent information, if available.

For TWC use only: Well No. _____ Located on map 65·5·4

TWC-0199 (Rev. 05-18-90)

TEXAS WATER COMMISSION COPY

4820112833

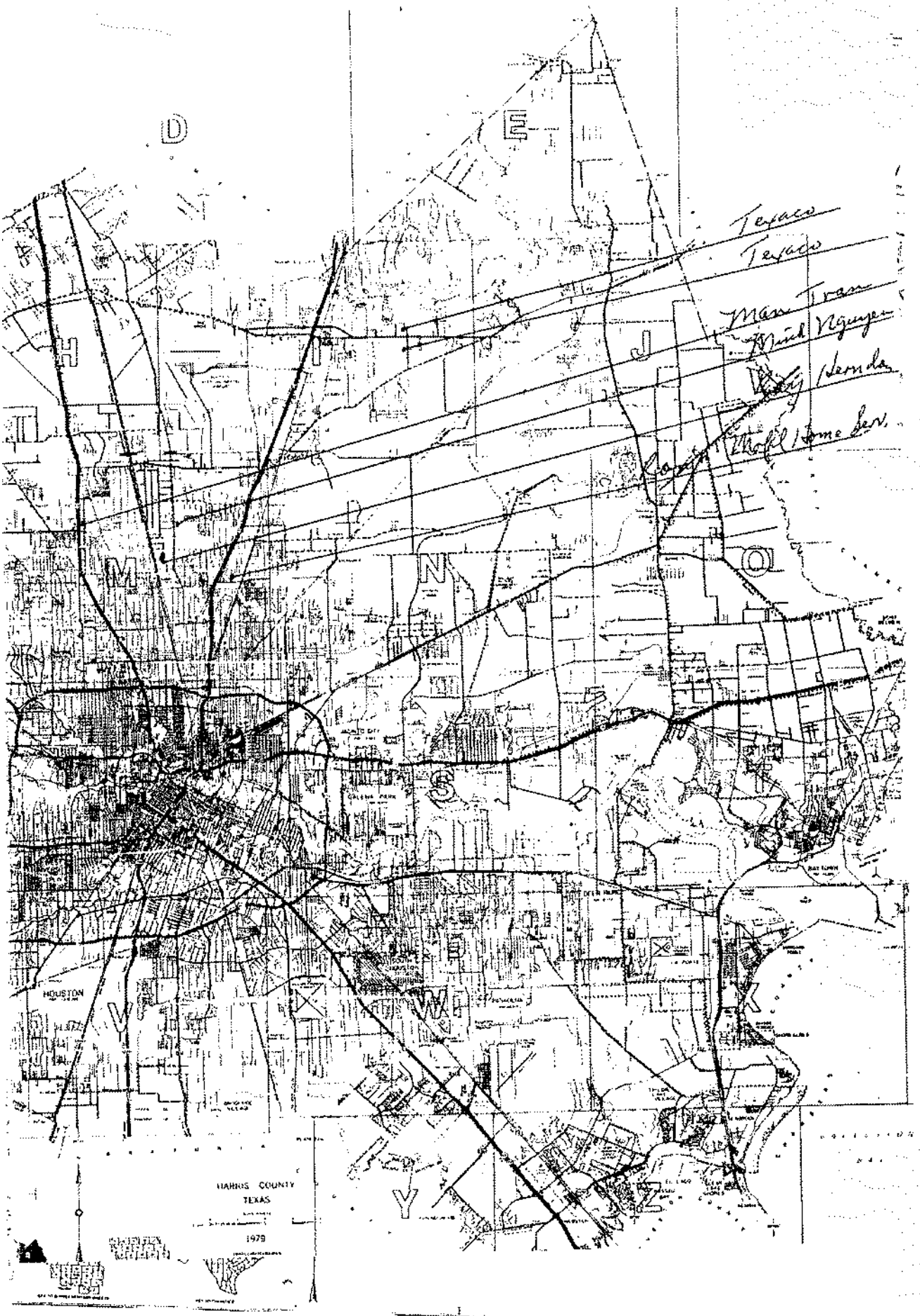

Texaco
Texaco
Man Tran
Mind Nguyen
Hernda
Mobil Home Serv.
HOUSTON
HARRIS COUNTY
TEXAS
1979

Dut

Send original copy by certified mail to the Texas Department of Water Resources P. O. Box 13087 Austin, Texas 78711

State of Texas
WATER WELL REPORT

ATTENTION OWNER: *Confidentiality Privilege Notice on Reverse Side*

For TDWR use only
Well No. 65-05-977
Located on map Yes
Received: 6-F-5

1) OWNER Mark H. McMahon (Name) Address 413 Maping Lane (Street or RFD) Houston, Texas 77037 (City) (State) (Zip)

2) LOCATION OF WELL:
County HARRIS miles in (N.E., S.W., etc.) direction from (Town)
No10

Driller must complete the legal description to the right with distance and direction from two intersecting section or survey lines, or he must locate and identify the well on an official Quarter- or Half-Scale Texas County General Highway Map and attach the map to this form.

☐ Legal description:
Section No. _____ Block No. _____ Township _____
Abstract No. _____ Survey Name _____
Distance and direction from two intersecting section or survey lines _____
☐ See attached map. Map on 65-31-86

3) TYPE OF WORK (Check):
☒ New Well ☐ Deepening ☐ Reconditioning ☐ Plugging

4) PROPOSED USE (Check)
☒ Domestic ☐ Industrial ☐ Public Supply ☐ Irrigation ☐ Test Well ☐ Other _____

5) DRILLING METHOD (Check):
☒ Mud Rotary ☐ Air Hammer ☐ Driven ☐ Bored ☐ Air Rotary ☐ Cable Tool ☐ Jetted ☐ Other _____

6) WELL LOG:
Date drilled 7-16-80

Dia. (in.)	From (ft.)	To (ft.)
4 3/4	Surface	324
6 3/4	"	310

7) BOREHOLE COMPLETION:
☐ Open Hole ☐ Straight Wall ☐ Underreamed ☐ Gravel Packed ☐ Other Two String
If Gravel Packed give interval . . . from _____ ft. to _____ ft.

From (ft.)	To (ft.)	Description and color of formation material
0	3	Surface
3	15	Yellow Clay
15	23	Red and Yellow Clay
23	41	Red Sand
41	42	Rock
42	44	Sand
44	126	Red and Gray Clay
126	136	Sand
136	139	Red and Gray Clay
139	161	Sand
161	170	Red and Gray Clay
170	175	Sand
175	206	Red and Gray Clay
206	207	Rock
207	219	Sand
219	224	Sand & Rock Streaks
224	265	Red and Gray Clay
265	277	Sand
277	282	Red and Gray Clay
282	324	Sand 16 ga.

8) CASING, BLANK PIPE, AND WELL SCREEN DATA:

Dia. (in.)	New or Used	Steel, Plastic, etc. Perf., Slotted, etc. Screen Mgf., if commercial	Setting (ft.) From	Setting (ft.) To	Gage Casing	Gage Screen
4	N	SCH 40 PVC Casing	+18	310'		
2	N	Well Supplies Inc.				
		MOP, PVC Screen	324'	314'	16 ga	
2	N	SCH 80 PVC Blank	314'	304		
		LINER				

CEMENTING DATA
Cemented from 310' ft. to Surface ft.
Method used Pressure Cement
Cemented by Raymond Water Wells (Company or Individual)

9) WATER LEVEL:
Static level 193 ft. below land surface Date 7-16-80
Artesian flow _____ gpm. Date _____

10) PACKERS: Type "K" Depth 304'

RECEIVED
MAR 26 1982
(Use reverse side if necessary)

11) TYPE PUMP:
☐ Turbine ☐ Jet ☒ Submersible ☐ Cylinder ☐ Other _____
Depth to pump bowls, cylinder, jet, etc., 273 ft.

12) WELL TESTS:
☐ Type Test ☐ Pump ☐ Bailer ☐ Jetted ☒ Estimated
Yield: 10 gpm with 12 ft. drawdown after _____ hrs.

13) WATER QUALITY:
Did you knowingly penetrate any strata which contained undesirable water? ☐ Yes ☒ No
If yes, submit "REPORT OF UNDESIRABLE WATER"
Type of water? _____ Depth of strata _____
Was a chemical analysis made? ☐ Yes ☒ No

I hereby certify that this well was drilled by me (or under my supervision) and that each and all of the statements herein are true to the best of my knowledge and belief.

NAME C. E. Raymond, Jr. (Type or Print) Water Well Drillers Registration No. 774

ADDRESS 10011 Airline Dr. (Street or RFD) Houston, Texas (City) (State) 77037

(Signed) C. E. Raymond (Water Well Driller) RAYMOND WATER WELLS (Company Name)

Please attach electric log, chemical analysis, and other pertinent information, if available.

TDWR-0392 (Rev 1-12-79) DEPARTMENT OF WATER RESOURCES COPY

482011299 2

10/26/2020
04:10:09

Texas Commission on Environmental Quality
DWW Water System Summary Sheet

PWS ID	PWS Name	Central Registry RN
TX1010838	ALDINE ISD WT HALL NIGHT HIGH SCHOOL	RN101276293

Organization/Customer *	Central Registry CN
null	null

*Regulatory mail will be addressed to this organization/person

All Water System Contacts		
Type	**Contact**	**Communication**

Operator Grade	Number

Water Operator Licenses
No Licensing Data for this PWS

Owner Type	Owner Type Options: COUNTY, DISTRICT, FEDERAL GOVERNMENT, INVESTOR OWNED, MUNICIPALITY, NATIVE AMERICAN, PRIVATE, STATE GOVERNMENT, WATER SUPPLY CORPORATION
District	

System Type	System Type Options: COMMUNITY, TRANSIENT/NON-COMMUNITY, NON-PUBLIC, NON-TRANSIENT/NON-COMMUNITY
NP - NON-PUBLIC	

Population Type	Population Served	# of Connect	# I/C w/other PWS
NonResidential	337	1	0

Total Product (MGD)	Average Daily Consump.	Max Daily Demand (MGD)	Total Storage (MG)	Elev. Storage (MG)	Service Pump Cap.	Max.Purchase Cap. (MGD/GPM)	Pressure Tank Cap. (MG)

Activity Status	Inactivation Date
I - INACTIVE	10/15/2003

Last Survey Date	Surveyor	Survey Type	Region	County
No Site Visit Data				

(Treatment Plant)							
Entry Point	EP Name/Source Summation (Activity Status)	Plant Name (Activity Status)	Plant Num	Chemical Mon Type	Chem Sample Point	Distribution Mon Type	Dist Sample Point
EP001	TRT-TAP / No Source Listed(I)	PLANT(I)	TP5895		NO		NO

Train:	Unnamed

(Treatments)				
Disinfection Zone	Treatment Sequence	Objective	Process	Treatment
null	null	D	423	HYPOCHLORINATION, PRE

(Active Sources)

(Inactive/Offline Sources)			
SourceNumber	Name	Status	Depth
G1010838B	2	O	454
G1010838A	1-222 RAYMAC	O	375

Code Explanations
Monitoring Type Codes: (GW) GROUNDWATER , (GUP) GROUNDWATER UNDER THE INFLUENCE - PURCHASED , (SWP) SURFACE WATER - PURCHASED , (GU) GROUNDWATER UNDER THE INFLUENCE OF SURFACE WATER , (N) NO SOURCES , (SW) SURFACE WATER
Activity Status Codes: (A) ACTIVE , (D) DELETED/DISSOLVED , (I) INACTIVE , (P) PROPOSED ,
Operational Status Codes: (E) EMERGENCY , (I) INTERIM/PEAK (O) OTHER , (P) PERMANENT , (S) SEASONAL
Source Types: (G) GROUND WATER , (S) SURFACE WATER , (U) GROUND WATER UNDER THE INFLUENCE

- End of Report -

At the time of your query this data was the most current information available from our database, which is in real time. Every effort was made to retrieve it according to your query. Thank-you for using DWW.

STATE OF TEXAS WELL REPORT for Tracking #253840

Owner:	**Delores Walker**	Owner Well #:	**No Data**
Address:	**401 Shane Houston, TX 77037**	Grid #:	**65-05-9**
		Latitude:	**29° 54' 10" N**
Well Location:	**401 Shane Houston, TX 77037**	Longitude:	**095° 24' 24" W**
Well County:	**Harris**	Elevation:	**No Data**
Type of Work:	**New Well**	Proposed Use:	**Domestic**

Drilling Start Date: **5/18/2011** Drilling End Date: **5/18/2011**

	Diameter (in.)	*Top Depth (ft.)*	*Bottom Depth (ft.)*
Borehole:	**5.5**	**0**	**50**

Drilling Method: **Mud (Hydraulic) Rotary**

Borehole Completion: **Filter Packed**

	Top Depth (ft.)	*Bottom Depth (ft.)*	*Filter Material*	*Size*
Filter Pack Intervals:	**40**	**50**	**Gravel**	**# 12**

	Top Depth (ft.)	*Bottom Depth (ft.)*	*Description (number of sacks & material)*
Annular Seal Data:	**0**	**10**	**5 Cement**
	10	**40**	**5 Bentonite**

Seal Method: **Pressure**

Sealed By: **Driller**

Distance to Property Line (ft.): **6**

Distance to Septic Field or other concentrated contamination (ft.): **50**

Distance to Septic Tank (ft.): **No Data**

Method of Verification: **Customer**

Surface Completion: **Surface Sleeve Installed**

Water Level: **6 ft.** below land surface on **2011-05-18** Measurement Method: **Unknown**

Packers: **None**

Type of Pump: **Jet** Pump Depth (ft.): **30**

Well Tests: **Jetted** **Yield: 10 GPM with 5 ft. drawdown after 2 hours**

	Strata Depth (ft.)	Water Type
Water Quality:	**No Data**	**Fresh**

Chemical Analysis Made: **No**

Did the driller knowingly penetrate any strata which contained injurious constituents?: **No**

Certification Data: The driller certified that the driller drilled this well (or the well was drilled under the driller's direct supervision) and that each and all of the statements herein are true and correct. The driller understood that failure to complete the required items will result in the report(s) being returned for completion and resubmittal.

Company Information: **Raymond Services, Inc.**

10011 Airline
Houston, TX 77037

Driller Name: **Zachary Proctor** License Number: **4577**

Comments: **No Data**

Lithology:
DESCRIPTION & COLOR OF FORMATION MATERIAL

Top (ft.)	Bottom (ft.)	Description
0	**3**	**Top Soil**
3	**10**	**Sand/Clay**
10	**18**	**Tan Clay**
18	**25**	**Sand Brown # 8**
25	**33**	**Red Clay**
33	**50**	**Sand Brown # 8**

Casing:
BLANK PIPE & WELL SCREEN DATA

Dia. (in.)	New/Used	Type	Setting From/To (ft.)
2	**New**	**PVC**	**Casing 0 - 40 SCH 40**
2	**New**	**PVC**	**Screen 40 - 50 # 6**

IMPORTANT NOTICE FOR PERSONS HAVING WELLS DRILLED CONCERNING CONFIDENTIALITY

TEX. OCC. CODE Title 12, Chapter 1901.251, authorizes the owner (owner or the person for whom the well was drilled) to keep information in Well Reports confidential. The Department shall hold the contents of the well log confidential and not a matter of public record if it receives, by certified mail, a written request to do so from the owner.

Please include the report's Tracking Number on your written request.

Texas Department of Licensing and Regulation
P.O. Box 12157
Austin, TX 78711
(512) 334-5540

STATE OF TEXAS WELL REPORT for Tracking #9133

Owner:	**Horacio Munoz**	Owner Well #:	**No Data**
Address:	**315 Raymac Houston, TX 77037**	Grid #:	**65-05-9**
Well Location:	**315 Raymac Houston, TX 77037**	Latitude:	**29° 54' 06" N**
		Longitude:	**095° 24' 21" W**
Well County:	**Harris**	Elevation:	**136 ft. above sea level**
Type of Work:	**New Well**	Proposed Use:	**Domestic**

Drilling Start Date: **6/12/2002** Drilling End Date: **6/13/2002**

	Diameter (in.)	*Top Depth (ft.)*	*Bottom Depth (ft.)*
Borehole:	**5**	**0**	**50**

Drilling Method: **Mud (Hydraulic) Rotary**

Borehole Completion: **Straight Wall**

	Top Depth (ft.)	*Bottom Depth (ft.)*	*Description (number of sacks & material)*
Annular Seal Data:	**0**	**40**	**7**

Seal Method: **Pressure**

Sealed By: **Driller**

Distance to Property Line (ft.): **No Data**

Distance to Septic Field or other concentrated contamination (ft.): **65**

Distance to Septic Tank (ft.): **No Data**

Method of Verification: **Customer**

Surface Completion: **Surface Sleeve Installed**

Water Level: **16 ft.** below land surface on **2002-06-13** Measurement Method: **Unknown**

Packers: **None**

Type of Pump: **Jet**

Well Tests: **Jetted** **Yield: 6 GPM with 5 ft. drawdown after 2 hours**

	Strata Depth (ft.)	Water Type
Water Quality:	**No Data**	**No Data**

Chemical Analysis Made: **No**

Did the driller knowingly penetrate any strata which contained injurious constituents?: **No**

Certification Data: The driller certified that the driller drilled this well (or the well was drilled under the driller's direct supervision) and that each and all of the statements herein are true and correct. The driller understood that failure to complete the required items will result in the report(s) being returned for completion and resubmittal.

Company Information: **Raymond Services Inc.**

10011 Airline Dr.
Houston, TX 77037

Driller Name: **Ty Raymond 4577WI**

License Number: **4577**

Apprentice Name: **none**

Apprentice Number: **none**

Comments: **none**

Lithology:
DESCRIPTION & COLOR OF FORMATION MATERIAL

From (ft)	To (ft)	Description
0	**37**	**Clay**
37		**Rock**
37	**41**	**Rock**
41	**47**	**Sand**

Casing:
BLANK PIPE & WELL SCREEN DATA

Dia. (in.)	New/Used	Type	Setting From/To (ft.)
2	**New**	**Plastic Case**	**0 40 SCH 40**
2	**New**	**Screen**	**40 50 .006 GA.**

IMPORTANT NOTICE FOR PERSONS HAVING WELLS DRILLED CONCERNING CONFIDENTIALITY

TEX. OCC. CODE Title 12, Chapter 1901.251, authorizes the owner (owner or the person for whom the well was drilled) to keep information in Well Reports confidential. The Department shall hold the contents of the well log confidential and not a matter of public record if it receives, by certified mail, a written request to do so from the owner.

Please include the report's Tracking Number on your written request.

Texas Department of Licensing and Regulation
P.O. Box 12157
Austin, TX 78711
(512) 334-5540

Send original copy by certified mail to: **Texas Water Commission, P.O. Box 13087, Austin, Texas 78711** Km412H

Please use black ink.

ATTENTION OWNER: *Confidentiality Privilege Notice on Reverse Side*

State of Texas WELL REPORT

Texas Water Well Drillers Board
P.O. Box 13087
Austin, Texas 78711

1) OWNER Tim Davidson (Name) ADDRESS 404 Raymac (Street or RFD) Huston (City) Texas (State) (Zip)

2) LOCATION OF WELL: County Harris 6 miles in SW (NE, SW, etc.) direction from Aldine (Town)

Driller must complete the legal description below with distance and direction from two intersecting section or survey lines, or he must locate and identify the well on an official Quarter- or Half-Scale Texas County General Highway Map and attach the map to this form.

☐ LEGAL DESCRIPTION:

Section No. _____ Block No. _____ Township _____ Abstract No. _____ Survey Name _____

Distance and direction from two intersecting section or survey lines _____

☒ SEE ATTACHED MAP (3) 0465-06-7

3) TYPE OF WORK (Check): ☒ New Well ☐ Deepening ☐ Reconditioning ☐ Plugging

4) PROPOSED USE (Check): ☒ Domestic ☐ Industrial ☐ Monitor ☐ Public Supply ☐ Irrigation ☐ Test Well ☐ Injection ☐ De-Watering

5) DRILLING METHOD (Check): ☐ Driven ☒ Mud Rotary ☐ Air Hammer ☐ Jetted ☐ Bored ☐ Air Rotary ☐ Cable Tool ☐ Other _____

6) WELL LOG:

Date Drilling: Started 10-17 19 90 Completed 10-17 19 90

DIAMETER OF HOLE		
Dia. (in.)	From (ft.)	To (ft.)
	Surface	

7) BOREHOLE COMPLETION: ☐ Open Hole ☒ Straight Wall ☐ Underreamed ☐ Gravel Packed ☐ Other _____

If Gravel Packed give interval . . . from _____ ft. to _____ ft.

From (ft.)	To (ft.)	Description and color of formation material
0	19	C
19	43	S
43	45	C

(Use reverse side if necessary)

8) CASING, BLANK PIPE, AND WELL SCREEN DATA:

Dia. (in.)	New or Used	Steel, Plastic, etc. Perf., Slotted, etc. Screen Mfg., if commercial	Setting (ft.) From	Setting (ft.) To	Gage Casing Screen
2	N	PVC	0	33	40
2	N	PVC	33	43	40

RECEIVED

9) CEMENTING DATA [Rule 287.44(1)]

Cemented from 0 ft. to 33 ft. No. of Sacks Used 4

_____ ft. to _____ ft. No. of Sacks Used _____

Method used circ

Cemented by Tim

13) TYPE PUMP: ☐ Turbine ☒ Jet ☐ Submersible ☐ Cylinder ☐ Other _____

Depth to pump bowls, cylinder, jet, etc. 30 ft.

10) SURFACE COMPLETION

☐ Specified Surface Slab Installed [Rule 287.44(2)(A)]

☐ Pitless Adapter Used [Rule 287.44(3)(B)]

☒ Approved Alternative Procedure Used [Rule 287.71]

14) WELL TESTS: Type Test: ☐ Pump ☐ Bailer ☐ Jetted ☐ Estimated

Yield: _____ gpm with _____ ft. drawdown after _____ hrs.

11) WATER LEVEL: Static level 14 3/4 ft. below land surface Date 10-17-90

Artesian flow _____ gpm. Date _____

15) WATER QUALITY: Did the drilling penetrate any strata which contained undesirable constituents? ☐ Yes ☒ No If yes, submit "REPORT OF UNDESIRABLE WATER"

Type of water? _____ Depth of strata _____

Was a chemical analysis made? ☐ Yes ☐ No

12) PACKERS: Type _____ Depth _____

I hereby certify that this well was drilled by me (or under my supervision) and that each and all of the statements herein are true to the best of my knowledge and belief. I understand that failure to complete items 1 thru 15 will result in the log(s) being returned for completion and resubmittal.

COMPANY NAME Lowe Water Wells Inc (Type or print) WELL DRILLER'S LICENSE NO. 1182

ADDRESS PO Box 89 (Street or RFD) Porter (City) Tex (State) 77365 (Zip)

(Signed) Homer L Lowe (Licensed Well Driller) (Signed) _____ (Registered Driller Trainee)

Please attach electric log, chemical analysis, and other pertinent information, if available.

For TWC use only: Well No. 65-05-7 Located on map _____

WWD-612 (Rev. 09/21/88)

TEXAS WATER COMMISSION COPY

4820112835

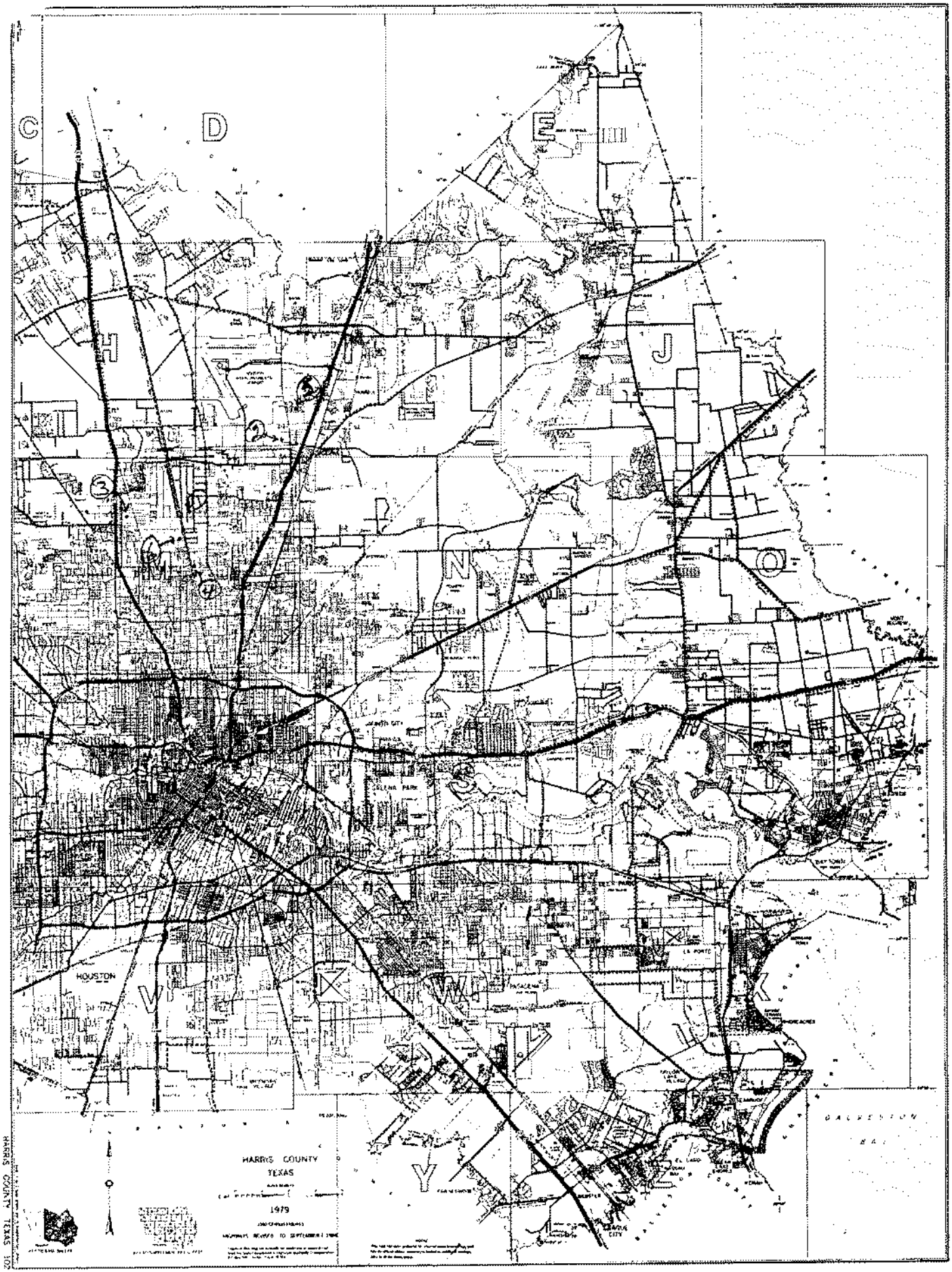

HARRIS COUNTY TEXAS 102

Send original copy by certified mail to: Texas Water Commission, P.O. Box 13087, Austin, Texas 78711

Please use black ink.

ATTENTION OWNER: *Confidentiality Privilege Notice on Reverse Side*

State of Texas WELL REPORT

Texas Water Well Drillers Board
P.O. Box 13087
Austin, Texas 78711

1) OWNER Man Tran (Name) ADDRESS 412 Shaue St Hou. Tx (Street or RFD) (City) (State) (Zip)

2) LOCATION OF WELL: County Harris, 8 miles in N (NE, SW, etc.) direction from Houston, Tx. (Town)

Driller must complete the legal description below with distance and direction from two intersecting section or survey lines, or he must locate and identify the well on an official Quarter- or Half-Scale Texas County General Highway Map and attach the map to this form.

☐ LEGAL DESCRIPTION:

Section No. _____ Block No. _____ Township _____ Abstract No. _____ Survey Name _____

Distance and direction from two intersecting section or survey lines _____

☑ SEE ATTACHED MAP

3) TYPE OF WORK (Check): ☑ New Well ☐ Deepening ☐ Reconditioning ☐ Plugging

4) PROPOSED USE (Check): ☑ Domestic ☐ Industrial ☐ Monitor ☐ Public Supply ☐ Irrigation ☐ Test Well ☐ Injection ☐ De-Watering

5) DRILLING METHOD (Check): ☑ Mud Rotary ☐ Air Hammer ☐ Jetted ☐ Driven ☐ Bored ☐ Air Rotary ☐ Cable Tool ☐ Other _____

6) WELL LOG:

Date Drilling: Started Aug 26 1991 Completed Aug 31 1991

DIAMETER OF HOLE

Dia. (in.)	From (ft.)	To (ft.)
6 3/4	Surface	415
4 1/2	415	440

7) BOREHOLE COMPLETION: ☐ Open Hole ☐ Straight Wall ☐ Underreamed ☐ Gravel Packed ☐ Other Two-String

If Gravel Packed give interval . . . from _____ ft. to _____ ft.

From (ft.)	To (ft.)	Description and color of formation material
0	40	Clay
40	45	Sand
45	160	Clay
160	175	Sand
175	280	Clay, Rock
280	345	Sand
345	360	Clay
360	375	Sand fine gravel
375	418	Shale
418	440	Sand

(Use reverse side if necessary)

8) CASING, BLANK PIPE, AND WELL SCREEN DATA:

Dia. (in.)	New or Used	Steel, Plastic, etc. Perf., Slotted, etc. Screen Mfg., if commercial	Setting (ft.) From	Setting (ft.) To	Gage Casting Screen
4	N	P.V.C.	0	415	.40
2 1/2	N	P.V.C. Liner	405	420	.40
2 1/2	N	P.V.C. Screen Jacc	420	440	.12

RECEIVED SEP 12 1991 TEXAS WATER COMMISSION

9) CEMENTING DATA [Rule 287.44(1)]

Cemented from 0 ft. to 10 ft. No. of Sacks Used 2

315 ft. to 415 ft. No. of Sacks Used 10

Method used Pressure

Cemented by CWW.

10) SURFACE COMPLETION

☐ Specified Surface Slab Installed [Rule 287.44(2)(A)]

☐ Specified Steel Sleeve Installed [Rule 287.44(3)(A)]

☐ Pitless Adapter Used [Rule 287.44(3)(B)]

☑ Approved Alternative Procedure Used [Rule 287.71]

11) WATER LEVEL:

Static level 260 ft. below land surface Date Aug 31, 91

Artesian flow _____ gpm. Date _____

12) PACKERS:

	Type	Depth
4X2 1/2	K	405'

13) TYPE PUMP: ☐ Turbine ☐ Jet ☑ Submersible ☐ Cylinder ☐ Other _____

Depth to pump bowls, cylinder, jet, etc., 357 ft.

14) WELL TESTS:

Type Test: ☑ Pump ☐ Bailer ☐ Jetted ☐ Estimated

Yield: 12 gpm with _____ ft. drawdown after _____ hrs.

15) WATER QUALITY:

Did you knowingly penetrate any strata which contained undesirable constituents?

☐ Yes ☑ No If yes, submit "REPORT OF UNDESIRABLE WATER"

Type of water? Potable Depth of strata 22'

Was a chemical analysis made? ☐ Yes ☑ No

I hereby certify that this well was drilled by me (or under my supervision) and that each and all of the statements herein are true to the best of my knowledge and belief. I understand that failure to complete items 1 thru 15 will result in the log(s) being returned for completion and resubmittal.

COMPANY NAME Coastal Water Well (Type or print) WELL DRILLER'S LICENSE NO. 812

ADDRESS P.O. Box 745 (Street or RFD) Porter (City) Tx (State) 77365 (Zip)

(Signed) H.L. Gehrels (Licensed Well Driller) (Signed) _____ (Registered Driller Trainee)

Please attach electric log, chemical analysis, and other pertinent information, if available.

For TWC use only: Well No. _____ Located on map 65.5.9

WWD-012 (Rev. 05-18-90)

TEXAS WATER COMMISSION COPY

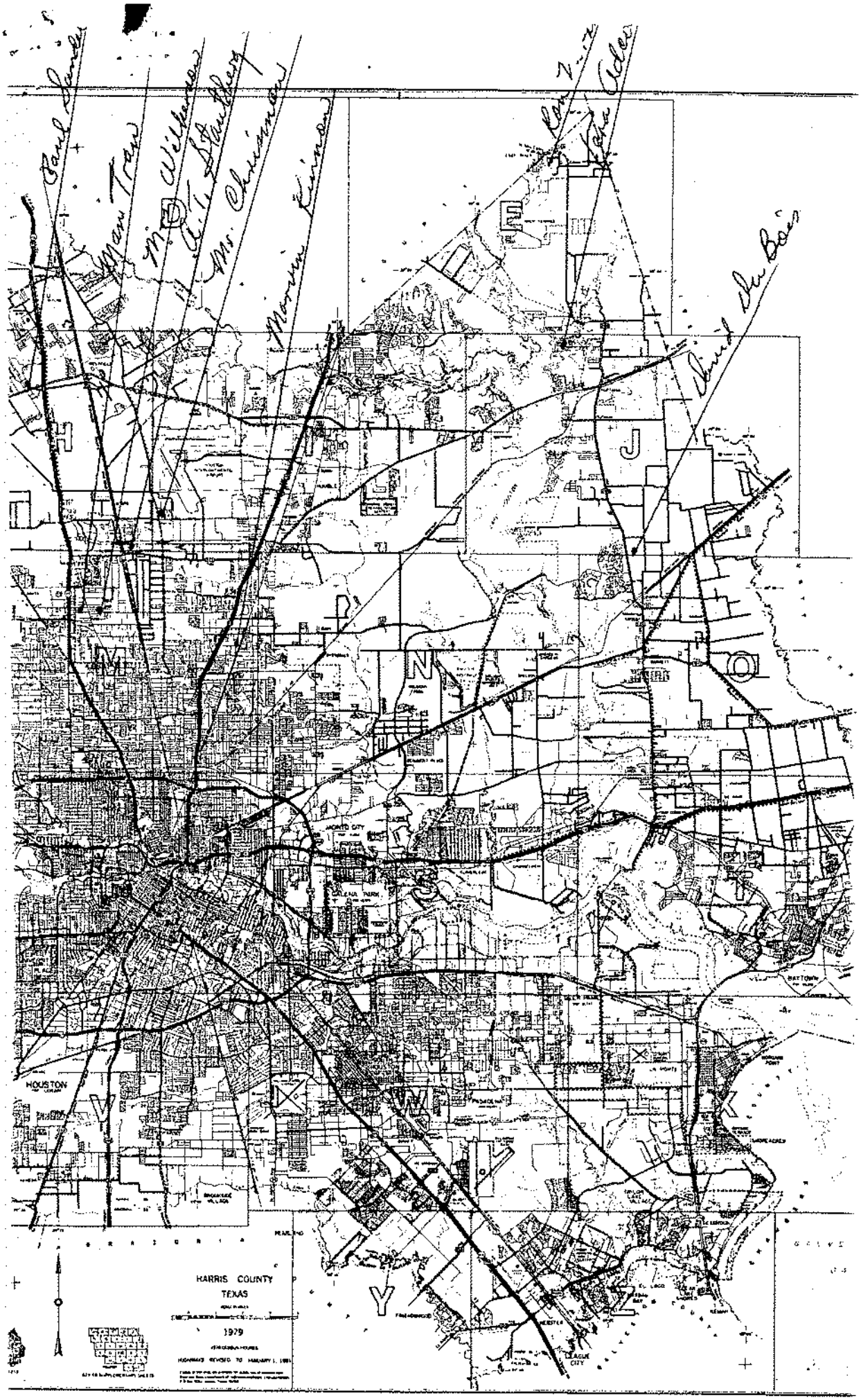
HARRIS COUNTY
TEXAS
1979
HOUSTON
BAYTOWN
LEAGUE CITY

Please use black ink.
Send original copy by certified mail to the Texas Water Commission P.O. Box 13087 Austin, Texas 78711

State of Texas
WATER WELL REPORT

ATTENTION OWNER: *Confidentiality Privilege Notice on Reverse Side*

Texas Water Well Drillers Board
P. O. Box 13087
Austin, Texas 78711

1) OWNER SANDRA WRIGHT (Name) Address 420 RAYMAC (Street or RFD) HOUSTON (City) TEXAS (State) (Zip)

2) LOCATION OF WELL: County HARRIS 8 miles in NE (N.E., S.W., etc.) direction from HOUSTON TEX (Town)

Driller must complete the legal description to the right with distance and direction from two intersecting section or survey lines, or he must locate and identify the well on an official Quarter- or Half-Scale Texas County General Highway Map and attach the map to this form.

☐ Legal description:
Section No. _____ Block No. _____ Township _____
Abstract No. _____ Survey Name _____
Distance and direction from two intersecting section or survey lines _____
☑ See attached map.

3) TYPE OF WORK (Check): ☑ New Well ☐ Deepening ☐ Reconditioning ☐ Plugging

4) PROPOSED USE (Check): ☑ Domestic ☐ Industrial ☐ Monitor ☐ Public Supply ☐ Irrigation ☐ Test Well ☐ Injection ☐ Other _____

5) DRILLING METHOD (Check): ☐ Driven ☑ Mud Rotary ☐ Air Hammer ☐ Jetted ☐ Bored ☐ Air Rotary ☐ Cable Tool ☐ Other _____

6) WELL LOG:
Date Drilling: Started 12-3 19 88 Completed 12-5 19 88

DIAMETER OF HOLE

Dia. (in.)	From (ft.)	To (ft.)
4½	Surface	57

7) BOREHOLE COMPLETION:
☐ Open Hole ☑ Straight Wall ☐ Underreamed
☐ Gravel Packed ☐ Other _____
If Gravel Packed give interval . . . from _____ ft. to _____ ft.

From (ft.)	To (ft.)	Description and color of formation material
0	8	Fine Sand
8	30	YELLOW Clay
30	35	Fine white Sand
35	52	Red Clay.
52	57	Red Sandy fine

8) CASING, BLANK PIPE, AND WELL SCREEN DATA:

Dia. (in.)	New or Used	Steel, Plastic, etc. Perf., Slotted, etc. Screen Mgf., if commercial	Setting (ft.) From	Setting (ft.) To	Gage Casing Screen
			@		0800
2	N	PVC SCH 40	Surf	52	
			52	57	
			Wrapped Well Screen		

9) CEMENTING DATA (Rule 319.44(b))
Cemented from Surf ft. to 52 ft. No. of Sacks Used 8
_____ ft. to _____ ft. No. of Sacks Used _____
Method used Pressure
Cemented by L.F. HULL

10) SURFACE COMPLETION
☑ Specified Surface Slab Installed (Rule 319.44(c))
☐ Pitless Adapter Used (Rule 319.44(d))
☐ Approved Alternative Procedure Used (Rule 319.71)

11) WATER LEVEL:
Static level 17 ft. below land surface Date 12-5-88
Artesian flow _____ gpm. Date _____

12) PACKERS: Type 1 RUBBER Depth 52

13) TYPE PUMP:
☐ Turbine ☑ Jet ☐ Submersible ☐ Cylinder
☐ Other _____
Depth to pump bowls, cylinder, jet, etc., 30 ft.

14) WELL TESTS:
Type Test: ☑ Pump ☐ Bailer ☐ Jetted ☐ Estimated
Yield: 6 gpm with 0 ft. drawdown after 4 hrs.

RECEIVED
JUL 10 1989
TEXAS WATER COMMISSION

(Use reverse side if necessary)

15) WATER QUALITY:
Did you knowingly penetrate any strata which contained undesirable water? ☐ Yes ☑ No
If yes, submit "REPORT OF UNDESIRABLE WATER"
Type of water? _____ Depth of strata _____
Was a chemical analysis made? ☐ Yes ☑ No

I hereby certify that this well was drilled by me (or under my supervision) and that each and all of the statements herein are true to the best of my knowledge and belief. I understand that failure to complete items 1 thru 12 will result in the log(s) being returned for completion and resubmittal.

COMPANY NAME L.F. HULL (Type or Print) Water Well Driller's License No. 02044W

ADDRESS 4933 HARTWICK (Street or RFD) HOUSTON (City) TEXAS (State) 77093 (Zip)

(Signed) L.F. Hull (Licensed Water Well Driller) (Signed) _____ (Registered Driller Trainee)

Please attach electric log, chemical analysis, and other pertinent information, if available.

For TWC use only
Well No. 65-05-9
Located on map _____

WWD-012 (Rev.01-28-87) TEXAS WATER COMMISSION COPY

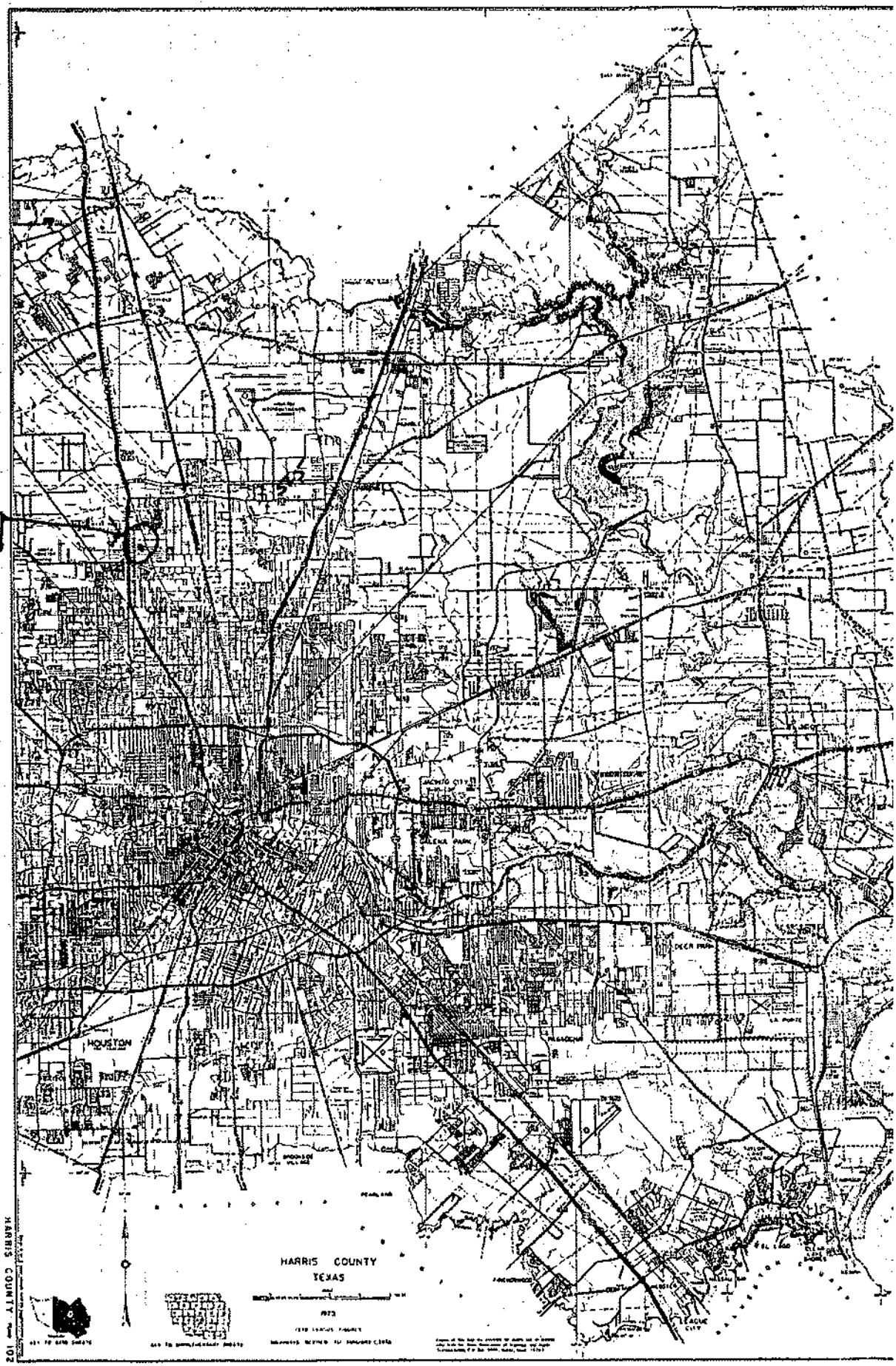
HOUSTON
HARRIS COUNTY
TEXAS

Dup

Send original copy by certified mail to the Texas Department of Water Resources P. O. Box 13087 Austin, Texas 78711

State of Texas
WATER WELL REPORT

ATTENTION OWNER: *Confidentiality Privilege Notice on Reverse Side*

For TDWR use only
Well No. 65-09-9R
Located on map 105
Received: 2-5-82

1) OWNER M.M. MASON (Name) Address 422 MEMORYLANE (Street or RFD) HOUSTON (City) TEXAS (State) (Zip)

2) LOCATION OF WELL: County HARRIS 1C miles in N (N.E., S.W., etc.) direction from HOUSTON (Town)

Driller must complete the legal description to the right with distance and direction from two intersecting section or survey lines, or he must locate and identify the well on an official Quarter- or Half-Scale Texas County General Highway Map and attach the map to this form.

☐ Legal description:
Section No. _____ Block No. _____ Township _____
Abstract No. _____ Survey Name _____
Distance and direction from two intersecting section or survey lines _____
☐ See attached map.

3) TYPE OF WORK (Check): ☑ New Well ☐ Deepening ☐ Reconditioning ☐ Plugging

4) PROPOSED USE (Check): ☑ Domestic ☐ Industrial ☐ Public Supply ☐ Irrigation ☐ Test Well ☐ Other _____

5) DRILLING METHOD (Check): ☑ Mud Rotary ☐ Air Hammer ☐ Driven ☐ Bored ☐ Air Rotary ☐ Cable Tool ☐ Jetted ☐ Other _____

6) WELL LOG:

Date drilled 12-22-81

Dia. (in.)	From (ft.)	To (ft.)
6 3/4	Surface	335
5 7/8	335	348

7) BOREHOLE COMPLETION: ☐ Open Hole ☐ Straight Wall ☐ Underreamed ☐ Gravel Packed ☑ Other 2-STRING
If Gravel Packed give interval . . . from _____ ft. to _____ ft.

From (ft.)	To (ft.)	Description and color of formation material
0	4	TOPSOIL
4	25	RED SHALE
25	63	SAND
63	134	BLU SHALE
134	146	SAND
146	176	RED SHALE
176	197	SAND
197	226	BLU SHALE
226	243	SAND
243	257	BLUE SHALE
257	296	SAND
296	326	RED SHALE
326	348	SAND

8) CASING, BLANK PIPE, AND WELL SCREEN DATA:

Dia. (in.)	New or Used	Steel, Plastic, etc. Perf., Slotted, etc. Screen Mfr., if commercial	Setting (ft.) From	Setting (ft.) To	Gage Casing Screen
4	N	PLASTIC	ABOVE G	330	SCH 40
2 1/2	N	"	330	333	SCH 40
2 1/2	N	" SCREEN	333	348	SCH 40

CEMENTING DATA
Cemented from G ft. to 330 ft.
Method used PRESSURE
Cemented by SUGG-MAYER WELL DRILLING (Company or Individual)

9) WATER LEVEL:
Static level 20 ft. below land surface Date 12-15-81
Artesian flow _____ gpm. Date _____

10) PACKERS: Type Depth

11) TYPE PUMP:
☐ Turbine ☐ Jet ☑ Submersible ☐ Cylinder ☐ Other _____
Depth to pump bowls, cylinder, jet, etc., 294 ft.

12) WELL TESTS:
☐ Type Test ☑ Pump ☐ Bailer ☐ Jetted ☐ Estimated
Yield: 125 gpm with 15 ft. drawdown after 4 hrs.

13) WATER QUALITY:
Did you knowingly penetrate any strata which contained undesirable water? ☐ Yes ☑ No
If yes, submit "REPORT OF UNDESIRABLE WATER"
Type of water? _____ Depth of strata _____
Was a chemical analysis made? ☐ Yes ☑ No

RECEIVED
MAR 30 1982
DEPT. OF WATER RESOURCES

(Use reverse side if necessary)

I hereby certify that this well was drilled by me (or under my supervision) and that each and all of the statements herein are true to the best of my knowledge and belief.

NAME JAMES H. SUGG JR. (Type or Print) Water Well Drillers Registration No. 1006

ADDRESS 1551 CHISMAN #36 (Street or RFD) HOUSTON (City) TEXAS (State) 77039 (Zip)

(Signed) James H. Sugg Jr. (Water Well Driller) SUGG-MAYER WELL DRILLING (Company Name)

Please attach electric log, chemical analysis, and other pertinent information, if available.

TDWR-0393 (Rev. 1-12-79) DEPARTMENT OF WATER RESOURCES COPY

4820112827

MASON

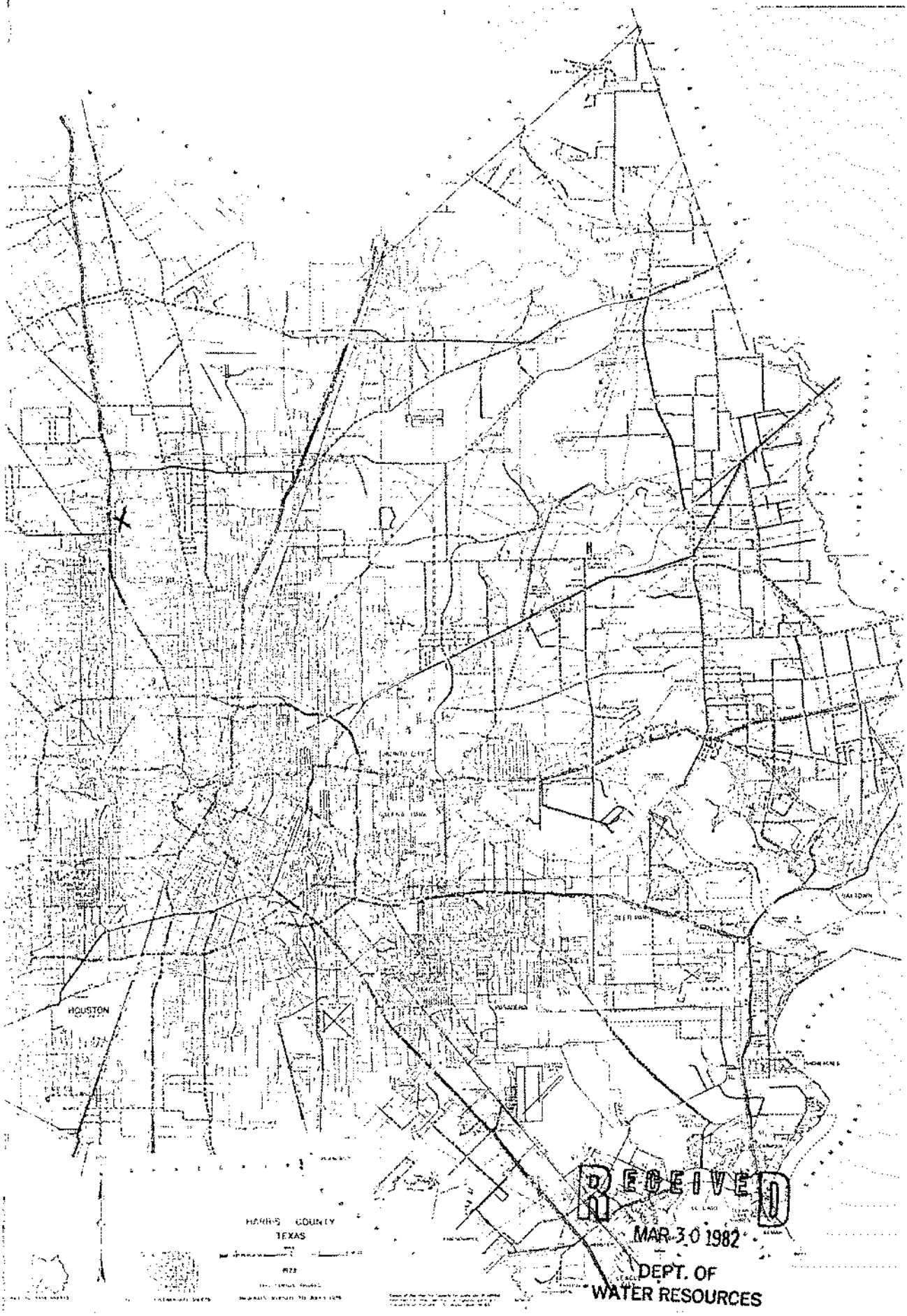

RECEIVED
MAR 30 1982
DEPT. OF
WATER RESOURCES

Send original copy by certified mail to: TNRCC, P.O. Box 13087, Austin, TX 78711-3087

Please use black ink.

ATTENTION OWNER: *Confidentiality Privilege Notice on Reverse Side*

State of Texas WELL REPORT

Texas Water Well Drillers Advisory Council
P.O. Box 13087
Austin, TX 78711-3087
512-239-0530

1) OWNER Jose Zapata (Name) ADDRESS 517 Mading Ln. (Street or RFD) Houston (City) Tx (State) (Zip)

2) ADDRESS OF WELL: County Harris (Street, RFD or other) (City) (State) (Zip) GRID # 65-059

3) TYPE OF WORK (Check): ☑ New Well ☐ Deepening ☐ Reconditioning ☐ Plugging

4) PROPOSED USE (Check): ☐ Monitor ☐ Environmental Soil Boring ☑ Domestic ☐ Industrial ☐ Irrigation ☐ Injection ☐ Public Supply ☐ De-watering ☐ Testwell
If Public Supply well, were plans submitted to the TNRCC? ☐ Yes ☐ No

5)

6) WELL LOG:
Date Drilling:
Started Aug 4 19 95
Completed Aug 4 19 95

DIAMETER OF HOLE

Dia. (in.)	From (ft.)	To (ft.)
4½	Surface	57

7) DRILLING METHOD (Check): ☐ Driven ☐ Air Rotary ☑ Mud Rotary ☐ Bored ☐ Air Hammer ☐ Cable Tool ☐ Jetted ☐ Other

From (ft.)	To (ft.)	Description and color of formation material
0-40		Clay
40-57		Sand

(Use reverse side if necessary)

8) Borehole Completion (Check): ☐ Open Hole ☑ Straight Wall ☐ Underreamed ☑ Gravel Packed ☐ Other
If Gravel Packed give interval ... from 40 ft. to 57 ft.

CASING, BLANK PIPE, AND WELL SCREEN DATA:

Dia. (in.)	New or Used	Steel, Plastic, etc. Perf., Slotted, etc. Screen Mfg., if commercial	Setting (ft.) From	Setting (ft.) To	Gage Casting Screen
2	N	P.V.C.	0	41	40
2	N	P.V.C. Screen	41	57	.06

9) CEMENTING DATA [Rule 338.44(1)]
Cemented from 0 ft. to 40 ft. No. of sacks used 6
ft. to ft. No. of sacks used
Method used Hand Mix
Cemented by C.W.W.
Distance to septic system field lines or other concentrated contamination 120 ft.
Method of verification of above distance Owner

13) TYPE PUMP: ☐ Turbine ☑ Jet ☐ Submersible ☐ Cylinder ☐ Other
Depth to pump bowls, cylinder, jet, etc., ft.

10) SURFACE COMPLETION
☐ Specified Surface Slab Installed [Rule 338.44(2)(A)]
☑ Specified Steel Sleeve Installed [Rule 338.44(3)(A)]
☐ Pitless Adapter Used [Rule 338.44(3)(b)]
☐ Approved Alternative Procedure Used [Rule 338.71]

14) WELL TESTS:
Type test: ☑ Pump ☐ Bailer ☐ Jetted ☐ Estimated
Yield: 6 gpm with ft. drawdown after hrs.

RECEIVED AUG 17 1995 TEXAS NATURAL RESOURCES CONSERVATION COMMISSION

11) WATER LEVEL:
Static level 7 ft. below land surface Date Aug 4, 95
Artesian flow gpm. Date

15) WATER QUALITY:
Did you knowingly penetrate any strata which contained undesirable constituents?
☐ Yes ☑ No If yes, submit "REPORT OF UNDESIRABLE WATER"
Type of water? Potable Depth of strata 11'
Was a chemical analysis made? ☐ Yes ☑ No

12) PACKERS: Type Depth
None

I hereby certify that this well was drilled by me (or under my supervision) and that each and all of the statements herein are true to the best of my knowledge and belief. I understand that failure to complete items 1 thru 15 will result in the log(s) being returned for completion and resubmittal.

COMPANY NAME Coastal Water Well (Type or print) WELL DRILLER'S LICENSE NO. 812

ADDRESS P.O. Box 745 (Street or RFD) Porter (City) Tx. (State) (Zip)

(Signed) H.C. Gehrels (Licensed Well Driller) (Signed) Keith Gehrels (Registered Driller Trainee)

Please attach electric log, chemical analysis, and other pertinent information, if available.

TNRCC-0199 (Rev. 11-01-94) TNRCC COPY

4820112851

Send original copy by certified mail to: Texas Water Comm n, P.O. Box 13087, Austin, Texas 78711 — Please use black ink.

ATTENTION OWNER: *Confidentiality Privilege Notice on Reverse Side*

State of Texas
WELL REPORT

Texas Water Well Drillers Board
P.O. Box 13087
Austin, Texas 78711

1) OWNER Man Tran (Name) ADDRESS 522 Shane (Street or RFD) Hou. (City) Tx (State) (Zip)

2) LOCATION OF WELL: County Harris . 10 miles in N (NE, SW, etc.) direction from Houston, Tx (Town)

Driller must complete the legal description below with distance and direction from two intersecting section or survey lines, or he must locate and identify the well on an official Quarter- or Half-Scale Texas County General Highway Map and attach the map to this form.

☐ LEGAL DESCRIPTION:

Section No. _____ Block No. _____ Township _____ Abstract No. _____ Survey Name _____

Distance and direction from two intersecting section or survey lines _____

☑ SEE ATTACHED MAP

3) TYPE OF WORK (Check):
☑ New Well ☐ Deepening ☐ Reconditioning ☐ Plugging

4) PROPOSED USE (Check):
☑ Domestic ☐ Industrial ☐ Monitor ☐ Public Supply ☐ Irrigation ☐ Test Well ☐ Injection ☐ De-Watering

5) DRILLING METHOD (Check):
☑ Mud Rotary ☐ Air Hammer ☐ Jetted ☐ Bored ☐ Air Rotary ☐ Cable Tool ☐ Other _____ ☐ Driven

6) WELL LOG:
Date Drilling: Started July 30 19 92 Completed Aug 5 19 92

DIAMETER OF HOLE		
Dia. (in.)	From (ft.)	To (ft.)
6 3/4	Surface	370
4 1/2	370	396

7) BOREHOLE COMPLETION:
☐ Open Hole ☐ Straight Wall ☐ Underreamed
☐ Gravel Packed ☐ Other Two-String
If Gravel Packed give interval . . . from _____ ft. to _____ ft.

From (ft.)	To (ft.)	Description and color of formation material
0	40	Clay
40	45	Sand
45	160	Clay
160	210	Sand
210	290	Clay, rock
290	340	Sand
340	360	Clay
360	396	Sand

(Use reverse side if necessary)

8) CASING, BLANK PIPE, AND WELL SCREEN DATA:

Dia. (in.)	New or Used	Steel, Plastic, etc. Perf., Slotted, etc. Screen Mfg., if commercial	Setting (ft.) From	Setting (ft.) To	Gage Casting Screen
4	N	PVC.	0	370	80
2	N	P.V.C. Liner	360	381	40
2 1/2	N	P.V.C. Jaco	381	396	.10

RECEIVED
SEP 10 1992
TEXAS WATER COMMISSION

9) CEMENTING DATA [Rule 287.44(1)]
Cemented from 0 ft. to 10 ft. No. of Sacks Used 2
200 ft. to 370 ft. No. of Sacks Used 12
Method used Pressure
Cemented by Cwm,

13) TYPE PUMP:
☐ Turbine ☐ Jet ☑ Submersible ☐ Cylinder ☐ Other _____
Depth to pump bowls, cylinder, jet, etc., 357 ft.

14) WELL TESTS:
Type Test: ☑ Pump ☐ Bailer ☐ Jetted ☑ Estimated
Yield: 10 gpm with _____ ft. drawdown after _____ hrs.

10) SURFACE COMPLETION
☐ Specified Surface Slab Installed [Rule 287.44(2)(A)]
☑ Specified Steel Sleeve Installed [Rule 287.44(3)(A)]
☐ Pitless Adapter Used [Rule 287.44(3)(B)]
☐ Approved Alternative Procedure Used [Rule 287.71]

15) WATER QUALITY:
Did you knowingly penetrate any strata which contained undesirable constituents?
☐ Yes ☑ No If yes, submit "REPORT OF UNDESIRABLE WATER"
Type of water? Potable Depth of strata 36
Was a chemical analysis made? ☐ Yes ☑ No

11) WATER LEVEL:
Static level 350 ft. below land surface Date Aug 5 92
Artesian flow _____ gpm. Date _____

12) PACKERS:

Type	Depth
4X2 1/2 K	360

I hereby certify that this well was drilled by me (or under my supervision) and that each and all of the statements herein are true to the best of my knowledge and belief. I understand that failure to complete items 1 thru 15 will result in the log(s) being returned for completion and resubmittal.

COMPANY NAME Coastal Water Well (Type or print) WELL DRILLER'S LICENSE NO. 842

ADDRESS PO Box 745 (Street or RFD) Porter (City) TX (State) 77365 (Zip)

(Signed) H.L. Echols (Licensed Well Driller) (Signed) _____ (Registered Driller Trainee)

Please attach electric log, chemical analysis, and other pertinent information, if available.

For TWC use only: Well No. _____ Located on map 65-5-9

WWD-012 (Rev. 05-18-90)

TEXAS WATER COMMISSION COPY

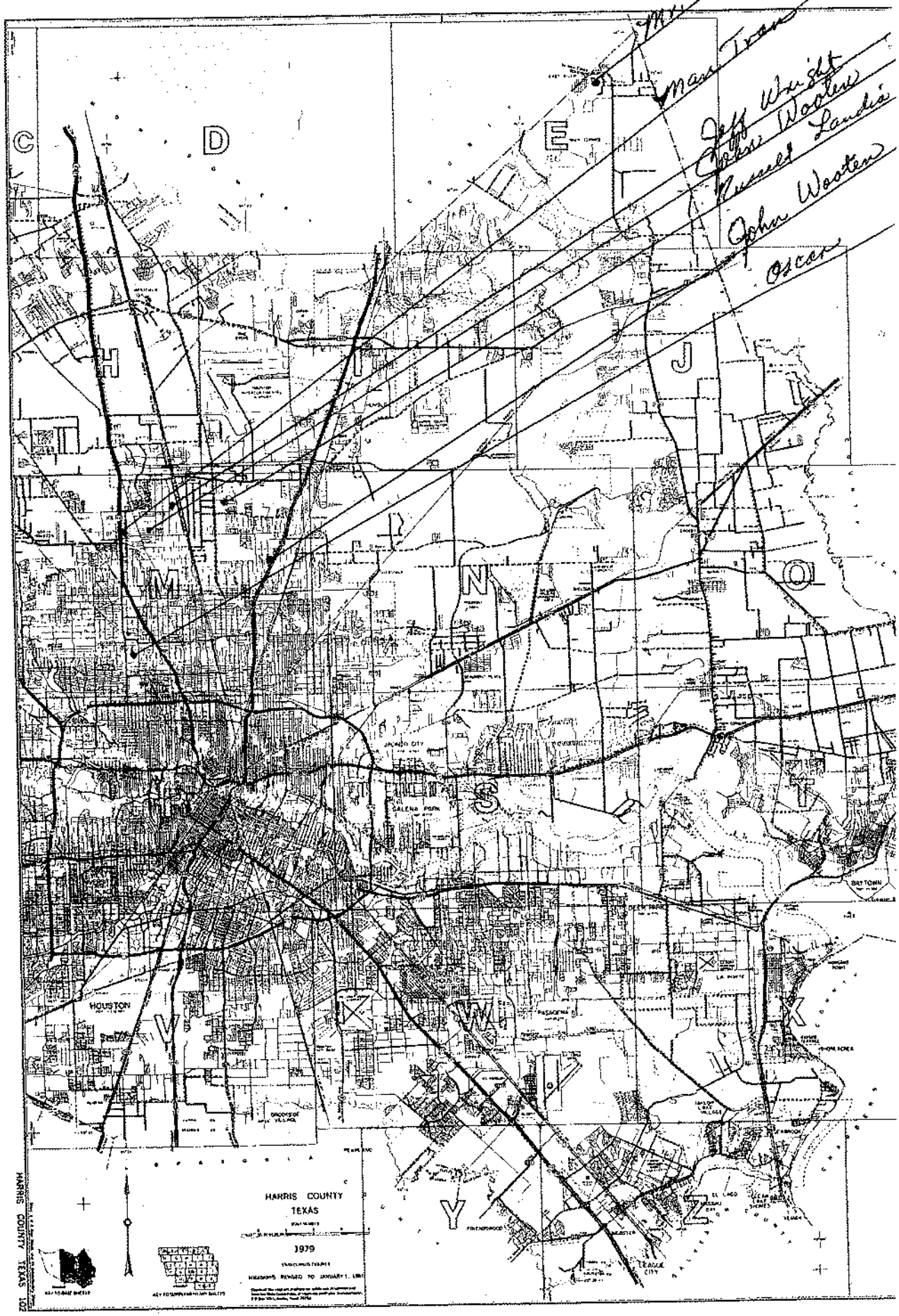
Mr. Whatley
Man Tran
Jeff Wright
John Wooten
Russell Landis
John Wooten
Oscar
C
D
E
H
I
J
M
N
O
S
T
V
W
X
Y
HOUSTON
GALENA PARK
JACINTO CITY
BRYTOWN
LEAGUE CITY
HARRIS COUNTY
TEXAS
1979
HARRIS COUNTY TEXAS 102

5

Dup

WL # 39

Send original copy by certified mail to the Texas Department of Water Resources P. O. Box 13087 Austin, Texas 78711

State of Texas
WATER WELL REPORT

ATTENTION OWNER: *Confidentiality Privilege Notice on Reverse Side*

For TDWR use only
Well No. 65-05-955
Located on map yes
Received: c.f.s.

1) OWNER Mrs. Mary Munns (Name) Address 401 Madding Ln. (Street or RFD) Hou. (City) TX (State) 77037 (Zip)

2) LOCATION OF WELL: 401 Mading Ln. County Harris 15 miles in N (N.E., S.W., etc.) direction from Houston (Town)

Driller must complete the legal description to the right with distance and direction from two intersecting section or survey lines, or he must locate and identify the well on an official Quarter- or Half-Scale Texas County General Highway Map and attach the map to this form.

☐ Legal description:
Section No. _____ Block No. _____ Township _____
Abstract No. _____ Survey Name _____
Distance and direction from two intersecting section or survey lines _____

☐ See attached map. Mapon 65-05-9RRR

3) TYPE OF WORK (Check):
☑ New Well ☐ Deepening ☐ Reconditioning ☐ Plugging

4) PROPOSED USE (Check):
☑ Domestic ☐ Industrial ☐ Public Supply ☐ Irrigation ☐ Test Well ☐ Other

5) DRILLING METHOD (Check):
☑ Mud Rotary ☐ Air Hammer ☐ Driven ☐ Bored ☐ Air Rotary ☐ Cable Tool ☐ Jetted ☐ Other

6) WELL LOG:

Date drilled 9-22-82

DIAMETER OF HOLE

Dia. (in.)	From (ft.)	To (ft.)
6 3/4	Surface	315

7) BOREHOLE COMPLETION:
☐ Open Hole ☑ Straight Wall ☐ Underreamed
☐ Gravel Packed ☐ Other
If Gravel Packed give interval . . . from _____ ft. to _____ ft.

From (ft.)	To (ft.)	Description and color of formation material
0	30	Top Soil + Clay
30	62	Surface Sand
62	103	Clay
103	142	Sandy (Clay)
142	156	Sand (fine)
156	205	Sandy Clay
205	221	Sand (.014)
221	270	Sandy Clay
270	280	Sand
280	287	Sandy Clay
287	322	Sand

8) CASING, BLANK PIPE, AND WELL SCREEN DATA:

Dia. (in.)	New or Used	Steel, Plastic, etc. Perf., Slotted, etc. Screen Mgf., if commercial	Setting (ft.) From	Setting (ft.) To	Gage Casing Screen
4	N	PVC	0	305	
2	N	Galv. Steel	295	305	
2	N	P.V.C.	305	315	.016

CEMENTING DATA
Cemented from 255 ft. to 305 ft.
Method used Haliburton
Cemented by Bussell + Son (Company or Individual)

RECEIVED
SEP 12 1983
DEPT. OF WATER RESOURCES

9) WATER LEVEL:
Static level 230 ft. below land surface Date 9-23-82
Artesian flow _____ gpm. Date _____

10) PACKERS: Type Depth

(Use reverse side if necessary)

11) TYPE PUMP:
☐ Turbine ☐ Jet ☑ Submersible ☐ Cylinder
☐ Other
Depth to pump bowls, cylinder, jet, etc., 294 ft.

13) WATER QUALITY:
Did you knowingly penetrate any strata which contained undesirable water? ☐ Yes ☑ No
If yes, submit "REPORT OF UNDESIRABLE WATER"
Type of water? _____ Depth of strata _____
Was a chemical analysis made? ☐ Yes ☐ No

12) WELL TESTS:
☐ Type Test: ☐ Pump ☐ Bailer ☐ Jetted ☐ Estimated
Yield: _____ gpm with _____ ft. drawdown after _____ hrs.

I hereby certify that this well was drilled by me (or under my supervision) and that each and all of the statements herein are true to the best of my knowledge and belief.

NAME Craig O. Bussell (Type or Print) Water Well Drillers Registration No. 2035

ADDRESS P.O. Box 874 (Street or RFD) Tomball (City) TX (State) 77375 (Zip)

(Signed) Craig Bussell (Water Well Driller) Bussell + Son, Inc. (Company Name)

Please attach electric log, chemical analysis, and other pertinent information, if available.

TDWR-0392 (Rev. 1-12-79)

DEPARTMENT OF WATER RESOURCES COPY

(7)

Dup

Send original copy by certified mail to the Texas Department of Water Resources P. O. Box 13087 Austin, Texas 78711

State of Texas
WATER WELL REPORT

ATTENTION OWNER: *Confidentiality Privilege Notice on Reverse Side*

For TDWR use only
Well No. 65-05-906W
Located on map YES
Received: C.F.S.

1) OWNER Raymond Raibourn (Name) Address 422 Mading Lane (Street or RFD) Houston, Tx. 77037 (City) (State) (Zip)

2) LOCATION OF WELL:
County Harris miles in (N.E., S.W., etc.) direction from (Town)

Driller must complete the legal description to the right with distance and direction from two intersecting section or survey lines, or he must locate and identify the well on an official Quarter- or Half-Scale Texas County General Highway Map and attach the map to this form.

☐ Legal description:
Section No. Block No. Township
Abstract No. Survey Name
Distance and direction from two intersecting section or survey lines

☐ See attached map. Mapon 65-17-1F

3) TYPE OF WORK (Check):
☒ New Well ☐ Deepening ☐ Reconditioning ☐ Plugging

4) PROPOSED USE (Check):
☒ Domestic ☐ Industrial ☐ Public Supply ☐ Irrigation ☐ Test Well ☐ Other

5) DRILLING METHOD (Check):
☒ Mud Rotary ☐ Air Hammer ☐ Driven ☐ Bored ☐ Air Rotary ☐ Cable Tool ☐ Jetted ☐ Other

6) WELL LOG:
Date drilled 10-6-82

DIAMETER OF HOLE

Dia. (in.)	From (ft.)	To (ft.)
4"	Surface	343
6 3/4	"	298

7) BOREHOLE COMPLETION:
☐ Open Hole ☐ Straight Wall ☐ Underreamed
☐ Gravel Packed ☐ Other Two-String
If Gravel Packed give interval ... from ft. to ft.

From (ft.)	To (ft.)	Description and color of formation material
0	8	Grey clay
8	19	Yellow and grey
19	55	Sand
55	56	Rock
56	64	Sand
64	125	Red and grey clay
125	156	Sand
156	202	Red and grey clay
202	225	Sand
225	265	Red and grey
265	274	Sand
274	284	Clay
284	317	Sand 16 ga.
317	327	Clay
327	340	Sand 10
340	343	Clay

8) CASING, BLANK PIPE, AND WELL SCREEN DATA:

Dia. (in.)	New or Used	Steel, Plastic, etc. Perf., Slotted, etc. Screen Mgf., if commercial	Setting (ft.) From	Setting (ft.) To	Gage Casing Screen
4"	N	PVC Casing	+18	298	40
2"	N	PVC Liner	317	343	80
2"	N	Screen SCH 80	317	297	14
2"	N	Liner SCH 80	279	287	80

CEMENTING DATA
Cemented from 298' ft. to 200 ft.
Method used Pressure
Cemented by Raymond Water Wells (Company or Individual)

9) WATER LEVEL:
Static level 225 ft. below land surface Date 10-8-82
Artesian flow gpm. Date

10) PACKERS: Type Depth

RECEIVED
MAR 29 1983
DEPT. OF WATER RESOURCES

11) TYPE PUMP:
☐ Turbine ☐ Jet ☒ Submersible ☐ Cylinder
☐ Other
Depth to pump bowls, cylinder, jet, etc., 273 ft.

(Use reverse side if necessary)

13) WATER QUALITY:
Did you knowingly penetrate any strata which contained undesirable water? ☐ Yes ☒ No
If yes, submit "REPORT OF UNDESIRABLE WATER"
Type of water? Depth of strata
Was a chemical analysis made? ☐ Yes ☒ No

12) WELL TESTS:
☐ Type Test: ☐ Pump ☐ Bailer ☐ Jetted ☐ Estimated
Yield: gpm with ft. drawdown after hrs.

I hereby certify that this well was drilled by me (or under my supervision) and that each and all of the statements herein are true to the best of my knowledge and belief.

NAME C.A. Raymond, Jr. (Type or Print) Water Well Drillers Registration No. 774

ADDRESS 10011 Airline Drive (Street or RFD) Houston, Texas 77037 (City) (State) (Zip)

(Signed) C.A. Raymond Jr. (Water Well Driller) Raymond Water Wells (Company Name)

Please attach electric log, chemical analysis, and other pertinent information, if available.

TDWR-0392 (Rev. 1-12-79)

DEPARTMENT OF WATER RESOURCES COPY

#12

9W

Send original copy by certified mail to the Texas Water Development Board P. O. Box 12386 Austin, Texas 78711

State of Texas

WATER WELL REPORT

For TWDB use only
Well No. 6 [illegible]
Located on Map [illegible]
Received: 2/3

1) OWNER:
Person having well drilled: Stanley Const. Co. (Name) Address: 2201 Judiway (Street or RFD) Houston, Texas (City) (State)

Landowner: Don Marek (Name) Address: 305 Memory L. (Street or RFD) Hou, Texas (City) (State)

2) LOCATION OF WELL:
County: Harris 5 miles in N (N.E., S.W., etc.) direction from Houston (Town)

Locate by sketch map showing landmarks, roads, creeks, hiway number, etc.

North

(Use reverse side if necessary)

Or Give legal location with distances and directions from adjacent sections or survey lines.

Labor _____ League _____

Block _____ Survey _____

Abstract No. _____

(NW¼ NE¼ SW¼ SE¼) of Section _____

3) TYPE OF WORK (Check):
New Well — Deepening
Reconditioning — Plugging

4) PROPOSED USE (Check):
Domestic — Industrial — Municipal
Irrigation — Test Well — Other

5) TYPE OF WELL (Check):
Rotary — Driven — Dug
Cable — Jetted — Bored

6) WELL LOG:
Diameter of hole 6 3/4 in. Depth drilled 60 ft. Depth of completed well 60 ft. Date drilled 3-10-73

All measurements made from 0 ft. above ground level.

From (ft.)	To (ft.)	Description and color of formation material
0	18	White Clay
18	60	White Sand

(Use reverse side if necessary)

9) Casing:
Type: Old — New — Steel — Plastic — Other
Diameter from None ft. to _____ ft.

Diameter (inches)	Setting From (ft.)	To (ft.)	Gage
4	1	55	40

10) SCREEN:
Type: Plastic (Well Supplies)
Perforated: Slotted:

Diameter (inches)	Setting From (ft.)	To (ft.)	Slot Size
4	55	60	10

(Use reverse side if necessary)

7) COMPLETION (Check):
Straight wall — Gravel packed — Other
Under reamed — Open Hole

8) WATER LEVEL:
Static level _____ ft. below land surface Date _____
Artesian pressure _____ lbs. per square inch Date _____
Depth to pump bowls, cylinder, jet, etc., 40 ft.
below land surface.

11) WELL TESTS:
Was a pump test made? Yes — No — If yes, by whom?
Yield: _____ gpm with _____ ft. drawdown after _____ hrs.
Bailer test _____ gpm with _____ ft. drawdown after _____ hrs.
Artesian flow _____ gpm
Temperature of water _____

12) WATER QUALITY:
Was a chemical analysis made? Yes — No
Did any strata contain undesirable water? Yes — No
Type of water? _____ Depth of strata _____

I hereby certify that this well was drilled by me (or under my supervision) and that each and all of the statements herein are true to the best of my knowledge and belief.

Name C.A. Raymond Jr. (Type or Print) Water Well Drillers Registration No. 774

Address 132 Raymad (Street or RFD) Houston (City) Texas (State)

(Signed) C.A. Raymond Jr. (Water Well Driller) Raymond Water Wells (Company Name)

Please attach electric log, chemical analysis, and other pertinent information, if available.

(Additional instructions on reverse side.

TWDB-GJ-53

48201133 24

Send original copy by certified mail to: TNRCC, P.O. Box 7, Austin, TX 78711-3087 — Please use black ink.

ATTENTION OWNER: *Confidentiality Privilege Notice on Reverse Side*

State of Texas WELL REPORT

Texas Water Well Drillers Advisory Council
P.O. Box 13087
Austin, TX 78711-3087
512-239-0530

1) **OWNER** MARIE MARSHALL (Name) **ADDRESS** 413 SHANE HOU TX 77037 (Street or RFD) (City) (State) (Zip)

2) **ADDRESS OF WELL:** County HARRIS SAME (Street or RFD) (City) (State) (Zip) **GRID #** 65-05-9

3) **TYPE OF WORK (Check):** ☑ New Well ☐ Deepening ☐ Reconditioning ☐ Plugging

4) **PROPOSED USE (Check):** ☐ Monitor ☐ Environmental Soil Boring ☑ Domestic ☐ Industrial ☐ Irrigation ☐ Injection ☐ Public Supply ☐ De-watering ☐ Testwell
If Public Supply well, were plans submitted to the TNRCC? ☐ Yes ☐ No

5)

6) **WELL LOG:**
Date Drilling: Started 9/5 19 97 Completed 9/5 19 97

DIAMETER OF HOLE

Dia. (in.)	From (ft.)	To (ft.)
4	Surface	50

7) **DRILLING METHOD (Check):** ☐ Driven ☐ Air Rotary ☑ Mud Rotary ☐ Bored ☐ Air Hammer ☐ Cable Tool ☐ Jetted ☐ Other

N

From (ft.)	To (ft.)	Description and color of formation material
0	16	BROWN CLAY
16	40	RED CLAY
40	50	SAND RED

(Use reverse side if necessary)

8) **Borehole Completion (Check):** ☐ Open Hole ☑ Straight Wall ☐ Underreamed ☐ Gravel Packed ☐ Other
If Gravel Packed give interval ... from 40 ft. to 50 ft.

CASING, BLANK PIPE, AND WELL SCREEN DATA:

Dia. (in.)	New or Used	Steel, Plastic, etc. Perf., Slotted, etc. Screen Mfg., if commercial	Setting (ft.) From	Setting (ft.) To	Gage Casting Screen
2	N	PLASTIC CASE	0	40	SCH 40
2	N	" " SLOTTED SCREEN	40	50	.008

9) **CEMENTING DATA** [Rule 338.44(1)]
Cemented from 0 ft. to 40 ft. No. of sacks used 9
ft. to ft. No. of sacks used
Method used PRESSURE
Cemented by RAYMOND SERVICES
Distance to septic system field lines 98 ft.
Method of verification of above distance CUSTOMER

10) **SURFACE COMPLETION**
☐ Specified Surface Slab Installed [Rule 338.44(2)(A)]
☑ Specified Steel Sleeve Installed [Rule 338.44(3)(A)]
☐ Pitless Adapter Used [Rule 338.44(3)(b)]
☐ Approved Alternative Procedure Used [Rule 338.71]

11) **WATER LEVEL:**
Static level 9 ft. below land surface Date 9/5/97
Artesian flow gpm. Date

12) **PACKERS:**

Type	Depth
NONE	

13) **TYPE PUMP:** ☐ Turbine ☑ Jet ☐ Submersible ☐ Cylinder ☐ Other
Depth to pump bowls, cylinder, jet, etc., 35 ft.

14) **WELL TESTS:**
Type test: ☐ Pump ☐ Bailer ☑ Jetted ☐ Estimated
Yield: 10 gpm with 5 ft. drawdown after 1 hrs.

15) **WATER QUALITY:**
Did you knowingly penetrate any strata which contained undesirable constituents?
☐ Yes ☑ No If yes, submit "REPORT OF UNDESIRABLE WATER"
Type of water? Depth of strata
Was a chemical analysis made? ☐ Yes ☐ No

FILE ID | SEQ #
EMP # | DESC CO
APR 21 1998
COMMENT | TEMP

I hereby certify that this well was drilled by me (or under my supervision) and that each and all of the statements herein are true to the best of my knowledge and belief. I understand that failure to complete items 1 thru 15 will result in the log(s) being returned for completion and resubmittal.

COMPANY NAME RAYMOND SERVICES (Type or print) **WELL DRILLER'S LICENSE NO.** 4577

ADDRESS 10011 MAGNOLIA (Street or RFD) HOU (City) TX (State) 77037 (Zip)

(Signed) (Licensed Well Driller) **(Signed)** (Registered Driller Trainee)

Please attach electric log, chemical analysis, and other pertinent information, if available.

TNRCC-0199 (Rev. 09-01-93)

TNRCC COPY

Attention Owner: Confidentiality Privilege Notice on reverse side of owner's copy.

Texas Department of License and Regulation

Water Well Driller/Pump Installer Program
P.O. Box 12157 Austin, Texas 78711 (512)463-7880 FAX (512)463-8616
Toll free (800)803-9202
Email address: water.well@license.state.tx.us

This form must be completed and filed with the department and owner within 60 days upon completion of the well.

WELL REPORT

A. WELL IDENTIFICATION AND LOCATION DATA

1) OWNER

Name	Address	City	State	Zip
Susana Sanchez	313 Raymac	Houston	Texas	77037

2) WELL LOCATION

County	Physical Address	City	State	Zip
Harris	Same			

Lat. Long. Grid # 65-05-9

3) Type of Work
☒ New Well ☐ Deepening ☐ Reconditioning

4) Proposed Use (check) ☐ Monitor ☐ Environmental Soil Boring ☒ Domestic ☐ Industrial ☐ Irrigation ☐ Injection ☐ Public Supply ☐ De-watering ☐ Testwell
If Public Supply well, were plans submitted to the TNRCC? ☐ Yes ☐ No

5) NT

6) Drilling Date
Started 5/21/02
Completed 5/21/02

Diameter of Hole

Dia.(in)	From (ft)	To (ft)
5 7/8	0	47

7) Drilling Method (check) ☐ Driven ☐ Air Rotary ☒ Mud Rotary ☐ Bored ☐ Air Hammer ☐ Cable Tool ☐ Jetted ☐ Other

From (ft)	To (ft)	Description and color of formation material
0	37	Clay
37		Rock
37	41	Clay
41	47	Sand

(Use reverse side of Well Owner's copy, If necessary)

8) Borehole Completion ☐ Open Hole ☐ Straight Wall ☐ Under-reamed ☐ Gravel Packed ☐ Other
If Gravel Packed give the interval from ft. to ft.

Casing, Blank Pipe, and Well Screen Data

Dia. (in.)	New Or Used	Steel, Plastic, etc. Perf., Slotted, etc Screen Mfg., if commercial	Setting (ft) From	Setting (ft) To	Gage Casing Screen
2	N	Casing PVC	0	37	sch 40
2	N	Screen .006	37	47	Slotted

9) Cementing Data
Cementing from 37 ft. to 0 ft. # of sacks used 11
ft. to ft. # of sacks used
Method Used Pressure
Cementing By Raymond Services, Inc.
Distance to septic system field or other concentrated contamination ft.
Method of verification of above distance Customer

10) Surface Completion
☐ Specified Surface Slab Installed
☒ Specified Surface Sleeve Installed
☐ Pitless Adapter Used
☐ Approved Alternative Procedure Used

11) Water Level
Static level 8 ft. below Date 5/16/02
Artesian Flow gpm. Date

12) Packers Type Depth
None

13) Plugged ☐ Well plugged within 48 hours
Casing left in well: Cement/Bentonite placed in well:

From (ft)	To (ft)	From (ft)	To (ft)	Sacks used

14) Typepump
☐ Turbine ☒ Jet ☐ Submersible ☐ Cylinder
☐ Other
Depth to pump bowls, cylinder, jet etc. ft.

15) Water Test
Typetest ☐ Pump ☐ Bailer ☒ Jetted ☐ Estimated
Yield: gpm with ft. drawdown after hrs.

16) Water Quality
Did you knowingly penetrate and strata which contain undesirable constituents.
☐ YES ☒ NO If yes, did you submit a REPORT OF UNDESIRABLE WATER
Type of water Depth of Strata
Was a chemical analysis made ☐ Yes ☐ No

RECEIVED
TDLR MAIL ROOM CB
JUN 12 2002

Company or individual's Name (type or print) Raymond Services, Inc. 4577WI

Address 10011 Airline Drive City Houston State TX Zip 77037

Signature [signature] 5/21/02
Licensed Driller/Pump Installer Date

Signature Date

RECEIPT # AMOUNT

Approved Date

TDLR FORM 001WWD *White - TDLR Yellow - Owner Pink - Driller/Pump Installer*

10/26/2020
04:10:48

Texas Commission on Environmental Quality
DWW Water System Summary Sheet

PWS ID	PWS Name	Central Registry RN
TX1010517	MADING LANE WATER SYSTEM	RN101215176

Organization/Customer *	Central Registry CN
CHAMPS WATER COMPANY	CN600790661

*Regulatory mail will be addressed to this organization/person

All Water System Contacts

Type	Contact	Communication
AC - Administrative Contact - OPERATOR	CLARK, CHAMP, R 13217A CHRISMAN RD HOUSTON, TX 77039-4121	**Phone Type** / **Value** MOB - Mobile / 281-808-4046 EMERG - Emergency / 936-321-7721
EC - Emergency Contact - OPERATOR	CLARK, DAVID, E 13527 PECAN OAK DR HOUSTON, TX 77065-3767	**Electronic Type** / **Value** **Phone Type** / **Value** MOB - Mobile / 713-870-1247 EMERG - Emergency / 936-321-7721
EC - Emergency Contact - OPERATOR	CLARK, CHAMP, R 13217A CHRISMAN RD HOUSTON, TX 77039-4121	**Phone Type** / **Value** MOB - Mobile / 281-808-4046 EMERG - Emergency / 936-321-7721
OW - Owner	CHAMPS WATER COMPANY 13217A CHRISMAN RD HOUSTON, TX 77039-4121	

Operator Grade	Number
GROUND WATER TREATMENT OPERATOR Grade C	1
WATER OPERATIONS COMPANY	1
WATER OPERATOR Grade A	1

Water Operator Licenses

License Holder:	CLARK, CHAMP R	
CURRENT	Class: A - WATER OPERATOR	WO0014467
License Holder:	OBERDORF, GEORGE WILLIAM	
CURRENT	Class: C - GROUND WATER TREATMENT OPERATOR	WG0007721
License Holder:	CHAMPS UTILITY SERVICE LP	
CURRENT	Class: NONE - WATER OPERATIONS COMPANY	WC0000108
License Holder:	CLARK, RICHARD A	

EXPIRED	Class: B - GROUND WATER TREATMENT OPERATOR	WG0016400
License Holder:	CLARK, RICHARD A	
EXPIRED	Class: C - GROUND WATER TREATMENT OPERATOR	WG0008004

Owner Type	Owner Type Options: COUNTY, DISTRICT, FEDERAL GOVERNMENT, INVESTOR OWNED, MUNICIPALITY, NATIVE AMERICAN, PRIVATE, STATE GOVERNMENT, WATER SUPPLY CORPORATION
Investor Owned	

System Type	System Type Options: COMMUNITY, TRANSIENT/NON-COMMUNITY, NON-PUBLIC, NON-TRANSIENT/NON-COMMUNITY
C - Community	

Population Type	Population Served	# of Connect	# I/C w/other PWS
Residential	252	56	0

Total Product (MGD)	Average Daily Consump.	Max Daily Demand (MGD)	Total Storage (MG)	Elev. Storage (MG)	Service Pump Cap.	Max.Purchase Cap.(MGD/GPM)	Pressure Tank Cap. (MG)
0.1510 MGD	0.0520 MGD	0.0740 MGD Occurred on 03/12/2014	.024 MG		.374 MGD		0.004 MG

Activity Status	Inactivation Date
A - ACTIVE	

Last Survey Date	Surveyor	Survey Type	Region	County
06/18/2018	HEATHER OKEEFE	Sanitary Survey	HOUSTON	HARRIS
06/18/2018	DAWN OLIVO	Sanitary Survey	HOUSTON	HARRIS
01/15/2015	VALERIE BURKETT	Sanitary Survey	HOUSTON	HARRIS

(Treatment Plant)							
Entry Point	EP Name/Source Summation (Activity Status)	Plant Name (Activity Status)	Plant Num	Chemical Mon Type	Chem Sample Point	Distribution Mon Type	Dist Sample Point
EP001	TRT-TAP / Ground Water(A)	PLANT - 331 MADING LN(A)	TP5672		NO		NO

Train:	Unnamed			
(Treatments)				
Disinfection Zone	Treatment Sequence	Objective	Process	Treatment
null	null	D	423	HYPOCHLORINATION, PRE

(Active Sources)						
Source Number	Source Name (Activity Status)	Operational Status	Source Type	Depth	Tested GPM	Rated GPM
G1010517B	2 - 331 MADING LN / NEAR PT (A)	P	G	327	60 GPM	48 GPM

Drill Date	Source Summary			
01/01/1913	CHICOT			
GPS Latitude (decimal)	GPS Longitude (decimal)	GPS Elevation	GPS Date	Seller
29.905635	-95.406695	0	07/25/2008	Not Purchasing

Source Number	Source Name (Activity Status)	Operational Status	Source Type	Depth	Tested GPM	Rated GPM
G1010517A	1 - 331 MADING LN / RIGHT OF GATE (A)	P	G	328	45 GPM	38 GPM

Drill Date	Source Summary			
01/01/1913	CHICOT			
GPS Latitude (decimal)	GPS Longitude (decimal)	GPS Elevation	GPS Date	Seller
29.90566	-95.406764	0	07/25/2008	Not Purchasing

(Inactive/Offline Sources)			
SourceNumber	Name	Status	Depth

Code Explanations
Monitoring Type Codes: (GW) GROUNDWATER , (GUP) GROUNDWATER UNDER THE INFLUENCE - PURCHASED , (SWP) SURFACE WATER - PURCHASED , (GU) GROUNDWATER UNDER THE INFLUENCE OF SURFACE WATER , (N) NO SOURCES , (SW) SURFACE WATER
Activity Status Codes: (A) ACTIVE , (D) DELETED/DISSOLVED , (I) INACTIVE , (P) PROPOSED ,
Operational Status Codes: (E) EMERGENCY , (I) INTERIM/PEAK (O) OTHER , (P) PERMANENT , (S) SEASONAL
Source Types: (G) GROUND WATER , (S) SURFACE WATER , (U) GROUND WATER UNDER THE INFLUENCE

- End of Report -

At the time of your query this data was the most current information available from our database, which is in real time. Every effort was made to retrieve it according to your query. Thank-you for using DWW.

TEXAS DEPARTMENT OF WATER RESOURCES

WELL SCHEDULE

Aquifer(s) Chicot Project No. _____ State Well No. 65-05-909

_____ Field No./Owner's Well No. _____ County HARRIS

1. Location: ___ ¼, ___ ¼, Section ___, Block ___, Survey _____, Lat. _____, Long. _____

2. Owner: Aldine I.S.D. Address: _____

Tenant (other): _____ Address: _____

Driller: Layne Texas Address: _____

3. Land Surface Elevation: 88 ft. above msl determined by _____

4. Drilled: _____ 19 63 ; Dug, Cable Tool, Rotary, Air, _____

5. Depth: Rept. 467 ft. Meas. _____ ft.

6. Borehole Completion: Open Hole, Straight Wall, Underreamed, Gravel Packed

7. Pump: Mfr. _____ Type T

No. Stages _____, Bowls Diam. _____ in., Setting _____ ft.

Column Diam. _____ in., Length Tailpipe _____ ft.

8. Motor: Mfr. _____ Fuel E HP. _____

9. Yield: Flow _____ gpm, Pump _____ gpm, Meas., Rept., Est. _____ Date _____

10. Performance Test: Date 8/63 Length of Test _____ Made by L-T

Static Level 154 ft. Pumping Level _____ ft. Drawdown 54 ft.

Production 197 gpm Specific Capacity _____ gpm/ft.

11. Quality: (Remarks on taste, odor, color, etc.) _____

Analyses

Date _____ Laboratory _____ TDS _____ Sp Cond _____

Date _____ Laboratory _____ TDS _____ Sp Cond _____

12. Other data available (as circled): Pumping Test, Power & Yield Test, Drillers Log, Formation Samples, Geophysical Log(s) _____ (type)

13. Water Level(s): _____ ft. rept. meas. _____ 19 ___ above below _____ which is ___ ft. above below Land Surface

_____ ft. rept. meas. _____ 19 ___ above below _____ which is ___ ft. above below Land Surface

14. Use: Dom., Stock, Public Supply, Ind., Irr., Observation, Other (Test Hole, Oil Test, etc.) _____

15. Recorded by: _____ Source of data: _____ Date: _____

16. Remarks: _____

17. Location or Sketch:

CASING, BLANK PIPE & WELL SCREEN
Cemented From ____ ft. to ____ ft.

Diam. (in.)	Type	Setting (feet) From	to

TDWR-0308

Q1706

W/L Obs. Well ___ W/Q Obs. Well ___

State Well No. 65-05-909

65-05-909

FORM NO. 26

LAYNE TEXAS COMPANY

HOUSTON -:- DALLAS

REPORT NO 6465
S O 2420-63
PAGE 1 OF 1
FILE NO. 2802
DATE 8-29-63

WELL LOG

CUSTOMER LOCATION

FOR ALDINE INDEPENDENT SCHOOL DISTRICT

LOCATION WELL BETWEEN FOOT BALL STADIUM AND OLD HIGH SCHOOL

SURVEY FIELD

COUNTY HARRIS STATE TEXAS

OTHER LAND MARKS

WELL DATA

NAME WELL WELL NO. 2

ELEVATION DATUM

RT C GR

TEST HOLE SIZE 7"-5½" TO 328' (328-467')

DATE STARTED DRILLING 8-26-63

DATE FINISHED DRILLING 8-28-63

DRILLER L.W. CAPPS RIG NO.

TYPE MUD GEL NO. SACKS 2

ELECTRIC LOG YES TYPE WIDCO

SURVEY TYPE

OTHER

DEPTH STRATA	EACH STRATUM	DESCRIPTION FORMATION	SAMPLES DEPTH	SAMPLES TYPE	SAMPLES NUMBER
+2	2	ROTARY 2' ABOVE GROUND LEVEL			
22	20	SOIL & CLAY			
50	18	SAND & SHALE			
120	70	CLAY			
158	38	SAND & GRAVEL			
180	22	CLAY			
190	10	SAND & ROCK			
255	65	SHALE			
270	15	SAND			
320	50	SAND & SHALE STREAKS			
370	50	SAND			
380	10	SHALE			
390	10	SAND (BROKEN)			
406	16	SHALE			
467	61	SAND			
TOTAL DEPTH 467'					

Q-1706

FORM NO 1202

LAYNE TEXAS COMPANY

HOUSTON -:- DALLAS

REPORT NO. 6466
S. O. 2420-63
PAGE 1 OF 1
FILE NO. 2802
DATE 9-6-63

MATERIAL SETTING

CUSTOMER LOCATION

FOR ALDINE INDEPENDENT SCHOOL DISTRICT

LOCATION WELL BETWEEN STADIUM AND OLD HIGH SCHOOL

SURVEY FIELD

COUNTY HARRIS STATE TEXAS

OTHER LAND MARKS

OK

WELL DATA

NAME WELL WELL NO. 2

ELEVATION DATUM

TYPE WELL STRAIGHT

SURFACE CASING CEMENTED YES NO. SACKS 75

SIZE HOLE UNDERREAMED DEPTH

GRAVEL TYPE NONE NO. CU. YDS.

TYPE SCREEN S.S. W.W. GAGE .016"

DRILLER L. W. C APPS RIG NO.

OTHER

DEPTH	LENGTH	SIZE. KIND. WEIGHT MATERIAL
+2'		6-5/8" O.D. CASING 2' ABOVE GROUND
0		SURFACE
379'		TOP OF 4-1/2" O.D. LINER & LEAD SEAL
398'	400'	6-5/8" O.D. SURFACE CASING
481'	2'	6"x4" NIPPLE AND OUTSIDE LEAD SEAL
403'	22'	4-1/2" O.D. BLANK PIPE
454'	51'	4½" OD S.S. W.W. SCREEN 16 GA.
467'	13'	4-1/2" O.D. BLANK PIPE

T. D. 467 FT.

STATIC HEAD 154'
PUMPED 197 GPM AT 208' PUMPING LEVEL.

65-05-909

SKETCH

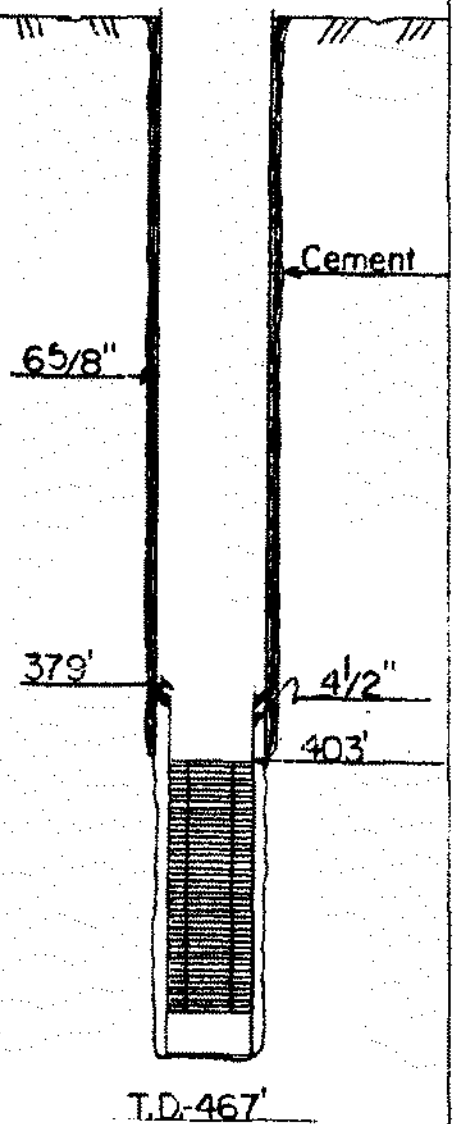

TEXAS WATER DEVELOPMENT BOARD
WELL SCHEDULE

State Well Number - 65 05 934 Previous Well Number - County - Harris 201
River Basin - San Jacinto River - 10 Zone - 1 Latitude - 29 24 13 Longitude - 95 24 23 Source of Coords - 2

Owners Well No. _____ Location _____ 1/4, _____ 1/4, Section _____, Block _____, Survey _____

Owner - Hutex Realty Co. Driller - B J Swinehart Co.

Address _____ Tenant/Oper. _____
Date Drilled - / /1969 Depth - 169 ft. Source of Depth - Altitude - 85 ft. Source of Alt. -
Aquifer - 112CHCT CHICOT AQUIFER Well Type - W User -

WELL CONSTRUCTION
Const. Method - _____ Casing Material - _____
Completion - _____ Screen Material - _____

LIFT DATA - Pump Mfr. _____ Type - JET PUMP No. Stages ____

Bowls Diam. - _____ in. Setting - _____ ft. Column Diam. - _____ in.

Motor Mfr. - _____ Fuel or Power - ELECTRIC MOTOR Horsepower -

YIELD Flow- _____ GPM Pump- _____ GPM Meas.,Rept.,Est- _____ Date- _____

PERFORMANCE TEST Date- _____ Length of Test- _____ Production- _____GPM

Static Level- _____ft. Pumping Level- _____ft. Drawdown- _____ft. Sp.Cap.- _____GPM/ft

QUALITY (Remarks- _____

WATER USE Primary- DOMESTIC Secondary- _____ Tertiary- _____

OTHER DATA AVAILAIBLE Water Levels- M Quality- N Logs- Other Data-

WATER LEVELS Date- 05/07/1969 Measurement- -92.00
Date- / / Measurement-

Recorded By _____ Date Record Collected or Updated- 08/21/2002

Casing or Blank Pipe (C)
Well Screen or Slotted Zone (
Open Hole (O)
Cemented from _____ to _____

		Diam. (in.)	Setting(feet) From	To
1	C	2	0	162
2	S	2	162	168
3	C	2	168	169
4				
5				
6				
7				
8				
9				
10				
11				
12				
13				
14				
15				
16				
17				
18				
19				

Reporting Agency - TEXAS WATER DEVELOPMENT BOARD
REMARKS -
TWDB RI78

STATE OF TEXAS WELL REPORT for Tracking #337902

Owner:	**Cesar Barrera**	Owner Well #:	**No Data**
Address:	**426 Mading Ln. Houston, TX 77037**	Grid #:	**65-05-9**
Well Location:	**426 Mading Ln. Houston, TX 77037**	Latitude:	**29° 54' 22" N**
		Longitude:	**095° 24' 30" W**
Well County:	**Harris**	Elevation:	**No Data**
Type of Work:	**New Well**	Proposed Use:	**Domestic**

Drilling Start Date: **8/20/2013** Drilling End Date: **8/20/2013**

	Diameter (in.)	*Top Depth (ft.)*	*Bottom Depth (ft.)*
Borehole:	**5.5**	**0**	**50**

Drilling Method: **Mud (Hydraulic) Rotary**

Borehole Completion: **Filter Packed**

	Top Depth (ft.)	*Bottom Depth (ft.)*	*Filter Material*	*Size*
Filter Pack Intervals:	**40**	**50**	**Gravel**	**12**

	Top Depth (ft.)	*Bottom Depth (ft.)*	*Description (number of sacks & material)*
Annular Seal Data:	**0**	**10**	**5 Cement**
	10	**40**	**5 Bentonite**

Seal Method: **Pressure**

Sealed By: **Raymond Services, Inc,**

Distance to Property Line (ft.): **5**

Distance to Septic Field or other concentrated contamination (ft.): **50**

Distance to Septic Tank (ft.): **No Data**

Method of Verification: **Customer**

Surface Completion: **Surface Sleeve Installed**

Water Level: **12 ft.** below land surface on **2013-08-20** Measurement Method: **Unknown**

Packers: **None**

Type of Pump: **Jet** Pump Depth (ft.): **30**

Well Tests: **Jetted** **Yield: 10 GPM with 10 ft. drawdown after 2 hours**

	Strata Depth (ft.)	Water Type
Water Quality:	**No Data**	**Fresh**

Chemical Analysis Made: **No**

Did the driller knowingly penetrate any strata which contained injurious constituents?: **No**

Certification Data: The driller certified that the driller drilled this well (or the well was drilled under the driller's direct supervision) and that each and all of the statements herein are true and correct. The driller understood that failure to complete the required items will result in the report(s) being returned for completion and resubmittal.

Company Information: **Raymond Services, Inc.**

10011 Airline
Houston, TX 77037

Driller Name: **Zachary Proctor** License Number: **4577**

Apprentice Name: **Daniel Perez** Apprentice Number: **59136**

Comments: **No Data**

Lithology:
DESCRIPTION & COLOR OF FORMATION MATERIAL

Top (ft.)	Bottom (ft.)	Description
0	3	Top Soil
3	20	Sand/Clay
20	50	Sand Tan # 8

Casing:
BLANK PIPE & WELL SCREEN DATA

Dia. (in.)	New/Used	Type	Setting From/To (ft.)
2	New	PVC	Casing 0 - 40 SCH 40
2	New	PVC	Screen 40 - 50 # 6

IMPORTANT NOTICE FOR PERSONS HAVING WELLS DRILLED CONCERNING CONFIDENTIALITY

TEX. OCC. CODE Title 12, Chapter 1901.251, authorizes the owner (owner or the person for whom the well was drilled) to keep information in Well Reports confidential. The Department shall hold the contents of the well log confidential and not a matter of public record if it receives, by certified mail, a written request to do so from the owner.

Please include the report's Tracking Number on your written request.

Texas Department of Licensing and Regulation
P.O. Box 12157
Austin, TX 78711
(512) 334-5540

STATE OF TEXAS WATER WELL REPORT

1) OWNER: LOCHINVAR GOLF CLUB ADDRESS: 2000 FARRELL RD. CITY: HOUSTON STATE: TX ZIP: 77073-
2) LOCATION OF WELL: County: HARRIS 7 miles in N direction from HUMBLE

LEGAL DESCRIPTION SEE ATTACHED MAP

3) TYPE OF WORK: NEW WELL 4) PROPOSED USE: PUBLIC SUPPLY 5) DRILLING METHOD: MUD ROTARY

6) WELL LOG: 00835

DIAMETER OF HOLE

DIAMETER	FROM	TO
14.0	0	314
7.875	314	480

7) BOREHOLE METHOD:
TWO STRING/B.P. SEAL
IF GRAVEL... FROM FT. TO FT.
FROM FT. TO FT.

DATE DRILLED: 05/31/94

8) CASING, BLANK PIPE, AND WELL SCREEN DATA: (CONTINUED ON NEXT PAGE)

DIA	NEW/USED	DESCRIPTION	FROM	TO	GAGE CASING SCREEN
8.0	N	STEEL, NEW, BLACK	0	314	CASING
6.0	N	STEEL, NEW, BLACK	304	316	LINER
5.0	N	SS ROD BASE ON PIPE	316	336	.010
5.0	N	STEEL, NEW, BLACK	336	356	BLANK
5.0	N	SS ROD BASE ON PIPE	356	366	.008
5.0	N	STEEL, NEW, BLACK	366	393	BLANK

WELL # 65-05-3

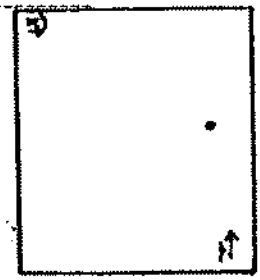

GEOLOGICAL DESCRIPTION:

FROM	TO	DESCRIPTION
0	3	SOIL
3	14	CLAY-WHITE
14	24	BROKEN SAND & CLAY
24	95	CLAY-RED CLAY-WHITE
95	114	SAND-TAN-.006-.008
114	124	CLAY-WHITE
124	180	SAND-TAN-.010-.012 SAND-TAN-.014-.020
180	188	CLAY-RED
188	285	SAND-TAN-.010-.012
285	316	SHALE-SAND STREAKS
316	336	SAND-WHITE-.010-.012
336	356	BROKEN SAND & CLAY
356	366	SAND-WHITE-.006-.008
366	393	SHALE-SAND STREAKS ROCK SHALE-SAND STREAKS
393	408	SAND-WHITE-.006-.008

RECEIVED
AUG 25 1994
TEXAS NATURAL RESOURCE CONSERVATION COMMISSION

9) CEMENTING DATA:
Cemented from 0 FT. TO 314 FT.
FT. TO FT.
Method used: PRESSURE-HALIBURTON
Cemented by: AWWS

10) SURFACE COMPLETION:
SURFACE SLAB INST.

11) WATER LEVEL:
STATIC LEVEL : 158 FT. DATE: 06/05/94
ARTESIAN FLOW: GPM. DATE:

12) PACKERS: TYPE DEPTH

13) TYPE PUMP:
SUBMERSIBLE
DEPTH TO PUMP: 295

14) WELL TEST:
PUMP
YIELD: 350 GPM WITH 61 FT DRAWDOWN AFTER 72 HRS

15) WATER QUALITY:
TYPE OF WATER: GOOD DEPTH OF STRATA: 480 NO CHEMICAL ANALYSIS MADE
NO STRATA OF UNDESIRABLE WATER PENETRATED

COMPANY NAME: ALMEDA WATER WELL SERVICE WATER WELL DRILLER'S LICENSE NO.: 843,2703,2843
ADDRESS: P. O. BOX 266 CITY: MANVEL STATE: TX ZIP CODE: 77578

FOR TDWR USE ONLY
WELL NO. _____
LOCATED ON MAP _____

I HEREBY CERTIFY THAT THIS WELL WAS DRILLED BY ME (OR UNDER MY SUPERVISION) AND THAT EACH AND ALL OF THE STATEMENTS HEREIN ARE TRUE TO THE BEST OF MY KNOWLEDGE AND BELIEF. I UNDERSTAND THAT FAILURE TO COMPLETE ITEMS 1 THRU 12 WILL RESULT IN THE LOG(S) BEING RETURNED FOR COMPLETION AND RESUBMITTAL.

(signed) _____ (signed) _____
(LICENSED WATER WELL DRILLER) (REGISTERED DRILLER TRAINEE)

OWNER: LOCHINVAR GOLF CLUB ADDRESS: 2000 FARRELL RD. CITY: HOUSTON STATE: TX ZIP: 77073-

408	429	SHALE
429	439	SAND-TAN-.006-.008
439	444	ROCK
444	452	SAND-WHITE-.006-.008
452	459	SHALE
459	464	SAND-WHITE-FINE SAND-WHITE-.006-.008
464	479	SHALE
479	480	ROCK

CASING, BLANK PIPE, AND WELL SCREEN DATA: (CONTINUED)

DIA	NEW/USED	DESCRIPTION	FROM	TO	GAGE CASING SCREEN
5.0	N	STEEL, NEW, BLACK	366	393	BLANK
5.0	N	SS ROD BASE ON PIPE	393	408	.008
5.0	N	STEEL, NEW, BLACK	408	429	BLANK
5.0	N	SS ROD BASE ON PIPE	429	439	.006
5.0	N	STEEL, NEW, BLACK	439	444	BLANK

Send original copy by certified mail to the Texas Department of Water Resources P. O. Box 13087 Austin, Texas 78711

State of Texas
WATER WELL REPORT

For TDWR use only
Well No. 65-05-35
Located on map 185
Received: Th

1) OWNER Lochinvar Golf Club (Name) Address 9039 Katy Freeway (Street or RFD) Houston (City) Texas (State) 77024 (Zip)

2) LOCATION OF WELL:
County Harris, 17½ miles in N (N.E., S.W., etc.) direction from Houston (Town)

East Well

Driller must complete the legal description to the right with distance and direction from two intersecting section or survey lines, or he must locate and identify the well on an official Quarter- or Half-Scale Texas County General Highway Map and attach the map to this form.

☐ Legal description:
Section No. _____ Block No. _____ Township _____
Abstract No. _____ Survey Name _____
Distance and direction from two intersecting section or survey lines _____

☒ See attached map.

Course is between Hardy & Aldine Westfield on Farrell, south of Farell rd.

3) TYPE OF WORK (Check):
☐ New Well ☐ Deepening
☒ Reconditioning ☐ Plugging

4) PROPOSED USE (Check):
☐ Domestic ☐ Industrial ☐ Public Supply
☒ Irrigation ☐ Test Well ☐ Other _____

5) DRILLING METHOD (Check):
☒ Mud Rotary ☐ Air Hammer ☐ Driven ☐ Bored
☐ Air Rotary ☐ Cable Tool ☐ Jetted ☐ Other _____

6) WELL LOG:

Date drilled July 1979

DIAMETER OF HOLE

Dia. (in.)	From (ft.)	To (ft.)
12 7/78	Surface	330'
330	613	

From (ft.) | To (ft.) | Description and color of formation material

0 clay 6' sand 24 clay 100 sand 120 clay 131 sand 160 rock & clay 203 sand 213 215 clay 234 rock & sand 306 clay 324 rock 330 sand 350 clay 364 sand 377 rock sand strks 394 clay 398 sand 408 clay, rock, fine sand streaks 585 sand 619 610 clay 613.

7) BOREHOLE COMPLETION:
☐ Open Hole ☒ Straight Wall ☐ Underreamed
☐ Gravel Packed ☐ Other _____
If Gravel Packed give interval . . . from _____ ft. to _____ ft.

8) CASING, BLANK PIPE, AND WELL SCREEN DATA:

Dia. (in.)	New or Used	Steel, Plastic, etc. Perf., Slotted, etc. Screen Mfr., if commercial	Setting (ft.) From	Setting (ft.) To	Gage Casing Screen
8	N	Steel casing	+2	330	.322
6	N	Steel lap	320	330	.280
6	N	SS PB screen	330	350	20 ga
6	N	steel liner	350	365	.280
6	N	SS PB screen	365	377	.20 g
6	N	steel liner	377	398	.280
6	N	SS PB screen	398	408	18 ga
6	N	Steel liner	408	592	.280
6	N	SS PB Screen	592	610	.12 g

CEMENTING DATA
Cemented from Gl ft. to 330 ft.
Method used Halliburton method
Cemented by Swimehart Co. (Company or Individual)

RECEIVED
FEB 10 1981
CR/TDWR

9) WATER LEVEL:
Static level 136 ft. below land surface Date July 1979
Artesian flow _____ gpm. Date _____

10) PACKERS: Type Depth
Lead seal--320'

11) TYPE PUMP:
☐ Turbin ☐ Jet ☒ Submersible ☐ Cylinder
☐ Other _____
Depth to pump bowls, cylinder, jet, etc., 300' ft.
Jacuzzi 30S8K3-T4 set 300' on 5"

(Use reverse side if necessary)

13) WATER QUALITY:
Did you knowingly penetrate any strata which contained undesirable water? ☐ Yes ☒ No
If yes, submit "REPORT OF UNDESIRABLE WATER"
Type of water? _____ Depth of strata _____
Was a chemical analysis made? ☐ Yes ☒ No

12) WELL TESTS:
☐ Type Test: ☒ Pump ☐ Bailer ☐ Jetted ☐ Estimated
Yield: 450 gpm with 55 ft. drawdown after 4 hrs.

I hereby certify that this well was drilled by me (or under my supervision) and that each and all of the statements herein are true to the best of my knowledge and belief.

NAME B.J. Swinehart (Type or Print) Water Well Drillers Registration No. 229

ADDRESS 7524 N. Freeway (Street or RFD) Houston (City) Texas (State) 77037 (Zip)

(Signed) B.J. Swinehart (Water Well Driller) B.J. Swinehart Co. Inc. (Company Name)

Please attach electric log, chemical analysis, and other pertinent information, if available.

*Additional instructions on reverse side.

TDWR-0392

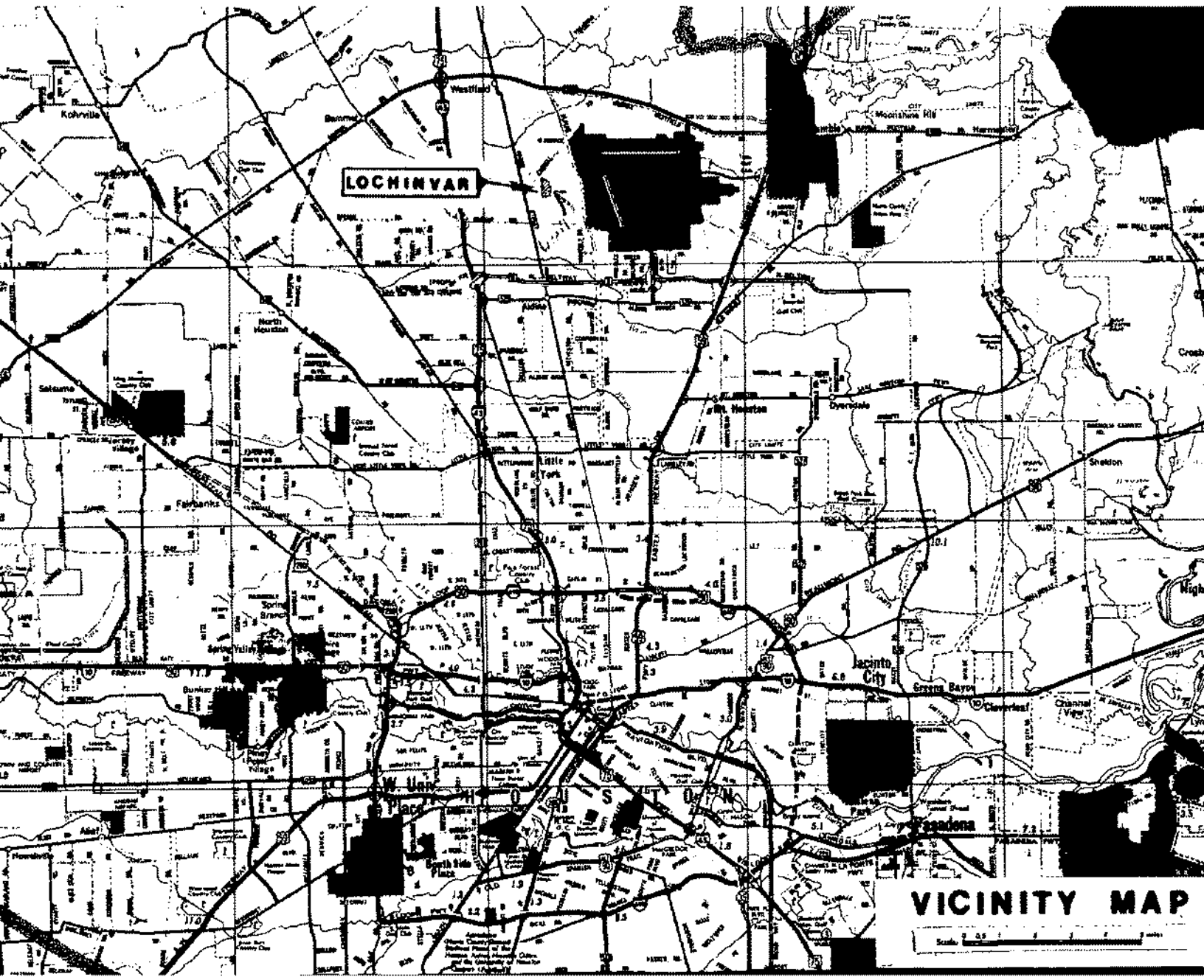
LOCHINVAR
HOUSTON
VICINITY MAP

ATTENTION OWNER: Confidentiality Privilege Notice on Reverse Side

STATE OF TEXAS
WATER WELL REPORT

1) OWNER: LOCKINVAR GOLF COURSE ADDRESS: 2000 FARRELL ROAD CITY: HOUSTON STATE: TX ZIP: 77073-

2) ADDRESS OF WELL:
County: HARRIS GRID # 65-05-3
Street or RFD: 2000 FARRELL ROAD
City, State, Zip code: HOUSTON , TX 77073-

5)

3) TYPE OF WORK: NEW WELL

4) PROPOSED USE: PUBLIC SUPPLY
If Public Supply well, were plans submitted to the TNRCC? Yes

6) WELL LOG: 02131
DATE DRILLING:
STARTED: 08/07/01
COMPLETED: 08/30/01

DIAMETER OF HOLE

DIAMETER	FROM	TO
12.25	0	326
7.875	326	442

7) DRILLING METHOD: MUD ROTARY

8) BOREHOLE COMPLETION: TWO STRING/K-PACKER
IF GRAVEL... FROM FT. TO FT.
FROM FT. TO FT.

N^

CASING, BLANK PIPE, AND WELL SCREEN DATA: (CONTINUED ON NEXT PAGE)

DIA	NEW/USED	DESCRIPTION	FROM	TO	GAGE CASING SCREEN
8.0	N	STEEL, NEW, BLACK	0	326	CASING
5.0	N	STEEL, NEW, BLACK	315	328	LINER
5.0	N	SS ROD BASE ON PIPE	328	353	.012
5.0	N	STEEL, NEW, BLACK	353	356	BLANK
5.0	N	SS ROD BASE ON PIPE	356	404	.012
5.0	N	STEEL, NEW, BLACK	404	410	BLANK

GEOLOGICAL DESCRIPTION:

FROM	TO	DESCRIPTION
0	2	SOIL
2	10	CLAY-TAN
10	22	SAND-RED-.006-.008
22	118	CLAY-RED CLAY-GRAY
118	153	SAND-TAN-.006-.008 SAND-TAN-.010-.012
153	166	CLAY-RED
166	167	ROCK
167	180	SAND-TAN-.010-.012 SAND-TAN-.014-.020
180	204	CLAY-TAN
204	223	SAND-TAN-.010-.012 SAND-TAN-.014-.020
223	252	CLAY / SAND STREAKS
252	290	SAND-TAN-.006-.008 SAND-TAN-.010-.012
290	318	CLAY-RED CLAY-GRAY
318	353	SAND-WHITE-.010-.012
353	356	CLAY-GRAY

9) CEMENTING DATA:
Cemented from No. of Sacks Used
0 FT. TO 326 FT. 120
FT. TO FT.
Method used: PRESSURE-HALIBURTON
Cemented by: AWWS
Distance to septic field lines: 160+ ft.
Method of verification of above distance:
ENGINEER

10) SURFACE COMPLETION:
SURFACE SLAB INST.

11) WATER LEVEL:
STATIC LEVEL : 160 FT. DATE: 08/20/01
ARTESIAN FLOW: GPM. DATE:

12) PACKERS:

TYPE	DEPTH
K-PACKER	315
K-PACKER	317

13) TYPE PUMP:
SUBMERSIBLE
DEPTH TO PUMP: 300

14) WELL TEST:
PUMP
YIELD: 525 GPM WITH 45 FT DRAWDOWN AFTER 36 HRS

15) WATER QUALITY:
TYPE OF WATER: GOOD DEPTH OF STRATA: 442 NO CHEMICAL ANALYSIS MADE
NO STRATA OF UNDESIRABLE WATER PENETRATED

COMPANY NAME: ALMEDA WATER WELL SERVICE WATER WELL DRILLER'S LICENSE NO.: 843, 2843, 2350
ADDRESS: P.O. BOX 266 CITY: MANVEL STATE: TX ZIP CODE: 77578

FOR TWC USE ONLY
WELL NO.
LOCATED ON MAP

I HEREBY CERTIFY THAT THIS WELL WAS DRILLED BY ME (OR UNDER MY SUPERVISION) AND THAT EACH AND ALL OF THE STATEMENTS HEREIN ARE TRUE TO THE BEST OF MY KNOWLEDGE AND BELIEF. I UNDERSTAND THAT FAILURE TO COMPLETE ITEMS 1 THRU 15 WILL RESULT IN THE LOG(S) BEING RETURNED FOR COMPLETION AND RESUBMITTAL.

(signed) Carl Lyle (LICENSED WATER WELL DRILLER)

(signed) (REGISTERED DRILLER TRAINEE)

OWNER: LOCKINVAR GOLF COURSE ADDRESS: 2000 FARRELL ROAD CITY: HOUSTON STATE: TX ZIP: 77073-

356	404	SAND-WHITE-.010-.012
404	410	CLAY-GRAY
410	416	SAND-WHITE-.006-.008
416	430	CLAY-TAN CLAY-GRAY
430	440	SAND-WHITE-.006-.008
440	442	ROCK

CASING, BLANK PIPE, AND WELL SCREEN DATA: (CONTINUED)

DIA	NEW/USED	DESCRIPTION	FROM	TO	GAGE CASING SCREEN
5.0	N	SS ROD BASE ON PIPE	410	416	.008
5.0	N	STEEL, NEW, BLACK	416	430	BLANK
5.0	N	SS ROD BASE ON PIPE	430	440	.006
5.0	N	STEEL, NEW, BLACK	440	442	BHA

DUP

Send original copy by certified mail to the Texas Department of Water Resources P. O. Box 13087 Austin, Texas 78711

State of Texas
WATER WELL REPORT

For TDWR use only
Well No. 65-05-35
Located on map YES
Received: TH

1) OWNER Lochinvar Golf Course (Name) Address 9039 Katy Freeway (Street or RFD) Houston (City) Texas (State) 77024 (Zip)

2) LOCATION OF WELL: County Harris, 17½ miles in N (N.E., S.W., etc.) direction from Houston (Town)

West Well

Driller must complete the legal description to the right with distance and direction from two intersecting section or survey lines, or he must locate and identify the well on an official Quarter- or Half-Scale Texas County General Highway Map and attach the map to this form.

☐ Legal description:
Section No. ____ Block No. ____ Township ____
Abstract No. ____ Survey Name ____
Distance and direction from two intersecting section or survey lines ____
See attached plat

Course is on South side of Farrell Rd, between Hardy & Aldine Westfield.

3) TYPE OF WORK (Check): ☐ New Well ☐ Deepening ☐ Reconditioning ☐ Plugging

4) PROPOSED USE (Check): ☐ Domestic ☐ Industrial ☐ Public Supply ☐ Irrigation ☐ Test Well ☐ Other ____

5) DRILLING METHOD (Check): ☒ Mud Rotary ☐ Air Hammer ☐ Driven ☐ Bored ☐ Air Rotary ☐ Cable Tool ☐ Jetted ☐ Other ____

6) WELL LOG:

Date drilled June 80

DIAMETER OF HOLE

Dia. (in.)	From (ft.)	To (ft.)
12	Surface	331
~~XXXX~~		
7 7/8	331	620

From (ft.)	To (ft.)	Description and color of formation material
0	top soil 3 clay 110' sand 151 rock 153 sand 157 rock & sand 182 clay 199 sand 226 clay 231 rock & sand 244 rock 245 sand 287 clay 293 sand 302 clay 318 sand 352 clay 363 sand 376 rock & sand 395 sand 419 clay 440 ~~xxxx~~ sand 463 rock fine sand streaks 583 sand 618 clay 620	

7) BOREHOLE COMPLETION: ☐ Open Hole ☒ Straight Wall ☐ Underreamed ☐ Gravel Packed ☐ Other ____
If Gravel Packed give interval . . . from ____ ft. to ____ ft.

8) CASING, BLANK PIPE, AND WELL SCREEN DATA:

Dia. (in.)	New or Used	Steel, Plastic, etc. Perf., Slotted, etc. Screen Mgf., if commercial	Setting (ft.) From	Setting (ft.) To	Gage Casing Screen
8	N	Steel casing .322	+2	331	
6	N	SS PB screen	331	351	.16
6	N	Steel liner	351	365	
6	N	SS PB screen	365	375	14 g
6	N	Steel liner	375	397	~~xxxg~~
6	N	SS PB screen	397	407	14
6	N	Blank liner	407	450	.280
6	N	SS PB screen	450	460	14ga
6	N	Steel liner	460	606	
6	N	SS PB screen	606	616	14 g

CEMENTING DATA
Cemented from GL ft. to 331 ft.
Method used Halliburton
Cemented by Raymond WW (Company or Individual)

RECEIVED
FEB 10 1981
CR/TDWR

9) WATER LEVEL: Static level 171 ft. below land surface Date June 80
Artesian flow ____ gpm. Date ____

10) PACKERS: Type Depth
Lead seal at 321'

(Use reverse side if necessary)

11) TYPE PUMP: ☐ Turbin ☐ Jet ☒ Submersible ☐ Cylinder ☐ Other ____
Depth to pump bowls, cylinder, jet, etc. 300' ft.
Jacuzzi 30S8K3-T4 set on 5"

13) WATER QUALITY:
Did you knowingly penetrate any strata which contained undesirable water? ☐ Yes ☒ No
If yes, submit "REPORT OF UNDESIRABLE WATER"
Type of water? ____ Depth of strata ____
Was a chemical analysis made? ☐ Yes ☐ No

12) WELL TESTS:
☐ Type Test: ☐ Pump ☐ Bailer ☐ Jetted ☐ Estimated
Yield: 420 gpm with 51 ft. drawdown after 4 hrs.

I hereby certify that this well was drilled by me (or under my supervision) and that each and all of the statements herein are true to the best of my knowledge and belief.

NAME B.J. Swinehart (Type or Print) Water Well Drillers Registration No. 229

ADDRESS 7524 N. Freeway (Street or RFD) Houston (City) Texas (State) 77037 (Zip)

(Signed) ____ (Water Well Driller) B.J. Swinehart Co. Inc. (Company Name)

Please attach electric log, chemical analysis, and other pertinent information, if available.

(1)

*Additional instructions on reverse side.

TDWR-0392

STATE OF TEXAS WELL REPORT for Tracking #80130

Owner:	**Jose Gonzales**	Owner Well #:	**No Data**
Address:	**906 Gatecrest Houston, TX 77032**	Grid #:	**65-06-4**
Well Location:	**906 Gatecrest Houston, TX 77032**	Latitude:	**29° 56' 53" N**
		Longitude:	**095° 22' 02" W**
Well County:	**Harris**	Elevation:	**22 ft. above sea level**
Type of Work:	**New Well**	Proposed Use:	**Domestic**

Drilling Start Date: **4/4/2006** Drilling End Date: **4/6/2006**

	Diameter (in.)	*Top Depth (ft.)*	*Bottom Depth (ft.)*
Borehole:	**7.75**	**0**	**280**
	3.875	**280**	**290**

Drilling Method: **Mud (Hydraulic) Rotary**

Borehole Completion: **Halliburton Pressure Cemented**

	Top Depth (ft.)	*Bottom Depth (ft.)*	*Description (number of sacks & material)*
Annular Seal Data:	**0**	**280**	**24 Sacks Cement**

Seal Method: **Halliburton Pressure Cemented**

Sealed By: **Driller**

Distance to Property Line (ft.): **50+**

Distance to Septic Field or other concentrated contamination (ft.): **100+**

Distance to Septic Tank (ft.): **No Data**

Method of Verification: **Customer**

Surface Completion: **Surface Sleeve Installed**

Water Level: **158 ft.** below land surface on **2006-04-06** Measurement Method: **Unknown**

Packers: **K-Packer 275'**

Type of Pump: **Submersible** Pump Depth (ft.): **260**

Well Tests: **Jetted** **Yield: 30+ GPM with 15 ft. drawdown after 3 hours**

	Strata Depth (ft.)	Water Type
Water Quality:	**271-290**	**Good**

Chemical Analysis Made: **No**

Did the driller knowingly penetrate any strata which contained injurious constituents?: **No**

Certification Data: The driller certified that the driller drilled this well (or the well was drilled under the driller's direct supervision) and that each and all of the statements herein are true and correct. The driller understood that failure to complete the required items will result in the report(s) being returned for completion and resubmittal.

Company Information: **Ballard Water Well**

P. O. Box 970
Willis, TX 77378

Driller Name: **Charles Ballard** License Number: **2384**

Apprentice Name: **Kenneth Snuffer** Apprentice Number: **1783**

Comments: **No Data**

Lithology:
DESCRIPTION & COLOR OF FORMATION MATERIAL

Top (ft.)	Bottom (ft.)	Description
0	**39**	**Clay**
39	**44**	**Sand**
44	**75**	**Shale / Clay**
75	**90**	**Sand / Shale**
90	**137**	**Clay / Shale**
137	**142**	**Sand**
142	**150**	**Clay / Shale**
150	**204**	**Shale**
204	**214**	**Sand**
214	**234**	**Shale**
234	**235**	**Sand Stone / Rock**
235	**237**	**Sand Stone / Shale**
237	**259**	**Sand**
259	**260**	**Rock / Sand Stone**
260	**265**	**Sand**
265	**271**	**Shale**
271	**290**	**Sand**

Casing:
BLANK PIPE & WELL SCREEN DATA

Dia. (in.)	New/Used	Type	Setting From/To (ft.)
4" New PVC Casing 0-280 Sch 40			
2 1/2" New PVC Liner Pipe 275-280 Sch 40			
2 1/2" New PVC Slotted Screen 280-290 .010			

IMPORTANT NOTICE FOR PERSONS HAVING WELLS DRILLED CONCERNING CONFIDENTIALITY

TEX. OCC. CODE Title 12, Chapter 1901.251, authorizes the owner (owner or the person for whom the well was drilled) to keep information in Well Reports confidential. The Department shall hold the contents of the well log confidential and not a matter of public record if it receives, by certified mail, a written request to do so from the owner.

Please include the report's Tracking Number on your written request.

Texas Department of Licensing and Regulation
P.O. Box 12157
Austin, TX 78711
(512) 334-5540

650523

Send original copy by certified mail to the Texas Water Development Board P. O. Box 12386 Austin, Texas 78711

State of Texas

WATER WELL REPORT

For TWDB use only
Well No. 65-05-[illegible]
Located on map [illegible]
Received: [illegible]

1) OWNER:
Person having well drilled ALEX. DROBENA. (Name) Address 16315 - HWY. 75 - (Street or RFD) (City) (State)

Landowner SAME (Name) Address WESTFIELD, TEX. (Street or RFD) (City) (State)

2) LOCATION OF WELL:
County HARRIS - , 2 miles in SOUTH - (N.E., S.W., etc.) direction from WESTFIELD TEX (Town)

Locate by sketch map showing landmarks, roads, creeks, highway number, etc.



(Use reverse side if necessary)

Give legal location with distances and directions from adjacent sections or survey lines.

Labor _____ League _____

Block _____ Survey _____

Abstract No. _____

(NW¼ NE¼ SW¼ SE¼) of Section _____

3) TYPE OF WORK (Check): New Well ✓ Deepening Reconditioning Plugging

4) PROPOSED USE (Check): Domestic ✓ Industrial Municipal Irrigation Test Well Other

5) TYPE OF WELL (Check): Rotary ✓ Driven Dug Cable Jetted Bored

6) WELL LOG:
Diameter of hole 6½ in. Depth drilled 315 ft. Depth of completed well 315 ft. Date drilled JAN. 12, 71

All measurements made from 1 ft. above ground level.

From (ft.)	To (ft.)	Description and color of formation material
0	11	CLAY
11	23	SAND
23	86	CLAY
86	102	SAND
102	110	CLAY
110	162	SAND
162	213	CLAY
213	235	SAND
235	281	CLAY
281	289	SAND
289	303	ROCK
303	315	SAND

(Use reverse side if necessary)

9) Casing:
Type: Old New ✓ Steel ✓ Plastic Other

Cemented from 200 ft. to 297 ft.

Diameter (inches)	Setting From (ft.)	To (ft.)	Gage
4"	0	297	
2½	297	303	

10) SCREEN:
Type STAINLESS - RIBBED

Perforated Slotted

Diameter (inches)	Setting From (ft.)	To (ft.)	Slot Size
2½	303	315	# 14

7) COMPLETION (Check):
Straight wall Gravel packed Other
Under reamed Open Hole TWO. STRING.

8) WATER LEVEL:
Static level 110' ft. below land surface Date JAN. 12, 71
Artesian pressure _____ lbs. per square inch Date _____
Depth to pump bowls, cylinder, jet, etc., 168' ft. below land surface.

11) WELL TESTS:
Was a pump test made? Yes No ✓ If yes, by whom?
Yield: _____ gpm with _____ ft. drawdown after _____ hrs.
Bailer test _____ gpm with _____ ft. drawdown after _____ hrs.
Artesian flow _____ gpm
Temperature of water _____

12) WATER QUALITY:
Was a chemical analysis made? Yes No ✓
Did any strata contain undesirable water? Yes No
Type of water? _____ depth of strata 12'

I hereby certify that this well was drilled by me (or under my supervision) and that each and all of the statements herein are true to the best of my knowledge and belief.

NAME E.L. BODE (Type or Print) Water Well Drillers Registration No. 46

ADDRESS BOX 67 (Street or RFD) WESTFIELD (City) TEXAS 77[illegible] (State)

(Signed) E. L. Bode (Water Well Driller) E.L. BODE DRILLING CO. (Company Name)

Please attach electric log, chemical analysis, and other pertinent information, if available.

*Additional instructions on reverse side.

TWDB-CW-53

4820111548

65-05-30 GW 7

Send original copy by certified mail to the Texas Water Development Board P. O. Box 12386 Austin, Texas 78711

State of Texas

WATER WELL REPORT

For TWDB use only
Well No. 65-05-30
Located on map Yes
Received: 69
Form GW 8
Form GW 9

1) OWNER:
Person having well drilled DONALD WESTMORELAND (Name) Address RT. 6, BOX 658 - HOUSTON. TEX (Street or RFD) (City) (State)

Landowner SAME (Name) Address 15711 HWY. 75. (Street or RFD) (City) (State)

2) LOCATION OF WELL:
County HARRIS - Labor ____ League ____ Abstract No. ____

NW¼ NE¼ SW¼ SE¼ of Section ____ Block No. ____ Survey ____
(Circle as many as are known)

2 miles in SOUTH - direction from WESTFIELD. TEX. (NE, SW, etc.) (Town)

WELL ON. HWY. 75. 800 FT
SOUTH OF RICHEY. RD.
15711. HWY. 75.

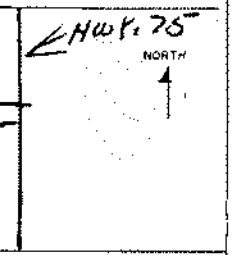

Sketch map of well location with distances from adjacent section or survey lines, and to landmarks, roads, and creeks.

3) TYPE OF WORK (Check): New Well ☑ Deepening ☐ Reconditioning ☐ Plugging ☐

4) PROPOSED USE (Check): Domestic ☑ Industrial ☐ Municipal ☐ Irrigation ☐ Test Well ☐ Other ☐

5) TYPE OF WELL (Check): Rotary ☑ Driven ☐ Dug ☐ Cable ☐ Jetted ☐ Bored ☐

6) WELL LOG:
Diameter of hole 6½ in. Depth drilled 327 ft. Depth of completed well 327 ft. Date drilled MAR. 6. 69
All measurements made from 1 ft. above ground level.

From (ft.)	To (ft.)	Description and color of formation material
0	86	CLAY.
86	96	SAND.
96	129	CLAY.
129	171	SAND
171	190	CLAY
190	230	SAND
230	256	CLAY.
256	284	SAND
284	290	CLAY.
290	327	SAND

(Use reverse side if necessary)

7) COMPLETION (Check):
Straight wall ☐ Gravel packed ☐ Other ☐
Under reamed ☐ Open hole ☐ 2 - STRING.

8) WATER LEVEL:
Static level 105 ft. below land surface Date MAR. 6. 69
Artesian pressure ____ lbs. per square inch Date ____

9) CASING:
Type: old ☐ New ☑ Steel ☑ Plastic ☐ Other ☐
Cemented from 240 ft. to 294 ft.

Diameter (inches)	Setting From (ft.)	Setting To (ft.)	Gage
4"	0	294	
2½"	294	312	

10) SCREEN:
Type STAINLESS - STL — RIBBED -
Perforated ☐ Slotted ☐

Diameter (inches)	Setting From (ft.)	Setting To (ft.)	Slot size
2½"	312	327	

11) WELL TESTS:
Was a pump test made? ☐ Yes ☐ No If yes by whom?
Yield: ____ gpm with ____ ft. drawdown after ____ hrs
Bailer test ____ gpm with ____ ft. drawdown after ____ hrs
Artesian flow ____ gpm Date ____
Temperature of water ____
Was a chemical analysis made? ☐ Yes ☐ No
Did any strata contain undesirable water? ☐ Yes ☑ No
Type of water? ____ depth of strata ____

12) PUMP DATA:
Manufacturer's Name REDA -
Type SUBMERGIBLE H.P. 1
Designed pumping rate 1500 gpm ✱ gph ✓
Type power unit ELECT
Depth to bowls, cylinder, jet, etc., 147' ft. below land surface.

I hereby certify that this well was drilled by me (or under my supervision) and that each and all of the statements herein are true to the best of my knowledge and belief.

NAME E.L. BODE (Type or Print) Water Well Drillers Registration No. 46

Address BOX. 67, WESTFIELD. TEX. (Street or RFD) (City) (State)

(Signed) E. L. Bode (Water Well Driller) E.L. BODE DRILLING. CO. (Company Name)

Please attach electric log, chemical analysis, and other pertinent information, if available.

GM

65052F (W.)

Send original copy by certified mail to the Texas Water Development Board P. O. Box 12386 Austin, Texas 78711

State of Texas

WATER WELL REPORT

For TWDB use only
Well No.
Located on map
Received:
Form GW 8
Form GW 9

1) OWNER:
Person having well drilled DONALD WESTMORELAND (Name) Address RT. 6, BOX 658. HOUSTON, TEX. (Street or RFD) (City) (State)

Landowner SAME. (Name) Address (Street or RFD) (City) (State)

2) LOCATION OF WELL:
County HARRIS Labor League Abstract No.
NW¼ NE¼ SW¼ SE¼ of Section Block No. Survey
(Write as many as are known)
2 miles in SOUTH direction from WESTFIELD, TEX
(NW, SW, etc.) (Town)

FM-1960, RICHEY RD.
WELL
600' SOUTH OF RICHEY RD ON HWY. 75.
HWY 75
NORTH

Sketch map of well location with distances from adjacent section or survey lines, and to landmarks, roads, and creeks.

3) TYPE OF WORK (Check): New Well ☐ Deepening ☐ Reconditioning ☐ Plugging ☐

4) PROPOSED USE (Check): Domestic ☐ Industrial ☐ Municipal ☐ Irrigation ☐ Test Well ☐ Other ☐

5) TYPE OF WELL (Check): Rotary ☐ Driven ☐ Dug ☐ Cable ☐ Jetted ☐ Bored ☐

6) HOLE DIA: Diameter of hole 6½ in. Depth drilled 327 ft. Depth of completed well 327 ft. Date drilled MAR. 6. 64
All measurements made from 1 ft. above ground level.

From (ft.)	To (ft.)	Description and color of formation material:
0	86	CLAY
86	96	SAND
96	129	CLAY
129	171	SAND
171	190	CLAY.
190	230	SAND
230	256	CLAY
256	284	SAND
284	290	CLAY
290	327	SAND

(Use reverse side if necessary)

7) COMPLETION (Check): Straight wall ☐ Gravel packed ☐ Other ☐ Under reamed ☐ Open hole ☐ TWO. STRING.

8) WATER LEVEL: Static level 105' ft. below land surface Date MAR. 6. 64
Artesian pressure lbs. per square inch Date

9) CASING: Type: old ☐ New ☑ Steel ☑ Plastic ☐ Other ☐
Cemented from 240 ft. to 294 ft.

Diameter (inches)	Setting From (ft.)	Setting To (ft.)	Gage
4"	0	294	
2½	294	312	

10) SCREEN: Type STAINLESS - RIBBED
Perforated ☐ Slotted ☐

Diameter (inches)	Setting From (ft.)	Setting To (ft.)	Slot size
2½	312	327	#14

11) WELL TESTS:
Was a pump test made? ☐ Yes ☐ No If yes, by whom?
Yield: gpm with ft. drawdown after hrs
Bailer test gpm with ft. drawdown after hrs
Artesian flow gpm Date
Temperature of water
Was a chemical analysis made? ☐ Yes ☐ No
Did any strata contain unwholesome water? ☐ Yes ☐ No
Type of water? depth of strata

12) PUMP DATA:
Manufacturer's Name REDA -
Type SUBMERG - H.P. 1
Designed pumping rate 1400 gpm ☐ gph ☐
Type power unit ELECT
Depth to bowls, cylinder, jet, etc., 147' ft. below land surface.

I hereby certify that this well was drilled by me (or under my supervision) and that each and all of the statements herein are true to the best of my knowledge and belief.

NAME E.L. BODE (Type or Print) Water Well Drillers Registration No. 46

Address BOX 167 WESTFIELD TEXAS (Route or RFD) (City) (State)

(Signed) E L Bode (Water Well Driller) E.L. BODE DRILLING Co (Company Name)

Please attach electric logs, chemical analyses, and other pertinent information, if available.

4820111544

Texas Water Development Board (TWDB)
Groundwater Database (GWDB)
Well Information Report for State Well Number 65-05-211

GWDB Reports and Downloads

Well Basic Details

Scanned Documents

State Well Number	6505211
County	Harris
River Basin	San Jacinto
Groundwater Management Area	14
Regional Water Planning Area	H - Region H
Groundwater Conservation District	Harris-Galveston Subsidence District
Latitude (decimal degrees)	29.995
Latitude (degrees minutes seconds)	29° 59' 42" N
Longitude (decimal degrees)	-95.426111
Longitude (degrees minutes seconds)	095° 25' 34" W
Coordinate Source	+/- 5 Seconds
Aquifer Code	112CHCT - Chicot Aquifer
Aquifer	Gulf Coast
Aquifer Pick Method	
Land Surface Elevation (feet above sea level)	110
Land Surface Elevation Method	Interpolated From Topo Map
Well Depth (feet below land surface)	327
Well Depth Source	Owner
Drilling Start Date	
Drilling End Date	0/0/1969
Drilling Method	
Borehole Completion	

Well Type	Withdrawal of Water
Well Use	Domestic
Water Level Observation	Miscellaneous Measurements
Water Quality Available	No
Pump	Submersible
Pump Depth (feet below land surface)	
Power Type	Electric Motor
Annular Seal Method	
Surface Completion	
Owner	Donald Westmoreland
Driller	E L Bode Drilling Co
Other Data Available	
Well Report Tracking Number	
Plugging Report Tracking Number	
U.S. Geological Survey Site Number	
Texas Commission on Environmental Quality Source Id	
Groundwater Conservation District Well Number	
Owner Well Number	
Other Well Number	
Previous State Well Number	
Reporting Agency	Texas Water Development Board
Created Date	8/21/2002
Last Update Date	8/21/2002

Remarks	TWDB R178

Casing

Diameter (in.)	Casing Type	Casing Material	Schedule	Gauge	Top Depth (ft.)	Bottom Depth (ft.)
4	Blank				0	312
3	Screen				312	327

Well Tests - No Data

Lithology - No Data

Annular Seal Range - No Data

Borehole - No Data

Plugged Back - No Data

Filter Pack - No Data

Packers - No Data

Water Level Measurements



Status Code	Date	Time	Water Level (ft. below land surface)	Change value in ( ) indicates rise in level	Water Elevation (ft. above sea level)	Meas #	Measuring Agency	Method	Remark ID	Comments
P	3/6/1969		105		5	1	U.S. Geological Survey	Steel Tape		

Code Descriptions

Status Code	Status Description
P	Publishable

Water Quality Analysis - No Data Available

GWDB DISCLAIMER: Except where noted, all of the information provided in the Texas Water Development Board (TWDB) Groundwater Database (http://www.twdb.texas.gov/groundwater/data/gwdbrpt.asp) is believed to be accurate and reliable; however, the TWDB assumes no responsibility for any errors appearing in rules or otherwise. Further, TWDB assumes no responsibility for the use of the information provided. PLEASE NOTE that users of these data are responsible for checking the accuracy, completeness, currency and/or suitability of all information themselves. TWDB makes no guarantees or warranties as to the accuracy, completeness, currency, or suitability of the information provided via the Groundwater Database (GWDB). TWDB specifically disclaims any and all liability for any claims or damages that may result from providing GWDB data or the information it contains. For additional information or answers to questions concerning the TWDB GWDB, contact the Groundwater Data Team at GroundwaterData@twdb.texas.gov.

STATE OF TEXAS WELL REPORT for Tracking #518055

Owner:	**WCA Waste Coporation**	Owner Well #:	**GP-13**
Address:	**1330 Post Oak Blvd 7th floor Houston, TX 77056**	Grid #:	**65-05-3**
Well Location:	**18710 E Hardy Road Houston, TX 77073**	Latitude:	**29° 59' 07.22" N**
		Longitude:	**095° 23' 20.34" W**
Well County:	**Harris**	Elevation:	**No Data**
Type of Work:	**New Probe**	Proposed Use:	**Gas Probe**

Drilling Start Date: **5/28/2019** Drilling End Date: **5/28/2019**

	Diameter (in.)	*Top Depth (ft.)*	*Bottom Depth (ft.)*
Borehole:	**6**	**0**	**55**

Drilling Method: **Hollow Stem Auger**

Borehole Completion: **Filter Packed**

	Top Depth (ft.)	*Bottom Depth (ft.)*	*Filter Material*	*Size*
Filter Pack Intervals:	**5**	**5.5**	**Sand**	**20/40**
	5.5	**55**	**Gravel**	**3/8**

	Top Depth (ft.)	*Bottom Depth (ft.)*	*Description (number of sacks & material)*
Annular Seal Data:	**0**	**3**	**Cement 1 Bags/Sacks**
	3	**5**	**Bentonite 1 Bags/Sacks**

Seal Method: **Gravity**

Sealed By: **Driller**

Distance to Property Line (ft.): **No Data**

Distance to Septic Field or other concentrated contamination (ft.): **No Data**

Distance to Septic Tank (ft.): **No Data**

Method of Verification: **No Data**

Surface Completion: **Surface Slab Installed** **Surface Completion by Driller**

Water Level: **No Data**

Packers: **No Data**

Type of Pump: **No Data**

Well Tests: **No Test Data Specified**

	Strata Depth (ft.)	Water Type
Water Quality:	**No Data**	**No Data**

Chemical Analysis Made: **No**

Did the driller knowingly penetrate any strata which contained injurious constituents?: **No**

Certification Data: The driller certified that the driller drilled this well (or the well was drilled under the driller's direct supervision) and that each and all of the statements herein are true and correct. The driller understood that failure to complete the required items will result in the report(s) being returned for completion and resubmittal.

Company Information: **BEST DRILLING SERVICES, INC.**

P.O. BOX 845
FRIENDSWOOD, TX 77549

Driller Name: **L. Bruce Milton** License Number: **4926**

Comments: **No Data**

Report Amended on 8/28/2019 by Request #28662

Lithology:
DESCRIPTION & COLOR OF FORMATION MATERIAL

Top (ft.)	Bottom (ft.)	Description
0	6	SILTY CLAY, drk. brown
6	13	CLAYEY SILT, lt. gray
13	20	SILT, lt. gray
20	41	SILTY SAND, very lt. gray
41	46	SILT, lt. brown
46	55	CLAY, gray

Casing:
BLANK PIPE & WELL SCREEN DATA

Dia (in.)	Type	Material	Sch./Gage	Top (ft.)	Bottom (ft.)
1	Riser	New Plastic (PVC)	40	0	6
1	Screen	New Plastic (PVC)	40 0.010	6	55

IMPORTANT NOTICE FOR PERSONS HAVING WELLS DRILLED CONCERNING CONFIDENTIALITY

TEX. OCC. CODE Title 12, Chapter 1901.251, authorizes the owner (owner or the person for whom the well was drilled) to keep information in Well Reports confidential. The Department shall hold the contents of the well log confidential and not a matter of public record if it receives, by certified mail, a written request to do so from the owner.

Please include the report's Tracking Number on your written request.

Texas Department of Licensing and Regulation
P.O. Box 12157
Austin, TX 78711
(512) 334-5540

Send original copy by certified mail to the Texas Water Development Board
P. O. Box 13087
Austin, Texas 78711

State of Texas

WATER WELL REPORT

For TWDB use only
Well No. 63-0-6K
Located on map
Received: 7-3-75

1) OWNER:
Person having well drilled SONNY TROUT (Name) Address Ralphcrest (Street or RFD) Hou (City) Tex (State)

Landowner Same (Name) Address Same (Street or RFD) (City) (State)

2) LOCATION OF WELL:
County HARRIS, 10 miles in N (N.E., S.W., etc.) direction from HOUSTON (Town)

Locate by sketch map showing landmarks, roads, creeks, hiway number, etc.



(Use reverse side if necessary)

or Give legal location with distances and directions from adjacent sections or survey lines.

Labor _____ League _____
Block _____ Survey _____
Abstract No. _____
(NW¼ NE¼ SW¼ SE¼) of Section _____

3) TYPE OF WORK (Check):
✓ New Well | Deepening | Reconditioning | Plugging

4) PROPOSED USE (Check):
✓ Domestic | Industrial | Municipal | Irrigation | Test Well | Other

5) TYPE OF WELL (Check):
✓ Rotary | Driven | Dug | Cable | Jetted | Bored

6) WELL LOG:
Diameter of hole 6 1/2 in. Depth drilled 318 ft. Depth of completed well 318 ft. Date drilled July 3-75
All measurements made from 1 ft. above ground level.

From (ft.)	To (ft.)	Description and color of formation material
1	32	clay
32	35	sand Red
35	52	clay
52	58	sand Red
58	138	clay
138	162	sand
162	192	clay
192	210	sand
210	235	clay
235	248	sand
248	302	clay
302	318	Sand coarse

(Use reverse side if necessary)

9) Casing:
Type: Old | ✓ New ✓ Steel | Plastic | Other
Cemented from 0 ft. to 294 ft.

Diameter (inches)	Setting From (ft.)	Setting To (ft.)	Gage
4"	0	294	

10) SCREEN:
Type Stainless Steel
Perforated ~~Slotted~~

Diameter (inches)	Setting From (ft.)	Setting To (ft.)	Slot Size
2½	308	318	.012

7) COMPLETION (Check):
Straight wall | Gravel packed | Other
Under reamed | Open Hole | Lead seal

8) WATER LEVEL:
Static level 169 ft. below land surface Date July 3 1975
Artesian pressure _____ lbs. per square inch Date _____
Depth to pump bowls, cylinder, jet, etc., 252 ft. below land surface.

11) WELL TESTS:
Was a pump test made? Yes ✓ No If yes, by whom?
Yield: _____ gpm with _____ ft. drawdown after _____ hrs.
Bailer test _____ gpm with _____ ft. drawdown after _____ hrs.
Artesian flow _____ gpm
Temperature of water _____

12) WATER QUALITY:
Was a chemical analysis made? Yes ✓ No
Did any strata contain undesirable water? Yes No
Type of water? _____ depth of strata _____

I hereby certify that this well was drilled by me (or under my supervision) and that each and all of the statements herein are true to the best of my knowledge and belief.

NAME A. R. Hendon JR (Type or Print) Water Well Drillers Registration No. 1439

ADDRESS 14605 Recveston (Street or RFD) Hou. (City) Tex. 77039 (State)

(Signed) AR Hendon Jr (Water Well Driller) H & H water Well Drilling (Company Name)

Please attach electric log, chemical analysis, and other pertinent information, if available.

*Additional instructions on reverse side.

TWDBE-WDR

48201119O2

8m. N1SL
9m. E1W

Please use black ink.
Send original copy by certified mail to the Texas Department of Water Resources P. O. Box 13087 Austin, Texas 78711

State of Texas
WATER WELL REPORT

ATTENTION OWNER: *Confidentiality Privilege Notice on Reverse Side*

Texas Water Well Drillers Board
P. O. Box 13087
Austin, Texas 78711

1) OWNER CORINE LAFITTE (Name) Address 1145 BUSCHONG (Street or RFD) HOUSTON (City) TEXAS (State) (Zip)

2) LOCATION OF WELL: County HARRIS 11 miles in N (N.E., S.W., etc.) direction from HOUSTON (Town)

Driller must complete the legal description to the right with distance and direction from two intersecting section or survey lines, or he must locate and identify the well on an official Quarter- or Half-Scale Texas County General Highway Map and attach the map to this form.

☐ Legal description:
Section No. _____ Block No. _____ Township _____
Abstract No. _____ Survey Name _____
Distance and direction from two intersecting section or survey lines _____
☑ See attached map.

3) TYPE OF WORK (Check): ☑ New Well ☐ Deepening ☐ Reconditioning ☐ Plugging

4) PROPOSED USE (Check): ☑ Domestic ☐ Industrial ☐ Public Supply ☐ Irrigation ☐ Test Well ☐ Other _____

5) DRILLING METHOD (Check): ☑ Mud Rotary ☐ Air Hammer ☐ Driven ☐ Bored ☐ Air Rotary ☐ Cable Tool ☐ Jetted ☐ Other _____

6) WELL LOG:

Date drilled 1-30-86

DIAMETER OF HOLE

Dia. (in.)	From (ft.)	To (ft.)
6 3/4	Surface	280
3 7/8	280	290

From (ft.)	To (ft.)	Description and color of formation material
0	4	TOP SOIL
4	8	YELLOW SHALE
8	23	RED SHALE
23	30	RED SAND
30	45	RED SHALE
45	56	RED SAND
56	87	RED SHALE
87	103	SAND
103	135	BLUE SANDY SHALE
135	190	RED SHALE
190	216	SAND
216	263	RED SHALE
263	290	SAND

7) BOREHOLE COMPLETION:
☐ Open Hole ☐ Straight Wall ☐ Underreamed
☐ Gravel Packed ☑ Other 2-STRING
If Gravel Packed give interval ... from _____ ft. to _____ ft.

8) CASING, BLANK PIPE, AND WELL SCREEN DATA:

Dia. (in.)	New or Used	Steel, Plastic, etc. Perf., Slotted, etc. Screen Mgf., if commercial	Setting (ft.) From	Setting (ft.) To	Gage Casing Screen
4	N	PVC	0	270	SCH 40
2½	N	PVC	270	275	SCH 80
2½	N	PVC SCREEN	275	290	SCH 80

9) CEMENTING DATA [Rule 319.44(b)]
Cemented from 0 ft. to 270 ft.
_____ ft. to _____ ft.
Method used PRESSURE
Cemented by SUGG W.W. DRILLING

10) SURFACE COMPLETION
☑ Specified Surface Slab Installed [Rule 319.44(c)]
☐ Pitless Adapter Used [Rule 319.44(d)]
☐ Approved Alternative Procedure Used [Rule 319.71]

11) WATER LEVEL:
Static level 189 ft. below land surface Date 1-31-86
Artesian flow _____ gpm. Date _____

12) PACKERS: Type _____ Depth _____

13) TYPE PUMP:
☐ Turbine ☐ Jet ☑ Submersible ☐ Cylinder
☐ Other _____
Depth to pump bowls, cylinder, jet, etc., 252 ft.

14) WELL TESTS:
Type Test: ☑ Pump ☐ Bailer ☐ Jetted ☐ Estimated
Yield: 11.5 gpm with 22 ft. drawdown after 2 hrs.

RECEIVED
MAR 26 1987
TEXAS WATER COMMISSION

(Use reverse side if necessary)

15) WATER QUALITY:
Did you knowingly penetrate any strata which contained undesirable water? ☐ Yes ☑ No
If yes, submit "REPORT OF UNDESIRABLE WATER"
Type of water? _____ Depth of strata _____
Was a chemical analysis made? ☐ Yes ☑ No

I hereby certify that this well was drilled by me (or under my supervision) and that each and all of the statements herein are true to the best of my knowledge and belief. I understand that failure to complete items 1 thru 12 will result in the log(s) being returned for completion and resubmittal.

COMPANY NAME SUGG WATER WELL DRILLING (Type or Print) Water Well Driller's License No. 1006

ADDRESS 13501 CHRISMAN #26 (Street or RFD) HOUSTON (City) TEXAS (State) 77039 (Zip)

(Signed) James W. Sugg Jr. (Licensed Water Well Driller) (Signed) _____ (Registered Driller Trainee)

Please attach electric log, chemical analysis, and other pertinent information, if available.

For TDWR use only
Well No. 65-06-4
Located on map _____

DEPARTMENT OF WATER RESOURCES COPY

TDWR-0392 (12/29/83)

CORINE LAFITTE
1-30-86



Send original copy by certified mail to the Texas Department of Water Resources P. O. Box 13087 Austin, Texas 78711

State of Texas
WATER WELL REPORT

ATTENTION OWNER: *Confidentiality Privilege Notice on Reverse Side*

For TDWR use only: Well No. 65-06-44 Located on map: RS Received: RLW

1) OWNER Ray Pool (Name) Address Alden Bender Houston Tx (Street or RFD) (City) (State) (Zip)

2) LOCATION OF WELL: County ~~Houston~~ HARRIS 15 miles in N-E (N.E., S.W., etc.) direction from Downtown Houston (Town)

Driller must complete the legal description to the right with distance and direction from two intersecting section or survey lines, or he must locate and identify the well on an official Quarter- or Half-Scale Texas County General Highway Map and attach the map to this form.

☐ Legal description:
Section No. _____ Block No. _____ Township _____
Abstract No. _____ Survey Name _____
Distance and direction from two intersecting section or survey lines _____

☑ See attached map.

3) TYPE OF WORK (Check): ☑ New Well ☐ Deepening ☐ Reconditioning ☐ Plugging

4) PROPOSED USE (Check): ☐ Domestic ☑ Industrial ☐ Public Supply ☐ Irrigation ☐ Test Well ☐ Other _____

5) DRILLING METHOD (Check): ☑ Mud Rotary ☐ Air Hammer ☐ Driven ☐ Bored ☐ Air Rotary ☐ Cable Tool ☐ Jetted ☐ Other _____

6) WELL LOG: Date drilled 4-7-81

DIAMETER OF HOLE

Dia. (in.)	From (ft.)	To (ft.)
6 3/4	Surface	360

7) BOREHOLE COMPLETION: ☐ Open Hole ☐ Straight Wall ☐ Underreamed ☐ Gravel Packed ☐ Other Two String
If Gravel Packed give interval ... from _____ ft. to _____ ft.

From (ft.)	To (ft.)	Description and color of formation material
0	40	clay red
40	49	sd
49	93	cly
93	104	sd brown
104	105	cly
105	124	sd
124	152	broken rock-sd
152	213	cly
213	242	sd
242	300	cly
300	360	sd white

(Use reverse side if necessary)

8) CASING, BLANK PIPE, AND WELL SCREEN DATA:

Dia. (in.)	New or Used	Steel, Plastic, etc. Perf., Slotted, etc. Screen Mgf., if commercial	Setting (ft.) From	Setting (ft.) To	Gage Casing Screen
4	N	Plastic sch 40	0	340	C
2½		" " "	335	345	C
2½		1016 screen	345	360	S

CEMENTING DATA
Cemented from 0 ft. to 340 ft.
Method used Pressure
Cemented by myself (Company or Individual)

9) WATER LEVEL:
Static level 200 ft. below land surface Date 4-7-81
Artesian flow _____ gpm. Date _____

10) PACKERS: Type Depth
K-Paker PVC 335

11) TYPE PUMP: ☐ Turbine ☐ Jet ☑ Submersible ☐ Cylinder ☐ Other _____
Depth to pump bowls, cylinder, jet, etc., 300 ft.

12) WELL TESTS: ☐ Type Test: ☑ Pump ☐ Bailer ☐ Jetted ☐ Estimated
Yield: 50 gpm with 25 ft. drawdown after 1 hrs.

13) WATER QUALITY:
Did you knowingly penetrate any strata which contained undesirable water? ☐ Yes ☑ No
If yes, submit "REPORT OF UNDESIRABLE WATER"
Type of water? _____ Depth of strata _____
Was a chemical analysis made? ☐ Yes ☑ No

I hereby certify that this well was drilled by me (or under my supervision) and that each and all of the statements herein are true to the best of my knowledge and belief.

NAME Jesse H Bain (Type or Print) Water Well Drillers Registration No. TDC-1487

ADDRESS Rt. 2 Box 451 (Street or RFD) Waller (City) Tx (State) 77484 (Zip)

(Signed) Jesse H. Bain (Water Well Driller) Bain Water Well Service (Company Name)

Please attach electric log, chemical analysis, and other pertinent information, if available.

TDWR-0392 (Rev. 1-12-79)

DEPARTMENT OF WATER RESOURCES COPY

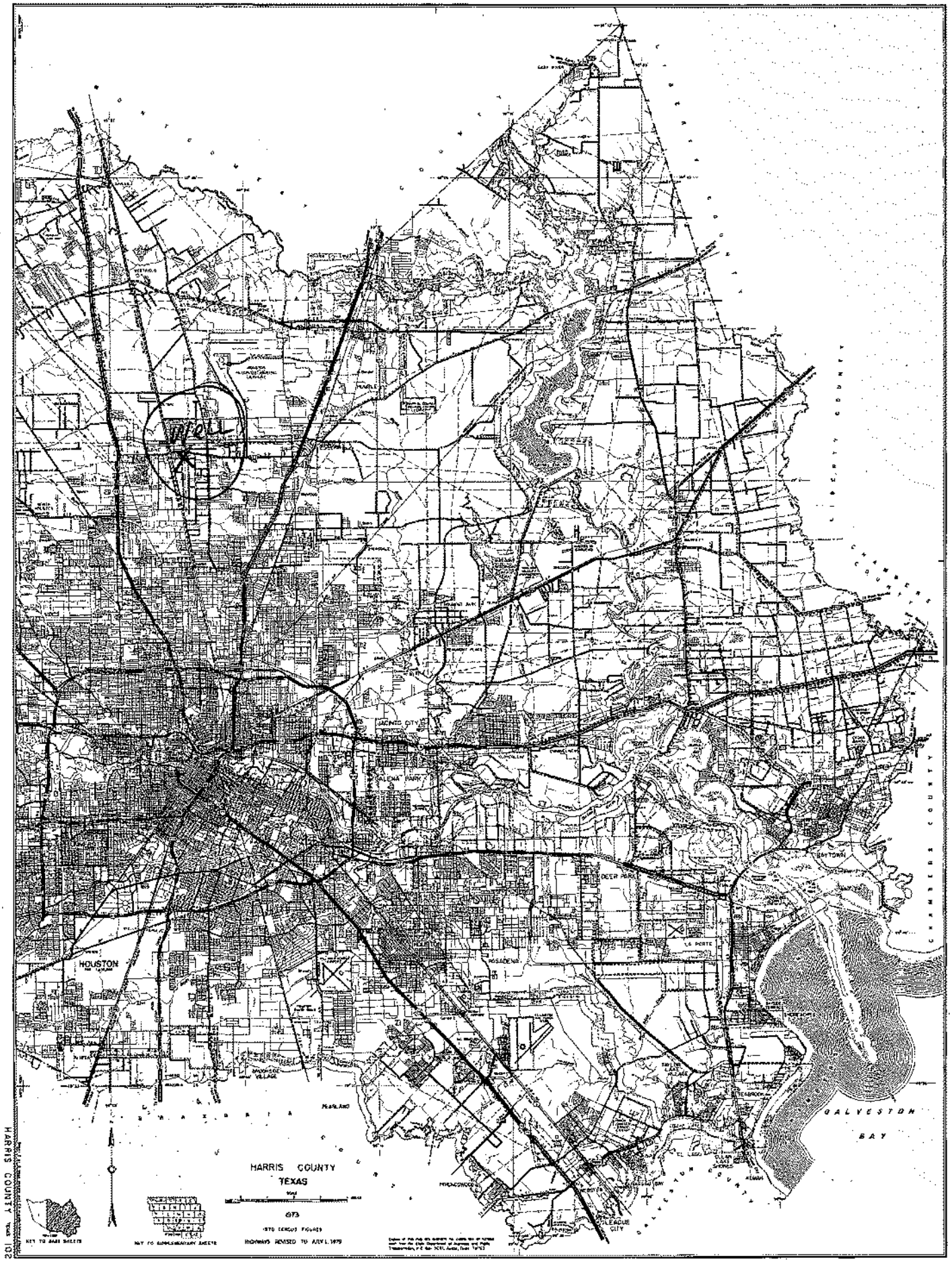
Well
HOUSTON
PASADENA
DEER PARK
LA PORTE
BAYTOWN
PEARLAND
GALVESTON BAY
CHAMBERS COUNTY
LIBERTY COUNTY
HARRIS COUNTY
TEXAS
1973
1970 CENSUS FIGURES
HIGHWAYS REVISED TO JULY 1, 1973

Send original copy by certified return receipt requested mail to TDLR, P.O. Box 12157, Austin, TX 78711

ATTENTION OWNER: *Confidentiality Privilege Notice on reverse side of Well Owner's copy (pink)*

State of Texas
WELL REPORT

Texas Department of Licensing & Regulation
P.O. Box 12157
Austin, TX 78711
512-463-7880

1) OWNER ROYAL BATH INC. (Name) ADDRESS 1144 Buschong, Houston, TX 77039 (Street or RFD) (City) (State) (Zip)

2) ADDRESS OF WELL'S LOCATION: County HARRIS SAME (Street, RFD or other) (City) (State) (Zip) Long. _____ Lat. _____ Grid # 65-06-4

3) TYPE OF WORK (Check): [XX] New Well [ ] Deepening [ ] Reconditioning [ ] Plugging

4) PROPOSED USE (Check): [ ] Monitor [ ] Environmental Soil Boring [ ] Domestic [ ] Industrial [ ] Irrigation [ ] Injection [X] Public Supply [ ] De-watering [ ] Test well
If Public Supply well, were plans submitted to the TNRCC? [X] Yes [ ] No

5)

6) WELL LOG:
Date Drilling: Started 2/18 19 99 Completed 2/22 19 99

DIAMETER OF HOLE

Dia. (in.)	From (ft.)	To (ft.)
4 3/4	Surface	380
9	" "	340

7) DRILLING METHOD (Check): [ ] Driven [ ] Air Rotary [XX] Mud Rotary [ ] Bored [ ] Air Hammer [ ] Cable Tool [ ] Jetted [ ] Other _____

From (ft.)	To (ft.)	Description and color of formation material
0	88	RED & WHITE CLAY
88	144	RED & GRAY CLAY
144	172	SAND 12 GA
172	232	YELLOW CLAY
232	252	SAND 12 GA
252	260	YELLOW CLAY
260	272	SAND 12 GA
272	280	RED CLAY
280	298	CLAY
298	316	SAND 12 GA
316	322	CLAY
322	344	SAND 12 GA

(Use reverse side of Well Owner's copy, if necessary)

8) Borehole Completion (Check): [ ] Open Hole [ ] Straight Wall [ ] Underreamed [ ] Gravel Packed [X] Other TELESCOPE
If Gravel Packed give interval from _____ ft. to _____ ft.

CASING, BLANK PIPE, AND WELL SCREEN DATA:

Dia (in.)	New or Used	Steel, Plastic, etc. Perf., Slotted, etc. Screen Mfg., if commercial	Setting (ft.) From	Setting (ft.) To	Gage Casing Screen
5	N	Plastic CASE	0	340	SCH 40
3	N	Plastic LINER	330	340	SCH 40
3	N	" " SCREEN	340	350	.010
3	N	" " LINER	350	368	SCH 40
3	N	" " SCREEN	368	380	.010

9) CEMENTING DATA
Cemented from 0 ft. to 340 ft. No. of sacks used 73
_____ ft. to _____ ft. No. of sacks used _____
Method used Pressure
Cemented by Raymond Services, Inc.
Distance to septic system field lines or other concentrated contamination _____ ft.
Method of verification of above distance Customer

13) [ ] Well plugged within 48 hours

Casing left in well: From (ft)	Casing left in well: To (ft)	Cement/bentonite placed in well: From (ft)	Cement/bentonite placed in well: To (ft)	Sacks used:

14) TYPE PUMP:
[ ] Turbine [ ] Jet [X] Submersible [ ] Cylinder
[ ] Other _____
Depth to pump bowls, cylinder, jet, etc., _____ ft.

10) SURFACE COMPLETION
[X] Specified Surface Slab Installed
[X] Specified Steel Sleeve Installed
[ ] Pitless Adapter Used
[ ] Approved Alternative Procedure Used

15) WELL TESTS:
Type test: [ ] Pump [ ] Bailer [X] Jetted [ ] Estimated
Yield: 150 gpm with 20 ft. drawdown after 3 hrs.

11) WATER LEVEL:
Static level 220 ft. below land surface Date 2/26/99
Artesian flow _____ gpm. Date _____

16) WATER QUALITY:
Did you knowingly penetrate any strata which contained undesirable constituents?
[ ] Yes [X] No If yes, submit "REPORT OF UNDESIRABLE WATER"
Type of water? _____ Depth of strata _____
Was a chemical analysis made? [ ] Yes [ ] No

12) PACKERS:

Type	Depth
1 FAC K	330

I certify that I drilled this well (or the well was drilled under my direct supervision) and that each and all of the statements herein are true and correct. I understand that failure to complete items 1 thru 16 will result in the log(s) being returned for completion and resubmittal.

COMPANY NAME Raymond Services, Inc. (Type or print) WELL DRILLER'S LICENSE NO. 4577WI

ADDRESS 10011 Airline Drive, Houston, TX 77037 (Street or RFD) (City) (State) (Zip)

(Signed) _____ (Licensed Well Driller) (Signed) _____ (Registered Driller Trainee)

Please attach electric log, chemical analysis, and other pertinent information, if available.

TDLR FORM 001WWD (4/98) White - TDLR Yellow - DRILLER Pink - WELL OWNER

4820123924

Please use black ink.
Send original copy by certified mail to the Texas Water Commission P.O. Box 13087 Austin, Texas 78711

State of Texas
WATER WELL REPORT

ATTENTION OWNER: *Confidentiality Privilege Notice on Reverse Side*

Texas Water Well Drillers Board
P.O. Box 13087
Austin, Texas 78711

1) OWNER RENDA CONWAY (Name) Address 1111 BASEMONT (Street or RFD) HO. TEX. (City) (State) 77039 (Zip)

2) LOCATION OF WELL: County HARRIS 12 miles in NORTH (N.E., S.W., etc.) direction from HOUSTON (Town)

Driller must complete the legal description to the right with distance and direction from two intersecting section or survey lines, or he must locate and identify the well on an official Quarter- or Half-Scale Texas County General Highway Map and attach the map to this form.

☐ Legal description:
Section No. _____ Block No. _____ Township _____
Abstract No. _____ Survey Name _____
Distance and direction from two intersecting section or survey lines _____
☑ See attached map.

3) TYPE OF WORK (Check): ☑ New Well ☐ Deepening ☐ Reconditioning ☐ Plugging

4) PROPOSED USE (Check): ☑ Domestic ☐ Industrial ☐ Monitor ☐ Public Supply ☐ Irrigation ☐ Test Well ☐ Injection ☐ Other _____

5) DRILLING METHOD (Check): ☐ Driven ☑ Mud Rotary ☐ Air Hammer ☐ Jetted ☐ Bored ☐ Air Rotary ☐ Cable Tool ☐ Other _____

6) WELL LOG:
Date Drilling: Started 3-10- 1988 Completed 3-12- 1988

DIAMETER OF HOLE	Dia. (in.)	From (ft.)	To (ft.)
	6 3/4	Surface	315

7) BOREHOLE COMPLETION:
☐ Open Hole ☐ Straight Wall ☐ Underreamed
☐ Gravel Packed ☐ Other SEAL
If Gravel Packed give interval . . . from _____ ft. to _____ ft.

From (ft.)	To (ft.)	Description and color of formation material
0	32	CLAY
32	48	SAND
48	120	CLAY
120	135	SAND
135	150	CLAY
150	160	SAND
160	180	CLAY
180	200	SAND
200	225	CLAY
225	253	SAND
253	267	CLAY
267	278	SAND
278	279	CLAY
279	315	SAND

8) CASING, BLANK PIPE, AND WELL SCREEN DATA:

Dia. (in.)	New or Used	Steel, Plastic, etc. Perf., Slotted, etc. Screen Mgf., if commercial	Setting (ft.) From	Setting (ft.) To	Gage Casing	Gage Screen
4	N	PVC	0	286		
2 1/2	N	PVC	305	315		14

9) CEMENTING DATA [Rule 319.44(b)]
Cemented from 0 ft. to 286 ft. No. of Sacks Used 15
_____ ft. to _____ ft. No. of Sacks Used _____
Method used PRESSURE
Cemented by NH WATER WELL

10) SURFACE COMPLETION
☐ Specified Surface Slab Installed [Rule 319.44(c)]
☐ Pitless Adapter Used [Rule 319.44(d)]
☑ Approved Alternative Procedure Used [Rule 319.71]

RECEIVED
MAY 02 1988
TEXAS WATER COMMISSION

11) WATER LEVEL:
Static level 197 ft. below land surface Date 3-12-88
Artesian flow _____ gpm. Date _____

12) PACKERS: Type _____ Depth _____

(Use reverse side if necessary)

13) TYPE PUMP:
☐ Turbine ☐ Jet ☑ Submersible ☐ Cylinder
☐ Other _____
Depth to pump bowls, cylinder, jet, etc., 273 ft.

15) WATER QUALITY:
Did you knowingly penetrate any strata which contained undesirable water? ☐ Yes ☑ No
If yes, submit "REPORT OF UNDESIRABLE WATER"
Type of water? _____ Depth of strata _____
Was a chemical analysis made? ☐ Yes ☑ No

14) WELL TESTS:
Type Test: ☐ Pump ☐ Bailer ☐ Jetted ☑ Estimated
Yield: 10 gpm with _____ ft. drawdown after _____ hrs.

I hereby certify that this well was drilled by me (or under my supervision) and that each and all of the statements herein are true to the best of my knowledge and belief. I understand that failure to complete items 1 thru 12 will result in the log(s) being returned for completion and resubmittal.

COMPANY NAME NH WATER WELL (Type or Print) Water Well Driller's License No. 334

ADDRESS 14605 REEVESTON (Street or RFD) HO. (City) TEX. (State) 77039 (Zip)

(Signed) A R Henderson (Licensed Water Well Driller) (Signed) _____ (Registered Driller Trainee)

Please attach electric log, chemical analysis, and other pertinent information, if available.

For TWC use only
Well No. 65 06 - 4
Located on map _____

WWD-012 (Rev.01-28-87) TEXAS WATER COMMISSION COPY



HARRIS COUNTY TEXAS 102

Send original copy by certified mail to: TNRCC, P.O. Box [redacted] Austin, TX 78711-3087 [redacted] *Please use black ink.*

ATTENTION OWNER: *Confidentiality Privilege Notice on Reverse Side*

State of Texas WELL REPORT

Texas Water Well Drillers Advisory Council
P.O. Box 13087
Austin, TX 78711-3087
512-239-0530

1) OWNER JOSE P. GONZALEZ (Name) ADDRESS 4903 LUTHE HOUSTON TX 77039 (Street or RFD) (City) (State) (Zip)

2) ADDRESS OF WELL: County HARRIS (Street, RFD or other) (City) (State) (Zip) GRID # 65064

3) TYPE OF WORK (Check): ☒ New Well ☐ Deepening ☐ Reconditioning ☐ Plugging

4) PROPOSED USE (Check): ☐ Monitor ☐ Environmental Soil Boring ☒ Domestic ☐ Industrial ☐ Irrigation ☐ Injection ☐ Public Supply ☐ De-watering ☐ Testwell
If Public Supply well, were plans submitted to the TNRCC? ☐ Yes ☐ No

5) X N

6) WELL LOG:
Date Drilling: Started 7-29 1994 Completed 8-1 1994

DIAMETER OF HOLE

Dia. (in.)	From (ft.)	To (ft.)
6 3/4	Surface	378
3 7/8	378	383

7) DRILLING METHOD (Check): ☐ Driven ☒ Mud Rotary ☐ Bored ☐ Air Rotary ☐ Air Hammer ☐ Cable Tool ☐ Jetted ☐ Other

From (ft.)	To (ft.)	Description and color of formation material
0	5	TOP SOIL
5	18	YELLOW SHALE
18	31	RED SHALE
31	57	RED SAND
57	95	RED SHALE
95	116	SAND
116	153	RED SHALE
153	190	SAND
190	260	RED SHALE
260	308	SAND
308	359	RED SHALE
359	383	SAND

(Use reverse side if necessary)

RECEIVED NOV 02 1995 TEXAS NATURAL RESOURCE CONSERVATION COMMISSION

8) Borehole Completion (Check): ☐ Open Hole ☐ Straight Wall ☐ Underreamed ☐ Gravel Packed ☒ Other 2-STRING
If Gravel Packed give interval ... from ____ ft. to ____ ft.

CASING, BLANK PIPE, AND WELL SCREEN DATA:

Dia. (in.)	New or Used	Steel, Plastic, etc. Perf., Slotted, etc. Screen Mfg., if commercial	Setting (ft.) From	Setting (ft.) To	Gage Casting Screen
4	N	PVC	0	368	SCH40
2	N	1" PVC-WRAPED	368	383	SCH80

9) CEMENTING DATA [Rule 338.44(1)]
Cemented from 0 ft. to 368 ft. No. of sacks used 23
ft. to ft. No. of sacks used
Method used PRESSURE
Cemented by SUGG WATER WELL
Distance to septic system field lines or other concentrated contamination 110 ft.
Method of verification of above distance PROPERTY OWNER V.R.

13) TYPE PUMP: ☐ Turbine ☐ Jet ☒ Submersible ☐ Cylinder ☐ Other
Depth to pump bowls, cylinder, jet, etc., 300 ft.

10) SURFACE COMPLETION
☐ Specified Surface Slab Installed [Rule 338.44(2)(A)]
☒ Specified Steel Sleeve Installed [Rule 338.44(3)(A)]
☐ Pitless Adapter Used [Rule 338.44(3)(b)]
☐ Approved Alternative Procedure Used [Rule 338.71]

14) WELL TESTS:
Type test: ☒ Pump ☐ Bailer ☐ Jetted ☐ Estimated
Yield: 45 gpm with 16 ft. drawdown after 2 hrs.

11) WATER LEVEL:
Static level 208 ft. below land surface Date 8-1-94
Artesian flow ____ gpm. Date ____

15) WATER QUALITY:
Did you knowingly penetrate any strata which contained undesirable constituents?
☐ Yes ☒ No If yes, submit "REPORT OF UNDESIRABLE WATER"
Type of water? ____ Depth of strata ____
Was a chemical analysis made? ☐ Yes ☒ No

12) PACKERS: Type Depth

I hereby certify that this well was drilled by me (or under my supervision) and that each and all of the statements herein are true to the best of my knowledge and belief. I understand that failure to complete items 1 thru 15 will result in the log(s) being returned for completion and resubmittal.

COMPANY NAME SUGG WATER WELL DRILLING (Type or print) WELL DRILLER'S LICENSE NO. 1006WPKL

ADDRESS 13501 CHRISMAN #26 (Street or RFD) HOUSTON (City) TEXAS (State) 77039 (Zip)

(Signed) James A. Sugg Jr. (Licensed Well Driller) (Signed) ____ (Registered Driller Trainee)

Please attach electric log, chemical analysis, and other pertinent information, if available.

TNRCC-0199 (Rev. 11-01-94) TNRCC COPY

Attention Owner:
Confidentiality Privilege Notice on reverse side of owner's copy.

Texas Department of License and Regulation

Water Well Driller/Pump Installer Program
P.O. Box 12157 Austin, Texas 78711 (512)463-7880 FAX (512)463-8616
Toll free (800)803-9202
Email address: water.well@license.state.tx.us

This form must be completed and filed with the department and owner within 60 days upon completion of the well.

WELL REPORT

A. WELL IDENTIFICATION AND LOCATION DATA

1) OWNER

Name	Address	City	State	Zip
Mary Harbal	1145 Bushanong	Houston	TX	77039

2) WELL LOCATION

County	Physical Address	City	State	Zip
Harris	Same			

Lat. | Long. | Grid # 65-06-7

3) Type of Work
☑ New Well ☐ Deepening ☐ Reconditioning

4) Proposed Use (check) ☐ Monitor ☐ Environmental Soil Boring ☑ Domestic ☐ Industrial ☐ Irrigation ☐ Injection ☐ Public Supply ☐ De-watering ☐ Testwell
If Public Supply well, were plans submitted to the TNRCC? ☐ Yes ☐ No

5) N↑

6) Drilling Date
Started 1/26/01
Completed 1/27/01

Diameter of Hole

Dia.(in)	From (ft)	To (ft)
5	Surface	47

7) Drilling Method (check) ☐ Driven ☐ Air Rotary ☒ Mud Rotary ☐ Bored ☐ Air Hammer ☐ Cable Tool ☐ Jetted ☐ Other

From (ft)	To (ft)	Description and color of formation material
0	15	Gray Clay
15		Rock
15	25	Gray Clay
25		Rock
25	26	Red Clay & Sand
26		Rock
26	38	Red Clay & Sand
38	45	Red Sand
~~45~~	45	Rock
45	47	Sand 4ga

(Use reverse side of Well Owner's copy. If necessary)

8) Borehole Completion ☐ Open Hole ☐ Straight Wall ☐ Under-reamed ☑ Gravel Packed ☐ Other
If Gravel Packed give the interval from 47 ft. to 37 ft.

Casing, Blank Pipe, and Well Screen Data

Dia. (in.)	New Or Used	Steel, Plastic, etc. Perf., Slotted, etc Screen Mfg., if commercial	Setting (ft) From	To	Gage Casing Screen
2	N	Casing Plastic	surface	37	Sch 40
2	N	Screen Plastic	37	47	.006

9) Cementing Data
Cementing from 37 ft. to surface ft. # of sacks used 8
ft. to ft. # of sacks used
Method Used Pressure
Cementing By Raymond Services, Inc.
Distance to septic system field or other concentrated contamination ft.
Method of verification of above distance Customer

13) Plugged ☐ Well plugged within 48 hours
Casing left in well: Cement/Bentonite placed in well:

From (ft)	To (ft)	From (ft)	To (ft)	Sacks used

10) Surface Completion
☐ Specified Surface Slab Installed
☑ Specified Surface Sleeve Installed
☐ Pitless Adapter Used
☐ Approved Alternative Procedure Used

14) Typepump
☐ Turbine ☑ Jet ☐ Submersible ☐ Cylinder
☐ Other
Depth to pump bowls, cylinder, jet etc., ft.

11) Water Level
Static level 8 ft. below Date 1/27/01
Artesian Flow gpm. Date / /

15) Water Test
Typetest ☐ Pump ☐ Bailer ☑ Jetted ☐ Estimated
Yield: 5 gpm with 8 ft. drawdown after 1 hrs.

12) Packers Type Depth
NONE

16) Water Quality
Did you knowingly penetrate and strata which contain undesirable constituents.
☐ YES ☐ NO If yes, did you submit a REPORT OF UNDESIRABLE WATER
Type of water Depth of Strata
Was a chemical analysis made ☐ Yes ☐ No

Company or individual's Name (type or print)	Raymond Services, Inc.		457741
Address 10011 Airline Drive	City Houston	State TX	Zip 77037
Signature [signature] Licensed Driller/Pump Installer	Date / /	Signature [signature] Apprentice	Date / /

TDLR FORM 001WWD *White - TDLR* *Yellow - Owner* *Pink - Driller/Pump Installer* 4820125390

WL # 85 R.L.B.

Send original copy by certified mail to the Texas Department of Water Resources P. O. Box 13087 Austin, Texas 78711

State of Texas
WATER WELL REPORT

ATTENTION OWNER: *Confidentiality Privilege Notice on Reverse Side*

For TDWR use only
Well No. 65-06-4V
Located on map YES
Received: RLW

1) OWNER S & S Construction (Southwestern Bell) Address 300 Shepherd Dr. Hou. TX 77007
(Name) (Street or RFD) (City) (State) (Zip)

2) LOCATION OF WELL: Louphe @ bushong
County Harris 17 miles in N. direction from Houston
(N.E., S.W., etc.) (Town)

☐ Legal description:
Section No. _____ Block No. _____ Township _____
Abstract No. _____ Survey Name _____
Distance and direction from two intersecting section or survey lines _____

Driller must complete the legal description to the right with distance and direction from two intersecting section or survey lines, or he must locate and identify the well on an official Quarter- or Half-Scale Texas County General Highway Map and attach the map to this form.

☐ See attached map. Map on 65-20-XP

3) TYPE OF WORK (Check):
■ New Well ☐ Deepening ☐ Reconditioning ☐ Plugging

4) PROPOSED USE (Check):
■ Domestic ☐ Industrial ☐ Public Supply ☐ Irrigation ☐ Test Well ☐ Other _____

5) DRILLING METHOD (Check):
■ Mud Rotary ☐ Air Hammer ☐ Driven ☐ Bored ☐ Air Rotary ☐ Cable Tool ☐ Jetted ☐ Other _____

6) WELL LOG:
Date drilled 3/5/81

DIAMETER OF HOLE Dia. (in.)	From (ft.)	To (ft.)
6 3/4	Surface	290

7) BOREHOLE COMPLETION:
☐ Open Hole ■ Straight Wall ☐ Underreamed
☐ Gravel Packed ☐ Other _____
If Gravel Packed give interval . . . from _____ ft. to _____ ft.

From (ft.)	To (ft.)	Description and color of formation material
0	75	Top Soil w/ Clay
75	120	Sand
120	210	Clay
210	230	Sandy Clay
230	290	Sand

8) CASING, BLANK PIPE, AND WELL SCREEN DATA:

Dia. (in.)	New or Used	Steel, Plastic, etc. Perf., Slotted, etc. Screen Mfr., if commercial	Setting (ft.) From	Setting (ft.) To	Gage Casing Screen
4	N	Galvanized Steel	0	274	
2	N	Plastic	280	290	.020

CEMENTING DATA
Cemented from 220 ft. to 274 ft
Method used Halliburton
Cemented by Bussell & Son, Inc.
(Company or Individual)

9) WATER LEVEL:
Static level 191 ft. below land surface Date 3-5-81
Artesian flow _____ gpm. Date _____

10) PACKERS: Type Depth

11) TYPE PUMP:
☐ Turbine ☐ Jet ☑ Submersible ☐ Cylinder
☐ Other _____
Depth to pump bowls, cylinder, jet, etc., 230 ft.

(Use reverse side if necessary)

13) WATER QUALITY:
Did you knowingly penetrate any strata which contained undesirable water? ☐ Yes ■ No
If yes, submit "REPORT OF UNDESIRABLE WATER"
Type of water? _____ Depth of strata _____
Was a chemical analysis made? ☐ Yes ☐ No

12) WELL TESTS:
☐ Type Test: ☐ Pump ☐ Bailer ☐ Jetted ☐ Estimated
Yield: 36 gpm with 18 ft. drawdown after — hrs.

I hereby certify that this well was drilled by me (or under my supervision) and that each and all of the statements herein are true to the best of my knowledge and belief.

NAME Craig Bussell (Type or Print) Water Well Drillers Registration No. #2035

ADDRESS 9739 N. Houston Rosslyn (Street or RFD) Houston (City) Texas (State) 77088 (Zip)

(Signed) Craig Bussell (Water Well Driller) Bussell & Son, Inc. (Company Name)

Please attach electric log, chemical analysis, and other pertinent information, if available.

TDWR-0392 (Rev. 1-12-79) DEPARTMENT OF WATER RESOURCES COPY

48 20114590

Send original copy by certified return receipt requested mail to: TNRCC, MC 177, P.O. Box 13087, Austin, TX 78711-3087

ATTENTION OWNER: *Confidentiality Privilege Notice on on reverse side of Well Owner's copy (pink)*

State of Texas
WELL REPORT

Texas Water Well Drillers Advisory Council
MC 177
P.O. Box 13087
Austin, TX 78711-3087
512-239-0530

1) OWNER KENNETH COLVIN (Name) ADDRESS 1145 BUSHONG (Street or RFD) HOUSTON (City) TX (State) 77039 (Zip)

2) ADDRESS OF WELL: County HARRIS 1145 BUSHONG (Street, RFD or other) HOUSTON (City) TX (State) 77039 (Zip) GRID # 6C 06 4

3) TYPE OF WORK (Check): ☑ New Well ☐ Deepening ☐ Reconditioning ☐ Plugging

4) PROPOSED USE (Check): ☐ Monitor ☐ Environmental Soil Boring ☑ Domestic ☐ Industrial ☐ Irrigation ☐ Injection ☐ Public Supply ☐ De-watering ☐ Testwell
If Public Supply well, were plans submitted to the TNRCC? ☐ Yes ☐ No

5) X

6) WELL LOG:
Date Drilling: Started 11-20 19 97 Completed 11-21 19 97

DIAMETER OF HOLE

Dia. (in.)	From (ft.)	To (ft.)
7	Surface	308
3 7/8	308	314

7) DRILLING METHOD (Check): ☐ Driven ☐ Air Rotary ☑ Mud Rotary ☐ Bored ☐ Air Hammer ☐ Cable Tool ☐ Jetted ☐ Other

From (ft.)	To (ft.)	Description and color of formation material
0	5	TOP SOIL
5	12	YELLOW SHALE
12	43	RED SHALE
43	54	RED SAND
54	90	RED SHALE
90	118	SAND
118	148	RED SHALE
148	170	SAND
170	205	RED SHALE
205	238	SAND
238	294	RED SHALE
294	314	SAND

(Use reverse side of Well Owner's copy, if necessary)

8) Borehole Completion (Check): ☐ Open Hole ☐ Straight Wall ☐ Underreamed ☐ Gravel Packed ☑ Other 2-STRING
If Gravel Packed give interval .. from _____ ft. to _____ ft.

CASING, BLANK PIPE, AND WELL SCREEN DATA:

Dia. (in.)	New or Used	Steel, Plastic, etc. Perf., Slotted, etc. Screen Mfg., if commercial	Setting (ft.) From	Setting (ft.) To	Gage Casting Screen
4	N	PVC	0	298	SCH 40
2½	N	PVC SCREEN	298	314	SCH 40

9) CEMENTING DATA (Rule 338.44(1))
Cemented from 0 ft. to 298 ft. No. of sacks used 16
_____ ft. to _____ ft. No. of sacks used _____
Method used PRESSURE
Cemented by SUGG WATER WELL
Distance to septic system field lines or other concentrated contamination 85 ft.
Method of verification of above distance PROPERTY OWNER

10) SURFACE COMPLETION
☐ Specified Surface Slab Installed (Rule 338.44(2)(A))
☑ Specified Steel Sleeve Installed (Rule 338.44(3)(A))
☐ Pitless Adapter Used (Rule 338.44(3)(b))
☐ Approved Alternative Procedure Used (Rule 338.71)

11) WATER LEVEL:
Static level 185 ft. below land surface Date 11-21-97
Artesian flow _____ gpm. Date _____

12) PACKERS: Type Depth

13) TYPE PUMP:
☐ Turbine ☐ Jet ☑ Submersible ☐ Cylinder ☐ Other
Depth to pump bowls, cylinder, jet, etc., 260 ft.

14) WELL TESTS:
Type test: ☑ Pump ☐ Bailer ☐ Jetted ☐ Estimated
Yield 11.5 gpm with 15 ft. drawdown after 2 hrs.

15) WATER QUALITY:
Did you knowingly penetrate any strata which contained undesirable constituents?
☐ Yes ☑ No If yes, submit "REPORT OF UNDESIRABLE WATER"
Type of water? _____ Depth of strata _____
Was a chemical analysis made? ☐ Yes ☑ No

I hereby certify that this well was drilled by me (or under my supervision) and that each and all of the statements herein are true to the best of my knowledge and belief. I understand that failure to complete items 1 thru 15 will result in the log(s) being returned for completion and resubmittal.

COMPANY NAME SUGG WATER WELL (Type or print) WELL DRILLER'S LICENSE NO. 1006 WPKL

ADDRESS 13501 CHRISMAN #26 (Street or RFD) HOUSTON (City) TEXAS (State) 77039 (Zip)

(Signed) James W Sugg (Licensed Well Driller) (Signed) _____ (Registered Driller Trainee)

Please attach electric log, chemical analysis, and other pertinent information, if available.

48022308?

White - TNRCC Yellow - DRILLER Pink - WELL OWNER

10/26/2020
04:10:46

Texas Commission on Environmental Quality
DWW Water System Summary Sheet

PWS ID	PWS Name	Central Registry RN
TX1013098	ROYAL BATHS BUSCHONG ROAD FACILITY	RN100229012

Organization/Customer *	Central Registry CN
ROYAL BATHS MANUFACTURING COMPANY	CN604943399

*Regulatory mail will be addressed to this organization/person

All Water System Contacts

Type	Contact	Communication	
AC - Administrative Contact - PRESIDENT	VICKERS, RODNEY 14635 CHRISMAN RD HOUSTON, TX 77039-1116	**Phone Type**	**Value**
		BUS - Business	800-826-0074
		BUS - Business	281-442-3400
		FAX - Facsimile	281-442-1455
		EMERG - Emergency	800-826-0074
EC - Emergency Contact - VICE PRESIDENT	SCANNELL, TOM 14635 CHRISMAN RD HOUSTON, TX 77039-1116	**Electronic Type**	**Value**
		Phone Type	**Value**
		BUS - Business	800-826-0074
		MOB - Mobile	832-799-3768
ECS - Emergency Contact - Secondary	HUDSON, BO 14635 CHRISMAN RD HOUSTON, TX 77039-1116	**Electronic Type**	**Value**
		Phone Type	**Value**
		BUS - Business	800-826-0074
		MOB - Mobile	714-343-0669
OW - Owner	ROYAL BATHS MANUFACTURING COMPANY 14635 CHRISMAN RD HOUSTON, TX 77039-1116		
PWS - Public Water System Contact - ENV COORDINATOR	REYNA, ROGER 5012 50TH ST STE 204 LUBBOCK, TX 79414-3426	**Electronic Type**	**Value**
		Phone Type	**Value**
		BUS - Business	806-783-9944
		FAX - Facsimile	806-783-9966

Operator Grade	Number

Water Operator Licenses

No Licensing Data for this PWS

Owner Type	Owner Type Options: COUNTY, DISTRICT, FEDERAL GOVERNMENT, INVESTOR OWNED, MUNICIPALITY, NATIVE AMERICAN, PRIVATE, STATE GOVERNMENT, WATER SUPPLY CORPORATION
Private	

System Type	
NTNC - NON-TRANSIENT/NON-COMMUNITY	System Type Options: COMMUNITY, TRANSIENT/NON-COMMUNITY, NON-PUBLIC, NON-TRANSIENT/NON-COMMUNITY

Population Type	Population Served	# of Connect	# I/C w/other PWS
NonResidential	42	1	0

Total Product (MGD)	Average Daily Consump.	Max Daily Demand (MGD)	Total Storage (MG)	Elev. Storage (MG)	Service Pump Cap.	Max.Purchase Cap. (MGD/GPM)	Pressure Tank Cap. (MG)
0.0610 MGD							###### GAL

Activity Status	Inactivation Date
A - ACTIVE	

Last Survey Date	Surveyor	Survey Type	Region	County
02/06/2019	MARIOL GEFERS	Sanitary Survey	HOUSTON	HARRIS
02/06/2019	ANTOINETTE RANDLE	Sanitary Survey	HOUSTON	HARRIS
02/12/2014	HUYEN, D LUU	Sanitary Survey	HOUSTON	HARRIS

(Treatment Plant)

Entry Point	EP Name/Source Summation (Activity Status)	Plant Name (Activity Status)	Plant Num	Chemical Mon Type	Chem Sample Point	Distribution Mon Type	Dist Sample Point
EP002	TRT-TAP / Ground Water(A)	PLANT - WELL 2(A)	TP20249		NO		NO

Train:	Unnamed

(Treatments)

Disinfection Zone	Treatment Sequence	Objective	Process	Treatment
null	null	D	423	HYPOCHLORINATION, PRE

(Active Sources)

Source Number	Source Name (Activity Status)	Operational Status	Source Type	Depth	Tested GPM	Rated GPM
G1013098B	2 - 1144 BUSHONG RD (A)	P	G	380	43 GPM	20 GPM

Drill Date	Source Summary
02/22/1999	CHICOT

GPS Latitude (decimal)	GPS Longitude (decimal)	GPS Elevation	GPS Date	Seller
29.929188	-95.369301	77	02/12/2007	Not Purchasing

(Inactive/Offline Sources)			
SourceNumber	Name	Status	Depth

(Treatment Plant)							
Entry Point	EP Name/Source Summation (Activity Status)	Plant Name (Activity Status)	Plant Num	Chemical Mon Type	Chem Sample Point	Distribution Mon Type	Dist Sample Point
EP001	TRT-TAP / Ground Water(I)	CHLORINATOR(I)	TP19343		NO		NO

Train:	Unnamed			
(Treatments)				
Disinfection Zone	Treatment Sequence	Objective	Process	Treatment
null	null	D	423	HYPOCHLORINATION, PRE

(Active Sources)

(Inactive/Offline Sources)			
SourceNumber	Name	Status	Depth
G1013098A	1 - 14635 CHRISMAN RD	O	N/A

Code Explanations
Monitoring Type Codes: (GW) GROUNDWATER , (GUP) GROUNDWATER UNDER THE INFLUENCE - PURCHASED , (SWP) SURFACE WATER - PURCHASED , (GU) GROUNDWATER UNDER THE INFLUENCE OF SURFACE WATER , (N) NO SOURCES , (SW) SURFACE WATER
Activity Status Codes: (A) ACTIVE , (D) DELETED/DISSOLVED , (I) INACTIVE , (P) PROPOSED ,
Operational Status Codes: (E) EMERGENCY , (I) INTERIM/PEAK (O) OTHER , (P) PERMANENT , (S) SEASONAL
Source Types: (G) GROUND WATER , (S) SURFACE WATER , (U) GROUND WATER UNDER THE INFLUENCE

- End of Report -

At the time of your query this data was the most current information available from our database, which is in real time. Every effort was made to retrieve it according to your query. Thank-you for using DWW.

10/26/2020
04:10:55

Texas Commission on Environmental Quality
DWW Water System Summary Sheet

PWS ID	PWS Name	Central Registry RN
TX1010693	BUSCHONG 1121 MOBILE HOME PARK	RN101214328

Organization/Customer *	Central Registry CN
null	null

*Regulatory mail will be addressed to this organization/person

All Water System Contacts		
Type	**Contact**	**Communication**

Operator Grade	Number

Water Operator Licenses
No Licensing Data for this PWS

Owner Type	Owner Type Options: COUNTY, DISTRICT, FEDERAL GOVERNMENT, INVESTOR OWNED, MUNICIPALITY, NATIVE AMERICAN, PRIVATE, STATE GOVERNMENT, WATER SUPPLY CORPORATION
Private	

System Type	System Type Options: COMMUNITY, TRANSIENT/NON-COMMUNITY, NON-PUBLIC, NON-TRANSIENT/NON-COMMUNITY
NP - NON-PUBLIC	

Population Type	Population Served	# of Connect	# I/C w/other PWS
Residential	15	3	0

Total Product (MGD)	Average Daily Consump.	Max Daily Demand (MGD)	Total Storage (MG)	Elev. Storage (MG)	Service Pump Cap.	Max.Purchase Cap. (MGD/GPM)	Pressure Tank Cap. (MG)

Activity Status	Inactivation Date
I - INACTIVE	02/27/2002

Last Survey Date	Surveyor	Survey Type	Region	County
No Site Visit Data				

(Treatment Plant)							
Entry Point	EP Name/Source Summation (Activity Status)	Plant Name (Activity Status)	Plant Num	Chemical Mon Type	Chem Sample Point	Distribution Mon Type	Dist Sample Point
EP001	TRT-TAP / Ground Water(I)	PLANT(I)	TP15935		NO		NO

Train:	Unnamed

(Treatments)				
Disinfection Zone	Treatment Sequence	Objective	Process	Treatment
null	null	D	423	HYPOCHLORINATION, PRE

(Active Sources)

(Inactive/Offline Sources)			
SourceNumber	Name	Status	Depth
G1010693A	1	O	293

Code Explanations
Monitoring Type Codes: (GW) GROUNDWATER , (GUP) GROUNDWATER UNDER THE INFLUENCE - PURCHASED , (SWP) SURFACE WATER - PURCHASED , (GU) GROUNDWATER UNDER THE INFLUENCE OF SURFACE WATER , (N) NO SOURCES , (SW) SURFACE WATER
Activity Status Codes: (A) ACTIVE , (D) DELETED/DISSOLVED , (I) INACTIVE , (P) PROPOSED ,
Operational Status Codes: (E) EMERGENCY , (I) INTERIM/PEAK (O) OTHER , (P) PERMANENT , (S) SEASONAL
Source Types: (G) GROUND WATER , (S) SURFACE WATER , (U) GROUND WATER UNDER THE INFLUENCE

- End of Report -

At the time of your query this data was the most current information available from our database, which is in real time. Every effort was made to retrieve it according to your query. Thank-you for using DWW.

10/26/2020
04:10:02

Texas Commission on Environmental Quality
DWW Water System Summary Sheet

PWS ID	PWS Name	Central Registry RN
TX1010662	STAY & PLAY CHILD DAY CARE CENTER	RN101250637

Organization/Customer *	Central Registry CN
24 HOUR CARE NO 1 LLC	CN603263245

*Regulatory mail will be addressed to this organization/person

All Water System Contacts

Type	Contact	Communication
AC - Administrative Contact - DIRECTOR	ENGLISHBEE-SUMNER, PATRICIA, A 13850 E HARDY RD HOUSTON, TX 77039-1826	**Phone Type** / **Value** BUS - Business 281-442-2017 BUS - Business 281-449-2973
EC - Emergency Contact - OWNER OPERATOR	SUMNER, JOHN 13850 E HARDY RD HOUSTON, TX 77039-1826	**Electronic Type** / **Value** **Phone Type** / **Value** BUS - Business 281-449-2973 MOB - Mobile 713-254-7237
ECS - Emergency Contact - Secondary	BROWN, ROBIN 1206 ALDINE BENDER RD HOUSTON, TX 77032-2904	**Electronic Type** / **Value** **Phone Type** / **Value** BUS - Business 281-449-2973 MOB - Mobile 713-254-7237
OW - Owner	24 HOUR CARE NO 1 LLC 13850 E HARDY RD HOUSTON, TX 77039-1826	
PWS - Public Water System Contact - OPERATOR	WILLIAMS, HARRISON, JAMES PO BOX 690521 HOUSTON, TX 77269-0521	**Electronic Type** / **Value** **Phone Type** / **Value** BUS - Business 832-534-8545 MOB - Mobile 713-852-7568

Operator Grade	Number
WATER OPERATOR Grade D	1

Water Operator Licenses

License Holder:	SUMNER, JOHN C	
CURRENT	Class: D - WATER OPERATOR	WO0017807

Owner Type	Owner Type Options: COUNTY, DISTRICT, FEDERAL GOVERNMENT, INVESTOR OWNED, MUNICIPALITY, NATIVE AMERICAN, PRIVATE, STATE GOVERNMENT, WATER SUPPLY CORPORATION
Private	

System Type	
NTNC - NON-TRANSIENT/NON-COMMUNITY	System Type Options: COMMUNITY, TRANSIENT/NON-COMMUNITY, NON-PUBLIC, NON-TRANSIENT/NON-COMMUNITY

Population Type	Population Served	# of Connect	# I/C w/other PWS
NonResidential	290	4	0

Total Product (MGD)	Average Daily Consump.	Max Daily Demand (MGD)	Total Storage (MG)	Elev. Storage (MG)	Service Pump Cap.	Max.Purchase Cap. (MGD/GPM)	Pressure Tank Cap. (MG)

Activity Status	Inactivation Date
A - ACTIVE	

Last Survey Date	Surveyor	Survey Type	Region	County
10/13/2016	MAYTHAM FARIS	Sanitary Survey	HOUSTON	HARRIS
10/30/2012	MAGGIE, ARMSTEAD WRIGHT	Sanitary Survey	HOUSTON	HARRIS
10/17/2007	AMY MALDONADO	Sanitary Survey	HOUSTON	HARRIS

(Treatment Plant)							
Entry Point	EP Name/Source Summation (Activity Status)	Plant Name (Activity Status)	Plant Num	Chemical Mon Type	Chem Sample Point	Distribution Mon Type	Dist Sample Point
EP001	TRT-TAP / Ground Water(A)	PLANT(A)	TP5791		NO		NO

Train:	Unnamed			
(Treatments)				
Disinfection Zone	Treatment Sequence	Objective	Process	Treatment
null	null	D	423	HYPOCHLORINATION, PRE

(Active Sources)						
Source Number	Source Name (Activity Status)	Operational Status	Source Type	Depth	Tested GPM	Rated GPM
G1010662A	1 - 1206 ALDINE BENDER (A)	P	G	383	15 GPM	20 GPM

Drill Date	Source Summary
05/09/1985	CHICOT

GPS Latitude (decimal)	GPS Longitude (decimal)	GPS Elevation	GPS Date	Seller

29.932606	-95.368011	76	07/11/2006	Not Purchasing

(Inactive/Offline Sources)			
SourceNumber	Name	Status	Depth

Code Explanations
Monitoring Type Codes: (GW) GROUNDWATER , (GUP) GROUNDWATER UNDER THE INFLUENCE - PURCHASED , (SWP) SURFACE WATER - PURCHASED , (GU) GROUNDWATER UNDER THE INFLUENCE OF SURFACE WATER , (N) NO SOURCES , (SW) SURFACE WATER
Activity Status Codes: (A) ACTIVE , (D) DELETED/DISSOLVED , (I) INACTIVE , (P) PROPOSED ,
Operational Status Codes: (E) EMERGENCY , (I) INTERIM/PEAK (O) OTHER , (P) PERMANENT , (S) SEASONAL
Source Types: (G) GROUND WATER , (S) SURFACE WATER , (U) GROUND WATER UNDER THE INFLUENCE

- End of Report -

At the time of your query this data was the most current information available from our database, which is in real time. Every effort was made to retrieve it according to your query. Thank-you for using DWW.

10/26/2020
04:10:10

Texas Commission on Environmental Quality
DWW Water System Summary Sheet

PWS ID	PWS Name	Central Registry RN
TX1012720	GULF COAST ICE CO	RN101284511

Organization/Customer *	Central Registry CN
AMESCUA, RON	CN600709737

*Regulatory mail will be addressed to this organization/person

All Water System Contacts

Type	Contact	Communication
AC - Administrative Contact	AMESCUA, RON 14514 LUTHE RD HOUSTON, TX 77039	Phone Type: BUS - Business; Value: 713-442-9756
OW - Owner	AMESCUA, RON 14514 LUTHE RD HOUSTON, TX 77039	Phone Type: BUS - Business; Value: 713-442-9756

Operator Grade	Number

Water Operator Licenses

No Licensing Data for this PWS

Owner Type	Owner Type Options: COUNTY, DISTRICT, FEDERAL GOVERNMENT, INVESTOR OWNED, MUNICIPALITY, NATIVE AMERICAN, PRIVATE, STATE GOVERNMENT, WATER SUPPLY CORPORATION
Private	

System Type	System Type Options: COMMUNITY, TRANSIENT/NON-COMMUNITY, NON-PUBLIC, NON-TRANSIENT/NON-COMMUNITY
NP - NON-PUBLIC	

Population Type	Population Served	# of Connect	# I/C w/other PWS
NonResidential	25	2	0

Total Product (MGD)	Average Daily Consump.	Max Daily Demand (MGD)	Total Storage (MG)	Elev. Storage (MG)	Service Pump Cap.	Max.Purchase Cap. (MGD/GPM)	Pressure Tank Cap. (MG)

Activity Status	Inactivation Date
I - INACTIVE	01/17/1996

Last Survey Date	Surveyor	Survey Type	Region	County
No Site Visit Data				

(Treatment Plant)							
Entry Point	EP Name/Source Summation (Activity Status)	Plant Name (Activity Status)	Plant Num	Chemical Mon Type	Chem Sample Point	Distribution Mon Type	Dist Sample Point
EP001	TRT-TAP / No Source Listed(A)	LUTHE RD(I)	TP6858		NO		NO

Train:	Unnamed			
(Treatments)				
Disinfection Zone	Treatment Sequence	Objective	Process	Treatment
null	null	D	423	HYPOCHLORINATION, PRE

(Active Sources)

(Inactive/Offline Sources)			
SourceNumber	Name	Status	Depth
G1012720A	1 - SW CORNER MAIN PLANT	O	290

Code Explanations
Monitoring Type Codes: (GW) GROUNDWATER , (GUP) GROUNDWATER UNDER THE INFLUENCE - PURCHASED , (SWP) SURFACE WATER - PURCHASED , (GU) GROUNDWATER UNDER THE INFLUENCE OF SURFACE WATER , (N) NO SOURCES , (SW) SURFACE WATER
Activity Status Codes: (A) ACTIVE , (D) DELETED/DISSOLVED , (I) INACTIVE , (P) PROPOSED ,
Operational Status Codes: (E) EMERGENCY , (I) INTERIM/PEAK (O) OTHER , (P) PERMANENT , (S) SEASONAL
Source Types: (G) GROUND WATER , (S) SURFACE WATER , (U) GROUND WATER UNDER THE INFLUENCE

- End of Report -

At the time of your query this data was the most current information available from our database, which is in real time. Every effort was made to retrieve it according to your query. Thank-you for using DWW.

AR Dup

Send original copy by certified mail to the Texas Water Development Board
P. O. Box 13087
Austin, Texas 78711

State of Texas

WATER WELL REPORT

For TWDB use only
Well No. 65-13-4
Located on map Yes
Received: C.I.E.

1) OWNER:
Person having well drilled Eugene Quibodeaux (Name) Address 14818 Henry Rd. (Street or RFD) Houston (City) (State)

Landowner same (Name) Address same (Street or RFD) (City) (State)

2) LOCATION OF WELL:
County Harris, 3 miles in X east (N.E., S.W., etc.) direction from Houston (Town)

Locate by sketch map showing landmarks, roads, creeks, hiway number, etc.*

see reverse

North

(Use reverse side if necessary)

or

Give legal location with distances and directions from adjacent sections or survey lines.

Labor _____ League _____

block _____ Survey _____

Abstract No. _____

(NW¼ NE¼ SW¼ SE¼) of Section _____

3) TYPE OF WORK (Check):
New Well XX | Deepening | Reconditioning | Plugging

4) PROPOSED USE (Check):
Domestic XX | Industrial | Municipal | Irrigation | Test Well | Other

5) TYPE OF WELL (Check):
Rotary XX | Driven | Dug | Cable | Jetted | Bored

6) WELL LOG:
Diameter of hole 6 3/4 in. Depth drilled 324 ft. Depth of completed well 324 ft. Date drilled 1-28-80

All measurements made from 0 ft. above ground level.

From (ft.)	To (ft.)	Description and color of formation material
0	24	clay
24	48	clay & sand
48	72	b/sand & clay
72	96	b/sand & clay
96	120	clay & sand
120	144	b/sand, clay, sand
144	168	sand & clay
168	192	clay, l/sand, clay
192	216	clay
216	240	broken sand, clay
240	264	clay & sand
264	288	rock, b/sand, clay
288	312	clay, sand
312	324	sand

(Use reverse side if necessary)

RECEIVED JUN 6 1980

9) Casing:
Type: Old XX | New | Steel XX | Plastic | Other 0
Cemented from 304 ft. to 0 ft.

Diameter (inches)	Setting From (ft.)	To (ft.)	Gage
4"	304	0	Sch. 40

10) SCREEN:
Type Stainless Steel rodbase
Perforated | Slotted XXX

Diameter (inches)	Setting From (ft.)	To (ft.)	Slot Size
2½"	324	314	#10

7) COMPLETION (Check):
Straight wall XX | Gravel packed | Other
Under reamed | Open Hole

8) WATER LEVEL:
Static level 198 ft. below land surface Date 1-30-79
Artesian pressure _____ lbs. per square inch Date _____
Depth to pump bowls, cylinder, jet, etc., 260 ft. below land surface.

11) WELL TESTS:
Was a pump test made? Yes | No XX If yes, by whom? _____
Yield: _____ gpm with _____ ft. drawdown after _____ hrs.
Bailer test _____ gpm with _____ ft. drawdown after _____ hrs.
Artesian flow _____ gpm
Temperature of water _____

12) WATER QUALITY:
Was a chemical analysis made? Yes | No XX
Did any strata contain undesirable water? Yes | No
Type of water? _____ depth of strata _____

I hereby certify that this well was drilled by me (or under my supervision) and that each and all of the statements herein are true to the best of my knowledge and belief.

NAME John F. Johnson (Type or Print) Water Well Drillers Registration No. 1733

ADDRESS 1327 Aldine-Mail Rt. (Street or RFD) Houston (City) Texas (State) 77039

(Signed) John F. Johnson (Water Well Driller) Lowry Water Wells (Company Name)

Please attach electric log, chemical analysis, and other pertinent information, if available.

*Additional instructions on reverse side.

TWDB-WDR

4820110584

RECEIVED
FEB 6 1981
Texas Dept. of Water Resources

LOCATION OF WELL

The sketch showing the well location must be as accurate as possible, showing landmarks, to sufficient detail so that the well may be plotted on a General Highway Map of the county in which the well is located.

Reference points from which distances are measured and directions given should be of a permanent nature (e.g. highway intersections, centers of towns, large and creek bridges, railroad crossings). The distance and direction from the nearest town should always be indicated.

When giving a legal description include a sketch showing location of the well within the described area, e.g. survey abstract.

Information furnished in Section 2) of the TWDBE-GW-53 is very important. Unless the well can be accurately located on a map the value of the other data contained in the Report is greatly reduced.

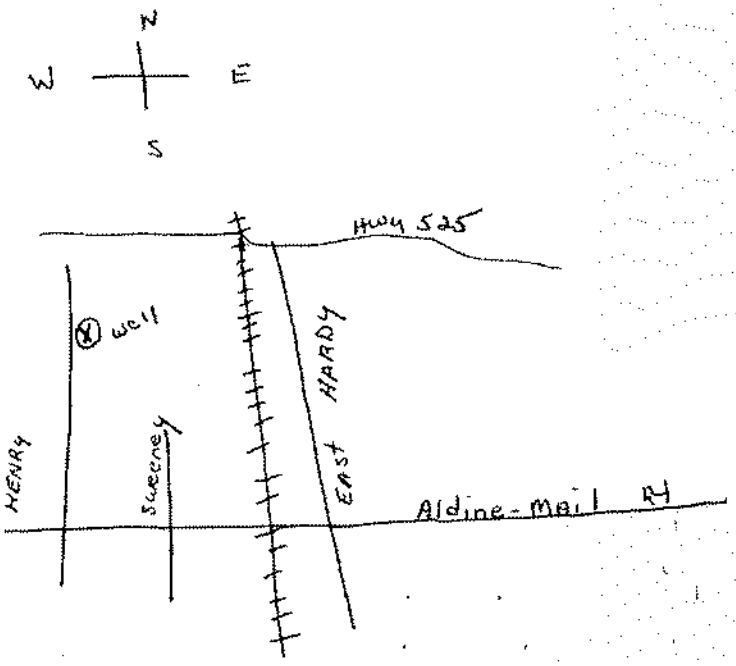

Send original copy by certified mail to the Texas Department of Water Resources P. O. Box 13087 Austin, Texas 78711

State of Texas
WATER WELL REPORT

ATTENTION OWNER: *Confidentiality Privilege Notice on Reverse Side*

Texas Water Well Drillers Board P. O. Box 13087 Austin, Texas 78711

1) OWNER Ray Walker (Name) Address 14923 Henry St. (Street or RFD) Houston (City) Tx. (State) 77093 (Zip)

2) LOCATION OF WELL: County Harris 2 miles in S.W. (N.E., S.W., etc.) direction from Aldine (Town)

Driller must complete the legal description to the right with distance and direction from two intersecting section or survey lines, or he must locate and identify the well on an official Quarter- or Half-Scale Texas County General Highway Map and attach the map to this form.

(2)

☐ Legal description:
Section No. _____ Block No. _____ Township _____
Abstract No. _____ Survey Name _____
Distance and direction from two intersecting section or survey lines _____
☑ See attached map mapsco 65-63-78B

3) TYPE OF WORK (Check): ☑ New Well ☐ Deepening ☐ Reconditioning ☐ Plugging

4) PROPOSED USE (Check): ☑ Domestic ☐ Industrial ☐ Public Supply ☐ Irrigation ☐ Test Well ☐ Other _____

5) DRILLING METHOD (Check): ☑ Mud Rotary ☐ Air Hammer ☐ Driven ☐ Bored ☐ Air Rotary ☐ Cable Tool ☐ Jetted ☐ Other _____

6) WELL LOG:

Date drilled 7-20-83

DIAMETER OF HOLE Dia. (in.)	From (ft.)	To (ft.)
6 3/8	Surface	316
4 3/4	316	326

From (ft.)	To (ft.)	Description and color of formation material
0	38	C
38	51	S
51	70	C
70	88	S
88	301	C
301	326	S

7) BOREHOLE COMPLETION: ☐ Open Hole ☑ Straight Wall ☐ Underreamed ☐ Gravel Packed ☐ Other _____
If Gravel Packed give interval ... from _____ ft. to _____ ft.

8) CASING, BLANK PIPE, AND WELL SCREEN DATA:

Dia. (in.)	New or Used	Steel, Plastic, etc. Perf., Slotted, etc. Screen Mfr., if commercial	Setting (ft.) From	Setting (ft.) To	Gage Casing Screen
4	N	PVC	0	316	400
2 1/2	N	PVC Undercut Wrapped	316	326	12

CEMENTING DATA
Cemented from 0.275 ft. to 10 316 ft.
Method used Gravity
Cemented by Sun (Company or Individual)

9) WATER LEVEL:
Static level 208 ft. below land surface Date 7-21-83
Artesian flow _____ gpm. Date _____

10) PACKERS: Type Depth

RECEIVED
MAY 10 1984
DEPT. OF WATER RESOURCES

(Use reverse side if necessary)

11) TYPE PUMP: ☐ Turbine ☐ Jet ☑ Submersible ☐ Cylinder ☐ Other _____
Depth to pump Bowls, cylinder, jet, etc., 273 ft.

12) WELL TESTS: ☐ Type Test: ☐ Pump ☐ Bailer ☐ Jetted ☐ Estimated
Yield: _____ gpm with ___ ft. drawdown after ___ hrs.

13) WATER QUALITY:
Did you knowingly penetrate any strata which contained undesirable water? ☐ Yes ☑ No
If yes, submit "REPORT OF UNDESIRABLE WATER"
Type of water? _____ Depth of strata _____
Was a chemical analysis made? ☐ Yes ☐ No

I hereby certify that this well was drilled by me (or under my supervision) and that each and all of the statements herein are true to the best of my knowledge and belief.

COMPANY NAME Lowe Water Wells (Type or Print) Water Well Driller's License No. 1182

ADDRESS P.O. Box 89 (Street or RFD) Porter (City) Tex (State) 77365 (Zip)

(Signed) Homer Lowe (Licensed Water Well Driller) (Signed) _____ (Registered Driller Trainee)

Please attach electric log, chemical analysis, and other pertinent information, if available.

For TDWR use only
Well No. 65-03-9BBB
Located on map WES C.F.S.

TDWR-0392 (Rev. 5-27-82)

DEPARTMENT OF WATER RESOURCES COPY

STATE OF TEXAS WELL REPORT for Tracking #166468

Owner:	**Charmaine Ramjattan**	Owner Well #:	**No Data**
Address:	**10250 Antoine Houston, TX 77086**	Grid #:	**65-05-6**
		Latitude:	**29° 55' 00" N**
Well Location:	**10250 Antoine Houston, TX 77086**	Longitude:	**095° 23' 01" W**
Well County:	**Harris**	Elevation:	**No Data**
Type of Work:	**New Well**	Proposed Use:	**Domestic**

Drilling Start Date: **6/22/2006** Drilling End Date: **6/23/2006**

	Diameter (in.)	*Top Depth (ft.)*	*Bottom Depth (ft.)*
Borehole:	**6.875**	**0**	**380**
	3.875	**380**	**410**

Drilling Method: **Mud (Hydraulic) Rotary**

Borehole Completion: **2 string**

	Top Depth (ft.)	*Bottom Depth (ft.)*	*Description (number of sacks & material)*
Annular Seal Data:	**0**	**380**	**20 Portland**
	0	**15**	**10 Sacrete**

Seal Method: **Positive Displacement**

Sealed By: **Driller**

Distance to Property Line (ft.): **+50**

Distance to Septic Field or other concentrated contamination (ft.): **+50**

Distance to Septic Tank (ft.): **No Data**

Method of Verification: **Owner**

Surface Completion: **Surface Sleeve Installed**

Water Level: **200 ft.** below land surface on **2006-06-23** Measurement Method: **Unknown**

Packers: **K 375**

Type of Pump: **Submersible** Pump Depth (ft.): **280**

Well Tests: **Jetted** **Yield: 50 GPM**

	Strata Depth (ft.)	Water Type
Water Quality:	**No Data**	**No Data**

Chemical Analysis Made: **No**

Did the driller knowingly penetrate any strata which contained injurious constituents?: **No**

Certification Data: The driller certified that the driller drilled this well (or the well was drilled under the driller's direct supervision) and that each and all of the statements herein are true and correct. The driller understood that failure to complete the required items will result in the report(s) being returned for completion and resubmittal.

Company Information: **Robinson Water Well**

11819 W. Montgomery Rd.
Houston, TX 77086

Driller Name: **M.E. Robinson** License Number: **1464**

Comments: **No Data**

Lithology:
DESCRIPTION & COLOR OF FORMATION MATERIAL

Top (ft.)	Bottom (ft.)	Description
0	**90**	**White and Red Clay**
90	**120**	**Course White Sand**
120	**170**	**Fine and medium Brown Sand**
170	**225**	**Sandy Shell**
225	**250**	**Course Brown Sand**
250	**265**	**Sandy Shell**
265	**300**	**Course and and sand rock with rock**
300	**320**	**Mulit-colored shell**
320	**342**	**Sand With rock streak**
342	**380**	**Sandy shell**
380	**410**	**Sand.**

Casing:
BLANK PIPE & WELL SCREEN DATA

Dia. (in.)	New/Used	Type	Setting From/To (ft.)
4	**New**	**PVC**	**0-380 SCH 40**
2 1/2	**New**	**PVC Liner**	**365-380 SCH 40**
2 1/2	**New**	**PVC Screen**	**380-410 0.12**

IMPORTANT NOTICE FOR PERSONS HAVING WELLS DRILLED CONCERNING CONFIDENTIALITY

TEX. OCC. CODE Title 12, Chapter 1901.251, authorizes the owner (owner or the person for whom the well was drilled) to keep information in Well Reports confidential. The Department shall hold the contents of the well log confidential and not a matter of public record if it receives, by certified mail, a written request to do so from the owner.

Please include the report's Tracking Number on your written request.

Texas Department of Licensing and Regulation
P.O. Box 12157
Austin, TX 78711
(512) 334-5540

(2)

Send original copy by certified mail to the Texas Department of Water Resources P. O. Box 13087 Austin, Texas 78711

State of Texas
WATER WELL REPORT

ATTENTION OWNER: *Confidentiality Privilege Notice on Reverse Side*

Texas Water Well Drillers Board P. O. Box 13087 Austin, Texas 78711

1) OWNER JoAnn Drake (Name) Address 14911 Henry Rd. (Street or RFD) Houston, Texas (City) 77060 (State) (Zip)

2) LOCATION OF WELL: County Harris ____ miles in ____ (N.E., S.W., etc.) direction from ____ (Town)

Driller must complete the legal description to the right with distance and direction from two intersecting section or survey lines, or he must locate and identify the well on an official Quarter- or Half-Scale Texas County General Highway Map and attach the map to this form.

☐ Legal description:
Section No. ____ Block No. ____ Township ____
Abstract No. ____ Survey Name ____
Distance and direction from two intersecting section or survey lines ____

☐ See attached map. Mapon 65-05-sccc

3) TYPE OF WORK (Check):
☒ New Well ☐ Deepening ☐ Reconditioning ☐ Plugging

4) PROPOSED USE (Check):
☒ Domestic ☐ Industrial ☐ Public Supply ☐ Irrigation ☐ Test Well ☐ Other ____

5) DRILLING METHOD (Check):
☒ Mud Rotary ☐ Air Hammer ☐ Driven ☐ Bored ☐ Air Rotary ☐ Cable Tool ☐ Jetted ☐ Other ____

6) WELL LOG:

DIAMETER OF HOLE

Dia. (in.)	From (ft.)	To (ft.)
4 3/4"	Surface	336
6 3/4	"	324

Date drilled 9-8-83

7) BOREHOLE COMPLETION:
☐ Open Hole ☐ Straight Wall ☐ Underreamed
☐ Gravel Packed ☒ Other Two-String
If Gravel Packed give interval . . . from ____ ft. to ____ ft.

From (ft.)	To (ft.)	Description and color of formation material
0	2	surface
2	15	yellow clay
15	25	red and gray clay
25	32	red sand
32	38	red and yellow clay
38	48	sand
48	146	red and gray clay
146	159	sand
159	162	red clay
162	168	sand
168	263	red and yellow clay
263	268	sand
268	269	rock
269	271	red clay
271	276	sand
276	306	red and gray clay
306	336	sand 16 ga.

8) CASING, BLANK PIPE, AND WELL SCREEN DATA:

Dia. (in.)	New or Used	Steel, Plastic, etc. Perf., Slotted, etc. Screen Mgf., if commercial	Setting (ft.) From	Setting (ft.) To	Gage Casing Screen
4"	N	SCH 40 PVC Casing	+18"	324	
2½	N	Well Supplies, Inc.			
		PVC Screen	336	326	16ga.
2½	N	SCH 40 PVC Blank	326	316	

CEMENTING DATA
Cemented from 324 ft. to Surface ft.
Method used Pressure cement
Cemented by Raymond Water Wells (Company or Individual)

9) WATER LEVEL:
Static level 210 ft. below land surface Date ____
Artesian flow ____ gpm. Date ____

10) PACKERS: Type "K" Depth 316

RECEIVED
SEP 28 1984
DEPT. OF WATER RESOURCES

(Use reverse side if necessary)

11) TYPE PUMP:
☐ Turbine ☐ Jet ☒ Submersible ☐ Cylinder ☐ Other ____
Depth to pump bowls, cylinder, jet, etc., 252 ft.

12) WELL TESTS:
☐ Type Test: ☐ Pump ☐ Bailer ☐ Jetted ☒ Estimated
Yield: 12 gpm with 3 ft. drawdown after 2 hrs.

13) WATER QUALITY:
Did you knowingly penetrate any strata which contained undesirable water? ☐ Yes ☒ No
If yes, submit "REPORT OF UNDESIRABLE WATER"
Type of water? ____ Depth of strata ____
Was a chemical analysis made? ☐ Yes ☒ No

I hereby certify that this well was drilled by me (or under my supervision) and that each and all of the statements herein are true to the best of my knowledge and belief.

COMPANY NAME Raymond Water Wells (Type or Print) Water Well Driller's License No. 774

ADDRESS 10011 Airline Drive (Street or RFD) Houston, Texas (City) 77037 (State) (Zip)

(Signed) ____ (Licensed Water Well Driller) (Signed) ____ (Registered Driller Trainee)

Please attach electric log, chemical analysis, and other pertinent information, if available.

For TDWR use only
Well No. 65-05-914
Located on map yes-F-S.

TDWR-0392 (Rev. 5-27-82)

DEPARTMENT OF WATER RESOURCES COPY

STATE OF TEXAS WELL REPORT for Tracking #208115

Owner:	**Esteban Herrera**	Owner Well #:	**No Data**
Address:	**2339 Lemonwood Ln. Houston, TX 77038**	Grid #:	**65-05-6**
Well Location:	**2339 Lemonwood Ln. Houston, TX 77038**	Latitude:	**29° 55' 00" N**
		Longitude:	**095° 23' 00" W**
Well County:	**Harris**	Elevation:	**No Data**
Type of Work:	**New Well**	Proposed Use:	**Domestic**

Drilling Start Date: **9/28/2009** Drilling End Date: **9/29/2009**

	Diameter (in.)	*Top Depth (ft.)*	*Bottom Depth (ft.)*
Borehole:	**6.75**	**0**	**415**
	3.875	**415**	**440**

Drilling Method: **Mud (Hydraulic) Rotary**

Borehole Completion: **2 string**

	Top Depth (ft.)	*Bottom Depth (ft.)*	*Description (number of sacks & material)*
Annular Seal Data:	**0**	**415**	**21 Portland**
	0	**10**	**8 Sacrete**

Seal Method: **Positive Displacement**

Sealed By: **RWW**

Distance to Property Line (ft.): **10**

Distance to Septic Field or other concentrated contamination (ft.): **N/a**

Distance to Septic Tank (ft.): **No Data**

Method of Verification: **Owner**

Surface Completion: **Surface Sleeve Installed**

Water Level: **200 ft.** below land surface on **2009-09-29** Measurement Method: **Unknown**

Packers: **K 385**

Type of Pump: **Submersible** Pump Depth (ft.): **260**

Well Tests: **Jetted** **Yield: 65 GPM**

	Strata Depth (ft.)	Water Type
Water Quality:	**No Data**	**No Data**

Chemical Analysis Made: **No**

Did the driller knowingly penetrate any strata which contained injurious constituents?: **No**

Certification Data: The driller certified that the driller drilled this well (or the well was drilled under the driller's direct supervision) and that each and all of the statements herein are true and correct. The driller understood that failure to complete the required items will result in the report(s) being returned for completion and resubmittal.

Company Information: **Robinson Water Well**

11819 W. Montgomery Rd.
Houston, TX 77086

Driller Name: **M.E. Robinson** License Number: **1464**

Comments: **No Data**

Lithology:
DESCRIPTION & COLOR OF FORMATION MATERIAL

Top (ft.)	Bottom (ft.)	Description
0	**140**	**Clay**
140	**156**	**Sand**
156	**400**	**Clay with sand Streaks**
400	**415**	**Sandy sheal**
415	**440**	**Sand**

Casing:
BLANK PIPE & WELL SCREEN DATA

Dia. (in.)	New/Used	Type	Setting From/To (ft.)
4	**New**	**PVC**	**Casing 0-415 SCH 40**
2 1/2	**New**	**PVC**	**Liner 385-415 SCH 40**
2 1/2	**New**	**PVC**	**Screen 415-440 .008**

IMPORTANT NOTICE FOR PERSONS HAVING WELLS DRILLED CONCERNING CONFIDENTIALITY

TEX. OCC. CODE Title 12, Chapter 1901.251, authorizes the owner (owner or the person for whom the well was drilled) to keep information in Well Reports confidential. The Department shall hold the contents of the well log confidential and not a matter of public record if it receives, by certified mail, a written request to do so from the owner.

Please include the report's Tracking Number on your written request.

Texas Department of Licensing and Regulation
P.O. Box 12157
Austin, TX 78711
(512) 334-5540

STATE OF TEXAS WELL REPORT for Tracking #134866

Owner:	**Bell, Thomas c/o K Austin & Assoc.**	Owner Well #:	**1**
Address:	**23223 W. Hardy Rd. Spring, TX 77373**	Grid #:	**65-05-3**
Well Location:	**23223 W. Hardy Rd. Spring, TX 77373**	Latitude:	**29° 59' 22" N**
		Longitude:	**095° 23' 49" W**
Well County:	**Harris**	Elevation:	**No Data**
Type of Work:	**New Well**	Proposed Use:	**Domestic**

Drilling Start Date: **1/8/2007** Drilling End Date: **1/9/2007**

	Diameter (in.)	*Top Depth (ft.)*	*Bottom Depth (ft.)*
Borehole:	**6.75**	**0**	**273**
	3.875	**273**	**283**

Drilling Method: **Mud (Hydraulic) Rotary**

Borehole Completion: **Straight Wall**

	Top Depth (ft.)	*Bottom Depth (ft.)*	*Description (number of sacks & material)*
Annular Seal Data:	**0**	**115**	**25**
	243	**273**	**4**

Seal Method: **Halliburton/Trimme**

Sealed By: **Driller**

Distance to Property Line (ft.): **>50**

Distance to Septic Field or other concentrated contamination (ft.): **>150**

Distance to Septic Tank (ft.): **No Data**

Method of Verification: **No Data**

Surface Completion: **Surface Sleeve Installed**

Water Level: **110 ft.** below land surface on **2007-01-09** Measurement Method: **Unknown**

Packers: **K-Packer 263'**

Type of Pump: **Submersible** Pump Depth (ft.): **220**

Well Tests: **Jetted** **Yield: 30 GPM**

	Strata Depth (ft.)	Water Type
Water Quality:	**No Data**	**No Data**

Chemical Analysis Made: **No**

Did the driller knowingly penetrate any strata which contained injurious constituents?: **No**

Certification Data: The driller certified that the driller drilled this well (or the well was drilled under the driller's direct supervision) and that each and all of the statements herein are true and correct. The driller understood that failure to complete the required items will result in the report(s) being returned for completion and resubmittal.

Company Information: **Bussell & Sons LLC**

Po Box 874
Tomball, TX 77377

Driller Name: **Craig Bussell** License Number: **2035**

Apprentice Name: **Jason Beam** Apprentice Number: **1181/59625**

Comments: **^EO**

Lithology:
DESCRIPTION & COLOR OF FORMATION MATERIAL

Top (ft.)	Bottom (ft.)	Description
0	**25**	**topsoil & clay**
25	**41**	**sand**
41	**155**	**clay**
155	**193**	**sand**
193	**200**	**clay**
200	**226**	**sand**
226	**268**	**clay**
268	**283**	**sand**

Casing:
BLANK PIPE & WELL SCREEN DATA

Dia. (in.)	New/Used	Type	Setting From/To (ft.)
4	**New**	**PVC Casing**	**0-273**
2.5	**New**	**Galvanized Liner**	**263-273**
2.5	**New**	**S. S. R. B. Screens**	**273-283 .012**

IMPORTANT NOTICE FOR PERSONS HAVING WELLS DRILLED CONCERNING CONFIDENTIALITY

TEX. OCC. CODE Title 12, Chapter 1901.251, authorizes the owner (owner or the person for whom the well was drilled) to keep information in Well Reports confidential. The Department shall hold the contents of the well log confidential and not a matter of public record if it receives, by certified mail, a written request to do so from the owner.

Please include the report's Tracking Number on your written request.

Texas Department of Licensing and Regulation
P.O. Box 12157
Austin, TX 78711
(512) 334-5540

371 y

Send original copy by certified mail to: Texas Water Commission, P.O. Box 13087, Austin, Texas 78711 — Please use black ink.

ATTENTION OWNER: *Confidentiality Privilege Notice on Reverse Side*

State of Texas WELL REPORT

Texas Water Well Drillers Board
P.O. Box 13087
Austin, Texas 78711

1) OWNER ED TAYLOR (Name) ADDRESS 2909 FRICK Rd (Street or RFD) HOUSTON (City) TX (State) (Zip)

2) LOCATION OF WELL: County HARRIS . 15 miles in N (NE, SW, etc.) direction from HOUSTON (Town)

Driller must complete the legal description below with distance and direction from two intersecting section or survey lines, or he must locate and identify the well on an official Quarter- or Half-Scale Texas County General Highway Map and attach the map to this form.

☐ LEGAL DESCRIPTION:
Section No. _____ Block No. _____ Township _____ Abstract No. _____ Survey Name _____
Distance and direction from two intersecting section or survey lines _____
☐ SEE ATTACHED MAP

3) TYPE OF WORK (Check): ☑ New Well ☐ Deepening ☐ Reconditioning ☐ Plugging

4) PROPOSED USE (Check): ☑ Domestic ☐ Industrial ☐ Monitor ☐ Public Supply ☐ Irrigation ☐ Test Well ☐ Injection ☐ De-Watering

5) DRILLING METHOD (Check): ☑ Mud Rotary ☐ Air Hammer ☐ Jetted ☐ Bored ☐ Air Rotary ☐ Cable Tool ☐ Other _____ ☐ Driven

6) WELL LOG:
Date Drilling: Started 3-15 1989 Completed 3-16 1989

DIAMETER OF HOLE

Dia. (in.)	From (ft.)	To (ft.)
6 1/4	Surface	150
3 1/4	150	163

7) BOREHOLE COMPLETION: ☐ Open Hole ☐ Straight Wall ☐ Underreamed ☐ Gravel Packed ☐ Other 4" X 2 1/2
If Gravel Packed give interval . . . from _____ ft. to _____ ft.

From (ft.)	To (ft.)	Description and color of formation material
1	4	Surface
4	23	Clay
23	46	Sand + part caved + Clay
46	70	Sand + Rocky strata
70	93	Clay
93	116	Sand
116	138	Clay
138	163	Sand

(Use reverse side if necessary)

8) CASING, BLANK PIPE, AND WELL SCREEN DATA:

Dia. (in.)	New or Used	Steel, Plastic, etc. Perf., Slotted, etc. Screen Mfg., if commercial	Setting (ft.) From	Setting (ft.) To	Gage Casing Screen
4	N	Plastic	surface	150	
2 1/2	N	Plastic	147	153	
2 1/2	N	slotted screen	153	163	010

9) CEMENTING DATA [Rule 287.44(1)]
Cemented from 150 ft. to SURFACE No. of Sacks Used 10
_____ ft. to _____ ft. No. of Sacks Used _____
Method used Pressure mud pump
Cemented by Self

10) SURFACE COMPLETION
☐ Specified Surface Slab Installed [Rule 287.44(2)(A)]
☑ Specified Steel Sleeve Installed [Rule 287.44(3)(A)]
☐ Pitless Adapter Used [Rule 287.44(3)(B)]
☐ Approved Alternative Procedure Used [Rule 287.71]

11) WATER LEVEL:
Static level 90 ft. below land surface Date 3-16-89
Artesian flow _____ gpm. Date _____

12) PACKERS: Type 4" X 2 1/2 K Depth 147

13) TYPE PUMP: ☐ Turbine ☐ Jet ☑ Submersible ☐ Cylinder ☐ Other _____
Depth to pump bowls, cylinder, jet, etc., 140 ft.

14) WELL TESTS:
Type Test: ☐ Pump ☐ Bailer ☑ Jetted ☐ Estimated
Yield: 30 gpm with 20 ft. drawdown after 1 hrs.

15) WATER QUALITY:
Did you knowingly penetrate any strata which contained undesirable constituents?
☐ Yes ☑ No If yes, submit "REPORT OF UNDESIRABLE WATER"
Type of water? _____ Depth of strata _____
Was a chemical analysis made? ☐ Yes ☑ No

RECEIVED SEP 2 1994 TEXAS NATURAL RESOURCE CONSERVATION COMMISSION

I hereby certify that this well was drilled by me (or under my supervision) and that each and all of the statements herein are true to the best of my knowledge and belief. I understand that failure to complete items 1 thru 15 will result in the log(s) being returned for completion and resubmittal.

COMPANY NAME CARL'S WELL SERVICE (Type or print) WELL DRILLER'S LICENSE NO. 2382

ADDRESS 19014 HAM. (Street or RFD) TOMBALL (City) TEXAS (State) 77375 (Zip)

(Signed) Carl H. Vernon (Licensed Well Driller) (Signed) _____ (Registered Driller Trainee)

Please attach electric log, chemical analysis, and other pertinent information, if available.

For TWC use only: Well No. _____ Located on map _____

WWD-012 (Rev. 05-18-90)

TEXAS WATER COMMISSION COPY

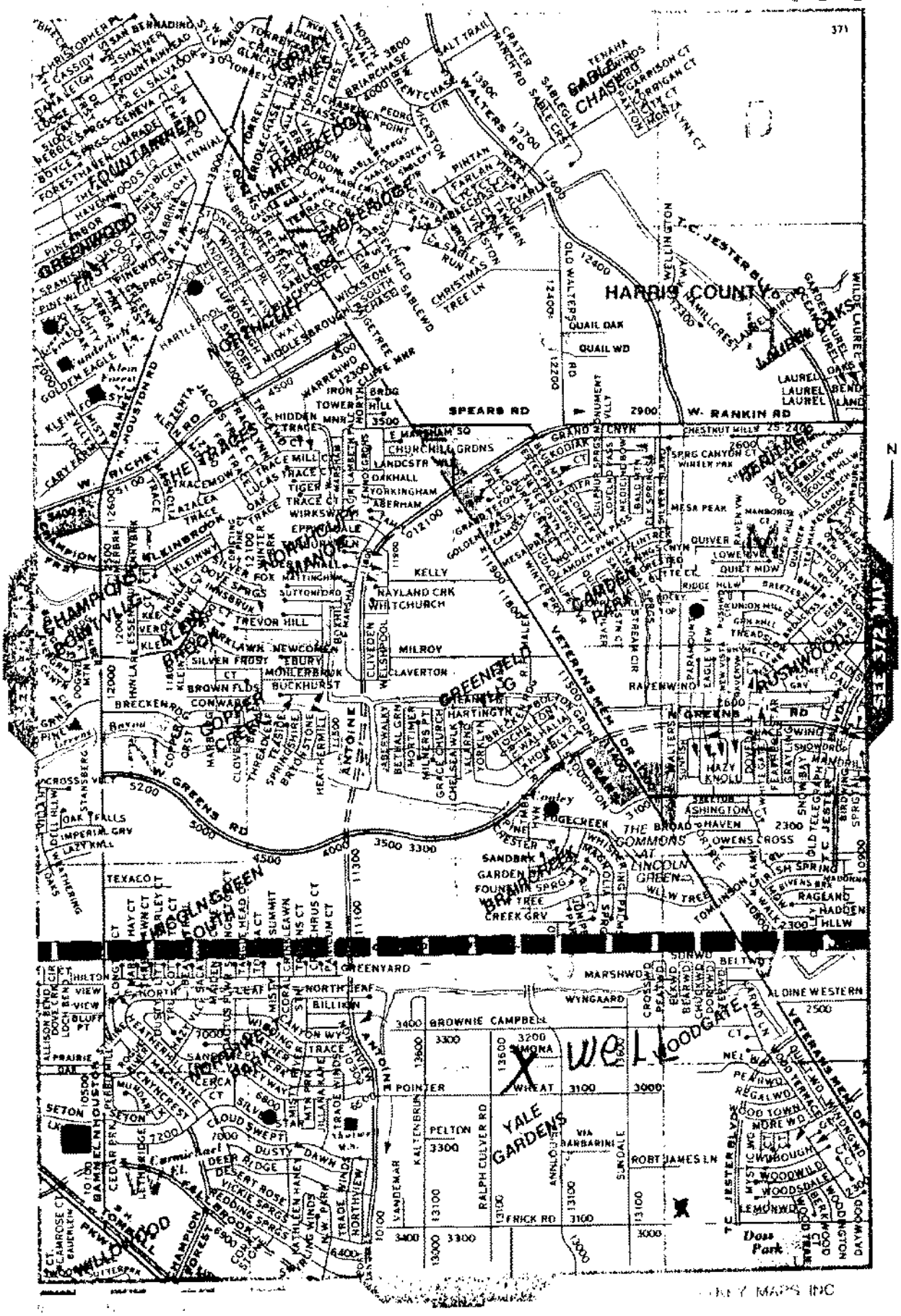
HARRIS COUNTY
SPEARS RD
W. RANKIN RD
W. GREENS RD
N GREENS RD
VETERANS MEM DR
T.C. JESTER BLVD
SEE 372 MAP
FOUNTAINHEAD
GREENWOOD FRST
NORTHLEIF
SABLEWOOD
HAMBLEDON
SABLE CHASE
LAUREL OAKS
THE TRACES
CHAMPION COMTY VLL
KLEINBROOK
NOTTINGHAM
GREENFIELD
COPPER CREEK
LINCOLN GREEN
THE COMMONS AT LINCOLN GREEN
YALE GARDENS
WOODGATE
WILLOWOOD
Doss Park
N

KEY MAPS INC

65-06-10

Send original copy by certified mail to the Texas Water Development Board P. O. Box 12386 Austin, Texas 78711

State of Texas

WATER WELL REPORT

For TWDB use only
Well No. 65-06-10
Located on map
Received: 12 1

1) OWNER:
Person having well drilled Johnson-Loggins Co (Name) Address 1600 First City East (Street or RFD) Houston (City) 77002 (State)

Landowner (Name) Address (Street or RFD) (City) (State)

2) LOCATION OF WELL:
County Harris, miles in (N.E., S.W., etc.) direction from (Town)

Locate by sketch map showing landmarks, roads, creeks, hiway number, etc.*

See attached map

North

(Use reverse side if necessary)

or

Give legal location with distances and directions from adjacent sections or survey lines.

Labor League

Block Survey

Abstract No.

(NW¼ NE¼ SW¼ SE¼) of Section

3) TYPE OF WORK (Check): New Well, Deepening, Reconditioning, Plugging

4) PROPOSED USE (Check): Domestic, Industrial, Municipal, Irrigation, Test Well, Other

5) TYPE OF WELL (Check): Rotary, Driven, Dug, Cable, Jetted, Bored

6) WELL LOG:
Diameter of hole in. Depth drilled ft. Depth of completed well ft. Date drilled

All measurements made from ft. above ground level.

From (ft.)	To (ft.)	Description and color of formation material
		See attached
		Completion report

(Use reverse side if necessary)

9) Casing:
Type: Old, New, Steel, Plastic, Other

Cemented from ft. to ft.

Diameter (inches)	Setting From (ft.)	Setting To (ft.)	Gage

10) SCREEN:
Type

Perforated Slotted

Diameter (inches)	Setting From (ft.)	Setting To (ft.)	Slot Size

7) COMPLETION (Check)
Straight wall, Gravel packed, Other, Under reamed, Open Hole

8) WATER LEVEL:
Static level ft. below land surface Date

Artesian pressure lbs. per square inch Date

Depth to pump bowls, cylinder, jet, etc., ft. below land surface.

11) WELL TESTS:
Was a pump test made? Yes No If yes, by whom?

Yield: gpm with ft. drawdown after hrs.

Bailer test gpm with ft. drawdown after hrs.

Artesian flow gpm

Temperature of water

12) WATER QUALITY:
Was a chemical analysis made? Yes No

Did any strata contain undesirable water? Yes No

Type of water? depth of strata

I hereby certify that this well was drilled by me (or under my supervision) and that each and all of the statements herein are true to the best of my knowledge and belief.

NAME Gaston L. Alciatore (Type or Print) Water Well Drillers Registration No. 1200

ADDRESS PO Box 9469 (Street or RFD) Houston (City) 77011 (State)

(Signed) (Water Well Driller) Logan Texas Co (Company Name)

Please attach electric log, chemical analysis, and other pertinent information, if available.

*Additional instructions on reverse side.

TWDBE-GW-53

N

FORM NO. 28 State

65-03-10

LAYNE TEXAS COMPANY,

HOUSTON -:- DALLAS

REPORT NO. 9037
S. O. 1104-2898
PAGE 1 of 1
FILE NO. 3654
DATE 4/9/73

WELL LOG

CUSTOMER LOCATION

FOR Johnson Loggins Paving Contractors Company

LOCATION WELL 200' N. of Rankin Road, W. of Aldine Westfield Road

SURVEY FIELD

COUNTY Harris STATE Texas

OTHER LAND MARKS

WELL DATA

NAME WELL WELL NO. 1

ELEVATION DATUM

RT C GR

TEST HOLE SIZE 6-3/4" TD 248'

DATE STARTED DRILLING 4-2-73

DATE FINISHED DRILLING 4-2-73

DRILLER B. Birdwell RIG NO.

TYPE MUD Natural NO. SACKS

ELECTRIC LOG No TYPE

SURVEY No TYPE

OTHER

DEPTH STRATA	EACH STRATUM	DESCRIPTION FORMATION	SAMPLES DEPTH	SAMPLES TYPE	SAMPLES NUMBER
0		Surface			
30	30	Clay			
50	20	Sand & rock			
118	68	Clay			
184	66	Sand (coarse)			
195	11	Clay			
210	15	Sand & clay streaks			
248	38	Sand-coarse			
		Total depth 248 ft.			

FORM NO. 1202 - 1M - 8-61 - B&L

THE LAYNE TEXAS COMPANY, LTD.

HOUSTON -:- DALLAS

REPORT NO. 9038
S. O. 1104-2898
PAGE 1 OF 1
FILE NO. 3654
DATE 4/9/73

MATERIAL SETTING

CUSTOMER LOCATION

FOR Johnson Loggins Paving Contractors Company

LOCATION WELL 200' N. of Rankin Rd. & W. of Aldine Westfield Rd.

SURVEY FIELD

COUNTY Harris STATE Texas

OTHER LAND MARKS

WELL DATA

NAME WELL WELL NO. 1

ELEVATION DATUM

TYPE WELL Straight

SURFACE CASING CEMENTED Yes NO. SACKS 10

SIZE HOLE UNDERREAMED 6-3/4 DEPTH 242'

GRAVEL TYPE None NO. CU. YDS.

TYPE SCREEN SS WW Underbar GAGE .012"

DRILLER B. Birdwell RIG NO.

OTHER

DEPTH	LENGTH	SIZE, KIND, WEIGHT MATERIAL
+1½'		4½" O.D. surface casing T&C
0		Surface
210'		2½"x4" lead seal
220'	218.5'	4½" O.D. surface casing T&C
220'	10'	2½" I.D. blank liner T&C
240'	20'	2½" O.D. S.S. W.W. Underbar screen .012" ga.
242'	2'	2½" I.D. set nipple & back pressure valve T&C
	NOTE:	Static level 123'
		35 GPM w/air

SKETCH

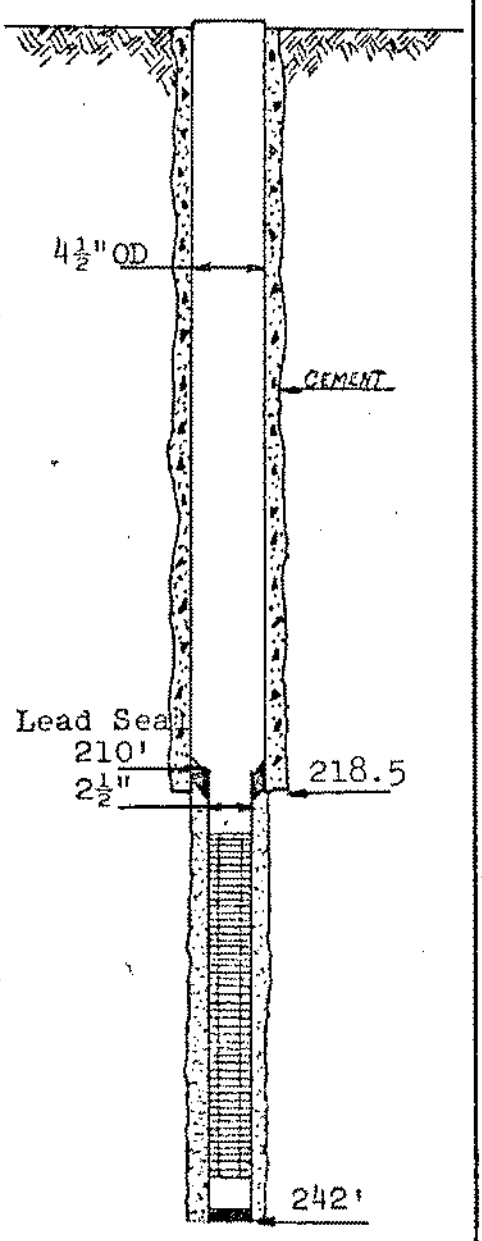

Send original copy by certified mail to: TNRCC, P.O. Box 13087, Austin, TX 78711-3087

Please use black ink.

ATTENTION OWNER: *Confidentiality Privilege Notice on Reverse Side*

State of Texas WELL REPORT

Texas Water Well Drillers Advisory Council
P.O. Box 13087
Austin, TX 78711-3087
512-239-0530

1) OWNER STEVE MUNOZ (Name) ADDRESS 838 HOLTMAN (Street or RFD) HOUSTON (City) TX (State) 77068 (Zip)

2) ADDRESS OF WELL: County HARRIS (Street, RFD or other) (City) (State) (Zip) GRID # 6506 7

3) TYPE OF WORK (Check): ☑ New Well ☐ Deepening ☐ Reconditioning ☐ Plugging

4) PROPOSED USE (Check): ☐ Monitor ☐ Environmental Soil Boring ☑ Domestic ☐ Industrial ☐ Irrigation ☐ Injection ☐ Public Supply ☐ De-watering ☐ Testwell
If Public Supply well, were plans submitted to the TNRCC? ☐ Yes ☐ No

5) X N

6) WELL LOG:
Date Drilling: Started 8-8 19 95 Completed 8-8 19 95

DIAMETER OF HOLE

Dia. (in.)	From (ft.)	To (ft.)
3 7/8	Surface	47

7) DRILLING METHOD (Check): ☐ Driven ☐ Air Rotary ☑ Mud Rotary ☐ Bored ☐ Air Hammer ☐ Cable Tool ☐ Jetted ☐ Other

From (ft.)	To (ft.)	Description and color of formation material
0	4	TOP SOIL
4	15	RED SHALE
15	18	RED SAND
18	40	RED SHALE
40	47	SAND

(Use reverse side if necessary)

8) Borehole Completion (Check): ☐ Open Hole ☑ Straight Wall ☐ Underreamed ☐ Gravel Packed ☐ Other
If Gravel Packed give interval ... from ft. to ft.

CASING, BLANK PIPE, AND WELL SCREEN DATA:

Dia. (in.)	New or Used	Steel, Plastic, etc. Perf., Slotted, etc. Screen Mfg., if commercial	Setting (ft.) From	Setting (ft.) To	Gage Casting Screen
2	N	PVC	0	40	SCH 40
2	N	PVC SLOTTED	40	47	.1

9) CEMENTING DATA [Rule 338.44(1)]
Cemented from 0 ft. to 40 ft. No. of sacks used 3
ft. to ft. No. of sacks used
Method used MIXED & POURED
Cemented by SUGG-WATER WELL
Distance to septic system field lines or other concentrated contamination 100 ft.
Method of verification of above distance PROPERTY OWNER

10) SURFACE COMPLETION
☐ Specified Surface Slab Installed [Rule 338.44(2)(A)]
☑ Specified Steel Sleeve Installed [Rule 338.44(3)(A)]
☐ Pitless Adapter Used [Rule 338.44(3)(b)]
☐ Approved Alternative Procedure Used [Rule 338.71]

11) WATER LEVEL:
Static level 7 ft. below land surface Date 8-8-95
Artesian flow gpm. Date

12) PACKERS:

Type	Depth
2 FORMATION	38-39'

13) TYPE PUMP: ☐ Turbine ☑ Jet ☐ Submersible ☐ Cylinder ☐ Other
Depth to pump bowls, cylinder, jet, etc., 30 ft.

14) WELL TESTS:
Type test: ☑ Pump ☐ Bailer ☐ Jetted ☐ Estimated
Yield: 6 gpm with 4 ft. drawdown after 2 hrs.

15) WATER QUALITY:
Did you knowingly penetrate any strata which contained undesirable constituents?
☐ Yes ☑ No If yes, submit "REPORT OF UNDESIRABLE WATER"
Type of water? Depth of strata
Was a chemical analysis made? ☐ Yes ☑ No

I hereby certify that this well was drilled by me (or under my supervision) and that each and all of the statements herein are true to the best of my knowledge and belief. I understand that failure to complete items 1 thru 15 will result in the log(s) being returned for completion and resubmittal.

COMPANY NAME SUGG-WATER WELL DRILLING (Type or print) WELL DRILLER'S LICENSE NO. 1006 WPKL

ADDRESS 13501 CHRISMAN #26 (Street or RFD) HOUSTON (City) TEXAS (State) 77039 (Zip)

(Signed) James H Sugg Jr. (Licensed Well Driller) (Signed) (Registered Driller Trainee)

Please attach electric log, chemical analysis, and other pertinent information, if available. 482010937

TNRCC-0199 (Rev. 11-01-94) TNRCC COPY

Send original copy by certified mail to: Texas Water Comm., P.O. Box 13087, Austin, Texas 78711 — Please use black ink.

ATTENTION OWNER: *Confidentiality Privilege Notice on Reverse Side*

State of Texas
WELL REPORT

Texas Water Well Drillers Board
P.O. Box 13087
Austin, Texas 78711

1) OWNER Mrs. Wilkerson (Name) ADDRESS 405 Dale St (Street or RFD) Houston (City) Tx. (State) (Zip)

2) LOCATION OF WELL: County Harris . 9 miles in N (NE, SW, etc.) direction from Houston, Tx. (Town)

Driller must complete the legal description below with distance and direction from two intersecting section or survey lines, or he must locate and identify the well on an official Quarter- or Half-Scale Texas County General Highway Map and attach the map to this form.

☐ LEGAL DESCRIPTION:

Section No. _____ Block No. _____ Township _____ Abstract No. _____ Survey Name _____

Distance and direction from two intersecting section or survey lines _____

☑ SEE ATTACHED MAP

3) TYPE OF WORK (Check):
☑ New Well ☐ Deepening ☐ Reconditioning ☐ Plugging

4) PROPOSED USE (Check):
☑ Domestic ☐ Industrial ☐ Monitor ☐ Public Supply ☐ Irrigation ☐ Test Well ☐ Injection ☐ De-Watering

5) DRILLING METHOD (Check):
☐ Driven ☑ Mud Rotary ☐ Air Hammer ☐ Jetted ☐ Bored ☐ Air Rotary ☐ Cable Tool ☐ Other _____

6) WELL LOG:
Date Drilling: Started July 9 19 91 Completed July 9 19 91

DIAMETER OF HOLE		
Dia. (in.)	From (ft.)	To (ft.)
4"	Surface	46

7) BOREHOLE COMPLETION:
☐ Open Hole ☑ Straight Wall ☐ Underreamed
☑ Gravel Packed ☐ Other _____
If Gravel Packed give interval . . . from 25 ft. to 46 ft.

From (ft.)	To (ft.)	Description and color of formation material
0 - 40	Clay	
40-46	Sand	

RECEIVED
SEP 12 1991
TEXAS WATER COMMISSION

(Use reverse side if necessary)

8) CASING, BLANK PIPE, AND WELL SCREEN DATA:

Dia. (in.)	New or Used	Steel, Plastic, etc. Perf., Slotted, etc. Screen Mfg., if commercial	Setting (ft.) From	Setting (ft.) To	Gage Casing Screen
2"	N	PVC.	0	36	.40
2"	N	PVC Screen	36	46	.12

9) CEMENTING DATA [Rule 287.44(1)]
Cemented from 0 ft. to 10 ft. No. of Sacks Used 2
ft. to ft. No. of Sacks Used
Method used Hand Mix
Cemented by Owner

10) SURFACE COMPLETION
☐ Specified Surface Slab Installed [Rule 287.44(2)(A)]
☐ Specified Steel Sleeve Installed [Rule 287.44(3)(A)]
☐ Pitless Adapter Used [Rule 287.44(3)(B)]
☑ Approved Alternative Procedure Used [Rule 287.71]

11) WATER LEVEL:
Static level _____ ft. below land surface Date _____
Artesian flow _____ gpm. Date _____

12) PACKERS: Type — Depth

13) TYPE PUMP:
☐ Turbine ☐ Jet ☑ Submersible None ☐ Cylinder
☐ Other _____
Depth to pump bowls, cylinder, jet, etc., _____ ft.

14) WELL TESTS: None
Type Test: ☐ Pump ☐ Bailer ☐ Jetted ☐ Estimated
Yield: _____ gpm with _____ ft. drawdown after _____ hrs.

15) WATER QUALITY:
Did you knowingly penetrate any strata which contained undesirable constituents?
☐ Yes ☑ No If yes, submit "REPORT OF UNDESIRABLE WATER"
Type of water? Potable Depth of strata 6
Was a chemical analysis made? ☐ Yes ☑ No

I hereby certify that this well was drilled by me (or under my supervision) and that each and all of the statements herein are true to the best of my knowledge and belief. I understand that failure to complete items 1 thru 15 will result in the log(s) being returned for completion and resubmittal.

COMPANY NAME Coastal Water Well (Type or print) WELL DRILLER'S LICENSE NO. 812

ADDRESS RO Box 745 (Street or RFD) Pasadena (City) Tx. (State) 77365 (Zip)

(Signed) H.L. Eckert (Licensed Well Driller) (Signed) _____ (Registered Driller Trainee)

Please attach electric log, chemical analysis, and other pertinent information, if available.

For TWC use only: Well No. _____ Located on map 65-5-9

WWD-012 (Rev. 05-18-90)

TEXAS WATER COMMISSION COPY

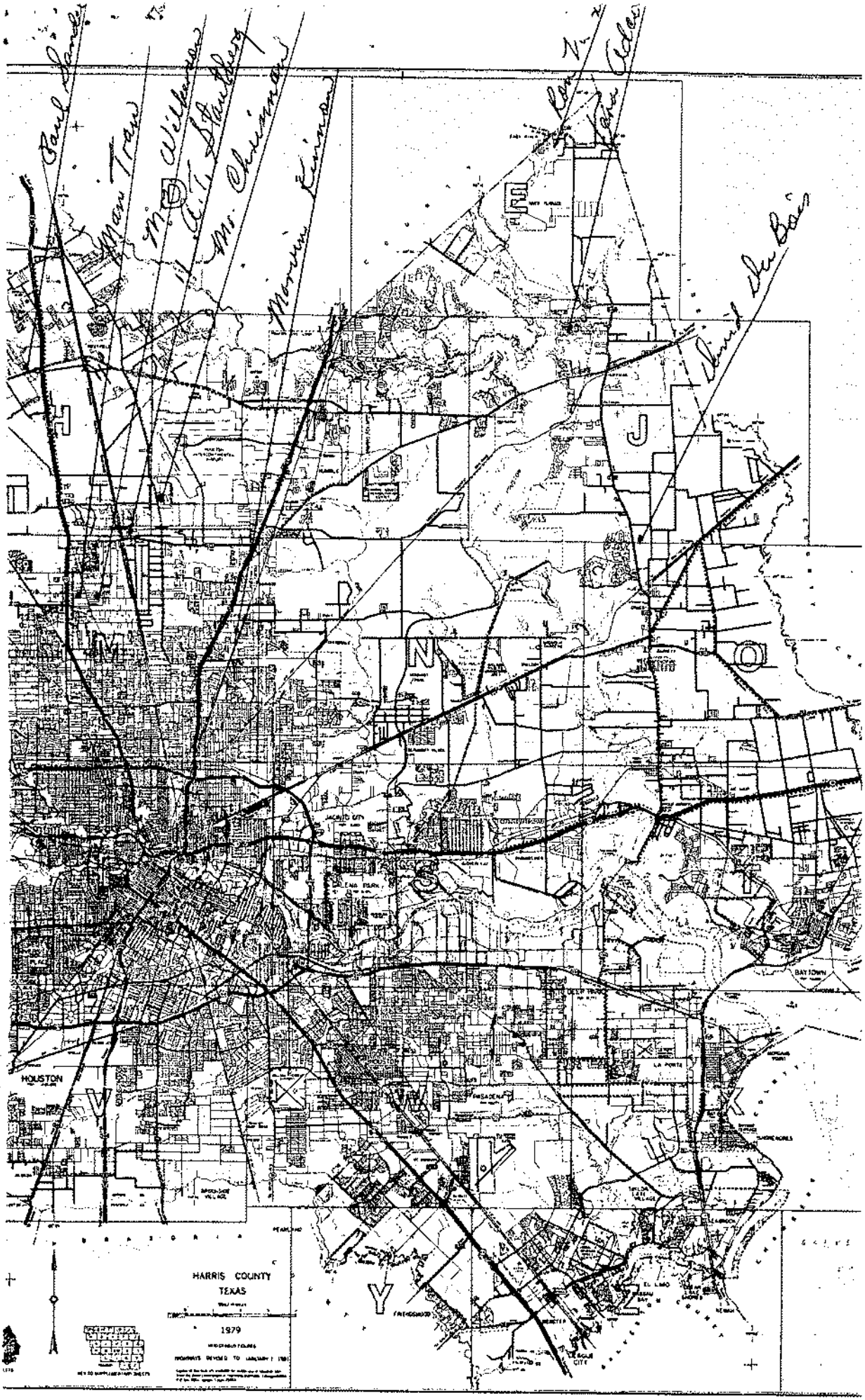
HARRIS COUNTY
TEXAS
1979
HOUSTON
BAYTOWN
LA PORTE
PASADENA
EL LAGO
H
J
M
N
O
V
Y

Send original copy by certified mail to the Texas Department of Water Resources P. O. Box 13087 Austin, Texas 78711

State of Texas
WATER WELL REPORT

ATTENTION OWNER: *Confidentiality Privilege Notice on Reverse Side*

For TDWR use only
Well No. 65-06-9EE
Located on map RS
Received: CFS.

1) OWNER BOLT MFG. CO. INC. (Name) Address 10202 AIRLINE (Street or RFD) HOUSTON (City) TEXAS (State) (Zip)

2) LOCATION OF WELL County HARRIS 10 miles in N (N.E., S.W., etc.) direction from HOUSTON (Town)

Driller must complete the legal description to the right with distance and direction from two intersecting section or survey lines, or he must locate and identify the well on an official Quarter- or Half-Scale Texas County General Highway Map and attach the map to this form.

☐ Legal description:
Section No. _____ Block No. _____ Township _____
Abstract No. _____ Survey Name _____
Distance and direction from two intersecting section or survey lines _____

☐ See attached map.

3) TYPE OF WORK (Check): ☑ New Well ☐ Deepening ☐ Reconditioning ☐ Plugging

4) PROPOSED USE (Check): ☑ Domestic ☐ Industrial ☐ Public Supply ☐ Irrigation ☐ Test Well ☐ Other _____

5) DRILLING METHOD (Check): ☑ Mud Rotary ☐ Air Hammer ☐ Driven ☐ Bored ☐ Air Rotary ☐ Cable Tool ☐ Jetted ☐ Other _____

6) WELL LOG:

Date drilled 10-8-80

DIAMETER OF HOLE

Dia. (in.)	From (ft.)	To (ft.)
6 3/4	Surface	325
3 7/8	325	337

7) BOREHOLE COMPLETION: ☐ Open Hole ☐ Straight Wall ☐ Underreamed ☐ Gravel Packed ☑ Other 2-STRING
If Gravel Packed give interval . . . from _____ ft. to _____ ft.

From (ft.)	To (ft.)	Description and color of formation material
0	4	TOP SOIL
4	24	RED SHALE
24	62	SAND
62	125	RED SHALE
125	143	SAND
143	168	RED SHALE
168	185	SAND
185	221	RED SHALE
221	240	SAND
240	255	BLUE SHALE
255	280	SAND
280	312	RED SHALE
312	337	SAND

8) CASING, BLANK PIPE, AND WELL SCREEN DATA:

Dia. (in.)	New or Used	Steel, Plastic, etc. Perf., Slotted, etc. Screen Mgf., if commercial	Setting (ft.) From	Setting (ft.) To	Gage Casing Screen
4	N	PLASTIC	1 ABOVE G	320	SCH 40
2 1/2	N	"	320	322	SCH 80
2 1/2	N	PLASTIC SCREEN	322	337	SCH 80

CEMENTING DATA
Cemented from 0 ft. to 320 ft.
Method used _____
Cemented by _____ (Company or Individual)

9) WATER LEVEL:
Static level 204 ft. below land surface Date 10-9-80
Artesian flow _____ gpm. Date _____

10) PACKERS: Type Depth

RECEIVED
MAR 30 1982
DEPT. OF
WATER RESOURCES

(Use reverse side if necessary)

11) TYPE PUMP: ☐ Turbine ☐ Jet ☑ Submersible ☐ Cylinder ☐ Other _____
Depth to pump bowls, cylinder, jet, etc., 273 ft.

13) WATER QUALITY:
Did you knowingly penetrate any strata which contained undesirable water? ☐ Yes ☑ No
If yes, submit "REPORT OF UNDESIRABLE WATER"
Type of water? _____ Depth of strata _____
Was a chemical analysis made? ☐ Yes ☑ No

12) WELL TESTS: ☐ Type Test: ☑ Pump ☐ Bailer ☐ Jetted ☐ Estimated
Yield: 12.5 gpm with 20 ft. drawdown after 2 hrs.

I hereby certify that this well was drilled by me (or under my supervision) and that each and all of the statements herein are true to the best of my knowledge and belief.

NAME JAMES H. SUGG JR. (Type or Print) Water Well Drillers Registration No. 1006

ADDRESS 13501 CHRISMAN #26 (Street or RFD) HOUSTON (City) TEXAS (State) 77039 (Zip)

(Signed) James H. Sugg Jr. (Water Well Driller) SUGG WATER WELL DRILLING (Company Name)

Please attach electric log, chemical analysis, and other pertinent information, if available.

TDWR-0392 (Rev. 1-12-79)

DEPARTMENT OF WATER RESOURCES COPY

BOLT MFG. CO.



RECEIVED
MAR 30 1982
DEPT. OF
WATER RESOURCES

Send original copy by certified mail to the Texas Water Development Board P. O. Box 12386 Austin, Texas 78711

State of Texas

WATER WELL REPORT

For TWDB use only
Well No.
Located on map
Received:

1) OWNER:
Person having well drilled Joe Price (Name) Address 208 Dale Houston, Texas (Street or RFD) (City) (State)
Landowner Joe Price (Name) Address 208 Dale Houston, Texas (Street or RFD) (City) (State)

2) LOCATION OF WELL:
County Harris, 9 miles in N (N.E., S.W., etc.) direction from Houston (Town)

Locate by sketch map showing landmarks, roads, creeks, highway number, etc.



(Use reverse side if necessary)

or Give legal location with distances and directions from adjacent sections or survey lines.
Labor League
Block 4 Sub Northfield Place
Abstract No. Lot # 208
(NW¼ NE¼ SW¼ SE¼) of Section N

3) TYPE OF WORK (Check): New Well, Deepening, Reconditioning, Plugging

4) PROPOSED USE (Check): Domestic, Industrial, Municipal, Irrigation, Test Well, Other

5) TYPE OF WELL (Check): Rotary, Driven, Dug, Cable, Jetted, Bored

6) WELL LOG:
Diameter of hole 3 3/4 in. Depth drilled 44 ft. Depth of completed well 44 ft. Date drilled 3-3-70
All measurements made from 0 ft. above ground level.

From (ft.)	To (ft.)	Description and color of formation material
0	18 ft	White Clay
18	44	White Sand 10ga

(Use reverse side if necessary)

9) Casing:
Type: Old, New, Steel, Plastic, Other
Cemented from None ft. to ft.

Diameter (inches)	Setting From (ft.)	To (ft.)	Gage
2"	+1	44	40

10) SCREEN:
Type Plastic Well Supplies Co.
Perforated Slotted

Diameter (inches)	Setting From (ft.)	To (ft.)	Slot Size
2"	39	44	10ga

7) COMPLETION (Check):
Straight wall, Gravel packed, Other
Under reamed, Open hole

8) WATER LEVEL:
Static level 14 ft. below land surface Date 3-3-70
Artesian pressure lbs. per square inch Date
Depth to pump bowls, cylinder, jet, etc., 20 ft. below land surface.

11) WELL TESTS:
Was a pump test made? Yes No drilled by whom?
Yield: 400 gph with ft. drawdown after hrs.
Bailer test gpm with ft. drawdown after hrs.
Artesian flow gpm
Temperature of water

12) WATER QUALITY:
Was a chemical analysis made? Yes No
Did any strata contain undesirable water? Yes No
Type of water? depth of strata

I hereby certify that this well was drilled by me (or under my supervision) and that each and all of the statements herein are true to the best of my knowledge and belief.

NAME E. A. Raymond Jr. (Type or Print) Water Well Drillers Registration No. 774
ADDRESS 1321 Raymac Hou. Texas (Street or RFD) (City) (State)
(Signed) E A Raymond Jr. (Water Well Driller) Raymond Water Wells (Company Name)

Please attach electric log, chemical analysis, and other pertinent information, if available.

*Additional instructions on reverse side.

4820113069

TWDBE-GW-53

Send original copy by certified return receipt requested r ... : TDLR, P.O. Box 12157, Austin, TX 78711

ATTENTION OWNER: *Confidentiality Privilege Notice on reverse side of Well Owner's copy (pink)*

State of Texas
WELL REPORT

Texas Department of Licensing & Regulation
P.O. Box 12157
Austin, TX 78711
512-463-7880

1) OWNER KATHRIN HAMRIC (Name) ADDRESS 207 DALE (Street or RFD) HOUSTON (City) TX (State) 77037 (Zip)

2) ADDRESS OF WELL'S LOCATION: County HARRIS 207 DALE (Street, RFD or other) HOUSTON (City) TX (State) 77037 (Zip) Long. _____ Lat. _____ Grid # 65059

3) TYPE OF WORK (Check): [X] New Well [ ] Deepening [ ] Reconditioning [ ] Plugging

(4) PROPOSED USE (Check): [ ] Monitor [ ] Environmental Soil Boring [X] Domestic [ ] Industrial [ ] Irrigation [ ] Injection [ ] Public Supply [ ] De-watering [ ] Testwell
If Public Supply well, were plans submitted to the TNRCC? [ ] Yes [ ] No

5) X

6) WELL LOG:
Date Drilling:
Started 9-24 19 99
Completed 9-24 19 99

DIAMETER OF HOLE		
Dia. (in.)	From (ft.)	To (ft.)
3 7/8	Surface	50

7) DRILLING METHOD (Check): [ ] Driven [ ] Air Rotary [X] Mud Rotary [ ] Bored [ ] Air Hammer [ ] Cable Tool [ ] Jetted [ ] Other _____

From (ft.)	To (ft.)	Description and color of formation material
0	4	TOP SOIL
4	15	RED SHALE
15	22	SAND
22	35	RED SHALE
35	50	SAND

(Use reverse side of Well Owner's copy, if necessary)

8) Borehole Completion (Check): [ ] Open Hole [X] Straight Wall [ ] Underreamed [ ] Gravel Packed [ ] Other _____
If Gravel Packed give interval from _____ ft. to _____ ft.

CASING, BLANK PIPE, AND WELL SCREEN DATA:

Dia. (in.)	New or Used	Steel, Plastic, etc. Perf., Slotted, etc. Screen Mfg., if commercial	Setting (ft.) From	Setting (ft.) To	Gage Casing Screen
2	N	PVC	0	40	SCH 40
2	N	PVC SCREEN	40	50	SCH 40

9) CEMENTING DATA
Cemented from 0 ft. to 38 ft. No. of sacks used 3
_____ ft. to _____ ft. No. of sacks used _____
Method used MIXED & POURED
Cemented by SUGG WATER WELL
Distance to septic system field lines or other concentrated contamination 75 ft.
Method of verification of above distance PROPERTY OWNER

13) [ ] Well plugged within 48 hours

Casing left in well: From (ft.)	Casing left in well: To (ft.)	Cement/bentonite placed in well: From (ft.)	Cement/bentonite placed in well: To (ft.)	Sacks used:

10) SURFACE COMPLETION
[ ] Specified Surface Slab Installed
[X] Specified Steel Sleeve Installed
[ ] Pitless Adapter Used
[ ] Approved Alternative Procedure Used

14) TYPE PUMP:
[ ] Turbine [X] Jet [ ] Submersible [ ] Cylinder
[ ] Other _____
Depth to pump bowls, cylinder, jet, etc., 25 ft.

15) WELL TESTS:
Type test: [X] Pump [ ] Bailer [ ] Jetted [ ] Estimated
Yield: 6 gpm with 4 ft. drawdown after 2 hrs.

11) WATER LEVEL:
Static level 15 ft. below land surface Date 9-24-99
Artesian flow _____ gpm. Date _____

16) WATER QUALITY:
Did you knowingly penetrate any strata which contained undesirable constituents?
[ ] Yes [X] No If yes, submit "REPORT OF UNDESIRABLE WATER"
Type of water? _____ Depth of strata _____
Was a chemical analysis made? [ ] Yes [X] No

12) PACKERS: Type Depth

I certify that I drilled this well (or the well was drilled under my direct supervision) and that each and all of the statements herein are true and correct. I understand that failure to complete items 1 thru 16 will result in the log(s) being returned for completion and resubmittal.

COMPANY NAME SUGG WATER WELL (Type or print) WELL DRILLER'S LICENSE NO. 1006 WPKL

ADDRESS 13501 CHRISMAN #26 (Street or RFD) HOUSTON (City) TEXAS (State) 77039 (Zip)

(Signed) James N. Sugg (Licensed Well Driller) (Signed) _____ (Registered Driller Trainee)

Please attach electric log, chemical analysis, and other pertinent information, if available.

TDLR FORM 001WWD (4/98) White - TDLR Yellow - DRILLER Pink - WELL OWNER

955 Dup

Send original copy by certified mail to the Texas Water Development Board P. O. Box 13087 Austin, Texas 78711

State of Texas

WATER WELL REPORT

For TWDB use only
Well No. 65-05-955
Located on map 405
Received: 75
dt

1) OWNER:
Person having well drilled Willian E. Thomppon (Name) Address 214 Busch (Street or RFD) Houston (City) Texas (State)
Landowner Same (Name) Address Same (Street or RFD) (City) (State)

2) LOCATION OF WELL:
County Harris, _____ miles in _____ (N.E., S.W., etc.) direction from _____ (Town)

Locate by sketch map showing landmarks, roads, creeks, hiway number, etc.*

Map on 413 E 65-05-9DDD

North

(Use reverse side if necessary)

or

Give legal location with distances and directions from adjacent sections or survey lines.

Labor _____ League _____
Block _____ Survey _____
Abstract No. _____
(NW¼ NE¼ SW¼ SE¼) of Section _____

3) TYPE OF WORK (Check): ~~New Well~~ Deepening Reconditioning Plugging

4) PROPOSED USE (Check): ~~Domestic~~ Industrial Municipal Irrigation Test Well Other

5) TYPE OF WELL (Check): ~~Rotary~~ Driven Dug Cable Jetted Bored

6) WELL LOG:
Diameter of hole 6 3/4 in. Depth drilled 53 ft ft. Depth of completed well 53 ft ft. Date drilled 2-26-75
All measurements made from 0 ft. above ground level.

From (ft.)	To (ft.)	Description and color of formation material
0	2	Topsoil
2	10	Gray Clay
10	10	Rock
10	15	Yellow Gray Clay
15	20	Red Gray Clay
20	53	Sand

(Use reverse side if necessary)

9) Casing:
Type: Old ~~New~~ Steel ~~Plastic~~ Other
Cemented from _____ ft. to _____ ft.

Diameter (inches)	Setting From (ft.)	Setting To (ft.)	Gage
4"	1 ft	53 ft	40

10) SCREEN:
Type Well Supplies Inc Plastic Wrapped
Perforated Slotted

Diameter (inches)	Setting From (ft.)	Setting To (ft.)	Slot Size
4"	48 ft	53 ft	10

7) COMPLETION (Check):
Straight wall Gravel packed Other
Under reamed ~~Open Hole~~

8) WATER LEVEL:
Static level 5 ft. below land surface Date _____
Artesian pressure _____ lbs. per square inch Date _____
Depth to pump bowls, cylinder, jet, etc., 20 ft. below land surface.

11) WELL TESTS:
Was a pump test made? Yes X No If yes, by whom?
Yield: _____ gpm with _____ ft. drawdown after _____ hrs.
Bailer test _____ gpm with _____ ft. drawdown after _____ hrs.
Artesian flow _____ gpm
Temperature of water _____

12) WATER QUALITY:
Was a chemical analysis made? Yes X No
Did any strata contain undesirable water? Yes No.
Type of water? _____ depth of strata _____

I hereby certify that this well was drilled by me (or under my supervision) and that each and all of the statements herein are true to the best of my knowledge and belief.

NAME C. A. Raymond Jr. (Type or Print) Water Well Drillers Registration No. TDL 774

ADDRESS 10011 Airline Drive (Street or RFD) Houston (City) Texas (State)

(Signed) C A Raymond Jr (Water Well Driller) Raymond Water Well Drilling Inc. (Company Name)

Please attach electric log, chemical analysis, and other pertinent information, if available.

*Additional instructions on reverse side.

TWDBE-WD-8

Texas Water Development Board (TWDB)
Groundwater Database (GWDB)
Well Information Report for State Well Number 65-05-955

GWDB Reports and Downloads

Well Basic Details

Scanned Documents

State Well Number	6505955
County	Harris
River Basin	San Jacinto
Groundwater Management Area	14
Regional Water Planning Area	H - Region H
Groundwater Conservation District	Harris-Galveston Subsidence District
Latitude (decimal degrees)	29.906667
Latitude (degrees minutes seconds)	29° 54' 24" N
Longitude (decimal degrees)	-95.400001
Longitude (degrees minutes seconds)	095° 24' 00" W
Coordinate Source	Global Positioning System - GPS
Aquifer Code	112CHCT - Chicot Aquifer
Aquifer	Gulf Coast
Aquifer Pick Method	
Land Surface Elevation (feet above sea level)	86
Land Surface Elevation Method	Interpolated From Topo Map
Well Depth (feet below land surface)	390
Well Depth Source	Another Government Agency
Drilling Start Date	
Drilling End Date	2/1/2002
Drilling Method	
Borehole Completion	

Well Type	Withdrawal of Water
Well Use	
Water Level Observation	Miscellaneous Measurements
Water Quality Available	No
Pump	
Pump Depth (feet below land surface)	
Power Type	
Annular Seal Method	
Surface Completion	
Owner	School of Martial Arts
Driller	
Other Data Available	
Well Report Tracking Number	
Plugging Report Tracking Number	
U.S. Geological Survey Site Number	
Texas Commission on Environmental Quality Source Id	
Groundwater Conservation District Well Number	
Owner Well Number	
Other Well Number	
Previous State Well Number	
Reporting Agency	U.S. Geological Survey
Created Date	3/3/2004
Last Update Date	5/10/2010

Remarks	

Casing

Diameter (in.)	Casing Type	Casing Material	Schedule	Gauge	Top Depth (ft.)	Bottom Depth (ft.)
	Blank				0	375
	Screen				375	390

Well Tests - No Data

Lithology - No Data

Annular Seal Range - No Data

Borehole - No Data

Plugged Back - No Data

Filter Pack - No Data

Packers - No Data

Water Level Measurements

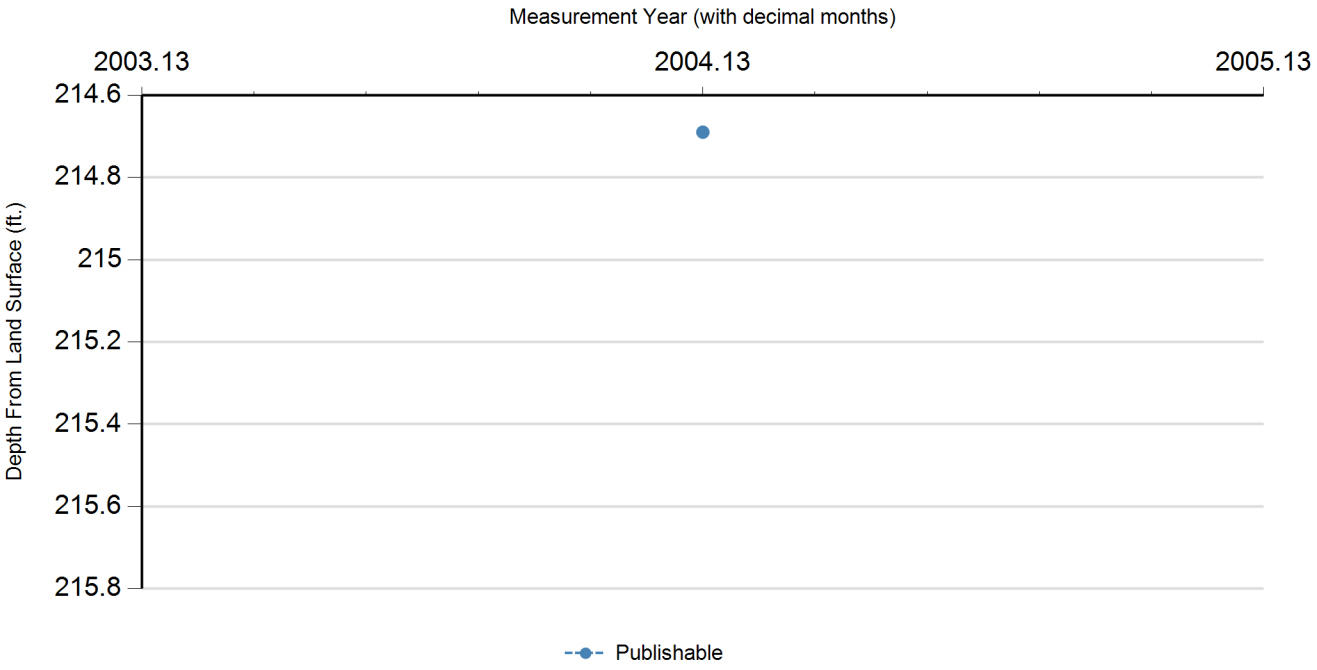

Status Code	Date	Time	Water Level (ft. below land surface)	Change value in ( ) indicates rise in level	Water Elevation (ft. above sea level)	Meas #	Measuring Agency	Method	Remark ID	Comments
P	2/19/2004		214.69		-128.69	1	U.S. Geological Survey	Steel Tape		

Code Descriptions

Status Code	Status Description
P	Publishable

Water Quality Analysis - No Data Available

GWDB DISCLAIMER: Except where noted, all of the information provided in the Texas Water Development Board (TWDB) Groundwater Database (http://www.twdb.texas.gov/groundwater/data/gwdbrpt.asp) is believed to be accurate and reliable; however, the TWDB assumes no responsibility for any errors appearing in rules or otherwise. Further, TWDB assumes no responsibility for the use of the information provided. PLEASE NOTE that users of these data are responsible for checking the accuracy, completeness, currency and/or suitability of all information themselves. TWDB makes no guarantees or warranties as to the accuracy, completeness, currency, or suitability of the information provided via the Groundwater Database (GWDB). TWDB specifically disclaims any and all liability for any claims or damages that may result from providing GWDB data or the information it contains. For additional information or answers to questions concerning the TWDB GWDB, contact the Groundwater Data Team at GroundwaterData@twdb.texas.gov.

STATE OF TEXAS WELL REPORT for Tracking #238651

Owner:	**Rogelio Don**	Owner Well #:	**No Data**
Address:	**11315 Sunfish Ln. Houston, TX 77067**	Grid #:	**65-05-9**
Well Location:	**323 Busch Houston, TX 77037**	Latitude:	**29° 54' 17" N**
		Longitude:	**095° 23' 49" W**
Well County:	**Harris**	Elevation:	**No Data**
Type of Work:	**New Well**	Proposed Use:	**Domestic**

Drilling Start Date: **12/22/2010** Drilling End Date: **12/22/2010**

	Diameter (in.)	*Top Depth (ft.)*	*Bottom Depth (ft.)*
Borehole:	**2**	**0**	**50**

Drilling Method: **Mud (Hydraulic) Rotary**

Borehole Completion: **Filter Packed**

	Top Depth (ft.)	*Bottom Depth (ft.)*	*Filter Material*	*Size*
Filter Pack Intervals:	**40**	**50**	**Gravel**	**# 12**

	Top Depth (ft.)	*Bottom Depth (ft.)*	*Description (number of sacks & material)*
Annular Seal Data:	**0**	**10**	**4 Cement**
	10	**40**	**5 Bentonite**

Seal Method: **Pressure**

Sealed By: **Driller**

Distance to Property Line (ft.): **5**

Distance to Septic Field or other concentrated contamination (ft.): **80**

Distance to Septic Tank (ft.): **No Data**

Method of Verification: **Customer**

Surface Completion: **Surface Sleeve Installed**

Water Level: **8 ft.** below land surface on **2010-12-22** Measurement Method: **Unknown**

Packers: **None**

Type of Pump: **Jet** Pump Depth (ft.): **30**

Well Tests: **Jetted** **Yield: 10 GPM with 10 ft. drawdown after 2 hours**

	Strata Depth (ft.)	Water Type
Water Quality:	**No Data**	**Fresh**

Chemical Analysis Made: **No**

Did the driller knowingly penetrate any strata which contained injurious constituents?: **No**

Certification Data: The driller certified that the driller drilled this well (or the well was drilled under the driller's direct supervision) and that each and all of the statements herein are true and correct. The driller understood that failure to complete the required items will result in the report(s) being returned for completion and resubmittal.

Company Information: **Raymond Services, Inc.**

10011 Airline
Houston, TX 77037

Driller Name: **Zachary Proctor** License Number: **4577**

Comments: **No Data**

Lithology:
DESCRIPTION & COLOR OF FORMATION MATERIAL

Top (ft.)	Bottom (ft.)	Description
0	**2**	**Top Soil**
2	**10**	**Sand/Clay**
10	**15**	**Clay Yellow**
15	**22**	**Clay Red**
22	**30**	**Sand Brown # 6**
30	**40**	**Sand Brown # 8**
40	**50**	**Sand Gravel # 10**

Casing:
BLANK PIPE & WELL SCREEN DATA

Dia. (in.)	New/Used	Type	Setting From/To (ft.)
2	**New**	**PVC**	**Screen 0 - 40 SCH 40**
2	**New**	**PVC**	**Screen 40 - 50 # 6**

IMPORTANT NOTICE FOR PERSONS HAVING WELLS DRILLED CONCERNING CONFIDENTIALITY

TEX. OCC. CODE Title 12, Chapter 1901.251, authorizes the owner (owner or the person for whom the well was drilled) to keep information in Well Reports confidential. The Department shall hold the contents of the well log confidential and not a matter of public record if it receives, by certified mail, a written request to do so from the owner.

Please include the report's Tracking Number on your written request.

Texas Department of Licensing and Regulation
P.O. Box 12157
Austin, TX 78711
(512) 334-5540

STATE OF TEXAS WELL REPORT for Tracking #413888

Owner:	**Ruben Velasquez**	Owner Well #:	**No Data**
Address:	**213 Busch Houston , TX 77060**	Grid #:	**65-05-9**
		Latitude:	**29° 54' 17" N**
Well Location:	**213 Busch Houston, TX 77060**	Longitude:	**095° 23' 57" W**
Well County:	**Harris**	Elevation:	**No Data**
Type of Work:	**New Well**	Proposed Use:	**Domestic**

Drilling Start Date: **1/27/2016** Drilling End Date: **1/27/2016**

	Diameter (in.)	*Top Depth (ft.)*	*Bottom Depth (ft.)*
Borehole:	**5.5**	**0**	**47**

Drilling Method: **Mud (Hydraulic) Rotary**

Borehole Completion: **Gravel Packed**

	Top Depth (ft.)	*Bottom Depth (ft.)*	*Description (number of sacks & material)*
Annular Seal Data:	**0**	**37**	**Cement 16 Bags/Sacks**

Seal Method: **Pressure**

Sealed By: **Driller**

Distance to Property Line (ft.): **6**

Distance to Septic Field or other concentrated contamination (ft.): **No Data**

Distance to Septic Tank (ft.): **50**

Method of Verification: **Customer**

Surface Completion: **Surface Sleeve Installed** **Surface Completion by Driller**

Water Level: **8 ft.** below land surface on **2016-01-28**

Packers: **No Data**

Type of Pump: **Jet** Pump Depth (ft.): **30**

Well Tests: **Jetted** **Yield: 15 GPM with 10 ft. drawdown after 2 hours**

	Strata Depth (ft.)	Water Type
Water Quality:	**No Data**	**No Data**

Chemical Analysis Made: **No**

Did the driller knowingly penetrate any strata which contained injurious constituents?: **No**

Certification Data: The driller certified that the driller drilled this well (or the well was drilled under the driller's direct supervision) and that each and all of the statements herein are true and correct. The driller understood that failure to complete the required items will result in the report(s) being returned for completion and resubmittal.

Company Information: **Raymond Services, Inc.**

10011 Airline
Houston, TX 77037

Driller Name: **Raymond Services, Inc.** License Number: **4577**

Comments: **No Data**

Report Amended on 6/30/2016 by Request #18132

Lithology:
DESCRIPTION & COLOR OF FORMATION MATERIAL

Top (ft.)	Bottom (ft.)	Description
0	3	Top Soil
3	15	Sand/Clay
15	25	Sand Brown # 8
25	33	Clay Red.
33	47	Sand Tan # 8

Casing:
BLANK PIPE & WELL SCREEN DATA

Dia (in.)	Type	Material	Sch./Gage	Top (ft.)	Bottom (ft.)
2		New Plastic (PVC)	40	0	37
2	Screen	New Plastic (PVC)	6	37	47

IMPORTANT NOTICE FOR PERSONS HAVING WELLS DRILLED CONCERNING CONFIDENTIALITY

TEX. OCC. CODE Title 12, Chapter 1901.251, authorizes the owner (owner or the person for whom the well was drilled) to keep information in Well Reports confidential. The Department shall hold the contents of the well log confidential and not a matter of public record if it receives, by certified mail, a written request to do so from the owner.

Please include the report's Tracking Number on your written request.

Texas Department of Licensing and Regulation
P.O. Box 12157
Austin, TX 78711
(512) 334-5540

STATE OF TEXAS WELL REPORT for Tracking #192068

Owner:	**Ork III Investments, LLC**	Owner Well #:	**No Data**
Address:	**410 Northville Houston, TX 77037**	Grid #:	**65-05-9**
Well Location:	**10202 Airline Dr. Houston, TX 77037**	Latitude:	**29° 54' 16" N**
		Longitude:	**095° 23' 56" W**
Well County:	**Harris**	Elevation:	**No Data**
Type of Work:	**New Well**	Proposed Use:	**Domestic**

Drilling Start Date: **8/28/2009** Drilling End Date: **8/29/2009**

	Diameter (in.)	*Top Depth (ft.)*	*Bottom Depth (ft.)*
Borehole:	**6.75**	**0**	**400**

Drilling Method: **Mud (Hydraulic) Rotary**

Borehole Completion: **2 String**

	Top Depth (ft.)	*Bottom Depth (ft.)*	*Description (number of sacks & material)*
Annular Seal Data:	**0**	**380**	**28**
	0	**10**	**10**

Seal Method: **Positive Displacement**

Sealed By: **SDI**

Distance to Property Line (ft.): **25**

Distance to Septic Field or other concentrated contamination (ft.): **80**

Distance to Septic Tank (ft.): **No Data**

Method of Verification: **owner**

Surface Completion: **Surface Slab Installed**

Water Level: **210 ft.** below land surface on **2009-09-02** Measurement Method: **Unknown**

Packers: **KP-375**

Type of Pump: **Submersible** Pump Depth (ft.): **280**

Well Tests: **Jetted** **Yield: 50 GPM**

	Strata Depth (ft.)	Water Type
Water Quality:	**No Data**	**No Data**

Chemical Analysis Made: **No**

Did the driller knowingly penetrate any strata which contained injurious constituents?: **No**

Certification Data: The driller certified that the driller drilled this well (or the well was drilled under the driller's direct supervision) and that each and all of the statements herein are true and correct. The driller understood that failure to complete the required items will result in the report(s) being returned for completion and resubmittal.

Company Information: **Scott Drilling, Inc.**

11923 Green Pines Circle
Houston, TX 77066

Driller Name: **Scott Robinson** License Number: **4839**

Comments: **No Data**

Lithology:
DESCRIPTION & COLOR OF FORMATION MATERIAL

Top (ft.)	Bottom (ft.)	Description
0	**35**	**clay**
35	**50**	**sand**
50	**130**	**clay**
130	**150**	**sand**
150	**200**	**clay**
200	**230**	**sand**
230	**300**	**clay**
300	**400**	**sand**

Casing:
BLANK PIPE & WELL SCREEN DATA

Dia. (in.)	New/Used	Type	Setting From/To (ft.)
4	**N**	**PVC**	**Casing 0-380**
2.5	**N**	**"**	**" Liner 375-380**
2.5	**N**	**"**	**" Screen 380-400 .12**

IMPORTANT NOTICE FOR PERSONS HAVING WELLS DRILLED CONCERNING CONFIDENTIALITY

TEX. OCC. CODE Title 12, Chapter 1901.251, authorizes the owner (owner or the person for whom the well was drilled) to keep information in Well Reports confidential. The Department shall hold the contents of the well log confidential and not a matter of public record if it receives, by certified mail, a written request to do so from the owner.

Please include the report's Tracking Number on your written request.

Texas Department of Licensing and Regulation
P.O. Box 12157
Austin, TX 78711
(512) 334-5540

6505 6CC

Send original copy by certified mail to the Texas Water Development Board P. O. Box 12386 Austin, Texas 78711

State of Texas

WATER WELL REPORT

For TWDB use only
Well No. 65-05-6CC
Located on map
Received: 77
dir

1) OWNER:
Person having well drilled Baker (Name) Address 200 Dale Hon TX (Street or RFD) (City) (State)

Landowner Same (Name) Address (Street or RFD) (City) (State)

2) LOCATION OF WELL:
County Harris, miles in (N.E., S.W., etc.) direction from (Town)

Locate by sketch map showing landmarks, roads, creeks, hiway number, etc.*



(Use reverse side if necessary)

or Give legal location with distances and directions from adjacent sections or survey lines.

Labor League
Block Survey
Abstract No.
(NW¼ NE¼ SW¼ SE¼) of Section

3) TYPE OF WORK (Check): ✓ New Well, Deepening, Reconditioning, Plugging

4) PROPOSED USE (Check): ✓ Domestic, Industrial, Municipal, Irrigation, Test Well, Other

5) TYPE OF WELL (Check): ✓ Rotary, Driven, Dug, Cable, Jetted, Bored

6) WELL DATA:
Diameter of hole 4½ in. Depth drilled 49 ft. Depth of completed well 49 ft. Date drilled 6-16-77

All measurements made from 1 ft. above ground level.

From (ft.)	To (ft.)	Description and color of formation material
0	12	clay
12	14	sand
14	24	clay
24	49	sand

(Use reverse side if necessary)

9) Casing:
Type: Old ✓ New Steel ✓ Plastic Other
Cemented from None ft. to ft.

Diameter (inches)	Setting From (ft.)	Setting To (ft.)	Gage
2	0	39	

10) SCREEN:
Type plastic
Perforated ✓ Slotted

Diameter (inches)	Setting From (ft.)	Setting To (ft.)	Slot Size
2	39	49	10

7) COMPLETION (Check): ✓ Straight wall, Gravel packed, Other, Under reamed, Open Hole

8) WATER LEVEL:
Static level 12 ft. below land surface Date 6-16-77
Artesian pressure lbs. per square inch Date
Depth to pump bowls, cylinder, jet, etc., 30' ft. below land surface.

11) WELL TESTS:
Was a pump test made? Yes ✓ No If yes, by whom?
Yield: gpm with ft. drawdown after hrs.
Bailer test gpm with ft. drawdown after hrs.
Artesian flow gpm
Temperature of water

12) WATER QUALITY:
Was a chemical analysis made? Yes ✓ No
Did any strata contain undesirable water? Yes No
Type of water? depth of strata

I hereby certify that this well was drilled by me (or under my supervision) and that each and all of the statements herein are true to the best of my knowledge and belief.

NAME A.R. Hendon Jr (Type or Print) Water Well Drillers Registration No. 1439

ADDRESS 14605 Reeveston Hon TX (Street or RFD) (City) (State)

(Signed) A R Hendon Jr (Water Well Driller) H & H Water Well (Company Name)

Please attach electric log, chemical analysis, and other pertinent information, if available.

*Additional instructions on reverse side.

TWDB-GM-23

4820111845

Send original copy by certified mail to: **Texas Water Commission, P.O. Box 13087, Austin, Texas 78711** — *Please use black ink.*

ATTENTION OWNER: *Confidentiality Privilege Notice on Reverse Side*

State of Texas WELL REPORT

Texas Water Well Drillers Board
P.O. Box 13087
Austin, Texas 78711

1) OWNER BENNY GARZA (Name) ADDRESS 8426 YALE (Street or RFD) HOUSTON (City) TEXAS (State) 77037 (Zip)

2) LOCATION OF WELL: County HARRIS 10 miles in N (NE, SW, etc.) direction from HOUSTON (Town)

Driller must complete the legal description below with distance and direction from two intersecting section or survey lines, or he must locate and identify the well on an official Quarter- or Half-Scale Texas County General Highway Map and attach the map to this form.

☐ LEGAL DESCRIPTION:
Section No. _____ Block No. _____ Township _____ Abstract No. _____ Survey Name _____
Distance and direction from two intersecting section or survey lines _____

☑ SEE ATTACHED MAP

3) TYPE OF WORK (Check):
☑ New Well ☐ Deepening ☐ Reconditioning ☐ Plugging

4) PROPOSED USE (Check):
☑ Domestic ☐ Industrial ☐ Monitor ☐ Public Supply ☐ Irrigation ☐ Test Well ☐ Injection ☐ De-Watering

5) DRILLING METHOD (Check):
☑ Mud Rotary ☐ Air Hammer ☐ Jetted ☐ Bored ☐ Air Rotary ☐ Cable Tool ☐ Other ☐ Driven

6) WELL LOG:
Date Drilling: Started 5-28 1992 Completed 5-30 1992

DIAMETER OF HOLE

Dia. (in.)	From (ft.)	To (ft.)
6 3/4	Surface	382
3 7/8	382	398

7) BOREHOLE COMPLETION:
☐ Open Hole ☐ Straight Wall ☐ Underreamed
☐ Gravel Packed ☑ Other 2-STRING
If Gravel Packed give interval . . . from _____ ft. to _____ ft.

From (ft.)	To (ft.)	Description and color of formation material
0	5	TOP SOIL
5	18	YELLOW SHALE
18	29	RED SAND
29	47	RED SHALE
47	64	RED SAND
64	105	RED SHALE
105	140	SAND
140	184	RED SHALE
184	206	SAND
206	209	ROCK

(Use reverse side if necessary)

8) CASING, BLANK PIPE, AND WELL SCREEN DATA:

Dia. (in.)	New or Used	Steel, Plastic, etc. Perf., Slotted, etc. Screen Mfg., if commercial	Setting (ft.) From	Setting (ft.) To	Gage Casing Screen
4	N	PVC	0	378	SCH40
2 1/2	N	PVC RIBED	378	398	"

9) CEMENTING DATA (Rule 287.44(1))
Cemented from 0 ft. to 378 ft. No. of Sacks Used 22
_____ ft. to _____ ft. No. of Sacks Used _____
Method used PRESSURE
Cemented by SUGG WATER WELL

10) SURFACE COMPLETION
☐ Specified Surface Slab Installed (Rule 287.44(2)(A))
☑ Specified Steel Sleeve Installed (Rule 287.44(3)(A))
☐ Pitless Adapter Used (Rule 287.44(3)(B))
☐ Approved Alternative Procedure Used (Rule 287.71)

11) WATER LEVEL:
Static level 243 ft. below land surface Date 5-30-92
Artesian flow _____ gpm. Date _____

12) PACKERS: Type _____ Depth _____

13) TYPE PUMP:
☐ Turbine ☐ Jet ☑ Submersible ☐ Cylinder ☐ Other _____
Depth to pump bowls, cylinder, jet, etc., 330 ft.

14) WELL TESTS:
Type Test: ☑ Pump ☐ Bailer ☐ Jetted ☐ Estimated
Yield: 11 gpm with 25 ft. drawdown after 2 hrs.

15) WATER QUALITY:
Did you knowingly penetrate any strata which contained undesirable constituents?
☐ Yes ☑ No If yes, submit "REPORT OF UNDESIRABLE WATER"
Type of water? _____ Depth of strata _____
Was a chemical analysis made? ☐ Yes ☑ No

I hereby certify that this well was drilled by me (or under my supervision) and that each and all of the statements herein are true to the best of my knowledge and belief. I understand that failure to complete items 1 thru 15 will result in the log(s) being returned for completion and resubmittal.

COMPANY NAME SUGG WATER WELL DRILLING (Type or print) WELL DRILLER'S LICENSE NO. 1006W

ADDRESS 13501 CHRISMAN #26 (Street or RFD) HOUSTON (City) TEXAS (State) 77039 (Zip)

(Signed) James N. Sugg Jr. (Licensed Well Driller) (Signed) _____ (Registered Driller Trainee)

RECEIVED
JUN 5 1992
TEXAS WATER WELL DRILLERS BOARD

Please attach electric log, chemical analysis, and other pertinent information, if available. For TWC use only: Well No. _____ Located on map _____

WWD-612 (Rev. 05-18-90) TEXAS WATER COMMISSION COPY

4820112027

BENNY GARZA

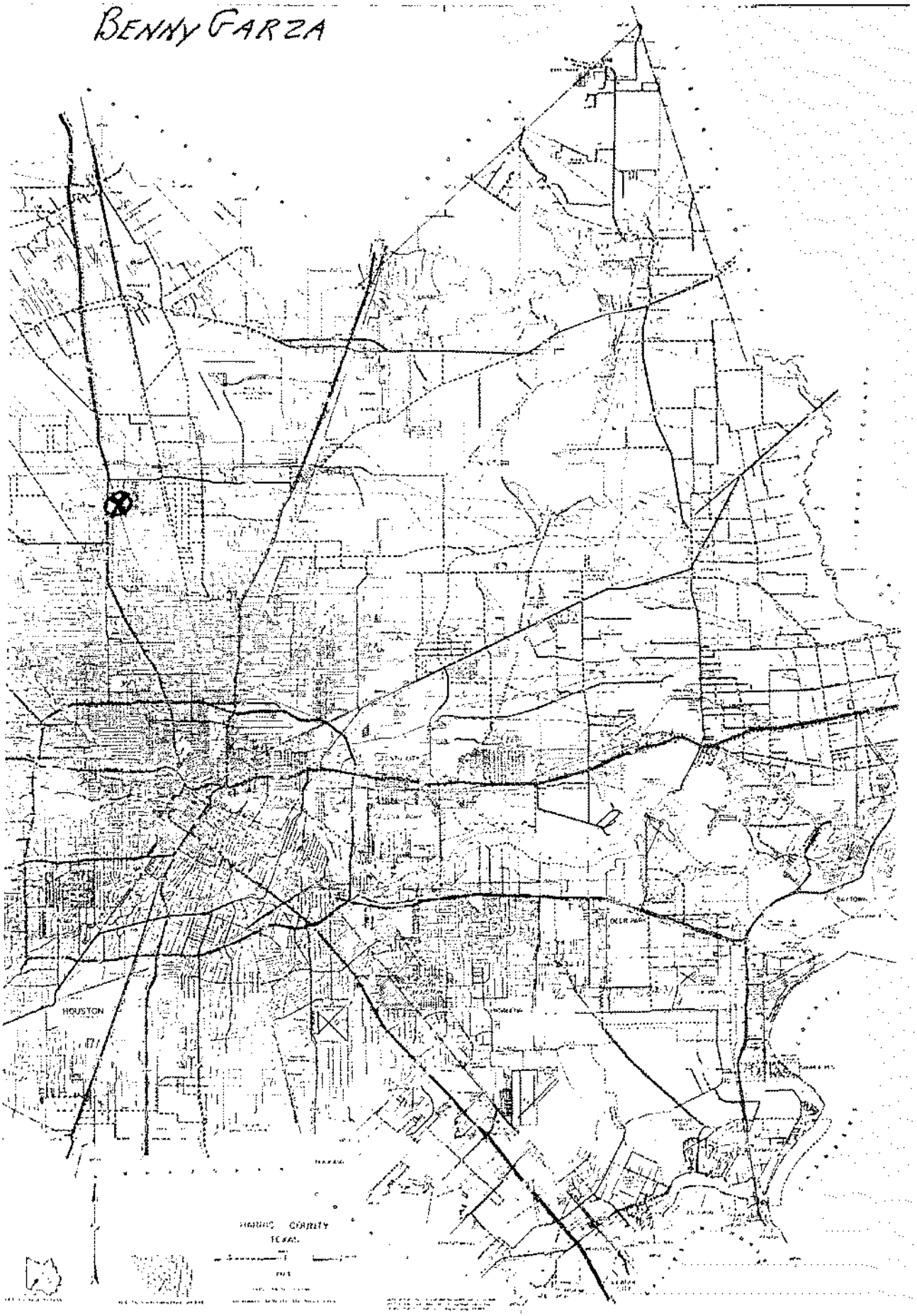

9H 9H

Send original copy by certified mail to the Texas Water Development Board P. O. Box 13087 Austin, Texas 78711

State of Texas

WATER WELL REPORT

For TWDB use only
Well No. 65-[illegible]
Located on map [illegible]
Received: [illegible]

1) OWNER:
Person having well drilled DONALD COOK. (Name) Address 237 HOLTMAN ST (Street or RFD) (City) (State)
Landowner SAME (Name) Address HOUSTON. TEX. (Street or RFD) (City) (State)

2) LOCATION OF WELL:
County HARRIS, 2 miles in NO (N.E., S.W., etc.) direction from HOUSTON. TEX. (Town)

Locate by sketch map showing landmarks, roads, creeks, hiway numbers, etc.*

WELL AT 237 HOLTMAN

North

LITTLE YORK

AIRLINE DRIVE

(Use reverse side if necessary)

or Give legal location with distances and directions from adjacent sections or survey lines.

Labor _____ League _____
Block _____ Survey _____
Abstract No. _____
(SW¼ NE¼ SW¼ SE¼) of Section _____

3) TYPE OF WORK (Check): New Well ✓ Deepening Reconditioning Plugging

4) PROPOSED USE (Check): Domestic ✓ Industrial Municipal Irrigation Test Well Other

5) TYPE OF WELL (Check): Rotary ✓ Driven Dug Cable Jetted Bored

6) WELL LOG:
Diameter of hole 6½ in. Depth drilled 334 ft. Depth of completed well 334 ft. Date drilled MAR. 29. 77
All measurements made from 1 ft. above ground level.

From (ft.)	To (ft.)	Description and color of formation material
0	23	CLAY.
23	49	SAND
49	70	CLAY.
70	82	SAND
82	223	CLAY.
223	239	SAND
239	267	CLAY.
267	280	SAND
280	293	CLAY.
293	334	SAND

(Use reverse side if necessary)

9) Casing:
Type: Old New ✓ Steel Plastic ✓ Other
Cemented from 150 ft. to 315 ft.

Diameter (inches)	Setting From (ft.)	Setting To (ft.)	Gage
4"	0	315	

10) SCREEN:
Type PLASTIC — RIBBED.
Perforated Slotted

Diameter (inches)	Setting From (ft.)	Setting To (ft.)	Slot Size
2½"	319	334.	#16

7) COMPLETION (Check):
Straight wall Gravel packed Other TWO — STRING.
Under reamed Open Hole

8) WATER LEVEL:
Static level 204' ft. below land surface Date MAR. 29. 77
Artesian pressure _____ lbs. per square inch Date _____
Depth to pump bowls, cylinder, jet, etc., 252' — ft. below land surface.

11) WELL TESTS:
Was a pump test made? Yes No If yes, by whom?
Yield: _____ gpm with _____ ft. drawdown after _____ hrs.
Bailer test _____ gpm with _____ ft. drawdown after _____ hrs.
Artesian flow _____ gpm
Temperature of water _____

12) WATER QUALITY:
Was a chemical analysis made? Yes No ✓
Did any strata contain undesirable water? Yes No ✓
Type of water? _____ depth of strata 41'

I hereby certify that this well was drilled by me (or under my supervision) and that each and all of the statements herein are true to the best of my knowledge and belief.

NAME E.L. BODE (Type or Print) Water Well Drillers Registration No. 46

ADDRESS PO. BOX 90067 (Street or RFD) HOUSTON. TEX. 77090 (City) (State)

(Signed) E. L. Bode (Water Well Driller) E.L. BODE DRILLING CO. (Company Name)

Please attach electric log, chemical analysis, and other pertinent information, if available.

*Additional instructions on reverse side.

TWDBE WD-6

4820112871

955 Dun

Send original copy by certified mail to the Texas Water Development Board P. O. Box 13087 Austin, Texas 78711

State of Texas

WATER WELL REPORT

For TWDB use only
Well No. 65-05-955
Located on map
Received: 7-7

1) OWNER:
Person having well drilled EDUARDO JARAMILLO (Name) Address 322 HOLTMAN (Street or RFD) HOUSTON (City) TEX. (State)

Landowner SAME (Name) Address (Street or RFD) (City) (State)

2) LOCATION OF WELL:
County HARRIS, 15 miles in N (N.E., S.W., etc.) direction from HOUSTON (Town)

Locate by sketch map showing thoroughs, roads, creeks, hiway number, etc.*



(Use reverse side if necessary)

or Give legal location with distances and directions from adjacent sections or survey lines.

Labor _____ League _____

Block _____ Survey _____

Abstract No. _____

(NW¼ NE¼ SW¼ SE¼) of Section _____

3) TYPE OF WORK (Check): New Well ✓ Deepening Reconditioning Plugging

4) PROPOSED USE (Check): Domestic ✓ Industrial Municipal Irrigation Test Well Other

5) TYPE OF WELL (Check): Rotary ✓ Driven Dug Cable Jetted Bored

6) WELL LOG:
Diameter of hole 6¼ in. Depth drilled 340 ft. Depth of completed well 340 ft. Date drilled 5-27-78

All measurements made from 0 ft. above ground level.

From (ft.)	To (ft.)	Description and color of formation material
0	5	TOP SOIL
5	41	YELLOW SHALE
41	56	SAND
56	109	RED SHALE
109	130	SAND
130	216	RED SHALE
216	253	SAND
253	314	RED SHALE
314	340	SAND

(Use reverse side if necessary)

9) Casing:
Type: Old New ✓ Steel Plastic ✓ Other

Cemented from 0 ft. to 330 ft.

Diameter (inches)	Setting From (ft.)	To (ft.)	Gage
4"	1'-6" ABOVE GROUND	330	SCH40

10) SCREEN:
Type PLASTIC

Perforated Slotted

Diameter (inches)	Setting From (ft.)	To (ft.)	Slot Size
2½	330	340	.010

7) COMPLETION (Check):
Straight wall Gravel packed Other ✓
Under reamed Open Hole

8) WATER LEVEL:
Static level 208 ft. below land surface Date 5-28-78
Artesian pressure _____ lbs. per square inch Date _____
Depth to pump bowls, cylinder, jet, etc., 273 ft. below land surface.

11) WELL TESTS:
Was a pump test made? Yes ✓ No If yes, by whom? JAMES H. SUGG JR.
Yield: 15.2 gpm with 14 ft. drawdown after 2 hrs.
Bailer test _____ gpm with _____ ft. drawdown after _____ hrs.
Artesian flow _____ gpm
Temperature of water _____

12) WATER QUALITY:
Was a chemical analysis made? Yes No ✓
Did any strata contain undesirable water? Yes No ✓
Type of water? _____ depth of strata _____

I hereby certify that this well was drilled by me (or under my supervision) and that each and all of the statements herein are true to the best of my knowledge and belief.

NAME JAMES H. SUGG JR. (Type or Print) Water Well Drillers Registration No. 1006

ADDRESS 13501 CHRISMAN #26 (Street or RFD) HOUSTON (City) TEXAS (State) 77039

(Signed) James H. Sugg Jr. (Water Well Driller) SUGG WATER WELL DRILLING (Company Name)

Please attach electric log, chemical analysis, and other pertinent information, if available.

*Additional instructions on reverse side.

TWDBE-WD-8

Send original copy by certified return receipt requested mail to: TDLR, P.O. Box 12157, Austin, TX 78711

ATTENTION OWNER: *Confidentiality Privilege Notice on reverse side of Well Owner's copy (pink)*

State of Texas
WELL REPORT

Texas Department of Licensing & Regulation
P.O. Box 12157
Austin, TX 78711
512-463-7880

1) OWNER KATHRIN HAMRIC (Name) ADDRESS 207 DALE (Street or RFD) HOUSTON (City) TX (State) 77037 (Zip)

2) ADDRESS OF WELL'S LOCATION: County HARRIS 207 DALE (Street, RFD or other) HOUSTON (City) TX (State) 77037 (Zip) Long. _____ Lat. _____ Grid # 65059

3) TYPE OF WORK (Check): [X] New Well [ ] Deepening [ ] Reconditioning [ ] Plugging

4) PROPOSED USE (Check): [ ] Monitor [ ] Environmental Soil Boring [X] Domestic [ ] Industrial [ ] Irrigation [ ] Injection [ ] Public Supply [ ] De-watering [ ] Testwell
If Public Supply well, were plans submitted to the TNRCC? [ ] Yes [ ] No

5) X

6) WELL LOG:
Date Drilling: Started 9-24 19 99 Completed 9-24 19 99

DIAMETER OF HOLE

Dia. (in.)	From (ft.)	To (ft.)
3 7/8	Surface	50

7) DRILLING METHOD (Check): [ ] Driven [ ] Air Rotary [X] Mud Rotary [ ] Bored [ ] Air Hammer [ ] Cable Tool [ ] Jetted [ ] Other _____

From (ft.)	To (ft.)	Description and color of formation material
0	4	TOP SOIL
4	15	RED SHALE
15	22	SAND
22	35	RED SHALE
35	50	SAND

(Use reverse side of Well Owner's copy, if necessary)

8) Borehole Completion (Check): [ ] Open Hole [X] Straight Wall [ ] Underreamed [ ] Gravel Packed [ ] Other _____
If Gravel Packed give interval from _____ ft. to _____ ft.

CASING, BLANK PIPE, AND WELL SCREEN DATA:

Dia (in.)	New or Used	Steel, Plastic, etc. Perf., Slotted, etc. Screen Mfg., if commercial	Setting (ft.) From	Setting (ft.) To	Gage Casing Screen
2	N	PVC	0	40	SCH 40
2	N	PVC SCREEN	40	50	SCH 40

9) CEMENTING DATA
Cemented from 0 ft. to 38 ft. No. of sacks used 3
_____ ft. to _____ ft. No. of sacks used _____
Method used MIXED & POURED
Cemented by SUGG WATER WELL
Distance to septic system field lines or other concentrated contamination 75 ft.
Method of verification of above distance PROPERTY OWNER

13) [ ] Well plugged within 48 hours

Casing left in well: From (ft)	Casing left in well: To (ft)	Cement/bentonite placed in well: From (ft)	Cement/bentonite placed in well: To (ft)	Sacks used:

14) TYPE PUMP:
[ ] Turbine [X] Jet [ ] Submersible [ ] Cylinder [ ] Other _____
Depth to pump bowls, cylinder, jet, etc., 25 ft

10) SURFACE COMPLETION
[ ] Specified Surface Slab Installed
[X] Specified Steel Sleeve Installed
[ ] Pitless Adapter Used
[ ] Approved Alternative Procedure Used

15) WELL TESTS:
Type test: [X] Pump [ ] Bailer [ ] Jetted [ ] Estimated
Yield: 6 gpm with 4 ft. drawdown after 2 hrs.

11) WATER LEVEL:
Static level 15 ft. below land surface Date 9-24-99
Artesian flow _____ gpm Date _____

16) WATER QUALITY:
Did you knowingly penetrate any strata which contained undesirable constituents?
[ ] Yes [X] No If yes, submit "REPORT OF UNDESIRABLE WATER"
Type of water? _____ Depth of strata _____
Was a chemical analysis made? [ ] Yes [X] No

12) PACKERS:

Type	Depth

I certify that I drilled this well (or the well was drilled under my direct supervision) and that each and all of the statements herein are true and correct. I understand that failure to complete items 1 thru 16 will result in the log(s) being returned for completion and resubmittal.

COMPANY NAME SUGG WATER WELL (Type or print) WELL DRILLER'S LICENSE NO. 1006 WPKL

ADDRESS 13501 CHRISMAN #26 (Street or RFD) HOUSTON (City) TEXAS (State) 77039 (Zip)

(Signed) James N. Sugg (Licensed Well Driller) (Signed) _____ (Registered Driller Trainee)

Please attach electric log, chemical analysis, and other pertinent information, if available.

TDLR FORM 001WWD (4/98) White - TDLR Yellow - DRILLER Pink - WELL OWNER 4820125692

Send original copy by certified return receipt requested mail to TNRCC, MC 177, P.O. Box 13087, Austin, TX 78711-3087

ATTENTION OWNER: *Confidentiality Privilege Notice on on reverse side of Well Owner's copy (pink)*

State of Texas
WELL REPORT

Texas Water Well Drillers Advisory Council
MC 177
P.O. Box 13087
Austin, TX 78711-3087
512-239-0530

1) **OWNER** Marco Soto (Name) **ADDRESS** 1011 Salter, Houston, TX 77032 (Street or RFD) (City) (State) (Zip)

2) **ADDRESS OF WELL:** County Harris 421 Busch, Houston, TX 77037 (Street, RFD or other) (City) (State) (Zip) **GRID #** 65-05-9

3) **TYPE OF WORK (Check):** [X] New Well [ ] Deepening [ ] Reconditioning [ ] Plugging

4) **PROPOSED USE (Check):** [ ] Monitor [ ] Environmental Soil Boring [XX] Domestic [ ] Industrial [ ] Irrigation [ ] Injection [ ] Public Supply [ ] De-watering [ ] Testwell
If Public Supply well, were plans submitted to the TNRCC? [ ] Yes [ ] No

5)

6) **WELL LOG:**
Date Drilling: Started 01/16 19 98 Completed 01/16 19 98

DIAMETER OF HOLE

Dia. (in.)	From (ft.)	To (ft.)
4	Surface	50

7) **DRILLING METHOD (Check):** [ ] Driven [ ] Air Rotary [XX] Mud Rotary [ ] Bored [ ] Air Hammer [ ] Cable Tool [ ] Jetted [ ] Other

N

From (ft.)	To (ft.)	Description and color of formation material
00	07	Top soil with clay
07	14	White clay
14	30	White sand
30	50	White sand

(Use reverse side of Well Owner's copy, if necessary)

8) **Borehole Completion (Check):** [ ] Open Hole [XX] Straight Wall [ ] Underreamed [X] Gravel Packed [ ] Other
If Gravel Packed give interval ... from 40 ft. to 50 ft.

CASING, BLANK PIPE, AND WELL SCREEN DATA:

Dia. (in.)	New or Used	Steel, Plastic, etc. Perf., Slotted, etc. Screen Mfg., if commercial	Setting (ft.) From	Setting (ft.) To	Gage Casing Screen
2	N	Plastic	0	40	SCH40
2	N	Plastic Slotted	40	50	.008

9) **CEMENTING DATA** [Rule 338.44(1)]
Cemented from 0 ft. to 40 ft. No. of sacks used 5
ft. to ft. No. of sacks used
Method used Pressure
Cemented by Raymond Services, Inc.
Distance to septic system field lines or other concentrated contamination 55 ft.
Method of verification of above distance Customer

10) **SURFACE COMPLETION**
[ ] Specified Surface Slab Installed [Rule 338.44(2)(A)]
[X] Specified Steel Sleeve Installed [Rule 338.44(3)(A)]
[ ] Pitless Adapter Used [Rule 338.44(3)(b)]
[ ] Approved Alternative Procedure Used [Rule 338.71]

11) **WATER LEVEL:**
Static level 1 ft. below land surface Date 01/16/98
Artesian flow gpm. Date

13) **TYPE PUMP:**
[ ] Turbine [X] Jet [ ] Submersible [ ] Cylinder [ ] Other
Depth to pump bowls, cylinder, jet, etc., 20 ft.

14) **WELL TESTS:**
Type test: [ ] Pump [ ] Bailer [X] Jetted [ ] Estimated
Yield: 5 gpm with 10 ft. drawdown after 1 hrs.

15) **WATER QUALITY:**
Did you knowingly penetrate any strata which contained undesirable constituents?
[ ] Yes [X] No If yes, submit "REPORT OF UNDESIRABLE WATER"
Type of water? Depth of strata
Was a chemical analysis made? [ ] Yes [X] No

12) **PACKERS:**

Type	Depth
NONE	

FILE ID SEQ #
EMP # 4 SEP 10 1998 DESC CO
COMMENT 77099

I hereby certify that this well was drilled by me (or under my supervision) and that each and all of the statements herein are true to the best of my knowledge and belief. I understand that failure to complete items 1 thru 15 will result in the log(s) being returned for completion and resubmittal.

COMPANY NAME Raymond Services, Inc. (Type or print) **WELL DRILLER'S LICENSE NO.**

ADDRESS 10011 Airline Drive (Street or RFD) Houston (City) (State) (Zip)

(Signed) (Licensed Well Driller) **(Signed)** (Registered Driller Trainee)

Please attach electric log, chemical analysis, and other pertinent information, if available.

TNRCC-0199 (Rev. 05-21-96) *White - TNRCC Yellow - DRILLER Pink - WELL OWNER*

10/26/2020
04:10:19

Texas Commission on Environmental Quality
DWW Water System Summary Sheet

PWS ID	PWS Name	Central Registry RN
TX1012156	LONE STAR FASTENERS AIRLINE	RN100668227

Organization/Customer *	Central Registry CN
CAPITAL COMMERCIAL INVESTMENTS INC	

*Regulatory mail will be addressed to this organization/person

All Water System Contacts

Type	Contact	Communication
AC - Administrative Contact	AGARWAL, PAUL, DOUGLAS 1900 WEST LOOP S STE 770 C/O MICHAEL ADAMS HOUSTON, TX 77027-3244	**Phone Type**: BUS - Business; **Value**: 713-335-6520
OW - Owner	CAPITAL COMMERCIAL INVESTMENTS INC 1900 WEST LOOP S STE 770 C/O MICHAEL ADAMS HOUSTON, TX 77027-3244	

Operator Grade	Number

Water Operator Licenses

No Licensing Data for this PWS

Owner Type	Owner Type Options: COUNTY, DISTRICT, FEDERAL GOVERNMENT, INVESTOR OWNED, MUNICIPALITY, NATIVE AMERICAN, PRIVATE, STATE GOVERNMENT, WATER SUPPLY CORPORATION
Private	

System Type	System Type Options: COMMUNITY, TRANSIENT/NON-COMMUNITY, NON-PUBLIC, NON-TRANSIENT/NON-COMMUNITY
NP - NON-PUBLIC	

Population Type	Population Served	# of Connect	# I/C w/other PWS
NonResidential	50	2	0

Total Product (MGD)	Average Daily Consump.	Max Daily Demand (MGD)	Total Storage (MG)	Elev. Storage (MG)	Service Pump Cap.	Max.Purchase Cap. (MGD/GPM)	Pressure Tank Cap. (MG)

Activity Status	Inactivation Date
I - INACTIVE	08/14/2008

Last Survey Date	Surveyor	Survey Type	Region	County
No Site Visit Data				

(Treatment Plant)

Entry Point	EP Name/Source Summation (Activity Status)	Plant Name (Activity Status)	Plant Num	Chemical Mon Type	Chem Sample Point	Distribution Mon Type	Dist Sample Point
EP001	TRT-TAP / No Source Listed(I)	10202 AIRLINE DR(I)	TP6569		NO		NO

Train:	Unnamed

(Treatments)

Disinfection Zone	Treatment Sequence	Objective	Process	Treatment
null	null	D	423	HYPOCHLORINATION, PRE
null	null	P	998	SAND SEPARATION

(Active Sources)

(Inactive/Offline Sources)

SourceNumber	Name	Status	Depth
G1012156A	1 - 10202 AIRLINE DR	O	337

Code Explanations
Monitoring Type Codes: (GW) GROUNDWATER , (GUP) GROUNDWATER UNDER THE INFLUENCE - PURCHASED , (SWP) SURFACE WATER - PURCHASED , (GU) GROUNDWATER UNDER THE INFLUENCE OF SURFACE WATER , (N) NO SOURCES , (SW) SURFACE WATER
Activity Status Codes: (A) ACTIVE , (D) DELETED/DISSOLVED , (I) INACTIVE , (P) PROPOSED ,
Operational Status Codes: (E) EMERGENCY , (I) INTERIM/PEAK (O) OTHER , (P) PERMANENT , (S) SEASONAL
Source Types: (G) GROUND WATER , (S) SURFACE WATER , (U) GROUND WATER UNDER THE INFLUENCE

- End of Report -

At the time of your query this data was the most current information available from our database, which is in real time. Every effort was made to retrieve it according to your query. Thank-you for using DWW.

10/26/2020
04:10:25

Texas Commission on Environmental Quality
DWW Water System Summary Sheet

PWS ID	PWS Name	Central Registry RN
TX1011829	FUN TIME DAY CARE	RN101273647

Organization/Customer *	Central Registry CN
SMITH, JOE, BOB	CN600432439

*Regulatory mail will be addressed to this organization/person

All Water System Contacts

Type	Contact	Communication
AC - Administrative Contact - OWNER	SMITH, JOE, BOB 324 DALE ST HOUSTON, TX 77060-5716	Phone Type: Value BUS - Business: 915-672-8432 BUS - Business: 713-383-7400 BUS - Business: 409-365-2392 BUS - Business: 409-233-3526 BUS - Business: 281-999-0971 FAX - Facsimile: 281-931-5748 MOB - Mobile: 281-433-5443
OW - Owner - OWNER	SMITH, JOE, BOB 324 DALE ST HOUSTON, TX 77060-5716	Phone Type: Value BUS - Business: 915-672-8432 BUS - Business: 713-383-7400 BUS - Business: 409-365-2392 BUS - Business: 409-233-3526 BUS - Business: 281-999-0971 FAX - Facsimile: 281-931-5748 MOB - Mobile: 281-433-5443

Operator Grade	Number

Water Operator Licenses

License Holder:	SMITH, JOE BOB	
EXPIRED	Class: D - WATER OPERATOR	WO0006658

Owner Type	Owner Type Options: COUNTY, DISTRICT, FEDERAL GOVERNMENT, INVESTOR OWNED, MUNICIPALITY, NATIVE AMERICAN, PRIVATE, STATE GOVERNMENT, WATER SUPPLY CORPORATION
Private	

System Type	System Type Options: COMMUNITY, TRANSIENT/NON-COMMUNITY, NON-PUBLIC, NON-TRANSIENT/NON-COMMUNITY
NTNC - NON-TRANSIENT/NON-COMMUNITY	

Population Type	Population Served	# of Connect	# I/C w/other PWS
NonResidential	25	2	0

Total Product (MGD)	Average Daily Consump.	Max Daily Demand (MGD)	Total Storage (MG)	Elev. Storage (MG)	Service Pump Cap.	Max.Purchase Cap. (MGD/GPM)	Pressure Tank Cap. (MG)

Activity Status	Inactivation Date
A - ACTIVE	

Last Survey Date	Surveyor	Survey Type	Region	County
02/06/2017	KATHRYN ROEDER	Sanitary Survey	HOUSTON	HARRIS
01/31/2013	LETICIA DELEON	Sanitary Survey	HOUSTON	HARRIS
01/31/2013	MELODY, E KIRKSEY	Sanitary Survey	HOUSTON	HARRIS

(Treatment Plant)							
Entry Point	EP Name/Source Summation (Activity Status)	Plant Name (Activity Status)	Plant Num	Chemical Mon Type	Chem Sample Point	Distribution Mon Type	Dist Sample Point
EP001	TRT-TAP / Ground Water(A)	PLANT(A)	TP6417		NO		NO

Train:	Unnamed			
(Treatments)				
Disinfection Zone	Treatment Sequence	Objective	Process	Treatment
null	null	D	423	HYPOCHLORINATION, PRE

(Active Sources)						
Source Number	Source Name (Activity Status)	Operational Status	Source Type	Depth	Tested GPM	Rated GPM
G1011829A	1 - 324 DALE ST (A)	P	G	85	5 GPM	5 GPM

Drill Date	Source Summary
01/01/1913	CHICOT

GPS Latitude (decimal)	GPS Longitude (decimal)	GPS Elevation	GPS Date	Seller
29.903552	-95.397039	83	01/27/2014	Not Purchasing

(Inactive/Offline Sources)

SourceNumber	Name	Status	Depth

Code Explanations
Monitoring Type Codes: (GW) GROUNDWATER , (GUP) GROUNDWATER UNDER THE INFLUENCE - PURCHASED , (SWP) SURFACE WATER - PURCHASED , (GU) GROUNDWATER UNDER THE INFLUENCE OF SURFACE WATER , (N) NO SOURCES , (SW) SURFACE WATER
Activity Status Codes: (A) ACTIVE , (D) DELETED/DISSOLVED , (I) INACTIVE , (P) PROPOSED ,
Operational Status Codes: (E) EMERGENCY , (I) INTERIM/PEAK (O) OTHER , (P) PERMANENT , (S) SEASONAL
Source Types: (G) GROUND WATER , (S) SURFACE WATER , (U) GROUND WATER UNDER THE INFLUENCE

- End of Report -

At the time of your query this data was the most current information available from our database, which is in real time. Every effort was made to retrieve it according to your query. Thank-you for using DWW.

10/26/2020
04:10:33

Texas Commission on Environmental Quality
DWW Water System Summary Sheet

PWS ID	PWS Name	Central Registry RN
TX1013551	LITTLE YORK VOLUNTEER FIRE DEPARTMENT	RN107948259

Organization/Customer *	Central Registry CN
HARRIS COUNTY EMERGENCY SERVICES DISTRIC	CN604731000

*Regulatory mail will be addressed to this organization/person

All Water System Contacts

Type	Contact	Communication
AC - Administrative Contact - COMMISSIONER	HAYSLIP, ROBIN 10410 AIRLINE DR HOUSTON, TX 77037-1304	**Electronic Type** / **Value** **Phone Type** / **Value** BUS - Business: 281-448-0391 MOB - Mobile: 713-705-6575
OW - Owner	HARRIS COUNTY EMERGENCY SERVICES DISTRIC 10410 AIRLINE DR HOUSTON, TX 77037-1304	
PWS - Public Water System Contact - FIRE CHIEF	GROVE, MICHAEL 10410 AIRLINE DR HOUSTON, TX 77037-1304	**Electronic Type** / **Value** **Phone Type** / **Value** BUS - Business: 281-448-0391 MOB - Mobile: 832-693-1073

Operator Grade	Number

Water Operator Licenses
No Licensing Data for this PWS

Owner Type	Owner Type Options: COUNTY, DISTRICT, FEDERAL GOVERNMENT, INVESTOR OWNED, MUNICIPALITY, NATIVE AMERICAN, PRIVATE, STATE GOVERNMENT, WATER SUPPLY CORPORATION
County	

System Type	System Type Options: COMMUNITY, TRANSIENT/NON-COMMUNITY, NON-PUBLIC, NON-TRANSIENT/NON-COMMUNITY
NTNC - NON-TRANSIENT/NON-COMMUNITY	

Population Type	Population Served	# of Connect	# I/C w/other PWS

NonResidential	80	1	0

Total Product (MGD)	Average Daily Consump.	Max Daily Demand (MGD)	Total Storage (MG)	Elev. Storage (MG)	Service Pump Cap.	Max.Purchase Cap. (MGD/GPM)	Pressure Tank Cap. (MG)

Activity Status	Inactivation Date
A - ACTIVE	

Last Survey Date	Surveyor	Survey Type	Region	County
No Site Visit Data				

(Treatment Plant)							
Entry Point	EP Name/Source Summation (Activity Status)	Plant Name (Activity Status)	Plant Num	Chemical Mon Type	Chem Sample Point	Distribution Mon Type	Dist Sample Point
EP001	TRT-TAP / Ground Water(A)	PLANT - 10410 AIRLINE DR(A)	TP410899		NO		NO

Train:	Unnamed

(Treatments)				
Disinfection Zone	Treatment Sequence	Objective	Process	Treatment
null	null	D	423	HYPOCHLORINATION, PRE
null	null	C	447	INHIBITOR, POLYPHOSPHATE

(Active Sources)						
Source Number	Source Name (Activity Status)	Operational Status	Source Type	Depth	Tested GPM	Rated GPM
G1013551A	1 - 10410 AIRLINE DR (A)	P	G	N/A	N/A	54 GPM

Drill Date	Source Summary			
11/12/2015				
GPS Latitude (decimal)	GPS Longitude (decimal)	GPS Elevation	GPS Date	Seller
29.907319	-95.40075	0	06/20/2016	Not Purchasing

(Inactive/Offline Sources)			
SourceNumber	Name	Status	Depth

Code Explanations
Monitoring Type Codes: (GW) GROUNDWATER , (GUP) GROUNDWATER UNDER THE

INFLUENCE - PURCHASED , (SWP) SURFACE WATER - PURCHASED , (GU) GROUNDWATER UNDER THE INFLUENCE OF SURFACE WATER , (N) NO SOURCES , (SW) SURFACE WATER
Activity Status Codes: (A) ACTIVE , (D) DELETED/DISSOLVED , (I) INACTIVE , (P) PROPOSED ,
Operational Status Codes: (E) EMERGENCY , (I) INTERIM/PEAK (O) OTHER , (P) PERMANENT , (S) SEASONAL
Source Types: (G) GROUND WATER , (S) SURFACE WATER , (U) GROUND WATER UNDER THE INFLUENCE

- End of Report -

At the time of your query this data was the most current information available from our database, which is in real time. Every effort was made to retrieve it according to your query. Thank-you for using DWW.

STATE OF TEXAS WELL REPORT for Tracking #411514

Owner:	**Robert Boltwood**	Owner Well #:	**No Data**
Address:	**211 Dale Houston , TX 77060**	Grid #:	**65-05-9**
		Latitude:	**29° 54' 14" N**
Well Location:	**211 Dale Houston, TX 77060**	Longitude:	**095° 23' 56" W**
Well County:	**Harris**	Elevation:	**No Data**
Type of Work:	**New Well**	Proposed Use:	**Domestic**

Drilling Start Date: **12/21/2015** Drilling End Date: **12/21/2015**

	Diameter (in.)	*Top Depth (ft.)*	*Bottom Depth (ft.)*
Borehole:	**5.5**	**0**	**47**

Drilling Method: **Mud (Hydraulic) Rotary**

Borehole Completion: **Gravel Packed 37 47 # 12**

	Top Depth (ft.)	*Bottom Depth (ft.)*	*Description (number of sacks & material)*
Annular Seal Data:	**0**	**37**	**Cement 8 Bags/Sacks**

Seal Method: **Pressure**

Sealed By: **Driller**

Distance to Property Line (ft.): **5**

Distance to Septic Field or other concentrated contamination (ft.): **No Data**

Distance to Septic Tank (ft.): **50**

Method of Verification: **Customer**

Surface Completion: **Surface Sleeve Installed** **Surface Completion by Driller**

Water Level: **8 ft.** below land surface on **2015-12-21**

Packers: **No Data**

Type of Pump: **Jet** Pump Depth (ft.): **30**

Well Tests: **Jetted** **Yield: 10 GPM with 15 ft. drawdown after 2 hours**

	Strata Depth (ft.)	Water Type
Water Quality:	**No Data**	**No Data**

Chemical Analysis Made: **No**

Did the driller knowingly penetrate any strata which contained injurious constituents?: **No**

Certification Data: The driller certified that the driller drilled this well (or the well was drilled under the driller's direct supervision) and that each and all of the statements herein are true and correct. The driller understood that failure to complete the required items will result in the report(s) being returned for completion and resubmittal.

Company Information: **Raymond Services, Inc.**

10011 Airline
Houston, TX 77037

Driller Name: **Raymond Services, Inc.** License Number: **4577**

Comments: **No Data**

Report Amended on 6/30/2016 by Request #18135

Lithology:
DESCRIPTION & COLOR OF FORMATION MATERIAL

Top (ft.)	Bottom (ft.)	Description
0	3	Top Soil
3	15	Sand/Clay
15	35	Red Clay
35	47	Brown Sand # 8
47	48	Rock

Casing:
BLANK PIPE & WELL SCREEN DATA

Dia (in.)	Type	Material	Sch./Gage	Top (ft.)	Bottom (ft.)
2		New Plastic (PVC)	40	0	37
2	Screen	New Plastic (PVC)	6	37	47

IMPORTANT NOTICE FOR PERSONS HAVING WELLS DRILLED CONCERNING CONFIDENTIALITY

TEX. OCC. CODE Title 12, Chapter 1901.251, authorizes the owner (owner or the person for whom the well was drilled) to keep information in Well Reports confidential. The Department shall hold the contents of the well log confidential and not a matter of public record if it receives, by certified mail, a written request to do so from the owner.

Please include the report's Tracking Number on your written request.

Texas Department of Licensing and Regulation
P.O. Box 12157
Austin, TX 78711
(512) 334-5540

STATE OF TEXAS WELL REPORT for Tracking #183706

Owner:	**Lopez, Rosa**	Owner Well #:	**1**
Address:	**229 Aldine Mail Rt. Houston, TX**	Grid #:	**65-05-9**
Well Location:	**229 Aldine Mail Rt. Houston, TX**	Latitude:	**29° 54' 14" N**
		Longitude:	**095° 24' 00" W**
Well County:	**Harris**	Elevation:	**No Data**
Type of Work:	**New Well**	Proposed Use:	**Domestic**

Drilling Start Date: **4/30/2007** Drilling End Date: **5/4/2007**

	Diameter (in.)	*Top Depth (ft.)*	*Bottom Depth (ft.)*
Borehole:	**7.5**	**0**	**320**
	5.5	**320**	**340**

Drilling Method: **Mud (Hydraulic) Rotary**

Borehole Completion: **2 String**

	Top Depth (ft.)	*Bottom Depth (ft.)*	*Description (number of sacks & material)*
Annular Seal Data:	**0**	**100**	**14 Cement**
	200	**320**	**12 Cement**

Seal Method: **Tremie**

Sealed By: **CWW**

Distance to Property Line (ft.): **30**

Distance to Septic Field or other concentrated contamination (ft.): **100**

Distance to Septic Tank (ft.): **No Data**

Method of Verification: **Owner**

Surface Completion: **Surface Sleeve Installed**

Water Level: **205 ft.** below land surface on **2007-05-04** Measurement Method: **Unknown**

Packers: **4 x 2 1/2 K 305'**
Formation 100'

Type of Pump: **Submersible** Pump Depth (ft.): **280**

Well Tests: **Pump** **Yield: 12 GPM**

	Strata Depth (ft.)	Water Type
Water Quality:	**44**	**Potable**

Chemical Analysis Made: **No**

Did the driller knowingly penetrate any strata which contained injurious constituents?: **No**

Certification Data: The driller certified that the driller drilled this well (or the well was drilled under the driller's direct supervision) and that each and all of the statements herein are true and correct. The driller understood that failure to complete the required items will result in the report(s) being returned for completion and resubmittal.

Company Information: **Coastal Waterwell Service Inc.**

PO Box 745
Porter, TX 77365

Driller Name: **H. L. Gehrels** License Number: **812**

Comments: **^EO**

Lithology:
DESCRIPTION & COLOR OF FORMATION MATERIAL

Top (ft.)	Bottom (ft.)	Description
0	**27**	**clay**
27	**54**	**sand**
54	**78**	**clay**
78	**99**	**sand**
99	**136**	**clay**
136	**145**	**sand**
145	**159**	**clay**
159	**164**	**sand**
164	**198**	**clay**
198	**245**	**sand**
245	**296**	**clay**
296	**340**	**sand**

Casing:
BLANK PIPE & WELL SCREEN DATA

Dia. (in.)	New/Used	Type	Setting From/To (ft.)
4" N PVC Casing 0'-320' 40			
2 1/2" N PVC Liner 308'-320' 40			
2 1/2" N PVC Jacos Screen 320'-340' .006			

IMPORTANT NOTICE FOR PERSONS HAVING WELLS DRILLED CONCERNING CONFIDENTIALITY

TEX. OCC. CODE Title 12, Chapter 1901.251, authorizes the owner (owner or the person for whom the well was drilled) to keep information in Well Reports confidential. The Department shall hold the contents of the well log confidential and not a matter of public record if it receives, by certified mail, a written request to do so from the owner.

Please include the report's Tracking Number on your written request.

Texas Department of Licensing and Regulation
P.O. Box 12157
Austin, TX 78711
(512) 334-5540

STATE OF TEXAS WELL REPORT for Tracking #486974

Owner:	**Guadalupe Espinoza**	Owner Well #:	**No Data**
Address:	**322 Holtman St. Houston , TX 77060**	Grid #:	**65-05-9**
		Latitude:	**29° 54' 21" N**
Well Location:	**322 Holtman St. Houston, TX 77060**	Longitude:	**095° 23' 51" W**
Well County:	**Harris**	Elevation:	**No Data**
Type of Work:	**New Well**	Proposed Use:	**Domestic**

Drilling Start Date: **8/14/2018** Drilling End Date: **8/14/2018**

	Diameter (in.)	*Top Depth (ft.)*	*Bottom Depth (ft.)*
Borehole:	**5.5**	**0**	**50**

Drilling Method: **Mud (Hydraulic) Rotary**

Borehole Completion: **Gravel Packed**

	Top Depth (ft.)	*Bottom Depth (ft.)*	*Description (number of sacks & material)*
Annular Seal Data:	**0**	**12**	**Cement 5 Bags/Sacks**
	12	**37**	**Bentonite 6 Bags/Sacks**

Seal Method: **Pressure**

Sealed By: **Driller**

Distance to Property Line (ft.): **6**

Distance to Septic Field or other concentrated contamination (ft.): **No Data**

Distance to Septic Tank (ft.): **50**

Method of Verification: **Customer**

Surface Completion: **Surface Sleeve Installed** **Surface Completion by Driller**

Water Level: **8 ft.** below land surface on **2018-08-14**

Packers: **No Data**

Type of Pump: **Jet** Pump Depth (ft.): **30**

Well Tests: **Jetted** **Yield: 10 GPM with 10 ft. drawdown after 2 hours**

	Strata Depth (ft.)	Water Type
Water Quality:	**No Data**	**No Data**

Chemical Analysis Made: **No**

Did the driller knowingly penetrate any strata which contained injurious constituents?: **No**

Certification Data: The driller certified that the driller drilled this well (or the well was drilled under the driller's direct supervision) and that each and all of the statements herein are true and correct. The driller understood that failure to complete the required items will result in the report(s) being returned for completion and resubmittal.

Company Information: **Raymond Services**

No Data

Driller Name: **Zachary Proctor** License Number: **54847**

Comments: **No Data**

Lithology:
DESCRIPTION & COLOR OF FORMATION MATERIAL

Top (ft.)	Bottom (ft.)	Description
0	**3**	**Top Soil**
3	**12**	**Sand/Clay**
12	**20**	**Brown Clay**
20	**33**	**Brown Sand # 8**
33	**50**	**Tan Sand # 8**

Casing:
BLANK PIPE & WELL SCREEN DATA

Dia (in.)	Type	Material	Sch./Gage	Top (ft.)	Bottom (ft.)
2		**New Plastic (PVC)**	**40**	**0**	**37**
2		**New Plastic (PVC)**	**6**	**37**	**50**

IMPORTANT NOTICE FOR PERSONS HAVING WELLS DRILLED CONCERNING CONFIDENTIALITY

TEX. OCC. CODE Title 12, Chapter 1901.251, authorizes the owner (owner or the person for whom the well was drilled) to keep information in Well Reports confidential. The Department shall hold the contents of the well log confidential and not a matter of public record if it receives, by certified mail, a written request to do so from the owner.

Please include the report's Tracking Number on your written request.

Texas Department of Licensing and Regulation
P.O. Box 12157
Austin, TX 78711
(512) 334-5540

STATE OF TEXAS WELL REPORT for Tracking #82816

Owner:	**A-1 Radiator**	Owner Well #:	**No Data**
Address:	**10318 Airline Houston, TX 77037**	Grid #:	**65-05-9**
		Latitude:	**29° 54' 20" N**
Well Location:	**10318 Airline Houston, TX 77037**	Longitude:	**095° 24' 04" W**
Well County:	**Harris**	Elevation:	**No Data**
Type of Work:	**New Well**	Proposed Use:	**Domestic**

Drilling Start Date: **4/19/2006** Drilling End Date: **4/19/2006**

	Diameter (in.)	*Top Depth (ft.)*	*Bottom Depth (ft.)*
Borehole:	**5.5**	**0**	**50**

Drilling Method: **Mud (Hydraulic) Rotary**

Borehole Completion: **Filter Packed**

	Top Depth (ft.)	*Bottom Depth (ft.)*	*Filter Material*	*Size*
Filter Pack Intervals:	**40**	**50**	**Gravel**	

	Top Depth (ft.)	*Bottom Depth (ft.)*	*Description (number of sacks & material)*
Annular Seal Data:	**0**	**50**	**12**

Seal Method: **Pressure**

Sealed By: **Driller**

Distance to Property Line (ft.): **No Data**

Distance to Septic Field or other concentrated contamination (ft.): **50**

Distance to Septic Tank (ft.): **No Data**

Method of Verification: **Customer**

Surface Completion: **Surface Sleeve Installed**

Water Level: **10 ft.** below land surface on **2006-04-19** Measurement Method: **Unknown**

Packers: **none**

Type of Pump: **Jet**

Well Tests: **Jetted** **No Test Data Specified**

	Strata Depth (ft.)	Water Type
Water Quality:	**No Data**	**No Data**

Chemical Analysis Made: **No**

Did the driller knowingly penetrate any strata which contained injurious constituents?: **No**

Certification Data: The driller certified that the driller drilled this well (or the well was drilled under the driller's direct supervision) and that each and all of the statements herein are true and correct. The driller understood that failure to complete the required items will result in the report(s) being returned for completion and resubmittal.

Company Information: **Raymond Services Inc.**

10011 Airline
Houston, TX 77037

Driller Name: **Ty A Raymond** License Number: **4577**

Apprentice Name: **none**

Comments: **No Data**

Lithology:
DESCRIPTION & COLOR OF FORMATION MATERIAL

Top (ft.)	Bottom (ft.)	Description
0	**5**	**Top Soil**
5	**20**	**Clay**
20	**21**	**Rock**
21	**30**	**Clay**
30	**31**	**Rock**
31	**37**	**Sand # 6**
37	**38**	**Rock**
38	**42**	**Sand # 8**
42	**43**	**Rock**
43	**50**	**Sand # 8**

Casing:
BLANK PIPE & WELL SCREEN DATA

Dia. (in.)	New/Used	Type	Setting From/To (ft.)
2	**New**	**Plastic**	**0 - 40**
2	**New**	**Plastic**	**Slotted Screen 40 - 50 # 6**

IMPORTANT NOTICE FOR PERSONS HAVING WELLS DRILLED CONCERNING CONFIDENTIALITY

TEX. OCC. CODE Title 12, Chapter 1901.251, authorizes the owner (owner or the person for whom the well was drilled) to keep information in Well Reports confidential. The Department shall hold the contents of the well log confidential and not a matter of public record if it receives, by certified mail, a written request to do so from the owner.

Please include the report's Tracking Number on your written request.

Texas Department of Licensing and Regulation
P.O. Box 12157
Austin, TX 78711
(512) 334-5540

STATE OF TEXAS WELL REPORT for Tracking #169858

Owner:	**Pride, Jeanette**	Owner Well #:	**1**
Address:	**407 Aldine Mail Rt. Houston, TX 77037**	Grid #:	**65-05-9**
		Latitude:	**29° 54' 16" N**
Well Location:	**407 Aldine Mail Rt. Houston, TX 77037**	Longitude:	**095° 24' 01" W**
Well County:	**Harris**	Elevation:	**No Data**
Type of Work:	**New Well**	Proposed Use:	**Domestic**

Drilling Start Date: **1/21/2009** Drilling End Date: **1/21/2009**

	Diameter (in.)	*Top Depth (ft.)*	*Bottom Depth (ft.)*
Borehole:	**5.5**	**0**	**55**

Drilling Method: **Mud (Hydraulic) Rotary**

Borehole Completion: **Straight Wall**

	Top Depth (ft.)	*Bottom Depth (ft.)*	*Description (number of sacks & material)*
Annular Seal Data:	**0**	**17**	**5 Cement**

Seal Method: **Tremie**

Sealed By: **CWW**

Distance to Property Line (ft.): **25**

Distance to Septic Field or other concentrated contamination (ft.): **100**

Distance to Septic Tank (ft.): **No Data**

Method of Verification: **Owner**

Surface Completion: **Surface Sleeve Installed**

Water Level: **6 ft.** below land surface on **2009-01-21** Measurement Method: **Unknown**

Packers: **Formation 17'**

Type of Pump: **Submersible** Pump Depth (ft.): **40**

Well Tests: **Pump** **Yield: 5 GPM**

	Strata Depth (ft.)	Water Type
Water Quality:	**38**	**Potable**

Chemical Analysis Made: **No**

Did the driller knowingly penetrate any strata which contained injurious constituents?: **No**

Certification Data: The driller certified that the driller drilled this well (or the well was drilled under the driller's direct supervision) and that each and all of the statements herein are true and correct. The driller understood that failure to complete the required items will result in the report(s) being returned for completion and resubmittal.

Company Information: **Coastal Water Well Service**

PO box 745
Porter, TX 77365

Driller Name: **Melvin W. Gehrels** License Number: **54857**

Comments: **^EO**

Lithology:
DESCRIPTION & COLOR OF FORMATION MATERIAL

Top (ft.)	Bottom (ft.)	Description
0	**17**	**clay**
17	**55**	**sand**

Casing:
BLANK PIPE & WELL SCREEN DATA

Dia. (in.)	New/Used	Type	Setting From/To (ft.)
2" N PVC casing 0'-45' 40			
2" N Jacos Screen 45'-55' .008			

IMPORTANT NOTICE FOR PERSONS HAVING WELLS DRILLED CONCERNING CONFIDENTIALITY

TEX. OCC. CODE Title 12, Chapter 1901.251, authorizes the owner (owner or the person for whom the well was drilled) to keep information in Well Reports confidential. The Department shall hold the contents of the well log confidential and not a matter of public record if it receives, by certified mail, a written request to do so from the owner.

Please include the report's Tracking Number on your written request.

Texas Department of Licensing and Regulation
P.O. Box 12157
Austin, TX 78711
(512) 334-5540

STATE OF TEXAS WELL REPORT for Tracking #38498

Owner:	**Romero Rodriguez**	Owner Well #:	**No Data**
Address:	**325 Busch Houston, TX 77060**	Grid #:	**65-05-9**
		Latitude:	**29° 54' 19" N**
Well Location:	**325 Busch Houston, TX 77060**	Longitude:	**095° 23' 48" W**
Well County:	**Harris**	Elevation:	**No Data**
Type of Work:	**New Well**	Proposed Use:	**Domestic**

Drilling Start Date: **6/2/2004** Drilling End Date: **6/3/2004**

	Diameter (in.)	*Top Depth (ft.)*	*Bottom Depth (ft.)*
Borehole:	**5.5**	**0**	**50**

Drilling Method: **Mud (Hydraulic) Rotary**

Borehole Completion: **Straight Wall**

	Top Depth (ft.)	*Bottom Depth (ft.)*	*Description (number of sacks & material)*
Annular Seal Data:	**0**	**40**	**11**

Seal Method: **Pressure**

Sealed By: **Raymond Services**

Distance to Property Line (ft.): **No Data**

Distance to Septic Field or other concentrated contamination (ft.): **55**

Distance to Septic Tank (ft.): **No Data**

Method of Verification: **Customer**

Surface Completion: **Surface Sleeve Installed**

Water Level: **6 ft.** below land surface on **2004-06-02** Measurement Method: **Unknown**

Packers: **None**

Type of Pump: **Jet**

Well Tests: **Jetted** **Yield: 15 GPM with 3 ft. drawdown after 2 hours**

	Strata Depth (ft.)	Water Type
Water Quality:	**No Data**	**No Data**

Chemical Analysis Made: **No**

Did the driller knowingly penetrate any strata which contained injurious constituents?: **No**

Certification Data: The driller certified that the driller drilled this well (or the well was drilled under the driller's direct supervision) and that each and all of the statements herein are true and correct. The driller understood that failure to complete the required items will result in the report(s) being returned for completion and resubmittal.

Company Information: **Raymond Services Inc.**

10011 Airline Dr.
Houston, TX 77037

Driller Name: **Ty Raymond** License Number: **4577**

Apprentice Name: **None**

Comments: **None**

Lithology:
DESCRIPTION & COLOR OF FORMATION MATERIAL

Top (ft.)	Bottom (ft.)	Description
0	**18**	**Clay**
18	**50**	**Sand 10 Ga.**

Casing:
BLANK PIPE & WELL SCREEN DATA

Dia. (in.)	New/Used	Type	Setting From/To (ft.)
2	**New**	**Plastic Case**	**0 - 40 SCH 40**
2	**New**	**Screen**	**40 - 50 .006**

IMPORTANT NOTICE FOR PERSONS HAVING WELLS DRILLED CONCERNING CONFIDENTIALITY

TEX. OCC. CODE Title 12, Chapter 1901.251, authorizes the owner (owner or the person for whom the well was drilled) to keep information in Well Reports confidential. The Department shall hold the contents of the well log confidential and not a matter of public record if it receives, by certified mail, a written request to do so from the owner.

Please include the report's Tracking Number on your written request.

Texas Department of Licensing and Regulation
P.O. Box 12157
Austin, TX 78711
(512) 334-5540

STATE OF TEXAS WELL REPORT for Tracking #17896

Owner:	**Charles Kobis**	Owner Well #:	**No Data**
Address:	**324 Busch Houston, TX 77060**	Grid #:	**65-05-9**
		Latitude:	**29° 54' 18" N**
Well Location:	**324 Busch Houston, TX 77060**	Longitude:	**095° 23' 47" W**
Well County:	**Harris**	Elevation:	**49 ft. above sea level**
Type of Work:	**New Well**	Proposed Use:	**Domestic**

Drilling Start Date: **2/9/2003** Drilling End Date: **2/9/2003**

	Diameter (in.)	*Top Depth (ft.)*	*Bottom Depth (ft.)*
Borehole:	**5**	**0**	**52**

Drilling Method: **Mud (Hydraulic) Rotary**

Borehole Completion: **Straight Wall**

	Top Depth (ft.)	*Bottom Depth (ft.)*	*Description (number of sacks & material)*
Annular Seal Data:	**0**	**42**	**8**

Seal Method: **Pressure**

Sealed By: **Driller**

Distance to Property Line (ft.): **No Data**

Distance to Septic Field or other concentrated contamination (ft.): **105**

Distance to Septic Tank (ft.): **No Data**

Method of Verification: **Customer**

Surface Completion: **Surface Sleeve Installed**

Water Level: **6 ft.** below land surface on **2003-02-09** Measurement Method: **Unknown**

Packers: **No Data**

Type of Pump: **Jet**

Well Tests: **Jetted** **No Test Data Specified**

	Strata Depth (ft.)	Water Type
Water Quality:	**No Data**	**No Data**

Chemical Analysis Made: **No**

Did the driller knowingly penetrate any strata which contained injurious constituents?: **No**

Certification Data: The driller certified that the driller drilled this well (or the well was drilled under the driller's direct supervision) and that each and all of the statements herein are true and correct. The driller understood that failure to complete the required items will result in the report(s) being returned for completion and resubmittal.

Company Information: **Raymond Services Inc.**

10011 Airline Dr.
Houston, TX 77037

Driller Name: **Ty Raymond 4577WI** License Number: **4577**

Apprentice Name: **none** Apprentice Number: **none**

Comments: **none**

Lithology:
DESCRIPTION & COLOR OF FORMATION MATERIAL

Top (ft.)	Bottom (ft.)	Description
0	**40**	**Clay**
40	**52**	**Sand**

Casing:
BLANK PIPE & WELL SCREEN DATA

Dia. (in.)	New/Used	Type	Setting From/To (ft.)
2	**New**	**PVC**	**0 - 42 SCH 40**
2	**New**	**Slotted**	**42 - 52 PVC**

IMPORTANT NOTICE FOR PERSONS HAVING WELLS DRILLED CONCERNING CONFIDENTIALITY

TEX. OCC. CODE Title 12, Chapter 1901.251, authorizes the owner (owner or the person for whom the well was drilled) to keep information in Well Reports confidential. The Department shall hold the contents of the well log confidential and not a matter of public record if it receives, by certified mail, a written request to do so from the owner.

Please include the report's Tracking Number on your written request.

Texas Department of Licensing and Regulation
P.O. Box 12157
Austin, TX 78711
(512) 334-5540

STATE OF TEXAS WELL REPORT for Tracking #15502

Owner:	**Andy Walker**	Owner Well #:	**No Data**
Address:	**410 Busch Houston, TX 77060**	Grid #:	**65-05-9**
		Latitude:	**29° 54' 17" N**
Well Location:	**410 Busch Houston, TX 77060**	Longitude:	**095° 23' 44" W**
Well County:	**Harris**	Elevation:	**48 ft. above sea level**
Type of Work:	**New Well**	Proposed Use:	**Domestic**

Drilling Start Date: **12/28/2002** Drilling End Date: **12/28/2002**

	Diameter (in.)	*Top Depth (ft.)*	*Bottom Depth (ft.)*
Borehole:	**5**	**0**	**48**

Drilling Method: **Mud (Hydraulic) Rotary**

Borehole Completion: **Filter Packed**

	Top Depth (ft.)	*Bottom Depth (ft.)*	*Filter Material*	*Size*
Filter Pack Intervals:	**38**	**48**	**Gravel**	

	Top Depth (ft.)	*Bottom Depth (ft.)*	*Description (number of sacks & material)*
Annular Seal Data:	**0**	**38**	**12**

Seal Method: **Pressure**

Sealed By: **Driller**

Distance to Property Line (ft.): **No Data**

Distance to Septic Field or other concentrated contamination (ft.): **60**

Distance to Septic Tank (ft.): **No Data**

Method of Verification: **Customer**

Surface Completion: **Surface Sleeve Installed**

Water Level: **2 ft.** below land surface on **2002-12-30** Measurement Method: **Unknown**

Packers: **none**

Type of Pump: **Jet** Pump Depth (ft.): **30**

Well Tests: **Jetted** **Yield: 15 GPM with 5 ft. drawdown after 3 hours**

	Strata Depth (ft.)	Water Type
Water Quality:	**No Data**	**No Data**

Chemical Analysis Made: **Unknown**

Did the driller knowingly penetrate any strata which contained injurious constituents?: **No**

Certification Data: The driller certified that the driller drilled this well (or the well was drilled under the driller's direct supervision) and that each and all of the statements herein are true and correct. The driller understood that failure to complete the required items will result in the report(s) being returned for completion and resubmittal.

Company Information: **Raymond Services Inc.**

10011 Airline Dr.
Houston, TX 77037

Driller Name: **Ty Raymond 4577WI** License Number: **4577**

Apprentice Name: **none** Apprentice Number: **none**

Comments: **none**

Lithology:
DESCRIPTION & COLOR OF FORMATION MATERIAL

Top (ft.)	Bottom (ft.)	Description
0	**16**	**Yellow Clay**
16	**48**	**Sand 6 Ga.**

Casing:
BLANK PIPE & WELL SCREEN DATA

Dia. (in.)	New/Used	Type	Setting From/To (ft.)
2	**New**	**Plastic**	**Cased 0 - 38 SCH 40**
2	**New**	**Plastic**	**Screened 38 - 48 .006**

IMPORTANT NOTICE FOR PERSONS HAVING WELLS DRILLED CONCERNING CONFIDENTIALITY

TEX. OCC. CODE Title 12, Chapter 1901.251, authorizes the owner (owner or the person for whom the well was drilled) to keep information in Well Reports confidential. The Department shall hold the contents of the well log confidential and not a matter of public record if it receives, by certified mail, a written request to do so from the owner.

Please include the report's Tracking Number on your written request.

Texas Department of Licensing and Regulation
P.O. Box 12157
Austin, TX 78711
(512) 334-5540

STATE OF TEXAS WELL REPORT for Tracking #4863

Owner:	**School of Martial Arts Inc.**	Owner Well #:	**No Data**
Address:	**10423 Airline Dr. Houston, TX 77037**	Grid #:	**65-05-9**
		Latitude:	**29° 54' 24" N**
Well Location:	**10423 Airline Dr. Houston, TX 77037**	Longitude:	**095° 24' 00" W**
Well County:	**Harris**	Elevation:	**No Data**
Type of Work:	**New Well**	Proposed Use:	**Industrial**

Drilling Start Date: **2/1/2002** Drilling End Date: **2/4/2002**

	Diameter (in.)	*Top Depth (ft.)*	*Bottom Depth (ft.)*
Borehole:	**6.75**	**0**	**390**

Drilling Method: **Mud (Hydraulic) Rotary**

Borehole Completion: **2 string**

	Top Depth (ft.)	*Bottom Depth (ft.)*	*Description (number of sacks & material)*
Annular Seal Data:	**0**	**375**	**20**
	0	**10**	**10**

Seal Method: **Positive Displacement**

Sealed By: **SDI**

Distance to Property Line (ft.): **No Data**

Distance to Septic Field or other concentrated contamination (ft.): **100**

Distance to Septic Tank (ft.): **No Data**

Method of Verification: **BY OWNER**

Surface Completion: **Surface Sleeve Installed**

Water Level: **225 ft.** below land surface on **2002-02-04** Measurement Method: **Unknown**

Packers: **K-PCKER 365**

Type of Pump: **Submersible** Pump Depth (ft.): **280**

Well Tests: **Jetted** **No Test Data Specified**

	Strata Depth (ft.)	Water Type
Water Quality:	**No Data**	**No Data**

Chemical Analysis Made: **No**

Did the driller knowingly penetrate any strata which contained injurious constituents?: **No**

Certification Data: The driller certified that the driller drilled this well (or the well was drilled under the driller's direct supervision) and that each and all of the statements herein are true and correct. The driller understood that failure to complete the required items will result in the report(s) being returned for completion and resubmittal.

Company Information: **SCOTT DRILLING INC**

11923 GREEN PINE CIRCLE
HOUSTON, TX 77066

Driller Name: **SCOTT ROBINSON** License Number: **4839**

Comments: **No Data**

Lithology:
DESCRIPTION & COLOR OF FORMATION MATERIAL

Top (ft.)	Bottom (ft.)	Description
0	**20**	**clay 275-285 sand**
20	**50**	**sand 285-310 clay**
50	**85**	**clay 310-340 sand**
85	**95**	**sand 340-355 clay**
95	**120**	**clay 355-390 sand**
120	**150**	**sand**
150	**190**	**clay**
190	**260**	**sand**
260	**275**	**clay**

Casing:
BLANK PIPE & WELL SCREEN DATA

Dia. (in.)	New/Used	Type	Setting From/To (ft.)
4	**N**	**PVC Casing**	**0 375**
2.5	**"**	**" Liner**	**365 375**
"	**"**	**" Screen**	**375 390 .010**

IMPORTANT NOTICE FOR PERSONS HAVING WELLS DRILLED CONCERNING CONFIDENTIALITY

TEX. OCC. CODE Title 12, Chapter 1901.251, authorizes the owner (owner or the person for whom the well was drilled) to keep information in Well Reports confidential. The Department shall hold the contents of the well log confidential and not a matter of public record if it receives, by certified mail, a written request to do so from the owner.

Please include the report's Tracking Number on your written request.

Texas Department of Licensing and Regulation
P.O. Box 12157
Austin, TX 78711
(512) 334-5540

STATE OF TEXAS WELL REPORT for Tracking #513882

Owner:	**Jose Israel Gonzalez**	Owner Well #:	**No Data**
Address:	**217 Bush St Houston, TX 77060**	Grid #:	**65-05-9**
Well Location:	**217 Bush St Houston, TX 77060**	Latitude:	**29° 54' 19" N**
		Longitude:	**095° 23' 54" W**
Well County:	**Harris**	Elevation:	**70 ft. above sea level**
Type of Work:	**New Well**	Proposed Use:	**Domestic**

Drilling Start Date: **5/27/2019** Drilling End Date: **5/28/2019**

	Diameter (in.)	*Top Depth (ft.)*	*Bottom Depth (ft.)*
Borehole:	**8**	**0**	**397**

Drilling Method: **Mud (Hydraulic) Rotary**

Borehole Completion: **Straight Wall**

	Top Depth (ft.)	*Bottom Depth (ft.)*	*Description (number of sacks & material)*
Annular Seal Data:	**0**	**300**	**Cement 39 Bags/Sacks**

Seal Method: **Pressure**

Sealed By: **Driller**

Distance to Property Line (ft.): **50**

Distance to Septic Field or other concentrated contamination (ft.): **150**

Distance to Septic Tank (ft.): **100**

Method of Verification: **Owner**

Surface Completion: **Surface Sleeve Installed** **Surface Completion by Driller**

Water Level: **160 ft.** below land surface, and **45 GPM** artesian flow on **2019-05-28**

Measurement Method: **Weighted Line**

Packers: **Plastic at 300 ft.**

Type of Pump: **Submersible**

Well Tests: **Jetted** **Yield: 45 GPM**

	Strata Depth (ft.)	Water Type
Water Quality:	**337 - 397**	**Fresh**

Chemical Analysis Made: **No**

Did the driller knowingly penetrate any strata which contained injurious constituents?: **No**

Certification Data: The driller certified that the driller drilled this well (or the well was drilled under the driller's direct supervision) and that each and all of the statements herein are true and correct. The driller understood that failure to complete the required items will result in the report(s) being returned for completion and resubmittal.

Company Information: **MARAL DRILLING**

2621 S. GARDENIA
PHARR, TX 78577

Driller Name: **Martin Almazan** License Number: **52001**

Comments: **No Data**

Lithology:
DESCRIPTION & COLOR OF FORMATION MATERIAL

Top (ft.)	Bottom (ft.)	Description
0	**3**	**Top Soil**
3	**50**	**Sand**
50	**140**	**Clay**
140	**160**	**Sand**
160	**245**	**Clay**
245	**270**	**Sand**
270	**337**	**Clay**
337	**397**	**Sand**

Casing:
BLANK PIPE & WELL SCREEN DATA

Dia (in.)	Type	Material	Sch./Gage	Top (ft.)	Bottom (ft.)
5	**Blank**	**New Plastic (PVC)**	**SDR 17**	**0**	**337**
5	**Screen**	**New Plastic (PVC)**	**SDR 17 0.006**	**337**	**397**

IMPORTANT NOTICE FOR PERSONS HAVING WELLS DRILLED CONCERNING CONFIDENTIALITY

TEX. OCC. CODE Title 12, Chapter 1901.251, authorizes the owner (owner or the person for whom the well was drilled) to keep information in Well Reports confidential. The Department shall hold the contents of the well log confidential and not a matter of public record if it receives, by certified mail, a written request to do so from the owner.

Please include the report's Tracking Number on your written request.

Texas Department of Licensing and Regulation
P.O. Box 12157
Austin, TX 78711
(512) 334-5540

65-05-6H

Send original copy by certified mail to the Texas Water Development Board P. O. Box 13087 Austin, Texas 78711

State of Texas

WATER WELL REPORT

For TWDB use only
Well No. [illegible]
Located on map [illegible]
Received: [illegible]

1) OWNER:
Person having well drilled MAT-LO MFG. CO. (Name) Address 8702 SANDRIA (Street or RFD) (City) (State)

Landowner SAME (Name) Address HOUSTON. TEX. (Street or RFD) (City) (State)

2) LOCATION OF WELL:
County HARRIS, 2 miles in NO (N.E., S.W., etc.) direction from HOUSTON. TEX (Town)

Locate by sketch map showing landmarks, roads, creeks, hiway number, etc.*
WELL AT 14403 LUTHE. RD
FM. 525
North
HARDY. ST. RD
(Use reverse side if necessary)

or Give legal location with distances and directions from adjacent sections or survey lines.
Labor _____ League _____
Block _____ Survey _____
Abstract No. _____
(NW¼ NE¼ SW¼ SE¼) of Section _____

3) TYPE OF WORK (Check): New Well ✓ Deepening Reconditioning Plugging

4) PROPOSED USE (Check): Domestic Industrial ✓ Municipal Irrigation Test Well Other

5) TYPE OF WELL (Check): Rotary ✓ Driven Dug Cable Jetted Bored

6) WELL LOG:
Diameter of hole 6½ in. Depth drilled 340 ft. Depth of completed well 340 ft. Date drilled OCT. 11, 76
All measurements made from 1 ft. above ground level.

From (ft.)	To (ft.)	Description and color of formation material
0	36	CLAY
36	44	SAND
44	155	CLAY
155	163	SAND
163	204	CLAY
204	227	ROCK
227	246	SAND
246	286	CLAY
286	340	SAND

(Use reverse side if necessary)

9) Casing:
Type: Old New ✓ Steel Plastic ✓ Other
Cemented from 225 ft. to 315 ft.

Diameter (inches)	Setting From (ft.)	Setting To (ft.)	Gage
4"	0	315	
2½"	315	325	

10) SCREEN.
Type PLASTIC — RIBBED
Perforated Slotted

Diameter (inches)	Setting From (ft.)	Setting To (ft.)	Slot Size
2½	325	340	#14

7) COMPLETION (Check):
Straight wall Gravel packed Other TWO-STRING.
Under reamed Open Hole

8) WATER LEVEL:
Static level 178 ft. below land surface Date OCT. 17, 76.
Artesian pressure _____ lbs. per square inch Date _____
Depth to pump bowls, cylinder, jet, etc., 231 ft. below land surface.

11) WELL TESTS:
Was a pump test made? Yes No ✓ If yes, by whom?
Yield: _____ gpm with _____ ft. drawdown after _____ hrs.
Bailer test _____ gpm with _____ ft. drawdown after _____ hrs.
Artesian flow _____ gpm
Temperature of water _____

12) WATER QUALITY:
Was a chemical analysis made? Yes No ✓
Did any strata contain undesirable water? Yes No ✓
Type of water? _____ depth of strata 54'

I hereby certify that this well was drilled by me (or under my supervision) and that each and all of the statements herein are true to the best of my knowledge and belief.

NAME E.L. BODE (Type or Print) Water Well Drillers Registration No. 46

ADDRESS BOX. 90067. (Street or RFD) HOUSTON. TEX. (City) (State)

(Signed) E. L. Bode. (Water Well Driller) EL. BODE DRILLING. CO. (Company Name)

Please attach electric log, chemical analysis, and other pertinent information, if available.

*Additional instructions on reverse side.

4820111876

(7)

Send original copy by certified mail to the
Texas Department of Water Resources
P. O. Box 13087
Austin, Texas 78711

State of Texas
WATER WELL REPORT

For TDWR use only Dup
Well No. 65-05-4WW
Located on map 1/25
Received: 78

1) OWNER Mel Beck (Name) Address 14410 Luthe Rd. (Street or RFD) Houston (City), Texas (State) (Zip)

2) LOCATION OF WELL:
County Harris, _____ miles in _____ (N.E., S.W., etc.) direction from _____ (Town)

Driller must complete the legal description to the right with distance and direction from two intersecting section or survey lines, or he must locate and identify the well on an official Quarter- or Half-Scale Texas County General Highway Map and attach the map to this form. #7

☐ Legal description:
Section No. _____ Block No. _____ Township _____
Abstract No. _____ Survey Name _____
Distance and direction from two intersecting section or survey lines _____
☑ See attached map. on 65-08-6V

3) TYPE OF WORK (Check):
☑ New Well ☐ Deepening ☐ Reconditioning ☐ Plugging

4) PROPOSED USE (Check):
☑ Domestic ☐ Industrial ☐ Public Supply ☐ Irrigation ☐ Test Well ☐ Other _____

5) DRILLING METHOD (Check):
☑ Mud Rotary ☐ Air Hammer ☐ Driven ☐ Bored ☐ Air Rotary ☐ Cable Tool ☐ Jetted ☐ Other _____

6) WELL LOG:
Date drilled 8/10/78

DIAMETER OF HOLE

Dia. (in.)	From (ft.)	To (ft.)
6¾"	Surface	251

7) BOREHOLE COMPLETION:
☐ Open Hole ☐ Straight Wall ☐ Underreamed
☐ Gravel Packed ☑ Other Cemented
If Gravel Packed give interval . . . from _____ ft. to _____ ft.

From (ft.)	To (ft.)	Description and color of formation material
0	1	top soil
1	26	red + gray clay
26	45	red clay + fine red sand
45	110	red + gray clay
110	118	fine sand
118	143	red + gray clay
143	185	sand + clay strips
185	233	red + gray clay
233	240	fine sand
240	251	coarse sand

(Use reverse side if necessary)

8) CASING, BLANK PIPE, AND WELL SCREEN DATA:

Dia. (in.)	New or Used	Steel, Plastic, etc. Perf., Slotted, etc. Screen Mgf., if commercial	Setting (ft.) From	Setting (ft.) To	Gage Casing Screen
4"	New	Plastic Casing	0	240	40
2½"	New	Plastic Screen	241	251	12

CEMENTING DATA
Cemented from 150 ft. to 240 ft.
Method used Pressurized
Cemented by Ind. (Company or Individual)

9) WATER LEVEL:
Static level 186 ft. below land surface Date 8/11/78
Artesian flow _____ gpm. Date _____

10) PACKERS: Type Depth
2½x4 R+R 3 Ring 235'

11) TYPE PUMP:
☐ Turbin ☐ Jet ☑ Submersible ☐ Cylinder
☐ Other _____
Depth to pump bowls, cylinder, jet, etc., 231 ft.

12) WELL TESTS:
☐ Type Test: ☐ Pump ☐ Bailer ☐ Jetted ☐ Estimated
Yield: _____ gpm with _____ ft. drawdown after _____ hrs.

13) WATER QUALITY:
Did you knowingly penetrate any strata which contained undesirable water? ☐ Yes ☑ No
If yes, submit "REPORT OF UNDESIRABLE WATER"
Type of water? Fresh Depth of strata 11'
Was a chemical analysis made? ☐ Yes ☑ No

I hereby certify that this well was drilled by me (or under my supervision) and that each and all of the statements herein are true to the best of my knowledge and belief.

NAME Bobby Potter (Type or Print) Water Well Drillers Registration No. 884

ADDRESS 5717 Chippewa (Street or RFD) Houston (City) Texas (State) 77086 (Zip)

(Signed) Loyd Damrell (Water Well Driller) Damrell + Potter Drilling Co. (Company Name)

Please attach electric log, chemical analysis, and other pertinent information, if available.

*Additional instructions on reverse side.

TDWR-0392

Send original copy by certified mail to the Texas Department of Water Resources P. O. Box 13087 Austin, Texas 78711

State of Texas
WATER WELL REPORT

ATTENTION OWNER: *Confidentiality Privilege Notice on Reverse Side*

For TDWR use only
Well No. 65-06-4CC
Located on map YES
Received: C.E.S.

1) OWNER Dry Ice Co (Name) Address 14514 Lukter Rd (Street or RFD) Houston Tex (City) (State) (Zip)

2) LOCATION OF WELL: County Harris 3 miles in West (N.E., S.W., etc.) direction from Aldine Tex (Town)

Driller must complete the legal description to the right with distance and direction from two intersecting section or survey lines, or he must locate and identify the well on an official Quarter- or Half-Scale Texas County General Highway Map and attach the map to this form.

☐ Legal description:
Section No. _____ Block No. _____ Township _____
Abstract No. _____ Survey Name _____
Distance and direction from two intersecting section or survey lines _____

☒ See attached map

3) TYPE OF WORK (Check): ☒ New Well ☐ Deepening ☐ Reconditioning ☐ Plugging

4) PROPOSED USE (Check): ☒ Domestic ☒ Industrial ☐ Public Supply ☐ Irrigation ☐ Test Well ☐ Other _____

5) DRILLING METHOD (Check): ☒ Mud Rotary ☐ Air Hammer ☐ Driven ☐ Bored ☐ Air Rotary ☐ Cable Tool ☐ Jetted ☐ Other _____

6) WELL LOG:

Date drilled 1-13-82

DIAMETER OF HOLE

Dia. (in.)	From (ft.)	To (ft.)
6 7/8	Surface 0	280

7) BOREHOLE COMPLETION: ☐ Open Hole ☒ Straight Wall ☐ Underreamed ☐ Gravel Packed ☐ Other _____
If Gravel Packed give interval . . . from _____ ft. to _____ ft.

From (ft.)	To (ft.)	Description and color of formation material
0	12	Black Top Soil
12	140	Red Clay
140	150	Red Sand
150	160	Red Clay
160	170	Red Sand
170	180	Red Clay
180	190	Red Sand
190	210	Red Clay
210	280	Red Sand

8) CASING, BLANK PIPE, AND WELL SCREEN DATA:

Dia. (in.)	New or Used	Steel, Plastic, etc. Perf., Slotted, etc. Screen Mgf., if commercial	Setting (ft.) From	To	Gage Casing Screen
4"	New	PVC	0	260	SCH40
4"	New	PVC	260	270	12 Gage
4"	New	Blank	270	280	SCH40

CEMENTING DATA
Cemented from _____ ft. to _____ ft.
Method used _____
Cemented by _____ (Company or Individual)

9) WATER LEVEL:
Static level 180 ft. below land surface Date 1-16-82
Artesian flow _____ gpm. Date _____

10) PACKERS: Type Depth
Rubber Pack 260 ft

RECEIVED
APR 26 1982
DEPT. OF WATER RESOURCES
(Use reverse side)

11) TYPE PUMP: ☐ Turbine ☐ Jet ☒ Submersible ☐ Cylinder ☐ Other _____
Depth to pump bowls, cylinder, jet, etc., _____ ft.

12) WELL TESTS: ☐ Type Test: ☒ Pump ☐ Bailer ☐ Jetted ☐ Estimated
Yield: 20 gpm with _____ ft. drawdown after _____ hrs.

13) WATER QUALITY:
Did you knowingly penetrate any strata which contained undesirable water? ☐ Yes ☒ No
If yes, submit "REPORT OF UNDESIRABLE WATER"
Type of water? _____ Depth of strata _____
Was a chemical analysis made? ☐ Yes ☒ No

I hereby certify that this well was drilled by me (or under my supervision) and that each and all of the statements herein are true to the best of my knowledge and belief.

NAME ALTON MESECKE (Type or Print) Water Well Drillers Registration No. [redacted] 2032

ADDRESS 9427 Gaines Rd. (Street or RFD) Sugar Land (City) Tex (State) 77478 (Zip)

(Signed) Alton Mesecke (Water Well Driller) Mesecke Water Well Drilling (Company Name)

Please attach electric log, chemical analysis, and other pertinent information, if available.

TDWR-0392 (Rev. 1-12-79)

DEPARTMENT OF WATER RESOURCES COPY

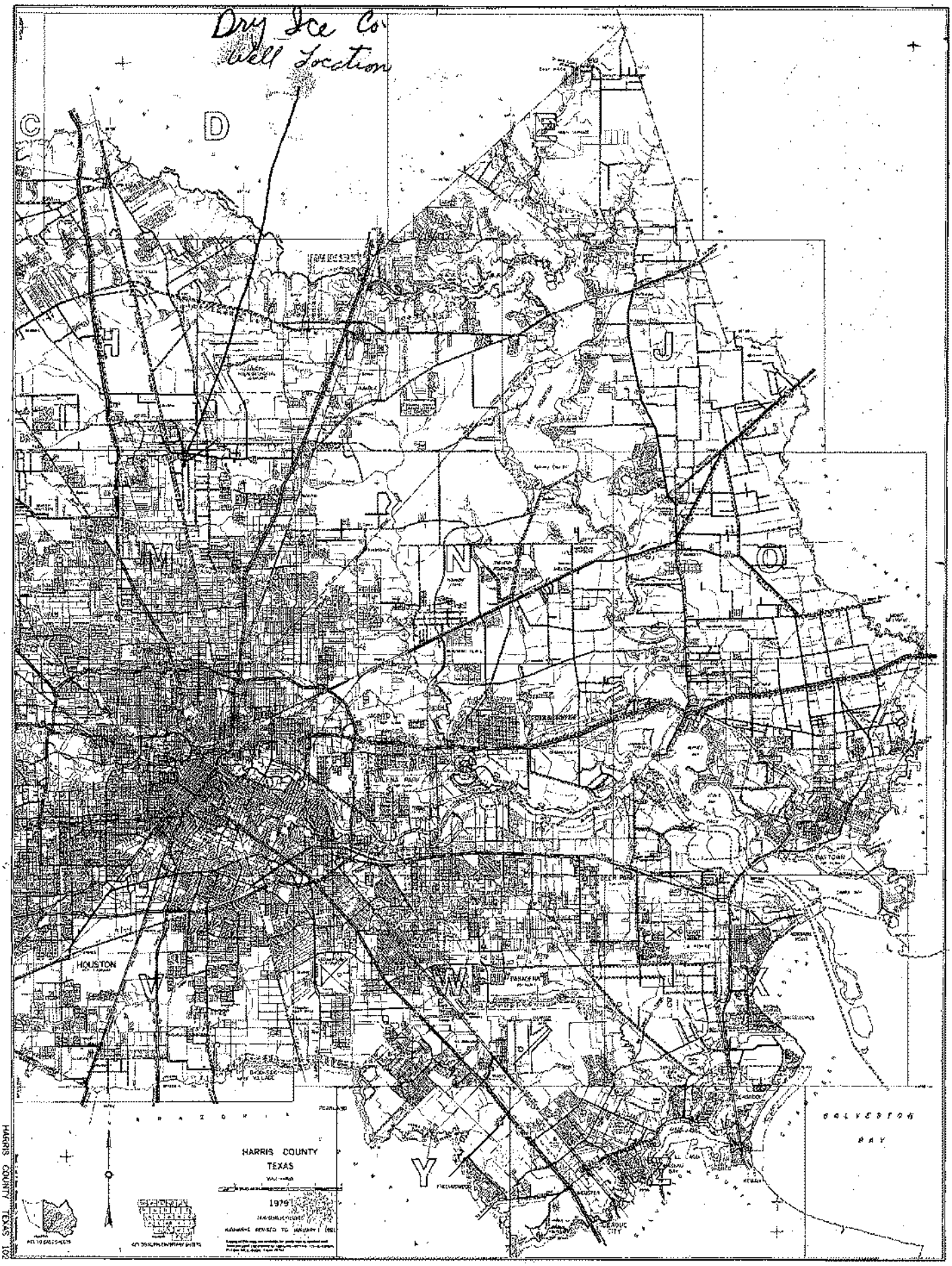
Dry Ice Co
Well Location
HOUSTON
HARRIS COUNTY
TEXAS
1979
GALVESTON BAY

Send original copy by certified return receipt requested mail to: TNRCC, MC 177, P.O. Box 13087, Austin, TX 78711-3087

ATTENTION OWNER: *Confidentiality Privilege Notice on on reverse side of Well Owner's copy (pink)*

State of Texas WELL REPORT

Texas Water Well Drillers Advisory Council
MC 177
P.O. Box 13087
Austin, TX 78711-3087
512-239-0530

1) OWNER I J DANLEY (Name) ADDRESS 3539 PINEMONT HOU TX. 77018 (Street or RFD) (City) (State) (Zip)

2) ADDRESS OF WELL: County HARRIS 14320 LUTHE RD. HOU. TX. 77039 (Street, RFD or other) (City) (State) (Zip) GRID # 65-06-4

3) TYPE OF WORK (Check): [X] New Well [ ] Deepening [ ] Reconditioning [ ] Plugging

4) PROPOSED USE (Check): [ ] Monitor [ ] Environmental Soil Boring [X] Domestic [ ] Industrial [ ] Irrigation [ ] Injection [ ] Public Supply [ ] De-watering [ ] Testwell
If Public Supply well, were plans submitted to the TNRCC? [ ] Yes [ ] No

5) SEP 6 1997

6) WELL LOG:
Date Drilling:
Started 8/6 19 97
Completed 8/7 19 97

DIAMETER OF HOLE

Dia (in.)	From (ft.)	To (ft.)
	Surface	
6 3/4	0	380

7) DRILLING METHOD (Check): [ ] Driven [ ] Air Rotary [X] Mud Rotary [ ] Bored [ ] Air Hammer [ ] Cable Tool [ ] Jetted [ ] Other

From (ft.)	To (ft.)	Description and color of formation material
0	60	clay / sand
60	86	rock / sand
86	225	clay / sand
225	227	sand
227	255	clay
255	260	sand
260	275	clay
275	290	sand
290	315	clay
315	320	sand
320	330	clay
330	352	sand
352	380	clay

(Use reverse side of Well Owner's copy, if necessary)

8) Borehole Completion (Check): [ ] Open Hole [ ] Straight Wall [ ] Underreamed [ ] Gravel Packed [X] Other 2 STRING
If Gravel Packed give interval ... from ____ ft. to ____ ft.

CASING, BLANK PIPE, AND WELL SCREEN DATA:

Dia. (in.)	New or Used	Steel, Plastic, etc. Perf., Slotted, etc. Screen Mfg., if commercial	Setting (ft.) From	Setting (ft.) To	Gage Casting Screen
4	N	PVC CASING	0	360	
2.5	"	" LINER	350	365	
"	"	" SCREEN	365	380	.012

9) CEMENTING DATA [Rule 338.44(1)]
Cemented from 360 ft. to 100 ft. No. of sacks used 12
0 ft. to 10 ft. No. of sacks used 9
Method used HALLIBURTON
Cemented by SCOTT WATER WELL SER. INC.
Distance to septic system field lines or other concentrated contamination -- ft.
Method of verification of above distance TO BE INSTALLED

10) SURFACE COMPLETION
[ ] Specified Surface Slab Installed [Rule 338.44(2)(A)]
[X] Specified Steel Sleeve Installed [Rule 338.44(3)(A)]
[ ] Pitless Adapter Used [Rule 338.44(3)(b)]
[ ] Approved Alternative Procedure Used [Rule 338.71]

11) WATER LEVEL:
Static level 190 ft. below land surface Date 8/7/97
Artesian flow ____ gpm. Date ____

12) PACKERS:

Type	Depth
K-PACKER	360

13) TYPE PUMP:
[ ] Turbine [ ] Jet [X] Submersible [ ] Cylinder
[ ] Other ____
Depth to pump bowls, cylinder, jet, etc., ____ ft.

14) WELL TESTS:
Type test: [ ] Pump [ ] Bailer [X] Jetted [ ] Estimated
Yield: ____ gpm with ____ ft. drawdown after ____ hrs.

15) WATER QUALITY:
Did you knowingly penetrate any strata which contained undesirable constituents?
[ ] Yes [X] No If yes, submit "REPORT OF UNDESIRABLE WATER"
Type of water? ____ Depth of strata ____
Was a chemical analysis made? [ ] Yes [X] No

I hereby certify that this well was drilled by me (or under my supervision) and that each and all of the statements herein are true to the best of my knowledge and belief. I understand that failure to complete items 1 thru 15 will result in the log(s) being returned for completion and resubmittal.

COMPANY NAME SCOTT WATER WELL SER. INC. (Type or print) WELL DRILLER'S LICENSE NO. 4839 WI

ADDRESS 11915 GREEN PINE CIRCLE HOUSTON, TX. 77066 (Street or RFD) (City) (State) (Zip)

(Signed) Scott Robinson (Licensed Well Driller) (Signed) ____ (Registered Driller Trainee)

Please attach electric log, chemical analysis, and other pertinent information, if available.

TNRCC 1199 (Rev. 08-21-96) White - TNRCC Yellow - DRILLER Pink - WELL OWNER

4820122833

Send original copy by certified return receipt req[redacted] to: TDLR, P.O. Box 12157, Austin, TX 78711[redacted]

ATTENTION OWNER: *Confidentiality Privilege Notice on reverse side of Well Owner's copy (pink)*

State of Texas
WELL REPORT

Texas Department of Licensing & Regulation
P.O. Box 12157
Austin, TX 78711
512-463-7880

1) OWNER MARIA CERVANTES (Name) ADDRESS 14242 LUTHE (Street or RFD) HOUSTON (City) TX (State) 77039 (Zip)

2) ADDRESS OF WELL'S LOCATION: County HARRIS 14242 LUTHE (Street, RFD or other) HOUSTON (City) TX (State) 77039 (Zip) Long. _____ Lat. _____ Grid # 65-05-6

3) TYPE OF WORK (Check): ☑ New Well ☐ Deepening ☐ Reconditioning ☐ Plugging

4) PROPOSED USE (Check): ☐ Monitor ☐ Environmental Soil Boring ☑ Domestic ☐ Industrial ☐ Irrigation ☐ Injection ☐ Public Supply ☐ De-watering ☐ Test well
If Public Supply well, were plans submitted to the TNRCC? ☐ Yes ☐ No

5)

6) WELL LOG:
Date Drilling: Started 5-25 19 00 Completed 5-26 19 00

DIAMETER OF HOLE

Dia. (in.)	From (ft.)	To (ft.)
7	Surface	386

7) DRILLING METHOD (Check): ☐ Driven ☐ Air Rotary ☑ Mud Rotary ☐ Bored ☐ Air Hammer ☐ Cable Tool ☐ Jetted ☐ Other _____

N

From (ft.)	To (ft.)	Description and color of formation material
0	30	RED CLAY
30	70	RED SAND
70	160	CLAY
160	240	SAND
240	300	ROCK, CLAY
300	386	SAND, ROCK

(Use reverse side of Well Owner's copy, if necessary)

8) Borehole Completion (Check): ☐ Open Hole ☐ Straight Wall ☐ Underreamed ☐ Gravel Packed ☑ Other 2-STRING
If Gravel Packed give interval from _____ ft. to _____ ft.

CASING, BLANK PIPE, AND WELL SCREEN DATA:

Dia. (in.)	New or Used	Steel, Plastic, etc. Perf., Slotted, etc. Screen Mfg., if commercial	Setting (ft.) From	Setting (ft.) To	Gage Casing Screen
4"	N	PVC CASING	370	0	SCH40
2½"	N	PVC LINER	370	360	SCH40
2½"	N	PVC SCREEN	386	370	.010

9) CEMENTING DATA
Cemented from 370 ft. to 0 ft. No. of sacks used 18
0 ft. to 15 ft. No. of sacks used 10
Method used HALLIBURTON
Cemented by ROBINSON WATER WELL SERVICE INC.
Distance to septic system field lines or other concentrated contamination 63 ft.
Method of verification of above distance OWNER

13) ☐ Well plugged within 48 hours

Casing left in well: From (ft)	Casing left in well: To (ft)	Cement/bentonite placed in well: From (ft)	Cement/bentonite placed in well: To (ft)	Sacks used:

14) TYPE PUMP:
☐ Turbine ☐ Jet ☑ Submersible ☐ Cylinder ☐ Other _____
Depth to pump bowls, cylinder, jet, etc. 280 ft.

10) SURFACE COMPLETION
☐ Specified Surface Slab Installed
☑ Specified Steel Sleeve Installed
☐ Pitless Adapter Used
☐ Approved Alternative Procedure Used

15) WELL TESTS:
Type test: ☐ Pump ☐ Bailer ☑ Jetted ☐ Estimated
Yield: _____ gpm with _____ ft. drawdown after _____ hrs.

11) WATER LEVEL:
Static level 200 ft. below land surface Date 5-26-00
Artesian flow _____ gpm. Date _____

16) WATER QUALITY:
Did you knowingly penetrate any strata which contained undesirable constituents?
☐ Yes ☑ No If yes, submit "REPORT OF UNDESIRABLE WATER"
Type of water? _____ Depth of strata _____
Was a chemical analysis made? ☐ Yes ☑ No

12) PACKERS: Type 1K Depth 360

RECEIVED AUG 08 2000 COMMENT

I certify that I drilled this well (or the well was drilled under my direct supervision) and that each and all of the statements herein are true and correct. I understand that failure to complete items 1 thru 16 will result in the log(s) being returned for completion and resubmittal.

COMPANY NAME ROBINSON WATER WELL SERVICE, INC. (Type or print) WELL DRILLER'S LICENSE NO. 54211 PKW

ADDRESS 11819 W. MONTGOMERY RD. (Street or RFD) HOUSTON (City) TX (State) 77086 (Zip)

(Signed) David Holmes Bjr (Licensed Well Driller) (Signed) _____ (Registered Driller Trainee)

Please attach electric log, chemical analysis, and other pertinent information, if available.

TDLR FORM 001WWD (4/98) *White - TDLR Yellow - DRILLER Pink - WELL OWNER*

10/26/2020
04:10:19

Texas Commission on Environmental Quality
DWW Water System Summary Sheet

PWS ID	PWS Name	Central Registry RN
TX1010710	GREENWOOD PLACE CIVIC CLUB	RN101438463

Organization/Customer *	Central Registry CN
CUNNINGHAM, CONNIE	

*Regulatory mail will be addressed to this organization/person

All Water System Contacts

Type	Contact	Communication
AC - Administrative Contact - REGISTERED AGENT	CUNNINGHAM, CONNIE 14315 SASHER LN CYPRESS, TX 77429-3422	Phone Type: BUS - Business; Value: 281-256-1273
OW - Owner - REGISTERED AGENT	CUNNINGHAM, CONNIE 14315 SASHER LN CYPRESS, TX 77429-3422	Phone Type: BUS - Business; Value: 281-256-1273

Operator Grade	Number

Water Operator Licenses

License Holder:	SUGG, JAMES H JR	
EXPIRED	Class: D - WATER OPERATOR	WO0014665

Owner Type	Owner Type Options: COUNTY, DISTRICT, FEDERAL GOVERNMENT, INVESTOR OWNED, MUNICIPALITY, NATIVE AMERICAN, PRIVATE, STATE GOVERNMENT, WATER SUPPLY CORPORATION
Investor Owned	

System Type	System Type Options: COMMUNITY, TRANSIENT/NON-COMMUNITY, NON-PUBLIC, NON-TRANSIENT/NON-COMMUNITY
NP - NON-PUBLIC	

Population Type	Population Served	# of Connect	# I/C w/other PWS
Residential	15	5	0

Total Product (MGD)	Average Daily Consump.	Max Daily Demand (MGD)	Total Storage (MG)	Elev. Storage (MG)	Service Pump Cap.	Max.Purchase Cap. (MGD/GPM)	Pressure Tank Cap. (MG)

Activity Status	Inactivation Date
I - INACTIVE	02/15/2011

Last Survey Date	Surveyor	Survey Type	Region	County
05/11/2006	MELODY, E KIRKSEY	Sanitary Survey	HOUSTON	HARRIS
No Site Visit Data				

(Treatment Plant)							
Entry Point	EP Name/Source Summation (Activity Status)	Plant Name (Activity Status)	Plant Num	Chemical Mon Type	Chem Sample Point	Distribution Mon Type	Dist Sample Point
EP001	TRT-TAP / No Source Listed(A)	PLANT(I)	TP5821		NO		NO

Train:	Unnamed

(Treatments)				
Disinfection Zone	Treatment Sequence	Objective	Process	Treatment
null	null	D	423	HYPOCHLORINATION, PRE

(Active Sources)

(Inactive/Offline Sources)			
SourceNumber	Name	Status	Depth
G1010710A	1 - NORTH WELL / VERHALEN	O	270
G1010710B	2 - SOUTH WELL	O	270

Code Explanations
Monitoring Type Codes: (GW) GROUNDWATER , (GUP) GROUNDWATER UNDER THE INFLUENCE - PURCHASED , (SWP) SURFACE WATER - PURCHASED , (GU) GROUNDWATER UNDER THE INFLUENCE OF SURFACE WATER , (N) NO SOURCES , (SW) SURFACE WATER
Activity Status Codes: (A) ACTIVE , (D) DELETED/DISSOLVED , (I) INACTIVE , (P) PROPOSED ,
Operational Status Codes: (E) EMERGENCY , (I) INTERIM/PEAK (O) OTHER , (P) PERMANENT , (S) SEASONAL
Source Types: (G) GROUND WATER , (S) SURFACE WATER , (U) GROUND WATER UNDER THE INFLUENCE

- End of Report -

At the time of your query this data was the most current information available from our database, which is

in real time. Every effort was made to retrieve it according to your query. Thank-you for using DWW.

STATE OF TEXAS WELL REPORT for Tracking #106577

Owner:	**Maribel Bonilla**	Owner Well #:	**No Data**
Address:	**14907 Luthe Rd. Houston, TX 77039**	Grid #:	**65-06-4**
		Latitude:	**29° 55' 39" N**
Well Location:	**14907 Luthe rd. Houston, TX 77039**	Longitude:	**095° 22' 22" W**
Well County:	**Harris**	Elevation:	**No Data**
Type of Work:	**New Well**	Proposed Use:	**Domestic**

Drilling Start Date: **11/27/2006** Drilling End Date: **11/28/2006**

	Diameter (in.)	*Top Depth (ft.)*	*Bottom Depth (ft.)*
Borehole:	**6.75**	**0**	**470**
	3.875	**470**	**485**

Drilling Method: **Mud (Hydraulic) Rotary**

Borehole Completion: **2-string cemented**

	Top Depth (ft.)	*Bottom Depth (ft.)*	*Description (number of sacks & material)*
Annular Seal Data:	**0**	**470**	**28 Portland**
	0	**15**	**10 sackcrete**

Seal Method: **Positive Displacement**

Sealed By: **Robinson Water Well**

Distance to Property Line (ft.): **100**

Distance to Septic Field or other concentrated contamination (ft.): **50**

Distance to Septic Tank (ft.): **No Data**

Method of Verification: **Owner**

Surface Completion: **Surface Sleeve Installed**

Water Level: **180 ft.** below land surface on **2006-11-28** Measurement Method: **Unknown**

Packers: **K 460'**

Type of Pump: **Submersible**

Well Tests: **Jetted** **No Test Data Specified**

	Strata Depth (ft.)	Water Type
Water Quality:	**No Data**	**No Data**

Chemical Analysis Made: **No**

Did the driller knowingly penetrate any strata which contained injurious constituents?: **No**

Certification Data: The driller certified that the driller drilled this well (or the well was drilled under the driller's direct supervision) and that each and all of the statements herein are true and correct. The driller understood that failure to complete the required items will result in the report(s) being returned for completion and resubmittal.

Company Information: **Robinson Water Well services, Inc.**

11819 W. Montgomery Rd.
HOuston, TX 77086

Driller Name: **M.E. Robinson** License Number: **1464**

Comments: **No Data**

Lithology:
DESCRIPTION & COLOR OF FORMATION MATERIAL

Top (ft.)	Bottom (ft.)	Description
0	30	White and Red Clay
30	70	Fine Red Sand
70	120	White and Red Clay
120	140	Sand
140	195	Sandy White Clay with Sand streaks
195	220	Red Fine Sandy shell
220	240	Medium Sand
240	252	Fine Sand Stone
252	280	Sandy Gray Shell
280	350	Medium Sand
350	380	Sandy Shell with Rock
380	390	Sand

Casing:
BLANK PIPE & WELL SCREEN DATA

Dia. (in.)	New/Used	Type	Setting From/To (ft.)
4	New	PVC	+2' - 470 SCH 40
2 1/2	New	PVC	Liner 400-470 SCH 40
2 1/2	New	PVC	Screen 47-485 0.12

IMPORTANT NOTICE FOR PERSONS HAVING WELLS DRILLED CONCERNING CONFIDENTIALITY

TEX. OCC. CODE Title 12, Chapter 1901.251, authorizes the owner (owner or the person for whom the well was drilled) to keep information in Well Reports confidential. The Department shall hold the contents of the well log confidential and not a matter of public record if it receives, by certified mail, a written request to do so from the owner.

Please include the report's Tracking Number on your written request.

Texas Department of Licensing and Regulation
P.O. Box 12157
Austin, TX 78711
(512) 334-5540

STATE OF TEXAS WELL REPORT for Tracking #537558

Owner:	**Gold Plastics Resource**	Owner Well #:	**No Data**
Address:	**14403 Luthe Rd. Houston , TX 77039**	Grid #:	**65-06-4**
Well Location:	**14403 Luthe Rd. Houston, TX 77039**	Latitude:	**29° 55' 33" N**
		Longitude:	**095° 22' 20" W**
Well County:	**Harris**	Elevation:	**No Data**
Type of Work:	**Replacement**	Proposed Use:	**Domestic**

Drilling Start Date: **12/18/2019** Drilling End Date: **12/19/2019**

	Diameter (in.)	*Top Depth (ft.)*	*Bottom Depth (ft.)*
Borehole:	**6.75**	**0**	**390**

Drilling Method: **Mud (Hydraulic) Rotary**

Borehole Completion: **2 String**

	Top Depth (ft.)	*Bottom Depth (ft.)*	*Description (number of sacks & material)*
Annular Seal Data:	**0**	**370**	**Cement 48 Bags/Sacks**
	0	**10**	**Ready Mix 10 Bags/Sacks**

Seal Method: **Pressure**

Sealed By: **Driller**

Distance to Property Line (ft.): **50**

Distance to Septic Field or other concentrated contamination (ft.): **100**

Distance to Septic Tank (ft.): **100**

Method of Verification: **Owner**

Surface Completion: **Surface Sleeve Installed** **Surface Completion by Driller**

Water Level: **175 ft.** below land surface on **2020-03-06**

Packers: **K-Packer at 360 ft.**

Type of Pump: **Submersible** Pump Depth (ft.): **240**

Well Tests: **Jetted** **Yield: 50 GPM**

	Strata Depth (ft.)	Water Type
Water Quality:	**No Data**	**No Data**

Chemical Analysis Made: **No**

Did the driller knowingly penetrate any strata which contained injurious constituents?: **No**

Certification Data: The driller certified that the driller drilled this well (or the well was drilled under the driller's direct supervision) and that each and all of the statements herein are true and correct. The driller understood that failure to complete the required items will result in the report(s) being returned for completion and resubmittal.

Company Information: **Scott Drilling Inc.**

11923 Green Pines Circle
Houston, TX 77066

Driller Name: **Scott Robinson** License Number: **4839**

Apprentice Name: **Frankie Vasquez** Apprentice Number: **59059**

Comments: **No Data**

Lithology:
DESCRIPTION & COLOR OF FORMATION MATERIAL

Top (ft.)	Bottom (ft.)	Description
0	10	Top Soil
10	245	Clay
245	255	Sand
255	290	Clay
290	390	Sand

Casing:
BLANK PIPE & WELL SCREEN DATA

Dia (in.)	Type	Material	Sch./Gage	Top (ft.)	Bottom (ft.)
4	Blank	New Plastic (PVC)		0	370
2.5	Blank	New Plastic (PVC)		360	370
2.5	Perforated or Slotted	New Plastic (PVC)	0.010	370	390

IMPORTANT NOTICE FOR PERSONS HAVING WELLS DRILLED CONCERNING CONFIDENTIALITY

TEX. OCC. CODE Title 12, Chapter 1901.251, authorizes the owner (owner or the person for whom the well was drilled) to keep information in Well Reports confidential. The Department shall hold the contents of the well log confidential and not a matter of public record if it receives, by certified mail, a written request to do so from the owner.

Please include the report's Tracking Number on your written request.

Texas Department of Licensing and Regulation
P.O. Box 12157
Austin, TX 78711
(512) 334-5540

Send original copy by certified return receipt requested TDLR, P.O. Box 12157, Austin, TX 78711

ATTENTION OWNER: *Confidentiality Privilege Notice on reverse side of Well Owner's copy (pink)*

State of Texas WELL REPORT

Texas Department of Licensing & Regulation
P.O. Box 12157
Austin, TX 78711
512-463-7880

1) OWNER KADAR MAHARAN (Name) ADDRESS 1031 PINAFORE HOU. TX. 77039 (Street or RFD) (City) (State) (Zip)

2) ADDRESS OF WELL'S LOCATION: County HARRIS 14203 LUTHE RD. HOUSTON, TX. 77039 (Street, RFD or other) (City) (State) (Zip) Long. ____ Lat. ____ Grid # 65-06-4

3) TYPE OF WORK (Check): [X] New Well [ ] Deepening [ ] Reconditioning [ ] Plugging

4) PROPOSED USE (Check): [ ] Monitor [ ] Environmental Soil Boring [X] Domestic [ ] Industrial [ ] Irrigation [ ] Injection [ ] Public Supply [ ] De-watering [ ] Testwell
If Public Supply well, were plans submitted to the TNRCC? [ ] Yes [ ] No

5)

6) WELL LOG:
Date Drilling:
Started 12/8 1998
Completed 12/12 1998

DIAMETER OF HOLE

Dia. (in.)	From (ft.)	To (ft.)
	Surface	
6 3/4	0	395

7) DRILLING METHOD (Check): [ ] Driven [ ] Air Rotary [X] Mud Rotary [ ] Bored [ ] Air Hammer [ ] Cable Tool [ ] Jetted [ ] Other ____

From (ft.)	To (ft.)	Description and color of formation material
0	20	clay
20	30	sand
30	40	clay
40	90	sand
90	110	clay
110	180	sand
180	210	clay
210	250	sand
250	270	shale
270	335	sand
335	350	clay
350	395	sand

(Use reverse side of Well Owner's copy, if necessary)

8) Borehole Completion (Check): [ ] Open Hole [ ] Straight Wall [ ] Underreamed [ ] Gravel Packed [X] Other 2 STRING
If Gravel Packed give interval from ____ ft. to ____ ft.

CASING, BLANK PIPE, AND WELL SCREEN DATA:

Dia. (in.)	New or Used	Steel, Plastic, etc. Perf., Slotted, etc. Screen Mfg., if commercial	Setting (ft.) From	Setting (ft.) To	Gage Casing Screen
4	N	PVC CASING	0	380	
2.5	"	" LINER	370	380	
"	"	" SCREEN	380	395	.008

9) CEMENTING DATA
Cemented from 380 ft. to 200 ft. No. of sacks used 16
0 ft. to 10 ft. No. of sacks used 10
Method used HALLIBURTON
Cemented by SCOTT WATER WELL SER. INC.
Distance to septic system field lines or other concentrated contamination n/a ft.
Method of verification of above distance TO BE INSTALLED

13) [ ] Well plugged within 48 hours

Casing left in well: From (ft)	Casing left in well: To (ft)	Cement/bentonite placed in well: From (ft)	Cement/bentonite placed in well: To (ft)	Sacks used:

14) TYPE PUMP: [ ] Turbine [ ] Jet [X] Submersible [ ] Cylinder [ ] Other ____
Depth to pump bowls, cylinder, jet, etc., 280 ft

10) SURFACE COMPLETION
[ ] Specified Surface Slab Installed
[X] Specified Steel Sleeve Installed
[ ] Pitless Adapter Used
[ ] Approved Alternative Procedure Used

15) WELL TESTS:
Type test: [ ] Pump [ ] Bailer [X] Jetted [ ] Estimated
Yield: 45 gpm with ____ ft. drawdown after ____ hrs.

11) WATER LEVEL:
Static level 215 ft. below land surface Date 12/12/98
Artesian flow ____ gpm. Date ____

16) WATER QUALITY:
Did you knowingly penetrate any strata which contained undesirable constituents?
[ ] Yes [X] No If yes, submit "REPORT OF UNDESIRABLE WATER"
Type of water? ____ Depth of strata ____
Was a chemical analysis made? [ ] Yes [X] No

12) PACKERS:

Type	Depth
K-PACKER	370

FILE ID
EMP #
COMMENT
MAR 10 1999
DESC
TEMP

I certify that I drilled this well (or the well was drilled under my direct supervision) and that each and all of the statements herein are true and correct. I understand that failure to complete items 1 thru 16 will result in the log(s) being returned for completion and resubmittal.

COMPANY NAME SCOTT WATER WELL SER. INC. (Type or print) WELL DRILLER'S LICENSE NO. 4839 WI

ADDRESS 11915 GREEN PINE CIRCLE HOUSTON, TX. 77066 (Street or RFD) (City) (State) (Zip)

(Signed) Scott Robinson (Licensed Well Driller) (Signed) ____ (Registered Driller Trainee)

Please attach electric log, chemical analysis, and other pertinent information, if available.

TDLR FORM 001WWD (4/98) *White - TDLR Yellow - DRILLER Pink - WELL OWNER*

STATE OF TEXAS WELL REPORT for Tracking #382675

Owner:	**Jose Lopez**	Owner Well #:	**No Data**
Address:	**14242 Luthe Rd. Houston, TX 77039**	Grid #:	**65-06-4**
Well Location:	**14242 Luthe Rd. Houston, TX 77039**	Latitude:	**29° 55' 25" N**
		Longitude:	**095° 22' 17" W**
Well County:	**Harris**	Elevation:	**No Data**
Type of Work:	**New Well**	Proposed Use:	**Domestic**

Drilling Start Date: **12/4/2014** Drilling End Date: **12/5/2014**

	Diameter (in.)	*Top Depth (ft.)*	*Bottom Depth (ft.)*
Borehole:	**5.5**	**0**	**50**

Drilling Method: **Mud (Hydraulic) Rotary**

Borehole Completion: **Filter Packed**

	Top Depth (ft.)	*Bottom Depth (ft.)*	*Filter Material*	*Size*
Filter Pack Intervals:	**40**	**50**	**Gravel**	**# 12**

	Top Depth (ft.)	*Bottom Depth (ft.)*	*Description (number of sacks & material)*
Annular Seal Data:	**0**	**10**	**5 Cement**
	10	**40**	**5 Bentonite**

Seal Method: **Pressure**

Sealed By: **Driller**

Distance to Property Line (ft.): **15**

Distance to Septic Field or other concentrated contamination (ft.): **50**

Distance to Septic Tank (ft.): **No Data**

Method of Verification: **Customer**

Surface Completion: **Surface Sleeve Installed**

Water Level: **15 ft.** below land surface on **2014-12-05** Measurement Method: **Unknown**

Packers: **None**

Type of Pump: **Jet** Pump Depth (ft.): **35**

Well Tests: **Jetted** **Yield: 8 GPM with 10 ft. drawdown after 2 hours**

	Strata Depth (ft.)	Water Type
Water Quality:	**No Data**	**Fresh**

Chemical Analysis Made: **No**

Did the driller knowingly penetrate any strata which contained injurious constituents?: **No**

Certification Data: The driller certified that the driller drilled this well (or the well was drilled under the driller's direct supervision) and that each and all of the statements herein are true and correct. The driller understood that failure to complete the required items will result in the report(s) being returned for completion and resubmittal.

Company Information: **Raymond Services, Inc.**

10011 Airline
Houston, TX 77037

Driller Name: **Zachary Proctor** License Number: **4577**

Apprentice Name: **Daniel Perez** Apprentice Number: **59136**

Comments: **No Data**

Lithology:
DESCRIPTION & COLOR OF FORMATION MATERIAL

Top (ft.)	Bottom (ft.)	Description
0	**3**	**Top Soil**
3	**10**	**Sand/Clay**
10	**20**	**Yellow Clay**
20	**30**	**Red Sand # 6**
30	**38**	**Red Clay**
38	**50**	**Brown Sand # 8**

Casing:
BLANK PIPE & WELL SCREEN DATA

Dia. (in.)	New/Used	Type	Setting From/To (ft.)
2	**New**	**PVC**	**Casing 0 - 40 SCH 40**
2	**New**	**PVC**	**Screen 40 - 50 # 6**

IMPORTANT NOTICE FOR PERSONS HAVING WELLS DRILLED CONCERNING CONFIDENTIALITY

TEX. OCC. CODE Title 12, Chapter 1901.251, authorizes the owner (owner or the person for whom the well was drilled) to keep information in Well Reports confidential. The Department shall hold the contents of the well log confidential and not a matter of public record if it receives, by certified mail, a written request to do so from the owner.

Please include the report's Tracking Number on your written request.

Texas Department of Licensing and Regulation
P.O. Box 12157
Austin, TX 78711
(512) 334-5540

STATE OF TEXAS WELL REPORT for Tracking #66475

Owner:	**Wisenbaker Builder Services**	Owner Well #:	**No Data**
Address:	**14323 Reeveston Rd. Houston, TX 77039**	Grid #:	**65-06-4**
		Latitude:	**29° 55' 25" N**
Well Location:	**14323 Reeveston Rd. Houston, TX 77039**	Longitude:	**095° 22' 15" W**
Well County:	**Harris**	Elevation:	**No Data**
Type of Work:	**New Well**	Proposed Use:	**Domestic**

Drilling Start Date: **9/1/2005** Drilling End Date: **9/6/2005**

	Diameter (in.)	*Top Depth (ft.)*	*Bottom Depth (ft.)*
Borehole:	**7.75**	**0**	**360**
	3.875	**360**	**395**

Drilling Method: **Mud (Hydraulic) Rotary**

Borehole Completion: **Halliburton Pressure Cemented**

	Top Depth (ft.)	*Bottom Depth (ft.)*	*Description (number of sacks & material)*
Annular Seal Data:	**0**	**360**	**23 Sacks Cement**

Seal Method: **Halliburton Pressure Cemented**

Sealed By: **Driller**

Distance to Property Line (ft.): **50+**

Distance to Septic Field or other concentrated contamination (ft.): **100+**

Distance to Septic Tank (ft.): **No Data**

Method of Verification: **Measured**

Surface Completion: **Surface Sleeve Installed**

Water Level: **203 ft.** below land surface on **2005-09-06** Measurement Method: **Unknown**

Packers: **K - Packer 354'**

Type of Pump: **Submersible** Pump Depth (ft.): **340**

Well Tests: **Jetted** **Yield: 60 GPM with 15 ft. drawdown after 3 hours**

	Strata Depth (ft.)	Water Type
Water Quality:	**363-395**	**Good**

Chemical Analysis Made: **No**

Did the driller knowingly penetrate any strata which contained injurious constituents?: **No**

Certification Data: The driller certified that the driller drilled this well (or the well was drilled under the driller's direct supervision) and that each and all of the statements herein are true and correct. The driller understood that failure to complete the required items will result in the report(s) being returned for completion and resubmittal.

Company Information: **Ballard Water Well**

P. O. Box 970
Willis, TX 77378

Driller Name: **Charles Ballard** License Number: **2384**

Apprentice Name: **Jeromy Walker** Apprentice Number: **3034**

Comments: **No Data**

Lithology:
DESCRIPTION & COLOR OF FORMATION MATERIAL

Top (ft.)	Bottom (ft.)	Description
0	**20**	**Top Soil / Clay**
20	**25**	**Rock**
25	**28**	**Sand**
28	**31**	**Rock**
31	**73**	**Clay**
73	**80**	**Rock**
80	**100**	**Clay**
100	**120**	**Sand**
120	**148**	**Clay**
148	**173**	**Sand**
173	**183**	**Shale**
183	**188**	**Sand**
188	**191**	**Rock**
191	**218**	**Clay**
218	**233**	**Rock**
233	**253**	**Sand Stone**
253	**267**	**Clay**

Casing:
BLANK PIPE & WELL SCREEN DATA

Dia. (in.)	New/Used	Type	Setting From/To (ft.)
4" New PVC Casing 0-360 Sch 40			
2 1/2" New Galvanized Liner Pipe 354-375 Standard			
2 1/2" New Stainless Slotted Screen 375-395 .008 Gauge			

267	273	Rock
273	285	Clay
285	338	Sand Stone
338	345	Rock
345	363	Clay / Sand Stone
363	395	Sand

IMPORTANT NOTICE FOR PERSONS HAVING WELLS DRILLED CONCERNING CONFIDENTIALITY

TEX. OCC. CODE Title 12, Chapter 1901.251, authorizes the owner (owner or the person for whom the well was drilled) to keep information in Well Reports confidential. The Department shall hold the contents of the well log confidential and not a matter of public record if it receives, by certified mail, a written request to do so from the owner.

Please include the report's Tracking Number on your written request.

Texas Department of Licensing and Regulation
P.O. Box 12157
Austin, TX 78711
(512) 334-5540

STATE OF TEXAS WELL REPORT for Tracking #278204

Owner:	**Bob Hepler**	Owner Well #:	**No Data**
Address:	**1328 Green Oak dr. Houston, TX 77032**	Grid #:	**65-06-4**
Well Location:	**1328 green Oak Dr. Houston, TX 77032**	Latitude:	**29° 57' 22" N**
		Longitude:	**095° 22' 01" W**
Well County:	**Harris**	Elevation:	**No Data**
Type of Work:	**New Well**	Proposed Use:	**Domestic**

Drilling Start Date: **12/17/2011** Drilling End Date: **12/18/2011**

	Diameter (in.)	*Top Depth (ft.)*	*Bottom Depth (ft.)*
Borehole:	**6.75**	**0**	**240**
	2.875	**240**	**260**

Drilling Method: **Mud (Hydraulic) Rotary**

Borehole Completion: **2-string**

	Top Depth (ft.)	*Bottom Depth (ft.)*	*Description (number of sacks & material)*
Annular Seal Data:	**0**	**240**	**20**
	0	**20**	**18**

Seal Method: **Positive Displacement**

Sealed By: **rww**

Distance to Property Line (ft.): **50**

Distance to Septic Field or other concentrated contamination (ft.): **100**

Distance to Septic Tank (ft.): **No Data**

Method of Verification: **owner**

Surface Completion: **Surface Sleeve Installed**

Water Level: **145 ft.** below land surface on **2011-12-18** Measurement Method: **Unknown**

Packers: **k-packer 235**

Type of Pump: **Submersible** Pump Depth (ft.): **200**

Well Tests: **Jetted** **No Test Data Specified**

	Strata Depth (ft.)	Water Type
Water Quality:	**240**	**600d**

Chemical Analysis Made: **No**

Did the driller knowingly penetrate any strata which contained injurious constituents?: **No**

Certification Data: The driller certified that the driller drilled this well (or the well was drilled under the driller's direct supervision) and that each and all of the statements herein are true and correct. The driller understood that failure to complete the required items will result in the report(s) being returned for completion and resubmittal.

Company Information: **Robinson Water Well**

11819 W. Montgomery
Houston, TX 77086

Driller Name: **M.E. Robinson** License Number: **1464**

Comments: **No Data**

Lithology:
DESCRIPTION & COLOR OF FORMATION MATERIAL

Top (ft.)	Bottom (ft.)	Description
0	**18**	**clay**
18	**20**	**rock**
20	**110**	**red clay**
110	**160**	**clay**
160	**205**	**red clay**
205	**228**	**clay**
228	**260**	**sand**

Casing:
BLANK PIPE & WELL SCREEN DATA

Dia. (in.)	New/Used	Type	Setting From/To (ft.)
4	**n**	**pvc**	**0-240**
2.5	**n**	**liner**	**235-240**
2.5	**n**	**n casing**	**240-250**
2.5	**n**	**sch 40 pvc**	**250-260 .010**

IMPORTANT NOTICE FOR PERSONS HAVING WELLS DRILLED CONCERNING CONFIDENTIALITY

TEX. OCC. CODE Title 12, Chapter 1901.251, authorizes the owner (owner or the person for whom the well was drilled) to keep information in Well Reports confidential. The Department shall hold the contents of the well log confidential and not a matter of public record if it receives, by certified mail, a written request to do so from the owner.

Please include the report's Tracking Number on your written request.

Texas Department of Licensing and Regulation
P.O. Box 12157
Austin, TX 78711
(512) 334-5540

10/26/2020
04:10:42

Texas Commission on Environmental Quality
DWW Water System Summary Sheet

PWS ID	PWS Name	Central Registry RN
TX1010339	TRINITY ROYAL COACH TRAILS MOBILE HOME	RN101263754

Organization/Customer *	Central Registry CN
TRINITY RCT LP	CN603662396

*Regulatory mail will be addressed to this organization/person

All Water System Contacts

Type	Contact	Communication	
AC - Administrative Contact - DIRECTOR	CLEMENTS, DONALD, G 31203 EDGEWATER DR MAGNOLIA, TX 77354-6238	**Electronic Type**	**Value**
		Phone Type	**Value**
		MOB - Mobile	713-446-9886
EC - Emergency Contact - DIRECTOR	CLEMENTS, DONALD, G 31203 EDGEWATER DR MAGNOLIA, TX 77354-6238	**Electronic Type**	**Value**
		Phone Type	**Value**
		MOB - Mobile	713-446-9886
ECS - Emergency Contact - Secondary - MANAGER	NICHOLSON, ART 6111 NUECES PARK RD OFC HUMBLE, TX 77396-4491	**Electronic Type**	**Value**
		Phone Type	**Value**
		MOB - Mobile	281-802-0268
		MOB - Mobile	713-320-3400
OW - Owner	TRINITY RCT LP		
PWS - Public Water System Contact - OPERATOR	RAGSDALE, TRACY, L 153 LAKE SIDE LN TRINITY, TX 75862-6447	**Electronic Type**	**Value**
		Phone Type	**Value**
		BUS - Business	281-359-3062
		MOB - Mobile	713-823-3653

Operator Grade	Number

Water Operator Licenses

License Holder:	IGNATOWICZ, PATRICK E	
EXPIRED	Class: C - GROUND WATER TREATMENT OPERATOR	WG0012482

Owner Type	Owner Type Options: COUNTY, DISTRICT, FEDERAL GOVERNMENT, INVESTOR OWNED, MUNICIPALITY, NATIVE AMERICAN, PRIVATE, STATE GOVERNMENT, WATER SUPPLY CORPORATION
Investor Owned	

System Type	System Type Options: COMMUNITY, TRANSIENT/NON-COMMUNITY, NON-PUBLIC, NON-TRANSIENT/NON-COMMUNITY
C - Community	

Population Type	Population Served	# of Connect	# I/C w/other PWS
Residential	375	125	0

Total Product (MGD)	Average Daily Consump.	Max Daily Demand (MGD)	Total Storage (MG)	Elev. Storage (MG)	Service Pump Cap.	Max.Purchase Cap. (MGD/GPM)	Pressure Tank Cap. (MG)

Activity Status	Inactivation Date
A - ACTIVE	

Last Survey Date	Surveyor	Survey Type	Region	County
07/31/2019	CONNER YOWELL	Sanitary Survey	HOUSTON	HARRIS
07/31/2019	THUY CHAU	Sanitary Survey	HOUSTON	HARRIS
09/15/2015	VERNON CRANDLE	Sanitary Survey	HOUSTON	HARRIS

(Treatment Plant)							
Entry Point	EP Name/Source Summation (Activity Status)	Plant Name (Activity Status)	Plant Num	Chemical Mon Type	Chem Sample Point	Distribution Mon Type	Dist Sample Point
EP002	TRT-TAP / Ground Water(A)	PLANT - SOUTH(A)	TP5552		NO		NO

Train:	Unnamed			
(Treatments)				
Disinfection Zone	Treatment Sequence	Objective	Process	Treatment
null	null	D	423	HYPOCHLORINATION, PRE

(Active Sources)						
Source Number	Source Name (Activity Status)	Operational Status	Source Type	Depth	Tested GPM	Rated GPM
G1010339B	2 - S OF OFFICE (A)	P	G	370	30 GPM	37 GPM

Drill Date	Source Summary
02/04/1974	CHICOT

GPS Latitude (decimal)	GPS Longitude (decimal)	GPS Elevation	GPS Date	Seller
29.918133	-95.377606	80	01/16/2014	Not Purchasing

(Inactive/Offline Sources)			
SourceNumber	Name	Status	Depth

(Treatment Plant)							
Entry Point	EP Name/Source Summation (Activity Status)	Plant Name (Activity Status)	Plant Num	Chemical Mon Type	Chem Sample Point	Distribution Mon Type	Dist Sample Point
EP001	TRT-TAP / Ground Water(A)	PLANT - NORTH(A)	TP5553		NO		NO

Train:	Unnamed

(Treatments)				
Disinfection Zone	Treatment Sequence	Objective	Process	Treatment
null	null	D	423	HYPOCHLORINATION, PRE

(Active Sources)						
Source Number	Source Name (Activity Status)	Operational Status	Source Type	Depth	Tested GPM	Rated GPM
G1010339A	1 - 14003 HARDY RD / N OF OFFICE (A)	P	G	347	35 GPM	36 GPM

Drill Date	Source Summary			
11/21/1969	CHICOT			
GPS Latitude (decimal)	GPS Longitude (decimal)	GPS Elevation	GPS Date	Seller
29.918819	-95.377483	80	01/16/2014	Not Purchasing

(Inactive/Offline Sources)			
SourceNumber	Name	Status	Depth

Code Explanations
Monitoring Type Codes: (GW) GROUNDWATER , (GUP) GROUNDWATER UNDER THE INFLUENCE - PURCHASED , (SWP) SURFACE WATER - PURCHASED , (GU) GROUNDWATER UNDER THE INFLUENCE OF SURFACE WATER , (N) NO SOURCES , (SW) SURFACE WATER
Activity Status Codes: (A) ACTIVE , (D) DELETED/DISSOLVED , (I) INACTIVE , (P) PROPOSED ,
Operational Status Codes: (E) EMERGENCY , (I) INTERIM/PEAK (O) OTHER , (P) PERMANENT , (S) SEASONAL
Source Types: (G) GROUND WATER , (S) SURFACE WATER , (U) GROUND WATER UNDER THE INFLUENCE

- End of Report -

At the time of your query this data was the most current information available from our database, which is in real time. Every effort was made to retrieve it according to your query. Thank-you for using DWW.

Texas Water Development Board (TWDB)
Groundwater Database (GWDB)
Well Information Report for State Well Number 65-05-627

GWDB Reports and Downloads

Well Basic Details

Scanned Documents

State Well Number	6505627
County	Harris
River Basin	San Jacinto
Groundwater Management Area	14
Regional Water Planning Area	H - Region H
Groundwater Conservation District	Harris-Galveston Subsidence District
Latitude (decimal degrees)	29.92
Latitude (degrees minutes seconds)	29° 55' 12" N
Longitude (decimal degrees)	-95.378333
Longitude (degrees minutes seconds)	095° 22' 42" W
Coordinate Source	+/- 1 Second
Aquifer Code	112CHCT - Chicot Aquifer
Aquifer	Gulf Coast
Aquifer Pick Method	
Land Surface Elevation (feet above sea level)	78
Land Surface Elevation Method	Interpolated From Topo Map
Well Depth (feet below land surface)	398
Well Depth Source	Driller's Log
Drilling Start Date	
Drilling End Date	0/0/1988
Drilling Method	Mud (Hydraulic) Rotary
Borehole Completion	Screened

Well Type	Withdrawal of Water
Well Use	Industrial
Water Level Observation	None
Water Quality Available	No
Pump	Submersible
Pump Depth (feet below land surface)	
Power Type	Electric Motor
Annular Seal Method	
Surface Completion	
Owner	Metal Building Components
Driller	Almeda
Other Data Available	
Well Report Tracking Number	
Plugging Report Tracking Number	
U.S. Geological Survey Site Number	
Texas Commission on Environmental Quality Source Id	
Groundwater Conservation District Well Number	
Owner Well Number	
Other Well Number	
Previous State Well Number	
Reporting Agency	
Created Date	6/5/1997
Last Update Date	6/5/1997

Remarks	

Casing - No Data

Well Tests - No Data

Lithology - No Data

Annular Seal Range - No Data

Borehole - No Data

Plugged Back - No Data

Filter Pack - No Data

Packers - No Data

Water Level Measurements

No Data Available

Water Quality Analysis - No Data Available

GWDB DISCLAIMER: Except where noted, all of the information provided in the Texas Water Development Board (TWDB) Groundwater Database (http://www.twdb.texas.gov/groundwater/data/gwdbrpt.asp) is believed to be accurate and reliable; however, the TWDB assumes no responsibility for any errors appearing in rules or otherwise. Further, TWDB assumes no responsibility for the use of the information provided. PLEASE NOTE that users of these data are responsible for checking the accuracy, completeness, currency and/or suitability of all information themselves. TWDB makes no guarantees or warranties as to the accuracy, completeness, currency, or suitability of the information provided via the Groundwater Database (GWDB). TWDB specifically disclaims any and all liability for any claims or damages that may result from providing GWDB data or the information it contains. For additional information or answers to questions concerning the TWDB GWDB, contact the Groundwater Data Team at GroundwaterData@twdb.texas.gov.

Please use black ink.
Send original copy by certified mail to the
Texas Water Commission
P.O. Box 13087
Austin, Texas 78711

State of Texas
WATER WELL REPORT

ATTENTION OWNER: Confidentiality Privilege Notice on Reverse Side

Texas Water Well Drillers Board
P. O. Box 13087
Austin, Texas 78711

1) OWNER A.B.Co. (Name) Address Houston Tx. (Street or RFD) (City) (State) (Zip)

2) LOCATION OF WELL: County Harris 6 miles in N (N.E., S.W., etc.) direction from Houston (Town)

Driller must complete the legal description to the right with distance and direction from two intersecting section or survey lines, or he must locate and identify the well on an official Quarter- or Half-Scale Texas County General Highway Map and attach the map to this form.

☐ Legal description:
Section No. _____ Block No. _____ Township _____
Abstract No. _____ Survey Name _____
Distance and direction from two intersecting section or survey lines _____

☑ See attached map. #2 · on 65 · 05 · 7

3) TYPE OF WORK (Check): ☑ New Well ☐ Deepening ☐ Reconditioning ☐ Plugging

4) PROPOSED USE (Check): ☑ Domestic ☐ Industrial ☐ Monitor ☐ Public Supply ☐ Irrigation ☐ Test Well ☐ Injection ☐ Other _____

5) DRILLING METHOD (Check): ☐ Driven ☑ Mud Rotary ☐ Air Hammer ☐ Jetted ☐ Bored ☐ Air Rotary ☐ Cable Tool ☐ Other _____

6) WELL LOG:
Date Drilling Started Jan 2 1989
Completed Jan 2 1989

DIAMETER OF HOLE

Dia. (in.)	From (ft.)	To (ft.)
4 3/4	Surface	105'

7) BOREHOLE COMPLETION: ☐ Open Hole ☑ Straight Wall ☐ Underreamed ☐ Gravel Packed ☐ Other _____
If Gravel Packed give interval . . . from 85 ft. to 105 ft.

From (ft.)	To (ft.)	Description and color of formation material
0	2	Sand
2	46	Clay
46	47	Sand (fine)
47	95	Clay
95	105	Sand

8) CASING, BLANK PIPE, AND WELL SCREEN DATA:

Dia. (in.)	New or Used	Steel, Plastic, etc. Perf., Slotted, etc. Screen Mgf., if commercial	Setting (ft.) From	To	Gage Casing Screen
2	N	PVC	0	95	40
2	N	PVC Slotted	95	105	40

9) CEMENTING DATA [Rule 319.44(b)]
Cemented from 0 ft. to 10 ft. No. of Sacks Used 2
_____ ft. to _____ ft. No. of Sacks Used _____
Method used Hand.
Cemented by C.W.W.

10) SURFACE COMPLETION
☑ Specified Surface Slab Installed [Rule 319.44(c)]
☐ Pitless Adapter Used [Rule 319.44(d)]
☐ Approved Alternative Procedure Used [Rule 319.71]

11) WATER LEVEL:
Static level 85 ft. below land surface Date 1/6/89
Artesian flow _____ gpm. Date _____

12) PACKERS: Type Depth

RECEIVED
FEB 22 1989
TEXAS WATER COMMISSION

(Use reverse side if necessary)

13) TYPE PUMP: None
☐ Turbine ☐ Jet ☐ Submersible ☐ Cylinder
☐ Other _____
Depth to pump bowls, cylinder, jet, etc., _____ ft.

14) WELL TESTS: None
Type Test: ☐ Pump ☐ Bailer ☐ Jetted ☐ Estimated
Yield: _____ gpm with _____ ft. drawdown after _____ hrs.

15) WATER QUALITY:
Did you knowingly penetrate any strata which contained undesirable water? ☐ Yes ☑ No
If yes, submit "REPORT OF UNDESIRABLE WATER"
Type of water? Potable Depth of strata 10
Was a chemical analysis made? ☐ Yes ☑ No

I hereby certify that this well was drilled by me (or under my supervision) and that each and all of the statements herein are true to the best of my knowledge and belief. I understand that failure to complete items 1 thru 12 will result in the log(s) being returned for completion and resubmittal.

COMPANY NAME Coastal Water Well (Type or Print) Water Well Driller's License No. 812

ADDRESS P.O. Box 745 (Street or RFD) Porter (City) Tx (State) 77365 (Zip)

(Signed) [signature] (Licensed Water Well Driller) (Signed) _____ (Registered Driller Trainee)

Please attach electric log, chemical analysis, and other pertinent information, if available.

For TWC use only
Well No. 65 05 7
Located on map _____

WWD-012 (Rev 01-28-87)

TEXAS WATER COMMISSION COPY

4820112410

RBCo.
#3.
RBCo.
#1.
Kent
Wright
Ann
Cooley
Kent
Ann
Wright
Kent
Wright
Ann
Cooley
Kent
Ann
Wright
Kent
Wright
Ann
Cooley
Kent
Ann
Wright

Send original copy by certified mail to the Texas Department of Water Resources P. O. Box 13087 Austin, Texas 78711

State of Texas
WATER WELL REPORT

ATTENTION OWNER: *Confidentiality Privilege Notice on Reverse Side*

For TDWR use only
Well No. 65-05-8Q
Located on map YES
Received RWB

1) OWNER Tree's Inc. (Name) Address P.O. Box 38038 (Street or RFD) Hou (City) Tx (State) 77088 (Zip)

2) LOCATION OF WELL: Journey St County Harris 14 miles in N (N.E., S.W., etc.) direction from Houston (Town)

Driller must complete the legal description to the right with distance and direction from two intersecting section or survey lines, or he must locate and identify the well on an official Quarter- or Half-Scale Texas County General Highway Map and attach the map to this form.

☐ Legal description:
Section No. _____ Block No. _____ Township _____
Abstract No. _____ Survey Name _____
Distance and direction from two intersecting section or survey lines _____
☒ See attached map. ON 65-14-9D

3) TYPE OF WORK (Check): ☒ New Well ☐ Deepening ☐ Reconditioning ☐ Plugging

4) PROPOSED USE (Check): ☒ Domestic ☐ Industrial ☐ Public Supply ☐ Irrigation ☐ Test Well ☐ Other _____

5) DRILLING METHOD (Check): ☒ Mud Rotary ☐ Air Hammer ☐ Driven ☐ Bored ☐ Air Rotary ☐ Cable Tool ☐ Jetted ☐ Other _____

6) WELL LOG:

Date drilled 8/25/80

DIAMETER OF HOLE

Dia. (in.)	From (ft.)	To (ft.)
6 1/2"	Surface	364

7) BOREHOLE COMPLETION: ☐ Open Hole ☒ Straight Wall ☐ Underreamed ☐ Gravel Packed ☐ Other _____
If Gravel Packed give interval . . . from _____ ft. to _____ ft.

From (ft.)	To (ft.)	Description and color of formation material
0	344	Unconsolidated
344	364	Production Area
		Coarse Sand

(Use reverse side if necessary)

8) CASING, BLANK PIPE, AND WELL SCREEN DATA:

Dia. (in.)	New or Used	Steel, Plastic, etc. Perf., Slotted, etc. Screen Mgf., if commercial	Setting (ft.) From	Setting (ft.) To	Gage Casing Screen
4	N	PVC	0	340	
2	N	Plastic	344	364	.014

CEMENTING DATA
Cemented from 290 ft. to 340 ft.
Method used Haliburton
Cemented by B+S. (Company or Individual)

9) WATER LEVEL:
Static level 230 ft. below land surface Date 8/26/80
Artesian flow _____ gpm. Date _____

10) PACKERS: Type Depth

11) TYPE PUMP: ☐ Turbine ☐ Jet ☒ Submersible ☐ Cylinder ☐ Other _____
Depth to pump bowls, cylinder, jet, etc. 294 ft.

12) WELL TESTS: ☐ Type Test ☐ Pump ☐ Bailer ☒ Jetted ☒ Estimated
Yield 41 gpm with 33 ft. drawdown after 2 hrs

13) WATER QUALITY:
Did you knowingly penetrate any strata which contained undesirable water? ☐ Yes ☒ No
If yes, submit "REPORT OF UNDESIRABLE WATER"
Type of water? _____ Depth of strata _____
Was a chemical analysis made? ☐ Yes ☐ No

I hereby certify that this well was drilled by me (or under my supervision) and that each and all of the statements herein are true to the best of my knowledge and belief.

AUG 24 1982

NAME Tommy C Bussell (Type or Print) Water Well Drillers Registration No. H-769 (LR/TDWR)

ADDRESS 9939 N. Houston Rosslyn (Street or RFD) Houston (City) Tx. (State) 77088 (Zip)

(Signed) Tommy C Bussell (Water Well Driller) Bussell & Son, Inc (Company Name)

Please attach electric log, chemical analysis, and other pertinent information, if available.

TDWR 0302 (Rev. 1-12-79) DEPARTMENT OF WATER RESOURCES COPY

4820113810

Dup

Send original copy, by certified mail to the Texas Department of Water Resources P. O. Box 13087 Austin, Texas 78711

State of Texas
WATER WELL REPORT

ATTENTION OWNER: *Confidentiality Privilege Notice on Reverse Side*

For TDWR use only
Well No. 65-06-4JJ
Located on map Yes DLF
Received:

1) OWNER Step n Serv. (Name) Address P.O.Box 536 (Street or RFD) Humble (City) Tex (State) 77338 (Zip)

2) LOCATION OF WELL:
County Harris 3 miles in West (N.E., S.W., etc.) direction from Hwy 59 on Bettina 8

Driller must complete the legal description to the right with distance and direction from two intersecting section or survey lines, or he must locate and identify the well on an official Quarter- or Half-Scale Texas County General Highway Map and attach the map to this form.

☐ Legal description:
Section No. ____ Block No. ____ Township ____
Abstract No. ____ Survey Name ____
Distance and direction from two intersecting section or survey lines ____
☑ See attached map.

3) TYPE OF WORK (Check):
☑ New Well ☐ Deepening ☐ Reconditioning ☐ Plugging

4) PROPOSED USE (Check):
☑ Domestic ☐ Industrial ☐ Public Supply ☐ Irrigation ☐ Test Well ☐ Other ____

5) DRILLING METHOD (Check):
☑ Mud Rotary ☐ Air Hammer ☐ Driven ☐ Bored ☐ Air Rotary ☐ Cable Tool ☐ Jetted ☐ Other ____

6) WELL LOG:
Date drilled Aug 21, 81

DIAMETER OF HOLE Dia. (in.)	From (ft.)	To (ft.)
6 3/4	Surface	260
4 3/4	260	285

7) BOREHOLE COMPLETION:
☐ Open Hole ☑ Straight Wall ☐ Underreamed
☐ Gravel Packed ☐ Other ____
If Gravel Packed give interval . . . from ____ ft. to ____ ft.

From (ft.)	To (ft.)	Description and color of formation material
0	5	Surface Sand
5	40	Clay
40	45	Sand fine
45	140	Clay
140	160	Sand fine
160	225	Clay
225	235	Sand
235	262	Clay
262	285	Sand

8) CASING, BLANK PIPE, AND WELL SCREEN DATA:

Dia. (in.)	New or Used	Steel, Plastic, etc. Perf., Slotted, etc. Screen Mgf., if commercial	Setting (ft.) From	Setting (ft.) To	Gage Casing Screen
4	N	PVC. United	0	260	Sch40
2½	N	PVC. United	250	265	Sch40
2½	N	PVC. Screen W/S	265	285	Sch80

CEMENTING DATA
Cemented from 0 ft. to 260 ft.
Method used NAT.
Cemented by Ind. (Company or Individual)

RECEIVED
NOV - 3 1983
DEPT. OF WATER RESOURCES

9) WATER LEVEL:
Static level 160 ft. below land surface Date Aug 21, 81
Artesian flow ____ gpm. Date ____

10) PACKERS: Type Depth
4X 2½ L.S. 250'

11) TYPE PUMP:
☐ Turbine ☐ Jet ☑ Submersible ☐ Cylinder
☐ Other ____
Depth to pump bowls, cylinder, jet, etc., 250 ft.

(Use reverse side if necessary)

13) WATER QUALITY:
Did you knowingly penetrate any strata which contained undesirable water? ☐ Yes ☑ No
If yes, submit "REPORT OF UNDESIRABLE WATER"
Type of water? ____ Depth of strata ____
Was a chemical analysis made? ☐ Yes ☑ No

12) WELL TESTS:
☐ Type Test: ☑ Pump ☐ Baller ☐ Jetted ☐ Estimated
Yield: 15 gpm with ____ ft. drawdown after ____ hrs.

I hereby certify that this well was drilled by me (or under my supervision) and that each and all of the statements herein are true to the best of my knowledge and belief.

NAME N.L. Genrels (Type or Print) Water Well Drillers Registration No. 812

ADDRESS P.O.Box 745 (Street or RFD) Porter (City) Tex (State) 77365 (Zip)

(Signed) N.L. Genrels (Water Well Driller) Coastal Water Well (Company Name)

Please attach electric log, chemical analysis, and other pertinent information, if available.

TDWR-0392 (Rev. 1-12-79) DEPARTMENT OF WATER RESOURCES COPY

Dup
65-06-4JJ

10/26/2020
04:10:58

Texas Commission on Environmental Quality
DWW Water System Summary Sheet

PWS ID	PWS Name	Central Registry RN
TX1010092	ALDINE MEADOWS	RN101278984

Organization/Customer *	Central Registry CN
AQUA UTILITIES INC	CN601570773

*Regulatory mail will be addressed to this organization/person

All Water System Contacts

Type	Contact	Communication	
AC - Administrative Contact - COMPLIANCE MANAGER	FOLTZ, SCOT, W 1106 CLAYTON LN STE 400W AUSTIN, TX 78723-2476	**Electronic Type**	**Value**
		Phone Type	**Value**
		BUS - Business	512-990-4400
		MOB - Mobile	512-844-6475
EC - Emergency Contact - SUPERVISOR	MERKA, MICHAEL, W 3209 HILLBILLY LN AUSTIN, TX 78746-1707	**Phone Type**	**Value**
		BUS - Business	512-330-9904
		FAX - Facsimile	512-330-9784
		MOB - Mobile	512-563-2509
		MOB - Mobile	832-627-6191
EC - Emergency Contact - PRESIDENT	KARTMAN, FRANK	**Phone Type**	**Value**
		MOB - Mobile	314-727-3112
EC - Emergency Contact - ENV COORDINATOR	MONTES, JOAQUIN, O 1106 CLAYTON LN STE 400W AUSTIN, TX 78723-2476	**Electronic Type**	**Value**
		Phone Type	**Value**
		BUS - Business	512-990-4400
		MOB - Mobile	512-748-6284
		MOB - Mobile	512-529-9750
ECS - Emergency Contact - Secondary - SUPERVISOR	FOLEY, LONNIE 2211 LOUETTA RD SPRING, TX 77388-4706	**Electronic Type**	**Value**
		Phone Type	**Value**
		BUS - Business	281-651-0174
		MOB - Mobile	713-875-0187
		EMERG - Emergency	281-835-6631
ECS - Emergency Contact - Secondary	NEAL, ANTHONY, W	**Electronic Type**	**Value**
		Phone Type	**Value**
		BUS - Business	314-996-2210
		FAX - Facsimile	314-567-3972
		MOB - Mobile	618-977-0019
		EMERG - Emergency	618-977-0019
OW - Owner	AQUA UTILITIES INC 1106 CLAYTON LN STE 400W AUSTIN, TX 78723-2476		
PWS - Public Water System Contact - ENV COORDINATOR	MONTES, JOAQUIN, O 1106 CLAYTON LN STE 400W AUSTIN, TX 78723-2476	**Electronic Type**	**Value**
		Phone Type	**Value**
		BUS - Business	512-990-4400
		MOB - Mobile	512-748-6284
		MOB - Mobile	512-529-9750

Operator Grade	Number

Water Operator Licenses
No Licensing Data for this PWS

Owner Type	Owner Type Options: COUNTY, DISTRICT, FEDERAL GOVERNMENT, INVESTOR OWNED, MUNICIPALITY, NATIVE AMERICAN, PRIVATE, STATE GOVERNMENT, WATER SUPPLY CORPORATION
Investor Owned	

System Type	System Type Options: COMMUNITY, TRANSIENT/NON-COMMUNITY, NON-PUBLIC, NON-TRANSIENT/NON-COMMUNITY
C - Community	

Population Type	Population Served	# of Connect	# I/C w/other PWS
Residential	219	73	0

Total Product (MGD)	Average Daily Consump.	Max Daily Demand (MGD)	Total Storage (MG)	Elev. Storage (MG)	Service Pump Cap.	Max.Purchase Cap. (MGD/GPM)	Pressure Tank Cap. (MG)
0.0790 MGD	0.0280 MGD		.036 MG		200 GPM		0.002 MG

Activity Status	Inactivation Date
A - ACTIVE	

Last Survey Date	Surveyor	Survey Type	Region	County
08/09/2018	CHARLIE THOMAS	Sanitary Survey	HOUSTON	HARRIS
08/09/2018	HEATHER OKEEFE	Sanitary Survey	HOUSTON	HARRIS
09/23/2014	CHRISTINA BERNAL	Sanitary Survey	HOUSTON	HARRIS

(Treatment Plant)							
Entry Point	EP Name/Source Summation (Activity Status)	Plant Name (Activity Status)	Plant Num	Chemical Mon Type	Chem Sample Point	Distribution Mon Type	Dist Sample Point
EP001	TRT-TAP / Ground Water(A)	PLANT - 1143 KITTY CREST(A)	TP5328		NO		NO

Train:	Unnamed
(Treatments)	

Disinfection Zone	Treatment Sequence	Objective	Process	Treatment
null	null	D	423	HYPOCHLORINATION, PRE

(Active Sources)

Source Number	Source Name (Activity Status)	Operational Status	Source Type	Depth	Tested GPM	Rated GPM
G1010092B	2 - 1143 KITTY CREST (A)	P	G	298	55 GPM	70 GPM

Drill Date	Source Summary
06/15/1988	CHICOT

GPS Latitude (decimal)	GPS Longitude (decimal)	GPS Elevation	GPS Date	Seller
29.934199	-95.369841	0	03/09/2009	Not Purchasing

(Inactive/Offline Sources)

SourceNumber	Name	Status	Depth

Code Explanations

Monitoring Type Codes: (GW) GROUNDWATER , (GUP) GROUNDWATER UNDER THE INFLUENCE - PURCHASED , (SWP) SURFACE WATER - PURCHASED , (GU) GROUNDWATER UNDER THE INFLUENCE OF SURFACE WATER , (N) NO SOURCES , (SW) SURFACE WATER

Activity Status Codes: (A) ACTIVE , (D) DELETED/DISSOLVED , (I) INACTIVE , (P) PROPOSED ,

Operational Status Codes: (E) EMERGENCY , (I) INTERIM/PEAK (O) OTHER , (P) PERMANENT , (S) SEASONAL

Source Types: (G) GROUND WATER , (S) SURFACE WATER , (U) GROUND WATER UNDER THE INFLUENCE

- End of Report -

At the time of your query this data was the most current information available from our database, which is in real time. Every effort was made to retrieve it according to your query. Thank-you for using DWW.

4cc Dupe

Send original copy by certified mail to the Texas Water Development Board
P. O. Box 12386
Austin, Texas 78711

State of Texas

WATER WELL REPORT

For TWDB use only
Well No. 65-06-425
Located on map Yes
Received: 2-8-72

1) OWNER:
Person having well drilled Mr. David Corry (Name) Address 1175 Aldine Meadows (Street or RFD) Houston (City) Texas (State) 7703

Landowner Same (Name) Address Faywood Street (Street or RFD) Houston, Texas (City) (State)

2) LOCATION OF WELL:
County Harris County, ____ miles in ____ direction from ____ (N.E., S.W., etc.) (Town)

Locate by sketch map showing landmarks, roads, creeks, hiway number, etc.*

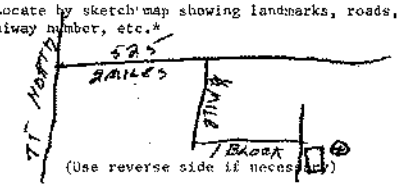

(Use reverse side if necessary)

or Give legal location with distances and directions from adjacent sections or survey lines.

Labor ____ League ____
Block ____ Survey ____
Abstract No. ____
(NW¼ NE¼ SW¼ SE¼) of Section ____

3) TYPE OF WORK (Check):
XX New Well | Deepening | Reconditioning | Plugging

4) PROPOSED USE (Check):
XX Domestic | Industrial | Municipal | Irrigation | Test Well | Other

5) TYPE OF WELL (Check):
XX Rotary | Driven | Dug | Cable | Jetted | Bored

6) WELL LOG:
Diameter of hole 4½" in. Depth drilled 153' ft. Depth of completed well 153' ft. Date drilled 3/11/72
All measurements made from 0' ft. above ground level.

From (ft.)	To (ft.)	Description and color of formation material
0'	30'	Clay
30'	40'	Powder Clay
40'	140'	Clay
140'	153'	Corse Sand

(Use reverse side if necessary)

9) Casing:
Type: Old | New XX Steel | Plastic | Other
Cemented from ____ ft. to ____ ft.

Diameter (inches)	Setting From (ft.)	Setting To (ft.)	Gage

10) SCREEN:
Type Plastic Screen
Perforated | Slotted XX

Diameter (inches)	Setting From (ft.)	Setting To (ft.)	Slot Size

7) COMPLETION (Check):
XX Straight wall | Gravel packed | Other
Under reamed | Open Hole

8) WATER LEVEL:
Static level 100' ft. below land surface Date 2/13/72
Artesian pressure ____ lbs. per square inch Date ____
Depth to pump bowls, cylinder, jet, etc., Jet - 126' ft. below land surface.

11) WELL TESTS:
Was a pump test made? Yes | No If yes, by whom? ____
Yield: ____ gpm with ____ ft. drawdown after ____ hrs.
Bailer test ____ gpm with ____ ft. drawdown after ____ hrs.
Artesian flow ____ gpm
Temperature of water ____

12) WATER QUALITY:
Was a chemical analysis made? Yes | No
Did any strata contain undesirable water? Yes | No
Type of water? ____ depth of strata 140'

I hereby certify that this well was drilled by me (or under my supervision) and that each and all of the statements herein are true to the best of my knowledge and belief.

NAME Mr. Leon Eugene Davis (Type or Print) Water Well Drillers Registration No. 316

ADDRESS 5423 Lotus Street (Street or RFD) Houston, (City) Texas (State) 77045

(Signed) ____ (Water Well Driller) Wellco Water Well & Searvice Co. (Company Name)

Please attach electric log, chemical analysis, and other pertinent information, if available.

*Additional instructions on reverse side.

TWDBE-GW-53

✓ WL 1-04

Send original copy by certified mail to the Texas Department of Water Resources P. O. Box 13087 Austin, Texas 78711

State of Texas
WATER WELL REPORT

ATTENTION OWNER: *Confidentiality Privilege Notice on Reverse Side*

For TDWR use only
Well No. 65-06-455
Located on map YES
Received: C.F.S.

1) OWNER Wolfe + Morgan (Name) Address 20 Briar Hollow Ln (Street or RFD) Hou (City) Tx (State) 77027 (Zip)

2) LOCATION OF WELL: FM 525
County Harris 12 miles in N (N.E., S.W., etc.) direction from Houston (Town)

Driller must complete the legal description to the right with distance and direction from two intersecting section or survey lines, or he must locate and identify the well on an official Quarter- or Half-Scale Texas County General Highway Map and attach the map to this form.

☐ Legal description:
Section No. _____ Block No. _____ Township _____
Abstract No. _____ Survey Name _____
Distance and direction from two intersecting section or survey lines _____

☐ See attached map. Napon 65-07-3A

3) TYPE OF WORK (Check): ☑ New Well ☐ Deepening ☐ Reconditioning ☐ Plugging

4) PROPOSED USE (Check): ☑ Domestic ☐ Industrial ☐ Public Supply ☐ Irrigation ☐ Test Well ☐ Other _____

5) DRILLING METHOD (Check): ☑ Mud Rotary ☐ Air Hammer ☐ Driven ☐ Bored ☐ Air Rotary ☐ Cable Tool ☐ Jetted ☐ Other _____

6) WELL LOG:

Date drilled 11/23/81

DIAMETER OF HOLE

Dia. (in.)	From (ft.)	To (ft.)
6 3/4	Surface	330'

7) BOREHOLE COMPLETION: ☐ Open Hole ☑ Straight Wall ☐ Underreamed ☐ Gravel Packed ☐ Other _____
If Gravel Packed give interval . . . from _____ ft. to _____ ft.

From (ft.)	To (ft.)	Description and color of formation material
0	12	Top Soil + Clay
12	72	Surface Sand
72	157	Clay
157	210	Sand
210	295	Clay
295	305	Sandy Clay
305	322	Clay
322	330	Sand

(Use reverse side if necessary)

8) CASING, BLANK PIPE, AND WELL SCREEN DATA:

Dia. (in.)	New or Used	Steel, Plastic, etc. Perf., Slotted, etc. Screen Mgf., if commercial	Setting (ft.) From	Setting (ft.) To	Gage Casing Screen
4	N	PVC	0	305	
2"	N	Galv. Liner	299	320	
2"	N	Plastic	320	330	.012

CEMENTING DATA
Cemented from 255 ft. to 305 ft.
Method used Haliburton
Cemented by Bussell + Son, Inc (Company or Individual)

9) WATER LEVEL:
Static level 195 ft. below land surface Date 11-24-81
Artesian flow _____ gpm. Date _____

10) PACKERS: Type Depth

11) TYPE PUMP: ☐ Turbine ☐ Jet ☑ Submersible ☐ Cylinder ☐ Other _____
Depth to pump bowls, cylinder, jet, etc., 252 ft.

12) WELL TESTS: ☐ Type Test: ☐ Pump ☐ Bailer ☑ Jetted ☐ Estimated
Yield: 15 gpm with _____ ft. drawdown after _____ hrs.

13) WATER QUALITY:
Did you knowingly penetrate any strata which contained undesirable water? ☐ Yes ☑ No
If yes, submit "REPORT OF UNDESIRABLE WATER"
Type of water? _____ Depth of strata _____
Was a chemical analysis made? ☐ Yes ☐ No

I hereby certify that this well was drilled by me (or under my supervision) and that each and all of the statements herein are true to the best of my knowledge and belief.

NAME Craig O. Bussell (Type or Print) Water Well Drillers Registration No. 2035

ADDRESS 9739 N. Houston-Rosslyn (Street or RFD) Houston (City) TX (State) 77088 (Zip)

(Signed) Craig Bussell (Water Well Driller) Bussell + Son, Inc. (Company Name)

Please attach electric log, chemical analysis, and other pertinent information, if available.

TDWR-0392 (Rev. 1-12-79)

DEPARTMENT OF WATER RESOURCES COPY

4820115559

101

Attention Owner: Confidentiality Privilege Notice on reverse side of owner's copy.

Texas Department of License and Regulation

Water Well Driller/Pump Installer Program
P.O. Box 12157 Austin, Texas 78711 (512)463-7880 FAX (512)463-8616
Toll free (800)803-9202
Email address: water.well@license.state.tx.us

This form must be completed and filed with the department and owner within 60 days upon completion of the well.

WELL REPORT

A. WELL IDENTIFICATION AND LOCATION DATA

1) OWNER

Name	Address	City	State	Zip
James Smith	15112 Claypool	Houston	TX	77032

2) WELL LOCATION

County	Physical Address	City	State	Zip
Harris	Same as above			

Lat. | Long. | Grid # 65-06-4

3) Type of Work
☑ New Well ☐ Reconditioning ☐ Replacement ☐ Deepening

4) Proposed Use (check) ☐ Monitor ☐ Environmental Soil Boring ☑ Domestic ☐ Industrial ☐ Irrigation ☐ Injection ☐ Public Supply ☐ De-watering ☐ Testwell ☐ Rig Supply
If Public Supply well, were plans submitted? ☐ Yes ☐ No

5) N↑

6) Drilling Date
Started 5/28/02
Completed 6/1/02

Diameter of Hole

Dia.(in)	From (ft)	To (ft)
7 1/2	0	380
5 1/2	380	401

7) Drilling Method (check) ☐ Driven ☐ Air Rotary ☑ Mud Rotary ☐ Bored ☐ Air Hammer ☐ Cable Tool ☐ Jetted ☐ Other

From (ft)	To (ft)	Description and color of formation material
0	3	Clay
3	37	Sand
37	42	Clay
42	46	Sand
46	195	Clay
195	250	Sand
250	255	Clay
255	280	Sand
280	290	Clay
290	298	Sand
298	332	Clay
332	346	Clay + Rock
346	367	Clay
367	371	Sand
371	381	Clay
381	401	Sand

(Use reverse side of Well Owner's copy, If necessary)

8) Borehole Completion ☐ Open Hole ☐ Straight Wall ☐ Under-reamed ☐ Gravel Packed ☑ Other Two string
If Gravel Packed give the interval from ft. to ft.

Casing, Blank Pipe, and Well Screen Data

Dia. (in.)	New Or Used	Steel, Plastic, etc. Perf., Slotted, etc Screen Mfg., if commercial	Setting (ft) From	Setting (ft) To	Gage Casing	Gage Screen
4	N	PVC casing	0	380	40	
2 1/2	N	PVC Liner	370	386	40	
2 1/2	N	Johnson screen	386	401		.06

9) Cementing Data
Cementing from 0 ft. to 100 ft. # of sacks used 9
150 ft. to 380 ft. # of sacks used 8
Method Used Pressure
Cementing By Cavi
Distance to septic system field or other concentrated contamination NP ft.
Method of verification of above distance Owner

13) Plugged ☐ Well plugged within 48 hours
Casing left in well: Cement/Bentonite placed in well:

From (ft)	To (ft)	From (ft)	To (ft)	Sacks used

14) Type Pump
☐ Turbine ☐ Jet ☑ Submersible ☐ Cylinder ☐ Other
Depth to pump bowls, cylinder, jet etc., 260 ft.

15) Water Test
Typetest ☑ Pump ☐ Bailer ☐ Jetted ☐ Estimated
Yield: 12 gpm with ft. drawdown after hrs.

16) Water Quality
Did you knowingly penetrate a strata which contain undesirable constituents.
☐ YES ☑ NO If yes, did you submit a REPORT OF UNDESIRABLE WATER
Type of water Potable Depth of Strata 20
Was a chemical analysis made ☐ Yes ☑ No

10) Surface Completion
☐ Specified Surface Slab Installed
☑ Specified Surface Sleeve Installed
☐ Pitless Adapter Used
☐ Approved Alternative Procedure Used

RECEIVED
TDLR MAIL ROOM SH
JUN 27 2002
RECEIPT # AMOUNT

11) Water Level
Static level 190 ft. below Date 6/1/02
Artesian Flow gpm. Date / /

12) Packers

Type	Depth
4 x 2 1/2 RxR K	370'

Company or individual's Name (type or print) COASTAL WATERWELL SERVICE Lic. No. 812
Address P.O. Box 745 City PORTER State TX Zip 77365

Signature H. L. Gehrels — Licensed Driller/Pump Installer — 6/1/02 Date
Signature Keith Gehrels — Apprentice — 6/1/02 Date

TDLR FORM 6001WWD White - TDLR Yellow - Owner Pink - Driller/Pump Installer

Dup

Send original copy by certified mail to the Texas Water Development Board P. O. Box 13087 Austin, Texas 78711

State of Texas

WATER WELL REPORT

For TWDB use only
Well No. 65-06-4L
Located on map 405
Received: 76

1) OWNER:
Person having well drilled Bawco Fabricators Inc. (Name) Address 1159 Aldine Bender (Street or RFD) Houston (City) Texas (State)

Landowner Same (Name) Address (Street or RFD) (City) (State)

2) LOCATION OF WELL:
County Harris, _____ miles in _____ (N.E., S.W., etc.) direction from _____ (Town)

Locate by sketch map showing landmarks, roads, creeks, hiway number, etc.*

mapson 65-06-4BBB
373 U

North

(Use reverse side if necessary)

or

Give legal location with distances and directions from adjacent sections or survey lines.

Labor _____ League _____

Block _____ Survey _____

Abstract No. _____

(NW¼ NE¼ SW¼ SE¼) of Section _____

3) TYPE OF WORK (Check): New Well, Deepening, Reconditioning, Plugging

4) PROPOSED USE (Check): Domestic, Industrial, Municipal, Irrigation, Test Well, Other

5) TYPE OF WELL (Check): Rotary, Driven, Dug, Cable, Jetted, Bored

6) WELL LOG:
Diameter of hole 6 3/4 in. Depth drilled 285 ft. Depth of completed well 298 ft. Date drilled Dec. 1975

All measurements made from 0 ft. above ground level.

From (ft.)	To (ft.)	Description and color of formation material
0-	9	Gray clay
9-	19	Red gray clay
19-	40	Red clay
40-	43	Sand
43-	55	Red clay
55-	82	Red gray clay
82-	83	Rock
83-	105	Red clay
105-	118	Red gray clay
118-	140	Sand
140-	170	Red gray clay
170-	188	Sand 279-299 Sand 16 ga.
188-	189	Rock
189-	210	Red gray clay
210-	220	Rock sand
220-	279	Red gray clay

(Use reverse side if necessary)

9) Casing:
Type: Old, New, Steel, Plastic, Other

Cemented from _____ ft. to _____ ft.

Diameter (inches)	Setting From (ft.)	Setting To (ft.)	Gage
4"	1ft.	285	40

10) SCREEN:
Type Wells Supplies, Inc. Plastic Wrapped

Perforated Slotted

Diameter (inches)	Setting From (ft.)	Setting To (ft.)	Slot Size
2½"	288	298	16

7) COMPLETION (Check):
Straight wall, Gravel packed, Other, Under reamed, Open Hole

8) WATER LEVEL:
Static level 170 ft. below land surface Date Dec. 1975

Artesian pressure _____ lbs. per square inch Date _____

Depth to pump bowls, cylinder, jet, etc., 220ft. ft. below land surface.

11) WELL TESTS:
Was a pump test made? Yes No If yes, by whom?

Yield: _____ gpm with _____ ft. drawdown after _____ hrs.

Bailer test _____ gpm with _____ ft. drawdown after _____ hrs.

Artesian flow _____ gpm

Temperature of water _____

12) WATER QUALITY:
Was a chemical analysis made? Yes No

Did any strata contain undesirable water? Yes No

Type of water? _____ depth of strata _____

I hereby certify that this well was drilled by me (or under my supervision) and that each and all of the statements herein are true to the best of my knowledge and belief.

NAME C.A. Raymond, Jr. (Type or Print) Water Well Drillers Registration No. _____

ADDRESS XXXXXXXXXXXXXXXX.10011 Airline Dr. (Street or RFD) Houston (City) Texas (State)

(Signed) C A Raymond Jr (Water Well Driller) Raymond Water Well Drilling, Inc. (Company Name)

Please attach electric log, chemical analysis, and other pertinent information, if available.

*Additional instructions on reverse side.

TWDBE-WD-6

10/26/2020
04:10:13

Texas Commission on Environmental Quality
DWW Water System Summary Sheet

PWS ID	PWS Name	Central Registry RN
TX1011737	NORTH BELT UTILITY DISTRICT	RN101258697

Organization/Customer *	Central Registry CN
NORTH BELT UTILITY DISTRICT	CN600940555

*Regulatory mail will be addressed to this organization/person

All Water System Contacts

Type	Contact	Communication
AC - Administrative Contact - PRESIDENT	DAVIS, ANTHONY 2727 ALLEN PKWY STE 1100 HOUSTON, TX 77019-2191	**Phone Type** / **Value** BUS - Business / 713-652-6500
EC - Emergency Contact - OPERATOR	IVY, MARK PO BOX 9 SPRING, TX 77383-0009	**Electronic Type** / **Value** **Phone Type** / **Value** BUS - Business / 281-651-1618 FAX - Facsimile / 281-651-9933 MOB - Mobile / 713-829-3288
ECS - Emergency Contact - Secondary - OPERATOR	MAAS, JOSHUA PO BOX 9 SPRING, TX 77383-0009	**Electronic Type** / **Value** **Phone Type** / **Value** BUS - Business / 281-651-1618 MOB - Mobile / 713-302-2429
FC - Financial Contact - BOOKKEEPER	IDEUS, BOB PO BOX 890466 HOUSTON, TX 77289-0466	**Phone Type** / **Value** BUS - Business / 281-486-9744 FAX - Facsimile / 281-486-0250
OW - Owner	NORTH BELT UTILITY DISTRICT PO BOX 9 SPRING, TX 77383-0009	

Operator Grade	Number
WATER OPERATIONS COMPANY	1
WATER OPERATOR Grade A	1
GROUND WATER TREATMENT OPERATOR Grade C	1

Water Operator Licenses

License Holder:	IVY, MARK M	
CURRENT	Class: A - WATER OPERATOR	WO0005249
License Holder:	PETERS, KEITH A	
CURRENT	Class: C - GROUND WATER TREATMENT OPERATOR	WG0001864
License Holder:	M MARLON IVY & ASSOCIATES INC	

CURRENT	Class: NONE - WATER OPERATIONS COMPANY	WC0000122

Owner Type	Owner Type Options: COUNTY, DISTRICT, FEDERAL GOVERNMENT, INVESTOR OWNED, MUNICIPALITY, NATIVE AMERICAN, PRIVATE, STATE GOVERNMENT, WATER SUPPLY CORPORATION
District	

System Type	System Type Options: COMMUNITY, TRANSIENT/NON-COMMUNITY, NON-PUBLIC, NON-TRANSIENT/NON-COMMUNITY
C - Community	

Population Type	Population Served	# of Connect	# I/C w/other PWS
Residential	2775	925	0

Total Product (MGD)	Average Daily Consump.	Max Daily Demand (MGD)	Total Storage (MG)	Elev. Storage (MG)	Service Pump Cap.	Max.Purchase Cap.(MGD/GPM)	Pressure Tank Cap. (MG)
3.1130 MGD	0.3040 MGD	0.7520 MGD Occurred on 08/08/2013	.63 MG		5000 MGD		0.030 MG

Activity Status	Inactivation Date
A - ACTIVE	

Last Survey Date	Surveyor	Survey Type	Region	County
11/15/2016	MELODY, E KIRKSEY	Sanitary Survey	HOUSTON	HARRIS
07/09/2010	STACY MARHOFER	Sanitary Survey	HOUSTON	HARRIS
02/15/2006	JACOB PHILLEY	Sanitary Survey	HOUSTON	HARRIS

(Treatment Plant)							
Entry Point	EP Name/Source Summation (Activity Status)	Plant Name (Activity Status)	Plant Num	Chemical Mon Type	Chem Sample Point	Distribution Mon Type	Dist Sample Point
EP001	TRT-TAP / Ground Water(A)	PLANT - 1220 NORTH BELT(A)	TP6364		NO		NO

Train:	Unnamed			
(Treatments)				
Disinfection Zone	Treatment Sequence	Objective	Process	Treatment
null	null	Z	380	FLUORIDATION
null	null	D	403	GASEOUS CHLORINATION, PRE
null	null	F	680	SEQUESTRATION

(Active Sources)						
Source Number	Source Name (Activity Status)	Operational Status	Source Type	Depth	Tested GPM	Rated GPM
G1011737A	1 - 1220 N BELT (A)	P	G	1125	1091 GPM	850 GPM

Drill Date		Source Summary		
08/29/1978		EVANGELINE		
GPS Latitude (decimal)	GPS Longitude (decimal)	GPS Elevation	GPS Date	Seller
29.936859	-95.368103	77	05/23/2003	Not Purchasing

(Inactive/Offline Sources)			
SourceNumber	Name	Status	Depth

(Treatment Plant)							
Entry Point	EP Name/Source Summation (Activity Status)	Plant Name (Activity Status)	Plant Num	Chemical Mon Type	Chem Sample Point	Distribution Mon Type	Dist Sample Point
EP001	TRT-TAP / Ground Water(A)	PLANT - 1903 JEFFERS CIR(A)	TP6365		NO		NO

Train:	Unnamed			
(Treatments)				
Disinfection Zone	Treatment Sequence	Objective	Process	Treatment
null	null	Z	380	FLUORIDATION
null	null	D	403	GASEOUS CHLORINATION, PRE
null	null	F	680	SEQUESTRATION

(Active Sources)						
Source Number	Source Name (Activity Status)	Operational Status	Source Type	Depth	Tested GPM	Rated GPM
G1011737B	2 - 1903 JEFFERS CIRCLE (A)	P	G	970	1071 GPM	915 GPM

Drill Date		Source Summary		
01/01/1913		EVANGELINE		
GPS Latitude (decimal)	GPS Longitude (decimal)	GPS Elevation	GPS Date	Seller
29.946159	-95.362022	80	05/23/2003	Not Purchasing

(Inactive/Offline Sources)			
SourceNumber	Name	Status	Depth

Code Explanations
Monitoring Type Codes: (GW) GROUNDWATER , (GUP) GROUNDWATER UNDER THE INFLUENCE - PURCHASED , (SWP) SURFACE WATER - PURCHASED , (GU) GROUNDWATER UNDER THE INFLUENCE OF SURFACE WATER , (N) NO SOURCES ,

(SW) SURFACE WATER
Activity Status Codes: (A) ACTIVE , (D) DELETED/DISSOLVED , (I) INACTIVE , (P) PROPOSED ,
Operational Status Codes: (E) EMERGENCY , (I) INTERIM/PEAK (O) OTHER , (P) PERMANENT , (S) SEASONAL
Source Types: (G) GROUND WATER , (S) SURFACE WATER , (U) GROUND WATER UNDER THE INFLUENCE

- End of Report -

At the time of your query this data was the most current information available from our database, which is in real time. Every effort was made to retrieve it according to your query. Thank-you for using DWW.

Texas Water Development Board
Well Schedule

groundwater resources

State Well Number: **65-06-420** Previous Well Number: County: **Harris** **201**

Latitude (dms): **295604** Longitude (dms): **952211** Coordinate Accuracy: **+/- 1 Second**

River Basin: **San Jacinto River** GMA: **14** RWPA: **H** GCD: **Harris-Galveston Subsidence District**

Owner: **Southwest Utilities**
Aldine Meadows

Driller: **Almeda**

Aquifer ID: **Gulf Coast**

Aquifer Code: **112CHCT**

CHICOT AQUIFER

Depth (ft): **300**

Elevation (ft): **82**

Source of Depth: **Driller's Log**

Source of Elevation: **Interpolated From Topo Map**

Date Drilled: **06/15/1988** Well Type: **Withdrawal of Water**

Type of Lift: **Submersible Pump** Power: **Electric Motor** Horsepower:

Construction: **Hydraulic Rotary** Completion: **Screen**

Casing Material: **PVC, Fiberglass, other Plastic** Screen Material: **Steel**

CASING INTERVALS:
Casing/Blank Pipe (C)
Well Screen/Slotted Zone (S)
Open Hole (O)

Dia. (in.)	Top (ft.)	Bottom (ft.)

WATER USE

Primary: **Public Supply** Secondary: Tertiary:

Water Levels: **None** Water Quality: **N**

Other Data: Logs:

REMARKS:

Reporting Agency:

Date Collected or Reported:

Recorded by: _____

STATE OF TEXAS WELL REPORT for Tracking #522618

Owner:	**Geotest Engineering Inc**	Owner Well #:	**GBD2-11P**
Address:	**5600 Bintliff Dr Houston, TX 77036**	Grid #:	**65-06-4**
Well Location:	**1146 Blackwood Ave Houston, TX 77032**	Latitude:	**29° 56' 13.23" N**
		Longitude:	**095° 22' 11.08" W**
Well County:	**Harris**	Elevation:	**No Data**

****This well has been plugged**** **Plugging Report Tracking #190507**

Type of Work: **New Well** Proposed Use: **Piezometer**

Drilling Start Date: **5/17/2018** Drilling End Date: **5/17/2018**

	Diameter (in.)	*Top Depth (ft.)*	*Bottom Depth (ft.)*
Borehole:	**4**	**0**	**50**

Drilling Method: **Mud (Hydraulic) Rotary**

Borehole Completion: **Filter Packed**

	Top Depth (ft.)	*Bottom Depth (ft.)*	*Filter Material*	*Size*
Filter Pack Intervals:	**8**	**50**	**Sand**	**16/30**

	Top Depth (ft.)	*Bottom Depth (ft.)*	*Description (number of sacks & material)*
Annular Seal Data:	**0**	**2**	**Grout 1 Bags/Sacks**
	2	**8**	**Bentonite 1 Bags/Sacks**

Seal Method: **Poured**

Sealed By: **Driller**

Distance to Property Line (ft.): **No Data**

Distance to Septic Field or other concentrated contamination (ft.): **No Data**

Distance to Septic Tank (ft.): **No Data**

Method of Verification: **No Data**

Surface Completion: **No Data**

Water Level: **No Data**

Packers: **No Data**

Type of Pump: **No Data**

Well Tests: **No Test Data Specified**

	Strata Depth (ft.)	Water Type
Water Quality:	**No Data**	**No Data**

Chemical Analysis Made: **No**

Did the driller knowingly penetrate any strata which contained injurious constituents?: **No**

Certification Data: The driller certified that the driller drilled this well (or the well was drilled under the driller's direct supervision) and that each and all of the statements herein are true and correct. The driller understood that failure to complete the required items will result in the report(s) being returned for completion and resubmittal.

Company Information: **Envirotech Drilling Services LLC**

PO BOX 19064
Houston, TX 77224

Driller Name: **Jaime Vasquez** License Number: **58171**

Comments: **No Data**

Lithology:
DESCRIPTION & COLOR OF FORMATION MATERIAL

Top (ft.)	Bottom (ft.)	Description
0	50	Dirt

Casing:
BLANK PIPE & WELL SCREEN DATA

Dia (in.)	Type	Material	Sch./Gage	Top (ft.)	Bottom (ft.)
2	Riser	New Plastic (PVC)	40	0	30
2	Screen	New Plastic (PVC)	40 0.010	30	50

IMPORTANT NOTICE FOR PERSONS HAVING WELLS DRILLED CONCERNING CONFIDENTIALITY

TEX. OCC. CODE Title 12, Chapter 1901.251, authorizes the owner (owner or the person for whom the well was drilled) to keep information in Well Reports confidential. The Department shall hold the contents of the well log confidential and not a matter of public record if it receives, by certified mail, a written request to do so from the owner.

Please include the report's Tracking Number on your written request.

Texas Department of Licensing and Regulation
P.O. Box 12157
Austin, TX 78711
(512) 334-5540

STATE OF TEXAS WELL REPORT for Tracking #367474

Owner:	**Jennifer Silva**	Owner Well #:	**No Data**
Address:	**202 Dale St. Houston, TX 77060**	Grid #:	**65-05-8**
		Latitude:	**29° 54' 12" N**
Well Location:	**202 Dale St. Houston, TX 77060**	Longitude:	**095° 25' 58" W**
Well County:	**Harris**	Elevation:	**No Data**
Type of Work:	**New Well**	Proposed Use:	**Domestic**

Drilling Start Date: **6/26/2014** Drilling End Date: **6/27/2014**

	Diameter (in.)	*Top Depth (ft.)*	*Bottom Depth (ft.)*
Borehole:	**5.5**	**0**	**54**

Drilling Method: **Mud (Hydraulic) Rotary**

Borehole Completion: **Filter Packed**

	Top Depth (ft.)	*Bottom Depth (ft.)*	*Filter Material*	*Size*
Filter Pack Intervals:	**44**	**54**	**Gravel**	**# 12**

	Top Depth (ft.)	*Bottom Depth (ft.)*	*Description (number of sacks & material)*
Annular Seal Data:	**0**	**10**	**5 Cement**
	10	**44**	**6 Bentonite**

Seal Method: **Pressure**

Sealed By: **Raymond Services**

Distance to Property Line (ft.): **10**

Distance to Septic Field or other concentrated contamination (ft.): **50**

Distance to Septic Tank (ft.): **No Data**

Method of Verification: **Customer**

Surface Completion: **Surface Sleeve Installed**

Water Level: **12 ft.** below land surface on **2014-06-27** Measurement Method: **Unknown**

Packers: **None**

Type of Pump: **Jet** Pump Depth (ft.): **30**

Well Tests: **Jetted** **Yield: 8 GPM with 10 ft. drawdown after 2 hours**

	Strata Depth (ft.)	Water Type
Water Quality:	**No Data**	**Fresh**

Chemical Analysis Made: **No**

Did the driller knowingly penetrate any strata which contained injurious constituents?: **No**

Certification Data: The driller certified that the driller drilled this well (or the well was drilled under the driller's direct supervision) and that each and all of the statements herein are true and correct. The driller understood that failure to complete the required items will result in the report(s) being returned for completion and resubmittal.

Company Information: **Raymond Services, Inc.**

10011 Airline
Houston, TX 77037

Driller Name: **Zachary Proctor** License Number: **4577**

Apprentice Name: **Daniel Perez** Apprentice Number: **59136**

Comments: **No Data**

Lithology:
DESCRIPTION & COLOR OF FORMATION MATERIAL

Top (ft.)	Bottom (ft.)	Description
0	**3**	**Top Soil**
3	**15**	**Sand/Clay**
15	**25**	**Brown Clay**
25	**26**	**Rock**
26	**37**	**Red Clay**
37	**54**	**Sand # 8 Brown**

Casing:
BLANK PIPE & WELL SCREEN DATA

Dia. (in.)	New/Used	Type	Setting From/To (ft.)
2	**New**	**PVC**	**Casing 0 - 44 SCH 40**
2	**New**	**PVC**	**Screen 44 - 54 # 6**

IMPORTANT NOTICE FOR PERSONS HAVING WELLS DRILLED CONCERNING CONFIDENTIALITY

TEX. OCC. CODE Title 12, Chapter 1901.251, authorizes the owner (owner or the person for whom the well was drilled) to keep information in Well Reports confidential. The Department shall hold the contents of the well log confidential and not a matter of public record if it receives, by certified mail, a written request to do so from the owner.

Please include the report's Tracking Number on your written request.

Texas Department of Licensing and Regulation
P.O. Box 12157
Austin, TX 78711
(512) 334-5540

Texas Water Development Board
Well Schedule

groundwater resources

State Well Number: **65-05-217** Previous Well Number: County: **Harris** **201**

Latitude (dms): **295932** Longitude (dms): **952612** Coordinate Accuracy: **Global Positioning System - GPS**

River Basin: **San Jacinto River** GMA: **14** RWPA: **H** GCD: **Harris-Galveston Subsidence District**

Owner: **Hays Utility So. Corp.**
Harris Co. MUD #189 #1

Driller: **Layne-Western**

Aquifer ID: **Gulf Coast**

Aquifer Code: **121EVGL**

EVANGELINE AQUIFER

Depth (ft): **1160**

Elevation (ft): **109**

Source of Depth: **Driller's Log**

Source of Elevation: **Digital Elevation Model -DEM**

Date Drilled: **04/23/1980**

Well Type: **Withdrawal of Water**

Type of Lift: **Turbine Pump**

Power: **Electric Motor**

Horsepower:

Construction: **Hydraulic Rotary**

Completion: **Gravel Pack w/Screen**

Casing Material: **Steel**

Screen Material: **Stainless Steel**

CASING INTERVALS:
Casing/Blank Pipe (C)
Well Screen/Slotted Zone (S)
Open Hole (O)

	Dia. (in.)	Top (ft.)	Bottom (ft.)
C	18	0	692
C	13	592	698
S	13	698	1160

WATER USE

Primary: **Public Supply**

Secondary:

Tertiary:

Water Levels: **Miscellaneous Measurements**
1 measurement
1980
-253

Water Quality: **N**

Other Data: **C**

Logs: **D**

REMARKS:

Owners HCO MUD #189 well #1. PWS I #1011809A. Reported yield 1500 GPM with 98 feet drawdown after pumping 8 hours in 1980. Specific capacity 15.31 GPM/ft. Pumping level 351 feet. Pump set at 440 feet. Cemented from 0 to 692 feet. Underreamed and gravel packed from 692 to 1160 feet.

Reporting Agency: **U.S. Geological Survey**

Date Collected or Reported: **12/00/1988**

Recorded by: D.R. Jones

update

Jan 81

Dup

Send original copy by certified mail to the Texas Department of Water Resources P. O. Box 13087 Austin, Texas 78711

State of Texas
WATER WELL REPORT

ATTENTION OWNER: *Confidentiality Privilege Notice on Reverse Side*

For TDWR use only
Well No. 65-05-217
Located on map 169
Received: C.F.S.

1) OWNER Harris County MUD #189 (Name) Address P. O. Box 7479 (Street or RFD) Houston (City) Texas (State) 77008 (Zip)

2) LOCATION OF WELL: County Harris 10 miles in Northern (N.E., S.W., etc.) direction from Houston (Town)

Driller must complete the legal description to the right with distance and direction from two intersecting section or survey lines, or he must locate and identify the well on an official Quarter- or Half-Scale Texas County General Highway Map and attach the map to this form.

☒ Legal description:
Section No. _____ Block No. _____ Township _____
Abstract No. 159 Survey Name J.W. Bryan
Distance and direction from two intersecting section or survey lines _____
☒ See attached map.

3) TYPE OF WORK (Check): ☒ New Well ☐ Deepening ☐ Reconditioning ☐ Plugging

4) PROPOSED USE (Check): ☐ Domestic ☐ Industrial ☒ Public Supply ☐ Irrigation ☐ Test Well ☐ Other

5) DRILLING METHOD (Check): ☒ Mud Rotary ☐ Air Hammer ☐ Driven ☐ Bored ☐ Air Rotary ☐ Cable Tool ☐ Jetted ☐ Other

6) WELL LOG:

Date drilled 4-23-80

DIAMETER OF HOLE Dia. (in.)	From (ft.)	To (ft.)
18"	Surface	692
12-3/4"	592	698
12-3/4"	698	1160

7) BOREHOLE COMPLETION: ☐ Open Hole ☐ Straight Wall ☒ Underreamed ☒ Gravel Packed ☐ Other
If Gravel Packed give interval . . . from 692 ft. to 1160 ft.

From (ft.)	To (ft.)	Description and color of formation material
		See Attached

8) CASING, BLANK PIPE, AND WELL SCREEN DATA:

Dia. (in.)	New or Used	Steel, Plastic, etc. Perf., Slotted, etc. Screen Mgf., if commercial	Setting (ft.) From	Setting (ft.) To	Gage Casing Screen
18	N	Steel	0	692	
12-3/4	N	Steel Liner	592	698	
12-3/4	N	SST. WW. Screen (1941)	698	1160	.030

CEMENTING DATA
Cemented from 0 ft. to 692 ft.
Method used Halliburton
Cemented by Halliburton (Company or Individual)

9) WATER LEVEL:
Static level 253 ft. below land surface Date 6-17-80
Artesian flow _____ gpm. Date _____

10) PACKERS: Type Depth

RECEIVED
MAY 9 1982
CR/TDWR

(Use reverse side if necessary)

11) TYPE PUMP:
☒ Turbine ☐ Jet ☐ Submersible ☐ Cylinder ☐ Other
Depth to pump bowls, cylinder, jet, etc., 440 ft.

13) WATER QUALITY:
Did you knowingly penetrate any strata which contained undesirable water? ☐ Yes ☒ No
If yes, submit "REPORT OF UNDESIRABLE WATER"
Type of water? _____ Depth of strata _____
Was a chemical analysis made? ☐ Yes ☐ No

12) WELL TESTS:
☐ Type Test: ☒ Pump ☐ Bailer ☐ Jetted ☐ Estimated
Yield: 1500 gpm with 98 ft. drawdown after 8 hrs.

I hereby certify that this well was drilled by me (or under my supervision) and that each and all of the statements herein are true to the best of my knowledge and belief.

NAME James O'Connor (Type or Print) Water Well Drillers Registration No. 999

ADDRESS 5931 Brittmoore (Street or RFD) Houston (City) Texas (State) 77041 (Zip)

(Signed) James O'Connor (Water Well Driller) Layne-Western Company, Inc. (Company Name)

Please attach electric log, chemical analysis, and other pertinent information, if available.

TDWR-0392 (Rev. 1-12-79) DEPARTMENT OF WATER RESOURCES COPY

GW3

65-05-217

Layne-Western Company, Inc. A Marley Company

P.O. Box 79009 · Houston, Texas 77079 · 713/466-5001

HARRIS COUNTY M.U.D. #189

DRILLERS LOG

Depths in Feet

Industrial Contractors
M-945
4-23-80

0 -	16	Surface Clay
16 -	23	Sand
23 -	74	Clay
74 -	90	Shale
90 -	93	Sand
93 -	131	Clay
131 -	142	Sand
142 -	152	Shale
152 -	166	Sand
166 -	179	Shale
179 -	191	Sand
191 -	218	Shale
218 -	231	Sand
231 -	265	Clay
265 -	274	Sand
274 -	280	Shale
280 -	291	Sand
291 -	298	Shale-Rock
298 -	364	Sand Rock
364 -	374	Shale-Rock
374 -	386	Sand Rock
386 -	403	Shale Rock
403 -	424	Sand
424 -	477	Shale
477 -	489	Sand
489 -	499	Sand Rock
499 -	518	Sand
518 -	532	Shale
532 -	579	Sand
579 -	590	Shale
590 -	607	Sand
607 -	621	Shale
621 -	646	Sandy Shale
646 -	756	Sand
756 -	760	Shale
760 -	840	Sand
840 -	931	Shale
931 -	956	Sand
956 -	1051	Shale
1051 -	1068	Sand
1068 -	1101	Shale
1101 -	1160	Sandy Shale

TD 1160

ATTACHMENT

65-05-217

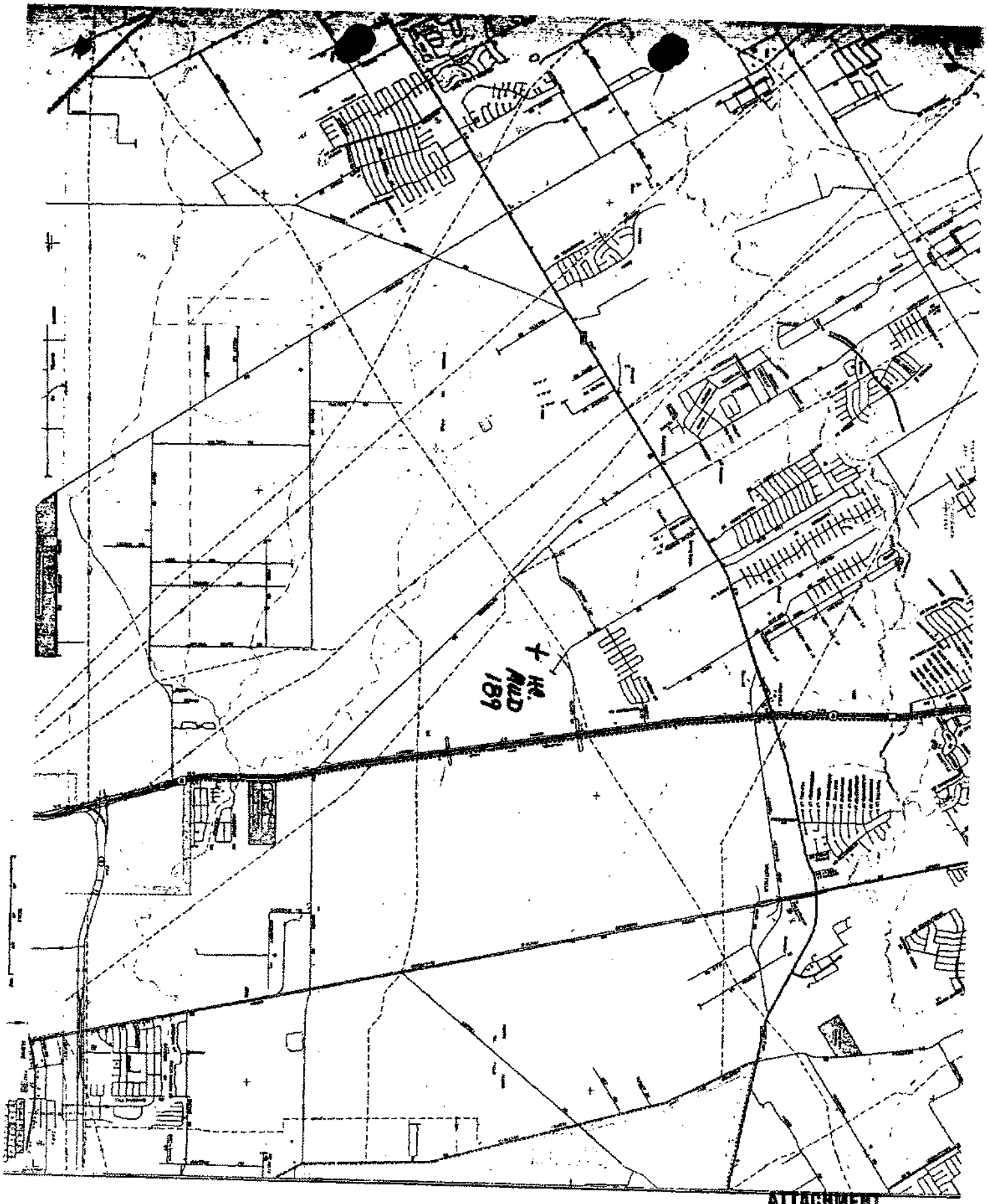

ATTACHMENT
East
65-05-217

Send original copy by certified mail to the Texas Department of Water Resources P. O. Box 13087 Austin, Texas 78711

State of Texas
WATER WELL REPORT

ATTENTION OWNER: *Confidentiality Privilege Notice on Reverse Side*

For TDWR use only
Well No. 65-05-28
Located on map yes
Received: 5-6-8

1) OWNER Harris County MUD #189 (Name) Address P. O. Box 7479 (Street or RFD) Houston (City) Texas (State) 77008 (Zip)

2) LOCATION OF WELL: County Harris 10 miles in Northern (N E., S.W., etc.) direction from Houston (Town)

Driller must complete the legal description to the right with distance and direction from two intersecting section or survey lines, or he must locate and identify the well on an official Quarter- or Half-Scale Texas County General Highway Map and attach the map to this form.

☒ Legal description:
Section No. ____ Block No. ____ Township ____
Abstract No. 159 Survey Name J.W. Bryan
Distance and direction from two intersecting section or survey lines ____
☒ See attached map.

3) TYPE OF WORK (Check):
☒ New Well ☐ Deepening ☐ Reconditioning ☐ Plugging

4) PROPOSED USE (Check):
☐ Domestic ☐ Industrial ☒ Public Supply ☐ Irrigation ☐ Test Well ☐ Other ____

5) DRILLING METHOD (Check):
☒ Mud Rotary ☐ Air Hammer ☐ Driven ☐ Bored ☐ Air Rotary ☐ Cable Tool ☐ Jetted ☐ Other ____

6) WELL LOG:
Date drilled 4-23-80

DIAMETER OF HOLE Dia. (in.)	From (ft.)	To (ft.)
18"	Surface	692
12-3/4"	592	698
12-3/4"	698	1160

7) BOREHOLE COMPLETION:
☐ Open Hole ☐ Straight Wall ☒ Underreamed
☒ Gravel Packed ☐ Other ____
If Gravel Packed give interval . . . from 692 ft. to 1160 ft.

From (ft.)	To (ft.)	Description and color of formation material
		See Attached

8) CASING, BLANK PIPE, AND WELL SCREEN DATA:

Dia. (in.)	New or Used	Steel, Plastic, etc. Perf., Slotted, etc. Screen Mfr., if commercial	Setting (ft.) From	Setting (ft.) To	Gage Casing Screen
18	N	Steel	0	692	
12-3/4	N	Steel Liner	592	698	
12-3/4	N	SST. WW. Screen (1941)	698	1160	.030

CEMENTING DATA
Cemented from 0 ft. to 692 ft.
Method used Halliburton
Cemented by Halliburton (Company or Individual)

9) WATER LEVEL:
Static level 253 ft. below land surface Date 6-17-80
Artesian flow ____ gpm. Date ____

10) PACKERS: Type ____ Depth ____

11) TYPE PUMP:
☒ Turbine ☐ Jet ☐ Submersible ☐ Cylinder ☐ Other ____
Depth to pump bowls, cylinder, jet, etc., 440 ft.

12) WELL TESTS:
☐ Type Test: ☒ Pump ☐ Bailer ☐ Jetted ☐ Estimated
Yield 1500 gpm with 98 ft. drawdown after 8 hrs.

13) WATER QUALITY:
Did you knowingly penetrate any strata which contained undesirable water? ☐ Yes ☒ No
If yes, submit "REPORT OF UNDESIRABLE WATER"
Type of water? ____ Depth of strata ____
Was a chemical analysis made? ☐ Yes ☐ No

(Use reverse side if necessary)

I hereby certify that this well was drilled by me (or under my supervision) and that each and all of the statements herein are true to the best of my knowledge and belief.

NAME James O'Connor (Type or Print) Water Well Drillers Registration No. 999

ADDRESS 5931 Brittmoore (Street or RFD) Houston (City) Texas (State) 77041 (Zip)

(Signed) James O'Connor (Water Well Driller) Layne-Western Company, Inc. (Company Name)

Please attach electric log, chemical analysis, and other pertinent information, if available.

TDWR-0392 (Rev. 1-12-79) DEPARTMENT OF WATER RESOURCES COPY

482011537

Layne-Western Company, Inc. A Marley Company

P.O. Box 79009 · Houston, Texas 77079 · 713/466-5001

HARRIS COUNTY M.U.D. #189

DRILLERS LOG

Depths in Feet

Industrial Contractors
M-945
4-23-80

0 - 16	Surface Clay	
16 - 23	Sand	
23 - 74	Clay	
74 - 90	Shale	
90 - 93	Sand	
93 - 131	Clay	
131 - 142	Sand	
142 - 152	Shale	
152 - 166	Sand	
166 - 179	Shale	
179 - 191	Sand	
191 - 218	Shale	
218 - 231	Sand	
231 - 265	Clay	
265 - 274	Sand	
274 - 280	Shale	
280 - 291	Sand	
291 - 298	Shale-Rock	
298 - 364	Sand Rock	
364 - 374	Shale-Rock	
374 - 386	Sand Rock	
386 - 403	Shale Rock	
403 - 424	Sand	
424 - 477	Shale	
477 - 489	Sand	
489 - 499	Sand Rock	
499 - 518	Sand	
518 - 532	Shale	
532 - 579	Sand	
579 - 590	Shale	
590 - 607	Sand	
607 - 621	Shale	
621 - 646	Sandy Shale	
646 - 756	Sand	
756 - 760	Shale	
760 - 840	Sand	
840 - 931	Shale	
931 - 956	Sand	
956 - 1051	Shale	
1051 - 1068	Sand	
1068 - 1101	Shale	
1101 - 1160	Sandy Shale	

TD 1160

ATTACHMENT

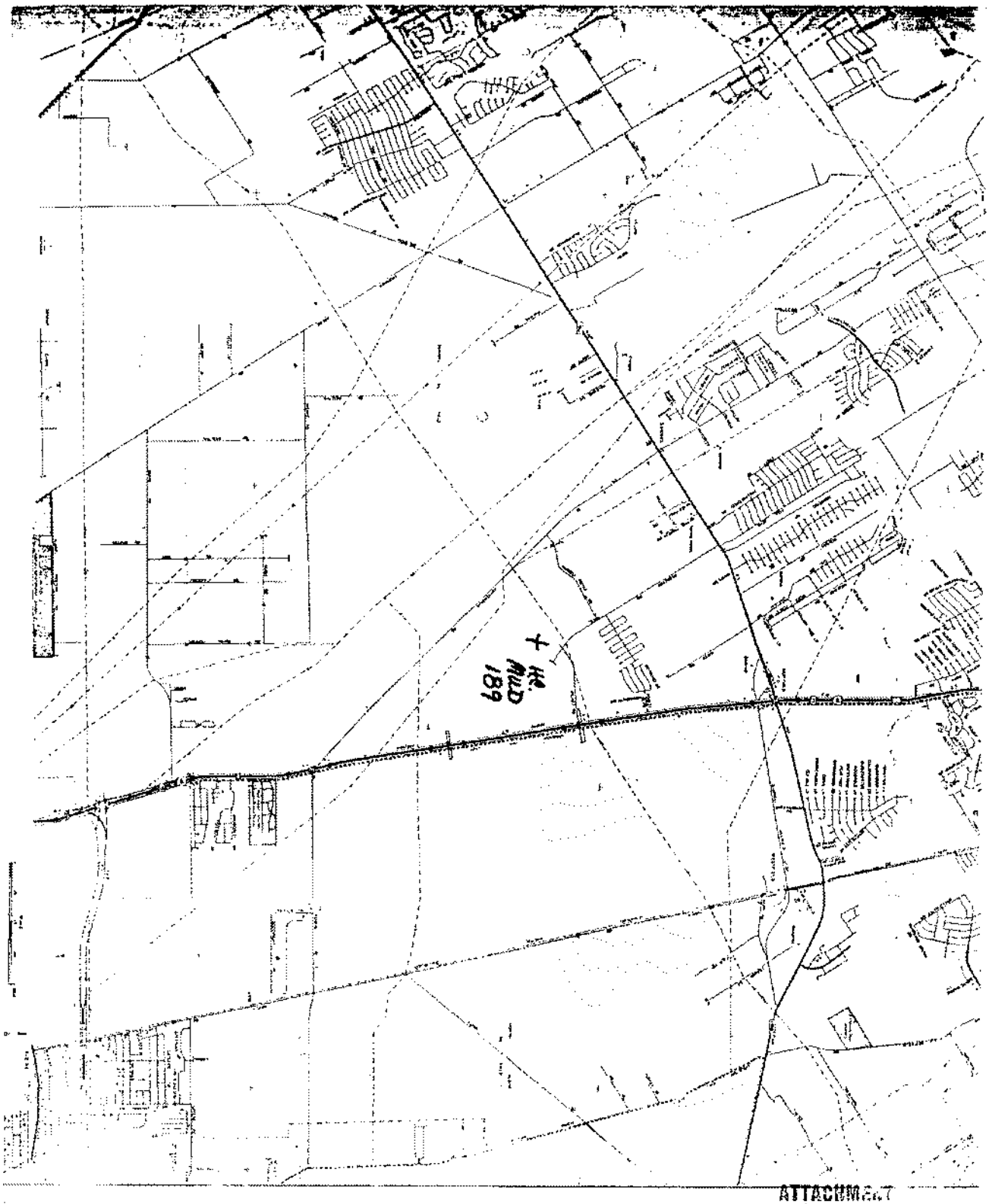

ATTACHMENT

10/26/2020
04:10:44

Texas Commission on Environmental Quality
DWW Water System Summary Sheet

PWS ID	PWS Name	Central Registry RN
TX1011809	HARRIS COUNTY MUD 189	RN101389690

Organization/Customer *	Central Registry CN
HARRIS COUNTY MUD 189	CN600740245

*Regulatory mail will be addressed to this organization/person

All Water System Contacts

Type	Contact	Communication
AC - Administrative Contact - PRESIDENT	CONE, DERWOOD 1301 MCKINNEY ST STE 5100 HOUSTON, TX 77010-3095	**Phone Type** / **Value** BUS - Business 713-651-5151 BUS - Business 713-651-3613
EC - Emergency Contact - OPERATIONS MANAGER	BAKER, JQ 2200 SCIAACA RD SPRING, TX 77373-6107	**Electronic Type** / **Value** **Phone Type** / **Value** BUS - Business 281-353-9809 MOB - Mobile 281-415-7308
ECS - Emergency Contact - Secondary - OPERATOR	WILHITE, HOWARD, S 2200 SCIAACA RD SPRING, TX 77373-6107	**Electronic Type** / **Value** **Phone Type** / **Value** BUS - Business 281-353-9809 FAX - Facsimile 281-353-6105 MOB - Mobile 281-808-6912
FC - Financial Contact	DISTRICT DATA SERVICES INCORPORATED PO BOX 79349 HOUSTON, TX 77279-9349	**Phone Type** / **Value** BUS - Business 713-932-7908 FAX - Facsimile 713-932-8809
OW - Owner	HARRIS COUNTY MUD 189 1301 MCKINNEY ST STE 5100 HOUSTON, TX 77010-3095	
PWS - Public Water System Contact - OPERATOR	WILHITE, HOWARD, S 2200 SCIAACA RD SPRING, TX 77373-6107	**Electronic Type** / **Value** **Phone Type** / **Value** BUS - Business 281-353-9809 FAX - Facsimile 281-353-6105 MOB - Mobile 281-808-6912
PWS - Public Water System Contact - COORDINATOR	STOPPELBERG, MARCIA 2200 SCIAACA RD SPRING, TX 77373-6107	**Phone Type** / **Value** BUS - Business 281-353-9809 FAX - Facsimile 281-353-6105

Operator Grade	Number
GROUND WATER TREATMENT OPERATOR Grade C	1
WATER OPERATIONS COMPANY	1

Water Operator Licenses

License Holder:	SCHREIBER, JAMES O

CURRENT	Class: C - GROUND WATER TREATMENT OPERATOR	WG0003783
License Holder:	HAYS UTILITY SOUTH CORPORATION	
CURRENT	Class: NONE - WATER OPERATIONS COMPANY	WC0000037
License Holder:	COLLINS, ERNEST G JR	
EXPIRED	Class: A - WATER OPERATOR	WO0013748

Owner Type	Owner Type Options: COUNTY, DISTRICT, FEDERAL GOVERNMENT, INVESTOR OWNED, MUNICIPALITY, NATIVE AMERICAN, PRIVATE, STATE GOVERNMENT, WATER SUPPLY CORPORATION
District	

System Type	System Type Options: COMMUNITY, TRANSIENT/NON-COMMUNITY, NON-PUBLIC, NON-TRANSIENT/NON-COMMUNITY
C - Community	

Population Type	Population Served	# of Connect	# I/C w/other PWS
Residential	6480	2160	0

Total Product (MGD)	Average Daily Consump.	Max Daily Demand (MGD)	Total Storage (MG)	Elev. Storage (MG)	Service Pump Cap.	Max.Purchase Cap.(MGD/GPM)	Pressure Tank Cap. (MG)
2.8970 MGD	0.5560 MGD	0.8720 MGD Occurred on 03/18/2014	1.158 MG		7.488 MGD		0.100 MG

Activity Status	Inactivation Date
A - ACTIVE	

Last Survey Date	Surveyor	Survey Type	Region	County
10/05/2016	MELODY, E KIRKSEY	Sanitary Survey	HOUSTON	HARRIS
05/08/2014	MAGGIE, ARMSTEAD WRIGHT	Sanitary Survey	HOUSTON	HARRIS
04/12/2011	HUYEN, D LUU	Sanitary Survey	HOUSTON	HARRIS

(Treatment Plant)							
Entry Point	EP Name/Source Summation (Activity Status)	Plant Name (Activity Status)	Plant Num	Chemical Mon Type	Chem Sample Point	Distribution Mon Type	Dist Sample Point
EP001	TRT-TAP / Ground Water(A)	PLANT 1 - 15103 DARBYDALE DR(A)	TP6401		NO		NO

Train:	Unnamed
(Treatments)	

Disinfection Zone	Treatment Sequence	Objective	Process	Treatment
null	null	D	403	GASEOUS CHLORINATION, PRE
null	null	C	446	INHIBITOR, BLENDED
null	null	R	460	ION EXCHANGE
null	null	I	680	SEQUESTRATION

(Active Sources)

Source Number	Source Name (Activity Status)	Operational Status	Source Type	Depth	Tested GPM	Rated GPM
G1011809A	1 - 15103 DARBYDALE DR (A)	P	G	1144	598 GPM	550 GPM

Drill Date	Source Summary
04/23/1980	EVANGELINE

GPS Latitude (decimal)	GPS Longitude (decimal)	GPS Elevation	GPS Date	Seller
29.992312	-95.43659	0	07/27/2010	Not Purchasing

(Inactive/Offline Sources)

SourceNumber	Name	Status	Depth

(Treatment Plant)

Entry Point	EP Name/Source Summation (Activity Status)	Plant Name (Activity Status)	Plant Num	Chemical Mon Type	Chem Sample Point	Distribution Mon Type	Dist Sample Point
EP002	TRT-TAP / Ground Water(A)	PLANT 2 - 16123 DEERLICK DR(A)	TP6402		NO		NO

Train:	Unnamed

(Treatments)

Disinfection Zone	Treatment Sequence	Objective	Process	Treatment
null	null	D	403	GASEOUS CHLORINATION, PRE
null	null	C	446	INHIBITOR, BLENDED
null	null	I	680	SEQUESTRATION

(Active Sources)

Source Number	Source Name (Activity Status)	Operational Status	Source Type	Depth	Tested GPM	Rated GPM
G1011809B	2 - 16123 DEERLICK DR (A)	P	G	830	1414 GPM	1500 GPM

Drill Date	Source Summary
06/26/1986	CHICOT

GPS Latitude (decimal)	GPS Longitude (decimal)	GPS Elevation	GPS Date	Seller
30.000423	-95.435996	0	07/27/2010	Not Purchasing

(Inactive/Offline Sources)			
SourceNumber	Name	Status	Depth

Code Explanations
Monitoring Type Codes: (GW) GROUNDWATER , (GUP) GROUNDWATER UNDER THE INFLUENCE - PURCHASED , (SWP) SURFACE WATER - PURCHASED , (GU) GROUNDWATER UNDER THE INFLUENCE OF SURFACE WATER , (N) NO SOURCES , (SW) SURFACE WATER
Activity Status Codes: (A) ACTIVE , (D) DELETED/DISSOLVED , (I) INACTIVE , (P) PROPOSED ,
Operational Status Codes: (E) EMERGENCY , (I) INTERIM/PEAK (O) OTHER , (P) PERMANENT , (S) SEASONAL
Source Types: (G) GROUND WATER , (S) SURFACE WATER , (U) GROUND WATER UNDER THE INFLUENCE

- End of Report -

At the time of your query this data was the most current information available from our database, which is in real time. Every effort was made to retrieve it according to your query. Thank-you for using DWW.

Send original copy by certified return receipt requested mail to: TNRCC, MC 177, P.O. Box 13087, Austin, TX 78711-3087

ATTENTION OWNER: *Confidentiality Privilege Notice on on reverse side of Well Owner's copy (pink)*

State of Texas
WELL REPORT

Texas Water Well Drillers Advisory Council
MC 177
P.O. Box 13087
Austin, TX 78711-3087
512-239-0530

1) OWNER RAY SMITH (Name) ADDRESS 909 PINAFORE HOUSTON TX. 77060 (Street or RFD) (City) (State) (Zip)

2) ADDRESS OF WELL: County HARRIS 909 PINAFORE HOUSTON TX. 77060 (Street, RFD or other) (City) (State) (Zip) GRID # 6505 6

3) TYPE OF WORK (Check): ☑ New Well ☐ Deepening ☐ Reconditioning ☐ Plugging

4) PROPOSED USE (Check): ☐ Monitor ☐ Environmental Soil Boring ☐ Domestic ☑ Industrial ☐ Irrigation ☐ Injection ☐ Public Supply ☐ De-watering ☐ Testwell
If Public Supply well, were plans submitted to the TNRCC? ☐ Yes ☑ No SMALL BUS WELDING SHOP 5 EMPLOYEES

5) X N

6) WELL LOG:
Date Drilling: Started 3-3 19 98 Completed 3-5 19 98

DIAMETER OF HOLE

Dia. (in.)	From (ft.)	To (ft.)
7	Surface	385
3 7/8	385	395

7) DRILLING METHOD (Check): ☐ Driven ☐ Air Rotary ☑ Mud Rotary ☐ Bored ☐ Air Hammer ☐ Cable Tool ☐ Jetted ☐ Other

From (ft.)	To (ft.)	Description and color of formation material
0 -	7	TOP SOIL & FILL
7 -	38	RED SHALE
38 -	61	RED SAND
61 -	105	RED SHALE
105 -	135	SAND
135 -	179	RED SHALE
179 -	203	SAND
203 -	238	RED SHALE
238 -	277	SAND
277 -	309	RED SHALE
309 -	340	SAND
340 -	370	RED SHALE
370 -	395	SAND

(Use reverse side of Well Owner's copy, if necessary)

8) Borehole Completion (Check): ☐ Open Hole ☐ Straight Wall ☐ Underreamed ☐ Gravel Packed ☑ Other 2-STRING
If Gravel Packed give interval ... from _____ ft. to _____ ft.

CASING, BLANK PIPE, AND WELL SCREEN DATA:

Dia. (in.)	New or Used	Steel, Plastic, etc. Perf., Slotted, etc. Screen Mfg., if commercial	Setting (ft.) From	Setting (ft.) To	Gage Casting Screen
4	N	PVC	0	375	SCH40
2 1/2	N	PVC	375	395	SCH80

9) CEMENTING DATA [Rule 338.44(1)]
Cemented from 0 ft. to 375 ft. No. of sacks used 24
ft. to ft. No. of sacks used
Method used PRESSURE
Cemented by SUGG WATER WELL
Distance to septic system field lines or other concentrated contamination 190 ft.
Method of verification of above distance PROPERTY OWNER

10) SURFACE COMPLETION
☑ Specified Surface Slab Installed [Rule 338.44(2)(A)]
☐ Specified Steel Sleeve Installed [Rule 338.44(3)(A)]
☐ Pitless Adapter Used [Rule 338.44(3)(b)]
☐ Approved Alternative Procedure Used [Rule 338.71]

11) WATER LEVEL:
Static level 208 ft. below land surface Date 3-5-98
Artesian flow gpm. Date

12) PACKERS: Type Depth

13) TYPE PUMP:
☐ Turbine ☐ Jet ☑ Submersible ☐ Cylinder ☐ Other
Depth to pump bowls, cylinder, jet, etc. 300 ft.

14) WELL TESTS:
Type test: ☑ Pump ☐ Bailer ☐ Jetted ☐ Estimated
Yield: 13.5 gpm with 10 ft. drawdown after 2 hrs.

15) WATER QUALITY:
Did you knowingly penetrate any strata which contained undesirable constituents?
☐ Yes ☑ No If yes, submit "REPORT OF UNDESIRABLE WATER"
Type of water? Depth of strata
Was a chemical analysis made? ☐ Yes ☑ No

I hereby certify that this well was drilled by me (or under my supervision) and that each and all of the statements herein are true to the best of my knowledge and belief. I understand that failure to complete items 1 thru 15 will result in the log(s) being returned for completion and resubmittal.

COMPANY NAME SUGG WATER WELL (Type or print) WELL DRILLER'S LICENSE NO. 1006 WPKL

ADDRESS 13501 CHRISMAN #26 (Street or RFD) HOUSTON (City) TEXAS (State) 77039 (Zip)

(Signed) James H. Sugg (Licensed Well Driller) (Signed) (Registered Driller Trainee)

Please attach electric log, chemical analysis, and other pertinent information, if available.

TNRCC-0199 (Rev. 05-21-96) White - TNRCC Yellow - DRILLER Pink - WELL OWNER

4820122886

10/26/2020
04:10:57

Texas Commission on Environmental Quality
DWW Water System Summary Sheet

PWS ID	PWS Name	Central Registry RN
TX1013505	MOGAS INDUSTRIES	RN106596257

Organization/Customer *	Central Registry CN
14204 HARDY LLC	CN604075846

*Regulatory mail will be addressed to this organization/person

All Water System Contacts

Type	Contact	Communication
AC - Administrative Contact - CHAIRMAN	MOGAS, V, LOUIS 14330 E HARDY RD HOUSTON, TX 77039-1405	Phone Type: BUS - Business; Value: 281-449-0291
OW - Owner	14204 HARDY LLC 14330 E HARDY ST HOUSTON, TX 77039-1405	
PWS - Public Water System Contact - HSES SPECIALIST	SPEED, LONNIE 14330 E HARDY RD HOUSTON, TX 77039-1405	Electronic Type / Value Phone Type / Value BUS - Business: 281-449-0291 FAX - Facsimile: 281-590-3412

Operator Grade	Number

Water Operator Licenses

No Licensing Data for this PWS

Owner Type	Owner Type Options: COUNTY, DISTRICT, FEDERAL GOVERNMENT, INVESTOR OWNED, MUNICIPALITY, NATIVE AMERICAN, PRIVATE, STATE GOVERNMENT, WATER SUPPLY CORPORATION
Private	

System Type	System Type Options: COMMUNITY, TRANSIENT/NON-COMMUNITY, NON-PUBLIC, NON-TRANSIENT/NON-COMMUNITY
NTNC - NON-TRANSIENT/NON-COMMUNITY	

Population Type	Population Served	# of Connect	# I/C w/other PWS
NonResidential	200	4	0

Total Product (MGD)	Average Daily Consump.	Max Daily Demand (MGD)	Total Storage (MG)	Elev. Storage (MG)	Service Pump Cap.	Max.Purchase Cap. (MGD/GPM)	Pressure Tank Cap. (MG)

Activity Status	Inactivation Date
A - ACTIVE	

Last Survey Date	Surveyor	Survey Type	Region	County
05/02/2019	CHARLIE THOMAS	Sanitary Survey	HOUSTON	HARRIS
No Site Visit Data				

(Treatment Plant)							
Entry Point	EP Name/Source Summation (Activity Status)	Plant Name (Activity Status)	Plant Num	Chemical Mon Type	Chem Sample Point	Distribution Mon Type	Dist Sample Point
EP001	TRT-TAP / Ground Water(A)	PLANT - 14204 E HARDY RD(A)	TP4105(04		NO		NO

Train:	Unnamed			
(Treatments)				
Disinfection Zone	Treatment Sequence	Objective	Process	Treatment
null	null	D	423	HYPOCHLORINATION, PRE

(Active Sources)						
Source Number	Source Name (Activity Status)	Operational Status	Source Type	Depth	Tested GPM	Rated GPM
G1013505C	WELL 12301 - 14204 E HARDY RD (A)	P	G	N/A	N/A	N/A

Drill Date	Source Summary
None Available	

GPS Latitude (decimal)	GPS Longitude (decimal)	GPS Elevation	GPS Date	Seller
29.923333	-95.376666	0	04/11/2019	Not Purchasing

Source Number	Source Name (Activity Status)	Operational Status	Source Type	Depth	Tested GPM	Rated GPM
G1013505B	WELL 9722 - 14204 E HARDY RD (A)	P	G	N/A	N/A	N/A

Drill Date	Source Summary
None Available	

GPS Latitude (decimal)	GPS Longitude (decimal)	GPS Elevation	GPS Date	Seller

29.924444	-95.3775	0	04/11/2019	Not Purchasing			
Source Number	Source Name (Activity Status)		Operational Status	Source Type	Depth	Tested GPM	Rated GPM
G1013505A	WELL 6640 - 14204 E HARDY RD (A)		P	G	N/A	N/A	N/A

Drill Date	Source Summary			
None Available				
GPS Latitude (decimal)	GPS Longitude (decimal)	GPS Elevation	GPS Date	Seller
29.925	-95.377222	0	04/11/2019	Not Purchasing

(Inactive/Offline Sources)			
SourceNumber	Name	Status	Depth

Code Explanations
Monitoring Type Codes: (GW) GROUNDWATER , (GUP) GROUNDWATER UNDER THE INFLUENCE - PURCHASED , (SWP) SURFACE WATER - PURCHASED , (GU) GROUNDWATER UNDER THE INFLUENCE OF SURFACE WATER , (N) NO SOURCES , (SW) SURFACE WATER
Activity Status Codes: (A) ACTIVE , (D) DELETED/DISSOLVED , (I) INACTIVE , (P) PROPOSED ,
Operational Status Codes: (E) EMERGENCY , (I) INTERIM/PEAK (O) OTHER , (P) PERMANENT , (S) SEASONAL
Source Types: (G) GROUND WATER , (S) SURFACE WATER , (U) GROUND WATER UNDER THE INFLUENCE

- End of Report -

At the time of your query this data was the most current information available from our database, which is in real time. Every effort was made to retrieve it according to your query. Thank-you for using DWW.

STATE OF TEXAS WELL REPORT for Tracking #202420

Owner:	**Ray Smith Family Partnership**	Owner Well #:	**No Data**
Address:	**14014 E. Hardy Houston, TX 77039**	Grid #:	**65-05-6**
		Latitude:	**29° 55' 20" N**
Well Location:	**14014 E. Hardy Houston, TX 77039**	Longitude:	**095° 22' 38" W**
Well County:	**Harris**	Elevation:	**No Data**
Type of Work:	**New Well**	Proposed Use:	**Domestic**

Drilling Start Date: **10/27/2009** Drilling End Date: **10/28/2009**

	Diameter (in.)	*Top Depth (ft.)*	*Bottom Depth (ft.)*
Borehole:	**7.25**	**0**	**380**

Drilling Method: **Mud (Hydraulic) Rotary**

Borehole Completion: **2 string**

	Top Depth (ft.)	*Bottom Depth (ft.)*	*Description (number of sacks & material)*
Annular Seal Data:	**0**	**15**	**6 cement**
	0	**360**	**18 cement**

Seal Method: **Positive Displacement**

Sealed By: **B&R Water Well**

Distance to Property Line (ft.): **50**

Distance to Septic Field or other concentrated contamination (ft.): **150**

Distance to Septic Tank (ft.): **No Data**

Method of Verification: **No Data**

Surface Completion: **Surface Sleeve Installed**

Water Level: **175 ft.** below land surface on **No Data** Measurement Method: **Unknown**

Packers: **K 355**

Type of Pump: **no pump installed**

Well Tests: **Jetted** **No Test Data Specified**

	Strata Depth (ft.)	Water Type
Water Quality:	**360-380**	**ground**

Chemical Analysis Made: **No**

Did the driller knowingly penetrate any strata which contained injurious constituents?: **No**

Certification Data: The driller certified that the driller drilled this well (or the well was drilled under the driller's direct supervision) and that each and all of the statements herein are true and correct. The driller understood that failure to complete the required items will result in the report(s) being returned for completion and resubmittal.

Company Information: **B&R Water Well Drilling, Inc**

40619 FM 149
Magnolia, TX 77354

Driller Name: **David R Helms** License Number: **54211**

Apprentice Name: **Francisco D Trevino** Apprentice Number: **57297**

Comments: **No Data**

Lithology:
DESCRIPTION & COLOR OF FORMATION MATERIAL

Top (ft.)	Bottom (ft.)	Description
0	**87**	**clay**
87	**111**	**sand**
111	**194**	**clay**
194	**220**	**sand**
220	**340**	**clay**
340	**380**	**sand**

Casing:
BLANK PIPE & WELL SCREEN DATA

Dia. (in.)	New/Used	Type	Setting From/To (ft.)
4 n casing 0-360 sch40			
2.5 liner 355-360 sch40			
2.5 n screen 360-380 .008			

IMPORTANT NOTICE FOR PERSONS HAVING WELLS DRILLED CONCERNING CONFIDENTIALITY

TEX. OCC. CODE Title 12, Chapter 1901.251, authorizes the owner (owner or the person for whom the well was drilled) to keep information in Well Reports confidential. The Department shall hold the contents of the well log confidential and not a matter of public record if it receives, by certified mail, a written request to do so from the owner.

Please include the report's Tracking Number on your written request.

Texas Department of Licensing and Regulation
P.O. Box 12157
Austin, TX 78711
(512) 334-5540

STATE OF TEXAS WELL REPORT for Tracking #173836

Owner:	**Ray Smith**	Owner Well #:	**No Data**
Address:	**909 Pinafore Lane, Bldg C Houston, TX 77039**	Grid #:	**65-06-4**
		Latitude:	**29° 55' 22" N**
Well Location:	**Pinafore Lane Houston, TX 77039**	Longitude:	**095° 22' 29" W**
Well County:	**Harris**	Elevation:	**No Data**
Type of Work:	**New Well**	Proposed Use:	**Domestic**

Drilling Start Date: **1/6/2004** Drilling End Date: **4/28/2004**

	Diameter (in.)	*Top Depth (ft.)*	*Bottom Depth (ft.)*
Borehole:	**6.75**	**0**	**260**

Drilling Method: **Mud (Hydraulic) Rotary**

Borehole Completion: **Open Hole**

	Top Depth (ft.)	*Bottom Depth (ft.)*	*Description (number of sacks & material)*
Annular Seal Data:	**1.5**	**20**	**2**
	90	**240**	**7**

Seal Method: **Pressure**

Sealed By: **H. Lee**

Distance to Property Line (ft.): **No Data**

Distance to Septic Field or other concentrated contamination (ft.): **200**

Distance to Septic Tank (ft.): **No Data**

Method of Verification: **Tape**

Surface Completion: **Surface Sleeve Installed**

Water Level: **188 ft.** below land surface on **No Data** Measurement Method: **Unknown**

Packers: **2 - 2.5" Rubber Packers RxR 235-236**

Type of Pump: **Submersible** Pump Depth (ft.): **220**

Well Tests: **Jetted** **Yield: 10 GPM**

	Strata Depth (ft.)	Water Type
Water Quality:	**20**	**Good**

Chemical Analysis Made: **No**

Did the driller knowingly penetrate any strata which contained injurious constituents?: **No**

Certification Data: The driller certified that the driller drilled this well (or the well was drilled under the driller's direct supervision) and that each and all of the statements herein are true and correct. The driller understood that failure to complete the required items will result in the report(s) being returned for completion and resubmittal.

Company Information: **Holly Water Wells, Ltd.**

2928 State Hwy 19
Huntsville, TX 77320

Driller Name: **Henry Lee** License Number: **2221**

Comments: **$mew**

Lithology:
DESCRIPTION & COLOR OF FORMATION MATERIAL

Top (ft.)	Bottom (ft.)	Description
0	**2**	**Top Bit Soil**
2	**22**	**Brown & White Clay**
22	**40**	**Brown Clay**
40	**42**	**Sand (Sa)**
42	**45**	**Sand Streaks (Sa St)**
45	**62**	**Brown Clay**
62	**112**	**Brown & White Clay**
112	**142**	**Sand Streaks**
142	**162**	**White & Brown Clay**
162	**220**	**White Clay**
220	**260**	**Sand**

Casing:
BLANK PIPE & WELL SCREEN DATA

Dia. (in.)	New/Used	Type	Setting From/To (ft.)
4	**New**	**PVC**	**Casing -1.5 - 240**
2.5	**New**	**PVC**	**Screen 240 - 260 #8**

IMPORTANT NOTICE FOR PERSONS HAVING WELLS DRILLED CONCERNING CONFIDENTIALITY

TEX. OCC. CODE Title 12, Chapter 1901.251, authorizes the owner (owner or the person for whom the well was drilled) to keep information in Well Reports confidential. The Department shall hold the contents of the well log confidential and not a matter of public record if it receives, by certified mail, a written request to do so from the owner.

Please include the report's Tracking Number on your written request.

Texas Department of Licensing and Regulation
P.O. Box 12157
Austin, TX 78711
(512) 334-5540

STATE OF TEXAS WELL REPORT for Tracking #336012

Owner:	**RICHARD MOGAS & ASSOCIATES**	Owner Well #:	**No Data**
Address:	**14330 E. HARDY ST. HOUSTON, TX 77039**	Grid #:	**65-05-6**
Well Location:	**14204 E. HARDY ST. HOUSTON, TX 77039**	Latitude:	**29° 55' 20" N**
		Longitude:	**095° 22' 38" W**
Well County:	**Harris**	Elevation:	**No Data**
Type of Work:	**New Well**	Proposed Use:	**Public Supply**

Drilling Start Date: **2/20/2013** Drilling End Date: **2/26/2013** **Plans Approved by TCEQ - YES**

	Diameter (in.)	*Top Depth (ft.)*	*Bottom Depth (ft.)*
Borehole:	**9.875**	**0**	**440**
	4.875	**440**	**461**

Drilling Method: **Mud (Hydraulic) Rotary**

Borehole Completion: **Straight Wall**

	Top Depth (ft.)	*Bottom Depth (ft.)*	*Description (number of sacks & material)*
Annular Seal Data:	**0**	**440**	**110**

Seal Method: **HALLIB.**

Sealed By: **BUSSELL & SONS**

Distance to Property Line (ft.): **125**

Distance to Septic Field or other concentrated contamination (ft.): **No Data**

Distance to Septic Tank (ft.): **No Data**

Method of Verification: **No Data**

Surface Completion: **Surface Slab Installed**

Water Level: **182 ft.** below land surface on **2013-02-28** Measurement Method: **Unknown**

Packers: **K-PACKER 431**
K-PACKER 432

Type of Pump: **Submersible** Pump Depth (ft.): **315**

Well Tests: **Jetted** **Yield: 250 GPM with 125 ft. drawdown after 3 hours**

	Strata Depth (ft.)	Water Type
Water Quality:	**No Data**	**No Data**

Chemical Analysis Made: **No**

Did the driller knowingly penetrate any strata which contained injurious constituents?: **No**

Certification Data: The driller certified that the driller drilled this well (or the well was drilled under the driller's direct supervision) and that each and all of the statements herein are true and correct. The driller understood that failure to complete the required items will result in the report(s) being returned for completion and resubmittal.

Company Information:

Driller Name: **CRAIG BUSSELL** License Number: **2035**

Comments: **^MP**

Lithology:
DESCRIPTION & COLOR OF FORMATION MATERIAL

Top (ft.)	Bottom (ft.)	Description
0	**21**	**CLAY**
21	**95**	**SAND**
95	**231**	**RED CLAY**
231	**257**	**SAND**
257	**321**	**CLAY**
321	**340**	**SAND**
340	**422**	**CLAY**
422	**461**	**SAND**

Casing:
BLANK PIPE & WELL SCREEN DATA

Dia. (in.)	New/Used	Type	Setting From/To (ft.)
6	**N**	**BLACK STEEL CASING**	**0-440**
4	**N**	**STEEL LINER**	**431-441**
4	**N**	**SSRB SCREEN**	**441-461 0.014**

IMPORTANT NOTICE FOR PERSONS HAVING WELLS DRILLED CONCERNING CONFIDENTIALITY

TEX. OCC. CODE Title 12, Chapter 1901.251, authorizes the owner (owner or the person for whom the well was drilled) to keep information in Well Reports confidential. The Department shall hold the contents of the well log confidential and not a matter of public record if it receives, by certified mail, a written request to do so from the owner.

Please include the report's Tracking Number on your written request.

Texas Department of Licensing and Regulation
P.O. Box 12157
Austin, TX 78711
(512) 334-5540

TEXAS WATER DEVELOPMENT BOARD
WELL SCHEDULE

State Well Number - 65 05 219 Previous Well Number - County - Harris 201
River Basin - San Jacinto River - 10 Zone - 1 Latitude - 29 59 39 Longitude - 95 25 10 Source of Coords - 2

Owners Well No. _____ Location _____ 1/4, _____ 1/4, Section _____, Block _____, Survey _____

Owner - Harris County MUD 221 Driller - Alsay-Texas corp

Address _____ Tenant/Oper. _____
Date Drilled - / /1983 Depth - 1,310 ft. Source of Depth - D Altitude - 106 ft. Source of Alt. - N
Aquifer - 121EVGL EVANGELINE AQUIFER Well Type - W User -

WELL CONSTRUCTION
Const. Method - _____
Completion - _____
Casing Material - _____
Screen Material - _____

LIFT DATA - Pump Mfr. _____ Type - _____ No. Stages ____
Bowls Diam. - _____ in. Setting - _____ ft. Column Diam. - _____ in.
Motor Mfr. - _____ Fuel or Power - Horsepower -

YIELD Flow- _____ GPM Pump- _____ GPM Meas.,Rept.,Est- _____ Date- _____

PERFORMANCE TEST Date- _____ Length of Test- _____ Production- _____GPM

Static Level- _____ft. Pumping Level- _____ft. Drawdown- _____ft. Sp.Cap.- _____GPM/ft

QUALITY (Remarks- _____

WATER USE Primary- PUBLIC SUPPLY Secondary- _____ Tertiary- _____

OTHER DATA AVAILAIBLE Water Levels- M Quality- N Logs- DIQ Other Data-

WATER LEVELS Date- 01/11/1983 Measurement- -271.00
Date- / / Measurement-

Recorded By _____ Date Record Collected or Updated- 12/ /1988

Casing or Blank Pipe (C)
Well Screen or Slotted Zone (
Open Hole (O)
Cemented from _____ to _____

	Diam. (in.)	Setting(feet) From	To
1			
2			
3			
4			
5			
6			
7			
8			
9			
10			
11			
12			
13			
14			
15			
16			
17			
18			
19			

Reporting Agency - UNITED STATES GEOLOGICAL SURVEY
REMARKS -
Owner M.U.D. 221. Reported yield
1250 gpm with 40 ft drawdown.

Send original copy by certified mail to: Texas Water Commission, P.O. Box 13087, Austin, Texas 78711

15 Please use black ink.

ATTENTION OWNER: *Confidentiality Privilege Notice on Reverse Side*

State of Texas
WELL REPORT

Texas Water Well Drillers Board
P.O. Box 13087
Austin, Texas 78711

1) OWNER Mrs. Dee Trembley (Name) ADDRESS 13123 Sundale (Street or RFD) Hstn (City) TX (State) 77038 (Zip)

2) LOCATION OF WELL: 13123 Sundale
County Harris ____ miles in ____ (NE, SW, etc.) direction from ____ (Town)

Driller must complete the legal description below with distance and direction from two intersecting section or survey lines, or he must locate and identify the well on an official Quarter- or Half-Scale Texas County General Highway Map and attach the map to this form.

☐ LEGAL DESCRIPTION:
Section No. ____ Block No. ____ Township ____ Abstract No. ____ Survey Name ____
Distance and direction from two intersecting section or survey lines ____

☑ SEE ATTACHED MAP 60 · 59 · 1

3) TYPE OF WORK (Check):
☑ New Well ☐ Deepening ☐ Reconditioning ☐ Plugging

4) PROPOSED USE (Check):
☑ Domestic ☐ Industrial ☐ Monitor ☐ Public Supply ☐ Irrigation ☐ Test Well ☐ Injection ☐ De-Watering

5) DRILLING METHOD (Check):
☑ Mud Rotary ☐ Air Hammer ☐ Jetted ☐ Bored ☐ Driven ☐ Air Rotary ☐ Cable Tool ☐ Other ____

6) WELL LOG:
Date Drilling: Started 11-9 1993 Completed 11-10 1993

DIAMETER OF HOLE

Dia. (in.)	From (ft.)	To (ft.)
6 3/4	Surface	300
5 7/8	300	325

7) BOREHOLE COMPLETION:
☐ Open Hole ☑ Straight Wall ☐ Underreamed ☐ Gravel Packed ☐ Other ____
If Gravel Packed give Interval . . . from ____ ft. to ____ ft.

From (ft.)	To (ft.)	Description and color of formation material
0	300	Unconsolidated
300	310	Fine Sand
310	325	Sand

(Use reverse side if necessary)

8) CASING, BLANK PIPE, AND WELL SCREEN DATA:

Dia. (in.)	New or Used	Steel, Plastic, etc. Perf., Slotted, etc. Screen Mfg., if commercial	Setting (ft.) From	Setting (ft.) To	Gage Casting Screen
4	N	PVC	0	300	
2	N	Galvanized	294	315	
2	N	PVC Screens	315	325	.014

9) CEMENTING DATA [Rule 287.44(1)]
Cemented from 0 ft. to 15 ft. No. of Sacks Used 7
Cemented from 250 ft. to 300 ft. No. of Sacks Used 3
Method used Halliburton / Trimmie
Cemented by Bussell & Son Inc.

10) SURFACE COMPLETION
☐ Specified Surface Slab Installed [Rule 287.44(2)(A)]
☑ Specified Steel Sleeve Installed [Rule 287.44(3)(A)]
☐ Pitless Adapter Used [Rule 287.44(3)(B)]
☐ Approved Alternative Procedure Used [Rule 287.71]

11) WATER LEVEL:
Static level 212 ft. below land surface Date 11-10-93
Artesian flow ____ gpm. Date ____

12) PACKERS:

Type	Depth
K-Packer	294

13) TYPE PUMP:
☐ Turbine ☐ Jet ☑ Submersible ☐ Cylinder ☐ Other ____
Depth to pump bowls, cylinder, jet, etc., 280 ft.

14) WELL TESTS:
Type Test: ☐ Pump ☐ Bailer ☑ Jetted ☐ Estimated
Yield: 30 gpm with ____ ft. drawdown after ____ hrs.

15) WATER QUALITY:
Did you knowingly penetrate any strata which contained undesirable constituents?
☐ Yes ☑ No If yes, submit "REPORT OF UNDESIRABLE WATER"
Type of water? ____ Depth of strata ____
Was a chemical analysis made? ☐ Yes ☐ No

I hereby certify that this well was drilled by me (or under my supervision) and that each and all of the statements herein are true to the best of my knowledge and belief. I understand that failure to complete items 1 thru 15 will result in the log(s) being returned for completion and resubmittal.

COMPANY NAME Bussell & Son Inc. (Type or print) WELL DRILLER'S LICENSE NO. 2035

ADDRESS P O Box 804 (Street or RFD) Tomball (City) TX (State) 77377-0804 (Zip)

(Signed) Craig Bussell (Licensed Well Driller) (Signed) ____ (Registered Driller Trainee)

Please attach electric log, chemical analysis, and other pertinent information, if available.

For TWC use only: Well No. 15 Located on map 65-3-4

TWC-0199 (Rev. 05-18-90)

TEXAS WATER COMMISSION COPY

4820111738

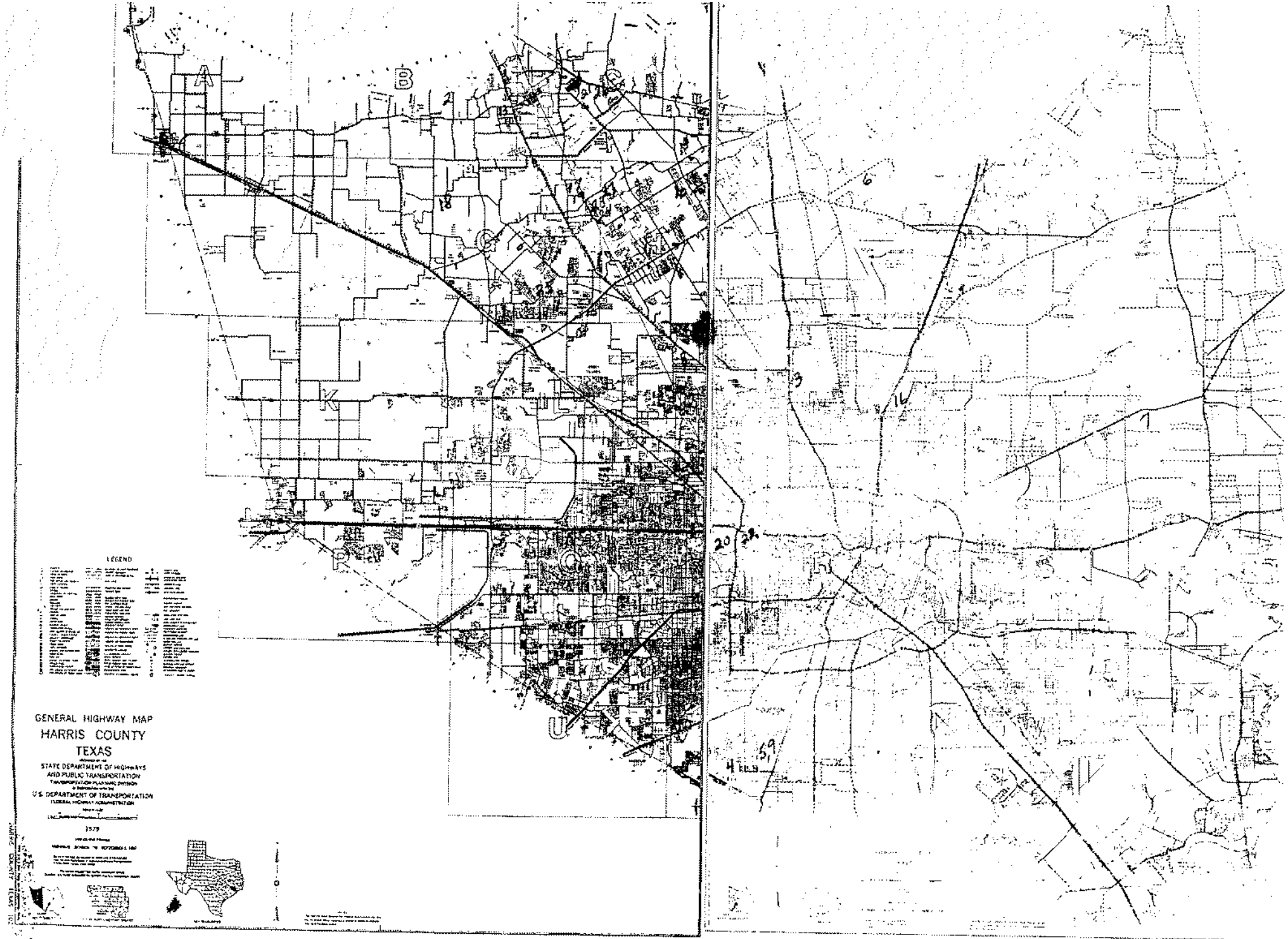

...e attach electric log, chemical analysis, and other pertinent information, if available.

For TWC use only: Well No. 1 Located on map 60-59

...0199 (Rev. 05-18-9...

TEXAS WATER COMMISSION COPY

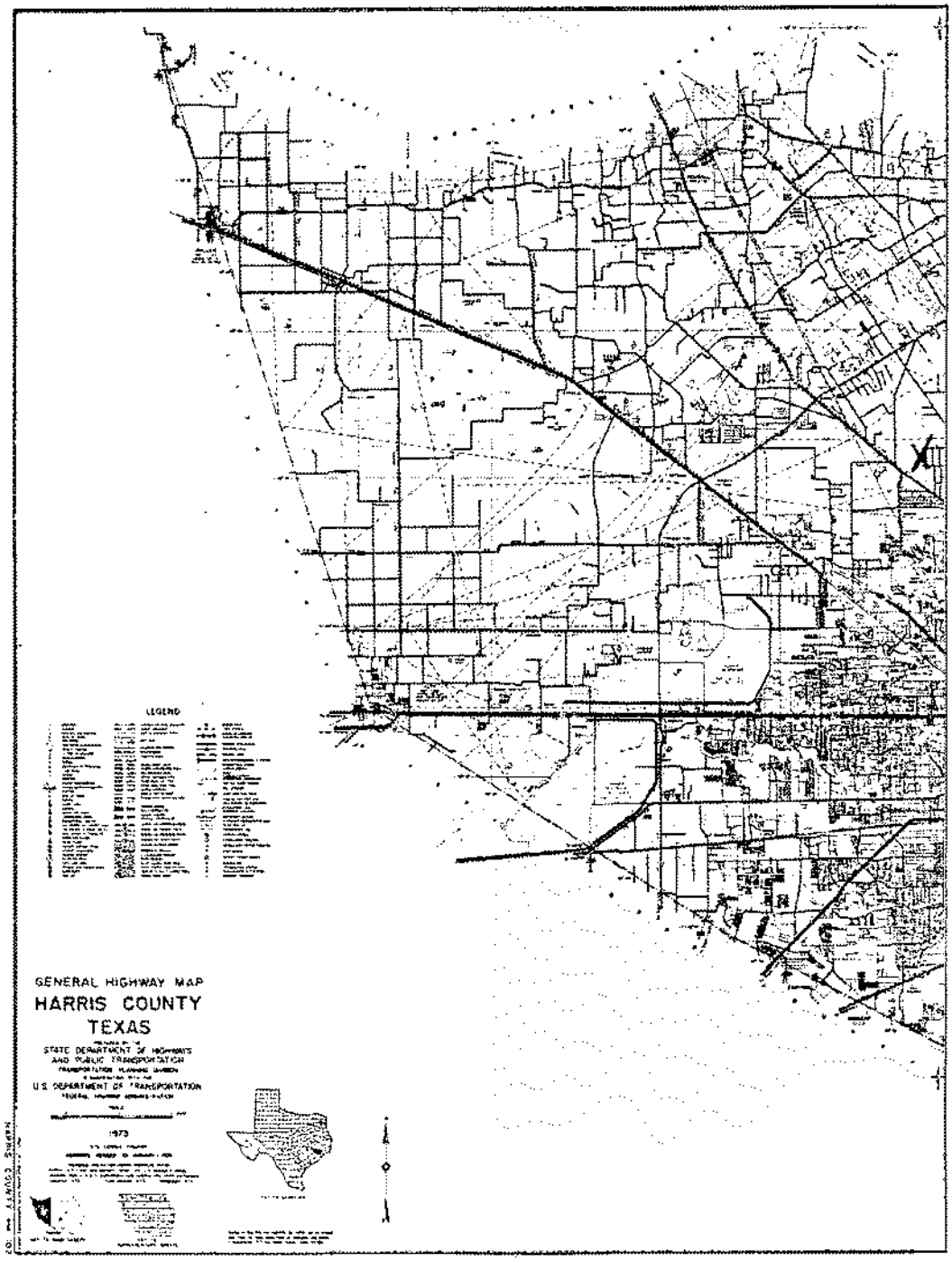
LEGEND
GENERAL HIGHWAY MAP
HARRIS COUNTY
TEXAS
STATE DEPARTMENT OF HIGHWAYS AND PUBLIC TRANSPORTATION
U.S. DEPARTMENT OF TRANSPORTATION
1973

(28)

4E

Send original copy by certified mail to the Texas Water Development Board P. O. Box 13087 Austin, Texas 78711

State of Texas

WATER WELL REPORT

For TWDH use only
Well No. 65-05-4E
Located on map yes
Received: 7-25-74
dlc

1) OWNER:
Person having well drilled Lilian Schmidt (Name) Address 3010 Frick Rd. Hou. Tex (Street or RFD) (City) (State)

Landowner Same (Name) Address Same (Street or RFD) (City) (State)

2) LOCATION OF WELL:
County Harris, ____ miles in ____ (N.E., S.W., etc.) direction from Houston (Town)

Locate by sketch map showing landmarks, roads, creeks, hiway number, etc.*
3010 Frick Rd
Mapsco 60-6a-7T North
(Use reverse side if necessary)

or Give legal location with distances and directions from adjacent sections or survey lines.
Labor ____ League ____
Block ____ Survey ____
Abstract No. ____
(NW¼ NE¼ SW¼ SE¼) of Section ____

3) TYPE OF WORK (Check): New Well / Deepening / Reconditioning / Plugging

4) PROPOSED USE (Check): Domestic / Industrial / Municipal / Irrigation / Test Well / Other

5) TYPE OF WELL (Check): Rotary / Driven / Dug / Cable / Jetted / Bored

6) WELL LOG:
Diameter of hole 6 1/2 in. Depth drilled 180 ft. Depth of completed well 180 ft. Date drilled 7/27/74
All measurements made from 4 ft. above ground level.

From (ft.)	To (ft.)	Description and color of formation material
0	3	Top Soil
3	169	Unconsolidated
169	180	Sand

9) Casing:
Type: Old / New / Steel / Plastic / Other
Cemented from 109 ft. to 169 ft.

Diameter (inches)	Setting From (ft.)	To (ft.)	Gage
4	0	168	40
2	169	170	

10) SCREEN:
Type SSR
Perforated / Slotted

Diameter (inches)	Setting From (ft.)	To (ft.)	Slot Size
2	170	180	.014

(Use reverse side if necessary)

7) COMPLETION (Check): Straight wall / Gravel packed / Other / Under reamed / Open Hole

8) WATER LEVEL:
Static level 73 ft. below land surface Date 7/28/74
Artesian pressure ____ lbs. per square inch Date ____
Depth to pump bowls, cylinder, jet, etc., 139 ft. below land surface.

11) WELL TESTS:
Was a pump test made? Yes / No If yes, by whom?
Yield: ____ gpm with ____ ft. drawdown after ____ hrs.
Bailer test ____ gpm with ____ ft. drawdown after ____ hrs.
Artesian flow ____ gpm
Temperature of water ____

12) WATER QUALITY:
Was a chemical analysis made? Yes / No
Did any strata contain undesirable water? Yes / No
Type of water? ____ depth of strata ____

I hereby certify that this well was drilled by me (or under my supervision) and that each and all of the statements herein are true to the best of my knowledge and belief.

NAME Carl Bussell (Type or Print) Water Well Drillers Registration No. 1581

ADDRESS 9739 N Houston-Rosslyn (Street or RFD) Houston (City) Texas (State)

(Signed) Carl Bussell (Water Well Driller) Bussell & Son, Inc. (Company Name)

Please attach electric log, chemical analysis, and other pertinent information, if available.

*Additional instructions on reverse side.

TWDBE-WO-8

Send original copy by certified return receipt requested mail to: TDLR, P.O. Box 12157, Austin, TX 78711

ATTENTION OWNER: *Confidentiality Privilege Notice on reverse side of Well Owner's copy (pink)*

State of Texas
WELL REPORT

Texas Department of Licensing & Regulation
P.O. Box 12157
Austin, TX 78711
512-463-7880

1) OWNER HUYEN MAI (Name) ADDRESS 3110 FRICK HOUSTON, TX. 77039 (Street or RFD) (City) (State) (Zip)

2) ADDRESS OF WELL'S LOCATION: County HARRIS 3110 FRICK HOUSTON, TX. 77039 (Street, RFD or other) (City) (State) (Zip) Long. _____ Lat. _____ Grid # 65-05-4

3) TYPE OF WORK (Check): [X] New Well [ ] Deepening [ ] Reconditioning [ ] Plugging

4) PROPOSED USE (Check): [ ] Monitor [ ] Environmental Soil Boring [X] Domestic [ ] Industrial [ ] Irrigation [ ] Injection [ ] Public Supply [ ] De-watering [ ] Test well
If Public Supply well, were plans submitted to the TNRCC? [ ] Yes [ ] No

5)

6) WELL LOG:
Date Drilling: Started 1/4/ 00 Completed 1/7/ 00

DIAMETER OF HOLE

Dia. (in.)	From (ft.)	To (ft.)
	Surface	
6 3/4	0	410

7) DRILLING METHOD (Check): [ ] Driven [ ] Air Rotary [X] Mud Rotary [ ] Bored [ ] Air Hammer [ ] Cable Tool [ ] Jetted [ ] Other _____

N

From (ft.)	To (ft.)	Description and color of formation material
	0-30	CLAY
	30-55	SAND
	55-85	CLAY
	85-100	SAND
	100-135	CLAY
	135-175	SAND
	175-220	CLAY
	220-410	SAND

(Use reverse side of Well Owner's copy, if necessary)

8) Borehole Completion (Check): [ ] Open Hole [ ] Straight Wall [ ] Underreamed [ ] Gravel Packed [X] Other 2 STRING
If Gravel Packed give interval from _____ ft. to _____ ft.

CASING, BLANK PIPE, AND WELL SCREEN DATA:

Dia. (in.)	New or Used	Steel, Plastic, etc. Perf., Slotted, etc. Screen Mfg., if commercial	Setting (ft.) From	Setting (ft.) To	Gage Casing Screen
4	N	PVC CASING	0	385	
2.5	"	" LINER	375	385	
"	"	" SCREEN	385	410	.008

9) CEMENTING DATA
Cemented from 385 ft. to 0 ft. No. of sacks used 20
10 ft. to 0 ft. No. of sacks used 11
Method used HALLIBURTON
Cemented by SDI
Distance to septic system field lines or other concentrated contamination 97 ft.
Method of verification of above distance OWNER VERIFIED

13) [ ] Well plugged within 48 hours

Casing left in well: From (ft)	Casing left in well: To (ft)	Cement/bentonite placed in well: From (ft)	Cement/bentonite placed in well: To (ft)	Sacks used:

14) TYPE PUMP:
[ ] Turbine [ ] Jet [X] Submersible [ ] Cylinder 3HP MEYERS
[ ] Other _____
Depth to pump bowls, cylinder, jet, etc., 300 ft

10) SURFACE COMPLETION
[ ] Specified Surface Slab Installed
[X] Specified Steel Sleeve Installed
[ ] Pitless Adapter Used
[ ] Approved Alternative Procedure Used

15) WELL TESTS:
Type test: [ ] Pump [ ] Bailer [ ] Jetted [ ] Estimated
Yield: 30 gpm with _____ ft. drawdown after _____ hrs.

11) WATER LEVEL:
Static level 225 ft. below land surface Date 1/7/2000
Artesian flow _____ gpm. Date _____

16) WATER QUALITY:
Did you knowingly penetrate any strata which contained undesirable constituents?
[ ] Yes [X] No If yes, submit "REPORT OF UNDESIRABLE WATER"
Type of water? _____ Depth of strata _____
Was a chemical analysis made? [ ] Yes [X] No

12) PACKERS:

Type	Depth
K-PACKER	375

I certify that I drilled this well (or the well was drilled under my direct supervision) and that each and all of the statements herein are true and correct. I understand that failure to complete items 1 thru 16 will result in the log(s) being returned for completion and resubmittal.

COMPANY NAME SCOTT DRILLING, INC. (Type or print) WELL DRILLER'S LICENSE NO. 4839 WI

ADDRESS 11915 GREEN PINE CIRCLE (Street or RFD) HOU (City) TX (State) 77066 (Zip)

(Signed) Scott Robinson (Licensed Well Driller) (Signed) D. J. Jenn (Registered Driller Trainee)

Please attach electric log, chemical analysis, and other pertinent information, if available.

TDLR FORM 001WWD (4/98) White - TDLR Yellow - DRILLER Pink - WELL OWNER

4820124116

Send original copy by certified return receipt requested mail to: TNRCC, MC 177, P.O. Box 13087, Austin, TX 78711-3087

ATTENTION OWNER: *Confidentiality Privilege Notice on on reverse side of Well Owner's copy (pink)*

State of Texas
WELL REPORT

Texas Water Well Drillers Advisory Council
MC 177
P.O. Box 13087
Austin, TX 78711-3087
512-239-0530

1) **OWNER** K.L. Wagner (Name) **ADDRESS** 3118 Sundale (Street or RFD) Houston (City) Tx (State) 77058 (Zip)

2) **ADDRESS OF WELL:** County Harris (Street, RFD or other) Same (City) (State) (Zip) **GRID #** 65-05-4

3) **TYPE OF WORK (Check):** ☒ New Well ☐ Deepening ☐ Reconditioning ☐ Plugging

4) **PROPOSED USE (Check):** ☐ Monitor ☐ Environmental Soil Boring ☐ Domestic ☒ Industrial ☐ Irrigation ☐ Injection ☐ Public Supply ☐ De-watering ☐ Testwell
If Public Supply well, were plans submitted to the TNRCC? ☐ Yes ☐ No

5)

6) **WELL LOG:**
Date Drilling: Started 4-2 19 98 Completed 4-6 19 98

DIAMETER OF HOLE

Dia. (in.)	From (ft.)	To (ft.)
7 3/4	Surface	20
6 3/4	20	405
4 1/2	405	440

7) **DRILLING METHOD (Check):** ☐ Driven ☐ Air Rotary ☒ Mud Rotary ☐ Bored ☐ Air Hammer ☐ Cable Tool ☐ Jetted ☐ Other

From (ft.)	To (ft.)	Description and color of formation material
0	23	C
23	38	S
38	92	C
92	130	S
130	138	C
138	178	S
178	183	C
183	190	S
190	237	C
237	264	S/Knotty
264	279	C
279	329	S/Knotty
329	356	C
356	369	S
369	394	C
394	440	S

(Use reverse side of Well Owner's copy, if necessary)

8) **Borehole Completion (Check):** ☐ Open Hole ☐ Straight Wall ☐ Underreamed ☐ Gravel Packed ☒ Other 2-String
If Gravel Packed give interval ... from _____ ft. to _____ ft.

CASING, BLANK PIPE, AND WELL SCREEN DATA:

Dia. (in.)	New or Used	Steel, Plastic, etc. Perf., Slotted, etc. Screen Mfg., if commercial	Setting (ft.) From	Setting (ft.) To	Gage Casing	Gage Screen
4	N	PVC	0	405	Sch 40	
2 1/2	N	PVC Screen	405	425		40/40
2 1/2	N	PVC liner	400 1/2	405	Sch 40	

9) **CEMENTING DATA** [Rule 338.44(1)]
Cemented from 355 ft. to 405 ft. No. of sacks used 5
0 ft. to 100 ft. No. of sacks used 11
Method used Circ/ Trumy pipe
Cemented by Lowe Water Wells, Inc.
Distance to septic system field lines or other concentrated contamination — ft.
Method of verification of above distance NC Septic

10) **SURFACE COMPLETION**
☐ Specified Surface Slab Installed [Rule 338.44(2)(A)]
☒ Specified Steel Sleeve Installed [Rule 338.44(3)(A)]
☐ Pitless Adapter Used [Rule 338.44(3)(b)]
☐ Approved Alternative Procedure Used [Rule 338.71]

11) **WATER LEVEL:**
Static level 206 ft. below land surface Date 4-6-98
Artesian flow _____ gpm. Date _____

12) **PACKERS:** Type Depth

13) **TYPE PUMP:**
☐ Turbine ☐ Jet ☐ Submersible ☐ Cylinder ☐ Other well only
Depth to pump bowls, cylinder, jet, etc. _____ ft.

14) **WELL TESTS:**
Type test: ☐ Pump ☐ Bailer ☒ Jetted ☒ Estimated
Yield: 35 gpm with _____ ft. drawdown after _____ hrs.

15) **WATER QUALITY:**
Did you knowingly penetrate any strata which contained undesirable constituents?
☐ Yes ☒ No If yes, submit "REPORT OF UNDESIRABLE WATER"
Type of water? _____ Depth of strata _____
Was a chemical analysis made? ☐ Yes ☐ No

I hereby certify that this well was drilled by me (or under my supervision) and that each and all of the statements herein are true to the best of my knowledge and belief. I understand that failure to complete items 1 thru 15 will result in the log(s) being returned for completion and resubmittal.

COMPANY NAME Lowe Water Wells, Inc (Type or print) **WELL DRILLER'S LICENSE NO.** 4028 WI

ADDRESS P.C. Box 89 (Street or RFD) Porter (City) Tx. 77365 (State) (Zip)

(Signed) Jerry W. Lowe (Licensed Well Driller) **(Signed)** _____ (Registered Driller Trainee)

Please attach electric log, chemical analysis, and other pertinent information, if available.

TNRCC-0199 (Rev. 05-21-96) White - TNRCC Yellow - DRILLER Pink - WELL OWNER

4820123448

101

Attention Owner: Confidentiality Privilege Notice on reverse side of owner's copy.

T[illegible]s Department of License and Regul[illegible]n

Water Well Driller/Pump Installer Program
P.O. Box 12157 Austin, Texas 78711 (512)463-7880 FAX (512)463-8616
Toll free (800)803-9202
Email address: water.well@license.state.tx.us

This form must be completed and filed with the department and owner within 60 days upon completion of the well.

WELL REPORT

Name	Address	City	State	Zip
JOHN LANDRY	13225 SUNDALE	HOUSTON	TX.	77038

County	Physical Address	City	State	Zip
HARRIS	13225 SUNDALE	HOUSTON	TX.	77038

3) Type of Work ☑ New Well ☐ Deepening ☐ Reconditioning

Lat. | | Long. | | Grid # 65-05-4

4) Proposed Use (check) ☐ Monitor ☐ Environmental Soil Boring ☑ Domestic ☐ Industrial ☐ Irrigation ☐ Injection ☐ Public Supply ☐ De-watering ☐ Testwell
If Public Supply well, were plans submitted to the TNRCC? ☐ Yes ☐ No

5) N↑

6) Drilling Date
Started 6 / 28 / 02
Completed 7 / 02 / 02

Diameter of Hole

Dia.(in)	From (ft)	To (ft)
7"	0	430'

7) Drilling Method (check) ☐ Driven ☐ Air Rotary ☑ Mud Rotary ☐ Bored ☐ Air Hammer ☐ Cable Tool ☐ Jetted ☐ Other

From (ft)	To (ft)	Description and color of formation material
0	20	BLACK CLAY
20	80	RED SAND
80	180	SAND
180	240	CLAY, ROCK
240	320	SHALE, CLAY
320	370	CLAY
370	430	SAND

(Use reverse side of Well Owner's copy, If necessary)

8) Borehole Completion ☐ Open Hole ☐ Straight Wall ☐ Under-reamed ☐ Gravel Packed ☑ Other 2-STRING
If Gravel Packed give the interval from ft. to ft.

Casing, Blank Pipe, and Well Screen Data

Dia. (in.)	New Or Used	Steel, Plastic, etc. Perf., Slotted, etc Screen Mfg., if commercial	Setting (ft) From	To	Gage Casing Screen
4"	N	PVC CASING	380	0	SCH 40
2.5"	N	PVC LINER	416	370	SCH 40
2.5"	N	PVC SCREEN	430	410	.012

9) Cementing Data
Cementing from 380 ft. to 0 ft. # of sacks used 18
0 ft. to 15 ft. # of sacks used 10
Method Used HALLIBURTON
Cementing By ROBINSON WATER WELL SERVICE, INC
Distance to septic system field or other concentrated contamination 70 ft.
Method of verification of above distance OWNER

13) Plugged ☐ Well plugged within 48 hours
Casing left in well: Cement/Bentonite placed in well:

From (ft)	To (ft)	From (ft)	To (ft)	Sacks used

10) Surface Completion
☐ Specified Surface Slab Installed
☑ Specified Surface Sleeve Installed
☐ Pitless Adapter Used
☐ Approved Alternative Procedure Used

14) Typepump
☐ Turbine ☐ Jet ☑ Submersible ☐ Cylinder
☐ Other
Depth to pump bowls, cylinder, jet etc., 280 ft.

11) Water Level
Static level 180 ft. below Date 7/02/02
Artesian Flow Date / /

15) Water Test
Typetest ☐ Pump ☐ Bailer ☑ Jetted ☐ Estimated
Yield: gpm with ft. drawdown after hrs.

12) Packers Type PC Depth 370

16) Water Quality
Did you knowingly penetrate and strata which contain undesirable constituents.
☐ YES ☑ NO If yes, did you submit a REPORT OF UNDESIRABLE WATER
Type of water Depth of Strata
Was a chemical analysis made ☐ Yes ☑ No

RECEIVED
TOP MAIL ROOM CB
AUG 16 2002
RECEIPT # AMOUNT
54211 PKW

Company or individual's Name (type or print)	ROBINSON WATER WELL SERVICE, INC DAVID HELMS		
Address 11819 W. MONTGOMERY RD.	City HOUSTON,	State TX.	Zip 77086
Signature David Helms BL	8 / 6 / 02	Signature	/ /

TDLR FORM 001WWD *White - TDLR* *Yellow - Owner* *Pink - Driller/Pump Installer*

Attention Owner: Confidentiality Privilege Notice on reverse side of owner's copy.

Texas Department of License and Regulation

Water Well Driller/Pump Installer Program
P.O. Box 12157 Austin, Texas 78711 (512)463-7880 FAX (512)463-8616
Toll free (800)803-9202
Email address: water.well@license.state.tx.us

This form must be completed and filed with the department and owner within 60 days upon completion of the well.

WELL REPORT

A. WELL IDENTIFICATION AND LOCATION DATA

1) OWNER

Name	Address	City	State	Zip
Paulena Vu	13316 Sundale Rd	Houston	Tx	77030

2) WELL LOCATION

County	Physical Address	City	State	Zip
Harris	13316 Sundale Rd.	Houston	TX	77030

Lat. Long. Grid # 65-04-6

3) Type of Work
☑ New Well ☐ Reconditioning ☐ Replacement ☐ Deepening

4) Proposed Use (check) ☐ Monitor ☐ Environmental Soil Boring ☑ Domestic ☐ Industrial ☐ Irrigation ☐ Injection ☐ Public Supply ☐ De-watering ☐ Testwell ☐ Rig Supply
If Public Supply well, were plans submitted? ☐ Yes ☐ No

5) N↑

6) Drilling Date
Started 5 / 8 / 03
Completed 5 / 9 / 03

Diameter of Hole

Dia.(in)	From (ft)	To (ft)
7	0	402

7) Drilling Method (check) ☐ Driven ☐ Air Rotary ☑ Mud Rotary ☐ Bored ☐ Air Hammer ☐ Cable Tool ☐ Jetted ☐ Other

From (ft)	To (ft)	Description and color of formation material
0	30	Clay
30	70	Sand
70	140	Clay
140	240	Sand, Rock
240	320	Shale, Rock
320	360	Sandy Shale, Rock
360	402	Sand

(Use reverse side of Well Owner's copy, if necessary)

8) Borehole Completion ☐ Open Hole ☐ Straight Wall ☐ Under-reamed ☐ Gravel Packed ☐ Other
If Gravel Packed give the interval from ft. to ft.

Casing, Blank Pipe, and Well Screen Data

Dia. (in.)	New Or Used	Steel, Plastic, etc. Perf., Slotted, etc Screen Mfg., if commercial	Setting (ft) From	Setting (ft) To	Gage Casing Screen
4"	N	Casing	384	0	Sch 40
2.5	N	Liner	384	370	Sch 40
2.5	N	Screen	402	384	012

9) Cementing Data
Cementing from 384 ft. to 0 ft. # of sacks used 18
0 ft. to 15 ft. # of sacks used 8
Method Used Halliburton
Cementing By RWW
Distance to septic system field or other concentrated contamination 60 ft.
Method of verification of above distance Owner

10) Surface Completion
☐ Specified Surface Slab Installed
☑ Specified Surface Sleeve Installed
☐ Pitless Adapter Used
☐ Approved Alternative Procedure Used

11) Water Level
Static level 220 ft. below Date 5 / 8 / 03
Artesian Flow gpm. Date

12) Packers TDLR Type Rock Depth 370

13) Plugged ☐ Well plugged within 48 hours
Casing left in well: Cement/Bentonite placed in well:

From (ft)	To (ft)	From (ft)	To (ft)	Sacks used

14) Type Pump
☐ Turbine ☐ Jet ☑ Submersible ☐ Cylinder ☐ Other
Depth to pump bowls, cylinder, jet etc. 300 ft.

15) Water Test
Typetest ☐ Pump ☐ Bailer ☑ Jetted ☐ Estimated
Yield: gpm with ft. drawdown after hrs.

16) Water Quality
Did you knowingly penetrate a strata which contain undesirable constituents.
☐ YES ☑ NO If yes, did you submit a REPORT OF UNDESIRABLE WATER
Type of water Depth of Strata
Was a chemical analysis made ☐ Yes ☑ No

RECEIVED
TDLR MAIL ROOM
JUN 03 2003
RECEIPT #

Company or individual's Name (type or print)	Robinson Water Well Service, Inc	Lic. No.	David Holmes 542 / Apprentice
Address 11819 W. Montgomery Rd	City Houston	State Tx.	Zip 77086
Signature David Holmes BL	5 / 29 / 03	Signature	/ /
Licensed Driller/Pump Installer	Date	Apprentice	Date

TDLR FORM 6001WWD White - TDLR Yellow - Owner Pink - Driller/Pump Installer

Texas Water Development Board (TWDB)
Groundwater Database (GWDB)
Well Information Report for State Well Number 65-05-401

GWDB Reports and Downloads

Well Basic Details

Scanned Documents

State Well Number	6505401
County	Harris
River Basin	San Jacinto
Groundwater Management Area	14
Regional Water Planning Area	H - Region H
Groundwater Conservation District	Harris-Galveston Subsidence District
Latitude (decimal degrees)	29.926389
Latitude (degrees minutes seconds)	29° 55' 35" N
Longitude (decimal degrees)	-95.4675
Longitude (degrees minutes seconds)	095° 28' 03" W
Coordinate Source	+/- 5 Seconds
Aquifer Code	112CHCT - Chicot Aquifer
Aquifer	Gulf Coast
Aquifer Pick Method	
Land Surface Elevation (feet above sea level)	103
Land Surface Elevation Method	Interpolated From Topo Map
Well Depth (feet below land surface)	125
Well Depth Source	Owner
Drilling Start Date	
Drilling End Date	0/0/1962
Drilling Method	
Borehole Completion	

Well Type	Withdrawal of Water
Well Use	Domestic
Water Level Observation	Miscellaneous Measurements
Water Quality Available	No
Pump	Jet
Pump Depth (feet below land surface)	
Power Type	Electric Motor
Annular Seal Method	
Surface Completion	
Owner	Hollijean Cheek
Driller	Calloway Drilling Co
Other Data Available	
Well Report Tracking Number	
Plugging Report Tracking Number	
U.S. Geological Survey Site Number	
Texas Commission on Environmental Quality Source Id	
Groundwater Conservation District Well Number	
Owner Well Number	
Other Well Number	
Previous State Well Number	
Reporting Agency	Texas Water Development Board
Created Date	8/21/2002
Last Update Date	8/21/2002

Remarks	TWDB R178

Casing - No Data

Well Tests - No Data

Lithology - No Data

Annular Seal Range - No Data

Borehole - No Data

Plugged Back - No Data

Filter Pack - No Data

Packers - No Data

Water Level Measurements

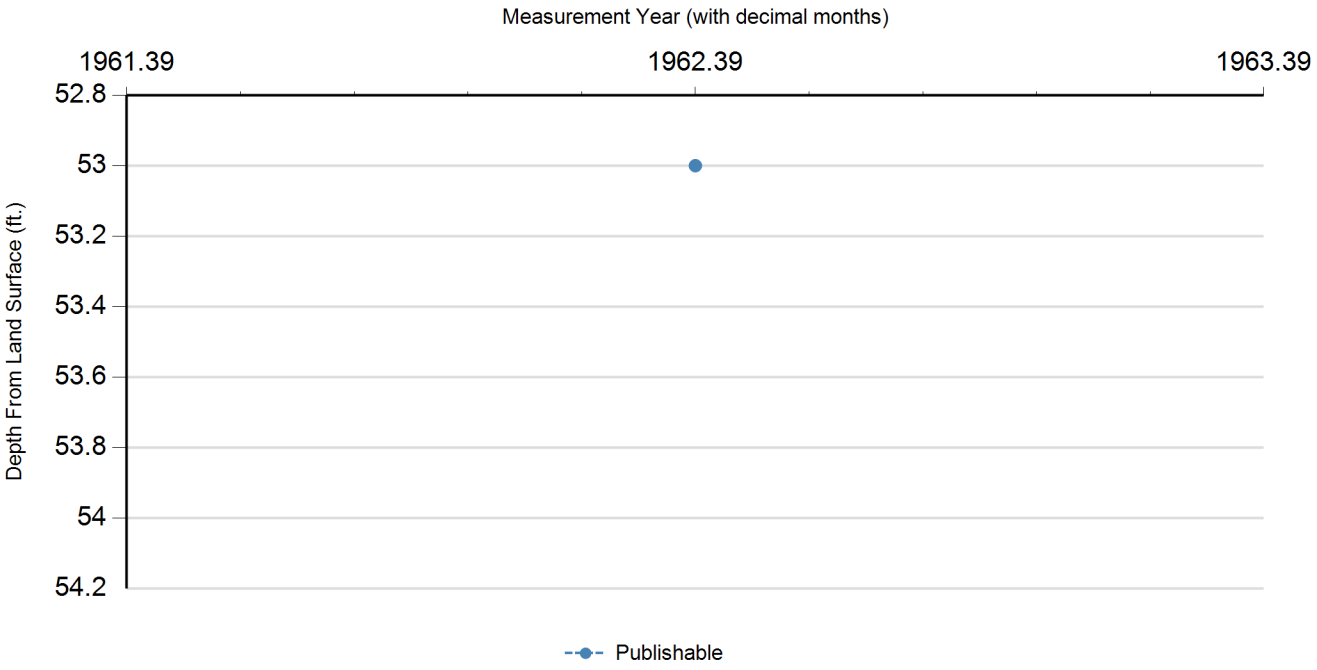

Status Code	Date	Time	Water Level (ft. below land surface)	Change value in ( ) indicates rise in level	Water Elevation (ft. above sea level)	Meas #	Measuring Agency	Method	Remark ID	Comments
P	5/24/1962		53		50	1	U.S. Geological Survey	Steel Tape		

Code Descriptions

Status Code	Status Description
P	Publishable

Water Quality Analysis - No Data Available

GWDB DISCLAIMER: Except where noted, all of the information provided in the Texas Water Development Board (TWDB) Groundwater Database (http://www.twdb.texas.gov/groundwater/data/gwdbrpt.asp) is believed to be accurate and reliable; however, the TWDB assumes no responsibility for any errors appearing in rules or otherwise. Further, TWDB assumes no responsibility for the use of the information provided. PLEASE NOTE that users of these data are responsible for checking the accuracy, completeness, currency and/or suitability of all information themselves. TWDB makes no guarantees or warranties as to the accuracy, completeness, currency, or suitability of the information provided via the Groundwater Database (GWDB). TWDB specifically disclaims any and all liability for any claims or damages that may result from providing GWDB data or the information it contains. For additional information or answers to questions concerning the TWDB GWDB, contact the Groundwater Data Team at GroundwaterData@twdb.texas.gov.

STATE OF TEXAS WELL REPORT for Tracking #275848

Owner:	**John Reynolds**	Owner Well #:	**No Data**
Address:	**3010 Frick Rd. Houston, TX 77038**	Grid #:	**65-05-4**
Well Location:	**3010 Frick Rd. Houston, TX 77038**	Latitude:	**29° 55' 26" N**
		Longitude:	**095° 27' 53" W**
Well County:	**Harris**	Elevation:	**No Data**
Type of Work:	**New Well**	Proposed Use:	**Domestic**

Drilling Start Date: **12/20/2011** Drilling End Date: **1/3/2012**

	Diameter (in.)	*Top Depth (ft.)*	*Bottom Depth (ft.)*
Borehole:	**7.75**	**0**	**147**
	2.875	**147**	**167**

Drilling Method: **Mud (Hydraulic) Rotary**

Borehole Completion: **Telescope**

	Top Depth (ft.)	*Bottom Depth (ft.)*	*Description (number of sacks & material)*
Annular Seal Data:	**0**	**10**	**6 Cement**
	10	**30**	**6 Bentonite**
	36	**147**	**12 Cement**

Seal Method: **Pressure**

Sealed By: **Driller**

Distance to Property Line (ft.): **20**

Distance to Septic Field or other concentrated contamination (ft.): **50**

Distance to Septic Tank (ft.): **No Data**

Method of Verification: **Customer**

Surface Completion: **Surface Sleeve Installed**

Water Level: **90 ft.** below land surface on **2012-01-03** Measurement Method: **Unknown**

Packers: **None**

Type of Pump: **Submersible** Pump Depth (ft.): **140**

Well Tests: **Jetted** **Yield: 40 GPM with 10 ft. drawdown after 2 hours**

	Strata Depth (ft.)	Water Type
Water Quality:	**No Data**	**Fresh**

Chemical Analysis Made: **No**

Did the driller knowingly penetrate any strata which contained injurious constituents?: **No**

Certification Data: The driller certified that the driller drilled this well (or the well was drilled under the driller's direct supervision) and that each and all of the statements herein are true and correct. The driller understood that failure to complete the required items will result in the report(s) being returned for completion and resubmittal.

Company Information: **Raymond Services, Inc.**

10011 Airline
Houston, TX 77037

Driller Name: **Zachary Proctor** License Number: **4577**

Comments: **No Data**

Lithology:
DESCRIPTION & COLOR OF FORMATION MATERIAL

Top (ft.)	Bottom (ft.)	Description
0	**10**	**Sand/Clay**
10	**28**	**Clay Tan**
28	**35**	**Sand Red # 6**
35	**40**	**Red Clay**
40	**50**	**Red Sand # 6**
50	**90**	**Gray Clay**
90	**110**	**Sand Brown # 6**
110	**147**	**Clay Brown**
147	**167**	**Sand Brown # 8**

Casing:
BLANK PIPE & WELL SCREEN DATA

Dia. (in.)	New/Used	Type	Setting From/To (ft.)
4	**New**	**PVC Casing**	**0 - 147 SCH 40**
2	**New**	**PVC Casing**	**143 - 147 SCH 40**
2	**New**	**PVC Screen**	**147 - 167 # 6**

IMPORTANT NOTICE FOR PERSONS HAVING WELLS DRILLED CONCERNING CONFIDENTIALITY

TEX. OCC. CODE Title 12, Chapter 1901.251, authorizes the owner (owner or the person for whom the well was drilled) to keep information in Well Reports confidential. The Department shall hold the contents of the well log confidential and not a matter of public record if it receives, by certified mail, a written request to do so from the owner.

Please include the report's Tracking Number on your written request.

Texas Department of Licensing and Regulation
P.O. Box 12157
Austin, TX 78711
(512) 334-5540

(1)

.8m. N1SL
.8m. E1WL

P 23

Please use black ink.
Send original copy by certified mail to the
Texas Department of Water Resources
P. O. Box 13087
Austin, Texas 78711

State of Texas
WATER WELL REPORT

ATTENTION OWNER: *Confidentiality Privilege Notice on Reverse Side*

Texas Water Well Drillers Board
P. O. Box 13087
Austin, Texas 78711

1) OWNER Diamond Car Wash, Inc. (Name) Address 11722 Veterans Memorial Dr. (Street or RFD) Houston (City) Texas (State) (Zip)

2) LOCATION OF WELL: County Harris ____ miles in ____ (N.E., S.W., etc.) direction from ____ (Town)

Driller must complete the legal description to the right with distance and direction from two intersecting section or survey lines, or he must locate and identify the well on an official Quarter- or Half-Scale Texas County General Highway Map and attach the map to this form.

☐ Legal description:
Section No. ____ Block No. ____ Township ____
Abstract No. ____ Survey Name ____
Distance and direction from two intersecting section or survey lines ____
☐ See attached map.

3) TYPE OF WORK (Check):
☒ New Well ☐ Deepening ☐ Reconditioning ☐ Plugging

4) PROPOSED USE (Check):
☐ Domestic ☒ Industrial ☐ Public Supply ☐ Irrigation ☐ Test Well ☐ Other ____

5) DRILLING METHOD (Check):
☒ Mud Rotary ☐ Air Hammer ☐ Driven ☐ Bored ☐ Air Rotary ☐ Cable Tool ☐ Jetted ☐ Other ____

6) WELL LOG:

Date drilled 7-3-85

DIAMETER OF HOLE Dia. (in.)	From (ft.)	To (ft.)
4 3/4	Surface	297
8 3/4	"	277

From (ft.)	To (ft.)	Description and color of formation material
0	20	red gray clay
20	40	red clay
40	60	clay sand streaks
60	80	red gray clay
80	100	clay sand streaks
100	107	sand
107		rock
107	120	sand and clay
120	134	sand-small gravel
134	140	clay
140	155	sand
155	160	clay
160	176	sand
176	180	clay
180	184	sand
184	199	clay
199	216	sand
216	218	clay
218	237	sand
237	256	sand
256	276	sand
276	297	sand

RECEIVED
SEP - 2 1986
TEXAS WATER COMMISSION

(Use reverse side if necessary)

7) BOREHOLE COMPLETION:
☐ Open Hole ☐ Straight Wall ☐ Underreamed
☐ Gravel Packed ☐ Other ____
If Gravel Packed give interval . . . from ____ ft. to ____ ft.

8) CASING, BLANK PIPE, AND WELL SCREEN DATA:

Dia. (in.)	New or Used	Steel, Plastic, etc. Perf., Slotted, etc. Screen Mgf., if commercial	Setting (ft.) From	Setting (ft.) To	Gage Casing Screen
5"	N	AWWA 100-84 PVC			
		casing	+24"	277	
3"	N	Well Supplies, Inc.			
		PVC Screen	297	277	16ga
3"	N	SCH 40 PVC Blank	277	267	

9) CEMENTING DATA (Rule 319.44(b))
Cemented from 277 ft. to surface ft.
____ ft. to ____ ft.
Method used Pressure cement
Cemented by Raymond Water Wells

10) SURFACE COMPLETION
☒ Specified Surface Slab Installed (Rule 319.44(c))
☐ Pitless Adapter Used (Rule 319.44(d))
☐ Approved Alternative Procedure Used (Rule 319.71)

11) WATER LEVEL:
Static level 160 ft. below land surface Date ____
Artesian flow ____ gpm. Date ____

12) PACKERS: Type "K" Depth 267

13) TYPE PUMP:
☐ Turbine ☐ Jet ☐ Submersible ☐ Cylinder
☐ Other ____
Depth to pump bowls, cylinder, jet, etc., 210 ft.

14) WELL TESTS:
Type Test: ☐ Pump ☐ Bailer ☐ Jetted ☐ Estimated
Yield: ____ gpm with ____ ft. drawdown after ____ hrs.

15) WATER QUALITY:
Did you knowingly penetrate any strata which contained undesirable water? ☐ Yes ☒ No
If yes, submit "REPORT OF UNDESIRABLE WATER"
Type of water? ____ Depth of strata ____
Was a chemical analysis made? ☐ Yes ☒ No

I hereby certify that this well was drilled by me (or under my supervision) and that each and all of the statements herein are true to the best of my knowledge and belief. I understand that failure to complete items 1 thru 12 will result in the log(s) being returned for completion and resubmittal.

COMPANY NAME Raymond Water Wells (Type or Print) Water Well Driller's License No. 774

ADDRESS 10011 Airline Drive (Street or RFD) Houston, Tx. 77037 (City) (State) (Zip)

(Signed) C. A. Raymond Jr. (Licensed Water Well Driller) (Signed) ____ (Registered Driller Trainee)

Please attach electric log, chemical analysis, and other pertinent information, if available.

For TDWR use only:
Well No. 65-05-5
Located on map ____

DEPARTMENT OF WATER RESOURCES COPY

TDWR-0392 (12/29/83)

Send original copy by certified mail to the Texas Water Development Board P. O. Box 12386 Austin, Texas 78711

State of Texas

WATER WELL REPORT

For TWDB use only
Well No. 6K
Located on map
Received:

1) OWNER:
Person having well drilled B. K. Jaeger (Name) Address 519 Hellman (Street or RFD) Houston (City) Texas (State)

Landowner Same (Name) Address Same (Street or RFD) (City) (State)

2) LOCATION OF WELL:
County Harris, 12 miles in N (N.E., S.E., etc.) direction from Houston (Town)

Locate by sketch map showing landmarks, roads, creeks, hiway number, etc.*

OVER

North

(Use reverse side if necessary)

OR

Give legal location with distances and directions from adjacent sections or survey lines.

Labor: League:
Block: Survey:
Abstract No.:
(NW¼ NE¼ SW¼ SE¼) of Section:

3) TYPE OF WORK (Check):
New Well, Deepening, Reconditioning, Plugging

4) PROPOSED USE (Check):
Domestic, Industrial, Municipal, Irrigation, Test Well, Other

5) TYPE OF WELL (Check):
Rotary, Driven, Dug, Cable, Jetted, Bored

6) WELL LOG:
Diameter of hole 6 in. Depth drilled 42 ft. Depth of completed well 42 ft. Date drilled 1-13-70

All measurements made from 0 ft. above ground level.

From (ft.)	To (ft.)	Description and color of formation material
0	18	White Clay
18	42	White Sand 8 ga

9) Casing:
Type: Old, New, Steel, Plastic, Other
Concrete from None ft. to ft.

Diameter (inches)	Setting From (ft.)	Setting To (ft.)	Gage
4"	+1	37	40

10) SCREEN:
Type Plastic (Well Supplies Co)
Perforated, Slotted

Diameter (inches)	Setting From (ft.)	Setting To (ft.)	Slot Size
4"	38	42	8

(Use reverse side if necessary)

7) COMPLETION (Check):
Straight wall, Gravel packed, Other
Under reamed, Open hole

8) WATER LEVEL:
Static level 12 ft. below land surface Date 1-13-70
Artesian pressure lbs. per square inch Date
Depth to pump bowls, cylinder, jet, etc., 35 ft. below land surface.

11) WELL TESTS:
Was a pump test made? Yes, No, If yes, by whom? Driller
Yield: 850 GPH with ft. drawdown after hrs.
Bailer test gpm with ft. drawdown after hrs.
Artesian flow gpm
Temperature of water

12) WATER QUALITY:
Was a chemical analysis made? Yes
Did any strata contain undesirable water? Yes
Type of water? depth of strata

I hereby certify that this well was drilled by me (or under my supervision) and that each and all of the statements herein are true to the best of my knowledge and belief.

NAME C A Raymond Jr (Type or Print) Water Well Drillers Registration No. 774

ADDRESS 132 Raymac (Street or RFD) Houston (City) Texas (State)

(Signed) C A Raymond Jr. (Water Well Driller) Raymond Water Wells (Company Name)

Please attach electric log, chemical analysis, and other pertinent information, if available.

*Additional instructions on reverse side.

TWDBE-GM-5.1

48201119038

2) LOCATION OF WELL:

The sketch showing the well location must be as accurate as possible, showing landmarks, in sufficient detail so that the well may be plotted on a General Highway Map of the county in which the well is located.

Reference points from which distances are measured and directions given should be of a permanent nature (e.g. highway intersections, center of towns, river and creek bridges, railroad crossings). The distance and direction from the nearest town should always be indicated.

When giving a legal description include a sketch showing location of the well within the described area, e.g. survey abstract.

Information furnished in Section 2) of the TWDBE-GW-53 is very important. Unless the well can be accurately located on a map the value of the other data contained in the Report is greatly reduced.

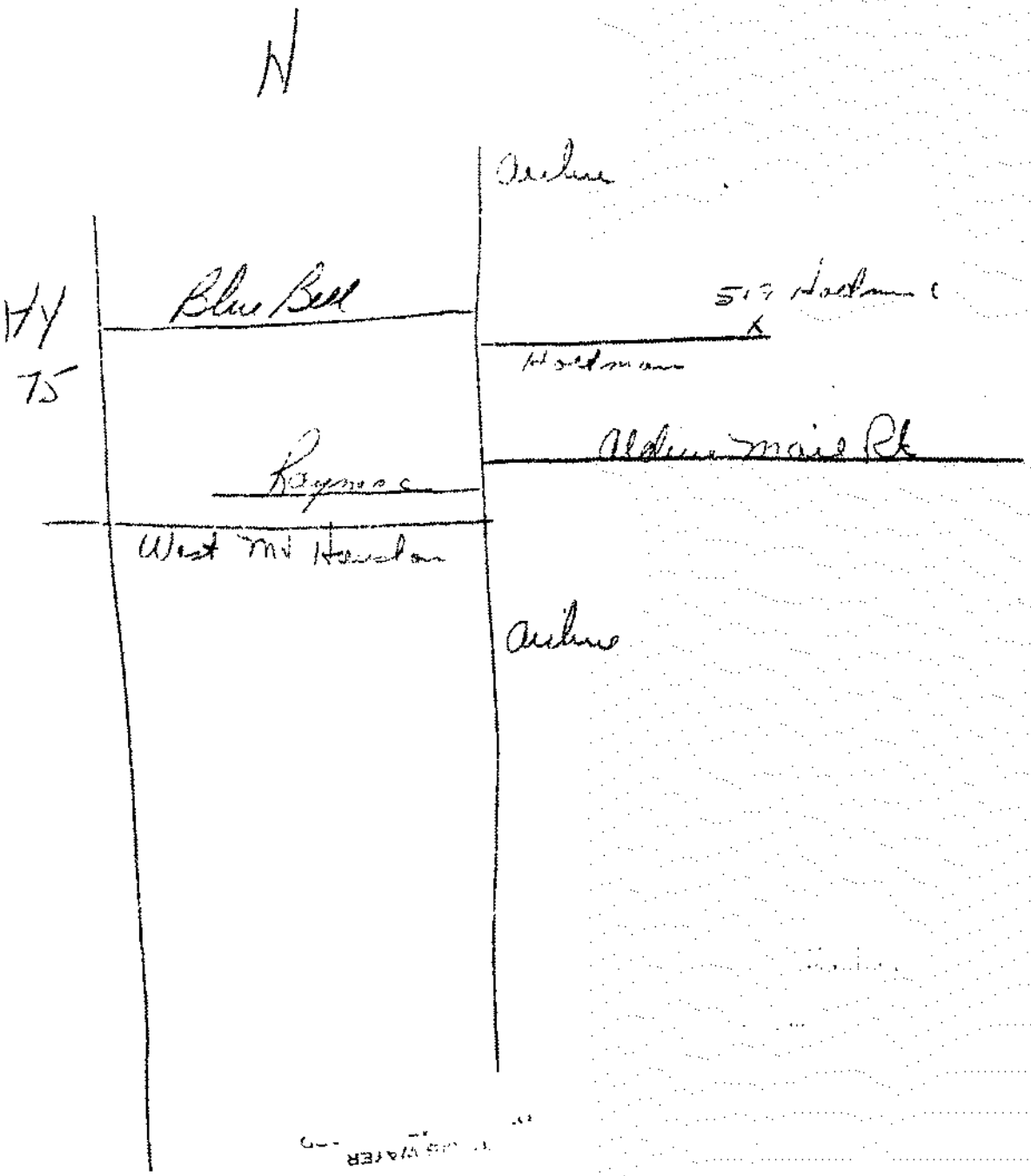

RECEIVED
OCT 15 1970
WATER

STATE OF TEXAS WATER WELL REPORT

1) OWNER: SMITH, LEWIS ADDRESS: 505 HOLTMAN CITY: HOUSTON STATE: TX ZIP:
2) LOCATION OF WELL: County: HARRIS 2 miles in N direction from HOUSTON

LEGAL DESCRIPTION: SEE ATTACHED MAP: 00164
Section No.: Block No.: Township:
Abstract No.: Survey Name:
Distance and direction from two intersecting section or survey lines:

3) TYPE OF WORK: NEW WELL 4) PROPOSED USE: DOMESTIC 5) DRILLING METHOD: MUD ROTARY

6) WELL LOG: 00164 DIAMETER OF HOLE

DIAMETER	FROM	TO
6.75	0	328
4.0	328	343

7) BOREHOLE METHOD:
TWO STRING/B.P. SEAL
IF GRAVEL... FROM FT. TO FT.
FROM FT. TO FT.

DATE DRILLED: 06/20/89

GEOLOGICAL DESCRIPTION:

FROM	TO	DESCRIPTION
0	3	SOIL
3	17	CLAY-WHITE
17	47	SAND-RED-.006-.008
47	63	CLAY-RED
63	92	SAND-TAN-FINE
92	206	CLAY-RED
206	207	ROCK
207	218	SAND-TAN-.010-.012
218	221	ROCK
221	226	SAND-TAN-.010-.012
226	230	ROCK
230	290	CLAY-RED
290	317	SAND-WHITE-.010-.012
317	319	CLAY-BLUE
319	341	SAND-WHITE-.006-.008
341	343	CLAY-RED

8) CASING, BLANK PIPE, AND WELL SCREEN DATA:

DIA	NEW/USED	DESCRIPTION	FROM	TO	GAGE	CASING SCREEN
4.0	N	P.V.C. SCH.40	0	328		CASING
2.5	N	P.V.C. SCH.80	323	328		LINER
2.5	N	P.V.C. - SLOTTED	328	338		.008
2.5	N	P.V.C. - SLOTTED	338	341		.006
2.5	N	P.V.C. SCH.80	341	343		BLANK

9) CEMENTING DATA:
Cemented from 0 FT. TO 328 FT.
FT. TO FT.
Method used: PRESSURE-HALIBURTON
Cemented by: ALMEDA WATER WELL

RECEIVED
DEC 1 1989
TEXAS WATER COMMISSION

10) SURFACE COMPLETION:
APP. ALTER. PROCD.

11) WATER LEVEL:
STATIC LEVEL : 234 FT. DATE: 06/23/89
ARTESIAN FLOW: GPM. DATE:

12) PACKERS: TYPE DEPTH

13) TYPE PUMP:
SUBMERSIBLE
DEPTH TO PUMP: 294

14) WELL TEST:
JETTED
YIELD: 15 GPM WITH FT DRAWDOWN AFTER HRS

15) WATER QUALITY:
TYPE OF WATER: GOOD DEPTH OF STRATA: 343 NO CHEMICAL ANALYSIS MADE
NO STRATA OF UNDESIRABLE WATER PENETRATED

COMPANY NAME: ALMEDA WATER WELL SERVICE WATER WELL DRILLER'S LICENSE NO.: 843,2703,2843
ADDRESS: P. O. BOX 266 CITY: MANVEL STATE: TX ZIP CODE: 77578

FOR TDWR USE ONLY
WELL NO. 65-05-9
LOCATED ON MAP

I HEREBY CERTIFY THAT THIS WELL WAS DRILLED BY ME (OR UNDER MY SUPERVISION) AND THAT EACH AND ALL OF THE STATEMENTS HEREIN ARE TRUE TO THE BEST OF MY KNOWLEDGE AND BELIEF. I UNDERSTAND THAT FAILURE TO COMPLETE ITEMS 1 THRU 12 WILL RESULT IN THE LOG(S) BEING RETURNED FOR COMPLETION AND RESUBMITTAL.

(signed) _____ (signed) _____
(LICENSED WATER WELL DRILLER) (REGISTERED DRILLER TRAINEE)

GONZALEZ, FELIX

SMITH, LEWIS

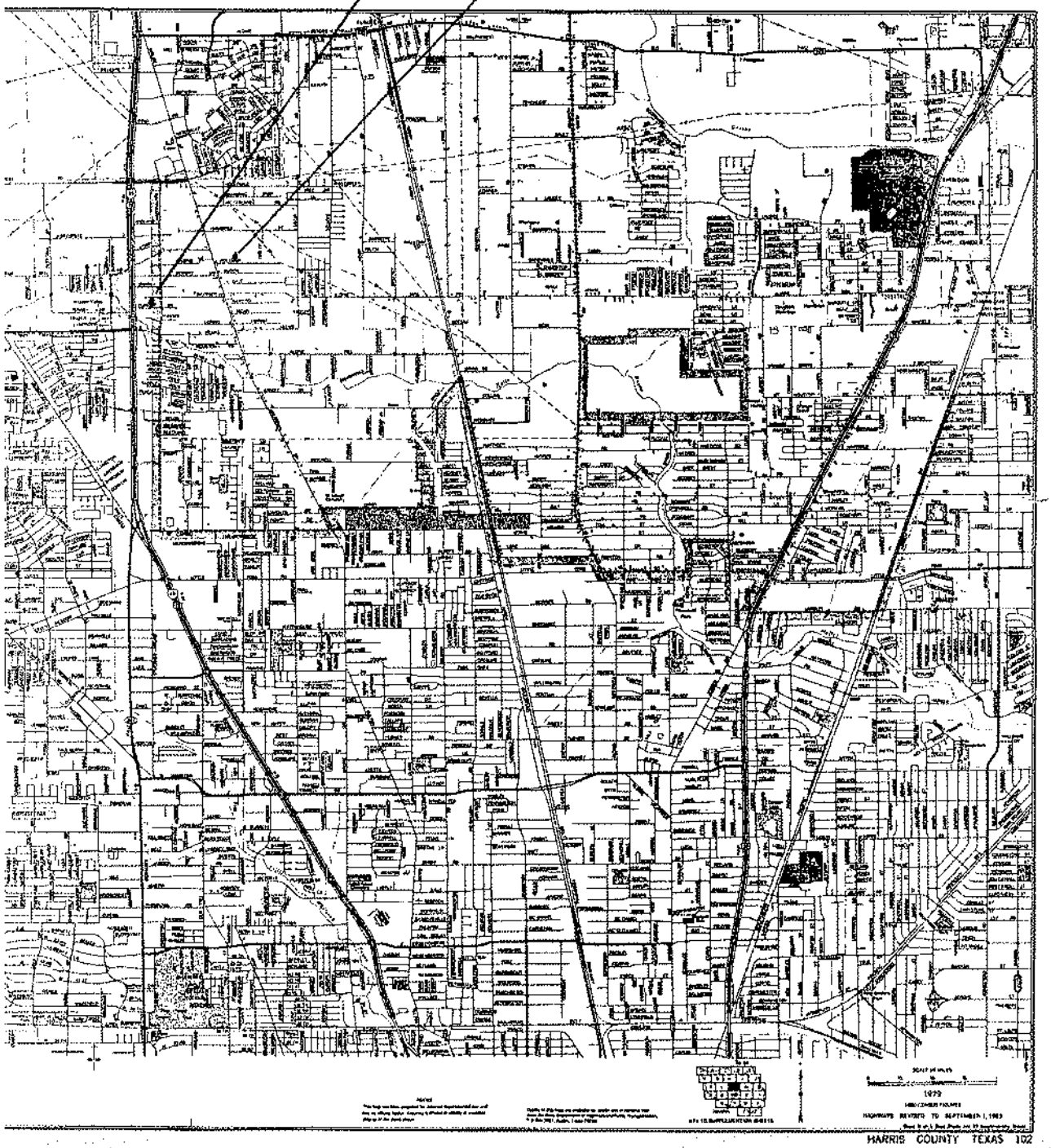

HARRIS COUNTY TEXAS 102

10/26/2020
04:10:40

Texas Commission on Environmental Quality
DWW Water System Summary Sheet

PWS ID	PWS Name	Central Registry RN
TX1010927	DOGWOOD TREE WATER SYSTEM	RN101177707

Organization/Customer *	Central Registry CN
BLUE BELL MANOR UTILITY CO INC	CN600625586

*Regulatory mail will be addressed to this organization/person

All Water System Contacts

Type	Contact	Communication	
AC - Administrative Contact - PRESIDENT	GILLEY, DAVID, L 1330 BLUE BELL RD HOUSTON, TX 77038-3012	**Phone Type**	**Value**
		BUS - Business	281-898-1273
		BUS - Business	281-898-1273
		BUS - Business	281-447-5580
		BUS - Business	281-447-4560
		BUS - Business	281-447-3643
		EMERG - Emergency	281-447-3643
OW - Owner	BLUE BELL MANOR UTILITY CO INC 1330 BLUE BELL RD HOUSTON, TX 77038-3012		
PWS - Public Water System Contact - OPERATOR	HEIN, MARK 1330 BLUE BELL RD HOUSTON, TX 77038-3012	**Phone Type**	**Value**
		BUS - Business	281-447-5580
		MOB - Mobile	281-898-1273

Operator Grade	Number
GROUND WATER TREATMENT OPERATOR Grade C	1

Water Operator Licenses

License Holder:	HEIN, MARK S	
CURRENT	Class: C - GROUND WATER TREATMENT OPERATOR	WG0003292
License Holder:	COLLINS, ERNEST G JR	
EXPIRED	Class: A - WATER OPERATOR	WO0013748

Owner Type	Owner Type Options: COUNTY, DISTRICT, FEDERAL GOVERNMENT, INVESTOR OWNED, MUNICIPALITY, NATIVE AMERICAN, PRIVATE, STATE GOVERNMENT, WATER SUPPLY CORPORATION
Investor Owned	

System Type	System Type Options: COMMUNITY, TRANSIENT/NON-COMMUNITY,

C - Community	NON-PUBLIC, NON-TRANSIENT/NON-COMMUNITY

Population Type	Population Served	# of Connect	# 1/C w/other PWS
Residential	48	16	0

Total Product (MGD)	Average Daily Consump.	Max Daily Demand (MGD)	Total Storage (MG)	Elev. Storage (MG)	Service Pump Cap.	Max.Purchase Cap. (MGD/GPM)	Pressure Tank Cap. (MG)

Activity Status	Inactivation Date
A - ACTIVE	

Last Survey Date	Surveyor	Survey Type	Region	County
04/23/2019	ELAINE FOWLER	Sanitary Survey	HOUSTON	HARRIS
06/12/2015	RENEA, M ALLEN	Sanitary Survey	HOUSTON	HARRIS
06/12/2015	MELODY, E KIRKSEY	Sanitary Survey	HOUSTON	HARRIS

(Treatment Plant)							
Entry Point	EP Name/Source Summation (Activity Status)	Plant Name (Activity Status)	Plant Num	Chemical Mon Type	Chem Sample Point	Distribution Mon Type	Dist Sample Point
EP001	TRT-TAP / Ground Water(A)	PLANT - 14330 DOGWOOD TREE(A)	TP5957		NO		NO

Train:	Unnamed			
(Treatments)				
Disinfection Zone	Treatment Sequence	Objective	Process	Treatment
null	null	D	423	HYPOCHLORINATION, PRE

(Active Sources)						
Source Number	Source Name (Activity Status)	Operational Status	Source Type	Depth	Tested GPM	Rated GPM
G1010927A	1 - 14330 DOGWOOD TREE (A)	P	G	366	30 GPM	30 GPM

Drill Date	Source Summary
01/01/1913	CHICOT

GPS Latitude (decimal)	GPS Longitude (decimal)	GPS Elevation	GPS Date	Seller

29.907643	-95.395378	84	02/13/2008	Not Purchasing

(Inactive/Offline Sources)			
SourceNumber	Name	Status	Depth

Code Explanations
Monitoring Type Codes: (GW) GROUNDWATER , (GUP) GROUNDWATER UNDER THE INFLUENCE - PURCHASED , (SWP) SURFACE WATER - PURCHASED , (GU) GROUNDWATER UNDER THE INFLUENCE OF SURFACE WATER , (N) NO SOURCES , (SW) SURFACE WATER
Activity Status Codes: (A) ACTIVE , (D) DELETED/DISSOLVED , (I) INACTIVE , (P) PROPOSED ,
Operational Status Codes: (E) EMERGENCY , (I) INTERIM/PEAK (O) OTHER , (P) PERMANENT , (S) SEASONAL
Source Types: (G) GROUND WATER , (S) SURFACE WATER , (U) GROUND WATER UNDER THE INFLUENCE

- End of Report -

At the time of your query this data was the most current information available from our database, which is in real time. Every effort was made to retrieve it according to your query. Thank-you for using DWW.

(7)

Dup
65-05-4B

Send original copy by certified mail to the Texas Department of Water Resources P. O. Box 13087 Austin, Texas 78711

State of Texas
WATER WELL REPORT

ATTENTION OWNER: *Confidentiality Privilege Notice on Reverse Side*

Texas Water Well Drillers Board P. O. Box 13087 Austin, Texas 78711

1) OWNER Larry E. Evans (Name) Address 3207 Brownie Campbell Houston Texas (Street or RFD) (City) (State) (Zip)

2) LOCATION OF WELL: County Harris 18 miles in N.W. (N.E., S.W., etc.) direction from Houston (Town)

Driller must complete the legal description to the right with distance and direction from two intersecting section or survey lines, or he must locate and identify the well on an official Quarter- or Half-Scale Texas County General Highway Map and attach the map to this form.

☐ Legal description:
Section No. _____ Block No. _____ Township _____
Abstract No. _____ Survey Name _____
Distance and direction from two intersecting section or survey lines _____

☑ See attached map. mapon 65-05-4EE

3) TYPE OF WORK (Check): ☑ New Well ☐ Deepening ☐ Reconditioning ☐ Plugging

4) PROPOSED USE (Check): ☑ Domestic ☐ Industrial ☐ Public Supply ☐ Irrigation ☐ Test Well ☐ Other

5) DRILLING METHOD (Check): ☑ Mud Rotary ☐ Air Hammer ☐ Driven ☐ Bored ☐ Air Rotary ☐ Cable Tool ☐ Jetted ☐ Other

6) WELL LOG:

Date drilled 9/6/83

DIAMETER OF HOLE Dia. (in.)	From (ft.)	To (ft.)
6½	Surface	155

From (ft.)	To (ft.)	Description and color of formation material
0	4	top soil
4	44	red + gray clay
44	65	clay + sand stripes
65	72	coarse sand
72	90	red + gray clay
90	125	coarse sand
125	137	sand, clay, + rock stripes
137	155	coarse sand

7) BOREHOLE COMPLETION: ☐ Open Hole ☐ Straight Wall ☐ Underreamed ☐ Gravel Packed ☑ Other Cemented
If Gravel Packed give interval . . . from _____ ft. to _____ ft.

8) CASING, BLANK PIPE, AND WELL SCREEN DATA:

Dia. (in.)	New or Used	Steel, Plastic, etc. Perf., Slotted, etc. Screen Mfr., if commercial	Setting (ft.) From	Setting (ft.) To	Gage Casing Screen
4"	New	Plastic Casing	0	140	40
2½"	New	Plastic Screen	145	155	12

CEMENTING DATA
Cemented from 140 ft. to 50 ft.
Method used Pressurized
Cemented by Ind. (Company or Individual)

9) WATER LEVEL:
Static level 80 ft. below land surface Date 9/7/83
Artesian flow _____ gpm. Date _____

10) PACKERS: Type Depth
2½"x4" 3Ring R+R 138'

RECEIVED
SEP 12 1983
DEPT. OF WATER RESOURCES

(Use reverse side if necessary)

11) TYPE PUMP: ☐ Turbine ☐ Jet ☑ Submersible ☐ Cylinder ☐ Other
Depth to pump bowls, cylinder, jet, etc., 105 ft.

12) WELL TESTS: ☐ Type Test: ☐ Pump ☐ Bailer ☐ Jetted ☐ Estimated
Yield: _____ gpm with _____ ft. drawdown after _____ hrs.

13) WATER QUALITY:
Did you knowingly penetrate any strata which contained undesirable water? ☐ Yes ☑ No
If yes, submit "REPORT OF UNDESIRABLE WATER"
Type of water? Fresh Depth of strata 18'
Was a chemical analysis made? ☐ Yes ☑ No

I hereby certify that this well was drilled by me (or under my supervision) and that each and all of the statements herein are true to the best of my knowledge and belief.

COMPANY NAME Damrell + Potter Drilling Co. (Type or Print) Water Well Driller's License No. 1872

ADDRESS 5717 Chippewa (Street or RFD) Houston (City) Texas (State) 77086 (Zip)

(Signed) Bobby Potter (Licensed Water Well Driller) (Signed) _____ (Registered Driller Trainee) Dup

Please attach electric log, chemical analysis, and other pertinent information, if available.

For TDWR use only
Well No. 65-05-4D
Located on map 985 C, F, S.

TDWR-0392 (Rev. 5-27-82)

DEPARTMENT OF WATER RESOURCES COPY

Send original copy by certified return receipt requested mail to: **TNRCC, MC 177, P.O. Box 13087, Austin, TX 78711-3087**

ATTENTION OWNER: *Confidentiality Privilege Notice on on reverse side of Well Owner's copy (pink)*

State of Texas
WELL REPORT

Texas Water Well Drillers Advisory Council
MC 177
P.O. Box 13087
Austin, TX 78711-3087
512-239-0530

1) **OWNER** Yolanda Zilva (Name) **ADDRESS** 13711 Ann Louise (Street or RFD) Houston (City) Tx. (State) 77086 (Zip)

2) **ADDRESS OF WELL:** County Harris (Street, RFD or other) Same (City) (State) (Zip) **GRID #** 65-05-4

3) **TYPE OF WORK (Check):** ☑ New Well ☐ Deepening ☐ Reconditioning ☐ Plugging

4) **PROPOSED USE (Check):** ☐ Monitor ☐ Environmental Soil Boring ☑ Domestic ☐ Industrial ☐ Irrigation ☐ Injection ☐ Public Supply ☐ De-watering ☐ Testwell
If Public Supply well, were plans submitted to the TNRCC? ☐ Yes ☐ No

5)

6) **WELL LOG:**
Date Drilling: Started 12-1 19 99 Completed 12-2 19 99

DIAMETER OF HOLE

Dia. (in.)	From (ft.)	To (ft.)
9 3/4	Surface	[illegible] 20
6 3/4		314
4 3/4	314	340

7) **DRILLING METHOD (Check):** ☐ Driven ☐ Air Rotary ☑ Mud Rotary ☐ Bored ☐ Air Hammer ☐ Cable Tool ☐ Jetted ☐ Other

N

From (ft.)	To (ft.)	Description and color of formation material
0	30	C
30	35	S
35	60	C
60	74	S
74	90	C
90	155	S
155	175	C
175	181	S
181	214	C
214	252	S
252	260	C
260	293	S
293	314	C/Knotty
314	336	S
336	340	Knotty

(Use reverse side of Well Owner's copy, if necessary)

8) **Borehole Completion (Check):** ☐ Open Hole ☐ Straight Wall ☐ Underreamed ☐ Gravel Packed ☑ Other 2-String
If Gravel Packed give interval ... from _____ ft. to _____ ft.

CASING, BLANK PIPE, AND WELL SCREEN DATA:

Dia. (in.)	New or Used	Steel, Plastic, etc. Perf., Slotted, etc. Screen Mfg., if commercial	Setting (ft.) From	Setting (ft.) To	Gage Casting Screen
4	N	PVC	0	314	Sch40
2½	N	PVC Screen	314	334	#8
2½	N	PVC liner	306	314	Sch40

9) **CEMENTING DATA** [Rule 338.44(1)]
Cemented from 264 ft. to 314 ft. No. of sacks used 5
0 ft. to 100 ft. No. of sacks used 12
Method used Circ / Trumy
Cemented by Lowe Water Wells, Inc.
Distance to septic system field lines or other concentrated contamination 110 ft.
Method of verification of above distance measured

13) **TYPE PUMP:** ☐ Turbine ☐ Jet ☐ Submersible ☐ Cylinder ☐ Other well only
Depth to pump bowls, cylinder, jet, etc., — ft.

10) **SURFACE COMPLETION**
☐ Specified Surface Slab Installed [Rule 338.44(2)(A)]
☑ Specified Steel Sleeve Installed [Rule 338.44(3)(A)]
☐ Pitless Adapter Used [Rule 338.44(3)(b)]
☐ Approved Alternative Procedure Used [Rule 338.71]

14) **WELL TESTS:**
Type test: ☐ Pump ☐ Bailer ☐ Jetted ☑ Estimated
Yield: 45 gpm with _____ ft drawdown after _____ hrs.

11) **WATER LEVEL:**
Static level 196 ft. below land surface Date 12-2-99
Artesian flow _____ gpm. Date _____

15) **WATER QUALITY:**
Did you knowingly penetrate any strata which contained undesirable constituents?
☐ Yes ☑ No If yes, submit "REPORT OF UNDESIRABLE WATER"
Type of water? _____ Depth of strata _____
Was a chemical analysis made? ☐ Yes ☐ No

12) **PACKERS:** Type Depth

I hereby certify that this well was drilled by me (or under my supervision) and that each and all of the statements herein are true to the best of my knowledge and belief. I understand that failure to complete items 1 thru 15 will result in the log(s) being returned for completion and resubmittal.

COMPANY NAME Lowe Water Wells, Inc. (Type or print) **WELL DRILLER'S LICENSE NO.** 4028 WI

ADDRESS P.O. Box 89 (Street or RFD) Porter (City) Tx (State) 77365 (Zip)

(Signed) Terry W. Lowe (Licensed Well Driller) **(Signed)** _____ (Registered Driller Trainee)

Please attach electric log, chemical analysis, and other pertinent information, if available.

TNRCC-0199 (Rev. 05-21-96) *White - TNRCC Yellow - DRILLER Pink - WELL OWNER*

4820123966

Send original copy by certified return receipt requested mail to: **TNRCC, MC 177, P.O. Box 13087, Austin, TX 78711-3087**

ATTENTION OWNER: *Confidentiality Privilege Notice on on reverse side of Well Owner's copy (pink)*

State of Texas
WELL REPORT

Texas Water Well Drillers Advisory Council
MC 177
P.O. Box 13087
Austin, TX 78711-3087
512-239-0530

1) **OWNER** Castillo, Jose (Name) **ADDRESS** 3626 1/2 Ralph Culver Houston Tx 77086 (Street or RFD) (City) (State) (Zip)

2) **ADDRESS OF WELL:** County Harris (Street, RFD or other) Same (City) (State) (Zip) **GRID #** 65-05-4

3) **TYPE OF WORK (Check):** ☑ New Well ☐ Deepening ☐ Reconditioning ☐ Plugging

4) **PROPOSED USE (Check):** ☐ Monitor ☐ Environmental Soil Boring ☐ Domestic ☐ Industrial ☐ Irrigation ☐ Injection ☐ Public Supply ☐ De-watering ☐ Testwell
If Public Supply well, were plans submitted to the TNRCC? ☐ Yes ☐ No

5)

6) **WELL LOG:**
Date Drilling: Started 8-3 19 99 Completed 8-4 19 99

DIAMETER OF HOLE		
Dia. (in.)	From (ft.)	To (ft.)
7 3/4	Surface	144
4 3/4	144	160

7) **DRILLING METHOD (Check):** ☐ Driven ☐ Air Rotary ☑ Mud Rotary ☐ Bored ☐ Air Hammer ☐ Cable Tool ☐ Jetted ☐ Other

From (ft.)	To (ft.)	Description and color of formation material
0	95	C
95	123	S
123	136	C
136	154	S
154	160	C

(Use reverse side of Well Owner's copy, if necessary)

8) **Borehole Completion (Check):** ☐ Open Hole ☐ Straight Wall ☐ Underreamed ☐ Gravel Packed ☑ Other 1 String
If Gravel Packed give interval ... from _____ ft. to _____ ft.

CASING, BLANK PIPE, AND WELL SCREEN DATA:

Dia. (in.)	New or Used	Steel, Plastic, etc. Perf., Slotted, etc. Screen Mfg., if commercial	Setting (ft.) From	Setting (ft.) To	Gage Casing Screen
4	N	PVC	0	144	Sch 40
2	N	PVC Screen	144	154	#8
2	N	PVC Liner	140	144	Sch 40

9) **CEMENTING DATA** [Rule 338.44(1)]
Cemented from 0 ft. to 144 ft. No. of sacks used 14
_____ ft. to _____ ft. No. of sacks used _____
Method used Circ.
Cemented by Lowe Water Wells, Inc.
Distance to septic system field lines or other concentrated contamination 50 ft.
Method of verification of above distance measured

10) **SURFACE COMPLETION**
☐ Specified Surface Slab Installed [Rule 338.44(2)(A)]
☑ Specified Steel Sleeve Installed [Rule 338.44(3)(A)]
☐ Pitless Adapter Used [Rule 338.44(3)(b)]
☐ Approved Alternative Procedure Used [Rule 338.71]

11) **WATER LEVEL:**
Static level 88 ft. below land surface Date 8-4-99
Artesian flow _____ gpm. Date _____

12) **PACKERS:** Type _____ Depth _____

13) **TYPE PUMP:**
☐ Turbine ☐ Jet ☐ Submersible ☐ Cylinder ☐ Other Well Owner
Depth to pump bowls, cylinder, jet, etc., _____ ft.

14) **WELL TESTS:**
Type test: ☐ Pump ☐ Bailer ☑ Jetted ☑ Estimated
Yield: 25 gpm with _____ ft. drawdown after _____ hrs.

15) **WATER QUALITY:**
Did you knowingly penetrate any strata which contained undesirable constituents?
☐ Yes ☑ No If yes, submit "REPORT OF UNDESIRABLE WATER"
Type of water? _____ Depth of strata _____
Was a chemical analysis made? ☐ Yes ☐ No

I hereby certify that this well was drilled by me (or under my supervision) and that each and all of the statements herein are true to the best of my knowledge and belief. I understand that failure to complete items 1 thru 15 will result in the log(s) being returned for completion and resubmittal.

COMPANY NAME Lowe Water Wells, Inc. (Type or print) **WELL DRILLER'S LICENSE NO.** 4028 WI

ADDRESS P.O. Box 89 (Street or RFD) Porter (City) Tx (State) 77365 (Zip)

(Signed) Jerry W Lowe (Licensed Well Driller) **(Signed)** _____ (Registered Driller Trainee)

Please attach electric log, chemical analysis, and other pertinent information, if available.

TNRCC-0199 (Rev. 05-21-96) *White - TNRCC Yellow - DRILLER Pink - WELL OWNER*

4820123469

Attention Owner: Confidentiality Privilege Notice on reverse side of owner's copy.

Texas Department of License and Regulation

Water Well Driller/Pump Installer Program
P.O. Box 12157 Austin, Texas 78711 (512)463-7880 FAX (512)463-8616
Toll free (800)803-9202
Email address: water.well@license.state.tx.us

This form must be completed and filed with the department and owner within 60 days upon completion of the well.

WELL REPORT

A. WELL IDENTIFICATION AND LOCATION DATA

1) OWNER

Name	Address	City	State	Zip
JIMENEZ Trucking	13626 Ann Louise	Houston	TX.	77086

2) WELL LOCATION

County	Physical Address	City	State	Zip
HARRIS 101	13606 ANN LOUISE	HOUSTON	TX	77086

Lat.	Long.	Grid #
		65-05-4

3) Type of Work
☑ New Well ☐ Reconditioning ☐ Replacement ☐ Deepening

4) Proposed Use (check) ☐ Monitor ☐ Environmental Soil Boring ☑ Domestic ☐ Industrial ☐ Irrigation ☐ Injection ☐ Public Supply ☐ De-watering ☐ Testwell ☐ Rig Supply
If Public Supply well, were plans submitted? ☐ Yes ☐ No

5) N↑

6) Drilling Date
Started 04 / 03 / 03
Completed 04 / 04 / 03

Diameter of Hole

Dia.(in)	From (ft)	To (ft)
7	0	380

7) Drilling Method (check) ☐ Driven ☐ Air Rotary ☑ Mud Rotary ☐ Bored ☐ Air Hammer ☐ Cable Tool ☐ Jetted ☐ Other

From (ft)	To (ft)	Description and color of formation material
0	4	Top Soil
4	40	Clay
40	80	Red Sand
80	160	Clay
160	240	Sand
240	300	Clay
300	340	Sand
340	350	Rock, Clay
350	380	Sand, White

(Use reverse side of Well Owner's copy, if necessary)

8) Borehole Completion ☐ Open Hole ☐ Straight Wall ☐ Under-reamed ☐ Gravel Packed ☑ Other 2 Sliding
If Gravel Packed give the interval from ft. to ft.

Casing, Blank Pipe, and Well Screen Data

Dia. (in.)	New Or Used	Steel, Plastic, etc. Perf., Slotted, etc Screen Mfg., if commercial	Setting (ft) From	Setting (ft) To	Gage Casing	Gage Screen
4"	N	CASING	360	0	Sch 40	
2.5	N	LINER	360	355	Sch 40	
2.5	N	SCREEN	355	360		.012

9) Cementing Data
Cementing from 360 ft. to 0 ft. # of sacks used 16
0 ft. to 15 ft. # of sacks used 6
Method Used HALLIBURTON
Cementing By DOWN.
Distance to septic system field or other concentrated contamination 100 ft.
Method of verification of above distance OWNER

10) Surface Completion
☐ Specified Surface Slab Installed
☑ Specified Surface Sleeve Installed
☐ Pitless Adapter Used
☐ Approved Alternative Procedure Used

11) Water Level
Static level 220 ft. below Date 04, 04, 03
Artesian Flow gpm Date

12) Packers Type K Depth 355

13) Plugged ☐ Well plugged within 48 hours
Casing left in well: Cement/Bentonite placed in well:

From (ft)	To (ft)	From (ft)	To (ft)	Sacks used

14) Type Pump
☐ Turbine ☐ Jet ☑ Submersible ☐ Cylinder
☐ Other
Depth to pump bowls, cylinder, jet etc. 300 ft.

15) Water Test
Typetest ☐ Pump ☐ Bailer ☑ Jetted ☐ Estimated
Yield: gpm with ft. drawdown after hrs.

16) Water Quality
Did you knowingly penetrate a strata which contain undesirable constituents.
☐ YES ☑ NO If yes, did you submit a REPORT OF UNDESIRABLE WATER
Type of water Depth of Strata
Was a chemical analysis made ☐ Yes ☑ No

RECEIVED
TDLR MAIL ROOM
MAY 06 2003
RECEIPT # AMOUNT DAVID HELMS

Company or individual's Name (type or print)	Lic. No.
ROBINSON WATER WELL SERVICE, INC.	54211 PKW

Address	City	State	Zip
11819 W MONTGOMERY RD	HOUSTON	TX	77086

Signature Licensed Driller/Pump Installer	Date	Signature Apprentice	Date
David Helms	04, 18, 03		/ /

TDLR FORM 6001WWD *White - TDLR* *Yellow - Owner* *Pink - Driller/Pump Installer*

Send original copy by certified return receipt requested mail to: TNRCC, MC 177, P.O. Box 13087, Austin, TX 78711-3087

ATTENTION OWNER: *Confidentiality Privilege Notice on on reverse side of Well Owner's copy (pink)*

State of Texas
WELL REPORT

Texas Water Well Drillers Advisory Council
MC 177
P.O. Box 13087
Austin, TX 78711-3087
512-239-0530

1) **OWNER** Tomas Domingvez (Name) **ADDRESS** 3238 Brownie Campbell Houston Tx 77086 (Street or RFD) (City) (State) (Zip)

2) **ADDRESS OF WELL:** County Harris (Street, RFD or other) Same (City) (State) (Zip) **GRID #** 65-05-4

3) **TYPE OF WORK (Check):** ☑ New Well ☐ Deepening ☐ Reconditioning ☐ Plugging

4) **PROPOSED USE (Check):** ☐ Monitor ☐ Environmental Soil Boring ☑ Domestic ☐ Industrial ☐ Irrigation ☐ Injection ☐ Public Supply ☐ De-watering ☐ Testwell
If Public Supply well, were plans submitted to the TNRCC? ☐ Yes ☐ No

5)

6) **WELL LOG:** Date Drilling: Started 7-27 1999 Completed 7-29 1999

DIAMETER OF HOLE

Dia. (in.)	From (ft.)	To (ft.)
7 7/8	Surface	313
4 3/4	313	340

7) **DRILLING METHOD (Check):** ☐ Driven ☐ Air Rotary ☑ Mud Rotary ☐ Bored ☐ Air Hammer ☐ Cable Tool ☐ Jetted ☐ Other

From (ft.)	To (ft.)	Description and color of formation material
0	63	C
63	72	S
72	88	C
88	125	S
125	140	C
140	155	S
155	173	C
173	180	S
180	225	C
225	255	S
255	260	C
260	301	S
301	313	C
313	334	S
334	340	C

(Use reverse side of Well Owner's copy, if necessary)

8) **Borehole Completion (Check):** ☐ Open Hole ☐ Straight Wall ☐ Underreamed ☐ Gravel Packed ☑ Other 2-String
If Gravel Packed give interval ... from _____ ft to _____ ft.

CASING, BLANK PIPE, AND WELL SCREEN DATA:

Dia. (in.)	New or Used	Steel, Plastic, etc. Perf., Slotted, etc. Screen Mfg., if commercial	Setting (ft.) From	Setting (ft.) To	Gage Casing	Gage Screen
4	N	PVC	0	313	Sch 40	
2 1/2	N	PVC Screen	313	333		18/40
2 1/2	N	PVC Liner	307 1/2	313	Sch 40	

9) **CEMENTING DATA** [Rule 338.44(1)]
Cemented from 263 ft. to 313 ft. No. of sacks used 5
0 ft. to 100 ft. No. of sacks used 12
Method used circ/Trummy
Cemented by Lowe Water Wells, Inc.
Distance to septic system field lines or other concentrated contamination 100 ft.
Method of verification of above distance Measured

10) **SURFACE COMPLETION**
☐ Specified Surface Slab Installed [Rule 338.44(2)(A)]
☑ Specified Steel Sleeve Installed [Rule 338.44(3)(A)]
☐ Pitless Adapter Used [Rule 338.44(3)(b)]
☐ Approved Alternative Procedure Used [Rule 338.71]

11) **WATER LEVEL:**
Static level 189 ft. below land surface Date 7-29-99
Artesian flow _____ gpm. Date _____

12) **PACKERS:** Type Depth

13) **TYPE PUMP:** ☐ Turbine ☐ Jet ☐ Submersible ☐ Cylinder ☐ Other well only
Depth to pump bowls, cylinder, jet, etc., _____ ft.

14) **WELL TESTS:** Type test: ☐ Pump ☐ Bailer ☑ Jetted ☑ Estimated
Yield: 50 gpm with _____ ft. drawdown after _____ hrs.

15) **WATER QUALITY:**
Did you knowingly penetrate any strata which contained undesirable constituents?
☐ Yes ☑ No If yes, submit "REPORT OF UNDESIRABLE WATER"
Type of water? _____ Depth of strata _____
Was a chemical analysis made? ☐ Yes ☐ No

I hereby certify that this well was drilled by me (or under my supervision) and that each and all of the statements herein are true to the best of my knowledge and belief. I understand that failure to complete items 1 thru 15 will result in the log(s) being returned for completion and resubmittal.

COMPANY NAME Lowe Water Wells, Inc. (Type or print) **WELL DRILLER'S LICENSE NO.** 4028 WI

ADDRESS P.O. Box 89 (Street or RFD) Pontotoc (City) Tx (State) 77365 (Zip)

(Signed) Jerry W. Lowe (Licensed Well Driller) (Signed) _____ (Registered Driller Trainee)

FILE ID
SEP 02 1999
DESC CD
COMMENT

Please attach electric log, chemical analysis, and other pertinent information, if available.

TNRCC-0199 (Rev. 05-21-96) White - TNRCC Yellow - DRILLER Pink - WELL OWNER

Send original copy by certified return receipt requested ma[redacted] TNRCC, MC 177, P.O. Box 13087, Austin, TX 78711-308[redacted]

ATTENTION OWNER: *Confidentiality Privilege Notice on on reverse side of Well Owner's copy (pink)*

State of Texas WELL REPORT

Texas Water Well Drillers Advisory Council
MC 177
P.O. Box 13087
Austin, TX 78711-3087
512-239-0530

1) OWNER GEORGE MOORE (Name) ADDRESS 3178 BROWNIE CAMPBELL HOUSTON TX 77038 (Street or RFD) (City) (State) (Zip)

2) ADDRESS OF WELL: County HARRIS 3178 BROWNIE CAMPELL HOUSTON TX 77038 (Street, RFD or other) (City) (State) (Zip) GRID # 65066

3) TYPE OF WORK (Check): ☑ New Well ☐ Deepening ☐ Reconditioning ☐ Plugging

4) PROPOSED USE (Check): ☐ Monitor ☐ Environmental Soil Boring ☑ Domestic ☐ Industrial ☐ Irrigation ☐ Injection ☐ Public Supply ☐ De-watering ☐ Testwell
If Public Supply well, were plans submitted to the TNRCC? ☐ Yes ☐ No

5) X

6) WELL LOG:
Date Drilling:
Started 11-25 19 97
Completed 11-26 19 97

DIAMETER OF HOLE

Dia. (in.)	From (ft.)	To (ft.)
7	Surface	150
3 7/8	150	158

7) DRILLING METHOD (Check): ☐ Driven ☐ Air Rotary ☑ Mud Rotary ☐ Bored ☐ Air Hammer ☐ Cable Tool ☐ Jetted ☐ Other

From (ft.)	To (ft.)	Description and color of formation material
0	6	TOP SOIL
6	22	YELLOW SHALE
22	40	RED SHALE
40	55	SAND
55	90	RED SHALE
90	119	SAND
119	137	RED SHALE
137	158	SAND

(Use reverse side of Well Owner's copy, if necessary)

8) Borehole Completion (Check): ☐ Open Hole ☐ Straight Wall ☐ Underreamed ☐ Gravel Packed ☑ Other 2-STRING
If Gravel Packed give interval ... from ____ ft. to ____ ft.

CASING, BLANK PIPE, AND WELL SCREEN DATA:

Dia. (in.)	New or Used	Steel, Plastic, etc. Perf., Slotted, etc. Screen Mfg., if commercial	Setting (ft.) From	Setting (ft.) To	Gage Casting Screen
4	N	PVC	0	142	SCH40
2 1/2	N	PVC SCREEN	142	158	SCH40

9) CEMENTING DATA [Rule 338.44(1)]
Cemented from 0 ft. to 142 ft. No. of sacks used 9
____ ft. to ____ ft. No. of sacks used ____
Method used PRESSURE
Cemented by SUGG WATER WELL
Distance to septic system field lines or other concentrated contamination 105 ft.
Method of verification of above distance PROPERTY OWNER

10) SURFACE COMPLETION
☐ Specified Surface Slab Installed [Rule 338.44(2)(A)]
☑ Specified Steel Sleeve Installed [Rule 338.44(3)(A)]
☐ Pitless Adapter Used [Rule 338.44(3)(b)]
☐ Approved Alternative Procedure Used [Rule 338.71]

11) WATER LEVEL:
Static level 87 ft. below land surface Date 11-26-97
Artesian flow ____ gpm. Date ____

12) PACKERS: Type Depth

13) TYPE PUMP:
☐ Turbine ☐ Jet ☑ Submersible ☐ Cylinder
☐ Other ____
Depth to pump bowls, cylinder, jet, etc., ____ ft.

14) WELL TESTS:
Type test: ☐ Pump ☐ Bailer ☐ Jetted ☐ Estimated
Yield 11.0 gpm with 10 ft. drawdown after 2 hrs.

15) WATER QUALITY:
Did you knowingly penetrate any strata which contained undesirable constituents?
☐ Yes ☑ No If yes, submit "REPORT OF UNDESIRABLE WATER"
Type of water? ____ Depth of strata ____
Was a chemical analysis made? ☐ Yes ☑ No

I hereby certify that this well was drilled by me (or under my supervision) and that each and all of the statements herein are true to the best of my knowledge and belief. I understand that failure to complete items 1 thru 15 will result in the log(s) being returned for completion and resubmittal.

COMPANY NAME SUGG WATER WELL (Type or print) WELL DRILLER'S LICENSE NO. 1006 WPKL

ADDRESS 13501 CHRISMAN #26 HOUSTON TEXAS 77039 (Street or RFD) (City) (State) (Zip)

(Signed) James H. Sugg (Licensed Well Driller) (Signed) ____ (Registered Driller Trainee)

FILE ID SEQ # EMP # DESC CO SEP 10 1999 COMMEN TEMP

Please attach electric log, chemical analysis, and other pertinent information, if available.

TNRCC-0199 (Rev 05-21-96)

White - TNRCC Yellow - DRILLER Pink - WELL OWNER

Send original copy by certified mail to the Texas Water Development Board
P. O. Box 13087
Austin, Texas 78711

State of Texas

WATER WELL REPORT

For TWDB use only
Well No. 63-04-6V
Located on map 4 x 8
Received: 9-7-76
dc

1) OWNER:
Person having well drilled A. Q. GARDNER (Name) Address 3258 BROWNIE CAMPBELL (Street or RFD) HOUSTON TEXAS (City) (State)

Landowner " (Name) Address " (Street or RFD) " (City) " (State)

2) LOCATION OF WELL:
County HARRIS 16 miles in N-W (N.E., S.W., etc.) direction from HOUSTON (Town)

Locate by sketch map showing landmarks, roads, creeks, hiway number, etc.* #10 or
Brownie Campbell
Mueller
FM 149
amap.com
60-61-466
North
(Use reverse side if necessary)

Give legal location with distances and directions from adjacent sections or survey lines.
Labor _____ League _____
Block _____ Survey _____
Abstract No. _____
(NW¼ NE¼ SW¼ SE¼) of Section _____

3) TYPE OF WORK (Check):
New Well ✓ Deepening
Reconditioning Plugging

4) PROPOSED USE (Check):
Domestic ✓ Industrial Municipal
Irrigation Test Well Other

5) TYPE OF WELL (Check):
Rotary ✓ Driven Dug
Cable Jetted Bored

6) WELL LOG:
Diameter of hole 3 7/8 in. Depth drilled 147 ft. Depth of completed well 147 ft. Date drilled 8-12-76
All measurements made from 0 ft. above ground level.

From (ft.)	To (ft.)	Description and color of formation material
0	2	TOP SOIL
2	10	CLAY
10	30	RED CLAY
30	40	GRAY CLAY
40	50	SAND & CLAY
50	60	CLAY
60	80	SAND
80	90	GRAY CLAY
90	100	CLAY
100	120	SAND
120	130	CLAY
130	147	SAND

(Use reverse side if necessary)

9) Casing:
Type: Old ✓ New Steel Plastic ✓ Other
Cemented from _____ ft. to _____ ft.

Diameter (inches)	Setting From (ft.)	To (ft.)	Gage
2	0	139	SCH 40

10) SCREEN:
Type PLASTIC
Perforated ✓ Slotted

Diameter (inches)	Setting From (ft.)	To (ft.)	Slot Size
2	139	147	10

7) COMPLETION (Check):
Straight wall ✓ Gravel packed Other
Under reamed Open Hole

8) WATER LEVEL:
Static level 57 ft. below land surface Date 8-12-76
Artesian pressure _____ lbs. per square inch Date _____
Depth to pump bowls, cylinder, jet, etc., 80 ft. below land surface.

11) WELL TESTS:
Was a pump test made? Yes ✓ If yes, by whom? _____
Yield: _____ gpm with _____ ft. drawdown after _____ hrs.
Bailer test _____ gpm with _____ ft. drawdown after _____ hrs.
Artesian flow _____ gpm
Temperature of water _____

12) WATER QUALITY:
Was a chemical analysis made? Yes No ✓
Did any strata contain undesirable water? Yes No.
Type of water? _____ depth of strata _____

I hereby certify that this well was drilled by me (or under my supervision) and that each and all of the statements herein are true to the best of my knowledge and belief.

NAME JOHN B. LUMPKIN, JR (Type or Print) Water Well Drillers Registration No. 1101

ADDRESS 11630 MUELLER CEM RD (Street or RFD) CYPRESS (City) TEX (State)

(Signed) John B Lumpkin Jr (Water Well Driller) CYFAIR WATER WELL DRILLING SERVICE (Company Name)

Please attach electric log, chemical analysis, and other pertinent information, if available.

*Additional instructions on reverse side.

TWDB6-WD-8

STATE OF TEXAS WELL REPORT for Tracking #150651

Owner:	**BMI Electrial**	Owner Well #:	**No Data**
Address:	**3166 Brownie Campbell Houston, TX 77038**	Grid #:	**65-05-4**
Well Location:	**3166 Brownie Campbell Houston, TX 77038**	Latitude:	**29° 56' 03" N**
		Longitude:	**095° 28' 11" W**
Well County:	**Harris**	Elevation:	**No Data**
Type of Work:	**New Well**	Proposed Use:	**Domestic**

Drilling Start Date: **7/30/2008** Drilling End Date: **7/30/2008**

	Diameter (in.)	*Top Depth (ft.)*	*Bottom Depth (ft.)*
Borehole:	**5.5**	**0**	**130**

Drilling Method: **Mud (Hydraulic) Rotary**

Borehole Completion: **Filter Packed**

	Top Depth (ft.)	*Bottom Depth (ft.)*	*Filter Material*	*Size*
Filter Pack Intervals:	**120**	**130**	**Gravel**	**# 12**

	Top Depth (ft.)	*Bottom Depth (ft.)*	*Description (number of sacks & material)*
Annular Seal Data:	**0**	**10**	**4**
	10	**120**	**14**

Seal Method: **Pressure**

Sealed By: **Driller**

Distance to Property Line (ft.): **40**

Distance to Septic Field or other concentrated contamination (ft.): **N/A**

Distance to Septic Tank (ft.): **No Data**

Method of Verification: **Customer**

Surface Completion: **Surface Sleeve Installed**

Water Level: **80 ft.** below land surface on **2008-07-30** Measurement Method: **Unknown**

Packers: **None**

Type of Pump: **Jet** Pump Depth (ft.): **100**

Well Tests: **Jetted** **Yield: 10 GPM with 10 ft. drawdown after 2 hours**

	Strata Depth (ft.)	Water Type
Water Quality:	**No Data**	**Fresh**

Chemical Analysis Made: **No**

Did the driller knowingly penetrate any strata which contained injurious constituents?: **No**

Certification Data: The driller certified that the driller drilled this well (or the well was drilled under the driller's direct supervision) and that each and all of the statements herein are true and correct. The driller understood that failure to complete the required items will result in the report(s) being returned for completion and resubmittal.

Company Information: **Raymond Services, Inc.**

10011 Airline
Houston, TX 77037

Driller Name: **Zachary Proctor** License Number: **4577**

Apprentice Name: **None**

Comments: **No Data**

Lithology:
DESCRIPTION & COLOR OF FORMATION MATERIAL

Top (ft.)	Bottom (ft.)	Description
0	3	Top Soil
3	12	Clay / Sand
12	20	Yellow Clay
20	50	Clay / Sand
50	75	Red Clay
75	82	Sand Brown
82	95	Clay Brown
95	130	Sand / Gravel

Casing:
BLANK PIPE & WELL SCREEN DATA

Dia. (in.)	New/Used	Type	Setting From/To (ft.)
2	New	PVC	Casing 0 - 120 SCH 40
2	New	PVC	Screen 120 - 130 # 6

IMPORTANT NOTICE FOR PERSONS HAVING WELLS DRILLED CONCERNING CONFIDENTIALITY

TEX. OCC. CODE Title 12, Chapter 1901.251, authorizes the owner (owner or the person for whom the well was drilled) to keep information in Well Reports confidential. The Department shall hold the contents of the well log confidential and not a matter of public record if it receives, by certified mail, a written request to do so from the owner.

Please include the report's Tracking Number on your written request.

Texas Department of Licensing and Regulation
P.O. Box 12157
Austin, TX 78711
(512) 334-5540

STATE OF TEXAS WELL REPORT for Tracking #377757

Owner:	**Adriana Romo**	Owner Well #:	**No Data**
Address:	**13704 Ann Louise Houston, TX 77086**	Grid #:	**65-05-4**
		Latitude:	**29° 56' 00" N**
Well Location:	**13704 Ann Louise Houston, TX 77086**	Longitude:	**095° 28' 10" W**
Well County:	**Harris**	Elevation:	**No Data**
Type of Work:	**New Well**	Proposed Use:	**Domestic**

Drilling Start Date: **10/9/2014** Drilling End Date: **10/10/2014**

	Diameter (in.)	*Top Depth (ft.)*	*Bottom Depth (ft.)*
Borehole:	**6.75**	**0**	**405**
	3.875	**405**	**420**

Drilling Method: **Mud (Hydraulic) Rotary**

Borehole Completion: **2 string**

	Top Depth (ft.)	*Bottom Depth (ft.)*	*Description (number of sacks & material)*
Annular Seal Data:	**0**	**405**	**24 portland**
	0	**10**	**8 ready mix**

Seal Method: **Haliburton Method**

Sealed By: **RWW**

Distance to Property Line (ft.): **10**

Distance to Septic Field or other concentrated contamination (ft.): **80**

Distance to Septic Tank (ft.): **No Data**

Method of Verification: **Owner**

Surface Completion: **Surface Sleeve Installed**

Water Level: **160 ft.** below land surface on **2014-10-10** Measurement Method: **Unknown**

Packers: **K-395**

Type of Pump: **Submersible**

Well Tests: **Jetted** **Yield: 60 GPM**

	Strata Depth (ft.)	Water Type
Water Quality:	**15**	**good**

Chemical Analysis Made: **No**

Did the driller knowingly penetrate any strata which contained injurious constituents?: **No**

Certification Data: The driller certified that the driller drilled this well (or the well was drilled under the driller's direct supervision) and that each and all of the statements herein are true and correct. The driller understood that failure to complete the required items will result in the report(s) being returned for completion and resubmittal.

Company Information: **Robinson Water Well Inc.**

11819 W. Montgomery
Houston, TX 77086

Driller Name: **Kyle Robinson** License Number: **59450**

Comments: **No Data**

Lithology:
DESCRIPTION & COLOR OF FORMATION MATERIAL

Top (ft.)	Bottom (ft.)	Description
405	**420**	**course sand**

Casing:
BLANK PIPE & WELL SCREEN DATA

Dia. (in.)	New/Used	Type	Setting From/To (ft.)
4"	**N**	**PVC**	**Casing 0-405 SCH 40**
2 1/2"	**N**	**PVC**	**Liner 395-405 SCH 40**
2 1/2"	**N**	**PVC**	**Screen 405-420 .008**

IMPORTANT NOTICE FOR PERSONS HAVING WELLS DRILLED CONCERNING CONFIDENTIALITY

TEX. OCC. CODE Title 12, Chapter 1901.251, authorizes the owner (owner or the person for whom the well was drilled) to keep information in Well Reports confidential. The Department shall hold the contents of the well log confidential and not a matter of public record if it receives, by certified mail, a written request to do so from the owner.

Please include the report's Tracking Number on your written request.

Texas Department of Licensing and Regulation
P.O. Box 12157
Austin, TX 78711
(512) 334-5540

STATE OF TEXAS WELL REPORT for Tracking #109811

Owner:	**Marlene Romero**	Owner Well #:	**No Data**
Address:	**13617 Ann Louise Houston, TX 77086**	Grid #:	**65-05-4**
Well Location:	**13617 Ann Louise Houston, TX 77086**	Latitude:	**29° 55' 53" N**
		Longitude:	**095° 28' 13" W**
Well County:	**Harris**	Elevation:	**No Data**
Type of Work:	**New Well**	Proposed Use:	**Domestic**

Drilling Start Date: **4/18/2007** Drilling End Date: **4/18/2007**

	Diameter (in.)	*Top Depth (ft.)*	*Bottom Depth (ft.)*
Borehole:	**5.5**	**0**	**137**

Drilling Method: **Mud (Hydraulic) Rotary**

Borehole Completion: **Straight Wall**

	Top Depth (ft.)	*Bottom Depth (ft.)*	*Description (number of sacks & material)*
Annular Seal Data:	**0**	**10**	**3**
	10	**127**	**13**

Seal Method: **Pressure**

Sealed By: **Driller**

Distance to Property Line (ft.): **40**

Distance to Septic Field or other concentrated contamination (ft.): **50**

Distance to Septic Tank (ft.): **No Data**

Method of Verification: **Customer**

Surface Completion: **Surface Sleeve Installed**

Water Level: **No Data** on **2007-04-18** Measurement Method: **Unknown**

Packers: **Shelling 127**

Type of Pump: **Jet** Pump Depth (ft.): **100**

Well Tests: **Jetted** **No Test Data Specified**

	Strata Depth (ft.)	Water Type
Water Quality:	**No Data**	**Fresh**

Chemical Analysis Made: **No**

Did the driller knowingly penetrate any strata which contained injurious constituents?: **No**

Certification Data: The driller certified that the driller drilled this well (or the well was drilled under the driller's direct supervision) and that each and all of the statements herein are true and correct. The driller understood that failure to complete the required items will result in the report(s) being returned for completion and resubmittal.

Company Information: **Raymond Services, Inc.**

10011 Airline
Houston, TX 77037

Driller Name: **Zachary Proctor** License Number: **4577**

Comments: **No Data**

Lithology:
DESCRIPTION & COLOR OF FORMATION MATERIAL

Top (ft.)	Bottom (ft.)	Description
0	**3**	**Top Soil**
3	**27**	**Yellow Clay**
27	**57**	**Red Sand # 6**
57	**75**	**Red Clay**
75	**87**	**Sand White # 10**
87	**100**	**Gray Clay**
100	**137**	**Sand Gravel # 12**

Casing:
BLANK PIPE & WELL SCREEN DATA

Dia. (in.)	New/Used	Type	Setting From/To (ft.)
2	**New**	**Plastic**	**Casing 0 - 137 SCH 40**
2	**New**	**Plastic**	**Screen 137 - 145**

IMPORTANT NOTICE FOR PERSONS HAVING WELLS DRILLED CONCERNING CONFIDENTIALITY

TEX. OCC. CODE Title 12, Chapter 1901.251, authorizes the owner (owner or the person for whom the well was drilled) to keep information in Well Reports confidential. The Department shall hold the contents of the well log confidential and not a matter of public record if it receives, by certified mail, a written request to do so from the owner.

Please include the report's Tracking Number on your written request.

Texas Department of Licensing and Regulation
P.O. Box 12157
Austin, TX 78711
(512) 334-5540

STATE OF TEXAS WELL REPORT for Tracking #138069

Owner:	**Rock of Salvation**	Owner Well #:	**No Data**
Address:	**3160 Brownie Campbell Houston, TX 77038**	Grid #:	**65-05-4**
Well Location:	**3160 Brownie Campbell Houston, TX 77038**	Latitude:	**29° 56' 00" N**
		Longitude:	**095° 28' 09" W**
Well County:	**Harris**	Elevation:	**No Data**
Type of Work:	**New Well**	Proposed Use:	**Domestic**

Drilling Start Date: **3/20/2008** Drilling End Date: **3/20/2008**

	Diameter (in.)	*Top Depth (ft.)*	*Bottom Depth (ft.)*
Borehole:	**5.5**	**0**	**52**

Drilling Method: **Mud (Hydraulic) Rotary**

Borehole Completion: **Filter Packed**

	Top Depth (ft.)	*Bottom Depth (ft.)*	*Filter Material*	*Size*
Filter Pack Intervals:	**22**	**52**	**Gravel**	**# 12**

	Top Depth (ft.)	*Bottom Depth (ft.)*	*Description (number of sacks & material)*
Annular Seal Data:	**0**	**10**	**4**
	10	**22**	**2**

Seal Method: **Pressure**

Sealed By: **Driller**

Distance to Property Line (ft.): **24**

Distance to Septic Field or other concentrated contamination (ft.): **50**

Distance to Septic Tank (ft.): **No Data**

Method of Verification: **Customer**

Surface Completion: **Surface Sleeve Installed**

Water Level: **4 ft.** below land surface on **2008-03-20** Measurement Method: **Unknown**

Packers: **None**

Type of Pump: **Jet** Pump Depth (ft.): **30**

Well Tests: **Jetted** **Yield: 10 GPM with 5 ft. drawdown after 2 hours**

	Strata Depth (ft.)	Water Type
Water Quality:	**No Data**	**Fresh**

Chemical Analysis Made: **No**

Did the driller knowingly penetrate any strata which contained injurious constituents?: **No**

Certification Data: The driller certified that the driller drilled this well (or the well was drilled under the driller's direct supervision) and that each and all of the statements herein are true and correct. The driller understood that failure to complete the required items will result in the report(s) being returned for completion and resubmittal.

Company Information: **Raymond Services, Inc.**

10011 Airline
Houston, TX 77037

Driller Name: **Zachary Proctor** License Number: **4577**

Apprentice Name: **None**

Comments: **No Data**

Lithology:
DESCRIPTION & COLOR OF FORMATION MATERIAL

Top (ft.)	Bottom (ft.)	Description
0	3	Top Soil
3	10	Clay/Sand
10	17	Yellow Clay
17	18	Rock
18	22	Clay Red
22	52	Sand Brown # 8

Casing:
BLANK PIPE & WELL SCREEN DATA

Dia. (in.)	New/Used	Type	Setting From/To (ft.)
2	New	Plastic Casing	0 - 22 SCH 40
2	New	Screen # 6	22 - 52

IMPORTANT NOTICE FOR PERSONS HAVING WELLS DRILLED CONCERNING CONFIDENTIALITY

TEX. OCC. CODE Title 12, Chapter 1901.251, authorizes the owner (owner or the person for whom the well was drilled) to keep information in Well Reports confidential. The Department shall hold the contents of the well log confidential and not a matter of public record if it receives, by certified mail, a written request to do so from the owner.

Please include the report's Tracking Number on your written request.

Texas Department of Licensing and Regulation
P.O. Box 12157
Austin, TX 78711
(512) 334-5540

65-05-4EE

Send original copy by certified mail to the Texas Department of Water Resources P. O. Box 13087 Austin, Texas 78711

State of Texas
WATER WELL REPORT

ATTENTION OWNER: *Confidentiality Privilege Notice on Reverse Side*

Texas Water Well Drillers Board P. O. Box 13087 Austin, Texas 78711

1) OWNER Angel Flores (Name) Address 13634 Ralph Culver (Street or RFD) Houston (City) Texas (State) (Zip)

2) LOCATION OF WELL: County Harris 18 miles in N.W. (N.E., S.W., etc.) direction from Houston (Town)

Driller must complete the legal description to the right with distance and direction from two intersecting section or survey lines, or he must locate and identify the well on an official Quarter- or Half-Scale Texas County General Highway Map and attach the map to this form.

☐ Legal description:
Section No. _____ Block No. _____ Township _____
Abstract No. _____ Survey Name _____
Distance and direction from two intersecting section or survey lines _____
☑ See attached map.

3) TYPE OF WORK (Check): ☑ New Well ☐ Deepening ☐ Reconditioning ☐ Plugging

4) PROPOSED USE (Check): ☑ Domestic ☐ Industrial ☐ Public Supply ☐ Irrigation ☐ Test Well ☐ Other _____

5) DRILLING METHOD (Check): ☑ Mud Rotary ☐ Air Hammer ☐ Driven ☐ Bored ☐ Air Rotary ☐ Cable Tool ☐ Jetted ☐ Other _____

6) WELL LOG:

Date drilled 5/9/83

DIAMETER OF HOLE Dia. (in.)	From (ft.)	To (ft.)
6½	Surface	155

7) BOREHOLE COMPLETION: ☐ Open Hole ☐ Straight Wall ☐ Underreamed ☐ Gravel Packed ☑ Other Cemented
If Gravel Packed give interval . . . from _____ ft. to _____ ft.

From (ft.)	To (ft.)	Description and color of formation material
0	5	Blackland
5	30	red & gray clay
30	35	fine red sand
35	49	red & gray clay
49	72	fine sand
72	95	red & gray clay
95	119	coarse sand
119	129	blue clay
129	155	coarse sand

8) CASING, BLANK PIPE, AND WELL SCREEN DATA:

Dia. (in.)	New or Used	Steel, Plastic, etc. Perf., Slotted, etc. Screen Mgf., if commercial	Setting (ft.) From	Setting (ft.) To	Gage Casing Screen
4"	New	Plastic Casing	0	140	40
2½"	New	Plastic Screen	145	155	12

CEMENTING DATA
Cemented from 140 ft. to 50 ft.
Method used Pressurized
Cemented by Ind. (Company or Individual)

9) WATER LEVEL:
Static level 80 ft. below land surface Date 5/10/83
Artesian flow _____ gpm. Date _____

10) PACKERS: Type Depth
2½"x4" 3 Ring R&R 137'

RECEIVED
SEP 12 1983
DEPT. OF WATER RESOURCES

(Use reverse side if necessary)

11) TYPE PUMP:
☐ Turbine ☐ Jet ☐ Submersible ☐ Cylinder ☐ Other _____
Depth to pump bowls, cylinder, jet, etc., _____ ft.

12) WELL TESTS:
☐ Type Test: ☐ Pump ☐ Bailer ☐ Jetted ☐ Estimated
Yield: _____ gpm with _____ ft. drawdown after _____ hrs.

13) WATER QUALITY:
Did you knowingly penetrate any strata which contained undesirable water? ☐ Yes ☑ No
If yes, submit "REPORT OF UNDESIRABLE WATER"
Type of water? Fresh Depth of strata 26'
Was a chemical analysis made? ☐ Yes ☑ No

I hereby certify that this well was drilled by me (or under my supervision) and that each and all of the statements herein are true to the best of my knowledge and belief.

COMPANY NAME Osmelle Potter Drilling Co. (Type or Print) Water Well Driller's License No. 1872

ADDRESS 5717 Chippewa (Street or RFD) Houston (City) Texas (State) 77086 (Zip)

(Signed) Bobby Potter (Licensed Water Well Driller) (Signed) _____ (Registered Driller Trainee)

Please attach electric log, chemical analysis, and other pertinent information, if available.

For TDWR use only
Well No. 65-05-4EE
Located on map YESC-F-S.

TDWR-0392 (Rev. 5-27-82)

DEPARTMENT OF WATER RESOURCES COPY

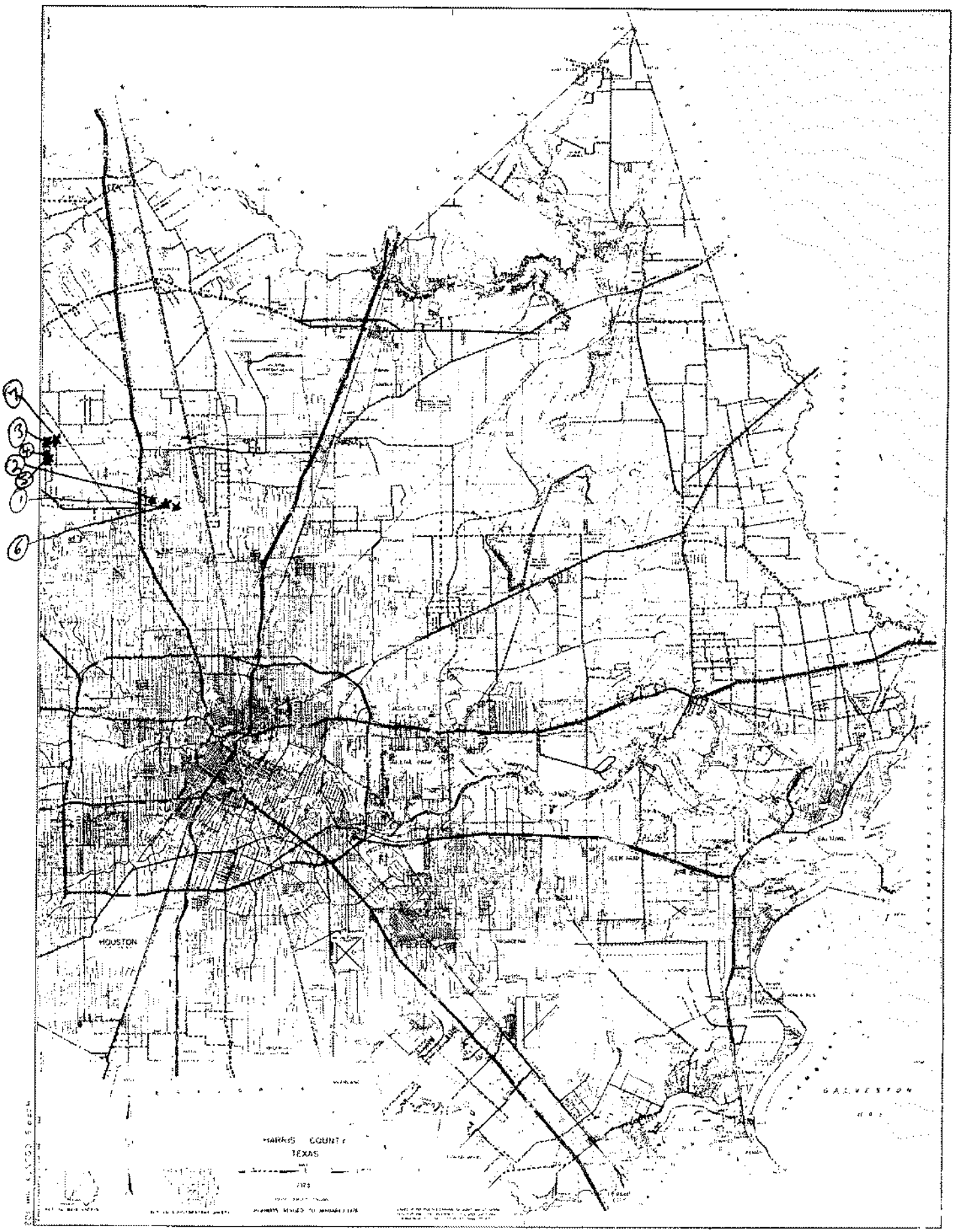
HOUSTON
GALVESTON
HARRIS COUNTY
TEXAS

Send original copy by certified mail to: Texas Water Commission, P.O. Box 13087, Austin, TX 78711-3087

Please use black ink.

ATTENTION OWNER: *Confidentiality Privilege Notice on Reverse Side*

State of Texas WELL REPORT

Texas Water Well Drillers Board
P.O. Box 13087
Austin, TX 78711-3087
512-371-6299

1) OWNER Steve Leggio (Name) ADDRESS 13525 ANNA Louise Hou (Street or RFD) (City) TX (State) 77086 (Zip)

2) LOCATION OF WELL: County Harris, 15 miles in NNW (NE, SW, etc.) direction from Houston (Town)

Driller must complete the legal description below with distance and direction from two intersecting section or survey lines, or he must locate and identify the well on an official Quarter- or Half-Scale Texas County General Highway Map and attach the map to this form.

☐ LEGAL DESCRIPTION:
Section No. _____ Block No. _____ Township _____ Abstract No. _____ Survey Name _____
Distance and direction from two intersecting section or survey lines _____

☑ SEE ATTACHED MAP (2) 65.6.4

3) TYPE OF WORK (Check): ☑ New Well ☐ Deepening ☐ Reconditioning ☐ Plugging

4) PROPOSED USE (Check): ☑ Domestic ☐ Industrial ☐ Monitor ☐ Public Supply ☐ Irrigation ☐ Test Well ☐ Injection ☐ De-Watering

5) DRILLING METHOD (Check): ☐ Driven ☑ Mud Rotary ☐ Air Hammer ☐ Jetted ☐ Bored ☐ Air Rotary ☐ Cable Tool ☐ Other _____

6) WELL LOG:
Date Drilling: Started 6-24 1994 Completed 6-29 1994

DIAMETER OF HOLE Dia. (in.)	From (ft.)	To (ft.)
6 3/4	Surface	370
4 1/2	370	383

7) BOREHOLE COMPLETION:
☐ Open Hole ☑ Straight Wall ☐ Underreamed
☐ Gravel Packed ☐ Other _____
If Gravel Packed give interval . . . from _____ ft. to _____ ft.

From (ft.)	To (ft.)	Description and color of formation material	
0-17	C	306-326	C
17-39	S	326-335	S
39-139	C	335-370	C
139-155	S	370-380	S
155-218	C	380-383	Rock
218-258	S		
258-268	C		
268-275	S		
275-288	C		
288-306	S		

(Use reverse side if necessary)

8) CASING, BLANK PIPE, AND WELL SCREEN DATA:

Dia. (in.)	New or Used	Steel, Plastic, etc. Perf., Slotted, etc. Screen Mfg., if commercial	Setting (ft.) From	Setting (ft.) To	Gage Casing Screen
4	N	PVC	0	370	40
2 1/2	N	PVC	370	380	10

RECEIVED AUG 23 1994 TEXAS NATURAL RESOURCE CONSERVATION COMMISSION

9) CEMENTING DATA [Rule 287.44(1)]
Cemented from 0 ft. to 100 ft. No. of Sacks Used 9 sk
320 ft. to 370 ft. No. of Sacks Used 7 sk
Method used Circ w/ 10% gel
Cemented by DLW

13) TYPE PUMP:
☐ Turbine ☐ Jet ☐ Submersible ☐ Cylinder
☐ Other _____
Depth to pump bowls, cylinder, jet, etc., _____ ft.

10) SURFACE COMPLETION
☐ Specified Surface Slab Installed [Rule 287.44(2)(A)]
☑ Specified Steel Sleeve Installed [Rule 287.44(3)(A)]
☐ Pitless Adapter Used [Rule 287.44(3)(B)]
☐ Approved Alternative Procedure Used [Rule 287.71]

14) WELL TESTS:
Type Test: ☐ Pump ☐ Bailer ☑ Jetted ☑ Estimated
Yield: 30 gpm with _____ ft. drawdown after _____ hrs.

11) WATER LEVEL:
Static level 203 ft. below land surface Date 6-29-94
Artesian flow _____ gpm. Date _____

15) WATER QUALITY:
Did you knowingly penetrate any strata which contained undesirable constituents?
☐ Yes ☑ No If yes, submit "REPORT OF UNDESIRABLE WATER"
Type of water? _____ Depth of strata _____
Was a chemical analysis made? ☐ Yes ☐ No

12) PACKERS: Type Depth

I hereby certify that this well was drilled by me (or under my supervision) and that each and all of the statements herein are true to the best of my knowledge and belief. I understand that failure to complete items 1 thru 15 will result in the log(s) being returned for completion and resubmittal.

COMPANY NAME Lowe Water Wells Inc (Type or print) WELL DRILLER'S LICENSE NO. 1182 WI

ADDRESS P.O. Box 89 (Street or RFD) Porter (City) Tex (State) 77365 (Zip)

(Signed) Homer R Lowe (Licensed Well Driller) (Signed) _____ (Registered Driller Trainee)

Please attach electric log, chemical analysis, and other pertinent information, if available.

For TWC use only: Well No 2 Located on map 65.5.4

TWC-0199 (Rev. 05-18-90)

TEXAS WATER COMMISSION COPY

4820111735

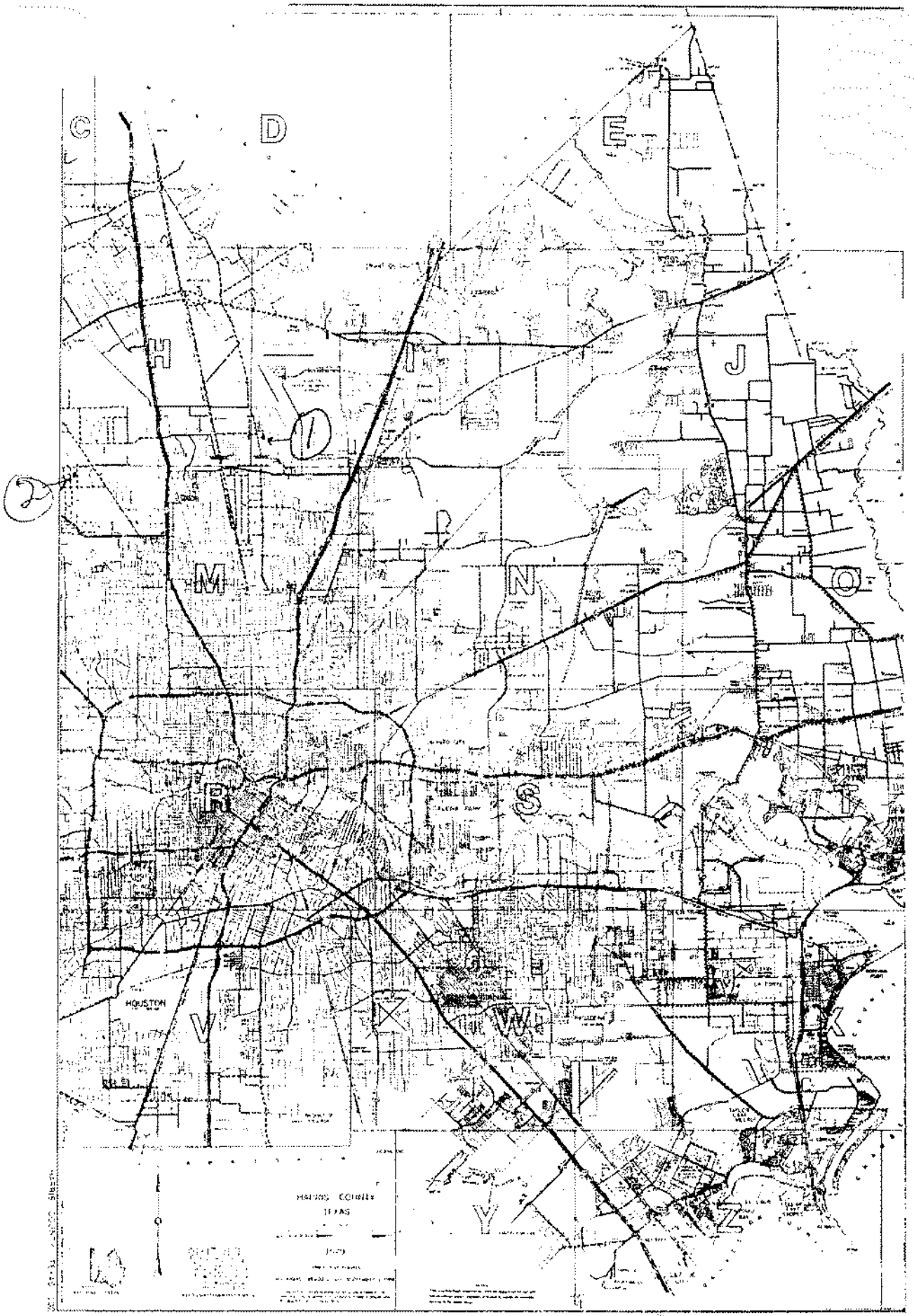
C
D
E
H
I
J
1
2
M
N
O
R
S
T
HOUSTON
V
X
W
Y
Z
HARRIS COUNTY
TEXAS

...l copy by certified mail to: Texas Water Comm...on, P.O. Box 13087, Austin, Texas 78711

Please use black ink.

ATTENTION OWNER: *Confidentiality Privilege Notice on Reverse Side*

State of Texas
WELL REPORT

Texas Water Well Drillers Board
P.O. Box 13087
Austin, Texas 78711

1) OWNER Flora Flores (Name) ADDRESS 13626 Culver Hou Tx. 77086 (Street or RFD) (City) (State) (Zip)

2) LOCATION OF WELL: County HARRIS . 7 miles in W (NE, SW, etc.) direction from Aldine (Town)

Driller must complete the legal description below with distance and direction from two intersecting section or survey lines, or he must locate and identify the well on an official Quarter- or Half-Scale Texas County General Highway Map and attach the map to this form.

☐ LEGAL DESCRIPTION:

Section No. _____ Block No. _____ Township _____ Abstract No. _____ Survey Name _____

Distance and direction from two intersecting section or survey lines _____

☑ SEE ATTACHED MAP (1)

3) TYPE OF WORK (Check):
☑ New Well ☐ Deepening ☐ Reconditioning ☐ Plugging

4) PROPOSED USE (Check):
☑ Domestic ☐ Industrial ☐ Monitor ☐ Public Supply ☐ Irrigation ☐ Test Well ☐ Injection ☐ De-Watering

5) DRILLING METHOD (Check):
☑ Mud Rotary ☐ Air Hammer ☐ Jetted ☐ Bored ☐ Air Rotary ☐ Cable Tool ☐ Other _____ ☐ Driven

6) WELL LOG:
Date Drilling: Started 1-13 19 92 Completed 1-14 19 92

DIAMETER OF HOLE

Dia. (in.)	From (ft.)	To (ft.)
6½	Surface	

7) BOREHOLE COMPLETION:
☐ Open Hole ☑ Straight Wall ☐ Underreamed ☐ Gravel Packed ☐ Other _____
If Gravel Packed give interval . . . from _____ ft. to _____ ft.

From (ft.)	To (ft.)	Description and color of formation material
0	30	C
30	36	S
36	84	C
84	107	S
107	138	C
138	155	S
155	160	C

(Use reverse side if necessary)

8) CASING, BLANK PIPE, AND WELL SCREEN DATA:

Dia. (in.)	New or Used	Steel, Plastic, etc. Perf., Slotted, etc. Screen Mfg., if commercial	Setting (ft.) From	Setting (ft.) To	Gage Casting Screen
4	N	PVC	0	145	40
3½	N	PVC	145	153	8

RECEIVED
FEB 5 1992
TEXAS WATER WELL DRILLERS BOARD

9) CEMENTING DATA [Rule 287.44(1)]
Cemented from 0 ft. to 15 ft. No. of Sacks Used 5
100 ft. to 145 ft. No. of Sacks Used 5
Method used Circ
Cemented by Inv

10) SURFACE COMPLETION
☐ Specified Surface Slab Installed [Rule 287.44(2)(A)]
☑ Specified Steel Sleeve Installed [Rule 287.44(3)(A)]
☐ Pitless Adapter Used [Rule 287.44(3)(B)]
☐ Approved Alternative Procedure Used [Rule 287.71]

11) WATER LEVEL:
Static level 85½ ft. below land surface Date 1-14-92
Artesian flow _____ gpm. Date _____

12) PACKERS: Type Depth

13) TYPE PUMP:
☐ Turbine ☐ Jet ☐ Submersible ☐ Cylinder ☐ Other _____
Depth to pump bowls, cylinder, jet, etc., _____ ft.

14) WELL TESTS:
Type Test: ☐ Pump ☐ Bailer ☐ Jetted ☐ Estimated
Yield: _____ gpm with _____ ft. drawdown after _____ hrs.

15) WATER QUALITY:
Did you knowingly penetrate any strata which contained undesirable constituents?
☐ Yes ☑ No If yes, submit "REPORT OF UNDESIRABLE WATER"
Type of water? _____ Depth of strata _____
Was a chemical analysis made? ☐ Yes ☐ No

I hereby certify that this well was drilled by me (or under my supervision) and that each and all of the statements herein are true to the best of my knowledge and belief. I understand that failure to complete items 1 thru 15 will result in the log(s) being returned for completion and resubmittal.

COMPANY NAME Lowe Water Wells Inc (Type or print) WELL DRILLER'S LICENSE NO. 1182

ADDRESS P.O. Box 89 (Street or RFD) Porter (City) Tx (State) 77365 (Zip)

(Signed) Homer L. Lowe (Licensed Well Driller) (Signed) _____ (Registered Driller Trainee)

Please attach electric log, chemical analysis, and other pertinent information, if available.

For TWC use only: Well No. _____ Located on map 65-5-4

WWD-012 (Rev. 05-18-90)

TEXAS WATER COMMISSION COPY

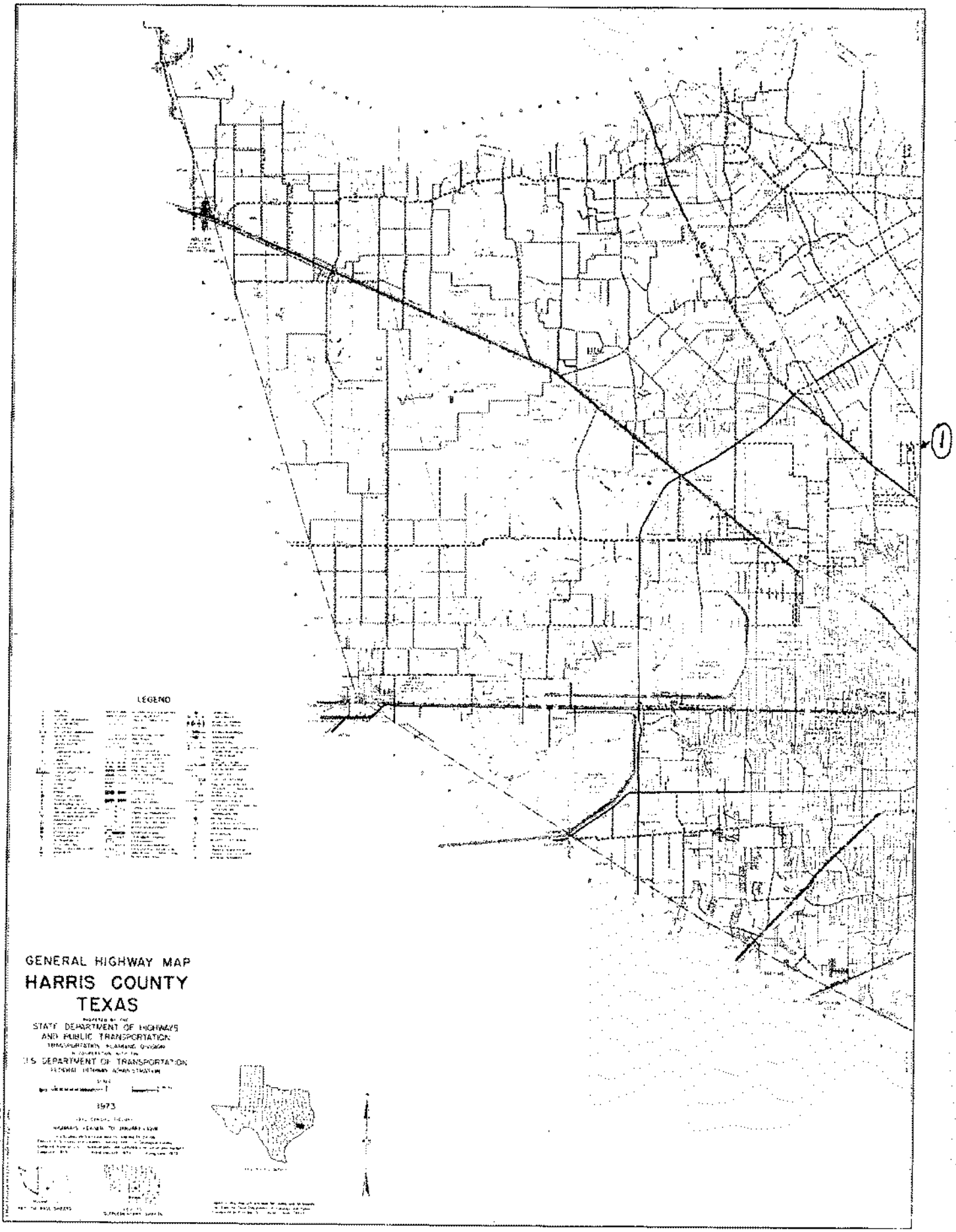
LEGEND
GENERAL HIGHWAY MAP
HARRIS COUNTY
TEXAS
STATE DEPARTMENT OF HIGHWAYS AND PUBLIC TRANSPORTATION
U.S. DEPARTMENT OF TRANSPORTATION
1973
HARRIS COUNTY

Send original copy by certified mail to the Texas Department of Water Resources P. O. Box 13087 Austin, Texas 78711

State of Texas
WATER WELL REPORT

ATTENTION OWNER: *Confidentiality Privilege Notice on Reverse Side*

For TDWR use only
Well No. 65-05-811
Located on map YES
Received: [illegible]

1) OWNER Tony Gonzales (Name) Address 13607 Ann Louise Houston Tex (Street or RFD) (City) (State) (Zip)

2) LOCATION OF WELL: County HARRIS 10 miles in N (N.E., S.W., etc.) direction from HOUSTON (Town)

Driller must complete the legal description to the right with distance and direction from two intersecting section or survey lines, or he must locate and identify the well on an official Quarter- or Half-Scale Texas County General Highway Map and attach the map to this form.

☐ Legal description:
Section No. ____ Block No. ____ Township ____
Abstract No. ____ Survey Name ____
Distance and direction from two intersecting section or survey lines ____
☒ See attached map.

3) TYPE OF WORK (Check): ☒ New Well ☐ Deepening ☐ Reconditioning ☐ Plugging

4) PROPOSED USE (Check): ☒ Domestic ☐ Industrial ☐ Public Supply ☐ Irrigation ☐ Test Well ☐ Other ____

5) DRILLING METHOD (Check): ☒ Mud Rotary ☐ Air Hammer ☐ Driven ☐ Bored ☐ Air Rotary ☐ Cable Tool ☐ Jetted ☐ Other ____

6) WELL LOG:

Date drilled 4-12-80

DIAMETER OF HOLE

Dia (in.)	From (ft.)	To (ft.)
6 3/4"	Surface	154'

7) BOREHOLE COMPLETION: ☐ Open Hole ☒ Straight Wall ☐ Underreamed ☐ Gravel Packed ☐ Other ____
If Gravel Packed give interval . . . from ____ ft. to ____ ft.

From (ft.)	To (ft.)	Description and color of formation material
0	20	CLAY
20	32	SAND - WHITE
32	60	CLAY Red
60	87	Red SAND
87	114	Red CLAY
114	154	BROWN SAND

8) CASING, BLANK PIPE, AND WELL SCREEN DATA:

Dia. (in.)	New or Used	Steel, Plastic, etc. Perf., Slotted, etc. Screen Mfr., if commercial	Setting (ft.) From	Setting (ft.) To	Gage Casing Screen
4"	New	PVC	0	144	
4"	New	PVC SLOTED PIPE	144	154	12

CEMENTING DATA
Cemented from GRAVITY ft. to 10 ft.
Method used ____
Cemented by THOMAS (Company or Individual)

RECEIVED
AUG 24 1981
CR/TDWR

9) WATER LEVEL:
Static level 65 ft. below land surface Date 4-12-80
Artesian flow 50 gpm. Date 4-12-80

10) PACKERS: Type Depth
4 - Rubber 144' - 140' -
Formation 130' + 120' -

11) TYPE PUMP:
☐ Turbine ☐ Jet ☒ Submersible ☐ Cylinder
☐ Other ____
Depth to pump bowls, cylinder, jet, etc. 126 ft.

(Use reverse side if necessary)

13) WATER QUALITY:
Did you knowingly penetrate any strata which contained undesirable water? ☐ Yes ☒ No
If yes, submit "REPORT OF UNDESIRABLE WATER"
Type of water? ____ Depth of strata ____
Was a chemical analysis made? ☐ Yes ☒ No

12) WELL TESTS:
☐ Type Test: ☒ Pump ☐ Bailer ☐ Jetted ☐ Estimated
Yield: 10 gpm with 5 ft. drawdown after 2 hrs.

I hereby certify that this well was drilled by me (or under my supervision) and that each and all of the statements herein are true to the best of my knowledge and belief.

NAME Thomas Buffkin (Type or print) Water Well Drillers Registration No. 1944
ADDRESS 4114 Bissonnet (Street or RFD) Houston (City) Texas (State) 77037 (Zip)
(Signed) Thomas (Water Well Driller) Thomas Water Well S... (Company Name)

Please attach electric log, chemical analysis, and other pertinent information, if available.

TDWR-0392 (Rev. 1-12-79)

DEPARTMENT OF WATER RESOURCES COPY

4820112400

IMPORTANT NOTICE FOR PERSONS HAVING WELLS DRILLED CONCERNING PRIVILEGE OF CONFIDENTIALITY

The Water Well Drillers Board and the Department of Water Resources are concerned that some persons having water wells drilled may not be aware of the confidentiality privilege provision of Section 5 of the Water Well Drillers Act. Section 5, the Reporting of Well Logs, reads as follows:

> "Every registered water well driller drilling, deepening, or otherwise altering a water well within this State shall make and keep, or cause to be made and kept, a legible and accurate well log, and within sixty (60) days from the completion or cessation of drilling, deepening or otherwise altering such a water well, shall deliver or transmit by certified mail a copy of such well log to the Commission, and the owner thereof or the person having had such well drilled. The well log required herein shall at the request in writing to the Commission, by certified mail, by the owner or the person having such well drilled be held as confidential mat-

logs of
the abo
the Tex

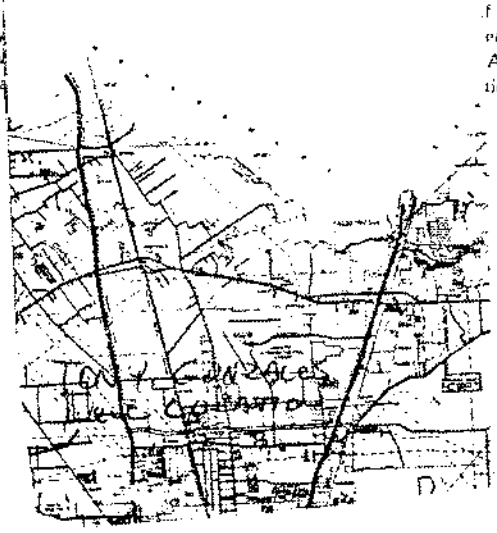

f you wish, assure that
erm "Commission" in
Act now properly means
tin, Texas 78711).

RECEIVED
AUG 29 1980
DEPT. OF
WATER RESOURCES

Please use black ink.
Send original copy by certified mail to the Texas Water Commission P.O. Box 13087 Austin, Texas 78711

State of Texas
WATER WELL REPORT

ATTENTION OWNER: *Confidentiality Privilege Notice on Reverse Side*

Texas Water Well Drillers Board
P. O. Box 13087
Austin, Texas 78711

1) OWNER PATSY R. RIDDLE (Name) Address 3178 BROWNIE CAMPELL HOU. TEX. (Street or RFD) (City) (State) (Zip)

2) LOCATION OF WELL: County HARRIS 5 miles in NW (N.E., S.W., etc.) direction from HOUSTON (Town)

Driller must complete the legal description to the right with distance and direction from two intersecting section or survey lines, or he must locate and identify the well on an official Quarter or Half-Scale Texas County General Highway Map and attach the map to this form.

☐ Legal description:
Section No. _____ Block No. _____ Township _____
Abstract No. _____ Survey Name _____
Distance and direction from two intersecting section or survey lines _____
☐ See attached map.

3) TYPE OF WORK (Check): ☑ New Well ☐ Deepening ☐ Reconditioning ☐ Plugging

4) PROPOSED USE (Check): ☑ Domestic ☐ Industrial ☐ Monitor ☐ Public Supply ☐ Irrigation ☐ Test Well ☐ Injection ☐ Other _____

5) DRILLING METHOD (Check): ☐ Driven ☑ Mud Rotary ☐ Air Hammer ☐ Jetted ☐ Bored ☐ Air Rotary ☐ Cable Tool ☐ Other _____

6) WELL LOG:
Date Drilling: Started 5-28- 1988 Completed 6-1- 1988

DIAMETER OF HOLE Dia. (in.)	From (ft.)	To (ft.)
4½	Surface	156

From (ft.)	To (ft.)	Description and color of formation material
0	24	Sandy Clay
24	46	Red Clay
46	54	Red Sand
54	90	White Clay
90	115	Sandy Shale
115	130	BLUE Clay
130	156	Coarse White Sand

7) BOREHOLE COMPLETION:
☐ Open Hole ☑ Straight Wall ☐ Undereamed ☐ Gravel Packed ☐ Other _____
If Gravel Packed give interval . . . from _____ ft. to _____ ft.

8) CASING, BLANK PIPE, AND WELL SCREEN DATA:

Dia. (in.)	New or Used	Steel, Plastic, etc. Perf., Slotted, etc. Screen Mgf., if commercial	Setting (ft.) From	Setting (ft.) To	Gage Casing Screen
2	N	PVC	Surf	144	
		12 #2 PVC Screen	144	156	010GP

9) CEMENTING DATA (Rule 319.44(b))
Cemented from Surf ft. to 100 ft. No. of Sacks Used 10
_____ ft. to _____ ft. No. of Sacks Used _____
Method used Pressure
Cemented by L.F HULL

10) SURFACE COMPLETION
☑ Specified Surface Slab Installed (Rule 319.44(c))
☐ Pitless Adapter Used (Rule 319.44(d))
☐ Approved Alternative Procedure Used (Rule 319.71)

11) WATER LEVEL:
Static level 98 ft. below land surface Date 6-1-88
Artesian flow _____ gpm. Date _____

12) PACKERS: 3 Type Rubber Depth 120-130-140

13) TYPE PUMP:
☐ Turbine ☑ Jet ☐ Submersible ☐ Cylinder ☐ Other _____
Depth to pump bowls, cylinder, jet, etc., _____ ft.

14) WELL TESTS:
Type Test: ☐ Pump ☐ Bailer ☑ Jetted ☐ Estimated
Yield: 10 gpm with 0 ft. drawdown after 1½ hrs.

RECEIVED
AUG 26 1988
TEXAS WATER COMMISSION

(Use reverse side if necessary)

15) WATER QUALITY:
Did you knowingly penetrate any strata which contained undesirable water? ☐ Yes ☑ No
If yes, submit "REPORT OF UNDESIRABLE WATER"
Type of water? _____ Depth of strata _____
Was a chemical analysis made? ☐ Yes ☑ No

I hereby certify that this well was drilled by me (or under my supervision) and that each and all of the statements herein are true to the best of my knowledge and belief. I understand that failure to complete items 1 thru 12 will result in the log(s) being returned for completion and resubmittal.

COMPANY NAME L F HULL (Type or Print) Water Well Driller's License No. 02044 W

ADDRESS 4933 Hartwick (Street or RFD) HOUSTON (City) TEXAS (State) 77093 (Zip)

(Signed) L. F. Hull (Licensed Water Well Driller) (Signed) _____ (Registered Driller Trainee)

Please attach electric log, chemical analysis, and other pertinent information, if available.

For TWC use only
Well No. 65-06-8
Located on map _____

WWD-012 (Rev 01-28-87)

TEXAS WATER COMMISSION COPY

4820115404

PATSY R. RIDDLE

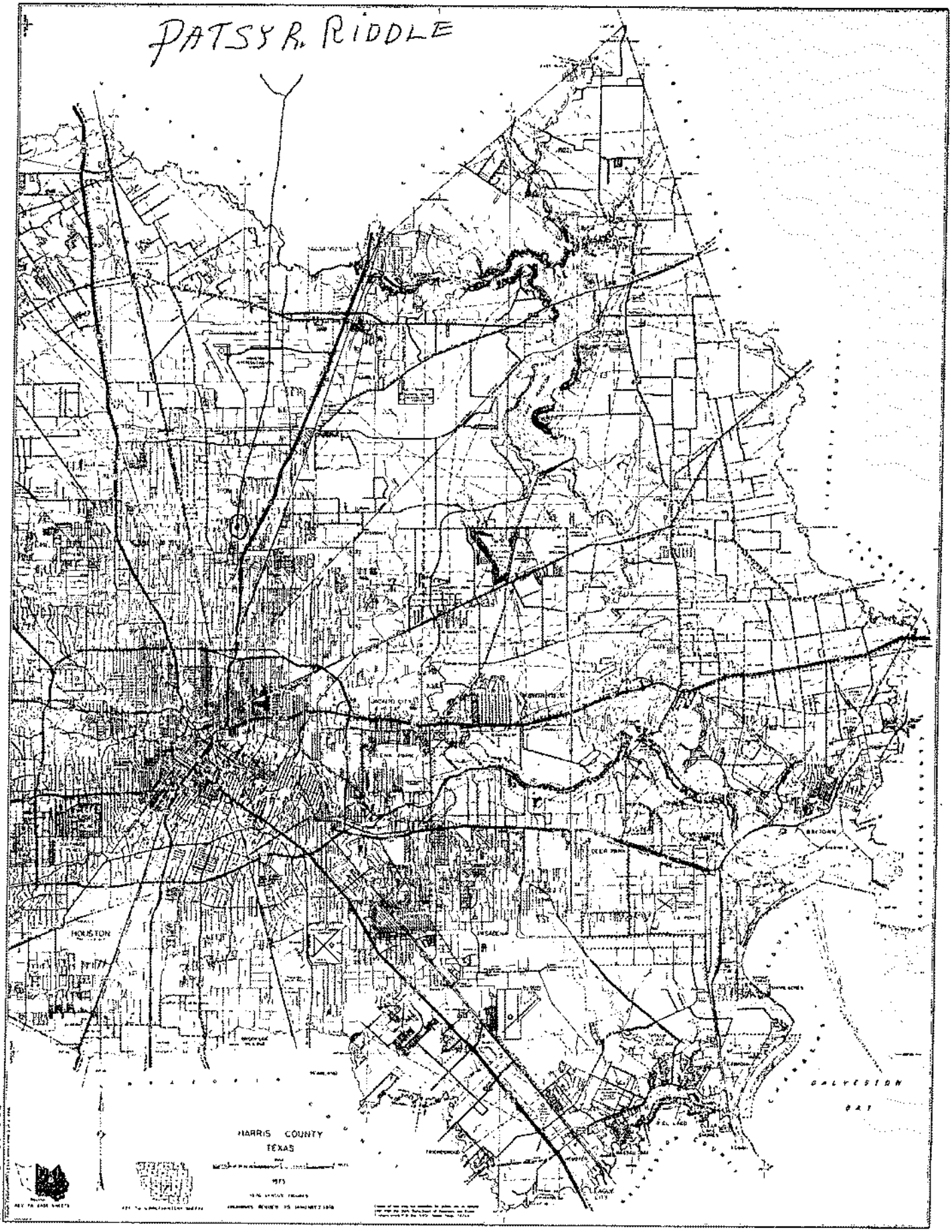

201 HARRIS COUNTY TEXAS

Send original copy by certified return receipt requested mail to: TNRCC, MC 177, P.O. Box 13087, Austin, TX 78711-3087

ATTENTION OWNER: *Confidentiality Privilege Notice on on reverse side of Well Owner's copy (pink)*

State of Texas
WELL REPORT

Texas Water Well Drillers Advisory Council
MC 177
P.O. Box 13087
Austin, TX 78711-3087
512-239-0530

1) OWNER Zacarias Trujillo (Name) ADDRESS 13715 Ann Louise (Street or RFD) Houston (City) Tx (State) 77086 (Zip)

2) ADDRESS OF WELL: County Harris (Street, RFD or other) Same (City) (State) (Zip) GRID # 65-05-4

3) TYPE OF WORK (Check): ☒ New Well ☐ Deepening ☐ Reconditioning ☐ Plugging

4) PROPOSED USE (Check): ☐ Monitor ☐ Environmental Soil Boring ☒ Domestic ☐ Industrial ☐ Irrigation ☐ Injection ☐ Public Supply ☐ De-watering ☐ Testwell
If Public Supply well, were plans submitted to the TNRCC? ☐ Yes ☐ No

5)

6) WELL LOG:
Date Drilling: Started 6-12 1998 Completed 6-15 1998

DIAMETER OF HOLE

Dia. (in.)	From (ft.)	To (ft.)
7 3/4	Surface	310
4 1/2	310	340

7) DRILLING METHOD (Check): ☐ Driven ☒ Mud Rotary ☐ Bored ☐ Air Rotary ☐ Air Hammer ☐ Cable Tool ☐ Jetted ☐ Other

8) Borehole Completion (Check): ☐ Open Hole ☐ Straight Wall ☐ Underreamed ☐ Gravel Packed ☒ Other 2-String
If Gravel Packed give interval ... from ____ ft. to ____ ft.

From (ft.)	To (ft.)	Description and color of formation material
0	66	C
66	72	S
72	89	C
89	127	S
127	225	C
225	295	S
295	310	C
310	333	S
333	340	Knotty

(Use reverse side of Well Owner's copy, if necessary)

CASING, BLANK PIPE, AND WELL SCREEN DATA:

Dia. (in.)	New or Used	Steel, Plastic, etc. Perf., Slotted, etc. Screen Mfg., if commercial	Setting (ft.) From	Setting (ft.) To	Gag Cas Scre
4	N	PVC	0	310	Sch
2 1/2	N	PVC Screen	310	330	#8
2 1/2	N	PVC liner	306	310	Sch

9) CEMENTING DATA [Rule 338.44(1)]
Cemented from 0 ft. to 310 ft. No. of sacks used 34
____ ft. to ____ ft. No of sacks used ____
Method used Halliburton
Cemented by Lowe Water Wells, Inc.
Distance to septic system field lines or other concentrated contamination 9'
Method of verification of above distance measured

10) SURFACE COMPLETION
☐ Specified Surface Slab Installed [Rule 338.44(2)(A)]
☒ Specified Steel Sleeve Installed [Rule 338.44(3)(A)]
☐ Pitless Adapter Used [Rule 338.44(3)(b)]
☐ Approved Alternative Procedure Used [Rule 338.71]

11) WATER LEVEL:
Static level 190 ft. below land surface Date 6-15-9
Artesian flow ____ gpm Date ____

12) PACKERS: Type Depth

13) TYPE PUMP:
☐ Turbine ☐ Jet ☐ Submersible ☐ Cylinder
☐ Other well only 2
Depth to pump bowls, cylinder, jet, etc., ____ ft.

14) WELL TESTS:
Type test: ☐ Pump ☐ Bailer ☒ Jetted ☒ Estimated
Yield: 35 gpm with ____ ft. drawdown after ____ hrs.

15) WATER QUALITY:
Did you knowingly penetrate any strata which contained undesirable constituents?
☐ Yes ☒ No If yes, submit "REPORT OF UNDESIRABLE WATER"
Type of water? ____ Depth of strata ____
Was a chemical analysis made? ☐ Yes ☐ No

I hereby certify that this well was drilled by me (or under my supervision) and that each and all of the statements herein are true to the best of my knowledge and belief. I understand that failure to complete items 1 thru 15 will result in the log(s) being returned for completion and resubmittal.

COMPANY NAME Lowe Water Wells, Inc. (Type or print) WELL DRILLER'S LICENSE NO. 4028 WI

ADDRESS P.O. Box 89 (Street or RFD) Porter (City) Tx. (State) 773 (Zip)

Signed Jerry W. Lowe (Licensed Well Driller) (Signed) ____ (Registered Driller Trainee)

Please attach electric log, chemical analysis, and other pertinent information, if available.

4820122897

Send original copy by certified return receipt requested mail to: TDLR, P.O. Box 12157, Austin, TX 78711

ATTENTION OWNER: *Confidentiality Privilege Notice on reverse side of Well Owner's copy (pink)*

State of Texas
WELL REPORT

Texas Department of Licensing & Regulation
P.O. Box 12157
Austin, TX 78711
512-463-7880

1) OWNER Ron Sullivan (Name) ADDRESS 13621 Ann Louise Hou. 77086 (Street or RFD) (City) (State) (Zip)

2) ADDRESS OF WELL'S LOCATION: County Harris same (Street, RFD or other) (City) (State) (Zip) Long. _____ Lat. _____ Grid # 65 - 05-4

3) TYPE OF WORK (Check): [X] New Well [ ] Deepening [X] Reconditioning [ ] Plugging

(4) PROPOSED USE (Check): [ ] Monitor [ ] Environmental Soil Boring [X] Domestic [ ] Industrial [ ] Irrigation [ ] Injection [ ] Public Supply [ ] De-watering [ ] Testwell
If Public Supply well, were plans submitted to the TNRCC? [ ] Yes [ ] No

5)

6) WELL LOG:
Date Drilling:
Started 11/12 19 99
Completed 11/13 19 99

DIAMETER OF HOLE		
Dia. (in.)	From (ft.)	To (ft.)
	Surface	
6 3/4	0	410

7) DRILLING METHOD (Check): [ ] Driven [ ] Air Rotary [X] Mud Rotary [ ] Bored [ ] Air Hammer [ ] Cable Tool [ ] Jetted [ ] Other _____

N

From (ft.)	To (ft.)	Description and color of formation material
0	25	clay
25	35	sand
35	95	clay
95	160	sand
160	220	clay
220	330	sand
330	360	clay
360	410	sand

(Use reverse side of Well Owner's copy, if necessary)

8) Borehole Completion (Check): [ ] Open Hole [ ] Straight Wall [ ] Underreamed [ ] Gravel Packed [X] Other 2 string
If Gravel Packed give interval from _____ ft. to _____ ft.

CASING, BLANK PIPE, AND WELL SCREEN DATA:

Dia. (in.)	New or Used	Steel, Plastic, etc. Perf., Slotted, etc. Screen Mfg., if commercial	Setting (ft.) From	Setting (ft.) To	Gage Casing Screen
4	N	PVC casing	0	385	
2.5	"	" Liner	375	385	
"	"	" Screen	385	410	010

9) CEMENTING DATA
Cemented from 385 ft. to 0 ft. No. of sacks used 20
0 ft. to 10 ft. No. of sacks used 11
Method used Halliburton
Cemented by SWW
Distance to septic system field lines or other concentrated contamination ____ ft.
Method of verification of above distance to be installed

13) [ ] Well plugged within 48 hours

Casing left in well: From (ft.)	Casing left in well: To (ft.)	Cement/bentonite placed in well: From (ft.)	Cement/bentonite placed in well: To (ft.)	Sacks used:

14) TYPE PUMP:
[ ] Turbine [ ] Jet [X] Submersible [ ] Cylinder
[ ] Other _____
Depth to pump bowls, cylinder, jet, etc., 300 ft.

15) WELL TESTS:
Type test: [ ] Pump [ ] Bailer [X] Jetted [ ] Estimated
Yield: 50 gpm with _____ ft. drawdown after _____ hrs.

16) WATER QUALITY:
Did you knowingly penetrate any strata which contained undesirable constituents?
[ ] Yes [X] No If yes, submit "REPORT OF UNDESIRABLE WATER"
Type of water? _____ Depth of strata _____
Was a chemical analysis made? [ ] Yes [X] No

10) SURFACE COMPLETION
[ ] Specified Surface Slab Installed
[X] Specified Steel Sleeve Installed
[ ] Pitless Adapter Used
[ ] Approved Alternative Procedure Used

11) WATER LEVEL:
Static level 225 ft. below land surface Date 11/13/99
Artesian flow _____ gpm. Date _____

12) PACKERS: Type Depth
R-PACKER 375
~~4 packers~~

I certify that I drilled this well (or the well was drilled under my direct supervision) and that each and all of the statements herein are true and correct. I understand that failure to complete items 1 thru 16 will result in the log(s) being returned for completion and resubmittal

COMPANY NAME Scott Water Wells Inc. (Type or print) WELL DRILLER'S LICENSE NO. 4839 WI

ADDRESS 11915 Green Pine Circle (Street or RFD) Houston (City) TX (State) 77066 (Zip)

(Signed) Scott Robinson (Licensed Well Driller) (Signed) D. J. Gineau (Registered Driller Trainee)

Please attach electric log, chemical analysis, and other pertinent information, if available.

TDLR FORM 001WWD (4/98) White - TDLR Yellow - DRILLER Pink - WELL OWNER

4820123780

Send original copy by certified return receipt requested mail to: TNRCC, MC 177, P.O. Box 13087, Austin, TX 78711-3087

ATTENTION OWNER: *Confidentiality Privilege Notice on on reverse side of Well Owner's copy (pink)*

State of Texas
WELL REPORT

Texas Water Well Drillers Advisory Council
MC 177
P.O. Box 13087
Austin, TX 78711-3087
512-239-0530

1) OWNER GEORGE MOORE (Name) ADDRESS 3178 BROWNIE CAMPBELL HOUSTON TX 77038 (Street or RFD) (City) (State) (Zip)

2) ADDRESS OF WELL: County HARRIS 3178 BROWNIE CAMPELL HOUSTON TX 77038 (Street, RFD or other) (City) (State) (Zip) GRID # 6506 L

3) TYPE OF WORK (Check): ☑ New Well ☐ Deepening ☐ Reconditioning ☐ Plugging

4) PROPOSED USE (Check): ☐ Monitor ☐ Environmental Soil Boring ☑ Domestic ☐ Industrial ☐ Irrigation ☐ Injection ☐ Public Supply ☐ De-watering ☐ Testwell
If Public Supply well, were plans submitted to the TNRCC? ☐ Yes ☐ No

5) X

6) WELL LOG:
Date Drilling: Started 11-25 19 97 Completed 11-26 19 97

DIAMETER OF HOLE

Dia. (in.)	From (ft.)	To (ft.)
7	Surface	150
3 7/8	150	158

7) DRILLING METHOD (Check): ☐ Driven ☐ Air Rotary ☑ Mud Rotary ☐ Bored ☐ Air Hammer ☐ Cable Tool ☐ Jetted ☐ Other

N

From (ft.)	To (ft.)	Description and color of formation material
0 -	6	TOP SOIL
6 -	22	YELLOW SHALE
22 -	40	RED SHALE
40 -	55	SAND
55 -	90	RED SHALE
90 -	119	SAND
119 -	137	RED SHALE
137 -	158	SAND

(Use reverse side of Well Owner's copy, if necessary)

8) Borehole Completion (Check): ☐ Open Hole ☐ Straight Wall ☐ Underreamed ☐ Gravel Packed ☑ Other 2-STRING
If Gravel Packed give interval ... from _____ ft. to _____ ft.

CASING, BLANK PIPE, AND WELL SCREEN DATA:

Dia. (in.)	New or Used	Steel, Plastic, etc. Perf., Slotted, etc. Screen Mfg., if commercial	Setting (ft.) From	Setting (ft.) To	Gage Casting Screen
4	N	PVC	0	142	SCH40
2 1/2	N	PVC SCREEN	142	158	SCH40

9) CEMENTING DATA (Rule 338.44(1))
Cemented from 0 ft. to 142 ft. No. of sacks used 9
_____ ft. to _____ ft. No. of sacks used _____
Method used PRESSURE
Cemented by SUGG WATER WELL
Distance to septic system field lines or other concentrated contamination 105 ft.
Method of verification of above distance PROPERTY OWNER

10) SURFACE COMPLETION
☐ Specified Surface Slab Installed (Rule 338.44(2)(A))
☑ Specified Steel Sleeve Installed (Rule 338.44(3)(A))
☐ Pitless Adapter Used (Rule 338.44(3)(b))
☐ Approved Alternative Procedure Used (Rule 338.71)

11) WATER LEVEL:
Static level 87 ft. below land surface Date 11-26-97
Artesian flow _____ gpm Date _____

12) PACKERS: Type Depth

13) TYPE PUMP:
☐ Turbine ☐ Jet ☑ Submersible ☐ Cylinder ☐ Other
Depth to pump bowls, cylinder, jet, etc., _____ ft.

14) WELL TESTS:
Type test: ☐ Pump ☐ Bailer ☐ Jetted ☐ Estimated
Yield: 10.0 gpm with 10 ft. drawdown after 2 hrs.

15) WATER QUALITY:
Did you knowingly penetrate any strata which contained undesirable constituents?
☐ Yes ☑ No If yes, submit "REPORT OF UNDESIRABLE WATER"
Type of water? _____ Depth of strata _____
Was a chemical analysis made? ☐ Yes ☑ No

I hereby certify that this well was drilled by me (or under my supervision) and that each and all of the statements herein are true to the best of my knowledge and belief. I understand that failure to complete items 1 thru 15 will result in the log(s) being returned for completion and resubmittal.

COMPANY NAME SUGG WATER WELL (Type or print) WELL DRILLER'S LICENSE NO. 1006 WPKL

ADDRESS 13501 CHRISMAN #26 HOUSTON TEXAS 77039 (Street or RFD) (City) (State) (Zip)

(Signed) James H. Sugg (Licensed Well Driller) (Signed) _____ (Registered Driller Trainee)

Please attach electric log, chemical analysis, and other pertinent information, if available.

TNRCC-0199 (Rev. 05-21-96) White - TNRCC Yellow - DRILLER Pink - WELL OWNER

4820122648

Send original copy by certified mail to: Texas Water Commi , P.O. Box 13087, Austin, Texas 78711 — Please use black ink.

ATTENTION OWNER: *Confidentiality Privilege Notice on Reverse Side*

State of Texas WELL REPORT

3712

Texas Water Well Drillers Board
P.O. Box 13087
Austin, Texas 78711

1) OWNER Albert L Gonzales (Name) ADDRESS 1310 Ann Louise (Street or RFD) Houston (City) Tx (State) 77086 (Zip)

2) LOCATION OF WELL: County Harris, 20 miles in N-W (NE, SW, etc.) direction from Houston (Town)

Driller must complete the legal description below with distance and direction from two intersecting section or survey lines, or he must locate and identify the well on an official Quarter- or Half-Scale Texas County General Highway Map and attach the map to this form. Weisenberger City Sec 1

☐ LEGAL DESCRIPTION:
Section No. 1 Block No. 5 Township LT-15 Abstract No. _____ Survey Name WM Patterson
Distance and direction from two intersecting section or survey lines _____
☐ SEE ATTACHED MAP

3) TYPE OF WORK (Check): ☒ New Well ☐ Deepening ☐ Reconditioning ☐ Plugging

4) PROPOSED USE (Check): ☒ Domestic ☐ Industrial ☐ Monitor ☐ Public Supply ☐ Irrigation ☐ Test Well ☐ Injection ☐ De-Watering

5) DRILLING METHOD (Check): ☐ Driven ☒ Mud Rotary ☐ Air Hammer ☐ Jetted ☐ Bored ☐ Air Rotary ☐ Cable Tool ☐ Other _____

6) WELL LOG:
Date Drilling: Started 4-5 1994 Completed 4-10 1994

DIAMETER OF HOLE		
Dia. (in.)	From (ft.)	To (ft.)
	Surface	
7¼	0	295
2¾	295	315

From (ft.)	To (ft.)	Description and color of formation material
0	38	Fine Sand
38	58	Clay
58	76	Sand
76	90	Clay
90	158	Sand
158	190	Clay
190	200	Sand
200	215	Clay
215	254	Sand
254	264	Clay

(Use reverse side if necessary) Open

7) BOREHOLE COMPLETION:
☐ Open Hole ☒ Straight Wall ☐ Underreamed ☐ Gravel Packed ☐ Other _____
If Gravel Packed give interval . . . from _____ ft. to _____ ft.

8) CASING, BLANK PIPE, AND WELL SCREEN DATA:

Dia. (in.)	New or Used	Steel, Plastic, etc. Perf., Slotted, etc. Screen Mfg., if commercial	Setting (ft.) From	Setting (ft.) To	Gage Casing Screen
4	N	PVC Sch 40	0	295	
2¾	N	PVC Sch 40 Slotted Screen	295	315	008

9) CEMENTING DATA [Rule 287.44(1)]
Cemented from 295 ft. to 20 ft. No. of Sacks Used 12
20 ft. to 0 ft. No. of Sacks Used 3
Method used Portland Cement and Sand mix
Cemented by John Tolen

10) SURFACE COMPLETION
☒ Specified Surface Slab Installed [Rule 287.44(2)(A)] 4 x 5
☐ Specified Steel Sleeve Installed [Rule 287.44(3)(A)]
☐ Pitless Adapter Used [Rule 287.44(3)(B)]
☐ Approved Alternative Procedure Used [Rule 287.71]

11) WATER LEVEL:
Static level 194 ft. below land surface Date 4-11-94
Artesian flow 30 gpm. Date 4-11-94

12) PACKERS: Type Depth
Portland 295

13) TYPE PUMP:
☐ Turbine ☐ Jet ☒ Submersible ☐ Cylinder ☐ Other _____
Depth to pump bowls, cylinder, jet, etc., 252 ft.

RECEIVED JUN 10 1994 TEXAS NATURAL RESOURCE CONSERVATION COMMISSION

14) WELL TESTS:
Type Test: ☒ Pump ☐ Bailer ☐ Jetted ☐ Estimated
Yield: 12 gpm with 0 ft. drawdown after 0 hrs.

15) WATER QUALITY:
Did you knowingly penetrate any strata which contained undesirable constituents?
☐ Yes ☒ No If yes, submit "REPORT OF UNDESIRABLE WATER"
Type of water? Soft Depth of strata 121
Was a chemical analysis made? ☐ Yes ☒ No

I hereby certify that this well was drilled by me (or under my supervision) and that each and all of the statements herein are true to the best of my knowledge and belief. I understand that failure to complete items 1 thru 15 will result in the log(s) being returned for completion and resubmittal.

COMPANY NAME Tolen Water Well Service (Type or print) WELL DRILLER'S LICENSE NO. 2917 WPK

ADDRESS 1421 Archwood (Street or RFD) Houston (City) Texas (State) 77049 (Zip)

(Signed) John W Tolen (Licensed Well Driller) (Signed) John Tolen (Registered Driller Trainee)

Please attach electric log, chemical analysis, and other pertinent information, if available.

For TWC use only: Well No. _____ Located on map _____

TWC-0199 (Rev. 05-18-90) 4820124765 TEXAS WATER COMMISSION COPY P.3/1

Send original copy by certified return receipt requested mail to: **TNRCC, MC 177, P.O. Box 13087, Austin, TX 78711-3087**

ATTENTION OWNER: *Confidentiality Privilege Notice on on reverse side of Well Owner's copy (pink)*

State of Texas
WELL REPORT

Texas Water Well Drillers Advisory Council
MC 177
P.O. Box 13087
Austin, TX 78711-3087
512-239-0530

1) **OWNER** R. B. WHEAT (Name) **ADDRESS** 13526 RAULAH CULVER HOUSTON TX 77086 (Street or RFD) (City) (State) (Zip)

2) **ADDRESS OF WELL:** County HARRIS SAME (Street, RFD or other) (City) (State) (Zip) **GRID #** 65-05-9

3) **TYPE OF WORK (Check):** ☒ New Well ☐ Deepening ☐ Reconditioning ☐ Plugging

4) **PROPOSED USE (Check):** ☐ Monitor ☐ Environmental Soil Boring ☒ Domestic ☐ Industrial ☐ Irrigation ☐ Injection ☐ Public Supply ☐ De-watering ☐ Testwell
If Public Supply well, were plans submitted to the TNRCC? ☐ Yes ☐ No

5)

6) **WELL LOG:**
Date Drilling: Started 7/30 19 98 Completed 7/30 19 98

DIAMETER OF HOLE

Dia. (in.)	From (ft.)	To (ft.)
4	Surface	65

7) **DRILLING METHOD (Check):** ☐ Driven ☐ Air Rotary ☒ Mud Rotary ☐ Bored ☐ Air Hammer ☐ Cable Tool ☐ Jetted ☐ Other

From (ft.)	To (ft.)	Description and color of formation material
0	38	YELLOW CLAY
38	48	SAND
48	55	RED CLAY
55	65	RED SAND & CLAY

(Use reverse side of Well Owner's copy, if necessary)

8) **Borehole Completion (Check):** ☐ Open Hole ☐ Straight Wall ☐ Underreamed ☒ Gravel Packed ☐ Other
If Gravel Packed give interval ... from 55 ft. to 65 ft.

CASING, BLANK PIPE, AND WELL SCREEN DATA:

Dia. (in.)	New or Used	Steel, Plastic, etc. Perf., Slotted, etc. Screen Mfg., if commercial	Setting (ft.) From	Setting (ft.) To	Gage Casing Screen
2	N	Plastic CASE	0	55	.SCH40
2	N	Plastic SCREEN	55	65	.006

9) **CEMENTING DATA** [Rule 338.44(1)]
Cemented from 0 ft. to 55 ft. No. of sacks used 12
ft. to ft. No. of sacks used
Method used Pressure
Cemented by Raymond Services, Inc.
Distance to septic system field lines or other concentrated contamination 70 ft.
Method of verification of above distance Customer

10) **SURFACE COMPLETION**
☐ Specified Surface Slab Installed [Rule 338.44(2)(A)]
☒ Specified Steel Sleeve Installed [Rule 338.44(3)(A)]
☐ Pitless Adapter Used [Rule 338.44(3)(b)]
☐ Approved Alternative Procedure Used [Rule 338.71]

11) **WATER LEVEL:**
Static level 20 ft. below land surface Date 7/30/98
Artesian flow gpm. Date

12) **PACKERS:** Type Depth
NONE

13) **TYPE PUMP:**
☐ Turbine ☒ Jet ☐ Submersible ☐ Cylinder ☐ Other
Depth to pump bowls, cylinder, jet, etc., 35 ft.

14) **WELL TESTS:**
Type test: ☐ Pump ☐ Bailer ☒ Jetted ☐ Estimated
Yield: 4 gpm with 10 ft. drawdown after 5 hrs.

15) **WATER QUALITY:**
Did you knowingly penetrate any strata which contained undesirable constituents?
☐ Yes ☒ No If yes, submit "REPORT OF UNDESIRABLE WATER"
Type of water? Depth of strata
Was a chemical analysis made? ☐ Yes ☐ No

I hereby certify that this well was drilled by me (or under my supervision) and that each and all of the statements herein are true to the best of my knowledge and belief. I understand that failure to complete items 1 thru 15 will result in the log(s) being returned for completion and resubmittal.

COMPANY NAME Raymond Services, Inc. (Type or print) **WELL DRILLER'S LICENSE NO.** 4577WI

ADDRESS 10011 Airline Drive (Street or RFD) Houston (City) TX (State) 77037 (Zip)

(Signed) (Licensed Well Driller) (Signed) (Registered Driller Trainee)

MAR 1 1 1999

Please attach electric log, chemical analysis, and other pertinent information, if available.

TRCC-0199 (Rev. 05-21-96) White - TNRCC Yellow - DRILLER Pink - WELL OWNER

4820824593

(3)

Send original copy by certified mail to the Texas Department of Water Resources P. O. Box 13087 Austin, Texas 78711

State of Texas
WATER WELL REPORT

ATTENTION OWNER: *Confidentiality Privilege Notice on Reverse Side*

For TDWR use only
Well No. 65-05-56
Located on map
Received:

1) OWNER O. H. Brown (Name) Address 13618 Ann Louise (Street or RFD) Houston (City) Texas (State) (Zip)

2) LOCATION OF WELL:
County Harris 15 miles in S.E. (N.E., S.W., etc.) direction from Tomball (Town)

Driller must complete the legal description to the right with distance and direction from two intersecting section or survey lines, or he must locate and identify the well on an official Quarter- or Half-Scale Texas County General Highway Map and attach the map to this form.

☐ Legal description:
Section No. _____ Block No. _____ Township _____
Abstract No. _____ Survey Name _____
Distance and direction from two intersecting section or survey lines _____
☑ See attached map.

3) TYPE OF WORK (Check):
☑ New Well ☐ Deepening ☐ Reconditioning ☐ Plugging

4) PROPOSED USE (Check):
☑ Domestic ☐ Industrial ☐ Public Supply ☐ Irrigation ☐ Test Well ☐ Other _____

5) DRILLING METHOD (Check):
☑ Mud Rotary ☐ Air Hammer ☐ Driven ☐ Bored ☐ Air Rotary ☐ Cable Tool ☐ Jetted ☐ Other _____

6) WELL LOG:

DIAMETER OF HOLE

Dia. (in.)	From (ft.)	To (ft.)
6½	Surface	157

Date drilled 10/20/80

7) BOREHOLE COMPLETION:
☐ Open Hole ☑ Straight Wall ☐ Underreamed
☐ Gravel Packed ☐ Other _____
If Gravel Packed give interval . . . from _____ ft. to _____ ft.

From (ft.)	To (ft.)	Description and color of formation material
0	4	top soil
4	30	red + gray clay
30	85	sand + clay strips
35	57	red clay
57	74	fine sand
74	90	red + gray clay
90	124	coarse sand
124	128	gray clay
128	135	sand + clay strips
135	157	coarse sand

8) CASING, BLANK PIPE, AND WELL SCREEN DATA:

Dia. (in.)	New or Used	Steel, Plastic, etc. Perf., Slotted, etc. Screen Mfr., if commercial	Setting (ft.) From	Setting (ft.) To	Gage Casing Screen
4"	New	Plastic Casing	0	146	40
2½"	New	Plastic Screen	147	157	12

CEMENTING DATA
Cemented from _____ ft. to _____ ft.
Method used _____
Cemented by _____ (Company or Individual)

RECEIVED
AUG 2 1982
CR/TDWR

9) WATER LEVEL:
Static level 67 ft. below land surface Date 10/20/80
Artesian flow _____ gpm. Date _____

10) PACKERS: Type Depth
2½"X4" R+R 3 Ring 144'

(Use reverse side if necessary)

11) TYPE PUMP:
☐ Turbine ☐ Jet ☐ Submersible ☐ Cylinder
☐ Other _____
Depth to pump bowls, cylinder, jet, etc., _____ ft.

13) WATER QUALITY:
Did you knowingly penetrate any strata which contained undesirable water? ☐ Yes ☑ No
If yes, submit "REPORT OF UNDESIRABLE WATER"
Type of water? Fresh Depth of strata 22'
Was a chemical analysis made? ☐ Yes ☑ No

12) WELL TESTS:
☐ Type Test: ☐ Pump ☐ Bailer ☐ Jetted ☐ Estimated
Yield: _____ gpm with _____ ft. drawdown after _____ hrs.

I hereby certify that this well was drilled by me (or under my supervision) and that each and all of the statements herein are true to the best of my knowledge and belief.

NAME Bobby Potter (Type or Print) Water Well Drillers Registration No. 1872

ADDRESS 5717 Chippewa (Street or RFD) Houston (City) Texas (State) 77086 (Zip)

(Signed) Bobby Potter (Water Well Driller) Damrell + Potter Drilling Co. (Company Name)

Please attach electric log, chemical analysis, and other pertinent information, if available.

TDWR-0392 (Rev. 1-12-79) DEPARTMENT OF WATER RESOURCES COPY

Send original copy by certified mail to the Texas Department of Water Resources P. O. Box 13087 Austin, Texas 78711

State of Texas
WATER WELL REPORT

ATTENTION OWNER: *Confidentiality Privilege Notice on Reverse Side*

For TDWR use only
Well No. 65-05-30
Located on map
Received:

1) OWNER Steve Leggio (Name) Address 13525 Annlouise (Street or RFD) Houston (City) Texas (State) (Zip)

2) LOCATION OF WELL:
County Harris 15 miles in S.E. (N.E., S.W., etc.) direction from Tomball (Town)

Driller must complete the legal description to the right with distance and direction from two intersecting section or survey lines, or he must locate and identify the well on an official Quarter- or Half-Scale Texas County General Highway Map and attach the map to this form.

☐ Legal description:
Section No. ____ Block No. ____ Township ____
Abstract No. ____ Survey Name ____
Distance and direction from two intersecting section or survey lines ____
☑ See attached map.

3) TYPE OF WORK (Check):
☑ New Well ☐ Deepening ☐ Reconditioning ☐ Plugging

4) PROPOSED USE (Check):
☑ Domestic ☐ Industrial ☐ Public Supply ☐ Irrigation ☐ Test Well ☐ Other ____

5) DRILLING METHOD (Check):
☑ Mud Rotary ☐ Air Hammer ☐ Driven ☐ Bored ☐ Air Rotary ☐ Cable Tool ☐ Jetted ☐ Other ____

6) WELL LOG:

Date drilled 3/3/81

DIAMETER OF HOLE Dia. (in.)	From (ft.)	To (ft.)
6½	Surface	157

From (ft.)	To (ft.)	Description and color of formation material
0	2	top soil
2	12	red, gray & blue clay
12	41	fine sand
41	62	red & gray clay
62	75	fine sand
75	88	red & gray clay
88	128	fine/coarse sand
128	130	rock
130	157	coarse sand

(Use reverse side if necessary)

7) BOREHOLE COMPLETION:
☐ Open Hole ☐ Straight Wall ☐ Underreamed
☐ Gravel Packed ☑ Other Cemented
If Gravel Packed give interval . . . from ____ ft. to ____ ft.

8) CASING, BLANK PIPE, AND WELL SCREEN DATA:

Dia. (in.)	New or Used	Steel, Plastic, etc. Perf., Slotted, etc. Screen Mgf., if commercial	Setting (ft.) From	Setting (ft.) To	Gage Casing	Gage Screen
4"	New	Plastic Casing	0	147	40	
2½"	New	Plastic Screen	147	157		12

CEMENTING DATA
Cemented from 147 ft. to 50 ft.
Method used Pressurized
Cemented by Ind. (Company or Individual)

9) WATER LEVEL:
Static level 75 ft. below land surface Date 3/4/81
Artesian flow ____ gpm. Date ____

10) PACKERS:

Type	Depth
2½"x 4" 3 Ring R+R	144'

11) TYPE PUMP:
☐ Turbine ☐ Jet ☑ Submersible ☐ Cylinder
☐ Other ____
Depth to pump bowls, cylinder, jet, etc., 126 ft.

12) WELL TESTS:
☐ Type Test: ☐ Pump ☐ Bailer ☐ Jetted ☐ Estimated
Yield: ____ gpm with ____ ft. drawdown after ____ hrs.

13) WATER QUALITY:
Did you knowingly penetrate any strata which contained undesirable water? ☐ Yes ☑ No
If yes, submit "REPORT OF UNDESIRABLE WATER"
Type of water? Fresh Depth of strata 27'
Was a chemical analysis made? ☐ Yes ☑ No

RECEIVED
AUG 2 1982
CR/Texas

I hereby certify that this well was drilled by me (or under my supervision) and that each and all of the statements herein are true to the best of my knowledge and belief.

NAME Bobby Potter (Type or Print) Water Well Drillers Registration No. 1872

ADDRESS 5717 Chippewa (Street or RFD) Houston (City) Texas (State) 77086 (Zip)

(Signed) Bobby Potter (Water Well Driller) Damrell & Potter Drilling Co. (Company Name)

Please attach electric log, chemical analysis, and other pertinent information, if available.

TDWR-0392 (Rev. 1-12-79)

DEPARTMENT OF WATER RESOURCES COPY

21

Send original copy by certified mail to the Texas Water Development Board P. O. Box 13087 Austin, Texas 78711

State of Texas

WATER WELL REPORT

For TWDB use only
Well No. 65-13-21
Located on map yes
Received: 77
dt

1) OWNER:
Person having well drilled PRICE ALLEN (Name) Address 3182 BROWNIE CAMPBELL (Street or RFD) HOUSTON TEXAS (City) (State)

Landowner " " (Name) Address " " (Street or RFD) (City) (State)

2) LOCATION OF WELL:
County HARRIS, 16 miles in NW (N.E., S.W., etc.) direction from HOUSTON (Town)

Locate by sketch map showing landmarks, roads, creeks, hiway number, etc.* #4



(Use reverse side if necessary)

or Give legal location with distances and directions from adjacent sections or survey lines.

Labor _____ League _____

Block _____ Survey _____

Abstract No. _____

(NW¼ NE¼ SW¼ SE¼) of Section _____

3) TYPE OF WORK (Check): New Well ✓ Deepening Reconditioning Plugging

4) PROPOSED USE (Check): Domestic ✓ Industrial Municipal Irrigation Test Well Other

5) TYPE OF WELL (Check): Rotary ✓ Driven Dug Cable Jetted Bored

6) WELL LOG:
Diameter of hole 3 7/8 in. Depth drilled 154 ft. Depth of completed well 154 ft. Date drilled 9-17-76

All measurements made from 0 ft. above ground level.

From (ft.)	To (ft.)	Description and color of formation material
0	20	GRAY CLAY
20	50	RED CLAY
50	60	GRAY CLAY
60	74	SAND
74	90	GRAY CLAY
90	125	SAND
125	135	GRAY CLAY
135	154	SAND

(Use reverse side if necessary)

9) Casing:
Type: Old ✓ New Steel Plastic ✓ Other

Cemented from _____ ft. to _____ ft.

Diameter (inches)	Setting From (ft.)	Setting To (ft.)	Gage
2	0	146	SCH 40

10) SCREEN:
Type PLASTIC

Perforated ✓ Slotted

Diameter (inches)	Setting From (ft.)	Setting To (ft.)	Slot Size
2	146	154	8

7) COMPLETION (Check):
Straight wall ✓ Gravel packed Other
Under reamed Open Hole

8) WATER LEVEL:
Static level 57 ft. below land surface Date 9-17-76

Artesian pressure _____ lbs. per square inch Date _____

Depth to pump bowls, cylinder, jet, etc., 80 ft. below land surface.

11) WELL TESTS:
Was a pump test made? Yes No ✓ If yes, by whom?

Yield: _____ gpm with _____ ft. drawdown after _____ hrs.

Bailer test _____ gpm with _____ ft. drawdown after _____ hrs.

Artesian flow _____ gpm

Temperature of water _____

12) WATER QUALITY:
Was a chemical analysis made? Yes No ✓

Did any strata contain undesirable water? Yes No

Type of water? _____ depth of strata _____

I hereby certify that this well was drilled by me (or under my supervision) and that each and all of the statements herein are true to the best of my knowledge and belief.

NAME JOHN B. LUMPKIN, JR (Type or Print) Water Well Drillers Registration No. 1101

ADDRESS 11630 MUELLER CEM. RD (Street or RFD) CYPRESS TEX (City) (State)

(Signed) John B Lumpkin Jr (Water Well Driller) CY-FAIR WATER WELL DRILLING & SERVICE (Company Name)

Please attach electric log, chemical analysis, and other pertinent information, if available.

*Additional instructions on reverse side.

TWDBC-WD-6

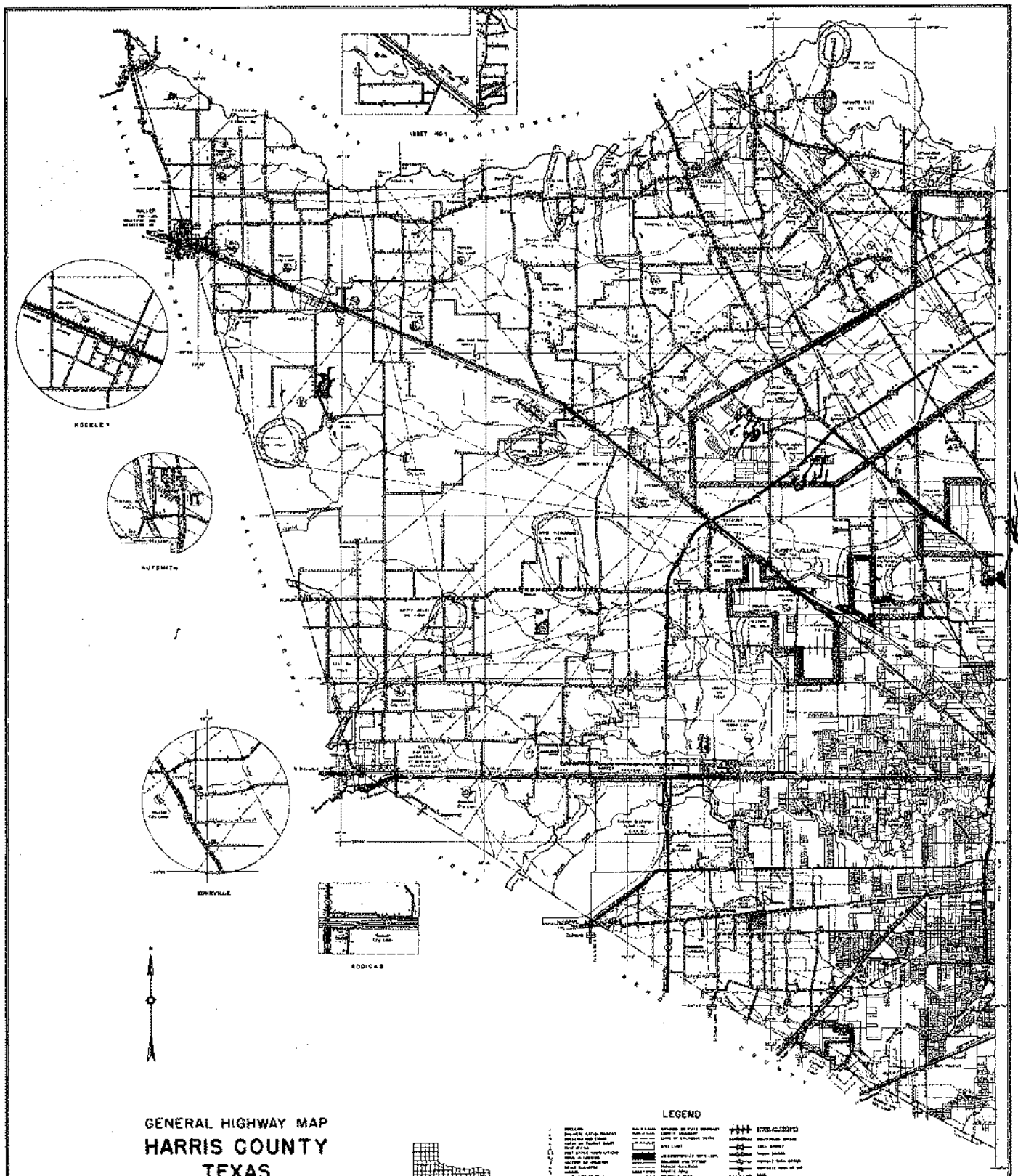

GENERAL HIGHWAY MAP
HARRIS COUNTY
TEXAS

PREPARED BY THE
TEXAS STATE HIGHWAY DEPARTMENT
PLANNING AND RESEARCH DIVISION
IN COOPERATION WITH THE
U.S. DEPARTMENT OF TRANSPORTATION
FEDERAL HIGHWAY ADMINISTRATION

SCALES

1962

1970 CENSUS FIGURES

HIGHWAYS REVISED TO JANUARY 1, 1970

KEY TO COUNTIES

FOR DETAIL OF CITY OF HOUSTON AND VICINITY SEE CITY MAP SERIES

KEY TO SHEETS

HARRIS COUNTY 1962 102

STATE OF TEXAS WELL REPORT for Tracking #252126

Owner:	**LEO CHAVEZ**	Owner Well #:	**No Data**
Address:	**13202 ANN LOUISE HOUSTON, TX 77086**	Grid #:	**65-05-4**
Well Location:	**13125 ANN LOUISE HOUSTON, TX 77086**	Latitude:	**29° 55' 53" N**
		Longitude:	**095° 28' 15" W**
Well County:	**Harris**	Elevation:	**No Data**
Type of Work:	**New Well**	Proposed Use:	**Domestic**

Drilling Start Date: **4/7/2011** Drilling End Date: **4/8/2011**

	Diameter (in.)	*Top Depth (ft.)*	*Bottom Depth (ft.)*
Borehole:	**6.75**	**0**	**410**

Drilling Method: **Mud (Hydraulic) Rotary**

Borehole Completion: **2 STRING**

	Top Depth (ft.)	*Bottom Depth (ft.)*	*Description (number of sacks & material)*
Annular Seal Data:	**0**	**395**	**32**
	0	**10**	**10**

Seal Method: **Positive Displacement**

Sealed By: **SCOTT DRILLING**

Distance to Property Line (ft.): **8**

Distance to Septic Field or other concentrated contamination (ft.): **80**

Distance to Septic Tank (ft.): **No Data**

Method of Verification: **OWNER**

Surface Completion: **Surface Sleeve Installed**

Water Level: **215 ft.** below land surface, and **40 GPM** artesian flow on **2011-04-08** Measurement Method: **Unknown**

Packers: **k-PACKER 385 FEET**

Type of Pump: **Submersible** Pump Depth (ft.): **280**

Well Tests: **Jetted** **Yield: 40 GPM**

	Strata Depth (ft.)	Water Type
Water Quality:	**No Data**	**No Data**

Chemical Analysis Made: **No**

Did the driller knowingly penetrate any strata which contained injurious constituents?: **No**

Certification Data: The driller certified that the driller drilled this well (or the well was drilled under the driller's direct supervision) and that each and all of the statements herein are true and correct. The driller understood that failure to complete the required items will result in the report(s) being returned for completion and resubmittal.

Company Information: **SCOTT DRILLING INC**

11923 GREEN PINE CIRCLE
HOUSTON, TX 77066

Driller Name: **SCOTT ROBINSON** License Number: **4839**

Comments: **No Data**

Lithology:
DESCRIPTION & COLOR OF FORMATION MATERIAL

Top (ft.)	Bottom (ft.)	Description
0	15	CLAY
15	40	SAND
40	65	CLAY
65	75	SAND
75	100	CLAY
100	155	SAND
155	225	CLAY
225	260	SAND
260	295	CLAY
295	310	SAND
310	390	CLAY
390	410	SAND

Casing:
BLANK PIPE & WELL SCREEN DATA

Dia. (in.)	New/Used	Type	Setting From/To (ft.)
4"	N	PVC	CASING 0 395
2.5"	N	LINER	385-395
2.5"	N	SCREEN	395-410 .12

IMPORTANT NOTICE FOR PERSONS HAVING WELLS DRILLED CONCERNING CONFIDENTIALITY

TEX. OCC. CODE Title 12, Chapter 1901.251, authorizes the owner (owner or the person for whom the well was drilled) to keep information in Well Reports confidential. The Department shall hold the contents of the well log confidential and not a matter of public record if it receives, by certified mail, a written request to do so from the owner.

Please include the report's Tracking Number on your written request.

Texas Department of Licensing and Regulation
P.O. Box 12157
Austin, TX 78711
(512) 334-5540

STATE OF TEXAS WELL REPORT for Tracking #435871

Owner:	**Bhupendra**	Owner Well #:	**No Data**
Address:	**13830 Brannon Field Ln Houston, TX 77038**	Grid #:	**65-05-4**
Well Location:	**3182 Brownie Campbell Houston, TX 77038**	Latitude:	**29° 55' 59.86" N**
		Longitude:	**095° 28' 14.37" W**
Well County:	**Harris**	Elevation:	**No Data**
Type of Work:	**New Well**	Proposed Use:	**Domestic**

Drilling Start Date: **10/20/2016** Drilling End Date: **10/21/2016**

	Diameter (in.)	*Top Depth (ft.)*	*Bottom Depth (ft.)*
Borehole:	**6.75**	**0**	**375**
	3.875	**375**	**395**

Drilling Method: **Mud (Hydraulic) Rotary**

Borehole Completion: **2 string**

	Top Depth (ft.)	*Bottom Depth (ft.)*	*Description (number of sacks & material)*
Annular Seal Data:	**0**	**375**	**Cement 46 Bags/Sacks**
	0	**10**	**Concrete 10 Bags/Sacks**

Seal Method: **Pressure**

Sealed By: **Driller**

Distance to Property Line (ft.): **60**

Distance to Septic Field or other concentrated contamination (ft.): **75**

Distance to Septic Tank (ft.): **75**

Method of Verification: **owner**

Surface Completion: **Surface Sleeve Installed** **Surface Completion by Driller**

Water Level: **175 ft.** below land surface on **2016-10-21** Measurement Method: **Weighted Line**

Packers: **K-Packer at 355 ft.**

Type of Pump: **Submersible** Pump Depth (ft.): **260**

Well Tests: **Jetted** **Yield: 75 GPM**

	Strata Depth (ft.)	Water Type
Water Quality:	**375 - 395**	**No Data**

Chemical Analysis Made: **No**

Did the driller knowingly penetrate any strata which contained injurious constituents?: **No**

The driller did certify that while drilling, deepening or otherwise altering the above described well, injurious water or constituents was encountered and the landowner or person having the well drilled was informed that such well must be completed or plugged in such a manner as to avoid injury or pollution.

Certification Data: The driller certified that the driller drilled this well (or the well was drilled under the driller's direct supervision) and that each and all of the statements herein are true and correct. The driller understood that failure to complete the required items will result in the report(s) being returned for completion and resubmittal.

Company Information: **Robinson Water Well**

11819 W Montgomery
Houston, TX 77086

Driller Name: **Kyle Robinson** License Number: **59450**

Apprentice Name: **Ryan Robinson**

Comments: **No Data**

Lithology:
DESCRIPTION & COLOR OF FORMATION MATERIAL

Top (ft.)	Bottom (ft.)	Description
0	55	clay
55	84	sand
84	102	sandy shale
102	130	clay
130	132	rock
132	227	clay
227	248	sand
248	276	clay
276	300	sandy clay
300	301	rock
301	360	clay
360	361	rock
361	375	clay
375	395	sand

Casing:
BLANK PIPE & WELL SCREEN DATA

Dia (in.)	Type	Material	Sch./Gage	Top (ft.)	Bottom (ft.)
4		New Plastic (PVC)	40	0	375
2.5		New Plastic (PVC)	40	355	375
2.5		New Plastic (PVC)	40 0.008	375	395

IMPORTANT NOTICE FOR PERSONS HAVING WELLS DRILLED CONCERNING CONFIDENTIALITY

TEX. OCC. CODE Title 12, Chapter 1901.251, authorizes the owner (owner or the person for whom the well was drilled) to keep information in Well Reports confidential. The Department shall hold the contents of the well log confidential and not a matter of public record if it receives, by certified mail, a written request to do so from the owner.

Please include the report's Tracking Number on your written request.

Texas Department of Licensing and Regulation
P.O. Box 12157
Austin, TX 78711
(512) 334-5540

STATE OF TEXAS WELL REPORT for Tracking #286911

Owner:	**Paul Luangraj**	Owner Well #:	**No Data**
Address:	**3150 Brownie Campbell Houston, TX 77038**	Grid #:	**65-05-4**
		Latitude:	**29° 56' 00" N**
Well Location:	**3150 Houston, TX 77038**	Longitude:	**095° 28' 09" W**
Well County:	**Harris**	Elevation:	**No Data**
Type of Work:	**New Well**	Proposed Use:	**Domestic**

Drilling Start Date: **10/20/2009** Drilling End Date: **10/21/2009**

	Diameter (in.)	*Top Depth (ft.)*	*Bottom Depth (ft.)*
Borehole:	**6.75**	**0**	**410**
	3.875	**410**	**440**

Drilling Method: **Mud (Hydraulic) Rotary**

Borehole Completion: **2 string**

	Top Depth (ft.)	*Bottom Depth (ft.)*	*Description (number of sacks & material)*
Annular Seal Data:	**0**	**410**	**25 Portland**
	0	**10**	**10 quickcrete**

Seal Method: **Positive Displacement**

Sealed By: **RWW**

Distance to Property Line (ft.): **10**

Distance to Septic Field or other concentrated contamination (ft.): **n/a**

Distance to Septic Tank (ft.): **No Data**

Method of Verification: **Owner**

Surface Completion: **Surface Sleeve Installed**

Water Level: **190 ft.** below land surface on **2009-10-21** Measurement Method: **Unknown**

Packers: **k-405**

Type of Pump: **Submersible** Pump Depth (ft.): **240**

Well Tests: **Jetted** **Yield: 75 GPM**

	Strata Depth (ft.)	Water Type
Water Quality:	30	good

Chemical Analysis Made: **No**

Did the driller knowingly penetrate any strata which contained injurious constituents?: **No**

Certification Data: The driller certified that the driller drilled this well (or the well was drilled under the driller's direct supervision) and that each and all of the statements herein are true and correct. The driller understood that failure to complete the required items will result in the report(s) being returned for completion and resubmittal.

Company Information: **Robinson Water Well Inc**

11819 W. Montgomery
Houston, TX 77086

Driller Name: **M.E. Robinson** License Number: **1464**

Comments: **No Data**

Lithology:
DESCRIPTION & COLOR OF FORMATION MATERIAL

Top (ft.)	Bottom (ft.)	Description
0	83	clay
83	180	sand with clay
180	182	rock
182	215	clay
215	216	rock
216	240	sand
240	241	rock
241	280	sandy clay
280	300	sand
300	314	sandy clay
314	410	sandy clay with rock streaks

Casing:
BLANK PIPE & WELL SCREEN DATA

Dia. (in.)	New/Used	Type	Setting From/To (ft.)
4"	N	PVC	Casing 0-410 SCH 40
2 1/2"	N	PVC	Liner 405-410 SCH 40
2 1/2"	N	PVC	Screen 410-440 .008

IMPORTANT NOTICE FOR PERSONS HAVING WELLS DRILLED CONCERNING CONFIDENTIALITY

TEX. OCC. CODE Title 12, Chapter 1901.251, authorizes the owner (owner or the person for whom the well was drilled) to keep information in Well Reports confidential. The Department shall hold the contents of the well log confidential and not a matter of public record if it receives, by certified mail, a written request to do so from the owner.

Please include the report's Tracking Number on your written request.

Texas Department of Licensing and Regulation
P.O. Box 12157
Austin, TX 78711
(512) 334-5540

STATE OF TEXAS WELL REPORT for Tracking #138523

Owner:	**Carlos Villegas**	Owner Well #:	**No Data**
Address:	**3100 Brownie Campbell Houston, TX 77067**	Grid #:	**65-05-4**
Well Location:	**3100 Brownie Campbell Houston, TX 77067**	Latitude:	**29° 55' 59" N**
		Longitude:	**095° 28' 09" W**
Well County:	**Harris**	Elevation:	**No Data**
Type of Work:	**New Well**	Proposed Use:	**Domestic**

Drilling Start Date: **2/6/2007** Drilling End Date: **2/8/2007**

	Diameter (in.)	*Top Depth (ft.)*	*Bottom Depth (ft.)*
Borehole:	**6.75**	**0**	**412**
	3.875	**412**	**442**

Drilling Method: **Mud (Hydraulic) Rotary**

Borehole Completion: **2 string**

	Top Depth (ft.)	*Bottom Depth (ft.)*	*Description (number of sacks & material)*
Annular Seal Data:	**0**	**412**	**23 portland**
	0	**15**	**10 sackqrete**

Seal Method: **Positive Displacement**

Sealed By: **Robinson Water Well**

Distance to Property Line (ft.): **20**

Distance to Septic Field or other concentrated contamination (ft.): **N/A**

Distance to Septic Tank (ft.): **No Data**

Method of Verification: **owner**

Surface Completion: **Surface Sleeve Installed**

Water Level: **180 ft.** below land surface on **2007-02-08** Measurement Method: **Unknown**

Packers: **K 405**

Type of Pump: **Submersible** Pump Depth (ft.): **260**

Well Tests: **Jetted** **Yield: 70 GPM**

	Strata Depth (ft.)	Water Type
Water Quality:	**No Data**	**No Data**

Chemical Analysis Made: **No**

Did the driller knowingly penetrate any strata which contained injurious constituents?: **No**

Certification Data: The driller certified that the driller drilled this well (or the well was drilled under the driller's direct supervision) and that each and all of the statements herein are true and correct. The driller understood that failure to complete the required items will result in the report(s) being returned for completion and resubmittal.

Company Information: **Robinson Water Well Service Inc.**

11819 W. Montgomery
Houston, TX 77086

Driller Name: **M.E. Robinson** License Number: **1464**

Comments: **ATTENTION: W.L.**

Lithology:
DESCRIPTION & COLOR OF FORMATION MATERIAL

From (ft)	To (ft)	Description
from 0 ft	**to 55 ft**	**red & white clay**
from 55 ft	**to 80 ft**	**medium brown sand**
from 80 ft	**to 105 ft**	**white sandy shell**
from 105 ft	**to 155 ft**	**course sand with 1 rock**
from 155 ft	**to 215 ft**	**multi colored sandy clay with rock streaks**
from 215 ft	**to 295 ft**	**course tan sand with 10 rock**
from 295 ft	**to 320 ft**	**lime stone with sand streaks**
from 320 ft	**to 350 ft**	**sand**
from 350 ft	**to 385 ft**	**rock with hard rock streaks**
from 385 ft	**to 400 ft**	**sand**
from 400 ft	**to 410 ft**	**sandy shell**
from 410 ft	**to 442 ft**	**course sand**

Casing:
BLANK PIPE & WELL SCREEN DATA

Dia. (in.)	New/Used	Type	Setting From/To (ft.)
4 in	**new**	**PVC**	**casing from 0 ft to 412 ft Sch 40**
2 1/2 in	**new**	**PVC**	**liner from 405 ft to 412 ft Sch 40**
2 1/2 in	**new**	**PVC**	**screen from 412 ft to 442 ft 0.12**

IMPORTANT NOTICE FOR PERSONS HAVING WELLS DRILLED CONCERNING CONFIDENTIALITY

TEX. OCC. CODE Title 12, Chapter 1901.251, authorizes the owner (owner or the person for whom the well was drilled) to keep information in Well Reports confidential. The Department shall hold the contents of the well log confidential and not a matter of public record if it receives, by certified mail, a written request to do so from the owner.

Please include the report's Tracking Number on your written request.

Texas Department of Licensing and Regulation
P.O. Box 12157
Austin, TX 78711
(512) 334-5540

STATE OF TEXAS WELL REPORT for Tracking #70287

Owner:	**Raul Monje**	Owner Well #:	**No Data**
Address:	**13716 Ann Louise Houston, TX 77086**	Grid #:	**65-05-4**
		Latitude:	**29° 56' 04" N**
Well Location:	**13716 Ann Louise Houston, TX 77086**	Longitude:	**095° 28' 18" W**
Well County:	**Harris**	Elevation:	**131 ft. above sea level**
Type of Work:	**New Well**	Proposed Use:	**Domestic**

Drilling Start Date: **11/3/2005** Drilling End Date: **11/7/2005**

	Diameter (in.)	*Top Depth (ft.)*	*Bottom Depth (ft.)*
Borehole:	**7.75**	**0**	**380**
	3.875	**380**	**418**

Drilling Method: **Mud (Hydraulic) Rotary**

Borehole Completion: **Halliburton Pressure Cemented**

	Top Depth (ft.)	*Bottom Depth (ft.)*	*Description (number of sacks & material)*
Annular Seal Data:	**0**	**380**	**23 Sacks Cement**

Seal Method: **Halliburton Pressure Cemented**

Sealed By: **Driller**

Distance to Property Line (ft.): **50+**

Distance to Septic Field or other concentrated contamination (ft.): **100+**

Distance to Septic Tank (ft.): **No Data**

Method of Verification: **Measured**

Surface Completion: **Surface Sleeve Installed**

Water Level: **198 ft.** below land surface on **2005-11-07** Measurement Method: **Unknown**

Packers: **K-Packer 375'**

Type of Pump: **Submersible** Pump Depth (ft.): **300**

Well Tests: **Jetted** **Yield: 50+ GPM with 10 ft. drawdown after 2 hours**

	Strata Depth (ft.)	Water Type
Water Quality:	**375-418**	**Good**

Chemical Analysis Made: **No**

Did the driller knowingly penetrate any strata which contained injurious constituents?: **No**

Certification Data: The driller certified that the driller drilled this well (or the well was drilled under the driller's direct supervision) and that each and all of the statements herein are true and correct. The driller understood that failure to complete the required items will result in the report(s) being returned for completion and resubmittal.

Company Information: **Ballard Water Well**

P. O. Box 970
Willis, TX 77378

Driller Name: **Charles Ballard** License Number: **2384**

Apprentice Name: **Kenneth Snuffer** Apprentice Number: **1783**

Comments: **No Data**

Lithology:
DESCRIPTION & COLOR OF FORMATION MATERIAL

Top (ft.)	Bottom (ft.)	Description
0	**1**	**Top Soil**
1	**65**	**Clay**
65	**96**	**Clay / Shale**
96	**128**	**Sand**
128	**138**	**Shale / Sand Stone**
138	**151**	**Sand**
151	**180**	**Shale / Sand**
180	**183**	**Sand**
183	**191**	**Clay / Shale**
191	**197**	**Sand / Clay**
197	**211**	**Shale**
211	**252**	**Sand**
252	**260**	**Clay**
260	**281**	**Sand**
281	**285**	**Sand Stone / Sand**
285	**297**	**Sand**
297	**313**	**Sand Stone / Rock**

Casing:
BLANK PIPE & WELL SCREEN DATA

Dia. (in.)	New/Used	Type	Setting From/To (ft.)
4" New PVC Casing 0-380 Sch 40			
2 1/2" New PVC Liner Pipe 375-398 Sch 40			
2 1/2" New PVC Slotted Screen 398-418 .010 Gauge			

313	320	Sand
320	335	Rock / Sand Stone
335	345	Clay / Shale
345	347	Rock
347	355	Shale / Sand Stone
355	359	Sand
359	368	Sand Stone / Rock
368	375	Rock
375	418	Sand

IMPORTANT NOTICE FOR PERSONS HAVING WELLS DRILLED CONCERNING CONFIDENTIALITY

TEX. OCC. CODE Title 12, Chapter 1901.251, authorizes the owner (owner or the person for whom the well was drilled) to keep information in Well Reports confidential. The Department shall hold the contents of the well log confidential and not a matter of public record if it receives, by certified mail, a written request to do so from the owner.

Please include the report's Tracking Number on your written request.

Texas Department of Licensing and Regulation
P.O. Box 12157
Austin, TX 78711
(512) 334-5540

Please use black ink.
Send original copy by certified mail to the Texas Department of Water Resources P. O. Box 13087 Austin, Texas 78711

State of Texas
WATER WELL REPORT

ATTENTION OWNER: *Confidentiality Privilege Notice on Reverse Side*

Texas Water Well Drillers Board
P. O. Box 13087
Austin, Texas 78711

1) OWNER Harris County MUD # 304 (Name) c/o Duncan Burr Address PO Box 11492 (Street or RFD) Houston (City) TX (State) 77027 (Zip)

2) LOCATION OF WELL:
County Harris miles in ____ (N.E., S.W., etc.) direction from ____ (Town)

Driller must complete the legal description to the right with distance and direction from two intersecting section or survey lines, or he must locate and identify the well on an official Quarter- or Half-Scale Texas County General Highway Map and attach the map to this form.

☐ Legal description:
Section No. ____ Block No. ____ Township ____
Abstract No. ____ Survey Name ____
Distance and direction from two intersecting section or survey lines ____
See attached map.

3) TYPE OF WORK (Check):
☒ New Well ☐ Deepening ☐ Reconditioning ☐ Plugging

4) PROPOSED USE (Check):
☐ Domestic ☐ Industrial ☒ Public Supply ☐ Irrigation ☐ Test Well ☐ Other ____

5) DRILLING METHOD (Check):
☒ Mud Rotary ☐ Air Hammer ☐ Driven ☐ Bored ☐ Air Rotary ☐ Cable Tool ☐ Jetted ☐ Other ____

6) WELL LOG:
Well #7
Date drilled 4/3/85

DIAMETER OF HOLE Dia. (in.)	From (ft.)	To (ft.)
24	Surface	550
30	550	1110 TD

From (ft.)	To (ft.)	Description and color of formation material
		See attached Well Log
		Chem Analysis
		E Log
		14" N SWW Bakerline Stl. 0-470 .094
		470-920 "
		960 (gal) "
		(gal)-1080 "

(Use reverse side if necessary)

7) BOREHOLE COMPLETION:
☐ Open Hole ☐ Straight Wall ☒ Underreamed
☒ Gravel Packed ☐ Other ____
If Gravel Packed give interval . . . from 550 ft. to 1110 TD ft.

8) CASING, BLANK PIPE, AND WELL SCREEN DATA:

Dia. (in.)	New or Used	Steel, Plastic, etc. Perf., Slotted, etc. Screen Mgf., if commercial	Setting (ft.) From	Setting (ft.) To	Gage Casing	Gage Screen
20	N	Blank Steel Csg	+2	550		
14	N	Blank Steel Liner	470	580		
14	N	SWW Bakerline	580	660	.094	
		"	650	660	"	
		"	660	770	"	

9) CEMENTING DATA (Rule 319.44(b))
Cemented from Surface ft. to 550 ft.
____ ft. to ____ ft.
Method used Halliburton
Cemented by Halliburton

10) SURFACE COMPLETION
☒ Specified Surface Slab Installed (Rule 319.44(c))
☐ Pitless Adapter Used (Rule 319.44(d))
☐ Approved Alternative Procedure Used (Rule 319.71)

11) WATER LEVEL:
Static level 46 ft. below land surface Date 4/30/85
Artesian flow ____ gpm. Date ____

12) PACKERS: Type ____ Depth None

13) TYPE PUMP:
☒ Turbine ☐ Jet ☐ Submersible ☐ Cylinder
☐ Other ____
Depth to pump bowls, cylinder, jet, etc., NA ft.

14) WELL TESTS:
Type Test: Pump ☐ Bailer ☐ Jetted ☐ Estimated
Yield, Est gpm with 46 ft. drawdown after 12 hrs.

15) WATER QUALITY:
Did you knowingly penetrate any strata which contained undesirable water? ☐ Yes ☒ No
If yes, submit "REPORT OF UNDESIRABLE WATER"
Type of water? ____ Depth of strata ____
Was a chemical analysis made? ☒ Yes ☐ No

RECEIVED
SEP 11 1985
TEXAS WATER COMMISSION

I hereby certify that this well was drilled by me (or under my supervision) and that each and all of the statements herein are true to the best of my knowledge and belief. I understand that failure to complete items 1 thru 12 will result in the log(s) being returned for completion and resubmittal.

COMPANY NAME Layne Texas Co. (Type or Print) Water Well Driller's License No. 2a

ADDRESS P.O. Box 5464 (Street or RFD) Houston (City) TX (State) 77262 (Zip)

(Signed) Leland Lawson 4/24 (Licensed Water Well Driller) (Signed) ____ (Registered Driller Trainee)

Please attach electric log, chemical analysis, and other pertinent information, if available

For TDWR use only
Well No. 65-05-1BB
Located on map 461 I-F

DEPARTMENT OF WATER RESOURCES COPY

48201132 75

TEXAS WATER DEVELOPMENT BOARD
WELL SCHEDULE

State Well Number - 65 13 122 Previous Well Number - County - Harris 201
River Basin - San Jacinto River - 10 Zone - 1 Latitude - 29 58 28 Longitude - 95 27 51 Source of Coords - 2

Owners Well No. _____ Location _____ 1/4. _____ 1/4. Section _____, Block _____, Survey _____

Owner - Francisco Gonzalez Driller - Long Point Water Well Service

Address _____ Tenant/Oper. _____
Date Drilled - / /1969 Depth - 37 ft. Source of Depth - Altitude - 82 ft. Source of Alt. -
Aquifer - 112CHCT CHICOT AQUIFER Well Type - W User -

WELL CONSTRUCTION Const. Method - _____ Casing Material - _____
Completion - _____ Screen Material - _____

LIFT DATA - Pump Mfr. _____ Type - JET PUMP No. Stages ____

Bowls Diam. - _____ in. Setting - _____ ft. Column Diam. - _____ in.

Motor Mfr. - _____ Fuel or Power - ELECTRIC MOTOR Horsepower -

YIELD Flow- _____ GPM Pump- _____ GPM Meas..Rept..Est- _____ Date- _____

PERFORMANCE TEST Date- _____ Length of Test- _____ Production- _____GPM

Static Level- _____ft. Pumping Level- _____ft. Drawdown- _____ft. Sp.Cap.- _____GPM/ft

QUALITY (Remarks- _____

WATER USE Primary- DOMESTIC Secondary- _____ Tertiary- _____

OTHER DATA AVAILAIBLE Water Levels- M Quality- N Logs- Other Data-

WATER LEVELS Date- 10/06/1969 Measurement- -25.00
Date- / / Measurement-

Recorded By _____ Date Record Collected or Updated- 09/30/2002

Reporting Agency - TEXAS WATER DEVELOPMENT BOARD
REMARKS -
TWDB R178

Casing or Blank Pipe (C) Well Screen or Slotted Zone (Open Hole (O) Cemented from_____to_____		
	Diam. (in.)	Setting(feet) From	To
1		
2		
3		
4		
5		
6		
7		
8		
9		
10		
11		
12		
13		
14		
15		
16		
17		
18		
19		

TEXAS WATER DEVELOPMENT BOARD

WELL SCHEDULE

Aquifer(s)_____ Project No._____ State Well No. 65-05-103

_____ Field No./Owner's Well No._____ County Harris

1. Location: ___ ¼, ___ ¼, Section ___, Block ___, Survey _____, Lat. _____, Long. _____

2. Owner: Nash Phillips-Copus Address: 10050 NW FWY Houston TX

Tenant (other):_____ Address:_____

Driller:_____ Address:_____

3. Land Surface Elevation:_____ ft. above msl determined by_____

4. Drilled:_____ 19 63 ; Dug, Cable Tool, Rotary, Air, _____

5. Depth: Rept._____ ft. Meas._____ ft.

6. Borehole Completion: Open Hole, Straight Wall, Underreamed, Gravel Packed

7. Pump: Mfr._____ Type_____

No. Stages_____, Bowls Diam._____ in., Setting_____ ft.

Column Diam._____ in., Length Tailpipe_____ ft.

8. Motor: Mfr._____ Fuel_____ HP._____

9. Yield: Flow_____ gpm, Pump_____ gpm, Meas., Rept., Est._____ Date_____

10. Performance Test: Date_____ Length of Test_____ Made by_____

Static Level_____ ft. Pumping Level_____ ft. Drawdown_____ ft.

Production_____ gpm Specific Capacity_____ gpm/ft.

11. Quality: (Remarks on taste, odor, color, etc.)_____

Analyses

Date_____ Laboratory_____ TDS_____ Sp Cond_____

Date_____ Laboratory_____ TDS_____ Sp Cond_____

12. Other data available (as circled): Pumping Test, Power & Yield Test, Drillers Log, Formation Samples, Geophysical Log(s)_____ (type)

13. Water Level(s):_____ ft. rept. meas._____ 19___ above/below_____ which is_____ ft. above/below Land Surface

_____ ft. rept. meas._____ 19___ above/below_____ which is_____ ft. above/below Land Surface

14. Use: Dom., Stock, Public Supply, Ind., Irr., Observation, Other (Test Hole, Oil Test, etc.)_____

15. Recorded by:_____ Source of date:_____ Date:_____

16. Remarks:_____

17. Location or Sketch:

CASING, BLANK PIPE & WELL SCREEN
Cemented From_____ ft. to_____ ft.

Diam. (in.)	Type	Setting (feet) From	to

TWDB-0308 (Rev. 12-11-85)

W/L Obs. Well ___ W/Q Obs. Well ___
State Well No. 65-05-103

Stat.

GW 9

File original with
Texas Water Development Board
P. O. Box 12386
Austin, Texas 78711

State of Texas
WATER WELL
[redacted] PLUGGING REPORT

For TWDB use only
Well No. 65-05-1EE
Form GW 7 received Yes
Form GW 8 received C.F.S.

1) Well Owner: Nash Phillips - Copus (Name) 10000 NW Fwy (Street or RFD) Houston (City) Texas (State)

2) Landowner: (Well in Newport 27) (Name) (Street or RFD) (City) (State)

3) Intended Use: Industrial ☐; Municipal ☐; Irrigation ☒; Domestic ☐; Stock ☐; Other

4) Location Of Well: County Harris Labor League Abstract No.

NW¼ NE¼ SW¼ SE¼ of Section Block No. Survey
(Circle as many as known)
See attached map USGS No 65-05-103

miles in (NW, SW, etc.) direction from Town. Use reverse side to sketch map of well location showing distances from adjacent section or survey lines, or to landmarks, roads, and creeks.

[redacted] PLUGGING DATA

5) Driller Katy Drlg Co Registration Number ? Address ?

6) Party [redacted] Plugging Well Layne Texas Co Registration Number 28 Address Box 5785 Houston Texas 77055

7) Drilled July 1974; Dug ☐; Cable Tool ☐; Rotary ☒; Other Owners Well Number 2

8) Diameter Of Hole 30" inches, from 0 to 809 feet, and inches, from to feet; Total depth 809 feet.

9) Casing and Cement:

Diameter (inches)	Set in Well From (feet)	Set in Well To (feet)	Left in Well From (feet)	Left in Well To (feet)	Cement Baskets or Packers, Depth (feet)	Cement From (feet)	Cement To (feet)
30	Surf	300	-2	300			
16	300	809	300	809			

10) Well Log: All measurements made from feet above ground level.

From (ft.)	To (ft.)	Description and color of formation material
		See attached well log

11) Sketch Of Well: Show method of [redacted] plugging including all casing and cemented intervals.

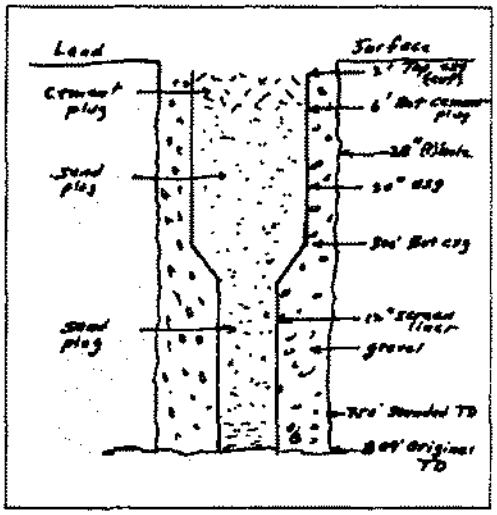

RECEIVED
JAN 11 1985
DEPT. OF WATER RESOURCES

12) Fresh Water-Bearing Zone(s): Depth in feet to top of 300, Thickness 509 feet.

13) Undesirable Water-Bearing Zone(s): Depth in feet to top of None, Thickness feet.

14) Static Water Level(s) feet below land surface. Was the water level measured after penetrating the first water-bearing zone ☐, or after drilling to total depth ☐? Check applicable box(s).

15) Describe in detail the type, volume and manner of placement of all cement. Indicate depth to top of cement behind each casing string. Describe and give percent of all cement additives: Plugged well w/ 3 sacks of sharp sand and 5 sacks of cement. Used 35% Hyd

16) Was undesirable water exclusion or retention or plugging program checked for adequacy? None
If so describe method(s) used.

17) Attach electrical, gamma ray or other mechanical log(s), water analyses, and other pertinent data if available.

VALIDATION

18) We, the party performing the undesirable water exclusion ☐ retention ☐ plugging ☒ (Check applicable box) operations, , and the landowner or party having well drilled, deepened or otherwise altered, , certify that the undesirable water exclusion or retention or plugging operations were performed in the manner described above. Leland Lawson Leland Lawson Eng. No. 28 Layne Texas Co.

65-05-103

HARRIS COUNTY Map 102

	THICKNESS (FEET)	DEPTH (FEET)
Well LJ-65-05-102--Continued		
Sand	44	693
Clay	45	738
Rock	2	740
Sand	54	794
Rock	6	800
Well LJ-65-05-103 Owner: Claude Hammill Driller: Katy Drilling Co.		
Topsoil	48	48
Clay	20	68
Sand	10	78
Clay	17	95
Sand	28	123
Clay	10	133
Sand	15	148
Clay	16	164
Sand	21	185
Clay	14	199
Sand	36	235
Clay	23	258
Sand	28	286
Clay	23	309
Sand	32	341
Clay	119	460
Sand	31	491
Rock	21	512
Clay	33	545
Sand	25	570
Gravel	18	588
Rock	2	590
Clay	20	610
Sand	137	747
Clay	43	790
Sand	19	809

	THICKNESS (FEET)	DEPTH (FEET)
Well LJ-65-05-105 Owner: Transcontinental Gas Co. Driller: Texas Water Wells, Inc.		
No record	100	100
Sand	30	130
Shell	35	165
Sand	20	185
Shale and sand	40	225
Sand	20	245
Shale	35	280
Sand	30	310
Shale	10	320
Well LJ-65-05-108 Owner: Southwestern Bell Telephone Co. Driller: Lowry Water Wells		
Clay, red	30	30
Clay, white	42	72
Clay, red and sand	15	87
Sand	29	116
Clay, white	13	129
Sand	39	168
Sand	24	192
Clay, white	20	212
Sand	44	256
Sandrock and shale	26	282
Sand	28	310
Well LJ-65-05-109 Owner: Bammel Gasoline Plant Well 1 Driller: Layne Texas Co.		
Clay and sand	63	63
Sand	37	100
Clay	2	102
Lignite and sand	54	156
Clay	14	170
Sand	5	175

Continued

65-05-103

Send original copy by certified mail to: TNRCC, P.O. Box 13087, Austin, TX 78711-3087

Please use black ink.

ATTENTION OWNER: *Confidentiality Privilege Notice on Reverse Side*

State of Texas WELL REPORT

Texas Water Well Drillers Advisory Council
P.O. Box 13087
Austin, TX 78711-3087
512-239-0530

1) **OWNER** KHIET LAM (Name) **ADDRESS** 6819 LAVIOLETTA Dr. (Street or RFD) HOUSTON (City) TX (State) 77083 (Zip)

2) **ADDRESS OF WELL:** County HARRIS ANN LOUISE & BECKWAY (Street, RFD or other) HOUSTON (City) TX (State) (Zip) **GRID #** 65-05-4

3) **TYPE OF WORK (Check):** ☑ New Well ☐ Deepening ☐ Reconditioning ☐ Plugging

4) **PROPOSED USE (Check):** ☐ Monitor ☐ Environmental Soil Boring ☑ Domestic ☐ Industrial ☐ Irrigation ☐ Injection ☐ Public Supply ☐ De-watering ☐ Testwell
If Public Supply well, were plans submitted to the TNRCC? ☐ Yes ☐ No

5) X N

6) **WELL LOG:** Date Drilling: Started 3-31 19 95 Completed 4-1 19 95

DIAMETER OF HOLE		
Dia. (in.)	From (ft.)	To (ft.)
6 3/4	Surface	385
3 7/8	385	395

7) **DRILLING METHOD (Check):** ☐ Driven ☐ Air Rotary ☑ Mud Rotary ☐ Bored ☐ Air Hammer ☐ Cable Tool ☐ Jetted ☐ Other

From (ft.)	To (ft.)	Description and color of formation material
0	28	TOPSOIL & CLAY
28	36	SURFACE SAND
36	64	CLAY
64	72	SAND
72	87	CLAY
87	124	SAND WITH CLAY STREAKS
124	154	SAND
154	215	CLAY
215	254	SAND
254	258	CLAY
258	336	SAND
336	348	CLAY
348	395	SAND & ROCK

(Use reverse side if necessary)

8) **Borehole Completion (Check):** ☐ Open Hole ☑ Straight Wall ☐ Underreamed ☐ Gravel Packed ☐ Other
If Gravel Packed give interval ... from _____ ft. to _____ ft.

CASING, BLANK PIPE, AND WELL SCREEN DATA:

Dia. (in.)	New or Used	Steel, Plastic, etc. Perf., Slotted, etc. Screen Mfg., if commercial	Setting (ft.) From	Setting (ft.) To	Gage Casing Screen
4	N	PVC	0	385	
2	N	GALVANIZED	378	385	
2	N	PVC SCREENS	385	395	.014

9) **CEMENTING DATA** [Rule 338.44(1)]
Cemented from 0 ft. to 15 ft. No. of sacks used 8
335 ft. to 385 ft. No. of sacks used 3
Method used HALLIBURTON / TRIMME
Cemented by BUSSELL & SON INC.
Distance to septic system field lines or other concentrated contamination _____ ft.
Method of verification of above distance _____

10) **SURFACE COMPLETION**
☐ Specified Surface Slab Installed [Rule 338.44(2)(A)]
☑ Specified Steel Sleeve Installed [Rule 338.44(3)(A)]
☐ Pitless Adapter Used [Rule 338.44(3)(b)]
☐ Approved Alternative Procedure Used [Rule 338.71]

13) **TYPE PUMP:** ☐ Turbine ☐ Jet ☑ Submersible ☐ Cylinder ☐ Other
Depth to pump bowls, cylinder, jet, etc., 270 ft.

JUN 23 1995

14) **WELL TESTS:** Type test: ☐ Pump ☐ Bailer ☑ Jetted ☑ Estimated
Yield: 55 gpm with _____ ft. drawdown after _____ hrs.

11) **WATER LEVEL:** Static level 195 ft. below land surface Date 4-1-95
Artesian flow _____ gpm. Date _____

15) **WATER QUALITY:** Did you knowingly penetrate any strata which contained undesirable constituents?
☐ Yes ☑ No If yes, submit "REPORT OF UNDESIRABLE WATER"
Type of water? _____ Depth of strata _____
Was a chemical analysis made? ☐ Yes ☑ No

12) **PACKERS:**

Type	Depth
K-PACKER	378

I hereby certify that this well was drilled by me (or under my supervision) and that each and all of the statements herein are true to the best of my knowledge and belief. I understand that failure to complete items 1 thru 15 will result in the log(s) being returned for completion and resubmittal.

COMPANY NAME BUSSELL & SON INC. (Type or print) **WELL DRILLER'S LICENSE NO.** 2035

ADDRESS PO BOX 874 (Street or RFD) Tomball (City) TEXAS (State) 77377-0874 (Zip)

(Signed) _____ (Licensed Well Driller) (Signed) _____ (Registered Driller Trainee)

Please attach electric log, chemical analysis, and other pertinent information, if available.

TNRCC-0199 (Rev. 11-01-94)

4820111705

TNRCC COPY

Texas Water Development Board (TWDB)
Groundwater Database (GWDB)
Well Information Report for State Well Number 65-05-824

GWDB Reports and Downloads

Well Basic Details

Scanned Documents

State Well Number	6505824
County	Harris
River Basin	San Jacinto
Groundwater Management Area	14
Regional Water Planning Area	H - Region H
Groundwater Conservation District	Harris-Galveston Subsidence District
Latitude (decimal degrees)	29.905556
Latitude (degrees minutes seconds)	29° 54' 20" N
Longitude (decimal degrees)	-95.446111
Longitude (degrees minutes seconds)	095° 26' 46" W
Coordinate Source	+/- 5 Seconds
Aquifer Code	121EVGL - Evangeline Aquifer
Aquifer	Gulf Coast
Aquifer Pick Method	
Land Surface Elevation (feet above sea level)	92
Land Surface Elevation Method	Interpolated From Topo Map
Well Depth (feet below land surface)	1169
Well Depth Source	Driller's Log
Drilling Start Date	
Drilling End Date	0/0/1979
Drilling Method	
Borehole Completion	

Well Type	Withdrawal of Water
Well Use	Public Supply
Water Level Observation	Miscellaneous Measurements
Water Quality Available	No
Pump	Turbine
Pump Depth (feet below land surface)	
Power Type	Electric Motor
Annular Seal Method	
Surface Completion	
Owner	Mount Houston Road MUD
Driller	Alsay-Pippin
Other Data Available	Drillers Log; Electric Log
Well Report Tracking Number	
Plugging Report Tracking Number	
U.S. Geological Survey Site Number	
Texas Commission on Environmental Quality Source Id	
Groundwater Conservation District Well Number	
Owner Well Number	
Other Well Number	
Previous State Well Number	
Reporting Agency	U.S. Geological Survey
Created Date	6/2/1999
Last Update Date	6/2/1999

Remarks	Owner M.U.D. Reported yield 1160 gpm with 105 ft drawdown.

Casing - No Data

Well Tests - No Data

Lithology - No Data

Annular Seal Range - No Data

Borehole - No Data

Plugged Back - No Data

Filter Pack - No Data

Packers - No Data

Water Level Measurements



Status Code	Date	Time	Water Level (ft. below land surface)	Change value in ( ) indicates rise in level	Water Elevation (ft. above sea level)	Meas #	Measuring Agency	Method	Remark ID	Comments
P	5/25/1979		346		-254	1	Registered Water Well Driller	Unknown		

Code Descriptions

Status Code	Status Description
P	Publishable

Water Quality Analysis - No Data Available

GWDB DISCLAIMER: Except where noted, all of the information provided in the Texas Water Development Board (TWDB) Groundwater Database (http://www.twdb.texas.gov/groundwater/data/gwdbrpt.asp) is believed to be accurate and reliable; however, the TWDB assumes no responsibility for any errors appearing in rules or otherwise. Further, TWDB assumes no responsibility for the use of the information provided. PLEASE NOTE that users of these data are responsible for checking the accuracy, completeness, currency and/or suitability of all information themselves. TWDB makes no guarantees or warranties as to the accuracy, completeness, currency, or suitability of the information provided via the Groundwater Database (GWDB). TWDB specifically disclaims any and all liability for any claims or damages that may result from providing GWDB data or the information it contains. For additional information or answers to questions concerning the TWDB GWDB, contact the Groundwater Data Team at GroundwaterData@twdb.texas.gov.

10/26/2020
04:10:11

Texas Commission on Environmental Quality
DWW Water System Summary Sheet

PWS ID	PWS Name	Central Registry RN
TX1010728	MOUNT HOUSTON ROAD MUD	RN101185510

Organization/Customer *	Central Registry CN
MOUNT HOUSTON ROAD MUD	CN601234180

*Regulatory mail will be addressed to this organization/person

All Water System Contacts

Type	Contact	Communication
AC - Administrative Contact - PRESIDENT	ZEVE, MATTHEW 1980 POST OAK BLVD STE 1380 HOUSTON, TX 77056-3970	**Phone Type** / **Value** BUS - Business: 713-850-9000 FAX - Facsimile: 713-850-1330
EC - Emergency Contact - OPERATOR	IVY, MARK PO BOX 9 SPRING, TX 77383-0009	**Electronic Type** / **Value** **Phone Type** / **Value** BUS - Business: 281-651-1618 FAX - Facsimile: 281-651-9933 MOB - Mobile: 713-829-3288
ECS - Emergency Contact - Secondary - OPERATOR	MAAS, JOSHUA PO BOX 9 SPRING, TX 77383-0009	**Electronic Type** / **Value** **Phone Type** / **Value** BUS - Business: 281-651-1618 MOB - Mobile: 713-302-2429
FC - Financial Contact - BOOKKEEPER	BURTON, CORY 1281 BRITTMOORE RD HOUSTON, TX 77043-4001	**Phone Type** / **Value** BUS - Business: 713-623-4539 BUS - Business: 713-366-3026 FAX - Facsimile: 713-629-6859
OW - Owner	MOUNT HOUSTON ROAD MUD 3901 BELLAIRE BLVD HOUSTON, TX 77025-1119	
PWS - Public Water System Contact - CHIEF OPERATOR	PETERS, KEITH, A 1056 BLUEBONNET WEIMAR, TX 78962-3722	**Phone Type** / **Value** BUS - Business: 281-651-1618 MOB - Mobile: 281-382-3653

Operator Grade	Number
GROUND WATER TREATMENT OPERATOR Grade C	1
WATER OPERATIONS COMPANY	1
WATER OPERATOR Grade A	1

Water Operator Licenses

License Holder:	IVY, MARK M	
CURRENT	Class: A - WATER OPERATOR	WO0005249

License Holder:	PETERS, KEITH A	
CURRENT	Class: C - GROUND WATER TREATMENT OPERATOR	WG0001864
License Holder:	M MARLON IVY & ASSOCIATES INC	
CURRENT	Class: NONE - WATER OPERATIONS COMPANY	WC0000122

Owner Type	Owner Type Options: COUNTY, DISTRICT, FEDERAL GOVERNMENT, INVESTOR OWNED, MUNICIPALITY, NATIVE AMERICAN, PRIVATE, STATE GOVERNMENT, WATER SUPPLY CORPORATION
District	

System Type	System Type Options: COMMUNITY, TRANSIENT/NON-COMMUNITY, NON-PUBLIC, NON-TRANSIENT/NON-COMMUNITY
C - Community	

Population Type	Population Served	# of Connect	# I/C w/other PWS
Residential	4374	1458	0

Total Product (MGD)	Average Daily Consump.	Max Daily Demand (MGD)	Total Storage (MG)	Elev. Storage (MG)	Service Pump Cap.	Max.Purchase Cap.(MGD/GPM)	Pressure Tank Cap. (MG)
1.7780 MGD	0.4230 MGD	0.6230 MGD Occurred on 08/01/2012	.48 MG		3000 GPM		0.055 MG

Activity Status	Inactivation Date
A - ACTIVE	

Last Survey Date	Surveyor	Survey Type	Region	County
06/16/2016	MELODY, E KIRKSEY	Sanitary Survey	HOUSTON	HARRIS
06/16/2016	RENEA, M ALLEN	Sanitary Survey	HOUSTON	HARRIS
08/19/2013	HUYEN, D LUU	Sanitary Survey	HOUSTON	HARRIS

(Treatment Plant)							
Entry Point	EP Name/Source Summation (Activity Status)	Plant Name (Activity Status)	Plant Num	Chemical Mon Type	Chem Sample Point	Distribution Mon Type	Dist Sample Point
EP001	TRT-TAP / Ground Water(A)	PLANT - 12002 CORDOBA(A)	TP5834		NO		NO

Train:	Unnamed			
(Treatments)				
Disinfection Zone	Treatment Sequence	Objective	Process	Treatment

null	null	D	403	GASEOUS CHLORINATION, PRE

(Active Sources)

Source Number	Source Name (Activity Status)	Operational Status	Source Type	Depth	Tested GPM	Rated GPM
G1010728A	1 - 12002 CORDOBA (A)	P	G	530	1000 GPM	940 GPM

Drill Date	Source Summary
01/01/1913	CHICOT

GPS Latitude (decimal)	GPS Longitude (decimal)	GPS Elevation	GPS Date	Seller
29.905733	-95.445219	91	10/14/2013	Not Purchasing

(Inactive/Offline Sources)

SourceNumber	Name	Status	Depth

(Treatment Plant)

Entry Point	EP Name/Source Summation (Activity Status)	Plant Name (Activity Status)	Plant Num	Chemical Mon Type	Chem Sample Point	Distribution Mon Type	Dist Sample Point
EP002	TRT-TAP / Ground Water(A)	PLANT - 2500 W MT HOUSTON(A)	TP5835		NO		NO

Train:	Unnamed

(Treatments)

Disinfection Zone	Treatment Sequence	Objective	Process	Treatment
null	null	D	403	GASEOUS CHLORINATION, PRE

(Active Sources)

Source Number	Source Name (Activity Status)	Operational Status	Source Type	Depth	Tested GPM	Rated GPM
G1010728B	2 - 2500B W MT HOUSTON (A)	P	G	950	235 GPM	220 GPM

Drill Date	Source Summary
01/01/1913	EVANGELINE

GPS Latitude (decimal)	GPS Longitude (decimal)	GPS Elevation	GPS Date	Seller
29.90274	-95.444908	91	08/12/2004	Not Purchasing

(Inactive/Offline Sources)

SourceNumber	Name	Status	Depth

Code Explanations

Monitoring Type Codes: (GW) GROUNDWATER , (GUP) GROUNDWATER UNDER THE INFLUENCE - PURCHASED , (SWP) SURFACE WATER - PURCHASED , (GU) GROUNDWATER UNDER THE INFLUENCE OF SURFACE WATER , (N) NO SOURCES , (SW) SURFACE WATER
Activity Status Codes: (A) ACTIVE , (D) DELETED/DISSOLVED , (I) INACTIVE , (P) PROPOSED ,
Operational Status Codes: (E) EMERGENCY , (I) INTERIM/PEAK (O) OTHER , (P) PERMANENT , (S) SEASONAL
Source Types: (G) GROUND WATER , (S) SURFACE WATER , (U) GROUND WATER UNDER THE INFLUENCE

- End of Report -

At the time of your query this data was the most current information available from our database, which is in real time. Every effort was made to retrieve it according to your query. Thank-you for using DWW.

19.

Please use black ink.
Send original copy by certified mail to the
Texas Water Commission
P.O. Box 13087
Austin, Texas 78711

State of Texas
WATER WELL REPORT

ATTENTION OWNER: *Confidentiality Privilege Notice on Reverse Side*

Texas Water Well Drillers Board
P. O. Box 13087
Austin, Texas 78711

1) OWNER Clifford Cano (Name) Address 514 Turney (Street or RFD) Houston, Texas 77037 (City) (State) (Zip)

2) LOCATION OF WELL: County Harris ____ miles in ____ (N.E., S.W., etc.) direction from ____ (Town)

Driller must complete the legal description to the right with distance and direction from two intersecting section or survey lines, or he must locate and identify the well on an official Quarter- or Half-Scale Texas County General Highway Map and attach the map to this form.

☐ Legal description:
Section No. ____ Block No. ____ Township ____
Abstract No. ____ Survey Name ____
Distance and direction from two intersecting section or survey lines ____

☐ See attached map. on 65-10-8 no map

3) TYPE OF WORK (Check): ☒ New Well ☐ Deepening ☐ Reconditioning ☐ Plugging

4) PROPOSED USE (Check): ☒ Domestic ☐ Industrial ☐ Monitor ☐ Public Supply ☐ Irrigation ☐ Test Well ☐ Injection ☐ Other ____

5) DRILLING METHOD (Check): ☐ Driven ☒ Mud Rotary ☐ Air Hammer ☐ Jetted ☐ Bored ☐ Air Rotary ☐ Cable Tool ☐ Other ____

6) WELL LOG:

Date Drilling: Started 1-1 19 87 Completed 1-7- 19 87

DIAMETER OF HOLE	Dia. (in.)	From (ft.)	To (ft.)
	4 3/4	Surface	372'
	7	"	342

From (ft.)	To (ft.)	Description and color of formation material
0	20	white and yellow clay
20	35	sand
35	40	clay
40	50	sand
50	60	red clay
60	80	red clay
80	90	sand
90	100	clay
100	120	red clay
120	140	red clay
140	156	sand
156	180	clay & sandstone
180	193	clay
193	200	rocks
200	216	sandstone & Clay
216	219	rock
219	226	rocks
226	238	red clay
238	257	red clay
257	267	red clay
267	276	rock & Sandstone
276	296	clay & sandstone
296	315	sand & sandstone
315	327	sand
327	334	sandstone
334	345	sandstone
345	351	rock
351	372	sand

(Use reverse side if necessary)

RECEIVED SEP 2 1987 TEXAS WATER COMMISSION

7) BOREHOLE COMPLETION:
☐ Open Hole ☐ Straight Wall ☐ Underreamed
☐ Gravel Packed ☒ Other Two-String
If Gravel Packed give interval . . . from ____ ft. to ____ ft.

8) CASING, BLANK PIPE, AND WELL SCREEN DATA:

Dia. (in.)	New or Used	Steel, Plastic, etc. Perf., Slotted, etc. Screen Mgf., if commercial	Setting (ft.) From	Setting (ft.) To	Gage Casing Screen
4"	N	SCH 40PVC Casing	+24"	342'	
2	N	Well Supplies, Inc.			
		PVC Screen	372'	357'	12ga.
2	N	PVC Blank Liner	357'	332'	

9) CEMENTING DATA (Rule 319.44(b))
Cemented from 342 ft. to 242 ft. No. of Sacks Used 18
____ ft. to ____ ft. No. of Sacks Used ____
Method used Pressure cement
Cemented by Raymond Water Wells

10) SURFACE COMPLETION
☐ Specified Surface Slab Installed (Rule 319.44(c))
☐ Pitless Adapter Used (Rule 319.44(d))
☒ Approved Alternative Procedure Used (Rule 319.71)

11) WATER LEVEL:
Static level 240 ft. below land surface Date 1-7-87
Artesian flow ____ gpm. Date ____

12) PACKERS: Type "K" Depth 332

13) TYPE PUMP:
☐ Turbine ☐ Jet ☒ Submersible ☐ Cylinder
☐ Other ____
Depth to pump bowls, cylinder, jet, etc., 315' ft.

14) WELL TESTS:
Type Test: ☐ Pump ☐ Bailer ☐ Jetted ☐ Estimated
Yield: 10 gpm with 2 ft. drawdown after 2 hrs.

15) WATER QUALITY:
Did you knowingly penetrate any strata which contained undesirable water? ☐ Yes ☒ No
If yes, submit "REPORT OF UNDESIRABLE WATER"
Type of water? ____ Depth of strata ____
Was a chemical analysis made? ☐ Yes ☒ No

I hereby certify that this well was drilled by me (or under my supervision) and that each and all of the statements herein are true to the best of my knowledge and belief. I understand that failure to complete items 1 thru 12 will result in the log(s) being returned for completion and resubmittal.

COMPANY NAME Raymond Water Wells (Type or Print) Water Well Driller's License No. 774

ADDRESS 10011 Airline Drive (Street or RFD) Houston, Texas 77037 (City) (State) (Zip)

(Signed) ____ (Licensed Water Well Driller) (Signed) ____ (Registered Driller Trainee)

Please attach electric log, chemical analysis, and other pertinent information, if available.

For TWC use only
Well No. 65-05-4
Located on map ____

TWC-0392 (Rev. 06-10-85) TEXAS WATER COMMISSION COPY

GW 7

Send original copy by certified mail to the Texas Water Development Board P. O. Box 12366 Austin, Texas 78711

State of Texas

WATER WELL REPORT

For TWDB use only
Well No. ____
Located on map ____
Received: ____
Form GW 8 ____
Form GW 9 ____

1) OWNER:
Person having well drilled Raymond Wright (Name) Address 517 Fraylin Lane (Street or RFD) Houston (City) (State)

Landowner Same (Name) Address Same (Street or RFD) (City) (State)

2) LOCATION OF WELL:
County Harris Labor ____ League ____ Abstract No. ____

NW¼ NE¼ SW¼ SE¼ of Section ____ Block No. ____ Survey ____
(Quarter by mailing or sale known)

8 miles in N (NE, SW, etc.) direction from Houston (Town)



Sketch map of well location with distances from adjacent section or survey lines, and to landmarks, roads, and creeks.

3) TYPE OF WORK (Check):
New Well ☒ Deepening ☐
Reconditioning ☐ Plugging ☐

4) PROPOSED USE (Check):
Domestic ☒ Industrial ☐ Municipal ☐
Irrigation ☐ Test Well ☐ Other ☐

5) TYPE OF WELL (Check):
Rotary ☒ Driven ☐ Dug ☐
Cable ☐ Jetted ☐ Bored ☐

6) WELL LOG:
Diameter of hole 3 in. Depth drilled 96 ft. Depth of completed well 96 ft. Date drilled 6-5-69

All measurements made from 0 ft. above ground level.

From (ft.)	To (ft.)	Description and color of formation material	From (ft.)	To (ft.)	Description and color of formation material
0	26	Red Clay			
26	31	Red Sand			
31	96	Red Clay			
96	59	Red Sand			(Use reverse side if necessary)

7) COMPLETION (Check):
Straight wall ☒ Gravel packed ☐ Other ☐
Under reamed ☐ Open hole ☒

8) WATER LEVEL:
Static level 22 ft. below land surface Date 6-5-69
Artesian pressure ____ lbs. per square inch Date ____

9) CASING:
Type: Old ☐ New ☒ Steel ☐ Plastic ☒ Other ☐
Cemented from ____ ft. to ____ ft.

Diameter (inches)	Setting From (ft.)	Setting To (ft.)	Gage
2"	+1	96	

10) SCREEN:
Type None
Perforated ☐ Slotted ☐

Diameter (inches)	Setting From (ft.)	Setting To (ft.)	Slot size

11) WELL TESTS:
Was a pump test made? ☐ Yes ☒ No If yes by whom?

Yield: ____ gpm with ____ ft. drawdown after ____ hrs
Bailer test ____ gpm with ____ ft. drawdown after ____ hrs
Artesian flow ____ gpm Date ____
Temperature of water ____
Was a chemical analysis made? ☐ Yes ☐ No
Did any strata contain undesirable water? ☐ Yes ☐ No
Type of water? ____ depth of strata ____

12) PUMP DATA:
Manufacturer's Name ____
Type ____ H.P. ____
Designed pumping rate ____ gpm ☐ gph ☐
Type power unit ____
Depth to bowls, cylinder, jet, etc., ____ ft. below land surface.

I hereby certify that this well was drilled by me (or under my supervision) and that each and all of the statements herein are true to the best of my knowledge and belief.

NAME RAYMOND WATER WELLS (Type or Print) Water Well Drillers Registration No. 774

Address 132 RA[illegible] 7-3184 HOUSTON, TEXAS 77037 (City) (State)

(Signed) C A Raymond Jr (Water Well Driller) (Company Name)

Please attach electric log, chemical analysis, and other pertinent information, if available.

4820112345

65-05-9RR 9RR

Send original copy by certified mail to the Texas Water Development Board P. O. Box 13087 Austin, Texas 78711

State of Texas

WATER WELL REPORT

For TWDB use only
Well No. 65-05-9RR
Located on map
Received: 75
dlc

1) OWNER:
Person having well drilled W. R. Cornell (Name) Address 609 Shane (Street or RFD) Houston (City) Texas (State)

Landowner Same (Name) Address Same (Street or RFD) (City) (State)

2) LOCATION OF WELL:
County Harris, _____ miles in _____ (N.E., S.W., etc.) direction from _____ (Town)

Locate by sketch map showing landmarks, roads, creeks, hiway number, etc.*

Map on 65-05-7U

412 H

North

(Use reverse side if necessary)

or

Give legal location with distances and directions from adjacent sections or survey lines.

Labor _____ League _____

Block _____ Survey _____

Abstract No. _____

(NW¼ NE¼ SW¼ SE¼) of Section _____

3) TYPE OF WORK (Check): ~~New Well~~ Deepening Reconditioning Plugging

4) PROPOSED USE (Check): ~~Domestic~~ Industrial Municipal Irrigation Test Well Other

5) TYPE OF WELL (Check): ~~Rotary~~ Driven Dug Cable Jetted Bored

6) WELL LOG:
Diameter of hole ~~4~~ 6 3/4 in. Depth drilled 50 ft. Depth of completed well 50 ft. Date drilled 8-8-74

All measurements made from 0 ft. above ground level.

From (ft.)	To (ft.)	Description and color of formation material
0	2	Topsoil
2	10	Yellow Gray Clay
10	15	Sand
15	40	Red and Yellow Clay
40	50	Sand

(Use reverse side if necessary)

9) Casing:
Type: Old ~~New~~ XX Steel ~~Plastic~~ Other

Cemented from _____ ft. to _____ ft.

Diameter (inches)	Setting From (ft.)	To (ft.)	Gage
4 "	1 ft	50 ft	40

10) SCREEN:
Type Well Supplies Plastic Wrapped

Perforated Slotted

Diameter (inches)	Setting From (ft.)	To (ft.)	Slot Size
4"	45 ft	50 ft	10

7) COMPLETION (Check): ~~Straight Wall~~ Gravel packed Other Under reamed Open Hole

8) WATER LEVEL:
Static level 15 ft. below land surface Date _____

Artesian pressure _____ lbs. per square inch Date _____

Depth to pump bowls, cylinder, jet, etc., 40 ft ft. below land surface.

11) WELL TESTS:
Was a pump test made? Yes ~~No~~ If yes, by whom?

Yield: _____ gpm with _____ ft. drawdown after _____ hrs.

Bailer test _____ gpm with _____ ft. drawdown after _____ hrs.

Artesian flow _____ gpm

Temperature of water _____

12) WATER QUALITY:
Was a chemical analysis made? Yes ~~No~~

Did any strata contain undesirable water? Yes No

Type of water? _____ depth of strata _____

I hereby certify that this well was drilled by me (or under my supervision) and that each and all of the statements herein are true to the best of my knowledge and belief.

NAME C A Raymond Jr (Type or Print) Water Well Drillers Registration No. 774

ADDRESS 10011 Airline Dr. (Street or RFD) Houston (City) Texas (State)

(Signed) C A Raymond Jr (Water Well Driller) Raymond Water Wells (Company Name)

Please attach electric log, chemical analysis, and other pertinent information, if available.

*Additional instructions on reverse side.

TWDB1-WD-8

4820113052

Send original copy by certified return receipt requested to: TDLR, P.O. Box 12157, Austin, TX 78711

ATTENTION OWNER: *Confidentiality Privilege Notice on reverse side of Well Owner's copy (pink)*

State of Texas
WELL REPORT

Texas Department of Licensing & Regulation
P.O. Box 12157
Austin, TX 78711
512-463-7880

1) OWNER JUAN ORTIZ (Name) ADDRESS 416 FRAZIER (Street or RFD) HOU (City) TX (State) 77037 (Zip)

2) ADDRESS OF WELL'S LOCATION: County HARRIS (Street, RFD or other) (City) (State) (Zip) Long. _____ Lat. _____ Grid # 65-05-9

3) TYPE OF WORK (Check): [X] New Well [ ] Deepening [ ] Reconditioning [ ] Plugging

4) PROPOSED USE (Check): [ ] Monitor [ ] Environmental Soil Boring [X] Domestic [ ] Industrial [ ] Irrigation [ ] Injection [ ] Public Supply [ ] De-watering [ ] Testwell
If Public Supply well, were plans submitted to the TNRCC? [ ] Yes [ ] No

5) 0

6) WELL LOG:
Date Drilling:
Started 4/29 1900
Completed 4/29 1900

DIAMETER OF HOLE		
Dia. (in.)	From (ft.)	To (ft.)
5	Surface	50

7) DRILLING METHOD (Check): [ ] Driven [ ] Air Rotary [X] Mud Rotary [ ] Bored [ ] Air Hammer [ ] Cable Tool [ ] Jetted [ ] Other _____

N

From (ft.)	To (ft.)	Description and color of formation material
0	42	YELLOW CLAY
42	46	SAND, FGA
46	50	CLAY & SAND

(Use reverse side of Well Owner's copy, if necessary)

8) Borehole Completion (Check): [ ] Open Hole [ ] Straight Wall [ ] Underreamed [X] Gravel Packed [ ] Other _____
If Gravel Packed give interval from 40 ft. to 50 ft.

CASING, BLANK PIPE, AND WELL SCREEN DATA:

Dia. (in.)	New or Used	Steel, Plastic, etc. Perf., Slotted, etc. Screen Mfg., if commercial	Setting (ft.) From	Setting (ft.) To	Gage Casting Screen
2	N	Plastic CASE	0	40	SCH40
2	N	Plastic SCREEN	40	50	.006

9) CEMENTING DATA
Cemented from 0 ft. to 40 ft. No. of sacks used 11
_____ ft. to _____ ft. No. of sacks used _____
Method used Pressure
Cemented by Raymond Services, Inc.
Distance to septic system field lines or other concentrated contamination 70 ft.
Method of verification of above distance Customer

13) [ ] Well plugged within 48 hours

Casing left in well: From (ft)	Casing left in well: To (ft)	Cement/bentonite placed in well: From (ft)	Cement/bentonite placed in well: To (ft)	Sacks used:

14) TYPE PUMP:
[ ] Turbine [X] Jet [ ] Submersible [ ] Cylinder [ ] Other _____
Depth to pump bowls, cylinder, jet, etc., 30 ft.

15) WELL TESTS:
Type test: [ ] Pump [ ] Bailer [X] Jetted [ ] Estimated
Yield: 10 gpm with 5 ft. drawdown after 1 hrs.

16) WATER QUALITY:
Did you knowingly penetrate any strata which contained undesirable constituents?
[ ] Yes [X] No If yes, submit "REPORT OF UNDESIRABLE WATER"
Type of water? _____ Depth of strata _____
Was a chemical analysis made? [ ] Yes [ ] No

10) SURFACE COMPLETION
[ ] Specified Surface Slab Installed
[X] Specified Steel Sleeve Installed
[ ] Pitless Adapter Used
[ ] Approved Alternative Procedure Used

11) WATER LEVEL:
Static level 13 ft. below land surface Date 4/29/00
Artesian flow _____ gpm. Date _____

12) PACKERS: Type Depth
NONE

I certify that I drilled this well (or the well was drilled under my direct supervision) and that each and all of the statements herein are true and correct. I understand that failure to complete items 1 thru 16 will result in the log(s) being returned for completion and resubmittal.

COMPANY NAME Raymond Services, Inc. (Type or print) WELL DRILLER'S LICENSE NO. 457-7WI

ADDRESS 10011 Airline Drive, Houston, TX 77037 (Street or RFD) (City) (State) (Zip)

EMP # _____

(Signed) _____ (Licensed Well Driller)

(Signed) _____ (Registered Driller Trainee)

JUL 05 2000

Please attach electric log, chemical analysis, and other pertinent information, if available.

TDLR FORM 001WWD (4/98) White - TDLR Yellow - DRILLER Pink - WELL OWNER

65.13.36

Send original copy by certified mail to the Texas Water Development Board P. O. Box 12386 Austin, Texas 78711

State of Texas

WATER WELL REPORT

For TWDB use only
Well No. 65-13-36
Located on map 1/6 C
Received: 73
dlr

1) OWNER:
Person having well drilled DON. BENFER (Name) Address 517. TURNEY. (Street or RFD) (City) (State)

Landowner SAME (Name) Address HOUSTON. TEX. (Street or RFD) (City) (State)

2) LOCATION OF WELL:
County HARRIS, 1 miles in NORTH. (N.E., S.W., etc.) direction from HOUSTON. TEX (Town)

Locate by sketch map showing landmarks, roads, creeks, hiway numbers, etc.



(Use reverse side if necessary)

or Give legal location with distances and directions from adjacent sections or survey lines.

Labor _____ League _____

Block _____ Survey _____

Abstract No. _____

(NW¼ NE¼ SW¼ SE¼) of Section _____

3) TYPE OF WORK (Check): New Well ✓ Deepening Reconditioning Plugging

4) PROPOSED USE (Check): Domestic ✓ Industrial Municipal Irrigation Test Well Other

5) TYPE OF WELL (Check): Rotary ✓ Driven Dug Cable Jected Bored

6) WELL LOG:
Diameter of hole 6 1/2 in. Depth drilled 233 ft. Depth of completed well 233 ft. Date drilled SEPT. 22, 71

All measurements made from 1 ft. above ground level.

From (ft.)	To (ft.)	Description and color of formation material
0	27	CLAY
27	31	SAND
31	138	CLAY
138	164	SAND
164	210	CLAY
210	233	SAND

(Use reverse side if necessary)

9) Casing:
Type: Old New ✓ Steel ✓ Plastic Other

Cemented from 150 ft. to 212 ft.

Diameter (inches)	Setting From (ft.)	Setting To (ft.)	Cage
4"	0	212'	
2 1/2"	212	213	

10) SCREEN:
Type SKED. 80. PLASTIC — RIBBED

Perforated Slotted

Diameter (inches)	Setting From (ft.)	Setting To (ft.)	Slot Size
2 1/2"	213	233	#10

7) COMPLETION (Check):
Straight wall Gravel packed Other
Under reamed Open Hole TWO-STRING.

8) WATER LEVEL:
Static level 134' ft. below land surface Date SEPT. 22, 71
Artesian pressure _____ lbs. per square inch Date _____
Depth to pump bowls, cylinder, jet, etc., 189' ft. below land surface.

11) WELL TESTS:
Was a pump test made? Yes No ✓ If yes, by whom?
Yield: _____ gpm with _____ ft. drawdown after _____ hrs.
Bailer test _____ gpm with _____ ft. drawdown after _____ hrs.
Artesian flow _____ gpm
Temperature of water _____

12) WATER QUALITY:
Was a chemical analysis made? Yes No ✓
Did any strata contain undesirable water? Yes No ✓
Type of water? _____ Depth of strata 23'

I hereby certify that this well was drilled by me (or under my supervision) and that each and all of the statements herein are true to the best of my knowledge and belief.

NAME E.L. BODE (Type or Print) Water Well Drillers Registration No. 46

ADDRESS BOX. 67. WESTFIELD. TEXAS (Street or RFD) (City) (State)

(Signed) E. L. Bode (Water Well Driller) EL. BODE DRILLING. CO (Company Name)

Please attach electric log, chemical analysis, and other pertinent information, if available.

*Additional instructions on reverse side.

TWDBE-GW-53

SC

GW 7

Send original copy by certified mail to the Texas Water Development Board P. O. Box 12386 Austin, Texas 78711

State of Texas

WATER WELL REPORT

For TWDB use only
Well No.
Located on map
Received:
Form GW 8
Form GW 9

1) OWNER:
Person having well drilled S. D. ANDERSON (Name) Address RT. 1 BOX 480 (Street or RFD) HOU. (City) TEXAS (State)

Landowner SAME (Name) Address SAME (Street or RFD) (City) (State)

2) LOCATION OF WELL:
County HARRIS Labor League Abstract No.

NW¼ NE¼ SW¼ SE¼ of Section Block No. Survey
(Circle as many as are shown)

miles in 3 NO (NE, SW, etc.) direction from HOUSTON (Town)



Sketch map of well location with distances from adjacent section or survey lines, and to landmarks, roads, and creeks.

3) TYPE OF WORK (Check):
New Well ☒ Deepening ☐
Reconditioning ☐ Plugging ☐

4) PROPOSED USE (Check):
Domestic ☒ Industrial ☐ Municipal ☐
Irrigation ☐ Test Well ☐ Other ☐

5) TYPE OF WELL (Check):
Rotary ☒ Driven ☐ Dug ☐
Cable ☐ Jetted ☐ Bored ☐

6) WELL LOG:
Diameter of hole 6½ in. Depth drilled 160 ft. Depth of completed well 160 ft. Date drilled 12/4/68
All measurements made from ft. above ground level.

From (ft.)	To (ft.)	Description and color of formation material
0	20	CLAY
20	38	CLAY
38	44	RED SAND
44	90	CLAY
90	96	SAND
96	110	CLAY
110	160	SAND COURSE

From (ft.)	To (ft.)	Description and color of formation material
		(Use reverse side if necessary)

7) COMPLETION (Check):
Straight wall ☒ Gravel packed ☐ Other ☐
Under reamed ☐ Open hole ☐

8) WATER LEVEL:
Static level 84 ft. below land surface Date 12/4/68
Artesian pressure lbs. per square inch Date

9) CASING:
Type: old ☐ New ☒ Steel ☒ Plastic ☐ Other ☐
Cemented from ft. to ft.

Diameter (inches)	Setting From (ft.)	Setting To (ft.)	Gage
4"	0	160	

10) SCREEN:
Type PLASTIC / UNDERBAR
Perforated ☐ Slotted ☐

Diameter (inches)	Setting From (ft.)	Setting To (ft.)	Slot size
4"	150	160	012

11) WELL TESTS:
Was a pump test made? ☐ Yes ☐ No If yes by whom?

Yield: gpm with ft. drawdown after hrs
Bailer test gpm with ft. drawdown after hrs
Artesian flow gpm Date
Temperature of water
Was a chemical analysis made? ☐ Yes ☐ No
Did any strata contain undesirable water? ☐ Yes ☐ No
Type of water? depth of strata 50 FT.

12) PUMP DATA:
Manufacturer's Name STARITE
Type SUB H.P. 1
Designed pumping rate 900 gpm ☐ gph ☒
Type power unit ELECT.
Depth to bowls, cylinder, jet, etc., 126 ft.
below land surface.

I hereby certify that this well was drilled by me (or under my supervision) and that each and all of the statements herein are true to the best of my knowledge and belief.

NAME JAMES A HULL (Type or Print) Water Well Drillers Registration No. #1019

Address 14605 REEVESTON RD (Street or RFD) HOU. (City) TEX. (State)

(Signed) James A Hull (Water Well Driller) D & W WATER WELL DRILLING. (Company Name)

Please attach electric log, chemical analysis, and other pertinent information, if available.

4820111786

DUP

Send original copy by certified mail to the Texas Department of Water Resources P. O. Box 13087 Austin, Texas 78711

State of Texas
WATER WELL REPORT

ATTENTION OWNER: *Confidentiality Privilege Notice on Reverse Side*

For TDWR use only
Well No. 65-05-6V
Located on map yes
Received: c.f.s.

1) OWNER Harrison (Name) Address 418 Frazer (Street or RFD) Houston, Texas (City) (State) (Zip)

2) LOCATION OF WELL: County Harris 10 miles in North (N.E., S.W., etc.) direction from Houston (Town)

Driller must complete the legal description to the right with distance and direction from two intersecting section or survey lines, or he must locate and identify the well on an official Quarter- or Half-Scale Texas County General Highway Map and attach the map to this form.

☐ Legal description:
Section No. _____ Block No. _____ Township _____
Abstract No. _____ Survey Name _____
Distance and direction from two intersecting section or survey lines _____

☒ See attached map. map on 65-05-37

3) TYPE OF WORK (Check): ☒ New Well ☐ Deepening ☐ Reconditioning ☐ Plugging

4) PROPOSED USE (Check): ☒ Domestic ☐ Industrial ☐ Public Supply ☐ Irrigation ☐ Test Well ☐ Other _____

5) DRILLING METHOD (Check): ☒ Mud Rotary ☐ Air Hammer ☐ Driven ☐ Bored ☐ Air Rotary ☐ Cable Tool ☐ Jetted ☐ Other _____

6) WELL LOG.

Date drilled _____

DIAMETER OF HOLE

Dia. (in.)	From (ft.)	To (ft.)
5	Surface	48

7) BOREHOLE COMPLETION: ☐ Open Hole ☒ Straight Wall ☐ Underreamed ☐ Gravel Packed ☐ Other _____
If Gravel Packed give interval . . . from _____ ft. to _____ ft.

From (ft.)	To (ft.)	Description and color of formation material
0	5	top
5	38	clay
38	48	sand

8) CASING, BLANK PIPE, AND WELL SCREEN DATA:

Dia. (in.)	New or Used	Steel, Plastic, etc. Perf., Slotted, etc. Screen Mgf., if commercial	Setting (ft.) From	Setting (ft.) To	Gage Casing Screen
2	N	plastic casing	0	38	
2	N	plastic screen	38	48	6g

CEMENTING DATA
Cemented from _____ ft. to _____ ft.
Method used _____
Cemented by _____ (Company or Individual)

9) WATER LEVEL:
Static level 8 ft. below land surface Date 3-6-80
Artesian flow _____ gpm. Date _____

RECEIVED
JUN 2 1982
CR TDWR

10) PACKERS: Type Depth
Formation

(Use reverse side if necessary)

11) TYPE PUMP: ☐ Turbine ☒ Jet ☐ Submersible ☐ Cylinder ☐ Other _____
Depth to pump bowls, cylinder, jet, etc., 20 ft.

13) WATER QUALITY:
Did you knowingly penetrate any strata which contained undesirable water? ☐ Yes ☐ No
If yes, submit "REPORT OF UNDESIRABLE WATER"
Type of water? _____ Depth of strata _____
Was a chemical analysis made? ☐ Yes ☐ No

12) WELL TESTS: ☐ Type Test: ☒ Pump ☐ Bailer ☐ Jetted ☐ Estimated
Yield: 5 gpm with _____ ft. drawdown after _____ hrs.

I hereby certify that this well was drilled by me (or under my supervision) and that each and all of the statements herein are true to the best of my knowledge and belief.

NAME Vernon W. Gray (Type or Print) Water Well Drillers Registration No. 2011

ADDRESS 14322 Henry Rd. (Street or RFD) Houston, (City) Texas (State) 77060 (Zip)

(Signed) Vernon W. Gray (Water Well Driller) Aldine Pump & Well Service, Inc. (Company Name)

Please attach electric log, chemical analysis, and other pertinent information, if available.

TDWR-0392 (Rev. 1-12-79)

DEPARTMENT OF WATER RESOURCES COPY

4820111965

STATE OF TEXAS WATER WELL REPORT

1) OWNER: GONZALEZ, FELIX ADDRESS: 510 TURNEY CITY: HOUSTON STATE: TX ZIP: 77037
2) LOCATION OF WELL: County: HARRIS N miles in direction from HOUSTON

LEGAL DESCRIPTION: SEE ATTACHED MAP: 00138
Section No.: Block No.: Township:
Abstract No.: Survey Name:
Distance and direction from two intersecting section or survey lines: ONGS-05-9

3) TYPE OF WORK: NEW WELL 4) PROPOSED USE: DOMESTIC 5) DRILLING METHOD: MUD ROTARY

6) WELL LOG: 00138

DIAMETER OF HOLE DIAMETER	FROM	TO
6.5	0	315
4.0	315	329

7) BOREHOLE METHOD:
TWO STRING/B.P. SEAL
IF GRAVEL... FROM FT. TO FT.
FROM FT. TO FT.

DATE DRILLED: 09/22/88

GEOLOGICAL DESCRIPTION:

FROM	TO	DESCRIPTION
0	2	SOIL
2	18	CLAY-WHITE
18	38	SAND-WHITE-.006-.008
38	82	CLAY-RED
82	94	SAND-WHITE-FINE
94	128	CLAY-RED
128	140	SAND-WHITE-.010-.012
140	144	CLAY-RED
144	176	SAND-WHITE-.010-.012
176	203	CLAY-RED
203	225	SAND-TAN-.006-.008
225	310	CLAY-RED
310	329	SAND-WHITE-.010-.012
329		CLAY-RED

8) CASING, BLANK PIPE, AND WELL SCREEN DATA:

DIA	NEW/USED	DESCRIPTION	FROM	TO	GAGE CASING SCREEN
4.0	N	P.V.C. SCH.40	0	315	CASING
2.5	N	P.V.C. SCH.80	311	319	LINER
2.5	N	P.V.C. - SLOTTED	319	329	.010

9) CEMENTING DATA:
Cemented from 0 FT. TO 315 FT.
FT. TO FT.
Method used: PRESSURE-HALIBURTON
Cemented by: ALMEDA WATER WELL

RECEIVED
DEC 1 1989
TEXAS WATER COMMISSION

10) SURFACE COMPLETION:
APP. ALTER. PROCD.

11) WATER LEVEL:
STATIC LEVEL : 240 FT. DATE: 09/24/88
ARTESIAN FLOW: GPM. DATE:

12) PACKERS: TYPE DEPTH

13) TYPE PUMP:
SUBMERSIBLE
DEPTH TO PUMP: 300

14) WELL TEST:
JETTED
YIELD: 10 GPM WITH FT DRAWDOWN AFTER HRS

15) WATER QUALITY:
TYPE OF WATER: GOOD DEPTH OF STRATA: 329 NO CHEMICAL ANALYSIS MADE
NO STRATA OF UNDESIRABLE WATER PENETRATED

COMPANY NAME: ALMEDA WATER WELL SERVICE WATER WELL DRILLER'S LICENSE NO.: 843,2703,2843
ADDRESS: P. O. BOX 266 CITY: MANVEL STATE: TX ZIP CODE: 77578

FOR TDWR USE ONLY
WELL NO. 65-05-9
LOCATED ON MAP

I HEREBY CERTIFY THAT THIS WELL WAS DRILLED BY ME (OR UNDER MY SUPERVISION) AND THAT EACH AND ALL OF THE STATEMENTS HEREIN ARE TRUE TO THE BEST OF MY KNOWLEDGE AND BELIEF. I UNDERSTAND THAT FAILURE TO COMPLETE ITEMS 1 THRU 12 WILL RESULT IN THE LOG(S) BEING RETURNED FOR COMPLETION AND RESUBMITTAL.

(signed) _____ (signed) _____
(LICENSED WATER WELL DRILLER) (REGISTERED DRILLER TRAINEE)

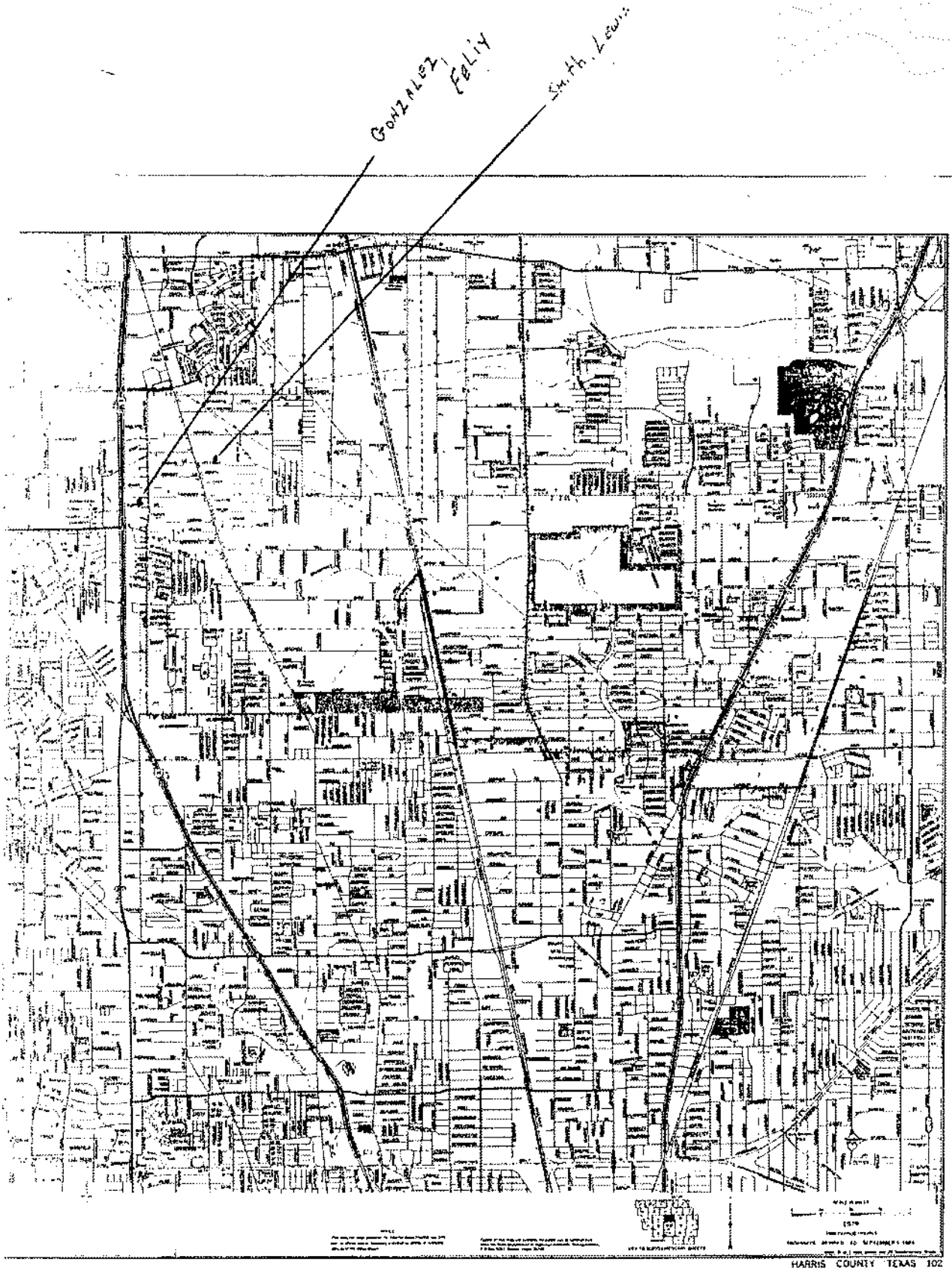

HARRIS COUNTY TEXAS 102

Send original copy by certified mail to the Texas Water Development Board P. O. Box 12386 Austin, Texas 78711

State of Texas

WATER WELL REPORT

For TWDB use only
Well No. 64-01-[illegible]
Located on map [illegible]
Received: 76

1) OWNER:
Person having well drilled SAM GRECO (Name) Address 414 FRAIZER HOU TEX (Street or RFD) (City) (State)

Landowner SAM GRECO (Name) Address 414 FRAIZER HOU TEX (Street or RFD) (City) (State)

2) LOCATION OF WELL:
County HARRIS, ____ miles in ____ (N.E., S.W., etc.) direction from ____ (Town)

Locate by sketch map showing landmarks, roads, creeks, hiway number, etc.



(Use reverse side if necessary)

Give legal location with distances and directions from adjacent sections or survey lines.

Labor ____ League ____
Block ____ Survey ____
Abstract No. ____
(NW¼ NE¼ SW¼ SE¼) of Section ____

3) TYPE OF WORK (Check): New Well ✓ Deepening Reconditioning Plugging

4) PROPOSED USE (Check): Domestic ✓ Industrial Municipal Irrigation Test Well Other

5) TYPE OF WELL (Check): Rotary ✓ Driven Dug Cable Jetted Bored ✓

6) WELL LOG:
Diameter of hole 6 1/2 in. Depth drilled 61 ft. Depth of completed well 60 ft. Date drilled 6-3-76
All measurements made from 1-4 in ft. above ground level.

From (ft.)	To (ft.)	Description and color of formation material
0	3	SAND
3	16	RED CLAY
16	21	RED SAND
21	45	MIXED CLAY
45	61	FINE SAND

(Use reverse side if necessary)

9) Casing:
Type: Old New ✓ Steel Plastic ✓ Other
Cemented from ____ ft. to ____ ft.

Diameter (inches)	Setting From (ft.)	To (ft.)	Gage
4 in	1 ft 4 in above ground		40
to 45 ft			

10) SCREEN:
Type PLASTIC
Perforated Slotted ✓

Diameter (inches)	Setting From (ft.)	To (ft.)	Slot Size
2 1/2	50 ft to 60 ft		8

7) COMPLETION (Check):
Straight wall ✓ Gravel packed Other
Under reamed Open Hole

8) WATER LEVEL:
Static level 10 ft. below land surface Date 6-3-76
Artesian pressure ____ lbs. per square inch Date ____
Depth to pump bowls, cylinder, jet, etc., ____ ft. below land surface.

11) WELL TESTS:
Was a pump test made? Yes No If yes, by whom?
Yield: 25 gpm with 12 ft. drawdown after 4 hrs.
Bailer test ____ gpm with ____ ft. drawdown after ____ hrs.
Artesian flow ____ gpm
Temperature of water 76

12) WATER QUALITY:
Was a chemical analysis made? Yes No ✓
Did any strata contain undesirable water? Yes No
Type of water? GOOD depth of strata 16 ft

I hereby certify that this well was drilled by me (or under my supervision) and that each and all of the statements herein are true to the best of my knowledge and belief.

NAME FREDDIE L RICHARD (Type or Print) Water Well Drillers Registration No. 1321

ADDRESS P.O. BOX 158 BARKER TEX 77413 (Street or RFD) (City) (State)

(Signed) Freddie L Richard (Water Well Driller) F L Richard PLBG. (Company Name)

Please attach electric log, chemical analysis, and other pertinent information, if available.

Additional instructions on reverse side.

4820115008 TWDBF-GW-53

Send original copy by certified return receipt requested mail to: TDLR, P.O. Box 12157, Austin, TX 78711

ATTENTION OWNER: *Confidentiality Privilege Notice on reverse side of Well Owner's copy (pink)*

State of Texas
WELL REPORT

Texas Department of Licensing & Regulation
P.O. Box 12157
Austin, TX 78711
512-463-7880

1) OWNER JACK BENTLEY (Name) ADDRESS 614 SHANE HWY (Street or RFD) TX (City) 77037 (State) (Zip)

2) ADDRESS OF WELL'S LOCATION: County HARRIS SAME (Street, RFD or other) (City) (State) (Zip) Long. ____ Lat. ____ Grid # 65-05-9

3) TYPE OF WORK (Check): ☒ New Well ☐ Deepening ☐ Reconditioning ☐ Plugging

(4) PROPOSED USE (Check): ☐ Monitor ☐ Environmental Soil Boring ☒ ~~Domestic~~ ☐ Industrial ☐ Irrigation ☐ Injection ☐ Public Supply ☐ De-watering ☐ Testwell
If Public Supply well, were plans submitted to the TNRCC? ☐ Yes ☐ No

5) ●

8) WELL LOG:
Date Drilling:
Started 11/29 19 99
Completed 11/29 19 99

DIAMETER OF HOLE

Dia. (in.)	From (ft.)	To (ft.)
5 1/4	Surface	55

7) DRILLING METHOD (Check): ☐ Driven ☐ Air Rotary ☒ Mud Rotary ☐ Bored ☐ Air Hammer ☐ Cable Tool ☐ Jetted ☐ Other ____

N

From (ft.) To (ft.) Description and color of formation material

0 - 16 YELLOW CLAY
16 - 55 SAND 12 CA

8) Borehole Completion (Check): ☐ Open Hole ☒ ~~Straight Wall~~ ☐ Underreamed ☒ ~~Gravel Packed~~ ☐ Other ____
If Gravel Packed give interval from 45 ft. to 55 ft.

CASING, BLANK PIPE, AND WELL SCREEN DATA:

Dia. (in.)	New or Used	Steel, Plastic, etc. Perf., Slotted, etc Screen Mfg., if commercial	Setting (ft.) From	Setting (ft.) To	Gage Casting Screen
2	N	Plastic CASE	0	45	SCH40
2	N	Plastic SCREEN	45	55	006

(Use reverse side of Well Owner's copy, if necessary)

9) CEMENTING DATA
Cemented from 0 ft. to 45 ft. No. of sacks used 8
____ ft. to ____ ft. No. of sacks used ____
Method used Pressure
Cemented by Raymond Services, Inc.
Distance to septic system field lines or other concentrated contamination 68 ft
Method of verification of above distance Customer

13) ☐ Well plugged within 48 hours

Casing left in well: From (ft.)	Casing left in well: To (ft.)	Cement bentonite placed in well: From (ft.)	Cement bentonite placed in well: To (ft.)	Sacks used

14) TYPE PUMP:
☐ Turbine ☒ ~~Jet~~ ☐ Submersible ☐ Cylinder ☐ Other ____
Depth to pump bowls, cylinder, jet, etc. ____ ft

10) SURFACE COMPLETION
☐ Specified Surface Slab Installed
☒ ~~Specified Steel Sleeve Installed~~
☐ Pitless Adapter Used
☐ Approved Alternative Procedure Used

15) WELL TESTS:
Type test: ☐ Pump ☐ Bailer ☒ ~~Jetted~~ ☐ Estimated
Yield: 10 gpm with 5 ft. drawdown after 1 hrs.

11) WATER LEVEL:
Static level 14 ft below land surface Date 11/29/99
Artesian flow ____ gpm. Date ____

16) WATER QUALITY:
Did you knowingly penetrate any strata which contained undesirable constituents?
☐ Yes ☒ No If yes, submit "REPORT OF UNDESIRABLE WATER"
Type of water? ____ Depth of strata ____
Was a chemical analysis made? ☐ Yes ☐ No

12) PACKERS: Type Depth
NONE

I certify that I drilled this well (or the well was drilled under my direct supervision) and that each and all of the statements herein are true and correct. I understand that failure to complete items 1 thru 16 will result in the log(s) being returned for completion and resubmittal.

COMPANY NAME Raymond Services, Inc. (Type or print) WELL DRILLER'S LICENSE NO. 4577WI

ADDRESS 10011 Airline Drive, Houston, TX 77037 (Street or RFD) (City) (State) (Zip)

(Signed) [signature] (Licensed Well Driller) (Signed) ____ (Registered Driller Trainee)

Please attach electric log, chemical analysis, and other pertinent information, if available.

TDLR FORM 001WWD (4/98) White - TDLR Yellow - DRILLER Pink - WELL OWNER

TB20124010

Dup

Send original copy by certified mail to the Texas Department of Water Resources P. O. Box 13087 Austin, Texas 78711

State of Texas
WATER WELL REPORT

ATTENTION OWNER: *Confidentiality Privilege Notice on Reverse Side*

For TDWR use only
Well No. 65-05-6V
Located on map YES
Received: 6-2-82

1) OWNER Harrison (Name) Address 418 Frazer (Street or RFD) Houston, Texas (City) (State) (Zip)

2) LOCATION OF WELL: County Harris 10 miles in North (N.E., S.W., etc.) direction from Houston (Town)

Driller must complete the legal description to the right with distance and direction from two intersecting section or survey lines, or he must locate and identify the well on an official Quarter- or Half-Scale Texas County General Highway Map and attach the map to this form.

☐ Legal description:
Section No. _____ Block No. _____ Township _____
Abstract No. _____ Survey Name _____
Distance and direction from two intersecting section or survey lines _____

☑ See attached map. map on 65-05-3T

3) TYPE OF WORK (Check): ☒ New Well ☐ Deepening ☐ Reconditioning ☐ Plugging

4) PROPOSED USE (Check): ☒ Domestic ☐ Industrial ☐ Public Supply ☐ Irrigation ☐ Test Well ☐ Other _____

5) DRILLING METHOD (Check): ☒ Mud Rotary ☐ Air Hammer ☐ Driven ☐ Bored ☐ Air Rotary ☐ Cable Tool ☐ Jetted ☐ Other _____

6) WELL LOG:

Date drilled _____

DIAMETER OF HOLE Dia. (in.)	From (ft.)	To (ft.)
5	Surface	48

From (ft.)	To (ft.)	Description and color of formation material
0	5	top
5	38	clay
38	48	sand

7) BOREHOLE COMPLETION:
☐ Open Hole ☒ Straight Wall ☐ Underreamed
☐ Gravel Packed ☐ Other _____
If Gravel Packed give interval . . . from _____ ft. to _____ ft.

8) CASING, BLANK PIPE, AND WELL SCREEN DATA:

Dia. (in.)	New or Used	Steel, Plastic, etc. Perf., Slotted, etc. Screen Mgf., if commercial	Setting (ft.) From	Setting (ft.) To	Gage Casing Screen
2	N	plastic casing	0	38	
2	N	plastic screen	38	48	6g

CEMENTING DATA
Cemented from _____ ft. to _____ ft.
Method used _____
Cemented by _____ (Company or Individual)

9) WATER LEVEL:
Static level 8 ft. below land surface Date 3-6-80
Artesian flow _____ gpm. Date _____

10) PACKERS: Type Depth
Formation

11) TYPE PUMP:
☐ Turbine ☒ Jet ☐ Submersible ☐ Cylinder
☐ Other _____
Depth to pump bowls, cylinder, jet, etc., 20 ft.

12) WELL TESTS:
☐ Type Test: ☒ Pump ☐ Bailer ☐ Jetted ☐ Estimated
Yield: 5 gpm with _____ ft. drawdown after _____ hrs.

RECEIVED
JUN 2 1982
CR/TDWR

(Use reverse side if necessary)

13) WATER QUALITY:
Did you knowingly penetrate any strata which contained undesirable water? ☐ Yes ☐ No
If yes, submit "REPORT OF UNDESIRABLE WATER"
Type of water? _____ Depth of strata _____
Was a chemical analysis made? ☐ Yes ☐ No

I hereby certify that this well was drilled by me (or under my supervision) and that each and all of the statements herein are true to the best of my knowledge and belief.

NAME Vernon W. Gray (Type or Print) Water Well Drillers Registration No. 2011

ADDRESS 14322 Henry Rd. (Street or RFD) Houston, (City) Texas (State) 77060 (Zip)

(Signed) Vernon W. Gray (Water Well Driller) Aldine Pump & Well Service, Inc. (Company Name)

Please attach electric log, chemical analysis, and other pertinent information, if available.

TDWR-0392 (Rev. 1-12-79)

DEPARTMENT OF WATER RESOURCES COPY

Send original copy by certified mail to: Texas Water Comm , P.O. Box 13087, Austin, Texas 78711

Please use black ink.

ATTENTION OWNER: *Confidentiality Privilege Notice on Reverse Side*

State of Texas
WELL REPORT

Texas Water Well Drillers Board
P.O. Box 13087
Austin, Texas 78711

1) OWNER Elsie Wright (Name) ADDRESS 509 Frazier Ln Houston (Street or RFD) (City) TX. (State) 77037 (Zip)

2) LOCATION OF WELL: 509 Frazier Ln.
County Harris . _____ miles in _____ (NE, SW, etc.) direction from _____ (Town)

Driller must complete the legal description below with distance and direction from two intersecting section or survey lines, or he must locate and identify the well on an official Quarter- or Half-Scale Texas County General Highway Map and attach the map to this form.

☐ LEGAL DESCRIPTION:
Section No. _____ Block No. _____ Township _____ Abstract No. _____ Survey Name _____
Distance and direction from two intersecting section or survey lines _____
☑ SEE ATTACHED MAP

3) TYPE OF WORK (Check):
☑ New Well ☐ Deepening ☐ Reconditioning ☐ Plugging

4) PROPOSED USE (Check):
☑ Domestic ☐ Industrial ☐ Monitor ☐ Public Supply ☐ Irrigation ☐ Test Well ☐ Injection ☐ De-Watering

5) DRILLING METHOD (Check):
☑ Mud Rotary ☐ Air Hammer ☐ Jetted ☐ Bored ☐ Air Rotary ☐ Cable Tool ☐ Other _____ ☐ Driven

6) WELL LOG:
Date Drilling: Started 6/24 19 92 Completed 6/25 19 92

DIAMETER OF HOLE

Dia. (in.)	From (ft.)	To (ft.)
6 3/4	Surface	345
3 7/8	345	360

7) BOREHOLE COMPLETION:
☐ Open Hole ☑ Straight Wall ☐ Underreamed ☐ Gravel Packed ☐ Other _____
If Gravel Packed give interval . . . from _____ ft. to _____ ft.

From (ft.)	To (ft.)	Description and color of formation material
0	37	Top Soil + Clay
37	53	Surface Sand
53	183	Clay
183	219	Sand
219	300	Clay
300	360	Sand

(Use reverse side if necessary)

8) CASING, BLANK PIPE, AND WELL SCREEN DATA:

Dia. (in.)	New or Used	Steel, Plastic, etc. Perf., Slotted, etc. Screen Mfg., if commercial	Setting (ft.) From	Setting (ft.) To	Gage Casing Screen
4	N	PVC	0	345	
2	N	Galvanized	340	350	
2	N	PVC	350	360	.014

9) CEMENTING DATA [Rule 287.44(1)]
Cemented from 0 ft. to 15 ft. No. of Sacks Used 7
295 ft. to 345 ft. No. of Sacks Used 3
Method used Halliburton
Cemented by Bussell & Son Inc

10) SURFACE COMPLETION
☐ Specified Surface Slab Installed [Rule 287.44(2)(A)]
☑ Specified Steel Sleeve Installed [Rule 287.44(3)(A)]
☐ Pitless Adapter Used [Rule 287.44(3)(B)]
☐ Approved Alternative Procedure Used [Rule 287.71]

11) WATER LEVEL:
Static level 238 ft. below land surface Date 6/25/92
Artesian flow _____ gpm. Date _____

12) PACKERS:

Type	Depth
K-Packer	340

13) TYPE PUMP:
☐ Turbine ☐ Jet ☑ Submersible ☐ Cylinder ☐ Other _____
Depth to pump bowls, cylinder, jet, etc., _____ ft.

14) WELL TESTS:
Type Test: ☐ Pump ☐ Bailer ☑ Jetted ☐ Other
Yield: 40 gpm with _____ ft. drawdown after _____ hrs.

15) WATER QUALITY:
Did you knowingly penetrate any strata which contained undesirable constituents?
☐ Yes ☑ No If yes, submit "REPORT OF UNDESIRABLE WATER"
Type of water? _____ Depth of strata _____
Was a chemical analysis made? ☐ Yes ☐ No

RECEIVED JUL 1992 TEXAS WATER WELL DRILLERS BOARD

I hereby certify that this well was drilled by me (or under my supervision) and that each and all of the statements herein are true to the best of my knowledge and belief. I understand that failure to complete items 1 thru 15 will result in the log(s) being returned for completion and resubmittal.

COMPANY NAME Bussell & Son Inc (Type or print) WELL DRILLER'S LICENSE NO. 2035

ADDRESS PO Box 574 (Street or RFD) Tomball (City) TX (State) 77377-0574 (Zip)

(Signed) Craig Bussell (Licensed Well Driller) (Signed) _____ (Registered Driller Trainee)

Please attach electric log, chemical analysis, and other pertinent information, if available.

For TWC use only: Well No. 3 Located on map 65-5-9

WWD-012 (Rev. 05-18-90)

TEXAS WATER COMMISSION COPY

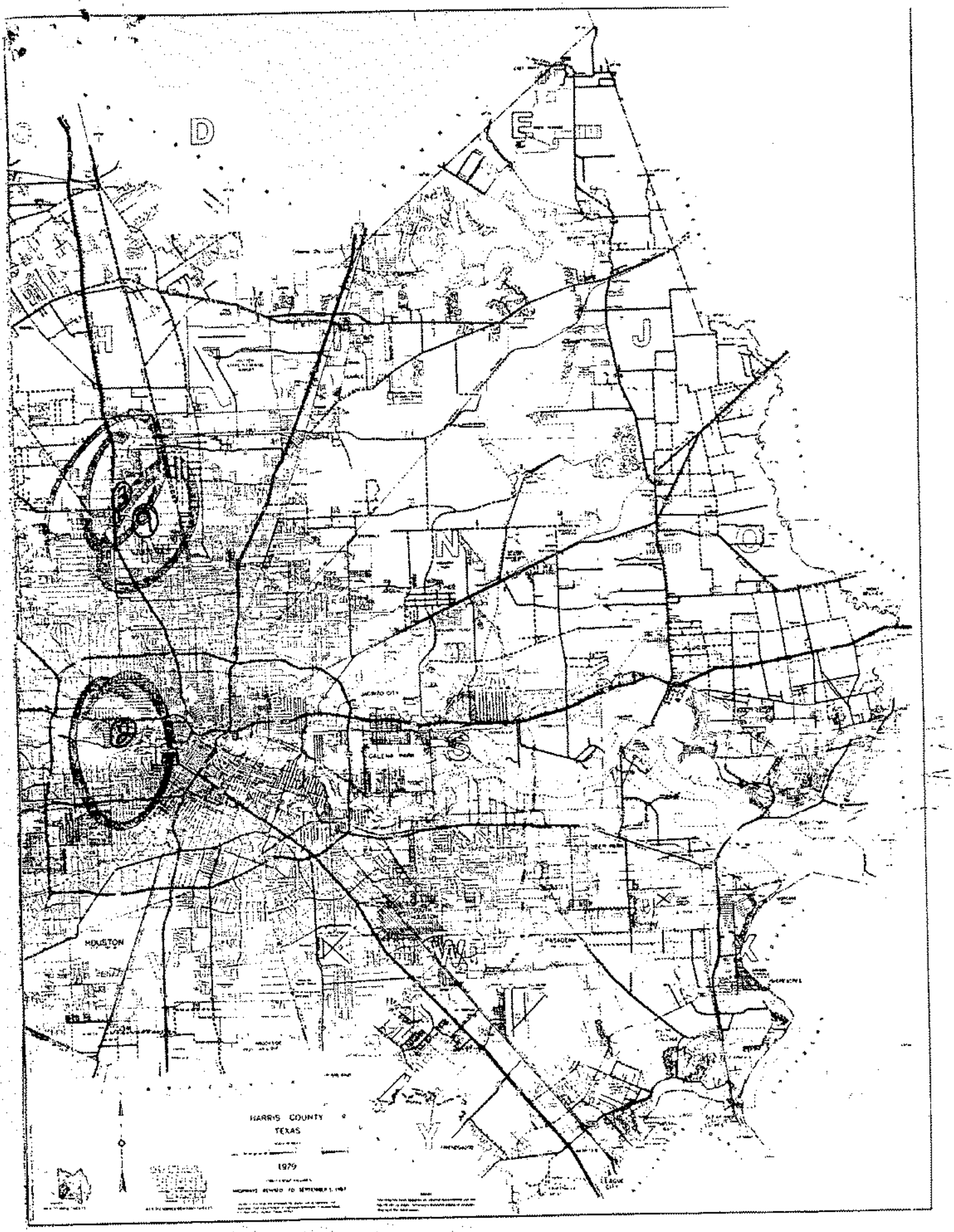
HARRIS COUNTY
TEXAS
1979
HOUSTON
PASADENA
LEAGUE CITY

Send original copy by certified return receipt requested mail to: TNRCC, MC 177, P.O. Box 13087, Austin, TX 78711-3087

ATTENTION OWNER: *Confidentiality Privilege Notice on on reverse side of Well Owner's copy (pink)*

State of Texas
WELL REPORT

Texas Water Well Drillers Advisory Council
MC 177
P.O. Box 13087
Austin, TX 78711-3087
512-239-0530

1) **OWNER** DIXIE DRILLING (Name) **ADDRESS** 8207 LEGHORN (Street or RFD) HOUSTON (City) TX (State) 77040 (Zip)

2) **ADDRESS OF WELL:** County HARRIS 402 TURNEY (Street, RFD or other) HOUSTON (City) TX (State) (Zip) **GRID #** 65-05-3

3) **TYPE OF WORK (Check):** ☑ New Well ☐ Deepening ☐ Reconditioning ☐ Plugging

4) **PROPOSED USE (Check):** ☐ Monitor ☐ Environmental Soil Boring ☑ Domestic ☐ Industrial ☐ Irrigation ☐ Injection ☐ Public Supply ☐ De-watering ☐ Testwell
If Public Supply well, were plans submitted to the TNRCC? ☐ Yes ☐ No

5) f

6) **WELL LOG:**
Date Drilling: Started 7/17 19 96 Completed 7/18 19 96

DIAMETER OF HOLE

Dia. (in.)	From (ft.)	To (ft.)
6 3/4	Surface	360
3 7/8	360	370

7) **DRILLING METHOD (Check):** ☐ Driven ☐ Air Rotary ☑ Mud Rotary ☐ Bored ☐ Air Hammer ☐ Cable Tool ☐ Jetted ☐ Other

From (ft.)	To (ft.)	Description and color of formation material
0	350	UNCONSOLIDATED
350	370	SAND

(Use reverse side of Well Owner's copy, if necessary)

8) **Borehole Completion (Check):** ☐ Open Hole ☑ Straight Wall ☐ Underreamed ☐ Gravel Packed ☐ Other
If Gravel Packed give interval ... from ____ ft. to ____ ft.

CASING, BLANK PIPE, AND WELL SCREEN DATA:

Dia. (in.)	New or Used	Steel, Plastic, etc. Perf., Slotted, etc. Screen Mfg., if commercial	Setting (ft.) From	Setting (ft.) To	Gage Casting Screen
4	N	PVC	0	360	
2	N	GALVANIZED	350	360	
2	N	PVC SCREENS	360	370	.014

9) **CEMENTING DATA** [Rule 338.44(1)]
Cemented from 0 ft. to 15 ft. No. of sacks used 8
310 ft. to 360 ft. No. of sacks used 3
Method used Halliburton / TRIMME
Cemented by BUSSELL & SON INC
Distance to septic system field lines or other concentrated contamination ____ ft.
Method of verification of above distance

10) **SURFACE COMPLETION**
☐ Specified Surface Slab Installed [Rule 338.44(2)(A)]
☑ Specified Steel Sleeve Installed [Rule 338.44(3)(A)]
☐ Pitless Adapter Used [Rule 338.44(3)(b)]
☐ Approved Alternative Procedure Used [Rule 338.71]

13) **TYPE PUMP:**
☐ Turbine ☐ Jet ☑ Submersible ☐ Cylinder ☐ Other
Depth to pump bowls, cylinder, jet, etc., ____ ft.

14) **WELL TESTS:**
Type test: ☐ Pump ☐ Bailer ☑ Jetted ☑ Estimated
Yield: 40 gpm with ____ ft. drawdown after ____ hrs.

11) **WATER LEVEL:**
Static level 241 ft. below land surface Date 7/18/96
Artesian flow ____ gpm. Date ____

12) **PACKERS:** Type K-PACKER Depth 350

15) **WATER QUALITY:**
Did you knowingly penetrate any strata which contained undesirable constituents?
☐ Yes ☑ No If yes, submit "REPORT OF UNDESIRABLE WATER"
Type of water? ____ Depth of strata ____
Was a chemical analysis made? ☐ Yes ☑ No

RECEIVED
JUN 1997
TEXAS NATURAL RESOURCE CONSERVATION COMMISSION

I hereby certify that this well was drilled by me (or under my supervision) and that each and all of the statements herein are true to the best of my knowledge and belief. I understand that failure to complete items 1 thru 15 will result in the log(s) being returned for completion and resubmittal.

COMPANY NAME BUSSELL & SON INC (Type or print) **WELL DRILLER'S LICENSE NO.** 2035

ADDRESS P O BOX 874 (Street or RFD) Tomball (City) TEXAS (State) 77377-0874 (Zip)

(Signed) Craig O Bussell (Licensed Well Driller) **(Signed)** ____ (Registered Driller Trainee)

Please attach electric log, chemical analysis, and other pertinent information, if available.

TNRCC-0199 (Rev. 05-21-96) *White - TNRCC Yellow - DRILLER Pink - WELL OWNER*

Attention Owner: Confidentiality Privilege Notice on reverse side of owner's copy.

Texas Department of License and Regulation

Water Well Driller/Pump Installer Program
P.O. Box 12157 Austin, Texas 78711 (512)463-7880 FAX (512)463-8616
Toll free (800)803-9202
Email address: water.well@license.state.tx.us

This form must be completed and filed with the department and owner within 60 days upon completion of the well.

WELL REPORT

A. WELL IDENTIFICATION AND LOCATION DATA

1) OWNER

Name	Address	City	State	Zip
ALEX GUEVARA	411 FRAZIER	HOUSTON	TX.	77037

2) WELL LOCATION

County	Physical Address	City	State	Zip
HARRIS	411 FRAZIER	HOUSTON	TX.	77037

3) Type of Work
☑ New Well ☐ Reconditioning ☐ Replacement ☐ Deepening

Lat. ____ Long. ____ Grid # 65-13-3

4) Proposed Use (check) ☐ Monitor ☐ Environmental Soil Boring ☑ Domestic ☐ Industrial ☐ Irrigation ☐ Injection ☐ Public Supply ☐ De-watering ☐ Testwell ☐ Rig Supply
If Public Supply well, were plans submitted? ☐ Yes ☐ No

5) N↑

6) Drilling Date
Started 3 / 27 / 02
Completed 3 / 28 / 02

Diameter of Hole

Dia.(in)	From (ft)	To (ft)
7	0	400

7) Drilling Method (check) ☐ Driven ☐ Air Rotary ☑ Mud Rotary ☐ Bored ☐ Air Hammer ☐ Cable Tool ☐ Jetted ☐ Other ____

From (ft)	To (ft)	Description and color of formation material
0	5	TOPSOIL
5	30	RED CLAY
30	60	RED SAND
60	140	WHITE SAND
140	240	CLAY
240	300	SAND
300	370	CLAY, ROCK
370	400	SAND

(Use reverse side of Well Owner's copy, If necessary)

8) Borehole Completion ☐ Open Hole ☐ Straight Wall ☐ Under-reamed ☐ Gravel Packed ☑ Other SCREEN
If Gravel Packed give the interval from ____ ft. to ____ ft.

Casing, Blank Pipe, and Well Screen Data

Dia. (in.)	New Or Used	Steel, Plastic, etc. Perf., Slotted, etc Screen Mfg., if commercial	Setting (ft) From	Setting (ft) To	Gage Casing	Gage Screen
4"	N	CASING	380	0	SCH40	
2.5	N	RISER	380	370	SCH40	
2.5	N	SCREEN	400	380		012

9) Cementing Data
Cementing from 380 ft. to 0 ft. # of sacks used 18
ft. to 15 ft. # of sacks used 10
Method Used HALLIBURTON
Cementing By RWWS
Distance to septic system field or other concentrated contamination 100 ft.
Method of verification of above distance OWNER

10) Surface Completion
☐ Specified Surface Slab Installed
☑ Specified Surface Sleeve Installed
☐ Pitless Adapter Used
☐ Approved Alternative Procedure Used
JUN 05 2002
RECEIVED | AMOUNT

11) Water Level
Static level 225 ft. below Date 3 / 28 / 02
Artesian Flow ____ gpm. Date / /

12) Packers Type K Depth 370

13) Plugged ☐ Well plugged within 48 hours
Casing left in well: Cement/Bentonite placed in well:

From (ft)	To (ft)	From (ft)	To (ft)	Sacks used

14) Type Pump
☐ Turbine ☐ Jet ☑ Submersible ☐ Cylinder ☐ Other ____
Depth to pump bowls, cylinder, jet etc., 300 ft.

15) Water Test
Typetest ☐ Pump ☐ Bailer ☑ Jetted ☐ Estimated
Yield: ____ gpm with ____ ft. drawdown after ____ hrs.

16) Water Quality
Did you knowingly penetrate a strata which contain undesirable constituents.
☐ YES ☑ NO If yes, did you submit a REPORT OF UNDESIRABLE WATER
Type of water ____ Depth of Strata ____
Was a chemical analysis made ☐ Yes ☑ No

DAVID HELMS

Company or individual's Name (type or print)	ROBINSON WATER WELL SERVICE, INC.	Lic. No. 54211
Address 11819 W. MONTGOMERY RD.	City HOUSTON,	State TX. Zip 77086

Signature	Date	Signature	Date
David Helms BI	5 / 30 / 02		/ /
Licensed Driller/Pump Installer		Apprentice	

TDLR FORM h001WWD White - TDLR Yellow - Owner Pink - Driller/Pump Installer

GW 7

Send original copy by certified mail to the Texas Water Development Board P. O. Box 12386 Austin, Texas 78711

State of Texas

WATER WELL REPORT

For TWDB use only
Well No. 65-05-9
Located on map
Received: 6-9
Form GW 8
Form GW 9

1) OWNER:
Person having well drilled Raymond Wright (Name) Address 517 Fragrance Lane (Street or RFD) Houston (City) (State)

Landowner Same (Name) Address Same (Street or RFD) (City) (State)

2) LOCATION OF WELL:
County Harris Labor League Abstract No.

NW¼ NE¼ SW¼ SE¼ of Section Block No. Survey
(Circle as many as are known)

8 miles in N (NE, SW, etc.) direction from Houston. (Town)



Sketch map of well location with distances from adjacent section or survey lines, and to landmarks, roads, and creeks.

3) TYPE OF WORK (Check):
New Well ☒ Deepening ☐
Reconditioning ☐ Plugging ☐

4) PROPOSED USE (Check):
Domestic ☒ Industrial ☐ Municipal ☐
Irrigation ☐ Test Well ☐ Other ☐

5) TYPE OF WELL (Check):
Rotary ☒ Driven ☐ Dug ☐
Cable ☐ Jetted ☐ Bored ☐

6) WELL LOG:
Diameter of hole 3 in. Depth drilled 96 ft. Depth of completed well 96 ft. Date drilled 6-5-69

All measurements made from 0 ft. above ground level.

From (ft.)	To (ft.)	Description and color of formation material
0	26	Red Clay
26	31	Red Sand
31	46	Red Clay
46	54	Red Sand

From (ft.)	To (ft.)	Description and color of formation material
		(Use reverse side if necessary)

7) COMPLETION (Check):
Straight wall ☐ Gravel packed ☐ Other ☐
Under reamed ☐ Open hole ☒

8) WATER LEVEL:
Static level 22 ft. below land surface Date 6-5-69
Artesian pressure ___ lbs. per square inch Date

9) CASING:
Type: old ☐ New ☒ Steel ☐ Plastic ☒ Other ☐
Cemented from ___ ft. to ___ ft.

10) SCREEN:
Type None
Perforated ☐ Slotted ☐

Diameter (inches)	Setting From (ft.)	Setting To (ft.)	Gage
2"	+1	46	

Diameter (inches)	Setting From (ft.)	Setting To (ft.)	Slot size

11) WELL TESTS:
Was a pump test made? ☐ Yes ☒ No If yes by whom?

Yield: ___ gpm with ___ ft. drawdown after ___ hrs
Bailer test ___ gpm with ___ ft. drawdown after ___ hrs
Artesian flow ___ gpm Date
Temperature of water
Was a chemical analysis made? ☐ Yes ☐ No
Did any strata contain undesirable water? ☐ Yes ☐ No
Type of water? ___ depth of strata ___

12) PUMP DATA:
Manufacturer's Name
Type H.P.
Designed pumping rate ___ gpm ☐ gph ☐
Type power unit
Depth to bowls, cylinder, jet, etc., ___ ft.
below land surface.

I hereby certify that this well was drilled by me (or under my supervision) and that each and all of the statements herein are true to the best of my knowledge and belief.

NAME RAYMOND WATER WELLS (Type or Print) Water Well Drillers Registration No. 774

Address 132 R[illegible] [illegible]-3184
HOUSTON, TEXAS 77037 (City) (State)

(Signed) C A Raymond Jr. (Water Well Driller) (Company Name)

Please attach electric log, chemical analysis, and other pertinent information, if available.

STATE OF TEXAS WELL REPORT for Tracking #189256

Owner:	**Church of Christ**	Owner Well #:	**Well Log 03207**
Address:	**406 Frazer Lane Houston, TX**	Grid #:	**65-05-9**
Well Location:	**406 Frazer Houston, TX**	Latitude:	**29° 53' 59" N**
		Longitude:	**095° 24' 25" W**
Well County:	**Harris**	Elevation:	**No Data**
Type of Work:	**New Well**	Proposed Use:	**Domestic**

Drilling Start Date: **11/13/2006** Drilling End Date: **11/15/2006**

	Diameter (in.)	*Top Depth (ft.)*	*Bottom Depth (ft.)*
Borehole:	**7**	**0**	**422**
	4.5	**422**	**438**

Drilling Method: **Mud (Hydraulic) Rotary**

Borehole Completion: **Two-String / K-Packer**

	Top Depth (ft.)	*Bottom Depth (ft.)*	*Description (number of sacks & material)*
Annular Seal Data:	**0**	**420**	**56**

Seal Method: **Pressure-Halliburton**

Sealed By: **AWWS**

Distance to Property Line (ft.): **No Data**

Distance to Septic Field or other concentrated contamination (ft.): **50+**

Distance to Septic Tank (ft.): **No Data**

Method of Verification: **Owner**

Surface Completion: **Alternative Procedure Used**

Water Level: **210 ft.** below land surface on **2006-11-15** Measurement Method: **Unknown**

Packers: **No Data**

Type of Pump: **Submersible** Pump Depth (ft.): **294**

Well Tests: **Jetted** **Yield: 30 GPM**

	Strata Depth (ft.)	Water Type
Water Quality:	**438**	**Not Tested**

Chemical Analysis Made: **No**

Did the driller knowingly penetrate any strata which contained injurious constituents?: **No**

Certification Data: The driller certified that the driller drilled this well (or the well was drilled under the driller's direct supervision) and that each and all of the statements herein are true and correct. The driller understood that failure to complete the required items will result in the report(s) being returned for completion and resubmittal.

Company Information: **Almeda Water Well Service**

P.O. Box 266
Manvel, TX 77578

Driller Name: **Mike Pyburn** License Number: **2843**

Comments: **$mew**

Lithology:
DESCRIPTION & COLOR OF FORMATION MATERIAL

Top (ft.)	Bottom (ft.)	Description
0	**3**	**Soil**
3	**31**	**Clay-Red**
31	**40**	**Sand-Red-Fine**
40	**125**	**Clay-Red**
125	**160**	**Sand-Tan-.006-.008**
160	**346**	**Clay-Red**
346	**358**	**Sand-Tan-.006-.008**
358	**371**	**Clay-Red**
371	**400**	**Sand-Tan-Fine**
400	**410**	**Clay-Red**
410	**438**	**Sand-Tan-.006-.008**

Casing:
BLANK PIPE & WELL SCREEN DATA

Dia. (in.)	New/Used	Type	Setting From/To (ft.)
4	**New**	**PVC SCH 40**	**0 - 420 Casing**
2.5	**New**	**PVC SCH 40**	**410 - 422 Liner**
2.5	**New**	**PVC - Slotted**	**422 - 438 .008**

IMPORTANT NOTICE FOR PERSONS HAVING WELLS DRILLED CONCERNING CONFIDENTIALITY

TEX. OCC. CODE Title 12, Chapter 1901.251, authorizes the owner (owner or the person for whom the well was drilled) to keep information in Well Reports confidential. The Department shall hold the contents of the well log confidential and not a matter of public record if it receives, by certified mail, a written request to do so from the owner.

Please include the report's Tracking Number on your written request.

Texas Department of Licensing and Regulation
P.O. Box 12157
Austin, TX 78711
(512) 334-5540

STATE OF TEXAS WELL REPORT for Tracking #190115

Owner:	**Carlos Murelles**	Owner Well #:	**No Data**
Address:	**420 Turney Houston, TX 77037**	Grid #:	**65-05-9**
		Latitude:	**29° 54' 04" N**
Well Location:	**420 Turney Houston, TX 77037**	Longitude:	**095° 24' 28" W**
Well County:	**Harris**	Elevation:	**No Data**
Type of Work:	**New Well**	Proposed Use:	**Domestic**

Drilling Start Date: **7/29/2009** Drilling End Date: **7/29/2009**

	Diameter (in.)	*Top Depth (ft.)*	*Bottom Depth (ft.)*
Borehole:	**5.75**	**0**	**65**

Drilling Method: **Mud (Hydraulic) Rotary**

Borehole Completion: **Filter Packed**

	Top Depth (ft.)	*Bottom Depth (ft.)*	*Filter Material*	*Size*
Filter Pack Intervals:	**55**	**65**	**Gravel**	**# 12**

	Top Depth (ft.)	*Bottom Depth (ft.)*	*Description (number of sacks & material)*
Annular Seal Data:	**0**	**10**	**4**
	10	**55**	**6**

Seal Method: **Pressure**

Sealed By: **Driller**

Distance to Property Line (ft.): **5**

Distance to Septic Field or other concentrated contamination (ft.): **50**

Distance to Septic Tank (ft.): **No Data**

Method of Verification: **Customer**

Surface Completion: **Surface Sleeve Installed**

Water Level: **20 ft.** below land surface on **2009-07-29** Measurement Method: **Unknown**

Packers: **None**

Type of Pump: **Jet** Pump Depth (ft.): **40**

Well Tests: **Jetted** **Yield: 10 GPM with 7 ft. drawdown after 2 hours**

	Strata Depth (ft.)	Water Type
Water Quality:	**No Data**	**Fresh**

Chemical Analysis Made: **No**

Did the driller knowingly penetrate any strata which contained injurious constituents?: **No**

Certification Data: The driller certified that the driller drilled this well (or the well was drilled under the driller's direct supervision) and that each and all of the statements herein are true and correct. The driller understood that failure to complete the required items will result in the report(s) being returned for completion and resubmittal.

Company Information: **Raymond Services, Inc.**

10011 Airline
Houston, TX 77037

Driller Name: **Zachary Proctor** License Number: **4577**

Comments: **No Data**

Lithology:
DESCRIPTION & COLOR OF FORMATION MATERIAL

Top (ft.)	Bottom (ft.)	Description
0	**3**	**Top Soil**
3	**12**	**Clay/Sand**
12	**20**	**Sand Brown # 12**
20	**35**	**Red Clay**
35	**42**	**Sand Red # 6**
42	**45**	**Red Clay**
45	**48**	**Rock**
48	**65**	**Sand Brown # 6**

Casing:
BLANK PIPE & WELL SCREEN DATA

Dia. (in.)	New/Used	Type	Setting From/To (ft.)
2	**New**	**PVC**	**Casing 0 - 55 SCH 40**
2	**New**	**PVC**	**Screen 55 - 65 # 12**

IMPORTANT NOTICE FOR PERSONS HAVING WELLS DRILLED CONCERNING CONFIDENTIALITY

TEX. OCC. CODE Title 12, Chapter 1901.251, authorizes the owner (owner or the person for whom the well was drilled) to keep information in Well Reports confidential. The Department shall hold the contents of the well log confidential and not a matter of public record if it receives, by certified mail, a written request to do so from the owner.

Please include the report's Tracking Number on your written request.

Texas Department of Licensing and Regulation
P.O. Box 12157
Austin, TX 78711
(512) 334-5540

Send original copy by certified return receipt requested mail to: **TNRCC, MC 177, P.O. Box 13087, Austin, TX 78711-3087**

ATTENTION OWNER: *Confidentiality Privilege Notice on on reverse side of Well Owner's copy (pink)*

State of Texas
WELL REPORT

Texas Water Well Drillers Advisory Council
MC 177
P.O. Box 13087
Austin, TX 78711-3087
512-239-0530

1) **OWNER** R L TICE (Name) **ADDRESS** 9501 DEER TRAIL HOU TX 77038 (Street or RFD) (City) (State) (Zip)

2) **ADDRESS OF WELL:** County HARRIS (Street, RFD or other) SAME (City) (State) (Zip) **GRID #** 65-05-8

3) **TYPE OF WORK (Check):** ☒ New Well ☐ Deepening ☐ Reconditioning ☐ Plugging

4) **PROPOSED USE (Check):** ☐ Monitor ☐ Environmental Soil Boring ☒ Domestic ☐ Industrial ☐ Irrigation ☐ Injection ☐ Public Supply ☐ De-watering ☐ Testwell
If Public Supply well, were plans submitted to the TNRCC? ☐ Yes ☐ No

5)

6) **WELL LOG:** Date Drilling: Started 7/1 19 98 Completed 7/5 19 98

DIAMETER OF HOLE		
Dia. (in.)	From (ft.)	To (ft.)
9 1/2	Surface	320
3 7/8	320	347

7) **DRILLING METHOD (Check):** ☐ Driven ☐ Air Rotary ☒ Mud Rotary ☐ Bored ☐ Air Hammer ☐ Cable Tool ☐ Jetted ☐ Other

From (ft.)	To (ft.)	Description and color of formation material
0	46	YELLOW CLAY
46	54	RED SAND
54	90	" " CLAY
90	96	SAND 10 GA
96	148	CLAY RED
148	178	SAND 16 GA
178	202	LIME CLAY
202	222	SAND 10 GA
222	273	CLAY
273	280	SAND 8 GA
280	290	CLAY
290	347	SAND 16 GA

(Use reverse side of Well Owner's copy, if necessary)

8) **Borehole Completion (Check):** ☐ Open Hole ☐ Straight Wall ☐ Underreamed ☐ Gravel Packed ☒ Other TELE
If Gravel Packed give interval ... from _____ ft. to _____ ft.

CASING, BLANK PIPE, AND WELL SCREEN DATA:

Dia. (in.)	New or Used	Steel, Plastic, etc. Perf., Slotted, etc. Screen Mfg., if commercial	Setting (ft.) From	Setting (ft.) To	Gage Casting Screen
4	N	Plastic CASE	0	320	SCH40
2 1/2	N	Plastic SCREEN	327	347	010

9) **CEMENTING DATA** [Rule 338.44(1)]
Cemented from 0 ft. to 3 ft. No. of sacks used 38
_____ ft. to _____ ft. No. of sacks used _____
Method used Pressure
Cemented by Raymond Services, Inc.
Distance to septic system field lines or other concentrated contamination 110 ft.
Method of verification of above distance Customer

10) **SURFACE COMPLETION**
☐ Specified Surface Slab Installed [Rule 338.44(2)(A)]
☒ Specified Steel Sleeve Installed [Rule 338.44(3)(A)]
☐ Pitless Adapter Used [Rule 338.44(3)(b)]
☐ Approved Alternative Procedure Used [Rule 338.71]

11) **WATER LEVEL:**
Static level 208 ft. below land surface Date 7/5/98
Artesian flow _____ gpm. Date _____

12) **PACKERS:**

Type	Depth
1 FIC K	310 FT

13) **TYPE PUMP:** ☐ Turbine ☐ Jet ☒ Submersible ☐ Cylinder ☐ Other
Depth to pump bowls, cylinder, jet, etc.. 300 ft.

14) **WELL TESTS:** Type test: ☐ Pump ☐ Bailer ☒ Jetted ☐ Estimated
Yield: 50 gpm with 20 ft. drawdown after 1 hrs.

15) **WATER QUALITY:**
Did you knowingly penetrate any strata which contained undesirable constituents?
☐ Yes ☒ No If yes, submit "REPORT OF UNDESIRABLE WATER"
Type of water? _____ Depth of strata _____
Was a chemical analysis made? ☐ Yes ☐ No

I hereby certify that this well was drilled by me (or under my supervision) and that each and all of the statements herein are true to the best of my knowledge and belief. I understand that failure to complete items 1 thru 15 will result in the log(s) being returned for completion and resubmittal.

COMPANY NAME Raymond Services, Inc. (Type or print) **WELL DRILLER'S LICENSE NO.** 4577WI

ADDRESS 10011 Airline Drive (Street or RFD) Houston (City) TX (State) 77037 (Zip)

(Signed) _____ (Licensed Well Driller) **(Signed)** _____ (Registered Driller Trainee)

Please attach electric log, chemical analysis, and other pertinent information, if available.

TNRCC-0199 (Rev. 05-21-96) *White - TNRCC Yellow - DRILLER Pink - WELL OWNER* 4820124589

STATE OF TEXAS WELL REPORT for Tracking #364430

Owner:	**Hoa Dang**	Owner Well #:	**No Data**
Address:	**1222 Turney Dr Houston, TX 77038**	Grid #:	**65-05-8**
		Latitude:	**29° 54' 01" N**
Well Location:	**1222 Turney Dr Houston, TX 77038**	Longitude:	**095° 25' 25" W**
Well County:	**Harris**	Elevation:	**No Data**
Type of Work:	**New Well**	Proposed Use:	**Domestic**

Drilling Start Date: **4/21/2014** Drilling End Date: **4/22/2014**

	Diameter (in.)	*Top Depth (ft.)*	*Bottom Depth (ft.)*
Borehole:	**6.75**	**0**	**415**
	3.875	**415**	**435**

Drilling Method: **Mud (Hydraulic) Rotary**

Borehole Completion: **2 string**

	Top Depth (ft.)	*Bottom Depth (ft.)*	*Description (number of sacks & material)*
Annular Seal Data:	**0**	**415**	**25 Portland**
	0	**10**	**7 ready mix**

Seal Method: **Positive Displacement**

Sealed By: **RWW**

Distance to Property Line (ft.): **30**

Distance to Septic Field or other concentrated contamination (ft.): **150**

Distance to Septic Tank (ft.): **No Data**

Method of Verification: **Owner**

Surface Completion: **Surface Sleeve Installed**

Water Level: **170 ft.** below land surface on **2014-04-22** Measurement Method: **Unknown**

Packers: **K-410**

Type of Pump: **Submersible** Pump Depth (ft.): **260**

Well Tests: **Jetted** **Yield: 60 GPM**

	Strata Depth (ft.)	Water Type
Water Quality:	**20**	**good**

Chemical Analysis Made: **No**

Did the driller knowingly penetrate any strata which contained injurious constituents?: **No**

Certification Data: The driller certified that the driller drilled this well (or the well was drilled under the driller's direct supervision) and that each and all of the statements herein are true and correct. The driller understood that failure to complete the required items will result in the report(s) being returned for completion and resubmittal.

Company Information: **Robinson Water Well Inc.**

11819 W. Montgomery
Houston, TX 77086

Driller Name: **Kyle Robinson** License Number: **59450**

Comments: **No Data**

Lithology:
DESCRIPTION & COLOR OF FORMATION MATERIAL

From (ft)	To (ft)	Description
n/a		

Casing:
BLANK PIPE & WELL SCREEN DATA

Dia. (in.)	New/Used	Type	Setting From/To (ft.)
4"	**N**	**PVC**	**Casing 0-415 SCH 40**
2 1/2"	**N**	**PVC**	**Liner 410-415 SCH 40**
2 1/2"	**N**	**PVC**	**Screen 415-435 .008**

IMPORTANT NOTICE FOR PERSONS HAVING WELLS DRILLED CONCERNING CONFIDENTIALITY

TEX. OCC. CODE Title 12, Chapter 1901.251, authorizes the owner (owner or the person for whom the well was drilled) to keep information in Well Reports confidential. The Department shall hold the contents of the well log confidential and not a matter of public record if it receives, by certified mail, a written request to do so from the owner.

Please include the report's Tracking Number on your written request.

Texas Department of Licensing and Regulation
P.O. Box 12157
Austin, TX 78711
(512) 334-5540

Send original copy by certified return receipt requested mail to: TCEQ, MC 177, P.O. Box 13087, Austin, TX 78711-3087

ATTENTION OWNER: *Confidentiality Privilege Notice on on reverse side of Well Owner's copy (pink)*

State of Texas
WELL REPORT

Texas Water Well Drillers Advisory Council
MC 177
P.O. Box 13087
Austin, TX 78711-3087
512-239-0530

1) **OWNER** Debra McFarland (Name) **ADDRESS** 1118 Turney Rd. Houston, Tx. (Street or RFD) (City) (State) (Zip)

2) **ADDRESS OF WELL:** County HARRIS 1118 Turney Rd. Houston, Tx. (Street, RFD or other) (City) (State) (Zip) **GRID #** 65-05-4

3) **TYPE OF WORK (Check):** [X] New Well [ ] Deepening [ ] Reconditioning [ ] Plugging

4) **PROPOSED USE (Check):** [ ] Monitor [ ] Environmental Soil Boring [X] Domestic [ ] Industrial [ ] Irrigation [ ] Injection [ ] Public Supply [ ] De-watering [ ] Testwell
If Public Supply well, were plans submitted to the TNRCC? [ ] Yes [ ] No

5)

6) **WELL LOG:**
Date Drilling: Started 04-14-97 Completed 04-15 19 97

DIAMETER OF HOLE

Dia. (in.)	From (ft.)	To (ft.)
6-3/4	Surface	430

7) **DRILLING METHOD (Check):** [ ] Driven [ ] Air Rotary [X] Mud Rotary [ ] Bored [ ] Air Hammer [ ] Cable Tool [ ] Jetted [ ] Other

From (ft.)	To (ft.)	Description and color of formation material
	0-40	Clay
	40-80	Sand, Clay
	80-140	Clay
	140-220	Sand
	220-300	Rock, Shale, Clay
	300-360	Sand
	360-390	Clay
	390-430	Sand

(Use reverse side of Well Owner's copy, if necessary)

8) **Borehole Completion (Check):** [ ] Open Hole [ ] Straight Wall [ ] Underreamed [ ] Gravel Packed [X] Other 2-String
If Gravel Packed give interval ... from _____ ft. to _____ ft.

CASING, BLANK PIPE, AND WELL SCREEN DATA:

Dia. (in.)	New or Used	Steel, Plastic, etc. Perf., Slotted, etc. Screen Mfg., if commercial	Setting (ft.) From	Setting (ft.) To	Gage Casing Screen
4"	N	PVC Casing	420	0	Sch40
2½"	N	PVC Liner	416	400	Sch40
2½"	N	PVC Screen	430	416	.012

9) **CEMENTING DATA** [Rule 338.44(1)]
Cemented from 420 ft. to 180 ft. No. of sacks used 14
0 ft. to 15 ft. No. of sacks used 12
Method used Halliburton
Cemented by Robinson Water Well
Distance to septic system field lines or other concentrated contamination 180 ft
Method of verification of above distance Owner

10) **SURFACE COMPLETION**
[ ] Specified Surface Slab Installed [Rule 338.44(2)(A)]
[X] Specified Steel Sleeve Installed [Rule 338.44(3)(A)]
[ ] Pitless Adapter Used [Rule 338.44(3)(b)]
[ ] Approved Alternative Procedure Used [Rule 338.71]

11) **WATER LEVEL:**
Static level 235 ft. below land surface Date 04-14-97
Artesian flow _____ gpm. Date _____

12) **PACKERS:**

13) **TYPE PUMP:**
[ ] Turbine [ ] Jet [X] Submersible [ ] Cylinder [ ] Other
Depth to pump bowls, cylinder, jet, etc., 300 ft.

14) **WELL TESTS:**
Type test: [ ] Pump [ ] Bailer [X] Jetted [ ] Estimated
Yield: _____ gpm with _____ ft. drawdown after _____ hrs.

15) **WATER QUALITY:**
Did you knowingly penetrate any strata which contained undesirable constituents?
[ ] Yes [X] No If yes, submit "REPORT OF UNDESIRABLE WATER"
Type of water? _____ Depth of strata _____
Was a chemical analysis made? [ ] Yes [X] No

FILE ID SEQ #
EMP # Type K Depth 400
OCT 28 1997
COMMENT WG

I hereby certify that this well was drilled by me (or under my supervision) and that each and all of the statements herein are true to the best of my knowledge and belief. I understand that failure to complete items 1 thru 15 will result in the log(s) being returned for completion and resubmittal.

COMPANY NAME Robinson Water Well Service, Inc (Type or print) **WELL DRILLER'S LICENSE NO.** 1464 WPTK

ADDRESS 11819 W. Montgomery Rd. (Street or RFD) Houston, Tx. (City) 77086 (State) (Zip)

(Signed) Rod Robinson B-L (Licensed Well Driller) **(Signed)** _____ (Registered Driller Trainee)

Please attach electric log, chemical analysis, and other pertinent information, if available.

TNRCC-0199 (Rev. 05-21-96) *White - TNRCC Yellow - DRILLER Pink - WELL OWNER*

STATE OF TEXAS WELL REPORT for Tracking #210913

Owner:	**Lo Ackharath**	Owner Well #:	**1**
Address:	**PO Box 2778** **Spring, TX 77383**	Grid #:	**65-05-8**
		Latitude:	**29° 54' 05" N**
Well Location:	**9530 Deer Trail Dr.** **Houston, TX 77383**	Longitude:	**095° 25' 21" W**
Well County:	**Harris**	Elevation:	**No Data**
Type of Work:	**New Well**	Proposed Use:	**Irrigation**

Drilling Start Date: **8/5/2009** Drilling End Date: **8/7/2009**

	Diameter (in.)	*Top Depth (ft.)*	*Bottom Depth (ft.)*
Borehole:	**8.75**	**0**	**335**
	4.5	**335**	**357**

Drilling Method: **Mud (Hydraulic) Rotary**

Borehole Completion: **Straight Wall**

	Top Depth (ft.)	*Bottom Depth (ft.)*	*Description (number of sacks & material)*
Annular Seal Data:	**0**	**20**	**25**
	300	**335**	**6**

Seal Method: **Halliburton/Tremie**

Sealed By: **Driller**

Distance to Property Line (ft.): **100**

Distance to Septic Field or other concentrated contamination (ft.): **n/a**

Distance to Septic Tank (ft.): **No Data**

Method of Verification: **No Data**

Surface Completion: **Alternative Procedure Used**

Water Level: **212 ft.** below land surface on **2009-08-07** Measurement Method: **Unknown**

Packers: **K-Packer 331**
K-Packer 332

Type of Pump: **Submersible** Pump Depth (ft.): **315**

Well Tests: **Jetted** **Yield: 40 GPM with 20 ft. drawdown after 3 hours**

	Strata Depth (ft.)	Water Type
Water Quality:	**No Data**	**No Data**

Chemical Analysis Made: **No**

Did the driller knowingly penetrate any strata which contained injurious constituents?: **No**

Certification Data: The driller certified that the driller drilled this well (or the well was drilled under the driller's direct supervision) and that each and all of the statements herein are true and correct. The driller understood that failure to complete the required items will result in the report(s) being returned for completion and resubmittal.

Company Information: **Bussell & Sons LLC**

PO Box 874
Tomball, TX 77377

Driller Name: **Craig Bussell** License Number: **2035**

Comments: **^EO**

Lithology:
DESCRIPTION & COLOR OF FORMATION MATERIAL

Top (ft.)	Bottom (ft.)	Description
0	**140**	**red clay**
140	**170**	**sand**
170	**201**	**clay**
201	**218**	**sand**
218	**255**	**clay**
255	**280**	**sand**
280	**285**	**clay**
285	**330**	**sand**
330	**357**	**sand**

Casing:
BLANK PIPE & WELL SCREEN DATA

Dia. (in.)	New/Used	Type	Setting From/To (ft.)
5" SDR17 PVC Casing 0'-335'			
2.5" New Galvanized Liner 331'-337'			
2.5" New SSRB Screens 337'-357' 0.012			

IMPORTANT NOTICE FOR PERSONS HAVING WELLS DRILLED CONCERNING CONFIDENTIALITY

TEX. OCC. CODE Title 12, Chapter 1901.251, authorizes the owner (owner or the person for whom the well was drilled) to keep information in Well Reports confidential. The Department shall hold the contents of the well log confidential and not a matter of public record if it receives, by certified mail, a written request to do so from the owner.

Please include the report's Tracking Number on your written request.

Texas Department of Licensing and Regulation
P.O. Box 12157
Austin, TX 78711
(512) 334-5540

STATE OF TEXAS WELL REPORT for Tracking #516282

Owner:	**Tomas Roque**	Owner Well #:	**95-9519**
Address:	**9519 Deer Trail Dr Houston, TX 77038**	Grid #:	**65-05-8**
		Latitude:	**29° 54' 04.91" N**
Well Location:	**9519 Deer Trail Dr Houston, TX 77038**	Longitude:	**095° 25' 22.73" W**
Well County:	**Harris**	Elevation:	**No Data**
Type of Work:	**New Well**	Proposed Use:	**Domestic**

Drilling Start Date: **7/2/2019** Drilling End Date: **7/3/2019**

	Diameter (in.)	*Top Depth (ft.)*	*Bottom Depth (ft.)*
Borehole:	**8**	**0**	**360**

Drilling Method: **Mud (Hydraulic) Rotary**

Borehole Completion: **Screened**

Annular Seal Data: **No Data**

Seal Method: **Tremie**

Sealed By: **Driller**

Distance to Property Line (ft.): **20**

Distance to Septic Field or other concentrated contamination (ft.): **N/A**

Distance to Septic Tank (ft.): **N/A**

Method of Verification: **Estimated**

Surface Completion: **Surface Sleeve Installed** **Surface Completion by Driller**

Water Level: **65 ft.** below land surface on **No Data**

Packers: **No Data**

Type of Pump: **Submersible** Pump Depth (ft.): **250**

Well Tests: **Estimated** **Yield: 10 GPM after 2 hours, no drawdown specified**

	Strata Depth (ft.)	Water Type
Water Quality:	**300 - 360**	**Good**

Chemical Analysis Made: **No**

Did the driller knowingly penetrate any strata which contained injurious constituents?: **No**

Certification Data: The driller certified that the driller drilled this well (or the well was drilled under the driller's direct supervision) and that each and all of the statements herein are true and correct. The driller understood that failure to complete the required items will result in the report(s) being returned for completion and resubmittal.

Company Information: **Zavala Drilling, CO**

1910 S. Wheeler St.
Jasper, TX 75951

Driller Name: **Raul Zavala** License Number: **54363**

Comments: **No Data**

Lithology:
DESCRIPTION & COLOR OF FORMATION MATERIAL

Top (ft.)	Bottom (ft.)	Description
0	**45**	**Tan Hard Clay**
45	**100**	**Sandy Red Clay**
100	**160**	**Red Clay**
160	**220**	**Sandy Clay**
220	**300**	**Tan Clay**
300	**360**	**Sand**

Casing:
BLANK PIPE & WELL SCREEN DATA

Dia (in.)	Type	Material	Sch./Gage	Top (ft.)	Bottom (ft.)
4	**Blank**	**New Plastic (PVC)**	**40 8000**	**0**	**360**

IMPORTANT NOTICE FOR PERSONS HAVING WELLS DRILLED CONCERNING CONFIDENTIALITY

TEX. OCC. CODE Title 12, Chapter 1901.251, authorizes the owner (owner or the person for whom the well was drilled) to keep information in Well Reports confidential. The Department shall hold the contents of the well log confidential and not a matter of public record if it receives, by certified mail, a written request to do so from the owner.

Please include the report's Tracking Number on your written request.

Texas Department of Licensing and Regulation
P.O. Box 12157
Austin, TX 78711
(512) 334-5540

9LL WELL #49

Send original copy by certified mail to the Texas Department of Water Resources P. O. Box 13087 Austin, Texas 78711

State of Texas
WATER WELL REPORT

For TDWR use only
Well No. 65-05-9LL Dup.
Located on map Yes
Received: 7-9-80

1) OWNER Mr. W. F. Bradford (Name) Address 14909 Henry Rd. (Street or RFD) Houston (City) Tx. (State) (Zip)

2) LOCATION OF WELL: County Harris, 20 miles in N (N.E., S.W., etc.) direction from Houston (Town)

Driller must complete the legal description to the right with distance and direction from two intersecting section or survey lines, or he must locate and identify the well on an official Quarter- or Half-Scale Texas County General Highway Map and attach the map to this form.

☐ Legal description:
Section No. _____ Block No. 181 Township Aldine Gardens
Abstract No. _____ Survey Name _____
Distance and direction from two intersecting section or survey lines _____

☒ See attached map. #49

3) TYPE OF WORK (Check):
☒ New Well ☐ Deepening ☐ Reconditioning ☐ Plugging

4) PROPOSED USE (Check):
☒ Domestic ☐ Industrial ☐ Public Supply ☐ Irrigation ☐ Test Well ☐ Other _____

5) DRILLING METHOD (Check):
☒ Mud Rotary ☐ Air Hammer ☐ Driven ☐ Bored ☐ Air Rotary ☐ Cable Tool ☐ Jetted ☐ Other _____

6) WELL LOG:
Date drilled 10/20/78

DIAMETER OF HOLE

Dia. (in.)	From (ft.)	To (ft.)
6-3/4	Surface	347

From (ft.)	To (ft.)	Description and color of formation material
0	29	Clay
29	35	Sand
35	125	Clay
125	180	Sand
180	260	Shale & Clay
260	280	Sand
280	285	Rock
285	315	Shale
315	347	Sand

(Use reverse side if necessary)

7) BOREHOLE COMPLETION:
☐ Open Hole ☐ Straight Wall ☐ Underreamed
☐ Gravel Packed ☐ Other 2 string cemented
If Gravel Packed give interval . . . from _____ ft. to _____ ft.

8) CASING, BLANK PIPE, AND WELL SCREEN DATA:

Dia. (in.)	New or Used	Steel, Plastic, etc. Perf., Slotted, etc. Screen Mfr., if commercial	Setting (ft.) From	Setting (ft.) To	Gage Casing Screen
4		Casing	0	330	Sch
2-1/2		Liner	322	332	40
2-1/2		Slotted Screen	332	347	.012

CEMENTING DATA
Cemented from 330 ft. to 170 ft.
Method used Halliburton
Cemented by Robinson Water Wells (Company or Individual)

9) WATER LEVEL:
Static level 196 ft. below land surface Date 10/21/78
Artesian flow _____ gpm. Date _____

10) PACKERS: Type K Depth 325

11) TYPE PUMP:
☐ Turbin ☐ Jet ☒ Submersible ☐ Cylinder
☐ Other _____
Depth to pump bowls, cylinder, jet, etc., 260 ft.

12) WELL TESTS:
☐ Type Test: ☐ Pump ☐ Bailer ☐ Jetted ☐ Estimated
Yield: _____ gpm with _____ ft. drawdown after _____ hrs.

13) WATER QUALITY:
Did you knowingly penetrate any strata which contained undesirable water? ☐ Yes ☒ No
If yes, submit "REPORT OF UNDESIRABLE WATER"
Type of water? potable Depth of strata _____
Was a chemical analysis made? ☐ Yes ☒ No

I hereby certify that this well was drilled by me (or under my supervision) and that each and all of the statements herein are true to the best of my knowledge and belief.

NAME M. E. Robinson, Jr. (Type or Print) Water Well Drillers Registration No. 1464

ADDRESS 11607 FM 149 (Street or RFD) Houston, (City) Tx. (State) 77086 (Zip)

(Signed) M. E. Robinson Jr. (Water Well Driller) Robinson Water Well Service, Inc. (Company Name)

Please attach electric log, chemical analysis, and other pertinent information, if available.

*Additional instructions on reverse side.

TDWR-0392

2) LOCATION OF WELL:

The sketch showing the well location must be as accurate as possible, showing landmarks, in sufficient detail so that the well may be plotted on a General Highway Map of the county in which the well is located.

Reference points from which distances are measured and directions given should be of a permanent nature (e.g. highway intersections, center of towns, river and creek bridges, railroad crossings). The distance and direction from the nearest town should always be indicated.

When giving a legal description, include a sketch showing location of the well within the described area, e.g. survey abstract.

Information furnished in Section 2 of the TDWR-0392 is very important. Unless the well can be accurately located on a map the value of the other data contained in the Report is greatly reduced.

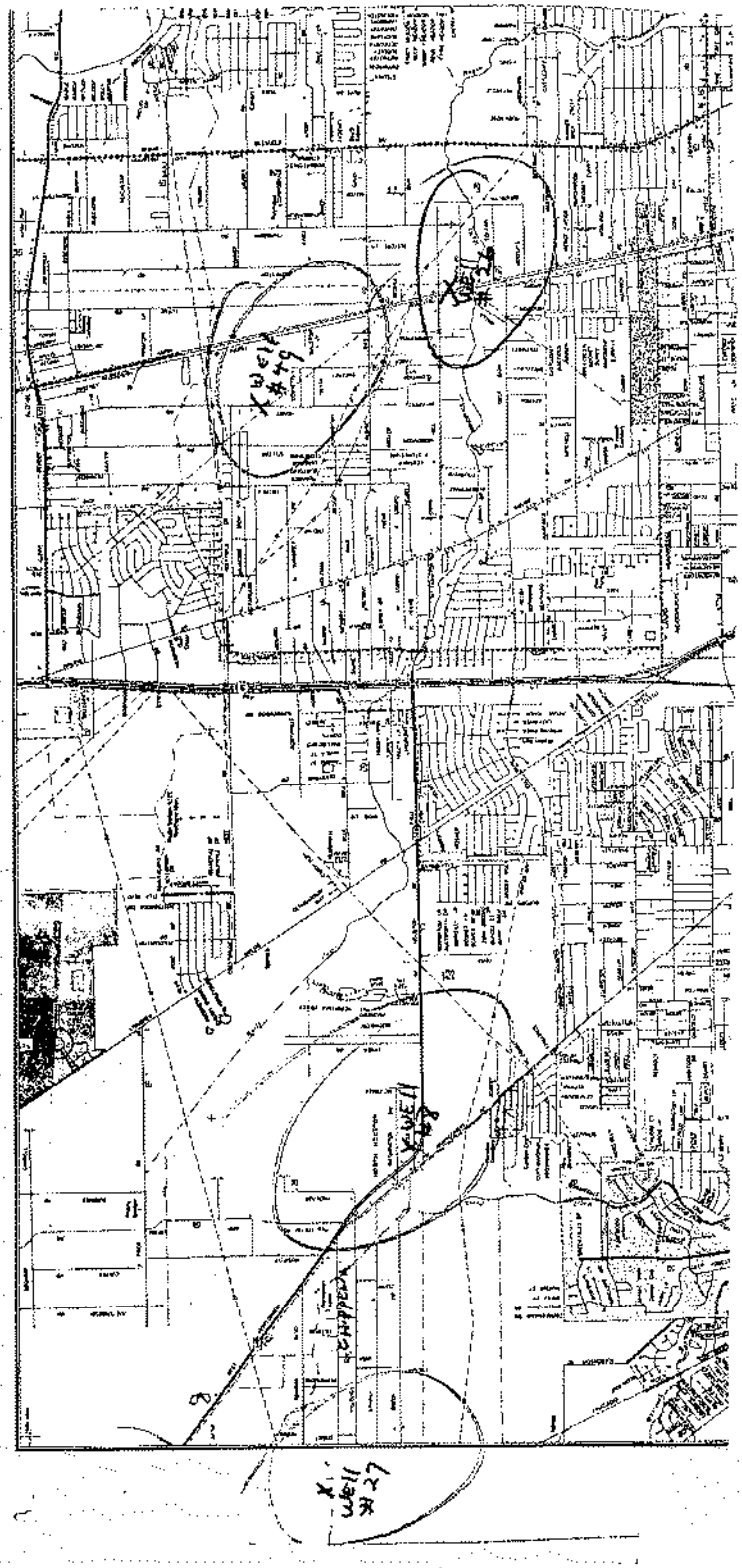

ECEIVED
PR 17 '79
ER/TDWR

Send original copy by certified return receipt requested mail to TDLR, P.O. Box 12157, Austin, TX 78711

ATTENTION OWNER: *Confidentiality Privilege Notice on reverse side of Well Owner's copy (pink)*

State of Texas
WELL REPORT

Texas Department of Licensing & Regulation
P.O. Box 12157
Austin, TX 78711
512-463-7880

1) OWNER CLOVIS BLACKSTOCK (Name) ADDRESS 4410 HENRY HOU (Street or RFD) (City) TX (State) 77020 (Zip)

2) ADDRESS OF WELL'S LOCATION: County HARRIS (Street, RFD or other) (City) (State) (Zip) Long. _____ Lat. _____ Grid # 65-05-9

3) TYPE OF WORK (Check): [X] New Well [ ] Deepening [ ] Reconditioning [ ] Plugging

4) PROPOSED USE (Check): [ ] Monitor [ ] Environmental Soil Boring [X] Domestic [ ] Industrial [ ] Irrigation [ ] Injection [ ] Public Supply [ ] De-watering [ ] Test well
If Public Supply well, were plans submitted to the TNRCC? [ ] Yes [ ] No

5) [N]

6) WELL LOG:
Date Drilling: Started 9/24 19 99 Completed 9/24 19 99

DIAMETER OF HOLE

Dia. (in.)	From (ft.)	To (ft.)
5 1/4"	Surface	47

7) DRILLING METHOD (Check): [ ] Driven [ ] Air Rotary [X] Mud Rotary [ ] Bored [ ] Air Hammer [ ] Cable Tool [ ] Jetted [ ] Other _____

From (ft.)	To (ft.)	Description and color of formation material
0	20	YELLOW CLAY
20	30	RED CLAY
30	34	SAND
34	42	CLAY (RED)
42	46	SAND & GRAVEL

(Use reverse side of Well Owner's copy, if necessary)

8) Borehole Completion (Check): [ ] Open Hole [ ] Straight Wall [ ] Underreamed [X] Gravel Packed [ ] Other _____
If Gravel Packed give interval from 37 ft to 47 ft

CASING, BLANK PIPE, AND WELL SCREEN DATA:

Dia (in.)	New or Used	Steel, Plastic, etc. Perf., Slotted, etc Screen Mfg., if commercial	Setting (ft.) From	Setting (ft.) To	Gage Casing Screen
2	N	Plastic CASE	0	37	SCH 40
2	N	Plastic SCREEN	37	47	.006

9) CEMENTING DATA
Cemented from 0 ft. to 37 ft. No. of sacks used 10
_____ ft. to _____ ft. No. of sacks used _____
Method used Pressure
Cemented by Raymond Services, Inc.
Distance to septic system field lines or other concentrated contamination 50 ft
Method of verification of above distance Customer

13) [ ] Well plugged within 48 hours

Casing left in well: From (ft.)	Casing left in well: To (ft.)	Cement, bentonite placed in well: From (ft.)	Cement, bentonite placed in well: To (ft.)	Sacks used

14) TYPE PUMP:
[ ] Turbine [X] Jet [ ] Submersible [ ] Cylinder [ ] Other _____
Depth to pump bowls, cylinder, jet, etc. 30 ft

10) SURFACE COMPLETION
[ ] Specified Surface Slab Installed
[X] Specified Steel Sleeve Installed
[ ] Pitless Adapter Used
[ ] Approved Alternative Procedure Used

15) WELL TESTS:
Type test: [ ] Pump [ ] Bailer [X] Jetted [ ] Estimated
Yield: 3 gpm with 10 ft. drawdown after 1 hrs.

11) WATER LEVEL:
Static level 14 ft. below land surface Date 9/24/99
Artesian flow _____ gpm Date _____

16) WATER QUALITY:
Did you knowingly penetrate any strata which contained undesirable constituents?
[ ] Yes [X] No If yes, submit "REPORT OF UNDESIRABLE WATER"
Type of water? _____ Depth of strata _____
Was a chemical analysis made? [ ] Yes [ ] No

12) PACKERS:

Type	Depth
NONE	

I certify that I drilled this well (or the well was drilled under my direct supervision) and that each and all of the statements herein are true and correct. I understand that failure to complete items 1 thru 16 will result in the log(s) being returned for completion and resubmittal.

COMPANY NAME Raymond Services, Inc. (Type or print) WELL DRILLER'S LICENSE NO. 4577WI

ADDRESS 10011 Airline Drive, Houston, TX 77037 (Street or RFD) (City) (State) (Zip)

(Signed) _____ (Licensed Well Driller) (Signed) _____ (Registered Driller Trainee)

Please attach electric log, chemical analysis, and other pertinent information, if available.

TDLR FORM 001WWD (4/98) White - TDLR Yellow - DRILLER Pink - WELL OWNER

4820123757

DUP

Send original copy by certified mail to the Texas Department of Water Resources, P. O. Box 13087, Austin, Texas 78711

State of Texas
WATER WELL REPORT

For TDWR use only
Well No. 65-06-47
Located on map YES
Received: TH

1) OWNER The King Interests (Name) Address 10200 Old Katy Rd Houston, Texas (Street or RFD) (City) (State) (Zip)

2) LOCATION OF WELL:
County Harris 14 miles in N (N.E., S.W., etc.) direction from Houston (Town)

Driller must complete the legal description to the right with distance and direction from two intersecting section or survey lines, or he must locate and identify the well on an official Quarter- or Half-Scale Texas County General Highway Map and attach the map to this form.

☐ Legal description:
Section No. _____ Block No. _____ Township _____
Abstract No. _____ Survey Name _____
Distance and direction from two intersecting section or survey lines _____

X ☐ See attached map.

Well is located at Warhouse s at NW corner of Greens & Morales Rd

3) TYPE OF WORK (Check):
☒ New Well ☐ Deepening ☐ Reconditioning ☐ Plugging

4) PROPOSED USE (Check):
☐ Domestic ☒ Industrial ☐ Public Supply ☐ Irrigation ☐ Test Well ☐ Other _____

5) DRILLING METHOD (Check):
☒ Mud Rotary ☐ Air Hammer ☐ Driven ☐ Bored ☐ Air Rotary ☐ Cable Tool ☐ Jetted ☐ Other _____

6) WELL LOG:

Date drilled Nov. 79

DIAMETER OF HOLE

Dia. (in.)	From (ft.)	To (ft.)
6"	Surface	366
3 3/4"	366	400

From (ft.)	To (ft.)	Description and color of formation material
0	23	red clay
23	28	white sand
28	173	red & blue clay
173	177	fine sand
177	195	red clay
195	208	sand
208	221	clay
221	231	sand
231	239	clay
239	258	16 ga sand
258	265	clay
265	280	16 ga sand
280	290	clay
290	302	sand
302	340	clay & rock
340	350	sand
350	365	clay
365	390	course sand
390	400	broken sand

(Use reverse side if necessary)

7) BOREHOLE COMPLETION:
☐ Open Hole ☒ Straight Wall ☐ Underreamed
☐ Gravel Packed ☐ Other _____
If Gravel Packed give interval ... from _____ ft. to _____ ft.

8) CASING, BLANK PIPE, AND WELL SCREEN DATA:

Dia. (in.)	New or Used	Steel, Plastic, etc. Perf., Slotted, etc. Screen Mgf., if commercial	Setting (ft.) From	Setting (ft.) To	Gage Casing	Gage Screen
4	N	Gal. casing	#2	366	11#	
2½	N	Gal. Lap pipe	358	370	5.8#	
2½	N	XXXXXXX SS Rod base screen	370	390		14 g
2½	N	liner pipe & set shoe	390	400	5.8#	

CEMENTING DATA
Cemented from surface ft. to 366 ft.
Method used Pressure
Cemented by Raymond Wh (Company or Individual)

9) WATER LEVEL:
Static level 175 ft. below land surface Date Nov. 79
Artesian flow _____ gpm. Date _____

10) PACKERS: Type Depth
Lead seal set at 358

11) TYPE PUMP:
☐ Turbin ☐ Jet ☒ Submersible ☐ Cylinder
☐ Other _____
Depth to pump bowls, cylinder, jet, etc., 260' ft.

12) WELL TESTS:
☐ Type Test: ☐ Pump ☐ Bailer ☒ Jetted ☒ Estimated
Yield: 60 gpm with _____ ft. drawdown after _____ hrs.

13) WATER QUALITY:
Did you knowingly penetrate any strata which contained undesirable water? ☐ Yes ☒ No
If yes, submit "REPORT OF UNDESIRABLE WATER"
Type of water? _____ Depth of strata _____
Was a chemical analysis made? ☐ Yes ☒ No

I hereby certify that this well was drilled by me (or under my supervision) and that each and all of the statements herein are true to the best of my knowledge and belief.

NAME B.J. Swinehary (Type or Print) Water Well Drillers Registration No. 229

ADDRESS 7524 N. Freeway (Street or RFD) Houston, Texas 77037 (City) (State) (Zip)

(Signed) B.J. Swinehart (Water Well Driller) B.J. Swinehart Co., Inc. (Company Name)

Please attach electric log, chemical analysis, and other pertinent information, if available.

*Additional instructions on reverse side.

TDWR-0392

2| LOCATION OF WELL:

The sketch showing the well location must be as accurate as possible, showing landmarks, in sufficient detail so that the well may be plotted on a General Highway Map of the county in which the well is located.

Reference points from which distances are measured and directions given should be of a permanent nature (e.g. highway intersections, center of towns, river and creek bridges, railroad crossings). The distance and direction from the nearest town should always be indicated.

When giving a legal description include a sketch showing location of the well within the described area, e.g. survey abstract.

Information furnished in Section 2 of the TDWR-0392 is very important. Unless the well can be accurately located on a map the value of the other data contained in the Report is greatly reduced.

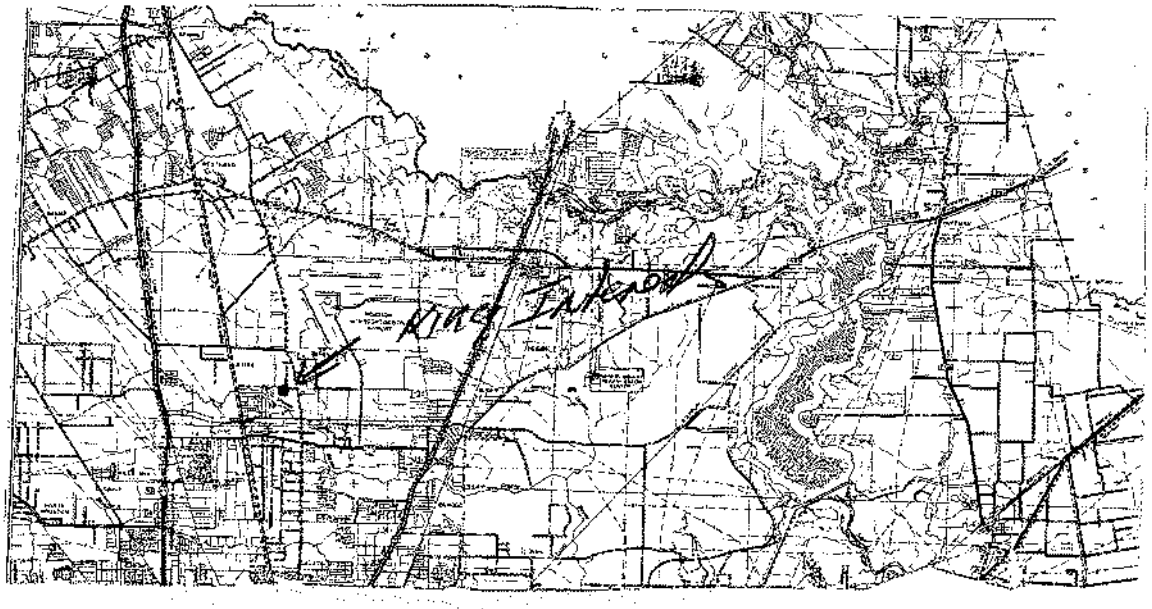

RECEIVED
JUL 2'80
CR/LDWR

FEB 6 1980
WATER RESOURCES

10/26/2020
04:10:12

Texas Commission on Environmental Quality
DWW Water System Summary Sheet

PWS ID	PWS Name	Central Registry RN
TX1012643	VFW POST 10352	RN101226728

Organization/Customer *	Central Registry CN
VFW POST 10352	CN600667224

*Regulatory mail will be addressed to this organization/person

All Water System Contacts

Type	Contact	Communication
AC - Administrative Contact - POST COMMANDER	MOROENS, GENE 16035 WAVERLY RD HOUSTON, TX 77032-1217	Phone Type: BUS - Business; Value: 281-443-2023
OW - Owner	VFW POST 10352 16035 WAVERLY RD HOUSTON, TX 77032-1217	

Operator Grade	Number

Water Operator Licenses

No Licensing Data for this PWS

Owner Type	Owner Type Options: COUNTY, DISTRICT, FEDERAL GOVERNMENT, INVESTOR OWNED, MUNICIPALITY, NATIVE AMERICAN, PRIVATE, STATE GOVERNMENT, WATER SUPPLY CORPORATION
Private	

System Type	System Type Options: COMMUNITY, TRANSIENT/NON-COMMUNITY, NON-PUBLIC, NON-TRANSIENT/NON-COMMUNITY
NC - TRANSIENT/NON-COMMUNITY	

Population Type	Population Served	# of Connect	# I/C w/other PWS
NonResidential	50	1	0

Total Product (MGD)	Average Daily Consump.	Max Daily Demand (MGD)	Total Storage (MG)	Elev. Storage (MG)	Service Pump Cap.	Max.Purchase Cap. (MGD/GPM)	Pressure Tank Cap. (MG)

Activity Status	Inactivation Date
A - ACTIVE	

Last Survey Date	Surveyor	Survey Type	Region	County
04/27/2015	VERNON CRANDLE	Sanitary Survey	HOUSTON	HARRIS
04/27/2015	RENEA, M ALLEN	Sanitary Survey	HOUSTON	HARRIS
05/17/2007	MAGGIE, ARMSTEAD WRIGHT	Sanitary Survey	HOUSTON	HARRIS

(Treatment Plant)							
Entry Point	EP Name/Source Summation (Activity Status)	Plant Name (Activity Status)	Plant Num	Chemical Mon Type	Chem Sample Point	Distribution Mon Type	Dist Sample Point
EP001	TRT-TAP / Ground Water(A)	PLANT(A)	TP6814		NO		NO

Train:	Unnamed			
(Treatments)				
Disinfection Zone	Treatment Sequence	Objective	Process	Treatment
null	null	D	423	HYPOCHLORINATION, PRE

(Active Sources)						
Source Number	Source Name (Activity Status)	Operational Status	Source Type	Depth	Tested GPM	Rated GPM
G1012643B	2 - 16035 WAVERLY RD (A)	P	G	350	15 GPM	N/A

Drill Date		Source Summary		
01/01/1913		CHICOT		
GPS Latitude (decimal)	GPS Longitude (decimal)	GPS Elevation	GPS Date	Seller
29.952555	-95.365051	81	12/10/2003	Not Purchasing

(Inactive/Offline Sources)			
SourceNumber	Name	Status	Depth

Code Explanations
Monitoring Type Codes: (GW) GROUNDWATER , (GUP) GROUNDWATER UNDER THE INFLUENCE - PURCHASED , (SWP) SURFACE WATER - PURCHASED , (GU) GROUNDWATER UNDER THE INFLUENCE OF SURFACE WATER , (N) NO SOURCES , (SW) SURFACE WATER
Activity Status Codes: (A) ACTIVE , (D) DELETED/DISSOLVED , (I) INACTIVE , (P) PROPOSED ,
Operational Status Codes: (E) EMERGENCY , (I) INTERIM/PEAK (O) OTHER , (P)

PERMANENT , (S) SEASONAL

Source Types: (G) GROUND WATER , (S) SURFACE WATER , (U) GROUND WATER UNDER THE INFLUENCE

- End of Report -

At the time of your query this data was the most current information available from our database, which is in real time. Every effort was made to retrieve it according to your query. Thank-you for using DWW.

Send original copy by certified mail to: TNRCC, P.O. Box [redacted] Austin, TX 78711-3087 [redacted] *Please use black ink.*

ATTENTION OWNER: *Confidentiality Privilege Notice on Reverse Side*

State of Texas WELL REPORT

Texas Water Well Drillers Advisory Council
P.O. Box 13087
Austin, TX 78711-3087
512-239-0530

1) OWNER PAUL MARTINUC (Name) ADDRESS 16030 WAVERLY HOUSTON TX 77032 (Street or RFD) (City) (State) (Zip)

2) ADDRESS OF WELL: County HARRIS (Street, RFD or other) (City) (State) (Zip) GRID # 6506-4

3) TYPE OF WORK (Check): ☑ New Well ☐ Deepening ☐ Reconditioning ☐ Plugging

4) PROPOSED USE (Check): ☐ Monitor ☐ Environmental Soil Boring ☐ Domestic ☑ Industrial ☐ Irrigation ☐ Injection ☐ Public Supply ☐ De-watering ☐ Testwell
If Public Supply well, were plans submitted to the TNRCC? ☐ Yes ☐ No

5) X N↑

6) WELL LOG:
Date Drilling: Started 6-27 19 96 Completed 6-29 19 96

DIAMETER OF HOLE

Dia. (in.)	From (ft.)	To (ft.)
6 3/4	Surface	
5 7/8		277

7) DRILLING METHOD (Check): ☐ Driven ☐ Air Rotary ☑ Mud Rotary ☐ Bored ☐ Air Hammer ☐ Cable Tool ☐ Jetted ☐ Other

From (ft.)	To (ft.)	Description and color of formation material
0	5	TOP SOIL
5	25	YELLOW SHALE
25	53	SAND
53	97	RED SHALE
97	120	SAND
120	149	RED SHALE
149	174	SAND
174	209	RED SHALE
209	255	SAND
255	260	RED SHALE
260	277	SAND

(Use reverse side if necessary)

8) Borehole Completion (Check): ☐ Open Hole ☐ Straight Wall ☐ Underreamed ☐ Gravel Packed ☑ Other 2-STRING
If Gravel Packed give interval ... from ____ ft. to ____ ft.

CASING, BLANK PIPE, AND WELL SCREEN DATA:

Dia. (in.)	New or Used	Steel, Plastic, etc. Perf., Slotted, etc. Screen Mfg., if commercial	Setting (ft.) From	Setting (ft.) To	Gage Casting Screen
4	N	PVC	0	262	SCH40
2½	N	PVC-SLOTED	262	277	SCH40

9) CEMENTING DATA (Rule 338.44(1))
Cemented from 0 ft. to 262 ft. No. of sacks used 17
ft. to ft. No. of sacks used
Method used PRESSURE
Cemented by SUGGWATER WELL
Distance to septic system field lines or other concentrated contamination 160 ft.
Method of verification of above distance PROPERTY OWNER

10) SURFACE COMPLETION
☐ Specified Surface Slab Installed [Rule 338.44(2)(A)]
☑ Specified Steel Sleeve Installed [Rule 338.44(3)(A)]
☐ Pitless Adapter Used [Rule 338.44(3)(b)]
☐ Approved Alternative Procedure Used [Rule 338.71]

11) WATER LEVEL:
Static level 169 ft. below land surface Date 6-29-96
Artesian flow ____ gpm. Date ____

12) PACKERS: Type Depth

13) TYPE PUMP:
☐ Turbine ☐ Jet ☑ Submersible ☐ Cylinder
☐ Other
Depth to pump bowls, cylinder, jet, etc., 240 ft.

14) WELL TESTS:
Type test: ☑ Pump ☐ Bailer ☐ Jetted ☐ Estimated
Yield: 12.5 gpm with 23 ft. drawdown after 2 hrs.

15) WATER QUALITY:
Did you knowingly penetrate any strata which contained undesirable constituents?
☐ Yes ☑ No If yes, submit "REPORT OF UNDESIRABLE WATER"
Type of water? ____ Depth of strata ____
Was a chemical analysis made? ☐ Yes ☑ No

I hereby certify that this well was drilled by me (or under my supervision) and that each and all of the statements herein are true to the best of my knowledge and belief. I understand that failure to complete items 1 thru 15 will result in the log(s) being returned for completion and resubmittal.

COMPANY NAME SUGGWATER WELL DRILLING (Type or print) WELL DRILLER'S LICENSE NO. 1006 WPKL

ADDRESS 13501 CHRISMAN #26 (Street or RFD) HOUSTON (City) TEXAS (State) 77039 (Zip)

(Signed) James N. Sugg Jr. (Licensed Well Driller) (Signed) ____ (Registered Driller Trainee)

Please attach electric log, chemical analysis, and other pertinent information, if available.

TNRCC-0199 (Rev. 11-01-94)

TNRCC COPY

Send original copy by certified return receipt requested mail to: TDLR, P.O. Box 12157, Austin, TX 78711

ATTENTION OWNER: *Confidentiality Privilege Notice on reverse side of Well Owner's copy (pink)*

State of Texas
WELL REPORT

Texas Department of Licensing & Regulation
P.O. Box 12157
Austin, TX 78711
512-463-7880

1) OWNER ENVIROCON SYSTEMS INC. C/O L.E. BEAVERS (Name) ADDRESS 1931 HUMBLE PLAZA STE109 HUMBLE TX 77338 (Street or RFD) (City) (State) (Zip)

2) ADDRESS OF WELL'S LOCATION: County HARRIS 1921 GREENS RD. (Street, RFD or other) HOUSTON (City) TX (State) (Zip) Long. _____ Lat. _____ Grid # 65-06-4

3) TYPE OF WORK (Check): [X] New Well [ ] Deepening [ ] Reconditioning [ ] Plugging

4) PROPOSED USE (Check): [ ] Monitor [ ] Environmental Soil Boring [X] Domestic [ ] Industrial [ ] Irrigation [ ] Injection [ ] Public Supply [ ] De-watering [ ] Testwell
If Public Supply well, were plans submitted to the TNRCC? [ ] Yes [ ] No

5) X

6) WELL LOG:
Date Drilling:
Started 5/25/2000
Completed 5/26/2000

DIAMETER OF HOLE

Dia. (in.)	From (ft.)	To (ft.)
6 3/4	Surface	370
3 7/8	370	380

7) DRILLING METHOD (Check): [ ] Driven [ ] Air Rotary [X] Mud Rotary [ ] Bored [ ] Air Hammer [ ] Cable Tool [ ] Jetted [ ] Other _____

N

From (ft.)	To (ft.)	Description and color of formation material
0	270	CLAY
270	283	SAND
283	345	CLAY
345	380	SAND

(Use reverse side of Well Owner's copy, if necessary)

8) Borehole Completion (Check): [ ] Open Hole [X] Straight Wall [ ] Underreamed [ ] Gravel Packed [ ] Other _____
If Gravel Packed give interval from _____ ft. to _____ ft.

CASING, BLANK PIPE, AND WELL SCREEN DATA:

Dia. (in.)	New or Used	Steel, Plastic, etc. Perf., Slotted, etc. Screen Mfg., if commercial	Setting (ft.) From	Setting (ft.) To	Gage Casing Screen
4	N	PVC CASING	0	370	
2 1/2	N	GALVANIZED	360	370	
2 1/2	N	PVC SCREENS	370	380	.014

9) CEMENTING DATA
Cemented from 0 ft. to 100 ft. No. of sacks used 21
370 ft. to 380 ft. No. of sacks used 3
Method used HALLIBURTON / TRIMME
Cemented by AQUASOURCE / B & S INC.
Distance to septic system field lines or other concentrated contamination _____ ft.
Method of verification of above distance _____

13) [ ] Well plugged within 48 hours

Casing left in well: From (ft)	Casing left in well: To (ft)	Cement/bentonite placed in well: From (ft)	Cement/bentonite placed in well: To (ft)	Sacks used:

14) TYPE PUMP:
[ ] Turbine [ ] Jet [X] Submersible [ ] Cylinder
[ ] Other _____
Depth to pump bowls, cylinder, jet, etc., 315 ft.

15) WELL TESTS:
Type test: [ ] Pump [ ] Bailer [X] Jetted [X] Estimated
Yield: 10 gpm with _____ ft. drawdown after _____ hrs.

16) WATER QUALITY:
Did you knowingly penetrate any strata which contained undesirable constituents?
[ ] Yes [X] No If yes, submit "REPORT OF UNDESIRABLE WATER"
Type of water? _____ Depth of strata _____
Was a chemical analysis made? [ ] Yes [X] No

10) SURFACE COMPLETION
[ ] Specified Surface Slab Installed
[X] Specified Steel Sleeve Installed
[ ] Pitless Adapter Used
[ ] Approved Alternative Procedure Used

11) WATER LEVEL:
Static level 252 ft. below land surface Date 5/26/00
Artesian flow _____ gpm. Date _____

12) PACKERS:

Type	Depth
K PACKER	360

I certify that I drilled this well (or the well was drilled under my direct supervision) and that each and all of the statements herein are true and correct. I understand that failure to complete items 1 thru 16 will result in the log(s) being returned for completion and resubmittal.

COMPANY NAME AQUASOURCE / B & S INC. (Type or print) WELL DRILLER'S LICENSE NO. 2035

ADDRESS P.O. BOX 874 (Street or RFD) TOMBALL (City) TEXAS (State) 77377-0874 (Zip)

(Signed) Craig Bussell (Licensed Well Driller) (Signed) _____ (Registered Driller Trainee)

Please attach electric log, chemical analysis, and other pertinent information, if available.

TDLR FORM 001WWD (4/98) White - TDLR Yellow - DRILLER Pink - WELL OWNER

4820124358

STATE OF TEXAS WELL REPORT for Tracking #31654

Owner:	**Tejas Electric**	Owner Well #:	**No Data**
Address:	**600 Kenrick #C24 Houston, TX 77060**	Grid #:	**65-06-4**
Well Location:	**15815 Waverly Houston, TX 77060**	Latitude:	**29° 57' 01" N**
		Longitude:	**095° 21' 49" W**
Well County:	**Harris**	Elevation:	**No Data**
Type of Work:	**New Well**	Proposed Use:	**Industrial**

Drilling Start Date: **1/23/2004** Drilling End Date: **1/26/2004**

	Diameter (in.)	*Top Depth (ft.)*	*Bottom Depth (ft.)*
Borehole:	**7**	**0**	**335**

Drilling Method: **Mud (Hydraulic) Rotary**

Borehole Completion: **Totally Press. Cemented**

	Top Depth (ft.)	*Bottom Depth (ft.)*	*Description (number of sacks & material)*
Annular Seal Data:	**0**	**20**	**10 Redi-mix**
	20	**310**	**15 Portland**

Seal Method: **Positive Displacement**

Sealed By: **Driller**

Distance to Property Line (ft.): **No Data**

Distance to Septic Field or other concentrated contamination (ft.): **None Present**

Distance to Septic Tank (ft.): **No Data**

Method of Verification: **N/A**

Surface Completion: **Surface Sleeve Installed**

Water Level: **162 ft.** below land surface on **2004-01-26** Measurement Method: **Unknown**

Packers: **4" x 2.5" RxR K-Packer 305'**

Type of Pump: **Submersible** Pump Depth (ft.): **280**

Well Tests: **Jetted** **Yield: 50 GPM**

	Strata Depth (ft.)	Water Type
Water Quality:	**No Data**	**No Data**

Chemical Analysis Made: **No**

Did the driller knowingly penetrate any strata which contained injurious constituents?: **No**

Certification Data: The driller certified that the driller drilled this well (or the well was drilled under the driller's direct supervision) and that each and all of the statements herein are true and correct. The driller understood that failure to complete the required items will result in the report(s) being returned for completion and resubmittal.

Company Information: **Waller County Water Wells, Inc.**

27742 Rice Rd.
Hockley, TX 77447

Driller Name: **Donald G. Robinson** License Number: **2216**

Comments: **No Data**

Lithology:
DESCRIPTION & COLOR OF FORMATION MATERIAL

Top (ft.)	Bottom (ft.)	Description
0	25	Clay
25	45	Clay/Sand
45	65	Clay
65	85	Clay
85	109	Clay
109	169	Clay
169	193	Clay
193	213	Sand
213	233	Sand/Clay
233	253	Sand
253	277	Clay/Sand
277	297	Clay/Sand
297	310	Sand
310	317	Rock
317	327	Sand
327	335	Sand

Casing:
BLANK PIPE & WELL SCREEN DATA

Dia. (in.)	New/Used	Type	Setting From/To (ft.)
4	New	PVC SCH-40	Blank 0-310
2.5	New	PVC SCH-40	Casing 305-315
2.5	New	PVC SCH-80	Jayco Screen 315-335 .008

IMPORTANT NOTICE FOR PERSONS HAVING WELLS DRILLED CONCERNING CONFIDENTIALITY

TEX. OCC. CODE Title 12, Chapter 1901.251, authorizes the owner (owner or the person for whom the well was drilled) to keep information in Well Reports confidential. The Department shall hold the contents of the well log confidential and not a matter of public record if it receives, by certified mail, a written request to do so from the owner.

Please include the report's Tracking Number on your written request.

Texas Department of Licensing and Regulation
P.O. Box 12157
Austin, TX 78711
(512) 334-5540

TEXAS WATER DEVELOPMENT BOARD
WELL SCHEDULE

State Well Number - 65 05 411 Previous Well Number - County - Harris 201
River Basin - San Jacinto River - 10 Zone - 1 Latitude - 29 57 17 Longitude - 95 28 20 Source of Coords - 1

Owners Well No. _____ Location _____ 1/4, _____ 1/4, Section _____, Block _____, Survey _____

Owner - Diamond Car Wash Driller - Raymond

Address _____ Tenant/Oper. _____
Date Drilled - / /1985 Depth - 297 ft. Source of Depth - D Altitude - 107 ft. Source of Alt. - M
Aquifer - 112CHCT CHICOT AQUIFER Well Type - W User -

WELL CONSTRUCTION
Const. Method - HYDRAULIC ROTARY
Completion - SCREEN
Casing Material - PVC, FIBERGLASS, OTHER PLASTIC
Screen Material - STEEL

LIFT DATA - Pump Mfr. _____ Type - SUBMERSIBLE PUMP No. Stages ____
Bowls Diam. - _____ in. Setting - _____ ft. Column Diam. - _____ in.

Motor Mfr. - _____ Fuel or Power - ELECTRIC MOTOR Horsepower -

YIELD Flow- _____ GPM Pump- _____ GPM Meas.,Rept.,Est- _____ Date- _____

PERFORMANCE TEST Date- _____ Length of Test- _____ Production- _____GPM

Static Level- _____ft. Pumping Level- _____ft. Drawdown- _____ft. Sp.Cap.- _____GPM/ft

QUALITY (Remarks- _____

WATER USE Primary- INDUSTRIAL Secondary- _____ Tertiary- _____

OTHER DATA AVAILAIBLE Water Levels- Quality- Logs- Other Data-

WATER LEVELS Date- / / Measurement-
Date- / / Measurement-

Recorded By _____ Date Record Collected or Updated- 07/03/1985

| Casing or Blank Pipe (C)
| Well Screen or Slotted Zone (
| Open Hole (O)
| Cemented from_____to_____

Diam. (in.)	Setting(feet) From	To
1		
2		
3		
4		
5		
6		
7		
8		
9		
10		
11		
12		
13		
14		
15		
16		
17		
18		
19		

Reporting Agency -
REMARKS -

#25 Dup

65-05-9T 9T

Send original copy by certified mail to the Texas Water Development Board P. O. Box 12386 Austin, Texas 78711

State of Texas

WATER WELL REPORT

For TWDB use only
Well No. 65-05-9T
Located on map yes
Received: 7 2
db

1) OWNER:
Person having well drilled Don Christian (Name) Address 305 Raymac (Street or RFD) Houston (City) Texas (State)

Landowner Don Christian (Name) Address Same (Street or RFD) (City) (State)

2) LOCATION OF WELL:
County Harris, 12 miles in N (N.E., S.W., etc.) direction from Houston (Town)

Locate by sketch map showing landmarks, roads, creeks, hiway number, etc.*

North

(Use reverse side if necessary)

or

Give legal location with distances and directions from adjacent sections or survey lines.

Labor _____ League _____

Block _____ Survey _____

Abstract No. _____

(NW¼ NE¼ SW¼ SE¼) of Section _____

3) TYPE OF WORK (Check): New Well, Deepening, Reconditioning, Plugging

4) PROPOSED USE (Check): Domestic, Industrial, Municipal, Irrigation, Test Well, Other

5) TYPE OF WELL (Check): Rotary, Driven, Dug, Cable, Jetted, Bored

6) WELL LOG:
Diameter of hole 6 3/4 in. Depth drilled 168 ft. Depth of completed well 168 ft. Date drilled 3/27/72

All measurements made from 12" ft. above ground level.

From (ft.)	To (ft.)	Description and color of formation material
0	22 ft	Red Clay
22	44 ft	Red Clay
44	70 ft	Orange Sand 8 ga
70	142 ft	White Clay
142	168	White Sand 16 ga

(Use reverse side if necessary)

9) Casing:
Type: Old, New, Steel, Plastic, Other

Cemented from none ft. to _____ ft.

Diameter (inches)	Setting From (ft.)	Setting To (ft.)	Gage
4"	+1	158	40

10) SCREEN:
Type Plastic

Perforated _____ Slotted _____

Diameter (inches)	Setting From (ft.)	Setting To (ft.)	Slot Size
4"	158	168	16

7) COMPLETION (Check):
Straight wall, Gravel packed, Other, Under reamed, Open Hole

8) WATER LEVEL:
Static level 88 ft. below land surface Date 3/27/72

Artesian pressure _____ lbs. per square inch Date _____

Depth to pump bowls, cylinder, jet, etc., _____ ft. below land surface.

11) WELL TESTS:
Was a pump test made? Yes No If yes, by whom?

Yield: 900 gph with _____ ft. drawdown after _____ hrs.

Bailer test _____ gpm with _____ ft. drawdown after _____ hrs.

Artesian flow _____ gpm

Temperature of water _____

12) WATER QUALITY:
Was a chemical analysis made? Yes No

Did any strata contain undesirable water? Yes No

Type of water? _____ depth of strata _____

I hereby certify that this well was drilled by me (or under my supervision) and that each and all of the statements herein are true to the best of my knowledge and belief.

NAME C A Raymond Jr. (Type or Print) Water Well Drillers Registration No. 774

ADDRESS 132 Raymac (Street or RFD) Houston (City) Texas (State)

(Signed) C A Raymond Jr. (Water Well Driller) Raymond Water Wells (Company Name)

Please attach electric log, chemical analysis, and other pertinent information, if available.

*Additional instructions on reverse side.

TWDBE-GW-53

65-05-9EE 9EE

Send original copy by certified mail to the Texas Water Development Board P. O. Box 13087 Austin, Texas 78711

State of Texas

WATER WELL REPORT

For TWDB use only
Well No. 65-05-9EE
Located on map yes
Received: 96

1) OWNER:
Person having well drilled Wanda Powell (Name) Address 219 Raymac Houston, Texas 77037 (Street or RFD) (City) (State)

Landowner Same (Name) Address (Street or RFD) (City) (State)

2) LOCATION OF WELL:
County Harris, _____ miles in _____ (N.E., S.W., etc.) direction from _____ (Town)

Locate by sketch map showing landmarks, roads, creeks, hiway number, etc.*

412 H

North

(Use reverse side if necessary)

or

Give legal location with distances and directions from adjacent sections or survey lines.

Labor _____ League _____

Block _____ Survey _____

Abstract No. _____

(NW¼ NE¼ SW¼ SE¼) of Section _____

3) TYPE OF WORK (Check): New Well, Deepening, Reconditioning, Plugging

4) PROPOSED USE (Check): Domestic, Industrial, Municipal, Irrigation, Test Well, Other

5) TYPE OF WELL (Check): Rotary, Driven, Dug, Cable, Jetted, Bored

6) WELL LOG:
Diameter of hole 6 3/4 in. Depth drilled 136 ft. Depth of completed well 151 ft. Date drilled Oct. 1975

All measurements made from _____ ft. above ground level.

From (ft.)	To (ft.)	Description and color of formation material
0-	10	Yellow Gray clay
10-	14	Yellow red clay
14-	22	Red gray clay
22-	40	Red clay
40-	48	Sand
48-	78	Red clay
78-	134	Red & gray clay
134-	151	Sand 10 ga.

(Use reverse side if necessary)

9) Casing:
Type: Old, New, Steel, Plastic, Other

Cemented from 136 up ft. to _____ ft.

Diameter (inches)	Setting From (ft.)	Setting To (ft.)	Gage
4"	1 ft.	136 ft.	40

10) SCREEN:
Type Well Supplies Inc. Plastic wrapped

Perforated Slotted

Diameter (inches)	Setting From (ft.)	Setting To (ft.)	Slot Size
2½"	141	151	10

7) COMPLETION (Check):
Straight wall, Gravel packed, Other, Under reamed, Open Hole

11) WELL TESTS:
Was a pump test made? Yes No If yes, by whom?

Yield: _____ gpm with _____ ft. drawdown after _____ hrs.

Bailer test _____ gpm with _____ ft. drawdown after _____ hrs.

Artesian flow _____ gpm

Temperature of water _____

6) WATER LEVEL:
Static level 103 ft. below land surface. Date Oct. 1975

Artesian pressure _____ lbs. per square inch Date _____

Depth to pump bowls, cylinder, jet, etc., _____ ft. below land surface.

12) WATER QUALITY:
Was a chemical analysis made? Yes No

Did any strata contain undesirable water? Yes No

Type of water? _____ depth of strata _____

I hereby certify that this well was drilled by me (or under my supervision) and that each and all of the statements herein are true to the best of my knowledge and belief.

NAME C.A. Raymond, Jr. (Type or Print) Water Well Drillers Registration No. 774-TDL

ADDRESS 10011 Airline Dr. (Street or RFD) Houston (City) Texas 77037 (State)

(Signed) C.A. Raymond Jr. (Water Well Driller) Raymond Water Wells Drilling, Inc. (Company Name)

Please attach electric log, chemical analysis, and other pertinent information, if available.

*Additional instructions on reverse side.

TWDBE-WD-6

67

Send original copy by certified mail to: Texas Water Commission, P.O. Box 13087, Austin, Texas 78711

Please use black ink.

ATTENTION OWNER: *Confidentiality Privilege Notice on Reverse Side*

State of Texas WELL REPORT

Texas Water Well Drillers Board
P.O. Box 13087
Austin, Texas 78711

1) OWNER Mr. Mills (Name) ADDRESS 236 West Lorino Houston Texas (Street or RFD) (City) (State) (Zip)

2) LOCATION OF WELL:
County Harris , 12 miles in N (NE, SW, etc.) direction from Houston (Town)

Driller must complete the legal description below with distance and direction from two intersecting section or survey lines, or he must locate and identify the well on an official Quarter- or Half-Scale Texas County General Highway Map and attach the map to this form.

☐ LEGAL DESCRIPTION:
Section No. _____ Block No. _____ Township _____ Abstract No. _____ Survey Name _____
Distance and direction from two intersecting section or survey lines _____

☐ SEE ATTACHED MAP

3) TYPE OF WORK (Check):
XX New Well ☐ Deepening ☐ Reconditioning ☐ Plugging

4) PROPOSED USE (Check):
XX Domestic ☐ Industrial ☐ Monitor ☐ Public Supply ☐ Irrigation ☐ Test Well ☐ Injection ☐ De-Watering

5) DRILLING METHOD (Check):
XX Mud Rotary ☐ Air Hammer ☐ Jetted ☐ Bored ☐ Driven ☐ Air Rotary ☐ Cable Tool ☐ Other _____

6) WELL LOG:
Date Drilling: Started 8/27/91 19__ Completed 8/28/91 19__

DIAMETER OF HOLE

Dia. (in.)	From (ft.)	To (ft.)
	Surface	
6 3/4	0	400

7) BOREHOLE COMPLETION:
☐ Open Hole ☐ Straight Wall ☐ Underreamed
☐ Gravel Packed ☒ Other 2 STRINGCEMENTED
If Gravel Packed give interval . . . from _____ ft. to _____ ft.

From (ft.)	To (ft.)	Description and color of formation material
0	60	Clay
60	120	Sand
120	200	Clay
200	280	Sand
280	360	Clay
360	400	Sand

(Use reverse side if necessary)

8) CASING, BLANK PIPE, AND WELL SCREEN DATA:

Dia. (in.)	New or Used	Steel, Plastic, etc. Perf., Slotted, etc. Screen Mfg., if commercial	Setting (ft.) From	Setting (ft.) To	Gage Casing Screen
4"	N	Casing PVC	0	384	
2½"	N	Liner PVC	380	390	
2½"	N	Screen PVC	390	400	

9) CEMENTING DATA (Rule 287.44(1))
Cemented from 230 ft. to 384 ft. No. of Sacks Used 10
0 ft. to 15 ft. No. of Sacks Used 3
Method used Halliburton
Cemented by Robinson Water Well

10) SURFACE COMPLETION
☐ Specified Surface Slab Installed (Rule 287.44(2)(A))
☐ Pitless Adaptor Used (Rule 287.44(3)(B))
XX Approved Alternative Procedure Used (Rule 287.71)

11) WATER LEVEL:
Static level 260 ft. below land surface Date 8/28/91
Artesian flow _____ gpm. Date _____

12) PACKERS:

Type	Depth
K-Packer	380

13) TYPE PUMP:
☐ Turbine ☐ Jet XX Submersible ☐ Cylinder ☐ Other _____
Depth to pump bowls, cylinder, jet, etc. 320 ft.

14) WELL TESTS:
Type Test: ☐ Pump ☐ Bailer ☐ Jetted ☐ Estimated
Yield: _____ gpm with _____ ft. drawdown after _____ hrs.

15) WATER QUALITY:
Did the drilling penetrate any strata which contained undesirable constituents?
☐ Yes ☒ No If yes, submit "REPORT OF UNDESIRABLE WATER"
Type of water? _____ Depth of strata _____
Was a chemical analysis made? ☐ Yes ☒ No

RECEIVED
SEP 9 1992
TEXAS WATER COMMISSION

I hereby certify that this well was drilled by me (or under my supervision) and that each and all of the statements herein are true to the best of my knowledge and belief. I understand that failure to complete items 1 thru 15 will result in the log(s) being returned for completion and resubmittal.

COMPANY NAME Robinson Water Well Service, Inc. (Type or print) WELL DRILLER'S LICENSE NO. 2212

ADDRESS 11607 FM 149 (Street or RFD) Houston (City) Texas (State) 77086 (Zip)

(Signed) Tim Robinson 78 (Licensed Well Driller) (Signed) _____ (Registered Driller Trainee)

Please attach electric log, chemical analysis, and other pertinent information, if available.

For TWC use only: Well No. 67 Located on map: [illegible]

WWD-012 (Rev. 09/21/88)

TEXAS WATER COMMISSION COPY

4820112898

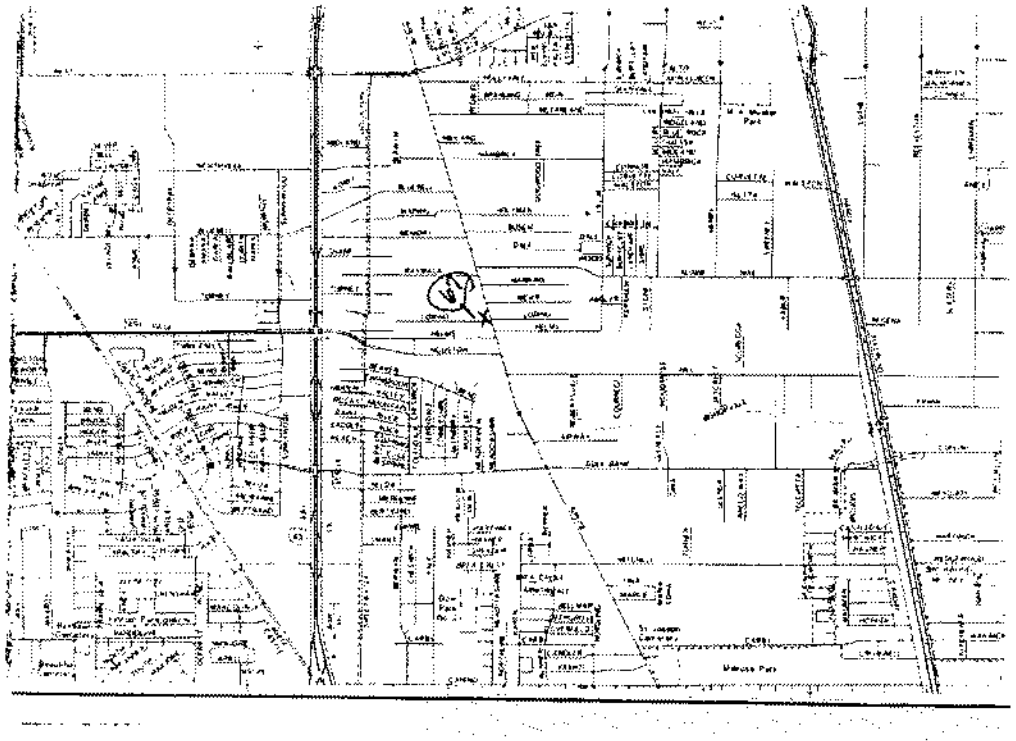

Dup

Send original copy by certified mail to the Texas Department of Water Resources P. O. Box 13087 Austin, Texas 78711

State of Texas
WATER WELL REPORT

ATTENTION OWNER: *Confidentiality Privilege Notice on Reverse Side*

For TDWR use only
Well No. 65-05-3R
Located on map 40 MM
Received:

1) OWNER Land Location of Tex. (Name) Address 5403 N. Belt E. (Street or RFD) Houston (City) Tx (State) (Zip)

2) LOCATION OF WELL: County Harris 10 miles in North (N.E., S.W., etc.) direction from Houston Downtown (Town)

Driller must complete the legal description to the right with distance and direction from two intersecting section or survey lines, or he must locate and identify the well on an official Quarter- or Half-Scale Texas County General Highway Map and attach the map to this form.

☐ Legal description:
Section No. _____ Block No. _____ Township _____
Abstract No. _____ Survey Name _____
Distance and direction from two intersecting section or survey lines _____

☑ See attached map. 60-05-3R

3) TYPE OF WORK (Check): ☑ New Well ☐ Deepening ☐ Reconditioning ☐ Plugging

4) PROPOSED USE (Check): ☑ Domestic ☐ Industrial ☐ Public Supply ☐ Irrigation ☐ Test Well ☐ Other

5) DRILLING METHOD (Check): ☑ Mud Rotary ☐ Air Hammer ☐ Driven ☐ Bored ☐ Air Rotary ☐ Cable Tool ☐ Jetted ☐ Other

6) WELL LOG:

Date drilled Nov 2, 82

DIAMETER OF HOLE

Dia. (in.)	From (ft.)	To (ft.)
8 3/4	Surface	427
6 3/4	427	573

7) BOREHOLE COMPLETION: ☐ Open Hole ☑ Straight Wall ☐ Underreamed ☐ Gravel Packed ☐ Other

If Gravel Packed give interval . . . from _____ ft. to _____ ft.

From (ft.)	To (ft.)	Description and color of formation material
0	45	Clay
45	50	Sd.
50	110	Clay
110	122	Sd.
122	180	Clay
180	260	Sand & Rock
260	330	Clay
330	380	Sand & Rock
380	395	Clay
395	410	Sand
410	430	Clay
430	490	Sand & Rock
490	515	Clay
515	573	Sand.

8) CASING, BLANK PIPE, AND WELL SCREEN DATA:

Dia. (in.)	New or Used	Steel, Plastic, etc. Perf., Slotted, etc. Screen Mgf., if commercial	Setting (ft.) From	Setting (ft.) To	Gage Casing Screen
6	N	B Steel T&C	0	427	S40
4½	N	Staley - All Stainless	430	450	.012
4½	N	4½ Galv Line	450	533	S40
4½	N	Staley - All Stainless	533	573	.012

CEMENTING DATA
Cemented from 0 ft. to 427 ft.
Method used Hot.
Cemented by Ld. (Company or Individual)

9) WATER LEVEL:
Static level 160 ft. below land surface Date Nov. 10
Artesian flow _____ gpm. Date _____

10) PACKERS: Type 6X4 L.S. Depth 417'

11) TYPE PUMP: ☐ Turbine ☐ Jet ☑ Submersible ☐ Cylinder ☐ Other
Depth to pump bowls, cylinder, jet, etc., 294 ft.

12) WELL TESTS: ☐ Type Test: ☑ Pump ☐ Bailer ☐ Jetted ☐ Estimated
Yield: 85 gpm with _____ ft. drawdown after _____ hrs.

RECEIVED
FEB-6 1984
DEPT. OF WATER RESOURCES

(Use reverse side if necessary)

13) WATER QUALITY:
Did you knowingly penetrate any strata which contained undesirable water? ☐ Yes ☑ No
If yes, submit "REPORT OF UNDESIRABLE WATER"
Type of water? Potable Depth of strata _____
Was a chemical analysis made? ☐ Yes ☑ No

I hereby certify that this well was drilled by me (or under my supervision) and that each and all of the statements herein are true to the best of my knowledge and belief.

NAME H. L. Gehrels (Type or Print) Water Well Drillers Registration No. 812

ADDRESS P.O. Box 745 (Street or RFD) Pasadena (City) Texas (State) 77346 (Zip)

(Signed) H. L. Gehrels (Water Well Driller) Coastal Water Wells (Company Name)

Please attach electric log, chemical analysis, and other pertinent information, if available.

TDWR-0392 (Rev. 1-12-79)

DEPARTMENT OF WATER RESOURCES COPY

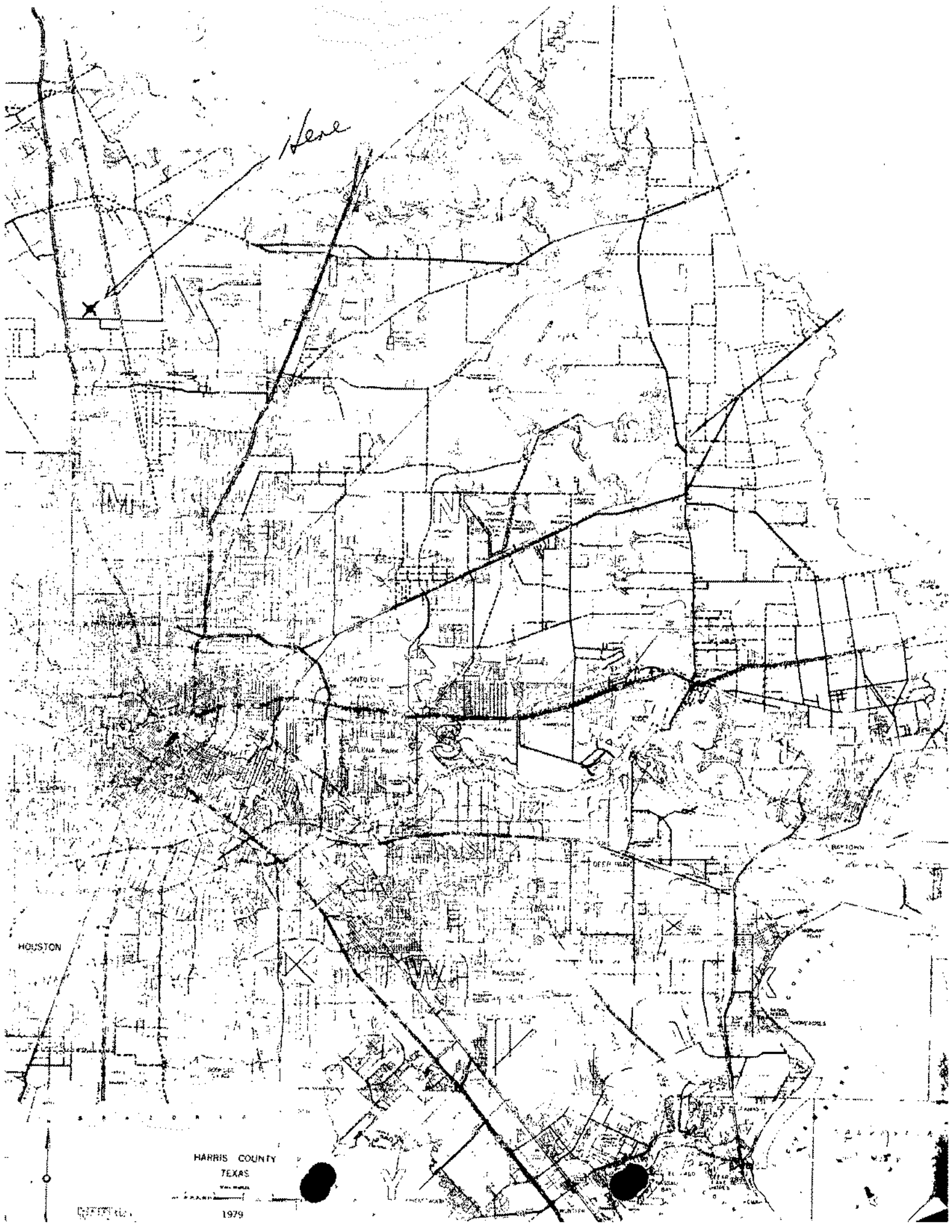
Here
HOUSTON
HARRIS COUNTY
TEXAS
1979

66&9FFF 9FFF

Send original copy by certified mail to the Texas Department of Water Resources P. O. Box 13087 Austin, Texas 78711

State of Texas
WATER WELL REPORT

For TDWR use only
Well No.
Located on map
Received:

1) OWNER H.R. Powell (Name) Address 726 Turney (Street or RFD) Houston (City) Tx (State) 77038 (Zip)

2) LOCATION OF WELL: County Harris, miles in City of Houston (N.E., S.W. etc.) direction from (Town)

Driller must complete the legal description to the right with distance and direction from two intersecting section or survey lines, or he must locate and identify the well on an official Quarter- or Half-Scale Texas County General Highway Map and attach the map to this form.

☐ Legal description:
Section No. Block No. Township
Abstract No. Survey Name
Distance and direction from two intersecting section or survey lines
✓ See attached map.

3) TYPE OF WORK (Check)
✓ New Well ☐ Deepening ☐ Reconditioning ☐ Plugging

4) PROPOSED USE (Check):
✓ Domestic ☐ Industrial ☐ Public Supply ☐ Irrigation ☐ Test Well ☐ Other

5) DRILLING METHOD (Check):
✓ Mud Rotary ☐ Air Hammer ☐ Driven ☐ Bored ☐ Air Rotary ☐ Cable Tool ☐ Jetted ☐ Other

6) WELL LOG:
Date drilled 7-6-71

DIAMETER OF HOLE

Dia. (in.)	From (ft.)	To (ft.)
8"	Surface	167

7) BOREHOLE COMPLETION:
☐ Open Hole ✓ Straight Wall ☐ Underreamed
☐ Gravel Packed ☐ Other
If Gravel Packed give interval . . . from ft. to ft.

From (ft.)	To (ft.)	Description and color of formation material
0	10	Humus
10	40	Clay
40	45	Sand
45	80	Clay
80	95	Sand
95	100	Clay
100	110	Sand
110	135	Clay
135	140	Sand
140	150	Clay
150	165	Sand

(Use reverse side if necessary)

8) CASING, BLANK PIPE, AND WELL SCREEN DATA:

Dia. (in.)	New or Used	Steel, Plastic, etc. Perf., Slotted, etc. Screen Mfg., if commercial	Setting (ft.) From	Setting (ft.) To	Gage Casing Screen
2	N	PVC well casing	0	157	
2½	N	Slotted Screen	157	167+6	

CEMENTING DATA
Cemented from ft. to ft.
Method used
Cemented by (Company or Individual)

9) WATER LEVEL
Static level 95 ft. below land surface Date 7-6-71
Artesian flow gpm. Date

10) PACKERS: Type Depth
2 - 4" Formation Packer 157-140

11) TYPE PUMP:
☐ Turbine ✓ Jet ☐ Submersible ☐ Cylinder ☐ Other
Depth to pump bowls, cylinder, jet, etc., 100 ft.

12) WELL TESTS:
☐ Type Test: ☐ Pump ☐ Bailer ☐ Jetted ☐ Estimated
Yield: gpm with ft. drawdown after hrs.

13) WATER QUALITY:
Did you knowingly penetrate any strata which contained undesirable water? ☐ Yes ✓ No
If yes, submit "REPORT OF UNDESIRABLE WATER"
Type of water? Depth of strata
Was a chemical analysis made? ☐ Yes ☐ No

I hereby certify that this well was drilled by me (or under my supervision) and that each and all of the statements herein are true to the best of my knowledge and belief.

NAME C.R. Billings (Type or Print) Water Well Drillers Registration No. 1929

ADDRESS 25330 Richard Rd (Street or RFD) Spring (City) Tx (State) 77373 (Zip)

(Signed) C.R. Billings (Water Well Driller) Acme Water Well Co. (Company Name)

Please attach electric log, chemical analysis, and other pertinent information, if available.

*Additional instructions on reverse side.

TDWR-0582

4820112794

2) LOCATION OF WELL:

The sketch showing the well location must be as accurate as possible, showing landmarks, in sufficient detail so that the well may be plotted on a General Highway Map of the county in which the well is located.

Reference points from which distances are measured and directions given should be of a permanent nature (e.g. highway intersections, center of towns, river and creek bridges, railroad crossings). The distance and direction from the nearest town should always be indicated.

When giving a legal description include a sketch showing location of the well within the described area, e.g. survey abstract.

Information furnished in Section 2 of the TDWR-0392 is very important. Unless the well can be accurately located on a map the value of the other data contained in the Report is greatly reduced.

RECEIVED
AUG 28 1979
DEPT. OF
WATER RESOURCES

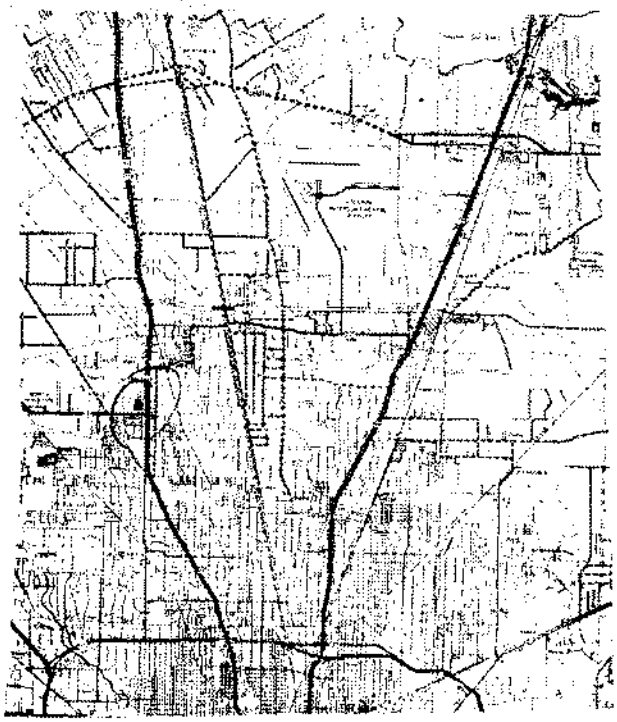

RECEIVED

Send original copy by certified mail to: TNRCC, P.O. Box 13087, Austin, TX 78711-3087

Please use black ink.

ATTENTION OWNER: *Confidentiality*
Privilege Notice on Reverse Side

State of Texas
WELL REPORT

Texas Water Well Drillers Advisory Council
P.O. Box 13087
Austin, TX 78711-3087
512-239-0530

1) **OWNER** Hasem Mousadi (Name) **ADDRESS** 20119 Forrest Drive, Houston, Texas 77388 (Street or RFD) (City) (State) (Zip)

2) **ADDRESS OF WELL:** County Harris — 9501 I-45 North Freeway, Houston, Texas 77037 (Street or RFD) (City) (State) (Zip) **GRID #** 65-05-9

3) **TYPE OF WORK (Check):** [X] New Well [ ] Deepening [ ] Reconditioning [ ] Plugging

4) **PROPOSED USE (Check):** [ ] Monitor [ ] Environmental Soil Boring [X] Domestic [ ] Industrial [ ] Irrigation [ ] Injection [ ] Public Supply [ ] De-watering [ ] Testwell
If Public Supply well, were plans submitted to the TNRCC? [ ] Yes [ ] No

5)

6) **WELL LOG:**
Date Drilling: Started 12/18 19 97 Completed 12/22 19 97

DIAMETER OF HOLE		
Dia (in.)	From (ft.)	To (ft.)
4	Surface	340
6	0	340

7) **DRILLING METHOD (Check):** [ ] Driven [ ] Air Rotary [X] Mud Rotary [ ] Bored [ ] Air Hammer [ ] Cable Tool [ ] Jetted [ ] Other

From (ft.) To (ft.) Description and color of formation material

From (ft.)	To (ft.)	Description and color of formation material
0	85	RED CLAY
85	165	RED LIME CLAY
165	185	SAND
185	213	RED & GRAY CLAY
213	284	ROCK
284	285	RED & GRAY CLAY
285	310	RED LIME CLAY
310	340	SAND 16 GA

(Use reverse side if necessary)

8) **Borehole Completion (Check):** [ ] Open Hole [ ] Straight Wall [ ] Underreamed [ ] Gravel Packed [X] Other 2 STRING
If Gravel Packed give interval ... from ____ ft. to ____ ft.

CASING, BLANK PIPE, AND WELL SCREEN DATA:

Dia. (in.)	New or Used	Steel, Plastic, etc. Perf., Slotted, etc. Screen Mfg., if commercial	Setting (ft.) From	Setting (ft.) To	Gage Casting Screen
4	N	PLASTIC CASE	0	340	SDR17
1 1/2	1	1 LINER	320	340	SCH40

9) **CEMENTING DATA** [Rule 338.44(1)]
Cemented from 0 ft. to 340 ft. No. of sacks used 32
____ ft. to ____ ft. No. of sacks used ____
Method used ____
Cemented by 4577 WI
Distance to septic system field lines 150 ft.
Method of verification of above distance CUSTOMER

10) **SURFACE COMPLETION**
[ ] Specified Surface Slab Installed [Rule 338.44(2)(A)]
[X] Specified Steel Sleeve Installed [Rule 338.44(3)(A)]
[ ] Pitless Adapter Used [Rule 338.44(3)(b)]
[ ] Approved Alternative Procedure Used [Rule 338.71]

11) **WATER LEVEL:**
Static level 210 ft. below land surface Date 12/22/97
Artesian flow ____ gpm. Date ____

12) **PACKERS:**

Type	Depth
1 LOCK	330

13) **TYPE PUMP:** [ ] Turbine [ ] Jet [X] Submersible [ ] Cylinder [ ] Other
Depth to pump bowls, cylinder, jet, etc.. ____ ft.

14) **WELL TESTS:**
Type test: [ ] Pump [ ] Bailer [X] Jetted [ ] Estimated
Yield: 20 gpm with 5 ft. drawdown after 1 hrs.

15) **WATER QUALITY:**
Did you knowingly penetrate any strata which contained undesirable constituents?
[ ] Yes [X] No — If yes, submit "REPORT OF UNDESIRABLE WATER"
Type of water? ____ Depth of strata ____
Was a chemical analysis made? [ ] Yes [ ] No

I hereby certify that this well was drilled by me (or under my supervision) and that each and all of the statements herein are true to the best of my knowledge and belief. I understand that failure to complete items 1 thru 15 will result in the log(s) being returned for completion and resubmittal.

COMPANY NAME Raymond Services Inc. (Type or print) **WELL DRILLER'S LICENSE NO.** 4577WI

ADDRESS 10011 Airline Drive (Street or RFD) Houston (City) Texas (State) 77037 (Zip)

(Signed) Z Raymond (Licensed Well Driller) (Signed) ____ (Registered Driller Trainee)

Please attach electric log, chemical analysis, and other pertinent information, if available.

TNRCC-0199 (Rev. 09-01-93) TNRCC COPY

4820122923

STATE OF TEXAS WELL REPORT for Tracking #109700

Owner:	**Jack & Sally Callon**	Owner Well #:	**No Data**
Address:	**98505 Sunnywood Houston, TX 77038**	Grid #:	**65-05-9**
		Latitude:	**29° 54' 03" N**
Well Location:	**9505 Sunnywood Houston, TX 77038**	Longitude:	**095° 24' 54" W**
Well County:	**Harris**	Elevation:	**No Data**
Type of Work:	**New Well**	Proposed Use:	**Domestic**

Drilling Start Date: **3/19/2007** Drilling End Date: **3/20/2007**

	Diameter (in.)	*Top Depth (ft.)*	*Bottom Depth (ft.)*
Borehole:	**6.75**	**0**	**435**

Drilling Method: **Mud (Hydraulic) Rotary**

Borehole Completion: **2 string**

	Top Depth (ft.)	*Bottom Depth (ft.)*	*Description (number of sacks & material)*
Annular Seal Data:	**0**	**420**	**20**
	0	**10**	**10**

Seal Method: **Positive Displacement**

Sealed By: **SDI**

Distance to Property Line (ft.): **10**

Distance to Septic Field or other concentrated contamination (ft.): **City**

Distance to Septic Tank (ft.): **No Data**

Method of Verification: **owner**

Surface Completion: **Surface Slab Installed**

Water Level: **205 ft.** below land surface on **2007-04-05** Measurement Method: **Unknown**

Packers: **k packer-410**

Type of Pump: **Submersible** Pump Depth (ft.): **260**

Well Tests: **Jetted** **Yield: 40 GPM**

	Strata Depth (ft.)	Water Type
Water Quality:	**No Data**	**No Data**

Chemical Analysis Made: **No**

Did the driller knowingly penetrate any strata which contained injurious constituents?: **No**

Certification Data: The driller certified that the driller drilled this well (or the well was drilled under the driller's direct supervision) and that each and all of the statements herein are true and correct. The driller understood that failure to complete the required items will result in the report(s) being returned for completion and resubmittal.

Company Information: **Scott Drilling Inc**

11923 Green Pine Circle
Houston, TX 77066

Driller Name: **Scott Robinson** License Number: **4839**

Comments: **No Data**

Lithology:
DESCRIPTION & COLOR OF FORMATION MATERIAL

Top (ft.)	Bottom (ft.)	Description
0	75	clay
75	85	sand
85	205	clay
205	210	sand
210	215	clay
215	235	sand
235	250	clay
250	265	sand
265	310	clay
310	330	sand
330	335	clay
335	370	sand
370	410	clay
410	435	sand

Casing:
BLANK PIPE & WELL SCREEN DATA

Dia. (in.)	New/Used	Type	Setting From/To (ft.)
4	**N**	**PVC**	**casing 0-420**
2.5	**N**	**"**	**liner 410-420**
2.5	**N**	**"**	**screen 420-235 .12**

IMPORTANT NOTICE FOR PERSONS HAVING WELLS DRILLED CONCERNING CONFIDENTIALITY

TEX. OCC. CODE Title 12, Chapter 1901.251, authorizes the owner (owner or the person for whom the well was drilled) to keep information in Well Reports confidential. The Department shall hold the contents of the well log confidential and not a matter of public record if it receives, by certified mail, a written request to do so from the owner.

Please include the report's Tracking Number on your written request.

Texas Department of Licensing and Regulation
P.O. Box 12157
Austin, TX 78711
(512) 334-5540

STATE OF TEXAS WELL REPORT for Tracking #267862

Owner:	**Raymond Hernandez**	Owner Well #:	**No Data**
Address:	**9501 N. Freeway Houston, TX 77038**	Grid #:	**65-05-9**
		Latitude:	**29° 54' 07" N**
Well Location:	**9501 N. Freeway Houston, TX 77038**	Longitude:	**095° 24' 49" W**
Well County:	**Harris**	Elevation:	**No Data**
Type of Work:	**New Well**	Proposed Use:	**Domestic**

Drilling Start Date: **10/4/2011** Drilling End Date: **10/4/2011**

	Diameter (in.)	*Top Depth (ft.)*	*Bottom Depth (ft.)*
Borehole:	**5.75**	**0**	**150**

Drilling Method: **Mud (Hydraulic) Rotary**

Borehole Completion: **Filter Packed**

	Top Depth (ft.)	*Bottom Depth (ft.)*	*Filter Material*	*Size*
Filter Pack Intervals:	**136**	**154**	**Gravel**	**# 12**

	Top Depth (ft.)	*Bottom Depth (ft.)*	*Description (number of sacks & material)*
Annular Seal Data:	**0**	**10**	**4 Cement**
	10	**136**	**9 Bentonite**

Seal Method: **Pressure**

Sealed By: **Driller**

Distance to Property Line (ft.): **20**

Distance to Septic Field or other concentrated contamination (ft.): **N/A**

Distance to Septic Tank (ft.): **No Data**

Method of Verification: **Customer**

Surface Completion: **Surface Sleeve Installed**

Water Level: **107 ft.** below land surface on **2011-10-04** Measurement Method: **Unknown**

Packers: **None**

Type of Pump: **Jet** Pump Depth (ft.): **130**

Well Tests: **Jetted** **Yield: 5 GPM with 10 ft. drawdown after 2 hours**

	Strata Depth (ft.)	Water Type
Water Quality:	**No Data**	**Fresh**

Chemical Analysis Made: **No**

Did the driller knowingly penetrate any strata which contained injurious constituents?: **No**

Certification Data: The driller certified that the driller drilled this well (or the well was drilled under the driller's direct supervision) and that each and all of the statements herein are true and correct. The driller understood that failure to complete the required items will result in the report(s) being returned for completion and resubmittal.

Company Information: **Raymond Services, Inc.**

10011 Airline
Houston, TX 77037

Driller Name: **Zachary Proctor** License Number: **4577**

Comments: **No Data**

Lithology:
DESCRIPTION & COLOR OF FORMATION MATERIAL

Top (ft.)	Bottom (ft.)	Description
0	**3**	**Top Soil**
3	**20**	**Sand/ Clay**
20	**40**	**Red Clay**
40	**55**	**Red Sand # 6**
55	**80**	**Red Clay**
80	**87**	**Rock**
87	**136**	**Red Clay**
136	**154**	**Sand # 6 Brown**

Casing:
BLANK PIPE & WELL SCREEN DATA

Dia. (in.)	New/Used	Type	Setting From/To (ft.)
2	**New**	**PVC**	**Casing 0 - 136 SCH 40**
2	**New**	**PVC**	**Screen 130 - 154 # 6**

IMPORTANT NOTICE FOR PERSONS HAVING WELLS DRILLED CONCERNING CONFIDENTIALITY

TEX. OCC. CODE Title 12, Chapter 1901.251, authorizes the owner (owner or the person for whom the well was drilled) to keep information in Well Reports confidential. The Department shall hold the contents of the well log confidential and not a matter of public record if it receives, by certified mail, a written request to do so from the owner.

Please include the report's Tracking Number on your written request.

Texas Department of Licensing and Regulation
P.O. Box 12157
Austin, TX 78711
(512) 334-5540

STATE OF TEXAS WELL REPORT for Tracking #522613

Owner:	**Geotest Engineering Inc**	Owner Well #:	**GBD2-7P**
Address:	**5600 Bintliff Dr Houston, TX 77036**	Grid #:	**65-06-4**
Well Location:	**1340 N Sam Houston Pkwy E Houston, TX 77032**	Latitude:	**29° 56' 13.49" N**
		Longitude:	**095° 21' 55.8" W**
Well County:	**Harris**	Elevation:	**No Data**

****This well has been plugged**** **Plugging Report Tracking #190505**

Type of Work: **New Well** Proposed Use: **Piezometer**

Drilling Start Date: **1/4/2019** Drilling End Date: **1/4/2019**

	Diameter (in.)	*Top Depth (ft.)*	*Bottom Depth (ft.)*
Borehole:	**4**	**0**	**60**

Drilling Method: **Mud (Hydraulic) Rotary**

Borehole Completion: **Filter Packed**

	Top Depth (ft.)	*Bottom Depth (ft.)*	*Filter Material*	*Size*
Filter Pack Intervals:	**10**	**60**	**Sand**	**16/30**

	Top Depth (ft.)	*Bottom Depth (ft.)*	*Description (number of sacks & material)*
Annular Seal Data:	**0**	**1**	**Grout 1 Bags/Sacks**
	1	**9**	**Bentonite 1 Bags/Sacks**

Seal Method: **Poured**

Sealed By: **Driller**

Distance to Property Line (ft.): **No Data**

Distance to Septic Field or other concentrated contamination (ft.): **No Data**

Distance to Septic Tank (ft.): **No Data**

Method of Verification: **No Data**

Surface Completion: **No Data**

Water Level: **No Data**

Packers: **No Data**

Type of Pump: **No Data**

Well Tests: **No Test Data Specified**

	Strata Depth (ft.)	Water Type
Water Quality:	**No Data**	**No Data**

Chemical Analysis Made: **No**

Did the driller knowingly penetrate any strata which contained injurious constituents?: **No**

Certification Data: The driller certified that the driller drilled this well (or the well was drilled under the driller's direct supervision) and that each and all of the statements herein are true and correct. The driller understood that failure to complete the required items will result in the report(s) being returned for completion and resubmittal.

Company Information: **Envirotech Drilling Services LLC**

PO BOX 19064
Houston, TX 77224

Driller Name: **Jaime Vasquez** License Number: **58171**

Comments: **No Data**

Lithology:
DESCRIPTION & COLOR OF FORMATION MATERIAL

Top (ft.)	Bottom (ft.)	Description
0	60	Dirt

Casing:
BLANK PIPE & WELL SCREEN DATA

Dia (in.)	Type	Material	Sch./Gage	Top (ft.)	Bottom (ft.)
2	Riser	New Plastic (PVC)	40	0	40
2	Screen	New Plastic (PVC)	40 0.010	40	60

IMPORTANT NOTICE FOR PERSONS HAVING WELLS DRILLED CONCERNING CONFIDENTIALITY

TEX. OCC. CODE Title 12, Chapter 1901.251, authorizes the owner (owner or the person for whom the well was drilled) to keep information in Well Reports confidential. The Department shall hold the contents of the well log confidential and not a matter of public record if it receives, by certified mail, a written request to do so from the owner.

Please include the report's Tracking Number on your written request.

Texas Department of Licensing and Regulation
P.O. Box 12157
Austin, TX 78711
(512) 334-5540

Electric log in pocket 4033

Dup

State of Texas
WATER WELL REPORT

Original copy by ... mail to the Texas Department of Water Resources, P. O. Box 13087, Austin, Texas 78711

ATTENTION OWNER: *Confidentiality Privilege Notice on Reverse Side*

For TDWR use only
Well No. 60-61-700
Located on map 255
Received: 9-AS-

1) OWNER Harris County WCID #132 (Name) *c/o Fourth Manger Dept* Address 1111 Westlake Pkwy W #65 (Street or RFD) Houston (City) Tx (State) 77032 (Zip)

2) LOCATION OF WELL: County Harris ... miles (N.E., S.W., etc.) ... direction from ... (Town)

Driller must complete the legal description to the right with distance and direction from two intersecting section or survey lines, or he must locate and identify the well on an official Quarter- or Half-Scale Texas County General Highway Map and attach the map to this form.

☐ Legal description.
Section No. ... Block No. ... Township ...
Abstract No. ... Survey Name ...
Distance and direction from two intersecting section or survey lines ...

☒ See attached map.

3) TYPE OF WORK (Check):
☒ New Well ☐ Deepening ☐ Reconditioning ☐ Plugging

4) PROPOSED USE (Check):
☐ Domestic ☐ Industrial ☒ Public Supply ☐ Irrigation ☐ Test Well ☐ Other ...

5) DRILLING METHOD (Check):
☒ Mud Rotary ☐ Air Hammer ☐ Driven ☐ Bored ☐ Air Rotary ☐ Cable Tool ☐ Jetted ☐ Other ...

6) WELL LOG:
Well #2
Date drilled 9/31/82

DIAMETER OF HOLE Dia. (in.)	From (ft.)	To (ft.)
22	Surface	700
13	700	11650

7) BOREHOLE COMPLETION:
☐ Open Hole ☐ Straight Wall ☒ Underreamed
☒ Gravel Packed ☐ Other ...
If Gravel Packed give interval ... from 700 ft. to 11650 ft.

From (ft.) | To (ft.) | Description and color of formation material

See attached Well log
Chem Analysis
E-Log

8) CASING, BLANK PIPE, AND WELL SCREEN DATA:

Dia. (in.)	New or Used	Steel, Plastic, etc. Perf., Slotted, etc. Screen Mfr., if commercial	Setting (ft.) From	To	Gage Casing Screen
16	N	Plain Steel Csg	+2	703	
12	N	Plain Steel Liner	603	713	
12	N	Stl w/Burlap Screen	713	736	035
8		"	835	845	"
8		"	890	910	"
8		"	920	955	"
8		"	980	1010	"
8		"	1025	1070	"
8		"	1070	1090	"
8		"	1120	1150	"

CEMENTING DATA
Cemented from Surf ft. to 700 ft.
Method used Halliburton
Cemented by Dowell (Company or Individual)

RECEIVED
JUL 11 1983
DEPT. OF WATER RESOURCES

9) WATER LEVEL:
Static level 307 ft. below land surface Date 9/22/82
Artesian flow ... gpm. Date ...

10) PACKERS: Type ... Depth ...
None

11) TYPE PUMP:
☒ Turbine ☐ Jet ☐ Submersible ☐ Cylinder
☐ Other ...
Depth to pump bowls, cylinder, jet, etc. 910 ft

12) WELL TESTS:
☐ Type Test: ☒ Pump ☐ Bailer ☐ Jetted ☐ Estimated
Yield: 1500 gpm with 65 ft drawdown after 12 hrs.

(Use reverse side if necessary)

13) WATER QUALITY:
Did you knowingly penetrate any strata which contained undesirable water? ☐ Yes ☒ No Surface water came off
If yes, submit "REPORT OF UNDESIRABLE WATER"
Type of water? ... Depth of strata ...
Was a chemical analysis made? ☒ Yes ☐ No

I hereby certify that this well was drilled by me (or under my supervision) and that each and all of the statements herein are true to the best of my knowledge and belief.

NAME Leland Lawson (Type or Print) Water Well Drillers Registration No. 24

ADDRESS PO Box 2468 (Street or RFD) Houston (City) Texas (State) 77252 (Zip)

(Signed) Leland Lawson #24 (Water Well Driller) Layne Texas Co (Company Name)

Please attach electric log, chemical analysis, and other pertinent information, if available.

TDWR 0392 (Rev. 1-12-79) DEPARTMENT OF WATER RESOURCES COPY

13

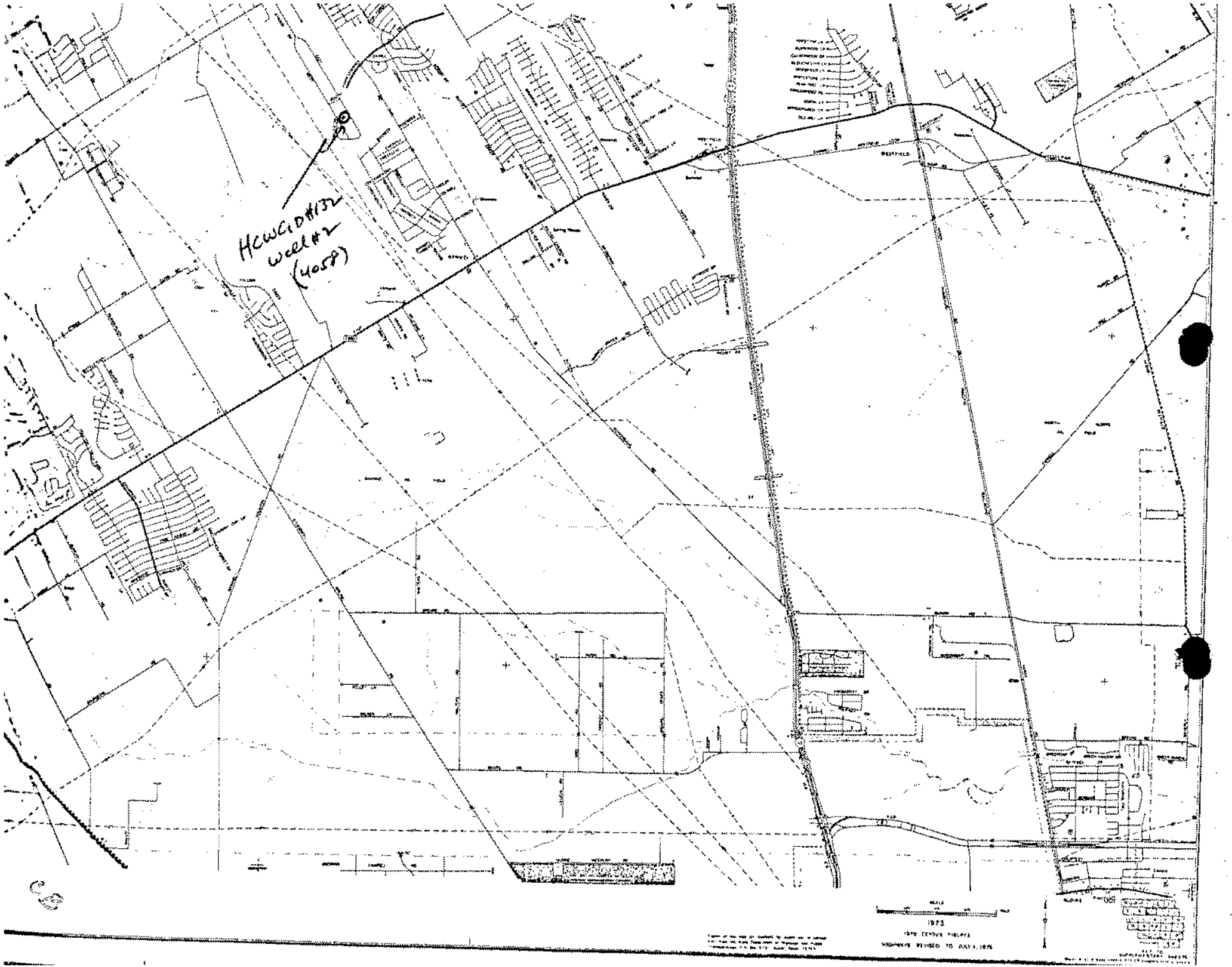
HCWCD#12
well #2
(40sp)

LONE TEXAS COMPANY
HOUSTON -:- DALLAS

REPORT NO.
S. O. 1102-0948
PAGE 1 of 2
FILE NO. 4058
DATE 8/31/82

WELL LOG

CUSTOMER LOCATION

FOR Harris Co. W.C. & I.D. #132

LOCATION WELL 1.8 Mi. N. of F.M. 1960 and ½ Mi. W. of Cypresswood Dr.

SURVEY FIELD

COUNTY Harris STATE Texas

OTHER LAND MARKS

WELL DATA

NAME WELL WELL NO. 2

ELEVATION DATUM

RT C GR

TEST HOLE SIZE 9 7/8" TD 1204'

DATE STARTED DRILLING 8/20/82

DATE FINISHED DRILLING 8/31/82

DRILLER C. Brewer RIG NO. 17

TYPE MUD Gel NO. SACKS 30

ELECTRIC LOG Yes TYPE 60

SURVEY Eastman TYPE Single Shot

OTHER Murphy-Weaver

DEPTH STRATA	EACH STRATUM	DESCRIPTION FORMATION	SAMPLES		
			DEPTH	TYPE	NUMBER
0		Surface			
100'	100'	Shale & clay			
119'	19'	Sand			
124'	5'	Shale & clay			
134'	10'	Clay & sand			
144'	10'	Sand & clay			
154'	10'	Sand			
184'	30'	Sand & gravel			
254'	70'	Gravel & sand			
278'	24'	Gravel & sandstone			
310'	32'	Shale & sand stks.			
324'	14'	Sandy shale			
359'	35'	Shale			
386'	27'	Sand			
396'	10'	Shale			
480'	84'	Sand & shale brks.			
502'	22'	Shale			
516'	14'	Sand & shale brks.			
522'	6'	Shale			
584'	62'	Shale & sand brks.			
600'	16'	Sand & shale brks.			
618'	18'	Shale			
649'	31'	Sand & shale brks.			
668'	19'	Sand			
677'	9'	Sand w/shale brks.			
719'	42'	Shale			
758'	39'	Sand & lime stks.			
773'	15'	Shale			
786'	13'	Sand & shale layers			
803'	17'	Shale			
842'	39'	Sand			
852'	10'	Shale			
890'	38'	Sand & shale brks.			
950'	60'	Sand			
961'	11'	Sand & shale brks.			
978'	17'	Shale			
987'	9'	Sand & shale brks.			
1018'	31'	Sand			
1071'	53'	Shale & hard sand brks.			

CB

L NE TEXAS COMPANY

HOUSTON -:- DALLAS

WELL LOG

REPORT NO.
S. O. 1102-0948
PAGE 2 of 2
FILE NO. 4058
DATE 8/31/82

CUSTOMER LOCATION

FOR Harris Co. W.C. & I.D. #132

LOCATION WELL

SURVEY FIELD

COUNTY STATE

OTHER LAND MARKS

WELL DATA

NAME WELL WELL NO. 2

ELEVATION DATUM

RT C GR

TEST HOLE SIZE TD

DATE STARTED DRILLING

DATE FINISHED DRILLING

DRILLER RIG NO.

TYPE MUD NO. SACKS

ELECTRIC LOG TYPE

SURVEY TYPE

OTHER

DEPTH STRATA	EACH STRATUM	DESCRIPTION FORMATION	SAMPLES		
			DEPTH	TYPE	NUMBER
1101'	30'	Hard sand			
1122'	21'	Shale			
1167'	45'	Hard sand & some shale			
1204'	37'	Shale			

EDNA WOOD LABORATORIES
WATER TECHNOLOGISTS · · CHEMISTS · · MICROBIOLOGISTS

4 October 1982

To: Layne Texas Company
P. O. Box 9469
Houston, Texas 77261

SO #1102-0948

Sample marked: HC WC&ID #132 - Pumping Level: 392' - Screened: 51150' -710 -12¾"

Received: 9-27-82

WATER ANALYSIS
results in parts per million (mg/l) except as noted

Dissolved Residue at 350° C		435	Conductance, micromhos/cm, 25°C		733
Total Dissolved Solids, actual†		610	Color, units		0
Total Dissolved Solids, calc.		605	Turbidity, units		0.4
Silica	SiO_2	15	As Calcium Carbonate, $CaCO_3$:		
Calcium	Ca	18	Phenolphthalein Alkalinity		0
Magnesium	Mg	5	Total Alkalinity		283
Sodium (diff.) Na + K as	Na	147	Total Hardness		65
Carbonate	CO_3	0	Free Carbon Dioxide	CO_2	8
Bicarbonate	HCO_3	345	pH . . . 7.78		
Sulfate	SO_4	13	**HYPOTHETICAL COMBINATIONS**		
Chloride	Cl	61	Calcium Bicarbonate		72
Total Fluoride	F	0.8	Magnesium Bicarbonate		31
Total Nitrate	NO_3	< 0.1	Sodium Bicarbonate		365
Total Manganese	Mn	< 0.05	Sodium Sulfate		19
Total Iron	Fe	0.18	Sodium Chloride		101
Iron, filtered sample	Fe	605	Sodium Fluoride		2
			Silica		15
			Total Dissolved Solids, Calc.		605

†Total Dissolved Solids, actual = Dissolved Residue + 50.8% of bicarbonate (HCO_3) ion

EDNA WOOD LABORATORIES, INC.
By: Alice Perry
Alice Perry, Supervising Chemist

4938
slp

65064SS

Send original copy by certified mail to the Texas Water Development Board P. O. Box 13087 Austin, Texas 78711

State of Texas

WATER WELL REPORT

For TWDB use only
Well No. 65-06-4SS
Located on map yes
Received: 75
dlb

1) OWNER:
Person having well drilled E J Busch (Name) Address 1310 Aldine Meadows (Street or RFD) Houston (City) Tex (State)

Landowner Same (Name) Address Same (Street or RFD) (City) (State)

2) LOCATION OF WELL:
County Harris, 9 miles in N (N.E., S.W., etc.) direction from Houston (Town)

Locate by sketch map showing landmarks, roads, creeks, hiway number, etc.* map on 65-06-4RR
373 U
see map included
North
(Use reverse side if necessary)

or

Give legal location with distances and directions from adjacent sections or survey lines.
Labor _____ League _____
Block _____ Survey _____
Abstract No. _____
(NW¼ NE¼ SW¼ SE¼) of Section _____

3) TYPE OF WORK (Check): ~~Rotary~~ Deepening Reconditioning Plugging

4) PROPOSED USE (Check): ~~Domestic~~ Industrial Municipal Irrigation Test Well Other

5) TYPE OF WELL (Check): ~~Rotary~~ Driven Dug Cable Jetted Bored

6) WELL LOG:
Diameter of hole 6 3/4 in. Depth drilled 285 ft ft. Depth of completed well 300 ft ft. Date drilled 6-27-73
All measurements made from 0 ft. above ground level.

From (ft.)	To (ft.)	Description and color of formation material
0	30	Yellow Clay
30	35	Red Clay
35	45	Yellow Clay
45	50	Sand
50	85	Red Clay
85	95	Sand
95	115	Red Yellow Clay
115	130	Sand
130	145	Yellow Clay
145	160	Sand
160	180	Red Clay
180	190	Sand

(Use reverse side if necessary)

9) Casing:
Type: Old ~~New~~ Steel ~~Plastic~~ Other
Cemented from 285 ft up ft. to _____ ft.

Diameter (inches)	Setting From (ft.)	Setting To (ft.)	Gage
4 "	1 ft	285 ft	40

10) SCREEN:
Type Well Supplies Plastic Wrapped
Perforated Slotted

Diameter (inches)	Setting From (ft.)	Setting To (ft.)	Slot Size
2½"	290 ft	300 ft	16 ga

7) COMPLETION (Check):
~~Straight wall~~ Gravel packed Other
Under reamed Open Hole

8) WATER LEVEL:
Static level 160 ft. below land surface Date _____
Artesian pressure _____ lbs. per square inch Date _____
Depth to pump bowls, cylinder, jet, etc., _____ ft. below land surface.

11) WELL TESTS:
Was a pump test made? Yes ~~No~~ If yes, by whom?
Yield: _____ gpm with _____ ft. drawdown after _____ hrs.
Bailer test _____ gpm with _____ ft. drawdown after _____ hrs.
Artesian flow _____ gpm
Temperature of water _____

12) WATER QUALITY:
Was a chemical analysis made? Yes ~~No~~
Did any strata contain undesirable water? Yes No.
Type of water? _____ depth of strata _____

I hereby certify that this well was drilled by me (or under my supervision) and that each and all of the statements herein are true to the best of my knowledge and belief.

NAME C. A. Raymond, JR. (Type or Print) Water Well Drillers Registration No. TDL 774

ADDRESS 10011 Airline Dr. (Street or RFD) Houston (City) Texas (State)

(Signed) C A Raymond Jr (Water Well Driller) Raymond Water Well Drilling Inc (Company Name)

Please attach electric log, chemical analysis, and other pertinent information, if available.

*Additional instructions on reverse side.

TWDBE-WO-8

2)LOCATION OF WELL:

The sketch showing the well location must be as accurate as possible, showing landmarks, in sufficient detail so that the well may be plotted on a General Highway Map of the county in which the well is located.

Reference points from which distances are measured and directions given should be of a permanent nature (e.g. highway intersections, center of towns, river and creek bridges, railroad crossings). The distance and direction from the nearest town should always be indicated.

When giving a legal description include a sketch showing location of the well within the described area. e.g. survey abstract.

Information furnished in Section 2) of the TWDBE-GW-53 is very important. Unless the well can be accurately located on a map the value of the other data contained in the Report is greatly reduced.

190 - 200 Red Clay
200 - 220 Sand and Clay Streaks
220 - 225 Red Clay
225 - 240 Sand
240 - 270 Red Clay
270 - 300 Sand

RECEIVED
JUL 30 1975
Texas Water Development Board

RECEIVED
NOV 4 1974
TEXAS WATER
DEVELOPMENT BOARD

Send original copy by certified mail to the Texas Department of Water Resources P. O. Box 13087 Austin, Texas 78711

State of Texas
WATER WELL REPORT

ATTENTION OWNER: *Confidentiality Privilege Notice on Reverse Side*

For TDWR use only 60
Well No. 60-06-477 DVR
Located on map YES MUC
Received:

1) OWNER MR. ENGLISHBEE STA & PLAY DAYCARE (Name) Address 1206 ALDINE BENDER (Street or RFD) HOUSTON (City) TEXAS (State) (Zip)

2) LOCATION OF WELL: County HARRIS 12 miles in N (N.E., S.W., etc.) direction from HOUSTON (Town)

Driller must complete the legal description to the right with distance and direction from two intersecting section or survey lines, or he must locate and identify the well on an official Quarter- or Half-Scale Texas County General Highway Map and attach the map to this form.

☐ Legal description:
Section No. _____ Block No. _____ Township _____
Abstract No. _____ Survey Name _____
Distance and direction from two intersecting section or survey lines _____

☑ See attached map.

3) TYPE OF WORK (Check): ☑ New Well ☐ Deepening ☐ Reconditioning ☐ Plugging

4) PROPOSED USE (Check): ☐ Domestic ☐ Industrial ☐ Public Supply ☐ Irrigation ☐ Test Well ☑ Other DAYCARE

5) DRILLING METHOD (Check): ☑ Mud Rotary ☐ Air Hammer ☐ Driven ☐ Bored ☐ Air Rotary ☐ Cable Tool ☐ Jetted ☐ Other _____

6) WELL LOG:

Date drilled 5-9-85

DIAMETER OF HOLE

Dia. (in.)	From (ft.)	To (ft.)
7 1/2	Surface	365
4 3/4		383

7) BOREHOLE COMPLETION: ☐ Open Hole ☐ Straight Wall ☐ Underreamed ☐ Gravel Packed ☑ Other 2-STRING
If Gravel Packed give interval . . . from _____ ft. to _____ ft.

From (ft.)	To (ft.)	Description and color of formation material
0	5	TOP SOIL
5	18	YELLOW SHALE
18	32	RED SHALE
32	49	RED SAND
49	51	SAND ROCK
51	73	RED SHALE
73	85	RED SAND
85	155	RED SHALE
155	173	SAND
173	205	RED SHALE
205	222	SAND
222	260	RED SHALE
260	281	SAND
281	298	RED SHALE
298	299	ROCK
299	311	SAND
311	350	RED SHALE
350	383	SAND

8) CASING, BLANK PIPE, AND WELL SCREEN DATA:

Dia. (in.)	New or Used	Steel, Plastic, etc. Perf., Slotted, etc. Screen Mgf., if commercial	Setting (ft.) From	Setting (ft.) To	Gage Casing Screen
5	N	PLASTIC	0	352	200 LB
2 1/2	N	PLASTIC	352	358	SCH 80
2 1/2	N	PLASTIC SCREEN W/C	358	383	SCH 80

CEMENTING DATA
Cemented from 0 ft. to 352 ft.
Method used PRESURE
Cemented by SUGG WATER WELL DRILLING (Company or individual)

9) WATER LEVEL:
Static level 194 ft. below land surface Date 5-10-85
Artesian flow _____ gpm. Date _____

10) PACKERS: Type Depth

RECEIVED
OCT 28 1985
TEXAS WATER COMMISSION

(Use reverse side if necessary)

11) TYPE PUMP: ☐ Turbine ☐ Jet ☑ Submersible ☐ Cylinder ☐ Other _____
Depth to pump bowls, cylinder, jet, etc., 273 ft.

13) WATER QUALITY:
Did you knowingly penetrate any strata which contained undesirable water? ☐ Yes ☑ No
If yes, submit "REPORT OF UNDESIRABLE WATER"
Type of water? _____ Depth of strata _____
Was a chemical analysis made? ☐ Yes ☑ No

12) WELL TESTS: ☐ Type Test ☑ Pump ☐ Bailer ☐ Jetted ☐ Estimated
Yield: 17.2 gpm with 5 ft. drawdown after 2 hrs.

I hereby certify that this well was drilled by me (or under my supervision) and that each and all of the statements herein are true to the best of my knowledge and belief.

NAME JAMES H. SUGG JR. (Type or Print) Water Well Drillers Registration No. 1006

ADDRESS 13501 CHRISMAN #26 (Street or RFD) HOUSTON (City) TEXAS (State) 77039 (Zip)

(Signed) James H. Sugg Jr. (Water Well Driller) SUGG WATER WELL DRILLING (Company Name)

Please attach electric log, chemical analysis, and other pertinent information, if available.

9392 (Rev. 1-12-79) DEPARTMENT OF WATER RESOURCES COPY

4820118814

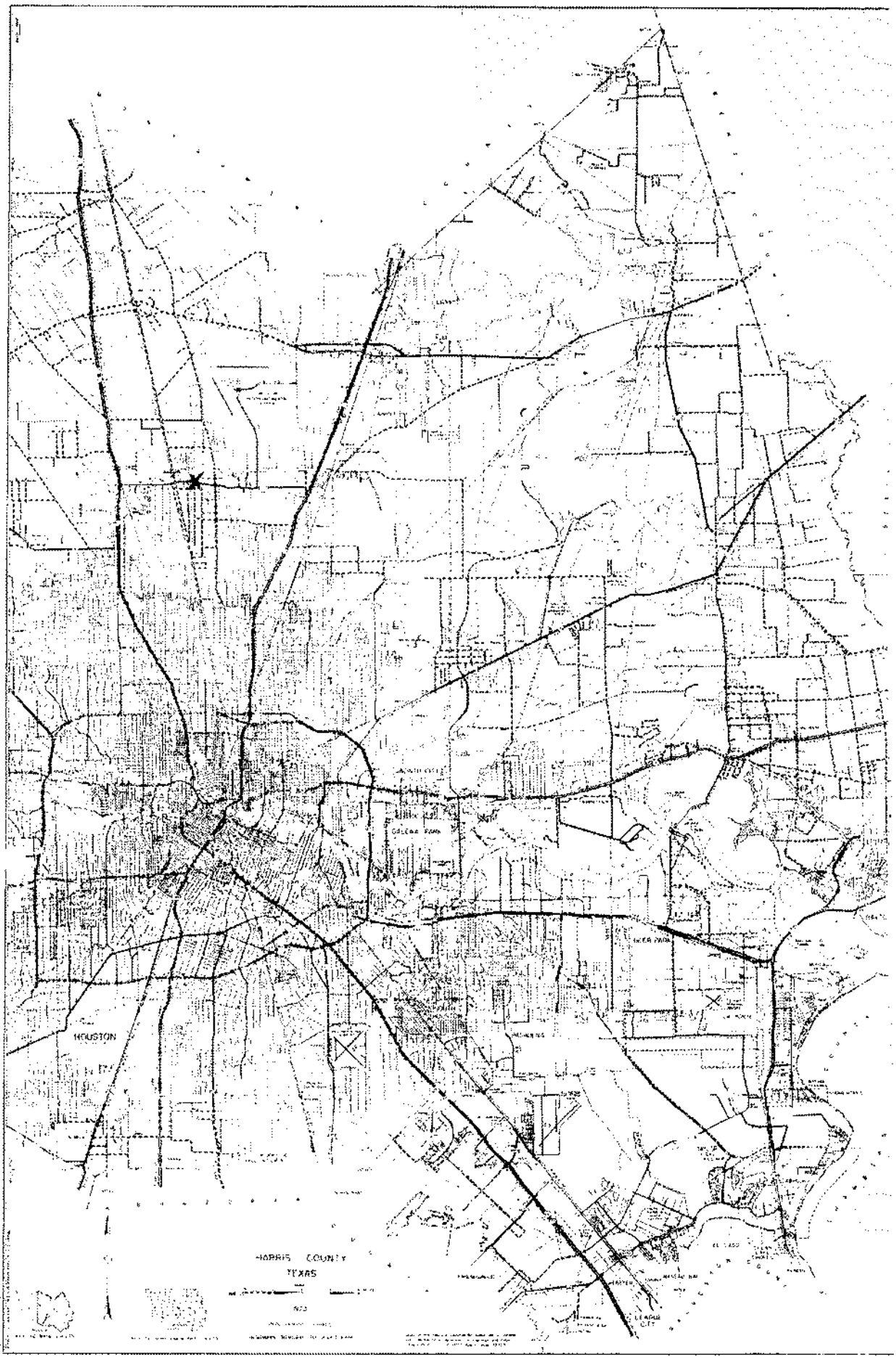
HOUSTON
HARRIS COUNTY
TEXAS

STATE OF TEXAS WELL REPORT for Tracking #34295

Owner:	**Veronica Castro**	Owner Well #:	**No Data**
Address:	**14022 Green Ranch Rd. Houston, TX 77039**	Grid #:	**65-06-4**
Well Location:	**14022 Green Ranch Rd. Houston, TX 77039**	Latitude:	**29° 55' 58" N**
		Longitude:	**095° 21' 51" W**
Well County:	**Harris**	Elevation:	**No Data**
Type of Work:	**New Well**	Proposed Use:	**Domestic**

Drilling Start Date: **3/16/2004** Drilling End Date: **3/17/2004**

	Diameter (in.)	*Top Depth (ft.)*	*Bottom Depth (ft.)*
Borehole:	**7.75**	**0**	**290**
	3.875	**290**	**334**

Drilling Method: **Mud (Hydraulic) Rotary**

Borehole Completion: **Halliburton Pressure Cemented**

	Top Depth (ft.)	*Bottom Depth (ft.)*	*Description (number of sacks & material)*
Annular Seal Data:	**0**	**290**	**18 Sacks Cement**

Seal Method: **Halliburton Pressure Cemented**

Sealed By: **Driller**

Distance to Property Line (ft.): **50+**

Distance to Septic Field or other concentrated contamination (ft.): **100+**

Distance to Septic Tank (ft.): **No Data**

Method of Verification: **Measured**

Surface Completion: **Surface Sleeve Installed**

Water Level: **183 ft.** below land surface on **2004-03-17** Measurement Method: **Unknown**

Packers: **K Packer 284'**

Type of Pump: **Submersible** Pump Depth (ft.): **240**

Well Tests: **Jetted** **Yield: 60 GPM with 20 ft. drawdown after 2 hours**

	Strata Depth (ft.)	Water Type
Water Quality:	314	Good

Chemical Analysis Made: **No**

Did the driller knowingly penetrate any strata which contained injurious constituents?: **No**

Certification Data: The driller certified that the driller drilled this well (or the well was drilled under the driller's direct supervision) and that each and all of the statements herein are true and correct. The driller understood that failure to complete the required items will result in the report(s) being returned for completion and resubmittal.

Company Information: **Ballard Water Well**

P. O. Box 970
Willis, TX 77378

Driller Name: **Charles Ballard** License Number: **2384**

Apprentice Name: **Daniel Bates** Apprentice Number: **1596**

Comments: **No Data**

Lithology:
DESCRIPTION & COLOR OF FORMATION MATERIAL

Top (ft.)	Bottom (ft.)	Description
0	28	Clay
28	36	Red Sand
36	114	Clay
114	123	Sand
123	196	Clay
196	198	Rock
198	210	Sand
210	211	Rock
211	239	Shale
239	240	Rock
240	262	Clay
262	266	Sand / Shale
266	282	Sand
282	292	Clay
292	334	Sand

Casing:
BLANK PIPE & WELL SCREEN DATA

Dia. (in.)	New/Used	Type	Setting From/To (ft.)
4" New Casing 0-290 Sch 40			
2 1/2" New Liner Pipe 284-314 Sch 80			
2 1/2" New PVC Screen 314-334 .08 Gauge			

IMPORTANT NOTICE FOR PERSONS HAVING WELLS DRILLED CONCERNING CONFIDENTIALITY

TEX. OCC. CODE Title 12, Chapter 1901.251, authorizes the owner (owner or the person for whom the well was drilled) to keep information in Well Reports confidential. The Department shall hold the contents of the well log confidential and not a matter of public record if it receives, by certified mail, a written request to do so from the owner.

Please include the report's Tracking Number on your written request.

Texas Department of Licensing and Regulation
P.O. Box 12157
Austin, TX 78711
(512) 334-5540

(43)

4cc DUP

Send original copy by certified mail to the
Texas Department of Water Resources
P. O. Box 13087
Austin, Texas 78711

State of Texas
WATER WELL REPORT

For TDWR use only
Well No. 65-06-4CC
Located on map YES
Received: TH

1) OWNER O.L. Shaw (Name) Address 303 Enchanted River Spring Dr 77377 (Street or RFD) (City) (State) (Zip)

2) LOCATION OF WELL: County Harris 12.3 Bushong 14 miles in N. (N.E., S.W., etc.) direction from Houston (Town)

Driller must complete the legal description to the right with distance and direction from two intersecting section or survey lines, or he must locate and identify the well on an official Quarter- or Half-Scale Texas County General Highway Map and attach the map to this form.

☐ Legal description:
Section No. _____ Block No. _____ Township _____
Abstract No. _____ Survey Name _____
Distance and direction from two intersecting section or survey lines _____

☐ ~~See~~ attached map. Map on 65-05-2T

3) TYPE OF WORK (Check):
☒ ~~New Well~~ ☐ Deepening ☐ Reconditioning ☐ Plugging

4) PROPOSED USE (Check):
☒ ~~Domestic~~ ☐ Industrial ☐ Public Supply ☐ Irrigation ☐ Test Well ☐ Other _____

5) DRILLING METHOD (Check):
☒ ~~Mud~~ Rotary ☐ Air Hammer ☐ Driven ☐ Bored ☐ Air Rotary ☐ Cable Tool ☐ Jetted ☐ Other _____

6) WELL LOG:
Date drilled 10/26/78

DIAMETER OF HOLE

Dia. (in.)	From (ft.)	To (ft.)
6 1/2	Surface	270

From (ft.)	To (ft.)	Description and color of formation material
0	75	Top Soil & Clay
75	113	Fine Sand
113	208	Clay
208	225	Sand
225	255	Clay
255	270	Sand

(Use reverse side if necessary)

7) BOREHOLE COMPLETION:
☐ Open Hole ☒ ~~Straight Wall~~ ☐ Underreamed
☐ Gravel Packed ☐ Other _____
If Gravel Packed give interval . . . from _____ ft. to _____ ft.

8) CASING, BLANK PIPE, AND WELL SCREEN DATA:

Dia. (in.)	New or Used	Steel, Plastic, etc. Perf., Slotted, etc. Screen Mgf., if commercial	Setting (ft.) From	Setting (ft.) To	Gage Casing Screen
4	N	P.V.C.	~~260~~ 210	260	
2	N		260	270	14

CEMENTING DATA
Cemented from ~~270~~ 210 ft. to ~~270~~ 260 ft.
Method used _____
Cemented by _____ (Company or Individual)

9) WATER LEVEL:
Static level 179 ft. below land surface Date 10/26/78
Artesian flow _____ gpm. Date _____

10) PACKERS: Type Depth

11) TYPE PUMP:
☐ Turbin ☐ Jet ☒ ~~Submersible~~ ☐ Cylinder
☐ Other _____
Depth to pump bowls, cylinder, jet, etc., 210 ft.

12) WELL TESTS:
☐ Type Test: ☐ Pump ☐ Bailer ☐ Jetted ☐ Estimated
Yield: _____ gpm with _____ ft. drawdown after _____ hrs.

13) WATER QUALITY:
Did you knowingly penetrate any ~~strata~~ which contained undesirable water? ☐ Yes ☒ ~~No~~
If yes, submit "REPORT OF UNDESIRABLE WATER"
Type of water? _____ Depth of strata _____
Was a chemical analysis made? ☐ Yes ☐ No

I hereby certify that this well was drilled by me (or under my supervision) and that each and all of the statements herein are true to the best of my knowledge and belief.

NAME Tommy C. Bussell (Type or Print) Water Well Drillers Registration No. 707

ADDRESS _____ (Street or RFD) BUSSELL & SON, INC. (City) 3739 NORTH HOUSTON-ROSSLYN RD. (Zip) HOUSTON, TEXAS 77088 (Company Name)

(Signed) Tommy C Bussell (Water Well Driller)

Please attach electric log, chemical analysis, and other pertinent information, if available.

*Additional instructions on reverse side.

TDWR-0392

10/26/2020
04:10:58

Texas Commission on Environmental Quality
DWW Water System Summary Sheet

PWS ID	PWS Name	Central Registry RN
TX1013101	STARSTOP 14	RN101658169

Organization/Customer *	Central Registry CN
ASCO PROPERTIES LLC - LITTLEYORK	CN603785593

*Regulatory mail will be addressed to this organization/person

All Water System Contacts

Type	Contact	Communication
AC - Administrative Contact - PRESIDENT	PANJWANI, FEROZ 6161 SAVOY DR STE 1111 HOUSTON, TX 77036-3360	**Electronic Type** / **Value** **Phone Type** / **Value** BUS - Business 832-814-9790 BUS - Business 713-781-4610
EC - Emergency Contact - VICE PRESIDENT	PANJWANI, SHAMSUDDIN 1450 ALDINE BENDER RD C/O FEROZ PANJWAI VICE PRESIDENT HOUSTON, TX 77032-2908	**Electronic Type** / **Value** **Phone Type** / **Value** BUS - Business 713-781-4610 BUS - Business 713-540-1084 BUS - Business 281-590-1268 MOB - Mobile 832-787-4176
ECS - Emergency Contact - Secondary - PRESIDENT	PANJWANI, FEROZ 6161 SAVOY DR STE 1111 HOUSTON, TX 77036-3360	**Electronic Type** / **Value** **Phone Type** / **Value** BUS - Business 832-814-9790 BUS - Business 713-781-4610
OW - Owner	ASCO PROPERTIES LLC - LITTLEYORK	
PWS - Public Water System Contact	HYDRO TECH UTILITIES PO BOX 279 SPRING, TX 77383-0279	**Phone Type** / **Value** BUS - Business 713-540-1084 FAX - Facsimile 281-288-3336

Operator Grade	Number
GROUND WATER TREATMENT OPERATOR Grade C	1

Water Operator Licenses

License Holder:	MIGGINS, JEREK R	
CURRENT	Class: C - GROUND WATER TREATMENT OPERATOR	WG0014260

Owner Type	Owner Type Options: COUNTY, DISTRICT, FEDERAL GOVERNMENT, INVESTOR OWNED, MUNICIPALITY, NATIVE AMERICAN, PRIVATE, STATE GOVERNMENT, WATER SUPPLY CORPORATION
Private	

System Type	
NC - TRANSIENT/NON-COMMUNITY	System Type Options: COMMUNITY, TRANSIENT/NON-COMMUNITY, NON-PUBLIC, NON-TRANSIENT/NON-COMMUNITY

Population Type	Population Served	# of Connect	# I/C w/other PWS
NonResidential	150	1	0

Total Product (MGD)	Average Daily Consump.	Max Daily Demand (MGD)	Total Storage (MG)	Elev. Storage (MG)	Service Pump Cap.	Max.Purchase Cap. (MGD/GPM)	Pressure Tank Cap. (MG)

Activity Status	Inactivation Date
A - ACTIVE	

Last Survey Date	Surveyor	Survey Type	Region	County
04/28/2015	RENEA, M ALLEN	Sanitary Survey	HOUSTON	HARRIS
04/30/2007	HELEN MCCOY	Sanitary Survey	HOUSTON	HARRIS
02/24/2004	TOMMY, D LAMB	Sanitary Survey	HOUSTON	HARRIS

(Treatment Plant)							
Entry Point	EP Name/Source Summation (Activity Status)	Plant Name (Activity Status)	Plant Num	Chemical Mon Type	Chem Sample Point	Distribution Mon Type	Dist Sample Point
EP001	TRT-TAP / Ground Water(A)	1450 ALDINE BENDER(A)	TP7152		NO		NO

Train:	Unnamed			
(Treatments)				
Disinfection Zone	Treatment Sequence	Objective	Process	Treatment
null	null	D	423	HYPOCHLORINATION, PRE

(Active Sources)						
Source Number	Source Name (Activity Status)	Operational Status	Source Type	Depth	Tested GPM	Rated GPM
G1013101A	1 - 1450 ALDINE BENDER (A)	P	G	430	N/A	20 GPM

Drill Date	Source Summary
05/08/1997	CHICOT

GPS Latitude (decimal)	GPS Longitude (decimal)	GPS Elevation	GPS Date	Seller
29.9321	-95.364449	75	03/08/2004	Not Purchasing

(Inactive/Offline Sources)			
SourceNumber	Name	Status	Depth

Code Explanations
Monitoring Type Codes: (GW) GROUNDWATER , (GUP) GROUNDWATER UNDER THE INFLUENCE - PURCHASED , (SWP) SURFACE WATER - PURCHASED , (GU) GROUNDWATER UNDER THE INFLUENCE OF SURFACE WATER , (N) NO SOURCES , (SW) SURFACE WATER
Activity Status Codes: (A) ACTIVE , (D) DELETED/DISSOLVED , (I) INACTIVE , (P) PROPOSED ,
Operational Status Codes: (E) EMERGENCY , (I) INTERIM/PEAK (O) OTHER , (P) PERMANENT , (S) SEASONAL
Source Types: (G) GROUND WATER , (S) SURFACE WATER , (U) GROUND WATER UNDER THE INFLUENCE

- End of Report -

At the time of your query this data was the most current information available from our database, which is in real time. Every effort was made to retrieve it according to your query. Thank-you for using DWW.

10/26/2020
04:10:06

Texas Commission on Environmental Quality
DWW Water System Summary Sheet

PWS ID	PWS Name	Central Registry RN
TX1012633	TOWN AND COUNTRY FOOD MARKET	RN103726857

Organization/Customer *	Central Registry CN
TOWN & COUNTRY MARKET LLC	CN602528572

*Regulatory mail will be addressed to this organization/person

All Water System Contacts

Type	Contact	Communication
AC - Administrative Contact - PRESIDENT	DOSANI, SIRAJUDDIN 7519 MULRAIN DR SUGAR LAND, TX 77479-2798	Phone Type: BUS - Business; Value: 281-650-1273
OW - Owner	TOWN & COUNTRY MARKET LLC 1435 ALDINE BENDER RD HOUSTON, TX 77032-2907	
PWS - Public Water System Contact - OPERATOR	KASHIF, KEVIN 1435 ALDINE BENDER RD HOUSTON, TX 77032-2907	Phone Type: BUS - Business; Value: 281-442-1621

Operator Grade	Number

Water Operator Licenses

No Licensing Data for this PWS

Owner Type	Owner Type Options: COUNTY, DISTRICT, FEDERAL GOVERNMENT, INVESTOR OWNED, MUNICIPALITY, NATIVE AMERICAN, PRIVATE, STATE GOVERNMENT, WATER SUPPLY CORPORATION
Private	

System Type	System Type Options: COMMUNITY, TRANSIENT/NON-COMMUNITY, NON-PUBLIC, NON-TRANSIENT/NON-COMMUNITY
NC - TRANSIENT/NON-COMMUNITY	

Population Type	Population Served	# of Connect	# I/C w/other PWS
NonResidential	200	1	0

Total Product (MGD)	Average Daily Consump.	Max Daily Demand (MGD)	Total Storage (MG)	Elev. Storage (MG)	Service Pump Cap.	Max.Purchase Cap. (MGD/GPM)	Pressure Tank Cap. (MG)
0.0140 MGD							###### GAL

Activity Status	Inactivation Date
A - ACTIVE	

Last Survey Date	Surveyor	Survey Type	Region	County
03/25/2015	DAVID, W LIVINGS	Sanitary Survey	HOUSTON	HARRIS
03/31/2009	ERESHA DESILVA	Sanitary Survey	HOUSTON	HARRIS
12/08/2006	MAGGIE, ARMSTEAD WRIGHT	Sanitary Survey	HOUSTON	HARRIS

(Treatment Plant)							
Entry Point	EP Name/Source Summation (Activity Status)	Plant Name (Activity Status)	Plant Num	Chemical Mon Type	Chem Sample Point	Distribution Mon Type	Dist Sample Point
EP001	TRI-TAP / Ground Water(A)	KING SUPER FAIR(A)	TP6810		NO		NO

Train:	Unnamed

(Treatments)				
Disinfection Zone	Treatment Sequence	Objective	Process	Treatment
null	null	D	423	HYPOCHLORINATION, PRE

(Active Sources)						
Source Number	Source Name (Activity Status)	Operational Status	Source Type	Depth	Tested GPM	Rated GPM
G1012633A	1 - 1435 ALDINE BENDER (EAST OF STORE) (A)	P	G	288	N/A	10 GPM

Drill Date	Source Summary
05/20/1985	CHICOT

GPS Latitude (decimal)	GPS Longitude (decimal)	GPS Elevation	GPS Date	Seller
29.932903	-95.364494	0	07/14/2009	Not Purchasing

(Inactive/Offline Sources)			
SourceNumber	Name	Status	Depth

Code Explanations
Monitoring Type Codes: (GW) GROUNDWATER , (GUP) GROUNDWATER UNDER THE

INFLUENCE - PURCHASED , (SWP) SURFACE WATER - PURCHASED , (GU) GROUNDWATER UNDER THE INFLUENCE OF SURFACE WATER , (N) NO SOURCES , (SW) SURFACE WATER
Activity Status Codes: (A) ACTIVE , (D) DELETED/DISSOLVED , (I) INACTIVE , (P) PROPOSED ,
Operational Status Codes: (E) EMERGENCY , (I) INTERIM/PEAK (O) OTHER , (P) PERMANENT , (S) SEASONAL
Source Types: (G) GROUND WATER , (S) SURFACE WATER , (U) GROUND WATER UNDER THE INFLUENCE

- End of Report -

At the time of your query this data was the most current information available from our database, which is in real time. Every effort was made to retrieve it according to your query. Thank-you for using DWW.

STATE OF TEXAS WELL REPORT for Tracking #431206

Owner:	**McElroy Metal**	Owner Well #:	**No Data**
Address:	**1440 Aldine Bender Houston, TX 77039**	Grid #:	**65-06-4**
Well Location:	**1440 Aldine Bender Houston, TX 77039**	Latitude:	**29° 55' 55.12" N**
		Longitude:	**095° 22' 00.21" W**
Well County:	**Harris**	Elevation:	**No Data**
Type of Work:	**New Well**	Proposed Use:	**Domestic**

Drilling Start Date: **1/5/2015** Drilling End Date: **10/6/2015**

	Diameter (in.)	*Top Depth (ft.)*	*Bottom Depth (ft.)*
Borehole:	**8.5**	**0**	**400**

Drilling Method: **Mud (Hydraulic) Rotary**

Borehole Completion: **2 string**

	Top Depth (ft.)	*Bottom Depth (ft.)*	*Description (number of sacks & material)*
Annular Seal Data:	**0**	**380**	**Cement 75 Bags/Sacks**

Seal Method: **Pressure**

Sealed By: **Driller**

Distance to Property Line (ft.): **50**

Distance to Septic Field or other concentrated contamination (ft.): **100**

Distance to Septic Tank (ft.): **150**

Method of Verification: **Drawing**

Surface Completion: **Surface Slab Installed** **Surface Completion NOT by Driller**

Water Level: **200 ft.** below land surface on **2015-10-26** Measurement Method: **Weighted Line**

Packers: **K-Packer at 375 ft.**

Type of Pump: **Submersible** Pump Depth (ft.): **336**

Well Tests: **Jetted** **Yield: 75 GPM**

	Strata Depth (ft.)	Water Type
Water Quality:	**380 - 400**	**No Data**

Chemical Analysis Made: **Yes**

Did the driller knowingly penetrate any strata which contained injurious constituents?: **No**

The driller did certify that while drilling, deepening or otherwise altering the above described well, injurious water or constituents was encountered and the landowner or person having the well drilled was informed that such well must be completed or plugged in such a manner as to avoid injury or pollution.

Certification Data: The driller certified that the driller drilled this well (or the well was drilled under the driller's direct supervision) and that each and all of the statements herein are true and correct. The driller understood that failure to complete the required items will result in the report(s) being returned for completion and resubmittal.

Company Information: **Robinson Water Well**

11819 W Montgomery
Houston, TX 77086

Driller Name: **Kyle Robinson** License Number: **59450**

Apprentice Name: **Ryan Robinson**

Comments: **No Data**

Lithology:
DESCRIPTION & COLOR OF FORMATION MATERIAL

Top (ft.)	Bottom (ft.)	Description
0	**380**	**Clay with sand streaks**
380	**400**	**course sand**

Casing:
BLANK PIPE & WELL SCREEN DATA

Dia (in.)	Type	Material	Sch./Gage	Top (ft.)	Bottom (ft.)
5		**New Plastic (PVC)**	**SDR-17**	**0**	**380**
2.5		**New Plastic (PVC)**	**SCH 40**	**375**	**380**
2.5		**New Plastic (PVC)**	**SCH 40 0.008**	**380**	**400**

IMPORTANT NOTICE FOR PERSONS HAVING WELLS DRILLED CONCERNING CONFIDENTIALITY

TEX. OCC. CODE Title 12, Chapter 1901.251, authorizes the owner (owner or the person for whom the well was drilled) to keep information in Well Reports confidential. The Department shall hold the contents of the well log confidential and not a matter of public record if it receives, by certified mail, a written request to do so from the owner.

Please include the report's Tracking Number on your written request.

Texas Department of Licensing and Regulation
P.O. Box 12157
Austin, TX 78711
(512) 334-5540

Send original copy by certified mail to: TNRCC, P.O. Box 13087, Austin, TX 78711-3087

Please use black ink.

ATTENTION OWNER: *Confidentiality Privilege Notice on Reverse Side*

State of Texas WELL REPORT

Texas Water Well Drillers Advisory Council
P.O. Box 13087
Austin, TX 78711-3087
512-239-0530

1) **OWNER** AZALEA PLACE INC. (Name) **ADDRESS** 10110 Airline Dr. (Street or RFD) Houston (City) TX (State) 77037 (Zip)

2) **ADDRESS OF WELL:** County Harris 10110 Airline, Dr. Houston TX 77037 (Street, RFD or other) (City) (State) (Zip) **GRID #** 65-05-9

3) **TYPE OF WORK (Check):** ☒ New Well ☐ Deepening ☐ Reconditioning ☐ Plugging

4) **PROPOSED USE (Check):** ☐ Monitor ☐ Environmental Soil Boring ☐ Domestic ☐ Industrial ☐ Irrigation ☐ Injection ☐ Public Supply ☐ De-watering ☐ Testwell
If Public Supply well, were plans submitted to the TNRCC? ☒ Yes ☐ No

5) X N

6) **WELL LOG:** Date Drilling: Started 9-5 19 95 Completed 9-8 19 95

DIAMETER OF HOLE		
Dia. (in.)	From (ft.)	To (ft.)
9 7/8	Surface	385
4 3/4	385	405

7) **DRILLING METHOD (Check):** ☐ Driven ☐ Air Rotary ☒ Mud Rotary ☐ Bored ☐ Air Hammer ☐ Cable Tool ☐ Jetted ☐ Other

From (ft.)	To (ft.)	Description and color of formation material
0	18	TOP SOIL & CLAY
18	28	SILT SAND
28	40	CLAY
40	55	SAND
55	125	CLAY
125	147	SAND
147	190	CLAY
190	218	SAND & ROCK
218	279	CLAY
279	300	SANDY CLAY
300	335	SAND
335	354	CLAY
354	405	SAND

(Use reverse side if necessary)

8) **Borehole Completion (Check):** ☐ Open Hole ☒ Straight Wall ☐ Underreamed ☐ Gravel Packed ☐ Other
If Gravel Packed give interval... from _____ ft. to _____ ft.

CASING, BLANK PIPE, AND WELL SCREEN DATA:

Dia. (in.)	New or Used	Steel, Plastic, etc. Perf., Slotted, etc. Screen Mfg., if commercial	Setting (ft.) From	Setting (ft.) To	Gage Casing Screen
5	N	SDR17	0	385	
2½	N	GALVANIZED	380	385	
2½	N	PVC SCREENS	385	405	.012

9) **CEMENTING DATA** [Rule 338.44(1)]
Cemented from 0 ft. to 385 ft. No. of sacks used 87
ft. to ft. No. of sacks used
Method used Halliburton
Cemented by BUSSELL & SON INC.
Distance to septic system field lines or other concentrated contamination ft.
Method of verification of above distance

10) **SURFACE COMPLETION**
☒ Specified Surface Slab Installed [Rule 338.44(2)(A)]
☐ Specified Steel Sleeve Installed [Rule 338.44(3)(A)]
☐ Pitless Adapter Used [Rule 338.44(3)(b)]
☐ Approved Alternative Procedure Used [Rule 338.71]

11) **WATER LEVEL:** Static level 240 ft. below land surface Date 9-8-95
Artesian flow gpm. Date

12) **PACKERS:** Type K-PACKER Depth 380

13) **TYPE PUMP:** ☐ Turbine ☐ Jet ☒ Submersible ☐ Cylinder ☐ Other
Depth to pump bowls, cylinder, jet, etc., ft.

14) **WELL TESTS:** Type test: ☐ Pump ☐ Bailer ☒ Jetted ☒ Estimated
Yield: 120 gpm with ft. drawdown after hrs.

15) **WATER QUALITY:**
Did you knowingly penetrate any strata which contained undesirable constituents?
☐ Yes ☒ No If yes, submit "REPORT OF UNDESIRABLE WATER"
Type of water? Depth of strata
Was a chemical analysis made? ☒ Yes ☐ No

I hereby certify that this well was drilled by me (or under my supervision) and that each and all of the statements herein are true to the best of my knowledge and belief. I understand that failure to complete items 1 thru 15 will result in the log(s) being returned for completion and resubmittal.

COMPANY NAME BUSSELL & SON INC (Type or print) WELL DRILLER'S LICENSE NO. 2035

ADDRESS P O Box 874 (Street or RFD) Tomball (City) TEXAS (State) 77377-0874 (Zip)

(Signed) Craig D Bussell (Licensed Well Driller) (Signed) (Registered Driller Trainee)

Please attach electric log, chemical analysis, and other pertinent information, if available.

TNRCC-0199 (Rev. 11-01-94) TNRCC COPY

4820112855

Send original copy by certified mail to: Texas Water Commission, P.O. Box 13087, Austin, Texas 78711

Please use black ink.

ATTENTION OWNER: *Confidentiality Privilege Notice on Reverse Side*

State of Texas WELL REPORT

412

Texas Water Well Drillers Board
P.O. Box 13087
Austin, Texas 78711

1) OWNER John Pederson (Name) ADDRESS 149 Waymac St. Houston, Tx. (Street or RFD) (City) (State) (Zip)

2) LOCATION OF WELL: County Harris . 10 miles in NW (NE, SW, etc.) direction from Houston (Town)

Driller must complete the legal description below with distance and direction from two intersecting section or survey lines, or he must locate and identify the well on an official Quarter- or Half-Scale Texas County General Highway Map and attach the map to this form.

☐ LEGAL DESCRIPTION:

Section No. _____ Block No. _____ Township _____ Abstract No. _____ Survey Name _____

Distance and direction from two intersecting section or survey lines _____

☐ SEE ATTACHED MAP

3) TYPE OF WORK (Check):
☑ New Well ☐ Deepening ☐ Reconditioning ☐ Plugging

4) PROPOSED USE (Check):
☑ Domestic ☐ Industrial ☐ Monitor ☐ Public Supply ☐ Irrigation ☐ Test Well ☐ Injection ☐ De-Watering

5) DRILLING METHOD (Check):
☑ Mud Rotary ☐ Air Hammer ☐ Jetted ☐ Bored ☐ Driven ☐ Air Rotary ☐ Cable Tool ☐ Other _____

6) WELL LOG:
Date Drilling: Started 3/15/93 19__ Completed 3/16/93 19__

DIAMETER OF HOLE

Dia. (in.)	From (ft.)	To (ft.)
63/4	Surface	452

7) BOREHOLE COMPLETION:
☐ Open Hole ☐ Straight Wall ☐ Underreamed
☐ Gravel Packed ☒ Other 2 String Cemented
If Gravel Packed give interval . . . from _____ ft. to _____ ft.

From (ft.)	To (ft.)	Description and color of formation material
0	2	Top Soil
2	20	Clay
20	36	Sand
36	140	Clay
140	160	Sand
160	320	Shale
320	350	Sand
350	402	Shale
402	452	Sand

(Use reverse side if necessary)

RECEIVED AUG 3 0 1993 TEXAS WATER COMMISSION

8) CASING, BLANK PIPE, AND WELL SCREEN DATA:

Dia. (in.)	New or Used	Steel, Plastic, etc. Perf., Slotted, etc. Screen Mfg., if commercial	Setting (ft.) From	Setting (ft.) To	Gage Casing Screen
4	N	Casing	0	432	sch 40
2 1/2	N	Liner	422	432	sch 40
2 1/2	N	Screen	432	452	.012

9) CEMENTING DATA [Rule 267.44(1)]
Cemented from 432 ft. to 0 ft. No. of Sacks Used 20
0 ft. to 10 ft. No. of Sacks Used 3
Method used Halliburton
Cemented by BWW

10) SURFACE COMPLETION
☐ Specified Surface Slab Installed [Rule 267.44(2)(A)]
☐ Specified Steel Sleeve Installed [Rule 267.44(3)(A)]
☐ Pitless Adapter Used [Rule 267.44(3)(B)]
☒ Approved Alternative Procedure Used [Rule 267.71]

11) WATER LEVEL:
Static level 220 ft. below land surface Date 3/16/93
Artesian flow _____ gpm. Date _____

12) PACKERS:

Type	Depth
K	422

13) TYPE PUMP:
☐ Turbine ☐ Jet ☒ Submersible ☐ Cylinder ☐ Other _____
Depth to pump bowls, cylinder, jet, etc., 280 ft.

14) WELL TESTS:
Type Test: ☐ Pump ☐ Bailer ☐ Jetted ☐ Estimated
Yield: _____ gpm with _____ ft. drawdown after _____ hrs.

15) WATER QUALITY:
Did you knowingly penetrate any strata which contained undesirable constituents?
☐ Yes ☒ No If yes, submit "REPORT OF UNDESIRABLE WATER"
Type of water? _____ Depth of strata _____
Was a chemical analysis made? ☐ Yes ☒ No

I hereby certify that this well was drilled by me (or under my supervision) and that each and all of the statements herein are true to the best of my knowledge and belief. I understand that failure to complete items 1 thru 15 will result in the log(s) being returned for completion and resubmittal.

COMPANY NAME Robinson Water Well Ser, Inc (Type or print) WELL DRILLER'S LICENSE NO. 1464

ADDRESS 11819 Tomball Pky (Street or RFD) Houston, Tx. 77086 (City) (State) (Zip)

(Signed) _____ (Licensed Well Driller) (Signed) _____ (Registered Driller Trainee)

Please attach electric log, chemical analysis, and other pertinent information, if available.

For TWC use only: Well No. _____ Located on map _____

TWC-0199 (Rev. 05-18-90)

TEXAS WATER COMMISSION COPY

4820124891

KN-p.412

65-05-9T 9T

Send original copy by certified mail to the Texas Water Development Board P. O. Box 13087 Austin, Texas 78711

State of Texas

WATER WELL REPORT

For TWDB use only
Well No.
Located on map
Received:

1) OWNER:
Person having well drilled DAVID BACKARD (Name) Address 127 MEMORY LANE (Street or RFD) HOUSTON (City) TEX. (State)

Landowner SAME (Name) Address (Street or RFD) (City) (State)

2) LOCATION OF WELL:
County HARRIS, 17 miles in N (N.E., S.E., etc.) direction from HOUSTON (Town)

Locate by sketch map showing landmarks, roads, creeks, hiway number, etc.*



(Use reverse side if necessary)

or Give legal location with distances and directions from adjacent sections or survey lines.

Labor League

Block Survey

Abstract No.

(NW¼ NE¼ SW¼ SE¼) of Section

3) TYPE OF WORK (Check): New Well ✓ Deepening / Reconditioning / Plugging

4) PROPOSED USE (Check): Domestic ✓ Industrial / Municipal / Irrigation / Test Well / Other

5) TYPE OF WELL (Check): Rotary ✓ Driven / Dug / Cable / Jetted / Bored

6) WELL LOG:
Diameter of hole 8½ in. Depth drilled 53 ft. Depth of completed well 53 ft. Date drilled 12-12-77
All measurements made from 0 ft. above ground level.

From (ft.)	To (ft.)	Description and color of formation material
0	3	TOP SOIL
3	14	RED SHALE
14	30	SAND
30	45	BLUE SHALE
45	53	SAND

(Use reverse side if necessary)

9) Casing:
Type: Old / New ✓ Steel / Plastic ✓ / Other
Cemented from 0 ft. to 45 ft.

Diameter (inches)	Setting From (ft.)	To (ft.)	Gage
2"	1-1" ABOVE GROUND	47	SCH 40

10) SCREEN:
Type PLASTIC
Perforated / Slotted

Diameter (inches)	Setting From (ft.)	To (ft.)	Slot Size
2"	47	53	.008

7) COMPLETION (Check):
Straight wall ✓ / Gravel packed / Other
Under reamed / Open hole

8) WATER LEVEL:
Static level 12 ft. below land surface Date 12-12-77
Artesian pressure lbs. per square inch Date
Depth to pump bowls, cylinder, jet, etc., 25 ft. below land surface.

11) WELL TESTS:
Was a pump test made? Yes / No ✓ If yes, by whom?
Yield: gpm with ft. drawdown after hrs.
Bailer test gpm with ft. drawdown after hrs.
Artesian flow gpm
Temperature of water

12) WATER QUALITY:
Was a chemical analysis made? Yes / No ✓
Did any strata contain undesirable water? Yes / No ✓
Type of water? depth of strata

I hereby certify that this well was drilled by me (or under my supervision) and that each and all of the statements herein are true to the best of my knowledge and belief.

NAME JAMES H. SUGG JR. (Type or Print) Water Well Drillers Registration No. 1006

ADDRESS 15501 CHISMAN #126 (Street or RFD) HOUSTON (City), TEXAS (State) 77039

(Signed) James H. Sugg Jr. (Water Well Driller) SUGG WATER WELL DRILLING (Company Name)

Please attach electric log, chemical analysis, and other pertinent information, if available.

*Additional instructions on reverse side.

TWDB-WDR

48 20113049

10/26/2020
04:10:18

Texas Commission on Environmental Quality
DWW Water System Summary Sheet

PWS ID	PWS Name	Central Registry RN
TX1010071	ALDINE COMMUNITY CARE CENTER	RN102186889

Organization/Customer *	Central Registry CN
ALDINE COMMUNITY CARE CENTER INC	CN603330655
THE SOUTH HOUSTON COMM DEVELOPMENT CORP	CN604171132

*Regulatory mail will be addressed to this organization/person

All Water System Contacts

Type	Contact	Communication
AC - Administrative Contact - PRESIDENT	DUNN, JESSE, R 5620 NORTH FWY HOUSTON, TX 77076-4703	**Electronic Type** / **Value** **Phone Type** / **Value** BUS - Business: 713-518-2954 MOB - Mobile: 713-855-6731
EC - Emergency Contact - PRESIDENT	DUNN, JESSE, R 5620 NORTH FWY HOUSTON, TX 77076-4703	**Electronic Type** / **Value** **Phone Type** / **Value** BUS - Business: 713-518-2954 MOB - Mobile: 713-855-6731
OW - Owner	THE SOUTH HOUSTON COMM DEVELOPMENT CORP 10110 AIRLINE DR HOUSTON, TX 77037-1406	
OW - Owner	ALDINE COMMUNITY CARE CENTER INC 10110 AIRLINE DR HOUSTON, TX 77037-1406	

Operator Grade	Number
GROUND WATER TREATMENT OPERATOR Grade C	1

Water Operator Licenses

License Holder:	DREWA, ERIC A	
CURRENT	Class: C - GROUND WATER TREATMENT OPERATOR	WG0008016

Owner Type	Owner Type Options: COUNTY, DISTRICT, FEDERAL GOVERNMENT, INVESTOR OWNED, MUNICIPALITY, NATIVE AMERICAN, PRIVATE, STATE GOVERNMENT, WATER SUPPLY CORPORATION
Private	

System Type	System Type Options: COMMUNITY, TRANSIENT/NON-COMMUNITY, NON-PUBLIC, NON-TRANSIENT/NON-COMMUNITY
NP - NON-PUBLIC	

Population Type	Population Served	# of Connect	# I/C w/other PWS

Total Product (MGD)	Average Daily Consump.	Max Daily Demand (MGD)	Total Storage (MG)	Elev. Storage (MG)	Service Pump Cap.	Max.Purchase Cap. (MGD/GPM)	Pressure Tank Cap. (MG)

Activity Status	Inactivation Date
I - INACTIVE	10/27/2014

Last Survey Date	Surveyor	Survey Type	Region	County
05/20/2010	BARRY, H PRICE	Sanitary Survey	HOUSTON	HARRIS
05/28/2008	BARRY, H PRICE	Sanitary Survey	HOUSTON	HARRIS
No Site Visit Data				

(Treatment Plant)							
Entry Point	EP Name/Source Summation (Activity Status)	Plant Name (Activity Status)	Plant Num	Chemical Mon Type	Chem Sample Point	Distribution Mon Type	Dist Sample Point
EP001	TRT-TAP / No Source Listed(I)	PLANT - 10110 AIRLINE DR(I)	TP5317		NO		NO

Train:	Unnamed

(Treatments)				
Disinfection Zone	Treatment Sequence	Objective	Process	Treatment
null	null	D	423	HYPOCHLORINATION, PRE

(Active Sources)

(Inactive/Offline Sources)			
SourceNumber	Name	Status	Depth
G1010071B	2 - 10110 AIRLINE DR / SW CORNER OF PROP	O	405

Code Explanations
Monitoring Type Codes: (GW) GROUNDWATER , (GUP) GROUNDWATER UNDER THE

INFLUENCE - PURCHASED , (SWP) SURFACE WATER - PURCHASED , (GU) GROUNDWATER UNDER THE INFLUENCE OF SURFACE WATER , (N) NO SOURCES , (SW) SURFACE WATER
Activity Status Codes: (A) ACTIVE , (D) DELETED/DISSOLVED , (I) INACTIVE , (P) PROPOSED ,
Operational Status Codes: (E) EMERGENCY , (I) INTERIM/PEAK (O) OTHER , (P) PERMANENT , (S) SEASONAL
Source Types: (G) GROUND WATER , (S) SURFACE WATER , (U) GROUND WATER UNDER THE INFLUENCE

- End of Report -

At the time of your query this data was the most current information available from our database, which is in real time. Every effort was made to retrieve it according to your query. Thank-you for using DWW.

STATE OF TEXAS WELL REPORT for Tracking #83642

Owner:	**Jose Alvarado**	Owner Well #:	**No Data**
Address:	**13923 Stoneshire Houston, TX 77037**	Grid #:	**65-05-9**
Well Location:	**13923 Stoneshire Houston, TX 77037**	Latitude:	**29° 54' 08" N**
		Longitude:	**095° 24' 03" W**
Well County:	**Harris**	Elevation:	**No Data**
Type of Work:	**New Well**	Proposed Use:	**Domestic**

Drilling Start Date: **5/17/2006** Drilling End Date: **5/17/2006**

	Diameter (in.)	*Top Depth (ft.)*	*Bottom Depth (ft.)*
Borehole:	**7.5**	**0**	**48**

Drilling Method: **Mud (Hydraulic) Rotary**

Borehole Completion: **Filter Packed**

	Top Depth (ft.)	*Bottom Depth (ft.)*	*Filter Material*	*Size*
Filter Pack Intervals:	**28**	**48**	**Gravel**	

	Top Depth (ft.)	*Bottom Depth (ft.)*	*Description (number of sacks & material)*
Annular Seal Data:	**0**	**10**	**8**
	10	**28**	**5**

Seal Method: **Pressure**

Sealed By: **Raymond Services**

Distance to Property Line (ft.): **No Data**

Distance to Septic Field or other concentrated contamination (ft.): **150**

Distance to Septic Tank (ft.): **No Data**

Method of Verification: **Customer**

Surface Completion: **Surface Sleeve Installed**

Water Level: **8 ft.** below land surface on **2006-05-17** Measurement Method: **Unknown**

Packers: **none**

Type of Pump: **Submersible** Pump Depth (ft.): **40**

Well Tests: **Jetted** **Yield: 40 GPM with 10 ft. drawdown after 1 hours**

	Strata Depth (ft.)	Water Type
Water Quality:	**No Data**	**Fresh**

Chemical Analysis Made: **No**

Did the driller knowingly penetrate any strata which contained injurious constituents?: **No**

Certification Data: The driller certified that the driller drilled this well (or the well was drilled under the driller's direct supervision) and that each and all of the statements herein are true and correct. The driller understood that failure to complete the required items will result in the report(s) being returned for completion and resubmittal.

Company Information: **Raymond Services Inc.**

10011 Airline
Tx, TX 77037

Driller Name: **Ty A Raymond** License Number: **4577**

Comments: **No Data**

Lithology:
DESCRIPTION & COLOR OF FORMATION MATERIAL

Top (ft.)	Bottom (ft.)	Description
0	**3**	**Top Soil**
4	**17**	**Clay Yellow**
17	**40**	**Sand White # 8**
40	**42**	**Clay Red**
42	**45**	**Sand Brown # 6**
45	**46**	**Rock**
46	**48**	**Sand Brown # 6**

Casing:
BLANK PIPE & WELL SCREEN DATA

Dia. (in.)	New/Used	Type	Setting From/To (ft.)
4	**New**	**Casing Plastic**	**0 - 28 SCH 40**
4	**New**	**Screen Plastic**	**28 - 48 # 6**

IMPORTANT NOTICE FOR PERSONS HAVING WELLS DRILLED CONCERNING CONFIDENTIALITY

TEX. OCC. CODE Title 12, Chapter 1901.251, authorizes the owner (owner or the person for whom the well was drilled) to keep information in Well Reports confidential. The Department shall hold the contents of the well log confidential and not a matter of public record if it receives, by certified mail, a written request to do so from the owner.

Please include the report's Tracking Number on your written request.

Texas Department of Licensing and Regulation
P.O. Box 12157
Austin, TX 78711
(512) 334-5540

STATE OF TEXAS WELL REPORT for Tracking #31203

Owner:	**Estate of Donna R. Raymond**	Owner Well #:	**No Data**
Address:	**131 Raymac Houston, TX 77037**	Grid #:	**65-05-9**
		Latitude:	**29° 54' 07" N**
Well Location:	**131 Raymac Houston, TX 77037**	Longitude:	**095° 24' 07" W**
Well County:	**Harris**	Elevation:	**No Data**
Type of Work:	**New Well**	Proposed Use:	**Domestic**

Drilling Start Date: **12/4/2003** Drilling End Date: **12/4/2003**

	Diameter (in.)	*Top Depth (ft.)*	*Bottom Depth (ft.)*
Borehole:	**5**	**0**	**50**

Drilling Method: **Mud (Hydraulic) Rotary**

Borehole Completion: **Straight Wall**

	Top Depth (ft.)	*Bottom Depth (ft.)*	*Description (number of sacks & material)*
Annular Seal Data:	**0**	**40**	**7**

Seal Method: **Pressure**

Sealed By: **Raymond Services**

Distance to Property Line (ft.): **No Data**

Distance to Septic Field or other concentrated contamination (ft.): **51**

Distance to Septic Tank (ft.): **No Data**

Method of Verification: **Customer**

Surface Completion: **Surface Sleeve Installed**

Water Level: **8 ft.** below land surface on **2003-12-04** Measurement Method: **Unknown**

Packers: **None**

Type of Pump: **Jet**

Well Tests: **Jetted** **No Test Data Specified**

	Strata Depth (ft.)	Water Type
Water Quality:	**No Data**	**No Data**

Chemical Analysis Made: **Unknown**

Did the driller knowingly penetrate any strata which contained injurious constituents?: **No**

Certification Data: The driller certified that the driller drilled this well (or the well was drilled under the driller's direct supervision) and that each and all of the statements herein are true and correct. The driller understood that failure to complete the required items will result in the report(s) being returned for completion and resubmittal.

Company Information: **Raymond Services Inc.**

10011 Airline Dr.
Houston, TX 77037

Driller Name: **Ty Raymond** License Number: **4577**

Apprentice Name: **none**

Comments: **none**

Lithology:
DESCRIPTION & COLOR OF FORMATION MATERIAL

Top (ft.)	Bottom (ft.)	Description
0	**38**	**Clay**
38	**50**	**Sand**

Casing:
BLANK PIPE & WELL SCREEN DATA

Dia. (in.)	New/Used	Type	Setting From/To (ft.)
2	**New**	**Plastic**	**0 - 40 SCH 40**
2	**New**	**Slotted**	**40 - 50 .006**

IMPORTANT NOTICE FOR PERSONS HAVING WELLS DRILLED CONCERNING CONFIDENTIALITY

TEX. OCC. CODE Title 12, Chapter 1901.251, authorizes the owner (owner or the person for whom the well was drilled) to keep information in Well Reports confidential. The Department shall hold the contents of the well log confidential and not a matter of public record if it receives, by certified mail, a written request to do so from the owner.

Please include the report's Tracking Number on your written request.

Texas Department of Licensing and Regulation
P.O. Box 12157
Austin, TX 78711
(512) 334-5540

STATE OF TEXAS WELL REPORT for Tracking #9828

Owner:	**ISIDRO REYES**	Owner Well #:	**22155**
Address:	**11366 TELEGRAPH RD. HOUSTON, TX 77067**	Grid #:	**65-05-9**
Well Location:	**125 RAYMAC HOUSTON, TX 77037**	Latitude:	**29° 54' 03" N**
		Longitude:	**095° 24' 07" W**
Well County:	**Harris**	Elevation:	**No Data**
Type of Work:	**New Well**	Proposed Use:	**Domestic**

Drilling Start Date: **7/31/2002** Drilling End Date: **8/1/2002**

	Diameter (in.)	*Top Depth (ft.)*	*Bottom Depth (ft.)*
Borehole:	**4**	**0**	**60**

Drilling Method: **Mud (Hydraulic) Rotary; 2 STRING**

Borehole Completion: **CEMENTED; Straight Wall**

	Top Depth (ft.)	*Bottom Depth (ft.)*	*Description (number of sacks & material)*
Annular Seal Data:	**0**	**15**	**13**
	15	**50**	**12**

Seal Method: **TREMMIE**

Sealed By: **Driller**

Distance to Property Line (ft.): **No Data**

Distance to Septic Field or other concentrated contamination (ft.): **NA**

Distance to Septic Tank (ft.): **No Data**

Method of Verification: **NA**

Surface Completion: **Alternative Procedure Used**

Water Level: **35 ft.** below land surface on **2002-08-01** Measurement Method: **Unknown**

Packers: **4 X 2 1/2 TRI-SEAL 45 FT.**

Type of Pump: **Submersible** Pump Depth (ft.): **50**

Well Tests: **Estimated** **Yield: 16-18 GPM**

	Strata Depth (ft.)	Water Type
Water Quality:	**40 FT.**	**GOOD**

Chemical Analysis Made: **No**

Did the driller knowingly penetrate any strata which contained injurious constituents?: **No**

Certification Data: The driller certified that the driller drilled this well (or the well was drilled under the driller's direct supervision) and that each and all of the statements herein are true and correct. The driller understood that failure to complete the required items will result in the report(s) being returned for completion and resubmittal.

Company Information: **NORTHWEST WATER WELLS**

25143 FM 1488
MAGNOLIA, TX 77355

Driller Name: **GLEN R. BONDS** License Number: **50950**

Comments: **No Data**

Lithology:
DESCRIPTION & COLOR OF FORMATION MATERIAL

Top (ft.)	Bottom (ft.)	Description
0	**20**	**CLAY/SAND**
20	**60**	**SAND**

Casing:
BLANK PIPE & WELL SCREEN DATA

Dia. (in.)	New/Used	Type	Setting From/To (ft.)
4	**N**	**PVC CASING**	**0 50**
2 1/2	**N**	**PVC LINER**	**45 50**
2 1/2	**N**	**PVC SCREEN**	**50 60**

40
40
010

IMPORTANT NOTICE FOR PERSONS HAVING WELLS DRILLED CONCERNING CONFIDENTIALITY

TEX. OCC. CODE Title 12, Chapter 1901.251, authorizes the owner (owner or the person for whom the well was drilled) to keep information in Well Reports confidential. The Department shall hold the contents of the well log confidential and not a matter of public record if it receives, by certified mail, a written request to do so from the owner.

Please include the report's Tracking Number on your written request.

Texas Department of Licensing and Regulation
P.O. Box 12157
Austin, TX 78711
(512) 334-5540

Send original copy by certified return receipt requested mail — RCC, MC 177, P.O. Box 13087, Austin, TX 78711-3087

ATTENTION OWNER: *Confidentiality Privilege Notice on on reverse side of Well Owner's copy (pink)*

State of Texas
WELL REPORT

Texas Water Well Drillers Advisory Council
MC 177
P.O. Box 13087
Austin, TX 78711-3087
512-239-0530

1) **OWNER** Bob Collier (Name) **ADDRESS** 10119 Airline Dr. Houston Tx. 77037 (Street or RFD) (City) (State) (Zip)

2) **ADDRESS OF WELL:** County Harris 10119 Airline Dr. Houston Tx. 77037 (Street, RFD or other) (City) (State) (Zip) **GRID #** 65-05-9

3) **TYPE OF WORK (Check):** ☑ New Well ☐ Deepening ☐ Reconditioning ☐ Plugging

4) **PROPOSED USE (Check):** ☐ Monitor ☐ Environmental Soil Boring ☑ Domestic ☐ Industrial ☐ Irrigation ☐ Injection ☐ Public Supply ☐ De-watering ☐ Testwell
If Public Supply well, were plans submitted to the TNRCC? ☐ Yes ☐ No

5) 1

6) **WELL LOG:** Date Drilling: Started 3-10 19 97 Completed 3-12 19 97

DIAMETER OF HOLE

Dia. (in.)	From (ft.)	To (ft.)
6¾	Surface	375
4¾	375	400

7) **DRILLING METHOD (Check):** ☐ Driven ☐ Air Rotary ☑ Mud Rotary ☐ Bored ☐ Air Hammer ☐ Cable Tool ☐ Jetted ☐ Other

N

From (ft.)	To (ft.)	Description and color of formation material
0	5	Top Soil
5	133	Red+Gray Clay
133	170	Sand
170	200	Red+Gray Clay
200	219	Sand w clay St.
219	220	Rock
220	272	Red Shale w sand St.
272	273	Rock
273	317	Sand w/clay streaks.
317	375	Sand w Clay+Shale St.
375	400	Sand.

(Use reverse side of Well Owner's copy, if necessary)

8) **Borehole Completion (Check):** ☐ Open Hole ☐ Straight Wall ☐ Underreamed ☐ Gravel Packed ☑ Other 2 String
If Gravel Packed give interval ... from _____ ft. to _____ ft.

CASING, BLANK PIPE, AND WELL SCREEN DATA:

Dia. (in.)	New or Used	Steel, Plastic, etc. Perf., Slotted, etc. Screen Mfg., if commercial	Setting (ft.) From	Setting (ft.) To	Gage Casting Screen
4	N	Sch 40 PVC	+2	375	
2½	N	Sch 40 PVC	370	380	
2½	N	Slotted PVC sch 40	380	400	.010

9) **CEMENTING DATA** [Rule 338.44(1)]
Cemented from +1 ft. to 375 ft. No. of sacks used 34
_____ ft. to _____ ft. No. of sacks used _____
Method used pressure cemented w 8% gel
Cemented by Driller
Distance to septic system field lines or other concentrated contamination 80 ft.
Method of verification of above distance Owners Measurement

10) **SURFACE COMPLETION**
☐ Specified Surface Slab Installed [Rule 338.44(2)(A)]
☑ Specified Steel Sleeve Installed [Rule 338.44(3)(A)]
☐ Pitless Adapter Used [Rule 338.44(3)(b)]
☐ Approved Alternative Procedure Used [Rule 338.71]

11) **WATER LEVEL:**
Static level 193' ft. below land surface Date 3-12-97
Artesian flow _____ gpm. Date _____

12) **PACKERS:**

Type	Depth
K Packer 2½x4	370

13) **TYPE PUMP:** ☐ Turbine ☐ Jet ☑ Submersible ☐ Cylinder ☐ Other
Depth to pump bowls, cylinder, jet, etc., _____ ft.

14) **WELL TESTS:** Type test: ☑ Pump ☐ Bailer ☐ Jetted ☑ Estimated
Yield: 10 gpm with 10 ft. drawdown after 1 hrs.

15) **WATER QUALITY:**
Did you knowingly penetrate any strata which contained undesirable constituents?
☐ Yes ☑ No If yes, submit REPORT OF UNDESIRABLE WATER
Type of water? _____ Depth of strata _____
Was a chemical analysis made? ☐ Yes ☐ No

RECEIVED
AUG 05 1997
TEXAS NATURAL RESOURCE CONSERVATION COMMISSION

I hereby certify that this well was drilled by me (or under my supervision) and that each and all of the statements herein are true to the best of my knowledge and belief. I understand that failure to complete items 1 thru 15 will result in the log(s) being returned for completion and resubmittal.

COMPANY NAME Johnston's Water Well Service Inc (Type or print) **WELL DRILLER'S LICENSE NO.** 2778WI

ADDRESS 28414 Calvert Rd. (Street or RFD) Tomball (City) Tx. (State) 77375 (Zip)

(Signed) Kenny K. Johnston (Licensed Well Driller) **(Signed)** _____ (Registered Driller Trainee)

Please attach electric log, chemical analysis, and other pertinent information, if available.

TNRCC-0199 (Rev. 05-21-96) *White - TNRCC Yellow - DRILLER Pink - WELL OWNER*

Attention Owner:
Confidentiality Privilege Notice on reverse side of owner's copy.

Texas Department of License and Regulation

Water Well Driller/Pump Installer Program
P.O. Box 12157 Austin, Texas 78711 (512)463-7880 FAX (512)463-8616
Toll free (800)803-9202
Email address: water.well@license.state.tx.us

This form must be completed and filed with the department and owner within 60 days upon completion of the well

WELL REPORT

A. WELL IDENTIFICATION AND LOCATION DATA

1) OWNER

Name	Address	City	State	Zip
Roy Lopez	1216 Raymar	Houston	TX	77037

2) WELL LOCATION

County	Physical Address	City	State	Zip
Harris	Same			

Lat. | Long. | Grid # 65-05-9

3) Type of Work
☑ New Well ☐ Deepening ☐ Reconditioning

4) Proposed Use (check) ☐ Monitor ☐ Environmental Soil Boring ☑ Domestic ☐ Industrial ☐ Irrigation ☐ Injection ☐ Public Supply ☐ De-watering ☐ Testwell
If Public Supply well, were plans submitted to the TNRCC? ☐ Yes ☐ No

5) NT

6) Drilling Date
Started 4/3/01
Completed 4/3/01

Diameter of Hole

Dia.(in)	From (ft)	To (ft)
7	surface	50

7) Drilling Method (check) ☐ Driven ☐ Air Rotary ☒ Mud Rotary ☐ Bored ☐ Air Hammer ☐ Cable Tool ☐ Jetted ☐ Other

From (ft)	To (ft)	Description and color of formation material
surface	32	Red Clay
32		Rock
32	50	Sand & Gravel

(Use reverse side of Well Owner's copy, if necessary)

8) Borehole Completion ☐ Open Hole ☐ Straight Wall ☐ Under-reamed ☒ Gravel Packed ☐ Other
If Gravel Packed give the interval from 50 ft. to 40 ft.

Casing, Blank Pipe, and Well Screen Data

Dia (in.)	New Or Used	Steel, Plastic, etc. Perf., Slotted, etc Screen Mfg., if commercial	Setting (ft) From	Setting (ft) To	Gage Casing	Gage Screen
4	N	Casing Plastic	surface	40	sch 40	
4	N	Screen Plastic	40	50		.006

9) Cementing Data
Cementing from 40 ft. to surface ft. # of sacks used 5
ft. to ft. # of sacks used
Method Used Pressure
Cementing By Raymond Services, Inc.
Distance to septic system field or other concentrated contamination ft.
Method of verification of above distance Customer

13) Plugged ☐ Well plugged within 48 hours
Casing left in well: Cement/Bentonite placed in well:

From (ft)	To (ft)	From (ft)	To (ft)	Sacks used

10) Surface Completion
☐ Specified Surface Slab Installed
☑ Specified Surface Sleeve Installed
☐ Pitless Adapter Used
☐ Approved Alternative Procedure Used

14) Typepump
☐ Turbine ☐ Jet ☑ Submersible ☐ Cylinder
☐ Other
Depth to pump bowls, cylinder, jet etc. ft.

11) Water Level
Static level 6 ft. below Date 4/3/01
Artesian Flow gpm. Date / /

15) Water Test
Typetest ☐ Pump ☐ Bailer ☑ Jetted ☐ Estimated
Yield 15 gpm with 2 ft. drawdown after 1 hrs.

12) Packers

Type	Depth
NONE	

16) Water Quality
Did you knowingly penetrate and strata which contain undesirable constituents.
☐ YES ☑ NO If yes, did you submit a REPORT OF UNDESIRABLE WATER
Type of water Depth of Strata
Was a chemical analysis made ☐ Yes ☐ No

Company or individual's Name (type or print)	Raymond Services, Inc. 4577WI			
Address 10011 Airline Drive		City Houston	State TX	Zip 77037
Signature Licensed Driller/Pump Installer	Date / /	Signature Apprentice	Date 4/3/01	

TDLR FORM 001WWD White - TDLR Yellow - Owner Pink - Driller/Pump Installer

4820|25417

10/26/2020
04:10:34

Texas Commission on Environmental Quality
DWW Water System Summary Sheet

PWS ID	PWS Name	Central Registry RN
TX1012935	PTP TRANSMISSION PARTS	RN101222727

Organization/Customer *	Central Registry CN
HOMBURG, KEN	CN603547944

*Regulatory mail will be addressed to this organization/person

All Water System Contacts

Type	Contact	Communication
AC - Administrative Contact - OWNER	HOMBURG, KEN 10033 AIRLINE DR HOUSTON, TX 77037-1444	Phone Type: BUS - Business; Value: 281-591-6068
OW - Owner - OWNER	HOMBURG, KEN 10033 AIRLINE DR HOUSTON, TX 77037-1444	Phone Type: BUS - Business; Value: 281-591-6068

Operator Grade	Number

Water Operator Licenses

No Licensing Data for this PWS

Owner Type	Owner Type Options: COUNTY, DISTRICT, FEDERAL GOVERNMENT, INVESTOR OWNED, MUNICIPALITY, NATIVE AMERICAN, PRIVATE, STATE GOVERNMENT, WATER SUPPLY CORPORATION
Private	

System Type	System Type Options: COMMUNITY, TRANSIENT/NON-COMMUNITY, NON-PUBLIC, NON-TRANSIENT/NON-COMMUNITY
NP - NON-PUBLIC	

Population Type	Population Served	# of Connect	# I/C w/other PWS

Total Product (MGD)	Average Daily Consump.	Max Daily Demand (MGD)	Total Storage (MG)	Elev. Storage (MG)	Service Pump Cap.	Max.Purchase Cap. (MGD/GPM)	Pressure Tank Cap. (MG)
0.0140 MGD							###### GAL

Activity Status	Inactivation Date
I - INACTIVE	01/26/2017

Last Survey Date	Surveyor	Survey Type	Region	County
12/10/2014	DAVID, W LIVINGS	Sanitary Survey	HOUSTON	HARRIS
12/10/2014	ALETHEA SEALS	Sanitary Survey	HOUSTON	HARRIS
03/05/2003	DAVID, W LIVINGS	Sanitary Survey	HOUSTON	HARRIS

(Treatment Plant)							
Entry Point	EP Name/Source Summation (Activity Status)	Plant Name (Activity Status)	Plant Num	Chemical Mon Type	Chem Sample Point	Distribution Mon Type	Dist Sample Point
EP001	TRT-TAP / No Source Listed(I)	10033 AIRLINE DR(I)	TP7036		NO		NO

Train:	Unnamed			
(Treatments)				
Disinfection Zone	Treatment Sequence	Objective	Process	Treatment
null	null	D	423	HYPOCHLORINATION, PRE

(Active Sources)

(Inactive/Offline Sources)			
SourceNumber	Name	Status	Depth
G1012935A	1 - 10033 AIRLINE DR	O	N/A

Code Explanations
Monitoring Type Codes: (GW) GROUNDWATER , (GUP) GROUNDWATER UNDER THE INFLUENCE - PURCHASED , (SWP) SURFACE WATER - PURCHASED , (GU) GROUNDWATER UNDER THE INFLUENCE OF SURFACE WATER , (N) NO SOURCES , (SW) SURFACE WATER
Activity Status Codes: (A) ACTIVE , (D) DELETED/DISSOLVED , (I) INACTIVE , (P) PROPOSED ,
Operational Status Codes: (E) EMERGENCY , (I) INTERIM/PEAK (O) OTHER , (P) PERMANENT , (S) SEASONAL
Source Types: (G) GROUND WATER , (S) SURFACE WATER , (U) GROUND WATER UNDER THE INFLUENCE

- End of Report -

At the time of your query this data was the most current information available from our database, which is in real time. Every effort was made to retrieve it according to your query. Thank-you for using DWW.

STATE OF TEXAS WELL REPORT for Tracking #407592

Owner:	**Ty Raymond**	Owner Well #:	**No Data**
Address:	**10011 Airline Houston , TX 77037**	Grid #:	**65-05-9**
Well Location:	**147 Raymac St. Houston, TX 77037**	Latitude:	**29° 54' 06" N**
		Longitude:	**095° 24' 09" W**
Well County:	**Harris**	Elevation:	**No Data**
Type of Work:	**New Well**	Proposed Use:	**Domestic**

Drilling Start Date: **10/21/2015** Drilling End Date: **10/21/2015**

	Diameter (in.)	*Top Depth (ft.)*	*Bottom Depth (ft.)*
Borehole:	**5.5**	**0**	**50**

Drilling Method: **Mud (Hydraulic) Rotary**

Borehole Completion: **Gravel Packed**

	Top Depth (ft.)	*Bottom Depth (ft.)*	*Description (number of sacks & material)*
Annular Seal Data:	**0**	**40**	**Cement 8 Bags/Sacks**

Seal Method: **Pressure**

Sealed By: **Driller**

Distance to Property Line (ft.): **10**

Distance to Septic Field or other concentrated contamination (ft.): **No Data**

Distance to Septic Tank (ft.): **50**

Method of Verification: **Tape**

Surface Completion: **Surface Sleeve Installed** **Surface Completion by Driller**

Water Level: **10 ft.** below land surface on **2015-10-21**

Packers: **No Data**

Type of Pump: **Jet** Pump Depth (ft.): **30**

Well Tests: **Jetted** **Yield: 10 GPM with 10 ft. drawdown after 2 hours**

	Strata Depth (ft.)	Water Type
Water Quality:	**No Data**	**No Data**

Chemical Analysis Made: **No**

Did the driller knowingly penetrate any strata which contained injurious constituents?: **No**

Certification Data: The driller certified that the driller drilled this well (or the well was drilled under the driller's direct supervision) and that each and all of the statements herein are true and correct. The driller understood that failure to complete the required items will result in the report(s) being returned for completion and resubmittal.

Company Information: **Raymond Services, Inc.**

10011 Airline
Houston, TX 77037

Driller Name: **Raymond Services, Inc.** License Number: **4577**

Comments: **No Data**

Report Amended on 6/30/2016 by Request #18139

Lithology:
DESCRIPTION & COLOR OF FORMATION MATERIAL

Top (ft.)	Bottom (ft.)	Description
0	**3**	**Top Soil**
3	**15**	**Sand/Clay**
15	**40**	**Tan Clay**
40	**50**	**Brown Sand # 8**

Casing:
BLANK PIPE & WELL SCREEN DATA

Dia (in.)	Type	Material	Sch./Gage	Top (ft.)	Bottom (ft.)
2		**New Plastic (PVC)**	**40**	**0**	**40**
2	**Screen**	**New Plastic (PVC)**	**6**	**40**	**50**

IMPORTANT NOTICE FOR PERSONS HAVING WELLS DRILLED CONCERNING CONFIDENTIALITY

TEX. OCC. CODE Title 12, Chapter 1901.251, authorizes the owner (owner or the person for whom the well was drilled) to keep information in Well Reports confidential. The Department shall hold the contents of the well log confidential and not a matter of public record if it receives, by certified mail, a written request to do so from the owner.

Please include the report's Tracking Number on your written request.

Texas Department of Licensing and Regulation
P.O. Box 12157
Austin, TX 78711
(512) 334-5540

STATE OF TEXAS WELL REPORT for Tracking #31202

Owner:	**Estate of Donna R. Raymond**	Owner Well #:	**No Data**
Address:	**129 Raymac Houston, TX 77037**	Grid #:	**65-05-9**
		Latitude:	**29° 54' 07" N**
Well Location:	**129 Raymac Houston, TX 77037**	Longitude:	**095° 24' 06" W**
Well County:	**Harris**	Elevation:	**No Data**
Type of Work:	**New Well**	Proposed Use:	**Domestic**

Drilling Start Date: **12/4/2003** Drilling End Date: **12/4/2003**

	Diameter (in.)	*Top Depth (ft.)*	*Bottom Depth (ft.)*
Borehole:	**5**	**0**	**50**

Drilling Method: **Mud (Hydraulic) Rotary**

Borehole Completion: **Straight Wall**

	Top Depth (ft.)	*Bottom Depth (ft.)*	*Description (number of sacks & material)*
Annular Seal Data:	**0**	**40**	**8**

Seal Method: **Pressure**

Sealed By: **Raymond Services**

Distance to Property Line (ft.): **No Data**

Distance to Septic Field or other concentrated contamination (ft.): **51**

Distance to Septic Tank (ft.): **No Data**

Method of Verification: **Customer**

Surface Completion: **Surface Sleeve Installed**

Water Level: **8 ft.** below land surface on **2003-12-04** Measurement Method: **Unknown**

Packers: **None**

Type of Pump: **Jet**

Well Tests: **Jetted** **No Test Data Specified**

	Strata Depth (ft.)	Water Type
Water Quality:	**No Data**	**No Data**

Chemical Analysis Made: **Unknown**

Did the driller knowingly penetrate any strata which contained injurious constituents?: **No**

Certification Data: The driller certified that the driller drilled this well (or the well was drilled under the driller's direct supervision) and that each and all of the statements herein are true and correct. The driller understood that failure to complete the required items will result in the report(s) being returned for completion and resubmittal.

Company Information: **Raymond Services Inc.**

10011 Airline Dr.
Houston, TX 77037

Driller Name: **Ty Raymond** License Number: **4577**

Apprentice Name: **none**

Comments: **none**

Lithology:
DESCRIPTION & COLOR OF FORMATION MATERIAL

Top (ft.)	Bottom (ft.)	Description
0	**38**	**Clay**
38	**50**	**Sand**

Casing:
BLANK PIPE & WELL SCREEN DATA

Dia. (in.)	New/Used	Type	Setting From/To (ft.)
2	**New**	**Plastic**	**0 - 40 SCH 40**
2	**New**	**Slotted**	**40 - 50 .006**

IMPORTANT NOTICE FOR PERSONS HAVING WELLS DRILLED CONCERNING CONFIDENTIALITY

TEX. OCC. CODE Title 12, Chapter 1901.251, authorizes the owner (owner or the person for whom the well was drilled) to keep information in Well Reports confidential. The Department shall hold the contents of the well log confidential and not a matter of public record if it receives, by certified mail, a written request to do so from the owner.

Please include the report's Tracking Number on your written request.

Texas Department of Licensing and Regulation
P.O. Box 12157
Austin, TX 78711
(512) 334-5540

STATE OF TEXAS WELL REPORT for Tracking #27709

Owner:	**Gregorio Lopez**	Owner Well #:	**No Data**
Address:	**14119 Pine Ln. Humble, TX 77396**	Grid #:	**65-05-9**
Well Location:	**311 Meeker Circle Crosby, TX 77532**	Latitude:	**29° 54' 06" N**
		Longitude:	**095° 24' 03" W**
Well County:	**Harris**	Elevation:	**No Data**
Type of Work:	**New Well**	Proposed Use:	**Domestic**

Drilling Start Date: **10/14/2003** Drilling End Date: **10/14/2003**

	Diameter (in.)	*Top Depth (ft.)*	*Bottom Depth (ft.)*
Borehole:	**5**	**0**	**130**

Drilling Method: **Mud (Hydraulic) Rotary**

Borehole Completion: **Straight Wall**

	Top Depth (ft.)	*Bottom Depth (ft.)*	*Description (number of sacks & material)*
Annular Seal Data:	**0**	**120**	**9**

Seal Method: **Trimmy**

Sealed By: **Driller**

Distance to Property Line (ft.): **No Data**

Distance to Septic Field or other concentrated contamination (ft.): **65**

Distance to Septic Tank (ft.): **No Data**

Method of Verification: **Customer**

Surface Completion: **Surface Sleeve Installed**

Water Level: **43 ft.** below land surface on **2003-10-14** Measurement Method: **Unknown**

Packers: **none**

Type of Pump: **Jet**

Well Tests: **Jetted** **Yield: 10 GPM**

	Strata Depth (ft.)	Water Type
Water Quality:	**No Data**	**No Data**

Chemical Analysis Made: **Unknown**

Did the driller knowingly penetrate any strata which contained injurious constituents?: **No**

Certification Data: The driller certified that the driller drilled this well (or the well was drilled under the driller's direct supervision) and that each and all of the statements herein are true and correct. The driller understood that failure to complete the required items will result in the report(s) being returned for completion and resubmittal.

Company Information: **Raymond Services Inc.**

10011 Airline Dr.
Houston, TX 77037

Driller Name: **Ty Raymond 4577WI** License Number: **4577**

Apprentice Name: **none**

Comments: **No Data**

Lithology:
DESCRIPTION & COLOR OF FORMATION MATERIAL

Top (ft.)	Bottom (ft.)	Description
0	**13**	**Clay**
13	**32**	**Sand**
32	**36**	**Sand and Rock**
36	**103**	**Clay**
103	**130**	**Sand**

Casing:
BLANK PIPE & WELL SCREEN DATA

Dia. (in.)	New/Used	Type	Setting From/To (ft.)
2	**New**	**Plastic**	**0 - 120 SCH 40**
2	**New**	**Slotted**	**120 - 130 .006**

IMPORTANT NOTICE FOR PERSONS HAVING WELLS DRILLED CONCERNING CONFIDENTIALITY

TEX. OCC. CODE Title 12, Chapter 1901.251, authorizes the owner (owner or the person for whom the well was drilled) to keep information in Well Reports confidential. The Department shall hold the contents of the well log confidential and not a matter of public record if it receives, by certified mail, a written request to do so from the owner.

Please include the report's Tracking Number on your written request.

Texas Department of Licensing and Regulation
P.O. Box 12157
Austin, TX 78711
(512) 334-5540

STATE OF TEXAS WELL REPORT for Tracking #32219

Owner:	**SHADOW RIDGE APT.**	Owner Well #:	**No Data**
Address:	**12200 OLD WALTER HOUSTON, TX 77014**	Grid #:	**65-05-1**
Well Location:	**12200 OLD WALTER HOUSTON, TX 77014**	Latitude:	**29° 57' 53" N**
		Longitude:	**095° 28' 19" W**
Well County:	**Harris**	Elevation:	**No Data**
Type of Work:	**New Well**	Proposed Use:	**Irrigation**

Drilling Start Date: **12/5/2003** Drilling End Date: **12/12/2003**

	Diameter (in.)	*Top Depth (ft.)*	*Bottom Depth (ft.)*
Borehole:	**7.25**	**0**	**370**

Drilling Method: **Mud (Hydraulic) Rotary**

Borehole Completion: **TWO-STRING**

	Top Depth (ft.)	*Bottom Depth (ft.)*	*Description (number of sacks & material)*
Annular Seal Data:	**0**	**350**	**52 CEMENT**

Seal Method: **PRESSURED CEMENT**

Sealed By: **Driller**

Distance to Property Line (ft.): **40**

Distance to Septic Field or other concentrated contamination (ft.): **100**

Distance to Septic Tank (ft.): **No Data**

Method of Verification: **TAPE MEASURE**

Surface Completion: **Surface Sleeve Installed**

Water Level: **160 ft.** below land surface on **2004-12-12** Measurement Method: **Unknown**

Packers: **3-21/2X4 RXR TRI-SEAL K-PACKERS 345**

Type of Pump: **Submersible** Pump Depth (ft.): **315**

Well Tests: **Estimated** **Yield: 60 GPM**

	Strata Depth (ft.)	Water Type
Water Quality:	**24**	**No Data**

Chemical Analysis Made: **No**

Did the driller knowingly penetrate any strata which contained injurious constituents?: **No**

Certification Data: The driller certified that the driller drilled this well (or the well was drilled under the driller's direct supervision) and that each and all of the statements herein are true and correct. The driller understood that failure to complete the required items will result in the report(s) being returned for completion and resubmittal.

Company Information: **HURST WATER WELLS**

25356 DEER TRAIL
HOCKLEY, TX 77447

Driller Name: **FRELIN PAUL HURST** License Number: **4741**

Comments: **No Data**

Lithology:
DESCRIPTION & COLOR OF FORMATION MATERIAL

Top (ft.)	Bottom (ft.)	Description
0	**64**	**CLAY**
64	**112**	**SAND**
112	**208**	**CLAY**
208	**242**	**SAND**
242	**346**	**CLAY**
346	**370**	**SAND**

Casing:
BLANK PIPE & WELL SCREEN DATA

Dia. (in.)	New/Used	Type	Setting From/To (ft.)
4	**N**	**PVC**	**CASING 0-350**
21/2	**N**	**PVC**	**PIPE 345-350**
21/2	**N**	**PVC**	**SCREEN 350-370 .008**

IMPORTANT NOTICE FOR PERSONS HAVING WELLS DRILLED CONCERNING CONFIDENTIALITY

TEX. OCC. CODE Title 12, Chapter 1901.251, authorizes the owner (owner or the person for whom the well was drilled) to keep information in Well Reports confidential. The Department shall hold the contents of the well log confidential and not a matter of public record if it receives, by certified mail, a written request to do so from the owner.

Please include the report's Tracking Number on your written request.

Texas Department of Licensing and Regulation
P.O. Box 12157
Austin, TX 78711
(512) 334-5540

TEXAS WATER DEVELOPMENT BOARD
WELL SCHEDULE

State Well Number - 65 06 418 Previous Well Number - County - Harris 201
River Basin - San Jacinto River - 10 Zone - 1 Latitude - 29 56 49 Longitude - 95 21 50 Source of Coords - 2

Owners Well No. _____ Location _____ 1/4, _____ 1/4, Section _____, Block _____, Survey _____

Owner - Northbelt U.D. Driller - Layne Texas

Address _____ Tenant/Oper. _____
Date Drilled - / /1980 Depth - 970 ft. Source of Depth - D Altitude - 76 ft. Source of Alt. - M
Aquifer - 121EVGL EVANGELINE AQUIFER Well Type - W User - 607455

WELL CONSTRUCTION
Const. Method - _____ Completion - _____
Casing Material - _____
Screen Material - _____

LIFT DATA - Pump Mfr. _____ Type - TURBINE PUMP No. Stages ____
Bowls Diam. - _____ in. Setting - _____ ft. Column Diam. - _____ in.

Motor Mfr. - _____ Fuel or Power - ELECTRIC MOTOR Horsepower -

YIELD Flow- _____ GPM Pump- _____ GPM Meas.,Rept.,Est- _____ Date- _____

PERFORMANCE TEST Date- _____ Length of Test- _____ Production- _____GPM

Static Level- _____ft. Pumping Level- _____ft. Drawdown- _____ft. Sp.Cap.- _____GPM/ft

QUALITY (Remarks- _____

WATER USE Primary- PUBLIC SUPPLY Secondary- _____ Tertiary- _____

OTHER DATA AVAILAIBLE Water Levels- M Quality- N Logs- D Other Data-

WATER LEVELS Date- 06/23/1980 Measurement- -307.00
Date- / / Measurement-

Recorded By _____ Date Record Collected or Updated- 12/ /1988

| Casing or Blank Pipe (C)
| Well Screen or Slotted Zone (
| Open Hole (O)
| Cemented from _____ to _____

Diam. (in.)	Setting(feet) From	To
1		
2		
3		
4		
5		
6		
7		
8		
9		
10		
11		
12		
13		
14		
15		
16		
17		
18		
19		

Reporting Agency - UNITED STATES GEOLOGICAL SURVEY
REMARKS -
Owner U.D. Reported yield 1400 gpm
with 63 ft drawdown.

STATE OF TEXAS WELL REPORT for Tracking #172828

Owner:	**Jack Denton**	Owner Well #:	**No Data**
Address:	**2018 Grab Houston, TX**	Grid #:	**65-06-4**
Well Location:	**2018 Grab Houston, TX**	Latitude:	**29° 56' 55" N**
		Longitude:	**095° 21' 43" W**
Well County:	**Harris**	Elevation:	**No Data**
Type of Work:	**New Well**	Proposed Use:	**Domestic**

Drilling Start Date: **12/14/2004** Drilling End Date: **12/14/2004**

	Diameter (in.)	*Top Depth (ft.)*	*Bottom Depth (ft.)*
Borehole:	**5.5**	**0**	**45**

Drilling Method: **Mud (Hydraulic) Rotary**

Borehole Completion: **Straight Wall**

	Top Depth (ft.)	*Bottom Depth (ft.)*	*Description (number of sacks & material)*
Annular Seal Data:	**0**	**32**	**7 Cement**

Seal Method: **Pressure**

Sealed By: **Coastal Waterwell**

Distance to Property Line (ft.): **10**

Distance to Septic Field or other concentrated contamination (ft.): **55**

Distance to Septic Tank (ft.): **No Data**

Method of Verification: **No Data**

Surface Completion: **Surface Sleeve Installed**

Water Level: **6 ft.** below land surface on **2004-12-14** Measurement Method: **Unknown**

Packers: **Formation Packer 32'**

Type of Pump: **Jet** Pump Depth (ft.): **30**

Well Tests: **Pump** **Yield: 4 GPM**

	Strata Depth (ft.)	Water Type
Water Quality:	13	**Potable**

Chemical Analysis Made: **No**

Did the driller knowingly penetrate any strata which contained injurious constituents?: **No**

Certification Data: The driller certified that the driller drilled this well (or the well was drilled under the driller's direct supervision) and that each and all of the statements herein are true and correct. The driller understood that failure to complete the required items will result in the report(s) being returned for completion and resubmittal.

Company Information: **Coastal Waterwell Service, Inc.**

P.O. Box 745
Porter, TX 77365

Driller Name: **H.L. Gehrels** License Number: **812**

Comments: **$mew**

Lithology:
DESCRIPTION & COLOR OF FORMATION MATERIAL

Top (ft.)	Bottom (ft.)	Description
0	**32**	**Clay**
32	**45**	**Sand**

Casing:
BLANK PIPE & WELL SCREEN DATA

Dia. (in.)	New/Used	Type	Setting From/To (ft.)
2	**New**	**PVC Casing**	**0 - 35 40**
2	**New**	**Jacos Screen**	**35 - 45 .008**

IMPORTANT NOTICE FOR PERSONS HAVING WELLS DRILLED CONCERNING CONFIDENTIALITY

TEX. OCC. CODE Title 12, Chapter 1901.251, authorizes the owner (owner or the person for whom the well was drilled) to keep information in Well Reports confidential. The Department shall hold the contents of the well log confidential and not a matter of public record if it receives, by certified mail, a written request to do so from the owner.

Please include the report's Tracking Number on your written request.

Texas Department of Licensing and Regulation
P.O. Box 12157
Austin, TX 78711
(512) 334-5540

6 NW

Send original copy by certified mail to the Texas Water Development Board
P. O. Box 13087
Austin, Texas 78711

State of Texas

WATER WELL REPORT

For TWDB use only
Well No. 65-05-6NW
Located on map
Received: 20

1) OWNER:
Person having well drilled Sam Maglito (Name) Address 13827 W. Hardy Houston, TX (Street or RFD) (City) (State)

Landowner SAME (Name) Address SAME (Street or RFD) (City) (State)

2) LOCATION OF WELL:
County Harris, miles in (N.E., S.W., etc.) direction from (Town)

Locate by sketch map showing landmarks, roads, creeks, hiway number, etc.*

373 P

North

(Use reverse side if necessary)

or Give legal location with distances and directions from adjacent sections or survey lines.

Labor League
Block Survey
Abstract No.
(NW¼ NE¼ SW¼ SE¼) of Section

3) TYPE OF WORK (Check):
New Well | Deepening | Reconditioning | Plugging

4) PROPOSED USE (Check):
Domestic | Industrial | Municipal | Irrigation | Test Well | Other

5) TYPE OF WELL (Check):
Rotary | Driven | Dug | Cable | Jetted | Bored

6) WELL LOG:
Diameter of hole 6 3/4 in. Depth drilled 379 ft. Depth of completed well 399 ft. Date drilled 6-77
All measurements made from 0 ft. above ground level.

From (ft.)	To (ft.)	Description and color of formation material
0	20	Clay Red & Gray
20	50	Clay-Red-Rock Streaks
50	65	Sand
65	135	Clay Red & gray
135	170	Sand & Rock
170	171	Rock
171	200	Clay-Red & Gray
200	210	Sand
210	230	Clay-Red
230	240	Sand & Rock Streaks
240	260	Sand & clay streaks
260	384	Sand

(Use reverse side if necessary)

9) Casing:
Type: Old | New | Steel | Plastic | Other
Cemented from 379 up ft. to ft.

Diameter (inches)	Setting From (ft.)	To (ft.)	Gage
4 "	1"	379	40 ga.

10) SCREEN:
Type Well Supplies Inc. Plastic Wrapped
Perforated | Slotted

Diameter (inches)	Setting From (ft.)	To (ft.)	Slot Size
15'	389	399	14 ga.

7) COMPLETION (Check):
Straight wall | Gravel packed | Other | Under reamed | Open Hole

8) WATER LEVEL:
Static level 190 ft. below land surface Date 6-9-77
Artesian pressure lbs. per square inch Date
Depth to pump bowls, cylinder, jet, etc., 294 ft. below land surface.

11) WELL TESTS:
Was a pump test made? Yes | No If yes, by whom?
Yield: gpm with ft. drawdown after hrs.
Bailer test gpm with ft. drawdown after hrs.
Artesian flow gpm
Temperature of water

12) WATER QUALITY:
Was a chemical analysis made? Yes | No
Did any strata contain undesirable water? Yes | No
Type of water? depth of strata

I hereby certify that this well was drilled by me (or under my supervision) and that each and all of the statements herein are true to the best of my knowledge and belief.

NAME C.A. Raymond, Jr. (Type or Print) Water Well Drillers Registration No. TDL 774

ADDRESS 10011 Airline Dr. (Street or RFD) Houston, (City) Texas (State)

(Signed) C.A. Raymond Jr (Water Well Driller)

RAYMOND WATER WELL DRILLING (Company Name)

Please attach electric log, chemical analysis, and other pertinent information, if available.

*Additional instructions on reverse side.

TWDBT WDR

4820111922

2)LOCATION OF WELL;

The sketch showing the well location must be as accurate as possible, showing landmarks, in sufficient detail so that the well may be plotted on a General Highway Map of the county in which the well is located.

Reference points from which distances are measured and directions given should be of a permanent nature (e.g. highway intersections, center of towns, river and creek bridges, railroad crossings). The distance and direction from the nearest town should always be indicated.

When giving a legal description include a sketch showing location of the well within the described area, e.g. survey abstract.

Information furnished in Section 2) of the TWDBE-GW-53 is very important. Unless the well can be accurately located on a map the value of the other data contained in the Report is greatly reduced.

284-315 Clay red & White
315-328 Sand
328-333 Clay-Gray
333-340 Sand
340-353 Clay-White & Blue
353-399 Sand 12 Ga.

Casing set 379 '

RECEIVED
MAY 14 1978
Central Records
Resources

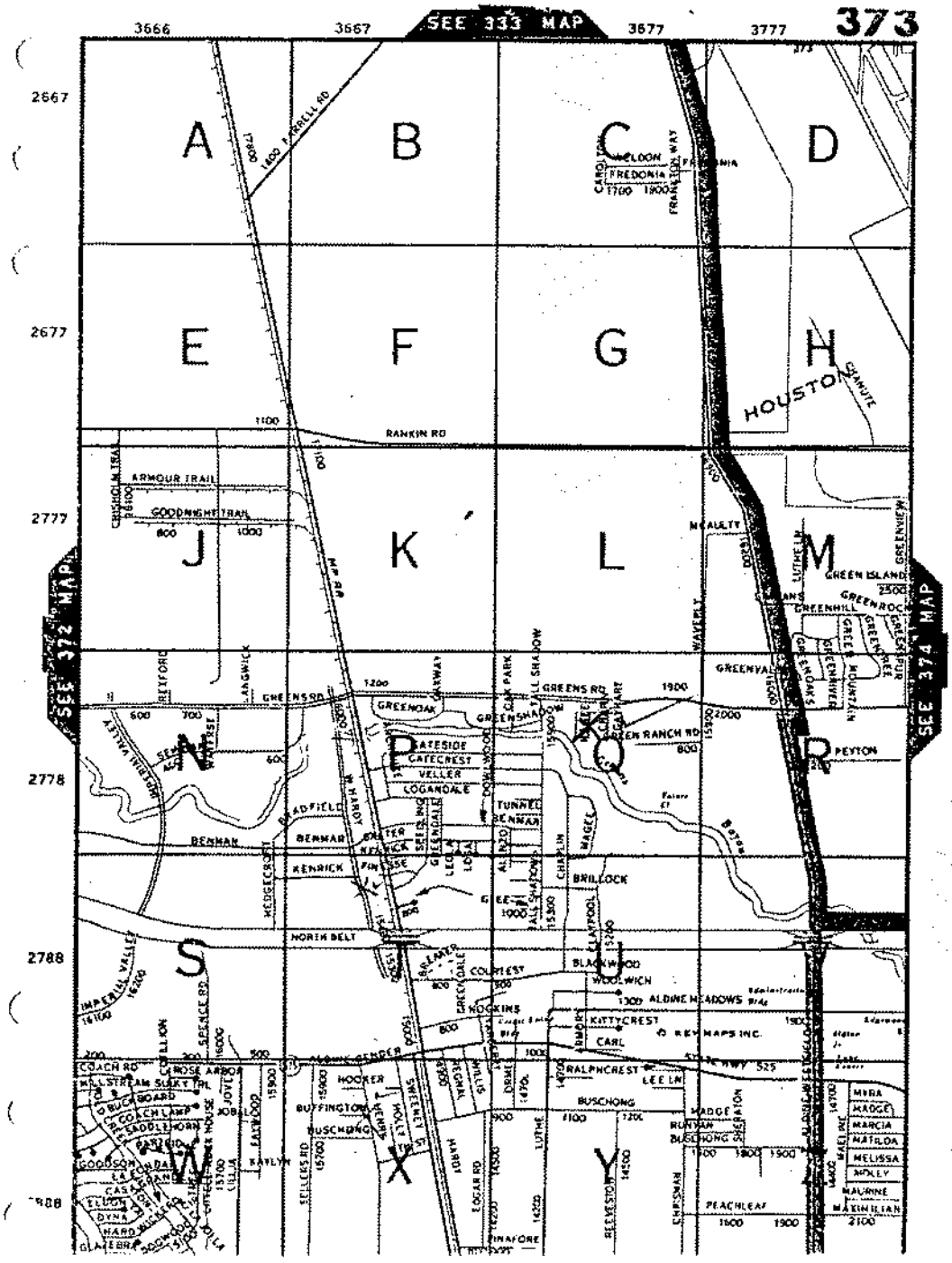

Send original copy by certified mail to: TNRCC, P.O. Box 13087, Austin, TX 78711-3087

Please use black ink.

ATTENTION OWNER: *Confidentiality Privilege Notice on Reverse Side*

State of Texas WELL REPORT

Texas Water Well Drillers Advisory Council
P.O. Box 13087
Austin, TX 78711-3087
512-239-0530

1) OWNER C.W. MAXWELL (Name) ADDRESS 13708 HARDY Toll RD. HOU-TEX (Street or RFD) (City) (State) (Zip)

2) ADDRESS OF WELL: County HARRIS 13708 HARDY TOLL RD. HOU-TEX (Street, RFD or other) (City) (State) (Zip) GRID # 65-06-7

3) TYPE OF WORK (Check): ☑ New Well ☐ Deepening ☐ Reconditioning ☐ Plugging

4) PROPOSED USE (Check): ☐ Monitor ☐ Environmental Soil Boring ☑ Domestic ☐ Industrial ☐ Irrigation ☐ Injection ☐ Public Supply ☐ De-watering ☐ Testwell
If Public Supply well, were plans submitted to the TNRCC? ☐ Yes ☐ No

5)

6) WELL LOG:
Date Drilling: Started 5-6 1998 Completed 5-7 1998

DIAMETER OF HOLE		
Dia. (in.)	From (ft.)	To (ft.)
4 1/2	Surface	57

7) DRILLING METHOD (Check): ☐ Driven ☐ Air Rotary ☑ Mud Rotary ☐ Bored ☐ Air Hammer ☐ Cable Tool ☐ Jetted ☐ Other

N

From (ft.)	To (ft.)	Description and color of formation material
SURF	11	Fine Sand White
11	31	RED & WHITE CLAY
31	51	YELLOW CLAY
51	57	6 TO GR SAND WHITE

(Use reverse side if necessary)

8) Borehole Completion (Check): ☐ Open Hole ☑ Straight Wall ☐ Underreamed ☐ Gravel Packed ☐ Other
If Gravel Packed give interval ... from ____ ft. to ____ ft.

CASING, BLANK PIPE, AND WELL SCREEN DATA:

Dia. (in.)	New or Used	Steel, Plastic, etc. Perf., Slotted, etc. Screen Mfg., if commercial	Setting (ft.) From	Setting (ft.) To	Gage Casting Screen
2	N	SIFT PVC WELL CASING	SI	51	0 TO GR
		6 FT 2" PVC SCREEN			

9) CEMENTING DATA [Rule 338.44(1)]
Cemented from SURF ft. to 51 ft. No. of sacks used 9
ft. to ft. No. of sacks used
Method used PRESSURE
Cemented by L.F HULL
Distance to septic system field lines or other concentrated contamination 125
Method of verification of above distance 125 MEASURED

10) SURFACE COMPLETION
☐ Specified Surface Slab Installed [Rule 338.44(2)(A)]
☑ Specified Steel Sleeve Installed [Rule 338.44(3)(A)]
☐ Pitless Adapter Used [Rule 338.44(3)(b)]
☐ Approved Alternative Procedure Used [Rule 338.71]

11) WATER LEVEL:
Static level 20 ft. below land surface Date 5-7-98
Artesian flow ____ gpm. Date ____

12) PACKERS:

Type	Depth
RUBBER	51 FT

13) TYPE PUMP:
☐ Turbine ☐ Jet ☐ Submersible ☐ Cylinder
☑ Other SW Suction Pump JET
Depth to pump bowls, cylinder, jet, etc., 30 ft. VALVE

14) WELL TESTS:
Type test: ☑ Pump ☐ Bailer ☐ Jetted ☐ Estimated
Yield: 6 gpm with 0 ft. drawdown after 2 hrs.

15) WATER QUALITY:
Did you knowingly penetrate any strata which contained undesirable constituents?
☐ Yes ☑ No If yes, submit "REPORT OF UNDESIRABLE WATER"
Type of water? ____ Depth of strata ____
Was a chemical analysis made? ☐ Yes ☑ No

I hereby certify that this well was drilled by me (or under my supervision) and that each and all of the statements herein are true to the best of my knowledge and belief. I understand that failure to complete items 1 thru 15 will result in the log(s) being returned for completion and resubmittal.

COMPANY NAME L.F. HULL (Type or print) WELL DRILLER'S LICENSE NO. 2044 W.P.

ADDRESS 4933 HARTWICK (Street or RFD) HOUSTON (City) TEXAS (State) 77093 (Zip)

(Signed) L.F. Hull (Licensed Well Driller) (Signed) ____ (Registered Driller Trainee)

Please attach electric log, chemical analysis, and other pertinent information, if available.

TNRCC-0199 (Rev. 11-01-94)

4820122850

TNRCC COPY

STATE OF TEXAS WELL REPORT for Tracking #552635

Owner:	**Trinity Royal Coach Mobile Home Park**	Owner Well #:	**No Data**
		Grid #:	**65-05-6**
Address:	**14003 W. Hardy Rd Houston , TX 77060**	Latitude:	**29° 55' 05.58" N**
Well Location:	**14003 W. Hardy Rd Houston, TX 77060**	Longitude:	**095° 22' 39.99" W**
Well County:	**Harris**	Elevation:	**No Data**

Type of Work: **Replacement** Proposed Use: **Public Supply**

Drilling Start Date: **10/11/2019** Drilling End Date: **10/14/2019** **Plans Approved by TCEQ - YES**

	Diameter (in.)	*Top Depth (ft.)*	*Bottom Depth (ft.)*
Borehole:	**8.75**	**0**	**370**
	4.825	**370**	**390**

Drilling Method: **Mud (Hydraulic) Rotary**

Borehole Completion: **2 String**

	Top Depth (ft.)	*Bottom Depth (ft.)*	*Description (number of sacks & material)*
Annular Seal Data:	**0**	**370**	**Cement 80 Bags/Sacks**
	0	**15**	**Concrete 15 Bags/Sacks**

Seal Method: **Pressure**

Sealed By: **Driller**

Distance to Property Line (ft.): **150**

Distance to Septic Field or other concentrated contamination (ft.): **500**

Distance to Septic Tank (ft.): **500**

Method of Verification: **Engineer**

Surface Completion: **Surface Slab Installed** **Surface Completion NOT by Driller**

Water Level: **175 ft.** below land surface on **2019-10-14** Measurement Method: **Weighted Line**

Packers: **K-Packer at 359 ft.**
K-Packer at 361 ft.

Type of Pump: **No Data**

Well Tests: **Jetted** **Yield: 100 GPM**

	Strata Depth (ft.)	Water Type
Water Quality:	**355 - 390**	**No Data**

Chemical Analysis Made: **Yes**

Did the driller knowingly penetrate any strata which contained injurious constituents?: **No**

The driller did certify that while drilling, deepening or otherwise altering the above described well, injurious water or constituents was encountered and the landowner or person having the well drilled was informed that such well must be completed or plugged in such a manner as to avoid injury or pollution.

Certification Data: The driller certified that the driller drilled this well (or the well was drilled under the driller's direct supervision) and that each and all of the statements herein are true and correct. The driller understood that failure to complete the required items will result in the report(s) being returned for completion and resubmittal.

Company Information: **Robinson Water Well**

11819 W Montgomery
Houston, TX 77086

Driller Name: **Kyle Robinson** License Number: **59450**

Comments: **Water Testing and slab by others**

Lithology:
DESCRIPTION & COLOR OF FORMATION MATERIAL

Top (ft.)	Bottom (ft.)	Description
0	60	clay
60	80	sand
80	115	clay
115	155	sand
155	180	clay
180	200	sand
200	260	clay
260	340	sand
340	355	clay
355	390	sand

Casing:
BLANK PIPE & WELL SCREEN DATA

Dia (in.)	Type	Material	Sch./Gage	Top (ft.)	Bottom (ft.)
5		New Plastic (PVC)	SDR-17	0	370
2.5		New Stainless Steel	SCH 40	360	370
2.5		New Rod Base Stainless Steel	0.008	370	390

IMPORTANT NOTICE FOR PERSONS HAVING WELLS DRILLED CONCERNING CONFIDENTIALITY

TEX. OCC. CODE Title 12, Chapter 1901.251, authorizes the owner (owner or the person for whom the well was drilled) to keep information in Well Reports confidential. The Department shall hold the contents of the well log confidential and not a matter of public record if it receives, by certified mail, a written request to do so from the owner.

Please include the report's Tracking Number on your written request.

Texas Department of Licensing and Regulation
P.O. Box 12157
Austin, TX 78711
(512) 334-5540

Send original copy by certified mail to the Texas Water Development Board
P. O. Box 13087
Austin, Texas 78711

State of Texas

WATER WELL REPORT

For TWDB use only
Well No.
Located on map
Received:

1) OWNER:
Person having well drilled E E PILKERTON (Name) Address 14003 WEST HARDY ST (Street or RFD) (City) (State)

Landowner SAME (Name) Address HOUSTON. TEX (Street or RFD) (City) (State)

2) LOCATION OF WELL:
County HARRIS, 4 miles in NORTH. (N.E., S.W., etc.) direction from HOUSTON. TEX (Town)

Locate by sketch map showing landmarks, roads, creeks, highway numbers, etc.:
WELL AT 14003 WEST HARDY ST. RD
FM-525
North
MOP-RR
ALDINE MAIL RD
(Use reverse side if necessary)

or Give legal location with distances and directions from adjacent sections or survey lines.
Labor League
Block Survey
Abstract No.
(NW¼ NE¼ SW¼ SE¼) of Section

3) TYPE OF WORK (Check): New Well ✓ Deepening; Reconditioning; Plugging

4) PROPOSED USE (Check): Domestic ✓ Industrial; Municipal; Irrigation; Test Well; Other

5) TYPE OF WELL (Check): Rotary ✓ Driven; Dug; Cable; Jetted; Bored

6) WELL LOG:
Diameter of hole 6½ in. Depth drilled 370 ft. Depth of completed well 370 ft. Date drilled FEB 4,74
All measurements made from 1 ft. above ground level.

From (ft.)	To (ft.)	Description and color of formation material	From (ft.)	To (ft.)	Description and color of formation material
0	26	CLAY.	317	321	SAND
26	32	SAND	321	327	CLAY.
32	35	ROCK.	327	341	SAND
35	137	CLAY.	341	351	CLAY.
137	147	SAND	351	370	SAND
147	180	CLAY.			
180	208	SAND			
208	238	CLAY.			
238	244	SAND			
244	270	CLAY.			
270	300	SAND			
300	317	CLAY (Use reverse side if necessary)			

9) Casing:
Type: Old New ✓ Steel ✓ Plastic Other
Cemented from 0 ft. to 315' ft.

Diameter (inches)	Setting From (ft.)	To (ft.)	Gage
4"	0	315'	
2½"	315'	330	
2½"	340	350	

10) SCREEN:
Type PLASTIC – RIBBED
Perforated Slotted

Diameter (inches)	Setting From (ft.)	To (ft.)	Slot Size
2½	350	370	#12
2½	330	340	#14

7) COMPLETION (Check):
Straight wall Gravel packed TWO – STRINGER –
Under reamed Open Hole

11) WELL TESTS:
Was a pump test made? Yes No ✓ If yes, by whom?
Yield: gpm with ft. drawdown after hrs.
Bailer test gpm with ft. drawdown after hrs.
Artesian flow gpm
Temperature of water

8) WATER LEVEL:
Static level 120 ft. below land surface Date FEB 4,74
Artesian pressure lbs. per square inch Date
Depth to pump bowls, cylinder, jet, etc., 252 ft.
below land surface.

12) WATER QUALITY:
Was a chemical analysis made? Yes No ✓
Did any strata contain undesirable water? Yes No ✓
Type of water? depth of strata 19'-14'

I hereby certify that this well was drilled by me (or under my supervision) and that each and all of the statements herein are true to the best of my knowledge and belief.

NAME E.L. BODE (Type or Print) Water Well Drillers Registration No. 46

ADDRESS Box 67. WEST FIELD TEX (Street or RFD) (City) (State)

(Signed) E.L. Bode (Water Well Driller) E.L. BODE DRILLING CO. (Company Name)

Please attach electric log, chemical analysis, and other pertinent information, if available.

*Additional instructions on reverse side.

TWDB-WDR

4820111944

10/26/2020
04:10:03

Texas Commission on Environmental Quality
DWW Water System Summary Sheet

PWS ID	PWS Name	Central Registry RN
TX1010667	TEPATITLAN MOBILE HOME PARK	RN103998811

Organization/Customer *	Central Registry CN
GALINDO, JUAN	CN604719344

*Regulatory mail will be addressed to this organization/person

All Water System Contacts

Type	Contact	Communication
AC - Administrative Contact - OWNER	GALINDO, JUAN 14715 SWEENEY RD HOUSTON, TX 77060-4609	**Phone Type** / **Value** BUS - Business / 832-498-6764
EC - Emergency Contact - OPERATOR	RAGSDALE, TRACY, L 153 LAKE SIDE LN TRINITY, TX 75862-6447	**Electronic Type** / **Value** **Phone Type** / **Value** BUS - Business / 281-359-3062 MOB - Mobile / 713-823-3653
OW - Owner - OWNER	GALINDO, JUAN 14715 SWEENEY RD HOUSTON, TX 77060-4609	**Phone Type** / **Value** BUS - Business / 832-498-6764
PWS - Public Water System Contact - OPERATOR	RAGSDALE, TRACY, L 153 LAKE SIDE LN TRINITY, TX 75862-6447	**Electronic Type** / **Value** **Phone Type** / **Value** BUS - Business / 281-359-3062 MOB - Mobile / 713-823-3653

Operator Grade	Number

Water Operator Licenses

No Licensing Data for this PWS

Owner Type	Owner Type Options: COUNTY, DISTRICT, FEDERAL GOVERNMENT, INVESTOR OWNED, MUNICIPALITY, NATIVE AMERICAN, PRIVATE, STATE GOVERNMENT, WATER SUPPLY CORPORATION
Private	

System Type	System Type Options: COMMUNITY, TRANSIENT/NON-COMMUNITY, NON-PUBLIC, NON-TRANSIENT/NON-COMMUNITY
C - Community	

Population Type	Population Served	# of Connect	# I/C w/other PWS
Residential	42	14	0

Total Product (MGD)	Average Daily Consump.	Max Daily Demand (MGD)	Total Storage (MG)	Elev. Storage (MG)	Service Pump Cap.	Max.Purchase Cap. (MGD/GPM)	Pressure Tank Cap. (MG)
0.0580 MGD							###### GAL

Activity Status	Inactivation Date
A - ACTIVE	

Last Survey Date	Surveyor	Survey Type	Region	County
06/29/2018	CHISARA ANORUO	Sanitary Survey	HOUSTON	HARRIS
01/15/2015	VALERIE BURKETT	Sanitary Survey	HOUSTON	HARRIS
06/03/2011	MIGUEL GALVAN	Sanitary Survey	HOUSTON	HARRIS

(Treatment Plant)							
Entry Point	EP Name/Source Summation (Activity Status)	Plant Name (Activity Status)	Plant Num	Chemical Mon Type	Chem Sample Point	Distribution Mon Type	Dist Sample Point
EP001	TRT-TAP / Ground Water(A)	PLANT(A)	TP15934		NO		NO

Train:	Unnamed

(Treatments)				
Disinfection Zone	Treatment Sequence	Objective	Process	Treatment
null	null	D	423	HYPOCHLORINATION, PRE

(Active Sources)						
Source Number	Source Name (Activity Status)	Operational Status	Source Type	Depth	Tested GPM	Rated GPM
G1010667A	1 - 13826 E HARDY RD (A)	P	G	335	40 GPM	55 GPM

Drill Date	Source Summary			
01/01/1913	CHICOT			
GPS Latitude (decimal)	GPS Longitude (decimal)	GPS Elevation	GPS Date	Seller
29.91625	-95.374947	79	04/30/2004	Not Purchasing

(Inactive/Offline Sources)			
SourceNumber	Name	Status	Depth

Code Explanations
Monitoring Type Codes: (GW) GROUNDWATER , (GUP) GROUNDWATER UNDER THE

INFLUENCE - PURCHASED , (SWP) SURFACE WATER - PURCHASED , (GU) GROUNDWATER UNDER THE INFLUENCE OF SURFACE WATER , (N) NO SOURCES , (SW) SURFACE WATER
Activity Status Codes: (A) ACTIVE , (D) DELETED/DISSOLVED , (I) INACTIVE , (P) PROPOSED ,
Operational Status Codes: (E) EMERGENCY , (I) INTERIM/PEAK (O) OTHER , (P) PERMANENT , (S) SEASONAL
Source Types: (G) GROUND WATER , (S) SURFACE WATER , (U) GROUND WATER UNDER THE INFLUENCE

- End of Report -

At the time of your query this data was the most current information available from our database, which is in real time. Every effort was made to retrieve it according to your query. Thank-you for using DWW.

STATE OF TEXAS WELL REPORT for Tracking #120141

Owner:	**King Fabrication**	Owner Well #:	**No Data**
Address:	**19300 Hardy Rd Houston, TX 77073**	Grid #:	**65-05-3**
		Latitude:	**29° 59' 27" N**
Well Location:	**19300 Hardy Rd Houston, TX 77073**	Longitude:	**095° 23' 55" W**
Well County:	**Harris**	Elevation:	**No Data**
Type of Work:	**New Well**	Proposed Use:	**Irrigation**

Drilling Start Date: **7/11/2007** Drilling End Date: **7/12/2007**

	Diameter (in.)	*Top Depth (ft.)*	*Bottom Depth (ft.)*
Borehole:	**7.25**	**0**	**330**

Drilling Method: **Mud (Hydraulic) Rotary**

Borehole Completion: **2 string**

	Top Depth (ft.)	*Bottom Depth (ft.)*	*Description (number of sacks & material)*
Annular Seal Data:	**0**	**15**	**6 cement**
	0	**310**	**14 cement**

Seal Method: **Positive Displacement**

Sealed By: **B& R Water Well**

Distance to Property Line (ft.): **100**

Distance to Septic Field or other concentrated contamination (ft.): **NA**

Distance to Septic Tank (ft.): **No Data**

Method of Verification: **No Data**

Surface Completion: **Surface Sleeve Installed**

Water Level: **110 ft.** below land surface on **No Data** Measurement Method: **Unknown**

Packers: **k 305**

Type of Pump: **No Data**

Well Tests: **No Test Data Specified**

	Strata Depth (ft.)	Water Type
Water Quality:	**310-330**	**ground**

Chemical Analysis Made: **No**

Did the driller knowingly penetrate any strata which contained injurious constituents?: **No**

Certification Data: The driller certified that the driller drilled this well (or the well was drilled under the driller's direct supervision) and that each and all of the statements herein are true and correct. The driller understood that failure to complete the required items will result in the report(s) being returned for completion and resubmittal.

Company Information: **B&R water Well Drilling, Inc.**

40619 FM 149
Magnolia, TX 77354

Driller Name: **David R Helms** License Number: **54211**

Apprentice Name: **Francisco D Trevino** Apprentice Number: **57297**

Comments: **No Data**

Lithology:
DESCRIPTION & COLOR OF FORMATION MATERIAL

Top (ft.)	Bottom (ft.)	Description
0	**169**	**clay**
169	**230**	**sand**
230	**302**	**clay**
302	**330**	**sand**

Casing:
BLANK PIPE & WELL SCREEN DATA

Dia. (in.)	New/Used	Type	Setting From/To (ft.)
4 n		**casing**	**0-310 sch40**
2.5 n		**liner**	**305-310 sch40**
2.5 n		**screen**	**310-330 .008**

IMPORTANT NOTICE FOR PERSONS HAVING WELLS DRILLED CONCERNING CONFIDENTIALITY

TEX. OCC. CODE Title 12, Chapter 1901.251, authorizes the owner (owner or the person for whom the well was drilled) to keep information in Well Reports confidential. The Department shall hold the contents of the well log confidential and not a matter of public record if it receives, by certified mail, a written request to do so from the owner.

Please include the report's Tracking Number on your written request.

Texas Department of Licensing and Regulation
P.O. Box 12157
Austin, TX 78711
(512) 334-5540

Send original copy by certified return receipt requested [illegible]: TDLR, P.O. Box 12157, Austin, TX 78711

ATTENTION OWNER: *Confidentiality Privilege Notice on reverse side of Well Owner's copy (pink)*

State of Texas WELL REPORT

Texas Department of Licensing & Regulation
P.O. Box 12157
Austin, TX 78711
512-463-7880

1) OWNER QUAIL OAK HOA (Name) ADDRESS 2911 QUAIL OAK HOU. TX. 77014 (Street or RFD) (City) (State) (Zip)

2) ADDRESS OF WELL'S LOCATION: County HARRIS SAME (Street, RFD or other) (City) (State) (Zip) Long. ____ Lat. ____ Grid # 65 - 05 - 1

3) TYPE OF WORK (Check): [X] New Well [ ] Deepening [ ] Reconditioning [ ] Plugging

(4) PROPOSED USE (Check): [ ] Monitor [ ] Environmental Soil Boring [ ] Domestic [ ] Industrial [ ] Irrigation [ ] Injection [X] Public Supply [ ] De-watering [ ] Testwell
If Public Supply well, were plans submitted to the TNRCC? [X] Yes [ ] No

5)

6) WELL LOG:
Date Drilling:
Started 12/30 1999
Completed 01/3 2000

DIAMETER OF HOLE

Dia. (in.)	From (ft.)	To (ft.)
	Surface	
8	0	385

7) DRILLING METHOD (Check): [ ] Driven [ ] Air Rotary [X] Mud Rotary [ ] Bored [ ] Air Hammer [ ] Cable Tool [ ] Jetted [ ] Other ____

From (ft.)	To (ft.)	Description and color of formation material
0	25	clay
25	35	sand
35	50	clay
50	130	sand
130	150	clay
150	225	sand
225	230	clay
230	385	sand

(Use reverse side of Well Owner's copy, if necessary)

8) Borehole Completion (Check): [ ] Open Hole [ ] Straight Wall [ ] Underreamed [ ] Gravel Packed [X] Other 2 STRING
If Gravel Packed give interval from ____ ft. to ____ ft.

CASING, BLANK PIPE, AND WELL SCREEN DATA:

Dia. (in.)	New or Used	Steel, Plastic, etc. Perf., Slotted, etc. Screen Mfg., if commercial	Setting (ft.) From	Setting (ft.) To	Gage Casting Screen
5	N	PVC SDR 17	0	360	
2,5	N	" LINER	350	360	
"	"	" SCREEN	360	385	.012

9) CEMENTING DATA
Cemented from 360 ft. to 0 ft. No. of sacks used 32
0 ft. to 10 ft. No. of sacks used 16
Method used HALLIBURTON
Cemented by SCOTT WATER WELL
Distance to septic system field lines or other concentrated contamination 150 ft.
Method of verification of above distance ENGINEER

13) [ ] Well plugged within 48 hours

Casing left in well: From (ft)	To (ft)	Cement/bentonite placed in well: From (ft)	To (ft)	Sacks used:

14) TYPE PUMP: [ ] Turbine [ ] Jet [X] Submersible [ ] Cylinder [ ] Other ____
Depth to pump bowls, cylinder, jet, etc., ____ ft.

10) SURFACE COMPLETION
[X] Specified Surface Slab Installed
[ ] Specified Steel Sleeve Installed
[ ] Pitless Adapter Used
[ ] Approved Alternative Procedure Used

15) WELL TESTS:
Type test: [ ] Pump [ ] Bailer [X] Jetted [ ] Estimated
Yield: ____ gpm with ____ ft. drawdown after ____ hrs.

11) WATER LEVEL:
Static level 150 ft. below land surface Date 01/03/00
Artesian flow ____ gpm. Date ____

16) WATER QUALITY:
Did you knowingly penetrate any strata which contained undesirable constituents?
[ ] Yes [X] No If yes, submit "REPORT OF UNDESIRABLE WATER"
Type of water? ____ Depth of strata ____
Was a chemical analysis made? [ ] Yes [X] No

12) PACKERS:

Type	Depth
K-PACKER	

FILE ID / DMPO / COMMENT / APR 1 3 2000

I certify that I drilled this well (or the well was drilled under my direct supervision) and that each and all of the statements herein are true and correct. I understand that failure to complete items 1 thru 16 will result in the log(s) being returned for completion and resubmittal.

COMPANY NAME SCOTT WATER WELL SER. INC. (Type or print) WELL DRILLER'S LICENSE NO. 4839 WI

ADDRESS 11915 GREEN PINE CIRCLE (Street or RFD) HOUSTON, TX. (City) 77066 (State) (Zip)

(Signed) Scott Robinson (Licensed Well Driller) (Signed) D. J. Jeneve (Registered Driller Trainee)

Please attach electric log, chemical analysis, and other pertinent information, if available. 65-05-1

TDLR FORM 001WWD (4/98) *White - TDLR Yellow - DRILLER Pink - WELL OWNER*

STATE OF TEXAS WELL REPORT for Tracking #364603

Owner:	**Noblecrest Const- Fallbrook**	Owner Well #:	**04223**
Address:	**3102 Fallbrook Houston, TX 77032**	Grid #:	**65-05-4**
Well Location:	**No Data**	Latitude:	**29° 55' 11" N**
		Longitude:	**095° 27' 54" W**
Well County:	**Harris**	Elevation:	**No Data**
Type of Work:	**New Well**	Proposed Use:	**Irrigation**

Drilling Start Date: **5/19/2014** Drilling End Date: **5/22/2014**

	Diameter (in.)	*Top Depth (ft.)*	*Bottom Depth (ft.)*
Borehole:	**8**	**0**	**347**
	4.5	**347**	**377**

Drilling Method: **Mud (Hydraulic) Rotary**

Borehole Completion: **two-string/k-packer**

	Top Depth (ft.)	*Bottom Depth (ft.)*	*Description (number of sacks & material)*
Annular Seal Data:	**0**	**347**	**87**

Seal Method: **pressure-haliburton**

Sealed By: **AWWS**

Distance to Property Line (ft.): **No Data**

Distance to Septic Field or other concentrated contamination (ft.): **50+**

Distance to Septic Tank (ft.): **No Data**

Method of Verification: **owner**

Surface Completion: **Surface Slab Installed**

Water Level: **188 ft.** below land surface on **2014-05-22** Measurement Method: **Unknown**

Packers: **No Data**

Type of Pump: **Submersible** Pump Depth (ft.): **273**

Well Tests: **Jetted** **Yield: 150 GPM**

	Strata Depth (ft.)	Water Type
Water Quality:	377	not tested

Chemical Analysis Made: **No**

Did the driller knowingly penetrate any strata which contained injurious constituents?: **No**

Certification Data: The driller certified that the driller drilled this well (or the well was drilled under the driller's direct supervision) and that each and all of the statements herein are true and correct. The driller understood that failure to complete the required items will result in the report(s) being returned for completion and resubmittal.

Company Information: **Almeda Water Well Service**

PO Box
Manvel, TX 77578

Driller Name: **Mike Pyburn** License Number: **2843**

Comments: **^LA**

Lithology:
DESCRIPTION & COLOR OF FORMATION MATERIAL

From (ft)	To (ft)	Description
0	3	soil
3	20	clay tan
20	50	sand-tan-fine sand-tan--.006-.008
50	150	clay-red
150	165	sand-tan-fine sand-tan-.006-.008
165	240	clay-red
240	270	sand-tan-.006-.008
270	300	clay-red
300	377	sand-tan-.006-.008

Casing:
BLANK PIPE & WELL SCREEN DATA

Dia. (in.)	New/Used	Type	Setting From/To (ft.)
5	N	PVC SDR 17	0 347 casing
3	N	PVC Sch .40	340 347 liner
3	N	PVC slotted	347 377 .006

IMPORTANT NOTICE FOR PERSONS HAVING WELLS DRILLED CONCERNING CONFIDENTIALITY

TEX. OCC. CODE Title 12, Chapter 1901.251, authorizes the owner (owner or the person for whom the well was drilled) to keep information in Well Reports confidential. The Department shall hold the contents of the well log confidential and not a matter of public record if it receives, by certified mail, a written request to do so from the owner.

Please include the report's Tracking Number on your written request.

Texas Department of Licensing and Regulation
P.O. Box 12157
Austin, TX 78711
(512) 334-5540

60-60-55

Send original copy by certified mail to the Texas Water Development Board P. O. Box 13087 Austin, Texas 78711

State of Texas

WATER WELL REPORT

For TWDB use only
Well No. [illegible]
Located on map [illegible]
Received: [illegible]

1) OWNER:
Person having well drilled Frank Donalson (Name) Address 3009 Frick Rd. Hou. Texas (Street or RFD) (City) (State)
Landowner Frank Donalson (Name) Address 3009 Frick Rd. Hou. Texas (Street or RFD) (City) (State)

2) LOCATION OF WELL:
County Harris, _____ miles in _____ (N.E., S.W., etc.) direction from _____ (Town)

Locate by sketch map showing landmarks, roads, creeks, hiway number, etc.*



(Use reverse side if necessary)

or Give legal location with distances and directions from adjacent sections or survey lines.
Labor _____ League _____
Block _____ Survey _____
Abstract No. _____
(NW¼ NE¼ SW¼ SE¼) of Section _____

3) TYPE OF WORK (Check): New Well ✓ Deepening Reconditioning Plugging

4) PROPOSED USE (Check): Domestic ✓ Industrial Municipal Irrigation Test Well Other

5) TYPE OF WELL (Check): Rotary ✓ Driven Dug Cable Jetted Bored

6) WELL LOG:
Diameter of hole 6 3/4 in. Depth drilled 150 ft. Depth of completed well 164 ft. Date drilled May 25
All measurements made from _____ ft. above ground level.

From (ft.)	To (ft.)	Description and color of formation material
0	5	Top Soil Black
5	12	Clay Red
12	80	Sandy Clay Red
80	110	Sand White
110	140	Clay Red & Blue
140	164	Sand Coarse White

(Use reverse side if necessary)

9) Casing:
Type: Old New ✓ Steel Plastic ✓ Other
Cemented from 0 ft. to 150 ft.
Diameter (inches) 4 Setting From (ft.) 0 To (ft.) 150 Gage S-40

10) SCREEN:
Type Plastic
Perforated Slotted
Diameter (inches) 2 1/2 Setting From (ft.) 154 To (ft.) 164 Slot Size 14

7) COMPLETION (Check):
Straight wall Gravel packed Other ✓
Under reamed Open Hole

8) WATER LEVEL:
Static level 60 ft. below land surface Date May 25 1974
Artesian pressure _____ lbs. per square inch Date _____
Depth to pump bowls, cylinder, jet, etc., _____ ft. below land surface.

11) WELL TESTS:
Was a pump test made? Yes No ✓ If yes, by whom?
Yield: _____ gpm with _____ ft. drawdown after _____ hrs.
Bailer test _____ gpm with _____ ft. drawdown after _____ hrs.
Artesian flow _____ gpm
Temperature of water _____

12) WATER QUALITY:
Was a chemical analysis made? Yes No ✓
Did any strata contain undesirable water? Yes No ✓
Type of water? Fresh depth of strata 24 ft.

I hereby certify that this well was drilled by me (or under my supervision) and that each and all of the statements herein are true to the best of my knowledge and belief.

NAME LOYD T. DAMRELL (Type or Print) Water Well Drillers Registration No. 884
ADDRESS 5717 CHIPPEWA (Street or RFD) HOUSTON (City) TEXAS (State)
(Signed) Loyd T. Damrell (Water Well Driller) DAMRELL WATER WELL SERVICE (Company Name)

Please attach electric log, chemical analysis, and other pertinent information, if available.

*Additional instructions on reverse side.

TWDBE-WD-8

Dup

Send original copy by certified mail to the Texas Department of Water Resources P. O. Box 13087 Austin, Texas 78711

State of Texas
WATER WELL REPORT

ATTENTION OWNER: *Confidentiality Privilege Notice on Reverse Side*

For TDWR use only
Well No. 65-05-16
Located on map YES
Received: C.F.S.

1) OWNER RAYMOND M. TURNER (Name) Address 2623 MILROY LANE (Street or RFD) HOUSTON (City) TEXAS (State) (Zip)

2) LOCATION OF WELL: County HARRIS 12.5 miles in N E (N.E., S.W., etc.) direction from HOUSTON (Town)

Driller must complete the legal description to the right with distance and direction from two intersecting section or survey lines, or he must locate and identify the well on an official Quarter- or Half-Scale Texas County General Highway Map and attach the map to this form.

☐ Legal description:
Section No. _____ Block No. _____ Township _____
Abstract No. _____ Survey Name _____
Distance and direction from two intersecting section or survey lines _____

☐ See attached map.

3) TYPE OF WORK (Check): ☑ New Well ☐ Deepening ☐ Reconditioning ☐ Plugging

4) PROPOSED USE (Check): ☑ Domestic ☐ Industrial ☐ Public Supply ☐ Irrigation ☐ Test Well ☐ Other _____

5) DRILLING METHOD (Check): ☑ Mud Rotary ☐ Air Hammer ☐ Driven ☐ Bored ☐ Air Rotary ☐ Cable Tool ☐ Jetted ☐ Other _____

6) WELL LOG:

Date drilled 7-15-81

DIAMETER OF HOLE

Dia. (in.)	From (ft.)	To (ft.)
6 3/4	Surface	240
3 7/8	240	250

7) BOREHOLE COMPLETION: ☐ Open Hole ☐ Straight Wall ☐ Underreamed ☐ Gravel Packed ☑ Other 2-STRING
If Gravel Packed give interval . . . from _____ ft. to _____ ft.

From (ft.)	To (ft.)	Description and color of formation material
0	5	TOP SOIL
5	45	RED SHALE
45	95	SAND
95	109	RED SHALE
109	135	SAND & GRAVEL
135	165	RED SHALE
165	178	SAND & GRAVEL
178	185	RED SHALE
185	190	ROCK
190	207	RED SHALE
207	209	ROCK
209	229	WHITE SHALE
229	250	SAND

(Use reverse side if necessary)

8) CASING, BLANK PIPE, AND WELL SCREEN DATA:

Dia. (in.)	New or Used	Steel, Plastic, etc. Perf., Slotted, etc. Screen Mgf., if commercial	Setting (ft.) From	Setting (ft.) To	Gage Casing Screen
4	N	PLASTIC	1'6" ABOVE G.	235	SCH 40
2½	N	"	235	240	SCH 80
2½	N	" SCREEN	240	250	SCH 80

CEMENTING DATA
Cemented from 0 ft. to 235 ft.
Method used PRESSURE
Cemented by SUGG WATER WELL DRILLING (Company or Individual)

9) WATER LEVEL:
Static level 128 ft. below land surface Date 7-16-81
Artesian flow _____ gpm. Date _____

10) PACKERS: Type Depth

RECEIVED
MAR 30 1982
DEPT. OF WATER RESOURCES

11) TYPE PUMP: ☐ Turbine ☐ Jet ☑ Submersible ☐ Cylinder ☐ Other _____
Depth to pump bowls, cylinder, jet, etc., 210 ft.

12) WELL TESTS: ☐ Type Test: ☑ Pump ☐ Bailer ☐ Jetted ☐ Estimated
Yield: 12.0 gpm with 25 ft. drawdown after 2 hrs.

13) WATER QUALITY:
Did you knowingly penetrate any strata which contained undesirable water? ☐ Yes ☑ No
If yes, submit "REPORT OF UNDESIRABLE WATER"
Type of water? _____ Depth of strata _____
Was a chemical analysis made? ☐ Yes ☑ No

I hereby certify that this well was drilled by me (or under my supervision) and that each and all of the statements herein are true to the best of my knowledge and belief.

NAME JAMES H. SUGG JR. (Type or Print) Water Well Drillers Registration No. 1006

ADDRESS 13501 CHRISMAN #26 (Street or RFD) HOUSTON (City) TEXAS (State) 77039 (Zip)

(Signed) James H. Sugg Jr. (Water Well Driller) SUGG WATER WELL DRILLING (Company Name)

Please attach electric log, chemical analysis, and other pertinent information, if available.

TDWR-0392 (Rev. 1-12-79)

DEPARTMENT OF WATER RESOURCES COPY

TURNER

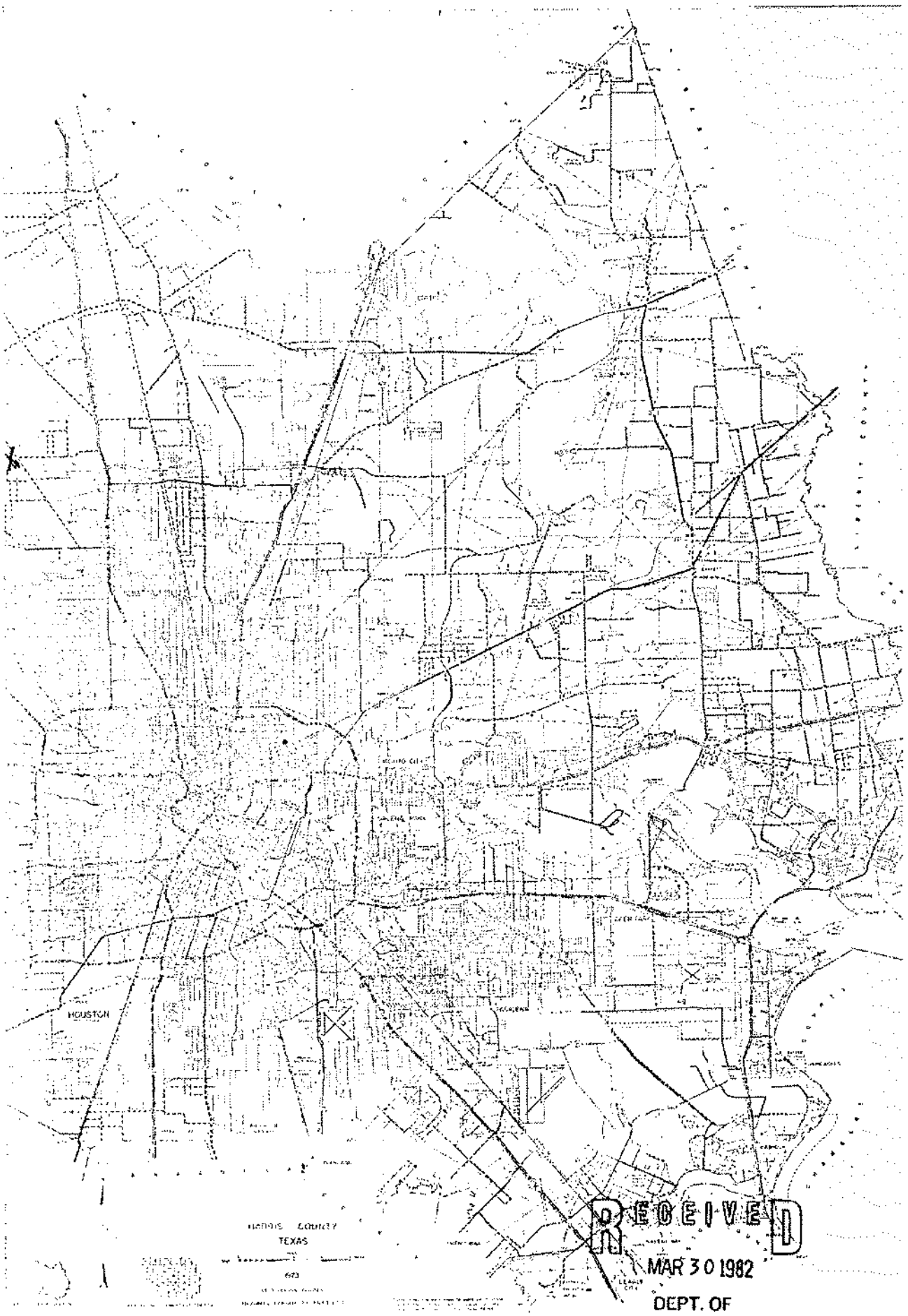

RECEIVED
MAR 30 1982
DEPT. OF
WATER RESOURCES

MAP #3 - WELL #

DUP

Send original copy by certified mail to the Texas Department of Water Resources P. O. Box 13087 Austin, Texas 78711

State of Texas
WATER WELL REPORT

ATTENTION OWNER: *Confidentiality Privilege Notice on Reverse Side*

For TDWR use only:
Well No. 65-05-1E
Located on map YES
Received: C.F.S.

1) OWNER EARL HOOT (Name) Address 3155½ WHEAT. (Street or RFD) HOUSTON. (City) TEX. (State) 77038 (Zip)

2) LOCATION OF WELL:
County HARRIS 2. miles in N.W. (N.E., S.W., etc.) direction from HOUSTON TEX (Town)

Driller must complete the legal description to the right with distance and direction from two intersecting section or survey lines, or he must locate and identify the well on an official Quarter- or Half-Scale Texas County General Highway Map and attach the map to this form.

☐ Legal description:
Section No. _____ Block No. _____ Township _____
Abstract No. _____ Survey Name _____
Distance and direction from two intersecting section or survey lines _____

☑ See attached map. 2624 MELROY LANE

3) TYPE OF WORK (Check):
☑ New Well ☐ Deepening ☐ Reconditioning ☐ Plugging

4) PROPOSED USE (Check):
☑ Domestic ☐ Industrial ☐ Public Supply ☐ Irrigation ☐ Test Well ☐ Other _____

5) DRILLING METHOD (Check):
☑ Mud Rotary ☐ Air Hammer ☐ Driven ☐ Bored ☐ Air Rotary ☐ Cable Tool ☐ Jetted ☐ Other _____

6) WELL LOG:

Date drilled SEPT. 29. 82

DIAMETER OF HOLE

Dia. (in.)	From (ft.)	To (ft.)
6½	Surface	315
3⅞	315	334

7) BOREHOLE COMPLETION:
☐ Open Hole ☐ Straight Wall ☐ Underreamed
☐ Gravel Packed ☐ Other TWO - STRING.
If Gravel Packed give interval . . . from _____ ft. to _____ ft.

From (ft.)	To (ft.)	Description and color of formation material
0	81	CLAY.
81	107	SAND
107	135	CLAY.
135	137	ROCK
137	146	SAND
146	155	ROCK - BROKEN
155	202	CLAY.
202	275	SAND - SOFT
275	315	CLAY.
315	334	SAND

8) CASING, BLANK PIPE, AND WELL SCREEN DATA:

Dia. (in.)	New or Used	Steel, Plastic, etc. Perf., Slotted, etc. Screen Mfr., if commercial	Setting (ft.) From	Setting (ft.) To	Gage Casing Screen
4"	N	PVC.	0	315	40
2½	N	GALVANIZE	315	319	40
2½	N	PVC. SCREEN	319	334	#14

CEMENTING DATA
Cemented from 200 ft. to 315 ft.
Method used PUMP
Cemented by BODE DRILLING CO. INC. (Company or Individual)

9) WATER LEVEL:
Static level 157 ft. below land surface Date SEPT. 29. 82
Artesian flow _____ gpm. Date _____

10) PACKERS: Type Depth

RECEIVED
DEC 17 1982
DEPT. OF WATER RESOURCES

(Use reverse side if necessary)

11) TYPE PUMP:
☐ Turbine ☐ Jet ☑ Submersible ☐ Cylinder
☐ Other _____
Depth to pump bowls, cylinder, jet, etc., 231 ft.

12) WELL TESTS:
☐ Type Test: ☐ Pump ☐ Bailer ☐ Jetted ☐ Estimated
Yield: _____ gpm with _____ ft. drawdown after _____ hrs.

13) WATER QUALITY:
Did you knowingly penetrate any strata which contained undesirable water? ☐ Yes ☑ No
If yes, submit "REPORT OF UNDESIRABLE WATER"
Type of water? _____ Depth of strata 19
Was a chemical analysis made? ☐ Yes ☑ No

I hereby certify that this well was drilled by me (or under my supervision) and that each and all of the statements herein are true to the best of my knowledge and belief.

NAME E. L. BODE (Type or Print) Water Well Drillers Registration No. 46

ADDRESS P. O. BOX. 90067. (Street or RFD) HOUSTON. (City) TEX. (State) 77090. (Zip)

(Signed) E. L. Bode (Water Well Driller) BODE DRILLING CO. INC. (Company Name)

Please attach electric log, chemical analysis, and other pertinent information, if available.

TDWR-0392 (Rev. 1-12-79)

DEPARTMENT OF WATER RESOURCES COPY

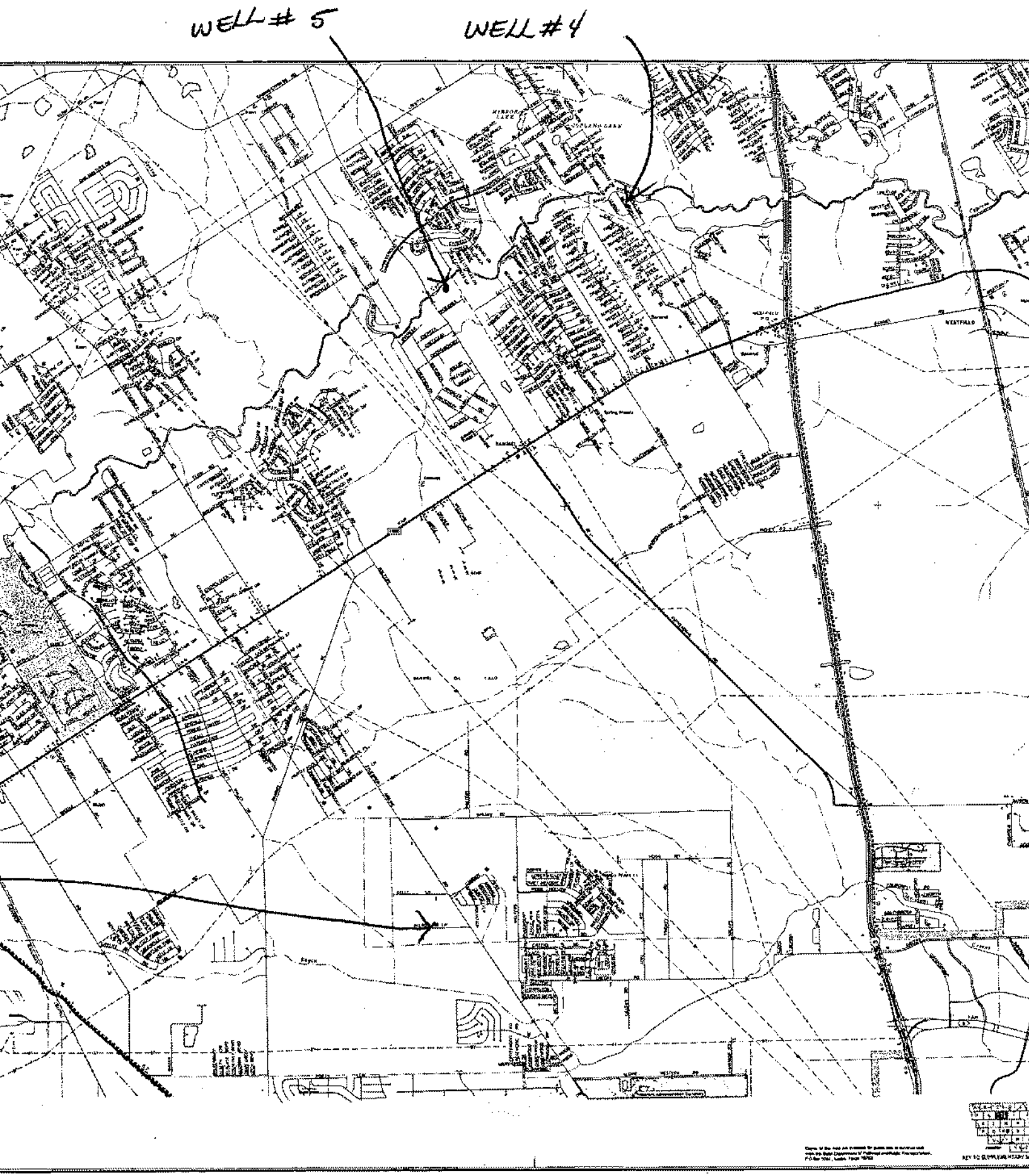
WELL # 5
WELL #4

65-05-4M Dup

Send original copy by certified mail to the Texas Water Development Board P. O. Box 13087 Austin, Texas 78711

State of Texas

WATER WELL REPORT

For TWDB use only
Well No. 65-05-4M
Located on map yes
Received: 77
db

1) OWNER:
Person having well drilled DAN MALEK (Name) Address 2607 MILROY (Street or RFD) HOUSTON (City) TEX (State)

Landowner SAME (Name) Address (Street or RFD) (City) (State)

2) LOCATION OF WELL:
County HARRIS, 14 miles in N (N.E., S.W., etc.) direction from HOUSTON (Town)

Locate by sketch map showing [illegible], roads, creeks, hiway number, etc.*



(Use reverse side if necessary)

or Give legal location with distances and directions from adjacent sections or survey lines.

Labor _____ League _____

Block _____ Survey _____

Abstract No. _____

(NW¼ NE¼ SW¼ SE¼) of Section _____

3) TYPE OF WORK (Check): New Well ✓ Deepening Reconditioning Plugging

4) PROPOSED USE (Check): Domestic ✓ Industrial Municipal Irrigation Test Well Other

5) TYPE OF WELL (Check): Rotary ✓ Driven Dug Cable Jetted Bored

6) WELL LOG:
Diameter of hole 6¼ in. Depth drilled 250 ft. Depth of completed well 250 ft. Date drilled 10-13-76

All measurements made from 0 ft. above ground level.

From (ft.)	To (ft.)	Description and color of formation material
0	5	TOP SOIL
5	24	YELLOW SHALE
24	55	SAND
55	91	RED SHALE
91	107	SAND
107	169	RED SHALE
169	194	SAND
194	235	RED SHALE
235	250	SAND

(Use reverse side if necessary)

9) Casing:
Type: Old New ✓ Steel Plastic ✓ Other

Cemented from 0 ft. to 230 ft.

Diameter (inches)	Setting From (ft.)	To (ft.)	Gage
4	1'6" ABOVE GROUND	230	SCH40
22	230	240	SCH80

10) SCREEN:
Type PLASTIC SCH 80

Perforated Slotted

Diameter (inches)	Setting From (ft.)	To (ft.)	Slot Size
22	240	250	.008

7) COMPLETION (Check):
Straight wall Gravel packed Other ✓
Under reamed Open Hole

8) WATER LEVEL:
Static level 136 ft. below land surface Date 10-14-76
Artesian pressure _____ lbs. per square inch Date _____
Depth to pump bowls, cylinder, jet, etc., 210 ft. below land surface.

11) WELL TESTS:
Was a pump test made? Yes ✓ No If yes, by whom? JAMES H. SUGG JR.
Yield: 13.4 gpm with 12 ft. drawdown after 2 hrs.
Bailer test _____ gpm with _____ ft. drawdown after _____ hrs.
Artesian flow _____ gpm
Temperature of water _____

12) WATER QUALITY:
Was a chemical analysis made? Yes No ✓
Did any strata contain undesirable water? Yes No ✓
Type of water? _____ depth of strata _____

I hereby certify that this well was drilled by me (or under my supervision) and that each and all of the statements herein are true to the best of my knowledge and belief.

NAME JAMES H. SUGG JR. (Type or Print) Water Well Drillers Registration No. 1006

ADDRESS 13501 CHRISMAN #26 (Street or RFD) HOUSTON (City) TEXAS (State)

(Signed) James H. Sugg Jr. (Water Well Driller) SUGG WATER WELL DRILLING (Company Name)

Please attach electric log, chemical analysis, and other pertinent information, if available.

*Additional instructions on reverse side.

TWDBE-WD-8

STATE OF TEXAS WELL REPORT for Tracking #398788

Owner:	**Felipe Silva**	Owner Well #:	**No Data**
Address:	**2717 Milroy houston, TX 77066**	Grid #:	**65-05-4**
		Latitude:	**29° 57' 04" N**
Well Location:	**2717 Milroy Houston, TX 77066**	Longitude:	**095° 28' 34" W**
Well County:	**Harris**	Elevation:	**No Data**
Type of Work:	**New Well**	Proposed Use:	**Domestic**

Drilling Start Date: **7/7/2015** Drilling End Date: **7/8/2015**

	Diameter (in.)	*Top Depth (ft.)*	*Bottom Depth (ft.)*
Borehole:	**6.75**	**0**	**330**
	3.875	**330**	**350**

Drilling Method: **Jetted**

Borehole Completion: **two string**

	Top Depth (ft.)	*Bottom Depth (ft.)*	*Description (number of sacks & material)*
Annular Seal Data:	**0**	**330**	**18 Portland**
	0	**20**	**15 ready mix**

Seal Method: **Positive Displacement**

Sealed By: **Driller**

Distance to Property Line (ft.): **40**

Distance to Septic Field or other concentrated contamination (ft.): **100**

Distance to Septic Tank (ft.): **No Data**

Method of Verification: **Tape Measure**

Surface Completion: **Surface Sleeve Installed**

Water Level: **140 ft.** below land surface on **2015-07-08** Measurement Method: **Unknown**

Packers: **K Packer 320**

Type of Pump: **Submersible** Pump Depth (ft.): **300**

Well Tests: **Jetted** **Yield: 50 GPM**

	Strata Depth (ft.)	Water Type
Water Quality:	**350**	**Good**

Chemical Analysis Made: **No**

Did the driller knowingly penetrate any strata which contained injurious constituents?: **No**

Certification Data: The driller certified that the driller drilled this well (or the well was drilled under the driller's direct supervision) and that each and all of the statements herein are true and correct. The driller understood that failure to complete the required items will result in the report(s) being returned for completion and resubmittal.

Company Information: **Robinson Water Well**

11819 W Montgomery
Houston, TX 77086

Driller Name: **Kyle Robinson** License Number: **59450**

Comments: **No Data**

Lithology:
DESCRIPTION & COLOR OF FORMATION MATERIAL

Top (ft.)	Bottom (ft.)	Description
0	**35**	**Clay**
35	**65**	**Sand**
65	**90**	**Clay**
90	**92**	**Rock**
92	**160**	**Sand**
160	**195**	**Clay**
195	**200**	**Rock**
200	**235**	**Sand**
235	**285**	**Clay**
285	**300**	**Sand**
300	**310**	**Clay**
310	**315**	**Rock**
315	**325**	**Hard Clay**
325	**330**	**Rock**
330	**350**	**Large Grey Sand**

Casing:
BLANK PIPE & WELL SCREEN DATA

Dia. (in.)	New/Used	Type	Setting From/To (ft.)
4" N PVC 0-330 SCH40			
2 1/2" N PVC Liner 320-330 SCH40			
2 1/2" N PVC Screen 330-350 .008			

IMPORTANT NOTICE FOR PERSONS HAVING WELLS DRILLED CONCERNING CONFIDENTIALITY

TEX. OCC. CODE Title 12, Chapter 1901.251, authorizes the owner (owner or the person for whom the well was drilled) to keep information in Well Reports confidential. The Department shall hold the contents of the well log confidential and not a matter of public record if it receives, by certified mail, a written request to do so from the owner.

Please include the report's Tracking Number on your written request.

Texas Department of Licensing and Regulation
P.O. Box 12157
Austin, TX 78711
(512) 334-5540

STATE OF TEXAS WELL REPORT for Tracking #530496

Owner:	**Milroy RV Park**	Owner Well #:	**No Data**
Address:	**2631 Milroy Ln Houston, TX 77066**	Grid #:	**65-05-4**
		Latitude:	**29° 57' 05.75" N**
Well Location:	**2631 Milroy Ln Houston, TX 77066**	Longitude:	**095° 28' 32.41" W**
Well County:	**Harris**	Elevation:	**No Data**
Type of Work:	**New Well**	Proposed Use:	**Public Supply**

Drilling Start Date: **7/22/2019** Drilling End Date: **7/24/2019** **Plans Approved by TCEQ - YES**

	Diameter (in.)	*Top Depth (ft.)*	*Bottom Depth (ft.)*
Borehole:	**8.5**	**0**	**395**
	4.75	**395**	**415**

Drilling Method: **Mud (Hydraulic) Rotary**

Borehole Completion: **2 string**

	Top Depth (ft.)	*Bottom Depth (ft.)*	*Description (number of sacks & material)*
Annular Seal Data:	**0**	**395**	**Cement 73 Bags/Sacks**
	0	**10**	**Concrete 20 Bags/Sacks**

Seal Method: **Pressure**

Sealed By: **Driller**

Distance to Property Line (ft.): **15**

Distance to Septic Field or other concentrated contamination (ft.): **250**

Distance to Septic Tank (ft.): **250**

Method of Verification: **Owner**

Surface Completion: **Surface Slab Installed** **Surface Completion by Driller**

Water Level: **160 ft.** below land surface on **2019-07-24**

Packers: **K-Packer at 382 ft.**

Type of Pump: **Submersible** Pump Depth (ft.): **315**

Well Tests: **No Test Data Specified**

	Strata Depth (ft.)	Water Type
Water Quality:	**390 - 415**	**No Data**

Chemical Analysis Made: **No**

Did the driller knowingly penetrate any strata which contained injurious constituents?: **No**

The driller did certify that while drilling, deepening or otherwise altering the above described well, injurious water or constituents was encountered and the landowner or person having the well drilled was informed that such well must be completed or plugged in such a manner as to avoid injury or pollution.

Certification Data: The driller certified that the driller drilled this well (or the well was drilled under the driller's direct supervision) and that each and all of the statements herein are true and correct. The driller understood that failure to complete the required items will result in the report(s) being returned for completion and resubmittal.

Company Information: **Robinson Water Well**

11819 W Montgomery
Houston, TX 77086

Driller Name: **Kyle Robinson** License Number: **59450**

Apprentice Name: **Aaron Johnson**

Comments: **Water Testing has not started as of 12-20-19 due to lack of power at the location.**

Lithology:
DESCRIPTION & COLOR OF FORMATION MATERIAL

Top (ft.)	Bottom (ft.)	Description
0	25	clay
25	35	sand
35	65	clay
65	185	sand
185	195	clay
195	280	sand
280	295	clay
295	370	sand
320	385	clay
385	415	sand

Casing:
BLANK PIPE & WELL SCREEN DATA

Dia (in.)	Type	Material	Sch./Gage	Top (ft.)	Bottom (ft.)
5		New Plastic (PVC)	SDR-17	0	395
2.5		New Plastic (PVC)	sch 40	385	395
2.5		New Plastic (PVC)	sch 40 0.008	395	415

IMPORTANT NOTICE FOR PERSONS HAVING WELLS DRILLED CONCERNING CONFIDENTIALITY

TEX. OCC. CODE Title 12, Chapter 1901.251, authorizes the owner (owner or the person for whom the well was drilled) to keep information in Well Reports confidential. The Department shall hold the contents of the well log confidential and not a matter of public record if it receives, by certified mail, a written request to do so from the owner.

Please include the report's Tracking Number on your written request.

Texas Department of Licensing and Regulation
P.O. Box 12157
Austin, TX 78711
(512) 334-5540

STATE OF TEXAS WELL REPORT for Tracking #57090

Owner:	**Contemporary Real Estate**	Owner Well #:	**No Data**
Address:	**3636 Link Valley Dr. Houston, TX 77025**	Grid #:	**65-05-4**
Well Location:	**2799 Milroy Lane Houston, TX**	Latitude:	**29° 56' 33" N**
		Longitude:	**095° 28' 31" W**
Well County:	**Harris**	Elevation:	**No Data**
Type of Work:	**New Well**	Proposed Use:	**Domestic**

Drilling Start Date: **3/20/2003** Drilling End Date: **3/21/2003**

	Diameter (in.)	*Top Depth (ft.)*	*Bottom Depth (ft.)*
Borehole:	**6.75**	**0**	**335**
	3.875	**335**	**345**

Drilling Method: **Mud (Hydraulic) Rotary**

Borehole Completion: **Straight Wall**

	Top Depth (ft.)	*Bottom Depth (ft.)*	*Description (number of sacks & material)*
Annular Seal Data:	**0**	**115**	**21**
	305	**345**	**4**

Seal Method: **Halliburton/Trimme**

Sealed By: **Driller**

Distance to Property Line (ft.): **No Data**

Distance to Septic Field or other concentrated contamination (ft.): **No Data**

Distance to Septic Tank (ft.): **No Data**

Method of Verification: **No Data**

Surface Completion: **Surface Sleeve Installed**

Water Level: **170 ft.** below land surface on **2003-03-21** Measurement Method: **Unknown**

Packers: **K-Packer 327 ft.**

Type of Pump: **Submersible** Pump Depth (ft.): **260**

Well Tests: **Jetted** **Yield: 30 GPM**

	Strata Depth (ft.)	Water Type
Water Quality:	**No Data**	**No Data**

Chemical Analysis Made: **No**

Did the driller knowingly penetrate any strata which contained injurious constituents?: **No**

Certification Data: The driller certified that the driller drilled this well (or the well was drilled under the driller's direct supervision) and that each and all of the statements herein are true and correct. The driller understood that failure to complete the required items will result in the report(s) being returned for completion and resubmittal.

Company Information: **Aqua Utility Construction**

P. O. Box 874
Tomball, TX 77377

Driller Name: **Craig Bussell** License Number: **2035**

Comments: **$dfs**

Lithology:
DESCRIPTION & COLOR OF FORMATION MATERIAL

Top (ft.)	Bottom (ft.)	Description
0	8	Black Clay
8	80	Red Clay
80	109	Sand
109	126	Shale
126	157	Sand
157	180	Shale
180	195	Sand
195	198	Clay
198	237	Sand
237	248	Clay
248	284	Sand
284	287	Clay
287	345	Sand

Casing:
BLANK PIPE & WELL SCREEN DATA

Dia. (in.)	New/Used	Type	Setting From/To (ft.)
4	New	PVC	0 335
2.5	New	Galvanized Liner	327 335
2.5	New	SSRB Screen	335 345 .010

IMPORTANT NOTICE FOR PERSONS HAVING WELLS DRILLED CONCERNING CONFIDENTIALITY

TEX. OCC. CODE Title 12, Chapter 1901.251, authorizes the owner (owner or the person for whom the well was drilled) to keep information in Well Reports confidential. The Department shall hold the contents of the well log confidential and not a matter of public record if it receives, by certified mail, a written request to do so from the owner.

Please include the report's Tracking Number on your written request.

Texas Department of Licensing and Regulation
P.O. Box 12157
Austin, TX 78711
(512) 334-5540

Send original copy by certified return receipt requested mail to: TNRCC, MC 177, P.O. Box 13087, Austin, TX 78711-3087

ATTENTION OWNER: *Confidentiality Privilage Notice on on reverse side of Well Owner's copy (pink)*

State of Texas WELL REPORT

Texas Water Well Drillers Advisory Council
MC 177
P.O. Box 13087
Austin, TX 78711-3087
512-239-0530

1) OWNER CHAMPMAN & COLE (Name) ADDRESS 10300 WESTOFFICE DR #100 HOU TX 77042 (Street or RFD) (City) (State) (Zip)

2) ADDRESS OF WELL: County HARRIS 18734 HARDY ST. RD. HOU. TX. 77073 (Street, RFD or other) (City) (State) (Zip) GRID # 65-05-3

3) TYPE OF WORK (Check): [X] New Well [ ] Deepening [ ] Reconditioning [ ] Plugging

4) PROPOSED USE (Check): [ ] Monitor [ ] Environmental Soil Boring [X] Domestic [ ] Industrial [ ] Irrigation [ ] Injection [ ] Public Supply [ ] De-watering [ ] Testwell
If Public Supply well, were plans submitted to the TNRCC? [ ] Yes [ ] No

5) FILE ID SEQ # SEP 05 1997 COMMENT

6) WELL LOG:
Date Drilling:
Started 8/7 19 97
Completed 8/8 19 97

DIAMETER OF HOLE

Dia (in.)	From (ft.)	To (ft.)
	Surface	
6 3/4	0	380

7) DRILLING METHOD (Check): [ ] Driven [ ] Air Rotary [X] Mud Rotary [ ] Bored [ ] Air Hammer [ ] Cable Tool [ ] Jetted [ ] Other

From (ft.)	To (ft.)	Description and color of formation material
0	52	clay
52	67	sand
67	100	clay
100	126	sand / rock
126	165	sand / clay
165	168	rock
168	193	sand
193	205	clay
205	235	sand
235	240	clay
240	330	sand
330	340	caly
340	345	sand / clay
345	380	sand

(Use reverse side of Well Owner's copy, if necessary)

8) Borehole Completion (Check): [ ] Open Hole [ ] Straight Wall [ ] Underreamed [ ] Gravel Packed [X] Other 2 STRING
If Gravel Packed give interval ... from ____ ft. to ____ ft.

CASING, BLANK PIPE, AND WELL SCREEN DATA:

Dia. (in.)	New or Used	Steel, Plastic, etc. Perf., Slotted, etc. Screen Mfg., if commercial	Setting (ft.) From	Setting (ft.) To	Gage Casting Screen
4	N	PVC CASING	0	350	
2.5	"	" LINER	350	340	
"	"	" SCREEN	350	370	.012

9) CEMENTING DATA [Rule 338.44(1)]
Cemented from 350 ft. to 190 ft. No. of sacks used 12
0 ft. to 10 ft. No. of sacks used 9
Method used HALLIBURTON
Cemented by SCOTT WATER WELL
Distance to septic system field lines or other concentrated contamination 300 ft.
Method of verification of above distance MEASURED

10) SURFACE COMPLETION
[X] Specified Surface Slab Installed [Rule 338.44(2)(A)]
[ ] Specified Steel Sleeve Installed [Rule 338.44(3)(A)]
[ ] Pitless Adapter Used [Rule 338.44(3)(b)]
[ ] Approved Alternative Procedure Used [Rule 338.71]

11) WATER LEVEL:
Static level 150 ft. below land surface Date 8/8/97
Artesian flow ____ gpm. Date ____

12) PACKERS: Type Depth
K-PACKER 340

13) TYPE PUMP: [ ] Turbine [ ] Jet [X] Submersible [ ] Cylinder [ ] Other ____
Depth to pump bowls, cylinder, jet, etc., ____ ft.

14) WELL TESTS:
Type test: [ ] Pump [ ] Bailer [X] Jetted [ ] Estimated
Yield: ____ gpm with ____ ft. drawdown after ____ hrs.

15) WATER QUALITY:
Did you knowingly penetrate any strata which contained undesirable constituents?
[ ] Yes [X] No If yes, submit "REPORT OF UNDESIRABLE WATER"
Type of water? ____ Depth of strata ____
Was a chemical analysis made? [ ] Yes [X] No

I hereby certify that this well was drilled by me (or under my supervision) and that each and all of the statements herein are true to the best of my knowledge and belief. I understand that failure to complete items 1 thru 15 will result in the log(s) being returned for completion and resubmittal.

COMPANY NAME SCOTT WATER WELL SER. INC. (Type or print) WELL DRILLER'S LICENSE NO. 4839 WI

ADDRESS 11915 GREEN PINE CIRCLE HOUSTON, TX 77066 (Street or RFD) (City) (State) (Zip)

(Signed) Scott Robinson (Licensed Well Driller) (Signed) ____ (Registered Driller Trainee)

Please attach electric log, chemical analysis, and other pertinent information, if available.

TNRCC-0199 (Rev. 05-21-96) *White - TNRCC Yellow - DRILLER Pink - WELL OWNER*

STATE OF TEXAS WELL REPORT for Tracking #72321

Owner:	**T & S Upset & Thread**	Owner Well #:	**No Data**
Address:	**18702 East Hardy Road Houston, TX 77073**	Grid #:	**65-05-3**
Well Location:	**18702 East Hardy Road Houston, TX 77073**	Latitude:	**29° 59' 29" N**
		Longitude:	**095° 23' 28" W**
Well County:	**Harris**	Elevation:	**No Data**
Type of Work:	**New Well**	Proposed Use:	**Domestic**

Drilling Start Date: **11/7/2005** Drilling End Date: **11/9/2005**

	Diameter (in.)	*Top Depth (ft.)*	*Bottom Depth (ft.)*
Borehole:	**7.875**	**0**	**456**
	4.5	**456**	**478**

Drilling Method: **Mud (Hydraulic) Rotary**

Borehole Completion: **2-string**

	Top Depth (ft.)	*Bottom Depth (ft.)*	*Description (number of sacks & material)*
Annular Seal Data:	**0**	**456**	**34-CEMENT**

Seal Method: **Positive Displacement**

Sealed By: **Driller**

Distance to Property Line (ft.): **No Data**

Distance to Septic Field or other concentrated contamination (ft.): **No Data**

Distance to Septic Tank (ft.): **No Data**

Method of Verification: **No Data**

Surface Completion: **Surface Sleeve Installed**

Water Level: **162 ft.** below land surface on **No Data** Measurement Method: **Unknown**

Packers: **BP Seal 445'**

Type of Pump: **Submersible**

Well Tests: **Jetted** **Yield: 50 GPM**

	Strata Depth (ft.)	Water Type
Water Quality:	**456-476**	**Desirable**

Chemical Analysis Made: **No**

Did the driller knowingly penetrate any strata which contained injurious constituents?: **No**

Certification Data: The driller certified that the driller drilled this well (or the well was drilled under the driller's direct supervision) and that each and all of the statements herein are true and correct. The driller understood that failure to complete the required items will result in the report(s) being returned for completion and resubmittal.

Company Information: **Weisinger Water Well, Inc.**

2200 East Davis
Conroe, TX 77301

Driller Name: **Keith G. Ahee** License Number: **54547**

Comments: **Harris-Galveston SD No. 10173**

Lithology:
DESCRIPTION & COLOR OF FORMATION MATERIAL

Top (ft.)	Bottom (ft.)	Description
0	**18**	**Clay**
18	**82**	**Sand**
82	**97**	**Clay**
97	**102**	**Sand & Rock**
102	**114**	**Clay**
114	**131**	**Sand**
131	**136**	**Clay**
136	**280**	**Sand**
280	**287**	**Clay**
287	**294**	**Sand**
294	**300**	**Clay**
300	**352**	**Sand**
352	**355**	**Clay**
355	**360**	**Sand**
360	**369**	**Clay**
369	**388**	**Sand & Rock**
388	**450**	**Clay**
450	**478**	**Sand**

Casing:
BLANK PIPE & WELL SCREEN DATA

Dia. (in.)	New/Used	Type	Setting From/To (ft.)
5	**N**	**SDR-17 Well Casing**	**0-456**
5x3	**N**	**BP Seal**	**445**
2.5	**N**	**Galv. Liner**	**445-456**
2.5	**N**	**Rod Base Screen**	**456-476 .012**
2.5	**N**	**BHA**	**476-478**

IMPORTANT NOTICE FOR PERSONS HAVING WELLS DRILLED CONCERNING CONFIDENTIALITY

TEX. OCC. CODE Title 12, Chapter 1901.251, authorizes the owner (owner or the person for whom the well was drilled) to keep information in Well Reports confidential. The Department shall hold the contents of the well log confidential and not a matter of public record if it receives, by certified mail, a written request to do so from the owner.

Please include the report's Tracking Number on your written request.

Texas Department of Licensing and Regulation
P.O. Box 12157
Austin, TX 78711
(512) 334-5540

95 DUP

Send original copy by certified mail to the Texas Department of Water Resources P. O. Box 13087 Austin, Texas 78711

State of Texas
WATER WELL REPORT

ATTENTION OWNER: *Confidentiality Privilege Notice on Reverse Side*

For TDWR use only
Well No. 65-05-3R
Located on map YES
Received: RWB

1) OWNER Chapman & Cole - contractor (Name) Address Unknown Rankin Rd. (Street or RFD) Houston, Texas (City) (State) (Zip)

2) LOCATION OF WELL:
County Harris 15 miles in N (N.E., S.W., etc.) direction from Houston (Town)

Driller must complete the legal description to the right with distance and direction from two intersecting section or survey lines, or he must locate and identify the well on an official Quarter- or Half-Scale Texas County General Highway Map and attach the map to this form.

☐ Legal description:
Section No. _____ Block No. _____ Township _____
Abstract No. _____ Survey Name _____
Distance and direction from two intersecting section or survey lines _____

☒ See attached map. ON 65-13-1C not in 64 11-89

3) TYPE OF WORK (Check):
☒ New Well ☐ Deepening ☐ Reconditioning ☐ Plugging

4) PROPOSED USE (Check):
☒ Domestic ☐ Industrial ☐ Public Supply ☐ Irrigation ☐ Test Well ☐ Other _____

5) DRILLING METHOD (Check):
☒ Mud Rotary ☐ Air Hammer ☐ Driven ☐ Bored ☐ Air Rotary ☐ Cable Tool ☐ Jetted ☐ Other _____

6) WELL LOG:

Date drilled 5/5/81

DIAMETER OF HOLE

Dia. (in.)	From (ft.)	To (ft.)
	Surface	
6-3/4		355

From (ft.)	To (ft.)	Description and color of formation material
0	30	Clay
30	100	Sand
100	240	Clay
240	253	Sand
253	280	Clay
280	355	Sand

(Use reverse side if necessary)

7) BOREHOLE COMPLETION:
☐ Open Hole ☐ Straight Wall ☐ Underreamed
☐ Gravel Packed ☒ Other 2 string cemented
If Gravel Packed give interval ... from _____ ft. to _____ ft.

8) CASING, BLANK PIPE, AND WELL SCREEN DATA:

Dia. (in.)	New or Used	Steel, Plastic, etc. Perf., Slotted, etc. Screen Mfr., if commercial	Setting (ft.) From	Setting (ft.) To	Gage Casing Screen
4"	N	PVC Casing	0	340	Sch.
2½"	N	Blank Pipe	335	340	40
2½"	N	PVC Slotted Screen	340	355	.012

CEMENTING DATA
Cemented from 340 ft. to 100 ft.
Method used Halliburton
Cemented by Robinson Water Well (Company or Individual)

9) WATER LEVEL:
Static level 140 ft. below land surface Date 5/6/81
Artesian flow _____ gpm. Date _____

10) PACKERS:

Type	Depth
K	335

11) TYPE PUMP:
☐ Turbine ☐ Jet ☒ Submersible ☐ Cylinder
☐ Other _____
Depth to pump bowls, cylinder, jet, etc., 220 ft.

12) WELL TESTS:
☐ Type Test: ☐ Pump ☐ Bailer ☐ Jetted ☐ Estimated
Yield: _____ gpm with _____ ft. drawdown after _____ hrs.

13) WATER QUALITY:
Did you knowingly penetrate any strata which contained undesirable water? ☐ Yes ☒ No
If yes, submit "REPORT OF UNDESIRABLE WATER"
Type of water? potable Depth of strata _____
Was a chemical analysis made? ☐ Yes ☒ No

I hereby certify that this well was drilled by me (or under my supervision) and that each and all of the statements herein are true to the best of my knowledge and belief.

RECEIVED
AUG 24 1982
TDWR

NAME M. E. Robinson, Jr. (Type or Print) Water Well Drillers Registration No. 1464

ADDRESS 11607 FM 149 (Street or RFD) Houston (City) Tx. (State) 77086 (Zip)

(Signed) M. E. Robinson Jr. (Water Well Driller) Robinson Water Well Service, Inc. (Company Name)

Please attach electric log, chemical analysis, and other pertinent information, if available.

TDWR-0392 (Rev. 1-12-79)

DEPARTMENT OF WATER RESOURCES COPY

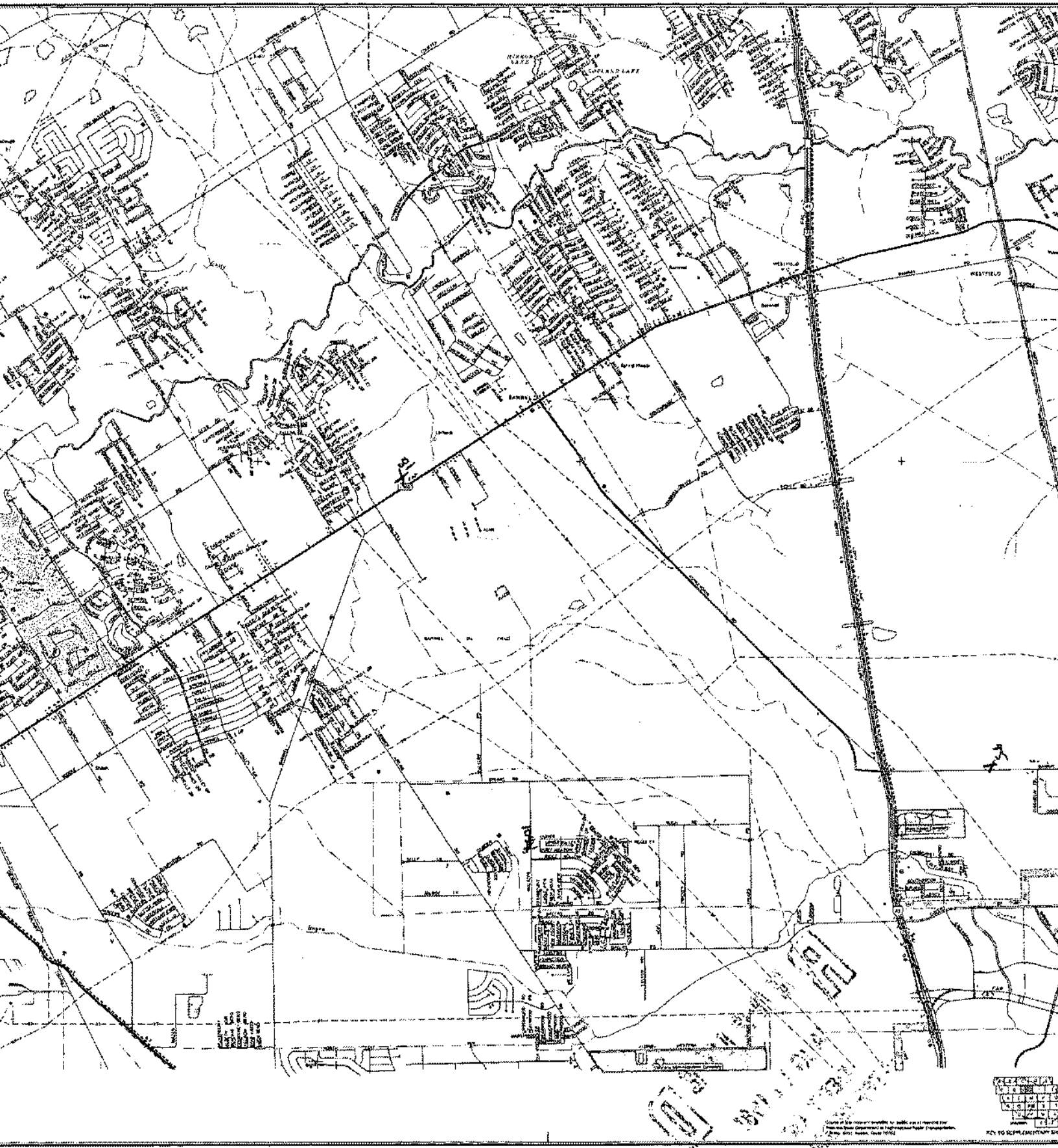

Send original copy by certified mail to: **Texas Water Commission, P.O. Box 13087, Austin, Texas 78711** — *Please use black ink.*

ATTENTION OWNER: *Confidentiality Privilege Notice on Reverse Side*

State of Texas WELL REPORT

Texas Water Well Drillers Board
P.O. Box 13087
Austin, Texas 78711

1) **OWNER** GATOR HAWK (Name) **ADDRESS** 15602 HARDY ST HO. TEX. 77067 (Street or RFD) (City) (State) (Zip)

2) **LOCATION OF WELL:** County HARRIS . 12 miles in N (NE, SW, etc.) direction from HOUSTON (Town)

Driller must complete the legal description below with distance and direction from two intersecting section or survey lines, or he must locate and identify the well on an official Quarter- or Half-Scale Texas County General Highway Map and attach the map to this form.

☐ **LEGAL DESCRIPTION:**

Section No. _____ Block No. _____ Township _____ Abstract No. _____ Survey Name _____

Distance and direction from two intersecting section or survey lines _____

☑ **SEE ATTACHED MAP**

3) **TYPE OF WORK (Check):** ☑ New Well ☐ Deepening ☐ Reconditioning ☐ Plugging

4) **PROPOSED USE (Check):** ☐ Domestic ☐ Industrial ☐ Monitor ☑ Public Supply ☐ Irrigation ☐ Test Well ☐ Injection ☐ De-Watering

5) **DRILLING METHOD (Check):** ☐ Driven ☑ Mud Rotary ☐ Air Hammer ☐ Jetted ☐ Bored ☐ Air Rotary ☐ Cable Tool ☐ Other _____

6) **WELL LOG:**

Date Drilling: Started 5-25- 1994 Completed 5-27 1994

DIAMETER OF HOLE		
Dia. (in.)	From (ft.)	To (ft.)
9¾	Surface	335
[redacted]		
5	335	350

7) **BOREHOLE COMPLETION:** ☐ Open Hole ☐ Straight Wall ☐ Underreamed ☐ Gravel Packed ☑ Other K-PACKER

If Gravel Packed give interval . . . from _____ ft. to _____ ft.

From (ft.)	To (ft.)	Description and color of formation material
0	10	CLAY
10	20	SAND
20	65	CLAY
65	80	SAND
80	150	CLAY
150	203	SAND
203	215	CLAY
215	284	SAND
284	325	CLAY
325	350	SAND

(Use reverse side if necessary)

RECEIVED AUG 08 1994 TEXAS NATURAL RESOURCE CONSERVATION COMMISSION

8) **CASING, BLANK PIPE, AND WELL SCREEN DATA:**

Dia. (in.)	New or Used	Steel, Plastic, etc. Perf., Slotted, etc. Screen Mfg., if commercial	Setting (ft.) From	Setting (ft.) To	Gage Casting Screen
5	N	PLASTIC SDR-17	0	335	
2½	N	S. STEEL	335	350	10

9) **CEMENTING DATA** (Rule 287.44(1))

Cemented from 0 ft. to 335 ft. No. of Sacks Used 30

_____ ft. to _____ ft. No. of Sacks Used _____

Method used PRESSURE

Cemented by H+H WATER WELL

10) **SURFACE COMPLETION**

☑ Specified Surface Slab Installed [Rule 287.44(2)(A)]

☐ Specified Steel Sleeve Installed [Rule 287.44(3)(A)]

☐ Pitless Adapter Used [Rule 287.44(3)(B)]

☐ Approved Alternative Procedure Used [Rule 287.71]

11) **WATER LEVEL:**

Static level 151 ft. below land surface Date 5-27-94

Artesian flow _____ gpm. Date _____

12) **PACKERS:**

Type	Depth
2 K	325-326

13) **TYPE PUMP:** ☐ Turbine ☐ Jet ☑ Submersible ☐ Cylinder ☐ Other _____

Depth to pump bowls, cylinder, jet, etc., 310 ft.

14) **WELL TESTS:**

Type Test: ☑ Pump ☐ Bailer ☐ Jetted ☐ Estimated

Yield: 20 gpm with _____ ft. drawdown after _____ hrs.

15) **WATER QUALITY:**

Did you knowingly penetrate any strata which contained undesirable constituents?

☐ Yes ☑ No If yes, submit "REPORT OF UNDESIRABLE WATER"

Type of water? _____ Depth of strata _____

Was a chemical analysis made? ☐ Yes ☑ No

I hereby certify that this well was drilled by me (or under my supervision) and that each and all of the statements herein are true to the best of my knowledge and belief. I understand that failure to complete items 1 thru 15 will result in the log(s) being returned for completion and resubmittal.

COMPANY NAME H+H WATER WELL (Type or print) **WELL DRILLER'S LICENSE NO.** 334 01

ADDRESS 14605 REEVESTON NO. TEX. 77039 (Street or RFD) (City) (State) (Zip)

(Signed) C.R. Newton (Licensed Well Driller) **(Signed)** _____ (Registered Driller Trainee)

Please attach electric log, chemical analysis, and other pertinent information, if available.

For TWC use only: Well No. _____ Located on map _____

WWD-012 (Rev. 05-18-90) 4820124750 TEXAS WATER COMMISSION COPY

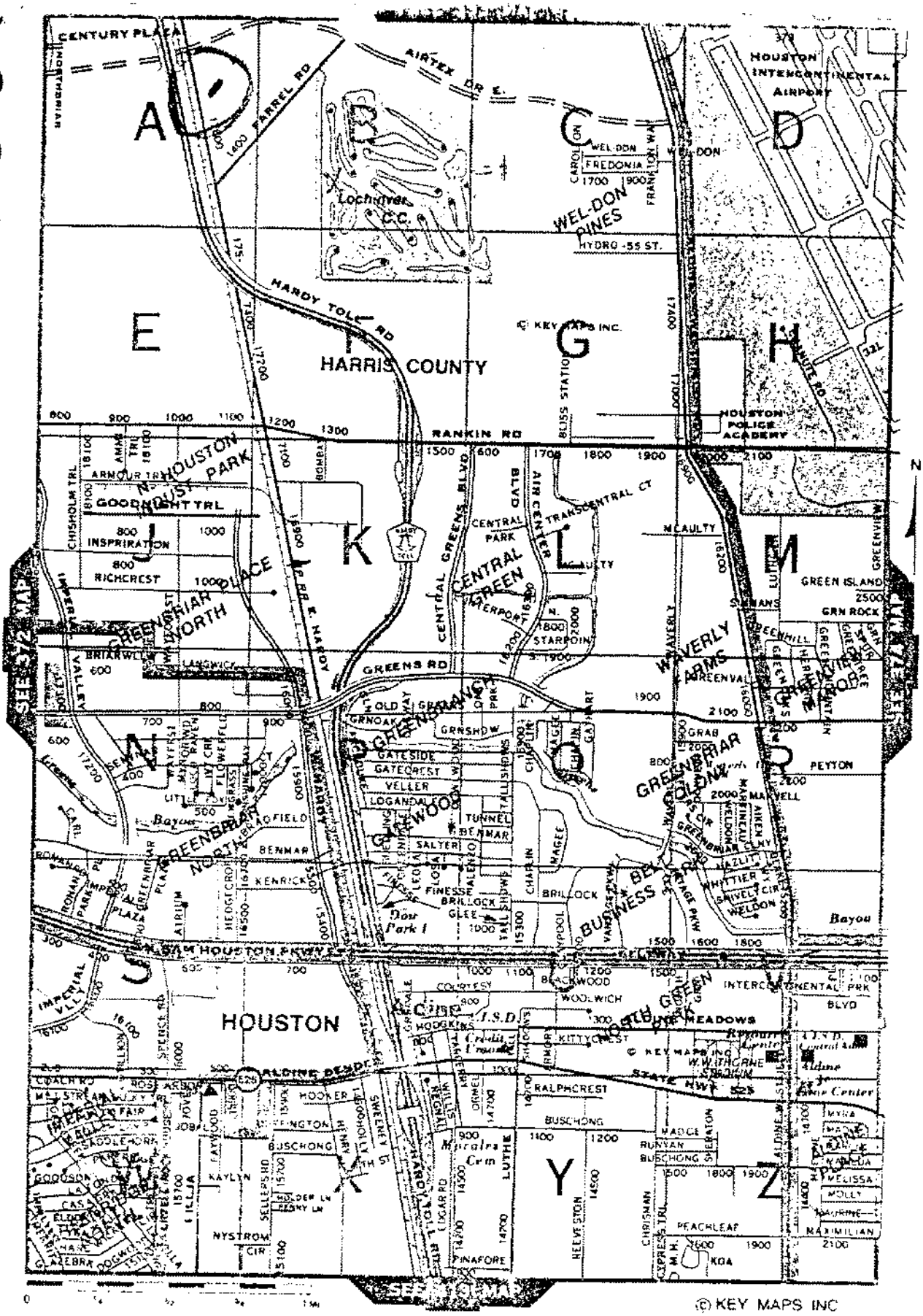
HARRIS COUNTY
HOUSTON
HOUSTON INTERCONTINENTAL AIRPORT
HOUSTON POLICE ACADEMY
Lochinvar C.C.
WEL-DON PINES
HARDY TOLL RD
AIRTEX DR E.
CENTURY PLAZA
FARREL RD
RANKIN RD
N HOUSTON PARK
GREENBRIAR PLACE
CENTRAL GREEN
CENTRAL GREENS BLVD
AIR CENTER BLVD
TRANSCENTRAL CT
GREENS RD
GREENBRIAR VALLEY
GREENBRIAR NORTH
GREENBRIAR PARK
GREENBRIAR GLEN
GREENBRIAR MANOR
WAVERLY ARMS
GREENBRIAR OAKS
GREENWOOD
GREENWAY PLAZA
GREENWAY PARK
GREENWAY PLAZA
SAM HOUSTON PKWY E
BEltway 8 BUSINESS
NORTH BELT
NORTH GREEN
INTERCONTINENTAL PARK BLVD
ALDINE BENDER
STATE HWY 525
ALDINE
Aldine Center
Aldine Mail Center
Mercer Cem
Bayou
Deer Park
Pine Meadows
Golf Course
J.S.D.
Central Admin
W.W. Thorne Stadium
Reynolds Center
Credit Union
KOA
© KEY MAPS INC.
SEE PAGE 572
SEE PAGE 573
SEE PAGE 574
SEE PAGE 575
SEE PAGE 576
SEE PAGE 577
SEE PAGE 578
SEE PAGE 579
SEE PAGE 580
SEE PAGE 581
SEE PAGE 582
SEE PAGE 583
SEE PAGE 584
SEE PAGE

STATE OF TEXAS WELL REPORT for Tracking #266902

Owner:	**T&S UPSET & THREAD**	Owner Well #:	**2**
Address:	**18702 HARDY ROAD HOUSTON, TX 77073**	Grid #:	**65-05-3**
		Latitude:	**29° 59' 30" N**
Well Location:	**18702 HARDY ROAD HOUSTON, TX 77073**	Longitude:	**095° 23' 25" W**
Well County:	**Harris**	Elevation:	**No Data**
Type of Work:	**New Well**	Proposed Use:	**Domestic**

Drilling Start Date: **9/9/2011** Drilling End Date: **9/12/2011**

	Diameter (in.)	*Top Depth (ft.)*	*Bottom Depth (ft.)*
Borehole:	**7.875**	**0**	**452**
	4.5	**452**	**474**

Drilling Method: **Mud (Hydraulic) Rotary**

Borehole Completion: **2 STRING**

	Top Depth (ft.)	*Bottom Depth (ft.)*	*Description (number of sacks & material)*
Annular Seal Data:	**0**	**452**	

Seal Method: **Positive Displacement**

Sealed By: **Driller**

Distance to Property Line (ft.): **No Data**

Distance to Septic Field or other concentrated contamination (ft.): **No Data**

Distance to Septic Tank (ft.): **No Data**

Method of Verification: **No Data**

Surface Completion: **Surface Sleeve Installed**

Water Level: **160 ft.** below land surface on **No Data** Measurement Method: **Unknown**

Packers: **K-PACKER 441**

Type of Pump: **Submersible**

Well Tests: **Jetted** **Yield: 150 GPM**

	Strata Depth (ft.)	Water Type
Water Quality:	**447-474**	**DESIRABLE**

Chemical Analysis Made: **No**

Did the driller knowingly penetrate any strata which contained injurious constituents?: **No**

Certification Data: The driller certified that the driller drilled this well (or the well was drilled under the driller's direct supervision) and that each and all of the statements herein are true and correct. The driller understood that failure to complete the required items will result in the report(s) being returned for completion and resubmittal.

Company Information: **WEISINGER WATER WELL,INC.**

2200 EAST DAVIS STREET
CONROE, TX 77301

Driller Name: **STEVE McGINNIS** License Number: **56045**

Comments: **HARRIS-GALVESTON SD# 11885**

Lithology:
DESCRIPTION & COLOR OF FORMATION MATERIAL

From (ft)	To (ft)	Description
0	**1**	**FILL**
1	**18**	**CLAY**
18	**400**	**SAND W/ CLAY STREAK**
400	**447**	**CLAY**
447	**474**	

Casing:
BLANK PIPE & WELL SCREEN DATA

Dia. (in.)	New/Used	Type	Setting From/To (ft.)
5	**N**	**SDR-17 PVC CASING**	**0-452**
	N	**K-PACKER**	**441**
2.5	**N**	**GALV LINER**	**442-452**
2.5	**N**	**ROD BASE SCREEN**	**452-472**
2.5	**N**	**BHA**	**472-474**

IMPORTANT NOTICE FOR PERSONS HAVING WELLS DRILLED CONCERNING CONFIDENTIALITY

TEX. OCC. CODE Title 12, Chapter 1901.251, authorizes the owner (owner or the person for whom the well was drilled) to keep information in Well Reports confidential. The Department shall hold the contents of the well log confidential and not a matter of public record if it receives, by certified mail, a written request to do so from the owner.

Please include the report's Tracking Number on your written request.

Texas Department of Licensing and Regulation
P.O. Box 12157
Austin, TX 78711
(512) 334-5540

Send original copy by certified mail to: Texas Water Commission, P.O. Box 13087, Austin, Texas 78711

Please use black ink.

ATTENTION OWNER: *Confidentiality Privilege Notice on Reverse Side*

State of Texas WELL REPORT

Texas Water Well Drillers Board
P.O. Box 13087
Austin, Texas 78711

1) OWNER ENRON (4) (Name) ADDRESS P.O. Box 1188 Ho Tx 77001 (Street or RFD) (City) (State) (Zip)

2) LOCATION OF WELL: County Harris, 2½ miles in SE (NE, SW, etc.) direction from Bammell (Town)

Driller must complete the legal description below with distance and direction from two intersecting section or survey lines, or he must locate and identify the well on an official Quarter- or Half-Scale Texas County General Highway Map and attach the map to this form.

☐ LEGAL DESCRIPTION:
Section No. _____ Block No. _____ Township _____ Abstract No. _____ Survey Name _____
Distance and direction from two intersecting section or survey lines _____
☑ SEE ATTACHED MAP

3) TYPE OF WORK (Check): ☑ New Well ☐ Deepening ☐ Reconditioning ☐ Plugging

4) PROPOSED USE (Check): ☐ Domestic ☑ Industrial ☐ Monitor ☐ Public Supply ☐ Irrigation ☐ Test Well ☐ Injection ☐ De-Watering

5) DRILLING METHOD (Check): ☑ Mud Rotary ☐ Air Hammer ☐ Jetted ☐ Driven ☐ Bored ☐ Air Rotary ☐ Cable Tool ☐ Other _____

6) WELL LOG:
Date Drilling: Started July 20 1994 Completed _____ 19 __

DIAMETER OF HOLE

Dia. (in.)	From (ft.)	To (ft.)
6 3/4	Surface	362

7) BOREHOLE COMPLETION: ☐ Open Hole ☑ Straight Wall ☐ Underreamed ☐ Gravel Packed ☐ Other _____
If Gravel Packed give interval . . . from _____ ft. to _____ ft.

From (ft.)	To (ft.)	Description and color of formation material
0	105	Clay
105	136	Sand
136	210	Clay
210	240	Sand
240	306	Clay
306	362	Sand

(Use reverse side if necessary)

8) CASING, BLANK PIPE, AND WELL SCREEN DATA:

Dia. (in.)	New or Used	Steel, Plastic, etc. Perf., Slotted, etc. Screen Mfg., if commercial	Setting (ft.) From	Setting (ft.) To	Gage Casting Screen
4"	New	Plastic	0	342	Sch 40
4"	New	Plastic Slotted	342	362	023

9) CEMENTING DATA [Rule 287.44(1)]
Cemented from 0 ft. to 15 ft. No. of Sacks Used 10
_____ ft. to _____ ft. No. of Sacks Used _____
Method used _____
Cemented by John E Bryson

OCT 8 5 1994

10) SURFACE COMPLETION
☐ Specified Surface Slab Installed [Rule 287.44(2)(A)]
☑ Specified Steel Sleeve Installed [Rule 287.44(3)(A)]
☐ Pitless Adapter Used [Rule 287.44(3)(B)]
☐ Approved Alternative Procedure Used [Rule 287.71]

11) WATER LEVEL:
Static level 138 ft. below land surface Date 7/20/94
Artesian flow _____ gpm. Date _____

12) PACKERS: Type Depth

13) TYPE PUMP: ☐ Turbine ☐ Jet ☑ Submersible ☐ Cylinder ☐ Other _____
Depth to pump bowls, cylinder, jet, etc., 210 ft.

14) WELL TESTS:
Type Test: ☐ Pump ☐ Bailer ☐ Jetted ☐ Estimated
Yield: _____ gpm with _____ ft. drawdown after _____ hrs.

15) WATER QUALITY:
Did you knowingly penetrate any strata which contained undesirable constituents?
☐ Yes ☑ No If yes, submit "REPORT OF UNDESIRABLE WATER"
Type of water? _____ Depth of strata _____
Was a chemical analysis made? ☐ Yes ☑ No

I hereby certify that this well was drilled by me (or under my supervision) and that each and all of the statements herein are true to the best of my knowledge and belief. I understand that failure to complete items 1 thru 15 will result in the log(s) being returned for completion and resubmittal.

COMPANY NAME B&L Water Well Service (Type or print) WELL DRILLER'S LICENSE NO. 1315 W1

ADDRESS P.O. Box 231 Winnie Tx 77665 (Street or RFD) (City) (State) (Zip)

(Signed) John E Bryson (Licensed Well Driller) (Signed) _____ (Registered Driller Trainee)

Please attach electric log, chemical analysis, and other pertinent information, if available.

For TWC use only: Well No. _____ Located on map _____

TWC-0199 (Rev. 05-18-90)

TEXAS WATER COMMISSION COPY

4820111582

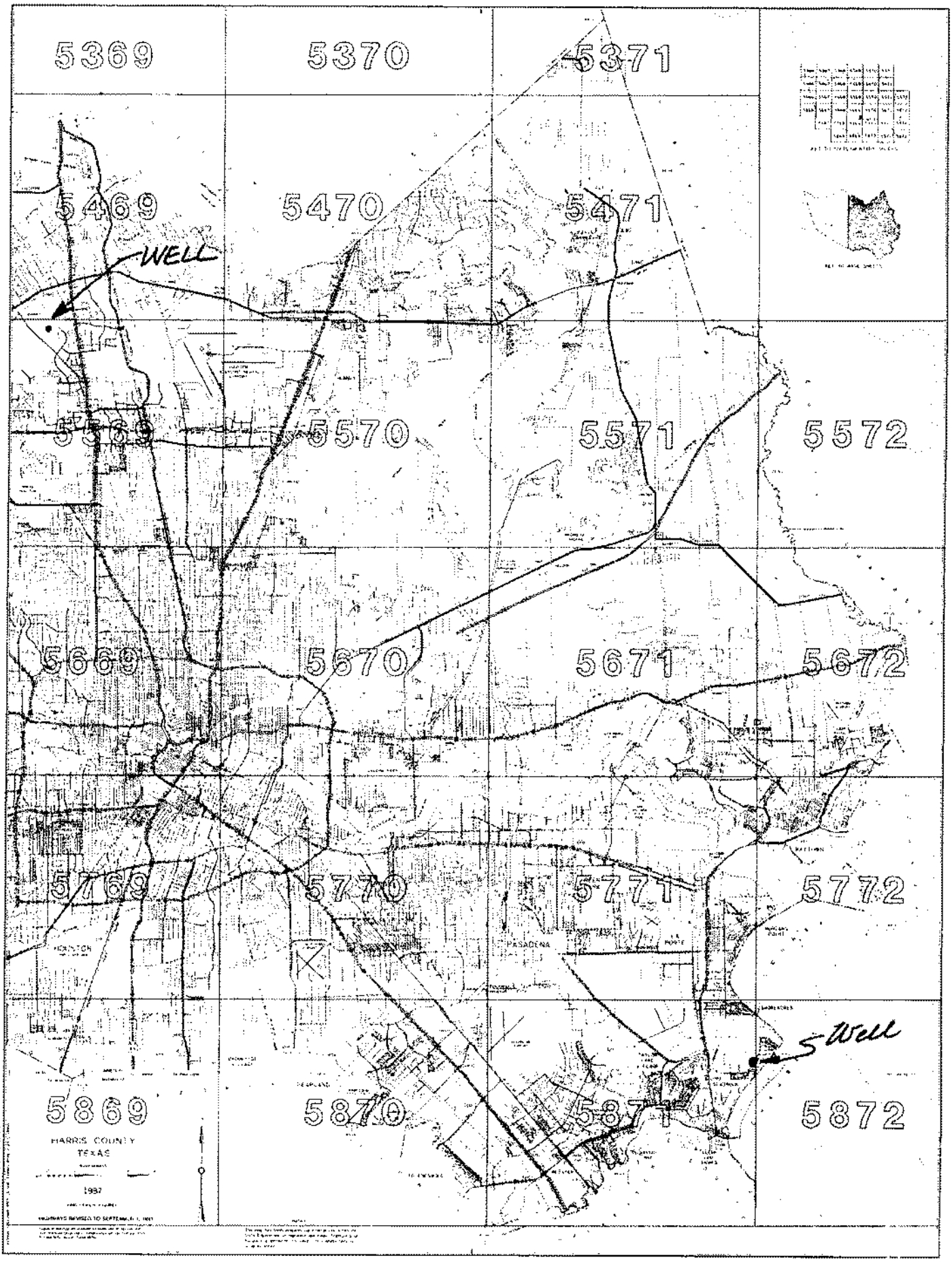
5369
5370
5371
5469
5470
5471
WELL
5569
5570
5571
5572
5669
5670
5671
5672
5769
5770
5771
5772
HOUSTON
PASADENA
Well
5869
5870
5871
5872
HARRIS COUNTY
TEXAS
1987
HIGHWAYS REVISED TO SEPTEMBER 1, 1987
HARRIS COUNTY TEXAS

STATE OF TEXAS WELL REPORT for Tracking #518047

Owner:	**WCA Waste Coporation**	Owner Well #:	**GP-2R**
Address:	**1330 Post Oak Blvd 7th floor Houston, TX 77056**	Grid #:	**65-05-3**
Well Location:	**18710 E Hardy Road Houston, TX 77073**	Latitude:	**29° 59' 20.27" N**
		Longitude:	**095° 23' 19.14" W**
Well County:	**Harris**	Elevation:	**No Data**
Type of Work:	**Gas Probe**	Proposed Use:	**Gas Probe**

Drilling Start Date: **5/30/2019** Drilling End Date: **5/30/2019**

	Diameter (in.)	*Top Depth (ft.)*	*Bottom Depth (ft.)*
Borehole:	**6**	**0**	**58**

Drilling Method: **Hollow Stem Auger**

Borehole Completion: **Filter Packed**

	Top Depth (ft.)	*Bottom Depth (ft.)*	*Filter Material*	*Size*
Filter Pack Intervals:	**4.5**	**5**	**Sand**	**20/40**
	5	**58**	**Gravel**	**3/8**

	Top Depth (ft.)	*Bottom Depth (ft.)*	*Description (number of sacks & material)*
Annular Seal Data:	**0**	**3**	**Cement 1 Bags/Sacks**
	3	**4.5**	**Bentonite 1 Bags/Sacks**

Seal Method: **Gravity**

Sealed By: **Driller**

Distance to Property Line (ft.): **No Data**

Distance to Septic Field or other concentrated contamination (ft.): **No Data**

Distance to Septic Tank (ft.): **No Data**

Method of Verification: **No Data**

Surface Completion: **Surface Slab Installed** **Surface Completion by Driller**

Water Level: **No Data**

Packers: **No Data**

Type of Pump: **No Data**

Well Tests: **No Test Data Specified**

	Strata Depth (ft.)	Water Type
Water Quality:	**No Data**	**No Data**

Chemical Analysis Made: **No**

Did the driller knowingly penetrate any strata which contained injurious constituents?: **No**

Certification Data: The driller certified that the driller drilled this well (or the well was drilled under the driller's direct supervision) and that each and all of the statements herein are true and correct. The driller understood that failure to complete the required items will result in the report(s) being returned for completion and resubmittal.

Company Information: **BEST DRILLING SERVICES, INC.**

P.O. BOX 845
FRIENDSWOOD, TX 77549

Driller Name: **L. Bruce Milton** License Number: **4926**

Comments: **No Data**

Report Amended on 8/28/2019 by Request #28660

Lithology:
DESCRIPTION & COLOR OF FORMATION MATERIAL

Top (ft.)	Bottom (ft.)	Description
0	20	CLAYEY SILT, drk. gray
20	49	SILTY SAND, lt. tan
49	52	CLAYEY SAND, reddish-tan
52	56	SANDY SILT, lt. tan
56	58	SANDY CLAY, gray

Casing:
BLANK PIPE & WELL SCREEN DATA

Dia (in.)	Type	Material	Sch./Gage	Top (ft.)	Bottom (ft.)
1	Riser	New Plastic (PVC)	40	0	5.5
1	Screen	New Plastic (PVC)	40 0.010	5.5	58

IMPORTANT NOTICE FOR PERSONS HAVING WELLS DRILLED CONCERNING CONFIDENTIALITY

TEX. OCC. CODE Title 12, Chapter 1901.251, authorizes the owner (owner or the person for whom the well was drilled) to keep information in Well Reports confidential. The Department shall hold the contents of the well log confidential and not a matter of public record if it receives, by certified mail, a written request to do so from the owner.

Please include the report's Tracking Number on your written request.

Texas Department of Licensing and Regulation
P.O. Box 12157
Austin, TX 78711
(512) 334-5540

WR 62 Corr

Send original copy by certified mail to the Texas Department of Water Resources P. O. Box 13087 Austin, Texas 78711

State of Texas
WATER WELL REPORT

ATTENTION OWNER: *Confidentiality Privilege Notice on Reverse Side*

For TDWR use only
Well No. 65-05-3K
Located on map Yes
Received: 6-2-82

1) OWNER Gator House (Name) Address 525 N. Belt, Suite 300 (Street or RFD) Hou. (City) Tx. (State) 77060 (Zip)

2) LOCATION OF WELL: Hardy St.
County Harris ____ miles in ____ (N.E., S.W., etc.) direction from ____ (Town)

☐ Legal description:
Section No. ____ Block No. ____ Township ____
Abstract No. ____ Survey Name ____
Distance and direction from two intersecting section or survey lines ____
☐ See attached map.

Driller must complete the legal description to the right with distance and direction from two intersecting section or survey lines, or he must locate and identify the well on an official Quarter- or Half-Scale Texas County General Highway Map and attach the map to this form.

3) TYPE OF WORK (Check): ☒ New Well ☐ Deepening ☐ Reconditioning ☐ Plugging

4) PROPOSED USE (Check): ☒ Domestic ☐ Industrial ☐ Public Supply ☐ Irrigation ☐ Test Well ☐ Other ____

5) DRILLING METHOD (Check): ☒ Mud Rotary ☐ Air Hammer ☐ Driven ☐ Bored ☐ Air Rotary ☐ Cable Tool ☐ Jetted ☐ Other ____

6) WELL LOG:

Date drilled 4/3/80

DIAMETER OF HOLE

Dia. (in.)	From (ft.)	To (ft.)
6 1/2"	Surface	313'

From (ft.)	To (ft.)	Description and color of formation material
0	19	Clay
19	63	Sand
63	97	Clay
97	138	Sand
138	284	Rock & Sand
284	295	Clay
295	313	Sand (.20) (.020)

7) BOREHOLE COMPLETION:
☐ Open Hole ☒ Straight Wall ☐ Underreamed
☐ Gravel Packed ☐ Other ____
If Gravel Packed give interval . . . from ____ ft. to ____ ft.

8) CASING, BLANK PIPE, AND WELL SCREEN DATA:

Dia. (in.)	New or Used	Steel, Plastic, etc. Perf., Slotted, etc. Screen Mgf., if commercial	Setting (ft.) From	Setting (ft.) To	Gage Casing Screen
4	N	GALVANIZED St.	0	295	
	N	PLASTIC	293	313	.020

CEMENTING DATA
Cemented from 0 ft. to 295 ft.
Method used Haliburton
Cemented by Bussell & Son, Inc. (Company or Individual)

9) WATER LEVEL:
Static level 126 ft. below land surface Date 4/3/80
Artesian flow ____ gpm. Date ____

10) PACKERS: Type ____ Depth ____

RECEIVED
JUN 2 1982
CR/TD...

11) TYPE PUMP:
☐ Turbine ☐ Jet ☒ Submersible ☐ Cylinder
☐ Other ____
Depth to pump bowls, cylinder, jet, etc., 169 ft.

(Use reverse side if necessary)

13) WATER QUALITY:
Did you knowingly penetrate any strata which contained undesirable water? ☐ Yes ☒ No
If yes, submit "REPORT OF UNDESIRABLE WATER"
Type of water? ____ Depth of strata ____
Was a chemical analysis made? ☐ Yes ☐ No

12) WELL TESTS:
☐ Type Test: ☐ Pump ☐ Bailer ☐ Jetted ☐ Estimated
Yield: ____ gpm with ____ ft. drawdown after ____ hrs.

I hereby certify that this well was drilled by me (or under my supervision) and that each and all of the statements herein are true to the best of my knowledge and belief.

NAME Tommy C. Bussell (Type or Print) Water Well Drillers Registration No. 707

ADDRESS 9739 N. Hou. Rosslyn (Street or RFD) Hou. (City) Tx. (State) 77088 (Zip)

(Signed) Tommy C Bussell (Water Well Driller) Bussell & Son, Inc. (Company Name)

Please attach electric log, chemical analysis, and other pertinent information, if available.

TDWR-0382 (Rev. 1-12-79)

DEPARTMENT OF WATER RESOURCES COPY

Send orig. & 1 copy by certified mail to: Texas Water Commission, P.O. Box 13087, Austin, Texas 78711

Please use black ink.

ATTENTION OWNER: *Confidentiality Privilege Notice on Reverse Side*

State of Texas WELL REPORT

Texas Water Well Drillers Board
P.O. Box 13087
Austin, Texas 78711

1) OWNER Superior Builders (Name) ADDRESS PO Box 36058 Hstn TX 77236 (Street or RFD) (City) (State) (Zip)

2) LOCATION OF WELL: 3215 Wheat St.
County Harris . _____ miles in _____ (NE, SW, etc.) direction from _____ (Town)

Driller must complete the legal description below with distance and direction from two intersecting section or survey lines, or he must locate and identify the well on an official Quarter- or Half-Scale Texas County General Highway Map and attach the map to this form.

☐ LEGAL DESCRIPTION:
Section No. _____ Block No. _____ Township _____ Abstract No. _____ Survey Name _____
Distance and direction from two intersecting section or survey lines _____
☑ SEE ATTACHED MAP

3) TYPE OF WORK (Check):
☑ New Well ☐ Deepening ☐ Reconditioning ☐ Plugging

4) PROPOSED USE (Check):
☑ Domestic ☐ Industrial ☐ Monitor ☐ Public Supply ☐ Irrigation ☐ Test Well ☐ Injection ☐ De-Watering

5) DRILLING METHOD (Check):
☑ Mud Rotary ☐ Air Hammer ☐ Jetted ☐ Bored ☐ Air Rotary ☐ Cable Tool ☐ Other _____ ☐ Driven

6) WELL LOG:
Date Drilling: Started 10/10 1992 Completed 10/11 1992

DIAMETER OF HOLE

Dia. (in.)	From (ft.)	To (ft.)
6 3/4	Surface	300
3 7/8	300	312

7) BOREHOLE COMPLETION:
☐ Open Hole ☑ Straight Wall ☐ Underreamed
☐ Gravel Packed ☐ Other _____
If Gravel Packed give interval . . . from _____ ft. to _____ ft.

From (ft.)	To (ft.)	Description and color of formation material
0	16	Top Soil & Clay
16	45	Surface, Sand
45	58	Clay
58	77	Sand
77	81	Clay
81	159	Sand & Gravel
159	225	Clay
225	231	Sand
231	239	Clay
239	257	Sand

(Use reverse side if necessary)

RECEIVED NOV 13 1992 TEXAS WATER COMMISSION

8) CASING, BLANK PIPE, AND WELL SCREEN DATA:

Dia. (in.)	New or Used	Steel, Plastic, etc. Perf., Slotted, etc. Screen Mfg., if commercial	Setting (ft.) From	Setting (ft.) To	Gage Casting Screen
4	N	PVC	0	300	
2	N	Galvanized	292	302	
2	N	PVC	302	312	.014

9) CEMENTING DATA [Rule 287.44(1)]
Cemented from 0 ft. to 15 ft. No. of Sacks Used 8
250 ft. to 300 ft. No. of Sacks Used 3
Method used Halliburton & Trimmie
Cemented by Bussell & Son Inc

10) SURFACE COMPLETION
☐ Specified Surface Slab Installed [Rule 287.44(2)(A)]
☑ Specified Steel Sleeve Installed [Rule 287.44(3)(A)]
☐ Pitless Adapter Used [Rule 287.44(3)(B)]
☐ Approved Alternative Procedure Used [Rule 287.71]

11) WATER LEVEL:
Static level 198 ft. below land surface Date 10/10/92
Artesian flow _____ gpm. Date _____

12) PACKERS:

Type	Depth
K-Parker	292

13) TYPE PUMP:
☐ Turbine ☐ Jet ☑ Submersible ☐ Cylinder
☐ Other _____
Depth to pump bowls, cylinder, jet, etc., 260 ft.

14) WELL TESTS:
Type Test: ☐ Pump ☐ Bailer ☑ Jetted ☑ Estimated
Yield: 35 gpm with _____ ft. drawdown after _____ hrs.

15) WATER QUALITY:
Did you knowingly penetrate any strata which contained undesirable constituents?
☐ Yes ☑ No If yes, submit "REPORT OF UNDESIRABLE WATER"
Type of water? _____ Depth of strata _____
Was a chemical analysis made? ☐ Yes ☑ No

I hereby certify that this well was drilled by me (or under my supervision) and that each and all of the statements herein are true to the best of my knowledge and belief. I understand that failure to complete items 1 thru 15 will result in the log(s) being returned for completion and resubmittal.

COMPANY NAME Bussell & Son Inc. (Type or print) WELL DRILLER'S LICENSE NO. 2035

ADDRESS PO Box 874 (Street or RFD) Tomball (City) TX (State) 77377-0874 (Zip)

(Signed) Greg Bussell (Licensed Well Driller) (Signed) _____ (Registered Driller Trainee)

Please attach electric log, chemical analysis, and other pertinent information, if available.

For TWC use only: Well No. 22 Located on map _____

WWD-012 (Rev. 05-18-90) 48201247761 TEXAS WATER COMMISSION COPY

(10)

4X Dup

Send original copy by certified mail to the Texas Department of Water Resources P. O. Box 13087 Austin, Texas 78711

State of Texas
WATER WELL REPORT

ATTENTION OWNER: *Confidentiality Privilege Notice on Reverse Side*

Texas Water Well Drillers Board P. O. Box 13087 Austin, Texas 78711

4X

1) OWNER Cliff Pagett (Name) Address 13403 Ann Louise (Street or RFD) Houston (City) Texas (State) (Zip)

2) LOCATION OF WELL: County Harris 16 miles in N.W. (N.E., S.W., etc.) direction from Houston (Town)

Driller must complete the legal description to the right with distance and direction from two intersecting section or survey lines, or he must locate and identify the well on an official Quarter- or Half-Scale Texas County General Highway Map and attach the map to this form.

☐ Legal description:
Section No. _____ Block No. _____ Township _____
Abstract No. _____ Survey Name _____
Distance and direction from two intersecting section or survey lines _____

☑ See attached map. Mayo 65-05-18

3) TYPE OF WORK (Check): ☒ New Well ☐ Deepening ☐ Reconditioning ☐ Plugging

4) PROPOSED USE (Check): ☒ Domestic ☐ Industrial ☐ Public Supply ☐ Irrigation ☐ Test Well ☐ Other _____

5) DRILLING METHOD (Check): ☒ Mud Rotary ☐ Air Hammer ☐ Driven ☐ Bored ☐ Air Rotary ☐ Cable Tool ☐ Jetted ☐ Other _____

6) WELL LOG:

Date drilled 5/17/85

DIAMETER OF HOLE

Dia. (in.)	From (ft.)	To (ft.)
6½	Surface	160

7) BOREHOLE COMPLETION: ☐ Open Hole ☐ Straight Wall ☐ Underreamed ☐ Gravel Packed ☒ Other Cemented
If Gravel Packed give interval . . . from _____ ft. to _____ ft.

From (ft.)	To (ft.)	Description and color of formation material
0	3	top soil
3	13	red & gray clay
13	41	fine sand
41	43	rock
43	49	fine sand
49	60	red & gray clay
60	76	fine sand
76	92	red & gray clay
92	127	coarse sand
127	140	clay & shell
140	160	fine sand

8) CASING, BLANK PIPE, AND WELL SCREEN DATA:

Dia. (in.)	New or Used	Steel, Plastic, etc. Perf., Slotted, etc. Screen Mfr., if commercial	Setting (ft.) From	Setting (ft.) To	Gage Casing Screen
4"	New	Plastic Casing	0	150	40
2½"	New	Plastic Screen	150	160	6

CEMENTING DATA
Cemented from 150 ft. to 50 ft.
Method used Pressurized
Cemented by Ind. (Company or Individual)

9) WATER LEVEL:
Static level 80 ft. below land surface Date 5/18/85
Artesian flow _____ gpm. Date _____

10) PACKERS: Type Depth
2½"x4" R+R 3Ring 147'

RECEIVED
JUL 29 1985
DEPT. OF WATER RESOURCES

(Use reverse side if necessary)

11) TYPE PUMP:
☐ Turbine ☐ Jet ☐ Submersible ☐ Cylinder ☐ Other _____
Depth to pump bowls, cylinder, jet, etc., _____ ft.

12) WELL TESTS:
☐ Type Test: ☐ Pump ☐ Bailer ☐ Jetted ☐ Estimated
Yield: _____ gpm with _____ ft. drawdown after _____ hrs.

13) WATER QUALITY:
Did you knowingly penetrate any strata which contained undesirable water? ☐ Yes ☒ No
If yes, submit "REPORT OF UNDESIRABLE WATER"
Type of water? Fresh Depth of strata 20'
Was a chemical analysis made? ☐ Yes ☒ No

I hereby certify that this well was drilled by me (or under my supervision) and that each and all of the statements herein are true to the best of my knowledge and belief.

COMPANY NAME Damrell & Potter Drilling Co. (Type or Print) Water Well Driller's License No. 1872

ADDRESS Star Rt. Box 44B (Street or RFD) Cleveland (City) Texas (State) 77327 (Zip)

(Signed) Bobby Potter (Licensed Water Well Driller) (Signed) Dup (Registered Driller Trainee)

Please attach electric log, chemical analysis, and other pertinent information, if available.

For TDWR use only
Well No. 65-05-4X
Located on map Yes DLE

TDWR-0392 (Rev. 5-27-82)

DEPARTMENT OF WATER RESOURCES COPY

10/26/2020
04:10:50

Texas Commission on Environmental Quality
DWW Water System Summary Sheet

PWS ID	PWS Name	Central Registry RN
TX1013240	LINH SON TEMPLE WATER SYSTEM	RN102317807

Organization/Customer *	Central Registry CN
THICH, TRI, HUE	CN601224827

*Regulatory mail will be addressed to this organization/person

All Water System Contacts

Type	Contact	Communication
AC - Administrative Contact - PRESIDENT	THICH, TRI, HUE 13506 ANN LOUISE RD HOUSTON, TX 77086-1502	Phone Type: BUS - Business; Value: 281-999-0690
OW - Owner - PRESIDENT	THICH, TRI, HUE 13506 ANN LOUISE RD HOUSTON, TX 77086-1502	Phone Type: BUS - Business; Value: 281-999-0690
PWS - Public Water System Contact	LE, NGHIA 12603 THORNWELL CT HOUSTON, TX 77070-4645	Phone Type: BUS - Business; Value: 713-261-3976

Operator Grade	Number

Water Operator Licenses

No Licensing Data for this PWS

Owner Type	Owner Type Options: COUNTY, DISTRICT, FEDERAL GOVERNMENT, INVESTOR OWNED, MUNICIPALITY, NATIVE AMERICAN, PRIVATE, STATE GOVERNMENT, WATER SUPPLY CORPORATION
Private	

System Type	System Type Options: COMMUNITY, TRANSIENT/NON-COMMUNITY, NON-PUBLIC, NON-TRANSIENT/NON-COMMUNITY
NC - TRANSIENT/NON-COMMUNITY	

Population Type	Population Served	# of Connect	# I/C w/other PWS
NonResidential	50	3	0

Total Product (MGD)	Average Daily Consump.	Max Daily Demand (MGD)	Total Storage (MG)	Elev. Storage (MG)	Service Pump Cap.	Max.Purchase Cap. (MGD/GPM)	Pressure Tank Cap. (MG)
0.0500 MGD							0.001 MG

Activity Status	Inactivation Date
A - ACTIVE	

Last Survey Date	Surveyor	Survey Type	Region	County
11/13/2019	MELODY, E KIRKSEY	Sanitary Survey	HOUSTON	HARRIS
10/10/2013	MELODY, E KIRKSEY	Sanitary Survey	HOUSTON	HARRIS
01/31/2007	HUYEN, D LUU	Sanitary Survey	HOUSTON	HARRIS

(Treatment Plant)

Entry Point	EP Name/Source Summation (Activity Status)	Plant Name (Activity Status)	Plant Num	Chemical Mon Type	Chem Sample Point	Distribution Mon Type	Dist Sample Point
EP001	TRT-TAP / Ground Water(A)	N SIDE OF TEMPLE-13506 ANN LOUISE RD(A)	TP19991		NO		NO

Train:	Unnamed

(Treatments)

Disinfection Zone	Treatment Sequence	Objective	Process	Treatment
null	null	D	423	HYPOCHLORINATION, PRE

(Active Sources)

Source Number	Source Name (Activity Status)	Operational Status	Source Type	Depth	Tested GPM	Rated GPM
G1013240A	1 - 13506 ANN LOUISE RD (A)	P	G	387	N/A	35 GPM

Drill Date	Source Summary
08/06/2002	CHICOT

GPS Latitude (decimal)	GPS Longitude (decimal)	GPS Elevation	GPS Date	Seller
29.930401	-95.470123	104	07/12/2004	Not Purchasing

(Inactive/Offline Sources)

SourceNumber	Name	Status	Depth

Code Explanations
Monitoring Type Codes: (GW) GROUNDWATER , (GUP) GROUNDWATER UNDER THE INFLUENCE - PURCHASED , (SWP) SURFACE WATER - PURCHASED , (GU)

GROUNDWATER UNDER THE INFLUENCE OF SURFACE WATER , (N) NO SOURCES , (SW) SURFACE WATER
Activity Status Codes: (A) ACTIVE , (D) DELETED/DISSOLVED , (I) INACTIVE , (P) PROPOSED ,
Operational Status Codes: (E) EMERGENCY , (I) INTERIM/PEAK (O) OTHER , (P) PERMANENT , (S) SEASONAL
Source Types: (G) GROUND WATER , (S) SURFACE WATER , (U) GROUND WATER UNDER THE INFLUENCE

- End of Report -

At the time of your query this data was the most current information available from our database, which is in real time. Every effort was made to retrieve it according to your query. Thank-you for using DWW.

STATE OF TEXAS WELL REPORT for Tracking #402114

Owner:	**Samuel Melendez**	Owner Well #:	**1**
Address:	**13526 Ralph Culver Road Houston, TX 77086**	Grid #:	**65-05-4**
Well Location:	**13526 Ralph Culver Road Houston, TX 77086**	Latitude:	**29° 55' 52" N**
		Longitude:	**095° 28' 26" W**
Well County:	**Harris**	Elevation:	**135 ft. above sea level**
Type of Work:	**New Well**	Proposed Use:	**Domestic**

Drilling Start Date: **6/15/2015** Drilling End Date: **6/19/2015**

	Diameter (in.)	*Top Depth (ft.)*	*Bottom Depth (ft.)*
Borehole:	**8**	**0**	**300**

Drilling Method: **Mud (Hydraulic) Rotary**

Borehole Completion: **Filter Packed**

	Top Depth (ft.)	*Bottom Depth (ft.)*	*Filter Material*	*Size*
Filter Pack Intervals:	**255**	**300**	**Gravel**	**1/16 inch**

	Top Depth (ft.)	*Bottom Depth (ft.)*	*Description (number of sacks & material)*
Annular Seal Data:	**0**	**17**	**15 sacks cement**
	250	**255**	**2 sacks bentoni**
	255	**290**	**29 sack gravel**

Seal Method: **trimmie**

Sealed By: **N Yoakley**

Distance to Property Line (ft.): **50**

Distance to Septic Field or other concentrated contamination (ft.): **150**

Distance to Septic Tank (ft.): **No Data**

Method of Verification: **No Data**

Surface Completion: **Surface Sleeve Installed**

Water Level: **163 ft.** below land surface on **2015-06-18** Measurement Method: **Unknown**

Packers: **No Data**

Type of Pump: **Submersible** Pump Depth (ft.): **240**

Well Tests: **Jetted** **Yield: 50 GPM with 2 ft. drawdown after 2 hours**

	Strata Depth (ft.)	Water Type
Water Quality:	**240**	**good clean water**

Chemical Analysis Made: **No**

Did the driller knowingly penetrate any strata which contained injurious constituents?: **No**

Certification Data: The driller certified that the driller drilled this well (or the well was drilled under the driller's direct supervision) and that each and all of the statements herein are true and correct. The driller understood that failure to complete the required items will result in the report(s) being returned for completion and resubmittal.

Company Information: **Terra Power Drilling LLC**

9532 FM 682
Yoakum, TX 77995

Driller Name: **Nathan Yoakley** License Number: **54752**

Comments: **No Data**

Lithology:
DESCRIPTION & COLOR OF FORMATION MATERIAL

Top (ft.)	Bottom (ft.)	Description
0	**15**	**red clay**
15	**30**	**wet red gray clay**
30	**55**	**fine wet sand**
55	**80**	**red clay**
80	**105**	**gray clay**
105	**130**	**clay and sand mixed**
130	**170**	**sand with hard layers**
170	**195**	**wet soft gray clay**
195	**240**	**red clay**
240	**300**	**wet medium sand**

Casing:
BLANK PIPE & WELL SCREEN DATA

Dia. (in.)	New/Used	Type	Setting From/To (ft.)
4 inch	**new**	**Pvc casing**	**+ 2 to 260 sch 40**
4 inch	**new**	**Pvc screen**	**.01 slot 260 to 290 sch 40**

IMPORTANT NOTICE FOR PERSONS HAVING WELLS DRILLED CONCERNING CONFIDENTIALITY

TEX. OCC. CODE Title 12, Chapter 1901.251, authorizes the owner (owner or the person for whom the well was drilled) to keep information in Well Reports confidential. The Department shall hold the contents of the well log confidential and not a matter of public record if it receives, by certified mail, a written request to do so from the owner.

Please include the report's Tracking Number on your written request.

Texas Department of Licensing and Regulation
P.O. Box 12157
Austin, TX 78711
(512) 334-5540

STATE OF TEXAS WELL REPORT for Tracking #8291

Owner:	**Marie Smith**	Owner Well #:	**No Data**
Address:	**130409 Ann Louise Houston, TX 77086**	Grid #:	**65-05-4**
		Latitude:	**29° 55' 43" N**
Well Location:	**13409 Ann Louise Houston, TX 77086**	Longitude:	**095° 28' 14" W**
Well County:	**Harris**	Elevation:	**87 ft. above sea level**
Type of Work:	**New Well**	Proposed Use:	**Domestic**

Drilling Start Date: **6/13/2002** Drilling End Date: **6/15/2002**

	Diameter (in.)	*Top Depth (ft.)*	*Bottom Depth (ft.)*
Borehole:	**7**	**0**	**50**

Drilling Method: **Mud (Hydraulic) Rotary**

Borehole Completion: **Filter Packed; Straight Wall**

	Top Depth (ft.)	*Bottom Depth (ft.)*	*Filter Material*	*Size*
Filter Pack Intervals:	**40**	**50**	**Gravel**	

	Top Depth (ft.)	*Bottom Depth (ft.)*	*Description (number of sacks & material)*
Annular Seal Data:	**0**	**40**	**12**

Seal Method: **Pressure**

Sealed By: **Raymond Service In.**

Distance to Property Line (ft.): **No Data**

Distance to Septic Field or other concentrated contamination (ft.): **60**

Distance to Septic Tank (ft.): **No Data**

Method of Verification: **customer**

Surface Completion: **Surface Sleeve Installed**

Water Level: **16 ft.** below land surface on **2002-06-15** Measurement Method: **Unknown**

Packers: **none**

Type of Pump: **Submersible** Pump Depth (ft.): **40**

Well Tests: **Jetted** **Yield: 30 GPM with 5 ft. drawdown after 2 hours**

	Description (number of sacks & material)	*Top Depth (ft.)*	*Bottom Depth (ft.)*
Plug Information:	**none**		

	Strata Depth (ft.)	Water Type
Water Quality:	**No Data**	**No Data**

Chemical Analysis Made: **No**

Did the driller knowingly penetrate any strata which contained injurious constituents?: **No**

Natural Injurious Constituents	Unnatural Injurious Constituents
	none

Certification Data: The driller certified that the driller drilled this well (or the well was drilled under the driller's direct supervision) and that each and all of the statements herein are true and correct. The driller understood that failure to complete the required items will result in the report(s) being returned for completion and resubmittal.

Company Information: **Raymond Service Inc.**
10011 Airline Dr.
Houston, TX 77037

Driller Name: **4577 W I** License Number: **4577**

Apprentice Name: **none** Apprentice Number: **none**

Comments: **none**
Entered 295543 and 955516
Corrected using WIID by TWDB

Lithology:
DESCRIPTION & COLOR OF FORMATION MATERIAL

Top (ft.)	Bottom (ft.)	Description
0	**18**	**yellow clay**
18	**50**	**sand 8 Gag.**

Casing:
BLANK PIPE & WELL SCREEN DATA

Dia. (in.)	New/Used	Type	Setting From/To (ft.)
4	**new**	**plastic**	**casing 0 to 40 sch. 40**
4	**new**	**plastic**	**screen 40 to 50 6 Gauge**

IMPORTANT NOTICE FOR PERSONS HAVING WELLS DRILLED CONCERNING CONFIDENTIALITY

TEX. OCC. CODE Title 12, Chapter 1901.251, authorizes the owner (owner or the person for whom the well was drilled) to keep information in Well Reports confidential. The Department shall hold the contents of the well log confidential and not a matter of public record if it receives, by certified mail, a written request to do so from the owner.

Please include the report's Tracking Number on your written request.

Texas Department of Licensing and Regulation
P.O. Box 12157
Austin, TX 78711
(512) 334-5540

STATE OF TEXAS WELL REPORT for Tracking #29704

Owner:	**GERARDO AMAYA**	Owner Well #:	**No Data**
Address:	**7311 ASHCROFT HOUSTON, TX 77081**	Grid #:	**65-05-4**
		Latitude:	**29° 55' 44" N**
Well Location:	**ANNE LOUISE RD. HOUSTON, TX 77081**	Longitude:	**095° 28' 16" W**
Well County:	**Harris**	Elevation:	**No Data**
Type of Work:	**New Well**	Proposed Use:	**Domestic**

Drilling Start Date: **10/30/2003** Drilling End Date: **11/4/2003**

	Diameter (in.)	*Top Depth (ft.)*	*Bottom Depth (ft.)*
Borehole:	**6.75**	**0**	**420**

Drilling Method: **Mud (Hydraulic) Rotary**

Borehole Completion: **2 STRING**

	Top Depth (ft.)	*Bottom Depth (ft.)*	*Description (number of sacks & material)*
Annular Seal Data:	**0**	**395**	**25**
	0	**10**	**10**

Seal Method: **Positive Displacement**

Sealed By: **SDI**

Distance to Property Line (ft.): **10**

Distance to Septic Field or other concentrated contamination (ft.): **10**

Distance to Septic Tank (ft.): **No Data**

Method of Verification: **No Data**

Surface Completion: **Surface Sleeve Installed**

Water Level: **200 ft.** below land surface on **2003-11-04** Measurement Method: **Unknown**

Packers: **K-PACKER 385**

Type of Pump: **Submersible** Pump Depth (ft.): **260**

Well Tests: **Jetted** **No Test Data Specified**

	Strata Depth (ft.)	Water Type
Water Quality:	**No Data**	**No Data**

Chemical Analysis Made: **No**

Did the driller knowingly penetrate any strata which contained injurious constituents?: **No**

Certification Data: The driller certified that the driller drilled this well (or the well was drilled under the driller's direct supervision) and that each and all of the statements herein are true and correct. The driller understood that failure to complete the required items will result in the report(s) being returned for completion and resubmittal.

Company Information: **SCOTT DRILLING INC**

11923 GREEN PINE CIRCLE
HOUSTON, TX 77066

Driller Name: **SCOTT ROBINSON** License Number: **4839**

Comments: **No Data**

Lithology:
DESCRIPTION & COLOR OF FORMATION MATERIAL

Top (ft.)	Bottom (ft.)	Description
0	15	CLAY 350-365 SAND
15	50	SAND 365-385 CLAY
50	65	CLAY 385-420 SAND
65	80	SAND
80	95	CLAY
95	130	SAND
130	170	SAND & ROCK
170	245	CLAY
245	250	SAND
250	290	CLAY
290	320	SAND
320	350	CLAY

Casing:
BLANK PIPE & WELL SCREEN DATA

Dia. (in.)	New/Used	Type	Setting From/To (ft.)
4	N	PVC	CASING 0 395
2.5	"	"	LINER 385 400
"	"	"	SCREEN 400 420 .12

IMPORTANT NOTICE FOR PERSONS HAVING WELLS DRILLED CONCERNING CONFIDENTIALITY

TEX. OCC. CODE Title 12, Chapter 1901.251, authorizes the owner (owner or the person for whom the well was drilled) to keep information in Well Reports confidential. The Department shall hold the contents of the well log confidential and not a matter of public record if it receives, by certified mail, a written request to do so from the owner.

Please include the report's Tracking Number on your written request.

Texas Department of Licensing and Regulation
P.O. Box 12157
Austin, TX 78711
(512) 334-5540

Send original copy by certified mail to: TNRCC, P.O. Box 13087, Austin, TX 78711-3087

Please use black ink.

ATTENTION OWNER: *Confidentiality Privilege Notice on Reverse Side*

State of Texas WELL REPORT

Texas Water Well Drillers Advisory Council
P.O. Box 13087
Austin, TX 78711-3087
512-239-0530

1) OWNER Lloyd Bower (Name) ADDRESS 14513 Henry Rd. Houston, Tx. 77037 (Street or RFD) (City) (State) (Zip)

2) ADDRESS OF WELL: 14513 Henry Road (Street, RFD or other) (City) (State) (Zip) County HARRIS GRID # 65-05-9

3) TYPE OF WORK (Check): ☐ New Well ☐ Deepening ☐ Reconditioning ☐ Plugging

4) PROPOSED USE (Check): ☐ Monitor ☐ Environmental Soil Boring ☒ Domestic ☐ Industrial ☐ Irrigation ☐ Injection ☐ Public Supply ☐ De-watering ☐ Testwell
If Public Supply well, were plans submitted to the TNRCC? ☐ Yes ☐ No

5)

6) WELL LOG:
Date Drilling: Started 8/24 19 95
Completed 8/25 19 95

DIAMETER OF HOLE

Dia. (in.)	From (ft.)	To (ft.)
6 3/4	Surface	380
3 7/8	380	400

7) DRILLING METHOD (Check): ☐ Driven ☐ Air Rotary ☒ Mud Rotary ☐ Bored ☐ Air Hammer ☐ Cable Tool ☐ Jetted ☐ Other

N

From (ft.)	To (ft.)	Description and color of formation material
	0 - 20	Clay
	20 - 160	Sand
	160 - 220	Clay & Rock
	220 - 280	Sand
	280 - 340	Clay & Shale
	340 - 360	Sand & Shale
	360 - 400	Sand

(Use reverse side if necessary) NOV 1 1995

8) Borehole Completion (Check): ☐ Open Hole ☐ Straight Wall ☐ Underreamed ☐ Gravel Packed ☒ Other 2 String Com.
If Gravel Packed give interval ... from ____ ft. to ____ ft.

CASING, BLANK PIPE, AND WELL SCREEN DATA:

Dia. (in.)	New or Used	Steel, Plastic, etc. Perf., Slotted, etc. Screen Mfg., if commercial	Setting (ft.) From	Setting (ft.) To	Gage Casing Screen
4	N	PVC Casing	0	376	Sch 40
2½	N	PVC Liner	370	376	Sch40
2½	N	PVC Screen	376	400	.012

9) CEMENTING DATA [Rule 338.44(1)]
Cemented from 0 ft. to 376 ft. No. of sacks used 14
0 ft. to 15 ft. No. of sacks used 6
Method used Halliburton
Cemented by RWW
Distance to septic system field lines or other concentrated contamination 150 ft.
Method of verification of above distance Stepped

10) SURFACE COMPLETION
☒ Specified Surface Slab Installed [Rule 338.44(2)(A)]
☐ Specified Steel Sleeve Installed [Rule 338.44(3)(A)]
☐ Pitless Adapter Used [Rule 338.44(3)(b)]
☐ Approved Alternative Procedure Used [Rule 338.71]

11) WATER LEVEL:
Static level ____ ft. below land surface Date ____
Artesian flow ____ gpm. Date ____

12) PACKERS:

Type	Depth
K	370

13) TYPE PUMP:
☐ Turbine ☐ Jet ☒ Submersible ☐ Cylinder ☐ Other
Depth to pump bowls, cylinder, jet, etc. 300 ft

14) WELL TESTS:
Type test: ☐ Pump ☐ Bailer ☒ Jetted ☐ Estimated
Yield ____ gpm with ____ ft. drawdown after ____ hrs.

15) WATER QUALITY:
Did you knowingly penetrate any strata which contained undesirable constituents?
☐ Yes ☒ No If yes, submit "REPORT OF UNDESIRABLE WATER"
Type of water? ____ Depth of strata ____
Was a chemical analysis made? ☐ Yes ☒ No

I hereby certify that this well was drilled by me (or under my supervision) and that each and all of the statements herein are true to the best of my knowledge and belief. I understand that failure to complete items 1 thru 15 will result in the log(s) being returned for completion and resubmittal.

COMPANY NAME Robinson Water Well Service, Inc (Type or print) WELL DRILLER'S LICENSE NO. 2212

ADDRESS 11819 Tomball Parkway (Street or RFD) Houston, Tx. 77086 (City) (State) (Zip)

(Signed) (Licensed Well Driller)

(Signed) (Registered Driller Trainee)

Please attach electric log, chemical analysis, and other pertinent information, if available.

4820112846

Send original copy by certified mail to the Texas Water Development Board P. O. Box 13087 Austin, Texas 78711

State of Texas

WATER WELL REPORT

For TWDB use only
Well No.
Located on map
Received:

1) OWNER:
Person having well drilled J R Owens (Name) Address 14323 1/2 Henry Houston Tx. (Street or RFD) (City) (State)

Landowner same (Name) Address (Street or RFD) (City) (State)

2) LOCATION OF WELL:
County Harris, 10 miles in N (N.E., S.W., etc.) direction from Houston (Town)

Locate by sketch map showing landmarks, roads, creeks, hiway number, etc.* FM 525

Henry

North

Aldine Mail Rt

(Use reverse side if necessary)

or

Give legal location with distances and directions from adjacent sections or survey lines.

Labor League

Block Survey

Abstract No.

(NW¼ NE¼ SW¼ SE¼) of Section

3) TYPE OF WORK (Check):
✓New Well | Deepening | Reconditioning | Plugging

4) PROPOSED USE (Check):
✓Domestic | Industrial | Municipal | Irrigation | Test Well | Other

5) TYPE OF WELL (Check):
✓Rotary | Driven | Dug | Cable | Jetted | Bored

6) WELL LOG:
Diameter of hole 6 3/4 in. Depth drilled 355 ft. Depth of completed well 355 ft. Date drilled 8-3-78

All measurements made from 1 ft. above ground level.

From (ft.)	To (ft.)	Description and color of formation material
0	40	Clay
40	55	Sand Red
55	80	clay
80	90	sand
90	161	clay
161	178	sand
178	243	clay
243	256	sand
256	275	clay
275	292	sand
292	311	clay
311	316	sand
316	330	c.lay
330	355	sand

(Use reverse side if necessary)

9) Casing:
Type: Old | ✓New | Steel | ✓Plastic | Other
Cemented from 0 ft. to 340 ft.

Diameter (inches)	Setting From (ft.)	Setting To (ft.)	Gage
4"	0	340	

10) SCREEN:
Type Everflo
Perforated | ✓Slotted

Diameter (inches)	Setting From (ft.)	Setting To (ft.)	Slot Size
2 1/2	345	355	.012

7) COMPLETION (Check):
Straight wall | Gravel packed | ✓Other
Under reamed | Open Hole | K-Packer

8) WATER LEVEL:
Static level 210 ft. below land surface Date 8-3-78
Artesian pressure lbs. per square inch Date
Depth to pump bowls, cylinder, jet, etc., 273 ft. below land surface.

11) WELL TESTS:
Was a pump test made? Yes ✓No If yes, by whom?
Yield: gpm with ft. drawdown after hr.
Bailer test gpm with ft. drawdown after hrs.
Artesian flow gpm
Temperature of water

12) WATER QUALITY:
Was a chemical analysis made? Yes ✓No
Did any strata contain undesirable water? Yes No
Type of water? depth of strata

I hereby certify that this well was drilled by me (or under my supervision) and that each and all of the statements herein are true to the best of my knowledge and belief.

NAME A. R Hendon Jr (Type or Print) Water Well Drillers Registration No. 1439

ADDRESS 14605 Reveston (Street or RFD) Houston (City) Tx (State)

(Signed) A R Hendon Jr (Water Well Driller) H+H Water Well (Company Name)

Please attach electric log, chemical analysis, and other pertinent information, if available.

*Additional instructions on reverse side.

TWDB-WDR

48201127744

Send original copy by certified return receipt requeste to: TDLR, P.O. Box 12157, Austin, TX 78711

ATTENTION OWNER: *Confidentiality Privilege Notice on reverse side of Well Owner's copy (pink)*

State of Texas
WELL REPORT

Texas Department of Licensing & Regulation
P.O. Box 12157
Austin, TX 78711
512-463-7880

1) OWNER DeMAX's, INC. (Name) ADDRESS 14518 HENRY RD. (Street or RFD) HOUSTON (City) TX. (State) 77060 (Zip)

2) ADDRESS OF WELL'S LOCATION: County HARRIS 14518 HENRY RD. (Street, RFD or other) HOUSTON (City) TX. (State) 77060 (Zip) Long. _____ Lat. _____ Grid # 65-05-9

3) TYPE OF WORK (Check): ☑ New Well ☐ Deepening ☐ Reconditioning ☐ Plugging

4) PROPOSED USE (Check): ☐ Monitor ☐ Environmental Soil Boring ☐ Domestic ☐ Industrial ☐ Irrigation ☐ Injection ☐ Public Supply ☐ De-watering ☐ Testwell
If Public Supply well, were plans submitted to the TNRCC? ☐ Yes ☐ No ☑ SMALL BUSINESS

5) •

6) WELL LOG:
Date Drilling: Started 7-21- 2000 Completed 7-24 2000

DIAMETER OF HOLE

Dia. (in.)	From (ft.)	To (ft.)
7"	Surface	412'

7) DRILLING METHOD (Check): ☐ Driven ☐ Air Rotary ☑ Mud Rotary ☐ Bored ☐ Air Hammer ☐ Cable Tool ☐ Jetted ☐ Other _____

N

From (ft.)	To (ft.)	Description and color of formation material
0	40	RED CLAY
40	80	RED SAND
80	160	CLAY
160	240	SAND
240	320	SHALE, ROCK, CLAY
320	380	CLAY, ROCK
380	412	SAND

(Use reverse side of Well Owner's copy, if necessary)

8) Borehole Completion (Check): ☐ Open Hole ☐ Straight Wall ☐ Underreamed ☐ Gravel Packed ☑ Other 2-STRING
If Gravel Packed give interval from _____ ft. to _____ ft.

CASING, BLANK PIPE, AND WELL SCREEN DATA:

Dia. (in.)	New or Used	Steel, Plastic, etc. Perf., Slotted, etc. Screen Mfg., if commercial	Setting (ft.) From	Setting (ft.) To	Gage Casting Screen
4"	N	PVC CASING	400	0	SCH.40
2.5"	N	PVC LINER	400	390	SCH.40
2.5"	N	PVC SCREEN	412	400	.012

9) CEMENTING DATA
Cemented from 400 ft. to 0 ft. No. of sacks used 20
0 ft. to 15 ft. No. of sacks used 14
Method used HALLIBURTON
Cemented by ROBINSON WATER WELL SERVICE, INC.
Distance to septic system field lines or other concentrated contamination 130 ft.
Method of verification of above distance OWNER

13) ☐ Well plugged within 48 hours

Casing left in well: From (ft)	Casing left in well: To (ft)	Cement/bentonite placed in well: From (ft)	Cement/bentonite placed in well: To (ft)	Sacks used:

14) TYPE PUMP:
☐ Turbine ☐ Jet ☑ Submersible ☐ Cylinder ☐ Other _____
Depth to pump bowls, cylinder, jet, etc., 300 ft.

10) SURFACE COMPLETION
☐ Specified Surface Slab Installed
☑ Specified Steel Sleeve Installed
☐ Pitless Adapter Used
☐ Approved Alternative Procedure Used

15) WELL TESTS:
Type test: ☐ Pump ☐ Bailer ☑ Jetted ☐ Estimated
Yield: _____ gpm with _____ ft. drawdown after _____ hrs.

11) WATER LEVEL:
Static level 220 ft. below land surface Date 7-24-00
Artesian flow _____ gpm. Date _____

16) WATER QUALITY:
Did you knowingly penetrate any strata which contained undesirable constituents?
☐ Yes ☑ No If yes, submit "REPORT OF UNDESIRABLE WATER"
Type of water? _____ Depth of strata _____
Was a chemical analysis made? ☐ Yes ☑ No

12) PACKERS: Type K Depth 390

SLO
DESC CO
OCT 0 3 2000
AG
COMMENT

I certify that I drilled this well (or the well was drilled under my direct supervision) and that each and all of the statements herein are true and correct. I understand that failure to complete items 1 thru 16 will result in the log(s) being returned for completion and resubmittal.

COMPANY NAME ROBINSON WATER WELL SERVICE, INC. (Type or print) WELL DRILLER'S LICENSE NO. 54211 PKW

ADDRESS 11819 W. MONTGOMERY RD. (Street or RFD) HOUSTON (City) TX. (State) 77086 (Zip)

(Signed) David Nelms B.J. (Licensed Well Driller) (Signed) _____ (Registered Driller Trainee)

Please attach electric log, chemical analysis, and other pertinent information, if available.

TDLR FORM 001WWD (4/98) White - TDLR Yellow - DRILLER Pink - WELL OWNER

Send original copy by certified return receipt requested ma[illegible] TNRCC, MC 177, P.O. Box 13087, Austin, TX 78711-308[illegible]

ATTENTION OWNER: *Confidentiality Privilege Notice on reverse side of Well Owner's copy (pink)*

State of Texas
WELL REPORT

Texas Water Well Drillers Advisory Council
MC 177
P.O. Box 13087
Austin, TX 78711-3087
512-239-0530

1) **OWNER** Larry De Hart (Name) **ADDRESS** 14319 Henry Rd. Houston Tx 77039 (Street or RFD) (City) (State) (Zip)

2) **ADDRESS OF WELL:** County Harris (Street, RFD or other) same as above (City) (State) (Zip) **GRID #** 65-06-8

3) **TYPE OF WORK (Check):** ☑ New Well ☐ Deepening ☐ Reconditioning ☐ Plugging

4) **PROPOSED USE (Check):** ☐ Monitor ☐ Environmental Soil Boring ☑ Domestic ☐ Industrial ☐ Irrigation ☐ Injection ☐ Public Supply ☐ De-watering ☐ Testwell
If Public Supply well, were plans submitted to the TNRCC? ☐ Yes ☐ No

5)

6) **WELL LOG:**
Date Drilling: Started Oct 7 1998 Completed Oct 7 1998

DIAMETER OF HOLE

Dia. (in.)	From (ft.)	To (ft.)
5	Surface	50

7) **DRILLING METHOD (Check):** ☐ Driven ☐ Air Rotary ☑ Mud Rotary ☐ Bored ☐ Air Hammer ☐ Cable Tool ☐ Jetted ☐ Other

From (ft.)	To (ft.)	Description and color of formation material
0	26	Clay
26	27	Rock
27	41	Clay
41	42	Rock
42	44	Clay
44	48	Sandy
48	53	Rock & sand

(Use reverse side of Well Owner's copy, if necessary)

8) **Borehole Completion (Check):** ☐ Open Hole ☑ Straight Wall ☐ Underreamed ☑ Gravel Packed ☐ Other
If Gravel Packed give interval ... from 30 ft. to 50 ft.

CASING, BLANK PIPE, AND WELL SCREEN DATA:

Dia. (in.)	New or Used	Steel, Plastic, etc. Perf., Slotted, etc. Screen Mfg., if commercial	Setting (ft.) From	Setting (ft.) To	Gage Casting Screen
2	N	PVC.	0	40	40
2	N	PVC. Jacos	40	50	.08

9) **CEMENTING DATA** [Rule 338.44(1)]
Cemented from 0 ft. to 10 ft. No. of sacks used 3
ft. to ft. No. of sacks used
Method used Hand Mix
Cemented by Owner
Distance to septic system field lines or other concentrated contamination 100 ft.
Method of verification of above distance owner

10) **SURFACE COMPLETION**
☐ Specified Surface Slab Installed [Rule 338.44(2)(A)]
☐ Specified Steel Sleeve Installed [Rule 338.44(3)(A)]
☐ Pitless Adapter Used [Rule 338.44(3)(b)]
☐ Approved Alternative Procedure Used [Rule 338.71]

11) **WATER LEVEL:**
Static level 15 ft. below land surface Date Oct 7, 98
Artesian flow gpm. Date

12) **PACKERS:**

Type	Depth
None	

13) **TYPE PUMP:**
☐ Turbine ☑ Jet ☐ Submersible ☐ Cylinder ☐ Other
Depth to pump bowls, cylinder, jet, etc., 37 ft.

14) **WELL TESTS:**
Type test: ☑ Pump ☐ Bailer ☐ Jetted ☑ Estimated
Yield: 5 gpm with ft. drawdown after hrs.

15) **WATER QUALITY:**
Did you knowingly penetrate any strata which contained undesirable constituents?
☐ Yes ☑ No If yes, submit "REPORT OF UNDESIRABLE WATER"
Type of water? Potable Depth of strata 4
Was a chemical analysis made? ☐ Yes ☑ No

[illegible] NOV 23 [illegible]

I hereby certify that this well was drilled by me (or under my supervision) and that each and all of the statements herein are true to the best of my knowledge and belief. I understand that failure to complete items 1 thru 15 will result in the log(s) being returned for completion and resubmittal.

COMPANY NAME Constal Water Wells (Type or print) **WELL DRILLER'S LICENSE NO.** 612

ADDRESS P.O. Box 745 (Street or RFD) Porter (City) TX (State) 77365 (Zip)

(Signed) A.P. Gehrels (Licensed Well Driller) **(Signed)** Keith Gehrels (Registered Driller Trainee)

Please attach electric log, chemical analysis, and other pertinent information, if available.

TNRCC-0199 (Rev. 05-21-96) *White - TNRCC Yellow - DRILLER Pink - WELL OWNER*

10/26/2020
04:10:08

Texas Commission on Environmental Quality
DWW Water System Summary Sheet

PWS ID	PWS Name	Central Registry RN
TX1010931	ALDINE VILLAGE SUBDIVISION	RN101282671

Organization/Customer *	Central Registry CN
UTILITIES INVESTMENT COMPANY INC	CN600633093

*Regulatory mail will be addressed to this organization/person

All Water System Contacts

Type	Contact	Communication
AC - Administrative Contact - PRESIDENT	MARSH, SHANNON, DWAYNE PO BOX 279 NEW WAVERLY, TX 77358-0279	**Electronic Type** / **Value** **Phone Type** / **Value** BUS - Business 936-344-8017 BUS - Business 281-590-4359 FAX - Facsimile 936-344-9838
EC - Emergency Contact - PRESIDENT	MARSH, SHANNON, DWAYNE PO BOX 279 NEW WAVERLY, TX 77358-0279	**Electronic Type** / **Value** **Phone Type** / **Value** BUS - Business 936-344-8017 BUS - Business 281-590-4359 FAX - Facsimile 936-344-9838
OW - Owner	UTILITIES INVESTMENT COMPANY INC PO BOX 279 NEW WAVERLY, TX 77358-0279	
PWS - Public Water System Contact - OPERATOR	PACE, LARRY	**Phone Type** / **Value** BUS - Business 936-828-7606

Operator Grade	Number
CUSTOMER SERVICE INSPECTOR	1
WATER OPERATOR Grade A	1

Water Operator Licenses

License Holder:	JOHNSON, DAVID G	
CURRENT	Class: A - WATER OPERATOR	WO0030930
License Holder:	JOHNSON, DAVID G	
CURRENT	Class: NONE - CUSTOMER SERVICE INSPECTOR	CI0004220

Owner Type	Owner Type Options: COUNTY, DISTRICT, FEDERAL GOVERNMENT, INVESTOR OWNED, MUNICIPALITY, NATIVE AMERICAN, PRIVATE, STATE GOVERNMENT, WATER SUPPLY CORPORATION
Investor Owned	

System Type	System Type Options: COMMUNITY, TRANSIENT/NON-COMMUNITY, NON-PUBLIC, NON-TRANSIENT/NON-COMMUNITY
C - Community	

Population Type	Population Served	# of Connect	# I/C w/other PWS
Residential	1155	385	0

Total Product (MGD)	Average Daily Consump.	Max Daily Demand (MGD)	Total Storage (MG)	Elev. Storage (MG)	Service Pump Cap.	Max.Purchase Cap. (MGD/GPM)	Pressure Tank Cap. (MG)

Activity Status	Inactivation Date
A - ACTIVE	

Last Survey Date	Surveyor	Survey Type	Region	County
06/21/2018	LANDRY NASH	Sanitary Survey	HOUSTON	HARRIS
06/21/2018	DESTINY GEPPERT	Sanitary Survey	HOUSTON	HARRIS
06/21/2018	HEATHER OKEEFE	Sanitary Survey	HOUSTON	HARRIS

(Treatment Plant)							
Entry Point	EP Name/Source Summation (Activity Status)	Plant Name (Activity Status)	Plant Num	Chemical Mon Type	Chem Sample Point	Distribution Mon Type	Dist Sample Point
EP001	TRT-TAP / Ground Water(A)	PLANT - 711 CORVETTE CT(A)	TP5959		NO		NO

Train:	Unnamed			
(Treatments)				
Disinfection Zone	Treatment Sequence	Objective	Process	Treatment
null	null	D	403	GASEOUS CHLORINATION, PRE

(Active Sources)						
Source Number	Source Name (Activity Status)	Operational Status	Source Type	Depth	Tested GPM	Rated GPM
G1010931A	1 - 711 CORVETTE CT (A)	P	G	801	160 GPM	120 GPM

Drill Date	Source Summary
01/01/1913	EVANGELINE

GPS Latitude (decimal)	GPS Longitude (decimal)	GPS Elevation	GPS Date	Seller			
29.908889	-95.386389	81	01/21/2014	Not Purchasing			
Source Number	Source Name (Activity Status)		Operational Status	Source Type	Depth	Tested GPM	Rated GPM
G1010931B	2 - 711 CORVETTE CT (A)		P	G	496	160 GPM	175 GPM

Drill Date	Source Summary
01/01/1913	CHICOT

GPS Latitude (decimal)	GPS Longitude (decimal)	GPS Elevation	GPS Date	Seller
29.908911	-95.386358	81	01/21/2014	Not Purchasing

(Inactive/Offline Sources)			
SourceNumber	Name	Status	Depth

Code Explanations
Monitoring Type Codes: (GW) GROUNDWATER , (GUP) GROUNDWATER UNDER THE INFLUENCE - PURCHASED , (SWP) SURFACE WATER - PURCHASED , (GU) GROUNDWATER UNDER THE INFLUENCE OF SURFACE WATER , (N) NO SOURCES , (SW) SURFACE WATER
Activity Status Codes: (A) ACTIVE , (D) DELETED/DISSOLVED , (I) INACTIVE , (P) PROPOSED ,
Operational Status Codes: (E) EMERGENCY , (I) INTERIM/PEAK (O) OTHER , (P) PERMANENT , (S) SEASONAL
Source Types: (G) GROUND WATER , (S) SURFACE WATER , (U) GROUND WATER UNDER THE INFLUENCE

- End of Report -

At the time of your query this data was the most current information available from our database, which is in real time. Every effort was made to retrieve it according to your query. Thank-you for using DWW.

STATE OF TEXAS WELL REPORT for Tracking #404903

Owner:	**Jennifer Asis**	Owner Well #:	**No Data**
Address:	**14323 Henry Rd. Houston, TX 77060**	Grid #:	**65-05-9**
Well Location:	**14323 Henry Rd. Houston, TX 77060**	Latitude:	**29° 54' 26" N**
		Longitude:	**095° 23' 01" W**
Well County:	**Harris**	Elevation:	**No Data**
Type of Work:	**New Well**	Proposed Use:	**Domestic**

Drilling Start Date: **9/17/2015** Drilling End Date: **9/17/2015**

	Diameter (in.)	*Top Depth (ft.)*	*Bottom Depth (ft.)*
Borehole:	**7**	**0**	**47**

Drilling Method: **Mud (Hydraulic) Rotary**

Borehole Completion: **Filter Packed**

	Top Depth (ft.)	*Bottom Depth (ft.)*	*Filter Material*	*Size*
Filter Pack Intervals:	**27**	**47**	**Gravel**	**# 12**

	Top Depth (ft.)	*Bottom Depth (ft.)*	*Description (number of sacks & material)*
Annular Seal Data:	**0**	**27**	**7 Cement**

Seal Method: **Pressure**

Sealed By: **Driller**

Distance to Property Line (ft.): **25**

Distance to Septic Field or other concentrated contamination (ft.): **50**

Distance to Septic Tank (ft.): **No Data**

Method of Verification: **Customer**

Surface Completion: **Surface Sleeve Installed**

Water Level: **15 ft.** below land surface on **2015-09-17** Measurement Method: **Unknown**

Packers: **None**

Type of Pump: **Jet** Pump Depth (ft.): **40**

Well Tests: **Jetted** **Yield: 10 GPM with 10 ft. drawdown after 2 hours**

	Strata Depth (ft.)	Water Type
Water Quality:	**No Data**	**Fresh**

Chemical Analysis Made: **No**

Did the driller knowingly penetrate any strata which contained injurious constituents?: **No**

Certification Data: The driller certified that the driller drilled this well (or the well was drilled under the driller's direct supervision) and that each and all of the statements herein are true and correct. The driller understood that failure to complete the required items will result in the report(s) being returned for completion and resubmittal.

Company Information: **Raymond Services, Inc.**

10011 Airline
Houston, TX 77037

Driller Name: **Zachary Proctor** License Number: **4577**

Apprentice Name: **Daniel Perez** Apprentice Number: **59136**

Comments: **No Data**

Lithology:
DESCRIPTION & COLOR OF FORMATION MATERIAL

From (ft)	To (ft)	Description
0	**3**	**Top Soil**
3	**15**	**Sand/Clay**
15	**25**	**Clay Red**
25	**30**	**Sand Red. # 6**
30	**35**	**Sand/Rock**
35	**47**	**Sand # 6 Red**

Casing:
BLANK PIPE & WELL SCREEN DATA

Dia. (in.)	New/Used	Type	Setting From/To (ft.)
4	**New**	**PVC**	**Casing 0 - 27 SCH 40**
4	**New**	**PVC**	**Screen 25 - 47 # 6**

IMPORTANT NOTICE FOR PERSONS HAVING WELLS DRILLED CONCERNING CONFIDENTIALITY

TEX. OCC. CODE Title 12, Chapter 1901.251, authorizes the owner (owner or the person for whom the well was drilled) to keep information in Well Reports confidential. The Department shall hold the contents of the well log confidential and not a matter of public record if it receives, by certified mail, a written request to do so from the owner.

Please include the report's Tracking Number on your written request.

Texas Department of Licensing and Regulation
P.O. Box 12157
Austin, TX 78711
(512) 334-5540

STATE OF TEXAS WELL REPORT for Tracking #160016

Owner:	**Valdez, Ofelia**	Owner Well #:	**No Data**
Address:	**14606 Henry Rd. Houston, TX 77060**	Grid #:	**65-05-9**
Well Location:	**14606 Henry Rd. Houston, TX 77606**	Latitude:	**29° 54' 42" N**
		Longitude:	**095° 22' 58" W**
Well County:	**Harris**	Elevation:	**No Data**
Type of Work:	**New Well**	Proposed Use:	**Domestic**

Drilling Start Date: **11/17/2008** Drilling End Date: **11/18/2008**

	Diameter (in.)	*Top Depth (ft.)*	*Bottom Depth (ft.)*
Borehole:	**7.25**	**0**	**350**

Drilling Method: **Mud (Hydraulic) Rotary**

Borehole Completion: **2-string**

	Top Depth (ft.)	*Bottom Depth (ft.)*	*Description (number of sacks & material)*
Annular Seal Data:	**0**	**15**	**6 cement**
	0	**330**	**17 cement**

Seal Method: **Positive Displacement**

Sealed By: **B&R Water Well**

Distance to Property Line (ft.): **50**

Distance to Septic Field or other concentrated contamination (ft.): **50**

Distance to Septic Tank (ft.): **No Data**

Method of Verification: **No Data**

Surface Completion: **Surface Sleeve Installed**

Water Level: **187 ft.** below land surface on **No Data** Measurement Method: **Unknown**

Packers: **K 325**

Type of Pump: **not installed**

Well Tests: **Jetted** **No Test Data Specified**

	Strata Depth (ft.)	Water Type
Water Quality:	**330-350**	**ground**

Chemical Analysis Made: **No**

Did the driller knowingly penetrate any strata which contained injurious constituents?: **No**

Certification Data: The driller certified that the driller drilled this well (or the well was drilled under the driller's direct supervision) and that each and all of the statements herein are true and correct. The driller understood that failure to complete the required items will result in the report(s) being returned for completion and resubmittal.

Company Information: **B&R Water Well Drilling, Inc.**

40619 FM 149
Magnolia, TX 77354

Driller Name: **David R. Helms** License Number: **54211**

Apprentice Name: **Francisco D. Trevino** Apprentice Number: **57297**

Comments: **No Data**

Lithology:
DESCRIPTION & COLOR OF FORMATION MATERIAL

Top (ft.)	Bottom (ft.)	Description
0	**180**	**clay**
180	**215**	**sand**
215	**325**	**clay**
325	**350**	**sand**

Casing:
BLANK PIPE & WELL SCREEN DATA

Dia. (in.)	New/Used	Type	Setting From/To (ft.)
4 n casing 0-330 sch40			
2.5 n liner 325-330 sch40			
.008 n screen 330-350			

IMPORTANT NOTICE FOR PERSONS HAVING WELLS DRILLED CONCERNING CONFIDENTIALITY

TEX. OCC. CODE Title 12, Chapter 1901.251, authorizes the owner (owner or the person for whom the well was drilled) to keep information in Well Reports confidential. The Department shall hold the contents of the well log confidential and not a matter of public record if it receives, by certified mail, a written request to do so from the owner.

Please include the report's Tracking Number on your written request.

Texas Department of Licensing and Regulation
P.O. Box 12157
Austin, TX 78711
(512) 334-5540

STATE OF TEXAS WELL REPORT for Tracking #346404

Owner:	**JOHN MOLINA**	Owner Well #:	**2-9862**
Address:	**14534 HENRY RD HOUSTON, TX 77060**	Grid #:	**65-05-9**
Well Location:	**14534 HENRY RD HOUSTON, TX 77060**	Latitude:	**29° 54' 37" N**
		Longitude:	**095° 22' 57" W**
Well County:	**Harris**	Elevation:	**No Data**
Type of Work:	**New Well**	Proposed Use:	**Domestic**

Drilling Start Date: **11/11/2013** Drilling End Date: **11/12/2013**

	Diameter (in.)	*Top Depth (ft.)*	*Bottom Depth (ft.)*
Borehole:	**7.25**	**0**	**420**

Drilling Method: **Mud (Hydraulic) Rotary; 2 STRING**

Borehole Completion: **CEMENTED**

	Top Depth (ft.)	*Bottom Depth (ft.)*	*Description (number of sacks & material)*
Annular Seal Data:	**0**	**15**	**13**
	15	**400**	**19**

Seal Method: **Positive Displacement**

Sealed By: **Driller**

Distance to Property Line (ft.): **NA**

Distance to Septic Field or other concentrated contamination (ft.): **NA**

Distance to Septic Tank (ft.): **No Data**

Method of Verification: **NA**

Surface Completion: **Alternative Procedure Used**

Water Level: **195 ft.** below land surface on **2013-11-12** Measurement Method: **Unknown**

Packers: **4 X 2 1/2 TRI-SEAL 400 FT**

Type of Pump: **Submersible** Pump Depth (ft.): **360**

Well Tests: **Estimated** **Yield: 60 GPM**

	Strata Depth (ft.)	Water Type
Water Quality:	100	GOOD

Chemical Analysis Made: **No**

Did the driller knowingly penetrate any strata which contained injurious constituents?: **No**

Certification Data: The driller certified that the driller drilled this well (or the well was drilled under the driller's direct supervision) and that each and all of the statements herein are true and correct. The driller understood that failure to complete the required items will result in the report(s) being returned for completion and resubmittal.

Company Information: **AQUA STAR LLC**

25277 FM 1488
MAGNOLIA, TX 77355

Driller Name: **GLEN R BONDS** License Number: **50950**

Comments: **No Data**

Lithology:
DESCRIPTION & COLOR OF FORMATION MATERIAL

Top (ft.)	Bottom (ft.)	Description
0	20	CLAY
20	60	DIRTY SAND
60	180	CLAY
180	210	DRY SAND
210	320	CLAY
320	420	SAND/ROCK

Casing:
BLANK PIPE & WELL SCREEN DATA

Dia. (in.)	New/Used	Type	Setting From/To (ft.)
4	N	PVC	CASING 0-400 40
2 1/2	N	PVC	LINER 395-400 40
2 1/2	N	PVC	SCREEN 400-420 10

IMPORTANT NOTICE FOR PERSONS HAVING WELLS DRILLED CONCERNING CONFIDENTIALITY

TEX. OCC. CODE Title 12, Chapter 1901.251, authorizes the owner (owner or the person for whom the well was drilled) to keep information in Well Reports confidential. The Department shall hold the contents of the well log confidential and not a matter of public record if it receives, by certified mail, a written request to do so from the owner.

Please include the report's Tracking Number on your written request.

Texas Department of Licensing and Regulation
P.O. Box 12157
Austin, TX 78711
(512) 334-5540

STATE OF TEXAS WELL REPORT for Tracking #530088

Owner:	**Sandra Gonzales**	Owner Well #:	**No Data**
Address:	**14335 Henry Rd. Houston , TX 77060**	Grid #:	**65-05-9**
Well Location:	**14335 Henry Rd. Houston, TX 77060**	Latitude:	**29° 54' 29" N**
		Longitude:	**095° 23' 03" W**
Well County:	**Harris**	Elevation:	**No Data**
Type of Work:	**Replacement**	Proposed Use:	**Domestic**

Drilling Start Date: **10/22/2019** Drilling End Date: **10/23/2019**

	Diameter (in.)	*Top Depth (ft.)*	*Bottom Depth (ft.)*
Borehole:	**6.75**	**0**	**400**

Drilling Method: **Mud (Hydraulic) Rotary**

Borehole Completion: **2 String**

	Top Depth (ft.)	*Bottom Depth (ft.)*	*Description (number of sacks & material)*
Annular Seal Data:	**0**	**385**	**Cement 50 Bags/Sacks**
	0	**10**	**Ready Mix 10 Bags/Sacks**

Seal Method: **Pressure**

Sealed By: **Driller**

Distance to Property Line (ft.): **8**

Distance to Septic Field or other concentrated contamination (ft.): **No Data**

Distance to Septic Tank (ft.): **6**

Method of Verification: **Owner**

Surface Completion: **Surface Sleeve Installed** **Surface Completion by Driller**

Water Level: **185 ft.** below land surface on **2019-12-16**

Packers: **K-Packer at 375 ft.**

Type of Pump: **Submersible** Pump Depth (ft.): **240**

Well Tests: **Jetted** **Yield: 40 GPM**

	Strata Depth (ft.)	Water Type
Water Quality:	**No Data**	**No Data**

Chemical Analysis Made: **No**

Did the driller knowingly penetrate any strata which contained injurious constituents?: **No**

Certification Data: The driller certified that the driller drilled this well (or the well was drilled under the driller's direct supervision) and that each and all of the statements herein are true and correct. The driller understood that failure to complete the required items will result in the report(s) being returned for completion and resubmittal.

Company Information: **Scott Drilling Inc.**

11923 Green Pines Circle
Houston, TX 77066

Driller Name: **Scott Robinson** License Number: **4839**

Apprentice Name: **Frankie Vasquez** Apprentice Number: **59059**

Comments: **No Data**

Lithology:
DESCRIPTION & COLOR OF FORMATION MATERIAL

Top (ft.)	Bottom (ft.)	Description
0	10	Top Soil
10	80	Clay
80	100	Sand
100	140	Clay
140	180	Sand
180	275	Clay
275	305	Sand
305	325	Clay
325	345	Sand
345	385	Clay
385	400	Sand

Casing:
BLANK PIPE & WELL SCREEN DATA

Dia (in.)	Type	Material	Sch./Gage	Top (ft.)	Bottom (ft.)
4	Blank	New Plastic (PVC)		0	385
2.5	Blank	New Plastic (PVC)		375	385
2.5	Perforated or Slotted	New Plastic (PVC)	0.008	385	400

IMPORTANT NOTICE FOR PERSONS HAVING WELLS DRILLED CONCERNING CONFIDENTIALITY

TEX. OCC. CODE Title 12, Chapter 1901.251, authorizes the owner (owner or the person for whom the well was drilled) to keep information in Well Reports confidential. The Department shall hold the contents of the well log confidential and not a matter of public record if it receives, by certified mail, a written request to do so from the owner.

Please include the report's Tracking Number on your written request.

Texas Department of Licensing and Regulation
P.O. Box 12157
Austin, TX 78711
(512) 334-5540

Send original copy by certified mail to: Texas Water Commission, P.O. Box 13087, Austin, Texas 78711 — Please use black ink.

ATTENTION OWNER: Confidentiality Privilege Notice on Reverse Side

State of Texas
WELL REPORT

Texas Water Well Drillers Board
P.O. Box 13087
Austin, Texas 78711

1) OWNER Jeff Wright (Name) ADDRESS 14818 Henry Rd Hou. Tx. (Street or RFD) (City) (State) (Zip)

2) LOCATION OF WELL: County Harris 10 miles in N (NE, SW, etc.) direction from Houston, Tx. (Town)

Driller must complete the legal description below with distance and direction from two intersecting section or survey lines, or he must locate and identify the well on an official Quarter- or Half-Scale Texas County General Highway Map and attach the map to this form.

☐ LEGAL DESCRIPTION:
Section No. _____ Block No. _____ Township _____ Abstract No. _____ Survey Name _____
Distance and direction from two intersecting section or survey lines _____

☑ SEE ATTACHED MAP

3) TYPE OF WORK (Check): ☑ New Well ☐ Deepening ☐ Reconditioning ☐ Plugging

4) PROPOSED USE (Check): ☑ Domestic ☐ Industrial ☐ Monitor ☐ Public Supply ☐ Irrigation ☐ Test Well ☐ Injection ☐ De-Watering

5) DRILLING METHOD (Check): ☐ Driven ☐ Mud Rotary ☐ Air Hammer ☐ Jetted ☐ Bored ☐ Air Rotary ☐ Cable Tool ☐ Other _____

6) WELL LOG:
Date Drilling: Started July 8 1992 Completed July 11 1992

DIAMETER OF HOLE

Dia. (in.)	From (ft.)	To (ft.)
6 3/4	Surface	300
4 1/2	340	331

From (ft.)	To (ft.)	Description and color of formation material
0	40	Clay
40	47	Sand
47	180	Clay
180	200	Sand
200	300	Clay Hard
300	331	Sand

RECEIVED
SEP 10 1992
TEXAS WATER COMMISSION

(Use reverse side if necessary)

7) BOREHOLE COMPLETION:
☐ Open Hole ☐ Straight Wall ☐ Underreamed
☐ Gravel Packed ☐ Other Two-String
If Gravel Packed give interval . . . from _____ ft. to _____ ft.

8) CASING, BLANK PIPE, AND WELL SCREEN DATA:

Dia. (in.)	New or Used	Steel, Plastic, etc. Perf., Slotted, etc. Screen Mfg., if commercial	Setting (ft.) From	Setting (ft.) To	Gage Casing Screen
4	N	PVC	0	300	40
2½	N	PVC Line	300	316	40
2½	N	PVC Jaco	316	331	.10

9) CEMENTING DATA (Rule 287.44(1))
Cemented from 0 ft. to 10 ft. No. of Sacks Used 2
150 ft. to 310 ft. No. of Sacks Used 14
Method used Pressure
Cemented by Crew.

10) SURFACE COMPLETION
☐ Specified Surface Slab Installed (Rule 287.44(2)(A))
☑ Specified Steel Sleeve Installed (Rule 287.44(3)(A))
☐ Pitless Adapter Used (Rule 287.44(3)(B))
☐ Approved Alternative Procedure Used (Rule 287.71)

11) WATER LEVEL:
Static level 230 ft. below land surface Date July 11, 92
Artesian flow _____ gpm. Date _____

12) PACKERS:

Type	Depth
4 x 2½ K	300

13) TYPE PUMP:
☐ Turbine ☐ Jet ☑ Submersible ☐ Cylinder
☐ Other _____
Depth to pump bowls, cylinder, jet, etc., 294 ft.

14) WELL TESTS:
Type Test: ☑ Pump ☐ Bailer ☐ Jetted ☑ Estimated
Yield: 10 gpm with _____ ft. drawdown after _____ hrs.

15) WATER QUALITY:
Did you knowingly penetrate any strata which contained undesirable constituents?
☐ Yes ☑ No If yes, submit "REPORT OF UNDESIRABLE WATER"
Type of water? Potable Depth of strata 31
Was a chemical analysis made? ☐ Yes ☑ No

I hereby certify that this well was drilled by me (or under my supervision) and that each and all of the statements herein are true to the best of my knowledge and belief. I understand that failure to complete items 1 thru 15 will result in the log(s) being returned for completion and resubmittal.

COMPANY NAME Coastal Water Well (Type or print) WELL DRILLER'S LICENSE NO. 812

ADDRESS P.O. Box 745 (Street or RFD) Porter (City) Tx (State) 77365 (Zip)

(Signed) A. L. Gehrke (Licensed Well Driller) (Signed) _____ (Registered Driller Trainee)

Please attach electric log, chemical analysis, and other pertinent information, if available.

For TWC use only: Well No. _____ Located on map 65-5-D

WWD-012 (Rev. 05-18-90)

TEXAS WATER COMMISSION COPY

[redacted] 4820112005

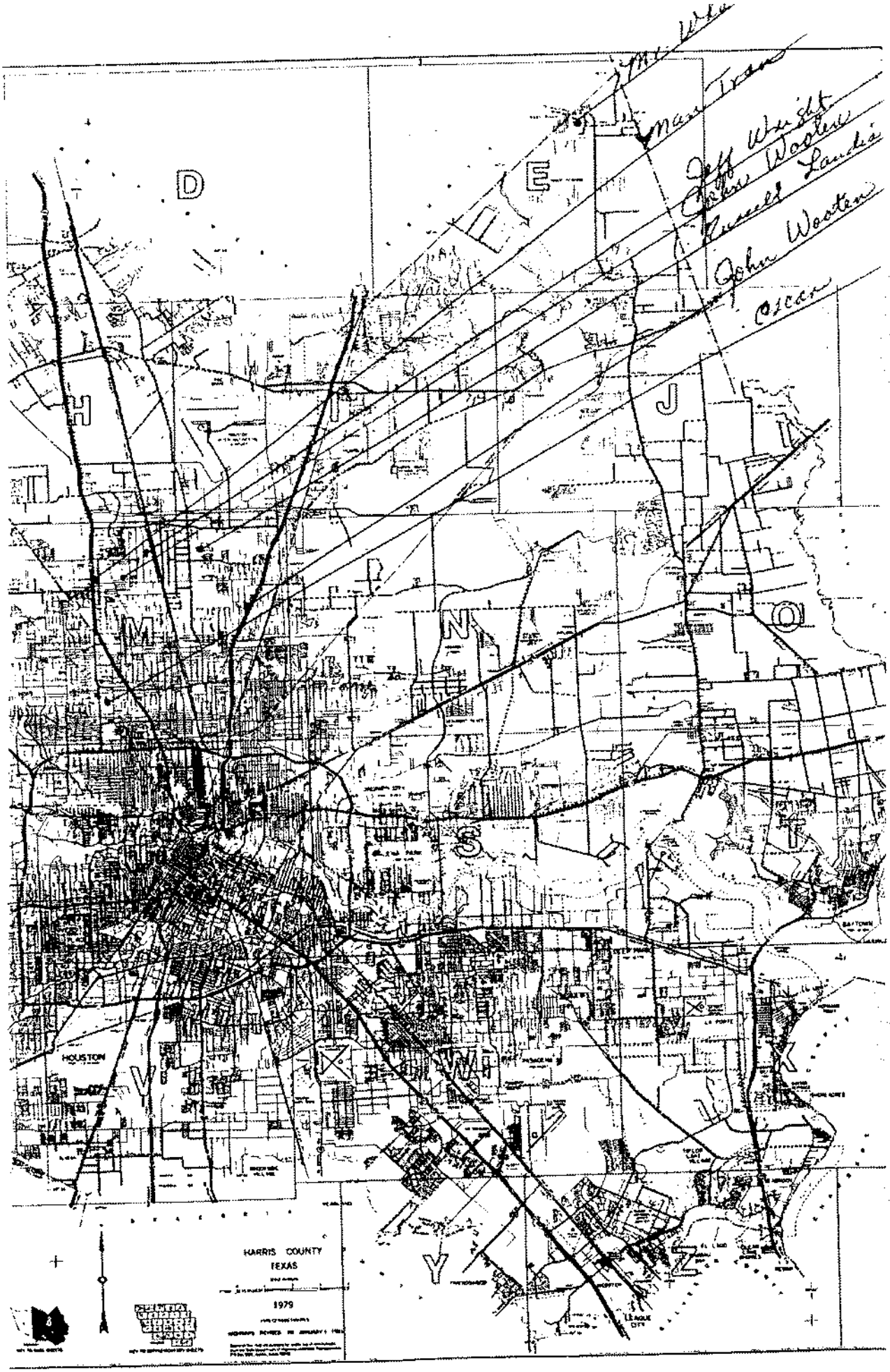
D
E
H
J
M
N
O
S
V
W
X
Y
Z
HOUSTON
HARRIS COUNTY
TEXAS
1979

Send original copy by certified mail to the Texas Water Development Board P. O. Box 13087 Austin, Texas 78711

State of Texas

WATER WELL REPORT

For TWDB use only
Well No. [illegible]
Located on map
Received:

1) OWNER:
Person having well drilled: Domestic Utility Co. (Name) Address: P.O. Box 38290 (Street or RFD) Houston (City) 77038 (State)

Landowner: Aldine Village Domestic Utility Co (Name) Address: Same (Street or RFD) (City) (State)

2) LOCATION OF WELL:
County: Harris, 13 miles in N. (N.E., S.W., etc.) direction from Houston (Town)

Locate by sketch map showing landmarks, roads, creeks, hiway number, etc.*

This is Well #2 in Aldine Village Water Plant. Plant in on Sellers Rd. Just 3/4 mi. North of Aldine Mail Route.

North

(Use reverse side if necessary)

or

Give legal location with distances and directions from adjacent sections or survey lines

Legal Discription on Reverse

Labor _____ League _____

Block _____ Survey _____

Abstract No. _____

(NW¼ SE¼ SW¼ SE¼) of Section _____

3) TYPE OF WORK (Check): X New Well; Deepening; Reconditioning; Plugging

4) PROPOSED USE (Check): Domestic; Industrial; Municipal; Subdivision; Irrigation; Test Well; Other

5) TYPE OF WELL (Check): X Rotary; Driven; Dug; Cable; Jetted; Bored

6) WELL LOG:
Diameter of hole 6 in. Depth drilled 500' ft. Depth of completed well 500' ft. Date drilled Jan. 77

All measurements made from 4 ft. above ground level.

From (ft.)	To (ft.)	Description and color of formation material
		Formation Log on Reverse

(Use reverse side if necessary)

9) Casing:
Type: Old; X New; X Steel; Plastic; Other
Cemented from 0 (Ground) ft. to 318' ft.

Diameter (inches)	Setting From (ft.)	To (ft.)	Gage
8 5/8"	+2	318'	24

10) SCREEN:
Type Stainless steel, pipe based, ribbed.
Performated; Slotted

Diameter (inches)	Setting From (ft.)	To (ft.)	Slot Size
8 5/8"	324	336	12 ga.
"	341	356	14 "
"	426	441	18 "
"	489	494	12 "

7) COMPLETION (Check):
X Straight wall; Gravel packed; Other; Under reamed; Open Hole

8) WATER LEVEL:
Static level 202' ft. below land surface Date Jan. 77
Artesian pressure _____ lbs. per square inch Date _____
Depth to pump bowls, cylinder, jet, etc., _____ ft. below land surface.

11) WELL TESTS:
Was a pump test made? X Yes; No If yes, by whom? Swinehart
Yield: 200 gpm with 39 ft. drawdown after 4 hrs.
Bailer test _____ gpm with _____ ft. drawdown after _____ hrs.
Artesian flow _____ gpm
Temperature of water _____

12) WATER QUALITY:
Was a chemical analysis made? X Yes; No
Did any strata contain undesirable water? Yes; X No
Type of water? _____ depth of strata _____

I hereby certify that this well was drilled by me (or under my supervision) and that each and all of the statements herein are true to the best of my knowledge and belief.

NAME B.J. Swinehart (Type or Print) Water Well Drillers Registration No. 229

ADDRESS 7524 N. Freeway (Street or RFD) Houston (City) Texas 77037 (State)

(Signed) [signature] (Water Well Driller) B.J. Swinehart Co., Inc. (Company Name)

Please attach electric log, chemical analysis, and other pertinent information, if available.

*Additional instructions on reverse side.

TWDB6 WR 8

4820112788

3. LOCATION OF WELL:

The sketch showing the well location must be as accurate as possible, showing landmarks, in sufficient detail so that the well may be plotted on a General Highway Map of the county in which the well is located.

Reference points from which distances are measured and directions given should be of a permanent nature (e.g. highway intersections, center of towns, river and creek bridges, railroad crossings). The distance and direction from the nearest town should always be indicated.

When giving a legal description include a sketch showing location of the well within the described area, e.g. survey abstract.

Information furnished in Section 2) of the TWDBE-GW-53 is very important. Unless the well can be accurately located on a map the value of the other data contained in the Report is greatly reduced.

XXXXXXX

Legal Discription

Aldine Village Water Plant is located on lot 3 of Aldine Subdivision. The subdivision is located in Lot 2 of SMEA Gardens, recorded in volumn 75, page 92 of Harris County Records.

Formation Log of Well # 2

0' sandy clay 20' sand 50' clay 60' sand 85' clay 146' sand 155' clay 195' sand 204' clay 296' sand 306' clay 3131 sand 337' clay 3[illegible]' sand 357'clay 390' sand 410' clay 426' sand 445' clay 466' sand 479'clay 484' sand 496' clay 500'

Send original copy by certified mail to: TNRCC, P.O. Box 13087, Austin, TX 78711-3087

Please use black ink.

ATTENTION OWNER: *Confidentiality Privilege Notice on Reverse Side*

State of Texas
WELL REPORT

Texas Water Well Drillers Advisory Council
P.O. Box 13087
Austin, TX 78711-3087
512-239-0536

1) OWNER RICK JOLLY (Name) ADDRESS 14610 HENCRY RD. Hou. TX 77060 (Street or RFD) (City) (State) (Zip)

2) ADDRESS OF WELL: County HARRIS 14610 HENCRY RD. Hou. TX 77060 (Street or RFD) (City) (State) (Zip) GRID # 65-05-9

3) TYPE OF WORK (Check): [X] New Well [ ] Deepening [ ] Reconditioning [ ] Plugging

4) PROPOSED USE (Check): [ ] Monitor [ ] Environmental Soil Boring [X] Domestic [ ] Industrial [ ] Irrigation [ ] Injection [ ] Public Supply [ ] De-watering [ ] Testwell
If Public Supply well, were plans submitted to the TNRCC? [ ] Yes [ ] No

5)

6) WELL LOG:
Date Drilling: Started 6-27-97 Completed 6-27 19 97

DIAMETER OF HOLE		
Dia. (in.)	From (ft.)	To (ft.)
4	Surface	52

7) DRILLING METHOD (Check): [ ] Driven [ ] Air Rotary [X] Mud Rotary [ ] Bored [ ] Air Hammer [ ] Cable Tool [ ] Jetted [ ] Other

From (ft.) To (ft.) Description and color of formation material

0'-8' TOP SOIL WHITE CLAY
8'-16' WHITE CLAY
16'-30' W CLAY W SAND
30'-42' YELLOW SAND
42'-50' YELLOW SAND ROCK 50'
50'-52' .010 YELLOW SAND

(Use reverse side if necessary)

8) Borehole Completion (Check): [ ] Open Hole [X] Straight Wall [ ] Underreamed [X] Gravel Packed [ ] Other
If Gravel Packed give interval ... from 42 ft. to 52 ft.

CASING, BLANK PIPE, AND WELL SCREEN DATA:

Dia. (in.)	New or Used	Steel, Plastic, etc. Perf., Slotted, etc. Screen Mfg., if commercial	Setting (ft.) From	Setting (ft.) To	Gage Casting Screen
2	N	PLASTIC	0	42	SCH40
2	N	SLOTTED	42	52	.008

9) CEMENTING DATA [Rule 338.44(1)]
Cemented from 0 ft. to 42 ft. No. of sacks used 6
ft. to ft. No. of sacks used
Method used PRESSURE
Cemented by RAYMOND SERVICES INC.
Distance to septic system field lines 100 ft.
Method of verification of above distance CUSTOMER

10) SURFACE COMPLETION
[ ] Specified Surface Slab Installed [Rule 338.44(2)(A)]
[X] Specified Steel Sleeve Installed [Rule 338.44(3)(A)]
[ ] Pitless Adapter Used [Rule 338.44(3)(b)]
[ ] Approved Alternative Procedure Used [Rule 338.71]

11) WATER LEVEL:
Static level 2 ft. below land surface Date 6/27/97
Artesian flow gpm. Date

12) PACKERS: Type Depth
NONE

13) TYPE PUMP:
[ ] Turbine [X] Jet [ ] Submersible [ ] Cylinder
[ ] Other
Depth to pump bowls, cylinder, jet, etc. 20 ft.

14) WELL TESTS:
Type test: [ ] Pump [ ] Bailer [X] Jetted [ ] Estimated
Yield: 10 gpm with ft. drawdown after hrs.

15) WATER QUALITY:
Did you knowingly penetrate any strata which contained undesirable constituents?
[ ] Yes [X] No If yes, submit "REPORT OF UNDESIRABLE WATER"
Type of water? Depth of strata
Was a chemical analysis made? [ ] Yes [X] No

I hereby certify that this well was drilled by me (or under my supervision) and that each and all of the statements herein are true to the best of my knowledge and belief. I understand that failure to complete items 1 thru 15 will result in the log(s) being returned for completion and resubmittal.

COMPANY NAME RAYMOND SERVICES INC (Type or print) WELL DRILLER'S LICENSE NO. 4577WI

ADDRESS 10011 ATKINS DR. (Street or RFD) HOUSTON (City) TX (State) 77037 (Zip)

(Signed) (Licensed Well Driller) (Signed) (Registered Driller Trainee)

Please attach electric log, chemical analysis, and other pertinent information, if available.

TNRCC-0199 (Rev. 09-01-93)

TNRCC COPY

4820122911

Attention Owner: Confidentiality Privilege Notice on reverse side of owner's copy.

Texas Department of License and Regulation

Water Well Driller/Pump Installer Program
P.O. Box 12157 Austin, Texas 78711 (512)463-7880 FAX (512)463-8616
Toll free (800)803-9202
Email address: water.well@license.state.tx.us

This form must be completed and filed with the department and owner within 60 days upon completion of the well.

WELL REPORT

A. WELL IDENTIFICATION AND LOCATION DATA

1) OWNER

Name	Address	City	State	Zip
Eddie Vizcaino	1435 Henry Rd.	Houston, Tx.	Tx	

2) WELL LOCATION

County	Physical Address	City	State	Zip
Harris	same			

3) Type of Work
☑ New Well ☐ Reconditioning ☐ Replacement ☐ Deepening

Lat. **Long.** **Grid #** 65-05-9

4) Proposed Use (check) ☐ Monitor ☐ Environmental Soil Boring ☑ Domestic ☐ Industrial ☐ Irrigation ☐ Injection ☐ Public Supply ☐ De-watering ☐ Testwell ☐ Rig Supply
If Public Supply well, were plans submitted? ☐ Yes ☐ No

5) N↑

6) Drilling Date
Started 10 / 7 / 02
Completed 10 / 8 / 02

Diameter of Hole

Dia.(in)	From (ft)	To (ft)
5 1/2	0	50

7) Drilling Method (check) ☐ Driven ☐ Air Rotary ☑ Mud Rotary ☐ Bored ☐ Air Hammer ☐ Cable Tool ☐ Jetted ☐ Other

From (ft)	To (ft)	Description and color of formation material
0	20	Clay
20	24	Sand
24	43	Clay
43	47	Sand
47	50	Rocky clay

(Use reverse side of Well Owner's copy, If necessary)

8) Borehole Completion ☐ Open Hole ☑ Straight Wall ☐ Under-reamed ☑ Gravel Packed ☐ Other
If Gravel Packed give the interval from 40 ft. to 50 ft.

Casing, Blank Pipe, and Well Screen Data

Dia. (in.)	New Or Used	Steel, Plastic, etc. Perf., Slotted, etc Screen Mfg., if commercial	Setting (ft) From	Setting (ft) To	Gage Casing	Gage Screen
2	N	PVC	0	40		40
2	N	PVC. Jsen	40	50		.08

9) Cementing Data
Cementing from 0 ft. to 40 ft. # of sacks used 4
ft. to ft. # of sacks used
Method Used Pressure
Cementing By Owner.
Distance to septic system field or other concentrated contamination 50 ft.
Method of verification of above distance owner

10) Surface Completion
☐ Specified Surface Slab Installed
☑ Specified Surface Sleeve Installed
☐ Pitless Adapter Used
☐ Approved Alternative Procedure Used

11) Water Level
Static level 14 ft. below Date 10 / 8 / 02
Artesian Flow gpm. Date / /

12) Packers

Type	Depth
Formation	40'

13) Plugged ☐ Well plugged within 48 hours
Casing left in well: Cement/Bentonite placed in well:

From (ft)	To (ft)	From (ft)	To (ft)	Sacks used

14) Type Pump
☐ Turbine ☑ Jet ☐ Submersible ☐ Cylinder
☐ Other
Depth to pump bowls, cylinder, jet etc., 30 ft.

15) Water Test
Typetest ☑ Pump ☐ Bailer ☐ Jetted ☑ Estimated
Yield: 5 gpm with ft. drawdown after hrs.

16) Water Quality
Did you knowingly penetrate a strata which contain undesirable constituents.
☐ YES ☑ NO If yes, did you submit a REPORT OF UNDESIRABLE WATER
Type of water Potable Depth of Strata 5'
Was a chemical analysis made ☐ Yes ☐ No

Company or individual's Name (type or print)	Coastal Water Well Serv Inc.	Lic. No.	812
Address	P.O Box 745	City Porter	State Tx Zip 77365

Signature	Date	Signature	Date
Tx. Licensed Driller/Pump Installer	10 / 5 / 02	Approved	10 / 5 02

TDLR FORM b001WWD *White - TDLR* *Yellow - Owner* *Pink - Driller/Pump Installer*

402027138

STATE OF TEXAS WELL REPORT for Tracking #467703

Owner:	**Sandra Gonzalez**	Owner Well #:	**1**
Address:	**14335 Henry Road Houston, TX 77060**	Grid #:	**65-05-9**
		Latitude:	**29° 54' 28.8" N**
Well Location:	**14335 Henry Road Houston, TX 77060**	Longitude:	**095° 23' 02.4" W**
Well County:	**Harris**	Elevation:	**74 ft. above sea level**

****This well has been plugged**** **Plugging Report Tracking #191546**

Type of Work: **New Well** Proposed Use: **Domestic**

Drilling Start Date: **12/13/2017** Drilling End Date: **12/13/2017**

	Diameter (in.)	*Top Depth (ft.)*	*Bottom Depth (ft.)*
Borehole:	**5**	**0**	**45**

Drilling Method: **Mud (Hydraulic) Rotary**

Borehole Completion: **Screened**

	Top Depth (ft.)	*Bottom Depth (ft.)*	*Description (number of sacks & material)*
Annular Seal Data:	**0**	**35**	**Cement 10 Bags/Sacks**

Seal Method: **Poured**

Sealed By: **Driller**

Distance to Property Line (ft.): **15**

Distance to Septic Field or other concentrated contamination (ft.): **80**

Distance to Septic Tank (ft.): **75**

Method of Verification: **Owner**

Surface Completion: **Surface Sleeve Installed** **Surface Completion by Driller**

Water Level: **6 ft.** below land surface, and **0 GPM** artesian flow on **2017-12-13** Measurement Method: **Air Line**

Packers: **No Data**

Type of Pump: **Jet** Pump Depth (ft.): **30**

Well Tests: **Estimated** **Yield: 15 GPM with 0 ft. drawdown after 1 hours**

	Strata Depth (ft.)	Water Type
Water Quality:	**40 - 45**	**Potable**

Chemical Analysis Made: **No**

Did the driller knowingly penetrate any strata which contained injurious constituents?: **No**

Certification Data: The driller certified that the driller drilled this well (or the well was drilled under the driller's direct supervision) and that each and all of the statements herein are true and correct. The driller understood that failure to complete the required items will result in the report(s) being returned for completion and resubmittal.

Company Information: **Coastal Waterwell Services Inc.**

P.O. Box 745
Porter, TX 77365

Driller Name: **Melvin W. Gehrels** License Number: **54857**

Apprentice Name: **Aaron Gehrels**

Comments: **Gravel packed from 35 to 45 number 4 sand.**

Lithology:
DESCRIPTION & COLOR OF FORMATION MATERIAL

Top (ft.)	Bottom (ft.)	Description
0	**40**	**clay**
40	**45**	**sand**

Casing:
BLANK PIPE & WELL SCREEN DATA

Dia (in.)	Type	Material	Sch./Gage	Top (ft.)	Bottom (ft.)
2	**Blank**	**New Plastic (PVC)**	**40**	**0**	**35**
2	**Screen**	**New Plastic (PVC)**	**40 6**	**35**	**45**

IMPORTANT NOTICE FOR PERSONS HAVING WELLS DRILLED CONCERNING CONFIDENTIALITY

TEX. OCC. CODE Title 12, Chapter 1901.251, authorizes the owner (owner or the person for whom the well was drilled) to keep information in Well Reports confidential. The Department shall hold the contents of the well log confidential and not a matter of public record if it receives, by certified mail, a written request to do so from the owner.

Please include the report's Tracking Number on your written request.

Texas Department of Licensing and Regulation
P.O. Box 12157
Austin, TX 78711
(512) 334-5540

STATE OF TEXAS WELL REPORT for Tracking #66445

Owner:	**Simon Grande**	Owner Well #:	**No Data**
Address:	**14635 Henry Rd. Houston, TX 77060**	Grid #:	**65-05-9**
Well Location:	**14635 Henry Rd. Houston, TX 77060**	Latitude:	**29° 54' 42" N**
		Longitude:	**095° 22' 58" W**
Well County:	**Harris**	Elevation:	**No Data**
Type of Work:	**New Well**	Proposed Use:	**Domestic**

Drilling Start Date: **8/18/2005** Drilling End Date: **8/18/2005**

	Diameter (in.)	*Top Depth (ft.)*	*Bottom Depth (ft.)*
Borehole:	**5.5**	**0**	**50**

Drilling Method: **Mud (Hydraulic) Rotary**

Borehole Completion: **Filter Packed**

	Top Depth (ft.)	*Bottom Depth (ft.)*	*Filter Material*	*Size*
Filter Pack Intervals:	**40**	**50**	**Gravel**	

	Top Depth (ft.)	*Bottom Depth (ft.)*	*Description (number of sacks & material)*
Annular Seal Data:	**0**	**40**	**12**

Seal Method: **Pressure**

Sealed By: **Raymond Services**

Distance to Property Line (ft.): **5**

Distance to Septic Field or other concentrated contamination (ft.): **60**

Distance to Septic Tank (ft.): **No Data**

Method of Verification: **Customer**

Surface Completion: **Surface Sleeve Installed**

Water Level: **7 ft.** below land surface on **2005-08-18** Measurement Method: **Unknown**

Packers: **none**

Type of Pump: **Jet** Pump Depth (ft.): **30**

Well Tests: **Jetted** **Yield: 20 GPM with 5 ft. drawdown after 3 hours**

	Strata Depth (ft.)	Water Type
Water Quality:	**20**	**Fresh**

Chemical Analysis Made: **No**

Did the driller knowingly penetrate any strata which contained injurious constituents?: **No**

Certification Data: The driller certified that the driller drilled this well (or the well was drilled under the driller's direct supervision) and that each and all of the statements herein are true and correct. The driller understood that failure to complete the required items will result in the report(s) being returned for completion and resubmittal.

Company Information: **Raymond Services Inc.**

10011 Airline
Houston, TX 77060

Driller Name: **Ty A. Raymond** License Number: **4577**

Apprentice Name: **none**

Comments: **No Data**

Lithology:
DESCRIPTION & COLOR OF FORMATION MATERIAL

Top (ft.)	Bottom (ft.)	Description
0	**20**	**Yellow Clay**
20	**50**	**Sand 8 Ga.**

Casing:
BLANK PIPE & WELL SCREEN DATA

Dia. (in.)	New/Used	Type	Setting From/To (ft.)
2	**New**	**Plastic**	**Case 0 - 40 SCH 40**
2	**New**	**Plastic**	**Screen 40 - 50 .006**

IMPORTANT NOTICE FOR PERSONS HAVING WELLS DRILLED CONCERNING CONFIDENTIALITY

TEX. OCC. CODE Title 12, Chapter 1901.251, authorizes the owner (owner or the person for whom the well was drilled) to keep information in Well Reports confidential. The Department shall hold the contents of the well log confidential and not a matter of public record if it receives, by certified mail, a written request to do so from the owner.

Please include the report's Tracking Number on your written request.

Texas Department of Licensing and Regulation
P.O. Box 12157
Austin, TX 78711
(512) 334-5540

STATE OF TEXAS WELL REPORT for Tracking #202329

Owner:	**Lasa, Alberto**	Owner Well #:	**1**
Address:	**12272 Old Walters Houston, TX 77014**	Grid #:	**65-05-1**
		Latitude:	**29° 58' 06" N**
Well Location:	**12272 Old Walters Houston, TX 77014**	Longitude:	**095° 28' 16" W**
Well County:	**Harris**	Elevation:	**No Data**
Type of Work:	**New Well**	Proposed Use:	**Domestic**

Drilling Start Date: **10/8/2009** Drilling End Date: **10/13/2009**

	Diameter (in.)	*Top Depth (ft.)*	*Bottom Depth (ft.)*
Borehole:	**7.5**	**0**	**320**

Drilling Method: **Mud (Hydraulic) Rotary**

Borehole Completion: **Straight Wall**

	Top Depth (ft.)	*Bottom Depth (ft.)*	*Description (number of sacks & material)*
Annular Seal Data:	**0**	**100**	**12 Cement**

Seal Method: **Tremie**

Sealed By: **CWW**

Distance to Property Line (ft.): **25**

Distance to Septic Field or other concentrated contamination (ft.): **100**

Distance to Septic Tank (ft.): **No Data**

Method of Verification: **Owner**

Surface Completion: **Surface Sleeve Installed**

Water Level: **90 ft.** below land surface on **2009-10-13** Measurement Method: **Unknown**

Packers: **Formation 100'**

Type of Pump: **Submersible** Pump Depth (ft.): **200**

Well Tests: **No Test Data Specified**

	Strata Depth (ft.)	Water Type
Water Quality:	**27**	**Potable**

Chemical Analysis Made: **No**

Did the driller knowingly penetrate any strata which contained injurious constituents?: **No**

Certification Data: The driller certified that the driller drilled this well (or the well was drilled under the driller's direct supervision) and that each and all of the statements herein are true and correct. The driller understood that failure to complete the required items will result in the report(s) being returned for completion and resubmittal.

Company Information: **Coastal Water Well Service**

PO Box 745
Porter, TX 77365

Driller Name: **Melvin W. Gehrels** License Number: **54857**

Comments: **^EO**

Lithology:
DESCRIPTION & COLOR OF FORMATION MATERIAL

Top (ft.)	Bottom (ft.)	Description
0	**17**	**clay**
17	**35**	**sand**
35	**84**	**clay**
84	**129**	**sand**
129	**170**	**clay**
170	**196**	**sand**
196	**236**	**clay**
236	**272**	**sand**
272	**293**	**clay**
293	**320**	**sand**

Casing:
BLANK PIPE & WELL SCREEN DATA

Dia. (in.)	New/Used	Type	Setting From/To (ft.)
4" N PVC Casing 0'-300' 40			
4" N Jacos Screen 300'-320' .006			

IMPORTANT NOTICE FOR PERSONS HAVING WELLS DRILLED CONCERNING CONFIDENTIALITY

TEX. OCC. CODE Title 12, Chapter 1901.251, authorizes the owner (owner or the person for whom the well was drilled) to keep information in Well Reports confidential. The Department shall hold the contents of the well log confidential and not a matter of public record if it receives, by certified mail, a written request to do so from the owner.

Please include the report's Tracking Number on your written request.

Texas Department of Licensing and Regulation
P.O. Box 12157
Austin, TX 78711
(512) 334-5540

STATE OF TEXAS WELL REPORT for Tracking #94919

Owner:	**Ahl Ul Bayt Foundation**	Owner Well #:	**No Data**
Address:	**12254 Old Walters Rd. Houston, TX 77014**	Grid #:	**65-05-1**
Well Location:	**12254 Old Walters Rd. Houston, TX 77014**	Latitude:	**29° 58' 06" N**
		Longitude:	**095° 28' 12" W**
Well County:	**Harris**	Elevation:	**No Data**
Type of Work:	**New Well**	Proposed Use:	**Domestic**

Drilling Start Date: **10/2/2006** Drilling End Date: **10/5/2006**

	Diameter (in.)	*Top Depth (ft.)*	*Bottom Depth (ft.)*
Borehole:	**7.75**	**0**	**270**

Drilling Method: **Mud (Hydraulic) Rotary**

Borehole Completion: **alternative**

	Top Depth (ft.)	*Bottom Depth (ft.)*	*Description (number of sacks & material)*
Annular Seal Data:	**0**	**240**	**20**

Seal Method: **Positive Displacement**

Sealed By: **Driller**

Distance to Property Line (ft.): **30**

Distance to Septic Field or other concentrated contamination (ft.): **50+**

Distance to Septic Tank (ft.): **No Data**

Method of Verification: **stepped off**

Surface Completion: **Surface Sleeve Installed**

Water Level: **144 ft.** below land surface on **2006-10-05** Measurement Method: **Unknown**

Packers: **k-packers 235'**

Type of Pump: **Submersible** Pump Depth (ft.): **220**

Well Tests: **Jetted** **Yield: 50 GPM**

	Strata Depth (ft.)	Water Type
Water Quality:	**238 - 270**	**soft**

Chemical Analysis Made: **No**

Did the driller knowingly penetrate any strata which contained injurious constituents?: **No**

Certification Data: The driller certified that the driller drilled this well (or the well was drilled under the driller's direct supervision) and that each and all of the statements herein are true and correct. The driller understood that failure to complete the required items will result in the report(s) being returned for completion and resubmittal.

Company Information: **Ricky Bonds Water Wells**

23421 Hargrave Rd.
Hockley, TX 77447

Driller Name: **Ricky Bonds** License Number: **54880**

Comments: **No Data**

Lithology:
DESCRIPTION & COLOR OF FORMATION MATERIAL

Top (ft.)	Bottom (ft.)	Description
0	**28**	**clay, sand**
28	**50**	**sand, clay**
50	**70**	**clay**
70	**90**	**clay, sand**
90	**110**	**sand**
110	**130**	**sand, rock, sand**
130	**150**	**sand, clay**
150	**170**	**clay, rock, clay**
170	**180**	**clay, rock**
180	**190**	**sand, gravel**
190	**210**	**sand, gravel**
210	**225**	**sand, gravel**
225	**230**	**clay**
230	**238**	**clay**
238	**250**	**sand**
250	**270**	**sand**

Casing:
BLANK PIPE & WELL SCREEN DATA

Dia. (in.)	New/Used	Type	Setting From/To (ft.)
4" new plastic casing 0 - 240' sch 40			
2.5" new plastic liner 235 - 245' sch 40			
2.5" new plastic slotted 245 - 265' .006			

IMPORTANT NOTICE FOR PERSONS HAVING WELLS DRILLED CONCERNING CONFIDENTIALITY

TEX. OCC. CODE Title 12, Chapter 1901.251, authorizes the owner (owner or the person for whom the well was drilled) to keep information in Well Reports confidential. The Department shall hold the contents of the well log confidential and not a matter of public record if it receives, by certified mail, a written request to do so from the owner.

Please include the report's Tracking Number on your written request.

Texas Department of Licensing and Regulation
P.O. Box 12157
Austin, TX 78711
(512) 334-5540

STATE OF TEXAS WELL REPORT for Tracking #544824

Owner:	**Marselino Rodriguez**	Owner Well #:	**No Data**
Address:	**13313 Old Walters Rd. Houston, TX 77014**	Grid #:	**65-05-1**
Well Location:	**13313 Old Walters Rd. Houston, TX 77014**	Latitude:	**29° 58' 05.94" N**
		Longitude:	**095° 28' 16.86" W**
Well County:	**Harris**	Elevation:	**No Data**
Type of Work:	**New Well**	Proposed Use:	**Domestic**

Drilling Start Date: **5/18/2020** Drilling End Date: **5/20/2020**

	Diameter (in.)	*Top Depth (ft.)*	*Bottom Depth (ft.)*
Borehole:	**7.5**	**0**	**378**

Drilling Method: **Mud (Hydraulic) Rotary**

Borehole Completion: **ALTERNATIVE**

	Top Depth (ft.)	*Bottom Depth (ft.)*	*Description (number of sacks & material)*
Annular Seal Data:	**0**	**358**	**Cement 45 Bags/Sacks**

Seal Method: **Positive Displacement**

Sealed By: **Driller**

Distance to Property Line (ft.): **15**

Distance to Septic Field or other concentrated contamination (ft.): **No Data**

Distance to Septic Tank (ft.): **No Data**

Method of Verification: **TAPE MEASURE**

Surface Completion: **Surface Sleeve Installed** **Surface Completion by Driller**

Water Level: **135 ft.** below land surface on **2020-05-20** Measurement Method: **Steel Tape**

Packers: **K-Packer at 353 ft.**

Type of Pump: **Submersible** Pump Depth (ft.): **315**

Well Tests: **Jetted** **Yield: 65 GPM**

	Strata Depth (ft.)	Water Type
Water Quality:	**330 - 378**	**GOOD**

Chemical Analysis Made: **No**

Did the driller knowingly penetrate any strata which contained injurious constituents?: **No**

Certification Data: The driller certified that the driller drilled this well (or the well was drilled under the driller's direct supervision) and that each and all of the statements herein are true and correct. The driller understood that failure to complete the required items will result in the report(s) being returned for completion and resubmittal.

Company Information: **Ricky Bonds Water Wells**

23421 Hargrave Rd.
Hockley, TX 77447

Driller Name: **Ricky Bonds** License Number: **54880**

Comments: **5 HP Pump**
900 Gallon Galvanized Tank

Lithology:
DESCRIPTION & COLOR OF FORMATION MATERIAL

Top (ft.)	Bottom (ft.)	Description
0	25	clay, sand
25	45	sand, clay
45	65	clay
65	85	clay
85	105	sand
105	125	sand
125	145	clay
145	165	clay
165	185	sand
185	205	sand
205	225	sand, clay
225	285	sand
285	305	sand, rock, clay
305	325	clay
325	345	clay, sand
345	365	sand
365	378	sand

Casing:
BLANK PIPE & WELL SCREEN DATA

Dia (in.)	Type	Material	Sch./Gage	Top (ft.)	Bottom (ft.)
4	Blank	New Plastic (PVC)	40	0	358
2.5	Blank	New Plastic (PVC)	40	353	358
2.5	Screen	New Plastic (PVC)	0.006	358	378

IMPORTANT NOTICE FOR PERSONS HAVING WELLS DRILLED CONCERNING CONFIDENTIALITY

TEX. OCC. CODE Title 12, Chapter 1901.251, authorizes the owner (owner or the person for whom the well was drilled) to keep information in Well Reports confidential. The Department shall hold the contents of the well log confidential and not a matter of public record if it receives, by certified mail, a written request to do so from the owner.

Please include the report's Tracking Number on your written request.

Texas Department of Licensing and Regulation
P.O. Box 12157
Austin, TX 78711
(512) 334-5540

65-05-1AA DUP

Send original copy by certified mail to the Texas Department of Water Resources P. O. Box 13087 Austin, Texas 78711

State of Texas
WATER WELL REPORT
(Quail Wood Subdivision)

For TDWR use only
Well No. 65-05-1AA
Located on map YES
Received: TH

1) OWNER Stanley Cons. Co. (Name) Address 1330 Blue Bell (Street or RFD) Houston (City) 77038 (State) (Zip)

2) LOCATION OF WELL:
County Harris 15 miles in N NW (N.E., S.W., etc.) direction from Houston (Town)

Driller must complete the legal description to the right with distance and direction from two intersecting section or survey lines, or he must locate and identify the well on an official Quarter- or Half-Scale Texas County General Highway Map and attach the map to this form.

☐ Legal description:
Section No. _____ Block No. _____ Township _____
Abstract No. _____ Survey Name _____
Distance and direction from two intersecting section or survey lines _____

Quail Wood is East of Stubner Airline North of Wolters

☐ See attached map. X MAP ON 65-07-1Q

3) TYPE OF WORK (Check):
☐ X New Well ☐ Deepening ☐ Reconditioning ☐ Plugging

4) PROPOSED USE (Check):
☐ Domestic ☐ Industrial ☐ X Public Supply ☐ Irrigation ☐ Test Well ☐ Other _____

5) DRILLING METHOD (Check):
☐ X Mud Rotary ☐ Air Hammer ☐ Driven ☐ Bored ☐ Air Rotary ☐ Cable Tool ☐ Jetted ☐ Other _____

6) WELL LOG:

Date drilled Mar. 79

DIAMETER OF HOLE

Dia. (in.)	From (ft.)	To (ft.)
6	Surface	348
8		

From (ft.)	To (ft.)	Description and color of formation material
0	22	clay
22	30	clay
30	87	sand
87	131	clay
131	159	sand
159	188	clay
188	194	sand
194	214	clay
214	226	sand
226	260	clay
260	275	sand
275	289	rock
289	291	fine sand
291	293	rock
293	296	sand & rock
296	321	clay
321	327	clay
327	348	sand

7) BOREHOLE COMPLETION:
☒ Open Hole ☐ Straight Wall ☐ Underreamed
☐ Gravel Packed ☐ Other _____
If Gravel Packed give interval . . . from _____ ft. to _____ ft.

8) CASING, BLANK PIPE, AND WELL SCREEN DATA:

Dia. (in.)	New or Used	Steel, Plastic, etc. Perf., Slotted, etc. Screen Mgf., if commercial	Setting (ft.) From	Setting (ft.) To	Gage Casing Screen
4	N	Steel	+2	328	11#
2½	N	Steel lap	327	317	Std.
2½	N	Screen	327	347	16g
2½	N	seat nipple	347	348	

CEMENTING DATA
Cemented from 0 ft. to 323 ft.
Method used Halliburton
Cemented by BJS Co (Company or Individual)

9) WATER LEVEL:
Static level 129 ft. below land surface Date Mar.79
Artesian flow _____ gpm. Date _____

10) PACKERS: Type Depth

11) TYPE PUMP:
☐ Turbin ☐ Jet ☒ Submersible ☐ Cylinder ☐ Other _____
Depth to pump bowls, cylinder, jet, etc., 290 ft.
StaRite 3 HP 1 phase 20 P set on 1½"

12) WELL TESTS:
☐ Type Test: ☐ Pump ☐ Bailer ☒ Jetted ☐ Estimated
Yield: 60 gpm with _____ ft. drawdown after _____ hrs.

(Use reverse side if necessary)

13) WATER QUALITY:
Did you knowingly penetrate any strata which contained undesirable water? ☐ Yes ☒ No
If yes, submit "REPORT OF UNDESIRABLE WATER"
Type of water? _____ Depth of strata _____
Was a chemical analysis made? ☐ Yes ☐ No

I hereby certify that this well was drilled by me (or under my supervision) and that each and all of the statements herein are true to the best of my knowledge and belief.

NAME B.J. Swinehart (Type or Print) Water Well Drillers Registration No. 229

ADDRESS 7524 N. Freeway (Street or RFD) Houston (City) Texas (State) 77037 (Zip)

(Signed) B.J. Swinehart (Water Well Driller) B.J. Swinehart Co. (Company Name)

Please attach electric log, chemical analysis, and other pertinent information, if available.

*Additional instructions on reverse side.

TDWR-0392

2) LOCATION OF WELL:

The sketch showing the well location must be as accurate as possible, showing landmarks, in sufficient detail so that the well may be plotted on a General Highway Map of the county in which the well is located.

Reference points from which distances are measured and directions given should be of a permanent nature (e.g. highway intersections, center of towns, river and creek bridges, railroad crossings). The distance and direction from the nearest town should always be indicated.

When giving a legal description include a sketch showing location of the well within the described area, e.g. survey abstract.

Information furnished in Section 2 of the TDWR-0392 is very important. Unless the well can be accurately located on a map the value of the other data contained in the Report is greatly reduced.

RECEIVED
DEC 31 1979
DEPT. OF
WATER RESOURCES

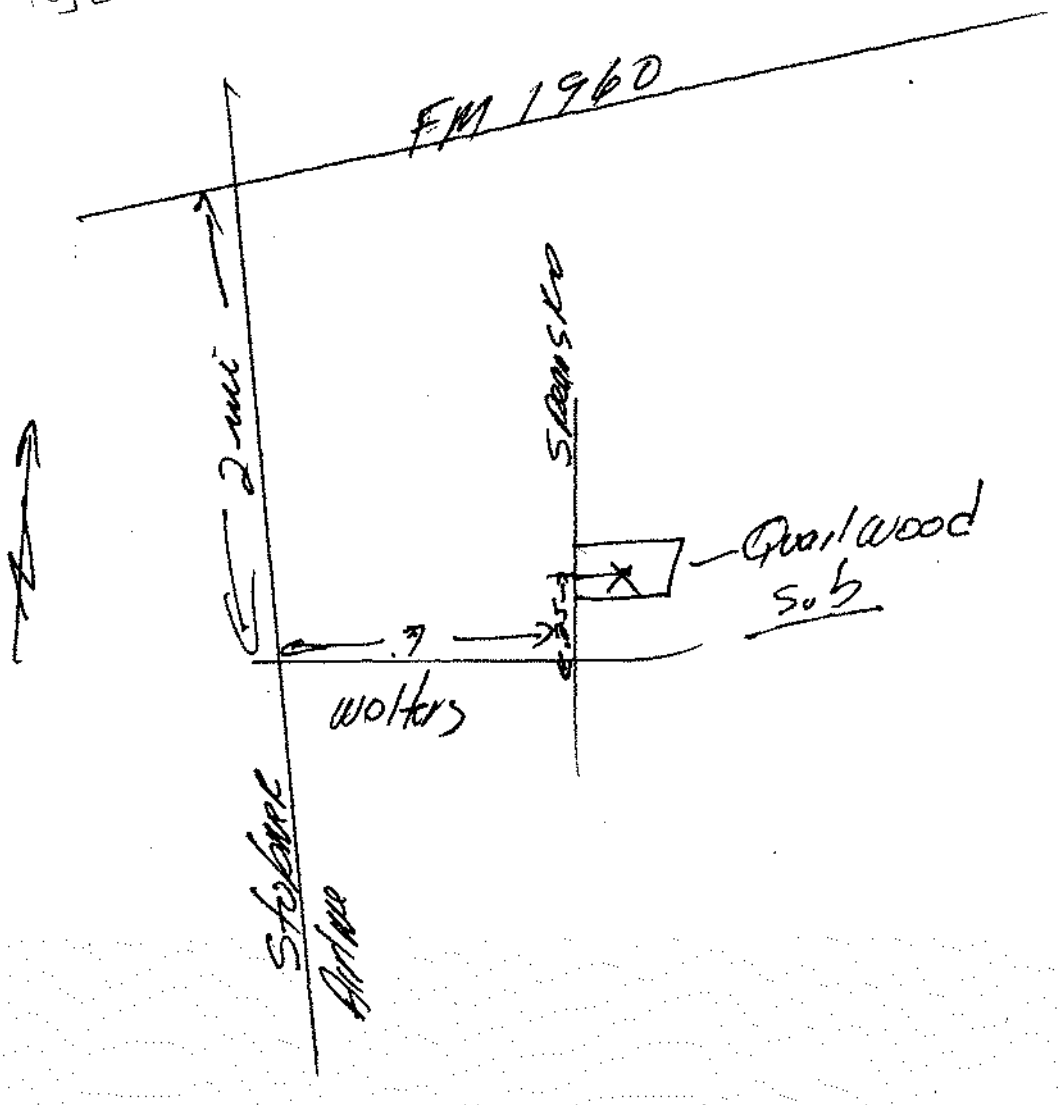

RECEIVED
JUL 2'80
OR/CDWR

Send original copy by certified mail to: Texas Water Com. ...n, P.O. Box 13087, Austin, Texas 78711 — *Please use black ink.*

ATTENTION OWNER: *Confidentiality Privilege Notice on Reverse Side*

State of Texas WELL REPORT

Texas Water Well Drillers Board
P.O. Box 13087
Austin, Texas 78711

1) **OWNER** KAISER-FRANCIS OIL (Name) — **ADDRESS** P O B 21468 Tulsa Oklahoma 74121 (Street or RFD) (City) (State) (Zip)

2) **LOCATION OF WELL:** County Harris — 2 3/4 miles in S (NE, SW, etc.) direction from Bernard (Town)

Driller must complete the legal description below with distance and direction from two intersecting section or survey lines, or he must locate and identify the well on an official Quarter- or Half-Scale Texas County General Highway Map and attach the map to this form.

☐ **LEGAL DESCRIPTION:**
Section No. _____ Block No. _____ Township _____ Abstract No. _____ Survey Name _____
Distance and direction from two intersecting section or survey lines _____
☐ **SEE ATTACHED MAP**

3) **TYPE OF WORK (Check):** ☑ New Well ☐ Deepening ☐ Reconditioning ☐ Plugging

4) **PROPOSED USE (Check):** ☐ Domestic ☑ Industrial ☐ Monitor ☐ Public Supply ☐ Irrigation ☐ Test Well ☐ Injection ☐ De-Watering

5) **DRILLING METHOD (Check):** ☐ Driven ☑ Mud Rotary ☐ Air Hammer ☐ Jetted ☐ Bored ☐ Air Rotary ☐ Cable Tool ☐ Other _____

6) **WELL LOG:**
Date Drilling: Started Feb 24 19 94 Completed Feb 25 19 94

DIAMETER OF HOLE

Dia. (in.)	From (ft.)	To (ft.)
6 3/4	Surface	330

7) **BOREHOLE COMPLETION:** ☐ Open Hole ☑ Straight Wall ☐ Underreamed ☐ Gravel Packed ☐ Other _____
If Gravel Packed give interval . . . from _____ ft. to _____ ft.

From (ft.)	To (ft.)	Description and color of formation material
0	105	Clay
105	190	Sand Fine
190	260	clay
260	275	Sand
275	301	clay
301	330	Sand

(Use reverse side if necessary)

8) **CASING, BLANK PIPE, AND WELL SCREEN DATA:**

Dia. (in.)	New or Used	Steel, Plastic, etc. Perf., Slotted, etc. Screen Mfg., if commercial	Setting (ft.) From	Setting (ft.) To	Gage Casting Screen
4"	New	Plastic	0	310	Sch 40
4"	New	Plastic Slotted	310	330	023

9) **CEMENTING DATA** [Rule 287.44(1)]
Cemented from 0 ft. to 15 ft. No. of Sacks Used 10
_____ ft. to _____ ft. No. of Sacks Used _____
Method used _____
Cemented by John E Bryson

10) **SURFACE COMPLETION**
☐ Specified Surface Slab Installed [Rule 287.44(2)(A)]
☑ Specified Steel Sleeve Installed [Rule 287.44(3)(A)]
☐ Pitless Adapter Used [Rule 287.44(3)(B)]
☐ Approved Alternative Procedure Used [Rule 287.71]

11) **WATER LEVEL:**
Static level 138 ft. below land surface Date 2/24-25/94
Artesian flow _____ gpm. Date _____

12) **PACKERS:** Type _____ Depth _____

13) **TYPE PUMP:** ☐ Turbine ☐ Jet ☐ Submersible ☐ Air Lift ☐ Other Jetted
Depth to pump bowls, cylinder, jet, etc., 300 ft.

14) **WELL TESTS:**
Type Test: ☐ Pump ☐ Bailer ☐ Jetted ☐ Estimated
Yield: _____ gpm with _____ ft. drawdown after _____ hrs.

15) **WATER QUALITY:**
Did you knowingly penetrate any strata which contained undesirable constituents?
☐ Yes ☑ No If yes, submit "REPORT OF UNDESIRABLE WATER"
Type of water? _____ Depth of strata _____
Was a chemical analysis made? ☐ Yes ☑ No

RECEIVED
MAY 31 1994
TEXAS NATURAL RESOURCE CONSERVATION COMMISSION

I hereby certify that this well was drilled by me (or under my supervision) and that each and all of the statements herein are true to the best of my knowledge and belief. I understand that failure to complete items 1 thru 15 will result in the log(s) being returned for completion and resubmittal.

COMPANY NAME B & L WATER WELL SERVICE (Type or print) — WELL DRILLER'S LICENSE NO. 1315 WI

ADDRESS P O B 213 (Street or RFD) Winnie (City) Texas (State) 77665 (Zip)

(Signed) John E Bryson (Licensed Well Driller) — (Signed) _____ (Registered Driller Trainee)

Please attach electric log, chemical analysis, and other pertinent information, if available.

For TWC use only: Well No. _____ Located on map 65-5-1

TWC-0199 (Rev. 05-18-90)

TEXAS WATER COMMISSION COPY

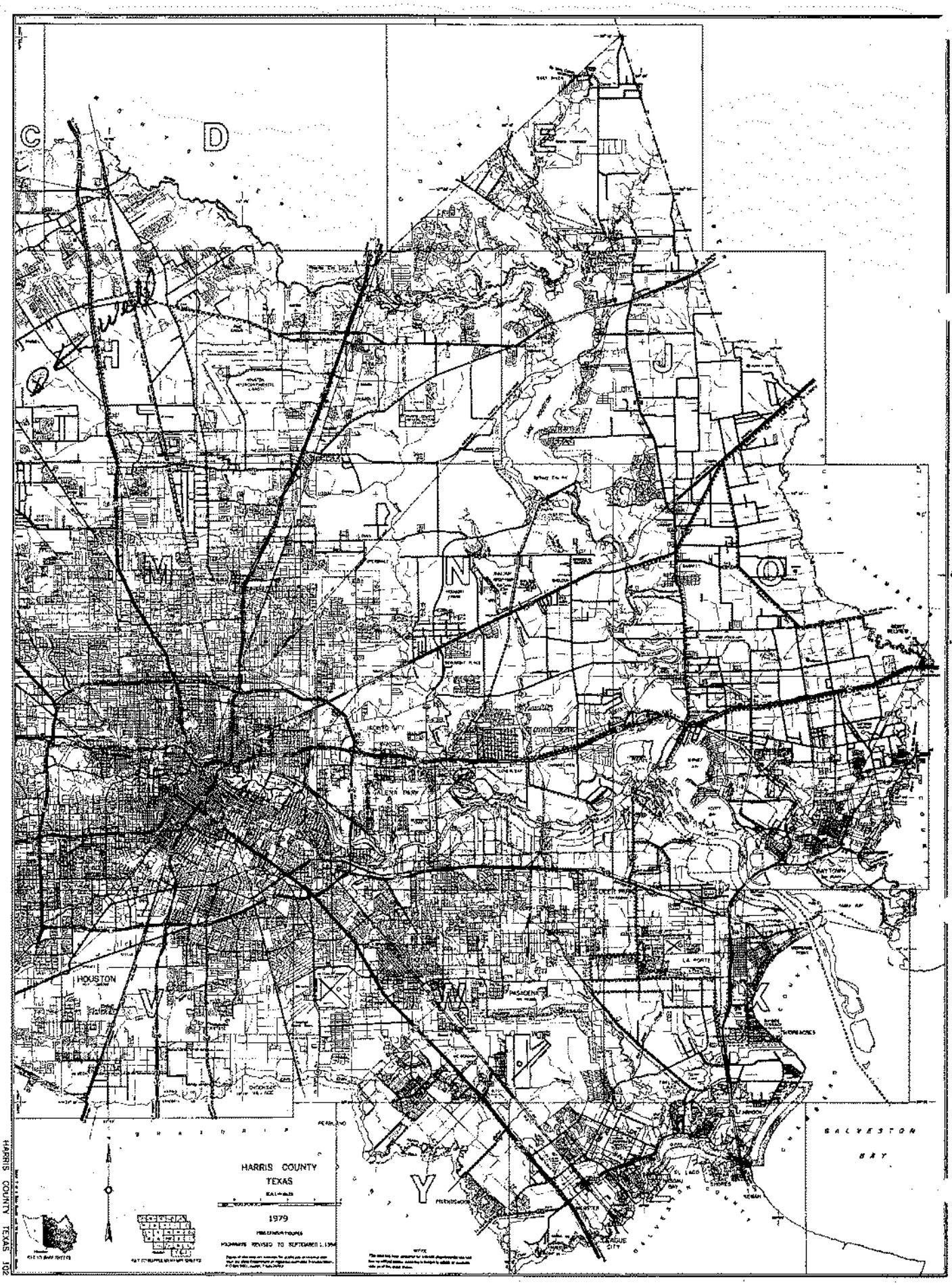
HARRIS COUNTY
TEXAS
1979
HOUSTON
GALVESTON
BAY

65-05-1AA

Send original copy by certified mail to the Texas Department of Water Resources P. O. Box 13087 Austin, Texas 78711

State of Texas
WATER WELL REPORT

For TDWR use only
Well No. 65-05-1AA
Located on map YES
Received: TH

1) OWNER Dennis Alston (Name) Address (Street or RFD) (City) (State) (Zip)

2) LOCATION OF WELL: County Harris, 15 miles in N (N.E., S.W., etc.) direction from Houston (Town)

Driller must complete the legal description to the right with distance and direction from two intersecting section or survey lines, or he must locate and identify the well on an official Quarter- or Half-Scale Texas County General Highway Map and attach the map to this form.

☐ Legal description:
Section No. ____ Block No. ____ Township ____
Abstract No. ____ Survey Name ____
Distance and direction from two intersecting section or survey lines ____

☒ See attached map. Quail Oaks Sub

3) TYPE OF WORK (Check):
☒ New Well ☐ Deepening ☐ Reconditioning ☐ Plugging

4) PROPOSED USE (Check):
☐ Domestic ☐ Industrial ☒ Public Supply ☐ Irrigation ☐ Test Well ☐ Other ____

5) DRILLING METHOD (Check):
☒ Mud Rotary ☐ Air Hammer ☐ Driven ☐ Bored ☐ Air Rotary ☐ Cable Tool ☐ Jetted ☐ Other ____

6) WELL LOG:
Date drilled Jan. 79

DIAMETER OF HOLE

Dia. (in.)	From (ft.)	To (ft.)
6	Surface	366

From (ft.)	To (ft.)	Description and color of formation material
		0 clay 10 sand 25 clay 65 sand 125 clay 170 sand 190 clay 230 sand 271 ~~clay 284 sandy clay 290 sand 304 clay~~ 312 sand 324 clay 333 sand 339 clay 346 sand 366 rock
		Jacuzzi 3S4D set 190' on 1½"

(Use reverse side if necessary)

7) BOREHOLE COMPLETION:
☐ Open Hole ☒ Straight Wall ☐ Underreamed
☐ Gravel Packed ☐ Other ____
If Gravel Packed give interval . . . from ____ ft. to ____ ft.

8) CASING, BLANK PIPE, AND WELL SCREEN DATA:

Dia. (in.)	New or Used	Steel, Plastic, etc. Perf., Slotted, etc. Screen Mgf., if commercial	Setting (ft.) From	Setting (ft.) To	Gage Casing Screen
4	N	#2 Gal. Steel	+2	341	11#
2½	N	gal. steel lap	335	350	S40
2½	P	Pipe based plastic	350	365	16 G
2½	N	Steel set nipple	365	366	

CEMENTING DATA
Cemented from 0 ft. to 341 ft.
Method used Halliburton Method
Cemented by B.J. Swinehart Co. (Company or Individual)

9) WATER LEVEL:
Static level 128 ft. below land surface Date May 79
Artesian flow ____ gpm. Date ____

10) PACKERS: Type Depth
Lead seal at 335.

11) TYPE PUMP:
☐ Turbin ☐ Jet ☒ Submersible ☐ Cylinder
☐ Other ____
Depth to pump bowls, cylinder, jet, etc., 190' ft.

12) WELL TESTS:
☐ Type Test; ☐ Pump ☐ Bailer ☒ Jetted ☒ Estimated
Yield: 60 gpm with 35' ft. drawdown after ____ hrs.

13) WATER QUALITY:
Did you knowingly penetrate any strata which contained undesirable water? ☐ Yes ☒ No
If yes, submit "REPORT OF UNDESIRABLE WATER"
Type of water? ____ Depth of strata ____
Was a chemical analysis made? ☐ Yes ☒ No

I hereby certify that this well was drilled by me (or under my supervision) and that each and all of the statements herein are true to the best of my knowledge and belief.

NAME B.J. Swinehart (Type or Print) Water Well Drillers Registration No. 229

ADDRESS 7524 N. Freeway (Street or RFD) Houston (City) Texas 77037 (State) (Zip)

(Signed) B.J. Swinehart (Water Well Driller) B.J. Swinehart Co., Inc. (Company Name)

Please attach electric log, chemical analysis, and other pertinent information, if available.

*Additional instructions on reverse side.

TDWR-0392

2) LOCATION OF WELL:

The sketch showing the well location must be as accurate as possible, showing landmarks, in sufficient detail so that the well may be plotted on a General Highway Map of the county in which the well is located.

Reference points from which distances are measured and directions given should be of a permanent nature (e.g. highway intersections, center of towns, river and creek bridges, railroad crossings). The distance and direction from the nearest town should always be indicated.

When giving a legal description include a sketch showing location of the well within the described area, e.g. survey abstract.

Information furnished in Section 2 of the TDWR-0392 is very important. Unless the well can be accurately located on a map the value of the other data contained in the Report is greatly reduced.

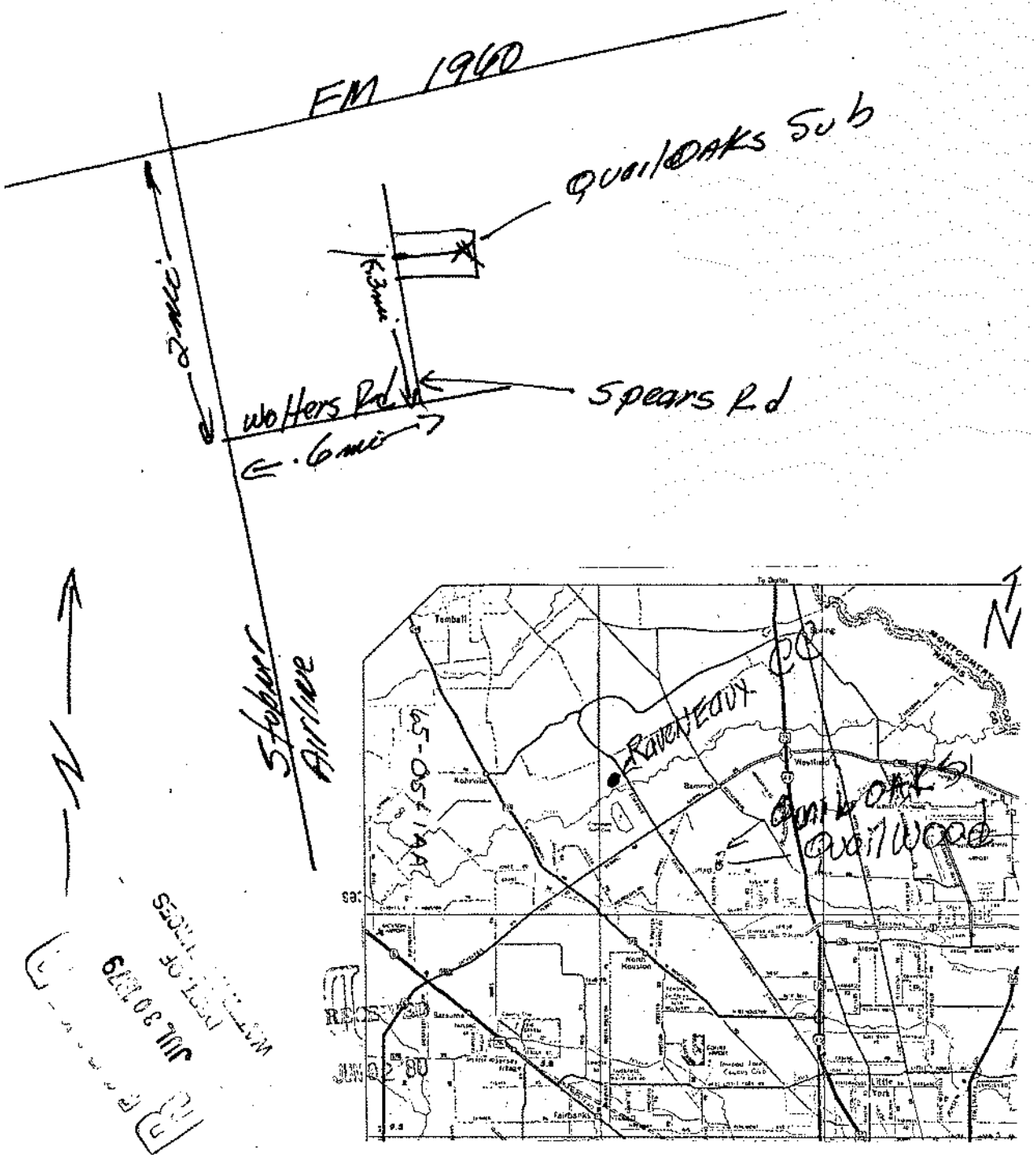

10/26/2020
04:10:00

Texas Commission on Environmental Quality
DWW Water System Summary Sheet

PWS ID	PWS Name	Central Registry RN
TX1011475	QUAILWOOD WATER SYSTEM	RN101268092

Organization/Customer *	Central Registry CN
BLUE BELL MANOR UTILITY CO INC	CN600625586

*Regulatory mail will be addressed to this organization/person

All Water System Contacts

Type	Contact	Communication
AC - Administrative Contact - PRESIDENT	GILLEY, DAVID, L 1330 BLUE BELL RD HOUSTON, TX 77038-3012	**Phone Type** / **Value** BUS - Business 281-898-1273 BUS - Business 281-898-1273 BUS - Business 281-447-5580 BUS - Business 281-447-4560 BUS - Business 281-447-3643 EMERG - Emergency 281-447-3643
EC - Emergency Contact	HEIN, MICHAEL, J	**Electronic Type** / **Value** **Phone Type** / **Value** BUS - Business 281-447-0840 FAX - Facsimile 281-447-0840 MOB - Mobile 281-898-1235
OW - Owner	BLUE BELL MANOR UTILITY CO INC 1330 BLUE BELL RD HOUSTON, TX 77038-3012	
PWS - Public Water System Contact - OPERATOR	HEIN, MARK 1330 BLUE BELL RD HOUSTON, TX 77038-3012	**Phone Type** / **Value** BUS - Business 281-447-5580 MOB - Mobile 281-898-1273

Operator Grade	Number

Water Operator Licenses

No Licensing Data for this PWS

Owner Type	Owner Type Options: COUNTY, DISTRICT, FEDERAL GOVERNMENT, INVESTOR OWNED, MUNICIPALITY, NATIVE AMERICAN, PRIVATE, STATE GOVERNMENT, WATER SUPPLY CORPORATION
Investor Owned	

System Type	System Type Options: COMMUNITY, TRANSIENT/NON-COMMUNITY,

C - Community	NON-PUBLIC, NON-TRANSIENT/NON-COMMUNITY

Population Type	Population Served	# of Connect	# 1/C w/other PWS
Residential	48	16	0

Total Product (MGD)	Average Daily Consump.	Max Daily Demand (MGD)	Total Storage (MG)	Elev. Storage (MG)	Service Pump Cap.	Max.Purchase Cap. (MGD/GPM)	Pressure Tank Cap. (MG)
0.0140 MGD							

Activity Status	Inactivation Date
A - ACTIVE	

Last Survey Date	Surveyor	Survey Type	Region	County
08/01/2018	MARION KAMDEM	Sanitary Survey	HOUSTON	HARRIS
08/01/2018	MELODY, E KIRKSEY	Sanitary Survey	HOUSTON	HARRIS
08/01/2018	HEATHER OKEEFE	Sanitary Survey	HOUSTON	HARRIS

(Treatment Plant)
No Active Treatment Plant

(Entry Point)							
Distribution Point	Sample Point Name/Source Summation (Activity Status)	Entry Point Name (Activity Status)	Entry Point Num	Chemical Mon Type	Chem Sample Point	Distribution Mon Type	Dist Sample Point
DS01	TRT-TAP / Purchased Ground Water(A)	12260 OLD WALTERS ROAD, HOUSTON(A)	EP001		NO		NO

(Active Sources)				
Source Number	Source Name (Activity Status)	Operational Status	Source Type	Seller
P1011475A	GW FROM HARRIS CO MUD 304 (A)	P	P	TX1012941

(Entry Point)

Distribution Point	Sample Point Name/Source Summation (Activity Status)	Entry Point Name (Activity Status)	Entry Point Num	Chemical Mon Type	Chem Sample Point	Distribution Mon Type	Dist Sample Point
DS01	EWQP / Purchased Ground Water(A)	12260 OLD WALTERS ROAD; HOUSTON(A)	PBCU001		NO		NO

(Active Sources)

(Entry Point)

Distribution Point	Sample Point Name/Source Summation (Activity Status)	Entry Point Name (Activity Status)	Entry Point Num	Chemical Mon Type	Chem Sample Point	Distribution Mon Type	Dist Sample Point
DS01	ELCR / Purchased Ground Water(A)	12260 OLD WALTERS ROAD; HOUSTON(A)	PBCU001		NO		NO

(Active Sources)

Code Explanations

Monitoring Type Codes: (GW) GROUNDWATER , (GUP) GROUNDWATER UNDER THE INFLUENCE - PURCHASED , (SWP) SURFACE WATER - PURCHASED , (GU) GROUNDWATER UNDER THE INFLUENCE OF SURFACE WATER , (N) NO SOURCES , (SW) SURFACE WATER

Activity Status Codes: (A) ACTIVE , (D) DELETED/DISSOLVED , (I) INACTIVE , (P) PROPOSED ,

Operational Status Codes: (E) EMERGENCY , (I) INTERIM/PEAK (O) OTHER , (P) PERMANENT , (S) SEASONAL

Source Types: (G) GROUND WATER , (S) SURFACE WATER , (U) GROUND WATER UNDER THE INFLUENCE

- End of Report -

At the time of your query this data was the most current information available from our database, which is in real time. Every effort was made to retrieve it according to your query. Thank-you for using DWW.

STATE OF TEXAS WELL REPORT for Tracking #241078

Owner:	**Margas, Manuel**	Owner Well #:	**1**
Address:	**12262 Old Walters Rd. Lot 1 Houston, TX 77014**	Grid #:	**65-05-1**
Well Location:	**12262 Old Walters Rd. Lot 1 Houston, TX 77014**	Latitude:	**29° 58' 03" N**
		Longitude:	**095° 28' 12" W**
Well County:	**Harris**	Elevation:	**No Data**
Type of Work:	**New Well**	Proposed Use:	**Domestic**

Drilling Start Date: **12/20/2010** Drilling End Date: **12/22/2010**

	Diameter (in.)	*Top Depth (ft.)*	*Bottom Depth (ft.)*
Borehole:	**7.5**	**0**	**320**
	5.5	**320**	**335**

Drilling Method: **Mud (Hydraulic) Rotary**

Borehole Completion: **2-String**

	Top Depth (ft.)	*Bottom Depth (ft.)*	*Description (number of sacks & material)*
Annular Seal Data:	**0**	**100**	**12 Cement**
	150	**320**	**10 Cement**

Seal Method: **Tremie**

Sealed By: **CWW**

Distance to Property Line (ft.): **25**

Distance to Septic Field or other concentrated contamination (ft.): **100**

Distance to Septic Tank (ft.): **No Data**

Method of Verification: **Owner**

Surface Completion: **Surface Sleeve Installed**

Water Level: **145 ft.** below land surface on **2010-12-22** Measurement Method: **Unknown**

Packers: **Formation 100'**
4" x 2 1/2" 305

Type of Pump: **Submersible** Pump Depth (ft.): **260**

Well Tests: **Pump** **Yield: 18 GPM**

	Strata Depth (ft.)	Water Type
Water Quality:	33	**Potable**

Chemical Analysis Made: **No**

Did the driller knowingly penetrate any strata which contained injurious constituents?: **No**

Certification Data: The driller certified that the driller drilled this well (or the well was drilled under the driller's direct supervision) and that each and all of the statements herein are true and correct. The driller understood that failure to complete the required items will result in the report(s) being returned for completion and resubmittal.

Company Information: **Coastal Water Well Service**

PO Box 745
Porter, TX 77365

Driller Name: **Melvin W. Gehrels** License Number: **54857**

Comments: **^EO**

Lithology:
DESCRIPTION & COLOR OF FORMATION MATERIAL

Top (ft.)	Bottom (ft.)	Description
0	18	clay
18	37	sand
37	57	clay
57	74	sand
74	83	clay
83	136	sand & rocks
136	174	clay
174	226	clay
226	237	clay
237	273	sand
273	302	clay
302	335	sand

Casing:
BLANK PIPE & WELL SCREEN DATA

Dia. (in.)	New/Used	Type	Setting From/To (ft.)
4" N PVC Casing 0'-320' 40			
2 1/2" N PVC Liner 305'-320' 40			
2 1/2' n Jacos Screen 320'-325' .006			

IMPORTANT NOTICE FOR PERSONS HAVING WELLS DRILLED CONCERNING CONFIDENTIALITY

TEX. OCC. CODE Title 12, Chapter 1901.251, authorizes the owner (owner or the person for whom the well was drilled) to keep information in Well Reports confidential. The Department shall hold the contents of the well log confidential and not a matter of public record if it receives, by certified mail, a written request to do so from the owner.

Please include the report's Tracking Number on your written request.

Texas Department of Licensing and Regulation
P.O. Box 12157
Austin, TX 78711
(512) 334-5540

STATE OF TEXAS WELL REPORT for Tracking #241079

Owner:	**Amezqita, Ramiro**	Owner Well #:	**1**
Address:	**12265 Old Walters Rd. Lot 5 Houston, TX 77014**	Grid #:	**65-05-1**
Well Location:	**12262 Old Walters Rd. Lot 5 Houston, TX 77014**	Latitude:	**29° 58' 01" N**
		Longitude:	**095° 28' 16" W**
Well County:	**Harris**	Elevation:	**No Data**
Type of Work:	**New Well**	Proposed Use:	**Domestic**

Drilling Start Date: **12/15/2010** Drilling End Date: **12/20/2010**

	Diameter (in.)	*Top Depth (ft.)*	*Bottom Depth (ft.)*
Borehole:	**7.5**	**0**	**320**
	5.5	**320**	**335**

Drilling Method: **Mud (Hydraulic) Rotary**

Borehole Completion: **2-String**

	Top Depth (ft.)	*Bottom Depth (ft.)*	*Description (number of sacks & material)*
Annular Seal Data:	**0**	**100**	**12 Cement**
	150	**320**	**10 Cement**

Seal Method: **Tremie**

Sealed By: **CWW**

Distance to Property Line (ft.): **20**

Distance to Septic Field or other concentrated contamination (ft.): **100**

Distance to Septic Tank (ft.): **No Data**

Method of Verification: **Owner**

Surface Completion: **Surface Sleeve Installed**

Water Level: **145 ft.** below land surface on **2010-12-20** Measurement Method: **Unknown**

Packers: **Formation 100'**
4" x 2 1/2" 305

Type of Pump: **Submersible** Pump Depth (ft.): **260**

Well Tests: **Pump** **Yield: 18 GPM**

	Strata Depth (ft.)	Water Type
Water Quality:	**25**	**Potable**

Chemical Analysis Made: **No**

Did the driller knowingly penetrate any strata which contained injurious constituents?: **No**

Certification Data: The driller certified that the driller drilled this well (or the well was drilled under the driller's direct supervision) and that each and all of the statements herein are true and correct. The driller understood that failure to complete the required items will result in the report(s) being returned for completion and resubmittal.

Company Information: **Coastal Water Well Service**

PO Box 745
Porter, TX 77365

Driller Name: **Melvin W. Gehrels** License Number: **54857**

Comments: **^EO**

Lithology:
DESCRIPTION & COLOR OF FORMATION MATERIAL

Top (ft.)	Bottom (ft.)	Description
0	**21**	**clay**
21	**35**	**sand**
35	**52**	**clay**
52	**68**	**sand**
68	**87**	**clay**
87	**138**	**sand**
138	**171**	**clay**
171	**197**	**sand**
197	**238**	**clay**
238	**270**	**sand**
270	**310**	**clay**
310	**335**	**sand**

Casing:
BLANK PIPE & WELL SCREEN DATA

Dia. (in.)	New/Used	Type	Setting From/To (ft.)
4" N PVC Casing 0'-320' 40			
2 1/2" N PVC Liner 305'-320' 40			
2 1/2' n Jacos Screen 320'-335' .006			

IMPORTANT NOTICE FOR PERSONS HAVING WELLS DRILLED CONCERNING CONFIDENTIALITY

TEX. OCC. CODE Title 12, Chapter 1901.251, authorizes the owner (owner or the person for whom the well was drilled) to keep information in Well Reports confidential. The Department shall hold the contents of the well log confidential and not a matter of public record if it receives, by certified mail, a written request to do so from the owner.

Please include the report's Tracking Number on your written request.

Texas Department of Licensing and Regulation
P.O. Box 12157
Austin, TX 78711
(512) 334-5540

STATE OF TEXAS WELL REPORT for Tracking #240369

Owner:	**Amezquita, Adriana**	Owner Well #:	**1**
Address:	**12262 Old Walters Rd. Houston, TX 77014**	Grid #:	**65-05-1**
		Latitude:	**29° 58' 03" N**
Well Location:	**12262 Old Walters Rd. Houston, TX 77014**	Longitude:	**095° 28' 12" W**
Well County:	**Harris**	Elevation:	**No Data**
Type of Work:	**New Well**	Proposed Use:	**Domestic**

Drilling Start Date: **9/23/2009** Drilling End Date: **9/25/2009**

	Diameter (in.)	*Top Depth (ft.)*	*Bottom Depth (ft.)*
Borehole:	**7.5**	**0**	**300**
	5.5	**300**	**320**

Drilling Method: **Mud (Hydraulic) Rotary**

Borehole Completion: **2-String**

	Top Depth (ft.)	*Bottom Depth (ft.)*	*Description (number of sacks & material)*
Annular Seal Data:	**0**	**100**	**12 Cement**
	200	**300**	**10 Cement**

Seal Method: **Tremie**

Sealed By: **Unknown**

Distance to Property Line (ft.): **40**

Distance to Septic Field or other concentrated contamination (ft.): **100**

Distance to Septic Tank (ft.): **No Data**

Method of Verification: **Owner**

Surface Completion: **Surface Sleeve Installed**

Water Level: **160 ft.** below land surface on **2009-09-25** Measurement Method: **Unknown**

Packers: **Formation 100'**
4 x 2 1/2 K 283'

Type of Pump: **Submersible** Pump Depth (ft.): **240**

Well Tests: **Pump** **Yield: 25 GPM**

	Strata Depth (ft.)	Water Type
Water Quality:	30	**Potable**

Chemical Analysis Made: **No**

Did the driller knowingly penetrate any strata which contained injurious constituents?: **No**

Certification Data: The driller certified that the driller drilled this well (or the well was drilled under the driller's direct supervision) and that each and all of the statements herein are true and correct. The driller understood that failure to complete the required items will result in the report(s) being returned for completion and resubmittal.

Company Information: **Coastal Waterwell Service**

PO Box 745
Porter, TX 77365

Driller Name: **Melvin W. Gehrels** License Number: **54857**

Comments: **^EO**

Lithology:
DESCRIPTION & COLOR OF FORMATION MATERIAL

Top (ft.)	Bottom (ft.)	Description
0	18	clay
18	34	sand
34	75	clay
75	114	sand
114	123	clay
123	138	sand
138	171	clay
171	205	sand
205	238	clay
238	274	sand
274	290	clay
290	320	sand

Casing:
BLANK PIPE & WELL SCREEN DATA

Dia. (in.)	New/Used	Type	Setting From/To (ft.)
4"	N	PVC	casing 0'-300' 40
2 1/2"	N	Liner	283'-300' 40
2 1/2"	N	Jacos Screen	300'-320' .006

IMPORTANT NOTICE FOR PERSONS HAVING WELLS DRILLED CONCERNING CONFIDENTIALITY

TEX. OCC. CODE Title 12, Chapter 1901.251, authorizes the owner (owner or the person for whom the well was drilled) to keep information in Well Reports confidential. The Department shall hold the contents of the well log confidential and not a matter of public record if it receives, by certified mail, a written request to do so from the owner.

Please include the report's Tracking Number on your written request.

Texas Department of Licensing and Regulation
P.O. Box 12157
Austin, TX 78711
(512) 334-5540

STATE OF TEXAS WELL REPORT for Tracking #335760

Owner:	**Jose Luna**	Owner Well #:	**1**
Address:	**12262 Old Walters Rd Lot 6 Houston, TX 77014**	Grid #:	**65-05-1**
Well Location:	**12262 Old Walters Rd Lot 6 Houston, TX 77014**	Latitude:	**29° 58' 01" N**
		Longitude:	**095° 28' 10" W**
Well County:	**Harris**	Elevation:	**No Data**
Type of Work:	**New Well**	Proposed Use:	**Domestic**

Drilling Start Date: **1/3/2011** Drilling End Date: **1/5/2011**

	Diameter (in.)	*Top Depth (ft.)*	*Bottom Depth (ft.)*
Borehole:	**7.5**	**0**	**320**
	5.5	**320**	**335**

Drilling Method: **Mud (Hydraulic) Rotary**

Borehole Completion: **2 string**

	Top Depth (ft.)	*Bottom Depth (ft.)*	*Description (number of sacks & material)*
Annular Seal Data:	**0**	**100**	**12 cement**
	200	**320**	**10 cement**

Seal Method: **Tremie**

Sealed By: **CWW**

Distance to Property Line (ft.): **20**

Distance to Septic Field or other concentrated contamination (ft.): **100**

Distance to Septic Tank (ft.): **No Data**

Method of Verification: **Owner**

Surface Completion: **Surface Sleeve Installed**

Water Level: **150 ft.** below land surface on **2011-01-05** Measurement Method: **Unknown**

Packers: **formation 100'**
4x2 1/2 K 310'

Type of Pump: **Submersible** Pump Depth (ft.): **260**

Well Tests: **Estimated** **Yield: 20 GPM**

	Strata Depth (ft.)	Water Type
Water Quality:	**49**	**potable**

Chemical Analysis Made: **No**

Did the driller knowingly penetrate any strata which contained injurious constituents?: **No**

Certification Data: The driller certified that the driller drilled this well (or the well was drilled under the driller's direct supervision) and that each and all of the statements herein are true and correct. The driller understood that failure to complete the required items will result in the report(s) being returned for completion and resubmittal.

Company Information:

Driller Name: **Melvin Gehrels** License Number: **54857**

Comments: **^MB**

Lithology:
DESCRIPTION & COLOR OF FORMATION MATERIAL

Top (ft.)	Bottom (ft.)	Description
0	**18**	**clay**
18	**34**	**sand**
34	**58**	**clay**
58	**139**	**sand**
139	**174**	**clay**
174	**220**	**sand**
220	**235**	**clay**
235	**275**	**sand**
275	**286**	**clay**
286	**335**	**sand**

Casing:
BLANK PIPE & WELL SCREEN DATA

Dia. (in.)	New/Used	Type	Setting From/To (ft.)
4	**n**	**pvc**	**casing 0' 320' 40**
2 1/2	**n**	**pvc**	**liner 310' 320' 40**
2 1/2	**n**	**jacos**	**screen 320' 335' .06**

IMPORTANT NOTICE FOR PERSONS HAVING WELLS DRILLED CONCERNING CONFIDENTIALITY

TEX. OCC. CODE Title 12, Chapter 1901.251, authorizes the owner (owner or the person for whom the well was drilled) to keep information in Well Reports confidential. The Department shall hold the contents of the well log confidential and not a matter of public record if it receives, by certified mail, a written request to do so from the owner.

Please include the report's Tracking Number on your written request.

Texas Department of Licensing and Regulation
P.O. Box 12157
Austin, TX 78711
(512) 334-5540

STATE OF TEXAS WELL REPORT for Tracking #215936

Owner:	**Genaro Esparza**	Owner Well #:	**No Data**
Address:	**12301 Old Walters Rd. Houston, TX 77014**	Grid #:	**65-05-1**
Well Location:	**12301 Old Walters Rd. Houston, TX 77014**	Latitude:	**29° 58' 05" N**
		Longitude:	**095° 28' 18" W**
Well County:	**Harris**	Elevation:	**No Data**
Type of Work:	**New Well**	Proposed Use:	**Domestic**

Drilling Start Date: **5/12/2010** Drilling End Date: **5/12/2010**

	Diameter (in.)	*Top Depth (ft.)*	*Bottom Depth (ft.)*
Borehole:	**5.75**	**0**	**105**

Drilling Method: **Mud (Hydraulic) Rotary**

Borehole Completion: **Filter Packed**

	Top Depth (ft.)	*Bottom Depth (ft.)*	*Filter Material*	*Size*
Filter Pack Intervals:	**95**	**105**	**Gravel**	**# 12**

	Top Depth (ft.)	*Bottom Depth (ft.)*	*Description (number of sacks & material)*
Annular Seal Data:	**0**	**10**	**5**
	10	**95**	**8**

Seal Method: **Pressure**

Sealed By: **Driller**

Distance to Property Line (ft.): **No Data**

Distance to Septic Field or other concentrated contamination (ft.): **50**

Distance to Septic Tank (ft.): **No Data**

Method of Verification: **Customer**

Surface Completion: **Surface Sleeve Installed**

Water Level: **88 ft.** below land surface on **2010-05-12** Measurement Method: **Unknown**

Packers: **None**

Type of Pump: **Jet** Pump Depth (ft.): **90**

Well Tests: **Jetted** **Yield: 4 GPM with 10 ft. drawdown after 2 hours**

	Strata Depth (ft.)	Water Type
Water Quality:	**No Data**	**Fresh**

Chemical Analysis Made: **No**

Did the driller knowingly penetrate any strata which contained injurious constituents?: **No**

Certification Data: The driller certified that the driller drilled this well (or the well was drilled under the driller's direct supervision) and that each and all of the statements herein are true and correct. The driller understood that failure to complete the required items will result in the report(s) being returned for completion and resubmittal.

Company Information: **Raymond Services, Inc.**

10011 Airline
Houston, TX 77037

Driller Name: **Zachary Proctor** License Number: **4577**

Comments: **No Data**

Lithology:
DESCRIPTION & COLOR OF FORMATION MATERIAL

Top (ft.)	Bottom (ft.)	Description
0	3	Top Soil
3	13	Sand/Clay
13	25	Sand Brown # 6
25	38	Red Clay
38	39	Red Sand # 6
39	55	Gray Clay
55	70	Red Clay
70	88	Sand/Clay
88	105	Sand/Gravel # 8

Casing:
BLANK PIPE & WELL SCREEN DATA

Dia. (in.)	New/Used	Type	Setting From/To (ft.)
2	New	PVC	Casing 0 - 95 SCH 40
2	New	PVC	Screen 95 - 105 # 6

IMPORTANT NOTICE FOR PERSONS HAVING WELLS DRILLED CONCERNING CONFIDENTIALITY

TEX. OCC. CODE Title 12, Chapter 1901.251, authorizes the owner (owner or the person for whom the well was drilled) to keep information in Well Reports confidential. The Department shall hold the contents of the well log confidential and not a matter of public record if it receives, by certified mail, a written request to do so from the owner.

Please include the report's Tracking Number on your written request.

Texas Department of Licensing and Regulation
P.O. Box 12157
Austin, TX 78711
(512) 334-5540

Send original copy by certified mail to: TNRCC, P.O. Bo[illegible]7, Austin, TX 78711-3087 Km41[illegible]

Please use black ink.

ATTENTION OWNER: *Confidentiality Privilege Notice on Reverse Side*

State of Texas WELL REPORT

Texas Water Well Drillers Board
P.O. Box 13087
Austin, Texas 78711

1) OWNER Robert Perez (Name) ADDRESS 14537 Sellers St Hou. Tx. (Street or RFD) (City) (State) (Zip)

2) LOCATION OF WELL: County Harris, 10 miles in N (NE, SW, etc.) direction from Houston Tx (Town)

Driller must complete the legal description below with distance and direction from two intersecting section or survey lines, or he must locate and identify the well on an official Quarter- or Half-Scale Texas County General Highway Map and attach the map to this form.

☐ LEGAL DESCRIPTION:
Section No. _____ Block No. _____ Township _____ Abstract No. _____ Survey Name _____
Distance and direction from two intersecting section or survey lines _____

☑ SEE ATTACHED MAP 65-6-2

3) TYPE OF WORK (Check): ☑ New Well ☐ Deepening ☐ Reconditioning ☐ Plugging

4) PROPOSED USE (Check): ☑ Domestic ☐ Industrial ☐ Monitor ☐ Public Supply ☐ Irrigation ☐ Test Well ☐ Injection ☐ De-Watering

5) DRILLING METHOD (Check): ☑ Mud Rotary ☐ Air Hammer ☐ Jetted ☐ Driven ☐ Bored ☐ Air Rotary ☐ Cable Tool ☐ Other _____

6) WELL LOG:
Date Drilling: Started Mar. 4 1994 Completed Mar. 8 1994

DIAMETER OF HOLE

Dia. (in.)	From (ft.)	To (ft.)
6 3/4	Surface	320
4 1/2	320	344

7) BOREHOLE COMPLETION: ☐ Open Hole ☐ Straight Wall ☐ Underreamed ☐ Gravel Packed ☐ Other Two String
If Gravel Packed give interval . . . from _____ ft. to _____ ft.

From (ft.)	To (ft.)	Description and color of formation material
0	30	Clay
30	50	Sand
50	135	Clay
135	160	Sand
160	300	Clay, rock
300	310	Sand
310	320	Clay
320	344	Sand

(Use reverse side if necessary)

RECEIVED APR 18 1994 TEXAS NATURAL RESOURCE CONSERVATION COMMISSION

8) CASING, BLANK PIPE, AND WELL SCREEN DATA:

Dia. (in.)	New or Used	Steel, Plastic, etc. Perf., Slotted, etc. Screen Mfg., if commercial	Setting (ft.) From	Setting (ft.) To	Gage Casting Screen
4	N	PVC	0	320	40
2 1/2	N	PVC, Liner	310	324	40
2 1/2	N	PVC, Screen	324	344	.08

9) CEMENTING DATA [Rule 287.44(1)]
Cemented from 0 ft. to 10 ft. No. of Sacks Used 3
150 ft. to 320 ft. No. of Sacks Used 11
Method used Pressure
Cemented by CWW.

10) SURFACE COMPLETION
☐ Specified Surface Slab Installed [Rule 287.44(2)(A)]
☑ Specified Steel Sleeve Installed [Rule 287.44(3)(A)]
☐ Pitless Adapter Used [Rule 287.44(3)(B)]
☐ Approved Alternative Procedure Used [Rule 287.71]

11) WATER LEVEL:
Static level 240 ft. below land surface Date Mar 8, 94
Artesian flow _____ gpm. Date _____

12) PACKERS:

	Type	Depth
4x2 1/2	K	310

13) TYPE PUMP: ☐ Turbine ☐ Jet ☑ Submersible ☐ Cylinder ☐ Other _____
Depth to pump bowls, cylinder, jet, etc., 294 ft.

14) WELL TESTS:
Type Test: ☑ Pump ☐ Bailer ☐ Jetted ☑ Estimated
Yield: 10 gpm with _____ ft. drawdown after _____ hrs.

15) WATER QUALITY:
Did you knowingly penetrate any strata which contained undesirable constituents?
☐ Yes ☑ No If yes, submit "REPORT OF UNDESIRABLE WATER"
Type of water? Potable Depth of strata 24
Was a chemical analysis made? ☐ Yes ☑ No

I hereby certify that this well was drilled by me (or under my supervision) and that each and all of the statements herein are true to the best of my knowledge and belief. I understand that failure to complete items 1 thru 15 will result in the log(s) being returned for completion and resubmittal.

COMPANY NAME Coastal Water Well (Type or print) WELL DRILLER'S LICENSE NO. 812

ADDRESS P.O Box 748 (Street or RFD) Porter (City) Tx (State) 77365 (Zip)

(Signed) H.L. Gehrle (Licensed Well Driller) (Signed) _____ (Registered Driller Trainee)

Please attach electric log, chemical analysis, and other pertinent information, if available.

For TNRCC use only: Well no. _____ Located on map 65-5-9

TNRCC-0199 (Rev. 05-18-90)

TNRCC COPY

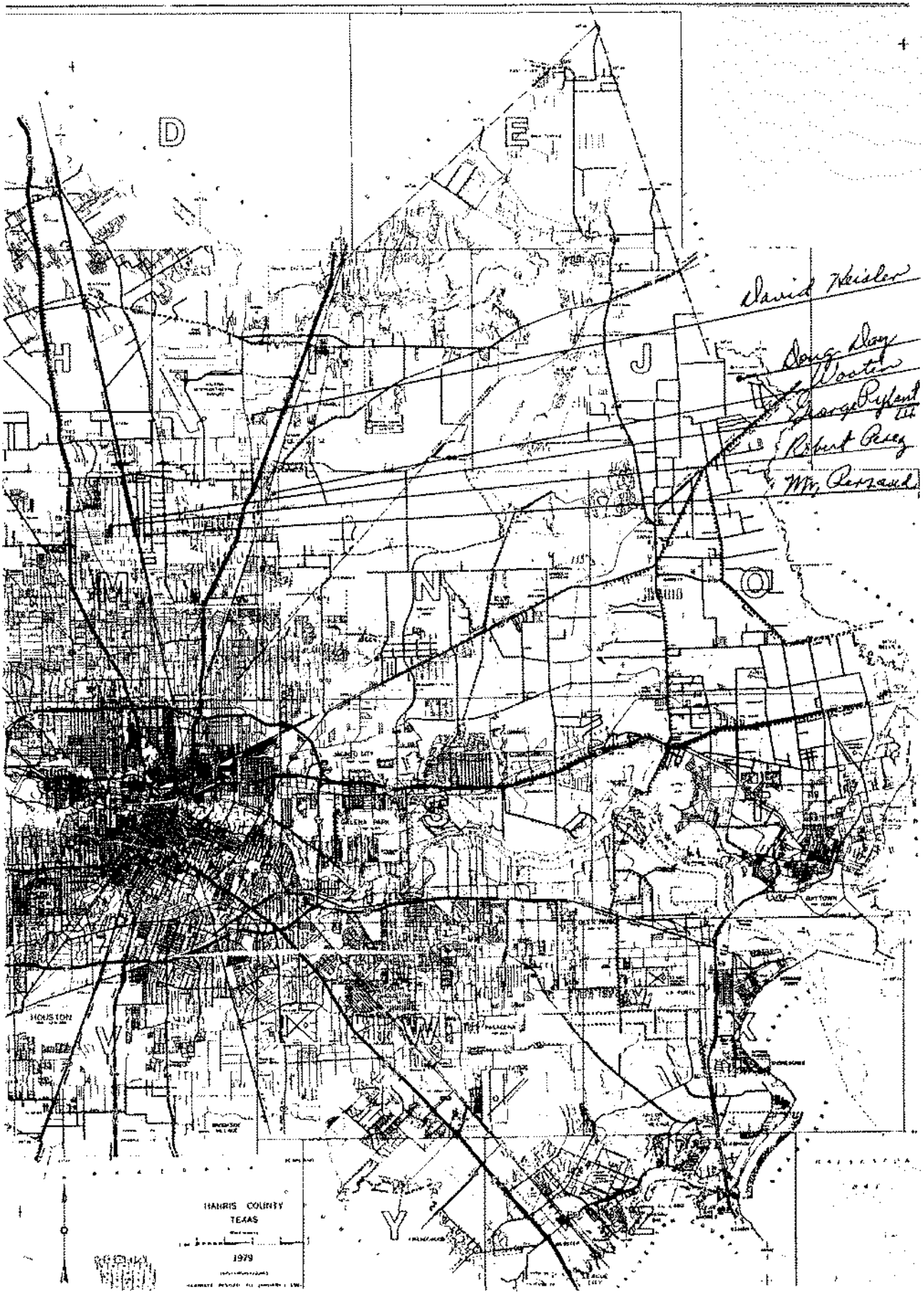
David Heisler
Doug Day
Wooten
George Pyfent
Robert Perez
Mr. Perzaud
HOUSTON
HARRIS COUNTY
TEXAS
1979

Texas Water Development Board (TWDB)
Groundwater Database (GWDB)
Well Information Report for State Well Number 65-05-943

GWDB Reports and Downloads

Well Basic Details

Scanned Documents

State Well Number	6505943
County	Harris
River Basin	San Jacinto
Groundwater Management Area	14
Regional Water Planning Area	H - Region H
Groundwater Conservation District	Harris-Galveston Subsidence District
Latitude (decimal degrees)	29.909445
Latitude (degrees minutes seconds)	29° 54' 34" N
Longitude (decimal degrees)	-95.3875
Longitude (degrees minutes seconds)	095° 23' 15" W
Coordinate Source	+/- 10 Seconds
Aquifer Code	121EVGL - Evangeline Aquifer
Aquifer	Gulf Coast
Aquifer Pick Method	
Land Surface Elevation (feet above sea level)	82
Land Surface Elevation Method	Interpolated From Topo Map
Well Depth (feet below land surface)	801
Well Depth Source	Driller's Log
Drilling Start Date	
Drilling End Date	12/0/1976
Drilling Method	
Borehole Completion	

Well Type	Withdrawal of Water
Well Use	Public Supply
Water Level Observation	None
Water Quality Available	No
Pump	
Pump Depth (feet below land surface)	
Power Type	Electric Motor
Annular Seal Method	
Surface Completion	
Owner	Aldine Village Subd.
Driller	B J Swinehart Co., Inc.
Other Data Available	Drillers Log
Well Report Tracking Number	
Plugging Report Tracking Number	
U.S. Geological Survey Site Number	
Texas Commission on Environmental Quality Source Id	
Groundwater Conservation District Well Number	
Owner Well Number	
Other Well Number	
Previous State Well Number	
Reporting Agency	U.S. Geological Survey
Created Date	9/19/1997
Last Update Date	9/19/1997

Remarks	

Casing - No Data

Well Tests - No Data

Lithology - No Data

Annular Seal Range - No Data

Borehole - No Data

Plugged Back - No Data

Filter Pack - No Data

Packers - No Data

Water Level Measurements

No Data Available

Water Quality Analysis - No Data Available

GWDB DISCLAIMER: Except where noted, all of the information provided in the Texas Water Development Board (TWDB) Groundwater Database (http://www.twdb.texas.gov/groundwater/data/gwdbrpt.asp) is believed to be accurate and reliable; however, the TWDB assumes no responsibility for any errors appearing in rules or otherwise. Further, TWDB assumes no responsibility for the use of the information provided. PLEASE NOTE that users of these data are responsible for checking the accuracy, completeness, currency and/or suitability of all information themselves. TWDB makes no guarantees or warranties as to the accuracy, completeness, currency, or suitability of the information provided via the Groundwater Database (GWDB). TWDB specifically disclaims any and all liability for any claims or damages that may result from providing GWDB data or the information it contains. For additional information or answers to questions concerning the TWDB GWDB, contact the Groundwater Data Team at GroundwaterData@twdb.texas.gov.

Texas Water Development Board (TWDB)
Groundwater Database (GWDB)
Well Information Report for State Well Number 65-05-944

GWDB Reports and Downloads

Well Basic Details

Scanned Documents

State Well Number	6505944
County	Harris
River Basin	San Jacinto
Groundwater Management Area	14
Regional Water Planning Area	H - Region H
Groundwater Conservation District	Harris-Galveston Subsidence District
Latitude (decimal degrees)	29.908889
Latitude (degrees minutes seconds)	29° 54' 32" N
Longitude (decimal degrees)	-95.3875
Longitude (degrees minutes seconds)	095° 23' 15" W
Coordinate Source	+/- 10 Seconds
Aquifer Code	112CHCT - Chicot Aquifer
Aquifer	Gulf Coast
Aquifer Pick Method	
Land Surface Elevation (feet above sea level)	83
Land Surface Elevation Method	Interpolated From Topo Map
Well Depth (feet below land surface)	496
Well Depth Source	Driller's Log
Drilling Start Date	
Drilling End Date	1/0/1977
Drilling Method	
Borehole Completion	

Well Type	Withdrawal of Water
Well Use	Public Supply
Water Level Observation	None
Water Quality Available	No
Pump	
Pump Depth (feet below land surface)	
Power Type	Electric Motor
Annular Seal Method	
Surface Completion	
Owner	Aldine Village Subd.
Driller	B J Swinehart Co., Inc.
Other Data Available	Drillers Log
Well Report Tracking Number	
Plugging Report Tracking Number	
U.S. Geological Survey Site Number	
Texas Commission on Environmental Quality Source Id	
Groundwater Conservation District Well Number	
Owner Well Number	
Other Well Number	
Previous State Well Number	
Reporting Agency	U.S. Geological Survey
Created Date	9/19/1997
Last Update Date	9/19/1997

Remarks	

Casing - No Data

Well Tests - No Data

Lithology - No Data

Annular Seal Range - No Data

Borehole - No Data

Plugged Back - No Data

Filter Pack - No Data

Packers - No Data

Water Level Measurements

No Data Available

Water Quality Analysis - No Data Available

GWDB DISCLAIMER: Except where noted, all of the information provided in the Texas Water Development Board (TWDB) Groundwater Database (http://www.twdb.texas.gov/groundwater/data/gwdbrpt.asp) is believed to be accurate and reliable; however, the TWDB assumes no responsibility for any errors appearing in rules or otherwise. Further, TWDB assumes no responsibility for the use of the information provided. PLEASE NOTE that users of these data are responsible for checking the accuracy, completeness, currency and/or suitability of all information themselves. TWDB makes no guarantees or warranties as to the accuracy, completeness, currency, or suitability of the information provided via the Groundwater Database (GWDB). TWDB specifically disclaims any and all liability for any claims or damages that may result from providing GWDB data or the information it contains. For additional information or answers to questions concerning the TWDB GWDB, contact the Groundwater Data Team at GroundwaterData@twdb.texas.gov.

STATE OF TEXAS WELL REPORT for Tracking #167182

Owner:	**Bonifacio Asis**	Owner Well #:	**No Data**
Address:	**14310 Sellers Rd. Houston, TX 77060**	Grid #:	**65-05-9**
Well Location:	**14310 Sellers Rd. Houston, TX 77060**	Latitude:	**29° 54' 24" N**
		Longitude:	**095° 23' 09" W**
Well County:	**Harris**	Elevation:	**No Data**
Type of Work:	**New Well**	Proposed Use:	**Domestic**

Drilling Start Date: **1/20/2009** Drilling End Date: **1/20/2009**

	Diameter (in.)	*Top Depth (ft.)*	*Bottom Depth (ft.)*
Borehole:	**7**	**0**	**72**

Drilling Method: **Mud (Hydraulic) Rotary**

Borehole Completion: **Filter Packed**

	Top Depth (ft.)	*Bottom Depth (ft.)*	*Filter Material*	*Size*
Filter Pack Intervals:	**62**	**72**	**Gravel**	**# 12**

	Top Depth (ft.)	*Bottom Depth (ft.)*	*Description (number of sacks & material)*
Annular Seal Data:	**0**	**10**	**4**
	10	**62**	**4**

Seal Method: **Pressure**

Sealed By: **Driller**

Distance to Property Line (ft.): **5**

Distance to Septic Field or other concentrated contamination (ft.): **50**

Distance to Septic Tank (ft.): **No Data**

Method of Verification: **Customer**

Surface Completion: **Surface Sleeve Installed**

Water Level: **6 ft.** below land surface on **2009-01-20** Measurement Method: **Unknown**

Packers: **None**

Type of Pump: **Submersible** Pump Depth (ft.): **40**

Well Tests: **Jetted** **Yield: 30 GPM with 5 ft. drawdown after 2 hours**

	Strata Depth (ft.)	Water Type
Water Quality:	**No Data**	**Fresh**

Chemical Analysis Made: **No**

Did the driller knowingly penetrate any strata which contained injurious constituents?: **No**

Certification Data: The driller certified that the driller drilled this well (or the well was drilled under the driller's direct supervision) and that each and all of the statements herein are true and correct. The driller understood that failure to complete the required items will result in the report(s) being returned for completion and resubmittal.

Company Information: **Raymond Services, Inc.**

10011 Airline
Houston, TX 77037

Driller Name: **Zachary Proctor** License Number: **4577**

Apprentice Name: **None**

Comments: **No Data**

Lithology:
DESCRIPTION & COLOR OF FORMATION MATERIAL

Top (ft.)	Bottom (ft.)	Description
0	3	Top Soil
3	7	Clay/Sand
7	17	Clay
17	27	Clay/Sand # 6 Brown
27	30	Clay
30	38	Sand Red # 6
38	42	Red Clay
42	55	Red Sand # 6
55	60	Red Clay
60	62	Red Clay
62	63	Rock
63	72	Sand # 8 Brown

Casing:
BLANK PIPE & WELL SCREEN DATA

Dia. (in.)	New/Used	Type	Setting From/To (ft.)
4	New	Plastic	Casing 0 - 62 SCH 40
4	New	Plastic	Screen 62 - 72 # 6

IMPORTANT NOTICE FOR PERSONS HAVING WELLS DRILLED CONCERNING CONFIDENTIALITY

TEX. OCC. CODE Title 12, Chapter 1901.251, authorizes the owner (owner or the person for whom the well was drilled) to keep information in Well Reports confidential. The Department shall hold the contents of the well log confidential and not a matter of public record if it receives, by certified mail, a written request to do so from the owner.

Please include the report's Tracking Number on your written request.

Texas Department of Licensing and Regulation
P.O. Box 12157
Austin, TX 78711
(512) 334-5540

STATE OF TEXAS WELL REPORT for Tracking #158030

Owner:	**Ignacio Basulto**	Owner Well #:	**No Data**
Address:	**14308 Sellers Rd. Houston, TX 77060**	Grid #:	**65-05-9**
		Latitude:	**29° 54' 24" N**
Well Location:	**14308 Sellers Rd. Houston, TX 77060**	Longitude:	**095° 23' 09" W**
Well County:	**Harris**	Elevation:	**No Data**
Type of Work:	**New Well**	Proposed Use:	**Domestic**

Drilling Start Date: **10/30/2008** Drilling End Date: **10/31/2008**

	Diameter (in.)	*Top Depth (ft.)*	*Bottom Depth (ft.)*
Borehole:	**5.5**	**0**	**47**

Drilling Method: **Mud (Hydraulic) Rotary**

Borehole Completion: **Filter Packed**

	Top Depth (ft.)	*Bottom Depth (ft.)*	*Filter Material*	*Size*
Filter Pack Intervals:	**27**	**47**	**Gravel**	**# 12**

	Top Depth (ft.)	*Bottom Depth (ft.)*	*Description (number of sacks & material)*
Annular Seal Data:	**0**	**10**	**4**

Seal Method: **Pressure**

Sealed By: **Driller**

Distance to Property Line (ft.): **8**

Distance to Septic Field or other concentrated contamination (ft.): **50**

Distance to Septic Tank (ft.): **No Data**

Method of Verification: **Customer**

Surface Completion: **Surface Sleeve Installed**

Water Level: **8 ft.** below land surface on **2008-10-31** Measurement Method: **Unknown**

Packers: **None**

Type of Pump: **Jet** Pump Depth (ft.): **25**

Well Tests: **Jetted** **Yield: 10 GPM with 10 ft. drawdown after 2 hours**

	Strata Depth (ft.)	Water Type
Water Quality:	**No Data**	**Fresh**

Chemical Analysis Made: **No**

Did the driller knowingly penetrate any strata which contained injurious constituents?: **No**

Certification Data: The driller certified that the driller drilled this well (or the well was drilled under the driller's direct supervision) and that each and all of the statements herein are true and correct. The driller understood that failure to complete the required items will result in the report(s) being returned for completion and resubmittal.

Company Information: **Raymond Services, Inc.**

10011 Airline
Houston, TX 77037

Driller Name: **Zachary Proctor** License Number: **4577**

Apprentice Name: **None**

Comments: **No Data**

Lithology:
DESCRIPTION & COLOR OF FORMATION MATERIAL

Top (ft.)	Bottom (ft.)	Description
0	2	Top Soil
2	12	Sand / Clay
12	22	Clay Yellow
22	23	Rock
23	25	Clay Yellow
25	32	Sand # 6 Red
32	41	Red Clay
41	45	Sand Red # 6
45	47	Clay Red

Casing:
BLANK PIPE & WELL SCREEN DATA

Dia. (in.)	New/Used	Type	Setting From/To (ft.)
2	New	PVC	Casing 0 - 27 SCH 40
2	New	PVC	Screen 27 - 47 # 6

IMPORTANT NOTICE FOR PERSONS HAVING WELLS DRILLED CONCERNING CONFIDENTIALITY

TEX. OCC. CODE Title 12, Chapter 1901.251, authorizes the owner (owner or the person for whom the well was drilled) to keep information in Well Reports confidential. The Department shall hold the contents of the well log confidential and not a matter of public record if it receives, by certified mail, a written request to do so from the owner.

Please include the report's Tracking Number on your written request.

Texas Department of Licensing and Regulation
P.O. Box 12157
Austin, TX 78711
(512) 334-5540

Send original copy by certified mail to: Texas Water C[illegible]sion, P.O. Box 13087, Austin, TX 78711-3087 KM 3F *Please use black ink.*

ATTENTION OWNER: *Confidentiality Privilege Notice on Reverse Side*

State of Texas WELL REPORT

(7)

Texas Water Well Drillers Board
P.O. Box 13087
Austin, TX 78711-3087
512-371-6290

1) **OWNER** Raymond Santos (Name) **ADDRESS** 14317 Sellers Rd. (Street or RFD) Houston (City) Tx. (State) 77060 (Zip)

2) **LOCATION OF WELL:** County Harris . 10 miles in N (NE, SW, etc.) direction from Hodge (Town)

Driller must complete the legal description below with distance and direction from two intersecting section or survey lines, or he must locate and identify the well on an official Quarter- or Half-Scale Texas County General Highway Map and attach the map to this form.

☐ **LEGAL DESCRIPTION:**

Section No. _____ Block No. _____ Township _____ Abstract No. _____ Survey Name _____

Distance and direction from two intersecting section or survey lines _____

☒ **SEE ATTACHED MAP** 65-S-7

3) **TYPE OF WORK (Check):** ☒ New Well ☐ Deepening ☐ Reconditioning ☐ Plugging

4) **PROPOSED USE (Check):** ☒ Domestic ☐ Industrial ☐ Monitor ☐ Public Supply ☐ Irrigation ☐ Test Well ☐ Injection ☐ De-Watering

5) **DRILLING METHOD (Check):** ☒ Mud Rotary ☐ Air Hammer ☐ Jetted ☐ Bored ☐ Air Rotary ☐ Cable Tool ☐ Other _____ ☐ Driven

6) **WELL LOG:**

Date Drilling: Started 12/9/ 19 93 Completed 12/10/ 19 93

DIAMETER OF HOLE		
Dia. (in.)	From (ft.)	To (ft.)
6 3/4	Surface	396

7) **BOREHOLE COMPLETION:** ☐ Open Hole ☐ Straight Wall ☐ Underreamed ☐ Gravel Packed ☒ Other 2 String Cemented

If Gravel Packed give interval . . . from _____ ft. to _____ ft.

From (ft.)	To (ft.)	Description and color of formation material
0	80	Top Soil
80	140	Clay
140	190	Sand
190	260	Clay & Rock
260	330	Sand
330	370	Clay
370	396	Sand

RECEIVED
MAR 25 1994
TEXAS WATER COMMISSION

(Use reverse side if necessary)

8) **CASING, BLANK PIPE, AND WELL SCREEN DATA:**

Dia. (in.)	New or Used	Steel, Plastic, etc. Perf., Slotted, etc. Screen Mfg., if commercial	Setting (ft.) From	Setting (ft.) To	Gage Casing Screen
4	N	PVC Casing	376	0	Sch 40
2½	N	PVC Liner	376	368	Sch 40
2½	N	PVC Screen	396	378	012

9) **CEMENTING DATA** [Rule 287.44(1)]

Cemented from 376 ft. to 240 ft. No. of Sacks Used 6

0 ft. to 15 ft. No. of Sacks Used 5

Method used Halliburton

Cemented by RWW

10) **SURFACE COMPLETION**

☐ Specified Surface Slab Installed [Rule 287.44(2)(A)]

☐ Specified Steel Sleeve Installed [Rule 287.44(3)(A)]

☐ Pitless Adapter Used [Rule 287.44(3)(B)]

☒ Approved Alternative Procedure Used [Rule 287.71]

11) **WATER LEVEL:**

Static level 130 ft. below land surface Date 12/10/93

Artesian flow _____ gpm. Date _____

12) **PACKERS:**

Type	Depth
K	368

13) **TYPE PUMP:** ☐ Turbine ☐ Jet ☒ Submersible ☐ Cylinder ☐ Other _____

Depth to pump bowls, cylinder, jet, etc., 300 ft.

14) **WELL TESTS:** Type Test: ☐ Pump ☐ Bailer ☒ Jetted ☐ Estimated

Yield: _____ gpm with _____ ft. drawdown after _____ hrs.

15) **WATER QUALITY:**

Did you knowingly penetrate any strata which contained undesirable constituents?

☐ Yes ☒ No If yes, submit "REPORT OF UNDESIRABLE WATER"

Type of water? _____ Depth of strata _____

Was a chemical analysis made? ☐ Yes ☒ No

I hereby certify that this well was drilled by me (or under my supervision) and that each and all of the statements herein are true to the best of my knowledge and belief. I understand that failure to complete items 1 thru 15 will result in the log(s) being returned for completion and resubmittal.

COMPANY NAME Robinson Water Well Ser., Inc (Type or print) **WELL DRILLER'S LICENSE NO.** 2212

ADDRESS 11819 Tomball Parkway (Street or RFD) Houston, Texas 77086 (City) (State) (Zip)

(Signed) Houston Texas 77086 (Licensed Well Driller)

(Signed) _____ (Registered Driller Trainee)

Please attach electric log, chemical analysis, and other pertinent information, if available.

For TWC use only: Well No. 7 Located on map 65-S-9

TWC-0199 (Rev. 05-18-90)

TEXAS WATER COMMISSION COPY

Send original copy by certified return receipt requested mail to TDLR, P.O. Box 12157, Austin, TX 78711

ATTENTION OWNER: *Confidentiality Privilege Notice on reverse side of Well Owner's copy (pink)*

State of Texas
WELL REPORT

Texas Department of Licensing & Regulation
P.O. Box 12157
Austin, TX 78711
512-463-7880

1) OWNER Juan Ochoa (Name) ADDRESS 14421 Sellers Road, Houston, TX 77060 (Street or RFD) (City) (State) (Zip)

2) ADDRESS OF WELL'S LOCATION: County Harris Same (Street, RFD or other) (City) (State) (Zip) Long. _____ Lat. _____ Grid # 65-05-9

3) TYPE OF WORK (Check): [X] New Well [ ] Deepening [ ] Reconditioning [ ] Plugging

(4) PROPOSED USE (Check): [ ] Monitor [ ] Environmental Soil Boring [X] Domestic [ ] Industrial [ ] Irrigation [ ] Injection [ ] Public Supply [ ] De-watering [ ] Testwell
If Public Supply well, were plans submitted to the TNRCC? [ ] Yes [ ] No

5)

6) WELL LOG:
Date Drilling: Started 11/10 19 98 Completed 11/13 19 98

DIAMETER OF HOLE

Dia. (in.)	From (ft.)	To (ft.)
9 3/4	Surface	394
7	11 "	370

7) DRILLING METHOD (Check): [ ] Driven [ ] Air Rotary [X] Mud Rotary [ ] Bored [ ] Air Hammer [ ] Cable Tool [ ] Jetted [ ] Other _____

N

From (ft.)	To (ft.)	Description and color of formation material
0	15	YELLOW CLAY
15	48	WHITE SAND
48	50	ROCK
50	65	RED CLAY
65	100	SAND
100	140	RED CLAY
140	178	SAND 16 GA
178	210	CLAY WHITE RED
210	284	CLAY
284	313	SAND 12
313	330	SAND 12
330	338	CLAY

(Use reverse side of Well Owner's copy, if necessary)

8) Borehole Completion (Check): [ ] Open Hole [ ] Straight Wall [ ] Underreamed [ ] Gravel Packed [X] Other TELESCOPE
If Gravel Packed give interval from _____ ft to _____ ft

CASING, BLANK PIPE, AND WELL SCREEN DATA:

Dia (in.)	New or Used	Steel, Plastic, etc. Perf., Slotted, etc. Screen Mfg., if commercial	Setting (ft.) From	Setting (ft.) To	Gage Casing Screen
4	N	Plastic CASE	0	370	SCH40
2 1/2	N	Plastic CASING	360	370	" "
"	"	" " SCREEN	370	390	.006

9) CEMENTING DATA
Cemented from 0 ft. to 37 ft. No. of sacks used 48
_____ ft. to _____ ft. No. of sacks used _____
Method used Pressure
Cemented by Raymond Services, Inc.
Distance to septic system field lines or other concentrated contamination 10 ft
Method of verification of above distance Customer

13) [ ] Well plugged within 48 hours

Casing left in well: From (ft)	Casing left in well: To (ft)	Cement/bentonite placed in well: From (ft)	Cement/bentonite placed in well: To (ft)	Sacks used:

14) TYPE PUMP:
[ ] Turbine [ ] Jet [X] Submersible [ ] Cylinder [ ] Other _____
Depth to pump bowls, cylinder, jet, etc. 300 ft

10) SURFACE COMPLETION
[ ] Specified Surface Slab Installed
[X] Specified Steel Sleeve Installed
[ ] Pitless Adapter Used
[ ] Approved Alternative Procedure Used

15) WELL TESTS:
Type test: [ ] Pump [ ] Bailer [X] Jetted [ ] Estimated
Yield: 50 gpm with 10 ft. drawdown after 1 hrs

11) WATER LEVEL:
Static level 220 ft. below land surface Date 11/13/98
Artesian flow _____ gpm Date _____

16) WATER QUALITY:
Did you knowingly penetrate any strata which contained undesirable constituents?
[ ] Yes [X] No If yes, submit "REPORT OF UNDESIRABLE WATER"
Type of water? _____ Depth of strata _____
Was a chemical analysis made? [ ] Yes [ ] No

12) PACKERS:

Type	Depth
1 FTG K	360

I certify that I drilled this well (or the well was drilled under my direct supervision) and that each and all of the statements herein are true and correct. I understand that failure to complete items 1 thru 16 will result in the log(s) being returned for completion and resubmittal.

COMPANY NAME Raymond Services, Inc. (Type or print) WELL DRILLER'S LICENSE NO. 4577WI

ADDRESS 10011 Airline Drive, Houston, TX 77037 (Street or RFD) (City) (State) (Zip)

(Signed) _____ (Licensed Well Driller) (Signed) _____ (Registered Driller Trainee)

Please attach electric log, chemical analysis, and other pertinent information, if available.

TDLR FORM C01WWD (4/98) White - TDLR Yellow - DRILLER Pink - WELL OWNER

482012 3930

STATE OF TEXAS WELL REPORT for Tracking #152086

Owner:	**Ty Raymond**	Owner Well #:	**No Data**
Address:	**10011 Airline Houston, TX 77037**	Grid #:	**65-05-9**
		Latitude:	**29° 54' 20" N**
Well Location:	**14205 Stoneshire Houston, TX 77060**	Longitude:	**095° 23' 16" W**
Well County:	**Harris**	Elevation:	**No Data**
Type of Work:	**New Well**	Proposed Use:	**Domestic**

Drilling Start Date: **8/11/2008** Drilling End Date: **8/11/2008**

	Diameter (in.)	*Top Depth (ft.)*	*Bottom Depth (ft.)*
Borehole:	**5.5**	**0**	**45**

Drilling Method: **Mud (Hydraulic) Rotary**

Borehole Completion: **Filter Packed**

	Top Depth (ft.)	*Bottom Depth (ft.)*	*Filter Material*	*Size*
Filter Pack Intervals:	**35**	**45**	**Gravel**	**# 12**

	Top Depth (ft.)	*Bottom Depth (ft.)*	*Description (number of sacks & material)*
Annular Seal Data:	**0**	**10**	**5**
	10	**35**	**4**

Seal Method: **Pressure**

Sealed By: **Driller**

Distance to Property Line (ft.): **10**

Distance to Septic Field or other concentrated contamination (ft.): **50**

Distance to Septic Tank (ft.): **No Data**

Method of Verification: **Customer**

Surface Completion: **Surface Sleeve Installed**

Water Level: **5 ft.** below land surface on **2008-08-11** Measurement Method: **Unknown**

Packers: **None**

Type of Pump: **Jet** Pump Depth (ft.): **25**

Well Tests: **Jetted** **Yield: 10 GPM with 10 ft. drawdown after 2 hours**

	Strata Depth (ft.)	Water Type
Water Quality:	**No Data**	**Fresh**

Chemical Analysis Made: **No**

Did the driller knowingly penetrate any strata which contained injurious constituents?: **No**

Certification Data: The driller certified that the driller drilled this well (or the well was drilled under the driller's direct supervision) and that each and all of the statements herein are true and correct. The driller understood that failure to complete the required items will result in the report(s) being returned for completion and resubmittal.

Company Information: **Raymond Services, Inc.**

10011 Airline
Houston, TX 77037

Driller Name: **Zachary Proctor** License Number: **4577**

Apprentice Name: **None**

Comments: **No Data**

Lithology:
DESCRIPTION & COLOR OF FORMATION MATERIAL

Top (ft.)	Bottom (ft.)	Description
0	**3**	**Top Soil**
3	**15**	**Clay**
15	**30**	**White Sand # 8**
30	**45**	**White Sand # 8**

Casing:
BLANK PIPE & WELL SCREEN DATA

Dia. (in.)	New/Used	Type	Setting From/To (ft.)
2	**New**	**PVC**	**Casing 0 - 35 SCH 40**
2	**New**	**PVC**	**Screen 35 - 45 # 6**

IMPORTANT NOTICE FOR PERSONS HAVING WELLS DRILLED CONCERNING CONFIDENTIALITY

TEX. OCC. CODE Title 12, Chapter 1901.251, authorizes the owner (owner or the person for whom the well was drilled) to keep information in Well Reports confidential. The Department shall hold the contents of the well log confidential and not a matter of public record if it receives, by certified mail, a written request to do so from the owner.

Please include the report's Tracking Number on your written request.

Texas Department of Licensing and Regulation
P.O. Box 12157
Austin, TX 78711
(512) 334-5540

10/26/2020
04:10:35

Texas Commission on Environmental Quality
DWW Water System Summary Sheet

PWS ID	PWS Name	Central Registry RN
TX1012952	JAY MARUTI WATER SYSTEM	RN102236502

Organization/Customer *	Central Registry CN
JAY MARUTI LLC	CN605629799

*Regulatory mail will be addressed to this organization/person

All Water System Contacts

Type	Contact	Communication	
AC - Administrative Contact - MANAGER	PATEL, DIPAKKUMAR 10830 MAIN ST HOUSTON, TX 77025-5553	**Electronic Type**	**Value**
		Phone Type	**Value**
		BUS - Business	713-504-2748
		FAX - Facsimile	281-214-0510
OW - Owner	JAY MARUTI LLC 10830 MAIN ST HOUSTON, TX 77025-5553		
PWS - Public Water System Contact	HARRISON, KIMBERLY PO BOX 279 SPRING, TX 77383-0279	**Electronic Type**	**Value**
		Phone Type	**Value**
		BUS - Business	713-540-1084

Operator Grade	Number
BACKFLOW PREVENTION ASSEMBLY TESTER	1

Water Operator Licenses

License Holder:	SANSOM, JACKIE L	
CURRENT	Class: NONE - BACKFLOW PREVENTION ASSEMBLY TESTER	BP0007757

Owner Type	Owner Type Options: COUNTY, DISTRICT, FEDERAL GOVERNMENT, INVESTOR OWNED, MUNICIPALITY, NATIVE AMERICAN, PRIVATE, STATE GOVERNMENT, WATER SUPPLY CORPORATION
Private	

System Type	System Type Options: COMMUNITY, TRANSIENT/NON-COMMUNITY, NON-PUBLIC, NON-TRANSIENT/NON-COMMUNITY
NP - NON-PUBLIC	

Population Type	Population Served	# of Connect	# I/C w/other PWS

Total Product (MGD)	Average Daily Consump.	Max Daily Demand (MGD)	Total Storage (MG)	Elev. Storage (MG)	Service Pump Cap.	Max.Purchase Cap. (MGD/GPM)	Pressure Tank Cap. (MG)

Activity Status	Inactivation Date
I - INACTIVE	10/02/2018

Last Survey Date	Surveyor	Survey Type	Region	County
04/15/2015	RENEA, M ALLEN	Sanitary Survey	HOUSTON	HARRIS
04/20/2007	MELODY, E KIRKSEY	Sanitary Survey	HOUSTON	HARRIS
09/20/2004	MELODY, E KIRKSEY	Sanitary Survey	HOUSTON	HARRIS

(Treatment Plant)

Entry Point	EP Name/Source Summation (Activity Status)	Plant Name (Activity Status)	Plant Num	Chemical Mon Type	Chem Sample Point	Distribution Mon Type	Dist Sample Point
EP001	TRT-TAP / No Source Listed(I)	1010 W MOUNT HOUSTON(I)	TP7046		NO		NO

Train:	Unnamed

(Treatments)

Disinfection Zone	Treatment Sequence	Objective	Process	Treatment
null	null	D	423	HYPOCHLORINATION, PRE

(Active Sources)

(Inactive/Offline Sources)

SourceNumber	Name	Status	Depth
G1012952A	1 - 1010 W MT HOUSTON (BEHIND STORE)	O	420

Code Explanations

Monitoring Type Codes: (GW) GROUNDWATER , (GUP) GROUNDWATER UNDER THE INFLUENCE - PURCHASED , (SWP) SURFACE WATER - PURCHASED , (GU) GROUNDWATER UNDER THE INFLUENCE OF SURFACE WATER , (N) NO SOURCES , (SW) SURFACE WATER

Activity Status Codes: (A) ACTIVE , (D) DELETED/DISSOLVED , (I) INACTIVE , (P) PROPOSED ,

Operational Status Codes: (E) EMERGENCY , (I) INTERIM/PEAK (O) OTHER , (P) PERMANENT , (S) SEASONAL

Source Types: (G) GROUND WATER , (S) SURFACE WATER , (U) GROUND WATER UNDER THE INFLUENCE

- End of Report -

At the time of your query this data was the most current information available from our database, which is in real time. Every effort was made to retrieve it according to your query. Thank-you for using DWW.

Send original copy by certified mail to: TNRCC, P.O. Box 13087, Austin, TX 78711-3087

Please use black ink.

ATTENTION OWNER: *Confidentiality Privilege Notice on Reverse Side*

State of Texas
WELL REPORT

Texas Water Well Drillers Advisory Council
P.O. Box 13087
Austin, TX 78711-3087
512-239-0530

1) OWNER RACETRAC PETROLEUM, INC. (Name) ADDRESS 5349 HWY 2805 (Street or RFD) BIRMINGHAM (City) AL (State) 35242 (Zip)

2) ADDRESS OF WELL: County HARRIS 1010 W. MT. HOU. RD. (Street, RFD or other) HOU. (City) TX (State) (Zip) GRID # 65-05-8

3) TYPE OF WORK (Check): [X] New Well [ ] Deepening [ ] Reconditioning [ ] Plugging

4) PROPOSED USE (Check): [ ] Monitor [ ] Environmental Soil Boring [ ] Domestic [ ] Industrial [ ] Irrigation [ ] Injection [X] Public Supply [ ] De-watering [ ] Testwell
If Public Supply well, were plans submitted to the TNRCC? [X] Yes [ ] No

5)

6) WELL LOG:
Date Drilling:
Started 2-12-19 96
Completed 2-14-19 96

DIAMETER OF HOLE		
Dia. (in.)	From (ft.)	To (ft.)
	Surface	
6 3/4	0	420

7) DRILLING METHOD (Check): [ ] Driven [ ] Air Rotary [X] Mud Rotary [ ] Bored [ ] Air Hammer [ ] Cable Tool [ ] Jetted [ ] Other

From (ft.)	To (ft.)	Description and color of formation material
0	45	clay
45	60	sand
60	150	clay
150	177	sand
177	222	clay
222	259	sand
259	330	clay
330	390	sand
390	400	clay
400	420	sand

(Use reverse side if necessary)

8) Borehole Completion (Check): [ ] Open Hole [ ] Straight Wall [ ] Underreamed [ ] Gravel Packed [X] Other 2 STRING
If Gravel Packed give interval... from _____ ft. to _____ ft.

CASING, BLANK PIPE, AND WELL SCREEN DATA:

Dia. (in.)	New or Used	Steel, Plastic, etc. Perf., Slotted, etc. Screen Mfg., if commercial	Setting (ft.) From	Setting (ft.) To	Gage Casing Screen
4	N	GALV. STEEL CAS.	0	378	
2½	N	PVC LINER	370	400	
2½	N	" SCREEN	400	420	.008

9) CEMENTING DATA [Rule 338.44(1)]
Cemented from 378 ft. to 0 ft. No. of sacks used 24
0 ft. to 10 ft. No. of sacks used 10
Method used HALIBURTON
Cemented by SCOTT WATER WELL SER. INC.
Distance to septic system field lines or other concentrated contamination 160 ft.
Method of verification of above distance VISUAL

10) SURFACE COMPLETION
[X] Specified Surface Slab Installed [Rule 338.44(2)(A)]
[ ] Specified Steel Sleeve Installed [Rule 338.44(3)(A)]
[ ] Pitless Adapter Used [Rule 338.44(3)(b)]
[ ] Approved Alternative Procedure Used [Rule 338.71]

11) WATER LEVEL:
Static level 250 ft. below land surface Date 2-14-96
Artesian flow _____ gpm. Date _____

12) PACKERS: Type Depth
K-PACKER 370

13) TYPE PUMP:
[ ] Turbine [ ] Jet [X] Submersible [ ] Cylinder
[ ] Other
Depth to pump bowls, cylinder, jet, etc., 320 ft.

14) WELL TESTS:
Type test: [ ] Pump [ ] Bailer [X] Jetted [ ] Estimated
Yield: _____ gpm with _____ ft. drawdown after _____ hrs.

15) WATER QUALITY:
Did you knowingly penetrate any strata which contained undesirable constituents?
[ ] Yes [X] No If yes, submit "REPORT OF UNDESIRABLE WATER"
Type of water? _____ Depth of strata _____
Was a chemical analysis made? [ ] Yes [X] No

I hereby certify that this well was drilled by me (or under my supervision) and that each and all of the statements herein are true to the best of my knowledge and belief. I understand that failure to complete items 1 thru 15 will result in the log(s) being returned for completion and resubmittal.

COMPANY NAME SCOTT WATER WELL SER. INC. (Type or print) WELL DRILLER'S LICENSE NO. 4839

ADDRESS 11915 GREEN PINE CIRCLE (Street or RFD) HOUSTON, (City) TX (State) 77066 (Zip)

(Signed) Scott Robinson JR (Licensed Well Driller) (Signed) _____ (Registered Driller Trainee)

Please attach electric log, chemical analysis, and other pertinent information, if available.

4820112714

Please use black ink.
Send original copy by certified mail to the
Texas Water Commission
P.O. Box 13087
Austin, Texas 78711

State of Texas
WATER WELL REPORT

ATTENTION OWNER: *Confidentiality Privilege Notice on Reverse Side*

Texas Water Well Drillers Board
P. O. Box 13087
Austin, Texas 78711

1) OWNER GOOD SHEPHERD CHURCH (Name) Address 1020 W MT. HOUSTON NO. (Street or RFD) (City) TEX (State) (Zip)

2) LOCATION OF WELL: County HARRIS 10 miles in NORTH (N.E., S.W., etc.) direction from HOUSTON (Town)

Driller must complete the legal description to the right with distance and direction from two intersecting section or survey lines, or he must locate and identify the well on an official Quarter- or Half-Scale Texas County General Highway Map and attach the map to this form.

☐ Legal description:
Section No. _____ Block No. _____ Township _____
Abstract No. _____ Survey Name _____
Distance and direction from two intersecting section or survey lines _____
☑ See attached map.

3) TYPE OF WORK (Check): ☑ New Well ☐ Deepening ☐ Reconditioning ☐ Plugging

4) PROPOSED USE (Check): ☐ Domestic ☐ Industrial ☐ Monitor ☑ Public Supply ☐ Irrigation ☐ Test Well ☐ Injection ☐ Other _____

5) DRILLING METHOD (Check): ☐ Driven ☑ Mud Rotary ☐ Air Hammer ☐ Jetted ☐ Bored ☐ Air Rotary ☐ Cable Tool ☐ Other _____

6) WELL LOG:
Date Drilling: Started 5-6 1989 Completed 5-10 1989

DIAMETER OF HOLE		
Dia. (in.)	From (ft.)	To (ft.)
6 3/4	Surface	501

7) BOREHOLE COMPLETION: ☐ Open Hole ☐ Straight Wall ☐ Underreamed ☐ Gravel Packed ☑ Other K PACKER
If Gravel Packed give interval . . from _____ ft. to _____ ft

From (ft.)	To (ft.)	Description and color of formation material
0	26	CLAY
26	94	SAND
94	95	ROCK
95	105	SAND
105	127	CLAY
127	179	SAND
179	222	CLAY
222	234	SAND
234	267	CLAY
267	349	SAND
349	352	CLAY
352	365	SAND
365	384	CLAY
384	400	SAND
400	407	CLAY
407	424	SAND
424	456	CLAY
456	501	SAND

8) CASING, BLANK PIPE, AND WELL SCREEN DATA:

Dia. (in.)	New or Used	Steel, Plastic, etc. Perf., Slotted, etc. Screen Mgf., of commercial	Setting (ft.) From	Setting (ft.) To	Gage Casing Screen
4	N	STEEL	0	481	
3½	N	STEEL	481	501	12

9) CEMENTING DATA (Rule 319.44(b))
Cemented from 0 ft. to 481 ft. No. of Sacks Used 20
_____ ft. to _____ ft. No. of Sacks Used _____
Method used PRESSURE
Cemented by HH WATER WELL

10) SURFACE COMPLETION
☑ Specified Surface Slab Installed (Rule 319.44(c))
☐ Pitless Adapter Used (Rule 319.44(d))
☐ Approved Alternative Procedure Used (Rule 319.71)

11) WATER LEVEL:
Static level 250 ft. below land surface Date 5-10-89
Artesian flow _____ gpm. Date _____

12) PACKERS: Type: 1 K PACKER Depth: 471

13) TYPE PUMP:
☐ Turbine ☐ Jet ☑ Submersible ☐ Cylinder ☐ Other _____
Depth to pump bowls, cylinder, jet, etc., 315 ft.

14) WELL TESTS:
Type Test: ☑ Pump ☐ Bailer ☐ Jetted ☐ Estimated
Yield: 30 gpm with _____ ft. drawdown after _____ hrs.

15) WATER QUALITY:
Did you knowingly penetrate any strata which contained undesirable water? ☐ Yes ☑ No
If yes, submit "REPORT OF UNDESIRABLE WATER"
Type of water? _____ Depth of strata _____
Was a chemical analysis made? ☐ Yes ☑ No

RECEIVED
AUG 18 1989
TEXAS WATER COMMISSION

(Use reverse side if necessary)

I hereby certify that this well was drilled by me (or under my supervision) and that each and all of the statements herein are true to the best of my knowledge and belief. I understand that failure to complete items 1 thru 12 will result in the log(s) being returned for completion and resubmittal.

COMPANY NAME HH WATER WELL (Type or Print) Water Well Driller's License No. 334

ADDRESS 14605 REEVESTON (Street or RFD) HOU. (City) TEX. (State) 77039 (Zip)

(Signed) _____ (Licensed Water Well Driller) (Signed) _____ (Registered Driller Trainee)

Please attach electric log, chemical analysis, and other pertinent information, if available.

For TWC use only
Well No. 60 6 8
Located on map _____

WWO-012 (Rev 01-28-87) TEXAS WATER COMMISSION COPY

48201124 15

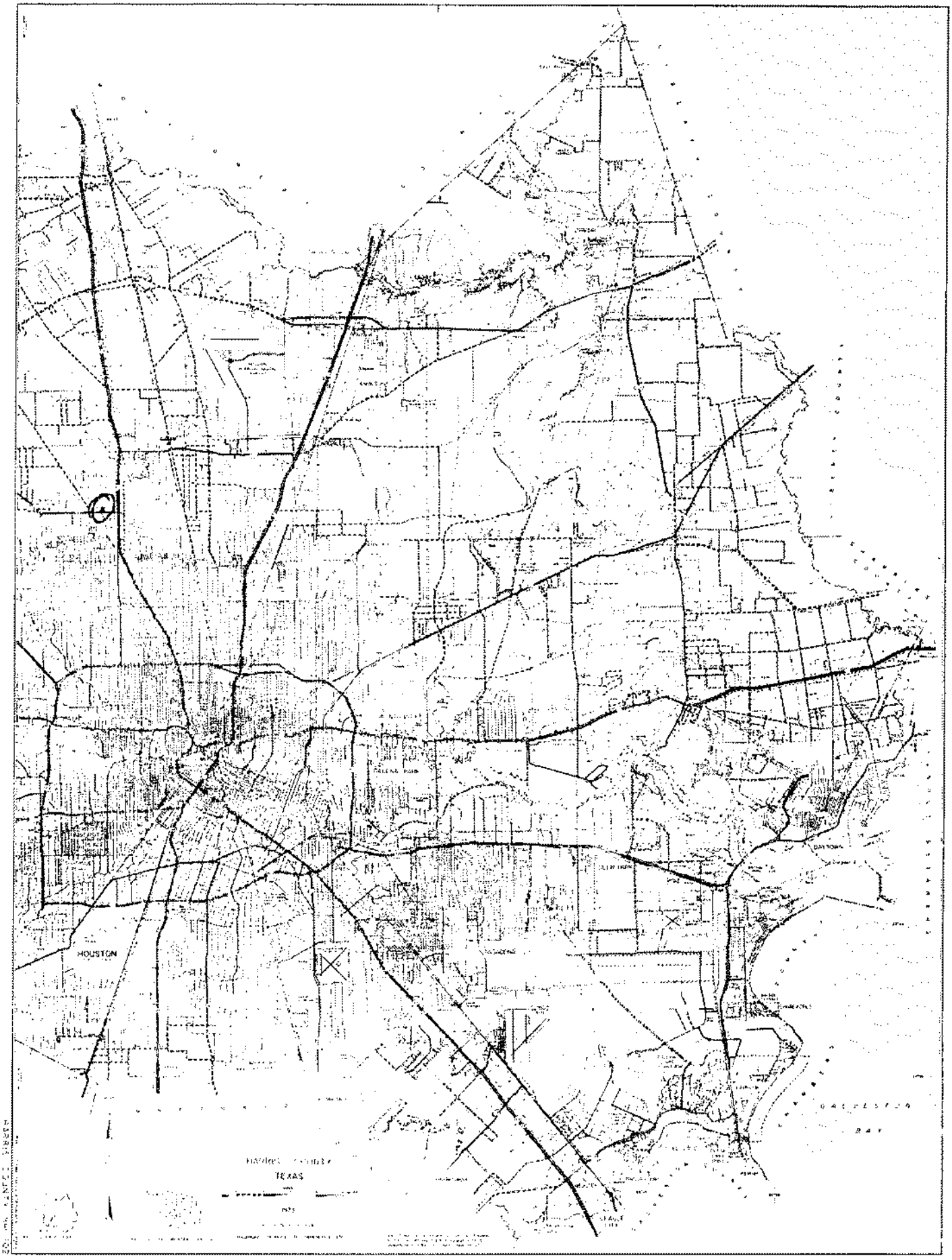
HOUSTON
TEXAS

65 05 6cc

Send original copy by certified mail to the Texas Water Development Board P. O. Box 12386 Austin, Texas 78711

State of Texas

WATER WELL REPORT

For TWDB use only
Well No. 65-05-6cc
Located on map
Received: 7-7-77

1) OWNER:
Person having well drilled Stevens (Name) Address 500 Dale (Street or RFD) Hon (City) TX (State)

Landowner Same (Name) Address (Street or RFD) (City) (State)

2) LOCATION OF WELL:
County Hamy, 10 miles in N (N.E., S.W., etc.) direction from Hon (Town)

Locate by sketch map showing landmarks, roads, creeks, hiway number, etc.*



(Use reverse side if necessary)

OR Give legal location with distances and directions from adjacent sections or survey lines.

Labor League
Block Survey
Abstract No.
(SW¼ NE¼ SW¼ SE¼) of Section

3) TYPE OF WORK (Check):
✓ New Well | Deepening | Reconditioning | Plugging

4) PROPOSED USE (Check):
✓ Domestic | Industrial | Municipal | Irrigation | Test Well | Other

5) TYPE OF WELL (Check):
✓ Rotary | Driven | Dug | Cable | Jetted | Bored

6) WELL LOG:
Diameter of hole 4½ in. Depth drilled 49 ft. Depth of completed well 49 ft. Date drilled 6-15-77
All measurements made from ground ft. above ground level.

From (ft.)	To (ft.)	Description and color of formation material
0	28	clay
28	49	sand

9) Casing:
Type: Old | ✓ New | Steel | ✓ Plastic | Other
Cemented from none ft. to ft.

Diameter (inches)	Setting: From (ft.)	To (ft.)	Gage
2	0	33	

10) SCREEN:
Type Plastic
Perforated | ✓ Slotted

Diameter (inches)	Setting from (ft.)	To (ft.)	Slot Size
2	33	49	10

(Use reverse side if necessary)

7) COMPLETION (Check):
✓ Straight wall | Gravel packed | Other
Under reamed | Open Hole

8) WATER LEVEL:
Static level 12 ft. below land surface Date 6-15-77
Artesian pressure lbs. per square inch Date
Depth to pump bowls, cylinder, jet, etc., 30 ft.
Below land surface.

11) WELL TESTS:
Was a pump test made? Yes ✓ No If yes, by whom?
Yield: gpm with ft. drawdown after hrs.
Bailer test gpm with ft. drawdown after hrs.
Artesian flow gpm
Temperature of water

12) WATER QUALITY:
Was a chemical analysis made? Yes ✓ No
Did any strata contain undesirable water? Yes No
Type of water? depth of strata

I hereby certify that this well was drilled by me (or under my supervision) and that each and all of the statements herein are true to the best of my knowledge and belief.

NAME A. R. Henson Jr. (Type or Print) Water Well Drillers Registration No. 1439

ADDRESS 1460S Reeveston (Street or RFD) Hon (City) TX (State)

(Signed) A. R. Henson Jr. (Water well driller) H & H Water Well Drilling (Company Name)

Please attach electric log, chemical analysis, and other pertinent information, if available.

*Additional instructions on reverse side.

4820111844

Attention Owner: Confidentiality Privilege Notice on reverse side of owner's copy.

Texas Department of License and Regulation

Water Well Driller/Pump Installer Program
P.O. Box 12157 Austin, Texas 78711 (512)463-7880 FAX (512)463-8616
Toll free (800)803-9202
Email address: water.well@license.state.tx.us

This form must be completed and filed with the department and owner within 60 days upon completion of the well.

WELL REPORT

1) OWNER — 2) WELL IDENTIFICATION AND LOCATION DATA

1) Owner Name	Address	City	State	Zip
INTERNATIONAL PENTECOSTAL CHURCH	222 ALDINE MAIL RT	HOU	TX	77037

County	Physical Address	City	State	Zip
HARRIS	SAME			

Lat.	Long.	Grid #
		65-05-S

3) Type of Work
☒ New Well ☐ Deepening ☐ Reconditioning

4) Proposed Use (check) ☐ Monitor ☐ Environmental Soil Boring ☒ Domestic ☐ Industrial ☐ Irrigation ☐ Injection ☐ Public Supply ☐ De-watering ☐ Testwell
If Public Supply well, were plans submitted to the TNRCC? ☐ Yes ☐ No

5) N↑

6) Drilling Date
Started 10 / 16 / 00
Completed 10 / 17 / 00

Diameter of Hole

Dia.(in)	From (ft)	To (ft)
6	0	50

7) Drilling Method (check) ☐ Driven ☐ Air Rotary ☒ Mud Rotary ☐ Bored ☐ Air Hammer ☐ Cable Tool ☐ Jetted ☐ Other

From (ft)	To (ft)	Description and color of formation material
0	20	YELLOW CLAY
20	50	SAND 10 GA.

(Use reverse side of Well Owner's copy, if necessary)

8) Borehole Completion ☐ Open Hole ☐ Straight Wall ☐ Under-reamed ☒ Gravel Packed ☐ Other
If Gravel Packed give the interval from 40 ft. to 50 ft.

Casing, Blank Pipe, and Well Screen Data

Dia. (in.)	New Or Used	Steel, Plastic, etc. Perf., Slotted, etc Screen Mfg., if commercial	Setting (ft) From	Setting (ft) To	Gage Casing Screen
3	N	Casing PLASTIC	0	40	SCH40
3	N	Screen PLASTIC	40	50	006

9) Cementing Data
Cementing from 0 ft. to 40 ft. # of sacks used 12
ft. to ft. # of sacks used
Method Used Pressure
Cementing By Raymond Services, Inc.
Distance to septic system field or other concentrated contamination 200 ft.
Method of verification of above distance Customer

10) Surface Completion
☐ Specified Surface Slab Installed
☒ Specified Surface Sleeve Installed
☐ Pitless Adapter Used
☐ Approved Alternative Procedure Used

11) Water Level
Static level 13 ft. below Date 10 / 17 / 00
Artesian Flow gpm. Date

12) Packers

Type	Depth
NONE	

13) Plugged ☐ Well plugged within 48 hours
Casing left in well: Cement/Bentonite placed in well:

From (ft)	To (ft)	From (ft)	To (ft)	Sacks used

14) Typepump
☐ Turbine ☒ Jet ☐ Submersible ☐ Cylinder
☐ Other
Depth to pump bowls, cylinder, jet etc. 30 ft.

15) Water Test
Typetest ☐ Pump ☐ Bailer ☒ Jetted ☐ Estimated
Yield: 5 gpm with 4 ft. drawdown after 1 hrs.

16) Water Quality
Did you knowingly penetrate and strata which contain undesirable constituents.
☐ YES ☒ NO If yes, did you submit a REPORT OF UNDESIRABLE WATER
Type of water Depth of Strata
Was a chemical analysis made ☐ Yes ☐ No

FILE ID DEC 21 2000

Company or individual's Name (type or print)	Raymond Services, Inc.		457741
Address 10011 Airline Drive	City Houston	State TX	Zip 77037
Signature Licensed Driller/Pump Installer	10 / 17 / 00 Date	Signature Apprentice	/ / Date

TDLR FORM 001WWD *White - TDLR* *Yellow - Owner* *Pink - Driller/Pump Installer*

Send original copy by certified return receipt requested mail to: TDLR, P.O. Box 12157, Austin, TX 78711

ATTENTION OWNER: *Confidentiality Privilege Notice on reverse side of Well Owner's copy (pink)*

State of Texas WELL REPORT

Texas Department of Licensing & Regulation
P.O. Box 12157
Austin, TX 78711
512-463-7880

1) OWNER Wayne Howard (Name) ADDRESS 317 Hawkins St. (Street or RFD) Houston (City) Tx (State) 77037 (Zip)

2) ADDRESS OF WELL'S LOCATION: County Harris same as above (Street, RFD or other) (City) (State) (Zip) Long. ____ Lat. ____ Grid # 65-05-9

3) TYPE OF WORK (Check): [x] New Well [ ] Deepening [ ] Reconditioning [ ] Plugging

4) PROPOSED USE (Check): [ ] Monitor [ ] Environmental Soil Boring [x] Domestic [ ] Industrial [ ] Irrigation [ ] Injection [ ] Public Supply [ ] De-watering [ ] Testwell
If Public Supply well, were plans submitted to the TNRCC? [ ] Yes [ ] No

5)

6) WELL LOG:
Date Drilling:
Started Oct 4 1999
Completed Oct 7 1999

DIAMETER OF HOLE

Dia. (in.)	From (ft.)	To (ft.)
7	Surface	360
5	360	381

7) DRILLING METHOD (Check): [ ] Driven [ ] Air Rotary [x] Mud Rotary [ ] Bored [ ] Air Hammer [ ] Cable Tool [ ] Jetted [ ] Other ____

From (ft.)	To (ft.)	Description and color of formation material
0	16	Clay
16	53	Sand & rock stuff
53	134	Clay
134	157	Sand 336-341 Clay
157	175	Clay 341-381 Sand
175	186	Sand
186	190	Clay
190	210	Sand
210	250	Clay
250	275	Sand
275	294	Clay
294	336	Sand

(Use reverse side of Well Owner's copy, if necessary)

8) Borehole Completion (Check): [ ] Open Hole [ ] Straight Wall [ ] Underreamed [ ] Gravel Packed [x] Other Two String
If Gravel Packed give interval from ____ ft. to ____ ft.

CASING, BLANK PIPE, AND WELL SCREEN DATA:

Dia. (in.)	New or Used	Steel, Plastic, etc. Perf., Slotted, etc. Screen Mfg., if commercial	Setting (ft.) From	Setting (ft.) To	Gage Casting Screen
4	N	PVC.	0	360	40
2½	N	PVC. Liner	350	365	40
2½	N	P.V.C. Jacen	366	381	.06

9) CEMENTING DATA
Cemented from 100 ft. to 360 ft. No. of sacks used 15
0 ft. to 10 ft. No. of sacks used 5
Method used PRESSURE
Cemented by CWW
Distance to septic system field lines or other concentrated contamination 50 ft.
Method of verification of above distance owner

13) [ ] Well plugged within 48 hours

Casing left in well: From (ft)	To (ft)	Cement/bentonite placed in well: From (ft)	To (ft)	Sacks used:

14) TYPE PUMP:
[ ] Turbine [ ] Jet [x] Submersible [ ] Cylinder
[ ] Other ____
Depth to pump bowls, cylinder, jet, etc., 320 ft

10) SURFACE COMPLETION
[ ] Specified Surface Slab Installed
[ ] Specified Steel Sleeve Installed
[ ] Pitless Adapter Used
[x] Approved Alternative Procedure Used

15) WELL TESTS:
Type test: [x] Pump [ ] Bailer [ ] Jetted [x] Estimated
Yield: 12 gpm with ____ ft. drawdown after ____ hrs.

11) WATER LEVEL:
Static level 230 ft. below land surface Date Oct 7, 99
Artesian flow ____ gpm. Date ____

16) WATER QUALITY:
Did you knowingly penetrate any strata which contained undesirable constituents?
[ ] Yes [x] No If yes, submit "REPORT OF UNDESIRABLE WATER"
Type of water? Potable Depth of strata 40'
Was a chemical analysis made? [ ] Yes [x] No

12) PACKERS:

	Type	Depth
4x2½ RXQ	K	350

I certify that I drilled this well (or the well was drilled under my direct supervision) and that each and all of the statements herein are true and correct. I understand that failure to complete items 1 thru 16 will result in the log(s) being returned for completion and resubmittal.

COMPANY NAME COASTAL WATER WELL (Type or print) WELL DRILLER'S LICENSE NO. 812

ADDRESS P.O. Box 745 (Street or RFD) Porter, (City) Tx. (State) 77365 (Zip)

(Signed) H.L. Gehrels (Licensed Well Driller) (Signed) Keith Gehrels (Registered Driller Trainee)

Please attach electric log, chemical analysis, and other pertinent information, if available.

TDLR FORM 001WWD (4/98) White - TDLR Yellow - DRILLER Pink - WELL OWNER

4820123770

STATE OF TEXAS WELL REPORT for Tracking #74080

Owner:	**B & F Maintanance**	Owner Well #:	**No Data**
Address:	**413 Dale St. Houston, TX 77060**	Grid #:	**65-05-9**
		Latitude:	**29° 54' 13" N**
Well Location:	**413 Dale St. Houston, TX 77060**	Longitude:	**095° 23' 44" W**
Well County:	**Harris**	Elevation:	**No Data**
Type of Work:	**New Well**	Proposed Use:	**Domestic**

Drilling Start Date: **12/21/2005** Drilling End Date: **12/21/2005**

	Diameter (in.)	*Top Depth (ft.)*	*Bottom Depth (ft.)*
Borehole:	**5.5**	**0**	**50**

Drilling Method: **Mud (Hydraulic) Rotary**

Borehole Completion: **Filter Packed**

	Top Depth (ft.)	*Bottom Depth (ft.)*	*Filter Material*	*Size*
Filter Pack Intervals:	**40**	**50**	**Gravel**	

	Top Depth (ft.)	*Bottom Depth (ft.)*	*Description (number of sacks & material)*
Annular Seal Data:	**0**	**40**	**12**

Seal Method: **Pressure**

Sealed By: **Driller**

Distance to Property Line (ft.): **8**

Distance to Septic Field or other concentrated contamination (ft.): **80**

Distance to Septic Tank (ft.): **No Data**

Method of Verification: **Customer**

Surface Completion: **Surface Sleeve Installed**

Water Level: **8 ft.** below land surface on **2005-12-21** Measurement Method: **Unknown**

Packers: **None**

Type of Pump: **Jet** Pump Depth (ft.): **30**

Well Tests: **Jetted** **Yield: 15 GPM with 5 ft. drawdown after 3 hours**

	Strata Depth (ft.)	Water Type
Water Quality:	**18**	**Fresh**

Chemical Analysis Made: **No**

Did the driller knowingly penetrate any strata which contained injurious constituents?: **No**

Certification Data: The driller certified that the driller drilled this well (or the well was drilled under the driller's direct supervision) and that each and all of the statements herein are true and correct. The driller understood that failure to complete the required items will result in the report(s) being returned for completion and resubmittal.

Company Information: **Raymond Services Inc.**

10011 Airline
Houston, TX 77037

Driller Name: **Ty A. Raymond** License Number: **4577**

Apprentice Name: **None**

Comments: **No Data**

Lithology:
DESCRIPTION & COLOR OF FORMATION MATERIAL

Top (ft.)	Bottom (ft.)	Description
0	**18**	**Yellow Clay**
18	**50**	**Sand**

Casing:
BLANK PIPE & WELL SCREEN DATA

Dia. (in.)	New/Used	Type	Setting From/To (ft.)
2	**New**	**Plastic**	**Case 0 - 40 SCH 40**
2	**New**	**Plastic**	**Screen 40 - 50 .06**

IMPORTANT NOTICE FOR PERSONS HAVING WELLS DRILLED CONCERNING CONFIDENTIALITY

TEX. OCC. CODE Title 12, Chapter 1901.251, authorizes the owner (owner or the person for whom the well was drilled) to keep information in Well Reports confidential. The Department shall hold the contents of the well log confidential and not a matter of public record if it receives, by certified mail, a written request to do so from the owner.

Please include the report's Tracking Number on your written request.

Texas Department of Licensing and Regulation
P.O. Box 12157
Austin, TX 78711
(512) 334-5540

STATE OF TEXAS WELL REPORT for Tracking #501899

Owner:	**Four Ranters Inc.**	Owner Well #:	**No Data**
Address:	**P.O. Box 1970 Spring , TX 77338**	Grid #:	**65-05-9**
Well Location:	**503 Aldine Mail Rd. Houston, TX 77037**	Latitude:	**29° 54' 11" N**
		Longitude:	**095° 23' 39" W**
Well County:	**Harris**	Elevation:	**No Data**
Type of Work:	**New Well**	Proposed Use:	**Domestic**

Drilling Start Date: **1/29/2019** Drilling End Date: **1/29/2019**

	Diameter (in.)	*Top Depth (ft.)*	*Bottom Depth (ft.)*
Borehole:	**5.5**	**0**	**50**

Drilling Method: **Mud (Hydraulic) Rotary**

Borehole Completion: **Gravel Packed**

	Top Depth (ft.)	*Bottom Depth (ft.)*	*Description (number of sacks & material)*
Annular Seal Data:	**0**	**10**	**Bentonite 5 Bags/Sacks**
	10	**50**	**Cement 5 Bags/Sacks**

Seal Method: **Pressure**

Sealed By: **Driller**

Distance to Property Line (ft.): **5**

Distance to Septic Field or other concentrated contamination (ft.): **No Data**

Distance to Septic Tank (ft.): **50**

Method of Verification: **Customer**

Surface Completion: **Surface Sleeve Installed** **Surface Completion by Driller**

Water Level: **5 ft.** below land surface on **2019-01-29**

Packers: **No Data**

Type of Pump: **Jet** Pump Depth (ft.): **30**

Well Tests: **Jetted** **Yield: 15 GPM with 10 ft. drawdown after 2 hours**

	Strata Depth (ft.)	Water Type
Water Quality:	**No Data**	**No Data**

Chemical Analysis Made: **No**

Did the driller knowingly penetrate any strata which contained injurious constituents?: **No**

Certification Data: The driller certified that the driller drilled this well (or the well was drilled under the driller's direct supervision) and that each and all of the statements herein are true and correct. The driller understood that failure to complete the required items will result in the report(s) being returned for completion and resubmittal.

Company Information: **Raymond Services**

No Data

Driller Name: **Zachary Proctor** License Number: **54847**

Comments: **No Data**

Lithology:
DESCRIPTION & COLOR OF FORMATION MATERIAL

Top (ft.)	Bottom (ft.)	Description
0	3	Top Soil
3	12	Sand/Clay
12	22	Brown Clay
22	50	Brown Sand # 8

Casing:
BLANK PIPE & WELL SCREEN DATA

Dia (in.)	Type	Material	Sch./Gage	Top (ft.)	Bottom (ft.)
2		New Plastic (PVC)	40	0	37
2	Screen	New Plastic (PVC)	6	37	50

IMPORTANT NOTICE FOR PERSONS HAVING WELLS DRILLED CONCERNING CONFIDENTIALITY

TEX. OCC. CODE Title 12, Chapter 1901.251, authorizes the owner (owner or the person for whom the well was drilled) to keep information in Well Reports confidential. The Department shall hold the contents of the well log confidential and not a matter of public record if it receives, by certified mail, a written request to do so from the owner.

Please include the report's Tracking Number on your written request.

Texas Department of Licensing and Regulation
P.O. Box 12157
Austin, TX 78711
(512) 334-5540

STATE OF TEXAS WELL REPORT for Tracking #1793

Owner:	**Henry Smith**	Owner Well #:	**No Data**
Address:	**409 Dale Houston, TX 77060**	Grid #:	**65-05-9**
		Latitude:	**29° 54' 14" N**
Well Location:	**409 Dale Houston, TX 77060**	Longitude:	**095° 23' 45" W**
Well County:	**Harris**	Elevation:	**No Data**
Type of Work:	**New Well**	Proposed Use:	**Domestic**

Drilling Start Date: **6/7/2001** Drilling End Date: **6/20/2001**

	Diameter (in.)	*Top Depth (ft.)*	*Bottom Depth (ft.)*
Borehole:	**7**	**0**	**50**

Drilling Method: **Mud (Hydraulic) Rotary**

Borehole Completion: **Straight Wall**

	Top Depth (ft.)	*Bottom Depth (ft.)*	*Description (number of sacks & material)*
Annular Seal Data:	**0**	**20**	**6**

Seal Method: **trimmie pipe**

Sealed By: **Driller**

Distance to Property Line (ft.): **No Data**

Distance to Septic Field or other concentrated contamination (ft.): **100'**

Distance to Septic Tank (ft.): **No Data**

Method of Verification: **measured**

Surface Completion: **Alternative Procedure Used**

Water Level: **3 ft.** below land surface, and **20 GPM** artesian flow on **2001-06-20**

Measurement Method: **Unknown**

Packers: **three formation 33'/34'/35'**

Type of Pump: **Submersible**

Pump Depth (ft.): **40**

Well Tests: **Jetted** **Yield: 20 GPM with 10 ft. drawdown after 1 hours**

	Strata Depth (ft.)	Water Type
Water Quality:	**25'**	**No Data**

Chemical Analysis Made: **No**

Did the driller knowingly penetrate any strata which contained injurious constituents?: **No**

Certification Data: The driller certified that the driller drilled this well (or the well was drilled under the driller's direct supervision) and that each and all of the statements herein are true and correct. The driller understood that failure to complete the required items will result in the report(s) being returned for completion and resubmittal.

Company Information: **Thomas Water Well Service**

629 Catfish Lane
Conroe, TX 77384

Driller Name: **Thomas E. Bufkin** License Number: **1944**

Comments: **No Data**

Lithology:
DESCRIPTION & COLOR OF FORMATION MATERIAL

From (ft)	To (ft)	Description
0	**20**	**red & white clay**
20	**30**	**red fine sand**
30	**45**	**brown fine sand**
45	**50**	**red clay**

Casing:
BLANK PIPE & WELL SCREEN DATA

Dia. (in.)	New/Used	Type	Setting From/To (ft.)
4"	**New**	**Plastic**	**surface/35' casing**
4"	**New**	**Screen**	**35'/45' Screen**

IMPORTANT NOTICE FOR PERSONS HAVING WELLS DRILLED CONCERNING CONFIDENTIALITY

TEX. OCC. CODE Title 12, Chapter 1901.251, authorizes the owner (owner or the person for whom the well was drilled) to keep information in Well Reports confidential. The Department shall hold the contents of the well log confidential and not a matter of public record if it receives, by certified mail, a written request to do so from the owner.

Please include the report's Tracking Number on your written request.

Texas Department of Licensing and Regulation
P.O. Box 12157
Austin, TX 78711
(512) 334-5540

Send original copy by certified mail to: **Texas Water Commission, P.O. Box 13087, Austin, Texas 78711** — *Please use black ink.*

ATTENTION OWNER: *Confidentiality Privilege Notice on Reverse Side*

State of Texas
WELL REPORT

Texas Water Well Drillers Board
P.O. Box 13087
Austin, Texas 78711

1) **OWNER** C.E. CALVERT (Name) **ADDRESS** 421 ALDINE MAIL ROUT (Street or RFD) HOUSTON (City) TEXAS (State) 77037 (Zip)

2) **LOCATION OF WELL:** County HARRIS . 12 miles in N (NE, SW, etc.) direction from HOUSTON (Town)

Driller must complete the legal description below with distance and direction from two intersecting section or survey lines, or he must locate and identify the well on an official Quarter- or Half-Scale Texas County General Highway Map and attach the map to this form.

☐ **LEGAL DESCRIPTION:**

Section No. _____ Block No. _____ Township _____ Abstract No. _____ Survey Name _____

Distance and direction from two intersecting section or survey lines _____

☑ **SEE ATTACHED MAP**

3) **TYPE OF WORK (Check):**
☑ New Well ☐ Deepening ☐ Reconditioning ☐ Plugging

4) **PROPOSED USE (Check):**
☑ Domestic ☐ Industrial ☐ Monitor ☐ Public Supply ☐ Irrigation ☐ Test Well ☐ Injection ☐ De-Watering

5) **DRILLING METHOD (Check):**
☑ Mud Rotary ☐ Air Hammer ☐ Jetted ☐ Bored ☐ Driven ☐ Air Rotary ☐ Cable Tool ☐ Other _____

6) **WELL LOG:**

Date Drilling: Started 7-15 1992 Completed 7-16 1992

DIAMETER OF HOLE		
Dia. (in.)	From (ft.)	To (ft.)
6 3/4	Surface	383
3 7/8	383	388

7) **BOREHOLE COMPLETION:**
☐ Open Hole ☐ Straight Wall ☐ Underreamed
☐ Gravel Packed ☑ Other 2-STRING
If Gravel Packed give interval . . . from _____ ft. to _____ ft.

From (ft.)	To (ft.)	Description and color of formation material
0	4	TOP SOIL
4	33	RED SHALE
33	55	SAND
55	135	RED SHALE
135	152	SAND
152	220	RED SHALE
220	238	SAND
238	318	RED SHALE
318	337	SAND
337	360	RED SHALE
360	388	SAND

(Use reverse side if necessary)

RECEIVED SEP 24 1993 TEXAS WATER COMMISSION

8) **CASING, BLANK PIPE, AND WELL SCREEN DATA:**

Dia. (in.)	New or Used	Steel, Plastic, etc. Perf., Slotted, etc. Screen Mfg., if commercial	Setting (ft.) From	Setting (ft.) To	Gage Casting Screen
4	N	PVC	0	373	SCH 40
4	N	PVC SCREEN	373	388	SCH 80

9) **CEMENTING DATA** [Rule 287.44(1)]
Cemented from 0 ft. to 373 ft. No. of Sacks Used 22
_____ ft. to _____ ft. No. of Sacks Used _____
Method used PRESSURE
Cemented by SUGG WATER WELL

10) **SURFACE COMPLETION**
☐ Specified Surface Slab Installed [Rule 287.44(2)(A)]
☑ Specified Steel Sleeve Installed [Rule 287.44(3)(A)]
☐ Pitless Adapter Used [Rule 287.44(3)(B)]
☐ Approved Alternative Procedure Used [Rule 287.71]

11) **WATER LEVEL:**
Static level 240 ft. below land surface Date 7-16-92
Artesian flow _____ gpm. Date _____

12) **PACKERS:**

Type	Depth
2 3-RINK	370

13) **TYPE PUMP:**
☐ Turbine ☐ Jet ☑ Submersible ☐ Cylinder
☐ Other _____
Depth to pump bowls, cylinder, jet, etc., 315 ft.

14) **WELL TESTS:**
Type Test: ☑ Pump ☐ Bailer ☐ Jetted ☐ Estimated
Yield: 12.5 gpm with 12 ft. drawdown after 2 hrs.

15) **WATER QUALITY:**
Did you knowingly penetrate any strata which contained undesirable constituents?
☐ Yes ☑ No If yes, submit "REPORT OF UNDESIRABLE WATER"
Type of water? _____ Depth of strata _____
Was a chemical analysis made? ☐ Yes ☑ No

I hereby certify that this well was drilled by me (or under my supervision) and that each and all of the statements herein are true to the best of my knowledge and belief. I understand that failure to complete items 1 thru 15 will result in the log(s) being returned for completion and resubmittal.

COMPANY NAME SUGG WATER WELL DRILLING (Type or print) WELL DRILLER'S LICENSE NO. 1006 WPIL

ADDRESS 13501 CHRISMAN #26 (Street or RFD) HOUSTON (City) TEXAS (State) 77039 (Zip)

(Signed) James N. Sugg Jr. (Licensed Well Driller) (Signed) _____ (Registered Driller Trainee)

Please attach electric log, chemical analysis, and other pertinent information, if available.

For TWC use only: Well No. _____ Located on map 65-5-9

WWD-012 (Rev. 05-18-90)

TEXAS WATER COMMISSION COPY

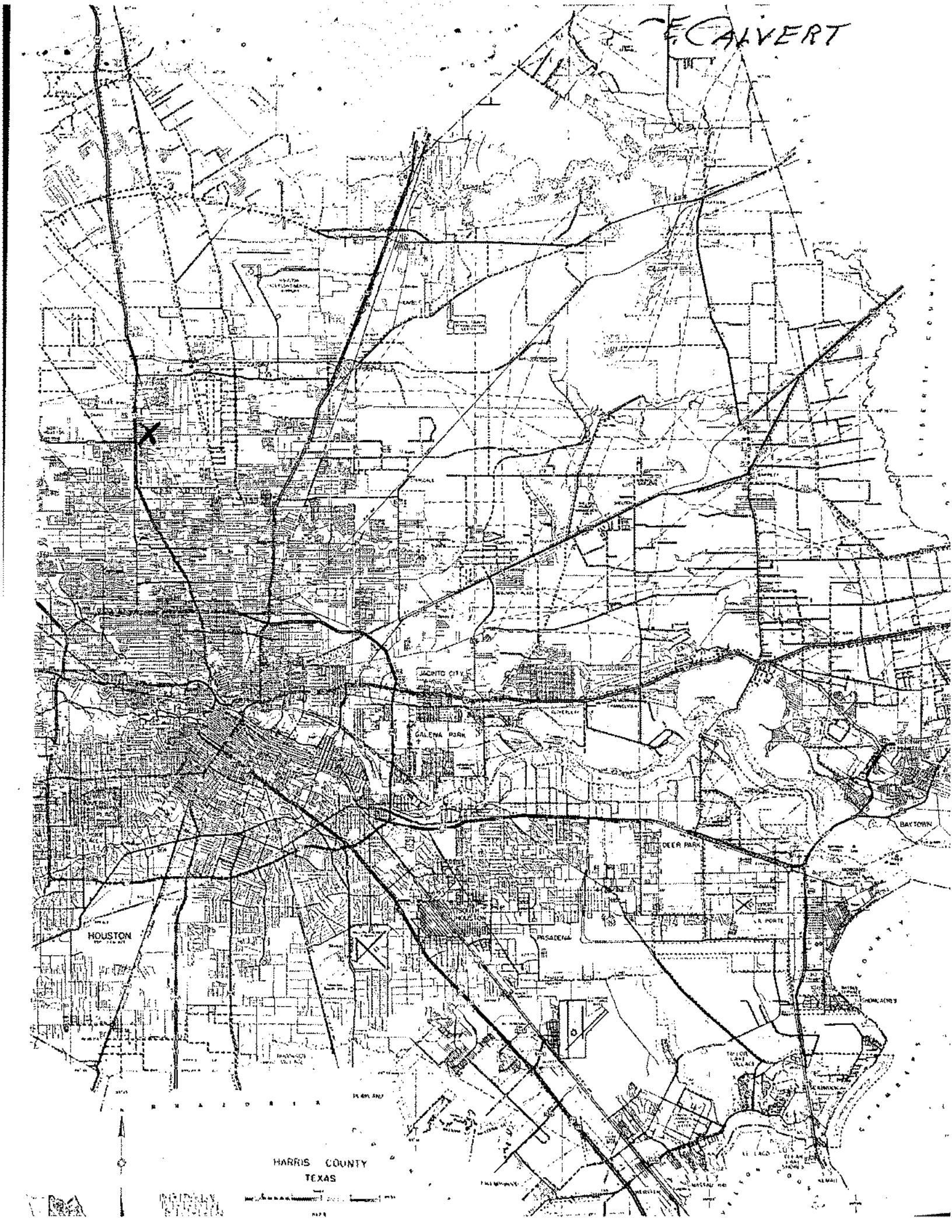
E CALVERT
HOUSTON
JACINTO CITY
GALENA PARK
DEER PARK
LA PORTE
PASADENA
BAYTOWN
HARRIS COUNTY
TEXAS

STATE OF TEXAS WATER WELL REPORT

1) OWNER: RAYMOND WATER WELL ADDRESS: 328 DALE ST. CITY: HOUSTON STATE: TX ZIP: 77060-
2) LOCATION OF WELL: County: HARRIS 4 miles in N direction from HOUSTON

LEGAL DESCRIPTION SEE ATTACHED MAP

3) TYPE OF WORK: NEW WELL 4) PROPOSED USE: DOMESTIC 5) DRILLING METHOD: MUD ROTARY

6) WELL LOG: GOBB2

DIAMETER OF HOLE		
DIAMETER	FROM	TO
6.75	0	375'
3.875	375'	391'

7) BOREHOLE METHOD:
TWO STRING/B.P. SEAL
IF GRAVEL... FROM FT. TO FT.
FROM FT. TO FT.

DATE DRILLED: 10/25/94

8) CASING, BLANK PIPE, AND WELL SCREEN DATA:

DIA	NEW/USED	DESCRIPTION	FROM	TO	GAGE CASING SCREEN
4	N	P.V.C. SCH.40	0	375'	CASING
2.5	N	P.V.C. SCH.40	361'	376'	LINER
2.5	N	P.V.C. - SLOTTED	376'	391'	.006

Well # 65-05-9

GEOLOGICAL DESCRIPTION:

FROM	TO	DESCRIPTION
0	3	SOIL
3	22	CLAY-WHITE
22	53	SAND-RED-.006-.008
53	70	CLAY-RED
70	98	SAND-TAN-.006-.008 SAND-GRAY-.010-.012
98	175	CLAY-RED CLAY-WHITE
175	195	BROKEN SAND & CLAY
195	228	SAND-TAN-.006-.008 SAND-TAN-.010-.012
228	242	CLAY-TAN
242	251	SAND-TAN-.010-.012
251	264	CLAY-TAN
264	285	SAND-TAN-.010-.012
285	295	BROKEN SAND & CLAY
295	300	CLAY-TAN
300	338	SAND-GRAY-.010-.012 SAND-GRAY-.014-.020

OCT 1 1995

9) CEMENTING DATA:
Cemented from 0 FT. TO 375 FT.
FT. TO FT.
Method used: PRESSURE-HALIBURTON
Cemented by: AWWS

10) SURFACE COMPLETION:
APP. ALTER. PROCD.

11) WATER LEVEL:
STATIC LEVEL : 237' FT. DATE: 10/27/94
ARTESIAN FLOW: GPM. DATE:

12) PACKERS: TYPE DEPTH

13) TYPE PUMP:
CUSTOMER INSTALLED
DEPTH TO PUMP:

14) WELL TEST:
JETTED
YIELD: 40 GPM WITH FT DRAWDOWN AFTER HRS

15) WATER QUALITY:
TYPE OF WATER: GOOD DEPTH OF STRATA: 391' NO CHEMICAL ANALYSIS MADE
NO STRATA OF UNDESIRABLE WATER PENETRATED

COMPANY NAME: ALNEDA WATER WELL SERVICE WATER WELL DRILLER'S LICENSE NO.: 843,2703,2843
ADDRESS: P. O. BOX 266 CITY: MANVEL STATE: TX ZIP CODE: 77578

FOR TDWR USE ONLY
WELL NO. _____
LOCATED ON MAP _____

I HEREBY CERTIFY THAT THIS WELL WAS DRILLED BY ME (OR UNDER MY SUPERVISION) AND THAT EACH AND ALL OF THE STATEMENTS HEREIN ARE TRUE TO THE BEST OF MY KNOWLEDGE AND BELIEF. I UNDERSTAND THAT FAILURE TO COMPLETE ITEMS 1 THRU 12 WILL RESULT IN THE LOG(S) BEING RETURNED FOR COMPLETION AND RESUBMITTAL.

(signed) Mike Pybar (LICENSED WATER WELL DRILLER) (signed) _____ (REGISTERED DRILLER TRAINEE)

4820112817

STATE OF TEXAS WATER WELL REPORT (PAGE 2)

OWNER: RAYMOND WATER WELL	ADDRESS: 328 DALE ST.	CITY: HOUSTON	STATE: TX ZIP: 77060-

338	342	BROKEN SAND & CLAY
342	391	SAND-TAN-.010-.012

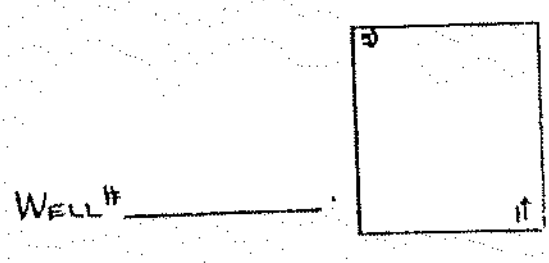



Send original copy by certified mail to: Texas Water Con on, P.O. Box 13087, Austin, Texas 78711 Kn 3E *Please use black ink.*

ATTENTION OWNER: *Confidentiality Privilege Notice on Reverse Side*

State of Texas
WELL REPORT

Texas Water Well Drillers Board
P.O. Box 13087
Austin, Texas 78711

1) OWNER Sandy Murry (Name) ADDRESS 410 Dale (Street or RFD) Houston (City) Texas (State) (Zip)

2) LOCATION OF WELL: County Harris 4 miles in W (NE, SW, etc.) direction from Aldine (Town)

Driller must complete the legal description below with distance and direction from two intersecting section or survey lines, or he must locate and identify the well on an official Quarter- or Half-Scale Texas County General Highway Map and attach the map to this form.

☐ LEGAL DESCRIPTION:
Section No. _____ Block No. _____ Township _____ Abstract No. _____ Survey Name _____
Distance and direction from two intersecting section or survey lines _____

☑ SEE ATTACHED MAP (8) 0765-06-7

3) TYPE OF WORK (Check):
☑ New Well ☐ Deepening ☐ Reconditioning ☐ Plugging

4) PROPOSED USE (Check):
☑ Domestic ☐ Industrial ☐ Monitor ☐ Public Supply ☐ Irrigation ☐ Test Well ☐ Injection ☐ De-Watering

5) DRILLING METHOD (Check):
☐ Driven ☑ Mud Rotary ☐ Air Hammer ☐ Jetted ☐ Bored ☐ Air Rotary ☐ Cable Tool ☐ Other _____

6) WELL LOG:
Date Drilling: Started 11-30 1990 Completed 11-30 1990

DIAMETER OF HOLE		
Dia. (in.)	From (ft.)	To (ft.)
4½	Surface	48

7) BOREHOLE COMPLETION:
☐ Open Hole ☑ Straight Wall ☐ Underreamed
☐ Gravel Packed ☐ Other _____
If Gravel Packed give interval . . . from _____ ft. to _____ ft.

From (ft.)	To (ft.)	Description and color of formation material
0	18	C
18	48	S

8) CASING, BLANK PIPE, AND WELL SCREEN DATA:

Dia. (in.)	New or Used	Steel, Plastic, etc. Perf., Slotted, etc. Screen Mfg., if commercial	Setting (ft.) From	Setting (ft.) To	Gage Casting Screen
2	N	PVC	0	38	40
2	N	PVC	38	48	6

RECEIVED
JAN 16 1991
TEXAS WATER COMMISSION

(Use reverse side if necessary)

9) CEMENTING DATA [Rule 287.44(1)]
Cemented from 0 ft. to 38 ft. No. of Sacks Used 4
_____ ft. to _____ ft. No. of Sacks Used _____
Method used circ
Cemented by DW

13) TYPE PUMP:
☐ Turbine ☐ Jet ☐ Submersible ☐ Cylinder ☐ Other _____
Depth to pump bowls, cylinder, jet, etc., _____ ft.

10) SURFACE COMPLETION
☐ Specified Surface Slab Installed [Rule 287.44(2)(A)]
☐ Pitless Adapter Used [Rule 287.44(3)(B)]
☑ Approved Alternative Procedure Used [Rule 287.71]

14) WELL TESTS:
Type Test: ☐ Pump ☐ Bailer ☐ Jetted ☐ Estimated
Yield: _____ gpm with _____ ft. drawdown after _____ hrs.

11) WATER LEVEL:
Static level 15½ ft. below land surface Date 11-30-90
Artesian flow _____ gpm. Date _____

15) WATER QUALITY:
Did the drilling penetrate any strata which contained undesirable constituents?
☐ Yes ☑ No If yes, submit "REPORT OF UNDESIRABLE WATER"
Type of water? _____ Depth of strata _____
Was a chemical analysis made? ☐ Yes ☐ No

12) PACKERS: Type Depth

I hereby certify that this well was drilled by me (or under my supervision) and that each and all of the statements herein are true to the best of my knowledge and belief. I understand that failure to complete items 1 thru 15 will result in the log(s) being returned for completion and resubmittal.

COMPANY NAME Lowe Water Wells Inc (Type or print) WELL DRILLER'S LICENSE NO. 1182

ADDRESS P.O. Box 89 (Street or RFD) Porter (City) Texas (State) 77365 (Zip)

(Signed) Homer L. Lowe (Licensed Well Driller) (Signed) _____ (Registered Driller Trainee)

Please attach electric log, chemical analysis, and other pertinent information, if available.

For TWC use only: Well No. 65-05-9 Located on map _____

WWD-012 (Rev. 09/21/88)

TEXAS WATER COMMISSION COPY

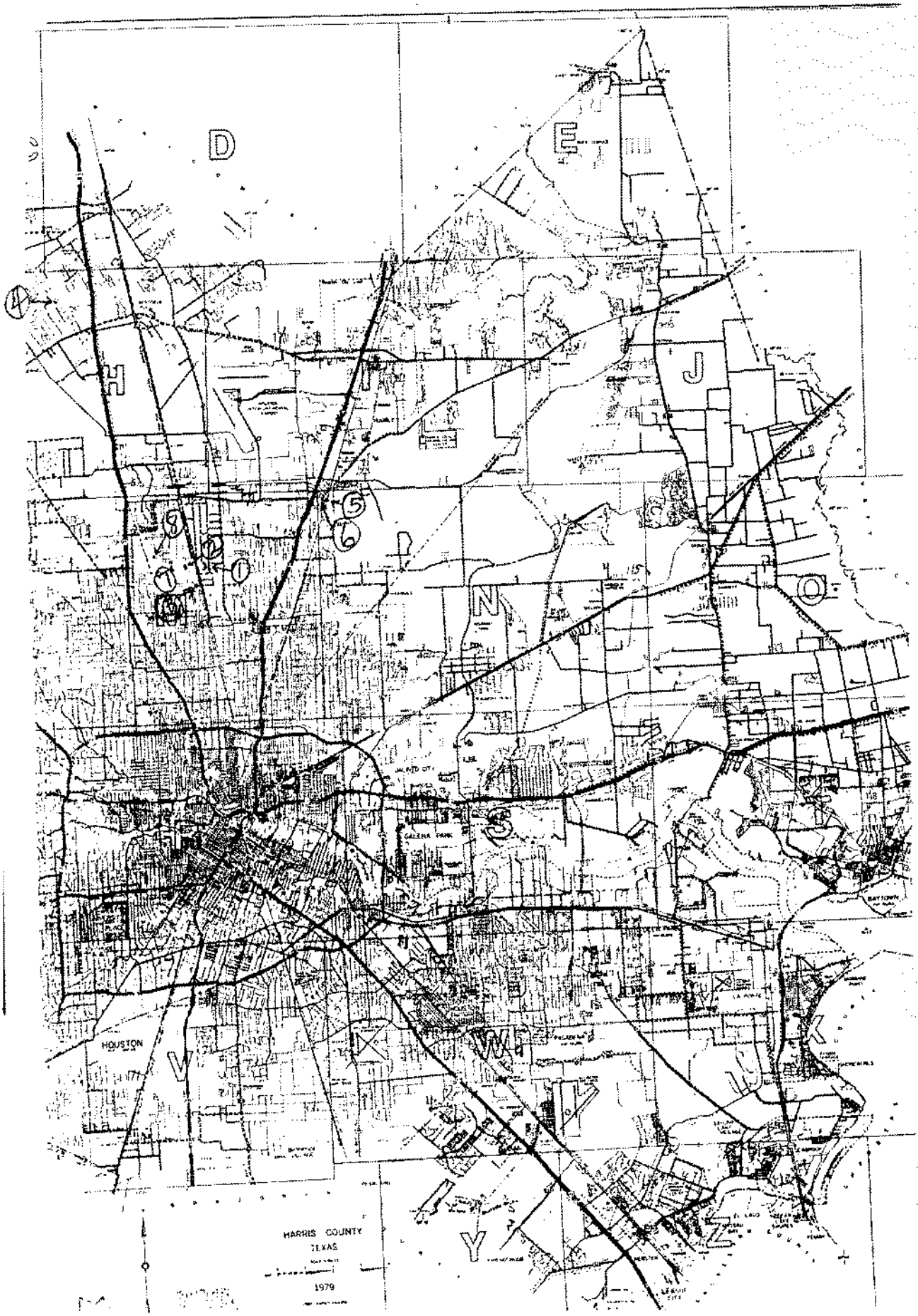
D
E
H
J
N
O
K
W
Y
HOUSTON
GALENA PARK
HARRIS COUNTY
TEXAS
1979

Send original copy by certified return receipt requested mail to TDLR, P.O. Box 12157, Austin, TX 78711

ATTENTION OWNER: *Confidentiality Privilege Notice on reverse side of Well Owner's copy (pink)*

State of Texas
WELL REPORT

Texas Department of Licensing & Regulation
P.O. Box 12157
Austin, TX 78711
512-463-7880

1) OWNER B.E.F. MAINTANENCE (Name) ADDRESS 408 OAK ST. (Street or RFD) PEARLAND (City) TX (State) 77060 (Zip)

2) ADDRESS OF WELL'S LOCATION: County HARRIS (Street, RFD or other) SAME (City) (State) (Zip) Long. _____ Lat. _____ Grid # 65-05-9

3) TYPE OF WORK (Check): [X] New Well [ ] Deepening [ ] Reconditioning [ ] Plugging

4) PROPOSED USE (Check): [ ] Monitor [ ] Environmental Soil Boring [X] Domestic [ ] Industrial [ ] Irrigation [ ] Injection [ ] Public Supply [ ] De-watering [ ] Test well
If Public Supply well, were plans submitted to the TNRCC? [ ] Yes [ ] No

5)

6) WELL LOG:
Date Drilling: Started 9/29 19 99 Completed 9/29 19 99

DIAMETER OF HOLE

Dia (in.)	From (ft.)	To (ft.)
5 1/4	Surface	52

7) DRILLING METHOD (Check): [ ] Driven [ ] Air Rotary [X] Mud Rotary [ ] Bored [ ] Air Hammer [ ] Cable Tool [ ] Jetted [ ] Other _____

From (ft.)	To (ft.)	Description and color of formation material
0	21	YELLOW CLAY
21	52	SAND 10 CA

8) Borehole Completion (Check): [ ] Open Hole [ ] Straight Wall [ ] Underreamed [X] Gravel Packed [ ] Other _____
If Gravel Packed give interval from 42 ft. to 52 ft

CASING, BLANK PIPE, AND WELL SCREEN DATA:

Dia (in.)	New or Used	Steel, Plastic, etc Perf., Slotted, etc Screen Mfg., if commercial	Setting (ft.) From	Setting (ft.) To	Gage Casing	Gage Screen
2	N	Plastic CASE	0	42	SCH 40	
2	N	Plastic SCREEN	42	52		.010

(Use reverse side of Well Owner's copy, if necessary)

9) CEMENTING DATA
Cemented from 0 ft. to 42 ft. No. of sacks used 7
_____ ft. to _____ ft. No. of sacks used _____
Method used Pressure
Cemented by Raymond Services, Inc.
Distance to septic system field lines or other concentrated contamination 100 ft
Method of verification of above distance Customer

13) [ ] Well plugged within 48 hours

Casing left in well: From (ft.)	Casing left in well: To (ft.)	Cement, bentonite, placed in well: From (ft.)	Cement, bentonite, placed in well: To (ft.)	Sacks used:

14) TYPE PUMP:
[ ] Turbine [X] Jet [ ] Submersible [ ] Cylinder [ ] Other _____
Depth to pump bowls, cylinder, jet, etc. 70 ft

15) WELL TESTS:
Type test: [ ] Pump [ ] Bailer [X] Jetted [ ] Estimated
Yield: 10 gpm with 5 ft drawdown after 1 hrs

16) WATER QUALITY:
Did you knowingly penetrate any strata which contained undesirable constituents?
[ ] Yes [X] No If yes, submit "REPORT OF UNDESIRABLE WATER"
Type of water? _____ Depth of strata _____
Was a chemical analysis made? [ ] Yes [ ] No

10) SURFACE COMPLETION
[ ] Specified Surface Slab Installed
[X] Specified Steel Sleeve Installed
[ ] Pitless Adapter Used
[ ] Approved Alternative Procedure Used

11) WATER LEVEL:
Static level 14 ft. below land surface Date 9/29/99
Artesian flow _____ gpm Date _____

12) PACKERS:

Type	Depth
NONE	

I certify that I drilled this well (or the well was drilled under my direct supervision) and that each and all of the statements herein are true and correct. I understand that failure to complete items 1 thru 15 will result in the log(s) being returned for completion and resubmittal.

COMPANY NAME Raymond Services, Inc. (Type or print) WELL DRILLER'S LICENSE NO. 4577WI

ADDRESS 10011 Airline Drive, Houston, TX 77037 (Street or RFD) (City) (State) (Zip)

(Signed) _____ (Licensed Well Driller) (Signed) _____ (Registered Driller Trainee)

Please attach electric log, chemical analysis, and other pertinent information, if available.

TDLR FORM 001WWD (4/98) White - TDLR Yellow - DRILLER Pink - WELL OWNER

4820123804

Send original copy by certified return receipt requested mail to TDLR, P.O. Box 12157, Austin, TX 78711

ATTENTION OWNER: *Confidentiality • Privilege Notice on reverse side of Well Owner's copy (pink)*

State of Texas
WELL REPORT

Texas Department of Licensing & Regulation
P.O. Box 12157
Austin, TX 78711
512-463-7880

1) OWNER L. D. Albin (Name) ADDRESS 514 Dale, Houston, TX 77060 (Street or RFD) (City) (State) Zip

2) ADDRESS OF WELL'S LOCATION: County Harris Same (Street, RFD or other) (City) (State) (Zip) Long. Lat. Grid # 65-05-9

3) TYPE OF WORK (Check): [X] New Well [ ] Deepening [ ] Reconditioning [ ] Plugging

4) PROPOSED USE (Check): [ ] Monitor [ ] Environmental Soil Boring [X] Domestic [ ] Industrial [ ] Irrigation [ ] Injection [ ] Public Supply [ ] De-watering [ ] Test well
If Public Supply well, were plans submitted to the TNRCC? [ ] Yes [ ] No

5)

6) WELL LOG:
Date Drilling: Started 5/5 19 98 Completed 5/5 19 98

DIAMETER OF HOLE

Dia. (in.)	From (ft.)	To (ft.)
4	Surface	50

7) DRILLING METHOD (Check): [ ] Driven [ ] Air Rotary [X] Mud Rotary [ ] Bored [ ] Air Hammer [ ] Cable Tool [ ] Jetted [ ] Other

From (ft.)	To (ft.)	Description and color of formation material
0	25	YELLOW CLAY
25	50	WHITE SAND 10CA

8) Borehole Completion (Check): [ ] Open Hole [X] Straight Wall [ ] Underreamed [X] Gravel Packed [ ] Other
If Gravel Packed give interval from 40 ft to 50 ft

CASING, BLANK PIPE, AND WELL SCREEN DATA:

Dia (in.)	New or Used	Steel, Plastic, etc. Perf., Slotted, etc. Screen Mfg., if commercial	Setting (ft.) From	Setting (ft.) To	Gage Casing Screen
2	N	Plastic CASE	0	40	SCH 40
2	N	Plastic SCREEN	40	50	.008

(Use reverse side of Well Owner's copy, if necessary)

9) CEMENTING DATA
Cemented from 0 ft to 40 ft. No of sacks used 12
ft to ft No of sacks used
Method used Pressure
Cemented by Raymond Services, Inc.
Distance to septic system field lines or other concentrated contamination 90 ft
Method of verification of above distance Customer

13) [ ] Well plugged within 48 hours

Casing left in well: From (ft)	Casing left in well: To (ft)	Cement, bentonite placed in well: From (ft)	Cement, bentonite placed in well: To (ft)	Sacks used:

14) TYPE PUMP:
[ ] Turbine [X] Jet [ ] Submersible [ ] Cylinder [ ] Other
Depth to pump bowls, cylinder, jet, etc. 30 ft

10) SURFACE COMPLETION
[ ] Specified Surface Slab Installed
[X] Specified Steel Sleeve Installed
[ ] Pitless Adapter Used
[ ] Approved Alternative Procedure Used

15) WELL TESTS:
Type test: [ ] Pump [ ] Bailer [X] Jetted [ ] Estimated
Yield: 10 gpm with 5 ft drawdown after 1 hrs

11) WATER LEVEL:
Static level 14 ft. below land surface Date 5/5/98
Artesian flow gpm Date

16) WATER QUALITY:
Did you knowingly penetrate any strata which contained undesirable constituents?
[ ] Yes [X] No If yes, submit "REPORT OF UNDESIRABLE WATER"
Type of water? Depth of strata
Was a chemical analysis made? [ ] Yes [X] No

12) PACKERS: Type Depth
none

I certify that I drilled this well (or the well was drilled under my direct supervision) and that each and all of the statements herein are true and correct. I understand that failure to complete items 1 thru 16 will result in the log(s) being returned for completion and resubmittal.

COMPANY NAME Raumond Services, Inc. (Type or print) WELL DRILLER'S LICENSE NO. 4577WI

ADDRESS 10011 Airline Drive, Houston, TX 77037 (Street or RFD) (City) (State) (Zip)

(Signed) (Licensed Well Driller) (Signed) (Registered Driller Trainee)

Please attach electric log, chemical analysis, and other pertinent information, if available.

TDLR FORM 1001/WWD (4-98) White - TDLR Yellow - DRILLER Pink - WELL OWNER

48201 23912

Send original copy by certified return receipt requested to: TDLR, P.O. Box 12157, Austin, TX 78711

ATTENTION OWNER: *Confidentiality Privilege Notice on reverse side of Well Owner's copy (pink)*

State of Texas
WELL REPORT

Texas Department of Licensing & Regulation
P.O. Box 12157
Austin, TX 78711
512-463-7880

1) OWNER CARLOS SOSA (Name) ADDRESS 506 OAKE HOU TX 77060 (Street or RFD) (City) (State) (Zip)

2) ADDRESS OF WELL'S LOCATION: County HARRIS (Street, RFD or other) SAME (City) (State) (Zip) Long. ____ Lat. ____ Grid # 65-05-9

3) TYPE OF WORK (Check): ☐ New Well ☐ Deepening ☐ Reconditioning ☐ Plugging

(4) PROPOSED USE (Check): ☐ Monitor ☐ Environmental Soil Boring ☒ Domestic ☐ Industrial ☐ Irrigation ☐ Injection ☐ Public Supply ☐ De-watering ☐ Testwell
If Public Supply well, were plans submitted to the TNRCC? ☐ Yes ☐ No

5)

6) WELL LOG:
Date Drilling: Started 9/21 19 00 Completed 9/21 19 00

DIAMETER OF HOLE		
Dia. (in.)	From (ft.)	To (ft.)
5	Surface	45

7) DRILLING METHOD (Check): ☐ Driven ☐ Air Rotary ☒ Mud Rotary ☐ Bored ☐ Air Hammer ☐ Cable Tool ☐ Jetted ☐ Other

From (ft.)	To (ft.)	Description and color of formation material
0	15	WHITE CLAY
15	45	WHITE SAND

(Use reverse side of Well Owner's copy, if necessary)

8) Borehole Completion (Check): ☐ Open Hole ☐ Straight Wall ☐ Underreamed ☒ Gravel Packed ☐ Other
If Gravel Packed give interval from 35 ft. to 45 ft.

CASING, BLANK PIPE, AND WELL SCREEN DATA:

Dia. (in.)	New or Used	Steel, Plastic, etc. Perf., Slotted, etc. Screen Mfg., if commercial	Setting (ft.) From	Setting (ft.) To	Gage Casting Screen
2	N	Plastic CASE	0	35	SCH40
2	N	Plastic SCREEN	35	45	.006

9) CEMENTING DATA
Cemented from 0 ft. to 35 ft. No. of sacks used 12
____ ft. to ____ ft. No. of sacks used ____
Method used Gunton Pressure
Cemented by Raymond Services, Inc.
Distance to septic system field lines or other concentrated contamination 80 ft.
Method of verification of above distance Customer

13) ☐ Well plugged within 48 hours

Casing left in well: From (ft)	Casing left in well: To (ft)	Cement/bentonite placed in well: From (ft)	Cement/bentonite placed in well: To (ft)	Sacks used:

14) TYPE PUMP:
☐ Turbine ☒ Jet ☐ Submersible ☐ Cylinder ☐ Other
Depth to pump bowls, cylinder, jet, etc., ____ ft.

10) SURFACE COMPLETION
☐ Specified Surface Slab Installed
☒ Specified Steel Sleeve Installed
☐ Pitless Adapter Used
☐ Approved Alternative Procedure Used

15) WELL TESTS:
Type test: ☐ Pump ☐ Bailer ☒ Jetted ☐ Estimated
Yield: 10 gpm with 5 ft. drawdown after 1 hrs.

11) WATER LEVEL:
Static level 13 ft. below land surface Date 9/21/00
Artesian flow ____ gpm. Date ____

16) WATER QUALITY:
Did you knowingly penetrate any strata which contained undesirable constituents?
☐ Yes ☒ No If yes, submit "REPORT OF UNDESIRABLE WATER"
Type of water? ____ Depth of strata ____
Was a chemical analysis made? ☐ Yes ☐ No

12) PACKERS: Type Depth
NONE

I certify that I drilled this well (or the well was drilled under my direct supervision) and that each and all of the statements herein are true and correct. I understand that failure to complete items 1 thru 16 will result in the log(s) being returned for completion and resubmittal.

COMPANY NAME Raymond Services, Inc. (Type or print) WELL DRILLER'S LICENSE NO. 4577 WI

ADDRESS 10011 Airline Drive, Houston, TX 77037 (Street or RFD) (City) (State) (Zip)

(Signed) (Licensed Well Driller) (Signed) (Registered Driller Trainee)

FILE # SEQ # EMP # INSPECTION DATE OCT 19 2000

Please attach electric log, chemical analysis, and other pertinent information, if available.

TDLR FORM 001WWD (4/98) White - TDLR Yellow - DRILLER Pink - WELL OWNER

Send original copy by certified return receipt requested mail [redacted] TNRCC, MC 177, P.O. Box 13087, Austin, TX 78711-308[redacted]

ATTENTION OWNER: *Confidentiality Privilege Notice on on reverse side of Well Owner's copy (pink)*

State of Texas
WELL REPORT

Texas Water Well Drillers Advisory Council
MC 177
P.O. Box 13087
Austin, TX 78711-3087
512-239-0530

1) **OWNER** THUAN NGOC PHAM (Name) **ADDRESS** 411 ALAINE MILLER Hwy, TX 77037 (Street or RFD) (City) (State) (Zip)

2) **ADDRESS OF WELL:** County HARRIS (Street, RFD or other) SAME (City) (State) (Zip) **GRID #** 65-06-9

3) **TYPE OF WORK (Check):** ☒ New Well ☐ Deepening ☐ Reconditioning ☐ Plugging

4) **PROPOSED USE (Check):** ☐ Monitor ☐ Environmental Soil Boring ☒ Domestic ☐ Industrial ☐ Irrigation ☐ Injection ☐ Public Supply ☐ De-watering ☐ Testwell
If Public Supply well, were plans submitted to the TNRCC? ☐ Yes ☐ No

5) ●

6) **WELL LOG:** **Date Drilling:** Started 8/7 19 98 Completed _____ 19 ____

DIAMETER OF HOLE

Dia. (in.)	From (ft.)	To (ft.)
4	Surface	48

7) **DRILLING METHOD (Check):** ☐ Driven ☐ Air Rotary ☒ Mud Rotary ☐ Bored ☐ Air Hammer ☐ Cable Tool ☐ Jetted ☐ Other _____

From (ft.)	To (ft.)	Description and color of formation material
0 - 12		YELLOW CLAY
12 - 48		SAND 12 GA

8) **Borehole Completion (Check):** ☐ Open Hole ☒ Straight Wall ☐ Underreamed ☒ Gravel Packed ☐ Other _____
If Gravel Packed give interval ... from 38 ft. to 48 ft.

CASING, BLANK PIPE, AND WELL SCREEN DATA:

Dia. (in.)	New or Used	Steel, Plastic, etc. Perf., Slotted, etc. Screen Mfg., if commercial	Setting (ft.) From	Setting (ft.) To	Gage Casting Screen
2	N	Plastic CASE	0	38	SCH40
2	N	Plastic SCREEN	38	48	.006

(Use reverse side of Well Owner's copy, if necessary)

9) **CEMENTING DATA** [Rule 338.44(1)]
Cemented from 0 ft. to 38 ft. No. of sacks used 9
_____ ft. to _____ ft. No. of sacks used _____
Method used Pressure
Cemented by Raymond Services, Inc.
Distance to septic system field lines or other concentrated contamination 10 ft.
Method of verification of above distance Customer

10) **SURFACE COMPLETION**
☐ Specified Surface Slab Installed [Rule 338.44(2)(A)]
☒ Specified Steel Sleeve Installed [Rule 338.44(3)(A)]
☐ Pitless Adapter Used [Rule 338.44(3)(b)]
☐ Approved Alternative Procedure Used [Rule 338.71]

11) **WATER LEVEL:**
Static level 6 ft. below land surface Date 8/7/98
Artesian flow _____ gpm. Date _____

12) **PACKERS:** Type NONE Depth

13) **TYPE PUMP:** ☐ Turbine ☐ Jet ☐ Submersible ☐ Cylinder ☐ Other _____
Depth to pump bowls, cylinder, jet, etc., _____ ft.

14) **WELL TESTS:**
Type test: ☐ Pump ☐ Bailer ☒ Jetted ☐ Estimated
Yield: 12 gpm with 5 ft. drawdown after 1 hrs.

15) **WATER QUALITY:**
Did you knowingly penetrate any strata which contained undesirable constituents?
☐ Yes ☒ No If yes, submit "REPORT OF UNDESIRABLE WATER"
Type of water? _____ Depth of strata _____
Was a chemical analysis made? ☐ Yes ☐ No

I hereby certify that this well was drilled by me (or under my supervision) and that each and all of the statements herein are true to the best of my knowledge and belief. I understand that failure to complete items 1 thru 15 will result in the log(s) being returned for completion and resubmittal.

COMPANY NAME Raymond Services, Inc. (Type or print) **WELL DRILLER'S LICENSE NO.** 4577 WI

ADDRESS 10011 Airline Drive (Street or RFD) Houston (City) TX (State) 77037 (Zip)

FILE ID | SEQ # | EMP # | DESC CO | MAR 10 1999 | COMMENT

(Signed) _____ (Licensed Well Driller) **(Signed)** _____ (Registered Driller Trainee)

Please attach electric log, chemical analysis, and other pertinent information, if available.

TNRCC-0199 (Rev. 05-21-96) *White - TNRCC Yellow - DRILLER Pink - WELL OWNER*

Send original copy by certified mail to: TNRCC, P.O. Box 13087, Austin, TX 78711-3087

Please use black ink.

ATTENTION OWNER: *Confidentiality Privilege Notice on Reverse Side*

State of Texas WELL REPORT

Texas Water Well Drillers Advisory Council
P.O. Box 13087
Austin, TX 78711-3087
512-239-0530

1) OWNER THUONG THAI TRAN (Name) ADDRESS 327 ALDINE MAIL HOUSTON TEX (Street or RFD) (City) (State) (Zip)

2) ADDRESS OF WELL: County HARRIS 327 ALDINE MAIL HOUSTON TEX. (Street, RFD or other) (City) (State) (Zip) GRID # 65-05-6

3) TYPE OF WORK (Check): ☒ New Well ☐ Deepening ☐ Reconditioning ☐ Plugging

4) PROPOSED USE (Check): ☐ Monitor ☐ Environmental Soil Boring ☒ Domestic ☐ Industrial ☐ Irrigation ☐ Injection ☐ Public Supply ☐ De-watering ☐ Testwell
If Public Supply well, were plans submitted to the TNRCC? ☐ Yes ☐ No

5)

6) WELL LOG:
Date Drilling: Started 9-24 19 94 Completed 9-25 19 94

DIAMETER OF HOLE

Dia. (in.)	From (ft.)	To (ft.)
4½	Surface	60

7) DRILLING METHOD (Check): ☐ Driven ☐ Air Rotary ☒ Mud Rotary ☐ Bored ☐ Air Hammer ☐ Cable Tool ☐ Jetted ☐ Other

From (ft.)	To (ft.)	Description and color of formation material
SURF	11'	FINE SAND
11 -	26	WHITE CLAY
26 -	50	RED CLAY
50 -	60	WHITE SAND D10GA

8) Borehole Completion (Check): ☐ Open Hole ☒ Straight Wall ☐ Underreamed ☐ Gravel Packed ☐ Other
If Gravel Packed give interval ... from ____ ft. to ____ ft.

CASING, BLANK PIPE, AND WELL SCREEN DATA:

Dia. (in.)	New or Used	Steel, Plastic, etc. Perf., Slotted, etc. Screen Mfg., if commercial	Setting (ft.) From	Setting (ft.) To	Gage Casing Screen
2"	N	SCH40 PVC.	52	60	030A
		52 FT			
		8FT 2" PVC			
		SCREEN			

RECEIVED
AUG 29 1995
TEXAS NATURAL RESOURCE
CONSERVATION COMMISSION

(Use reverse side if necessary)

9) CEMENTING DATA (Rule 338.44(1))
Cemented from SURF ft. to 52 ft. No. of sacks used 10
ft. to ____ ft. No. of sacks used ____
Method used PRESSURE
Cemented by L.F HULL
Distance to septic system field lines or other concentrated contamination 120 ft.
Method of verification of above distance TAPE MEASURE

10) SURFACE COMPLETION
☐ Specified Surface Slab Installed (Rule 338.44(2)(A))
☐ Specified Steel Sleeve Installed (Rule 338.44(3)(A))
☐ Pitless Adapter Used (Rule 338.44(3)(b))
☒ Approved Alternative Procedure Used (Rule 338.71)

11) WATER LEVEL:
Static level 20 ft. below land surface Date 9-25-94
Artesian flow ____ gpm. Date ____

12) PACKERS:

Type	Depth
RUBBER	52

13) TYPE PUMP:
☐ Turbine ☒ Jet ☐ Submersible ☐ Cylinder ☐ Other
Depth to pump bowls, cylinder, jet, etc. 30 ft.

14) WELL TESTS:
Type test ☒ Pump ☐ Bailer ☐ Jetted ☐ Estimated
Yield: 5 gpm with 0 ft. drawdown after 2 hrs.

15) WATER QUALITY:
Did you knowingly penetrate any strata which contained undesirable constituents?
☐ Yes ☒ No If yes, submit "REPORT OF UNDESIRABLE WATER"
Type of water? ____ Depth of strata ____
Was a chemical analysis made? ☐ Yes ☐ No

I hereby certify that this well was drilled by me (or under my supervision) and that each and all of the statements herein are true to the best of my knowledge and belief. I understand that failure to complete items 1 thru 15 will result in the log(s) being returned for completion and resubmittal.

COMPANY NAME L.F HULL (Type or print) WELL DRILLER'S LICENSE NO. 02044 WP

ADDRESS 4933 HARTWICK (Street or RFD) HOUSTON (City) TEXAS (State) 77093 (Zip)

(Signed) L.F Hull (Licensed Well Driller) (Signed) ____ (Registered Driller Trainee)

Please attach electric log, chemical analysis, and other pertinent information, if available.

TNRCC 536/T (Rev. 04-01-93)

4820112021

Attention Owner: Confidentiality Privilege Notice on reverse side of owner's copy.

Texas Department of License and Regulation

Water Well Driller/Pump Installer Program
P.O. Box 12157 Austin, Texas 78711 (512)463-7880 FAX (512)463-8616
Toll free (800)803-9202
Email address: water.well@license.state.tx.us

This form must be completed and filed with the department and owner within 60 days upon completion of the well.

WELL REPORT

A. WELL IDENTIFICATION AND LOCATION DATA

1) OWNER

Name	Address	City	State	Zip
INTERNATIONAL PENTECOSTAL CHURCH	202 ALDINE MAIL RT	HOU	TX	77037

2) WELL LOCATION

County	Physical Address	City	State	Zip
HARRIS	SAME			

Lat. | Long. | Grid # 65-05-S

3) Type of Work
☑ New Well ☐ Deepening ☐ Reconditioning

4) Proposed Use (check) ☐ Monitor ☐ Environmental Soil Boring ☑ Domestic ☐ Industrial ☐ Irrigation ☐ Injection ☐ Public Supply ☐ De-watering ☐ Testwell
If Public Supply well, were plans submitted to the TNRCC? ☐ Yes ☐ No

5) N↑

6) Drilling Date
Started 10 / 16 / 00
Completed 10 / 17 / 00

Diameter of Hole

Dia.(in)	From (ft)	To (ft)
6	0	50

7) Drilling Method (check) ☐ Driven ☐ Air Rotary ☑ Mud Rotary ☐ Bored ☐ Air Hammer ☐ Cable Tool ☐ Jetted ☐ Other

From (ft)	To (ft)	Description and color of formation material
0	20	YELLOW CLAY
20	50	SAND 10 GA.

(Use reverse side of Well Owner's copy, if necessary)

8) Borehole Completion ☐ Open Hole ☐ Straight Wall ☐ Under-reamed ☑ Gravel Packed ☐ Other
If Gravel Packed give the interval from 40 ft. to 50 ft.

Casing, Blank Pipe, and Well Screen Data

Dia. (in.)	New Or Used	Steel, Plastic, etc. Perf., Slotted, etc Screen Mfg., if commercial	Setting (ft) From	Setting (ft) To	Gage Casing Screen
3	N	Casing PLASTIC	0	40	SCH40
3	N	Screen PLASTIC	40	50	.006

9) Cementing Data
Cementing from 0 ft. to 40 ft. # of sacks used 12
ft. to ft. # of sacks used
Method Used Pressure
Cementing By Raymond Services, Inc.
Distance to septic system field or other concentrated contamination 200 ft.
Method of verification of above distance Customer

10) Surface Completion
☐ Specified Surface Slab Installed
☑ Specified Surface Sleeve Installed
☐ Pitless Adapter Used
☐ Approved Alternative Procedure Used

11) Water Level
Static level 13 ft. below Date 10 / 17 / 00
Artesian Flow gpm. Date

12) Packers

Type	Depth
None	

13) Plugged ☐ Well plugged within 48 hours
Casing left in well: Cement/Bentonite placed in well:

From (ft)	To (ft)	From (ft)	To (ft)	Sacks used

14) Typepump
☐ Turbine ☑ Jet ☐ Submersible ☐ Cylinder
☐ Other
Depth to pump bowls, cylinder, jet etc. 30 ft.

15) Water Test
Typetest ☐ Pump ☐ Bailer ☑ Jetted ☐ Estimated
Yield: 5 gpm with 4 ft. drawdown after 1 hrs.

16) Water Quality
Did you knowingly penetrate and strata which contain undesirable constituents.
☐ YES ☑ NO If yes, did you submit a REPORT OF UNDESIRABLE WATER
Type of water Depth of Strata
Was a chemical analysis made ☐ Yes ☐ No

FILE ID DEC 2 1 2000

Company or individual's Name (type or print)	Raymond Services, Inc.		4577WT
Address 10011 Airline Drive	City Houston	State TX	Zip 77037
Signature Licensed Driller/Pump Installer	10 / 17 / 00 Date	Signature Apprentice	/ / Date

TDLR FORM 001WWD *White - TDLR* *Yellow - Owner* *Pink - Driller/Pump Installer*

Send original copy by certified return receipt requested to: TDLR, P.O. Box 12157, Austin, TX 78711

ATTENTION OWNER: *Confidentiality Privilege Notice on reverse side of Well Owner's copy (pink)*

State of Texas WELL REPORT

Texas Department of Licensing & Regulation
P.O. Box 12157
Austin, TX 78711
512-463-7880

1) OWNER RAULPH GUTIERREZ (Name) ADDRESS 317 ALDINE MAIL HOU TX 77037 (Street or RFD) (City) (State) (Zip)

2) ADDRESS OF WELL'S LOCATION: County SAME HARRIS (Street, RFD or other) (City) (State) (Zip) Long. ____ Lat. ____ Grid # 65-05-9

3) TYPE OF WORK (Check): [X] New Well [ ] Deepening [ ] Reconditioning [ ] Plugging

4) PROPOSED USE (Check): [ ] Monitor [ ] Environmental Soil Boring [X] Domestic [ ] Industrial [ ] Irrigation [ ] Injection [ ] Public Supply [ ] De-watering [ ] Testwell
If Public Supply well, were plans submitted to the TNRCC? [ ] Yes [ ] No

5) N

6) WELL LOG:
Date Drilling:
Started 3/15 19 00
Completed 3/15 19 00

DIAMETER OF HOLE

Dia. (in.)	From (ft.)	To (ft.)
5	Surface	44
		54

7) DRILLING METHOD (Check): [ ] Driven [ ] Air Rotary [X] Mud Rotary [ ] Bored [ ] Air Hammer [ ] Cable Tool [ ] Jetted [ ] Other ____

From (ft.)	To (ft.)	Description and color of formation material
0	16	YELLOW & WHITE CLAY
16	54	SAND 10 GA

(Use reverse side of Well Owner's copy, if necessary)

8) Borehole Completion (Check): [ ] Open Hole [ ] Straight Wall [ ] Underreamed [X] Gravel Packed [ ] Other ____
If Gravel Packed give interval from 44 ft. to 54 ft.

CASING, BLANK PIPE, AND WELL SCREEN DATA:

Dia. (in.)	New or Used	Steel, Plastic, etc. Perf., Slotted, etc. Screen Mfg., if commercial	Setting (ft.) From	Setting (ft.) To	Gage Casting Screen
2	N	Plastic CASE	0	44	SCH 40
2	N	Plastic SCREEN	44	54	.008

9) CEMENTING DATA
Cemented from 0 ft. to 54 ft. No. of sacks used 12
____ ft. to ____ ft. No. of sacks used ____
Method used Pressure
Cemented by Raymond Services, Inc.
Distance to septic system field lines or other concentrated contamination 70 ft.
Method of verification of above distance Customer

13) [ ] Well plugged within 48 hours

Casing left in well: From (ft)	To (ft)	Cement/bentonite placed in well: From (ft)	To (ft)	Sacks used:

14) TYPE PUMP:
[ ] Turbine [X] Jet [ ] Submersible [ ] Cylinder
[ ] Other ____
Depth to pump bowls, cylinder, jet, etc., ____ ft.

10) SURFACE COMPLETION
[ ] Specified Surface Slab Installed
[X] Specified Steel Sleeve Installed
[ ] Pitless Adapter Used
[ ] Approved Alternative Procedure Used

15) WELL TESTS:
Type test: [ ] Pump [ ] Bailer [X] Jetted [ ] Estimated
Yield: 10 gpm with 5 ft. drawdown after 1 hrs.

11) WATER LEVEL:
Static level 13 ft. below land surface Date 3/15/00
Artesian flow ____ gpm. Date ____

16) WATER QUALITY:
Did you knowingly penetrate any strata which contained undesirable constituents?
[ ] Yes [X] No If yes, submit "REPORT OF UNDESIRABLE WATER"
Type of water? ____ Depth of strata ____
Was a chemical analysis made? [ ] Yes [ ] No

12) PACKERS: Type Depth
NONE

I certify that I drilled this well (or the well was drilled under my direct supervision) and that each and all of the statements herein are true and correct. I understand that failure to complete items 1 thru 16 will result in the log(s) being returned for completion and resubmittal.

COMPANY NAME Raymond Services, Inc. (Type or print) WELL DRILLER'S LICENSE NO. 4577WI

ADDRESS 10011 Airline Drive, Houston, TX 77037 (Street or RFD) (City) (State) (Zip)

(Signed) [signature] (Licensed Well Driller) (Signed) ____ (Registered Driller Trainee)

EMP # JUL 05 2000 DESC CO
COMMENT

Please attach electric log, chemical analysis, and other pertinent information, if available.

TDLR FORM 001WWD (4/98) *White - TDLR Yellow - DRILLER Pink - WELL OWNER*

STATE OF TEXAS WELL REPORT for Tracking #344414

Owner:	**Isidro Carreon**	Owner Well #:	**No Data**
Address:	**7311 Hershe Houston, TX 77020**	Grid #:	**65-05-9**
		Latitude:	**29° 54' 04" N**
Well Location:	**503 Dale St. Houston, TX 77060**	Longitude:	**095° 23' 41" W**
Well County:	**Harris**	Elevation:	**No Data**
Type of Work:	**New Well**	Proposed Use:	**Domestic**

Drilling Start Date: **10/23/2013** Drilling End Date: **10/23/2013**

	Diameter (in.)	*Top Depth (ft.)*	*Bottom Depth (ft.)*
Borehole:	**5.5**	**0**	**50**

Drilling Method: **Mud (Hydraulic) Rotary**

Borehole Completion: **Filter Packed**

	Top Depth (ft.)	*Bottom Depth (ft.)*	*Filter Material*	*Size*
Filter Pack Intervals:	**40**	**50**	**Gravel**	**# 12**

	Top Depth (ft.)	*Bottom Depth (ft.)*	*Description (number of sacks & material)*
Annular Seal Data:	**0**	**10**	**5 Cement**
	10	**40**	**5 Bentonite**

Seal Method: **Pressure**

Sealed By: **Driller**

Distance to Property Line (ft.): **6**

Distance to Septic Field or other concentrated contamination (ft.): **50**

Distance to Septic Tank (ft.): **No Data**

Method of Verification: **Customer**

Surface Completion: **Surface Sleeve Installed**

Water Level: **12 ft.** below land surface on **2013-10-23** Measurement Method: **Unknown**

Packers: **None**

Type of Pump: **Jet** Pump Depth (ft.): **35**

Well Tests: **Jetted** **Yield: 10 GPM with 10 ft. drawdown after 2 hours**

	Strata Depth (ft.)	Water Type
Water Quality:	**No Data**	**Fresh**

Chemical Analysis Made: **No**

Did the driller knowingly penetrate any strata which contained injurious constituents?: **No**

Certification Data: The driller certified that the driller drilled this well (or the well was drilled under the driller's direct supervision) and that each and all of the statements herein are true and correct. The driller understood that failure to complete the required items will result in the report(s) being returned for completion and resubmittal.

Company Information: **Raymond Services, Inc.**

10011 Airline
Houston, TX 77037

Driller Name: **Zachary Proctor** License Number: **4577**

Apprentice Name: **Daniel Perez** Apprentice Number: **59136**

Comments: **No Data**

Lithology:
DESCRIPTION & COLOR OF FORMATION MATERIAL

Top (ft.)	Bottom (ft.)	Description
0	**2**	**Top Soil**
2	**20**	**Sand/Clay**
20	**40**	**Sand/Clay**
40	**50**	**Brown Sand # 8**

Casing:
BLANK PIPE & WELL SCREEN DATA

Dia. (in.)	New/Used	Type	Setting From/To (ft.)
2	**New**	**PVC**	**Casing 0 - 40 SCH 40**
2	**New**	**PVC**	**Screen 40 - 50 # 6**

IMPORTANT NOTICE FOR PERSONS HAVING WELLS DRILLED CONCERNING CONFIDENTIALITY

TEX. OCC. CODE Title 12, Chapter 1901.251, authorizes the owner (owner or the person for whom the well was drilled) to keep information in Well Reports confidential. The Department shall hold the contents of the well log confidential and not a matter of public record if it receives, by certified mail, a written request to do so from the owner.

Please include the report's Tracking Number on your written request.

Texas Department of Licensing and Regulation
P.O. Box 12157
Austin, TX 78711
(512) 334-5540

STATE OF TEXAS WELL REPORT for Tracking #355966

Owner:	**Hanh Thi Phan**	Owner Well #:	**No Data**
Address:	**319 Aldine Mail Rt. Houston, TX 77037**	Grid #:	**65-05-9**
Well Location:	**323 Aldine Mail Rd. Houston, TX 77037**	Latitude:	**29° 54' 10" N**
		Longitude:	**095° 23' 47" W**
Well County:	**Harris**	Elevation:	**No Data**
Type of Work:	**New Well**	Proposed Use:	**Domestic**

Drilling Start Date: **3/5/2014** Drilling End Date: **3/5/2014**

	Diameter (in.)	*Top Depth (ft.)*	*Bottom Depth (ft.)*
Borehole:	**5.5**	**0**	**50**

Drilling Method: **Mud (Hydraulic) Rotary**

Borehole Completion: **Filter Packed**

	Top Depth (ft.)	*Bottom Depth (ft.)*	*Filter Material*	*Size*
Filter Pack Intervals:	**40**	**50**	**Gravel**	**# 12**

	Top Depth (ft.)	*Bottom Depth (ft.)*	*Description (number of sacks & material)*
Annular Seal Data:	**0**	**10**	**5 Cement**
	10	**40**	**6 Bentonite**

Seal Method: **Pressure**

Sealed By: **Driller**

Distance to Property Line (ft.): **5**

Distance to Septic Field or other concentrated contamination (ft.): **50**

Distance to Septic Tank (ft.): **No Data**

Method of Verification: **Customer**

Surface Completion: **Surface Sleeve Installed**

Water Level: **10 ft.** below land surface on **2014-03-05** Measurement Method: **Unknown**

Packers: **None**

Type of Pump: **Jet** Pump Depth (ft.): **30**

Well Tests: **Jetted** **Yield: 8 GPM with 10 ft. drawdown after 2 hours**

	Strata Depth (ft.)	Water Type
Water Quality:	**No Data**	**Fresh**

Chemical Analysis Made: **No**

Did the driller knowingly penetrate any strata which contained injurious constituents?: **No**

Certification Data: The driller certified that the driller drilled this well (or the well was drilled under the driller's direct supervision) and that each and all of the statements herein are true and correct. The driller understood that failure to complete the required items will result in the report(s) being returned for completion and resubmittal.

Company Information: **Raymond Services, Inc.**

10011 Airline
Houston, TX 77037

Driller Name: **Zachary Proctor** License Number: **4577**

Apprentice Name: **Daniel Perez** Apprentice Number: **59136**

Comments: **No Data**

Lithology:
DESCRIPTION & COLOR OF FORMATION MATERIAL

Top (ft.)	Bottom (ft.)	Description
0	**3**	**Top Soil**
3	**15**	**Sand/Clay**
15	**21**	**Brown Clay**
21	**50**	**Sand Brown # 8**

Casing:
BLANK PIPE & WELL SCREEN DATA

Dia. (in.)	New/Used	Type	Setting From/To (ft.)
2	**New**	**PVC**	**Casing 0 - 40 SCH 40**
2	**New**	**PVC**	**Screen 40 - 50 # 6**

IMPORTANT NOTICE FOR PERSONS HAVING WELLS DRILLED CONCERNING CONFIDENTIALITY

TEX. OCC. CODE Title 12, Chapter 1901.251, authorizes the owner (owner or the person for whom the well was drilled) to keep information in Well Reports confidential. The Department shall hold the contents of the well log confidential and not a matter of public record if it receives, by certified mail, a written request to do so from the owner.

Please include the report's Tracking Number on your written request.

Texas Department of Licensing and Regulation
P.O. Box 12157
Austin, TX 78711
(512) 334-5540

STATE OF TEXAS WELL REPORT for Tracking #74082

Owner:	**James Conrad**	Owner Well #:	**No Data**
Address:	**220 W. Helms Houston, TX 77037**	Grid #:	**65-05-9**
		Latitude:	**29° 54' 14" N**
Well Location:	**220 W. Helms Houston, TX 77037**	Longitude:	**095° 23' 44" W**
Well County:	**Harris**	Elevation:	**No Data**
Type of Work:	**New Well**	Proposed Use:	**Domestic**

Drilling Start Date: **1/6/2006** Drilling End Date: **1/6/2006**

	Diameter (in.)	*Top Depth (ft.)*	*Bottom Depth (ft.)*
Borehole:	**5.5**	**0**	**50**

Drilling Method: **Mud (Hydraulic) Rotary**

Borehole Completion: **Filter Packed**

	Top Depth (ft.)	*Bottom Depth (ft.)*	*Filter Material*	*Size*
Filter Pack Intervals:	**40**	**50**	**Gravel**	

	Top Depth (ft.)	*Bottom Depth (ft.)*	*Description (number of sacks & material)*
Annular Seal Data:	**0**	**40**	**12**

Seal Method: **Pressure**

Sealed By: **Driller**

Distance to Property Line (ft.): **20**

Distance to Septic Field or other concentrated contamination (ft.): **55**

Distance to Septic Tank (ft.): **No Data**

Method of Verification: **Customer**

Surface Completion: **Surface Sleeve Installed**

Water Level: **No Data** on **2006-01-06** Measurement Method: **Unknown**

Packers: **None**

Type of Pump: **Jet** Pump Depth (ft.): **30**

Well Tests: **Jetted** **Yield: 10 GPM with 5 ft. drawdown after 3 hours**

	Strata Depth (ft.)	Water Type
Water Quality:	**40**	**Fresh**

Chemical Analysis Made: **No**

Did the driller knowingly penetrate any strata which contained injurious constituents?: **No**

Certification Data: The driller certified that the driller drilled this well (or the well was drilled under the driller's direct supervision) and that each and all of the statements herein are true and correct. The driller understood that failure to complete the required items will result in the report(s) being returned for completion and resubmittal.

Company Information: **Raymond Services Inc.**

10011 Airline
Houston, TX 77037

Driller Name: **Ty A. Raymond** License Number: **4577**

Apprentice Name: **none**

Comments: **No Data**

Lithology:
DESCRIPTION & COLOR OF FORMATION MATERIAL

Top (ft.)	Bottom (ft.)	Description
0	**40**	**Clay**
40	**41**	**Rock**
41	**50**	**Sand 6 Ga.**

Casing:
BLANK PIPE & WELL SCREEN DATA

Dia. (in.)	New/Used	Type	Setting From/To (ft.)
2	**New**	**Plastic**	**Case 0 - 40 SCH 40**
2	**New**	**Plastic**	**Screen 40 - 50 .06**

IMPORTANT NOTICE FOR PERSONS HAVING WELLS DRILLED CONCERNING CONFIDENTIALITY

TEX. OCC. CODE Title 12, Chapter 1901.251, authorizes the owner (owner or the person for whom the well was drilled) to keep information in Well Reports confidential. The Department shall hold the contents of the well log confidential and not a matter of public record if it receives, by certified mail, a written request to do so from the owner.

Please include the report's Tracking Number on your written request.

Texas Department of Licensing and Regulation
P.O. Box 12157
Austin, TX 78711
(512) 334-5540

STATE OF TEXAS WELL REPORT for Tracking #26893

Owner:	**Rudy Torres**	Owner Well #:	**No Data**
Address:	**9426 Sweetwater Houston, TX 77037**	Grid #:	**65-05-9**
Well Location:	**9426 Sweetwater Houston, TX 77037**	Latitude:	**29° 54' 05" N**
		Longitude:	**095° 23' 38" W**
Well County:	**Harris**	Elevation:	**No Data**
Type of Work:	**New Well**	Proposed Use:	**Domestic**

Drilling Start Date: **9/19/2003** Drilling End Date: **9/19/2003**

	Diameter (in.)	*Top Depth (ft.)*	*Bottom Depth (ft.)*
Borehole:	**5**	**0**	**56**

Drilling Method: **Mud (Hydraulic) Rotary**

Borehole Completion: **Straight Wall**

	Top Depth (ft.)	*Bottom Depth (ft.)*	*Description (number of sacks & material)*
Annular Seal Data:	**0**	**46**	**8**

Seal Method: **Pressure**

Sealed By: **Driller**

Distance to Property Line (ft.): **No Data**

Distance to Septic Field or other concentrated contamination (ft.): **No Data**

Distance to Septic Tank (ft.): **No Data**

Method of Verification: **No Data**

Surface Completion: **Surface Sleeve Installed**

Water Level: **No Data**

Packers: **None**

Type of Pump: **Jet**

Well Tests: **Jetted** **No Test Data Specified**

	Strata Depth (ft.)	Water Type
Water Quality:	**No Data**	**No Data**

Chemical Analysis Made: **Unknown**

Did the driller knowingly penetrate any strata which contained injurious constituents?: **No**

Certification Data: The driller certified that the driller drilled this well (or the well was drilled under the driller's direct supervision) and that each and all of the statements herein are true and correct. The driller understood that failure to complete the required items will result in the report(s) being returned for completion and resubmittal.

Company Information: **Raymond Services Inc.**

10011 Airline Dr.
Houston, TX 77037

Driller Name: **Ty Raymond 4577WI** License Number: **4577**

Apprentice Name: **None** Apprentice Number: **None**

Comments: **None**

Lithology:
DESCRIPTION & COLOR OF FORMATION MATERIAL

Top (ft.)	Bottom (ft.)	Description
0	**28**	**Clay**
28	**32**	**Sand**
32	**52**	**Clay**
52	**56**	**Sand**

Casing:
BLANK PIPE & WELL SCREEN DATA

Dia. (in.)	New/Used	Type	Setting From/To (ft.)
2	**New**	**Plastic**	**0 - 46 SCH 40**
2	**New**	**Slotted**	**42 - 56 .006**

IMPORTANT NOTICE FOR PERSONS HAVING WELLS DRILLED CONCERNING CONFIDENTIALITY

TEX. OCC. CODE Title 12, Chapter 1901.251, authorizes the owner (owner or the person for whom the well was drilled) to keep information in Well Reports confidential. The Department shall hold the contents of the well log confidential and not a matter of public record if it receives, by certified mail, a written request to do so from the owner.

Please include the report's Tracking Number on your written request.

Texas Department of Licensing and Regulation
P.O. Box 12157
Austin, TX 78711
(512) 334-5540

STATE OF TEXAS WELL REPORT for Tracking #85165

Owner:	**Antonio Gallegos**	Owner Well #:	**No Data**
Address:	**506 Holtman Houston, TX 77060**	Grid #:	**65-05-9**
Well Location:	**506 Holtman Houston, TX 77060**	Latitude:	**29° 54' 20" N**
		Longitude:	**095° 23' 39" W**
Well County:	**Harris**	Elevation:	**No Data**
Type of Work:	**New Well**	Proposed Use:	**Domestic**

Drilling Start Date: **6/15/2006** Drilling End Date: **6/15/2006**

	Diameter (in.)	*Top Depth (ft.)*	*Bottom Depth (ft.)*
Borehole:	**5.5**	**0**	**47**

Drilling Method: **Mud (Hydraulic) Rotary**

Borehole Completion: **Filter Packed**

	Top Depth (ft.)	*Bottom Depth (ft.)*	*Filter Material*	*Size*
Filter Pack Intervals:	**37**	**47**	**Gravel**	

Annular Seal Data: **No Data**

Seal Method: **Pressure**

Sealed By: **Raymond Services**

Distance to Property Line (ft.): **No Data**

Distance to Septic Field or other concentrated contamination (ft.): **50**

Distance to Septic Tank (ft.): **No Data**

Method of Verification: **Customer**

Surface Completion: **Surface Slab Installed**

Water Level: **6 ft.** below land surface on **2006-06-15** Measurement Method: **Unknown**

Packers: **No Data**

Type of Pump: **Jet** Pump Depth (ft.): **20**

Well Tests: **Jetted** **Yield: 15 GPM with 5 ft. drawdown after 2 hours**

	Strata Depth (ft.)	Water Type
Water Quality:	**No Data**	**Fresh**

Chemical Analysis Made: **No**

Did the driller knowingly penetrate any strata which contained injurious constituents?: **No**

Certification Data: The driller certified that the driller drilled this well (or the well was drilled under the driller's direct supervision) and that each and all of the statements herein are true and correct. The driller understood that failure to complete the required items will result in the report(s) being returned for completion and resubmittal.

Company Information: **Raymond Services Inc.**

10011 Airline
Houston, TX 77037

Driller Name: **Ty A Raymond** License Number: **4577**

Comments: **Original lat/long out of range. Updated by TWDB on 8/2/06 by Anderson.**

Lithology:
DESCRIPTION & COLOR OF FORMATION MATERIAL

Top (ft.)	Bottom (ft.)	Description
0	**5**	**Top Soil**
5	**16**	**Clay Yellow**
16	**27**	**Sand # 8 White**
27	**35**	**Sand # 8 White**
35	**47**	**Sand # 10 Brown**

Casing:
BLANK PIPE & WELL SCREEN DATA

Dia. (in.)	New/Used	Type	Setting From/To (ft.)
2	**New**	**Plastic**	**0 - 37 SCH 40**
2	**New**	**Plastic**	**Screen 37 - 47 # 6**

IMPORTANT NOTICE FOR PERSONS HAVING WELLS DRILLED CONCERNING CONFIDENTIALITY

TEX. OCC. CODE Title 12, Chapter 1901.251, authorizes the owner (owner or the person for whom the well was drilled) to keep information in Well Reports confidential. The Department shall hold the contents of the well log confidential and not a matter of public record if it receives, by certified mail, a written request to do so from the owner.

Please include the report's Tracking Number on your written request.

Texas Department of Licensing and Regulation
P.O. Box 12157
Austin, TX 78711
(512) 334-5540

STATE OF TEXAS WELL REPORT for Tracking #169333

Owner:	**Victor Reyes**	Owner Well #:	**No Data**
Address:	**406 Hawkins Houston, TX 77037**	Grid #:	**65-05-9**
Well Location:	**406 Hawkins Houston, TX 77037**	Latitude:	**29° 54' 04" N**
		Longitude:	**095° 23' 44" W**
Well County:	**Harris**	Elevation:	**No Data**
Type of Work:	**New Well**	Proposed Use:	**Domestic**

Drilling Start Date: **9/14/2004** Drilling End Date: **9/16/2004**

	Diameter (in.)	*Top Depth (ft.)*	*Bottom Depth (ft.)*
Borehole:	**7**	**0**	**370**
	3.875	**370**	**380**

Drilling Method: **Mud (Hydraulic) Rotary**

Borehole Completion: **2-String**

	Top Depth (ft.)	*Bottom Depth (ft.)*	*Description (number of sacks & material)*
Annular Seal Data:	**0**	**360**	**23**

Seal Method: **Pressure**

Sealed By: **Driller**

Distance to Property Line (ft.): **No Data**

Distance to Septic Field or other concentrated contamination (ft.): **80**

Distance to Septic Tank (ft.): **No Data**

Method of Verification: **Harris County Eng.**

Surface Completion: **Alternative Procedure Used**

Water Level: **200 ft.** below land surface on **2004-09-16** Measurement Method: **Unknown**

Packers: **No Data**

Type of Pump: **Submersible** Pump Depth (ft.): **300**

Well Tests: **Pump** **Yield: 11.5 GPM with 12 ft. drawdown after 2 hours**

	Strata Depth (ft.)	Water Type
Water Quality:	**No Data**	**No Data**

Chemical Analysis Made: **No**

Did the driller knowingly penetrate any strata which contained injurious constituents?: **No**

Certification Data: The driller certified that the driller drilled this well (or the well was drilled under the driller's direct supervision) and that each and all of the statements herein are true and correct. The driller understood that failure to complete the required items will result in the report(s) being returned for completion and resubmittal.

Company Information: **Sugg Water Well**

13501 Chrisman #26
Houston, TX 77039

Driller Name: **James H. Sugg** License Number: **1006**

Comments: **$mew**

Lithology:
DESCRIPTION & COLOR OF FORMATION MATERIAL

Top (ft.)	Bottom (ft.)	Description
0	**6**	**Top Soil**
6	**24**	**Yellow Shale**
24	**62**	**Sand**
62	**105**	**Red Shale**
105	**130**	**Sand**
130	**218**	**Red Shale**
218	**290**	**Sand**
290	**334**	**Red Shale**
334	**350**	**Sand**
350	**358**	**Red Shale**
358	**380**	**Sand**

Casing:
BLANK PIPE & WELL SCREEN DATA

Dia. (in.)	New/Used	Type	Setting From/To (ft.)
4	**New**	**PVC Casing**	**0 - 300 Sch 40**
2 1/2	**New**	**PVC Screen**	**300 - 320 Sch 80**

IMPORTANT NOTICE FOR PERSONS HAVING WELLS DRILLED CONCERNING CONFIDENTIALITY

TEX. OCC. CODE Title 12, Chapter 1901.251, authorizes the owner (owner or the person for whom the well was drilled) to keep information in Well Reports confidential. The Department shall hold the contents of the well log confidential and not a matter of public record if it receives, by certified mail, a written request to do so from the owner.

Please include the report's Tracking Number on your written request.

Texas Department of Licensing and Regulation
P.O. Box 12157
Austin, TX 78711
(512) 334-5540

STATE OF TEXAS WELL REPORT for Tracking #98404

Owner:	**C J Raymond**	Owner Well #:	**No Data**
Address:	**10011 Airline Houston, TX 77037**	Grid #:	**65-05-9**
Well Location:	**429 Aldine Mail Rt. Houston, TX 77037**	Latitude:	**29° 54' 10" N**
		Longitude:	**095° 23' 40" W**
Well County:	**Harris**	Elevation:	**No Data**
Type of Work:	**New Well**	Proposed Use:	**Domestic**

Drilling Start Date: **11/20/2006** Drilling End Date: **11/20/2006**

	Diameter (in.)	*Top Depth (ft.)*	*Bottom Depth (ft.)*
Borehole:	**5.5**	**0**	**55**

Drilling Method: **Mud (Hydraulic) Rotary**

Borehole Completion: **Filter Packed**

	Top Depth (ft.)	*Bottom Depth (ft.)*	*Filter Material*	*Size*
Filter Pack Intervals:	**45**	**55**	**Gravel**	

	Top Depth (ft.)	*Bottom Depth (ft.)*	*Description (number of sacks & material)*
Annular Seal Data:	**0**	**55**	**11**

Seal Method: **Pressure**

Sealed By: **Driller**

Distance to Property Line (ft.): **5**

Distance to Septic Field or other concentrated contamination (ft.): **80**

Distance to Septic Tank (ft.): **No Data**

Method of Verification: **Customer**

Surface Completion: **Surface Sleeve Installed**

Water Level: **10 ft.** below land surface on **2006-11-20** Measurement Method: **Unknown**

Packers: **none**

Type of Pump: **Jet** Pump Depth (ft.): **30**

Well Tests: **Jetted** **Yield: 10 GPM with 5 ft. drawdown after 1 hours**

	Strata Depth (ft.)	Water Type
Water Quality:	**35**	**Fresh**

Chemical Analysis Made: **No**

Did the driller knowingly penetrate any strata which contained injurious constituents?: **No**

Certification Data: The driller certified that the driller drilled this well (or the well was drilled under the driller's direct supervision) and that each and all of the statements herein are true and correct. The driller understood that failure to complete the required items will result in the report(s) being returned for completion and resubmittal.

Company Information: **Raymond Services, Inc.**

10011 Airline
Houston, TX 77037

Driller Name: **Ty A. Raymond** License Number: **4577**

Comments: **No Data**

Lithology:
DESCRIPTION & COLOR OF FORMATION MATERIAL

Top (ft.)	Bottom (ft.)	Description
0	**40**	**Yellow Clay**
40	**55**	**Sand**

Casing:
BLANK PIPE & WELL SCREEN DATA

Dia. (in.)	New/Used	Type	Setting From/To (ft.)
2	**New**	**Plastic**	**Case 0 - 45 SCH 80**
2	**New**	**Plastic**	**Screen 45 - 55 .06**

IMPORTANT NOTICE FOR PERSONS HAVING WELLS DRILLED CONCERNING CONFIDENTIALITY

TEX. OCC. CODE Title 12, Chapter 1901.251, authorizes the owner (owner or the person for whom the well was drilled) to keep information in Well Reports confidential. The Department shall hold the contents of the well log confidential and not a matter of public record if it receives, by certified mail, a written request to do so from the owner.

Please include the report's Tracking Number on your written request.

Texas Department of Licensing and Regulation
P.O. Box 12157
Austin, TX 78711
(512) 334-5540

STATE OF TEXAS WELL REPORT for Tracking #51793

Owner:	**Napoleon Dominguez**	Owner Well #:	**No Data**
Address:	**510 Busch Houston, TX 77060**	Grid #:	**65-05-9**
		Latitude:	**29° 54' 16" N**
Well Location:	**510 Busch Houston, TX 77060**	Longitude:	**095° 23' 38" W**
Well County:	**Harris**	Elevation:	**No Data**
Type of Work:	**New Well**	Proposed Use:	**Domestic**

Drilling Start Date: **1/20/2005** Drilling End Date: **1/20/2005**

	Diameter (in.)	*Top Depth (ft.)*	*Bottom Depth (ft.)*
Borehole:	**5.5**	**0**	**50**

Drilling Method: **Mud (Hydraulic) Rotary**

Borehole Completion: **Filter Packed**

	Top Depth (ft.)	*Bottom Depth (ft.)*	*Filter Material*	*Size*
Filter Pack Intervals:	**40**	**50**	**Gravel**	

	Top Depth (ft.)	*Bottom Depth (ft.)*	*Description (number of sacks & material)*
Annular Seal Data:	**0**	**40**	**12**

Seal Method: **Pressure**

Sealed By: **Raymond Services**

Distance to Property Line (ft.): **No Data**

Distance to Septic Field or other concentrated contamination (ft.): **70**

Distance to Septic Tank (ft.): **No Data**

Method of Verification: **Customer**

Surface Completion: **Surface Sleeve Installed**

Water Level: **2 ft.** below land surface on **2005-01-20** Measurement Method: **Unknown**

Packers: **None**

Type of Pump: **Jet** Pump Depth (ft.): **30**

Well Tests: **Jetted** **Yield: 15 GPM with 2 ft. drawdown after 2 hours**

	Strata Depth (ft.)	Water Type
Water Quality:	**No Data**	**No Data**

Chemical Analysis Made: **No**

Did the driller knowingly penetrate any strata which contained injurious constituents?: **No**

Certification Data: The driller certified that the driller drilled this well (or the well was drilled under the driller's direct supervision) and that each and all of the statements herein are true and correct. The driller understood that failure to complete the required items will result in the report(s) being returned for completion and resubmittal.

Company Information: **Raymond Services Inc.**

10011 Airline
Houston, TX 77037

Driller Name: **Ty A. Raymond** License Number: **4577**

Apprentice Name: **None**

Comments: **None**

Lithology:
DESCRIPTION & COLOR OF FORMATION MATERIAL

Top (ft.)	Bottom (ft.)	Description
0	**20**	**Yellow Clay**
20	**50**	**Sand**

Casing:
BLANK PIPE & WELL SCREEN DATA

Dia. (in.)	New/Used	Type	Setting From/To (ft.)
2	**New**	**Plastic**	**Case 0 - 40 SCH 40**
2	**New**	**Plastic**	**Screen 40 - 50 .006**

IMPORTANT NOTICE FOR PERSONS HAVING WELLS DRILLED CONCERNING CONFIDENTIALITY

TEX. OCC. CODE Title 12, Chapter 1901.251, authorizes the owner (owner or the person for whom the well was drilled) to keep information in Well Reports confidential. The Department shall hold the contents of the well log confidential and not a matter of public record if it receives, by certified mail, a written request to do so from the owner.

Please include the report's Tracking Number on your written request.

Texas Department of Licensing and Regulation
P.O. Box 12157
Austin, TX 78711
(512) 334-5540

Send original copy by certified mail to: TNRCC, P.O. Box 7, Austin, TX 78711-3087 — Please use black ink.

ATTENTION OWNER: *Confidentiality Privilege Notice on Reverse Side*

State of Texas
WELL REPORT

Texas Water Well Drillers Advisory Council
P.O. Box 13087
Austin, TX 78711-3087
512-239-0530

1) OWNER JOHN MIHALTZ (Name) ADDRESS 16343 WAVERLY HOUSTON TX 77075 (Street or RFD) (City) (State) (Zip)

2) ADDRESS OF WELL: County HARRIS SAME (Street, RFD or other) (City) (State) (Zip) GRID # 6506 4

3) TYPE OF WORK (Check): ☑ New Well ☐ Deepening ☐ Reconditioning ☐ Plugging

4) PROPOSED USE (Check): ☐ Monitor ☐ Environmental Soil Boring ☐ Domestic ☑ Industrial ☐ Irrigation ☐ Injection ☐ Public Supply ☐ De-watering ☐ Testwell
If Public Supply well, were plans submitted to the TNRCC? ☐ Yes ☐ No

5) X

6) WELL LOG:
Date Drilling: Started 11-17 19 94 Completed 11-18 19 94

DIAMETER OF HOLE

Dia. (in.)	From (ft.)	To (ft.)
6 3/4	Surface	260
3 7/8	260	265

7) DRILLING METHOD (Check): ☐ Driven ☐ Air Rotary ☑ Mud Rotary ☐ Bored ☐ Air Hammer ☐ Cable Tool ☐ Jetted ☐ Other

From (ft.)	To (ft.)	Description and color of formation material
0	5	TOP SOIL
5	37	RED SHALE
37	52	RED SAND
52	140	RED SHALE
140	188	SAND
188	248	RED SHALE
248	265	SAND

8) Borehole Completion (Check): ☐ Open Hole ☐ Straight Wall ☐ Underreamed ☐ Gravel Packed ☑ Other 2-STRING
If Gravel Packed give interval ... from _____ ft. to _____ ft.

CASING, BLANK PIPE, AND WELL SCREEN DATA:

Dia. (in.)	New or Used	Steel, Plastic, etc. Perf., Slotted, etc. Screen Mfg., if commercial	Setting (ft.) From	Setting (ft.) To	Gage Casting Screen
4	N	PVC	0	255	SCH40
2½	N	PVC SLOTTED	255	265	.1"

RECEIVED
NOV 02 1995
TEXAS NATURAL RESOURCE CONSERVATION COMMISSION

(Use reverse side if necessary)

9) CEMENTING DATA [Rule 338.44(1)]
Cemented from 0 ft. to 255 ft. No. of sacks used 14
_____ ft. to _____ ft. No. of sacks used _____
Method used PRESSURE
Cemented by SUGG WATER WELL
Distance to septic system field lines or other concentrated contamination 170 ft.
Method of verification of above distance PROPERTY OWNER V.R.

10) SURFACE COMPLETION
☐ Specified Surface Slab Installed [Rule 338.44(2)(A)]
☑ Specified Steel Sleeve Installed [Rule 338.44(3)(A)]
☐ Pitless Adapter Used [Rule 338.44(3)(b)]
☐ Approved Alternative Procedure Used [Rule 338.71]

11) WATER LEVEL:
Static level 168 ft. below land surface Date 11-18-94
Artesian flow _____ gpm. Date _____

12) PACKERS: Type Depth

13) TYPE PUMP:
☐ Turbine ☐ Jet ☑ Submersible ☐ Cylinder ☐ Other
Depth to pump bowls, cylinder, jet, etc. 220 ft.

14) WELL TESTS:
Type test: ☑ Pump ☐ Bailer ☐ Jetted ☐ Estimated
Yield: 125 gpm with 8 ft. drawdown after 2 hrs.

15) WATER QUALITY:
Did you knowingly penetrate any strata which contained undesirable constituents?
☐ Yes ☑ No If yes, submit "REPORT OF UNDESIRABLE WATER"
Type of water? _____ Depth of strata _____
Was a chemical analysis made? ☐ Yes ☑ No

I hereby certify that this well was drilled by me (or under my supervision) and that each and all of the statements herein are true to the best of my knowledge and belief. I understand that failure to complete items 1 thru 15 will result in the log(s) being returned for completion and resubmittal.

COMPANY NAME SUGG WATER WELL DRILLING (Type or print) WELL DRILLER'S LICENSE NO. 1006 WPKL

ADDRESS 13501 CHRISMAN #26 (Street or RFD) HOUSTON (City) TEXAS (State) 77039 (Zip)

(Signed) James A. Sugg Jr. (Licensed Well Driller) (Signed) _____ (Registered Driller Trainee)

Please attach electric log, chemical analysis, and other pertinent information, if available.

TNRCC-0199 (Rev. 11-01-94) TNRCC COPY

Please use black ink.
Send original copy by certified mail to the
Texas Department of Water Resources
P. O. Box 13087
Austin, Texas 78711

State of Texas
WATER WELL REPORT

ATTENTION OWNER: *Confidentiality Privilege Notice on Reverse Side*

Texas Water Well Drillers Board
P. O. Box 13087
Austin, Texas 78711

1) OWNER Walter C Cherry (Name) Address 16310 Waverley (Street or RFD) Houston (City) TX. (State) 77032 (Zip)

2) LOCATION OF WELL: County Harris 1½ miles in N-W (N.E., S.W., etc.) direction from Aldine (Town)

Driller must complete the legal description to the right with distance and direction from two intersecting section or survey lines, or he must locate and identify the well on an official Quarter- or Half-Scale Texas County General Highway Map and attach the map to this form.

☐ Legal description:
Section No. _____ Block No. _____ Township _____
Abstract No. _____ Survey Name _____
Distance and direction from two intersecting section or survey lines _____
☑ See attached map. Map on 60-63-39

3) TYPE OF WORK (Check):
☑ New Well ☐ Deepening ☐ Reconditioning ☐ Plugging

4) PROPOSED USE (Check):
☑ Domestic ☐ Industrial ☐ Public Supply ☐ Irrigation ☐ Test Well ☐ Other _____

5) DRILLING METHOD (Check):
☑ Mud Rotary ☐ Air Hammer ☐ Driven ☐ Bored ☐ Air Rotary ☐ Cable Tool ☐ Jetted ☐ Other _____

6) WELL LOG:

Date drilled 5-20-85

DIAMETER OF HOLE Dia. (in.)	From (ft.)	To (ft.)
6 3/4	Surface	254
4½	254	280

From (ft.)	To (ft.)	Description and color of formation material
0	55	C
55	63	S
63	235	C
235	264	S
264	280	C & S

7) BOREHOLE COMPLETION:
☐ Open Hole ☑ Straight Wall ☐ Underreamed
☐ Gravel Packed ☐ Other _____
If Gravel Packed give interval . . . from _____ ft. to _____ ft.

8) CASING, BLANK PIPE, AND WELL SCREEN DATA:

Dia. (in.)	New or Used	Steel, Plastic, etc. Perf., Slotted, etc. Screen Mgf., if commercial	Setting (ft.) From	Setting (ft.) To	Gage Casing Screen
4	N	PVC	0	254	40
2½	N	Ac wrapped	254	264	10

9) CEMENTING DATA [Rule 319.44(b)]
Cemented from 0 ft. to 10 ft.
200 ft. to 254 ft.
Method used Circ
Cemented by Inv

10) SURFACE COMPLETION
☑ Specified Surface Slab Installed [Rule 319.44(c)]
☐ Pitless Adapter Used [Rule 319.44(d)]
☐ Approved Alternative Procedure Used [Rule 319.71]

11) WATER LEVEL:
Static level 155 ft. below land surface Date 5-21-85
Artesian flow _____ gpm. Date _____

12) PACKERS: Type _____ Depth _____

13) TYPE PUMP:
☐ Turbine ☐ Jet ☑ Submersible ☐ Cylinder
☐ Other _____
Depth to pump bowls, cylinder, jet, etc., 220 ft.

14) WELL TESTS:
Type Test: ☐ Pump ☐ Bailer ☐ Jetted ☐ Other
Yield: _____ gpm with _____ ft. drawdown after _____ hrs.

RECEIVED
JUL 15 1985
DEPT. OF WATER RESOURCES

(Use reverse side if necessary)

15) WATER QUALITY:
Did you knowingly penetrate any strata which contained undesirable water? ☐ Yes ☑ No
If yes, submit "REPORT OF UNDESIRABLE WATER"
Type of water? _____ Depth of strata _____
Was a chemical analysis made? ☐ Yes ☐ No

I hereby certify that this well was drilled by me (or under my supervision) and that each and all of the statements herein are true to the best of my knowledge and belief. I understand that failure to complete items 1 thru 12 will result in the log(s) being returned for completion and resubmittal.

COMPANY NAME Lowe Water Wells (Type or Print) Water Well Driller's License No. 1182

ADDRESS P.O. Box 89 (Street or RFD) Porter (City) Tx. (State) 77365 (Zip)

(Signed) Lowen L. Lowe (Licensed Water Well Driller) (Signed) _____ (Registered Driller Trainee) Dup

Please attach electric log, chemical analysis, and other pertinent information, if available.

For TDWR use only
Well No. 65-06-404
Located on map Yes

DEPARTMENT OF WATER RESOURCES COPY

TDWR 0592 (12/29/83)

4820114621

65-06-1E 1E

Send original copy by certified mail to the Texas Water Development Board P. O. Box 13087 Austin, Texas 78711

State of Texas

WATER WELL REPORT

For TWDB use only
Well No. 65-06-1E
Located on map No. 9
Received: 23 7
dlc

1) OWNER:
Person having well drilled Southwestern Bell (Name) Address P. O. Box 1530 (Street or RFD) Houston (City) Tx (State) 77001

Landowner SAME (Name) Address SAME (Street or RFD) (City) (State)

2) LOCATION OF WELL:
~~Waverly St.~~
County Harris, ____ miles in ____ direction from ____ (N.E., S.W., etc.) (Town)

Locate by sketch map showing landmarks, roads, creeks, hiway number, etc.*

See reverse side for map

North

(Use reverse side if necessary)

or

Give legal location with distances and directions from adjacent sections or survey lines.

Labor ____ League ____

Block ____ Survey ____

Abstract No. ____

(NW¼ NE¼ SW¼ SE¼) of Section ____

3) TYPE OF WORK (Check):
New Well X | Deepening | Reconditioning | Plugging

4) PROPOSED USE (Check):
Domestic | Industrial X | Municipal | Irrigation | Test Well | Other

5) TYPE OF WELL (Check):
Rotary X | Driven | Dug | Cable | Jetted | Bored

6) WELL LOG:
Diameter of hole 4" in. Depth drilled 0 ft. Depth of completed well 284" ft. Date drilled 8-2-73

All measurements made from ____ ft. above ground level.

From (ft.)	To (ft.)	Description and color of formation material
0	24	Surface - white & red clay
24	48	Clay light sand breaks
48	72	Tough red clay
72	144	clay
144	168	Clay- sand- sand rock
168	182	Sand
182	216	clay
216	240	Sandy shale
240	284	Sand

(Use reverse side if necessary)

9) Casing:
Type: Old | New | Steel | Plastic | Other
Cemented from 0 ft. to 271 ft.

Diameter (inches)	Setting From (ft.)	To (ft.)	Gage

10) SCREEN:
Type Stainless steel rod base
Perforated X | Slotted

Diameter (inches)	Setting From (ft.)	To (ft.)	Slot Size
2 1/2	283	284	
"	273	283	
"	267	273	

7) COMPLETION (Check):
Straight wall X | Gravel packed | Other
Under reamed | Open Hole

8) WATER LEVEL:
Static level 135 ft. below land surface Date 8-2-73
Artesian pressure ____ lbs. per square inch Date ____
Depth to pump bowls, cylinder, jet, etc., 210 ft. below land surface.

11) WELL TESTS:
Was a pump test made? Yes | No X If yes, by whom? ____
Yield: ____ gpm with ____ ft. drawdown after ____ hrs.
Bailer test ____ gpm with ____ ft. drawdown after ____ hrs.
Artesian flow ____ gpm
Temperature of water ____

12) WATER QUALITY:
Was a chemical analysis made? Yes | No X
Did any strata contain undesirable water? Yes | No
Type of water? ____ depth of strata ____

I hereby certify that this well was drilled by me (or under my supervision) and that each and all of the statements herein are true to the best of my knowledge and belief.

NAME R. B. Lowry (Type or Print) Water Well Drillers Registration No. 146

ADDRESS 4012 Fulton P. O. Box 8707 (Street or RFD) Houston, (City) Texas (State) 77009

(Signed) R B Lowry (Water Well Driller) Lowry Water Wells (Company Name)

Please attach electric log, chemical analysis, and other pertinent information, if available.

*Additional instructions on reverse side.

TWDB-WO-8

N

2) LOCATION OF WELL:

The sketch showing the well location must be as accurate as possible, showing landmarks, in sufficient detail so that the well may be plotted on a General Highway Map of the county in which the well is located.

Reference points from which distances are measured and directions given should be of a permanent nature (e.g. highway intersections, center of towns, river and creek bridges, railroad crossings). The distance and direction from the nearest town should always be indicated.

When giving a legal description include a sketch showing location of the well within the described area. e.g. survey abstract.

Information furnished in Section 2) of the TWDBE-GW-53 is very important. Unless the well can be accurately located on a map the value of the other data contained in the Report is greatly reduced.

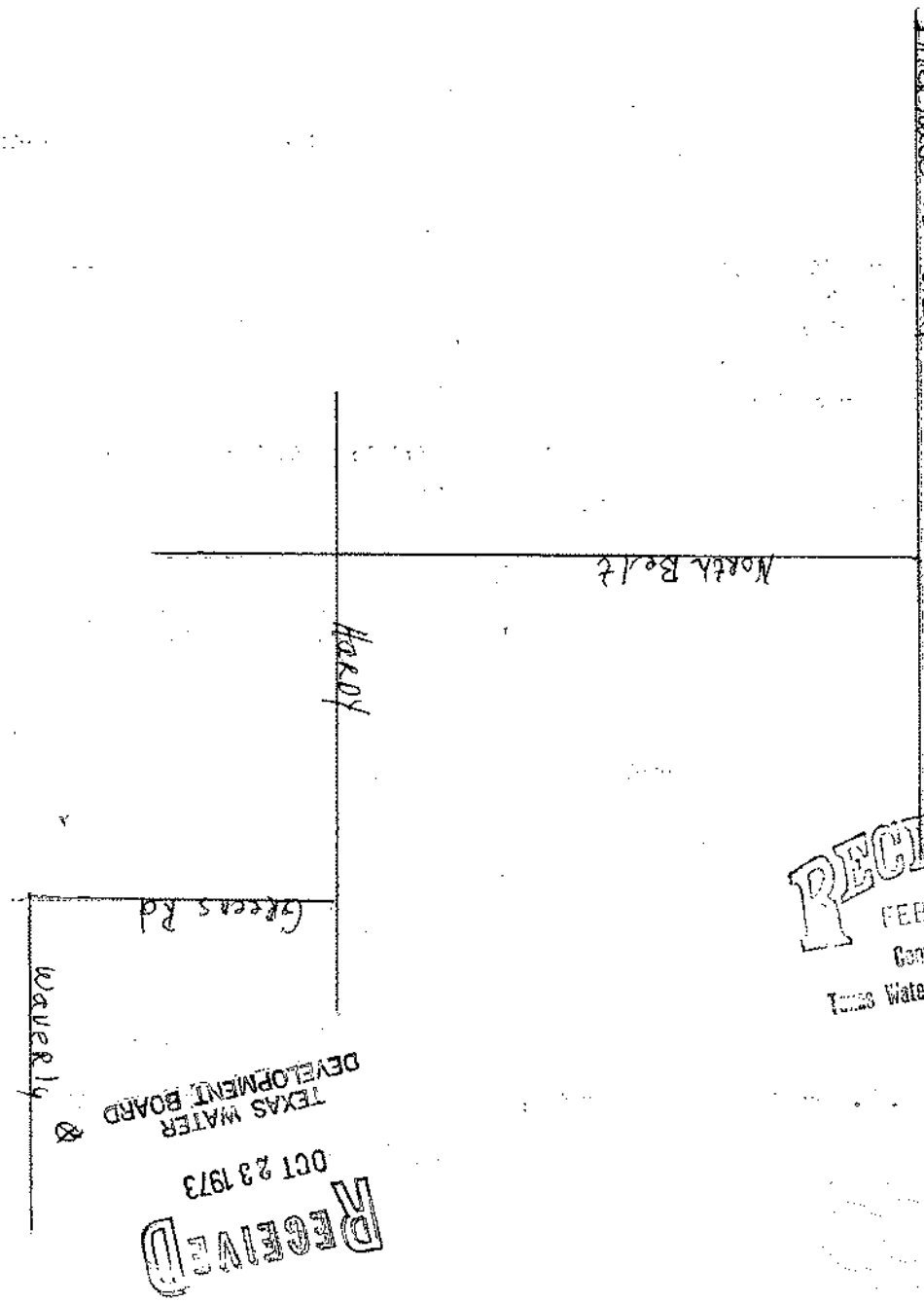

RECEIVED
FEB 15 1974
Central Records
Texas Water Development Board

RECEIVED
OCT 23 1973
TEXAS WATER
DEVELOPMENT BOARD

Send original copy by certified return receipt requested mail to: TDLR, P.O. Box 12157, Austin, TX 78711

ATTENTION OWNER: *Confidentiality Privilege Notice on reverse side of Well Owner's copy*

State of Texas
WELL REPORT

Texas Department of Licensing & Regulation
P.O. Box 12157
Austin, TX 78711
512-463-7880

1) OWNER: Danny Busyn (Name) ADDRESS: 16226 Waverly Dr. (Street or RFD) Houston (City) TX (State) 77032 (Zip)

2) ADDRESS OF WELL: County Harris; 16226 Waverly Dr. (Street, RFD or other) Houston (City) TX (State) 77032 (Zip); Long. ____ Lat. ____ GRID # 65-06-4

3) TYPE OF WORK (Check): ☒ New Well ☐ Deepening ☐ Reconditioning ☐ Plugging

4) PROPOSED USE (Check): ☐ Monitor ☐ Environmental Soil Boring ☐ Domestic ☒ Industrial ☐ Irrigation ☐ Injection ☐ Public Supply ☐ De-watering ☐ Testwell
If Public Supply well, were plans submitted to the TNRCC? ☐ Yes ☐ No

5) ✱ N

6) WELL LOG:
Date Drilling: Started 9/02, 00 Completed 9/05, 00

DIAMETER OF HOLE

Dia. (in.)	From (ft.)	To (ft.)
7	Surface	294
3 7/8	294	314

7) DRILLING METHOD (Check): ☐ Driven ☐ Air Rotary ☒ Mud Rotary ☐ Bored ☐ Air Hammer ☐ Cable Tool ☐ Jetted ☐ Other

From (ft.)	To (ft.)	Description and color of formation material
0	6	BLK TS
6	17	RD & WHT CL
17	71	RD CL
71	97	GRAY CL
97	99	GRAY FINE SND
99	135	SHALE
135	145	FINE SND
145	147	ROCK
147	235	SHALE
235	262	FINE SND

(Use reverse side if necessary)

8) Borehole Completion (Check): ☐ Open Hole ☐ Straight Wall ☐ Underreamed ☐ Gravel Packed ☒ Other pressure
If Gravel Packed give interval ... from ____ ft. to ____ ft.

CASING, BLANK PIPE, AND WELL SCREEN DATA:

Dia. (in.)	New or Used	Steel, Plastic, etc. Perf., Slotted, etc. Screen Mfg., if commercial	Setting (ft.) From	Setting (ft.) To	Gage Casing	Gage Screen
4	N	PVC	0			
2 1/2	N	PVC SLOTTED	294	314		.008

9) CEMENTING DATA
Cemented from 0 ft. to 100 ft. No. of sacks used 10
ft. to ft. No. of sacks used 10
Method used HALIBURTON
Cemented by Ballard Water Well
Distance to septic system field lines or other concentrated contamination 100+ ft.
Method of verification of above distance Measure

13) ☐ Well plugged within 48 hours

Casing left in well: From (ft)	Casing left in well: To (ft)	Cement/bentonite placed in well: From (ft)	Cement/bentonite placed in well: To (ft)	Sacks used:

14) TYPE PUMP:
☐ Turbine ☐ Jet ☒ Submersible ☐ Cylinder ☐ Other
Depth to pump bowls, cylinder, jet, etc., 260 ft.

15) WELL TESTS:
Type test: ☐ Pump ☐ Bailer ☒ Jetted ☒ Estimated
Yield: 30 gpm with 20 ft. drawdown after 2 hrs.

16) WATER QUALITY:
Did you knowingly penetrate any strata which contained undesirable constituents?
☐ Yes ☒ No If yes, submit "REPORT OF UNDESIRABLE WATER"
Type of water? ____ Depth of strata ____
Was a chemical analysis made? ☐ Yes ☒ No

10) SURFACE COMPLETION
☐ Specified Surface Slab Installed
☒ Specified Sch 80 Sleeve Installed
☐ Pitless Adapter Used
☐ Approved Alternative Procedure Used

11) WATER LEVEL
Static Level 180 ft. below land surface Date 09/05/00
Artesian flow ____ gpm Date ____

12) PACKERS:

Type	Depth
2 ⅞" X 4"	K

I certify that I drilled this well (or the well was drilled under my direct supervision) and that each and all of the statements herein are true and correct. I understand that failur to complete items 1 thru 16 will result in the log(s) being returned for completion and resubmittal.

Ballard Water Well (Type or print)
ADDRESS P.O. Box 578 (Street or RFD) Willis (City) TX (State) 77378 (Zip)
(Signed) Charles E. Ballard (Licensed Well Driller)
WELL DRILLER'S LICENSE NO. 2384WI
(Signed) ____ (Registered Driller Trainee)

Please attach electric log, chemical analysis, and other pertinent information, if available.

TDLR FORM 001WWD (4/96) Form provided by Forms On-A-Disk, Inc. · Dallas, Texas · (214) 340-94

Copies to TDLR, DRILLER, and WELL OWNER

4820124336

IMPORTANT NOTICE FOR PERSONS HAVING WELLS DRILLED CONCERNING CONFIDENTIALITY

Section 32.005 of the Texas Water Code, concerning confidential information in the Reporting of Well Logs, reads as follows:

> "Every licensed driller drilling, deepening, or otherwise altering a water well within this State shall make and keep a legible and accurate well log in accordance with the department rule on forms prescribed by the department. Not later than the 60th day after the completion or cessation of drilling, deepening, or otherwise altering the well, the licensed driller shall deliver or transmit by certified mail a copy of the well log to the department and to the owner of the well or the person for whom the well was drilled. Each copy of a well log, other than a department copy, must include the name, mailing address, and telephone number of the department. The well log shall be recorded at the time of drilling, and must show the depth, thickness, and character of the strata penetrated, the location of water-bearing strata, the depth, size, and character of casing installed, and any other information required by department rule. The department shall hold the contents of the well log confidential and not a matter of public record if it receives, by certified mail, a written request to do so from the owner or person for whom the well was drilled.

The last sentence specifies the means whereby you may, if you wish, assure that logs of your wells will be kept confidential.

From (ft.)	To (ft.)	Description and color of formation material
252	258	SHALE
258	271	SND
271	297	CL
297	314	SND

Form provided by Forms On-A-Disk, Inc. · Dallas, Texas · (214) 340-9429

STATE OF TEXAS WELL REPORT for Tracking #35724

Owner:	**Jim Brook**	Owner Well #:	**No Data**
Address:	**2231 Deer Cove Trail Kingwood, TX 77339**	Grid #:	**65-06-1**
Well Location:	**2231 Deer Cove Trail Kingwood, TX 77339**	Latitude:	**29° 57' 36" N**
		Longitude:	**095° 21' 45" W**
Well County:	**Harris**	Elevation:	**No Data**
Type of Work:	**New Well**	Proposed Use:	**Irrigation**

Drilling Start Date: **4/6/2004** Drilling End Date: **4/8/2004**

	Diameter (in.)	*Top Depth (ft.)*	*Bottom Depth (ft.)*
Borehole:	**7**	**0**	**85**
	5	**0**	**100**

Drilling Method: **Mud (Hydraulic) Rotary**

Borehole Completion: **2 String**

	Top Depth (ft.)	*Bottom Depth (ft.)*	*Description (number of sacks & material)*
Annular Seal Data:	**0**	**85**	**16**

Seal Method: **Pressure Haliburton**

Sealed By: **Driller**

Distance to Property Line (ft.): **No Data**

Distance to Septic Field or other concentrated contamination (ft.): **No Data**

Distance to Septic Tank (ft.): **No Data**

Method of Verification: **No Data**

Surface Completion: **Surface Sleeve Installed**

Water Level: **20 ft.** below land surface on **2004-04-08** Measurement Method: **Unknown**

Packers: **None**

Type of Pump: **Submersible**

Well Tests: **Jetted** **Yield: 30 GPM with 5 ft. drawdown after unspecified hours**

	Strata Depth (ft.)	Water Type
Water Quality:	**No Data**	**No Data**

Chemical Analysis Made: **No**

Did the driller knowingly penetrate any strata which contained injurious constituents?: **No**

Certification Data: The driller certified that the driller drilled this well (or the well was drilled under the driller's direct supervision) and that each and all of the statements herein are true and correct. The driller understood that failure to complete the required items will result in the report(s) being returned for completion and resubmittal.

Company Information: **Raymond Services Inc.**

10011 Airline Dr.
Houston, TX 77037

Driller Name: **Ty Raymond 4577WI** License Number: **4577**

Apprentice Name: **none**

Comments: **None**

Lithology:
DESCRIPTION & COLOR OF FORMATION MATERIAL

Top (ft.)	Bottom (ft.)	Description
0	**27**	**Sand**
27	**77**	**Clay**
77	**100**	**Sand & Gravel**

Casing:
BLANK PIPE & WELL SCREEN DATA

Dia. (in.)	New/Used	Type	Setting From/To (ft.)
4	**New**	**Plastic**	**0 - 85 SCH 40**
2.5	**New**	**Plastic**	**80 - 90 SCH 40**
2.5	**New**	**Slotted**	**90 - 100 .012**

IMPORTANT NOTICE FOR PERSONS HAVING WELLS DRILLED CONCERNING CONFIDENTIALITY

TEX. OCC. CODE Title 12, Chapter 1901.251, authorizes the owner (owner or the person for whom the well was drilled) to keep information in Well Reports confidential. The Department shall hold the contents of the well log confidential and not a matter of public record if it receives, by certified mail, a written request to do so from the owner.

Please include the report's Tracking Number on your written request.

Texas Department of Licensing and Regulation
P.O. Box 12157
Austin, TX 78711
(512) 334-5540

STATE OF TEXAS WELL REPORT for Tracking #74859

Owner:	**Howard Samyle**	Owner Well #:	**No Data**
Address:	**801 Gulf Bank Houston, TX 77037**	Grid #:	**65-06-1**
		Latitude:	**29° 57' 38" N**
Well Location:	**801 Gulf Bank Houston, TX 77037**	Longitude:	**095° 21' 45" W**
Well County:	**Harris**	Elevation:	**No Data**
Type of Work:	**New Well**	Proposed Use:	**Domestic**

Drilling Start Date: **1/20/2006** Drilling End Date: **1/20/2006**

	Diameter (in.)	*Top Depth (ft.)*	*Bottom Depth (ft.)*
Borehole:	**5**	**0**	**100**

Drilling Method: **Mud (Hydraulic) Rotary**

Borehole Completion: **Straight Wall**

	Top Depth (ft.)	*Bottom Depth (ft.)*	*Description (number of sacks & material)*
Annular Seal Data:	**0**	**90**	**8**

Seal Method: **Pressure**

Sealed By: **Driller**

Distance to Property Line (ft.): **No Data**

Distance to Septic Field or other concentrated contamination (ft.): **100**

Distance to Septic Tank (ft.): **No Data**

Method of Verification: **Customer**

Surface Completion: **Surface Sleeve Installed**

Water Level: **50 ft.** below land surface on **2006-01-20** Measurement Method: **Unknown**

Packers: **none**

Type of Pump: **Jet**

Well Tests: **Jetted** **Yield: 8 GPM with 3 ft. drawdown after unspecified hours**

	Strata Depth (ft.)	Water Type
Water Quality:	**No Data**	**Fresh**

Chemical Analysis Made: **No**

Did the driller knowingly penetrate any strata which contained injurious constituents?: **No**

Certification Data: The driller certified that the driller drilled this well (or the well was drilled under the driller's direct supervision) and that each and all of the statements herein are true and correct. The driller understood that failure to complete the required items will result in the report(s) being returned for completion and resubmittal.

Company Information: **Raymond Services Inc.**

10011 Airline
Houston, TX 77037

Driller Name: **Ty A. Raymond** License Number: **4577**

Apprentice Name: **none**

Comments: **No Data**

Lithology:
DESCRIPTION & COLOR OF FORMATION MATERIAL

Top (ft.)	Bottom (ft.)	Description
0	**11**	**Clay**
11	**20**	**White Sand**
20	**45**	**Clay**
45	**47**	**Sand Red**
47	**58**	**Red Clay**
58	**61**	**Rock**
61	**90**	**Clay**
90	**100**	**Sand .006 White**

Casing:
BLANK PIPE & WELL SCREEN DATA

Dia. (in.)	New/Used	Type	Setting From/To (ft.)
2	**New**	**Plastic**	**0 - 90 SCH 40**
2	**New**	**Slotted**	**90 - 100 .006**

IMPORTANT NOTICE FOR PERSONS HAVING WELLS DRILLED CONCERNING CONFIDENTIALITY

TEX. OCC. CODE Title 12, Chapter 1901.251, authorizes the owner (owner or the person for whom the well was drilled) to keep information in Well Reports confidential. The Department shall hold the contents of the well log confidential and not a matter of public record if it receives, by certified mail, a written request to do so from the owner.

Please include the report's Tracking Number on your written request.

Texas Department of Licensing and Regulation
P.O. Box 12157
Austin, TX 78711
(512) 334-5540

Send original copy by certified mail to the Texas Department of Water Resources P. O. Box 13087 Austin, Texas 78711

State of Texas
WATER WELL REPORT

ATTENTION OWNER: *Confidentiality Privilege Notice on Reverse Side*

For TDWR use only
Well No. 65-05-214
Located on map 465
Received: 8-25-82

1) OWNER Ken Lohr (Lohr Investments) (Name) Address 16339 Waverly (Street or RFD) Houston (City) (State) (Zip)

2) LOCATION OF WELL: County Harris ____ miles in ____ (N.E., S.W., etc.) direction from ____ (Town)

Driller must complete the legal description to the right with distance and direction from two intersecting section or survey lines, or he must locate and identify the well on an official Quarter- or Half-Scale Texas County General Highway Map and attach the map to this form.

80

☐ Legal description:
Section No. ____ Block No. ____ Township ____
Abstract No. ____ Survey Name ____
Distance and direction from two intersecting section or survey lines ____
☒ See attached map.

3) TYPE OF WORK (Check): ☒ New Well ☐ Deepening ☐ Reconditioning ☐ Plugging

4) PROPOSED USE (Check): ☐ Domestic ☒ Industrial ☐ Public Supply ☐ Irrigation ☐ Test Well ☐ Other ____

5) DRILLING METHOD (Check): ☒ Mud Rotary ☐ Air Hammer ☐ Driven ☐ Bored ☐ Air Rotary ☐ Cable Tool ☐ Jetted ☐ Other ____

6) WELL LOG:

Date drilled June 14&15 1982

DIAMETER OF HOLE

Dia. (in.)	From (ft.)	To (ft.)
6½	Surface	255
3 7/8	255	274

From (ft.)	To (ft.)	Description and color of formation material
0	6	Black Gumbo
6	18	Red Clay
18	29	Sand
29	53	Red Clay
53	71	Sand
71	145	Red Clay
145	243	Blue Clay
243	274	Sand

7) BOREHOLE COMPLETION:
☐ Open Hole ☐ Straight Wall ☐ Underreamed
☐ Gravel Packed ☒ Other Dual String
If Gravel Packed give interval . . . from ____ ft. to ____ ft.

8) CASING, BLANK PIPE, AND WELL SCREEN DATA:

Dia. (in.)	New or Used	Steel, Plastic, etc. Perf., Slotted, etc. Screen Mgf., if commercial	Setting (ft.) From	Setting (ft.) To	Gage Casing Screen
4	N	PVC Casing	+1	255	40
2½	N	PVC Screen	259	274	80
2½	N	PVC Liner	259	250	80

CEMENTING DATA
Cemented from 255 ft. to 155 ft.
Method used Mud Pump
Cemented by Self (Company or Individual)

9) WATER LEVEL:
Static level 147 ft. below land surface Date June 15
Artesian flow ____ gpm. Date ____

10) PACKERS: Type Depth

RECEIVED
AUG 30 1982
DEPT. OF WATER RESOURCES

(Use reverse side if necessary)

11) TYPE PUMP:
☐ Turbine ☐ Jet ☒ Submersible ☐ Cylinder ☐ Other ____
Depth to pump bowls, cylinder, jet, etc., 189 ft.

12) WELL TESTS:
☐ Type Test: ☐ Pump ☐ Bailer ☐ Jetted ☐ Estimated
Yield: ____ gpm with ____ ft. drawdown after ____ hrs.

13) WATER QUALITY:
Did you knowingly penetrate any strata which contained undesirable water? ☐ Yes ☒ No
If yes, submit "REPORT OF UNDESIRABLE WATER"
Type of water? ____ Depth of strata ____
Was a chemical analysis made? ☐ Yes ☒ No

I hereby certify that this well was drilled by me (or under my supervision) and that each and all of the statements herein are true to the best of my knowledge and belief.

NAME Randel S. Johnson (Type or Print) Water Well Drillers Registration No. 1807

ADDRESS 8933 Talcott Ln. (Street or RFD) Houston (City) Texas (State) 77049 (Zip)

(Signed) R. Johnson (Water Well Driller) Johnson's Water Well Service (Company Name)

Please attach electric log, chemical analysis, and other pertinent information, if available.

TDWR-0392 (Rev. 1-12-79)

DEPARTMENT OF WATER RESOURCES COPY

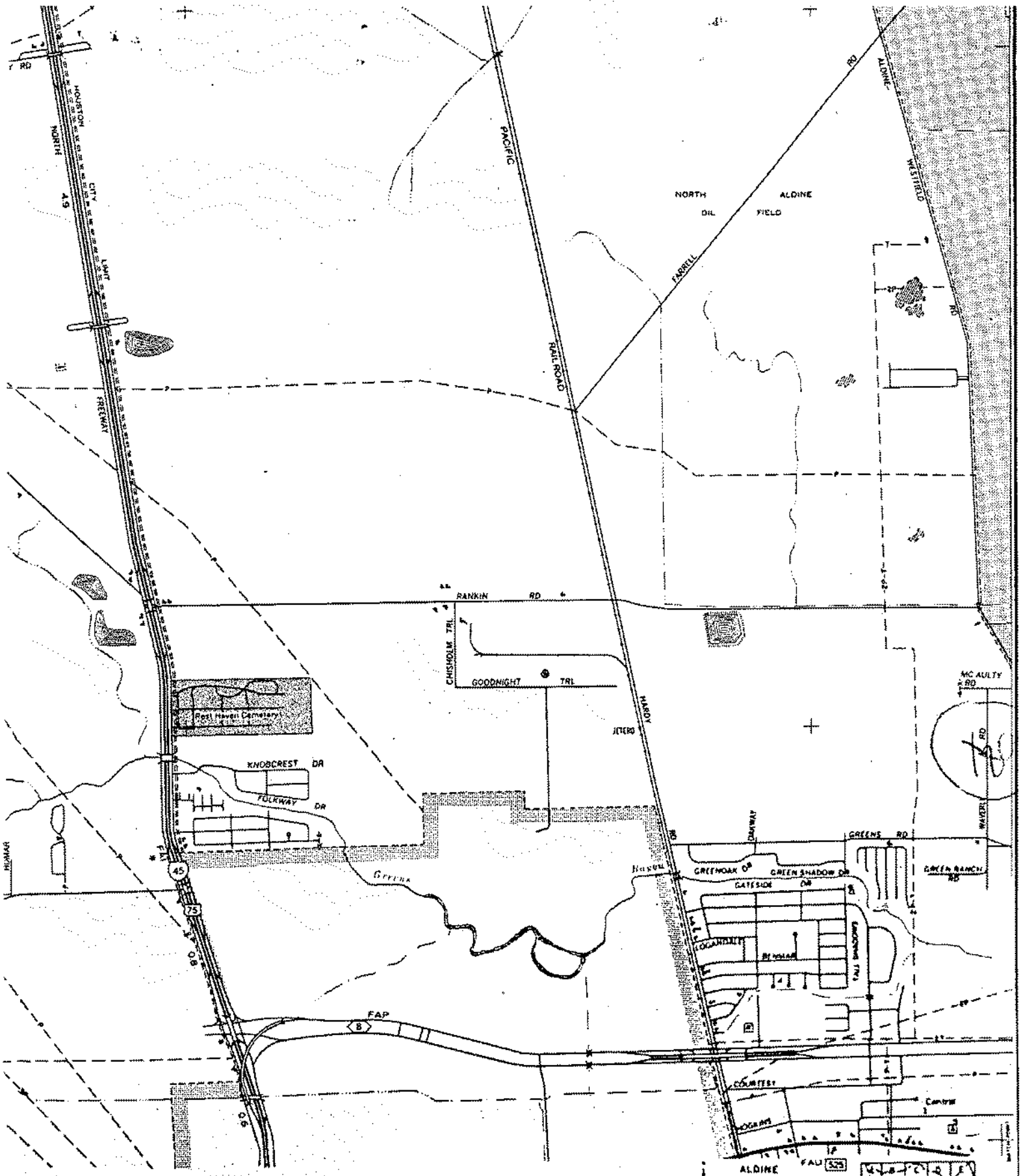

1973

1970 CENSUS FIGURES

HIGHWAYS REVISED TO JULY 1, 1979

KEY TO SUPPLEMENTARY SHEETS

Sheet H of 2 base sheets and 26 supplementary sheets

...es of the ... are available for public use at nominal ... from the State Department of Highways and Public ...portation, P.O. Box 5051, Austin, Texas 78763

HARRIS COUNTY TEXAS 102

4DDD

Send original copy by certified mail to the Texas Water Development Board P. O. Box 13087 Austin, Texas 78711

State of Texas

WATER WELL REPORT

For TWDB use only
Well No. 65-06-4DDD
Located on map Y-5
Received: 26

1) OWNER:
Person having well drilled G.H. Kehoe (Name) Address 16215 Waverly Rd. Houston, Texas (Street or RFD) (City) (State)

Landowner Same (Name) Address (Street or RFD) (City) (State)

2) LOCATION OF WELL:
County Harris, miles in (N.E., S.W., etc.) direction from (Town)

Locate by sketch map showing landmarks, roads, creeks, hiway number, etc.*

373L

North

(Use reverse side if necessary)

or Give legal location with distances and directions from adjacent sections or survey lines.

Labor League

Block Survey

Abstract No.

(NW¼ NE¼ SW¼ SE¼) of Section

3) TYPE OF WORK (Check):
New Well — Deepening — Reconditioning — Plugging

4) PROPOSED USE (Check):
Domestic — Industrial — Municipal — Irrigation — Test Well — Other

5) TYPE OF WELL (Check):
Rotary — Driven — Dug — Cable — Jetted — Bored

6) WELL LOG:
Diameter of hole 6 3/4 in. Depth drilled 237 ft. Depth of completed well 252 ft. Date drilled May 1976

All measurements made from 0 ft. above ground level.

From (ft.)	To (ft.)	Description and color of formation material
0	7	Yellow gray clay
7	25	Red gray clay
25	70	Red clay
70	120	Gray clay
120	145	Yellow gray clay
145	237	Red gray clay
237	252	Sand 10 ga.

(Use reverse side if necessary)

9) Casing:
Type: Old — New — Steel — Plastic — Other
Cemented from 237 up ft. to ft.

Diameter (inches)	Setting From (ft.)	Setting To (ft.)	Gage
4	1	237	40

10) SCREEN:
Type Well Supplies Inc. Plastic wrapped
Perforated — Slotted

Diameter (inches)	Setting From (ft.)	Setting To (ft.)	Slot Size
2½"	242	252	10

7) COMPLETION (Check):
Straight wall — Gravel packed — Other
Under reamed — Open Hole

8) WATER LEVEL:
Static Level 135 ft. below land surface Date May 1976
Artesian pressure lbs. per square inch Date
Depth to pump bowls, cylinder, jet, etc., 180 ft. below land surface.

11) WELL TESTS:
Was a pump test made? Yes — No — If yes, by whom?
Yield: gpm with ft. drawdown after hrs.
Bailer test gpm with ft. drawdown after hrs.
Artesian flow gpm
Temperature of water

12) WATER QUALITY:
Was a chemical analysis made? Yes — No
Did any strata contain undesirable water? Yes — No
Type of water? depth of strata

I hereby certify that this well was drilled by me (or under my supervision) and that each and all of the statements herein are true to the best of my knowledge and belief.

NAME C.A. Raymond, Jr. Inc. (Type or Print) Water Well Drillers Registration No. TDL 774

ADDRESS 10011 Airline Dr. (Street or RFD) Houston (City) Texas (State)

(Signed) C.A. Raymond Jr. (Water Well Driller) Raymond Water Well Drilling (Company Name)

Please attach electric log, chemical analysis, and other pertinent information, if available.

*Additional instructions on reverse side.

TWDBE-WD-6

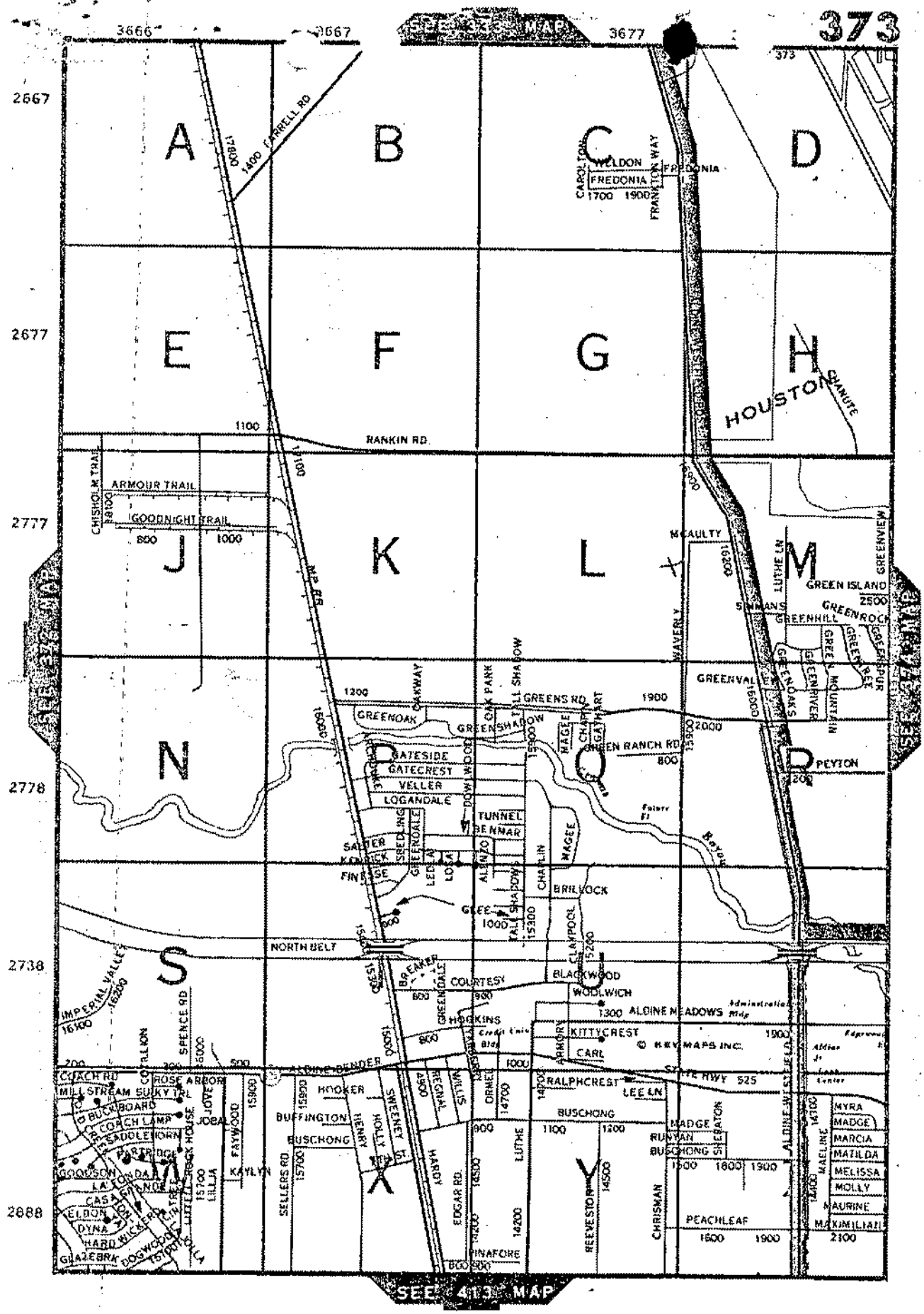
373
SEE 373 MAP
3666
3667
3677
2667
2677
2777
2778
2738
2888
A
B
C
D
E
F
G
H
J
K
L
M
N
P
Q
R
S
T
U
V
W
X
Y
FARRELL RD
WELDON
FREDONIA
CAROLTON
FRANKTON WAY
HOUSTON
CHANUTE
RANKIN RD.
ARMOUR TRAIL
GOODNIGHT TRAIL
CHISHOLM TRAIL
MCAULTY
LUTHE LN
GREENVIEW
GREEN ISLAND
SIMMANS
GREENROCK
GREENHILL
GREENVALLEY
GREENOAKS
GREENRIVER
GREEN MOUNTAIN
GREENSPUR
WAVERLY
GREENS RD
GREENOAK
GREENSHADOW
OAKWAY
OAK PARK
TALL SHADOW
MAGEE
CHAPIN
GATHART
GREEN RANCH RD
PEYTON
GATESIDE
GATECREST
VELLER
LOGANDALE
DOWLWOOD
TUNNEL
BENMAR
SALTER
KENRICK
FINESSE
SREDLING
GREENDALE
LEDLAY
LOSA
ALENZO
CHAPLIN
BRILLOCK
GLEE
NORTH BELT
CLAMPOOL
BLACKWOOD
WOOLWICH
COURTESY
BREAKER
HOOKINS
ALDINE MEADOWS
KITTYCREST
CARL
© KEY MAPS INC.
IMPERIAL VALLEY
SPENCE RD
COTILLION
ALDINE BENDER
STATE HWY 525
COACH RD
ROSE ARBOR
MILL STREAM
SUIKY TRL
BUCKBOARD
COACH LAMP
SADDLEHORN
PARTRIDGE
GOODSON
LA FONDA
CASA GRANDE
ELDON
DYNA
HARD WICKERD
GLAZEBRK
DOGWOOD
LITTLE ROCK HOUSE
JOBAL
FAYWOOD
KAYLYN
LILLIA
SELLERS RD
HOOKER
BUFFINGTON
BUSCHONG
HENRY
SWEENEY
HARDY
EDGAR RD
REGNAL
WILLIS
ORMEL
LUTHE
RALPHCREST
LEE LN
BUSCHONG
MADGE
RUNYAN
BUSCHONG
SHERATON
CHRISMAN
REEVESTON
PEACHLEAF
PINAFORE
ALDINE WESTFIELD
MAELINE
MYRA
MADGE
MARCIA
MATILDA
MELISSA
MOLLY
MAURINE
MAXIMILIAN
SEE 413 MAP

WELL LOG and MATERIAL REPORT

CUSTOMER Greens Parkway M.U.D. WELL NO. Water Plant No. 1

LOCATION Houston, Texas COMPLETED

ADDRESS CONTRACT NO.

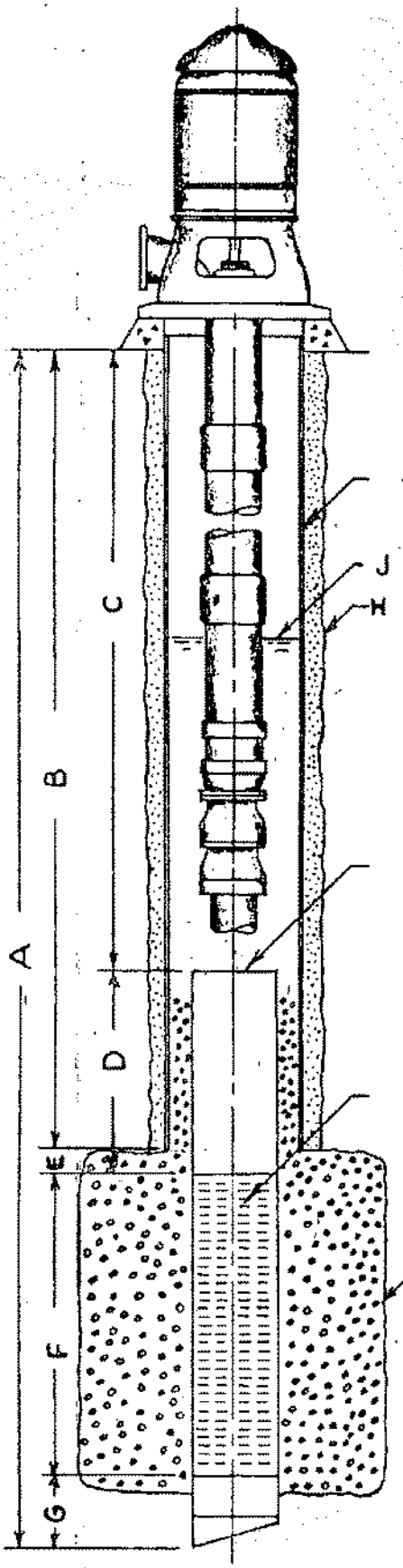

DIMENSIONS:

A — 1220'
B — 611'
C — 511'
D — 100'
E — 5'
F — 254'
G — 20'
H — 19" Diam.
I — 30" Diam.
J — 277.50

Size 16"
Weight 62.58
Wall .375

(Static Level)

Size 10-3/4"
Weight 40.5
Wall .365

Size 10-3/4"
Type Pipe Base
Material S.S.
Gauge
Opening .040

PUMP DATA: Serial

Bowl Assembly Stage, Size Model

Discharge Column — Setting Feet

Size — Pipe Tubing Shaft

Head-Type Size Discharge

Suction, Length Size

Design Conditions: — USGPM TDH

Manufacturing:

MOTOR DATA:

HP Make Speed

Voltage Frame Type

Serial No.

Calculated Thrust:

Thrust Capacity:

REMARKS:

See Pump Data

SCREEN & BLANK LINER LAYOUT:

Depth	Blank	Screen

See Attached

RECEIVED
OCT 24 1984
DEPT. OF
WATER RESOURCES

ALSAY-TEXAS CORPORATION CB
Industrial & Municipal Water Wells
Well and Pump Workover
6615 Gant St. Houston, Texas 77066
(713) 444-6960 Telex: 792838

GREENS PARKWAY MUD #1 5/24/84

PROPOSED RECOMMENDED MATERIAL SETTINGS

DEPTH	10-3/4" LINER	BLANK	SCREEN
511 - 616		105'	
616 - 802			186'
802 - 964		162'	
964 - 982			18'
982 - 1042		60'	
1042 - 1070			28'
1070 - 1178		108'	
1178 - 1200			22'
1200 - 1220	Mule Shoe & Back Pressure Valve	20'	
		455'	254'

PROPOSED TOTAL MATERIALS

16" Surface Casing	=	611'
10-3/4" Blank Liner	=	455'
10-3/4" Screen	=	254'
2" Measuring Tube	=	510'

RECEIVED
OCT 24 1984
DEPT. OF
WATER RESOURCES

GREENS PARKWAY MUD #1 5/24/84
DRILLER'S LOG

DEPTH	DESCRIPTION
0 - 5	Substructure
5 - 8	Top Soil
8 - 12	Clay White
12 - 27	Sand White
27 - 38	Clay Red
38 - 40	Sandy Clay
40 - 50	Clay Red
50 - 112	Clay with Sand Stringers
112 - 170	Sand White
170 - 192	Clay Red
192 - 278	Sand With Blue Clay
278 - 295	Clay Brown
295 - 378	Sand White
378 - 400	Clay Brown
400 - 420	Sand White
420 - 433	Clay Red
433 - 505	Sand White
505 - 520	Clay Blue
520 - 544	Sand Tan
544 - 570	Clay Gray
570 - 590	Sand White
590 - 618	Clay White
618 - 804	Sand With Gray Clay
804 - 965	Shale
965 - 985	Sand Tan
985 - 1046	Shale
1046 - 1070	Sand Tan
1070 - 1180	Shale
1180 - 1204	Sand Tan
1204 - 1262	Shale
1262 - 1465	Sand with Shale Stringers
1465 - 1512	Shale
1512 - 1535	Sand Tan
1535 - 1540	Shale
1540 - 1610	Sand Tan
1610 - 1800 TD	Shale with Sand Stringers

RECEIVED
OCT 24 1984
DEPT. OF
WATER RESOURCES

EDNA WOOD LABORATORI[redacted]C.
WATER TECHNOLOGISTS · · CHEMISTS · · MICROBIOLOGISTS

30 July 1984

To: Alsay Texas Company
6615 Gant
Houston, Texas 77066

P. O. No. A-11376

For: Mr. Brent Collins

Sample marked: Greens Parkway 7-17-84

Received: 7-20-84

WATER ANALYSIS
results in parts per million (mg/l) except as noted

Dissolved Residue at 350° C		268	Conductance, micromhos/cm. 25°C		453
Total Dissolved Solids, actual†		373	Color, units		4
Total Dissolved Solids, calc.		378	Turbidity, units		1.4
Silica	SiO_2	24	As Calcium Carbonate, $CaCo_3$:		
Calcium	Ca	43	Phenolphthalein Alkalinity		0
Magnesium	Mg	6	Total Alkalinity		170
Sodium (diff.) Na + K as	Na	48	Total Hardness		134
Carbonate	CO_3	0	Free Carbon Dioxide	CO_2	6.0
Bicarbonate	HCO_3	207	pH · · · 7.72 at 24.5°C		
Sulfate	SO_4	3	HYPOTHETICAL COMBINATIONS		
Chloride	Cl	47			
Total Fluoride	F	0.2			
Total Nitrate	NO_3	< 0.4			
Total Manganese *	Mn	0.08			
Total Iron *	Fe	0.43			
Iron, filtered sample	Fe	-			

*By Atomic Absorption.

RECEIVED JUL 31 1984

†Total Dissolved Solids, actual = Dissolved Residue + 50.8% of bicarbonate (HCO_3) ion

EDNA WOOD LABORATORIES, INC.

By: Rita Wells
Rita Wells, Chemist

1427
pm

EDNA WOOD LABORATORIES, INC.
WATER TECHNOLOGISTS · CHEMISTS · MICROBIOLOGISTS

1

1 June 1984

To: Alsay Texas Company
6615 Gant
Houston, Texas 77066

P. O. No. A-10932

For: Mr. Brent Collins

Sample marked: The Hogsbreath - Greens Parkway 1050' to 1070' - 5-25-84

Received: 5-25-84. Turbid sample; filtered for analysis.

WATER ANALYSIS

results in parts per million (mg/l) except as noted

Dissolved Residue at 350° C		273	Conductance, micromhos/cm, 25°C		462
Total Dissolved Solids, actual†		384	Color, units		5
Total Dissolved Solids, calc.		375	Turbidity, units		120
Silica	SiO_2	29	As Calcium Carbonate, $CaCo_3$:		
Calcium	Ca	59	Phenolphthalein Alkalinity		0
Magnesium	Mg	5	Total Alkalinity		163
Sodium (diff.) Na + K as	Na	31	Total Hardness		168
Carbonate	CO_3	0	Free Carbon Dioxide	CO_2	23
Bicarbonate	HCO_3	199	pH . . 7.24 at 26.5°C		
Sulfate	SO_4	4	HYPOTHETICAL COMBINATIONS		
Chloride	Cl	48			
Total Fluoride	F	0.1			
Total Nitrate	NO_3	< 0.4			
Total Manganese	Mn	0.05			
Total Iron	Fe	4.8			
Iron, filtered sample	Fe	< 0.05			

†Total Dissolved Solids, actual = Dissolved Residue + 50.8% of bicarbonate (HCO_3) ion

EDNA WOOD LABORATORIES, INC.

By: Alice
Alice Perry, Supervising Chemist

9948-2
sip

EDNA WOOD LABORATORIES
WATER TECHNOLOGISTS · CHEMISTS · MICROBIOLOGISTS

1 June 1984

To: Alsey Texas Company
6615 Gant
Houston, Texas 77066

P. O. No. A-10932

For: Mr. Brent Collins

Sample marked: The Hogsbreath - Greens Parkway 750' to 770' - 5-25-84

Received: 5-25-84. Turbid sample; filtered for analysis.

WATER ANALYSIS

results in parts per million (mg/l) except as noted

Dissolved Residue at 350° C		277	Conductance, micromhos/cm, 25°C		484
Total Dissolved Solids, actual†		387	Color, units		1
Total Dissolved Solids, calc.		395	Turbidity, units		160
Silica	SiO_2	28	As Calcium Carbonate, $CaCo_3$:		
Calcium	Ca	57	Phenolphthalein Alkalinity		0
Magnesium	Mg	7	Total Alkalinity		177
Sodium (diff.) Na + K as	Na	36	Total Hardness		170
Carbonate	CO_3	0	Free Carbon Dioxide	CO_2	24
Bicarbonate	HCO_3	216	pH . . 7.24 at 26.5°C		
Sulfate	SO_4	3	HYPOTHETICAL COMBINATIONS		
Chloride	Cl	48			
Total Fluoride	F	0.1			
Total Nitrate	NO_3	0.7			
Total Manganese	Mn	0.10			
Total Iron	Fe	7.2			
Iron, filtered sample	Fe	< 0.05			

†Total Dissolved Solids, actual = Dissolved Residue + 50.8% of bicarbonate (HCO_3) ion

9949-2
slp

EDNA WOOD LABORATORIES, INC.
By: Alice Perry
Alice Perry, Supervising Chemist

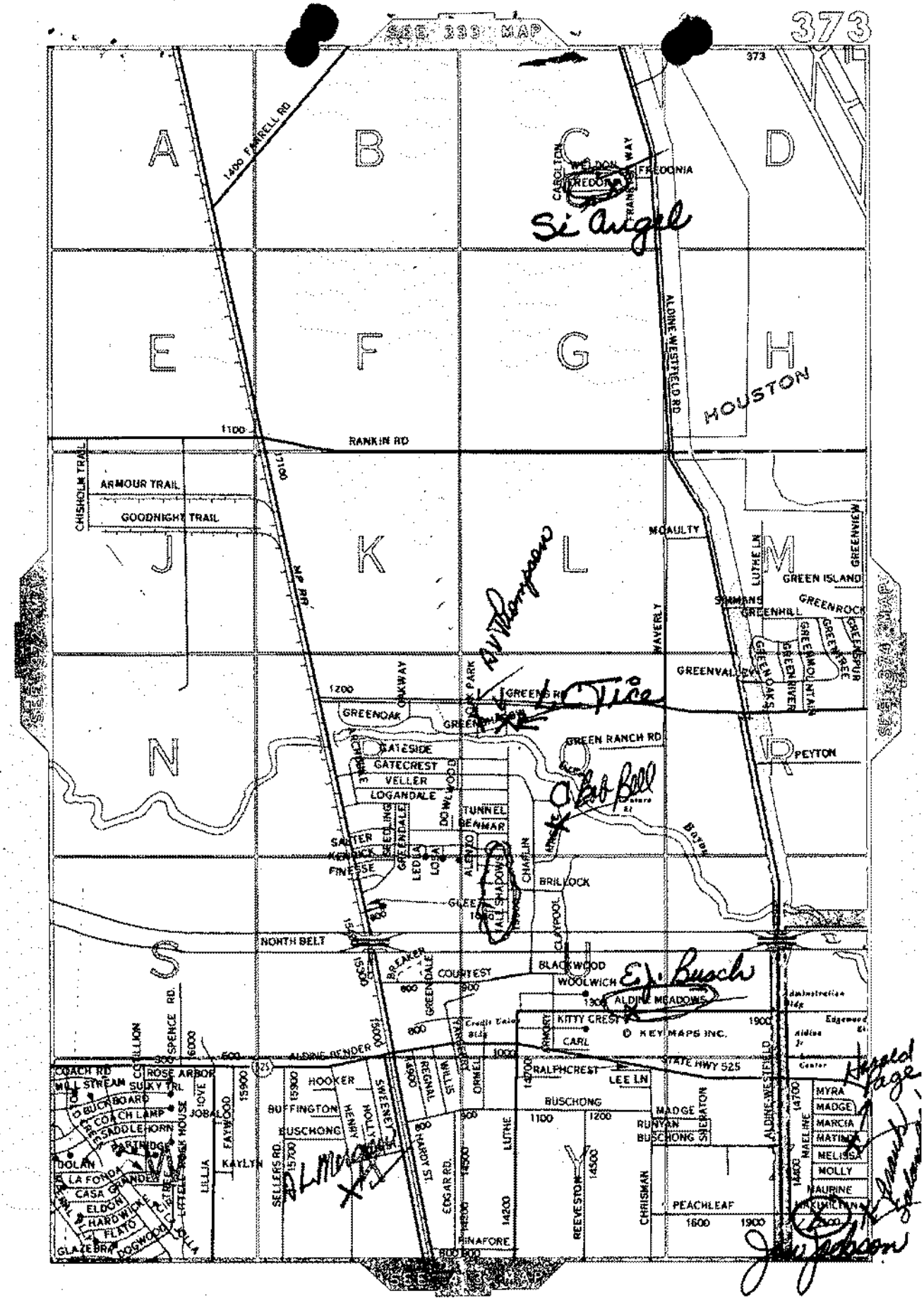
SEE 333 MAP
373
A
B
C
D
E
F
G
H
J
K
L
M
N
P
Q
R
S
1400 FARRELL RD
FREEDONIA
ALDINE WESTFIELD RD
HOUSTON
1100
RANKIN RD
CHISHOLM TRAIL
ARMOUR TRAIL
GOODNIGHT TRAIL
MP RR
MCAULTY
WAVERLY
LUTHE LN
GREENVIEW
GREEN ISLAND
GREENROCK
GREENHILL
GREENPUR
GREENMOUNTAIN
GREENTREE
GREENOAKS
GREENRIVER
GREENVALLEY
1200
OAKWAY
OAK PARK
GREENS RD
GREENOAK
GREENMONT
GREEN RANCH RD
PEYTON
GATESIDE
GATECREST
VELLER
LOGANDALE
DOGWOOD
TUNNEL
BENMAR
SALTER
KENRICK
FINESSE
GREENDALE
LEDA
LOSA
ALEVIO
SHADOWS
CHARLIN
BRILLOCK
GLEE
NORTH BELT
CLAYPOOL
BLACKWOOD
WOOLWICH
COUNTEST
BREAKER
ALDINE MEADOWS
KITTY CREST
CARL
KEY MAPS INC.
ALDINE BENDER
SPENCE RD.
COLLISON
COACH RD
ROSE ARBOR
MILL STREAM
SUSKY TRL
BUCKBOARD
COACH LAMP
SADDLEHORN
PARTRIDGE
DOLAN
LA FONDA
CASA GRANDE
ELOCIN
HARDWICKE
FLATO
GLAZEBRA
ROSEWOOD
LITTLE ROSE HOUSE
COVE
JOBALOOD
FAYWOOD
LILLIA
KAYLYN
HOOKER
BUFFINGTON
BUSCHONG
HENRY
WILLTON
SELLERS RD.
EDGAR RD.
PINAFORE
REGINAL
WILLS
ORMEL
RALPHCREST
LEE LN
STATE HWY 525
MADGE
RUNYAN
SHERATON
CHRISMAN
REEVESTON
PEACHLEAF
NAELINE
MYRA
MARCIA
MATINDA
MELISSA
MOLLY
MAURINE
1500
1600
1700
1800
1900
2000
2100
2200
2300
2400
2500
2600
2700
2800
2900
3000
3100
3200
3300
3400
3500
3600
3700
3800
3900
4000
4100
4200
4300
4400
4500
4600
4700
4800
4900
5000
5100
5200
5300
5400
5500
5600
5700
5800
5900
6000
6100
6200
6300
6400
6500
6600
6700
6800
6900
7000
7100
7200
7300
7400
7500
7600
7700
7800
7900
8000
8100
8200
8300
8400
8500
8600
8700
8800
8900
9000
9100
9200
9300
9400
9500
9600
9700
9800
9900
10000
10100
10200
10300
10400
10500
10600
10700
10800
10900
11000
11100
11200
11300
11400
11500
11600
11700
11800
11900
12000
12100
12200
12300
12400
12500
12600
12700
12800
12900
13000
13100
13200
13300
13400
13500
13600
13700
13800
13900
14000
14100
14200
14300
14400
14500
14600
14700
14800
14900
15000
15100
15200
15300
15400
15500
15600
15700
15800
15900
16000
16100
16200
16300
16400
16500
16600
16700
16800
16900
17000
17100
17200
17300
17400
17500
17600
17700
17800
17900
18000
18100
18200
18300
18400
18500
18600
18700
18800
18900
19000
19100
19200
19300
19400
19500
19600
19700
19800
19900
20000
20100
20200
20300
20400
20500
20600
20700
20800
20900
21000
21100
21200
21300
21400
21500
21600
21700
21800
21900
22000
22100
22200
22300
22400
22500
22600
22700
22800
22900
23000
23100
23200
23300
23400
23500
23600
23700
23800
23900
24000
24100
24200
24300
24400
24500
24600
24700
24800
24900
25000
25100
25200
25300
25400
25500
25600
25700
25800
25900
26000
26100
26200
26300
26400
26500
26600
26700
26800
26900
27000
27100
27200
27300
27400
27500
27600
27700
27800
27900
28000
28100
28200
28300
28400
28500
28600
28700
28800
28900
29000
29100
29200
29300
29400
29500
29600
29700
29800
29900
30000
30100
30200
30300
30400
30500
30600
30700
30800
30900
31000
31100
31200
31300
31400
31500
31600
31700
31800
31900
32000
32100
32200
32300
32400
32500
32600
32700
32800
32900
33000
33100
33200
33300
33400
33500
33600
33700
33800
33900
34000
34100
34200
34300
34400
34500
34600
34700
34800
34900
35000
35100
35200
35300
35400
35500
35600
35700
35800
35900
36000
36100
36200
36300
36400
36500
36600
36700
36800
36900
37000
37100
37200
37300
37400
37500
37600
37700
37800
37900
38000
38100
38200
38300
38400
38500
38600
38700
38800
38900
39000
39100
39200
39300
39400
39500
39600
39700
39800
39900
40000
40100
40200
40300
40400
40500
40600
40700
40800
40900
41000
41100
41200
41300
41400
41500
41600
41700
41800
41900
42000
42100
42200
42300
42400
42500
42600
42700
42800
42900
43000
43100
43200
43300
43400
43500
43600
43700
43800
43900
44000
44100
44200
44300
44400
44500
44600
44700
44800
44900
45000
45100
45200
45300
45400
45500
45600
45700
45800
45900
46000
46100
46200
46300
46400
46500
46600
46700
46800
46900
47000
47100
47200
47300
47400
47500
47600
47700
47800
47900
48000
48100
48200
48300
48400
48500
48600
48700
48800
48900
49000
49100
49200
49300
49400
49500
49600
49700
49800
49900
50000
50100
50200
50300
50400
50500
50600
50700
50800
50900
51000
51100
51200
51300
51400
51500
51600
51700
51800
51900
52000
52100
52200
52300
52400
52500
52600
52700
52800
52900
53000
53100
53200
53300
53400
53500
53600
53700
53800
53900
54000
54100
54200
54300
54400
54500
54600
54700
54800
54900
55000
55100
55200
55300
55400
55500
55600
55700
55800
55900
56000
56100
56200
56300
56400
56500
56600
56700
56800
56900
57000
57100
57200
57300
57400
57500
57600
57700
57800
57900
58000
58100
58200
58300
58400
58500
58600
58700
58800
58900
59000
59100
59200
59300
59400
59500
59600
59700
59800
59900
60000
60100
60200
60300
60400
60500
60600
60700
60800
60900
61000
61100
61200
61300
61400
61500
61600
61700
61800
61900
62000
62100
62200
62300
62400
62500
62600
62700
62800
62900
63000
63100
63200
63300
63400
63500
63600
63700
63800
63900
64000
64100
64200
64300
64400
64500
64600
64700
64800
64900
65000
65100
65200
65300
65400
65500
65600
65700
65800
65900
66000
66100
66200
66300
66400
66500
66600
66700
66800
66900
67000
67100
67200
67300
67400
67500
67600
67700
67800
67900
68000
68100
68200
68300
68400
68500
68600
68700
68800
68900
69000
69100
69200
69300
69400
69500
69600
69700
69800
69900
70000
70100
70200
70300
70400
70500
70600
70700
70800
70900
71000
71100
71200
71300
71400
71500
71600
71700
71800
71900
72000
72100
72200
72300
72400
72500
72600
72700
72800
72900
73000
73100
73200
73300
73400
73500
73600
73700
73800
73900
74000
74100
74200
74300
74400
74500
74600
74700
74800
74900
75000
75100
75200
75300
75400
75500
75600
75700
75800
75900
76000
76100
76200
76300
76400
76500
76600
76700
76800
76900
77000
77100
77200
77300
77400
77500
77600
77700
77800
77900
78000
78100
78200
78300
78400
78500
78600
78700
78800
78900
79000
79100
79200
79300
79400
79500
79600
79700
79800
79900
80000
80100
80200
80300
80400
80500
80600
80700
80800
80900
81000
81100
81200
81300
81400
81500
81600
81700
81800
81900
82000
82100
82200
82300
82400
82500
82600
82700
82800
82900
83000
83100
83200
83300
83400
83500
83600
83700
83800
83900
84000
84100
84200
84300
84400
84500
84600
84700
84800
84900
85000
85100
85200
85300
85400
85500
85600
85700
85800
85900
86000
86100
86200
86300
86400
86500
86600
86700
86800
86900
87000
87100
87200
87300
87400
87500
87600
87700
87800
87900
88000
88100
88200
88300
88400
88500
88600
88700
88800
88900
89000
89100
89200
89300
89400
89500
89600
89700
89800
89900
90000
90100
90200
90300
90400
90500
90600
90700
90800
90900
91000
91100
91200
91300
91400
91500
91600
91700
91800
91900
92000
92100
92200
92300
92400
92500
92600
92700
92800
92900
93000
93100
93200
93300
93400
93500
93600
93700
93800
93900
94000
94100
94200
94300
94400
94500
94600
94700
94800
94900
95000
95100
95200
95300
95400
95500
95600
95700
95800
95900
96000
96100
96200
96300
96400
96500
96600
96700
96800
96900
97000
97100
97200
97300
97400
97500
97600
97700
97800
97900
98000
98100
98200
98300
98400
98500
98600
98700
98800
98900
99000
99100
99200
99300
99400
99500
99600
99700
99800
99900
100000

Send original copy by certified mail to the Texas Water Development Board P. O. Box 12386 Austin, Texas 78711

State of Texas

WATER WELL REPORT

For TWDB use only
Well No. [illegible]
Located on map
Received: [illegible]

1) OWNER:
Person having well drilled Joel Lynn Cyzer (Name) Address NONE (Street or RFD) Houston (City) Texas (State)

Landowner Lea Cries (Name) Address 1730 (Street or RFD) Strawn (City) Texas (State)

2) LOCATION OF WELL:
County Harris, _____ miles in Ten (N.E., S.W., etc.) direction from South (Town)

Locate by sketch map showing landmarks, roads, creeks, hiway number, etc.*

North

(Use reverse side if necessary)

or

Give legal location with distances and directions from adjacent sections or survey lines.

Labor _____ League _____

Block _____ Survey _____

Abstract No. _____

(NW¼ NE¼ SW¼ SE¼) of Section _____

3) TYPE OF WORK (Check): New Well ✓ Deepening Reconditioning Plugging

4) PROPOSED USE (Check): Domestic ✓ Industrial Municipal Irrigation Test Well Other

5) TYPE OF WELL (Check): Rotary ✓ Driven Dug Cable Jetted Bored

6) WELL LOG:
Diameter of hole 4 3/4 in. Depth drilled 50 ft. Depth of completed well 50 ft. Date drilled 10/20/71

All measurements made from 18" ft. above ground level.

From (ft.)	To (ft.)	Description and color of formation material
0	4	Top soil
4	12	Caleche Clay
12	20	White Clay
20	22	White Sand
22	37	Red Clay
37	38.6	Red Sand
38.6	50	Red Clay
50	56	Roan Sand

(Use reverse side if necessary)

9) Casing:
Type: Old New ✓ Steel Plastic ✓ Other

Cemented from _____ ft. to _____ ft.

Diameter (inches)	Setting From (ft.)	To (ft.)	Gage
2"	0	50	

10) SCREEN:
Type None

Perforated Slotted

Diameter (inches)	Setting From (ft.)	To (ft.)	Slot Size

7) COMPLETION (Check):
Straight wall X Gravel packed Other
Under reamed Open Hole ✓

8) WATER LEVEL:
Static level 12 ft. below land surface Date 10/20/71
Artesian pressure _____ lbs. per square inch Date _____
Depth to pump bowls, cylinder, jet, etc., _____ ft. below land surface.

11) WELL TESTS:
Was a pump test made? Yes (No) If yes, by whom?
Yield: _____ gpm with _____ ft. drawdown after _____ hrs.
Bailer test _____ gpm with _____ ft. drawdown after _____ hrs.
Artesian flow _____ gpm
Temperature of water _____

12) WATER QUALITY:
Was a chemical analysis made? Yes (No)
Did any strata contain undesirable water? Yes (No)
Type of water? Good depth of strata 50'6"

I hereby certify that this well was drilled by me (or under my supervision) and that each and all of the statements herein are true to the best of my knowledge and belief.

NAME E. M. Nelson (Type or Print) Water Well Drillers Registration No. 987

ADDRESS Rt. 2 Box 119 (Street or RFD) Red Rock (City) Texas (State)

(Signed) E M Nelson (Water Well Driller) Nelson Water Wells (Company Name)

Please attach electric log, chemical analysis, and other pertinent information, if available.

*Additional instructions on reverse side.

TWDBE-GM-53

4820114831

2. LOCATION OF WELL:

The sketch showing the well location must be as accurate as possible, showing landmarks, in sufficient detail so that the well may be plotted on a General Highway Map of the county in which the well is located.

Reference points from which distances are measured and directions given should be of a permanent nature (e.g. highway intersections, center of towns, river and creek bridges, railroad crossings). The distance and direction from the nearest town should always be indicated.

When giving a legal description include a sketch showing location of the well within the described area, e.g. survey abstract.

Information furnished in Section 2) of the TWDBE-GW-5) is very important. Unless the well can be accurately located on a map the value of the other data contained in the Report is greatly reduced.

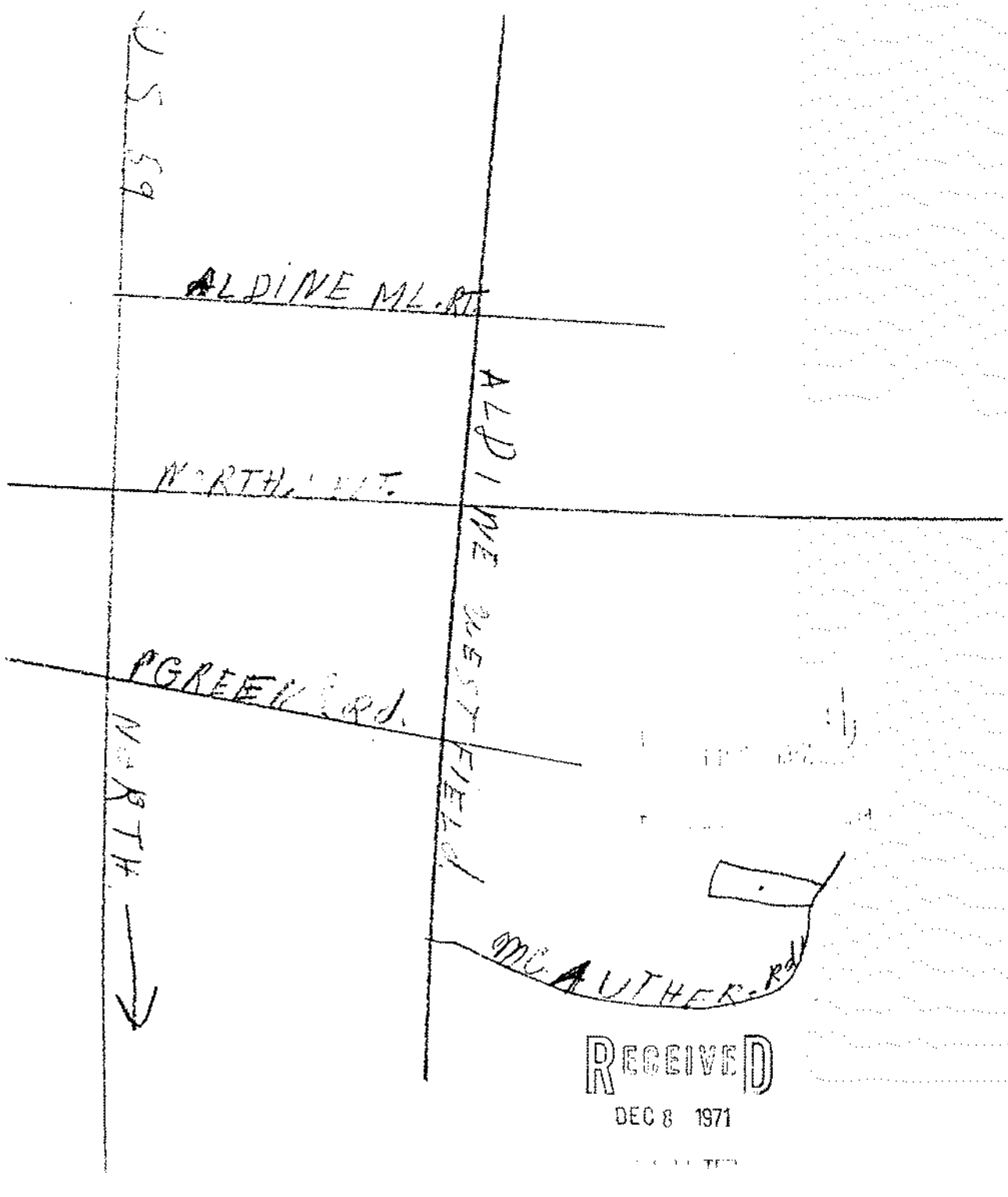

RECEIVED
DEC 8 1971

STATE OF TEXAS WELL REPORT for Tracking #338519

Owner:	**KURT OWENS**	Owner Well #:	**NOT PROVIDED**
Address:	**PO BOX 60721 HOUSTON, TX 77205**	Grid #:	**65-06-1**
Well Location:	**16415 WAVERLY DR HOUSTON, TX 77032**	Latitude:	**29° 57' 36" N**
		Longitude:	**095° 21' 50" W**
Well County:	**Harris**	Elevation:	**No Data**
Type of Work:	**New Well**	Proposed Use:	**Domestic**

Drilling Start Date: **2/8/2008** Drilling End Date: **2/11/2008**

	Diameter (in.)	*Top Depth (ft.)*	*Bottom Depth (ft.)*
Borehole:	**6.75**	**0**	**210**
	3.875	**210**	**220**

Drilling Method: **Mud (Hydraulic) Rotary**

Borehole Completion: **Straight Wall**

	Top Depth (ft.)	*Bottom Depth (ft.)*	*Description (number of sacks & material)*
Annular Seal Data:	**0**	**115**	**25**
	180	**210**	**4**

Seal Method: **HALLIBURTON/TRI**

Sealed By: **Driller**

Distance to Property Line (ft.): **>50**

Distance to Septic Field or other concentrated contamination (ft.): **>150**

Distance to Septic Tank (ft.): **No Data**

Method of Verification: **No Data**

Surface Completion: **Surface Sleeve Installed**

Water Level: **115 ft.** below land surface on **2008-02-08** Measurement Method: **Unknown**

Packers: **K-PACKER 205**

Type of Pump: **Submersible** Pump Depth (ft.): **160**

Well Tests: **Jetted** **Yield: 15 GPM**

	Strata Depth (ft.)	Water Type
Water Quality:	**No Data**	**No Data**

Chemical Analysis Made: **No**

Did the driller knowingly penetrate any strata which contained injurious constituents?: **No**

Certification Data: The driller certified that the driller drilled this well (or the well was drilled under the driller's direct supervision) and that each and all of the statements herein are true and correct. The driller understood that failure to complete the required items will result in the report(s) being returned for completion and resubmittal.

Company Information: **BUSSELL & SONS LLC**

Driller Name: **CRAIG BUSSELL** License Number: **2035**

Comments: **^KM**

Lithology:
DESCRIPTION & COLOR OF FORMATION MATERIAL

Top (ft.)	Bottom (ft.)	Description
0	**31**	**BLACK CLAY**
31	**11**	**SAND**
111	**163**	**CLAY**
163	**189**	**SAND**
189	**201**	**CLAY**
201	**220**	**SAND**

Casing:
BLANK PIPE & WELL SCREEN DATA

Dia. (in.)	New/Used	Type	Setting From/To (ft.)
4	**NEW**	**PVC**	**CASING 0-210**
2.5	**NEW**	**GALVANIZED**	**LINER 205-210**
2.5	**NEW**	**SSRB**	**SCREEN 210-220 .012**

IMPORTANT NOTICE FOR PERSONS HAVING WELLS DRILLED CONCERNING CONFIDENTIALITY

TEX. OCC. CODE Title 12, Chapter 1901.251, authorizes the owner (owner or the person for whom the well was drilled) to keep information in Well Reports confidential. The Department shall hold the contents of the well log confidential and not a matter of public record if it receives, by certified mail, a written request to do so from the owner.

Please include the report's Tracking Number on your written request.

Texas Department of Licensing and Regulation
P.O. Box 12157
Austin, TX 78711
(512) 334-5540

STATE OF TEXAS WELL REPORT for Tracking #37967

Owner:	**Don Rutherton**	Owner Well #:	**No Data**
Address:	**715 Gulf Bank Houston, TX 77037**	Grid #:	**65-06-1**
Well Location:	**715 Gulf Bank Houston, TX 77037**	Latitude:	**29° 57' 36" N**
		Longitude:	**095° 21' 45" W**
Well County:	**Harris**	Elevation:	**106 ft. above sea level**
Type of Work:	**New Well**	Proposed Use:	**Domestic**

Drilling Start Date: **4/22/2004** Drilling End Date: **4/23/2004**

	Diameter (in.)	*Top Depth (ft.)*	*Bottom Depth (ft.)*
Borehole:	**5**	**0**	**100**

Drilling Method: **Mud (Hydraulic) Rotary**

Borehole Completion: **Straight Wall**

	Top Depth (ft.)	*Bottom Depth (ft.)*	*Description (number of sacks & material)*
Annular Seal Data:	**0**	**90**	**8**

Seal Method: **Pressure**

Sealed By: **Driller**

Distance to Property Line (ft.): **No Data**

Distance to Septic Field or other concentrated contamination (ft.): **100**

Distance to Septic Tank (ft.): **No Data**

Method of Verification: **Customer**

Surface Completion: **Surface Sleeve Installed**

Water Level: **50 ft.** below land surface on **2004-04-23** Measurement Method: **Unknown**

Packers: **Formation 88'**
Formation 86'

Type of Pump: **Jet**

Well Tests: **Jetted** **Yield: 8 GPM with 3 ft. drawdown after unspecified hours**

	Strata Depth (ft.)	Water Type
Water Quality:	**No Data**	**No Data**

Chemical Analysis Made: **No**

Did the driller knowingly penetrate any strata which contained injurious constituents?: **No**

Certification Data: The driller certified that the driller drilled this well (or the well was drilled under the driller's direct supervision) and that each and all of the statements herein are true and correct. The driller understood that failure to complete the required items will result in the report(s) being returned for completion and resubmittal.

Company Information: **Raymond Services Inc.**

10011 Airline Dr.
Houston, TX 77037

Driller Name: **Ty Raymond** License Number: **4577**

Apprentice Name: **None**

Comments: **None**

Lithology:
DESCRIPTION & COLOR OF FORMATION MATERIAL

Top (ft.)	Bottom (ft.)	Description
0	**11**	**Clay**
11	**20**	**White Sand**
20	**45**	**Clay**
45	**47**	**Sand Red**
47	**58**	**Red Clay**
60	**61**	**Rock**
61	**90**	**Clay**
90	**100**	**Sand .006 White**

Casing:
BLANK PIPE & WELL SCREEN DATA

Dia. (in.)	New/Used	Type	Setting From/To (ft.)
2	**New**	**Plastic**	**0 - 90 SCH 40**
2	**New**	**Slotted**	**90 - 100 .006**

IMPORTANT NOTICE FOR PERSONS HAVING WELLS DRILLED CONCERNING CONFIDENTIALITY

TEX. OCC. CODE Title 12, Chapter 1901.251, authorizes the owner (owner or the person for whom the well was drilled) to keep information in Well Reports confidential. The Department shall hold the contents of the well log confidential and not a matter of public record if it receives, by certified mail, a written request to do so from the owner.

Please include the report's Tracking Number on your written request.

Texas Department of Licensing and Regulation
P.O. Box 12157
Austin, TX 78711
(512) 334-5540

10/26/2020
04:10:16

Texas Commission on Environmental Quality
DWW Water System Summary Sheet

PWS ID	PWS Name	Central Registry RN
TX1010188	SUNBELT FWSD OAKGLEN SUBDIVISION	RN101267300

Organization/Customer *	Central Registry CN
SUNBELT FWSD	CN600647036

*Regulatory mail will be addressed to this organization/person

All Water System Contacts

Type	Contact	Communication
AC - Administrative Contact - PRESIDENT	WADE, NATHAN 410 W GULF BANK RD HOUSTON, TX 77037-2902	**Phone Type** / **Value** BUS - Business / 281-272-9577
EC - Emergency Contact - DISTRICT OPERATOR	WRIGHT, LONNIE PO BOX 1689 SPRING, TX 77383-1700	**Electronic Type** / **Value** **Phone Type** / **Value** BUS - Business / 281-367-0047 BUS - Business / 281-367-5511 FAX - Facsimile / 281-367-5517 MOB - Mobile / 713-857-1420
OW - Owner	SUNBELT FWSD 410 W GULF BANK RD HOUSTON, TX 77037-2902	
PWS - Public Water System Contact - OPERATOR	MONTGOMERY, JOHN, T PO BOX 1689 SPRING, TX 77383-1700	**Electronic Type** / **Value** **Phone Type** / **Value** BUS - Business / 281-367-5511 FAX - Facsimile / 281-367-5517 MOB - Mobile / 281-217-1031

Operator Grade	Number
WATER OPERATIONS COMPANY	1
GROUND WATER TREATMENT OPERATOR Grade B	5

Water Operator Licenses

License Holder:	WILLIAMS, MICHAEL T	
CURRENT	Class: B - GROUND WATER TREATMENT OPERATOR	WG0015904
License Holder:	ALMAGUER, JAVIER H	
CURRENT	Class: B - GROUND WATER TREATMENT OPERATOR	WG0007886
License Holder:	CANNON, GARY L	
CURRENT	Class: B - GROUND WATER TREATMENT OPERATOR	WG0013923
License Holder:	CISCO, TIMOTHY B	

CURRENT	Class: B - GROUND WATER TREATMENT OPERATOR	WG0015823
License Holder:	GORDY, TIMOTHY JAMES	
CURRENT	Class: B - GROUND WATER TREATMENT OPERATOR	WG0007670
License Holder:	MUNICIPAL OPERATIONS & CONSULTING INC	
CURRENT	Class: NONE - WATER OPERATIONS COMPANY	WC0000064
License Holder:	SESSUM, JIMMY L	
EXPIRED	Class: C - GROUND WATER TREATMENT OPERATOR	WG0007863
License Holder:	WILLIAMS, MICHAEL T	
EXPIRED	Class: C - GROUND WATER TREATMENT OPERATOR	WG0007082
License Holder:	HERNANDEZ, ANTONIO JR	
EXPIRED	Class: C - GROUND WATER TREATMENT OPERATOR	WG0003761
License Holder:	CISCO, TIMOTHY B	
EXPIRED	Class: C - GROUND WATER TREATMENT OPERATOR	WG0008284

Owner Type	Owner Type Options: COUNTY, DISTRICT, FEDERAL GOVERNMENT, INVESTOR OWNED, MUNICIPALITY, NATIVE AMERICAN, PRIVATE, STATE GOVERNMENT, WATER SUPPLY CORPORATION
District	

System Type	System Type Options: COMMUNITY, TRANSIENT/NON-COMMUNITY, NON-PUBLIC, NON-TRANSIENT/NON-COMMUNITY
C - Community	

Population Type	Population Served	# of Connect	# 1/C w/other PWS
Residential	630	210	0

Total Product (MGD)	Average Daily Consump.	Max Daily Demand (MGD)	Total Storage (MG)	Elev. Storage (MG)	Service Pump Cap.	Max.Purchase Cap.(MGD/GPM)	Pressure Tank Cap. (MG)
0.4390 MGD	0.0440 MGD	0.0790 MGD Occurred on 11/28/2013	.065 MG		.792 MGD		

Activity Status	Inactivation Date
A - ACTIVE	

Last Survey Date	Surveyor	Survey Type	Region	County
06/05/2018	CHIKA OKOLO	Sanitary Survey	HOUSTON	HARRIS
06/05/2018	MELODY, E KIRKSEY	Sanitary Survey	HOUSTON	HARRIS
10/21/2014	MARY, V HOPKINS	Sanitary Survey	HOUSTON	HARRIS

(Treatment Plant)							
Entry Point	EP Name/Source Summation (Activity Status)	Plant Name (Activity Status)	Plant Num	Chemical Mon Type	Chem Sample Point	Distribution Mon Type	Dist Sample Point
EP001	TRT-TAP / Ground Water(A)	PLANT - 14430 LILLJA RD(A)	TP5409		NO		NO

Train:	Unnamed			
(Treatments)				
Disinfection Zone	Treatment Sequence	Objective	Process	Treatment
null	null	D	403	GASEOUS CHLORINATION, PRE

(Active Sources)						
Source Number	Source Name (Activity Status)	Operational Status	Source Type	Depth	Tested GPM	Rated GPM
G1010188A	1 - 14130 LILLJA RD (A)	P	G	460	155 GPM	300 GPM

Drill Date	Source Summary			
08/18/1952	CHICOT			
GPS Latitude (decimal)	GPS Longitude (decimal)	GPS Elevation	GPS Date	Seller
29.90517	-95.390862	82	04/01/2004	Not Purchasing

Source Number	Source Name (Activity Status)	Operational Status	Source Type	Depth	Tested GPM	Rated GPM
G1010188B	2 - 14130 LILLJA RD (A)	P	G	N/A	150 GPM	N/A

Drill Date	Source Summary			
None Available				
GPS Latitude (decimal)	GPS Longitude (decimal)	GPS Elevation	GPS Date	Seller
29.905094	-95.390516	0	12/16/2014	Not Purchasing

(Inactive/Offline Sources)			
SourceNumber	Name	Status	Depth

Code Explanations
Monitoring Type Codes: (GW) GROUNDWATER , (GUP) GROUNDWATER UNDER THE INFLUENCE - PURCHASED , (SWP) SURFACE WATER - PURCHASED , (GU) GROUNDWATER UNDER THE INFLUENCE OF SURFACE WATER , (N) NO SOURCES , (SW) SURFACE WATER
Activity Status Codes: (A) ACTIVE , (D) DELETED/DISSOLVED , (I) INACTIVE , (P) PROPOSED ,
Operational Status Codes: (E) EMERGENCY , (I) INTERIM/PEAK (O) OTHER , (P) PERMANENT , (S) SEASONAL
Source Types: (G) GROUND WATER , (S) SURFACE WATER , (U) GROUND WATER UNDER THE INFLUENCE

- End of Report -

At the time of your query this data was the most current information available from our database, which is in real time. Every effort was made to retrieve it according to your query. Thank-you for using DWW.

STATE OF TEXAS WELL REPORT for Tracking #335827

Owner:	**SUNBELT FRESHWATER SUPPLY**	Owner Well #:	**1**
Address:	**10377 STELLA LINK HOUSTON, TX 77025**	Grid #:	**65-05-9**
		Latitude:	**29° 54' 16" N**
Well Location:	**14130 LILLJA HOUSTON, TX 77060**	Longitude:	**095° 23' 28" W**
Well County:	**Harris**	Elevation:	**No Data**
Type of Work:	**New Well**	Proposed Use:	**Public Supply**

Drilling Start Date: **5/22/2012** Drilling End Date: **6/4/2012** **Plans Approved by TCEQ - YES**

	Diameter (in.)	*Top Depth (ft.)*	*Bottom Depth (ft.)*
Borehole:	**9.875**	**0**	**472**
	5.875	**472**	**516**

Drilling Method: **Mud (Hydraulic) Rotary**

Borehole Completion: **Straight Wall**

	Top Depth (ft.)	*Bottom Depth (ft.)*	*Description (number of sacks & material)*
Annular Seal Data:	**0**	**472**	**110**

Seal Method: **HALIBI.**

Sealed By: **BUSSELL & SONS**

Distance to Property Line (ft.): **25**

Distance to Septic Field or other concentrated contamination (ft.): **No Data**

Distance to Septic Tank (ft.): **No Data**

Method of Verification: **MEASURED**

Surface Completion: **Surface Slab Installed**

Water Level: **193 ft.** below land surface on **2012-06-04** Measurement Method: **Unknown**

Packers: **K-PACKER 462**
K-PACKER 463

Type of Pump: **Submersible** Pump Depth (ft.): **336**

Well Tests: **Jetted** **Yield: 200 GPM with 100 ft. drawdown after 3 hours**

	Strata Depth (ft.)	Water Type
Water Quality:	**No Data**	**No Data**

Chemical Analysis Made: **No**

Did the driller knowingly penetrate any strata which contained injurious constituents?: **No**

Certification Data: The driller certified that the driller drilled this well (or the well was drilled under the driller's direct supervision) and that each and all of the statements herein are true and correct. The driller understood that failure to complete the required items will result in the report(s) being returned for completion and resubmittal.

Company Information:

Driller Name: **CRAIG BUSSELL** License Number: **2035**

Comments: **^MP**

Lithology:
DESCRIPTION & COLOR OF FORMATION MATERIAL

Top (ft.)	Bottom (ft.)	Description
0	21	TOP SOIL & CLAY
21	36	SURFACE SAND
36	117	RED CLAY
117	142	FINE RED SAND
142	214	CLAY (RED & WHITE)
214	284	SANDY CLAY
284	418	SAND
418	421	ROCK STREAKS & CAY
421	444	SAND
444	449	CLAY
449	458	SAND
458	472	CLAY
472	484	SAND
484	496	CLAY
496	514	SAND
514	516	CLAY

Casing:
BLANK PIPE & WELL SCREEN DATA

Dia. (in.)	New/Used	Type	Setting From/To (ft.)
6	N	BLACK STEEL	0-472
4	N	GALVINIZED LINER	462-472
4	N	SS PIPE BASE SCREENS	472-484 0.012
4	N	GALVINIZED LINER	484-496
4	N	SS PIPE BASE SCREEN	496-516 0.012

IMPORTANT NOTICE FOR PERSONS HAVING WELLS DRILLED CONCERNING CONFIDENTIALITY

TEX. OCC. CODE Title 12, Chapter 1901.251, authorizes the owner (owner or the person for whom the well was drilled) to keep information in Well Reports confidential. The Department shall hold the contents of the well log confidential and not a matter of public record if it receives, by certified mail, a written request to do so from the owner.

Please include the report's Tracking Number on your written request.

Texas Department of Licensing and Regulation
P.O. Box 12157
Austin, TX 78711
(512) 334-5540

STATE OF TEXAS WELL REPORT for Tracking #97594

Owner:	**Sunbelt FWSD**	Owner Well #:	**No Data**
Address:	**Lilija Rd. Houston, TX 77060**	Grid #:	**65-05-9**
		Latitude:	**29° 54' 19" N**
Well Location:	**14130 Lilija Rd. Houston, TX 77060**	Longitude:	**095° 23' 26" W**
Well County:	**Harris**	Elevation:	**No Data**
Type of Work:	**Replacement**	Proposed Use:	**Public Supply**

Drilling Start Date: **10/3/2006** Drilling End Date: **10/6/2006** **Plans Approved by TCEQ - YES**

	Diameter (in.)	*Top Depth (ft.)*	*Bottom Depth (ft.)*
Borehole:	**10**	**0**	**460**

Drilling Method: **Mud (Hydraulic) Rotary**

Borehole Completion: **2 string**

	Top Depth (ft.)	*Bottom Depth (ft.)*	*Description (number of sacks & material)*
Annular Seal Data:	**0**	**420**	**90**
	0	**10**	**10**

Seal Method: **Positive Displacement**

Sealed By: **SDI**

Distance to Property Line (ft.): **20**

Distance to Septic Field or other concentrated contamination (ft.): **n/a**

Distance to Septic Tank (ft.): **No Data**

Method of Verification: **owner**

Surface Completion: **Surface Slab Installed**

Water Level: **210 ft.** below land surface on **2006-10-16** Measurement Method: **Unknown**

Packers: **k packer-400**

Type of Pump: **Submersible** Pump Depth (ft.): **378**

Well Tests: **Jetted** **Yield: 150 GPM**

	Strata Depth (ft.)	Water Type
Water Quality:	**No Data**	**No Data**

Chemical Analysis Made: **No**

Did the driller knowingly penetrate any strata which contained injurious constituents?: **No**

Certification Data: The driller certified that the driller drilled this well (or the well was drilled under the driller's direct supervision) and that each and all of the statements herein are true and correct. The driller understood that failure to complete the required items will result in the report(s) being returned for completion and resubmittal.

Company Information: **Scott Drilling Inc.**

11923 Green Pine Circle
Houston, TX 77066

Driller Name: **Scott Robinson** License Number: **4839**

Comments: **No Data**

Lithology:
DESCRIPTION & COLOR OF FORMATION MATERIAL

Top (ft.)	Bottom (ft.)	Description
0	**25**	**clay**
25	**50**	**sand**
50	**65**	**clay**
65	**85**	**sand**
85	**125**	**clay**
125	**170**	**sand**
170	**195**	**clay**
195	**210**	**sand**
210	**290**	**clay**
290	**340**	**sand**
340	**350**	**clay**
350	**460**	**sand**

Casing:
BLANK PIPE & WELL SCREEN DATA

Dia. (in.)	New/Used	Type	Setting From/To (ft.)
6	**N**	**PVC**	**casing 0-420**
4	**N**	**"**	**liner 400-420**
4	**N**	**"**	**screen 420-460 .12**

IMPORTANT NOTICE FOR PERSONS HAVING WELLS DRILLED CONCERNING CONFIDENTIALITY

TEX. OCC. CODE Title 12, Chapter 1901.251, authorizes the owner (owner or the person for whom the well was drilled) to keep information in Well Reports confidential. The Department shall hold the contents of the well log confidential and not a matter of public record if it receives, by certified mail, a written request to do so from the owner.

Please include the report's Tracking Number on your written request.

Texas Department of Licensing and Regulation
P.O. Box 12157
Austin, TX 78711
(512) 334-5540

6505 66

Send original copy by certified mail to the Texas Water Development Board P. O. Box 12386 Austin, Texas 78711

State of Texas

WATER WELL REPORT

For TWDB use only
Well No. 65-05-66
Located on map yes
Received: 69
db

1) OWNER:
Person having well drilled H.T. Maxwell (Name) Address 14317 Lillja Rd. Houston, Texas (Street or RFD) (City) (State)

Landowner Same (Name) Address (Street or RFD) (City) (State)

2) LOCATION OF WELL:
County Harris, 11 miles in N (N.E., S.W., etc.) direction from Houston (Town)

Locate by sketch map showing landmarks, roads, creeks, hiway number, etc.*

LLija crosses Aldine Rt just east of airline Dr.

North

(Use reverse side if necessary)

or

Give legal location with distances and directions from adjacent sections or survey lines.

Labor _____ League _____

Block _____ Survey _____

Abstract No. _____

(NW¼ NE¼ SW¼ SE¼) of Section _____

3) TYPE OF WORK (Check):
New Well x Deepening
Reconditioning Plugging

4) PROPOSED USE (Check):
x Domestic Industrial Municipal
Irrigation Test Well Other

5) TYPE OF WELL (Check):
x Rotary Driven Dug
Cable Jetted Bored

6) WELL LOG:
Diameter of hole 6½ in. Depth drilled 323 ft. Depth of completed well 323 ft. Date drilled 5 July 69

All measurements made from 3 ft. above ground level.

From (ft.)	To (ft.)	Description and color of formation material
0	10	clay
10	42	sand
42	100	clay
100	113	fine sand
113	297	clay
297	323	course sand

(Use reverse side if necessary)

9) Casing:
Type: Old x New x Steel Plastic Other
Cemented from 150 ft. to 301 ft.

Diameter (inches)	Setting From (ft.)	Setting To (ft.)	Gage
4	0	301	11

10) SCREEN:
Type pipe based stainless steel
Perforated Slotted

Diameter (inches)	Setting From (ft.)	Setting To (ft.)	Slot Size
2½	310	320	16 ga

7) COMPLETION (Check):
Straight wall x Gravel packed Other
Under reamed Open Hole

8) WATER LEVEL:
Static level 180 ft. below land surface Date 6 july 69
Artesian pressure _____ lbs. per square inch Date _____
Depth to pump bowls, cylinder, jet, etc., _____ ft. below land surface.

11) WELL TESTS:
Was a pump test made? Yes No x If yes, by whom?
Yield: _____ gpm with _____ ft. drawdown after _____ hrs.
Bailer test _____ gpm with _____ ft. drawdown after _____ hrs.
Artesian flow _____ gpm
Temperature of water _____

12) WATER QUALITY:
Was a chemical analysis made? Yes No x
Did any strata contain undesirable water? Yes No
Type of water? _____ depth of strata _____

I hereby certify that this well was drilled by me (or under my supervision) and that each and all of the statements herein are true to the best of my knowledge and belief.

NAME B.J. Swinehart (Type or Print) Water Well Drillers Registration No. 229

ADDRESS &524 N. Freeway (Street or RFD) Houston (City) Texas (State)

(Signed) B.J. Swinehart (Water Well Driller) B.J. Swinehart Co., Inc. (Company Name)

Please attach electric log, chemical analysis, and other pertinent information, if available.

*Additional instructions on reverse side.

TWDBE-GW-53

GM

Send original copy by certified return receipt requested mail to TNRCC, MC 177, P.O. Box 13087, Austin, TX 78711-3087

ATTENTION OWNER: *Confidentiality Privilege Notice on on reverse side of Well Owner's copy (pink)*

State of Texas
WELL REPORT

Texas Water Well Drillers Advisory Council
MC 177
P.O. Box 13087
Austin, TX 78711-3087
512-239-0530

1) **OWNER** JOHN NGUYEN (Name) **ADDRESS** 14303 LILJA (Street or RFD) HOU TX (City) 77066 (State) (Zip)

2) **ADDRESS OF WELL:** County HARRIS SAME (Street, RFD or other) (City) (State) (Zip) **GRID #** 65-05-9

3) **TYPE OF WORK (Check):** [X] New Well [ ] Deepening [ ] Reconditioning [ ] Plugging

4) **PROPOSED USE (Check):** [ ] Monitor [ ] Environmental Soil Boring [X] Domestic [ ] Industrial [ ] Irrigation [ ] Injection [ ] Public Supply [ ] De-watering [ ] Testwell
If Public Supply well, were plans submitted to the TNRCC? [ ] Yes [ ] No

5)

6) **WELL LOG:**
Date Drilling: Started 6-6 1997 Completed 6-7 1997

DIAMETER OF HOLE

Dia. (in.)	From (ft.)	To (ft.)
	Surface	
6 3/4	0	410

7) **DRILLING METHOD (Check):** [ ] Driven [ ] Air Rotary [X] Mud Rotary [ ] Bored [ ] Air Hammer [ ] Cable Tool [ ] Jetted [ ] Other

From (ft.)	To (ft.)	Description and color of formation material
0-20		CLAY
20-30		SAND
30-250		CLAY
250-290		SAND
290-350		CLAY
350-410		SAND

(Use reverse side of Well Owner's copy, if necessary)

8) **Borehole Completion (Check):** [ ] Open Hole [ ] Straight Wall [ ] Underreamed [ ] Gravel Packed [ ] Other 2 STRING
If Gravel Packed give interval ... from _____ ft. to _____ ft.

CASING, BLANK PIPE, AND WELL SCREEN DATA:

Dia (in.)	New or Used	Steel, Plastic, etc. Perf., Slotted, etc. Screen Mfg., if commercial	Setting (ft.) From	Setting (ft.) To	Gage Casing Screen
4	N	PVC CASING	0	400	
2.5	"	" LINER	390	400	
"	"	" SCREN	400	410	.008

9) **CEMENTING DATA** [Rule 338.44(1)]
Cemented from 400 ft. to 200 ft. No. of sacks used 15
0 ft. to 10 ft. No. of sacks used 10
Method used HALLIBURTON
Cemented by SWW SCOTT WATER WELL
Distance to septic system field lines or other concentrated contamination X ft.
Method of verification of above distance TO BE INSTALLED

13) **TYPE PUMP:** [ ] Turbine [ ] Jet [X] Submersible [ ] Cylinder [ ] Other
Depth to pump bowls, cylinder, jet, etc., 300 ft.

10) **SURFACE COMPLETION**
[ ] Specified Surface Slab Installed [Rule 338.44(2)(A)]
[X] Specified Steel Sleeve Installed [Rule 338.44(3)(A)]
[ ] Pitless Adapter Used [Rule 338.44(3)(b)]
[ ] Approved Alternative Procedure Used [Rule 338.71]

RECEIVED JUL 23 1997 TEXAS NATURAL RESOURCE CONSERVATION COMMISSION

14) **WELL TESTS:**
Type test: [ ] Pump [ ] Bailer [X] Jetted [ ] Estimated
Yield: _____ gpm with _____ ft. drawdown after _____ hrs.

11) **WATER LEVEL:**
Static level 255 ft. below land surface Date 6-7-97
Artesian flow _____ gpm. Date _____

15) **WATER QUALITY:**
Did you knowingly penetrate any strata which contained undesirable constituents?
[ ] Yes [X] No If yes, submit "REPORT OF UNDESIRABLE WATER"
Type of water? _____ Depth of strata _____
Was a chemical analysis made? [ ] Yes [X] No

12) **PACKERS:**

Type	Depth
K PACKER	390

I hereby certify that this well was drilled by me (or under my supervision) and that each and all of the statements herein are true to the best of my knowledge and belief. I understand that failure to complete items 1 thru 15 will result in the log(s) being returned for completion and resubmittal.

COMPANY NAME SWW SCOTT WATER WELL (Type or print) **WELL DRILLER'S LICENSE NO.** 4839

ADDRESS 11915 GREEN PINE CR. (Street or RFD) (City) (State) (Zip)

(Signed) Scott Robinson (Licensed Well Driller) **(Signed)** _____ (Registered Driller Trainee)

Please attach electric log, chemical analysis, and other pertinent information, if available.

TNRCC-0199 (Rev. 05-21-96) *White - TNRCC Yellow - DRILLER Pink - WELL OWNER*

955

Send original copy by certified mail to the Texas Water Development Board P. O. Box 13087 Austin, Texas 78711

State of Texas

WATER WELL REPORT

For TWDB use only
Well No. 65-05-955
Located on map 405
Received: 25
dt

1) OWNER:
Person having well drilled Space City Plumbing Co (Name) Address 14225 Lillja (Street or RFD) Houston (City) Texas (State)

Landowner Holliday Roller Rink (Name) Address Airline Drive (Street or RFD) Houston (City) Texas (State)

2) LOCATION OF WELL:
County Harris, _____ miles in _____ (N.E., S.W., etc.) direction from _____ (Town)

Locate by sketch map showing landmarks, roads, creeks, hiway number, etc.*

412 H Map on 65-05-70

see map included

North

(Use reverse side if necessary)

or

Give legal location with distances and directions from adjacent sections or survey lines.

Labor _____ League _____

Block _____ Survey _____

Abstract No. _____

(NW¼ NE¼ SW¼ SE¼) of Section _____

3) TYPE OF WORK (Check): ~~New Well~~ Deepening Reconditioning Plugging

4) PROPOSED USE (Check): Domestic ~~Industrial~~ Municipal Irrigation Test Well Other

5) TYPE OF WELL (Check): ~~Rotary~~ Driven Dug Cable Jetted Bored

6) WELL LOG:
Diameter of hole 6 3/4 in. Depth drilled 152 ft ft. Depth of completed well 162 ft ft. Date drilled 5-23-73

All measurements made from 0 ft. above ground level.

From (ft.)	To (ft.)	Description and color of formation material
0	15	Yellow Clay
15	30	Red Clay
30	35	Sand
35	40	Red Clay
40	45	Sand
45	65	Red Yellow Clay
65	80	Red Clay
80	90	Yellow Clay
90	115	Red Clay
115	125	Gray Clay
125	162	Sand

(Use reverse side if necessary)

9) Casing:
Type: Old ~~XX~~ Steel ~~XXXX~~ Other

Cemented from _____ ft. to _____ ft.

Diameter (inches)	Setting From (ft.)	Setting To (ft.)	Gage
4"	1 ft	152 ft	40

10) SCREEN:
Type Well Supplies Plastic Wrapped

Perforated Slotted

Diameter (inches)	Setting From (ft.)	Setting To (ft.)	Slot Size
~~2½"~~ 4"	152 ft	162 ft	14 ga

7) COMPLETION (Check):
~~Straight wall~~ Gravel packed Other
Under reamed Open Hole

8) WATER LEVEL:
Static level 100 ft. below land surface Date _____
Artesian pressure _____ lbs. per square inch Date _____
Depth to pump bowls, cylinder, jet, etc., _____ ft. below land surface.

11) WELL TESTS:
Was a pump test made? Yes ~~No~~ If yes, by whom?
Yield: _____ gpm with _____ ft. drawdown after _____ hrs.
Bailer test _____ gpm with _____ ft. drawdown after _____ hrs.
Artesian flow _____ gpm
Temperature of water _____

12) WATER QUALITY:
Was a chemical analysis made? Yes ~~No~~
Did any strata contain undesirable water? Yes No.
Type of water? _____ depth of strata _____

I hereby certify that this well was drilled by me (or under my supervision) and that each and all of the statements herein are true to the best of my knowledge and belief.

NAME C. A. Raymond, JR. (Type or Print) Water Well Drillers Registration No. TDL-774

ADDRESS 10011 Airline Dr. (Street or RFD) Houston (City) Texas (State)

(Signed) C A Raymond Jr (Water Well Driller) Raymond Water Wells Inc. (Company Name)

Please attach electric log, chemical analysis, and other pertinent information, if available.

*Additional instructions on reverse side.

TWDBE-WD-6

Texas Water Development Board
Well Schedule

State Well No. 65 05 902 Previous Well No. _____ County Harris 201

River Basin _____ 10 Zone 1 Lat. 29 54 18 Long. 095 23 27 Source of Coord. 2

Owner's Well No. _____ Location ____ 1/4, ____ 1/4, Section _____, Block _____, Survey _____

Owner Oak Glen Subd. Driller B J Swinehart

Address _____ Tenant/Oper. _____

Date Drilled 08 18 1952 Depth 498 Source of Depth Datum D Altitude 83 Source of Alt. Datum M

Aquifer Chicot 112CHCT Well Type W User 829458

Well Construction: Const. Method _____ Casing Material _____
Completion _____ Screen Material _____

Lift Data: Pump Mfr. _____ Type _____ T No. Stages _____

Bowls Diam. _____ in. Setting _____ ft. Column Diam. _____ in.

Motor Mfr. _____ Fuel or Power _____ E Horsepower 20.0

Yield: Flow _____ GPM Pump _____ GPM Meas.,Repr.,Est. _____ Date _____

Performance Test: Date _____ Length of Test _____ Production _____ GPM

Static Level ____ ft. Pumping Level ____ ft. Drawdown ____ ft. Sp.Cap. ____ GPM/ft.

Quality (Remarks _____

Water Use: Primary Public Supply P Secondary _____ Tertiary _____

Other Data Available: Water Level N Water Quality N Logs _____ Other Data _____

Water Levels: Date _____ Meas. _____ Date _____ Meas. _____ Date _____ Meas. _____

Casing or Blank Pipe (C)
Well Screen or Slotted Zone (S)
Open Hole (O)
Cemented from ____ to ____

	Diam. (in.)	From	To
1	C 08	0	300
2	S 06	305	460
3			
4			
5			
6			
7			
8			
9			
10			
11			
12			
13			
14			
15			
16			

Recorded By PLN Date Record Collected or Updated 10 02 1997

Reporting Agency (20 max) 02 03 01

Remarks: 80 ft of screen between 305-460 ft.

Aquifer Chicot
Well No. 65-05-902

93-0384
2/93

Texas Water Development Board (TWDB)
Groundwater Database (GWDB)
Well Information Report for State Well Number 65-05-935

GWDB Reports and Downloads

Well Basic Details

Scanned Documents

State Well Number	6505935
County	Harris
River Basin	San Jacinto
Groundwater Management Area	14
Regional Water Planning Area	H - Region H
Groundwater Conservation District	Harris-Galveston Subsidence District
Latitude (decimal degrees)	29.904723
Latitude (degrees minutes seconds)	29° 54' 17" N
Longitude (decimal degrees)	-95.391389
Longitude (degrees minutes seconds)	095° 23' 29" W
Coordinate Source	+/- 5 Seconds
Aquifer Code	112CHCT - Chicot Aquifer
Aquifer	Gulf Coast
Aquifer Pick Method	
Land Surface Elevation (feet above sea level)	83
Land Surface Elevation Method	Interpolated From Topo Map
Well Depth (feet below land surface)	323
Well Depth Source	Owner
Drilling Start Date	
Drilling End Date	0/0/1969
Drilling Method	
Borehole Completion	

Well Type	Withdrawal of Water
Well Use	Domestic
Water Level Observation	Miscellaneous Measurements
Water Quality Available	No
Pump	Submersible
Pump Depth (feet below land surface)	
Power Type	Electric Motor
Annular Seal Method	
Surface Completion	
Owner	H T Maxwell
Driller	B J Swinehart Co.
Other Data Available	
Well Report Tracking Number	
Plugging Report Tracking Number	
U.S. Geological Survey Site Number	
Texas Commission on Environmental Quality Source Id	
Groundwater Conservation District Well Number	
Owner Well Number	
Other Well Number	
Previous State Well Number	
Reporting Agency	Texas Water Development Board
Created Date	8/21/2002
Last Update Date	8/21/2002

Remarks	TWDB R178

Casing

Diameter (in.)	Casing Type	Casing Material	Schedule	Gauge	Top Depth (ft.)	Bottom Depth (ft.)
4	Blank				0	310
3	Screen				310	320
3	Blank				320	323

Well Tests - No Data

Lithology - No Data

Annular Seal Range - No Data

Borehole - No Data

Plugged Back - No Data

Filter Pack - No Data

Packers - No Data

Texas Water Development Board

Texas Water Development Board (TWDB)
Groundwater Database (GWDB)
Well Information Report for State Well Number 65-05-935

groundwater division

Water Level Measurements



Status Code	Date	Time	Water Level (ft. below land surface)	Change value in ( ) indicates rise in level	Water Elevation (ft. above sea level)	Meas #	Measuring Agency	Method	Remark ID	Comments
P	7/6/1969		180		-97	1	U.S. Geological Survey	Steel Tape		

Code Descriptions

Status Code	Status Description
P	Publishable

Water Quality Analysis - No Data Available

GWDB DISCLAIMER: Except where noted, all of the information provided in the Texas Water Development Board (TWDB) Groundwater Database (http://www.twdb.texas.gov/groundwater/data/gwdbrpt.asp) is believed to be accurate and reliable; however, the TWDB assumes no responsibility for any errors appearing in rules or otherwise. Further, TWDB assumes no responsibility for the use of the information provided. PLEASE NOTE that users of these data are responsible for checking the accuracy, completeness, currency and/or suitability of all information themselves. TWDB makes no guarantees or warranties as to the accuracy, completeness, currency, or suitability of the information provided via the Groundwater Database (GWDB). TWDB specifically disclaims any and all liability for any claims or damages that may result from providing GWDB data or the information it contains. For additional information or answers to questions concerning the TWDB GWDB, contact the Groundwater Data Team at GroundwaterData@twdb.texas.gov.

STATE OF TEXAS WELL REPORT for Tracking #236929

Owner:	**Halliburton**	Owner Well #:	**No Data**
Address:	**10200 Bellaire Blvd Houston, TX 77072**	Grid #:	**65-06-4**
Well Location:	**16115 Waverly Dr Houston, TX 77032**	Latitude:	**29° 57' 18" N**
		Longitude:	**095° 21' 49" W**
Well County:	**Harris**	Elevation:	**No Data**
Type of Work:	**New Well**	Proposed Use:	**Industrial**

Drilling Start Date: **11/10/2010** Drilling End Date: **11/30/2010**

	Diameter (in.)	*Top Depth (ft.)*	*Bottom Depth (ft.)*
Borehole:	**6.5**	**0**	**433**

Drilling Method: **Mud (Hydraulic) Rotary**

Borehole Completion: **Straight Wall**

	Top Depth (ft.)	*Bottom Depth (ft.)*	*Description (number of sacks & material)*
Annular Seal Data:	**0**	**408**	**24 Cement**

Seal Method: **Pressure**

Sealed By: **Unknown**

Distance to Property Line (ft.): **No Data**

Distance to Septic Field or other concentrated contamination (ft.): **No Data**

Distance to Septic Tank (ft.): **No Data**

Method of Verification: **No Data**

Surface Completion: **Unknown**

Water Level: **No Data**

Packers: **BP Seal 392FT**

Type of Pump: **No Data**

Well Tests: **Jetted** **No Test Data Specified**

	Strata Depth (ft.)	Water Type
Water Quality:	23	No Data

Chemical Analysis Made: **No**

Did the driller knowingly penetrate any strata which contained injurious constituents?: **No**

Certification Data: The driller certified that the driller drilled this well (or the well was drilled under the driller's direct supervision) and that each and all of the statements herein are true and correct. The driller understood that failure to complete the required items will result in the report(s) being returned for completion and resubmittal.

Company Information: **O'Day Drilling Company, Inc**

5923 Cr 931
Rosharon, TX 77583

Driller Name: **Marshall Bannert** License Number: **4111**

Apprentice Name: **Francisco Gutierrez** Apprentice Number: **56778**

Comments: **HGCSD # 11700**
Meter #6833381
Amended 3/21/11 Ref.# 8932

Report Amended on by Request #8932

Lithology:
DESCRIPTION & COLOR OF FORMATION MATERIAL

Top (ft.)	Bottom (ft.)	Description
0	3	Top Soil
3	128	Clay
128	134	Sand
134	139	Clay
139	150	Sand
150	250	Clay
250	259	Sand
259	264	Clay
264	286	Sand
286	318	Clay
318	328	sand
328	367	Clay
367	370	Sand
370	372	Clay
372	380	Sand

Casing:
BLANK PIPE & WELL SCREEN DATA

Dia. (in.)	New/Used	Type	Setting From/To (ft.)
4	New	Well Casing	0-408 Ft WW
2.5	New	Galvanized Liner Pipe	392-413 Ft Sch40
2.5	New	S/S Pipe Based Screen	413-433 Ft .008Ga

380	410	Clay
410	433	Sand

IMPORTANT NOTICE FOR PERSONS HAVING WELLS DRILLED CONCERNING CONFIDENTIALITY

TEX. OCC. CODE Title 12, Chapter 1901.251, authorizes the owner (owner or the person for whom the well was drilled) to keep information in Well Reports confidential. The Department shall hold the contents of the well log confidential and not a matter of public record if it receives, by certified mail, a written request to do so from the owner.

Please include the report's Tracking Number on your written request.

Texas Department of Licensing and Regulation
P.O. Box 12157
Austin, TX 78711
(512) 334-5540

373 L

4DDD

Dup

Send original copy by certified mail to the Texas Water Development Board P. O. Box 13087 Austin, Texas 78711

State of Texas

WATER WELL REPORT

For TWDB use only
Well No. 23-06-4DDD
Located on map
Received: 2-8-78

1) OWNER:
Person having well drilled Business Specialty Co. (Name) Address 16235 Waverly Rd. (Street or RFD) Houston (City) TX (State)

Landowner Same (Name) Address Same (Street or RFD) (City) (State)

2) LOCATION OF WELL:
County Harris, _____ miles in _____ direction from _____ (N.E., S.W., etc.) (Town)

Locate by sketch map showing landmarks, roads, creeks, hiway number, etc.*

See Map Attached
373 L

North

(Use reverse side if necessary)

or

Give legal location with distances and directions from adjacent sections or survey lines.

Labor _____ League _____

Block _____ Survey _____

Abstract No. _____

(NW¼ NE¼ SW¼ SE¼) of Section _____

3) TYPE OF WORK (Check):
New Well | Deepening | Reconditioning | Plugging

4) PROPOSED USE (Check):
Domestic | Industrial | Municipal | Irrigation | Test Well | Other

5) TYPE OF WELL (Check):
Rotary | Driven | Dug | Cable | Jetted | Bored

6) WELL LOG:
Diameter of hole 6 3/4 in. Depth drilled 254 ft. Depth of completed well 268 Ft. Date drilled 12-29-77

All measurements made from 0 ft. above ground level.

From (ft.)	To (ft.)	Description and color of formation material
0	34	Red, gray clay
34	40	Sand
40	44	Red, gray clay
44	48	sand
48	59	Red, gray clay
59	90	Blue clay
90	XXXX 105	Red, blue clay
105	135	red, gray clay
135	141	Sand
141	232	Red, gray clay
232	248	Sand
248	251	Red, gray clay
251	268	Sand 10 ga.

(Use reverse side if necessary)

9) Casing:
Type: Old | New Steel | Plastic | Other
Cemented from ~~254~~ 254 ft. to _____ ft.

Diameter (inches)	Setting From (ft.)	To (ft.)	Gage
4"	1'	254	40

10) SCREEN:
Type Well Supplies, Inc. Plastic Wrapped
Perforated | Slotted

Diameter (inches)	Setting From (ft.)	To (ft.)	Slot Size
2½"	258	268	16 ga.

7) COMPLETION (Check):
Straight wall | Gravel packed | Other
Under reamed | Open Hole

8) WATER LEVEL:
Static level 130 ft. below land surface Date 12-77
Artesian pressure _____ lbs. per square inch Date _____
Depth to pump bowls, cylinder, jet, etc., 189 ft. below land surface.

11) WELL TESTS:
Was a pump test made? Yes No If yes, by whom?
Yield: _____ gpm with _____ ft. drawdown after _____ hrs.
Bailer test _____ gpm with _____ ft. drawdown after _____ hrs.
Artesian flow _____ gpm
Temperature of water _____

12) WATER QUALITY:
Was a chemical analysis made? Yes No
Did any strata contain undesirable water? Yes No.
Type of water? _____ depth of strata _____

I hereby certify that this well was drilled by me (or under my supervision) and that each and all of the statements herein are true to the best of my knowledge and belief.

NAME C.A. Raymond, Jr. (Type or Print) Water Well Drillers Registration No. TDL 774

ADDRESS 10011 Airline Dr. (Street or RFD) Houston (City) Texas (State)

(Signed) C.A. Raymond Jr. (Water Well Driller) RAYMOND WATER WELL DRILLING (Company Name)

Please attach electric log, chemical analysis, and other pertinent information, if available.

*Additional instructions on reverse side.

TWDBE-WD-8

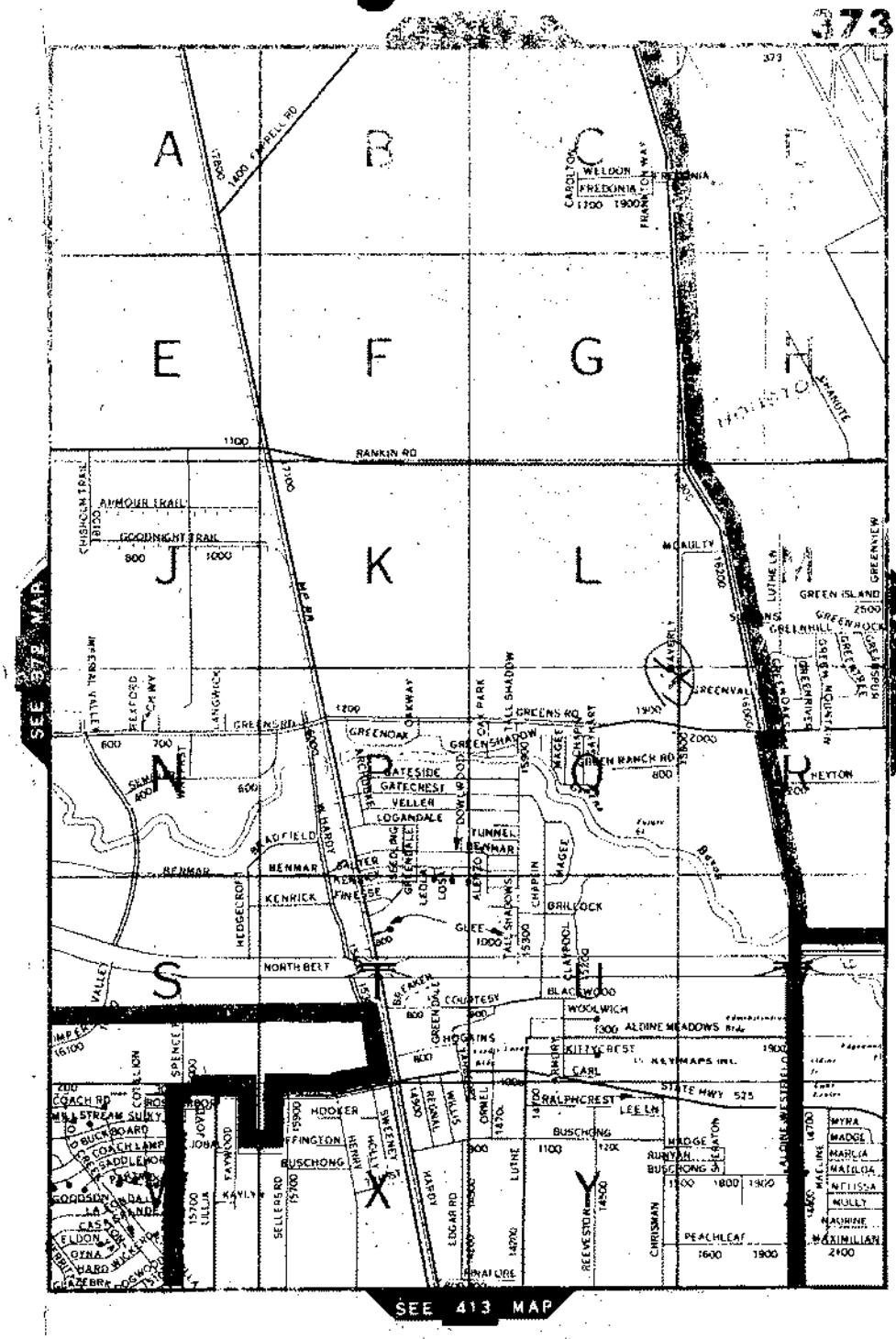

detail so that the

e (e.g. highway
om the nearest

a. e.g. survey abstract.

rately located on a map

FEB 26 '79
CR/TDWR

Please use black ink.
Send original copy by certified mail to the
Texas Department of Water Resources
P. O. Box 13087
Austin, Texas 78711

State of Texas
WATER WELL REPORT

ATTENTION OWNER: *Confidentiality Privilege Notice on Reverse Side*

Texas Water Well Drillers Board
P. O. Box 13087
Austin, Texas 78711

1) OWNER Gulf Stream (Name) Address (Street or RFD) (City) (State) (Zip)

2) LOCATION OF WELL:
County Harris 12 miles in N (N.E., S.W., etc.) direction from Houston (Town)
Intercontinental Prospect Pozos 81

Driller must complete the legal description to the right with distance and direction from two intersecting section or survey lines, or he must locate and identify the well on an official Quarter- or Half-Scale Texas County General Highway Map and attach the map to this form.

☐ Legal description:
Section No. _____ Block No. _____ Township _____
Abstract No. _____ Survey Name _____
Distance and direction from two intersecting section or survey lines _____

☒ See attached map.

3) TYPE OF WORK (Check):
☒ New Well ☐ Deepening
☐ Reconditioning ☐ Plugging

4) PROPOSED USE (Check):
☐ Domestic ☐ Industrial ☐ Public Supply
☐ Irrigation ☐ Test Well ☒ Other Oilfld/Supply

5) DRILLING METHOD (Check):
☒ Mud Rotary ☐ Air Hammer ☐ Driven ☐ Bored
☐ Air Rotary ☐ Cable Tool ☐ Jetted ☐ Other _____

6) WELL LOG:

	DIAMETER OF HOLE Dia. (in.)	From (ft.)	To (ft.)
		Surface	
Date drilled 08/03/84	6.5	0	310

7) BOREHOLE COMPLETION:
☐ Open Hole ☒ Straight Wall ☐ Underreamed
☐ Gravel Packed ☐ Other _____
If Gravel Packed give interval . . . from _____ ft. to _____ ft.

From (ft.)	To (ft.)	Description and color of formation material
0-	3	Surface
3-	5	Red Clay
5-	60	Sand
60-	70	Red Clay
70-	95	Sand
95-	220	Red Clay
220-	245	Sand
245-	250	Clay
250-	295	Sand

(Use reverse side if necessary)

8) CASING, BLANK PIPE, AND WELL SCREEN DATA:

Dia. (in.)	New or Used	Steel, Plastic, etc. Perf., Slotted, etc. Screen Mgf., if commercial	Setting (ft.) From	To	Gage Casing Screen
P4 N		Casing	0-240		
		PVC-Slotted Supply	240-300		.02

9) CEMENTING DATA [Rule 319.44(b)]
Cemented from 0 ft. to 10 ft.
_____ ft. to _____ ft.
Method used Slurry
Cemented by J & S Well Service

X 10) SURFACE COMPLETION
☐ Specified Surface Slab Installed [Rule 319.44(c)]
☐ Pitless Adapter Used [Rule 319.44(d)]
☐ Approved Alternative Procedure Used [Rule 319.71]

11) WATER LEVEL:
165 Static level _____ ft. below land surface 08/03/84 Date _____
Artesian flow _____ gpm. Date _____

12) PACKERS: Type Depth

13) TYPE PUMP:
☐ Turbine ☐ Jet ☐ Submersible ☐ Cylinder
☒ Other Pump
Depth to pump bowls, cylinder, jet, etc., _____ ft.

14) WELL TESTS:
Type Test: ☐ Pump ☐ Bailer ☐ Jetted ☒ Estimated
Yield: 45 gpm with N/M ft. drawdown after 3 hrs.

15) WATER QUALITY:
Did you knowingly penetrate any strata which contained undesirable water? ☐ Yes ☒ No
If yes, submit "REPORT OF UNDESIRABLE WATER"
Type of water? _____ Depth of strata _____
Was a chemical analysis made? ☐ Yes ☐ No

RECEIVED
JUN 19 1985
DEPT. OF WATER RESOURCES

I hereby certify that this well was drilled by me (or under my supervision) and that each and all of the statements herein are true to the best of my knowledge and belief. I understand that failure to complete items 1 thru 12 will result in the log(s) being returned for completion and resubmittal.

COMPANY NAME J & S WELL SERVICE Water Well Driller's License No. 1994
ADDRESS 1056 E. 1ST STREET (Street or RFD) BELLVILLE (City) TEXAS (State) 77418 (Zip)

(Signed) John E. Richardson (Licensed Water Well Driller) (Signed) _____ (Registered Driller Trainee)

Please attach electric log, chemical analysis, and other pertinent information, if available.

For TDWR use only
Well No. 65-06-4VV
Located on map yes C.F.S.

DEPARTMENT OF WATER RESOURCES COPY

TDWR-0392 (12/29/83)

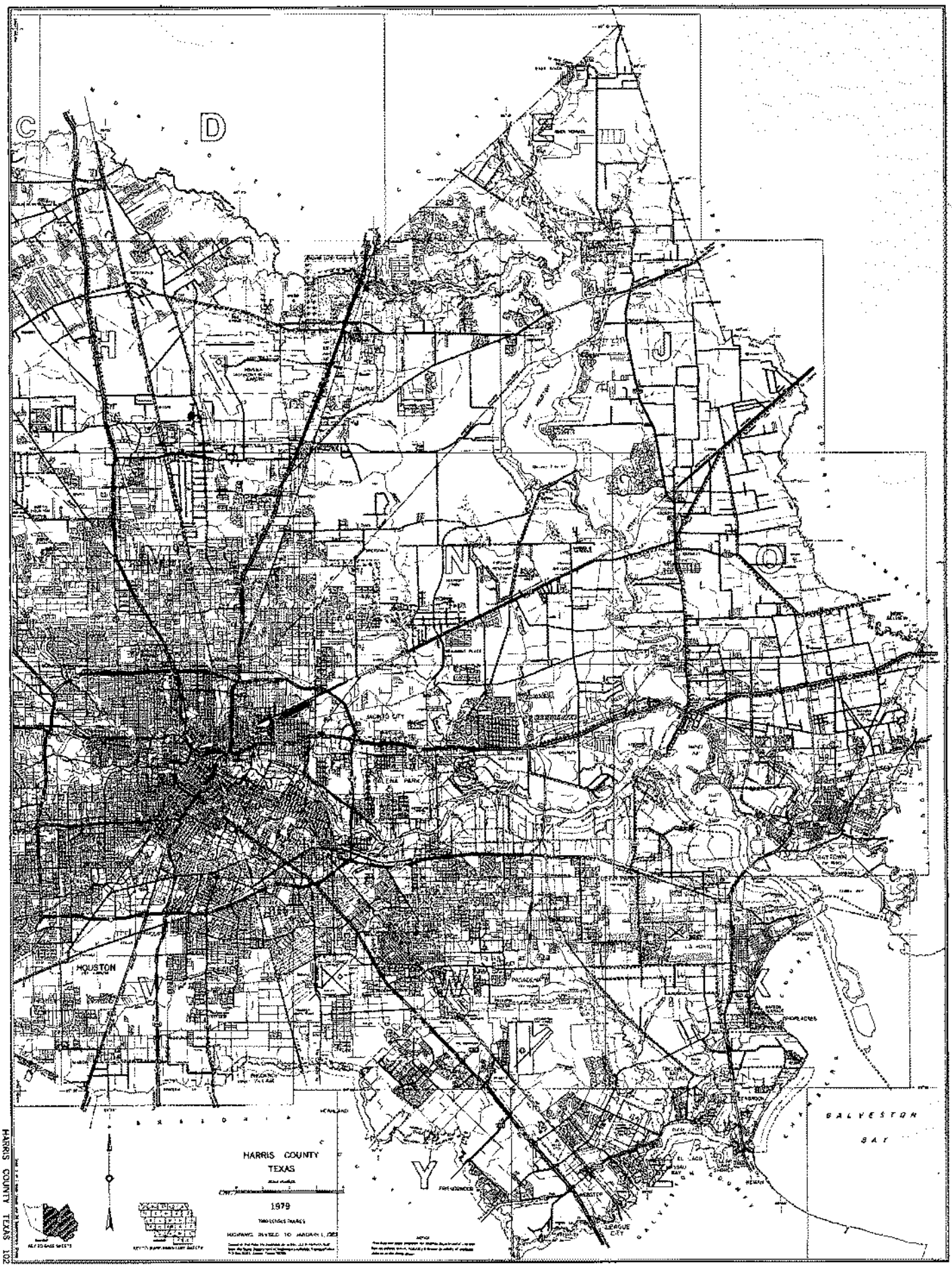

HARRIS COUNTY TEXAS 102

4DD

Send original copy by certified mail to the Texas Water Development Board P. O. Box 12386 Austin, Texas 78711

State of Texas

WATER WELL REPORT

For TWDB use only
Well No.
Located on map
Received:

1) OWNER:
Person having well drilled TOMMY ISSAC. Address 16207 WAVERLY. (Name) (Street or RFD) (City) (State)

Landowner SANIE (Name) Address HOUSTON. TEXAS (Street or RFD) (City) (State)

2) LOCATION OF WELL:
County HARRIS, 6 miles in NORTH (N.E., S.W., etc.) direction from HOUSTON. TEX. (from)

Locate by sketch map showing landmarks, roads, creeks, hiway number, etc.*

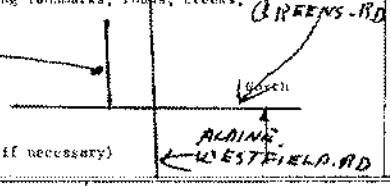

(Use reverse side if necessary)

or Give legal location with distances and directions from adjacent sections or survey lines.

Labor League
Block Survey
Abstract No.
(NW¼ NE¼ SW¼ SE¼) of Section

3) TYPE OF WORK (Check): New Well, Deepening, Reconditioning, Plugging

4) PROPOSED USE (Check): Domestic, Industrial, Municipal, Irrigation, Test Well, Other

5) TYPE OF WELL (Check): Rotary, Driven, Dug, Cable, Jetted, Bored

6) WELL LOG:
Diameter of hole 6 3/4" in. Depth drilled 277 ft. Depth of completed well 277 ft. Date drilled MAR. 8, 72

All measurements made from 1 ft. above ground level.

From (ft.)	To (ft.)	Description and color of formation material
0	30	CLAY.
30	45	SAND
45	245	CLAY.
245	253	SAND
253	257	CLAY.
257	277	SAND.

(Use reverse side if necessary)

9) Casing:
Type: Old, New ← Steel ← Plastic, Other
Cemented from 175 ft. to 254 ft.

Diameter (inches)	Setting From (ft.)	Setting To (ft.)	Gage
4"	0	254	
2½"	254	262	

10) SCREEN:
Type SIED. 80 PLASTIC — RIBBED
Perforated Slotted

Diameter (inches)	Setting From (ft.)	Setting To (ft.)	Slot Size
2½"	262	277	# 14

7) COMPLETION (Check):
Straight wall, Gravel packed, Other
Under reamed, Open Hole TWO-STRING.

8) WATER LEVEL:
Static level 126' ft. below land surface Date MAR. 8, 72
Artesian pressure lbs. per square inch Date
Depth to pump bowls, cylinder, jet, etc., 168' ft. below land surface.

11) WELL TESTS:
Was a pump test made? Yes, No ← If yes, by whom?
Yield: gpm with ft. drawdown after hrs.
Bailer test gpm with ft. drawdown after hrs.
Artesian flow gpm
Temperature of water

12) WATER QUALITY:
Was a chemical analysis made? Yes, No ←
Did any strata contain undesirable water? Yes, No
Type of water? depth of strata 20

I hereby certify that this well was drilled by me (or under my supervision) and that each and all of the statements herein are true to the best of my knowledge and belief.

NAME E.L. BODE (Type or Print) Water Well Drillers Registration No. 46

ADDRESS Box. 67. (Street or RFD) WESTFIELD. (City) TEXAS (State)

(Signed) E.L. Bode (Water Well Driller) E.L. BODE DRILLING. Co. (Company Name)

Please attach electric log, chemical analysis, and other pertinent information, if available.

*Additional instructions on reverse side.

TWDBE-CW-53

4820114633

Send original copy by certified mail to the Texas Department of Water Resources P. O. Box 13087 Austin, Texas 78711

State of Texas
WATER WELL REPORT

ATTENTION OWNER: *Confidentiality Privilege Notice on Reverse Side*

For TDWR use only
Well No. 65-06-402
Located on map Yes
Received: C.S.

1) OWNER Siminson Construction Co., Inc. (Name) Address P.O.Box 16261 (Street or RFD) Houston, Texas (City) 77222 (State) (Zip)

2) LOCATION OF WELL: County Harris ____ miles to ____ (N.E., S.W., etc.) direction from ____ (Town)

16042 Waverly Houston, Texas

Driller must complete the legal description to the right with distance and direction from two intersecting section or survey lines, or he must locate and identify the well on an official Quarter- or Half-Scale Texas County General Highway Map and attach the map to this form.

☐ Legal description:
Section No. ____ Block No. ____ Township ____
Abstract No. ____ Survey Name ____
Distance and direction from two intersecting section or survey lines ____
☐ See attached map. mapon 65-17-1F

3) TYPE OF WORK (Check):
☒ New Well ☐ Deepening ☐ Reconditioning ☐ Plugging

4) PROPOSED USE (Check):
☐ Domestic ☒ Industrial ☐ Public Supply ☐ Irrigation ☐ Test Well ☐ Other ____

5) DRILLING METHOD (Check):
XX ☐ Mud Rotary ☐ Air Hammer ☐ Driven ☐ Bored ☐ Air Rotary ☐ Cable Tool ☐ Jetted ☐ Other ____

6) WELL LOG:
Date drilled 9-22-82

DIAMETER OF HOLE

Dia. (in.)	From (ft.)	To (ft.)
4 3/4	Surface	281'
6 3/4	"	

From (ft.)	To (ft.)	Description and color of formation material
0	10	Grey clay
10	77	Red & Gray
77	78	Rock
78	135	Red & Grey
135	142	Sand
142	143	Rock
143	238	Red & Grey
238	249	Sand
249	255	Clay
255	281	Sand

7) BOREHOLE COMPLETION:
☐ Open Hole ☐ Straight Wall ☐ Underreamed
☐ Gravel Packed ☒ Other Two String
If Gravel Packed give interval . . . from ____ ft. to ____ ft.

8) CASING, BLANK PIPE, AND WELL SCREEN DATA:

Dia. (in.)	New or Used	Steel, Plastic, etc. Perf., Slotted, etc. Screen Mgf., if commercial	Setting (ft.) From	Setting (ft.) To	Gage Casing Screen
4	N	SCH 40 PVC Casing	+18"	265	
2½	N	Well Supplies, Inc.			
		WOP	281'	271'	14ga.
2½	N	SCH 80 Blank Liner			
		PVC	271'	256	

CEMENTING DATA
Cemented from 265 ft. to 132 ft.
Method used Pressure Cement
Cemented by Raymond Water Wells (Company or Individual)

9) WATER LEVEL:
Static level 160 ft. below land surface Date ____
Artesian flow ____ gpm. Date ____

10) PACKERS: Type "K" Depth 256'

11) TYPE PUMP:
☐ Turbine ☐ Jet ☒ Submersible ☐ Cylinder
☐ Other ____
Depth to pump bowls, cylinder, jet, etc., 210' ft.

12) WELL TESTS:
☐ Type Test: ☐ Pump ☐ Bailer ☐ Jetted ☐ Estimated
Yield: ____ gpm with ____ ft. drawdown after ____ hrs.

RECEIVED
MAR 29 1983
DEPT. OF WATER RESOURCES

(Use reverse side if necessary)

13) WATER QUALITY:
Did you knowingly penetrate any strata which contained undesirable water? ☐ Yes XX No
If yes, submit "REPORT OF UNDESIRABLE WATER"
Type of water? ____ Depth of strata ____
Was a chemical analysis made? ☐ Yes XX No

I hereby certify that this well was drilled by me (or under my supervision) and that each and all of the statements herein are true to the best of my knowledge and belief.

NAME C.A. Raymond, Jr. (Type or Print) Water Well Drillers Registration No. 774

ADDRESS 10011 Airline Drive (Street or RFD) Houston, Texas (City) 77037 (State) (Zip)

(Signed) C.A. Raymond Jr. (Water Well Driller) RAYMOND WATER WELLS (Company Name)

Please attach electric log, chemical analysis, and other pertinent information, if available.

TDWR-0392 (Rev. 1-12-79) DEPARTMENT OF WATER RESOURCES COPY

4820114632

10/26/2020
04:10:51

Texas Commission on Environmental Quality
DWW Water System Summary Sheet

PWS ID	PWS Name	Central Registry RN
TX1012845	AT&T WAVERLY ROAD	RN103128690

Organization/Customer *	Central Registry CN
AT&T INC	CN603028432

*Regulatory mail will be addressed to this organization/person

All Water System Contacts

Type	Contact	Communication
AC - Administrative Contact - EHS MANAGER	MCMORRIS, A, CHANTEL 308 S AKARD RD RM 1708 DALLAS, TX 75202-5315	**Phone Type** / **Value** BUS - Business / 214-464-5685
EC - Emergency Contact - MANAGER	ROWE, DAVID, B PO BOX 579 SPRING, TX 77383-0579	**Electronic Type** / **Value** **Phone Type** / **Value** BUS - Business / 281-376-8802 BUS - Business / 281-376-5854 FAX - Facsimile / 281-376-0002 MOB - Mobile / 281-731-2139
ECS - Emergency Contact - Secondary - OPERATIONS MANAGER	TOWNSEND, CHARLES 17707 OLD LOUETTA RD HOUSTON, TX 77070-1876	**Electronic Type** / **Value** **Phone Type** / **Value** BUS - Business / 281-376-8802 FAX - Facsimile / 281-376-0002 MOB - Mobile / 281-728-5500
FC - Financial Contact	SCUPP, DENISE, M 1 ATT WAY BEDMINSTER, NJ 07921-2693	**Electronic Type** / **Value** **Phone Type** / **Value** BUS - Business / 908-234-5913
OW - Owner	AT&T INC	

Operator Grade	Number

Water Operator Licenses

License Holder:	AMMEL, NAN M	
EXPIRED	Class: D - WATER OPERATOR	WO0014474

Owner Type	Owner Type Options: COUNTY, DISTRICT, FEDERAL GOVERNMENT, INVESTOR OWNED, MUNICIPALITY, NATIVE AMERICAN, PRIVATE, STATE GOVERNMENT, WATER SUPPLY CORPORATION
Private	

System Type	

NTNC - NON-TRANSIENT/NON-COMMUNITY	System Type Options: COMMUNITY, TRANSIENT/NON-COMMUNITY, NON-PUBLIC, NON-TRANSIENT/NON-COMMUNITY

Population Type	Population Served	# of Connect	# I/C w/other PWS
NonResidential	30	1	0

Total Product (MGD)	Average Daily Consump.	Max Daily Demand (MGD)	Total Storage (MG)	Elev. Storage (MG)	Service Pump Cap.	Max.Purchase Cap. (MGD/GPM)	Pressure Tank Cap. (MG)
0.0140 MGD							###### GAL

Activity Status	Inactivation Date
A - ACTIVE	

Last Survey Date	Surveyor	Survey Type	Region	County
05/03/2019	CHARLIE THOMAS	Sanitary Survey	HOUSTON	HARRIS
01/03/2014	ELAINE JACKSON	Sanitary Survey	HOUSTON	HARRIS
09/20/2007	AMY MALDONADO	Sanitary Survey	HOUSTON	HARRIS

(Treatment Plant)							
Entry Point	EP Name/Source Summation (Activity Status)	Plant Name (Activity Status)	Plant Num	Chemical Mon Type	Chem Sample Point	Distribution Mon Type	Dist Sample Point
EP001	TRT-TAP / Ground Water(A)	PLANT - WAVERLY RD(A)	TP6960		NO		NO

Train:	Unnamed			
(Treatments)				
Disinfection Zone	Treatment Sequence	Objective	Process	Treatment
null	null	D	423	HYPOCHLORINATION, PRE

(Active Sources)						
Source Number	Source Name (Activity Status)	Operational Status	Source Type	Depth	Tested GPM	Rated GPM
G1012845A	1 - 16101 WAVERLY RD (A)	P	G	N/A	N/A	10 GPM

Drill Date	Source Summary
01/01/1913	

GPS Latitude (decimal)	GPS Longitude (decimal)	GPS Elevation	GPS Date	Seller

29.953421	-95.363579	82	12/20/2004	Not Purchasing

(Inactive/Offline Sources)			
SourceNumber	Name	Status	Depth

Code Explanations
Monitoring Type Codes: (GW) GROUNDWATER , (GUP) GROUNDWATER UNDER THE INFLUENCE - PURCHASED , (SWP) SURFACE WATER - PURCHASED , (GU) GROUNDWATER UNDER THE INFLUENCE OF SURFACE WATER , (N) NO SOURCES , (SW) SURFACE WATER
Activity Status Codes: (A) ACTIVE , (D) DELETED/DISSOLVED , (I) INACTIVE , (P) PROPOSED ,
Operational Status Codes: (E) EMERGENCY , (I) INTERIM/PEAK (O) OTHER , (P) PERMANENT , (S) SEASONAL
Source Types: (G) GROUND WATER , (S) SURFACE WATER , (U) GROUND WATER UNDER THE INFLUENCE

- End of Report -

At the time of your query this data was the most current information available from our database, which is in real time. Every effort was made to retrieve it according to your query. Thank-you for using DWW.

Send original copy by certified mail to: TNRCC, P.O. Box 13087, Austin, TX 78711-3087 — Please use black ink.

ATTENTION OWNER: *Confidentiality Privilege Notice on Reverse Side*

State of Texas WELL REPORT

Texas Water Well Drillers Advisory Council
P.O. Box 13087
Austin, TX 78711-3087
512-239-0530

1) **OWNER** TOM MALOVEY (Name) **ADDRESS** 2211 1/2 FARRELL ROAD (Street or RFD) HUMBLE (City) TX (State) 77338 (Zip)

2) **ADDRESS OF WELL:** County Harris — 2211½ Farrell Road (Street, RFD or other) Humble (City) TX (State) 77338 (Zip) **GRID #** 65-05-3

3) **TYPE OF WORK (Check):** ☒ New Well ☐ Deepening ☐ Reconditioning ☐ Plugging

4) **PROPOSED USE (Check):** ☐ Monitor ☐ Environmental Soil Boring ☒ Domestic ☐ Industrial ☐ Irrigation ☐ Injection ☐ Public Supply ☐ De-watering ☐ Testwell
If Public Supply well, were plans submitted to the TNRCC? ☐ Yes ☐ No

5)

6) **WELL LOG:**
Date Drilling: Started 10-10 19 95 Completed 10-11 19 95

DIAMETER OF HOLE

Dia. (in.)	From (ft.)	To (ft.)
6 3/4	Surface	390
3 7/8	390	425

7) **DRILLING METHOD (Check):** ☐ Driven ☐ Air Rotary ☒ Mud Rotary ☐ Bored ☐ Air Hammer ☐ Cable Tool ☐ Jetted ☐ Other

From (ft.)	To (ft.)	Description and color of formation material
0	20	Clay
20	160	Sand
160	240	Clay
240	280	Sand
280	340	Clay & Rock
340	360	Shale
360	430	Sand

(Use reverse side if necessary)

8) **Borehole Completion (Check):** ☐ Open Hole ☐ Straight Wall ☐ Underreamed ☐ Gravel Packed ☒ Other 2 String
If Gravel Packed give interval ... from _____ ft. to _____ ft.

CASING, BLANK PIPE, AND WELL SCREEN DATA:

Dia. (in.)	New or Used	Steel, Plastic, etc. Perf., Slotted, etc. Screen Mfg., if commercial	Setting (ft.) From	Setting (ft.) To	Gage Casting Screen
4"	N	PVC Casing	0	390	Sch 40
2½	N	PVC Liner	380	390	Sch 40
2½	N	PVC Screen	390	405	.012
2½	N	PVC Liner	405	415	Sch 40
2½	N	PVC Screen	415	425	.012

9) **CEMENTING DATA** [Rule 338.44(1)]
Cemented from 390 ft. to 190 ft. No. of sacks used 10
0 ft. to 15 ft. No. of sacks used 14
Method used Halliburton
Cemented by RWW
Distance to septic system field lines or other concentrated contamination 180 ft.
Method of verification of above distance Stepped

RECEIVED NOV 15 1995 TEXAS NATURAL RESOURCE CONSERVATION COMMISSION

13) **TYPE PUMP:** ☐ Turbine ☐ Jet ☒ Submersible ☐ Cylinder ☐ Other
Depth to pump bowls, cylinder, jet, etc., _____ ft.

10) **SURFACE COMPLETION**
☒ Specified Surface Slab Installed [Rule 338.44(2)(A)]
☑ Specified Steel Sleeve Installed [Rule 338.44(3)(A)]
☐ Pitless Adapter Used [Rule 338.44(3)(b)]
☐ Approved Alternative Procedure Used [Rule 338.71]

14) **WELL TESTS:**
Type test: ☐ Pump ☐ Bailer ☒ Jetted ☐ Estimated
Yield: _____ gpm with _____ ft. drawdown after _____ hrs.

11) **WATER LEVEL:**
Static level 160 ft. below land surface Date 10-11-95
Artesian flow _____ gpm. Date _____

15) **WATER QUALITY:**
Did you knowingly penetrate any strata which contained undesirable constituents?
☐ Yes ☒ No If yes, submit "REPORT OF UNDESIRABLE WATER"
Type of water? _____ Depth of strata _____
Was a chemical analysis made? ☐ Yes ☒ No

12) **PACKERS:** Type K Depth 380

I hereby certify that this well was drilled by me (or under my supervision) and that each and all of the statements herein are true to the best of my knowledge and belief. I understand that failure to complete items 1 thru 15 will result in the log(s) being returned for completion and resubmittal.

COMPANY NAME ROBINSON WATER WELL (Type or print) **WELL DRILLER'S LICENSE NO.** 1464

ADDRESS 11819 W. MONTGOMERY (Street or RFD) HOUSTON (City) TX (State) 77086 (Zip)

(Signed) _____ (Licensed Well Driller) **(Signed)** _____ (Registered Driller Trainee)

Please attach electric log, chemical analysis, and other pertinent information, if available.

TNRCC-0199 (Rev. 11-01-94) TNRCC COPY

STATE OF TEXAS WELL REPORT for Tracking #184580

Owner:	**Gulf Coast Stabilized**	Owner Well #:	**10236**
Address:	**P.O. Box 1830 Sugarland, TX 77469**	Grid #:	**65-05-3**
Well Location:	**2222-A Farrell Rd. Houston, TX**	Latitude:	**29° 59' 06" N**
		Longitude:	**095° 23' 01" W**
Well County:	**Harris**	Elevation:	**No Data**
Type of Work:	**New Well**	Proposed Use:	**Industrial**

Drilling Start Date: **1/18/2006** Drilling End Date: **1/19/2006**

	Diameter (in.)	*Top Depth (ft.)*	*Bottom Depth (ft.)*
Borehole:	**8.75**	**0**	**300**
	4.625	**300**	**398**

Drilling Method: **Mud (Hydraulic) Rotary**

Borehole Completion: **Straight Wall**

	Top Depth (ft.)	*Bottom Depth (ft.)*	*Description (number of sacks & material)*
Annular Seal Data:	**0**	**20**	**15**
	250	**300**	**4**

Seal Method: **Halliburton/ Trimme**

Sealed By: **Driller**

Distance to Property Line (ft.): **500**

Distance to Septic Field or other concentrated contamination (ft.): **No Data**

Distance to Septic Tank (ft.): **No Data**

Method of Verification: **No Data**

Surface Completion: **Alternative Procedure Used**

Water Level: **153 ft.** below land surface on **2006-01-19** Measurement Method: **Unknown**

Packers: **K Packer 294', 295'**

Type of Pump: **Submersible** Pump Depth (ft.): **252**

Well Tests: **Jetted** **Yield: 70 GPM with 35 ft. drawdown after 3 hours**

	Strata Depth (ft.)	Water Type
Water Quality:	**No Data**	**No Data**

Chemical Analysis Made: **No**

Did the driller knowingly penetrate any strata which contained injurious constituents?: **No**

Certification Data: The driller certified that the driller drilled this well (or the well was drilled under the driller's direct supervision) and that each and all of the statements herein are true and correct. The driller understood that failure to complete the required items will result in the report(s) being returned for completion and resubmittal.

Company Information: **Bussell & Sons, LLC**

P.O. Box 874
Tomball, TX 77377

Driller Name: **Craig Bussell** License Number: **2035**

Comments: **$amh**

Lithology:
DESCRIPTION & COLOR OF FORMATION MATERIAL

From (ft)	To (ft)	Description
0	19	Topsoil & Clay
19	31	Sand
31	117	Sandy Clay & Rock
117	180	Clay
180	230	Sand
230	280	Clay
280	310	Sand
310	316	Clay
316	326	Sand
326	336	Clay
336	346	Sand
346	388	Clay
388	398	Gravel

Casing:
BLANK PIPE & WELL SCREEN DATA

Dia. (in.)	New/Used	Type	Setting From/To (ft.)
5	New	SDR17 Casing	0 - 300
2.5	New	Galvanized Liner	295 - 316
2.5	New	SSRB Screen	316 - 326 .012
2.5	New	Galvanized Liner	326 - 336
2.5	New	SSRB Screen	336 - 346 .010
2.5	New	Galvanized Liner	346 - 388
2.5	New	SSRB Screen	288 - 298 .014

IMPORTANT NOTICE FOR PERSONS HAVING WELLS DRILLED CONCERNING CONFIDENTIALITY

TEX. OCC. CODE Title 12, Chapter 1901.251, authorizes the owner (owner or the person for whom the well was drilled) to keep information in Well Reports confidential. The Department shall hold the contents of the well log confidential and not a matter of public record if it receives, by certified mail, a written request to do so from the owner.

Please include the report's Tracking Number on your written request.

Texas Department of Licensing and Regulation
P.O. Box 12157
Austin, TX 78711
(512) 334-5540

Send original copy by certified mail to: TNRCC, P.O. Box \ , Austin, TX 78711-3087 — Please use black ink. 3336

ATTENTION OWNER: *Confidentiality Privilege Notice on Reverse Side*

State of Texas WELL REPORT

Texas Water Well Drillers Advisory Council
P.O. Box 13087
Austin, TX 78711-3087
512-239-0530

1) OWNER Gulf Coast Stabilized Materials (Name) ADDRESS 12603 S.W. Freeway #620 (Street or RFD) Stafford (City) TX (State) (Zip)

2) ADDRESS OF WELL: County Harris 2125 Farrell Rd. H-TN TX. (Street, RFD or other) (City) (State) (Zip) GRID # 65-05-3 7747

3) TYPE OF WORK (Check): ☑ New Well ☐ Deepening ☐ Reconditioning ☐ Plugging

4) PROPOSED USE (Check): ☐ Monitor ☐ Environmental Soil Boring ☑ Domestic ☐ Industrial ☐ Irrigation ☐ Injection ☐ Public Supply ☐ De-watering ☐ Testwell
If Public Supply well, were plans submitted to the TNRCC? ☐ Yes ☐ No

5) X N

6) WELL LOG:
Date Drilling: Started 8-1 19 95 Completed 8-2 19 95

DIAMETER OF HOLE

Dia. (in.)	From (ft.)	To (ft.)
6 3/4	Surface	380
3 7/8	380	400

7) DRILLING METHOD (Check): ☐ Driven ☐ Air Rotary ☑ Mud Rotary ☐ Bored ☐ Air Hammer ☐ Cable Tool ☐ Jetted ☐ Other

From (ft.)	To (ft.)	Description and color of formation material
0	17	TOP SOIL & CLAY
17	50	SURFACE SAND
50	100	CLAY
100	190	SAND & ROCK
190	195	CLAY
195	225	SAND
225	231	CLAY
231	295	SAND
295	310	CLAY
310	325	SAND
325	360	CLAY & ROCK
360	376	SAND
376	380	CLAY
380	400	SAND

(Use reverse side if necessary)

8) Borehole Completion (Check): ☐ Open Hole ☑ Straight Wall ☐ Underreamed ☐ Gravel Packed ☐ Other
If Gravel Packed give interval ... from ____ ft. to ____ ft.

CASING, BLANK PIPE, AND WELL SCREEN DATA:

Dia. (in.)	New or Used	Steel, Plastic, etc. Perf., Slotted, etc. Screen Mfg., if commercial	Setting (ft.) From	Setting (ft.) To	Gage Casting Screen
4	N	PVC	0	380	
2	N	GALVANIZED	370	380	
2	N	PVC SCREEN	380	400	.016

9) CEMENTING DATA [Rule 338.44(1)]
Cemented from 0 ft. to 15 ft. No. of sacks used 7
330 ft. to 380 ft. No. of sacks used 3
Method used Halliburton / Trimmc
Cemented by Bussell & Son Inc
Distance to septic system field lines or other concentrated contamination ____ ft.
Method of verification of above distance ____

RECEIVED
AUG 29 1995
TEXAS NATURAL RESOURCE CONSERVATION COMMISSION

13) TYPE PUMP:
☐ Turbine ☐ Jet ☑ Submersible ☐ Cylinder ☐ Other
Depth to pump bowls, cylinder, jet, etc. ____ ft.

10) SURFACE COMPLETION
☐ Specified Surface Slab Installed [Rule 338.44(2)(A)]
☑ Specified Steel Sleeve Installed [Rule 338.44(3)(A)]
☐ Pitless Adapter Used [Rule 338.44(3)(b)]
☐ Approved Alternative Procedure Used [Rule 338.71]

14) WELL TESTS:
Type test: ☐ Pump ☐ Bailer ☑ Jetted ☐ Estimated
Yield: 70 gpm with ____ ft. drawdown after ____ hrs.

11) WATER LEVEL:
Static level 160 ft. below land surface Date 8-2-95
Artesian flow ____ gpm. Date ____

15) WATER QUALITY:
Did you knowingly penetrate any strata which contained undesirable constituents?
☐ Yes ☑ No If yes, submit "REPORT OF UNDESIRABLE WATER"
Type of water? ____ Depth of strata ____
Was a chemical analysis made? ☐ Yes ☑ No

12) PACKERS:

Type	Depth
K-PACKER	370

I hereby certify that this well was drilled by me (or under my supervision) and that each and all of the statements herein are true to the best of my knowledge and belief. I understand that failure to complete items 1 thru 15 will result in the log(s) being returned for completion and resubmittal.

COMPANY NAME Bussell & Son Inc (Type or print) WELL DRILLER'S LICENSE NO. 2035

ADDRESS PO Box 874 (Street or RFD) Tomball (City) TX (State) 77377-0874 (Zip)

(Signed) Gary Bussell (Licensed Well Driller) (Signed) ____ (Registered Driller Trainee)

Please attach electric log, chemical analysis, and other pertinent information, if available.

TNRCC-0199 (Rev. 11-01-94) TNRCC COPY

Texas Water Development Board (TWDB)
Groundwater Database (GWDB)
Well Information Report for State Well Number 65-05-308

GWDB Reports and Downloads

Well Basic Details

Scanned Documents

State Well Number	6505308
County	Harris
River Basin	San Jacinto
Groundwater Management Area	14
Regional Water Planning Area	H - Region H
Groundwater Conservation District	Harris-Galveston Subsidence District
Latitude (decimal degrees)	29.988889
Latitude (degrees minutes seconds)	29° 59' 20" N
Longitude (decimal degrees)	-95.383889
Longitude (degrees minutes seconds)	095° 23' 02" W
Coordinate Source	+/- 5 Seconds
Aquifer Code	112CHCT - Chicot Aquifer
Aquifer	Gulf Coast
Aquifer Pick Method	
Land Surface Elevation (feet above sea level)	101
Land Surface Elevation Method	Interpolated From Topo Map
Well Depth (feet below land surface)	
Well Depth Source	
Drilling Start Date	
Drilling End Date	
Drilling Method	
Borehole Completion	

Well Type	Withdrawal of Water
Well Use	Domestic
Water Level Observation	Miscellaneous Measurements
Water Quality Available	No
Pump	Piston
Pump Depth (feet below land surface)	
Power Type	Windmill
Annular Seal Method	
Surface Completion	
Owner	O D Heath
Driller	O D Heath
Other Data Available	
Well Report Tracking Number	
Plugging Report Tracking Number	
U.S. Geological Survey Site Number	
Texas Commission on Environmental Quality Source Id	
Groundwater Conservation District Well Number	
Owner Well Number	
Other Well Number	
Previous State Well Number	
Reporting Agency	Texas Water Development Board
Created Date	8/21/2002
Last Update Date	8/21/2002

Remarks	TWDB R178

Casing - No Data

Well Tests - No Data

Lithology - No Data

Annular Seal Range - No Data

Borehole - No Data

Plugged Back - No Data

Filter Pack - No Data

Packers - No Data

Water Level Measurements

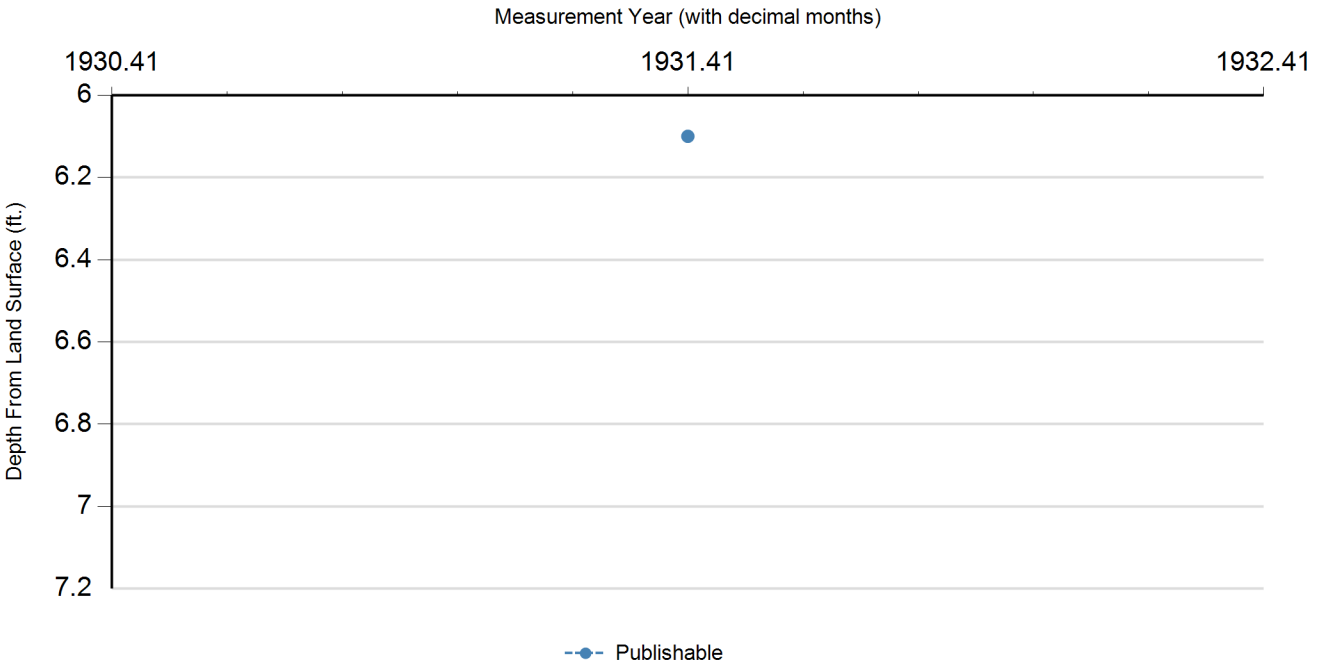

Status Code	Date	Time	Water Level (ft. below land surface)	Change value in ( ) indicates rise in level	Water Elevation (ft. above sea level)	Meas #	Measuring Agency	Method	Remark ID	Comments
P	6/1/1931		6.1		94.9	1	U.S. Geological Survey	Steel Tape		

Code Descriptions

Status Code	Status Description
P	Publishable

Water Quality Analysis - No Data Available

GWDB DISCLAIMER: Except where noted, all of the information provided in the Texas Water Development Board (TWDB) Groundwater Database (http://www.twdb.texas.gov/groundwater/data/gwdbrpt.asp) is believed to be accurate and reliable; however, the TWDB assumes no responsibility for any errors appearing in rules or otherwise. Further, TWDB assumes no responsibility for the use of the information provided. PLEASE NOTE that users of these data are responsible for checking the accuracy, completeness, currency and/or suitability of all information themselves. TWDB makes no guarantees or warranties as to the accuracy, completeness, currency, or suitability of the information provided via the Groundwater Database (GWDB). TWDB specifically disclaims any and all liability for any claims or damages that may result from providing GWDB data or the information it contains. For additional information or answers to questions concerning the TWDB GWDB, contact the Groundwater Data Team at GroundwaterData@twdb.texas.gov.

STATE OF TEXAS WELL REPORT for Tracking #126064

Owner:	**JOHN MOLINA**	Owner Well #:	**7593**
Address:	**14130 HENRY RD. HOUSTON, TX 77060**	Grid #:	**65-05-3**
Well Location:	**14130 HENRY RD. HOUSTON, TX 77060**	Latitude:	**29° 59' 15" N**
		Longitude:	**095° 22' 55" W**
Well County:	**Harris**	Elevation:	**No Data**
Type of Work:	**New Well**	Proposed Use:	**Domestic**

Drilling Start Date: **10/30/2007** Drilling End Date: **10/31/2007**

	Diameter (in.)	*Top Depth (ft.)*	*Bottom Depth (ft.)*
Borehole:	**7.25**	**0**	**410**

Drilling Method: **Mud (Hydraulic) Rotary; 2-STRING**

Borehole Completion: **CEMENTED**

	Top Depth (ft.)	*Bottom Depth (ft.)*	*Description (number of sacks & material)*
Annular Seal Data:	**0**	**15**	**13**
	15	**390**	**19**

Seal Method: **Positive Displacement**

Sealed By: **Driller**

Distance to Property Line (ft.): **No Data**

Distance to Septic Field or other concentrated contamination (ft.): **No Data**

Distance to Septic Tank (ft.): **No Data**

Method of Verification: **No Data**

Surface Completion: **Alternative Procedure Used**

Water Level: **210 ft.** below land surface on **2007-10-31** Measurement Method: **Unknown**

Packers: **4 X 2 1/2 TRI-SEAL 385 FT.**

Type of Pump: **Submersible** Pump Depth (ft.): **260**

Well Tests: **Estimated** **Yield: 50 GPM**

	Strata Depth (ft.)	Water Type
Water Quality:	30	GOOD

Chemical Analysis Made: **No**

Did the driller knowingly penetrate any strata which contained injurious constituents?: **No**

Certification Data: The driller certified that the driller drilled this well (or the well was drilled under the driller's direct supervision) and that each and all of the statements herein are true and correct. The driller understood that failure to complete the required items will result in the report(s) being returned for completion and resubmittal.

Company Information: **NORTHWEST WATER WELLS**

25143 FM 1488
MAGNOLIA, TX 77355

Driller Name: **GLEN R. BONDS** License Number: **50950**

Comments: **No Data**

Lithology:
DESCRIPTION & COLOR OF FORMATION MATERIAL

Top (ft.)	Bottom (ft.)	Description
0	90	CLAY
90	130	SAND
130	150	CLAY
150	290	CLAY/SAND
290	310	SAND/ROCK
310	350	SAND
350	380	CLAY/SAND
380	410	SAND

Casing:
BLANK PIPE & WELL SCREEN DATA

Dia. (in.)	New/Used	Type	Setting From/To (ft.)
4	N	PVC	CASING 0-390 40
2 1/2	N	PVC	LINER 385-390 40
2 1/2	N	PVC	SCREEN 390-410 008

IMPORTANT NOTICE FOR PERSONS HAVING WELLS DRILLED CONCERNING CONFIDENTIALITY

TEX. OCC. CODE Title 12, Chapter 1901.251, authorizes the owner (owner or the person for whom the well was drilled) to keep information in Well Reports confidential. The Department shall hold the contents of the well log confidential and not a matter of public record if it receives, by certified mail, a written request to do so from the owner.

Please include the report's Tracking Number on your written request.

Texas Department of Licensing and Regulation
P.O. Box 12157
Austin, TX 78711
(512) 334-5540

4CCC Dup

Send original copy by certified mail to the Texas Water Development Board P. O. Box 13087 Austin, Texas 78711

State of Texas

WATER WELL REPORT

For TWDB use only
Well No. 65-06-4CC
Located on map
Received: 2-8-78

1) OWNER:
Person having well drilled R. L. COOK. (Name) Address 9223 EASTEX FREEWAY. (Street or RFD) (City) (State)
Landowner SAME (Name) Address HOUSTON, TEX. 77093 (Street or RFD) (City) (State)

2) LOCATION OF WELL:
County HARRIS, 1 miles in NORTH. (N.E., S.W., etc.) direction from HOUSTON, TEX (Town)

Locate by sketch map showing landmarks, roads, creeks, hiway number, etc.*



(Use reverse side if necessary)

or Give legal location with distances and directions from adjacent sections or survey lines.

Labor _____ League _____
Block _____ Survey _____
Abstract No. _____
(NW¼ NE¼ SW¼ SE¼) of Section _____

3) TYPE OF WORK (Check): New Well ✓ Deepening / Reconditioning / Plugging

4) PROPOSED USE (Check): Domestic ✓ Industrial / Municipal / Irrigation / Test Well / Other

5) TYPE OF WELL (Check): Rotary ✓ Driven / Dug / Cable / Jetted / Bored

6) WELL LOG:
Diameter of hole 6½ in. Depth drilled 358 ft. Depth of completed well 358 ft. Date drilled DEC. 1, 77
All measurements made from 1. ft. above ground level.

From (ft.)	To (ft.)	Description and color of formation material
0	239	CLAY.
239	247	SAND
247	315	CLAY.
315	336	SAND
336	341	CLAY.
341	358	SAND

(Use reverse side if necessary)

9) Casing:
Type: Old / New ✓ Steel / Plastic ✓ / Other
Cemented from 200 ft. to 325 ft.

Diameter (inches)	Setting From (ft.)	To (ft.)	Gage
4"	0	325	
2½"	325	343	

10) SCREEN:
Type PLASTIC — RIBBED
Perforated / Slotted

Diameter (inches)	Setting From (ft.)	To (ft.)	Slot Size
2½"	343	358	#14

7) COMPLETION (Check):
Straight wall / Gravel packed STRING / Other TWO
Under reamed / Open Hole

8) WATER LEVEL:
Static level 200' ft. below land surface Date DEC. 1, 77
Artesian pressure _____ lbs. per square inch Date _____
Depth to pump bowls, cylinder, jet, etc. 252 ft.
below land surface.

11) WELL TESTS:
Was a pump test made? Yes / No / If yes, by whom? _____
Yield: _____ gpm with _____ ft. drawdown after _____ hrs.
Bailer test _____ gpm with _____ ft. drawdown after _____ hrs.
Artesian flow _____ gpm
Temperature of water _____

12) WATER QUALITY:
Was a chemical analysis made? Yes / No ✓
Did any strata contain undesirable water? Yes / No ✓
Type of water? _____ depth of strata 17'

I hereby certify that this well was drilled by me (or under my supervision) and that each and all of the statements herein are true to the best of my knowledge and belief.

NAME E.L. BODE (Type or Print) Water Well Drillers Registration No. 46
ADDRESS P.O. Box 90067, HOUSTON, TEX 77090 (Street or RFD) (City) (State)
(Signed) E. L. Bode (Water Well Driller) BODE DRILLING CO. INC (Company Name)

Please attach electric log, chemical analysis, and other pertinent information, if available.

*Additional instructions on reverse side.

TWDBE-WD-6

STATE OF TEXAS WELL REPORT for Tracking #530443

Owner:	**Rocket Materials LLC**	Owner Well #:	**14647**
Address:	**14115 Luthe Rd. Houston, TX 77039**	Grid #:	**65-06-4**
Well Location:	**914 Pinafore Houston, TX 77038**	Latitude:	**29° 55' 17" N**
		Longitude:	**095° 22' 24" W**
Well County:	**Harris**	Elevation:	**No Data**
Type of Work:	**New Well**	Proposed Use:	**Industrial**

Drilling Start Date: **12/17/2019** Drilling End Date: **12/18/2019**

	Diameter (in.)	*Top Depth (ft.)*	*Bottom Depth (ft.)*
Borehole:	**8.75**	**0**	**390**

Drilling Method: **Mud (Hydraulic) Rotary**

Borehole Completion: **Straight Wall**

	Top Depth (ft.)	*Bottom Depth (ft.)*	*Description (number of sacks & material)*
Annular Seal Data:	**0**	**360**	**Cement 30 Bags/Sacks**

Seal Method: **Positive Displacement**

Sealed By: **Driller**

Distance to Property Line (ft.): **No Data**

Distance to Septic Field or other concentrated contamination (ft.): **No Data**

Distance to Septic Tank (ft.): **No Data**

Method of Verification: **No Data**

Surface Completion: **Surface Slab Installed** **Surface Completion by Driller**

Water Level: **190 ft.** below land surface on **2019-12-18**

Packers: **BP Seal at 344 ft.**

Type of Pump: **Submersible** Pump Depth (ft.): **274**

Well Tests: **Jetted** **Yield: 80 GPM**

	Strata Depth (ft.)	Water Type
Water Quality:	**374 - 390**	**Fresh**

Chemical Analysis Made: **No**

Did the driller knowingly penetrate any strata which contained injurious constituents?: **No**

Certification Data: The driller certified that the driller drilled this well (or the well was drilled under the driller's direct supervision) and that each and all of the statements herein are true and correct. The driller understood that failure to complete the required items will result in the report(s) being returned for completion and resubmittal.

Company Information: **O'Day Drilling Company Inc**

5923 Louisiana St
Rosharon, TX 77583

Driller Name: **Paul Rhodes** License Number: **1827**

Comments: **No Data**

Lithology:
DESCRIPTION & COLOR OF FORMATION MATERIAL

Top (ft.)	Bottom (ft.)	Description
0	3	Top
3	138	Sand
138	224	Clay
224	257	Sand
257	289	Clay
289	325	Sand
325	329	Clay
329	339	Sand
339	352	Clay
352	373	Sand
373	374	Clay
374	390	Sand

Casing:
BLANK PIPE & WELL SCREEN DATA

Dia (in.)	Type	Material	Sch./Gage	Top (ft.)	Bottom (ft.)
5	Blank	New Plastic (PVC)	SDR	-2	390
3	liner	New Plastic (PVC)		344	360
3	Screen	New Plastic (PVC)	006	360	390

IMPORTANT NOTICE FOR PERSONS HAVING WELLS DRILLED CONCERNING CONFIDENTIALITY

TEX. OCC. CODE Title 12, Chapter 1901.251, authorizes the owner (owner or the person for whom the well was drilled) to keep information in Well Reports confidential. The Department shall hold the contents of the well log confidential and not a matter of public record if it receives, by certified mail, a written request to do so from the owner.

Please include the report's Tracking Number on your written request.

Texas Department of Licensing and Regulation
P.O. Box 12157
Austin, TX 78711
(512) 334-5540

STATE OF TEXAS WELL REPORT for Tracking #499645

Owner:	**Wisenbaker Builder Services**	Owner Well #:	**No Data**
Address:	**14327 Reeveston Houston, TX 77039**	Grid #:	**65-06-4**
		Latitude:	**29° 55' 29" N**
Well Location:	**14327 Reeveston Houston, TX 77039**	Longitude:	**095° 22' 10" W**
Well County:	**Harris**	Elevation:	**No Data**
Type of Work:	**Replacement**	Proposed Use:	**Domestic**

Drilling Start Date: **12/12/2018** Drilling End Date: **12/13/2018**

	Diameter (in.)	*Top Depth (ft.)*	*Bottom Depth (ft.)*
Borehole:	**6.75**	**0**	**395**

Drilling Method: **Mud (Hydraulic) Rotary**

Borehole Completion: **2 String**

	Top Depth (ft.)	*Bottom Depth (ft.)*	*Description (number of sacks & material)*
Annular Seal Data:	**0**	**375**	**Cement 44 Bags/Sacks**
	0	**10**	**Cement 10 Bags/Sacks**

Seal Method: **Pressure**

Sealed By: **Driller**

Distance to Property Line (ft.): **100**

Distance to Septic Field or other concentrated contamination (ft.): **60**

Distance to Septic Tank (ft.): **No Data**

Method of Verification: **Owner**

Surface Completion: **Surface Sleeve Installed** **Surface Completion by Driller**

Water Level: **175 ft.** below land surface, and **50 GPM** artesian flow on **2019-01-03**

Packers: **K-Packer at 365 ft.**

Type of Pump: **Submersible** Pump Depth (ft.): **240**

Well Tests: **Jetted** **Yield: 50 GPM**

	Strata Depth (ft.)	Water Type
Water Quality:	**No Data**	**No Data**

Chemical Analysis Made: **No**

Did the driller knowingly penetrate any strata which contained injurious constituents?: **No**

Certification Data: The driller certified that the driller drilled this well (or the well was drilled under the driller's direct supervision) and that each and all of the statements herein are true and correct. The driller understood that failure to complete the required items will result in the report(s) being returned for completion and resubmittal.

Company Information: **Scott Drilling Inc.**

11923 Green Pines Circle
Houston, TX 77066

Driller Name: **Scott Robinson** License Number: **4839**

Comments: **No Data**

Lithology:
DESCRIPTION & COLOR OF FORMATION MATERIAL

Top (ft.)	Bottom (ft.)	Description	
0	5	cLAY	
5	120	clAY	
120	135	Sand	
135	165	Clay	
165	175	Sand	
175	250	Clay	
250	260	Sand	
260	300	Clay	
300	345	Sand	
345	375	Clay	
375	395	Sand	.006

Casing:
BLANK PIPE & WELL SCREEN DATA

Dia (in.)	Type	Material	Sch./Gage	Top (ft.)	Bottom (ft.)
4	Blank	New Plastic (PVC)		0	375
2.5	Blank	New Plastic (PVC)		365	375
2.5	Perforated or Slotted	New Plastic (PVC)	0.006	375	395

IMPORTANT NOTICE FOR PERSONS HAVING WELLS DRILLED CONCERNING CONFIDENTIALITY

TEX. OCC. CODE Title 12, Chapter 1901.251, authorizes the owner (owner or the person for whom the well was drilled) to keep information in Well Reports confidential. The Department shall hold the contents of the well log confidential and not a matter of public record if it receives, by certified mail, a written request to do so from the owner.

Please include the report's Tracking Number on your written request.

Texas Department of Licensing and Regulation
P.O. Box 12157
Austin, TX 78711
(512) 334-5540

STATE OF TEXAS WATER WELL REPORT

1) OWNER: O'CONNELL, KIM ADDRESS: CR 60 CITY: ROSHARON STATE: TX ZIP:
2) LOCATION OF WELL: County: BRAZORIA 5.5 miles in NE direction from ROSHARON

65-46-1

LEGAL DESCRIPTION:
Section No.: J-9 Block No.: NE Township: ROSHARON
Abstract No.: CR 60 Survey Name:
Distance and direction from two intersecting section or survey lines: CR 121 & FM 1462

3) TYPE OF WORK: NEW WELL 4) PROPOSED USE: DOMESTIC 5) DRILLING METHOD: MUD ROTARY

6) WELL LOG: 18510 DIAMETER OF HOLE

DIAMETER	FROM	TO
6.5	0	387

7) BOREHOLE METHOD:
STRAIGHT WALL
IF GRAVEL... FROM FT. TO FT.
FROM FT. TO FT.

DATE DRILLED: 04/07/98

GEOLOGICAL DESCRIPTION:

FROM	TO	DESCRIPTION
0	3	TOP SOIL
3	15	CLAY
15	27	SAND
27	115	CLAY
115	122	SAND
122	124	ROCK
124	160	SAND
160	203	CLAY
203	240	SAND
240	250	CLAY
250	357	SAND
357	369	CLAY
369	387	SAND

8) CASING, BLANK PIPE, AND WELL SCREEN DATA:

DIA	NEW/USED	DESCRIPTION	FROM	TO	GAGE CASING	GAGE SCREEN
4	N	PVC CASING	0	370	WW	
2.5	N	PVC LINER	336	356	80	
2.5	N	GALVANIZED LINER	356	377	WW	
2.5	N	SUPERFLO SCREEN	377	387		06

9) CEMENTING DATA:
Cemented from 370 FT. TO 0 FT.
FT. TO FT.
Method used: PRESSURE
Cemented by: ODCI

10) SURFACE COMPLETION:
OTHER

11) WATER LEVEL:
STATIC LEVEL : 80 FT. DATE: 04/07/98
ARTESIAN FLOW: GPM. DATE:

12) PACKERS:

TYPE	DEPTH
B P VALVE	336

13) TYPE PUMP:
SUBMERSIBLE
DEPTH TO PUMP: 210

14) WELL TEST:
JETTED
YIELD: 50 GPM WITH FT DRAWDOWN AFTER HRS

15) WATER QUALITY:
TYPE OF WATER: N/A DEPTH OF STRATA: 18 NO CHEMICAL ANALYSIS MADE
NO STRATA OF UNDESIRABLE WATER PENETRATED

COMPANY NAME: O'DAY DRILLING CO., INC. WATER WELL DRILLER'S LICENSE NO.: 1877,4111,4883,
ADDRESS: 14405 GARDEN RD CITY: PEARLAND STATE: TX ZIP CODE: 77581

FOR TDWR USE ONLY
WELL NO.
LOCATED ON MAP
TEMP #
CONSENT
SEP 03 1998
FILE ID
SEQ #
DESC CC
TEMP

I HEREBY CERTIFY THAT THIS WELL WAS DRILLED BY ME (OR UNDER MY SUPERVISION) AND THAT EACH AND ALL OF THE STATEMENTS HEREIN ARE TRUE TO THE BEST OF MY KNOWLEDGE AND BELIEF. I UNDERSTAND THAT FAILURE TO COMPLETE ITEMS 1 THRU 12 WILL RESULT IN THE LOG(S) BEING RETURNED FOR COMPLETION AND RESUBMITTAL.

(signed) Angel Bautista (signed) _____
(LICENSED WATER WELL DRILLER) (REGISTERED DRILLER TRAINEE)

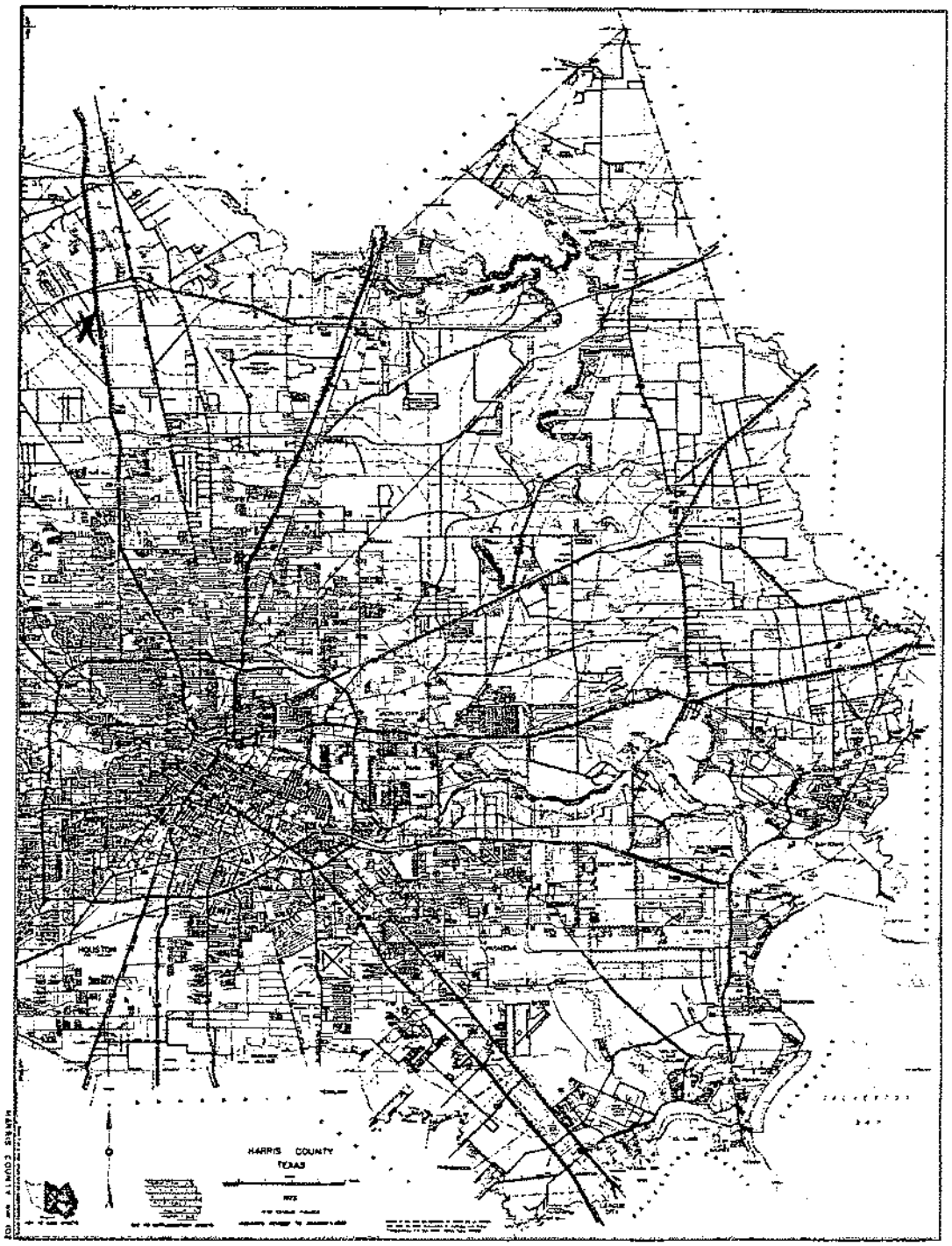
HARRIS COUNTY
TEXAS

#2 ON MAP

Send original copy by certified mail to the Texas Department of Water Resources P. O. Box 13087 Austin, Texas 78711

State of Texas
WATER WELL REPORT

ATTENTION OWNER: *Confidentiality Privilege Notice on Reverse Side*

Texas Water Well Drillers Board P. O. Box 13087 Austin, Texas 78711

1) OWNER JEANIENNE JARDINA (Name) Address 15816 CALVIN RD. (Street or RFD) HOUSTON (City) TEX (State) (Zip)

2) LOCATION OF WELL: County HARRIS ____ miles in ____ (N.E., S.W., etc.) direction from ____ (Town)

Driller must complete the legal description to the right with distance and direction from two intersecting section or survey lines, or he must locate and identify the well on an official Quarter- or Half-Scale Texas County General Highway Map and attach the map to this form.

☐ Legal description:
Section No. ____ Block No. ____ Township ____
Abstract No. ____ Survey Name ____
Distance and direction from two intersecting section or survey lines ____

☒ See attached map. Map on Dup 60-61-82

3) TYPE OF WORK (Check): ☒ New Well ☐ Deepening ☐ Reconditioning ☐ Plugging

4) PROPOSED USE (Check): ☒ Domestic ☐ Industrial ☐ Public Supply ☐ Irrigation ☐ Test Well ☐ Other ____

5) DRILLING METHOD (Check): ☒ Mud Rotary ☐ Air Hammer ☐ Driven ☐ Bored ☐ Air Rotary ☐ Cable Tool ☐ Jetted ☐ Other ____

6) WELL LOG:

Date drilled 8-21-85

DIAMETER OF HOLE

Dia. (in.)	From (ft.)	To (ft.)
6 3/4"	Surface	216'

7) BOREHOLE COMPLETION: ☐ Open Hole ☐ Straight Wall ☐ Underreamed ☐ Gravel Packed ☒ Other 2 STRING

If Gravel Packed give interval . . . from ____ ft. to ____ ft.

From (ft.)	To (ft.)	Description and color of formation material
0'	8'	TOP SOIL + CLAY
8'	26'	SAND
26'	64'	CLAY
64'	72'	SAND
72'	77'	CLAY
77'	89'	SAND
89'	144'	CLAY
144'	151'	SAND
151'	163'	CLAY
163'	172'	SAND
172'	188'	CLAY
188'	216'	SAND

ROCKS AT - 27' - 30' - 58' - 62' - 74' - 98' - 118'

8) CASING, BLANK PIPE, AND WELL SCREEN DATA:

Dia. (in.)	New or Used	Steel, Plastic, etc. Perf., Slotted, etc. Screen Mgf., if commercial	Setting (ft.) From	Setting (ft.) To	Gage Casing Screen
4"	N	PVC WELL CASING	0'	200'	
2½"	N	PVC SLOTTED SCREEN LINER	195'	216'	#12

CEMENTING DATA
Cemented from 0' ft. to 200' ft.
Method used PRESSURE CEMENT
Cemented by DAVID J. OTTO (Company or Individual)

9) WATER LEVEL:
Static level 120 ft. below land surface Date 8-22-85
Artesian flow ____ gpm. Date ____

10) PACKERS: Type Depth
4X2½" R-ON R-K-PACKER - 195'

RECEIVED
SEP 20 1985
TEXAS WATER COMMISSION

11) TYPE PUMP: ☐ Turbine ☐ Jet ☒ Submersible ☐ Cylinder ☐ Other ____
Depth to pump bowls, cylinder, jet, etc., 180' ft.

(Use reverse side if necessary)

13) WATER QUALITY:
Did you knowingly penetrate any strata which contained undesirable water? ☐ Yes ☒ No
If yes, submit "REPORT OF UNDESIRABLE WATER"
Type of water? ____ Depth of strata ____
Was a chemical analysis made? ☐ Yes ☒ No

12) WELL TESTS:
☐ Type Test: ☐ Pump ☐ Bailer ☐ Jetted ☐ Estimated
Yield: NONE gpm with ____ ft. drawdown after ____ hrs.

I hereby certify that this well was drilled by me (or under my supervision) and that each and all of the statements herein are true to the best of my knowledge and belief.

COMPANY NAME ALL WEATHER PUMP & WELL (Type or Print) Water Well Driller's License No. 2323

ADDRESS 119 RIVER OAKS DR. (Street or RFD) CONROE (City) TEX. (State) 77385 (Zip)

(Signed) Dan J. Otto (Licensed Water Well Driller) (Signed) ____ (Registered Driller Trainee) Dup

Please attach electric log, chemical analysis, and other pertinent information, if available.

For TDWR use only
Well No. 60-61-8RR
Located on map Yes DLF

TDWR-0392 (Rev. 5-27-82)

DEPARTMENT OF WATER RESOURCES COPY

RECEIVED

MAR 30 1978

Send original copy by certified mail to the Texas Water Development Board P. O. Box 13087 Austin, Texas 78711

State of Texas

WATER WELL REPORT

DEPT. OF WATER RESOURCES

For TWDB use only
Well No.
Located on map
Received:

1) OWNER:
Person having well drilled Hart Malarche (Name) Address 411 Richey Rd. (Street or RFD) Houston (City) Tx (State) 77090

Landowner Hart Malarche (Name) Address Same (Street or RFD) (City) (State)

2) LOCATION OF WELL:
County Harris 5 miles in S (N.E., S.W., etc.) direction from Spring (Town)

Locate by sketch map showing landmarks, roads, creeks, hiway number, etc.*

North

(Use reverse side if necessary)

or Give legal location with distances and directions from adjacent sections or survey lines.

Labor League

Block Survey

Abstract No.

(NW¼ NE¼ SW¼ SE¼) of Section

3) TYPE OF WORK (Check): New Well, Deepening, Reconditioning, Plugging

4) PROPOSED USE (Check): Domestic, Industrial, Municipal, Irrigation, Test Well, Other

5) TYPE OF WELL (Check): Rotary, Driven, Dug, Cable, Jetted, Bored

6) WELL LOG:
Diameter of hole 6-3/4 in. Depth drilled 290 ft. Depth of completed well 290 ft. Date drilled 3/16/78

All measurements made from 18" ft. above ground level.

From (ft.)	To (ft.)	Description and color of formation material
0	3	Top Soil
3	22	Sand
22	70	Hard Clay
70	195	Clay & Shale
195	266	Shale
266	290	White Sand

(Use reverse side if necessary)

9) Casing:
Type: Old, New, Steel, Plastic, Other
Cemented from 276 ft. to 156 ft.

Diameter (inches)	Setting From (ft.)	Setting To (ft.)	Gage
4	276	18"	Sch 40

10) SCREEN:
Type Plastic
Perforated, Slotted

Diameter (inches)	Setting From (ft.)	Setting To (ft.)	Slot Size
2½	290	276	.012

7) COMPLETION (Check):
Straight wall, Gravel packed, Other: 2 String Cemented
Under reamed, Open Hole

8) WATER LEVEL:
Static level 120 ft. below land surface Date 3/16/78
Artesian pressure lbs. per square inch Date
Depth to pump bowls, cylinder, jet, etc., 180 ft. below land surface.

11) WELL TESTS:
Was a pump test made? Yes No If yes, by whom?
Yield: gpm with ft. drawdown after hrs.
Bailer test gpm with ft. drawdown after hrs.
Artesian flow gpm
Temperature of water

12) WATER QUALITY:
Was a chemical analysis made? Yes No
Did any strata contain undesirable water? Yes No
Type of water? Potable Depth of strata 24'

I hereby certify that this well was drilled by me (or under my supervision) and that each and all of the statements herein are true to the best of my knowledge and belief.

NAME M. E. Robinson, Jr. (Type or Print) Water Well Drillers Registration No. 1464

ADDRESS 11607 FM 149 (Street or RFD) Houston (City) Texas (State) 77086

(Signed) M. E. Robinson, Jr. (Water Well Driller) Robinson Water Well Service, Inc. (Company Name)

Please attach electric log, chemical analysis, and other pertinent information, if available.

*Additional instructions on reverse side.

TWDB-WWR

4820111536

2)LOCATION OF WELL:

The sketch showing the well location must be as accurate as possible, showing landmarks, in sufficient detail so that the well may be plotted on a General Highway Map of the county in which the well is located.

Reference points from which distances are measured and directions given should be of a permanent nature (e.g. highway intersections, center of towns, river and creek bridges, railroad crossings). The distance and direction from the nearest town should always be indicated.

When giving a legal description include a sketch showing location of the well within the described area, e.g. survey abstract.

Information furnished in Section 2) of the TWDBE-GW-53 is very important. Unless the well can be accurately located on a map the value of the other data contained in the Report is greatly reduced.

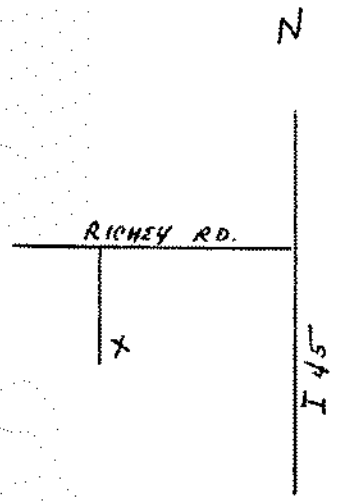

JUL 11 1978

Send original copy by certified return receipt requested mail to: TDLR, P.O. Box 12157, Austin, TX 78711

ATTENTION OWNER: *Confidentiality Privilege Notice on reverse side of Well Owner's copy (pink)*

State of Texas
WELL REPORT

Texas Department of Licensing & Regulation
P.O. Box 12157
Austin, TX 78711
512-463-7880

1) OWNER ELBERT OLMOS (Name) ADDRESS 15830 CALVIN HOU, TX 77090 (Street or RFD) (City) (State) (Zip)

2) ADDRESS OF WELL'S LOCATION: County HARRIS SAME (Street, RFD or other) (City) (State) (Zip) Long. _____ Lat. _____ Grid # 65-05-2

3) TYPE OF WORK (Check): [X] New Well [ ] Deepening [ ] Reconditioning [ ] Plugging

4) PROPOSED USE (Check): [ ] Monitor [ ] Environmental Soil Boring [X] Domestic [ ] Industrial [ ] Irrigation [ ] Injection [ ] Public Supply [ ] De-watering [ ] Testwell
If Public Supply well, were plans submitted to the TNRCC? [ ] Yes [ ] No

5)

6) WELL LOG:
Date Drilling: Started 12/29 19 99 Completed 12/29 19 99

DIAMETER OF HOLE

Dia. (in.)	From (ft.)	To (ft.)
5 1/4"	Surface	40

7) DRILLING METHOD (Check): [ ] Driven [ ] Air Rotary [X] Mud Rotary [ ] Bored [ ] Air Hammer [ ] Cable Tool [ ] Jetted [ ] Other _____

N

From (ft.)	To (ft.)	Description and color of formation material
0	12	YELLOW CLAY
12	38	WHITE SAND

(Use reverse side of Well Owner's copy, if necessary)

8) Borehole Completion (Check): [ ] Open Hole [ ] Straight Wall [ ] Underreamed [X] Gravel Packed [ ] Other
If Gravel Packed give interval from 28 ft. to 38 ft.

CASING, BLANK PIPE, AND WELL SCREEN DATA:

Dia. (in.)	New or Used	Steel, Plastic, etc. Perf., Slotted, etc Screen Mfg., if commercial	Setting (ft.) From	Setting (ft.) To	Gage Casting Screen
2	N	Plastic CASE	0	28	SCH 40
2	N	Plastic SCREEN	28	38	.006

9) CEMENTING DATA
Cemented from 0 ft. to 28 ft. No. of sacks used 8
_____ ft. to _____ ft. No. of sacks used _____
Method used Pressure
Cemented by Raymond Services, Inc.
Distance to septic system field lines or other concentrated contamination 20 ft.
Method of verification of above distance Customer

13) [ ] Well plugged within 48 hours

Casing left in well: From (ft)	Casing left in well: To (ft)	Cement/bentonite placed in well: From (ft)	Cement/bentonite placed in well: To (ft)	Sacks used:

14) TYPE PUMP:
[ ] Turbine [X] Jet [ ] Submersible [ ] Cylinder [ ] Other _____
Depth to pump bowls, cylinder, jet, etc., 80 ft.

10) SURFACE COMPLETION
[ ] Specified Surface Slab Installed
[X] Specified Steel Sleeve Installed
[ ] Pitless Adapter Used
[ ] Approved Alternative Procedure Used

15) WELL TESTS:
Type test: [ ] Pump [ ] Bailer [X] Jetted [ ] Estimated
Yield: 10 gpm with 5 ft. drawdown after 1 hrs.

11) WATER LEVEL:
Static level 18 ft. below land surface Date 12/29/99
Artesian flow _____ gpm. Date _____

16) WATER QUALITY:
Did you knowingly penetrate any strata which contained undesirable constituents?
[ ] Yes [X] No If yes, submit "REPORT OF UNDESIRABLE WATER"
Type of water? _____ Depth of strata _____
Was a chemical analysis made? [ ] Yes [ ] No

12) PACKERS:

Type	Depth
NONE	

FILED
MAR 07 2000
RECEIVED

I certify that I drilled this well (or the well was drilled under my direct supervision) and that each and all of the statements herein are true and correct. I understand that failure to complete items 1 thru 16 will result in the log(s) being returned for completion and resubmittal.

COMPANY NAME Raymond Services, Inc. (Type or print) WELL DRILLER'S LICENSE NO. 4577WI

ADDRESS 10011 Airline Drive, Houston, TX 77037 (Street or RFD) (City) (State) (Zip)

(Signed) _____ (Licensed Well Driller) (Signed) _____ (Registered Driller Trainee)

Please attach electric log, chemical analysis, and other pertinent information, if available.

TDLR FORM 001WWD (4/98) White - TDLR Yellow - DRILLER Pink - WELL OWNER

10/26/2020
04:10:27

Texas Commission on Environmental Quality
DWW Water System Summary Sheet

PWS ID	PWS Name	Central Registry RN
TX1012393	45 TRAVEL CENTER	RN101285369

Organization/Customer *	Central Registry CN
INGRAM, BILL, B	CN600710313

*Regulatory mail will be addressed to this organization/person

All Water System Contacts

Type	Contact	Communication
AC - Administrative Contact	INGRAM, BILL, B 1400 N SAM HOUSTON PWKY E SUITE 130 HOUSTON, TX 77032	Phone Type: BUS - Business; Value: 281-446-3729
OW - Owner	INGRAM, BILL, B 1400 N SAM HOUSTON PWKY E SUITE 130 HOUSTON, TX 77032	Phone Type: BUS - Business; Value: 281-446-3729

Operator Grade	Number

Water Operator Licenses

No Licensing Data for this PWS

Owner Type	Owner Type Options: COUNTY, DISTRICT, FEDERAL GOVERNMENT, INVESTOR OWNED, MUNICIPALITY, NATIVE AMERICAN, PRIVATE, STATE GOVERNMENT, WATER SUPPLY CORPORATION
Private	

System Type	System Type Options: COMMUNITY, TRANSIENT/NON-COMMUNITY, NON-PUBLIC, NON-TRANSIENT/NON-COMMUNITY
NP - NON-PUBLIC	

Population Type	Population Served	# of Connect	# I/C w/other PWS
NonResidential	200	3	0

Total Product (MGD)	Average Daily Consump.	Max Daily Demand (MGD)	Total Storage (MG)	Elev. Storage (MG)	Service Pump Cap.	Max.Purchase Cap. (MGD/GPM)	Pressure Tank Cap. (MG)

Activity Status	Inactivation Date
I - INACTIVE	08/19/1998

Last Survey Date	Surveyor	Survey Type	Region	County
No Site Visit Data				

(Treatment Plant)							
Entry Point	EP Name/Source Summation (Activity Status)	Plant Name (Activity Status)	Plant Num	Chemical Mon Type	Chem Sample Point	Distribution Mon Type	Dist Sample Point
EP002	TRT-TAP / No Source Listed(I)	CHLORINATOR(I)	TP16045		NO		NO

Train:	Unnamed			
(Treatments)				
Disinfection Zone	Treatment Sequence	Objective	Process	Treatment
null	null	D	423	HYPOCHLORINATION, PRE

(Active Sources)

(Inactive/Offline Sources)			
SourceNumber	Name	Status	Depth
G1012393B	2 - FRONT OF OFFICE	O	200

(Treatment Plant)							
Entry Point	EP Name/Source Summation (Activity Status)	Plant Name (Activity Status)	Plant Num	Chemical Mon Type	Chem Sample Point	Distribution Mon Type	Dist Sample Point
EP001	TRT-TAP / No Source Listed(A)	45 TRAVEL CENTER(I)	TP6689		NO		NO

Train:	Unnamed			
(Treatments)				
Disinfection Zone	Treatment Sequence	Objective	Process	Treatment
null	null	D	423	HYPOCHLORINATION, PRE

(Active Sources)

(Inactive/Offline Sources)			
SourceNumber	Name	Status	Depth
G1012393A	J - FRONT OF OFFICE	O	350

Code Explanations
Monitoring Type Codes: (GW) GROUNDWATER , (GUP) GROUNDWATER UNDER THE INFLUENCE - PURCHASED , (SWP) SURFACE WATER - PURCHASED , (GU) GROUNDWATER UNDER THE INFLUENCE OF SURFACE WATER , (N) NO SOURCES , (SW) SURFACE WATER
Activity Status Codes: (A) ACTIVE , (D) DELETED/DISSOLVED , (I) INACTIVE , (P) PROPOSED ,
Operational Status Codes: (E) EMERGENCY , (I) INTERIM/PEAK (O) OTHER , (P) PERMANENT , (S) SEASONAL
Source Types: (G) GROUND WATER , (S) SURFACE WATER , (U) GROUND WATER UNDER THE INFLUENCE

- End of Report -

At the time of your query this data was the most current information available from our database, which is in real time. Every effort was made to retrieve it according to your query. Thank-you for using DWW.

Texas Water Development Board (TWDB)
Groundwater Database (GWDB)
Well Information Report for State Well Number 65-05-208

GWDB Reports and Downloads

Well Basic Details

Scanned Documents

State Well Number	6505208
County	Harris
River Basin	San Jacinto
Groundwater Management Area	14
Regional Water Planning Area	H - Region H
Groundwater Conservation District	Harris-Galveston Subsidence District
Latitude (decimal degrees)	29.998334
Latitude (degrees minutes seconds)	29° 59' 54" N
Longitude (decimal degrees)	-95.427222
Longitude (degrees minutes seconds)	095° 25' 38" W
Coordinate Source	+/- 5 Seconds
Aquifer Code	112CHCT - Chicot Aquifer
Aquifer	Gulf Coast
Aquifer Pick Method	
Land Surface Elevation (feet above sea level)	110
Land Surface Elevation Method	Interpolated From Topo Map
Well Depth (feet below land surface)	358
Well Depth Source	Owner
Drilling Start Date	
Drilling End Date	0/0/1967
Drilling Method	
Borehole Completion	

Well Type	Withdrawal of Water
Well Use	Industrial
Water Level Observation	Miscellaneous Measurements
Water Quality Available	No
Pump	Submersible
Pump Depth (feet below land surface)	
Power Type	Electric Motor
Annular Seal Method	
Surface Completion	
Owner	Fina Oil Co.
Driller	Lowry Water Wells
Other Data Available	
Well Report Tracking Number	
Plugging Report Tracking Number	
U.S. Geological Survey Site Number	
Texas Commission on Environmental Quality Source Id	
Groundwater Conservation District Well Number	
Owner Well Number	
Other Well Number	
Previous State Well Number	
Reporting Agency	Texas Water Development Board
Created Date	8/21/2002
Last Update Date	8/21/2002

Remarks	TWDB R178: Supplies service station

Casing

Diameter (in.)	Casing Type	Casing Material	Schedule	Gauge	Top Depth (ft.)	Bottom Depth (ft.)
4	Blank				0	342
3	Screen				342	357
3	Blank				357	358

Well Tests - No Data

Lithology - No Data

Annular Seal Range - No Data

Borehole - No Data

Plugged Back - No Data

Filter Pack - No Data

Packers - No Data

Water Level Measurements

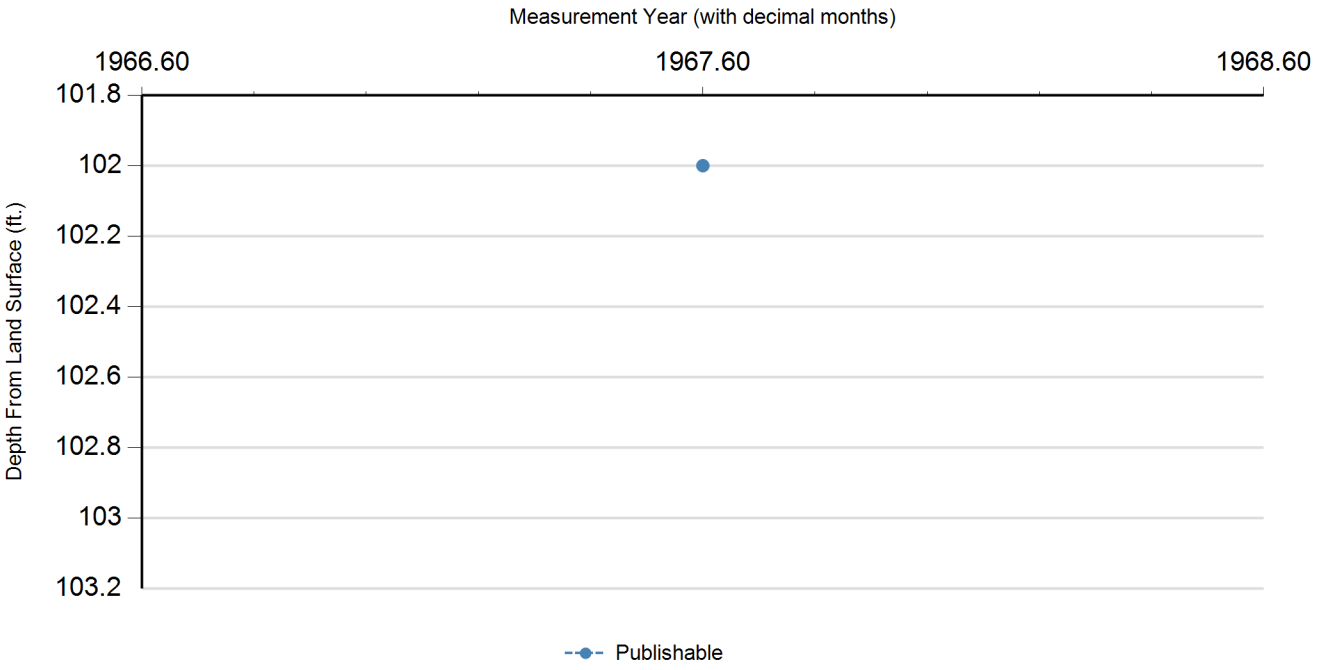

Status Code	Date	Time	Water Level (ft. below land surface)	Change value in ( ) indicates rise in level	Water Elevation (ft. above sea level)	Meas #	Measuring Agency	Method	Remark ID	Comments
P	8/10/1967		102		8	1	U.S. Geological Survey	Steel Tape		

Code Descriptions

Status Code	Status Description
P	Publishable

Water Quality Analysis - No Data Available

GWDB DISCLAIMER: Except where noted, all of the information provided in the Texas Water Development Board (TWDB) Groundwater Database (http://www.twdb.texas.gov/groundwater/data/gwdbrpt.asp) is believed to be accurate and reliable; however, the TWDB assumes no responsibility for any errors appearing in rules or otherwise. Further, TWDB assumes no responsibility for the use of the information provided. PLEASE NOTE that users of these data are responsible for checking the accuracy, completeness, currency and/or suitability of all information themselves. TWDB makes no guarantees or warranties as to the accuracy, completeness, currency, or suitability of the information provided via the Groundwater Database (GWDB). TWDB specifically disclaims any and all liability for any claims or damages that may result from providing GWDB data or the information it contains. For additional information or answers to questions concerning the TWDB GWDB, contact the Groundwater Data Team at GroundwaterData@twdb.texas.gov.

65-05-29

Send original copy by certified mail to the Texas Water Development Board
P. O. Box 13087
Austin, Texas 78711

State of Texas

WATER WELL REPORT

For TWDB use only
Well No. 65-05-3
Located on map
Received:

1) OWNER:
Person having well drilled CARLTON STRACK Address 310 RICHEY RD. (Name) (Street or RFD) (City) (State)
Landowner SAME (Name) Address HOUSTON TEX. (Street or RFD) (City) (State)

2) LOCATION OF WELL:
County HARRIS, 8 miles in NO (N.E., S.W., etc.) direction from HOUSTON TEX (Town)

Locate by sketch map showing landmarks, roads, creeks, hiway numbers, etc.



(Use reverse side if necessary)

Give legal location with distances and directions from adjacent sections or survey lines.
Labor League
Block Survey
Abstract No.
(NW¼ NE¼ SW¼ SE¼) of Section

3) TYPE OF WORK (Check): New Well, Deepening, Reconditioning, Plugging

4) PROPOSED USE (Check): Domestic, Industrial, Municipal, Irrigation, Test Well, Other

5) TYPE OF WELL (Check): Rotary, Driven, Dug, Cable, Jetted, Bored

6) WELL LOG:
Diameter of hole 6½ in. Depth drilled 290 ft. Depth of completed well 290 ft. Date drilled APR. 12, 77
All measurements made from 1 ft. above ground level.

From (ft.)	To (ft.)	Description and color of formation material
0	113	CLAY.
113	130	SAND
130	152	CLAY.
152	164	SAND
164	194	CLAY.
194	219	SAND
219	225	CLAY.
225	254	SAND
254	262	CLAY.
262	290	SAND

(Use reverse side if necessary)

9) Casing:
Type: Old, New, Steel, Plastic, Other
Cemented from 175 ft. to 262 ft.

Diameter (inches)	Setting From (ft.)	To (ft.)	Gage
4"	0	262	
2½"	262	275	

10) SCREEN:
Type PLASTIC — RIBBED.
Perforated, Slotted

Diameter (inches)	Setting From (ft.)	To (ft.)	Slot Size
2½"	275	290	#14

7) COMPLETION (Check):
Straight wall, Gravel packed, Under reamed, Open Hole
TWP — STRING Other

8) WATER LEVEL:
Static level 112 ft. below land surface Date APR. 12 77
Artesian pressure lbs. per square inch Date
Depth to pump bowls, cylinder, jet, etc., 187 ft. below land surface.

11) WELL TESTS:
Was a pump test made? Yes No If yes, by whom?
Yield: gpm with ft. drawdown after hrs.
Bailer test gpm with ft. drawdown after hrs.
Artesian flow gpm
Temperature of water

12) WATER QUALITY:
Was a chemical analysis made? Yes No
Did any strata contain undesirable water? Yes No
Type of water? depth of strata 27'

I hereby certify that this well was drilled by me (or under my supervision) and that each and all of the statements herein are true to the best of my knowledge and belief.

NAME E.L. BODE (Type or Print) Water Well Drillers Registration No. 46
ADDRESS P.O. BOX 90067 HOUSTON. TEX. 77090 (Street or RFD) (City) (State)
(Signed) E. L. Bode (Water Well Driller) BODE DRILLING CO. (Company Name)

Please attach electric log, chemical analysis, and other pertinent information, if available.

*Additional instructions on reverse side.

TWDBF-WDR

48201111558

MAP #2 - WELL #1

DUP

Send original copy by certified mail to the Texas Department of Water Resources P. O. Box 13087 Austin, Texas 78711

State of Texas
WATER WELL REPORT

ATTENTION OWNER: *Confidentiality Privilege Notice on Reverse Side*

For TDWR use only
Well No. 65-05-50
Located on map YES
Received: AUG

1) OWNER JOHN CRENSHAW. (Name) Address 300 RICHEY RD (Street or RFD) HOUSTON (City) TEX (State) (Zip)

2) LOCATION OF WELL: County HARRIS 4 miles in NO (N.E., S.W., etc.) direction from HOUSTON, TEX (Town)

Driller must complete the legal description to the right with distance and direction from two intersecting section or survey lines, or he must locate and identify the well on an official Quarter- or Half-Scale Texas County General Highway Map and attach the map to this form.

☐ Legal description:
Section No. _____ Block No. _____ Township _____
Abstract No. _____ Survey Name _____
Distance and direction from two intersecting section or survey lines _____
☑ See attached map. 300 RICHEY RD. ON 65-45-20

3) TYPE OF WORK (Check): ☑ New Well ☐ Deepening ☐ Reconditioning ☐ Plugging

4) PROPOSED USE (Check): ☐ Domestic ☐ Industrial ☐ Public Supply ☐ Irrigation ☐ Test Well ☐ Other OFFICE

5) DRILLING METHOD (Check): ☑ Mud Rotary ☐ Air Hammer ☐ Driven ☐ Bored ☐ Air Rotary ☐ Cable Tool ☐ Jetted ☐ Other

6) WELL LOG:

Date drilled APR. 9. 81

DIAMETER OF HOLE

Dia. (in.)	From (ft.)	To (ft.)
6 1/2	Surface	263
3 3/8	263	296

7) BOREHOLE COMPLETION:
☐ Open Hole ☐ Straight Wall ☐ Underreamed
☐ Gravel Packed ☐ Other TWO. STRING.
If Gravel Packed give interval . . . from _____ ft. to _____ ft.

From (ft.)	To (ft.)	Description and color of formation material
0	142	CLAY.
142	177	SAND
177	186	CLAY.
186	206	SAND
206	228	CLAY.
228	253	SAND
253	260	CLAY.
260	296	SAND

8) CASING, BLANK PIPE, AND WELL SCREEN DATA:

Dia. (in.)	New or Used	Steel, Plastic, etc. Perf., Slotted, etc. Screen Mgf., if commercial	Setting (ft.) From	Setting (ft.) To	Gage Casing Screen
4"	N	PVC	0	263	40
2 1/2	N	GALVANIZED	263	276	40
2 1/2	N	PVC. SCREEN	276	296	#14

CEMENTING DATA
Cemented from 0 ft. to 263 ft.
Method used POMP
Cemented by BODE DRILLING CO. INC (Company or Individual)

9) WATER LEVEL:
Static level 126' ft. below land surface Date APR. 9. 81
Artesian flow _____ gpm. Date _____

10) PACKERS: Type Depth

11) TYPE PUMP:
☐ Turbine ☐ Jet ☑ Submersible ☐ Cylinder
☐ Other _____
Depth to pump bowls, cylinder, jet, etc., 210' ft.

12) WELL TESTS:
☐ Type Test: ☐ Pump ☐ Bailer ☐ Jetted ☐ Estimated
Yield: _____ gpm with _____ ft. drawdown after _____ hrs.

(Use reverse side if necessary)

13) WATER QUALITY:
Did you knowingly penetrate any strata which contained undesirable water? ☐ Yes ☑ No
If yes, submit "REPORT OF UNDESIRABLE WATER"
Type of water? _____ Depth of strata 36'
Was a chemical analysis made? ☐ Yes ☑ No

RECEIVED
AUG 24 1982
WATER DIVISION

I hereby certify that this well was drilled by me (or under my supervision) and that each and all of the statements herein are true to the best of my knowledge and belief.

NAME E.L. BODE (Type or Print) Water Well Drillers Registration No. 46

ADDRESS P.O. BOX 90967 (Street or RFD) HOUSTON (City) TEX. 77090 (State) (Zip)

(Signed) E. L. Bode (Water Well Driller) BODE DRILLING CO. INC. (Company Name)

Please attach electric log, chemical analysis, and other pertinent information, if available.

TDWR-0392 (Rev. 1-12-79)

DEPARTMENT OF WATER RESOURCES COPY

Send original copy by certified return receipt requested mail to: TDLR, P.O. Box 12157, Austin, TX 78711

ATTENTION OWNER: *Confidentiality Privilege Notice on reverse side of Well Owner's copy (pink)*

State of Texas
WELL REPORT

Texas Department of Licensing & Regulation
P.O. Box 12157
Austin, TX 78711
512-463-7880

1) OWNER: JHM ASSOCIATES (Name) ADDRESS: P.O. BOX 90519 (Street or RFD) HOUSTON (City) TX. (State) 77290 (Zip)

2) ADDRESS OF WELL'S LOCATION: County HARRIS 411 W. RICHEY RD. (Street, RFD or other) (City) (State) (Zip) Long. ____ Lat. ____ Grid # 65-05-2

3) TYPE OF WORK (Check): [X] New Well [ ] Deepening [ ] Reconditioning [ ] Plugging

(4) PROPOSED USE (Check): [ ] Monitor [ ] Environmental Soil Boring [X] Domestic [ ] Industrial [ ] Irrigation [ ] Injection [ ] Public Supply [ ] De-watering [ ] Testwell
If Public Supply well, were plans submitted to the TNRCC? [ ] Yes [ ] No

5) X

6) WELL LOG:
Date Drilling: Started 8/6/2001 Completed 8/8/2001

DIAMETER OF HOLE

Dia. (in.)	From (ft.)	To (ft.)
6 3/4	Surface	308
3 7/8	308	318

7) DRILLING METHOD (Check): [ ] Driven [ ] Air Rotary [X] Mud Rotary [ ] Bored [ ] Air Hammer [ ] Cable Tool [ ] Jetted [ ] Other ____

From (ft.)	To (ft.)	Description and color of formation material
0	227	CLAY & SAND
227	247	SAND
247	267	CLAY & SAND
267	318	SAND

(Use reverse side of Well Owner's copy, if necessary)

8) Borehole Completion (Check): [ ] Open Hole [X] Straight Wall [ ] Underreamed [ ] Gravel Packed [ ] Other ____
If Gravel Packed give interval from ____ ft. to ____ ft.

CASING, BLANK PIPE, AND WELL SCREEN DATA:

Dia. (in.)	New or Used	Steel, Plastic, etc. Perf., Slotted, etc. Screen Mfg., if commercial	Setting (ft.) From	Setting (ft.) To	Gage Casing Screen
4	N	PVC CASING	0	308	
2.5	N	GALVANIZED LINER	303	308	
2.5	N	S.S.R.B. SCREENS	308	318	.010

9) CEMENTING DATA
Cemented from 0 ft. to 15 ft. No. of sacks used 8
200 ft. to 308 ft. No. of sacks used 12
Method used HALLIBURTON/TRIMME
Cemented by AQUAUTILITY CONSTRUCTION LP
Distance to septic system field lines or other concentrated contamination ____ ft.
Method of verification of above distance

RECEIVED
TDLR MAIL ROOM SR
OCT 18 2001
RECEIPT # AMOUNT

13) [ ] Well plugged within 48 hours

Casing left in well: From (ft)	Casing left in well: To (ft)	Cement/bentonite placed in well: From (ft)	Cement/bentonite placed in well: To (ft)	Sacks used:

14) TYPE PUMP:
[ ] Turbine [ ] Jet [X] Submersible [ ] Cylinder [ ] Other ____
Depth to pump bowls, cylinder, jet, etc., 220 ft.

15) WELL TESTS:
Type test: [ ] Pump [ ] Bailer [X] Jetted [X] Estimated
Yield: 25 gpm with ____ ft. drawdown after ____ hrs.

16) WATER QUALITY:
Did you knowingly penetrate any strata which contained undesirable constituents?
[ ] Yes [X] No If yes, submit "REPORT OF UNDESIRABLE WATER"
Type of water? ____ Depth of strata ____
Was a chemical analysis made? [ ] Yes [X] No

10) SURFACE COMPLETION
[ ] Specified Surface Slab Installed
[X] Specified Steel Sleeve Installed
[ ] Pitless Adapter Used
[ ] Approved Alternative Procedure Used

11) WATER LEVEL:
Static level 148 ft. below land surface Date 8/8/01
Artesian flow ____ gpm. Date ____

12) PACKERS:

Type	Depth
K-PACKER	303

I certify that I drilled this well (or the well was drilled under my direct supervision) and that each and all of the statements herein are true and correct. I understand that failure to complete items 1 thru 16 will result in the log(s) being returned for completion and resubmittal.

COMPANY NAME AQUAUTILITY CONSTRUCTION LP (Type or print) WELL DRILLER'S LICENSE NO. 4941WP

ADDRESS P.O. BOX 874 (Street or RFD) TOMBALL (City) TEXAS (State) 77377-0874 (Zip)

(Signed) SID MOORY (Licensed Well Driller) (Signed) ____ (Registered Driller Trainee)

Please attach electric log, chemical analysis, and other pertinent information, if available.

TDLR FORM 001WWD (4/98) White - TDLR Yellow - DRILLER Pink - WELL OWNER

4620125947

Send original copy by certified mail to the Texas Department of Water Resources P. O. Box 13087 Austin, Texas 78711

State of Texas
WATER WELL REPORT

ATTENTION OWNER: *Confidentiality Privilege Notice on Reverse Side*

For TDWR use only
Well No. 60-61-877
Located on map yes
Received: C-F-S-

1) **OWNER** Harris Co. MUD #221 (Name) **Address** I-45 & Richey Rd. Houston, Texas (Street or RFD) (City) (State) (Zip)

2) **LOCATION OF WELL:**
County Harris miles in _____ (N.E., S.W., etc.) direction from _____ (Town)

Driller must complete the legal description to the right with distance and direction from two intersecting section or survey lines, or he must locate and identify the well on an official Quarter- or Half-Scale Texas County General Highway Map and attach the map to this form.

☐ **Legal description:**
Section No. _____ Block No. _____ Township _____
Abstract No. _____ Survey Name _____
Distance and direction from two intersecting section or survey lines _____

☒ See attached map.

3) **TYPE OF WORK** (Check):
☒ New Well ☐ Deepening ☐ Reconditioning ☐ Plugging

4) **PROPOSED USE** (Check):
☐ Domestic ☐ Industrial ☒ Public Supply ☐ Irrigation ☐ Test Well ☐ Other _____

5) **DRILLING METHOD** (Check):
☒ Mud Rotary ☐ Air Hammer ☐ Driven ☐ Bored ☐ Air Rotary ☐ Cable Tool ☐ Jetted ☐ Other _____

6) **WELL LOG:**

Date drilled 1/11/83

DIAMETER OF HOLE

Dia. (in.)	From (ft.)	To (ft.)
20"	Surface	599'
30"	599'	1310'

7) **BOREHOLE COMPLETION:**
☐ Open Hole ☐ Straight Wall ☒ Underreamed
☒ Gravel Packed ☐ Other _____
If Gravel Packed give interval . . . from 599' ft. to 1310 ft.

From (ft.)	To (ft.)	Description and color of formation material
		See Attached

8) **CASING, BLANK PIPE, AND WELL SCREEN DATA:**

Dia. (in.)	New or Used	Steel, Plastic, etc. Perf., Slotted, etc. Screen Mfr., if commercial	Setting (ft.) From	Setting (ft.) To	Gage Casing	Gage Screen
16	N	Steel	-3	-599'		.375
10-3/4	N	Lined=Pipe Base Screen	499	-1310'		.375

CEMENTING DATA
Cemented from 0 ft. to 599' ft.
Method used Haliburton
Cemented by Dowell Company (Company or Individual)

RECEIVED
NOV - 7 1983
DEPT. OF WATER RESOURCES

9) **WATER LEVEL:**
Static level 271 ft. below land surface Date 1/11/83
Artesian flow _____ gpm. Date _____

10) **PACKERS:** Type N/A Depth

11) **TYPE PUMP:**
☒ Turbine ☐ Jet ☐ Submersible ☐ Cylinder
☐ Other _____
Depth to pump bowls, cylinder, jet, etc., _____ ft.

12) **WELL TESTS:**
☐ Type Test: ☒ Pump ☐ Bailer ☐ Jetted ☐ Estimated
Yield: 1250 gpm with 39.91 ft. drawdown after 24 hrs.

(Use reverse side if necessary)

13) **WATER QUALITY:**
Did you knowingly penetrate any strata which contained undesirable water? ☐ Yes ☒ No
If yes, submit "REPORT OF UNDESIRABLE WATER"
Type of water? _____ Depth of strata _____
Was a chemical analysis made? ☐ Yes ☐ No

I hereby certify that this well was drilled by me (or under my supervision) and that each and all of the statements herein are true to the best of my knowledge and belief.

NAME A.C. ENGLAND (Type or Print) Water Well Drillers Registration No. 2016

ADDRESS 6615 GANT (Street or RFD) HOUSTON (City) TX (State) 77066 (Zip)

(Signed) A.C. England (Water Well Driller) ALSAY-TEXAS CORP. (Company Name)

Please attach electric log, chemical analysis, and other pertinent information, if available.

TDWR-0392 (Rev. 1-12-79)

DEPARTMENT OF WATER RESOURCES COPY

CB

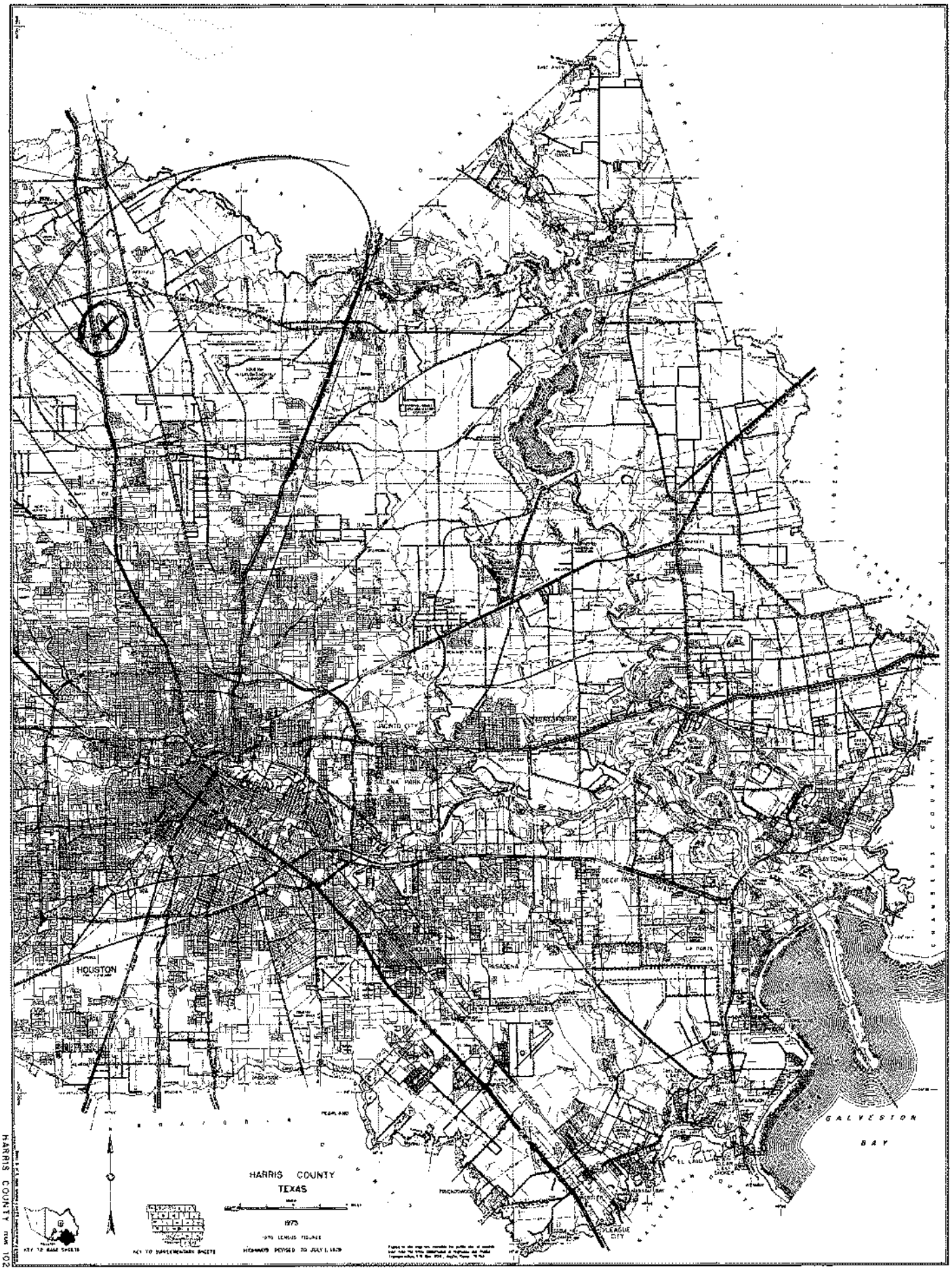

HARRIS COUNTY map 102

#6

Please use black ink. Send original copy by certified mail to the Texas Water Commission P.O. Box 13087 Austin, Texas 78711

State of Texas
WATER WELL REPORT

ATTENTION OWNER: Confidentiality Privilege Notice on Reverse Side

Texas Water Well Drillers Board P. O. Box 13087 Austin, Texas 78711

1) OWNER Compex (Name) Address 318 W. Richey (Street or RFD) Houston (City) Texas (State) 77090 (Zip)

2) LOCATION OF WELL: County Harris 17 miles in N (N.E., S.W., etc.) direction from Houston (Town)

Driller must complete the legal description to the right with distance and direction from two intersecting section or survey lines, or he must locate and identify the well on an official Quarter- or Half-Scale Texas County General Highway Map and attach the map to this form.

☐ Legal description:
Section No. _____ Block No. _____ Township _____
Abstract No. _____ Survey Name _____
Distance and direction from two intersecting section or survey lines _____

☐ See attached map.

3) TYPE OF WORK (Check): ☒ New Well ☐ Deepening ☐ Reconditioning ☐ Plugging

4) PROPOSED USE (Check): ☒ Domestic ☐ Industrial ☐ Monitor ☐ Public Supply ☐ Irrigation ☐ Test Well ☐ Injection ☐ Other _____

5) DRILLING METHOD (Check): ☐ Driven ☒ Mud Rotary ☐ Air Hammer ☐ Jetted ☐ Bored ☐ Air Rotary ☐ Cable Tool ☐ Other _____

6) WELL LOG:
Date Drilling: Started 10-6- 1988 Completed 10-7 1988

DIAMETER OF HOLE

Dia. (in.)	From (ft.)	To (ft.)
	Surface	
6 3/4	0	322

7) BOREHOLE COMPLETION: ☐ Open Hole ☐ Straight Wall ☐ Underreamed ☐ Gravel Packed ☒ Other 2 String Cemented
If Gravel Packed give interval . . . from _____ ft. to _____ ft.

From (ft.)	To (ft.)	Description and color of formation material
0	15	Clay
15	45	Sand
45	60	Clay
60	140	Sand
140	163	Clay
163	260	Sand
260	277	Clay
277	322	Sand

(Use reverse side if necessary)

8) CASING, BLANK PIPE, AND WELL SCREEN DATA:

Dia. (in.)	New or Used	Steel, Plastic, etc. Perf., Slotted, etc. Screen Mgf., if commercial	Setting (ft.) From	Setting (ft.) To	Gage Casing Screen
4"	N	PVC Casing	0	300	
2½	N	Blank Liner	292	312	
2½	N	Slotted Screen	312	322	

9) CEMENTING DATA [Rule 319.44(b)]
Cemented from 300 ft. to 100 ft. No. of Sacks Used 12
15 ft. to 0 ft. No. of Sacks Used 3
Method used Halliburton
Cemented by Robinson Water Well Service Inc.

10) SURFACE COMPLETION
☐ Specified Surface Slab Installed [Rule 319.44(c)]
☐ Pitless Adapter Used [Rule 319.44(d)]
☒ Approved Alternative Procedure Used [Rule 319.71]

11) WATER LEVEL:
Static level 140 ft. below land surface Date 10/7/88
Artesian flow _____ gpm. Date _____

12) PACKERS: Type K-Packer Depth 292

13) TYPE PUMP: 1½HP Lowara
☐ Turbine ☐ Jet ☒ Submersible ☐ Cylinder
☐ Other _____
Depth to pump bowls, cylinder, jet, etc., _____ ft.

14) WELL TESTS:
Type Test ☐ Pump ☐ Bailer ☐ Jetted ☐ Estimated
Yield: _____ gpm with _____ ft. drawdown after _____ hrs.

15) WATER QUALITY:
Did you knowingly penetrate any strata which contained undesirable water? ☐ Yes ☐ No
If yes, submit "REPORT OF UNDESIRABLE WATER"
Type of water? _____ Depth of strata _____
Was a chemical analysis made? ☐ Yes ☐ No

I hereby certify that this well was drilled by me (or under my supervision) and that each and all of the statements herein are true to the best of my knowledge and belief. I understand that failure to complete items 1 thru 12 will result in the log(s) being returned for completion and resubmittal.

COMPANY NAME Robinson Water Well Service Inc (Type or Print) Water Well Driller's License No. 2212

ADDRESS 11607 FM 149 (Street or RFD) Houston (City) Texas (State) 77086 (Zip)

(Signed) [signature] (Licensed Water Well Driller) (Signed) _____ (Registered Driller Trainee)

Please attach electric log, chemical analysis, and other pertinent information, if available.

For TWC use only
Well No. 65-05-2
Located on map _____

WWD-012 (Rev 01-28-87)

TEXAS WATER COMMISSION COPY

4820111584

7
6

STATE OF TEXAS WELL REPORT for Tracking #287431

Owner:	**Elizabeth Wolf**	Owner Well #:	**No Data**
Address:	**414 W. Ritchie Rd Houston, TX 77090**	Grid #:	**65-05-2**
Well Location:	**414 W. Richie Rd Houston, TX 77090**	Latitude:	**29° 59' 52" N**
		Longitude:	**095° 25' 52" W**
Well County:	**Harris**	Elevation:	**No Data**
Type of Work:	**Replacement**	Proposed Use:	**Domestic**

Drilling Start Date: **5/3/2012** Drilling End Date: **5/4/2012**

	Diameter (in.)	*Top Depth (ft.)*	*Bottom Depth (ft.)*
Borehole:	**6.75**	**0**	**300**

Drilling Method: **Mud (Hydraulic) Rotary**

Borehole Completion: **2 string**

	Top Depth (ft.)	*Bottom Depth (ft.)*	*Description (number of sacks & material)*
Annular Seal Data:	**0**	**285**	**24**
	0	**10**	**10**

Seal Method: **Positive Displacement**

Sealed By: **SDI**

Distance to Property Line (ft.): **10**

Distance to Septic Field or other concentrated contamination (ft.): **80**

Distance to Septic Tank (ft.): **No Data**

Method of Verification: **Owner**

Surface Completion: **Surface Sleeve Installed**

Water Level: **140 ft.** below land surface on **2012-05-09** Measurement Method: **Unknown**

Packers: **k-packer 275**

Type of Pump: **Submersible** Pump Depth (ft.): **200**

Well Tests: **Jetted** **Yield: 40 GPM**

	Strata Depth (ft.)	Water Type
Water Quality:	**No Data**	**No Data**

Chemical Analysis Made: **No**

Did the driller knowingly penetrate any strata which contained injurious constituents?: **No**

Certification Data: The driller certified that the driller drilled this well (or the well was drilled under the driller's direct supervision) and that each and all of the statements herein are true and correct. The driller understood that failure to complete the required items will result in the report(s) being returned for completion and resubmittal.

Company Information: **Scott Drilling Inc**

11923 Green Pine Circle
Houston, TX 77066

Driller Name: **Scott Robinson** License Number: **4839**

Apprentice Name: **Carlos DeLeon** Apprentice Number: **59057**

Comments: **No Data**

Lithology:
DESCRIPTION & COLOR OF FORMATION MATERIAL

Top (ft.)	Bottom (ft.)	Description
0	**15**	**clay**
15	**20**	**sand**
20	**70**	**clay**
70	**85**	**sand**
85	**145**	**clay**
144	**155**	**sand**
155	**200**	**clay**
200	**210**	**sand**
210	**220**	**clay**
220	**250**	**sand**
250	**270**	**clay**
270	**300**	**sand**

Casing:
BLANK PIPE & WELL SCREEN DATA

Dia. (in.)	New/Used	Type	Setting From/To (ft.)
4 n casing 0-285			
2.5 n liner 275-285			
2.5 n screen 285-300. .010			

IMPORTANT NOTICE FOR PERSONS HAVING WELLS DRILLED CONCERNING CONFIDENTIALITY

TEX. OCC. CODE Title 12, Chapter 1901.251, authorizes the owner (owner or the person for whom the well was drilled) to keep information in Well Reports confidential. The Department shall hold the contents of the well log confidential and not a matter of public record if it receives, by certified mail, a written request to do so from the owner.

Please include the report's Tracking Number on your written request.

Texas Department of Licensing and Regulation
P.O. Box 12157
Austin, TX 78711
(512) 334-5540

STATE OF TEXAS WELL REPORT for Tracking #287427

Owner:	**Elizabeth Wolf**	Owner Well #:	**No Data**
Address:	**414 W. Ritchie Rd Houston, TX 77090**	Grid #:	**65-05-2**
Well Location:	**414 W. Richie Rd Houston, TX 77090**	Latitude:	**29° 59' 52" N**
		Longitude:	**095° 25' 52" W**
Well County:	**Harris**	Elevation:	**No Data**
Type of Work:	**Replacement**	Proposed Use:	**Domestic**

Drilling Start Date: **5/3/2012** Drilling End Date: **5/4/2012**

	Diameter (in.)	*Top Depth (ft.)*	*Bottom Depth (ft.)*
Borehole:	**6.75**	**0**	**300**

Drilling Method: **Mud (Hydraulic) Rotary**

Borehole Completion: **2 string**

	Top Depth (ft.)	*Bottom Depth (ft.)*	*Description (number of sacks & material)*
Annular Seal Data:	**0**	**285**	**24**
	0	**10**	**10**

Seal Method: **Positive Displacement**

Sealed By: **SDI**

Distance to Property Line (ft.): **10**

Distance to Septic Field or other concentrated contamination (ft.): **80**

Distance to Septic Tank (ft.): **No Data**

Method of Verification: **Owner**

Surface Completion: **Surface Sleeve Installed**

Water Level: **140 ft.** below land surface on **2012-05-09** Measurement Method: **Unknown**

Packers: **k-packer 275**

Type of Pump: **Submersible** Pump Depth (ft.): **200**

Well Tests: **Jetted** **Yield: 40 GPM**

	Strata Depth (ft.)	Water Type
Water Quality:	**No Data**	**No Data**

Chemical Analysis Made: **No**

Did the driller knowingly penetrate any strata which contained injurious constituents?: **No**

Certification Data: The driller certified that the driller drilled this well (or the well was drilled under the driller's direct supervision) and that each and all of the statements herein are true and correct. The driller understood that failure to complete the required items will result in the report(s) being returned for completion and resubmittal.

Company Information: **Scott Drilling Inc**

11923 Green Pine Circle
Houston, TX 77066

Driller Name: **Scott Robinson** License Number: **4839**

Apprentice Name: **Carlos DeLeon** Apprentice Number: **59057**

Comments: **No Data**

Lithology:
DESCRIPTION & COLOR OF FORMATION MATERIAL

Top (ft.)	Bottom (ft.)	Description
0	**15**	**clay**
15	**20**	**sand**
20	**70**	**clay**
70	**85**	**sand**
85	**145**	**clay**
144	**155**	**sand**
155	**200**	**clay**
200	**210**	**sand**
210	**220**	**clay**
220	**250**	**sand**
250	**270**	**clay**
270	**300**	**sand**

Casing:
BLANK PIPE & WELL SCREEN DATA

Dia. (in.)	New/Used	Type	Setting From/To (ft.)
4 n casing 0-285			
2.5 n liner 275-285			
2.5 n screen 285-300. .010			

IMPORTANT NOTICE FOR PERSONS HAVING WELLS DRILLED CONCERNING CONFIDENTIALITY

TEX. OCC. CODE Title 12, Chapter 1901.251, authorizes the owner (owner or the person for whom the well was drilled) to keep information in Well Reports confidential. The Department shall hold the contents of the well log confidential and not a matter of public record if it receives, by certified mail, a written request to do so from the owner.

Please include the report's Tracking Number on your written request.

Texas Department of Licensing and Regulation
P.O. Box 12157
Austin, TX 78711
(512) 334-5540

STATE OF TEXAS WELL REPORT for Tracking #519427

Owner:	**Elizabeth Wolf**	Owner Well #:	**No Data**
Address:	**402 W. Richey Houston , TX 77090**	Grid #:	**65-05-2**
		Latitude:	**29° 59' 51" N**
Well Location:	**402 W. Richey Houston, TX 77073**	Longitude:	**095° 25' 49" W**
Well County:	**Harris**	Elevation:	**No Data**
Type of Work:	**New Well**	Proposed Use:	**Domestic**

Drilling Start Date: **5/30/2019** Drilling End Date: **5/31/2019**

	Diameter (in.)	*Top Depth (ft.)*	*Bottom Depth (ft.)*
Borehole:	**6.75**	**0**	**335**

Drilling Method: **Mud (Hydraulic) Rotary**

Borehole Completion: **2 String**

	Top Depth (ft.)	*Bottom Depth (ft.)*	*Description (number of sacks & material)*
Annular Seal Data:	**0**	**280**	**Cement 36 Bags/Sacks**
	0	**10**	**Ready mix 10**

Seal Method: **Pressure**

Sealed By: **Driller**

Distance to Property Line (ft.): **6**

Distance to Septic Field or other concentrated contamination (ft.): **No Data**

Distance to Septic Tank (ft.): **200**

Method of Verification: **No Data**

Surface Completion: **Surface Sleeve Installed** **Surface Completion by Driller**

Water Level: **145 ft.** below land surface on **2019-08-23**

Packers: **K-Packer at 270 ft.**

Type of Pump: **Submersible** Pump Depth (ft.): **200**

Well Tests: **Jetted** **Yield: 40 GPM**

	Strata Depth (ft.)	Water Type
Water Quality:	**No Data**	**No Data**

Chemical Analysis Made: **No**

Did the driller knowingly penetrate any strata which contained injurious constituents?: **No**

Certification Data: The driller certified that the driller drilled this well (or the well was drilled under the driller's direct supervision) and that each and all of the statements herein are true and correct. The driller understood that failure to complete the required items will result in the report(s) being returned for completion and resubmittal.

Company Information: **Scott Drilling Inc.**

11923 Green Pines Circle
Houston, TX 77066

Driller Name: **Scott Robinson** License Number: **4839**

Apprentice Name: **Frankie Vasquez** Apprentice Number: **59059**

Comments: **No Data**

Lithology:
DESCRIPTION & COLOR OF FORMATION MATERIAL

Top (ft.)	Bottom (ft.)	Description
0	10	Top Soil
10	195	Clay
195	205	Sand
205	280	Clay
280	300	Sand
300	315	Clay
315	335	Sand

Casing:
BLANK PIPE & WELL SCREEN DATA

Dia (in.)	Type	Material	Sch./Gage	Top (ft.)	Bottom (ft.)
4	Blank	New Plastic (PVC)		0	280
2.5	Blank	New Plastic (PVC)		270	315
2.5	Perforated or Slotted	New Plastic (PVC)	0.010	315	335

IMPORTANT NOTICE FOR PERSONS HAVING WELLS DRILLED CONCERNING CONFIDENTIALITY

TEX. OCC. CODE Title 12, Chapter 1901.251, authorizes the owner (owner or the person for whom the well was drilled) to keep information in Well Reports confidential. The Department shall hold the contents of the well log confidential and not a matter of public record if it receives, by certified mail, a written request to do so from the owner.

Please include the report's Tracking Number on your written request.

Texas Department of Licensing and Regulation
P.O. Box 12157
Austin, TX 78711
(512) 334-5540

GW 2

Send original copy by certified mail to the Texas Water Development Board P. O. Box 12386 Austin, Texas 78711

State of Texas

WATER WELL REPORT

For TWDB use only
Well No.
Located on map
Received:
Form GW 8
Form GW 9

1) OWNER:
Person having well drilled WILLIAM J. MALEK (Name) Address 11819 STUEBNER AIRLINE (Street or RFD) HOUSTON (City) TEX. (State)

Landowner SAME (Name) Address (Street or RFD) (City) (State)

2) LOCATION OF WELL:
County HARRIS Labor EAST HALF OF LOT 17 League Abstract No. 923
NW¼ NE¼ SW¼ SE¼ of Section EAST 9 Block No. 4 Survey GF#167656 MILROY FARMS
(Circle as many as are known)
15 miles in NW (NE, SW, etc) direction from HOUSTON (Town)



Sketch map of well location with distances from adjacent section or survey lines, and to landmarks, roads, and creeks.

3) TYPE OF WORK (Check):
New Well ☑ Deepening ☐
Reconditioning ☐ Plugging ☐

4) PROPOSED USE (Check):
Domestic ☑ Industrial ☐ Municipal ☐
Irrigation ☐ Test Well ☐ Other ☐

5) TYPE OF WELL (Check):
Rotary ☑ Driven ☐ Dug ☐
Cable ☐ Jetted ☐ Bored ☐

6) WELL LOG:
Diameter of hole 3½ in. Depth drilled 104 ft. Depth of completed well 104 ft. Date drilled 8-11-68
All measurements made from 0 ft. above ground level.

From (ft.)	To (ft.)	Description and color of formation material
0	6	TOP SOIL
6	12	WHITE SHALE
12	19	YELLOW SHALE
19	28	RED SHALE
28	32	FINE SAND
32	41	RED SHALE
41	43	FINE SAND
43	57	RED SHALE
57	78	BLUE SHALE
78	80	WHITE ROCK
80	88	RED SHALE
88	104	SAND & GRAVEL

(Use reverse side if necessary)

7) COMPLETION (Check):
Straight wall ☑ Gravel packed ☐ Other ☐
Under reamed ☐ Open hole ☐

8) WATER LEVEL:
Static level 61 ft. below land surface Date 8-11-68
Artesian pressure ____ lbs. per square inch Date

9) CASING:
Type: old ☑ New ☑ Steel ☐ Plastic ☐ Other ☐
Cemented from 0 ft. to 88 ft.

Diameter (inches)	Setting From (ft.)	Setting To (ft.)	Gage
2½	1' ABOVE GROUND	94	STANDARD

10) SCREEN:
Type RUTH BERRY PLASTIC
Perforated ☐ Slotted ☐

Diameter (inches)	Setting From (ft.)	Setting To (ft.)	Slot size
2½	94	104	#12

11) WELL TESTS:
Was a pump test made? ☐ Yes ☑ No If yes by whom?
Yield: ____ gpm with ____ ft. drawdown after ____ hrs
Bailer test ____ gpm with ____ ft. drawdown after ____ hrs
Artesian flow ____ gpm Date
Temperature of water
Was a chemical analysis made? ☐ Yes ☐ No
Did any strata contain undesirable water? ☐ Yes ☐ No
Type of water? Depth of strata

12) PUMP DATA:
Manufacturer's Name
Type H.P.
Designed pumping rate gpm ☐ gph ☐
Type power unit
Depth to bowls, cylinder, jet, etc., ft.
below land surface.

I hereby certify that this well was drilled by me (or under my supervision) and that each and all of the statements herein are true to the best of my knowledge and belief.

Name JAMES H. SUGG JR. (Type or Print) Water Well Drillers Registration No. 1006
Address 6705 THORNWALL (Street or RFD) HOUSTON (City) TEXAS (State)
(signed) James H. Sugg Jr. (Water Well Driller) SUGG & SMITH DRG. CO. (Company Name)

Please attach electric log, chemical analysis, and other pertinent information, if available.

4820111539

Send original copy by certified mail to: **TNRCC, P.O. Box 13087, Austin, TX 78711-3087** *Please use black ink.*

ATTENTION OWNER: *Confidentiality Privilege Notice on Reverse Side*

State of Texas WELL REPORT

Texas Water Well Drillers Advisory Council
P.O. Box 13087
Austin, TX 78711-3087
512-239-0530

1) **OWNER** MARK WILLIAMS (Name) **ADDRESS** 11833 VETERANS MEMORIAL PKWY-HOUSTON, TX 77066 (Street or RFD) (City) (State) (Zip)

2) **ADDRESS OF WELL:** County Harris 11833 VETERANS MEMORIAL PKWY-HOUSTON, TX 77066 (Street, RFD or other) (City) (State) (Zip) **GRID #** 65-05-1

3) **TYPE OF WORK (Check):** ☒ New Well ☐ Deepening ☐ Reconditioning ☐ Plugging

4) **PROPOSED USE (Check):** ☐ Monitor ☐ Environmental Soil Boring ☐ Domestic ☐ Industrial ☐ Irrigation ☐ Injection ☒ Public Supply ☐ De-watering ☐ Testwell
If Public Supply well, were plans submitted to the TNRCC? ☐ Yes ☐ No

5) N

6) **WELL LOG:**
Date Drilling: Started 10-19 19 95 Completed 10-20- 19 95

DIAMETER OF HOLE

Dia. (in.)	From (ft.)	To (ft.)
6-3/4	Surface	300
3-7/8	300	312

7) **DRILLING METHOD (Check):** ☐ Driven ☐ Air Rotary ☒ Mud Rotary ☐ Bored ☐ Air Hammer ☐ Cable Tool ☐ Jetted ☐ Other

From (ft.)	To (ft.)	Description and color of formation material
0	30	CLAY
30	120	SAND & ROCK
120	260	CLAY & SHALE
260	312	SAND

(Use reverse side if necessary)

8) **Borehole Completion (Check):** ☐ Open Hole ☐ Straight Wall ☐ Underreamed ☐ Gravel Packed ☒ Other 2 string
If Gravel Packed give interval ... from _____ ft. to _____ ft.

CASING, BLANK PIPE, AND WELL SCREEN DATA:

Dia. (in.)	New or Used	Steel, Plastic, etc. Perf., Slotted, etc. Screen Mfg., if commercial	Setting (ft.) From	Setting (ft.) To	Gage Casing Screen
4	N	PVC CASING	0	296	Sch 40
2½	N	PVC LINER	282	297	Sch 40
2½	N	PVC SCREEN	297	312	.012

RECEIVED
NOV 15 1995
TEXAS NATURAL RESOURCE CONSERVATION COMMISSION

9) **CEMENTING DATA** [Rule 338.44(1)]
Cemented from 0 ft. to 296 ft. No. of sacks used 16
0 ft. to 15 ft. No. of sacks used 5
Method used HALLIBURTON
Cemented by RWW
Distance to septic system field lines or other concentrated contamination 150 ft.
Method of verification of above distance OWNER

13) **TYPE PUMP:** ☐ Turbine ☐ Jet ☒ Submersible ☐ Cylinder ☐ Other
Depth to pump bowls, cylinder, jet, etc., 240 ft.

10) **SURFACE COMPLETION**
☐ Specified Surface Slab Installed [Rule 338.44(2)(A)]
☒ Specified Steel Sleeve Installed [Rule 338.44(3)(A)]
☐ Pitless Adapter Used [Rule 338.44(3)(b)]
☐ Approved Alternative Procedure Used [Rule 338.71]

14) **WELL TESTS:**
Type test: ☐ Pump ☐ Bailer ☒ Jetted ☐ Estimated
Yield: _____ gpm with _____ ft. drawdown after _____ hrs.

11) **WATER LEVEL:**
Static level 170 ft. below land surface Date _____
Artesian flow _____ gpm. Date _____

15) **WATER QUALITY:**
Did you knowingly penetrate any strata which contained undesirable constituents?
☐ Yes ☒ No If yes, submit "REPORT OF UNDESIRABLE WATER"
Type of water? _____ Depth of strata _____
Was a chemical analysis made? ☐ Yes ☒ No

12) **PACKERS:** Type K Depth 282

I hereby certify that this well was drilled by me (or under my supervision) and that each and all of the statements herein are true to the best of my knowledge and belief. I understand that failure to complete items 1 thru 15 will result in the log(s) being returned for completion and resubmittal.

COMPANY NAME ROBINSON WATER WELL SERVICE, INC. (Type or print) **WELL DRILLER'S LICENSE NO.** 1464

ADDRESS 11819 W. MONTGOMERY (Street or RFD) HOUSTON (City) TEXAS (State) 77086 (Zip)

(Signed) _____ (Licensed Well Driller) (Signed) _____ (Registered Driller Trainee)

Please attach electric log, chemical analysis, and other pertinent information, if available.

TNRCC-0199 (Rev. 11-01-94) TNRCC COPY

Send original copy by certified mail to: **TNRCC, P.O. Box 13087, Austin, TX 78711-3087**

Please use black ink.

ATTENTION OWNER: *Confidentiality Privilege Notice on Reverse Side*

State of Texas WELL REPORT

Texas Water Well Drillers Advisory Council
P.O. Box 13087
Austin, TX 78711-3087
512-239-0530

1) **OWNER** GEORGE MOLLINEDO (Name) **ADDRESS** 2432 KELLY LANE (Street or RFD) HOUSTON (City) TX (State) 77066 (Zip)

2) **ADDRESS OF WELL:** County HARRIS 2432 KELLY LANE (Street, RFD or other) HOUSTON (City) TX (State) 77066 (Zip) **GRID #** 65055

3) **TYPE OF WORK (Check):** ☑ New Well ☐ Deepening ☐ Reconditioning ☐ Plugging

4) **PROPOSED USE (Check):** ☐ Monitor ☐ Environmental Soil Boring ☑ Domestic ☑ Industrial ☐ Irrigation ☐ Injection ☐ Public Supply ☐ De-watering ☐ Testwell
If Public Supply well, were plans submitted to the TNRCC? ☐ Yes ☑ No SMALL SHOP 4-EMPLOYEE

5) X

6) **WELL LOG:**
Date Drilling: Started 8-21 19 97 Completed 8-22 19 97

DIAMETER OF HOLE		
Dia. (in.)	From (ft.)	To (ft.)
7	Surface	270
3¾	270	277

7) **DRILLING METHOD (Check):** ☐ Driven ☐ Air Rotary ☑ Mud Rotary ☐ Bored ☐ Air Hammer ☐ Cable Tool ☐ Jetted ☐ Other

From (ft.)	To (ft.)	Description and color of formation material
0	5	TOPSOIL
5	35	RED SHALE
35	54	SAND
54	68	RED SHALE
68	105	SAND
105	133	RED SHALE
133	165	SAND
165	167	ROCK
167	180	SAND
180	255	RED SHALE
255	277	SAND

(Use reverse side if necessary)

8) **Borehole Completion (Check):** ☐ Open Hole ☐ Straight Wall ☐ Underreamed ☐ Gravel Packed ☑ Other 2-STRING
If Gravel Packed give interval ... from _____ ft. to _____ ft.

CASING, BLANK PIPE, AND WELL SCREEN DATA:

Dia. (in.)	New or Used	Steel, Plastic, etc. Perf., Slotted, etc. Screen Mfg., if commercial	Setting (ft.) From	Setting (ft.) To	Gage Casing Screen
4	N	PVC	0	262	SCH40
3½	N	PVC SCREEN	262	277	SCH 40

9) **CEMENTING DATA** [Rule 338.44(1)]
Cemented from 0 ft. to 262 ft. No. of sacks used 14
_____ ft. to _____ ft. No. of sacks used _____
Method used PRESSURE
Cemented by SUGG WATER WELL
Distance to septic system field lines or other concentrated contamination 150 ft.
Method of verification of above distance PROPERTY OWNER

10) **SURFACE COMPLETION**
☐ Specified Surface Slab Installed [Rule 338.44(2)(A)]
☑ Specified Steel Sleeve Installed [Rule 338.44(3)(A)]
☐ Pitless Adapter Used [Rule 338.44(3)(b)]
☐ Approved Alternative Procedure Used [Rule 338.71]

11) **WATER LEVEL:**
Static level 172 ft. below land surface Date 8-22-97
Artesian flow _____ gpm. Date _____

12) **PACKERS:** Type Depth

13) **TYPE PUMP:**
☐ Turbine ☐ Jet ☑ Submersible ☐ Cylinder ☐ Other
Depth to pump bowls, cylinder, jet, etc., 240 ft.

14) **WELL TESTS:**
Type test: ☑ Pump ☐ Bailer ☐ Jetted ☐ Estimated
Yield: 4.0 gpm with 12 ft. drawdown after 2 hrs.

15) **WATER QUALITY:**
Did you knowingly penetrate any strata which contained undesirable constituents?
☐ Yes ☑ No If yes, submit "REPORT OF UNDESIRABLE WATER"
Type of water? _____ Depth of strata _____
Was a chemical analysis made? ☐ Yes ☑ No

I hereby certify that this well was drilled by me (or under my supervision) and that each and all of the statements herein are true to the best of my knowledge and belief. I understand that failure to complete items 1 thru 15 will result in the log(s) being returned for completion and resubmittal.

COMPANY NAME SUGG WATER WELL (Type or print) **WELL DRILLER'S LICENSE NO.** 1006 WPKL

ADDRESS 13501 CHRISMAN #26 (Street or RFD) HOUSTON (City) TEXAS (State) 77039 (Zip)

(Signed) James D. Sugg (Licensed Well Driller) **(Signed)** _____ (Registered Driller Trainee)

Please attach electric log, chemical analysis, and other pertinent information, if available.

TNRCC-0199 (Rev. 11-01-94)

4820122884

TNRCC COPY

Attention Owner: Confidentiality Privilege Notice on reverse side of owner's copy.

Texas Department of License and Regulation

Water Well Driller/Pump Installer Program
P.O. Box 12157 Austin, Texas 78711 (512)463-7880 FAX (512)463-8616
Toll free (800)803-9202
Email address: water.well@license.state.tx.us

This form must be completed and filed with the department and owner within 60 days upon completion of the well.

WELL REPORT

A. WELL IDENTIFICATION AND LOCATION DATA

1) OWNER

Name	Address	City	State	Zip
Danny Vu	11715 Veterans Mem.	Houston	Tx.	77067

2) WELL LOCATION

County	Physical Address	City	State	Zip
Harris	same			

Lat. | Long. | Grid # 65-05-4

3) Type of Work
☑ New Well ☐ Deepening ☐ Reconditioning

4) Proposed Use (check) ☐ Monitor ☐ Environmental Soil Boring ☐ Domestic ☒ Industrial ☐ Irrigation ☐ Injection ☐ Public Supply ☐ De-watering ☐ Testwell
If Public Supply well, were plans submitted to the TNRCC? ☐ Yes ☐ No

5) N↑

6) Drilling Date
Started 11/15/00
Completed 11/22/00

Diameter of Hole

Dia.(in)	From (ft)	To (ft)
7¼	0	370
5	370	390

7) Drilling Method (check) ☐ Driven ☐ Air Rotary ☑ Mud Rotary ☐ Bored ☐ Air Hammer ☐ Cable Tool ☐ Jetted ☐ Other

From (ft)	To (ft)	Description and color of formation material
0-143		Clay, rock stks
143-157		Sand
157-167		Clay
167-177		Sand
177-189		Clay
189-196		Sand
196-202		Clay
202-285		Sand
285-302		Clay, rock stks
302-342		Sand, rock stks
342-349		Clay
349-356		Rock
356-390		Sand

(Use reverse side of Well Owner's copy, If necessary)

8) Borehole Completion ☐ Open Hole ☐ Straight Wall ☐ Under-reamed ☐ Gravel Packed ☑ Other Two-String
If Gravel Packed give the interval from ft. to ft.

Casing, Blank Pipe, and Well Screen Data

Dia. (in.)	New Or Used	Steel, Plastic, etc. Perf., Slotted, etc Screen Mfg., if commercial	Setting (ft) From	Setting (ft) To	Gage Casing Screen
4	N	PVC.	0	370	40
2½	N	PVC. Liner	360	370	40
2½	N	PVC. Vacos	370	390	.06

9) Cementing Data
Cementing from 0 ft. to 370 ft. # of sacks used 18
ft. to ft. # of sacks used
Method Used Pressure
Cementing By Cww.
Distance to septic system field or other concentrated contamination 100 ft.
Method of verification of above distance Owner

10) Surface Completion
☐ Specified Surface Slab Installed
☑ Specified Surface Sleeve Installed
☐ Pitless Adapter Used
☐ Approved Alternative Procedure Used

11) Water Level
Static level 195 ft. below Date 11/22/00
Artesian Flow gpm. Date

12) Packers

Type	Depth
4X2½ axa K	360'

13) Plugged ☐ Well plugged within 48 hours
Casing left in well: Cement/Bentonite placed in well:

From (ft)	To (ft)	From (ft)	To (ft)	Sacks used

14) Typepump
☐ Turbine ☐ Jet ☑ Submersible ☐ Cylinder ☐ Other
Depth to pump bowls, cylinder, jet etc. 315 ft.

15) Water Test
Typetest ☐ Pump ☐ Bailer ☐ Jetted ☑ Estimated
Yield: 20 gpm with ft. drawdown after hrs.

16) Water Quality
Did you knowingly penetrate and strata which contain undesirable constituents.
☐ YES ☑ NO If yes, did you submit a REPORT OF UNDESIRABLE WATER
Type of water Potable Depth of Strata 341
Was a chemical analysis made ☐ Yes ☑ No

FILE ID | GRN # | ESN # | DRF # | JAN 10 2001

Company or individual's Name (type or print) Coastal Waterwell Serv. Inc.

Address P.O. Box 745 City Porter State Tx Zip 77365

Signature H.L. Gehrels 11,22,00 Licensed Driller/Pump Installer

Signature Keith Gehrels 11,22,00 Apprentice Date

TDLR FORM 001WWD White - TDLR Yellow - Owner Pink - Driller/Pump Installer

Send original copy by certified mail to: **TNRCC, P.O. Box 13087, Austin, TX 78711-3087** *Please use black ink.*

ATTENTION OWNER: *Confidentiality Privilege Notice on Reverse Side*

State of Texas
WELL REPORT

Texas Water Well Drillers Advisory Council
P.O. Box 13087
Austin, TX 78711-3087
512-239-0630

1) **OWNER** FRED MARTINEZ (Name) **ADDRESS** 2806 milroy (Street or RFD) Houston (City) TX (State) 77066 (Zip)

2) **ADDRESS OF WELL:** County Harris 2806 MILROY (Street, RFD or other) HOUSTON (City) Tx (State) 77066 (Zip) **GRID #** 65-05-1

3) **TYPE OF WORK (Check):**
☒ New Well ☐ Deepening ☐ Reconditioning ☐ Plugging

4) **PROPOSED USE (Check):** ☐ Monitor ☐ Environmental Soil Boring ☒ Domestic ☐ Industrial ☐ Irrigation ☐ Injection ☐ Public Supply ☐ De-watering ☐ Testwell
If Public Supply well, were plans submitted to the TNRCC? ☐ Yes ☐ No

5)

6) **WELL LOG:**
Date Drilling:
Started 10-16- 19 95
Completed 10-17 19 95

DIAMETER OF HOLE

Dia. (in.)	From (ft.)	To (ft.)
6-3/4	Surface	400
3-7/8	400	416

7) **DRILLING METHOD (Check):** ☐ Driven ☐ Air Rotary ☒ Mud Rotary ☐ Bored ☐ Air Hammer ☐ Cable Tool ☐ Jetted ☐ Other

From (ft.)	To (ft.)	Description and color of formation material
0	100	CLAY
100	160	SAND
160	260	CLAY & ROCK
260	340	SAND
340	380	CLAY & ROCK
380	416	SAND

(Use reverse side if necessary)

8) **Borehole Completion (Check):** ☐ Open Hole ☐ Straight Wall ☐ Underreamed ☐ Gravel Packed ☒ Other 2 String
If Gravel Packed give interval ... from _____ ft. to _____ ft.

CASING, BLANK PIPE, AND WELL SCREEN DATA:

Dia. (in.)	New or Used	Steel, Plastic, etc. Perf., Slotted, etc. Screen Mfg., if commercial	Setting (ft.) From	Setting (ft.) To	Gage Casting Screen
4	N	PVCCASING	0	396	Sch 40
2½	N	PVC LINER	380	396	Sch 40
2½	N	PVC SCREEN	396	416	.012

RECEIVED
NOV 15 1995
TEXAS NATURAL RESOURCE CONSERVATION COMMISSION

9) **CEMENTING DATA** [Rule 338.44(1)]
Cemented from 396 ft. to 196 ft. No. of sacks used 10
0 ft. to 15 ft. No. of sacks used 9
Method used HALLIBURTON
Cemented by RWW
Distance to septic system field lines or other concentrated contamination _____ ft.
Method of verification of above distance _____

10) **SURFACE COMPLETION**
☐ Specified Surface Slab Installed [Rule 338.44(2)(A)]
☒ Specified Steel Sleeve Installed [Rule 338.44(3)(A)]
☐ Pitless Adapter Used [Rule 338.44(3)(b)]
☐ Approved Alternative Procedure Used [Rule 338.71]

11) **WATER LEVEL:**
Static level 180 ft. below land surface Date 10-17-95
Artesian flow _____ gpm. Date _____

12) **PACKERS:** Type K Depth 380

13) **TYPE PUMP:**
☐ Turbine ☐ Jet ☒ Submersible ☐ Cylinder ☐ Other
Depth to pump bowls, cylinder, jet, etc., _____ ft.

14) **WELL TESTS:**
Type test: ☐ Pump ☐ Bailer ☒ Jetted ☐ Estimated
Yield: _____ gpm with _____ ft. drawdown after _____ hrs.

15) **WATER QUALITY:**
Did you knowingly penetrate any strata which contained undesirable constituents?
☐ Yes ☒ No If yes, submit "REPORT OF UNDESIRABLE WATER"
Type of water? _____ Depth of strata _____
Was a chemical analysis made? ☐ Yes ☒ No

I hereby certify that this well was drilled by me (or under my supervision) and that each and all of the statements herein are true to the best of my knowledge and belief. I understand that failure to complete items 1 thru 15 will result in the log(s) being returned for completion and resubmittal.

COMPANY NAME ROBINSON WATER WELL SERVICE (Type or print) **WELL DRILLER'S LICENSE NO.** 1464

ADDRESS 11819 W. MONTGOMERY (Street or RFD) HOUSTON (City) TEXAS (State) 77086 (Zip)

(Signed) _____ (Licensed Well Driller) **(Signed)** _____ (Registered Driller Trainee)

Please attach electric log, chemical analysis, and other pertinent information, if available.

TNRCC-0199 (Rev. 11-01-94)

TNRCC COPY

STATE OF TEXAS WELL REPORT for Tracking #38258

Owner:	**Houston Cao Dai Temple**	Owner Well #:	**No Data**
Address:	**2720 Milroy Houston, TX 77066**	Grid #:	**65-05-4**
		Latitude:	**29° 57' 09" N**
Well Location:	**2720 Milroy Houston, TX 77066**	Longitude:	**095° 28' 37" W**
Well County:	**Harris**	Elevation:	**No Data**
Type of Work:	**New Well**	Proposed Use:	**Industrial**

Drilling Start Date: **4/1/2004** Drilling End Date: **4/2/2004**

	Diameter (in.)	*Top Depth (ft.)*	*Bottom Depth (ft.)*
Borehole:	**6.875**	**0**	**410**

Drilling Method: **Mud (Hydraulic) Rotary**

Borehole Completion: **2-String**

	Top Depth (ft.)	*Bottom Depth (ft.)*	*Description (number of sacks & material)*
Annular Seal Data:	**0**	**380**	**20**
	0	**10**	**10**

Seal Method: **Positive Displacement**

Sealed By: **Driller**

Distance to Property Line (ft.): **No Data**

Distance to Septic Field or other concentrated contamination (ft.): **No Septic**

Distance to Septic Tank (ft.): **No Data**

Method of Verification: **Owner**

Surface Completion: **Surface Sleeve Installed**

Water Level: **165 ft.** below land surface on **2004-04-02** Measurement Method: **Unknown**

Packers: **K-Packer 370**

Type of Pump: **Submersible** Pump Depth (ft.): **300**

Well Tests: **Jetted** **No Test Data Specified**

	Strata Depth (ft.)	Water Type
Water Quality:	**No Data**	**Potable**

Chemical Analysis Made: **No**

Did the driller knowingly penetrate any strata which contained injurious constituents?: **No**

Certification Data: The driller certified that the driller drilled this well (or the well was drilled under the driller's direct supervision) and that each and all of the statements herein are true and correct. The driller understood that failure to complete the required items will result in the report(s) being returned for completion and resubmittal.

Company Information: **Robinson Water Well Service, Inc.**

11819 W. Montgomery Rd.
Houston, TX 77086

Driller Name: **M.E. Robinson Jr.** License Number: **1464**

Comments: **No Data**

Lithology:
DESCRIPTION & COLOR OF FORMATION MATERIAL

Top (ft.)	Bottom (ft.)	Description
0	10	Clay
10	20	Sand
20	85	Clay
85	145	Sand
145	160	Clay
160	240	Sand
240	260	Clay
260	285	Sand
285	300	Clay
300	410	Sand

Casing:
BLANK PIPE & WELL SCREEN DATA

Dia. (in.)	New/Used	Type	Setting From/To (ft.)
4"	New	PVC	Casing 0-380 Sch40
2.5"	New	PVC	Liner 370-380 Sch40
2.5"	New	PVC	Screen 380-410 .012

IMPORTANT NOTICE FOR PERSONS HAVING WELLS DRILLED CONCERNING CONFIDENTIALITY

TEX. OCC. CODE Title 12, Chapter 1901.251, authorizes the owner (owner or the person for whom the well was drilled) to keep information in Well Reports confidential. The Department shall hold the contents of the well log confidential and not a matter of public record if it receives, by certified mail, a written request to do so from the owner.

Please include the report's Tracking Number on your written request.

Texas Department of Licensing and Regulation
P.O. Box 12157
Austin, TX 78711
(512) 334-5540

Dup ✓ [illegible]

Send original copy by certified mail to the Texas Department of Water Resources P. O. Box 13087 Austin, Texas 78711

State of Texas
WATER WELL REPORT
ATTENTION OWNER: *Confidentiality Privilege Notice on Reverse Side*

For TDWR use only
Well No. 65-12-4B
Located on map JOMM
Received:

1) OWNER HAUS EIDELWEISS (Name) Address 11917 Stuebner Airline (Street or RFD) Hstn. (City) 77067 (State) (Zip)

2) LOCATION OF WELL: 11917 STUEBNER AIRLINE
County Harris 5 miles in S.E (N.E., S.W., etc.) direction from Klein (Town)

Driller must complete the legal description to the right with distance and direction from two intersecting section or survey lines, or he must locate and identify the well on an official Quarter- or Half-Scale Texas County General Highway Map and attach the map to this form.

☐ Legal description:
Section No. _____ Block No. _____ Township _____
Abstract No. _____ Survey Name _____
Distance and direction from two intersecting section or survey lines _____

☐ See attached map. Magon 65-05-9AAA

3) TYPE OF WORK (Check): ☐ New Well ☐ Deepening ☐ Reconditioning ☐ Plugging

4) PROPOSED USE (Check): ☒ Domestic ☐ Industrial ☐ Public Supply ☐ Irrigation ☐ Test Well ☐ Other _____

5) DRILLING METHOD (Check): ☒ Mud Rotary ☐ Air Hammer ☐ Driven ☐ Bored ☐ Air Rotary ☐ Cable Tool ☐ Jetted ☐ Other _____

6) WELL LOG:

Date drilled 7-5-83

DIAMETER OF HOLE

Dia. (in.)	From (ft.)	To (ft.)
6 3/4	Surface	356

7) BOREHOLE COMPLETION: ☐ Open Hole ☒ Straight Wall ☐ Underreamed ☐ Gravel Packed ☐ Other _____
If Gravel Packed give interval . . . from _____ ft. to _____ ft.

From (ft.)	To (ft.)	Description and color of formation material
0	28	Top Soil & Clay
28	36	Surface Sand
36	43	Clay
43	57	Sand
57	93	Clay
93	111	Sand
111	134	Clay
134	145	Sand & Clay Breaks
145	176	Clay
176	233	Sand
233	257	Sandy Clay
257	338	Sand
338	340	Clay
340	356	Sand

8) CASING, BLANK PIPE, AND WELL SCREEN DATA:

Dia. (in.)	New or Used	Steel, Plastic, etc. Perf., Slotted, etc. Screen Mgf., if commercial	Setting (ft.) From	Setting (ft.) To	Gage Casing Screen
4	n	Galvanized	0	337	
2	n	Galvanized	331	336	
2	n	P.V.C.	336	346	.020
2	n	P.V.C.	346	356	.016

CEMENTING DATA
Cemented from ~~207~~ 0 ft. to 337 ft.
Method used HALLIBURTON
Cemented by BUSSELL & SON, INC. (Company or Individual)

9) WATER LEVEL:
Static level 150 ft. below land surface Date 7-6-83
Artesian flow _____ gpm. Date _____

10) PACKERS: Type Depth

RECEIVED
MAR 11 1985
DEPT. OF WATER RESOURCES
(Use reverse side if necessary)

11) TYPE PUMP: ☐ Turbine ☐ Jet ☒ Submersible ☐ Cylinder ☐ Other _____
Depth to pump bowls, cylinder, jet, etc., _____ ft.
5HP Jacuzzi 230v 10

13) WATER QUALITY:
Did you knowingly penetrate any strata which contained undesirable water? ☐ Yes ☒ No
If yes, submit "REPORT OF UNDESIRABLE WATER"
Type of water? _____ Depth of strata _____
Was a chemical analysis made? ☐ Yes ☐ No

12) WELL TESTS: ☐ Type Test: ☐ Pump ☐ Bailer ☒ Jetted ☐ Estimated
Yield: _____ gpm with _____ ft. drawdown after _____ hrs.

I hereby certify that this well was drilled by me (or under my supervision) and that each and all of the statements herein are true to the best of my knowledge and belief.

NAME CRAIG BUSSELL (Type or Print) Water Well Drillers Registration No. #2035

ADDRESS P.O. Box 874 (Street or RFD) Tomball (City) Texas (State) 77375 (Zip)

(Signed) Craig Bussell (Water Well Driller) BUSSELL & SON, INC. (Company Name)

Please attach electric log, chemical analysis, and other pertinent information, if available.

TDWR-0392 (Rev. 1-12-79)

DEPARTMENT OF WATER RESOURCES COPY

4820107443

RECEIVED 371 P

OCT - 6 1978

6505-AT

DEPT. OF WATER RESOURCES

Send original copy by certified mail to the Texas Water Development Board P. O. Box 13087 Austin, Texas 78711

State of Texas

WATER WELL REPORT

For TWDB use only
Well No. [illegible]
Located on map [illegible]
Received: [illegible]

1) OWNER:
Person having well drilled Bob Holland (Name) Address 2905 Milroy (Street or RFD) Houston, (City) TX (State)

Landowner Same (Name) Address SAME (Street or RFD) (City) (State)

2) LOCATION OF WELL:
County Harris, _____ miles in _____ (N.E., S.W., etc.) direction from _____ (Town)

Locate by sketch map showing landmarks, roads, creeks, hiway number, etc.*

(X) 371 P

See Map Attached

North

(Use reverse side if necessary)

or

Give legal location with distances and directions from adjacent sections or survey lines.

Labor _____ League _____

Block _____ Survey _____

Abstract No. _____

(NW¼ NE¼ SW¼ SE¼) of Section _____

3) TYPE OF WORK (Check): New Well, Deepening, Reconditioning, Plugging

4) PROPOSED USE (Check): Domestic, Industrial, Municipal, Irrigation, Test Well, Other

5) TYPE OF WELL (Check): Rotary, Driven, Dug, Cable, Jetted, Bored

6) WELL LOG:
Diameter of hole 6 3/4 in. Depth drilled 217 ft. Depth of completed well 232 ft. Date drilled 8-77

All measurements made from 0 ft. above ground level.

From (ft.)	To (ft.)	Description and color of formation material
0	15	Clay-red & gray
15	25	clay-red
25	30	clay-red & gray
30	40	red & clay & sand streaks
40	41	rock
41	45	clay-red & sand streaks
45	65	Clay-red & gray
65	75	gray clay
75	113	sand-fine
113	120	clay-yellow & gray
120	150	sand-fine
150	187	clay-gray & red

(Use reverse side if necessary)

9) Casing:
Type: Old, New, Steel, Plastic, Other

Cemented from 217 up ft. to _____ ft.

Diameter (inches)	Setting From (ft.)	Setting To (ft.)	Gage
4"	1'	217	40

10) SCREEN:
Type Well Supplies, Inc. Plastic Wrapped

Perforated _____ Slotted _____

Diameter (inches)	Setting From (ft.)	Setting To (ft.)	Slot Size
2½" X 10'	222	232	10'

7) COMPLETION (Check):
Straight wall, Gravel packed, Other, Under reamed, Open Hole

8) WATER LEVEL:
Static level 125 ft. below land surface Date 8-77

Artesian pressure _____ lbs. per square inch Date _____

Depth to pump bowls, cylinder, jet, etc., 189 ft. below land surface.

11) WELL TESTS:
Was a pump test made? Yes No If yes, by whom?

Yield: _____ gpm with _____ ft. drawdown after _____ hrs.

Bailer test _____ gpm with _____ ft. drawdown after _____ hrs.

Artesian flow _____ gpm

Temperature of water _____

12) WATER QUALITY:
Was a chemical analysis made? Yes No

Did any strata contain undesirable water? Yes No

Type of water? _____ depth of strata _____

I hereby certify that this well was drilled by me (or under my supervision) and that each and all of the statements herein are true to the best of my knowledge and belief.

NAME C.A. Raymond, Jr. (Type or Print) Water Well Drillers Registration No. TDL 774

ADDRESS 10011 Airline Dr. (Street or RFD) Houston (City) Texas (State)

(Signed) C.A. Raymond Jr. (Water Well Driller) RAYMOND WATER WELL DRILLING (Company Name)

Please attach electric log, chemical analysis, and other pertinent information, if available.

*Additional instructions on reverse side.

TWDBE-WD-8

4820111684

2) LOCATION OF WELL:

The sketch showing the well location must be as accurate as possible, showing landmarks, in sufficient detail so that the well may be plotted on a General Highway Map of the county in which the well is located.

Reference points from which distances are measured and directions given should be of a permanent nature (e.g. highway intersections, center of towns, river and creek bridges, railroad crossings). The distance and direction from the nearest town should always be indicated.

When giving a legal description include a sketch showing location of the well within the described area, e.g. survey abstract.

Information furnished in Section 2) of the TWDBE-GW-53 is very important. Unless the well can be accurately located on a map the value of the other data contained in the Report is greatly reduced.

187-209	Sand-12 gm.
209-212	Clay-red & gray
212-215	Sand
215-217	Clay-red & gray
217-232	Sand 14 gm.

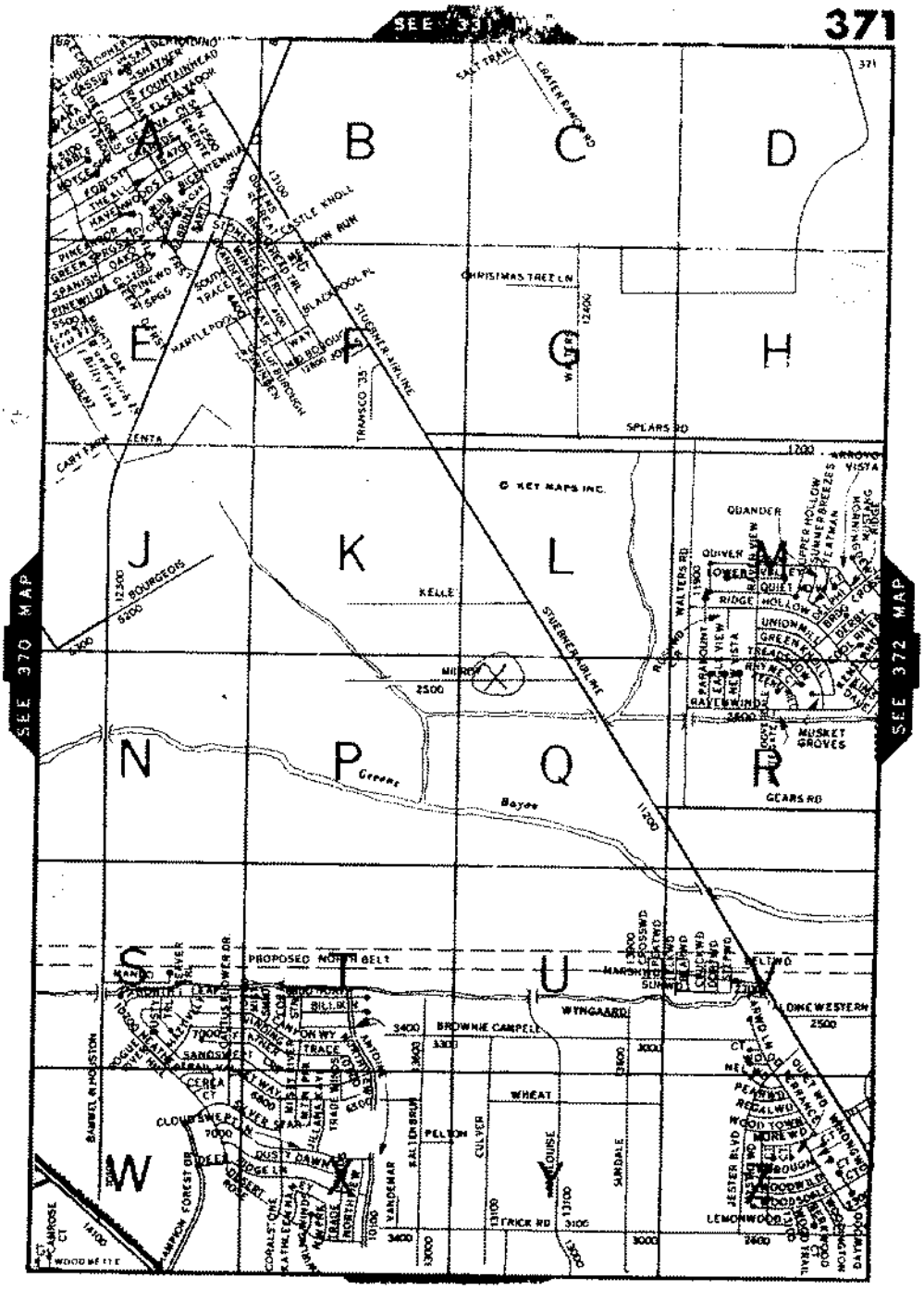

65-05-43 Dup GW 7

Send original copy by certified mail to the Texas Water Development Board P. O. Box 12386 Austin, Texas 78711

State of Texas

WATER WELL REPORT

For TWDB use only
Well No. 65-05-43
Located on map yes
Received: 7-7
Form GW 8
Form GW 9

1) OWNER:
Person having well drilled JOSE PEREZ (Name) Address 9806 MILROY HOUSTON TEX. (Street or RFD) (City) (State)

Landowner SAME (Name) Address (Street or RFD) (City) (State)

2) LOCATION OF WELL:
County HARRIS Labor League Abstract No.

NW¼ NE¼ SW¼ SE¼ of Section Block No. Survey
(Circle as many as are known)

15 miles in N (NE, SW, etc) direction from HOUSTON (Town)

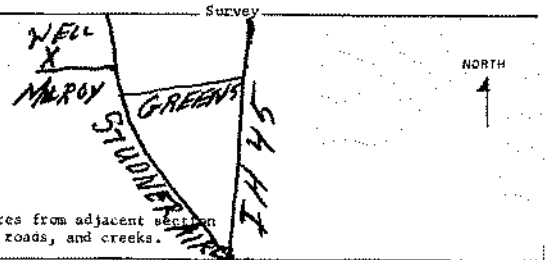

Sketch map of well location with distances from adjacent section or survey lines, and to landmarks, roads, and creeks.

3) TYPE OF WORK (Check):
New Well ☑ Deepening ☐
Reconditioning ☐ Plugging ☐

4) PROPOSED USE (Check):
Domestic ☑ Industrial ☐ Municipal ☐
Irrigation ☐ Test Well ☐ Other ☐

5) TYPE OF WELL (Check):
Rotary ☑ Driven ☐ Dug ☐
Cable ☐ Jetted ☐ Bored ☐

6) WELL LOG:
Diameter of hole 6¼ in. Depth drilled 261 ft. Depth of completed well 261 ft. Date drilled 3-15-77

All measurements made from 0 ft. above ground level.

From (ft.)	To (ft.)	Description and color of formation material
0	3	TOP SOIL
3	13	YELLOW SHALE
13	35	RED SHALE
35	61	SAND
61	104	RED SHALE
104	130	SAND & GRAVEL
130	160	RED SHALE
160	187	SAND & GRAVEL
187	220	BLUE SHALE
220	241	SAND
241	250	ROCK
250	261	SAND

(Use reverse side if necessary)

7) COMPLETION (Check):
Straight wall ☐ Gravel packed ☐ Other ☑
Under reamed ☐ Open hole ☐

8) WATER LEVEL:
Static level 136 ft. below land surface Date 3-16-77
Artesian pressure ___ lbs. per square inch Date

9) CASING:
Type: old ☐ New ☑ Steel ☐ Plastic ☑ Other ☐
Cemented from 0 ft. to 250 ft.

Diameter (inches)	Setting From (ft.)	Setting To (ft.)	Gage
4	+6" ABOVE G.	250	SCH 40
2½	250	261	SCH 80

10) SCREEN:
Type PLASTIC SCH 80
Perforated ☐ Slotted ☐

Diameter (inches)	Setting From (ft.)	Setting To (ft.)	Slot size
2½	251	261	.012

11) WELL TESTS:
Was a pump test made? ☑ Yes ☐ No If yes by whom? JAMES H. SUGG
Yield: 134 gpm with 12 ft. drawdown after 2 hrs
Bailer test ___ gpm with ___ ft. drawdown after ___ hrs
Artesian flow ___ gpm Date
Temperature of water
Was a chemical analysis made? ☐ Yes ☑ No
Did any strata contain undesirable water? ☐ Yes ☑ No
Type of water? ___ depth of strata

12) PUMP DATA:
Manufacturer's Name STA RITE
Type SUBMERSIBLE H.P. 1
Designed pumping rate 840 gpm ☐ gph ☑
Type power unit
Depth to bowls, cylinder, jet, etc., 189 ft. below land surface.

I hereby certify that this well was drilled by me (or under my supervision) and that each and all of the statements herein are true to the best of my knowledge and belief.

NAME JAMES H. SUGG JR. (Type or Print) Water Well Drillers Registration No. 1006

Address 13501 CHRISMAN #26 HOUSTON, TEXAS (Street or RFD) (City) (State)

(Signed) James H. Sugg Jr. (Water Well Driller) SUGG WATER WELL DRILLING (Company Name)

Please attach electric log, chemical analysis, and other pertinent information, if available.

Send original copy by certified mail to the Texas Department of Water Resources P. O. Box 13087 Austin, Texas 78711

State of Texas
WATER WELL REPORT

ATTENTION OWNER: *Confidentiality Privilege Notice on Reverse Side*

For TDWR use only
Well No. 65-05-42
Located on map yes
Received: C.F.S.

1) OWNER Drilling Structures (Name) Address Unknown Kelly Lane (Street or RFD) Houston, Tx (City) (State) (Zip)

2) LOCATION OF WELL: County Harris 10 miles in N (N.E., S.W., etc.) direction from Houston (Town)

Driller must complete the legal description to the right with distance and direction from two intersecting section or survey lines, or he must locate and identify the well on an official Quarter- or Half-Scale Texas County General Highway Map and attach the map to this form.

☐ Legal description:
Section No. _____ Block No. _____ Township _____
Abstract No. _____ Survey Name _____
Distance and direction from two intersecting section or survey lines _____
☐ See attached map. Elog in pocket

3) TYPE OF WORK (Check): ☒ New Well ☐ Deepening ☐ Reconditioning ☐ Plugging

4) PROPOSED USE (Check): ☒ Domestic ☐ Industrial ☐ Public Supply ☐ Irrigation ☐ Test Well ☐ Other

5) DRILLING METHOD (Check): ☒ Mud Rotary ☐ Air Hammer ☐ Driven ☐ Bored ☐ Air Rotary ☐ Cable Tool ☐ Jetted ☐ Other

6) WELL LOG:

Date drilled 1/4/82

DIAMETER OF HOLE

Dia. (in.)	From (ft.)	To (ft.)
	Surface	
6-3/4		346

7) BOREHOLE COMPLETION:
☐ Open Hole ☐ Straight Wall ☐ Underreamed
☐ Gravel Packed ☒ Other 2 string cemented
If Gravel Packed give interval . . . from _____ ft. to _____ ft.

From (ft.)	To (ft.)	Description and color of formation material
0	30	Clay
30	85	Sand
85	127	Clay
127	172	Sand
172	195	Clay
195	231	Sand
231	253	Clay
253	346	Sand

8) CASING, BLANK PIPE, AND WELL SCREEN DATA:

Dia. (in.)	New or Used	Steel, Plastic, etc. Perf., Slotted, etc. Screen Mgf., if commercial	Setting (ft.) From	Setting (ft.) To	Gage Casing Screen
4"	N	PVC Casing	0	330	Sch.
2½"	N	Liner	320	331	40
2½"	N	PVC Slotted Screen	331	346	.012

CEMENTING DATA
Cemented from 330 ft. to 200 ft.
Method used Halliburton
Cemented by Robinson Water Well (Company or Individual)

RECEIVED
JUL 19 1983
DEPT. OF WATER RESOURCES

9) WATER LEVEL:
Static level 160 ft. below land surface Date 1/5/82
Artesian flow _____ gpm. Date _____

10) PACKERS: Type K Depth 320

11) TYPE PUMP: 1HP
☐ Turbine ☐ Jet ☒ Submersible ☐ Cylinder
☐ Other _____
Depth to pump bowls, cylinder, jet, etc., 200 ft.

(Use reverse side if necessary)

13) WATER QUALITY:
Did you knowingly penetrate any strata which contained undesirable water? ☐ Yes ☒ No
If yes, submit "REPORT OF UNDESIRABLE WATER"
Type of water? potable Depth of strata _____
Was a chemical analysis made? ☐ Yes ☒ No

12) WELL TESTS:
☐ Type Test: ☐ Pump ☐ Bailer ☐ Jetted ☐ Estimated
Yield: _____ gpm with _____ ft. drawdown after _____ hrs.

I hereby certify that this well was drilled by me (or under my supervision) and that each and all of the statements herein are true to the best of my knowledge and belief.

NAME M. E. Robinson, Jr. (Type or Print) Water Well Drillers Registration No. 1464

ADDRESS 1607 FM 149 (Street or RFD) Houston (City) Tx. (State) 77086 (Zip)

(Signed) M. E. Robinson Jr. (Water Well Driller) Robinson Water Well Service, Inc. (Company Name)

Please attach electric log, chemical analysis, and other pertinent information, if available.

TDWR-0392 (Rev. 1-12-79) DEPARTMENT OF WATER RESOURCES COPY

STATE OF TEXAS WELL REPORT for Tracking #38260

Owner:	**Thomas Luong**	Owner Well #:	**No Data**
Address:	**2718 Milroy Houston, TX 77066**	Grid #:	**65-05-4**
		Latitude:	**29° 57' 10" N**
Well Location:	**2718 Milroy Lane Houston, TX 77066**	Longitude:	**095° 28' 35" W**
Well County:	**Harris**	Elevation:	**No Data**
Type of Work:	**New Well**	Proposed Use:	**Domestic**

Drilling Start Date: **3/30/2004** Drilling End Date: **4/1/2004**

	Diameter (in.)	*Top Depth (ft.)*	*Bottom Depth (ft.)*
Borehole:	**6.875**	**0**	**400**

Drilling Method: **Mud (Hydraulic) Rotary**

Borehole Completion: **2-String**

	Top Depth (ft.)	*Bottom Depth (ft.)*	*Description (number of sacks & material)*
Annular Seal Data:	**0**	**380**	**20**
	0	**10**	**10**

Seal Method: **Positive Displacement**

Sealed By: **Driller**

Distance to Property Line (ft.): **No Data**

Distance to Septic Field or other concentrated contamination (ft.): **100**

Distance to Septic Tank (ft.): **No Data**

Method of Verification: **Owner**

Surface Completion: **Surface Sleeve Installed**

Water Level: **165 ft.** below land surface on **2004-04-01** Measurement Method: **Unknown**

Packers: **K-Packer 370**

Type of Pump: **Submersible** Pump Depth (ft.): **280**

Well Tests: **Jetted** **No Test Data Specified**

	Strata Depth (ft.)	Water Type
Water Quality:	**No Data**	**Potable**

Chemical Analysis Made: **No**

Did the driller knowingly penetrate any strata which contained injurious constituents?: **No**

Certification Data: The driller certified that the driller drilled this well (or the well was drilled under the driller's direct supervision) and that each and all of the statements herein are true and correct. The driller understood that failure to complete the required items will result in the report(s) being returned for completion and resubmittal.

Company Information: **Robinson Water Well Service, Inc.**

11819 W. Montgomery Rd.
Houston, TX 77086

Driller Name: **M.E. Robinson Jr.** License Number: **1464**

Comments: **No Data**

Lithology:
DESCRIPTION & COLOR OF FORMATION MATERIAL

Top (ft.)	Bottom (ft.)	Description
0	**40**	**Clay**
40	**60**	**Sand**
60	**170**	**Clay**
170	**190**	**Sand**
190	**215**	**Clay**
215	**400**	**Sand**

Casing:
BLANK PIPE & WELL SCREEN DATA

Dia. (in.)	New/Used	Type	Setting From/To (ft.)
4" New PVC Casing 0-380 Sch40			
2.5" New PVC Liner 370-380 Sch40			
2.5" New PVC Screen 380-400 .012			

IMPORTANT NOTICE FOR PERSONS HAVING WELLS DRILLED CONCERNING CONFIDENTIALITY

TEX. OCC. CODE Title 12, Chapter 1901.251, authorizes the owner (owner or the person for whom the well was drilled) to keep information in Well Reports confidential. The Department shall hold the contents of the well log confidential and not a matter of public record if it receives, by certified mail, a written request to do so from the owner.

Please include the report's Tracking Number on your written request.

Texas Department of Licensing and Regulation
P.O. Box 12157
Austin, TX 78711
(512) 334-5540

65-05-1C Dup

Send original copy by certified mail to the Texas Water Development Board P. O. Box 13087 Austin, Texas 78711

State of Texas

WATER WELL REPORT

For TWDB use only
Well No. 6505-1C
Located on map 4665
Received: 7-7-73

1) OWNER:
Person having well drilled M. D. Scroggins (Name) Address 3133 Fairbanks Rd. (Street or RFD) Houston (City) Texas (State) 77038

Landowner Same (Name) Address Same (Street or RFD) (City) (State)

2) LOCATION OF WELL:
County Harris, 10 miles in N.W. (N.E., S.W., etc.) direction from Houston (Town)

Locate by sketch map showing landmarks, roads, creeks, highway number, etc.
Washington
← 6 mi to I 45
Ft. Mountgomery
North
Lake
(Use reverse side if necessary)

Or Give legal location with distances and directions from adjacent sections or survey lines.
Labor _____ League _____
Block _____ Survey _____
Abstract No. _____
(NW¼ NE¼ SW¼ SE¼) of Section _____

3) TYPE OF WORK (Check):
New Well | Deepening | Reconditioning | Plugging

4) PROPOSED USE (Check):
Domestic | Industrial | Municipal | Irrigation | Test Well | Other

5) TYPE OF WELL (Check):
Rotary | Driven | Dug | Cable | Jetted | Bored

6) WELL LOG:
Diameter of hole 6½ in. Depth drilled 309 ft. Depth of completed well 309 ft. Date drilled 4/09/73
All measurements made from 4' ft. above ground level.

From (ft.)	To (ft.)	Description and color of formation material
0	3	Top Soil
3	288	Unconsolidated
288	309	Sand

9) Casing:
Type: Old | New | Steel | Plastic | Other
Cemented from 224 ft. to 274 ft.

Diameter (inches)	Setting From (ft.)	Setting To (ft.)	Gage
4	0	274	30
2	274	299	40

10) SCREEN:
Type SSR
Perforated | Slotted

Diameter (inches)	Setting From (ft.)	Setting To (ft.)	Slot Size
2	299	309	20

(Use reverse side if necessary)

7) COMPLETION (Check):
Straight wall | Gravel packed | Other
Under reamed | Open Hole

8) WATER LEVEL:
Static level 180 ft. below land surface Date 4/30/73
Artesian pressure _____ lbs. per square inch Date _____
Depth to pump bowls, cylinder, jet, etc., 211 ft. below land surface.

11) WELL TESTS:
Was a pump test made? Yes | No If yes, by whom?
Yield: _____ gpm with _____ ft. drawdown after _____ hrs.
Bailer test _____ gpm with _____ ft. drawdown after _____ hrs.
Artesian flow _____ gpm
Temperature of water _____

12) WATER QUALITY:
Was a chemical analysis made? Yes | No
Did any strata contain undesirable water? Yes | No
Type of water? _____ depth of strata _____

I hereby certify that this well was drilled by me (or under my supervision) and that each and all of the statements herein are true to the best of my knowledge and belief.

NAME Tommy C. Bussell (Type or Print) Water Well Drillers Registration No. 707

ADDRESS 9735 North Houston Roselyn Rd. (Street or RFD) Houston (City) Texas (State)

(Signed) Tommy C Bussell (Water Well Driller) Bussell & Son Inc (Company Name)

Please attach electric log, chemical analysis, and other pertinent information, if available.

*Additional instructions on reverse side.

TWDBE-WD-B

Send original copy by certified mail to: **Texas Water Commission, P.O. Box 13087, Austin, Texas 78711** — *Please use black ink.*

ATTENTION OWNER: *Confidentiality Privilege Notice on Reverse Side*

State of Texas WELL REPORT

Texas Water Well Drillers Board
P.O. Box 13087
Austin, Texas 78711

1) **OWNER** GLENN LEMMONS (Name) **ADDRESS** 3118 FRICK (Street or RFD) HOUSTON (City) TX (State) 77267 (Zip)

2) **LOCATION OF WELL:** County HARRIS , _____ miles in _____ (NE, SW, etc.) direction from _____ (Town)

Driller must complete the legal description below with distance and direction from two intersecting section or survey lines, or he must locate and identify the well on an official Quarter- or Half-Scale Texas County General Highway Map and attach the map to this form.

☐ **LEGAL DESCRIPTION:**

Section No. _____ Block No. _____ Township _____ Abstract No. _____ Survey Name _____

Distance and direction from two intersecting section or survey lines _____

☒ **SEE ATTACHED MAP** KM. 371 Y

3) **TYPE OF WORK (Check):** ☒ New Well ☐ Deepening ☐ Reconditioning ☐ Plugging

4) **PROPOSED USE (Check):** ☒ Domestic ☐ Industrial ☐ Monitor ☐ Public Supply ☐ Irrigation ☐ Test Well ☐ Injection ☐ De-Watering

5) **DRILLING METHOD (Check):** ☐ Driven ☒ Mud Rotary ☐ Air Hammer ☐ Jetted ☐ Bored ☐ Air Rotary ☐ Cable Tool ☐ Other _____

6) **WELL LOG:**

Date Drilling: Started 6-19 19 92 Completed 6-20 19 92

DIAMETER OF HOLE	Dia. (in.)	From (ft.)	To (ft.)
	7 7/8	Surface	340

7) **BOREHOLE COMPLETION:** ☐ Open Hole ☐ Straight Wall ☐ Underreamed ☐ Gravel Packed ☒ Other CEMENTED.

If Gravel Packed give interval . . . from _____ ft. to _____ ft.

From (ft.)	To (ft.)	Description and color of formation material
0	3	Top Soil
3	60	Clay
60	80	Sand
80	320	Shell
320	340	Sand

RECEIVED
SEP 11 1992
TEXAS WATER COMMISSION

(Use reverse side if necessary)

8) **CASING, BLANK PIPE, AND WELL SCREEN DATA:**

Dia. (in.)	New or Used	Steel, Plastic, etc. Perf., Slotted, etc. Screen Mfg., if commercial	Setting (ft.) From	Setting (ft.) To	Gage Casing Screen
4"	NEW	P.V.C. CASING	0	340	
2½	NEW	P.V.C. SCREEN	340	360	012

9) **CEMENTING DATA** [Rule 287.44(1)]

Cemented from 0 ft. to 340 ft. No. of Sacks Used 14

_____ ft. to _____ ft. No. of Sacks Used _____

Method used HALIBURTON

Cemented by HOUSTON WATER WELL

10) **SURFACE COMPLETION**

☐ Specified Surface Slab Installed [Rule 287.44(2)(A)]

☐ Pitless Adapter Used [Rule 287.44(3)(B)]

☒ Approved Alternative Procedure Used [Rule 287.71]

13) **TYPE PUMP:** ☐ Turbine ☐ Jet ☒ Submersible ☐ Cylinder ☐ Other _____

Depth to pump bowls, cylinder, jet, etc., _____ ft.

14) **WELL TESTS:** Type Test: ☐ Pump ☐ Bailer ☒ Jetted ☐ Estimated

Yield: 25 gpm with 20 ft. drawdown after 2 hrs.

11) **WATER LEVEL:**

Static level 210 ft. below land surface Date 6-20-92

Artesian flow _____ gpm. Date _____

15) **WATER QUALITY:**

Did the drilling penetrate any strata which contained undesirable constituents?

☐ Yes ☒ No If yes, submit "REPORT OF UNDESIRABLE WATER"

Type of water? GOOD Depth of strata 320

Was a chemical analysis made? ☐ Yes ☒ No

12) **PACKERS:**

Type	Depth
4" X 2½" K	315

I hereby certify that this well was drilled by me (or under my supervision) and that each and all of the statements herein are true to the best of my knowledge and belief. I understand that failure to complete items 1 thru 15 will result in the log(s) being returned for completion and resubmittal.

COMPANY NAME HOUSTON WATER WELL (Type or print) WELL DRILLER'S LICENSE NO. 1066 W.

ADDRESS 26014 HUFFSMITH-CONROE RD. (Street or RFD) (City) (State) (Zip)

(Signed) _____ (Licensed Water Well Driller) (Signed) _____ (Registered Driller Trainee)

Please attach electric log, chemical analysis, and other pertinent information, if available.

For TWC use only: Well No. _____ Located on map _____

WWD-012 (Rev. 09/21/88) 48201247 74 TEXAS WATER COMMISSION COPY

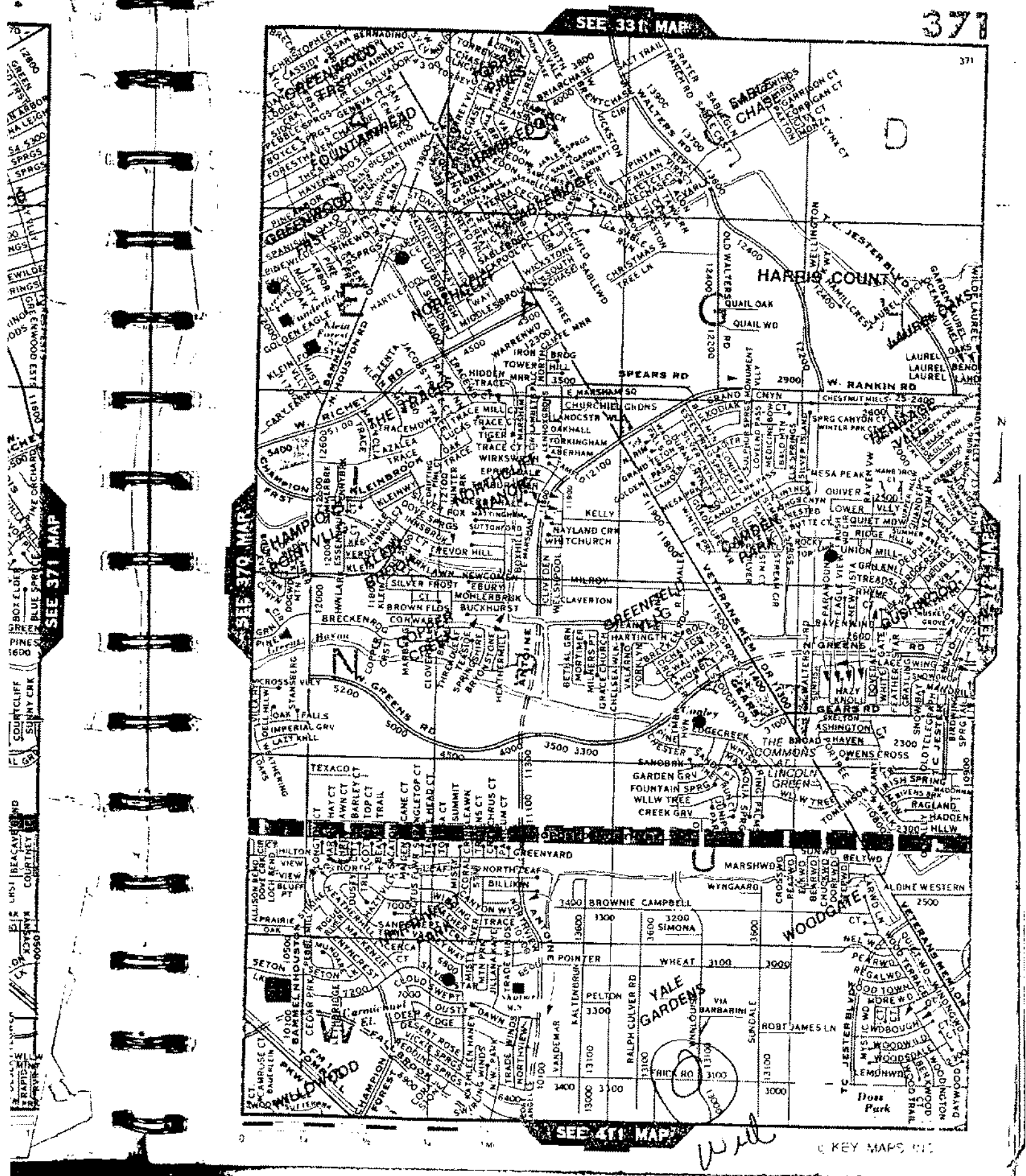
SEE 331 MAP
SEE 370 MAP
SEE 371 MAP
SEE 411 MAP
HARRIS COUNTY
GREENWOOD FRST
FOUNTAINHEAD
SABLEWOOD
NORTHGATE
THE TRACES
CHAMPION POINT VLLY
KLEIN BROOK
NORTH MANOR
GREENFIELD VLLG
CAMDEN PARK
GUSHWOOD
SABLE CHASE
LAUREL OAKS
HERITAGE VLLG
W. RANKIN RD
SPEARS RD
W. GREENS RD
GEARS RD
VETERANS MEM DR
THE COMMONS AT LINCOLN GREEN
WOODGATE
YALE GARDENS
WILDWOOD
Doss Park
© KEY MAPS INC

Send original copy by certified mail to the Texas Department of Water Resources P. O. Box 13087 Austin, Texas 78711

State of Texas
WATER WELL REPORT

ATTENTION OWNER: *Confidentiality Privilege Notice on Reverse Side*

Texas Water Well Drillers Board P. O. Box 13087 Austin, Texas 78711

1) OWNER Bill Webloe (Name) Address 3017 Frick (Street or RFD) Houston (City) Texas (State) (Zip)

2) LOCATION OF WELL: County Harris 18 miles in N.W. (N.E., S.W., etc.) direction from Houston (Town)

Driller must complete the legal description to the right with distance and direction from two intersecting section or survey lines, or he must locate and identify the well on an official Quarter- or Half-Scale Texas County General Highway Map and attach the map to this form.

☐ Legal description: Section No. ____ Block No. ____ Township ____ Abstract No. ____ Survey Name ____ Distance and direction from two intersecting section or survey lines ____

☑ See attached map. Mapon 65-05-8GG

3) TYPE OF WORK (Check): ☑ New Well ☐ Deepening ☐ Reconditioning ☐ Plugging

4) PROPOSED USE (Check): ☑ Domestic ☐ Industrial ☐ Public Supply ☐ Irrigation ☐ Test Well ☐ Other ____

5) DRILLING METHOD (Check): ☑ Mud Rotary ☐ Air Hammer ☐ Driven ☐ Bored ☐ Air Rotary ☐ Cable Tool ☐ Jetted ☐ Other ____

6) WELL LOG: Date drilled 5/24/84

DIAMETER OF HOLE

Dia. (in.)	From (ft.)	To (ft.)
6½	Surface	162

7) BOREHOLE COMPLETION: ☐ Open Hole ☐ Straight Wall ☐ Underreamed ☐ Gravel Packed ☑ Other Cemented

If Gravel Packed give interval ... from ____ ft. to ____ ft.

From (ft.)	To (ft.)	Description and color of formation material
0	1	top soil
1	18	red + gray clay
18	46	fine sand
46	47	rock
47	85	red + gray clay
85	102	fine sand
102	104	rock
104	140	red + gray clay
140	153	coarse sand
153	154	rock
154	162	coarse sand

(Use reverse side if necessary)

8) CASING, BLANK PIPE, AND WELL SCREEN DATA:

Dia. (in.)	New or Used	Steel, Plastic, etc. Perf., Slotted, etc. Screen Mgf., if commercial	Setting (ft.) From	Setting (ft.) To	Gage Casing Screen
4"	New	Plastic Casing	0	150	40
2½"	New	Plastic Screen	152	162	12

CEMENTING DATA

Cemented from 150 ft. to 50 ft.

Method used Pressurized

Cemented by Ind. (Company or Individual)

9) WATER LEVEL: Static level 80 ft. below land surface Date 5/25/84

Artesian flow ____ gpm. Date ____

10) PACKERS: Type Depth

2½"x4" R+R 3Ring 148'

11) TYPE PUMP: ☐ Turbine ☐ Jet ☐ Submersible ☐ Cylinder ☐ Other ____

Depth to pump bowls, cylinder, jet, etc., ____ ft.

12) WELL TESTS: ☐ Type Test ☐ Pump ☐ Bailer ☐ Jetted ☐ Estimated

Yield: ____ gpm with ____ ft. drawdown after ____ hrs.

13) WATER QUALITY: Did you knowingly penetrate any strata which contained undesirable water? ☐ Yes ☑ No

If yes, submit "REPORT OF UNDESIRABLE WATER"

Type of water? Fresh Depth of strata 22'

Was a chemical analysis made? ☐ Yes ☑ No

RECEIVED JUN 25 1984 DEPT. OF WATER RESOURCES

I hereby certify that this well was drilled by me (or under my supervision) and that each and all of the statements herein are true to the best of my knowledge and belief.

COMPANY NAME Damrell + Potter Drilling Co. (Type or Print) Water Well Driller's License No. 1872

ADDRESS 5717 Chippewa (Street or RFD) Houston (City) Texas (State) 77086 (Zip)

(Signed) Bobby Potter (Licensed Water Well Driller) (Signed) ____ (Registered Driller Trainee)

Please attach electric log, chemical analysis, and other pertinent information, if available.

For TDWR use only Well No. 65-05-4FF Located on map Yes LIT

TDWR 0392 (Rev. 5-27-82) DEPARTMENT OF WATER RESOURCES COPY

4820111669

①

Send original copy by certified mail to the Texas Department of Water Resources P. O. Box 13087 Austin, Texas 78711

State of Texas
WATER WELL REPORT

For TDWR use only
Well No. 65-05-4R
Located on map Yes
Received: 79 SEC

1) OWNER Amos Richards (Name) Address 3101½ Frick Rd. (Street or RFD) Houston (City), Texas (State) (Zip)

2) LOCATION OF WELL:
County Harris 12 miles in S.W. (N.E., S.W., etc.) direction from Spring (Town)

Driller must complete the legal description to the right with distance and direction from two intersecting section or survey lines, or he must locate and identify the well on an official Quarter- or Half-Scale Texas County General Highway Map and attach the map to this form.

☐ Legal description:
Section No. _____ Block No. _____ Township _____
Abstract No. _____ Survey Name _____
Distance and direction from two intersecting section or survey lines _____

☑ See attached map.

3) TYPE OF WORK (Check):
☑ New Well ☐ Deepening ☐ Reconditioning ☐ Plugging

4) PROPOSED USE (Check):
☑ Domestic ☐ Industrial ☐ Public Supply ☐ Irrigation ☐ Test Well ☐ Other _____

5) DRILLING METHOD (Check):
☑ Mud Rotary ☐ Air Hammer ☐ Driven ☐ Bored ☐ Air Rotary ☐ Cable Tool ☐ Jetted ☐ Other _____

6) WELL LOG:
Date drilled 4/10/79

DIAMETER OF HOLE

Dia. (in.)	From (ft.)	To (ft.)
6½	Surface	165

From (ft.)	To (ft.)	Description and color of formation material
0-2		top soil
2-16		gray + yellow clay
16-47		fine red sand
47-48		rock
48-68		red + gray clay
68-69		rock
69-86		red + gray clay
86-103		sand
103-104		rock
104-143		red + gray clay
143-165		coarse sand

(Use reverse side if necessary)

7) BOREHOLE COMPLETION:
☐ Open Hole ☐ Straight Wall ☐ Underreamed
☐ Gravel Packed ☑ Other Cemented
If Gravel Packed give interval . . . from _____ ft. to _____ ft.

8) CASING, BLANK PIPE, AND WELL SCREEN DATA:

Dia. (in.)	New or Used	Steel, Plastic, etc. Perf., Slotted, etc. Screen Mgf., if commercial	Setting (ft.) From	Setting (ft.) To	Gage Casing Screen
4"	New	Plastic Casing	0	145	40
2½"	New	Plastic Screen	155	165	12

CEMENTING DATA
Cemented from 145 ft. to 50 ft.
Method used Pressurized
Cemented by Ind. (Company or Individual)

9) WATER LEVEL:
Static level 80 ft. below land surface Date 4/11/79
Artesian flow _____ gpm. Date _____

10) PACKERS: Type Depth
2½"x4" R+R 3 Ring 140'

11) TYPE PUMP:
☐ Turbin ☐ Jet ☑ Submersible ☐ Cylinder
☐ Other _____
Depth to pump bowls, cylinder, jet, etc., 105 ft.

12) WELL TESTS:
☐ Type Test: ☐ Pump ☐ Bailer ☐ Jetted ☐ Estimated
Yield: _____ gpm with _____ ft. drawdown after _____ hrs.

13) WATER QUALITY:
Did you knowingly penetrate any strata which contained undesirable water? ☐ Yes ☑ No
If yes, submit "REPORT OF UNDESIRABLE WATER"
Type of water? Fresh Depth of strata 22'
Was a chemical analysis made? ☐ Yes ☑ No

I hereby certify that this well was drilled by me (or under my supervision) and that each and all of the statements herein are true to the best of my knowledge and belief.

NAME Bobby Potter (Type or Print) Water Well Drillers Registration No. 1872

ADDRESS 5717 Chippewa (Street or RFD) Houston (City) Texas (State) 77086 (Zip)

(Signed) Bobby Potter (Water Well Driller) Damrell + Potter Drilling Co. (Company Name)

Please attach electric log, chemical analysis, and other pertinent information, if available.

*Additional instructions on reverse side.

TDWR-0392

2) LOCATION OF WELL:

The sketch showing the well location must be as accurate as possible, showing landmarks, in sufficient detail so that the well may be plotted on a General Highway Map of the county in which the well is located.

Reference points from which distances are measured and directions given should be of a permanent nature (e.g. highway intersections, center of towns, river and creek bridges, railroad crossings). The distance and direction from the nearest town should always be indicated.

When giving a legal description include a sketch showing location of the well within the described area, e.g. survey abstract.

Information furnished in Section 2 of the TDWR-0392 is very important. Unless the well can be accurately located on a map the value of the other data contained in the Report is greatly reduced.

RECEIVED
SEP 5 '79
GR/TDWR

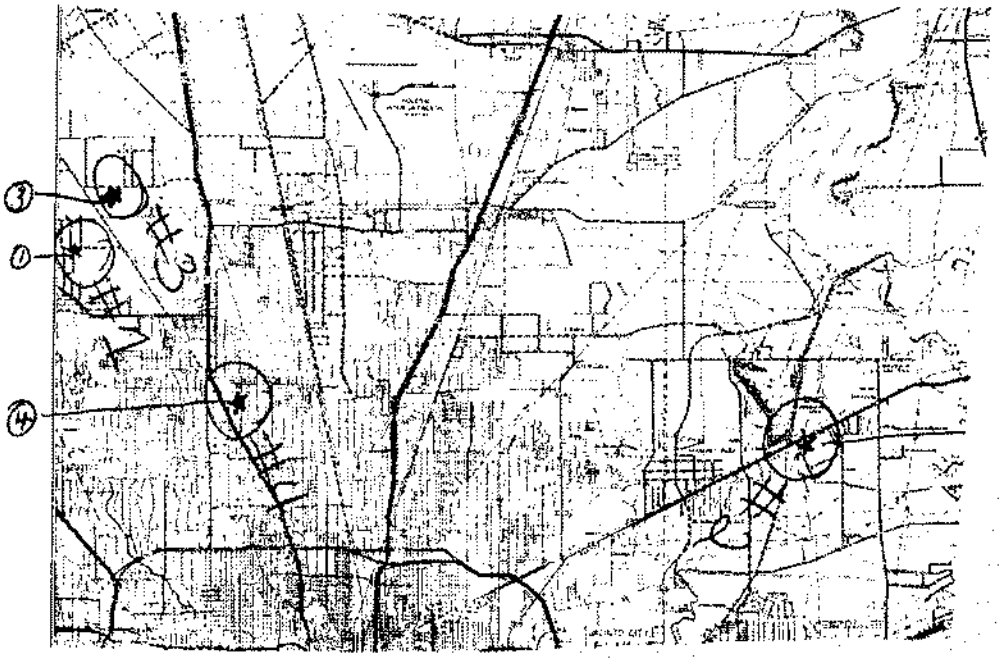

RECEIVED
JUN 18 1979
DEPT. OF
WATER RESOURCES

Send original copy by certified mail to: TNRCC, P.O. Box [illegible]87, Austin, TX 78711-3087

Please use black ink.

ATTENTION OWNER: *Confidentiality Privilege Notice on Reverse Side*

State of Texas WELL REPORT

D.I.M.

Texas Water Well Drillers Board
P.O. Box 13087
Austin, Texas 78711

1) OWNER JAMES ANDERSON (Name) ADDRESS 3129 FRICK (Street or RFD) HOUSTON (City) TX (State) 77038 (Zip)

2) LOCATION OF WELL: County HARRIS, 12 miles in N (NE, SW, etc.) direction from HOUSTON (Town)

Driller must complete the legal description below with distance and direction from two intersecting section or survey lines, or he must locate and identify the well on an official Quarter- or Half-Scale Texas County General Highway Map and attach the map to this form.

☐ LEGAL DESCRIPTION:

Section No. _____ Block No. _____ Township _____ Abstract No. _____ Survey Name _____

Distance and direction from two intersecting section or survey lines _____

☒ SEE ATTACHED MAP

3) TYPE OF WORK (Check): ☒ New Well ☐ Deepening ☐ Reconditioning ☐ Plugging

4) PROPOSED USE (Check): ☒ Domestic ☐ Industrial ☐ Monitor ☐ Public Supply ☐ Irrigation ☐ Test Well ☐ Injection ☐ De-Watering

5) DRILLING METHOD (Check): ☒ Mud Rotary ☐ Air Hammer ☐ Jetted ☐ Driven ☐ Bored ☐ Air Rotary ☐ Cable Tool ☐ Other _____

6) WELL LOG:

Date Drilling: Started 3-21 1994 Completed 3-22 1994

DIAMETER OF HOLE

Dia. (in.)	From (ft.)	To (ft.)
6 3/4	Surface	150
3 7/8	150	160

7) BOREHOLE COMPLETION: ☐ Open Hole ☐ Straight Wall ☐ Underreamed ☐ Gravel Packed ☒ Other 2-STRING

If Gravel Packed give interval . . . from _____ ft. to _____ ft.

From (ft.)	To (ft.)	Description and color of formation material
0	28	TOP SOIL + YELLOW SHALE
28	57	SAND
57	122	RED SHALE
122	124	ROCK
124	138	RED SHALE
138	160	SAND

(Use reverse side if necessary)

8) CASING, BLANK PIPE, AND WELL SCREEN DATA:

Dia. (in.)	New or Used	Steel, Plastic, etc. Perf., Slotted, etc. Screen Mfg., if commercial	Setting (ft.) From	Setting (ft.) To	Gage Casting Screen
4	N	PVC	0	142	SCH 40
2½	N	PVC-SCREEN	142	160	SCH 40

RECEIVED AUG 29 1994 TEXAS NATURAL RESOURCE CONSERVATION COMMISSION

9) CEMENTING DATA [Rule 287.44(1)]

Cemented from 0 ft. to 142 ft. No. of Sacks Used 10

_____ ft. to _____ ft. No. of Sacks Used _____

Method used PRESSURE

Cemented by SUGG WATER WELL

10) SURFACE COMPLETION

☐ Specified Surface Slab Installed [Rule 287.44(2)(A)]

☒ Specified Steel Sleeve Installed [Rule 287.44(3)(A)]

☐ Pitless Adapter Used [Rule 287.44(3)(B)]

☐ Approved Alternative Procedure Used [Rule 287.71]

11) WATER LEVEL:

Static level 70 ft. below land surface Date 3-22-94

Artesian flow _____ gpm. Date _____

12) PACKERS: Type Depth

13) TYPE PUMP: ☐ Turbine ☐ Jet ☒ Submersible ☐ Cylinder ☐ Other _____

Depth to pump bowls, cylinder, jet, etc., 120 ft.

14) WELL TESTS:

Type Test: ☒ Pump ☐ Bailer ☐ Jetted ☐ Estimated

Yield: 12 gpm with 14 ft. drawdown after 2 hrs.

15) WATER QUALITY:

Did you knowingly penetrate any strata which contained undesirable constituents?

☐ Yes ☒ No If yes, submit "REPORT OF UNDESIRABLE WATER"

Type of water? _____ Depth of strata _____

Was a chemical analysis made? ☐ Yes ☒ No

I hereby certify that this well was drilled by me (or under my supervision) and that each and all of the statements herein are true to the best of my knowledge and belief. I understand that failure to complete items 1 thru 15 will result in the log(s) being returned for completion and resubmittal.

COMPANY NAME SUGG WATER WELL DRILLING (Type or print) WELL DRILLER'S LICENSE NO. 1006 WPKL

ADDRESS 13501 CHRISMAN #26 (Street or RFD) HOUSTON (City) TEXAS (State) 77039 (Zip)

(Signed) James H. Sugg Jr. (Licensed Well Driller) (Signed) _____ (Registered Driller Trainee)

Please attach electric log, chemical analysis, and other pertinent information, if available.

For TNRCC use only: Well no _____ Located on map _____

TNRCC-0199 (Rev. 05-18-90) 4820124773 TNRCC COPY


JAMES ANDERSON
HOUSTON
GALENA PARK
DEER PARK
BAYTOWN
HARRIS COUNTY
TEXAS

Send original copy by certified mail to: Texas Water Commission, P.O. Box 13087, Austin, Texas 78711 — 24 — Please use black ink.

ATTENTION OWNER: *Confidentiality Privilege Notice on Reverse Side*

State of Texas WELL REPORT

Texas Water Well Drillers Board
P.O. Box 13087
Austin, Texas 78711

1) OWNER Bobby FERGUSON (Name) ADDRESS 13155 WINDING Wood HTN. TX. 77038 (Street or RFD) (City) (State) (Zip)

2) LOCATION OF WELL: County HARRIS 13054 SUNDALE miles in _____ (NE, SW, etc.) direction from _____ (Town)

Driller must complete the legal description below with distance and direction from two intersecting section or survey lines, or he must locate and identify the well on an official Quarter- or Half-Scale Texas County General Highway Map and attach the map to this form.

☐ LEGAL DESCRIPTION:
Section No. _____ Block No. _____ Township _____ Abstract No. _____ Survey Name _____
Distance and direction from two intersecting section or survey lines _____

☑ SEE ATTACHED MAP

3) TYPE OF WORK (Check):
☑ New Well ☐ Deepening ☐ Reconditioning ☐ Plugging

4) PROPOSED USE (Check):
☑ Domestic ☐ Industrial ☐ Monitor ☐ Public Supply ☐ Irrigation ☐ Test Well ☐ Injection ☐ De-Watering

5) DRILLING METHOD (Check):
☐ Driven ☑ Mud Rotary ☐ Air Hammer ☐ Jetted ☐ Bored ☐ Air Rotary ☐ Cable Tool ☐ Other _____

6) WELL LOG:
Date Drilling: Started 3-24 1993 Completed 3-25 1993

DIAMETER OF HOLE

Dia. (in.)	From (ft.)	To (ft.)
6 3/4	Surface	305
3 7/8	305	320

7) BOREHOLE COMPLETION:
☐ Open Hole ☑ Straight Wall ☐ Underreamed ☐ Gravel Packed ☐ Other _____
If Gravel Packed give interval . . . from _____ ft. to _____ ft.

From (ft.)	To (ft.)	Description and color of formation material
0	16	TOP SOIL & CLAY
16	28	SURFACE SAND
28	88	CLAY
88	105	SAND
105	140	CLAY
140	181	SAND
181	233	CLAY
233	270	SAND
270	294	CLAY
294	315	SAND

(Use reverse side if necessary)

8) CASING, BLANK PIPE, AND WELL SCREEN DATA:

Dia. (in.)	New or Used	Steel, Plastic, etc. Perf., Slotted, etc. Screen Mfg., if commercial	Setting (ft.) From	Setting (ft.) To	Gage Casting Screen
4	N	PVC	0	305	
2	N	GALVANIZED	300	305	
2	N	PVC	305	315	.014
2	N	PVC TAILPIPE	315	320	

9) CEMENTING DATA [Rule 287.44(1)]
Cemented from 0 ft. to 305 ft. No. of Sacks Used 27
_____ ft. to _____ ft. No. of Sacks Used _____
Method Used Halliburton
Cemented by BUSSELL & SON INC.

10) SURFACE COMPLETION
☐ Specified Surface Slab Installed [Rule 287.44(2)(A)]
☑ Specified Steel Sleeve Installed [Rule 287.44(3)(A)]
☐ Pitless Adapter Used [Rule 287.44(3)(B)]
☐ Approved Alternative Procedure Used [Rule 287.71]

11) WATER LEVEL:
Static level 212 ft. below land surface Date 3/25/93
Artesian flow _____ gpm. Date _____

12) PACKERS:

Type	Depth
R-PACKER	300

13) TYPE PUMP:
☐ Turbine ☐ Jet ☑ Submersible ☐ Cylinder
☐ Other _____
Depth to pump bowls, cylinder, jet, etc., 280 ft.

14) WELL TESTS:
Type Test: ☐ Pump ☐ Bailer ☑ Jetted ☑ Estimated
Yield: 40 gpm with _____ ft. drawdown after _____ hrs.

15) WATER QUALITY:
Did you knowingly penetrate any strata which contained undesirable constituents?
☐ Yes ☑ No If yes, submit "REPORT OF UNDESIRABLE WATER"
Type of water? _____ Depth of strata _____
Was a chemical analysis made? ☐ Yes ☑ No

RECEIVED JUN 24 1993 TEXAS WATER COMMISSION

I hereby certify that this well was drilled by me (or under my supervision) and that each and all of the statements herein are true to the best of my knowledge and belief. I understand that failure to complete items 1 thru 15 will result in the log(s) being returned for completion and resubmittal.

COMPANY NAME: BUSSELL & SON INC (Type or print) WELL DRILLER'S LICENSE NO. 2035

ADDRESS PO Box 874 (Street or RFD) Tomball (City) TX (State) 77377-0874 (Zip)

(Signed) Craig Bussell (Licensed Well Driller) (Signed) _____ (Registered Driller Trainee)

Please attach electric log, chemical analysis, and other pertinent information, if available.

For TWC use only: Well No. _____ Located on map _____

WWD-012 (Rev. 05-18-90) TEXAS WATER COMMISSION COPY

4820 124769

4B

GW 7

Send original copy by certified mail to the Texas Water Development Board P. O. Box 12386 Austin, Texas 78711

State of Texas

WATER WELL REPORT

For TWDB use only
Well No. 65-86-4B
Located on map Yes
Received: 7-1
Form GW 8
Form GW 9

1) OWNER:
Person having well drilled A. J. Nitsch (Name) Address 118 Reeveston Rd. Houston Tex (Street or RFD) (City) (State)

Landowner Elstner J.F. (Name) Address Same (Street or RFD) (City) (State)

2) LOCATION OF WELL:
County Harris Labor League Abstract No.

NW¼ ~~NW¼~~ SW¼ SE¼ of Section Harris Block No. 1 Survey
(Circle as many as are known)

miles in 8-N.E. (NE., SW., etc.) direction from Houston (Town)

Well located at Reeveston Rd in Part of town known as Aldine Just South of F.M. 525

NORTH

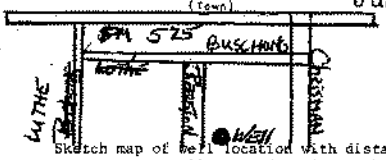

Sketch map of well location with distances from adjacent section or survey lines, and to landmarks, roads, and creeks.

3) TYPE OF WORK (Check): New Well ☒ Deepening ☐ Reconditioning ☐ Plugging ☐

4) PROPOSED USE (Check): Domestic ☒ Industrial ☐ Municipal ☐ Irrigation ☐ Test Well ☐ Other ☐

5) TYPE OF WELL (Check): Rotary ☒ Driven ☐ Dug ☐ Cable ☐ Jetted ☐ Bored ☐

6) WELL LOG:
Diameter of hole 8" in. Depth drilled 38 ft. Depth of completed well 38 ft. Date drilled April 5

All measurements made from #3 ft. above ground level.

From (ft.)	To (ft.)	Description and color of formation material
0	5	Top Soil
5	10	Gra Clay
10	15	Red Clay
15	29	White Sand
29	30	Red Clay
30	38	Red Sand

From (ft.)	To (ft.)	Description and color of formation material
		(Use reverse side if necessary)

7) COMPLETION (Check):
Straight wall ☒ Gravel packed ☐ Other ☐
Under reamed ☐ Open hole ☐

8) WATER LEVEL:
Static level 7 ft. below land surface Date
Artesian pressure lbs. per square inch Date

9) CASING:
Type: old ☐ New ☒ Steel ☐ Plastic ☒ Other ☐
Cemented from ft. to ft.

10) SCREEN:
Type N/Z
Perforated ☐ Slotted ☐

Diameter (inches)	Setting From (ft.)	Setting To (ft.)	Gage
2"	0	38	

Diameter (inches)	Setting From (ft.)	Setting To (ft.)	Slot size

11) WELL TESTS:
Was a pump test made? ☐ Yes ☒ No If yes by whom?
Yield: gpm with ft. drawdown after hrs
Bailer test gpm with ft. drawdown after hrs
Artesian flow gpm Date
Temperature of water 72*
Was a chemical analysis made? ☐ Yes ☒ No
Did any strata contain undesirable water? ☐ Yes ☒ No
Type of water? depth of strata

12) PUMP DATA:
Manufacturer's Name N/A
Type H.P.
Designed pumping rate gpm ☐ gph ☐
Type power unit
Depth to bowls, cylinder, jet, etc., N/A ft. below land surface.

I hereby certify that this well was drilled by me (or under my supervision) and that each and all of the statements herein are true to the best of my knowledge and belief.

NAME Bobbly 1. Chilton (Type or Print) Water Well Drillers Registration No. 309

Address 6322 N. Shepherd (Street or RFD) Houston (City) Texas (State)

(Signed) Bobby L Chilton (Water Well Driller)

CHILTON PUMP & WELL SERVICE
6322½ No. Shepherd
Houston

Please attach electric log, chemical analysis, and other pertinent information, if available.

LA IE TEXAS COMPANY.

HOUSTON -:- DALLAS

WELL LOG

REPORT NO.
S. O. 1102-9273
PAGE 1 of 1
FILE NO. 3974
DATE 5-16-80

CUSTOMER LOCATION

FOR Northbelt U.D.

LOCATION WELL South Side of North Belt Between Hardy & Aldine Westfield Road

SURVEY FIELD

COUNTY Harris STATE Texas

OTHER LAND MARKS

WELL DATA

NAME WELL . WELL NO. 2

ELEVATION DATUM

RT C GR

TEST HOLE SIZE 9-7/8" TD 1120'

DATE STARTED DRILLING 5-12-80

DATE FINISHED DRILLING 5-16-80

DRILLER C. Brewer RIG NO. 17

TYPE MUD Gel NO. SACKS

ELECTRIC LOG Yes TYPE G.O.

SURVEY Eastman TYPE Single Shot

OTHER Sandlin

DEPTH STRATA	EACH STRATUM	DESCRIPTION FORMATION	SAMPLES		
			DEPTH	TYPE	NUMBER
0		Surface			
130'	130'	White & Red Clay			
150'	20'	Sand			
160'	10'	Clay			
180'	20'	Sand			
210'	30'	Clay			
292'	82'	Sand & Clay Layers			
364'	72'	Sand			
376'	12'	Clay			
415'	39'	Sand			
545'	130'	Clay & Sand Brks.			
602'	57'	Sand & Sandy Clay			
623'	21'	Sand			
643'	20'	Sand & Clay			
704'	61'	Sandy Clay			
743'	39'	Clay & Sand			
765'	22'	Sand			
795'	30'	Clay & Sand			
829'	44'	Sand & Shale			
854'	15'	Sand			
865'	11'	Shale			
890'	25'	Sand & Sandy Shale			
906'	16'	Shale			
932'	26'	Sand (broken)			
937'	5'	Shale			
948'	11'	Sand			
988'	40'	Shale			
998'	10'	Sand			
1001'	3'	Lime Stone			
1006'	5'	Shale			
1045'	39'	Sand & Shale			
1048'	3'	Sand			
1083'	35'	Sand, Shale & Sand			
1115'	32'	Sand			
1120'	5'	Shale			

ATTACHMENT

4820114580

EDNA WOOD LABORATORIES, IN

WATER TECHNOLOGISTS . . CHEMISTS . . MICROBIOLOGISTS

26 June 1980

To: Layne Texas Company
P. O. Box 9469
Houston, Texas 77011

SO #1102-9273

Sample marked: North Belt UD 16" SIT at 650 Topliner 550. Taken 6-24-80 after 23 hrs. pumping at 1022 gpm. 10 min. Static head: 316'. Pumping level: 352'. 10 3/4 Screen 670 - 955. Static head before start: 307. By: C. Brewer

Received: 6-24-80

WATER ANALYSIS

results in parts per million (mg/l) except as noted

Dissolved Residue at 350°C		252	Conductance, micromhos/cm, 25°C		479
Total Dissolved Solids, actual†		359	Color, units		0
Total Dissolved Solids, calc.		363	Turbidity, units		0.5
Silica	SiO_2	16	As Calcium Carbonate, $CaCO_3$:		
Calcium	Ca	36	Phenolphthalein Alkalinity		0
Magnesium	Mg	6	Total Alkalinity		172
Sodium (diff.) Na + K as	Na	53	Total Hardness		115
Carbonate	CO_3	0	Free Carbon Dioxide	CO_2	9
Bicarbonate	HCO_3	210	pH . . . 7.58		
Sulfate	SO_4	0	HYPOTHETICAL COMBINATIONS		
Chloride	Cl	42	**Calcium Bicarbonate**		146
Total Fluoride	F	0.3	**Magnesium Bicarbonate**		36
Total Nitrate	NO_3	< 0.1	**Sodium Bicarbonate**		96
Total Manganese	Mn	< 0.05	**Sodium Chloride**		68
Total Iron	Fe	0.30	**Sodium Fluoride**		1
Iron, filtered sample	Fe	-	**Silica**		16
			Total Dissolved Solids, Calc.		363

ATTACHMENT

†Total Dissolved Solids, actual = Dissolved Residue + 50.8% of bicarbonate (HCO_3) ion

7962
aws

EDNA WOOD LABORATORIES, INC.

By: Alice Perry
Alice Perry, Supervising Chemist

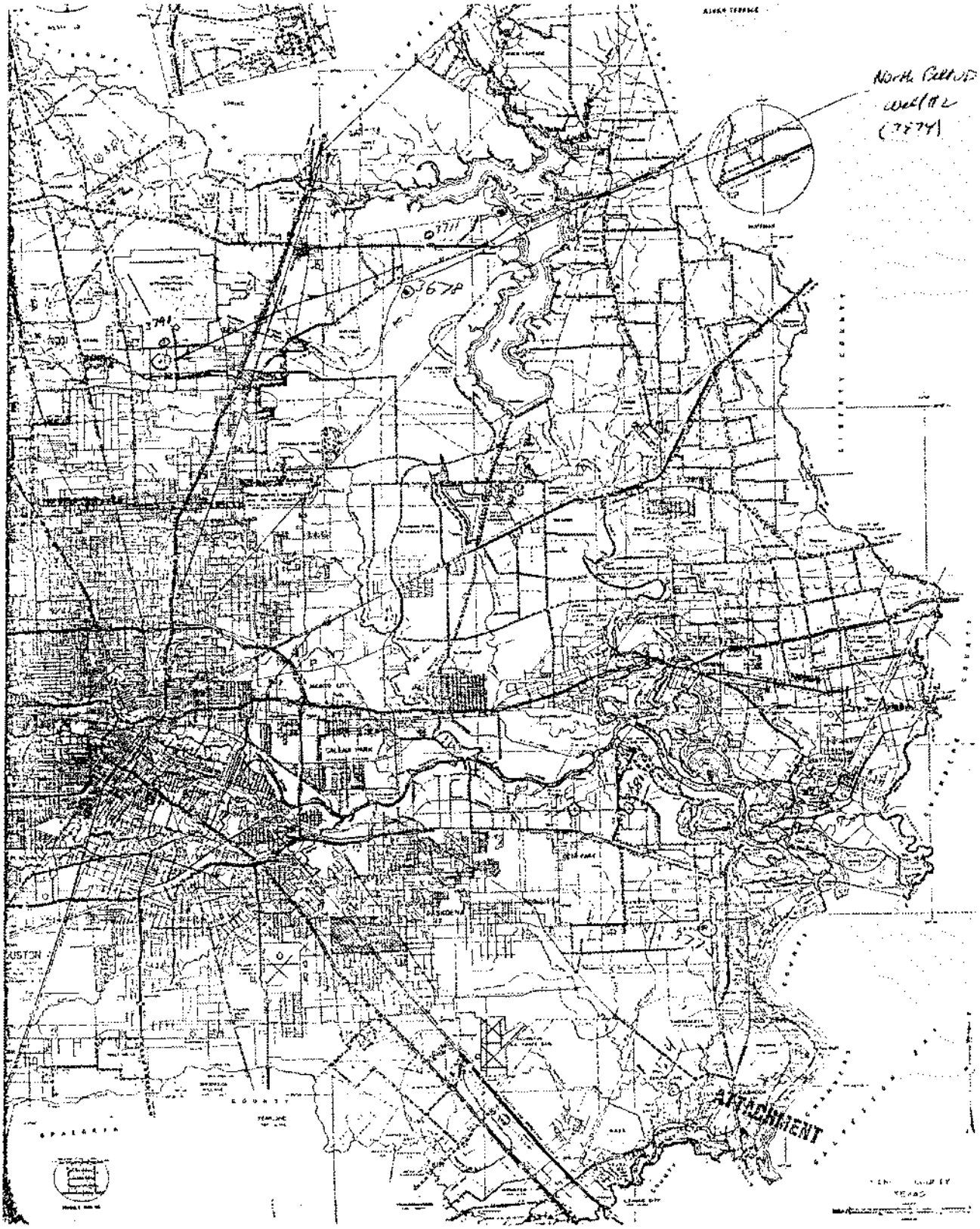
North Belt UD
Well #2
(3774)
3711
3678
3741
ATTACHMENT

STATE OF TEXAS WELL REPORT for Tracking #308139

Owner:	**Roy Hamilton**	Owner Well #:	**No Data**
Address:	**1214 Buschong Houston, TX 77039**	Grid #:	**65-06-4**
Well Location:	**1214 Buschong Houston, TX 77039**	Latitude:	**29° 55' 45" N**
		Longitude:	**095° 22' 02" W**
Well County:	**Harris**	Elevation:	**No Data**
Type of Work:	**New Well**	Proposed Use:	**Domestic**

Drilling Start Date: **12/20/2012** Drilling End Date: **12/20/2012**

	Diameter (in.)	*Top Depth (ft.)*	*Bottom Depth (ft.)*
Borehole:	**7**	**0**	**51**

Drilling Method: **Mud (Hydraulic) Rotary**

Borehole Completion: **Filter Packed**

	Top Depth (ft.)	*Bottom Depth (ft.)*	*Filter Material*	*Size*
Filter Pack Intervals:	**35**	**51**	**Gravel**	**# 12**

	Top Depth (ft.)	*Bottom Depth (ft.)*	*Description (number of sacks & material)*
Annular Seal Data:	**0**	**35**	**8 Cement**

Seal Method: **Pressure**

Sealed By: **Driller**

Variance Number: **047-13**

Distance to Property Line (ft.): **5**

Distance to Septic Field or other concentrated contamination (ft.): **42**

Distance to Septic Tank (ft.): **No Data**

Method of Verification: **Customer**

Surface Completion: **Surface Sleeve Installed**

Water Level: **10 ft.** below land surface on **2012-12-20** Measurement Method: **Unknown**

Packers: **None**

Type of Pump: **Jet** Pump Depth (ft.): **30**

Well Tests: **Jetted** **Yield: 5 GPM with 10 ft. drawdown after 2 hours**

	Strata Depth (ft.)	Water Type
Water Quality:	**No Data**	**Fresh**

Chemical Analysis Made: **No**

Did the driller knowingly penetrate any strata which contained injurious constituents?: **No**

Certification Data: The driller certified that the driller drilled this well (or the well was drilled under the driller's direct supervision) and that each and all of the statements herein are true and correct. The driller understood that failure to complete the required items will result in the report(s) being returned for completion and resubmittal.

Company Information: **Raymond Services, Inc.**

10011 Airline
Houston, TX 77037

Driller Name: **Zachary Proctor** License Number: **4577**

Apprentice Name: **Daniel Perez** Apprentice Number: **59136**

Comments: **No Data**

Lithology:
DESCRIPTION & COLOR OF FORMATION MATERIAL

Top (ft.)	Bottom (ft.)	Description
0	**3**	**Top Soil**
3	**20**	**Sand/Clay**
20	**30**	**Clay Tan**
30	**35**	**Sand/Clay**
35	**50**	**Sand Red # 6**
50	**51**	**Clay**

Casing:
BLANK PIPE & WELL SCREEN DATA

Dia. (in.)	New/Used	Type	Setting From/To (ft.)
2	**New**	**PVC**	**Casing 0 - 35 SCH 40**
2	**New**	**PVC**	**Screen 35 - 51 # 6**

IMPORTANT NOTICE FOR PERSONS HAVING WELLS DRILLED CONCERNING CONFIDENTIALITY

TEX. OCC. CODE Title 12, Chapter 1901.251, authorizes the owner (owner or the person for whom the well was drilled) to keep information in Well Reports confidential. The Department shall hold the contents of the well log confidential and not a matter of public record if it receives, by certified mail, a written request to do so from the owner.

Please include the report's Tracking Number on your written request.

Texas Department of Licensing and Regulation
P.O. Box 12157
Austin, TX 78711
(512) 334-5540

STATE OF TEXAS WELL REPORT for Tracking #510289

Owner:	**Jimmy Bates**	Owner Well #:	**1**
Address:	**14343 Reeveston Road Houston, TX 77039**	Grid #:	**65-06-4**
Well Location:	**14343 Reeveston Road Houston, TX 77039**	Latitude:	**29° 55' 32.1" N**
		Longitude:	**095° 22' 04.9" W**
Well County:	**Harris**	Elevation:	**66 ft. above sea level**
Type of Work:	**New Well**	Proposed Use:	**Domestic**

Drilling Start Date: **2/1/2019** Drilling End Date: **2/1/2019**

	Diameter (in.)	*Top Depth (ft.)*	*Bottom Depth (ft.)*
Borehole:	**5**	**0**	**50**

Drilling Method: **Mud (Hydraulic) Rotary**

Borehole Completion: **Filter Packed**

	Top Depth (ft.)	*Bottom Depth (ft.)*	*Filter Material*	*Size*
Filter Pack Intervals:	**40**	**50**	**Sand**	**3**

	Top Depth (ft.)	*Bottom Depth (ft.)*	*Description (number of sacks & material)*
Annular Seal Data:	**0**	**40**	**Cement 8 Bags/Sacks**

Seal Method: **Hand Mixed**

Sealed By: **Driller**

Distance to Property Line (ft.): **25**

Distance to Septic Field or other concentrated contamination (ft.): **80**

Distance to Septic Tank (ft.): **60**

Method of Verification: **Owner**

Surface Completion: **Surface Sleeve Installed** **Surface Completion by Driller**

Water Level: **10 ft.** below land surface, and **0 GPM** artesian flow on **2019-02-01**

Measurement Method: **Weighted Line**

Packers: **No Data**

Type of Pump: **Jet**

Pump Depth (ft.): **35**

Well Tests: **Estimated** **Yield: 20 GPM with 0 ft. drawdown after 1 hours**

	Strata Depth (ft.)	Water Type
Water Quality:	**46 - 48**	**Potable**

Chemical Analysis Made: **No**

Did the driller knowingly penetrate any strata which contained injurious constituents?: **No**

Certification Data: The driller certified that the driller drilled this well (or the well was drilled under the driller's direct supervision) and that each and all of the statements herein are true and correct. The driller understood that failure to complete the required items will result in the report(s) being returned for completion and resubmittal.

Company Information: **Coastal Waterwell Service, Inc.**

22479 Ford Rd
Porter, TX 77365

Driller Name: **Aaron Gehrels** License Number: **60347**

Comments: **No Data**

Lithology:
DESCRIPTION & COLOR OF FORMATION MATERIAL

Top (ft.)	Bottom (ft.)	Description
0	46	clay
46	48	sand
48	50	clay

Casing:
BLANK PIPE & WELL SCREEN DATA

Dia (in.)	Type	Material	Sch./Gage	Top (ft.)	Bottom (ft.)
2	Blank	New Plastic (PVC)	40	0	40
2	Screen	New Plastic (PVC)	40 6	40	50

IMPORTANT NOTICE FOR PERSONS HAVING WELLS DRILLED CONCERNING CONFIDENTIALITY

TEX. OCC. CODE Title 12, Chapter 1901.251, authorizes the owner (owner or the person for whom the well was drilled) to keep information in Well Reports confidential. The Department shall hold the contents of the well log confidential and not a matter of public record if it receives, by certified mail, a written request to do so from the owner.

Please include the report's Tracking Number on your written request.

Texas Department of Licensing and Regulation
P.O. Box 12157
Austin, TX 78711
(512) 334-5540

copy by certified mail to: Texas Water Commission, P.O. Box 13087, Austin, Texas 78711

Please use black ink.

ATTENTION OWNER: *Confidentiality Privilege Notice on Reverse Side*

State of Texas WELL REPORT

Texas Water Well Drillers Board
P.O. Box 13087
Austin, Texas 78711

1) OWNER J.R. JORDAN (Name) ADDRESS 14605 REEVESTON HOUSTON TEX 77039 (Street or RFD) (City) (State) (Zip)

2) LOCATION OF WELL: County HARRIS 10 miles in NORTH (NE, SW, etc.) direction from HOUSTON (Town)

Driller must complete the legal description below with distance and direction from two intersecting section or survey lines, or he must locate and identify the well on an official Quarter- or Half-Scale Texas County General Highway Map and attach the map to this form.

☐ LEGAL DESCRIPTION:
Section No. _____ Block No. _____ Township _____ Abstract No. _____ Survey Name _____
Distance and direction from two intersecting section or survey lines _____

☑ SEE ATTACHED MAP

3) TYPE OF WORK (Check): ☑ New Well ☐ Deepening ☐ Reconditioning ☐ Plugging

4) PROPOSED USE (Check): ☐ Domestic ☐ Industrial ☐ Monitor ☑ Public Supply ☐ Irrigation ☐ Test Well ☐ Injection ☐ De-Watering

5) DRILLING METHOD (Check): ☐ Driven ☑ Mud Rotary ☐ Air Hammer ☐ Jetted ☐ Bored ☐ Air Rotary ☐ Cable Tool ☐ Other _____

6) WELL LOG:
Date Drilling: Started 6-9- 1992 Completed 6-12 1992

DIAMETER OF HOLE		
Dia. (in.)	From (ft.)	To (ft.)
9 7/8	Surface	310
6 1/2	310	328

7) BOREHOLE COMPLETION: ☐ Open Hole ☐ Straight Wall ☐ Underreamed ☐ Gravel Packed ☑ Other K-PACKER
If Gravel Packed give interval . . . from _____ ft. to _____ ft.

From (ft.)	To (ft.)	Description and color of formation material
0	26	CLAY
26	27	ROCK
27	210	CLAY
210	223	SAND
223	224	ROCK
224	240	SAND
240	252	CLAY
252	276	SAND
276	300	CLAY
300	328	SAND

(Use reverse side if necessary)

8) CASING, BLANK PIPE, AND WELL SCREEN DATA:

Dia. (in.)	New or Used	Steel, Plastic, etc. Perf., Slotted, etc. Screen Mfg., if commercial	Setting (ft.) From	Setting (ft.) To	Gage Casting Screen
5	N	SDR 17 - PVC	0	310	C
2½	N	S. STEEL	313	328	SLOT

9) CEMENTING DATA [Rule 287.44(1)]
Cemented from 0 ft. to 310 ft. No. of Sacks Used 25
ft. to ft. No. of Sacks Used
Method used PRESSURE
Cemented by H+H WATER WELL

RECEIVED
MAY 05 1992
TEXAS WATER COMMISSION

13) TYPE PUMP: ☐ Turbine ☐ Jet ☑ Submersible ☐ Cylinder ☐ Other
Depth to pump bowls, cylinder, jet, etc., 223 ft.

14) WELL TESTS: Type Test: ☑ Pump ☐ Bailer ☐ Jetted ☐ Estimated
Yield: 20 gpm with _____ ft. drawdown after _____ hrs.

10) SURFACE COMPLETION
☑ Specified Surface Slab Installed [Rule 287.44(2)(A)]
☐ Specified Steel Sleeve Installed [Rule 287.44(3)(A)]
☐ Pitless Adapter Used [Rule 287.44(3)(B)]
☐ Approved Alternative Procedure Used [Rule 287.71]

11) WATER LEVEL:
Static level 212 ft. below land surface Date 6-12-92
Artesian flow _____ gpm. Date _____

12) PACKERS: Type Depth
2-K PACKERS RUBBER 304-305

15) WATER QUALITY:
Did you knowingly penetrate any strata which contained undesirable constituents?
☐ Yes ☑ No If yes, submit "REPORT OF UNDESIRABLE WATER"
Type of water? _____ Depth of strata _____
Was a chemical analysis made? ☐ Yes ☑ No

I hereby certify that this well was drilled by me (or under my supervision) and that each and all of the statements herein are true to the best of my knowledge and belief. I understand that failure to complete items 1 thru 15 will result in the log(s) being returned for completion and resubmittal.

COMPANY NAME H+H WATER WELL (Type or print) WELL DRILLER'S LICENSE NO. 334

ADDRESS 14605 REEVESTON (Street or RFD) HOU. (City) TEX. (State) 77039 (Zip)

(Signed) A K Anderson (Licensed Well Driller) (Signed) _____ (Registered Driller Trainee)

Love

Please attach electric log, chemical analysis, and other pertinent information, if available.

For TWC use only: Well No. _____ Located on map 65-6-5

4820109338

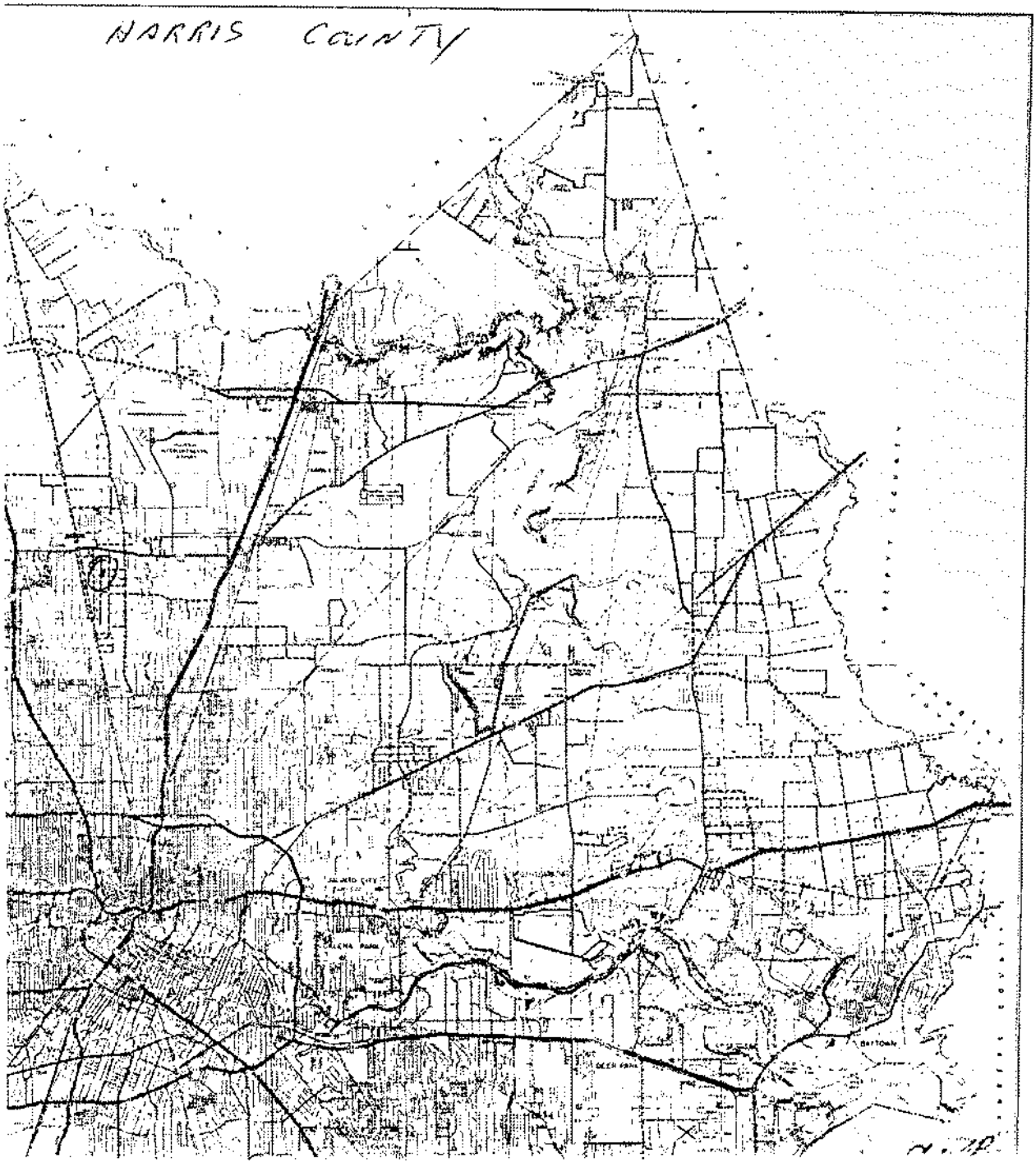
HARRIS COUNTY

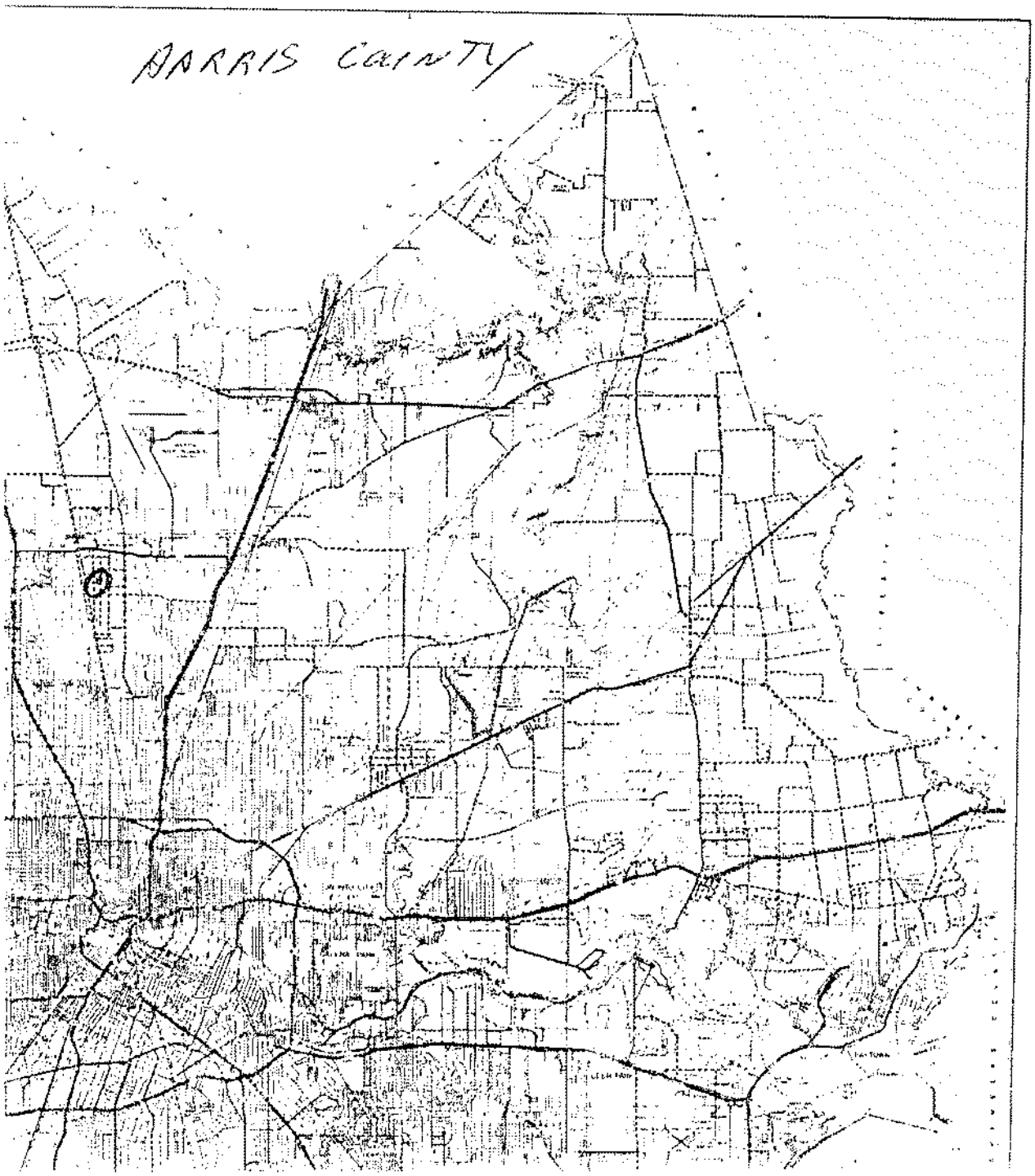
HARRIS County

Please use black ink.
Send original copy by certified mail to the
Texas Water Commission
P.O. Box 13087
Austin, Texas 78711

State of Texas
WATER WELL REPORT

ATTENTION OWNER: *Confidentiality Privilege Notice on Reverse Side*

Texas Water Well Drillers Board
P. O. Box 13087
Austin, Texas 78711

1) OWNER RUSSELL MFG. & FAB INC (Name) Address 14518 REEVESTON (Street or RFD) HO. (City) TEX. (State) 77039 (Zip)

2) LOCATION OF WELL:
County HARRIS 10 miles in N (N.E., S.W., etc.) direction from HOUSTON (Town)

Driller must complete the legal description to the right with distance and direction from two intersecting section or survey lines, or he must locate and identify the well on an official Quarter- or Half-Scale Texas County General Highway Map and attach the map to this form.

☐ Legal description:
Section No. _____ Block No. _____ Township _____
Abstract No. _____ Survey Name _____
Distance and direction from two intersecting section or survey lines _____
☑ See attached map.

3) TYPE OF WORK (Check):
☑ New Well ☐ Deepening ☐ Reconditioning ☐ Plugging

4) PROPOSED USE (Check):
☐ Domestic ☑ Industrial ☐ Monitor ☐ Public Supply ☐ Irrigation ☐ Test Well ☐ Injection ☐ Other _____

5) DRILLING METHOD (Check):
☑ Mud Rotary ☐ Air Hammer ☐ Jetted ☐ Bored ☐ Air Rotary ☐ Cable Tool ☐ Other _____ ☐ Driven

6) WELL LOG:
Date Drilling: Started 2-14- 19 91 Completed 2-17- 19 91

DIAMETER OF HOLE Dia. (in.)	From (ft.)	To (ft.)
6 3/4	Surface	316

From (ft.)	To (ft.)	Description and color of formation material
0	40	C
40	50	S
50	100	C
100	110	S
110	125	C
125	155	S
155	210	C
210	235	S
235	247	C
247	258	S
258	285	C
285	316	S

(Use reverse side if necessary)

7) BOREHOLE COMPLETION:
☐ Open Hole ☐ Straight Wall ☐ Underreamed
☐ Gravel Packed ☐ Other K PACKER
If Gravel Packed give interval . . . from _____ ft. to _____ ft.

8) CASING, BLANK PIPE, AND WELL SCREEN DATA:

Dia. (in.)	New or Used	Steel, Plastic, etc. Perf., Slotted, etc. Screen Mfr., if commercial	Setting (ft.) From	Setting (ft.) To	Gage Casing Screen
4	N	PLASTIC	0	300	C
2½	N	S. STEEL	306	316	S

9) CEMENTING DATA [Rule 319.44(b)]
Cemented from 0 ft. to 300 ft. No. of Sacks Used 10
_____ ft. to _____ ft. No. of Sacks Used _____
Method used PRESSURE
Cemented by H+H WATER WELL

10) SURFACE COMPLETION
☑ Specified Surface Slab Installed [Rule 319.44(c)]
☐ Pitless Adapter Used [Rule 319.44(d)]
☐ Approved Alternative Procedure Used [Rule 319.71]

RECEIVED
JUL 23 1991
TEXAS WATER COMMISSION

11) WATER LEVEL:
Static level 212 ft. below land surface Date 2-17-91
Artesian flow _____ gpm. Date _____

12) PACKERS:

Type	Depth
2 K	293-294

13) TYPE PUMP:
☐ Turbine ☐ Jet ☑ Submersible ☐ Cylinder
☐ Other _____
Depth to pump bowls, cylinder, jet, etc., 275 ft.

14) WELL TESTS:
Type Test: ☑ Pump ☐ Bailer ☐ Jetted ☐ Estimated
Yield: 12 gpm with _____ ft. drawdown after _____ hrs.

15) WATER QUALITY:
Did you knowingly penetrate any strata which contained undesirable water? ☐ Yes ☑ No
If yes, submit "REPORT OF UNDESIRABLE WATER"
Type of water? _____ Depth of strata _____
Was a chemical analysis made? ☐ Yes ☑ No

I hereby certify that this well was drilled by me (or under my supervision) and that each and all of the statements herein are true to the best of my knowledge and belief. I understand that failure to complete items 1 thru 12 will result in the log(s) being returned for completion and resubmittal.

COMPANY NAME H+H WATER WELL (Type or Print) Water Well Driller's License No. 334

ADDRESS 14605 REEVESTON (Street or RFD) HO. (City) TEX. (State) 77039 (Zip)

(Signed) A.R. Henderson (Licensed Water Well Driller) (Signed) _____ (Registered Driller Trainee)

Please attach electric log, chemical analysis, and other pertinent information, if available.

For TWC use only
Well No. ES-06-4
Located on map _____

TWC-0392 (Rev. 06-10-85)

TEXAS WATER COMMISSION COPY


HARRIS COUNTY
TEXAS
1973
HOUSTON
GALVESTON BAY
LIBERTY COUNTY
CHAMBERS COUNTY
HARRIS COUNTY map 102

Send original copy by certified mail to: **Texas Water Commission, P.O. Box 13087, Austin, Texas 78711**

Please use black ink.

ATTENTION OWNER: *Confidentiality Privilege Notice on Reverse Side*

State of Texas WELL REPORT

Texas Water Well Drillers Board
P.O. Box 13087
Austin, Texas 78711

1) OWNER T.R. PATERSON (Name) ADDRESS 14501 REEVESTON (Street or RFD) HOUSTON (City) TEXAS (State) 77039 (Zip)

2) LOCATION OF WELL: County HARRIS, 11.5 miles in N (NE, SW, etc.) direction from HOUSTON (Town)

Driller must complete the legal description below with distance and direction from two intersecting section or survey lines, or he must locate and identify the well on an official Quarter- or Half-Scale Texas County General Highway Map and attach the map to this form.

☐ LEGAL DESCRIPTION:
Section No. _____ Block No. _____ Township _____ Abstract No. _____ Survey Name _____
Distance and direction from two intersecting section or survey lines _____
☑ SEE ATTACHED MAP

3) TYPE OF WORK (Check): ☑ New Well ☐ Deepening ☐ Reconditioning ☐ Plugging

4) PROPOSED USE (Check): ☑ Domestic ☐ Industrial ☐ Monitor ☐ Public Supply ☐ Irrigation ☐ Test Well ☐ Injection ☐ De-Watering

5) DRILLING METHOD (Check): ☐ Driven ☑ Mud Rotary ☐ Air Hammer ☐ Jetted ☐ Bored ☐ Air Rotary ☐ Cable Tool ☐ Other _____

6) WELL LOG:
Date Drilling:
Started 9-29 1992
Completed 9-30 1992

DIAMETER OF HOLE

Dia. (in.)	From (ft.)	To (ft.)
6 3/4	Surface	295
3 7/8	295	301

7) BOREHOLE COMPLETION:
☐ Open Hole ☐ Straight Wall ☐ Underreamed
☐ Gravel Packed ☑ Other 2-STRING
If Gravel Packed give interval . . . from _____ ft. to _____ ft.

From (ft.)	To (ft.)	Description and color of formation material
0	43	TOPSOIL & RED SHALE
43	44	SAND STONE
44	59	SAND
59	160	RED SHALE
160	181	SAND
181	247	RED SHALE
247	261	SAND
261	276	RED SHALE
276	301	SAND

(Use reverse side if necessary)

8) CASING, BLANK PIPE, AND WELL SCREEN DATA:

Dia. (in.)	New or Used	Steel, Plastic, etc. Perf., Slotted, etc. Screen Mfg., if commercial	Setting (ft.) From	Setting (ft.) To	Gage Casting Screen
4	N	PVC	0	281	SCH 40
2½	N	PVC SCREEN	281	301	SCH 40

9) CEMENTING DATA [Rule 287.44(1)]
Cemented from 0 ft. to 281 ft. No. of Sacks Used 17
_____ ft. to _____ ft. No. of Sacks Used _____
Method used PRESSURE
Cemented by SUGG WATER WELL

13) TYPE PUMP:
☐ Turbine ☐ Jet ☑ Submersible ☐ Cylinder
☐ Other _____
Depth to pump bowls, cylinder, jet, etc., 273 ft.

10) SURFACE COMPLETION
☐ Specified Surface Slab Installed [Rule 287.44(2)(A)]
☑ Specified Steel Sleeve Installed [Rule 287.44(3)(A)]
☐ Pitless Adapter Used [Rule 287.44(3)(B)]
☐ Approved Alternative Procedure Used [Rule 287.71]

14) WELL TESTS:
Type Test: ☑ Pump ☐ Bailer ☐ Jetted ☐ Estimated
Yield: 15 gpm with 20 ft. drawdown after 2 hrs.

11) WATER LEVEL:
Static level 207 ft. below land surface Date 9-30-92
Artesian flow _____ gpm. Date _____

15) WATER QUALITY:
Did you knowingly penetrate any strata which contained undesirable constituents?
☐ Yes ☑ No If yes, submit "REPORT OF UNDESIRABLE WATER"
Type of water? _____ Depth of strata _____
Was a chemical analysis made? ☐ Yes ☑ No

12) PACKERS:

	Type	Depth
2	3-RING K	278

I hereby certify that this well was drilled by me (or under my supervision) and that each and all of the statements herein are true to the best of my knowledge and belief. I understand that failure to complete items 1 thru 15 will result in the log(s) being returned for completion and resubmittal.

COMPANY NAME SUGG WATER WELL DRILLING (Type or print) WELL DRILLER'S LICENSE NO. 1006 W PKL

ADDRESS 13501 CHRISMAN #26 (Street or RFD) HOUSTON (City) TEXAS (State) 77039 (Zip)

(Signed) James H. Sugg Jr. (Licensed Well Driller) (Signed) _____ (Registered Driller Trainee)

Please attach electric log, chemical analysis, and other pertinent information, if available.

For TWC use only: Well No. _____ Located on map 65-6-7

MWD-012 (Rev. 05-18-90)

4820115165

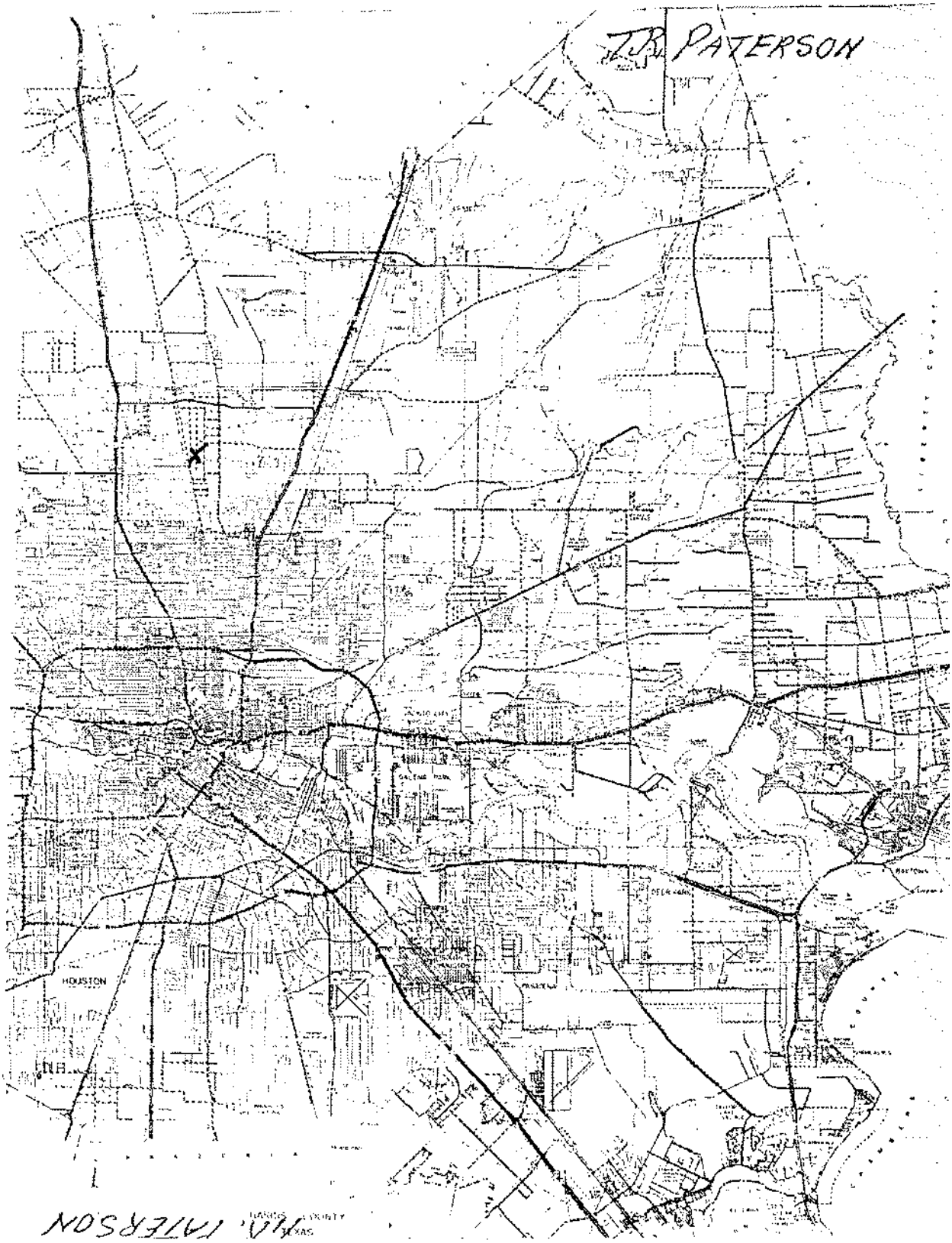
J.R. PATERSON
HOUSTON
N.B.
J.R. PATERSON

Send original copy by certified return receipt requested mail to: **TNRCC, MC 177, P.O. Box 13087, Austin, TX 78711-3087**

ATTENTION OWNER: *Confidentiality Privilege Notice on on reverse side of Well Owner's copy (pink)*

State of Texas
WELL REPORT

Texas Water Well Drillers Advisory Council
MC 177
P.O. Box 13087
Austin, TX 78711-3087
512-239-0530

1) **OWNER** JOSE M. SANCHEZ (Name) **ADDRESS** 14326 REEVESTON (Street or RFD) HOUSTON (City) TX (State) 77039 (Zip)

2) **ADDRESS OF WELL:** County HARRIS 14326 REEVESTON (Street, RFD or other) HOUSTON (City) TX (State) 77039 (Zip) **GRID #** 65064

3) **TYPE OF WORK (Check):** [X] New Well [ ] Deepening [ ] Reconditioning [ ] Plugging

4) **PROPOSED USE (Check):** [ ] Monitor [ ] Environmental Soil Boring [X] Domestic [ ] Industrial [ ] Irrigation [ ] Injection [ ] Public Supply [ ] De-watering [ ] Testwell
If Public Supply well, were plans submitted to the TNRCC? [ ] Yes [ ] No

5) X

6) **WELL LOG:**
Date Drilling:
Started 6-23 19 98
Completed 6-25 19 98

DIAMETER OF HOLE

Dia. (in.)	From (ft.)	To (ft.)
7	Surface	305
3 7/8	305	311

7) **DRILLING METHOD (Check):** [ ] Driven [ ] Air Rotary [X] Mud Rotary [ ] Bored [ ] Air Hammer [ ] Cable Tool [ ] Jetted [ ] Other

From (ft.)	To (ft.)	Description and color of formation material
0	5	TOP SOIL
5	19	YELLOW SHALE
19	38	RED SHALE
38	60	RED SAND
60	125	RED SHALE
125	142	SAND
142	169	RED SHALE
169	193	SAND
193	235	RED SHALE
235	272	SAND
272	289	RED SHALE
289	311	SAND

(Use reverse side of Well Owner's copy, if necessary)

8) **Borehole Completion (Check):** [ ] Open Hole [ ] Straight Wall [ ] Underreamed [ ] Gravel Packed [X] Other 2-STRING
If Gravel Packed give interval ... from _____ ft. to _____ ft.

CASING, BLANK PIPE, AND WELL SCREEN DATA:

Dia. (in.)	New or Used	Steel, Plastic, etc. Perf., Slotted, etc. Screen Mfg., if commercial	Setting (ft.) From	Setting (ft.) To	Gage Casing Screen
4	N	PVC	0	293	SCH 40
2.5	N	PVC SCREEN	293	311	SCH40

9) **CEMENTING DATA** [Rule 338.44(1)]
Cemented from 0 ft. to 293 ft. No. of sacks used 17
_____ ft. to _____ ft No. of sacks used _____
Method used PRESSURE
Cemented by SUGG WATER WELL
Distance to septic system field lines or other concentrated contamination 100 ft.
Method of verification of above distance PROPERTY OWNER

10) **SURFACE COMPLETION**
[ ] Specified Surface Slab Installed [Rule 338.44(2)(A)]
[X] Specified Steel Sleeve Installed [Rule 338.44(3)(A)]
[ ] Pitless Adapter Used [Rule 338.44(3)(b)]
[ ] Approved Alternative Procedure Used [Rule 338.71]

11) **WATER LEVEL:**
Static level 192 ft. below land surface Date 6-25-98
Artesian flow _____ gpm. Date _____

12) **PACKERS:** Type _____ Depth _____

13) **TYPE PUMP:** [ ] Turbine [ ] Jet [X] Submersible [ ] Cylinder [ ] Other
Depth to pump bowls, cylinder, jet, etc. 280 ft.

14) **WELL TESTS:**
Type test [X] Pump [ ] Bailer [ ] Jetted [ ] Estimated
Yield: 11.0 gpm with 18 ft. drawdown after 2 hrs.

15) **WATER QUALITY:**
Did you knowingly penetrate any strata which contained undesirable constituents?
[ ] Yes [X] No If yes, submit "REPORT OF UNDESIRABLE WATER"
Type of water? _____ Depth of strata _____
Was a chemical analysis made? [ ] Yes [X] No

I hereby certify that this well was drilled by me (or under my supervision) and that each and all of the statements herein are true to the best of my knowledge and belief. I understand that failure to complete items 1 thru 15 will result in the log(s) being returned for completion and resubmittal.

COMPANY NAME SUGG WATER WELL (Type or print) **WELL DRILLER'S LICENSE NO.** 1006 WPKL

ADDRESS 13501 CHRISMAN #26 (Street or RFD) HOUSTON (City) TEXAS (State) 77039 (Zip)

(Signed) James H. Sugg (Licensed Well Driller) **(Signed)** _____ (Registered Driller Trainee)

Please attach electric log, chemical analysis, and other pertinent information, if available.

TNRCC-0199 (Rev. 05-21-96) *White - TNRCC Yellow - DRILLER Pink - WELL OWNER*

4820122845

Send original copy by certified return receipt requested mail to: **TNRCC, MC 177, P.O. Box 13087, Austin, TX 78711-3087**

ATTENTION OWNER: *Confidentiality Privilege Notice on on reverse side of Well Owner's copy (pink)*

State of Texas
WELL REPORT

Texas Water Well Drillers Advisory Council
MC 177
P.O. Box 13087
Austin, TX 78711-3087
512-239-0530

1) **OWNER** ROBERT HERRINGTON (Name) **ADDRESS** 1222 BUSHORE (Street or RFD) HOUTX (City) 77039 (State) (Zip)

2) **ADDRESS OF WELL:** County HARRIS SAME (Street, RFD or other) (City) (State) (Zip) **GRID #** 65-06-7

3) **TYPE OF WORK (Check):** ☒ New Well ☐ Deepening ☐ Reconditioning ☐ Plugging

4) **PROPOSED USE (Check):** ☐ Monitor ☐ Environmental Soil Boring ☒ Domestic ☐ Industrial ☐ Irrigation ☐ Injection ☐ Public Supply ☐ De-watering ☐ Testwell
If Public Supply well, were plans submitted to the TNRCC? ☐ Yes ☐ No

5) N

6) **WELL LOG:**
Date Drilling: Started 7/1 19 98 Completed 7/6 19 98

DIAMETER OF HOLE

Dia. (in.)	From (ft.)	To (ft.)
4 3/4	Surface	360
7 1/2	0	340

7) **DRILLING METHOD (Check):** ☐ Driven ☐ Air Rotary ☒ Mud Rotary ☐ Bored ☐ Air Hammer ☐ Cable Tool ☐ Jetted ☐ Other

From (ft.)	To (ft.)	Description and color of formation material
0	70	YELLOW RED CLAY
70	120	RED WHITE CLAY
120	135	SAND 1 GA
135	150	WHITE CLAY
150	159	SAND 1 GA
160	170	ORANGE CLAY
170	208	WHITE CLAY
208	230	SAND
230	238	CLAY
238	250	SAND 6 GA
250	267	CLAY
267	271	SAND
271	288	CLAY
288	360	SAND 10 GA

(Use reverse side of Well Owner's copy, if necessary)

8) **Borehole Completion (Check):** ☐ Open Hole ☐ Straight Wall ☐ Underreamed ☐ Gravel Packed ☒ Other SCREEN
If Gravel Packed give interval ... from _____ ft. to _____ ft

CASING, BLANK PIPE, AND WELL SCREEN DATA:

Dia. (in.)	New or Used	Steel, Plastic, etc. Perf., Slotted, etc. Screen Mfg., if commercial	Setting (ft.) From	Setting (ft.) To	Gage Casing Screen
4"	N	Plastic CASE	0	340	SCH40
2 1/2"	N	Plastic LINER	330	340	SDR 11
2 1/2	N	" " SCREEN	340	360	.006
		SLOTTED PIPE			

9) **CEMENTING DATA** [Rule 338.44(1)]
Cemented from 0 ft. to 340 ft. No. of sacks used 28
_____ ft. to _____ ft. No. of sacks used _____
Method used Pressure
Cemented by Raymond Services, Inc.
Distance to septic system field lines or other concentrated contamination 60 ft
Method of verification of above distance Customer

10) **SURFACE COMPLETION**
☐ Specified Surface Slab Installed [Rule 338.44(2)(A)]
☒ Specified Steel Sleeve Installed [Rule 338.44(3)(A)]
☐ Pitless Adapter Used [Rule 338.44(3)(b)]
☐ Approved Alternative Procedure Used [Rule 338.71]

11) **WATER LEVEL:**
Static level 210 ft. below land surface Date 7/6/98
Artesian flow _____ gpm. Date _____

12) **PACKERS:**

Type	Depth
AFIG K	330'

13) **TYPE PUMP:** ☐ Turbine ☐ Jet ☒ Submersible ☐ Cylinder ☐ Other
Depth to pump bowls, cylinder, jet, etc., 280 ft.

14) **WELL TESTS:**
Type test: ☐ Pump ☐ Bailer ☒ Jetted ☐ Estimated
Yield: 40 gpm with 15 ft. drawdown after 1 hrs.

15) **WATER QUALITY:**
Did you knowingly penetrate any strata which contained undesirable constituents? ☐ Yes ☒ No If yes, submit "REPORT OF UNDESIRABLE WATER"
Type of water? _____ Depth of strata _____
Was a chemical analysis made? ☐ Yes ☒ No

I hereby certify that this well was drilled by me (or under my supervision) and that each and all of the statements herein are true to the best of my knowledge and belief. I understand that failure to complete items 1 thru 15 will result in the log(s) being returned for completion and resubmittal.

COMPANY NAME Raymond Services, Inc. (Type or print) **WELL DRILLER'S LICENSE NO.** 4577WI

ADDRESS 10011 Airline Drive (Street or RFD) Houston (City) TX (State) 77037 (Zip)

(Signed) _____ (Licensed Well Driller) **(Signed)** _____ (Registered Driller Trainee)

Please attach electric log, chemical analysis, and other pertinent information, if available.

TNRCC-0199 (Rev. 05-21-96) *White - TNRCC Yellow - DRILLER Pink - WELL OWNER*

RECEIVED
JUL 10 1998

C 820 25029

STATE OF TEXAS WELL REPORT for Tracking #315153

Owner:	**DCV Development**	Owner Well #:	**No Data**
Address:	**14327 Reeveston Rd Houstobn, TX 77039**	Grid #:	**65-06-4**
Well Location:	**14327 Reeveston Houston, TX 77039**	Latitude:	**29° 55' 30" N**
		Longitude:	**095° 22' 08" W**
Well County:	**Harris**	Elevation:	**No Data**
Type of Work:	**New Well**	Proposed Use:	**Domestic**

Drilling Start Date: **2/8/2013** Drilling End Date: **2/9/2013**

	Diameter (in.)	*Top Depth (ft.)*	*Bottom Depth (ft.)*
Borehole:	**7.5**	**0**	**390**

Drilling Method: **Mud (Hydraulic) Rotary**

Borehole Completion: **2 string**

	Top Depth (ft.)	*Bottom Depth (ft.)*	*Description (number of sacks & material)*
Annular Seal Data:	**0**	**370**	**50**
	0	**10**	**10**

Seal Method: **Positive Displacement**

Sealed By: **SDI**

Distance to Property Line (ft.): **70**

Distance to Septic Field or other concentrated contamination (ft.): **65**

Distance to Septic Tank (ft.): **No Data**

Method of Verification: **No Data**

Surface Completion: **Surface Sleeve Installed**

Water Level: **190 ft.** below land surface on **2013-03-06** Measurement Method: **Unknown**

Packers: **K- Packer 360'**

Type of Pump: **Submersible** Pump Depth (ft.): **260**

Well Tests: **Jetted** **Yield: 30 GPM**

	Strata Depth (ft.)	Water Type
Water Quality:	**No Data**	**No Data**

Chemical Analysis Made: **No**

Did the driller knowingly penetrate any strata which contained injurious constituents?: **No**

Certification Data: The driller certified that the driller drilled this well (or the well was drilled under the driller's direct supervision) and that each and all of the statements herein are true and correct. The driller understood that failure to complete the required items will result in the report(s) being returned for completion and resubmittal.

Company Information: **Scott Drilling Inc**

11923 Green Pine Circle
Houston, TX 77066

Driller Name: **Scott Robinson** License Number: **4839**

Apprentice Name: **Carlos DeLeon** Apprentice Number: **59057**

Comments: **No Data**

Lithology:
DESCRIPTION & COLOR OF FORMATION MATERIAL

Top (ft.)	Bottom (ft.)	Description
0	**125**	**Clay**
125	**130**	**Sand**
130	**165**	**Clay**
165	**180**	**Sand**
180	**250**	**Clay**
250	**260**	**Sand**
260	**340**	**Clay**
340	**390**	**Sand**

Casing:
BLANK PIPE & WELL SCREEN DATA

Dia. (in.)	New/Used	Type	Setting From/To (ft.)
4 n		**Casing**	**0-370**
2.5 n		**Liner**	**360-370**
2.5 n		**Screen**	**370-390 .08**

IMPORTANT NOTICE FOR PERSONS HAVING WELLS DRILLED CONCERNING CONFIDENTIALITY

TEX. OCC. CODE Title 12, Chapter 1901.251, authorizes the owner (owner or the person for whom the well was drilled) to keep information in Well Reports confidential. The Department shall hold the contents of the well log confidential and not a matter of public record if it receives, by certified mail, a written request to do so from the owner.

Please include the report's Tracking Number on your written request.

Texas Department of Licensing and Regulation
P.O. Box 12157
Austin, TX 78711
(512) 334-5540

6505 2N

Send original copy by certified mail to the Texas Water Development Board P. O. Box 13087 Austin, Texas 78711

State of Texas

WATER WELL REPORT

For TWDB use only
Well No. 6505-2N
Located on map
Received

1) OWNER:
Person having well drilled ALLEN SISK (Name) Address 534 RICHEY RD (Street or RFD) (City) (State)

Landowner SAME (Name) Address HOUSTON, TEX. 77090 (Street or RFD) (City) (State)

2) LOCATION OF WELL:
County HARRIS, 8 miles in NO. (N.E., S.W., etc.) direction from HOUSTON (Town)

Locate by sketch map showing landmarks, roads, creeks, hiway number, etc.



(Use reverse side if necessary)

or Give legal location with distances and directions from adjacent sections or survey lines.

Labor League

Block Survey

Abstract No.

(NW¼ NE¼ SW¼ SE¼) of Section

3) TYPE OF WORK (Check): New Well ✓ Deepening; Reconditioning; Plugging

4) PROPOSED USE (Check): Domestic ✓ Industrial; Municipal; Irrigation; Test Well; Other

5) TYPE OF WELL (Check): Rotary ✓ Driven; Dug; Cable; Jetted; Bored

6) WELL LOG:
Diameter of hole 6½ in. Depth drilled 275' ft. Depth of completed well 275' ft. Date drilled OCT. 27 76
All measurements made from 1 ft. above ground level.

From (ft.)	To (ft.)	Description and color of formation material
0	21	CLAY
21	33	SAND
33	121	CLAY
121	129	SAND
129	225	CLAY
225	248	SAND
248	252	CLAY
252	275	SAND

(Use reverse side if necessary)

9) Casing:
Type: Old; New ✓ Steel; Plastic ✓; Other
Cemented from 175' ft. to 252 ft.

Diameter (inches)	Setting From (ft.)	To (ft.)	Gage
4"	0	252	
2½"	252	260	

10) SCREEN:
Type PLASTIC – RIBBED
Perforated; Slotted ✓

Diameter (inches)	Setting From (ft.)	To (ft.)	Slot Size
2½"	260	275'	#14

7) COMPLETION (Check):
Straight wall; Gravel packed; Other
Under reamed TWO STRING; Open Hole

8) WATER LEVEL:
Static level 110' ft. below land surface Date OCT. 27 76
Artesian pressure lbs. per square inch Date
Depth to pump bowls, cylinder, jet, etc. 168' ft.
below land surface.

11) WELL TESTS:
Was a pump test made? Yes; No; If yes, by whom?
Yield: gpm with ft. drawdown after hrs.
Bailer test gpm with ft. drawdown after hrs.
Artesian flow gpm
Temperature of water

12) WATER QUALITY:
Was a chemical analysis made? Yes; No ✓
Did any strata contain undesirable water? Yes; No ✓
Type of water? depth of strata 23'

I hereby certify that this well was drilled by me (or under my supervision) and that each and all of the statements herein are true to the best of my knowledge and belief.

NAME E.L. BODE (Type or Print) Water Well Drillers Registration No. 46

ADDRESS BOX 90067 (Street or RFD) HOUSTON (City) TEX. 77090 (State)

(Signed) E. L. Bode (Water Well Driller) E.L. BODE DRILLING CO. (Company Name)

Please attach electric log, chemical analysis, and other pertinent information, if available.

*Additional instructions on reverse side.

TWDB-WD-8

4820111555

(5)

Dup
65-05-4EE

Send original copy by certified mail to the Texas Department of Water Resources P. O. Box 13087 Austin, Texas 78711

State of Texas
WATER WELL REPORT

ATTENTION OWNER: *Confidentiality Privilege Notice on Reverse Side*

Texas Water Well Drillers Board P. O. Box 13087 Austin, Texas 78711

1) OWNER Nuggen Ky (Name) Address 13127 Ann Louise (Street or RFD) Houston (City) Texas (State) (Zip)

2) LOCATION OF WELL: County Harris 18 miles in N.W. (N.E., S.W., etc.) direction from Houston (Town)

Driller must complete the legal description to the right with distance and direction from two intersecting section or survey lines, or he must locate and identify the well on an official Quarter- or Half-Scale Texas County General Highway Map and attach the map to this form.

☐ Legal description:
Section No. _____ Block No. _____ Township _____
Abstract No. _____ Survey Name _____
Distance and direction from two intersecting section or survey lines _____

☑ See attached map. Mapon 65-05-4EE

3) TYPE OF WORK (Check): ☑ New Well ☐ Deepening ☐ Reconditioning ☐ Plugging

4) PROPOSED USE (Check): ☑ Domestic ☐ Industrial ☐ Public Supply ☐ Irrigation ☐ Test Well ☐ Other _____

5) DRILLING METHOD (Check): ☑ Mud Rotary ☐ Air Hammer ☐ Driven ☐ Bored ☐ Air Rotary ☐ Cable Tool ☐ Jetted ☐ Other _____

6) WELL LOG:

Date drilled 4/28/83

DIAMETER OF HOLE

Dia. (in.)	From (ft.)	To (ft.)
6½	Surface	158

7) BOREHOLE COMPLETION: ☐ Open Hole ☐ Straight Wall ☐ Underreamed ☐ Gravel Packed ☑ Other Cemented
If Gravel Packed give interval . . . from _____ ft. to _____ ft.

From (ft.)	To (ft.)	Description and color of formation material
0	2	top soil
2	16	yellow & gray clay
16	46	sand
46	60	gray clay
60	76	sand
76	125	gray clay
125	146	clay & shell strips
146	158	cobras sand

8) CASING, BLANK PIPE, AND WELL SCREEN DATA:

Dia. (in.)	New or Used	Steel, Plastic, etc. Perf., Slotted, etc. Screen Mgf., if commercial	Setting (ft.) From	Setting (ft.) To	Gage Casing Screen
4"	New	Plastic Casing	0	150	40
2½"	New	Plastic Screen	148	158	12

CEMENTING DATA
Cemented from 150 ft. to 50 ft.
Method used Pressurized
Cemented by Ind. (Company or Individual)

9) WATER LEVEL:
Static level 80 ft. below land surface Date 4/29/83
Artesian flow _____ gpm. Date _____

10) PACKERS: Type Depth
2½"x4" 3Ring R+R 146'

11) TYPE PUMP:
☐ Turbine ☐ Jet ☑ Submersible ☐ Cylinder ☐ Other _____
Depth to pump bowls, cylinder, jet, etc. 105 ft.

12) WELL TESTS:
☐ Type Test: ☐ Pump ☐ Bailer ☐ Jetted ☐ Estimated
Yield: _____ gpm with _____ ft. drawdown after _____ hrs.

RECEIVED
SEP 12 1983
DEPT. OF WATER RESOURCES

(Use reverse side if necessary)

13) WATER QUALITY:
Did you knowingly penetrate any strata which contained undesirable water? ☐ Yes ☑ No
If yes, submit "REPORT OF UNDESIRABLE WATER"
Type of water? Fresh Depth of strata 12'
Was a chemical analysis made? ☐ Yes ☑ No

I hereby certify that this well was drilled by me (or under my supervision) and that each and all of the statements herein are true to the best of my knowledge and belief.

COMPANY NAME Damrell & Potter Drilling Co. (Type or Print) Water Well Driller's License No. 1872

ADDRESS 5717 Chippewa (Street or RFD) Houston (City) Texas (State) 77086 (Zip)

(Signed) Bobby Potter (Licensed Water Well Driller) (Signed) _____ (Registered Driller Trainee) DUP

Please attach electric log, chemical analysis, and other pertinent information, if available.

For TDWR use only
Well No. 65-05-4EE
Located on map V8 S.E.S.

TDWR-0392 (Rev. 5-27-82)

DEPARTMENT OF WATER RESOURCES COPY

Send original copy by certified mail to: **Texas Water Commission, P.O. Box 13087, Austin, TX 78711-3087** (23)

Please use black ink.

ATTENTION OWNER: *Confidentiality Privilege Notice on Reverse Side*

State of Texas WELL REPORT

Texas Water Well Drillers Board
P.O. Box 13087
Austin, TX 78711-3087
512-371-6299

1) **OWNER** Phu Mai (Name) **ADDRESS** 1311 Ann Louise (Street or RFD) Houston, (City) 77038 (State) (Zip)

2) **LOCATION OF WELL:** County Harris, 13 miles in NW (NE, SW, etc.) direction from Houston (Town)

Driller must complete the legal description below with distance and direction from two intersecting section or survey lines, or he must locate and identify the well on an official Quarter- or Half-Scale Texas County General Highway Map and attach the map to this form.

☐ **LEGAL DESCRIPTION:**

Section No. _____ Block No. _____ Township _____ Abstract No. _____ Survey Name _____

Distance and direction from two intersecting section or survey lines _____

☒ **SEE ATTACHED MAP** 65-5-7

3) **TYPE OF WORK (Check):** ☒ New Well ☐ Deepening ☐ Reconditioning ☐ Plugging

4) **PROPOSED USE (Check):** ☒ Domestic ☐ Industrial ☐ Monitor ☐ Public Supply ☐ Irrigation ☐ Test Well ☐ Injection ☐ De-Watering

5) **DRILLING METHOD (Check):** ☒ Mud Rotary ☐ Air Hammer ☐ Jetted ☐ Bored ☐ Air Rotary ☐ Cable Tool ☐ Other _____ ☐ Driven

6) **WELL LOG:**

Date Drilling: Started 8/5 1994 Completed 8/9 1994

DIAMETER OF HOLE		
Dia. (in.)	From (ft.)	To (ft.)
6 3/4	Surface	400

7) **BOREHOLE COMPLETION:** ☐ Open Hole ☐ Straight Wall ☐ Underreamed ☐ Gravel Packed ☒ Other 2 String Cemented

If Gravel Packed give interval . . . from _____ ft. to _____ ft.

From (ft.)	To (ft.)	Description and color of formation material
0	40	Clay
40	75	Rock
75	105	Sand
105	160	Clay
160	210	Sand
210	285	Shale
285	340	Clay
340	400	Sand
		C

(Use reverse side if necessary)

8) **CASING, BLANK PIPE, AND WELL SCREEN DATA:**

Dia. (in.)	New or Used	Steel, Plastic, etc. Perf., Slotted, etc. Screen Mfg., if commercial	Setting (ft.) From	Setting (ft.) To	Gage Casing Screen
4	N	PVC Casing	0	376	sch 40
2½	N	PVC Liner	370	380	Sch 40
2½	N	PVC Screen	380	400	.012

9) **CEMENTING DATA** [Rule 287.44(1)]

Cemented from 376 ft. to 216 ft. No. of Sacks Used 12

0 ft. to 10 ft. No. of Sacks Used 3

Method used Halliburton

Cemented by RWW

10) **SURFACE COMPLETION**

☐ Specified Surface Slab Installed [Rule 287.44(2)(A)]

☒ Specified Steel Sleeve Installed [Rule 287.44(3)(A)]

☐ Pitless Adapter Used [Rule 287.44(3)(B)]

☐ Approved Alternative Procedure Used [Rule 287.71]

11) **WATER LEVEL:**

Static level 230 ft. below land surface Date 8/9/94

Artesian flow _____ gpm. Date _____

12) **PACKERS:**

Type	Depth
K	370

13) **TYPE PUMP:** ☐ Turbine ☐ Jet ☒ Submersible ☐ Cylinder ☐ Other _____

Depth to pump bowls, cylinder, jet, etc., _____ ft.

14) **WELL TESTS:** Type Test: ☐ Pump ☐ Baller ☒ Jetted ☐ Estimated

Yield: _____ gpm with _____ ft. drawdown after _____ hrs.

15) **WATER QUALITY:**

Did you knowingly penetrate any strata which contained undesirable constituents?

☐ Yes ☒ No If yes, submit "REPORT OF UNDESIRABLE WATER"

Type of water? _____ Depth of strata _____

Was a chemical analysis made? ☐ Yes ☒ No

RECEIVED SEP 01 1994 TEXAS WATER COMMISSION CONSERVATION COMMISSION

I hereby certify that this well was drilled by me (or under my supervision) and that each and all of the statements herein are true to the best of my knowledge and belief. I understand that failure to complete items 1 thru 15 will result in the log(s) being returned for completion and resubmittal.

COMPANY NAME Robinson Water Well Ser., Inc (Type or print) **WELL DRILLER'S LICENSE NO.** 2212

ADDRESS 11819 Tomball Pky (Street or RFD) Houston, (City) Tx. (State) 77086 (Zip)

(Signed) _____ (Licensed Well Driller)

(Signed) _____ (Registered Driller Trainee)

Please attach electric log, chemical analysis, and other pertinent information, if available.

For TWC use only: Well No. 28 Located on map 65 5-4

TWC-0199 (Rev. 05-18-90)

TEXAS WATER COMMISSION COPY

4820111775

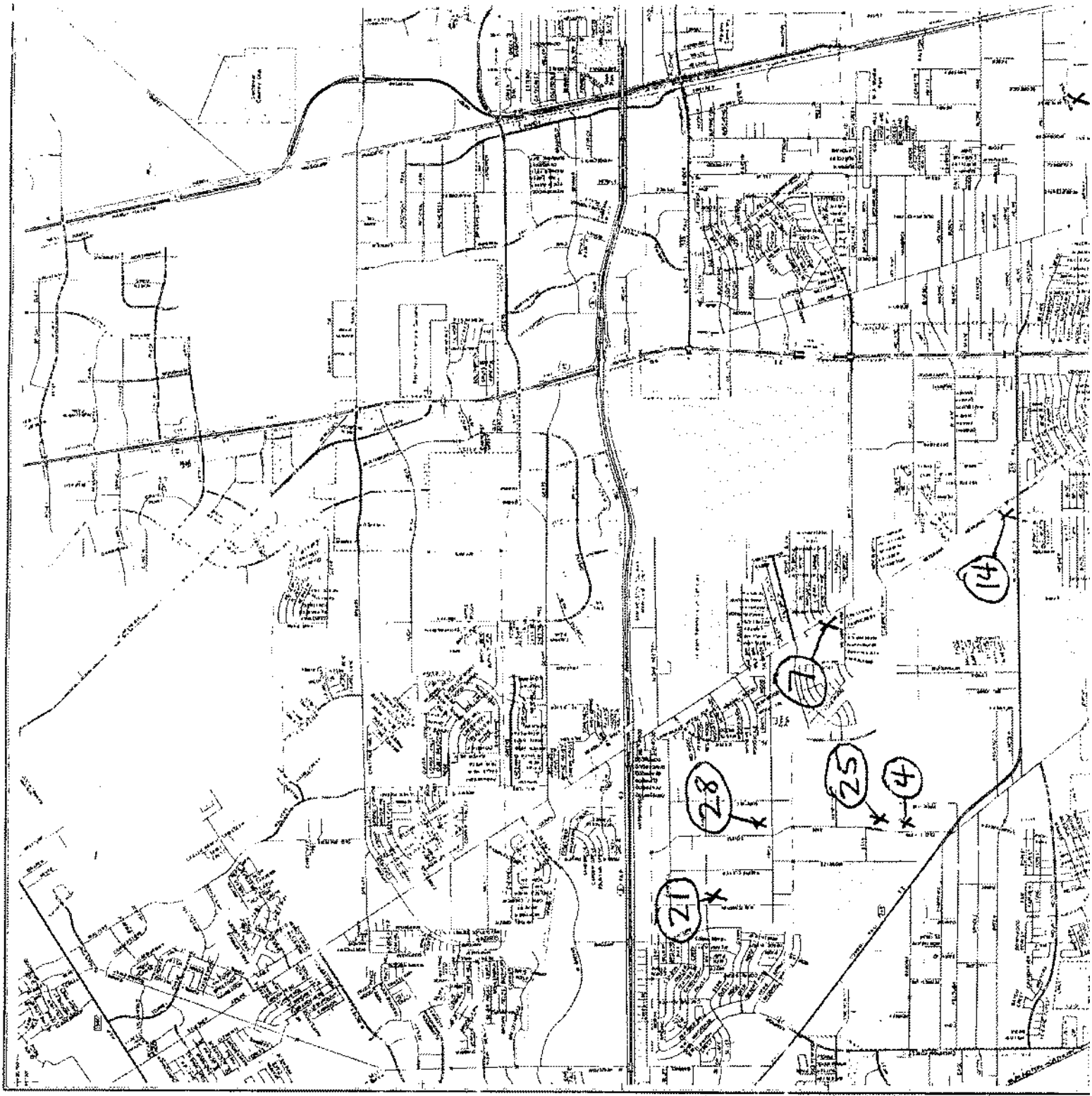
14
7
28
25
4
21

4P

Send original copy by certified mail to the Texas Water Development Board
P. O. Box 13087
Austin, Texas 78711

State of Texas

WATER WELL REPORT

For TWDB use only
Well No. 65-05-4P
Located on map yes
Received: 2-8-78
db

1) OWNER:
Person having well drilled W.C. COKER (Name) Address 13314 ANNLOUISE (Street or RFD) HOUSTON (City) TEX. (State)

Landowner SAME (Name) Address (Street or RFD) (City) (State)

2) LOCATION OF WELL:
County HARRIS miles in (N.E., S.W., etc.) direction from (Town)

Locate by sketch map showing landmarks, roads, creeks, hiway number, etc.*



(Use reverse side if necessary)

or Give legal location with distances and directions from adjacent sections or survey lines.

Labor League

Block Survey

Abstract No.

(NW¼ NE¼ SW¼ SE¼) of Section

3) TYPE OF WORK (Check): New Well ✓ Deepening; Reconditioning; Plugging

4) PROPOSED USE (Check): Domestic ✓ Industrial; Municipal; Irrigation; Test Well; Other

5) TYPE OF WELL (Check): Rotary ✓ Driven; Dug; Cable; Jetted; Bored

6) WELL LOG:
Diameter of hole 6¼ in. Depth drilled 160 ft. Depth of completed well 160 ft. Date drilled 11-5-77

All measurements made from 0 ft. above ground level.

From (ft.)	To (ft.)	Description and color of formation material
0	7	TOP SOIL
7	39	RED SHALE
39	56	RED SAND
56	65	RED SAND ROCK
65	127	RED SHALE
127	133	WHITE ROCK
133	147	SAND
147	150	WHITE ROCK
150	160	SAND

(Use reverse side if necessary)

9) Casing:
Type: Old New ✓ Steel Plastic ✓ Other
Cemented from 0 ft. to 150 ft.

Diameter (inches)	Setting From (ft.)	To (ft.)	Gage
4"	1-6" ABOVE GROUND	150	SCH 40

10) SCREEN:
Type PLASTIC
Perforated Slotted

Diameter (inches)	Setting From (ft.)	To (ft.)	Slot Size
2½	150	160	.012

7) COMPLETION (Check):
Straight wall Gravel packed Other ✓
Under reamed Open Hole

8) WATER LEVEL:
Static level 77 ft. below land surface Date 11-6-77
Artesian pressure lbs. per square inch Date
Depth to pump bowls, cylinder, jet, etc., ft. below land surface.

11) WELL TESTS:
Was a pump test made? Yes ✓ No If yes, by whom? JAMES H. SUGG JR
Yield: 30.2 gpm with 17 ft. drawdown after 2 hrs.
Bailer test gpm with ft. drawdown after hrs.
Artesian flow gpm
Temperature of water

12) WATER QUALITY:
Was a chemical analysis made? Yes No ✓
Did any strata contain undesirable water? Yes No ✓
Type of water? depth of strata

I hereby certify that this well was drilled by me (or under my supervision) and that each and all of the statements herein are true to the best of my knowledge and belief.

NAME JAMES H. SUGG JR. (Type or Print) Water Well Drillers Registration No. 1006

ADDRESS 13501 CHRISMAN #26 (Street or RFD) HOUSTON (City) TEXAS (State) 77039

(Signed) James H. Sugg Jr. (Water Well Driller) SUGG WATER WELL DRILLING (Company Name)

Please attach electric log, chemical analysis, and other pertinent information, if available.

*Additional instructions on reverse side.

TWDB-WD-6

Send original copy by certified return receipt requested mail to: TNRCC, MC 177, P.O. Box 13087, Austin, TX 78711-3087

ATTENTION OWNER: *Confidentiality Privilege Notice on on reverse side of Well Owner's copy (pink)*

State of Texas
WELL REPORT

Texas Water Well Drillers Advisory Council
MC 177
P.O. Box 13087
Austin, TX 78711-3087
512-239-0530

1) **OWNER** Rafael Gonzales (Name) **ADDRESS** 13735 Ann Louise (Street or RFD) Houston (City) Tx (State) 77086 (Zip)

2) **ADDRESS OF WELL:** County Harris Same (Street, RFD or other) (City) (State) (Zip) **GRID #** 65-05-4

3) **TYPE OF WORK (Check):** ☑ New Well ☐ Deepening ☐ Reconditioning ☐ Plugging

4) **PROPOSED USE (Check):** ☐ Monitor ☐ Environmental Soil Boring ☑ Domestic ☐ Industrial ☐ Irrigation ☐ Injection ☐ Public Supply ☐ De-watering ☐ Testwell
If Public Supply well, were plans submitted to the TNRCC? ☐ Yes ☐ No

5)

6) **WELL LOG:**
Date Drilling: Started 4-15 1998 Completed 4-16 1998

DIAMETER OF HOLE		
Dia. (in.)	From (ft.)	To (ft.)
7 3/4	Surface	310
4 1/2	310	340

7) **DRILLING METHOD (Check):** ☐ Driven ☐ Air Rotary ☑ Mud Rotary ☐ Bored ☐ Air Hammer ☐ Cable Tool ☐ Jetted ☐ Other

From (ft.)	To (ft.)	Description and color of formation material
0	28	C
28	34	S
34	62	C
62	72	S
72	87	C
87	127	S
127	141	C
141	152	S
152	174	C
174	175	S
175	226	C
226	251	S
251	260	C
260	299	S
299	310	C
310	340	S/Gravelly

(Use reverse side of Well Owner's copy, if necessary)

8) **Borehole Completion (Check):** ☐ Open Hole ☐ Straight Wall ☐ Underreamed ☐ Gravel Packed ☑ Other 2-String
If Gravel Packed give interval ... from _____ ft. to _____ ft.

CASING, BLANK PIPE, AND WELL SCREEN DATA:

Dia. (in.)	New or Used	Steel, Plastic, etc. Perf., Slotted, etc. Screen Mfg., if commercial	Setting (ft.) From	Setting (ft.) To	Gage Casing Screen
4	N	PVC	0	310	Sch40
2 1/2	N	PVC Screen	310	330	#8
2 1/2	N	PVC Liner	306	310	Sch40

9) **CEMENTING DATA** [Rule 338.44(1)]
Cemented from 260 ft. to 310 ft. No. of sacks used 5
0 ft. to 100 ft. No. of sacks used 13
Method used Circ / Trimmy
Cemented by Lowe Water Wells
Distance to septic system field lines or other concentrated contamination 80 ft.
Method of verification of above distance measured

10) **SURFACE COMPLETION**
☐ Specified Surface Slab Installed [Rule 338.44(2)(A)]
☑ Specified Steel Sleeve Installed [Rule 338.44(3)(A)]
☐ Pitless Adapter Used [Rule 338.44(3)(b)]
☐ Approved Alternative Procedure Used [Rule 338.71]

11) **WATER LEVEL:**
Static level 185 ft. below land surface Date 4-16-98
Artesian flow _____ gpm. Date _____

12) **PACKERS:** Type Depth

13) **TYPE PUMP:**
☐ Turbine ☐ Jet ☐ Submersible ☐ Cylinder ☐ Other Well only
Depth to pump bowls, cylinder, jet, etc. _____ ft.

14) **WELL TESTS:**
Type test: ☐ Pump ☐ Bailer ☑ Jetted ☑ Estimated
Yield: 25 gpm with _____ ft. drawdown after _____ hrs.

15) **WATER QUALITY:**
Did you knowingly penetrate any strata which contained undesirable constituents?
☐ Yes ☑ No If yes, submit "REPORT OF UNDESIRABLE WATER"
Type of water? _____ Depth of strata _____
Was a chemical analysis made? ☐ Yes ☐ No

I hereby certify that this well was drilled by me (or under my supervision) and that each and all of the statements herein are true to the best of my knowledge and belief. I understand that failure to complete items 1 thru 15 will result in the log(s) being returned for completion and resubmittal.

COMPANY NAME Lowe Water Wells, Inc (Type or print) **WELL DRILLER'S LICENSE NO.** 4028 WI

ADDRESS P.O. Box 89 (Street or RFD) Porter (City) Tx (State) 77365 (Zip)

(Signed) Jerry W Lowe (Licensed Well Driller) **(Signed)** _____ (Registered Driller Trainee)

Please attach electric log, chemical analysis, and other pertinent information, if available.

TNRCC-0199 (Rev. 05-21-96) White - TNRCC Yellow - DRILLER Pink - WELL OWNER

4820122896

Send original copy by certified return receipt request ... ail to: TDLR, P.O. Box 12157, Austin, TX 78711

ATTENTION OWNER: *Confidentiality Privilege Notice on reverse side of Well Owner's copy (pink)*

State of Texas
WELL REPORT

Texas Department of Licensing & Regulation
P.O. Box 12157
Austin, TX 78711
512-463-7880

1) OWNER Miguel Calvo (Name) ADDRESS 13210 Ralph Culver (Street or RFD) Houston (City) Tx (State) 77086 (Zip)

2) ADDRESS OF WELL'S LOCATION: County Harris Same (Street, RFD or other) (City) (State) (Zip) Long. ____ Lat. ____ Grid # 65-05-4

3) TYPE OF WORK (Check): ☒ New Well ☐ Deepening ☐ Reconditioning ☐ Plugging

(4) PROPOSED USE (Check): ☐ Monitor ☐ Environmental Soil Boring ☒ Domestic ☐ Industrial ☐ Irrigation ☐ Injection ☐ Public Supply ☐ De-watering ☐ Testwell
If Public Supply well, were plans submitted to the TNRCC? ☐ Yes ☐ No

5)

6) WELL LOG:
Date Drilling: Started 3-15-02 Completed 3-18-02

DIAMETER OF HOLE

Dia. (in.)	From (ft.)	To (ft.)
7 3/4	Surface	20
6 3/4	20	155
4 1/2	155	165

7) DRILLING METHOD (Check): ☐ Driven ☐ Air Rotary ☒ Mud Rotary ☐ Bored ☐ Air Hammer ☐ Cable Tool ☐ Jetted ☐ Other ____

N

From (ft.)	To (ft.)	Description and color of formation material
0	12	C
12	47	S
47	64	C
64	78	S
78	108	C
108	115	S
115	132	C
132	165	S

(Use reverse side of Well Owner's copy, if necessary)

8) Borehole Completion (Check): ☐ Open Hole ☐ Straight Wall ☐ Underreamed ☐ Gravel Packed ☒ Other 2-String
If Gravel Packed give interval from ____ ft. to ____ ft.

CASING, BLANK PIPE, AND WELL SCREEN DATA:

Dia. (in.)	New or Used	Steel, Plastic, etc. Perf., Slotted, etc. Screen Mfg., if commercial	Setting (ft.) From	Setting (ft.) To	Gage Casting Screen
4	N	PVC	0	155	Sch 40
2 1/2	N	PVC Screen	155	165	#8
3 1/2	N	PVC Liner	151	155	Sch 40

9) CEMENTING DATA
Cemented from 0 ft. to 155 ft. No. of sacks used 14
____ ft. to ____ ft. No. of sacks used ____
Method used Halliburton
Cemented by Lowe Water Wells, Inc.
Distance to septic system field lines or other concentrated contamination 100 ft.+
Method of verification of above distance Measured

13) ☐ Well plugged within 48 hours

Casing left in well: From (ft)	Casing left in well: To (ft)	Cement/bentonite placed in well: From (ft)	Cement/bentonite placed in well: To (ft)	Sacks used

10) SURFACE COMPLETION
☐ Specified Surface Slab Installed
☒ Specified Sleeve Installed Sch 80 PVC
☐ Pitless Adapter Used
☐ Approved Alternative Procedure Used

14) TYPE PUMP:
☐ Turbine ☐ Jet ☐ Submersible ☐ Cylinder
☒ Other Well ONLY
Depth to pump bowls, cylinder, jet, etc., ____ ft.

15) WELL TESTS:
Type test: ☐ Pump ☐ Bailer ☒ Jetted ☒ Estimated
Yield: 45 gpm with ____ ft. drawdown after ____ hrs.

11) WATER LEVEL:
Static level 94 ft. below land surface Date 3-18-02
Artesian flow ____ gpm. Date ____

16) WATER QUALITY:
Did you knowingly penetrate any strata which contained undesirable constituents?
☐ Yes ☒ No If yes, submit "REPORT OF UNDESIRABLE WATER"
Type of water? ____ Depth of strata ____
Was a chemical analysis made? ☐ Yes ☐ No

12) PACKERS: Type Depth
RXR K-Packer @ 151'

I certify that I drilled this well (or the well was drilled under my direct supervision) and that each and all of the statements herein are true and correct. I understand that failure to complete items 1 thru 16 will result in the log(s) being returned for completion and resubmittal.

COMPANY NAME Lowe Water Wells, Inc (Type or print) WELL DRILLER'S LICENSE NO. 7028 WI

ADDRESS P.O. Box 89 (Street or RFD) Porter (City), Tx (State) 77365 (Zip)

(Signed) Jerry W. Lowe (Licensed Well Driller) (Signed) ____ (Registered Driller Trainee)

RECEIVED
TDLR MAIL ROOM
APR 08 2002
RECEIPT # ____ AMOUNT ____

Please attach electric log, chemical analysis, and other pertinent information, if available.

TDLR FORM 001WWD (4/98) White - TDLR Yellow - DRILLER Pink - WELL OWNER

Attention Owner: Confidentiality Privilege Notice on reverse side of owner's copy.

Texas Department of License and Regulation

Water Well Driller/Pump Installer Program
P.O. Box 12157 Austin, Texas 78711 (512)463-7880 FAX (512)463-8616
Toll free (800)803-9202
Email address: water.well@license.state.tx.us

This form must be completed and filed with the department and owner within 60 days upon completion of the well.

WELL REPORT

A. WELL IDENTIFICATION AND LOCATION DATA

1) OWNER

Name	Address	City	State	Zip
PHU MAI	3206 FRICK RD.	HOUSTON,	TX.	77086

2) WELL LOCATION

County	Physical Address	City	State	Zip
HARRIS	SAME			

Lat. | Long. | Grid # 65-05-4

3) Type of Work
☒ New Well ☐ Reconditioning ☐ Replacement ☐ Deepening

4) Proposed Use (check) ☐ Monitor ☐ Environmental Soil Boring ☒ Domestic ☐ Industrial ☐ Irrigation ☐ Injection ☐ Public Supply ☐ De-watering ☐ Testwell ☐ Rig Supply
If Public Supply well, were plans submitted? ☐ Yes ☐ No

5) N↑

6) Drilling Date
Started 11/ 07 / 01
Completed 11/ 08 /01

Diameter of Hole

Dia.(in)	From (ft)	To (ft)
6 3/4	0	405

7) Drilling Method (check) ☐ Driven ☐ Air Rotary ☒ Mud Rotary ☐ Bored ☐ Air Hammer ☐ Cable Tool ☐ Jetted ☐ Other

0-20	CLAY	190-240	CLAY
20-40	SAND	240-270	SAND
40-60	CLAY	270-290	CLAY
60-80	SAND	290-350	SAND
80-90	CLAY	350-385	CLAY
90-115	SAND	385-405	SAND
115-130	CLAY		
130-160	SAND		
160-175	CLAY		
175-190	SAND		

(Use reverse side of Well Owner's copy, if necessary)

8) Borehole Completion ☐ Open Hole ☐ Straight Wall ☐ Under-reamed ☐ Gravel Packed ☒ Other 2 STRING
If Gravel Packed give the interval from ft. to ft.

Dia. (in.)	New Or Used	Steel, Plastic, etc. Perf., Slotted, etc Screen Mfg., if commercial	Setting (ft) From	Setting (ft) To	Gage Casing Screen
4	N	PVC CASING	0	385	
2.5	"	" LINER	375	385	
"	"	" SCREEN	385	405	.12

9) Cementing Data
Cementing from 385 ft. to 0 ft. #of sacks used 20
0 ft. to 10 ft. #of sacks used 10
Method Used H. ALLIBURTON
Cementing By SDI
Distance to septic system field or other concentrated contamination ___ ft.
Method of verification of above distance

13) Plugged ☐ Well plugged within 48 hours
Casing left in well: Cement/Bentonite placed in well:

From (ft)	To (ft)	From (ft)	To (ft)	Sacks used

14) Type Pump
☐ Turbine ☐ Jet ☒ Submersible ☐ Cylinder ☐ Other
Depth to pump bowls, cylinder, jet etc., 280 ft.

15) Water Test
Typetest ☐ Pump ☐ Bailer ☒ Jetted ☐ Estimated
Yield: ___ gpm with ___ ft. drawdown after ___ hrs.

16) Water Quality
Did you knowingly penetrate a strata which contain undesirable constituents.
☐ YES ☒ NO If yes, did you submit a REPORT OF UNDESIRABLE WATER
Type of water ___ Depth of Strata ___
Was a chemical analysis made ☐ Yes ☒ No

10) Surface Completion
☐ Specified Surface Slab Installed
☒ Specified Surface Sleeve Installed
☐ Pitless Adapter Used
☐ Approved Alternative Procedure Used

RECEIVED TDLR MAIL ROOM CB JAN 10 2002

11) Water Level
Static level 215 ft. below ☐ Flowing Date 11/8/01
Artesian Flow ___ gpm. Date ___

12) Packers

Type	Depth
K-PACKER	375

Company or individual's Name (type or print)	SCOTT DRILLING, INC.	Lic. No.	4839 WI
Address 11923 GREEN PINE CIRCLE	City HOUSTON,	State TX.	Zip 77066

Signature Licensed Driller/Pump Installer	Scott Robinson	Signature Apprentice	
Date	1/7/01	Date	1/7/01

Attention Owner: Confidentiality Privilege Notice on reverse side of owner's copy.

Texas Department of License and Regulation

Water Well Driller/Pump Installer Program
P.O. Box 12157 Austin, Texas 78711 (512)463-7880 FAX (512)463-8616
Toll free (800)803-9202
Email address: water.well@license.state.tx.us

This form must be completed and filed with the department and owner within 60 days upon completion of the well.

WELL REPORT

A. WELL IDENTIFICATION AND LOCATION DATA

1) OWNER

Name	Address	City	State	Zip
PAUL ROSE	13225 ANN LOUISE	HOUSTON	TX.	77086

2) WELL LOCATION

County	Physical Address	City	State	Zip
HARRIS	13225 ANN LOUISE	HOUSTON,	TX.	77086

3) Type of Work
☑ New Well ☐ Reconditioning ☐ Replacement ☐ Deepening

Lat. Long. Grid # 65-04-8

4) Proposed Use (check) ☐ Monitor ☐ Environmental Soil Boring ☑ Domestic ☐ Industrial ☐ Irrigation ☐ Injection ☐ Public Supply ☐ De-watering ☐ Testwell ☐ Rig Supply
If Public Supply well, were plans submitted? ☐ Yes ☐ No

5) N↑

6) Drilling Date
Started 7/13/01
Completed 7/16/01

Diameter of Hole

Dia.(in)	From (ft)	To (ft)
7"	0	412'

7) Drilling Method (check) ☐ Driven ☐ Air Rotary ☑ Mud Rotary ☐ Bored ☐ Air Hammer ☐ Cable Tool ☐ Jetted ☐ Other

From (ft)	To (ft)	Description and color of formation material
0	30	BLACK CLAY
30	80	RED SAND
80	180	CLAY
180	300	SAND
300	360	ROCK, CLAY
360	412	SAND

(Use reverse side of Well Owner's copy, If necessary)

8) Borehole Completion ☐ Open Hole ☐ Straight Wall ☐ Under-reamed ☐ Gravel Packed ☑ Other 2-STRING
If Gravel Packed give the interval from ft. to

Casing, Blank Pipe, and Well Screen Data

Dia. (in.)	New Or Used	Steel, Plastic, etc. Perf., Slotted, etc Screen Mfg., if commercial	Setting (ft) From	Setting (ft) To	Gage Casing Screen
4"	N	PVC CASING	396	0	SCH 40
2.5"	N	PVC LINER	396	386	SCH 40
2.5"	N	PVC SCREEN	412	396	.012

9) Cementing Data
Cementing from 396 ft. to 0 ft. # of sacks used 20
0 ft. to 15 ft. # of sacks used 12
Method Used HALLIBURTON
Cementing By ROBINSON WATER WELL SERVICE, INC.
Distance to septic system field or other concentrated contamination 60 ft.
Method of verification of above distance OWNER

10) Surface Completion
☐ Specified Surface Slab Installed
☑ Specified Surface Sleeve Installed
☐ Pitless Adapter Used
☐ Approved Alternative Procedure Used

11) Water Level
Static level 220 ft. below Date 7/13/01
Artesian Flow FILE ID gpm. Date / /

12) Packers Type IL SEQ Depth 386

13) Plugged ☐ Well plugged within 48 hours
Casing left in well: Cement/Bentonite placed in well:

From (ft)	To (ft)	From (ft)	To (ft)	Sacks used

14) Type Pump
☐ Turbine ☐ Jet ☑ Submersible ☐ Cylinder
☐ Other
Depth to pump bowls, cylinder, jet etc. 280 ft.

15) Water Test
Typetest ☐ Pump ☐ Bailer ☑ Jetted ☐ Estimated
Yield: gpm with ft. drawdown after hrs.

16) Water Quality
Did you knowingly penetrate a strata which contain undesirable constituents.
☐ YES ☑ NO If yes, did you submit a REPORT OF UNDESIRABLE WATER
Type of water Depth of Strata
Was a chemical analysis made ☐ Yes ☑ No

AUG 30 2001

Company or individual's Name (type or print)	ROBINSON WATER WELL SERVICE, INC	Lic. No.	59211
Address	11819 W. MONTGOMERY RD.	City	HOUSTON
State	TX.	Zip	77086
Signature Licensed Driller/Pump Installer	David Helms BL	Date	7/31/01
Signature Apprentice		Date	/ /

DAVID HELMS PKW

TDLR FORM 6001WWD *White - TDLR* *Yellow - Owner* *Pink - Driller/Pump Installer*

Send original copy by certified return receipt requested m TDLR, P.O. Box 12157, Austin, TX 78711

ATTENTION OWNER: *Confidentiality Privilege Notice on reverse side of Well Owner's copy (pink)*

State of Texas
WELL REPORT

Texas Department of Licensing & Regulation
P.O. Box 12157
Austin, TX 78711
512-463-7880

1) OWNER Rudy Jasso (Name) ADDRESS 13210 Ann Louise hou 77086 (Street or RFD) (City) (State) (Zip)

2) ADDRESS OF WELL'S LOCATION: County Harris same (Street, RFD or other) (City) (State) (Zip) Long. Lat. Grid # 65 -05-4

3) TYPE OF WORK (Check): [X] New Well [ ] Deepening [ ] Reconditioning [ ] Plugging

4) PROPOSED USE (Check): [ ] Monitor [ ] Environmental Soil Boring [X] Domestic [ ] Industrial [ ] Irrigation [ ] Injection [ ] Public Supply [ ] De-watering [ ] Testwell
If Public Supply well, were plans submitted to the TNRCC? [ ] Yes [ ] No

5)

6) WELL LOG:
Date Drilling: Started 8/30 1999 Completed 9/1 1999

DIAMETER OF HOLE		
Dia. (in.)	From (ft.)	To (ft.)
	Surface	
6 3/4	0	415

7) DRILLING METHOD (Check): [ ] Driven [ ] Air Rotary [X] Mud Rotary [ ] Bored [ ] Air Hammer [ ] Cable Tool [ ] Jetted [ ] Other

From (ft.)	To (ft.)	Description and color of formation material
0	15	clay
5	30	sand
10	50	clay
50	70	sand
70	140	clay
140	170	sand / rock
170	180	clay
180	355	sand / rock
155	370	clay
370	415	sand

(Use reverse side of Well Owner's copy, if necessary)

8) Borehole Completion (Check): [ ] Open Hole [ ] Straight Wall [ ] Underreamed [ ] Gravel Packed [X] Other 2 string
If Gravel Packed give interval from ft. to ft.

CASING, BLANK PIPE, AND WELL SCREEN DATA:

Dia. (in.)	New or Used	Steel, Plastic, etc. Perf., Slotted, etc. Screen Mfg., if commercial	Setting (ft.) From	Setting (ft.) To	Gage Casing Screen
4	N	PVC Casing	0	400	
2.5	"	" Liner	390	400	
"	"	" screen	400	415	.012

9) CEMENTING DATA
Cemented from 400 ft. to 0 ft. No. of sacks used 21
0 ft. to 10 ft. No. of sacks used 10
Method used Halliburton
Cemented by SWW
Distance to septic system field lines or other concentrated contamination 70 ft.
Method of verification of above distance Owners ver.

13) [ ] Well plugged within 48 hours

Casing left in well: From (ft)	Casing left in well: To (ft)	Cement/bentonite placed in well: From (ft)	Cement/bentonite placed in well: To (ft)	Sacks used:

14) TYPE PUMP:
[ ] Turbine [ ] Jet [X] Submersible [ ] Cylinder [ ] Other
Depth to pump bowls, cylinder, jet, etc., 260 ft.

10) SURFACE COMPLETION
[ ] Specified Surface Slab Installed
[X] Specified Steel Sleeve Installed
[ ] Pitless Adapter Used
[ ] Approved Alternative Procedure Used

16) WELL TESTS:
Type test: [ ] Pump [ ] Bailer [X] Jetted [ ] Estimated
Yield: 40 gpm with ft. drawdown after hrs.

11) WATER LEVEL:
Static level 210 ft. below land surface Date 9/1/99
Artesian flow gpm. Date

15) WATER QUALITY:
Did you knowingly penetrate any strata which contained undesirable constituents?
[ ] Yes [X] No If yes, submit "REPORT OF UNDESIRABLE WATER"
Type of water? Depth of strata
Was a chemical analysis made? [ ] Yes [X] No

12) PACKERS: Type Depth
K - Packers 390

I certify that I drilled this well (or the well was drilled under my direct supervision) and that each and all of the statements herein are true and correct. I understand that failure to complete items 1 thru 16 will result in the log(s) being returned for completion and resubmittal.

COMPANY NAME Scott Water Well Service Inc. (Type or print) WELL DRILLER'S LICENSE NO. 4839 WI

ADDRESS 11915 Green Pine circle Hou, TX 77066 (Street or RFD) (City) (State) (Zip)

(Signed) Scott Robinson (Licensed Well Driller)

(Signed) Edwin Ritter (Registered Driller Trainee)

FILED NOV 17 1999

Please attach electric log, chemical analysis, and other pertinent information, if available.

TDLR FORM 001WWD (4/98) White - TDLR Yellow - DRILLER Pink - WELL OWNER

Send original copy by certified return receipt request[illegible]ail to: TDLR, P.O. Box 12157, Austin, TX 78711

ATTENTION OWNER: *Confidentiality Privilege Notice on reverse side of Well Owner's copy (pink)*

State of Texas
WELL REPORT

Texas Department of Licensing & Regulation
P.O. Box 12157
Austin, TX 78711
512-463-7880

1) OWNER Leo Chavarez (Name) ADDRESS Same (Street or RFD) (City) (State) (Zip)

2) ADDRESS OF WELL'S LOCATION: County Harris 13202 Ann Louise Houston Tx 77086 (Street, RFD or other) (City) (State) (Zip) Long. 29° 55 Lat. 095-2[illegible] Grid # 65-05-7

3) TYPE OF WORK (Check): ☒ New Well ☐ Deepening ☐ Reconditioning ☐ Plugging

(4) PROPOSED USE (Check): ☐ Monitor ☐ Environmental Soil Boring ☐ Domestic ☐ Industrial ☐ Irrigation ☐ Injection ☒ Public Supply ☐ De-watering ☐ Testwell
If Public Supply well, were plans submitted to the TNRCC? ☐ Yes ☐ No

5)

6) WELL LOG:
Date Drilling:
Started 7-6-2000
Completed 7-7-[illegible]

DIAMETER OF HOLE

Dia. (in.)	From (ft.)	To (ft.)
6 3/4	Surface	300
3"	300	330

7) DRILLING METHOD (Check): ☐ Driven ☐ Air Rotary ☒ Mud Rotary ☐ Bored ☐ Air Hammer ☐ Cable Tool ☐ Jetted ☐ Other

N

From (ft.)	To (ft.)	Description and color of formation material
0	15	Black clay
15	50	Blue sand
50	60	clay
60	80	Sand
80	130	Clay
130	165	Sand
165	240	Clay & Shale
240	255	Sand
255	290	Shale
290	295	Rock
295	330	Sand

(Use reverse side of Well Owner's copy, if necessary)

8) Borehole Completion (Check): ☐ Open Hole ☐ Straight Wall ☐ Underreamed ☐ Gravel Packed ☒ Other 2-String
If Gravel Packed give interval from _____ ft. to _____ ft.

CASING, BLANK PIPE, AND WELL SCREEN DATA:

Dia (in.)	New or Used	Steel, Plastic, etc. Perf., Slotted, etc. Screen Mfg., if commercial	Setting (ft.) From	Setting (ft.) To	Gage Casting Screen
4	N	PVC sch. 40	0	300	
2½	N	PVC slotted	300	330	.010
2½	N	Blank pipe	290	300	

9) CEMENTING DATA
Cemented from 300 ft. to Surface ft. No. of sacks used 12
_____ ft. to _____ ft. No. of sacks used _____
Method used Forced Pressure
Cemented by Driller
Distance to septic system field lines or other concentrated contamination 100 ft.
Method of verification of above distance Type measure

13) ☐ Well plugged within 48 hours

Casing left in well: From (ft)	Casing left in well: To (ft)	Cement/bentonite placed in well: From (ft)	Cement/bentonite placed in well: To (ft)	Sacks used:

10) SURFACE COMPLETION
☒ Specified Surface Slab Installed
☐ Specified Steel Sleeve Installed
☐ Pitless Adapter Used
☐ Approved Alternative Procedure Used

14) TYPE PUMP:
☐ Turbine ☐ Jet ☒ Submersible ☐ Cylinder ☐ Other
Depth to pump bowls, cylinder, jet, etc., 280 ft.

11) WATER LEVEL
Static level 220 ft. below land surface Date 7-7-00
Artesian flow _____ gpm. Date _____

15) WELL TESTS:
Type test: ☐ Pump ☐ Bailer ☒ Jetted ☒ Estimated
Yield: 45 gpm with _____ ft. drawdown after _____ hrs.

12) PACKERS:

Type	Depth
K-packer	290

16) WATER QUALITY:
Did you knowingly penetrate any strata which contained undesirable constituents?
☐ Yes ☒ No If yes, submit "REPORT OF UNDESIRABLE WATER"
Type of water? _____ Depth of strata _____
Was a chemical analysis made? ☐ Yes ☐ No

I certify that I drilled this well (or the well was drilled under my direct supervision) and that each and all of the statements herein are true and correct. I understand that failure to complete items 1 thru 16 will result in the log(s) being returned for completion and resubmittal.

COMPANY NAME Charles W W Ser (Type or print) WELL DRILLER'S LICENSE NO. 2916-WPK

ADDRESS 15418 Hickory Ln (Street or RFD) MAGNOLIA (City) TX (State) 77355 (Zip)

(Signed) Charles W (Licensed Well Driller) (Signed) _____ (Registered Driller Trainee)

Please attach electric log, chemical analysis, and other pertinent information, if available.

TDLR FORM 001WWD (4/98) White - TDLR Yellow - DRILLER Pink - WELL OWNER

Attention Owner:
Confidentiality Privilege Notice on reverse side of owner's copy.

Texas Department of License and Regulation

Water Well Driller/Pump Installer Program
P.O. Box 12157 Austin, Texas 78711 (512)463-7880 FAX (512)463-8616
Toll free (800)803-9202
Email address: water.well@license.state.tx.us

This form must be completed and filed with the department and owner within 60 days upon completion of the well.

WELL REPORT

[illegible]

Name	Address	City	State	Zip
Leo Chavez	13202 Ann Louise	Houston	TX	

County	Physical Address	City	State	Zip
Harris	13202 Ann Louise Rd	HOU	TX	

Lat. 29 | 55 | 448 Long. 095 28 | 447 Grid # 65-05-5

3) Type of Work
☒ New Well ☐ Deepening ☐ Reconditioning

4) Proposed Use (check) ☐ Monitor ☐ Environmental Soil Boring ☒ Domestic ☐ Industrial ☐ Irrigation ☐ Injection ☐ Public Supply ☐ De-watering ☐ Testwell
If Public Supply well, were plans submitted to the TNRCC? ☐ Yes ☐ No

5) N↑

6) Drilling Date
Started 7 / 10 / 00
Completed 8 / 3 / 00

Diameter of Hole

Dia.(in)	From (ft)	To (ft)
7	0	295
3 3/4	295	320

7) Drilling Method (check) ☐ Driven ☐ Air Rotary ☒ Mud Rotary ☐ Bored ☐ Air Hammer ☐ Cable Tool ☐ Jetted ☐ Other

From (ft)	To (ft)	Description and color of formation material
0	15	Black Clay
15	50	Sand
50	60	Clay
60	80	Sand
80	130	Yellow Clay
130	132	Rock
132	140	Sand
140	142	Rock
142	200	Clay
200	240	Clay + Shale

(Use reverse side of Well Owner's copy, If necessary)

8) Borehole Completion ☐ Open Hole ☐ Straight Wall ☐ Under-reamed ☐ Gravel Packed ☐ Other 2 String
If Gravel Packed give the interval from ft. to ft.

Casing, Blank Pipe, and Well Screen Data

Dia. (in.)	New Or Used	Steel, Plastic, etc. Perf., Slotted, etc Screen Mfg., if commercial	Setting (ft) From	To	Gage Casing Screen
4	N	Pvc	0	300	40
2 1/2	N	Blank Pvc	290	300	40
2 1/2	N	Pvc Slotted	300	320	010

9) Cementing Data
Cementing from 300 ft. to Top ft. # of sacks used 20
ft. to ft. # of sacks used
Method Used Presure
Cementing By driller
Distance to septic system field or other concentrated contamination 100 ft.
Method of verification of above distance Tape

13) Plugged ☐ Well plugged within 48 hours
Casing left in well: Cement/Bentonite placed in well:

From (ft)	To (ft)	From (ft)	To (ft)	Sacks used

10) Surface Completion
☒ Specified Surface Slab Installed
☐ Specified Surface Sleeve Installed
☐ Pitless Adapter Used
☐ Approved Alternative Procedure Used

SEQ #
DEPR CO
EMP 0
OCT 27 2000
COMMENT

14) Typepump
☐ Turbine ☐ Jet ☒ Submersible ☐ Cylinder
☐ Other
Depth to pump bowls, cylinder, jet etc., 260 ft.

11) Water Level
Static level 180 ft below Date 7 / 10 / 00
Artesian Flow gpm. Date / /

15) Water Test
Typetest ☐ Pump ☐ Bailer ☒ Jetted ☒ Estimated
Yield: 40 gpm with ft. drawdown after hrs.

16) Water Quality
Did you knowingly penetrate and strata which contain undesirable constituents.
☐ YES ☒ NO If yes, did you submit a REPORT OF UNDESIRABLE WATER
Type of water Depth of Strata
Was a chemical analysis made ☐ Yes ☒ No

12) Packers Type K Depth 295

Company or individual's Name (type or print) Chuck's W W Ser

Address 19419 Hickory Ln City Magnolia State TX Zip 77355

Signature Chuck King 8 / 3 / 00 Signature / /

[illegible]

TDLR FORM 001WWD *White - TDLR* *Yellow - Owner* *Pink - Driller/Pump Installer*

STATE OF TEXAS WELL REPORT for Tracking #427991

Owner:	**Tommy Nugyen**	Owner Well #:	**No Data**
Address:	**13123 Ann Louise Houston , TX 77086**	Grid #:	**65-05-4**
		Latitude:	**29° 55' 26" N**
Well Location:	**13123 Ann Louise Houston, TX 77086**	Longitude:	**095° 28' 14" W**
Well County:	**Harris**	Elevation:	**No Data**
Type of Work:	**Replacement**	Proposed Use:	**Domestic**

Drilling Start Date: **6/13/2016** Drilling End Date: **6/14/2016**

	Diameter (in.)	*Top Depth (ft.)*	*Bottom Depth (ft.)*
Borehole:	**6.75**	**0**	**425**

Drilling Method: **Mud (Hydraulic) Rotary**

Borehole Completion: **2 String**

	Top Depth (ft.)	*Bottom Depth (ft.)*	*Description (number of sacks & material)*
Annular Seal Data:	**0**	**410**	**Cement 56 Bags/Sacks**
	0	**10**	**Sacrete 10 Bags/Sacks**

Seal Method: **Pressure**

Sealed By: **Driller**

Distance to Property Line (ft.): **15**

Distance to Septic Field or other concentrated contamination (ft.): **0**

Distance to Septic Tank (ft.): **0**

Method of Verification: **Owner**

Surface Completion: **Surface Sleeve Installed** **Surface Completion by Driller**

Water Level: **180 ft.** below land surface on **2016-07-14**

Packers: **K-Packer at 400 ft.**

Type of Pump: **Submersible** Pump Depth (ft.): **240**

Well Tests: **Jetted** **Yield: 40 GPM**

	Strata Depth (ft.)	Water Type
Water Quality:	**No Data**	**No Data**

Chemical Analysis Made: **No**

Did the driller knowingly penetrate any strata which contained injurious constituents?: **No**

Certification Data: The driller certified that the driller drilled this well (or the well was drilled under the driller's direct supervision) and that each and all of the statements herein are true and correct. The driller understood that failure to complete the required items will result in the report(s) being returned for completion and resubmittal.

Company Information: **Scott Drilling Inc.**

11923 Green Pines Circle
Houston, TX 77066

Driller Name: **Scott Robinson** License Number: **4839**

Comments: **No Data**

Lithology:
DESCRIPTION & COLOR OF FORMATION MATERIAL

Top (ft.)	Bottom (ft.)	Description
0	60	Clay
60	70	Sand
70	145	Clay
145	170	Sand
170	250	Clay
250	265	Sand
265	400	Clay
400	425	Sand

Casing:
BLANK PIPE & WELL SCREEN DATA

Dia (in.)	Type	Material	Sch./Gage	Top (ft.)	Bottom (ft.)
4	Blank	New Plastic (PVC)		0	410
2.5	Blank	New Plastic (PVC)		400	410
2.5	Screen	New Plastic (PVC)	0.008	410	425

IMPORTANT NOTICE FOR PERSONS HAVING WELLS DRILLED CONCERNING CONFIDENTIALITY

TEX. OCC. CODE Title 12, Chapter 1901.251, authorizes the owner (owner or the person for whom the well was drilled) to keep information in Well Reports confidential. The Department shall hold the contents of the well log confidential and not a matter of public record if it receives, by certified mail, a written request to do so from the owner.

Please include the report's Tracking Number on your written request.

Texas Department of Licensing and Regulation
P.O. Box 12157
Austin, TX 78711
(512) 334-5540

STATE OF TEXAS WELL REPORT for Tracking #358064

Owner:	**Cesar Hernandez**	Owner Well #:	**No Data**
Address:	**13051 Ann Louise Houston, TX 77086**	Grid #:	**65-05-4**
		Latitude:	**29° 55' 20" N**
Well Location:	**13051 Ann Louise Houston, TX 77086**	Longitude:	**095° 28' 13" W**
Well County:	**Harris**	Elevation:	**No Data**
Type of Work:	**New Well**	Proposed Use:	**Domestic**

Drilling Start Date: **3/28/2014** Drilling End Date: **3/28/2014**

	Diameter (in.)	*Top Depth (ft.)*	*Bottom Depth (ft.)*
Borehole:	**5.5**	**0**	**50**

Drilling Method: **Mud (Hydraulic) Rotary**

Borehole Completion: **Filter Packed**

	Top Depth (ft.)	*Bottom Depth (ft.)*	*Filter Material*	*Size*
Filter Pack Intervals:	**36**	**50**	**Gravel**	**#12**

	Top Depth (ft.)	*Bottom Depth (ft.)*	*Description (number of sacks & material)*
Annular Seal Data:	**0**	**10**	**5 Cement**
	10	**36**	**5 Bentonite**

Seal Method: **Pressure**

Sealed By: **Driller**

Distance to Property Line (ft.): **5**

Distance to Septic Field or other concentrated contamination (ft.): **52**

Distance to Septic Tank (ft.): **No Data**

Method of Verification: **Customer**

Surface Completion: **Surface Sleeve Installed**

Water Level: **16 ft.** below land surface on **2014-03-28** Measurement Method: **Unknown**

Packers: **None**

Type of Pump: **Jet** Pump Depth (ft.): **30**

Well Tests: **Jetted** **Yield: 8 GPM with 10 ft. drawdown after 2 hours**

	Strata Depth (ft.)	Water Type
Water Quality:	**No Data**	**Fresh**

Chemical Analysis Made: **No**

Did the driller knowingly penetrate any strata which contained injurious constituents?: **No**

Certification Data: The driller certified that the driller drilled this well (or the well was drilled under the driller's direct supervision) and that each and all of the statements herein are true and correct. The driller understood that failure to complete the required items will result in the report(s) being returned for completion and resubmittal.

Company Information: **Raymond Services, Inc.**

10011 Airline
Houston, TX 77037

Driller Name: **Zachary Proctor** License Number: **4577**

Apprentice Name: **Daniel Perez** Apprentice Number: **59136**

Comments: **No Data**

Lithology:
DESCRIPTION & COLOR OF FORMATION MATERIAL

Top (ft.)	Bottom (ft.)	Description
0	**3**	**Top Soil**
3	**15**	**Sand/Clay**
15	**20**	**Sand Brown # 6**
20	**35**	**Red Clay**
35	**50**	**Sand Brown # 6**

Casing:
BLANK PIPE & WELL SCREEN DATA

Dia. (in.)	New/Used	Type	Setting From/To (ft.)
2	**New**	**PVC**	**Casing 0 - 36 SCH 40**
2	**New**	**PVC**	**Screen 36 - 50 # 6**

IMPORTANT NOTICE FOR PERSONS HAVING WELLS DRILLED CONCERNING CONFIDENTIALITY

TEX. OCC. CODE Title 12, Chapter 1901.251, authorizes the owner (owner or the person for whom the well was drilled) to keep information in Well Reports confidential. The Department shall hold the contents of the well log confidential and not a matter of public record if it receives, by certified mail, a written request to do so from the owner.

Please include the report's Tracking Number on your written request.

Texas Department of Licensing and Regulation
P.O. Box 12157
Austin, TX 78711
(512) 334-5540

STATE OF TEXAS WELL REPORT for Tracking #130078

Owner:	**Nam Tran**	Owner Well #:	**No Data**
Address:	**13113 Ann Louise Houston, TX 77086**	Grid #:	**65-05-4**
		Latitude:	**29° 55' 26" N**
Well Location:	**13113 Ann ouise Houston, TX 77086**	Longitude:	**095° 28' 14" W**
Well County:	**Harris**	Elevation:	**No Data**
Type of Work:	**New Well**	Proposed Use:	**Domestic**

Drilling Start Date: **12/6/2007** Drilling End Date: **12/10/2007**

	Diameter (in.)	*Top Depth (ft.)*	*Bottom Depth (ft.)*
Borehole:	**6.75**	**0**	**415**

Drilling Method: **Mud (Hydraulic) Rotary**

Borehole Completion: **2 STRING**

	Top Depth (ft.)	*Bottom Depth (ft.)*	*Description (number of sacks & material)*
Annular Seal Data:	**0**	**400**	**20**
	0	**10**	**10**

Seal Method: **Positive Displacement**

Sealed By: **SDI**

Distance to Property Line (ft.): **10**

Distance to Septic Field or other concentrated contamination (ft.): **70**

Distance to Septic Tank (ft.): **No Data**

Method of Verification: **owner**

Surface Completion: **Surface Slab Installed**

Water Level: **190 ft.** below land surface on **2007-12-10** Measurement Method: **Unknown**

Packers: **k packer- 400**

Type of Pump: **Submersible** Pump Depth (ft.): **240**

Well Tests: **Jetted** **Yield: 50 GPM**

	Strata Depth (ft.)	Water Type
Water Quality:	**No Data**	**No Data**

Chemical Analysis Made: **No**

Did the driller knowingly penetrate any strata which contained injurious constituents?: **No**

Certification Data: The driller certified that the driller drilled this well (or the well was drilled under the driller's direct supervision) and that each and all of the statements herein are true and correct. The driller understood that failure to complete the required items will result in the report(s) being returned for completion and resubmittal.

Company Information: **Scott Drilling Inc**

11923 Green Pine Circle
Houston, TX 77066

Driller Name: **Scott Robinson** License Number: **4839**

Comments: **No Data**

Lithology:
DESCRIPTION & COLOR OF FORMATION MATERIAL

Top (ft.)	Bottom (ft.)	Description
0	**20**	**clay**
20	**30**	**sand**
30	**35**	**clay**
35	**40**	**sand**
40	**140**	**clay**
140	**165**	**sand**
165	**400**	**clay**
400	**415**	**sand**

Casing:
BLANK PIPE & WELL SCREEN DATA

Dia. (in.)	New/Used	Type	Setting From/To (ft.)
4	**N**	**PVC**	**casing 0-400**
2.5	**N**	**"**	**liner 390-400**
2.5	**N**	**"**	**screen 400-415 .08**

IMPORTANT NOTICE FOR PERSONS HAVING WELLS DRILLED CONCERNING CONFIDENTIALITY

TEX. OCC. CODE Title 12, Chapter 1901.251, authorizes the owner (owner or the person for whom the well was drilled) to keep information in Well Reports confidential. The Department shall hold the contents of the well log confidential and not a matter of public record if it receives, by certified mail, a written request to do so from the owner.

Please include the report's Tracking Number on your written request.

Texas Department of Licensing and Regulation
P.O. Box 12157
Austin, TX 78711
(512) 334-5540

STATE OF TEXAS WELL REPORT for Tracking #35946

Owner:	**K Y Vu**	Owner Well #:	**No Data**
Address:	**3202 Frick Rd. Houston, TX 77086**	Grid #:	**65-05-4**
		Latitude:	**29° 55' 24" N**
Well Location:	**3202 Frick Rd. Houston, TX 77986**	Longitude:	**095° 28' 14" W**
Well County:	**Harris**	Elevation:	**160 ft. above sea level**
Type of Work:	**New Well**	Proposed Use:	**Domestic**

Drilling Start Date: **4/12/2004** Drilling End Date: **4/14/2004**

	Diameter (in.)	*Top Depth (ft.)*	*Bottom Depth (ft.)*
Borehole:	**7.75**	**0**	**400**
	3.875	**400**	**420**

Drilling Method: **Mud (Hydraulic) Rotary**

Borehole Completion: **Halliburton Pressure Cemented**

	Top Depth (ft.)	*Bottom Depth (ft.)*	*Description (number of sacks & material)*
Annular Seal Data:	**0**	**400**	**18 Sacks Cement**

Seal Method: **Halliburton Pressure Cemented**

Sealed By: **Driller**

Distance to Property Line (ft.): **50+**

Distance to Septic Field or other concentrated contamination (ft.): **100+**

Distance to Septic Tank (ft.): **No Data**

Method of Verification: **Measured**

Surface Completion: **Surface Sleeve Installed**

Water Level: **202 ft.** below land surface on **2004-04-14** Measurement Method: **Unknown**

Packers: **K Packer 395'**

Type of Pump: **Submersible** Pump Depth (ft.): **300**

Well Tests: **Jetted** **Yield: 60 GPM with 20 ft. drawdown after 2 hours**

	Strata Depth (ft.)	Water Type
Water Quality:	**400**	**Good**

Chemical Analysis Made: **No**

Did the driller knowingly penetrate any strata which contained injurious constituents?: **No**

Certification Data: The driller certified that the driller drilled this well (or the well was drilled under the driller's direct supervision) and that each and all of the statements herein are true and correct. The driller understood that failure to complete the required items will result in the report(s) being returned for completion and resubmittal.

Company Information: **Ballard Water Well**

P. O. Box 970
Willis, TX 77378

Driller Name: **Charles Ballard** License Number: **2384**

Apprentice Name: **Daniel Bates** Apprentice Number: **1596**

Comments: **No Data**

Lithology:
DESCRIPTION & COLOR OF FORMATION MATERIAL

Top (ft.)	Bottom (ft.)	Description
0	**21**	**Clay**
21	**23**	**Rock**
23	**42**	**Sand**
42	**63**	**Clay**
63	**75**	**Sand**
75	**90**	**Clay**
90	**94**	**Sand Stone**
94	**104**	**Clay**
104	**106**	**Sand Stone**
106	**142**	**Clay**
142	**170**	**Sand**
170	**180**	**Clay**
180	**187**	**Sand**
187	**202**	**Shale**
202	**206**	**Sand**
206	**207**	**Rock**
207	**227**	**Clay**

Casing:
BLANK PIPE & WELL SCREEN DATA

Dia. (in.)	New/Used	Type	Setting From/To (ft.)
4" New PVC Casing 0-400 Sch 40			
2 1/2" New PVC Liner 395-400 Sch 80			
2 1/2" New PVC Slotted Screen 400-420 .08 Gauge			

227	258	Sand
258	291	Clay
291	296	Rock
296	303	Clay
303	309	Sand
309	330	Rock / Brocken Sand
330	341	Rock
341	361	Sand
361	362	Rock
362	375	Clay
375	380	Rock
380	388	Brocken Sand
388	402	Rock Hard
402	420	Sand .010

IMPORTANT NOTICE FOR PERSONS HAVING WELLS DRILLED CONCERNING CONFIDENTIALITY

TEX. OCC. CODE Title 12, Chapter 1901.251, authorizes the owner (owner or the person for whom the well was drilled) to keep information in Well Reports confidential. The Department shall hold the contents of the well log confidential and not a matter of public record if it receives, by certified mail, a written request to do so from the owner.

Please include the report's Tracking Number on your written request.

Texas Department of Licensing and Regulation
P.O. Box 12157
Austin, TX 78711
(512) 334-5540

STATE OF TEXAS WELL REPORT for Tracking #135975

Owner:	**Dzung Mai**	Owner Well #:	**No Data**
Address:	**13111 Ann Louise Houston, TX 77086**	Grid #:	**65-05-4**
		Latitude:	**29° 55' 25" N**
Well Location:	**13111 Ann Louise Houston, TX 77086**	Longitude:	**095° 28' 15" W**
Well County:	**Harris**	Elevation:	**No Data**
Type of Work:	**New Well**	Proposed Use:	**Domestic**

Drilling Start Date: **2/10/2008** Drilling End Date: **2/11/2008**

	Diameter (in.)	*Top Depth (ft.)*	*Bottom Depth (ft.)*
Borehole:	**6.75**	**0**	**415**

Drilling Method: **Mud (Hydraulic) Rotary**

Borehole Completion: **2 STRING**

	Top Depth (ft.)	*Bottom Depth (ft.)*	*Description (number of sacks & material)*
Annular Seal Data:	**0**	**400**	**20**
	0	**10**	**10**

Seal Method: **Positive Displacement**

Sealed By: **SDI**

Distance to Property Line (ft.): **6**

Distance to Septic Field or other concentrated contamination (ft.): **51**

Distance to Septic Tank (ft.): **No Data**

Method of Verification: **owner**

Surface Completion: **Surface Slab Installed**

Water Level: **190 ft.** below land surface on **2008-02-17** Measurement Method: **Unknown**

Packers: **k packer - 390**

Type of Pump: **Submersible** Pump Depth (ft.): **240**

Well Tests: **Jetted** **Yield: 50 GPM**

	Strata Depth (ft.)	Water Type
Water Quality:	**No Data**	**No Data**

Chemical Analysis Made: **No**

Did the driller knowingly penetrate any strata which contained injurious constituents?: **No**

Certification Data: The driller certified that the driller drilled this well (or the well was drilled under the driller's direct supervision) and that each and all of the statements herein are true and correct. The driller understood that failure to complete the required items will result in the report(s) being returned for completion and resubmittal.

Company Information: **Scott Drilling Inc**

11923 Green Pine Circle
Houston, TX 77066

Driller Name: **Scott Robinson** License Number: **4839**

Comments: **No Data**

Lithology:
DESCRIPTION & COLOR OF FORMATION MATERIAL

Top (ft.)	Bottom (ft.)	Description
0	**30**	**clay**
30	**45**	**sand**
45	**140**	**clay**
145	**170**	**sand**
170	**185**	**clay**
185	**190**	**sand**
190	**240**	**clay**
240	**310**	**sand**
310	**400**	**clay**
400	**415**	**sand**

Casing:
BLANK PIPE & WELL SCREEN DATA

Dia. (in.)	New/Used	Type	Setting From/To (ft.)
4	**N**	**PVC**	**casing 0-400**
2.5	**N**	**"**	**liner 390-400**
2.5	**N**	**"**	**screen 400-415 .08**

IMPORTANT NOTICE FOR PERSONS HAVING WELLS DRILLED CONCERNING CONFIDENTIALITY

TEX. OCC. CODE Title 12, Chapter 1901.251, authorizes the owner (owner or the person for whom the well was drilled) to keep information in Well Reports confidential. The Department shall hold the contents of the well log confidential and not a matter of public record if it receives, by certified mail, a written request to do so from the owner.

Please include the report's Tracking Number on your written request.

Texas Department of Licensing and Regulation
P.O. Box 12157
Austin, TX 78711
(512) 334-5540

STATE OF TEXAS WELL REPORT for Tracking #40617

Owner:	**Calvin Tran**	Owner Well #:	**No Data**
Address:	**13119 Ann Louise Rd. Houston, TX 77086**	Grid #:	**65-05-4**
Well Location:	**13119 Ann Louise Rd. Houston, TX 77086**	Latitude:	**29° 55' 27" N**
		Longitude:	**095° 28' 14" W**
Well County:	**Harris**	Elevation:	**No Data**
Type of Work:	**New Well**	Proposed Use:	**Domestic**

Drilling Start Date: **7/7/2004** Drilling End Date: **7/8/2004**

	Diameter (in.)	*Top Depth (ft.)*	*Bottom Depth (ft.)*
Borehole:	**7.75**	**0**	**160**

Drilling Method: **Mud (Hydraulic) Rotary**

Borehole Completion: **Straight Wall**

	Top Depth (ft.)	*Bottom Depth (ft.)*	*Description (number of sacks & material)*
Annular Seal Data:	**0**	**150**	**12 Sacks Cement**

Seal Method: **Pressure Tremmie Pipe**

Sealed By: **Driller**

Distance to Property Line (ft.): **50+**

Distance to Septic Field or other concentrated contamination (ft.): **100+**

Distance to Septic Tank (ft.): **No Data**

Method of Verification: **Measured**

Surface Completion: **Surface Sleeve Installed**

Water Level: **97 ft.** below land surface on **2004-07-08** Measurement Method: **Unknown**

Packers: **Formation Packer 150'**

Type of Pump: **Submersible** Pump Depth (ft.): **140**

Well Tests: **Jetted** **Yield: 40 GPM with 25 ft. drawdown after 2 hours**

	Strata Depth (ft.)	Water Type
Water Quality:	**150**	**Good**

Chemical Analysis Made: **No**

Did the driller knowingly penetrate any strata which contained injurious constituents?: **No**

Certification Data: The driller certified that the driller drilled this well (or the well was drilled under the driller's direct supervision) and that each and all of the statements herein are true and correct. The driller understood that failure to complete the required items will result in the report(s) being returned for completion and resubmittal.

Company Information: **Ballard Water Well**

P. O. Box 970
Willis, TX 77378

Driller Name: **Charles Ballard** License Number: **2384**

Comments: **No Data**

Lithology:
DESCRIPTION & COLOR OF FORMATION MATERIAL

Top (ft.)	Bottom (ft.)	Description
0	**3**	**Black Top Soil**
3	**23**	**Shale**
23	**26**	**Sand**
26	**70**	**Clay**
70	**78**	**Sand**
78	**123**	**Clay**
123	**129**	**Sand**
129	**130**	**Rock**
130	**135**	**Broken Sand**
135	**143**	**Clay**
143	**160**	**Sand**

Casing:
BLANK PIPE & WELL SCREEN DATA

Dia. (in.)	New/Used	Type	Setting From/To (ft.)
4" New Casing 0-150 Sch 40			
4" New PVC Slotted Screen 150-160 .010 Gauge			

IMPORTANT NOTICE FOR PERSONS HAVING WELLS DRILLED CONCERNING CONFIDENTIALITY

TEX. OCC. CODE Title 12, Chapter 1901.251, authorizes the owner (owner or the person for whom the well was drilled) to keep information in Well Reports confidential. The Department shall hold the contents of the well log confidential and not a matter of public record if it receives, by certified mail, a written request to do so from the owner.

Please include the report's Tracking Number on your written request.

Texas Department of Licensing and Regulation
P.O. Box 12157
Austin, TX 78711
(512) 334-5540

STATE OF TEXAS WELL REPORT for Tracking #10921

Owner:	**Jose Luis Zavala**	Owner Well #:	**No Data**
Address:	**8726 Shoal Creek Dr. Houston, TX 77064**	Grid #:	**65-05-4**
		Latitude:	**29° 55' 30" N**
Well Location:	**13206 Ann Louise Houston, TX 77038**	Longitude:	**095° 28' 13" W**
Well County:	**Harris**	Elevation:	**49 ft. above sea level**
Type of Work:	**New Well**	Proposed Use:	**Domestic**

Drilling Start Date: **8/20/2002** Drilling End Date: **8/25/2002**

	Diameter (in.)	*Top Depth (ft.)*	*Bottom Depth (ft.)*
Borehole:	**7**	**0**	**400**
	4	**400**	**420**

Drilling Method: **Mud (Hydraulic) Rotary**

Borehole Completion: **2 String**

	Top Depth (ft.)	*Bottom Depth (ft.)*	*Description (number of sacks & material)*
Annular Seal Data:	**0**	**400**	**45**

Seal Method: **Pressure**

Sealed By: **Raymond Services**

Distance to Property Line (ft.): **No Data**

Distance to Septic Field or other concentrated contamination (ft.): **100**

Distance to Septic Tank (ft.): **No Data**

Method of Verification: **Customer**

Surface Completion: **Surface Sleeve Installed**

Water Level: **205 ft.** below land surface on **2002-08-25** Measurement Method: **Unknown**

Packers: **1 FIG K 400**

Type of Pump: **Submersible** Pump Depth (ft.): **300**

Well Tests: **Jetted** **Yield: 50 GPM with 10 ft. drawdown after 4 hours**

	Strata Depth (ft.)	Water Type
Water Quality:	**No Data**	**No Data**

Chemical Analysis Made: **No**

Did the driller knowingly penetrate any strata which contained injurious constituents?: **No**

Certification Data: The driller certified that the driller drilled this well (or the well was drilled under the driller's direct supervision) and that each and all of the statements herein are true and correct. The driller understood that failure to complete the required items will result in the report(s) being returned for completion and resubmittal.

Company Information: **Raymond Services Inc.**

10011 Airline Dr.
Houston, TX 77037

Driller Name: **Ty Raymond 4577WI**

License Number: **4577**

Apprentice Name: **None**

Apprentice Number: **None**

Comments: **None**

Lithology:
DESCRIPTION & COLOR OF FORMATION MATERIAL

Top (ft.)	Bottom (ft.)	Description
0	10	Clay
10	40	Sand
40	140	Clay
140	175	Sand
175	232	Clay
232	258	Sand
258	282	Clay
282	285	Rock
285	290	Sand
290	297	Rock
297	303	Sand
303	305	Rock
305	310	Clay
310	325	Clay
325	337	Sand
337	377	Clay
377	380	Rock

Casing:
BLANK PIPE & WELL SCREEN DATA

Dia. (in.)	New/Used	Type	Setting From/To (ft.)
4	New	Plastic Case	0 400 SCH 40
2 1/2	New	Screen	400 420 .08
2 1/2	New	Linear	420 410 SCH 40

380	385	Clay
385	390	Sand
390	400	Some Clay
400	420	Sand

IMPORTANT NOTICE FOR PERSONS HAVING WELLS DRILLED CONCERNING CONFIDENTIALITY

TEX. OCC. CODE Title 12, Chapter 1901.251, authorizes the owner (owner or the person for whom the well was drilled) to keep information in Well Reports confidential. The Department shall hold the contents of the well log confidential and not a matter of public record if it receives, by certified mail, a written request to do so from the owner.

Please include the report's Tracking Number on your written request.

Texas Department of Licensing and Regulation
P.O. Box 12157
Austin, TX 78711
(512) 334-5540

STATE OF TEXAS WELL REPORT for Tracking #15106

Owner:	**Paul munos**	Owner Well #:	**No Data**
Address:	**13325 Ann Louise Houston, TX 77086**	Grid #:	**65-05-4**
		Latitude:	**29° 55' 30" N**
Well Location:	**13325 Ann Louise Houston, TX 77086**	Longitude:	**095° 28' 13" W**
Well County:	**Harris**	Elevation:	**No Data**
Type of Work:	**New Well**	Proposed Use:	**Domestic**

Drilling Start Date: **11/27/2002** Drilling End Date: **11/27/2002**

	Diameter (in.)	*Top Depth (ft.)*	*Bottom Depth (ft.)*
Borehole:	**5**	**0**	**50**

Drilling Method: **Mud (Hydraulic) Rotary**

Borehole Completion: **Straight Wall**

	Top Depth (ft.)	*Bottom Depth (ft.)*	*Description (number of sacks & material)*
Annular Seal Data:	**0**	**37**	**9**

Seal Method: **Trimmy**

Sealed By: **Driller**

Distance to Property Line (ft.): **No Data**

Distance to Septic Field or other concentrated contamination (ft.): **65**

Distance to Septic Tank (ft.): **No Data**

Method of Verification: **Customer**

Surface Completion: **Surface Sleeve Installed**

Water Level: **3 ft.** below land surface on **2002-11-27** Measurement Method: **Unknown**

Packers: **None**

Type of Pump: **Jet**

Well Tests: **Jetted** **Yield: 20 GPM with 0 ft. drawdown after unspecified hours**

	Strata Depth (ft.)	Water Type
Water Quality:	**No Data**	**No Data**

Chemical Analysis Made: **Unknown**

Did the driller knowingly penetrate any strata which contained injurious constituents?: **No**

Certification Data: The driller certified that the driller drilled this well (or the well was drilled under the driller's direct supervision) and that each and all of the statements herein are true and correct. The driller understood that failure to complete the required items will result in the report(s) being returned for completion and resubmittal.

Company Information: **Raymond Services Inc.**

10011 Airline Dr.
Houston, TX 77037

Driller Name: **Ty Raymond 4577WI** License Number: **4577**

Apprentice Name: **none** Apprentice Number: **none**

Comments: **none**

Lithology:
DESCRIPTION & COLOR OF FORMATION MATERIAL

Top (ft.)	Bottom (ft.)	Description
0	**12**	**Clay**
12	**47**	**Sand**

Casing:
BLANK PIPE & WELL SCREEN DATA

Dia. (in.)	New/Used	Type	Setting From/To (ft.)
2	**New**	**PVC**	**0 - 37 SCH 40**
2	**New**	**Slotted**	**37 - 47 .008**

IMPORTANT NOTICE FOR PERSONS HAVING WELLS DRILLED CONCERNING CONFIDENTIALITY

TEX. OCC. CODE Title 12, Chapter 1901.251, authorizes the owner (owner or the person for whom the well was drilled) to keep information in Well Reports confidential. The Department shall hold the contents of the well log confidential and not a matter of public record if it receives, by certified mail, a written request to do so from the owner.

Please include the report's Tracking Number on your written request.

Texas Department of Licensing and Regulation
P.O. Box 12157
Austin, TX 78711
(512) 334-5540

(1)

65-05-4AA

Send original copy by certified mail to the Texas Department of Water Resources P. O. Box 13087 Austin, Texas 78711

State of Texas
WATER WELL REPORT

ATTENTION OWNER: *Confidentiality Privilege Notice on Reverse Side*

Texas Water Well Drillers Board P. O. Box 13087 Austin, Texas 78711

1) OWNER Marie Day (Name) Address 3210 Frick (Street or RFD) Houston (City) Texas (State) (Zip)

2) LOCATION OF WELL: County Harris 15 miles in S.E. (N.E., S.W., etc.) direction from Tomball (Town)

Driller must complete the legal description to the right with distance and direction from two intersecting section or survey lines, or he must locate and identify the well on an official Quarter- or Half-Scale Texas County General Highway Map and attach the map to this form.

☐ Legal description:
Section No. _____ Block No. _____ Township _____
Abstract No. _____ Survey Name _____
Distance and direction from two intersecting section or survey lines _____
☑ See attached map.

3) TYPE OF WORK (Check): ☑ New Well ☐ Deepening ☐ Reconditioning ☐ Plugging

4) PROPOSED USE (Check): ☑ Domestic ☐ Industrial ☐ Public Supply ☐ Irrigation ☐ Test Well ☐ Other _____

5) DRILLING METHOD (Check): ☑ Mud Rotary ☐ Air Hammer ☐ Driven ☐ Bored ☐ Air Rotary ☐ Cable Tool ☐ Jetted ☐ Other _____

6) WELL LOG:

Date drilled 2/24/83

DIAMETER OF HOLE Dia. (in.)	From (ft.)	To (ft.)
6 3/4	Surface	160

From (ft.)	To (ft.)	Description and color of formation material
0	3	top soil
3	23	gray clay
23	47	fine red sand
47	48	rock
48	65	clay + shell
65	74	coarse sand
74	89	red + gray clay
89	143	clay, sand, + shell
143	160	coarse sand

7) BOREHOLE COMPLETION: ☐ Open Hole ☐ Straight Wall ☐ Underreamed ☐ Gravel Packed ☑ Other Cemented
If Gravel Packed give interval . . . from _____ ft. to _____ ft.

8) CASING, BLANK PIPE, AND WELL SCREEN DATA:

Dia. (in.)	New or Used	Steel, Plastic, etc. Perf., Slotted, etc. Screen Mfr., if commercial	Setting (ft.) From	Setting (ft.) To	Gage Casing	Gage Screen
4"	New	Plastic Casing	0	150	40	
2 1/2"	New	Plastic Screen	150	160	12	

CEMENTING DATA
Cemented from 150 ft. to 50 ft.
Method used Pressurized
Cemented by Ind. (Company or Individual)

9) WATER LEVEL:
Static level 82 ft. below land surface Date 2/25/83
Artesian flow _____ gpm. Date _____

10) PACKERS: Type Depth
3 Ring R+R K-packer 146'

11) TYPE PUMP:
☐ Turbine ☐ Jet ☑ Submersible ☐ Cylinder ☐ Other _____
Depth to pump bowls, cylinder, jet, etc., 126' ft.

12) WELL TESTS:
☐ Type Test: ☐ Pump ☐ Bailer ☐ Jetted ☐ Estimated
Yield: _____ gpm with _____ ft. drawdown after _____ hrs.

RECEIVED
SEP 12 1983
DEPT. OF WATER RESOURCES

(Use reverse side if necessary)

13) WATER QUALITY:
Did you knowingly penetrate any strata which contained undesirable water? ☐ Yes ☑ No
If yes, submit "REPORT OF UNDESIRABLE WATER"
Type of water? Fresh Depth of strata 17'
Was a chemical analysis made? ☐ Yes ☑ No

I hereby certify that this well was drilled by me (or under my supervision) and that each and all of the statements herein are true to the best of my knowledge and belief.

COMPANY NAME Damrell + Potter Drilling Co. (Type or Print) Water Well Driller's License No. 1872

ADDRESS 5717 Chippewa (Street or RFD) Houston (City) Texas (State) 77086 (Zip)

(Signed) Bobby Potter (Licensed Water Well Driller) (Signed) _____ (Registered Driller Trainee)

Please attach electric log, chemical analysis, and other pertinent information, if available.

For TDWR use only
Well No. 65-05-4AA
Located on map yes C.F.B.

TDWR-0392 (Rev. 5-27-82)

DEPARTMENT OF WATER RESOURCES COPY

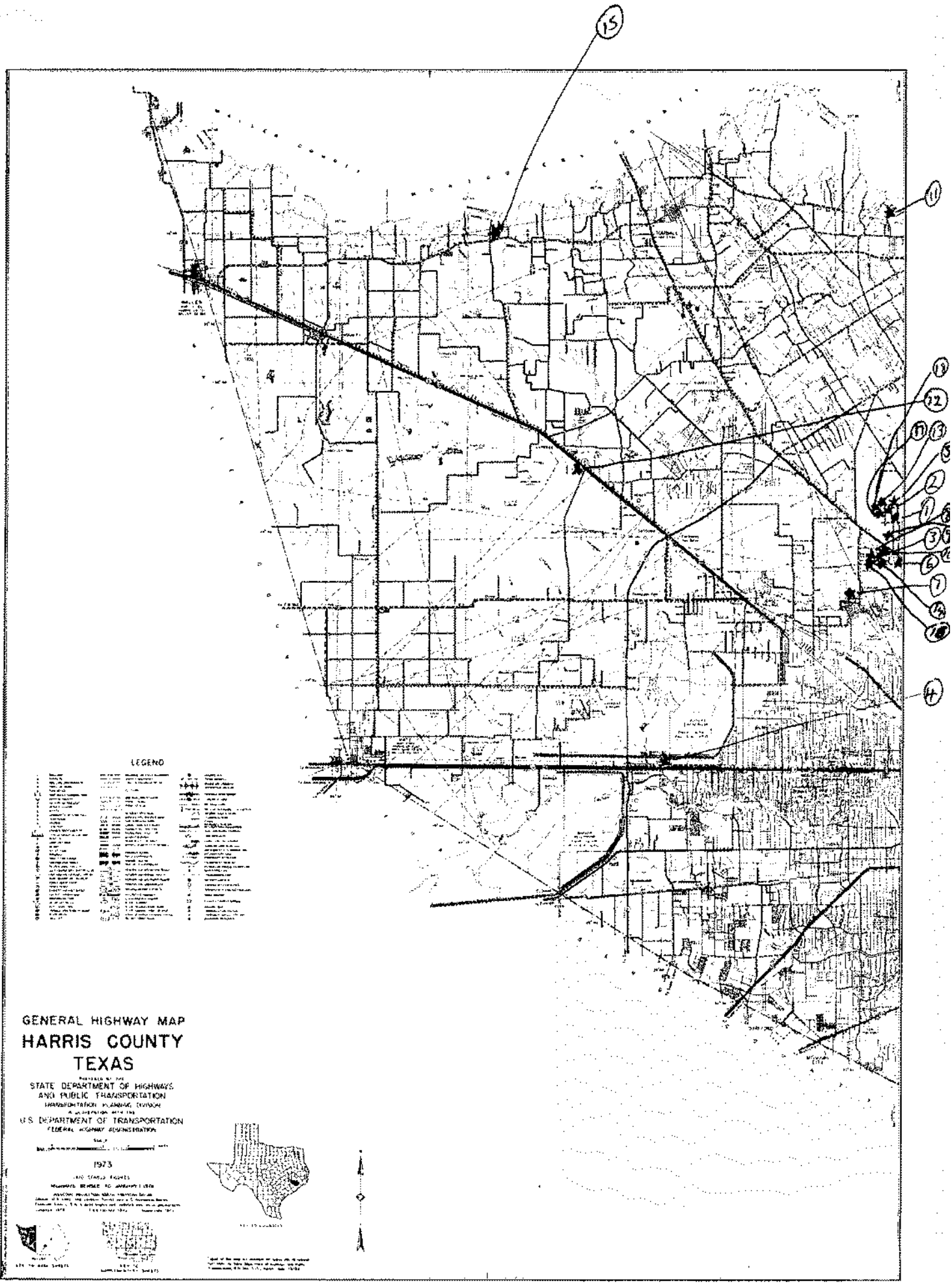
LEGEND
GENERAL HIGHWAY MAP
HARRIS COUNTY
TEXAS
STATE DEPARTMENT OF HIGHWAYS
AND PUBLIC TRANSPORTATION
TRANSPORTATION PLANNING DIVISION
U.S. DEPARTMENT OF TRANSPORTATION
FEDERAL HIGHWAY ADMINISTRATION
1973

Dup ✓
WL # 58

Send original copy by certified mail to the Texas Department of Water Resources P. O. Box 13087 Austin, Texas 78711

State of Texas
WATER WELL REPORT

ATTENTION OWNER: *Confidentiality Privilege Notice on Reverse Side*

For TDWR use only
Well No. 65-05-4P
Located on map YES
Received: RJB

1) OWNER Nunn & Shumway (Name) Address 13209 Ann Louise Hou. Dr. (Street or RFD) (City) 77086 (State) (Zip)

2) LOCATION OF WELL: 13209 Ann Louise County Harris 19 miles in N.W. (N.E., S.W., etc.) direction from Houston (Town)

Driller must complete the legal description to the right with distance and direction from two intersecting section or survey lines, or he must locate and identify the well on an official Quarter- or Half-Scale Texas County General Highway Map and attach the map to this form.

☐ Legal description:
Section No. _____ Block No. _____ Township _____
Abstract No. _____ Survey Name _____
Distance and direction from two intersecting section or survey lines _____
☐ See attached map. ON 65-21-74

3) TYPE OF WORK (Check): ☒ New Well ☐ Deepening ☐ Reconditioning ☐ Plugging

4) PROPOSED USE (Check): ☒ Domestic ☐ Industrial ☐ Public Supply ☐ Irrigation ☐ Test Well ☐ Other _____

5) DRILLING METHOD (Check): ☒ Mud Rotary ☐ Air Hammer ☐ Driven ☐ Bored ☐ Air Rotary ☐ Cable Tool ☐ Jetted ☐ Other _____

6) WELL LOG:

Date drilled 12/19/80

DIAMETER OF HOLE

Dia. (in.)	From (ft.)	To (ft.)
6 3/4	Surface	250

From (ft.)	To (ft.)	Description and color of formation material
0	10	Top Soil & Clay
10'	29	S. Sand
29	123	Clay
123	145	Sand
145	232	Clay
232	250	Sand

7) BOREHOLE COMPLETION:
☐ Open Hole ☒ Straight Wall ☐ Underreamed
☐ Gravel Packed ☐ Other _____
If Gravel Packed give interval . . . from _____ ft. to _____ ft.

8) CASING, BLANK PIPE, AND WELL SCREEN DATA:

Dia. (in.)	New or Used	Steel, Plastic, etc. Perf., Slotted, etc. Screen Mgf., if commercial	Setting (ft.) From	Setting (ft.) To	Gage Casing Screen
4	N	PVC	0	240	
2	N	PVC	240	250	.020

CEMENTING DATA
Cemented from 190 ft. to 240 ft.
Method used Halliburton
Cemented by Bussell & Son, Inc. (Company or Individual)

9) WATER LEVEL:
Static level 177 ft. below land surface Date 12/22/80
Artesian flow _____ gpm. Date _____

10) PACKERS: Type Depth

11) TYPE PUMP:
☐ Turbine ☐ Jet ☒ Submersible ☐ Cylinder
☐ Other _____
Depth to pump bowls, cylinder, jet, etc., 232 ft.

(Use reverse side if necessary)

13) WATER QUALITY:
Did you knowingly penetrate any strata which contained undesirable water? ☐ Yes ☒ No
If yes, submit "REPORT OF UNDESIRABLE WATER"
Type of water? _____ Depth of strata _____
Was a chemical analysis made? ☐ Yes ☐ No

12) WELL TESTS:
☐ Type Test: ☐ Pump ☐ Bailer ☒ Jetted ☐ Estimated
Yield: 50 gpm with 31 ft. drawdown after 1 hrs.

I hereby certify that this well was drilled by me (or under my supervision) and that each and all of the statements herein are true to the best of my knowledge and belief.

RECEIVED
AUG 24 1982
DR/TDWR

NAME Craig O. Bussell (Type or Print) Water Well Drillers Registration No. #2035

ADDRESS 9739 N. Houston Rosslyn (Street or RFD) Houston (City) Texas (State) 77088 (Zip)

(Signed) Craig Bussell (Water Well Driller) Bussell & Son, Inc. (Company Name)

Please attach electric log, chemical analysis, and other pertinent information, if available.

TDWR-0392 (Rev. 1-12-79)

DEPARTMENT OF WATER RESOURCES COPY

Please use black ink.
Send original copy by certified mail to the
Texas Department of Water Resources
P. O. Box 13087
Austin, Texas 78711

State of Texas
WATER WELL REPORT

ATTENTION OWNER: *Confidentiality Privilege Notice on Reverse Side*

Texas Water Well Drillers Board
P. O. Box 13087
Austin, Texas 78711

1) OWNER Jim Benton (Name) Address 13302 Ann Louise Houston Tx. (Street or RFD) (City) (State) (Zip)

2) LOCATION OF WELL: County Harris 15 miles in N (N.E., S.W., etc.) direction from Houston (Town)

Driller must complete the legal description to the right with distance and direction from two intersecting section or survey lines, or he must locate and identify the well on an official Quarter- or Half-Scale Texas County General Highway Map and attach the map to this form.

☐ Legal description:
Section No. _____ Block No. _____ Township _____
Abstract No. _____ Survey Name _____
Distance and direction from two intersecting section or survey lines _____
☑ See attached map. ON 65-057

3) TYPE OF WORK (Check): ☑ New Well ☐ Deepening ☐ Reconditioning ☐ Plugging

4) PROPOSED USE (Check): ☑ Domestic ☐ Industrial ☐ Public Supply ☐ Irrigation ☐ Test Well ☐ Other _____

5) DRILLING METHOD (Check): ☑ Mud Rotary ☐ Air Hammer ☐ Driven ☐ Bored ☐ Air Rotary ☐ Cable Tool ☐ Jetted ☐ Other _____

6) WELL LOG:
Date drilled 8/20/86

DIAMETER OF HOLE

Dia. (in.)	From (ft.)	To (ft.)
6½"	Surface	160

7) BOREHOLE COMPLETION: ☐ Open Hole ☐ Straight Wall ☐ Underreamed ☐ Gravel Packed ☑ Other Cemented
If Gravel Packed give interval . . . from _____ ft. to _____ ft.

From (ft.)	To (ft.)	Description and color of formation material
0	2	top soil
2	14	yellow + gray clay
14	44	fine/coarse sand
44	60	red + gray clay
60	75	fine sand
75	103	red + gray clay
103	132	clay + sand strips
132	146	sand + shell strips
146	160	coarse sand

(Use reverse side if necessary)

8) CASING, BLANK PIPE, AND WELL SCREEN DATA:

Dia. (in.)	New or Used	Steel, Plastic, etc. Perf., Slotted, etc. Screen Mgf., if commercial	Setting (ft.) From	Setting (ft.) To	Gage Casing Screen
4"	N	Plastic Casing	0	145	40
2½"	N	Plastic Screen	150	160	12

9) CEMENTING DATA [Rule 319.44(b)]
Cemented from 50 ft. to 145 ft.
0 ft. to 15 ft.
Method used Pressurized
Cemented by IND.

10) SURFACE COMPLETION
☐ Specified Surface Slab Installed [Rule 319.44(c)]
☐ Pitless Adapter Used [Rule 319.44(d)]
☑ Approved Alternative Procedure Used [Rule 319.71]

11) WATER LEVEL:
Static level 80' ft. below land surface Date 8/21/87
Artesian flow _____ gpm. Date _____

12) PACKERS: Type Depth
2½"x4" R+R 3Ring 141

RECEIVED
AUG 19 1987
U.S. WATER COMMISSION

13) TYPE PUMP:
☐ Turbine ☐ Jet ☐ Submersible ☐ Cylinder
☐ Other _____
Depth to pump bowls, cylinder, jet, etc., _____ ft.

15) WATER QUALITY:
Did you knowingly penetrate any strata which contained undesirable water? ☐ Yes ☑ No
If yes, submit "REPORT OF UNDESIRABLE WATER"
Type of water? Fresh Depth of strata 14'
Was a chemical analysis made? ☐ Yes ☑ No

14) WELL TESTS:
Type Test: ☐ Pump ☐ Bailer ☐ Jetted ☐ Estimated
Yield: _____ gpm with _____ ft. drawdown after _____ hrs.

I here by certify that this well was drilled by me (or under my supervision) and that each and all of the statements herein are true to the best of my knowledge and belief. I understand that failure to complete items 1 thru 12 will result in the log(s) being returned for completion and resubmittal.

COMPANY NAME Damrell + Potter Drilling Co. (Type or Print) Water Well Driller's License No. 1872

ADDRESS Star Rt. Box 44B (Street or RFD) Cleveland (City) Texas (State) 77327 (Zip)

(Signed) Bobby Potter (Licensed Water Well Driller) (Signed) _____ (Registered Driller Trainee)

Please attach electric log, chemical analysis, and other pertinent information, if available.

For TDWR use only
Well No. 65 C S V
Located on map _____

4820111779

TDWR-0392 (12/29/83)

DEPARTMENT OF WATER RESOURCES COPY

IMPORTANT NOTICE FOR PERSONS HAVING WELLS DRILLED CONCERNING PRIVILEGE OF CONFIDENTIALITY

The Water Well Drillers Board and the Department of Water Resources are concerned that some persons having water wells drilled may not be aware of the confidentiality privilege provision of Section 5 of the Water Well Drillers Act. Section 5, the Reporting of Well Logs, reads as follows.

> "Every licensed water well driller drilling, deepening or otherwise altering a water well within this State shall make and keep, or cause to be made and kept, a legible and accurate well log, and within 30 days from the completion or cessation of drilling, deepening or otherwise altering such a water well, shall deliver or transmit by certified mail a copy of such well log to the department, and the owner thereof or the person having had such well drilled. Each copy of a well log, other than a department copy, shall include the name, mailing address, and telephone number of the Board and the department. The well log required herein shall at the request in writing to the department, by certified mail, by the owner or the person having such well drilled be held as confidential matter and not made of public record."

The last sentence specifies the means whereby you can, if you wish, assure that logs of your wells will be kept confidential.

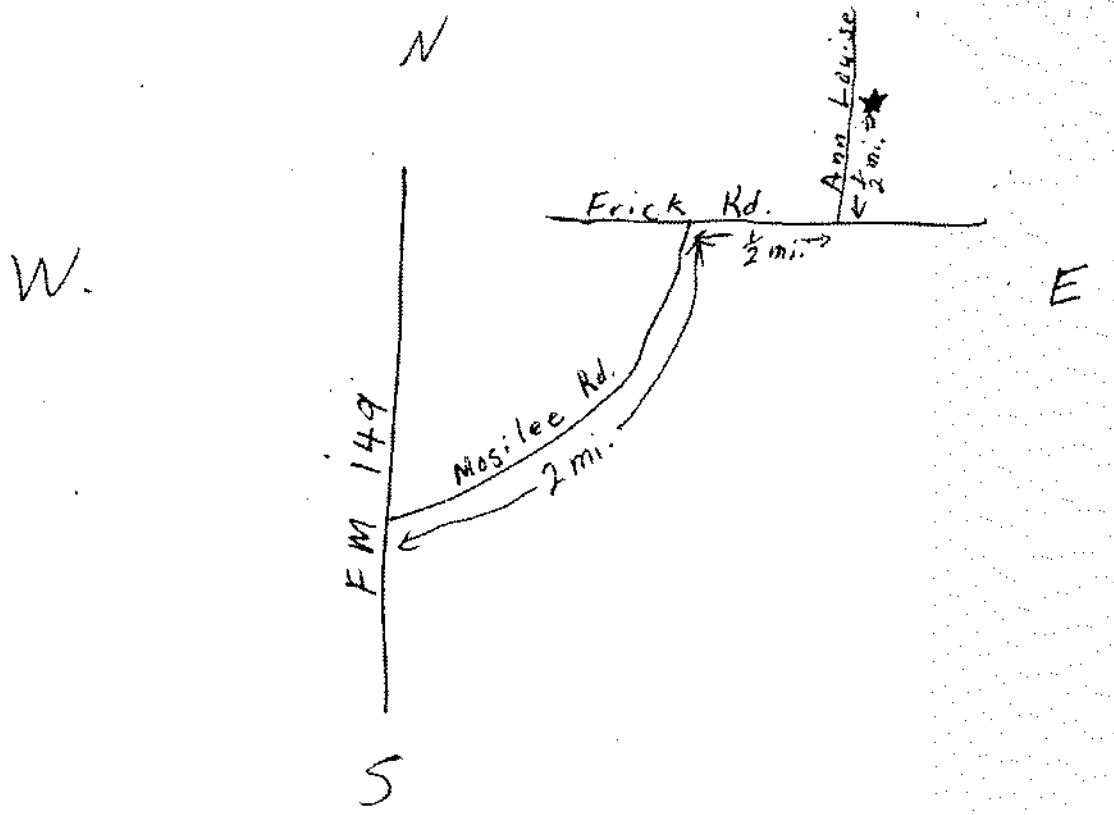

Rcvd
129 WL # 129

Send original copy by certified mail to the Texas Department of Water Resources P. O. Box 13087 Austin, Texas 78711

State of Texas
WATER WELL REPORT

ATTENTION OWNER: *Confidentiality Privilege Notice on Reverse Side*

For TDWR use only: Well No. 05-051-47 Located on map YES Received: 0-F-3

1) OWNER Prairie Gardens Baptist (Name) Address 3134 Frick Rd. (Street or RFD) Hou (City) TX (State) 77038 (Zip)

2) LOCATION OF WELL: FRICK RD County Harris 16 miles in NNW (N.E., S.W., etc.) direction from Houston (Town)

Driller must complete the legal description to the right with distance and direction from two intersecting section or survey lines, or he must locate and identify the well on an official Quarter- or Half-Scale Texas County General Highway Map and attach the map to this form.

☐ Legal description:
Section No. _____ Block No. _____ Township _____
Abstract No. _____ Survey Name _____
Distance and direction from two intersecting section or survey lines _____

☐ See attached map. mapon 60-57-2H

3) TYPE OF WORK (Check): ☑ New Well ☐ Deepening ☐ Reconditioning ☐ Plugging

4) PROPOSED USE (Check): ☑ Domestic ☐ Industrial ☐ Public Supply ☐ Irrigation ☐ Test Well ☐ Other _____

5) DRILLING METHOD (Check): ☑ Mud Rotary ☐ Air Hammer ☐ Driven ☐ Bored ☐ Air Rotary ☐ Cable Tool ☐ Jetted ☐ Other _____

6) WELL LOG:

Date drilled 5/27/82

DIAMETER OF HOLE

Dia. (in.)	From (ft.)	To (ft.)
6 3/4	Surface	340

7) BOREHOLE COMPLETION: ☐ Open Hole ☑ Straight Wall ☐ Underreamed ☐ Gravel Packed ☐ Other _____
If Gravel Packed give interval . . . from _____ ft. to _____ ft.

From (ft.)	To (ft.)	Description and color of formation material
0	17	Top Soil & Clay
17	46	Surface Sand
46	95	Clay & Sandy Clay
95	101	Sand
101	144	Clay (sandy)
144	161	Sand
161		Rock
162	173	Sand
173		Rock
173	177	Sand
177		Rock (hard)
177	241	Clay (very sandy)
241	256	Sand .020
256	301	Sandy Clay
301	315	Sand .020
315	325	Sandy Clay - Cleche
325		Sandy

8) CASING, BLANK PIPE, AND WELL SCREEN DATA:

Dia. (in.)	New or Used	Steel, Plastic, etc. Perf., Slotted, etc. Screen Mgf., if commercial	Setting (ft.) From	Setting (ft.) To	Gage Casing Screen
4	N	P.V.C.	0	330	
2	N	Steel	323	230	
2	N	P.V.C.	230	340	.020

CEMENTING DATA
Cemented from 280 ft. to 330 ft.
Method used Haliburton
Cemented by Bussell + Son Inc. (Company or Individual)

9) WATER LEVEL:
Static level 186 ft. below land surface Date 5-28-82
Artesian flow _____ gpm. Date _____

10) PACKERS: Type Depth

RECEIVED
JAN - 4 1983
DEPT. OF WATER RESOURCES

(Use reverse side if necessary)

11) TYPE PUMP: ☐ Turbine ☐ Jet ☑ Submersible ☐ Cylinder ☐ Other _____
Depth to pump bowls, cylinder, jet, etc., _____ ft.

13) WATER QUALITY:
Did you knowingly penetrate any strata which contained undesirable water? ☐ Yes ☑ No
If yes, submit "REPORT OF UNDESIRABLE WATER"
Type of water? _____ Depth of strata _____
Was a chemical analysis made? ☐ Yes ☐ No

12) WELL TESTS: ☐ Type Test: ☐ Pump ☐ Bailer ☐ Jetted ☐ Estimated
Yield: _____ gpm with _____ ft. drawdown after _____ hrs.

I hereby certify that this well was drilled by me (or under my supervision) and that each and all of the statements herein are true to the best of my knowledge and belief.

NAME Craig Bussell (Type or Print) Water Well Drillers Registration No. 2035

ADDRESS 9739 N. Houston Rosslyn (Street or RFD) Houston (City) TX (State) 77088 (Zip)

(Signed) Craig O. Bussell (Water Well Driller) Bussell & Son, Inc (Company Name)

Please attach electric log, chemical analysis, and other pertinent information, if available.

TDWR-0392 (Rev. 1-12-79)

DEPARTMENT OF WATER RESOURCES COPY

(7)

DUP

Send original copy by certified mail to the Texas Department of Water Resources P. O. Box 13087 Austin, Texas 78711

State of Texas
WATER WELL REPORT

ATTENTION OWNER: *Confidentiality Privilege Notice on Reverse Side*

For TDWR use only
Well No. 65-05-4P
Located on map YES
Received: TH

1) OWNER Prairie Garden Baptist Ch. (Name) Address 3134 Frick Rd. (Street or RFD) Houston (City) Texas (State) (Zip)

2) LOCATION OF WELL:
County Harris 15 miles in S.E. (N.E., S.W., etc.) direction from Tomball (Town)

Driller must complete the legal description to the right with distance and direction from two intersecting section or survey lines, or he must locate and identify the well on an official Quarter- or Half-Scale Texas County General Highway Map and attach the map to this form.

☐ Legal description:
Section No. _____ Block No. _____ Township _____
Abstract No. _____ Survey Name _____
Distance and direction from two intersecting section or survey lines _____

☑ See attached map. Map on 65-05-8Z

3) TYPE OF WORK (Check):
☑ New Well ☐ Deepening ☐ Reconditioning ☐ Plugging

4) PROPOSED USE (Check):
☑ Domestic ☐ Industrial ☐ Public Supply ☐ Irrigation ☐ Test Well ☐ Other _____

5) DRILLING METHOD (Check):
☑ Mud Rotary ☐ Air Hammer ☐ Driven ☐ Bored ☐ Air Rotary ☐ Cable Tool ☐ Jetted ☐ Other _____

6) WELL LOG:

Date drilled 2/25/80

DIAMETER OF HOLE

Dia. (in.)	From (ft.)	To (ft.)
6¼	Surface	163

From (ft.)	To (ft.)	Description and color of formation material
0	2	top soil
2	17	yellow + gray clay
17	40	fine sand
40	64	red + gray clay
64	71	sand + clay strips
71	88	red + gray clay
88	102	fine sand
102	144	red + gray clay
144	163	coarse sand

(Use reverse side if necessary)

7) BOREHOLE COMPLETION:
☐ Open Hole ☐ Straight Wall ☐ Underreamed
☐ Gravel Packed ☑ Other Cemented
If Gravel Packed give interval . . . from _____ ft. to _____ ft.

8) CASING, BLANK PIPE, AND WELL SCREEN DATA:

Dia. (in.)	New or Used	Steel, Plastic, etc. Perf., Slotted, etc. Screen Mgf., if commercial	Setting (ft.) From	Setting (ft.) To	Gage Casing Screen
4"	New	Plastic Casing	0	150	40
2½"	New	Plastic Screen	153	163	12

CEMENTING DATA
Cemented from 150 ft. to 50 ft.
Method used Pressurized
Cemented by Ind. (Company or Individual)

9) WATER LEVEL:
Static level 80 ft. below land surface Date 2/26/80
Artesian flow _____ gpm. Date _____

10) PACKERS:

Type	Depth
2½"x4" R+R 3 Ring	144'

11) TYPE PUMP:
☐ Turbine ☐ Jet ☑ Submersible ☐ Cylinder
☐ Other _____
Depth to pump bowls, cylinder, jet, etc., 126' ft.

12) WELL TESTS:
☐ Type Test: ☐ Pump ☐ Bailer ☐ Jetted ☐ Estimated
Yield: _____ gpm with _____ ft. drawdown after _____ hrs.

13) WATER QUALITY:
Did you knowingly penetrate any strata which contained undesirable water? ☐ Yes ☑ No
If yes, submit "REPORT OF UNDESIRABLE WATER"
Type of water? Fresh Depth of strata 19'
Was a chemical analysis made? ☐ Yes ☑ No

I hereby certify that this well was drilled by me (or under my supervision) and that each and all of the statements herein are true to the best of my knowledge and belief.

NAME Bobby Potter (Type or Print) Water Well Drillers Registration No. 1872

ADDRESS 5717 Chippewa (Street or RFD) Houston (City) Texas (State) 77086 (Zip)

(Signed) Bobby Potter (Water Well Driller) Domrell + Potter Drilling Co. (Company Name)

Please attach electric log, chemical analysis, and other pertinent information, if available.

TDWR-0392 (Rev. 1-12-79)

DEPARTMENT OF WATER RESOURCES COPY

Send original copy by certified return receipt requested mail to: **TNRCC, MC 177, P.O. Box 13087, Austin, TX 78711-3087**

ATTENTION OWNER: *Confidentiality Privilege Notice on on reverse side of Well Owner's copy (pink)*

State of Texas
WELL REPORT

Texas Water Well Drillers Advisory Council
MC 177
P.O. Box 13087
Austin, TX 78711-3087
512-239-0530

1) **OWNER** Humberto Lopez (Name) **ADDRESS** 13716 Ann Louise Houston Tx 77086 (Street or RFD) (City) (State) (Zip)

2) **ADDRESS OF WELL:** County Harris Same (Street, RFD or other) (City) (State) (Zip) **GRID #** 65-05-4

3) **TYPE OF WORK (Check):** ☑ New Well ☐ Deepening ☐ Reconditioning ☐ Plugging

4) **PROPOSED USE (Check):** ☐ Monitor ☐ Environmental Soil Boring ☑ Domestic ☐ Industrial ☐ Irrigation ☐ Injection ☐ Public Supply ☐ De-watering ☐ Testwell
If Public Supply well, were plans submitted to the TNRCC? ☐ Yes ☐ No

5)

6) **WELL LOG:**
Date Drilling: Started 8-2 19 99 Completed 8-3 19 99

DIAMETER OF HOLE

Dia. (in.)	From (ft.)	To (ft.)
7 3/4	Surface	315
4 3/4	315	335

7) **DRILLING METHOD (Check):** ☐ Driven ☐ Air Rotary ☑ Mud Rotary ☐ Bored ☐ Air Hammer ☐ Cable Tool ☐ Jetted ☐ Other

N

From (ft.)	To (ft.)	Description and color of formation material
0	67	C
67	75	S
75	90	C
90	153	S
153	194	C
194	298	S
298	315	C
315	340+	S

(Use reverse side of Well Owner's copy, if necessary)

8) **Borehole Completion (Check):** ☐ Open Hole ☐ Straight Wall ☐ Underreamed ☐ Gravel Packed ☑ Other 2-String
If Gravel Packed give interval ... from _____ ft. to _____ ft.

CASING, BLANK PIPE, AND WELL SCREEN DATA:

Dia. (in.)	New or Used	Steel, Plastic, etc. Perf., Slotted, etc. Screen Mfg., if commercial	Setting (ft.) From	Setting (ft.) To	Gage Casing Screen
4	N	PVC	0	315	Sch 40
2 1/2	N	PVC Screen	315	335	#10
2 1/2	N	PVC Liner	311	315	Sch 40

9) **CEMENTING DATA** [Rule 338.44(1)]
Cemented from 265 ft. to 315 ft. No. of sacks used 5
0 ft. to 100 ft. No. of sacks used 12
Method used Circ / Trummy
Cemented by Lowe Water Wells, Inc.
Distance to septic system field lines or other concentrated contamination — ft
Method of verification of above distance No Septic

10) **SURFACE COMPLETION**
☐ Specified Surface Slab Installed [Rule 338.44(2)(A)]
☑ Specified Steel Sleeve Installed [Rule 338.44(3)(A)]
☐ Pitless Adapter Used [Rule 338.44(3)(b)]
☐ Approved Alternative Procedure Used [Rule 338.71]

11) **WATER LEVEL:**
Static level 189 ft. below land surface Date 8-3-99
Artesian flow _____ gpm. Date _____

12) **PACKERS:** Type Depth

13) **TYPE PUMP:**
☐ Turbine ☐ Jet ☐ Submersible ☐ Cylinder ☐ Other Well Only
Depth to pump bowls, cylinder, jet, etc., _____ ft.

14) **WELL TESTS:**
Type test: ☐ Pump ☐ Bailer ☑ Jetted ☑ Estimated
Yield: 55 gpm with _____ ft. drawdown after _____ hrs.

15) **WATER QUALITY:**
Did you knowingly penetrate any strata which contained undesirable constituents?
☐ Yes ☑ No If yes, submit "REPORT OF UNDESIRABLE WATER"
Type of water? _____ Depth of strata _____
Was a chemical analysis made? ☐ Yes ☐ No

I hereby certify that this well was drilled by me (or under my supervision) and that each and all of the statements herein are true to the best of my knowledge and belief. I understand that failure to complete items 1 thru 15 will result in the log(s) being returned for completion and resubmittal.

COMPANY NAME Lowe Water Wells, Inc (Type or print) **WELL DRILLER'S LICENSE NO.** 4028 WI

ADDRESS P.O. Box 84 (Street or RFD) Porter (City) Tx. (State) 77365 (Zip)

(Signed) Jerry W Lowe (Licensed Well Driller) **(Signed)** _____ (Registered Driller Trainee)

Please attach electric log, chemical analysis, and other pertinent information, if available.

TNRCC-0199 (Rev. 05-21-96) *White - TNRCC Yellow - DRILLER Pink - WELL OWNER*

4820123065

Attention Owner:
Confidentiality Privilege Notice on reverse side of owner's copy.

Texas Department of License and Regulation

Water Well Driller/Pump Installer Program
P.O. Box 12157 Austin, Texas 78711 (512)463-7880 FAX (512)463-8616
Toll free (800)803-9202
Email address: water.well@license.state.tx.us

This form must be completed and filed with the department and owner within 60 days upon completion of the well.

WELL REPORT

Name	Address	City	State	Zip
Leo Chavez	13202 Ann Louise	Houston	TX	

County	Physical Address	City	State	Zip
Harris	13202 Ann Louise Rd	HOU	TX	

Lat. 29 | 55 | 448 Long. 095 28 | 447 Grid # 65-05-5

3) Type of Work
☒ New Well ☐ Deepening ☐ Reconditioning

4) Proposed Use (check) ☐ Monitor ☐ Environmental Soil Boring ☒ Domestic ☐ Industrial ☐ Irrigation ☐ Injection ☐ Public Supply ☐ De-watering ☐ Testwell
If Public Supply well, were plans submitted to the TNRCC? ☐ Yes ☐ No

5) N↑

6) Drilling Date
Started 7 / 10 / 00
Completed 8 / 3 / 00

Diameter of Hole

Dia.(in)	From (ft)	To (ft)
7	0	295
3 3/4	295	320

7) Drilling Method (check) ☐ Driven ☐ Air Rotary ☒ Mud Rotary ☐ Bored ☐ Air Hammer ☐ Cable Tool ☐ Jetted ☐ Other

From (ft)	To (ft)	Description and color of formation material
0	15	Black Clay
15	50	Sand
50	60	Clay
60	80	Sand
80	130	Yellow Clay
130	132	Rock
132	140	Sand
140	142	Rock
142	200	Clay
200	240	Clay + Shale

(Use reverse side of Well Owner's copy, If necessary)

8) Borehole Completion ☐ Open Hole ☐ Straight Wall ☐ Under-reamed ☐ Gravel Packed ☐ Other 2 String
If Gravel Packed give the interval from ft. to ft.

Casing, Blank Pipe, and Well Screen Data

Dia. (in.)	New Or Used	Steel, Plastic, etc. Perf., Slotted, etc Screen Mfg., if commercial	Setting (ft) From	To	Gage Casing Screen
4	N	Pvc	0	300	40
2 1/2	N	Blank Pvc	280	300	40
2 1/2	N	Pvc Slotted	300	320	010

9) Cementing Data
Cementing from 300 ft. to Top ft. # of sacks used 20
ft. to ft. # of sacks used
Method Used Presure
Cementing By driller
Distance to septic system field or other concentrated contamination 100 ft.
Method of verification of above distance Tape

13) Plugged ☐ Well plugged within 48 hours
Casing left in well: Cement/Bentonite placed in well:

From (ft)	To (ft)	From (ft)	To (ft)	Sacks used

10) Surface Completion
☒ Specified Surface Slab Installed
☐ Specified Surface Sleeve Installed
☐ Pitless Adapter Used
☐ Approved Alternative Procedure Used

SEQ # FILE EMP # OCT 27 2000 JESC CO COMMENT

14) Typepump
☐ Turbine ☐ Jet ☒ Submersible ☐ Cylinder
☐ Other
Depth to pump bowls, cylinder, jet etc. 260 ft.

11) Water Level
Static level 180 ft below Date 7 / 10 / 00
Artesian Flow gpm. Date / /

15) Water Test
Typetest ☐ Pump ☐ Bailer ☒ Jetted ☒ Estimated
Yield: 40 gpm with ft. drawdown after hrs.

12) Packers Type K Depth 295

16) Water Quality
Did you knowingly penetrate and strata which contain undesirable constituents.
☐ YES ☒ NO If yes, did you submit a REPORT OF UNDESIRABLE WATER
Type of water Depth of Strata
Was a chemical analysis made ☐ Yes ☒ No

Company or individual's Name (type or print) Chuck's w w ser

Address 19419 Hickory Ln City Magnolia State TX Zip 77355

Signature Chark King 8 / 3 / 00 Signature / /

TDLR FORM 001WWD *White - TDLR* *Yellow - Owner* *Pink - Driller/Pump Installer* 4820124349

Attention Owner: Confidentiality Privilege Notice on reverse side of owner's copy.

Texas Department of License and Regulation

Water Well Driller/Pump Installer Program
P.O. Box 12157 Austin, Texas 78711 (512)463-7880 FAX (512)463-8616
Toll free (800)803-9202
Email address: water.well@license.state.tx.us

This form must be completed and filed with the department and owner within 60 days upon completion of the well.

WELL REPORT

A. WELL IDENTIFICATION AND LOCATION DATA

1) OWNER

Name	Address	City	State	Zip
Ruby Gonzalez	13319 Ann Louise Rd	Houston	Tx.	77086

2) WELL LOCATION

County	Physical Address	City	State	Zip
Harris	13319 Ann Louise Rd.	Houston	Tx.	77086

3) Type of Work
☑ New Well ☐ Reconditioning ☐ Replacement ☐ Deepening

Lat. _____ Long. _____ Grid # 65-05-4

4) Proposed Use (check) ☐ Monitor ☐ Environmental Soil Boring ☑ Domestic ☐ Industrial ☐ Irrigation ☐ Injection ☐ Public Supply ☐ De-watering ☐ Testwell ☐ Rig Supply
If Public Supply well, were plans submitted? ☐ Yes ☐ No

5) N↑

6) Drilling Date
Started 3 / 13 / 02
Completed 3 / 14 / 02

Diameter of Hole

Dia (in)	From (ft)	To (ft)
7	0	400

7) Drilling Method (check) ☐ Driven ☐ Air Rotary ☑ Mud Rotary ☐ Bored ☐ Air Hammer ☐ Cable Tool ☐ Jetted ☐ Other _____

From (ft)	To (ft)	Description and color of formation material
0	10	Topsoil
10	20	Red Clay
20	80	Red Sand
80	220	Clay
220	340	Sand
340	370	Rock, Clay
370	400	Sand

(Use reverse side of Well Owner's copy, if necessary)

8) Borehole Completion ☐ Open Hole ☐ Straight Wall ☐ Under-reamed ☐ Gravel Packed ☑ Other 2 String
If Gravel Packed give the interval from _____ ft. to _____ ft.

Casing, Blank Pipe, and Well Screen Data

Dia. (in.)	New Or Used	Steel, Plastic, etc. Perf., Slotted, etc Screen Mfg., if commercial	Setting (ft) From	Setting (ft) To	Gage Casing Screen
4"	N	Casing	380	0	Sch40
2.5	N	Liner	380	370	Sch40
2.5	N	Screen	400	380	012

9) Cementing Data
Cementing from 380 ft. to 0 ft. # of sacks used 18
ft. to 15 ft. # of sacks used 10
Method Used Halliburton
Cementing By RWW
Distance to septic system field or other concentrated contamination N/A ft.
Method of verification of above distance Owner

10) Surface Completion
☐ Specified Surface Slab Installed
☑ Specified Surface Sleeve Installed
☐ Pitless Adapter Used
☐ Approved Alternative Procedure Used
JUN 05 2002
RECEIPT # AMOUNT

11) Water Level
Static level 206 ft. below Date 3 / 14 / 02
Artesian Flow _____ gpm. Date ___ / ___ / ___

12) Packers Type K Depth 370

13) Plugged ☐ Well plugged within 48 hours
Casing left in well: Cement/Bentonite placed in well:

From (ft)	To (ft)	From (ft)	To (ft)	Sacks used

14) Type Pump
☐ Turbine ☐ Jet ☑ Submersible ☐ Cylinder
☐ Other _____
Depth to pump bowls, cylinder, jet etc. 260 ft.

15) Water Test
Typetest ☐ Pump ☐ Bailer ☑ Jetted ☐ Estimated
Yield: _____ gpm with _____ ft. drawdown after _____ hrs.

16) Water Quality
Did you knowingly penetrate a strata which contain undesirable constituents.
☐ YES ☑ NO If yes, did you submit a REPORT OF UNDESIRABLE WATER
Type of water _____ Depth of Strata _____
Was a chemical analysis made ☐ Yes ☑ No

DAVID Helms

Company or individual's Name (type or print)	Lic. No.
Robinson Water Well Service, Inc.	54211 PKW

Address	City	State	Zip
11819 W. Montgomery Rd.	Houston,	Tx.	77086

Signature Licensed Driller/Pump Installer	Date	Signature Apprentice	Date
David Helms Jr	5 / 30 / 02		/ /

TDLR FORM b(01)WWD White - TDLR Yellow - Owner Pink - Driller/Pump Installer

Send original copy by certified return receipt requested mail to: TDLR, P.O. Box 12157, Austin, TX 78711

ATTENTION OWNER: *Confidentiality Privilege Notice on reverse side of Well Owner's copy (pink)*

State of Texas
WELL REPORT

Texas Department of Licensing & Regulation
P.O. Box 12157
Austin, TX 78711
512-463-7880

1) OWNER Lee Dibala (Name) ADDRESS 13202 Ralph Culver (Street or RFD) Houston (City) Tx. (State) 77086 (Zip)

2) ADDRESS OF WELL'S LOCATION: County Harris (Street, RFD or other) Same (City) (State) (Zip) Long. ____ Lat. ____ Grid # 65-05-4

3) TYPE OF WORK (Check): ☑ New Well ☐ Deepening ☐ Reconditioning ☐ Plugging

(4) PROPOSED USE (Check): ☐ Monitor ☐ Environmental Soil Boring ☑ Domestic ☐ Industrial ☐ Irrigation ☐ Injection ☐ Public Supply ☐ De-watering ☐ Testwell
If Public Supply well, were plans submitted to the TNRCC? ☐ Yes ☐ No

5)

6) WELL LOG:
Date Drilling:
Started 11-14 ~~-00~~ 01
Completed 11-15 ~~-00~~ 01

DIAMETER OF HOLE

Dia. (in.)	From (ft.)	To (ft.)
7 3/4	Surface	20
6 3/4	20	155
4 1/2	155	175

7) DRILLING METHOD (Check): ☐ Driven ☐ Air Rotary ☑ Mud Rotary ☐ Bored ☐ Air Hammer ☐ Cable Tool ☐ Jetted ☐ Other ____

From (ft.)	To (ft.)	Description and color of formation material
0	12	C
12	46	S
46	64	C
64	75	S
75	134	C
134	165	S
165	175	C

(Use reverse side of Well Owner's copy, if necessary)

8) Borehole Completion (Check): ☐ Open Hole ☐ Straight Wall ☐ Underreamed ☐ Gravel Packed ☑ Other 2-String
If Gravel Packed give interval from ____ ft. to ____ ft.

CASING, BLANK PIPE, AND WELL SCREEN DATA:

Dia. (in.)	New or Used	Steel, Plastic, etc. Perf., Slotted, etc. Screen Mfg., if commercial	Setting (ft.) From	Setting (ft.) To	Gage Casting Screen
4	N	PVC	0	155	Sch40
2 1/2	N	PVC Screen	155	165	#8
2 1/2	N	PVC Liner	151	155	Sch40

9) CEMENTING DATA
Cemented from 0 ft. to 155 ft. No. of sacks used 14
ft. to ____ ft. No. of sacks used ____
Method used Haliburton
Cemented by Lowe Water Wells, Inc.
Distance to septic system field lines or other concentrated contamination 100'
Method of verification of above distance Measured

13) ☐ Well plugged within 48 hours

Casing left in well: From (ft)	Casing left in well: To (ft)	Cement/bentonite placed in well: From (ft)	Cement/bentonite placed in well: To (ft)	Sacks used:

10) SURFACE COMPLETION
☐ Specified Surface Slab Installed
☑ Specified ~~Sleeve~~ Sleeve Installed PVC Sch80
☐ Pitless Adapter Used
☐ Approved Alternative Procedure Used

14) TYPE PUMP:
☐ Turbine ☐ Jet ☐ Submersible ☐ Cylinder
☐ Other Well ONLY
Depth to pump bowls, cylinder, jet, etc., ____ ft.

15) WELL TESTS:
Type test: ☐ Pump ☐ Bailer ☑ Jetted ☑ Estimated
Yield: 45 gpm with ____ ft. drawdown after ____ hrs.

11) WATER LEVEL:
Static level 93 ft. below land surface Date 11-15-01
Artesian flow ____ gpm. Date ____

16) WATER QUALITY:
Did you knowingly penetrate any strata which contained undesirable constituents?
☐ Yes ☑ No If yes, submit "REPORT OF UNDESIRABLE WATER"
Type of water? ____ Depth of strata ____
Was a chemical analysis made? ☐ Yes ☐ No

12) PACKERS:

Type	Depth
RxR K-Packer	@ 151'

I certify that I drilled this well (or the well was drilled under my direct supervision) and that each and all of the statements herein are true and correct. I understand that failure to complete items 1 thru 16 will result in the log(s) being returned for completion and resubmittal.

COMPANY NAME Lowe Water Wells, Inc. (Type or print) WELL DRILLER'S LICENSE NO. 4028 WI

ADDRESS P.O. Box 89 (Street or RFD) Porter (City) Tx. (State) 77365 (Zip)

(Signed) Jerry W. Lowe (Licensed Well Driller) (Signed) ____ (Registered Driller Trainee)

Please attach electric log, chemical analysis, and other pertinent information, if available.

TDLR FORM 001WWD (4/98) White - TDLR Yellow - DRILLER Pink - WELL OWNER

4820125955

1 DUP

Send original copy by certified mail to the Texas Department of Water Resources P. O. Box 13087 Austin, Texas 78711

State of Texas
WATER WELL REPORT

ATTENTION OWNER: *Confidentiality Privilege Notice on Reverse Side*

For TDWR use only
Well No. 65-05-4P
Located on map YES
Received: C.F.S.

1) OWNER Fried (Name) Address Sundale (Street or RFD) Houston (City) TX (State) 77086 (Zip)

2) LOCATION OF WELL: County Harris 12 miles in NW (N.E., S.W., etc.) direction from Houston (Town)

Driller must complete the legal description to the right with distance and direction from two intersecting section or survey lines, or he must locate and identify the well on an official Quarter- or Half-Scale Texas County General Highway Map and attach the map to this form.

☐ Legal description:
Section No. _____ Block No. _____ Township _____
Abstract No. _____ Survey Name _____
Distance and direction from two intersecting section or survey lines _____
☑ See attached map. Mapsco 60-58-3C

3) TYPE OF WORK (Check):
☑ New Well ☐ Deepening ☐ Reconditioning ☐ Plugging

4) PROPOSED USE (Check):
☐ Domestic ☐ Industrial ☑ Public Supply ☐ Irrigation ☐ Test Well ☐ Other _____

5) DRILLING METHOD (Check):
☑ Mud Rotary ☐ Air Hammer ☐ Driven ☐ Bored ☐ Air Rotary ☐ Cable Tool ☐ Jetted ☐ Other _____

6) WELL LOG:
Date drilled 1/20/83

DIAMETER OF HOLE Dia. (in.)	From (ft.)	To (ft.)
7⅞	Surface 0	365

7) BOREHOLE COMPLETION:
☐ Open Hole ☐ Straight Wall ☐ Underreamed
☐ Gravel Packed ☑ Other Two String
If Gravel Packed give interval . . . from _____ ft. to _____ ft.

From (ft.)	To (ft.)	Description and color of formation material
0	35	Red clay
35	41	Red sand
41	75	Red clay
75	120	Sand white fine
120	130	Clay
130	160	Sand + gravel
160	210	Clay + hard formation
210	256	Sand fine
256	290	Clay Red + white
290	296	Rock -
296	331	Clay
331	365	Sand -

8) CASING, BLANK PIPE, AND WELL SCREEN DATA:

Dia. (in.)	New or Used	Steel, Plastic, etc. Perf., Slotted, etc. Screen Mgf., if commercial	Setting (ft.) From	Setting (ft.) To	Gage Casing Screen
5	New	PVC well csg	0	335	
		2½ pvc 12 gauge	335	365	

CEMENTING DATA
Cemented from 0 ft. to 335 ft.
Method used pressure
Cemented by _____ (Company or Individual)

9) WATER LEVEL:
Static level 170 ft. below land surface Date 1/21/83
Artesian flow _____ gpm. Date _____

10) PACKERS: Type Depth

11) TYPE PUMP:
☐ Turbine ☐ Jet ☑ Submersible ☐ Cylinder
☐ Other _____
Depth to pump bowls, cylinder, jet, etc., 220' ft.

12) WELL TESTS:
☐ Type Test: ☐ Pump ☐ Bailer ☐ Jetted ☑ Estimated
Yield: 100 gpm with _____ ft. drawdown after _____ hrs.

RECEIVED
AUG 29 1983
DEPT. OF WATER RESOURCES

(Use reverse side if necessary)

13) WATER QUALITY:
Did you knowingly penetrate any strata which contained undesirable water? ☐ Yes ☑ No
If yes, submit "REPORT OF UNDESIRABLE WATER"
Type of water? _____ Depth of strata _____
Was a chemical analysis made? ☐ Yes ☑ No

I hereby certify that this well was drilled by me (or under my supervision) and that each and all of the statements herein are true to the best of my knowledge and belief.

NAME Stephen L Bufkin (Type or Print) Water Well Drillers Registration No. 1696

ADDRESS 23610 Nichols Saw Mill (Street or RFD) Hockley (City) TX (State) 77447 (Zip)

(Signed) S L Bufkin (Water Well Driller) Bufkin Water Well (Company Name)

Please attach electric log, chemical analysis, and other pertinent information, if available.

TDWR-0392 (Rev. 1-12-79)

DEPARTMENT OF WATER RESOURCES COPY

CB

Attention Owner: Confidentiality Privilege Notice on reverse side of owner's copy.

Texas Department of License and Regulation

Water Well Driller/Pump Installer Program
P.O. Box 12157 Austin, Texas 78711 (512)463-7880 FAX (512)463-8616
Toll free (800)803-9202
Email address: water.well@license.state.tx.us

This form must be completed and filed with the department and owner within 60 days upon completion of the well.

WELL REPORT

A. WELL IDENTIFICATION AND LOCATION DATA

1) OWNER

Name	Address	City	State	Zip
PHU MAI	3206 FRICK RD.	HOUSTON,	TX.	77086

2) WELL LOCATION

County	Physical Address	City	State	Zip
HARRIS	SAME			

Lat. Long. Grid # 65-05-4

3) Type of Work
☒ New Well ☐ Reconditioning ☐ Replacement ☐ Deepening

4) Proposed Use (check) ☐ Monitor ☐ Environmental Soil Boring ☒ Domestic ☐ Industrial ☐ Irrigation ☐ Injection ☐ Public Supply ☐ De-watering ☐ Testwell ☐ Rig Supply
If Public Supply well, were plans submitted? ☐ Yes ☐ No

5) N↑

6) Drilling Date
Started 11/ 07 / 01
Completed 11/ 08 /01

Diameter of Hole

Dia.(in)	From (ft)	To (ft)
6 3/4	0	405

7) Drilling Method (check) ☐ Driven ☐ Air Rotary ☒ Mud Rotary ☐ Bored ☐ Air Hammer ☐ Cable Tool ☐ Jetted ☐ Other

Description and color of formation material

0-20	CLAY	190-240	CLAY
20-40	SAND	240-270	SAND
40-60	CLAY	270-290	CLAY
60-80	SAND	290-350	SAND
80-90	CLAY	350-385	CLAY
90-115	SAND	385-405	SAND
115-130	CLAY		
130-160	SAND		
160-175	CLAY		
175-190	SAND		

(Use reverse side of Well Owner's copy, If necessary)

8) Borehole Completion ☐ Open Hole ☐ Straight Wall ☐ Under-reamed ☐ Gravel Packed ☒ Other STRING
If Gravel Packed give the interval from ft. to ft.

Casing, Blank Pipe, and Well Screen Data

Dia. (in.)	New Or Used	Steel, Plastic, etc. Perf., Slotted, etc Screen Mfg., if commercial	Setting (ft) From	To	Gage Casing Screen
4	N	PVC CASING	0	385	
2.5	"	" LINER	375	385	
"	"	" SCREEN	385	405.12	

9) Cementing Data
Cementing from 385 ft. to 0 ft. #of sacks used 20
0 ft. to 10 ft. #of sacks used 10
Method Used H. ALLIBURTON
Cementing By SDI
Distance to septic system field or other concentrated contamination ___ ft.
Method of verification of above distance

13) Plugged ☐ Well plugged within 48 hours
Casing left in well: Cement/Bentonite placed in well:

From (ft)	To (ft)	From (ft)	To (ft)	Sacks used

10) Surface Completion
☐ Specified Surface Slab Installed
☒ Specified Surface Sleeve Installed
☐ Pitless Adapter Used
☐ Approved Alternative Procedure Used

14) Type Pump
☐ Turbine ☐ Jet ☒ Submersible ☐ Cylinder
☐ Other
Depth to pump bowls, cylinder, jet etc. 280 ft.

11) Water Level
Static level 215 ft. below Date 11/8 / 01
Artesian Flow ___ gpm. Date / /

15) Water Test
Typetest ☐ Pump ☐ Bailer ☒ Jetted ☐ Estimated
Yield: ___ gpm with ___ ft. drawdown after ___ hrs.

12) Packers

Type	Depth
K-PACKER	375

16) Water Quality
Did you knowingly penetrate a strata which contain undesirable constituents.
☐ YES ☒ NO If yes, did you submit a REPORT OF UNDESIRABLE WATER
Type of water ___ Depth of Strata ___
Was a chemical analysis made ☐ Yes ☒ No

Company or individual's Name (type or print): SCOTT DRILLING, INC. Lic. No. 4839 WI
Address 11923 GREEN PINE CIRCLE City HOUSTON, State TX. Zip 77066

Signature Scott Robinson 1/7/01 Signature A. J. Juneau 1/7/01
Licensed Driller/Pump Installer Date Apprentice Date

4820125823

Texas Water Development Board (TWDB)
Groundwater Database (GWDB)
Well Information Report for State Well Number 65-05-412

GWDB Reports and Downloads

Well Basic Details

Scanned Documents

State Well Number	6505412
County	Harris
River Basin	San Jacinto
Groundwater Management Area	14
Regional Water Planning Area	H - Region H
Groundwater Conservation District	Harris-Galveston Subsidence District
Latitude (decimal degrees)	29.922222
Latitude (degrees minutes seconds)	29° 55' 20" N
Longitude (decimal degrees)	-95.471667
Longitude (degrees minutes seconds)	095° 28' 18" W
Coordinate Source	+/- 1 Second
Aquifer Code	112CHCT - Chicot Aquifer
Aquifer	Gulf Coast
Aquifer Pick Method	
Land Surface Elevation (feet above sea level)	103
Land Surface Elevation Method	Interpolated From Topo Map
Well Depth (feet below land surface)	362
Well Depth Source	Driller's Log
Drilling Start Date	
Drilling End Date	0/0/1986
Drilling Method	Mud (Hydraulic) Rotary
Borehole Completion	Screened

Well Type	Withdrawal of Water
Well Use	Irrigation
Water Level Observation	None
Water Quality Available	No
Pump	Submersible
Pump Depth (feet below land surface)	
Power Type	Electric Motor
Annular Seal Method	
Surface Completion	
Owner	Wild Flower Tropical
Driller	Raymond
Other Data Available	
Well Report Tracking Number	
Plugging Report Tracking Number	
U.S. Geological Survey Site Number	
Texas Commission on Environmental Quality Source Id	
Groundwater Conservation District Well Number	
Owner Well Number	
Other Well Number	
Previous State Well Number	
Reporting Agency	
Created Date	6/4/1997
Last Update Date	6/4/1997

Remarks	

Casing - No Data

Well Tests - No Data

Lithology - No Data

Annular Seal Range - No Data

Borehole - No Data

Plugged Back - No Data

Filter Pack - No Data

Packers - No Data

Water Level Measurements

No Data Available

Water Quality Analysis - No Data Available

GWDB DISCLAIMER: Except where noted, all of the information provided in the Texas Water Development Board (TWDB) Groundwater Database (http://www.twdb.texas.gov/groundwater/data/gwdbrpt.asp) is believed to be accurate and reliable; however, the TWDB assumes no responsibility for any errors appearing in rules or otherwise. Further, TWDB assumes no responsibility for the use of the information provided. PLEASE NOTE that users of these data are responsible for checking the accuracy, completeness, currency and/or suitability of all information themselves. TWDB makes no guarantees or warranties as to the accuracy, completeness, currency, or suitability of the information provided via the Groundwater Database (GWDB). TWDB specifically disclaims any and all liability for any claims or damages that may result from providing GWDB data or the information it contains. For additional information or answers to questions concerning the TWDB GWDB, contact the Groundwater Data Team at GroundwaterData@twdb.texas.gov.

STATE OF TEXAS WELL REPORT for Tracking #127535

Owner:	**Martine Gutierrez**	Owner Well #:	**No Data**
Address:	**3242 Frick Houston, TX 77086**	Grid #:	**65-05-4**
		Latitude:	**29° 55' 23" N**
Well Location:	**3242 Frick Houston, TX 77086**	Longitude:	**095° 28' 21" W**
Well County:	**Harris**	Elevation:	**102 ft. above sea level**
Type of Work:	**New Well**	Proposed Use:	**Domestic**

Drilling Start Date: **10/23/2007** Drilling End Date: **10/24/2007**

	Diameter (in.)	*Top Depth (ft.)*	*Bottom Depth (ft.)*
Borehole:	**6.75**	**0**	**420**

Drilling Method: **Mud (Hydraulic) Rotary**

Borehole Completion: **2 string**

	Top Depth (ft.)	*Bottom Depth (ft.)*	*Description (number of sacks & material)*
Annular Seal Data:	**0**	**405**	**20**
	0	**10**	**10**

Seal Method: **Positive Displacement**

Sealed By: **SDI**

Distance to Property Line (ft.): **15**

Distance to Septic Field or other concentrated contamination (ft.): **n/a**

Distance to Septic Tank (ft.): **No Data**

Method of Verification: **owner**

Surface Completion: **Surface Slab Installed**

Water Level: **200 ft.** below land surface on **2007-11-04** Measurement Method: **Unknown**

Packers: **k packer - 400**

Type of Pump: **Submersible** Pump Depth (ft.): **260**

Well Tests: **Jetted** **Yield: 50 GPM**

	Strata Depth (ft.)	Water Type
Water Quality:	**No Data**	**No Data**

Chemical Analysis Made: **No**

Did the driller knowingly penetrate any strata which contained injurious constituents?: **No**

Certification Data: The driller certified that the driller drilled this well (or the well was drilled under the driller's direct supervision) and that each and all of the statements herein are true and correct. The driller understood that failure to complete the required items will result in the report(s) being returned for completion and resubmittal.

Company Information: **Scott Drilling Inc**

11923 Green Pine Circle
Houston, TX 77066

Driller Name: **Scott Robinson** License Number: **4839**

Comments: **Original lat/long out of range, updated by TWDB on 2/12/09.**

Lithology:
DESCRIPTION & COLOR OF FORMATION MATERIAL

Top (ft.)	Bottom (ft.)	Description
0	15	clay
15	30	sand
30	75	clay
75	85	sand
85	95	clay
95	125	sand
125	140	clay
140	160	sand
160	200	clay
200	210	sand
210	240	clay
240	260	sand
260	290	clay
290	315	sand
315	335	clay
335	345	sand
345	350	clay
350	355	sand

Casing:
BLANK PIPE & WELL SCREEN DATA

Dia. (in.)	New/Used	Type	Setting From/To (ft.)
4	**N**	**PVC**	**casing 0-405**
2.5	**N**	**"**	**liner 400-405**
2.5	**N**	**"**	**screen 405-240 .10**

355	390	clay
390	420	sand

IMPORTANT NOTICE FOR PERSONS HAVING WELLS DRILLED CONCERNING CONFIDENTIALITY

TEX. OCC. CODE Title 12, Chapter 1901.251, authorizes the owner (owner or the person for whom the well was drilled) to keep information in Well Reports confidential. The Department shall hold the contents of the well log confidential and not a matter of public record if it receives, by certified mail, a written request to do so from the owner.

Please include the report's Tracking Number on your written request.

Texas Department of Licensing and Regulation
P.O. Box 12157
Austin, TX 78711
(512) 334-5540

STATE OF TEXAS WELL REPORT for Tracking #45164

Owner:	**Francisco Herrera**	Owner Well #:	**No Data**
Address:	**3145 Frick Rd. Houston, TX 77038**	Grid #:	**65-05-4**
Well Location:	**3145 Frick Rd. Houston, TX 77038**	Latitude:	**29° 55' 22" N**
		Longitude:	**095° 28' 08" W**
Well County:	**Harris**	Elevation:	**113 ft. above sea level**
Type of Work:	**New Well**	Proposed Use:	**Domestic**

Drilling Start Date: **9/16/2004** Drilling End Date: **9/20/2004**

	Diameter (in.)	*Top Depth (ft.)*	*Bottom Depth (ft.)*
Borehole:	**7.75**	**0**	**260**

Drilling Method: **Mud (Hydraulic) Rotary**

Borehole Completion: **Straight Wall**

	Top Depth (ft.)	*Bottom Depth (ft.)*	*Description (number of sacks & material)*
Annular Seal Data:	**0**	**240**	**12 Sacks Cement**

Seal Method: **Pressure Tremmie Pipe**

Sealed By: **Driller**

Distance to Property Line (ft.): **50+**

Distance to Septic Field or other concentrated contamination (ft.): **100+**

Distance to Septic Tank (ft.): **No Data**

Method of Verification: **Measured**

Surface Completion: **Surface Sleeve Installed**

Water Level: **191 ft.** below land surface on **2004-09-20** Measurement Method: **Unknown**

Packers: **Formation Packer 240'**

Type of Pump: **Submersible** Pump Depth (ft.): **240**

Well Tests: **Jetted** **Yield: 20 GPM with 10 ft. drawdown after 3 hours**

	Strata Depth (ft.)	Water Type
Water Quality:	**240**	**Good**

Chemical Analysis Made: **No**

Did the driller knowingly penetrate any strata which contained injurious constituents?: **No**

Certification Data: The driller certified that the driller drilled this well (or the well was drilled under the driller's direct supervision) and that each and all of the statements herein are true and correct. The driller understood that failure to complete the required items will result in the report(s) being returned for completion and resubmittal.

Company Information: **Ballard Water Well**

P. O. Box 970
Willis, TX 77378

Driller Name: **Charles Ballard** License Number: **2384**

Apprentice Name: **Kenneth Snuffer** Apprentice Number: **1782**

Comments: **No Data**

Lithology:
DESCRIPTION & COLOR OF FORMATION MATERIAL

Top (ft.)	Bottom (ft.)	Description
0	**15**	**Top Soil**
15	**18**	**Sand**
18	**19**	**Rock**
19	**23**	**Sand**
23	**24**	**Rock**
24	**40**	**Sand**
40	**43**	**Sand Stone**
43	**55**	**Sand**
55	**59**	**Hard Rock**
59	**70**	**Sand**
70	**90**	**Clay**
90	**105**	**Sand**
105	**143**	**Shale**
143	**162**	**Sand**
162	**182**	**Clay / Sand**
182	**190**	**Sand**
190	**205**	**Shale**

Casing:
BLANK PIPE & WELL SCREEN DATA

Dia. (in.)	New/Used	Type	Setting From/To (ft.)
4" New PVC Casing 0-240 Sch 40			
4" New PVC Slotted Screen 240-260 .010 Gauge			

205	208	Sand
208	209	Rock
209	219	Shale
219	223	Sand
223	238	Shale
238	260	Sand

IMPORTANT NOTICE FOR PERSONS HAVING WELLS DRILLED CONCERNING CONFIDENTIALITY

TEX. OCC. CODE Title 12, Chapter 1901.251, authorizes the owner (owner or the person for whom the well was drilled) to keep information in Well Reports confidential. The Department shall hold the contents of the well log confidential and not a matter of public record if it receives, by certified mail, a written request to do so from the owner.

Please include the report's Tracking Number on your written request.

Texas Department of Licensing and Regulation
P.O. Box 12157
Austin, TX 78711
(512) 334-5540

STATE OF TEXAS WELL REPORT for Tracking #169055

Owner:	**Rigo Diaz**	Owner Well #:	**No Data**
Address:	**13216 Ann Louise Houston, TX 77086**	Grid #:	**65-05-4**
		Latitude:	**29° 55' 31" N**
Well Location:	**13216 Ann Louise Houston, TX 77086**	Longitude:	**095° 28' 13" W**
Well County:	**Harris**	Elevation:	**No Data**
Type of Work:	**New Well**	Proposed Use:	**Domestic**

Drilling Start Date: **11/9/2004** Drilling End Date: **11/10/2004**

	Diameter (in.)	*Top Depth (ft.)*	*Bottom Depth (ft.)*
Borehole:	**6.75**	**0**	**180**

Drilling Method: **Mud (Hydraulic) Rotary**

Borehole Completion: **Straight Wall**

	Top Depth (ft.)	*Bottom Depth (ft.)*	*Description (number of sacks & material)*
Annular Seal Data:	**0**	**50**	**20**

Seal Method: **Poured**

Sealed By: **Driller**

Distance to Property Line (ft.): **No Data**

Distance to Septic Field or other concentrated contamination (ft.): **No Data**

Distance to Septic Tank (ft.): **No Data**

Method of Verification: **No Septic**

Surface Completion: **Surface Sleeve Installed**

Water Level: **70 ft.** below land surface on **2004-11-10** Measurement Method: **Unknown**

Packers: **Formation 50'**

Type of Pump: **Submersible** Pump Depth (ft.): **160**

Well Tests: **Jetted** **Yield: 40 GPM**

	Strata Depth (ft.)	Water Type
Water Quality:	**No Data**	**No Data**

Chemical Analysis Made: **No**

Did the driller knowingly penetrate any strata which contained injurious constituents?: **No**

Certification Data: The driller certified that the driller drilled this well (or the well was drilled under the driller's direct supervision) and that each and all of the statements herein are true and correct. The driller understood that failure to complete the required items will result in the report(s) being returned for completion and resubmittal.

Company Information: **Chuck's W.W.**

30010 Rosebud
Magnolia, TX 77354

Driller Name: **Craig King** License Number: **50170**

Comments: **$mew**

Lithology:
DESCRIPTION & COLOR OF FORMATION MATERIAL

Top (ft.)	Bottom (ft.)	Description
0	**2**	**Topsoil**
2	**12**	**Clay**
12	**40**	**Gravel**
40	**90**	**Clay**
90	**180**	**Sand**

Casing:
BLANK PIPE & WELL SCREEN DATA

Dia. (in.)	New/Used	Type	Setting From/To (ft.)
4	**New**	**PVC**	**Sch40 0 - 170**
4	**New**	**PVC**	**Slotted 170 - 180 .010**

IMPORTANT NOTICE FOR PERSONS HAVING WELLS DRILLED CONCERNING CONFIDENTIALITY

TEX. OCC. CODE Title 12, Chapter 1901.251, authorizes the owner (owner or the person for whom the well was drilled) to keep information in Well Reports confidential. The Department shall hold the contents of the well log confidential and not a matter of public record if it receives, by certified mail, a written request to do so from the owner.

Please include the report's Tracking Number on your written request.

Texas Department of Licensing and Regulation
P.O. Box 12157
Austin, TX 78711
(512) 334-5540

STATE OF TEXAS WELL REPORT for Tracking #347919

Owner:	**Hector Ortiz**	Owner Well #:	**No Data**
Address:	**3158 Frick Rd Houston, TX 77038**	Grid #:	**65-05-4**
Well Location:	**3158 Frick Rd Houston, TX 77038**	Latitude:	**29° 55' 24" N**
		Longitude:	**095° 28' 10" W**
Well County:	**Harris**	Elevation:	**No Data**
Type of Work:	**Replacement**	Proposed Use:	**Domestic**

Drilling Start Date: **10/14/2013** Drilling End Date: **10/15/2013**

	Diameter (in.)	*Top Depth (ft.)*	*Bottom Depth (ft.)*
Borehole:	**6.75**	**0**	**410**

Drilling Method: **Mud (Hydraulic) Rotary**

Borehole Completion: **2 string**

	Top Depth (ft.)	*Bottom Depth (ft.)*	*Description (number of sacks & material)*
Annular Seal Data:	**0**	**395**	**32**
	0	**10**	**10**

Seal Method: **Positive Displacement**

Sealed By: **SDI**

Distance to Property Line (ft.): **10**

Distance to Septic Field or other concentrated contamination (ft.): **none**

Distance to Septic Tank (ft.): **No Data**

Method of Verification: **Owner**

Surface Completion: **Surface Sleeve Installed**

Water Level: **190 ft.** below land surface on **2013-10-18** Measurement Method: **Unknown**

Packers: **K- Packer 385'**

Type of Pump: **Submersible 2 HP** Pump Depth (ft.): **240**

Well Tests: **Jetted** **Yield: 40 GPM**

	Strata Depth (ft.)	Water Type
Water Quality:	**No Data**	**No Data**

Chemical Analysis Made: **No**

Did the driller knowingly penetrate any strata which contained injurious constituents?: **No**

Certification Data: The driller certified that the driller drilled this well (or the well was drilled under the driller's direct supervision) and that each and all of the statements herein are true and correct. The driller understood that failure to complete the required items will result in the report(s) being returned for completion and resubmittal.

Company Information: **Scott Drilling Inc**

11923 Green Pine Circle
Houston, TX 77066

Driller Name: **Scott Robinson** License Number: **4839**

Apprentice Name: **Carlos DeLeon** Apprentice Number: **59057**

Comments: **No Data**

Lithology:
DESCRIPTION & COLOR OF FORMATION MATERIAL

Top (ft.)	Bottom (ft.)	Description
0	25	Clay
25	35	sand
35	145	Clay
145	175	sand
175	245	Clay
245	265	sand
265	305	Clay
305	310	Sand
310	330	Clay
330	350	Sand
350	360	Clay
360	365	Sand
365	395	clay
395	410	Clay

Casing:
BLANK PIPE & WELL SCREEN DATA

Dia. (in.)	New/Used	Type	Setting From/To (ft.)
4	**N**	**Casing**	**0-395**
2.5	**N**	**Liner**	**385-395**
2.5	**N**	**Screen**	**395-410 .10**

IMPORTANT NOTICE FOR PERSONS HAVING WELLS DRILLED CONCERNING CONFIDENTIALITY

TEX. OCC. CODE Title 12, Chapter 1901.251, authorizes the owner (owner or the person for whom the well was drilled) to keep information in Well Reports confidential. The Department shall hold the contents of the well log confidential and not a matter of public record if it receives, by certified mail, a written request to do so from the owner.

Please include the report's Tracking Number on your written request.

Texas Department of Licensing and Regulation
P.O. Box 12157
Austin, TX 78711
(512) 334-5540

STATE OF TEXAS WELL REPORT for Tracking #19462

Owner:	**Constancio Hernadez**	Owner Well #:	**No Data**
Address:	**13043 Ann Louise Houston, TX 77086**	Grid #:	**65-05-4**
Well Location:	**13043 Ann Louise Houston, TX 77086**	Latitude:	**29° 55' 30" N**
		Longitude:	**095° 28' 13" W**
Well County:	**Harris**	Elevation:	**No Data**
Type of Work:	**New Well**	Proposed Use:	**Domestic**

Drilling Start Date: **3/31/2003** Drilling End Date: **3/31/2003**

	Diameter (in.)	*Top Depth (ft.)*	*Bottom Depth (ft.)*
Borehole:	**5**	**0**	**50**

Drilling Method: **Mud (Hydraulic) Rotary**

Borehole Completion: **Straight Wall**

	Top Depth (ft.)	*Bottom Depth (ft.)*	*Description (number of sacks & material)*
Annular Seal Data:	**0**	**40**	**6**

Seal Method: **Trimmy**

Sealed By: **Raymond Services**

Distance to Property Line (ft.): **No Data**

Distance to Septic Field or other concentrated contamination (ft.): **85**

Distance to Septic Tank (ft.): **No Data**

Method of Verification: **Customer**

Surface Completion: **Surface Sleeve Installed**

Water Level: **10 ft.** below land surface on **2003-03-31** Measurement Method: **Unknown**

Packers: **none**

Type of Pump: **Jet**

Well Tests: **Jetted** **Yield: 15 GPM with 0 ft. drawdown after unspecified hours**

	Strata Depth (ft.)	Water Type
Water Quality:	**No Data**	**No Data**

Chemical Analysis Made: **No**

Did the driller knowingly penetrate any strata which contained injurious constituents?: **No**

Certification Data: The driller certified that the driller drilled this well (or the well was drilled under the driller's direct supervision) and that each and all of the statements herein are true and correct. The driller understood that failure to complete the required items will result in the report(s) being returned for completion and resubmittal.

Company Information: **Raymond Services Inc.**

10011 Airline Dr.
Houston, TX 77037

Driller Name: **Ty Raymond** License Number: **4577**

Apprentice Name: **none** Apprentice Number: **none**

Comments: **none**

Lithology:
DESCRIPTION & COLOR OF FORMATION MATERIAL

From (ft)	To (ft)	Description
0	**18**	**Clay**
18	**36**	**Sand**
36		**Rock**
36	**50**	**Sand .008**

Casing:
BLANK PIPE & WELL SCREEN DATA

Dia. (in.)	New/Used	Type	Setting From/To (ft.)
2	**New**	**PVC**	**0 - 40 SCH 40**
2	**New**	**Slotted**	**40 - 50 .006**

IMPORTANT NOTICE FOR PERSONS HAVING WELLS DRILLED CONCERNING CONFIDENTIALITY

TEX. OCC. CODE Title 12, Chapter 1901.251, authorizes the owner (owner or the person for whom the well was drilled) to keep information in Well Reports confidential. The Department shall hold the contents of the well log confidential and not a matter of public record if it receives, by certified mail, a written request to do so from the owner.

Please include the report's Tracking Number on your written request.

Texas Department of Licensing and Regulation
P.O. Box 12157
Austin, TX 78711
(512) 334-5540

STATE OF TEXAS WELL REPORT for Tracking #50024

Owner:	**Reynaldo Hernandez**	Owner Well #:	**No Data**
Address:	**3179 Frick Rd. Houston, TX 77038**	Grid #:	**65-05-4**
		Latitude:	**29° 55' 21" N**
Well Location:	**3179 Frick Rd. Houston, TX 77038**	Longitude:	**095° 28' 14" W**
Well County:	**Harris**	Elevation:	**No Data**
Type of Work:	**New Well**	Proposed Use:	**Domestic**

Drilling Start Date: **12/8/2004** Drilling End Date: **12/10/2004**

	Diameter (in.)	*Top Depth (ft.)*	*Bottom Depth (ft.)*
Borehole:	**7.75**	**0**	**380**
	3.875	**380**	**418**

Drilling Method: **Mud (Hydraulic) Rotary**

Borehole Completion: **Halliburton Pressure Cemented**

	Top Depth (ft.)	*Bottom Depth (ft.)*	*Description (number of sacks & material)*
Annular Seal Data:	**0**	**380**	**23 Sacks Cement**

Seal Method: **Halliburton Pressure Cemented**

Sealed By: **Driller**

Distance to Property Line (ft.): **50+**

Distance to Septic Field or other concentrated contamination (ft.): **100+**

Distance to Septic Tank (ft.): **No Data**

Method of Verification: **Measured**

Surface Completion: **Surface Sleeve Installed**

Water Level: **204 ft.** below land surface on **2004-11-10** Measurement Method: **Unknown**

Packers: **K-Packer 368'**

Type of Pump: **Submersible** Pump Depth (ft.): **300**

Well Tests: **Jetted** **Yield: 65 GPM with 15 ft. drawdown after 2 hours**

	Strata Depth (ft.)	Water Type
Water Quality:	**395'-418'**	**Good**

Chemical Analysis Made: **No**

Did the driller knowingly penetrate any strata which contained injurious constituents?: **No**

Certification Data: The driller certified that the driller drilled this well (or the well was drilled under the driller's direct supervision) and that each and all of the statements herein are true and correct. The driller understood that failure to complete the required items will result in the report(s) being returned for completion and resubmittal.

Company Information: **Ballard Water Well**

P. O. Box 970
Willis, TX 77378

Driller Name: **Sam Ballard** License Number: **54411**

Comments: **Amended 12-15-04 Ref#809**

Report Amended on by Request #809

Lithology:
DESCRIPTION & COLOR OF FORMATION MATERIAL

Top (ft.)	Bottom (ft.)	Description
0	**2**	**Top Soil**
2	**16**	**Clay**
16	**28**	**Sand**
28	**32**	**Clay**
32	**44**	**Sand**
44	**80**	**Clay**
80	**104**	**Sand**
104	**122**	**Clay**
122	**163**	**Sand**
163	**171**	**Clay**
171	**175**	**Sand**
175	**182**	**Clay**
182	**201**	**Sand / Clay**
201	**205**	**Sand**
205	**210**	**Sand Stone**
210	**213**	**Sand**
213	**235**	**Clay**

Casing:
BLANK PIPE & WELL SCREEN DATA

Dia. (in.)	New/Used	Type	Setting From/To (ft.)
4" New PVC Casing 0-380 Sch 40			
2 1/2" New PVC Liner Pipe 368-398 Sch 80			
2 1/2" New PVC Slotted Screen 398-418 .008 Gauge			

235	258	Sand
258	263	Rock
263	267	Sand
267	270	Rock
270	275	Sand
275	278	Clay
278	301	Sand
301	302	Rock
302	308	Sand
308	316	Rock
316	322	Sand
322	350	Clay
350	357	Sand
357	380	Clay / Shale
380	395	Clay
395	418	Sand

IMPORTANT NOTICE FOR PERSONS HAVING WELLS DRILLED CONCERNING CONFIDENTIALITY

TEX. OCC. CODE Title 12, Chapter 1901.251, authorizes the owner (owner or the person for whom the well was drilled) to keep information in Well Reports confidential. The Department shall hold the contents of the well log confidential and not a matter of public record if it receives, by certified mail, a written request to do so from the owner.

Please include the report's Tracking Number on your written request.

Texas Department of Licensing and Regulation
P.O. Box 12157
Austin, TX 78711
(512) 334-5540

Send original copy by certified mail to the Texas Department of Water Resources P. O. Box 13087 Austin, Texas 78711

State of Texas
WATER WELL REPORT

ATTENTION OWNER: *Confidentiality Privilege Notice on Reverse Side*

Texas Water Well Drillers Board P. O. Box 13087 Austin, Texas 78711

1) OWNER Nelsea Mayers (Name) Address 13929 Luthe (Street or RFD) Houston (City) Texas (State) (Zip)

2) LOCATION OF WELL: County: Harris 14 miles in S.E. (N.E., S.W., etc.) direction from Spring (Town)

Driller must complete the legal description to the right with distance and direction from two intersecting section or survey lines, or he must locate and identify the well on an official Quarter- or Half-Scale Texas County General Highway Map and attach the map to this form.

☐ Legal description:
Section No. _____ Block No. _____ Township _____
Abstract No. _____ Survey Name _____
Distance and direction from two intersecting section or survey lines _____
☑ See attached map.

3) TYPE OF WORK (Check): ☑ New Well ☐ Deepening ☐ Reconditioning ☐ Plugging

4) PROPOSED USE (Check): ☑ Domestic ☐ Industrial ☐ Public Supply ☐ Irrigation ☐ Test Well ☐ Other _____

5) DRILLING METHOD (Check): ☑ Mud Rotary ☐ Air Hammer ☐ Driven ☐ Bored ☐ Air Rotary ☐ Cable Tool ☐ Jetted ☐ Other _____

6) WELL LOG:

Date drilled 1/5/84

DIAMETER OF HOLE

Dia. (in.)	From (ft.)	To (ft.)
6½	Surface	340

7) BOREHOLE COMPLETION: ☐ Open Hole ☐ Straight Wall ☐ Underreamed ☐ Gravel Packed ☑ Other Cemented
If Gravel Packed give interval . . . from _____ ft. to _____ ft.

From (ft.)	To (ft.)	Description and color of formation material
0	2	Top soil
2	23	gray clay
23	29	fine red sand
29	184	red + gray clay
184	204	coarse sand
204	263	red + gray clay
263	275	coarse sand
275	284	red + gray clay
284	295	sand + clay strips
295	340	coarse sand

8) CASING, BLANK PIPE, AND WELL SCREEN DATA:

Dia. (in.)	New or Used	Steel, Plastic, etc. Perf., Slotted, etc. Screen Mgf., if commercial	Setting (ft.) From	Setting (ft.) To	Gage Casing Screen
4"	New	Steel Casing	0	315	40
2½"	New	Plastic Screen	320	340	12

CEMENTING DATA
Cemented from 315 ft. to 100 ft.
Method used Pressurized
Cemented by Ind. (Company or Individual)

9) WATER LEVEL:
Static level 220 ft. below land surface Date 1/6/84
Artesian flow _____ gpm. Date _____

10) PACKERS: Type Depth
2½"x4" R+R 8 Ring 310'

RECEIVED
APR - 9 1984
DEPT. OF WATER RESOURCES

11) TYPE PUMP:
☐ Turbine ☐ Jet ☑ Submersible ☐ Cylinder ☐ Other _____
Depth to pump bowls, cylinder, jet, etc., 294 ft.

(Use reverse side if necessary)

13) WATER QUALITY:
Did you knowingly penetrate any strata which contained undesirable water? ☐ Yes ☑ No
If yes, submit "REPORT OF UNDESIRABLE WATER"
Type of water? Fresh Depth of strata 45'
Was a chemical analysis made? ☐ Yes ☑ No

12) WELL TESTS:
☐ Type Test: ☐ Pump ☐ Bailer ☐ Jetted ☐ Estimated
Yield: _____ gpm with _____ ft. drawdown after _____ hrs.

I hereby certify that this well was drilled by me (or under my supervision) and that each and all of the statements herein are true to the best of my knowledge and belief.

COMPANY NAME Dowell + Petter Drilling Co. (Type or Print) Water Well Driller's License No. 1872

ADDRESS 5717 Chippewa (Street or RFD) Houston (City) Texas (State) 77086 (Zip)

(Signed) Bobby Petter (Licensed Water Well Driller) (Signed) _____ (Registered Driller Trainee)

Please attach electric log, chemical analysis, and other pertinent information, if available.

For TDWR use only
Well No. 65-06-4V
Located on map 28Sc.F-5.

TDWR 0392 (Rev. 5-27-82)

DEPARTMENT OF WATER RESOURCES COPY


HOUSTON
HARRIS COUNTY
TEXAS
GALVESTON
BAY

Send original copy by certified mail to the Texas Water Development Board P. O. Box 13087 Austin, Texas 78711

State of Texas

WATER WELL REPORT

For TWDB use only
Well No. 65-06-7P
Located on map 4
Received: 27
516

1) OWNER:
Person having well drilled: DONALD LEE (Name) Address: 13842 LUTHE (Street or RFD) HOUSTON (City) TEXAS (State)

Landowner: SAME (Name) Address (Street or RFD) (City) (State)

2) LOCATION OF WELL:
County: HARRIS 11.5 miles in N (N.E., S.W., etc.) direction from HOUSTON (Town)

Locate by sketch map showing landmarks, roads, rivers, highway number, etc.

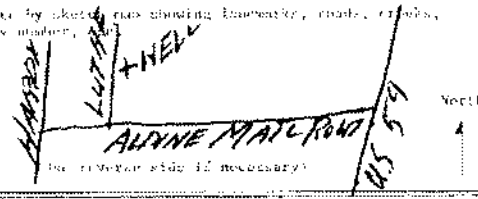

Give legal location with distances and directions from adjacent corners or survey lines.

Labor _____ League _____
Block _____ Survey _____
Abstract No. _____
(NW, NE, SW, SE) of Section _____

3) TYPE OF WELL (Check):
New Well ✓ Deepening
Reconditioning Plugging

4) PROPOSED USE (Check):
Domestic ✓ Industrial Municipal
Irrigation Test Well Other

5) TYPE OF WELL (Check):
Rotary ✓ Driven Dug
Cable Jetted Bored

6) WELL LOG:
Diameter of hole 6¼ in. Depth drilled 330 ft. Depth of completed well 330 ft. Date drilled 8-21-76
All measurements made from 0 ft. above ground level.

From (ft.)	To (ft.)	Description and color of formation material
0	6	TOP SOIL
6	42	RED SHALE
42	55	RED SAND
55	90	RED SHALE
90	104	SAND
104	186	RED SHALE
186	215	SAND
215	260	BLUE SHALE
260	285	SAND
285	301	RED SHALE
301	330	SAND

(Use reverse side if necessary)

7) CONSTRUCTION (Check):
Straight wall Gravel packed Other ✓
Under reamed Open Hole

8) WATER LEVEL:
Static level 189 ft. below land surface Date 8-22-76
Artesian pressure _____ lbs. per square inch Date _____
Depth to pump bowls, cylinder, jet, etc. 252 ft.
Below land surface.

9) Casing:
Type: Old New ✓ Steel Plastic ✓ Other
Cemented from 0 ft. to 315 ft.

Diameter (inches)	From (ft.)	To (ft.)	Gage
4	1-6" ABOVE GROUND	315	SCH 40
2½	315	320	SCH 80

10) SCREEN:
Type PLASTIC SCH 80
Perforated Slotted

Diameter (inches)	From (ft.)	To (ft.)	Slot Size
2½	320	330	.012

11) WELL TESTS:
Was a pump test made? Yes ✓ No If yes, by whom? JAMES H. SUGG JR.
Yield: 13.4 gpm with 15 ft. drawdown after 2 hrs.
Bailer test _____ gpm with _____ ft. drawdown after _____ hrs.
Artesian flow _____ gpm
Temperature of water _____

12) WATER QUALITY:
Was a chemical analysis made? Yes No ✓
Did any strata contain undesirable water? Yes No ✓
Type of water? _____ depth of strata _____

I Hereby certify that this well was drilled by me (or under my supervision) and that each and all of the statements herein are true to the best of my knowledge and belief.

NAME JAMES H. SUGG JR. (Type or Print) Water Well Driller's Registration No. 1006
ADDRESS 13501 CHRISMAN #26 (Street or RFD) HOUSTON (City) TEXAS (State)
(Signed) James H. Sugg Jr. (Water Well Driller) SUGG-WATER WELL PUMPS (Company Name)

Please attach electric log, chemical analysis, and other pertinent information, if available.

*Additional instructions on reverse side.

TWDB 4076

4820115016

Texas Water Development Board (TWDB)
Groundwater Database (GWDB)
Well Information Report for State Well Number 65-05-626

GWDB Reports and Downloads

Well Basic Details

Scanned Documents

State Well Number	6505626
County	Harris
River Basin	San Jacinto
Groundwater Management Area	14
Regional Water Planning Area	H - Region H
Groundwater Conservation District	Harris-Galveston Subsidence District
Latitude (decimal degrees)	29.918055
Latitude (degrees minutes seconds)	29° 55' 05" N
Longitude (decimal degrees)	-95.375833
Longitude (degrees minutes seconds)	095° 22' 33" W
Coordinate Source	+/- 1 Second
Aquifer Code	112CHCT - Chicot Aquifer
Aquifer	Gulf Coast
Aquifer Pick Method	
Land Surface Elevation (feet above sea level)	78
Land Surface Elevation Method	Interpolated From Topo Map
Well Depth (feet below land surface)	280
Well Depth Source	Driller's Log
Drilling Start Date	
Drilling End Date	0/0/1985
Drilling Method	Mud (Hydraulic) Rotary
Borehole Completion	Screened

Well Type	Withdrawal of Water
Well Use	Industrial
Water Level Observation	None
Water Quality Available	No
Pump	Submersible
Pump Depth (feet below land surface)	
Power Type	Electric Motor
Annular Seal Method	
Surface Completion	
Owner	U.S. Metals
Driller	Raymond
Other Data Available	
Well Report Tracking Number	
Plugging Report Tracking Number	
U.S. Geological Survey Site Number	
Texas Commission on Environmental Quality Source Id	
Groundwater Conservation District Well Number	
Owner Well Number	
Other Well Number	
Previous State Well Number	
Reporting Agency	
Created Date	6/5/1997
Last Update Date	6/5/1997

Remarks	

Casing - No Data

Well Tests - No Data

Lithology - No Data

Annular Seal Range - No Data

Borehole - No Data

Plugged Back - No Data

Filter Pack - No Data

Packers - No Data

Water Level Measurements

No Data Available

Water Quality Analysis - No Data Available

GWDB DISCLAIMER: Except where noted, all of the information provided in the Texas Water Development Board (TWDB) Groundwater Database (http://www.twdb.texas.gov/groundwater/data/gwdbrpt.asp) is believed to be accurate and reliable; however, the TWDB assumes no responsibility for any errors appearing in rules or otherwise. Further, TWDB assumes no responsibility for the use of the information provided. PLEASE NOTE that users of these data are responsible for checking the accuracy, completeness, currency and/or suitability of all information themselves. TWDB makes no guarantees or warranties as to the accuracy, completeness, currency, or suitability of the information provided via the Groundwater Database (GWDB). TWDB specifically disclaims any and all liability for any claims or damages that may result from providing GWDB data or the information it contains. For additional information or answers to questions concerning the TWDB GWDB, contact the Groundwater Data Team at GroundwaterData@twdb.texas.gov.

STATE OF TEXAS WELL REPORT for Tracking #398620

Owner:	**Iglesia Evangelical**	Owner Well #:	**No Data**
Address:	**14915 1/2 Henry Road Houston, TX 77060**	Grid #:	**65-06-4**
Well Location:	**14915 1/2 Henry Road Houston, TX 77060**	Latitude:	**29° 55' 02" N**
		Longitude:	**095° 22' 27" W**
Well County:	**Harris**	Elevation:	**No Data**
Type of Work:	**New Well**	Proposed Use:	**Domestic**

Drilling Start Date: **6/4/2015** Drilling End Date: **6/5/2015**

	Diameter (in.)	*Top Depth (ft.)*	*Bottom Depth (ft.)*
Borehole:	**7.25**	**0**	**340**

Drilling Method: **Mud (Hydraulic) Rotary**

Borehole Completion: **2 String**

	Top Depth (ft.)	*Bottom Depth (ft.)*	*Description (number of sacks & material)*
Annular Seal Data:	**0**	**320**	**15**
	0	**20**	**18**

Seal Method: **Positive Displacement**

Sealed By: **Driller**

Distance to Property Line (ft.): **20**

Distance to Septic Field or other concentrated contamination (ft.): **57**

Distance to Septic Tank (ft.): **No Data**

Method of Verification: **No Data**

Surface Completion: **Surface Sleeve Installed**

Water Level: **180 ft.** below land surface on **2015-06-05** Measurement Method: **Unknown**

Packers: **K Packer 310**

Type of Pump: **Submersible** Pump Depth (ft.): **240**

Well Tests: **Jetted** **Yield: 30 GPM**

	Strata Depth (ft.)	Water Type
Water Quality:	**340**	**ground/ Well**

Chemical Analysis Made: **No**

Did the driller knowingly penetrate any strata which contained injurious constituents?: **No**

Certification Data: The driller certified that the driller drilled this well (or the well was drilled under the driller's direct supervision) and that each and all of the statements herein are true and correct. The driller understood that failure to complete the required items will result in the report(s) being returned for completion and resubmittal.

Company Information: **B&R Waterwell**

7063 Clark Road
Plantersville, TX 77363

Driller Name: **Frank W. Allen III** License Number: **50111**

Comments: **No Data**

Lithology:
DESCRIPTION & COLOR OF FORMATION MATERIAL

Top (ft.)	Bottom (ft.)	Description
0	**34**	**Clay**
34	**55**	**Sand**
55	**130**	**clay**
130	**160**	**Sand**
160	**316**	**Clay**
316	**340**	**Sand**

Casing:
BLANK PIPE & WELL SCREEN DATA

Dia. (in.)	New/Used	Type	Setting From/To (ft.)
4	**New**	**PVC**	**Casing 0-320 Sch40**
2.5	**New**	**PVC**	**Liner 310-320 Sch40**
2.5	**New**	**PVC**	**Screen 320-340 .008**

IMPORTANT NOTICE FOR PERSONS HAVING WELLS DRILLED CONCERNING CONFIDENTIALITY

TEX. OCC. CODE Title 12, Chapter 1901.251, authorizes the owner (owner or the person for whom the well was drilled) to keep information in Well Reports confidential. The Department shall hold the contents of the well log confidential and not a matter of public record if it receives, by certified mail, a written request to do so from the owner.

Please include the report's Tracking Number on your written request.

Texas Department of Licensing and Regulation
P.O. Box 12157
Austin, TX 78711
(512) 334-5540

LO

97 Dup

Send original copy by certified mail to the Texas Water Development Board P. O. Box 12386 Austin, Texas 78711

State of Texas

WATER WELL REPORT

For TWDB use only
Well No. 65-05-97
Located on map
Received

1) OWNER:
Person having well drilled DONALD RAY LEE (Name) Address 13842 LUTHERD (Street or RFD) HOUSTON (City) TEXAS (State)
Landowner DONALD RAY LEE (Name) Address 13842 LUTHE (Street or RFD) HOUSTON (City) TEXAS (State)

2) LOCATION OF WELL:
County HARRIS, 15 miles in N (N.E., S.W., etc.) direction from HOUSTON (Town)

Locate by sketch map showing landmarks, roads, creeks, hiway number, etc.*

North

(Use reverse side if necessary)

or

Give legal location with distances and directions from adjacent sections or survey lines.

Labor _____ League _____
Block _____ Survey _____
Abstract No. _____
(NW¼ NE¼ SW¼ SE¼) of Section _____

3) TYPE OF WORK (Check): New Well ✓ Deepening / Reconditioning / Plugging
4) PROPOSED USE (Check): Domestic ✓ Industrial / Municipal / Irrigation / Test Well / Other
5) TYPE OF WELL (Check): Rotary ✓ Driven / Bug / Cable / Jetted / Bored

6) WELL LOG:
Diameter of hole 4½ in. Depth drilled 48 ft. Depth of completed well 40 ft. Date drilled 5/1/72
All measurements made from 12" ft. above ground level.

From (Ft.)	To (Ft.)	Description and color of formation material
0	4	Top Soil
4	12	Calcarie Clay
12	40	Red Clay
40	48	Red Sand

9) Casing:
Type: Old / New ✓ Steel / Plastic ✓ / Other
Cemented from 0 ft. to 0 ft.

Diameter (inches)	Setting From (ft.)	Setting To (ft.)	Gage
2	0	40	0

10) SCREEN:
Type None
Perforated / Slotted

Diameter (inches)	Setting From (ft.)	Setting To (ft.)	Slot Size

(Use reverse side if necessary)

7) COMPLETION (Check):
Straight well ✓ / Gravel packed / Other
Under reamed / Open Hole ✓

8) WATER LEVEL:
Static level 10 ft. below land surface Date _____
Artesian pressure _____ lbs. per square inch Date _____
Depth to pump bowls, cylinder, jet, etc., _____ ft. below land surface.

11) WELL TESTS:
Was a pump test made? Yes 0 / No If yes, by whom? E.M. Nelson
Yield: _____ gpm with _____ ft. drawdown after _____ hrs.
Bailer test _____ gpm with _____ ft. drawdown after _____ hrs.
Artesian flow _____ gpm
Temperature of water _____

12) WATER QUALITY:
Was a chemical analysis made? Yes / No 0
Did any strata contain undesirable water? Yes / No 0
Type of water? Good depth of strata 40 ft

I hereby certify that this well was drilled by me (or under my supervision) and that each and all of the statements herein are true to the best of my knowledge and belief.

NAME E M Nelson (Type or Print) Water Well Drillers Registration No. 987
ADDRESS Rt 2 Box 114 (Street or RFD) Red Rock (City) Texas (State) 78662
(Signed) E M Nelson (Water Well Driller) Nelson Anderson Water Wells (Company Name)

Please attach electric log, chemical analysis, and other pertinent information, if available.

*Additional instructions on reverse side.

TWDBE-GW-52

2) LOCATION OF WELL:

The sketch showing the well location must be as accurate as possible, showing landmarks, in sufficient detail so that the well may be plotted on a General Highway Map of the county in which the well is located.

Reference points from which distances are measured and directions given should be of a permanent nature (e.g. highway intersections, center of towns, river and creek bridges, railroad crossings). The distance and direction from the nearest town should always be indicated.

When giving a legal description include a sketch showing location of the well within the described area, e.g. survey abstract.

Information furnished in Section 2) of the TWDBE-GW-53 is very important. Unless the well can be accurately located on a map the value of the other data contained in the Report is greatly reduced.



RECEIVED
SEP 19 1972
Central Records
Texas Water Development Board

Dargw GW 7

Send original copy by certified mail to the Texas Water Development Board P. O. Box 12386 Austin, Texas 78711

State of Texas

WATER WELL REPORT

For TWDB use only
Well No. 65-06-44
Located on map yes
Received: 2-7-77
Form GW 8
Form GW 9

db

1) OWNER:
Person having well drilled JAMES ZIENTEK Address 13846 LUTHE HOUSTON TEX.
(Name) (Street or RFD) (City) (State)

Landowner SAME Address
(Name) (Street or RFD) (City) (State)

2) LOCATION OF WELL:
County HARRIS Labor League Abstract No.

NW¼ NE¼ SW¼ SE¼ of Section Block No. Survey
(Circle as many as are known)

10.5 Miles in N direction from HOUSTON.
(NE., SW., etc.) (Town)



Sketch map of well location with distances from adjacent section or survey lines, and to landmarks, roads, and creeks.

3) TYPE OF WORK (Check):
New Well ☑ Deepening ☐
Reconditioning ☐ Plugging ☐

4) PROPOSED USE (Check):
Domestic ☑ Industrial ☐ Municipal ☐
Irrigation ☐ Test Well ☐ Other ☐

5) TYPE OF WELL (Check):
Rotary ☑ Driven ☐ Dug ☐
Cable ☐ Jetted ☐ Bored ☐

6) WELL LOG:
Diameter of hole 6¼ in. Depth drilled 331 ft. Depth of completed well 331 ft. Date drilled 4-12-77
All measurements made from 0 ft. above ground level.

From (ft.)	To (ft.)	Description and color of formation material
0	5	TOP SOIL
5	32	YELLOW SHALE
32	47	RED SAND
47	130	RED SHALE
130	146	SAND
146	197	RED SHALE
197	220	SAND
220	285	RED SHALE
285	308	SAND
308	317	RED SHALE
317	331	SAND & GRAVEL

(Use reverse side if necessary)

7) COMPLETION (Check):
Straight wall ☐ Gravel packed ☐ Other ☑
Under reamed ☐ Open hole ☐

8) WATER LEVEL:
Static level 189 ft. below land surface Date 4-13-77
Artesian pressure lbs. per square inch Date

9) CASING:
Type: old ☐ New ☑ Steel ☐ Plastic ☑ Other ☐
Cemented from 0 ft. to 320 ft.

10) SCREEN:
Type PLASTIC SCH 80
Perforated ☐ Slotted ☐

Diameter (inches)	Setting From (ft.)	Setting To (ft.)	Gage
4	0 ABOVE G.	320	SCH 40
2½	320	321	SCH 80

Diameter (inches)	Setting From (ft.)	Setting To (ft.)	Slot size
2½	321	331	.012

11) WELL TESTS:
Was a pump test made? ☑ Yes ☐ No If yes by whom?
JAMES H. SUGG JR.
Yield: 18 gpm with 15 ft. drawdown after 2 hrs
Bailer test gpm with ft. drawdown after hrs
Artesian flow gpm Date
Temperature of water
Was a chemical analysis made? ☐ Yes ☐ No
Did any strata contain undesirable water? ☐ Yes ☑ No
Type of water? depth of strata

12) PUMP DATA:
Manufacturer's Name STA RITE
Type SUBMERSIBLE H.P. 1½
Designed pumping rate 1080 gpm ☐ gph ☐
Type power unit ELECTRIC
Depth to bowls, cylinder, jet, etc., 231 ft.
below land surface.

I hereby certify that this well was drilled by me (or under my supervision) and that each and all of the statements herein are true to the best of my knowledge and belief.

NAME JAMES H. SUGG JR. (Type or Print) Water Well Drillers Registration No. 1006
Address 13501 CHRISMAN #26 HOUSTON TEXAS
(Street or RFD) (City) (State)
(Signed) James H. Sugg Jr. (Water Well Driller) SUGG WATER WELL DRILLING (Company Name)

Please attach electric log, chemical analysis, and other pertinent information, if available.

Send original copy by certified mail to: TNRCC, P.O. Box ", Austin, TX 78711-3087

Please use black ink.

ATTENTION OWNER: *Confidentiality Privilege Notice on Reverse Side*

State of Texas
WELL REPORT

Texas Water Well Drillers Advisory Council
P.O. Box 13087
Austin, TX 78711-3087
512-239-0530

1) OWNER GEORGE, TERENCE (Name) ADDRESS 13912 LUTHE (Street or RFD) HOUSTON, (City) TX (State) 77039 (Zip)

2) ADDRESS OF WELL: County HARRIS 13912 LUTHE (Street, RFD or other) HOUSTON, (City) TX. (State) 77039 (Zip) GRID • 65-06-7

3) TYPE OF WORK (Check): [X] New Well [ ] Deepening [ ] Reconditioning [ ] Plugging

4) PROPOSED USE (Check): [ ] Monitor [ ] Environmental Soil Boring [X] Domestic [ ] Industrial [ ] Irrigation [ ] Injection [ ] Public Supply [ ] De-watering [ ] Testwell
If Public Supply well, were plans submitted to the TNRCC? [ ] Yes [ ] No

5)

6) WELL LOG:
Date Drilling: Started 12-4 19 96 Completed 12-5 19 96

DIAMETER OF HOLE

Dia. (in.)	From (ft.)	To (ft.)
6-3/4	Surface	360
3-7/8	360	385

7) DRILLING METHOD (Check): [ ] Driven [ ] Air Rotary [X] Mud Rotary [ ] Bored [ ] Air Hammer [ ] Cable Tool [ ] Jetted [ ] Other

From (ft.)	To (ft.)	Description and color of formation material
0	20	CLAY
20	80	SAND
80	140	CLAY
140	200	SAND
200	220	CLAY ROCK
220	280	SAND
280	340	ROCK, SHALE
340	385	SAND

(Use reverse side if necessary)

8) Borehole Completion (Check): [ ] Open Hole [ ] Straight Wall [ ] Underreamed [ ] Gravel Packed [X] Other 2-STRING
If Gravel Packed give interval ... from ____ ft. to ____ ft.

CASING, BLANK PIPE, AND WELL SCREEN DATA:

Dia. (in.)	New or Used	Steel, Plastic, etc. Perf., Slotted, etc. Screen Mfg., if commercial	Setting (ft.) From	Setting (ft.) To	Gage Casing Screen
4"	N	CASING	355	0	SCH40
2 3/8	N	LINER	365	330	SCH40
2 3/8"	N	SCREEN	385	365	.012

9) CEMENTING DATA [Rule 338.44(1)]
Cemented from 355 ft. to 0 ft. No. of sacks used 18
0 ft. to 15 ft. No. of sacks used 8
Method used HALLIBURTON
Cemented by ROBINSON WATER WELL
Distance to septic system field lines or other concentrated contamination 80 ft.
Method of verification of above distance OWNER

10) SURFACE COMPLETION
[ ] Specified Surface Slab Installed [Rule 338.44(2)(A)]
[X] Specified Steel Sleeve Installed [Rule 338.44(3)(A)]
[ ] Pitless Adapter Used [Rule 338.44(3)(b)]
[ ] Approved Alternative Procedure Used [Rule 339.71]

11) WATER LEVEL:
Static level 240 ft. below land surface Date ____
Artesian flow ____ gpm. Date ____

12) PACKERS: Type K Depth 330

13) TYPE PUMP:
[ ] Turbine [ ] Jet [X] Submersible [ ] Cylinder [ ] Other
Depth to pump bowls, cylinder, jet, etc., 300 ft.

14) WELL TESTS:
Type test: [ ] Pump [ ] Bailer [X] Jetted [ ] Estimated
Yield: ____ gpm with ____ ft. drawdown after ____ hrs.

15) WATER QUALITY:
Did you knowingly penetrate any strata which contained undesirable constituents?
[ ] Yes [X] No If yes, submit "REPORT OF UNDESIRABLE WATER"
Type of water? ____ Depth of strata ____
Was a chemical analysis made? [ ] Yes [X] No

RECEIVED JUN 1997 TEXAS WATER WELL DRILLERS BOARD

I hereby certify that this well was drilled by me (or under my supervision) and that each and all of the statements herein are true to the best of my knowledge and belief. I understand that failure to complete items 1 thru 15 will result in the log(s) being returned for completion and resubmittal.

COMPANY NAME ROBINSON WATER WELL (Type or print) WELL DRILLER'S LICENSE NO. 1464 WPTK

ADDRESS 11819 W. MONTGOMERY RD. (Street or RFD) HOUSTON, (City) TX. (State) 77086 (Zip)

(Signed) Rob Robinson B.I (Licensed Well Driller) (Signed) ____ (Registered Driller Trainee)

Please attach electric log, chemical analysis, and other pertinent information, if available.

4820115074

Please use black ink.
Send original copy by certified mail to the Texas Department of Water Resources P. O. Box 13087 Austin, Texas 78711

State of Texas
WATER WELL REPORT

ATTENTION OWNER: *Confidentiality Privilege Notice on Reverse Side*

Texas Water Well Drillers Board
P. O. Box 13087
Austin, Texas 78711

1) OWNER KEN MORRIS (Name) Address 13912½ EAST HARDY (Street or RFD) HOUSTON (City) TEXAS (State) (Zip)

2) LOCATION OF WELL: County HARRIS 11.5 miles in N (N.E., S.W., etc.) direction from HOUSTON (Town)

☐ Legal description:
Section No. ____ Block No. ____ Township ____
Abstract No. ____ Survey Name ____
Distance and direction from two intersecting section or survey lines ____

Driller must complete the legal description to the right with distance and direction from two intersecting section or survey lines, or he must locate and identify the well on an official Quarter- or Half-Scale Texas County General Highway Map and attach the map to this form.

☑ See attached map.

3) TYPE OF WORK (Check):
☑ New Well ☐ Deepening ☐ Reconditioning ☐ Plugging

4) PROPOSED USE (Check):
☑ Domestic ☐ Industrial ☐ Public Supply ☐ Irrigation ☐ Test Well ☐ Other ____

5) DRILLING METHOD (Check):
☑ Mud Rotary ☐ Air Hammer ☐ Driven ☐ Bored ☐ Air Rotary ☐ Cable Tool ☐ Jetted ☐ Other ____

6) WELL LOG:

Date drilled 8-14-85

DIAMETER OF HOLE Dia. (in.)	From (ft.)	To (ft.)
6 3/4	Surface	378
3 7/8	378	393

7) BOREHOLE COMPLETION:
☐ Open Hole ☐ Straight Wall ☐ Underreamed
☐ Gravel Packed ☑ Other 2-STRING
If Gravel Packed give interval . . . from ____ ft. to ____ ft.

From (ft.)	To (ft.)	Description and color of formation material
0	4	TOP SOIL
4	17	YELLOW SHALE
17	35	RED SHALE
35	49	RED SAND
49	80	RED SHALE
80	89	SAND
89	104	RED SHALE
104	153	RED SANDY SHALE
153	169	SAND
169	205	RED SHALE
205	241	SAND
241	263	RED SHALE
263	288	SAND
288	319	RED SHALE
319	321	SAND
321	370	RED SHALE
370	393	SAND

8) CASING, BLANK PIPE, AND WELL SCREEN DATA:

Dia. (in.)	New or Used	Steel, Plastic, etc. Perf., Slotted, etc. Screen Mat., if commercial	Setting (ft.) From	Setting (ft.) To	Gage Casing Screen
4	N	PVC	0	373	SCH 40
3½	N	PVC SCREEN	373	393	SCH 80

9) CEMENTING DATA (Rule 319.44(b)):
Cemented from 0 ft. to 373 ft.
____ ft. to ____ ft.
Method used PRESURE
Cemented by SUGGWELL DRILLING

10) SURFACE COMPLETION
☑ Specified Surface Slab Installed (Rule 319.44(c))
☐ Pitless Adapter Used (Rule 319.44(d))
☐ Approved Alternative Procedure Used (Rule 319.71)

11) WATER LEVEL:
Static level 218 ft. below land surface Date 8-15-85
Artesian flow ____ gpm. Date ____

12) PACKERS: Type ____ Depth ____

RECEIVED
MAR 26 1987
TEXAS WATER COMMISSION

(Use reverse side if necessary)

13) TYPE PUMP:
☐ Turbine ☐ Jet ☑ Submersible ☐ Cylinder
☐ Other ____
Depth to pump bowls, cylinder, jet, etc., 273 ft.

14) WELL TESTS:
Type Test: ☑ Pump ☐ Bailer ☐ Jetted ☐ Estimated
Yield: 12.5 gpm with 12 ft. drawdown after 2 hrs.

15) WATER QUALITY:
Did you knowingly penetrate any strata which contained undesirable water? ☐ Yes ☑ No
If yes, submit "REPORT OF UNDESIRABLE WATER"
Type of water? ____ Depth of strata ____
Was a chemical analysis made? ☐ Yes ☑ No

I hereby certify that this well was drilled by me (or under my supervision) and that each and all of the statements herein are true to the best of my knowledge and belief. I understand that failure to complete items 1 thru 12 will result in the log(s) being returned for completion and resubmittal.

COMPANY NAME SUGGWATERWELL DRILLING (Type or Print) Well Driller's License No. 1006

ADDRESS 13501 CHRISMAN #26 (Street or RFD) HOUSTON (City) TEXAS (State) 77039 (Zip)

(Signed) James H. Sugg Jr. (Licensed Water Well Driller) (Signed) ____ (Registered Driller Trainee)

Please attach electric log, chemical analysis, and other pertinent information, if available.

For TDWR use only
Well No. ____
Located on map ____

4820118752

TDWR 0392 (12/29/83)

DEPARTMENT OF WATER RESOURCES COPY

KEN MORRIS
8-14-85

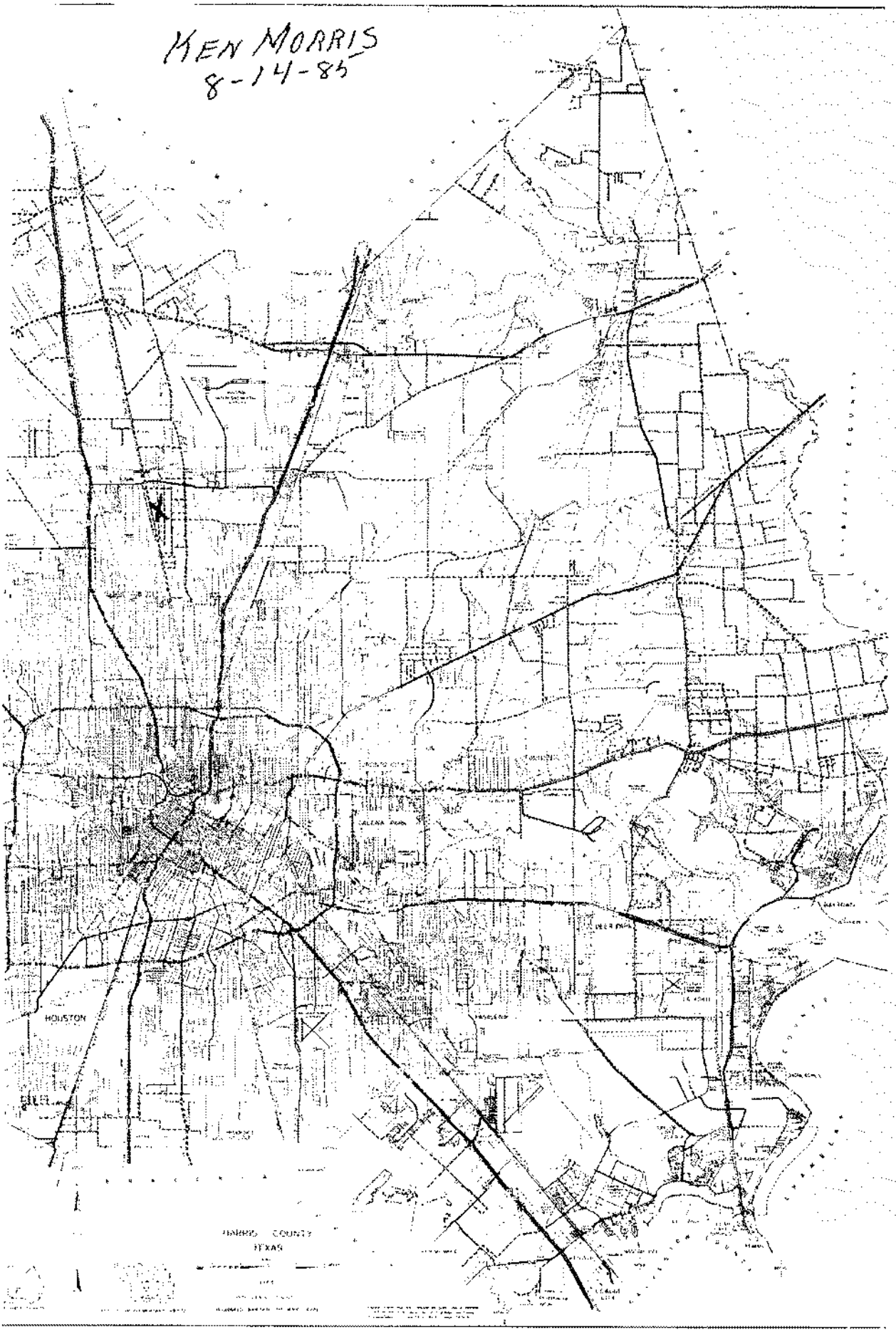

Please use black ink.
Send original copy by certified mail to the
Texas Water Commission
P.O. Box 13087
Austin, Texas 78711

State of Texas
WATER WELL REPORT

ATTENTION OWNER: *Confidentiality Privilege Notice on Reverse Side*

Texas Water Well Drillers Board
P. O. Box 13087
Austin, Texas 78711

1) OWNER U.S. Chemical Co., Inc. (Name) * Address 14012 East Freeway, Houston, Tx. 77393 (Street or RFD) (City) (State) (Zip)

2) LOCATION OF WELL: County Harris miles in (N.E., S.W., etc.) direction from (Town)

Driller must complete the legal description to the right with distance and direction from two intersecting section or survey lines, or he must locate and identify the well on an official Quarter- or Half-Scale Texas County General Highway Map and attach the map to this form

☐ Legal description:
Section No. Block No. Township
Abstract No. Survey Name
Distance and direction from two intersecting section or survey lines
☐ See attached map. 6165-06-7

3) TYPE OF WORK (Check):
☐ New Well ☐ Deepening
☐ Reconditioning ☐ Plugging

4) PROPOSED USE (Check):
☐ Domestic ☒ Industrial ☐ Monitor ☐ Public Supply
☐ Irrigation ☐ Test Well ☐ Injection ☐ Other

5) DRILLING METHOD (Check):
☐ Driven
☒ Mud Rotary ☐ Air Hammer ☐ Jetted ☐ Bored
☐ Air Rotary ☐ Cable Tool ☐ Other

6) WELL LOG:
Date Drilling:
Started 12-11 19 81
Completed 12-16 19 81

DIAMETER OF HOLE		
Dia. (in.)	From (ft.)	To (ft.)
17 1/2	Surface	316'
9 3/4		394

7) BOREHOLE COMPLETION:
☐ Open Hole ☐ Straight Wall ☐ Underreamed
☐ Gravel Packed ☒ Other Pre-Strung
If Gravel Packed give interval . . . from ft. to ft.

From (ft.)	To (ft.)	Description and color of formation material
0	12	Yellow sandy clay
12	32	Red clay
32	50	Red sand
50	60	Red clay
60	80	Red sand
80	90	Red clay
90	110	Red sand
110	120	Red clay
120	130	Red sand
130	140	Red clay & sandy clay
140	150	Red sand
150	170	Red clay
170	210	Red sand
210	230	Red clay
230	250	Red sand
250	270	Red clay
270	290	Red sand
290	310	Red clay
310	330	Red sand
330	350	Red clay
350	370	Red sand
370	390	Red clay
390	394	Red sand

(Use reverse side if necessary)

8) CASING, BLANK PIPE, AND WELL SCREEN DATA:

Dia (in.)	New or Used	Steel, Plastic, etc. Perf., Slotted, etc. Screen Mfr., if commercial	Setting (ft.) From	Setting (ft.) To	Gage Casing Screen
4	N	Commercial PVC Casing	+2'	304	
4 1/2	N	Commercial S.T.C. PVC Screen	316	306	.12
4 1/2	N	Commercial PVC Blank	306	296	

9) CEMENTING DATA (Rule 319.44(b))
Cemented from 316 ft. to 316 ft. No. of Sacks Used 16
ft. to ft. No. of Sacks Used
Method used Pressure grout
Cemented by Diamond Water Wells

10) SURFACE COMPLETION
☐ Specified Surface Slab Installed (Rule 319.44(e))
☐ Pitless Adaptor Used (Rule 319.44(d))
☒ Approved Alternative Procedure Used (Rule 319.71)

11) WATER LEVEL:
Static level 296 ft. below land surface Date 12-16-81
Artesian flow gpm Date

12) PACKERS: Type Depth

13) TYPE PUMP:
☐ Turbine ☐ Jet ☒ Submersible ☐ Cylinder
☐ Other
Depth to pump bowls, cylinder, jet, etc. 330 ft.

14) WELL TESTS:
Type Test: ☐ Pump ☐ Bailer ☐ Jetted ☐ Estimated
Yield: 15 gpm with 2 ft. drawdown after 2 hrs.

15) WATER QUALITY:
Did you knowingly penetrate any strata which contained undesirable water? ☐ Yes ☐ No
If yes, submit "REPORT OF UNDESIRABLE WATER"
Type of water? Depth of strata
Was a chemical analysis made? ☐ Yes ☐ No

I hereby certify that this well was drilled by me (or under my supervision) and that each and all of the statements herein are true to the best of my knowledge and belief. I understand that failure to complete items 1 thru 12 will result in the log(s) being returned for completion and resubmittal.

COMPANY NAME (Type or Print) Water Well Driller's License No. 776

ADDRESS (Street or RFD) (City) (State) (Zip)

(Signed) (Licensed Water Well Driller) (Signed) (Registered Driller Trainee)

Please attach electric log, chemical analysis, and other pertinent information, if available.

For TWC use only
Well No. 6165-06-7
Located on map

4820115141

TWC 0392 (Rev. 06-10-85)

TEXAS WATER COMMISSION COPY

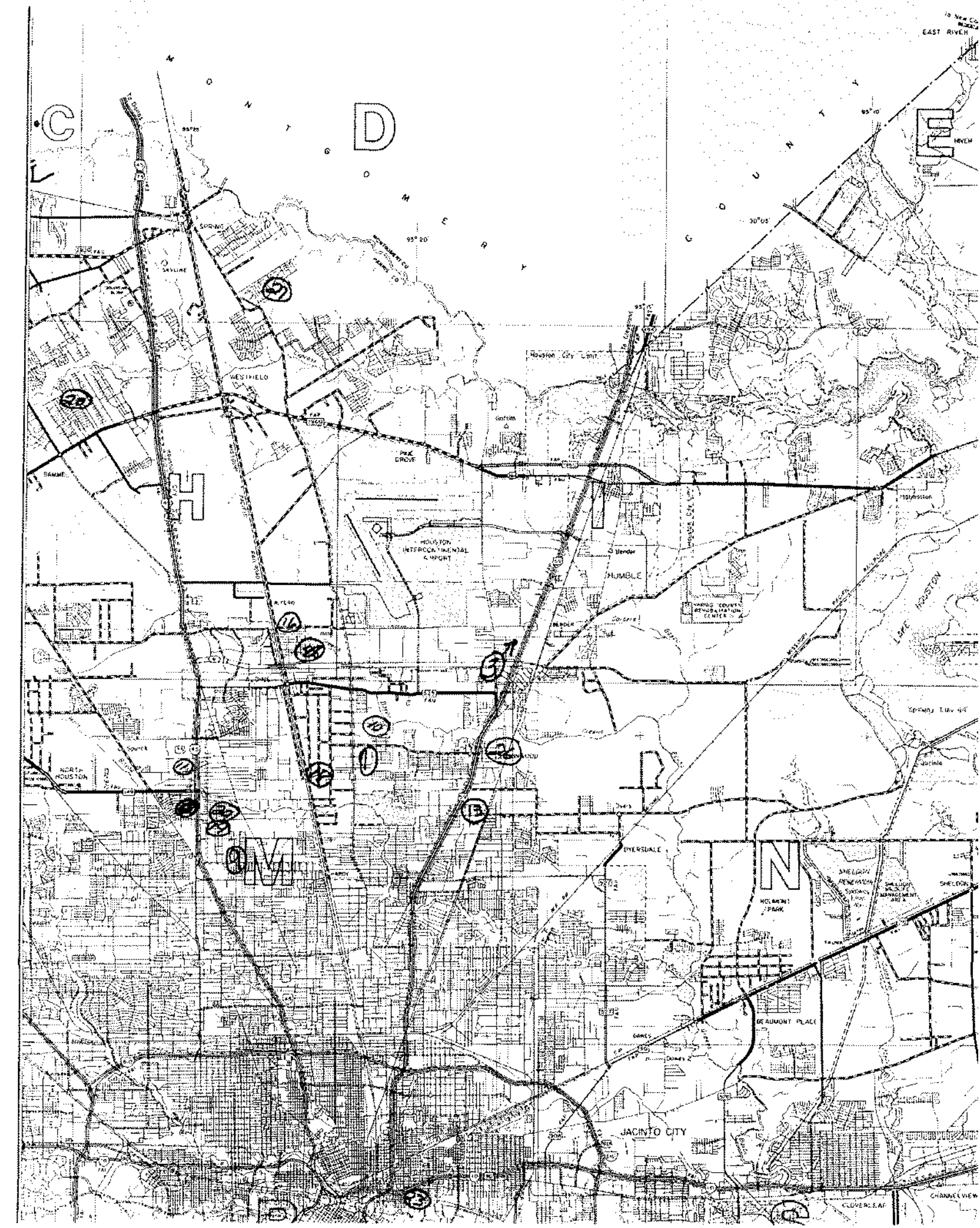
C
D
E
H
M
N
EAST RIVER
Houston City Limit
WESTFIELD
PARK GROVE
HOUSTON INTERCONTINENTAL AIRPORT
HUMBLE
HARRIS COUNTY REHABILITATION CENTER
LAKE HOUSTON
NORTH HOUSTON
IVERSDALE
SHELDON RESERVOIR
HOLMES PARK
BEAUMONT PLACE
JACINTO CITY
CLOVERLEAF
CHANNELVIEW

6C

Send original copy by certified mail to the Texas Water Development Board P. O. Box 12386 Austin, Texas 78711

State of Texas

WATER WELL REPORT

For TWDB use only
Well No.
Located on map
Received:

1) OWNER:
Person having well drilled Robert Morris (Name) Address 13912 East Hwy Hwy Texas (Street or RFD) (City) (State)

Landowner Robert Morris (Name) Address Same (Street or RFD) (City) (State)

2) LOCATION OF WELL:
County Harris, 13 miles in N (N.E., S.W., etc.) direction from Houston (Town)

Locate by sketch map showing landmarks, roads, creeks, hiway number, etc.* 522

RR Hardy x

North

(Use reverse side if necessary)

or

Give legal location with distances and directions from adjacent sections or survey lines.

Labor League
Block Not Known Survey
Abstract No.
(NW¼ NE¼ SW¼ SE¼) of Section

3) TYPE OF WORK (Check): New Well Altering Mail
Reconditioning Plugging

4) PROPOSED USE (Check): Domestic Industrial Municipal
Irrigation Test Well Other

5) TYPE OF WELL (Check): Rotary Driven Dug
Cable Jetted Bored

6) WELL LOG:
Diameter of hole 6 in. Depth drilled 260 ft. Depth of completed well 277 ft. Date drilled 2-11-70
All measurements made from 0 ft. above ground level.

From (ft.)	To (ft.)	Description and color of formation material
0	40	Red Clay
40	44	Red Sand
44	62	Red Clay
62	114	White Clay
114	121	White Sand 8 ga
121	255	White Clay
255	277	White Sand 16 ga

(Use reverse side if necessary)

9) Casing:
Type: Old New Steel Plastic Other
Cemented from 260 ft. Bgs - ft.

Diameter (inches)	Setting From (ft.)	To (ft.)	Gage
4"	+1 - 260		40

10) SCREEN:
Type Plastic (Will Supplies)
Perforated Slotted

Diameter (inches)	Setting From (ft.)	To (ft.)	Slot Size
2½	267 - 277		16
15 ft 2½" Liner			

7) COMPLETION (Check):
Straight wall Gravel packed Other
Under reamed Open Hole

8) WATER LEVEL:
Static level 140 ft. below land surface Date 2-13-70
Artesian pressure lbs. per square inch Date
Depth to pump bowls, cylinder, jet, etc., ft. below land surface.

11) WELL TESTS:
Was a pump test made? Yes No If yes, by whom?
Yield: gpm with ft. drawdown after hrs.
Bailer test gpm with ft. drawdown after hrs.
Artesian flow gpm
Temperature of water

12) WATER QUALITY:
Was a chemical analysis made? Yes No
Did any strata contain undesirable water? Yes No
Type of water? depth of strata

I hereby certify that this well was drilled by me (or under my supervision) and that each and all of the statements herein are true to the best of my knowledge and belief.

NAME C A Raymond Jr. (Type or Print) Water Well Drillers Registration No. 774

ADDRESS 132 Raymac (Street or RFD) Houston (City) Texas (State)

(Signed) C A Raymond Jr. (Water Well Driller) Raymond Water Well (Company Name)

Please attach electric log, chemical analysis, and other pertinent information, if available.

*Additional instructions on reverse side.

TWDB-GW-53

4820111838

STATE OF TEXAS WELL REPORT for Tracking #196252

Owner:	**Fred Ogbutor**	Owner Well #:	**No Data**
Address:	**14909 Sellers Rd. Houston, TX 77060**	Grid #:	**65-06-4**
Well Location:	**14909 Sellers Rd. Houston, TX 77060**	Latitude:	**29° 55' 02" N**
		Longitude:	**095° 22' 15" W**
Well County:	**Harris**	Elevation:	**No Data**
Type of Work:	**New Well**	Proposed Use:	**Domestic**

Drilling Start Date: **10/7/2009** Drilling End Date: **10/7/2009**

	Diameter (in.)	*Top Depth (ft.)*	*Bottom Depth (ft.)*
Borehole:	**5.5**	**0**	**50**

Drilling Method: **Mud (Hydraulic) Rotary**

Borehole Completion: **Filter Packed**

	Top Depth (ft.)	*Bottom Depth (ft.)*	*Filter Material*	*Size*
Filter Pack Intervals:	**40**	**50**	**Gravel**	**# 12**

	Top Depth (ft.)	*Bottom Depth (ft.)*	*Description (number of sacks & material)*
Annular Seal Data:	**0**	**10**	**5**
	10	**40**	**6 Bentonite**

Seal Method: **Pressure**

Sealed By: **Driller**

Distance to Property Line (ft.): **8**

Distance to Septic Field or other concentrated contamination (ft.): **50**

Distance to Septic Tank (ft.): **No Data**

Method of Verification: **Customer**

Surface Completion: **Surface Sleeve Installed**

Water Level: **8 ft.** below land surface on **2009-10-07** Measurement Method: **Unknown**

Packers: **None**

Type of Pump: **Jet** Pump Depth (ft.): **25**

Well Tests: **Jetted** **Yield: 10 GPM with 10 ft. drawdown after 2 hours**

	Strata Depth (ft.)	Water Type
Water Quality:	**No Data**	**Fresh**

Chemical Analysis Made: **No**

Did the driller knowingly penetrate any strata which contained injurious constituents?: **No**

Certification Data: The driller certified that the driller drilled this well (or the well was drilled under the driller's direct supervision) and that each and all of the statements herein are true and correct. The driller understood that failure to complete the required items will result in the report(s) being returned for completion and resubmittal.

Company Information: **Raymond Services, Inc.**

10011 Airline
Houston, TX 77037

Driller Name: **Zachary Proctor** License Number: **4577**

Apprentice Name: **None**

Comments: **No Data**

Lithology:
DESCRIPTION & COLOR OF FORMATION MATERIAL

Top (ft.)	Bottom (ft.)	Description
0	3	Top Soil
3	15	Sand / Clay
15	22	Sand Brown # 6
22	23	Rock
23	30	Sand Brown
30	35	Clay Red
35	50	Sand # 8

Casing:
BLANK PIPE & WELL SCREEN DATA

Dia. (in.)	New/Used	Type	Setting From/To (ft.)
2	New	PVC	Casing 0 - 40 SCH 40
2	New	PVC	Screen 40 - 50 # 6

IMPORTANT NOTICE FOR PERSONS HAVING WELLS DRILLED CONCERNING CONFIDENTIALITY

TEX. OCC. CODE Title 12, Chapter 1901.251, authorizes the owner (owner or the person for whom the well was drilled) to keep information in Well Reports confidential. The Department shall hold the contents of the well log confidential and not a matter of public record if it receives, by certified mail, a written request to do so from the owner.

Please include the report's Tracking Number on your written request.

Texas Department of Licensing and Regulation
P.O. Box 12157
Austin, TX 78711
(512) 334-5540

36 Dup

Send original copy by certified mail to the Texas Department of Water Resources P. O. Box 13087 Austin, Texas 78711

State of Texas
WATER WELL REPORT

ATTENTION OWNER: *Confidentiality Privilege Notice on Reverse Side*

For TDWR use only
Well No. 60-61-92
Located on map yes
Received: C.F. 8.

1) OWNER Sprowls Corporation - Gundle Plant (Name) Address 1340 E. Richey Rd. (Street or RFD) Houston, Tx. (City) (State) (Zip)

2) LOCATION OF WELL:
County Harris, 16 miles in N (N.E., S.W., etc.) direction from Houston (Town)

Driller must complete the legal description to the right with distance and direction from two intersecting section or survey lines, or he must locate and identify the well on an official Quarter- or Half-Scale Texas County General Highway Map and attach the map to this form.

☐ Legal description:
Section No. _____ Block No. _____ Township _____
Abstract No. _____ Survey Name _____
Distance and direction from two intersecting section or survey lines _____

☐ See attached map. map on DOS-042R

3) TYPE OF WORK (Check):
☒ New Well ☐ Deepening ☐ Reconditioning ☐ Plugging

4) PROPOSED USE (Check):
☐ Domestic ☐ Industrial ☐ Public Supply ☐ Irrigation ☐ Test Well ☐ Other

5) DRILLING METHOD (Check):
☒ Mud Rotary ☐ Air Hammer ☐ Driven ☐ Bored ☐ Air Rotary ☐ Cable Tool ☐ Jetted ☐ Other

6) WELL LOG:
Date drilled 11/4/81

DIAMETER OF HOLE

Dia. (in.)	From (ft.)	To (ft.)
	Surface	
6-3/4		290

From (ft.)	To (ft.)	Description and color of formation material
0	21	Clay
21	55	Sand
55	95	Clay
95	135	Sand
135	175	Clay
175	203	Sand
203	260	Clay
260	290	Sand

(Use reverse side if necessary)

7) BOREHOLE COMPLETION:
☐ Open Hole ☐ Straight Wall ☐ Underreamed
☐ Gravel Packed ☒ Other 2 string cemented
If Gravel Packed give interval . . . from _____ ft. to _____ ft.

8) CASING, BLANK PIPE, AND WELL SCREEN DATA:

Dia. (in.)	New or Used	Steel, Plastic, etc. Perf., Slotted, etc. Screen Mfr., if commercial	Setting (ft.) From	Setting (ft.) To	Gage Casing Screen
4"	N	PVC Casing	0	275	Sch.
2½"	N	Liner	265	275	40
2½"	N	PVC Slotted Screen	275	290	.012

CEMENTING DATA
Cemented from 275 ft. to 100 ft.
Method used Halliburton
Cemented by Robinson Water Well (Company or Individual)

9) WATER LEVEL:
Static level 130 ft. below land surface Date 11/5/81
Artesian flow _____ gpm. Date _____

10) PACKERS: Type K265 Depth

11) TYPE PUMP: 3HP
☐ Turbine ☐ Jet ☒ Submersible ☐ Cylinder ☐ Other
Depth to pump bowls, cylinder, jet, etc., 189 ft.

12) WELL TESTS:
☐ Type Test: ☐ Pump ☐ Bailer ☐ Jetted ☐ Estimated
Yield: _____ gpm with _____ ft. drawdown after _____ hrs.

13) WATER QUALITY:
Did you knowingly penetrate any strata which contained undesirable water? ☐ Yes ☒ No
If yes, submit "REPORT OF UNDESIRABLE WATER"
Type of water? potable Depth of strata _____
Was a chemical analysis made? ☐ Yes ☒ No

RECEIVED
MAY - 7 1982
DEPT. OF WATER RESOURCES

I hereby certify that this well was drilled by me (or under my supervision) and that each and all of the statements herein are true to the best of my knowledge and belief.

NAME M. E. Robinson, Jr. (Type or Print) Water Well Drillers Registration No. 1464

ADDRESS 11607 FM 149 (Street or RFD) Houston, (City) Tx (State) 77086 (Zip)

(Signed) M. E. Robinson Jr. (Water Well Driller) Robinson Water Well Service, Inc. (Company Name)

Please attach electric log, chemical analysis, and other pertinent information, if available.

TDWR-0392 (Rev. 1-12-79)

DEPARTMENT OF WATER RESOURCES COPY

(6)

AB- DUP

Send original copy by certified mail to the Texas Department of Water Resources P. O. Box 13087 Austin, Texas 78711

State of Texas
WATER WELL REPORT

ATTENTION OWNER: *Confidentiality Privilege Notice on Reverse Side*

For TDWR use only
Well No. 65-05-48
Located on map 45
Received: C-F-82

1) OWNER Z. C. Zimmerman (Name) Address 3310 Brownie Campbel Hou, Texas (Street or RFD) (City) (State) (Zip)

2) LOCATION OF WELL: County Harris 18 miles in N. (N.E., S.W., etc.) direction from Houston (Town)

Driller must complete the legal description to the right with distance and direction from two intersecting section or survey lines, or he must locate and identify the well on an official Quarter- or Half-Scale Texas County General Highway Map and attach the map to this form.

☐ Legal description:
Section No. _____ Block No. _____ Township _____
Abstract No. _____ Survey Name _____
Distance and direction from two intersecting section or survey lines _____

☑ See attached map. Mapon 65-05-7NN

3) TYPE OF WORK (Check): ☑ New Well ☐ Deepening ☐ Reconditioning ☐ Plugging

4) PROPOSED USE (Check): ☑ Domestic ☐ Industrial ☐ Public Supply ☐ Irrigation ☐ Test Well ☐ Other _____

5) DRILLING METHOD (Check): ☑ Mud Rotary ☐ Air Hammer ☐ Driven ☐ Bored ☐ Air Rotary ☐ Cable Tool ☐ Jetted ☐ Other _____

6) WELL LOG:

Date drilled 1/9/82

DIAMETER OF HOLE

Dia. (in.)	From (ft.)	To (ft.)
6¼	Surface	153

7) BOREHOLE COMPLETION: ☐ Open Hole ☑ Straight Wall ☐ Underreamed ☐ Gravel Packed ☐ Other _____
If Gravel Packed give interval . . . from _____ ft. to _____ ft.

From (ft.)	To (ft.)	Description and color of formation material
0	3	top soil
3	45	red + gray clay
45	84	fine sand
84	93	blue clay
93	123	coarse sand
123	126	gray clay
126	153	coarse sand

8) CASING, BLANK PIPE, AND WELL SCREEN DATA:

Dia. (in.)	New or Used	Steel, Plastic, etc. Perf., Slotted, etc. Screen Mfr., if commercial	Setting (ft.) From	Setting (ft.) To	Gage Casing	Gage Screen
4"	New	Plastic Casing	0	140	40	
2½"	New	Plastic Screen	143	153		12

CEMENTING DATA
Cemented from — ft. to — ft.
Method used —
Cemented by — (Company or Individual)

9) WATER LEVEL:
Static level 80' ft. below land surface Date 1/9/82
Artesian flow _____ gpm. Date _____

10) PACKERS: Type Depth
2½"x4" 3 Ring R+R 136'

RECEIVED
JUL 29 1982
DEPT. OF WATER RESOURCES

(Use reverse side if necessary)

11) TYPE PUMP:
☐ Turbine ☐ Jet ☐ Submersible ☐ Cylinder ☐ Other _____
Depth to pump bowls, cylinder, jet, etc., — ft.

12) WELL TESTS:
☐ Type Test: ☐ Pump ☐ Bailer ☐ Jetted ☐ Estimated
Yield: _____ gpm with _____ ft. drawdown after _____ hrs.

13) WATER QUALITY:
Did you knowingly penetrate any strata which contained undesirable water? ☐ Yes ☑ No
If yes, submit "REPORT OF UNDESIRABLE WATER"
Type of water? Fresh Depth of strata 27'
Was a chemical analysis made? ☐ Yes ☑ No

I hereby certify that this well was drilled by me (or under my supervision) and that each and all of the statements herein are true to the best of my knowledge and belief.

NAME Bobby Potter (Type or Print) Water Well Drillers Registration No. 1872

ADDRESS 5717 Chippewa (Street or RFD) Houston (City) Texas (State) 77086 (Zip)

(Signed) Bobby Potter (Water Well Driller) Damrell + Potter Drilling Co. (Company Name)

Please attach electric log, chemical analysis, and other pertinent information, if available.

TDWR-0392 (Rev. 1-12-79)

DEPARTMENT OF WATER RESOURCES COPY

Please use black ink.
Send original copy by certified mail to the
Texas Department of Water Resources
P. O. Box 13087
Austin, Texas 78711

State of Texas
WATER WELL REPORT

ATTENTION OWNER: *Confidentiality Privilege Notice on Reverse Side*

Texas Water Well Drillers Board
P. O. Box 13087
Austin, Texas 78711

1) OWNER Loopie Gonzalas (Name) Address 3332 Brownie Campbell Houstan Tx. (Street or RFD) (City) (State) (Zip)

2) LOCATION OF WELL: County Harris 16 miles in N (N.E., S.W., etc.) direction from Houstan (Town)

Driller must complete the legal description to the right with distance and direction from two intersecting section or survey lines, or he must locate and identify the well on an official Quarter- or Half-Scale Texas County General Highway Map and attach the map to this form.

☐ Legal description:
Section No. _____ Block No. _____ Township _____
Abstract No. _____ Survey Name _____
Distance and direction from two intersecting section or survey lines _____
☑ See attached map on 65 · 05 · 7

3) TYPE OF WORK (Check):
☑ New Well ☐ Deepening ☐ Reconditioning ☐ Plugging

4) PROPOSED USE (Check):
☑ Domestic ☐ Industrial ☐ Public Supply ☐ Irrigation ☐ Test Well ☐ Other _____

5) DRILLING METHOD (Check):
☑ Mud Rotary ☐ Air Hammer ☐ Driven ☐ Bored ☐ Air Rotary ☐ Cable Tool ☐ Jetted ☐ Other _____

6) WELL LOG:
Date drilled 8/11/86

DIAMETER OF HOLE Dia. (in.)	From (ft.)	To (ft.)
16"	Surface	158

7) BOREHOLE COMPLETION:
☐ Open Hole ☐ Straight Wall ☐ Underreamed
☐ Gravel Packed ☑ Other Cemented
If Gravel Packed give interval . . . from _____ ft. to _____ ft.

From (ft.)	To (ft.)	Description and color of formation material
0	2	top soil
2	30	red + gray clay
30	36	fine sand sand
36	48	red + gray clay
48	83	fine sand
83	90	red, gray + blue clay
90	103	coarse sand
103	130	gray clay + shell
130	158	coarse sand

8) CASING, BLANK PIPE, AND WELL SCREEN DATA:

Dia. (in.)	New or Used	Steel, Plastic, etc. Perf., Slotted, etc. Screen Mfgr., if commercial	Setting (ft.) From	Setting (ft.) To	Gage Casing Screen
4"	N	Plastic Casing	0	145	40
2½"	N	Plastic Screen	148	158	12

9) CEMENTING DATA (Rule 319.44(b))
Cemented from 50 ft. to 145 ft.
0 ft. to 45 ft.
Method used Pressurized
Cemented by IND.

10) SURFACE COMPLETION
☐ Specified Surface Slab Installed (Rule 319.44(c))
☐ Pitless Adapter Used (Rule 319.44(d))
☑ Approved Alternative Procedure Used (Rule 319.71)

11) WATER LEVEL:
Static level 80 ft. below land surface Date 8/12/86
Artesian flow _____ gpm. Date _____

12) PACKERS: Type: 2⅜"x4" RTR, 3 Ring Depth: 144

13) TYPE PUMP:
☐ Turbine ☐ Jet ☐ Submersible ☐ Cylinder
☐ Other _____
Depth to pump bowls, cylinder, jet, etc. _____ ft.

14) WELL TESTS:
Type Test: ☐ Pump ☐ Bailer ☐ Jetted ☐ Estimated
Yield: _____ gpm with _____ ft. drawdown after _____ hrs.

RECEIVED
AUG 19 1987
TEXAS WATER COMMISSION

(Use reverse side if necessary)

15) WATER QUALITY:
Did you knowingly penetrate any strata which contained undesirable water? ☐ Yes ☑ No
If yes, submit "REPORT OF UNDESIRABLE WATER"
Type of water? Fresh Depth of strata 28"
Was a chemical analysis made? ☐ Yes ☑ No

I hereby certify that this well was drilled by me (or under my supervision) and that each and all of the statements herein are true to the best of my knowledge and belief. I understand that failure to complete items 1 thru 12 will result in the log(s) being returned for completion and resubmittal.

COMPANY NAME Damrell + Potter Drilling Co. (Type or Print) Water Well Driller's License No. 1872

ADDRESS Star Rt. Box 44B (Street or RFD) Cleveland (City) Texas (State) 77327 (Zip)

(Signed) Bobby Potter (Licensed Water Well Driller) (Signed) _____ (Registered Driller Trainee)

Please attach electric log, chemical analysis, and other pertinent information, if available.

For TDWR use only:
Well No. 65-05-7
Located on map _____

DEPARTMENT OF WATER RESOURCES COPY

TDWR-0392 (12/29/83)

4820111780

IMPORTANT NOTICE FOR PERSONS HAVING WELLS DRILLED CONCERNING PRIVILEGE OF CONFIDENTIALITY

The Water Well Drillers Board and the Department of Water Resources are concerned that some persons having water wells drilled may not be aware of the confidentiality privilege provision of Section 5 of the Water Well Drillers Act. Section 5, the Reporting of Well Logs, reads as follows.

> "Every licensed water well driller drilling, deepening or otherwise altering a water well within this State shall make and keep, or cause to be made and kept, a legible and accurate well log, and within 30 days from the completion or cessation of drilling, deepening or otherwise altering such a water well, shall deliver or transmit by certified mail a copy of such well log to the department, and the owner thereof or the person having had such well drilled. Each copy of a well log, other than a department copy, shall include the name, mailing address, and telephone number of the Board and the department. The well log required herein shall at the request in writing to the department, by certified mail, by the owner or the person having such well drilled be held as confidential matter and not made of public record."

The last sentence specifies the means whereby you can, if you wish, assure that logs of your wells will be kept confidential.

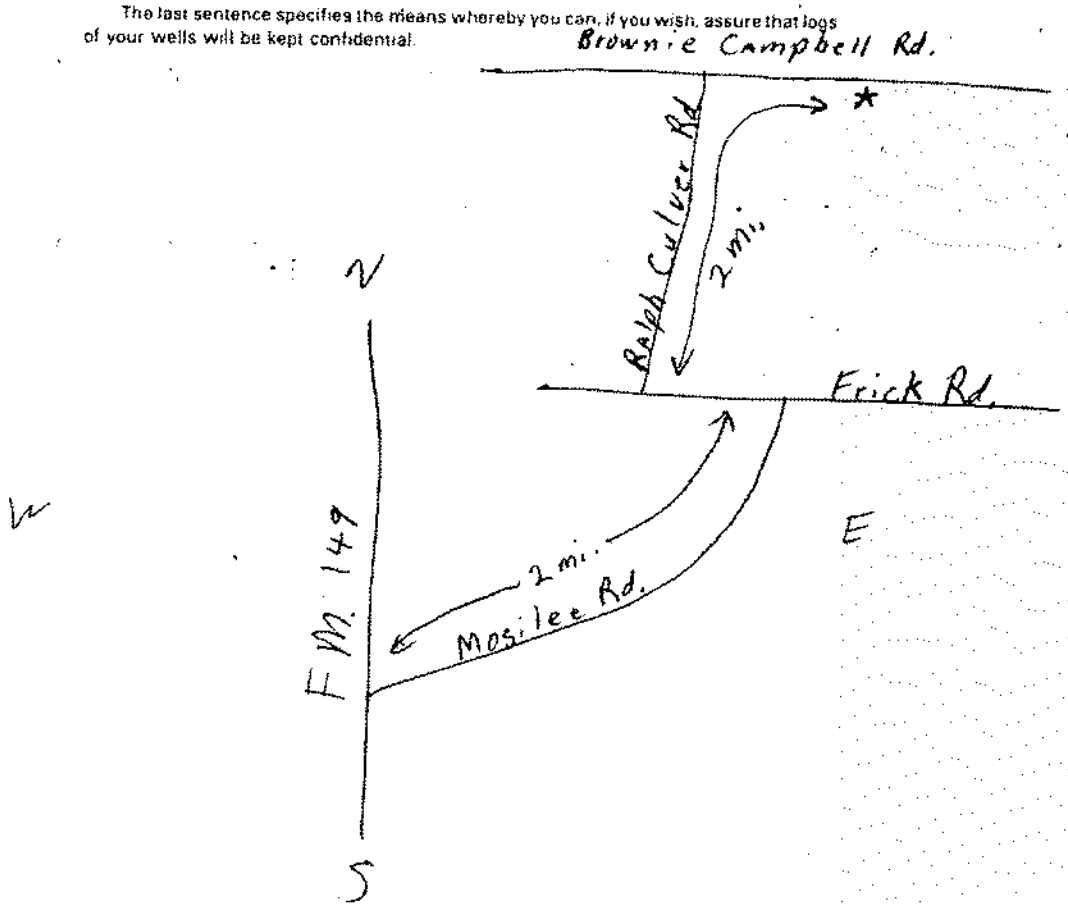

.9 .. N.SL
1.0m: EIWL

Send original copy by certified mail to the Texas Department of Water Resources P. O. Box 13087 Austin, Texas 78711

State of Texas
WATER WELL REPORT

ATTENTION OWNER: *Confidentiality Privilege Notice on Reverse Side*

Texas Water Well Drillers Board P. O. Box 13087 Austin, Texas 78711

1) OWNER Ivy King (Name) Address 3327 Brownie Campbell (Street or RFD) Houston (City) Texas (State) (Zip)

2) LOCATION OF WELL: County Harris 18 miles in N.W. (N.E., S.W., etc.) direction from Houston (Town)

Driller must complete the legal description to the right with distance and direction from two intersecting section or survey lines, or he must locate and identify the well on an official Quarter- or Half-Scale Texas County General Highway Map and attach the map to this form.

☐ Legal description: Section No. ____ Block No. ____ Township ____ Abstract No. ____ Survey Name ____ Distance and direction from two intersecting section or survey lines ____

☑ See attached map. 01 65-05-7

3) TYPE OF WORK (Check): ☑ New Well ☐ Deepening ☐ Reconditioning ☐ Plugging

4) PROPOSED USE (Check): ☑ Domestic ☐ Industrial ☐ Public Supply ☐ Irrigation ☐ Test Well ☐ Other ____

5) DRILLING METHOD (Check): ☑ Mud Rotary ☐ Air Hammer ☐ Driven ☐ Bored ☐ Air Rotary ☐ Cable Tool ☐ Jetted ☐ Other ____

6) WELL LOG: Date drilled 6/25/85

DIAMETER OF HOLE Dia. (in.)	From (ft.)	To (ft.)
6½	Surface	160

7) BOREHOLE COMPLETION: ☐ Open Hole ☐ Straight Wall ☐ Underreamed ☐ Gravel Packed ☑ Other Cemented

If Gravel Packed give interval ... from ____ ft. to ____ ft.

From (ft.)	To (ft.)	Description and color of formation material
0-2		top soil
2-32		red + gray clay
32-36		fine red sand
36-47		red + gray clay
47-60		sand + clay
60-84		coarse sand
84-92		blue clay
92-122		fine sand
122-129		gray clay
129-160		coarse sand

8) CASING, BLANK PIPE, AND WELL SCREEN DATA:

Dia. (in.)	New or Used	Steel, Plastic, etc. Perf., Slotted, etc. Screen Mgf., if commercial	Setting (ft.) From	To	Gage Casing Screen
4"	New	Plastic Casing	0	148	40
2½"	New	Plastic Screen	150	160	12

CEMENTING DATA

Cemented from 148 ft. to 50 ft.
Method used Pressurized
Cemented by Ind. (Company or Individual)

9) WATER LEVEL: Static level 80 ft. below land surface Date 6/26/85
Artesian flow ____ gpm Date ____

10) PACKERS: Type Depth
2½" x 4" 3 Ring R+R 146'

RECEIVED
OCT 14 1986
TEXAS WATER COMMISSION

(Use reverse side if necessary)

11) TYPE PUMP: ☐ Turbine ☐ Jet ☐ Submersible ☐ Cylinder ☐ Other ____
Depth to pump bowls, cylinder, jet, etc. ____ ft.

13) WATER QUALITY: Did you knowingly penetrate any strata which contained undesirable water? ☐ Yes ☑ No
If yes, submit "REPORT OF UNDESIRABLE WATER"
Type of water? Fresh Depth of strata 31'
Was a chemical analysis made? ☐ Yes ☑ No

12) WELL TESTS: ☐ Type Test ☐ Pump ☐ Bailer ☐ Jetted ☐ Estimated
Yield: ____ gpm with ____ ft. drawdown after ____ hrs.

I hereby certify that this well was drilled by me (or under my supervision) and that each and all of the statements herein are true to the best of my knowledge and belief.

COMPANY NAME Damrell + Potter Drilling Co. (Type or Print) Water Well Driller's License No. 1872

ADDRESS Star Rt. Box 44B (Street or RFD) Cleveland (City) Tex. (State) 77327 (Zip)

(Signed) Bobby Potter (Licensed Water Well Driller) (Signed) ____ (Registered Driller Trainee)

Please attach electric log, chemical analysis, and other pertinent information, if available.

For TDWR use only: Well No. 65-05-4 Located on map ____

TDWR 0392 (Rev. 5-27-82) DEPARTMENT OF WATER RESOURCES COPY

4820111750

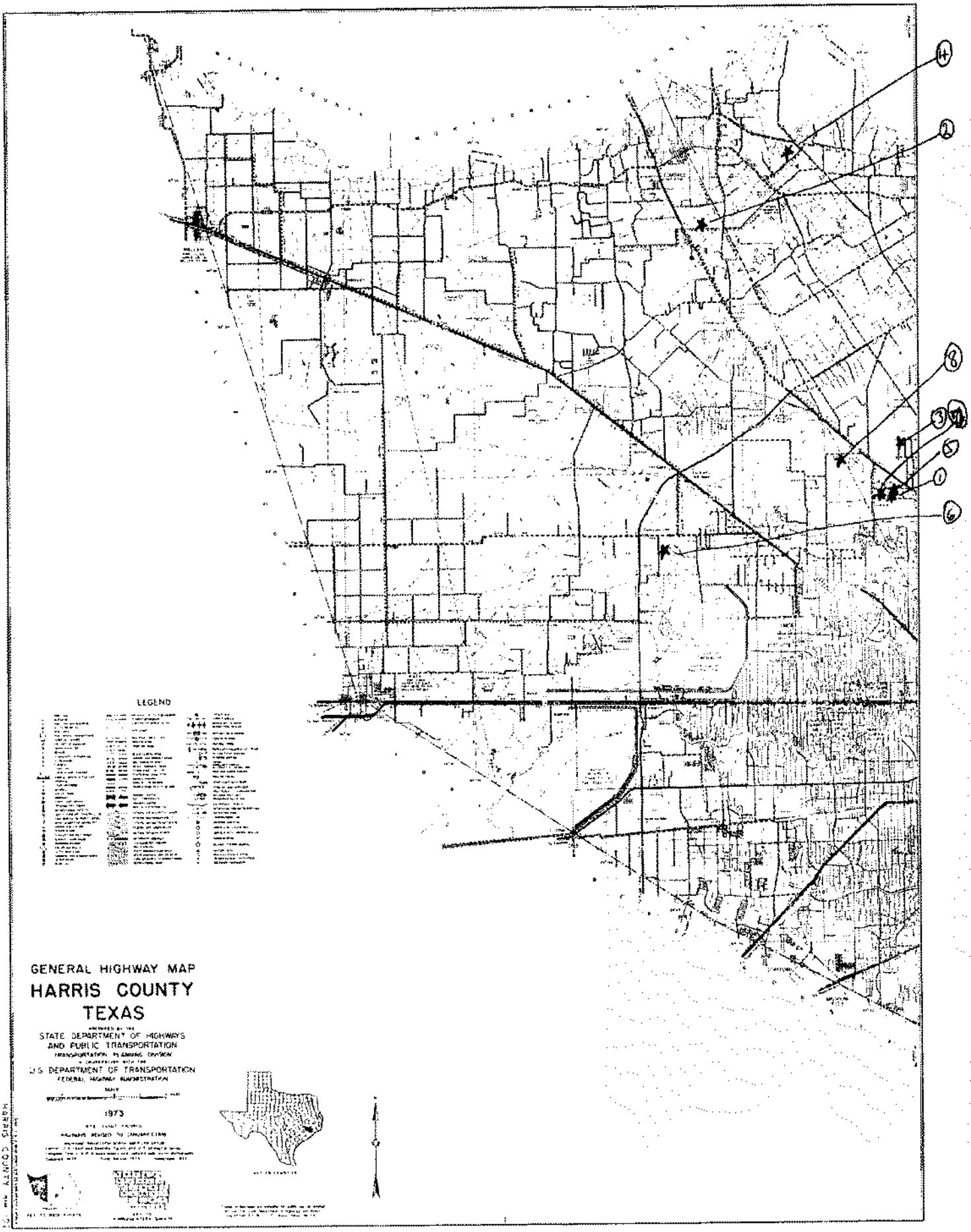
LEGEND
GENERAL HIGHWAY MAP
HARRIS COUNTY
TEXAS
STATE DEPARTMENT OF HIGHWAYS AND PUBLIC TRANSPORTATION
TRANSPORTATION PLANNING DIVISION
IN COOPERATION WITH THE
U.S. DEPARTMENT OF TRANSPORTATION
FEDERAL HIGHWAY ADMINISTRATION
1973

Send original copy by certified return receipt requested mail to: **TNRCC, MC 177, P.O. Box 13087, Austin, TX 78711-3087**

ATTENTION OWNER: *Confidentiality Privilege Notice on on reverse side of Well Owner's copy (pink)*

State of Texas
WELL REPORT

Texas Water Well Drillers Advisory Council
MC 177
P.O. Box 13087
Austin, TX 78711-3087
512-239-0530

1) **OWNER** Leland Watson (Name) **ADDRESS** 13626 Kaltenburn (Street or RFD) Houston (City) Tx (State) 77086 (Zip)

2) **ADDRESS OF WELL:** County Harris (Street, RFD or other) Same (City) (State) (Zip) **GRID #** 65-05-4

3) **TYPE OF WORK (Check):** ☑ New Well ☐ Deepening ☐ Reconditioning ☐ Plugging

4) **PROPOSED USE (Check):** ☐ Monitor ☐ Environmental Soil Boring ☑ Domestic ☐ Industrial ☐ Irrigation ☐ Injection ☐ Public Supply ☐ De-watering ☐ Testwell
If Public Supply well, were plans submitted to the TNRCC? ☐ Yes ☐ No

5) a N

6) **WELL LOG:**
Date Drilling: Started 2-17 19 98 Completed 2-19 19 98

DIAMETER OF HOLE

Dia. (in.)	From (ft.)	To (ft.)
7 3/4	Surface	313
4 1/2	313	360

7) **DRILLING METHOD (Check):** ☐ Driven ☐ Air Rotary ☑ Mud Rotary ☐ Bored ☐ Air Hammer ☐ Cable Tool ☐ Jetted ☐ Other

From (ft.)	To (ft.)	Description and color of formation material
0	50	C
50	82	S
82	142	C
142	163	S
163	175	Knotty
175	186	C
186	193	S
193	198	Knotty
198	226	C
226	242	S
242	246	Knotty
246	258	S
258	261	C
261	278	S
278	285	Knotty
285	291	S
291	315	C
315	333	S
333	360	C

(Use reverse side of Well Owner's copy, if necessary)

8) **Borehole Completion (Check):** ☐ Open Hole ☐ Straight Wall ☐ Underreamed ☐ Gravel Packed ☑ Other: 2-String
If Gravel Packed give interval ... from ____ ft. to ____ ft.

CASING, BLANK PIPE, AND WELL SCREEN DATA:

Dia. (in.)	New or Used	Steel, Plastic, etc. Perf., Slotted, etc Screen Mfg., if commercial	Setting (ft.) From	Setting (ft.) To	Gage Casing Screen
4	N	PVC	0	313	Sch 40
2 1/2	N	PVC Screen	313	338	#8
2 1/2	N	PVC liner	301 1/2	313	Sch 40

9) **CEMENTING DATA** [Rule 338.44(1)]
Cemented from 0 ft. to 313 ft. No. of sacks used 32
____ ft. to ____ ft. No. of sacks used ____
Method used Circ
Cemented by Lowe Water Wells, Inc
Distance to septic system field lines or other concentrated contamination ____ ft.
Method of verification of above distance No Septic

10) **SURFACE COMPLETION**
☐ Specified Surface Slab Installed [Rule 338.44(2)(A)]
☑ Specified Steel Sleeve Installed [Rule 338.44(3)(A)]
☐ Pitless Adapter Used [Rule 338.44(3)(b)]
☐ Approved Alternative Procedure Used [Rule 338.71]

11) **WATER LEVEL:**
Static level 186' ft. below land surface Date 2-19-98
Artesian flow ____ gpm. Date ____

12) **PACKERS:** Type ____ Depth ____

13) **TYPE PUMP:**
☐ Turbine ☐ Jet ☐ Submersible ☐ Cylinder ☐ Other Well only
Depth to pump bowls, cylinder, jet, etc. ____ ft.

14) **WELL TESTS:**
Type test ☐ Pump ☐ Bailer ☑ Jetted ☑ Estimated
Yield 3 gpm with ____ ft. drawdown after ____ hrs

15) **WATER QUALITY:**
Did you knowingly penetrate any strata which contained undesirable constituents?
☐ Yes ☑ No If yes, submit "REPORT OF UNDESIRABLE WATER"
Type of water? ____ Depth of strata ____
Was a chemical analysis made? ☐ Yes ☐ No

I hereby certify that this well was drilled by me (or under my supervision) and that each and all of the statements herein are true to the best of my knowledge and belief. I understand that failure to complete items 1 thru 15 will result in the log(s) being returned for completion and resubmittal.

COMPANY NAME Lowe Water Wells, Inc (Type or print) WELL DRILLER'S LICENSE NO. 4028-WI

ADDRESS P.O. Box 591 (Street or RFD) Porter (City) Tx (State) 77365 (Zip)

(Signed) Jerry W Lowe (Licensed Well Driller) (Signed) ____ (Registered Driller Trainee)

Please attach electric log, chemical analysis, and other pertinent information, if available.

TNRCC-0161 (Rev. 05-11-95) *White - TNRCC Yellow - DRILLER Pink - WELL OWNER*

4820122900

Send original copy by certified mail to: Texas Water Commission, P.O. Box 13087, Austin, Texas 78711 371T Please use black ink.

ATTENTION OWNER: *Confidentiality Privilege Notice on Reverse Side*

State of Texas WELL REPORT

Texas Water Well Drillers Board
P.O. Box 13087
Austin, Texas 78711

1) OWNER Ismael L. Gonzales (Name) ADDRESS 3365 Brownie Campbell Houston TX 77086 (Street or RFD) (City) (State) (Zip)

2) LOCATION OF WELL: County Harris County miles in 6 Mi NW (NE, SW, etc.) direction from Houston TX (Town)

Driller must complete the legal description below with distance and direction from two intersecting section or survey lines, or he must locate and identify the well on an official Quarter- or Half-Scale Texas County General Highway Map and attach the map to this form.

☐ LEGAL DESCRIPTION:
Section No. 2 Block No. 11 Township Weisenberger Abstract No. _____ Survey Name WM Patterson
Distance and direction from two intersecting section or survey lines _____
☐ SEE ATTACHED MAP

3) TYPE OF WORK (Check): ☒ New Well ☐ Deepening ☐ Reconditioning ☐ Plugging

4) PROPOSED USE (Check): ☒ Domestic ☐ Industrial ☐ Monitor ☐ Public Supply ☐ Irrigation ☐ Test Well ☐ Injection ☐ De-Watering

5) DRILLING METHOD (Check): ☒ Mud Rotary ☐ Air Hammer ☐ Jetted ☐ Bored ☐ Air Rotary ☐ Cable Tool ☐ Other _____ ☐ Driven

6) WELL LOG:
Date Drilling: Started 3-23 1994 Completed 3-28 1994

DIAMETER OF HOLE		
Dia. (in.)	From (ft.)	To (ft.)
	Surface	
7 1/4	0	283
3 7/8	283	325

7) BOREHOLE COMPLETION:
☐ Open Hole ☒ Straight Wall ☐ Underreamed
☐ Gravel Packed ☐ Other _____
If Gravel Packed give interval . . . from _____ ft. to _____ ft.

From (ft.)	To (ft.)	Description and color of formation material
0	45	Clay
145	92	Sand
80	96	Clay
96	115	Sand
115	125	Clay
125	210	Sand
210	215	Clay
215	265	Sand
265	270	Clay
270	295	Sand

(Use reverse side if necessary)

8) CASING, BLANK PIPE, AND WELL SCREEN DATA:

Dia. (in.)	New or Used	Steel, Plastic, etc. Perf., Slotted, etc. Screen Mfg., if commercial	Setting (ft.) From	Setting (ft.) To	Gage Casing Screen
4	N	PVC Sch 40 Plastic	0	283	
2 1/2	N	PVC Sch 40 Pipe Plastic	283	305	
2 1/2		Slotted Screen	305	325	006

9) CEMENTING DATA [Rule 287.44(1)]
Cemented from 283 ft. to 20 ft. No. of Sacks Used 12
20 ft. to 0 ft. No. of Sacks Used 3
Method used Portland and Sand Mix
Cemented by John W Tolen

10) SURFACE COMPLETION
☒ Specified Surface Slab Installed [Rule 287.44(2)(A)] 4 X 5
☐ Specified Steel Sleeve Installed [Rule 287.44(3)(A)]
☐ Pitless Adapter Used [Rule 287.44(3)(B)]
☐ Approved Alternative Procedure Used [Rule 287.71]

11) WATER LEVEL:
Static level 190 ft. below land surface Date 3-28-94
Artesian flow 25 gpm. Date 3-28-94

12) PACKERS: Type Sand Depth 283
Portland Mix

13) TYPE PUMP:
☐ Turbine ☐ Jet ☒ Submersible ☐ Cylinder
☐ Other _____
Depth to pump bowls, cylinder, jet, etc., 252

RECEIVED JUN 10 1994 TEXAS NATURAL RESOURCE CONSERVATION COMMISSION

14) WELL TESTS:
Type Test: ☒ Pump ☐ Bailer ☐ Jetted ☐ Estimated
Yield: 12 gpm with 0 ft. drawdown after 0 hrs.

15) WATER QUALITY:
Did you knowingly penetrate any strata which contained undesirable constituents?
☐ Yes ☒ No If yes, submit "REPORT OF UNDESIRABLE WATER"
Type of water? Soft Depth of strata 135
Was a chemical analysis made? ☐ Yes ☒ No

I hereby certify that this well was drilled by me (or under my supervision) and that each and all of the statements herein are true to the best of my knowledge and belief. I understand that failure to complete items 1 thru 15 will result in the log(s) being returned for completion and resubmittal.

COMPANY NAME Tolen Water Well Service (Type or print) WELL DRILLER'S LICENSE NO. 2917 WPK.

ADDRESS 14211 Anchwood (Street or RFD) Houston (City) Texas (State) 77049 (Zip)

(Signed) John W Tolen Jr (Licensed Well Driller) (Signed) Jeff Tolen (Registered Driller Trainee)

Please attach electric log, chemical analysis, and other pertinent information, if available.

For TWC use only: Well No. _____ Located on map _____

TWC-0199 (Rev. 05-18-90) TEXAS WATER COMMISSION COPY

4820124764 KH-D.271

Send original copy by certified return receipt requested mail to: TDLR, P.O. Box 12157, Austin, TX 78711

ATTENTION OWNER: *Confidentiality Privilege Notice on reverse side of Well Owner's copy (pink)*

State of Texas
WELL REPORT

Texas Department of Licensing & Regulation
P.O. Box 12157
Austin, TX 78711
512-463-7880

1) OWNER Jack Averrett (Name) ADDRESS 3302 Brownie Campbell (Street or RFD) Houston (City) Tx. (State) 77086 (Zip)

2) ADDRESS OF WELL'S LOCATION: County Harris Same (Street, RFD or other) (City) (State) (Zip) Long. ____ Lat. ____ Grid # 65-05-4

3) TYPE OF WORK (Check): ☑ New Well ☐ Deepening ☐ Reconditioning ☐ Plugging

(4) PROPOSED USE (Check): ☐ Monitor ☐ Environmental Soil Boring ☑ Domestic ☐ Industrial ☐ Irrigation ☐ Injection ☐ Public Supply ☐ De-watering ☐ Testwell
If Public Supply well, were plans submitted to the TNRCC? ☐ Yes ☐ No

5)

6) WELL LOG:
Date Drilling:
Started 8-20-01
Completed 8-21-01

DIAMETER OF HOLE

Dia. (in.)	From (ft.)	To (ft.)
9 3/4	Surface	20
6 3/4	20	153
4 1/2	153	170

7) DRILLING METHOD (Check): ☐ Driven ☐ Air Rotary ☑ Mud Rotary ☐ Bored ☐ Air Hammer ☐ Cable Tool ☐ Jetted ☐ Other

From (ft.)	To (ft.)	Description and color of formation material
0	47	C
47	84	S
84	102	C
102	120	S
120	127	C
127	164	S
164	170	C

(Use reverse side of Well Owner's copy, if necessary)

8) Borehole Completion (Check): ☐ Open Hole ☐ Straight Wall ☐ Underreamed ☐ Gravel Packed ☑ Other 2-String
If Gravel Packed give interval from ____ ft. to ____ ft.

CASING, BLANK PIPE, AND WELL SCREEN DATA:

Dia. (in.)	New or Used	Steel, Plastic, etc. Perf., Slotted, etc. Screen Mfg., if commercial	Setting (ft.) From	Setting (ft.) To	Gage Casting Screen
4	N	PVC	0	153	SCH40
2½	N	PVC Screen	153	163	#8
2½	N	PVC Liner	147½	153	SCH40

9) CEMENTING DATA
Cemented from 0 ft. to 153 ft. No. of sacks used 14
____ ft. to ____ ft. No. of sacks used ____
Method used Haliburton
Cemented by Lowe Water Wells, Inc
Distance to septic system field lines or other concentrated contamination 300 ft.
Method of verification of above distance Measured

RECEIVED
TDLR MAIL ROOM SH
RECEIPT #

10) SURFACE COMPLETION
☐ Specified Surface Slab Installed
☑ Specified Steel Sleeve Installed Sch 80 PVC 2' Sleeve
☐ Pitless Adapter Used
☐ Approved Alternative Procedure Used

11) WATER LEVEL:
Static level 88 1/2 ft. below land surface Date 8-21-01
Artesian flow ____ gpm. Date ____

12) PACKERS: Type Depth
RxR K-Packer @ 147½

13) ☐ Well plugged within 48 hours

Casing left in well: From (ft)	Casing left in well: To (ft)	Cement/bentonite placed in well: From (ft)	Cement/bentonite placed in well: To (ft)	Sacks used:

14) TYPE PUMP:
☐ Turbine ☐ Jet ☐ Submersible ☐ Cylinder ☐ Other Well ONLY
Depth to pump bowls, cylinder, jet, etc., ____ ft.

15) WELL TESTS:
Type test: ☐ Pump ☐ Bailer ☑ Jetted ☑ Estimated
Yield: 60 gpm with ____ ft. drawdown after ____ hrs.

16) WATER QUALITY:
Did you knowingly penetrate any strata which contained undesirable constituents?
☐ Yes ☑ No If yes, submit "REPORT OF UNDESIRABLE WATER"
Type of water? ____ Depth of strata ____
Was a chemical analysis made? ☐ Yes ☐ No

I certify that I drilled this well (or the well was drilled under my direct supervision) and that each and all of the statements herein are true and correct. I understand that failure to complete items 1 thru 16 will result in the log(s) being returned for completion and resubmittal.

COMPANY NAME Lowe Water Wells, Inc. (Type or print) WELL DRILLER'S LICENSE NO. 4028 WI

ADDRESS P.O. Box 89 (Street or RFD) Porter (City) Tx. (State) 77365 (Zip)

(Signed) Jerry W. Lowe (Licensed Well Driller) (Signed) ____ (Registered Driller Trainee)

Please attach electric log, chemical analysis, and other pertinent information, if available.

TDLR FORM 001WWD (4/98) White - TDLR Yellow - DRILLER Pink - WELL OWNER

4820125956

STATE OF TEXAS WELL REPORT for Tracking #470984

Owner:	**Kimberly Dodd**	Owner Well #:	**No Data**
Address:	**13714 Kaltenbrun Houston, TX 77086**	Grid #:	**65-05-4**
Well Location:	**13714 Kaltenbrun Houston, TX 77086**	Latitude:	**29° 56' 01.95" N**
		Longitude:	**095° 28' 41.5" W**
Well County:	**Harris**	Elevation:	**No Data**
Type of Work:	**Replacement**	Proposed Use:	**Domestic**

Drilling Start Date: **3/21/2017** Drilling End Date: **3/22/2017**

	Diameter (in.)	*Top Depth (ft.)*	*Bottom Depth (ft.)*
Borehole:	**6.75**	**0**	**225**
	3.875	**225**	**245**

Drilling Method: **Mud (Hydraulic) Rotary**

Borehole Completion: **2 string**

	Top Depth (ft.)	*Bottom Depth (ft.)*	*Description (number of sacks & material)*
Annular Seal Data:	**0**	**225**	**Cement 29 Bags/Sacks**
	0	**10**	**Concrete 12 Bags/Sacks**

Seal Method: **Pressure**

Sealed By: **Driller**

Distance to Property Line (ft.): **200**

Distance to Septic Field or other concentrated contamination (ft.): **200**

Distance to Septic Tank (ft.): **200**

Method of Verification: **owner**

Surface Completion: **Surface Sleeve Installed** **Surface Completion by Driller**

Water Level: **165 ft.** below land surface on **2017-03-22** Measurement Method: **Weighted Line**

Packers: **K-Packer at 213 ft.**

Type of Pump: **Submersible**

Well Tests: **No Test Data Specified**

	Strata Depth (ft.)	Water Type
Water Quality:	**225 - 245**	**good**

Chemical Analysis Made: **No**

Did the driller knowingly penetrate any strata which contained injurious constituents?: **No**

The driller did certify that while drilling, deepening or otherwise altering the above described well, injurious water or constituents was encountered and the landowner or person having the well drilled was informed that such well must be completed or plugged in such a manner as to avoid injury or pollution.

Certification Data: The driller certified that the driller drilled this well (or the well was drilled under the driller's direct supervision) and that each and all of the statements herein are true and correct. The driller understood that failure to complete the required items will result in the report(s) being returned for completion and resubmittal.

Company Information: **Robinson Water Well**

11819 W Montgomery
Houston, TX 77086

Driller Name: **Kyle Robinson** License Number: **59450**

Comments: **No Data**

Lithology:
DESCRIPTION & COLOR OF FORMATION MATERIAL

Top (ft.)	Bottom (ft.)	Description
0	43	clay
43	85	sand
85	130	blue clay
130	152	sand and gravel
152	153	rock
153	155	sand
155	156	rock
156	167	clay
167	197	sandy clay
197	198	rock`
198	225	clay
225	245	sand

Casing:
BLANK PIPE & WELL SCREEN DATA

Dia (in.)	Type	Material	Sch./Gage	Top (ft.)	Bottom (ft.)
4		New Plastic (PVC)	40	0	225
2.5		New Plastic (PVC)	40	215	225
2.5		New Plastic (PVC)	40 0.008	225	245

IMPORTANT NOTICE FOR PERSONS HAVING WELLS DRILLED CONCERNING CONFIDENTIALITY

TEX. OCC. CODE Title 12, Chapter 1901.251, authorizes the owner (owner or the person for whom the well was drilled) to keep information in Well Reports confidential. The Department shall hold the contents of the well log confidential and not a matter of public record if it receives, by certified mail, a written request to do so from the owner.

Please include the report's Tracking Number on your written request.

Texas Department of Licensing and Regulation
P.O. Box 12157
Austin, TX 78711
(512) 334-5540

STATE OF TEXAS WELL REPORT for Tracking #59072

Owner:	**John Randall**	Owner Well #:	**No Data**
Address:	**3303 Brownie Cambell Houston, TX 77086**	Grid #:	**65-05-4**
		Latitude:	**29° 55' 58" N**
Well Location:	**3303 Brownie Cambell Houston, TX 77086**	Longitude:	**095° 28' 31" W**
Well County:	**Harris**	Elevation:	**No Data**
Type of Work:	**New Well**	Proposed Use:	**Domestic**

Drilling Start Date: **5/13/2005** Drilling End Date: **5/13/2005**

	Diameter (in.)	*Top Depth (ft.)*	*Bottom Depth (ft.)*
Borehole:	**5.5**	**0**	**78**

Drilling Method: **Mud (Hydraulic) Rotary**

Borehole Completion: **Filter Packed**

	Top Depth (ft.)	*Bottom Depth (ft.)*	*Filter Material*	*Size*
Filter Pack Intervals:	**68**	**78**	**Gravel**	

	Top Depth (ft.)	*Bottom Depth (ft.)*	*Description (number of sacks & material)*
Annular Seal Data:	**0**	**68**	**12**

Seal Method: **Pressure**

Sealed By: **Raymond Services**

Distance to Property Line (ft.): **5**

Distance to Septic Field or other concentrated contamination (ft.): **80**

Distance to Septic Tank (ft.): **No Data**

Method of Verification: **Customer**

Surface Completion: **Surface Sleeve Installed**

Water Level: **20 ft.** below land surface on **2005-05-13** Measurement Method: **Unknown**

Packers: **None**

Type of Pump: **Jet** Pump Depth (ft.): **60**

Well Tests: **Jetted** **Yield: 8 GPM with 3 ft. drawdown after 3 hours**

	Strata Depth (ft.)	Water Type
Water Quality:	**No Data**	**No Data**

Chemical Analysis Made: **No**

Did the driller knowingly penetrate any strata which contained injurious constituents?: **No**

Certification Data: The driller certified that the driller drilled this well (or the well was drilled under the driller's direct supervision) and that each and all of the statements herein are true and correct. The driller understood that failure to complete the required items will result in the report(s) being returned for completion and resubmittal.

Company Information: **Raymond Services Inc.**

10011 Airline
Houston, TX 77037

Driller Name: **Ty A. Raymond** License Number: **4577**

Apprentice Name: **None**

Comments: **None**

Lithology:
DESCRIPTION & COLOR OF FORMATION MATERIAL

Top (ft.)	Bottom (ft.)	Description
0	**50**	**Clay**
50	**78**	**Sand 6 Ga.**

Casing:
BLANK PIPE & WELL SCREEN DATA

Dia. (in.)	New/Used	Type	Setting From/To (ft.)
2	**New**	**Plastic**	**Case 0 - 68 SCH 40**
2	**New**	**Plastic**	**Screen 68 - 78 .06**

IMPORTANT NOTICE FOR PERSONS HAVING WELLS DRILLED CONCERNING CONFIDENTIALITY

TEX. OCC. CODE Title 12, Chapter 1901.251, authorizes the owner (owner or the person for whom the well was drilled) to keep information in Well Reports confidential. The Department shall hold the contents of the well log confidential and not a matter of public record if it receives, by certified mail, a written request to do so from the owner.

Please include the report's Tracking Number on your written request.

Texas Department of Licensing and Regulation
P.O. Box 12157
Austin, TX 78711
(512) 334-5540

(5)

65-05-4BB

Send original copy by certified mail to the Texas Department of Water Resources P. O. Box 13087 Austin, Texas 78711

State of Texas
WATER WELL REPORT

ATTENTION OWNER: *Confidentiality Privilege Notice on Reverse Side*

Texas Water Well Drillers Board P. O. Box 13087 Austin, Texas 78711

1) OWNER Homer Nixon (Name) Address Beawis Campbell Houston Texas (Street or RFD) (City) (State) (Zip)

2) LOCATION OF WELL: County Harris 17 miles in N.W. (N.E., S.W., etc.) direction from Houston (Town)

Driller must complete the legal description to the right with distance and direction from two intersecting section or survey lines, or he must locate and identify the well on an official Quarter- or Half-Scale Texas County General Highway Map and attach the map to this form.

☐ Legal description:
Section No. _____ Block No. _____ Township _____
Abstract No. _____ Survey Name _____
Distance and direction from two intersecting section or survey lines _____

☑ See attached map. map on 65-05-4AA

3) TYPE OF WORK (Check): ☑ New Well ☐ Deepening ☐ Reconditioning ☐ Plugging

4) PROPOSED USE (Check): ☑ Domestic ☐ Industrial ☐ Public Supply ☐ Irrigation ☐ Test Well ☐ Other _____

5) DRILLING METHOD (Check): ☑ Mud Rotary ☐ Air Hammer ☐ Driven ☐ Bored ☐ Air Rotary ☐ Cable Tool ☐ Jetted ☐ Other _____

6) WELL LOG:

Date drilled 3/16/83

DIAMETER OF HOLE

Dia. (in.)	From (ft.)	To (ft.)
6½	Surface	148

7) BOREHOLE COMPLETION: ☐ Open Hole ☐ Straight Wall ☐ Underreamed ☐ Gravel Packed ☑ Other Cemented
If Gravel Packed give interval . . . from _____ ft. to _____ ft.

From (ft.)	To (ft.)	Description and color of formation material
0	3	top soil
3	30	red + gray clay
30	36	fine red sand
36	62	red + gray clay
62	72	fine white sand
72	95	gray clay
95	124	coarse sand
124	135	gray clay
135	148	coarse sand

8) CASING, BLANK PIPE, AND WELL SCREEN DATA:

Dia. (in.)	New or Used	Steel, Plastic, etc. Perf., Slotted, etc. Screen Mfg., if commercial	Setting (ft.) From	Setting (ft.) To	Gage Casing Screen
4"	New	Plastic Casing	0	140	40
2½"	New	Plastic Screen	138	148	12

CEMENTING DATA
Cemented from 140 ft. to 50 ft.
Method used Pressurized
Cemented by Ind. (Company or Individual)

9) WATER LEVEL:
Static level 80 ft. below land surface Date 3/17/83
Artesian flow _____ gpm. Date _____

10) PACKERS: Type Depth
2½"x4" Casing R+R 134'

11) TYPE PUMP:
☐ Turbine ☐ Jet ☑ Submersible ☐ Cylinder ☐ Other _____
Depth to pump bowls, cylinder, jet, etc., 105 ft.

12) WELL TESTS:
☐ Type Test: ☐ Pump ☐ Bailer ☐ Jetted ☐ Estimated
Yield: _____ gpm with _____ ft. drawdown after _____ hrs.

RECEIVED
SEP 12 1983
DEPT. OF WATER RESOURCES

(Use reverse side if necessary)

13) WATER QUALITY:
Did you knowingly penetrate any strata which contained undesirable water? ☐ Yes ☑ No
If yes, submit "REPORT OF UNDESIRABLE WATER"
Type of water? Fresh Depth of strata 13'
Was a chemical analysis made? ☐ Yes ☑ No

I hereby certify that this well was drilled by me (or under my supervision) and that each and all of the statements herein are true to the best of my knowledge and belief.

COMPANY NAME Damrell & Potter Drilling Co. (Type or Print) Water Well Driller's License No. 1972

ADDRESS 5717 Chippewa (Street or RFD) Houston (City) Texas (State) 77086 (Zip)

(Signed) Bobby Potter (Licensed Water Well Driller) (Signed) _____ (Registered Driller Trainee)

Please attach electric log, chemical analysis, and other pertinent information, if available.

For TDWR use only
Well No. 65-05-4BB
Located on map yes c-P3,

TDWR-0392 (Rev 5-27-82)

DEPARTMENT OF WATER RESOURCES COPY

(3)

Dup

65-05-48

Send original copy by certified mail to the Texas Department of Water Resources P. O. Box 13087 Austin, Texas 78711

State of Texas
WATER WELL REPORT

ATTENTION OWNER: *Confidentiality Privilege Notice on Reverse Side*

Texas Water Well Drillers Board P. O. Box 13087 Austin, Texas 78711

1) OWNER Van's Meat Market (Name) Address 3250 Brownie Campbell (Street or RFD) Houston (City) Texas (State) (Zip)

2) LOCATION OF WELL: County Harris 18 miles in N.W. (N.E., S.W., etc.) direction from Houston (Town)

Driller must complete the legal description to the right with distance and direction from two intersecting section or survey lines, or he must locate and identify the well on an official Quarter- or Half-Scale Texas County General Highway Map and attach the map to this form.

☐ Legal description:
Section No. _____ Block No. _____ Township _____
Abstract No. _____ Survey Name _____
Distance and direction from two intersecting section or survey lines _____

☑ See attached map. mapon 65-05-4EE

3) TYPE OF WORK (Check): ☑ New Well ☐ Deepening ☐ Reconditioning ☐ Plugging

4) PROPOSED USE (Check): ☑ Domestic ☐ Industrial ☐ Public Supply ☐ Irrigation ☐ Test Well ☐ Other _____

5) DRILLING METHOD (Check): ☑ Mud Rotary ☐ Air Hammer ☐ Driven ☐ Bored ☐ Air Rotary ☐ Cable Tool ☐ Jetted ☐ Other _____

6) WELL LOG:

Date drilled 6/1/83

DIAMETER OF HOLE Dia. (in.)	From (ft.)	To (ft.)
6½	Surface	156

7) BOREHOLE COMPLETION: ☐ Open Hole ☐ Straight Wall ☐ Underreamed ☐ Gravel Packed ☑ Other Cemented
If Gravel Packed give interval . . . from _____ ft. to _____ ft.

From (ft.)	To (ft.)	Description and color of formation material
0	2	Top soil
2	29	red & gray clay
29	35	fine red sand
35	47	gray clay
47	65	fine sands clay stayps
65	126	fine/coarse sand
126	136	gray clay
136	156	coarse sand

8) CASING, BLANK PIPE, AND WELL SCREEN DATA:

Dia. (in.)	New or Used	Steel, Plastic, etc. Perf., Slotted, etc. Screen Mgf., if commercial	Setting (ft.) From	Setting (ft.) To	Gage Casing Screen
4"	New	Plastic Casing	0	140	HD
2½"	New	Plastic Screen	146	156	14

CEMENTING DATA
Cemented from 140 ft. to 50 ft.
Method used Pressurized
Cemented by Ind. (Company or Individual)

9) WATER LEVEL:
Static level 75 ft. below land surface Date 6/2/83
Artesian flow _____ gpm. Date _____

10) PACKERS: Type Depth
2½"x4" 3Rieg A+A 136'

11) TYPE PUMP:
☐ Turbine ☐ Jet ☐ Submersible ☐ Cylinder ☐ Other _____
Depth to pump bowls, cylinder, jet, etc., _____ ft.

12) WELL TESTS:
☐ Type Test: ☐ Pump ☐ Bailer ☐ Jetted ☐ Estimated
Yield: _____ gpm with _____ ft. drawdown after _____ hrs.

RECEIVED
SEP 12 1983
DEPT. OF WATER RESOURCES

(Use reverse side if necessary)

13) WATER QUALITY:
Did you knowingly penetrate any strata which contained undesirable water? ☐ Yes ☑ No
If yes, submit "REPORT OF UNDESIRABLE WATER"
Type of water? Fresh Depth of strata 20'
Was a chemical analysis made? ☐ Yes ☑ No

I hereby certify that this well was drilled by me (or under my supervision) and that each and all of the statements herein are true to the best of my knowledge and belief.

COMPANY NAME Damrell & Potter Drilling Co. (Type or Print) Water Well Driller's License No. 1872

ADDRESS 5717 Chippewa (Street or RFD) Houston (City) Texas (State) 77086 (Zip)

(Signed) Bobby Potter (Licensed Water Well Driller) (Signed) _____ (Registered Driller Trainee) DWR

Please attach electric log, chemical analysis, and other pertinent information, if available.

For TDWR use only
Well No. 65-05-48
Located on map YES C.I.F-3

TDWR 0392 (Rev. 5-27-82)

DEPARTMENT OF WATER RESOURCES COPY

(8)

4BB Dup.

Send original copy by certified mail to the Texas Department of Water Resources P. O. Box 13087 Austin, Texas 78711

State of Texas
WATER WELL REPORT

ATTENTION OWNER: *Confidentiality Privilege Notice on Reverse Side*

Texas Water Well Drillers Board P. O. Box 13087 Austin, Texas 78711

1) OWNER Mr. Bell (Name) Address 8338 Brownie Campbell Houstan, Texas (Street or RFD) (City) (State) (Zip)

2) LOCATION OF WELL: County Harris 17 miles in N.E. (N.E., S.W., etc.) direction from Houston (Town)

Driller must complete the legal description to the right with distance and direction from two intersecting section or survey lines, or he must locate and identify the well on an official Quarter- or Half-Scale Texas County General Highway Map and attach the map to this form.

☐ Legal description:
Section No. _____ Block No. _____ Township _____
Abstract No. _____ Survey Name _____
Distance and direction from two intersecting section or survey lines _____
☑ See attached map. Mapsco Dupes 65 05 7x

3) TYPE OF WORK (Check): ☑ New Well ☐ Deepening ☐ Reconditioning ☐ Plugging

4) PROPOSED USE (Check): ☑ Domestic ☐ Industrial ☐ Public Supply ☐ Irrigation ☐ Test Well ☐ Other _____

5) DRILLING METHOD (Check): ☑ Mud Rotary ☐ Air Hammer ☐ Driven ☐ Bored ☐ Air Rotary ☐ Cable Tool ☐ Jetted ☐ Other _____

6) WELL LOG:

Dia. (in.)	From (ft.)	To (ft.)
6¼	Surface	150

Date drilled 2/14/84

7) BOREHOLE COMPLETION: ☐ Open Hole ☐ Straight Wall ☐ Underreamed ☐ Gravel Packed ☑ Other Cemented
If Gravel Packed give interval . . . from _____ ft. to _____ ft.

From (ft.)	To (ft.)	Description and color of formation material
0	3	Top soil
3	43	red + gray clay
43	85	coarse sand
85	100	blue clay
100	123	coarse sand
123	130	sand + shell strips
130	150	coarse sand

8) CASING, BLANK PIPE, AND WELL SCREEN DATA:

Dia. (in.)	New or Used	Steel, Plastic, etc. Perf., Slotted, etc. Screen Mgf., if commercial	Setting (ft.) From	Setting (ft.) To	Gage Casing Screen
4"	New	Plastic Casing	0	140	40
2½"	New	Plastic Screen	140	150	12

CEMENTING DATA
Cemented from 140 ft. to 50 ft
Method used Pressurized
Cemented by Ind. (Company or Individual)

9) WATER LEVEL:
Static level 80 ft. below land surface Date 2/15/84
Artesian flow _____ gpm. Date _____

10) PACKERS: Type Depth
2½"x4" R+R 3Ring 138'

RECEIVED
APR - 9 1984
DEPT. OF WATER RESOURCES

11) TYPE PUMP: ☐ Turbine ☐ Jet ☑ Submersible ☐ Cylinder ☐ Other _____
Depth to pump bowls, cylinder, jet, etc., 105 ft.

12) WELL TESTS: ☐ Type Test: ☐ Pump ☐ Bailer ☐ Jetted ☐ Estimated
Yield: _____ gpm with _____ ft. drawdown after _____ hrs.

(Use reverse side if necessary)

13) WATER QUALITY:
Did you knowingly penetrate any strata which contained undesirable water? ☐ Yes ☑ No
If yes, submit "REPORT OF UNDESIRABLE WATER"
Type of water? Fresh Depth of strata 20'
Was a chemical analysis made? ☐ Yes ☑ No

I hereby certify that this well was drilled by me (or under my supervision) and that each and all of the statements herein are true to the best of my knowledge and belief.

COMPANY NAME Damrell & Potter Drilling Co (Type or Print) Water Well Driller's License No. 1872

ADDRESS 5717 Chippewa (Street or RFD) Houstan (City) Texas (State) 77086 (Zip)

(Signed) Bobby Potter (Licensed Water Well Driller) (Signed) _____ (Registered Driller Trainee) Dup

Please attach electric log, chemical analysis, and other pertinent information, if available.

For TDWR use only
Well No. 65-05-488
Located on map yes c-5.

TDWR-0392 (Rev. 5-27-82)

DEPARTMENT OF WATER RESOURCES COPY

(14)

46 DUP

Send original copy by certified mail to the Texas Department of Water Resources P. O. Box 13087 Austin, Texas 78711

State of Texas
WATER WELL REPORT

ATTENTION OWNER: *Confidentiality Privilege Notice on Reverse Side*

For TDWR use only
Well No. 65-05-4G
Located on map yes
Received: CF-2

1) OWNER Brooks Strong (Name) Address 3331 Brownie Campell (Street or RFD) Houston (City) Texas (State) (Zip)

2) LOCATION OF WELL:
County Harris 13 miles in S.E (N.E., S.W., etc.) direction from Tomball (Town)

Driller must complete the legal description to the right with distance and direction from two intersecting section or survey lines, or he must locate and identify the well on an official Quarter- or Half-Scale Texas County General Highway Map and attach the map to this form.

☐ Legal description:
Section No. _____ Block No. _____ Township _____
Abstract No. _____ Survey Name _____
Distance and direction from two intersecting section or survey lines _____

☑ See attached map. map on 65-04-7 [illegible]

3) TYPE OF WORK (Check):
☑ New Well ☐ Deepening ☐ Reconditioning ☐ Plugging

4) PROPOSED USE (Check):
☑ Domestic ☐ Industrial ☐ Public Supply ☐ Irrigation ☐ Test Well ☐ Other _____

5) DRILLING METHOD (Check):
☑ Mud Rotary ☐ Air Hammer ☐ Driven ☐ Bored ☐ Air Rotary ☐ Cable Tool ☐ Jetted ☐ Other _____

6) WELL LOG:

Date drilled 7/28/80

DIAMETER OF HOLE Dia. (in.)	From (ft.)	To (ft.)
6½	Surface	151

7) BOREHOLE COMPLETION:
☐ Open Hole ☑ Straight Wall ☐ Underreamed
☐ Gravel Packed ☐ Other _____
If Gravel Packed give interval . . . from _____ ft. to _____ ft.

From (ft.)	To (ft.)	Description and color of formation material
0	1	top soil
1	28	red + gray clay
28	35	fine red sand
35	50	red + gray clay
50	85	fine sand
85	104	blue clay
104	120	fine sand
120	127	blue clay
127	151	coarse sand

8) CASING, BLANK PIPE, AND WELL SCREEN DATA:

Dia. (in.)	New or Used	Steel, Plastic, etc. Perf., Slotted, etc. Screen Mfr., if commercial	Setting (ft.) From	Setting (ft.) To	Gage Casing Screen
4"	New	Plastic Casing	0	144	40
2½"	New	Plastic Screen	144	151	12

CEMENTING DATA
Cemented from — ft. to — ft.
Method used —
Cemented by — (Company or Individual)

9) WATER LEVEL:
Static level 75 ft. below land surface Date 7/28/80
Artesian flow _____ gpm. Date _____

10) PACKERS: Type Depth
2½"x4" R+R 3Ring 139'

RECEIVED
MAR 26 1982
CR/L

11) TYPE PUMP:
☐ Turbine ☐ Jet ☐ Submersible ☐ Cylinder
☐ Other _____
Depth to pump bowls, cylinder, jet, etc., — ft.

(Use reverse side if necessary)

13) WATER QUALITY:
Did you knowingly penetrate any strata which contained undesirable water? ☐ Yes ☑ No
If yes, submit "REPORT OF UNDESIRABLE WATER"
Type of water? Fresh Depth of strata 24'
Was a chemical analysis made? ☐ Yes ☑ No

12) WELL TESTS:
☐ Type Test: ☐ Pump ☐ Bailer ☐ Jetted ☐ Estimated
Yield: _____ gpm with _____ ft. drawdown after _____ hrs.

I hereby certify that this well was drilled by me (or under my supervision) and that each and all of the statements herein are true to the best of my knowledge and belief.

NAME Bobby Potter (Type or Print) Water Well Drillers Registration No. 1872

ADDRESS 5717 Chippewa (Street or RFD) Houston (City) Texas (State) 77086 (Zip)

(Signed) Bobby Potter (Water Well Driller) Damrell + Potter Drilling Co. (Company Name)

Please attach electric log, chemical analysis, and other pertinent information, if available.

TDWR-0392 (Rev. 1-12-79)

DEPARTMENT OF WATER RESOURCES COPY

46

Send original copy by certified mail to the Texas Water Development Board P. O. Box 13087 Austin, Texas 78711

State of Texas

WATER WELL REPORT

For TWDB use only
Well No. 65-05-4G
Located on map yes
Received: 75
dl

1) OWNER:
Person having well drilled Jimmy Black (Name) Address 3211 Brownie Campbell Rd. Hou. Tex. (Street or RFD) (City) (State)

Landowner Same (Name) Address Same (Street or RFD) (City) (State)

2) LOCATION OF WELL:
County Harris, _____ miles in _____ (N.E., S.W., etc.) direction from _____ (Town)

Locate by sketch map showing landmarks, roads, creeks, hiway number, etc.*

3710

North

(Use reverse side if necessary)

or

Give legal location with distances and directions from adjacent sections or survey lines.

Labor _____ League _____

Block _____ Survey _____

Abstract No. _____

(NW¼ NE¼ SW¼ SE¼) of Section _____

3) TYPE OF WORK (Check): ~~New Well~~ Deepening Reconditioning Plugging

4) PROPOSED USE (Check): ~~Domestic~~ Industrial Municipal Irrigation Test Well Other

5) TYPE OF WELL (Check): ~~Rotary~~ Driven Dug Cable Jetted Bored

6) WELL LOG:
Diameter of hole 63/4 in. Depth drilled 243 ft ft. Depth of completed well 258 ft ft. Date drilled 3-27-75

All measurements made from 0 ft. above ground level.

From (ft.)	To (ft.)	Description and color of formation material
0	2	Topsoil
2	10	Yellow Gray Clay
10	30	Red Gray Clay
30	35	Sand
35	35	Rock
35	50	Red Clay
50	60	Red Gray Clay
60	70	Sand
70	85	Red Gray Clay
85	145	Sand
145	146	Rock
146	155	Sand

(Use reverse side if necessary)

9) Casing:
Type: Old ~~New~~ Steel ~~Plastic~~ Other

Cemented from 243 ft up ft. to _____ ft.

Diameter (inches)	Setting From (ft.)	Setting To (ft.)	Gage
4"	1 ft	243 ft	40

10) SCREEN:
Type Well Supplies Inc Plastic Wrapped

Perforated Slotted

Diameter (inches)	Setting From (ft.)	Setting To (ft.)	Slot Size
2½"	248 ft	258 ft	14

7) COMPLETION (Check):
~~Straight Wall~~ Gravel packed Other
Under reamed Open Hole

8) WATER LEVEL:
Static level 140 ft. below land surface Date _____

Artesian pressure _____ lbs. per square inch Date _____

Depth to pump bowls, cylinder, jet, etc., 180 ft. below land surface.

11) WELL TESTS:
Was a pump test made? Yes ~~No~~ If yes, by whom?

Yield: _____ gpm with _____ ft. drawdown after _____ hrs.

Bailer test _____ gpm with _____ ft. drawdown after _____ hrs.

Artesian flow _____ gpm

Temperature of water _____

12) WATER QUALITY:
Was a chemical analysis made? Yes ~~No~~

Did any strata contain undesirable water? Yes No.

Type of water? _____ depth of strata _____

I hereby certify that this well was drilled by me (or under my supervision) and that each and all of the statements herein are true to the best of my knowledge and belief.

NAME C. A. Raymond Jr. (Type or Print) Water Well Drillers Registration No. TDL 774

ADDRESS 10011 Airline (Street or RFD) Houston (City) Texas (State)

(Signed) C A Raymond Jr (Water Well Driller) Raymond Water Well Drilling Inc. (Company Name)

Please attach electric log, chemical analysis, and other pertinent information, if available.

*Additional instructions on reverse side.

TWDBE-WD-8

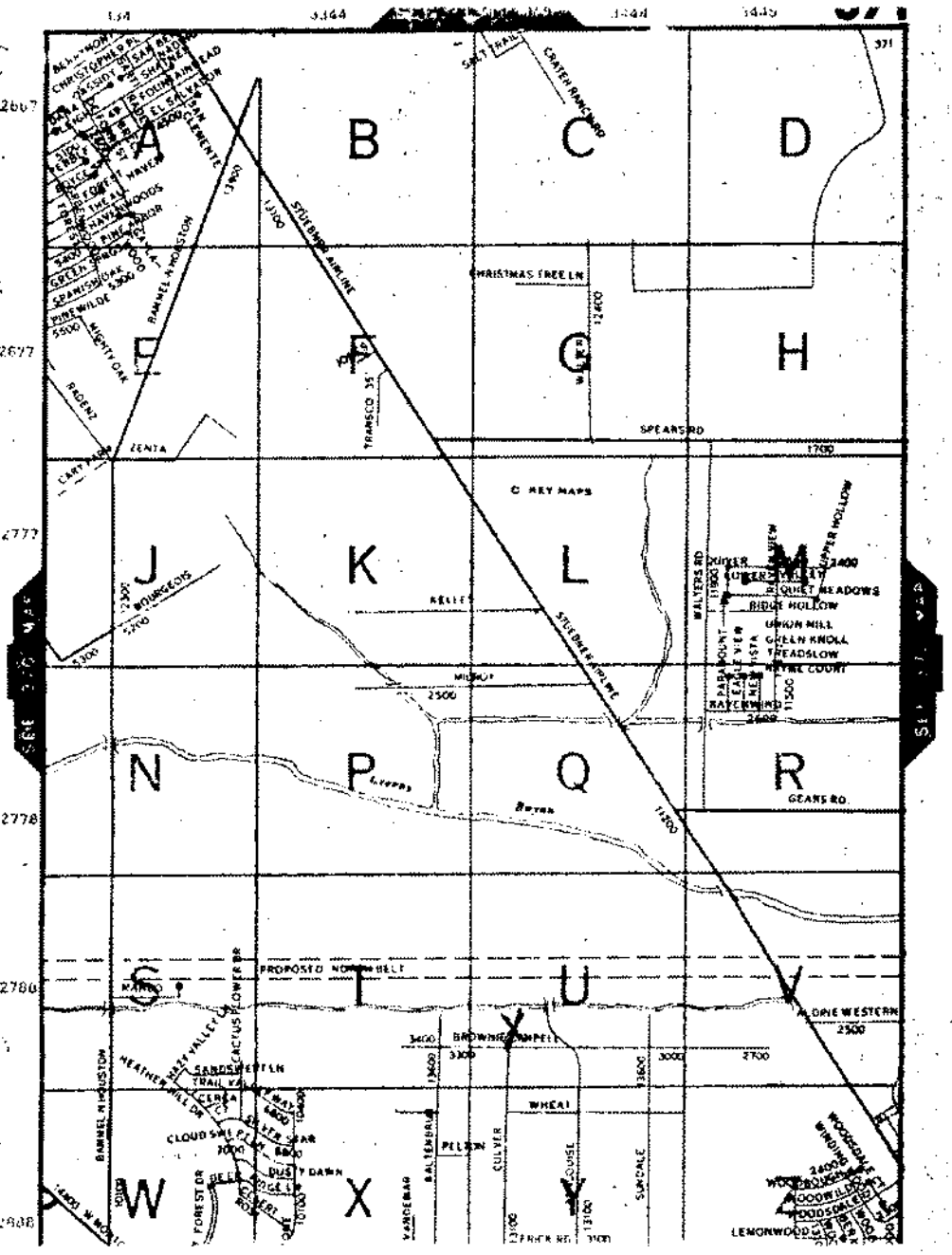
A
B
C
D
E
F
G
H
J
K
L
M
N
P
Q
R
S
T
U
V
W
X
Y
Z
STUDEBAKER AIRLINE
SPEARS RD
CHRISTMAS TREE LN
CRATER RANCH RD
RAMMEL N HOUSTON
TRANSCO 35
KELLER
WALTERS RD
UPPER HOLLOW
QUIET MEADOWS
RIDGE HOLLOW
UNION MILL
GREEN KNOLL
TREADSLOW
WAYNE COURT
RAVENWIND
EAGLE VIEW
PARK MOUNT
GEARS RD
PROPOSED NORTHBELT
ALDINE WESTERN
BROWNBERRY
WHEAT
PELTON
CULVER
SUNDALE
VANDEBAG
BALLENBRIA
LENOX RD
LEMONWOOD
WOODSORREL
WOODSMILL
WOODSONG
WINDING
HEATHER HILL VALLEY
CACTUS FLOWER DR
SABINE WESTERN TRAIL
CLOUD SHELF PLACE
DUSTY DAWN
DELL RIDGE
DELL MOOR
DELL VALLEY
DELL GLEN
DELL GROVE
DELL CREST
DELL CLIFF
DELL CREEK
DELL MEADOW
DELL FOREST
DELL HAVEN
DELL WOODS
DELL MANOR
DELL PINE
DELL OAK
DELL WILDE
DELL WOOD
DELL GREEN
DELL SPANISH
DELL OAK
DELL PINE

Dup

(8)

Send original copy by certified mail to the Texas Department of Water Resources P. O. Box 13087 Austin, Texas 78711

State of Texas
WATER WELL REPORT

ATTENTION OWNER: *Confidentiality Privilege Notice on Reverse Side*

For TDWR use only
Well No. 65-05-4BB
Located on map Yes D.L.E
Received:

1) OWNER Harris County M.U.D. 14 (Name) Address (Street or RFD) (City) (State) (Zip)

2) LOCATION OF WELL:
County Harris County miles in (N.E., S.W., etc.) direction from (Town)

Driller must complete the legal description to the right with distance and direction from two intersecting section or survey lines, or he must locate and identify the well on an official Quarter- or Half-Scale Texas County General Highway Map and attach the map to this form.

☐ Legal description:
Section No. Block No. Township
Abstract No. Survey Name
Distance and direction from two intersecting section or survey lines

☒ See attached map.

3) TYPE OF WORK (Check):
☒ New Well ☐ Deepening ☐ Reconditioning ☐ Plugging

4) PROPOSED USE (Check):
☐ Domestic ☐ Industrial ☒ Public Supply ☐ Irrigation ☐ Test Well ☐ Other

5) DRILLING METHOD (Check):
☒ Mud Rotary ☐ Air Hammer ☐ Driven ☐ Bored ☐ Air Rotary ☐ Cable Tool ☐ Jetted ☐ Other

6) WELL LOG:
Date drilled 3/1/84

DIAMETER OF HOLE

Dia. (in.)	From (ft.)	To (ft.)
29"	Surface	545
30"	545	1014

7) BOREHOLE COMPLETION:
☐ Open Hole ☐ Straight Wall ☒ Underreamed
☒ Gravel Packed ☐ Other
If Gravel Packed give interval . . . from 545 ft. to 1014 ft.

From (ft.)	To (ft.)	Description and color of formation material
		See Driller's Log

8) CASING, BLANK PIPE, AND WELL SCREEN DATA:

Dia. (in.)	New or Used	Steel, Plastic, etc. Perf., Slotted, etc. Screen Mgf., if commercial	Setting (ft.) From	Setting (ft.) To	Gage Casing Screen
		See Attached			

CEMENTING DATA
Cemented from 0 ft. to 545 ft.
Method used Halliburton
Cemented by Dowell (Company or Individual)

RECEIVED
JAN 15 1985
DEPT. OF WATER RESOURCES

9) WATER LEVEL:
Static level 311.10 ft. below land surface Date 8/1/84
Artesian flow gpm. Date

10) PACKERS: Type Depth
N/A

11) TYPE PUMP:
☒ Turbine ☐ Jet ☐ Submersible ☐ Cylinder
☐ Other
Depth to pump bowls, cylinder, jet, etc., 520 ft.

(Use reverse side if necessary)

13) WATER QUALITY:
Did you knowingly penetrate any strata which contained undesirable water? ☐ Yes ☒ No
If yes, submit "REPORT OF UNDESIRABLE WATER"
Type of water? Depth of strata
Was a chemical analysis made? ☐ Yes ☐ No

12) WELL TESTS:
☐ Type Test: ☒ Pump ☐ Bailer ☐ Jetted ☐ Estimated
Yield: 2500 gpm with 102.32 ft. drawdown after 36 hrs.

I hereby certify that this well was drilled by me (or under my supervision) and that each and all of the statements herein are true to the best of my knowledge and belief.

NAME A. C. England (Type or Print) Water Well Drillers Registration No. 2016

ADDRESS 6615 Gant Street (Street or RFD) Houston (City) Texas (State) 77066 (Zip)

(Signed) A C England (Water Well Driller) Alsay Incorporated (Company Name)

Please attach electric log, chemical analysis, and other pertinent information, if available.

CB

TDWR-0392 (Rev. 1-12-79) DEPARTMENT OF WATER RESOURCES COPY

Dup

65-05-4BB

Send original copy by certified return receipt requested mail to: TDLR, P.O. Box 12157, Austin, TX 78711

ATTENTION OWNER: *Confidentiality Privilege Notice on reverse side of Well Owner's copy (pink)*

State of Texas
WELL REPORT

Texas Department of Licensing & Regulation
P.O. Box 12157
Austin, TX 78711
512-463-7880

1) OWNER JOSEFINA LOPEZ (Name) ADDRESS 12403 VINTAGE LN. HOU.,TX 77070 (Street or RFD) (City) (State) (Zip)

2) ADDRESS OF WELL'S LOCATION: County HARRIS 3355 BROWNIE CAMBELL HOU.,TX 77068 (Street, RFD or other) (City) (State) (Zip) Long. _____ Lat. _____ Grid # 65-05-4

3) TYPE OF WORK (Check): [X] New Well [ ] Deepening [ ] Reconditioning [ ] Plugging

4) PROPOSED USE (Check): [ ] Monitor [ ] Environmental Soil Boring [X] Domestic [ ] Industrial [ ] Irrigation [ ] Injection [ ] Public Supply [ ] De-watering [ ] Testwell
If Public Supply well, were plans submitted to the TNRCC? [ ] Yes [ ] No

5)

6) WELL LOG:
Date Drilling: Started 11/4 /19 00 Completed 11/5/ 19 00

DIAMETER OF HOLE		
Dia. (in.)	From (ft.)	To (ft.)
	Surface	
6 3/4	0	410

7) DRILLING METHOD (Check): [ ] Driven [ ] Air Rotary [X] Mud Rotary [ ] Bored [ ] Air Hammer [ ] Cable Tool [ ] Jetted [ ] Other _____

N

From (ft.)	To (ft.)	Description and color of formation material
	0-20	CLAY
	20-175	SAND
	175-190	CLAY
	190-200	SAND
	200-225	CLAY
	225-410	SAND

(Use reverse side of Well Owner's copy, if necessary)

8) Borehole Completion (Check): [ ] Open Hole [ ] Straight Wall [ ] Underreamed [ ] Gravel Packed [X] Other 2 STRING
If Gravel Packed give interval from _____ ft. to _____ ft.

CASING, BLANK PIPE, AND WELL SCREEN DATA:

Dia. (in.)	New or Used	Steel, Plastic, etc. Perf., Slotted, etc. Screen Mfg., if commercial	Setting (ft.) From	Setting (ft.) To	Gage Casing Screen
4	N	PVC CASING	0	395	
2.5	"	" LINER	385	395	
"	"	" SCREEN	395	410	.010

9) CEMENTING DATA
Cemented from 395 ft. to 0 ft. No. of sacks used 25
10 ft. to 0 ft. No. of sacks used 10
Method used HALLIBURTON
Cemented by SDI
Distance to septic system field lines or other concentrated contamination 100 ft.
Method of verification of above distance OWNER

13) [ ] Well plugged within 48 hours

Casing left in well: From (ft)	Casing left in well: To (ft)	Cement/bentonite placed in well: From (ft)	Cement/bentonite placed in well: To (ft)	Sacks used:

14) TYPE PUMP:
[ ] Turbine [ ] Jet [X] Submersible [ ] Cylinder [ ] Other _____
Depth to pump bowls, cylinder, jet, etc., 260 ft.

10) SURFACE COMPLETION
[ ] Specified Surface Slab Installed
[X] Specified Steel Sleeve Installed
[ ] Pitless Adapter Used
[ ] Approved Alternative Procedure Used

15) WELL TESTS:
Type test: [ ] Pump [ ] Bailer [X] Jetted [ ] Estimated
Yield: 50 gpm with _____ ft. drawdown after _____ hrs.

11) WATER LEVEL:
Static level 205 ft. below land surface Date 10/5/00
Artesian flow _____ gpm. Date _____

16) WATER QUALITY:
Did you knowingly penetrate any strata which contained undesirable constituents?
[ ] Yes [X] No If yes, submit "REPORT OF UNDESIRABLE WATER"
Type of water? _____ Depth of strata _____
Was a chemical analysis made? [ ] Yes [X] No

12) PACKERS: Type Depth
K-PACKER 385

I certify that I drilled this well (or the well was drilled under my direct supervision) and that each and all of the statements herein are true and correct. I understand that failure to complete items 1 thru 16 will result in the log(s) being returned for completion and resubmittal.

COMPANY NAME SCOTT DRILLING, INC. (Type or print) WELL DRILLER'S LICENSE NO. 4839 WI

ADDRESS 11915 GREEN PINE CIRCLE HOUSTON, TX. 77066 (Street or RFD) (City) (State) (Zip)

(Signed) Scott Robinson (Licensed Well Driller) (Signed) _____ (Registered Driller Trainee)

Please attach electric log, chemical analysis, and other pertinent information, if available.

TDLR FORM 001WWD (4/98) White - TDLR Yellow - DRILLER Pink - WELL OWNER

4120124421

Send original copy by certified return receipt requested mail to: TDLR, P.O. Box 12157, Austin, TX 78711

ATTENTION OWNER: *Confidentiality Privilege Notice on reverse side of Well Owner's copy (pink)*

State of Texas
WELL REPORT

Texas Department of Licensing & Regulation
P.O. Box 12157
Austin, TX 78711
512-463-7880

1) OWNER Jack Averrett (Name) ADDRESS 3302 Brownie Campbell (Street or RFD) Houston, Tx. 77086 (City) (State) (Zip)

2) ADDRESS OF WELL'S LOCATION: County Harris Same (Street, RFD or other) (City) (State) (Zip) Long. _____ Lat. _____ Grid # 65-05-4

3) TYPE OF WORK (Check): ☑ New Well ☐ Deepening ☐ Reconditioning ☐ Plugging

4) PROPOSED USE (Check): ☐ Monitor ☐ Environmental Soil Boring ☑ Domestic ☐ Industrial ☐ Irrigation ☐ Injection ☐ Public Supply ☐ De-watering ☐ Testwell
If Public Supply well, were plans submitted to the TNRCC? ☐ Yes ☐ No

5)

6) WELL LOG:
Date Drilling: Started 8-20-01 Completed 8-21-01

DIAMETER OF HOLE

Dia (in.)	From (ft.)	To (ft.)
9 3/4	Surface	20
6 3/4	20	153
4 1/2	153	170

7) DRILLING METHOD (Check): ☐ Driven ☐ Air Rotary ☑ Mud Rotary ☐ Bored ☐ Air Hammer ☐ Cable Tool ☐ Jetted ☐ Other _____

From (ft.)	To (ft.)	Description and color of formation material
0	47	C
47	84	S
84	102	C
102	120	S
120	127	C
127	164	S
164	170	C

(Use reverse side of Well Owner's copy, if necessary)

8) Borehole Completion (Check): ☐ Open Hole ☐ Straight Wall ☐ Underreamed ☐ Gravel Packed ☑ Other 2-String
If Gravel Packed give interval from _____ ft. to _____ ft.

CASING, BLANK PIPE, AND WELL SCREEN DATA:

Dia. (in.)	New or Used	Steel, Plastic, etc. Perf., Slotted, etc. Screen Mfg., if commercial	Setting (ft.) From	Setting (ft.) To	Gage Casing Screen
4	N	PVC	0	153	Sch 40
2 1/2	N	PVC Screen	153	163	#8
2 1/2	N	PVC Liner	147 1/2	153	Sch 40

9) CEMENTING DATA
Cemented from 0 ft. to 153 ft. No. of sacks used 14
_____ ft. to _____ ft. No. of sacks used _____
Method used Haliburton
Cemented by Lowe Water Wells, Inc
Distance to septic system field lines or other concentrated contamination 300 ft.
Method of verification of above distance Measured

RECEIVED
TDLR MAIL ROOM SH
RECEIPT #

13) ☐ Well plugged within 48 hours

Casing left in well: From (ft)	Casing left in well: To (ft)	Cement/bentonite placed in well: From (ft)	Cement/bentonite placed in well: To (ft)	Sacks used:

14) TYPE PUMP:
☐ Turbine ☐ Jet ☐ Submersible ☐ Cylinder ☐ Other Well ONLY
Depth to pump bowls, cylinder, jet, etc., _____ ft

10) SURFACE COMPLETION
☐ Specified Surface Slab Installed
☑ Specified Steel Sleeve Installed Sch 80 PVC 28" Sleeve
☐ Pitless Adapter Used
☐ Approved Alternative Procedure Used

15) WELL TESTS:
Type test: ☐ Pump ☐ Bailer ☑ Jetted ☑ Estimated
Yield: 60 gpm with _____ ft. drawdown after _____ hrs

11) WATER LEVEL:
Static level 88 1/2 ft. below land surface Date 8-21-01
Artesian flow _____ gpm. Date _____

16) WATER QUALITY:
Did you knowingly penetrate any strata which contained undesirable constituents?
☐ Yes ☑ No If yes, submit "REPORT OF UNDESIRABLE WATER"
Type of water? _____ Depth of strata _____
Was a chemical analysis made? ☐ Yes ☐ No

12) PACKERS: Type Depth
RxR K-Packer @ 147 1/2

I certify that I drilled this well (or the well was drilled under my direct supervision) and that each and all of the statements herein are true and correct. I understand that failure to complete items 1 thru 16 will result in the log(s) being returned for completion and resubmittal.

COMPANY NAME Lowe Water Wells, Inc (Type or print) WELL DRILLER'S LICENSE NO. 4028 WI

ADDRESS P.O. Box 89 (Street or RFD) Porter (City) Tx. 77365 (State) (Zip)

(Signed) Jerry W. Lowe (Licensed Well Driller) (Signed) _____ (Registered Driller Trainee)

Please attach electric log, chemical analysis, and other pertinent information, if available.

TDLR FORM 001WWD (4/98) White - TDLR Yellow - DRILLER Pink - WELL OWNER

4926125523

(7)

[redacted] [redacted]

4EE Dup

Send original copy by certified mail to the Texas Department of Water Resources P. O. Box 13087 Austin, Texas 78711

State of Texas
WATER WELL REPORT

ATTENTION OWNER: *Confidentiality Privilege Notice on Reverse Side*

Texas Water Well Drillers Board P. O. Box 13087 Austin, Texas 78711

1) OWNER Margaret West (Name) Address 3329 Brownie Campbell Hou., Tex. (Street or RFD) (City) (State) (Zip)

2) LOCATION OF WELL: County Harris 17 miles in N.E. (N.E., S.W., etc.) direction from Houston (Town)

Driller must complete the legal description to the right with distance and direction from two intersecting section or survey lines, or he must locate and identify the well on an official Quarter- or Half-Scale Texas County General Highway Map and attach the map to this form.

☐ Legal description:
Section No. _____ Block No. _____ Township _____
Abstract No. _____ Survey Name _____
Distance and direction from two intersecting section or survey lines _____
☑ See attached map. mapsc Dup 05-05-7x

3) TYPE OF WORK (Check): ☑ New Well ☐ Deepening ☐ Reconditioning ☐ Plugging

4) PROPOSED USE (Check): ☑ Domestic ☐ Industrial ☐ Public Supply ☐ Irrigation ☐ Test Well ☐ Other _____

5) DRILLING METHOD (Check): ☑ Mud Rotary ☐ Air Hammer ☐ Driven ☐ Bored ☐ Air Rotary ☐ Cable Tool ☐ Jetted ☐ Other _____

6) WELL LOG:

Date drilled 11/7/84

DIAMETER OF HOLE:

Dia. (in.)	From (ft.)	To (ft.)
6½	Surface	155

7) BOREHOLE COMPLETION: ☐ Open Hole ☐ Straight Wall ☐ Undereamed ☐ Gravel Packed ☑ Other Cemented
If Gravel Packed give interval . . . from _____ ft. to _____ ft.

From (ft.)	To (ft.)	Description and color of formation material
0	2	top soil
2	45	red & gray clay
45	80	coarse sand
80	120	fine sand
120	134	red, gray, & blue clay
134	155	coarse sand

8) CASING, BLANK PIPE, AND WELL SCREEN DATA:

Dia. (in.)	New or Used	Steel, Plastic, etc. Perf., Slotted, etc. Screen Mfr., if commercial	Setting (ft.) From	Setting (ft.) To	Gage Casing Screen
4"	New	Plastic Casing	0	140	40
2½"	New	Plastic Screen	145	155	12

CEMENTING DATA
Cemented from 140 ft. to 50 ft.
Method used pressurized
Cemented by Ind. (Company or Individual)

9) WATER LEVEL:
Static level 80 ft. below land surface Date 11/8/84
Artesian flow _____ gpm. Date _____

10) PACKERS: Type Depth
2½"x4" R+R 3 Ring 137'

11) TYPE PUMP:
☐ Turbine ☐ Jet ☐ Submersible ☐ Cylinder ☐ Other _____
Depth to pump bowls, cylinder, jet, etc., _____ ft.

12) WELL TESTS:
☐ Type Test: ☐ Pump ☐ Bailer ☐ Jetted ☐ Estimated
Yield: _____ gpm with _____ ft. drawdown after _____ hrs.

13) WATER QUALITY:
Did you knowingly penetrate any strata which contained undesirable water? ☐ Yes ☑ No
If yes, submit "REPORT OF UNDESIRABLE WATER"
Type of water? Fresh Depth of strata 21'
Was a chemical analysis made? ☐ Yes ☑ No

RECEIVED
APR - 9 1984
DEPT. OF WATER RESOURCES

(Use reverse side if necessary)

I hereby certify that this well was drilled by me (or under my supervision) and that each and all of the statements herein are true to the best of my knowledge and belief.

COMPANY NAME Damrell & Potter Drilling Co. (Type or Print) Water Well Driller's License No. 1872

ADDRESS 5717 Chippewa (Street or RFD) Houston (City) Tex. (State) 77086 (Zip)

(Signed) Bobby Potter (Licensed Water Well Driller) (Signed) _____ (Registered Driller Trainee) Dup

Please attach electric log, chemical analysis, and other pertinent information, if available.

For TDWR use only
Well No. 6505-4EE
Located on map yes c.f.s.

TDWR-0392 (Rev. 5-27-82)

DEPARTMENT OF WATER RESOURCES COPY

(2)

4EE Dup.

Send original copy by certified mail to the Texas Department of Water Resources P. O. Box 13087 Austin, Texas 78711

State of Texas
WATER WELL REPORT

ATTENTION OWNER: *Confidentiality Privilege Notice on Reverse Side*

Texas Water Well Drillers Board P. O. Box 13087 Austin, Texas 78711

1) OWNER Jeanie Bell Randall (Name) Address 13653 Ralph Culver (Street or RFD) Houston (City) Texas (State) (Zip)

2) LOCATION OF WELL: County Harris 17 miles in N. W. (N.E., S.W., etc.) direction from Houston (Town)

Driller must complete the legal description to the right with distance and direction from two intersecting section or survey lines, or he must locate and identify the well on an official Quarter- or Half-Scale Texas County General Highway Map and attach the map to this form.

☐ Legal description:
Section No. _____ Block No. _____ Township _____
Abstract No. _____ Survey Name _____
Distance and direction from two intersecting section or survey lines _____

☑ See attached map. Mapco 65-12-3PP

3) TYPE OF WORK (Check): ☑ New Well ☐ Deepening ☐ Reconditioning ☐ Plugging

4) PROPOSED USE (Check): ☑ Domestic ☐ Industrial ☐ Public Supply ☐ Irrigation ☐ Test Well ☐ Other _____

5) DRILLING METHOD (Check): ☑ Mud Rotary ☐ Air Hammer ☐ Driven ☐ Bored ☐ Air Rotary ☐ Cable Tool ☐ Jetted ☐ Other _____

6) WELL LOG:

Date drilled 6/27/84

DIAMETER OF HOLE Dia. (in.)	From (ft.)	To (ft.)
6½	Surface	156

From (ft.)	To (ft.)	Description and color of formation material
0	2	top soil
2	44	red + gray clay
44	80	fine red sand
80	93	blue clay
93	121	fine sand
121	133	gray clay
133	156	coarse sand

7) BOREHOLE COMPLETION:
☐ Open Hole ☐ Straight Wall ☐ Underreamed
☐ Gravel Packed ☑ Other Cemented
If Gravel Packed give interval . . . from _____ ft. to _____ ft.

8) CASING, BLANK PIPE, AND WELL SCREEN DATA:

Dia. (in.)	New or Used	Steel, Plastic, etc. Perf., Slotted, etc. Screen Mgf., if commercial	Setting (ft.) From	Setting (ft.) To	Gage Casing Screen
4"	New	Plastic Casing	0	140	40
2½"	New	Plastic Screen	146	156	12

CEMENTING DATA
Cemented from 140 ft. to 50 ft.
Method used Pressurized
Cemented by Ind. (Company or Individual)

9) WATER LEVEL:
Static level 80 ft. below land surface Date 6/28/84
Artesian flow _____ gpm. Date _____

PACKERS: Type 4"x4" R+R 3 Ring Depth 138'

RECEIVED
JUL 29 1985
DEPT. OF WATER RESOURCES

11) TYPE PUMP:
☐ Turbine ☐ Jet ☐ Submersible ☐ Cylinder
☐ Other _____
Depth to pump bowls, cylinder, jet, etc., _____ ft.

(Use reverse side if necessary)

13) WATER QUALITY:
Did you knowingly penetrate any strata which contained undesirable water? ☐ Yes ☑ No
If yes, submit "REPORT OF UNDESIRABLE WATER"
Type of water? Fresh Depth of strata 23'
Was a chemical analysis made? ☐ Yes ☑ No

12) WELL TESTS:
☐ Type Test: ☐ Pump ☐ Bailer ☐ Jetted ☐ Estimated
Yield: _____ gpm with _____ ft. drawdown after _____ hrs.

I hereby certify that this well was drilled by me (or under my supervision) and that each and all of the statements herein are true to the best of my knowledge and belief.

COMPANY NAME Damcell + Potter Drilling (Type or Print) Water Well Driller's License No. 1922

ADDRESS Star Rt. Box 448 (Street or RFD) Cleveland (City) Texas (State) 77327 (Zip)

(Signed) Bobby Potter (Licensed Water Well Driller) (Signed) Dup (Registered Driller Trainee)

Please attach electric log, chemical analysis, and other pertinent information, if available.

For TDWR use only
Well No. 65-05-4EE
Located on map Yel DLF

TDWR-0392 (Rev. 5-27-82)

DEPARTMENT OF WATER RESOURCES COPY

Send original copy by certified mail to the
Texas Department of Water Resources
P. O. Box 13087
Austin, Texas 78711

State of Texas
WATER WELL REPORT

ATTENTION OWNER: *Confidentiality Privilege Notice on Reverse Side*

For TDWR use only
Well No. 65 05 54
Located on map
Received:

1) OWNER KKBQ Radio (Name) Address Unknown Hanson Rd. (Street or RFD) Houston, Tx. (City) (State) (Zip)

2) LOCATION OF WELL:
County Harris 14 miles in N (N.E., S.W., etc.) direction from Houston (Town)

Driller must complete the legal description to the right with distance and direction from two intersecting section or survey lines, or he must locate and identify the well on an official Quarter- or Half-Scale Texas County General Highway Map and attach the map to this form.

☐ Legal description:
Section No. _____ Block No. _____ Township _____
Abstract No. _____ Survey Name _____
Distance and direction from two intersecting section or survey lines _____

☐ See attached map. CO 60-54-1

No Map

3) TYPE OF WORK (Check):
☒ New Well ☐ Deepening ☐ Reconditioning ☐ Plugging

4) PROPOSED USE (Check):
☒ Domestic ☐ Industrial ☐ Public Supply ☐ Irrigation ☐ Test Well ☐ Other _____

5) DRILLING METHOD (Check):
☒ Mud Rotary ☐ Air Hammer ☐ Driven ☐ Bored ☐ Air Rotary ☐ Cable Tool ☐ Jetted ☐ Other _____

6) WELL LOG:

Date drilled 8/15/86

DIAMETER OF HOLE

Dia. (in.)	From (ft.)	To (ft.)
	Surface	
6-3/4		

7) BOREHOLE COMPLETION:
☐ Open Hole ☐ Straight Wall ☐ Underreament
☐ Gravel Packed ☒ Other 2 string cemented
If Gravel Packed give interval . . . from _____ ft. to _____ ft.

From (ft.)	To (ft.)	Description and color of formation material
0	17	Clay
17	45	Sand
45	125	Clay
125	180	Sand
180	210	Clay
210	250	Sand
250	345	Clay
345	365	Sand

8) CASING, BLANK PIPE, AND WELL SCREEN DATA:

Dia. (in.)	New or Used	Steel, Plastic, etc. Perf., Slotted, etc. Screen Mgf., if commercial	Setting (ft.) From	Setting (ft.) To	Gage Casing Screen
4"	N	PVC Casing	0	350	Sch.
2½"	N	Blank Liner	335	355	40
2½"	N	PVC Slotted Screen	355	365	.012

CEMENTING DATA
Cemented from 350 ft. to 0 ft.
Method used Halliburton
Cemented by Robinson Water Well (Company or Individual)

9) WATER LEVEL:
Static level 250 ft. below land surface Date _____
Artesian flow _____ gpm. Date _____

10) PACKERS: Type K Depth 335

RECEIVED
SEP 16 1987

11) TYPE PUMP: IHP #251 Tank
☐ Turbine ☐ Jet ☒ Submersible ☐ Cylinder
☐ Other _____
Depth to pump bowls, cylinder, jet, etc. 300 ft.

(Use reverse side if necessary)

13) WATER QUALITY:
Did you knowingly penetrate any strata which contained undesirable water? ☐ Yes ☒ No
If yes, submit "REPORT OF UNDESIRABLE WATER"
Type of water? Potable Depth of strata _____
Was a chemical analysis made? ☐ Yes ☐ No

12) WELL TESTS:
☐ Type Test: ☐ Pump ☐ Bailer ☐ Jetted ☐ Estimated
Yield _____ gpm with _____ ft. drawdown after _____ hrs.

I hereby certify that this well was drilled by me (or under my supervision) and that each and all of the statements herein are true to the best of my knowledge and belief.

NAME M. E. Robinson, Jr. (Type or Print) Water Well Drillers Registration No. 1464

ADDRESS 11607 FM 149 (Street or RFD) Houston, (City) Tx. (State) 77086 (Zip)

(Signed) M. E. Robinson (Water Well Driller) (Company Name)

Remarks: Clients, test data, chemical analysis, and other pertinent information, if available

TDWR 0602 (Rev. 1-12-79)

DEPARTMENT OF WATER RESOURCES COPY

4820111771

STATE OF TEXAS WELL REPORT for Tracking #189519

Owner:	**Juventino Ulloa**	Owner Well #:	**No Data**
Address:	**3373 Brownie Campbell Houston, TX 77086**	Grid #:	**65-05-4**
Well Location:	**3373 Brownie Campbell Houston, TX 77086**	Latitude:	**29° 55' 01" N**
		Longitude:	**095° 28' 01" W**
Well County:	**Harris**	Elevation:	**No Data**
Type of Work:	**Replacement**	Proposed Use:	**Domestic**

Drilling Start Date: **7/30/2009** Drilling End Date: **7/31/2009**

	Diameter (in.)	*Top Depth (ft.)*	*Bottom Depth (ft.)*
Borehole:	**6.75**	**0**	**395**
	3.875	**395**	**415**

Drilling Method: **Mud (Hydraulic) Rotary**

Borehole Completion: **2 string**

	Top Depth (ft.)	*Bottom Depth (ft.)*	*Description (number of sacks & material)*
Annular Seal Data:	**0**	**395**	**20 Portland**
	0	**10**	**8 Sacrete**

Seal Method: **Positive Displacement**

Sealed By: **Driller**

Distance to Property Line (ft.): **10**

Distance to Septic Field or other concentrated contamination (ft.): **50**

Distance to Septic Tank (ft.): **No Data**

Method of Verification: **Owner**

Surface Completion: **Surface Sleeve Installed**

Water Level: **175 ft.** below land surface on **2009-07-31** Measurement Method: **Unknown**

Packers: **K 385**

Type of Pump: **Submersible** Pump Depth (ft.): **260**

Well Tests: **Jetted** **Yield: 65 GPM**

	Strata Depth (ft.)	Water Type
Water Quality:	**No Data**	**No Data**

Chemical Analysis Made: **No**

Did the driller knowingly penetrate any strata which contained injurious constituents?: **No**

Certification Data: The driller certified that the driller drilled this well (or the well was drilled under the driller's direct supervision) and that each and all of the statements herein are true and correct. The driller understood that failure to complete the required items will result in the report(s) being returned for completion and resubmittal.

Company Information: **Robinson Water Well**

11819 W. Montgomery Rd.
Houston, TX 77086

Driller Name: **M.E. Robinson** License Number: **1464**

Comments: **No Data**

Lithology:
DESCRIPTION & COLOR OF FORMATION MATERIAL

From (ft)	To (ft)	Description
0	**100**	**Clay**
100	**160**	**Sand**
160	**220**	**Sandy Clay**
220	**249**	**Sand**
249	**251**	**Rock**
251	**304**	**Sandy Clay**
304	**315**	**Sand**
315	**324**	**Sandy Clay**
324	**325**	**Rock**
325	**375**	**Clay**
375	**395**	**Sandy Sheal**
395	**415**	**Sand**

Casing:
BLANK PIPE & WELL SCREEN DATA

Dia. (in.)	New/Used	Type	Setting From/To (ft.)
4	**New**	**PVC Well Casing**	**0-395 SCH 40**
2 1/2	**New**	**PVC Liner**	**385-395 SCH 40**
2 1/2	**New**	**PVC Screen**	**395-415 .012**

IMPORTANT NOTICE FOR PERSONS HAVING WELLS DRILLED CONCERNING CONFIDENTIALITY

TEX. OCC. CODE Title 12, Chapter 1901.251, authorizes the owner (owner or the person for whom the well was drilled) to keep information in Well Reports confidential. The Department shall hold the contents of the well log confidential and not a matter of public record if it receives, by certified mail, a written request to do so from the owner.

Please include the report's Tracking Number on your written request.

Texas Department of Licensing and Regulation
P.O. Box 12157
Austin, TX 78711
(512) 334-5540

STATE OF TEXAS WELL REPORT for Tracking #177253

Owner:	**Binh Pham**	Owner Well #:	**No Data**
Address:	**12726 Mosielee Houston, TX 77086**	Grid #:	**65-05-4**
		Latitude:	**29° 55' 00" N**
Well Location:	**12726 Mosielee Houston, TX 77086**	Longitude:	**095° 28' 00" W**
Well County:	**Harris**	Elevation:	**No Data**
Type of Work:	**New Well**	Proposed Use:	**Domestic**

Drilling Start Date: **8/4/2008** Drilling End Date: **8/5/2008**

	Diameter (in.)	*Top Depth (ft.)*	*Bottom Depth (ft.)*
Borehole:	**6.75**	**0**	**405**
	3.875	**405**	**425**

Drilling Method: **Mud (Hydraulic) Rotary**

Borehole Completion: **2 string**

	Top Depth (ft.)	*Bottom Depth (ft.)*	*Description (number of sacks & material)*
Annular Seal Data:	**0**	**405**	**20 Portland**
	0	**10**	**10 sacrete**

Seal Method: **Positive Displacement**

Sealed By: **Driller**

Distance to Property Line (ft.): **50**

Distance to Septic Field or other concentrated contamination (ft.): **No Data**

Distance to Septic Tank (ft.): **No Data**

Method of Verification: **Owner**

Surface Completion: **Surface Sleeve Installed**

Water Level: **170 ft.** below land surface on **2008-08-05** Measurement Method: **Unknown**

Packers: **K 395**

Type of Pump: **Submersible** Pump Depth (ft.): **240**

Well Tests: **Jetted** **Yield: 60 GPM**

	Strata Depth (ft.)	Water Type
Water Quality:	**No Data**	**No Data**

Chemical Analysis Made: **No**

Did the driller knowingly penetrate any strata which contained injurious constituents?: **No**

Certification Data: The driller certified that the driller drilled this well (or the well was drilled under the driller's direct supervision) and that each and all of the statements herein are true and correct. The driller understood that failure to complete the required items will result in the report(s) being returned for completion and resubmittal.

Company Information: **Robinson Water Well**

11819 W Montgomery Rd
Houston, TX 77086

Driller Name: **M.E. Robinson** License Number: **1464**

Comments: **No Data**

Lithology:
DESCRIPTION & COLOR OF FORMATION MATERIAL

Top (ft.)	Bottom (ft.)	Description
0	**80**	**Clay**
80	**240**	**Sandy Sheal**
240	**260**	**Sand**
260	**261**	**Rock**
261	**280**	**Sandy Sheal**
280	**298**	**Sand**
298	**300**	**Rock**
300	**405**	**Clay**
405	**425**	**Sand**

Casing:
BLANK PIPE & WELL SCREEN DATA

Dia. (in.)	New/Used	Type	Setting From/To (ft.)
4	**New**	**PVC**	**Casing 0-405 SCH 40**
2 1/2	**New**	**PVC**	**Liner 395-405 SCH 40**
2 1/2	**New**	**PVC**	**Screen 405-425 .008**

IMPORTANT NOTICE FOR PERSONS HAVING WELLS DRILLED CONCERNING CONFIDENTIALITY

TEX. OCC. CODE Title 12, Chapter 1901.251, authorizes the owner (owner or the person for whom the well was drilled) to keep information in Well Reports confidential. The Department shall hold the contents of the well log confidential and not a matter of public record if it receives, by certified mail, a written request to do so from the owner.

Please include the report's Tracking Number on your written request.

Texas Department of Licensing and Regulation
P.O. Box 12157
Austin, TX 78711
(512) 334-5540

STATE OF TEXAS WELL REPORT for Tracking #505123

Owner:	**Gabriel Pineda**	Owner Well #:	**No Data**
Address:	**3127 Hansom Rd. Houston , TX 77038**	Grid #:	**65-05-4**
Well Location:	**3127 Hansom Rd. Houston, TX 77038**	Latitude:	**29° 55' 01" N**
		Longitude:	**095° 27' 56" W**
Well County:	**Harris**	Elevation:	**No Data**
Type of Work:	**New Well**	Proposed Use:	**Domestic**

Drilling Start Date: **3/5/2019** Drilling End Date: **3/5/2019**

	Diameter (in.)	*Top Depth (ft.)*	*Bottom Depth (ft.)*
Borehole:	**5.5**	**0**	**50**

Drilling Method: **Mud (Hydraulic) Rotary**

Borehole Completion: **Gravel Packed**

	Top Depth (ft.)	*Bottom Depth (ft.)*	*Description (number of sacks & material)*
Annular Seal Data:	**0**	**10**	**Cement 3 Bags/Sacks**
	10	**40**	**Bentonite 6 Bags/Sacks**

Seal Method: **Pressure**

Sealed By: **Driller**

Distance to Property Line (ft.): **7**

Distance to Septic Field or other concentrated contamination (ft.): **No Data**

Distance to Septic Tank (ft.): **N/A**

Method of Verification: **Customer**

Surface Completion: **Surface Sleeve Installed** **Surface Completion by Driller**

Water Level: **10 ft.** below land surface on **2019-03-05**

Packers: **No Data**

Type of Pump: **Jet** Pump Depth (ft.): **25**

Well Tests: **Jetted** **Yield: 10 GPM with 5 ft. drawdown after 2 hours**

	Strata Depth (ft.)	Water Type
Water Quality:	**No Data**	**No Data**

Chemical Analysis Made: **No**

Did the driller knowingly penetrate any strata which contained injurious constituents?: **No**

Certification Data: The driller certified that the driller drilled this well (or the well was drilled under the driller's direct supervision) and that each and all of the statements herein are true and correct. The driller understood that failure to complete the required items will result in the report(s) being returned for completion and resubmittal.

Company Information: **Raymond Services**

No Data

Driller Name: **Zachary Proctor** License Number: **54847**

Comments: **No Data**

Lithology:
DESCRIPTION & COLOR OF FORMATION MATERIAL

Top (ft.)	Bottom (ft.)	Description
0	3	Top Soil
3	12	Sand/Clay
12	14	Clay Brown
14	25	Sand Brown # 8
25	27	Rock
27	38	Sand Brown # 8
38	39	Rock
39	50	Sand Brown # 8

Casing:
BLANK PIPE & WELL SCREEN DATA

Dia (in.)	Type	Material	Sch./Gage	Top (ft.)	Bottom (ft.)
2		New Plastic (PVC)	40	0	40
2	Screen	New Plastic (PVC)	6	40	50

IMPORTANT NOTICE FOR PERSONS HAVING WELLS DRILLED CONCERNING CONFIDENTIALITY

TEX. OCC. CODE Title 12, Chapter 1901.251, authorizes the owner (owner or the person for whom the well was drilled) to keep information in Well Reports confidential. The Department shall hold the contents of the well log confidential and not a matter of public record if it receives, by certified mail, a written request to do so from the owner.

Please include the report's Tracking Number on your written request.

Texas Department of Licensing and Regulation
P.O. Box 12157
Austin, TX 78711
(512) 334-5540

STATE OF TEXAS WELL REPORT for Tracking #55829

Owner:	**Paul Torres**	Owner Well #:	**No Data**
Address:	**3126 Hansom Houston, TX 77038**	Grid #:	**65-05-4**
		Latitude:	**29° 55' 02" N**
Well Location:	**3126 Hansom Houston, TX 77038**	Longitude:	**095° 28' 03" W**
Well County:	**Harris**	Elevation:	**No Data**
Type of Work:	**New Well**	Proposed Use:	**Domestic**

Drilling Start Date: **3/30/2005** Drilling End Date: **3/30/2005**

	Diameter (in.)	*Top Depth (ft.)*	*Bottom Depth (ft.)*
Borehole:	**5.5**	**0**	**45**

Drilling Method: **Mud (Hydraulic) Rotary**

Borehole Completion: **Filter Packed**

	Top Depth (ft.)	*Bottom Depth (ft.)*	*Filter Material*	*Size*
Filter Pack Intervals:	**35**	**45**	**Gravel**	

	Top Depth (ft.)	*Bottom Depth (ft.)*	*Description (number of sacks & material)*
Annular Seal Data:	**0**	**35**	**10**

Seal Method: **Pressure**

Sealed By: **Driller**

Distance to Property Line (ft.): **No Data**

Distance to Septic Field or other concentrated contamination (ft.): **60**

Distance to Septic Tank (ft.): **No Data**

Method of Verification: **Customer**

Surface Completion: **Surface Sleeve Installed**

Water Level: **10 ft.** below land surface on **2005-03-30** Measurement Method: **Unknown**

Packers: **None**

Type of Pump: **Jet** Pump Depth (ft.): **30**

Well Tests: **Jetted** **Yield: 20 GPM with 5 ft. drawdown after 3 hours**

	Strata Depth (ft.)	Water Type
Water Quality:	**No Data**	**No Data**

Chemical Analysis Made: **No**

Did the driller knowingly penetrate any strata which contained injurious constituents?: **No**

Certification Data: The driller certified that the driller drilled this well (or the well was drilled under the driller's direct supervision) and that each and all of the statements herein are true and correct. The driller understood that failure to complete the required items will result in the report(s) being returned for completion and resubmittal.

Company Information: **Raymond Services Inc.**

10011 Airline Dr.
Houston, TX 77037

Driller Name: **Ty A. Raymond** License Number: **4577**

Apprentice Name: **none**

Comments: **No Data**

Lithology:
DESCRIPTION & COLOR OF FORMATION MATERIAL

Top (ft.)	Bottom (ft.)	Description
0	**7**	**Clay**
7	**12**	**Sand**
12	**25**	**Clay**
25	**45**	**Sand**

Casing:
BLANK PIPE & WELL SCREEN DATA

Dia. (in.)	New/Used	Type	Setting From/To (ft.)
2	**New**	**Plastic**	**Case 0 - 35 SCH 40**
2	**New**	**Plastic**	**Screen 35 - 45 .006**

IMPORTANT NOTICE FOR PERSONS HAVING WELLS DRILLED CONCERNING CONFIDENTIALITY

TEX. OCC. CODE Title 12, Chapter 1901.251, authorizes the owner (owner or the person for whom the well was drilled) to keep information in Well Reports confidential. The Department shall hold the contents of the well log confidential and not a matter of public record if it receives, by certified mail, a written request to do so from the owner.

Please include the report's Tracking Number on your written request.

Texas Department of Licensing and Regulation
P.O. Box 12157
Austin, TX 78711
(512) 334-5540

STATE OF TEXAS WELL REPORT for Tracking #245108

Owner:	**Nathaniel Payton**	Owner Well #:	**No Data**
Address:	**3130 Hansom Rd. Houston, TX 77038**	Grid #:	**65-05-4**
Well Location:	**3130 Hansom Rd. Houston, TX 77038**	Latitude:	**29° 55' 00" N**
		Longitude:	**095° 28' 03" W**
Well County:	**Harris**	Elevation:	**No Data**
Type of Work:	**New Well**	Proposed Use:	**Domestic**

Drilling Start Date: **2/28/2011** Drilling End Date: **2/28/2011**

	Diameter (in.)	*Top Depth (ft.)*	*Bottom Depth (ft.)*
Borehole:	**5.5**	**0**	**50**

Drilling Method: **Mud (Hydraulic) Rotary**

Borehole Completion: **Filter Packed**

	Top Depth (ft.)	*Bottom Depth (ft.)*	*Filter Material*	*Size*
Filter Pack Intervals:	**40**	**50**	**Gravel**	**# 12**

	Top Depth (ft.)	*Bottom Depth (ft.)*	*Description (number of sacks & material)*
Annular Seal Data:	**0**	**10**	**5 Cement**
	10	**40**	**5 Bentonite**

Seal Method: **Pressure**

Sealed By: **Driller**

Distance to Property Line (ft.): **50**

Distance to Septic Field or other concentrated contamination (ft.): **60**

Distance to Septic Tank (ft.): **No Data**

Method of Verification: **Customer**

Surface Completion: **Surface Sleeve Installed**

Water Level: **16 ft.** below land surface on **2011-03-01** Measurement Method: **Unknown**

Packers: **None**

Type of Pump: **Jet** Pump Depth (ft.): **35**

Well Tests: **Jetted** **Yield: 8 GPM with 10 ft. drawdown after 2 hours**

	Strata Depth (ft.)	Water Type
Water Quality:	**No Data**	**Fresh**

Chemical Analysis Made: **No**

Did the driller knowingly penetrate any strata which contained injurious constituents?: **No**

Certification Data: The driller certified that the driller drilled this well (or the well was drilled under the driller's direct supervision) and that each and all of the statements herein are true and correct. The driller understood that failure to complete the required items will result in the report(s) being returned for completion and resubmittal.

Company Information: **Raymond Services, Inc.**

10011 Airline
Houston, TX 77037

Driller Name: **Zachary Proctor** License Number: **4577**

Comments: **No Data**

Lithology:
DESCRIPTION & COLOR OF FORMATION MATERIAL

Top (ft.)	Bottom (ft.)	Description
0	**3**	**Top Soil**
3	**13**	**Sand/Clay**
13	**22**	**Tan Clay**
22	**35**	**Red Clay**
35	**40**	**Brown Sand # 6**
40	**50**	**Brown/Red Sand # 6**

Casing:
BLANK PIPE & WELL SCREEN DATA

Dia. (in.)	New/Used	Type	Setting From/To (ft.)
2	**New**	**PVC**	**Casing 0 - 40 SCH 40**
2	**New**	**PVC**	**Screen 40 - 50 # 6**

IMPORTANT NOTICE FOR PERSONS HAVING WELLS DRILLED CONCERNING CONFIDENTIALITY

TEX. OCC. CODE Title 12, Chapter 1901.251, authorizes the owner (owner or the person for whom the well was drilled) to keep information in Well Reports confidential. The Department shall hold the contents of the well log confidential and not a matter of public record if it receives, by certified mail, a written request to do so from the owner.

Please include the report's Tracking Number on your written request.

Texas Department of Licensing and Regulation
P.O. Box 12157
Austin, TX 78711
(512) 334-5540

Send original copy by certified mail to the Texas Water Development Board P. O. Box 13087 Austin, Texas 78711

State of Texas

WATER WELL REPORT

For TWDB use only
Well No. 65-35-3
Located on map
Received:

1) OWNER:
Person having well drilled WILLIAM R. BOSSE (Name) Address 2100 TRAVIS ST (Street or RFD) (City) (State)

Landowner SAME (Name) Address HOUSTON, TEX (Street or RFD) (City) (State)

2) LOCATION OF WELL:
County HARRIS, 2 miles to NORTH (N.E., S.W., etc.) direction from HOUSTON (Town)

Locate by sketch map showing landmarks, roads, creeks, hiway number, etc.*

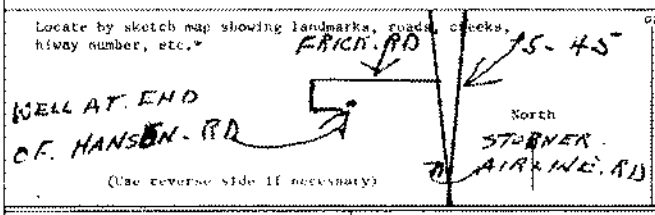

(Use reverse side if necessary)

or Give legal location with distances and directions from adjacent sections or survey lines.

Labor _____ League _____
Block _____ Survey _____
Abstract No. _____
(NW¼ NE¼ SW¼ SE¼) of Section _____

3) TYPE OF WORK (Check): New Well ✓ Deepening Reconditioning Plugging

4) PROPOSED USE (Check): Domestic ✓ Industrial Municipal Irrigation Test Well Other

5) TYPE OF WELL (Check): Rotary ✓ Driven Dug Cable Jetted Bored

6) WELL LOG:
Diameter of hole 6½" in. Depth drilled 274 ft. Depth of completed well 274 ft. Date drilled JAN. 9, 75

All measurements made from 1 ft. above ground level.

From (ft.)	To (ft.)	Description and color of formation material
0	17	CLAY
17	52	SAND
52	149	CLAY.
149	178	SAND - BROKEN.
178	191	CLAY.
191	203	SAND
203	250	CLAY.
250	274	SAND

(Use reverse side if necessary)

9) Casing:
Type: Old New ✓ Steel ✓ Plastic Other
Cemented from 152 ft. to 252 ft.

Diameter (inches)	Setting From (ft.)	Setting To (ft.)	Gage
4"	0	252	
2½"	252	259	

10) SCREEN:
Type PLASTIC - RIBBED.
Perforated Slotted

Diameter (inches)	Setting From (ft.)	Setting To (ft.)	Slot Size
2½"	259	274	#14

7) COMPLETION (Check):
Straight wall Gravel packed Other
Under reamed Open Hole TWO - STRING.

8) WATER LEVEL:
Static level 170 ft. below land surface Date JAN. 9. 75
Artesian pressure _____ lbs. per square inch Date _____
Depth to pump bowls, cylinder, jet, etc., 210'. ft. below land surface.

11) WELL TESTS:
Was a pump test made? Yes No ✓ If yes, by whom?
Yield: _____ gpm with _____ ft. drawdown after _____ hrs.
Bailer test _____ gpm with _____ ft. drawdown after _____ hrs.
Artesian flow _____ gpm
Temperature of water _____

12) WATER QUALITY:
Was a chemical analysis made? Yes No ✓
Did any strata contain undesirable water? Yes No ✓
Type of water? GOOD depth of strata 24'

I hereby certify that this well was drilled by me (or under my supervision) and that each and all of the statements herein are true to the best of my knowledge and belief.

NAME E.L. BODE (Type or Print) Water Well Drillers Registration No. 46

ADDRESS BOX, 67, WESTFIELD (Street or RFD) (City) TEX. (State)

(Signed) E. L. Bode (Water Well Driller) E.L. BODE DRILLING CO. (Company Name)

Please attach electric log, chemical analysis, and other pertinent information, if available.

*Additional instructions on reverse side.

TWDBE-WD-0

4820111540

✓ 10

Please use black ink.
Send original copy by certified mail to the
Texas Water Commission
P.O. Box 13087
Austin, Texas 78711

State of Texas
WATER WELL REPORT

ATTENTION OWNER: *Confidentiality Privilege Notice on Reverse Side*

Texas Water Well Drillers Board
P. O. Box 13087
Austin, Texas 78711

1) OWNER KKBQ Radio (Name) Address Unknown Hansom Rd. (Street or RFD) Houston, Tx. (City) (State) (Zip)

2) LOCATION OF WELL: County Harris 14 miles in N (N.E., S.W., etc.) direction from Houston (Town)

Driller must complete the legal description to the right with distance and direction from two intersecting section or survey lines, or he must locate and identify the well on an official Quarter- or Half-Scale Texas County General Highway Map and attach the map to this form.

☐ Legal description:
Section No. _____ Block No. _____ Township _____
Abstract No. _____ Survey Name _____
Distance and direction from two intersecting section or survey lines _____
☐ See attached map. 2165'13 3

3) TYPE OF WORK (Check):
☒ New Well ☐ Deepening ☐ Reconditioning ☐ Plugging

4) PROPOSED USE (Check):
☒ Domestic ☐ Industrial ☐ Monitor ☐ Public Supply ☐ Irrigation ☐ Test Well ☐ Injection ☐ Other _____

5) DRILLING METHOD (Check):
☐ Driven ☒ Mud Rotary ☐ Air Hammer ☐ Jetted ☐ Bored ☐ Air Rotary ☐ Cable Tool ☐ Other _____

6) WELL LOG:
Date Drilling: Started 8/15/86 19 Completed 8/16/ 19 86

DIAMETER OF HOLE

Dia. (in.)	From (ft.)	To (ft.)
6-3/4	Surface	365

7) BOREHOLE COMPLETION:
☐ Open Hole ☒ Straight Wall ☐ Underreamed
☐ Gravel Packed ☒ Other 2 string cemeneed
If Gravel Packed give interval . . . from _____ ft. to _____ ft.

From (ft.)	To (ft.)	Description and color of formation material
0	17	Clay
17	45	Sand
45	125	Clay
125	180	Sand
180	210	Clay
210	250	Sand
250	345	Clay
345	365	Sand

(Use reverse side if necessary)

8) CASING, BLANK PIPE, AND WELL SCREEN DATA:

Dia. (in.)	New or Used	Steel, Plastic, etc. Perf., Slotted, etc. Screen Mgf., if commercial	Setting (ft.) From	Setting (ft.) To	Gage Casing Screen
4"	N	PVC Casing	0	350	Sch.
2½"	N	Blank Liner	335	355	40
2½"	N	PVC Slotted Screen	355	365	.012

9) CEMENTING DATA [Rule 319.44(b)]
Cemented from top ft. bottom ft. No. of Sacks Used 23
_____ ft. to _____ ft. No. of Sacks Used _____
Method used Halliburton
Cemented by Robinson Water Well

10) SURFACE COMPLETION
☐ Specified Surface Slab Installed [Rule 319.44(c)]
☐ Pitless Adapter Used [Rule 319.44(d)]
☐ Approved Alternative Procedure Used [Rule 319.71]

11) WATER LEVEL:
Static level 250 ft. below land surface Date _____
Artesian flow _____ gpm. Date _____

12) PACKERS: Type K Depth 335

13) TYPE PUMP: 1HP #251 Tank
☐ Turbine ☐ Jet ☒ Submersible ☐ Cylinder
☐ Other _____
Depth to pump bowls, cylinder, jet, etc., 300 ft.

15) WATER QUALITY:
Did you knowingly penetrate any strata which contained undesirable water? ☐ Yes ☒ No
If yes, submit "REPORT OF UNDESIRABLE WATER"
Type of water? _____ Depth of strata _____
Was a chemical analysis made? ☐ Yes ☐ No

14) WELL TESTS:
Type Test: ☐ Pump ☐ Bailer ☐ Jetted ☐ Estimated
Yield: _____ gpm with _____ ft. drawdown after _____ hrs.

RECEIVED
AUG 22 1988
TEXAS WATER COMMISSION

I hereby certify that this well was drilled by me (or under my supervision) and that each and all of the statements herein are true to the best of my knowledge and belief. I understand that failure to complete items 1 thru 12 will result in the log(s) being returned for completion and resubmittal.

COMPANY NAME Robinson Water Well Service, Inc. (Type or Print) Driller Well Driller's License No. 1464

ADDRESS 11607 Fm 149 (Street or RFD) Houston, (City) Tx. (State) 77086 (Zip)

(Signed) M. E. Robinson Jr. (Licensed Water Well Driller) (Signed) _____ (Registered Driller Trainee)

Please attach electric log, chemical analysis, and other pertinent information, if available.

For TWC use only
Well No. C-06 2
Located on map _____

TWC-0592 (Rev. 06-10-85) TEXAS WATER COMMISSION COPY

4820114970

HARRIS COUNTY TEXAS
1
2
3
4
5
6
7
8
9
10
11
12
13
14
15
16
17
18
19
20
21
22
23
24
25
26
27
28
29
30
31
32
33
34
35
36
37
38
39
40
41
42
43
44
45
46
47
48
49
50
51
52
53
54
55
56
57
58
59
60
61
62
63
64
65
66
67
68
69
70
71
72
73
74
75
76
77
78
79
80
81
82
83
84
85
86
87
88
89
90
91
92
93
94
95
96
97
98
99
100
101
102
103
104
105
106
107
108
109
110
111
112
113
114
115
116
117
118
119
120
121
122
123
124
125
126
127
128
129
130
131
132
133
134
135
136
137
138
139
140
141
142
143
144
145
146
147
148
149
150
151
152
153
154
155
156
157
158
159
160
161
162
163
164
165
166
167
168
169
170
171
172
173
174
175
176
177
178
179
180
181
182
183
184
185
186
187
188
189
190
191
192
193
194
195
196
197
198
199
200
201
202
203
204
205
206
207
208
209
210
211
212
213
214
215
216
217
218
219
220
221
222
223
224
225
226
227
228
229
230
231
232
233
234
235
236
237
238
239
240
241
242
243
244
245
246
247
248
249
250
251
252
253
254
255
256
257
258
259
260
261
262
263
264
265
266
267
268
269
270
271
272
273
274
275
276
277
278
279
280
281
282
283
284
285
286
287
288
289
290
291
292
293
294
295
296
297
298
299
300
301
302
303
304
305
306
307
308
309
310
311
312
313
314
315
316
317
318
319
320
321
322
323
324
325
326
327
328
329
330
331
332
333
334
335
336
337
338
339
340
341
342
343
344
345
346
347
348
349
350
351
352
353
354
355
356
357
358
359
360
361
362
363
364
365
366
367
368
369
370
371
372
373
374
375
376
377
378
379
380
381
382
383
384
385
386
387
388
389
390
391
392
393
394
395
396
397
398
399
400
401
402
403
404
405
406
407
408
409
410
411
412
413
414
415
416
417
418
419
420
421
422
423
424
425
426
427
428
429
430
431
432
433
434
435
436
437
438
439
440
441
442
443
444
445
446
447
448
449
450
451
452
453
454
455
456
457
458
459
460
461
462
463
464
465
466
467
468
469
470
471
472
473
474
475
476
477
478
479
480
481
482
483
484
485
486
487
488
489
490
491
492
493
494
495
496
497
498
499
500
501
502
503
504
505
506
507
508
509
510
511
512
513
514
515
516
517
518
519
520
521
522
523
524
525
526
527
528
529
530
531
532
533
534
535
536
537
538
539
540
541
542
543
544
545
546
547
548
549
550
551
552
553
554
555
556
557
558
559
560
561
562
563
564
565
566
567
568
569
570
571
572
573
574
575
576
577
578
579
580
581
582
583
584
585
586
587
588
589
590
591
592
593
594
595
596
597
598
599
600
601
602
603
604
605
606
607
608
609
610
611
612
613
614
615
616
617
618
619
620
621
622
623
624
625
626
627
628
629
630
631
632
633
634
635
636
637
638
639
640
641
642
643
644
645
646
647
648
649
650
651
652
653
654
655
656
657
658
659
660
661
662
663
664
665
666
667
668
669
670
671
672
673
674
675
676
677
678
679
680
681
682
683
684
685
686
687
688
689
690
691
692
693
694
695
696
697
698
699
700
701
702
703
704
705
706
707
708
709
710
711
712
713
714
715
716
717
718
719
720
721
722
723
724
725
726
727
728
729
730
731
732
733
734
735
736
737
738
739
740
741
742
743
744
745
746
747
748
749
750
751
752
753
754
755
756
757
758
759
760
761
762
763
764
765
766
767
768
769
770
771
772
773
774
775
776
777
778
779
780
781
782
783
784
785
786
787
788
789
790
791
792
793
794
795
796
797
798
799
800
801
802
803
804
805
806
807
808
809
810
811
812
813
814
815
816
817
818
819
820
821
822
823
824
825
826
827
828
829
830
831
832
833
834
835
836
837
838
839
840
841
842
843
844
845
846
847
848
849
850
851
852
853
854
855
856
857
858
859
860
861
862
863
864
865
866
867
868
869
870
871
872
873
874
875
876
877
878
879
880
881
882
883
884
885
886
887
888
889
890
891
892
893
894
895
896
897
898
899
900
901
902
903
904
905
906
907
908
909
910
911
912
913
914
915
916
917
918
919
920
921
922
923
924
925
926
927
928
929
930
931
932
933
934
935
936
937
938
939
940
941
942
943
944
945
946
947
948
949
950
951
952
953
954
955
956
957
958
959
960
961
962
963
964
965
966
967
968
969
970
971
972
973
974
975
976
977
978
979
980
981
982
983
984
985
986
987
988
989
990
991
992
993
994
995
996
997
998
999
1000

STATE OF TEXAS WELL REPORT for Tracking #119448

Owner:	**Isero Palapas**	Owner Well #:	**No Data**
Address:	**3119 Hanson Houston, TX 77038**	Grid #:	**65-05-7**
		Latitude:	**29° 54' 57" N**
Well Location:	**3119 Hanson Rd. Houston, TX 77770**	Longitude:	**095° 27' 54" W**
Well County:	**Harris**	Elevation:	**No Data**
Type of Work:	**New Well**	Proposed Use:	**Domestic**

Drilling Start Date: **7/6/2007** Drilling End Date: **7/7/2007**

	Diameter (in.)	*Top Depth (ft.)*	*Bottom Depth (ft.)*
Borehole:	**6.75**	**0**	**385**

Drilling Method: **Mud (Hydraulic) Rotary**

Borehole Completion: **2 string**

	Top Depth (ft.)	*Bottom Depth (ft.)*	*Description (number of sacks & material)*
Annular Seal Data:	**0**	**370**	**18**
	0	**10**	**10**

Seal Method: **Positive Displacement**

Sealed By: **SDI**

Distance to Property Line (ft.): **50**

Distance to Septic Field or other concentrated contamination (ft.): **100**

Distance to Septic Tank (ft.): **No Data**

Method of Verification: **owner**

Surface Completion: **Surface Slab Installed**

Water Level: **190 ft.** below land surface on **2007-07-18** Measurement Method: **Unknown**

Packers: **k packers - 50**

Type of Pump: **Submersible** Pump Depth (ft.): **240**

Well Tests: **Jetted** **Yield: 50 GPM**

	Strata Depth (ft.)	Water Type
Water Quality:	**No Data**	**No Data**

Chemical Analysis Made: **No**

Did the driller knowingly penetrate any strata which contained injurious constituents?: **No**

Certification Data: The driller certified that the driller drilled this well (or the well was drilled under the driller's direct supervision) and that each and all of the statements herein are true and correct. The driller understood that failure to complete the required items will result in the report(s) being returned for completion and resubmittal.

Company Information: **Scott Drilling Inc**

11923 Green Pine Circle
Houston, TX 77066

Driller Name: **Scott Robinson** License Number: **4839**

Comments: **No Data**

Lithology:
DESCRIPTION & COLOR OF FORMATION MATERIAL

From (ft)	To (ft)	Description
0	**20**	**clay**
20	**50**	**sand**
50	**95**	**clay**
95	**125**	**sand**
125	**160**	**clay**
160	**170**	**sand**
170	**190**	**clay**
190	**195**	**sand**
195	**235**	**clay**
235	**275**	**sand**
275	**285**	**clay**
285	**290**	**sand**
290	**310**	**clay**
310	**325**	**sand**
325	**370**	**clay**
370	**385**	**sand**

Casing:
BLANK PIPE & WELL SCREEN DATA

Dia. (in.)	New/Used	Type	Setting From/To (ft.)
4	**N**	**PVC**	**casing 0-370**
2.5	**N**	**"**	**liner 360-370**
2.5	**N**	**"**	**screen 370-385 .12**

IMPORTANT NOTICE FOR PERSONS HAVING WELLS DRILLED CONCERNING CONFIDENTIALITY

TEX. OCC. CODE Title 12, Chapter 1901.251, authorizes the owner (owner or the person for whom the well was drilled) to keep information in Well Reports confidential. The Department shall hold the contents of the well log confidential and not a matter of public record if it receives, by certified mail, a written request to do so from the owner.

Please include the report's Tracking Number on your written request.

Texas Department of Licensing and Regulation
P.O. Box 12157
Austin, TX 78711
(512) 334-5540

STATE OF TEXAS WELL REPORT for Tracking #177063

Owner:	**Truc Dang**	Owner Well #:	**No Data**
Address:	**13127 B. Ann Louise Houston, TX 77086**	Grid #:	**65-05-4**
Well Location:	**13127 B. Ann Louise Houston, TX 77086**	Latitude:	**29° 55' 00" N**
		Longitude:	**095° 28' 00" W**
Well County:	**Harris**	Elevation:	**No Data**
Type of Work:	**Replacement**	Proposed Use:	**Domestic**

Drilling Start Date: **3/24/2009** Drilling End Date: **3/25/2009**

	Diameter (in.)	*Top Depth (ft.)*	*Bottom Depth (ft.)*
Borehole:	**6.75**	**0**	**400**
	3.875	**400**	**425**

Drilling Method: **Mud (Hydraulic) Rotary**

Borehole Completion: **2 string**

	Top Depth (ft.)	*Bottom Depth (ft.)*	*Description (number of sacks & material)*
Annular Seal Data:	**0**	**400**	**20 Portland**
	0	**10**	**10 sacrete**

Seal Method: **Positive Displacement**

Sealed By: **Driller**

Distance to Property Line (ft.): **100**

Distance to Septic Field or other concentrated contamination (ft.): **No Data**

Distance to Septic Tank (ft.): **No Data**

Method of Verification: **Owner**

Surface Completion: **Surface Sleeve Installed**

Water Level: **170 ft.** below land surface on **2009-03-25** Measurement Method: **Unknown**

Packers: **k 395**

Type of Pump: **Submersible** Pump Depth (ft.): **240**

Well Tests: **Jetted** **Yield: 80 GPM**

	Strata Depth (ft.)	Water Type
Water Quality:	**No Data**	**No Data**

Chemical Analysis Made: **No**

Did the driller knowingly penetrate any strata which contained injurious constituents?: **No**

Certification Data: The driller certified that the driller drilled this well (or the well was drilled under the driller's direct supervision) and that each and all of the statements herein are true and correct. The driller understood that failure to complete the required items will result in the report(s) being returned for completion and resubmittal.

Company Information: **Robinson Water Well**

11819 W Montgomery Rd
Houston, TX 77086

Driller Name: **M.E. Robinson** License Number: **1464**

Comments: **No Data**

Lithology:
DESCRIPTION & COLOR OF FORMATION MATERIAL

Top (ft.)	Bottom (ft.)	Description
0	50	Clay
50	65	Sand
65	100	Clay
100	123	Sandy Sheal
123	150	Clay
150	163	Sand
163	164	Rock
164	205	Clay with sand streaks
205	240	Sandy sheal
240	255	Sand
255	256	Rock
256	333	Sand
333	348	Clay
348	360	Sand
360	400	Sandy Clay
400	425	Sand

Casing:
BLANK PIPE & WELL SCREEN DATA

Dia. (in.)	New/Used	Type	Setting From/To (ft.)
4	New	PVC	Casing 400-0 SCH 40
2 1/2	New	PVC	Liner 395-400 SCH 40
2 1/2	New	PVC	Screen 400-410 .008
2 1/2	New	PVC	Screen 410-425 .012

IMPORTANT NOTICE FOR PERSONS HAVING WELLS DRILLED CONCERNING CONFIDENTIALITY

TEX. OCC. CODE Title 12, Chapter 1901.251, authorizes the owner (owner or the person for whom the well was drilled) to keep information in Well Reports confidential. The Department shall hold the contents of the well log confidential and not a matter of public record if it receives, by certified mail, a written request to do so from the owner.

Please include the report's Tracking Number on your written request.

Texas Department of Licensing and Regulation
P.O. Box 12157
Austin, TX 78711
(512) 334-5540

8X

Send original copy by certified mail to the Texas Water Development Board P. O. Box 13087 Austin, Texas 78711

State of Texas

WATER WELL REPORT

For TWDB use only
Well No.
Located on map
Received:

1) OWNER:
Person having well drilled RUSCHE DIST. CO. (Name) Address 9223 EASTEX FREEWAY (Street or RFD) (City) (State)

Landowner SAME (Name) Address HOUSTON, TEX (Street or RFD) (City) (State)

2) LOCATION OF WELL:
County HARRIS, 1 miles in NO (N.E., S.W., etc.) direction from HOUSTON (Town)

Locate by sketch map showing landmarks, roads, creeks, hiway number, etc.
STUBNER-AIRLINE
FM-149
WELL AT CORNER
149-STUBNER AIRLINE
North
FI-4½
(Use reverse side if necessary)

or Give legal location with distances and directions from adjacent sections or survey lines.
Labor League
Block Survey
Abstract No.
(NW¼ NE¼ SW¼ SE¼) of Section

3) TYPE OF WORK (Check):
New Well ✓ Deepening
Reconditioning Plugging

4) PROPOSED USE (Check):
Domestic Industrial Municipal
Irrigation Test Well Other SERVICE STATION

5) TYPE OF WELL (Check):
Rotary ✓ Driven Dug
Cable Jetted Bored

6) DRILL HOLE:
Diameter of hole 6½ in. Depth drilled 355 ft. Depth of completed well 355 ft. Date drilled JUNE 21 78
All measurements made from 18 ft. above ground level.

From (ft.)	To (ft.)	Description and color of formation material
0	89	CLAY
89	104	SAND
104	131	CLAY
131	180	SAND
180	204	CLAY
204	232	SAND
232	309	CLAY
309	331	SAND
331	336	ROCK
336	355	SAND

(Use reverse side if necessary)

7) CONSTRUCTION (Check):
Straight wall Gravel packed STRING Other
Under reamed TWO Open Hole

8) WATER LEVEL:
Static level 212 ft. below land surface Date JUNE 21 78
Artesian pressure lbs. per square inch Date
Depth to pump bowls, cylinder, jet, etc., 273 ft. below land surface.

9) CASING:
Type: Old New ✓ Steel Plastic ✓ Other
Cemented from 0 ft. to 336' ft.

Diameter (inches)	Setting From (ft.)	To (ft.)	Gage
4"	0	336	

10) SCREEN:
Type PLASTIC — RIBBED
Perforated Slotted

Diameter (inches)	Setting From (ft.)	To (ft.)	Slot Size
2½"	340	355'	#14

11) WELL TESTS:
Was a pump test made? Yes No If yes, by whom?
Yield: gpm with ft. drawdown after hrs.
Bailer test gpm with ft. drawdown after hrs.
Artesian flow gpm
Temperature of water

12) WATER QUALITY:
Was a chemical analysis made? Yes No ✓
Did any strata contain undesirable water? Yes No ✓
Type of water? depth of strata 19'

I hereby certify that this well was drilled by me (or under my supervision) and that each and all of the statements herein are true to the best of my knowledge and belief.

NAME E.L. BODE (Type or Print) Water Well Drillers Registration No. 46

ADDRESS P.O. BOX 90067, HOUSTON, TEX 77090 (Street or RFD) (City) (State)

(Signed) E.L. Bode (Water Well Driller) BODE DRILLING CO. INC. (Company Name)

Please attach electric log, chemical analysis, and other pertinent information, if available.

*Additional instructions on reverse side.

*Write WDR

4820112381

10/26/2020
04:10:52

Texas Commission on Environmental Quality
DWW Water System Summary Sheet

PWS ID	PWS Name	Central Registry RN
TX1012890	CHEVRON 249	RN101437093

Organization/Customer *	Central Registry CN
SUSSER PETROLEUM COMPANY LLC	CN603242629

*Regulatory mail will be addressed to this organization/person

All Water System Contacts

Type	Contact	Communication
AC - Administrative Contact - MANAGER	CLANCY, GENE 4525 AYERS ST CORPUS CHRISTI, TX 78415-1401	**Electronic Type** / **Value** **Phone Type** / **Value** BUS - Business: 361-884-2464 MOB - Mobile: 361-693-8826
OW - Owner	SUSSER PETROLEUM COMPANY LLC	
PWS - Public Water System Contact - OPERATOR	MIGGINS, JEREK, R PO BOX 279 SPRING, TX 77383-0279	**Electronic Type** / **Value** **Phone Type** / **Value** BUS - Business: 713-540-1084 MOB - Mobile: 713-309-5570

Operator Grade	Number

Water Operator Licenses

No Licensing Data for this PWS

Owner Type	Owner Type Options: COUNTY, DISTRICT, FEDERAL GOVERNMENT, INVESTOR OWNED, MUNICIPALITY, NATIVE AMERICAN, PRIVATE, STATE GOVERNMENT, WATER SUPPLY CORPORATION
Private	

System Type	System Type Options: COMMUNITY, TRANSIENT/NON-COMMUNITY, NON-PUBLIC, NON-TRANSIENT/NON-COMMUNITY
NP - NON-PUBLIC	

Population Type	Population Served	# of Connect	# I/C w/other PWS

Total Product (MGD)	Average Daily Consump.	Max Daily Demand (MGD)	Total Storage (MG)	Elev. Storage (MG)	Service Pump Cap.	Max.Purchase Cap. (MGD/GPM)	Pressure Tank Cap. (MG)

Activity Status	Inactivation Date
I - INACTIVE	03/21/2016

Last Survey Date	Surveyor	Survey Type	Region	County
04/08/2015	VALERIE BURKETT	Sanitary Survey	HOUSTON	HARRIS
04/08/2015	RENEA, M ALLEN	Sanitary Survey	HOUSTON	HARRIS
07/13/2007	LETICIA DELEON	Sanitary Survey	HOUSTON	HARRIS

(Treatment Plant)							
Entry Point	EP Name/Source Summation (Activity Status)	Plant Name (Activity Status)	Plant Num	Chemical Mon Type	Chem Sample Point	Distribution Mon Type	Dist Sample Point
EP001	TRT-TAP / No Source Listed(I)	PLANT - 1802 W MT HOUSTON(I)	TP7002		NO		NO

Train:	Unnamed			
(Treatments)				
Disinfection Zone	Treatment Sequence	Objective	Process	Treatment
null	null	D	423	HYPOCHLORINATION, PRE

(Active Sources)

(Inactive/Offline Sources)			
SourceNumber	Name	Status	Depth
G1012890A	1 - 1802 W MT HOUSTON	O	450

Code Explanations
Monitoring Type Codes: (GW) GROUNDWATER , (GUP) GROUNDWATER UNDER THE INFLUENCE - PURCHASED , (SWP) SURFACE WATER - PURCHASED , (GU) GROUNDWATER UNDER THE INFLUENCE OF SURFACE WATER , (N) NO SOURCES , (SW) SURFACE WATER
Activity Status Codes: (A) ACTIVE , (D) DELETED/DISSOLVED , (I) INACTIVE , (P) PROPOSED ,
Operational Status Codes: (E) EMERGENCY , (I) INTERIM/PEAK (O) OTHER , (P) PERMANENT , (S) SEASONAL
Source Types: (G) GROUND WATER , (S) SURFACE WATER , (U) GROUND WATER UNDER THE INFLUENCE

- End of Report -

At the time of your query this data was the most current information available from our database, which is in real time. Every effort was made to retrieve it according to your query. Thank-you for using DWW.

Send original copy by certified mail to the
Texas Department of Water Resources
P. O. Box 13087
Austin, Texas 78711

State of Texas
WATER WELL REPORT

For TDWR use only
Well No. 65-65-8Y
Located on map YES
Received: TH

1) OWNER Mt. Houston Rd. Municipal Util. Dist. Address 6750 W. Loop South - Ste. 150 Houston, Texas 77401
(Name) (Street or RFD) (City) (State) (Zip)

2) LOCATION OF WELL:
County Harris miles in direction from
(N.E., S.W., etc.) (Town)

Driller must complete the legal description to the right with distance and direction from two intersecting section or survey lines, or he must locate and identify the well on an official Quarter- or Half-Scale Texas County General Highway Map and attach the map to this form.

Legal description:
Section No. Block No. Township
Abstract No. Survey Name
Distance and direction from two intersecting section or survey lines

See attached map 2 log in pocket

3) TYPE OF WORK (Check):
X New Well ☐ Deepening ☐ Reconditioning ☐ Plugging

4) PROPOSED USE (Check):
☐ Domestic ☐ Industrial X Public Supply ☐ Irrigation ☐ Test Well ☐ Other

5) DRILLING METHOD (Check):
X Mud Rotary ☐ Air Hammer ☐ Driven ☐ Bored ☐ Air Rotary ☐ Cable Tool ☐ Jetted ☐ Other

6) WELL LOG:
Date drilled

DIAMETER OF HOLE

Dia. (in.)	From (ft.)	To (ft.)
16"	Surface	

From (ft.)	To (ft.)	Description and color of formation material
		See Attached Addendum

7) BOREHOLE COMPLETION:
☐ Open Hole ☐ Straight Wall ☐ Underreamed
X Gravel Packed ☐ Other
If Gravel Packed give interval . . . from 606 ft. to 961 ft.

8) CASING, BLANK PIPE, AND WELL SCREEN DATA:

Dia. (in.)	New or Used	Steel, Plastic, etc. Perf., Slotted, etc. Screen Mgf., if commercial	Setting (ft.) From	Setting (ft.) To	Gage Casing	Gage Screen
16	New	Steel API 5L Grade B	-0-	706	3/8	
10 3/4	New	Steel API 5L Grade B	-0-	706		3/8
		See Attached	Addendum			

CEMENTING DATA
Cemented from 0 ft. to 706 ft.
Method used Pump through Drill Stem
Cemented by Haliburton
(Company or Individual)

9) WATER LEVEL:
Static level 348.5 ft. below land surface Date 5-25-79
Artesian flow gpm. Date

10) PACKERS: Type Depth
None

11) TYPE PUMP:
X Turbin ☐ Jet ☐ Submersible ☐ Cylinder
☐ Other
Depth to pump bowls, cylinder, jet, etc., ft.

12) WELL TESTS:
☐ Type Test X Pump ☐ Bailer ☐ Jetted ☐ Estimated
Yield 1016 gpm with 102 ft. drawdown after 12 hrs.

(Use reverse side if necessary)

13) WATER QUALITY:
Did you knowingly penetrate any strata which contained undesirable water? ☐ Yes X No
If yes, submit "REPORT OF UNDESIRABLE WATER"
Type of water? Depth of strata
Was a chemical analysis made? ☐ Yes ☐ No

I hereby certify that this well was drilled by me (or under my supervision) and that each and all of the statements herein are true to the best of my knowledge and belief.

NAME J. L. Dickson (Type or Print) Water Well Drillers Registration No. 943

ADDRESS 14760 Memorial Drive, Suite 209, Houston, Texas 77079
(Street or RFD) (City) (State) (Zip)

(Signed) J L Dickson (Water Well Driller) Aisay - Pippin Corporation (Company Name)

Please attach electric log, chemical analysis, and other pertinent information, if available.

*Additional instructions on reverse side.

TDWR-0392

4820112386

DESCRIPTION AND COLOR OF FORMATION MATERIAL

Mt. Houston Road Municipal Utility District E-131

0-21	Clay and Sand
21-25	Sandy Clay (White)
25-46	Clay (Brown & White)
46-88	Red Clay
88-112	Red & White Clay
112-120	Red Clay & Sand Rock
120-125	Sand Rock with some Clay
125-137	Hard White & Red Clay
137-170	White Sandy Clay
170-180	Blue Clay & Sand Rock
180-224	Brown & White Clay
224-230	Sand & Clay
230-242	Brown Clay
242-290	Sand
290-310	Sandy Clay with San Streaks
310-217	Sandy Clay
317-369	Sand & Gravel
369-378	Sandy Clay
378-395	Clay with Sand Streaks
395-412	Sand & Gravel
412-448	Clay & Sand
448-460	Sand
460-525	White Sandy Clay
525-555	White Clay
555-590	Brown & White Clay
590-622	Sand
622-637	Sand & Clay
637-659	Sandy Clay
659-664	Blue Clay
664-675	Sandy Clay
675-680	Sand
680-700	Sand
700-708	Sandy Clay
708-735	Sand
735-757	Sandy Shale
757-776	Sand
776-780	Shale
780-820	Sand
820-862	Mostly Shale with some Sand
862-956	Sand with Shale streaks throughout
956-1096	Dense Shale
1096-1128	Sand
1128-1150	Shale
1150-1162	Sand
1162-1169 TD	Shale

2) LOCATION OF WELL:

The sketch showing the well location must be as accurate as possible, showing landmarks, in sufficient detail so that the well may be plotted on a General Highway Map of the county in which the well is located.

Reference points from which distances are measured and directions given should be of a permanent nature (e.g. highway intersections, center of towns, river and creek bridges, railroad crossings). The distance and direction from the nearest town should always be indicated.

When giving a legal description include a sketch showing location of the well within the described area, e.g. survey abstract.

Information furnished in Section 2 of the TDWR-0392 is very important. Unless the well can be accurately located on a map the value of the other data contained in the Report is greatly reduced.

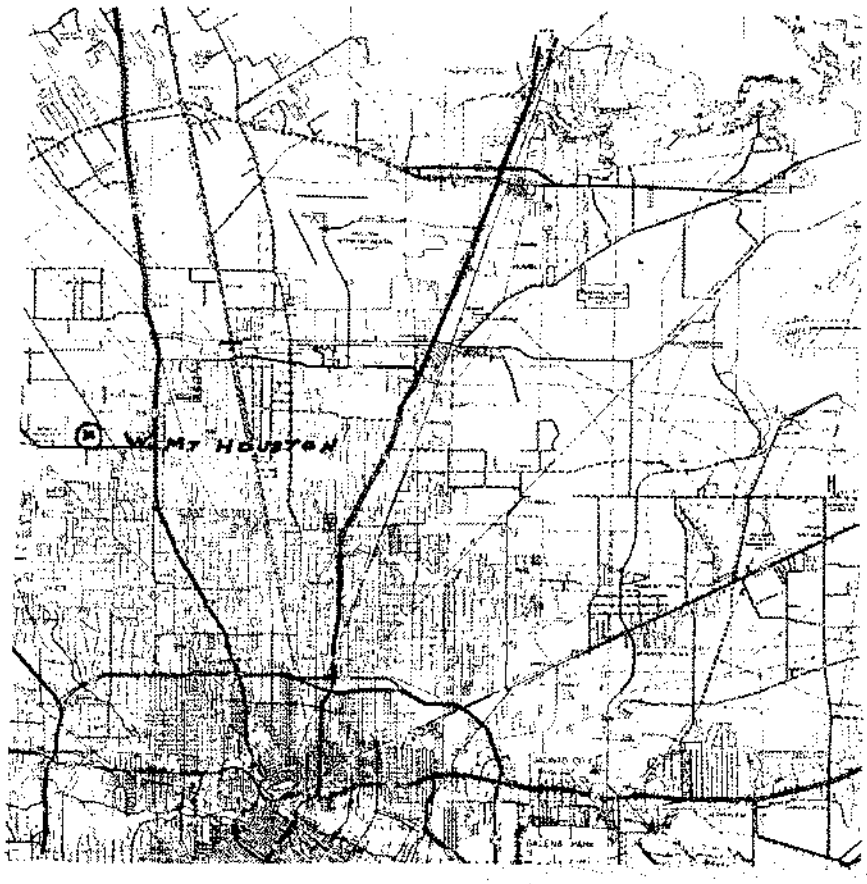

BLANK PIPE AND WELL SCREEN DATA

Mt. Houston Road Municipal Utility District E-131

Screen is .035

606-708	Blank
708-735	Screen
735-757	Blank
757-820	Screen
820-884	Blank
884-956	Screen
956-961	Blank

Send original copy by certified mail to: Texas Water Commission, P.O. Box 13087, Austin, Texas 78711

Please use black ink.

ATTENTION OWNER: Confidentiality Privilege Notice on Reverse Side

State of Texas WELL REPORT

(9)

Texas Water Well Drillers Board
P.O. Box 13087
Austin, Texas 78711

1) OWNER Rusche Dist. (Name) ADDRESS 1804 W. Mt. Houston Hou. Tx. (Street or RFD) (City) (State) (Zip)

2) LOCATION OF WELL:
County Harris, 10 miles in NW (NE, SW, etc.) direction from Houston (Town)

Driller must complete the legal description below with distance and direction from two intersecting section or survey lines, or he must locate and identify the well on an official Quarter- or Half-Scale Texas County General Highway Map and attach the map to this form.

☐ LEGAL DESCRIPTION:
Section No. _____ Block No. _____ Township _____ Abstract No. _____ Survey Name _____
Distance and direction from two intersecting section or survey lines _____

☐ SEE ATTACHED MAP

3) TYPE OF WORK (Check):
☒ New Well ☐ Deepening ☐ Reconditioning ☐ Plugging

4) PROPOSED USE (Check):
☐ Domestic ☐ Industrial ☐ Monitor ☐ Public Supply ☐ Irrigation ☐ Test Well ☐ Injection ☐ De-Watering

5) DRILLING METHOD (Check):
☐ Driven ☒ Mud Rotary ☐ Air Hammer ☐ Jetted ☐ Bored ☐ Air Rotary ☐ Cable Tool ☐ Other _____

6) WELL LOG:
Date Drilling:
Started 9/16 1991
Completed 9/18 1991

DIAMETER OF HOLE		
Dia. (in.)	From (ft.)	To (ft.)
	Surface	
6 3/4	0	450

7) BOREHOLE COMPLETION:
☐ Open Hole ☐ Straight Wall ☐ Underreamed
☐ Gravel Packed ☒ Other 2 String Comented
If Gravel Packed give interval ... from _____ ft. to _____ ft.

From (ft.)	To (ft.)	Description and color of formation material
0	1	Top Soil
1	17	Clay
17	37	Sand
37	160	Clay
160	210	Sand
210	330	Shale
330	370	Sand
370	390	Shale
390	450	Sand

(Use reverse side if necessary)

RECEIVED AUG 28 1992 TEXAS WATER COMMISSION

8) CASING, BLANK PIPE, AND WELL SCREEN DATA:

Dia. (in.)	New or Used	Steel, Plastic, etc. Perf., Slotted, etc. Screen Mfg., if commercial	Setting (ft.) From	Setting (ft.) To	Gage Casing Screen
4	N	Casing	0	430	SCH 40
2 1/2	N	Liner	425	435	Sch 40
2 1/2	N	Screen	435	450	.012

9) CEMENTING DATA [Rule 287.44(1)]
Cemented from 430 ft. to 0 ft. No. of Sacks Used 33
0 ft. to 15 ft. No. of Sacks Used 3
Method used Halliburton
Cemented by RWW

13) TYPE PUMP:
☐ Turbine ☐ Jet ☒ Submersible ☐ Cylinder ☐ Other 1 H.P.
Depth to pump bowls, cylinder, jet, etc., 260 ft.

10) SURFACE COMPLETION
☐ Specified Surface Slab Installed [Rule 287.44(2)(A)]
☐ Pitless Adapter Used [Rule 287.44(3)(B)]
☒ Approved Alternative Procedure Used [Rule 287.71]

14) WELL TESTS:
Type Test: ☐ Pump ☐ Bailer ☒ Jetted ☐ Estimated
Yield: _____ gpm with _____ ft. drawdown after _____ hrs.

11) WATER LEVEL:
Static level _____ ft. below land surface Date _____
Artesian flow _____ gpm. Date _____

15) WATER QUALITY:
Did the drilling penetrate any strata which contained undesirable constituents?
☐ Yes ☒ No If yes, submit "REPORT OF UNDESIRABLE WATER"
Type of water? _____ Depth of strata _____
Was a chemical analysis made? ☐ Yes ☒ No

12) PACKERS: Type: K Packer Depth:

I hereby certify that this well was drilled by me (or under my supervision) and that each and all of the statements herein are true to the best of my knowledge and belief. I understand that failure to complete items 1 thru 15 will result in the log(s) being returned for completion and resubmittal.

COMPANY NAME Robinson Water Well Ser. Inc (Type or print) WELL DRILLER'S LICENSE NO. 2212

ADDRESS 11819 Tomball Parkway (Street or RFD) Houston (City) Tx. (State) 77086 (Zip)

(Signed) _____ (Licensed Well Driller)

(Signed) _____ (Registered Driller Trainee)

Please attach electric log, chemical analysis, and other pertinent information, if available.

For TWC use only: Well No. 5 Located on map 65-5-7

WWD-012 (Rev. 09/21/88)

TEXAS WATER COMMISSION COPY

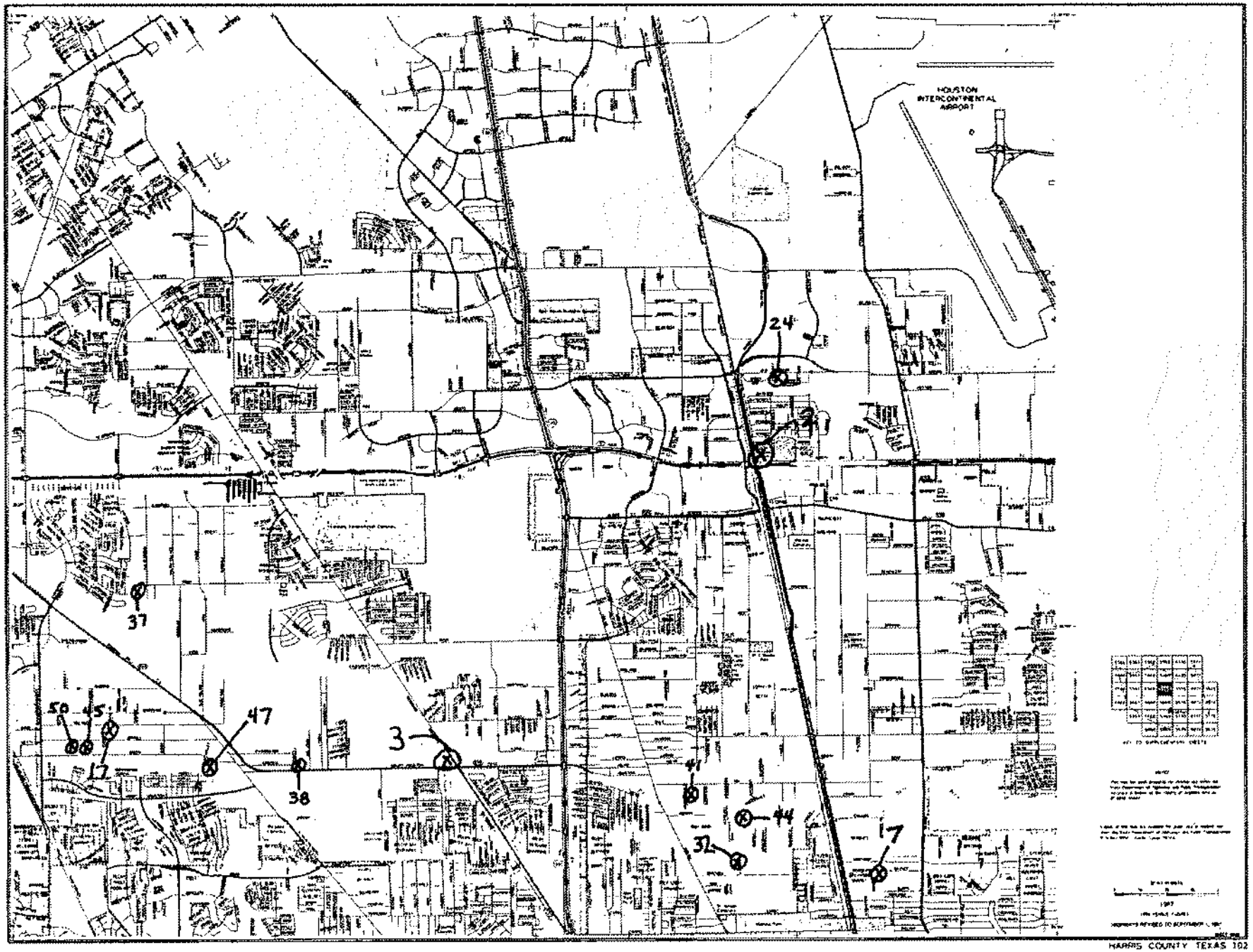
HOUSTON INTERCONTINENTAL AIRPORT
24
37
50
45
17
47
38
3
41
44
32
17
HARRIS COUNTY TEXAS 102

OF TEXAS WATER WELL REPORT

1) OWNER: HELLING, CLAUDE ADDRESS: 16218 WAVERLY CITY: HOUSTON STATE: TX ZIP: 77032-
2) LOCATION OF WELL: County: HARRIS 15 miles in N direction from HOUSTON

H4-MO

LEGAL DESCRIPTION:
Section No.: D-9 Block No.: N Township: HOUSTON
Abstract No.: WAVERLY Survey Name: RAYMOND W/W
Distance and direction from two intersecting section or survey lines: ALDINE WESTFIELD & GREENS

3) TYPE OF WORK: NEW WELL 4) PROPOSED USE: DOMESTIC 5) DRILLING METHOD: MUD ROTARY

6) WELL LOG: 14941 DIAMETER OF HOLE

DIAMETER	FROM	TO
6.5	0	341

7) BOREHOLE METHOD:
STRAIGHT WALL
IF GRAVEL... FROM FT. TO FT.
FROM FT. TO FT.

DATE DRILLED: 02/08/94

GEOLOGICAL DESCRIPTION:

FROM	TO	DESCRIPTION
0	3	TOP SOIL
3	141	CLAY
141	145	SAND
145	233	CLAY
233	271	SAND
271	320	CLAY
320	341	SAND

8) CASING, BLANK PIPE, AND WELL SCREEN DATA:

DIA	NEW/USED	DESCRIPTION	FROM	TO	GAGE CASING	GAGE SCREEN
4	N	PVC CASING	0	320		WW
2.5	N	PVC LINER	310	323		80
2.5	N	SUPERPLO SCREEN	323	341		06

9) CEMENTING DATA:
Cemented from 320 FT. TO 0 FT.
FT. TO FT.
Method used: PRESSURE
Cemented by: ODCI

RECEIVED
SEP 07 1994
TEXAS NATURAL RESOURCE CONSERVATION COMMISSION

10) SURFACE COMPLETION:
OTHER

11) WATER LEVEL:
STATIC LEVEL : 170 FT. DATE: 02/08/94
ARTESIAN FLOW: GPM. DATE:

12) PACKERS:

TYPE	DEPTH
B P VALVE	310

13) TYPE PUMP:
SUBMERSIBLE
DEPTH TO PUMP:

14) WELL TEST:
JETTED
YIELD: 30 GPM WITH FT DRAWDOWN AFTER HRS

15) WATER QUALITY:
TYPE OF WATER: N/A DEPTH OF STRATA: 21 NO CHEMICAL ANALYSIS MADE
NO STRATA OF UNDESIRABLE WATER PENETRATED

COMPANY NAME: O'DAY DRILLING CO., INC. WATER WELL DRILLER'S LICENSE NO.: 1877
ADDRESS: 14405 GARDEN RD CITY: PEARLAND STATE: TX ZIP CODE: 77581

FOR TDWR USE ONLY
WELL NO. ⊕ H4-MO
LOCATED ON MAP 65·6·1

I HEREBY CERTIFY THAT THIS WELL WAS DRILLED BY ME (OR UNDER MY SUPERVISION) AND THAT EACH AND ALL OF THE STATEMENTS HEREIN ARE TRUE TO THE BEST OF MY KNOWLEDGE AND BELIEF. I UNDERSTAND THAT FAILURE TO COMPLETE ITEMS 1 THRU 12 WILL RESULT IN THE LOG(S) BEING RETURNED FOR COMPLETION AND RESUBMITTAL.

(signed) Michael ODay (LICENSED WATER WELL DRILLER)
(signed) Angel Bautista (REGISTERED DRILLER TRAINEE)

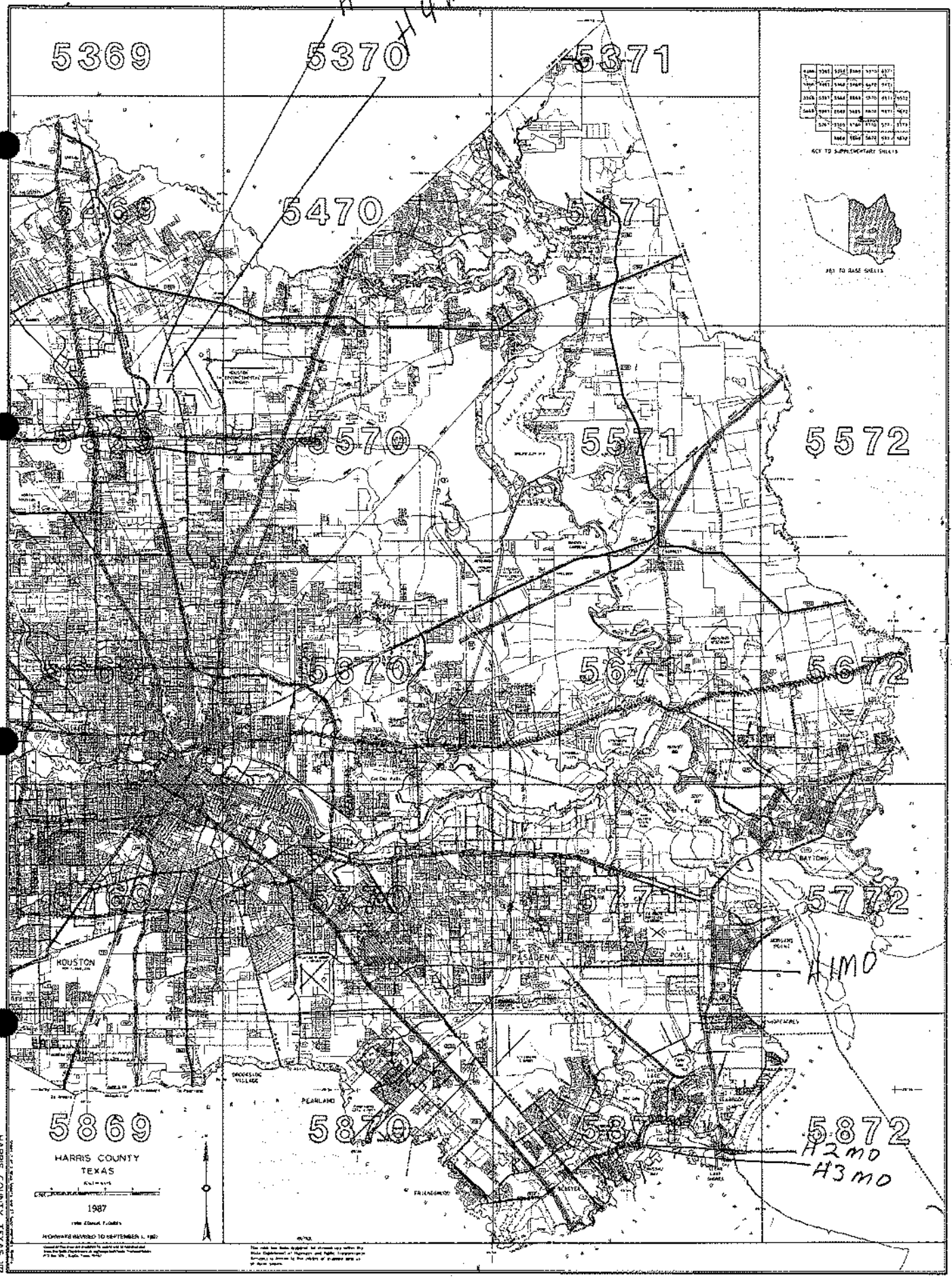
5369
5370
5371
5469
5470
5471
5570
5571
5572
5669
5670
5671
5672
5769
5770
5771
5772
5869
5870
5872
HARRIS COUNTY
TEXAS
1987
HOUSTON
PASADENA
PEARLAND
BAYTOWN
LA PORTE
H5MD
H4MD
H1MD
H2MD
H3MD

Please use black ink.
Send original copy by certified mail to the
Texas Water Commission
P.O. Box 13087
Austin, Texas 78711

State of Texas
WATER WELL REPORT

ATTENTION OWNER: *Confidentiality Privilege Notice on Reverse Side*

Texas Water Well Drillers Board
P. O. Box 13087
Austin, Texas 78711

1) OWNER GLS Investments (Name) Address 16723 Aldine Westfield Rd. (Street or RFD) Houston (City) Texas (State) (Zip)

2) LOCATION OF WELL: County Harris 18 miles in N (N.E., S.W., etc.) direction from DT Houston (Town)

Driller must complete the legal description to the right with distance and direction from two intersecting section or survey lines, or he must locate and identify the well on an official Quarter- or Half-Scale Texas County General Highway Map and attach the map to this form.

☐ Legal description:
Section No. _____ Block No. _____ Township _____
Abstract No. _____ Survey Name _____
Distance and direction from two intersecting section or survey lines _____

☒ See attached map.

3) TYPE OF WORK (Check):
☒ New Well ☐ Deepening ☐ Reconditioning ☐ Plugging

4) PROPOSED USE (Check):
☐ Domestic ☒ Industrial ☐ Monitor ☐ Public Supply ☐ Irrigation ☐ Test Well ☐ Injection ☐ Other _____

5) DRILLING METHOD (Check):
☐ Driven ☒ Mud Rotary ☐ Air Hammer ☐ Jetted ☐ Bored ☐ Air Rotary ☐ Cable Tool ☐ Other _____

6) WELL LOG:
Date Drilling: Started 12 April 19 90 Completed 13 " 19 "

DIAMETER OF HOLE Dia. (in.)	From (ft.)	To (ft.)
4½	Surface	343
8½	"	331

7) BOREHOLE COMPLETION:
☐ Open Hole ☒ Straight Wall ☐ Underreamed
☐ Gravel Packed ☐ Other _____
If Gravel Packed give interval . . . from _____ ft. to _____ ft.

From (ft.)	To (ft.)	Description and color of formation material
0	4	clay
4	15	red sand
15	55	sand
55	70	clay
70	88	sand
88	95	clay
95	103	sand
103	150	clay
150	162	sand
162	190	clay, sand stks
190	200	sand
200	218	clay
218	267	sand
267	290	clay
290	300	broken sand
300	323	clay
323	347	course sand

8) CASING, BLANK PIPE, AND WELL SCREEN DATA:

Dia. (in.)	New or Used	Steel, Plastic, etc. Perf., Slotted, etc. Screen Mgf., if commercial	Setting (ft.) From	Setting (ft.) To	Gage Casing Screen
5	N	Plastic casing	plus 2	333	sdr17
3	N	Gal. steel lap&liner	326	338	S 40
3	N	SS, RB, Screen	338	346	16 G
3	N	Valve &NN	346	347	

9) CEMENTING DATA [Rule 319.44(b)]
Cemented from 333 ft. to Gl ft. No. of Sacks Used 31 Sks
_____ ft. to _____ ft. No. of Sacks Used plus 8% jel
Method used Halliburton
Cemented by Swinehart Co

RECEIVED
APR 27 1990
TEXAS WATER COMMISSION

10) SURFACE COMPLETION
☒ Specified Surface Slab Installed [Rule 319.44(c)]
☐ Pitless Adapter Used [Rule 319.44(d)]
☐ Approved Alternative Procedure Used [Rule 319.71]

11) WATER LEVEL:
Static level 162 ft. below land surface Date 14 April
Artesian flow _____ gpm. Date _____

12) PACKERS: Type: 5x3" K Packers Depth: 326 & 327

13) TYPE PUMP:
☐ Turbine ☐ Jet ☐ Submersible ☐ Cylinder ☐ Other _____
Depth to pump bowls, cylinder, jet, etc., 212' ft.

Pump is a 2 HP Grundfos, model1620S18 with 2 HP Franklin 230 volt 1 phase motor set 212' on 1½" pipe.
Tank is a WelXTrol 302

(Use reverse side if necessary)

14) WELL TESTS:
Type Test: ☐ Pump ☐ Bailer ☒ Jetted ☒ Estimated
Yield: 60 gpm with 30 ft. drawdown after 1 hrs.

15) WATER QUALITY:
Did you knowingly penetrate any strata which contained undesirable water? ☐ Yes ☒ No
If yes, submit "REPORT OF UNDESIRABLE WATER"
Type of water? _____ Depth of strata _____
Was a chemical analysis made? ☐ Yes ☒ No

I hereby certify that this well was drilled by me (or under my supervision) and that each and all of the statements herein are true to the best of my knowledge and belief. I understand that failure to complete items 1 thru 12 will result in the log(s) being returned for completion and resubmittal.

COMPANY NAME B.J. Swinehart C., Inc (Type or Print) Water Well Driller's License No. 229

ADDRESS 7524 N. Freeway (Street or RFD) Houston (City) Texas (State) 77037 (Zip)

(Signed) B.J. Swinehart (Licensed Water Well Driller) (Signed) _____ (Registered Driller Trainee)

Please attach electric log, chemical analysis, and other pertinent information, if available.

For TWC use only
Well No. 62-06-1
Located on map _____

TWC-0392 (Rev. 06-10-86)

TEXAS WATER COMMISSION COPY

CWB

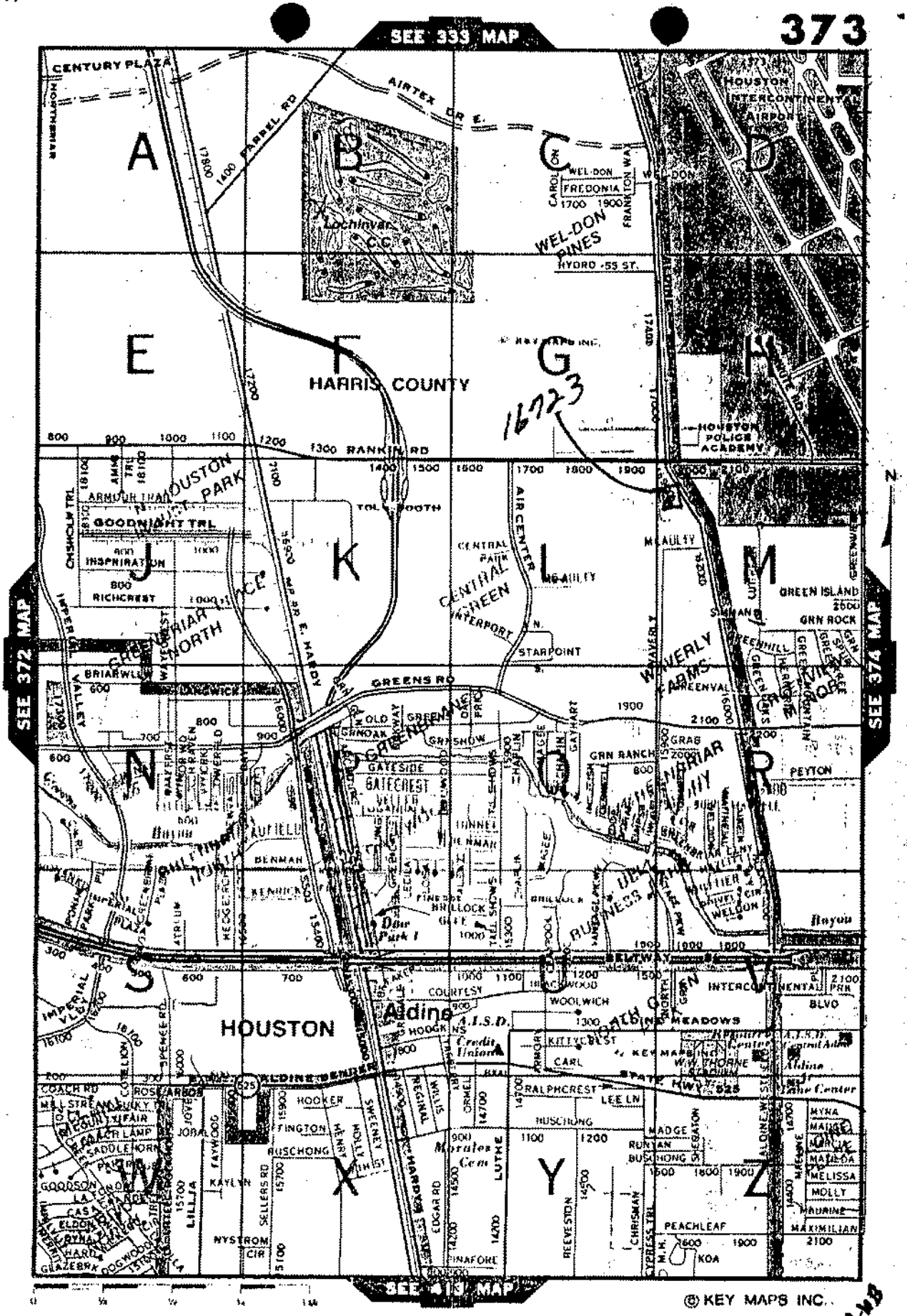

16723

© KEY MAPS INC.

Send original copy by certified mail to: Texas Wate .mission, P.O. Box 13087, Austin, Texas 78711 — *Please use black ink.*

ATTENTION OWNER: *Confidentiality Privilege Notice on Reverse Side*

State of Texas WELL REPORT

Texas Water Well Drillers Board
P.O. Box 13087
Austin, Texas 78711

1) OWNER Scag Company (Name) ADDRESS 16725 Aldine Westfield Rd (Street or RFD) Houston (City) Tx (State) 77032 (Zip)

2) LOCATION OF WELL:
County Harris · 13 3/4 miles in N (NE, SW, etc.) direction from DT Houston (Town)

Driller must complete the legal description below with distance and direction from two intersecting section or survey lines, or he must locate and identify the well on an official Quarter- or Half-Scale Texas County General Highway Map and attach the map to this form.

☐ LEGAL DESCRIPTION:
Section No. _____ Block No. _____ Township _____ Abstract No. _____ Survey Name _____
Distance and direction from two intersecting section or survey lines _____

☒ SEE ATTACHED MAP Well is located at 16725 Aldine Westfield Rd.

3) TYPE OF WORK (Check):
☒ New Well ☐ Deepening ☐ Reconditioning ☐ Plugging

4) PROPOSED USE (Check):
☐ Domestic ☐ Industrial ☐ Monitor ☐ Public Supply ☐ Irrigation ☐ Test Well ☐ Injection ☐ De-Watering

5) DRILLING METHOD (Check):
☐ Driven ☒ Mud Rotary ☐ Air Hammer ☐ Jetted ☐ Bored ☐ Air Rotary ☐ Cable Tool ☐ Other _____

6) WELL LOG:
Date Drilling: Started 14 Nov. 19 91 Completed 20 " 19 91

DIAMETER OF HOLE		
Dia. (in.)	From (ft.)	To (ft.)
5	Surface	407
8½	"	334

7) BOREHOLE COMPLETION:
☐ Open Hole ☒ Straight Wall ☐ Underreamed
☐ Gravel Packed ☐ Other _____
If Gravel Packed give interval . . . from _____ ft. to _____ ft.

From (ft.)	To (ft.)	Description and color of formation material
		Top of rotary(4' above GL)
		o rotary 4' red clay 30' red sand 44' clay 163' sand 174' clay 206' sand 270' clay 297' sand 305' clay 322' sand 352' clay398' sand 411' clay 412

8) CASING, BLANK PIPE, AND WELL SCREEN DATA:

Dia. (in.)	New or Used	Steel, Plastic, etc. Perf., Slotted, etc. Screen Mfg., if commercial	Setting (ft.) From	Setting (ft.) To	Gage Casting Screen
5	N	Plastic casing	+2	332	SDL 17
3	N	Gal stl lap & liner	323	394	Sdl 40
3	N	SS RB screen	394	402	14 ga
3	N	set nipple	402	407	Sdl 40

2 HP, 230 volt, Grundfos 15 GPM pump set 300' on 1¼ gal pipe
(Use reverse side if necessary)

9) CEMENTING DATA [Rule 287.44(1)]
Cemented from 332 ft. to GL ft. No. of Sacks Used 30 SKS+7
_____ ft. to _____ ft. No. of Sacks Used _____
Method used Halliburton
Cemented by Swinehart Co.

13) TYPE PUMP:
☐ Turbine ☐ Jet ☒ Submersible ☐ Cylinder ☐ Other _____
Depth to pump bowls, cylinder, jet, etc., 300 ft.

10) SURFACE COMPLETION
☒ Specified Surface Slab Installed [Rule 287.44(2)(A)]
☐ Specified Steel Sleeve Installed [Rule 287.44(3)(A)]
☐ Pitless Adapter Used [Rule 287.44(3)(B)]
☐ Approved Alternative Procedure Used [Rule 287.71]

14) WELL TESTS:
Type Test: ☐ Pump ☐ Bailer ☒ Jetted ☒ Estimated
Yield: 20 gpm with 60 ft. drawdown after 1 hrs.

11) WATER LEVEL:
Static level 169 ft. below land surface Date 20 Nov. 91
Artesian flow _____ gpm. Date _____

15) WATER QUALITY:
Did you knowingly penetrate any strata which contained undesirable constituents?
☐ Yes ☒ No If yes, submit "REPORT OF UNDESIRABLE WATER"
Type of water? _____ Depth of strata _____
Was a chemical analysis made? ☐ Yes ☒ No

12) PACKERS: Type Depth
3" x 5" K packers 323 & 324'

I hereby certify that this well was drilled by me (or under my supervision) and that each and all of the statements herein are true to the best of my knowledge and belief. I understand that failure to complete items 1 thru 15 will result in the log(s) being returned for completion and resubmittal.

COMPANY NAME B.J. Swinehart Co. Inc (Type or print) WELL DRILLER'S LICENSE NO. 229

ADDRESS 7524 N. Freeway (Street or RFD) Houston (City) Texas (State) 77037 (Zip)

(Signed) _____ (Licensed Well Driller) (Signed) _____ (Registered Driller Trainee)

Please attach electric log, chemical analysis, and other pertinent information, if available.

For TWC use only: Well No. _____ Located on map _____

WWD-012 (Rev. 05-18-90) 4820124752 TEXAS WATER COMMISSION COPY

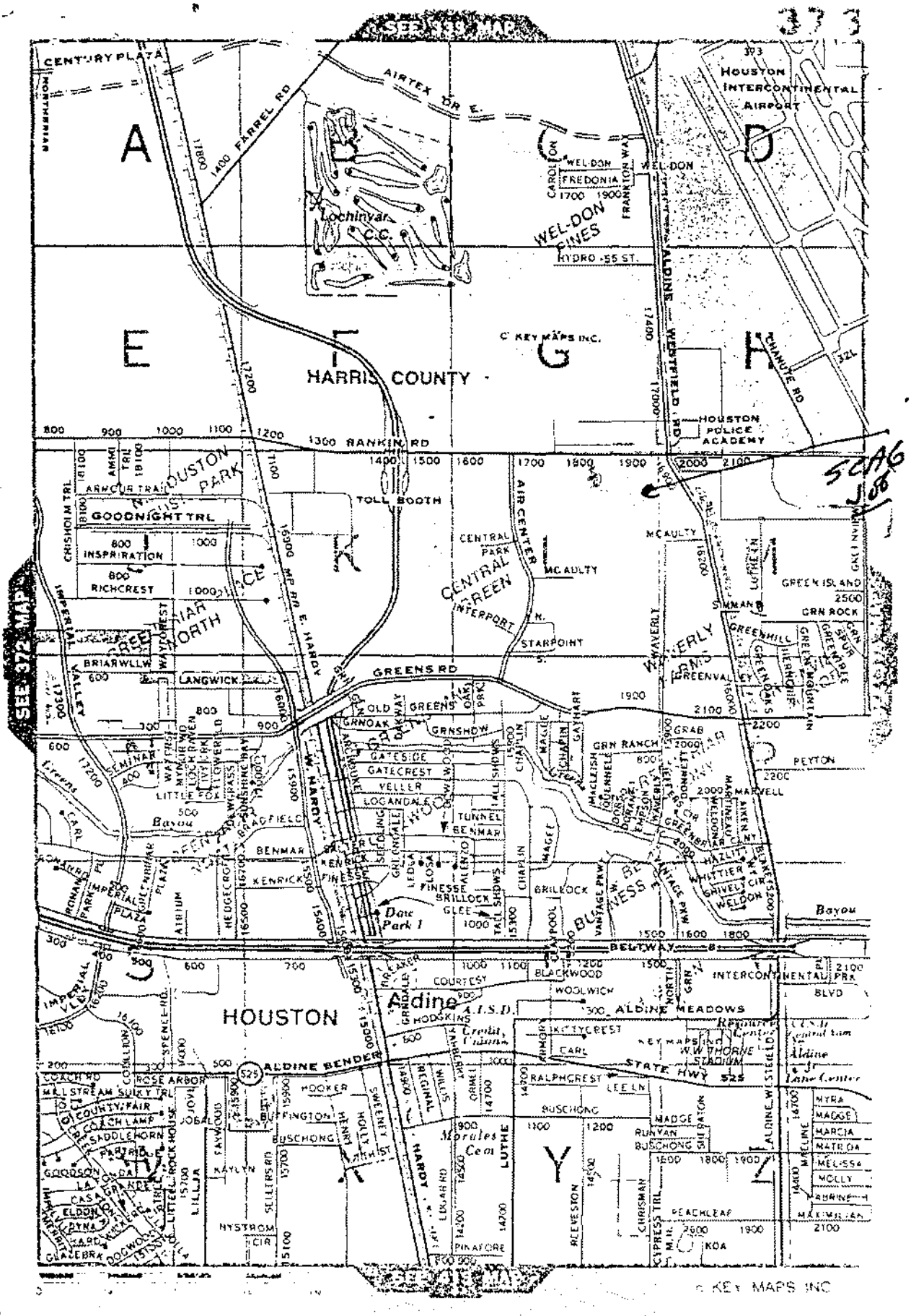
SEE 338 MAP
SEE 372 MAP
SEE 419 MAP
CENTURY PLAZA
AIRTEX DR E.
FARREL RD
HOUSTON INTERCONTINENTAL AIRPORT
Lochinvar C.C.
WEL-DON PINES
HYDRO -55 ST.
C KEY MAPS INC.
HARRIS COUNTY
HOUSTON POLICE ACADEMY
RANKIN RD
TOLL BOOTH
GOODNIGHT TRL
INSPIRATION
RICHCREST
CENTRAL PARK
CENTRAL GREEN
AIR CENTER
MC AULTY
STARPOINT
GREENS RD
GREEN ISLAND
GRN ROCK
GREENVALLEY
GRN RANCH
PEYTON
MARVELL
BENMAR
KENRICK
FINESSE
BRILLOCK
Dow Park 1
BELTWAY 8
INTERCONTINENTAL PRK BLVD
HOUSTON
Aldine
A.I.S.D.
ALDINE MEADOWS
ALDINE BENDER
STATE HWY 525
W.W. THORNE STADIUM
Morales Cem
LUTHE
HARDY
MYRA
MADGE
MARCIA
MATILDA
MELISSA
MOLLY
MAXIMILIAN
PEACHLEAF
KOA
PINAFORE
SCAG
J 66
© KEY MAPS INC

Send original copy by certified mail to: Texas Water Commission, P.O. Box 13087, Austin, Texas 78711 — Please use black ink.

ATTENTION OWNER: *Confidentiality Privilege Notice on Reverse Side*

State of Texas WELL REPORT

Texas Water Well Drillers Board
P.O. Box 13087
Austin, Texas 78711

1) OWNER G. Levy (Name) ADDRESS 16623 Aldine Westfield Rd. (Street or RFD) Houston, Tx. 77037 (City) (State) (Zip)

2) LOCATION OF WELL:
County Harris · 13½ miles in N (NE, SW, etc.) direction from DT Houston (Town)

Driller must complete the legal description below with distance and direction from two intersecting section or survey lines, or he must locate and identify the well on an official Quarter- or Half-Scale Texas County General Highway Map and attach the map to this form.

☐ LEGAL DESCRIPTION:
Section No. _____ Block No. _____ Township _____ Abstract No. _____ Survey Name _____
Distance and direction from two intersecting section or survey lines _____

☒ SEE ATTACHED MAP Well is located at 16623 Aldine Westfield Rd.

3) TYPE OF WORK (Check):
☒ New Well ☐ Deepening ☐ Reconditioning ☐ Plugging

4) PROPOSED USE (Check):
☐ Domestic ☒ Industrial ☐ Monitor ☐ Public Supply ☐ Irrigation ☐ Test Well ☐ Injection ☐ De-Watering

5) DRILLING METHOD (Check):
☐ Driven ☒ Mud Rotary ☐ Air Hammer ☐ Jetted ☐ Bored ☐ Air Rotary ☐ Cable Tool ☐ Other _____

6) WELL LOG:
Date Drilling: Started 5 Nov 1991 Completed 7 Nov 1991

DIAMETER OF HOLE		
Dia. (in.)	From (ft.)	To (ft.)
5	Surface	411
8½	"	336

7) BOREHOLE COMPLETION:
☐ Open Hole ☒ Straight Wall ☐ Underreamed n
☐ Gravel Packed ☐ Other _____
If Gravel Packed give interval . . . from _____ ft. to _____ ft.

From (ft.)	To (ft.)	Description and color of formation material
		Top of rotary(4' above GL)
		o' rotary 4' clay 41' clay, sand strks 110 sand 125 red clay 140' sand 155' clay 160' sand 175' clay 197' sand 265'clay 296' sand 304' clay, rocky 330' sand 350 clay 351
		2 HP, 230 volt Aeromotor 20 Gpm Sumersible pump set 212' on 1¼ gal pipe.

(Use reverse side if necessary)

8) CASING, BLANK PIPE, AND WELL SCREEN DATA:

Dia. (in.)	New or Used	Steel, Plastic, etc. Perf., Slotted, etc. Screen Mfg., if commercial	Setting (ft.) From	Setting (ft.) To	Gage Casting Screen
5	N	5" Plastic casing	+2	335	SDL 17
3	N	Gal.Stl.lap & liner	224	337	SDL 40
3	N	SS,BB, Screen	337	345	14 ga
3	N	steel set nipple	345	347	"

RECEIVED JAN 06 1992 TEXAS WATER COMMISSION

9) CEMENTING DATA [Rule 287.44(1)]
Cemented from 335 ft. to GL ft. No. of Sacks Used 30 +8$
_____ ft. to _____ ft. No. of Sacks Used _____
Method used Halliburton
Cemented by Swinehart Co.

10) SURFACE COMPLETION
☒ Specified Surface Slab Installed [Rule 287.44(2)(A)]
☐ Specified Steel Sleeve Installed [Rule 287.44(3)(A)]
☐ Pitless Adapter Used [Rule 287.44(3)(B)]
☐ Approved Alternative Procedure Used [Rule 287.71]

11) WATER LEVEL:
Static level 167 ft. below land surface Date 10 Nov 91
Artesian flow _____ gpm. Date _____

12) PACKERS:

Type	Depth
5"x 3" K packers	224 & 225

13) TYPE PUMP:
☐ Turbine ☐ Jet ☒ Submersible ☐ Cylinder
☐ Other _____
Depth to pump bowls, cylinder, jet, etc., 212' ft.

14) WELL TESTS:
Type Test: ☐ Pump ☐ Bailer ☒ Jetted ☒ Estimated
Yield: 30 gpm with 50 ft. drawdown after 1hr hrs.

15) WATER QUALITY:
Did you knowingly penetrate any strata which contained undesirable constituents?
☐ Yes ☒ No If yes, submit "REPORT OF UNDESIRABLE WATER"
Type of water? _____ Depth of strata _____
Was a chemical analysis made? ☐ Yes ☒ No

I hereby certify that this well was drilled by me (or under my supervision) and that each and all of the statements herein are true to the best of my knowledge and belief. I understand that failure to complete items 1 thru 15 will result in the log(s) being returned for completion and resubmittal.

COMPANY NAME B.J. Swinehart Co., Inc (Type or print) WELL DRILLER'S LICENSE NO. 229

ADDRESS 7524 N. Freeway (Street or RFD) Houston, Tx 77037 (City) (State) (Zip)

(Signed) _____ (Licensed Well Driller) (Signed) _____ (Registered Driller Trainee)

Please attach electrical, chemical analysis, and other pertinent information, if available.

For TWC use only: Well No. _____ Located on map _____

WWD-012 (Rev. 05-18-90) 48201241751 TEXAS WATER COMMISSION COPY

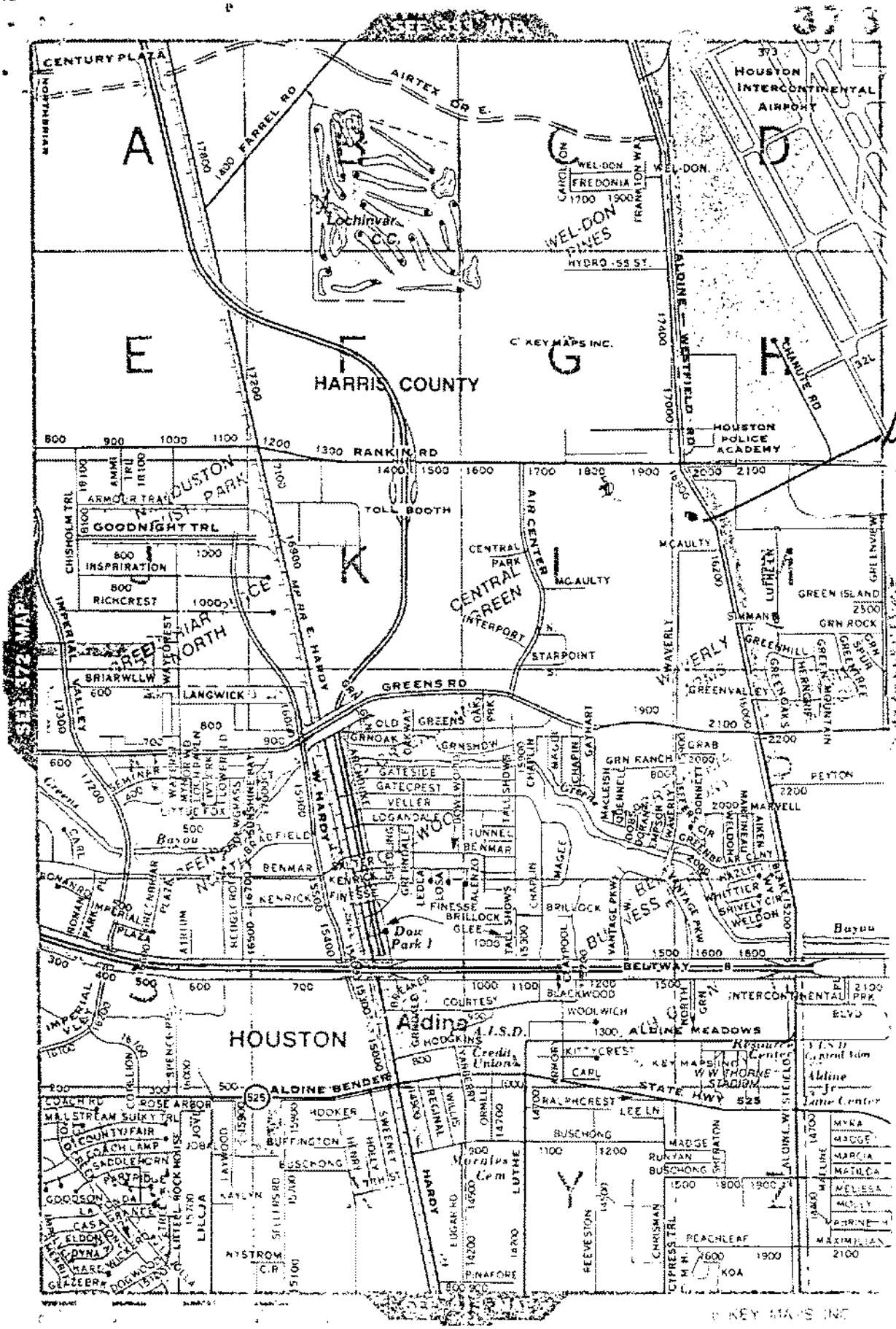
SEE 372 MAP
A
B
C
D
E
F
G
H
J
K
HARRIS COUNTY
HOUSTON
Aldine
CENTURY PLAZA
AIRTEX DR E.
FARREL RD
Lochinvar C.C.
WEL-DON
WEL-DON PINES
HYDRO 1ST ST.
HOUSTON INTERCONTINENTAL AIRPORT
ALDINE — WESTFIELD RD
CHANUTE RD
HOUSTON POLICE ACADEMY
RANKIN RD
TOLL BOOTH
AIR CENTER
CENTRAL PARK
CENTRAL GREEN INTERPORT
McAULTY
STARPOINT
GREENS RD
LANGWICK
BRIARWLLW
GOODNIGHT TRL
INSPIRATION
RICKCREST
ARMOUR TRL
CHISHOLM TRL
HOUSTON PARK
GREEN ISLAND
GRN ROCK
GREENSHILL
GREENVALLEY
GREENSPUR
GREENMEADOW
GREENRANCH
GRN RANCH
GREENSHIRE
GREENMONT
GREENWAY
GREENS OAKS PRK
GREENSHOW
GREENCREST
GREENLEDGE
GREENBRIAR
GREENMEADOWS
GREENHOLLOW
GREENWOOD
GREENFIELD
GREENLEAF
GREENBRIAR PARK PL
GREENBRIAR NORTH
GREENBRIAR VALLEY
W. HARDY
E. HARDY
HARDY
BENMAR
KENRICK
KENWICK
FINESSE
BRILLOCK
GLEE
TALL SHOWS
TUNNEL
GATESIDE
GATECREST
VELLER
LOGANDALE
CRNOAK
OLD GREENS
GAYHART
CHAPLIN
MAGEE
MACLEISH
MACGREGOR
DONNETT
MARVELL
PEYTON
GRAB
BELTWAY 8
W. BELFORT
VINTAGE PKWY
BLACKWOOD
WOOLWICH
ALDINE MEADOWS
COURTESY
HODGKINS
ALDINE BENDER
ROSE ARBOR
M&L STREAM SULKY TRL
COUNTY FAIR
COACH LAMP
SADDLEHORN
PERRYDELL
GOODSON
LA GRANGE
CASA GRANDE
ELDON
DYNA
MARE WICK
GAZEBO
DOGWOOD
LITTLE ROCK HOUSE
LILLJA
NYSTROM CIR
HOOKER
BUFFINGTON
BUSCHONG
LAYDON
LAYWOOD
JOBE
JOVE
CORALPHCREST
LEE LN
RUNYAN
SHERATON
MADGE
MYRA
MAGGIE
MARCIA
MATILDA
MELISSA
MOLLY
MARLENE
MAXIMILIAN
PEACHLEAF
PINAFORE
CHRISMAN
REEVESTON
LUTHE
Morales Cem
KOA
Credit Union
Aldine I.S.D.
Aldine Jr Learning Center
Aldine Meadows Recreation Center
W.W. THORNE STADIUM
STATE HWY 525
INTERCONTINENTAL BLVD
Bayou
Dow Park I
© KEY MAPS INC.

10/26/2020
04:10:22

Texas Commission on Environmental Quality
DWW Water System Summary Sheet

PWS ID	PWS Name	Central Registry RN
TX1012556	HOGS BREATH SALOON	

Organization/Customer *	Central Registry CN
null	null

*Regulatory mail will be addressed to this organization/person

All Water System Contacts		
Type	**Contact**	**Communication**

Operator Grade	Number

Water Operator Licenses
No Licensing Data for this PWS

Owner Type	Owner Type Options: COUNTY, DISTRICT, FEDERAL GOVERNMENT, INVESTOR OWNED, MUNICIPALITY, NATIVE AMERICAN, PRIVATE, STATE GOVERNMENT, WATER SUPPLY CORPORATION
Private	

System Type	System Type Options: COMMUNITY, TRANSIENT/NON-COMMUNITY, NON-PUBLIC, NON-TRANSIENT/NON-COMMUNITY
NP - NON-PUBLIC	

Population Type	Population Served	# of Connect	# I/C w/other PWS
NonResidential	200	1	0

Total Product (MGD)	Average Daily Consump.	Max Daily Demand (MGD)	Total Storage (MG)	Elev. Storage (MG)	Service Pump Cap.	Max.Purchase Cap. (MGD/GPM)	Pressure Tank Cap. (MG)

Activity Status	Inactivation Date
I - INACTIVE	01/01/2001

Last Survey Date	Surveyor	Survey Type	Region	County
No Site Visit Data				

(Treatment Plant)							
Entry Point	EP Name/Source Summation (Activity Status)	Plant Name (Activity Status)	Plant Num	Chemical Mon Type	Chem Sample Point	Distribution Mon Type	Dist Sample Point
EP001	TRT-TAP / No Source Listed(I)	CHLORINATOR(I)	TP16062		NO		NO

Train:	Unnamed

(Treatments)				
Disinfection Zone	Treatment Sequence	Objective	Process	Treatment
null	null	D	403	GASEOUS CHLORINATION, PRE
null	null	S	460	ION EXCHANGE

(Active Sources)

(Inactive/Offline Sources)			
SourceNumber	Name	Status	Depth
G1012556A	1 - SHED BEHIND RESTAURANT	O	N/A

Code Explanations
Monitoring Type Codes: (GW) GROUNDWATER , (GUP) GROUNDWATER UNDER THE INFLUENCE - PURCHASED , (SWP) SURFACE WATER - PURCHASED , (GU) GROUNDWATER UNDER THE INFLUENCE OF SURFACE WATER , (N) NO SOURCES , (SW) SURFACE WATER
Activity Status Codes: (A) ACTIVE , (D) DELETED/DISSOLVED , (I) INACTIVE , (P) PROPOSED ,
Operational Status Codes: (E) EMERGENCY , (I) INTERIM/PEAK (O) OTHER , (P) PERMANENT , (S) SEASONAL
Source Types: (G) GROUND WATER , (S) SURFACE WATER , (U) GROUND WATER UNDER THE INFLUENCE

- End of Report -

At the time of your query this data was the most current information available from our database, which is in real time. Every effort was made to retrieve it according to your query. Thank-you for using DWW.

65.U3F

Send original copy by certified mail to the Texas Water Development Board P. O. Box 12386 Austin, Texas 78711

State of Texas

WATER WELL REPORT

For TWDB use only
Well No. 5 [illegible]
Located on map
Received:

1) OWNER:
Person having well drilled T-L Drilling Co Inc (Name) Address P.O. Box 33349 (Street or RFD) Houston (City) Tex (State)

Landowner Texaco Inc (Name) Address (Street or RFD) Houston (City) Tex (State)

2) LOCATION OF WELL:
County Harris, 12 miles in N.W. (N.E., S.W., etc.) direction from Houston (Town)

Locate by sketch map showing landmarks, roads, creeks, hiway number, etc.*



(Use reverse side if necessary)

or Give legal location with distances and directions from adjacent sections or survey lines.

Labor _____ League _____

Block _____ Survey _____

Abstract No. _____

(SW¼ NE¼ SW¼ SE¼) of Section _____

3) TYPE OF WORK (Check): New Well (circled) Deepening Reconditioning Plugging

4) PROPOSED USE (Check): Domestic Industrial (circled) Municipal Irrigation Test Well Other

5) TYPE OF WELL (Check): Rotary (circled) Driven Dug Cable Jetted Bored

6) WELL LOG:
Diameter of hole 7½ in. Depth drilled 362 ft. Depth of completed well 362 ft. Date drilled 12-30-7[illegible]

All measurements made from 0 ft. above ground level.

From (ft.)	To (ft.)	Description and color of formation material
0	52	clay br
52	61	Sd fine lite br
61	108	clay yellow
108	124	Sd fine br
124	158	clay yellow
158	175	Sd fine br
175	197	clay br
197	223	Sd med br
223	340	clay yellow - blue
340	362	Sd med br

(Use reverse side if necessary)

9) Casing:
Type: Old New (circled) Plastic Other

Cemented from _____ ft. to _____ ft.

Diameter (inches)	Setting From (ft.)	Setting To (ft.)	Gage
5	0	342	

10) SCREEN:
Type Touch Slotted

Perforated Slotted

Diameter (inches)	Setting From (ft.)	Setting To (ft.)	Slot Size
5	342	362	

7) COMPLETION (Check):
Straight wall (circled) Gravel packed Other
Under reamed Open Hole

8) WATER LEVEL:
Static level ? ft. below land surface Date _____

Artesian pressure _____ lbs. per square inch Date _____

Depth to pump bowls, cylinder, jet, etc., _____ ft.

Below land surface.

11) WELL TESTS:
Was a pump test made? Yes No (circled) If yes, by whom?

Yield: _____ gpm with _____ ft. drawdown after _____ hrs.

Bailer test _____ gpm with _____ ft. drawdown after _____ hrs.

Artesian flow _____ gpm

Temperature of water _____

12) WATER QUALITY:
Was a chemical analysis made? Yes No (circled)

Did any strata contain undesirable water? Yes No (circled)

Type of water? Good depth of strata 362

I hereby certify that this well was drilled by me (or under my supervision) and that each and all of the statements herein are true to the best of my knowledge and belief.

NAME Homer L. Lowe (Type or Print) Water Well Drillers Registration No. 1182

ADDRESS P.O. Box 49 (Street or RFD) Porter (City) Texas (State) 77365

(Signed) Homer L. Lowe (Water Well Driller) Drago Water Wells (Company Name)

Please attach electric log, chemical analysis, and other pertinent information, if available.

*Additional instructions on reverse side.

TWDB-OM-53

4820110989

Send original copy by certified mail to the Texas Department of Water Resources P. O. Box 13087 Austin, Texas 78711

State of Texas
WATER WELL REPORT

For TDWR use only
Well No. 65-05-8P
Located on map YES
Received: TH

1) OWNER Mount Houston Road Municipal Utility Dist (Name) %Fowler & Munger Address 330 North Belt East Suite 113 (Street or RFD) Houston (City) Tx (State) (Zip)

2) LOCATION OF WELL:
County Harris miles to (N.E., S.W., etc.) direction from (Town)

Driller must complete the legal description to the right with distance and direction from two intersecting section or survey lines, or he must locate and identify the well on an official Quarter- or Half-Scale Texas County General Highway Map and attach the map to this form.

☐ Legal description:
Section No. Block No. Township
Abstract No. Survey Name George Green A 281
Distance and direction from two intersecting section or survey lines
☒ See attached map. Log & map in pocket

3) TYPE OF WORK (Check):
☒ New Well ☐ Deepening ☐ Reconditioning ☐ Plugging

4) PROPOSED USE (Check):
☐ Domestic ☐ Industrial ☒ Public Supply ☐ Irrigation ☐ Test Well ☐ Other

5) DRILLING METHOD (Check):
☒ Mud Rotary ☐ Air Hammer ☐ Driven ☐ Bored ☐ Air Rotary ☐ Cable Tool ☐ Jetted ☐ Other

6) WELL LOG:
Date drilled 5-25-79

DIAMETER OF HOLE Dia. (in.)	From (ft.)	To (ft.)
16"	Surface	

From (ft.)	To (ft.)	Description and color of formation material
SEE ATTACHED		

7) BOREHOLE COMPLETION:
☐ Open Hole ☐ Straight Wall ☒ Underreamed
☒ Gravel Packed ☐ Other
If Gravel Packed give interval . . . from 606 ft. to 961 ft.

8) CASING, BLANK PIPE, AND WELL SCREEN DATA:

Dia. (in.)	New or Used	Steel, Plastic, etc. Perf., Slotted, etc. Screen Mfr., if commercial	Setting (ft.) From	Setting (ft.) To	Gage Casing	Gage Screen
		SEE ATTACHED				

CEMENTING DATA
Cemented from 0 ft. to 706' ft.
Method used pressured from bottom to top
Cemented by Alsay-Pippin Corporation (Company or Individual)

9) WATER LEVEL:
Static level 345.90 ft. below land surface Date 5-25-79
Artesian flow n/a gpm. Date

10) PACKERS: Type Depth
n/a

11) TYPE PUMP:
☒ Turbin ☐ Jet ☐ Submersible ☐ Cylinder
☐ Other
Depth to pump bowls, cylinder, jet, etc., ft.

12) WELL TESTS:
☐ Type Test: ☒ Pump ☐ Bailer ☐ Jetted ☐ Estimated
Yield: 1160 gpm with 104.80 ft. drawdown after 12 hrs.

(Use reverse side if necessary)

13) WATER QUALITY:
Did you knowingly penetrate any strata which contained undesirable water? ☐ Yes ☒ No
If yes, submit "REPORT OF UNDESIRABLE WATER"
Type of water? Depth of strata
Was a chemical analysis made? ☒ Yes ☐ No

I hereby certify that this well was drilled by me (or under my supervision) and that each and all of the statements herein are true to the best of my knowledge and belief.

NAME Alvin C. England (Type or Print) Water Well Drillers Registration No. 2016

ADDRESS 17315 Camberwell Green Ln. Houston, Texas 77070 (Street or RFD) (City) (State) (Zip)

(Signed) Alvin C. England (Water Well Driller) Alsay-Pippin Corporation (Company Name)

Please attach electric log, chemical analysis, and other pertinent information, if available.

*Additional instructions on reverse side.

TDWR-0069

4820112367

2) LOCATION OF WELL:

The sketch showing the well location must be as accurate as possible, showing landmarks, in sufficient detail so that the well may be plotted on a General Highway Map of the county in which the well is located.

Reference points from which distances are measured and directions given should be of a permanent nature (e.g. highway intersections, center of towns, river and creek bridges, railroad crossings). The distance and direction from the nearest town should always be indicated.

When giving a legal description include a sketch showing location of the well within the described area, e.g. survey abstract.

Information furnished in Section 2 of the TDWR-0392 is very important. Unless the well can be accurately located on a map the value of the other data contained in the Report is greatly reduced.

RECEIVED
NOV 20 1980
GROUNDWATER

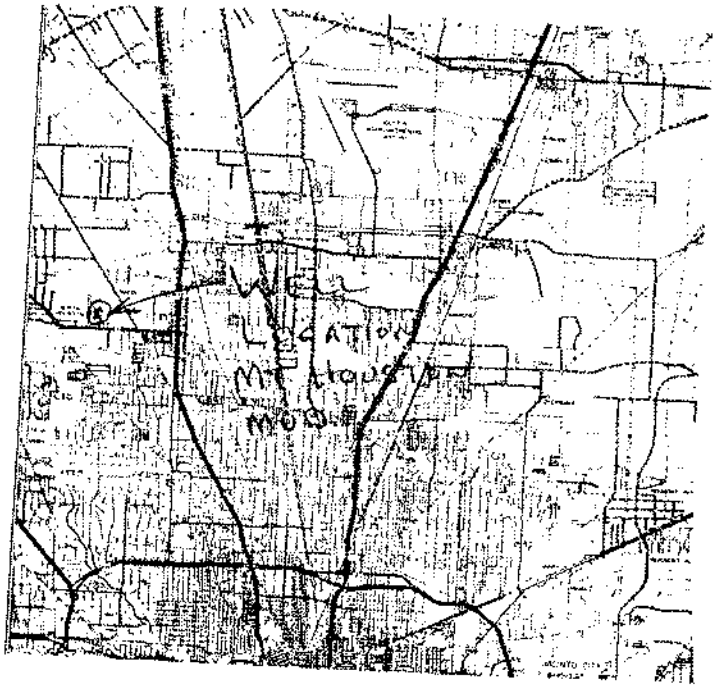

WATER RESOURCES
JUL 2 1981

TEXAS DEPARTMENT OF WATER RESOURCES

WELL SCHEDULE

Aquifer(s) Chicot Project No. _____ State Well No. 65-05-818

_____ Field No./Owner's Well No. _____ County HARRIS

1. Location: ___ ¼, ___ ¼, Section ___, Block ___, Survey _____, Lat. _____, Long. _____

2. Owner: Heronitage Oaks Address: _____

Tenant (other): _____ Address: _____

Driller: Layne Texas Address: _____

3. Land Surface Elevation: 94 ft. above msl determined by _____

4. Drilled: _____ 19 71 ; Dug, Cable Tool, Rotary, Air, _____

5. Depth: Rept. 530 ft. Meas. _____ ft.

6. Borehole Completion: Open Hole, Straight Wall, Underreamed, Gravel Packed

7. Pump: Mfr. _____ Type T

No. Stages _____, Bowls Diam. ___ in., Setting _____ ft.

Column Diam. _____ in., Length Tailpipe _____ ft.

8. Motor: Mfr. _____ Fuel E HP. 25

9. Yield: Flow ___ gpm, Pump ___ gpm, Meas., Rept., Est. ___ Date ___

10. Performance Test: Date 4/71 Length of Test ___ Made by L-T

Static Level 190 ft. Pumping Level ___ ft. Drawdown 28 ft.

Production 187 gpm Specific Capacity _____ gpm/ft.

11. Quality: (Remarks on taste, odor, color, etc.) _____

Analyses

Date _____ Laboratory _____ TDS ___ Sp Cond ___

Date _____ Laboratory _____ TDS ___ Sp Cond ___

12. Other data available (as circled): Pumping Test, Power & Yield Test, Drillers Log, Formation Samples, Geophysical Log(s) _____

CASING, BLANK PIPE & WELL SCREEN
Cemented From ___ ft. to ___ ft.

Diam. (in.)	Type	Setting (feet) From	to
8			410
4			530

13. Water Level(s): ___ ft. rept. meas. _____ 19__ (type) above below _____ which is ___ ft. above below Land Surface

_____ ft. rept. meas. _____ 19__ above below _____ which is ___ ft. above below Land Surface

14. Use: Dom., Stock, Public Supply, Ind., Irr., Observation, Other (Test Hole, Oil Test, etc.) _____

15. Recorded by: _____ Source of data: _____ Date: _____

16. Remarks: _____

17. Location or Sketch:

TDWR-0308

W/L Obs. Well ___ W/Q Obs. Well ___
State Well No. 65-05-818

Q 1257

Send original copy by certified mail to the Texas Water Development Board P. O. Box 12386 Austin, Texas 78711

State of Texas

WATER WELL REPORT

For TWDB use only
Well No. 65-05-8E
Located on map 18.5
Received: 7-1
dtr

1) OWNER:
Person having well drilled Hermann Hospital Estate c/o Ted Ferguson Address 3 Turtle Creek Houston Texas
(Name) (Street or RFD) (City) (State)

Landowner _____ Address _____
(Name) (Street or RFD) (City) (State)

2) LOCATION OF WELL:
County HARRIS, _____ miles in _____ direction from _____
(N.E., S.W., etc.) (Town)

Locate by sketch map showing landmarks, roads, creeks, hiway number, etc.*

See attached map North

(Use reverse side if necessary)

OR

Give legal location with distances and directions from adjacent sections or survey lines.

Labor _____ League _____

Block _____ Survey _____

Abstract No. _____

(NW¼ NE¼ SW¼ SE¼) of Section _____

3) TYPE OF WORK (Check):
New Well | Deepening | Reconditioning | Plugging

4) PROPOSED USE (Check):
Domestic | Industrial | Municipal | Irrigation | Test Well | Other

5) TYPE OF WELL (Check):
Rotary | Driven | Dug | Cable | Jetted | Bored

6) WELL LOG:
Diameter of hole _____ in. Depth drilled _____ ft. Depth of completed well _____ ft. Date drilled _____

All measurements made from _____ ft. above ground level.

From (Ft.)	To (Ft.)	Description and color of formation material
		See attached completion report

(Use reverse side if necessary)

9) Casing:
Type: Old | New | Steel | Plastic | Other

Cemented from _____ ft. to _____ ft.

Diameter (inches)	Setting From (ft.)	To (ft.)	Gage

10) SCREEN:
Type _____

Perforated | Slotted

Diameter (inches)	Setting From (ft.)	To (ft.)	Slot Size

7) COMPLETION (Check):
Straight wall | Gravel packed | Other
Under reamed | Open Hole

8) WATER LEVEL:
Static level _____ ft. below land surface Date _____

Artesian pressure _____ lbs. per square inch Date _____

Depth to pump bowls, cylinder, jet, etc., _____ ft. below land surface.

11) WELL TESTS:
Was a pump test made? Yes No If yes, by whom? _____

Yield: _____ gpm with _____ ft. drawdown after _____ hrs.

Bailer test _____ gpm with _____ ft. drawdown after _____ hrs.

Artesian flow _____ gpm

Temperature of water _____

12) WATER QUALITY:
Was a chemical analysis made? Yes No

Did any strata contain undesirable water? Yes No

Type of water? _____ depth of strata _____

I hereby certify that this well was drilled by me (or under my supervision) and that each and all of the statements herein are true to the best of my knowledge and belief.

NAME Walt Clapsaddle (Type or Print) Water Well Drillers Registration No. 027

ADDRESS P.O. Box 6469 (Street or RFD) Houston (City) Texas (State)

(Signed) Walt Clapsaddle (Water Well Driller) Layne Texas Co. (Company Name)

Please attach electric log, chemical analysis, and other pertinent information, if available.

WS

*Additional instructions on reverse side.

Q-1857

TWDB-GW-33

65-05818

8653

LAYNE TEXAS COMPANY
HOUSTON DALLAS

WELL LOG

REPORT NO. 1204-247
PAGE 2 of 1
FILE NO. 3515-71
DATE 6-4-71

CUSTOMER LOCATION	WELL DATA
FOR Hermitage Mobile Homes	WELL NO. 1
LOCATION WELL 2 Mi. W. of IH 45 & ¼ Mi. N. of Hwy. 149	ELEVATION / DATUM
SURVEY / FIELD	TEST HOLE SIZE 7-7/8 TD 528'
COUNTY Harris STATE Texas	DATE STARTED DRILLING 6-2-71
OTHER LAND MARKS	DATE FINISHED DRILLING 6-3-71
	DRILLER A.E. McCoy
	TYPE MUD Gel
	ELECTRIC LOG Yes
	SURVEY Eastman
	TYPE Widco
	TYPE Single Shot

DEPTH STRATA	EACH STRATUM	DESCRIPTION FORMATION	SAMPLES DEPTH	TYPE	NUMBER
0		Surface			
40'	40'	Clay			
58'	18'	Sand and stks. of clay			
93'	35'	Clay			
140'	47'	Sandy & sandy shale			
170'	30'	Sand			
200'	30'	Shale			
225'	25'	Sandy Shale			
242'	17'	Shale			
260'	18'	Sandy shale			
292'	32'	Shale & Sandy shale			
370'	78'	Sand			
398'	28'	Shale & Sandy shale			
435'	37'	Sand & Sandy shale			
462'	27'	Sand broken			
467'	5'	Shale			
518'	51'	Sand			
528'	10'	Shale			

65-05-818

2-1057

FORM NO. 1808 - 1M - 8-51 - BAL

THE LAYNE TEXAS COMPANY, LTD.

HOUSTON -:- DALLAS

REPORT NO. 8654
S. O. 1104-247
PAGE 1 OF 1
FILE NO. 3515-71
DATE 6/21/71

MATERIAL SETTING

CUSTOMER LOCATION

FOR Hermitage Mobile Homes

LOCATION WELL 2 Mi. E. of I.H. 45 & 1/4 Mi. N. of Hwy. 149

SURVEY FIELD

COUNTY Harris STATE Texas

OTHER LAND MARKS

WELL DATA

NAME WELL WELL NO. 1

ELEVATION DATUM

TYPE WELL Gravel-Wall

SURFACE CASING CEMENTED Yes NO. SACKS 67+8% Gel

SIZE HOLE UNDERREAMED 18" DEPTH 410-530'

GRAVEL TYPE 112-113- NO. CU. YDS. 12
165-131

TYPE SCREEN S.S. W.W. Bar-Lug GAGE .045"

DRILLER A. E. McCoy RIG NO. 12

OTHER

DEPTH	LENGTH	SIZE, KIND, WEIGHT MATERIAL
+2'		8-5/8" O.D. surface casing 24.70#
0		Surface
350'		Top of 4-1/2" O.D. liner
410'	412'	8-5/8" O.D. surface casing, 24.70#
420'	70'	4-1/2" O.D. blank liner
462'	42'	4-1/2" O.D. S.S. W.W. Barlug screen .045" ga.
472'	10'	4-1/2" O.D. blank liner
482'	10'	4-1/2" O.D. S.S. W.W. Barlug screen .045" ga.
510'	28'	4-1/2" O.D. blank liner
520'	10'	4-1/2" O.D. S.S. W.W. Barlug screen .045" ga.
528'	8'	4-1/2" O.D. blank liner
530'	2'	4-1/2" O.D. set nipple & back pressure valve

Total depth 530 ft.

65-05-818

SKETCH

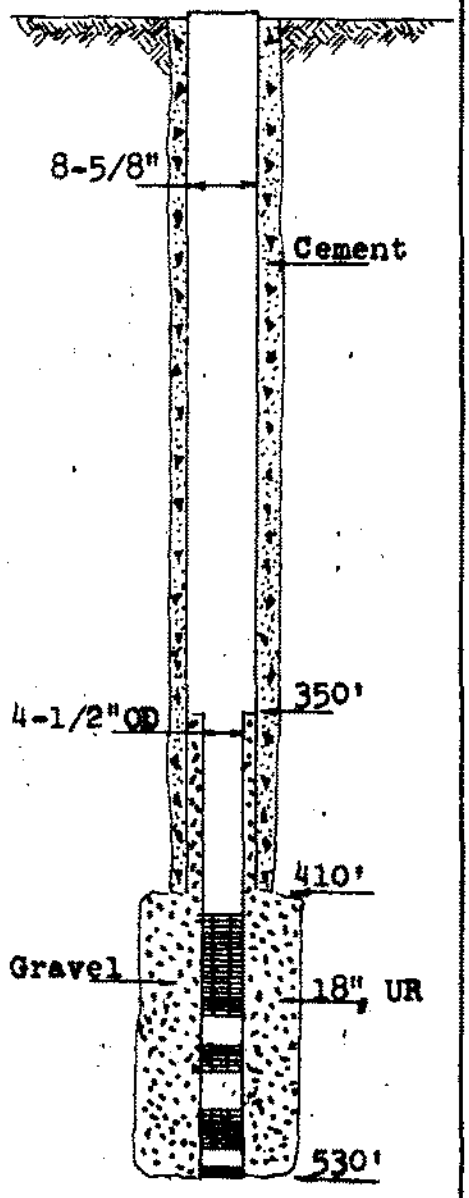

R-1857

STATE

LAYNE TEXAS COMPANY
HOUSTON -:- DALLAS

WATER WELL TEST

REPORT NO. 8655
S. O. 1104-247
PAGE 1 of 1
FILE NO. 3515-71
DATE 6/21/71

CUSTOMER LOCATION

TEST FOR Hermitage Mobile Homes
LOCATION OF WELL 2 Mi. E. of I.H. 45 & 1/4 Mi. N. of Hwy. 149
SURVEY FIELD
COUNTY Harris STATE Texas
DESCRIPTION OF LAND MARKS

WELL DATA

NAME WELL WELL NO. 1
ELEVATION DATUM
WELL SIZE 8-5/8" x 4-1/2" x 18" UR
TOTAL DEPTH 530' TOP SCREEN 410-450'
GRAVEL WELL Yes STRAIGHT WELL
TYPE SCREEN S.S. W.W. GAGE .045"
TEMPERATURE OF WATER Barlug 73° F.
WATER CONDITION Clear

WATER MEASURING DEVICE

ORIFICE SIZE 4"x3" LENGTH 4'
OTHER

TEST PUMP DATA

DEPTH SETTING TOP OF BOWL 300'
LENGTH AIR LINE 295' SIZE 1/4"
TYPE BOWL 6" NO. STAGES 12
LENGTH BOWL SUCTION LT.

SAND CONTENT 0 OZ. PER 100 GAL.
WATER SAMPLE TAKEN Yes NO. SAMPLES 1
BACTERIOLOGICAL SAMPLE TAKEN

ACTIVE STATIC HEAD AFTER PUMP STOPPED

5 MIN.	190 FT.	20 MIN.	190 FT.
10 MIN.	190 FT.	25 MIN.	190 FT.
15 MIN.	190 FT.	30 MIN.	190 FT.

S.L. before start 190 ft.

DRAWDOWN SPECIFIC CAPACITY

DATE HOUR	AIR LINE GAGE	PUMPING LEVEL	DISCH. PRESS.	HEAD ON ORIFICE INCHES	GPM	RPM	OPERATOR	REMARKS
6/11/71								
12:00 N	77	218		20	187			
12:30 PM	77	218		20	187			
1:00	77	218		20	187			
1:30	77	218		20	187			
2:00	77	218		20	187			
2:30	77	218		20	187			
3:00	77	218		20	187			
3:30	77	218		20	187			

65-05-818

OBSERVERS

FOR OWNER

A. E. McCoy
FOR LAYNE TEXAS CO.

R-1257

FORM NO. 65 -

STATE OF TEXAS WELL REPORT for Tracking #522607

Owner:	**Geotest Engineering Inc**	Owner Well #:	**GBD2-4P**
Address:	**5600 Bintliff Dr Houston, TX 77036**	Grid #:	**65-06-4**
Well Location:	**1500 N Sam Houston Pkwy E Houston, TX 77032**	Latitude:	**29° 56' 12.9" N**
		Longitude:	**095° 21' 44.1" W**
Well County:	**Harris**	Elevation:	**No Data**

****This well has been plugged**** **Plugging Report Tracking #190501**

Type of Work: **New Well** Proposed Use: **Piezometer**

Drilling Start Date: **5/18/2018** Drilling End Date: **5/18/2018**

	Diameter (in.)	*Top Depth (ft.)*	*Bottom Depth (ft.)*
Borehole:	**4**	**0**	**50**

Drilling Method: **Mud (Hydraulic) Rotary**

Borehole Completion: **Filter Packed**

	Top Depth (ft.)	*Bottom Depth (ft.)*	*Filter Material*	*Size*
Filter Pack Intervals:	**15**	**50**	**Sand**	**16/30**

	Top Depth (ft.)	*Bottom Depth (ft.)*	*Description (number of sacks & material)*
Annular Seal Data:	**0**	**4**	**Grout 1 Bags/Sacks**
	4	**15**	**Bentonite 1 Bags/Sacks**

Seal Method: **Poured**

Sealed By: **Driller**

Distance to Property Line (ft.): **No Data**

Distance to Septic Field or other concentrated contamination (ft.): **No Data**

Distance to Septic Tank (ft.): **No Data**

Method of Verification: **No Data**

Surface Completion: **No Data**

Water Level: **No Data**

Packers: **No Data**

Type of Pump: **No Data**

Well Tests: **No Test Data Specified**

	Strata Depth (ft.)	Water Type
Water Quality:	**No Data**	**No Data**

Chemical Analysis Made: **No**

Did the driller knowingly penetrate any strata which contained injurious constituents?: **No**

Certification Data: The driller certified that the driller drilled this well (or the well was drilled under the driller's direct supervision) and that each and all of the statements herein are true and correct. The driller understood that failure to complete the required items will result in the report(s) being returned for completion and resubmittal.

Company Information: **Envirotech Drilling Services LLC**

PO BOX 19064
Houston, TX 77224

Driller Name: **Jaime Vasquez** License Number: **58171**

Comments: **No Data**

Lithology:
DESCRIPTION & COLOR OF FORMATION MATERIAL

Top (ft.)	Bottom (ft.)	Description
0	50	Dirt

Casing:
BLANK PIPE & WELL SCREEN DATA

Dia (in.)	Type	Material	Sch./Gage	Top (ft.)	Bottom (ft.)
2	Riser	New Plastic (PVC)	40	0	30
2	Screen	New Plastic (PVC)	40 0.010	30	50

IMPORTANT NOTICE FOR PERSONS HAVING WELLS DRILLED CONCERNING CONFIDENTIALITY

TEX. OCC. CODE Title 12, Chapter 1901.251, authorizes the owner (owner or the person for whom the well was drilled) to keep information in Well Reports confidential. The Department shall hold the contents of the well log confidential and not a matter of public record if it receives, by certified mail, a written request to do so from the owner.

Please include the report's Tracking Number on your written request.

Texas Department of Licensing and Regulation
P.O. Box 12157
Austin, TX 78711
(512) 334-5540

8.

12 m: E 100 Km413E

Please use black ink.
Send original copy by certified mail to the
Texas Department of Water Resources
P. O. Box 13087
Austin, Texas 78711

State of Texas
WATER WELL REPORT

ATTENTION OWNER: *Confidentiality Privilege Notice on Reverse Side*

Texas Water Well Drillers Board
P. O. Box 13087
Austin, Texas 78711

1) OWNER J. L. Dudley (Name) Address 211 Nicar (Street or RFD) Houston, Texas 77037 (City) (State) (Zip)

2) LOCATION OF WELL: County Harris miles in _____ (N.E., S.W., etc.) direction from _____ (Town)

Driller must complete the legal description to the right with distance and direction from two intersecting section or survey lines, or he must locate and identify the well on an official Quarter- or Half-Scale Texas County General Highway Map and attach the map to this form.

☐ Legal description:
Section No. _____ Block No. _____ Township _____
Abstract No. _____ Survey Name _____
Distance and direction from two intersecting section or survey lines _____

☐ See attached map. map on 65-05-5

3) TYPE OF WORK (Check): ☒ New Well ☐ Deepening ☐ Reconditioning ☐ Plugging

4) PROPOSED USE (Check): ☒ Domestic ☐ Industrial ☐ Public Supply ☐ Irrigation ☐ Test Well ☐ Other _____

5) DRILLING METHOD (Check): ☒ Mud Rotary ☐ Air Hammer ☐ Driven ☐ Bored ☐ Air Rotary ☐ Cable Tool ☐ Jetted ☐ Other _____

No Map

6) WELL LOG:

Date drilled 8-1-85

DIAMETER OF HOLE

Dia (in.)	From (ft.)	To (ft.)
4 3/4	Surface	324

7) BOREHOLE COMPLETION: ☐ Open Hole ☐ Straight Wall ☐ Underreamed ☐ Gravel Packed ☒ Other Two-String
If Gravel Packed give interval . . . from _____ ft. to _____ ft.

From (ft.)	To (ft.)	Description and color of formation material
0	20	red gray clay
20	40	red gray clay
40	50	sand
50	60	clay
60	80	red gray clay
80	100	red gray clay
100	120	red gray clay
120	140	red gray clay
140	160	clay
160	172	sand
172	179	shale and rock
179	198	red gray clay
198	217	sand
217	236	clay
236	256	sand and clay
256	275	sand and clay
275	294	sandstone & RED Shale
294	301	red gray
301	313	sand
313	342	sand 16 ga.

(Use reverse side if necessary)

8) CASING, BLANK PIPE, AND WELL SCREEN DATA:

Dia. (in.)	New or Used	Steel, Plastic, etc. Perf., Slotted, etc. Screen Mgf., if commercial	Setting (ft.) From	Setting (ft.) To	Gage Casing Screen
4"	N	SCH 40 PVC Casing	+24"	332'	
2½	N	Well Supplies, INC.			
		PVC Screen	341'	332'	14ga.
2½	N	SCH 40 PVC Blank	332'	322'	

9) CEMENTING DATA [Rule 319.44(b)]
Cemented from 332' ft. to 150' ft.
_____ ft. to _____ ft.
Method used Pressure Cement
Cemented by Raymond Water Wells

10) SURFACE COMPLETION
☒ Specified Surface Slab Installed [Rule 319.44(c)]
☐ Pitless Adapter Used [Rule 319.44(d)]
☐ Approved Alternative Procedure Used [Rule 319.71]

11) WATER LEVEL:
Static level 240 ft. below land surface Date _____
Artesian flow _____ gpm. Date _____

12) PACKERS: Type "K" Depth 322'

RECEIVED
SEP - 2 1986
TEXAS WATER COMMISSION

13) TYPE PUMP:
☐ Turbine ☐ Jet ☒ Submersible ☐ Cylinder
☐ Other _____
Depth to pump bowls, cylinder, jet, etc., 294' ft.

15) WATER QUALITY:
Did you knowingly penetrate any strata which contained undesirable water? ☐ Yes ☒ No
If yes, submit "REPORT OF UNDESIRABLE WATER"
Type of water? _____ Depth of strata _____
Was a chemical analysis made? ☐ Yes ☒ No

14) WELL TESTS:
Type Test: ☐ Pump ☐ Bailer ☐ Jetted ☒ Estimated
Yield: 12 gpm with 2 ft. drawdown after 4 hrs.

I hereby certify that this well was drilled by me (or under my supervision) and that each and all of the statements herein are true to the best of my knowledge and belief. I understand that failure to complete items 1 thru 12 will result in the log(s) being returned for completion and resubmittal.

COMPANY NAME Raymond Water Wells (Type or Print) Water Well Driller's License No. 774

ADDRESS 10011 Airline Drive (Street or RFD) Houston, Texas 77037 (City) (State) (Zip)

(Signed) C. A. Raymond Jr. (Licensed Water Well Driller) (Signed) _____ (Registered Driller Trainee)

Please attach electric log, chemical analysis, and other pertinent information, if available.

For TDWR use only
Well No. 65-05-9
Located on map _____

DEPARTMENT OF WATER RESOURCES COPY

TDWR 0392 (12/29/83)

4820112842

95 9J

Send original copy by certified mail to the Texas Water Development Board P. O. Box 13087 Austin, Texas 78711

State of Texas

WATER WELL REPORT

For TWDB use only
Well No. 65-06-9J
Located on map
Received: 77

1) OWNER:
Person having well drilled _____ (Name) Address _____ (Street or RFD) _____ (City) _____ (State)

Landowner _____ (Name) Address _____ (Street or RFD) _____ (City) _____ (State)

2) LOCATION OF WELL:
County _____ miles in _____ (N.E., S.W., etc.) direction from _____ (Town)

Locate by sketch map showing landmarks, roads, creeks, hiway number, etc.* 65-06-9J

413 J

North

(Use reverse side if necessary)

or

Give legal location with distances and directions from adjacent sections or survey lines.

Labor _____ League _____

Block _____ Survey _____

Abstract No. _____

(NW¼ NE¼ SW¼ SE¼) of Section _____

3) TYPE OF WORK (Check):
New Well | Deepening | Reconditioning | Plugging

4) PROPOSED USE (Check):
Domestic | Industrial | Municipal | Irrigation | Test Well | Other

5) TYPE OF WELL (Check):
Rotary | Driven | Dug | Cable | Jetted | Bored

6) WELL LOG:
Diameter of hole _____ in. Depth drilled _____ ft. Depth of completed well _____ ft. Date drilled _____

All measurements made from _____ ft. above ground level.

From (ft.)	To (ft.)	Description and color of formation material

(Use reverse side if necessary)

9) Casing:
Type: Old | New | Steel | Plastic | Other
Cemented from _____ ft. to _____ ft.

Diameter (inches)	Setting From (ft.)	To (ft.)	Gage

10) SCREEN:
Type _____
Perforated | Slotted

Diameter (inches)	Setting From (ft.)	To (ft.)	Slot Size

7) COMPLETION (Check):
Straight wall | Gravel packed | Other
Under reamed | Open Hole

8) WATER LEVEL:
Static level _____ ft. below land surface Date _____
Artesian pressure _____ lbs. per square inch Date _____
Depth to pump bowls, cylinder, jet, etc., _____ ft. below land surface.

11) WELL TESTS:
Was a pump test made? Yes | No If yes, by whom? _____
Yield: _____ gpm with _____ ft. drawdown after _____ hrs.
Bailer test _____ gpm with _____ ft. drawdown after _____ hrs.
Artesian flow _____ gpm
Temperature of water _____

12) WATER QUALITY:
Was a chemical analysis made? Yes | No
Did any strata contain undesirable water? Yes | No
Type of water? _____ Depth of strata _____

I hereby certify that this well was drilled by me (or under my supervision) and that each and all of the statements herein are true to the best of my knowledge and belief.

NAME _____ (Type or Print) Water Well Drillers Registration No. _____

ADDRESS _____ (Street or RFD) _____ (City) _____ (State)

(Signed) _____ (Water Well Driller) _____ (Company Name)

Please attach electric log, chemical analysis, and other pertinent information, if available.

*Additional instructions on reverse side.

TWDB WQ-8

4820112882

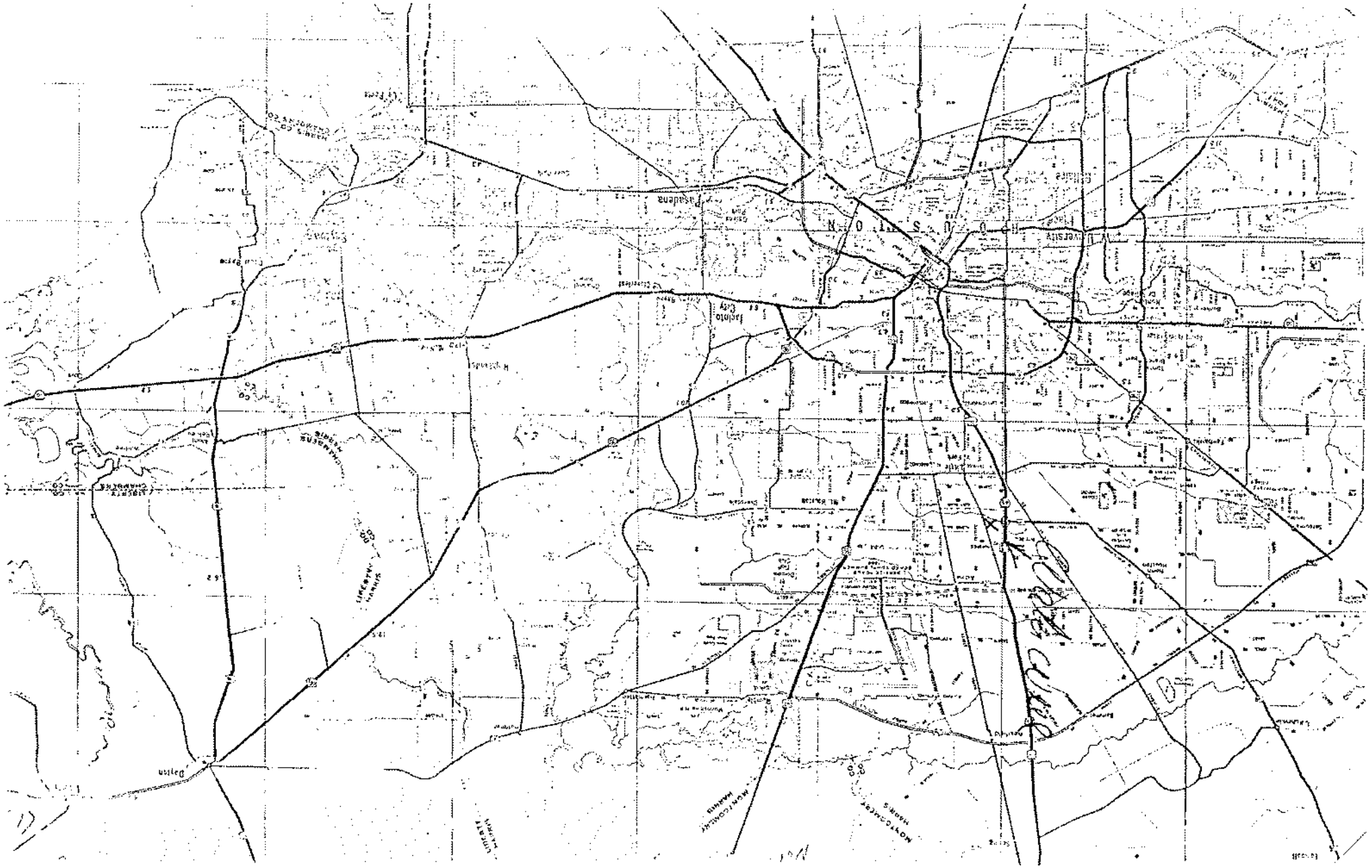

Send original copy by certified mail to: TNRCC, P.O. Box 7, Austin, TX 78711-3087

Please use black ink.

ATTENTION OWNER: *Confidentiality Privilege Notice on Reverse Side*

State of Texas
WELL REPORT

Texas Water Well Drillers Advisory Council
P.O. Box 13087
Austin, TX 78711-3087
512-239-0530

1) **OWNER** EIKO OSABAYASHI (Name) **ADDRESS** 211 E. BARINO (Street or RFD) HOUSTON (City) TX (State) 77057 (Zip)

2) **ADDRESS OF WELL:** County HARRIS (Street, RFD or other) (City) (State) (Zip) **GRID #** 65-05-9

3) **TYPE OF WORK (Check):** ☑ New Well ☐ Deepening ☐ Reconditioning ☐ Plugging

4) **PROPOSED USE (Check):** ☐ Monitor ☐ Environmental Soil Boring ☑ Domestic ☐ Industrial ☐ Irrigation ☐ Injection ☐ Public Supply ☐ De-watering ☐ Testwell
If Public Supply well, were plans submitted to the TNRCC? ☐ Yes ☐ No

5) X

6) **WELL LOG:**
Date Drilling: Started 5-29 1995 Completed 6-3 1995

DIAMETER OF HOLE

Dia. (in.)	From (ft.)	To (ft.)
6 3/4	Surface	350
3 7/8	350	361

7) **DRILLING METHOD (Check):** ☐ Driven ☑ Mud Rotary ☐ Bored ☐ Air Rotary ☐ Air Hammer ☐ Cable Tool ☐ Jetted ☐ Other

N

From (ft.)	To (ft.)	Description and color of formation material
0	5	TOP SOIL
5	18	YELLOW SHALE
18	57	SAND
57	95	RED SHALE
95	123	SAND
123	165	RED SHALE
165	191	SAND
191	238	RED SHALE
238	280	SAND
280	330	RED SHALE
330	361	SAND

RECEIVED
NOV 02 1995
TEXAS MINERAL RESOURCE CONSERVATION COMMISSION

(Use reverse side if necessary)

8) **Borehole Completion (Check):** ☐ Open Hole ☐ Straight Wall ☐ Underreamed ☐ Gravel Packed ☑ Other 2-STRING
If Gravel Packed give interval ... from _____ ft. to _____ ft.

CASING, BLANK PIPE, AND WELL SCREEN DATA:

Dia. (in.)	New or Used	Steel, Plastic, etc. Perf., Slotted, etc. Screen Mfg., if commercial	Setting (ft.) From	Setting (ft.) To	Gage Casting Screen
4	N	PVC	0	341	SCH40
2	N	PVC WRAPED	341	361	SCH80

9) **CEMENTING DATA** (Rule 338.44(1))
Cemented from 0 ft. to 341 ft. No. of sacks used 22
_____ ft. to _____ ft. No. of sacks used _____
Method used PRESSURE
Cemented by SUGG WATER WELL
Distance to septic system field lines or other concentrated contamination 105 ft.
Method of verification of above distance PROPERTY OWNER VIR.

10) **SURFACE COMPLETION**
☐ Specified Surface Slab Installed [Rule 338.44(2)(A)]
☑ Specified Steel Sleeve Installed [Rule 338.44(3)(A)]
☐ Pitless Adapter Used [Rule 338.44(3)(b)]
☐ Approved Alternative Procedure Used [Rule 338.71]

13) **TYPE PUMP:** ☐ Turbine ☐ Jet ☑ Submersible ☐ Cylinder ☐ Other
Depth to pump bowls, cylinder, jet, etc. 320 ft.

14) **WELL TESTS:**
Type test: ☑ Pump ☐ Bailer ☐ Jetted ☐ Estimated
Yield: 13.5 gpm with 22 ft. drawdown after 2 hrs.

11) **WATER LEVEL:**
Static level 243 ft. below land surface Date 6-3-95
Artesian flow _____ gpm. Date _____

15) **WATER QUALITY:**
Did you knowingly penetrate any strata which contained undesirable constituents?
☐ Yes ☑ No If yes, submit "REPORT OF UNDESIRABLE WATER"
Type of water? _____ Depth of strata _____
Was a chemical analysis made? ☐ Yes ☑ No

12) **PACKERS:** Type Depth

I hereby certify that this well was drilled by me (or under my supervision) and that each and all of the statements herein are true to the best of my knowledge and belief. I understand that failure to complete items 1 thru 15 will result in the log(s) being returned for completion and resubmittal.

COMPANY NAME SUGG WATER WELL DRILLING (Type or print) **WELL DRILLER'S LICENSE NO.** 1006 WPKL

ADDRESS 13501 CHRISMAN #26 (Street or RFD) HOUSTON (City) TEXAS (State) 77039 (Zip)

(Signed) James H. Sugg Jr. (Licensed Well Driller) **(Signed)** _____ (Registered Driller Trainee)

Please attach electric log, chemical analysis, and other pertinent information, if available.

TNRCC-0199 (Rev. 11-01-94)

TNRCC COPY

413 E

955 Dup

Send original copy by certified mail to the Texas Water Development Board P. O. Box 13087 Austin, Texas 78711

State of Texas

WATER WELL REPORT

For TWDB use only
Well No. 65-05-955
Located on map yes
Received: 2 ...

1) OWNER:
Person having well drilled Aldine Com. Care Center (Name) Address 2426 Cee Gee (Street or RFD) San Antonio, TX (City) (State)

Landowner 119 Aldine Mail Rte. (Name) Address Houston (Street or RFD) TX. (City) (State)

2) LOCATION OF WELL:
County Harris, _____ miles in _____ (N.E., S.W., etc.) direction from _____ (Town)

Locate by sketch map showing landmarks, roads, creeks, hiway number, etc.*



See Attached Map

North

(Use reverse side if necessary)

or

Give legal location with distances and directions from adjacent sections or survey lines.

Labor _____ League _____

Block _____ Survey _____

Abstract No. _____

(NW¼ NE¼ SW¼ SE¼) of Section _____

3) TYPE OF WORK (Check): New Well, Deepening, Reconditioning, Plugging

4) PROPOSED USE (Check): Domestic, Industrial, Municipal, Irrigation, Test Well, Other

5) TYPE OF WELL (Check): Rotary, Driven, Dug, Cable, Jetted, Bored

6) WELL LOG:
Diameter of hole 6 3/4 in. Depth drilled 378 ft. Depth of completed well 400 ft. Date drilled 11-77

All measurements made from 0 ft. above ground level.

From (ft.)	To (ft.)	Description and color of formation material
0	5	gray clay
5	12	Yellow clay
12	36	red, yellow clay
36	49	red sand
49	80	red, gray clay
80	85	sand
85	126	red, yellow clay
126	145	sand
145	174	red, yellow clay
174	179	sand
179	194	red & yellow clay
194	226	sand 12 ga.

(Use reverse side if necessary)

9) Casing:
Type: Old, New, Steel, Plastic, Other

Cemented from 378 up ft. to _____ ft.

Diameter (inches)	Setting From (ft.)	Setting To (ft.)	Gage
4"	1'	378	40 ga.

10) SCREEN:
Type Well Supplies, Inc. Plastic Wrapped

Perforated _____ Slotted _____

Diameter (inches)	Setting From (ft.)	Setting To (ft.)	Slot Size
2½"	380	400	16 ga.

7) COMPLETION (Check):
Straight wall, Gravel packed, Other, Under reamed, Open Hole

8) WATER LEVEL:
Static level 215 ft. below land surface Date 11-77

Artesian pressure _____ lbs. per square inch Date _____

Depth to pump bowls, cylinder, jet, etc., 315 ft. below land surface.

11) WELL TESTS:
Was a pump test made? Yes No If yes, by whom?

Yield: _____ gpm with _____ ft. drawdown after _____ hrs.

Bailer test _____ gpm with _____ ft. drawdown after _____ hrs.

Artesian flow _____ gpm

Temperature of water _____

12) WATER QUALITY:
Was a chemical analysis made? Yes No

Did any strata contain undesirable water? Yes No.

Type of water? _____ depth of strata _____

I hereby certify that this well was drilled by me (or under my supervision) and that each and all of the statements herein are true to the best of my knowledge and belief.

NAME C.A. Raymond, Jr. (Type or Print) Water Well Drillers Registration No. TDL 774

ADDRESS 10011 Airline Dr. (Street or RFD) Houston, TX (City) (State)

(Signed) C A Raymond Jr (Water Well Driller) RAYMOND WATER WELL DRILLING (Company Name)

Please attach electric log, chemical analysis, and other pertinent information, if available.

*Additional instructions on reverse side.

TWDBE-WD-8

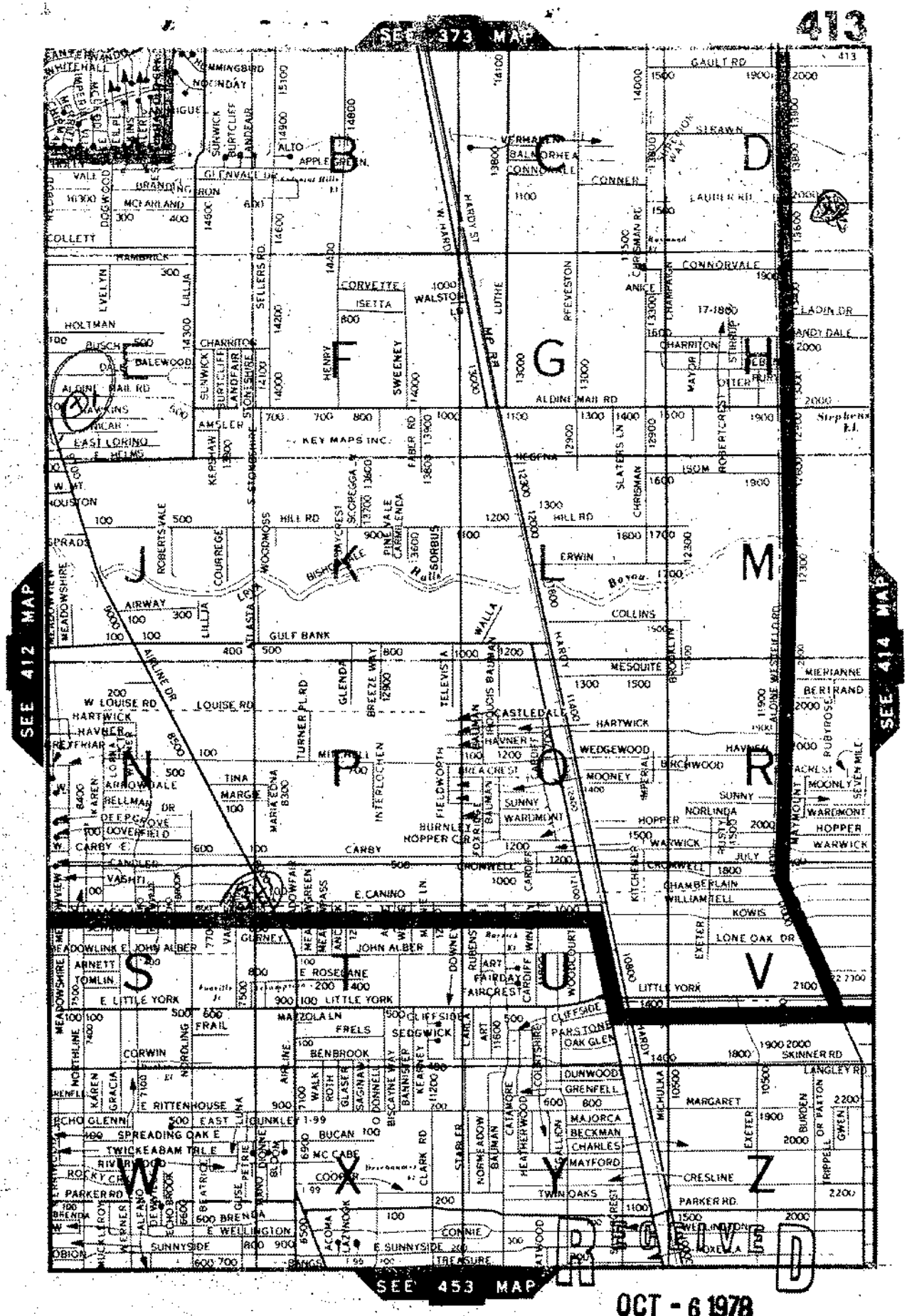
413
SEE 373 MAP
SEE 412 MAP
SEE 414 MAP
SEE 453 MAP
KEY MAPS INC.
A
B
C
D
E
F
G
H
J
K
L
M
N
P
Q
R
S
T
U
V
W
X
Y
Z
GAULT RD
LAUREL RD
CONNORVALE
ALDINE MAIL RD
HILL RD
HARTWICK
LITTLE YORK
E. ROSEDALE
E. CANINO
E. SUNNYSIDE
E. WELLINGTON
PARKER RD.
CRESLINE
SKINNER RD
LANGLEY RD
AIRLINE DR
W. LOUISE RD
GULF BANK
COLLINS
MESQUITE
WEDGEWOOD
CASTLEDALE
CROMWELL
LONE OAK DR
CARBY
HOPPER
SUNNY
WARDMONT
NORLINDA
MOONEY
BIRCHWOOD
ERWIN
CHARRITON
CONNER
SWEENEY
HENRY
SELLERS RD.
HARDY ST
W. HARDY
WALSTON
LUTHE
RFEVESTON
CHRISMAN
SLATERS LN
ROBERTCREST
STIRRUP
LADIN DR
ANDY DALE
STEPHEN F.
SEE 373 MAP
OCT - 6 1978
DEPT. OF
WATER RESOURCES

Attention Owner: Confidentiality Privilege Notice on reverse side of owner's copy.

Texas Department of License and Regulation

Water Well Driller/Pump Installer Program

P.O. Box 12157 Austin, Texas 78711 (512)463-7880 FAX (512)463-8616

Toll free (800)803-9202

Email address: water.well@license.state.tx.us

This form must be completed and filed with the department and owner within 60 days upon completion of the well.

WELL REPORT

A. WELL IDENTIFICATION AND LOCATION DATA

1) OWNER

Name	Address	City	State	Zip
Family Home Source	P.O. Box 788	Tomball	TX	77377

2) WELL LOCATION

County	Physical Address	City	State	Zip
Harris	322 Nicer	Houston	TX	77037

Lat. | Long. | Grid # 65-05-9

3) Type of Work
☑ New Well ☐ Deepening ☐ Reconditioning

4) Proposed Use (check) ☐ Monitor ☐ Environmental Soil Boring ☑ Domestic ☐ Industrial ☐ Irrigation ☐ Injection ☐ Public Supply ☐ De-watering ☐ Testwell

If Public Supply well, were plans submitted to the TNRCC? ☐ Yes ☐ No

5) N↑

6) Drilling Date
Started 10 / 25 / 00
Completed 10 / 25 / 00

Diameter of Hole

Dia.(in)	From (ft)	To (ft)
5	Surface	52

7) Drilling Method (check) ☐ Driven ☐ Air Rotary ☒ Mud Rotary ☐ Bored ☐ Air Hammer ☐ Cable Tool ☐ Jetted ☐ Other

From (ft)	To (ft)	Description and color of formation material
0	20	Yellow Clay
20	28	Sand & Gravel
28		Rock
28	32	Sand & Gravel
32		Rock
32	50	Sand 100%
50	52	Red Clay

(Use reverse side of Well Owner's copy, If necessary)

8) Borehole Completion ☐ Open Hole ☐ Straight Wall ☐ Under-reamed ☑ Gravel Packed ☐ Other

If Gravel Packed give the interval from 40 ft. to 50 ft.

Casing, Blank Pipe, and Well Screen Data

Dia. (in.)	New Or Used	Steel, Plastic, etc. Perf., Slotted, etc Screen Mfg., if commercial	Setting (ft) From	Setting (ft) To	Gage Casing Screen
2	N	Casing Casing	Surface	40	SCH40
2	N	Screen Screen	40	50	.006

9) Cementing Data
Cementing from Surface ft. to 40 ft. # of sacks used 10
ft. to ft. # of sacks used
Method Used Pressure
Cementing By Raymond Services, Inc.
Distance to septic system field or other concentrated contamination ft.
Method of verification of above distance Customer

13) Plugged ☐ Well plugged within 48 hours

Casing left in well: Cement/Bentonite placed in well:

From (ft)	To (ft)	From (ft)	To (ft)	Sacks used

10) Surface Completion
☐ Specified Surface Slab Installed
☑ Specified Surface Sleeve Installed
☐ Pitless Adapter Used
☐ Approved Alternative Procedure Used

14) Typepump
☐ Turbine ☑ Jet ☐ Submersible ☐ Cylinder
☐ Other
Depth to pump bowls, cylinder, jet etc. ft.

11) Water Level
Static level 13 ft. below Date 10 / 25 / 00
Artesian Flow gpm. Date

15) Water Test
Typetest ☐ Pump ☐ Bailer ☑ Jetted ☐ Estimated
Yield: 10 gpm with ft. drawdown after hrs.

12) Packers

Type	Depth

16) Water Quality
Did you knowingly penetrate and strata which contain undesirable constituents.
☐ YES ☑ NO If yes, did you submit a REPORT OF UNDESIRABLE WATER
Type of water Depth of Strata
Was a chemical analysis made ☐ Yes ☐ No

FILED NOV 27 2000

Company or individual's Name (type or print)	Raymond Services, Inc.		4577WT
Address 10011 Airline Drive	City Houston	State TX	Zip 77037
Signature Licensed Driller/Pump Installer	Date 10/25/00	Signature Apprentice	Date 10/25/00

TDLR FORM (01)WWD *White - TDLR Yellow - Owner Pink - Driller/Pump Installer*

4135

9R Dup

Send original copy by certified mail to the Texas Water Development Board P. O. Box 13087 Austin, Texas 78711

State of Texas

WATER WELL REPORT

For TWDB use only
Well No. 65-05-9R
Located on map 1/85
Received: 7/81

1) OWNER:
Person having well drilled C.L. Powell (Name) Address 424 W. Mt. Houston Rd. Hou. TX (Street or RFD) (City) (State)

Landowner Same (Name) Address 10036 Airline Dr. Hou. TX (Street or RFD) (City) (State)

2) LOCATION OF WELL:
County Harris, _____ miles in _____ (N.E., S.W., etc.) direction from _____ (Town)

Locate by sketch map showing landmarks, roads, creeks, hiway number, etc.*

(3) See Map Attached

North

(Use reverse side if necessary)

or

Give legal location with distances and directions from adjacent sections or survey lines.

Labor _____ League _____

Block _____ Survey _____

Abstract No. _____

(NW¼ NE¼ SW¼ SE¼) of Section _____

3) TYPE OF WORK (Check): New Well, Deepening, Reconditioning, Plugging

4) PROPOSED USE (Check): Domestic, Industrial, Municipal, Irrigation, Test Well, Other

5) TYPE OF WELL (Check): Rotary, Driven, Dug, Cable, Jetted, Bored

6) WELL LOG:
Diameter of hole 6 3/4 in. Depth drilled 302 ft. Depth of completed well 317 ft. Date drilled 1-16-78

All measurements made from 0 ft. above ground level.

From (ft.)	To (ft.)	Description and color of formation material
0	12	Yellow clay
12	35	Red, yellow clay
35	47	Sand
47	126	red & gray clay
126	148	Sand
148	194	Red, yellow clay
194	219	sand
219	278	red, gray clay
278	282	sand
282	292	red, gray clay
292	317	Sand 14 ga.

(Use reverse side if necessary)

9) Casing:
Type: Old, New, Steel, Plastic, Other

Cemented from 302 up ft. to _____ ft.

Diameter (inches)	Setting From (ft.)	Setting To (ft.)	Gage
4"	1'	302	40 ga.

10) SCREEN:
Type Well Supplies, Inc. Plastic Wrapped

Perforated _____ Slotted _____

Diameter (inches)	Setting From (ft.)	Setting To (ft.)	Slot Size
2½"	307	317	14 ga.

7) COMPLETION (Check):
Straight wall, Gravel packed, Other, Under reamed, Open Hole

8) WATER LEVEL:
Static level 210 ft. below land surface Date 1-78

Artesian pressure _____ lbs. per square inch Date _____

Depth to pump bowls, cylinder, jet, etc., 252 ft. below land surface.

11) WELL TESTS:
Was a pump test made? Yes No If yes, by whom?

Yield: _____ gpm with _____ ft. drawdown after _____ hrs.

Bailer test _____ gpm with _____ ft. drawdown after _____ hrs.

Artesian flow _____ gpm

Temperature of water _____

12) WATER QUALITY:
Was a chemical analysis made? Yes No

Did any strata contain undesirable water? Yes No

Type of water? _____ depth of strata _____

I hereby certify that this well was drilled by me (or under my supervision) and that each and all of the statements herein are true to the best of my knowledge and belief.

NAME C.A. Raymond, Jr. (Type or Print) Water Well Drillers Registration No. TDL 774

ADDRESS 10011 Airline Dr. (Street or RFD) Houston, Texas (City) (State)

(Signed) C.A. Raymond Jr. (Water Well Driller) RAYMOND WATER WELL DRILLING (Company Name)

Please attach electric log, chemical analysis, and other pertinent information, if available.

*Additional instructions on reverse side.

TWDBS-WD-8

2)LOCATION OF WELL:

The sketch showing the well location must be as accurate as possible, showing landmarks, in sufficient detail so that the well may be plotted on a General Highway Map of the county in which the well is located.

Reference points from which distances are measured and directions given should be of a permanent nature (e.g. highway intersections, center of towns, river and creek bridges, railroad crossings). The distance and direction from the nearest town should always be indicated.

When giving a legal description include a sketch showing location of the well within the described area. e.g. survey abstract.

Information furnished in Section 2) of the TWDBE-GW-53 is very important. Unless the well can be accurately located on a map the value of the other data contained in the Report is greatly reduced.

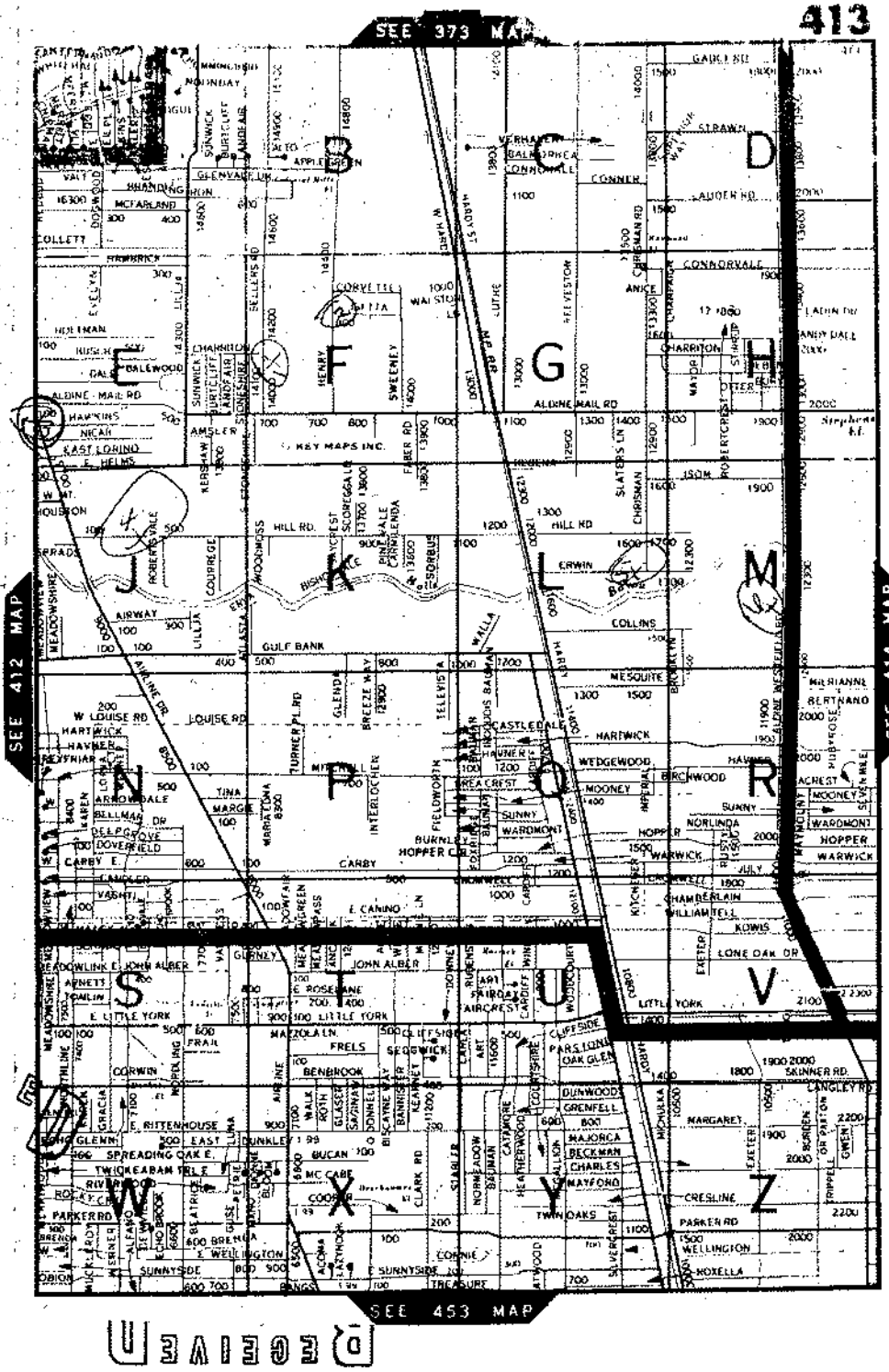

9000 9000

Send original copy by certified mail to the Texas Water Development Board P. O. Box 13087 Austin, Texas 78711

State of Texas

WATER WELL REPORT

For TWDB use only
Well No. 63-[illegible]
Located on map yes
Received: [illegible]

1) OWNER:
Person having well drilled Clyde Reddicks (Name) Address 308 Nicar Houston (Street or RFD) (City) Texas (State)

Landowner Same (Name) Address Same (Street or RFD) (City) (State)

2) LOCATION OF WELL:
County Harris, miles in (N.E., S.W., etc.) direction from (Town)

Locate by sketch map showing landmarks, roads, creeks, hiway number, etc.*

1/13 E

North

(Use reverse side if necessary)

or

Give legal location with distances and directions from adjacent sections or survey lines.

Labor League

Block Survey

Abstract No.

(NW¼ NE¼ SW¼ SE¼) of Section

3) TYPE OF WORK (Check): ~~Drilling~~ Deepening Reconditioning Plugging

4) PROPOSED USE (Check): ~~Domestic~~ Industrial Municipal Irrigation Test Well Other

5) TYPE OF WELL (Check): ~~Rotary~~ Driven Dug Cable Jetted Bored

6) WELL LOG:
Diameter of hole 6 3/4 in. Depth drilled 205 ft ft. Depth of completed well 220 ft ft. Date drilled 4-16-75

All measurements made from 0 ft. above ground level.

From (ft.)	To (ft.)	Description and color of formation material
0	2	Topsoil
2	15	Yellow Gray Clay
15	20	Gray Clay
20	30	Sand
30	40	Red Gray Clay
40	42	Rocks
42	50	Sand/Rock Streaks
50	62	Red Clay
62	63	Rock
63	75	Red Gray Clay
75	80	Sand
80	90	Red Clay

(Use reverse side if necessary)

9) Casing:
Type: Old ~~Steel~~ Steel ~~Other~~ Other
Cemented from 205 ft up ft. to ft.

Diameter (inches)	Setting From (ft.)	Setting To (ft.)	Gage
4"	1 ft	205 ft	40

10) SCREEN:
Type Well Supplies Inc. Plastic Wrapped
Perforated Slotted

Diameter (inches)	Setting From (ft.)	Setting To (ft.)	Slot Size
2½"	210 ft	220 ft	10

7) COMPLETION (Check):
~~Straight wall~~ Gravel packed Other
Under reamed Open Hole

8) WATER LEVEL:
Static level 145 ft. below land surface Date
Artesian pressure lbs. per square inch Date
Depth to pump bowls, cylinder, jet, etc., 190 ft ft. below land surface.

11) WELL TESTS:
Was a pump test made? Yes ~~No~~ If yes, by whom?
Yield: gpm with ft. drawdown after hrs.
Bailer test gpm with ft. drawdown after hrs.
Artesian flow gpm
Temperature of water

12) WATER QUALITY:
Was a chemical analysis made? Yes ~~No~~
Did any strata contain undesirable water? Yes No
Type of water? depth of strata

I hereby certify that this well was drilled by me (or under my supervision) and that each and all of the statements herein are true to the best of my knowledge and belief.

NAME C. A. Raymond Jr. (Type or Print) Water Well Drillers Registration No. TDL 774

ADDRESS 10011 Airline (Street or RFD) Houston (City) Texas (State)

(Signed) C A Raymond Jr (Water Well Driller) Raymond Water Well Drilling Inc. (Company Name)

Please attach electric log, chemical analysis, and other pertinent information, if available.

*Additional instructions on reverse side.

TWDB-WD-8

4820112857

STATE OF TEXAS WELL REPORT for Tracking #24533

Owner:	**Sonya Medearis**	Owner Well #:	**No Data**
Address:	**2402 Shenevert St. Houston, TX 77004**	Grid #:	**65-05-9**
Well Location:	**5505 Olana Houston, TX 77032**	Latitude:	**29° 53' 58" N**
		Longitude:	**095° 24' 02" W**
Well County:	**Harris**	Elevation:	**95 ft. above sea level**
Type of Work:	**New Well**	Proposed Use:	**Domestic**

Drilling Start Date: **8/20/2003** Drilling End Date: **8/20/2003**

	Diameter (in.)	*Top Depth (ft.)*	*Bottom Depth (ft.)*
Borehole:	**5**	**0**	**54**

Drilling Method: **Mud (Hydraulic) Rotary**

Borehole Completion: **Straight Wall**

	Top Depth (ft.)	*Bottom Depth (ft.)*	*Description (number of sacks & material)*
Annular Seal Data:	**0**	**44**	**13**

Seal Method: **Pressure**

Sealed By: **Driller**

Distance to Property Line (ft.): **No Data**

Distance to Septic Field or other concentrated contamination (ft.): **60**

Distance to Septic Tank (ft.): **No Data**

Method of Verification: **Customer**

Surface Completion: **Surface Sleeve Installed**

Water Level: **25 ft.** below land surface on **2003-08-20** Measurement Method: **Unknown**

Packers: **None**

Type of Pump: **Jet**

Well Tests: **Jetted** **Yield: 7 GPM with 0 ft. drawdown after unspecified hours**

	Strata Depth (ft.)	Water Type
Water Quality:	**No Data**	**No Data**

Chemical Analysis Made: **Unknown**

Did the driller knowingly penetrate any strata which contained injurious constituents?: **No**

Certification Data: The driller certified that the driller drilled this well (or the well was drilled under the driller's direct supervision) and that each and all of the statements herein are true and correct. The driller understood that failure to complete the required items will result in the report(s) being returned for completion and resubmittal.

Company Information: **Raymond Services Inc.**

10011 Airline Dr.
Houston, TX 77037

Driller Name: **Ty Raymond 4577WI** License Number: **4577**

Apprentice Name: **none** Apprentice Number: **none**

Comments: **none**

Lithology:
DESCRIPTION & COLOR OF FORMATION MATERIAL

Top (ft.)	Bottom (ft.)	Description
0	**17**	**Clay**
17	**36**	**Sand**
36	**39**	**Clay**
39	**54**	**Sand**

Casing:
BLANK PIPE & WELL SCREEN DATA

Dia. (in.)	New/Used	Type	Setting From/To (ft.)
2	**New**	**Plastic**	**0 - 44 SCH 40**
2	**New**	**Slotted**	**44 - 54 .006**

IMPORTANT NOTICE FOR PERSONS HAVING WELLS DRILLED CONCERNING CONFIDENTIALITY

TEX. OCC. CODE Title 12, Chapter 1901.251, authorizes the owner (owner or the person for whom the well was drilled) to keep information in Well Reports confidential. The Department shall hold the contents of the well log confidential and not a matter of public record if it receives, by certified mail, a written request to do so from the owner.

Please include the report's Tracking Number on your written request.

Texas Department of Licensing and Regulation
P.O. Box 12157
Austin, TX 78711
(512) 334-5540

STATE OF TEXAS WELL REPORT for Tracking #56486

Owner:	**Abbie Ward**	Owner Well #:	**No Data**
Address:	**11647 Illene Houston, TX 77093**	Grid #:	**65-05-9**
		Latitude:	**29° 54' 06" N**
Well Location:	**11647 Illene Houston, TX 77093**	Longitude:	**095° 24' 01" W**
Well County:	**Harris**	Elevation:	**No Data**
Type of Work:	**New Well**	Proposed Use:	**Domestic**

Drilling Start Date: **4/4/2005** Drilling End Date: **4/5/2005**

	Diameter (in.)	*Top Depth (ft.)*	*Bottom Depth (ft.)*
Borehole:	**5.5**	**0**	**60**

Drilling Method: **Mud (Hydraulic) Rotary**

Borehole Completion: **Filter Packed**

	Top Depth (ft.)	*Bottom Depth (ft.)*	*Filter Material*	*Size*
Filter Pack Intervals:	**50**	**60**	**Gravel**	

	Top Depth (ft.)	*Bottom Depth (ft.)*	*Description (number of sacks & material)*
Annular Seal Data:	**0**	**50**	**25**

Seal Method: **Pressure**

Sealed By: **Driller**

Distance to Property Line (ft.): **5**

Distance to Septic Field or other concentrated contamination (ft.): **50**

Distance to Septic Tank (ft.): **No Data**

Method of Verification: **Customer**

Surface Completion: **Surface Sleeve Installed**

Water Level: **5 ft.** below land surface on **2005-04-04** Measurement Method: **Unknown**

Packers: **None**

Type of Pump: **Jet** Pump Depth (ft.): **30**

Well Tests: **Jetted** **Yield: 20 GPM with 5 ft. drawdown after 2 hours**

	Strata Depth (ft.)	Water Type
Water Quality:	**No Data**	**No Data**

Chemical Analysis Made: **No**

Did the driller knowingly penetrate any strata which contained injurious constituents?: **No**

Certification Data: The driller certified that the driller drilled this well (or the well was drilled under the driller's direct supervision) and that each and all of the statements herein are true and correct. The driller understood that failure to complete the required items will result in the report(s) being returned for completion and resubmittal.

Company Information: **Raymond Services Inc.**

10011 Airline
Houston, TX 77037

Driller Name: **Ty A. Raymond** License Number: **4577**

Apprentice Name: **None**

Comments: **None**

Lithology:
DESCRIPTION & COLOR OF FORMATION MATERIAL

Top (ft.)	Bottom (ft.)	Description
0	**20**	**Clay**
20	**40**	**Rock & Sand**
40	**60**	**Sand 6 Ga.**

Casing:
BLANK PIPE & WELL SCREEN DATA

Dia. (in.)	New/Used	Type	Setting From/To (ft.)
2	**New**	**Plastic**	**Case 0 - 50 SCH 40**
2	**New**	**Plastic**	**Screen 50 - 60 .006**

IMPORTANT NOTICE FOR PERSONS HAVING WELLS DRILLED CONCERNING CONFIDENTIALITY

TEX. OCC. CODE Title 12, Chapter 1901.251, authorizes the owner (owner or the person for whom the well was drilled) to keep information in Well Reports confidential. The Department shall hold the contents of the well log confidential and not a matter of public record if it receives, by certified mail, a written request to do so from the owner.

Please include the report's Tracking Number on your written request.

Texas Department of Licensing and Regulation
P.O. Box 12157
Austin, TX 78711
(512) 334-5540

STATE OF TEXAS WELL REPORT for Tracking #122562

Owner:	**Suzanne Vaughn**	Owner Well #:	**No Data**
Address:	**206 Nicar Houston, TX 77037**	Grid #:	**65-05-9**
Well Location:	**206 Nicar Houston, TX 77037**	Latitude:	**29° 54' 00" N**
		Longitude:	**095° 23' 53" W**
Well County:	**Harris**	Elevation:	**No Data**
Type of Work:	**New Well**	Proposed Use:	**Domestic**

Drilling Start Date: **9/14/2007** Drilling End Date: **9/14/2007**

	Diameter (in.)	*Top Depth (ft.)*	*Bottom Depth (ft.)*
Borehole:	**5.5**	**0**	**53**

Drilling Method: **Mud (Hydraulic) Rotary**

Borehole Completion: **Filter Packed**

	Top Depth (ft.)	*Bottom Depth (ft.)*	*Filter Material*	*Size*
Filter Pack Intervals:	**43**	**53**	**Gravel**	

	Top Depth (ft.)	*Bottom Depth (ft.)*	*Description (number of sacks & material)*
Annular Seal Data:	**0**	**10**	**5**
	10	**53**	**5**

Seal Method: **Pressure**

Sealed By: **Driller**

Distance to Property Line (ft.): **No Data**

Distance to Septic Field or other concentrated contamination (ft.): **50**

Distance to Septic Tank (ft.): **No Data**

Method of Verification: **Customer**

Surface Completion: **Surface Sleeve Installed**

Water Level: **3 ft.** below land surface on **2007-09-14** Measurement Method: **Unknown**

Packers: **None**

Type of Pump: **Jet** Pump Depth (ft.): **20**

Well Tests: **Jetted** **Yield: 10 GPM with 10 ft. drawdown after 2 hours**

	Strata Depth (ft.)	Water Type
Water Quality:	**No Data**	**Fresh**

Chemical Analysis Made: **No**

Did the driller knowingly penetrate any strata which contained injurious constituents?: **No**

Certification Data: The driller certified that the driller drilled this well (or the well was drilled under the driller's direct supervision) and that each and all of the statements herein are true and correct. The driller understood that failure to complete the required items will result in the report(s) being returned for completion and resubmittal.

Company Information: **Raymond Services, Inc.**

10011 Airline
Houston, TX 77037

Driller Name: **Zachary Proctor** License Number: **4577**

Comments: **No Data**

Lithology:
DESCRIPTION & COLOR OF FORMATION MATERIAL

Top (ft.)	Bottom (ft.)	Description
0	2	Top Soil
2	20	Yellow Clay
20	40	Red Clay
40	53	Sand Brown # 6

Casing:
BLANK PIPE & WELL SCREEN DATA

Dia. (in.)	New/Used	Type	Setting From/To (ft.)
2	New	Plastic	Casing 0 - 43 SCH 40
2	New	Plastic	Screen 43 - 53 # 6

IMPORTANT NOTICE FOR PERSONS HAVING WELLS DRILLED CONCERNING CONFIDENTIALITY

TEX. OCC. CODE Title 12, Chapter 1901.251, authorizes the owner (owner or the person for whom the well was drilled) to keep information in Well Reports confidential. The Department shall hold the contents of the well log confidential and not a matter of public record if it receives, by certified mail, a written request to do so from the owner.

Please include the report's Tracking Number on your written request.

Texas Department of Licensing and Regulation
P.O. Box 12157
Austin, TX 78711
(512) 334-5540

STATE OF TEXAS WATER WELL REPORT 2 101

1) OWNER: RAYMOND WATER WELL ADDRESS: .1 AIRLINE CITY: HOUSTON TATE: TX ZIP:
2) LOCATION OF WELL: County: HARRIS miles in N direction from HOUSTON

LEGAL DESCRIPTION SEE ATTACHED MAP

3) TYPE OF WORK: NEW WELL 4) PROPOSED USE: PUBLIC SUPPLY 5) DRILLING METHOD: MUD ROTARY

6) WELL LOG: 00234 DIAMETER OF HOLE

DIAMETER	FROM	TO
8.0	0	535
5.0	535	558

DATE DRILLED: 03/27/90

7) BOREHOLE METHOD:
TWO STRING/B.P. SEAL
IF GRAVEL... FROM FT. TO FT.
FROM FT. TO FT.

GEOLOGICAL DESCRIPTION:

FROM	TO	DESCRIPTION
0	3	SOIL
3	11	CLAY-WHITE
11	18	CLAY-RED
18	28	SAND-TAN-FINE
28	144	CLAY-RED
144	155	SAND-TAN-.010-.012
155	180	CLAY-RED
180	220	SAND-TAN-.010-.012
220	260	CLAY-RED
260	275	SAND-WHITE-.006-.008
275	298	CLAY-RED
298	322	SAND-TAN-.010-.012
322	349	BROKEN SAND & CLAY
349	352	ROCK
352	424	CLAY-RED
424	450	SAND-WHITE-.010-.012
450	532	SHALE
532	557	SAND-WHITE-.010-.012
557	558	CLAY-RED

8) CASING, BLANK PIPE, AND WELL SCREEN DATA:

DIA	NEW/USED	DESCRIPTION	FROM	TO	GAGE CASING SCREEN
5.0	N	P.V.C. S.D.R.17	0	535	CASING
3.0	N	P.V.C. SCH.80	506	536	LINER
3.0	N	P.V.C. - SLOTTED	536	556	.012
3.0	N	P.V.C. SCH.80	556	558	S.T.N.

9) CEMENTING DATA:
Cemented from 0 FT. TO 535 FT.
FT. TO FT.
Method used: PRESSURE-HALIBURTON
Cemented by: ALMEDA WATER WELL

10) SURFACE COMPLETION:
SURFACE SLAB INST.

11) WATER LEVEL:
STATIC LEVEL : 235 FT. DATE: 03/30/90
ARTESIAN FLOW: GPM. DATE:

12) PACKERS: TYPE

RECEIVED
MAY 24 1991
TEXAS WATER WELL DRILLERS BOARD

13) TYPE PUMP:
CUSTOMER INSTALLED
DEPTH TO PUMP:

14) WELL TEST:
JETTED
YIELD: 75 GPM WITH FT DRAWDOWN AFTER HRS

15) WATER QUALITY:
TYPE OF WATER: GOOD DEPTH OF STRATA: 558 NO CHEMICAL ANALYSIS MADE
NO STRATA OF UNDESIRABLE WATER PENETRATED

COMPANY NAME: ALMEDA WATER WELL SERVICE WATER WELL DRILLER'S LICENSE NO.: 843,2703,2843
ADDRESS: P. O. BOX 266 CITY: MANVEL STATE: TX ZIP CODE: 77578

FOR TDWR USE ONLY
WELL NO. 65-05-9
LOCATED ON MAP

I HEREBY CERTIFY THAT THIS WELL WAS DRILLED BY ME (OR UNDER MY SUPERVISION) AND THAT EACH AND ALL OF THE STATEMENTS HEREIN ARE TRUE TO THE BEST OF MY KNOWLEDGE AND BELIEF. I UNDERSTAND THAT FAILURE TO COMPLETE ITEMS 1 THRU 12 WILL RESULT IN THE LOG(S) BEING RETURNED FOR COMPLETION AND RESUBMITTAL.

(signed) _____ (LICENSED WATER WELL DRILLER)

(signed) _____ (REGISTERED DRILLER TRAINEE)

Love

CWB

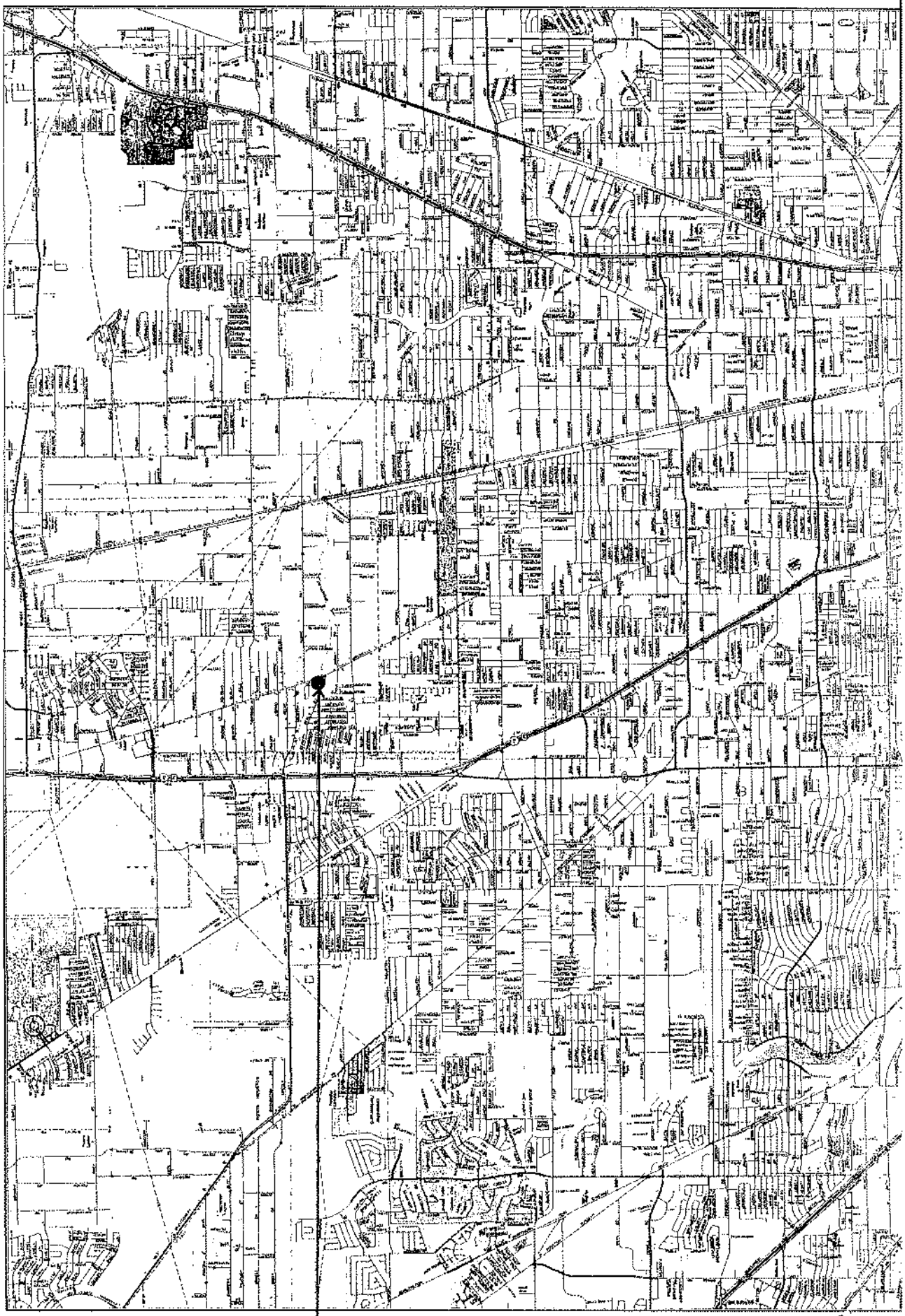
Rose
Bayview
CWB

Send original copy by certified mail to: Texas Water Comm. , P.O. Box 13087, Austin, Texas 78711

(9)

Please use black ink.

ATTENTION OWNER: *Confidentiality Privilege Notice on Reverse Side*

State of Texas
WELL REPORT

Texas Water Well Drillers Board
P.O. Box 13087
Austin, Texas 78711

1) OWNER RAYMOND WATER WELLS (Name) ADDRESS 10011 Airline Dr. Hstn (Street or RFD) (City) TX (State) 77037 (Zip)

2) LOCATION OF WELL: Gulf Bank & Airline
County HARRIS . _____ miles in _____ (NE, SW, etc.) direction from _____ (Town)

Driller must complete the legal description below with distance and direction from two intersecting section or survey lines, or he must locate and identify the well on an official Quarter- or Half-Scale Texas County General Highway Map and attach the map to this form.

☐ LEGAL DESCRIPTION:
Section No. _____ Block No. _____ Township _____ Abstract No. _____ Survey Name _____
Distance and direction from two intersecting section or survey lines _____
☑ SEE ATTACHED MAP

3) TYPE OF WORK (Check):
☑ New Well ☐ Deepening ☐ Reconditioning ☐ Plugging

4) PROPOSED USE (Check):
☑ Domestic ☐ Industrial ☐ Monitor ☐ Public Supply ☐ Irrigation ☐ Test Well ☐ Injection ☐ De-Watering

5) DRILLING METHOD (Check):
☑ Mud Rotary ☐ Air Hammer ☐ Jetted ☐ Bored ☐ Air Rotary ☐ Cable Tool ☐ Other _____ ☐ Driven

6) WELL LOG:
Date Drilling: Started 5/21 19 92 Completed 5/22 19 92

DIAMETER OF HOLE

Dia. (in.)	From (ft.)	To (ft.)
6 3/4	Surface	370
3 7/8	370	385

7) BOREHOLE COMPLETION:
☐ Open Hole ☑ Straight Wall ☐ Underreamed ☐ Gravel Packed ☐ Other _____
If Gravel Packed give interval . . . from _____ ft. to _____ ft.

From (ft.)	To (ft.)	Description and color of formation material
0	16	Top Soil + Clay
16	24	Surface Sand
24	85	Clay
85	103	Sand
103	145	Clay
145	162	Sand
162	218	Clay
218	235	Sand
235	244	Clay
244	258	Sand

(Use reverse side if necessary)

8) CASING, BLANK PIPE, AND WELL SCREEN DATA:

Dia. (in.)	New or Used	Steel, Plastic, etc. Perf., Slotted, etc. Screen Mfg., if commercial	Setting (ft.) From	Setting (ft.) To	Gage Casting Screen
4	N	PVC	0	370	
2	N	Galv.	265	275	
2	N	PVC	275	285	.016

9) CEMENTING DATA [Rule 287.44(1)]
Cemented from 0 ft. to 370 ft. No. of Sacks Used 25
_____ ft. to _____ ft. No. of Sacks Used _____
Method used Halliburton
Cemented by Bussell & Son Inc

10) SURFACE COMPLETION
☑ Specified Surface Slab Installed [Rule 287.44(2)(A)]
☑ Specified Steel Sleeve Installed [Rule 287.44(3)(A)]
☐ Pitless Adapter Used [Rule 287.44(3)(B)]
☐ Approved Alternative Procedure Used [Rule 287.71]

13) TYPE PUMP:
☐ Turbine ☐ Jet ☑ Submersible ☐ Cylinder ☐ Other _____
Depth to pump bowls, cylinder, jet, etc., _____ ft.

14) WELL TESTS:
Type Test: ☐ Pump ☐ Bailer ☐ Jetted ☐ Flowed
Yield: 35 gpm with _____ ft. drawdown after _____ hrs.

RECEIVED
JUL 28 1992
TEXAS WATER WELL DRILLERS BOARD

11) WATER LEVEL:
Static level 245 ft. below land surface Date 5-22-92
Artesian flow _____ gpm. Date _____

12) PACKERS: Type K-Packer Depth 265

15) WATER QUALITY:
Did you knowingly penetrate any strata which contained undesirable constituents?
☐ Yes ☑ No If yes, submit "REPORT OF UNDESIRABLE WATER"
Type of water? _____ Depth of strata _____
Was a chemical analysis made? ☐ Yes ☑ No

I hereby certify that this well was drilled by me (or under my supervision) and that each and all of the statements herein are true to the best of my knowledge and belief. I understand that failure to complete items 1 thru 15 will result in the log(s) being returned for completion and resubmittal.

COMPANY NAME Bussell & Son Inc (Type or print) WELL DRILLER'S LICENSE NO. 2035

ADDRESS Po Box 874 (Street or RFD) Tomball (City) TX (State) 77377-0874 (Zip)

(Signed) Craig Bussell (Licensed Well Driller) (Signed) _____ (Registered Driller Trainee)

Please attach electric log, chemical analysis, and other pertinent information, if available.

For TWC use only: Well No. 9 Located on map 65-5-9

WWD-012 (Rev. 05-18-90)

TEXAS WATER COMMISSION COPY

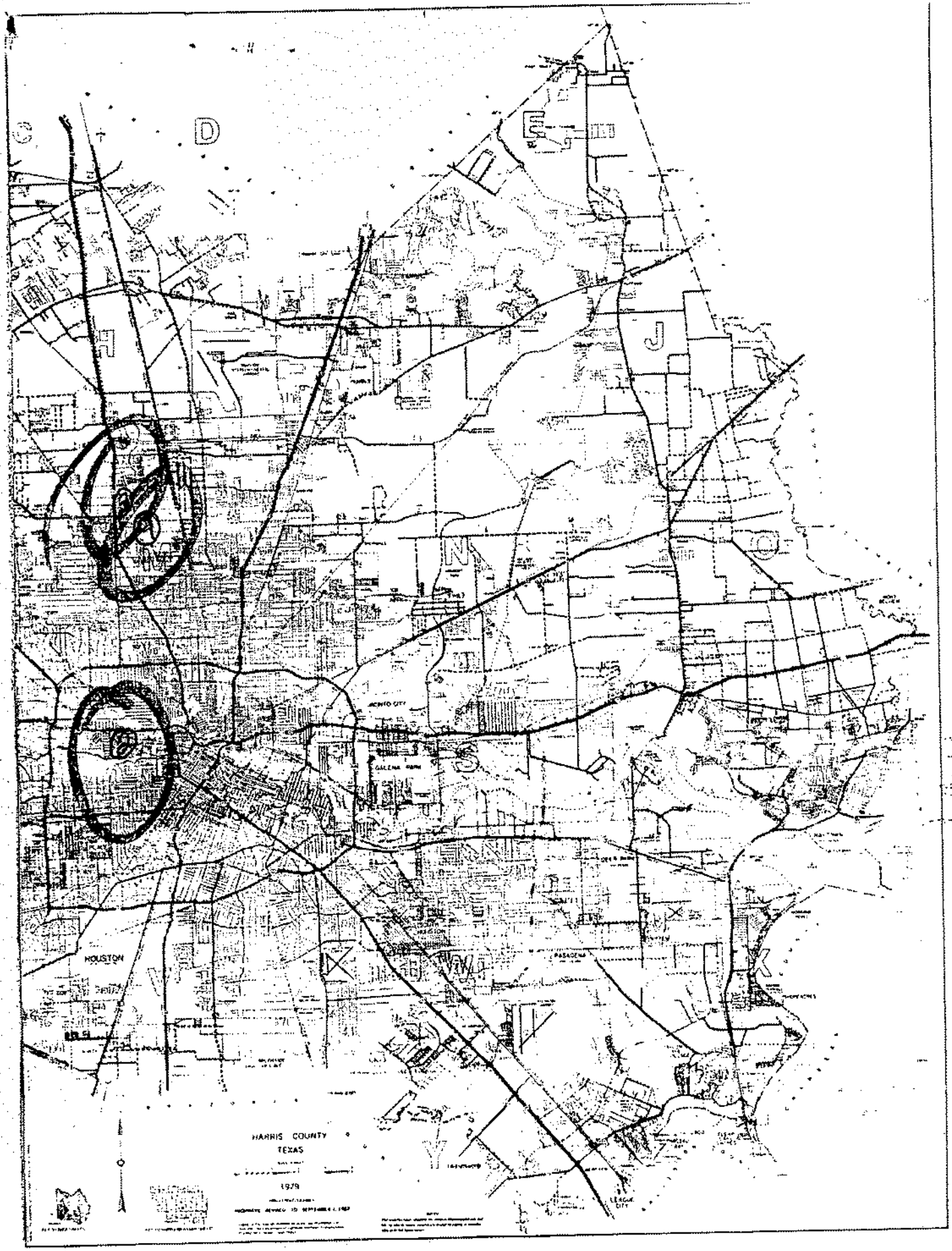
HARRIS COUNTY
TEXAS
1979
HOUSTON
PASADENA
LEAGUE CITY

Send original copy by certified mail to: Texas Water C[illegible]sion, P.O. Box 13087, Austin, TX 78711-3087 (3) [illegible]413E Please use black ink.

ATTENTION OWNER: *Confidentiality Privilege Notice on Reverse Side*

State of Texas WELL REPORT

Texas Water Well Drillers Board
P.O. Box 13087
Austin, TX 78711-3087
512-371-6299

1) **OWNER** Rosa Wadsworth (Name) **ADDRESS** 210 Nicar St. Houston, Texas 77037 (Street or RFD) (City) (State) (Zip)

2) **LOCATION OF WELL:** County Harris, 10 miles in N (NE, SW, etc.) direction from Houston (Town)

Driller must complete the legal description below with distance and direction from two intersecting section or survey lines, or he must locate and identify the well on an official Quarter- or Half-Scale Texas County General Highway Map and attach the map to this form.

☐ **LEGAL DESCRIPTION:**
Section No. _____ Block No. _____ Township _____ Abstract No. _____ Survey Name _____
Distance and direction from two intersecting section or survey lines _____
☑ **SEE ATTACHED MAP** 60.59.6

3) **TYPE OF WORK (Check):** ☒ New Well ☐ Deepening ☐ Reconditioning ☐ Plugging

4) **PROPOSED USE (Check):** ☒ Domestic ☐ Industrial ☐ Monitor ☐ Public Supply ☐ Irrigation ☐ Test Well ☐ Injection ☐ De-Watering

5) **DRILLING METHOD (Check):** ☒ Mud Rotary ☐ Air Hammer ☐ Jetted ☐ Bored ☐ Driven ☐ Air Rotary ☐ Cable Tool ☐ Other _____

6) **WELL LOG:**
Date Drilling: Started 3/8 19 94 Completed 3/10 19 94

DIAMETER OF HOLE		
Dia. (in.)	From (ft.)	To (ft.)
6 3/4	Surface	402

7) **BORECOLE COMPLETION:** ☐ Open Hole ☐ Straight Wall ☐ Underreamed ☐ Gravel Packed ☒ Other 2 String Cemented
If Gravel Packed give interval . . . from _____ ft. to _____ ft.

From (ft.)	To (ft.)	Description and color of formation material
		0 - 45 Top Soil
		45 - 75 Clay
		75 - 125 Sand
		125 - 165 Rock & Shale
		165 - 205 Clay
		205 - 290 Sand
		290 - 330 Clay
		330 - 402 Sand

RECEIVED
MAY 27 1994
TEXAS NATURAL RESOURCE CONSERVATION COMMISSION

(Use reverse side if necessary)

8) **CASING, BLANK PIPE, AND WELL SCREEN DATA:**

Dia. (in.)	New or Used	Steel, Plastic, etc. Perf., Slotted, etc. Screen Mfg., if commercial	Setting (ft.) From	Setting (ft.) To	Gage Casting Screen
4	N	PVC Casing	0	376	Sch 40
2 1/3	N	PVC ~~XX~~ Liner	367	382	Sch 40
2 1/2	N	PVC Screen	382	402	.012

9) **CEMENTING DATA** [Rule 287.44(1)]
Cemented from 376 ft. to 136 ft. No. of Sacks Used 12
0 ft. to 10 ft. No. of Sacks Used 3
Method used Halliburton
Cemented by RWW

10) **SURFACE COMPLETION**
☐ Specified Surface Slab Installed [Rule 287.44(2)(A)]
☒ Specified Steel Sleeve Installed [Rule 287.44(3)(A)]
☐ Pitless Adapter Used [Rule 287.44(3)(B)]
☐ Approved Alternative Procedure Used [Rule 287.71]

11) **WATER LEVEL:**
Static level 230 ft. below land surface Date 3/10/94
Artesian flow _____ gpm. Date _____

12) **PACKERS:** Type K Depth 367

13) **TYPE PUMP:** ☐ Turbine ☐ Jet ☒ Submersible ☐ Cylinder ☐ Other _____
Depth to pump bowls, cylinder, jet, etc., 300 ft.

14) **WELL TESTS:**
Type Test: ☐ Pump ☐ Bailer ☒ Jetted ☐ Estimated
Yield: _____ gpm with _____ ft. drawdown after _____ hrs.

15) **WATER QUALITY:**
Did you knowingly penetrate any strata which contained undesirable constituents?
☐ Yes ☒ No If yes, submit "REPORT OF UNDESIRABLE WATER"
Type of water? _____ Depth of strata _____
Was a chemical analysis made? ☐ Yes ☒ No

I hereby certify that this well was drilled by me (or under my supervision) and that each and all of the statements herein are true to the best of my knowledge and belief. I understand that failure to complete items 1 thru 15 will result in the log(s) being returned for completion and resubmittal.

COMPANY NAME Robinson Water Well Ser. Inc (Type or print) **WELL DRILLER'S LICENSE NO.** 2212

ADDRESS 14819 Tomball Pky (Street or RFD) Houston, Texas 77086 (City) (State) (Zip)

(Signed) _____ (Licensed Well Driller) (Signed) _____ (Registered Driller Trainee)

Please attach electric log, chemical analysis, and other pertinent information, if available.

For TWC use only: Well No. 3 Located on map 65-59

TWC-0199 (Rev. 05-18-90)

TEXAS WATER COMMISSION COPY

Please use black ink.
Send original copy by certified mail to the Texas Water Commission P.O. Box 13087 Austin, Texas 78711

State of Texas

WATER WELL REPORT

ATTENTION OWNER: *Confidentiality Privilege Notice on Reverse Side*

Texas Water Well Drillers Board
P. O. Box 13087
Austin, Texas 78711

1) OWNER MARY NOLES (Name) Address 405 NICAR (Street or RFD) HOUSTON (City) TEXAS (State) (Zip)

2) LOCATION OF WELL: County HARRIS 9 miles in N (N.E., S.W., etc.) direction from HOUSTON (Town)

Driller must complete the legal description to the right with distance and direction from two intersecting section or survey lines, or he must locate and identify the well on an official Quarter- or Half-Scale Texas County General Highway Map and attach the map to this form.

☐ Legal description:
Section No. _____ Block No. _____ Township _____
Abstract No. _____ Survey Name _____
Distance and direction from two intersecting section or survey lines _____
☑ See attached map.

3) TYPE OF WORK (Check): ☑ New Well ☐ Deepening ☐ Reconditioning ☐ Plugging

4) PROPOSED USE (Check): ☑ Domestic ☐ Industrial ☐ Monitor ☐ Public Supply ☐ Irrigation ☐ Test Well ☐ Injection ☐ Other _____

5) DRILLING METHOD (Check): ☐ Driven ☑ Mud Rotary ☐ Air Hammer ☐ Jetted ☐ Bored ☐ Air Rotary ☐ Cable Tool ☐ Other _____

6) WELL LOG:
Date Drilling: Started 9-25 19 88 Completed 10-1 19 88

DIAMETER OF HOLE Dia. (in.)	From (ft.)	To (ft.)
11 1/2	Surface	56

From (ft.)	To (ft.)	Description and color of formation material
0	24	Sandy White Clay
24	41	White Sand
41	50	Red Clay
50	56	White Sand 92 GA

7) BOREHOLE COMPLETION:
☐ Open Hole ☑ Straight Wall ☐ Underreamed ☐ Gravel Packed ☐ Other _____
If Gravel Packed give interval ... from _____ ft. to _____ ft.

8) CASING, BLANK PIPE, AND WELL SCREEN DATA:

Dia. (in.)	New or Used	Steel, Plastic, etc. Perf., Slotted, etc. Screen Mgf., if commercial	Setting (ft.) From	Setting (ft.) To	Gage Casing Screen
2	N	Sch 40 PVC 50 Casing	Surf	50	0800
		6 FT PVC Screen 0.80			6 FT 2"
			WRapped Screen		

9) CEMENTING DATA (Rule 319.44(b))
Cemented from Surf ft. to 50 ft. No. of Sacks Used 7
_____ ft. to _____ ft. No. of Sacks Used _____
Method used Pressure
Cemented by L. F. HULL

RECEIVED
JUL 20 1989

10) SURFACE COMPLETION
☑ Specified Surface Slab Installed (Rule 319.44(c))
☐ Pitless Adapter Used (Rule 319.44(d))
☐ Approved Alternative Procedure Used (Rule 319.71)

11) WATER LEVEL:
Static level 16 ft. below land surface Date 10-2-88
Artesian flow _____ gpm. Date _____

12) PACKERS:

Type	Depth
1 Rubber	50

13) TYPE PUMP:
☐ Turbine ☑ Jet ☐ Submersible ☐ Cylinder ☐ Other _____
Depth to pump bowls, cylinder, jet, etc., 25 ft.

(Use reverse side if necessary)

15) WATER QUALITY:
Did you knowingly penetrate any strata which contained undesirable water? ☐ Yes ☑ No
If yes, submit "REPORT OF UNDESIRABLE WATER"
Type of water? _____ Depth of strata _____
Was a chemical analysis made? ☐ Yes ☑ No

14) WELL TESTS:
Type Test: ☑ Pump ☐ Bailer ☐ Jetted ☐ Estimated
Yield: 7 gpm with P ft. drawdown after 2 hrs.

I hereby certify that this well was drilled by me (or under my supervision) and that each and all of the statements herein are true to the best of my knowledge and belief. I understand that failure to complete items 1 thru 12 will result in the log(s) being returned for completion and resubmittal.

COMPANY NAME L.F. HULL (Type or Print) Water Well Driller's License No. 02044 W

ADDRESS 4933 HARTWICK (Street or RFD) HOUSTON (City) TEXAS (State) 77093 (Zip)

(Signed) L.F. Hull (Licensed Water Well Driller) (Signed) _____ (Registered Driller Trainee)

Please attach electric log, chemical analysis, and other pertinent information, if available.

For TWC use only
Well No. 65-05-9
Located on map _____

WWD-012 (Rev.01-28-87) TEXAS WATER COMMISSION COPY

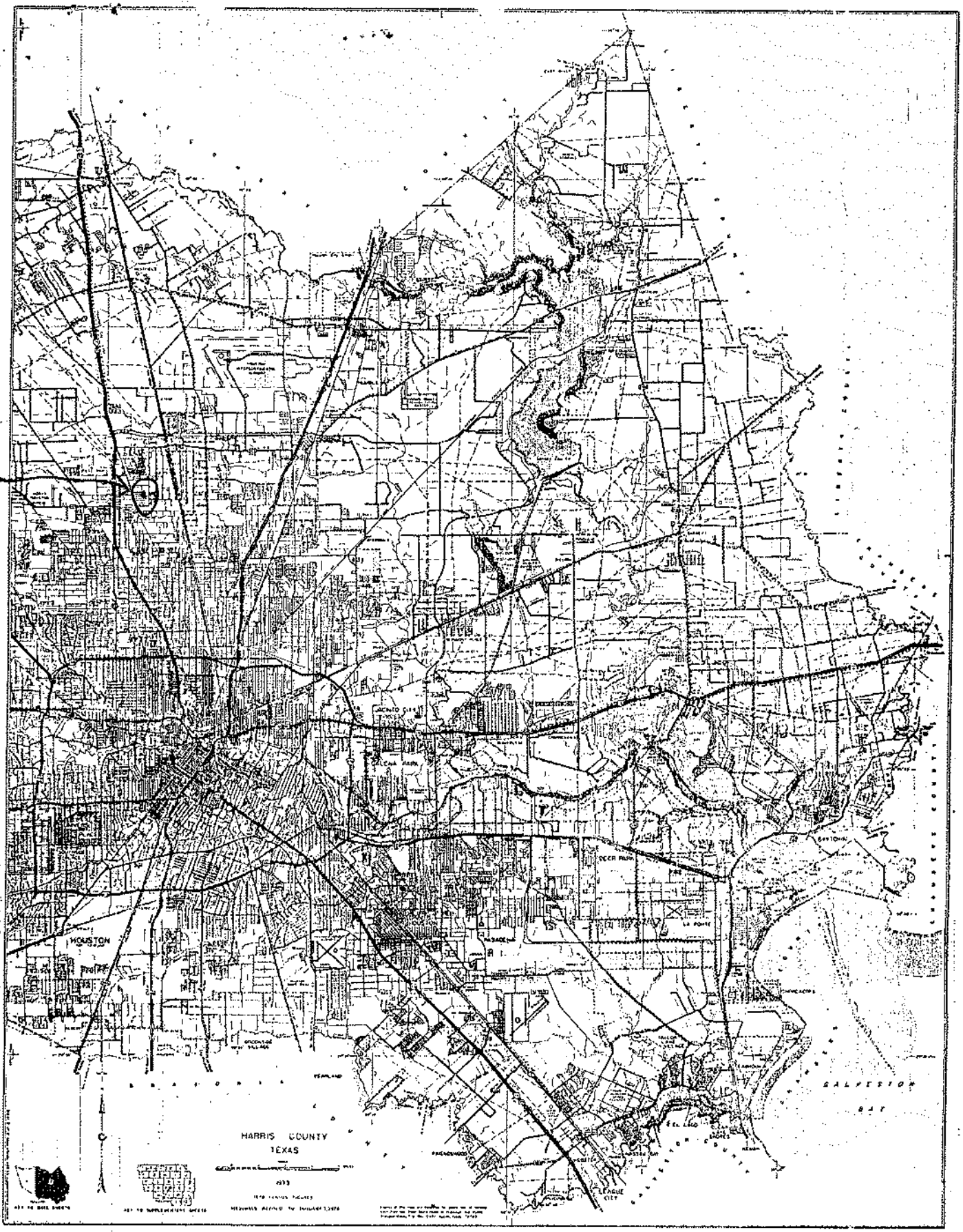

MARY NOLES

HARRIS COUNTY — 102

Send original copy by certified return receipt requested mail to: **TNRCC, MC 177, P.O. Box 13087, Austin, TX 78711-3087**

ATTENTION OWNER: *Confidentiality Privilege Notice on on reverse side of Well Owner's copy (pink)*

State of Texas
WELL REPORT

Texas Water Well Drillers Advisory Council
MC 177
P.O. Box 13087
Austin, TX 78711-3087
512-239-0530

1) **OWNER** HENRY T. CAMPBELL (Name) **ADDRESS** 534 TWIN BROOK HOU TX 77037 (Street or RFD) (City) (State) (Zip)

2) **ADDRESS OF WELL:** County HARRIS 318 HAWKINS HOU TX 77037 (Street, RFD or other) (City) (State) (Zip) **GRID #** 65-05-9

3) **TYPE OF WORK (Check):** ☒ New Well ☐ Deepening ☐ Reconditioning ☐ Plugging

4) **PROPOSED USE (Check):** ☐ Monitor ☐ Environmental Soil Boring ☐ Domestic ☐ Industrial ☐ Irrigation ☐ Injection ☐ Public Supply ☐ De-watering ☐ Testwell
If Public Supply well, were plans submitted to the TNRCC? ☐ Yes ☐ No

5)

6) **WELL LOG:**
Date Drilling: Started 9/21 19 98 Completed 9/21 19 98

DIAMETER OF HOLE		
Dia. (in.)	From (ft.)	To (ft.)
4 1/2	Surface	40

7) **DRILLING METHOD (Check):** ☐ Driven ☐ Air Rotary ☒ Mud Rotary ☐ Bored ☐ Air Hammer ☐ Cable Tool ☐ Jetted ☐ Other

From (ft.)	To (ft.)	Description and color of formation material
0	17	YELLOW CLAY
17	40	SAND - SOFT
40	41	ROCK

8) **Borehole Completion (Check):** ☐ Open Hole ☐ Straight Wall ☐ Underreamed ☒ Gravel Packed ☐ Other
If Gravel Packed give interval ... from 30 ft. to 40 ft.

CASING, BLANK PIPE, AND WELL SCREEN DATA:

Dia. (in.)	New or Used	Steel, Plastic, etc. Perf., Slotted, etc. Screen Mfg., if commercial	Setting (ft.) From	Setting (ft.) To	Gage Casing Screen
2	N	Plastic CASE	0	30	SCH40
2	N	Plastic SCREEN	30	40	.006

(Use reverse side of Well Owner's copy, if necessary)

9) **CEMENTING DATA** [Rule 338.44(1)]
Cemented from 0 ft. to 30 ft. No. of sacks used 9
ft. to ft. No. of sacks used
Method used Pressure
Cemented by Raymond Services, Inc.
Distance to septic system field lines or other concentrated contamination 20 ft.
Method of verification of above distance Customer

10) **SURFACE COMPLETION**
☐ Specified Surface Slab Installed [Rule 338.44(2)(A)]
☒ Specified Steel Sleeve Installed [Rule 338.44(3)(A)]
☐ Pitless Adapter Used [Rule 338.44(3)(b)]
☐ Approved Alternative Procedure Used [Rule 338.71]

11) **WATER LEVEL:**
Static level 15 ft. below land surface Date 9/24/98
Artesian flow gpm. Date

12) **PACKERS:** Type Depth
none

13) **TYPE PUMP:** ☐ Turbine ☒ Jet ☐ Submersible ☐ Cylinder ☐ Other
Depth to pump bowls, cylinder, jet, etc., ft.

14) **WELL TESTS:**
Type test: ☐ Pump ☐ Bailer ☒ Jetted ☐ Estimated
Yield: 15 gpm with 5 ft. drawdown after 1 hrs.

15) **WATER QUALITY:**
Did you knowingly penetrate any strata which contained undesirable constituents?
☐ Yes ☒ No *If yes, submit "REPORT OF UNDESIRABLE WATER"*
Type of water? Depth of strata
Was a chemical analysis made? ☐ Yes ☐ No

I hereby certify that this well was drilled by me (or under my supervision) and that each and all of the statements herein are true to the best of my knowledge and belief. I understand that failure to complete items 1 thru 15 will result in the log(s) being returned for completion and resubmittal.

SEQ #

COMPANY NAME Raymond Services, Inc. (Type or print) **WELL DRILLER'S LICENSE NO.** 4577WI

MAR 1 4 1999

ADDRESS 10011 Airline Drive (Street or RFD) Houston (City) TX (State) 77037 (Zip)

(Signed) (Licensed Well Driller) **(Signed)** (Registered Driller Trainee)

Please attach electric log, chemical analysis, and other pertinent information, if available.

TNRCC-0199 (Rev. 05-21-96) *White - TNRCC Yellow - DRILLER Pink - WELL OWNER*

4820124610

Send original copy by certified return receipt requested mail to TDLR, P.O. Box 12157, Austin, TX 78711

ATTENTION OWNER: *Confidentiality Privilege Notice on reverse side of Well Owner's copy (pink)*

State of Texas
WELL REPORT

Texas Department of Licensing & Regulation
P.O. Box 12157
Austin, TX 78711
512-463-7880

1) OWNER JOSE ARREOLA (Name) ADDRESS 215 HAWKINS HOU TX 77037 (Street or RFD) (City) (State) (Zip)

2) ADDRESS OF WELL'S LOCATION: County FIELDS (Street, RFD or other) STONE (City) (State) (Zip) Long. _____ Lat. _____ Grid # 65-65-7

3) TYPE OF WORK (Check): [X] New Well [ ] Deepening [ ] Reconditioning [ ] Plugging

(4) PROPOSED USE (Check): [ ] Monitor [ ] Environmental Soil Boring [X] ~~Domestic~~ [ ] Industrial [ ] Irrigation [ ] Injection [ ] Public Supply [ ] De-watering [ ] Test well
If Public Supply well, were plans submitted to the TNRCC? [ ] Yes [ ] No

5)

6) WELL LOG:
Date Drilling: Started 10/4 19 97 Completed 10/7 19 97

DIAMETER OF HOLE

Dia (in.)	From (ft.)	To (ft.)
5 7/8	Surface	52

7) DRILLING METHOD (Check): [ ] Driven [ ] Air Rotary [X] Mud Rotary [ ] Bored [ ] Air Hammer [ ] Cable Tool [ ] Jetted [ ] Other _____

N

From (ft.) To (ft.) Description and color of formation material

From (ft.)	To (ft.)	Description and color of formation material
0	4	TOP SOIL
4	7	SAND WHITE
7	30	WHITE CLAY
30	34	RED CLAY
34	41	CAVE
41	52	SAND RED COA

(Use reverse side of Well Owner's copy, if necessary)

8) Borehole Completion (Check): [ ] Open Hole [ ] Straight Wall [ ] Underreamed [X] ~~Gravel Packed~~ [ ] Other _____
If Gravel Packed give interval from 40 ft to 52 ft

CASING, BLANK PIPE, AND WELL SCREEN DATA:

Dia (in.)	New or Used	Steel, Plastic, etc. Perf., Slotted, etc. Screen Mfg. if commercial	Setting (ft.) From	Setting (ft.) To	Gage Casing	Gage Screen
2	N	Plastic CASE	0	40	SCH40	
2	N	Plastic SCREEN	40	50		.010

9) CEMENTING DATA
Cemented from 0 ft. to 40 ft. No. of sacks used 9
_____ ft. to _____ ft. No. of sacks used _____
Method used Pressure
Cemented by Raymond Services, Inc.
Distance to septic system field lines or other concentrated contamination 25 ft
Method of verification of above distance Customer

13) [ ] Well plugged within 48 hours

Casing left in well From (ft.)	Casing left in well To (ft.)	Cement/bentonite placed in well From (ft.)	Cement/bentonite placed in well To (ft.)	Sacks used

10) SURFACE COMPLETION
[ ] Specified Surface Slab Installed
[X] ~~Specified~~ Steel Sleeve Installed
[ ] Pitless Adapter Used
[ ] Approved Alternative Procedure Used

14) TYPE PUMP:
[ ] Turbine [X] ~~Jet~~ [ ] Submersible [ ] Cylinder [ ] Other _____
Depth to pump bowls, cylinder, jet, etc. 30 ft

15) WELL TESTS:
Type test [ ] Pump [ ] Bailer [X] ~~Jetted~~ [ ] Estimated
Yield: 5 gpm with 10 ft. drawdown after 1 hrs.

11) WATER LEVEL:
Static level 18 ft. below land surface Date 10/7/97
Artesian flow _____ gpm Date _____

16) WATER QUALITY:
Did you knowingly penetrate any strata which contained undesirable constituents?
[ ] Yes [X] No If yes, submit "REPORT OF UNDESIRABLE WATER"
Type of water? _____ Depth of strata _____
Was a chemical analysis made? [ ] Yes [ ] No

12) PACKERS:

Type	Depth
NONE	

I certify that I drilled this well (or the well was drilled under my direct supervision) and that each and all of the statements herein are true and correct. I understand that failure to complete items 1 thru 16 will result in the log(s) being returned for completion and resubmittal.

COMPANY NAME Raymond Services, Inc. (Type or print) WELL DRILLER'S LICENSE NO 4577WI

ADDRESS 10011 Airline Drive, Houston, TX 77037 (Street or RFD) (City) (State) (Zip)

(Signed) _____ (Licensed Well Driller) (Signed) _____ (Registered Driller Trainee)

Please attach electric log, chemical analysis, and other pertinent information, if available.

TDLR FORM 001/WWD (4-98) White - TDLR Yellow - DRILLER Pink - WELL OWNER

4820123805

STATE OF TEXAS WELL REPORT for Tracking #137185

Owner:	**Duc Pham**	Owner Well #:	**No Data**
Address:	**4311 Holmes Road Houston, TX 77051**	Grid #:	**65-05-9**
		Latitude:	**29° 53' 58" N**
Well Location:	**9802 Airline Houston, TX 77037**	Longitude:	**095° 23' 56" W**
Well County:	**Harris**	Elevation:	**No Data**
Type of Work:	**New Well**	Proposed Use:	**Domestic**

Drilling Start Date: **7/13/2005** Drilling End Date: **7/15/2005**

	Diameter (in.)	*Top Depth (ft.)*	*Bottom Depth (ft.)*
Borehole:	**7.875**	**0**	**585**
	4.75	**585**	**600**

Drilling Method: **Mud (Hydraulic) Rotary**

Borehole Completion: **2 string**

	Top Depth (ft.)	*Bottom Depth (ft.)*	*Description (number of sacks & material)*
Annular Seal Data:	**0**	**585**	**28 portland**
	0	**15**	**10 sackqrete**

Seal Method: **Positive Displacement**

Sealed By: **Robinson Water Well**

Distance to Property Line (ft.): **No Data**

Distance to Septic Field or other concentrated contamination (ft.): **50**

Distance to Septic Tank (ft.): **No Data**

Method of Verification: **No Data**

Surface Completion: **Surface Sleeve Installed**

Water Level: **No Data**

Packers: **K 575**

Type of Pump: **Submersible**

Well Tests: **Jetted** **No Test Data Specified**

	Strata Depth (ft.)	Water Type
Water Quality:	**No Data**	**No Data**

Chemical Analysis Made: **No**

Did the driller knowingly penetrate any strata which contained injurious constituents?: **No**

Certification Data: The driller certified that the driller drilled this well (or the well was drilled under the driller's direct supervision) and that each and all of the statements herein are true and correct. The driller understood that failure to complete the required items will result in the report(s) being returned for completion and resubmittal.

Company Information: **Robinson Water Well Services Inc.**

11819 W. Montgomery
Houston, TX 77086

Driller Name: **M.E. Robibnson** License Number: **1464**

Comments: **ATTENTION: W.L.**

Lithology:
DESCRIPTION & COLOR OF FORMATION MATERIAL

From (ft)	To (ft)	Description
from 0 ft	**to 75 ft**	**red & white clay**
from 75 ft	**to 210 ft**	**red & grey sandy shell**
from 210 ft	**to 225 ft**	**medium brown sand**
from 225 ft	**to 290 ft**	**sandy shell with sand streak**
from 290 ft	**to 380 ft**	

Casing:
BLANK PIPE & WELL SCREEN DATA

Dia. (in.)	New/Used	Type	Setting From/To (ft.)
5 inch	**new**	**PVC**	**casing from 0 ft to 585 ft Sch40**
2 1/2 inch	**new**	**PVC**	**liner from 580 ft to 585 ft Sch40**
2 1/2 inch	**new**	**PVC**	**screen from 585 ft to 600 ft 0.12**

IMPORTANT NOTICE FOR PERSONS HAVING WELLS DRILLED CONCERNING CONFIDENTIALITY

TEX. OCC. CODE Title 12, Chapter 1901.251, authorizes the owner (owner or the person for whom the well was drilled) to keep information in Well Reports confidential. The Department shall hold the contents of the well log confidential and not a matter of public record if it receives, by certified mail, a written request to do so from the owner.

Please include the report's Tracking Number on your written request.

Texas Department of Licensing and Regulation
P.O. Box 12157
Austin, TX 78711
(512) 334-5540

STATE OF TEXAS WELL REPORT for Tracking #24536

Owner:	**Jose Luis Guerra**	Owner Well #:	**No Data**
Address:	**330 1/2 Holtman Houston, TX 77060**	Grid #:	**65-05-9**
Well Location:	**330 1/2 Holtman Houston, TX 77060**	Latitude:	**29° 53' 58" N**
		Longitude:	**095° 24' 02" W**
Well County:	**Harris**	Elevation:	**95 ft. above sea level**
Type of Work:	**New Well**	Proposed Use:	**Domestic**

Drilling Start Date: **8/19/2003** Drilling End Date: **8/19/2003**

	Diameter (in.)	*Top Depth (ft.)*	*Bottom Depth (ft.)*
Borehole:	**7**	**0**	**45**

Drilling Method: **Mud (Hydraulic) Rotary**

Borehole Completion: **Straight Wall**

	Top Depth (ft.)	*Bottom Depth (ft.)*	*Description (number of sacks & material)*
Annular Seal Data:	**0**	**35**	**12**

Seal Method: **Pressure**

Sealed By: **Driller**

Distance to Property Line (ft.): **No Data**

Distance to Septic Field or other concentrated contamination (ft.): **85**

Distance to Septic Tank (ft.): **No Data**

Method of Verification: **Customer**

Surface Completion: **Surface Sleeve Installed**

Water Level: **15 ft.** below land surface on **2003-08-19** Measurement Method: **Unknown**

Packers: **None**

Type of Pump: **Submersible**

Well Tests: **Jetted** **No Test Data Specified**

	Strata Depth (ft.)	Water Type
Water Quality:	**No Data**	**No Data**

Chemical Analysis Made: **Unknown**

Did the driller knowingly penetrate any strata which contained injurious constituents?: **No**

Certification Data: The driller certified that the driller drilled this well (or the well was drilled under the driller's direct supervision) and that each and all of the statements herein are true and correct. The driller understood that failure to complete the required items will result in the report(s) being returned for completion and resubmittal.

Company Information: **Raymond Services Inc.**

10011 Airline Dr.
Houston, TX 77037

Driller Name: **Ty Raymond 4577WI** License Number: **4577**

Apprentice Name: **none** Apprentice Number: **none**

Comments: **none**

Lithology:
DESCRIPTION & COLOR OF FORMATION MATERIAL

From (ft)	To (ft)	Description
0	**13**	**Clay**
13	**45**	**Sand**
45		**Rock**

Casing:
BLANK PIPE & WELL SCREEN DATA

Dia. (in.)	New/Used	Type	Setting From/To (ft.)
4	**New**	**Plastic**	**0 - 35 SCH 40**
4	**New**	**Slotted**	**35 - 45 .006**

IMPORTANT NOTICE FOR PERSONS HAVING WELLS DRILLED CONCERNING CONFIDENTIALITY

TEX. OCC. CODE Title 12, Chapter 1901.251, authorizes the owner (owner or the person for whom the well was drilled) to keep information in Well Reports confidential. The Department shall hold the contents of the well log confidential and not a matter of public record if it receives, by certified mail, a written request to do so from the owner.

Please include the report's Tracking Number on your written request.

Texas Department of Licensing and Regulation
P.O. Box 12157
Austin, TX 78711
(512) 334-5540

STATE OF TEXAS WELL REPORT for Tracking #25625

Owner:	**Leonel Cerrera**	Owner Well #:	**No Data**
Address:	**2016 Connorvale Houston, TX 77039**	Grid #:	**65-05-9**
		Latitude:	**29° 53' 58" N**
Well Location:	**2016 Connorvale Houston, TX 77039**	Longitude:	**095° 24' 02" W**
Well County:	**Harris**	Elevation:	**No Data**
Type of Work:	**New Well**	Proposed Use:	**Domestic**

Drilling Start Date: **9/3/2003** Drilling End Date: **9/3/2003**

	Diameter (in.)	*Top Depth (ft.)*	*Bottom Depth (ft.)*
Borehole:	**7**	**0**	**45**

Drilling Method: **Mud (Hydraulic) Rotary**

Borehole Completion: **Straight Wall**

	Top Depth (ft.)	*Bottom Depth (ft.)*	*Description (number of sacks & material)*
Annular Seal Data:	**0**	**35**	**8**

Seal Method: **Pressure**

Sealed By: **Driller**

Distance to Property Line (ft.): **No Data**

Distance to Septic Field or other concentrated contamination (ft.): **No Data**

Distance to Septic Tank (ft.): **No Data**

Method of Verification: **No Data**

Surface Completion: **Surface Sleeve Installed**

Water Level: **8 ft.** below land surface on **2003-09-03** Measurement Method: **Unknown**

Packers: **None**

Type of Pump: **Submersible**

Well Tests: **Jetted** **No Test Data Specified**

	Strata Depth (ft.)	Water Type
Water Quality:	**No Data**	**No Data**

Chemical Analysis Made: **Unknown**

Did the driller knowingly penetrate any strata which contained injurious constituents?: **No**

Certification Data: The driller certified that the driller drilled this well (or the well was drilled under the driller's direct supervision) and that each and all of the statements herein are true and correct. The driller understood that failure to complete the required items will result in the report(s) being returned for completion and resubmittal.

Company Information: **Raymond Services Inc.**

10011 Airline Dr.
Houston, TX 77037

Driller Name: **Ty Raymond 4577WI** License Number: **4577**

Apprentice Name: **none** Apprentice Number: **none**

Comments: **none**

Lithology:
DESCRIPTION & COLOR OF FORMATION MATERIAL

Top (ft.)	Bottom (ft.)	Description
0	**14**	**Clay**
14	**45**	**Sand**

Casing:
BLANK PIPE & WELL SCREEN DATA

Dia. (in.)	New/Used	Type	Setting From/To (ft.)
4	**New**	**Plastic**	**0 - 35 SCH 40**
4	**New**	**Slotted**	**35 - 45 .006**

IMPORTANT NOTICE FOR PERSONS HAVING WELLS DRILLED CONCERNING CONFIDENTIALITY

TEX. OCC. CODE Title 12, Chapter 1901.251, authorizes the owner (owner or the person for whom the well was drilled) to keep information in Well Reports confidential. The Department shall hold the contents of the well log confidential and not a matter of public record if it receives, by certified mail, a written request to do so from the owner.

Please include the report's Tracking Number on your written request.

Texas Department of Licensing and Regulation
P.O. Box 12157
Austin, TX 78711
(512) 334-5540

STATE OF TEXAS WELL REPORT for Tracking #25532

Owner:	**Gilberto Martinez**	Owner Well #:	**No Data**
Address:	**418 Hawkins Houston, TX 77037**	Grid #:	**65-05-9**
Well Location:	**418 Hawkins Houston, TX 77037**	Latitude:	**29° 53' 58" N**
		Longitude:	**095° 24' 02" W**
Well County:	**Harris**	Elevation:	**No Data**
Type of Work:	**New Well**	Proposed Use:	**Domestic**

Drilling Start Date: **8/27/2003** Drilling End Date: **8/27/2003**

	Diameter (in.)	*Top Depth (ft.)*	*Bottom Depth (ft.)*
Borehole:	**5.5**	**0**	**51**

Drilling Method: **Mud (Hydraulic) Rotary**

Borehole Completion: **Filter Packed**

	Top Depth (ft.)	*Bottom Depth (ft.)*	*Filter Material*	*Size*
Filter Pack Intervals:	**41**	**51**	**Gravel**	

	Top Depth (ft.)	*Bottom Depth (ft.)*	*Description (number of sacks & material)*
Annular Seal Data:	**0**	**41**	**8**

Seal Method: **Pressure**

Sealed By: **Driller**

Distance to Property Line (ft.): **No Data**

Distance to Septic Field or other concentrated contamination (ft.): **80**

Distance to Septic Tank (ft.): **No Data**

Method of Verification: **No Data**

Surface Completion: **Surface Sleeve Installed**

Water Level: **10 ft.** below land surface on **2003-08-28** Measurement Method: **Unknown**

Packers: **None**

Type of Pump: **Jet** Pump Depth (ft.): **30**

Well Tests: **Jetted** **Yield: 12 GPM with 5 ft. drawdown after 3 hours**

	Strata Depth (ft.)	Water Type
Water Quality:	**No Data**	**No Data**

Chemical Analysis Made: **Unknown**

Did the driller knowingly penetrate any strata which contained injurious constituents?: **No**

Certification Data: The driller certified that the driller drilled this well (or the well was drilled under the driller's direct supervision) and that each and all of the statements herein are true and correct. The driller understood that failure to complete the required items will result in the report(s) being returned for completion and resubmittal.

Company Information: **Raymond Services Inc.**

10011 Airline Dr.
Houston, TX 77037

Driller Name: **Ty Raymond 4577WI** License Number: **4577**

Apprentice Name: **none** Apprentice Number: **none**

Comments: **none**

Lithology:
DESCRIPTION & COLOR OF FORMATION MATERIAL

Top (ft.)	Bottom (ft.)	Description
0	**23**	**Clay**
23	**50**	**Sand**
50	**51**	**Clay**

Casing:
BLANK PIPE & WELL SCREEN DATA

Dia. (in.)	New/Used	Type	Setting From/To (ft.)
2	**New**	**Plastic**	**Case 0 - 40 SCH 40**
2	**New**	**Plastic**	**Screen 40 - 50 .006**

IMPORTANT NOTICE FOR PERSONS HAVING WELLS DRILLED CONCERNING CONFIDENTIALITY

TEX. OCC. CODE Title 12, Chapter 1901.251, authorizes the owner (owner or the person for whom the well was drilled) to keep information in Well Reports confidential. The Department shall hold the contents of the well log confidential and not a matter of public record if it receives, by certified mail, a written request to do so from the owner.

Please include the report's Tracking Number on your written request.

Texas Department of Licensing and Regulation
P.O. Box 12157
Austin, TX 78711
(512) 334-5540

STATE OF TEXAS WELL REPORT for Tracking #25523

Owner:	**Walter Rode**	Owner Well #:	**No Data**
Address:	**1725 Elmview Dr. Houston, TX 77080**	Grid #:	**65-05-9**
Well Location:	**1725 Elmview Dr. Houston, TX 77080**	Latitude:	**29° 53' 58" N**
		Longitude:	**095° 24' 02" W**
Well County:	**Harris**	Elevation:	**No Data**
Type of Work:	**New Well**	Proposed Use:	**Domestic**

Drilling Start Date: **9/5/2003** Drilling End Date: **9/5/2003**

	Diameter (in.)	*Top Depth (ft.)*	*Bottom Depth (ft.)*
Borehole:	**7**	**0**	**47**

Drilling Method: **Mud (Hydraulic) Rotary**

Borehole Completion: **Straight Wall**

	Top Depth (ft.)	*Bottom Depth (ft.)*	*Description (number of sacks & material)*
Annular Seal Data:	**0**	**36**	**7**

Seal Method: **Pressure**

Sealed By: **Driller**

Distance to Property Line (ft.): **No Data**

Distance to Septic Field or other concentrated contamination (ft.): **55**

Distance to Septic Tank (ft.): **No Data**

Method of Verification: **No Data**

Surface Completion: **Surface Sleeve Installed**

Water Level: **12 ft.** below land surface on **2003-09-05** Measurement Method: **Unknown**

Packers: **None**

Type of Pump: **Submersible**

Well Tests: **Jetted** **No Test Data Specified**

	Strata Depth (ft.)	Water Type
Water Quality:	**No Data**	**No Data**

Chemical Analysis Made: **Unknown**

Did the driller knowingly penetrate any strata which contained injurious constituents?: **No**

Certification Data: The driller certified that the driller drilled this well (or the well was drilled under the driller's direct supervision) and that each and all of the statements herein are true and correct. The driller understood that failure to complete the required items will result in the report(s) being returned for completion and resubmittal.

Company Information: **Raymond Services Inc.**

10011 Airline Dr.
Houston, TX 77080

Driller Name: **Ty Raymond 4577WI** License Number: **4577**

Apprentice Name: **None** Apprentice Number: **None**

Comments: **None**

Lithology:
DESCRIPTION & COLOR OF FORMATION MATERIAL

Top (ft.)	Bottom (ft.)	Description
0	**14**	**Clay**
14	**30**	**Sand**
30	**36**	**Hard Rock**
36	**46**	**Rock & Sand**

Casing:
BLANK PIPE & WELL SCREEN DATA

Dia. (in.)	New/Used	Type	Setting From/To (ft.)
4	**New**	**Plastic**	**0 - 36 SCH 40**
4	**New**	**Slotted**	**36 - 46 .006**

IMPORTANT NOTICE FOR PERSONS HAVING WELLS DRILLED CONCERNING CONFIDENTIALITY

TEX. OCC. CODE Title 12, Chapter 1901.251, authorizes the owner (owner or the person for whom the well was drilled) to keep information in Well Reports confidential. The Department shall hold the contents of the well log confidential and not a matter of public record if it receives, by certified mail, a written request to do so from the owner.

Please include the report's Tracking Number on your written request.

Texas Department of Licensing and Regulation
P.O. Box 12157
Austin, TX 78711
(512) 334-5540

STATE OF TEXAS WELL REPORT for Tracking #67845

Owner:	**James Dudley**	Owner Well #:	**No Data**
Address:	**211 Nicar Houston, TX 77037**	Grid #:	**65-05-9**
		Latitude:	**29° 54' 01" N**
Well Location:	**207 Nicar Houston, TX 77037**	Longitude:	**095° 23' 53" W**
Well County:	**Harris**	Elevation:	**No Data**
Type of Work:	**New Well**	Proposed Use:	**Domestic**

Drilling Start Date: **8/31/2005** Drilling End Date: **8/31/2005**

Borehole: **No Data**

Drilling Method: **Mud (Hydraulic) Rotary**

Borehole Completion: **Filter Packed**

	Top Depth (ft.)	*Bottom Depth (ft.)*	*Filter Material*	*Size*
Filter Pack Intervals:	**38**	**48**	**Gravel**	**12**

	Top Depth (ft.)	*Bottom Depth (ft.)*	*Description (number of sacks & material)*
Annular Seal Data:	**0**	**38**	**15**

Seal Method: **Pressure**

Sealed By: **Raymond Services**

Distance to Property Line (ft.): **5**

Distance to Septic Field or other concentrated contamination (ft.): **52**

Distance to Septic Tank (ft.): **No Data**

Method of Verification: **Customer**

Surface Completion: **Surface Sleeve Installed**

Water Level: **6 ft.** below land surface on **2005-08-31** Measurement Method: **Unknown**

Packers: **none**

Type of Pump: **Jet** Pump Depth (ft.): **30**

Well Tests: **Jetted** **Yield: 15 GPM with 15 ft. drawdown after 3 hours**

	Strata Depth (ft.)	Water Type
Water Quality:	**No Data**	**No Data**

Chemical Analysis Made: **No**

Did the driller knowingly penetrate any strata which contained injurious constituents?: **No**

Certification Data: The driller certified that the driller drilled this well (or the well was drilled under the driller's direct supervision) and that each and all of the statements herein are true and correct. The driller understood that failure to complete the required items will result in the report(s) being returned for completion and resubmittal.

Company Information: **Raymond Services Inc.**

10011 Airline
Houston, TX 77037

Driller Name: **Ty A. Raymond** License Number: **4577**

Apprentice Name: **none**

Comments: **No Data**

Lithology:
DESCRIPTION & COLOR OF FORMATION MATERIAL

Top (ft.)	Bottom (ft.)	Description
0	**38**	**Yellow Clay**
38	**48**	**Sand 5 Ga.**

Casing:
BLANK PIPE & WELL SCREEN DATA

Dia. (in.)	New/Used	Type	Setting From/To (ft.)
2	**New**	**Plastic**	**Case 0 - 38 SCH 40**
2	**New**	**Plastic**	**Screen 38 - 48 .006**

IMPORTANT NOTICE FOR PERSONS HAVING WELLS DRILLED CONCERNING CONFIDENTIALITY

TEX. OCC. CODE Title 12, Chapter 1901.251, authorizes the owner (owner or the person for whom the well was drilled) to keep information in Well Reports confidential. The Department shall hold the contents of the well log confidential and not a matter of public record if it receives, by certified mail, a written request to do so from the owner.

Please include the report's Tracking Number on your written request.

Texas Department of Licensing and Regulation
P.O. Box 12157
Austin, TX 78711
(512) 334-5540

STATE OF TEXAS WELL REPORT for Tracking #16263

Owner:	**Juan Luis Guerra**	Owner Well #:	**No Data**
Address:	**9210 Sweetbrush Houston, TX 77064**	Grid #:	**65-05-9**
		Latitude:	**29° 54' 06" N**
Well Location:	**9210 Sweetbrush Houston, TX 77064**	Longitude:	**095° 24' 02" W**
Well County:	**Harris**	Elevation:	**No Data**
Type of Work:	**New Well**	Proposed Use:	**Domestic**

Drilling Start Date: **1/10/2003** Drilling End Date: **1/13/2003**

	Diameter (in.)	*Top Depth (ft.)*	*Bottom Depth (ft.)*
Borehole:	**7**	**0**	**98**
	4	**0**	**108**

Drilling Method: **Mud (Hydraulic) Rotary**

Borehole Completion: **2 String**

	Top Depth (ft.)	*Bottom Depth (ft.)*	*Description (number of sacks & material)*
Annular Seal Data:	**0**	**98**	**11**

Seal Method: **Pressure**

Sealed By: **Ty Raymond 4577WI**

Distance to Property Line (ft.): **No Data**

Distance to Septic Field or other concentrated contamination (ft.): **80**

Distance to Septic Tank (ft.): **No Data**

Method of Verification: **Customer**

Surface Completion: **Surface Sleeve Installed**

Water Level: **78 ft.** below land surface on **2003-01-13** Measurement Method: **Unknown**

Packers: **1 FIG K 93'**

Type of Pump: **Submersible**

Well Tests: **Jetted** **Yield: 15 GPM with 10 ft. drawdown after 5 hours**

	Strata Depth (ft.)	Water Type
Water Quality:	**No Data**	**No Data**

Chemical Analysis Made: **No**

Did the driller knowingly penetrate any strata which contained injurious constituents?: **No**

Certification Data: The driller certified that the driller drilled this well (or the well was drilled under the driller's direct supervision) and that each and all of the statements herein are true and correct. The driller understood that failure to complete the required items will result in the report(s) being returned for completion and resubmittal.

Company Information: **Raymond Services Inc.**

10011 Airline Dr.
Houston, TX 77037

Driller Name: **Ty Raymond 4577WI**

License Number: **4577**

Apprentice Name: **none**

Apprentice Number: **none**

Comments: **none**

Lithology:
DESCRIPTION & COLOR OF FORMATION MATERIAL

Top (ft.)	Bottom (ft.)	Description
0	**46**	**Clay**
46	**54**	**Rock and Sand**
54	**82**	**Clay**
82	**108**	**Sand**

Casing:
BLANK PIPE & WELL SCREEN DATA

Dia. (in.)	New/Used	Type	Setting From/To (ft.)
4	**New**	**Plastic**	**Case 0 - 98 SCH 40**
2 1/2	**New**	**Plastic**	**Linear 93 - 98 SCH 40**
2 1/2	**New**	**Plastic**	**Screen 98 - 108 .008**

IMPORTANT NOTICE FOR PERSONS HAVING WELLS DRILLED CONCERNING CONFIDENTIALITY

TEX. OCC. CODE Title 12, Chapter 1901.251, authorizes the owner (owner or the person for whom the well was drilled) to keep information in Well Reports confidential. The Department shall hold the contents of the well log confidential and not a matter of public record if it receives, by certified mail, a written request to do so from the owner.

Please include the report's Tracking Number on your written request.

Texas Department of Licensing and Regulation
P.O. Box 12157
Austin, TX 78711
(512) 334-5540

STATE OF TEXAS WELL REPORT for Tracking #125453

Owner:	**Rudy Munoz**	Owner Well #:	**No Data**
Address:	**134 Aldine Mail Rt. Houston, TX 77037**	Grid #:	**65-05-9**
		Latitude:	**29° 54' 09" N**
Well Location:	**134 Aldine Mail Rt. Houston, TX 77037**	Longitude:	**095° 23' 59" W**
Well County:	**Harris**	Elevation:	**No Data**
Type of Work:	**New Well**	Proposed Use:	**Domestic**

Drilling Start Date: **10/22/2007** Drilling End Date: **10/22/2007**

	Diameter (in.)	*Top Depth (ft.)*	*Bottom Depth (ft.)*
Borehole:	**5.5**	**0**	**50**

Drilling Method: **Mud (Hydraulic) Rotary**

Borehole Completion: **Filter Packed**

	Top Depth (ft.)	*Bottom Depth (ft.)*	*Filter Material*	*Size*
Filter Pack Intervals:	**40**	**50**	**Gravel**	**# 12**

	Top Depth (ft.)	*Bottom Depth (ft.)*	*Description (number of sacks & material)*
Annular Seal Data:	**0**	**10**	**5**
	0	**40**	**5**

Seal Method: **Pressure**

Sealed By: **Driller**

Distance to Property Line (ft.): **5**

Distance to Septic Field or other concentrated contamination (ft.): **50**

Distance to Septic Tank (ft.): **No Data**

Method of Verification: **Customer**

Surface Completion: **Surface Sleeve Installed**

Water Level: **10 ft.** below land surface on **2007-10-22** Measurement Method: **Unknown**

Packers: **None**

Type of Pump: **Jet** Pump Depth (ft.): **30**

Well Tests: **Jetted** **Yield: 10 GPM with 10 ft. drawdown after 2 hours**

	Strata Depth (ft.)	Water Type
Water Quality:	**No Data**	**Fresh**

Chemical Analysis Made: **No**

Did the driller knowingly penetrate any strata which contained injurious constituents?: **No**

Certification Data: The driller certified that the driller drilled this well (or the well was drilled under the driller's direct supervision) and that each and all of the statements herein are true and correct. The driller understood that failure to complete the required items will result in the report(s) being returned for completion and resubmittal.

Company Information: **Raymond Services, Inc.**

10011 Airline
Houston, TX 77037

Driller Name: **Zachary Proctor** License Number: **4577**

Apprentice Name: **None**

Comments: **No Data**

Lithology:
DESCRIPTION & COLOR OF FORMATION MATERIAL

Top (ft.)	Bottom (ft.)	Description
0	2	Top Soil
2	6	Sand Brown # 6
6	18	Clay Yellow
18	38	Red Clay
38	39	Rock
39	50	Sand # 6 Brown

Casing:
BLANK PIPE & WELL SCREEN DATA

Dia. (in.)	New/Used	Type	Setting From/To (ft.)
2	New	PVC	Casing 0 - 40 SCH 40
2	New	PVC	Slotted Screen 40 - 50 # 6

IMPORTANT NOTICE FOR PERSONS HAVING WELLS DRILLED CONCERNING CONFIDENTIALITY

TEX. OCC. CODE Title 12, Chapter 1901.251, authorizes the owner (owner or the person for whom the well was drilled) to keep information in Well Reports confidential. The Department shall hold the contents of the well log confidential and not a matter of public record if it receives, by certified mail, a written request to do so from the owner.

Please include the report's Tracking Number on your written request.

Texas Department of Licensing and Regulation
P.O. Box 12157
Austin, TX 78711
(512) 334-5540

STATE OF TEXAS WELL REPORT for Tracking #31232

Owner:	**Ollie Crawford**	Owner Well #:	**No Data**
Address:	**11646 Illene Houston, TX 77093**	Grid #:	**65-05-9**
		Latitude:	**29° 54' 06" N**
Well Location:	**11646 Illene Houston, TX 77093**	Longitude:	**095° 24' 01" W**
Well County:	**Harris**	Elevation:	**No Data**
Type of Work:	**New Well**	Proposed Use:	**Domestic**

Drilling Start Date: **1/13/2004** Drilling End Date: **1/13/2004**

	Diameter (in.)	*Top Depth (ft.)*	*Bottom Depth (ft.)*
Borehole:	**5**	**0**	**50**

Drilling Method: **Mud (Hydraulic) Rotary**

Borehole Completion: **Straight Wall**

	Top Depth (ft.)	*Bottom Depth (ft.)*	*Description (number of sacks & material)*
Annular Seal Data:	**0**	**40**	**8**

Seal Method: **Pressure**

Sealed By: **Raymond Services**

Distance to Property Line (ft.): **No Data**

Distance to Septic Field or other concentrated contamination (ft.): **65**

Distance to Septic Tank (ft.): **No Data**

Method of Verification: **Customer**

Surface Completion: **Surface Sleeve Installed**

Water Level: **7 ft.** below land surface, and **20 GPM** artesian flow on **2004-01-13**

Measurement Method: **Unknown**

Packers: **None**

Type of Pump: **Jet**

Well Tests: **Jetted** **No Test Data Specified**

	Strata Depth (ft.)	Water Type
Water Quality:	**No Data**	**No Data**

Chemical Analysis Made: **No**

Did the driller knowingly penetrate any strata which contained injurious constituents?: **No**

Certification Data: The driller certified that the driller drilled this well (or the well was drilled under the driller's direct supervision) and that each and all of the statements herein are true and correct. The driller understood that failure to complete the required items will result in the report(s) being returned for completion and resubmittal.

Company Information: **Raymond Services Inc.**

10011 Airline Dr.
Houston, TX 77037

Driller Name: **Ty Raymond** License Number: **4577**

Apprentice Name: **none**

Comments: **none**

Lithology:
DESCRIPTION & COLOR OF FORMATION MATERIAL

From (ft)	To (ft)	Description
0	**10**	**Clay**
10	**50**	**Sand**
50		**Rock**

Casing:
BLANK PIPE & WELL SCREEN DATA

Dia. (in.)	New/Used	Type	Setting From/To (ft.)
2	**New**	**Plastic**	**0 - 40 SCH 40**
2	**New**	**Slotted**	**40 - 50 .006**

IMPORTANT NOTICE FOR PERSONS HAVING WELLS DRILLED CONCERNING CONFIDENTIALITY

TEX. OCC. CODE Title 12, Chapter 1901.251, authorizes the owner (owner or the person for whom the well was drilled) to keep information in Well Reports confidential. The Department shall hold the contents of the well log confidential and not a matter of public record if it receives, by certified mail, a written request to do so from the owner.

Please include the report's Tracking Number on your written request.

Texas Department of Licensing and Regulation
P.O. Box 12157
Austin, TX 78711
(512) 334-5540

STATE OF TEXAS WELL REPORT for Tracking #17976

Owner:	**Marie Kennedy**	Owner Well #:	**No Data**
Address:	**4717 Frontier Rd. Houston, TX 77041**	Grid #:	**65-05-9**
		Latitude:	**29° 54' 04" N**
Well Location:	**4717 Frontier Rd. Houston, TX 77041**	Longitude:	**095° 24' 01" W**
Well County:	**Harris**	Elevation:	**9 ft. above sea level**
Type of Work:	**New Well**	Proposed Use:	**Domestic**

Drilling Start Date: **3/19/2003** Drilling End Date: **3/19/2003**

	Diameter (in.)	*Top Depth (ft.)*	*Bottom Depth (ft.)*
Borehole:	**5**	**0**	**48**

Drilling Method: **Mud (Hydraulic) Rotary**

Borehole Completion: **Straight Wall**

	Top Depth (ft.)	*Bottom Depth (ft.)*	*Description (number of sacks & material)*
Annular Seal Data:	**0**	**20**	**6**

Seal Method: **Trimmy**

Sealed By: **Raymond Services**

Distance to Property Line (ft.): **No Data**

Distance to Septic Field or other concentrated contamination (ft.): **160**

Distance to Septic Tank (ft.): **No Data**

Method of Verification: **Customer**

Surface Completion: **Surface Sleeve Installed**

Water Level: **15 ft.** below land surface on **2003-03-25** Measurement Method: **Unknown**

Packers: **none**

Type of Pump: **Jet**

Well Tests: **Jetted** **No Test Data Specified**

	Strata Depth (ft.)	Water Type
Water Quality:	**No Data**	**No Data**

Chemical Analysis Made: **No**

Did the driller knowingly penetrate any strata which contained injurious constituents?: **No**

Certification Data: The driller certified that the driller drilled this well (or the well was drilled under the driller's direct supervision) and that each and all of the statements herein are true and correct. The driller understood that failure to complete the required items will result in the report(s) being returned for completion and resubmittal.

Company Information: **Raymond Services Inc.**

4717 Frontier Rd.
Houston, TX 77041

Driller Name: **Ty Raymond 4577WI** License Number: **4577**

Apprentice Name: **none** Apprentice Number: **none**

Comments: **none**

Lithology:
DESCRIPTION & COLOR OF FORMATION MATERIAL

Top (ft.)	Bottom (ft.)	Description
0	**18**	**Clay**
18	**48**	**Sand**

Casing:
BLANK PIPE & WELL SCREEN DATA

Dia. (in.)	New/Used	Type	Setting From/To (ft.)
2	**New**	**Plastic**	**0 - 38 SCH 40**
2	**New**	**Slotted**	**38 - 48 .008**

IMPORTANT NOTICE FOR PERSONS HAVING WELLS DRILLED CONCERNING CONFIDENTIALITY

TEX. OCC. CODE Title 12, Chapter 1901.251, authorizes the owner (owner or the person for whom the well was drilled) to keep information in Well Reports confidential. The Department shall hold the contents of the well log confidential and not a matter of public record if it receives, by certified mail, a written request to do so from the owner.

Please include the report's Tracking Number on your written request.

Texas Department of Licensing and Regulation
P.O. Box 12157
Austin, TX 78711
(512) 334-5540

STATE OF TEXAS WELL REPORT for Tracking #21698

Owner:	**South Texas Stone Co.**	Owner Well #:	**No Data**
Address:	**9710 Old Katy Rd. Houston, TX 77055**	Grid #:	**65-05-9**
		Latitude:	**29° 54' 06" N**
Well Location:	**9710 Old Katy Rd. Houston, TX 77055**	Longitude:	**095° 24' 01" W**
Well County:	**Harris**	Elevation:	**No Data**
Type of Work:	**New Well**	Proposed Use:	**Industrial**

Drilling Start Date: **6/10/2003** Drilling End Date: **6/11/2003**

	Diameter (in.)	*Top Depth (ft.)*	*Bottom Depth (ft.)*
Borehole:	**7**	**0**	**49**

Drilling Method: **Mud (Hydraulic) Rotary**

Borehole Completion: **Straight Wall**

	Top Depth (ft.)	*Bottom Depth (ft.)*	*Description (number of sacks & material)*
Annular Seal Data:	**0**	**38**	**9**

Seal Method: **Pressure**

Sealed By: **Driller**

Distance to Property Line (ft.): **No Data**

Distance to Septic Field or other concentrated contamination (ft.): **100**

Distance to Septic Tank (ft.): **No Data**

Method of Verification: **Customer**

Surface Completion: **Surface Sleeve Installed**

Water Level: **14 ft.** below land surface on **2003-06-10** Measurement Method: **Unknown**

Packers: **None**

Type of Pump: **Submersible**

Well Tests: **Jetted** **No Test Data Specified**

	Strata Depth (ft.)	Water Type
Water Quality:	**No Data**	**No Data**

Chemical Analysis Made: **No**

Did the driller knowingly penetrate any strata which contained injurious constituents?: **No**

Certification Data: The driller certified that the driller drilled this well (or the well was drilled under the driller's direct supervision) and that each and all of the statements herein are true and correct. The driller understood that failure to complete the required items will result in the report(s) being returned for completion and resubmittal.

Company Information: **Raymond Services Inc.**

10011 Airline Dr.
Houston, TX 77037

Driller Name: **Ty Raymond 4577WI**

License Number: **4577**

Apprentice Name: **none**

Apprentice Number: **none**

Comments: **none**

Lithology:
DESCRIPTION & COLOR OF FORMATION MATERIAL

From (ft)	To (ft)	Description
0	**12**	**Clay**
12	**15**	**Sand & Rock**
15	**22**	**Clay**
22		**Rock**
22	**24**	**Clay**
24		**Rock**
24	**33**	**Clay**
33	**38**	**Rock & Sand**
38	**49**	**Sand**
49		**Rock**

Casing:
BLANK PIPE & WELL SCREEN DATA

Dia. (in.)	New/Used	Type	Setting From/To (ft.)
4	**New**	**PVC**	**0 - 38 SCH 40**
4	**New**	**Slotted**	**38 - 48 .006**

IMPORTANT NOTICE FOR PERSONS HAVING WELLS DRILLED CONCERNING CONFIDENTIALITY

TEX. OCC. CODE Title 12, Chapter 1901.251, authorizes the owner (owner or the person for whom the well was drilled) to keep information in Well Reports confidential. The Department shall hold the contents of the well log confidential and not a matter of public record if it receives, by certified mail, a written request to do so from the owner.

Please include the report's Tracking Number on your written request.

Texas Department of Licensing and Regulation
P.O. Box 12157
Austin, TX 78711
(512) 334-5540

STATE OF TEXAS WELL REPORT for Tracking #80604

Owner:	**Freudo Lopez**	Owner Well #:	**No Data**
Address:	**203 E. Lorino Houston, TX 77037**	Grid #:	**65-05-9**
		Latitude:	**29° 53' 57" N**
Well Location:	**203 E. Lorino Houston, TX 77037**	Longitude:	**095° 23' 52" W**
Well County:	**Harris**	Elevation:	**No Data**
Type of Work:	**New Well**	Proposed Use:	**Domestic**

Drilling Start Date: **4/13/2006** Drilling End Date: **4/13/2006**

	Diameter (in.)	*Top Depth (ft.)*	*Bottom Depth (ft.)*
Borehole:	**5.5**	**0**	**50**

Drilling Method: **Mud (Hydraulic) Rotary**

Borehole Completion: **Filter Packed**

	Top Depth (ft.)	*Bottom Depth (ft.)*	*Filter Material*	*Size*
Filter Pack Intervals:	**40**	**50**	**Gravel**	

	Top Depth (ft.)	*Bottom Depth (ft.)*	*Description (number of sacks & material)*
Annular Seal Data:	**0**	**40**	**12**

Seal Method: **Pressure**

Sealed By: **Driller**

Distance to Property Line (ft.): **No Data**

Distance to Septic Field or other concentrated contamination (ft.): **80**

Distance to Septic Tank (ft.): **No Data**

Method of Verification: **Customer**

Surface Completion: **Surface Sleeve Installed**

Water Level: **20 ft.** below land surface on **2006-04-13** Measurement Method: **Unknown**

Packers: **none**

Type of Pump: **Jet** Pump Depth (ft.): **30**

Well Tests: **Jetted** **Yield: 10 GPM with 5 ft. drawdown after 3 hours**

	Strata Depth (ft.)	Water Type
Water Quality:	**No Data**	**Fresh**

Chemical Analysis Made: **No**

Did the driller knowingly penetrate any strata which contained injurious constituents?: **No**

Certification Data: The driller certified that the driller drilled this well (or the well was drilled under the driller's direct supervision) and that each and all of the statements herein are true and correct. The driller understood that failure to complete the required items will result in the report(s) being returned for completion and resubmittal.

Company Information: **Raymond Services Inc.**

10011 Airline
Houston, TX 77037

Driller Name: **Ty A. Raymond** License Number: **4577**

Apprentice Name: **none**

Comments: **No Data**

Lithology:
DESCRIPTION & COLOR OF FORMATION MATERIAL

Top (ft.)	Bottom (ft.)	Description
0	**15**	**White Clay**
15	**25**	**White Sand**
25	**38**	**Red Clay**
39	**40**	**Rock**
40	**50**	**Sand .006-005**

Casing:
BLANK PIPE & WELL SCREEN DATA

Dia. (in.)	New/Used	Type	Setting From/To (ft.)
2	**New**	**Plastic**	**Case 0 - 40 SCH 80**
2	**New**	**Plastic**	**Screen 40 - 50 .006**

IMPORTANT NOTICE FOR PERSONS HAVING WELLS DRILLED CONCERNING CONFIDENTIALITY

TEX. OCC. CODE Title 12, Chapter 1901.251, authorizes the owner (owner or the person for whom the well was drilled) to keep information in Well Reports confidential. The Department shall hold the contents of the well log confidential and not a matter of public record if it receives, by certified mail, a written request to do so from the owner.

Please include the report's Tracking Number on your written request.

Texas Department of Licensing and Regulation
P.O. Box 12157
Austin, TX 78711
(512) 334-5540

STATE OF TEXAS WELL REPORT for Tracking #15991

Owner:	**Rocio M. Alba**	Owner Well #:	**No Data**
Address:	**11802 Moosehead Ln. Houston, TX 77064**	Grid #:	**65-05-9**
Well Location:	**11802 Moosehead Ln Houston, TX 77064**	Latitude:	**29° 54' 06" N**
		Longitude:	**095° 24' 02" W**
Well County:	**Harris**	Elevation:	**No Data**
Type of Work:	**New Well**	Proposed Use:	**Domestic**

Drilling Start Date: **1/12/2003** Drilling End Date: **1/14/2003**

	Diameter (in.)	*Top Depth (ft.)*	*Bottom Depth (ft.)*
Borehole:	**5**	**0**	**108**

Drilling Method: **Mud (Hydraulic) Rotary**

Borehole Completion: **Filter Packed**

	Top Depth (ft.)	*Bottom Depth (ft.)*	*Filter Material*	*Size*
Filter Pack Intervals:	**98**	**108**	**Gravel**	

	Top Depth (ft.)	*Bottom Depth (ft.)*	*Description (number of sacks & material)*
Annular Seal Data:	**0**	**98**	**12**

Seal Method: **Pressure**

Sealed By: **Driller**

Distance to Property Line (ft.): **No Data**

Distance to Septic Field or other concentrated contamination (ft.): **80**

Distance to Septic Tank (ft.): **No Data**

Method of Verification: **Customer**

Surface Completion: **Surface Sleeve Installed**

Water Level: **75 ft.** below land surface on **2003-01-14** Measurement Method: **Unknown**

Packers: **None**

Type of Pump: **Jet**

Well Tests: **Jetted** **Yield: 6 GPM**

	Strata Depth (ft.)	Water Type
Water Quality:	**No Data**	**No Data**

Chemical Analysis Made: **Unknown**

Did the driller knowingly penetrate any strata which contained injurious constituents?: **No**

Certification Data: The driller certified that the driller drilled this well (or the well was drilled under the driller's direct supervision) and that each and all of the statements herein are true and correct. The driller understood that failure to complete the required items will result in the report(s) being returned for completion and resubmittal.

Company Information: **Raymond Services Inc.**

10011 Airline Dr.
Houston, TX 77037

Driller Name: **Ty Raymond 4577 WI**

License Number: **4577**

Apprentice Name: **none**

Apprentice Number: **none**

Comments: **No Data**

Lithology:
DESCRIPTION & COLOR OF FORMATION MATERIAL

Top (ft.)	Bottom (ft.)	Description
0	**17**	**Clay**
17	**34**	**Rock and Sand**
34	**80**	**Clay**
82	**108**	**Sand 8 Ga.**

Casing:
BLANK PIPE & WELL SCREEN DATA

Dia. (in.)	New/Used	Type	Setting From/To (ft.)
2	**New**	**Plastic**	**Case 0 - 98 SCH 40**
2	**New**	**Plastic**	**Screen 98 - 108 .006**

IMPORTANT NOTICE FOR PERSONS HAVING WELLS DRILLED CONCERNING CONFIDENTIALITY

TEX. OCC. CODE Title 12, Chapter 1901.251, authorizes the owner (owner or the person for whom the well was drilled) to keep information in Well Reports confidential. The Department shall hold the contents of the well log confidential and not a matter of public record if it receives, by certified mail, a written request to do so from the owner.

Please include the report's Tracking Number on your written request.

Texas Department of Licensing and Regulation
P.O. Box 12157
Austin, TX 78711
(512) 334-5540

STATE OF TEXAS WELL REPORT for Tracking #516756

Owner:	**Maria Acobas**	Owner Well #:	**No Data**
Address:	**9715 Airline Houston , TX 77037**	Grid #:	**65-05-9**
Well Location:	**9715 Airline Houston, TX 77037**	Latitude:	**29° 53' 56" N**
		Longitude:	**095° 23' 58" W**
Well County:	**Harris**	Elevation:	**No Data**
Type of Work:	**New Well**	Proposed Use:	**Domestic**

Drilling Start Date: **7/23/2019** Drilling End Date: **7/23/2019**

	Diameter (in.)	*Top Depth (ft.)*	*Bottom Depth (ft.)*
Borehole:	**5.5**	**0**	**52**

Drilling Method: **Mud (Hydraulic) Rotary**

Borehole Completion: **Gravel Packed**

	Top Depth (ft.)	*Bottom Depth (ft.)*	*Description (number of sacks & material)*
Annular Seal Data:	**0**	**10**	**Cement 5 Bags/Sacks**
	10	**42**	**Bentonite 6 Bags/Sacks**

Seal Method: **Pressure**

Sealed By: **Driller**

Distance to Property Line (ft.): **30**

Distance to Septic Field or other concentrated contamination (ft.): **No Data**

Distance to Septic Tank (ft.): **50**

Method of Verification: **Customer**

Surface Completion: **Surface Sleeve Installed** **Surface Completion by Driller**

Water Level: **10 ft.** below land surface on **2019-07-23**

Packers: **No Data**

Type of Pump: **Jet** Pump Depth (ft.): **30**

Well Tests: **Jetted** **Yield: 5 GPM with 10 ft. drawdown after 2 hours**

	Strata Depth (ft.)	Water Type
Water Quality:	**No Data**	**No Data**

Chemical Analysis Made: **No**

Did the driller knowingly penetrate any strata which contained injurious constituents?: **No**

Certification Data: The driller certified that the driller drilled this well (or the well was drilled under the driller's direct supervision) and that each and all of the statements herein are true and correct. The driller understood that failure to complete the required items will result in the report(s) being returned for completion and resubmittal.

Company Information: **Raymond Services**

No Data

Driller Name: **Zachary Proctor** License Number: **54847**

Apprentice Name: **Daniel Perez** Apprentice Number: **59136**

Comments: **No Data**

Lithology:
DESCRIPTION & COLOR OF FORMATION MATERIAL

Top (ft.)	Bottom (ft.)	Description
0	2	Top Soil
2	10	Sand/Clay
10	15	Tan Clay
15	38	Red Clay
38	39	Rock
39	52	Red Sand # 6

Casing:
BLANK PIPE & WELL SCREEN DATA

Dia (in.)	Type	Material	Sch./Gage	Top (ft.)	Bottom (ft.)
2		New Plastic (PVC)	40	0	42
2	Screen	New Plastic (PVC)	6	42	52

IMPORTANT NOTICE FOR PERSONS HAVING WELLS DRILLED CONCERNING CONFIDENTIALITY

TEX. OCC. CODE Title 12, Chapter 1901.251, authorizes the owner (owner or the person for whom the well was drilled) to keep information in Well Reports confidential. The Department shall hold the contents of the well log confidential and not a matter of public record if it receives, by certified mail, a written request to do so from the owner.

Please include the report's Tracking Number on your written request.

Texas Department of Licensing and Regulation
P.O. Box 12157
Austin, TX 78711
(512) 334-5540

W.L. # 55 ✓

Send original copy by certified mail to the Texas Department of Water Resources P. O. Box 13087 Austin, Texas 78711

State of Texas
WATER WELL REPORT

ATTENTION OWNER: *Confidentiality Privilege Notice on Reverse Side*

For TDWR use only
Well No. 65-05-7[illegible]R
Located on map Yes
Received: RWB

1) OWNER Wheeling Machine (Name) Address P.O. Box Route 3 (Street or RFD) Wheeling (City) TX (State) 7[illegible] (Zip)

2) LOCATION OF WELL: County Harris Proctor Street 12 miles in NW (N.E., S.W., etc.) direction from Hou (Town)

Driller must complete the legal description to the right with distance and direction from two intersecting section or survey lines, or he must locate and identify the well on an official Quarter- or Half-Scale Texas County General Highway Map and attach the map to this form.

☐ Legal description:
Section No. _____ Block No. _____ Township _____
Abstract No. _____ Survey Name _____
Distance and direction from two intersecting section or survey lines _____
☐ See attached map. 65-21-7H

3) TYPE OF WORK (Check):
☒ New Well ☐ Deepening ☐ Reconditioning ☐ Plugging

4) PROPOSED USE (Check):
☒ Domestic ☐ Industrial ☐ Public Supply ☐ Irrigation ☐ Test Well ☐ Other _____

5) DRILLING METHOD (Check):
☒ Mud Rotary ☐ Air Hammer ☐ Driven ☐ Bored ☐ Air Rotary ☐ Cable Tool ☐ Jetted ☐ Other _____

6) WELL LOG:
Date drilled 12/4/80

DIAMETER OF HOLE

Dia. (in.)	From (ft.)	To (ft.)
6 3/4	Surface	354

7) BOREHOLE COMPLETION:
☐ Open Hole ☒ Straight Wall ☐ Underreamed
☐ Gravel Packed ☐ Other _____
If Gravel Packed give interval . . . from _____ ft. to _____ ft.

From (ft.)	To (ft.)	Description and color of formation material
0	100	Clay
100	128	Sand
128	203	Clay
203	215	Sand
215	230	Clay
230	260	Sand
260	293	Clay
293	300	Sand & Rock
300	313	Sandy Shale
313	354	Sand

8) CASING, BLANK PIPE, AND WELL SCREEN DATA:

Dia. (in.)	New or Used	Steel, Plastic, etc. Perf., Slotted, etc. Screen Mfr., if commercial	Setting (ft.) From	Setting (ft.) To	Gage Casing	Gage Screen
4	N	Plastic	0	334		
2	N	Plastic	334	354		.04

CEMENTING DATA
Cemented from 284 ft. to 334 ft.
Method used Gravity Tremie
Cemented by Russell & Son, Inc. (Company or Individual)

(Use reverse side if necessary)

9) WATER LEVEL:
Static level 200 ft. below land surface Date 12/5/80
Artesian flow _____ gpm. Date _____

10) PACKERS: Type Depth

11) TYPE PUMP:
☐ Turbine ☐ Jet ☒ Submersible ☐ Cylinder
☐ Other _____
Depth to pump bowls, cylinder, jet, etc., 250 ft.

12) WELL TESTS:
☐ Type Test: ☐ Pump ☐ Bailer ☒ Jetted ☐ Estimated
Yield: 36 gpm with 20 ft. drawdown after 2 hrs.

13) WATER QUALITY:
Did you knowingly penetrate any strata which contained undesirable water? ☐ Yes ☒ No
If yes, submit "REPORT OF UNDESIRABLE WATER"
Type of water? _____ Depth of strata _____
Was a chemical analysis made? ☐ Yes ☐ No

I hereby certify that this well was drilled by me (or under my supervision) and that each and all of the statements herein are true to the best of my knowledge and belief.

RECEIVED
AUG 24 1982

NAME Craig Bussell (Type or Print) Water Well Drillers Registration No. #2085

ADDRESS 9739 N. Houston Rosslyn (Street or RFD) Houston (City) Texas (State) 77088 (Zip)

(Signed) Craig Bussell (Water Well Driller) Bussell & Son, Inc. (Company Name)

Please attach electric log, chemical analysis, and other pertinent information, if available.

TDWR-0092 (Rev. 1-12-79) DEPARTMENT OF WATER RESOURCES COPY

4820112167

159 Dup

Send original copy by certified mail to the Texas Department of Water Resources P. O. Box 13087 Austin, Texas 78711

State of Texas
WATER WELL REPORT

For TDWR use only
Well No. 65-05-7KR
Located on map YES
Received: C.F.S.

1) OWNER B.C. Pools (Name) Address Washington Avenue (Street or RFD) (City) (State) (Zip)

2) LOCATION OF WELL County Harris 15 miles in N.W. (N.E., S.W., etc.) direction from Houston (Town)

Driller must complete the legal description to the right with distance and direction from two intersecting section or survey lines, or he must locate and identify the well on an official Quarter- or Half-Scale Texas County General Highway Map and attach the map to this form.

☐ Legal description:
Section No. _____ Block No. _____ Township _____
Abstract No. _____ Survey Name _____
Distance and direction from two intersecting section or survey lines _____

☐ See attached map. map on 65-05-42

3) TYPE OF WORK (Check):
XX New Well ☐ Deepening ☐ Reconditioning ☐ Plugging

4) PROPOSED USE (Check):
XX Domestic ☐ Industrial ☐ Public Supply ☐ Irrigation ☐ Test Well ☐ Other _____

5) DRILLING METHOD (Check):
XX Mud Rotary ☐ Air Hammer ☐ Driven ☐ Bored ☐ Air Rotary ☐ Cable Tool ☐ Jetted ☐ Other _____

6) WELL LOG:
Date drilled 4-11-83

DIAMETER OF HOLE Dia. (in.)	From (ft.)	To (ft.)
6 3/4	Surface	162

7) BOREHOLE COMPLETION:
☐ Open Hole ☐ Straight Wall ☐ Underreamed
☐ Gravel Packed ☐ Other 2 string cemented
If Gravel Packed give interval ... from _____ ft. to _____ ft.

From (ft.)	To (ft.)	Description and color of formation material
0-	15	Clay
15-	125	Sand
125-	150	Clay
150-	162	Sand

8) CASING, BLANK PIPE, AND WELL SCREEN DATA:

Dia. (in.)	New or Used	Steel, Plastic, etc. Perf., Slotted, etc. Screen Mfr., if commercial	Setting (ft.) From	To	Gage Casing	Screen
4	N	Casin	0	150	sch	0
2½	N	Blank Pipe	145	152	sch	0
2½	N	Slotted Screen	152	162		012

CEMENTING DATA
Cemented from 150 ft. to 70 ft.
Method used Halliburton
Cemented by Robinson Water Well (Company or Individual)

RECEIVED
JUL 19 1983
DEPT. OF WATER RESOURCES

9) WATER LEVEL:
Static level 97 ft. below land surface Date _____
Artesian flow _____ gpm. Date _____

10) PACKERS: Type K Depth 145

11) TYPE PUMP:
☐ Turbin ☐ Jet XX Submersible ☐ Cylinder
☐ Other _____
Depth to pump bowls, cylinder, jet, etc., 140 ft.

12) WELL TESTS:
☐ Type Test: ☐ Pump ☐ Bailer ☐ Jetted ☐ Estimated
Yield: _____ gpm with _____ ft. drawdown after _____ hrs.

(Use reverse side if necessary)

13) WATER QUALITY:
Did you knowingly penetrate any strata which contained undesirable water? ☐ Yes ☐ No
If yes, submit "REPORT OF UNDESIRABLE WATER"
Type of water? _____ Depth of strata _____
Was a chemical analysis made? ☐ Yes ☐ No

I hereby certify that this well was drilled by me (or under my supervision) and that each and all of the statements herein are true to the best of my knowledge and belief.

NAME M.E. Robinson, Jr. (Type or Print) Water Well Drillers Registration No. 1464

ADDRESS 11607 FM 149 (Street or RFD) Houston (City) Texas (State) 77086 (Zip)

(Signed) M. E. Robinson (Water Well Driller) Robinson Water Well Service (Company Name)

Please attach electric log, chemical analysis, and other pertinent information, if available.

*Additional instructions on reverse side.

48 20113309

10/26/2020
04:10:07

Texas Commission on Environmental Quality
DWW Water System Summary Sheet

PWS ID	PWS Name	Central Registry RN
TX1012582	SHELL SELF SERVE STATION	RN102673241

Organization/Customer *	Central Registry CN
null	null

*Regulatory mail will be addressed to this organization/person

All Water System Contacts		
Type	**Contact**	**Communication**

Operator Grade	Number

Water Operator Licenses
No Licensing Data for this PWS

Owner Type	Owner Type Options: COUNTY, DISTRICT, FEDERAL GOVERNMENT, INVESTOR OWNED, MUNICIPALITY, NATIVE AMERICAN, PRIVATE, STATE GOVERNMENT, WATER SUPPLY CORPORATION
Private	

System Type	System Type Options: COMMUNITY, TRANSIENT/NON-COMMUNITY, NON-PUBLIC, NON-TRANSIENT/NON-COMMUNITY
NP - NON-PUBLIC	

Population Type	Population Served	# of Connect	# I/C w/other PWS
NonResidential	200	1	0

Total Product (MGD)	Average Daily Consump.	Max Daily Demand (MGD)	Total Storage (MG)	Elev. Storage (MG)	Service Pump Cap.	Max.Purchase Cap. (MGD/GPM)	Pressure Tank Cap. (MG)

Activity Status	Inactivation Date
I - INACTIVE	02/15/2006

Last Survey Date	Surveyor	Survey Type	Region	County
12/30/2004	MELODY, E KIRKSEY	Sanitary Survey	HOUSTON	HARRIS
No Site Visit Data				

(Treatment Plant)							
Entry Point	EP Name/Source Summation (Activity Status)	Plant Name (Activity Status)	Plant Num	Chemical Mon Type	Chem Sample Point	Distribution Mon Type	Dist Sample Point
EP001	TRT-TAP / No Source Listed(I)	9351 NORTH FRWY @ W MT HOUSTON(I)	TP6787		NO		NO

Train:	Unnamed			
(Treatments)				
Disinfection Zone	Treatment Sequence	Objective	Process	Treatment
null	null	D	423	HYPOCHLORINATION, PRE

(Active Sources)

(Inactive/Offline Sources)			
SourceNumber	Name	Status	Depth
G1012582A	1 - 9351 N FRWY	O	480

Code Explanations
Monitoring Type Codes: (GW) GROUNDWATER , (GUP) GROUNDWATER UNDER THE INFLUENCE - PURCHASED , (SWP) SURFACE WATER - PURCHASED , (GU) GROUNDWATER UNDER THE INFLUENCE OF SURFACE WATER , (N) NO SOURCES , (SW) SURFACE WATER
Activity Status Codes: (A) ACTIVE , (D) DELETED/DISSOLVED , (I) INACTIVE , (P) PROPOSED ,
Operational Status Codes: (E) EMERGENCY , (I) INTERIM/PEAK (O) OTHER , (P) PERMANENT , (S) SEASONAL
Source Types: (G) GROUND WATER , (S) SURFACE WATER , (U) GROUND WATER UNDER THE INFLUENCE

- End of Report -

At the time of your query this data was the most current information available from our database, which is in real time. Every effort was made to retrieve it according to your query. Thank-you for using DWW.

TEXAS WATER DEVELOPMENT BOARD
WELL SCHEDULE

State Well Number - 65 05 926 Previous Well Number - County - Harris 201
River Basin - San Jacinto River - 10 Zone - 1 Latitude - 29 53 51 Longitude - 95 24 41 Source of Coords - 2

Owners Well No. _____ Location _____ 1/4, _____ 1/4, Section _____, Block _____, Survey _____

Owner - J W Rumfolo Driller - Turbine Pump Service

Address _____ Tenant/Oper. _____
Date Drilled - / /1969 Depth - 356 ft. Source of Depth - Altitude - 80 ft. Source of Alt. -
Aquifer - 112CHCT CHICOT AQUIFER Well Type - W User -

WELL CONSTRUCTION
Const. Method - _____ Casing Material - _____
Completion - _____ Screen Material - _____

LIFT DATA - Pump Mfr. _____ Type - SUBMERSIBLE PUMP No. Stages _____

Bowls Diam. - _____ in. Setting - _____ ft. Column Diam. - _____ in.

Motor Mfr. - _____ Fuel or Power - ELECTRIC MOTOR Horsepower -

YIELD Flow- _____ GPM Pump- _____ GPM Meas.,Rept.,Est- _____ Date- _____

PERFORMANCE TEST Date- _____ Length of Test- _____ Production- _____GPM

Static Level- _____ft. Pumping Level- _____ft. Drawdown- _____ft. Sp.Cap.- _____GPM/ft

QUALITY (Remarks- _____

WATER USE Primary- INDUSTRIAL Secondary- _____ Tertiary- _____

OTHER DATA AVAILAIBLE Water Levels- M Quality- N Logs- Other Data-

WATER LEVELS Date- 02/13/1969 Measurement- -169.00
Date- / / Measurement-

Recorded By _____ Date Record Collected or Updated- 08/21/2002

Casing or Blank Pipe (C)
Well Screen or Slotted Zone (
Open Hole (O)
Cemented from _____ to _____

		Diam. (in.)	Setting(feet) From	To
1	C	4	0	341
2	S	3	341	356
3				
4				
5				
6				
7				
8				
9				
10				
11				
12				
13				
14				
15				
16				
17				
18				
19				

Reporting Agency - TEXAS WATER DEVELOPMENT BOARD
REMARKS -
TWDB R178: Yield 40 gpm with 15 ft drawdown when drilled.

.6mi. East

Send original copy by certified mail to the Texas Department of Water Resources P. O. Box 13087 Austin, Texas 78711

State of Texas
WATER WELL REPORT

ATTENTION OWNER: *Confidentiality Privilege Notice on Reverse Side*

Texas Water Well Drillers Board P. O. Box 13087 Austin, Texas 78711

1) OWNER Mr. Raymond Yount (Name) Address 518 W. Mt Houston (Street or RFD) Houston, Texas (City) (State) (Zip)

2) LOCATION OF WELL: County Harris 11 miles on N (N.E., S.W., etc.) direction from Houston (Town)

Driller must complete the legal description to the right with distance and direction from two intersecting section or survey lines, or he must locate and identify the well on an official Quarter or Half-Scale Texas County General Highway Map and attach the map to this form.

☐ Legal description:
Section No. ____ Block No. ____ Township ____
Abstract No. ____ Survey Name ____
Distance and direction from two intersecting section or survey lines ____

☐ See attached map. 01 65 05 9

3) TYPE OF WORK (Check): ☒ New Well ☐ Deepening ☐ Reconditioning ☐ Plugging

4) PROPOSED USE (Check): ☒ Domestic ☐ Industrial ☐ Public Supply ☐ Irrigation ☐ Test Well ☐ Other ____

5) DRILLING METHOD (Check): ☒ Mud Rotary ☐ Air Hammer ☐ Driven ☐ Bored ☐ Air Rotary ☐ Cable Tool ☐ Jetted ☐ Other ____

6) WELL LOG:

Date drilled 10/24/84

Diameter of Hole Dia. (in.)	From (ft.)	To (ft.)
6-3/4	Surface	422

From (ft.)	To (ft.)	Description and color of formations material
0	30	Clay
~~30~~	50	Sand
50	125	Clay
125	170	Sand
170	200	Clay
200	235	Sand
235	315	Clay
315	320	Sand
~~320~~	340	Clay & Shale
340	365	Sand
365	395	Shale
395	422	Sand

MAY 0 7

(Use reverse side if necessary)

7) BOREHOLE COMPLETION: ☐ Open Hole ☐ Straight Wall ☐ Underreamed ☐ Gravel Packed ☒ Other 2 string cemented
If Gravel Packed give interval . . . from ____ ft. to ____ ft.

8) CASING, BLANK PIPE, AND WELL SCREEN DATA:

Dia. (in.)	New or Used	Steel, Plastic, etc. Perf., Slotted, etc. Screen Mfr., if commercial	Setting (ft.) From	Setting (ft.) To	Gage Casing Screen
4"	N	PVC Casing	0	400	Sch.
2½"	N	PVC Liner	392	412	40
2½"	N	PVC Slotted Screen	412	422	.012

CEMENTING DATA
Cemented from 400 ft. to surface ft.
Method used Halliburton
Cemented by Robinson Water Well Service (Company or Individual)

9) WATER LEVEL:
Static level 250 ft. below land surface Date ____
Artesian flow ____ gpm. Date ____

10) PACKERS: Type K Depth 392

11) TYPE PUMP: 1½HP Pump #251 Tank
☐ Turbine ☐ Jet ☒ Submersible ☐ Cylinder ☐ Other ____
Depth to pump bowls, cylinder, jet, etc., 300 ft.

12) WELL TESTS:
☐ Type Test: ☐ Pump ☐ Bailer ☐ Jetted ☐ Estimated
Yield: ____ gpm with ____ ft. drawdown after ____ hrs.

13) WATER QUALITY:
Did you knowingly penetrate any strata which contained undesirable water? ☐ Yes ☒ No
If yes, submit "REPORT OF UNDESIRABLE WATER"
Type of water? potable Depth of strata ____
Was a chemical analysis made? ☐ Yes ☐ No

I hereby certify that this well was drilled by me (or under my supervision) and that each and all of the statements herein are true to the best of my knowledge and belief.

COMPANY NAME Robinson Water Well Service, Inc. (Type or Print) Water Well Driller's License No. 1464

ADDRESS 11607 FM 149 (Street or RFD) Houston, (City) Tx. (State) 77086 (Zip)

(Signed) M E Robinson (Licensed Water Well Driller) (Signed) ____ (Registered Driller Trainee)

Please attach electric log, chemical analysis, and other pertinent information, if available.

For TDWR use only
Well No. 65-05-9
Located on map ____

TDWR 0362 (Rev. 5-27-82)

DEPARTMENT OF WATER RESOURCES COPY

4820112838

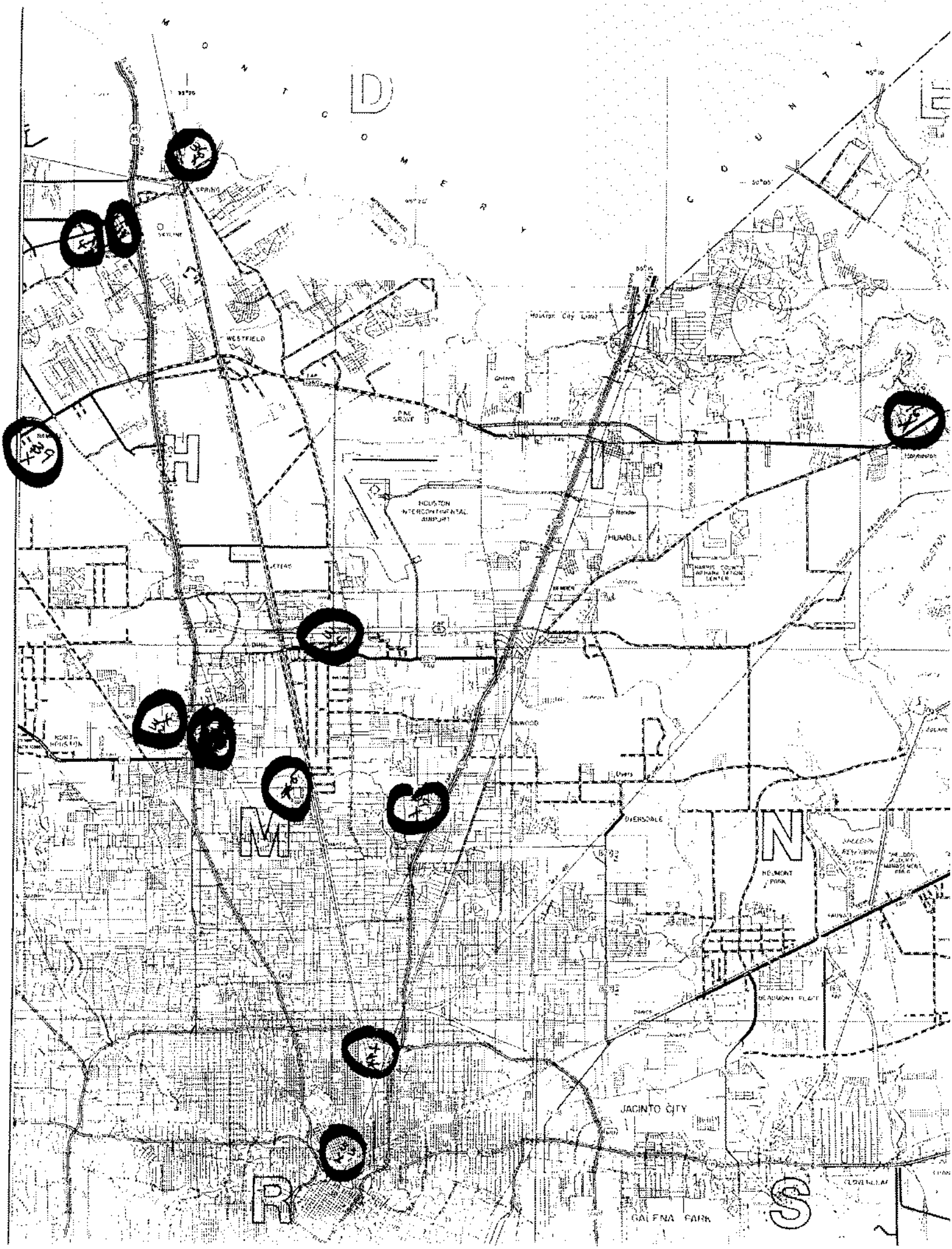
D
H
M
N
R
S
SPRING
WESTFIELD
HOUSTON INTERCONTINENTAL AIRPORT
HUMBLE
ALDINE
NORTH HOUSTON
DIERSDALE
JACINTO CITY
GALENA PARK

Dup

Send original copy by certified mail to the Texas Department of Water Resources P. O. Box 13087 Austin, Texas 78711

State of Texas
WATER WELL REPORT

ATTENTION OWNER: *Confidentiality Privilege Notice on Reverse Side*

For TDWR use only
Well No. 64-05-30
Located on map
Received: C.A.S.

1) OWNER Aztec Rig Equipment (Name) Address 608 Richey Rd. (Street or RFD) Houston, Texas 77090 (City) (State) (Zip)

2) LOCATION OF WELL:
County Harris miles in (N.E., S.W., etc.) direction from (Town)

Driller must complete the legal description to the right with distance and direction from two intersecting section or survey lines, or he must locate and identify the well on an official Quarter- or Half-Scale Texas County General Highway Map and attach the map to this form.

☐ Legal description:
Section No. ____ Block No. ____ Township ____
Abstract No. ____ Survey Name ____
Distance and direction from two intersecting section or survey lines ____
☐ See attached map. Magnolia 65 13-5F

3) TYPE OF WORK (Check):
☒ New Well ☐ Deepening ☐ Reconditioning ☐ Plugging

4) PROPOSED USE (Check):
☐ Domestic ☒ Industrial ☐ Public Supply ☐ Irrigation ☐ Test Well ☐ Other ____

5) DRILLING METHOD (Check):
☒ Mud Rotary ☐ Air Hammer ☐ Driven ☐ Bored ☐ Air Rotary ☐ Cable Tool ☐ Jetted ☐ Other ____

6) WELL LOG:
Date drilled ____

DIAMETER OF HOLE

Dia. (in.)	From (ft.)	To (ft.)
4 3/4	Surface	331
6 3/4	"	251'

7) BOREHOLE COMPLETION:
☐ Open Hole ☐ Straight Wall ☐ Underreamed
☐ Gravel Packed ☒ Other Two-String
If Gravel Packed give interval ... from ____ ft. to ____ ft.

From (ft.)	To (ft.)	Description and color of formation material
0	2	Topsoil
2	11	Red Gray
11	31	Sand
31	58	Red Gray
58	80	Sand
80	154	Clay
154	178	Sand
178	182	Clay
182	201	Sand
201	217	Clay
217	236	Sand
236	250	Clay Streaks and Sand
250	262	Clay
262	274	Sand 12'
274	289	Rock clay and Sandstone
289	296	Clay
296	303	Sand 7'
303	313	Rock Sand
313	322	Clay Rocks
322	329	Sand
329	331	Rock
331	Sand Rock	

(Use reverse side if necessary)

8) CASING, BLANK PIPE, AND WELL SCREEN DATA:

Dia. (in.)	New or Used	Steel, Plastic, etc. Perf., Slotted, etc. Screen Mgf., if commercial	Setting (ft.) From	Setting (ft.) To	Gage Casing Screen
4"	N	Galv. Steel Casing	+18"	251	
2"	N	Galv. Steel Blank Liner	331	268	
2"	N	"Howard-Smith" Stainless Rod Base Screen	268'	256'	10ga.
2"	N	Galv. Steel Blank Liner	256	246	

CEMENTING DATA
Cemented from 251' ft. to Surface ft.
Method used Pressure Cement
Cemented by Raymond Water Wells (Company or individual)

9) WATER LEVEL:
Static level ____ ft. below land surface Date ____
Artesian flow ____ gpm. Date ____

10) PACKERS: Type "X" Depth 246'

11) TYPE PUMP:
☐ Turbine ☐ Jet ☐ Submersible ☐ Cylinder
☐ Other ____
Depth to pump bowls, cylinder, jet, etc. ____ ft.

12) WELL TESTS:
☐ Type Test: ☐ Pump ☐ Bailer ☐ Jetted ☐ Estimated
Yield: ____ gpm with ____ ft. drawdown after ____ hrs.

13) WATER QUALITY:
Did you knowingly penetrate any strata which contained undesirable water? ☐ Yes ☒ No
If yes, submit "REPORT OF UNDESIRABLE WATER"
Type of water? ____ Depth of strata ____
Was a chemical analysis made? ☐ Yes ☒ No

RECEIVED
AUG 23 1982
DEPT. OF WATER RESOURCES

I hereby certify that this well was drilled by me (or under my supervision) and that each and all of the statements herein are true to the best of my knowledge and belief.

NAME C.A. Raymond Jr. (Type or Print) Water Well Drillers Registration No. 774

ADDRESS 10011 Airline Drive (Street or RFD) Houston, Texas 77037 (City) (State) (Zip)

(Signed) C.A. Raymond Jr. (Water Well Driller) Raymond Water Wells (Company Name)

Please attach electric log, chemical analysis, and other pertinent information, if available.

TDWR 0582 (Rev. 1-12-79)

DEPARTMENT OF WATER RESOURCES COPY

4820111559

65-05-2N

Send original copy by certified mail to the Texas Water Development Board P. O. Box 13087 Austin, Texas 78711

State of Texas

WATER WELL REPORT

For TWDB use only
Well No. 65-05-2N
Located on map
Received:

1) OWNER:
Person having well drilled Arlin Barge (Name) Address 423 Richy Road (Street or RFD) Houston (City) Texas (State)

Landowner Same (Name) Address Same (Street or RFD) (City) (State)

2) LOCATION OF WELL:
County Harris, _____ miles in _____ (N.E., S.W., etc.) direction from _____ (Town)

Locate by sketch map showing landmarks, roads, creeks, hiway number, etc.*

332 X
Map included

North

(Use reverse side if necessary)

or Give legal location with distances and directions from adjacent sections or survey lines.

Labor _____ League _____

Block _____ Survey _____

Abstract No. _____

(NW¼ NE¼ SW¼ SE¼) of Section _____

3) TYPE OF WORK (Check): ~~XXXXXX~~ Deepening Reconditioning Plugging

4) PROPOSED USE (Check): ~~XXXXXX~~ Industrial Municipal Irrigation Test Well Other

5) TYPE OF WELL (Check): ~~XXXXX~~ Driven Dug Cable Jetted Bored

6) WELL LOG:
Diameter of hole 6 3/4 in. Depth drilled 194 ft ft. Depth of completed well 209 ft ft. Date drilled 11-13-74

All measurements made from 0 ft. above ground level.

From (ft.)	To (ft.)	Description and color of formation material
0	5	Sandy Clay
5	8	Yellow Red Clay
8	28	Sand 175-190 Red Gray
28	29	Rock 190-209 Sand
29	60	Red Gray Clay
60	90	Sand
90	120	Red Yellow Clay
120	125	Sand
125	145	Red Gray Clay
145	155	Sand
155	162	Red Gray Clay
162	175	Sand

(Use reverse side if necessary)

9) Casing:
Type: Old ~~XX~~ Steel ~~XXXXXX~~ Other

Cemented from 194 ft up ft. to _____ ft.

Diameter (inches)	Setting From (ft.)	Setting To (ft.)	Gage
4"	1 ft	194 ft	40

10) SCREEN:
Type Well Supplies Inc Plastic Wrapped

Perforated Slotted

Diameter (inches)	Setting From (ft.)	Setting To (ft.)	Slot Size
2½"	199 ft	209 ft	12

7) COMPLETION (Check):
~~Straight wall~~ Gravel packed Other
Under reamed Open Hole

8) WATER LEVEL:
Static level 100 ft below land surface Date _____
Artesian pressure _____ lbs. per square inch Date _____
Depth to pump bowls, cylinder, jet, etc., 140 ft ft. below land surface.

11) WELL TESTS:
Was a pump test made? Yes ~~No~~ If yes, by whom?
Yield: _____ gpm with _____ ft. drawdown after _____ hrs.
Bailer test _____ gpm with _____ ft. drawdown after _____ hrs.
Artesian flow _____ gpm
Temperature of water _____

12) WATER QUALITY:
Was a chemical analysis made? Yes ~~No~~
Did any strata contain undesirable water? Yes No
Type of water? _____ depth of strata _____

I hereby certify that this well was drilled by me (or under my supervision) and that each and all of the statements herein are true to the best of my knowledge and belief.

NAME C. A. Raymond Jr. (Type or Print) Water Well Drillers Registration No. 774 TDL

ADDRESS 10011 Airline (Street or RFD) Houston (City) Texas (State)

(Signed) C A Raymond Jr (Water Well Driller) Raymond Water Well Drilling (Company Name)

Please attach electric log, chemical analysis, and other pertinent information, if available.

*Additional instructions on reverse side.

TWDB6.WD4

4820111557

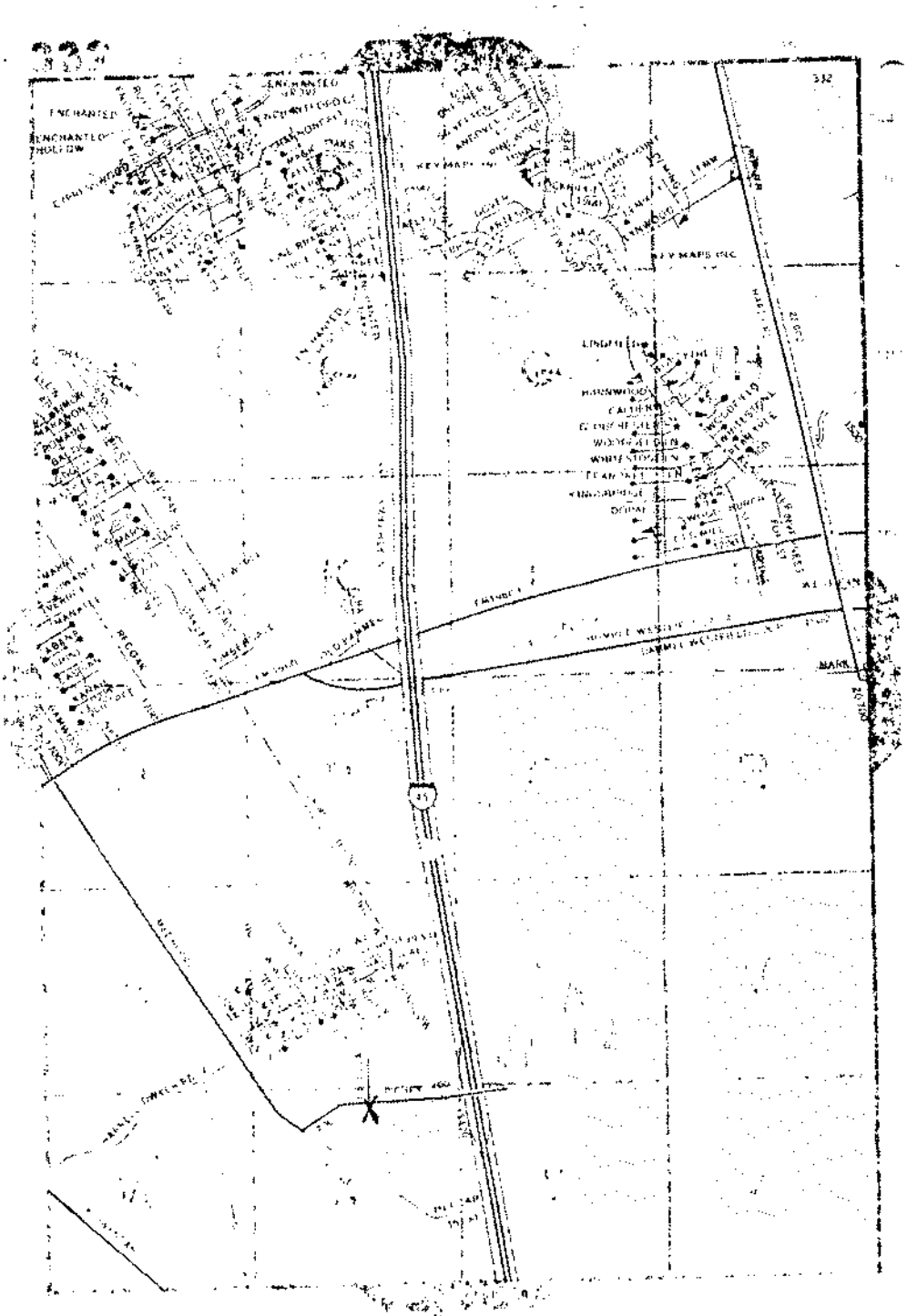

STATE OF TEXAS WELL REPORT for Tracking #245077

Owner:	**Curtis Mc Cain**	Owner Well #:	**No Data**
Address:	**16011 Estella Houston, TX 77090**	Grid #:	**65-05-2**
		Latitude:	**29° 59' 56" N**
Well Location:	**16011 Estella Houston, TX 77090**	Longitude:	**095° 26' 01" W**
Well County:	**Harris**	Elevation:	**No Data**
Type of Work:	**New Well**	Proposed Use:	**Domestic**

Drilling Start Date: **11/18/2010** Drilling End Date: **11/19/2010**

	Diameter (in.)	*Top Depth (ft.)*	*Bottom Depth (ft.)*
Borehole:	**6.5**	**0**	**237**

Drilling Method: **Mud (Hydraulic) Rotary**

Borehole Completion: **inside completion**

	Top Depth (ft.)	*Bottom Depth (ft.)*	*Description (number of sacks & material)*
Annular Seal Data:	**0**	**220**	**15**

Seal Method: **Halliburton method**

Sealed By: **Driller**

Variance Number: **no**

Distance to Property Line (ft.): **70**

Distance to Septic Field or other concentrated contamination (ft.): **100**

Distance to Septic Tank (ft.): **No Data**

Method of Verification: **tape measure**

Surface Completion: **Surface Sleeve Installed**

Water Level: **135 ft.** below land surface on **2010-11-19** Measurement Method: **Unknown**

Packers: **K Packer 216'**

Type of Pump: **Submersible** Pump Depth (ft.): **200**

Well Tests: **Jetted** **Yield: 40 GPM with 10 ft. drawdown after 1 hours**

	Strata Depth (ft.)	Water Type
Water Quality:	**No Data**	**No Data**

Chemical Analysis Made: **No**

Did the driller knowingly penetrate any strata which contained injurious constituents?: **No**

Certification Data: The driller certified that the driller drilled this well (or the well was drilled under the driller's direct supervision) and that each and all of the statements herein are true and correct. The driller understood that failure to complete the required items will result in the report(s) being returned for completion and resubmittal.

Company Information: **Hildebrandt's Water Wells**

21802 Rhodes Rd.
Spring, TX 77388

Driller Name: **Earl Hildebrandt** License Number: **2195**

Comments: **No Data**

Lithology:
DESCRIPTION & COLOR OF FORMATION MATERIAL

Top (ft.)	Bottom (ft.)	Description
0	16	clay
16	37	sand
37	64	clay
64	81	sand
81	86	sand
86	131	clay
131	141	clay and sand mixed
141	161	clay
161	171	sand
171	201	clay
201	206	sand
206	220	clay
220	227	sand
227	231	clay
231	237	sand

Casing:
BLANK PIPE & WELL SCREEN DATA

Dia. (in.)	New/Used	Type	Setting From/To (ft.)
4" New PVC Well Casing 0 - 220 sch. 40			
2 1/2" New PVC Blank pipe 216 - 220 sch. 40			
2 1/2" New PVC slotted screen 220 - 227 .010			
2 1/2" New PVC Blank Pipe 227 - 231 sch. 40			
2 1/2" New PVC slotted screen 231 - 237 .010			

IMPORTANT NOTICE FOR PERSONS HAVING WELLS DRILLED CONCERNING CONFIDENTIALITY

TEX. OCC. CODE Title 12, Chapter 1901.251, authorizes the owner (owner or the person for whom the well was drilled) to keep information in Well Reports confidential. The Department shall hold the contents of the well log confidential and not a matter of public record if it receives, by certified mail, a written request to do so from the owner.

Please include the report's Tracking Number on your written request.

Texas Department of Licensing and Regulation
P.O. Box 12157
Austin, TX 78711
(512) 334-5540

Send original copy by certified mail to: TNRCC, P.O. Box 1[redacted] Austin, TX 78711-3087 [redacted] *Please use black ink.*

ATTENTION OWNER: *Confidentiality Privilege Notice on Reverse Side*

State of Texas WELL REPORT

Texas Water Well Drillers Advisory Council
P.O. Box 13087
Austin, TX 78711-3087
512-239-0530

1) **OWNER** TOM NGUYEN (Name) **ADDRESS** 10630 SUE LANE (Street or RFD) HOUSTON (City) TEXAS (State) 77099 (Zip)

2) **ADDRESS OF WELL:** County HARRIS 10630 SUE LANE (Street, RFD or other) HOUSTON (City) TEXAS (State) 77099 (Zip) **GRID #** 65-12-5

3) **TYPE OF WORK (Check):** ☒ New Well ☐ Deepening ☐ Reconditioning ☐ Plugging

4) **PROPOSED USE (Check):** ☐ Monitor ☐ Environmental Soil Boring ☒ Domestic ☐ Industrial ☐ Irrigation ☐ Injection ☐ Public Supply ☐ De-watering ☐ Testwell
If Public Supply well, were plans submitted to the TNRCC? ☐ Yes ☐ No

5)

6) **WELL LOG:**
Date Drilling:
Started 7-30- 19 96
Completed 7-31- 19 96

DIAMETER OF HOLE

Dia. (in.)	From (ft.)	To (ft.)
6-3/4	Surface	296
3-7/8	296	338

7) **DRILLING METHOD (Check):** ☐ Driven ☐ Air Rotary ☒ Mud Rotary ☐ Bored ☐ Air Hammer ☐ Cable Tool ☐ Jetted ☐ Other

N

From (ft.)	To (ft.)	Description and color of formation material
0	40	CLAY
40	100	SAND
100	160	SANDY SHALE
160	240	CLAY & ROCK
240	300	CLAY & SHALE
300	338	SAND

(Use reverse side if necessary)

8) **Borehole Completion (Check):** ☐ Open Hole ☐ Straight Wall ☐ Underreamed ☐ Gravel Packed ☒ Other 2 STRING
If Gravel Packed give interval ... from _____ ft. to _____ ft.

CASING, BLANK PIPE, AND WELL SCREEN DATA:

Dia. (in.)	New or Used	Steel, Plastic, etc. Perf., Slotted, etc. Screen Mfg., if commercial	Setting (ft.) From	Setting (ft.) To	Gage Casting Screen
4	N	PVC CASING	296	0	Sch 40
2½	N	PVC LINER	318	290	Sch 40
2½	N	PVC SCREEN	338	318	.012

9) **CEMENTING DATA** [Rule 338.44(1)]
Cemented from 296 ft. to 0 ft. No. of sacks used 15
0 ft. to 15 ft. No. of sacks used 8
Method used HALLIBURTON
Cemented by ROBINSON WATER WELL
Distance to septic system field lines or other concentrated contamination 160 ft.
Method of verification of above distance OWNER

13) **TYPE PUMP:**
☐ Turbine ☐ Jet ☒ Submersible ☐ Cylinder ☐ Other
Depth to pump bowls, cylinder, jet, etc., 240 ft.

10) **SURFACE COMPLETION**
☐ Specified Surface Slab Installed [Rule 338.44(2)(A)]
☒ Specified Steel Sleeve Installed [Rule 338.44(3)(A)]
☐ Pitless Adapter Used [Rule 338.44(3)(b)]
☐ Approved Alternative Procedure Used [Rule 338.71]

14) **WELL TESTS:**
Type test: ☐ Pump ☐ Bailer ☒ Jetted ☐ Estimated
Yield: _____ gpm with _____ ft. drawdown after _____ hrs.

11) **WATER LEVEL:**
Static level 180 ft. below land surface Date 7-31-96
Artesian flow _____ gpm. Date _____

15) **WATER QUALITY:**
Did you knowingly penetrate any strata which contained undesirable constituents?
☐ Yes ☒ No If yes, submit "REPORT OF UNDESIRABLE WATER"
Type of water? _____ Depth of strata _____
Was a chemical analysis made? ☐ Yes ☐ No

RECEIVED JAN 1997 TEXAS WATER DEVELOPMENT BOARD CONSERVATION COMMISSION

12) **PACKERS:**

Type	Depth
K	290

I hereby certify that this well was drilled by me (or under my supervision) and that each and all of the statements herein are true to the best of my knowledge and belief. I understand that failure to complete items 1 thru 15 will result in the log(s) being returned for completion and resubmittal.

COMPANY NAME ROBINSON WATER WELL (Type or print) **WELL DRILLER'S LICENSE NO.** 1464

ADDRESS 11819 W. MONTGOMERY (Street or RFD) HOUSTON (City) TEXAS (State) 77086 (Zip)

(Signed) _____ (Licensed Well Driller) **(Signed)** _____ (Registered Driller Trainee)

Please attach electric log, chemical analysis, and other pertinent information, if available.

TNRCC-0199 (Rev. 11-01-94)

TNRCC COPY

WELL #1 — MAT-H-102 [illegible]
65-05-20

Send original copy by certified mail to the Texas Department of Water Resources P. O. Box 13087 Austin, Texas 78711

State of Texas
WATER WELL REPORT

ATTENTION OWNER: *Confidentiality Privilege Notice on Reverse Side*

For TDWR use only
Well No. 65-05-20
Located on map
Received:

1) OWNER T W CHORN. (Name) Address 16019 ESTELLA LANE (Street or RFD) HOUSTON (City) TEX (State) (Zip)

2) LOCATION OF WELL: County HARRIS, 6 miles N (N.E., S.W., etc.) direction from HOUSTON, TEX (Town)

Driller must complete the legal description to the right with distance and direction from two intersecting section or survey lines, or he must locate and identify the well on an official Quarter- or Half-Scale Texas County General Highway Map and attach the map to this form.

☐ Legal description:
Section No. ____ Block No. ____ Township ____
Abstract No. ____ Survey Name ____
Distance and direction from two intersecting section or survey lines ____
☑ See attached map. (HOPE) 65-05-20

3) TYPE OF WORK (Check): ☑ New Well ☐ Deepening ☐ Reconditioning ☐ Plugging

4) PROPOSED USE (Check): ☑ Domestic ☐ Industrial ☐ Public Supply ☐ Irrigation ☐ Test Well ☐ Other ____

5) DRILLING METHOD (Check): ☑ Mud Rotary ☐ Air Hammer ☐ Driven ☐ Bored ☐ Air Rotary ☐ Cable Tool ☐ Jetted ☐ Other ____

6) WELL LOG:

Date drilled AUG. 9, 79

DIAMETER OF HOLE Dia. (in.)	From (ft.)	To (ft.)
6½	Surface	252
3¾	252	271

7) BOREHOLE COMPLETION: ☐ Open Hole ☐ Straight Wall ☐ Underreamed ☐ Gravel Packed ☐ Other TWO-STRING.
If Gravel Packed give interval ... from ____ ft. to ____ ft.

From (ft.)	To (ft.)	Description and color of formation material
0	15	CLAY.
15	36	SAND
36	152	CLAY.
152	163	SAND
163	192	CLAY.
192	202	SAND
202	247	CLAY.
247	250	ROCK
250	271	SAND.

(Use reverse side if necessary)

8) CASING, BLANK PIPE, AND WELL SCREEN DATA:

Dia. (in.)	New or Used	Steel, Plastic, etc. Perf., Slotted, etc. Screen Mfr., if commercial	Setting (ft.) From	Setting (ft.) To	Gage Casing Screen
4"	N	PLASTIC -	0	252	
2½	N	PLASTIC	252	256	
2½	N	PLASTIC-SCREEN	256	271	#14

CEMENTING DATA
Cemented from 150 ft. to 252 ft.
Method used PUMP
Cemented by BODE DRILLING CO. INC. (Company or Individual)

9) WATER LEVEL:
Static level 115 ft. below land surface Date ____
Artesian flow ____ gpm. Date ____

10) PACKERS: Type ____ Depth ____

11) TYPE PUMP:
☐ Turbine ☐ Jet ☑ Submersible ☐ Cylinder ☐ Other ____
Depth to pump bowls, cylinder, jet, etc. 189 ft.

12) WELL TESTS:
☐ Type Test: ☐ Pump ☐ Bailer ☐ Jetted ☐ Estimated
Yield: ____ gpm with ____ ft. drawdown after ____ hrs.

13) WATER QUALITY:
Did you knowingly penetrate any strata which contained undesirable water? ☐ Yes ☑ No
If yes, submit "REPORT OF UNDESIRABLE WATER"
Type of water? ____ Depth of strata 21
Was a chemical analysis made? ☐ Yes ☑ No

I hereby certify that this well was drilled by me (or under my supervision) and that each and all of the statements herein are true to the best of my knowledge and belief.

NAME E. L. BODE (Type or Print) Water Well Drillers Registration No. 46.
ADDRESS P. O. BOX 90067 (Street or RFD) HOUSTON (City) TEX. (State) 77090. (Zip)
(Signed) E. L. Bode (Water Well Driller) BODE DRILLING CO. INC (Company Name)

Please attach electric log, chemical analysis, and other pertinent information, if available.

TDWR 0392 (Rev. 1-12-79) DEPARTMENT OF WATER RESOURCES COPY

4820111560

Send original copy by certified mail to: TNRCC, P.O. Box 13087, Austin, TX 78711-3087

Please use black ink.

ATTENTION OWNER: *Confidentiality Privilege Notice on Reverse Side*

State of Texas
WELL REPORT

Texas Water Well Drillers Advisory Council
P.O. Box 13087
Austin, TX 78711-3087
512-239-0530

1) OWNER PREFERRED PROPERTY MANAGEMENT (Name) ADDRESS 2103 CYPRESS LANDING (Street or RFD) HOUSTON (City) TEXAS (State) 77090 (Zip)

2) ADDRESS OF WELL: County HARRIS 515 W. RICHEY ROAD (Street, RFD or other) HOUSTON (City) TEXAS (State) 77066 (Zip) GRID # 65-05-2

3) TYPE OF WORK (Check): ☒ New Well ☐ Deepening ☐ Reconditioning ☐ Plugging

4) PROPOSED USE (Check): ☐ Monitor ☐ Environmental Soil Boring ☒ Domestic ☐ Industrial ☐ Irrigation ☐ Injection ☐ Public Supply ☐ De-watering ☐ Testwell
If Public Supply well, were plans submitted to the TNRCC? ☐ Yes ☐ No

5)

6) WELL LOG:
Date Drilling:
Started 12-6- 19 95
Completed 12-7- 19 95

DIAMETER OF HOLE		
Dia. (in.)	From (ft.)	To (ft.)
6-3/4	Surface	380
3-7/8	380	402

7) DRILLING METHOD (Check): ☐ Driven ☐ Air Rotary ☒ Mud Rotary ☐ Bored ☐ Air Hammer ☐ Cable Tool ☐ Jetted ☐ Other

N

From (ft.)	To (ft.)	Description and color of formation material
0	20	CLAY
20	80	SAND
80	200	CLAY & ROCK
200	280	SAND
280	320	CLAY & ROCK
320	350	SAND
350	370	CLAY
370	402	SAND

(Use reverse side if necessary)

8) Borehole Completion (Check): ☐ Open Hole ☐ Straight Wall ☐ Underreamed ☐ Gravel Packed ☒ Other 2 STRING
If Gravel Packed give interval ... from _____ ft. to _____ ft.

CASING, BLANK PIPE, AND WELL SCREEN DATA:

Dia. (in.)	New or Used	Steel, Plastic, etc. Perf., Slotted, etc. Screen Mfg., if commercial	Setting (ft.) From	Setting (ft.) To	Gage Casing Screen
4	N	CASING	0	376	Sch 40
2 3/8	N	LINER	376	387	Sch 40
2 3/8	N	SCREEN	387	402	.008

9) CEMENTING DATA (Rule 338.44(1))
Cemented from 376 ft. to 0 ft. No. of sacks used 20
0 ft. to 15 ft. No. of sacks used 12
Method used HALLIBURTON
Cemented by ROBINSON WATER WELL
Distance to septic system field lines or other concentrated contamination 130 ft.
Method of verification of above distance OWNER

10) SURFACE COMPLETION
☐ Specified Surface Slab Installed (Rule 338.44(2)(A))
☒ Specified Steel Sleeve Installed (Rule 338.44(3)(A))
☐ Pitless Adapter Used (Rule 338.44(3)(b))
☐ Approved Alternative Procedure Used (Rule 338.71)

11) WATER LEVEL:
Static level 150 ft. below land surface Date 12-7-95
Artesian flow _____ gpm. Date _____

12) PACKERS:

Type	Depth
K	367

13) TYPE PUMP:
☐ Turbine ☐ Jet ☒ Submersible ☐ Cylinder ☐ Other
Depth to pump bowls, cylinder, jet, etc., 220 ft.

14) WELL TESTS:
Type test: ☐ Pump ☐ Bailer ☒ Jetted ☐ Estimated
Yield: _____ gpm with _____ ft. drawdown after _____ hrs.

15) WATER QUALITY:
Did you knowingly penetrate any strata which contained undesirable constituents?
☐ Yes ☒ No If yes, submit "REPORT OF UNDESIRABLE WATER"
Type of water? _____ Depth of strata _____
Was a chemical analysis made? ☐ Yes ☒ No

I hereby certify that this well was drilled by me (or under my supervision) and that each and all of the statements herein are true to the best of my knowledge and belief. I understand that failure to complete items 1 thru 15 will result in the log(s) being returned for completion and resubmittal.

COMPANY NAME ROBINSON WATER WELL (Type or print) WELL DRILLER'S LICENSE NO. 1464

ADDRESS 17819 W. MONTGOMERY (Street or RFD) HOUSTON (City) TEXAS (State) 77086 (Zip)

(Signed) _____ (Licensed Well Driller)

(Signed) _____ (Registered Driller Trainee)

Please attach electric log, chemical analysis, and other pertinent information, if available.

TNRCC 0120 (Rev. 11-01-94)

4820111571

ATTENTION OWNER: Confidentiality Privilege Notice on Reverse Side

STATE OF TEXAS
WATER WELL REPORT

1) OWNER: DORSETT CONCRETE ADDRESS: P.O. BOX 5766 CITY: PASADENA STATE: TX ZIP: 77508-

2) ADDRESS OF WELL:
County: HARRIS GRID # 65-05-3
Street or RFD: LAT.-29-59.60N LONG.-095-23.45W
City, State, Zip code: HOUSTON , TX -

5)

3) TYPE OF WORK: NEW WELL

4) PROPOSED USE: INDUSTRIAL
If Public Supply well, were plans submitted to the TNRCC?

6) WELL LOG: 02322
DATE DRILLING:
STARTED: 07/18/02
COMPLETED: 07/20/02

DIAMETER OF HOLE

DIAMETER	FROM	TO
9.0	0	332
5.875	332	365

7) DRILLING METHOD: MUD ROTARY

8) BOREHOLE COMPLETION: TWO STRING/K-PACKER
IF GRAVEL... FROM FT. TO FT.
FROM FT. TO FT.

N

CASING, BLANK PIPE, AND WELL SCREEN DATA:

DIA	NEW/USED	DESCRIPTION	FROM	TO	GAGE CASING SCREEN
6.0	N	STEEL, NEW, BLACK	0	332	A53GRB
4.0	N	P.V.C. SCH.40	323	335	LINER
4.0	N	JOHNSON SUPER FLOW	335	345	.012
4.0	N	JOHNSON SUPER FLOW	345	365	.014

GEOLOGICAL DESCRIPTION:

FROM	TO	DESCRIPTION
0	3	SOIL
3	58	CLAY-GRAY CLAY-RED CLAY-GRAY
58	72	SAND-TAN-.006-.008
72	119	CLAY-RED
119	130	SAND-TAN-.006-.008 BROKEN SANDSTONE
130	155	BROKEN SAND & CLAY
155	163	SAND-TAN-.006-.008 SAND-TAN-.010-.012
163	176	CLAY-RED
176	202	SAND-TAN-.014-.020
202	220	CLAY-RED CLAY-GRAY
220	264	SAND-TAN-.014-.020
264	290	CLAY-WHITE
290	322	SAND-WHITE-.010-.012
322	332	BROKEN SAND & CLAY
332	365	SAND-WHITE-.010-.012 SAND-WHITE-.014-.020

9) CEMENTING DATA:
Cemented from 0 FT. TO 332 FT. No. of Sacks Used 63
FT. TO FT.
Method used: PRESSURE-HALIBURTON
Cemented by: AWWS
Distance to septic field lines: 50+ ft.
Method of verification of above distance: MANAGER

10) SURFACE COMPLETION: STANDARD

11) WATER LEVEL:
STATIC LEVEL : 157 FT. DATE: 07/20/02
ARTESIAN FLOW: GPM. DATE:

12) PACKERS:

TYPE	DEPTH
K-PACKER	323
K-PACKER	324

13) TYPE PUMP: SUBMERSIBLE
DEPTH TO PUMP: 270

14) WELL TEST: JETTED
YIELD: 300+ GPM WITH FT DRAWDOWN AFTER HRS

15) WATER QUALITY:
TYPE OF WATER: GOOD DEPTH OF STRATA: 365 NO CHEMICAL ANALYSIS MADE
NO STRATA OF UNDESIRABLE WATER PENETRATED

COMPANY NAME: ALMEDA WATER WELL SERVICE WATER WELL DRILLER'S LICENSE NO.: 843,2843,2350
ADDRESS: P.O. BOX 266 CITY: MANVEL STATE: TX ZIP CODE: 77578

FOR TWC USE ONLY
WELL NO.
LOCATED ON MAP

I HEREBY CERTIFY THAT THIS WELL WAS DRILLED BY ME (OR UNDER MY SUPERVISION) AND THAT EACH AND ALL OF THE STATEMENTS HEREIN ARE TRUE TO THE BEST OF MY KNOWLEDGE AND BELIEF. I UNDERSTAND THAT FAILURE TO COMPLETE ITEMS 1 THRU 15 WILL RESULT IN THE LOG(S) BEING RETURNED FOR COMPLETION AND RESUBMITTAL.

(signed) Carl Lofton (LICENSED WATER WELL DRILLER)

(signed) (REGISTERED DRILLER TRAINEE)

RECEIVED
TDLR MAIL ROOM
AUG 07 2002
RECEIPT # AMOUNT

STATE OF TEXAS WATER WELL REPORT (PAGE 2)

OWNER: DORSETT CONCRETE ADDRESS: P.O. BOX 5766 CITY: PASADENA STATE: TX ZIP: 77508-

365	366	CLAY-RED

RECEIVED
TDLR MAIL ROOM
AUG 0 7 2002
RECEIPT # AMOUNT

STATE OF TEXAS WELL REPORT for Tracking #74864

Owner:	**Universal Steel America**	Owner Well #:	**No Data**
Address:	**8300 West Littleyork Houston, TX 77040**	Grid #:	**65-05-3**
Well Location:	**1230 Richey Rd. Houston, TX**	Latitude:	**29° 59' 35" N**
		Longitude:	**095° 23' 25" W**
Well County:	**Harris**	Elevation:	**No Data**
Type of Work:	**New Well**	Proposed Use:	**Domestic**

Drilling Start Date: **5/10/2004** Drilling End Date: **5/12/2004**

	Diameter (in.)	*Top Depth (ft.)*	*Bottom Depth (ft.)*
Borehole:	**7.875**	**0**	**341**
	3.875	**341**	**361**

Drilling Method: **Mud (Hydraulic) Rotary**

Borehole Completion: **Straight Wall**

	Top Depth (ft.)	*Bottom Depth (ft.)*	*Description (number of sacks & material)*
Annular Seal Data:	**0**	**341**	**25**

Seal Method: **Positive Displacement**

Sealed By: **Bussell and Sons**

Distance to Property Line (ft.): **<200**

Distance to Septic Field or other concentrated contamination (ft.): **None**

Distance to Septic Tank (ft.): **No Data**

Method of Verification: **No Data**

Surface Completion: **Surface Slab Installed**

Water Level: **143 ft.** below land surface on **2004-05-07** Measurement Method: **Unknown**

Packers: **K Packer 333**

Type of Pump: **Submersible** Pump Depth (ft.): **260**

Well Tests: **Jetted** **Yield: 50 GPM**

	Strata Depth (ft.)	Water Type
Water Quality:	**No Data**	**No Data**

Chemical Analysis Made: **No**

Did the driller knowingly penetrate any strata which contained injurious constituents?: **No**

Certification Data: The driller certified that the driller drilled this well (or the well was drilled under the driller's direct supervision) and that each and all of the statements herein are true and correct. The driller understood that failure to complete the required items will result in the report(s) being returned for completion and resubmittal.

Company Information: **Bussell and Sons LLC**

P.O. Box 874
Tomball, TX 77377

Driller Name: **Craig Bussell** License Number: **2035**

Apprentice Name: **Jason Beam**

Comments: **Logged by DT$**

Lithology:
DESCRIPTION & COLOR OF FORMATION MATERIAL

Top (ft.)	Bottom (ft.)	Description
0	**62**	**Clay**
62	**139**	**Sand**
139	**211**	**Clay**
211	**280**	**Sand**
280	**285**	**Clay**
285	**306**	**Sand**
306	**313**	**Clay**
313	**361**	**Sand**

Casing:
BLANK PIPE & WELL SCREEN DATA

Dia. (in.)	New/Used	Type	Setting From/To (ft.)
4	**N**	**Galvanized Casing**	**0/341**
2.5	**N**	**Galvanized Liner**	**333/341**
2.5	**N**	**SSRB**	**341/361 .012**

IMPORTANT NOTICE FOR PERSONS HAVING WELLS DRILLED CONCERNING CONFIDENTIALITY

TEX. OCC. CODE Title 12, Chapter 1901.251, authorizes the owner (owner or the person for whom the well was drilled) to keep information in Well Reports confidential. The Department shall hold the contents of the well log confidential and not a matter of public record if it receives, by certified mail, a written request to do so from the owner.

Please include the report's Tracking Number on your written request.

Texas Department of Licensing and Regulation
P.O. Box 12157
Austin, TX 78711
(512) 334-5540

Send original copy by certified mail to: TNRCC, P.O. Box 13087, Austin, TX 78711-3087 — *Please use black ink.*

ATTENTION OWNER: *Confidentiality Privilege Notice on Reverse Side*

State of Texas WELL REPORT

Texas Water Well Drillers Advisory Council
P.O. Box 13087
Austin, TX 78711-3087
512-239-0530

1) **OWNER** Iglesia Apostales Y Profetas (Name) **ADDRESS** 12353 Old Walters Rd (Street or RFD) Houston (City) Tx (State) 77014 (Zip)

2) **ADDRESS OF WELL:** County Harris 12353 Old Walters Rd. (Street or RFD) Houston (City) Tx (State) 77014 (Zip) **GRID #** 65-05-1

3) **TYPE OF WORK (Check):** ☒ New Well ☐ Deepening ☐ Reconditioning ☐ Plugging

4) **PROPOSED USE (Check):** ☐ Monitor ☐ Environmental Soil Boring ☒ Domestic ☐ Industrial ☐ Irrigation ☐ Injection ☐ Public Supply ☐ De-watering ☐ Testwell
If Public Supply well, were plans submitted to the TNRCC? ☐ Yes ☐ No

5)

6) **WELL LOG:** Date Drilling: Started 9-29 19 94 Completed 9-30 19 94

DIAMETER OF HOLE

Dia. (in.)	From (ft.)	To (ft.)
6 3/4	Surface	
4 3/4		

7) **DRILLING METHOD (Check):** ☐ Driven ☐ Air Rotary ☒ Mud Rotary ☐ Bored ☐ Air Hammer ☐ Cable Tool ☐ Jetted ☐ Other

From (ft.)	To (ft.)	Description and color of formation material
0	2	Top Soil
2	29	Red + Gray Clay
29	30	Rock
30	96	Red + Gray Clay
96	125	Sand
125	165	Red + Gray Clay
165	203	Sand w Clay Streaks
203	214	Sand
214	217	Blue Clay
217	229	Sand
229	240	Sand .008

(Use reverse side if necessary)

8) **Borehole Completion (Check):** ☐ Open Hole ☐ Straight Wall ☐ Underreamed ☐ Gravel Packed ☒ Other 2 string
If Gravel Packed give interval ... from ____ ft. to ____ ft.

CASING, BLANK PIPE, AND WELL SCREEN DATA:

Dia. (in.)	New or Used	Steel, Plastic, etc. Perf., Slotted, etc. Screen Mfg., if commercial	Setting (ft.) From	Setting (ft.) To	Gage Casing Screen
4	N	Sch 40 PVC	+2	230	
2 1/2	N	Sch 40 PVC	220	230	
2 1/2	N	Slotted PVC sch 40	230	240	.008

9) **CEMENTING DATA** [Rule 338.44(1)]
Cemented from +1 ft. to 230 ft. No. of sacks used 21
____ ft. to ____ ft. No. of sacks used ____
Method used Pressure Cemented w 6% gel
Cemented by Kerry Johnston
Distance to septic system field lines N/A ft.
Method of verification of above distance ____

13) **TYPE PUMP:** ☐ Turbine ☐ Jet ☒ Submersible ☐ Cylinder ☐ Other
Depth to pump bowls, cylinder, jet, etc., 200 ft.

10) **SURFACE COMPLETION**
☐ Specified Surface Slab Installed [Rule 338.44(2)(A)]
☒ Specified Steel Sleeve Installed [Rule 338.44(3)(A)]
☐ Pitless Adapter Used [Rule 338.44(3)(b)]
☐ Approved Alternative Procedure Used [Rule 338.71]

14) **WELL TESTS:** Type test: ☒ Pump ☐ Bailer ☐ Jetted ☐ Estimated
Yield: 15 gpm with 10 ft. drawdown after 1 hrs.

RECEIVED DEC 14 1994 TEXAS NATURAL RESOURCE CONSERVATION COMMISSION

11) **WATER LEVEL:** Static level 151 ft. below land surface Date 9-30-94
Artesian flow ____ gpm. Date ____

15) **WATER QUALITY:** Did you knowingly penetrate any strata which contained undesirable constituents?
☐ Yes ☒ No If yes, submit "REPORT OF UNDESIRABLE WATER"
Type of water? ____ Depth of strata ____
Was a chemical analysis made? ☐ Yes ☐ No

12) **PACKERS:**

Type	Depth
K Packer 2 1/2 X 4	220

I hereby certify that this well was drilled by me (or under my supervision) and that each and all of the statements herein are true to the best of my knowledge and belief. I understand that failure to complete items 1 thru 15 will result in the log(s) being returned for completion and resubmittal.

COMPANY NAME Johnston's Water Well Service Inc. (Type or print) **WELL DRILLER'S LICENSE NO.** 2778 WI

ADDRESS 28414 Calvert Rd. (Street or RFD) Tomball (City) Tx (State) 77375 (Zip)

(Signed) Kerry R. Johnston (Licensed Well Driller) **(Signed)** ____ (Registered Driller Trainee)

Please attach electric log, chemical analysis, and other pertinent information, if available.

TNRCC-0199 (Rev. 09-01-93) TNRCC COPY

Send original copy by certified mail to: TNRCC, P.O. Box [redacted], Austin, TX 78711-3087

Please use black ink.

ATTENTION OWNER: *Confidentiality Privilege Notice on Reverse Side*

State of Texas WELL REPORT

Texas Water Well Drillers Advisory Council
P.O. Box 13087
Austin, TX 78711-3087
512-239-0530

1) **OWNER** Helen Jones (Name) **ADDRESS** 12341 old Walters Rd (Street or RFD) Houston (City) Tx (State) 77014 (Zip)

2) **ADDRESS OF WELL:** County Harris (Street or RFD) Same (City) (State) (Zip) **GRID #** 65-05-[redacted]

3) **TYPE OF WORK (Check):** ☒ New Well ☐ Deepening ☐ Reconditioning ☐ Plugging

4) **PROPOSED USE (Check):** ☐ Monitor ☐ Environmental Soil Boring ☒ Domestic ☐ Industrial ☐ Irrigation ☐ Injection ☐ Public Supply ☐ De-watering ☐ Testwell
If Public Supply well, were plans submitted to the TNRCC? ☐ Yes ☐ No

5)

6) **WELL LOG:**
Date Drilling: Started 3-28 1996 Completed 3-30 1996

DIAMETER OF HOLE

Dia. (in.)	From (ft.)	To (ft.)
9 6¾	Surface	332
4¾	332	355

7) **DRILLING METHOD (Check):** ☐ Driven ☐ Air Rotary ☒ Mud Rotary ☐ Bored ☐ Air Hammer ☐ Cable Tool ☐ Jetted ☐ Other

N

From (ft.)	To (ft.)	Description and color of formation material
0	18	C
18	35	S
35	96	C
96	128	S
128	167	C
167	258	S
258	264	C
264	274	S
274	282	C
282	284	S
284	287	Rock
287	304	S
304	314	C
314	316	S
316	324	C
324	355	S

(Use reverse side if necessary)

8) **Borehole Completion (Check):** ☐ Open Hole ☒ Straight Wall ☐ Underreamed ☐ Gravel Packed ☐ Other
If Gravel Packed give interval ... from ____ ft. to ____ ft.

CASING, BLANK PIPE, AND WELL SCREEN DATA:

Dia. (in.)	New or Used	Steel, Plastic, etc. Perf., Slotted, etc. Screen Mfg., if commercial	Setting (ft.) From	Setting (ft.) To	Gage Casting Screen
4	N	PVC	0	332	Sch 40
2½	N	PVC Screen	332	352	#10/#42

9) **CEMENTING DATA** [Rule 338.44(1)]
Cemented from 232 ft. to 332 ft. No. of sacks used 9
0 ft. to 10 ft. No. of sacks used 8
Method used Circ / Hand Mix
Cemented by Ind
Distance to septic system field lines — ft.
Method of verification of above distance NONE

RECEIVED
JUN 10 1996
TEXAS NATURAL RESOURCE CONSERVATION COMMISSION

10) **SURFACE COMPLETION**
☐ Specified Surface Slab Installed [Rule 338.44(2)(A)]
☒ Specified Steel Sleeve Installed [Rule 338.44(3)(A)]
☐ Pitless Adapter Used [Rule 338.44(3)(b)]
☐ Approved Alternative Procedure Used [Rule 338.71]

11) **WATER LEVEL:**
Static level 152 ft. below land surface Date 3-30-96
Artesian flow ____ gpm. Date ____

12) **PACKERS:** Type Depth

13) **TYPE PUMP:**
☐ Turbine ☐ Jet ☐ Submersible ☐ Cylinder ☐ Other Well only
Depth to pump bowls, cylinder, jet, etc., ____ ft.

14) **WELL TESTS:**
Type test: ☐ Pump ☐ Bailer ☒ Jetted ☒ Estimated
Yield: 50 gpm with ____ ft. drawdown after ____ hrs.

15) **WATER QUALITY:**
Did you knowingly penetrate any strata which contained undesirable constituents?
☐ Yes ☒ No If yes, submit "REPORT OF UNDESIRABLE WATER"
Type of water? ____ Depth of strata ____
Was a chemical analysis made? ☐ Yes ☐ No

I hereby certify that this well was drilled by me (or under my supervision) and that each and all of the statements herein are true to the best of my knowledge and belief. I understand that failure to complete items 1 thru 15 will result in the log(s) being returned for completion and resubmittal.

COMPANY NAME Lowe Water Wells (Type or print) **WELL DRILLER'S LICENSE NO.** 4028 WI

ADDRESS P.O. Box 89 (Street or RFD) Porter (City) Tx (State) 77365 (Zip)

(Signed) Jerry W. Lowe (Licensed Well Driller) **(Signed)** ____ (Registered Driller Trainee)

Please attach electric log, chemical analysis, and other pertinent information, if available.

TNRCC-0199 (Rev. 09-01-93)

TNRCC COPY

Send original copy by certified return receipt requeste , to. TDLR, P.O. Box 12157, Austin, TX 78711

ATTENTION OWNER: *Confidentiality Privilege Notice on reverse side of Well Owner's copy (pink)*

State of Texas WELL REPORT

Texas Department of Licensing & Regulation
P.O. Box 12157
Austin, TX 78711
512-463-7880

1) OWNER Sonny Jamal (Name) ADDRESS 12337 Old Walters Rd., Houston, TX 77014 (Street or RFD) (City) (State) (Zip)

2) ADDRESS OF WELL'S LOCATION: County Harris Same (Street, RFD or other) (City) (State) (Zip) Long. ____ Lat. ____ Grid # 65-05-1

3) TYPE OF WORK (Check): [X] New Well [ ] Deepening [ ] Reconditioning [ ] Plugging

(4) PROPOSED USE (Check): [ ] Monitor [ ] Environmental Soil Boring [X] Domestic [ ] Industrial [ ] Irrigation [ ] Injection [ ] Public Supply [ ] De-watering [ ] Testwell
If Public Supply well, were plans submitted to the TNRCC? [ ] Yes [ ] No

5) NO MAP

6) WELL LOG:
Date Drilling:
Started 4/21 19 00
Completed 4/23 19 00

DIAMETER OF HOLE

Dia. (in.)	From (ft.)	To (ft.)
7"	Surface	120

7) DRILLING METHOD (Check): [ ] Driven [ ] Air Rotary [X] Mud Rotary [ ] Bored [ ] Air Hammer [ ] Cable Tool [ ] Jetted [ ] Other ____

From (ft.)	To (ft.)	Description and color of formation material
0	16	WHITE CLAY
16	30	SAND & GA
30	31	ROCK
31	35	RED CLAY
35	50	WHITE CLAY
50	93	" "
93	120	SAND

(Use reverse side of Well Owner's copy, if necessary)

8) Borehole Completion (Check): [ ] Open Hole [ ] Straight Wall [ ] Underreamed [ ] Gravel Packed [X] Other TELESCOPE
If Gravel Packed give interval from ____ ft. to ____ ft.

CASING, BLANK PIPE, AND WELL SCREEN DATA:

Dia. (in.)	New or Used	Steel, Plastic, etc. Perf., Slotted, etc. Screen Mfg., if commercial	Setting (ft.) From	Setting (ft.) To	Gage Casing Screen
4	N	Plastic CASE	0	110	SCH 40
2	N	Plastic SCREEN	110	120	.008

9) CEMENTING DATA
Cemented from 0 ft. to 110 ft. No. of sacks used 24
____ ft. to ____ ft. No. of sacks used ____
Method used Pressure
Cemented by Raymond Services, Inc.
Distance to septic system field lines or other concentrated contamination 150 ft.
Method of verification of above distance Customer

13) [ ] Well plugged within 48 hours

Casing left in well: From (ft)	To (ft)	Cement/bentonite placed in well: From (ft)	To (ft)	Sacks used:

14) TYPE PUMP: [ ] Turbine [ ] Jet [X] Submersible [ ] Cylinder [ ] Other ____
Depth to pump bowls, cylinder, jet, etc. 100 ft.

10) SURFACE COMPLETION
[ ] Specified Surface Slab Installed
[X] Specified Steel Sleeve Installed
[ ] Pitless Adapter Used
[ ] Approved Alternative Procedure Used

15) WELL TESTS:
Type test: [ ] Pump [ ] Bailer [X] Jetted [ ] Estimated
Yield: ____ gpm with ____ ft. drawdown after ____ hrs.

11) WATER LEVEL:
Static level 86 ft. below land surface Date 4/23/00
Artesian flow ____ gpm. Date ____

16) WATER QUALITY:
Did you knowingly penetrate any strata which contained undesirable constituents?
[ ] Yes [X] No If yes, submit "REPORT OF UNDESIRABLE WATER"
Type of water? ____ Depth of strata ____
Was a chemical analysis made? [ ] Yes [ ] No

12) PACKERS:

	Type	Depth
1 [illegible]	FIGK	110

I certify that I drilled this well (or the well was drilled under my direct supervision) and that each and all of the statements herein are true and correct. I understand that failure to complete items 1 thru 16 will result in the log(s) being returned for completion and resubmittal.

COMPANY NAME Raymond Services, Inc. (Type or print) WELL DRILLER'S LICENSE NO. 4577WI

ADDRESS 10011 Airline Drive, Houston, TX 77037 (Street or RFD) (City) (State) (Zip)

(Signed) [signature] (Licensed Well Driller) (Signed) (Registered Driller Trainee)

FILE ID
SEQ #
EMP #
JUL 05 2000
COMMENT

Please attach electric log, chemical analysis, and other pertinent information, if available.

TDLR FORM 001WWD (4/98) *White - TDLR Yellow - DRILLER Pink - WELL OWNER*

Send original copy by certified mail to: Texas Water Commission, P.O. Box 13087, Austin, Texas 78711

Please use black ink.

ATTENTION OWNER: *Confidentiality Privilege Notice on Reverse Side*

State of Texas
WELL REPORT

Texas Water Well Drillers Board
P.O. Box 13087
Austin, Texas 78711

1) OWNER Aftab Jamal (Name) ADDRESS 12337½ Old Waters Rd (Street or RFD) Tomball (City) TX (State) 77375 (Zip)

2) LOCATION OF WELL: County Harris 6 miles in W. (NE, SW, etc.) direction from Aldine (Town)

Driller must complete the legal description below with distance and direction from two intersecting section or survey lines, or he must locate and identify the well on an official Quarter- or Half-Scale Texas County General Highway Map and attach the map to this form.

☐ LEGAL DESCRIPTION:
Section No. _____ Block No. _____ Township _____ Abstract No. _____ Survey Name _____
Distance and direction from two intersecting section or survey lines _____

☒ SEE ATTACHED MAP (2)

3) TYPE OF WORK (Check): ☒ New Well ☐ Deepening ☐ Reconditioning ☐ Plugging

4) PROPOSED USE (Check): ☒ Domestic ☐ Industrial ☐ Monitor ☐ Public Supply ☐ Irrigation ☐ Test Well ☐ Injection ☐ De-Watering

5) DRILLING METHOD (Check): ☐ Driven ☒ Mud Rotary ☐ Air Hammer ☐ Jetted ☐ Bored ☐ Air Rotary ☐ Cable Tool ☐ Other _____

6) WELL LOG:
Date Drilling: Started 1-10 1992 Completed 1-11 1992

DIAMETER OF HOLE

Dia. (in.)	From (ft.)	To (ft.)
6½	Surface	240
4½	240	260

From (ft.)	To (ft.)	Description and color of formation material
0	16	C
16	26	S
26	103	C
103	116	S
116	163	C
163	186	S
186	193	C
193	260	S

(Use reverse side if necessary)

RECEIVED JAN 13 1992 TEXAS WATER WELL DRILLERS BOARD

7) BOREHOLE COMPLETION: ☐ Open Hole ☒ Straight Wall ☐ Underreamed ☐ Gravel Packed ☐ Other _____
If Gravel Packed give interval . . . from _____ ft. to _____ ft.

8) CASING, BLANK PIPE, AND WELL SCREEN DATA:

Dia. (in.)	New or Used	Steel, Plastic, etc. Perf., Slotted, etc. Screen Mfg., if commercial	Setting (ft.) From	Setting (ft.) To	Gage Casing Screen
4	N	PVC	0	240	40
2½	N	PVC wrapped	242	252	12

9) CEMENTING DATA (Rule 287.44(1))
Cemented from 0 ft. to 240 ft. No. of Sacks Used 24
_____ ft. to _____ ft. No. of Sacks Used _____
Method used Circ
Cemented by Inv

13) TYPE PUMP: ☐ Turbine ☐ Jet ☐ Submersible ☐ Other _____
Depth to pump bowls, cylinder, jet, etc. _____ ft.

10) SURFACE COMPLETION
☐ Specified Surface Slab Installed (Rule 287.44(2)(A))
☒ Specified Steel Sleeve Installed (Rule 287.44(3)(A))
☐ Pitless Adapter Used (Rule 287.44(3)(B))
☐ Approved Alternative Procedure Used (Rule 287.71)

14) WELL TESTS:
Type Test: ☐ Pump ☐ Bailer ☐ Jetted ☐ Estimated
Yield: _____ gpm with _____ ft. drawdown after _____ hrs.

11) WATER LEVEL:
Static level 147 ft. below land surface Date 1-11-92
Artesian flow _____ gpm. Date _____

15) WATER QUALITY:
Did you knowingly penetrate any strata which contained undesirable constituents?
☐ Yes ☒ No If yes, submit "REPORT OF UNDESIRABLE WATER"
Type of water? _____ Depth of strata _____
Was a chemical analysis made? ☐ Yes ☐ No

12) PACKERS: Type _____ Depth _____

I hereby certify that this well was drilled by me (or under my supervision) and that each and all of the statements herein are true to the best of my knowledge and belief. I understand that failure to complete items 1 thru 15 will result in the log(s) being returned for completion and resubmittal.

COMPANY NAME Lowe Water Wells Inc (Type or print) WELL DRILLER'S LICENSE NO. 1182

ADDRESS P.O. Box 89 (Street or RFD) Porter (City) Tex. (State) 77365 (Zip)

(Signed) Verna L Lowe (Licensed Well Driller) (Signed) _____ (Registered Driller Trainee)

Please attach electric log, chemical analysis, and other pertinent information, if available.

For TWC use only: Well No. 2 Located on map 5-4

4820111725

WWD-012 (Rev. 05-18-90)

TEXAS WATER COMMISSION COPY

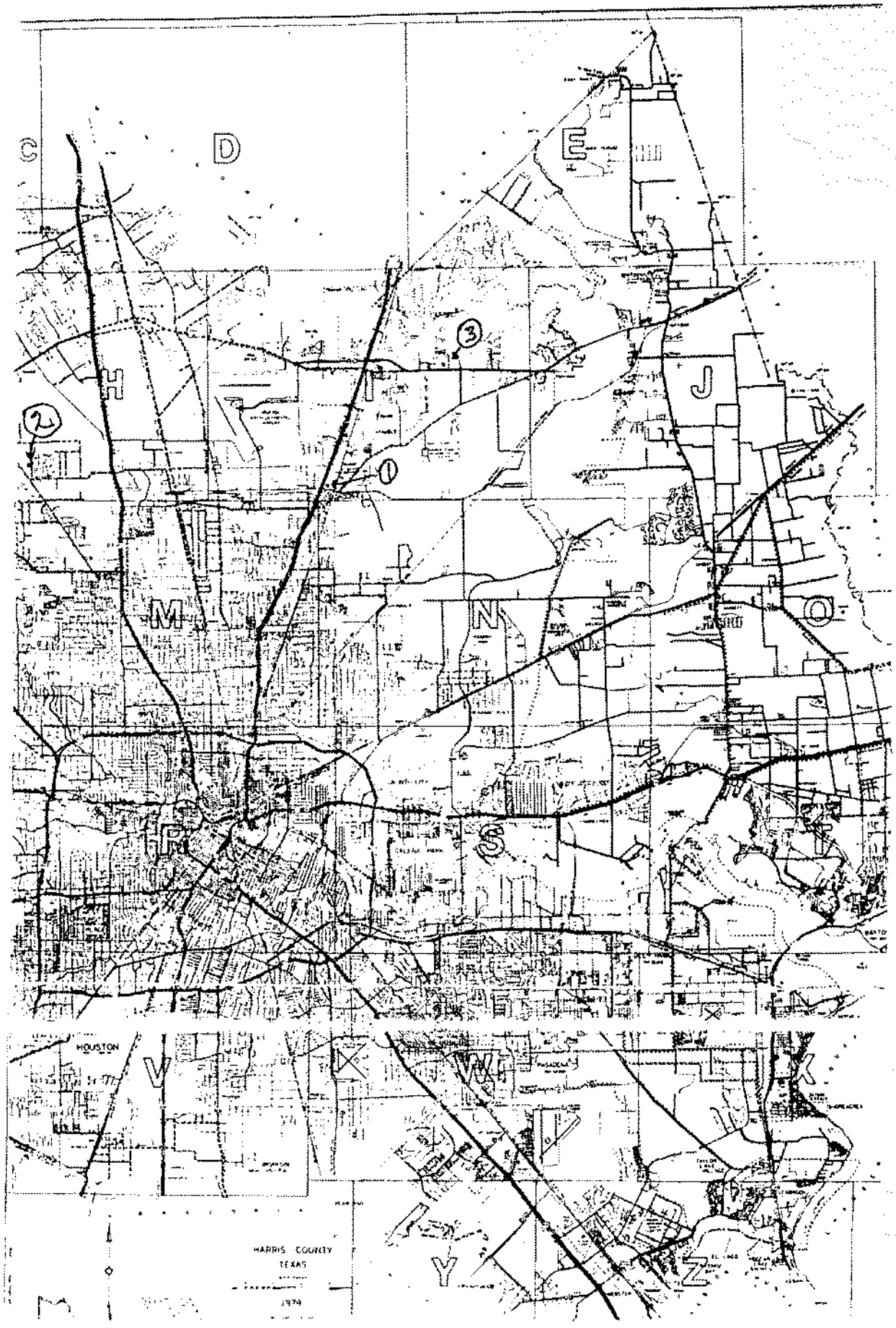
C
D
E
H
J
M
N
O
P
S
V
W
K
Y
Z
1
2
3
HOUSTON
HARRIS COUNTY
TEXAS
1979

(13)

Send original copy by certified mail to the Texas Department of Water Resources P. O. Box 13087 Austin, Texas 78711

State of Texas
WATER WELL REPORT

ATTENTION OWNER: *Confidentiality Privilege Notice on Reverse Side*

For TDWR use only
Well No. 65-05-4P
Located on map 405
Received: 7-29-82

1) OWNER Mr. Sabin (Name) Address 13401 Ralph Culver (Street or RFD) Houston (City) Texas (State) (Zip)

2) LOCATION OF WELL: County Harris 16 miles in N.W. (N.E., S.W., etc.) direction from Houston (Town)

Driller must complete the legal description to the right with distance and direction from two intersecting section or survey lines, or he must locate and identify the well on an official Quarter- or Half-Scale Texas County General Highway Map and attach the map to this form.

☐ Legal description:
Section No. _____ Block No. _____ Township _____
Abstract No. _____ Survey Name _____
Distance and direction from two intersecting section or survey lines _____

☑ See attached map. map on 65-05-7NN

3) TYPE OF WORK (Check):
☑ New Well ☐ Deepening ☐ Reconditioning ☐ Plugging

4) PROPOSED USE (Check):
☑ Domestic ☐ Industrial ☐ Public Supply ☐ Irrigation ☐ Test Well ☐ Other _____

5) DRILLING METHOD (Check):
☑ Mud Rotary ☐ Air Hammer ☐ Driven ☐ Bored ☐ Air Rotary ☐ Cable Tool ☐ Jetted ☐ Other _____

6) WELL LOG:

Date drilled 7/16/82

DIAMETER OF HOLE

Dia. (in.)	From (ft.)	To (ft.)
6½	Surface	152

From (ft.)	To (ft.)	Description and color of formation material
0	2	top soil
2	13	yellow + gray clay
13	40	fine sand
40	63	red + gray clay
63	75	coarse sand
75	110	red + gray clay
110	120	coarse sand
120	132	blue + gray clay
132	152	coarse sand

7) BOREHOLE COMPLETION:
☐ Open Hole ☑ Straight Wall ☐ Underreamed
☐ Gravel Packed ☐ Other _____
If Gravel Packed give interval . . . from _____ ft. to _____ ft.

8) CASING, BLANK PIPE, AND WELL SCREEN DATA:

Dia. (in.)	New or Used	Steel, Plastic, etc. Perf., Slotted, etc. Screen Mfr., if commercial	Setting (ft.) From	Setting (ft.) To	Gage Casing Screen
4"	New	Plastic Casing	0	140	40
2½"	New	Plastic Screen	142	152	12

CEMENTING DATA
Cemented from — ft. to — ft.
Method used —
Cemented by —
(Company or Individual)

9) WATER LEVEL:
Static level 80 ft. below land surface Date 7/16/82
Artesian flow _____ gpm. Date _____

10) PACKERS: Type Depth
2½"x4" 3 Ring A+R 137'

RECEIVED
JUL 29 1982
DEPT. OF WATER RESOURCES

11) TYPE PUMP:
☐ Turbine ☐ Jet ☑ Submersible ☐ Cylinder
☐ Other _____
Depth to pump bowls, cylinder, jet, etc., 105 ft.

12) WELL TESTS:
☐ Type Test: ☐ Pump ☐ Bailer ☐ Jetted ☐ Estimated
Yield: _____ gpm with _____ ft. drawdown after _____ hrs.

(Use reverse side if necessary)

13) WATER QUALITY:
Did you knowingly penetrate any strata which contained undesirable water? ☐ Yes ☑ No
If yes, submit "REPORT OF UNDESIRABLE WATER"
Type of water? Fresh Depth of strata 20'
Was a chemical analysis made? ☐ Yes ☑ No

I hereby certify that this well was drilled by me (or under my supervision) and that each and all of the statements herein are true to the best of my knowledge and belief.

NAME Bobby Potter (Type or Print) Water Well Drillers Registration No. 1872

ADDRESS 5717 Chippewa (Street or RFD) Houston (City) Texas (State) 77036 (Zip)

(Signed) Bobby Potter (Water Well Driller) Damrell & Potter Drilling Co. (Company Name)

Please attach electric log, chemical analysis, and other pertinent information, if available.

TDWR-0392 (Rev. 1-12-79)

DEPARTMENT OF WATER RESOURCES COPY

(31) WL 31 4X

Send original copy by certified mail to the Texas Department of Water Resources P. O. Box 13087 Austin, Texas 78711

State of Texas
WATER WELL REPORT

ATTENTION OWNER: *Confidentiality Privilege Notice on Reverse Side*

For TDWR use only
Well No. 65-05-4X
Located on map yes
Received: C.F.S.

1) OWNER Mr. Calvert (Name) Address 1617 Monarch Oaks (Street or RFD) Hou. (City) Tex. (State) 77055

2) LOCATION OF WELL: 13419 Ralph Culver
County HARRIS _____ miles in _____ (N.E., S.W., etc.) direction from _____ (Town)

Driller must complete the legal description to the right with distance and direction from two intersecting section or survey lines, or he must locate and identify the well on an official Quarter- or Half-Scale Texas County General Highway Map and attach the map to this form.

☐ Legal description:
Section No. _____ Block No. _____ Township _____
Abstract No. _____ Survey Name _____
Distance and direction from two intersecting section or survey lines _____

☐ See attached map.

3) TYPE OF WORK (Check):
☒ New Well ☐ Deepening ☐ Reconditioning ☐ Plugging

4) PROPOSED USE (Check):
☒ Domestic ☐ Industrial ☐ Public Supply ☐ Irrigation ☐ Test Well ☐ Other _____

5) DRILLING METHOD (Check):
☒ Mud Rotary ☐ Air Hammer ☐ Driven ☐ Bored ☐ Air Rotary ☐ Cable Tool ☐ Jetted ☐ Other _____

6) WELL LOG:

Date drilled 1/10/80

DIAMETER OF HOLE

Dia. (in.)	From (ft.)	To (ft.)
6 1/2"	Surface	181

7) BOREHOLE COMPLETION:
☐ Open Hole ☒ Straight Wall ☐ Underreamed
☐ Gravel Packed ☐ Other _____
If Gravel Packed give interval . . . from _____ ft. to _____ ft.

From (ft.)	To (ft.)	Description and color of formation material
0	15	Clay
15	30	Sand
30	45	Clay
45	82	Sand
82	95	Clay
95	123	Sand
123	131	Broken Clay & Sand
131	173	Sand
173		

8) CASING, BLANK PIPE, AND WELL SCREEN DATA:

Dia. (in.)	New or Used	Steel, Plastic, etc. Perf., Slotted, etc. Screen Mgf., if commercial	Setting (ft.) From	Setting (ft.) To	Gage Casing Screen
4"	N	P.V.C.	0	160	40
	N	Plastic.	160	170	.008

CEMENTING DATA
Cemented from 110 ft. to 160 ft.
Method used Halliburton
Cemented by Bussell & Son, Inc. (Company or Individual)

9) WATER LEVEL:
Static level 95' ft. below land surface Date 1-10-80
Artesian flow _____ gpm. Date _____

10) PACKERS: Type Depth

RECEIVED
JUN 2 1982
OR/TDWR

(Use reverse side if necessary)

11) TYPE PUMP:
☐ Turbine ☐ Jet ☒ Submersible ☐ Cylinder
☐ Other _____
Depth to pump bowls, cylinder, jet, etc., 147' ft.

12) WELL TESTS:
☐ Type Test: ☐ Pump ☐ Bailer ☐ Jetted ☐ Estimated
Yield: _____ gpm with _____ ft. drawdown after _____ hrs.

13) WATER QUALITY:
Did you knowingly penetrate any strata which contained undesirable water? ☐ Yes ☒ No
If yes, submit "REPORT OF UNDESIRABLE WATER"
Type of water? _____ Depth of strata _____
Was a chemical analysis made? ☐ Yes ☐ No

I hereby certify that this well was drilled by me (or under my supervision) and that each and all of the statements herein are true to the best of my knowledge and belief.

NAME Tommy C. Bussell (Type or Print) Water Well Drillers Registration No. #709

ADDRESS 9739 N. Houston Rosslyn (Street or RFD) Houston (City) Texas (State) 77088 (Zip)

(Signed) Tommy C Bussell (Water Well Driller) Bussell + Son, Inc (Company Name)

Please attach electric log, chemical analysis, and other pertinent information, if available.

TDWR-0392 (Rev. 1-12-79)

DEPARTMENT OF WATER RESOURCES COPY

Send original copy by certified mail to: TNRCC, P.O. Box 13087, Austin, TX 78711-3087

Please use black ink.

ATTENTION OWNER: *Confidentiality Privilege Notice on Reverse Side*

State of Texas
WELL REPORT

Texas Water Well Drillers Board
P.O. Box 13087
Austin, Texas 78711

1) **OWNER** Gene Gates (Name) **ADDRESS** 13226 Ralph Culver Hou. Tx (Street or RFD) (City) (State) (Zip)

2) **LOCATION OF WELL:** County Harris 10 miles in N.W. (NE, SW, etc.) direction from Houston, Tx. (Town)

Driller must complete the legal description below with distance and direction from two intersecting section or survey lines, or he must locate and identify the well on an official Quarter- or Half-Scale Texas County General Highway Map and attach the map to this form.

☐ **LEGAL DESCRIPTION:**

Section No. _____ Block No. _____ Township _____ Abstract No. _____ Survey Name _____

Distance and direction from two intersecting section or survey lines _____

☑ **SEE ATTACHED MAP** 65·6·7

3) **TYPE OF WORK (Check):** ☑ New Well ☐ Deepening ☐ Reconditioning ☐ Plugging

4) **PROPOSED USE (Check):** ☑ Domestic ☐ Industrial ☐ Monitor ☐ Public Supply ☐ Irrigation ☐ Test Well ☐ Injection ☐ De-Watering

5) **DRILLING METHOD (Check):** ☑ Mud Rotary ☐ Air Hammer ☐ Jetted ☐ Bored ☐ Air Rotary ☐ Cable Tool ☐ Other _____ ☐ Driven

6) **WELL LOG:** Date Drilling: Started Aug 22 19 94 Completed Aug 26 19 94

DIAMETER OF HOLE		
Dia. (in.)	From (ft.)	To (ft.)
6 3/4	Surface	390
4 1/2	390	432

7) **BOREHOLE COMPLETION:** ☐ Open Hole ☐ Straight Wall ☐ Underreamed ☐ Gravel Packed ☐ Other Two String

If Gravel Packed give interval . . . from _____ ft. to _____ ft.

From (ft.) To (ft.) Description and color of formation material.

8) **CASING, BLANK PIPE, AND WELL SCREEN DATA:**

Dia. (in.)	New or Used	Steel, Plastic, etc. Perf., Slotted, etc. Screen Mfg., if commercial	Setting (ft.) From	Setting (ft.) To	Gage Casing Screen
4	N	PVC.	0	390	40
2½	N	PVC. Liner	380	417	40
2½	N	PVC. JACO	417	432	.10

RECEIVED
SEP 19 1994
TEXAS NATURAL RESOURCE CONSERVATION COMMISSION

(Use reverse side if necessary)

9) **CEMENTING DATA** [Rule 287.44(1)]

Cemented from 0 ft. to 10 ft. No. of Sacks Used 3

150 ft. to 390 ft. No. of Sacks Used 12

Method used Pressure

Cemented by Cust.

10) **SURFACE COMPLETION**

☐ Specified Surface Slab Installed [Rule 287.44(2)(A)]

☑ Specified Steel Sleeve Installed [Rule 287.44(3)(A)]

☐ Pitless Adapter Used [Rule 287.44(3)(B)]

☐ Approved Alternative Procedure Used [Rule 287.71]

11) **WATER LEVEL:** Static level 240 ft. below land surface Date Aug 26, 94

Artesian flow _____ gpm. Date _____

12) **PACKERS:**

Type	Depth
4X2½ K	380

13) **TYPE PUMP:** ☐ Turbine ☐ Jet ☑ Submersible ☐ Cylinder ☐ Other _____

Depth to pump bowls, cylinder, jet, etc., 315 ft.

14) **WELL TESTS:** Type Test: ☑ Pump ☐ Bailer ☐ Jetted ☑ Estimated

Yield: 8 gpm with _____ ft. drawdown after _____ hrs.

15) **WATER QUALITY:**

Did you knowingly penetrate any strata which contained undesirable constituents?

☐ Yes ☑ No If yes, submit "REPORT OF UNDESIRABLE WATER"

Type of water? Potable Depth of strata 17

Was a chemical analysis made? ☐ Yes ☑ No

I hereby certify that this well was drilled by me (or under my supervision) and that each and all of the statements herein are true to the best of my knowledge and belief. I understand that failure to complete items 1 thru 15 will result in the log(s) being returned for completion and resubmittal.

COMPANY NAME Coastal Water Well (Type or print) **WELL DRILLER'S LICENSE NO.** 812

ADDRESS P.O. Box 745 (Street or RFD) Porter (City) Tx (State) 77365 (Zip)

(Signed) _____ (Licensed Well Driller) **(Signed)** _____ (Registered Driller Trainee)

Please attach electric log, chemical analysis, and other pertinent information, if available.

For TNRCC use only: Well no. _____ Located on map 65·58

TNRCC-0199 (Rev. 05-18-90)

TNRCC COPY

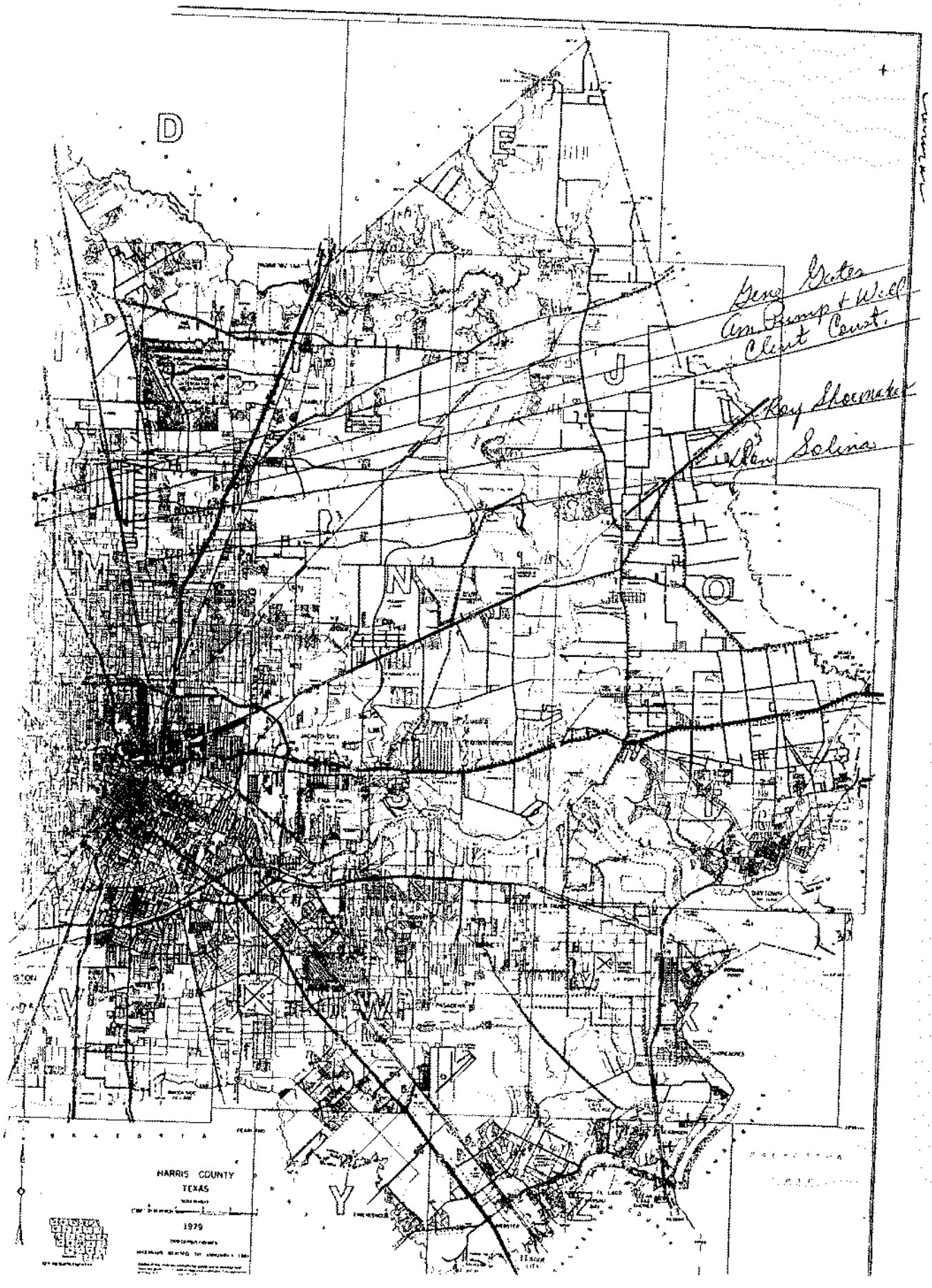
Gene Gates
Am Pump + Well
Clint Count.
Ray Shumate
Alan Solina
HARRIS COUNTY
TEXAS
1979

Send original copy by certified return receipt requested mail to: TDLR, P.O. Box 12157, Austin, TX 78711

ATTENTION OWNER: *Confidentiality Privilege Notice on reverse side of Well Owner's copy (pink)*

State of Texas
WELL REPORT

Texas Department of Licensing & Regulation
P.O. Box 12157
Austin, TX 78711
512-463-7880

1) OWNER Virginia Lusk (Name) ADDRESS 13406 Ralph Culver (Street or RFD) Houston (City) Tx (State) 77086 (Zip)

2) ADDRESS OF WELL'S LOCATION: County Harris Same (Street, RFD or other) (City) (State) (Zip) Long. Lat. Grid # 65-05-4

3) TYPE OF WORK (Check): ☒ New Well ☐ Deepening ☐ Reconditioning ☐ Plugging

(4) PROPOSED USE (Check): ☐ Monitor ☐ Environmental Soil Boring ☒ Domestic ☐ Industrial ☐ Irrigation ☐ Injection ☐ Public Supply ☐ De-watering ☐ Testwell
If Public Supply well, were plans submitted to the TNRCC? ☐ Yes ☐ No

5)

6) WELL LOG:
Date Drilling:
Started 11-16 -01
Completed 11-17 -01

DIAMETER OF HOLE		
Dia. (in.)	From (ft.)	To (ft.)
7 3/4	Surface	20
6 3/4	20	155
4 1/2	155	175

7) DRILLING METHOD (Check): ☐ Driven ☐ Air Rotary ☒ Mud Rotary ☐ Bored ☐ Air Hammer ☐ Cable Tool ☐ Jetted ☐ Other

From (ft.)	To (ft.)	Description and color of formation material
0	10	C
10	44	S
44	65	C
65	78	S
78	115	C
115	124	S
124	130	C
130	165	S
165	175	C

(Use reverse side of Well Owner's copy, if necessary)

8) Borehole Completion (Check): ☐ Open Hole ☐ Straight Wall ☐ Underreamed ☐ Gravel Packed ☒ Other 2-string
If Gravel Packed give interval from ____ ft. to ____ ft.

CASING, BLANK PIPE, AND WELL SCREEN DATA:

Dia. (in.)	New or Used	Steel, Plastic, etc. Perf., Slotted, etc. Screen Mfg., if commercial	Setting (ft.) From	Setting (ft.) To	Gage Casing Screen
4	N	PVC	0	155	Sch 40
2 1/2	N	PVC Screen	155	165	#8
2 1/2	N	PVC Liner	151	155	Sch 40

9) CEMENTING DATA
Cemented from 0 ft. to 155 ft. No. of sacks used 14
ft. to ____ ft. No. of sacks used ____
Method used Haliburton
Cemented by Lowe Water Wells, Inc.
Distance to septic system field lines or other concentrated contamination 100'
Method of verification of above distance Measured

13) ☐ Well plugged within 48 hours

Casing left in well: From (ft)	Casing left in well: To (ft)	Cement/bentonite placed in well: From (ft)	Cement/bentonite placed in well: To (ft)	Sacks used:

14) TYPE PUMP:
☐ Turbine ☐ Jet ☐ Submersible ☐ Cylinder ☐ Other Well Only
Depth to pump bowls, cylinder, jet, etc., ____ ft.

15) WELL TESTS:
Type test: ☐ Pump ☐ Bailer ☒ Jetted ☐ Estimated
Yield: 45 gpm with ____ ft. drawdown after ____ hrs.

16) WATER QUALITY:
Did you knowingly penetrate any strata which contained undesirable constituents?
☐ Yes ☒ No If yes, submit "REPORT OF UNDESIRABLE WATER"
Type of water? ____ Depth of strata ____
Was a chemical analysis made? ☐ Yes ☐ No

10) SURFACE COMPLETION
☐ Specified Surface Slab Installed
☒ Specified Sleeve Installed Sch 80 PVC
☐ Pitless Adapter Used
☐ Approved Alternative Procedure Used

11) WATER LEVEL:
Static level 93 ft. below land surface Date 11-17-01
Artesian flow ____ gpm. Date ____

12) PACKERS:

Type	Depth
RXR K-Packer @	[redacted] 151'

I certify that I drilled this well (or the well was drilled under my direct supervision) and that each and all of the statements herein are true and correct. I understand that failure to complete items 1 thru 16 will result in the log(s) being returned for completion and resubmittal.

COMPANY NAME Lowe Water Wells, Inc. (Type or print) WELL DRILLER'S LICENSE NO. 4028 WI

ADDRESS P.O. Box 89 (Street or RFD) Porter (City), TX. (State) 77365 (Zip)

(Signed) Jerry W. Lowe (Licensed Well Driller) (Signed) ____ (Registered Driller Trainee)

Please attach electric log, chemical analysis, and other pertinent information, if available.

TDLR FORM 001WWD (4/98) White - TDLR Yellow - DRILLER Pink - WELL OWNER

4820125953

10/26/2020
04:10:52

Texas Commission on Environmental Quality
DWW Water System Summary Sheet

PWS ID	PWS Name	Central Registry RN
TX1010628	WHEAT MEADOW MOBILE HOME PARK SECTION I	RN101219103

Organization/Customer *	Central Registry CN
WHEAT MEADOW MOBILE HOME PARK INC	CN603143751

*Regulatory mail will be addressed to this organization/person

All Water System Contacts

Type	Contact	Communication
AC - Administrative Contact - PRESIDENT	MCGEE, JOHNNY, B 20520 FALVEL RD SPRING, TX 77388-4623	**Electronic Type** / **Value** **Phone Type** / **Value** BUS - Business: 281-821-6975 BUS - Business: 281-350-2560 MOB - Mobile: 832-566-0279 EMERG - Emergency: 281-224-2604 PRI - PRIMARY CONTACT NUMBER: 713-502-9881
EC - Emergency Contact	MCGEE, MELINDA, M	**Phone Type** / **Value** BUS - Business: 281-224-2604
OW - Owner	WHEAT MEADOW MOBILE HOME PARK INC 20520 FALVEL RD SPRING, TX 77388-4623	

Operator Grade	Number

Water Operator Licenses

No Licensing Data for this PWS

Owner Type	Owner Type Options: COUNTY, DISTRICT, FEDERAL GOVERNMENT, INVESTOR OWNED, MUNICIPALITY, NATIVE AMERICAN, PRIVATE, STATE GOVERNMENT, WATER SUPPLY CORPORATION
Private	

System Type	System Type Options: COMMUNITY, TRANSIENT/NON-COMMUNITY, NON-PUBLIC, NON-TRANSIENT/NON-COMMUNITY
C - Community	

Population	Population	# of	# I/C

Type	Served	Connect	w/other PWS
Residential	48	16	0

Total Product (MGD)	Average Daily Consump.	Max Daily Demand (MGD)	Total Storage (MG)	Elev. Storage (MG)	Service Pump Cap.	Max.Purchase Cap. (MGD/GPM)	Pressure Tank Cap. (MG)
0.0400 MGD							###### GAL

Activity Status	Inactivation Date
A - ACTIVE	

Last Survey Date	Surveyor	Survey Type	Region	County
03/22/2017	ALETHEA SEALS	Sanitary Survey	HOUSTON	HARRIS
07/07/2014	MELODY, E KIRKSEY	Sanitary Survey	HOUSTON	HARRIS
04/19/2011	DAWN OLIVO	Sanitary Survey	HOUSTON	HARRIS

(Treatment Plant)							
Entry Point	EP Name/Source Summation (Activity Status)	Plant Name (Activity Status)	Plant Num	Chemical Mon Type	Chem Sample Point	Distribution Mon Type	Dist Sample Point
EP001	TRT-TAP / Ground Water(A)	PLANT - WHEAT RD(A)	TP5754		NO		NO

Train:	Unnamed			
(Treatments)				
Disinfection Zone	Treatment Sequence	Objective	Process	Treatment
null	null	D	423	HYPOCHLORINATION, PRE

(Active Sources)						
Source Number	Source Name (Activity Status)	Operational Status	Source Type	Depth	Tested GPM	Rated GPM
G1010628A	1 - 3279 WHEAT RD (A)	P	G	308	28 GPM	25 GPM

Drill Date	Source Summary			
11/05/1991	CHICOT			
GPS Latitude (decimal)	GPS Longitude (decimal)	GPS Elevation	GPS Date	Seller
29.929022	-95.473564	104	11/12/2003	Not Purchasing

(Inactive/Offline Sources)			
SourceNumber	Name	Status	Depth
G1010628B	2 - PLUGGED	P	120

Code Explanations
Monitoring Type Codes: (GW) GROUNDWATER , (GUP) GROUNDWATER UNDER THE INFLUENCE - PURCHASED , (SWP) SURFACE WATER - PURCHASED , (GU) GROUNDWATER UNDER THE INFLUENCE OF SURFACE WATER , (N) NO SOURCES , (SW) SURFACE WATER
Activity Status Codes: (A) ACTIVE , (D) DELETED/DISSOLVED , (I) INACTIVE , (P) PROPOSED ,
Operational Status Codes: (E) EMERGENCY , (I) INTERIM/PEAK (O) OTHER , (P) PERMANENT , (S) SEASONAL
Source Types: (G) GROUND WATER , (S) SURFACE WATER , (U) GROUND WATER UNDER THE INFLUENCE

- End of Report -

At the time of your query this data was the most current information available from our database, which is in real time. Every effort was made to retrieve it according to your query. Thank-you for using DWW.

10/26/2020
04:10:00

Texas Commission on Environmental Quality
DWW Water System Summary Sheet

PWS ID	PWS Name	Central Registry RN
TX1010613	WHEAT MEADOW MOBILE HOME PARK SECTION II	RN101217677

Organization/Customer *	Central Registry CN
WHEAT MEADOW MOBILE HOME PARK INC	CN603143751

*Regulatory mail will be addressed to this organization/person

All Water System Contacts

Type	Contact	Communication
AC - Administrative Contact - PRESIDENT	MCGEE, JOHNNY, B 20520 FALVEL RD SPRING, TX 77388-4623	**Electronic Type** / **Value** **Phone Type** / **Value** BUS - Business: 281-821-6975 BUS - Business: 281-350-2560 MOB - Mobile: 832-566-0279 EMERG - Emergency: 281-224-2604 PRI - PRIMARY CONTACT NUMBER: 713-502-9881
EC - Emergency Contact	MCGEE, MELINDA, M	**Phone Type** / **Value** BUS - Business: 281-224-2604
LCC - Lead and Copper Program Contact - PRESIDENT	MCGEE, JOHNNY, B 20520 FALVEL RD SPRING, TX 77388-4623	**Electronic Type** / **Value** **Phone Type** / **Value** BUS - Business: 281-821-6975 BUS - Business: 281-350-2560 MOB - Mobile: 832-566-0279 EMERG - Emergency: 281-224-2604 PRI - PRIMARY CONTACT NUMBER: 713-502-9881
OW - Owner	WHEAT MEADOW MOBILE HOME PARK INC 20520 FALVEL RD SPRING, TX 77388-4623	

Operator Grade	Number

Water Operator Licenses

No Licensing Data for this PWS

Owner Type	Owner Type Options: COUNTY, DISTRICT, FEDERAL GOVERNMENT,

Private	INVESTOR OWNED, MUNICIPALITY, NATIVE AMERICAN, PRIVATE, STATE GOVERNMENT, WATER SUPPLY CORPORATION

System Type	System Type Options: COMMUNITY, TRANSIENT/NON-COMMUNITY,
C - Community	NON-PUBLIC, NON-TRANSIENT/NON-COMMUNITY

Population Type	Population Served	# of Connect	# I/C w/other PWS
Residential	44	16	0

Total Product (MGD)	Average Daily Consump.	Max Daily Demand (MGD)	Total Storage (MG)	Elev. Storage (MG)	Service Pump Cap.	Max.Purchase Cap. (MGD/GPM)	Pressure Tank Cap. (MG)

Activity Status	Inactivation Date
A - ACTIVE	

Last Survey Date	Surveyor	Survey Type	Region	County
03/22/2017	ALETHEA SEALS	Sanitary Survey	HOUSTON	HARRIS
07/01/2014	MELODY, E KIRKSEY	Sanitary Survey	HOUSTON	HARRIS
01/02/2013	HUYEN, D LUU	Sanitary Survey	HOUSTON	HARRIS

(Treatment Plant)							
Entry Point	EP Name/Source Summation (Activity Status)	Plant Name (Activity Status)	Plant Num	Chemical Mon Type	Chem Sample Point	Distribution Mon Type	Dist Sample Point
EP001	TRT-TAP / Ground Water(A)	PLANT(A)	TP5740		NO		NO

Train:	Unnamed			
(Treatments)				
Disinfection Zone	Treatment Sequence	Objective	Process	Treatment
null	null	D	423	HYPOCHLORINATION, PRE

(Active Sources)						
Source Number	Source Name (Activity Status)	Operational Status	Source Type	Depth	Tested GPM	Rated GPM
G1010613B	2 - NEXT TO LOT 5 (A)	P	G	180	23 GPM	21 GPM
Drill Date	Source Summary					

01/10/1980		CHICOT		
GPS Latitude (decimal)	GPS Longitude (decimal)	GPS Elevation	GPS Date	Seller
29.929381	-95.475589	0	10/14/2013	Not Purchasing

(Inactive/Offline Sources)			
SourceNumber	Name	Status	Depth

Code Explanations
Monitoring Type Codes: (GW) GROUNDWATER , (GUP) GROUNDWATER UNDER THE INFLUENCE - PURCHASED , (SWP) SURFACE WATER - PURCHASED , (GU) GROUNDWATER UNDER THE INFLUENCE OF SURFACE WATER , (N) NO SOURCES , (SW) SURFACE WATER
Activity Status Codes: (A) ACTIVE , (D) DELETED/DISSOLVED , (I) INACTIVE , (P) PROPOSED ,
Operational Status Codes: (E) EMERGENCY , (I) INTERIM/PEAK (O) OTHER , (P) PERMANENT , (S) SEASONAL
Source Types: (G) GROUND WATER , (S) SURFACE WATER , (U) GROUND WATER UNDER THE INFLUENCE

- End of Report -

At the time of your query this data was the most current information available from our database, which is in real time. Every effort was made to retrieve it according to your query. Thank-you for using DWW.

STATE OF TEXAS WELL REPORT for Tracking #239955

Owner:	**Roy England**	Owner Well #:	**No Data**
Address:	**13216 Ralph Culver Rd. Houston, TX 77086**	Grid #:	**65-05-4**
		Latitude:	**29° 55' 33" N**
Well Location:	**13216 Ralph Culver Rd. Houston, TX 77086**	Longitude:	**095° 28' 28" W**
Well County:	**Harris**	Elevation:	**No Data**
Type of Work:	**New Well**	Proposed Use:	**Domestic**

Drilling Start Date: **12/20/2010** Drilling End Date: **12/21/2010**

	Diameter (in.)	*Top Depth (ft.)*	*Bottom Depth (ft.)*
Borehole:	**6.75**	**0**	**410**

Drilling Method: **Mud (Hydraulic) Rotary**

Borehole Completion: **2 string**

	Top Depth (ft.)	*Bottom Depth (ft.)*	*Description (number of sacks & material)*
Annular Seal Data:	**0**	**395**	**320**
	0	**10**	**10**

Seal Method: **Positive Displacement**

Sealed By: **SDI**

Distance to Property Line (ft.): **10**

Distance to Septic Field or other concentrated contamination (ft.): **125**

Distance to Septic Tank (ft.): **No Data**

Method of Verification: **owner**

Surface Completion: **Surface Sleeve Installed**

Water Level: **190 ft.** below land surface on **2010-12-22** Measurement Method: **Unknown**

Packers: **KP-385**

Type of Pump: **Submersible** Pump Depth (ft.): **260**

Well Tests: **Jetted** **Yield: 50 GPM**

	Strata Depth (ft.)	Water Type
Water Quality:	**No Data**	**No Data**

Chemical Analysis Made: **No**

Did the driller knowingly penetrate any strata which contained injurious constituents?: **No**

Certification Data: The driller certified that the driller drilled this well (or the well was drilled under the driller's direct supervision) and that each and all of the statements herein are true and correct. The driller understood that failure to complete the required items will result in the report(s) being returned for completion and resubmittal.

Company Information: **Scott Drilling, Inc.**

11923 Green Pines Circle
Houston, TX 77066

Driller Name: **Scott Robinson** License Number: **4839**

Comments: **No Data**

Lithology:
DESCRIPTION & COLOR OF FORMATION MATERIAL

Top (ft.)	Bottom (ft.)	Description
0	**15**	**clay**
15	**40**	**sand**
40	**140**	**clay**
140	**165**	**sand**
165	**245**	**clay**
245	**260**	**sand**
260	**295**	**clay**
295	**315**	**sand**
315	**395**	**clay**
395	**410**	**sand**

Casing:
BLANK PIPE & WELL SCREEN DATA

Dia. (in.)	New/Used	Type	Setting From/To (ft.)
4	**N**	**PVC**	**to Casing 0-395**
2.5	**N**	**"**	**" Liner 385-395**
2.5	**N**	**"**	**" Screen 395-410 .08**

IMPORTANT NOTICE FOR PERSONS HAVING WELLS DRILLED CONCERNING CONFIDENTIALITY

TEX. OCC. CODE Title 12, Chapter 1901.251, authorizes the owner (owner or the person for whom the well was drilled) to keep information in Well Reports confidential. The Department shall hold the contents of the well log confidential and not a matter of public record if it receives, by certified mail, a written request to do so from the owner.

Please include the report's Tracking Number on your written request.

Texas Department of Licensing and Regulation
P.O. Box 12157
Austin, TX 78711
(512) 334-5540

STATE OF TEXAS WELL REPORT for Tracking #36306

Owner:	**ALAN MACIK**	Owner Well #:	**No Data**
Address:	**2116 NWCR 3090 FROST, TX 76641**	Grid #:	**65-05-4**
Well Location:	**13420 RALPH CULVER HARRIS, TX 77086**	Latitude:	**29° 55' 45" N**
		Longitude:	**095° 28' 28" W**
Well County:	**Harris**	Elevation:	**No Data**
Type of Work:	**New Well**	Proposed Use:	**Domestic**

Drilling Start Date: **4/15/2004** Drilling End Date: **4/16/2004**

	Diameter (in.)	*Top Depth (ft.)*	*Bottom Depth (ft.)*
Borehole:	**6.75**	**0**	**160**

Drilling Method: **Mud (Hydraulic) Rotary**

Borehole Completion: **2 STRING**

	Top Depth (ft.)	*Bottom Depth (ft.)*	*Description (number of sacks & material)*
Annular Seal Data:	**0**	**150**	**10**
	0	**10**	**10**

Seal Method: **Positive Displacement**

Sealed By: **SDI**

Distance to Property Line (ft.): **12**

Distance to Septic Field or other concentrated contamination (ft.): **150**

Distance to Septic Tank (ft.): **No Data**

Method of Verification: **OWNER**

Surface Completion: **Surface Sleeve Installed**

Water Level: **91 ft.** below land surface on **2004-04-16** Measurement Method: **Unknown**

Packers: **K-PACKER 140**

Type of Pump: **N/A WELL ONLY**

Well Tests: **Jetted** **Yield: 30 GPM**

	Strata Depth (ft.)	Water Type
Water Quality:	**No Data**	**No Data**

Chemical Analysis Made: **No**

Did the driller knowingly penetrate any strata which contained injurious constituents?: **No**

Certification Data: The driller certified that the driller drilled this well (or the well was drilled under the driller's direct supervision) and that each and all of the statements herein are true and correct. The driller understood that failure to complete the required items will result in the report(s) being returned for completion and resubmittal.

Company Information: **SCOTT DRILLING, INC**

11923 GREEN PINE CIRCLE
HOUSTON, TX 77066

Driller Name: **SCOTT ROBINSON** License Number: **4839**

Comments: **WELL ONLY/ TO BE COMPLETED BY ANOTHER WELL COMPANY**

Lithology:
DESCRIPTION & COLOR OF FORMATION MATERIAL

Top (ft.)	Bottom (ft.)	Description
0	**20**	**CLAY**
20	**45**	**SAND**
45	**65**	**CLAY**
65	**75**	**SAND**
75	**130**	**CLAY**
130	**160**	**SAND**

Casing:
BLANK PIPE & WELL SCREEN DATA

Dia. (in.)	New/Used	Type	Setting From/To (ft.)
4" N PVC CASING 000/150			
2.5" N PVC LINER 140/150			
2.5 N PVC SCREEN 150/160 .08			

IMPORTANT NOTICE FOR PERSONS HAVING WELLS DRILLED CONCERNING CONFIDENTIALITY

TEX. OCC. CODE Title 12, Chapter 1901.251, authorizes the owner (owner or the person for whom the well was drilled) to keep information in Well Reports confidential. The Department shall hold the contents of the well log confidential and not a matter of public record if it receives, by certified mail, a written request to do so from the owner.

Please include the report's Tracking Number on your written request.

Texas Department of Licensing and Regulation
P.O. Box 12157
Austin, TX 78711
(512) 334-5540

STATE OF TEXAS WELL REPORT for Tracking #68669

Owner:	**Lam Nguyen**	Owner Well #:	**No Data**
Address:	**13238 Ralph Culver Houston, TX 77086**	Grid #:	**65-05-4**
Well Location:	**13238 Ralph Culver Houston, TX 77086**	Latitude:	**29° 55' 38" N**
		Longitude:	**095° 28' 28" W**
Well County:	**Harris**	Elevation:	**No Data**
Type of Work:	**New Well**	Proposed Use:	**Domestic**

Drilling Start Date: **9/5/2005** Drilling End Date: **9/6/2005**

	Diameter (in.)	*Top Depth (ft.)*	*Bottom Depth (ft.)*
Borehole:	**7**	**0**	**410**

Drilling Method: **Mud (Hydraulic) Rotary**

Borehole Completion: **2 string**

	Top Depth (ft.)	*Bottom Depth (ft.)*	*Description (number of sacks & material)*
Annular Seal Data:	**0**	**15**	**6 cement**
	0	**394**	**20 cement**

Seal Method: **Positive Displacement**

Sealed By: **B&R Water Well Drilling**

Distance to Property Line (ft.): **No Data**

Distance to Septic Field or other concentrated contamination (ft.): **160**

Distance to Septic Tank (ft.): **No Data**

Method of Verification: **No Data**

Surface Completion: **Surface Sleeve Installed**

Water Level: **160 ft.** below land surface on **No Data** Measurement Method: **Unknown**

Packers: **k 389**

Type of Pump: **Submersible** Pump Depth (ft.): **240**

Well Tests: **Jetted** **No Test Data Specified**

	Strata Depth (ft.)	Water Type
Water Quality:	**394-410**	**ground**

Chemical Analysis Made: **No**

Did the driller knowingly penetrate any strata which contained injurious constituents?: **No**

Certification Data: The driller certified that the driller drilled this well (or the well was drilled under the driller's direct supervision) and that each and all of the statements herein are true and correct. The driller understood that failure to complete the required items will result in the report(s) being returned for completion and resubmittal.

Company Information: **B&R Water Well Drilling, Inc**

40619 FM 149
Magnolia, TX 77354

Driller Name: **David R Helms** License Number: **54211**

Apprentice Name: **Francisco D Trevino** Apprentice Number: **1753**

Comments: **No Data**

Lithology:
DESCRIPTION & COLOR OF FORMATION MATERIAL

Top (ft.)	Bottom (ft.)	Description
0	**20**	**clay**
20	**85**	**sand**
85	**103**	**clay**
103	**105**	**sand**
105	**228**	**clay**
228	**284**	**sand**
284	**337**	**clay**
337	**410**	**sand**

Casing:
BLANK PIPE & WELL SCREEN DATA

Dia. (in.)	New/Used	Type	Setting From/To (ft.)
4 n casing 0-394 sch40			
2.5 n liner 389-394 sch40			
2.5 n screen 394-410 .008			

IMPORTANT NOTICE FOR PERSONS HAVING WELLS DRILLED CONCERNING CONFIDENTIALITY

TEX. OCC. CODE Title 12, Chapter 1901.251, authorizes the owner (owner or the person for whom the well was drilled) to keep information in Well Reports confidential. The Department shall hold the contents of the well log confidential and not a matter of public record if it receives, by certified mail, a written request to do so from the owner.

Please include the report's Tracking Number on your written request.

Texas Department of Licensing and Regulation
P.O. Box 12157
Austin, TX 78711
(512) 334-5540

Send original copy by certified mail to the Texas Department of Water Resources P. O. Box 13087 Austin, Texas 78711

State of Texas
WATER WELL REPORT

ATTENTION OWNER: *Confidentiality Privilege Notice on Reverse Side*

Texas Water Well Drillers Board P. O. Box 13087 Austin, Texas 78711

1) OWNER Lomas Sharma (Name) Address 13517 Ralph Culver (Street or RFD) Houston (City) Texas (State) (Zip)

2) LOCATION OF WELL: County Harris 17 miles in N. (N.E., S.W., etc.) direction from Houston (Town)

Driller must complete the legal description to the right with distance and direction from two intersecting section or survey lines, or he must locate and identify the well on an official Quarter or Half-Scale Texas County General Highway Map and attach the mark to this form.

1) Legal description:
Section No. _____ Block No. _____ Township _____
Abstract No. _____ Survey Name _____
Distance and direction from two intersecting section or survey lines _____
☑ See attached map. Map on 65-12-3PP

3) TYPE OF WORK (Check): ☑ New Well ☐ Deepening ☐ Reconditioning ☐ Plugging

4) PROPOSED USE (Check): ☑ Domestic ☐ Industrial ☐ Public Supply ☐ Irrigation ☐ Test Well ☐ Other _____

5) DRILLING METHOD (Check): ☑ Mud Rotary ☐ Air Hammer ☐ Driven ☐ Bored ☐ Air Rotary ☐ Cable Tool ☐ Jetted ☐ Other _____

6) WELL LOG:

Date drilled 8/28/84

Diameter of Hole Dia. (in.)	From (ft.)	To (ft.)
6¼	Surface	157

7) BOREHOLE COMPLETION: ☐ Open Hole ☐ Straight Wall ☐ Underreamed ☐ Gravel Packed ☑ Other Cemented
If Gravel Packed give interval . . . from _____ ft. to _____ ft.

From (ft.)	To (ft.)	Description and color of formation material
0	3	top soil
3	32	red + gray clay
32	37	fine red sand
37	48	red + gray clay
48	76	fine sand
76	95	blue + gray clay
95	122	fine sand
122	157	coarse sand

8) CASING, BLANK PIPE, AND WELL SCREEN DATA:

Dia. (in.)	New or Used	Steel, Plastic, etc. Perf., Slotted, etc. Screen Mfr., if commercial	Setting (ft.) From	Setting (ft.) To	Gage Casing Screen
4"	New	Plastic Casing	0	140	40
2¼"	New	Plastic Screen	147	157	12

CEMENTING DATA
Cemented from 140 ft. to 50 ft.
Method used Pressurized
Cemented by Ind. (Company or Individual)

9) WATER LEVEL:
Static level 80 ft. below land surface Date 8/29/84
Artesian flow _____ gpm. Date _____

10) PACKERS: Type Depth
2½"x4" A+R 3Ring 138'

RECEIVED
JUL 29 1985
DEPT. OF WATER RESOURCES

11) TYPE PUMP: ☐ Turbine ☐ Jet ☐ Submersible ☐ Cylinder ☐ Other _____
Depth to pump bowls, cylinder, jet, etc., _____ ft.

12) WELL TESTS: ☐ Type Test: ☐ Pump ☐ Bailer ☐ Jetted ☐ Estimated
Yield: _____ gpm with _____ ft. drawdown after _____ hrs.

(Use reverse side if necessary)

13) WATER QUALITY:
Did you knowingly penetrate any strata which contained undesirable water? ☐ Yes ☑ No
If yes, submit "REPORT OF UNDESIRABLE WATER"
Type of water? Fresh Depth of strata 35'
Was a chemical analysis made? ☐ Yes ☑ No

I hereby certify that this well was drilled by me (or under my supervision) and that each and all of the statements herein are true to the best of my knowledge and belief.

COMPANY NAME Damrell & Potter Drilling Co (Type or Print) Water Well Driller's License No. 1872

ADDRESS Star Rt. Box 44B (Street or RFD) Cleveland (City) Texas (State) 77327 (Zip)

(Signed) Bobby Potter (Licensed Water Well Driller) (Signed) _____ (Registered Driller Trainee)

Please attach electric log, chemical analysis, and other pertinent information, if available.

For TDWR use only: Well No 65-05-4H Located on map 4-1-81

TDWR 0582 (Rev. 5-27-82)

DEPARTMENT OF WATER RESOURCES COPY

4820111677

(18)

46 · DUP

Send original copy by certified mail to the Texas Department of Water Resources P. O. Box 13087 Austin, Texas 78711

State of Texas
WATER WELL REPORT

ATTENTION OWNER: *Confidentiality Privilege Notice on Reverse Side*

For TDWR use only
Well No. 65-05-46
Located on map Yes
Received: C.E.B.

1) OWNER O.H. Wilbourn (Name) Address 13225 Ralph Culver (Street or RFD) Houston (City) Texas (State) (Zip)

2) LOCATION OF WELL:
County Harris 13 miles in S.E. (N.E., S.W., etc.) direction from Tomball (Town)

Driller must complete the legal description to the right with distance and direction from two intersecting section or survey lines, or he must locate and identify the well on an official Quarter- or Half-Scale Texas County General Highway Map and attach the map to this form.

☐ Legal description:
Section No. _____ Block No. _____ Township _____
Abstract No. _____ Survey Name _____
Distance and direction from two intersecting section or survey lines _____

☑ See attached map. map on 65-04-900

3) TYPE OF WORK (Check):
☑ New Well ☐ Deepening ☐ Reconditioning ☐ Plugging

4) PROPOSED USE (Check):
☑ Domestic ☐ Industrial ☐ Public Supply ☐ Irrigation ☐ Test Well ☐ Other _____

5) DRILLING METHOD (Check):
☑ Mud Rotary ☐ Air Hammer ☐ Driven ☐ Bored ☐ Air Rotary ☐ Cable Tool ☐ Jetted ☐ Other _____

6) WELL LOG:

DIAMETER OF HOLE

Dia. (in.)	From (ft.)	To (ft.)
6½	Surface	150

Date drilled 9/4/80

7) BOREHOLE COMPLETION:
☐ Open Hole ☑ Straight Wall ☐ Underreamed
☐ Gravel Packed ☐ Other _____
If Gravel Packed give interval . . . from _____ ft. to _____ ft.

From (ft.)	To (ft.)	Description and color of formation material
0	3	top soil
3	15	yellow + gray clay
15	48	fine sand
48	63	red + gray clay
63	75	fine sand
75	96	red + gray clay
96	105	sand + clay strips
105	116	coarse sand
116	131	blue + gray clay
131	135	sand + shell strips
135	150	fine sand

8) CASING, BLANK PIPE, AND WELL SCREEN DATA:

Dia. (in.)	New or Used	Steel, Plastic, etc. Perf., Slotted, etc. Screen Mgf., if commercial	Setting (ft.) From	Setting (ft.) To	Gage Casing Screen
4"	New	Plastic Casing	0	135	40
2½"	New	Plastic Screen	140	150	10

CEMENTING DATA
Cemented from _____ ft. to _____ ft.
Method used _____
Cemented by _____ (Company or Individual)

RECEIVED
MAR 26 1982
CR/TDWR

9) WATER LEVEL:
Static level 78 ft. below land surface Date 9/4/80
Artesian flow _____ gpm. Date _____

10) PACKERS: Type Depth
2½"x4" R+R 3Ring 132'

11) TYPE PUMP:
☐ Turbine ☐ Jet ☐ Submersible ☐ Cylinder
☐ Other _____
Depth to pump bowls, cylinder, jet, etc., _____ ft.

(Use reverse side if necessary)

13) WATER QUALITY:
Did you knowingly penetrate any strata which contained undesirable water? ☐ Yes ☑ No
If yes, submit "REPORT OF UNDESIRABLE WATER"
Type of water? Fresh Depth of strata 15'
Was a chemical analysis made? ☐ Yes ☑ No

12) WELL TESTS:
☐ Type Test: ☐ Pump ☐ Bailer ☐ Jetted ☐ Estimated
Yield: _____ gpm with _____ ft. drawdown after _____ hrs.

I hereby certify that this well was drilled by me (or under my supervision) and that each and all of the statements herein are true to the best of my knowledge and belief.

NAME Bobby Potter (Type or Print) Water Well Drillers Registration No. 1872

ADDRESS 5717 Chippewa (Street or RFD) Houston (City) Texas (State) 77086 (Zip)

(Signed) Bobby Potter (Water Well Driller) Damcell & Potter Drilling Co. (Company Name)

Please attach electric log, chemical analysis, and other pertinent information, if available.

TDWR-0392 (Rev. 1-12-79)

DEPARTMENT OF WATER RESOURCES COPY

Send original copy by certified mail to: Texas Water Commission, P.O. Box 13087, Austin, Texas 78711

Please use black ink.

ATTENTION OWNER: *Confidentiality Privilege Notice on Reverse Side*

State of Texas WELL REPORT

Texas Water Well Drillers Board
P.O. Box 13087
Austin, Texas 78711

1) **OWNER** Coker's Trailer Park (Name) **ADDRESS** 3279 Wheat (Street or RFD) Houston (City) Tex (State) 77086 (Zip)

2) **LOCATION OF WELL:** County Harris, 6 miles in W (NE, SW, etc.) direction from Aldine (Town)

Driller must complete the legal description below with distance and direction from two intersecting section or survey lines, or he must locate and identify the well on an official Quarter- or Half-Scale Texas County General Highway Map and attach the map to this form.

☐ **LEGAL DESCRIPTION:**

Section No. _____ Block No. _____ Township _____ Abstract No. _____ Survey Name _____

Distance and direction from two intersecting section or survey lines _____

☑ **SEE ATTACHED MAP**

3) **TYPE OF WORK (Check):**
☑ New Well ☐ Deepening ☐ Reconditioning ☐ Plugging

4) **PROPOSED USE (Check):**
☐ Domestic ☐ Industrial ☐ Monitor ☑ Public Supply ☐ Irrigation ☐ Test Well ☐ Injection ☐ De-Watering

5) **DRILLING METHOD (Check):**
☑ Mud Rotary ☐ Air Hammer ☐ Jetted ☐ Bored ☐ Air Rotary ☐ Cable Tool ☐ Other _____ ☐ Driven

6) **WELL LOG:**
Date Drilling: Started 11-1 1991 Completed 11-5 1991

DIAMETER OF HOLE		
Dia. (in.)	From (ft.)	To (ft.)
13½	Surface	50
8½	50	289
4½	289	395

7) **BOREHOLE COMPLETION:**
☐ Open Hole ☑ Straight Wall ☐ Underreamed ☐ Gravel Packed ☐ Other _____
If Gravel Packed give interval . . . from _____ ft. to _____ ft.

From (ft.)	To (ft.)	Description and color of formation material
0	28	C
28	63	S
63	77	C
77	98	S
98	116	C
116	132	S
132	161	C
161	236	S
236	252	C
252	263	C
263	275	S
275	282	C
282	308	S
308	390	C
390	394	S
394	395	C

(Use reverse side if necessary)

8) **CASING, BLANK PIPE, AND WELL SCREEN DATA:**

Dia. (in.)	New or Used	Steel, Plastic, etc. Perf., Slotted, etc. Screen Mfg., if commercial	Setting (ft.) From	Setting (ft.) To	Gage Casting Screen
9⅝	U	Steel	0	50	Std
5	N	PVC	0	289	40
2½	N	PVC Wrapped	288	308	12

9) **CEMENTING DATA** [Rule 287.44(1)]
Cemented from 0 ft. to 50 ft. No. of Sacks Used 17
0 ft. to 289 ft. No. of Sacks Used 59
Method used Circ
Cemented by TMV

10) **SURFACE COMPLETION**
☑ Specified Surface Slab Installed [Rule 287.44(2)(A)]
☐ Specified Steel Sleeve Installed [Rule 287.44(3)(A)]
☐ Pitless Adapter Used [Rule 287.44(3)(B)]
☐ Approved Alternative Procedure Used [Rule 287.71]

11) **WATER LEVEL:**
Static level 196 ft. below land surface Date 11-5-91
Artesian flow _____ gpm. Date _____

12) **PACKERS:** Type _____ Depth _____

13) **TYPE PUMP:**
☐ Turbine ☐ Jet ☐ Submersible ☐ Cylinder ☐ Other _____
Depth to pump bowls, cylinder, jet, etc., _____ ft.

14) **WELL TESTS:**
Type Test: ☐ Pump ☐ Bailer ☐ Jetted ☐ Estimated
Yield: _____ gpm with _____ ft. drawdown after _____ hrs.

RECEIVED
DEC - 4 1991
TEXAS WATER WELL DRILLERS BOARD

15) **WATER QUALITY:**
Did you knowingly penetrate any strata which contained undesirable constituents?
☐ Yes ☑ No If yes, submit "REPORT OF UNDESIRABLE WATER"
Type of water? _____ Depth of strata _____
Was a chemical analysis made? ☐ Yes ☐ No

I hereby certify that this well was drilled by me (or under my supervision) and that each and all of the statements herein are true to the best of my knowledge and belief. I understand that failure to complete items 1 thru 15 will result in the log(s) being returned for completion and resubmittal.

COMPANY NAME Lowe Water Wells Inc (Type or print) **WELL DRILLER'S LICENSE NO.** 1182

ADDRESS P.O. Box 89 (Street or RFD) Porter (City) Texas (State) 77365 (Zip)

(Signed) Homer L. Lowe (Licensed Well Driller) (Signed) _____ (Registered Driller Trainee)

Please attach electric log, chemical analysis, and other pertinent information, if available.

For TWC use only: Well No. 65-20-2 Located on map _____

WWD-012 (Rev. 05-18-90)

TEXAS WATER COMMISSION COPY

X

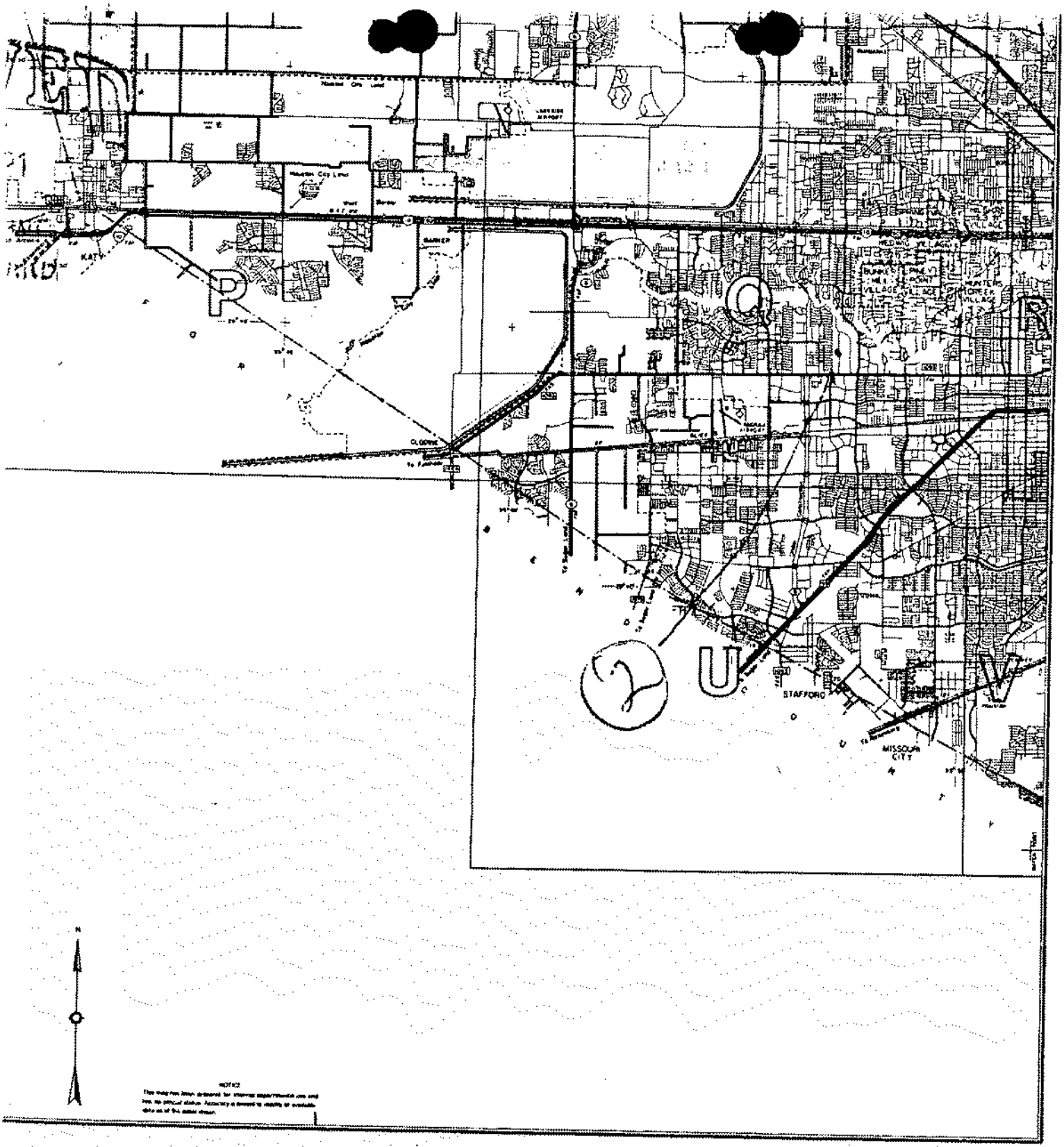
P
Q
R
U
V
STAFFORD
MISSOURI CITY

Send original copy by certified mail to: TNRCC, P.O. Box 13..., Austin, TX 78711-3087

Please use black ink

ATTENTION OWNER: *Confidentiality Privilege Notice on Reverse Side*

State of Texas WELL REPORT

Texas Water Well Drillers Advisory Council
P.O. Box 13087
Austin, TX 78711-3087
512-239-0839

1) OWNER Roy Watson (Name) ADDRESS 3345 Ralph Culver (Street or RFD) Houston (City) Tx (State) 77086 (Zip)

2) ADDRESS OF WELL: County Harris 3345 Ralph Culver (Street or RFD) Houston (City) Tx. (State) 77086 (Zip) GRID # 65-05-4

3) TYPE OF WORK (Check): [X] New Well [ ] Deepening [ ] Reconditioning [ ] Plugging

4) PROPOSED USE (Check): [ ] Monitor [ ] Environmental Soil Boring [X] Domestic [ ] Industrial [ ] Irrigation [ ] Injection [ ] Public Supply [ ] De-watering [ ] Testwell
If Public Supply well, were plans submitted to the TNRCC? [ ] Yes [ ] No

5)

6) WELL LOG:
Date Drilling:
Started 12-15 1998
Completed 12-16 1998

DIAMETER OF HOLE

Dia. (in.)	From (ft.)	To (ft.)
7½	Surface	315
4½	315	320

7) DRILLING METHOD (Check): [ ] Driven [ ] Air Rotary [X] Mud Rotary [ ] Bored [ ] Air Hammer [ ] Cable Tool [ ] Jetted [ ] Other

From (ft.)	To (ft.)	Description and color of formation material
0	45	C
45	82	S
82	143	C
143	163	S
163	192	C
192	208	S
208	225	C
225	272	S
272	280	C
280	290	S
280	310	C
310	325	S
325	330	C

(Use reverse side if necessary)

8) Borehole Completion (Check): [ ] Open Hole [X] Straight Wall [ ] Underreamed [ ] Gravel Packed [ ] Other
If Gravel Packed give interval ... from ft. to ft.

CASING, BLANK PIPE, AND WELL SCREEN DATA:

Dia. (in.)	New or Used	Steel, Plastic, etc. Perf., Slotted, etc. Screen Mfg., if commercial	Setting (ft.) From	Setting (ft.) To	Gage Casting Screen
4	N	PVC	0	315	40
2½	N	PVC	315	325	10

9) CEMENTING DATA [Rule 338.44(1)]
Cemented from 0 ft. to 315 ft. No. of sacks used 38
ft. to ft. No. of sacks used
Method used Halliburton Method
Cemented by Lowe Water Wells
Distance to septic system field lines 90 ft.
Method of verification of above distance measured

10) SURFACE COMPLETION
[ ] Specified Surface Slab Installed [Rule 338.44(2)(A)]
[X] Specified Steel Sleeve Installed [Rule 338.44(3)(A)]
[ ] Pitless Adapter Used [Rule 338.44(3)(b)]
[ ] Approved Alternative Procedure Used [Rule 338.71]

11) WATER LEVEL:
Static level 190 ft. below land surface Date 12-16-98
Artesian flow gpm. Date

12) PACKERS: Type Depth

FILE ID
FEB 05 1999
DFFC CO

13) TYPE PUMP:
[ ] Turbine [ ] Jet [ ] Submersible [ ] Cylinder
[ ] Other
Depth to pump bowls, cylinder, jet, etc., ft.

14) WELL TESTS:
Type test: [ ] Pump [ ] Bailer [X] Jetted [X] Estimated
Yield: 20 gpm with ft. drawdown after hrs.

15) WATER QUALITY:
Did you knowingly penetrate any strata which contained undesirable constituents?
[ ] Yes [X] No If yes, submit "REPORT OF UNDESIRABLE WATER"
Type of water? Depth of strata
Was a chemical analysis made? [ ] Yes [ ] No

I hereby certify that this well was drilled by me (or under my supervision) and that each and all of the statements herein are true to the best of my knowledge and belief. I understand that failure to complete items 1 thru 15 will result in the log(s) being returned for completion and resubmittal.

COMPANY NAME Lowe Water Wells (Type or print) WELL DRILLER'S LICENSE NO. 1182 WI

ADDRESS P.O. Box 89 (Street or RFD) Porter (City) Texas (State) 77365 (Zip)

(Signed) Homer L. Lowe (Licensed Well Driller) (Signed) (Registered Driller Trainee)

Please ... ric log, chemical analysis, and other pertinent information, if available.

Send original copy by certified return receipt requested ma TNRCC, MC 177, P.O. Box 13087, Austin, TX 78711-308

ATTENTION OWNER: *Confidentiality Privilege Notice on on reverse side of Well Owner's copy (pink)*

State of Texas
WELL REPORT

Texas Water Well Drillers Advisory Council
MC 177
P.O. Box 13087
Austin, TX 78711-3087
512-239-0530

1) **OWNER** Kenneth Swonke (Name) **ADDRESS** 13414 Ralph Culver (Street or RFD) Houston (City) TX (State) 77086 (Zip)

2) **ADDRESS OF WELL:** County Harris 13414 Ralph Culver (Street, RFD or other) Houston (City) TX (State) 77086 (Zip) **GRID #** 65-05-4

3) **TYPE OF WORK (Check):** [X] New Well [ ] Deepening [ ] Reconditioning [ ] Plugging

4) **PROPOSED USE (Check):** [ ] Monitor [ ] Environmental Soil Boring [X] Domestic [ ] Industrial [ ] Irrigation [ ] Injection [ ] Public Supply [ ] De-watering [ ] Testwell
If Public Supply well, were plans submitted to the TNRCC? [ ] Yes [ ] No

5) [X] N

6) **WELL LOG:**
Date Drilling: Started 6-21 19 97 Completed 6-23 19 97

DIAMETER OF HOLE

Dia. (in.)	From (ft.)	To (ft.)
7¼	Surface	397

7) **DRILLING METHOD (Check):** [ ] Driven [ ] Air Rotary [X] Mud Rotary [ ] Bored [ ] Air Hammer [ ] Cable Tool [ ] Jetted [ ] Other

From (ft.)	To (ft.)	Description and color of formation material
0	204	SANDY CLAY
204	244	SANDY SHALE
244	397	SAND

(Use reverse side of Well Owner's copy, if necessary)

8) **Borehole Completion (Check):** [ ] Open Hole [ ] Straight Wall [ ] Underreamed [ ] Gravel Packed [X] Other Cemented
If Gravel Packed give interval ... from _____ ft. to _____ ft.

CASING, BLANK PIPE, AND WELL SCREEN DATA:

Dia. (in.)	New or Used	Steel, Plastic, etc. Perf., Slotted, etc. Screen Mfg., if commercial	Setting (ft.) From	Setting (ft.) To	Gage Casting Screen
4	N	PVC CASING	0	377	
2½	N	PVC Screen	377	397	.010

9) **CEMENTING DATA** [Rule 338.44(1)]
Cemented from 0 ft. to 377 ft. No. of sacks used 45
_____ ft. to _____ ft. No. of sacks used _____
Method used HALLIBURTON
Cemented by TURT
Distance to septic system field lines or other concentrated contamination +50 ft.
Method of verification of above distance Customer has small lot in dd Subdivision. No access for new well.

10) **SURFACE COMPLETION**
[ ] Specified Surface Slab Installed [Rule 338.44(2)(A)]
[ ] Specified Steel Sleeve Installed [Rule 338.44(3)(A)]
[ ] Pitless Adapter Used [Rule 338.44(3)(b)]
[X] Approved Alternative Procedure Used [Rule 338.71]

11) **WATER LEVEL:**
Static level 85 ft. below land surface Date 6/23/97
Artesian flow _____ gpm. Date _____

12) **PACKERS:**

Type	Depth
2½ KPACKER	372

13) **TYPE PUMP:** [ ] Turbine [ ] Jet [X] Submersible [ ] Cylinder [ ] Other
Depth to pump bowls, cylinder, jet, etc., _____ ft.

14) **WELL TESTS:**
Type test: [ ] Pump [ ] Bailer [ ] Jetted [X] Estimated
Yield: 20 gpm with 10 ft. drawdown after 2 hrs.

15) **WATER QUALITY:**
Did you knowingly penetrate any strata which contained undesirable constituents?
[ ] Yes [X] No If yes, submit "REPORT OF UNDESIRABLE WATER"
Type of water? Good Depth of strata _____
Was a chemical analysis made? [ ] Yes [X] No

I hereby certify that this well was drilled by me (or under my supervision) and that each and all of the statements herein are true to the best of my knowledge and belief. I understand that failure to complete items 1 thru 15 will result in the log(s) being returned for completion and resubmittal.

AUG 18 1997

COMPANY NAME Tompall Water Well Inc (Type or print) **WELL DRILLER'S LICENSE NO.** 13606

ADDRESS 16517 FM 1488 (Street or RFD) Magnolia (City) TX (State) 77355 (Zip)

(Signed) Allen C Rutherford (Licensed Well Driller) (Signed) _____ (Registered Driller Trainee)

Please attach electric log, chemical analysis, and other pertinent information, if available.

TNRCC-0199 (Rev. 05-21-96) *White - TNRCC Yellow - DRILLER Pink - WELL OWNER*

Send original copy by certified mail to: Texas Water Commission, P.O. Box 13087, Austin, Texas 78711

Please use black ink.

ATTENTION OWNER: *Confidentiality Privilege Notice on Reverse Side*

State of Texas
WELL REPORT

Texas Water Well Drillers Board
P.O. Box 13087
Austin, Texas 78711

1) OWNER D.H. Wilbourn (Name) ADDRESS 13223 Ralph Culver (Street or RFD) Hou. (City) Tx (State) 77086 (Zip)

2) LOCATION OF WELL:
County Harris , 20 miles in NW (NE, SW, etc.) direction from Houston (Town)

Driller must complete the legal description below with distance and direction from two intersecting section or survey lines, or he must locate and identify the well on an official Quarter- or Half-Scale Texas County General Highway Map and attach the map to this form.

☐ LEGAL DESCRIPTION:
Section No. _____ Block No. _____ Township _____ Abstract No. _____ Survey Name _____
Distance and direction from two intersecting section or survey lines _____
☐ SEE ATTACHED MAP

3) TYPE OF WORK (Check):
☒ New Well ☐ Deepening ☐ Reconditioning ☐ Plugging

4) PROPOSED USE (Check):
☒ Domestic ☐ Industrial ☐ Monitor ☐ Public Supply ☐ Irrigation ☐ Test Well ☐ Injection ☐ De-Watering

5) DRILLING METHOD (Check):
☒ Mud Rotary ☐ Air Hammer ☐ Jetted ☐ Bored ☐ Air Rotary ☐ Cable Tool ☐ Other _____ ☐ Driven

6) WELL LOG:
Date Drilling: Started 11-21 19 89 Completed 11-25 19 89

DIAMETER OF HOLE

Dia. (in.)	From (ft.)	To (ft.)
6 3/4	0	380

7) BOREHOLE COMPLETION:
☐ Open Hole ☐ Straight Wall ☐ Underreamed
☐ Gravel Packed ☒ Other 2 StringCemented
If Gravel Packed give interval . . . from _____ ft. to _____ ft.

From (ft.)	To (ft.)	Description and color of formation material
0	27	Clay
27	59	Sand
59	73	Clay
73	109	Sand
109	146	Clay
146	193	Sand
193	244	Clay
244	282	Sand
282	339	Clay
339	380	Sand

(Use reverse side if necessary)

RECEIVED APR 03 1992 TEXAS WATER COMMISSION

8) CASING, BLANK PIPE, AND WELL SCREEN DATA:

Dia. (in.)	New or Used	Steel, Plastic, etc. Perf., Slotted, etc. Screen Mfg., if commercial	Setting (ft.) From	Setting (ft.) To	Gage Casing Screen
4"	N	PVC CASING	0	360	sch40
2½"	N	Liner	350	360	sch40
2½"	N	Slotted Screen	360	380	.0012

9) CEMENTING DATA [Rule 287.44(1)]
Cemented from 350 ft. to 150 ft. No. of Sacks Used 12
15 ft. to 0 ft. No. of Sacks Used 3
Method used Halliburton
Cemented by Robinson Water Well Service, INc

10) SURFACE COMPLETION
☐ Specified Surface Slab Installed [Rule 287.44(2)(A)]
☐ Pitless Adapter Used [Rule 287.44(3)(B)]
☒ Approved Alternative Procedure Used [Rule 287.71]

11) WATER LEVEL:
Static level 215 ft. below land surface Date 11-25-89
Artesian flow _____ gpm. Date _____

12) PACKERS:

Type	Depth
K-Packer	350

13) TYPE PUMP:
☐ Turbine ☐ Jet ☒ Submersible ☐ Cylinder Set Owners Pump
☐ Other _____
Depth to pump bowls, cylinder, jet, etc., 280 ft.

14) WELL TESTS:
Type Test: ☐ Pump ☐ Bailer ☐ Jetted ☐ Estimated
Yield: _____ gpm with _____ ft. drawdown after _____ hrs.

15) WATER QUALITY:
Did the drilling penetrate any strata which contained undesirable constituents?
☐ Yes ☐ No If yes, submit "REPORT OF UNDESIRABLE WATER"
Type of water? _____ Depth of strata _____
Was a chemical analysis made? ☐ Yes ☐ No

I hereby certify that this well was drilled by me (or under my supervision) and that each and all of the statements herein are true to the best of my knowledge and belief. I understand that failure to complete items 1 thru 15 will result in the log(s) being returned for completion and resubmittal.

COMPANY NAME Robinson WAter WEll Service, INc (Type or print) WELL DRILLER'S LICENSE NO. 2212

ADDRESS 11607 FM 149 (Street or RFD) Houston, (City) Texas (State) 77086 (Zip)

(Signed) _____ (Licensed Well Driller)

(Signed) _____ (Registered Driller Trainee)

Please attach electric log, chemical analysis, and other pertinent information, if available.

For TWC use only: Well No. 18 Located on map 65-5-5

WWD-012 (Rev. 09/21/88)

TEXAS WATER COMMISSION COPY

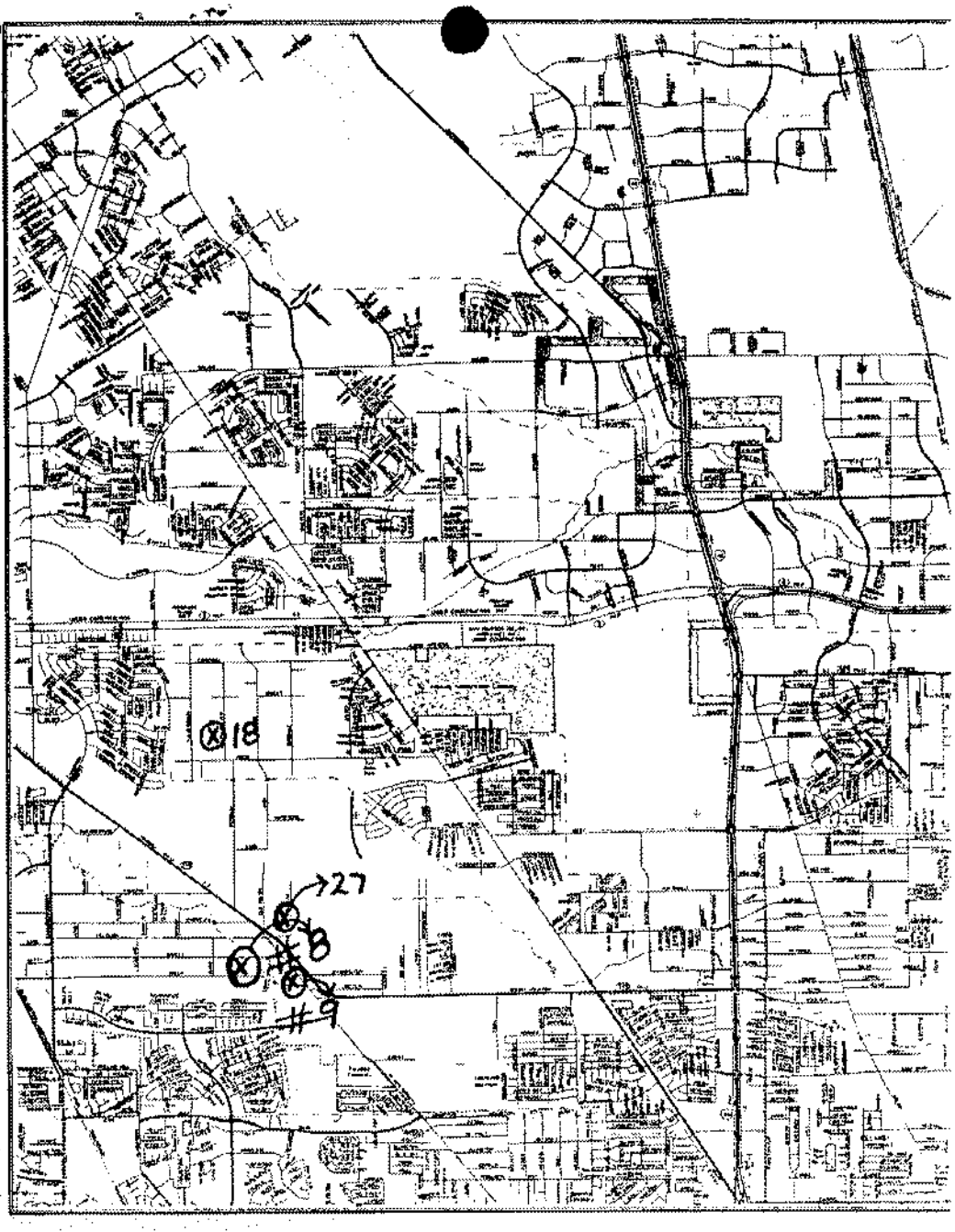
18
27
#9

Send original copy by certified mail to: Texas Water Commission, P.O. Box 13087, Austin, Texas 78711

Please use black ink.

ATTENTION OWNER: *Confidentiality Privilege Notice on Reverse Side*

State of Texas WELL REPORT

Texas Water Well Drillers Board
P.O. Box 13087
Austin, Texas 78711

1) OWNER Carlos De Leon (Name) ADDRESS 13501 Ralph Culver (Street or RFD) Houston (City) Tx (State) (Zip)

2) LOCATION OF WELL: County Harris, 4 miles in W (NE, SW, etc.) direction from Aldine (Town)

Driller must complete the legal description below with distance and direction from two intersecting section or survey lines, or he must locate and identify the well on an official Quarter- or Half-Scale Texas County General Highway Map and attach the map to this form.

☐ LEGAL DESCRIPTION:

Section No. _____ Block No. _____ Township _____ Abstract No. _____ Survey Name _____

Distance and direction from two intersecting section or survey lines _____

☑ SEE ATTACHED MAP (1)

3) TYPE OF WORK (Check): ☑ New Well ☐ Deepening ☐ Reconditioning ☐ Plugging

4) PROPOSED USE (Check): ☑ Domestic ☐ Industrial ☐ Monitor ☐ Public Supply ☐ Irrigation ☐ Test Well ☐ Injection ☐ De-Watering

5) DRILLING METHOD (Check): ☑ Mud Rotary ☐ Air Hammer ☐ Jetted ☐ Driven ☐ Bored ☐ Air Rotary ☐ Cable Tool ☐ Other _____

6) WELL LOG:

Date Drilling:
Started 1-10 1990
Completed 1-11 1990

DIAMETER OF HOLE

Dia. (in.)	From (ft.)	To (ft.)
6 3/4	Surface	295
4 1/2	295	308

7) BOREHOLE COMPLETION: ☐ Open Hole ☑ Straight Wall ☐ Underreamed ☐ Gravel Packed ☐ Other _____

If Gravel Packed give interval . . . from _____ ft. to _____ ft.

From (ft.)	To (ft.)	Description and color of formation material
0-15	C	257-264 C
15-41	S	264-276 S
41-52	C	276-282 C
52-70	S	282-305 S
70-102	C	305-308 C
102-120	S	
120-131	C	
131-161	S	
161-234	C	
234-257	S	

(Use reverse side if necessary)

8) CASING, BLANK PIPE, AND WELL SCREEN DATA:

Dia. (in.)	New or Used	Steel, Plastic, etc. Perf., Slotted, etc. Screen Mfg., if commercial	Setting (ft.) From	Setting (ft.) To	Gage Casting Screen
4	N	PVC	0	295	40
2 1/2	N	PVC W/C Wrapp	295	305	10

9) CEMENTING DATA [Rule 287.44(1)]

Cemented from 0 ft. to 80 ft. No. of Sacks Used 10
250 ft. to 295 ft. No. of Sacks Used 7
Method used Circ
Cemented by Inv.

RECEIVED APR 5 1990 TEXAS WATER COMMISSION

13) TYPE PUMP: ☐ Turbine ☐ Jet ☐ Submersible ☐ Cylinder ☐ Other _____

Depth to pump bowls, cylinder, jet, etc., _____

10) SURFACE COMPLETION
☐ Specified Surface Slab Installed [Rule 287.44(2)(A)]
☐ Pitless Adapter Used [Rule 287.44(3)(B)]
☑ Approved Alternative Procedure Used [Rule 287.71]

14) WELL TESTS:
Type Test: ☐ Pump ☐ Bailer ☐ Jetted ☐ Estimated
Yield: _____ gpm with _____ ft. drawdown after _____ hrs.

11) WATER LEVEL:
Static level 194 ft. below land surface Date 1-11-90
Artesian flow _____ gpm. Date _____

15) WATER QUALITY:
Did the drilling penetrate any strata which contained undesirable constituents?
☐ Yes ☑ No If yes, submit "REPORT OF UNDESIRABLE WATER"
Type of water? _____ Depth of strata _____
Was a chemical analysis made? ☐ Yes ☐ No

12) PACKERS: Type Depth

I hereby certify that this well was drilled by me (or under my supervision) and that each and all of the statements herein are true to the best of my knowledge and belief. I understand that failure to complete items 1 thru 15 will result in the log(s) being returned for completion and resubmittal.

COMPANY NAME Lowe Water Wells Inc (Type or print) WELL DRILLER'S LICENSE NO. 1182

ADDRESS P.O. Box 89 (Street or RFD) Porter (City) Tex (State) 77365 (Zip)

(Signed) Homer L. Lowe (Licensed Well Driller) (Signed) _____ (Registered Driller Trainee)

Please attach electric log, chemical analysis, and other pertinent information, if available.

For TWC use only: Well No. 65-05-4 Located on map _____

WWD-012 (Rev. 09/21/88)

TEXAS WATER COMMISSION COPY

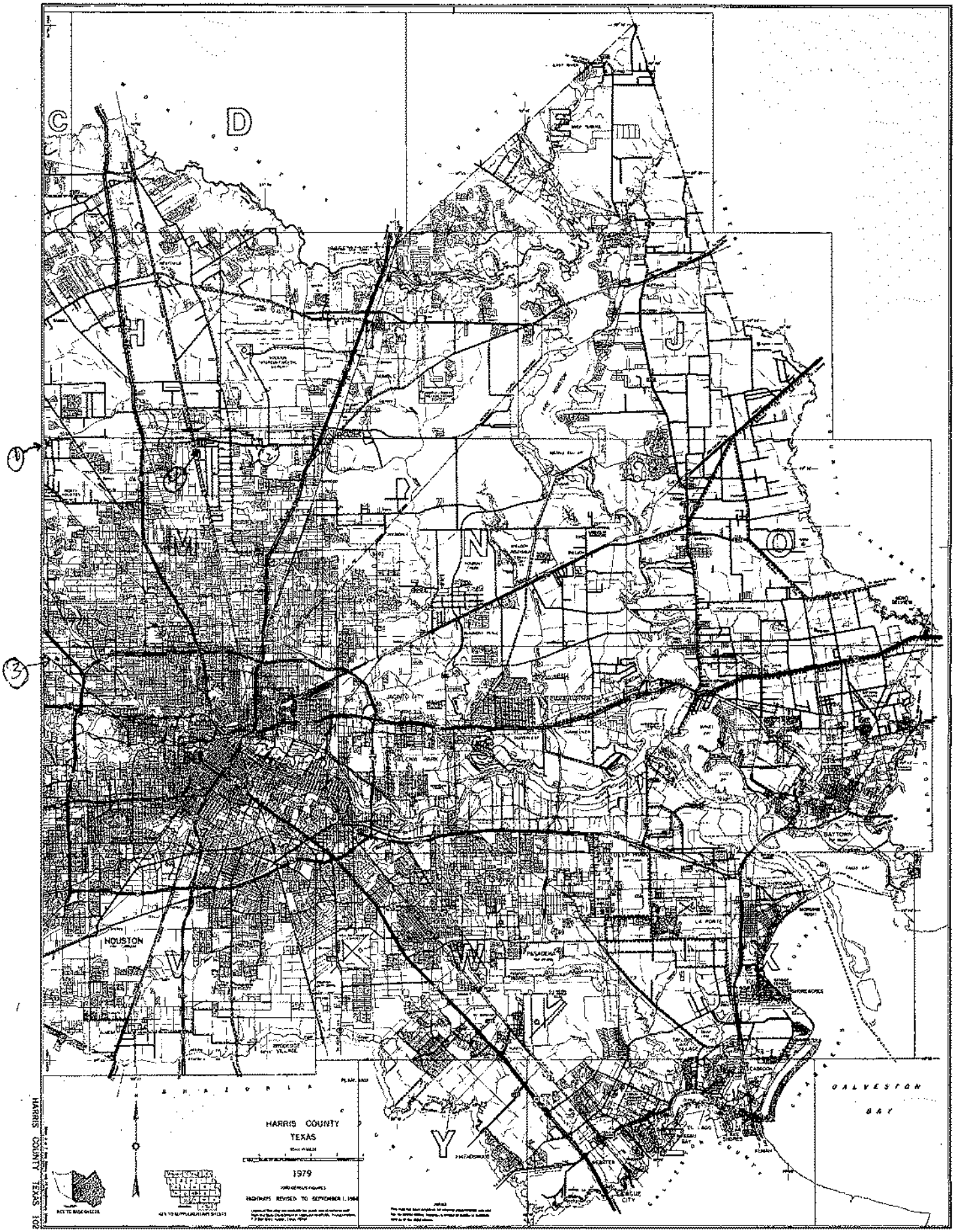

HARRIS COUNTY, TEXAS 102

Dup

Send original copy by certified mail to the Texas Water Development Board P. O. Box 13087 Austin, Texas 78711

State of Texas

WATER WELL REPORT

For TWDB use only
Well No. 65-05-4P
Located on map 4P S
Received: 2-8-78

1) OWNER:
Person having well drilled TRACY L. BROOKS (Name) Address 13309 CULVER (Street or RFD) HOUSTON (City) TEX. (State)

Landowner SAME (Name) Address (Street or RFD) (City) (State)

2) LOCATION OF WELL:
County HARRIS, 20 miles in N (N.E., S.W., etc.) direction from HOUSTON (Town)

Locate by sketch map showing landmarks, roads, creeks, hiway number, etc.



(Use reverse side if necessary)

or Give legal location with distances and directions from adjacent sections or survey lines.

Labor _____ League _____

Block _____ Survey _____

Abstract No. _____

(NW¼ NE¼ SW¼ SE¼) of Section _____

3) TYPE OF WORK (Check): New Well ✓ Deepening / Reconditioning / Plugging

4) PROPOSED USE (Check): Domestic ✓ Industrial / Municipal / Irrigation / Test Well / Other

5) TYPE OF WELL (Check): Rotary ✓ Driven / Dug / Cable / Jetted / Bored

6) WELL LOG:
Diameter of hole 6¼ in. Depth drilled 160 ft. Depth of completed well 160 ft. Date drilled 1-7-78

All measurements made from 0 ft. above ground level.

From (ft.)	To (ft.)	Description and color of formation material
0	8	TOP SOIL
8	40	RED SHALE
40	57	RED SAND
57	60	RED SAND ROCK
60	125	RED SHALE
125	130	WHITE ROCK
130	146	SAND
146	150	WHITE ROCK
150	160	SAND

(Use reverse side if necessary)

9) Casing:
Type: Old / New ✓ Steel / Plastic ✓ Other
Cemented from 0 ft. to 150 ft.

Diameter (inches)	Setting From (ft.)	Setting To (ft.)	Gage
4"	1-6" ABOVE GROUND	150	SCH 40

10) SCREEN:
Type PLASTIC
Perforated / Slotted

Diameter (inches)	Setting From (ft.)	Setting To (ft.)	Slot Size
2½"	150	160	.012

7) COMPLETION (Check):
Straight wall / Gravel packed / Other ✓
Under reamed / Open Hole

8) WATER LEVEL:
Static level 77 ft. below land surface Date 1-8-78
Artesian pressure _____ lbs. per square inch Date _____
Depth to pump bowls, cylinder, jet, etc., 126 ft. below land surface.

11) WELL TESTS:
Was a pump test made? Yes ✓ No / If yes, by whom? JAMES H. SUGG JR.
Yield: 30 gpm with 18 ft. drawdown after 2 hrs.
Bailer test _____ gpm with _____ ft. drawdown after _____ hrs.
Artesian flow _____ gpm
Temperature of water _____

12) WATER QUALITY:
Was a chemical analysis made? Yes / No ✓
Did any strata contain undesirable water? Yes / No ✓
Type of water? _____ depth of strata _____

I hereby certify that this well was drilled by me (or under my supervision) and that each and all of the statements herein are true to the best of my knowledge and belief.

NAME JAMES H. SUGG JR. (Type or Print) Water Well Drillers Registration No. 1006

ADDRESS 13501 CHRISMAN #26 (Street or RFD) HOUSTON (City) TEXAS (State) 77039

(Signed) James H. Sugg Jr. (Water Well Driller) SUGG-WATER WELL DRILLING (Company Name)

Please attach electric log, chemical analysis, and other pertinent information, if available.

*Additional instructions on reverse side.

TWDB-WO-6

STATE OF TEXAS WELL REPORT for Tracking #292270

Owner:	**JEN Roofing**	Owner Well #:	**No Data**
Address:	**13513 Raulph Culver Circle Houston, TX 77086**	Grid #:	**65-05-4**
		Latitude:	**29° 55' 49" N**
Well Location:	**13513 Raulph Culver Houston, TX 77086**	Longitude:	**095° 28' 31" W**
Well County:	**Harris**	Elevation:	**No Data**
Type of Work:	**New Well**	Proposed Use:	**Domestic**

Drilling Start Date: **6/14/2012** Drilling End Date: **6/15/2012**

	Diameter (in.)	*Top Depth (ft.)*	*Bottom Depth (ft.)*
Borehole:	**6.75**	**0**	**400**

Drilling Method: **Mud (Hydraulic) Rotary**

Borehole Completion: **2 string**

	Top Depth (ft.)	*Bottom Depth (ft.)*	*Description (number of sacks & material)*
Annular Seal Data:	**0**	**385**	**29**
	0	**10**	**10**

Seal Method: **Positive Displacement**

Sealed By: **SDI**

Distance to Property Line (ft.): **10**

Distance to Septic Field or other concentrated contamination (ft.): **80**

Distance to Septic Tank (ft.): **No Data**

Method of Verification: **Owner**

Surface Completion: **Surface Sleeve Installed**

Water Level: **185 ft.** below land surface on **2012-06-15** Measurement Method: **Unknown**

Packers: **k packer 375**

Type of Pump: **Submersible** Pump Depth (ft.): **240**

Well Tests: **Jetted** **Yield: 40 GPM**

	Strata Depth (ft.)	Water Type
Water Quality:	**No Data**	**No Data**

Chemical Analysis Made: **No**

Did the driller knowingly penetrate any strata which contained injurious constituents?: **No**

Certification Data: The driller certified that the driller drilled this well (or the well was drilled under the driller's direct supervision) and that each and all of the statements herein are true and correct. The driller understood that failure to complete the required items will result in the report(s) being returned for completion and resubmittal.

Company Information: **Scott Drilling Inc**

11923 Green Pine Circle
Houston, TX 77066

Driller Name: **Scott Robinson** License Number: **4839**

Apprentice Name: **Carlos DeLeon** Apprentice Number: **59057**

Comments: **No Data**

Lithology:
DESCRIPTION & COLOR OF FORMATION MATERIAL

Top (ft.)	Bottom (ft.)	Description
0	**60**	**clay**
60	**80**	**sand**
80	**105**	**clay**
105	**125**	**sand**
125	**140**	**clay**
170	**240**	**clay**
240	**265**	**sand**
265	**295**	**clay**
295	**310**	**sand**
310	**385**	**clay**
385	**400**	**sand**
1410	**170**	**sand**

Casing:
BLANK PIPE & WELL SCREEN DATA

Dia. (in.)	New/Used	Type	Setting From/To (ft.)
4 n casing 0-385			
2.5 n liner 375-385			
2.5 n screen 385-400			

IMPORTANT NOTICE FOR PERSONS HAVING WELLS DRILLED CONCERNING CONFIDENTIALITY

TEX. OCC. CODE Title 12, Chapter 1901.251, authorizes the owner (owner or the person for whom the well was drilled) to keep information in Well Reports confidential. The Department shall hold the contents of the well log confidential and not a matter of public record if it receives, by certified mail, a written request to do so from the owner.

Please include the report's Tracking Number on your written request.

Texas Department of Licensing and Regulation
P.O. Box 12157
Austin, TX 78711
(512) 334-5540

STATE OF TEXAS WELL REPORT for Tracking #274875

Owner:	**Lim Chivar**	Owner Well #:	**No Data**
Address:	**3226 Frick Rd Houston, TX 77086**	Grid #:	**65-05-4**
		Latitude:	**29° 55' 40" N**
Well Location:	**3226 Frick Rd H, TX 77086**	Longitude:	**095° 28' 32" W**
Well County:	**Harris**	Elevation:	**No Data**
Type of Work:	**Replacement**	Proposed Use:	**Domestic**

Drilling Start Date: **10/25/2011** Drilling End Date: **10/26/2011**

	Diameter (in.)	*Top Depth (ft.)*	*Bottom Depth (ft.)*
Borehole:	**6.75**	**0**	**400**
	3.875	**400**	**420**

Drilling Method: **Mud (Hydraulic) Rotary**

Borehole Completion: **2 string**

	Top Depth (ft.)	*Bottom Depth (ft.)*	*Description (number of sacks & material)*
Annular Seal Data:	**0**	**400**	**28**
	0	**20**	**20**

Seal Method: **Positive Displacement**

Sealed By: **Rww**

Distance to Property Line (ft.): **200**

Distance to Septic Field or other concentrated contamination (ft.): **100**

Distance to Septic Tank (ft.): **No Data**

Method of Verification: **Owner**

Surface Completion: **Surface Sleeve Installed**

Water Level: **220 ft.** below land surface on **2011-10-26** Measurement Method: **Unknown**

Packers: **k packer 390**

Type of Pump: **Submersible** Pump Depth (ft.): **280**

Well Tests: **Jetted** **Yield: 60 GPM**

	Strata Depth (ft.)	Water Type
Water Quality:	**400**	**600d**

Chemical Analysis Made: **No**

Did the driller knowingly penetrate any strata which contained injurious constituents?: **No**

Certification Data: The driller certified that the driller drilled this well (or the well was drilled under the driller's direct supervision) and that each and all of the statements herein are true and correct. The driller understood that failure to complete the required items will result in the report(s) being returned for completion and resubmittal.

Company Information: **Robinson Water Well**

11819 W. Montgomery rd.
Houston, TX 77086

Driller Name: **Rob Robinson** License Number: **4839**

Comments: **No Data**

Lithology:
DESCRIPTION & COLOR OF FORMATION MATERIAL

Top (ft.)	Bottom (ft.)	Description
0	**60**	**CLAY**
60	**115**	**SANDY CLAY**
115	**205**	**CLAY**
205	**240**	**RED CLAY**
240	**360**	**CLAY**
360	**380**	**SAND**
380	**400**	**CLAY**
400	**420**	**SAND**

Casing:
BLANK PIPE & WELL SCREEN DATA

Dia. (in.)	New/Used	Type	Setting From/To (ft.)
4	**n**	**pvc**	**0-400**
2.5	**n**	**liner**	**390-400**
2.5	**n**	**screen**	**400-420 .008**

IMPORTANT NOTICE FOR PERSONS HAVING WELLS DRILLED CONCERNING CONFIDENTIALITY

TEX. OCC. CODE Title 12, Chapter 1901.251, authorizes the owner (owner or the person for whom the well was drilled) to keep information in Well Reports confidential. The Department shall hold the contents of the well log confidential and not a matter of public record if it receives, by certified mail, a written request to do so from the owner.

Please include the report's Tracking Number on your written request.

Texas Department of Licensing and Regulation
P.O. Box 12157
Austin, TX 78711
(512) 334-5540

STATE OF TEXAS WELL REPORT for Tracking #218560

Owner:	**Ernesto Quintanilla**	Owner Well #:	**No Data**
Address:	**13513 Ralph Culver Rd. Houston, TX 77086**	Grid #:	**65-05-4**
Well Location:	**13410 Ralph Culver Rd. Houston, TX 77086**	Latitude:	**29° 55' 43" N**
		Longitude:	**095° 28' 28" W**
Well County:	**Harris**	Elevation:	**No Data**
Type of Work:	**Replacement**	Proposed Use:	**Domestic**

Drilling Start Date: **5/4/2010** Drilling End Date: **5/5/2010**

	Diameter (in.)	*Top Depth (ft.)*	*Bottom Depth (ft.)*
Borehole:	**6.75**	**0**	**405**

Drilling Method: **Mud (Hydraulic) Rotary**

Borehole Completion: **2 string**

	Top Depth (ft.)	*Bottom Depth (ft.)*	*Description (number of sacks & material)*
Annular Seal Data:	**0**	**385**	**31**
	0	**10**	**10**

Seal Method: **Positive Displacement**

Sealed By: **SDI**

Distance to Property Line (ft.): **6**

Distance to Septic Field or other concentrated contamination (ft.): **120**

Distance to Septic Tank (ft.): **No Data**

Method of Verification: **owner**

Surface Completion: **Surface Slab Installed**

Water Level: **190 ft.** below land surface on **2010-05-11** Measurement Method: **Unknown**

Packers: **KP-375**

Type of Pump: **Submersible** Pump Depth (ft.): **260**

Well Tests: **Jetted** **Yield: 60 GPM**

	Strata Depth (ft.)	Water Type
Water Quality:	**No Data**	**No Data**

Chemical Analysis Made: **No**

Did the driller knowingly penetrate any strata which contained injurious constituents?: **No**

Certification Data: The driller certified that the driller drilled this well (or the well was drilled under the driller's direct supervision) and that each and all of the statements herein are true and correct. The driller understood that failure to complete the required items will result in the report(s) being returned for completion and resubmittal.

Company Information: **Scott Drilling, Inc.**

11923 Green Pines Circle
Houston, TX 77066

Driller Name: **Scott Robinson** License Number: **4839**

Comments: **No Data**

Lithology:
DESCRIPTION & COLOR OF FORMATION MATERIAL

Top (ft.)	Bottom (ft.)	Description
0	15	clay
15	45	sand
45	65	clay
65	75	sand
75	135	clay
135	165	sand
165	245	clay
245	260	sand
260	270	clay
270	280	sand
280	295	clay
295	305	sand
305	340	clay
340	350	sand
350	385	clay
385	405	sand

Casing:
BLANK PIPE & WELL SCREEN DATA

Dia. (in.)	New/Used	Type	Setting From/To (ft.)
4	**N**	**PVC**	**to Casing 0-385**
2.5	**N**	**"**	**" Liner 375-385**
2.5	**N**	**"**	**" Screen 385-405 .08**

IMPORTANT NOTICE FOR PERSONS HAVING WELLS DRILLED CONCERNING CONFIDENTIALITY

TEX. OCC. CODE Title 12, Chapter 1901.251, authorizes the owner (owner or the person for whom the well was drilled) to keep information in Well Reports confidential. The Department shall hold the contents of the well log confidential and not a matter of public record if it receives, by certified mail, a written request to do so from the owner.

Please include the report's Tracking Number on your written request.

Texas Department of Licensing and Regulation
P.O. Box 12157
Austin, TX 78711
(512) 334-5540

STATE OF TEXAS WELL REPORT for Tracking #83586

Owner:	**Gordan Murray**	Owner Well #:	**No Data**
Address:	**PO Box 576** **Bellaire, TX 77402**	Grid #:	**65-05-4**
Well Location:	**13224 Ralph Culver** **Houston, TX 77086**	Latitude:	**29° 55' 35" N**
		Longitude:	**095° 28' 28" W**
Well County:	**Harris**	Elevation:	**No Data**
Type of Work:	**New Well**	Proposed Use:	**Domestic**

Drilling Start Date: **5/17/2006** Drilling End Date: **5/18/2006**

	Diameter (in.)	*Top Depth (ft.)*	*Bottom Depth (ft.)*
Borehole:	**6.75**	**0**	**165**

Drilling Method: **Mud (Hydraulic) Rotary**

Borehole Completion: **2 string**

	Top Depth (ft.)	*Bottom Depth (ft.)*	*Description (number of sacks & material)*
Annular Seal Data:	**0**	**155**	**8**
	0	**10**	**10**

Seal Method: **Positive Displacement**

Sealed By: **SDI**

Distance to Property Line (ft.): **30**

Distance to Septic Field or other concentrated contamination (ft.): **100**

Distance to Septic Tank (ft.): **No Data**

Method of Verification: **owner**

Surface Completion: **Surface Slab Installed**

Water Level: **90 ft.** below land surface on **2006-05-23** Measurement Method: **Unknown**

Packers: **k-packer 150**

Type of Pump: **Submersible** Pump Depth (ft.): **140**

Well Tests: **Jetted** **Yield: 40 GPM**

	Strata Depth (ft.)	Water Type
Water Quality:	**No Data**	**No Data**

Chemical Analysis Made: **No**

Did the driller knowingly penetrate any strata which contained injurious constituents?: **No**

Certification Data: The driller certified that the driller drilled this well (or the well was drilled under the driller's direct supervision) and that each and all of the statements herein are true and correct. The driller understood that failure to complete the required items will result in the report(s) being returned for completion and resubmittal.

Company Information: **Scott Drilling Inc.**

11923 Green Pine Circle
Houston, TX 77066

Driller Name: **Scott Robinson** License Number: **4839**

Comments: **No Data**

Lithology:
DESCRIPTION & COLOR OF FORMATION MATERIAL

Top (ft.)	Bottom (ft.)	Description
0	15	clay
15	50	sand
50	135	clay
135	165	sand

Casing:
BLANK PIPE & WELL SCREEN DATA

Dia. (in.)	New/Used	Type	Setting From/To (ft.)
4	N	PVC	casing 0-155
2.5	N	" liner	150-155
2.5	N	" screen	155-165 .08

IMPORTANT NOTICE FOR PERSONS HAVING WELLS DRILLED CONCERNING CONFIDENTIALITY

TEX. OCC. CODE Title 12, Chapter 1901.251, authorizes the owner (owner or the person for whom the well was drilled) to keep information in Well Reports confidential. The Department shall hold the contents of the well log confidential and not a matter of public record if it receives, by certified mail, a written request to do so from the owner.

Please include the report's Tracking Number on your written request.

Texas Department of Licensing and Regulation
P.O. Box 12157
Austin, TX 78711
(512) 334-5540

Send original copy by certified mail to: Texas Water Comm... ...on, P.O. Box 13087, Austin, Texas 78711 — *Please use black ink.*

ATTENTION OWNER: *Confidentiality Privilege Notice on Reverse Side*

State of Texas
WELL REPORT

Texas Water Well Drillers Board
P.O. Box 13087
Austin, Texas 78711

1) OWNER Admiral Pump & Well (Name) ADDRESS Houston Tx (Street or RFD) (City) (State) (Zip)

2) LOCATION OF WELL: County Harris . 10 miles in NE (NE, SW, etc.) direction from Houston (Town)

Driller must complete the legal description below with distance and direction from two intersecting section or survey lines, or he must locate and identify the well on an official Quarter- or Half-Scale Texas County General Highway Map and attach the map to this form.

☐ LEGAL DESCRIPTION:
Section No. _____ Block No. _____ Township _____ Abstract No. _____ Survey Name _____
Distance and direction from two intersecting section or survey lines _____

☑ SEE ATTACHED MAP 0165-06-5

3) TYPE OF WORK (Check):
☑ New Well ☐ Deepening ☐ Reconditioning ☐ Plugging

4) PROPOSED USE (Check):
☑ Domestic ☐ Industrial ☐ Monitor ☐ Public Supply ☐ Irrigation ☐ Test Well ☐ Injection ☐ De-Watering

5) DRILLING METHOD (Check):
☑ Mud Rotary ☐ Air Hammer ☐ Jetted ☐ Bored ☐ Air Rotary ☐ Cable Tool ☐ Other _____ ☐ Driven

6) WELL LOG:
Date Drilling: Started 12/20 19 89 Completed 12/23 19 89

DIAMETER OF HOLE

Dia. (in.)	From (ft.)	To (ft.)
6 3/4	Surface	350
4 3/4	350	370

7) BOREHOLE COMPLETION:
☐ Open Hole ☐ Straight Wall ☐ Underreamed
☐ Gravel Packed ☐ Other Two String
If Gravel Packed give interval . . . from _____ ft. to _____ ft.

From (ft.)	To (ft.)	Description and color of formation material
0	30	Clay
30	55	Sand
55	175	Clay
175	190	Sand
190	350	Clay Rock Sh.
350	370	Sand

8) CASING, BLANK PIPE, AND WELL SCREEN DATA:

Dia. (in.)	New or Used	Steel, Plastic, etc. Perf., Slotted, etc. Screen Mfg., if commercial	Setting (ft.) From	Setting (ft.) To	Gage Casing Screen
4	N	PVC	0	350	40
2½	N	Line	340	350	40
2½	N	Screen	350	370	.12

RECEIVED
MAR 1 1990
TEXAS WATER COMMISSION

(Use reverse side if necessary)

9) CEMENTING DATA [Rule 287.44(1)]
Cemented from 6 ft. to 15 ft. No. of Sacks Used 3
250 ft. to 350 ft. No. of Sacks Used 12
Method used Pressure
Cemented by Owner

10) SURFACE COMPLETION
☑ Specified Surface Slab Installed [Rule 287.44(2)(A)]
☐ Pitless Adapter Used [Rule 287.44(3)(B)]
☐ Approved Alternative Procedure Used [Rule 287.71]

11) WATER LEVEL:
Static level 240 ft. below land surface Date 12/23/89
Artesian flow _____ gpm. Date _____

12) PACKERS:

Type	Depth
4X2½ K	340

13) TYPE PUMP: None
☐ Turbine ☐ Jet ☐ Submersible ☐ Cylinder ☐ Other _____
Depth to pump bowls, cylinder, jet, etc., _____ ft.

14) WELL TESTS:
Type Test: ☐ Pump ☐ Bailer ☐ Jetted ☐ Estimated
Yield: _____ gpm with _____ ft. drawdown after _____ hrs.

15) WATER QUALITY:
Did the drilling penetrate any strata which contained undesirable constituents?
☐ Yes ☑ No If yes, submit "REPORT OF UNDESIRABLE WATER"
Type of water? Potable Depth of strata 20
Was a chemical analysis made? ☐ Yes ☑ No

I hereby certify that this well was drilled by me (or under my supervision) and that each and all of the statements herein are true to the best of my knowledge and belief. I understand that failure to complete items 1 thru 15 will result in the log(s) being returned for completion and resubmittal.

COMPANY NAME Coastal Water Well (Type or print) WELL DRILLER'S LICENSE NO. 812

ADDRESS P.O. Box 745 (Street or RFD) Porter (City) Tx (State) 77365 (Zip)

(Signed) _____ (Licensed Well Driller) (Signed) _____ (Registered Driller Trainee)

Please attach electric log, chemical analysis, and other pertinent information, if available.

For TWC use only: Well No. 65-06-4 Located on map _____

WWD-012 (Rev. 09/21/88)

TEXAS WATER COMMISSION COPY

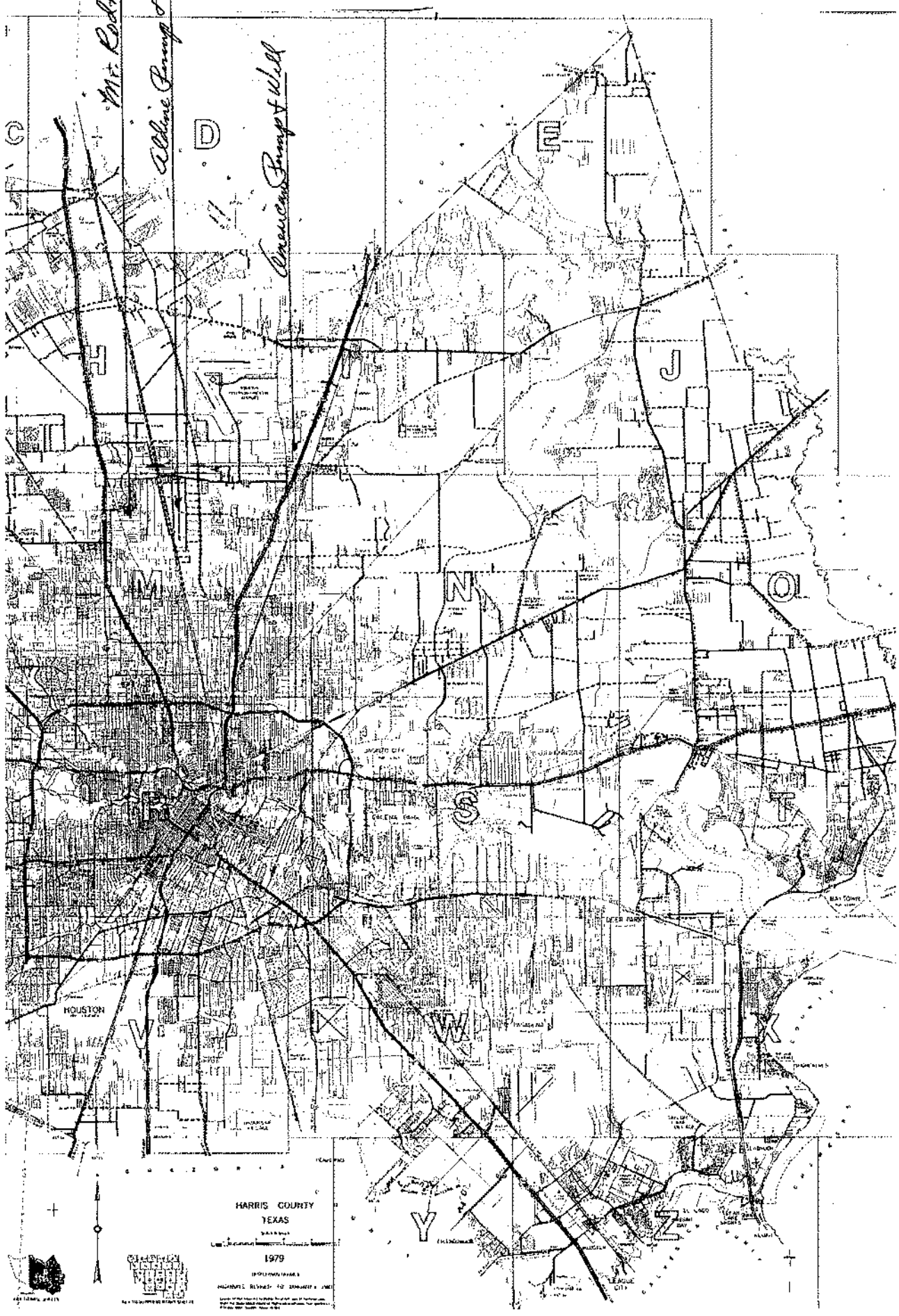
Mt. Rodriguez
Aldine Pump & Well
American Pump & Well
C
D
E
H
J
M
N
O
R
S
T
V
W
X
Y
Z
HOUSTON
HARRIS COUNTY
TEXAS
1979

Send original copy by certified mail to: TNRCC, P.O. Box 13087, Austin, TX 78711-3087

Please use black ink.

ATTENTION OWNER: *Confidentiality Privilege Notice on Reverse Side*

State of Texas WELL REPORT

Texas Water Well Drillers Advisory Council
P.O. Box 13087
Austin, TX 78711-3087
512-239-0530

1) OWNER (Name) AUTHUR WEST ADDRESS (Street or RFD) 14027 REVESTON (City) HOUSTON (State) TX (Zip) 77039

2) ADDRESS OF WELL: County HARRIS (Street, RFD or other) (City) (State) (Zip) GRID # 6506 7

3) TYPE OF WORK (Check): ☑ New Well ☐ Deepening ☐ Reconditioning ☐ Plugging

4) PROPOSED USE (Check): ☐ Monitor ☐ Environmental Soil Boring ☑ Domestic ☐ Industrial ☐ Irrigation ☐ Injection ☐ Public Supply ☐ De-watering ☐ Testwell
If Public Supply well, were plans submitted to the TNRCC? ☐ Yes ☐ No

5) X N

6) WELL LOG:
Date Drilling: Started 9-25 19 95 Completed 9-26 19 95

DIAMETER OF HOLE

Dia. (in.)	From (ft.)	To (ft.)
6¾	Surface	308
3⅞	308	316

7) DRILLING METHOD (Check): ☐ Driven ☐ Air Rotary ☑ Mud Rotary ☐ Bored ☐ Air Hammer ☐ Cable Tool ☐ Jetted ☐ Other

From (ft.)	To (ft.)	Description and color of formation material
0	5	TOP SOIL
5	30	RED SHALE
30	48	RED SAND
48	91	RED SHALE
91	127	SAND
127	144	RED SHALE
144	170	SAND
170	205	RED SHALE
205	238	SAND
238	290	RED SHALE
290	316	SAND

(Use reverse side if necessary)

8) Borehole Completion (Check): ☐ Open Hole ☐ Straight Wall ☐ Underreamed ☐ Gravel Packed ☑ Other 2-STRING
If Gravel Packed give interval ... from ____ ft. to ____ ft.

CASING, BLANK PIPE, AND WELL SCREEN DATA:

Dia. (in.)	New or Used	Steel, Plastic, etc. Perf., Slotted, etc. Screen Mfg., if commercial	Setting (ft.) From	Setting (ft.) To	Gage Casing Screen
4	N	PVC	0	298	SCH 40
2½	N	PVC - SLOTTED	298	316	SCH 40

9) CEMENTING DATA (Rule 338.44(1))
Cemented from 0 ft. to 298 ft. No. of sacks used 20
____ ft. to ____ ft. No. of sacks used ____
Method used PRESSURE
Cemented by SUGG WATER WELL
Distance to septic system field lines or other concentrated contamination 155 ft.
Method of verification of above distance PROPERTY OWNER

10) SURFACE COMPLETION
☐ Specified Surface Slab Installed (Rule 338.44(2)(A))
☑ Specified Steel Sleeve Installed (Rule 338.44(3)(A))
☐ Pitless Adapter Used (Rule 338.44(3)(b))
☐ Approved Alternative Procedure Used (Rule 338.71)

11) WATER LEVEL:
Static level 210 ft. below land surface Date 9-26-95
Artesian flow ____ gpm. Date ____

12) PACKERS: Type Depth

13) TYPE PUMP:
☐ Turbine ☐ Jet ☑ Submersible ☐ Cylinder
☐ Other ____
Depth to pump bowls, cylinder, jet, etc., ____ ft

14) WELL TESTS:
Type test: ☑ Pump ☐ Bailer ☐ Jetted ☐ Estimated
Yield: 14 gpm with 12 ft. drawdown after 2 hrs

15) WATER QUALITY:
Did you knowingly penetrate any strata which contained undesirable constituents?
☐ Yes ☑ No If yes, submit "REPORT OF UNDESIRABLE WATER"
Type of water? ____ Depth of strata ____
Was a chemical analysis made? ☐ Yes ☑ No

I hereby certify that this well was drilled by me (or under my supervision) and that each and all of the statements herein are true to the best of my knowledge and belief. I understand that failure to complete items 1 thru 15 will result in the log(s) being returned for completion and resubmittal.

COMPANY NAME (Type or print) SUGG WATER WELL DRILLING WELL DRILLER'S LICENSE NO. 1006 WPKL

ADDRESS (Street or RFD) 13501 CHRISMAN #26 (City) HOUSTON (State) TEXAS (Zip) 77039

(Signed) James W. Sugg Jr. (Licensed Well Driller) (Signed) ____ (Registered Driller Trainee)

Please attach electric log, chemical analysis, and other pertinent information, if available.

TNRCC-0199 (Rev. 11-03-94)

4820115070

Dup

Send original copy by certified mail to the Texas Department of Water Resources P. O. Box 13087 Austin, Texas 78711

State of Texas
WATER WELL REPORT

ATTENTION OWNER: *Confidentiality Privilege Notice on Reverse Side*

For TDWR use only:
Well No. 65-06-704W
Located on map 49
Received: 6-23-80

1) OWNER Zywicke (Name) Address 14101 Reveston (Street or RFD) Houston, Texas (City) (State) 77032 (Zip)

2) LOCATION OF WELL: County Harris 8 miles in South (N.E., S.W., etc.) direction from Humble (Town)

Driller must complete the legal description to the right with distance and direction from two intersecting section or survey lines, or he must locate and identify the well on an official Quarter or Half-State Texas County General Highway Map and attach the map to this form.

☐ Legal description:
Section No. _____ Block No. _____ Township _____
Abstract No. _____ Survey Name _____
Distance and direction from two intersecting section or survey lines _____

☒ See attached map. mapon 65-05-3E

3) TYPE OF WORK (Check): ☒ New Well ☐ Deepening ☐ Reconditioning ☐ Plugging

4) PROPOSED USE (Check): ☒ Domestic ☐ Industrial ☐ Public Supply ☐ Irrigation ☐ Test Well ☐ Other

5) DRILLING METHOD (Check): ☒ Mud Rotary ☐ Air Hammer ☐ Driven ☐ Bored ☐ Air Rotary ☐ Cable Tool ☐ Jetted ☐ Other

6) WELL LOG:

Date drilled 6-13-80

DIAMETER OF HOLE

Dia. (in.)	From (ft.)	To (ft.)
5	Surface	50

From (ft.)	To (ft.)	Description and color of formation material
0	5	top
5	30	clay
30	31	sand
31	47	Clay
47	50	sand

7) BOREHOLE COMPLETION:
☐ Open Hole ☒ Straight Wall ☐ Underreamed
☐ Gravel Packed ☐ Other
If Gravel Packed give interval . . . from _____ ft. to _____ ft.

8) CASING, BLANK PIPE, AND WELL SCREEN DATA:

Dia (in.)	New or Used	Steel, Plastic, etc. Perf., Slotted, etc. Screen Mfr., if commercial	Setting (ft.) From	Setting (ft.) To	Gage Casing Screen
2	N	plastic casing	0	47	
		no screen			

CEMENTING DATA
Cemented from _____ ft. to _____ ft.
Method used _____
Cemented by _____ (Company or Individual)

9) WATER LEVEL:
Static level 13 ft. below land surface Date 6-13-80
Artesian flow _____ gpm. Date _____

10) PACKERS: Type Depth
formation

11) TYPE PUMP:
☐ Turbine ☒ Jet ☐ Submersible ☐ Cylinder
☐ Other
Depth to pump bowls, cylinder, jet, etc., 20 ft.

12) WELL TESTS:
☐ Type Test ☒ Pump ☐ Bailer ☐ Jetted ☐ Estimated
Yield: 5 gpm with _____ ft. drawdown after _____ hrs.

RECEIVED
JUN 2 1982
TEXAS DEPT. OF WATER RESOURCES

(Use reverse side if necessary)

13) WATER QUALITY:
Did you knowingly penetrate any strata which contained undesirable water? ☐ Yes ☒ No
If yes, submit "REPORT OF UNDESIRABLE WATER"
Type of water? _____ Depth of strata _____
Was a chemical analysis made? ☐ Yes ☒ No

I hereby certify that this well was drilled by me (or under my supervision) and that each and all of the statements herein are true to the best of my knowledge and belief.

NAME Vernon W. Gray (Type or Print) Water Well Drillers Registration No. 2011

ADDRESS 14322 Henry Rd. (Street or RFD) Houston, Texas (City) (State) 77060 (Zip)

(Signed) Vernon W. Gray (Water Well Driller) Aldine Pump & Well Service, Inc. (Company Name)

Please attach electric log, chemical analysis, and other pertinent information, if available.

TDWR 0392 (Rev. 1-12-79) DEPARTMENT OF WATER RESOURCES COPY

4820114575

TEXAS WATER DEVELOPMENT BOARD
WELL SCHEDULE

State Well Number - 65 06 423 Previous Well Number - County - Harris 201
River Basin - San Jacinto River - 10 Zone - 1 Latitude - 29 55 09 Longitude - 95 22 09 Source of Coords - 1

Owners Well No. _____ Location _____ 1/4, _____ 1/4, Section _____, Block _____, Survey _____

Owner - Mrs. J.R. Jordan Driller - H&H Water Well Drilling

Address _____ Tenant/Oper. _____
Date Drilled - 06/09/1992 Depth - 328 ft. Source of Depth - A Altitude - 77 ft. Source of Alt. - M
Aquifer - 112CHCT CHICOT AQUIFER Well Type - W User -

WELL CONSTRUCTION
Const. Method - HYDRAULIC ROTARY
Completion - _____
Casing Material - _____
Screen Material - _____

LIFT DATA - Pump Mfr. _____ Type - _____ No. Stages ____
Bowls Diam. - _____ in. Setting - _____ ft. Column Diam. - _____ in.
Motor Mfr. - _____ Fuel or Power - Horsepower -

YIELD Flow- _____ GPM Pump- _____ GPM Meas.,Rept.,Est- _____ Date- _____

PERFORMANCE TEST Date- _____ Length of Test- _____ Production- _____GPM

Static Level- _____ft. Pumping Level- _____ft. Drawdown- _____ft. Sp.Cap.- _____GPM/ft

QUALITY (Remarks- _____

WATER USE Primary- _____ Secondary- _____ Tertiary- _____

OTHER DATA AVAILAIBLE Water Levels- M Quality- N Logs- Other Data-

WATER LEVELS Date- 06/12/1992 Measurement- -212.00
Date- / / Measurement-

Recorded By DR Jones Date Record Collected or Updated- 07/16/2003

Reporting Agency - UNITED STATES GEOLOGICAL SURVEY
REMARKS -

Casing or Blank Pipe (C)
Well Screen or Slotted Zone (
Open Hole (O)
Cemented from _____ to _____

	Diam. (in.)	Setting(feet) From	To
1	C	0	313
2	S	313	328
3			
4			
5			
6			
7			
8			
9			
10			
11			
12			
13			
14			
15			
16			
17			
18			
19			

Water Resources

Data Category: Ground Water | Geographic Area: Texas | GO

USGS 295509095220901 LJ-65-06-423

Available data for this site Station home page GO

LOCATION
Latitude 29°55'09", Longitude 95°22'09" NAD27,
Harris County, Texas , Hydrologic Unit 12040104

WELL DESCRIPTION
The depth of the well is 328 feet below land surface. Altitude of land surface datum 77 feet above sea level NGVD29. The depth of the hole is 328 feet below land surface.
This well is completed in CHICOT AQUIFER (112CHCT)

STATION DATA:

Data Type	Begin Date	End Date	Count
Ground-water levels	1992-06-12	1992-06-12	1

SITE OPERATION:
Record for this site is maintained by the USGS office in Texas

CONTACT INFORMATION
Email questions about this station to gs-w-tx_NWISWeb_Data_Inquiries@usgs.gov

---

Questions about data gs-w-tx_NWISWeb_Data_Inquiries@usgs.gov Top
Feedback on this websitegs-w-tx_NWISWeb_Maintainer@usgs.gov Explanation of terms
Ground-water Site Information for Texas: Ground-water Site Inventory
http://waterdata.usgs.gov/tx/nwis/gwsi?

Retrieved on 2003-07-16 10:23:31 EDT
Department of the Interior, U.S. Geological Survey
USGS Water Resources of Texas
Privacy Statement || Disclaimer || Accessibility
0.67 0.67

C001	Site ID (station number)	295509095220901
C002	Type of site	W
C003	Record classification	C
C004	Source agency code	USGS
C006	District code	48
C007	State code	48
C008	County code	201
C009	Latitude	295509
C010	Longitude	0952209
C011	Lat/Long accuracy code	S
C012	Local well number	LJ-65-06-423
C014	Name of location map	HUMBLE
C015	Scale of location map	24000
C016	Altitude of land surface	??
C017	Method altitude determined	M
C018	Altitude accuracy	2.5
C019	Topographic setting	F
C020	Hydrologic unit code	12040104
C021	Date well constructed	19920609
C022	Altitude Datum	NGVD29
C023	Primary use of site	W
C024	Primary use of water	P
C027	Hole depth	328
C028	Well depth	328
C029	Source of depth data	D
C032	SITE record ready for web flag	Y
C035	Method Lat/Long Determined	M
C036	Lat/Long Datum	NAD27
C039	National water use code	WS
C040	Date and time SITE record last updated (UTC)	20030425182131
C041	Country code	US
C061	User ID of person creating SITE record	nwis
C062	User ID of person updating SITE record	dlbarbie
C303	Date and time SITE record created (UTC)	19981008000000
C712	Data availability in other Ground Water files	YYYYYNNNNNNNNNNNNNNN
C714	Aquifer code	112CHCT
C802	Station-type codes	NNNNNYNNNNNNNNNNNNN
C803	Agency use of site code	O
C804	Flags-type of data collected (30)	NNNNNNNNNNNNNNNNNNNNNNNNNNNNNN
C805	Flags-instruments at site	NNNNNNNNNNNNNNNNNNNNNNNNNNNNNN
C813	Standard time zone code	CST
C814	Daylight savings time flag	Y
C900	Station name	LJ-65-06-423
C909	Latitude NAD83 in decimal degrees	29.919389722
C910	Longitude NAD83 in decimal degrees	-95.369381389
C060	Date of construction	19920609
C063	Name of contractor	H&H WTR DRLG
C064	Source of construction data	D
C065	Method of construction	H
C066	Type of finish	S
C067	Type of surface seal	G
C068	Depth to bottom of seal	310
C069	Method of development	P
C402	User ID of person creating CONS record	nwis
C404	Date and time CONS record created (UTC)	19990116000000
C405	User ID of person updating CONS record	nwis
C753	Sequence number of CONS record	001
C754	Record type in CONS file	CONS

C755	Date and time CONS record last updated (UTC)	19981008000000
C850	CONS record ready for web flag	Y
C059	Sequence number of parent CONS record	001
C073	Depth to top of this interval	0.
C074	Depth to bottom of this interval	310
C075	Diameter of this interval	9.88
C406	User ID of person creating HOLE record	nwis
C407	Date and time HOLE record created (UTC)	19990116000000
C408	User ID of person updating HOLE record	nwis
C724	Sequence number of HOLE record	001
C756	Record type in CONS file	HOLE
C757	Date and time HOLE record last updated (UTC)	19981008000000
C851	HOLE record ready for web flag	Y
C059	Sequence number of parent CONS record	001
C073	Depth to top of this interval	310.
C074	Depth to bottom of this interval	328.
C075	Diameter of this interval	6.5
C406	User ID of person creating HOLE record	nwis
C407	Date and time HOLE record created (UTC)	19990116000000
C408	User ID of person updating HOLE record	nwis
C724	Sequence number of HOLE record	002
C756	Record type in CONS file	HOLE
C757	Date and time HOLE record last updated (UTC)	19981008000000
C851	HOLE record ready for web flag	Y
C077	Depth to top of this casing string	0.
C078	Depth to bottom of this casing string	310.
C079	Diameter of this casing string	5.
C080	Casing material	P
C409	User ID of person creating CSNG record	nwis
C410	Date and time CSNG record created (UTC)	19990116000000
C411	User ID of person updating CSNG record	nwis
C725	Sequence number of CSNG record	001
C758	Record type in CONS file	CSNG
C759	Date and time CSNG record last updated (UTC)	19981008000000
C852	CSNG record ready for web flag	Y
C901	Sequence number of parent CONS record	001
C077	Depth to top of this casing string	310.
C078	Depth to bottom of this casing string	328.
C079	Diameter of this casing string	6.5
C080	Casing material	S
C409	User ID of person creating CSNG record	nwis
C410	Date and time CSNG record created (UTC)	19990116000000
C411	User ID of person updating CSNG record	nwis
C725	Sequence number of CSNG record	002
C758	Record type in CONS file	CSNG
C759	Date and time CSNG record last updated (UTC)	19981008000000
C852	CSNG record ready for web flag	Y
C901	Sequence number of parent CONS record	001
C083	Depth to top of this open interval	313.
C084	Depth to bottom of this open interval	328.
C085	Type of openings in this interval	R
C086	Material in this interval	R
C087	Diameter of this open interval	2.5
C088	Width of openings	.014
C412	User ID of person creating OPEN record	nwis
C413	Date and time OPEN record created (UTC)	19990116000000
C414	User ID of person updating OPEN record	nwis
C726	Sequence number of OPEN record	001

C760	Record type in CONS file	OPEN
C761	Date and time OPEN record last updated (UTC)	19981008000000
C853	OPEN record ready for web flag	Y
C902	Sequence number of parent CONS record	001
C038	Date lift data collected	19920609
C043	Type of lift	S
C044	Depth to intake	273
C045	Type of power	E
C264	Sequence number of LIFT record	001
C415	User ID of person creating LIFT record	nwis
C416	Date and time LIFT record created (UTC)	19990116000000
C417	User ID of person updating LIFT record	nwis
C752	Record type in CONS file	LIFT
C753	Date and time LIFT record last updated (UTC)	19981008000000
C854	LIFT record ready for web flag	Y
C159	Date of ownership	19920609
C161	Name of owner	JORDAN, MRS. J.R.
C340	Owner type code	UN
C352	Access to name	3
C360	Owner alias name	JORDAN, MRS. J.R. O
C433	User ID of person creating OWNR record	nwis
C434	Date and time OWNR record created (UTC)	20010915052927
C435	User ID of person updating OWNR record	nwis
C718	Sequence number of OWNR record	001
C768	Record type in MISC file	OWNR
C769	Date and time OWNR record last updated (UTC)	20010915052927
C199	Type of log	DR
C200	Depth to top of logged interval	0.
C201	Depth to bottom of logged interval	328.
C202	Source of log data	U
C448	User ID of person creating LOGS record	nwis
C449	Date and time LOGS record created (UTC)	19990116000000
C450	User ID of person updating LOGS record	nwis
C739	Sequence number of LOGS record	001
C778	Record type in MISC file	LOGS
C779	Date and time LOGS record last updated (UTC)	19981008000000
C865	LOGS record ready for web flag	Y
C185	Remarks	95RPT
C311	Sequence number of RMKS record	001
C463	User ID of person creating RMKS record	nwis
C464	Date and time RMKS record created (UTC)	19990116000000
C465	User ID of person updating RMKS record	nwis
C788	Record type in MISC file	RMKS
C789	Date and time RMKS record last updated (UTC)	19981008000000
C870	RMKS record ready for web flag	Y
C184	Remark-date	19990506
C185	Remarks	C17 MANDATORY UNDER NWIS 3.1-DEFAULTED TO M
C311	Sequence number of RMKS record	110
C463	User ID of person creating RMKS record	sgandara
C464	Date and time RMKS record created (UTC)	19990514134747
C465	User ID of person updating RMKS record	sgandara
C788	Record type in MISC file	RMKS
C789	Date and time RMKS record last updated (UTC)	19990519165234
C870	RMKS record ready for web flag	Y
C147	Record sequence number	1
C148	Date discharge measured	19920612
C150	Discharge	20,
C151	Source of discharge data	D

C152	Method discharge measured	E
C430	User ID of person creating DISC record	nwis
C431	Date and time DISC record created (UTC)	19990116000000
C432	User ID of person updating DISC record	nwis
C702	Date and time DISC record last updated (UTC)	19981008000000
C703	Discharge type	P
C859	DISC record ready for web flag	Y
C093	Aquifer code	112CHCT
C304	Contributing unit	P
C466	User ID of person creating GEOH record	nwis
C467	Date and time GEOH record created (UTC)	19990116000000
C468	User ID of person updating GEOH record	nwis
C721	Sequence number of GEOH record	001
C748	Record type in GEOH file	GEOH
C749	Date and time GEOH record last updated (UTC)	19981008000000
C871	GEOH record ready for web flag	Y
C235	Water-level measurement date	19920612
C236	Date accuracy code	D
C237	Water-level below LSD	212.
C238	Water-level status	R
C239	Water-level method	R
C243	Water-level type code	L
C244	Source of water-level	D
C276	Accuracy code	0
C427	User ID of person creating LEV record	nwis
C428	Date and time LEV record created (UTC)	19990116000000
C429	User ID of person updating LEV record	nwis
C710	Date and time LEV record last updated (UTC)	00000000000000
C858	LEV record ready for web flag	Y

STATE OF TEXAS WELL REPORT for Tracking #442946

Owner:	**Juan George Lopez**	Owner Well #:	**No Data**
Address:	**14211 Reeveston Houston , TX 77039**	Grid #:	**65-06-4**
		Latitude:	**29° 55' 10.14" N**
Well Location:	**14211 Reeveston Houston, TX 77039**	Longitude:	**095° 22' 04.54" W**
Well County:	**Harris**	Elevation:	**No Data**
Type of Work:	**New Well**	Proposed Use:	**Domestic**

Drilling Start Date: **12/19/2016** Drilling End Date: **12/20/2016**

	Diameter (in.)	*Top Depth (ft.)*	*Bottom Depth (ft.)*
Borehole:	**7**	**0**	**270**

Drilling Method: **Mud (Hydraulic) Rotary**

Borehole Completion: **Cement**

	Top Depth (ft.)	*Bottom Depth (ft.)*	*Description (number of sacks & material)*
Annular Seal Data:	**2**	**230**	**28 Bags/Sacks**

Seal Method: **Pressure**

Sealed By: **Driller**

Distance to Property Line (ft.): **No Data**

Distance to Septic Field or other concentrated contamination (ft.): **No Data**

Distance to Septic Tank (ft.): **No Data**

Method of Verification: **No Data**

Surface Completion: **Surface Sleeve Installed** **Surface Completion by Driller**

Water Level: **120 ft.** below land surface, and **40 GPM** artesian flow on **2016-12-20** Measurement Method: **Weighted Line**

Packers: **Rubber at 230 ft.**

Type of Pump: **Submersible**

Well Tests: **Jetted** **Yield: 40 GPM with 10 ft. drawdown after 5 hours**

	Strata Depth (ft.)	Water Type
Water Quality:	**230 - 270**	**Fresh**

Chemical Analysis Made: **No**

Did the driller knowingly penetrate any strata which contained injurious constituents?: **No**

Certification Data: The driller certified that the driller drilled this well (or the well was drilled under the driller's direct supervision) and that each and all of the statements herein are true and correct. The driller understood that failure to complete the required items will result in the report(s) being returned for completion and resubmittal.

Company Information: **MARAL DRILLING**

2621 S. GARDENIA
PHARR, TX 78577

Driller Name: **Martin Almazan** License Number: **52001**

Comments: **No Data**

Lithology:
DESCRIPTION & COLOR OF FORMATION MATERIAL

Top (ft.)	Bottom (ft.)	Description
0	**2**	**Top Soil**
2	**35**	**Red Clay**
35	**110**	**Clay**
110	**125**	**Sand**
125	**210**	**Clay**
210	**220**	**Sand**
220	**230**	**Clay**
230	**270**	**Good Sand**

Casing:
BLANK PIPE & WELL SCREEN DATA

Dia (in.)	Type	Material	Sch./Gage	Top (ft.)	Bottom (ft.)
4	**Blank**	**New Plastic (PVC)**	**40**	**0**	**230**
4	**Screen**	**New Plastic (PVC)**	**40 0**	**230**	**270**

IMPORTANT NOTICE FOR PERSONS HAVING WELLS DRILLED CONCERNING CONFIDENTIALITY

TEX. OCC. CODE Title 12, Chapter 1901.251, authorizes the owner (owner or the person for whom the well was drilled) to keep information in Well Reports confidential. The Department shall hold the contents of the well log confidential and not a matter of public record if it receives, by certified mail, a written request to do so from the owner.

Please include the report's Tracking Number on your written request.

Texas Department of Licensing and Regulation
P.O. Box 12157
Austin, TX 78711
(512) 334-5540

10/26/2020
04:10:07

Texas Commission on Environmental Quality
DWW Water System Summary Sheet

PWS ID	PWS Name	Central Registry RN
TX1010660	JORDAN AIRE WATER SYSTEM	RN101221414

Organization/Customer *	Central Registry CN
LOPEZ, JUAN	CN603336934

*Regulatory mail will be addressed to this organization/person

All Water System Contacts

Type	Contact	Communication
AC - Administrative Contact	LOPEZ, JUAN 10914 STABLER LN HOUSTON, TX 77076-2529	Phone Type: BUS - Business; Value: 713-694-2610
OW - Owner	LOPEZ, JUAN 10914 STABLER LN HOUSTON, TX 77076-2529	Phone Type: BUS - Business; Value: 713-694-2610

Operator Grade	Number

Water Operator Licenses

No Licensing Data for this PWS

Owner Type	Owner Type Options: COUNTY, DISTRICT, FEDERAL GOVERNMENT, INVESTOR OWNED, MUNICIPALITY, NATIVE AMERICAN, PRIVATE, STATE GOVERNMENT, WATER SUPPLY CORPORATION
Private	

System Type	System Type Options: COMMUNITY, TRANSIENT/NON-COMMUNITY, NON-PUBLIC, NON-TRANSIENT/NON-COMMUNITY
NP - NON-PUBLIC	

Population Type	Population Served	# of Connect	# I/C w/other PWS

Total Product (MGD)	Average Daily Consump.	Max Daily Demand (MGD)	Total Storage (MG)	Elev. Storage (MG)	Service Pump Cap.	Max.Purchase Cap. (MGD/GPM)	Pressure Tank Cap. (MG)

Activity Status	Inactivation Date
I - INACTIVE	05/12/2008

Last Survey Date	Surveyor	Survey Type	Region	County
03/17/2008	MELODY, E KIRKSEY	Sanitary Survey	HOUSTON	HARRIS
06/24/2004	SUNE, IKOBE NANTAH	Sanitary Survey	HOUSTON	HARRIS
No Site Visit Data				

(Treatment Plant)

Entry Point	EP Name/Source Summation (Activity Status)	Plant Name (Activity Status)	Plant Num	Chemical Mon Type	Chem Sample Point	Distribution Mon Type	Dist Sample Point
EP001	TRT-TAP / No Source Listed(I)	JORDAN AIRE W S(I)	TP5788		NO		NO

Train:	Unnamed

(Treatments)

Disinfection Zone	Treatment Sequence	Objective	Process	Treatment
null	null	D	423	HYPOCHLORINATION, PRE

(Active Sources)

(Inactive/Offline Sources)

SourceNumber	Name	Status	Depth
G1010660A	1 - BEHIND HOUSE	P	328
G1010660B	2 - BEHIND HOUSE	O	328

Code Explanations

Monitoring Type Codes: (GW) GROUNDWATER , (GUP) GROUNDWATER UNDER THE INFLUENCE - PURCHASED , (SWP) SURFACE WATER - PURCHASED , (GU) GROUNDWATER UNDER THE INFLUENCE OF SURFACE WATER , (N) NO SOURCES , (SW) SURFACE WATER

Activity Status Codes: (A) ACTIVE , (D) DELETED/DISSOLVED , (I) INACTIVE , (P) PROPOSED ,

Operational Status Codes: (E) EMERGENCY , (I) INTERIM/PEAK (O) OTHER , (P) PERMANENT , (S) SEASONAL

Source Types: (G) GROUND WATER , (S) SURFACE WATER , (U) GROUND WATER UNDER THE INFLUENCE

- End of Report -

At the time of your query this data was the most current information available from our database, which is in real time. Every effort was made to retrieve it according to your query. Thank-you for using DWW.

STATE OF TEXAS WELL REPORT for Tracking #461564

Owner:	**Denise Ruffino**	Owner Well #:	**No Data**
Address:	**14023 Reeveston Rd. Houston, TX 77039**	Grid #:	**65-06-4**
Well Location:	**14023 Reeveston Rd. Houston, TX 77039**	Latitude:	**29° 55' 10.08" N**
		Longitude:	**095° 22' 06.9" W**
Well County:	**Harris**	Elevation:	**No Data**
Type of Work:	**New Well**	Proposed Use:	**Domestic**

Drilling Start Date: **9/6/2017** Drilling End Date: **9/8/2017**

	Diameter (in.)	*Top Depth (ft.)*	*Bottom Depth (ft.)*
Borehole:	**7.5**	**0**	**390**

Drilling Method: **Mud (Hydraulic) Rotary**

Borehole Completion: **ALTERNATIVE**

	Top Depth (ft.)	*Bottom Depth (ft.)*	*Description (number of sacks & material)*
Annular Seal Data:	**0**	**370**	**Cement 40 Bags/Sacks**

Seal Method: **Positive Displacement**

Sealed By: **Driller**

Distance to Property Line (ft.): **34**

Distance to Septic Field or other concentrated contamination (ft.): **No Data**

Distance to Septic Tank (ft.): **68**

Method of Verification: **TAPE MEASURE**

Surface Completion: **Surface Sleeve Installed** **Surface Completion by Driller**

Water Level: **165 ft.** below land surface on **2017-09-08** Measurement Method: **Steel Tape**

Packers: **K-Packer at 360 ft.**

Type of Pump: **Submersible** Pump Depth (ft.): **260**

Well Tests: **Jetted** **Yield: 40 GPM**

	Strata Depth (ft.)	Water Type
Water Quality:	**369 - 390**	**good**

Chemical Analysis Made: **No**

Did the driller knowingly penetrate any strata which contained injurious constituents?: **No**

Certification Data: The driller certified that the driller drilled this well (or the well was drilled under the driller's direct supervision) and that each and all of the statements herein are true and correct. The driller understood that failure to complete the required items will result in the report(s) being returned for completion and resubmittal.

Company Information: **Ricky Bonds Water Wells**

23421 Hargrave Rd.
Hockley, TX 77447

Driller Name: **Ricky Bonds** License Number: **54880**

Comments: **No Data**

Lithology:
DESCRIPTION & COLOR OF FORMATION MATERIAL

Top (ft.)	Bottom (ft.)	Description
0	25	sand, clay
25	45	clay
45	65	clay, sand, clay
65	105	clay
105	125	clay, sand
125	205	clay
205	225	sand, rock, sand
225	245	sand
245	265	sand, clay, sand
265	285	sand
285	305	clay, sand
305	325	sand
325	345	sand, clay, sand
345	365	sand, clay
365	390	clay, sand

Casing:
BLANK PIPE & WELL SCREEN DATA

Dia (in.)	Type	Material	Sch./Gage	Top (ft.)	Bottom (ft.)
4	Blank	New Plastic (PVC)	40	0	370
2.5	Blank	New Plastic (PVC)	40	360	370
2.5	Screen	New Plastic (PVC)	0.008	370	390

IMPORTANT NOTICE FOR PERSONS HAVING WELLS DRILLED CONCERNING CONFIDENTIALITY

TEX. OCC. CODE Title 12, Chapter 1901.251, authorizes the owner (owner or the person for whom the well was drilled) to keep information in Well Reports confidential. The Department shall hold the contents of the well log confidential and not a matter of public record if it receives, by certified mail, a written request to do so from the owner.

Please include the report's Tracking Number on your written request.

Texas Department of Licensing and Regulation
P.O. Box 12157
Austin, TX 78711
(512) 334-5540

STATE OF TEXAS WELL REPORT for Tracking #482657

Owner:	**Lionel Rodriguez**	Owner Well #:	**No Data**
Address:	**5914 Sunny Sky Place** **Spring , TX 77386**	Grid #:	**65-06-4**
Well Location:	**14117 Reeveston** **Houston, TX 77039**	Latitude:	**29° 55' 17" N**
		Longitude:	**095° 22' 09" W**
Well County:	**Harris**	Elevation:	**No Data**
Type of Work:	**New Well**	Proposed Use:	**Domestic**

Drilling Start Date: **6/21/2018** Drilling End Date: **6/21/2018**

	Diameter (in.)	*Top Depth (ft.)*	*Bottom Depth (ft.)*
Borehole:	**5.5**	**0**	**47**

Drilling Method: **Mud (Hydraulic) Rotary**

Borehole Completion: **Gravel Packed**

	Top Depth (ft.)	*Bottom Depth (ft.)*	*Description (number of sacks & material)*
Annular Seal Data:	**0**	**10**	**Cement 5 Bags/Sacks**
	10	**37**	**Bentonite 4 Bags/Sacks**

Seal Method: **Pressure**

Sealed By: **Driller**

Distance to Property Line (ft.): **6**

Distance to Septic Field or other concentrated contamination (ft.): **No Data**

Distance to Septic Tank (ft.): **50**

Method of Verification: **Customer**

Surface Completion: **Surface Sleeve Installed** **Surface Completion by Driller**

Water Level: **13 ft.** below land surface on **2018-06-21**

Packers: **No Data**

Type of Pump: **Jet** Pump Depth (ft.): **30**

Well Tests: **Jetted** **Yield: 5 GPM with 10 ft. drawdown after 2 hours**

	Strata Depth (ft.)	Water Type
Water Quality:	**No Data**	**No Data**

Chemical Analysis Made: **No**

Did the driller knowingly penetrate any strata which contained injurious constituents?: **No**

Certification Data: The driller certified that the driller drilled this well (or the well was drilled under the driller's direct supervision) and that each and all of the statements herein are true and correct. The driller understood that failure to complete the required items will result in the report(s) being returned for completion and resubmittal.

Company Information: **Raymond Services**

No Data

Driller Name: **Zachary Proctor** License Number: **54847**

Comments: **No Data**

Lithology:
DESCRIPTION & COLOR OF FORMATION MATERIAL

Top (ft.)	Bottom (ft.)	Description
0	2	Top Soil
2	15	Sand/Clay
15	37	Red Clay
37	47	Red Sand # 6

Casing:
BLANK PIPE & WELL SCREEN DATA

Dia (in.)	Type	Material	Sch./Gage	Top (ft.)	Bottom (ft.)
2		New Plastic (PVC)	40	0	37
2	Screen	New Plastic (PVC)	6	37	47

IMPORTANT NOTICE FOR PERSONS HAVING WELLS DRILLED CONCERNING CONFIDENTIALITY

TEX. OCC. CODE Title 12, Chapter 1901.251, authorizes the owner (owner or the person for whom the well was drilled) to keep information in Well Reports confidential. The Department shall hold the contents of the well log confidential and not a matter of public record if it receives, by certified mail, a written request to do so from the owner.

Please include the report's Tracking Number on your written request.

Texas Department of Licensing and Regulation
P.O. Box 12157
Austin, TX 78711
(512) 334-5540

STATE OF TEXAS WELL REPORT for Tracking #55288

Owner:	**Rodolfo Costillo / River Park**	Owner Well #:	**No Data**
Address:	**14211 Reeveston Houston, TX 77039**	Grid #:	**65-06-4**
		Latitude:	**29° 55' 23" N**
Well Location:	**14211 Reeveston Houston, TX 77039**	Longitude:	**095° 22' 05" W**
Well County:	**Harris**	Elevation:	**No Data**
Type of Work:	**Replacement**	Proposed Use:	**Domestic**

Drilling Start Date: **3/15/2005** Drilling End Date: **3/18/2005**

	Diameter (in.)	*Top Depth (ft.)*	*Bottom Depth (ft.)*
Borehole:	**7.75**	**0**	**360**
	3.875	**360**	**375**

Drilling Method: **Mud (Hydraulic) Rotary**

Borehole Completion: **Halliburton Pressure Cemented**

	Top Depth (ft.)	*Bottom Depth (ft.)*	*Description (number of sacks & material)*
Annular Seal Data:	**0**	**360**	**18 Sacks Cement**

Seal Method: **Halliburton Pressure Cemented**

Sealed By: **Driller**

Distance to Property Line (ft.): **50+**

Distance to Septic Field or other concentrated contamination (ft.): **100+**

Distance to Septic Tank (ft.): **No Data**

Method of Verification: **Measured**

Surface Completion: **Surface Sleeve Installed**

Water Level: **182 ft.** below land surface on **2005-03-18** Measurement Method: **Unknown**

Packers: **K-Packer 355'**

Type of Pump: **Submersible** Pump Depth (ft.): **260**

Well Tests: **Jetted** **Yield: 45 GPM with 10 ft. drawdown after 3 hours**

	Description (number of sacks & material)	*Top Depth (ft.)*	*Bottom Depth (ft.)*
Plug Information:	**Raymond Services To Do Plugging Report 281-447-3184**		

	Strata Depth (ft.)	Water Type
Water Quality:	**365-375**	**Good**

Chemical Analysis Made: **No**

Did the driller knowingly penetrate any strata which contained injurious constituents?: **No**

Certification Data: The driller certified that the driller drilled this well (or the well was drilled under the driller's direct supervision) and that each and all of the statements herein are true and correct. The driller understood that failure to complete the required items will result in the report(s) being returned for completion and resubmittal.

Company Information: **Ballard Water Well**

P. O. Box 970
Willis, TX 77378

Driller Name: **Sam Ballard** License Number: **54411**

Comments: **No Data**

Lithology:
DESCRIPTION & COLOR OF FORMATION MATERIAL

Top (ft.)	Bottom (ft.)	Description
0	**2**	**Top Soil**
2	**35**	**Red Clay**
35	**110**	**Clay / Shale**
110	**120**	**Sand .008**
120	**143**	**Clay / Shale**
143	**158**	**Sand**
158	**207**	**Clay**
207	**212**	**Sand**
212	**213**	**Rock**
213	**233**	**Sand**
233	**245**	**Clay**
245	**277**	**Sand**
277	**290**	**Clay**
290	**318**	**Sand .010**
318	**322**	**Clay**
322	**339**	**Sand .008**
339	**360**	**Clay**
360	**375**	**Sand .010**

Casing:
BLANK PIPE & WELL SCREEN DATA

Dia. (in.)	New/Used	Type	Setting From/To (ft.)
4" New PVC Casing 0-360 Sch 40			
2 1/2" New PVC Liner Pipe 355-365 Sch 80			
2 1/2" New PVC Slotted Screen 365-375 .010 Gauge			

IMPORTANT NOTICE FOR PERSONS HAVING WELLS DRILLED CONCERNING CONFIDENTIALITY

TEX. OCC. CODE Title 12, Chapter 1901.251, authorizes the owner (owner or the person for whom the well was drilled) to keep information in Well Reports confidential. The Department shall hold the contents of the well log confidential and not a matter of public record if it receives, by certified mail, a written request to do so from the owner.

Please include the report's Tracking Number on your written request.

Texas Department of Licensing and Regulation
P.O. Box 12157
Austin, TX 78711
(512) 334-5540

65-05-21

Send original copy by certified mail to the Texas Water Development Board P. O. Box 12386 Austin, Texas 78711

State of Texas

WATER WELL REPORT

For TWDB use only
Well No.
Located on map
Received:

1) OWNER:
Person having well drilled Lee Wilson (Name) Address (Street or RFD) (City) (State)

Landowner Championship Golf Range (Name) Address (Street or RFD) (City) (State)

2) LOCATION OF WELL:
County Harris, miles in (N.E., S.W., etc.) direction from (Town)

Locate by sketch map showing landmarks, roads, creeks, hiway number, etc.*

North

See (Use reverse side if necessary)

or

Give legal location with distances and directions from adjacent sections or survey lines.

Labor League

Block Survey

Abstract No.

(NW¼ NE¼ SW¼ SE¼) of Section

3) TYPE OF WORK (Check):
New Well X Deepening
Reconditioning Plugging

4) PROPOSED USE (Check):
Domestic Industrial Municipal
Irrigation X Test Well Other Golf Course

5) TYPE OF WELL (Check):
Rotary X Driven Dug
Cable Jetted Bored

6) WELL LOG:
Diameter of hole 6 3/4" Depth drilled 266 ft. Depth of completed well 266 ft. Date drilled 4/24/72
All measurements made from 3 ft. above ground level.

From (ft.)	To (ft.)	Description and color of formation material
0	110	Clay & Sand partitions
110	134	Sand
134	150	Clay
150	200	Hard Clay
200	246	Shale, Rock, sand partitions
246	266	Sand

(Use reverse side if necessary)

9) Casing:
Type: Old New X Steel X Plastic Other
Cemented from ft. to ft.

Diameter (inches)	Setting From (ft.)	To (ft.)	Gage
4	0	256	std.

10) SCREEN:
Type Plastic WOP
Perforated Slotted

Diameter (inches)	Setting From (ft.)	To (ft.)	Slot Size
4	256	266	.014

7) COMPLETION (Check):
Straight wall X Gravel packed Other
Under reamed Open Hole

8) WATER LEVEL:
Static level 25 ft. below land surface Date 4/26/72
Artesian pressure lbs. per square inch Date
Depth to pump bowls, cylinder, jet, etc., 189 ft. below land surface.

11) WELL TESTS:
Was a pump test made? Yes No X If yes, by whom?
Yield: gpm with ft. drawdown after hrs.
Bailer test gpm with ft. drawdown after hrs.
Artesian flow gpm
Temperature of water

12) WATER QUALITY:
Was a chemical analysis made? Yes No X
Did any strata contain undesirable water? Yes No
Type of water? good depth of strata 20'

I hereby certify that this well was drilled by me (or under my supervision) and that each and all of the statements herein are true to the best of my knowledge and belief.

NAME Melvin William Hildebrandt (Type or Print) Water Well Drillers Registration No. 332

ADDRESS P. O. Box 607, Spring, Texas 77373 (Street or RFD) (City) (State)

(Signed) Melvin W Hildebrandt (Water Well Driller) HILDEBRANDT SERVICES (Company Name)

Please attach electric log, chemical analysis, and other pertinent information, if available.

*Additional instructions on reverse side.

TWDB-(W-5)

48201111551

3) LOCATION OF WELL:

The sketch showing the well location must be as accurate as possible, showing landmarks, in sufficient detail so that the well may be plotted on a General Highway Map of the county in which the well is located.

Reference points from which distances are measured and directions given should be of a permanent nature (e.g. highway intersections, center of towns, river and creek bridges, railroad crossings). The distance and direction from the nearest town should always be indicated.

When giving a legal description include a sketch showing location of the well within the described area, e.g. survey abstract.

Information furnished in Section 2) of the TWDBE-(W-53 is very important. Unless the well can be accurately located on a map the value of the other data contained in the Report is greatly reduced.

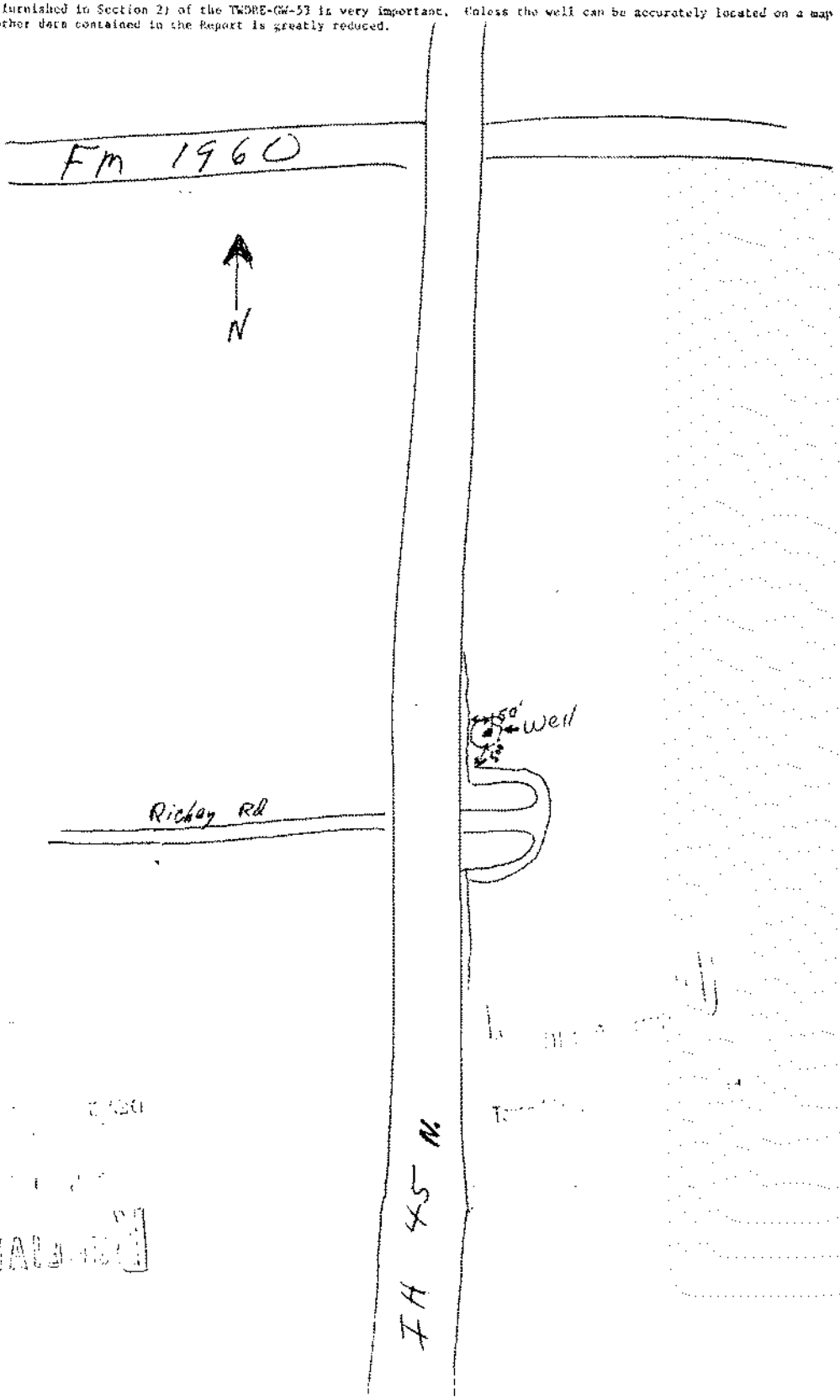

DUP

Send original copy by certified mail to the Texas Department of Water Resources P. O. Box 13087 Austin, Texas 78711

State of Texas
WATER WELL REPORT

ATTENTION OWNER: *Confidentiality Privilege Notice on Reverse Side*

For TDWR use only
Well No. 65-05-3A
Located on map YES
Received: Rub

1) OWNER LARRY BRUMMEL (Name) Address 16000 - I45 (Street or RFD) Houston (City) TX (State) 77073 (Zip)

2) LOCATION OF WELL: County Harris 5 miles in N (N.E., S.W., etc.) direction from Houston City Limits (Town)

Driller must complete the legal description to the right with distance and direction from two intersecting section or survey lines, or he must locate and identify the well on an official Quarter- or Half-Scale Texas County General Highway Map and attach the map to this form.

☐ Legal description:
Section No. _____ Block No. _____ Township _____
Abstract No. _____ Survey Name _____
Distance and direction from two intersecting section or survey lines _____
☑ See attached map. ON 65-05-9NNN

3) TYPE OF WORK (Check): ☑ New Well ☐ Deepening ☐ Reconditioning ☐ Plugging

4) PROPOSED USE (Check): ☑ Domestic ☐ Industrial ☐ Public Supply ☐ Irrigation ☐ Test Well ☐ Other _____

5) DRILLING METHOD (Check): ☑ Mud Rotary ☐ Air Hammer ☐ Driven ☐ Bored ☐ Air Rotary ☐ Cable Tool ☐ Jetted ☐ Other _____

6) WELL LOG:

Date drilled 12-21-81

DIAMETER OF HOLE	Dia. (in.)	From (ft.)	To (ft.)
	6 3/4	Surface 0	230

From (ft.)	To (ft.)	Description and color of formation material
0	13	Top Soil + clay
13	23	Sand
23	115	Clay
115	155	Sand
155	188	Clay
188	230	Sand

7) BOREHOLE COMPLETION:
☐ Open Hole ☐ Straight Wall ☐ Underreamed
☐ Gravel Packed ☐ Other 2 String
If Gravel Packed give interval . . . from _____ ft. to _____ ft.

8) CASING, BLANK PIPE, AND WELL SCREEN DATA:

Dia. (in.)	New or Used	Steel, Plastic, etc. Perf., Slotted, etc. Screen Mgf., if commercial	Setting (ft.) From	Setting (ft.) To	Gage Casing Screen
4	N	P.Well Casing	0	220	
2½	N	Slotted Screen	220	230	12

CEMENTING DATA
Cemented from 0 ft. to 220 ft.
Method used Pressure
Cemented by Lonnie Posten (Company or Individual)

9) WATER LEVEL:
Static level 120 ft. below land surface Date 12-22-81
Artesian flow _____ gpm. Date _____

10) PACKERS: Type Rubber Depth 218'

11) TYPE PUMP:
☐ Turbine ☐ Jet ☑ Submersible ☐ Cylinder
☐ Other _____
Depth to pump bowls, cylinder, jet, etc., 160 ft.

12) WELL TESTS:
☐ Type Test: ☐ Pump ☐ Bailer ☐ Jetted ☐ Estimated
Yield: _____ gpm with _____ ft. drawdown after _____ hrs.

RECEIVED
MAY 26 1982
DEPT. OF WATER RESOURCES

(Use reverse side if necessary)

13) WATER QUALITY:
Did you knowingly penetrate any strata which contained undesirable water? ☐ Yes ☑ No
If yes, submit "REPORT OF UNDESIRABLE WATER"
Type of water? _____ Depth of strata _____
Was a chemical analysis made? ☐ Yes ☑ No

I hereby certify that this well was drilled by me (or under my supervision) and that each and all of the statements herein are true to the best of my knowledge and belief.

NAME O.R. BILLINGS (Type or Print) Water Well Drillers Registration No. 1929

ADDRESS 25330 Richard Rd (Street or RFD) Spring (City) Tx (State) 77373 (Zip)

(Signed) O.R. Billings (Water Well Driller) Allweather W.W. Inc (Company Name)

Please attach electric log, chemical analysis, and other pertinent information, if available.

TDWR-0392 (Rev. 1-12-79)

DEPARTMENT OF WATER RESOURCES COPY

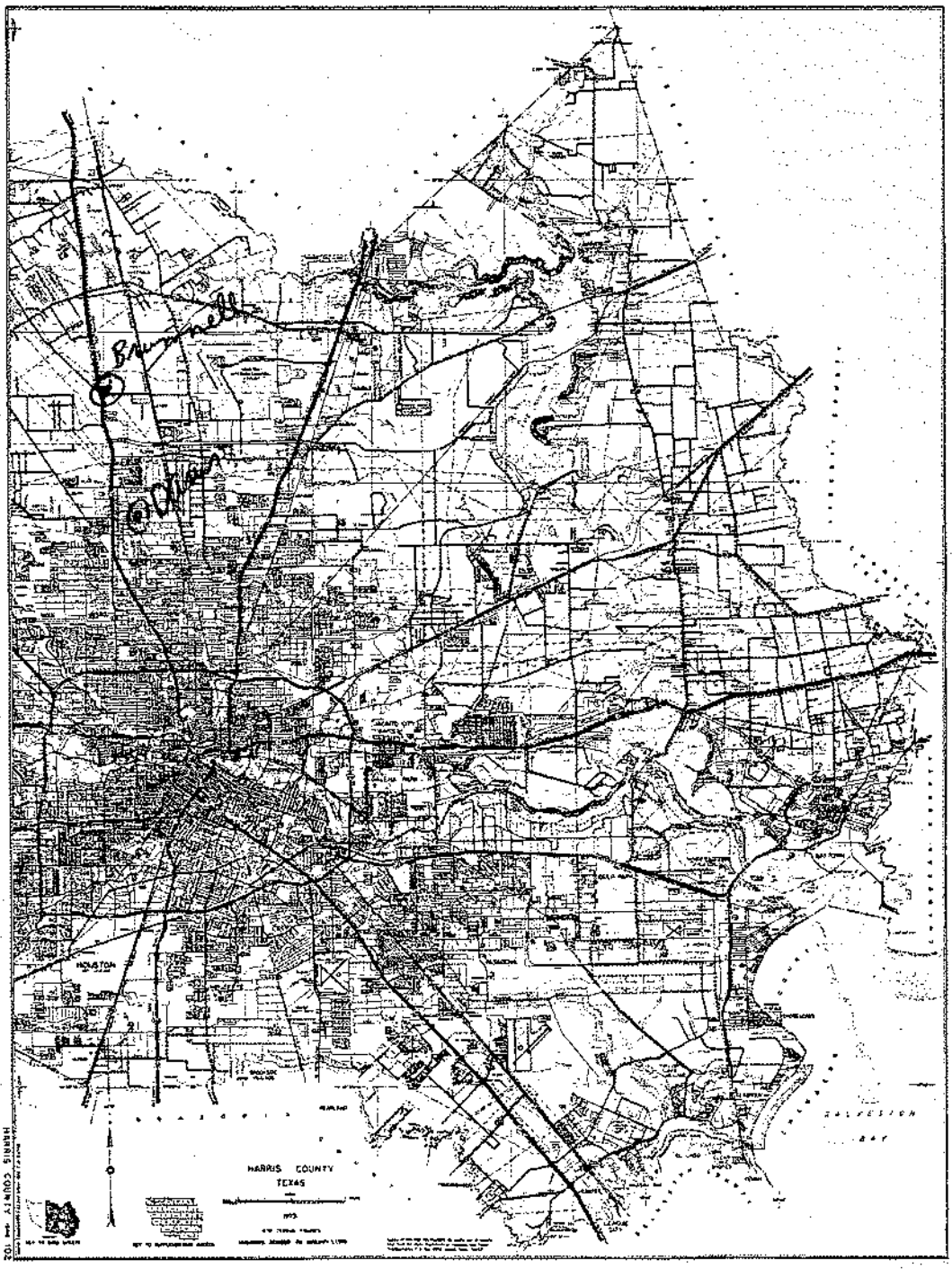

Harris
Brunswell.

RECEIVED
MAY 26 1982
DEPT. OF
WATER RESOURCES

70 GW 7

Send original copy by certified mail to the Texas Water Development Board P. O. Box 12386 Austin, Texas 78711

State of Texas

WATER WELL REPORT

For TWDB use only
Well No. 62-14-70
Located on map 1/8-3
Received: 7-7
Form GW 8
Form GW 9

1) OWNER:
Person having well drilled Power-Pac Co., Inc. (Name) Address 1514 Telephone, Houston, Texas (Street or RFD) (City) (State)

Landowner Fina Oil Co. (Name) Address Houston, Texas (Street or RFD) (City) (State)

2) LOCATION OF WELL:
County Harris Labor League Abstract No.

NW¼ NE¼ SW¼ SE¼ of Section Block No. Survey
(Circle as many as are known)

miles in (NE, SW, etc.) direction from (Town).

NORTH

LOCATION OF WELL: Highway 75 & Richey Rd.

Sketch map of well location with distances from adjacent section or survey lines, and to landmarks, roads, and creeks.

3) TYPE OF WORK (Check):
New Well ☒ Deepening ☐
Reconditioning ☐ Plugging ☐

4) PROPOSED USE (Check): Service Sta.
Domestic ☐ Industrial ☐ Municipal ☐
Irrigation ☐ Test Well ☐ Other ☐

5) TYPE OF WELL (Check):
Rotary ☒ Driven ☐ Dug ☐
Cable ☐ Jetted ☐ Bored ☐

6) WELL LOG:
Diameter of hole 4" in. Depth drilled 358 ft. Depth of completed well 358 ft. Date drilled 8/10/67

All measurements made from 0 ft. above ground level.

From (ft.)	To (ft.)	Description and color of formation material
0	35	Surface White Clay
35	48	Red Clay
48	113	Brown Clay
113	144	Sand
144	186	Hard Shale
186	232	Sand
232	233	Shale Break
233	248	Sand
248	253	Shale Broken
253	264	Sand
264	298	Sand Rock & Broken Shale
298	308	Sand
308	329	Shale Sandy
329	338	Very Sandy Broken Sand Rock
338	358	Sand

(Use reverse side if necessary)

7) COMPLETION (Check):
Straight wall ☒ Gravel packed ☐ Other ☐
Under reamed ☐ Open hole ☐

8) WATER LEVEL:
Static level 102 ft. below land surface Date 8/10/67
Artesian pressure lbs. per square inch Date

9) CASING:
Type: old ☐ New ☒ Steel ☒ Plastic ☐ Other ☐
Cemented from 0 ft. to 343 ft.

Diameter (inches)	Setting From (ft.)	Setting To (ft.)	Gage
4"	0	343	

10) SCREEN:
Type LOP-012 Stainless
Perforated ☐ Slotted ☐

Diameter (inches)	Setting From (ft.)	Setting To (ft.)	Slot size
2½"	342	357	.012

11) WELL TESTS:
Was a pump test made? ☒ Yes ☐ No If yes by whom? With Air
Yield: gpm with ft. drawdown after hrs
Bailer test gpm with ft. drawdown after hrs
Artesian flow gpm Date
Temperature of water
Was a chemical analysis made? ☐ Yes ☒ No
Did any strata contain undesirable water? ☐ Yes ☐ No
Type of water? depth of strata

12) PUMP DATA:
Manufacturer's Name Jacuzzi Mfg. Co.
Type Submersible H.P. 2
Designed pumping rate gpm ☐ gph ☐
Type power unit Electric
Depth to bowls, cylinder, jet, etc., 168 ft. below land surface.

I hereby certify that this well was drilled by me (or under my supervision) and that each and all of the statements herein are true to the best of my knowledge and belief.

NAME R. B. Lowry (Type or Print) Water Well Drillers Registration No. 146

Address 4012 Fulton Street (Street or RFD) Houston (City) Texas (State)

(Signed) R B Lowry (Water Well Driller) LOWRY WATER WELLS (Company Name)

Please attach electric log, chemical analysis, and other pertinent information, if available.

GNI

Send original copy by certified mail to: Texas Water Commission, P.O. Box 13087, Austin, Texas 78711 — Please use black ink.

ATTENTION OWNER: Confidentiality Privilege Notice on Reverse Side

State of Texas
WELL REPORT

Texas Water Well Drillers Board
P.O. Box 13087
Austin, Texas 78711

1) OWNER ENRON OIL AND GAS (Name) ADDRESS P O Box 1188 (Street or RFD) HOuston (City) Texas (State) 77001 (Zip)

2) LOCATION OF WELL: County Harris, 1 1/2 miles in S (NE, SW, etc.) direction from Bammell (Town)

Driller must complete the legal description below with distance and direction from two intersecting section or survey lines, or he must locate and identify the well on an official Quarter- or Half-Scale Texas County General Highway Map and attach the map to this form.

☐ LEGAL DESCRIPTION:
Section No. _____ Block No. _____ Township _____ Abstract No. _____ Survey Name _____
Distance and direction from two intersecting section or survey lines _____
☑ SEE ATTACHED MAP

3) TYPE OF WORK (Check):
☑ New Well ☐ Deepening ☐ Reconditioning ☐ Plugging

4) PROPOSED USE (Check):
☐ Domestic ☑ Industrial ☐ Monitor ☐ Public Supply ☐ Irrigation ☐ Test Well ☐ Injection ☐ De-Watering

5) DRILLING METHOD (Check):
☐ Driven ☑ Mud Rotary ☐ Air Hammer ☐ Jetted ☐ Bored ☐ Air Rotary ☐ Cable Tool ☐ Other _____

6) WELL LOG:
Date Drilling: Started May 25 19 94 Completed " 19 "

DIAMETER OF HOLE

Dia. (in.)	From (ft.)	To (ft.)
6 3/4	Surface	375

7) BOREHOLE COMPLETION:
☐ Open Hole ☑ Straight Wall ☐ Underreamed
☐ Gravel Packed ☐ Other _____
If Gravel Packed give interval . . . from _____ ft. to _____ ft.

From (ft.)	To (ft.)	Description and color of formation material
0	115	Clay
115	135	Sand
135	211	Clay
211	256	Sand
256	320	Clay
320	375	Sand

RECEIVED
AUG 18 1994
TEXAS NATURAL RESOURCE CONSERVATION COMMISSION

(Use reverse side if necessary)

8) CASING, BLANK PIPE, AND WELL SCREEN DATA:

Dia. (in.)	New or Used	Steel, Plastic, etc. Perf., Slotted, etc. Screen Mfg., if commercial	Setting (ft.) From	Setting (ft.) To	Gage Casing Screen
2"	New	Plastic	0	355	Sch 40
2"	New	Plastic Slotted	355	375	.023

9) CEMENTING DATA [Rule 287.44(1)]
Cemented from 0 ft. to 15 ft. No. of Sacks Used 9
_____ ft. to _____ ft. No. of Sacks Used _____
Method used _____
Cemented by John E. Bryson

10) SURFACE COMPLETION
☐ Specified Surface Slab Installed [Rule 287.44(2)(A)]
☑ Specified Steel Sleeve Installed [Rule 287.44(3)(A)]
☐ Pitless Adapter Used [Rule 287.44(3)(B)]
☐ Approved Alternative Procedure Used [Rule 287.71]

11) WATER LEVEL:
Static level 138 ft. below land surface Date May 25 94
Artesian flow _____ gpm. Date _____

12) PACKERS: Type Depth

13) TYPE PUMP:
☐ Turbine ☐ Jet ☑ Submersible ☐ Cylinder
☐ Other _____
Depth to pump bowls, cylinder, jet, etc., 210 ft.

14) WELL TESTS:
Type Test: ☐ Pump ☐ Bailer ☐ Jetted ☐ Estimated
Yield: _____ gpm with _____ ft. drawdown after _____ hrs.

15) WATER QUALITY:
Did you knowingly penetrate any strata which contained undesirable constituents?
☐ Yes ☑ No If yes, submit "REPORT OF UNDESIRABLE WATER"
Type of water? _____ Depth of strata _____
Was a chemical analysis made? ☐ Yes ☑ No

I hereby certify that this well was drilled by me (or under my supervision) and that each and all of the statements herein are true to the best of my knowledge and belief. I understand that failure to complete items 1 thru 15 will result in the log(s) being returned for completion and resubmittal.

COMPANY NAME B & L WATER WELL SERVICE (Type or print) WELL DRILLER'S LICENSE NO. 1315WI

ADDRESS P O Box 213 (Street or RFD) Winnie (City) Texas (State) 77665 (Zip)

(Signed) John E Bryson (Licensed Well Driller) (Signed) _____ (Registered Driller Trainee)

Please attach electric log, chemical analysis, and other pertinent information, if available.

For TWC use only: Well No. _____ Located on map 65-S-1

TWC-0199 (Rev. 05-18-90)

TEXAS WATER COMMISSION COPY

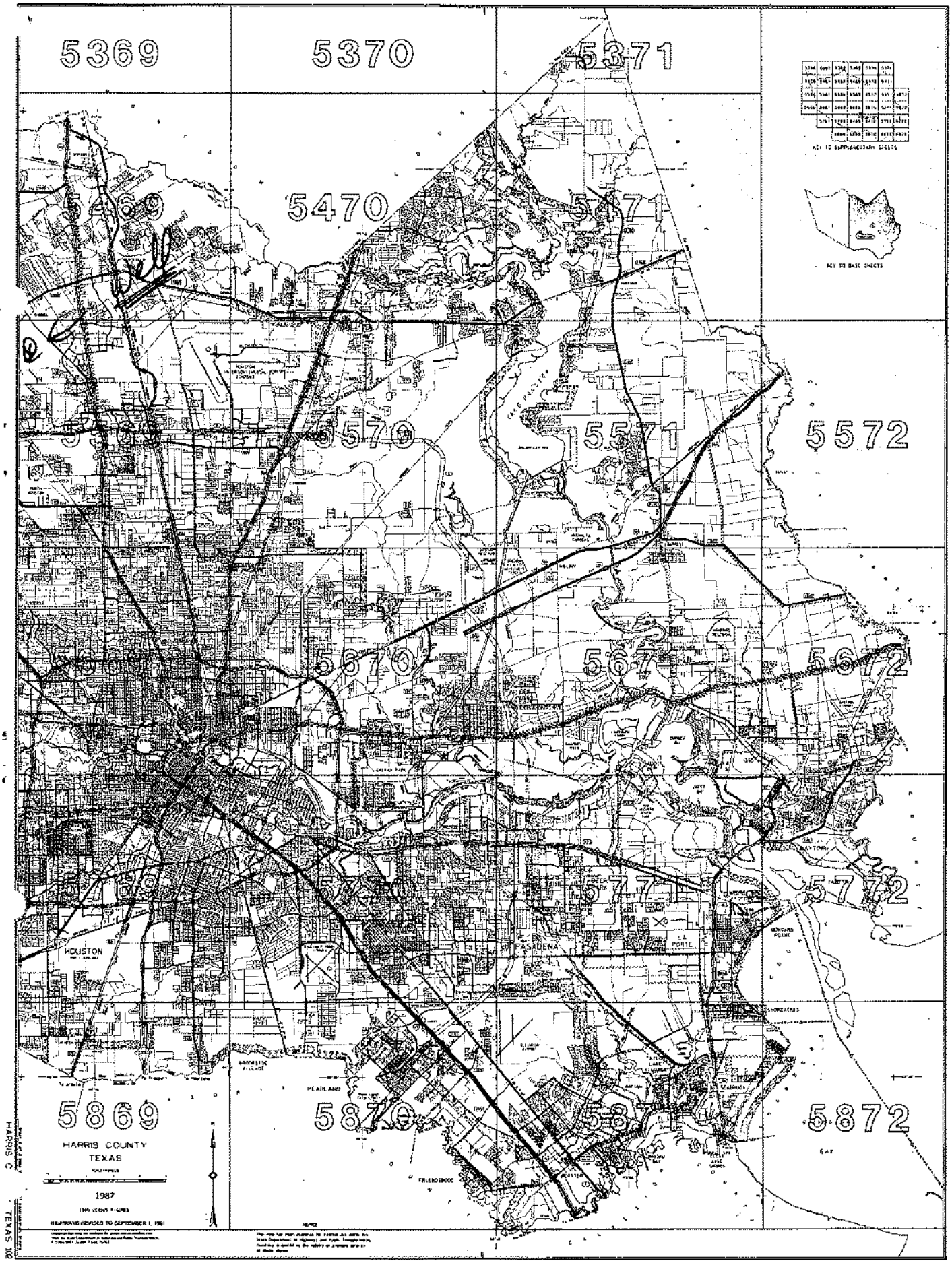
5369
5370
5371
5469
5470
5471
5570
5571
5572
5670
5671
5672
5770
5771
5772
5869
5870
5871
5872
HOUSTON
PASADENA
LA PORTE
PEARLAND
FRIENDSWOOD
HARRIS COUNTY
TEXAS
1987
KEY TO SUPPLEMENTARY SHEETS
KEY TO BASE SHEETS

STATE OF TEXAS WELL REPORT for Tracking #184050

Owner:	**Nguyen, Christian**	Owner Well #:	**1**
Address:	**3106 Brownie Campbell Houston, TX**	Grid #:	**65-05-1**
Well Location:	**3106 Brownie Campbell Houston, TX**	Latitude:	**29° 59' 04" N**
		Longitude:	**095° 28' 00" W**
Well County:	**Harris**	Elevation:	**No Data**
Type of Work:	**New Well**	Proposed Use:	**Domestic**

Drilling Start Date: **2/19/2007** Drilling End Date: **2/21/2007**

	Diameter (in.)	*Top Depth (ft.)*	*Bottom Depth (ft.)*
Borehole:	**7.5**	**0**	**340**
	5.5	**0**	**360**

Drilling Method: **Mud (Hydraulic) Rotary**

Borehole Completion: **2 String**

	Top Depth (ft.)	*Bottom Depth (ft.)*	*Description (number of sacks & material)*
Annular Seal Data:	**0**	**100**	**12 Cement**
	200	**340**	**12 Cement**

Seal Method: **Tremie**

Sealed By: **CWW**

Distance to Property Line (ft.): **20**

Distance to Septic Field or other concentrated contamination (ft.): **100**

Distance to Septic Tank (ft.): **No Data**

Method of Verification: **Owner**

Surface Completion: **Surface Sleeve Installed**

Water Level: **240 ft.** below land surface on **2007-02-21** Measurement Method: **Unknown**

Packers: **No Data**

Type of Pump: **Submersible** Pump Depth (ft.): **320**

Well Tests: **Pump** **Yield: 12 GPM**

	Strata Depth (ft.)	Water Type
Water Quality:	**40**	**Potable**

Chemical Analysis Made: **No**

Did the driller knowingly penetrate any strata which contained injurious constituents?: **No**

Certification Data: The driller certified that the driller drilled this well (or the well was drilled under the driller's direct supervision) and that each and all of the statements herein are true and correct. The driller understood that failure to complete the required items will result in the report(s) being returned for completion and resubmittal.

Company Information: **Coastal Waterwell Service Inc.**

PO Box 745
Porter, TX 77365

Driller Name: **Melvin W. Gehrels** License Number: **54857**

Comments: **^EO**

Lithology:
DESCRIPTION & COLOR OF FORMATION MATERIAL

Top (ft.)	Bottom (ft.)	Description
0	**30**	**clay**
30	**36**	**sand**
36	**62**	**clay**
62	**78**	**sand**
78	**94**	**clay**
94	**158**	**sand**
158	**218**	**clay**
218	**298**	**sand**
298	**320**	**clay**
320	**360**	**sand**

Casing:
BLANK PIPE & WELL SCREEN DATA

Dia. (in.)	New/Used	Type	Setting From/To (ft.)
4" N PVC Casing 0'-340' 40			
2 1/2" N PVC Liner 330'-340' 40			
2 1/2" N Jacos Screen 340'-360' .006			

IMPORTANT NOTICE FOR PERSONS HAVING WELLS DRILLED CONCERNING CONFIDENTIALITY

TEX. OCC. CODE Title 12, Chapter 1901.251, authorizes the owner (owner or the person for whom the well was drilled) to keep information in Well Reports confidential. The Department shall hold the contents of the well log confidential and not a matter of public record if it receives, by certified mail, a written request to do so from the owner.

Please include the report's Tracking Number on your written request.

Texas Department of Licensing and Regulation
P.O. Box 12157
Austin, TX 78711
(512) 334-5540

Send original copy by certified mail to: **Texas Water Commission, P.O. Box 13087, Austin, Texas 78711** — *Please use black ink.*

ATTENTION OWNER: *Confidentiality Privilege Notice on Reverse Side*

State of Texas
WELL REPORT

Texas Water Well Drillers Board
P.O. Box 13087
Austin, Texas 78711

1) OWNER Georgia Kvatchinsky (Name) ADDRESS 402 W Mt Houston (Street or RFD) Houston (City) TX (State) 77037 (Zip)

2) LOCATION OF WELL: County Harris, 4 miles in SW (NE, SW, etc.) direction from Aldine (Town)

Driller must complete the legal description below with distance and direction from two intersecting section or survey lines, or he must locate and identify the well on an official Quarter- or Half-Scale Texas County General Highway Map and attach the map to this form.

☐ LEGAL DESCRIPTION:
Section No. _____ Block No. _____ Township _____ Abstract No _____ Survey Name _____
Distance and direction from two intersecting section or survey lines _____

☒ SEE ATTACHED MAP (1)

3) TYPE OF WORK (Check): ☒ New Well ☐ Deepening ☐ Reconditioning ☐ Plugging

4) PROPOSED USE (Check): ☒ Domestic ☐ Industrial ☐ Monitor ☐ Public Supply ☐ Irrigation ☐ Test Well ☐ Injection ☐ De-Watering

5) DRILLING METHOD (Check): ☐ Driven ☒ Mud Rotary ☐ Air Hammer ☐ Jetted ☐ Bored ☐ Air Rotary ☐ Cable Tool ☐ Other _____

6) WELL LOG:
Date Drilling: Started 8-27 1991 Completed 8-28 1991

DIAMETER OF HOLE

Dia. (in.)	From (ft.)	To (ft.)
6¼	Surface	320
4½	320	330

7) BOREHOLE COMPLETION: ☐ Open Hole ☒ Straight Wall ☐ Underreamed ☐ Gravel Packed ☐ Other _____
If Gravel Packed give interval . . . from _____ ft. to _____ ft.

From (ft.)	To (ft.)	Description and color of formation material
0	42	C
42	47	S
47	124	C
124	165	S
165	203	C
203	235	S
235	276	C
276	292	S
292	312	C
312	330	S

(Use reverse side if necessary)

RECEIVED
SEP 09 1991
TEXAS WATER COMMISSION

8) CASING, BLANK PIPE, AND WELL SCREEN DATA:

Dia. (in.)	New or Used	Steel, Plastic, etc. Perf., Slotted, etc. Screen Mfg., if commercial	Setting (ft.) From	Setting (ft.) To	Gage Casing Screen
4	N	PVC	0	320	40
2½	N	PVC Wrapped	320	330	12

9) CEMENTING DATA (Rule 287.44(1))
Cemented from 0 ft. to 140 ft. No. of Sacks Used 15
280 ft. to 320 ft. No. of Sacks Used 5
Method used circ
Cemented by Inv

10) SURFACE COMPLETION
☐ Specified Surface Slab Installed [Rule 287.44(2)(A)]
☐ Pitless Adapter Used [Rule 287.44(3)(B)]
☒ Approved Alternative Procedure Used [Rule 287.71]

11) WATER LEVEL:
Static level 250 ft. below land surface Date 8-28-91
Artesian flow _____ gpm. Date _____

12) PACKERS: Type _____ Depth _____

13) TYPE PUMP:
☐ Turbine ☐ Jet ☐ Submersible ☐ Cylinder ☐ Other _____
Depth to pump bowls, cylinder, jet, etc.. _____ ft.

14) WELL TESTS:
Type Test: ☐ Pump ☐ Bailer ☐ Jetted ☐ Estimated
Yield: _____ gpm with _____ ft. drawdown after _____ hrs.

15) WATER QUALITY:
Did the drilling penetrate any strata which contained undesirable constituents?
☐ Yes ☒ No If yes, submit "REPORT OF UNDESIRABLE WATER"
Type of water? _____ Depth of strata _____
Was a chemical analysis made? ☐ Yes ☐ No

I hereby certify that this well was drilled by me (or under my supervision) and that each and all of the statements herein are true to the best of my knowledge and belief. I understand that failure to complete items 1 thru 15 will result in the log(s) being returned for completion and resubmittal.

COMPANY NAME Lowe Water Wells (Type or print) WELL DRILLER'S LICENSE NO. 1182

ADDRESS P.O. Box 89 (Street or RFD) Porter (City) Texas (State) 77365 (Zip)

(Signed) Homer L. Lowe (Licensed Well Driller) (Signed) _____ (Registered Driller Trainee)

Please attach electric log, chemical analysis, and other pertinent information, if available.

For TWC use only: Well No. _____ Located on map _____

4820112897

WWD 012 (Rev. 09/21/88)

TEXAS WATER COMMISSION COPY

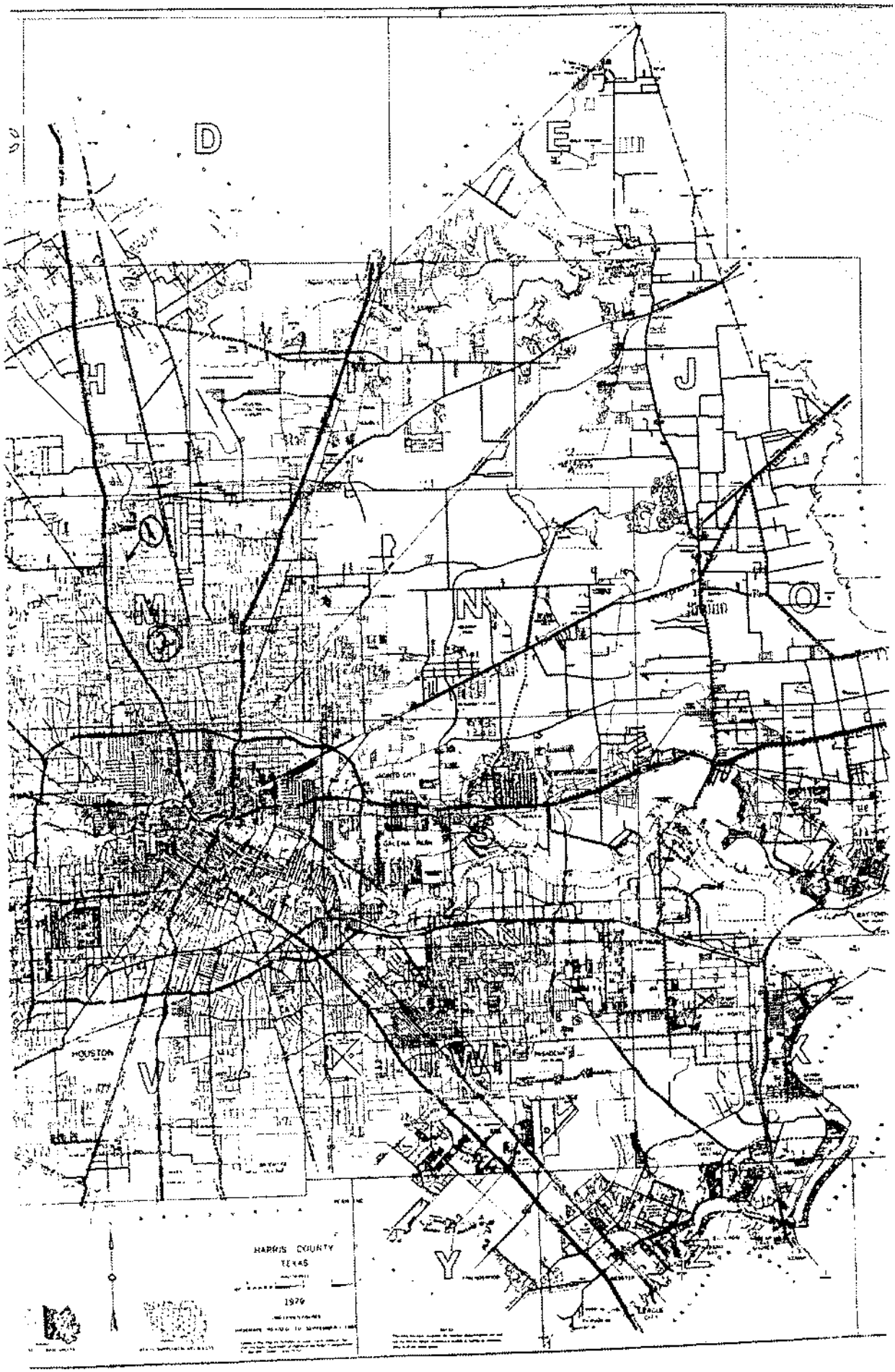
D
E
H
J
M
N
O
S
V
W
X
Y
HOUSTON
HARRIS COUNTY
TEXAS
1979

Please use black ink.
Send original copy by certified mail to the Texas Department of Water Resources P. O. Box 13087 Austin, Texas 78711

State of Texas
WATER WELL REPORT

ATTENTION OWNER: *Confidentiality Privilege Notice on Reverse Side*

Texas Water Well Drillers Board
P. O. Box 13087
Austin, Texas 78711

1) OWNER Harold Westbrook (Name) Address 402 W. Holms (Street or RFD) Houston, Tx. (City) 77037 (State) (Zip)

2) LOCATION OF WELL: County Harris miles in _____ (N.E., S.W., etc.) direction from _____ (Town)

Driller must complete the legal description to the right with distance and direction from two intersecting section or survey lines, or he must locate and identify the well on an official Quarter- or Half-Scale Texas County General Highway Map and attach the map to this form.

☐ Legal description:
Section No. _____ Block No. _____ Township _____
Abstract No. _____ Survey Name _____
Distance and direction from two intersecting section or survey lines _____

☒ See attached map. Map on 60-61-9MM

3) TYPE OF WORK (Check):
☒ New Well ☐ Deepening ☐ Reconditioning ☐ Plugging

4) PROPOSED USE (Check):
☒ Domestic ☐ Industrial ☐ Public Supply ☐ Irrigation ☐ Test Well ☐ Other _____

5) DRILLING METHOD (Check):
☒ Mud Rotary ☐ Air Hammer ☐ Driven ☐ Bored ☐ Air Rotary ☐ Cable Tool ☐ Jetted ☐ Other _____

6) WELL LOG:

Date drilled 5-28-85

DIAMETER OF HOLE Dia. (in.)	From (ft.)	To (ft.)
4 3/4"	Surface	328'
6 3/4	"	318'

From (ft.)	To (ft.)	Description and color of formation material
0	20	red gray clay
20	40	red gray clay
40	60	red clay
60	80	red gray clay
80	100	red clay
100	120	red gray clay
120	140	sand and clay
140	160	sand and clay
160	180	sand and clay
180	199	red gray clay
199	218	sand-clay streaks
218	232	sand
232	237	clay
237	256	clay
256	270	clay
270	288	sand
288	295	clay
295	309	clay
309	314	sand
314	328	sand

RECEIVED
SEP - 3 1985
DEPT OF WATER RESOURCES

(Use reverse side if necessary)

7) BOREHOLE COMPLETION:
☐ Open Hole ☐ Straight Wall ☐ Underreamed
☐ Gravel Packed ☒ Other Two-String
If Gravel Packed give interval . . . from _____ ft. to _____ ft.

8) CASING, BLANK PIPE, AND WELL SCREEN DATA:

Dia. (in.)	New or Used	Steel, Plastic, etc. Perf., Slotted, etc. Screen Mgf., if commercial	Setting (ft.) From	Setting (ft.) To	Gage Casing Screen
4"	N	SCH 40 PVC Casing	+24"	318'	
2½	N	Nall Supplies, Inc.			
		PVC Screen	328'	318'	12ga.
2½	N	SCH 40 PVC Blank	318'	308'	

9) CEMENTING DATA [Rule 319.44(b)]
Cemented from 318' ft. to 159' ft.
_____ ft. to _____ ft.
Method used Pressure cement
Cemented by Raymond Water Wells

10) SURFACE COMPLETION
☒ Specified Surface Slab Installed [Rule 319.44(c)]
☐ Pitless Adapter Used [Rule 319.44(d)]
☐ Approved Alternative Procedure Used [Rule 319.71]

11) WATER LEVEL:
Static level 220 ft. below land surface Date _____
Artesian flow _____ gpm. Date _____

12) PACKERS: Type _____ Depth 308'

13) TYPE PUMP:
☐ Turbine ☐ Jet ☒ Submersible ☐ Cylinder
☐ Other _____
Depth to pump bowls, cylinder, jet, etc., 273' ft.

14) WELL TESTS:
Type Test: ☐ Pump ☐ Bailer ☐ Jetted ☐ Estimated
Yield: 10 gpm with 10 ft. drawdown after 2 hrs.

15) WATER QUALITY:
Did you knowingly penetrate any strata which contained undesirable water? ☐ Yes ☒ No
If yes, submit "REPORT OF UNDESIRABLE WATER"
Type of water? _____ Depth of strata _____
Was a chemical analysis made? ☐ Yes ☒ No

I hereby certify that this well was drilled by me (or under my supervision) and that each and all of the statements herein are true to the best of my knowledge and belief. I understand that failure to complete items 1 thru 12 will result in the log(s) being returned for completion and resubmittal.

COMPANY NAME Raymond Water Wells (Type or Print) Water Well Driller's License No. 774

ADDRESS 10011 Airline Drive (Street or RFD) Houston, Texas 77037 (City) (State) (Zip)

(Signed) C. A. Raymond Jr. (Licensed Water Well Driller) (Signed) _____ (Registered Driller Trainee)

Please attach electric log, chemical analysis, and other pertinent information, if available.

For TDWR use only
Well No. 65-05-909
Located on map Yes Dot

DEPARTMENT OF WATER RESOURCES COPY

TDWR-0392 (12/29/83)

Send original copy by certified return receipt requested to: TDLR, P.O. Box 12157, Austin, TX 78711

ATTENTION OWNER: *Confidentiality Privilege Notice on reverse side of Well Owner's copy (pink)*

State of Texas
WELL REPORT

Texas Department of Licensing & Regulation
P.O. Box 12157
Austin, TX 78711
512-463-7880

1) OWNER Chino Santana (Name) ADDRESS 336 W. Mount Houston, Houston, TX 77037 (Street or RFD) (City) (State) (Zip)

2) ADDRESS OF WELL'S LOCATION: County Harris Same (Street, RFD or other) (City) (State) (Zip) Long. ____ Lat. ____ Grid # 65-05-9

3) TYPE OF WORK (Check): [X] New Well [ ] Deepening [ ] Reconditioning [ ] Plugging

(4) PROPOSED USE (Check): [ ] Monitor [ ] Environmental Soil Boring [X] Domestic [ ] Industrial [ ] Irrigation [ ] Injection [ ] Public Supply [ ] De-watering [ ] Testwell
If Public Supply well, were plans submitted to the TNRCC? [ ] Yes [ ] No

5)

6) WELL LOG:
Date Drilling: Started 6/21 19 00 Completed 6/22 19 00

DIAMETER OF HOLE

Dia. (in.)	From (ft.)	To (ft.)
6	Surface	50

7) DRILLING METHOD (Check): [ ] Driven [ ] Air Rotary [X] Mud Rotary [ ] Bored [ ] Air Hammer [ ] Cable Tool [ ] Jetted [ ] Other ____

From (ft.)	To (ft.)	Description and color of formation material
0	45	RED & GRAY CLAY
45	50	SAND & GR

(Use reverse side of Well Owner's copy, if necessary)

8) Borehole Completion (Check): [ ] Open Hole [ ] Straight Wall [ ] Underreamed [X] Gravel Packed [ ] Other ____
If Gravel Packed give interval from 40 ft. to 50 ft.

CASING, BLANK PIPE, AND WELL SCREEN DATA:

Dia. (in.)	New or Used	Steel, Plastic, etc. Perf., Slotted, etc. Screen Mfg., if commercial	Setting (ft.) From	Setting (ft.) To	Gage Casting Screen
2	N	Plastic CASE	0	40	SCH 40
2	N	Plastic SCREEN	40	50	.006

9) CEMENTING DATA
Cemented from 0 ft. to 40 ft. No. of sacks used 12
____ ft. to ____ ft. No. of sacks used ____
Method used Pressure
Cemented by Raymond Services, Inc.
Distance to septic system field lines or other concentrated contamination ____ ft.
Method of verification of above distance Customer

13) [ ] Well plugged within 48 hours

Casing left in well: From (ft)	Casing left in well: To (ft)	Cement/bentonite placed in well: From (ft)	Cement/bentonite placed in well: To (ft)	Sacks used:

14) TYPE PUMP:
[ ] Turbine [X] Jet [ ] Submersible [ ] Cylinder [ ] Other ____
Depth to pump bowls, cylinder, jet, etc., ____ ft

10) SURFACE COMPLETION
[ ] Specified Surface Slab Installed
[X] Specified Steel Sleeve Installed
[ ] Pitless Adapter Used
[ ] Approved Alternative Procedure Used

15) WELL TESTS:
Type test: [ ] Pump [ ] Bailer [X] Jetted [ ] Estimated
Yield: 5 gpm with 5 ft. drawdown after 1 hrs.

11) WATER LEVEL:
Static level 20 ft. below land surface Date 6/22/00
Artesian flow ____ gpm. Date ____

FILE # ____ SEC # ____ EMP ____ DESC CD ____

16) WATER QUALITY:
Did you knowingly penetrate any strata which contained undesirable constituents?
[ ] Yes [X] No If yes, submit "REPORT OF UNDESIRABLE WATER"
Type of water? ____ Depth of strate ____
Was a chemical analysis made? [ ] Yes [ ] No

12) PACKERS: NONE

AUG 29 2000

Type ____ Depth ____

COMMENT ____

I certify that I drilled this well (or the well was drilled under my direct supervision) and that each and all of the statements herein are true and correct. I understand that failure to complete items 1 thru 16 will result in the log(s) being returned for completion and resubmittal.

COMPANY NAME Raymond Services, Inc. (Type or print) WELL DRILLER'S LICENSE NO. 4577WI

ADDRESS 10011 Airline Drive, Houston, TX 77037 (Street or RFD) (City) (State) (Zip)

(Signed) ____ (Licensed Well Driller) (Signed) ____ (Registered Driller Trainee)

Please attach electric log, chemical analysis, and other pertinent information, if available.

TDLR FORM 001WWD (4/98) White - TDLR Yellow - DRILLER Pink - WELL OWNER

STATE OF TEXAS WELL REPORT for Tracking #175145

Owner:	**Raul Martinez**	Owner Well #:	**No Data**
Address:	**414 Helms Road Houston, TX 77037**	Grid #:	**65-05-9**
Well Location:	**414 W. Helms Houston, TX 77037**	Latitude:	**29° 53' 53" N**
		Longitude:	**095° 24' 27" W**
Well County:	**Harris**	Elevation:	**No Data**
Type of Work:	**New Well**	Proposed Use:	**Domestic**

Drilling Start Date: **6/7/2005** Drilling End Date: **6/8/2005**

	Diameter (in.)	*Top Depth (ft.)*	*Bottom Depth (ft.)*
Borehole:	**6.75**	**0**	**350**
	3.875	**340**	**350**

Drilling Method: **Mud (Hydraulic) Rotary**

Borehole Completion: **Straight Wall**

	Top Depth (ft.)	*Bottom Depth (ft.)*	*Description (number of sacks & material)*
Annular Seal Data:	**0**	**350**	**39**

Seal Method: **Positive Displacement**

Sealed By: **Bussell & Sons**

Distance to Property Line (ft.): **15**

Distance to Septic Field or other concentrated contamination (ft.): **130**

Distance to Septic Tank (ft.): **No Data**

Method of Verification: **No Data**

Surface Completion: **Surface Sleeve Installed**

Water Level: **200 ft.** below land surface on **2005-06-10** Measurement Method: **Unknown**

Packers: **K Packer 346'**

Type of Pump: **Submersible** Pump Depth (ft.): **220**

Well Tests: **Jetted** **Yield: 20 GPM with 20 ft. drawdown after 3 hours**

	Strata Depth (ft.)	Water Type
Water Quality:	**No Data**	**No Data**

Chemical Analysis Made: **No**

Did the driller knowingly penetrate any strata which contained injurious constituents?: **No**

Certification Data: The driller certified that the driller drilled this well (or the well was drilled under the driller's direct supervision) and that each and all of the statements herein are true and correct. The driller understood that failure to complete the required items will result in the report(s) being returned for completion and resubmittal.

Company Information: **Bussell & Sons, LLC**

P.O. Box 874
Tomball, TX 77377

Driller Name: **Craig Bussell** License Number: **2035**

Comments: **$mew**

Lithology:
DESCRIPTION & COLOR OF FORMATION MATERIAL

Top (ft.)	Bottom (ft.)	Description
0	**18**	**Topsoil & Clay**
18	**37**	**Sand**
37	**195**	**Clay**
195	**220**	**Sand**
220	**325**	**Clay**
325	**366**	**Sand**

Casing:
BLANK PIPE & WELL SCREEN DATA

Dia. (in.)	New/Used	Type	Setting From/To (ft.)
4	**New**	**PVC**	**Casing 0 - 350**
2.5	**New**	**Galvanized**	**Liner 346 - 356**
2.5	**New**	**S.S.R.B.**	**Screens 356 - 366 .012**

IMPORTANT NOTICE FOR PERSONS HAVING WELLS DRILLED CONCERNING CONFIDENTIALITY

TEX. OCC. CODE Title 12, Chapter 1901.251, authorizes the owner (owner or the person for whom the well was drilled) to keep information in Well Reports confidential. The Department shall hold the contents of the well log confidential and not a matter of public record if it receives, by certified mail, a written request to do so from the owner.

Please include the report's Tracking Number on your written request.

Texas Department of Licensing and Regulation
P.O. Box 12157
Austin, TX 78711
(512) 334-5540

8V

Send original copy by certified mail to the Texas Water Development Board P. O. Box 13087 Austin, Texas 78711

State of Texas

WATER WELL REPORT

For TWDB use only
Well No. 65-56-
Located on map
Received:

1) OWNER:
Person having well drilled Bill Raymond (Inc.) Address P.O. Box 19063 Houston, Texas
(Name) (Street or RFD) (City) (State)

Landowner C.L. Powell Address 424 North Mt. Hwy. Houston, Texas
(Name) (Street or RFD) (City) (State)

2) LOCATION OF WELL:
County Harris miles in (N.E., S.W., etc.) direction from (Town)

Locate by sketch map showing landmarks, roads, creeks, hiway number, etc.*

412 E.

North

(Use reverse side if necessary)

or Give legal location with distances and directions from adjacent sections or survey lines.

Labor League

Block Survey

Abstract No.

(NW¼ NE¼ SW¼ SE¼) of Section

3) TYPE OF WORK (Check):
New Well | Deepening | Reconditioning | Plugging

4) PROPOSED USE (Check):
Domestic | Industrial | Municipal | Irrigation | Test Well | Other

5) TYPE OF WELL (Check):
Rotary | Driven | Dug | Cable | Jetted | Bored

6) WELL LOG:
Diameter of hole 6 3/4 in. Depth drilled 340 ft. Depth of completed well 331 ft. Date drilled 9-10-75

All measurements made from 0 ft. above ground level.

From (ft.)	To (ft.)	Description and color of formation material
0 -	10	Yellow clay
10 -	45	Red clay
45 -	55	Sand
55 -	70	Red clay
70 -	80	Yellow clay
80 -	95	Sand
95 -	115	Red clay
115 -	125	Yellow clay
125 -	160	Sand
160 -	165	Red clay
165 -	170	Sand

(Use reverse side if necessary)

9) Casing:
Type: Old New Steel Plastic Other
Cemented from 326 ft. up ft. to ft.

Diameter (inches)	Setting From (ft.)	To (ft.)	Gage
4"	1 ft.	326 ft.	40

10) Screen:
Type Well Supplies Inc. Plastic wrapped
Perforated Slotted

Diameter (inches)	Setting From (ft.)	To (ft.)	Slot Size
2½"	321 ft.	331 ft.	14

7) COMPLETION (Check):
Straight wall | Gravel packed | Other | Under reamed | Open Hole

8) WATER LEVEL:
Static level 200 ft. below land surface Date
Artesian pressure lbs. per square inch Date
Depth to pump bowls, cylinder, jet, etc., ft. below land surface.

11) WELL TESTS:
Was a pump test made? Yes No If yes, by whom?
Yield: gpm with ft. drawdown after hrs.
Bailer test gpm with ft. drawdown after hrs.
Artesian flow gpm
Temperature of water

12) WATER QUALITY:
Was a chemical analysis made? Yes No
Did any strata contain undesirable water? Yes No
Type of water? depth of strata

I hereby certify that this well was drilled by me (or under my supervision) and that each and all of the statements herein are true to the best of my knowledge and belief.

NAME C.A. Raymond, Jr. Water Well Drillers Registration No. TDL-774
(Type or Print)

ADDRESS 1001 Airline Dr. Houston Texas
(Street or RFD) (City) (State)

(Signed) C.A. Raymond Jr. Raymond Water Well Drilling, Inc.
(Water Well Driller) (Company Name)

Please attach electric log, chemical analysis, and other pertinent information, if available.

*Additional instructions on reverse side.

TWDB WD-5

4820112377

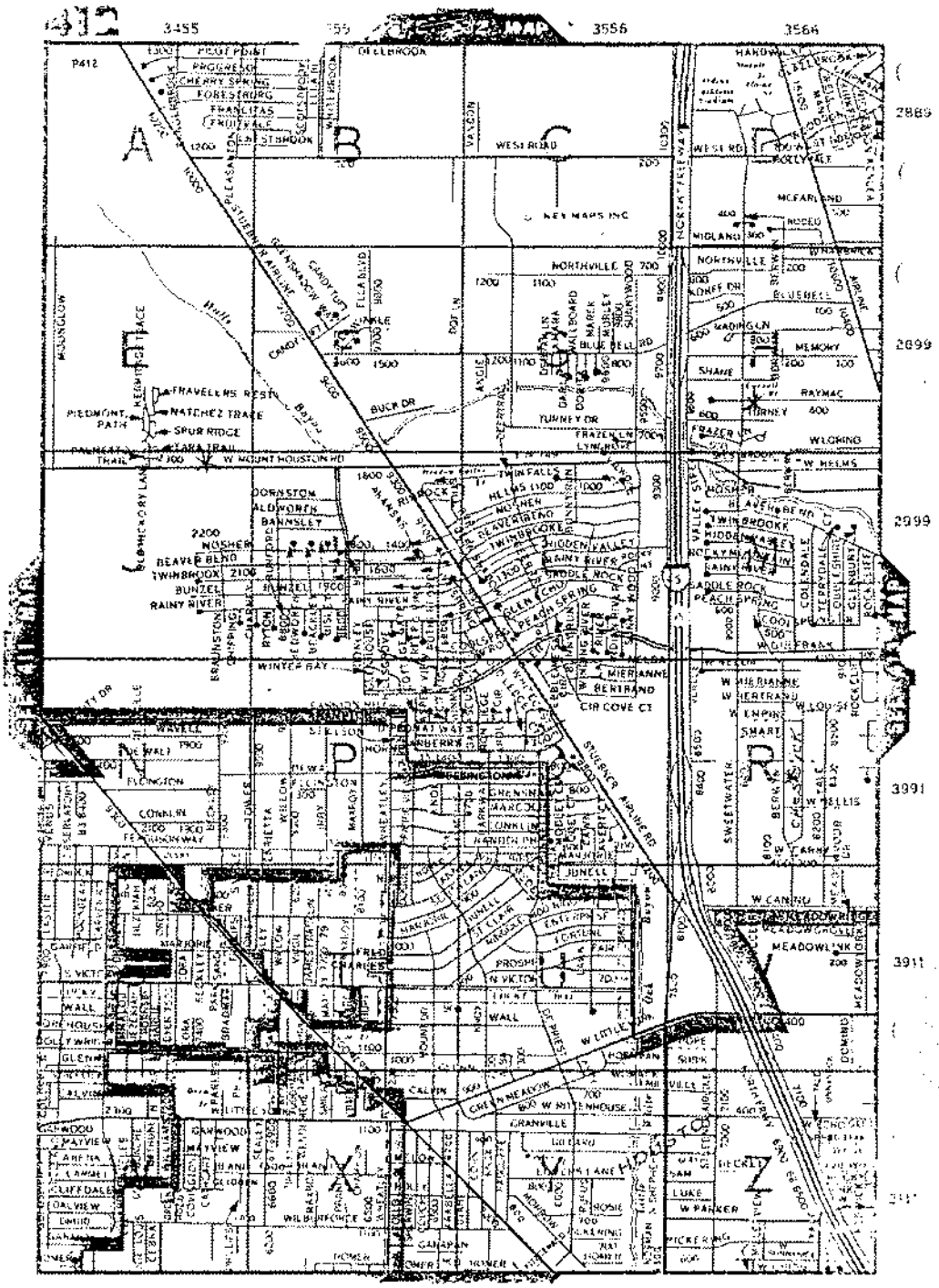

3455
3556
3566
2889
2899
2999
3991
3911
A
B
C
D
E
F
G
H
I
J
K
L
M
N
O
P
Q
R
S
T
U
V
W
X
Y
Z
PILOT POINT
PROGRESO
CHERRY SPRING
FORESTBURG
FRANCITAS
FRUITVALE
WEST ROAD
NORTHVILLE
MEMORY
RAYMAC
W LORING
W HELMS
TURNEY DR
FRAZER LN
BUCK DR
W MOUNT HOUSTON RD
FRAVELERS REST
NATCHEZ TRACE
SPUR RIDGE
PIEDMONT PATH
TARA TRAIL
DOWNSTON
ALDWORTH
BANNSLEY
NOSHER
BEAVER BEND
TWINBROOK
BUNZEL
RAINY RIVER
WINTER BAY
HIDDEN VALLEY
PEACH SPRING
SADDLE ROCK
MIERIANNE
BERTRAND
CIR COVE CT
W MIERIANNE
W HERTRAND
W ENPINE
SMART
W BELLIS
W CANINO
MEADOWLINK
FLOINGTON
CONKLIN
JUNELL
FRED CHARLES
W LITTLE
W RITTENHOUSE
GRANVILLE
GREEN MEADOW
CALVIN
GARWOOD
MAYVIEW
CLIFFDALE
OAKVIEW
WILBURFORCE
GANAPAN
HOMER
W PARKER
PICKERING
DECKLEY
SAM
LUKE

Send original copy by certified mail to the Texas Water Development Board P. O. Box 13087 Austin, Texas 78711

State of Texas

WATER WELL REPORT

For TWDB use only
Well No. 65-05-85
Located on map yes
Received: 75
alt

1) OWNER:
Person having well drilled B. J. ~~XXXX~~ Rice (Name) Address 313 W. Helms (Street or RFD) Houston (City) Texas (State)

Landowner Same (Name) Address Same (Street or RFD) (City) (State)

2) LOCATION OF WELL:
County Harris, _____ miles in _____ (N.E., S.W., etc.) direction from _____ (Town)

Locate by sketch map showing landmarks, roads, creeks, hiway number, etc.*

412 L Map on 65-05-70

see map included

North

(Use reverse side if necessary)

or

Give legal location with distances and directions from adjacent sections or survey lines.

Labor _____ League _____

Block _____ Survey _____

Abstract No. _____

(NW¼ NE¼ SW¼ SE¼) of Section _____

3) TYPE OF WORK (Check): New ~~Well~~ XXX Deepening Reconditioning Plugging

4) PROPOSED USE (Check): ~~Domestic~~ XXXX Industrial Municipal Irrigation Test Well Other

5) TYPE OF WELL (Check): ~~Rotary~~ XXXX Driven Dug Cable Jetted Bored

6) WELL LOG:
Diameter of hole 6 3/4 in. Depth drilled 214 ft ft. Depth of completed well 229 ft ft. Date drilled 10-3-73

All measurements made from 0 ft. above ground level.

From (ft.)	To (ft.)	Description and color of formation material
0	10	White Sandy Clay
10	30	Red White Clay
30	40	Red Clay 175-205 Red
40	45	Sand Gray Clay
45	70	Red Clay 205-229 Sand
70	75	Sand
75	105	Red White Clay
105	115	Red Clay
115	120	Yellow Clay
120	165	Sand
165	170	Red Gray Clay
170	175	Sand

(Use reverse side if necessary)

9) Casing:
Type: Old ~~New~~ XX Steel ~~Plastic~~ XXXX Other

Cemented from 214 ft up ft. to _____ ft.

Diameter (inches)	Setting From (ft.)	Setting To (ft.)	Gage
4"	1 ft	214 ft	40

10) SCREEN:
Type Well Supplies Plastice Wrapped

Perforated Slotted

Diameter (inches)	Setting From (ft.)	Setting To (ft.)	Slot Size
2½"	219 ft	229 ft	12 ga

7) COMPLETION (Check):
~~Straight wall~~ XXXXXX Gravel packed Other

Under reamed Open Hole

8) WATER LEVEL:
Static level 135 ft. below land surface Date _____

Artesian pressure _____ lbs. per square inch Date _____

Depth to pump bowls, cylinder, jet, etc., _____ ft. below land surface.

11) WELL TESTS:
Was a pump test made? Yes ~~No~~ If yes, by whom?

Yield: _____ gpm with _____ ft. drawdown after _____ hrs.

Bailer test _____ gpm with _____ ft. drawdown after _____ hrs.

Artesian flow _____ gpm

Temperature of water _____

12) WATER QUALITY:
Was a chemical analysis made? Yes ~~No~~

Did any strata contain undesirable water? Yes No

Type of water? _____ depth of strata _____

I hereby certify that this well was drilled by me (or under my supervision) and that each and all of the statements herein are true to the best of my knowledge and belief.

NAME C. A. RAYMOND JR. (Type or Print) Water Well Drillers Registration No. TDL-774

ADDRESS 10011 AIRLINE DR. (Street or RFD) HOUSTON (City) TEXAS (State)

(Signed) C A Raymond Jr (Water Well Driller) Raymond Water Well Drilling Inc. (Company Name)

Please attach electric log, chemical analysis, and other pertinent information, if available.

*Additional instructions on reverse side.

TWDBE-WD-8

4820112373

Send original copy by certified mail to: Texas Water Comm , P.O. Box 13087, Austin, Texas 78711 — Please use black ink.

ATTENTION OWNER: Confidentiality Privilege Notice on Reverse Side

State of Texas
WELL REPORT

Texas Water Well Drillers Board
P.O. Box 13087
Austin, Texas 78711

1) OWNER David Reese (Name) ADDRESS 330 W. Helms (Street or RFD) Houston (City) TX (State) 77037 (Zip)

2) LOCATION OF WELL: County Harris . 8 miles in N (NE, SW, etc.) direction from Houston (Town)

Driller must complete the legal description below with distance and direction from two intersecting section or survey lines, or he must locate and identify the well on an official Quarter- or Half-Scale Texas County General Highway Map and attach the map to this form.

☐ LEGAL DESCRIPTION:

Section No. _____ Block No. _____ Township _____ Abstract No. _____ Survey Name _____

Distance and direction from two intersecting section or survey lines _____

☑ SEE ATTACHED MAP (1)

3) TYPE OF WORK (Check): ☑ New Well ☐ Deepening ☐ Reconditioning ☐ Plugging

4) PROPOSED USE (Check): ☑ Domestic ☐ Industrial ☐ Monitor ☐ Public Supply ☐ Irrigation ☐ Test Well ☐ Injection ☐ De-Watering

5) DRILLING METHOD (Check): ☐ Driven ☑ Mud Rotary ☐ Air Hammer ☐ Jetted ☐ Bored ☐ Air Rotary ☐ Cable Tool ☐ Other _____

6) WELL LOG:

Date Drilling: Started 12-1 1993 Completed 12-3 1993

DIAMETER OF HOLE

Dia. (in.)	From (ft.)	To (ft.)
6¾	Surface	336
4½	336	358

From (ft.)	To (ft.)	Description and color of formation material
0-37	C	
37-46	S	
46-128	C	
128-165	S	
165-205	C	
205-222	S	
222-274	C	
274-290	S	
290-314	C	
314-329	S	
329-335	C	
336-358	S	

(Use reverse side if necessary)

7) BOREHOLE COMPLETION: ☐ Open Hole ☑ Straight Wall ☐ Underreamed ☐ Gravel Packed ☐ Other _____

If Gravel Packed give interval . . . from _____ ft. to _____ ft.

8) CASING, BLANK PIPE, AND WELL SCREEN DATA:

Dia. (in.)	New or Used	Steel, Plastic, etc. Perf., Slotted, etc. Screen Mfg., if commercial	Setting (ft.) From	Setting (ft.) To	Gage Casing Screen
4	N	PVC	0	336	40
2½	N	PVC	336	346	10
2"	N	PVC	346	356	10

9) CEMENTING DATA [Rule 287.44(1)]

Cemented from 0 ft. to 336 ft. No. of Sacks Used 17 Sacks

_____ ft. to _____ ft. No. of Sacks Used 10% gel

Method used Circ.

Cemented by Tnl

RECEIVED JAN 14 1994 TEXAS WATER COMMISSION

10) SURFACE COMPLETION

☐ Specified Surface Slab Installed [Rule 287.44(2)(A)]

☑ Specified Steel Sleeve Installed [Rule 287.44(3)(A)]

☐ Pitless Adapter Used [Rule 287.44(3)(B)]

☐ Approved Alternative Procedure Used [Rule 287.71]

11) WATER LEVEL:

Static level 243 ft. below land surface Date 12-3-93

Artesian flow _____ gpm. Date _____

12) PACKERS: Type Depth

13) TYPE PUMP: ☐ Turbine ☐ Jet ☐ Submersible ☐ Cylinder ☐ Other _____

Depth to pump bowls, cylinder, jet, etc., _____ ft.

14) WELL TESTS:

Type Test: ☐ Pump ☐ Bailer ☑ Jetted ☐ Estimated

Yield: 25 gpm with _____ ft. drawdown after _____ hrs.

15) WATER QUALITY:

Did you knowingly penetrate any strata which contained undesirable constituents?

☐ Yes ☑ No If yes, submit "REPORT OF UNDESIRABLE WATER"

Type of water? _____ Depth of strata _____

Was a chemical analysis made? ☐ Yes ☐ No

I hereby certify that this well was drilled by me (or under my supervision) and that each and all of the statements herein are true to the best of my knowledge and belief. I understand that failure to complete items 1 thru 15 will result in the log(s) being returned for completion and resubmittal.

COMPANY NAME Lowe Water Wells Inc (Type or print) WELL DRILLER'S LICENSE NO. 1182 WI

ADDRESS P.O. Box 89 (Street or RFD) Porter (City) Texas (State) 77365 (Zip)

(Signed) Lolman L Lowe (Licensed Well Driller) (Signed) _____ (Registered Driller Trainee)

Please attach electric log, chemical analysis, and other pertinent information, if available.

For TWC use only: Well No. _____ Located on map 65-S-9

WWD-012 (Rev. 05-16-90)

TEXAS WATER COMMISSION COPY

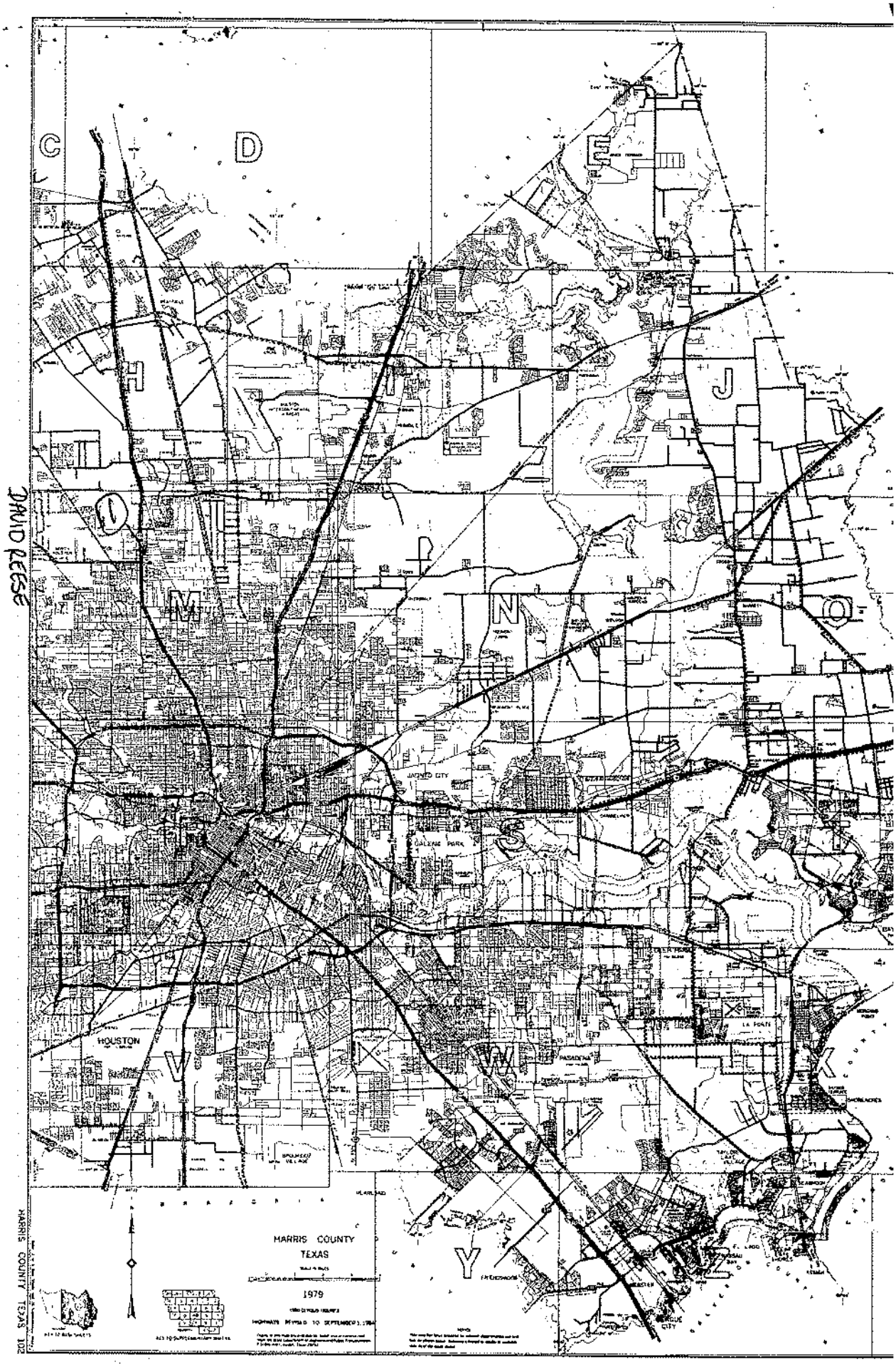
C
D
E
H
J
M
N
Q
V
W
X
Y
HOUSTON
GALENA PARK
PASADENA
LA PORTE
HARRIS COUNTY
TEXAS
1979
DAVID REESE
HARRIS COUNTY, TEXAS 201

Please use black ink.
Send original copy by certified mail to the
Texas Water Commission
P.O. Box 13087
Austin, Texas 78711

State of Texas
WATER WELL REPORT

ATTENTION OWNER: *Confidentiality Privilege Notice on Reverse Side*

Texas Water Well Drillers Board
P. O. Box 13087
Austin, Texas 78711

1) OWNER Emma Davis (Name) Address 317 W. Mount houston (Street or RFD) Houston (City) (State) 77037 (Zip)

2) LOCATION OF WELL: County Harris 6 miles in N (N.E., S.W., etc.) direction from Houston (Town)

Driller must complete the legal description to the right with distance and direction from two intersecting section or survey lines, or he must locate and identify the well on an official Quarter- or Half-Scale Texas County General Highway Map and attach the map to this form.

☐ Legal description:
Section No. _____ Block No. _____ Township _____
Abstract No. _____ Survey Name _____
Distance and direction from two intersecting section or survey lines _____
☑ See attached map.

3) TYPE OF WORK (Check): ☑ New Well ☐ Deepening ☐ Reconditioning ☐ Plugging

4) PROPOSED USE (Check): ☑ Domestic ☐ Industrial ☐ Monitor ☐ Public Supply ☐ Irrigation ☐ Test Well ☐ Injection ☐ Other _____

5) DRILLING METHOD (Check): ☐ Driven ☑ Mud Rotary ☐ Air Hammer ☐ Jetted ☐ Bored ☐ Air Rotary ☐ Cable Tool ☐ Other _____

6) WELL LOG:

Date Drilling: Started 05-01 1994 Completed 05-07 1994

DIAMETER OF HOLE	Dia. (in.)	From (ft.)	To (ft.)
	8	Surface	180

From (ft.)	To (ft.)	Description and color of formation material
0	8	CLAY
8	16	SAND
16	34	CLAY
34	47	SAND
47	85	CLAY
85	110	SAND
110	130	CLAY
130	150	SI CLAY w/SAND
150	175	SAND
175	180	CLAY

(Use reverse side if necessary)

RECEIVED
JUL 18 1994
TEXAS NATURAL RESOURCE CONSERVATION COMMISSION

7) BOREHOLE COMPLETION:
☐ Open Hole ☐ Straight Wall ☐ Underreamed
☑ Gravel Packed ☐ Other _____
If Gravel Packed give interval . . . from 150 ft. to 180 ft.

8) CASING, BLANK PIPE, AND WELL SCREEN DATA:

Dia. (in.)	New or Used	Steel, Plastic, etc. Perf., Slotted, etc. Screen Mgf., if commercial	Setting (ft.) From	Setting (ft.) To	Gage Casing	Gage Screen
4	N	PVC casing	0	165	40	
4	N	PVC Slotted	165	175		.020

9) CEMENTING DATA [Rule 319.44(b)]
Cemented from 0 ft. to 35 ft. No. of Sacks Used 4
_____ ft. to _____ ft. No. of Sacks Used _____
Method used Pump Down
Cemented by J. Fitzgerald

10) SURFACE COMPLETION
☐ Specified Surface Slab Installed [Rule 319.44(c)]
☐ Pitless Adapter Used [Rule 319.44(d)]
☑ Approved Alternative Procedure Used [Rule 319.71] 6" sleave

11) WATER LEVEL:
Static level 110 ft. below land surface Date 03-04
Artesian flow _____ gpm. Date _____

12) PACKERS: Type: Bentonite Pellets Depth: 125-130

13) TYPE PUMP:
☐ Turbine ☐ Jet ☑ Submersible ☐ Cylinder
☐ Other _____
Depth to pump bowls, cylinder, jet, etc., 155 ft.

14) WELL TESTS:
Type Test: ☐ Pump ☐ Bailer ☐ Jetted ☐ Estimated
Yield: 11 gpm with UN ft. drawdown after 5 hrs.

15) WATER QUALITY:
Did you knowingly penetrate any strata which contained undesirable water? ☐ Yes ☑ No
If yes, submit "REPORT OF UNDESIRABLE WATER"
Type of water? _____ Depth of strata _____
Was a chemical analysis made? ☐ Yes ☑ No

I hereby certify that this well was drilled by me (or under my supervision) and that each and all of the statements herein are true to the best of my knowledge and belief. I understand that failure to complete items 1 thru 12 will result in the log(s) being returned for completion and resubmittal.

COMPANY NAME Fitzgerald Drilling (Type or Print) Water Well Driller's License No. 3101 WPK

ADDRESS P.O. Box 1120 (Street or RFD) Cypress, Tx (City) 77429-1120 (State) (Zip)

(Signed) John E. Fitzgerald (Licensed Water Well Driller) (Signed) _____ (Registered Driller Trainee)

Please attach electric log, chemical analysis, and other pertinent information, if available.

For TWC use only
Well No. _____
Located on map 5-5-4

TWC-0392 (Rev. 06-10-85) TEXAS WATER COMMISSION COPY

well

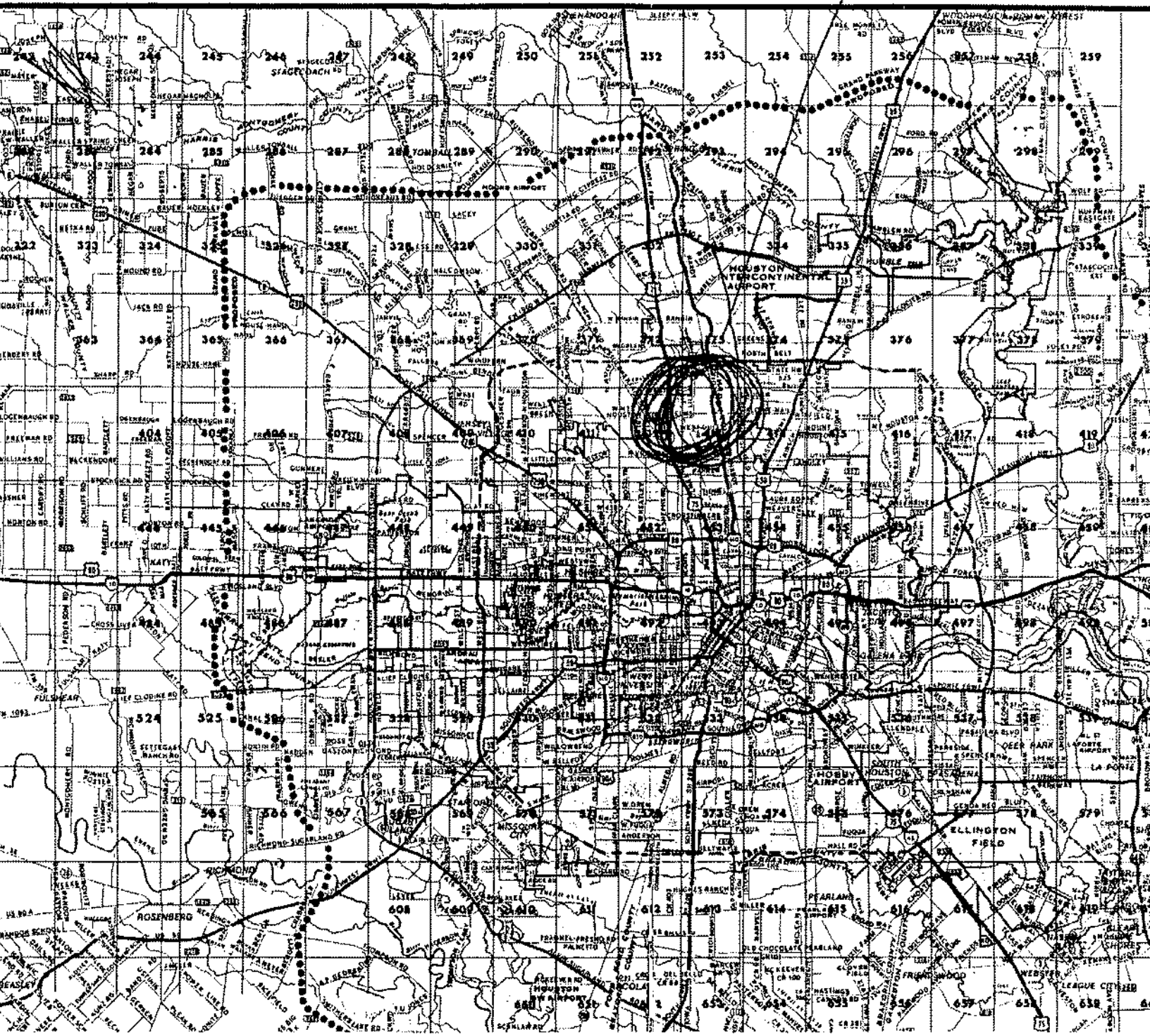
HOUSTON INTERCONTINENTAL AIRPORT
HOBBY AIRPORT
ELLINGTON FIELD
HOUSTON
PEARLAND
ROSENBERG
RICHMOND
STAFFORD
MISSOURI CITY
SUGAR LAND
KATY
FULSHEAR
LA PORTE
BAYTOWN
CROSBY
HUMBLE
SPRING
TOMBALL
WEBSTER
LEAGUE CITY
FRIENDSWOOD
PASADENA
SOUTH HOUSTON
DEER PARK
WEST UNIVERSITY PLACE
BELLAIRE
SOUTHSIDE PLACE
MEADOWS PLACE
SEABROOK
JACINTO CITY
GALENA PARK
HUNTERS CREEK VILLAGE
BUNKER HILL VILLAGE
HEDWIG VILLAGE
PIPELINE
BEAUMONT
SAN ANTONIO
GALVESTON
BEASLEY
SEALY
WALLER
HOCKLEY
WALLER COUNTY
HARRIS COUNTY
MONTGOMERY COUNTY
FORT BEND COUNTY
BRAZORIA COUNTY
GALVESTON COUNTY
CHAMBERS COUNTY
LIBERTY COUNTY
HARDIN COUNTY
JEFFERSON COUNTY
ORANGE COUNTY
I-10
I-45
I-610
I-69
US 59
US 90
US 90A
US 290
SH 6
SH 35
SH 225
SH 288
SH 146
SH 99
SH 249
SH 3
SH 242
SH 105
SH 321
SH 73
SH 124
SH 87
SH 1960
SH 2920
SH 1764
SH 1765
SH 1485
SH 1488
SH 1093
SH 1959
SH 1960
SH 2100
SH 2351
SH 2854
SH 2920
SH 3036
SH 3155
SH 3240
SH 3370
SH 3371
SH 3372
SH 3373
SH 3374
SH 3375
SH 3376
SH 3377
SH 3378
SH 3379
SH 3380
SH 3381
SH 3382
SH 3383
SH 3384
SH 3385
SH 3386
SH 3387
SH 3388
SH 3389
SH

Q4P

Send original copy by certified mail to the Texas Department of Water Resources P. O. Box 13087 Austin, Texas 78711

State of Texas
WATER WELL REPORT

ATTENTION OWNER: *Confidentiality Privilege Notice on Reverse Side*

For TDWR use only
Well No. 65-05-9T
Located on map YC8
Received: C.F.S.

1) OWNER Tom Britton (Name) Address 434 Helms (Street or RFD) Houston (City), Texas (State) (Zip)

2) LOCATION OF WELL:
County Harris 12 miles in N (N.E., S.W., etc.) direction from Houston (Town)

Driller must complete the final description to the right with distance and direction from two intersecting section or survey lines, or he must locate and identify the well on an official Quarter- or Half-Scale Texas County General Highway Map and attach the map to this form.

/

☐ Legal description:
Section No. _____ Block No. _____ Township _____
Abstract No. _____ Survey Name _____
Distance and direction from two intersecting section or survey lines _____

☑ See attached map. map on 60-61-GAA

3) TYPE OF WORK (Check):
☑ New Well ☐ Deepening ☐ Reconditioning ☐ Plugging

4) PROPOSED USE (Check):
☑ Domestic ☐ Industrial ☐ Public Supply ☐ Irrigation ☐ Test Well ☐ Other _____

5) DRILLING METHOD (Check):
☑ Mud Rotary ☐ Air Hammer ☐ Driven ☐ Bored ☐ Air Rotary ☐ Cable Tool ☐ Jetted ☐ Other _____

6) WELL LOG:

Date drilled 4/28/80

DIAMETER OF HOLE

Dia. (in.)	From (ft.)	To (ft.)
6½	Surface	227

7) BOREHOLE COMPLETION:
☐ Open Hole ☐ Straight Wall ☐ Underreamed
☐ Gravel Packed ☑ Other Cemented
If Gravel Packed give interval . . . from _____ ft. to _____ ft.

From (ft.)	To (ft.)	Description and color of formation material
0	4	top soil
4	40	sdy gray clay
40	52	clay & sand strips
52	80	gray clay
80	93	fine sand
93	116	red clay
116	126	blue clay
126	140	sand & clay strips
140	163	coarse sand
163	213	sdy gray & blue clay
213	227	coarse sand

8) CASING, BLANK PIPE, AND WELL SCREEN DATA:

Dia. (in.)	New or Used	Steel, Plastic, etc. Perf., Slotted, etc. Screen Mgf., if commercial	Setting (ft.) From	Setting (ft.) To	Gage Casing Screen
4"	New	Plastic Casing	0	217	40
2½"	New	Plastic Casing	217	227	10

CEMENTING DATA
Cemented from 217 ft. to 75 ft.
Method used Pressurized
Cemented by Ind. (Company or Individual)

9) WATER LEVEL:
Static level 146 ft. below land surface Date 4/29/80
Artesian flow _____ gpm. Date _____

10) PACKERS: Type Depth
2½"x4" Rt R 3 Ring 214'

RECEIVED
MAR 26 1982
CRWA

(Use reverse side if necessary)

11) TYPE PUMP:
☐ Turbine ☐ Jet ☑ Submersible ☐ Cylinder
☐ Other _____
Depth to pump bowls, cylinder, jet, etc., 189 ft.

12) WELL TESTS:
☐ Type Test: ☐ Pump ☐ Bailer ☐ Jetted ☐ Estimated
Yield: _____ gpm with _____ ft. drawdown after _____ hrs.

13) WATER QUALITY:
Did you knowingly penetrate any strata which contained undesirable water? ☐ Yes ☑ No
If yes, submit "REPORT OF UNDESIRABLE WATER"
Type of water? Fresh Depth of strata 14'
Was a chemical analysis made? ☐ Yes ☑ No

I hereby certify that this well was drilled by me (or under my supervision) and that each and all of the statements herein are true to the best of my knowledge and belief.

NAME Bobby Potter (Type or Print) Water Well Drillers Registration No. 1872

ADDRESS 5717 Chippewa (Street or RFD) Houston (City) Texas (State) 77086 (Zip)

(Signed) Bobby Potter (Water Well Driller) Damcell & Potter Drilling Co. (Company Name)

Please attach electric log, chemical analysis, and other pertinent information, if available

TDWR-0392 (Rev. 1-12-79)

DEPARTMENT OF WATER RESOURCES COPY

4820112861

9H 9H GW 2

Send original copy by certified mail to the Texas Water Development Board P. O. Box 12386 Austin, Texas 78711

State of Texas

WATER WELL REPORT

For TWDB use only
Well No.
Located on map
Received:
Form GW 8
Form GW 9

1) OWNER:
Person having well drilled Frances Hasson (Name) Address 321 Holmes (Street or RFD) Houston (City) (State)

Landowner Same (Name) Address Same (Street or RFD) (City) (State)

2) LOCATION OF WELL:
County Harris Labor League Abstract No.

NW¼ NE¼ SW¼ SE¼ of Section Block No. Survey
(Circle as many as are known)

miles in (NE, SW, etc.) direction from (Town)

Customer does not have information

NORTH

Sketch map of well location with distances from adjacent section or survey lines, and to landmarks, roads, and creeks.

3) TYPE OF WORK (Check):
New Well X Deepening ☐
Reconditioning ☐ Plugging ☐

4) PROPOSED USE (Check):
Domestic X Industrial ☐ Municipal ☐
Irrigation ☐ Test Well ☐ Other ☐

5) TYPE OF WELL (Check):
Rotary X Driven ☐ Dug ☐
Cable ☐ Jetted ☐ Bored ☐

6) DRILL LOG:
Diameter of hole 2" in. Depth drilled 48 ft. Depth of completed well 48 ft. Date drilled 1-27-69

All measurements made from [redacted] ft. above ground level.

From (ft.)	To (ft.)	Description and color of formation material	From (ft.)	To (ft.)	Description and color of formation material
0	23	Red Clay			
23	26	Red Sand			
26	38	Red Clay			
38	48	Orange Sand 12ga			

(Use reverse side if necessary)

7) COMPLETION (Check):
Straight wall X Gravel packed ☐ Other ☐
Under reamed ☐ Open hole ☐

8) WATER LEVEL:
Static level 12 ft. below land surface Date 1-27-69
Artesian pressure lbs. per square inch Date

9) CASING:
Type: old ☐ New X Steel ☐ Plastic X Other ☐
Cemented from ft. to ft.

Diameter (inches)	Setting From (ft.)	Setting To (ft.)	Gage

10) SCREEN:
Type Well Supplies Inc
Perforated Stadic Slotted ☐

Diameter (inches)	Setting From (ft.)	Setting To (ft.)	Slot size
2"	5ft		12ga

11) WELL TESTS:
Was a pump test made? ☐ Yes X No If yes by whom?

Yield: gpm with ft. drawdown after hrs

Bailer test gpm with ft. drawdown after hrs

Artesian flow gpm Date

Temperature of water

Was a chemical analysis made? ☐ Yes ☐ No

Did any strata contain undesirable water? ☐ Yes ☐ No

Type of water? depth of strata

12) PUMP DATA:
Manufacturer's Name

Type H.P.

Designed pumping rate gpm ☐ gph ☐

Type power unit

Depth to bowls, cylinder, jet, etc., ft. below land surface.

RAYMOND WATER WELLS
132 RAYMAC - NI 7-3184
HOUSTON, TEXAS 77037

was drilled by me (or under my supervision) and that each and all of the statements herein are true to the best of my knowledge and belief.

NAME Water Well Driller's Registration No. 774
(Type or Print)

Address (Street) (City) (State)

(Signed) C. D. Raymond Jr. (Company Name)
(Water Well Driller)

Please attach electric log, chemical analysis, and other pertinent information, if available.

4820112883

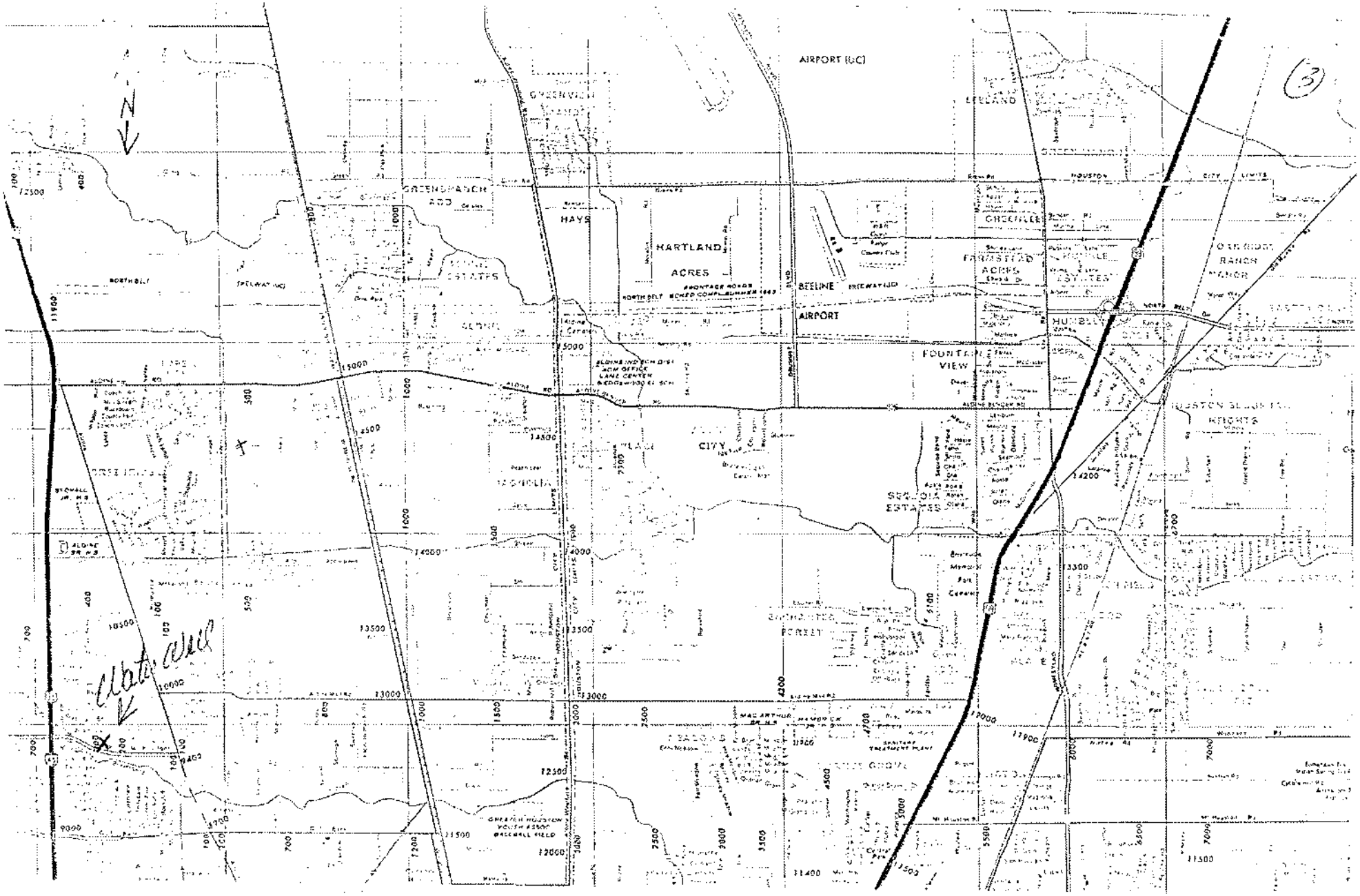

AIRPORT (UC)
GREENVILLE
HAYS
HARTLAND
ACRES
BEELINE
AIRPORT
FARMSTEAD
ACRES
HUMBLE
ESTATES
FOUNTAIN
VIEW
CITY
SEQUOIA
ESTATES
FOREST
HOUSTON
CITY LIMITS
NORTH BELT
Water well

65-05-9QQ

Send original copy by certified mail to the Texas Water Development Board P. O. Box 13087 Austin, Texas 78711

State of Texas

WATER WELL REPORT

For TWDB use only
Well No. 65-05-9QQ
Located on map 405
Received: 75
site

1) OWNER:
Person having well drilled Powell's Nursing Home (Name) Address 424 West Mt Houston (Street or RFD) Houston (City) Tex (State)
Landowner Same (Name) Address Same (Street or RFD) (City) (State)

2) LOCATION OF WELL:
County Harris, _____ miles in _____ (N.E., S.W., etc.) direction from _____ (Town)

Locate by sketch map showing landmarks, roads, creeks, hiway number, etc.*

412E Map on 65-05-7U
see map included

North

(Use reverse side if necessary)

or

Give legal location with distances and directions from adjacent sections or survey lines.

Labor _____ League _____
Block _____ Survey _____
Abstract No. _____
(NW¼ NE¼ SW¼ SE¼) of Section _____

3) TYPE OF WORK (Check): ~~XXXXX~~ Deepening, Reconditioning, Plugging

4) PROPOSED USE (Check): ~~XXXXX~~ Industrial, Municipal, Irrigation, Test Well, Other

5) TYPE OF WELL (Check): ~~XXXXX~~ Driven, Dug, Cable, Jetted, Bored

6) WELL LOG:
Diameter of hole 6 3/4 in. Depth drilled 316 ft ft. Depth of completed well 331 ft ft. Date drilled 5-25-73
All measurements made from 0 ft. above ground level.

From (ft.)	To (ft.)	Description and color of formation material
0	10	Yellow Clay
10	45	Red Clay
45n	55	Sand
55	70	Red Clay
70	80	Yellow Clay
80	95	Sand
95	115	Red Clay
115	125	Yellow Clay
125	160	Sand
160	165	Red Clay
165	170	Sand
170	185	Red Clay

(Use reverse side if necessary)

9) Casing:
Type: Old ~~XX~~ Steel ~~XXXXX~~ Other
Cemented from 316 ft up ft. to _____ ft.

Diameter (inches)	Setting From (ft.)	Setting To (ft.)	Gage
4"	1 ft	316 ft	40

10) SCREEN:
Type Well Supplies Plastic Wrapped
Perforated Slotted

Diameter (inches)	Setting From (ft.)	Setting To (ft.)	Slot Size
2½"	321 ft	331 ft	16 ga

7) COMPLETION (Check):
~~Straight wall~~ Gravel packed Other
Under reamed Open Hole

8) WATER LEVEL:
Static level 200 ft. below land surface Date _____
Artesian pressure _____ lbs. per square inch Date _____
Depth to pump bowls, cylinder, jet, etc., _____ ft. below land surface.

11) WELL TESTS:
Was a pump test made? Yes ~~No~~ If yes, by whom?
Yield: _____ gpm with _____ ft. drawdown after _____ hrs.
Bailer test _____ gpm with _____ ft. drawdown after _____ hrs.
Artesian flow _____ gpm
Temperature of water _____

12) WATER QUALITY:
Was a chemical analysis made? Yes ~~No~~
Did any strata contain undesirable water? Yes No
Type of water? _____ depth of strata _____

I hereby certify that this well was drilled by me (or under my supervision) and that each and all of the statements herein are true to the best of my knowledge and belief.

NAME C. A. RAYMOND, JR. (Type or Print) Water Well Drillers Registration No. TDL-774

ADDRESS 10011 AIRLINE DR. (Street or RFD) Houston (City) Texas (State)

(Signed) C A Raymond Jr (Water Well Driller) Raymond Water Well Drilling Inc. (Company Name)

Please attach electric log, chemical analysis, and other pertinent information, if available.

*Additional instructions on reverse side.

TWDB 606

4820113028

Send original copy by certified return receipt requested mail to: TNRCC, MC 177, P.O. Box 13087, Austin, TX 78711-3087

ATTENTION OWNER: *Confidentiality Privilege Notice on on reverse side of Well Owner's copy (pink)*

State of Texas
WELL REPORT

Texas Water Well Drillers Advisory Council
MC 177
P.O. Box 13087
Austin, TX 78711-3087
512-239-0530

1) **OWNER** JACK WOODS (Name) **ADDRESS** 303 W. LORINO (Street or RFD) HOUSTON (City) TX. (State) 77037 (Zip)

2) **ADDRESS OF WELL:** County HARRIS 303 W. LORINO (Street, RFD or other) HOUSTON (City) TX (State) 77037 (Zip) **GRID #** 65-05-9

3) **TYPE OF WORK (Check):** ☑ New Well ☐ Deepening ☐ Reconditioning ☐ Plugging

4) **PROPOSED USE (Check):** ☐ Monitor ☐ Environmental Soil Boring ☑ Domestic ☐ Industrial ☐ Irrigation ☐ Injection ☐ Public Supply ☐ De-watering ☐ Testwell
If Public Supply well, were plans submitted to the TNRCC? ☐ Yes ☐ No

5)

6) **WELL LOG:**
Date Drilling: Started 10-21 19 97 Completed 10-23 19 97

DIAMETER OF HOLE

Dia (in.)	From (ft.)	To (ft.)
6 3/4	Surface	396

7) **DRILLING METHOD (Check):** ☐ Driven ☐ Air Rotary ☑ Mud Rotary ☐ Bored ☐ Air Hammer ☐ Cable Tool ☐ Jetted ☐ Other

From (ft.)	To (ft.)	Description and color of formation material
0	30	RED CLAY
30	100	SAND, RED
100	200	CLAY
200	340	SAND
340	360	CLAY, SHALE
360	376	SAND

(Use reverse side of Well Owner's copy, if necessary)

8) **Borehole Completion (Check):** ☐ Open Hole ☐ Straight Wall ☐ Underreamed ☐ Gravel Packed ☑ Other 2-STRING
If Gravel Packed give interval . . from _____ ft. to _____ ft.

CASING, BLANK PIPE, AND WELL SCREEN DATA:

Dia. (in.)	New or Used	Steel, Plastic, etc. Perf., Slotted, etc. Screen Mfg., if commercial	Setting (ft.) From	Setting (ft.) To	Gage Casing Screen
4"	N	PVC CASING	380	0	SCH 40
2½"	N	PVC LINER	376	366	SCH 40
2½	N	PVC SCREEN	396	376	.012

9) **CEMENTING DATA** [Rule 338.44(1)]
Cemented from 380 ft. to 0 ft. No. of sacks used 20
0 ft. to 15 ft No. of sacks used 8
Method used HALLIBURTON
Cemented by ROBINSON WATER WELL SERVICE, INC.
Distance to septic system field lines or other concentrated contamination 75 ft.
Method of verification of above distance OWNER

10) **SURFACE COMPLETION**
☐ Specified Surface Slab Installed [Rule 338.44(2)(A)]
☑ Specified Steel Sleeve Installed [Rule 338.44(3)(A)]
☐ Pitless Adapter Used [Rule 338.44(3)(b)]
☐ Approved Alternative Procedure Used [Rule 338.71]

11) **WATER LEVEL:**
Static level 220 ft. below land surface Date 10-23-97
Artesian flow _____ gpm. Date _____

12) **PACKERS:** Type K Depth 366

13) **TYPE PUMP:**
☐ Turbine ☐ Jet ☑ Submersible ☐ Cylinder ☐ Other
Depth to pump bowls cylinder jet, etc., 300 ft.

14) **WELL TESTS:**
Type test: ☐ Pump ☐ Bailer ☑ Jetted ☐ Estimated
Yield: _____ gpm with _____ ft. drawdown after _____ hrs

15) **WATER QUALITY:**
Did you knowingly penetrate any strata which contained undesirable constituents?
☐ Yes ☑ No If yes, submit "REPORT OF UNDESIRABLE WATER"
Type of water? _____ Depth of strata _____
Was a chemical analysis made? ☐ Yes ☑ No

I hereby certify that this well was drilled by me (or under my supervision) and that each and all of the statements herein are true to the best of my knowledge and belief. I understand that failure to complete items 1 thru 15 will result in the log(s) being returned for completion and resubmittal.

COMPANY NAME ROBINSON WATER WELL SERVICE, INC. (Type or print) **WELL DRILLER'S LICENSE NO.** 1464 WPTK

ADDRESS 11819 W. MONTGOMERY RD. (Street or RFD) HOUSTON (City) TX. (State) 77056 (Zip)

(Signed) Rob Robinson B.L. (Licensed Well Driller) **(Signed)** _____ (Registered Driller Trainee)

Please attach electric log, chemical analysis, and other pertinent information, if available.

TNRCC 0199 (Rev. 06-21-96) White - TNRCC Yellow - DRILLER Pink - WELL OWNER

4820122912

Send original copy by certified return receipt requested mail to: TDLR, P.O. Box 12157, Austin, TX 78711

ATTENTION OWNER: *Confidentiality Privilege Notice on reverse side of Well Owner's copy (pink)*

State of Texas
WELL REPORT

Texas Department of Licensing & Regulation
P.O. Box 12157
Austin, TX 78711
512-463-7880

1) OWNER J E U LAWN MOWER (Name) ADDRESS 1437 W. HELMS HOU (Street or RFD) (City) TX (State) 77037 (Zip)

2) ADDRESS OF WELL'S LOCATION: County HARRIS (Street, RFD or other) (City) (State) (Zip) Long. _____ Lat. _____ Grid # 65-05-9

3) TYPE OF WORK (Check): [X] New Well [ ] Deepening [ ] Reconditioning [ ] Plugging

4) PROPOSED USE (Check): [ ] Monitor [ ] Environmental Soil Boring [X] Domestic [ ] Industrial [ ] Irrigation [ ] Injection [ ] Public Supply [ ] De-watering [ ] Testwell
If Public Supply well, were plans submitted to the TNRCC? [ ] Yes [ ] No

5)

6) WELL LOG:
Date Drilling: Started 5/17 19 99 Completed 5/18 19 99

DIAMETER OF HOLE

Dia. (in.)	From (ft.)	To (ft.)
5 1/4	Surface	50

7) DRILLING METHOD (Check): [ ] Driven [ ] Air Rotary [X] Mud Rotary [ ] Bored [ ] Air Hammer [ ] Cable Tool [ ] Jetted [ ] Other _____

N

From (ft.)	To (ft.)	Description and color of formation material
0	15	YELLOW CLAY
15	42	RED CLAY
42	50	FINE RED SAND

(Use reverse side of Well Owner's copy, if necessary)

8) Borehole Completion (Check): [ ] Open Hole [ ] Straight Wall [ ] Underreamed [X] Gravel Packed [ ] Other _____
If Gravel Packed give interval from 40 ft. to 50 ft.

CASING, BLANK PIPE, AND WELL SCREEN DATA:

Dia. (in.)	New or Used	Steel, Plastic, etc. Perf., Slotted, etc. Screen Mfg., if commercial	Setting (ft.) From	Setting (ft.) To	Gage Casing Screen
2	N	Plastic CASE	0	40	SCH 40
2	N	Plastic SCREEN	40	50	.006

9) CEMENTING DATA
Cemented from 0 ft. to 40 ft. No. of sacks used 12
_____ ft. to _____ ft. No. of sacks used _____
Method used Pressure
Cemented by Raymond Services, Inc.
Distance to septic system field lines or other concentrated contamination 70 ft.
Method of verification of above distance Customer

13) [ ] Well plugged within 48 hours

Casing left in well: From (ft)	Casing left in well: To (ft)	Cement/bentonite placed in well: From (ft)	Cement/bentonite placed in well: To (ft)	Sacks used

14) TYPE PUMP:
[ ] Turbine [X] Jet [ ] Submersible [ ] Cylinder [ ] Other _____
Depth to pump bowls, cylinder, jet, etc., _____ ft.

10) SURFACE COMPLETION
[ ] Specified Surface Slab Installed
[X] Specified Steel Sleeve Installed
[ ] Pitless Adapter Used
[ ] Approved Alternative Procedure Used

15) WELL TESTS:
Type test: [ ] Pump [ ] Bailer [X] Jetted [ ] Estimated
Yield: 5 gpm with 10 ft. drawdown after 1 hrs.

11) WATER LEVEL:
Static level 10 ft. below land surface Date 5/24/99
Artesian flow _____ gpm. Date _____

16) WATER QUALITY:
Did you knowingly penetrate any strata which contained undesirable constituents?
[ ] Yes [X] No If yes, submit "REPORT OF UNDESIRABLE WATER"
Type of water? _____ Depth of strata _____
Was a chemical analysis made? [ ] Yes [ ] No

12) PACKERS:

Type	Depth
NONE	

I certify that I drilled this well (or the well was drilled under my direct supervision) and that each and all of the statements herein are true and correct. I understand that failure to complete items 1 thru 16 will result in the log(s) being returned for completion and resubmittal.

COMPANY NAME Raymond Services, Inc. (Type or print) WELL DRILLER'S LICENSE NO. 4577WI

ADDRESS 10011 Airline Drive (Street or RFD) Houston (City) TX (State) 77037 (Zip)

(Signed) _____ (Licensed Well Driller) (Signed) _____ (Registered Driller Trainee)

Please attach electric log, chemical analysis, and other pertinent information, if available.

TDLR FORM 001WWD (4/98) White - TDLR Yellow - DRILLER Pink - WELL OWNER

4820125974

Send original copy by certified return receipt requested mail to: TNRCC, MC 177, P.O. Box 13087, Austin, TX 78711-3087

ATTENTION OWNER: *Confidentiality Privilege Notice on on reverse side of Well Owner's copy (pink)*

State of Texas
WELL REPORT

Texas Water Well Drillers Advisory Council
MC 177
P.O. Box 13087
Austin, TX 78711-3087
512-239-0530

1) OWNER ROGELIO ZICLARIUS (Name) ADDRESS 39 HELMS (Street or RFD) HOU (City) TX (State) 77037 (Zip)

2) ADDRESS OF WELL: County HARRIS SAME (Street, RFD or other) HOU (City) TX (State) 77037 (Zip) GRID # 65-05-9

3) TYPE OF WORK (Check): [X] New Well [ ] Deepening [ ] Reconditioning [ ] Plugging

4) PROPOSED USE (Check): [ ] Monitor [ ] Environmental Soil Boring [X] Domestic [ ] Industrial [ ] Irrigation [ ] Injection [ ] Public Supply [ ] De-watering [ ] Testwell
If Public Supply well, were plans submitted to the TNRCC? [ ] Yes [ ] No

5)

6) WELL LOG:
Date Drilling: Started 3/5 19 97 Completed 3/5 1997

DIAMETER OF HOLE		
Dia. (in.)	From (ft.)	To (ft.)
9	Surface	60

7) DRILLING METHOD (Check): [ ] Driven [ ] Air Rotary [X] Mud Rotary [ ] Bored [ ] Air Hammer [ ] Cable Tool [ ] Jetted [ ] Other

From (ft.)	To (ft.)	Description and color of formation material
0	5	FILL.
5	35	RED & GRAY CLAY
35	36	ROCK
36	45	RED & GRAY CLAY
45	52	RED & WHITE CLAY
52	60	FINE RED SAND

(Use reverse side of Well Owner's copy, if necessary)

8) Borehole Completion (Check): [ ] Open Hole [ ] Straight Wall [ ] Underreamed [X] Gravel Packed [ ] Other
If Gravel Packed give interval from 50 ft. to 60 ft.

CASING, BLANK PIPE, AND WELL SCREEN DATA:

Dia (in.)	New or Used	Steel, Plastic, etc. Perf., Slotted, etc Screen Mfg., if commercial	Setting (ft.) From	Setting (ft.) To	Gage Casting Screen
2	N	Plastic	0	50	SCH40
2	N	Plastic SLOTTED	50	60	.008

9) CEMENTING DATA [Rule 338.44(1)]
Cemented from 0 ft. to 40 ft. No. of sacks used 10
ft. to ft. No. of sacks used
Method used Pressure
Cemented by Raymond Services, Inc.
Distance to septic system field lines or other concentrated contamination 53 ft
Method of verification of above distance Customer

10) SURFACE COMPLETION
[ ] Specified Surface Slab Installed [Rule 338.44(2)(A)]
[X] Specified Steel Sleeve Installed [Rule 338.44(3)(A)]
[ ] Pitless Adapter Used [Rule 338.44(3)(b)]
[ ] Approved Alternative Procedure Used [Rule 338.71]

11) WATER LEVEL:
Static level 18 ft. below land surface Date 3/5/97
Artesian flow gpm. Date

12) PACKERS: Type Depth
NONE

13) TYPE PUMP:
[ ] Turbine [X] Jet [ ] Submersible [ ] Cylinder
[ ] Other
Depth to pump bowls, cylinder, jet, etc. 35 ft.

14) WELL TESTS:
Type test: [ ] Pump [ ] Bailer [X] Jetted [ ] Estimated
Yield: 6 gpm with 10 ft. drawdown after 1 hrs

15) WATER QUALITY:
Did you knowingly penetrate any strata which contained undesirable constituents?
[ ] Yes [X] No If yes, submit "REPORT OF UNDESIRABLE WATER"
Type of water? Depth of strata
Was a chemical analysis made? [ ] Yes [ ] No

I hereby certify that this well was drilled by me (or under my supervision) and that each and all of the statements herein are true to the best of my knowledge and belief. I understand that failure to complete items 1 thru 15 will result in the log(s) being returned for completion and resubmittal.

COMPANY NAME Raymond Services, Inc. (Type or print) WELL DRILLER'S LICENSE NO. 4577WI

ADDRESS 10011 Airline Drive (Street or RFD) Houston (City) TX (State) 77037 (Zip)

(Signed) (Licensed Well Driller) (Signed) (Registered Driller Trainee)

Please attach electric log, chemical analysis, and other pertinent information, if available.

TNRCC-0199 (Rev. 05-21-96) White - TNRCC Yellow - DRILLER Pink - WELL OWNER

4820122910

Send original copy by certified mail to: TNRCC, P.O. Box 13087, Austin, TX 78711-3087

Please use black ink.

ATTENTION OWNER: *Confidentiality Privilege Notice on Reverse Side*

State of Texas WELL REPORT

Texas Water Well Drillers Board
P.O. Box 13087
Austin, Texas 78711

1) OWNER Roy Shoemaker (Name) ADDRESS 332 W. Mt. Houston Rd (Street or RFD) Hou (City) Tx (State) (Zip)

2) LOCATION OF WELL: County Harris, 10 miles in N (NE, SW, etc.) direction from Houston, Tx. (Town)

Driller must complete the legal description below with distance and direction from two intersecting section or survey lines, or he must locate and identify the well on an official Quarter- or Half-Scale Texas County General Highway Map and attach the map to this form.

☐ LEGAL DESCRIPTION:
Section No. _____ Block No. _____ Township _____ Abstract No. _____ Survey Name _____
Distance and direction from two intersecting section or survey lines _____
☒ SEE ATTACHED MAP 65.6.7

3) TYPE OF WORK (Check): ☒ New Well ☐ Deepening ☐ Reconditioning ☐ Plugging

4) PROPOSED USE (Check): ☒ Domestic ☐ Industrial ☐ Monitor ☐ Public Supply ☐ Irrigation ☐ Test Well ☐ Injection ☐ De-Watering

5) DRILLING METHOD (Check): ☐ Driven ☒ Mud Rotary ☐ Air Hammer ☐ Jetted ☐ Bored ☐ Air Rotary ☐ Cable Tool ☐ Other _____

6) WELL LOG:
Date Drilling:
Started Aug 17 1994
Completed Aug 20 1994

DIAMETER OF HOLE Dia. (in.)	From (ft.)	To (ft.)
6 3/4	Surface	340
4 1/2	340	363

7) BOREHOLE COMPLETION: ☐ Open Hole ☐ Straight Wall ☐ Underreamed ☐ Gravel Packed ☐ Other Two-String
If Gravel Packed give interval . . . from _____ ft. to _____ ft.

From (ft.)	To (ft.)	Description and color of formation material
0	40	Clay
40	45	Sand
45	140	Clay
140	160	Sand
160	260	Clay
260	320	Sand
320	340	Clay
340	363	Sand

(Use reverse side if necessary)

RECEIVED SEP 19 1994 TEXAS NATURAL RESOURCES CONSERVATION COMMISSION

8) CASING, BLANK PIPE, AND WELL SCREEN DATA:

Dia. (in.)	New or Used	Steel, Plastic, etc. Perf., Slotted, etc. Screen Mfg., if commercial	Setting (ft.) From	To	Gage Casting Screen
4	N	P.V.C.	0	340	.40
2 1/2	N	P.V.C. Liner	330	348	.40
2 1/2	N	S.S. Screen	348	363	.08

9) CEMENTING DATA [Rule 287.44(1)]
Cemented from 0 ft. to 10 ft. No. of Sacks Used 3
100 ft. to 340 ft. No. of Sacks Used 10
Method used Pressure
Cemented by CWW.

10) SURFACE COMPLETION
☐ Specified Surface Slab Installed [Rule 287.44(2)(A)]
☒ Specified Steel Sleeve Installed [Rule 287.44(3)(A)]
☐ Pitless Adapter Used [Rule 287.44(3)(B)]
☐ Approved Alternative Procedure Used [Rule 287.71]

11) WATER LEVEL:
Static level 245 ft. below land surface Date Aug 20, 94
Artesian flow _____ gpm. Date _____

12) PACKERS:

	Type	Depth
4X2 1/2	K	330'

13) TYPE PUMP: ☐ Turbine ☐ Jet ☒ Submersible ☐ Cylinder ☐ Other _____
Depth to pump bowls, cylinder, jet, etc., 315 ft.

14) WELL TESTS:
Type Test: ☒ Pump ☐ Bailer ☐ Jetted ☒ Estimated
Yield: 10 gpm with _____ ft. drawdown after _____ hrs.

15) WATER QUALITY:
Did you knowingly penetrate any strata which contained undesirable constituents?
☐ Yes ☒ No If yes, submit "REPORT OF UNDESIRABLE WATER"
Type of water? Potable Depth of strata 23
Was a chemical analysis made? ☐ Yes ☒ No

I hereby certify that this well was drilled by me (or under my supervision) and that each and all of the statements herein are true to the best of my knowledge and belief. I understand that failure to complete items 1 thru 15 will result in the log(s) being returned for completion and resubmittal.

COMPANY NAME Coastal Water Well (Type or print) WELL DRILLER'S LICENSE NO. 812

ADDRESS P.O Box 745 (Street or RFD) Porter (City) Tx. (State) 77365 (Zip)

(Signed) [signature] (Licensed Well Driller) (Signed) _____ (Registered Driller Trainee)

Please attach electric log, chemical analysis, and other pertinent information, if available.

For TNRCC use only: Well no. _____ Located on m[illegible]

TNRCC-0199 (Rev. 05-18-90)

TNRCC COPY

4820115028

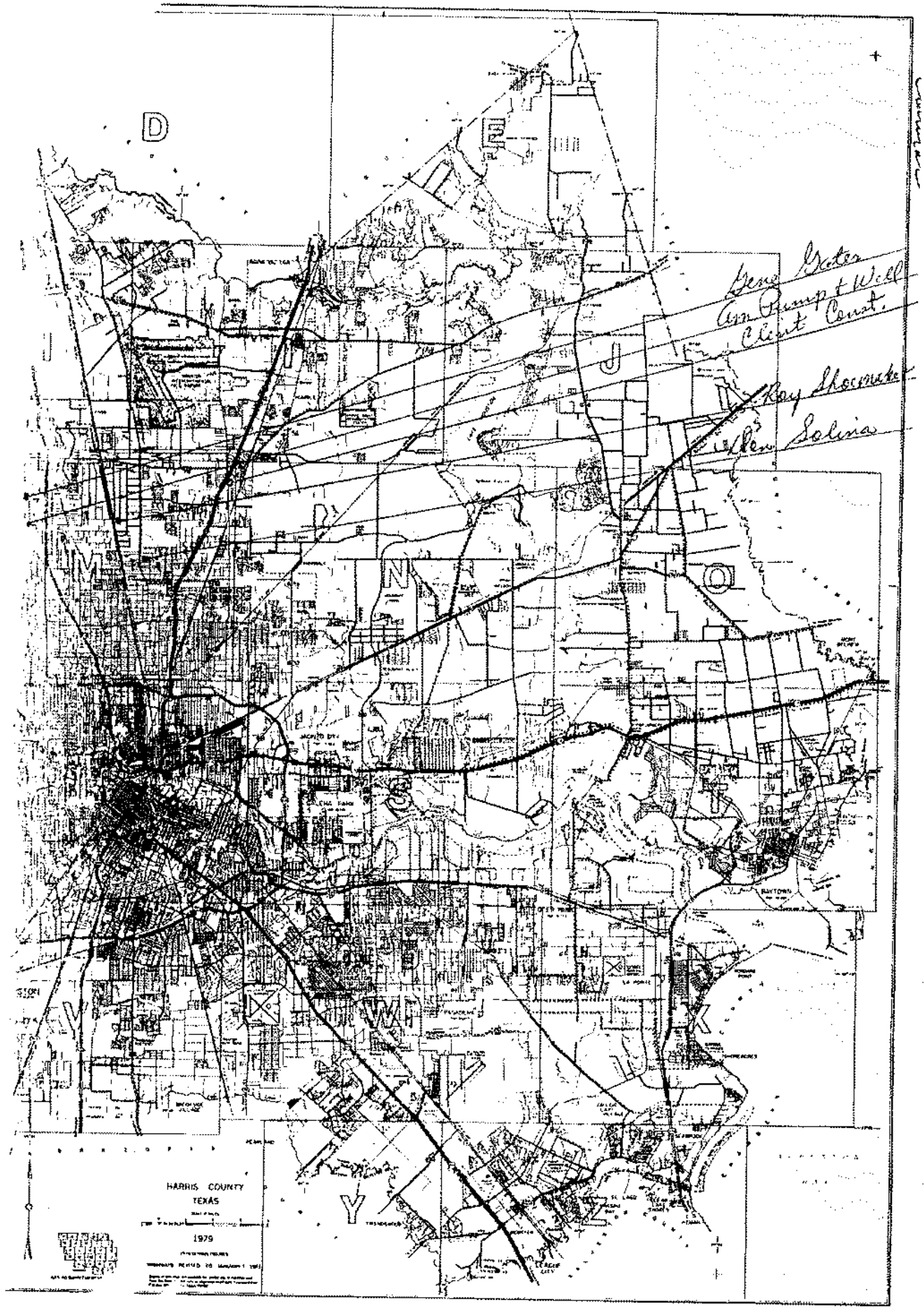

D
E
J
N
Q
Y
Gene Gates
Am Pump & Well
Client Const.
Roy Shoemaker
Glen Solina
HARRIS COUNTY
TEXAS
1979

Texas Water Development Board (TWDB)
Groundwater Database (GWDB)
Well Information Report for State Well Number 65-05-956

GWDB Reports and Downloads

Well Basic Details

Scanned Documents

State Well Number	6505956
County	Harris
River Basin	San Jacinto
Groundwater Management Area	14
Regional Water Planning Area	H - Region H
Groundwater Conservation District	Harris-Galveston Subsidence District
Latitude (decimal degrees)	29.897778
Latitude (degrees minutes seconds)	29° 53' 52" N
Longitude (decimal degrees)	-95.405556
Longitude (degrees minutes seconds)	095° 24' 20" W
Coordinate Source	Global Positioning System - GPS
Aquifer Code	112CHCT - Chicot Aquifer
Aquifer	Gulf Coast
Aquifer Pick Method	
Land Surface Elevation (feet above sea level)	81
Land Surface Elevation Method	Other (see remarks)
Well Depth (feet below land surface)	
Well Depth Source	
Drilling Start Date	
Drilling End Date	
Drilling Method	
Borehole Completion	

Well Type	Withdrawal of Water
Well Use	
Water Level Observation	None
Water Quality Available	Yes
Pump	
Pump Depth (feet below land surface)	
Power Type	
Annular Seal Method	
Surface Completion	
Owner	Ron Going
Driller	
Other Data Available	
Well Report Tracking Number	
Plugging Report Tracking Number	
U.S. Geological Survey Site Number	
Texas Commission on Environmental Quality Source Id	
Groundwater Conservation District Well Number	
Owner Well Number	
Other Well Number	
Previous State Well Number	
Reporting Agency	U.S. Geological Survey
Created Date	3/5/2004
Last Update Date	3/5/2004

Remarks	

Casing - No Data

Well Tests - No Data

Lithology - No Data

Annular Seal Range - No Data

Borehole - No Data

Plugged Back - No Data

Filter Pack - No Data

Packers - No Data

Water Level Measurements

No Data Available

Water Quality Analysis

Sample Date: 8/31/1984 **Sample Time:** **Sample Number:** 1 **Collection Entity:** U.S. Geological Survey

Sampled Aquifer: Chicot Aquifer

Analyzed Lab: U.S. Geological Survey Lab **Reliability:** From USGS for NAWQA with "Clean Sample" technique

Collection Remarks: No Data

Parameter Code	Parameter Description	Flag	Value*	Units	Plus/Minus
01000	ARSENIC, DISSOLVED (UG/L AS AS)	<	1	ug/L	

** Value may not display all significant digits for parameter in results, check Scanned Documents for laboratory paperwork..*

GWDB DISCLAIMER: Except where noted, all of the information provided in the Texas Water Development Board (TWDB) Groundwater Database (http://www.twdb.texas.gov/groundwater/data/gwdbrpt.asp) is believed to be accurate and reliable; however, the TWDB assumes no responsibility for any errors appearing in rules or otherwise. Further, TWDB assumes no responsibility for the use of the information provided. PLEASE NOTE that users of these data are responsible for checking the accuracy, completeness, currency and/or suitability of all information themselves. TWDB makes no guarantees or warranties as to the accuracy, completeness, currency, or suitability of the information provided via the Groundwater Database (GWDB). TWDB specifically disclaims any and all liability for any claims or damages that may result from providing GWDB data or the information it contains. For additional information or answers to questions concerning the TWDB GWDB, contact the Groundwater Data Team at GroundwaterData@twdb.texas.gov.

STATE OF TEXAS WELL REPORT for Tracking #173169

Owner:	**Binh Nguyen**	Owner Well #:	**No Data**
Address:	**418 Westbrook Houston, TX 77037**	Grid #:	**65-05-9**
Well Location:	**418 Westbrook Houston, TX 77037**	Latitude:	**29° 53' 54" N**
		Longitude:	**095° 24' 28" W**
Well County:	**Harris**	Elevation:	**No Data**
Type of Work:	**New Well**	Proposed Use:	**Domestic**

Drilling Start Date: **3/23/2005** Drilling End Date: **3/28/2005**

	Diameter (in.)	*Top Depth (ft.)*	*Bottom Depth (ft.)*
Borehole:	**7.5**	**0**	**360**
	5.5	**360**	**380**

Drilling Method: **Mud (Hydraulic) Rotary**

Borehole Completion: **Straight Wall**

	Top Depth (ft.)	*Bottom Depth (ft.)*	*Description (number of sacks & material)*
Annular Seal Data:	**0**	**100**	**14 Cement**
	150	**360**	**8 Cement**

Seal Method: **Pressure**

Sealed By: **CWW**

Distance to Property Line (ft.): **100**

Distance to Septic Field or other concentrated contamination (ft.): **100**

Distance to Septic Tank (ft.): **No Data**

Method of Verification: **Owner**

Surface Completion: **Surface Sleeve Installed**

Water Level: **210 ft.** below land surface on **2005-03-28** Measurement Method: **Unknown**

Packers: **4 x 2-1/2 RxR K-Packer 350'**

Type of Pump: **Submersible** Pump Depth (ft.): **300**

Well Tests: **Pump** **Yield: 12 GPM**

	Strata Depth (ft.)	Water Type
Water Quality:	**42**	**Potable**

Chemical Analysis Made: **No**

Did the driller knowingly penetrate any strata which contained injurious constituents?: **No**

Certification Data: The driller certified that the driller drilled this well (or the well was drilled under the driller's direct supervision) and that each and all of the statements herein are true and correct. The driller understood that failure to complete the required items will result in the report(s) being returned for completion and resubmittal.

Company Information: **Coastal Waterwell Service, Inc.**

P.O. Box 745
Porter, TX 77365

Driller Name: **Melvin W. Gehrels** License Number: **54857**

Comments: **$mew**

Lithology:
DESCRIPTION & COLOR OF FORMATION MATERIAL

Top (ft.)	Bottom (ft.)	Description
0	**41**	**Clay**
41	**48**	**Sand**
48	**82**	**Clay**
82	**95**	**Sand**
95	**121**	**Clay**
121	**178**	**Sand**
178	**206**	**Clay**
206	**237**	**Sand**
237	**279**	**Clay**
279	**294**	**Sand**
294	**310**	**Clay**
310	**335**	**Sand**
335	**338**	**Clay**
338	**380**	**Sand**

Casing:
BLANK PIPE & WELL SCREEN DATA

Dia. (in.)	New/Used	Type	Setting From/To (ft.)
4	**New**	**PVC Casing**	**0 - 360**
2 1/2	**New**	**PVC Liner**	**350 - 360**
2 1/2	**New**	**Jacos Screen**	**360 - 380 .006**

IMPORTANT NOTICE FOR PERSONS HAVING WELLS DRILLED CONCERNING CONFIDENTIALITY

TEX. OCC. CODE Title 12, Chapter 1901.251, authorizes the owner (owner or the person for whom the well was drilled) to keep information in Well Reports confidential. The Department shall hold the contents of the well log confidential and not a matter of public record if it receives, by certified mail, a written request to do so from the owner.

Please include the report's Tracking Number on your written request.

Texas Department of Licensing and Regulation
P.O. Box 12157
Austin, TX 78711
(512) 334-5540

STATE OF TEXAS WELL REPORT for Tracking #152982

Owner:	**J & J Lawn Equipment and Services, Inc.**	Owner Well #:	**No Data**
		Grid #:	**65-05-9**
Address:	**437 W. Helms Rd. Houston, TX 77037**	Latitude:	**29° 53' 50" N**
Well Location:	**437 W. Helms Rd. Houston, TX 77037**	Longitude:	**095° 24' 29" W**
Well County:	**Harris**	Elevation:	**No Data**
Type of Work:	**New Well**	Proposed Use:	**Domestic**

Drilling Start Date: **9/8/2008** Drilling End Date: **9/8/2008**

	Diameter (in.)	*Top Depth (ft.)*	*Bottom Depth (ft.)*
Borehole:	**5.5**	**0**	**57**

Drilling Method: **Mud (Hydraulic) Rotary**

Borehole Completion: **Filter Packed**

	Top Depth (ft.)	*Bottom Depth (ft.)*	*Filter Material*	*Size*
Filter Pack Intervals:	**37**	**57**	**Gravel**	**# 12**

	Top Depth (ft.)	*Bottom Depth (ft.)*	*Description (number of sacks & material)*
Annular Seal Data:	**0**	**10**	**5**
	10	**37**	**6**

Seal Method: **Pressure**

Sealed By: **Driller**

Distance to Property Line (ft.): **10**

Distance to Septic Field or other concentrated contamination (ft.): **50**

Distance to Septic Tank (ft.): **No Data**

Method of Verification: **Customer**

Surface Completion: **Surface Sleeve Installed**

Water Level: **16 ft.** below land surface on **2008-09-08** Measurement Method: **Unknown**

Packers: **None**

Type of Pump: **Jet** Pump Depth (ft.): **30**

Well Tests: **Jetted** **Yield: 5 GPM with 10 ft. drawdown after 2 hours**

	Strata Depth (ft.)	Water Type
Water Quality:	**No Data**	**Fresh**

Chemical Analysis Made: **No**

Did the driller knowingly penetrate any strata which contained injurious constituents?: **No**

Certification Data: The driller certified that the driller drilled this well (or the well was drilled under the driller's direct supervision) and that each and all of the statements herein are true and correct. The driller understood that failure to complete the required items will result in the report(s) being returned for completion and resubmittal.

Company Information: **Raymond Services, Inc.**

10011 Airline
Houston, TX 77037

Driller Name: **Zachary Proctor** License Number: **4577**

Apprentice Name: **None**

Comments: **No Data**

Lithology:
DESCRIPTION & COLOR OF FORMATION MATERIAL

Top (ft.)	Bottom (ft.)	Description
0	2	Top Soil
2	12	Sand / Clay
12	18	Yellow Clay
18	22	Yellow Sand # 6
22	35	Red Clay
35	43	Red Sand # 6
43	45	Red Clay
45	57	Red Sand # 6

Casing:
BLANK PIPE & WELL SCREEN DATA

Dia. (in.)	New/Used	Type	Setting From/To (ft.)
2	New	PVC	Casing 0 - 37 SCH 40
2	New	PVC	Screen 37 - 57 # 6

IMPORTANT NOTICE FOR PERSONS HAVING WELLS DRILLED CONCERNING CONFIDENTIALITY

TEX. OCC. CODE Title 12, Chapter 1901.251, authorizes the owner (owner or the person for whom the well was drilled) to keep information in Well Reports confidential. The Department shall hold the contents of the well log confidential and not a matter of public record if it receives, by certified mail, a written request to do so from the owner.

Please include the report's Tracking Number on your written request.

Texas Department of Licensing and Regulation
P.O. Box 12157
Austin, TX 78711
(512) 334-5540

STATE OF TEXAS WELL REPORT for Tracking #66739

Owner:	**IDA JENKS**	Owner Well #:	**30500**
Address:	**244 WEST LORINO HOUSTON, TX 77037**	Grid #:	**65-05-9**
Well Location:	**244 WEST LORINO HOUSTON, TX 77037**	Latitude:	**29° 53' 57" N**
		Longitude:	**095° 24' 17" W**
Well County:	**Harris**	Elevation:	**No Data**
Type of Work:	**New Well**	Proposed Use:	**Domestic**

Drilling Start Date: **9/6/2005** Drilling End Date: **9/8/2005**

	Diameter (in.)	*Top Depth (ft.)*	*Bottom Depth (ft.)*
Borehole:	**7.25**	**0**	**400**

Drilling Method: **Mud (Hydraulic) Rotary; 2 STRING**

Borehole Completion: **CEMENTED**

	Top Depth (ft.)	*Bottom Depth (ft.)*	*Description (number of sacks & material)*
Annular Seal Data:	**0**	**15**	**13**
	15	**380**	**19**

Seal Method: **Positive Displacement**

Sealed By: **Driller**

Distance to Property Line (ft.): **No Data**

Distance to Septic Field or other concentrated contamination (ft.): **No Data**

Distance to Septic Tank (ft.): **No Data**

Method of Verification: **No Data**

Surface Completion: **Alternative Procedure Used**

Water Level: **210 ft.** below land surface on **2005-09-08** Measurement Method: **Unknown**

Packers: **4 X 2 1/2 TRI-SEAL 375 FT.**

Type of Pump: **Submersible** Pump Depth (ft.): **260**

Well Tests: **Estimated** **Yield: 40 GPM**

	Strata Depth (ft.)	Water Type
Water Quality:	85	GOOD

Chemical Analysis Made: **No**

Did the driller knowingly penetrate any strata which contained injurious constituents?: **No**

Certification Data: The driller certified that the driller drilled this well (or the well was drilled under the driller's direct supervision) and that each and all of the statements herein are true and correct. The driller understood that failure to complete the required items will result in the report(s) being returned for completion and resubmittal.

Company Information: **NORTHWEST WATER WELLS**

25143 FM 1488
MAGNOLIA, TX 77355

Driller Name: **GLEN R. BONDS** License Number: **50950**

Comments: **No Data**

Lithology:
DESCRIPTION & COLOR OF FORMATION MATERIAL

From (ft)	To (ft)	Description
0	15	CLAY
15	45	SHALE
45	55	SAND
55	75	CLAY
75	160	SAND/CLAY
160	315	CLAY/ROCK
315	400	SAND

Casing:
BLANK PIPE & WELL SCREEN DATA

Dia. (in.)	New/Used	Type	Setting From/To (ft.)
4	N	PVC	CASING 0-380 40
2 1/2	N	PVC	LINER 375-380 40
2 1/2	N	PVC	SCREEN 380-400 008

IMPORTANT NOTICE FOR PERSONS HAVING WELLS DRILLED CONCERNING CONFIDENTIALITY

TEX. OCC. CODE Title 12, Chapter 1901.251, authorizes the owner (owner or the person for whom the well was drilled) to keep information in Well Reports confidential. The Department shall hold the contents of the well log confidential and not a matter of public record if it receives, by certified mail, a written request to do so from the owner.

Please include the report's Tracking Number on your written request.

Texas Department of Licensing and Regulation
P.O. Box 12157
Austin, TX 78711
(512) 334-5540

STATE OF TEXAS WELL REPORT for Tracking #24239

Owner:	**Victor Sanchez**	Owner Well #:	**No Data**
Address:	**14246 Luthe Houston, TX 77039**	Grid #:	**65-05-9**
		Latitude:	**29° 53' 54" N**
Well Location:	**14246 Luthe Houston, TX 77039**	Longitude:	**095° 24' 26" W**
Well County:	**Harris**	Elevation:	**No Data**
Type of Work:	**New Well**	Proposed Use:	**Domestic**

Drilling Start Date: **7/31/2003** Drilling End Date: **7/31/2003**

	Diameter (in.)	*Top Depth (ft.)*	*Bottom Depth (ft.)*
Borehole:	**5**	**0**	**58**

Drilling Method: **Mud (Hydraulic) Rotary**

Borehole Completion: **Straight Wall**

	Top Depth (ft.)	*Bottom Depth (ft.)*	*Description (number of sacks & material)*
Annular Seal Data:	**0**	**37**	**8**

Seal Method: **Pressure**

Sealed By: **Raymond Services**

Distance to Property Line (ft.): **No Data**

Distance to Septic Field or other concentrated contamination (ft.): **85**

Distance to Septic Tank (ft.): **No Data**

Method of Verification: **Customer**

Surface Completion: **Surface Sleeve Installed**

Water Level: **8 ft.** below land surface on **2003-07-31** Measurement Method: **Unknown**

Packers: **None**

Type of Pump: **Jet**

Well Tests: **Jetted** **No Test Data Specified**

	Strata Depth (ft.)	Water Type
Water Quality:	**No Data**	**No Data**

Chemical Analysis Made: **Unknown**

Did the driller knowingly penetrate any strata which contained injurious constituents?: **No**

Certification Data: The driller certified that the driller drilled this well (or the well was drilled under the driller's direct supervision) and that each and all of the statements herein are true and correct. The driller understood that failure to complete the required items will result in the report(s) being returned for completion and resubmittal.

Company Information: **Raymond Services Inc.**

10011 Airline Dr.
Houston, TX 77037

Driller Name: **Ty Raymond 4577WI** License Number: **4577**

Apprentice Name: **none** Apprentice Number: **none**

Comments: **none**

Lithology:
DESCRIPTION & COLOR OF FORMATION MATERIAL

Top (ft.)	Bottom (ft.)	Description
0	**38**	**Clay**
38	**42**	**Sand**
42	**58**	**Clay**

Casing:
BLANK PIPE & WELL SCREEN DATA

Dia. (in.)	New/Used	Type	Setting From/To (ft.)
2	**New**	**Plastic**	**0 - 37 SCH 40**
2	**New**	**Slotted**	**37 - 47 .006**

IMPORTANT NOTICE FOR PERSONS HAVING WELLS DRILLED CONCERNING CONFIDENTIALITY

TEX. OCC. CODE Title 12, Chapter 1901.251, authorizes the owner (owner or the person for whom the well was drilled) to keep information in Well Reports confidential. The Department shall hold the contents of the well log confidential and not a matter of public record if it receives, by certified mail, a written request to do so from the owner.

Please include the report's Tracking Number on your written request.

Texas Department of Licensing and Regulation
P.O. Box 12157
Austin, TX 78711
(512) 334-5540

(4)

Send original copy by certified mail to the Texas Department of Water Resources P. O. Box 13087 Austin, Texas 78711

State of Texas
WATER WELL REPORT

ATTENTION OWNER: *Confidentiality Privilege Notice on Reverse Side*

Texas Water Well Drillers Board P. O. Box 13087 Austin, Texas 78711

1) OWNER Shelby Bush (Name) Address 17819 Frankford Way (Street or RFD) Houston (City) Texas (State) (Zip)

2) LOCATION OF WELL: County Harris 10 miles in S.E. (N.E., S.W., etc.) direction from Spring (Town)

Driller must complete the legal description to the right with distance and direction from two intersecting section or survey lines, or he must locate and identify the well on an official Quarter- or Half-Scale Texas County General Highway Map and attach the map to this form.

☐ Legal description:
Section No. _____ Block No. _____ Township _____
Abstract No. _____ Survey Name _____
Distance and direction from two intersecting section or survey lines _____
☑ See attached map.

3) TYPE OF WORK (Check): ☑ New Well ☐ Deepening ☐ Reconditioning ☐ Plugging

4) PROPOSED USE (Check): ☑ Domestic ☐ Industrial ☐ Public Supply ☐ Irrigation ☐ Test Well ☐ Other _____

5) DRILLING METHOD (Check): ☑ Mud Rotary ☐ Air Hammer ☐ Driven ☐ Bored ☐ Air Rotary ☐ Cable Tool ☐ Jetted ☐ Other _____

6) WELL LOG:

Date drilled 7/10/84

DIAMETER OF HOLE Dia. (in.)	From (ft.)	To (ft.)
6½	Surface	240

From (ft.)	To (ft.)	Description and color of formation material
0	3	top soil
3	10	gray clay
10	17	fine sand
17	142	red + gray clay
142	153	coarse sand
153	154	rock
154	176	coarse sand
176	178	rock
178	187	coarse sand
187	189	rock
189	206	red + gray clay
206	240	coarse sand

7) BOREHOLE COMPLETION: ☐ Open Hole ☐ Straight Wall ☐ Underreamed ☐ Gravel Packed ☑ Other Cemented
If Gravel Packed give interval . . . from _____ ft. to _____ ft.

8) CASING, BLANK PIPE, AND WELL SCREEN DATA:

Dia. (in.)	New or Used	Steel, Plastic, etc. Perf., Slotted, etc. Screen Mfr., if commercial	Setting (ft.) From	Setting (ft.) To	Gage Casing Screen
4"	New	Plastic Casing	0	220	40
2½"	New	Plastic Screen	230	240	12

CEMENTING DATA
Cemented from 220 ft. to 100 ft.
Method used Pressurized
Cemented by Ind. (Company or Individual)

9) WATER LEVEL:
Static level 133 ft. below land surface Date 7/11/84
Artesian flow _____ gpm. Date _____

10) PACKERS: Type Depth
2½"x4" R+R 3Ring 214'

RECEIVED
JUL 29 1985
DEPT. OF WATER RESOURCES

(Use reverse side if necessary)

11) TYPE PUMP:
☐ Turbine ☐ Jet ☐ Submersible ☐ Cylinder ☐ Other _____
Depth to pump bowls, cylinder, jet, etc., _____ ft.

12) WELL TESTS:
☐ Type Test: ☐ Pump ☐ Bailer ☐ Jetted ☐ Estimated
Yield: _____ gpm with _____ ft. drawdown after _____ hrs.

13) WATER QUALITY:
Did you knowingly penetrate any strata which contained undesirable water? ☐ Yes ☑ No
If yes, submit "REPORT OF UNDESIRABLE WATER"
Type of water? Fresh Depth of strata 34'
Was a chemical analysis made? ☐ Yes ☑ No

I hereby certify that this well was drilled by me (or under my supervision) and that each and all of the statements herein are true to the best of my knowledge and belief.

COMPANY NAME Damrell + Potter Drilling Co. (Type or Print) Water Well Driller's License No. 1872

ADDRESS Star Rt. Box 448 (Street or RFD) Cleveland (City) Texas (State) 77327 (Zip)

(Signed) Bobby Potter (Licensed Water Well Driller) (Signed) _____ (Registered Driller Trainee)

Please attach electric log, chemical analysis, and other pertinent information, if available.

For TDWR use only
Well No. 65-06-1P
Located on map Yes DLF

TDWR 0392 (Rev. 5-27-82)

DEPARTMENT OF WATER RESOURCES COPY

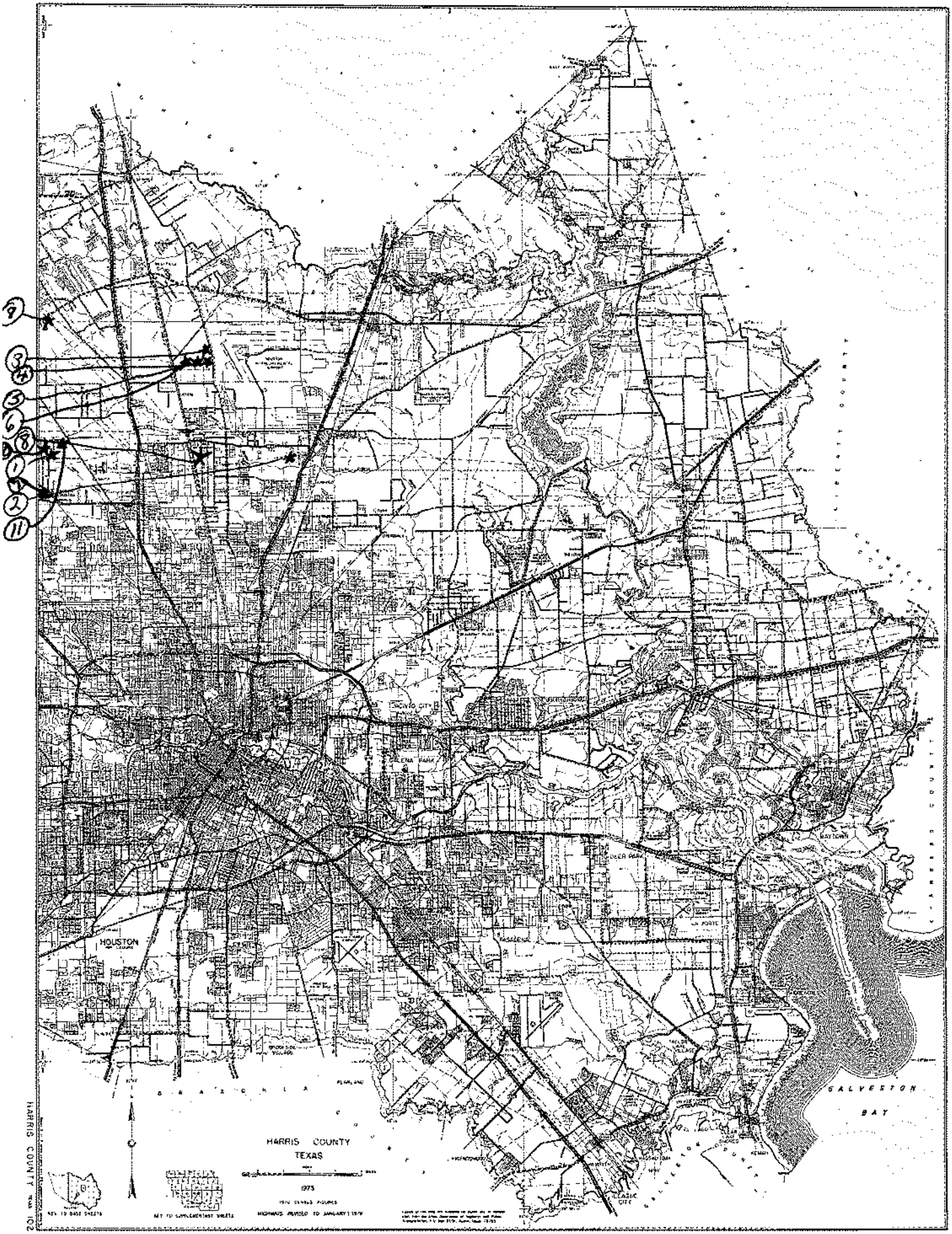
HOUSTON
GALVESTON BAY
HARRIS COUNTY
TEXAS
1973
HARRIS COUNTY TEXAS 102

Texas Water Development Board (TWDB)
Groundwater Database (GWDB)
Well Information Report for State Well Number 65-06-107

GWDB Reports and Downloads

Well Basic Details

Scanned Documents

State Well Number	6506107
County	Harris
River Basin	San Jacinto
Groundwater Management Area	14
Regional Water Planning Area	H - Region H
Groundwater Conservation District	Harris-Galveston Subsidence District
Latitude (decimal degrees)	29.975278
Latitude (degrees minutes seconds)	29° 58' 31" N
Longitude (decimal degrees)	-95.365834
Longitude (degrees minutes seconds)	095° 21' 57" W
Coordinate Source	+/- 5 Seconds
Aquifer Code	112CHCT - Chicot Aquifer
Aquifer	Gulf Coast
Aquifer Pick Method	
Land Surface Elevation (feet above sea level)	90
Land Surface Elevation Method	Interpolated From Topo Map
Well Depth (feet below land surface)	400
Well Depth Source	Driller's Log
Drilling Start Date	
Drilling End Date	0/0/1980
Drilling Method	Mud (Hydraulic) Rotary
Borehole Completion	

Well Type	Withdrawal of Water
Well Use	Domestic
Water Level Observation	Miscellaneous Measurements
Water Quality Available	No
Pump	
Pump Depth (feet below land surface)	
Power Type	
Annular Seal Method	
Surface Completion	
Owner	Green Seasons Farms
Driller	Bussell and Son
Other Data Available	Drillers Log
Well Report Tracking Number	
Plugging Report Tracking Number	
U.S. Geological Survey Site Number	
Texas Commission on Environmental Quality Source Id	
Groundwater Conservation District Well Number	
Owner Well Number	
Other Well Number	
Previous State Well Number	
Reporting Agency	U.S. Geological Survey
Created Date	6/2/1999
Last Update Date	6/2/1999

Remarks	

Casing - No Data

Well Tests - No Data

Lithology - No Data

Annular Seal Range - No Data

Borehole - No Data

Plugged Back - No Data

Filter Pack - No Data

Packers - No Data

Water Level Measurements

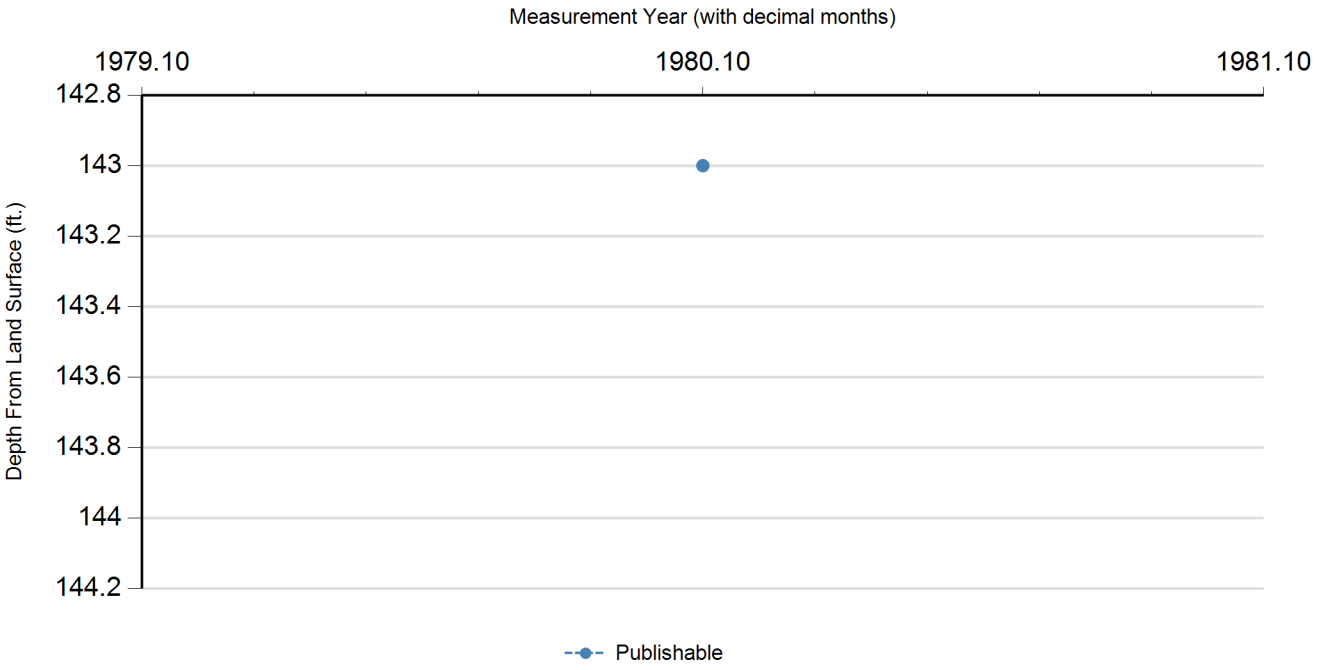

Status Code	Date	Time	Water Level (ft. below land surface)	Change value in ( ) indicates rise in level	Water Elevation (ft. above sea level)	Meas #	Measuring Agency	Method	Remark ID	Comments
P	2/5/1980		143		-53	1	Registered Water Well Driller	Unknown		

Code Descriptions

Status Code	Status Description
P	Publishable

Water Quality Analysis - No Data Available

GWDB DISCLAIMER: Except where noted, all of the information provided in the Texas Water Development Board (TWDB) Groundwater Database (http://www.twdb.texas.gov/groundwater/data/gwdbrpt.asp) is believed to be accurate and reliable; however, the TWDB assumes no responsibility for any errors appearing in rules or otherwise. Further, TWDB assumes no responsibility for the use of the information provided. PLEASE NOTE that users of these data are responsible for checking the accuracy, completeness, currency and/or suitability of all information themselves. TWDB makes no guarantees or warranties as to the accuracy, completeness, currency, or suitability of the information provided via the Groundwater Database (GWDB). TWDB specifically disclaims any and all liability for any claims or damages that may result from providing GWDB data or the information it contains. For additional information or answers to questions concerning the TWDB GWDB, contact the Groundwater Data Team at GroundwaterData@twdb.texas.gov.

Send original copy by certified mail to: TNRCC, P.O. Box 1 Austin, TX 78711-3087 *Please use black ink.*

ATTENTION OWNER: *Confidentiality Privilege Notice on Reverse Side*

State of Texas WELL REPORT

Texas Water Well Drillers Advisory Council
P.O. Box 13087
Austin, TX 78711-3087
512-239-0530

1) **OWNER** VICTOR BREWER (Name) **ADDRESS** 14422 SWEENEY HOUSTON TX. 77039 (Street or RFD) (City) (State) (Zip)

2) **ADDRESS OF WELL:** County HARRIS (Street, RFD or other) (City) (State) (Zip) **GRID #** 6505-9

3) **TYPE OF WORK (Check):** ☒ New Well ☐ Deepening ☐ Reconditioning ☐ Plugging

4) **PROPOSED USE (Check):** ☐ Monitor ☐ Environmental Soil Boring ☒ Domestic ☐ Industrial ☐ Irrigation ☐ Injection ☐ Public Supply ☐ De-watering ☐ Testwell
If Public Supply well, were plans submitted to the TNRCC? ☐ Yes ☐ No

5) X N

6) **WELL LOG:** Date Drilling: Started 10-16 19 95 Completed 10-20 19 95

DIAMETER OF HOLE		
Dia. (in.)	From (ft.)	To (ft.)
6 3/4	Surface	385
3 7/8	385	396

7) **DRILLING METHOD (Check):** ☐ Driven ☐ Air Rotary ☒ Mud Rotary ☐ Bored ☐ Air Hammer ☐ Cable Tool ☐ Jetted ☐ Other

From (ft.)	To (ft.)	Description and color of formation material
0	4	TOP SOIL
4	18	YELLOW SHALE
18	52	RED SHALE
52	70	RED SAND
70	105	RED SHALE
105	136	SAND
136	190	RED SHALE
190	228	SAND
228	282	RED SHALE
282	305	SAND
305	339	RED SHALE
339	355	SAND
355	370	RED SHALE
370	396	SAND

(Use reverse side if necessary)

8) **Borehole Completion (Check):** ☐ Open Hole ☐ Straight Wall ☐ Underreamed ☐ Gravel Packed ☒ Other 2-STRING
If Gravel Packed give interval ... from _____ ft. to _____ ft.

CASING, BLANK PIPE, AND WELL SCREEN DATA:

Dia. (in.)	New or Used	Steel, Plastic, etc. Perf., Slotted, etc. Screen Mfg., if commercial	Setting (ft.) From	Setting (ft.) To	Gage Casting Screen
4	N	PVC	0	376	SCH40
2 1/2	N	PVC-WRAPED	376	396	SCH80

9) **CEMENTING DATA** [Rule 338.44(1)]
Cemented from 0 ft. to 376 ft. No. of sacks used 24
_____ ft. to _____ ft. No. of sacks used _____
Method used PRESSURE
Cemented by SUGGWATER WELL
Distance to septic system field lines or other concentrated contamination 170 ft.
Method of verification of above distance PROPERTY OWNER

10) **SURFACE COMPLETION**
☐ Specified Surface Slab Installed [Rule 338.44(2)(A)]
☒ Specified Steel Sleeve Installed [Rule 338.44(3)(A)]
☐ Pitless Adapter Used [Rule 338.44(3)(b)]
☐ Approved Alternative Procedure Used [Rule 338.71]

13) **TYPE PUMP:** ☐ Turbine ☐ Jet ☒ Submersible ☐ Cylinder ☐ Other
Depth to pump bowls, cylinder, jet, etc. 320 ft.

14) **WELL TESTS:** Type test: ☒ Pump ☐ Bailer ☐ Jetted ☐ Estimated
Yield: 14.5 gpm with 15 ft. drawdown after 2 hrs.

11) **WATER LEVEL:** Static level 243 ft. below land surface Date 10-20-95
Artesian flow _____ gpm. Date _____

15) **WATER QUALITY:** Did you knowingly penetrate any strata which contained undesirable constituents?
☐ Yes ☒ No If yes, submit "REPORT OF UNDESIRABLE WATER"
Type of water? _____ Depth of strata _____
Was a chemical analysis made? ☐ Yes ☒ No

12) **PACKERS:** Type Depth

I hereby certify that this well was drilled by me (or under my supervision) and that each and all of the statements herein are true to the best of my knowledge and belief. I understand that failure to complete items 1 thru 15 will result in the log(s) being returned for completion and resubmittal.

COMPANY NAME SUGGWATER WELL DRILLING (Type or print) **WELL DRILLER'S LICENSE NO.** 1006 WPKL

ADDRESS 13501 CHRISMAN #26 (Street or RFD) HOUSTON (City) TEXAS (State) 77039 (Zip)

(Signed) James N. Sugg jr. (Licensed Well Driller) **(Signed)** _____ (Registered Driller Trainee)

Please attach electric log, chemical analysis, and other pertinent information, if available.

TNRCC-0199 (Rev. 11-01-94) TNRCC COPY

Dup

Send original copy by certified mail to the Texas Department of Water Resources P. O. Box 13087 Austin, Texas 78711

State of Texas
WATER WELL REPORT

ATTENTION OWNER: *Confidentiality Privilege Notice on Reverse Side*

For TDWR use only
Well No. 65-06-4RR
Located on map YES
Received: C.F.S.

1) OWNER TROY CARR (Name) Address 1511 MADGE (Street or RFD) HOUSTON (City) TEX. (State) 77 (Zip)

2) LOCATION OF WELL: County HARRIS APP. 10 miles in N. (N.E., S.W., etc.) direction from HOUSTON (Town)

Driller must complete the legal description to the right with distance and direction from two intersecting section or survey lines, or he must locate and identify the well on an official Quarter- or Half-Scale Texas County General Highway Map and attach the map to this form.

☐ Legal description:
Section No. _____ Block No. _____ Township _____
Abstract No. _____ Survey Name _____
Distance and direction from two intersecting section or survey lines _____
☒ See attached map.

3) TYPE OF WORK (Check): ☒ New Well ☐ Deepening ☐ Reconditioning ☐ Plugging

4) PROPOSED USE (Check): ☒ Domestic ☐ Industrial ☐ Public Supply ☐ Irrigation ☐ Test Well ☐ Other _____

5) DRILLING METHOD (Check): ☒ Mud Rotary ☐ Air Hammer ☐ Driven ☐ Bored ☐ Air Rotary ☐ Cable Tool ☐ Jetted ☐ Other _____

6) WELL LOG:

Date drilled 11-15-81

DIAMETER OF HOLE Dia. (in.)	From (ft.)	To (ft.)
6.75	Surface 0	295

7) BOREHOLE COMPLETION: ☐ Open Hole ☐ Straight Wall ☐ Underreamed ☐ Gravel Packed ☐ Other 2 STRING
If Gravel Packed give interval . . . from _____ ft. to _____ ft.

From (ft.)	To (ft.)	Description and color of formation material
0	20	TOP SOIL CLAY
20	31	CLAY
31	52	CLAY + SAND
52	72	CLAY
72	93	CLAY
93	113	CLAY
113	133	CLAY
133	153	CLAY
153	173	CLAY
173	193	CLAY + 10' SAND
193	213	CLAY + 5' BROKEN SAND
213	230	BROKEN SAND
230	233	SAND
233	250	SAND
250	253	CLAY
253	273	CLAY
273	286	CLAY
286	295	SAND

8) CASING, BLANK PIPE, AND WELL SCREEN DATA:

Dia. (in.)	New or Used	Steel, Plastic, etc. Perf., Slotted, etc. Screen Mgf., if commercial	Setting (ft.) From	Setting (ft.) To	Gage Casing Screen
4	N	PLASTIC	0	285	
2½	N	PLASTIC UNDERCUT	285	295	#10

CEMENTING DATA
Cemented from 0 ft. to 285 ft.
Method used PRESSURE
Cemented by _____ (Company or Individual)

9) WATER LEVEL:
Static level 150 ft. below land surface Date 11-16-81
Artesian flow _____ gpm. Date _____

10) PACKERS: Type Depth
K PACKER RUBBER 280'

RECEIVED
JUN 21 1982
DEPT. OF WATER RESOURCES

(Use reverse side if necessary)

11) TYPE PUMP:
☐ Turbine ☐ Jet ☒ Submersible ☐ Cylinder ☐ Other _____
Depth to pump bowls, cylinder, jet, etc., _____ ft.

12) WELL TESTS: NONE
☐ Type Test: ☐ Pump ☐ Bailer ☐ Jetted ☐ Estimated
Yield: _____ gpm with _____ ft. drawdown after _____ hrs.

13) WATER QUALITY:
Did you knowingly penetrate any strata which contained undesirable water? ☐ Yes ☒ No
If yes, submit "REPORT OF UNDESIRABLE WATER"
Type of water? _____ Depth of strata _____
Was a chemical analysis made? ☐ Yes ☒ No

I hereby certify that this well was drilled by me (or under my supervision) and that each and all of the statements herein are true to the best of my knowledge and belief.

NAME Michael L. McClung (Type or Print) Water Well Drillers Registration No. 2215

ADDRESS 4602 Ella Blvd. (Street or RFD) Houston (City) Texas (State) 77018 (Zip)

(Signed) Michael L. McClung (Water Well Driller) M+N Well Service (Company Name)

Please attach electric log, chemical analysis, and other pertinent information, if available.

TDWR-0392 (Rev. 1-12-79)

DEPARTMENT OF WATER RESOURCES COPY

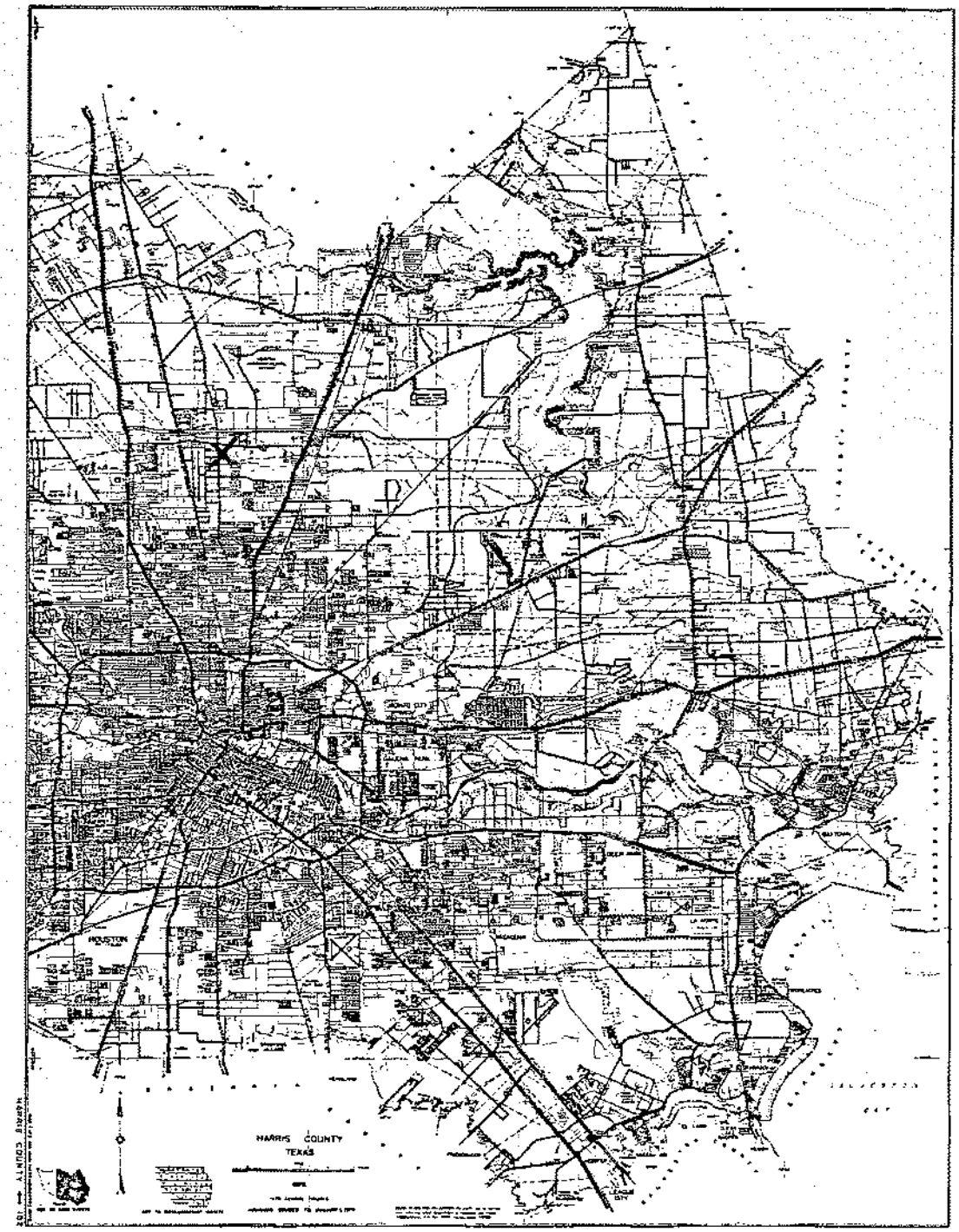
HARRIS COUNTY
TEXAS

Send original copy by certified mail to the Texas Water Development Board P. O. Box 13087 Austin, Texas 78711

State of Texas

WATER WELL REPORT

For TWDB use only
Well No. [illegible] WW
Located on map
Received: 7-5

1) OWNER:
Person having well drilled Al Bocarusse & John Wallace (Name) Address P O Box 16117 (Street or RFD) Houston (City) Texas (State)

Landowner (Name) Address (Street or RFD) (City) (State)

2) LOCATION OF WELL:
County Harris, 2 miles in S & W direction from Aldine (N.E., S.W., etc.) (Town)

Locate by sketch map showing landmarks, roads, creeks, hiway number, etc.*



or Give legal location with distances and directions from adjacent sections or survey lines.

Labor League
Block Survey
Abstract No.
(NW¼ NE¼ SW¼ SE¼) of Section

3) TYPE OF WORK (Check): (New Well) Deepening Reconditioning Plugging

4) PROPOSED USE (Check): Domestic Industrial Municipal Irrigation Test Well Other

5) TYPE OF WELL (Check): (Rotary) Driven Dug Cable Jetted Bored

6) WELL LOG:
Diameter of hole 6 3/4 in. Depth drilled 356 ft. Depth of completed well 356 ft. Date drilled 3-14-72
All measurements made from 0 ft. above ground level.

From (ft.)	To (ft.)	Description and color of formation material
0	56	Clay
56	58	Sand, fine
58	240	Clay
240	252	Sand
252	326	Clay
326	356	Sand (T D)

(Use reverse side if necessary)

9) Casing:
Type: Old (New) (Steel) Plastic Other
Cemented from 0 ft. to 324 ft.

Diameter (inches)	Setting From (ft.)	Setting To (ft.)	Gage
4"	0	336	.014

10) SCREEN:
Type Stainless Steel
Perforated Slotted

Diameter (inches)	Setting From (ft.)	Setting To (ft.)	Slot Size
4"	336	356	14

7) COMPLETION (Check): (Straight wall) Gravel packed Other
Under reamed Open Hole Lead seal

8) WATER LEVEL:
Static level 176 ft. below land surface Date 3-14-72
Artesian pressure lbs. per square inch Date
Depth to pump (bowls) cylinder, jet, etc., 210 ft. below land surface.

11) WELL TESTS:
Was a pump test made? Yes (No) If yes, by whom?
Yield: gpm with ft. drawdown after hrs.
Bailer test gpm with ft. drawdown after hrs.
Artesian flow gpm
Temperature of water

12) WATER QUALITY:
Was a chemical analysis made? Yes (No)
Did any strata contain undesirable water? Yes (No)
Type of water? Good depth of strata 356

I hereby certify that this well was drilled by me (or under my supervision) and that each and all of the statements herein are true to the best of my knowledge and belief.

NAME DRAGO DAIC (Type or Print) Water Well Drillers Registration No. 819
ADDRESS P.O. Box 49 (Street or RFD) Porter (City) Texas (State)
(Signed) [signature] (Authorized Well Driller) Drago Water Wells (Company Name)

Please attach electric log, chemical analysis, and other pertinent information, if available.

*Additional instructions on reverse side.

TWDBE-WO 9

101

4820114574

Send original copy by certified return receipt requested to: TDLR, P.O. Box 12157, Austin, TX 78711

ATTENTION OWNER: *Confidentiality Privilege Notice on reverse side of Well Owner's copy (pink)*

State of Texas
WELL REPORT

Texas Department of Licensing & Regulation
P.O. Box 12157
Austin, TX 78711
512-463-7880

1) OWNER U. S. Stone (Name) ADDRESS 14323 Reeveston HT 77039 (Street or RFD) (City) (State) (Zip)

2) ADDRESS OF WELL'S LOCATION: County Harris 14777 Chrisman HT 77039 (Street, RFD or other) (City) (State) (Zip) Long. _____ Lat. _____ Grid # 65-06-4

3) TYPE OF WORK (Check): [X] New Well [ ] Deepening [ ] Reconditioning [ ] Plugging

4) PROPOSED USE (Check): [ ] Monitor [ ] Environmental Soil Boring [X] Domestic [ ] Industrial [ ] Irrigation [ ] Injection [ ] Public Supply [ ] De-watering [ ] Testwell
If Public Supply well, were plans submitted to the TNRCC? [ ] Yes [ ] No

5)

6) WELL LOG:
Date Drilling:
Started 9/13 1999
Completed 9/14 1999

DIAMETER OF HOLE

Dia. (in.)	From (ft.)	To (ft.)
	Surface	
8	0	480

7) DRILLING METHOD (Check): [ ] Driven [ ] Air Rotary [X] Mud Rotary [ ] Bored [ ] Air Hammer [ ] Cable Tool [ ] Jetted [ ] Other _____

N

From (ft.)	To (ft.)	Description and color of formation material
0	80	clay
80	125	sand
125	200	clay
200	210	sand
210	220	clay
220	260	sand
260	275	clay
275	300	sand
300	310	clay
310	385	sand
385	420	caly / shale
420	480	sand

(Use reverse side of Well Owner's copy, if necessary)

8) Borehole Completion (Check): [ ] Open Hole [ ] Straight Wall [ ] Underreamed [ ] Gravel Packed [X] Other 2 string
If Gravel Packed give interval from _____ ft. to _____ ft.

CASING, BLANK PIPE, AND WELL SCREEN DATA:

Dia. (in.)	New or Used	Steel, Plastic, etc. Perf., Slotted, etc. Screen Mfg., if commercial	Setting (ft.) From	Setting (ft.) To	Gage Casting Screen
5	N	PVC (SDR17)	0	450	
2	"	Galv. liner	435	450	
2.5	"	PVC screen	450	480	.012

9) CEMENTING DATA
Cemented from 450 ft. to 0 ft. No. of sacks used 36
0 ft. to 10 ft. No. of sacks used 14
Method used Halliburton
Cemented by SWW
Distance to septic system field lines or other concentrated contamination N/A ft.
Method of verification of above distance TO BE INSTALLED

13) [ ] Well plugged within 48 hours

Casing left in well: From (ft)	Casing left in well: To (ft)	Cement/bentonite placed in well: From (ft)	Cement/bentonite placed in well: To (ft)	Sacks used:

10) SURFACE COMPLETION
[X] Specified Surface Slab Installed
[ ] Specified Steel Sleeve Installed
[ ] Pitless Adapter Used
[ ] Approved Alternative Procedure Used

14) TYPE PUMP:
[ ] Turbine [ ] Jet [X] Submersible [ ] Cylinder
[ ] Other _____
Depth to pump bowls, cylinder, jet, etc., 315 ft.

15) WELL TESTS:
Type test: [ ] Pump [ ] Bailer [X] Jetted [ ] Estimated
Yield: 50 gpm with _____ ft. drawdown after _____ hrs.

11) WATER LEVEL:
Static level 190 ft. below land surface Date 9/14/99
Artesian flow _____ gpm. Date _____

16) WATER QUALITY:
Did you knowingly penetrate any strata which contained undesirable constituents?
[ ] Yes [X] No If yes, submit "REPORT OF UNDESIRABLE WATER"
Type of water? _____ Depth of strata _____
Was a chemical analysis made? [ ] Yes [X] No

12) PACKERS: Type Depth
K - Packers 435

FILE ID SEQ #

I certify that I drilled this well (or the well was drilled under my direct supervision) and that each and all of the statements herein are true and correct. I understand that failure to complete items 1 thru 16 will result in the log(s) being returned for completion and resubmittal.

COMPANY NAME Scott Water Wells (Type or print) WELL DRILLER'S LICENSE NO. 4839 WT DESC CD

NOV 17 1999

ADDRESS 11915 Green PIne Circle Hou TX 77066 (Street or RFD) (City) (State) (Zip)

(Signed) Scott Robinson (Licensed Well Driller) (Signed) RJ Linear (Registered Driller Trainee)

Please attach electric log, chemical analysis, and other pertinent information, if available.

TDLR FORM 001WWD (4/98) White - TDLR Yellow - DRILLER Pink - WELL OWNER

Send original copy by certified mail to: TNRCC, P.O. Box [redacted] Austin, TX 78711-3087

Please use black ink.

ATTENTION OWNER: *Confidentiality Privilege Notice on Reverse Side*

State of Texas
WELL REPORT

Texas Water Well Drillers Advisory Council
P.O. Box 13087
Austin, TX 78711-3087
512-239-0530

1) **OWNER** MCDANIELS METALS INC. (Name) **ADDRESS** 1318 BUSCHONG (Street or RFD) HOUSTON, TEXAS (City) (State) 77039 (Zip)

2) **ADDRESS OF WELL:** County HARRIS SAME (Street, RFD or other) (City) (State) (Zip) **GRID #** 65-06-4

3) **TYPE OF WORK (Check):** [X] New Well [ ] Deepening [ ] Reconditioning [ ] Plugging

4) **PROPOSED USE (Check):** [ ] Monitor [ ] Environmental Soil Boring [X] Domestic [ ] Industrial [ ] Irrigation [ ] Injection [ ] Public Supply [ ] De-watering [ ] Testwell
If Public Supply well, were plans submitted to the TNRCC? [ ] Yes [ ] No

5)

6) **WELL LOG:**
Date Drilling: Started 12-21 19 95 Completed 12-22 19 95

DIAMETER OF HOLE		
Dia. (in.)	From (ft.)	To (ft.)
	Surface	
6 3/4	0	325

7) **DRILLING METHOD (Check):** [ ] Driven [ ] Air Rotary [X] Mud Rotary [ ] Bored [ ] Air Hammer [ ] Cable Tool [ ] Jetted [ ] Other

From (ft.)	To (ft.)	Description and color of formation material
0	35	clay
35	60	sand
60	120	clay
120	155	sand
155	190	clay
190	231	sand
231	270	clay
270	295	sand
295	297	clay
297	325	sand

(Use reverse side if necessary)

RECEIVED JAN 12 1996 TEXAS WATER DEVELOPMENT BOARD CONSERVATION COMMISSION

8) **Borehole Completion (Check):** [ ] Open Hole [ ] Straight Wall [ ] Underreamed [ ] Gravel Packed [X] Other 2 STRING
If Gravel Packed give interval ... from ____ ft. to ____ ft.

CASING, BLANK PIPE, AND WELL SCREEN DATA:

Dia. (in.)	New or Used	Steel, Plastic, etc. Perf., Slotted, etc. Screen Mfg., if commercial	Setting (ft.) From	Setting (ft.) To	Gage Casting Screen
4	N	PVC CASING	0	300	
2½	N	" LINER	295	315	
2½	N	" SCREEN	315	325	.012

9) **CEMENTING DATA** [Rule 338.44(1)]
Cemented from 300 ft. to 100 ft. No. of sacks used 12
0 ft. to 15 ft. No. of sacks used 15
Method used HALLIBURTON
Cemented by SCOTT WATER WELL, INC.
Distance to septic system field lines or other concentrated contamination 200 ft.
Method of verification of above distance VISUAL

10) **SURFACE COMPLETION**
[ ] Specified Surface Slab Installed [Rule 338.44(2)(A)]
[X] Specified Steel Sleeve Installed [Rule 338.44(3)(A)]
[ ] Pitless Adapter Used [Rule 338.44(3)(b)]
[ ] Approved Alternative Procedure Used [Rule 338.71]

11) **WATER LEVEL:**
Static level 220 ft. below land surface Date 12-22
Artesian flow ____ gpm. Date ____

13) **TYPE PUMP:**
[ ] Turbine [ ] Jet [X] Submersible [ ] Cylinder [ ] Other
Depth to pump bowls, cylinder, jet, etc., 282 ft.

14) **WELL TESTS:**
Type test: [ ] Pump [ ] Bailer [X] Jetted [ ] Estimated
Yield: ____ gpm with ____ ft. drawdown after ____ hrs.

15) **WATER QUALITY:**
Did you knowingly penetrate any strata which contained undesirable constituents?
[ ] Yes [X] No If yes, submit "REPORT OF UNDESIRABLE WATER"
Type of water? ____ Depth of strata ____
Was a chemical analysis made? [ ] Yes [X] No

12) **PACKERS:**

Type	Depth
K-PACKER	295

I hereby certify that this well was drilled by me (or under my supervision) and that each and all of the statements herein are true to the best of my knowledge and belief. I understand that failure to complete items 1 thru 15 will result in the log(s) being returned for completion and resubmittal.

COMPANY NAME SCOTT WATER WELL, INC. (Type or print) **WELL DRILLER'S LICENSE NO.** 4839

ADDRESS 11915 GREEN PINE CIRCLE (Street or RFD) HOUSTON, TEXAS (City) (State) 77066 (Zip)

(Signed) Scott Robinson JR (Licensed Well Driller) **(Signed)** ____ (Registered Driller Trainee)

Please attach electric log, chemical analysis, and other pertinent information, if available.

TNRCC-0199 (Rev. 11-01-94)

TNRCC COPY

STATE OF TEXAS WELL REPORT for Tracking #381786

Owner:	**Dolores Salinas**	Owner Well #:	**No Data**
Address:	**14610 Chrisman Houston, TX 77039**	Grid #:	**65-06-4**
		Latitude:	**29° 55' 39" N**
Well Location:	**14610 Chrisman Houston, TX 77039**	Longitude:	**095° 21' 49" W**
Well County:	**Harris**	Elevation:	**No Data**
Type of Work:	**New Well**	Proposed Use:	**Domestic**

Drilling Start Date: **11/19/2014** Drilling End Date: **11/20/2014**

	Diameter (in.)	*Top Depth (ft.)*	*Bottom Depth (ft.)*
Borehole:	**7**	**0**	**45**

Drilling Method: **Mud (Hydraulic) Rotary**

Borehole Completion: **Filter Packed**

	Top Depth (ft.)	*Bottom Depth (ft.)*	*Filter Material*	*Size*
Filter Pack Intervals:	**30**	**45**	**Gravel**	**# 12**

	Top Depth (ft.)	*Bottom Depth (ft.)*	*Description (number of sacks & material)*
Annular Seal Data:	**0**	**10**	**5 Cement**
	10	**30**	**8 Bentonite**

Seal Method: **Pressure**

Sealed By: **Driller**

Distance to Property Line (ft.): **5**

Distance to Septic Field or other concentrated contamination (ft.): **50**

Distance to Septic Tank (ft.): **No Data**

Method of Verification: **Customer**

Surface Completion: **Surface Sleeve Installed**

Water Level: **10 ft.** below land surface on **2014-11-20** Measurement Method: **Unknown**

Packers: **None**

Type of Pump: **Submersible** Pump Depth (ft.): **35**

Well Tests: **Jetted** **Yield: 15 GPM with 10 ft. drawdown after 2 hours**

	Strata Depth (ft.)	Water Type
Water Quality:	**No Data**	**Fresh**

Chemical Analysis Made: **No**

Did the driller knowingly penetrate any strata which contained injurious constituents?: **No**

Certification Data: The driller certified that the driller drilled this well (or the well was drilled under the driller's direct supervision) and that each and all of the statements herein are true and correct. The driller understood that failure to complete the required items will result in the report(s) being returned for completion and resubmittal.

Company Information: **Raymond Services, Inc.**

10011 Airline
Houston, TX 77037

Driller Name: **Zachary Proctor** License Number: **4577**

Apprentice Name: **Daniel Perez** Apprentice Number: **59136**

Comments: **No Data**

Lithology:
DESCRIPTION & COLOR OF FORMATION MATERIAL

Top (ft.)	Bottom (ft.)	Description
0	**3**	**Top Soil**
3	**15**	**Clay/Sand**
15	**25**	**Tan Clay**
25	**30**	**Red Clay**
30	**37**	**Brown Sand # 6**
37	**40**	**Red Clay**
40	**45**	**Red Sand # 6**

Casing:
BLANK PIPE & WELL SCREEN DATA

Dia. (in.)	New/Used	Type	Setting From/To (ft.)
4	**New**	**PVC**	**Casing 0 - 30 SCH 40**
4	**New**	**PVC**	**Screen 30 - 45 # 6**

IMPORTANT NOTICE FOR PERSONS HAVING WELLS DRILLED CONCERNING CONFIDENTIALITY

TEX. OCC. CODE Title 12, Chapter 1901.251, authorizes the owner (owner or the person for whom the well was drilled) to keep information in Well Reports confidential. The Department shall hold the contents of the well log confidential and not a matter of public record if it receives, by certified mail, a written request to do so from the owner.

Please include the report's Tracking Number on your written request.

Texas Department of Licensing and Regulation
P.O. Box 12157
Austin, TX 78711
(512) 334-5540

STATE OF TEXAS WELL REPORT for Tracking #12976

Owner:	**Jose Antonio Cervantes**	Owner Well #:	**No Data**
Address:	**1600 Runyan Houston, TX 77039**	Grid #:	**65-06-4**
Well Location:	**1600 Runyan Houston, TX 77039**	Latitude:	**29° 55' 42" N**
		Longitude:	**095° 21' 44" W**
Well County:	**Harris**	Elevation:	**No Data**
Type of Work:	**New Well**	Proposed Use:	**Domestic**

Drilling Start Date: **9/26/2002** Drilling End Date: **9/26/2002**

	Diameter (in.)	*Top Depth (ft.)*	*Bottom Depth (ft.)*
Borehole:	**5**		**50**

Drilling Method: **Mud (Hydraulic) Rotary**

Borehole Completion: **Straight Wall**

	Top Depth (ft.)	*Bottom Depth (ft.)*	*Description (number of sacks & material)*
Annular Seal Data:	**0**	**40**	**12**

Seal Method: **Pressure**

Sealed By: **Driller**

Distance to Property Line (ft.): **No Data**

Distance to Septic Field or other concentrated contamination (ft.): **50**

Distance to Septic Tank (ft.): **No Data**

Method of Verification: **Customer**

Surface Completion: **Surface Sleeve Installed**

Water Level: **6 ft.** below land surface on **2002-09-26** Measurement Method: **Unknown**

Packers: **none**

Type of Pump: **Jet** Pump Depth (ft.): **30**

Well Tests: **Jetted** **Yield: 10 GPM with 5 ft. drawdown after 3 hours**

	Strata Depth (ft.)	Water Type
Water Quality:	**No Data**	**No Data**

Chemical Analysis Made: **No**

Did the driller knowingly penetrate any strata which contained injurious constituents?: **No**

Certification Data: The driller certified that the driller drilled this well (or the well was drilled under the driller's direct supervision) and that each and all of the statements herein are true and correct. The driller understood that failure to complete the required items will result in the report(s) being returned for completion and resubmittal.

Company Information: **Raymond Services Inc.**

10011 Airline Dr.
Houston, TX 77037

Driller Name: **Ty Raymond 4577WI** License Number: **4577**

Apprentice Name: **none** Apprentice Number: **none**

Comments: **none**

Lithology:
DESCRIPTION & COLOR OF FORMATION MATERIAL

Top (ft.)	Bottom (ft.)	Description
0	**38**	**Clay**
38	**50**	**Rock & Sand**

Casing:
BLANK PIPE & WELL SCREEN DATA

Dia. (in.)	New/Used	Type	Setting From/To (ft.)
2	**New**	**Case**	**0 40 SCH 40**
2	**New**	**Screen**	**40 50 .006**

IMPORTANT NOTICE FOR PERSONS HAVING WELLS DRILLED CONCERNING CONFIDENTIALITY

TEX. OCC. CODE Title 12, Chapter 1901.251, authorizes the owner (owner or the person for whom the well was drilled) to keep information in Well Reports confidential. The Department shall hold the contents of the well log confidential and not a matter of public record if it receives, by certified mail, a written request to do so from the owner.

Please include the report's Tracking Number on your written request.

Texas Department of Licensing and Regulation
P.O. Box 12157
Austin, TX 78711
(512) 334-5540

DUP

Send original copy by certified mail to the
Texas Department of Water Resources
P. O. Box 13087
Austin, Texas 78711

State of Texas
WATER WELL REPORT

For TDWR use only
Well No. 65-06-47
Located on map YES
Received: 6-6-84

1) OWNER: ROY BLACKWELL (Name) Address 14541 CHRISMAN (Street or RFD) HO. TEX (City) (State) (Zip)

2) LOCATION OF WELL:
County HARRIS, 10 miles in NORTH (N.E., S.W., etc.) direction from HOUSTON (Town)

Driller must complete the legal description to the right with distance and direction from two intersecting section or survey lines, or he must locate and identify the well on an official Quarter- or Half-Scale Texas County General Highway Map and attach the map to this form.

☐ Legal description:
Section No. _____ Block No. _____ Township _____
Abstract No. _____ Survey Name _____
Distance and direction from two intersecting section or survey lines _____

☐ See attached map.

3) TYPE OF WORK (Check):
☒ New Well ☐ Deepening ☐ Reconditioning ☐ Plugging

4) PROPOSED USE (Check):
☒ Domestic ☐ Industrial ☐ Public Supply ☐ Irrigation ☐ Test Well ☐ Other _____

5) DRILLING METHOD (Check):
☒ Mud Rotary ☐ Air Hammer ☐ Driven ☐ Bored ☐ Air Rotary ☐ Cable Tool ☐ Jetted ☐ Other _____

6) WELL LOG:
Date drilled 12-5-83

DIAMETER OF HOLE

Dia. (in.)	From (ft.)	To (ft.)
6 3/4	Surface	320

7) BOREHOLE COMPLETION:
☐ Open Hole ☐ Straight Wall ☐ Underreamed
☐ Gravel Packed ☒ Other LEAD SEAL
If Gravel Packed give interval . . . from _____ ft. to _____ ft.

From (ft.)	To (ft.)	Description and color of formation material
0	32	CLAY
32	38	SAND
38	97	CLAY
97	102	SAND
102	170	CLAY
170	202	SAND
202	214	CLAY
214	238	SAND
238	260	CLAY
260	280	SAND
280	302	CLAY
302	320	SAND

8) CASING, BLANK PIPE, AND WELL SCREEN DATA:

Dia. (in.)	New or Used	Steel, Plastic, etc. Perf., Slotted, etc. Screen Mgf., if commercial	Setting (ft.) From	Setting (ft.) To	Gage Casing Screen
4	N	PLASTIC	0	310	
2½	N	PLASTIC	310	320	12

CEMENTING DATA
Cemented from 0 ft. to 310 ft.
Method used PRESSURE
Cemented by H+H (Company or Individual)

9) WATER LEVEL:
Static level 200 ft. below land surface Date 12-5-83
Artesian flow _____ gpm. Date _____

10) PACKERS: Type Depth

RECEIVED
JUL 11 1984
DEPT. OF
WATER RESOURCES

11) TYPE PUMP:
☐ Turbin ☐ Jet ☒ Submersible ☐ Cylinder
☐ Other _____
Depth to pump bowls, cylinder, jet, etc., 273 ft.

(Use reverse side if necessary)

13) WATER QUALITY:
Did you knowingly penetrate any strata which contained undesirable water? ☐ Yes ☒ No
If yes, submit "REPORT OF UNDESIRABLE WATER"
Type of water? _____ Depth of strata _____
Was a chemical analysis made? ☐ Yes ☒ No

12) WELL TESTS:
☐ Type Test: ☐ Pump ☐ Bailer ☐ Jetted ☒ Estimated
Yield: 15 gpm with _____ ft. drawdown after _____ hrs.

I hereby certify that this well was drilled by me (or under my supervision) and that each and all of the statements herein are true to the best of my knowledge and belief.

NAME A.R. HENDON (Type or Print) Water Well Drillers Registration No. 334

ADDRESS 14605 Renato (Street or RFD) HO. TEX. 77039 (City) (State) (Zip)

(Signed) A.R. Hendon (Water Well Driller) H+H Water Well (Company Name)

Please attach electric log, chemical analysis, and other pertinent information, if available.

*Additional instructions on reverse side.

TDWR-0392

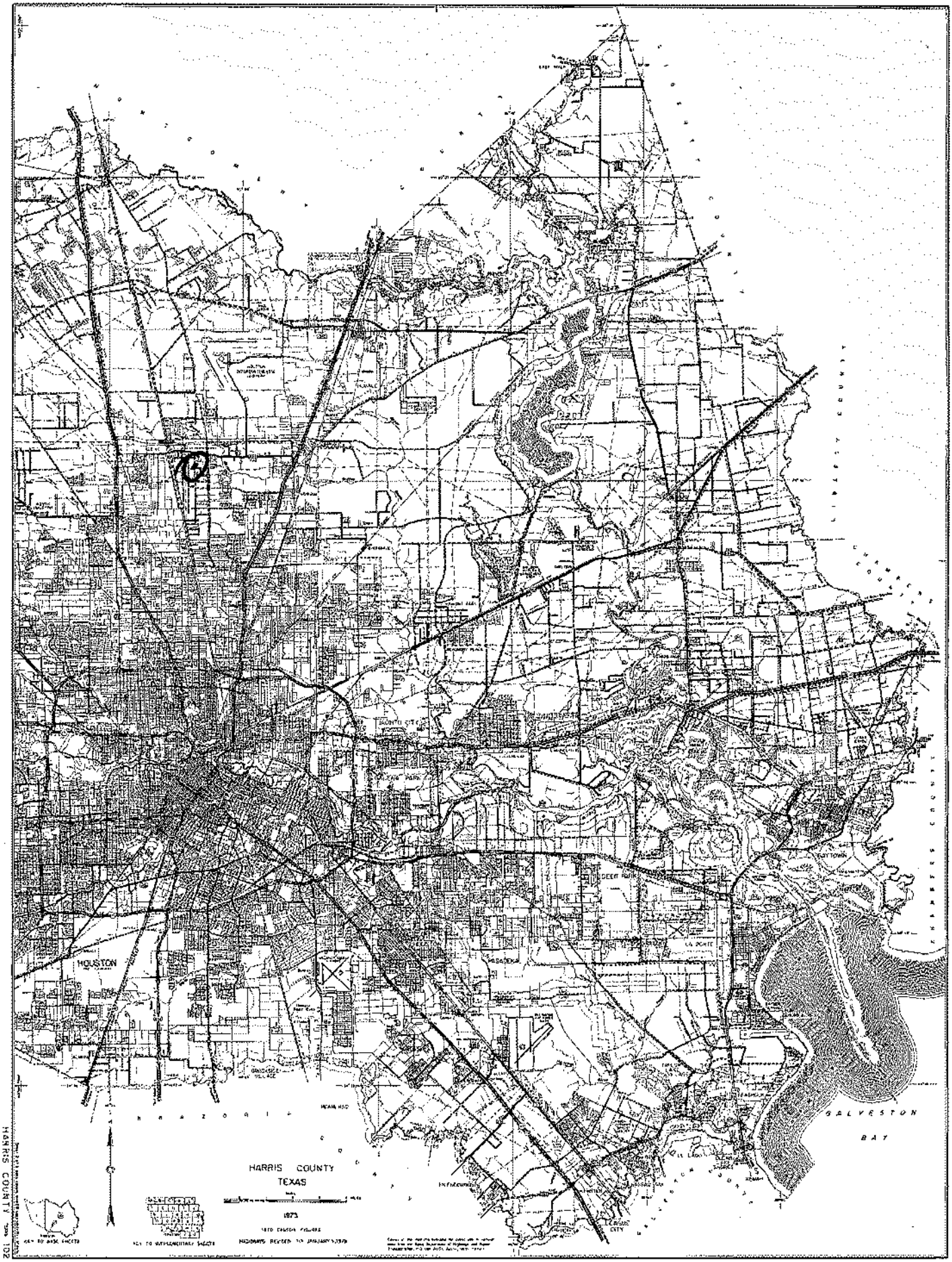

HARRIS COUNTY 202

Please use black ink.
Send original copy by certified mail to the
Texas Water Commission
P.O. Box 13087
Austin, Texas 78711

State of Texas
WATER WELL REPORT

ATTENTION OWNER: *Confidentiality Privilege Notice on Reverse Side*

Texas Water Well Drillers Board
P. O. Box 13087
Austin, Texas 78711

1) OWNER AMERICAN INT. CONST. CO. (Name) Address 507 E. NORTH BELT SUITE 540 (Street or RFD) HOUSTON (City) TEX. (State) 77060 (Zip)

2) LOCATION OF WELL:
County HARRIS 12 miles in NORTH (N.E., S.W., etc.) direction from HOUSTON (Town)
14603 ½ CHRISMAN RD

Driller must complete the legal description to the right with distance and direction from two intersecting section or survey lines, or he must locate and identify the well on an official Quarter- or Half-Scale Texas County General Highway Map and attach the map to this form.

☐ Legal description:
Section No. _____ Block No. _____ Township _____
Abstract No. _____ Survey Name _____
Distance and direction from two intersecting section or survey lines _____
☐ See attached map.

3) TYPE OF WORK (Check):
☒ New Well ☐ Deepening ☐ Reconditioning ☐ Plugging

4) PROPOSED USE (Check):
☒ Domestic ☐ Industrial ☐ Monitor ☐ Public Supply ☐ Irrigation ☐ Test Well ☐ Injection ☐ Other _____

5) DRILLING METHOD (Check):
☐ Driven ☒ Mud Rotary ☐ Air Hammer ☐ Jetted ☐ Bored ☐ Air Rotary ☐ Cable Tool ☐ Other _____

6) WELL LOG:
Date Drilling: Started 3-14- 1988 Completed 3-16- 1988

DIAMETER OF HOLE Dia. (in.)	From (ft.)	To (ft.)
6¾	Surface	322

7) BOREHOLE COMPLETION:
☐ Open Hole ☐ Straight Wall ☐ Underreamed
☐ Gravel Packed ☐ Other SEAL
If Gravel Packed give interval . . . from _____ ft. to _____ ft.

From (ft.)	To (ft.)	Description and color of formation material
0	40	CLAY
40	50	SAND
50	110	CLAY
110	122	SAND
122	145	CLAY
145	160	SAND
160	212	CLAY
212	220	SAND
220	231	CLAY
231	250	SAND
250	265	CLAY
265	274	SAND
274	280	CLAY
280	296	SAND
296	300	CLAY
300	310	SAND
310	312	CLAY
312	322	SAND

8) CASING, BLANK PIPE, AND WELL SCREEN DATA:

Dia. (in.)	New or Used	Steel, Plastic, etc. Perf., Slotted, etc. Screen Mgf., if commercial	Setting (ft.) From	Setting (ft.) To	Gage Casing	Gage Screen
4	N	PVC	0	315		
2½	N	PVC	312	322		14

9) CEMENTING DATA [Rule 319.44(b)]
Cemented from 0 ft. to 315 ft. No. of Sacks Used 15
_____ ft. to _____ ft. No. of Sacks Used _____
Method used PRESSURE
Cemented by H&H WATER WELL

10) SURFACE COMPLETION
☒ Specified Surface Slab Installed [Rule 319.44(c)]
☐ Pitless Adapter Used [Rule 319.44(d)]
☐ Approved Alternative Procedure Used [Rule 319.71]

11) WATER LEVEL:
Static level 80' ft. below land surface Date 3-16-88
Artesian flow _____ gpm. Date _____

12) PACKERS: Type _____ Depth _____

13) TYPE PUMP:
☐ Turbine ☐ Jet ☒ Submersible ☐ Cylinder
☐ Other _____
Depth to pump bowls, cylinder, jet, etc., 294 ft.

14) WELL TESTS:
Type Test: ☐ Pump ☐ Bailer ☐ Jetted ☒ Estimated
Yield: 10 gpm with _____ ft. drawdown after _____ hrs.

RECEIVED
MAY 02 1988
TEXAS WATER COMMISSION

(Use reverse side if necessary)

15) WATER QUALITY:
Did you knowingly penetrate any strata which contained undesirable water? ☐ Yes ☒ No
If yes, submit "REPORT OF UNDESIRABLE WATER"
Type of water? _____ Depth of strata _____
Was a chemical analysis made? ☐ Yes ☒ No

I hereby certify that this well was drilled by me (or under my supervision) and that each and all of the statements herein are true to the best of my knowledge and belief. I understand that failure to complete items 1 thru 12 will result in the log(s) being returned for completion and resubmittal.

COMPANY NAME H&H WATER WELL (Type or Print) Water Well Driller's License No. 334

ADDRESS 14605 REEVESTON (Street or RFD) HO. (City) TEX. (State) 77039 (Zip)

(Signed) A R Henderson (Licensed Water Well Driller) (Signed) _____ (Registered Driller Trainee)

Please attach electric log, chemical analysis, and other pertinent information, if available.

For TWC use only
Well No. 63 06-4
Located on map _____

WWD-012 (Rev.01-28-87)

TEXAS WATER COMMISSION COPY



HARRIS COUNTY Map 102

Dup

Send original copy by certified mail to the Texas Department of Water Resources P. O. Box 13087 Austin, Texas 78711

State of Texas
WATER WELL REPORT

ATTENTION OWNER: *Confidentiality Privilege Notice on Reverse Side*

For TDWR use only
Well No. 65-06-47
Located on map Yes
Received: 3-26-82

1) OWNER Primary Elements, Inc. (Name) Address 14622 Chrisman (Street or RFD) Houston, Texas 77037 (City) (State) (Zip)

2) LOCATION OF WELL: County Harris (17) miles in _____ (N.E., S.W., etc.) direction from _____ (Town)

Driller must complete the legal description to the right with distance and direction from two intersecting section or survey lines, or he must locate and identify the well on an official Quarter- or Half-Scale Texas County General Highway Map and attach the map to this form.

☐ Legal description:
Section No. _____ Block No. _____ Township _____
Abstract No. _____ Survey Name _____
Distance and direction from two intersecting section or survey lines _____

☐ See attached map. map on 65-31-86

3) TYPE OF WORK (Check):
☒ New Well ☐ Deepening ☐ Reconditioning ☐ Plugging

4) PROPOSED USE (Check):
☐ Domestic ☒ Industrial ☐ Public Supply ☐ Irrigation ☐ Test Well ☐ Other _____

5) DRILLING METHOD (Check):
☒ Mud Rotary ☐ Air Hammer ☐ Driven ☐ Bored ☐ Air Rotary ☐ Cable Tool ☐ Jetted ☐ Other _____

6) WELL LOG:

Date drilled 9-22-80

DIAMETER OF HOLE

Dia. (in.)	From (ft.)	To (ft.)
4 3/4	Surface	314
6 3/4	"	301

7) BOREHOLE COMPLETION:
☐ Open Hole ☐ Straight Wall ☐ Underreamed
☐ Gravel Packed ☐ Other Two-String
If Gravel Packed give interval . . . from _____ ft. to _____ ft.

From (ft.)	To (ft.)	Description and color of formation material
0	2	Surface
2	10	Yellow clay
10	21	Red & Yellow clay
21	24	Sand
24	101	Red & Yellow cly
101	102	Rock
102	146	Red and Gray Clay
146	150	Sand
150	228	Red and Yellow clay
228	238	Sand
238	261	Red and Gray Clay
261	266	Sand
266	275	Red and Yellow Clay
275	286	Sand
286	294	Red and Yellow clay
294	314	Sand 14 ga.

8) CASING, BLANK PIPE, AND WELL SCREEN DATA:

Dia. (in.)	New or Used	Steel, Plastic, etc. Perf., Slotted, etc. Screen Mgf., if commercial	Setting (ft.) From	Setting (ft.) To	Gage Casing Screen
4"	N	Sch 40 PVC Well Casing	+18	301	
2½	N	Sch 80 WOP PVC Screen, Well Supplies	314	304	14ga
2½	N	Sch 80 PVC Blank Liner	304	294	

CEMENTING DATA
Cemented from 301 ft. to 152 ft.
Method used Pressure Cement
Cemented by Raymond Water Wells (Company or Individual)

9) WATER LEVEL:
Static level 186 ft. below land surface Date 9-23-80
Artesian flow _____ gpm. Date _____

10) PACKERS: Type "K" Depth 294'

RECEIVED
MAR 26 1982
CWTL

(Use reverse side if necessary)

11) TYPE PUMP:
☐ Turbine ☐ Jet ☒ Submersible ☐ Cylinder
☐ Other _____
Depth to pump bowls, cylinder, jet, etc., 252 ft.

12) WELL TESTS:
☐ Type Test: ☐ Pump ☐ Bailer ☐ Jetted ☒ Estimated
Yield: 12 gpm with _____ ft. drawdown after _____ hrs.

13) WATER QUALITY:
Did you knowingly penetrate any strata which contained undesirable water? ☐ Yes ☒ No
If yes, submit "REPORT OF UNDESIRABLE WATER"
Type of water? _____ Depth of strata _____
Was a chemical analysis made? ☐ Yes ☒ No

I hereby certify that this well was drilled by me (or under my supervision) and that each and all of the statements herein are true to the best of my knowledge and belief.

NAME C.A. Raymond Jr. (Type or Print) Water Well Drillers Registration No. 774

ADDRESS 10011 Airline Drive (Street or RFD) Houston, Texas 77037 (City) (State) (Zip)

(Signed) C.A. Raymond Jr. (Water Well Driller) RAYMOND WATER WELLS (Company Name)

Please attach electric log, chemical analysis, and other pertinent information, if available.

TDWR-0392 (Rev. 1-12-79)

DEPARTMENT OF WATER RESOURCES COPY

Send original copy by certified mail to: TNRCC, P.O. Bc 87, Austin, TX 78711-3087

Please use black ink.

ATTENTION OWNER: *Confidentiality Privilege Notice on Reverse Side*

State of Texas
WELL REPORT

Texas Water Well Drillers Advisory Council
P.O. Box 13087
Austin, TX 78711-3087
512-239-0530

1) **OWNER** FLAME METALLURGICAL (Name) **ADDRESS** 1511 MADGE (Street or RFD) HOUSTON (City) TEXAS (State) 77039 (Zip)

2) **ADDRESS OF WELL:** County HARRIS 1507 MADGE (Street, RFD or other) HOUSTON (City) TEXAS (State) 77039 (Zip) **GRID #** 65-06-4

3) **TYPE OF WORK (Check):**
☒ New Well ☐ Deepening ☐ Reconditioning ☐ Plugging

4) **PROPOSED USE (Check):** ☐ Monitor ☐ Environmental Soil Boring ☐ Domestic ☒ Industrial ☐ Irrigation ☐ Injection ☐ Public Supply ☐ De-watering ☐ Testwell
If Public Supply well, were plans submitted to the TNRCC? ☐ Yes ☐ No

5)

6) **WELL LOG:**
Date Drilling:
Started 4-10- 19 96
Completed 4-11- 19 96

DIAMETER OF HOLE

Dia. (in.)	From (ft.)	To (ft.)
6-3/4	Surface	408
3-7/8	408	428

7) **DRILLING METHOD (Check):** ☐ Driven ☐ Air Rotary ☒ Mud Rotary ☐ Bored ☐ Air Hammer ☐ Cable Tool ☐ Jetted ☐ Other

From (ft.)	To (ft.)	Description and color of formation material
0	10	CLAY
10	30	SAND
30	100	CLAY & ROCK
100	170	SAND
170	240	CLAY & SHALE
240	340	SAND & ROCK
340	370	SHALE & CLAY
370	428	SAND

(Use reverse side if necessary)

8) **Borehole Completion (Check):** ☐ Open Hole ☐ Straight Wall ☐ Underreamed ☐ Gravel Packed ☒ Other 2 STRING
If Gravel Packed give interval ... from _____ ft. to _____ ft.

CASING, BLANK PIPE, AND WELL SCREEN DATA:

Dia. (in.)	New or Used	Steel, Plastic, etc. Perf., Slotted, etc. Screen Mfg., if commercial	Setting (ft.) From	Setting (ft.) To	Gage Casing Screen
4	N	PVC CASING	404	0	Sch 40
2½	N	PVC LINER	388	408	Sch 40
2½	N	PVC SCREEN	408	428	.012

RECEIVED
JUL 26 1996
TEXAS NATURAL RESOURCE CONSERVATION COMMISSION

9) **CEMENTING DATA** [Rule 338.44(1)]
Cemented from 409 ft. to 0 ft. No. of sacks used 20
0 ft. to 15 ft. No. of sacks used 9
Method used HALLIBURTON
Cemented by ROBINSON WATER WELL
Distance to septic system field lines or other concentrated contamination 180 ft.
Method of verification of above distance OWNER

13) **TYPE PUMP:**
☐ Turbine ☐ Jet ☒ Submersible ☐ Cylinder ☐ Other
Depth to pump bowls, cylinder, jet, etc., 280 ft.

10) **SURFACE COMPLETION**
☐ Specified Surface Slab Installed [Rule 338.44(2)(A)]
☒ Specified Steel Sleeve Installed [Rule 338.44(3)(A)]
☐ Pitless Adapter Used [Rule 338.44(3)(b)]
☐ Approved Alternative Procedure Used [Rule 338.71]

14) **WELL TESTS:**
Type test: ☐ Pump ☐ Bailer ☒ Jetted ☐ Estimated
Yield: _____ gpm with _____ ft. drawdown after _____ hrs.

11) **WATER LEVEL:**
Static level 220 ft. below land surface Date 4-11-96
Artesian flow _____ gpm. Date _____

15) **WATER QUALITY:**
Did you knowingly penetrate any strata which contained undesirable constituents?
☐ Yes ☒ No If yes, submit "REPORT OF UNDESIRABLE WATER"
Type of water? _____ Depth of strata _____
Was a chemical analysis made? ☐ Yes ☒ No

12) **PACKERS:**

Type	Depth
K	388

I hereby certify that this well was drilled by me (or under my supervision) and that each and all of the statements herein are true to the best of my knowledge and belief. I understand that failure to complete items 1 thru 15 will result in the log(s) being returned for completion and resubmittal.

COMPANY NAME ROBINSON WATER WELL (Type or print) **WELL DRILLER'S LICENSE NO.** 1464

ADDRESS 11819 W MONTGOMERY (Street or RFD) HOUSTON (City) TEXAS (State) 77086 (Zip)

(Signed) _____ (Licensed Well Driller) **(Signed)** _____ (Registered Driller Trainee)

Please attach electric log, chemical analysis, and other pertinent information, if available.

TNRCC-0199 (Rev. 11-01-94)

TNRCC COPY

4H

GW 7

Send original copy by certified mail to the Texas Water Development Board P. O. Box 12386 Austin, Texas 78711	State of Texas WATER WELL REPORT	For TWDB use only Well No. 65-06-4H Located on map 10 S Received: 68 Form GW 8 Form GW 9

1) OWNER:
Person having well drilled Montgomery ward co (Name) Address Northline (Street or RFD) Houston (City) Tex (State)

Landowner Ralph France (Name) Address Aldine (Street or RFD) Tex (City) (State)

2) LOCATION OF WELL:
County HARRIS Labor League Abstract No.
NW¼ NE¼ SW¼ SE¼ of Section Block No. Survey
(Circle as many as are shown)
miles in 12-N (NE, S.W., etc.) direction from Houston Tex (Town)



Sketch map of well location with distances from adjacent section or survey lines, and to landmarks, roads, and creeks.

3) TYPE OF WORK (Check):
New Well ☑ Deepening ☐
Reconditioning ☐ Plugging ☐

4) PROPOSED USE (Check):
Domestic ☑ Industrial ☐ Municipal ☐
Irrigation ☐ Test Well ☐ Other ☐

5) TYPE OF WELL (Check):
Rotary ☑ Driven ☐ Dug ☐
Cable ☐ Jetted ☐ Bored ☐

6) WELL LOG:
Diameter of hole 6½ in. Depth drilled 300 ft. Depth of completed well 300 ft. Date drilled 6-11-68
All measurements made from 1 ft. above ground level.

From (ft.)	To (ft.)	Description and color of formation material	From (ft.)	To (ft.)	Description and color of formation material
0	280	Red clay			
280	300	Water sand.			
					(Use reverse side if necessary)

7) COMPLETION (Check):
Straight wall ☑ Gravel packed ☐ Other ☐
Under reamed ☐ Open hole ☐

8) WATER LEVEL:
Static level 130 ft. below land surface Date 6-11-68
Artesian pressure lbs. per square inch Date

9) CASING:
Type: old ☐ New ☑ Steel ☑ Plastic ☐ Other ☐
Cemented from ft. to ft.

Diameter (inches)	Setting From (ft.)	Setting To (ft.)	Gage
4½ OD	0	290	

10) SCREEN:
Type Stainless steel WOP
Perforated ☐ Slotted ☐

Diameter (inches)	Setting From (ft.)	Setting To (ft.)	Slot size
4½" OD	290	300	14 gage

11) WELL TESTS:
Was a pump test made? ☐ Yes ☑ No If yes by whom?
Yield: gpm with ft. drawdown after hrs
Bailer test gpm with ft. drawdown after hrs
Artesian flow gpm Date
Temperature of water
Was a chemical analysis made? ☐ Yes ☐ No
Did any strata contain undesirable water? ☐ Yes ☐ No
Type of water? depth of strata

12) PUMP DATA:
Manufacturer's Name Montgomery & Ward furnished Pump
Type Sub H.P. 1
Designed pumping rate gpm ☐ gph ☐
Type power unit
Depth to bowls, cylinder, jet, etc., 168 ft. below land surface.

I hereby certify that this well was drilled by me (or under my supervision) and that each and all of the statements herein are true to the best of my knowledge and belief.

NAME V. A. Bigham (Type or Print) Water Well Drillers Registration No. 649
Address PO Box 4002 Sargent Tex (Street or RFD) (City) 77414 (State)
(Signed) V. A. Bigham (Water Well Driller) Bigham Pump & Well Service (Company Name)

Please attach electric log, chemical analysis, and other pertinent information, if available.

Send original copy by certified mail to: TNRCC, P.O. Box 13087, Austin, TX 78711-3087

Please use black ink.

ATTENTION OWNER: *Confidentiality Privilege Notice on Reverse Side*

State of Texas
WELL REPORT

Texas Water Well Drillers Advisory Council
P.O. Box 13087
Austin, TX 78711-3087
512-239-0530

1) OWNER THOMAS ROACH (Name) ADDRESS 1513 BUSCHONG HOUSTON TX 77039 (Street or RFD) (City) (State) (Zip)

2) ADDRESS OF WELL: County HARRIS (Street, RFD or other) (City) (State) (Zip) GRID # 6506 7

3) TYPE OF WORK (Check): ☑ New Well ☐ Deepening ☐ Reconditioning ☐ Plugging

4) PROPOSED USE (Check): ☐ Monitor ☐ Environmental Soil Boring ☑ Domestic ☐ Industrial ☐ Irrigation ☐ Injection ☐ Public Supply ☐ De-watering ☐ Testwell
If Public Supply well, were plans submitted to the TNRCC? ☐ Yes ☐ No

5) X

6) WELL LOG:
Date Drilling: Started 4-22 19 96 Completed 4-24 19 96

DIAMETER OF HOLE		
Dia. (in.)	From (ft.)	To (ft.)
6 7/8	Surface	312
3 7/8	312	321

7) DRILLING METHOD (Check): ☐ Driven ☐ Air Rotary ☑ Mud Rotary ☐ Bored ☐ Air Hammer ☐ Cable Tool ☐ Jetted ☐ Other

From (ft.)	To (ft.)	Description and color of formation material
0	4	TOPSOIL
4	15	YELLOW SHALE
15	38	RED SHALE
38	55	SAND
55	92	RED SHALE
92	124	SAND
124	165	RED SHALE
165	200	SAND
200	248	RED SHALE
248	275	SAND
275	295	RED SHALE
295	321	SAND

(Use reverse side if necessary)

8) Borehole Completion (Check): ☐ Open Hole ☐ Straight Wall ☐ Underreamed ☐ Gravel Packed ☑ Other 2-STRING
If Gravel Packed give interval ... from _____ ft. to _____ ft.

CASING, BLANK PIPE, AND WELL SCREEN DATA:

Dia. (in.)	New or Used	Steel, Plastic, etc. Perf., Slotted, etc. Screen Mfg., if commercial	Setting (ft.) From	Setting (ft.) To	Gage Casing	Gage Screen
4	N	PVC	0	301	SCH 40	
2 1/2	N	PVC SLOTED	301	321		SCH 40

9) CEMENTING DATA [Rule 338.44(1)]
Cemented from 0 ft. to 301 ft. No. of sacks used 20
_____ ft. to _____ ft. No. of sacks used _____
Method used PRESSURE
Cemented by SUGG WATER WELL
Distance to septic system field lines or other concentrated contamination 110 ft.
Method of verification of above distance PROPERTY OWNER

10) SURFACE COMPLETION
☐ Specified Surface Slab Installed [Rule 338.44(2)(A)]
☑ Specified Steel Sleeve Installed [Rule 338.44(3)(A)]
☐ Pitless Adapter Used [Rule 338.44(3)(b)]
☐ Approved Alternative Procedure Used [Rule 338.71]

11) WATER LEVEL:
Static level 203 ft. below land surface Date 4-24-96
Artesian flow _____ gpm. Date _____

12) PACKERS: Type Depth

13) TYPE PUMP:
☐ Turbine ☐ Jet ☑ Submersible ☐ Cylinder
☐ Other _____
Depth to pump bowls, cylinder, jet, etc., _____ ft.

14) WELL TESTS:
Type test: ☑ Pump ☐ Bailer ☐ Jetted ☐ Estimated
Yield: 12.5 gpm with 15 ft. drawdown after 2 hrs.

15) WATER QUALITY:
Did you knowingly penetrate any strata which contained undesirable constituents?
☐ Yes ☑ No If yes, submit "REPORT OF UNDESIRABLE WATER"
Type of water? _____ Depth of strata _____
Was a chemical analysis made? ☐ Yes ☑ No

I hereby certify that this well was drilled by me (or under my supervision) and that each and all of the statements herein are true to the best of my knowledge and belief. I understand that failure to complete items 1 thru 15 will result in the log(s) being returned for completion and resubmittal.

COMPANY NAME SUGG WATER WELL DRILLING (Type or print) WELL DRILLER'S LICENSE NO. 1006 WPKL

ADDRESS 13501 CHRISMAN #26 HOUSTON TEXAS 77039 (Street or RFD) (City) (State) (Zip)

(Signed) James N. Sugg Jr. (Licensed Well Driller) (Signed) _____ (Registered Driller Trainee)

Please attach electric log, chemical analysis, and other pertinent information, if available.

4820150 76

Send original copy by certified return receipt requested mail to: TDLR, P.O. Box 12157, Austin, TX 78711

ATTENTION OWNER: *Confidentiality Privilege Notice on reverse side of Well Owner's copy (pink)*

State of Texas
WELL REPORT

Texas Department of Licensing & Regulation
P.O. Box 12157
Austin, TX 78711
512-463-7880

1) OWNER Cecil Johnson (Name) ADDRESS 14505 Maeline (Street or RFD) HT 77039-1307 (City) (State) (Zip)

2) ADDRESS OF WELL'S LOCATION: County Harris 14610 SHERATON (Street, RFD or other) Hou. TX 77396 (City) (State) (Zip) Long. _____ Lat. _____ Grid # 65-06-4

3) TYPE OF WORK (Check): [X] New Well [ ] Deepening [ ] Reconditioning [ ] Plugging

(4) PROPOSED USE (Check): [ ] Monitor [ ] Environmental Soil Boring [ ] Domestic [ ] Industrial [ ] Irrigation [ ] Injection [ ] Public Supply [ ] De-watering [ ] Testwell
If Public Supply well, were plans submitted to the TNRCC? [ ] Yes [ ] No COMM.

5)

6) WELL LOG:
Date Drilling:
Started 8/25/00 19___
Completed 8/26/00

DIAMETER OF HOLE		
Dia. (in.)	From (ft.)	To (ft.)
	Surface	
63/4	0	400

7) DRILLING METHOD (Check): [ ] Driven [X] Air Rotary [ ] Mud Rotary [ ] Bored [ ] Air Hammer [ ] Cable Tool [ ] Jetted [ ] Other _____

From (ft.)	To (ft.)	Description and color of formation material
0	75	clay
75	100	sand
100	250	caly
250	270	sand
270	330	clay
330	400	sand

(Use reverse side of Well Owner's copy, if necessary)

8) Borehole Completion (Check): [ ] Open Hole [ ] Straight Wall [ ] Underreamed [ ] Gravel Packed [X] Other 2 STRING
If Gravel Packed give interval from _____ ft. to _____ ft.

CASING, BLANK PIPE, AND WELL SCREEN DATA:

Dia. (in.)	New or Used	Steel, Plastic, etc. Perf., Slotted, etc. Screen Mfg., if commercial	Setting (ft.) From	Setting (ft.) To	Gage Casing Screen
4	N	Pvccasing	0	380	
2.5	"	" Liner	370	380	
"	"	" Screen	380	395	.010

9) CEMENTING DATA
Cemented from 380 ft. to 0 ft. No. of sacks used 20
0 ft. to 10 ft. No. of sacks used 10
Method used Halliburton
Cemented by SDT
Distance to septic system field lines or other concentrated contamination 80 ft.
Method of verification of above distance BY OWNER

13) [ ] Well plugged within 48 hours

Casing left in well: From (ft)	Casing left in well: To (ft)	Cement/bentonite placed in well: From (ft)	Cement/bentonite placed in well: To (ft)	Sacks used:

10) SURFACE COMPLETION
[ ] Specified Surface Slab Installed
[X] Specified Steel Sleeve Installed
[ ] Pitless Adapter Used
[ ] Approved Alternative Procedure Used

14) TYPE PUMP:
[ ] Turbine [ ] Jet [X] Submersible [ ] Cylinder [ ] Other _____
Depth to pump bowls, cylinder, jet, etc., 260 ft.

15) WELL TESTS:
Type test: [ ] Pump [ ] Bailer [X] Jetted [ ] Estimated
Yield: 35 gpm with _____ ft. drawdown after _____ hrs.

11) WATER LEVEL:
Static level 205 ft. below land surface Date 8/26/00
Artesian flow _____ gpm. Date _____

16) WATER QUALITY:
Did you knowingly penetrate any strata which contained undesirable constituents?
[ ] Yes [X] No If yes, submit "REPORT OF UNDESIRABLE WATER"
Type of water? _____ Depth of strata _____
Was a chemical analysis made? [ ] Yes [X] No

12) PACKERS:

Type	Depth
K-Packer	370

I certify that I drilled this well (or the well was drilled under my direct supervision) and that each and all of the statements herein are true and correct. I understand that failure to complete items 1 thru 16 will result in the log(s) being returned for completion and resubmittal.

COMPANY NAME Scott Drilling Inc. (Type or print) WELL DRILLER'S LICENSE NO. 4839 WI

ADDRESS 11915 Green Pince Circle Hou. TX 77066 (Street or RFD) (City) (State) (Zip)

(Signed) Scott Robinson (Licensed Well Driller) (Signed) OCT 09 2000 (Registered Driller Trainee)

Please attach electric log, chemical analysis, and other pertinent information, if available.

TDLR FORM 001WWD (4/98) White - TDLR Yellow - DRILLER Pink - WELL OWNER

4820124574

Attention Owner:
Confidentiality Privilege Notice on reverse side of owner's copy.

Texas Department of License and Regulation

Water Well Driller/Pump Installer Program
P.O. Box 12157 Austin, Texas 78711 (512)463-7880 FAX (512)463-8616
Toll free (800)803-9202
Email address: water.well@license.state.tx.us

This form must be completed and filed with the department and owner within 60 days upon completion of the well.

WELL REPORT

1) OWNER

Name	Address	City	State	Zip
Reynaldo Cruz	1617 Runyan	Houston	TX	77309

2) WELL LOCATION

County	Physical Address	City	State	Zip
Harris	same as above			

Lat. | Long. | Grid # 65-06-4

3) Type of Work
☑ New Well ☐ Reconditioning ☐ Replacement ☐ Deepening

4) Proposed Use (check) ☐ Monitor ☐ Environmental Soil Boring ☑ Domestic ☐ Industrial ☐ Irrigation ☐ Injection ☐ Public Supply ☐ De-watering ☐ Testwell ☐ Rig Supply
If Public Supply well, were plans submitted? ☐ Yes ☐ No

5) N↑

6) Drilling Date
Started 1 / 29 / 02
Completed 2 / 1 / 02

Diameter of Hole

Dia.(in)	From (ft)	To (ft)
9 1/2	0	300
5 1/2	300	320

7) Drilling Method (check) ☐ Driven ☐ Air Rotary ☑ Mud Rotary ☐ Bored ☐ Air Hammer ☐ Cable Tool ☐ Jetted ☐ Other

From (ft)	To (ft)	Description and color of formation material
0	30	Clay
30	40	Sand
40	140	Clay
140	155	Sand
155	230	Clay
230	288	Sand
288	299	Clay
299	320	Sand

(Use reverse side of Well Owner's copy, if necessary)

8) Borehole Completion ☐ Open Hole ☐ Straight Wall ☐ Under-reamed ☐ Gravel Packed ☑ Other TWO STRING
If Gravel Packed give the interval from ft. to ft.

Casing, Blank Pipe, and Well Screen Data

Dia. (in.)	New Or Used	Steel, Plastic, etc. Perf., Slotted, etc Screen Mfg., if commercial	Setting (ft) From	Setting (ft) To	Gage Casing	Gage Screen
4	N	PVC Casing	0	300	40	
2 1/2	N	PVC Liner	280	305	40	
2 1/2	N	Johnson screen	305	320		.04

9) Cementing Data
Cementing from 0 ft. to 100 ft. # of sacks used 9
200 ft. to 300 ft. # of sacks used 3
Method Used Pressure
Cementing By Cmw
Distance to septic system field or other concentrated contamination 150 ft.
Method of verification of above distance owner

10) Surface Completion
☐ Specified Surface Slab Installed
☑ Specified Surface Sleeve Installed
☐ Pitless Adapter Used
☐ Approved Alternative Procedure Used

11) Water Level
Static level 190 ft. below Date 2 / 1 / 02
Artesian Flow gpm. Date / /

12) Packers

Type	Depth
4X2 1/2 RXR K	290

13) Plugged ☐ Well plugged within 48 hours

Casing left in well: From (ft)	To (ft)	Cement/Bentonite placed in well: From (ft)	To (ft)	Sacks used

14) Type Pump
☐ Turbine ☐ Jet ☑ Submersible ☐ Cylinder
☐ Other
Depth to pump bowls, cylinder, jet etc. 260 ft.

15) Water Test
Typetest ☑ Pump ☐ Bailer ☐ Jetted ☑ Estimated
Yield: 10 gpm with ft. drawdown after hrs.

16) Water Quality
Did you knowingly penetrate a strata which contain undesirable constituents.
☐ YES ☑ NO If yes, did you submit a REPORT OF UNDESIRABLE WATER
Type of water Potable Depth of Strata 21'
Was a chemical analysis made ☐ Yes ☑ No

Company or individual's Name (type or print) COASTAL WATERWELL SERV. INC Lic. No. 812
Address P.O. Box 745 City PORTER State TX Zip 77365

Signature	Date	Signature	Date
Licensed Driller/Pump Installer		Apprentice	

TDLR FORM 6001WWD White - TDLR Yellow - Owner Pink - Driller/Pump Installer

48201261 85

Send original copy by certified return receipt request[illegible] to. TDLR, P.O. Box 12157, Austin, TX 78711

ATTENTION OWNER: *Confidentiality Privilege Notice on reverse side of Well Owner's copy (pink)*

State of Texas
WELL REPORT

Texas Department of Licensing & Regulation
P.O. Box 12157
Austin, TX 78711
512-463-7880

1) OWNER THOMAS MULLINS (Name) ADDRESS 1520 RUNYAN HOU, TX 77039 (Street or RFD) (City) (State) (Zip)

2) ADDRESS OF WELL'S LOCATION: County HARRIS SAME (Street, RFD or other) (City) (State) (Zip) Long. ____ Lat. ____ Grid # 65-05-L

3) TYPE OF WORK (Check): [X] New Well [ ] Deepening [ ] Reconditioning [ ] Plugging

4) PROPOSED USE (Check): [ ] Monitor [ ] Environmental Soil Boring [X] Domestic [ ] Industrial [ ] Irrigation [ ] Injection [ ] Public Supply [ ] De-watering [ ] Testwell
If Public Supply well, were plans submitted to the TNRCC? [ ] Yes [ ] No

5)

6) WELL LOG:
Date Drilling: Started 3/14 19 00 Completed 3/14 19 00

DIAMETER OF HOLE

Dia. (in.)	From (ft.)	To (ft.)
5"	Surface	46

7) DRILLING METHOD (Check): [ ] Driven [ ] Air Rotary [X] Mud Rotary [ ] Bored [ ] Air Hammer [ ] Cable Tool [ ] Jetted [ ] Other ____

From (ft.)	To (ft.)	Description and color of formation material
0	23	YELLOW CLAY
23	25	SAND
25	26	ROCK
26	35	RED CLAY
35	36	SAND
36	37	CLAY
38	43	SAND
43	46	ROCK & SAND

(Use reverse side of Well Owner's copy, if necessary)

8) Borehole Completion (Check): [ ] Open Hole [ ] Straight Wall [ ] Underreamed [X] Gravel Packed [ ] Other ____
If Gravel Packed give interval from 36 ft. to 46 ft.

CASING, BLANK PIPE, AND WELL SCREEN DATA:

Dia. (in.)	New or Used	Steel, Plastic, etc. Perf., Slotted, etc. Screen Mfg., if commercial	Setting (ft.) From	Setting (ft.) To	Gage Casing Screen
2	N	Plastic CASE	0		
2	N	Plastic SCREEN			

9) CEMENTING DATA
Cemented from 0 ft. to 36 ft. No. of sacks used 10
____ ft. to ____ ft. No. of sacks used ____
Method used Pressure
Cemented by Raymond Services, Inc.
Distance to septic system field lines or other concentrated contamination 60 ft.
Method of verification of above distance Customer

13) [ ] Well plugged within 48 hours

Casing left in well: From (ft)	Casing left in well: To (ft)	Cement/bentonite placed in well: From (ft)	Cement/bentonite placed in well: To (ft)	Sacks used

14) TYPE PUMP:
[ ] Turbine [X] Jet [ ] Submersible [ ] Cylinder [ ] Other ____
Depth to pump bowls, cylinder, jet, etc., 20 ft

10) SURFACE COMPLETION
[ ] Specified Surface Slab Installed
[X] Specified Steel Sleeve Installed
[ ] Pitless Adapter Used
[ ] Approved Alternative Procedure Used

15) WELL TESTS:
Type test: [ ] Pump [ ] Bailer [X] Jetted [ ] Estimated
Yield: 10 gpm with 5 ft. drawdown after 1 hrs.

11) WATER LEVEL:
Static level 6 ft. below land surface Date 3/14/00
Artesian flow ____ gpm. Date ____

16) WATER QUALITY:
Did you knowingly penetrate any strata which contained undesirable constituents?
[ ] Yes [X] No If yes, submit "REPORT OF UNDESIRABLE WATER"
Type of water? ____ Depth of strata ____
Was a chemical analysis made? [ ] Yes [ ] No

12) PACKERS: Type Depth
NONE

I certify that I drilled this well (or the well was drilled under my direct supervision) and that each and all of the statements herein are true and correct. I understand that failure to complete items 1 thru 16 will result in the log(s) being returned for completion and resubmittal.

COMPANY NAME Raymond Services, Inc. (Type or print) WELL DRILLER'S LICENSE NO. 4577WI

ADDRESS 10011 Airline Drive, Houston, TX 77037 (Street or RFD) (City) (State) (Zip)

(Signed) ____ (Licensed Well Driller) (Signed) ____ (Registered Driller Trainee)

EMP # SEQ # DESC CD JUL 05 2000 COMMENT

Please attach electric log, chemical analysis, and other pertinent information, if available.

TDLR FORM 001WWD (4/98) White - TDLR Yellow - DRILLER Pink - WELL OWNER

10/26/2020
04:10:59

Texas Commission on Environmental Quality
DWW Water System Summary Sheet

PWS ID	PWS Name	Central Registry RN
TX1013242	M S INTERNATIONAL	RN102878717

Organization/Customer *	Central Registry CN
14777 CHRISMAN ROAD LLC	CN604266270

*Regulatory mail will be addressed to this organization/person

All Water System Contacts

Type	Contact	Communication
AC - Administrative Contact - GOVERNING PERSON	SHAH, RAJESH, M 2095 N BATAVIA ST ORANGE, CA 92865-3101	Phone Type: Value BUS - Business: 281-449-8822 BUS - Business: 714-685-7500 FAX - Facsimile: 281-449-8824
FC - Financial Contact - MANAGER	PALASAMUDRAM, ANIL 14777 CHRISMAN RD HOUSTON, TX 77039-1118	Phone Type: Value BUS - Business: 713-570-7000
OW - Owner	14777 CHRISMAN ROAD LLC 2095 N BATAVIA ST ORANGE, CA 92865-3101	
PWS - Public Water System Contact	KUMAR, ANIL	Phone Type: Value BUS - Business: 713-570-7000

Operator Grade	Number
WATER OPERATIONS COMPANY	1

Water Operator Licenses

License Holder:	TEXAS STATE DRINKING WATER CORPORATION	
CURRENT	Class: NONE - WATER OPERATIONS COMPANY	WC0000247

Owner Type	Owner Type Options: COUNTY, DISTRICT, FEDERAL GOVERNMENT, INVESTOR OWNED, MUNICIPALITY, NATIVE AMERICAN, PRIVATE, STATE GOVERNMENT, WATER SUPPLY CORPORATION
Private	

System Type	System Type Options: COMMUNITY, TRANSIENT/NON-COMMUNITY, NON-PUBLIC, NON-TRANSIENT/NON-COMMUNITY
NTNC - NON-TRANSIENT/NON-COMMUNITY	

Population Type	Population Served	# of Connect	# I/C w/other PWS
NonResidential	33	1	0

Total Product (MGD)	Average Daily Consump.	Max Daily Demand (MGD)	Total Storage (MG)	Elev. Storage (MG)	Service Pump Cap.	Max.Purchase Cap. (MGD/GPM)	Pressure Tank Cap. (MG)

Activity Status	Inactivation Date
A - ACTIVE	

Last Survey Date	Surveyor	Survey Type	Region	County
04/04/2018	ELAINE FOWLER	Sanitary Survey	HOUSTON	HARRIS
01/10/2013	BARRY, H PRICE	Sanitary Survey	HOUSTON	HARRIS
03/26/2007	MELODY, E KIRKSEY	Sanitary Survey	HOUSTON	HARRIS

(Treatment Plant)

Entry Point	EP Name/Source Summation (Activity Status)	Plant Name (Activity Status)	Plant Num	Chemical Mon Type	Chem Sample Point	Distribution Mon Type	Dist Sample Point
EP001	TRT-TAP / Ground Water(A)	14777 CHRISMAN(A)	TP20066		NO		NO

Train:	Unnamed

(Treatments)

Disinfection Zone	Treatment Sequence	Objective	Process	Treatment
null	null	D	423	HYPOCHLORINATION, PRE

(Active Sources)

Source Number	Source Name (Activity Status)	Operational Status	Source Type	Depth	Tested GPM	Rated GPM
G1013242A	1 - 14777 CHRISMAN (A)	P	G	480	N/A	50 GPM

Drill Date	Source Summary
09/14/1999	CHICOT

GPS Latitude (decimal)	GPS Longitude (decimal)	GPS Elevation	GPS Date	Seller
29.930689	-95.364395	75	09/25/2003	Not Purchasing

(Inactive/Offline Sources)

SourceNumber	Name	Status	Depth

Code Explanations
Monitoring Type Codes: (GW) GROUNDWATER , (GUP) GROUNDWATER UNDER THE INFLUENCE - PURCHASED , (SWP) SURFACE WATER - PURCHASED , (GU) GROUNDWATER UNDER THE INFLUENCE OF SURFACE WATER , (N) NO SOURCES , (SW) SURFACE WATER
Activity Status Codes: (A) ACTIVE , (D) DELETED/DISSOLVED , (I) INACTIVE , (P) PROPOSED ,
Operational Status Codes: (E) EMERGENCY , (I) INTERIM/PEAK (O) OTHER , (P) PERMANENT , (S) SEASONAL
Source Types: (G) GROUND WATER , (S) SURFACE WATER , (U) GROUND WATER UNDER THE INFLUENCE

- End of Report -

At the time of your query this data was the most current information available from our database, which is in real time. Every effort was made to retrieve it according to your query. Thank-you for using DWW.

Send original copy by certified mail to: Texas Water Commission, P.O. Box 13087, Austin, Texas 78711 — Please use black ink.

ATTENTION OWNER: *Confidentially*
Privilege Notice on Reverse Side

State of Texas
WELL REPORT

Texas Water Well Drillers Board
P.O. Box 13087
Austin, Texas 78711

1) OWNER M R POOLE (Name) ADDRESS 5035 Gaston ST HOUSTON TEX. 77093 (Street or RFD) (City) (State) (Zip)

2) LOCATION OF WELL: County HARRIS, 1 1/2 miles in N (NE, SW, etc.) direction from HOUSTON TEX (Town)

Driller must complete the legal description below with distance and direction from two intersecting section or survey lines, or he must locate and identify the well on an official Quarter- or Half-Scale Texas County General Highway Map and attach the map to this form.

☐ LEGAL DESCRIPTION:
Section No. _____ Block No. _____ Township _____ Abstract No. _____ Survey Name _____
Distance and direction from two intersecting section or survey lines _____
☐ SEE ATTACHED MAP

3) TYPE OF WORK (Check):
☑ New Well ☐ Deepening ☐ Reconditioning ☐ Plugging

4) PROPOSED USE (Check):
☑ Domestic ☐ Industrial ☐ Monitor ☐ Public Supply ☐ Irrigation ☐ Test Well ☐ Injection ☐ De-Watering

5) DRILLING METHOD (Check):
☑ Mud Rotary ☐ Air Hammer ☐ Jetted ☐ Bored ☐ Air Rotary ☐ Cable Tool ☐ Other _____ ☐ Driven

6) WELL LOG:
Date Drilling: Started 5-15- 1993 Completed 5-16- 1993

DIAMETER OF HOLE		
Dia. (in.)	From (ft.)	To (ft.)
4 1/2	Surface	65

7) BOREHOLE COMPLETION:
☐ Open Hole ☑ Straight Wall ☐ Underreamed ☐ Gravel Packed ☐ Other _____
If Gravel Packed give interval . . . from _____ ft. to _____ ft.

From (ft.)	To (ft.)	Description and color of formation material
SURF	16	Fine Brown SAND
16 -	42	Red Clay
42 -	50	Red SAND
50 -	58	Red Clay
58 -	65	Coarse Brown SAND

(Use reverse side if necessary)

8) CASING, BLANK PIPE, AND WELL SCREEN DATA:

Dia. (in.)	New or Used	Steel, Plastic, etc. Perf., Slotted, etc. Screen Mfg., if commercial	Setting (ft.) From	Setting (ft.) To	Gage Casing Screen
4½	N	PVC SCH40	58	65	0086

RECEIVED
SEP 07 1993
TEXAS WATER COMMISSION

9) CEMENTING DATA [Rule 287.44(1)]
Cemented from SURF ft. to 57 ft. No. of Sacks Used 9
_____ ft. to _____ ft. No. of Sacks Used _____
Method Used PRESSURE
Cemented by L.F. HULL

10) SURFACE COMPLETION
☐ Specified Surface Slab Installed [Rule 287.44(2)(A)]
☑ Specified Steel Sleeve Installed [Rule 287.44(3)(A)]
☐ Pitless Adapter Used [Rule 287.44(3)(B)]
☐ Approved Alternative Procedure Used [Rule 287.71]

11) WATER LEVEL:
Static level 38 ft. below land surface Date 5-16-93
Artesian flow _____ gpm. Date _____

12) PACKERS:

Type	Depth
2 RUBBER	57-58

13) TYPE PUMP:
☐ Turbine ☑ Jet ☐ Submersible ☐ Cylinder ☐ Other _____
Depth to pump bowls, cylinder, jet, etc., 48 ft.

14) WELL TESTS:
Type Test: ☑ Pump ☐ Bailer ☐ Jetted ☐ Estimated
Yield: 5 gpm with 0 ft. drawdown after 2 hrs.

15) WATER QUALITY:
Did you knowingly penetrate any strata which contained undesirable constituents?
☐ Yes ☑ No If yes, submit "REPORT OF UNDESIRABLE WATER"
Type of water? _____ Depth of strata _____
Was a chemical analysis made? ☐ Yes ☑ No

I hereby certify that this well was drilled by me (or under my supervision) and that each and all of the statements herein are true to the best of my knowledge and belief. I understand that failure to complete items 1 thru 15 will result in the log(s) being returned for completion and resubmittal.

COMPANY NAME L.F. HULL (Type or print) WELL DRILLER'S LICENSE NO. 2044 WD
ADDRESS 4933 HARTWICK (Street or RFD) HOUSTON TEX (City) 77093 (State) (Zip)
(Signed) L.F. Hull (Licensed Well Driller) (Signed) _____ (Registered Driller Trainee)

Please attach electric log, chemical analysis, and other pertinent information, if available.

For TWC use only: Well No. _____ Located on map 65-S-1

4820112906

WWD-012 (Rev. 05-18-90)

TEXAS WATER COMMISSION COPY

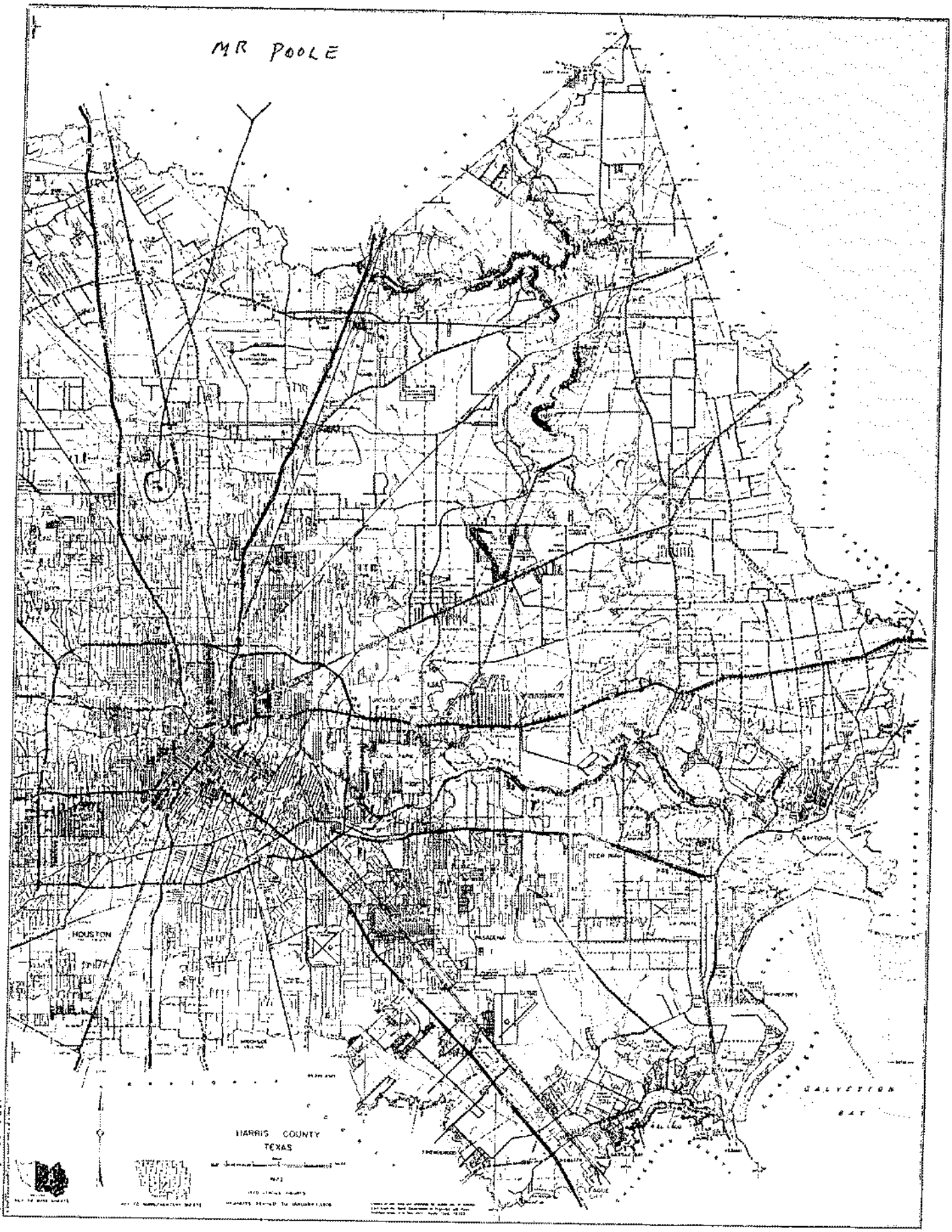
MR POOLE
HOUSTON
GALVESTON
BAY
HARRIS COUNTY
TEXAS
HARRIS COUNTY, TEXAS

Attention Owner: Confidentiality Privilege Notice on reverse side of owner's copy.

Texas Department of License and Regulation

Water Well Driller/Pump Installer Program
P.O. Box 12157 Austin, Texas 78711 (512)463-7880 FAX (512)463-8616
Toll free (800)803-9202
Email address: water.well@license.state.tx.us

This form must be completed and filed with the department and owner within 60 days upon completion of the well.

WELL REPORT

A. WELL IDENTIFICATION AND LOCATION DATA

1) OWNER

Name	Address	City	State	Zip
Able Flores	14025 Stoneslide	Houston	Texas	77060

2) WELL LOCATION

County	Physical Address	City	State	Zip
Harris	Same			

Lat. | Long. | Grid # 65-05-9

3) Type of Work
☒ New Well ☐ Deepening ☐ Reconditioning

4) Proposed Use (check) ☐ Monitor ☐ Environmental Soil Boring ☒ Domestic ☐ Industrial ☐ Irrigation ☐ Injection ☐ Public Supply ☐ De-watering ☐ Testwell
If Public Supply well, were plans submitted to the TNRCC? ☐ Yes ☐ No

5) N↑

6) Drilling Date
Started 10 / 09 / 01
Completed 10 / 10 / 01

Diameter of Hole

Dia.(in)	From (ft)	To (ft)
5	surface	45

7) Drilling Method (check) ☐ Driven ☐ Air Rotary ☒ Mud Rotary ☐ Bored ☐ Air Hammer ☐ Cable Tool ☐ Jetted ☐ Other

From (ft)	To (ft)	Description and color of formation material
0	15	clay
15	45	sand .006 white
45		Rock

(Use reverse side of Well Owner's copy, if necessary)

8) Borehole Completion ☐ Open Hole ☐ Straight Wall ☐ Under-reamed ☐ Gravel Packed ☐ Other
If Gravel Packed give the interval from ft. to ft.

Casing, Blank Pipe, and Well Screen Data

Dia. (in.)	New Or Used	Steel, Plastic, etc. Perf., Slotted, etc Screen Mfg., if commercial	Setting (ft) From	Setting (ft) To	Gage Casing	Gage Screen
2	N	Casing Plastic	surface	35	sch 40	
2	N	Screen Plastic	35	45		.006

9) Cementing Data
Cementing from 0 ft. to 35 ft. # of sacks used 12
ft. to ft. # of sacks used
Method Used Pressure
Cementing By Raymond Services, Inc.
Distance to septic system field or other concentrated contamination ft.
Method of verification of above distance Customer

13) Plugged ☐ Well plugged within 48 hours
Casing left in well: Cement/Bentonite placed in well:

From (ft)	To (ft)	From (ft)	To (ft)	Sacks used

10) Surface Completion
☐ Specified Surface Slab Installed
☒ Specified Surface Sleeve Installed
☐ Pitless Adapter Used
☐ Approved Alternative Procedure Used

14) Typepump
☐ Turbine ☐ Jet ☒ Submersible ☐ Cylinder
☐ Other
Depth to pump bowls, cylinder, jet etc. ft.

11) Water Level
Static level 5 ft. below (Top) Date 10 / 09 / 01
Artesian Flow gpm Date / /

15) Water Test
Typetest ☐ Pump ☐ Bailer ☒ Jetted ☐ Estimated
Yield: 12 gpm with 3 ft. drawdown after hrs.

12) Packers

Type	Amt./Int./Depth

RECEIVED CB ROOM NOV 21 2001 RECEIPT #

16) Water Quality
Did you knowingly penetrate and strata which contain undesirable constituents.
☐ YES ☒ NO If yes, did you submit a REPORT OF UNDESIRABLE WATER
Type of water Depth of Strata
Was a chemical analysis made ☐ Yes ☐ No

Company or individual's Name (type or print)	Raymond Services, Inc. 4577WI		
Address 10011 Airline Drive	City Houston	State TX	Zip 77037
Signature	10 / 10 / 01	Signature	/ /
Driller/Pump Installer	Date	Apprentice	Date

TDLR FORM 001WWD *White - TDLR* *Yellow - Owner* *Pink - Driller/Pump Installer*

(7)

Send original copy by certified mail to the Texas Department of Water Resources P. O. Box 13087 Austin, Texas 78711

State of Texas
WATER WELL REPORT

ATTENTION OWNER: *Confidentiality Privilege Notice on Reverse Side*

For TDWR use only
Well No. 65-06-4KKK
Located on map Yes
Received: C.F.S.

1) OWNER Elias Gonzales (Name) Address 16110 Greenview (Street or RFD) Houston (City), Texas (State) (Zip)

2) LOCATION OF WELL: County Harris 10 miles in S.E. (N.E., S.W., etc.) direction from Spring (Town)

Driller must complete the legal description to the right with distance and direction from two intersecting section or survey lines, or he must locate and identify the well on an official Quarter- or Half-Scale Texas County General Highway Map and attach the map to this form.

☐ Legal description:
Section No. _____ Block No. _____ Township _____
Abstract No. _____ Survey Name _____
Distance and direction from two intersecting section or survey lines _____

☑ See attached map. map on 60-61-6AA

3) TYPE OF WORK (Check): ☑ New Well ☐ Deepening ☐ Reconditioning ☐ Plugging

4) PROPOSED USE (Check): ☑ Domestic ☐ Industrial ☐ Public Supply ☐ Irrigation ☐ Test Well ☐ Other _____

5) DRILLING METHOD (Check): ☑ Mud Rotary ☐ Air Hammer ☐ Driven ☐ Bored ☐ Air Rotary ☐ Cable Tool ☐ Jetted ☐ Other _____

6) WELL LOG:

Date drilled 7/29/80

DIAMETER OF HOLE Dia. (in.)	From (ft.)	To (ft.)
6½	Surface	260

7) BOREHOLE COMPLETION:
☐ Open Hole ☐ Straight Wall ☐ Underreamed
☐ Gravel Packed ☑ Other Cemented
If Gravel Packed give interval . . . from _____ ft. to _____ ft.

From (ft.)	To (ft.)	Description and color of formation material
0	2	top soil
2	21	red & gray clay
21	26	fine red sand
26	35	red clay
35	47	red clay & sand stripe
47	197	red & gray clay
197	203	fine sand
203	215	clay & sand stripe
215	260	coarse sand

8) CASING, BLANK PIPE, AND WELL SCREEN DATA:

Dia. (in.)	New or Used	Steel, Plastic, etc. Perf., Slotted, etc. Screen Mfr., if commercial	Setting (ft.) From	Setting (ft.) To	Gage Casing Screen
4"	New	Plastic Casing	0	240	40
2½"	New	Plastic Screen	250	260	12

CEMENTING DATA
Cemented from 240 ft. to 100 ft.
Method used Pressurized
Cemented by Ind. (Company or Individual)

RECEIVED
MAR 26 1982
CR/TD

9) WATER LEVEL:
Static level 155 ft. below land surface Date 7/30/80
Artesian flow _____ gpm. Date _____

10) PACKERS: Type Depth
2½"x4" RoR 3A'ng 235'

11) TYPE PUMP:
☐ Turbine ☐ Jet ☑ Submersible ☐ Cylinder
☐ Other _____
Depth to pump bowls, cylinder, jet, etc., 189 ft.

(Use reverse side if necessary)

13) WATER QUALITY:
Did you knowingly penetrate any strata which contained undesirable water? ☐ Yes ☑ No
If yes, submit "REPORT OF UNDESIRABLE WATER"
Type of water? Fresh Depth of strata 45'
Was a chemical analysis made? ☐ Yes ☑ No

12) WELL TESTS:
☐ Type Test: ☐ Pump ☐ Bailer ☐ Jetted ☐ Estimated
Yield: _____ gpm with _____ ft. drawdown after _____ hrs.

I hereby certify that this well was drilled by me (or under my supervision) and that each and all of the statements herein are true to the best of my knowledge and belief.

NAME Bobby Potter (Type or Print) Water Well Drillers Registration No. 1872

ADDRESS 5717 Chippewa (Street or RFD) Houston (City) Texas (State) 77084 (Zip)

(Signed) Bobby Potter (Water Well Driller) Darrell + Potter Drilling Co. (Company Name)

Please attach electric log, chemical analysis, and other pertinent information, if available.

TDWR-0392 (Rev. 1-12-79)

DEPARTMENT OF WATER RESOURCES COPY

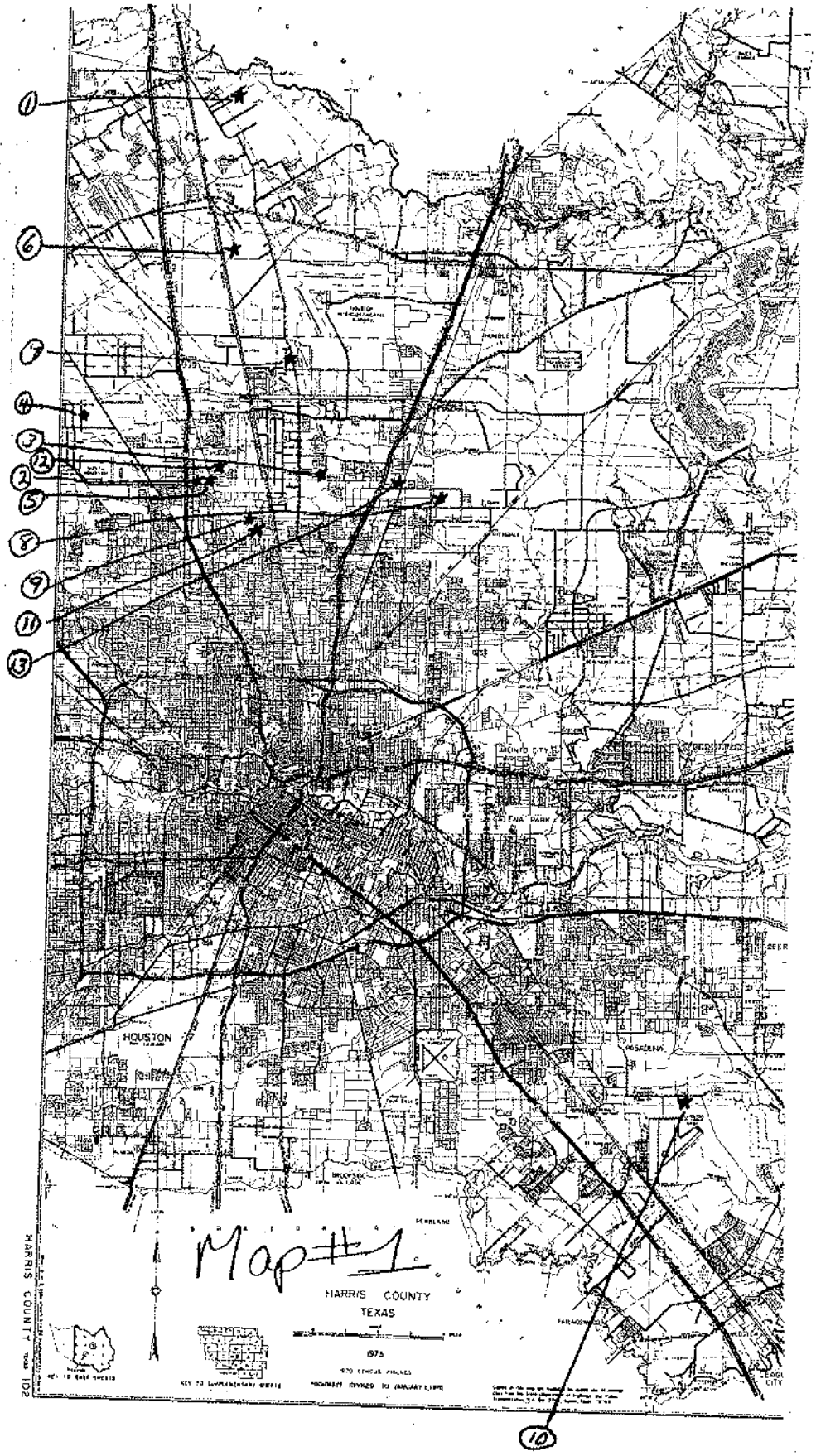
1
6
7
4
3
12
2
5
8
9
11
13
10
HOUSTON
Map #1.
HARRIS COUNTY
TEXAS
1975
HARRIS COUNTY TEXAS 102

STATE OF TEXAS WELL REPORT for Tracking #174492

Owner:	**Maverick Oilfield Specialties, Inc.**	Owner Well #:	**No Data**
Address:	**16135 Aldine Westfield Rd. Houston, TX 77032**	Grid #:	**65-06-4**
Well Location:	**16135 Aldine Westfield Rd. Houston, TX 77032**	Latitude:	**29° 57' 16" N**
		Longitude:	**095° 21' 35" W**
Well County:	**Harris**	Elevation:	**No Data**
Type of Work:	**New Well**	Proposed Use:	**Domestic**

Drilling Start Date: **3/20/2009** Drilling End Date: **3/21/2009**

	Diameter (in.)	*Top Depth (ft.)*	*Bottom Depth (ft.)*
Borehole:	**6.75**	**0**	**385**

Drilling Method: **Mud (Hydraulic) Rotary**

Borehole Completion: **2 string**

	Top Depth (ft.)	*Bottom Depth (ft.)*	*Description (number of sacks & material)*
Annular Seal Data:	**0**	**370**	**20**
	0	**10**	**10**

Seal Method: **Positive Displacement**

Sealed By: **SDI**

Distance to Property Line (ft.): **45**

Distance to Septic Field or other concentrated contamination (ft.): **100**

Distance to Septic Tank (ft.): **No Data**

Method of Verification: **owner**

Surface Completion: **Surface Slab Installed**

Water Level: **170 ft.** below land surface on **2009-03-27** Measurement Method: **Unknown**

Packers: **KP-360**

Type of Pump: **Submersible** Pump Depth (ft.): **240**

Well Tests: **Jetted** **Yield: 40 GPM**

	Strata Depth (ft.)	Water Type
Water Quality:	**No Data**	**No Data**

Chemical Analysis Made: **No**

Did the driller knowingly penetrate any strata which contained injurious constituents?: **No**

Certification Data: The driller certified that the driller drilled this well (or the well was drilled under the driller's direct supervision) and that each and all of the statements herein are true and correct. The driller understood that failure to complete the required items will result in the report(s) being returned for completion and resubmittal.

Company Information: **Scott Drilling, Inc.**

11923 Green Pines Circle
Houston, TX 77066

Driller Name: **Scott Robinson** License Number: **4839**

Comments: **No Data**

Lithology:
DESCRIPTION & COLOR OF FORMATION MATERIAL

Top (ft.)	Bottom (ft.)	Description
0	**70**	**clay**
70	**95**	**sand**
95	**140**	**clay**
140	**150**	**sand**
150	**245**	**clay**
245	**260**	**sand**
260	**320**	**clay**
320	**355**	**sand**
355	**365**	**clay**
365	**385**	**sand**

Casing:
BLANK PIPE & WELL SCREEN DATA

Dia. (in.)	New/Used	Type	Setting From/To (ft.)
4	**N**	**PVC**	**Casing 0-310**
2.5	**N**	**" "**	**Liner 360-370**
2.5	**N**	**" "**	**Screen 370-385**

IMPORTANT NOTICE FOR PERSONS HAVING WELLS DRILLED CONCERNING CONFIDENTIALITY

TEX. OCC. CODE Title 12, Chapter 1901.251, authorizes the owner (owner or the person for whom the well was drilled) to keep information in Well Reports confidential. The Department shall hold the contents of the well log confidential and not a matter of public record if it receives, by certified mail, a written request to do so from the owner.

Please include the report's Tracking Number on your written request.

Texas Department of Licensing and Regulation
P.O. Box 12157
Austin, TX 78711
(512) 334-5540

(53) 52 Dup

Send original copy by certified mail to the Texas Department of Water Resources P. O. Box 13087 Austin, Texas 78711

State of Texas
WATER WELL REPORT

ATTENTION OWNER: *Confidentiality Privilege Notice on Reverse Side*

For TDWR use only
Well No. 65-06-4R
Located on map: YES
Received: C.F.S.

1) OWNER Zapata - Harrior (Name) Address P.O. Box 127 (Street or RFD) Hou. (City) Tex. (State) 77001 (Zip)

2) LOCATION OF WELL: Aldine Westfield
County Harris _____ miles in _____ (N.E., S.W., etc.) direction from _____ (Town)

Driller must complete the legal description to the right with distance and direction from two intersecting section or survey lines, or he must locate and identify the well on an official Quarter- or Half-Scale Texas County General Highway Map and attach the map to this form.

☐ Legal description:
Section No. _____ Block No. _____ Township _____
Abstract No. _____ Survey Name _____
Distance and direction from two intersecting section or survey lines _____

☐ See attached map

3) TYPE OF WORK (Check): ☒ New Well ☐ Deepening ☐ Reconditioning ☐ Plugging

4) PROPOSED USE (Check): ☒ Domestic ☐ Industrial ☐ Public Supply ☐ Irrigation ☐ Test Well ☐ Other _____

5) DRILLING METHOD (Check): ☒ Mud Rotary ☐ Air Hammer ☐ Driven ☐ Bored ☐ Air Rotary ☐ Cable Tool ☐ Jetted ☐ Other _____

6) WELL LOG:
Date drilled 3/17/80

DIAMETER OF HOLE

Dia. (in.)	From (ft.)	To (ft.)
9 1/4"	Surface	332'

7) BOREHOLE COMPLETION: ☐ Open Hole ☒ Straight Wall ☐ Underreamed ☐ Gravel Packed ☐ Other _____
If Gravel Packed give interval . . . from _____ ft. to _____ ft.

From (ft.)	To (ft.)	Description and color of formation material
0	284	Unconsolidated
284	332	Production Sand

8) CASING, BLANK PIPE, AND WELL SCREEN DATA:

Dia. (in.)	New or Used	Steel, Plastic, etc. Perf., Slotted, etc. Screen Mgf., if commercial	Setting (ft.) From	Setting (ft.) To	Gage Casing Screen
6"	N	Steel	0	284	
4"	N	Plastic	312	322	.014
4"	N	Plastic	322	332	.020

CEMENTING DATA
Cemented from top ft. to Bottom ft.
Method used Haliburton
Cemented by Bussell + Son, Inc. (Company or Individual)

9) WATER LEVEL:
Static level 146 ft. below land surface Date 3/19/80
Artesian flow _____ gpm. Date _____

10) PACKERS: Type Depth

RECEIVED
JUN 2 1982
CRITIQUE

(Use reverse side if necessary)

11) TYPE PUMP: ☐ Turbine ☐ Jet ☒ Submersible ☐ Cylinder ☐ Other _____
Depth to pump bowls, cylinder, jet, etc., 190 ft.

12) WELL TESTS: ☐ Type Test: ☐ Pump ☐ Bailer ☐ Jetted ☐ Estimated
Yield: _____ gpm with _____ ft. drawdown after _____ hrs.

13) WATER QUALITY:
Did you knowingly penetrate any strata which contained undesirable water? ☐ Yes ☒ No
If yes, submit "REPORT OF UNDESIRABLE WATER"
Type of water? _____ Depth of strata _____
Was a chemical analysis made? ☐ Yes ☐ No

I hereby certify that this well was drilled by me (or under my supervision) and that each and all of the statements herein are true to the best of my knowledge and belief.

NAME Tommy C. Bussell (Type or Print) Water Well Drillers Registration No. #707

ADDRESS 9739 N. Houston Rosslyn (Street or RFD) (City) Hou. TX. (State) 77088 (Zip)

(Signed) Tommy C Bussell (Water Well Driller) Bussell + Son, Inc. (Company Name)

Please attach electric log, chemical analysis, and other pertinent information, if available.

TDWR-0392 (Rev. 1-12-79)

DEPARTMENT OF WATER RESOURCES COPY

4820115556

10/26/2020
04:10:19

Texas Commission on Environmental Quality
DWW Water System Summary Sheet

PWS ID	PWS Name	Central Registry RN
TX1012634	SHORT STOP 2 MAJOR BRAND OIL CO	RN102685302

Organization/Customer *	Central Registry CN
null	null

*Regulatory mail will be addressed to this organization/person

All Water System Contacts		
Type	**Contact**	**Communication**

Operator Grade	Number

Water Operator Licenses
No Licensing Data for this PWS

Owner Type	Owner Type Options: COUNTY, DISTRICT, FEDERAL GOVERNMENT, INVESTOR OWNED, MUNICIPALITY, NATIVE AMERICAN, PRIVATE, STATE GOVERNMENT, WATER SUPPLY CORPORATION
Private	

System Type	System Type Options: COMMUNITY, TRANSIENT/NON-COMMUNITY, NON-PUBLIC, NON-TRANSIENT/NON-COMMUNITY
NP - NON-PUBLIC	

Population Type	Population Served	# of Connect	# I/C w/other PWS
NonResidential	400	1	0

Total Product (MGD)	Average Daily Consump.	Max Daily Demand (MGD)	Total Storage (MG)	Elev. Storage (MG)	Service Pump Cap.	Max.Purchase Cap. (MGD/GPM)	Pressure Tank Cap. (MG)

Activity Status	Inactivation Date
I - INACTIVE	10/15/2003

Last Survey Date	Surveyor	Survey Type	Region	County
No Site Visit Data				

(Treatment Plant)							
Entry Point	EP Name/Source Summation (Activity Status)	Plant Name (Activity Status)	Plant Num	Chemical Mon Type	Chem Sample Point	Distribution Mon Type	Dist Sample Point
EP001	TRT-TAP / Ground Water(I)	CHLORINATOR(I)	TP16074		NO		NO

Train:	Unnamed

(Treatments)				
Disinfection Zone	Treatment Sequence	Objective	Process	Treatment
null	null	P	341	FILTRATION, CARTRIDGE
null	null	D	423	HYPOCHLORINATION, PRE
null	null	S	460	ION EXCHANGE

(Active Sources)

(Inactive/Offline Sources)			
SourceNumber	Name	Status	Depth
G1012634A	1	O	N/A

Code Explanations
Monitoring Type Codes: (GW) GROUNDWATER , (GUP) GROUNDWATER UNDER THE INFLUENCE - PURCHASED , (SWP) SURFACE WATER - PURCHASED , (GU) GROUNDWATER UNDER THE INFLUENCE OF SURFACE WATER , (N) NO SOURCES , (SW) SURFACE WATER
Activity Status Codes: (A) ACTIVE , (D) DELETED/DISSOLVED , (I) INACTIVE , (P) PROPOSED ,
Operational Status Codes: (E) EMERGENCY , (I) INTERIM/PEAK (O) OTHER , (P) PERMANENT , (S) SEASONAL
Source Types: (G) GROUND WATER , (S) SURFACE WATER , (U) GROUND WATER UNDER THE INFLUENCE

- End of Report -

At the time of your query this data was the most current information available from our database, which is in real time. Every effort was made to retrieve it according to your query. Thank-you for using DWW.

Attention Owner: Confidentiality Privilege Notice on reverse side of owner's copy.

...as Department of License and Regu...on

Water Well Driller/Pump Installer Program
P.O. Box 12157 Austin, Texas 78711 (512)463-7880 FAX (512)463-8616
Toll free (800)803-9202
Email address: water.well@license.state.tx.us

This form must be completed and filed with the department and owner within 60 days upon completion of the well.

WELL REPORT

A. WELL IDENTIFICATION AND LOCATION DATA

1) OWNER

Name	Address	City	State	Zip
Manuel Cerda	2102 Grab rd.	Houston	Texas	77032

2) WELL LOCATION

County	Physical Address	City	State	Zip
Harris	Same			

Lat. | Long. | Grid # 65-06-4

3) Type of Work
☒ New Well ☐ Deepening ☐ Reconditioning

4) Proposed Use (check) ☐ Monitor ☐ Environmental Soil Boring ☒ Domestic ☐ Industrial ☐ Irrigation ☐ Injection ☐ Public Supply ☐ De-watering ☐ Testwell
If Public Supply well, were plans submitted to the TNRCC? ☐ Yes ☐ No

5) N↑

6) Drilling Date
Started 4 / 4 / 02
Completed 4 / 4 / 02

Diameter of Hole

Dia.(in)	From (ft)	To (ft)
5	0	47

7) Drilling Method (check) ☐ Driven ☐ Air Rotary ☒ Mud Rotary ☐ Bored ☐ Air Hammer ☐ Cable Tool ☐ Jetted ☐ Other

From (ft)	To (ft)	Description and color of formation material
0	28	clay
28	47	Sand

(Use reverse side of Well Owner's copy, If necessary)

8) Borehole Completion ☐ Open Hole ☒ Straight Wall ☐ Under-reamed ☐ Gravel Packed ☐ Other
If Gravel Packed give the interval from ft. to ft.

Casing, Blank Pipe, and Well Screen Data

Dia. (in.)	New Or Used	Steel, Plastic, etc. Perf., Slotted, etc Screen Mfg., if commercial	Setting (ft) From	To	Gage Casing Screen
2	N	Casing Plastic	0	37	sch40
2	N	Screen Slotted	37	47	.008

9) Cementing Data
Cementing from 37 ft. to 0 ft. # of sacks used 7
ft. to ft. # of sacks used
Method Used Pressure
Cementing By Raymond Services, Inc.
Distance to septic system field or other concentrated contamination 80 ft.
Method of verification of above distance Customer

13) Plugged ☐ Well plugged within 48 hours
Casing left in well: Cement/Bentonite placed in well:

From (ft)	To (ft)	From (ft)	To (ft)	Sacks used

10) Surface Completion
☐ Specified Surface Slab Installed
☒ Specified Surface Sleeve Installed
☐ Pitless Adapter Used
☐ Approved Alternative Procedure Used

14) Typepump
☐ Turbine ☒ Jet ☐ Submersible ☐ Cylinder
☐ Other
Depth to pump bowls, cylinder, jet etc., ft.

11) Water Level
Static level 6 ft. below Date 4 / 4 / 02
Artesian Flow gpm. Date / /

15) Water Test
Typetest ☐ Pump ☐ Bailer ☒ Jetted ☐ Estimated
Yield: gpm with ft. drawdown after hrs.

16) Water Quality
Did you knowingly penetrate and strata which contain undesirable constituents.
☐ YES ☒ NO If yes, did you submit a REPORT OF UNDESIRABLE WATER
Type of water Depth of Strata
Was a chemical analysis made ☐ Yes ☐ No

12) Packers Type Depth
None

Company or individual's Name (type or print)	Raymond Services, Inc.	4577	
Address 10011 Airline Drive	City Houston	State TX	Zip 77037
Signature	/ /	Signature	/ /
Licensed Driller/Pump Installer	Date	Submitted	Date

RECEIVED
TDLR MAIL ROOM GB
JUN 12 2002
RECEIPT # AMOUNT

TDLR FORM 001WWD White - TDLR Yellow - Owner Pink - Driller/Pump Installer

Send original copy by certified mail to: Texas Water Commission, P.O. Box 13087, Austin, Texas 78711

Please use black ink.

ATTENTION OWNER: *Confidentiality Privilege Notice on Reverse Side*

State of Texas
WELL REPORT

Texas Water Well Drillers Board
P.O. Box 13087
Austin, Texas 78711

1) OWNER Bertram O. Ramby (Name) ADDRESS 2103 Frems Ct. (Street or RFD) Houston (City) Texas (State) (Zip)

2) LOCATION OF WELL: County Harris, 1 miles in N (NE, SW, etc.) direction from Aldine (Town)

Driller must complete the legal description below with distance and direction from two intersecting section or survey lines, or he must locate and identify the well on an official Quarter- or Half-Scale Texas County General Highway Map and attach the map to this form.

☐ **LEGAL DESCRIPTION:**

Section No. _____ Block No. _____ Township _____ Abstract No. _____ Survey Name _____

Distance and direction from two intersecting section or survey lines _____

☒ **SEE ATTACHED MAP** (2) ones 15-1

3) **TYPE OF WORK (Check):**
☒ New Well ☐ Deepening ☐ Reconditioning ☐ Plugging

4) **PROPOSED USE (Check):**
☒ Domestic ☐ Industrial ☐ Monitor ☐ Public Supply ☐ Irrigation ☐ Test Well ☐ Injection ☐ De-Watering

5) **DRILLING METHOD (Check):** ☐ Driven
☒ Mud Rotary ☐ Air Hammer ☐ Jetted ☐ Bored ☐ Air Rotary ☐ Cable Tool ☐ Other

6) **WELL LOG:**

Date Drilling: Started 6-18 19 91 Completed 6-19 19 91

DIAMETER OF HOLE		
Dia. (in.)	From (ft.)	To (ft.)
6 3/4	Surface	267
4 1/2	267	280

7) **BOREHOLE COMPLETION:**
☐ Open Hole ☒ Straight Wall ☐ Underreamed
☐ Gravel Packed ☐ Other
If Gravel Packed give interval . . . from _____ ft. to _____ ft.

From (ft.)	To (ft.)	Description and color of formation material
0	31	C
31	47	S
47	118	C
118	126	S
126	184	C
184	197	S
197	203	C
203	217	S
217	246	C
246	251	S
251	255	C
255	277	S
277	280	C

(Use reverse side if necessary)

8) **CASING, BLANK PIPE, AND WELL SCREEN DATA:**

Dia. (in.)	New or Used	Steel, Plastic, etc. Perf., Slotted, etc. Screen Mfg., if commercial	Setting (ft.) From	Setting (ft.) To	Gage Casting Screen
4	N	Pvc	0	267	40
2 6	N	Pvc Wrapped	267	277	12

9) **CEMENTING DATA** [Rule 287.44(1)]
Cemented from 0 ft. to 267 ft. No. of Sacks Used 24
_____ ft. to _____ ft. No. of Sacks Used _____
Method used circ
Cemented by Inv.

10) **SURFACE COMPLETION**
☐ Specified Surface Slab Installed [Rule 287.44(2)(A)]
☐ Pitless Adapter Used [Rule 287.44(3)(B)]
☐ Approved Alternative Procedure Used [Rule 287.71]

11) **WATER LEVEL:**
Static level 171 ft. below land surface Date 6-19-91
Artesian flow _____ gpm. Date _____

12) **PACKERS:** Type _____ Depth _____

13) **TYPE PUMP:**
☐ Turbine ☐ Jet ☐ Submersible ☐ Cylinder
☐ Other _____
Depth to pump bowls, cylinder, jet, etc., _____ ft.

14) **WELL TESTS:**
Type Test: ☐ Pump ☐ Bailer ☐ Jetted ☐ Estimated
Yield: _____ gpm with _____ ft. drawdown after _____ hrs.

15) **WATER QUALITY:**
Did the drilling penetrate any strata which contained undesirable constituents?
☐ Yes ☒ No If yes, submit "REPORT OF UNDESIRABLE WATER"
Type of water? _____ Depth of strata _____
Was a chemical analysis made? ☐ Yes ☐ No

RECEIVED
JUL 05 1991
TEXAS WATER COMMISSION

I hereby certify that this well was drilled by me (or under my supervision) and that each and all of the statements herein are true to the best of my knowledge and belief. I understand that failure to complete items 1 thru 15 will result in the log(s) being returned for completion and resubmittal.

COMPANY NAME Lowe Water Wells Inc (Type or print) WELL DRILLER'S LICENSE NO. 1182

ADDRESS P.O. Box 89 (Street or RFD) Porter (City) Texas (State) 77365 (Zip)

(Signed) Homer L. Lowe (Licensed Well Driller) (Signed) _____ (Registered Driller Trainee)

Please attach electric log, chemical analysis, and other pertinent information, if available.

For TWC use only: Well No. 65-06-4 Located on map _____

WWD-012 (Rev. 09/21/88)

TEXAS WATER COMMISSION COPY

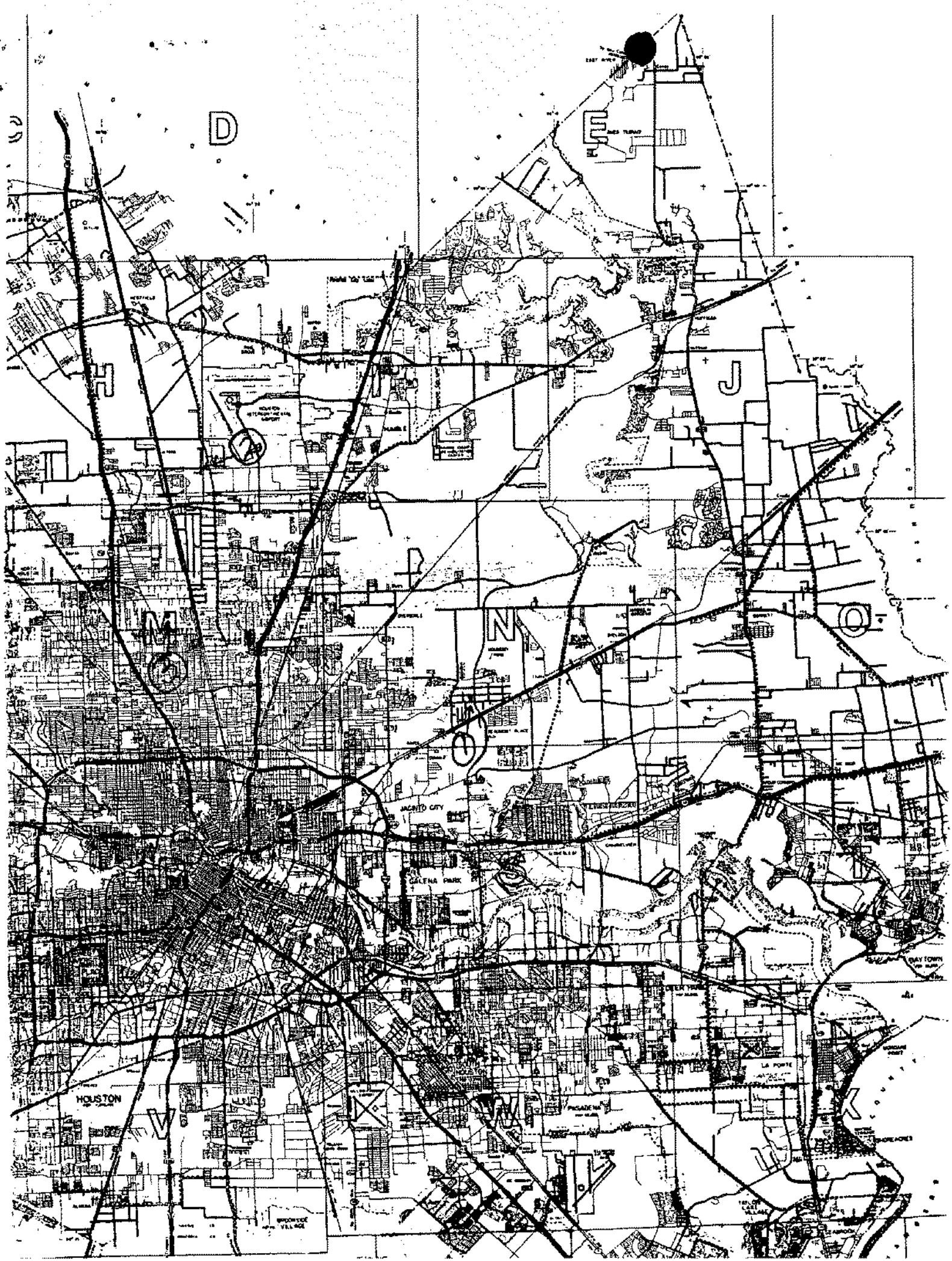
D
E
H
J
M
N
O
HOUSTON
GALENA PARK
JACINTO CITY
LA PORTE
BAYTOWN

10/26/2020
04:10:29

Texas Commission on Environmental Quality
DWW Water System Summary Sheet

PWS ID	PWS Name	Central Registry RN
TX1012036	SNACK TIME FOOD MARKET	RN101242014

Organization/Customer *	Central Registry CN
SNACK TIME FOOD MARKET	CN600679062

*Regulatory mail will be addressed to this organization/person

All Water System Contacts

Type	Contact	Communication
AC - Administrative Contact	SUNESARA, KARIM 15929 ALDINE WESTFIELD HOUSTON, TX 77032	Phone Type: BUS - Business; Value: 713-449-0055
OW - Owner	SNACK TIME FOOD MARKET 15929 ALDINE WESTFIELD HOUSTON, TX 77032	

Operator Grade	Number

Water Operator Licenses

No Licensing Data for this PWS

Owner Type	Owner Type Options: COUNTY, DISTRICT, FEDERAL GOVERNMENT, INVESTOR OWNED, MUNICIPALITY, NATIVE AMERICAN, PRIVATE, STATE GOVERNMENT, WATER SUPPLY CORPORATION
Private	

System Type	System Type Options: COMMUNITY, TRANSIENT/NON-COMMUNITY, NON-PUBLIC, NON-TRANSIENT/NON-COMMUNITY
NP - NON-PUBLIC	

Population Type	Population Served	# of Connect	# I/C w/other PWS
NonResidential	100	1	0

Total Product (MGD)	Average Daily Consump.	Max Daily Demand (MGD)	Total Storage (MG)	Elev. Storage (MG)	Service Pump Cap.	Max.Purchase Cap. (MGD/GPM)	Pressure Tank Cap. (MG)

Activity Status	Inactivation Date
I - INACTIVE	11/01/2000

Last Survey Date	Surveyor	Survey Type	Region	County
No Site Visit Data				

(Treatment Plant)							
Entry Point	EP Name/Source Summation (Activity Status)	Plant Name (Activity Status)	Plant Num	Chemical Mon Type	Chem Sample Point	Distribution Mon Type	Dist Sample Point
EP001	TRT-TAP / No Source Listed(I)	CHLORINATOR(I)	TP16023		NO		NO

Train:	Unnamed			
(Treatments)				
Disinfection Zone	Treatment Sequence	Objective	Process	Treatment
null	null	D	423	HYPOCHLORINATION, PRE
null	null	S	460	ION EXCHANGE

(Active Sources)

(Inactive/Offline Sources)			
SourceNumber	Name	Status	Depth
G1012036A	1	O	N/A

Code Explanations
Monitoring Type Codes: (GW) GROUNDWATER , (GUP) GROUNDWATER UNDER THE INFLUENCE - PURCHASED , (SWP) SURFACE WATER - PURCHASED , (GU) GROUNDWATER UNDER THE INFLUENCE OF SURFACE WATER , (N) NO SOURCES , (SW) SURFACE WATER
Activity Status Codes: (A) ACTIVE , (D) DELETED/DISSOLVED , (I) INACTIVE , (P) PROPOSED ,
Operational Status Codes: (E) EMERGENCY , (I) INTERIM/PEAK (O) OTHER , (P) PERMANENT , (S) SEASONAL
Source Types: (G) GROUND WATER , (S) SURFACE WATER , (U) GROUND WATER UNDER THE INFLUENCE

- End of Report -

At the time of your query this data was the most current information available from our database, which is in real time. Every effort was made to retrieve it according to your query. Thank-you for using DWW.

STATE OF TEXAS WELL REPORT for Tracking #117189

Owner:	**King Fabrication**	Owner Well #:	**No Data**
Address:	**19300 W. Hardy Rd. Houston, TX 77073**	Grid #:	**65-05-3**
Well Location:	**19300 W. Hardy Rd. Houston, TX 77073**	Latitude:	**29° 59' 50" N**
		Longitude:	**095° 23' 46" W**
Well County:	**Harris**	Elevation:	**No Data**
Type of Work:	**New Well**	Proposed Use:	**Irrigation**

Drilling Start Date: **6/6/2007** Drilling End Date: **6/7/2007**

	Diameter (in.)	*Top Depth (ft.)*	*Bottom Depth (ft.)*
Borehole:	**7.25**	**0**	**330**

Drilling Method: **Mud (Hydraulic) Rotary**

Borehole Completion: **2 string**

	Top Depth (ft.)	*Bottom Depth (ft.)*	*Description (number of sacks & material)*
Annular Seal Data:	**0**	**310**	**14 cement**
	0	**15**	**6 cement**

Seal Method: **Positive Displacement**

Sealed By: **B&R Water Well**

Distance to Property Line (ft.): **No Data**

Distance to Septic Field or other concentrated contamination (ft.): **NA**

Distance to Septic Tank (ft.): **No Data**

Method of Verification: **No Data**

Surface Completion: **Surface Sleeve Installed**

Water Level: **110 ft.** below land surface on **No Data** Measurement Method: **Unknown**

Packers: **k 305**

Type of Pump: **no pump installed**

Well Tests: **Jetted** **No Test Data Specified**

	Strata Depth (ft.)	Water Type
Water Quality:	**310-330**	**ground**

Chemical Analysis Made: **No**

Did the driller knowingly penetrate any strata which contained injurious constituents?: **No**

Certification Data: The driller certified that the driller drilled this well (or the well was drilled under the driller's direct supervision) and that each and all of the statements herein are true and correct. The driller understood that failure to complete the required items will result in the report(s) being returned for completion and resubmittal.

Company Information: **B&R Water Well Drilling, Inc.**

40619 FM 149
Magnolia, TX 77354

Driller Name: **David R Helms** License Number: **54211**

Apprentice Name: **Francisco D Trevino** Apprentice Number: **57297**

Comments: **No Data**

Lithology:
DESCRIPTION & COLOR OF FORMATION MATERIAL

Top (ft.)	Bottom (ft.)	Description
0	**169**	**clay**
169	**230**	**sand**
230	**302**	**clay**
302	**330**	**sand**

Casing:
BLANK PIPE & WELL SCREEN DATA

Dia. (in.)	New/Used	Type	Setting From/To (ft.)
4 n		**casing**	**0-310 sch40**
2.5 n		**liner**	**305-310 sch40**
2.5 n		**screen**	**310-330 .008**

IMPORTANT NOTICE FOR PERSONS HAVING WELLS DRILLED CONCERNING CONFIDENTIALITY

TEX. OCC. CODE Title 12, Chapter 1901.251, authorizes the owner (owner or the person for whom the well was drilled) to keep information in Well Reports confidential. The Department shall hold the contents of the well log confidential and not a matter of public record if it receives, by certified mail, a written request to do so from the owner.

Please include the report's Tracking Number on your written request.

Texas Department of Licensing and Regulation
P.O. Box 12157
Austin, TX 78711
(512) 334-5540

MAP #7 - WELL #5

Send original copy by certified mail to the Texas Department of Water Resources P. O. Box 13087 Austin, Texas 78711

State of Texas
WATER WELL REPORT

ATTENTION OWNER: *Confidentiality Privilege Notice on Reverse Side*

For TDWR use only
Well No. 46-05 3V
Located on map yes
Received: Apr

1) OWNER RALPH SHIRLEY. (Name) Address 830 - 1960 W. SUITE 12. (Street or RFD) HOUSTON (City) TEX (State) (Zip)

2) LOCATION OF WELL: County HARRIS 4 miles in NO (N.E., S.W., etc.) direction from HOUSTON. TEX (Town)

Driller must complete the legal description to the right with distance and direction from two intersecting section or survey lines, or he must locate and identify the well on an official Quarter- or Half-Scale Texas County General Highway Map and attach the map to this form.

☐ Legal description:
Section No. _____ Block No. _____ Township _____
Abstract No. _____ Survey Name _____
Distance and direction from two intersecting section or survey lines _____

☑ See attached map. 19318 HARDY ST.

3) TYPE OF WORK (Check):
☑ New Well ☐ Deepening ☐ Reconditioning ☐ Plugging

4) PROPOSED USE (Check):
☑ Domestic ☐ Industrial ☐ Public Supply ☐ Irrigation ☐ Test Well ☐ Other _____

5) DRILLING METHOD (Check):
☑ Mud Rotary ☐ Air Hammer ☐ Driven ☐ Bored ☐ Air Rotary ☐ Cable Tool ☐ Jetted ☐ Other _____

6) WELL LOG:
Date drilled DEC. 19. 80

DIAMETER OF HOLE

Dia. (in.)	From (ft.)	To (ft.)
6½	Surface	238
3⅞	238	274

7) BOREHOLE COMPLETION:
☐ Open Hole ☐ Straight Wall ☐ Underreamed
☐ Gravel Packed ☐ Other TWO-STRING.
If Gravel Packed give interval . . . from _____ ft. to _____ ft.

From (ft.)	To (ft.)	Description and color of formation material
0	101	CLAY.
101	163	BROKEN-SAND-ROCK
163	183	SAND
183	197	CLAY.
197	212	SAND
212	238	CLAY
238	274	SAND.

8) CASING, BLANK PIPE, AND WELL SCREEN DATA:

Dia. (in.)	New or Used	Steel, Plastic, etc. Perf., Slotted, etc. Screen Mgf., if commercial	Setting (ft.) From	Setting (ft.) To	Gage Casing Screen
4"	N	P.V.C.	0	238	40
2½	N	GALVANIZED	238	259	40
2½	N	P.V.C. SCREEN	259	274	#14

CEMENTING DATA
Cemented from 100 ft. to 238 ft.
Method used PUMP
Cemented by BODE DRILLING CO. INC. (Company or Individual)

RECEIVED
JUN 2 1982
CRA

9) WATER LEVEL:
Static level 120 ft. below land surface Date DEC. 19. 81
Artesian flow _____ gpm. Date _____

10) PACKERS: Type Depth

11) TYPE PUMP:
☐ Turbine ☐ Jet ☑ Submersible ☐ Cylinder
☐ Other _____
Depth to pump bowls, cylinder, jet, etc., 189 ft.

(Use reverse side if necessary)

13) WATER QUALITY:
Did you knowingly penetrate any strata which contained undesirable water? ☐ Yes ☑ No
If yes, submit "REPORT OF UNDESIRABLE WATER"
Type of water? _____ Depth of strata 36'
Was a chemical analysis made? ☐ Yes ☑ No

12) WELL TESTS:
☐ Type Test: ☐ Pump ☐ Bailer ☐ Jetted ☐ Estimated
Yield: _____ gpm with _____ ft. drawdown after _____ hrs.

I hereby certify that this well was drilled by me (or under my supervision) and that each and all of the statements herein are true to the best of my knowledge and belief.

NAME E.L. BODE (Type or Print) Water Well Drillers Registration No. 46.

ADDRESS Po Box 90067. (Street or RFD) HOUSTON. (City) TEX. (State) 77090. (Zip)

(Signed) E. L. Bode (Water Well Driller) BODE DRILLING CO. INC. (Company Name)

Please attach electric log, chemical analysis, and other pertinent information, if available.

TDWR-0392 (Rev. 1-12-79)

DEPARTMENT OF WATER RESOURCES COPY

Send original copy by certified mail to: **Texas Water Commission, P.O. Box 13087, Austin, Texas 78711** — *Please use black ink.*

ATTENTION OWNER: *Confidentially Privilege Notice on Reverse Side*

State of Texas
WELL REPORT

Texas Water Well Drillers Board
P.O. Box 13087
Austin, Texas 78711

1) **OWNER** Williams Bros. Construction (Name) Address P.O. Box 24806 (Street or RFD) Houston (City) TX (State) 77229 (Zip)
1245 Aldine Dr.

2) **LOCATION OF WELL:** County Harris . 6 miles in S (NE, SW, etc.) direction from Spring (Town)

Driller must complete the legal description below with distance and direction from two intersecting section or survey lines, or he must locate and identify the well on an official Quarter- or Half-Scale Texas County General Highway Map and attach the map to this form.

☐ **LEGAL DESCRIPTION:**
Section No. _____ Block No. _____ Township _____ Abstract No. _____ Survey Name _____
Distance and direction from two intersecting section or survey lines _____

☑ **SEE ATTACHED MAP** # 1. on map. B

3) **TYPE OF WORK (Check):**
☑ New Well ☐ Deepening ☐ Reconditioning ☐ Plugging

4) **PROPOSED USE (Check):**
☐ Domestic ☑ Industrial ☐ Monitor ☐ Public Supply ☐ Irrigation ☐ Test Well ☐ Injection ☐ De-Watering

5) **DRILLING METHOD (Check):**
☑ Mud Rotary ☐ Air Hammer ☐ Jetted ☐ Bored ☐ Air Rotary ☐ Cable Tool ☐ Other _____ ☐ Driven

6) **WELL LOG:**
Date Drilling: Started 8-16 19 93 Completed 8-18 19 93

DIAMETER OF HOLE

Dia. (in.)	From (ft.)	To (ft.)
9	Surface	382'

7) **BOREHOLE COMPLETION:**
☐ Open Hole ☑ Straight Wall ☐ Underreamed ☐ Gravel Packed ☐ Other _____
If Gravel Packed give interval . . . from _____ ft. to _____ ft.

From (ft.)	To (ft.)	Description and color of formation material
0-30	Yellow	Clay
30-35	Red	Sand
35-65	Brown	Clay
65-82	Brown	Clay
82-103		Sand
103-125		Clay
125-156		Sand
156-177		Clay
177-210		Sand
210-242		Clay
242-246		Sand
246-262		Clay
262-292		Sand
292-305		Clay
305-329		Clay
329-346		Sand
346-350		Shale
350-365		Sand
365-382		Sand

RECEIVED
DEC 28 1994
(Use reverse side if necessary)

8) **CASING, BLANK PIPE, AND WELL SCREEN DATA:**

Dia. (in.)	New or Used	Steel, Plastic, etc. Perf., Slotted, etc. Screen Mfg., if commercial	Setting (ft.) From	Setting (ft.) To	Gage Casing Screen
5	N	SDR 17 PVC	0	352	
3	N	BLACK STEEL	342	352	
3	N	STAINLESS UNDERREAM HOUSTON WELL SCREEN	352	382	.014

9) **CEMENTING DATA** [Rule 287.44(1)]
Cemented from 352 ft. to 100 ft. No. of Sacks Used 25
0 ft. to 10 ft. No. of Sacks Used 15
Method used Halliburton
Cemented by Drillers

10) **SURFACE COMPLETION**
☑ Specified Surface Slab Installed [Rule 287.44(2)(A)]
☐ Specified Steel Sleeve Installed [Rule 287.44(3)(A)]
☐ Pitless Adapter Used [Rule 287.44(3)(B)]
☐ Approved Alternative Procedure Used [Rule 287.71]

11) **WATER LEVEL:**
Static level 169 ft. below land surface Date 8-18-93
Artesian flow _____ gpm. Date _____

12) **PACKERS:**

	Type	Depth
5"X3" BP R+R	Rubber	342'
5"X3" BP Packer		342'

13) **TYPE PUMP:**
☐ Turbine ☐ Jet ☑ Submersible ☐ Cylinder ☐ Other _____
Depth to pump bowls, cylinder, jet, etc., 294 ft.

TEXAS NATURAL RESOURCE CONSERVATION COMMISSION

14) **WELL TESTS:**
Type Test: ☐ Pump ☐ Bailer ☑ Jetted ☑ Estimated
Yield: 150 gpm with _____ ft. drawdown after _____ hrs.

15) **WATER QUALITY:**
Did you knowingly penetrate any strata which contained undesirable constituents?
☐ Yes ☑ No If yes, submit "REPORT OF UNDESIRABLE WATER"
Type of water? _____ Depth of strata _____
Was a chemical analysis made? ☐ Yes ☑ No

I hereby certify that this well was drilled by me (or under my supervision) and that each and all of the statements herein are true to the best of my knowledge and belief. I understand that failure to complete items 1 thru 15 will result in the log(s) being returned for completion and resubmittal.

COMPANY NAME WALLER COUNTY WATER WELLS (Type or print) WELL DRILLER'S LICENSE NO. 02216W

ADDRESS Rt. 1, Box 409 Rice Road (Street or RFD) Hockley (City) TX (State) 77447 (Zip)

(Signed) Donald B Robinson (Licensed Well Driller) (Signed) _____ (Registered Driller Trainee)

Please attach electric log, chemical analysis, and other pertinent information, if available.

For TWC use only: Well No. _____ Located on map 65-6-1

TWC-0199 (Rev. 05-18-90)

TEXAS WATER COMMISSION COPY

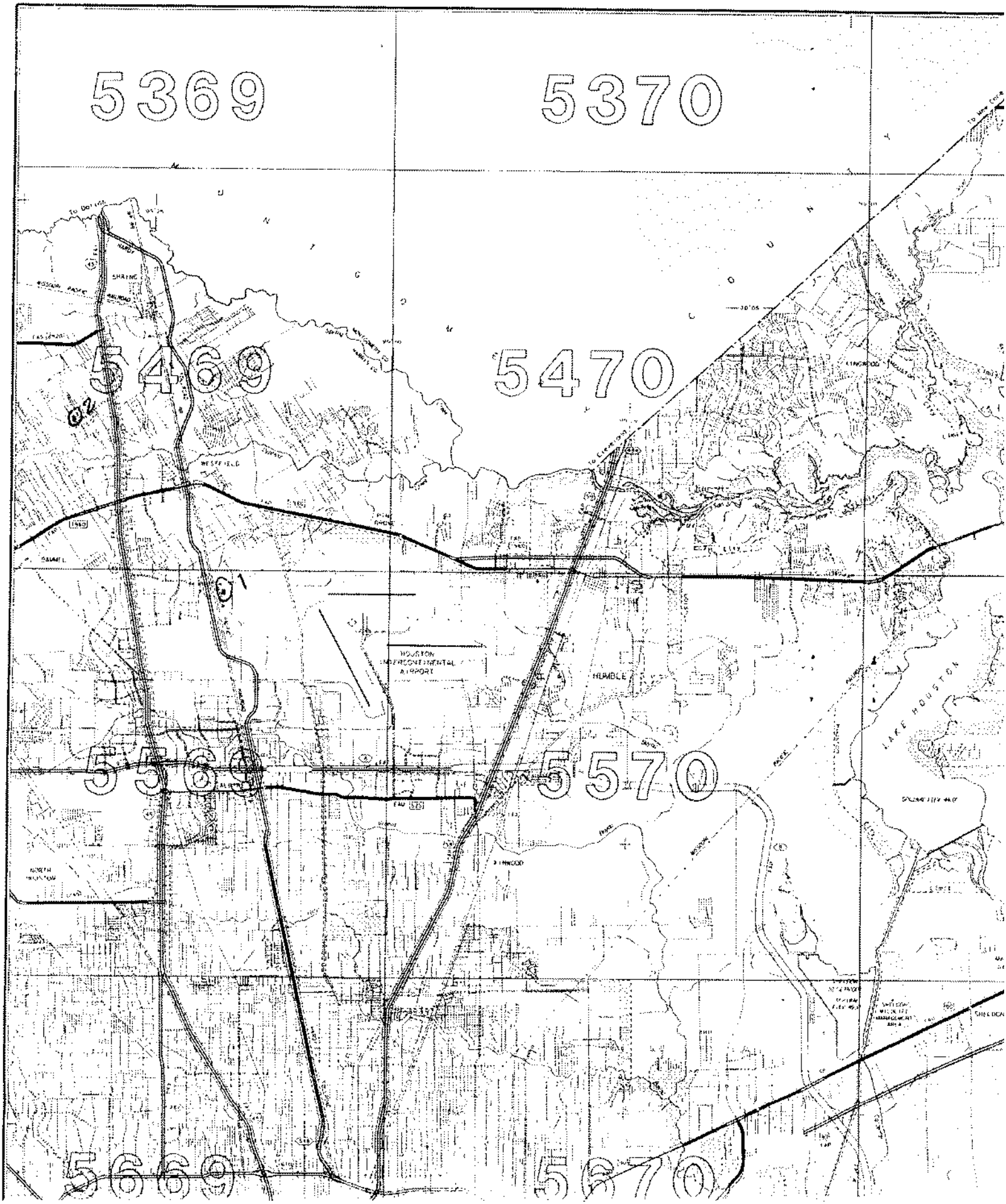
5369
5370
5469
5470
5569
5570
5669
5670
HOUSTON INTERCONTINENTAL AIRPORT
HUMBLE
LAKE HOUSTON
SPRING
WESTFIELD
KINGWOOD

Texas Water Development Board (TWDB)
Groundwater Database (GWDB)
Well Information Report for State Well Number 65-05-303

GWDB Reports and Downloads

Well Basic Details

Scanned Documents

State Well Number	6505303
County	Harris
River Basin	San Jacinto
Groundwater Management Area	14
Regional Water Planning Area	H - Region H
Groundwater Conservation District	Harris-Galveston Subsidence District
Latitude (decimal degrees)	29.993611
Latitude (degrees minutes seconds)	29° 59' 37" N
Longitude (decimal degrees)	-95.394445
Longitude (degrees minutes seconds)	095° 23' 40" W
Coordinate Source	+/- 5 Seconds
Aquifer Code	112CEVG - Chicot and Evangeline Aquifers
Aquifer	Gulf Coast
Aquifer Pick Method	
Land Surface Elevation (feet above sea level)	100
Land Surface Elevation Method	Interpolated From Topo Map
Well Depth (feet below land surface)	674
Well Depth Source	Owner
Drilling Start Date	
Drilling End Date	0/0/1954
Drilling Method	
Borehole Completion	

Well Type	Withdrawal of Water
Well Use	Irrigation
Water Level Observation	Miscellaneous Measurements
Water Quality Available	No
Pump	Turbine
Pump Depth (feet below land surface)	
Power Type	Gasoline Engine
Annular Seal Method	
Surface Completion	
Owner	Gene Andrews
Driller	Katy Drilling Co.
Other Data Available	
Well Report Tracking Number	
Plugging Report Tracking Number	
U.S. Geological Survey Site Number	
Texas Commission on Environmental Quality Source Id	
Groundwater Conservation District Well Number	
Owner Well Number	
Other Well Number	
Previous State Well Number	
Reporting Agency	Texas Water Development Board
Created Date	8/21/2002
Last Update Date	8/21/2002

Remarks	TWDB R178

Casing - No Data

Well Tests - No Data

Lithology - No Data

Annular Seal Range - No Data

Borehole - No Data

Plugged Back - No Data

Filter Pack - No Data

Packers - No Data

Texas Water Development Board

Texas Water Development Board (TWDB)
Groundwater Database (GWDB)
Well Information Report for State Well Number 65-05-303

groundwater division

Water Level Measurements

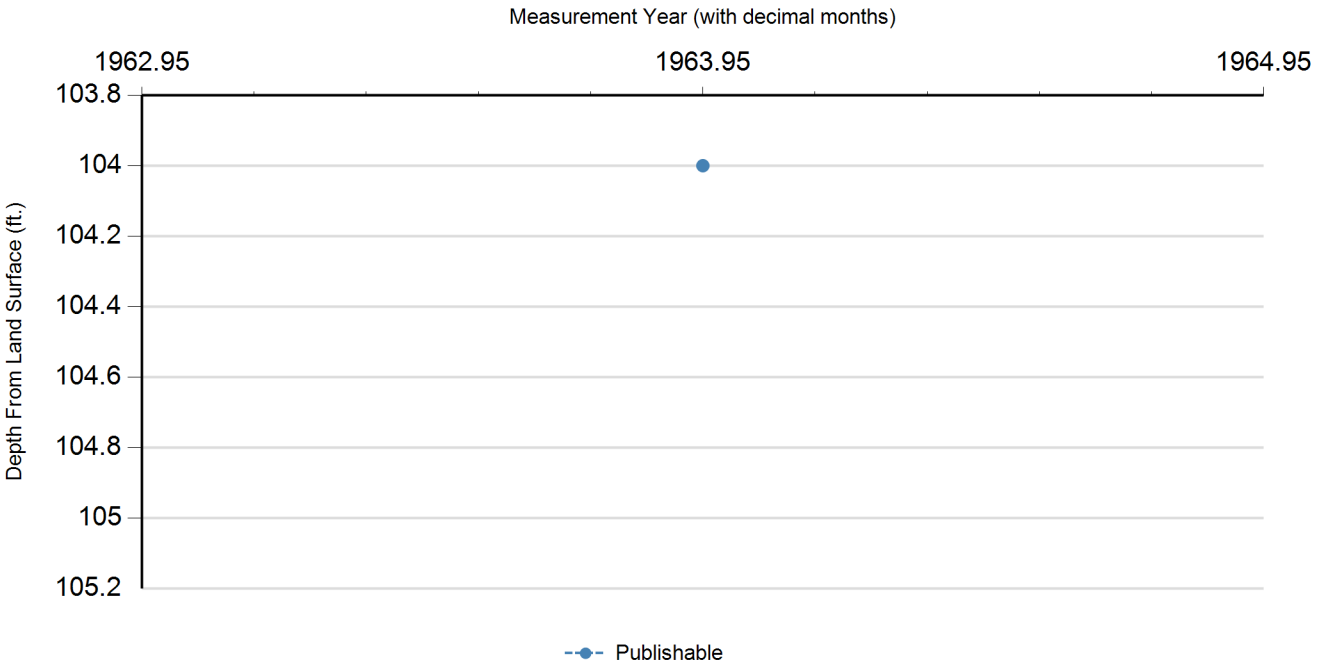

Status Code	Date	Time	Water Level (ft. below land surface)	Change value in ( ) indicates rise in level	Water Elevation (ft. above sea level)	Meas #	Measuring Agency	Method	Remark ID	Comments
P	12/16/1963		104		-4	1	U.S. Geological Survey	Steel Tape		

Code Descriptions

Status Code	Status Description
P	Publishable

Water Quality Analysis - No Data Available

GWDB DISCLAIMER: Except where noted, all of the information provided in the Texas Water Development Board (TWDB) Groundwater Database (http://www.twdb.texas.gov/groundwater/data/gwdbrpt.asp) is believed to be accurate and reliable; however, the TWDB assumes no responsibility for any errors appearing in rules or otherwise. Further, TWDB assumes no responsibility for the use of the information provided. PLEASE NOTE that users of these data are responsible for checking the accuracy, completeness, currency and/or suitability of all information themselves. TWDB makes no guarantees or warranties as to the accuracy, completeness, currency, or suitability of the information provided via the Groundwater Database (GWDB). TWDB specifically disclaims any and all liability for any claims or damages that may result from providing GWDB data or the information it contains. For additional information or answers to questions concerning the TWDB GWDB, contact the Groundwater Data Team at GroundwaterData@twdb.texas.gov.

Send original copy by certified mail to: Texas Water Commission, P.O. Box 13087, Austin, Texas 78711 — Please use black ink.

ATTENTION OWNER: *Confidentiality Privilege Notice on Reverse Side*

State of Texas WELL REPORT

Texas Water Well Drillers Board
P.O. Box 13087
Austin, Texas 78711

1) OWNER ENRON OIL AND GAS (Name) ADDRESS P O Box 1188 Houston Texas 77001 (Street or RFD) (City) (State) (Zip)

2) LOCATION OF WELL: County Harris , 2 miles in SW (NE, SW, etc.) direction from Bammell (Town)

Driller must complete the legal description below with distance and direction from two intersecting section or survey lines, or he must locate and identify the well on an official Quarter- or Half-Scale Texas County General Highway Map and attach the map to this form.

☐ LEGAL DESCRIPTION:
Section No. _____ Block No. _____ Township _____ Abstract No. _____ Survey Name _____
Distance and direction from two intersecting section or survey lines _____

☑ SEE ATTACHED MAP

3) TYPE OF WORK (Check):
☑ New Well ☐ Deepening ☐ Reconditioning ☐ Plugging

4) PROPOSED USE (Check):
☐ Domestic ☑ Industrial ☐ Monitor ☐ Public Supply ☐ Irrigation ☐ Test Well ☐ Injection ☐ De-Watering

5) DRILLING METHOD (Check):
☐ Driven ☑ Mud Rotary ☐ Air Hammer ☐ Jetted ☐ Bored ☐ Air Rotary ☐ Cable Tool ☐ Other _____

6) WELL LOG:
Date Drilling: Started June 13 19 94 Completed " 19 "

DIAMETER OF HOLE		
Dia. (in.)	From (ft.)	To (ft.)
6 3/4	Surface	305

From (ft.)	To (ft.)	Description and color of formation material
0	105	Clay
105	133	Sand
133	230	Clay
230	245	Sand
245	276	Clay
276	305	Sand

(Use reverse side if necessary)

7) BOREHOLE COMPLETION:
☐ Open Hole ☑ Straight Wall ☐ Underreamed
☐ Gravel Packed ☐ Other _____
If Gravel Packed give interval . . . from _____ ft. to _____ ft.

8) CASING, BLANK PIPE, AND WELL SCREEN DATA:

Dia. (in.)	New or Used	Steel, Plastic, etc. Perf., Slotted, etc. Screen Mfg., if commercial	Setting (ft.) From	Setting (ft.) To	Gage Casting Screen
4"	New	Plastic	0	285	Sch 40
4"	New	Plastic Slotted	285	305	023

RECEIVED
AUG 18 1994
TEXAS NATURAL RESOURCE CONSERVATION COMMISSION

9) CEMENTING DATA [Rule 287.44(1)]
Cemented from 0 ft. to 15 ft. No. of Sacks Used 9
_____ ft. to _____ ft. No. of Sacks Used _____
Method used _____
Cemented by John E Bryson

10) SURFACE COMPLETION
☐ Specified Surface Slab Installed [Rule 287.44(2)(A)]
☑ Specified Steel Sleeve Installed [Rule 287.44(3)(A)]
☐ Pitless Adapter Used [Rule 287.44(3)(B)]
☐ Approved Alternative Procedure Used [Rule 287.71]

11) WATER LEVEL:
Static level 138 ft. below land surface Date June 13 94
Artesian flow _____ gpm. Date _____

12) PACKERS: Type Depth

13) TYPE PUMP:
☐ Turbine ☐ Jet ☑ Submersible ☐ Cylinder
☐ Other _____
Depth to pump bowls, cylinder, jet, etc., 210 ft.

14) WELL TESTS:
Type Test: ☐ Pump ☐ Bailer ☐ Jetted ☐ Estimated
Yield: _____ gpm with _____ ft. drawdown after _____ hrs.

15) WATER QUALITY:
Did you knowingly penetrate any strata which contained undesirable constituents?
☐ Yes ☑ No If yes, submit "REPORT OF UNDESIRABLE WATER"
Type of water? _____ Depth of strata _____
Was a chemical analysis made? ☐ Yes ☑ No

I hereby certify that this well was drilled by me (or under my supervision) and that each and all of the statements herein are true to the best of my knowledge and belief. I understand that failure to complete items 1 thru 15 will result in the log(s) being returned for completion and resubmittal.

COMPANY NAME B & L WATER WELL SERVICE (Type or print) WELL DRILLER'S LICENSE NO. 1315WI

ADDRESS P O Box 213 (Street or RFD) Winnie (City) Texas (State) 77665 (Zip)

(Signed) John S Bryson (Licensed Well Driller) (Signed) _____ (Registered Driller Trainee)

Please attach electric log, chemical analysis, and other pertinent information, if available.

For TWC use only: Well No. _____ Located on map 65-5-1

TWC-0199 (Rev. 05-18-90)

TEXAS WATER COMMISSION COPY

ENRON OIL & G
APPLICATION
HAMMELL 3-2
2MI SW BAMMELL

ATTENTION: ROBERT THOMPSON
FROM: B&L WATER WELL
JOHN BRYSON

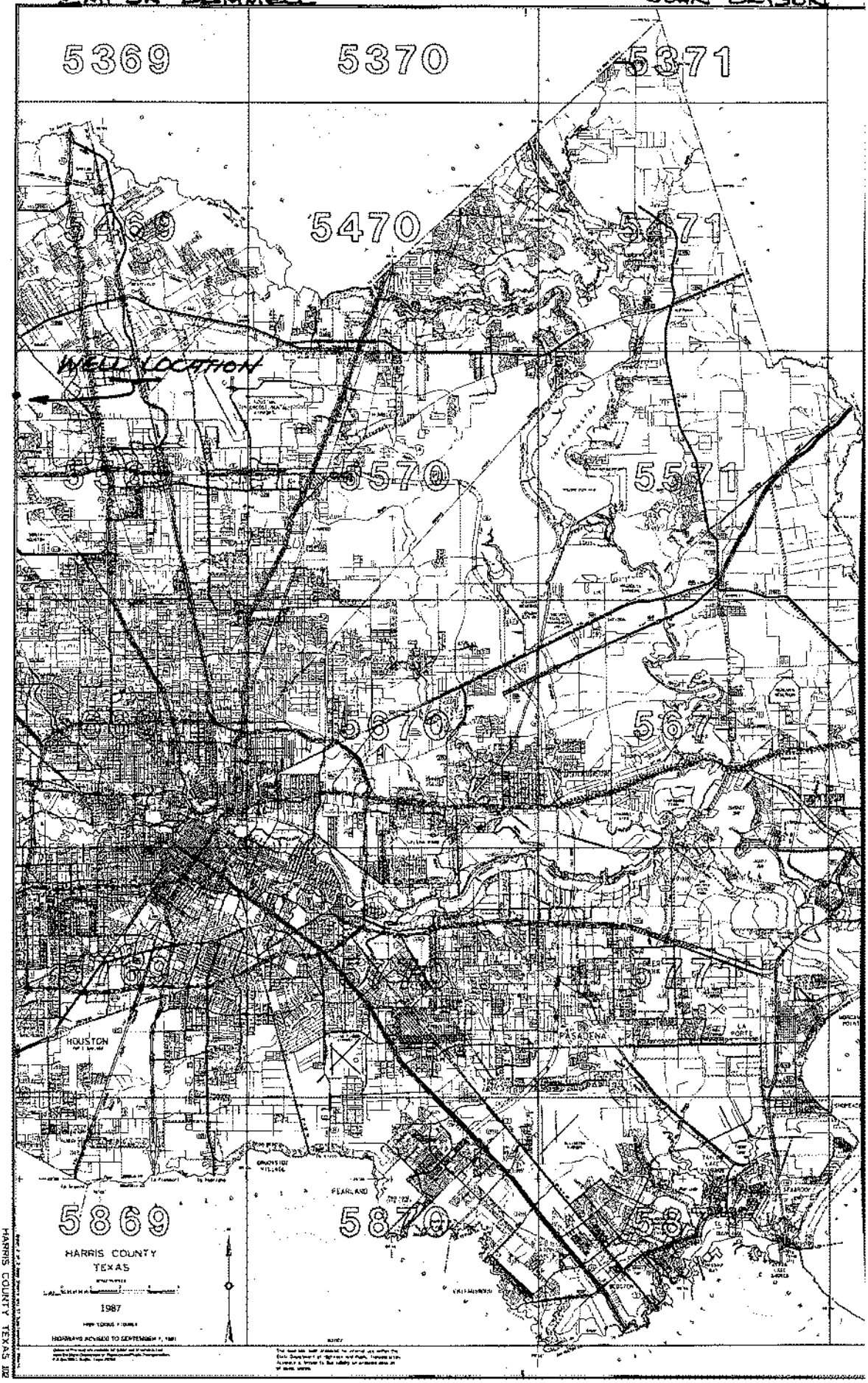

HARRIS COUNTY TEXAS 102

Send original copy by certified mail to the Texas Department of Water Resources P. O. Box 13087 Austin, Texas 78711

State of Texas
WATER WELL REPORT

ATTENTION OWNER: *Confidentiality Privilege Notice on Reverse Side*

Texas Water Well Drillers Board P. O. Box 13087 Austin, Texas 78711

1) OWNER MRS WRIGHT (Name) Address 12337 ½ WALTERS RD. (Street or RFD) HOUSTON (City) TEX. (State) (Zip)

2) LOCATION OF WELL: County HARRIS APP. 10 miles in N.W. (N.E., S.W., etc.) direction from HOUSTON (Town)

Driller must complete the legal description to the right with distance and direction from two intersecting section or survey lines, or be most locate and identify the well on an official Quarter- or Half-Scale Texas County General Highway Map and attach the map to this form.

☐ Legal description:
Section No. _____ Block No. _____ Township _____
Abstract No. _____ Survey Name _____
Distance and direction from two intersecting section or survey lines _____

☑ See attached map. 65-05-2A

3) TYPE OF WORK (Check): ☑ New Well ☐ Deepening ☐ Reconditioning ☐ Plugging

4) PROPOSED USE (Check): ☑ Domestic ☐ Industrial ☐ Public Supply ☐ Irrigation ☐ Test Well ☐ Other _____

5) DRILLING METHOD (Check): ☑ Mud Rotary ☐ Air Hammer ☐ Driven ☐ Bored ☐ Air Rotary ☐ Cable Tool ☐ Jetted ☐ Other _____

6) WELL LOG:

	DIAMETER OF HOLE Dia. (in.)	From (ft.)	To (ft.)
Date drilled 6-26-84	4.75	0	123

From (ft.)	To (ft.)	Description and color of formation material
0	15	TOP SOIL CLAY
15	35	SAND
35	103	CLAY
103	123	SAND

7) BOREHOLE COMPLETION: ☐ Open Hole ☑ Straight Wall ☐ Underreamed ☐ Gravel Packed ☐ Other _____
If Gravel Packed give interval ... from _____ ft. to _____ ft.

8) CASING, BLANK PIPE, AND WELL SCREEN DATA.

Dia. (in.)	New or Used	Steel, Plastic, etc. Perf., Slotted, etc. Screen Mgf., if commercial	Setting (ft.) From	To	Gage Casing Screen
2	N	PLASTIC	0	113	
2	N	SLOTTED PLASTIC	113	123	10

CEMENTING DATA
Cemented from _____ ft. to _____ ft.
Method used NONE
Cemented by _____ (Company or Individual)

9) WATER LEVEL:
Static level 60 ft. below land surface Date 6-26-84
Artesian flow _____ gpm. Date _____

10) PACKERS: Type Depth
FORMATION PACKERS 100 + 113 FT

RECEIVED
SEP 11 1984
DEPT. OF WATER RESOURCES

(Use reverse side if necessary)

11) TYPE PUMP: ☐ Turbine ☑ Jet ☐ Submersible ☐ Cylinder ☐ Other _____
Depth to pump bowls, cylinder, jet, etc., 80 ft.

12) WELL TESTS: ☐ Type Test: ☐ Pump ☐ Bailer ☐ Jetted ☐ Estimated
Yield: _____ gpm with NONE ft. drawdown after _____ hrs.

13) WATER QUALITY:
Did you knowingly penetrate any strata which contained undesirable water? ☐ Yes ☑ No
If yes, submit "REPORT OF UNDESIRABLE WATER"
Type of water? _____ Depth of strata _____
Was a chemical analysis made? ☐ Yes ☑ No

I hereby certify that this well was drilled by me (or under my supervision) and that each and all of the statements herein are true to the best of my knowledge and belief.

COMPANY NAME M+N WELL SERVICE (Type or Print) Water Well Driller's License No. 2215

ADDRESS 4602 ELLA BLVD. (Street or RFD) HOUSTON (City) TEXAS (State) 77018 (Zip)

(Signed) Michael L. McClung (Licensed Water Well Driller) (Signed) _____ (Registered Driller Trainee)

Please attach electric log, chemical analysis, and other pertinent information, if available.

For TDWR use only
Well No. 65-05-2A
Located on map yes n.m.

4820111530

TDWR 0392 (R) 5-27-82

DEPARTMENT OF WATER RESOURCES COPY

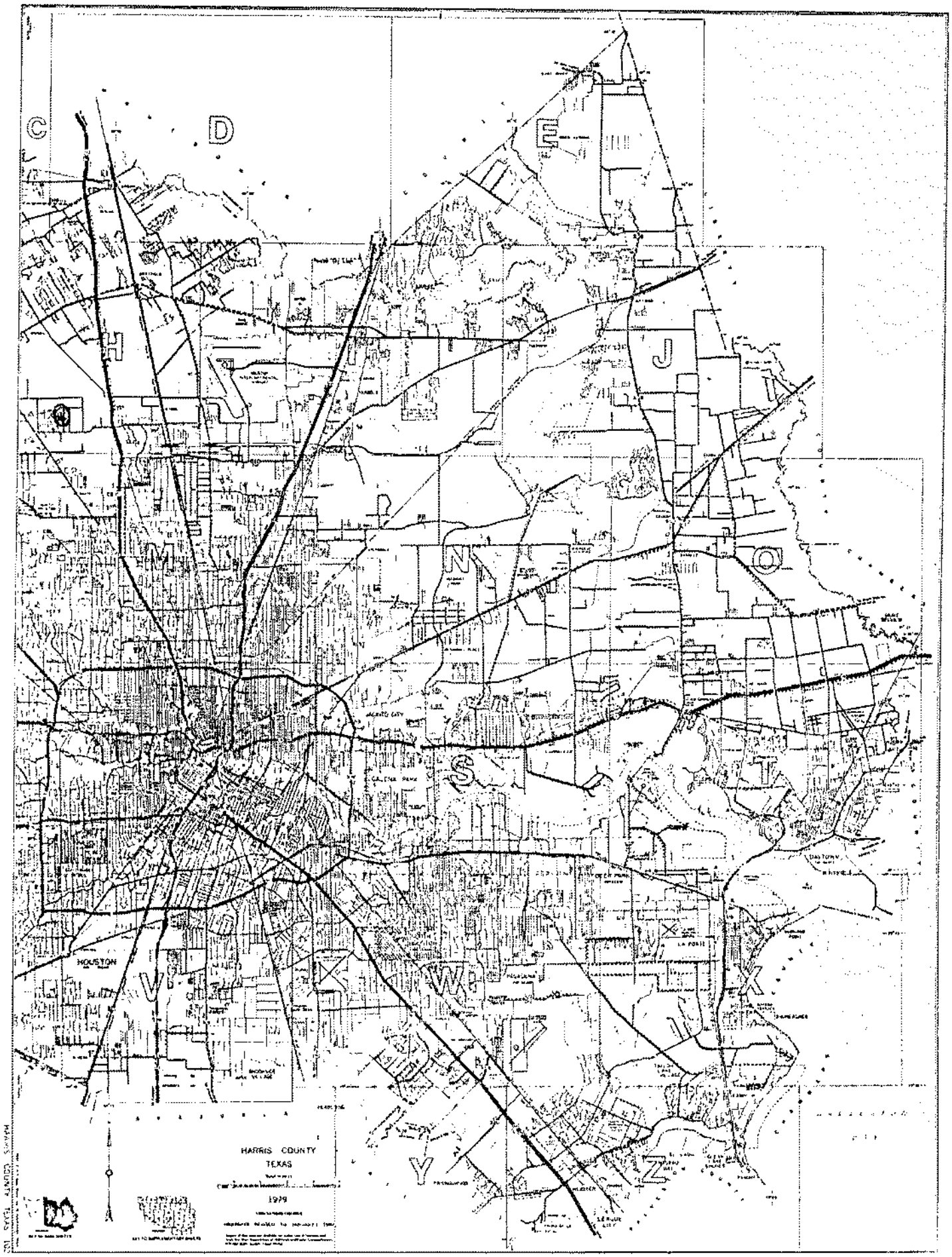
HARRIS COUNTY
TEXAS
1979
HOUSTON

STATE OF TEXAS WELL REPORT for Tracking #518048

Owner:	**WCA Waste Coporation**	Owner Well #:	**GP-6R**
Address:	**1330 Post Oak Blvd 7th floor Houston, TX 77056**	Grid #:	**65-05-3**
Well Location:	**18710 E Hardy Road Houston, TX 77073**	Latitude:	**29° 59' 18.36" N**
		Longitude:	**095° 22' 49.67" W**
Well County:	**Harris**	Elevation:	**No Data**
Type of Work:	**Gas Probe**	Proposed Use:	**Gas Probe**

Drilling Start Date: **5/28/2019** Drilling End Date: **5/28/2019**

	Diameter (in.)	*Top Depth (ft.)*	*Bottom Depth (ft.)*
Borehole:	**6**	**0**	**37**

Drilling Method: **Hollow Stem Auger**

Borehole Completion: **Filter Packed**

	Top Depth (ft.)	*Bottom Depth (ft.)*	*Filter Material*	*Size*
Filter Pack Intervals:	**5.5**	**6**	**Sand**	**20/40**
	6	**37**	**Gravel**	**3/8**

	Top Depth (ft.)	*Bottom Depth (ft.)*	*Description (number of sacks & material)*
Annular Seal Data:	**0**	**4**	**Cement 1 Bags/Sacks**
	4	**5.5**	**Bentonite 1 Bags/Sacks**

Seal Method: **Gravity**

Sealed By: **Driller**

Distance to Property Line (ft.): **No Data**

Distance to Septic Field or other concentrated contamination (ft.): **No Data**

Distance to Septic Tank (ft.): **No Data**

Method of Verification: **No Data**

Surface Completion: **Surface Slab Installed** **Surface Completion by Driller**

Water Level: **No Data**

Packers: **No Data**

Type of Pump: **No Data**

Well Tests: **No Test Data Specified**

	Strata Depth (ft.)	Water Type
Water Quality:	**No Data**	**No Data**

Chemical Analysis Made: **No**

Did the driller knowingly penetrate any strata which contained injurious constituents?: **No**

Certification Data: The driller certified that the driller drilled this well (or the well was drilled under the driller's direct supervision) and that each and all of the statements herein are true and correct. The driller understood that failure to complete the required items will result in the report(s) being returned for completion and resubmittal.

Company Information: **BEST DRILLING SERVICES, INC.**

P.O. BOX 845
FRIENDSWOOD, TX 77549

Driller Name: **L. Bruce Milton** License Number: **4926**

Comments: **No Data**

Report Amended on 8/28/2019 by Request #28661

Lithology:
DESCRIPTION & COLOR OF FORMATION MATERIAL

Top (ft.)	Bottom (ft.)	Description
0	16	CLAYEY SILT, drk. brown
16	37	SILTY SAND, lt. tan

Casing:
BLANK PIPE & WELL SCREEN DATA

Dia (in.)	Type	Material	Sch./Gage	Top (ft.)	Bottom (ft.)
1	Riser	New Plastic (PVC)	40	0	6.5
1	Screen	New Plastic (PVC)	40 0.010	6.5	37

IMPORTANT NOTICE FOR PERSONS HAVING WELLS DRILLED CONCERNING CONFIDENTIALITY

TEX. OCC. CODE Title 12, Chapter 1901.251, authorizes the owner (owner or the person for whom the well was drilled) to keep information in Well Reports confidential. The Department shall hold the contents of the well log confidential and not a matter of public record if it receives, by certified mail, a written request to do so from the owner.

Please include the report's Tracking Number on your written request.

Texas Department of Licensing and Regulation
P.O. Box 12157
Austin, TX 78711
(512) 334-5540

Send original copy by certified return receipt requested mail to: **TNRCC, MC 177, P.O. Box 13087, Austin, TX 78711-3087**

ATTENTION OWNER: *Confidentiality Privilege Notice on on reverse side of Well Owner's copy (pink)*

State of Texas
WELL REPORT

Texas Water Well Drillers Advisory Council
MC 177
P.O. Box 13087
Austin, TX 78711-3087
512-239-0530

1) **OWNER** PETER MESS SMALL MACHINE SHOP **ADDRESS** 2400 FARREL (Street or RFD) HOUSTON (City) TX (State) (Zip)

2) **ADDRESS OF WELL:** County HARRIS 2400 FARREL (Street, RFD or other) HOUSTON (City) TX (State) (Zip) **GRID #** 65053

3) **TYPE OF WORK (Check):** [X] New Well [ ] Deepening [ ] Reconditioning [ ] Plugging

4) **PROPOSED USE (Check):** [ ] Monitor [ ] Environmental Soil Boring [ ] Domestic [X] Industrial [ ] Irrigation [ ] Injection [X] Public Supply [ ] De-watering [ ] Testwell
If Public Supply well, were plans submitted to the TNRCC? [ ] Yes [X] No LESS THAN 25 EMPLOYS

5) X

6) **WELL LOG:**
Date Drilling: Started 1-25 19 97 Completed 1-28 19 97

DIAMETER OF HOLE

Dia. (in.)	From (ft.)	To (ft.)
8	Surface	315
4 3/4	315	325

7) **DRILLING METHOD (Check):** [ ] Driven [ ] Air Rotary [X] Mud Rotary [ ] Bored [ ] Air Hammer [ ] Cable Tool [ ] Jetted [ ] Other

From (ft.)	To (ft.)	Description and color of formation material
0	8	FILL & TOP SOIL
8	35	YELLOW SHALE
35	90	SAND
90	128	RED SHALE
128	195	SAND
195	243	WHITE SANDY SHALE
243	260	RED SHALE
260	291	SAND
291	297	RED SHALE
297	325	SAND

(Use reverse side of Well Owner's copy, if necessary)

8) **Borehole Completion (Check):** [ ] Open Hole [ ] Straight Wall [ ] Underreamed [ ] Gravel Packed [X] Other 2-STRING
If Gravel Packed give interval ... from _____ ft. to _____ ft.

CASING, BLANK PIPE, AND WELL SCREEN DATA:

Dia. (in.)	New or Used	Steel, Plastic, etc. Perf., Slotted, etc. Screen Mfg., if commercial	Setting (ft.) From	Setting (ft.) To	Gage Casting Screen
5	N	SDR-17 PVC	0	300	SDR-17
2½	N	PVC-WRAPED	300	325	SCH 80

9) **CEMENTING DATA** (Rule 338.44(1))
Cemented from 0 ft. to 300 ft. No. of sacks used 38
_____ ft. to _____ ft. No. of sacks used _____
Method used PRESSURE
Cemented by SUGG WATER WELL
Distance to septic system field lines or other concentrated contamination 170 ft.
Method of verification of above distance PROPERTY OWNER

10) **SURFACE COMPLETION**
[ ] Specified Surface Slab Installed [Rule 338.44(2)(A)]
[X] Specified Steel Sleeve Installed [Rule 338.44(3)(A)]
[ ] Pitless Adapter Used [Rule 338.44(3)(b)]
[ ] Approved Alternative Procedure Used [Rule 338.71]

11) **WATER LEVEL:**
Static level 155 ft. below land surface Date 1-28-97
Artesian flow _____ gpm Date _____

12) **PACKERS:** Type _____ Depth _____

13) **TYPE PUMP:** [ ] Turbine [ ] Jet [X] Submersible [ ] Cylinder [ ] Other
Depth to pump bowls, cylinder, jet, etc. 260 ft.

14) **WELL TESTS:**
Type test: [X] Pump [ ] Bailer [ ] Jetted [ ] Estimated
Yield: 27 gpm with 22 ft. drawdown after 2 hrs

15) **WATER QUALITY:**
Did you knowingly penetrate any strata which contained undesirable constituents?
[ ] Yes [X] No If yes, submit "REPORT OF UNDESIRABLE WATER"
Type of water? _____ Depth of strata _____
Was a chemical analysis made? [ ] Yes [X] No

RECEIVED
JUL 31 1997
TEXAS NATURAL RESOURCE CONSERVATION COMMISSION

I hereby certify that this well was drilled by me (or under my supervision) and that each and all of the statements herein are true to the best of my knowledge and belief. I understand that failure to complete items 1 thru 15 will result in the log(s) being returned for completion and resubmittal.

COMPANY NAME SUGG WATER WELL DRILLING (Type or print) **WELL DRILLER'S LICENSE NO.** 1006 WPKL

ADDRESS 13501 CHRISMAN #26 (Street or RFD) HOUSTON (City) TEXAS (State) 77039 (Zip)

(Signed) James N. Sugg Jr. (Licensed Well Driller) **(Signed)** _____ (Registered Driller Trainee)

Please attach electric log, chemical analysis, and other pertinent information, if available.

TNRCC-0199 (Rev. 05-21-96) *White - TNRCC Yellow - DRILLER Pink - WELL OWNER*

MAP #: WELL #1

Send original copy by certified mail to the Texas Department of Water Resources P. O. Box 13087 Austin, Texas 78711

State of Texas
WATER WELL REPORT

For TDWR use only
Well No.
Located on map
Received:

1) OWNER DAMON SMITH (Name) Address 822 CORBETT (Street or RFD) HOUSTON (City) TEXAS (State) (Zip)

2) LOCATION OF WELL: County HARRIS, 2 miles in NORTH (N.E., S.W., etc.) direction from HOUSTON TEX (Town)

Driller must complete the legal description to the right with distance and direction from two intersecting section or survey lines, or he must locate and identify the well on an official Quarter- or Half-Scale Texas County General Highway Map and attach the map to this form.

☐ Legal description:
Section No. ____ Block No. ____ Township ____
Abstract No. ____ Survey Name ____
Distance and direction from two intersecting section or survey lines ____
☐ See attached map.

3) TYPE OF WORK (Check): ☒ New Well ☐ Deepening ☐ Reconditioning ☐ Plugging

4) PROPOSED USE (Check): ☒ Domestic ☐ Industrial ☐ Public Supply ☐ Irrigation ☐ Test Well ☐ Other ____

5) DRILLING METHOD (Check): ☒ Mud Rotary ☐ Air Hammer ☐ Driven ☐ Bored ☐ Air Rotary ☐ Cable Tool ☐ Jetted ☐ Other ____

6) WELL LOG
Date drilled APR. 2, 79

DIAMETER OF HOLE

Dia. (in.)	From (ft.)	To (ft.)
6 5/8	Surface	330'
2 3/8	330	335

7) BOREHOLE COMPLETION: ☐ Open Hole ☐ Straight Wall ☐ Underreamed ☐ Gravel Packed ☐ Other TWO - STRING
If Gravel Packed give interval ... from ____ ft. to ____ ft.

From (ft.)	To (ft.)	Description and color of formation material
0	30	CLAY
30	36	SAND
36	44	CLAY
44	55	SAND
55	141	CLAY
141	154	SAND
154	267	CLAY
267	288	SAND
288	290	CLAY
290	305	SAND
305	311	CLAY
311	335	SAND

8) CASING, BLANK PIPE, AND WELL SCREEN DATA:

Dia. (in.)	New or Used	Steel, Plastic, etc. Perf., Slotted, etc. Screen Mfr., if commercial	Setting (ft.) From	Setting (ft.) To	Gage Casing Screen
4"	N	PLASTIC	0	330	
2 3/8	N	GALVANIZED	330	335'	
2 1/2	N	PLASTIC - SCREEN	335'	350	10

CEMENTING DATA
Cemented from 270 ft. to 330' ft.
Method used PUMP
Cemented by BOAE DRILLING CO. INC (Company or Individual)

9) WATER LEVEL:
Static level 200' ft. below land surface Date APR. 2, 79
Artesian flow ____ gpm. Date ____

10) PACKERS: Type ____ Depth ____

11) TYPE PUMP:
☐ Turbin ☐ Jet ☒ Submersible ☐ Cylinder
☐ Other ____
Depth to pump bowls, cylinder, jet, etc., 225' ft.

12) WELL TESTS:
☐ Type Test: ☐ Pump ☐ Bailer ☐ Jetted ☐ Estimated
Yield. ____ gpm with ____ ft. drawdown after ____ hrs.

(Use reverse side if necessary)

13) WATER QUALITY:
Did you knowingly penetrate any strata which contained undesirable water? ☐ Yes ☒ No
If yes, submit "REPORT OF UNDESIRABLE WATER"
Type of water? ____ Depth of strata 34
Was a chemical analysis made? ☐ Yes ☐ No

I hereby certify that this well was drilled by me (or under my supervision) and that each and all of the statements herein are true to the best of my knowledge and belief.

NAME E.L. BOAE (Type or Print) Water Well Drillers Registration No. 46
ADDRESS P.O. BOX 90067 (Street or RFD) HOUSTON (City) TEX. (State) 77290 (Zip)
(Signed) E.L. Boae (Water Well Driller) BOAE DRILLING CO. INC (Company Name)

Please attach electric log, chemical analysis, and other pertinent information, if available.

*Additional instructions on reverse side.
TDWR-0392

4820112786

2| LOCATION OF WELL:

The sketch showing the well location must be as accurate as possible, showing landmarks, in sufficient detail so that the well may be plotted on a General Highway Map of the county in which the well is located.

Reference points from which distances are measured and directions given should be of a permanent nature (e.g. highway intersections, center of towns, river and creek bridges, railroad crossings). The distance and direction from the nearest town should always be indicated.

When giving a legal description include a sketch showing location of the well within the described area, e.g. survey abstract.

Information furnished in Section 2 of the TDWR-0392 is very important. Unless the well can be accurately located on a map the value of the other data contained in the Report is greatly reduced.

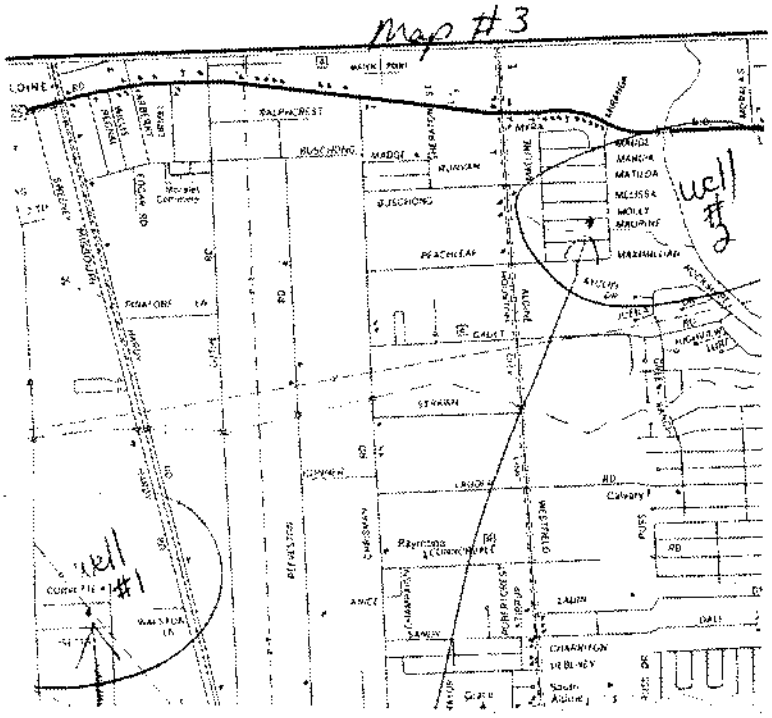

Send original copy by certified mail to: Texas Water Cor. ...on, P.O. Box 13087, Austin, Texas 78711 — Please use black ink.

ATTENTION OWNER: *Confidentiality Privilege Notice on Reverse Side*

State of Texas WELL REPORT

Texas Water Well Drillers Board
P.O. Box 13087
Austin, Texas 78711

1) OWNER Connie Kyle (Name) ADDRESS 810 Corroff St. (Street or RFD) Houston (City) Tex (State) 77060 (Zip)

2) LOCATION OF WELL: County Harris, 2 miles in S.W. (NE, SW, etc.) direction from Aldine (Town)

Driller must complete the legal description below with distance and direction from two intersecting section or survey lines, or he must locate and identify the well on an official Quarter- or Half-Scale Texas County General Highway Map and attach the map to this form.

☐ LEGAL DESCRIPTION:

Section No. _____ Block No. _____ Township _____ Abstract No. _____ Survey Name _____

Distance and direction from two intersecting section or survey lines _____

☒ SEE ATTACHED MAP (1)

3) TYPE OF WORK (Check): ☒ New Well ☐ Deepening ☐ Reconditioning ☐ Plugging

4) PROPOSED USE (Check): ☒ Domestic ☐ Industrial ☐ Monitor ☐ Public Supply ☐ Irrigation ☐ Test Well ☐ Injection ☐ De-Watering

5) DRILLING METHOD (Check): ☐ Driven ☒ Mud Rotary ☐ Air Hammer ☐ Jetted ☐ Bored ☐ Air Rotary ☐ Cable Tool ☐ Other _____

6) WELL LOG:

Date Drilling: Started 12-13 1991 Completed 12-16 1991

DIAMETER OF HOLE

Dia. (in.)	From (ft.)	To (ft.)
6½	Surface	327
4½	327	340

7) BOREHOLE COMPLETION: ☐ Open Hole ☒ Straight Wall ☐ Underreamed ☐ Gravel Packed ☐ Other _____

If Gravel Packed give interval . . . from _____ ft. to _____ ft.

From (ft.)	To (ft.)	Description and color of formation material
0	42	C
42	49	S
49	67	C
67	90	S
90	125	C
125	156	S
156	261	C
261	278	S
278	317	C
317	340	S

(Use reverse side if necessary.)

RECEIVED FEB 6 1992 TEXAS WATER WELL DRILLERS BOARD

8) CASING, BLANK PIPE, AND WELL SCREEN DATA:

Dia. (in.)	New or Used	Steel, Plastic, etc. Perf., Slotted, etc. Screen Mfg., if commercial	Setting (ft.) From	Setting (ft.) To	Gage Casting Screen
4	N	PVC	0	327	40
4½	N	PVC	327	337	12

9) CEMENTING DATA [Rule 287.44(1)]

Cemented from 0 ft. to 327 ft. No. of Sacks Used 31

_____ ft. to _____ ft. No. of Sacks Used _____

Method used Circ

Cemented by Inv

10) SURFACE COMPLETION

☐ Specified Surface Slab Installed [Rule 287.44(2)(A)]

☒ Specified Steel Sleeve Installed [Rule 287.44(3)(A)]

☐ Pitless Adapter Used [Rule 287.44(3)(B)]

☐ Approved Alternative Procedure Used [Rule 287.71]

11) WATER LEVEL:

Static level 234 ft. below land surface Date 12-16-91

Artesian flow _____ gpm. Date _____

12) PACKERS: Type Depth

13) TYPE PUMP:

☐ Turbine ☐ Jet ☐ Submersible ☐ Cylinder ☐ Other _____

Depth to pump bowls, cylinder, jet, etc., _____ ft.

14) WELL TESTS:

Type Test: ☐ Pump ☐ Bailer ☐ Jetted ☐ Estimated

Yield: _____ gpm with _____ ft. drawdown after _____ hrs.

15) WATER QUALITY:

Did you knowingly penetrate any strata which contained undesirable constituents?

☐ Yes ☒ No If yes, submit "REPORT OF UNDESIRABLE WATER"

Type of water? _____ Depth of strata _____

Was a chemical analysis made? ☐ Yes ☐ No

I hereby certify that this well was drilled by me (or under my supervision) and that each and all of the statements herein are true to the best of my knowledge and belief. I understand that failure to complete items 1 thru 15 will result in the log(s) being returned for completion and resubmittal.

COMPANY NAME Lowe Water Wells Inc (Type or print) WELL DRILLER'S LICENSE NO. 1182

ADDRESS P.O. Box 89 (Street or RFD) Porter (City) Tex (State) 77365 (Zip)

(Signed) Homer L. Lowe (Licensed Well Driller) (Signed) _____ (Registered Driller Trainee)

Please attach electric log, chemical analysis, and other pertinent information, if available.

For TWC use only: Well No. 1 Located on map 65-5-9

WWD-012 (Rev. 05-18-90)

TEXAS WATER COMMISSION COPY

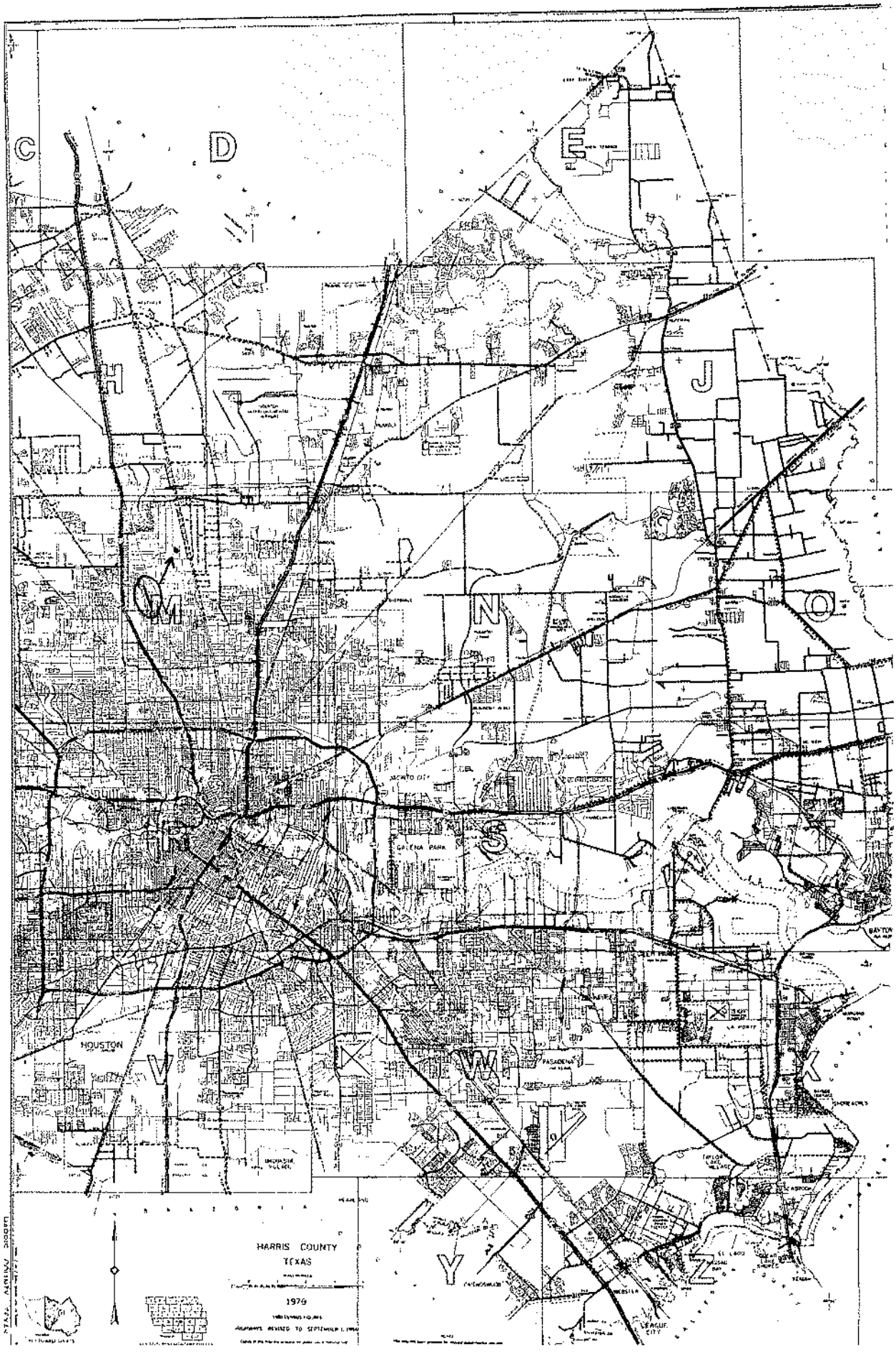
C
D
E
H
J
M
N
O
S
W
X
Y
Z
HOUSTON
HARRIS COUNTY
TEXAS
1979

9LL

Send original copy by certified mail to the Texas Water Development Board
P. O. Box 13087
Austin, Texas 78711

State of Texas

WATER WELL REPORT

For TWDB use only
Well No. 65-05-911
Located on map
Received: 25 yes
dc

1) OWNER:
Person having well drilled: Wayne Herring (Name) — Address: 810 Corvett (Street or RFD) Houston (City) Texas (State)

Landowner: Same (Name) — Address: Same (Street or RFD) (City) (State)

2) LOCATION OF WELL:
County: Harris, ____ miles in ____ (N.E., S.W., etc.) direction from ____ (Town)

Locate by sketch map showing landmarks, roads, creeks, hiwey number, etc.*

413F
Mapsco 65-06-855
North

(Use reverse side if necessary)

or Give legal location with distances and directions from adjacent sections or survey lines.

Labor ____ League ____
Block ____ Survey ____
Abstract No. ____
(NW¼ NE¼ SW¼ SE¼) of Section ____

3) TYPE OF WORK (Check):
~~New Well~~ Deepening
Reconditioning Plugging

4) PROPOSED USE (Check):
~~Domestic~~ Industrial Municipal
Irrigation Test Well Other

5) TYPE OF WELL (Check):
~~Rotary~~ Driven Dug
Cable Jetted Bored

6) WELL LOG:
Diameter of hole 6 3/4 in. Depth drilled 329 ft ft. Depth of completed well 344 ft ft. Date drilled 4-17-74
All measurements made from 0 ft. above ground level.

From (ft.)	To (ft.)	Description and color of formation material
0	15	Yellow Sandy Clay
15	20	Red Yellow Clay
20	25	Red Gray Clay
25	30	Sand
30	40	Red Clay
40	45	Sand
45	70	Red Yellow Clay
70	90	Sand
90	145	Red Clay
145	155	Sand
155	160	Red Clay
160	170	Sand

(Use reverse side if necessary)

9) Casing:
Type: Old ~~New~~ Steel ~~Plastic~~ Other
Cemented from 329 ft up ft. to ____ ft.

Diameter (inches)	Setting From (ft.)	To (ft.)	Gage
4"	1 ft	329 ft	40

10) SCREEN:
Type Well Supplies Plastic Wrapped
Perforated Slotted

Diameter (inches)	Setting From (ft.)	To (ft.)	Slot Size
2½"	334 ft	344 ft	14

7) COMPLETION (Check):
~~Straight wall~~ Gravel packed Other
Under reamed Open Hole

8) WATER LEVEL:
Static level 185 ft. below land surface Date ____
Artesian pressure ____ lbs. per square inch Date ____
Depth to pump bowls, cylinder, jet, etc., 240 ft ft. below land surface.

11) WELL TESTS:
Was a pump test made? Yes ~~No~~ If yes, by whom? ____
Yield: ____ gpm with ____ ft. drawdown after ____ hrs.
Bailer test ____ gpm with ____ ft. drawdown after ____ hrs.
Artesian flow ____ gpm
Temperature of water ____

12) WATER QUALITY:
Was a chemical analysis made? Yes ~~No~~
Did any strata contain undesirable water? Yes No.
Type of water? ____ depth of strata ____

I hereby certify that this well was drilled by me (or under my supervision) and that each and all of the statements herein are true to the best of my knowledge and belief.

NAME C A Raymond Jr (Type or Print) — Water Well Drillers Registration No. 774

ADDRESS 1001 Airline (Street or RFD) Houston (City) TEXAS (State)

(Signed) C A Raymond Jr (Water Well Driller) — Raymond Water Wells (Company Name)

Please attach electric log, chemical analysis, and other pertinent information, if available.

*Additional instructions on reverse side.

TWDBE-WD-6

Send original copy by certified mail to: **TNRCC, P.O. Box 13087, Austin, TX 78711-3087** *Please use black ink.*

ATTENTION OWNER: *Confidentiality Privilege Notice on Reverse Side*

State of Texas WELL REPORT

Texas Water Well Drillers Advisory Council
P.O. Box 13087
Austin, TX 78711-3087
512-239-0530

1) **OWNER** DAVID TURNER (Name) **ADDRESS** 14310 HENRY (Street or RFD) HOUSTON (City) TX (State) 77060 (Zip)

2) **ADDRESS OF WELL:** County HARRIS 14310 HENRY (Street, RFD or other) HOUSTON (City) TX (State) 77060 (Zip) **GRID #** 65056

3) **TYPE OF WORK (Check):** ☒ New Well ☐ Deepening ☐ Reconditioning ☐ Plugging

4) **PROPOSED USE (Check):** ☐ Monitor ☐ Environmental Soil Boring ☒ Domestic ☐ Industrial ☐ Irrigation ☐ Injection ☐ Public Supply ☐ De-watering ☐ Testwell
If Public Supply well, were plans submitted to the TNRCC? ☐ Yes ☐ No

5) X N

6) **WELL LOG:**
Date Drilling: Started 7-28 19 97 Completed 7-30 19 97

DIAMETER OF HOLE

Dia. (in.)	From (ft.)	To (ft.)
7	Surface	400
3⅞	400	406

7) **DRILLING METHOD (Check):** ☐ Driven ☐ Air Rotary ☒ Mud Rotary ☐ Bored ☐ Air Hammer ☐ Cable Tool ☐ Jetted ☐ Other

From (ft.)	To (ft.)	Description and color of formation material
0	6	TOP SOIL
6	20	YELLOW SHALE
20	42	RED SHALE
42	60	RED SAND
60	105	RED SHALE
105	133	SAND
133	172	RED SHALE
172	230	SAND
230	297	RED SALE
297	345	SAND
345	377	RED SHALE
377	406	SAND

(Use reverse side if necessary)

8) **Borehole Completion (Check):** ☐ Open Hole ☐ Straight Wall ☐ Underreamed ☐ Gravel Packed ☒ Other 2-STRING
If Gravel Packed give interval ... from _____ ft. to _____ ft.

CASING, BLANK PIPE, AND WELL SCREEN DATA:

Dia. (in.)	New or Used	Steel, Plastic, etc. Perf., Slotted, etc. Screen Mfg., if commercial	Setting (ft.) From	Setting (ft.) To	Gage Casting Screen
4	N	PVC	0	386	SCH 40
2½	N	PVC SCREEN	386	406	SCH 80

9) **CEMENTING DATA** [Rule 338.44(1)]
Cemented from 0 ft. to 386 ft. No. of sacks used 25
_____ ft. to _____ ft. No. of sacks used _____
Method used PRESSURE
Cemented by SUGG WATER WELL
Distance to septic system field lines or other concentrated contamination 130 ft.
Method of verification of above distance PROPERTY OWNER

10) **SURFACE COMPLETION**
☐ Specified Surface Slab Installed [Rule 338.44(2)(A)]
☒ Specified Steel Sleeve Installed [Rule 338.44(3)(A)]
☐ Pitless Adapter Used [Rule 338.44(3)(b)]
☐ Approved Alternative Procedure Used [Rule 338.71]

11) **WATER LEVEL:**
Static level 225 ft. below land surface Date 7-30-97
Artesian flow _____ gpm. Date _____

12) **PACKERS:** Type Depth

13) **TYPE PUMP:**
☐ Turbine ☐ Jet ☐ Submersible ☐ Cylinder ☐ Other
Depth to pump bowls, cylinder, jet, etc., _____ ft.

14) **WELL TESTS:**
Type test: ☐ Pump ☐ Bailer ☐ Jetted ☐ Estimated
Yield: _____ gpm with _____ ft. drawdown after _____ hrs.

15) **WATER QUALITY:**
Did you knowingly penetrate any strata which contained undesirable constituents?
☐ Yes ☒ No If yes, submit "REPORT OF UNDESIRABLE WATER"
Type of water? _____ Depth of strata _____
Was a chemical analysis made? ☐ Yes ☒ No

I hereby certify that this well was drilled by me (or under my supervision) and that each and all of the statements herein are true to the best of my knowledge and belief. I understand that failure to complete items 1 thru 15 will result in the log(s) being returned for completion and resubmittal.

COMPANY NAME SUGG WATER WELL (Type or print) **WELL DRILLER'S LICENSE NO.** 1006 WPKL

ADDRESS 13501 CHRISMAN #26 (Street or RFD) HOUSTON (City) TEXAS (State) 77039 (Zip)

(Signed) James H. Sugg (Licensed Well Driller) **(Signed)** _____ (Registered Driller Trainee)

Please attach electric log, chemical analysis, and other pertinent information, if available.

TNRCC-0199 (Rev. 11-01-94)

TNRCC COPY

4820122889

Attention Owner:
Confidentiality Privilege Notice on reverse side of owner's copy.

Texas Department of License and Regulation

Water Well Driller/Pump Installer Program
P.O. Box 12157 Austin, Texas 78711 (512)463-7880 FAX (512)463-8616
Toll free (800)803-9202
Email address: water.well@license.state.tx.us

This form must be completed and filed with the department and owner within 60 days upon completion of the well.

WELL REPORT

WELL IDENTIFICATION AND LOCATION DATA

1) OWNER

Name	Address	City	State	Zip
Robert Boyer	831 Corvette	Houston	TX	77060

2) WELL LOCATION

County	Physical Address	City	State	Zip
Harris	Same			

Lat. | Long. | Grid # 65-05-9

3) Type of Work
☑ New Well ☐ Deepening ☐ Reconditioning

4) Proposed Use (check) ☐ Monitor ☐ Environmental Soil Boring ☑ Domestic ☐ Industrial ☐ Irrigation ☐ Injection ☐ Public Supply ☐ De-watering ☐ Testwell
If Public Supply well, were plans submitted to the TNRCC? ☐ Yes ☐ No

5) NT

6) Drilling Date
Started 5/10/01
Completed 5/10/01

Diameter of Hole

Dia.(in)	From (ft)	To (ft)
5	Surface	50

7) Drilling Method (check) ☐ Driven ☐ Air Rotary ☑ Mud Rotary ☐ Bored ☐ Air Hammer ☐ Cable Tool ☐ Jetted ☐ Other

From (ft)	To (ft)	Description and color of formation material
0	27	Clay Red
27		Rock
27	37	Clay Red
37	50	Sand Loose

(Use reverse side of Well Owner's copy, If necessary)

8) Borehole Completion ☐ Open Hole ☐ Straight Wall ☐ Under-reamed ☑ Gravel Packed ☐ Other
If Gravel Packed give the interval from 50 ft. to 40 ft.

Casing, Blank Pipe, and Well Screen Data

Dia. (in.)	New Or Used	Steel, Plastic, etc. Perf., Slotted, etc Screen Mfg., if commercial	Setting (ft) From	Setting (ft) To	Gage Casing	Gage Screen
2	N	Casing Plastic	Surface	40	Sch 40	
2	N	Screen Plastic	40	50		.004

9) Cementing Data
Cementing from 40 ft. to Surface ft. # of sacks used 10
ft. to ft. # of sacks used
Method Used Pressure
Cementing By Raymond Services, Inc.
Distance to septic system field or other concentrated contamination 50 ft.
Method of verification of above distance Customer

13) Plugged ☐ Well plugged within 48 hours

Casing left in well: From (ft)	To (ft)	Cement/Bentonite placed in well: From (ft)	To (ft)	Sacks used

14) Typepump
☐ Turbine ☑ Jet ☐ Submersible ☐ Cylinder
☐ Other
Depth to pump bowls, cylinder, jet etc. ft.

15) Water Test
Typetest ☐ Pump ☐ Bailer ☑ Jetted ☐ Estimated
Yield: 8 gpm with ft. drawdown after hrs.

16) Water Quality
Did you knowingly penetrate any strata which contain undesirable constituents?
☐ YES ☑ NO If yes, did you submit a REPORT OF UNDESIRABLE WATER
Type of water Depth of Strata
Was a chemical analysis made ☐ Yes ☑ No

10) Surface Completion
☐ Specified Surface Slab Installed
☑ Specified Surface Sleeve Installed
☐ Pitless Adapter Used
☐ Approved Alternative Procedure Used

11) Water Level
Static level 4 ft. below Date 5/10/01
Artesian Flow gpm. Date / /

12) Packers

Type	Depth
None	

Company or individual's Name (type or print)	Raymond Services, Inc. 4577WI			
Address 10011 Airline Drive	City Houston	State TX	Zip 77037	
Signature (Licensed Driller/Pump Installer)	5/14/01 Date	Signature (Apprentice)	5/14/01 Date	

TDLR FORM 001WWD White - TDLR Yellow - Owner Pink - Driller/Pump Installer

4820125416

Attention Owner: Confidentiality Privilege Notice on reverse side of owner's copy.

Texas Department of License and Regulation

Water Well Driller/Pump Installer Program
P.O. Box 12157 Austin, Texas 78711 (512)463-7880 FAX (512)463-8616
Toll free (800)803-9202
Email address: water.well@license.state.tx.us

This form must be completed and filed with the department and owner within 60 days upon completion of the well.

WELL REPORT

A. WELL IDENTIFICATION AND LOCATION DATA

1) OWNER

Name	Address	City	State	Zip
MYRNA DELAGARZA	14215 SWEENEY	HOUSTON	TX.	77060

2) WELL LOCATION

County	Physical Address	City	State	Zip
HARRIS	14215 SWEENEY	HOUSTON	TX.	77060

Lat. | Long. | Grid # 65-05-9

3) Type of Work
☑ New Well ☐ Reconditioning ☐ Replacement ☐ Deepening

4) Proposed Use (check) ☐ Monitor ☐ Environmental Soil Boring ☐ Domestic ☐ Industrial ☐ Irrigation ☐ Injection ☐ Public Supply ☐ De-watering ☐ Testwell ☐ Rig Supply ☑ multi-family 2 mobile Homes Public Supply well, were plans submitted? ☐ Yes ☐ No

5) N↑

6) Drilling Date
Started 10 / 26 / 01
Completed 10 / 29 / 01

Diameter of Hole

Dia.(in)	From (ft)	To (ft)
7"	0	400'

7) Drilling Method (check) ☐ Driven ☐ Air Rotary ☑ Mud Rotary ☐ Bored ☐ Air Hammer ☐ Cable Tool ☐ Jetted ☐ Other

From (ft)	To (ft)	Description and color of formation material
0	30	BLACK CLAY
30	70	RED SAND
70	100	WHITE SAND
100	240	CLAY
240	320	SAND
320	360	CLAY
360	400	SAND

(Use reverse side of Well Owner's copy, If necessary)

8) Borehole Completion ☐ Open Hole ☐ Straight Wall ☐ Under-reamed ☐ Gravel Packed ☑ Other 2-STRING
If Gravel Packed give the interval from ft. to

Casing, Blank Pipe, and Well Screen Data

Dia. (in.)	New Or Used	Steel, Plastic, etc. Perf., Slotted, etc Screen Mfg., if commercial	Setting (ft) From	Setting (ft) To	Gage Casing Screen
4"	N	PVC CASING	380	0	SCH40
2.5"	N	PVC LINER	380	370	SCH40
2.5"	N	PVC SCREEN	400	380	#12

9) Cementing Data
Cementing from 380 ft. to 0 ft. # of sacks used 18
0 ft. to 15 ft. # of sacks used 10
Method Used HALLIBURTON
Cementing By ROBINSON WATER WELL SERVICE, INC.
Distance to septic system field or other concentrated contamination 100 ft.
Method of verification of above distance OWNER

RECEIVED
TDLR MAIL ROOM
JAN 08 2002

10) Surface Completion
☐ Specified Surface Slab Installed
☑ Specified Surface Sleeve Installed
☐ Pitless Adapter Used
☐ Approved Alternative Procedure Used
RECEIPT # AMOUNT

11) Water Level
Static level 240 ft. below Date 10 / 29 / 01
Artesian Flow gpm. Date / /

12) Packers Type IC Depth 370

13) Plugged ☐ Well plugged within 48 hours
Casing left in well: Cement/Bentonite placed in well:

From (ft)	To (ft)	From (ft)	To (ft)	Sacks used

14) Type Pump
☐ Turbine ☐ Jet ☑ Submersible ☐ Cylinder
☐ Other
Depth to pump bowls, cylinder, jet etc., 300 ft.

15) Water Test
Typetest ☐ Pump ☐ Bailer ☑ Jetted ☐ Estimated
Yield: gpm with ft. drawdown after hrs.

16) Water Quality
Did you knowingly penetrate a strata which contain undesirable constituents.
☐ YES ☑ NO If yes, did you submit a REPORT OF UNDESIRABLE WATER
Type of water Depth of Strata
Was a chemical analysis made ☐ Yes ☑ No

DAVID HELMS

Company or individual's Name (type or print)	ROBINSON WATER WELL SERVICE, INC	Lic. No.	54211 PKW
Address	11819 W. MONTGOMERY RD.	City HOUSTON	State TX. Zip 77086
Signature (Licensed Driller/Pump Installer)	David Helms BK	Date 01 / 02 / 02	Signature (Apprentice) / / Date

STATE OF TEXAS WELL REPORT for Tracking #71656

Owner:	**Moses Construction**	Owner Well #:	**No Data**
Address:	**14402 Henry Rd. Houston, TX 77060**	Grid #:	**65-05-9**
Well Location:	**14402 Hernry Rd. Houston, TX 77060**	Latitude:	**29° 54' 30" N**
		Longitude:	**095° 22' 56" W**
Well County:	**Harris**	Elevation:	**No Data**
Type of Work:	**New Well**	Proposed Use:	**Domestic**

Drilling Start Date: **12/1/2005** Drilling End Date: **12/2/2005**

	Diameter (in.)	*Top Depth (ft.)*	*Bottom Depth (ft.)*
Borehole:	**5.5**	**0**	**50**

Drilling Method: **Mud (Hydraulic) Rotary**

Borehole Completion: **Filter Packed**

	Top Depth (ft.)	*Bottom Depth (ft.)*	*Filter Material*	*Size*
Filter Pack Intervals:	**40**	**50**	**Gravel**	

	Top Depth (ft.)	*Bottom Depth (ft.)*	*Description (number of sacks & material)*
Annular Seal Data:	**0**	**40**	**12**

Seal Method: **Pressure**

Sealed By: **Raymond Services**

Distance to Property Line (ft.): **10**

Distance to Septic Field or other concentrated contamination (ft.): **70**

Distance to Septic Tank (ft.): **No Data**

Method of Verification: **Customer**

Surface Completion: **Surface Sleeve Installed**

Water Level: **18 ft.** below land surface on **2005-12-02** Measurement Method: **Unknown**

Packers: **none**

Type of Pump: **Jet** Pump Depth (ft.): **30**

Well Tests: **Jetted** **Yield: 10 GPM with 5 ft. drawdown after 3 hours**

	Strata Depth (ft.)	Water Type
Water Quality:	**40**	**Fresh**

Chemical Analysis Made: **No**

Did the driller knowingly penetrate any strata which contained injurious constituents?: **No**

Certification Data: The driller certified that the driller drilled this well (or the well was drilled under the driller's direct supervision) and that each and all of the statements herein are true and correct. The driller understood that failure to complete the required items will result in the report(s) being returned for completion and resubmittal.

Company Information: **Raymond Services Inc.**

10011 Airline
Houston, TX 77037

Driller Name: **Ty A. Raymond** License Number: **4577**

Apprentice Name: **none**

Comments: **none**

Lithology:
DESCRIPTION & COLOR OF FORMATION MATERIAL

Top (ft.)	Bottom (ft.)	Description
0	**20**	**Red Clay**
20	**25**	**Sand 4 Ga.**
25	**40**	**Red Clay**
40	**50**	**Sand 6 Ga.**

Casing:
BLANK PIPE & WELL SCREEN DATA

Dia. (in.)	New/Used	Type	Setting From/To (ft.)
2	**New**	**Plastic**	**Case 0 - 40 SCH 40**
2	**New**	**Plastic**	**Screen 40 - 50 .06**

IMPORTANT NOTICE FOR PERSONS HAVING WELLS DRILLED CONCERNING CONFIDENTIALITY

TEX. OCC. CODE Title 12, Chapter 1901.251, authorizes the owner (owner or the person for whom the well was drilled) to keep information in Well Reports confidential. The Department shall hold the contents of the well log confidential and not a matter of public record if it receives, by certified mail, a written request to do so from the owner.

Please include the report's Tracking Number on your written request.

Texas Department of Licensing and Regulation
P.O. Box 12157
Austin, TX 78711
(512) 334-5540

STATE OF TEXAS WELL REPORT for Tracking #69442

Owner:	**Sergio Santacruz**	Owner Well #:	**No Data**
Address:	**14420 Henry Rd. Houston, TX 77060**	Grid #:	**65-05-9**
Well Location:	**14420 Henry Rd. Houston, TX 77060**	Latitude:	**29° 54' 32" N**
		Longitude:	**095° 22' 55" W**
Well County:	**Harris**	Elevation:	**No Data**
Type of Work:	**New Well**	Proposed Use:	**Domestic**

Drilling Start Date: **10/14/2005** Drilling End Date: **10/14/2005**

	Diameter (in.)	*Top Depth (ft.)*	*Bottom Depth (ft.)*
Borehole:	**5.5**	**0**	**55**

Drilling Method: **Mud (Hydraulic) Rotary**

Borehole Completion: **Filter Packed**

	Top Depth (ft.)	*Bottom Depth (ft.)*	*Filter Material*	*Size*
Filter Pack Intervals:	**35**	**45**	**Gravel**	

	Top Depth (ft.)	*Bottom Depth (ft.)*	*Description (number of sacks & material)*
Annular Seal Data:	**0**	**35**	**12**

Seal Method: **Pressure**

Sealed By: **Raymond Services**

Distance to Property Line (ft.): **No Data**

Distance to Septic Field or other concentrated contamination (ft.): **90**

Distance to Septic Tank (ft.): **No Data**

Method of Verification: **Customer**

Surface Completion: **Surface Sleeve Installed**

Water Level: **10 ft.** below land surface on **2005-10-14** Measurement Method: **Unknown**

Packers: **None**

Type of Pump: **Jet** Pump Depth (ft.): **30**

Well Tests: **Jetted** **Yield: 10 GPM with 5 ft. drawdown after 3 hours**

	Strata Depth (ft.)	Water Type
Water Quality:	**30**	**Fresh**

Chemical Analysis Made: **No**

Did the driller knowingly penetrate any strata which contained injurious constituents?: **No**

Certification Data: The driller certified that the driller drilled this well (or the well was drilled under the driller's direct supervision) and that each and all of the statements herein are true and correct. The driller understood that failure to complete the required items will result in the report(s) being returned for completion and resubmittal.

Company Information: **Raymond Services Inc.**

10011 Airline
Houston, TX 77060

Driller Name: **Ty A. Raymond** License Number: **4577**

Apprentice Name: **None**

Comments: **No Data**

Lithology:
DESCRIPTION & COLOR OF FORMATION MATERIAL

Top (ft.)	Bottom (ft.)	Description
0	**20**	**Clay**
20	**45**	**Sand**
45	**55**	**Clay**

Casing:
BLANK PIPE & WELL SCREEN DATA

Dia. (in.)	New/Used	Type	Setting From/To (ft.)
2	**New**	**Plastic**	**Case 0 - 35 SCH 40**
2	**New**	**Plastic**	**Screen 35 - 45 .06**

IMPORTANT NOTICE FOR PERSONS HAVING WELLS DRILLED CONCERNING CONFIDENTIALITY

TEX. OCC. CODE Title 12, Chapter 1901.251, authorizes the owner (owner or the person for whom the well was drilled) to keep information in Well Reports confidential. The Department shall hold the contents of the well log confidential and not a matter of public record if it receives, by certified mail, a written request to do so from the owner.

Please include the report's Tracking Number on your written request.

Texas Department of Licensing and Regulation
P.O. Box 12157
Austin, TX 78711
(512) 334-5540

413 F

Dup

Send original copy by certified mail to the Texas Water Development Board P. O. Box 13087 Austin, Texas 78711

State of Texas

WATER WELL REPORT

For TWDB use only
Well No. 65-05-911
Located on map
Received: 2-8-7

1) OWNER:
Person having well drilled John Davis (Name) Address 818 Isetta (Street or RFD) Houston (City) TX (State)

Landowner Same (Name) Address Same (Street or RFD) (City) (State)

2) LOCATION OF WELL:
County Harris, ____ miles in ____ direction from ____ (N.E., S.W., etc.) (Town)

Locate by sketch map showing landmarks, roads, creeks, hiway number, etc.*

See Map Attached

(Use reverse side if necessary)

North

or

Give legal location with distances and directions from adjacent sections or survey lines.

Labor ____ League ____

Block ____ Survey ____

Abstract No. ____

(NW¼ NE¼ SW¼ SE¼) of Section ____

3) TYPE OF WORK (Check):
New Well ____ Deepening ____ Reconditioning ____ Plugging ____

4) PROPOSED USE (Check):
Domestic ____ Industrial ____ Municipal ____ Irrigation ____ Test Well ____ Other ____

5) TYPE OF WELL (Check):
Rotary ____ Driven ____ Dug ____ Cable ____ Jetted ____ Bored ____

6) WELL LOG:
Diameter of hole 6 3/4 in. Depth drilled 332 ft. Depth of completed well 352 ft. Date drilled 12-9-77

All measurements made from 0 ft. above ground level.

From (ft.)	To (ft.)	Description and color of formation material
0	4	Surface
4	18	Clay-yellow
18	22	Clay-gray
22	44	Clay-red
44	48	Sand & rock streaks
48	80	Clay-red
80	115	Clay-red & blue & gray
115	140	Clay-white
140	165	Sand-fine
165	175	XXXXXX clay-blue
175	176	rock
176	185	Clay-blue & gray

(Use reverse side if necessary)

9) Casing:
Type: Old ____ New ____ Steel ____ Plastic ____ Other ____
Cemented from 332 up ft. to ____ ft.

Diameter (inches)	Setting From (ft.)	Setting To (ft.)	Gage
4"	1'	332	40

10) SCREEN:
Type Well Supplies, Inc. Plastic Wrapped
Perforated ____ Slotted ____

Diameter (inches)	Setting From (ft.)	Setting To (ft.)	Slot Size
2½"	342	352	14 ga.

7) COMPLETION (Check):
Straight wall ____ Gravel packed ____ Other ____
Under reamed ____ Open Hole ____

8) WATER LEVEL:
Static level 205 ft. below land surface Date 12-77
Artesian pressure ____ lbs. per square inch Date ____
Depth to pump bowls, cylinder, jet, etc., 252 ft. below land surface.

11) WELL TESTS:
Was a pump test made? Yes ____ No ____ If yes, by whom? ____
Yield: ____ gpm with ____ ft. drawdown after ____ hrs.
Bailer test ____ gpm with ____ ft. drawdown after ____ hrs.
Artesian flow ____ gpm
Temperature of water ____

12) WATER QUALITY:
Was a chemical analysis made? Yes ____ No ____
Did any strata contain undesirable water? Yes ____ No ____
Type of water? ____ depth of strata ____

I hereby certify that this well was drilled by me (or under my supervision) and that each and all of the statements herein are true to the best of my knowledge and belief.

NAME C.A. Raymond, Jr. (Type or Print) Water Well Drillers Registration No. TDL 774

ADDRESS 10011 Airline Dr. (Street or RFD) Houston, TX (City) (State)

(Signed) C.A. Raymond Jr. (Water Well Driller)

RAYMOND WATER WELL DRILLING (Company Name)

Please attach electric log, chemical analysis, and other pertinent information, if available.

*Additional instructions on reverse side.

TWDB-WD-8

RECEIVED

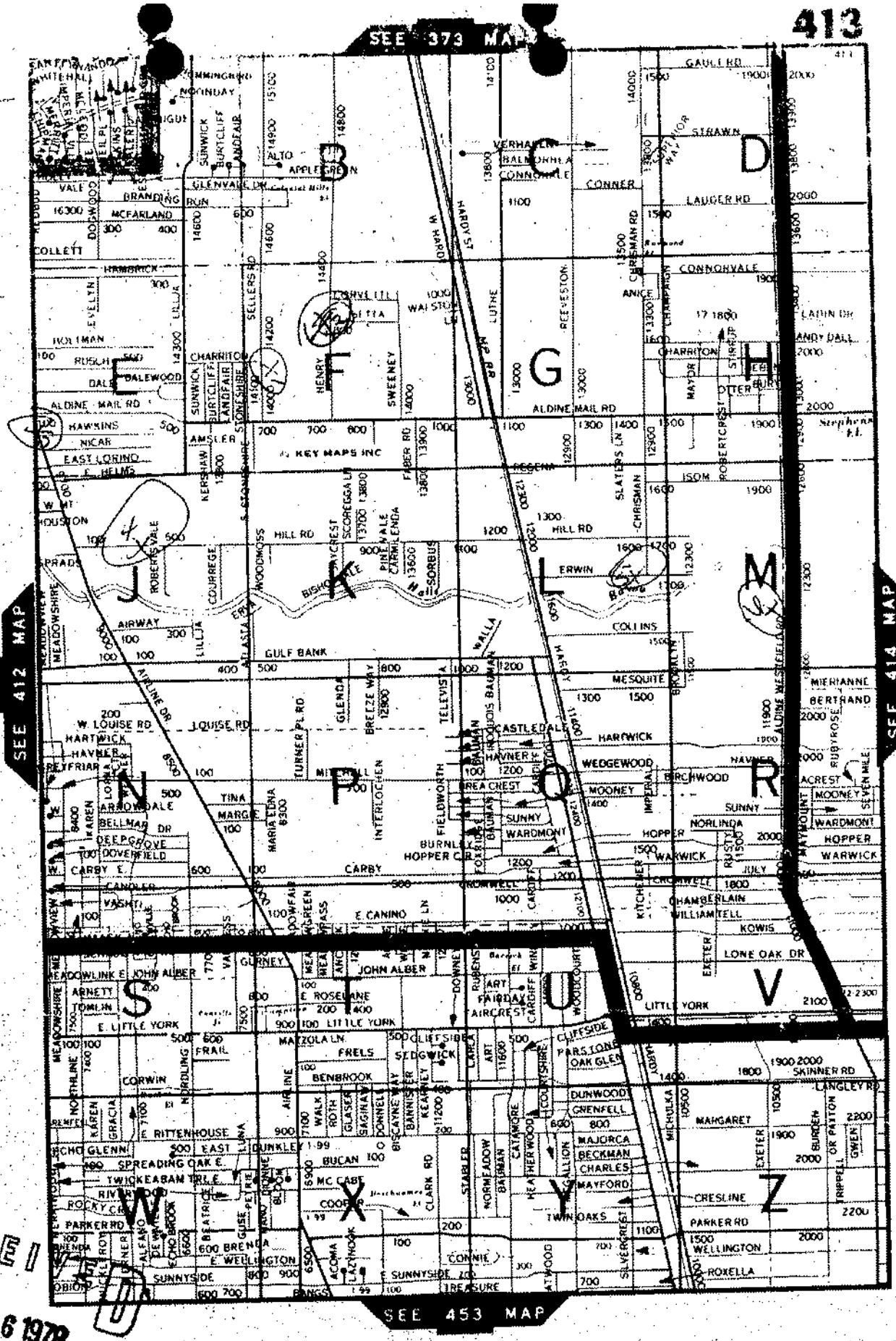

RECEIVED
OCT - 6 1978
DEPT. OF
WATER RESOURCES

6-6-65 [illegible]

Send original copy by certified mail to the:
Texas Department of Water Resources
P. O. Box 13087
Austin, Texas 78711

State of Texas
WATER WELL REPORT

ATTENTION OWNER: *Confidentiality Privilege Notice on Reverse Side*

For TDWR use only
Well No. [illegible]
Located on map
Received:

1) OWNER L.W. Hudson (Name) Address 808 Gaitta (Street or RFD) Houston (City) Tex (State) (Zip)

2) LOCATION OF WELL:
County Harris miles in (N.E., S.W., etc.) direction from (Town)

Driller must complete the legal description to the right with distance and direction from two intersecting section or survey lines, or he must locate and identify the well on an official Quarter or Half Scale Texas County General Highway Map and attach the map to this form.

1) Legal description:
Section No. Block No. Township
Abstract No. Survey Name
Distance and direction from two intersecting section or survey lines
✓ See attached map. [illegible]

3) TYPE OF WORK (Check):
✓ New Well ☐ Deepening ☐ Reconditioning ☐ Plugging

4) PROPOSED USE (Check):
✓ Domestic ☐ Industrial ☐ Public Supply ☐ Irrigation ☐ Test Well ☐ Other

5) DRILLING METHOD (Check):
✓ Mud Rotary ☐ Air Hammer ☐ Driven ☐ Bored ☐ Air Rotary ☐ Cable Tool ☐ Jetted ☐ Other

6) WELL LOG:
Date drilled 3-18-80

Dia. (in.)	From (ft.)	To (ft.)
	Surface	
6 3/4	0	353

7) BOREHOLE COMPLETION:
☐ Open Hole ☐ Straight Wall ☐ Underreamed
☐ Gravel Packed ☐ Other 2 String
If Gravel Packed give interval ... from ft. to ft.

From (ft.)	To (ft.)	Description and color of formation material
0	28	Top Soil & Clay
28	33	Sand
33	40	Clay
40	47	Sand
47	63	Clay
63	75	Sand
75	130	Clay
130	180	Sand
180	320	Clay
320	353	Sand

8) CASING, BLANK PIPE, AND WELL SCREEN DATA:

Dia. (in.)	New or Used	Steel, Plastic, etc. Perf., Slotted, etc. Screen Mgf., if commercial	Setting (ft.) From	Setting (ft.) To	Gage Casing Screen
4	N	PVC well casing	0	343	
2 1/2	N	Slotted Screen	343	353	10

RECEIVED
MAR 6 1981
CRYTDWR

CEMENTING DATA
Cemented from 0 ft. to 343 ft.
Method used Pressure
Cemented by David Allo (Company or Individual)

9) WATER LEVEL:
Static level 210 ft. below land surface Date 3-19-80
Artesian flow gpm. Date

10) PACKERS: Type Depth
4X2 1/2 K Packer 340'

11) TYPE PUMP:
☐ Turbine ☐ Jet ✓ Submersible ☐ Cylinder
☐ Other
Depth to pump bowls, cylinder, jet, etc. 260 ft.

(Use reverse side if necessary)

13) WATER QUALITY:
Did you knowingly penetrate any strata which contained undesirable water? ☐ Yes ✓ No
If yes, submit "REPORT OF UNDESIRABLE WATER"
Type of water? Depth of strata
Was a chemical analysis made? ☐ Yes ☐ No

12) WELL TESTS: None
☐ Type Test: ☐ Pump ☐ Bailer ☐ Jetted ☐ Estimated
Yield: gpm with ft. drawdown after hrs.

I hereby certify that this well was drilled by me (or under my supervision) and that each and all of the statements herein are true to the best of my knowledge and belief.

NAME O.L. BILLINGS (Type or Print) Water Well Drillers Registration No. 1929

ADDRESS 25330 RICHARD Rd (Street or RFD) Spring (City) Tex (State) 77373 (Zip)

(Signed) O.L. Billings (Water Well Driller) Allwater W.W. Ser. (Company Name)

Please attach electric log, chemical analysis, and other pertinent information, if available.

TDWR-0592 (Rev. 1-12-79)

DEPARTMENT OF WATER RESOURCES COPY

4820113821

9LL Dup

Send original copy by certified mail to the Texas Water Development Board P. O. Box 13087 Austin, Texas 78711

State of Texas

WATER WELL REPORT

For TWDB use only
Well No. 65-05-9LL
Located on map yes
Received: 76

1) OWNER:
Person having well drilled H.R. Smith (Name) Address 819 CorvettLane, Houston, Texas (Street or RFD) (City) (State)

Landowner Same (Name) Address (Street or RFD) (City) (State)

2) LOCATION OF WELL:
County Harris, miles in (N.E., S.W., etc.) direction from (Town)

Locate by sketch map showing landmarks, roads, creeks, hiway number, etc.*

413F Dup
map on 65-05-9AA
North

(Use reverse side if necessary)

or Give legal location with distances and directions from adjacent sections or survey lines.

Labor League

Block Survey

Abstract No.

(NW¼ NE¼ SW¼ SE¼) of Section

3) TYPE OF WORK (Check): New Well, Deepening, Reconditioning, Plugging

4) PROPOSED USE (Check): Domestic, Industrial, Municipal, Irrigation, Test Well, Other

5) TYPE OF WELL (Check): Rotary, Driven, Dug, Cable, Jetted, Bored

6) WELL LOG:
Diameter of Hole 6 3/4 in. Depth drilled 335 ft. Depth of completed well 354 ft. Date drilled June 1976

All measurements made from 0 ft. above ground level.

From (ft.)	To (ft.)	Description and color of formation material
0	-20	Gray Clay
20	-35	Sand
35	-140	Red Gray Clay
140	- 155	Sand
155	-160	Red Gray Clay
160	-167	Sand
167	-185	Red Gray Clay
185	-200	Sand
200	-203	Rock Sand
203	-250	Red Gray Clay
250	-255	Rock & Clay

(Use reverse side if necessary)

9) Casing:
Type: Old, New, Steel, Plastic, Other
Cemented from 335 up ft. to ft.

Diameter (inches)	Setting From (ft.)	To (ft.)	Gage
4	1	335	40

10) SCREEN:
Type Well Supplies Inc. Plastic wrapped
Perforated, Slotted

Diameter (inches)	Setting From (ft.)	To (ft.)	Slot Size
2½	339	354	16

7) COMPLETION (Check): Straight wall, Gravel packed, Other, Under reamed, Open Hole

8) WATER LEVEL:
Static level 195 ft. below land surface Date June1976
Artesian pressure lbs. per square inch Date
Depth to pump bowls, cylinder, jet, etc., 240 ft. below land surface.

11) WELL TESTS:
Was a pump test made? Yes No If yes, by whom?
Yield: gpm with ft. drawdown after hrs.
Bailer test gpm with ft. drawdown after hrs.
Artesian flow gpm
Temperature of water

12) WATER QUALITY:
Was a chemical analysis made? Yes No
Did any strata contain undesirable water? Yes No
Type of water? depth of strata

I hereby certify that this well was drilled by me (or under my supervision) and that each and all of the statements herein are true to the best of my knowledge and belief.

NAME C.A. Raymond, Jr., Inc. (Type or Print) Water Well Drillers Registration No. TDL 774

ADDRESS 10011 Airline Dr (Street or RFD) Houston (City) Texas (State)

(Signed) C A Raymond Jr (Water Well Driller) Raymond Water Well Drilling (Company Name)

Please attach electric log, chemical analysis, and other pertinent information, if available.

*Additional instructions on reverse side.

TWDB2-WD-8

Send original copy by certified mail to the Texas Water Development Board P. O. Box 13087 Austin, Texas 78711

State of Texas

WATER WELL REPORT

For TWDB use only
Well No.
Located on map
Received:

1) OWNER:
Person having well drilled A. KAMINSKI. (Name) Address 14414 HENRY RD (Street or RFD) (City) (State)

Landowner SAME (Name) Address HOUSTON, TEX. (Street or RFD) (City) (State)

2) LOCATION OF WELL:
County HARRIS, 2 miles in NO (N.E., S.W., etc.) direction from HOUSTON, TEX (Town)

Locate by sketch map showing landmarks, roads, creeks, highway number, etc.

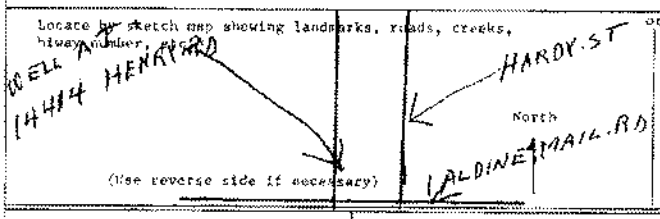

(Use reverse side if necessary)

Give legal location with distances and directions from adjacent sections or survey lines.

Labor League
Block Survey
Abstract No.
(NW¼ NE¼ SW¼ SE¼) of Section

3) TYPE OF WORK (Check):
New Well ✓ Deepening
Reconditioning Plugging

4) PROPOSED USE (Check):
Domestic ✓ Industrial Municipal
Irrigation Test Well Other

5) TYPE OF WELL (Check):
Rotary ✓ Driven Dug
Cable Jetted Bored

6) WELL LOG:
Diameter of hole 6½ in. Depth drilled 347 ft. Depth of completed well 347 ft. Date drilled JAN. 24, 74
All measurements made from 1 ft. above ground level.

From (ft.)	To (ft.)	Description and color of formation material
0	48	CLAY.
48	58	SAND
58	63	CLAY.
63	75	SAND
75	267	CLAY.
267	280	SAND
280	295	CLAY.
295	305	SAND
305	315	CLAY.
315	347	SAND

(Use reverse side if necessary)

9) Casing:
Type: Old New ✓ Steel Plastic ✓ Other
Cemented from 150 ft. to 225 ft.

Diameter (inches)	Setting From (ft.)	To (ft.)	Gage
4"	0	325	
2½"	325	332	

10) SCREEN:
Type PLASTIC — RIBBED
Perforated Slotted

Diameter (inches)	Setting From (ft.)	To (ft.)	Slot Size
2½"	332	347	#14

7) COMPLETION (Check):
Straight wall Gravel packed Other
Under reamed Open Hole TWO STRING.

8) WATER LEVEL:
Static level 192' ft. below land surface Date JAN. 29, 74
Artesian pressure lbs. per square inch Date
Depth to pump bowls, cylinder, jet, etc., ft.
below land surface.

11) WELL TESTS:
Was a pump test made? Yes No If yes, by whom?
Yield: gpm with ft. drawdown after hrs.
Bailer test gpm with ft. drawdown after hrs.
Artesian flow gpm
Temperature of water

12) WATER QUALITY:
Was a chemical analysis made? Yes No ✓
Did any strata contain undesirable water? Yes No ✓
Type of water? depth of strata

I hereby certify that this well was drilled by me (or under my supervision) and that each and all of the statements herein are true to the best of my knowledge and belief.

NAME E. L. BODE (Type or Print) Water Well Drillers Registration No. 46

ADDRESS Box 67, WESTFIELD, TEXAS (Street or RFD) (City) (State)

(Signed) E. L. Bode (Water Well Driller) E. L. BODE DRILLING CO. (Company Name)

Please attach electric log, chemical analysis, and other pertinent information, if available.

*Additional instructions on reverse side.

4820112745

TWDB-WO8

Dup

Send original copy by certified mail to the Texas Department of Water Resources P. O. Box 13087 Austin, Texas 78711

State of Texas
WATER WELL REPORT

ATTENTION OWNER: *Confidentiality Privilege Notice on Reverse Side*

For TDWR use only
Well No. 65-14-1E
Located on map Yes
Received:

1) OWNER Brenda Budent (Name) Address 810 Isetta St. (Street or RFD) Houston (City) Tx (State) (Zip)

2) LOCATION OF WELL:
County Harris app 35 miles in southeast (N.E., S.W., etc.) direction from Spring (Town)

Driller must complete the legal description to the right with distance and direction from two intersecting section or survey lines, or he must locate and identify the well on an official Quarter- or Half-Scale Texas County General Highway Map and attach the map to this form.

☐ Legal description:
Section No. _____ Block No. _____ Township _____
Abstract No. _____ Survey Name _____
Distance and direction from two intersecting section or survey lines _____
☒ See attached map.

3) TYPE OF WORK (Check):
☒ New Well ☐ Deepening ☐ Reconditioning ☐ Plugging

4) PROPOSED USE (Check):
☒ Domestic ☐ Industrial ☐ Public Supply ☐ Irrigation ☐ Test Well ☐ Other _____

5) DRILLING METHOD (Check):
☒ Mud Rotary ☐ Air Hammer ☐ Driven ☐ Bored ☐ Air Rotary ☐ Cable Tool ☐ Jetted ☐ Other _____

6) WELL LOG:
Date drilled 9-12-80

DIAMETER OF HOLE Dia. (in.)	From (ft.)	To (ft.)
	Surface	
6 3/4	0	352

From (ft.)	To (ft.)	Description and color of formation material
0	25	top soil + clay
25	35	sand
35	42	clay
42	47	sand
47	66	clay
66	90	sand
90	134	clay
134	165	sand
165	277	clay
277	282	sand + rock
282	315	clay
315	352	sand

7) BOREHOLE COMPLETION:
☐ Open Hole ☐ Straight Wall ☐ Undereamed
☐ Gravel Packed ☒ Other 2 string
If Gravel Packed give interval . . . from _____ ft. to _____ ft.

8) CASING, BLANK PIPE, AND WELL SCREEN DATA:

Dia. (in.)	New or Used	Steel, Plastic, etc. Perf., Slotted, etc. Screen Mgf., if commercial	Setting (ft.) From	Setting (ft.) To	Gage Casing Screen
4	N	PVC well casing	0	342	
2 3/8	N	P.V.C. slotted screen	342	352	#12

CEMENTING DATA
Cemented from 0 ft. to 342 ft.
Method used Pressure
Cemented by O. R. Billings (Company or Individual)

9) WATER LEVEL:
Static level 215 ft. below land surface Date 9-13-80
Artesian flow _____ gpm. Date _____

10) PACKERS: Type Depth
4 x 2 1/2 K-Packers 339

RECEIVED
AUG 2 1982
CR/T...

11) TYPE PUMP:
☐ Turbine ☐ Jet ☒ Submersible ☐ Cylinder
☐ Other _____
Depth to pump bowls, cylinder, jet, etc., 280 ft.

12) WELL TESTS: none
☐ Type Test: ☐ Pump ☐ Bailer ☐ Jetted ☐ Estimated
Yield: _____ gpm with _____ ft. drawdown after _____ hrs.

13) WATER QUALITY:
Did you knowingly penetrate any strata which contained undesirable water? ☐ Yes ☒ No
If yes, submit "REPORT OF UNDESIRABLE WATER"
Type of water? _____ Depth of strata _____
Was a chemical analysis made? ☐ Yes ☒ No

(Use reverse side if necessary)

I hereby certify that this well was drilled by me (or under my supervision) and that each and all of the statements herein are true to the best of my knowledge and belief.

NAME O R Billings (Type or Print) Water Well Drillers Registration No. 1929

ADDRESS 25330 Richard Rd. (Street or RFD) Spring (City) Texas (State) 77373 (Zip)

(Signed) O R Billings (Water Well Driller) All Weather Water Well Inc (Company Name)

Please attach electric log, chemical analysis, and other pertinent information, if available.

TDWR-0392 (Rev. 1-12-79)

DEPARTMENT OF WATER RESOURCES COPY

Send original copy by certified mail to the Texas Department of Water Resources P. O. Box 13087 Austin, Texas 78711

State of Texas
WATER WELL REPORT

ATTENTION OWNER: *Confidentiality Privilege Notice on Reverse Side*

For TDWR use only
Well No. 65-05-9
Located on map
Received:

1) OWNER LINDA DYKE (Name) Address 14818 H - Henry Rd (Street or RFD) Houston (City) Tex (State) 77060 (Zip)

2) LOCATION OF WELL: County Harris, 1 mile in SW 7M 525 (N.E., S.W., etc.) direction from (Town)

Driller must complete the legal description to the right with distance and direction from two intersecting section or survey lines, or he must locate and identify the well on an official Quarter- or Half-Scale Texas County General Highway Map and attach the map to this form.

☐ Legal description:
Section No. _____ Block No. _____ Township _____
Abstract No. _____ Survey Name _____
Distance and direction from two intersecting section or survey lines _____
☒ See attached map.

3) TYPE OF WORK (Check): ☒ New Well ☐ Deepening ☐ Reconditioning ☐ Plugging

4) PROPOSED USE (Check): ☒ Domestic ☐ Industrial ☐ Public Supply ☐ Irrigation ☐ Test Well ☐ Other _____

5) DRILLING METHOD (Check): ☒ Mud Rotary ☐ Air Hammer ☐ Driven ☐ Bored ☐ Air Rotary ☐ Cable Tool ☐ Jetted ☐ Other _____

6) WELL LOG:

Date drilled 6-19-87

DIAMETER OF HOLE Dia. (in.)	From (ft.)	To (ft.)
6 3/4	Surface	345'

7) BOREHOLE COMPLETION: ☐ Open Hole ☐ Straight Wall ☐ Underreamed ☐ Gravel Packed ☐ Other 2 String
If Gravel Packed give interval ... from _____ ft. to _____ ft.

From (ft.)	To (ft.)	Description and color of formation material
0	30	TS & Clay
30	35	Red Sand
35	90	Clay
90	95	Sand
95	185	Clay
185	190	Sand
190	225	Clay
225	245	Sand
245	325	Clay
325	345	Sand & 12

8) CASING, BLANK PIPE, AND WELL SCREEN DATA:

Dia. (in.)	New or Used	Steel, Plastic, etc. Perf., Slotted, etc. Screen Mgf., if commercial	Setting (ft.) From	Setting (ft.) To	Gage Casing Screen
4	N	PVC Well Casing	0	325'	
2½	N	PVC Well Screen	325	345	12

CEMENTING DATA
Cemented from 0 ft. to 325 ft.
Method used Pressure
Cemented by Mike Bevers (Company or Individual)

9) WATER LEVEL:
Static level 200 ft. below land surface Date 6-20-87
Artesian flow _____ gpm. Date _____

10) PACKERS: Type Depth
4 X 2½ K Packer @ 320'

11) TYPE PUMP:
☐ Turbine ☐ Jet ☒ Submersible ☐ Cylinder ☐ Other _____
Depth to pump bowls, cylinder, jet, etc., _____ ft.

(Use reverse side if necessary)

12) WELL TESTS:
☐ Type Test: ☐ Pump None ☐ Bailer ☐ Jetted ☐ Estimated
Yield: _____ gpm with _____ ft. drawdown after _____ hrs.

13) WATER QUALITY:
Did you knowingly penetrate any strata which contained undesirable water? ☐ Yes ☒ No
If yes, submit "REPORT OF UNDESIRABLE WATER"
Type of water? _____ Depth of strata _____
Was a chemical analysis made? ☐ Yes ☒ No

I hereby certify that this well was drilled by me (or under my supervision) and that each and all of the statements herein are true to the best of my knowledge and belief.

NAME O.K. Billings (Type or Print) Water Well Drillers Registration No. 1929

ADDRESS 25330 Richard Rd (Street or RFD) Spring (City) Tex (State) 77386 (Zip)

(Signed) O.K. Billings (Water Well Driller) Allweather Water Well Inc (Company Name)

Please attach electric log, chemical analysis, and other pertinent information, if available.

TDWR-0392 (Rev. 1-12-79)

DEPARTMENT OF WATER RESOURCES COPY

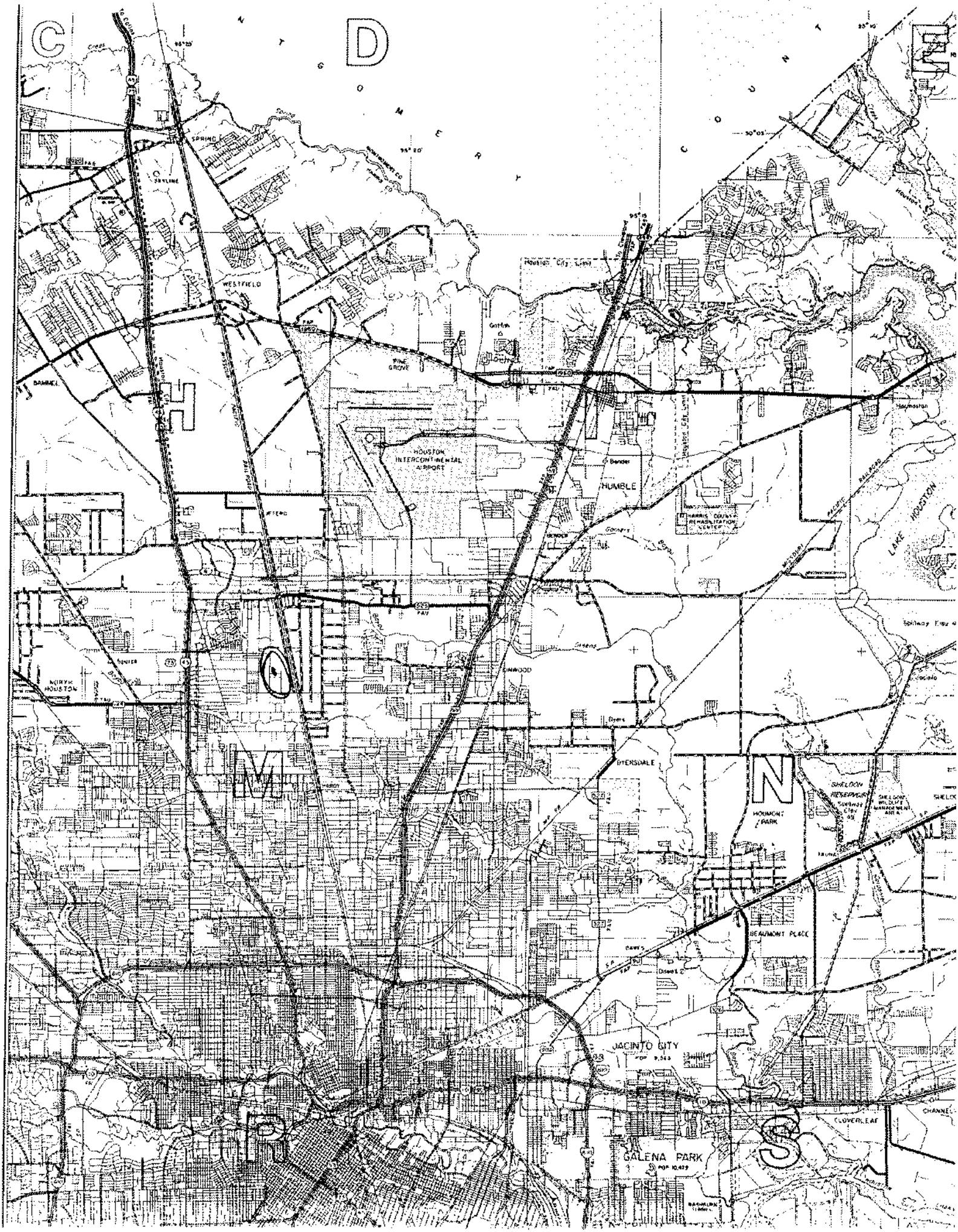

C
D
E
N
M
R
S
SPRING
SKYLINE
WESTFIELD
BAMMEL
PINE GROVE
Houston City Limit
HOUSTON INTERCONTINENTAL AIRPORT
HUMBLE
Bender
HARRIS COUNTY REHABILITATION CENTER
LAKE HOUSTON
Hoomoston
ALDINE
NORTH HOUSTON
SINWOOD
Dyers
DYERSDALE
HOUMONT PARK
SHELDON RESERVOIR
BEAUMONT PLACE
JACINTO CITY
CLOVERLEAF
GALENA PARK

STATE OF TEXAS WELL REPORT for Tracking #349365

Owner:	**Ezequiel De La Garza**	Owner Well #:	**No Data**
Address:	**14215 Sweeney Houston, TX 77060**	Grid #:	**65-05-9**
		Latitude:	**29° 54' 23" N**
Well Location:	**14215 Sweeney Houston, TX 77060**	Longitude:	**095° 22' 46" W**
Well County:	**Harris**	Elevation:	**No Data**
Type of Work:	**New Well**	Proposed Use:	**Domestic**

Drilling Start Date: **12/12/2013** Drilling End Date: **12/13/2013**

	Diameter (in.)	*Top Depth (ft.)*	*Bottom Depth (ft.)*
Borehole:	**6.75**	**0**	**380**
	3.875	**380**	**430**

Drilling Method: **Mud (Hydraulic) Rotary**

Borehole Completion: **2 string**

	Top Depth (ft.)	*Bottom Depth (ft.)*	*Description (number of sacks & material)*
Annular Seal Data:	**0**	**380**	**22 portland**
	0	**10**	**8 ready mix**

Seal Method: **Positive Displacement**

Sealed By: **RWW**

Distance to Property Line (ft.): **75**

Distance to Septic Field or other concentrated contamination (ft.): **60**

Distance to Septic Tank (ft.): **No Data**

Method of Verification: **Owner**

Surface Completion: **Surface Sleeve Installed**

Water Level: **185 ft.** below land surface on **2013-12-16** Measurement Method: **Unknown**

Packers: **K-375**

Type of Pump: **Submersible**

Well Tests: **Jetted** **Yield: 40 GPM**

	Strata Depth (ft.)	Water Type
Water Quality:	**20**	**good**

Chemical Analysis Made: **No**

Did the driller knowingly penetrate any strata which contained injurious constituents?: **No**

Certification Data: The driller certified that the driller drilled this well (or the well was drilled under the driller's direct supervision) and that each and all of the statements herein are true and correct. The driller understood that failure to complete the required items will result in the report(s) being returned for completion and resubmittal.

Company Information: **Robinson Water Well Inc.**

11819 W. Montgomery
Houston, TX 77086

Driller Name: **M.E. Robinson** License Number: **1464**

Comments: **No Data**

Lithology:
DESCRIPTION & COLOR OF FORMATION MATERIAL

From (ft)	To (ft)	Description
0	**110**	**clay**
110	**136**	**sand**
136	**224**	**clay**
224	**237**	**sand**
237	**300**	**caly**
300	**314**	**sand**
314	**315**	**rock**
315	**380**	**clay**
380	**390**	**fine sand**
390	**420**	**sand with clay streaks**
420	**430**	**course sand**

Casing:
BLANK PIPE & WELL SCREEN DATA

Dia. (in.)	New/Used	Type	Setting From/To (ft.)
4"	**N**	**PVC**	**Casing 0-380 SCH 40**
2 1/2"	**N**	**PVC**	**Liner 375-410 SCH 40**
2 1/2"	**N**	**PVC**	**Screen 410-430 .008**

IMPORTANT NOTICE FOR PERSONS HAVING WELLS DRILLED CONCERNING CONFIDENTIALITY

TEX. OCC. CODE Title 12, Chapter 1901.251, authorizes the owner (owner or the person for whom the well was drilled) to keep information in Well Reports confidential. The Department shall hold the contents of the well log confidential and not a matter of public record if it receives, by certified mail, a written request to do so from the owner.

Please include the report's Tracking Number on your written request.

Texas Department of Licensing and Regulation
P.O. Box 12157
Austin, TX 78711
(512) 334-5540

STATE OF TEXAS WELL REPORT for Tracking #66448

Owner:	**Jose Escobar**	Owner Well #:	**No Data**
Address:	**14406 Henry Rd. Houston, TX 77060**	Grid #:	**65-05-9**
Well Location:	**14406 Henry Rd. Houston, TX 77060**	Latitude:	**29° 54' 30" N**
		Longitude:	**095° 22' 56" W**
Well County:	**Harris**	Elevation:	**No Data**
Type of Work:	**New Well**	Proposed Use:	**Domestic**

Drilling Start Date: **9/1/2005** Drilling End Date: **9/1/2005**

	Diameter (in.)	*Top Depth (ft.)*	*Bottom Depth (ft.)*
Borehole:	**5.5**	**0**	**50**

Drilling Method: **Mud (Hydraulic) Rotary**

Borehole Completion: **Filter Packed**

	Top Depth (ft.)	*Bottom Depth (ft.)*	*Filter Material*	*Size*
Filter Pack Intervals:	**40**	**50**	**Gravel**	

	Top Depth (ft.)	*Bottom Depth (ft.)*	*Description (number of sacks & material)*
Annular Seal Data:	**0**	**40**	**12**

Seal Method: **Pressure**

Sealed By: **Raymond Services**

Distance to Property Line (ft.): **10**

Distance to Septic Field or other concentrated contamination (ft.): **70**

Distance to Septic Tank (ft.): **No Data**

Method of Verification: **Customer**

Surface Completion: **Surface Sleeve Installed**

Water Level: **10 ft.** below land surface on **2005-08-01** Measurement Method: **Unknown**

Packers: **none**

Type of Pump: **Jet** Pump Depth (ft.): **30**

Well Tests: **Jetted** **Yield: 10 GPM with 5 ft. drawdown after 3 hours**

	Strata Depth (ft.)	Water Type
Water Quality:	**40**	**Fresh**

Chemical Analysis Made: **No**

Did the driller knowingly penetrate any strata which contained injurious constituents?: **No**

Certification Data: The driller certified that the driller drilled this well (or the well was drilled under the driller's direct supervision) and that each and all of the statements herein are true and correct. The driller understood that failure to complete the required items will result in the report(s) being returned for completion and resubmittal.

Company Information: **Raymond Services Inc.**

10011 Airline
Houston, TX 77060

Driller Name: **Ty A. Raymond** License Number: **4577**

Apprentice Name: **none**

Comments: **No Data**

Lithology:
DESCRIPTION & COLOR OF FORMATION MATERIAL

Top (ft.)	Bottom (ft.)	Description
0	**20**	**Red Clay**
20	**25**	**Sand 4 Ga.**
25	**40**	**Red Clay**
40	**50**	**Sand 6 Ga.**

Casing:
BLANK PIPE & WELL SCREEN DATA

Dia. (in.)	New/Used	Type	Setting From/To (ft.)
2	**New**	**Plastic**	**Case 0 - 40 SCH 40**
2	**New**	**Plastic**	**Screen 40 - 50 .06**

IMPORTANT NOTICE FOR PERSONS HAVING WELLS DRILLED CONCERNING CONFIDENTIALITY

TEX. OCC. CODE Title 12, Chapter 1901.251, authorizes the owner (owner or the person for whom the well was drilled) to keep information in Well Reports confidential. The Department shall hold the contents of the well log confidential and not a matter of public record if it receives, by certified mail, a written request to do so from the owner.

Please include the report's Tracking Number on your written request.

Texas Department of Licensing and Regulation
P.O. Box 12157
Austin, TX 78711
(512) 334-5540

STATE OF TEXAS WELL REPORT for Tracking #63782

Owner:	**Jose Hernandez**	Owner Well #:	**No Data**
Address:	**14422 Henry Rd. Houston, TX 77060**	Grid #:	**65-05-9**
Well Location:	**14422 Henry Rd. Houston, TX 77060**	Latitude:	**29° 54' 33" N**
		Longitude:	**095° 22' 51" W**
Well County:	**Harris**	Elevation:	**No Data**
Type of Work:	**New Well**	Proposed Use:	**Domestic**

Drilling Start Date: **7/28/2005** Drilling End Date: **7/28/2005**

	Diameter (in.)	*Top Depth (ft.)*	*Bottom Depth (ft.)*
Borehole:	**5.5**	**0**	**55**

Drilling Method: **Mud (Hydraulic) Rotary**

Borehole Completion: **Filter Packed**

	Top Depth (ft.)	*Bottom Depth (ft.)*	*Filter Material*	*Size*
Filter Pack Intervals:	**44**	**54**	**Gravel**	

	Top Depth (ft.)	*Bottom Depth (ft.)*	*Description (number of sacks & material)*
Annular Seal Data:	**0**	**44**	**8**

Seal Method: **Pressure**

Sealed By: **Raymond Services**

Distance to Property Line (ft.): **5**

Distance to Septic Field or other concentrated contamination (ft.): **90**

Distance to Septic Tank (ft.): **No Data**

Method of Verification: **Customer**

Surface Completion: **Surface Sleeve Installed**

Water Level: **10 ft.** below land surface on **2005-07-28** Measurement Method: **Unknown**

Packers: **none**

Type of Pump: **Jet** Pump Depth (ft.): **40**

Well Tests: **Jetted** **Yield: 5 GPM with 10 ft. drawdown after 3 hours**

	Strata Depth (ft.)	Water Type
Water Quality:	**45**	**Fresh**

Chemical Analysis Made: **No**

Did the driller knowingly penetrate any strata which contained injurious constituents?: **No**

Certification Data: The driller certified that the driller drilled this well (or the well was drilled under the driller's direct supervision) and that each and all of the statements herein are true and correct. The driller understood that failure to complete the required items will result in the report(s) being returned for completion and resubmittal.

Company Information: **Raymond Services Inc.**

10011 Airline
Houston, TX 77037

Driller Name: **Ty A. Raymond** License Number: **4577**

Apprentice Name: **none**

Comments: **No Data**

Lithology:
DESCRIPTION & COLOR OF FORMATION MATERIAL

Top (ft.)	Bottom (ft.)	Description
0	**22**	**White Clay**
22	**32**	**White Sand**
32	**38**	**Gravel**
38	**45**	**Red Clay**
45	**48**	**Red Sand**
48	**52**	**Red Clay**
52	**54**	**Red Sand**

Casing:
BLANK PIPE & WELL SCREEN DATA

Dia. (in.)	New/Used	Type	Setting From/To (ft.)
2	**New**	**Plastic**	**Case 0 - 44 SCH 40**
2	**New**	**Plastic**	**Screen 44 - 54 .06**

IMPORTANT NOTICE FOR PERSONS HAVING WELLS DRILLED CONCERNING CONFIDENTIALITY

TEX. OCC. CODE Title 12, Chapter 1901.251, authorizes the owner (owner or the person for whom the well was drilled) to keep information in Well Reports confidential. The Department shall hold the contents of the well log confidential and not a matter of public record if it receives, by certified mail, a written request to do so from the owner.

Please include the report's Tracking Number on your written request.

Texas Department of Licensing and Regulation
P.O. Box 12157
Austin, TX 78711
(512) 334-5540

STATE OF TEXAS WELL REPORT for Tracking #414254

Owner:	**Walter Manning**	Owner Well #:	**2**
Address:	**831 Corvette Lane Houston, TX 77060**	Grid #:	**65-05-9**
		Latitude:	**29° 54' 32.7" N**
Well Location:	**831 Corvette Lane Houston, TX 77060**	Longitude:	**095° 22' 48.5" W**
Well County:	**Harris**	Elevation:	**109 ft. above sea level**
Type of Work:	**New Well**	Proposed Use:	**Domestic**

Drilling Start Date: **1/28/2016** Drilling End Date: **2/2/2016**

	Diameter (in.)	*Top Depth (ft.)*	*Bottom Depth (ft.)*
Borehole:	**7**	**0**	**320**
	5	**320**	**340**

Drilling Method: **Mud (Hydraulic) Rotary**

Borehole Completion: **Two-String**

	Top Depth (ft.)	*Bottom Depth (ft.)*	*Description (number of sacks & material)*
Annular Seal Data:	**0**	**100**	**Cement 22 Bags/Sacks**
	250	**320**	**Cement 8 Bags/Sacks**

Seal Method: **Pressure**

Sealed By: **Driller**

Distance to Property Line (ft.): **15**

Distance to Septic Field or other concentrated contamination (ft.): **100**

Distance to Septic Tank (ft.): **100**

Method of Verification: **Owner**

Surface Completion: **Surface Sleeve Installed** **Surface Completion by Driller**

Water Level: **190 ft.** below land surface, and **0 GPM** artesian flow on **2016-02-02** Measurement Method: **Air Line**

Packers: **Rubber at 100 ft.**
K-Packer at 310 ft.

Type of Pump: **Submersible** Pump Depth (ft.): **300**

Well Tests: **Estimated** **Yield: 40 GPM with 20 ft. drawdown after 1 hours**

	Strata Depth (ft.)	Water Type
Water Quality:	**315 - 340**	**Potable**

Chemical Analysis Made: **No**

Did the driller knowingly penetrate any strata which contained injurious constituents?: **No**

Certification Data: The driller certified that the driller drilled this well (or the well was drilled under the driller's direct supervision) and that each and all of the statements herein are true and correct. The driller understood that failure to complete the required items will result in the report(s) being returned for completion and resubmittal.

Company Information: **Coastal Waterwell Services Inc.**

P.O. Box 745
Porter, TX 77365

Driller Name: **Melvin W. Gehrels** License Number: **54857**

Apprentice Name: **Aaron Gehrels**

Comments: **No Data**

Lithology:
DESCRIPTION & COLOR OF FORMATION MATERIAL

Top (ft.)	Bottom (ft.)	Description
0	**24**	**clay**
24	**106**	**sand**
106	**131**	**clay**
131	**168**	**sand**
168	**275**	**clay**
275	**282**	**sand**
282	**300**	**clay**
300	**305**	**sand**
305	**315**	**clay**
315	**340**	**sand**

Casing:
BLANK PIPE & WELL SCREEN DATA

Dia (in.)	Type	Material	Sch./Gage	Top (ft.)	Bottom (ft.)
4	**Blank**	**New Plastic (PVC)**	**40**	**0**	**320**
2.5	**Blank**	**New Plastic (PVC)**	**40**	**310**	**320**
2.5	**Screen**	**New Plastic (PVC)**	**40 6**	**320**	**340**

IMPORTANT NOTICE FOR PERSONS HAVING WELLS DRILLED CONCERNING CONFIDENTIALITY

TEX. OCC. CODE Title 12, Chapter 1901.251, authorizes the owner (owner or the person for whom the well was drilled) to keep information in Well Reports confidential. The Department shall hold the contents of the well log confidential and not a matter of public record if it receives, by certified mail, a written request to do so from the owner.

Please include the report's Tracking Number on your written request.

Texas Department of Licensing and Regulation
P.O. Box 12157
Austin, TX 78711
(512) 334-5540

STATE OF TEXAS WELL REPORT for Tracking #550886

Owner:	**Dana Alexander**	Owner Well #:	**No Data**
Address:	**819 Isetta Ln. Houston , TX 77060**	Grid #:	**65-05-9**
		Latitude:	**29° 54' 27" N**
Well Location:	**819 Isetta Ln. Houston, TX 77060**	Longitude:	**095° 22' 52" W**
Well County:	**Harris**	Elevation:	**No Data**
Type of Work:	**New Well**	Proposed Use:	**Domestic**

Drilling Start Date: **8/12/2020** Drilling End Date: **8/12/2020**

	Diameter (in.)	*Top Depth (ft.)*	*Bottom Depth (ft.)*
Borehole:	**2**	**0**	**47**

Drilling Method: **Mud (Hydraulic) Rotary**

Borehole Completion: **Gravel Packed**

	Top Depth (ft.)	*Bottom Depth (ft.)*	*Description (number of sacks & material)*
Annular Seal Data:	**0**	**10**	**Cement 5 Bags/Sacks**
	10	**27**	**Bentonite 3 Bags/Sacks**

Seal Method: **Pressure**

Sealed By: **Driller**

Distance to Property Line (ft.): **15**

Distance to Septic Field or other concentrated contamination (ft.): **No Data**

Distance to Septic Tank (ft.): **50**

Method of Verification: **Customer**

Surface Completion: **Surface Sleeve Installed** **Surface Completion by Driller**

Water Level: **8 ft.** below land surface on **2020-08-12**

Packers: **No Data**

Type of Pump: **Jet** Pump Depth (ft.): **30**

Well Tests: **Jetted** **Yield: 10 GPM with 5 ft. drawdown after 2 hours**

	Strata Depth (ft.)	Water Type
Water Quality:	**No Data**	**No Data**

Chemical Analysis Made: **No**

Did the driller knowingly penetrate any strata which contained injurious constituents?: **No**

Certification Data: The driller certified that the driller drilled this well (or the well was drilled under the driller's direct supervision) and that each and all of the statements herein are true and correct. The driller understood that failure to complete the required items will result in the report(s) being returned for completion and resubmittal.

Company Information: **Raymond Services**

No Data

Driller Name: **Zachary Proctor** License Number: **54847**

Apprentice Name: **Daniel Perez** Apprentice Number: **59136**

Comments: **No Data**

Lithology:
DESCRIPTION & COLOR OF FORMATION MATERIAL

Top (ft.)	Bottom (ft.)	Description
0	3	Top Soil
3	15	Sand/Clay
15	26	Tan Clay
26	35	Red Sand #6
35	39	Red Clay
39	47	Red Sand #6

Casing:
BLANK PIPE & WELL SCREEN DATA

Dia (in.)	Type	Material	Sch./Gage	Top (ft.)	Bottom (ft.)
2		New Plastic (PVC)	40	0	27
2	Screen	New Plastic (PVC)	6	27	47

IMPORTANT NOTICE FOR PERSONS HAVING WELLS DRILLED CONCERNING CONFIDENTIALITY

TEX. OCC. CODE Title 12, Chapter 1901.251, authorizes the owner (owner or the person for whom the well was drilled) to keep information in Well Reports confidential. The Department shall hold the contents of the well log confidential and not a matter of public record if it receives, by certified mail, a written request to do so from the owner.

Please include the report's Tracking Number on your written request.

Texas Department of Licensing and Regulation
P.O. Box 12157
Austin, TX 78711
(512) 334-5540

15

Send original copy by certified mail to: TNRCC, P.O. Box 13087, Austin, TX 78711-3087 Km4llc

Please use black ink.

ATTENTION OWNER: *Confidentiality Privilege Notice on Reverse Side*

State of Texas
WELL REPORT

Texas Water Well Drillers Board
P.O. Box 13087
Austin, Texas 78711

1) OWNER ADDIE Cunningham (Name) ADDRESS 12827 ANN LOUISE HSTN TX (Street or RFD) (City) (State) (Zip)

2) LOCATION OF WELL 12527 Ann Louise County Harris miles in (NE, SW, etc.) direction from (Town)

Driller must complete the legal description below with distance and direction from two intersecting section or survey lines, or he must locate and identify the well on an official Quarter- or Half-Scale Texas County General Highway Map and attach the map to this form.

☐ LEGAL DESCRIPTION:
Section No. Block No. Township Abstract No Survey Name
Distance and direction from two intersecting section or survey lines

☑ SEE ATTACHED MAP 65 · 10 · 5

3) TYPE OF WORK (Check): ☑ New Well ☐ Deepening ☐ Reconditioning ☐ Plugging

4) PROPOSED USE (Check): ☑ Domestic ☐ Industrial ☐ Monitor ☐ Public Supply ☐ Irrigation ☐ Test Well ☐ Injection ☐ De-Watering

5) DRILLING METHOD (Check): ☐ Driven ☑ Mud Rotary ☐ Air Hammer ☐ Jetted ☐ Bored ☐ Air Rotary ☐ Cable Tool ☐ Other

6) WELL LOG: Date Drilling: Started 7-12 19 94 Completed 7-13 19 94

DIAMETER OF HOLE	Dia. (in.)	From (ft.)	To (ft.)
	6 3/4	Surface	240
	3 7/8	240	250

7) BOREHOLE COMPLETION: ☐ Open Hole ☑ Straight Wall ☐ Underreamed ☐ Gravel Packed ☐ Other
If Gravel Packed give interval . . . from ft. to ft.

From (ft.)	To (ft.)	Description and color of formation material
0	19	Top Soil & Clay
19	25	Surface Sand
25	30	Clay
30	51	Sand
51	90	Clay
90	105	Sand
105	141	Clay
141	170	Sand
170	240	Clay
240	250	Sand

(Use reverse side if necessary)

8) CASING, BLANK PIPE, AND WELL SCREEN DATA:

Dia. (in.)	New or Used	Steel, Plastic, etc. Perf., Slotted, etc. Screen Mfg., if commercial	Setting (ft.) From	Setting (ft.) To	Gage Casing Screen
4	N	PVC	0	240	
2	N	Galvanized	235	240	
2	N	PVC	240	250	.012

9) CEMENTING DATA [Rule 287.44(1)] Cemented from 0 ft. to 105 ft. No. of Sacks Used 17
190 ft. to 240 ft. No. of Sacks Used 3
Method Used Halliburton / Trimmie. Cemented by Russell & Son Inc.

RECEIVED JUL 29 1994 TEXAS NATURAL RESOURCE CONSERVATION COMMISSION

10) SURFACE COMPLETION
☐ Specified Surface Slab Installed [Rule 287.44(2)(A)]
☑ Specified Steel Sleeve Installed [Rule 287.44(3)(A)]
☐ Pitless Adapter Used [Rule 287.44(3)(B)]
☐ Approved Alternative Procedure Used [Rule 287.71]

11) WATER LEVEL: Static level 210 ft. below land surface Date 7-13-94
Artesian flow gpm. Date

12) PACKERS: Type K-PACKER Depth 235

13) TYPE PUMP: ☐ Turbine ☐ Jet ☐ Submersible ☐ Cylinder ☐ Other
Depth to pump bowls, cylinder, jet, etc., ft.

14) WELL TESTS: Type Test: ☐ Pump ☐ Bailer ☑ Jetted ☑ Estimated
Yield: 1 gpm with ft. drawdown after hrs.

15) WATER QUALITY: Did you knowingly penetrate any strata which contained undesirable constituents? ☐ Yes ☑ No If yes, submit "REPORT OF UNDESIRABLE WATER"
Type of water? Depth of strata
Was a chemical analysis made? ☐ Yes ☑ No

I hereby certify that this well was drilled by me (or under my supervision) and that each and all of the statements herein are true to the best of my knowledge and belief. I understand that failure to complete items 1 thru 15 will result in the log(s) being returned for completion and resubmittal.

COMPANY NAME Russell & Son INC (Type or print) WELL DRILLER'S LICENSE NO. 2035

ADDRESS PO Box 874 (Street or RFD) Tomball (City) TX (State) 77377-0874 (Zip)

(Signed) Larry Russell (Licensed Well Driller) (Signed) (Registered Driller Trainee)

Please attach electric log, chemical analysis, and other pertinent information, if available.

For TNRCC use only: Well no. 15 Located on map 65-4-4

TNRCC-0199 (Rev. 05-18-90) TNRCC COPY

4820109948

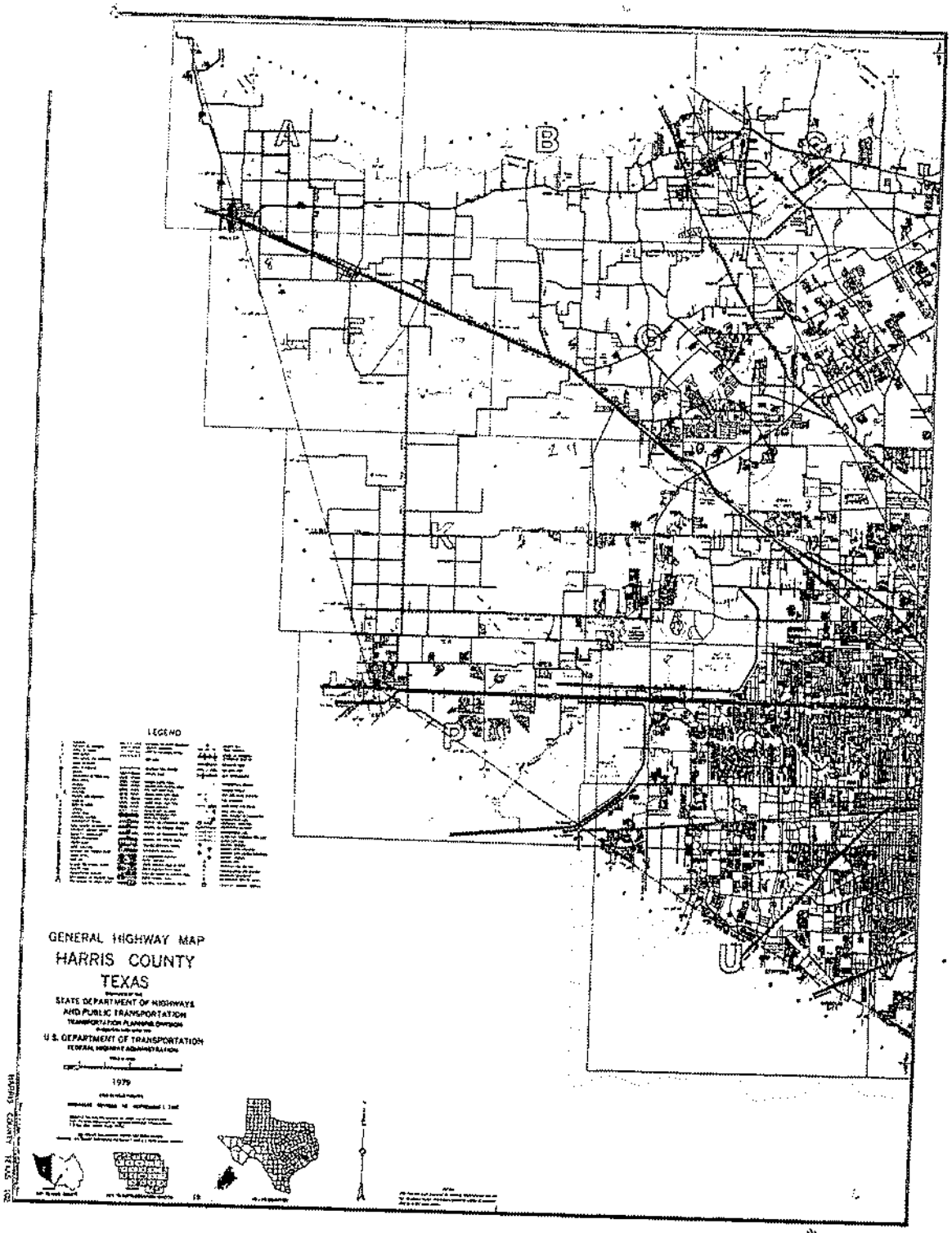
A
B
K
P
U
LEGEND
GENERAL HIGHWAY MAP
HARRIS COUNTY
TEXAS
STATE DEPARTMENT OF HIGHWAYS
AND PUBLIC TRANSPORTATION
TRANSPORTATION PLANNING DIVISION
U.S. DEPARTMENT OF TRANSPORTATION
FEDERAL HIGHWAY ADMINISTRATION
1979

Send original copy by certified mail to: TNRCC, P.O. Box 13087, Austin, TX 78711-3087

Please use black ink.

ATTENTION OWNER: *Confidentiality Privilege Notice on Reverse Side*

State of Texas
WELL REPORT

Texas Water Well Drillers Advisory Council
P.O. Box 13087
Austin, TX 78711-3087
512-239-0530

1) OWNER FELIPE MARTINEZ (Name) ADDRESS 2502 KELLY (Street or RFD) HOUSTON (City) TX (State) 77066 (Zip)

2) ADDRESS OF WELL: County HARRIS (Street, RFD or other) (City) (State) (Zip) GRID # 6505-6

3) TYPE OF WORK (Check): [X] New Well [ ] Deepening [ ] Reconditioning [ ] Plugging

4) PROPOSED USE (Check): [ ] Monitor [ ] Environmental Soil Boring [X] Domestic [ ] Industrial [ ] Irrigation [ ] Injection [ ] Public Supply [ ] De-watering [ ] Testwell
If Public Supply well, were plans submitted to the TNRCC? [ ] Yes [ ] No

5) X N

6) WELL LOG:
Date Drilling: Started 6-14 1996 Completed 6-15 1996

DIAMETER OF HOLE

Dia. (in.)	From (ft.)	To (ft.)
6¾	Surface	265
3¾	265	272

7) DRILLING METHOD (Check): [ ] Driven [ ] Air Rotary [X] Mud Rotary [ ] Bored [ ] Air Hammer [ ] Cable Tool [ ] Jetted [ ] Other

From (ft.)	To (ft.)	Description and color of formation material
0	3	TOP SOIL
3	20	YELLOW SHALE
20	39	RED SHALE
39	54	SAND
54	69	RED SHALE
69	121	SAND
121	160	RED SHALE
160	205	SAND
205	222	RED SHALE
222	240	SAND
240	250	RED SHALE
250	272	SAND

(Use reverse side if necessary)

8) Borehole Completion (Check): [ ] Open Hole [ ] Straight Wall [ ] Underreamed [ ] Gravel Packed [X] Other 2-STRING
If Gravel Packed give interval ... from ____ ft. to ____ ft.

CASING, BLANK PIPE, AND WELL SCREEN DATA:

Dia. (in.)	New or Used	Steel, Plastic, etc. Perf., Slotted, etc. Screen Mfg., if commercial	Setting (ft.) From	Setting (ft.) To	Gage Casting Screen
4	N	PVC	0	252	SCH40
2¾	N	PVC - SLOTED	252	272	SCH40

9) CEMENTING DATA [Rule 338.44(1)]
Cemented from 0 ft. to 252 ft. No. of sacks used 17
____ ft. to ____ ft. No. of sacks used ____
Method used PRESSURE
Cemented by SUGG WATER WELL
Distance to septic system field lines or other concentrated contamination 105 ft.
Method of verification of above distance PROPERTY OWNER

10) SURFACE COMPLETION
[ ] Specified Surface Slab Installed [Rule 338.44(2)(A)]
[X] Specified Steel Sleeve Installed [Rule 338.44(3)(A)]
[ ] Pitless Adapter Used [Rule 338.44(3)(b)]
[ ] Approved Alternative Procedure Used [Rule 338.71]

11) WATER LEVEL:
Static level 169 ft. below land surface Date 6-15-96
Artesian flow ____ gpm. Date ____

12) PACKERS: Type Depth

13) TYPE PUMP:
[ ] Turbine [ ] Jet [X] Submersible [ ] Cylinder
[ ] Other ____
Depth to pump bowls, cylinder, jet, etc. 240 ft.

14) WELL TESTS:
Type test: [X] Pump [ ] Bailer [ ] Jetted [ ] Estimated
Yield: 12.0 gpm with 22 ft. drawdown after 2 hrs.

15) WATER QUALITY:
Did you knowingly penetrate any strata which contained undesirable constituents?
[ ] Yes [X] No If yes, submit "REPORT OF UNDESIRABLE WATER"
Type of water? ____ Depth of strata ____
Was a chemical analysis made? [ ] Yes [X] No

I hereby certify that this well was drilled by me (or under my supervision) and that each and all of the statements herein are true to the best of my knowledge and belief. I understand that failure to complete items 1 thru 15 will result in the log(s) being returned for completion and resubmittal.

COMPANY NAME SUGG WATER WELL DRILLING (Type or print) WELL DRILLER'S LICENSE NO. 1006WPKL

ADDRESS 13501 CHRISMAN #26 (Street or RFD) HOUSTON (City) TEXAS (State) 77039 (Zip)

(Signed) James H. Sugg Jr (Licensed Well Driller) (Signed) ____ (Registered Driller Trainee)

Please attach electric log, chemical analysis, and other pertinent information, if available.

48201120 20

Attention Owner: Confidentiality Privilege Notice on reverse side of owner's copy.

Texas Department of License and Regulation

Water Well Driller/Pump Installer Program
P.O. Box 12157 Austin, Texas 78711 (512)463-7880 FAX (512)463-8616
Toll free (800)803-9202
Email address: water.well@license.state.tx.us

This form must be completed and filed with the department and owner within 60 days upon completion of the well.

WELL REPORT

OWNER AND LOCATION DATA

Name	Address	City	State	Zip
Melcher Smith	12818 Mosielee	Houston	TX	77038

County	Physical Address	City	State	Zip
Harris	Same			

3) Type of Work ☑ New Well ☐ Deepening ☐ Reconditioning

Lat. | | | **Long.** | | | **Grid #** 65-05-4

4) Proposed Use (check) ☐ Monitor ☐ Environmental Soil Boring ☑ Domestic ☐ Industrial ☐ Irrigation ☐ Injection ☐ Public Supply ☐ De-watering ☐ Testwell
If Public Supply well, were plans submitted to the TNRCC? ☐ Yes ☐ No

5) N↑

6) Drilling Date
Started 11 / 21 / 00
Completed 11 / 21 / 00

Diameter of Hole

Dia.(in)	From (ft)	To (ft)
5	Surface	105

7) Drilling Method (check) ☐ Driven ☐ Air Rotary ☑ Mud Rotary ☐ Bored ☐ Air Hammer ☐ Cable Tool ☐ Jetted ☐ Other

From (ft)	To (ft)	Description and color of formation material
Surface	42	Yellow & Red clay
42	44	Sand
44	56	Red clay
56	57	Sand
57	82	Gray & Blue clay
82	102	Sand
102		Rock
102	105	Red clay

(Use reverse side of Well Owner's copy, If necessary)

8) Borehole Completion ☐ Open Hole ☑ Straight Wall ☐ Under-reamed ☐ Gravel Packed ☐ Other
If Gravel Packed give the interval from ft. to ft.

Casing, Blank Pipe, and Well Screen Data

Dia. (in.)	New Or Used	Steel, Plastic, etc. Perf., Slotted, etc Screen Mfr., if commercial	Setting (ft) From	Setting (ft) To	Gage Casing Screen
2	N	Casing Plastic	Surface	90	Sch 40
2	N	Screen Plastic	90	100	.006

9) Cementing Data
Cementing from Surface ft. to 90 ft. # of sacks used 8
ft. to ft. # of sacks used
Method Used Pressure
Cementing By Raymond Services, Inc.
Distance to septic system field or other concentrated contamination ft.
Method of verification of above distance Customer

13) Plugged ☐ Well plugged within 48 hours
Casing left in well: Cement/Bentonite placed in well:

From (ft)	To (ft)	From (ft)	To (ft)	Sacks used

10) Surface Completion
☐ Specified Surface Slab Installed
☐ Specified Surface Sleeve Installed
☐ Pitless Adapter Used
☑ Approved Alternative Procedure Used

14) Typepump
☐ Turbine ☑ Jet ☐ Submersible ☐ Cylinder
☐ Other
Depth to pump bowls, cylinder, jet etc. ft.

11) Water Level
Static level 80 ft. below Date 11 / 21 / 00
Artesian Flow gpm. Date / /

15) Water Test
Typetest ☐ Pump ☐ Bailer ☑ Jetted ☐ Estimated
Yield: 5 gpm with ft. drawdown after hrs.

12) Packers Type Depth

16) Water Quality
Did you knowingly penetrate and strata which contain undesirable constituents.
☐ YES ☑ NO If yes, did you submit a REPORT OF UNDESIRABLE WATER
Type of water Depth of Strata
Was a chemical analysis made ☐ Yes ☐ No

FILED DEC 29 2000

Company or individual's Name (type or print)	Raymond Services, Inc.		457741
Address 10011 Airline Drive	City Houston	State TX	Zip 77037
Signature		Signature	11 / 22 / 00

TDLR FORM 001WWD White - TDLR Yellow - Owner Pink - Driller/Pump Installer

10/26/2020
04:10:49

Texas Commission on Environmental Quality
DWW Water System Summary Sheet

PWS ID	PWS Name	Central Registry RN
TX1012823	ALDINE ISD BILL J WILSON INTERMEDIATE	RN101270387

Organization/Customer *	Central Registry CN
ALDINE ISD	CN601501182

*Regulatory mail will be addressed to this organization/person

All Water System Contacts

Type	Contact	Communication
AC - Administrative Contact - SUPERINTENDENT	BAMBERG, WANDA 14910 ALDINE WESTFIELD HOUSTON, TX 77032-3028	Phone Type: BUS - Business, Value: 281-985-6200
EC - Emergency Contact - SUPERINTENDENT	BAMBERG, WANDA 14910 ALDINE WESTFIELD HOUSTON, TX 77032-3028	Phone Type: BUS - Business, Value: 281-985-6200
FC - Financial Contact	THAMES, JOHN 14910 ALDINE WESTFIELD RD HOUSTON, TX 77028-3028	Phone Type: BUS - Business, Value: 832-347-0249 Phone Type: BUS - Business, Value: 281-985-6255 Phone Type: FAX - Facsimile, Value: 281-985-6665
OW - Owner	ALDINE ISD 14910 ALDINE-WESTFIELD RD HOUSTON, TX 77032	
PWS - Public Water System Contact	HYDRO TECH UTILITIES PO BOX 279 SPRING, TX 77383-0279	Phone Type: BUS - Business, Value: 713-540-1084 Phone Type: FAX - Facsimile, Value: 281-288-3336
PWS - Public Water System Contact - OPERATOR	MIGGINS, JEREK, R PO BOX 279 SPRING, TX 77383-0279	Electronic Type: Phone Type, Value: Value Phone Type: BUS - Business, Value: 713-540-1084 Phone Type: MOB - Mobile, Value: 713-309-5570

Operator Grade	Number
GROUND WATER TREATMENT OPERATOR Grade B	1

Water Operator Licenses

License Holder:	PLUNKETT, MICHAEL R	
CURRENT	Class: B - GROUND WATER TREATMENT OPERATOR	WG0003780
License Holder:	PLUNKETT, JESSE R	
EXPIRED	Class: C - GROUND WATER TREATMENT OPERATOR	WG0010935

Owner Type	Owner Type Options: COUNTY, DISTRICT, FEDERAL GOVERNMENT,

District	INVESTOR OWNED, MUNICIPALITY, NATIVE AMERICAN, PRIVATE, STATE GOVERNMENT, WATER SUPPLY CORPORATION

System Type	
NTNC - NON-TRANSIENT/NON-COMMUNITY	System Type Options: COMMUNITY, TRANSIENT/NON-COMMUNITY, NON-PUBLIC, NON-TRANSIENT/NON-COMMUNITY

Population Type	Population Served	# of Connect	# I/C w/other PWS
NonResidential	2000	2	0

Total Product (MGD)	Average Daily Consump.	Max Daily Demand (MGD)	Total Storage (MG)	Elev. Storage (MG)	Service Pump Cap.	Max.Purchase Cap.(MGD/GPM)	Pressure Tank Cap. (MG)
0.1440 MGD	0.0180 MGD	0.0610 MGD Occurred on 02/08/2013	.024 MG		375 GPM		0.006 MG

Activity Status	Inactivation Date
A - ACTIVE	

Last Survey Date	Surveyor	Survey Type	Region	County
01/30/2018	DAWN OLIVO	Sanitary Survey	HOUSTON	HARRIS
01/30/2018	ELAINE FOWLER	Sanitary Survey	HOUSTON	HARRIS
01/22/2014	DAVID, W LIVINGS	Sanitary Survey	HOUSTON	HARRIS

(Treatment Plant)							
Entry Point	EP Name/Source Summation (Activity Status)	Plant Name (Activity Status)	Plant Num	Chemical Mon Type	Chem Sample Point	Distribution Mon Type	Dist Sample Point
EP001	TRT-TAP / Ground Water(A)	3131 FALLBROOK(A)	TP6945		NO		NO

Train:	Unnamed			
(Treatments)				
Disinfection Zone	Treatment Sequence	Objective	Process	Treatment
null	null	D	423	HYPOCHLORINATION, PRE

(Active Sources)						
Source Number	Source Name (Activity Status)	Operational Status	Source Type	Depth	Tested GPM	Rated GPM
G1012823A	1 - 3131 FALLBROOK DR (A)	P	G	516	100 GPM	107 GPM

Drill Date		Source Summary		
02/04/1992		CHICOT		
GPS Latitude (decimal)	GPS Longitude (decimal)	GPS Elevation	GPS Date	Seller
29.917647	-95.467811	0	01/30/2014	Not Purchasing

(Inactive/Offline Sources)			
SourceNumber	Name	Status	Depth

Code Explanations
Monitoring Type Codes: (GW) GROUNDWATER , (GUP) GROUNDWATER UNDER THE INFLUENCE - PURCHASED , (SWP) SURFACE WATER - PURCHASED , (GU) GROUNDWATER UNDER THE INFLUENCE OF SURFACE WATER , (N) NO SOURCES , (SW) SURFACE WATER
Activity Status Codes: (A) ACTIVE , (D) DELETED/DISSOLVED , (I) INACTIVE , (P) PROPOSED ,
Operational Status Codes: (E) EMERGENCY , (I) INTERIM/PEAK (O) OTHER , (P) PERMANENT , (S) SEASONAL
Source Types: (G) GROUND WATER , (S) SURFACE WATER , (U) GROUND WATER UNDER THE INFLUENCE

- End of Report -

At the time of your query this data was the most current information available from our database, which is in real time. Every effort was made to retrieve it according to your query. Thank-you for using DWW.

STATE OF TEXAS WELL REPORT for Tracking #302291

Owner:	**Kevin Thaylavanh**	Owner Well #:	**No Data**
Address:	**12714 Ann Louise Houston, TX 77086**	Grid #:	**65-05-4**
Well Location:	**12714 Ann Louise Houston, TX 77086**	Latitude:	**29° 55' 02" N**
		Longitude:	**095° 28' 09" W**
Well County:	**Harris**	Elevation:	**No Data**
Type of Work:	**New Well**	Proposed Use:	**Domestic**

Drilling Start Date: **10/19/2012** Drilling End Date: **10/22/2012**

	Diameter (in.)	*Top Depth (ft.)*	*Bottom Depth (ft.)*
Borehole:	**6.75**	**0**	**170**

Drilling Method: **Mud (Hydraulic) Rotary**

Borehole Completion: **2 string**

	Top Depth (ft.)	*Bottom Depth (ft.)*	*Description (number of sacks & material)*
Annular Seal Data:	**0**	**155**	**14**
	0	**10**	**10**

Seal Method: **Positive Displacement**

Sealed By: **SDI**

Distance to Property Line (ft.): **15**

Distance to Septic Field or other concentrated contamination (ft.): **none**

Distance to Septic Tank (ft.): **No Data**

Method of Verification: **Owner**

Surface Completion: **Surface Sleeve Installed**

Water Level: **95 ft.** below land surface on **2012-10-21** Measurement Method: **Unknown**

Packers: **k- packer 150'**

Type of Pump: **Submersible** Pump Depth (ft.): **140**

Well Tests: **Jetted** **Yield: 25 GPM**

	Strata Depth (ft.)	Water Type
Water Quality:	**No Data**	**No Data**

Chemical Analysis Made: **No**

Did the driller knowingly penetrate any strata which contained injurious constituents?: **No**

Certification Data: The driller certified that the driller drilled this well (or the well was drilled under the driller's direct supervision) and that each and all of the statements herein are true and correct. The driller understood that failure to complete the required items will result in the report(s) being returned for completion and resubmittal.

Company Information: **Scott Drilling Inc**

11923 Green Pine Circle
Houston, TX 77066

Driller Name: **Scott Robinson** License Number: **4839**

Apprentice Name: **Carlos DeLeon** Apprentice Number: **59057**

Comments: **No Data**

Lithology:
DESCRIPTION & COLOR OF FORMATION MATERIAL

Top (ft.)	Bottom (ft.)	Description
0	**40**	**clay**
40	**55**	**sand**
55	**105**	**clay**
105	**110**	**sand**
110	**150**	**clay**
150	**170**	**sand**

Casing:
BLANK PIPE & WELL SCREEN DATA

Dia. (in.)	New/Used	Type	Setting From/To (ft.)
4" n pvc casing 0-155			
2.5 n pvc liner 150-155			
2.5 n pvc screen 155-170 .006			

IMPORTANT NOTICE FOR PERSONS HAVING WELLS DRILLED CONCERNING CONFIDENTIALITY

TEX. OCC. CODE Title 12, Chapter 1901.251, authorizes the owner (owner or the person for whom the well was drilled) to keep information in Well Reports confidential. The Department shall hold the contents of the well log confidential and not a matter of public record if it receives, by certified mail, a written request to do so from the owner.

Please include the report's Tracking Number on your written request.

Texas Department of Licensing and Regulation
P.O. Box 12157
Austin, TX 78711
(512) 334-5540

STATE OF TEXAS WELL REPORT for Tracking #23544

Owner:	**Harold Westbrook**	Owner Well #:	**No Data**
Address:	**406 W. Helms Houston, TX 77037**	Grid #:	**65-05-4**
Well Location:	**406 W. Helms Houston, TX 77037**	Latitude:	**29° 55' 00" N**
		Longitude:	**095° 28' 10" W**
Well County:	**Harris**	Elevation:	**162 ft. above sea level**
Type of Work:	**New Well**	Proposed Use:	**Domestic**

Drilling Start Date: **7/11/2003** Drilling End Date: **7/11/2003**

	Diameter (in.)	*Top Depth (ft.)*	*Bottom Depth (ft.)*
Borehole:	**5**	**0**	**50**

Drilling Method: **Mud (Hydraulic) Rotary**

Borehole Completion: **Straight Wall**

	Top Depth (ft.)	*Bottom Depth (ft.)*	*Description (number of sacks & material)*
Annular Seal Data:	**0**	**40**	**6**

Seal Method: **Pressure**

Sealed By: **Driller**

Distance to Property Line (ft.): **No Data**

Distance to Septic Field or other concentrated contamination (ft.): **57**

Distance to Septic Tank (ft.): **No Data**

Method of Verification: **Customer**

Surface Completion: **Surface Sleeve Installed**

Water Level: **12 ft.** below land surface on **2003-07-11** Measurement Method: **Unknown**

Packers: **None**

Type of Pump: **Jet**

Well Tests: **Jetted** **No Test Data Specified**

	Strata Depth (ft.)	Water Type
Water Quality:	**No Data**	**No Data**

Chemical Analysis Made: **Unknown**

Did the driller knowingly penetrate any strata which contained injurious constituents?: **No**

Certification Data: The driller certified that the driller drilled this well (or the well was drilled under the driller's direct supervision) and that each and all of the statements herein are true and correct. The driller understood that failure to complete the required items will result in the report(s) being returned for completion and resubmittal.

Company Information: **Raymond Services Inc.**

10011 Airline Dr.
Houston, TX 77037

Driller Name: **Ty Raymond 4577WI** License Number: **4577**

Apprentice Name: **none** Apprentice Number: **none**

Comments: **none**

Lithology:
DESCRIPTION & COLOR OF FORMATION MATERIAL

Top (ft.)	Bottom (ft.)	Description
0	**41**	**Clay**
41	**50**	**Sand**

Casing:
BLANK PIPE & WELL SCREEN DATA

Dia. (in.)	New/Used	Type	Setting From/To (ft.)
2	**New**	**Plastic**	**0 - 40 SCH 40**
2	**New**	**Slotted**	**40 - 50 .006**

IMPORTANT NOTICE FOR PERSONS HAVING WELLS DRILLED CONCERNING CONFIDENTIALITY

TEX. OCC. CODE Title 12, Chapter 1901.251, authorizes the owner (owner or the person for whom the well was drilled) to keep information in Well Reports confidential. The Department shall hold the contents of the well log confidential and not a matter of public record if it receives, by certified mail, a written request to do so from the owner.

Please include the report's Tracking Number on your written request.

Texas Department of Licensing and Regulation
P.O. Box 12157
Austin, TX 78711
(512) 334-5540

STATE OF TEXAS WELL REPORT for Tracking #477328

Owner:	**Tom Allen**	Owner Well #:	**No Data**
Address:	**12910 Mosielee Houston , TX 77086**	Grid #:	**65-05-4**
Well Location:	**12910 Mosielee Houston, TX 77086**	Latitude:	**29° 55' 09" N**
		Longitude:	**095° 28' 21" W**
Well County:	**Harris**	Elevation:	**No Data**
Type of Work:	**New Well**	Proposed Use:	**Domestic**

Drilling Start Date: **4/10/2018** Drilling End Date: **4/10/2018**

	Diameter (in.)	*Top Depth (ft.)*	*Bottom Depth (ft.)*
Borehole:	**5.5**	**0**	**55**

Drilling Method: **Mud (Hydraulic) Rotary**

Borehole Completion: **Gravel Packed**

	Top Depth (ft.)	*Bottom Depth (ft.)*	*Description (number of sacks & material)*
Annular Seal Data:	**0**	**35**	**Cement 8**

Seal Method: **Pressure**

Sealed By: **Driller**

Distance to Property Line (ft.): **15**

Distance to Septic Field or other concentrated contamination (ft.): **No Data**

Distance to Septic Tank (ft.): **50**

Method of Verification: **Customer**

Surface Completion: **Surface Sleeve Installed** **Surface Completion by Driller**

Water Level: **8 ft.** below land surface on **2018-04-10**

Packers: **No Data**

Type of Pump: **Jet** Pump Depth (ft.): **30**

Well Tests: **Jetted** **Yield: 5 GPM with 10 ft. drawdown after 2 hours**

	Strata Depth (ft.)	Water Type
Water Quality:	**No Data**	**No Data**

Chemical Analysis Made: **No**

Did the driller knowingly penetrate any strata which contained injurious constituents?: **No**

Certification Data: The driller certified that the driller drilled this well (or the well was drilled under the driller's direct supervision) and that each and all of the statements herein are true and correct. The driller understood that failure to complete the required items will result in the report(s) being returned for completion and resubmittal.

Company Information: **Raymond Services**

No Data

Driller Name: **Zachary Proctor** License Number: **54847**

Comments: **No Data**

Lithology:
DESCRIPTION & COLOR OF FORMATION MATERIAL

Top (ft.)	Bottom (ft.)	Description
0	3	Top Soil
3	10	Sand/Clay
10	15	Brown Sand # 6
15	25	Rock/Clay
25	26	Rock
26	35	Rock/Clay
35	55	Red Sand # 6

Casing:
BLANK PIPE & WELL SCREEN DATA

Dia (in.)	Type	Material	Sch./Gage	Top (ft.)	Bottom (ft.)
2		New Plastic (PVC)	40	0	35
2	Screen	New Plastic (PVC)	6	35	55

IMPORTANT NOTICE FOR PERSONS HAVING WELLS DRILLED CONCERNING CONFIDENTIALITY

TEX. OCC. CODE Title 12, Chapter 1901.251, authorizes the owner (owner or the person for whom the well was drilled) to keep information in Well Reports confidential. The Department shall hold the contents of the well log confidential and not a matter of public record if it receives, by certified mail, a written request to do so from the owner.

Please include the report's Tracking Number on your written request.

Texas Department of Licensing and Regulation
P.O. Box 12157
Austin, TX 78711
(512) 334-5540

Send original copy by certified mail to: TNRCC, P.O. Box 13087, Austin, TX 78711-3087

Please use black ink.

ATTENTION OWNER: *Confidentiality Privilege Notice on Reverse Side*

State of Texas WELL REPORT

Texas Water Well Drillers Advisory Council
P.O. Box 13087
Austin, TX 78711-3087
512-239-0530

1) **OWNER** JOHN ROBERTSON (Name) **ADDRESS** 12930 ANN LOUISE (Street or RFD) HOUSTON (City) TEXAS (State) 77086 (Zip)

2) **ADDRESS OF WELL:** County HARRIS 12930 ANN LOUISE (Street, RFD or other) HOUSTON (City) TEXAS (State) 77086 (Zip) **GRID #** 65-04-9

3) **TYPE OF WORK (Check):** ☒ New Well ☐ Deepening ☐ Reconditioning ☐ Plugging

4) **PROPOSED USE (Check):** ☐ Monitor ☐ Environmental Soil Boring ☒ Domestic ☐ Industrial ☐ Irrigation ☐ Injection ☐ Public Supply ☐ De-watering ☐ Testwell
If Public Supply well, were plans submitted to the TNRCC? ☐ Yes ☐ No

5)

6) **WELL LOG:**
Date Drilling: Started 1-15- 19 96 Completed 1-16- 19 96

DIAMETER OF HOLE		
Dia. (in.)	From (ft.)	To (ft.)
6-3/4	Surface	400
3-7/8	400	420

7) **DRILLING METHOD (Check):** ☐ Driven ☐ Air Rotary ☒ Mud Rotary ☐ Bored ☐ Air Hammer ☐ Cable Tool ☐ Jetted ☐ Other

N

From (ft.)	To (ft.)	Description and color of formation material
0	15	CLAY
15	80	SAND
80	180	CLAY & ROCK
180	240	SAND
240	300	SAND, SHAKE & ROCK
300	360	SAND
360	380	CLAY
380	420	SAND

(Use reverse side if necessary)

8) **Borehole Completion (Check):** ☐ Open Hole ☐ Straight Wall ☐ Underreamed ☐ Gravel Packed ☒ Other 2 STRING
If Gravel Packed give interval ... from _____ ft. to _____ ft.

CASING, BLANK PIPE, AND WELL SCREEN DATA:

Dia. (in.)	New or Used	Steel, Plastic, etc. Perf., Slotted, etc. Screen Mfg., if commercial	Setting (ft.) From	Setting (ft.) To	Gage Casing Screen
4	N	CASING	0	396	Sch 40
2½	N	LINER	380	400	Sch 40
2½	N	SCREEN	400	420	.012

9) **CEMENTING DATA** [Rule 338.44(1)]
Cemented from 396 ft. to 196 ft. No. of sacks used 10
0 ft. to 15 ft. No. of sacks used 6
Method used HALLIBURTON
Cemented by ROBINSON WATER WELL
Distance to septic system field lines or other concentrated contamination N/A ft.
Method of verification of above distance NONE NONE

10) **SURFACE COMPLETION**
☐ Specified Surface Slab Installed [Rule 338.44(2)(A)]
☒ Specified Steel Sleeve Installed [Rule 338.44(3)(A)]
☐ Pitless Adapter Used [Rule 338.44(3)(b)]
☐ Approved Alternative Procedure Used [Rule 338.71]

11) **WATER LEVEL:**
Static level 220 ft. below land surface Date 1-16-96
Artesian flow _____ gpm. Date _____

12) **PACKERS:**

Type	Depth
K	380

13) **TYPE PUMP:**
☐ Turbine ☐ Jet ☐ Submersible ☐ Cylinder ☐ Other
Depth to pump bowls, cylinder, jet, etc., _____ ft.

14) **WELL TESTS:**
Type test: ☐ Pump ☐ Bailer ☒ Jetted ☐ Estimated
Yield: _____ gpm with _____ ft. drawdown after _____ hrs.

15) **WATER QUALITY:**
Did you knowingly penetrate any strata which contained undesirable constituents?
☐ Yes ☒ No If yes, submit "REPORT OF UNDESIRABLE WATER"
Type of water? _____ Depth of strata _____
Was a chemical analysis made? ☐ Yes ☒ No

I hereby certify that this well was drilled by me (or under my supervision) and that each and all of the statements herein are true to the best of my knowledge and belief. I understand that failure to complete items 1 thru 15 will result in the log(s) being returned for completion and resubmittal.

COMPANY NAME ROBINSON WATER WELL (Type or print) **WELL DRILLER'S LICENSE NO.** 1464

ADDRESS 11819 W. MONTGOMERY (Street or RFD) HOUSTON (City) TEXAS (State) 77086 (Zip)

(Signed) _____ (Licensed Well Driller) (Signed) _____ (Registered Driller Trainee)

Please attach electric log, chemical analysis, and other pertinent information, if available.

TNRCC 0199 (Rev. 11-01-94) TNRCC COPY

48201105O9

Send original copy by certified return receipt requested mail to TNRCC, MC 177, P.O. Box 13087, Austin, TX 78711-3087

ATTENTION OWNER: *Confidentiality Privilege Notice on on reverse side of Well Owner's copy (pink)*

State of Texas
WELL REPORT

Texas Water Well Drillers Advisory Council
MC 177
P.O. Box 13087
Austin, TX 78711-3087
512-239-0530

1) OWNER JACK AMASON (Name) ADDRESS 9326 Kay (Street or RFD) Houston (City) TX (State) 77064 (Zip)

2) ADDRESS OF WELL: County HARRIS 9326 Kay LN. (Street, RFD or other) Houston (City) TX (State) 77064 (Zip) GRID # L-5-ON-9

3) TYPE OF WORK (Check): [✓] New Well [ ] Deepening [ ] Reconditioning [ ] Plugging

4) PROPOSED USE (Check): [ ] Monitor [ ] Environmental Soil Boring [✓] Domestic [ ] Industrial [ ] Irrigation [ ] Injection [ ] Public Supply [ ] De-watering [ ] Testwell
If Public Supply well, were plans submitted to the TNRCC? [ ] Yes [ ] No

5) [X]

6) WELL LOG:
Date Drilling: Started 6-14 1996 Completed 6-17 1996

DIAMETER OF HOLE

Dia. (in.)	From (ft.)	To (ft.)
6 3/4	Surface	345
3 7/8	345	360

7) DRILLING METHOD (Check): [ ] Driven [ ] Air Rotary [✓] Mud Rotary [ ] Bored [ ] Air Hammer [ ] Cable Tool [ ] Jetted [ ] Other

From (ft.)	To (ft.)	Description and color of formation material
0	16	TOP SOIL & CLAY
16	32	SURFACE SAND
32	95	CLAY
95	162	SAND/ CLAY
162	164	SAND
164	204	CLAY
204	260	SAND & ROCK
260	265	SANDY CLAY
265	290	SAND & ROCK
290	336	SAND & CLAY
336	340	CLAY
340	360	SAND

(Use reverse side of Well Owner's copy, if necessary)

8) Borehole Completion (Check): [ ] Open Hole [✓] Straight Wall [ ] Underreamed [ ] Gravel Packed [ ] Other
If Gravel Packed give interval from ft. to ft.

CASING, BLANK PIPE, AND WELL SCREEN DATA:

Dia. (in.)	New or Used	Steel, Plastic, etc. Perf., Slotted, etc. Screen Mfg., if commercial	Setting (ft.) From	Setting (ft.) To	Gage Casing Screen
4	N	PVC	0	345	
2	N	GALVANIZED	340	350	
2	N	PVC SCREENS	350	340	.012

9) CEMENTING DATA [Rule 338.44(1)]
Cemented from 0 ft. to 15 ft. No. of sacks used 8
295 ft. to 345 ft. No. of sacks used 3
Method used Halliburton / TRIMME
Cemented by BUSSELL & SON INC.
Distance to septic system field lines or other concentrated contamination ft.
Method of verification of above distance

10) SURFACE COMPLETION
[ ] Specified Surface Slab Installed [Rule 338.44(2)(A)]
[✓] Specified Steel Sleeve Installed [Rule 338.44(3)(A)]
[ ] Pitless Adapter Used [Rule 338.44(3)(b)]
[ ] Approved Alternative Procedure Used [Rule 338.71]

11) WATER LEVEL:
Static level 191 ft. below land surface Date 6-17-96
Artesian flow gpm. Date

12) PACKERS: Type K-PACKER Depth 340

13) TYPE PUMP:
[ ] Turbine [ ] Jet [✓] Submersible [ ] Cylinder [ ] Other
Depth to pump bowls, cylinder jet etc., 280 ft

14) WELL TESTS:
Type test: [ ] Pump [ ] Bailer [✓] Jetted [✓] Estimated
Yield 40 gpm with ft. drawdown after hrs

15) WATER QUALITY:
Did you knowingly penetrate any strata which contained undesirable constituents? [ ] Yes [✓] No If yes, submit "REPORT OF UNDESIRABLE WATER"
Type of water? Depth of strata
Was a chemical analysis made? [ ] Yes [✓] No

I hereby certify that this well was drilled by me (or under my supervision) and that each and all of the statements herein are true to the best of my knowledge and belief. I understand that failure to complete items 1 thru 15 will result in the log(s) being returned for completion and resubmittal.

COMPANY NAME BUSSELL & SON INC. (Type or print) WELL DRILLER'S LICENSE NO. 2035

ADDRESS PO Box 874 (Street or RFD) Tomball (City) TX (State) 77377-0874 (Zip)

(Signed) Gary D Bussell (Licensed Well Driller) (Signed) (Registered Driller Trainee)

Please attach electric log, chemical analysis, and other pertinent information, if available.

48201105D

TNRCC-0199 (Rev. 05-21-96) White - TNRCC Yellow - DRILLER Pink - WELL OWNER

Attention Owner:
Confidentiality Privilege Notice on reverse side of owner's copy.

Texas Department of License and Regulation

Water Well Driller/Pump Installer Program
P.O. Box 12157 Austin, Texas 78711 (512)463-7880 FAX (512)463-8616
Toll free (800)803-9202
Email address: water.well@license.state.tx.us

This form must be completed and filed with the department and owner within 60 days upon completion of the well.

WELL REPORT

A. WELL IDENTIFICATION AND LOCATION DATA

1) OWNER

Name	Address	City	State	Zip
Lupe Hernandez	13047 Anaheim	Houston	TX	77086

2) WELL LOCATION

County	Physical Address	City	State	Zip
Harris	Same			

Lat. | Long. | Grid # 65-05-4

3) Type of Work
☑ New Well ☐ Deepening ☐ Reconditioning

4) Proposed Use (check) ☐ Monitor ☐ Environmental Soil Boring ☑ Domestic ☐ Industrial ☐ Irrigation ☐ Injection ☐ Public Supply ☐ De-watering ☐ Testwell
If Public Supply well, were plans submitted to the TNRCC? ☐ Yes ☐ No

5) N↑

6) Drilling Date
Started 3/13/01
Completed 3/13/01

Diameter of Hole

Dia.(in)	From (ft)	To (ft)
5	Surface	45

7) Drilling Method (check) ☐ Driven ☐ Air Rotary ☒ Mud Rotary ☐ Bored ☐ Air Hammer ☐ Cable Tool ☐ Jetted ☐ Other

From (ft)	To (ft)	Description and color of formation material
Surface	15	Yellow clay
15	30	Sand & clay
30		Rock
30	36	Sand & clay
36		Rock
36	45	Sand & clay

(Use reverse side of Well Owner's copy, if necessary)

8) Borehole Completion ☐ Open Hole ☐ Straight Wall ☐ Under-reamed ☒ Gravel Packed ☐ Other
If Gravel Packed give the interval from 40 ft. to 30 ft.

Casing, Blank Pipe, and Well Screen Data

Dia. (in.)	New Or Used	Steel, Plastic, etc. Perf., Slotted, etc Screen Mfg., if commercial	Setting (ft) From	Setting (ft) To	Gage Casing Screen
2	N	Casing Plastic	Surface	35	sch40
2	N	Screen Plastic	35	45	.006

9) Cementing Data
Cementing from 35 ft. to Surface ft. # of sacks used 8
ft. to ft. # of sacks used
Method Used Pressure
Cementing By Raymond Services, Inc
Distance to septic system field or other concentrated contamination ft.
Method of verification of above distance Customer

10) Surface Completion
☐ Specified Surface Slab Installed
☒ Specified Surface Sleeve Installed
☐ Pitless Adapter Used
☐ Approved Alternative Procedure Used

11) Water Level
Static level 11 ft. below Date 3/13/01
Artesian Flow gpm. Date

12) Packers

Type	Depth
NONE	

13) Plugged ☐ Well plugged within 48 hours
Casing left in well: Cement/Bentonite placed in well:

From (ft)	To (ft)	From (ft)	To (ft)	Sacks used

14) Typepump
☐ Turbine ☒ Jet ☐ Submersible ☐ Cylinder
☐ Other
Depth to pump bowls, cylinder, jet etc. ft.

15) Water Test
Typetest ☐ Pump ☐ Bailer ☒ Jetted ☐ Estimated
Yield: 12 gpm with ft. drawdown after hrs

16) Water Quality
Did you knowingly penetrate and strata which contain undesirable constituents.
☐ YES ☒ NO If yes, did you submit a REPORT OF UNDESIRABLE WATER
Type of water Depth of Strata
Was a chemical analysis made ☐ Yes ☐ No

Company or individual's Name (type or print)	Raymond Services, Inc. 4577WI				
Address	10011 Airline Drive	City	Houston	State TX	Zip 77037
Signature Licensed Driller/Pump Installer	3/13/01 Date	Signature Apprentice			3/13/01 Date

TDLR FORM 001WWD White - TDLR Yellow - Owner Pink - Driller/Pump Installer

482012528B

Send original copy by certified return receipt requested . . to: TDLR, P.O. Box 12157, Austin, TX 78711

ATTENTION OWNER: *Confidentiality Privilege Notice on reverse side of Well Owner's copy (pink)*

State of Texas
WELL REPORT

Texas Department of Licensing & Regulation
P.O. Box 12157
Austin, TX 78711
512-463-7880

1) OWNER Otis Hausley (Name) ADDRESS 12926 Mosilee (Street or RFD) Houston (City) Tx (State) 77086 (Zip)

2) ADDRESS OF WELL'S LOCATION: County Harris Same (Street, RFD or other) (City) (State) (Zip) Long. ____ Lat. ____ Grid # 65-05-4

3) TYPE OF WORK (Check): ☒ New Well ☐ Deepening ☐ Reconditioning ☐ Plugging

4) PROPOSED USE (Check): ☐ Monitor ☐ Environmental Soil Boring ☒ Domestic ☐ Industrial ☐ Irrigation ☐ Injection ☐ Public Supply ☐ De-watering ☐ Testwell
If Public Supply well, were plans submitted to the TNRCC? ☐ Yes ☐ No

5)

6) WELL LOG:
Date Drilling: Started 6-8-00 Completed 6-9-00

DIAMETER OF HOLE

Dia. (in.)	From (ft.)	To (ft.)
7 3/4	Surface	20
6 3/4	20	309
4 1/2	309	340

7) DRILLING METHOD (Check): ☐ Driven ☐ Air Rotary ☒ Mud Rotary ☐ Bored ☐ Air Hammer ☐ Cable Tool ☐ Jetted ☐ Other

From (ft.)	To (ft.)	Description and color of formation material
0	90	C
90	105	S
105	121	C
121	130	S
130	138	C
138	171	S
171	199	C
199	208	S
208	235	C
235	265	S
265	273	C
273	284	S
284	290	C
290	298	S
298	309	C
309	333	S
333	340	C

(Use reverse side of Well Owner's copy, if necessary)

8) Borehole Completion (Check): ☐ Open Hole ☐ Straight Wall ☐ Underreamed ☐ Gravel Packed ☒ Other 2-String
If Gravel Packed give interval from ____ ft. to ____ ft.

CASING, BLANK PIPE, AND WELL SCREEN DATA:

Dia. (in.)	New or Used	Steel, Plastic, etc. Perf., Slotted, etc. Screen Mfg., if commercial	Setting (ft.) From	Setting (ft.) To	Gage Casing Screen
4	N	PVC	0	309	SCH40
2 1/2	N	PVC Screen	309	329	#10
2 1/2	N	PVC Liner	302 1/2	309	SCH40

9) CEMENTING DATA
Cemented from 259 ft. to 309 ft. No. of sacks used 5
0 ft. to 100 ft. No. of sacks used 12
Method used Dirt/Hand Trummy
Cemented by Lowe Water Wells, Inc.
Distance to septic system field lines or other concentrated contamination 100 ft.
Method of verification of above distance measured

10) SURFACE COMPLETION
☐ Specified Surface Slab Installed
☒ Specified Steel Sleeve Installed
☐ Pitless Adapter Used
☐ Approved Alternative Procedure Used

11) WATER LEVEL:
Static level 212 ft. below land surface Date 6-9-00
Artesian flow ____ gpm. Date ____

12) PACKERS: Type ____ Depth ____

13) ☐ Well plugged within 48 hours

Casing left in well: From (ft)	Casing left in well: To (ft)	Cement/bentonite placed in well: From (ft)	Cement/bentonite placed in well: To (ft)	Sacks used:

14) TYPE PUMP:
☐ Turbine ☐ Jet ☐ Submersible ☐ Cylinder ☐ Other WELL ONLY
Depth to pump bowls, cylinder, jet, etc., ____ ft.

15) WELL TESTS:
Type test: ☐ Pump ☐ Bailer ☒ Jetted ☒ Estimated
Yield: 60 gpm with ____ ft. drawdown after ____ hrs.

16) WATER QUALITY:
Did you knowingly penetrate any strata which contained undesirable constituents?
☐ Yes ☒ No If yes, submit "REPORT OF UNDESIRABLE WATER"
Type of water? ____ Depth of strata ____
Was a chemical analysis made? ☐ Yes ☐ No

FILE ID ____ SEQ # ____
EMP # ____ 9658.00
AUG 0 4 2000
COMMENT CB

I certify that I drilled this well (or the well was drilled under my direct supervision) and that each and all of the statements herein are true and correct. I understand that failure to complete items 1 thru 16 will result in the log(s) being returned for completion and resubmittal.

COMPANY NAME Lowe Water Wells, Inc (Type or print) WELL DRILLER'S LICENSE NO. 4028 WI

ADDRESS P.O. Box 89 (Street or RFD) Porter (City), Tx (State) 77365 (Zip)

(Signed) Jerry W. Lowe (Licensed Well Driller) (Signed) ____ (Registered Driller Trainee)

Please attach electric log, chemical analysis, and other pertinent information, if available.

TDLR FORM 001WWD (4/98) White - TDLR Yellow - DRILLER Pink - WELL OWNER

Well #1 4L Dup.

Send original copy by certified mail to the Texas Department of Water Resources P. O. Box 13087 Austin, Texas 78711

State of Texas
WATER WELL REPORT

ATTENTION OWNER: *Confidentiality Privilege Notice on Reverse Side*

Texas Water Well Drillers Board P. O. Box 13087 Austin, Texas 78711

1) OWNER Big 6 Drilling (Name) Address 7500 Sanfelipe (Street or RFD) Houston (City) Tex (State) 77063 (Zip)

2) LOCATION OF WELL: County Harris 2 miles in North West Side (N.E., S.W., etc.) direction from Houston (Town)

Driller must complete the legal description to the right with distance and direction from two intersecting section or survey lines, or he must locate and identify the well on an official Quarter- or Half-Scale Texas County General Highway Map and attach the map to this form.

☐ Legal description:
Section No. _____ Block No. _____ Township _____
Abstract No. _____ Survey Name _____
Distance and direction from two intersecting section or survey lines _____

☒ See attached map. Map on 65-05-4HH

3) TYPE OF WORK (Check):
☒ New Well ☐ Deepening ☐ Reconditioning ☐ Plugging

4) PROPOSED USE (Check):
☐ Domestic ☒ Industrial ☐ Public Supply ☐ Irrigation ☐ Test Well ☐ Other _____

5) DRILLING METHOD (Check):
☒ Mud Rotary ☐ Air Hammer ☐ Driven ☐ Bored ☐ Air Rotary ☐ Cable Tool ☐ Jetted ☐ Other _____

6) WELL LOG:

Date drilled 8-17-84

DIAMETER OF HOLE

Dia. (in.)	From (ft.)	To (ft.)
6¾	Surface	515

From (ft.)	To (ft.)	Description and color of formation material
0	37	Clay
37	52	Sand
52	93	Clay
93	138	Sand
138	196	Clay
196	228	Sand
228	260	Clay
260	275	Sand
275	318	Clay
318	345	Sand
345	436	Clay
436	515	Sand

7) BOREHOLE COMPLETION:
☐ Open Hole ☒ Straight Wall ☐ Underreamed
☐ Gravel Packed ☐ Other _____
If Gravel Packed give interval . . . from _____ ft. to _____ ft.

8) CASING, BLANK PIPE, AND WELL SCREEN DATA:

Dia. (in.)	New or Used	Steel, Plastic, etc. Perf., Slotted, etc. Screen Mfr., if commercial	Setting (ft.) From	Setting (ft.) To	Gage Casing Screen
3	N	plastic	0	465	40
3	N	plastic Slotted	465	515	40

CEMENTING DATA
Cemented from 0 ft. to 10 ft.
Method used alt. Cement Slurry
Cemented by Self (Company or Individual)

9) WATER LEVEL:
Static level 120 ft. below land surface Date 8-17-84
Artesian flow _____ gpm. Date _____

10) PACKERS:

	Type	Depth
1	N	10

RECEIVED
SEP - 3 1985
DEPT. OF WATER RESOURCES

(Use reverse side if necessary)

11) TYPE PUMP:
☐ Turbine ☒ Jet ☐ Submersible ☐ Cylinder
☐ Other _____
Depth to pump bowls, cylinder, jet, etc., _____ ft.

12) WELL TESTS:
☐ Type Test: ☐ Pump ☐ Bailer ☒ Jetted ☐ Estimated
Yield: _____ gpm with _____ ft. drawdown after _____ hrs.

13) WATER QUALITY:
Did you knowingly penetrate any strata which contained undesirable water? ☐ Yes ☒ No
If yes, submit "REPORT OF UNDESIRABLE WATER"
Type of water? Fresh Depth of strata 70 ft
Was a chemical analysis made? ☐ Yes ☒ No

I hereby certify that this well was drilled by me (or under my supervision) and that each and all of the statements herein are true to the best of my knowledge and belief.

COMPANY NAME Sam Dove Water Well Serv. (Type or Print) Water Well Driller's License No. 911

ADDRESS Star Rt. 1 Box 1945 (Street or RFD) Dickinson (City) Tex (State) 77656 (Zip)

(Signed) Samuel C Dove (Licensed Water Well Driller) (Signed) Dup (Registered Driller Trainee)

Please attach electric log, chemical analysis, and other pertinent information, if available.

For TDWR use only
Well No. 65-05-4L
Located on map Yes DLF

TDWR-0392 (Rev. 5-27-82)

DEPARTMENT OF WATER RESOURCES COPY

STATE OF TEXAS WELL REPORT for Tracking #252878

Owner:	**Enrique Hernandez**	Owner Well #:	**1**
Address:	**12707 Ann Louise Houston, TX 77086**	Grid #:	**65-05-4**
		Latitude:	**29° 55' 00" N**
Well Location:	**12707 Ann Louise Houston, TX 77086**	Longitude:	**095° 28' 11" W**
Well County:	**Harris**	Elevation:	**No Data**
Type of Work:	**New Well**	Proposed Use:	**Domestic**

Drilling Start Date: **1/6/2006** Drilling End Date: **1/10/2006**

	Diameter (in.)	*Top Depth (ft.)*	*Bottom Depth (ft.)*
Borehole:	**7.5**	**0**	**320**
	5.5	**320**	**338**

Drilling Method: **Mud (Hydraulic) Rotary**

Borehole Completion: **2 String**

	Top Depth (ft.)	*Bottom Depth (ft.)*	*Description (number of sacks & material)*
Annular Seal Data:	**0**	**100**	**10 cement**
	200	**320**	**10 cement**

Seal Method: **Pressure**

Sealed By: **CWW**

Distance to Property Line (ft.): **45**

Distance to Septic Field or other concentrated contamination (ft.): **100**

Distance to Septic Tank (ft.): **No Data**

Method of Verification: **Owner**

Surface Completion: **Surface Sleeve Installed**

Water Level: **140 ft.** below land surface on **2006-01-10** Measurement Method: **Unknown**

Packers: **4 x 2-1/2 RxR 312' K**
Formation 100'

Type of Pump: **Submersible** Pump Depth (ft.): **220**

Well Tests: **Pump** **Yield: 10 GPM**

	Strata Depth (ft.)	Water Type
Water Quality:	33	**Potable**

Chemical Analysis Made: **No**

Did the driller knowingly penetrate any strata which contained injurious constituents?: **No**

Certification Data: The driller certified that the driller drilled this well (or the well was drilled under the driller's direct supervision) and that each and all of the statements herein are true and correct. The driller understood that failure to complete the required items will result in the report(s) being returned for completion and resubmittal.

Company Information: **Coastal Waterwell Service, Inc.**

P.O. Box 745
Porter, TX 77365

Driller Name: **Melvin W. Gehrels** License Number: **54857**

Comments: **$mew**

Lithology:
DESCRIPTION & COLOR OF FORMATION MATERIAL

Top (ft.)	Bottom (ft.)	Description
0	41	Clay
41	57	Sand
57	92	Clay
92	112	Sand
112	131	Clay
131	132	Rock
132	141	Clay
141	174	Sand & Rock
174	183	Clay
183	223	Sand
223	242	Clay
242	269	Sand
269	276	Rocks
276	297	Sand
297	305	Sand & Rock
305	338	Sand

Casing:
BLANK PIPE & WELL SCREEN DATA

Dia. (in.)	New/Used	Type	Setting From/To (ft.)
4	New	PVC	Casing 0 - 320
40			
2 1/2	New	PVC	Liner 312 - 328
40			
2 1/2	New	Jacos	Screen 328 - 338
.006			

IMPORTANT NOTICE FOR PERSONS HAVING WELLS DRILLED CONCERNING CONFIDENTIALITY

TEX. OCC. CODE Title 12, Chapter 1901.251, authorizes the owner (owner or the person for whom the well was drilled) to keep information in Well Reports confidential. The Department shall hold the contents of the well log confidential and not a matter of public record if it receives, by certified mail, a written request to do so from the owner.

Please include the report's Tracking Number on your written request.

Texas Department of Licensing and Regulation
P.O. Box 12157
Austin, TX 78711
(512) 334-5540

STATE OF TEXAS WELL REPORT for Tracking #23513

Owner:	**Mario Hernandez**	Owner Well #:	**No Data**
Address:	**12713 Ann Louise Houston, TX 77086**	Grid #:	**65-05-4**
Well Location:	**12713 Ann Louise Houston, TX 77086**	Latitude:	**29° 55' 00" N**
		Longitude:	**095° 28' 10" W**
Well County:	**Harris**	Elevation:	**162 ft. above sea level**
Type of Work:	**New Well**	Proposed Use:	**Domestic**

Drilling Start Date: **7/2/2003** Drilling End Date: **7/2/2003**

	Diameter (in.)	*Top Depth (ft.)*	*Bottom Depth (ft.)*
Borehole:	**5**	**0**	**52**

Drilling Method: **Mud (Hydraulic) Rotary**

Borehole Completion: **Straight Wall**

	Top Depth (ft.)	*Bottom Depth (ft.)*	*Description (number of sacks & material)*
Annular Seal Data:	**0**	**41**	**5**

Seal Method: **Pressure**

Sealed By: **Raymond Services**

Distance to Property Line (ft.): **No Data**

Distance to Septic Field or other concentrated contamination (ft.): **65**

Distance to Septic Tank (ft.): **No Data**

Method of Verification: **Customer**

Surface Completion: **Surface Sleeve Installed**

Water Level: **13 ft.** below land surface on **2003-07-02** Measurement Method: **Unknown**

Packers: **None**

Type of Pump: **Jet**

Well Tests: **Jetted** **No Test Data Specified**

	Strata Depth (ft.)	Water Type
Water Quality:	**No Data**	**No Data**

Chemical Analysis Made: **No**

Did the driller knowingly penetrate any strata which contained injurious constituents?: **No**

Certification Data: The driller certified that the driller drilled this well (or the well was drilled under the driller's direct supervision) and that each and all of the statements herein are true and correct. The driller understood that failure to complete the required items will result in the report(s) being returned for completion and resubmittal.

Company Information: **Raymond Services Inc.**

10011 Airline Dr.
Houston, TX 77037

Driller Name: **Ty Raymond 4577WI**

License Number: **4577**

Apprentice Name: **none**

Apprentice Number: **none**

Comments: **none**

Lithology:
DESCRIPTION & COLOR OF FORMATION MATERIAL

Top (ft.)	Bottom (ft.)	Description
0	**41**	**Clay**
41	**52**	**Sand**

Casing:
BLANK PIPE & WELL SCREEN DATA

Dia. (in.)	New/Used	Type	Setting From/To (ft.)
2	**New**	**Plastic**	**0 - 42 SCH 40**
2	**New**	**Slotted**	**42 - 52 .006**

IMPORTANT NOTICE FOR PERSONS HAVING WELLS DRILLED CONCERNING CONFIDENTIALITY

TEX. OCC. CODE Title 12, Chapter 1901.251, authorizes the owner (owner or the person for whom the well was drilled) to keep information in Well Reports confidential. The Department shall hold the contents of the well log confidential and not a matter of public record if it receives, by certified mail, a written request to do so from the owner.

Please include the report's Tracking Number on your written request.

Texas Department of Licensing and Regulation
P.O. Box 12157
Austin, TX 78711
(512) 334-5540

STATE OF TEXAS WELL REPORT for Tracking #448992

Owner:	**Vu Tran**	Owner Well #:	**No Data**
Address:	**12506 Ann Louise Houston, TX 77066**	Grid #:	**65-05-7**
Well Location:	**12506 Ann Louise Houston, TX 77066**	Latitude:	**29° 54' 48.78" N**
		Longitude:	**095° 27' 55.74" W**
Well County:	**Harris**	Elevation:	**No Data**
Type of Work:	**New Well**	Proposed Use:	**Domestic**

Drilling Start Date: **5/1/2017** Drilling End Date: **5/4/2017**

	Diameter (in.)	*Top Depth (ft.)*	*Bottom Depth (ft.)*
Borehole:	**7.5**	**0**	**390**

Drilling Method: **Mud (Hydraulic) Rotary**

Borehole Completion: **alternative**

Annular Seal Data: **No Data**

Seal Method: **Positive Displacement**

Sealed By: **Driller**

Distance to Property Line (ft.): **55**

Distance to Septic Field or other concentrated contamination (ft.): **125**

Distance to Septic Tank (ft.): **100**

Method of Verification: **tape measure**

Surface Completion: **Surface Sleeve Installed** **Surface Completion by Driller**

Water Level: **190 ft.** below land surface on **2017-05-04** Measurement Method: **Steel Tape**

Packers: **K-Packer at 365 ft.**

Type of Pump: **Submersible** Pump Depth (ft.): **340**

Well Tests: **Jetted** **Yield: 18 GPM**

	Strata Depth (ft.)	Water Type
Water Quality:	375 - 390	Good

Chemical Analysis Made: **No**

Did the driller knowingly penetrate any strata which contained injurious constituents?: **No**

Certification Data: The driller certified that the driller drilled this well (or the well was drilled under the driller's direct supervision) and that each and all of the statements herein are true and correct. The driller understood that failure to complete the required items will result in the report(s) being returned for completion and resubmittal.

Company Information: **Ricky Bonds Water Wells**

23421 Hargrave Rd.
Hockley, TX 77447

Driller Name: **Ricky Bonds** License Number: **54880**

Comments: **1.5 HP Pump**
120 Gallon Fiberglass Tank

Lithology:
DESCRIPTION & COLOR OF FORMATION MATERIAL

Top (ft.)	Bottom (ft.)	Description
0	25	clay, sand
25	65	sand, rock, sand
65	85	clay
85	105	clay, rock, sand
105	125	sand, clay, sand
125	145	sand, clay
145	185	clay
185	205	clay, sand, clay
205	245	clay
245	265	sand
265	285	sand, clay, sand
285	305	sand
305	365	sand, rock, sand
365	390	clay, sand, sand

Casing:
BLANK PIPE & WELL SCREEN DATA

Dia (in.)	Type	Material	Sch./Gage	Top (ft.)	Bottom (ft.)
4	Blank	New Plastic (PVC)	40	0	375
2.5	Blank	New Plastic (PVC)	40	365	375
2.5	Screen	New Plastic (PVC)	10	375	390

IMPORTANT NOTICE FOR PERSONS HAVING WELLS DRILLED CONCERNING CONFIDENTIALITY

TEX. OCC. CODE Title 12, Chapter 1901.251, authorizes the owner (owner or the person for whom the well was drilled) to keep information in Well Reports confidential. The Department shall hold the contents of the well log confidential and not a matter of public record if it receives, by certified mail, a written request to do so from the owner.

Please include the report's Tracking Number on your written request.

Texas Department of Licensing and Regulation
P.O. Box 12157
Austin, TX 78711
(512) 334-5540

65-05-45

Send original copy by certified mail to the Texas Water Development Board P. O. Box 12386 Austin, Texas 78711

State of Texas

WATER WELL REPORT

For TWDB use only
Well No. 65-05-45 J
Located on map yes
Received: 26
dlt

1) OWNER:
Person having well drilled Jesse Anz (Name) Address 2910 Milroy (Street or RFD) Houston (City) Texas (State)
Landowner same as above (Name) Address (Street or RFD) (City) (State)

2) LOCATION OF WELL:
County Harris, miles in (N.E., S.W., etc.) direction from (Town)

Locate by sketch map showing landmarks, roads, creeks, hiway number, etc.*

maps on 60-59-7J

see attached map

North

(Use reverse side if necessary)

or Give legal location with distances and directions from adjacent sections or survey lines.

Labor League
Block Survey
Abstract No.
(NW¼ NE¼ SW¼ SE¼) of Section

3) TYPE OF WORK (Check): New Well X, Deepening, Reconditioning, Plugging

4) PROPOSED USE (Check): Domestic XXX, Industrial, Municipal, Irrigation, Test Well, Other

5) TYPE OF WELL (Check): Rotary X, Driven, Dug, Cable, Jetted, Bored

6) WELL LOG:
Diameter of hole 6 3/4 in. Depth drilled 301 ft. Depth of completed well 301 ft. Date drilled 7-25-75
All measurements made from 0 ft. above ground level.

From (ft.)	To (ft.)	Description and color of formation material
0	5	Top Soil
5	25	Clay
25	29	Rock
29	34	Sand
34	50	Clay
50	60	Sand
60	80	Clay
80	86	Sand
86	90	Clay
90	110	Sand
110	128	Clay
128	to 146	Sand
146	to 180	Clay
180	to 233	Sand
233	to 237	Clay
237	to 285	Sand
285	to 287	Clay
287	to 301	Sand

(Use reverse side if necessary)

9) Casing:
Type: Old New X Steel Plastic X Other
Cemented from 0 ft. to 290 ft.

Diameter (inches)	Setting From (ft.)	Setting To (ft.)	Gage
4"	0	290	40
2½"	286	291	80

10) SCREEN:
Type Plastic
Perforated Slotted

Diameter (inches)	Setting From (ft.)	Setting To (ft.)	Slot Size
2½"	291	301	20

7) COMPLETION (Check):
Straight wall, Gravel packed, Other X Lead Seal, Under reamed, Open Hole

8) WATER LEVEL:
Static level 120 ft. below land surface Date 7-25-75
Artesian pressure lbs. per square inch Date
Depth to pump bowls, cylinder, jet, etc., 220 ft. below land surface.

11) WELL TESTS:
Was a pump test made? Yes No X If yes, by whom?
Yield: gpm with ft. drawdown after hrs.
Bailer test gpm with ft. drawdown after hrs.
Artesian flow gpm
Temperature of water

12) WATER QUALITY:
Was a chemical analysis made? Yes No X
Did any strata contain undesirable water? Yes No X
Type of water? GOOD TASTE Depth of strata 14 ft.

I hereby certify that this well was drilled by me (or under my supervision) and that each and all of the statements herein are true to the best of my knowledge and belief.

NAME SCHOPPA WATER WELL SERVICE (Type or Print) Water Well Drillers Registration No. 582

ADDRESS 5622 SPRING-CYPRESS RD. (Street or RFD) SPRING, TEXAS (City) 77379 (State)

(Signed) Pride Schoppa (Water Well Driller) SCHOPPA WATER WELL SERVICE (Company Name)

Please attach electric log, chemical analysis, and other pertinent information, if available.

*Additional instructions on reverse side.

TWDBE-GW-53

Q&P

Texas Department of Water Resources
P. O. Box 13087
Austin, Texas 78711

State of Texas
WATER WELL REPORT

For TDWR use only
Well No. 65-05-4W
Located on map YES
Received: C.F.S.

1. OWNER KELLY LANE LTD. Address 12707 N. FWY. HO. TEX. 77060
(Name) (Street or RFD) (City) (State) (Zip)

2) LOCATION OF WELL:
County HARRIS 10 miles in N direction from HOUSTON
(N.E., S.W., etc.) (Town)

Driller must complete the legal description to the right with distance and direction from two intersecting section or survey lines, or he must locate and identify the well on an official Quarter- or Half-Scale Texas County General Highway Map and attach the map to this form.

2) Legal description:
Section No. _____ Block No. _____ Township _____
Abstract No. _____ Survey Name _____
Distance and direction from two intersecting section or survey lines _____
~~See attached map.~~

3) TYPE OF WORK (Check):
✓ New Well ☐ Deepening ☐ Reconditioning ☐ Plugging

4) PROPOSED USE (Check):
~~Domestic~~ ☐ Industrial ☐ Public Supply ☐ Irrigation ☐ Test Well ☐ Other _____

5) DRILLING METHOD (Check):
~~Mud Rotary~~ ☐ Air Hammer ☐ Driven ☐ Bored ☐ Air Rotary ☐ Cable Tool ☐ Jetted ☐ Other _____

6) WELL LOG
Date drilled 12-17-84

DIAMETER OF HOLE

Dia. (in.)	From (ft.)	To (ft.)
8	Surface	340

7) BOREHOLE COMPLETION:
☐ Open Hole ☐ Straight Wall ☐ Underreamed
☐ Gravel Packed ~~Other~~ LEAD SEAL
If Gravel Packed give interval . . . from _____ ft. to _____ ft.

From (ft.)	To (ft.)	Description and color of formation material
0	25	C
25	32	S
32	95	R
95	115	S
115	116	R
116	126	S
126	135	C
135	158	S
158	160	R
160	172	S
172	210	C
210	212	R
212	215	S
215	260	C
260	261	R
261	280	C
280	282	R
282	300	C
300	308	R
308	310	S
310	318	C
318	319	R
319	340	S

(Use reverse side if necessary)

8) CASING, BLANK PIPE, AND WELL SCREEN DATA:

Dia. (in.)	New or Used	Steel, Plastic, etc. Perf., Slotted, etc. Screen Mgf., if commercial	Setting (ft.) From	Setting (ft.) To	Gage Casing	Gage Screen
5	N	PLASTIC	0	320		
9½	N	S. STEEL	330	340		14

CEMENTING DATA
Cemented from 0 ft. to 320 ft.
Method used PRESSURE
Cemented by H & N WATER WELL
(Company or Individual)

9) WATER LEVEL:
Static level 155 ft. below land surface Date 12-17-84
Artesian flow _____ gpm. Date _____

10) PACKERS: Type Depth

11) TYPE PUMP:
☐ Turbine ☐ Jet ~~Submersible~~ ☐ Cylinder
☐ Other _____
Depth to pump bowls, cylinder, jet, etc., 220 ft.

12) WELL TESTS:
☐ Type Test: ~~Pump~~ ☐ Bailer ☐ Jetted ☐ Estimated
Yield: 10 gpm with _____ ft. drawdown after _____ hrs.

RECEIVED
MAY 14 1985
DEPT. OF WATER RESOURCES

13) WATER QUALITY:
Did you knowingly penetrate ~~no~~ strata which contained undesirable water? ☐ Yes ~~No~~
If yes, submit "REPORT OF UNDESIRABLE WATER"
Type of water? _____ Depth of strata _____
Was a chemical analysis made? ☐ Yes ☐ No

I hereby certify that this well was drilled by me (or under my supervision) and that each and all of the statements herein are true to the best of my knowledge and belief.

NAME A.R HENDON (Type or Print) Water Well Drillers Registration No. 334

ADDRESS 14665 REEVESTON (Street or RFD) HO. (City) TEX. (State) 77039 (Zip)

(Signed) A.R Hendon (Water Well Driller) H&H Water Well Drilling (Company Name)

Please attach electric log, chemical analysis, and other pertinent information, if available.

4020111687

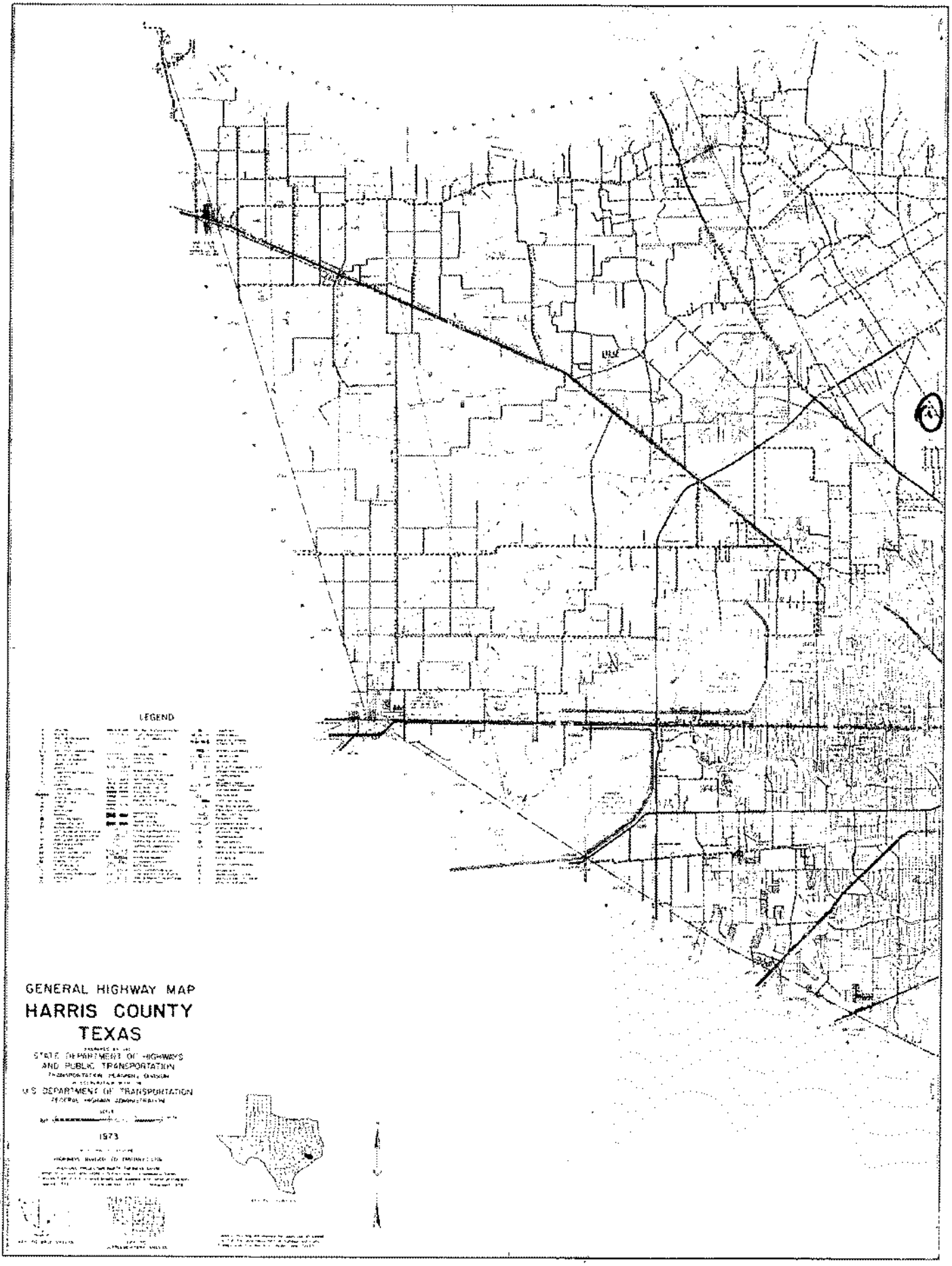
LEGEND
GENERAL HIGHWAY MAP
HARRIS COUNTY
TEXAS
STATE DEPARTMENT OF HIGHWAYS
AND PUBLIC TRANSPORTATION
U.S. DEPARTMENT OF TRANSPORTATION
1973

Send original copy by certified mail to: TNRCC, P.O. Box 13087, Austin, TX 78711-3087 — *Please use black ink.*

ATTENTION OWNER: *Confidentiality Privilege Notice on Reverse Side*

State of Texas
WELL REPORT

Texas Water Well Drillers Advisory Council
P.O. Box 13087
Austin, TX 78711-3087
512-239-0530

1) **OWNER** FRED MARTINEZ (Name) **ADDRESS** 2921 MILROY (Street or RFD) HOUSTON (City) TEXAS (State) 77086 (Zip)

2) **ADDRESS OF WELL:** County harris 2921 MILROY (Street, RFD or other) HOUSTON (City) TEXAS (State) 77086 (Zip) **GRID #** 65-05-4

3) **TYPE OF WORK (Check):** [X] New Well [ ] Deepening [ ] Reconditioning [ ] Plugging

4) **PROPOSED USE (Check):** [ ] Monitor [ ] Environmental Soil Boring [X] Domestic [ ] Industrial [ ] Irrigation [ ] Injection [ ] Public Supply [ ] De-watering [ ] Testwell
If Public Supply well, were plans submitted to the TNRCC? [ ] Yes [ ] No

5)

6) **WELL LOG:**
Date Drilling:
Started 4-16- 19 96
Completed 4-17- 19 96

DIAMETER OF HOLE

Dia. (in.)	From (ft.)	To (ft.)
6-3/4	Surface	400
3-7/8	400	400

7) **DRILLING METHOD (Check):** [ ] Driven [ ] Air Rotary [X] Mud Rotary [ ] Bored [ ] Air Hammer [ ] Cable Tool [ ] Jetted [ ] Other

From (ft.)	To (ft.)	Description and color of formation material
0	30	CLAY
30	70	SAND
70	120	CLAY
120	220	SAND
220	280	SHALE, CLAY & ROCK
280	360	SAND
360	380	CLAY & ROCK
380	408	SAND

(Use reverse side if necessary)

8) **Borehole Completion (Check):** [ ] Open Hole [ ] Straight Wall [ ] Underreamed [ ] Gravel Packed [X] Other 2 STRING
If Gravel Packed give interval ... from _____ ft. to _____ ft.

CASING, BLANK PIPE, AND WELL SCREEN DATA:

Dia. (in.)	New or Used	Steel, Plastic, etc. Perf., Slotted, etc. Screen Mfg., if commercial	Setting (ft.) From	Setting (ft.) To	Gage Casting Screen
4	N	PVC CASING	396	0	Sch 40
2½	N	LINER	386	396	Sch 40
2½	N	SCREEN	396	408	.012

9) **CEMENTING DATA** [Rule 338.44(1)]
Cemented from 396 ft. to 116 ft. No. of sacks used 14
0 ft. to 15 ft. No. of sacks used _____
Method used HALLIBURTON
Cemented by ROBINSON WATER WELL
Distance to septic system field lines or other concentrated contamination 180 ft.
Method of verification of above distance OWNER

10) **SURFACE COMPLETION**
[ ] Specified Surface Slab Installed [Rule 338.44(2)(A)]
[ ] Specified Steel Sleeve Installed [Rule 338.44(3)(A)]
[ ] Pitless Adapter Used [Rule 338.44(3)(b)]
[ ] Approved Alternative Procedure Used [Rule 338.71]

11) **WATER LEVEL:**
Static level 180 ft. below land surface Date 4-17-96
Artesian flow _____ gpm. Date _____

12) **PACKERS:**

Type	Depth
K	386

13) **TYPE PUMP:**
[ ] Turbine [ ] Jet [X] Submersible [ ] Cylinder
[ ] Other _____
Depth to pump bowls, cylinder, jet, etc., 240 ft.

14) **WELL TESTS:**
Type test: [ ] Pump [ ] Bailer [X] Jetted [ ] Estimated
Yield: _____ gpm with _____ ft. drawdown after _____ hrs.

15) **WATER QUALITY:**
Did you knowingly penetrate any strata which contained undesirable constituents?
[ ] Yes [X] No If yes, submit "REPORT OF UNDESIRABLE WATER"
Type of water? _____ Depth of strata _____
Was a chemical analysis made? [ ] Yes [X] No

I hereby certify that this well was drilled by me (or under my supervision) and that each and all of the statements herein are true to the best of my knowledge and belief. I understand that failure to complete items 1 thru 15 will result in the log(s) being returned for completion and resubmittal.

COMPANY NAME ROBINSON WATER WELL (Type or print) **WELL DRILLER'S LICENSE NO.** 1464

ADDRESS 11819 W. MONTGOMERY (Street or RFD) HOUSTON (City) TEXAS (State) 77086 (Zip)

(Signed) _____ (Licensed Well Driller) (Signed) _____ (Registered Driller Trainee)

Please attach electric log, chemical analysis, and other pertinent information, if available.

TNRCC COPY

48201117 67

3 11 P

RECEIVED

OCT - 6 1978

DEPT. OF WATER RESOURCES

65.05.4M

Send original copy by certified mail to the Texas Water Development Board P. O. Box 13087 Austin, Texas 78711

State of Texas

WATER WELL REPORT

For TWDB use only
Well No. 65.05.4M
Located on map
Received:

1) OWNER:
Person having well drilled S.S. Moore (Name) Address 2913 Milroy Lane (Street or RFD) Hqu. TX (City) (State)

Landowner Same (Name) Address Same (Street or RFD) (City) (State)

2) LOCATION OF WELL:
County Harris, miles in (N.E., S.W., etc.) direction from (Town)

Locate by sketch map showing landmarks, roads, creeks, hiway number, etc.*

371 P

See Map Attached

(Use reverse side if necessary)

or

Give legal location with distances and directions from adjacent sections or survey lines.

Labor League

Block Survey

Abstract No.

(NW¼ NE¼ SW¼ SE¼) of Section

3) TYPE OF WORK (Check): New Well, Deepening, Reconditioning, Plugging

4) PROPOSED USE (Check): Domestic, Industrial, Municipal, Irrigation, Test Well, Other

5) TYPE OF WELL (Check): Rotary, Driven, Dug, Cable, Jetted, Bored

6) WELL LOG:
Diameter of hole 6 3/4 in. Depth drilled 219 ft. Depth of completed well 234 ft. Date drilled 3-1-78

All measurements made from 0 ft. above ground level.

From (ft.)	To (ft.)	Description and color of formation material
0	2	Surface
2	12	Yellow clay
12	39	Red & yellow clay
39	42	Red sand
42	84	Red, yellow clay
84	89	Sand
89	98	Red & yellow clay
98	115	Sand
115	124	Red clay
124	138	Sand
138	140	(Use reverse side if necessary)

9) Casing:
Type: Old, New, Steel, Plastic, Other

Cemented from 219 up ft. to ft.

Diameter (inches)	Setting From (ft.)	Setting To (ft.)	Gage
4"	1'	219	40

10) SCREEN:
Type Well Supplies, Inc. Plastic Wrapped

Perforated Slotted

Diameter (inches)	Setting From (ft.)	Setting To (ft.)	Slot Size
2½	224	234	16 ga.

7) COMPLETION (Check):
Straight wall, Gravel packed, Other, Under reamed, Open Hole

8) WATER LEVEL:
Static level 135 ft. below land surface Date 3-78

Artesian pressure lbs. per square inch Date

Depth to pump bowls, cylinder, jet, etc., 189 ft. below land surface.

11) WELL TESTS:
Was a pump test made? Yes No If yes, by whom?

Yield: gpm with ft. drawdown after hrs.

Bailer test gpm with ft. drawdown after hrs.

Artesian flow gpm

Temperature of water

12) WATER QUALITY:
Was a chemical analysis made? Yes No

Did any strata contain undesirable water? Yes No

Type of water? depth of strata

I hereby certify that this well was drilled by me (or under my supervision) and that each and all of the statements herein are true to the best of my knowledge and belief.

NAME C.A. Raymond, Jr. (Type or Print) Water Well Drillers Registration No. TDL 774

ADDRESS 10011 Airline Dr. (Street or RFD) Houston (City) Texas (State)

(Signed) C.A. Raymond Jr. (Water Well Driller) RAYMOND WATER WELL DRILLING (Company Name)

Please attach electric log, chemical analysis, and other pertinent information, if available.

*Additional instructions on reverse side.

TWDBE-WD-9

4820111699

2) LOCATION OF WELL:

The sketch showing the well location must be as accurate as possible, showing landmarks, in sufficient detail so that the well may be plotted on a General Highway Map of the county in which the well is located.

Reference points from which distances are measured and directions given should be of a permanent nature (e.g. highway intersections, center of towns, river and creek bridges, railroad crossings). The distance and direction from the nearest town should always be indicated.

When giving a legal description include a sketch showing location of the well within the described area. e.g. survey abstract.

Information furnished in Section 2) of the TWDBE-GW-53 is very important. Unless the well can be accurately located on a map the value of the other data contained in the Report is greatly reduced.

140-159	Sand
159-183	Red, yellow clay
183-196	Sand and clay streaks
196-200	Red, yellow clay
200-234	Sand 16 ga.

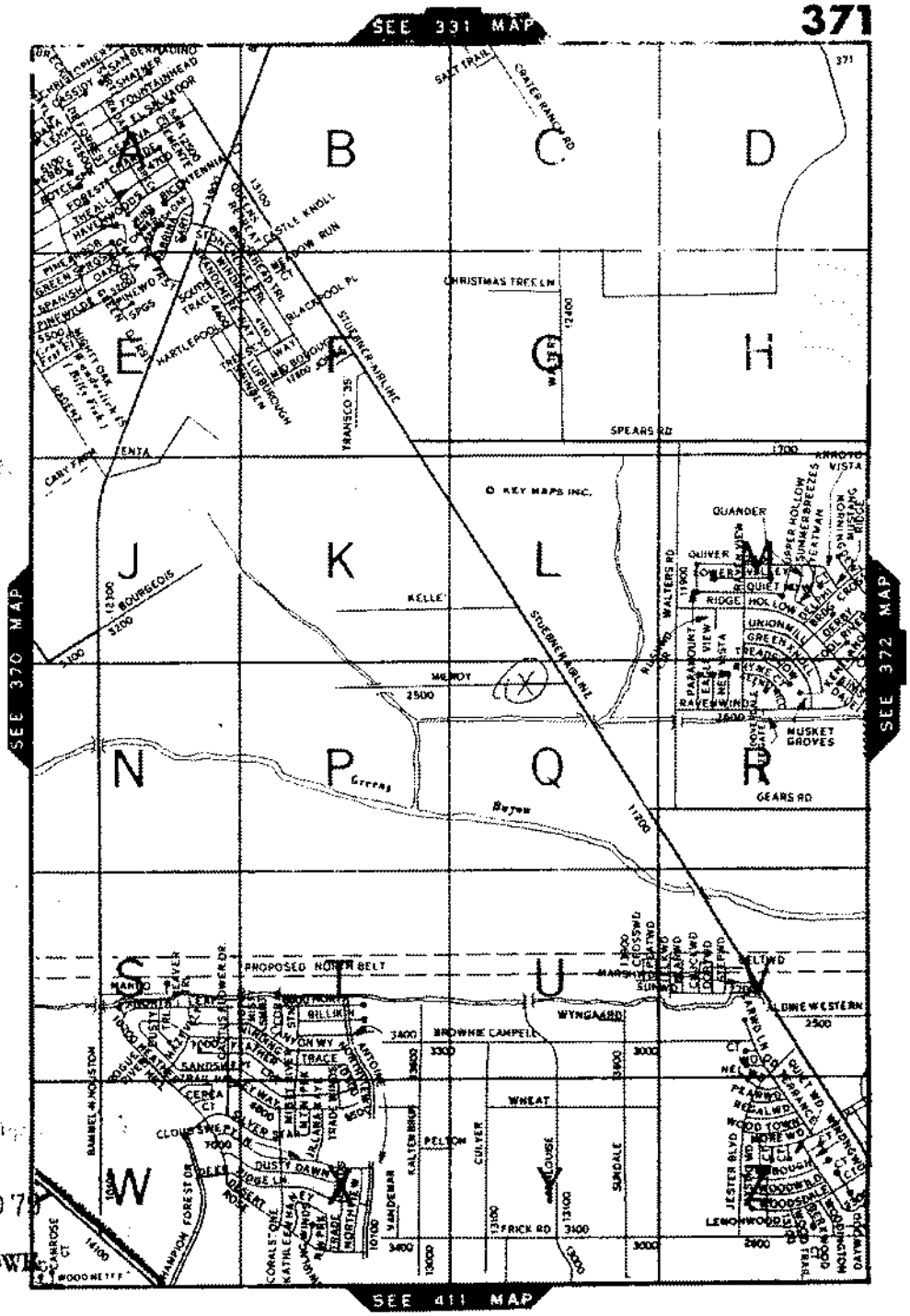

JAN 30 '79

CR/TDWR

65-05-45 Dup

Send original copy by certified mail to the Texas Water Development Board P. O. Box 13087 Austin, Texas 78711

State of Texas

WATER WELL REPORT

For TWDB use only
Well No. 65-05-45
Located on map yes
Received: 2-6-76

1) OWNER:
Person having well drilled BILL MALEK (Name) Address 2902 MILROY (Street or RFD) HOUSTON (City) TEXAS (State)

Landowner SAME (Name) Address (Street or RFD) (City) (State)

2) LOCATION OF WELL:
County HARRIS, 17 miles in N (N.E., S.W., etc.) direction from HOUSTON (Town)

Locate by sketch map showing landmarks, roads, creeks, hiway number, etc.*

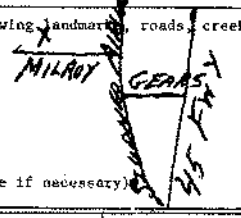

(Use reverse side if necessary)

or

Give legal location with distances and directions from adjacent sections or survey lines.

Labor _____ League _____

Block _____ Survey _____

Abstract No. _____

(NW¼ NE¼ SW¼ SE¼) of Section _____

3) TYPE OF WORK (Check): New Well ✓ Deepening / Reconditioning / Plugging

4) PROPOSED USE (Check): Domestic ✓ Industrial / Municipal / Irrigation / Test Well / Other

5) TYPE OF WELL (Check): Rotary ✓ Driven / Dug / Cable / Jetted / Bored

6) WELL LOG:
Diameter of hole 6¼ in. Depth drilled 253 ft. Depth of completed well 253 ft. Date drilled 4-10-76

All measurements made from 0 ft. above ground level.

From (ft.)	To (ft.)	Description and color of formation material
0	5	TOP SOIL
5	32	YELLOW & WHITE SAND
32	41	SAND
41	85	RED SHALE
85	91	ROCK
91	112	SAND
112	145	BLUE SHALE
145	183	BLUE SANDY SHALE
183	190	ROCK
190	230	RED SHALE SAND
230	253	SAND

(Use reverse side if necessary)

9) Casing:
Type: Old / New ✓ Steel / Plastic ✓ / Other
Cemented from 0 ft. to 230 ft.

Diameter (inches)	Setting From (ft.)	Setting To (ft.)	Gage
4	1'-6" Above Ground	230	SCH 40
2½	230	243	

10) SCREEN:
Type PLASTIC
Perforated / Slotted

Diameter (inches)	Setting From (ft.)	Setting To (ft.)	Slot Size
2½	243	253	.008

7) COMPLETION (Check):
Straight wall / Gravel packed / Other ✓
Under reamed / Open Hole

8) WATER LEVEL:
Static level 19 ft. below land surface Date 4-12-76
Artesian pressure _____ lbs. per square inch Date _____
Depth to pump bowls, cylinder, jet, etc., _____ ft. below land surface.

11) WELL TESTS:
Was a pump test made? Yes ✓ No If yes, by whom? JAMES H. SUGG JR.
Yield: 15.3 gpm with 12 ft. drawdown after 2 hrs.
Bailer test _____ gpm with _____ ft. drawdown after _____ hrs.
Artesian flow _____ gpm
Temperature of water _____

12) WATER QUALITY:
Was a chemical analysis made? Yes / No ✓
Did any strata contain undesirable water? Yes / No ✓
Type of water? _____ depth of strata _____

I hereby certify that this well was drilled by me (or under my supervision) and that each and all of the statements herein are true to the best of my knowledge and belief.

NAME JAMES H. SUGG JR. (Type or Print) Water Well Drillers Registration No. 1006

ADDRESS 13501 CHASMAN #26 (Street or RFD) HOUSTON (City) TEXAS (State)

(Signed) James H. Sugg Jr. (Water Well Driller) SUGG WATER WELL DRILLING (Company Name)

Please attach electric log, chemical analysis, and other pertinent information, if available.

*Additional instructions on reverse side.

TWDBE-WD6

10/26/2020
04:10:34

Texas Commission on Environmental Quality
DWW Water System Summary Sheet

PWS ID	PWS Name	Central Registry RN
TX1013302	NATIONAL SMART HEALTHCARE SERVICES	RN104375852

Organization/Customer *	Central Registry CN
RED INTERESTS INC	CN604156117

*Regulatory mail will be addressed to this organization/person

All Water System Contacts

Type	Contact	Communication
AC - Administrative Contact - EXECUTIVE OFFICER	DENEGALL, RICHARD 2420 FANNIN ST HOUSTON, TX 77002-9114	Phone Type: BUS - Business, Value: 713-334-4134 Phone Type: FAX - Facsimile, Value: 713-520-0552
FC - Financial Contact - FINANCE DIRECTOR	HOTTMAN, CATHERINE 2420 FANNIN ST HOUSTON, TX 77002-9114	Phone Type: BUS - Business, Value: 713-334-4134
LCC - Lead and Copper Program Contact - FINANCE DIRECTOR	HOTTMAN, CATHERINE 2420 FANNIN ST HOUSTON, TX 77002-9114	Phone Type: BUS - Business, Value: 713-334-4134
OW - Owner	RED INTERESTS INC PO BOX 667518 HOUSTON, TX 77266-7518	

Operator Grade	Number

Water Operator Licenses

No Licensing Data for this PWS

Owner Type	Owner Type Options: COUNTY, DISTRICT, FEDERAL GOVERNMENT, INVESTOR OWNED, MUNICIPALITY, NATIVE AMERICAN, PRIVATE, STATE GOVERNMENT, WATER SUPPLY CORPORATION
Private	

System Type	System Type Options: COMMUNITY, TRANSIENT/NON-COMMUNITY, NON-PUBLIC, NON-TRANSIENT/NON-COMMUNITY
NP - NON-PUBLIC	

Population Type	Population Served	# of Connect	# I/C w/other PWS

Total Product (MGD)	Average Daily Consump.	Max Daily Demand (MGD)	Total Storage (MG)	Elev. Storage (MG)	Service Pump Cap.	Max.Purchase Cap. (MGD/GPM)	Pressure Tank Cap. (MG)
0.0790 MGD							###### GAL

Activity Status	Inactivation Date
I - INACTIVE	09/30/2016

Last Survey Date	Surveyor	Survey Type	Region	County
03/12/2015	DAVID, W LIVINGS	Sanitary Survey	HOUSTON	HARRIS
06/20/2007	SUNE, IKOBE NANTAH	Sanitary Survey	HOUSTON	HARRIS
02/11/2005	HUYEN, D LUU	Sanitary Survey	HOUSTON	HARRIS

(Treatment Plant)

Entry Point	EP Name/Source Summation (Activity Status)	Plant Name (Activity Status)	Plant Num	Chemical Mon Type	Chem Sample Point	Distribution Mon Type	Dist Sample Point
EP001	TRT-TAP / No Source Listed(I)	PLANT 2902 MILROY LN(I)	TP20445		NO		NO

Train:	Unnamed

(Treatments)

Disinfection Zone	Treatment Sequence	Objective	Process	Treatment
null	null	D	423	HYPOCHLORINATION, PRE

(Active Sources)

(Inactive/Offline Sources)

SourceNumber	Name	Status	Depth
G1013302A	1	O	290

Code Explanations
Monitoring Type Codes: (GW) GROUNDWATER , (GUP) GROUNDWATER UNDER THE INFLUENCE - PURCHASED , (SWP) SURFACE WATER - PURCHASED , (GU) GROUNDWATER UNDER THE INFLUENCE OF SURFACE WATER , (N) NO SOURCES , (SW) SURFACE WATER
Activity Status Codes: (A) ACTIVE , (D) DELETED/DISSOLVED , (I) INACTIVE , (P) PROPOSED ,
Operational Status Codes: (E) EMERGENCY , (I) INTERIM/PEAK (O) OTHER , (P) PERMANENT , (S) SEASONAL
Source Types: (G) GROUND WATER , (S) SURFACE WATER , (U) GROUND WATER UNDER THE INFLUENCE

- End of Report -

At the time of your query this data was the most current information available from our database, which is in real time. Every effort was made to retrieve it according to your query. Thank-you for using DWW.

Send original copy by certified mail to the Texas Department of Water Resources P. O. Box 13087 Austin, Texas 78711

State of Texas
WATER WELL REPORT

ATTENTION OWNER: *Confidentiality Privilege Notice on Reverse Side*

Texas Water Well Drillers Board P. O. Box 13087 Austin, Texas 78711

1) OWNER Kenneth Pitman (Name) Address 2925 Milroy (Street or RFD) Houston (City) Tx (State) 77066 (Zip)

2) LOCATION OF WELL: County Harris 10 miles N (N E, S W, etc.) direction from Houston (Town)

Driller must complete the legal description to the right with distance and direction from two intersecting section or survey lines, or he must locate and identify the well on an official Quarter or Half-Scale Texas County General Highway Map and attach the map to this form

☐ Legal description:
Section No. _____ Block No. _____ Township _____
Abstract No. _____ Survey Name _____
Distance and direction from two intersecting section or survey lines _____
☒ See attached map. # 03 65-7-9

3) TYPE OF WORK (Check): ☒ New Well ☐ Deepening ☐ Reconditioning ☐ Plugging

4) PROPOSED USE (Check): ☒ Domestic ☐ Industrial ☐ Public Supply ☐ Irrigation ☐ Test Well ☐ Other

5) DRILLING METHOD (Check): ☒ Mud Rotary ☐ Air Hammer ☐ Driven ☐ Bored ☐ Air Rotary ☐ Cable Tool ☐ Jetted ☐ Other

6) WELL LOG:

Date Well Completed 09-01-94

Dia. (in.)	From (ft.)	To (ft.)
6½	Surface	190
3½	190	200

From (ft.)	To (ft.)	Description and color of formation material
0	02	Top soil
02	30	clay
30	40	red sand & rock
40	120	clay
120	160	sand
160	190	clay
190	200	sand

7) BOREHOLE COMPLETION: ☐ Open Hole ☒ Straight Wall ☐ Underreamed ☐ Gravel Packed ☐ Other

☐ Gravel Packed Interval From _____ ft. to _____ ft.

8) CASING, BLANK PIPE, AND WELL SCREEN DATA:

Dia. (in.)	New or Used	Steel, Plastic, etc. Perf., Slotted, etc. Screen Mfr., if Commercial	Setting (ft.) From	Setting (ft.) To	Slot Size if Screen
4	N	Plastic casing	0	190	
2½	N	Plastic blank	190	200	
2½	N	Plastic screen	190	200	10

Surface to 10' CEMENTING DATA
Cemented from 190 ft. to 100 ft.
Material used Haliburton
Cemented by B & L Water Wells (Company or Individual)

9) WATER LEVEL:
Static level 85 ft. below land surface Date 09-01-94
Artesian flow _____ gpm. Date _____

10) PACKERS: Type Depth
K Rubber 180

11) TYPE PUMP:
☐ Turbine ☐ Jet ☒ Submersible ☐ Cylinder ☐ Other
Depth to pump bowls, cylinder, jet, etc. 140 ft.

12) WELL TESTS:
☐ Type Test ☒ Pump ☐ Bailer ☐ Jetted ☐ Pumped
Yield: 10 gpm with 0 ft. drawdown after 0 hrs.

13) WATER QUALITY:
Did you knowingly penetrate any strata which contained undesirable water? ☐ Yes ☒ No
If yes, submit "REPORT OF UNDESIRABLE WATER"
Type of water? _____ Depth of strata _____
Was a chemical analysis made? ☐ Yes ☒ No

(Use reverse side if necessary)

SEP 29 1994

I hereby certify that this well was drilled by me (or under my supervision) and that each and all of the statements herein are true to the best of my knowledge and belief.

COMPANY NAME B & L Water Wells (Type or Print) Water Well Driller's License No. 1952WI

ADDRESS 1703 Beckman Dr. (Street or RFD) Huffman (City) Tx. (State) 77336 (Zip)

(Signed) William White (Licensed Water Well Driller) (Signed) _____ (Registered Driller Trainee)

Please attach electric log, chemical analysis, and other pertinent information, if available.

For TDWR use: Well No. _____ Located on map. _____

TDWR 0393 (Rev. 5-27-82) DEPARTMENT OF WATER RESOURCES COPY

4820112401

#2 + 3

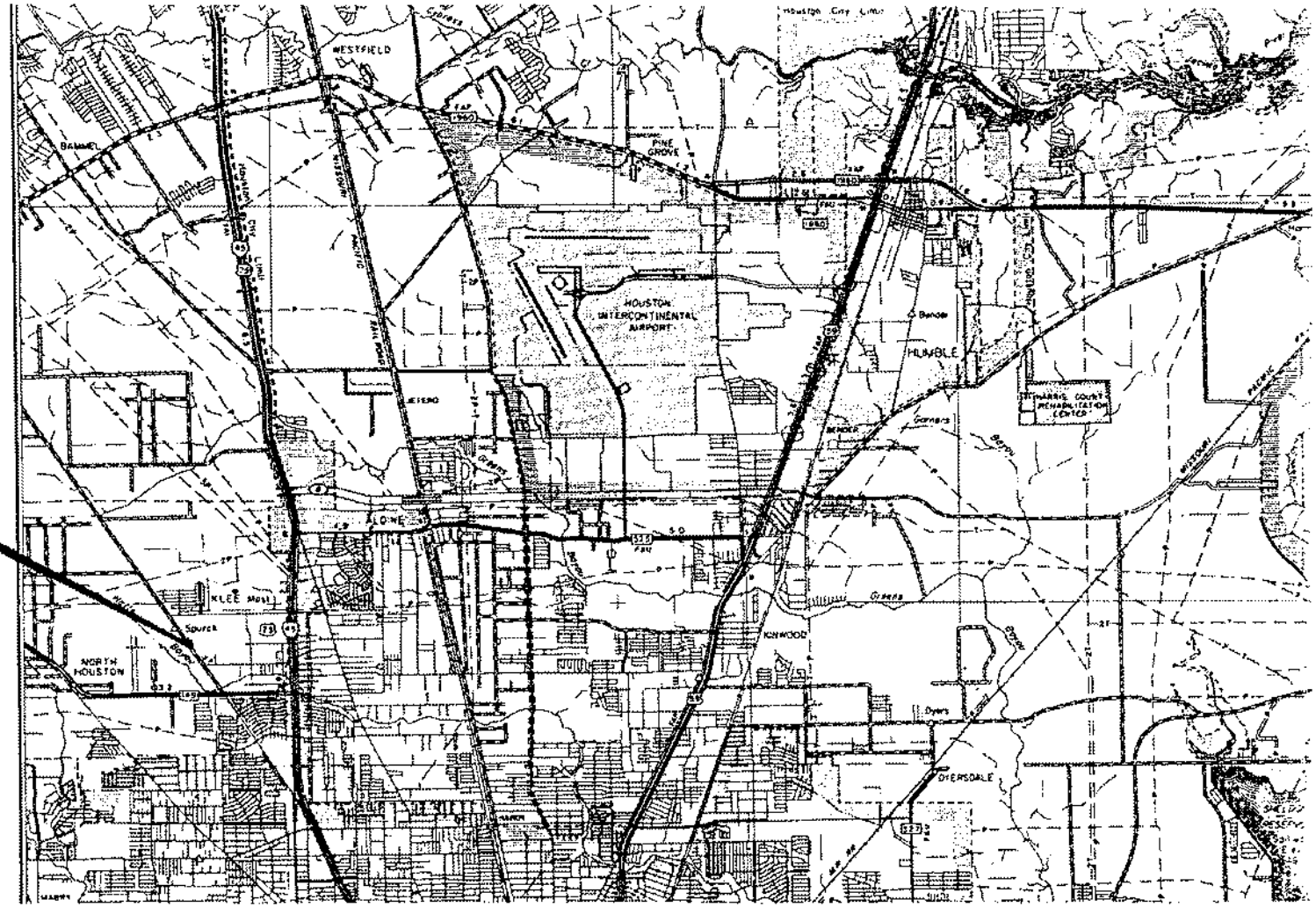
WESTFIELD
BAMMEL
PINE GROVE
HOUSTON INTERCONTINENTAL AIRPORT
HUMBLE
HARRIS COUNTY REHABILITATION CENTER
JETERO
ALDINE
KLEE Mast
NORTH HOUSTON
KINWOOD
OYERSDALE
Houston City Limit

Send original copy by certified mail to the Texas Department of Water Resources P. O. Box 13087 Austin, Texas 78711

State of Texas
WATER WELL REPORT

ATTENTION OWNER: *Confidentiality Privilege Notice on Reverse Side*

Texas Water Well Drillers Board P. O. Box 13087 Austin, Texas 78711

1) OWNER Alicia Velasquez (Name) Address 2921 Milroy (Street or RFD) Houston (City) Tx (State) 77366 (Zip)

2) LOCATION OF WELL: County Harris 10 miles at N (N.E., S.W., etc.) direction from Houston (Town)

Driller must complete the legal description to the right with distance and direction from two intersecting section or survey lines, or he must locate and identify the well on an official Quarter- or Half-Scale Texas County General Highway Map and attach the map to this form.

☐ Legal description:
Section No. _____ Block No. _____ Township _____
Abstract No. _____ Survey Name _____
Distance and direction from two intersecting section or survey lines _____

☒ See attached map. # 02 65-7-9

3) TYPE OF WORK (Check): ☒ New Well ☐ Deepening ☐ Reconditioning ☐ Plugging

4) PROPOSED USE (Check): ☒ Domestic ☐ Industrial ☐ Public Supply ☐ Irrigation ☐ Test Well ☐ Other _____

5) DRILLING METHOD (Check): ☒ Mud Rotary ☐ Air Hammer ☐ Driven ☐ Bored ☐ Air Rotary ☐ Cable Tool ☐ Jetted ☐ Other _____

6) WELL LOG:

Date drilled 09-06-94

DIAMETER OF HOLE Dia. (in.)	From (ft.)	To (ft.)
6½	Surface	189
2½	189	199

From (ft.)	To (ft.)	Description and color of formation material
0	02	Top soil
02	30	Clay
30	40	Fine Red Sand & rock
40	120	Clay
120	160	Sand
160	189	Clay
189	199	Sand

(Use reverse side if necessary)

7) BOREHOLE COMPLETION: ☐ Open Hole ☒ Straight Wall ☐ Underreamed ☐ Gravel Packed ☐ Other _____
If Gravel Packed give interval . . from _____ ft. to _____ ft.

8) CASING, BLANK PIPE, AND WELL SCREEN DATA:

Dia. (in.)	New or Used	Steel, Plastic, etc. Perf., Slotted, etc. Screen Mfr., if commercial	Setting (ft.) From	Setting (ft.) To	Gage Casing Screen
4	N	Plastic casing	0	189	
2½	N	Plastic Blank	179	189	
2½	N	Plastic Screen	189	199	10

CEMENTING DATA Surface to 10'
Cemented from 189 ft. to 100 ft.
Method used Haliburton
Cemented by B & L Water Wells (Company or Individual)

SEP 25 1994

9) WATER LEVEL:
Static level 85 ft. below land surface Date 09-06-94
Artesian flow _____ gpm. Date _____

10) PACKERS:

Type	Depth
1 K Rubber	179

11) TYPE PUMP: ☐ Turbine ☐ Jet ☒ Submersible ☐ Cylinder ☐ Other _____
Depth to pump bowls, cylinder, jet, etc., 140 ft.

12) WELL TESTS: ☐ Type Test: ☒ Pump ☐ Bailer ☐ Jetted ☐ Estimated
Yield: 10 gpm with 0 ft. drawdown after 0 hrs.

13) WATER QUALITY:
Did you knowingly penetrate any strata which contained undesirable water? ☐ Yes ☒ No
If yes, submit "REPORT OF UNDESIRABLE WATER"
Type of water? _____ Depth of strata _____
Was a chemical analysis made? ☐ Yes ☒ No

I hereby certify that this well was drilled by me (or under my supervision) and that each and all of the statements herein are true to the best of my knowledge and belief.

COMPANY NAME B & L Water Wells (Type or Print) Water Well Driller's License No. 1952 WI

ADDRESS 1703 Beckman Dr. (Street or RFD) Huffman (City) Tx (State) 77336 (Zip)

(Signed) William a White (Licensed Water Well Driller) (Signed) _____ (Registered Driller Trainee)

Please attach electric log, chemical analysis, and other pertinent information, if available.

For TDWR use only
Well No. _____
Located on map _____

TDWR 0392 (Rev. 5-27-82) DEPARTMENT OF WATER RESOURCES COPY

4820112402

#2+3

NORTH HOUSTON
Spring
Klein
WESTFIELD
HOUSTON INTERCONTINENTAL AIRPORT
DEER PARK
GREENWOOD
Greens
HUMBLE
Garrett
Spring
Spring
Spring

STATE OF TEXAS WELL REPORT for Tracking #29227

Owner:	**JAYCEE'S CHILDREN CENTER, INC**	Owner Well #:	**No Data**
Address:	**2902 MILROY LANE HOUSTON, TX 77066**	Grid #:	**65-05-4**
Well Location:	**2902 MILROY LANE HOUSTON, TX 77066**	Latitude:	**29° 57' 07" N**
		Longitude:	**095° 28' 47" W**
Well County:	**Harris**	Elevation:	**No Data**
Type of Work:	**Replacement**	Proposed Use:	**Public Supply**

Drilling Start Date: **11/21/2003** Drilling End Date: **11/24/2003** **Plans Approved by TCEQ - YES**

	Diameter (in.)	*Top Depth (ft.)*	*Bottom Depth (ft.)*
Borehole:	**8.5**	**0**	**290**

Drilling Method: **Mud (Hydraulic) Rotary**

Borehole Completion: **2 STRING**

	Top Depth (ft.)	*Bottom Depth (ft.)*	*Description (number of sacks & material)*
Annular Seal Data:	**0**	**270**	**45**
	0	**10**	**10**

Seal Method: **Positive Displacement**

Sealed By: **SDI**

Distance to Property Line (ft.): **20**

Distance to Septic Field or other concentrated contamination (ft.): **150**

Distance to Septic Tank (ft.): **No Data**

Method of Verification: **No Data**

Surface Completion: **Surface Slab Installed**

Water Level: **175 ft.** below land surface on **2003-11-24** Measurement Method: **Unknown**

Packers: **K-PACKER 265**

Type of Pump: **Submersible** Pump Depth (ft.): **240**

Well Tests: **Pump** **Yield: 60 GPM with 23 ft. drawdown after 36 hours**

	Strata Depth (ft.)	Water Type
Water Quality:	**No Data**	**No Data**

Chemical Analysis Made: **No**

Did the driller knowingly penetrate any strata which contained injurious constituents?: **No**

Certification Data: The driller certified that the driller drilled this well (or the well was drilled under the driller's direct supervision) and that each and all of the statements herein are true and correct. The driller understood that failure to complete the required items will result in the report(s) being returned for completion and resubmittal.

Company Information: **SCOTT DRILLING INC**

11923 GREEN PINE CIRCLE
HOUSTON, TX 77066

Driller Name: **SCOTT ROBINSON** License Number: **4839**

Comments: **No Data**

Lithology:
DESCRIPTION & COLOR OF FORMATION MATERIAL

Top (ft.)	Bottom (ft.)	Description
0	60	CLAY
60	115	SAND
115	125	CLAY
125	145	SAND
145	185	CLAY
185	235	SAND
235	260	CLAY
260	290	SAND

Casing:
BLANK PIPE & WELL SCREEN DATA

Dia. (in.)	New/Used	Type	Setting From/To (ft.)
5	N	PVC	CASING 0 270
2.5	"	"	LINER 265 270
"	"	"	SCREEN 270 290 .10

IMPORTANT NOTICE FOR PERSONS HAVING WELLS DRILLED CONCERNING CONFIDENTIALITY

TEX. OCC. CODE Title 12, Chapter 1901.251, authorizes the owner (owner or the person for whom the well was drilled) to keep information in Well Reports confidential. The Department shall hold the contents of the well log confidential and not a matter of public record if it receives, by certified mail, a written request to do so from the owner.

Please include the report's Tracking Number on your written request.

Texas Department of Licensing and Regulation
P.O. Box 12157
Austin, TX 78711
(512) 334-5540

STATE OF TEXAS WELL REPORT for Tracking #27674

Owner:	**Joseph Garcia**	Owner Well #:	**No Data**
Address:	**807 Isetta Ln. Houston, TX 77060**	Grid #:	**65-05-9**
		Latitude:	**29° 54' 23" N**
Well Location:	**807 Isetta Ln. Houston, TX 77060**	Longitude:	**095° 22' 56" W**
Well County:	**Harris**	Elevation:	**No Data**
Type of Work:	**New Well**	Proposed Use:	**Domestic**

Drilling Start Date: **10/8/2003** Drilling End Date: **10/8/2003**

	Diameter (in.)	*Top Depth (ft.)*	*Bottom Depth (ft.)*
Borehole:	**5**	**0**	**50**

Drilling Method: **Mud (Hydraulic) Rotary**

Borehole Completion: **Straight Wall**

	Top Depth (ft.)	*Bottom Depth (ft.)*	*Description (number of sacks & material)*
Annular Seal Data:	**0**	**40**	**6**

Seal Method: **Pressure**

Sealed By: **Driller**

Distance to Property Line (ft.): **No Data**

Distance to Septic Field or other concentrated contamination (ft.): **No Data**

Distance to Septic Tank (ft.): **No Data**

Method of Verification: **No Data**

Surface Completion: **Surface Sleeve Installed**

Water Level: **12 ft.** below land surface on **2003-10-08** Measurement Method: **Unknown**

Packers: **None**

Type of Pump: **Jet**

Well Tests: **Jetted** **Yield: 8 GPM**

	Strata Depth (ft.)	Water Type
Water Quality:	**No Data**	**No Data**

Chemical Analysis Made: **Unknown**

Did the driller knowingly penetrate any strata which contained injurious constituents?: **No**

Certification Data: The driller certified that the driller drilled this well (or the well was drilled under the driller's direct supervision) and that each and all of the statements herein are true and correct. The driller understood that failure to complete the required items will result in the report(s) being returned for completion and resubmittal.

Company Information: **Raymond Services Inc.**

10011 Airline Dr.
Houston, TX 77037

Driller Name: **Ty Raymond 4577WI**

License Number: **4577**

Apprentice Name: **none**

Apprentice Number: **none**

Comments: **No Data**

Lithology:
DESCRIPTION & COLOR OF FORMATION MATERIAL

Top (ft.)	Bottom (ft.)	Description
0	**40**	**Clay**
40	**50**	**Sand**

Casing:
BLANK PIPE & WELL SCREEN DATA

Dia. (in.)	New/Used	Type	Setting From/To (ft.)
2	**New**	**Plastic**	**0 - 40 SCH 40**
2	**New**	**Slotted**	**40 - 50 .006**

IMPORTANT NOTICE FOR PERSONS HAVING WELLS DRILLED CONCERNING CONFIDENTIALITY

TEX. OCC. CODE Title 12, Chapter 1901.251, authorizes the owner (owner or the person for whom the well was drilled) to keep information in Well Reports confidential. The Department shall hold the contents of the well log confidential and not a matter of public record if it receives, by certified mail, a written request to do so from the owner.

Please include the report's Tracking Number on your written request.

Texas Department of Licensing and Regulation
P.O. Box 12157
Austin, TX 78711
(512) 334-5540

TEXAS WATER DEVELOPMENT BOARD
WELL SCHEDULE

State Well Number - 65 05 413 Previous Well Number - County - Harris 201
River Basin - San Jacinto River - 10 Zone - 1 Latitude - 29 55 02 Longitude - 95 28 04 Source of Coords - 1

Owners Well No. _____ Location _____ 1/4, _____ 1/4, Section _____, Block _____, Survey _____

Owner - Aldine I.S.D. Driller - Swinehart

Address _____ Tenant/Oper. 102 ✓
Date Drilled - 01/29/1992 Depth - 516 ft. Source of Depth - A Altitude - ~~102~~ ft. Source of Alt. - M
Aquifer - 112CHCT CHICOT AQUIFER Well Type - W User -

WELL CONSTRUCTION Const. Method - _____ Casing Material - _____
Completion - _____ Screen Material - _____

LIFT DATA - Pump Mfr. _____ Type - _____ No. Stages ____
Bowls Diam. - _____ in. Setting - _____ ft. Column Diam. - _____ in.

Motor Mfr. - _____ Fuel or Power - Horsepower -

YIELD Flow- _____ GPM Pump- _____ GPM Meas..Rept..Est- _____ Date- _____

PERFORMANCE TEST Date- _____ Length of Test- _____ Production- _____GPM

Static Level- _____ft. Pumping Level- _____ft. Drawdown- _____ft. Sp.Cap.- _____GPM/ft

QUALITY (Remarks- _____

WATER USE Primary- _____ Secondary- _____ Tertiary- _____

OTHER DATA AVAILAIBLE Water Levels- M Quality- N Logs- Other Data-

WATER LEVELS Date- 02/04/1992 Measurement- -222.00
Date- / / Measurement-

Recorded By DR Jones Date Record Collected or Updated- 07/16/2003

Casing or Blank Pipe (C)
Well Screen or Slotted Zone (
Open Hole (O)
Cemented from _____ to _____

		Diam. (in.)	Setting(feet) From	To
1	C		0	413
2	S		413	501
3	C		501	516
4				
5				
6				
7				
8				
9				
10				
11				
12				
13				
14				
15				
16				
17				
18				
19				

Reporting Agency - UNITED STATES GEOLOGICAL SURVEY
REMARKS -

Water Resources

Data Category: Ground Water | Geographic Area: Texas | GO

USGS 295502095280401 LJ-65-05-413

Available data for this site | Station home page | GO

LOCATION
Latitude 29°55'02", Longitude 95°28'04" NAD27,
Harris County, Texas , Hydrologic Unit 12040104

WELL DESCRIPTION
The depth of the well is 516 feet below land surface. Altitude of land surface datum 102 feet above sea level NGVD29. The depth of the hole is 517 feet below land surface.
This well is completed in CHICOT AQUIFER (112CHCT)

STATION DATA:

Data Type	Begin Date	End Date	Count
Ground-water levels	1992-02-04	1992-02-04	1

SITE OPERATION:
Record for this site is maintained by the USGS office in Texas

CONTACT INFORMATION
Email questions about this station to gs-w-tx_NWISWeb_Data_Inquiries@usgs.gov

---

Questions about data gs-w-tx_NWISWeb_Data_Inquiries@usgs.gov Top
Feedback on this websitegs-w-tx_NWISWeb_Maintainer@usgs.gov Explanation of terms
Ground-water Site Information for Texas: Ground-water Site Inventory
http://waterdata.usgs.gov/tx/nwis/gwsi?

Retrieved on 2003-07-16 10:21:02 EDT
Department of the Interior, U.S. Geological Survey
USGS Water Resources of Texas
Privacy Statement || Disclaimer || Accessibility
07 065

C001	Site ID (station number)	295502095280401
C002	Type of site	W
C003	Record classification	C
C004	Source agency code	USGS
C006	District code	48
C007	State code	48
C008	County code	201
C009	Latitude	295502
C010	Longitude	0952804
C011	Lat/Long accuracy code	S
C012	Local well number	LJ-65-05-413
C014	Name of location map	ALDINE
C015	Scale of location map	24000
C016	Altitude of land surface	102
C017	Method altitude determined	M
C018	Altitude accuracy	2.5
C019	Topographic setting	F
C020	Hydrologic unit code	12040104
C021	Date well constructed	19920129
C022	Altitude Datum	NGVD29
C023	Primary use of site	W
C024	Primary use of water	P
C027	Hole depth	517
C028	Well depth	516
C029	Source of depth data	D
C032	SITE record ready for web flag	Y
C035	Method Lat/Long Determined	M
C036	Lat/Long Datum	NAD27
C039	National water use code	WS
C040	Date and time SITE record last updated (UTC)	20030425182131
C041	Country code	US
C061	User ID of person creating SITE record	nwis
C062	User ID of person updating SITE record	dlbarbie
C303	Date and time SITE record created (UTC)	19981008000000
C712	Data availability in other Ground Water files	YYYYNNNNNNNNNNNNNNN
C714	Aquifer code	112CHCT
C802	Station-type codes	NNNNNYNNNNNNNNNNNNN
C803	Agency use of site code	G
C804	Flags-type of data collected (30)	NNNNNNNNNNNNNNNNNNNNNNNNNNNNNN
C805	Flags-instruments at site	NNNNNNNNNNNNNNNNNNNNNNNNNNNNNN
C813	Standard time zone code	CST
C814	Daylight savings time flag	Y
C900	Station name	LJ-65-05-413
C909	Latitude NAD83 in decimal degrees	29.917445833
C910	Longitude NAD83 in decimal degrees	-95.467995278
C960	Date of construction	19920129
C963	Name of contractor	SWINEHART
C964	Source of construction data	D
C965	Method of construction	H
C966	Type of finish	S
C967	Type of surface seal	G
C968	Depth to bottom of seal	415
C969	Method of development	P
C403	User ID of person creating CONS record	nwis
C404	Date and time CONS record created (UTC)	19990116000000
C405	User ID of person updating CONS record	nwis
C723	Sequence number of CONS record	001
C754	Record type in CONS file	CONS

C755	Date and time CONS record last updated (UTC)	19981008000000
C850	CONS record ready for web flag	Y
C059	Sequence number of parent CONS record	001
C073	Depth to top of this interval	0.
C074	Depth to bottom of this interval	412.
C075	Diameter of this interval	10.62
C406	User ID of person creating HOLE record	nwis
C407	Date and time HOLE record created (UTC)	19990116000000
C408	User ID of person updating HOLE record	nwis
C724	Sequence number of HOLE record	001
C756	Record type in CONS file	HOLE
C757	Date and time HOLE record last updated (UTC)	19981008000000
C851	HOLE record ready for web flag	Y
C059	Sequence number of parent CONS record	001
C073	Depth to top of this interval	412.
C074	Depth to bottom of this interval	517.
C075	Diameter of this interval	6.
C406	User ID of person creating HOLE record	nwis
C407	Date and time HOLE record created (UTC)	19990116000000
C408	User ID of person updating HOLE record	nwis
C724	Sequence number of HOLE record	002
C756	Record type in CONS file	HOLE
C757	Date and time HOLE record last updated (UTC)	19981008000000
C851	HOLE record ready for web flag	Y
C077	Depth to top of this casing string	0.
C078	Depth to bottom of this casing string	411.
C079	Diameter of this casing string	6.
C080	Casing material	S
C409	User ID of person creating CSNG record	nwis
C410	Date and time CSNG record created (UTC)	19990116000000
C411	User ID of person updating CSNG record	nwis
C725	Sequence number of CSNG record	001
C758	Record type in CONS file	CSNG
C759	Date and time CSNG record last updated (UTC)	19981008000000
C852	CSNG record ready for web flag	Y
C901	Sequence number of parent CONS record	001
C077	Depth to top of this casing string	391.
C078	Depth to bottom of this casing string	526.
C079	Diameter of this casing string	4.
C080	Casing material	S
C409	User ID of person creating CSNG record	nwis
C410	Date and time CSNG record created (UTC)	19990116000000
C411	User ID of person updating CSNG record	nwis
C725	Sequence number of CSNG record	002
C758	Record type in CONS file	CSNG
C759	Date and time CSNG record last updated (UTC)	19981008000000
C852	CSNG record ready for web flag	Y
C901	Sequence number of parent CONS record	001
C043	Depth to top of this open interval	413.
C044	Depth to bottom of this open interval	428.
C085	Type of openings in this interval	R
C046	Material in this interval	R
C087	Diameter of this open interval	4.
C088	Width of openings	.014
C412	User ID of person creating OPEN record	nwis
C413	Date and time OPEN record created (UTC)	19990116000000
C414	User ID of person updating OPEN record	nwis
C726	Sequence number of OPEN record	001

C760	Record type in CONS file	OPEN
C761	Date and time OPEN record last updated (UTC)	19981008000000
C853	OPEN record ready for web flag	Y
C902	Sequence number of parent CONS record	001
C083	Depth to top of this open interval	501.
C084	Depth to bottom of this open interval	516.
C085	Type of openings in this interval	R
C086	Material in this interval	R
C087	Diameter of this open interval	4.
C088	Width of openings	.010
C412	User ID of person creating OPEN record	nwis
C413	Date and time OPEN record created (UTC)	19990116000000
C414	User ID of person updating OPEN record	nwis
C726	Sequence number of OPEN record	002
C760	Record type in CONS file	OPEN
C761	Date and time OPEN record last updated (UTC)	19981008000000
C853	OPEN record ready for web flag	Y
C902	Sequence number of parent CONS record	001
C038	Date lift data collected	19920204
C043	Type of lift	S
C044	Depth to intake	295
C045	Type of power	E
C254	Sequence number of LIFT record	001
C415	User ID of person creating LIFT record	nwis
C416	Date and time LIFT record created (UTC)	19990116000000
C417	User ID of person updating LIFT record	nwis
C752	Record type in CONS file	LIFT
C753	Date and time LIFT record last updated (UTC)	19981008000000
C854	LIFT record ready for web flag	Y
C159	Date of ownership	19920128
C161	Name of owner	ALDINE I.S.D., ANN LOUIS SCHOOL COMPLEX
C350	Owner type code	ON
C352	Access to name	3
C360	Owner alias name	ALDINE I.S.D., ANN LOUIS SCHOOL COMPLEX 0
C433	User ID of person creating OWNR record	nwis
C434	Date and time OWNR record created (UTC)	20010915052925
C435	User ID of person updating OWNR record	nwis
C718	Sequence number of OWNR record	001
C768	Record type in MISC file	OWNR
C769	Date and time OWNR record last updated (UTC)	20010915052925
C199	Type of log	DR
C200	Depth to top of logged interval	0.
C201	Depth to bottom of logged interval	517.
C202	Source of log data	D
C448	User ID of person creating LOGS record	nwis
C449	Date and time LOGS record created (UTC)	19990116000000
C450	User ID of person updating LOGS record	nwis
C739	Sequence number of LOGS record	001
C778	Record type in MISC file	LOGS
C779	Date and time LOGS record last updated (UTC)	19981008000000
C865	LOGS record ready for web flag	Y
C195	Remarks	95RPT
C311	Sequence number of RMKS record	001
C463	User ID of person creating RMKS record	nwis
C464	Date and time RMKS record created (UTC)	19990116000000
C465	User ID of person updating RMKS record	nwis
C786	Record type in MISC file	RMKS
C787	Date and time RMKS record last updated (UTC)	19981008000000

C870	RMKS record ready for web flag	Y
C184	Remark-date	19990506
C185	Remarks	C17 MANDATORY UNDER NWIS 3.1 DEFAULTED TO M
C311	Sequence number of RMKS record	110
C463	User ID of person creating RMKS record	sqandara
C464	Date and time RMKS record created (UTC)	19990514134744
C465	User ID of person updating RMKS record	sqandara
C788	Record type in MISC file	RMKS
C789	Date and time RMKS record last updated (UTC)	19990519165231
C870	RMKS record ready for web flag	Y
C147	Record sequence number	1
C148	Date discharge measured	19930204
C150	Discharge	107.
C151	Source of discharge data	D
C152	Method discharge measured	S
C197	Duration of discharge before producing level	36
C309	Water-level drawdown	16.
C430	User ID of person creating DISC record	nwis
C431	Date and time DISC record created (UTC)	19990116000000
C432	User ID of person updating DISC record	nwis
C702	Date and time DISC record last updated (UTC)	19981008000000
C703	Discharge type	P
C859	DISC record ready for web flag	Y
C093	Aquifer code	112CHCP
C304	Contributing unit	P
C466	User ID of person creating GEOH record	nwis
C467	Date and time GEOH record created (UTC)	19990116000000
C468	User ID of person updating GEOH record	nwis
C721	Sequence number of GEOH record	001
C748	Record type in GEOH file	GEOH
C749	Date and time GEOH record last updated (UTC)	19981008000000
C871	GEOH record ready for web flag	Y
C235	Water-level measurement date	19930204
C236	Date accuracy code	D
C237	Water-level below LSD	222.
C238	Water level status	R
C239	Water-level method	R
C243	Water-level type code	L
C244	Source of water-level	D
C276	Accuracy code	0
C427	User ID of person creating LEV record	nwis
C428	Date and time LEV record created (UTC)	19990116000000
C429	User ID of person updating LEV record	nwis
C710	Date and time LEV record last updated (UTC)	00000000000000
C858	LEV record ready for web flag	Y

STATE OF TEXAS WELL REPORT for Tracking #357204

Owner:	**Iris Capetillo**	Owner Well #:	**No Data**
Address:	**3134 Hansom Road Houston, TX 77038**	Grid #:	**65-05-7**
Well Location:	**3134 Hansom Road Houston, TX 77038**	Latitude:	**29° 54' 58" N**
		Longitude:	**095° 28' 04" W**
Well County:	**Harris**	Elevation:	**No Data**
Type of Work:	**New Well**	Proposed Use:	**Domestic**

Drilling Start Date: **3/19/2014** Drilling End Date: **3/19/2014**

	Diameter (in.)	*Top Depth (ft.)*	*Bottom Depth (ft.)*
Borehole:	**5.5**	**0**	**55**

Drilling Method: **Mud (Hydraulic) Rotary**

Borehole Completion: **Filter Packed**

	Top Depth (ft.)	*Bottom Depth (ft.)*	*Filter Material*	*Size*
Filter Pack Intervals:	**45**	**55**	**Gravel**	**# 12**

	Top Depth (ft.)	*Bottom Depth (ft.)*	*Description (number of sacks & material)*
Annular Seal Data:	**0**	**10**	**5 Cement**
	10	**45**	**5 Bentonite**

Seal Method: **Pressure**

Sealed By: **Driller**

Distance to Property Line (ft.): **5**

Distance to Septic Field or other concentrated contamination (ft.): **N/A**

Distance to Septic Tank (ft.): **No Data**

Method of Verification: **Customer**

Surface Completion: **Surface Sleeve Installed**

Water Level: **20 ft.** below land surface on **2014-03-19** Measurement Method: **Unknown**

Packers: **None**

Type of Pump: **Jet** Pump Depth (ft.): **35**

Well Tests: **Jetted** **Yield: 8 GPM with 10 ft. drawdown after 2 hours**

	Strata Depth (ft.)	Water Type
Water Quality:	**No Data**	**Fresh**

Chemical Analysis Made: **No**

Did the driller knowingly penetrate any strata which contained injurious constituents?: **No**

Certification Data: The driller certified that the driller drilled this well (or the well was drilled under the driller's direct supervision) and that each and all of the statements herein are true and correct. The driller understood that failure to complete the required items will result in the report(s) being returned for completion and resubmittal.

Company Information: **Raymond Services, Inc.**

10011 Airline
Houston, TX 77037

Driller Name: **Zachary Proctor** License Number: **4577**

Apprentice Name: **Daniel Perez** Apprentice Number: **59136**

Comments: **No Data**

Lithology:
DESCRIPTION & COLOR OF FORMATION MATERIAL

Top (ft.)	Bottom (ft.)	Description
0	**3**	**Top Soil**
3	**12**	**Sand/Clay**
12	**20**	**Brown Clay**
20	**38**	**Sand/Clay**
38	**42**	**Red Sand # 6**
42	**45**	**Red Clay**
45	**55**	**Red Sand # 6**

Casing:
BLANK PIPE & WELL SCREEN DATA

Dia. (in.)	New/Used	Type	Setting From/To (ft.)
2	**New**	**PVC**	**Casing 0 - 45 SCH 40**
2	**New**	**PVC**	**Screen 45 - 55 # 6**

IMPORTANT NOTICE FOR PERSONS HAVING WELLS DRILLED CONCERNING CONFIDENTIALITY

TEX. OCC. CODE Title 12, Chapter 1901.251, authorizes the owner (owner or the person for whom the well was drilled) to keep information in Well Reports confidential. The Department shall hold the contents of the well log confidential and not a matter of public record if it receives, by certified mail, a written request to do so from the owner.

Please include the report's Tracking Number on your written request.

Texas Department of Licensing and Regulation
P.O. Box 12157
Austin, TX 78711
(512) 334-5540

STATE OF TEXAS WELL REPORT for Tracking #17964

Owner:	**MARY LANDRY**	Owner Well #:	**No Data**
Address:	**12626 ANN LOUISE HOUSTON, TX 77086**	Grid #:	**65-05-7**
Well Location:	**12626 ANN LOUISE HOUSTON, TX 77086**	Latitude:	**29° 54' 58" N**
		Longitude:	**095° 28' 09" W**
Well County:	**Harris**	Elevation:	**No Data**
Type of Work:	**New Well**	Proposed Use:	**Domestic**

Drilling Start Date: **3/11/2003** Drilling End Date: **3/14/2003**

	Diameter (in.)	*Top Depth (ft.)*	*Bottom Depth (ft.)*
Borehole:	**6.75**	**0**	**350**

Drilling Method: **Mud (Hydraulic) Rotary**

Borehole Completion: **2 STRING**

	Top Depth (ft.)	*Bottom Depth (ft.)*	*Description (number of sacks & material)*
Annular Seal Data:	**0**	**330**	**20**
	0	**10**	**10**

Seal Method: **Positive Displacement**

Sealed By: **SDI**

Distance to Property Line (ft.): **No Data**

Distance to Septic Field or other concentrated contamination (ft.): **100**

Distance to Septic Tank (ft.): **No Data**

Method of Verification: **BY OWNER**

Surface Completion: **Surface Sleeve Installed**

Water Level: **210 ft.** below land surface on **2003-03-14** Measurement Method: **Unknown**

Packers: **K-PACKER 320**

Type of Pump: **Submersible** Pump Depth (ft.): **260**

Well Tests: **Jetted** **No Test Data Specified**

	Strata Depth (ft.)	Water Type
Water Quality:	**No Data**	**No Data**

Chemical Analysis Made: **No**

Did the driller knowingly penetrate any strata which contained injurious constituents?: **No**

Certification Data: The driller certified that the driller drilled this well (or the well was drilled under the driller's direct supervision) and that each and all of the statements herein are true and correct. The driller understood that failure to complete the required items will result in the report(s) being returned for completion and resubmittal.

Company Information: **SCOTT DRILLING INC**

11923 GREEN PINE CIRCLE
HOUSTON, TX 77066

Driller Name: **SCOTT ROBINSON** License Number: **4839**

Apprentice Name: **DJ JUNEAU**

Comments: **No Data**

Lithology:
DESCRIPTION & COLOR OF FORMATION MATERIAL

Top (ft.)	Bottom (ft.)	Description
0	**75**	**CLAY**
75	**95**	**SAND**
95	**140**	**CLAY**
140	**180**	**SAND**
180	**250**	**CLAY**
250	**265**	**SAND**
265	**280**	**CLAY**
280	**350**	**SAND**

Casing:
BLANK PIPE & WELL SCREEN DATA

Dia. (in.)	New/Used	Type	Setting From/To (ft.)
4	**N**	**PVC**	**CASING 0 320**
2.5	**"**	**"**	**LINER 320 330**
"	**"**	**"**	**SCREEN 330 350 012**

IMPORTANT NOTICE FOR PERSONS HAVING WELLS DRILLED CONCERNING CONFIDENTIALITY

TEX. OCC. CODE Title 12, Chapter 1901.251, authorizes the owner (owner or the person for whom the well was drilled) to keep information in Well Reports confidential. The Department shall hold the contents of the well log confidential and not a matter of public record if it receives, by certified mail, a written request to do so from the owner.

Please include the report's Tracking Number on your written request.

Texas Department of Licensing and Regulation
P.O. Box 12157
Austin, TX 78711
(512) 334-5540

STATE OF TEXAS WELL REPORT for Tracking #49716

Owner:	**Herbert LeDee III**	Owner Well #:	**30335**
Address:	**4811 ADONIAS SPRING, TX 77373**	Grid #:	**65-05-7**
Well Location:	**12703 ANN LOUISE ST. HOUSTON, TX 77086**	Latitude:	**29° 54' 58" N**
		Longitude:	**095° 28' 10" W**
Well County:	**Harris**	Elevation:	**No Data**
Type of Work:	**New Well**	Proposed Use:	**Domestic**

Drilling Start Date: **12/4/2004** Drilling End Date: **12/6/2004**

	Diameter (in.)	*Top Depth (ft.)*	*Bottom Depth (ft.)*
Borehole:	**7.25**	**0**	**445**

Drilling Method: **Mud (Hydraulic) Rotary; 2 STRING**

Borehole Completion: **CEMENTED**

	Top Depth (ft.)	*Bottom Depth (ft.)*	*Description (number of sacks & material)*
Annular Seal Data:	**0**	**15**	**13**
	15	**425**	**26**

Seal Method: **Positive Displacement**

Sealed By: **Driller**

Variance Number: **NA**

Distance to Property Line (ft.): **NA**

Distance to Septic Field or other concentrated contamination (ft.): **NA**

Distance to Septic Tank (ft.): **No Data**

Method of Verification: **NA**

Surface Completion: **Alternative Procedure Used**

Water Level: **210 ft.** below land surface on **2004-12-06** Measurement Method: **Unknown**

Packers: **4 X 2 1/2 TRI-SEAL 420 FT.**

Type of Pump: **Submersible** Pump Depth (ft.): **240**

Well Tests: **Estimated** **Yield: 30 GPM**

	Strata Depth (ft.)	Water Type
Water Quality:	15	GOOD

Chemical Analysis Made: **No**

Did the driller knowingly penetrate any strata which contained injurious constituents?: **No**

Certification Data: The driller certified that the driller drilled this well (or the well was drilled under the driller's direct supervision) and that each and all of the statements herein are true and correct. The driller understood that failure to complete the required items will result in the report(s) being returned for completion and resubmittal.

Company Information: **NORTHWEST WATER WELLS**

25143 FM 1488
MAGNOLIA, TX 77355

Driller Name: **GLEN R. BONDS** License Number: **50950**

Comments: **No Data**

Lithology:
DESCRIPTION & COLOR OF FORMATION MATERIAL

Top (ft.)	Bottom (ft.)	Description
0	25	SAND/CLAY
25	100	CLAY
100	195	CLAY/SAND
195	200	ROCK
200	285	CLAY/SAND
285	430	SAND/ROCK
430	445	SAND

Casing:
BLANK PIPE & WELL SCREEN DATA

Dia. (in.)	New/Used	Type	Setting From/To (ft.)
4	N	PVC	CASING 0 425
2 1/2	N	PVC	LINER 420 425
2 1/2	N	PVC	SCREEN 425 445

IMPORTANT NOTICE FOR PERSONS HAVING WELLS DRILLED CONCERNING CONFIDENTIALITY

TEX. OCC. CODE Title 12, Chapter 1901.251, authorizes the owner (owner or the person for whom the well was drilled) to keep information in Well Reports confidential. The Department shall hold the contents of the well log confidential and not a matter of public record if it receives, by certified mail, a written request to do so from the owner.

Please include the report's Tracking Number on your written request.

Texas Department of Licensing and Regulation
P.O. Box 12157
Austin, TX 78711
(512) 334-5540

STATE OF TEXAS WELL REPORT for Tracking #470809

Owner:	**Bill Pham**	Owner Well #:	**No Data**
Address:	**3138 Hansom Houston, TX 77038**	Grid #:	**65-05-7**
		Latitude:	**29° 54' 58" N**
Well Location:	**3138 Hansom Houston, TX 77038**	Longitude:	**095° 28' 04" W**
Well County:	**Harris**	Elevation:	**No Data**
Type of Work:	**New Well**	Proposed Use:	**Domestic**

Drilling Start Date: **1/10/2018** Drilling End Date: **1/11/2018**

	Diameter (in.)	*Top Depth (ft.)*	*Bottom Depth (ft.)*
Borehole:	**6.75**	**0**	**430**

Drilling Method: **Mud (Hydraulic) Rotary**

Borehole Completion: **2 String**

	Top Depth (ft.)	*Bottom Depth (ft.)*	*Description (number of sacks & material)*
Annular Seal Data:	**0**	**410**	**Cement 54 Bags/Sacks**
	0	**10**	**Bentonite 10 Bags/Sacks**

Seal Method: **Pressure**

Sealed By: **Driller**

Distance to Property Line (ft.): **10**

Distance to Septic Field or other concentrated contamination (ft.): **No Data**

Distance to Septic Tank (ft.): **80**

Method of Verification: **No Data**

Surface Completion: **Surface Sleeve Installed** **Surface Completion by Driller**

Water Level: **60 ft.** below land surface on **2018-02-13**

Packers: **K-Packer at 400 ft.**

Type of Pump: **Submersible** Pump Depth (ft.): **260**

Well Tests: **No Test Data Specified**

	Strata Depth (ft.)	Water Type
Water Quality:	**No Data**	**No Data**

Chemical Analysis Made: **No**

Did the driller knowingly penetrate any strata which contained injurious constituents?: **No**

Certification Data: The driller certified that the driller drilled this well (or the well was drilled under the driller's direct supervision) and that each and all of the statements herein are true and correct. The driller understood that failure to complete the required items will result in the report(s) being returned for completion and resubmittal.

Company Information: **Scott Drilling Inc.**

11923 Green Pines Circle
Houston, TX 77066

Driller Name: **Scott Robinson** License Number: **4839**

Comments: **No Data**

Lithology:
DESCRIPTION & COLOR OF FORMATION MATERIAL

Top (ft.)	Bottom (ft.)	Description
0	100	Clay
100	110	Sand
110	155	clay
150	275	Sand
155	170	Sand
170	180	Rock
180	250	Clay
275	310	Clay
310	325	Sand
325	360	Rock & Clay
360	410	Clay
410	430	Sand

Casing:
BLANK PIPE & WELL SCREEN DATA

Dia (in.)	Type	Material	Sch./Gage	Top (ft.)	Bottom (ft.)
4		New Plastic (PVC)		0	410
2.5		New Plastic (PVC)		400	410
2.5		New Plastic (PVC)	0.012	410	430

IMPORTANT NOTICE FOR PERSONS HAVING WELLS DRILLED CONCERNING CONFIDENTIALITY

TEX. OCC. CODE Title 12, Chapter 1901.251, authorizes the owner (owner or the person for whom the well was drilled) to keep information in Well Reports confidential. The Department shall hold the contents of the well log confidential and not a matter of public record if it receives, by certified mail, a written request to do so from the owner.

Please include the report's Tracking Number on your written request.

Texas Department of Licensing and Regulation
P.O. Box 12157
Austin, TX 78711
(512) 334-5540

STATE OF TEXAS WELL REPORT for Tracking #82067

Owner:	**Steven Foremen**	Owner Well #:	**No Data**
Address:	**12715 Old Foltin Houston, TX 77086**	Grid #:	**65-05-7**
Well Location:	**12715 Old Foltin Houston, TX 77086**	Latitude:	**29° 54' 57" N**
		Longitude:	**095° 28' 16" W**
Well County:	**Harris**	Elevation:	**No Data**
Type of Work:	**New Well**	Proposed Use:	**Domestic**

Drilling Start Date: **4/12/2006** Drilling End Date: **4/12/2006**

	Diameter (in.)	*Top Depth (ft.)*	*Bottom Depth (ft.)*
Borehole:	**5.5**	**0**	**55**

Drilling Method: **Mud (Hydraulic) Rotary**

Borehole Completion: **Filter Packed**

	Top Depth (ft.)	*Bottom Depth (ft.)*	*Filter Material*	*Size*
Filter Pack Intervals:	**42**	**55**	**Gravel**	

	Top Depth (ft.)	*Bottom Depth (ft.)*	*Description (number of sacks & material)*
Annular Seal Data:	**0**	**45**	**12**

Seal Method: **Pressure**

Sealed By: **Raymond Services**

Distance to Property Line (ft.): **No Data**

Distance to Septic Field or other concentrated contamination (ft.): **150**

Distance to Septic Tank (ft.): **No Data**

Method of Verification: **Customer**

Surface Completion: **Surface Sleeve Installed**

Water Level: **20 ft.** below land surface on **2006-04-12** Measurement Method: **Unknown**

Packers: **none**

Type of Pump: **Jet** Pump Depth (ft.): **30**

Well Tests: **Jetted** **Yield: 5 GPM with 10 ft. drawdown after 5 hours**

	Strata Depth (ft.)	Water Type
Water Quality:	**No Data**	**Fresh**

Chemical Analysis Made: **No**

Did the driller knowingly penetrate any strata which contained injurious constituents?: **No**

Certification Data: The driller certified that the driller drilled this well (or the well was drilled under the driller's direct supervision) and that each and all of the statements herein are true and correct. The driller understood that failure to complete the required items will result in the report(s) being returned for completion and resubmittal.

Company Information: **Raymond Services Inc.**

10011 Airline
Houston, TX 77086

Driller Name: **Ty A Raymond** License Number: **4577**

Comments: **No Data**

Lithology:
DESCRIPTION & COLOR OF FORMATION MATERIAL

Top (ft.)	Bottom (ft.)	Description
0	**42**	**Clay**
42	**55**	**Rock & Sand**

Casing:
BLANK PIPE & WELL SCREEN DATA

Dia. (in.)	New/Used	Type	Setting From/To (ft.)
2	**New**	**Plastic**	**Case 0 - 45 SCH 40**
2	**New**	**Plastic**	**Screen 45 - 55 .06**

IMPORTANT NOTICE FOR PERSONS HAVING WELLS DRILLED CONCERNING CONFIDENTIALITY

TEX. OCC. CODE Title 12, Chapter 1901.251, authorizes the owner (owner or the person for whom the well was drilled) to keep information in Well Reports confidential. The Department shall hold the contents of the well log confidential and not a matter of public record if it receives, by certified mail, a written request to do so from the owner.

Please include the report's Tracking Number on your written request.

Texas Department of Licensing and Regulation
P.O. Box 12157
Austin, TX 78711
(512) 334-5540

STATE OF TEXAS WELL REPORT for Tracking #61985

Owner:	**Melva Stann**	Owner Well #:	**No Data**
Address:	**12623 Ann Louise Houston, TX 77086**	Grid #:	**65-05-7**
		Latitude:	**29° 54' 57" N**
Well Location:	**12623 Ann Louise Houston, TX 77086**	Longitude:	**095° 28' 16" W**
Well County:	**Harris**	Elevation:	**No Data**
Type of Work:	**New Well**	Proposed Use:	**Domestic**

Drilling Start Date: **6/30/2005** Drilling End Date: **6/30/2005**

	Diameter (in.)	*Top Depth (ft.)*	*Bottom Depth (ft.)*
Borehole:	**5.5**	**0**	**55**

Drilling Method: **Mud (Hydraulic) Rotary**

Borehole Completion: **Filter Packed**

	Top Depth (ft.)	*Bottom Depth (ft.)*	*Filter Material*	*Size*
Filter Pack Intervals:	**45**	**55**	**Gravel**	

	Top Depth (ft.)	*Bottom Depth (ft.)*	*Description (number of sacks & material)*
Annular Seal Data:	**0**	**45**	**12**

Seal Method: **Pressure**

Sealed By: **Raymond Services**

Distance to Property Line (ft.): **No Data**

Distance to Septic Field or other concentrated contamination (ft.): **150**

Distance to Septic Tank (ft.): **No Data**

Method of Verification: **Customer**

Surface Completion: **Surface Sleeve Installed**

Water Level: **20 ft.** below land surface on **2005-06-30** Measurement Method: **Unknown**

Packers: **none**

Type of Pump: **Jet** Pump Depth (ft.): **30**

Well Tests: **Jetted** **Yield: 5 GPM with 10 ft. drawdown after 5 hours**

	Strata Depth (ft.)	Water Type
Water Quality:	**No Data**	**No Data**

Chemical Analysis Made: **No**

Did the driller knowingly penetrate any strata which contained injurious constituents?: **No**

Certification Data: The driller certified that the driller drilled this well (or the well was drilled under the driller's direct supervision) and that each and all of the statements herein are true and correct. The driller understood that failure to complete the required items will result in the report(s) being returned for completion and resubmittal.

Company Information: **Raymond Services Inc.**

10011 Airline
Houston, TX 77037

Driller Name: **Ty A. Raymond** License Number: **4577**

Comments: **none**

Lithology:
DESCRIPTION & COLOR OF FORMATION MATERIAL

Top (ft.)	Bottom (ft.)	Description
0	**42**	**Clay**
42	**55**	**Rock & Sand**

Casing:
BLANK PIPE & WELL SCREEN DATA

Dia. (in.)	New/Used	Type	Setting From/To (ft.)
2	**New**	**Plastic**	**Case 0 - 45 SCH 40**
2	**New**	**Plastic**	**Screen 45 - 55 .06**

IMPORTANT NOTICE FOR PERSONS HAVING WELLS DRILLED CONCERNING CONFIDENTIALITY

TEX. OCC. CODE Title 12, Chapter 1901.251, authorizes the owner (owner or the person for whom the well was drilled) to keep information in Well Reports confidential. The Department shall hold the contents of the well log confidential and not a matter of public record if it receives, by certified mail, a written request to do so from the owner.

Please include the report's Tracking Number on your written request.

Texas Department of Licensing and Regulation
P.O. Box 12157
Austin, TX 78711
(512) 334-5540

(95)

Dup

Send original copy by certified mail to the Texas Water Development Board, P. O. Box 13087, Austin, Texas 78711

State of Texas

WATER WELL REPORT

For TWDB use only
Well No. 65-05-7K
Located on map
Received:

1) OWNER:
Person having well drilled: Russell Gonzales (Name) Address: 9239 Glen Shadow (Street or RFD) Houston (City) TX (State)

Landowner: Same (Name) Address: Same (Street or RFD) (City) (State)

2) LOCATION OF WELL:
County: Harris 14 miles in N (N.E., S.W., etc.) direction from Houston (Town)

Locate by sketch map showing landmarks, roads, creeks, hiway number, etc.*

North

(Use reverse side if necessary)

or Give legal location with distances and directions from adjacent sections or survey lines.

Labor _____ League _____

Block _____ Survey _____

Abstract No. _____

(NW¼ NE¼ SW¼ SE¼) of Section _____

3) TYPE OF WORK (Check):
New Well ✓ Deepening
Reconditioning Plugging

4) PROPOSED USE (Check):
Domestic ✓ Industrial Municipal
Irrigation Test Well Other

5) TYPE OF WELL (Check):
Rotary ✓ Driven Dug
Cable Jetted Bored

6) WELL LOG:
Diameter of hole 6¼ in. Depth drilled 130 ft. Depth of completed well 140 ft. Date drilled 3/9/78

All measurements made from 4' ft. above ground level.

From (ft.)	To (ft.)	Description and color of formation material
0	4	Top soil
4	130	Unconsolidated sand & gravel
130	140	Sand

7) Casing:
Type: Old New ✓ Steel Plastic ✓ Other
Cemented from 80 ft. to 130 ft.

Diameter (inches)	Setting From (ft.)	Setting To (ft.)	Gage
4"	0	130	Sch 40

8) SCREEN:
Type W/W
Perforated ✓ Slotted

Diameter (inches)	Setting From (ft.)	Setting To (ft.)	Slot Size
2"	130	140	20 ga

(Use reverse side if necessary)

7) COMPLETION (Check):
Straight wall ✓ Gravel packed Other
Under reamed Open Hole

8) WATER LEVEL:
Static level 85 ft. below land surface Date 3-9-78
Artesian pressure _____ lbs. per square inch Date _____
Depth to pump bowls, cylinder, jet, etc., 126 ft. below land surface.

11) WELL TESTS:
Was a pump test made? Yes No ✓ If yes, by whom? _____
Yield: _____ gpm with _____ ft. drawdown after _____ hrs.
Bailer test _____ gpm with _____ ft. drawdown after _____ hrs.
Artesian flow _____ gpm
Temperature of water _____

12) WATER QUALITY:
Was a chemical analysis made? Yes No ✓
Did any strata contain undesirable water? Yes No
Type of water? _____ depth of strata _____

I hereby certify that this well was drilled by me (or under my supervision) and that each and all of the statements herein are true to the best of my knowledge and belief.

NAME Tommy C Bussell (Type or Print) Water Well Drillers Registration No. 707

ADDRESS 9925 N Houston-Rosslyn (Street or RFD) Houston (City) TX (State)

(Signed) Tommy C Bussell (Water Well Driller) Bussell & Son Inc. (Company Name)

Please attach electric log, chemical analysis, and other pertinent information, if available.

*Additional instructions on reverse side.

TWDBF-WD6

4820112124

TEXAS WATER DEVELOPMENT BOARD
WELL SCHEDULE

State Well Number - 65 05 802 Previous Well Number - County - Harris 201
River Basin - San Jacinto River - 10 Zone - 1 Latitude - 29 53 36 Longitude - 95 25 36 Source of Coords - 1

Owners Well No. _____ Location _____ 1/4, _____ 1/4, Section _____, Block _____, Survey _____

Owner - West Montgomery Util. Driller - Texas Water Wells

Address _____ Tenant/Oper. _____
Date Drilled - 10/ /1950 Depth - 563 ft. Source of Depth - D Altitude - 92 ft. Source of Alt. - M
Aquifer - 112CHCT CHICOT AQUIFER Well Type - W User - 932400

WELL CONSTRUCTION Const. Method - _____ Casing Material - _____
Completion - _____ Screen Material - _____

LIFT DATA - Pump Mfr. _____ Type - TURBINE PUMP No. Stages ____

Bowls Diam. - _____ in. Setting - _____ ft. Colum Diam. - _____ in.

Motor Mfr. - _____ Fuel or Power - ELECTRIC MOTOR Horsepower - 15

YIELD Flow- _____ GPM Pump- _____ GPM Meas.,Rept.,Est- _____ Date- _____

PERFORMANCE TEST Date- _____ Length of Test- _____ Production- _____GPM

Static Level- _____ft. Pumping Level- _____ft. Drawdown- _____ft. Sp.Cap.- _____GPM/ft

QUALITY (Remarks- _____

WATER USE Primary- PUBLIC SUPPLY Secondary- _____ Tertiary- _____

OTHER DATA AVAILAIBLE Water Levels- N Quality- N Logs- D Other Data-

WATER LEVELS Date- / / Measurement-
Date- / / Measurement-

Recorded By _____ Date Record Collected or Updated- 11/02/1998

Reporting Agency - UNITED STATES GEOLOGICAL SURVEY
REMARKS -

Casing or Blank Pipe (C) Well Screen or Slotted Zone (Open Hole (O) Cemented from _____ to _____	Diam. (in.)	Setting(feet) From	To
1			
2			
3			
4			
5			
6			
7			
8			
9			
10			
11			
12			
13			
14			
15			
16			
17			
18			
19			

TEXAS WATER DEVELOPMENT BOARD
WELL SCHEDULE

State Well Number - 65 05 809 Previous Well Number - County - Harris 201
River Basin - San Jacinto River - 10 Zone - 1 Latitude - 29 53 37 Longitude - 95 25 37 Source of Coords - 1

Owners Well No. _____ Location _____ 1/4, _____ 1/4, Section _____, Block _____, Survey _____

Owner - Willow Run Public Service Inc. Driller - Texas Water Wells

Address _____ Tenant/Oper. _____
Date Drilled - / /1964 Depth - 725 ft. Source of Depth - D Altitude - 91 ft. Source of Alt. - M
Aquifer - 121EVGL EVANGELINE AQUIFER Well Type - W User - 949400

WELL CONSTRUCTION
Const. Method - _____ Casing Material - _____
Completion - _____ Screen Material - _____

LIFT DATA - Pump Mfr. _____ Type - TURBINE PUMP No. Stages ____

Bowls Diam. - _____ in. Setting - _____ ft. Column Diam. - _____ in.

Motor Mfr. - _____ Fuel or Power - ELECTRIC MOTOR Horsepower - 40

YIELD Flow- _____ GPM Pump- _____ GPM Meas..Rept..Est- _____ Date- _____

PERFORMANCE TEST Date- _____ Length of Test- _____ Production- _____GPM

Static Level- _____ft. Pumping Level- _____ft. Drawdown- _____ft. Sp.Cap.- _____GPM/ft

QUALITY (Remarks- _____

WATER USE Primary- PUBLIC SUPPLY Secondary- _____ Tertiary- _____

OTHER DATA AVAILAIBLE Water Levels- N Quality- N Logs- Other Data-

WATER LEVELS Date- / / Measurement-
Date- / / Measurement-

Recorded By _____ Date Record Collected or Updated- / /

Reporting Agency - UNITED STATES GEOLOGICAL SURVEY
REMARKS -

Casing or Blank Pipe (C) Well Screen or Slotted Zone (Open Hole (O) Cemented from_____to_____		
Diam. (in.)	Setting(feet) From	To
1		
2		
3		
4		
5		
6		
7		
8		
9		
10		
11		
12		
13		
14		
15		
16		
17		
18		
19		

TEXAS WATER DEVELOPMENT BOARD
WELL SCHEDULE

State Well Number - 65 05 825 Previous Well Number - County - Harris 201
River Basin - San Jacinto River - 10 Zone - 1 Latitude - 29 53 36 Longitude - 95 25 37 Source of Coords - 2

Owners Well No. _____ Location _____ 1/4, _____ 1/4, Section _____, Block _____, Survey _____

Owner - Willow Run Public Service Inc. Driller - Layne Texas

Address _____ Tenant/Oper. _____

Date Drilled - / /1983 Depth - 967 ft. Source of Depth - D Altitude - 91 ft. Source of Alt. - M
Aquifer - 121EVGL EVANGELINE AQUIFER Well Type - W User - 949400

WELL CONSTRUCTION
Const. Method - _____
Completion - _____
Casing Material - _____
Screen Material - _____

LIFT DATA - Pump Mfr. _____ Type - TURBINE PUMP No. Stages ____
Bowls Diam. - _____ in. Setting - _____ ft. Column Diam. - _____ in.
Motor Mfr. - _____ Fuel or Power - ELECTRIC MOTOR Horsepower -

YIELD Flow- _____ GPM Pump- _____ GPM Meas.,Rept.,Est- _____ Date- _____

PERFORMANCE TEST Date- _____ Length of Test- _____ Production- _____GPM

Static Level- _____ft. Pumping Level- _____ft. Drawdown- _____ft. Sp.Cap.- _____GPM/ft

QUALITY (Remarks- _____

WATER USE Primary- PUBLIC SUPPLY Secondary- _____ Tertiary- _____

OTHER DATA AVAILAIBLE Water Levels- M Quality- N Logs- DQ Other Data-

WATER LEVELS Date- 12/07/1983 Measurement- -371.00
Date- / / Measurement-

Recorded By _____ Date Record Collected or Updated- 12/ /1988

Casing or Blank Pipe (C) Well Screen or Slotted Zone (Open Hole (O) Cemented from _____ to _____	Diam. (in.)	Setting(feet) From	To
1			
2			
3			
4			
5			
6			
7			
8			
9			
10			
11			
12			
13			
14			
15			
16			
17			
18			
19			

Reporting Agency - UNITED STATES GEOLOGICAL SURVEY
REMARKS -
Owner's well #2. Reported yield 420 gpm with 33 ft drawdown.

Aquifer - 121EVGL
Well No. - 65 05 825

65-05-1A 1B-1B3P.

Send original copy by certified mail to the Texas Water Development Board P. O. Box 12386 Austin, Texas 78711

State of Texas

WATER WELL REPORT

For TWDB use only
Well No. 65-05-1A
Located on map XS
Received: 2-22-71

1) OWNER:
Person having well drilled L. D. McQuerry (Name) Address Rt 6, Box 583H (Street or RFD) Houston (City) Texas (State)

Landowner Ditto (Name) Address (Street or RFD) (City) (State)

2) LOCATION OF WELL:
County Harris, 20 miles in N.W. (N.E., S.W., etc.) direction from Houston, Texas (Town)

Locate by sketch map showing landmarks, roads, creeks, hiway number, etc.*



(Use reverse side if necessary)

or Give legal location with distances and directions from adjacent sections or survey lines.

Labor League

Block Survey W.P. Ketchum

Abstract No. 420

(NW¼ NE¼ SW¼ SE¼) of Section

3) TYPE OF WORK (Check): New Well, Deepening, Reconditioning, Plugging

4) PROPOSED USE (Check): Domestic, Industrial, Municipal, Irrigation, Test Well, Other

5) TYPE OF WELL (Check): Rotary, Driven, Dug, Cable, Jetted, Bored

6) WELL LOG:
Diameter of hole 4" in. Depth drilled 306 ft. Depth of completed well 306 ft. Date drilled 1-16-71

All measurements made from 0 ft. above ground level.

From (ft.)	To (ft.)	Description and color of formation material
0	20	Surface
20	60	Clay & Shale
60	90	Shale and Sand
90	130	Sand & Shale
130	150	Sandy
150	195	Fine Sand
195	242	Shale and Sand
242	270	Sand and Gravel
270	290	Coarse White Sand
290	306	Coarse White Sand & Gravel

(Use reverse side if necessary)

9) Casing:
Type: Old New Steel Plastic Other
Cemented from 0 ft. to 287 ft.

Diameter (inches)	Setting From (ft.)	Setting To (ft.)	Gage
4	0	287	11# Pipe

10) SCREEN:
Type Stainless Steel Rib Screen
Perforated Slotted

Diameter (inches)	Setting From (ft.)	Setting To (ft.)	Slot Size
2½	296	306	16 Gauge

7) COMPLETION (Check): Straight wall, Gravel packed, Other, Under reamed, Open Hole

8) WATER LEVEL:
Static level 96 ft. below land surface Date 1-15-71
Artesian pressure lbs. per square inch Date
Depth to pump bowls, cylinder, jet, etc., 168 ft. below land surface.

11) WELL TESTS:
Was a pump test made? Yes No If yes, by whom?
Yield: gpm with ft. drawdown after hrs.
Bailer test gpm with ft. drawdown after hrs.
Artesian flow gpm
Temperature of water

12) WATER QUALITY:
Was a chemical analysis made? Yes No
Did any strata contain undesirable water? Yes No
Type of water? Good depth of strata 20'

I hereby certify that this well was drilled by me (or under my supervision) and that each and all of the statements herein are true to the best of my knowledge and belief.

NAME R. C. Burroughs (Type or Print) Water Well Drillers Registration No. 498

ADDRESS 1114 Chantilly Lane (Street or RFD) Houston (City) Texas 77018 (State)

(Signed) Roy Campbell Burroughs (Water Well Driller) B & C WATER WELL CONTRACTORS (Company Name)

Please attach electric log, chemical analysis, and other pertinent information, if available.

*Additional instructions on reverse side.

TWDBF-GW-53

2000

2.000 acres of land out of that certain 36.42 acre set out in deed to R.D.Bryan and recorded in Volume 3026,Page 18 of the Harris County Deed Records,same being a part of the W.P.Ketchum Survey A-420 in Harris County,Texas,and being more fully described by metes and bounds as follows;

Beginning at a fence corner set in concrete found marking the South corner of said 36.42 acre tract,same being in the Northeasterly right of way line of Kuykendahl Road; Thence North 45 degrees37 minutes 14 seconds West and with the Northeasterly right of way line of said Kuykendahl Road,1628.56 feet to a 5/8 inch iron rod set for the South corner and place of beginning of the 2.000 acre tract herein described;THENCE North 45 degrees 37 minutes 14seconds West and continuing with said road right of way line,19899 feet to a 5/8 inch iron rod set for the Westcorner of the 2.00 acre tract herein described; THENCE North 48 deg. 08 min. 52 sec. East 462.54 feet to a 5/8 in. iron rod set on the Northeasterly line of said 36.42 acre tract for the North corner of the 2.000 acre tract herein described; THENCE South 32 deg. East and with the Northeasterly lineof said 36.42 acre tract, same being the Northeasterly line of the W. P. Ketchum Survey, 201.54 feet to a 5/8 in. iron rod set for the East corner of the 2.000 acre tract herein described; THENCE South 48 deg. 08 min. 52 Sec West 414.99 feet toe the Place of Beginning, and containing 2.000 acres of land, more or less.

20 Miles from County Court House

House # 14700 Kuykendahl

Mr & Mrs J.D McQueary
Rt.6, Box 583-H
Houston Texas 77093
Ph 444-7705

10/26/2020
04:10:29

Texas Commission on Environmental Quality
DWW Water System Summary Sheet

PWS ID	PWS Name	Central Registry RN
TX1012774	VAITHI	RN101241867

Organization/Customer *	Central Registry CN
INFINITY INTERESTS LP	

*Regulatory mail will be addressed to this organization/person

All Water System Contacts

Type	Contact	Communication
AC - Administrative Contact - PRESIDENT	NATARAJAN, RAJ 3411 BLAKEWOOD CT HOUSTON, TX 77068-1342	**Phone Type** / **Value** BUS - Business / 281-444-0520
OW - Owner	INFINITY INTERESTS LP 3411 BLAKEWOOD CT HOUSTON, TX 77068-1342	**Electronic Type** / **Value** **Phone Type** / **Value** BUS - Business / 281-587-8686
PWS - Public Water System Contact - MANAGER	FALKENSTEIN, MARK 14451 CORNERSTONE VILLAGE STE 100 HOUSTON, TX 77014-1260	**Electronic Type** / **Value** **Phone Type** / **Value** BUS - Business / 281-587-8686 MOB - Mobile / 713-240-2891

Operator Grade	Number

Water Operator Licenses

No Licensing Data for this PWS

Owner Type	Owner Type Options: COUNTY, DISTRICT, FEDERAL GOVERNMENT, INVESTOR OWNED, MUNICIPALITY, NATIVE AMERICAN, PRIVATE, STATE GOVERNMENT, WATER SUPPLY CORPORATION
Private	

System Type	System Type Options: COMMUNITY, TRANSIENT/NON-COMMUNITY, NON-PUBLIC, NON-TRANSIENT/NON-COMMUNITY
NP - NON-PUBLIC	

Population Type	Population Served	# of Connect	# I/C w/other PWS

Total Product (MGD)	Average Daily Consump.	Max Daily Demand (MGD)	Total Storage (MG)	Elev. Storage (MG)	Service Pump Cap.	Max.Purchase Cap. (MGD/GPM)	Pressure Tank Cap. (MG)

Activity Status	Inactivation Date
I - INACTIVE	07/08/2013

Last Survey Date	Surveyor	Survey Type	Region	County
01/11/2007	BOBBY, J HOLDER	Sanitary Survey	HOUSTON	HARRIS
No Site Visit Data				

(Treatment Plant)							
Entry Point	EP Name/Source Summation (Activity Status)	Plant Name (Activity Status)	Plant Num	Chemical Mon Type	Chem Sample Point	Distribution Mon Type	Dist Sample Point
EP001	TRT-TAP / Ground Water(I)	PLANT(A)	TP6901		NO		NO

Train:	Unnamed			
(Treatments)				
Disinfection Zone	Treatment Sequence	Objective	Process	Treatment
null	null	D	423	HYPOCHLORINATION, PRE

(Active Sources)						
Source Number	Source Name (Activity Status)	Operational Status	Source Type	Depth	Tested GPM	Rated GPM
G1012774A	1 - 14700 KUYKENDAHL (A)	P	G	313	30 GPM	30 GPM

Drill Date		Source Summary		
01/01/1913		CHICOT		
GPS Latitude (decimal)	GPS Longitude (decimal)	GPS Elevation	GPS Date	Seller
29.993736	-95.450972	0	08/27/2009	Not Purchasing

(Inactive/Offline Sources)			
SourceNumber	Name	Status	Depth
G1012774B	2 - RESTAURANT / PLUGGED	P	305
G1012774C	3 - RESTAURANT	O	N/A

Code Explanations
Monitoring Type Codes: (GW) GROUNDWATER , (GUP) GROUNDWATER UNDER THE

INFLUENCE - PURCHASED , (SWP) SURFACE WATER - PURCHASED , (GU) GROUNDWATER UNDER THE INFLUENCE OF SURFACE WATER , (N) NO SOURCES , (SW) SURFACE WATER
Activity Status Codes: (A) ACTIVE , (D) DELETED/DISSOLVED , (I) INACTIVE , (P) PROPOSED ,
Operational Status Codes: (E) EMERGENCY , (I) INTERIM/PEAK (O) OTHER , (P) PERMANENT , (S) SEASONAL
Source Types: (G) GROUND WATER , (S) SURFACE WATER , (U) GROUND WATER UNDER THE INFLUENCE

- End of Report -

At the time of your query this data was the most current information available from our database, which is in real time. Every effort was made to retrieve it according to your query. Thank-you for using DWW.

MAP #2 - WELL #[redacted]5 [redacted] Duff

Send original copy by certified mail to the Texas Department of Water Resources P. O. Box 13087 Austin, Texas 78711

State of Texas
WATER WELL REPORT

ATTENTION OWNER: *Confidentiality Privilege Notice on Reverse Side*

For TDWR use only
Well No. 65-05-2m
Located on map YES
Received: RWB

1) OWNER CARLOS TAMBORREL. (Name) Address 14718 KUYKENDAHL. (Street or RFD) HOUSTON. (City) TEX. (State) (Zip)

2) LOCATION OF WELL:
County HARRIS. [redacted] miles in NO (N.E., S.W., etc.) direction from HOUSTON TEX (Town)

Driller must complete the legal description to the right with distance and direction from two intersecting section or survey lines, or he must locate and identify the well on an official Quarter- or Half-Scale Texas County General Highway Map and attach the map to this form.

☐ Legal description:
Section No. _____ Block No. _____ Township _____
Abstract No. _____ Survey Name _____
Distance and direction from two intersecting section or survey lines _____

☑ See attached map. 14718 KUYKENDAHL.

3) TYPE OF WORK (Check):
☑ New Well ☐ Deepening ☐ Reconditioning ☐ Plugging

4) PROPOSED USE (Check):
☐ Domestic ☐ Industrial ☐ Public Supply ☐ Irrigation ☐ Test Well ☐ Other CLUB

5) DRILLING METHOD (Check):
☑ Mud Rotary ☐ Air Hammer ☐ Driven ☐ Bored ☐ Air Rotary ☐ Cable Tool ☐ Jetted ☐ Other _____

6) WELL LOG:

Date drilled FEB 6. 1981

DIAMETER OF HOLE

Dia. (in.)	From (ft.)	To (ft.)
6 1/2	Surface	295'
3 3/8	295	313

7) BOREHOLE COMPLETION:
☐ Open Hole ☐ Straight Wall ☐ Underreamed
☐ Gravel Packed ☐ Other TWO-STRING.
If Gravel Packed give interval . . . from _____ ft. to _____ ft.

From (ft.)	To (ft.)	Description and color of formation material
0	62	CLAY.
62	78	SAND
78	102	CLAY.
102	122	SAND
122	181	CLAY.
181	217	SAND
217	225	CLAY.
225	235	SAND
235	248	CLAY.
248	262	SAND
262	292	ROCK - BROKEN
292	313	SAND

(Use reverse side if necessary)

8) CASING, BLANK PIPE, AND WELL SCREEN DATA:

Dia. (in.)	New or Used	Steel, Plastic, etc. Perf., Slotted, etc. Screen Mfr., if commercial	Setting (ft.) From	Setting (ft.) To	Gage Casing Screen
4"	N	GALVANIZE	0	295	40
2 1/2	N	GALVANIZE	295	298	40
2 1/2	N	PVC. SCH. 80. SCREEN	298	313	#14

CEMENTING DATA
Cemented from 0 ft. to 295' ft.
Method used PUMP.
Cemented by BODE DRILLING CO. INC. (Company or Individual)

9) WATER LEVEL:
Static level 113 ft. below land surface Date FEB. 6. 1981
Artesian flow _____ gpm. Date _____

10) PACKERS: Type Depth

11) TYPE PUMP:
☐ Turbine ☐ Jet ☑ Submersible ☐ Cylinder
☐ Other _____
Depth to pump bowls, cylinder, jet, etc., 168' ft.

12) WELL TESTS:
☐ Type Test: ☐ Pump ☐ Bailer ☐ Jetted ☐ Estimated
Yield: _____ gpm with _____ ft. drawdown after _____ hrs.

13) WATER QUALITY:
Did you knowingly penetrate any strata which contained undesirable water? ☐ Yes ☑ No
If yes, submit "REPORT OF UNDESIRABLE WATER"
Type of water? _____ Depth of strata 21'
Was a chemical analysis made? ☐ Yes ☑ No

I hereby certify that this well was drilled by me (or under my supervision) and that each and all of the statements herein are true to the best of my knowledge and belief. AUG 2, 1982

NAME E. L. BODE (Type or Print) Water Well Drillers Registration No. 46. CR/LWR

ADDRESS P. O. BOX 90067. (Street or RFD) HOUSTON (City) TEX. (State) 77090. (Zip)

(Signed) E. L. Bode (Water Well Driller) BODE DRILLING CO. INC. (Company Name)

Please attach electric log, chemical analysis, and other pertinent information, if available.

TDWR-0392 (Rev. 1-12-79) DEPARTMENT OF WATER RESOURCES COPY

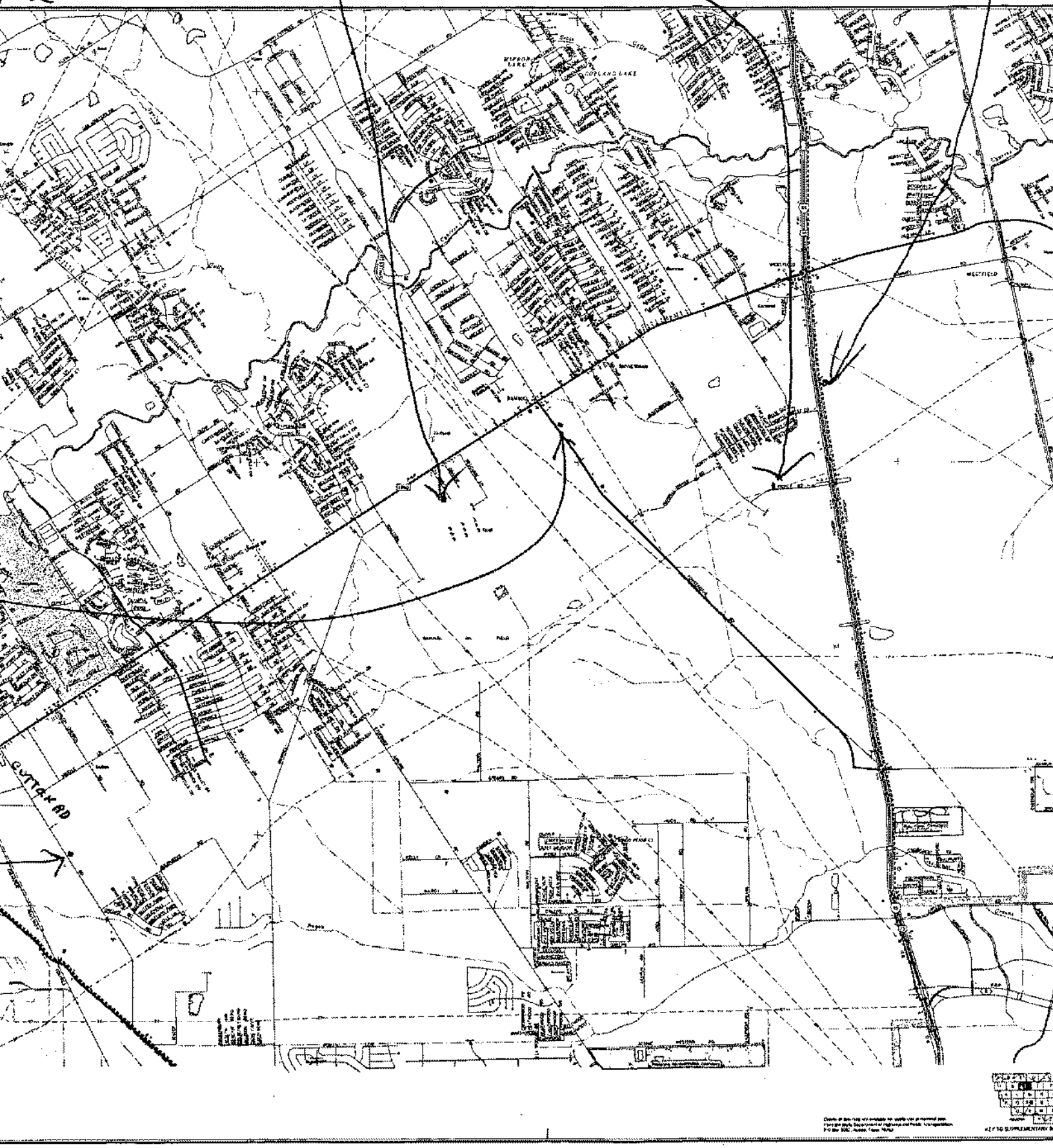
#2-
WELL #2
WELL #1
WELL
CURTIS RD

Send original copy by certified return receipt requested mail to: TNRCC, MC 177, P.O. Box 13087, Austin, TX 78711-3087

ATTENTION OWNER: *Confidentiality Privilege Notice on on reverse side of Well Owner's copy (pink)*

State of Texas
WELL REPORT

Texas Water Well Drillers Advisory Council
MC 177
P.O. Box 13087
Austin, TX 78711-3087
512-239-0530

1) OWNER Enron (Name) ADDRESS 821 ESE Loop 323 Ste. 400 Tyler, Texas 75701 (Street or RFD) (City) (State) (Zip)

2) ADDRESS OF WELL: County Harris 500' E intersect Druen Rd & Kuykendal Rd (Street, RFD or other) (City) (State) (Zip) GRID # 65-05-2

3) TYPE OF WORK (Check): [x] New Well [ ] Deepening [ ] Reconditioning [ ] Plugging

4) PROPOSED USE (Check): [ ] Monitor [ ] Environmental Soil Boring [ ] Domestic [x] Industrial [ ] Irrigation [ ] Injection [ ] Public Supply [ ] De-watering [ ] Testwell
If Public Supply well, were plans submitted to the TNRCC? [ ] Yes [ ] No

5)

6) WELL LOG:
Date Drilling: Started July 25 19 96 Completed ____ 19 ____

DIAMETER OF HOLE

Dia (in.)	From (ft.)	To (ft.)
6 3/4	Surface	360

7) DRILLING METHOD (Check): [ ] Dug [ ] Air Rotary [x] Mud Rotary [ ] Bored [ ] Air Hammer [ ] Cable Tool [ ] Jetted [ ] Other

N

From (ft.)	To (ft.)	Description and color of formation material
0	106	Clay
106	136	Sand
136	221	Clay
221	257	Sand
257	302	Clay
302	360	Sand

(Use reverse side of Well Owner's copy, if necessary)

8) Borehole Completion (Check): [ ] Open Hole [x] Straight Wall [ ] Underreamed [ ] Gravel Packed [ ] Other
If Gravel Packed give interval from ____ ft. to ____ ft.

CASING, BLANK PIPE, AND WELL SCREEN DATA:

Dia (in.)	New or Used	Steel, Plastic, etc. Perf., Slotted, etc. Screen Mfg., if commercial	Setting (ft.) From	Setting (ft.) To	Gage Casing Screen
4"	New	Plastic	0	340	5448
4"	New	Plastic Slotted	340	360	1023

9) CEMENTING DATA (Rule 338.44(1))
Cemented from 0 ft. to 15 ft. No. of sacks used 9
____ ft. to ____ ft. No. of sacks used ____
Method used ____
Cemented by John E Bruson
Distance to septic system field lines or other concentrated contamination ____ ft.
Method of verification of above distance Mr Field Rule

10) SURFACE COMPLETION
[ ] Specified Surface Slab Installed (Rule 338.44(2)(A))
[x] Specified Steel Sleeve Installed (Rule 338.44(3)(A))
[ ] Pitless Adapter Used (Rule 338.44(3)(b))
[ ] Approved Alternative Procedure Used (Rule 338.71)

11) WATER LEVEL:
Static level 150 ft. below land surface Date 7/25/96
Artesian flow ____ gpm Date ____

12) PACKERS: Depth
____
____

13) TYPE PUMP:
[ ] Turbine [ ] Jet [x] Submersible [ ] Cylinder
[ ] Other
Depth to pump bowls, cylinder, jet, etc. 210 ft.

14) WELL TESTS:
Type test: [ ] Pump [ ] Bailer [ ] Jetted [ ] Estimated
Yield ____ gpm with ____ ft. drawdown after ____ hrs

15) WATER QUALITY:
Did you knowingly penetrate any strata which contained undesirable constituents?
[ ] Yes [x] No If yes, submit "REPORT OF UNDESIRABLE WATER"
Type of water? ____ Depth of strata ____
Was a chemical analysis made? [ ] Yes [x] No

RECEIVED
JUN 1997
TEXAS NATURAL RESOURCE CONSERVATION COMMISSION

I hereby certify that this well was drilled by me (or under my supervision) and that each and all of the statements herein are true and correct to the best of my knowledge and belief. I understand that failure to complete items 1 thru 15 will result in the log(s) being returned for completion and resubmittal.

COMPANY NAME B. & L. WATER WELL SERVICE (Type or print) WELL DRILLER'S LICENSE NO. 1315 WT

ADDRESS P.O Box 213 (Street or RFD) Winnie (City) Texas (State) 77665 (Zip)

(Signed) John S Bruson (Licensed Well Driller) (Signed) ____ (Registered Driller Trainee)

Please attach electric log, chemical analysis, and other pertinent information, if available.

4820111575

[redacted] WELL #6 - MAP [redacted] 4-102 [redacted]

Send original copy by certified mail to the Texas Department of Water Resources P. O. Box 13087 Austin, Texas 78711

State of Texas
WATER WELL REPORT

ATTENTION OWNER: *Confidentiality Privilege Notice on Reverse Side*

For TDWR use only
Well No. 65-05-2U
Located on map YES
Received: TH

1) OWNER Geo. WATSON. SUMMIT VENTURES. (Name) Address 603 N. ST. MARYS SUITE 1005, SAN ANTONIO. TEX. (Street or RFD) (City) (State) 78205 (Zip)

2) LOCATION OF WELL: County HARRIS 2 miles in ND (N.E., S.W., etc.) direction from HOUSTON, TEX. (Town)

Driller must complete the legal description to the right with distance and direction from two intersecting section or survey lines, or he must locate and identify the well on an official Quarter- or Half-Scale Texas County General Highway Map and attach the map to this form.

☐ Legal description:
Section No. _____ Block No. _____ Township _____
Abstract No. _____ Survey Name _____
Distance and direction from two intersecting section or survey lines _____

☑ See attached map. DWYER RD.

3) TYPE OF WORK (Check): ☑ New Well ☐ Deepening ☐ Reconditioning ☐ Plugging

4) PROPOSED USE (Check): ☐ Domestic ☐ Industrial ☐ Public Supply ☐ Irrigation ☐ Test Well ☐ Other WAREHOUSE

5) DRILLING METHOD (Check): ☑ Mud Rotary ☐ Air Hammer ☐ Driven ☐ Bored ☐ Air Rotary ☐ Cable Tool ☐ Jetted ☐ Other _____

6) WELL LOG:

Date drilled JAN. 16-1980

DIAMETER OF HOLE Dia. (in.)	From (ft.)	To (ft.)
6½	Surface	253
3⅞	253	276

7) BOREHOLE COMPLETION:
☐ Open Hole ☐ Straight Wall ☐ Underreamed
☐ Gravel Packed ☐ Other TWO-STRING.
If Gravel Packed give interval ... from _____ ft. to _____ ft.

From (ft.)	To (ft.)	Description and color of formation material
0	73	CLAY.
73	107	SAND
107	132	CLAY.
132	142	SAND
142	182	CLAY.
182	211	SAND - BROKEN.
211	247	CLAY.
247	276	SAND.

(Use reverse side if necessary)

8) CASING, BLANK PIPE, AND WELL SCREEN DATA:

Dia. (in.)	New or Used	Steel, Plastic, etc. Perf., Slotted, etc. Screen Mfg., if commercial	Setting (ft.) From	Setting (ft.) To	Gage Casing Screen
4"	N	PVC.	0	253	
2½	N	GALVANIZE	253	261	
2½	N	PVC. SCREEN.	261	276	#14

CEMENTING DATA
Cemented from 0 ft. to 253 ft.
Method used PUMP.
Cemented by BODE DRILLING CO. INC. (Company or Individual)

9) WATER LEVEL:
Static level 109 ft. below land surface Date JAN. 16 1980
Artesian flow _____ gpm. Date _____

10) PACKERS: Type Depth

11) TYPE PUMP:
☐ Turbine ☐ Jet ☑ Submersible ☐ Cylinder
☐ Other _____
Depth to pump bowls, cylinder, jet, etc., 189 ft.

12) WELL TESTS:
☐ Type Test: ☐ Pump ☐ Bailer ☐ Jetted ☐ Estimated
Yield: _____ gpm with _____ ft. drawdown after _____ hrs.

13) WATER QUALITY:
Did you knowingly penetrate any strata which contained undesirable water? ☐ Yes ☑ No
If yes, submit "REPORT OF UNDESIRABLE WATER"
Type of water? _____ Depth of strata 29'
Was a chemical analysis made? ☐ Yes ☑ No

I hereby certify that this well was drilled by me (or under my supervision) and that each and all of the statements herein are true to the best of my knowledge and belief.

NAME E.L. BODE (Type or Print) Water Well Drillers Registration No. 46.

ADDRESS P.O. BOX 90067. HOUSTON. TEX. 77090 - (Street or RFD) (City) (State) (Zip)

(Signed) E.L. Bode (Water Well Driller) BODE DRILLING CO. INC. (Company Name)

Please attach electric log, chemical analysis, and other pertinent information, if available.

TDWR-0392 (Rev. 1-12-79)

DEPARTMENT OF WATER RESOURCES COPY

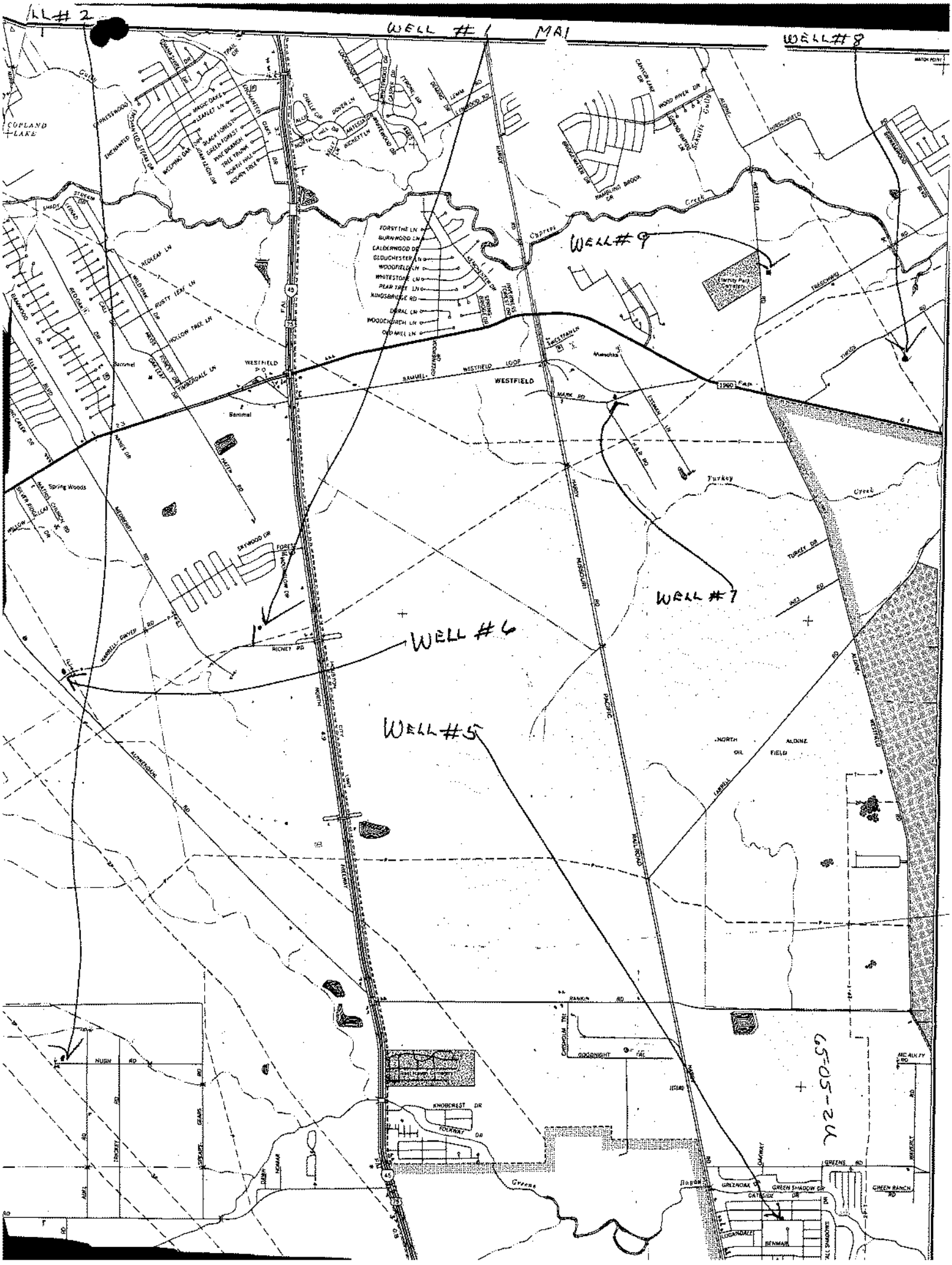

WELL #2
WELL #1
MAI
WELL #8
WELL #9
WELL #7
WELL #6
WELL #5
65-05-2U
COPLAND LAKE
WESTFIELD
Spring Woods
Turkey Creek
NORTH ALDINE OIL FIELD

N P.# 4 WELL #5

Send original copy by certified mail to the Texas Department of Water Resources P. O. Box 13087 Austin, Texas 78711

State of Texas
WATER WELL REPORT

For TDWR use only
Well No.
Located on map
Received:

1) OWNER W.J. DWYER. (Name) Address 14726 KUYKENDAHL. HOUSTON. TEX. (Street or RFD) (City) (State) (Zip)

2) LOCATION OF WELL: County HARRIS. 4 miles in NO (N.E., S.W., etc.) direction from HOUSTON. TEX. (Town)

Driller must complete the legal description to the right with distance and direction from two intersecting section or survey lines, or he must locate and identify the well on an official Quarter- or Half-Scale Texas County General Highway Map and attach the map to this form.

☐ Legal description:
Section No. ____ Block No. ____ Township ____
Abstract No. ____ Survey Name ____
Distance and direction from two intersecting section or survey lines ____
✓ See attached map.

3) TYPE OF WORK (Check): ✓ New Well ☐ Deepening ☐ Reconditioning ☐ Plugging

4) PROPOSED USE (Check): ✓ Domestic ☐ Industrial ☐ Public Supply ☐ Irrigation ☐ Test Well ☐ Other ____

5) DRILLING METHOD (Check): ✓ Mud Rotary ☐ Air Hammer ☐ Driven ☐ Bored ☐ Air Rotary ☐ Cable Tool ☐ Jetted ☐ Other ____

6) WELL LOG: Date drilled JULY.12.79

DIAMETER OF HOLE

Dia. (in.)	From (ft.)	To (ft.)
6 1/2	Surface	273
3 7/8	273	295

7) BOREHOLE COMPLETION: ☐ Open Hole ☐ Straight Wall ☐ Underreamed ☐ Gravel Packed ☐ Other TWO - STRING.
If Gravel Packed give interval ... from ____ ft. to ____ ft.

From (ft.)	To (ft.)	Description and color of formation material
0	53	CLAY.
53	81	SAND
81	89	CLAY.
89	120	SAND
120	154	CLAY.
154	175	SAND
175	190	CLAY.
190	230	SAND
230	272	CLAY.
272	291	SAND
291	295	SAND - ROCK - BROKEN.

(Use reverse side if necessary)

8) CASING, BLANK PIPE, AND WELL SCREEN DATA:

Dia. (in.)	New or Used	Steel, Plastic, etc. Perf., Slotted, etc. Screen Mgt., if commercial	Setting (ft.) From	Setting (ft.) To	Gage Casing Screen
4"	N	PLASTIC.	0	273	
2 1/2"	N.	PLASTIC.	273	275	
2 1/2"	N	PLASTIC.	290	295	
2 1/2"	N	PLASTIC - SCR.	275	290	#14

CEMENTING DATA
Cemented from 150 ft. to 273 ft.
Method used PUMP.
Cemented by BODE DRILLING CO. INC. (Company or Individual)

9) WATER LEVEL:
Static level 109' ft. below land surface Date JULY.12.79
Artesian flow ____ gpm. Date ____

10) PACKERS: Type Depth

11) TYPE PUMP:
☐ Turbin ☐ Jet ✓ Submersible ☐ Cylinder ☐ Other ____
Depth to pump bowls, cylinder, jet, etc., 189 ft.

12) WELL TESTS:
☐ Type Test: ☐ Pump ☐ Bailer ☐ Jetted ☐ Estimated
Yield: ____ gpm with ____ ft. drawdown after ____ hrs.

13) WATER QUALITY:
Did you knowingly penetrate any strata which contained undesirable water? ☐ Yes ✓ No
If yes, submit "REPORT OF UNDESIRABLE WATER"
Type of water? ____ Depth of strata 19'
Was a chemical analysis made? ☐ Yes ✓ No

I hereby certify that this well was drilled by me (or under my supervision) and that each and all of the statements herein are true to the best of my knowledge and belief.

NAME E.L. BODE (Type or Print) Water Well Drillers Registration No. 46.

ADDRESS PO. BOX 90067. HOUSTON. TEX. 77090. (Street or RFD) (City) (State) (Zip)

(Signed) E.L. Bode (Water Well Driller) BODE DRILLING CO. INC. (Company Name)

Please attach electric log, chemical analysis, and other pertinent information, if available.

*Additional instructions on reverse side.

TDWR-0392

4820111532

Send original copy by certified return receipt requested mail to: TDLR, P.O. Box 12157, Austin, TX 78711

ATTENTION OWNER: *Confidentiality Privilege Notice on reverse side of Well Owner's copy (pink)*

State of Texas
WELL REPORT

Texas Department of Licensing & Regulation
P.O. Box 12157
Austin, TX 78711
512-463-7880

1) OWNER SPENCER REAL ESTATE, INC. (Name) ADDRESS 14718 KUYKENDAHL HOUSTON, TX. 77090 (Street or RFD) (City) (State) (Zip)

2) ADDRESS OF WELL'S LOCATION: County HARRIS SAME (Street, RFD or other) (City) (State) (Zip) Long. ____ Lat. ____ Grid # 65-05-2

3) TYPE OF WORK (Check): [X] New Well [ ] Deepening [ ] Reconditioning [ ] Plugging

4) PROPOSED USE (Check): [ ] Monitor [ ] Environmental Soil Boring [ ] Domestic [ ] Industrial [ ] Irrigation [ ] Injection [X] Public Supply [ ] De-watering [ ] Testwell
If Public Supply well, were plans submitted to the TNRCC? [X] Yes [ ] No

5)

6) WELL LOG:
Date Drilling: Started 2/14/00 Completed 2/15/00

DIAMETER OF HOLE		
Dia. (in.)	From (ft.)	To (ft.)
	Surface	
8	0	305

7) DRILLING METHOD (Check): [ ] Driven [ ] Air Rotary [X] Mud Rotary [ ] Bored [ ] Air Hammer [ ] Cable Tool [ ] Jetted [ ] Other

N

From (ft.)	To (ft.)	Description and color of formation material
0	60	CLAY
60	70	SAND
70	80	CLAY
80	115	SAND
115	130	CLAY
130	225	SAND
225	235	CLAY
235	305	SAND

(Use reverse side of Well Owner's copy, if necessary)

8) Borehole Completion (Check): [ ] Open Hole [ ] Straight Wall [ ] Underreamed [ ] Gravel Packed [X] Other 2 STRING
If Gravel Packed give interval from ____ ft. to ____ ft

CASING, BLANK PIPE, AND WELL SCREEN DATA:

Dia (in.)	New or Used	Steel, Plastic, etc. Perf., Slotted, etc. Screen Mfg., if commercial	Setting (ft.) From	Setting (ft.) To	Gage Casing Screen
5	N	PVC (SDR 17)	0	280	
2.5	"	" LINER	270	280	.010
"	"	" SCREEN	280	305	.010

9) CEMENTING DATA
Cemented from 280 ft. to 0 ft. No. of sacks used 24
0 ft. to 10 ft. No. of sacks used 15
Method used HALLIBURTON
Cemented by SWW
Distance to septic system field lines or other concentrated contamination 175 ft.
Method of verification of above distance OWNER'S VERF.

10) SURFACE COMPLETION
[X] Specified Surface Slab Installed
[ ] Specified Steel Sleeve Installed
[ ] Pitless Adapter Used
[ ] Approved Alternative Procedure Used

11) WATER LEVEL:
Static level 125 ft. below land surface Date 2/15/00
Artesian flow ____ gpm. Date ____

12) PACKERS: Type K-PACKER Depth 270

13) [ ] Well plugged within 48 hours

Casing left in well: From (ft)	Casing left in well: To (ft)	Cement/bentonite placed in well: From (ft)	Cement/bentonite placed in well: To (ft)	Sacks used:

14) TYPE PUMP:
[ ] Turbine [ ] Jet [X] Submersible [ ] Cylinder 3HP
[ ] Other
Depth to pump bowls, cylinder, jet, etc. 180 ft

15) WELL TESTS:
Type test: [ ] Pump [ ] Bailer [X] Jetted [ ] Estimated
Yield: 80 gpm with ____ ft. drawdown after ____ hrs.

16) WATER QUALITY:
Did you knowingly penetrate any strata which contained undesirable constituents?
[ ] Yes [X] No If yes, submit "REPORT OF UNDESIRABLE WATER"
Type of water? ____ Depth of strata ____
Was a chemical analysis made? [ ] Yes [X] No

I certify that I drilled this well (or the well was drilled under my direct supervision) and that each and all of the statements herein are true and correct. I understand that failure to complete items 1 thru 16 will result in the log(s) being returned for completion and resubmittal.

COMPANY NAME SCOTT WATER WELL (Type or print) WELL DRILLER'S LICENSE NO. 4839 WI

ADDRESS 11916 GREEN PINE CIRCLE (Street or RFD) HOUSTON (City) TX (State) 77066 (Zip)

(Signed) Scott Robinson (Licensed Well Driller)

(Signed) D. J. Juneau (Registered Driller Trainee)

Please attach electric log, chemical analysis, and other pertinent information, if available.

TDLR FORM 001WWD (4/98) White - TDLR Yellow - DRILLER Pink - WELL OWNER

4820124113

10/26/2020
04:10:50

Texas Commission on Environmental Quality
DWW Water System Summary Sheet

PWS ID	PWS Name	Central Registry RN
TX1012777	SOUTHWESTERN BELL HARREL DWYER	RN102677531

Organization/Customer *	Central Registry CN
SOUTHWESTERN BELL	CN600495089

*Regulatory mail will be addressed to this organization/person

All Water System Contacts

Type	Contact	Communication
AC - Administrative Contact - PRESIDENT	CORLESS, KEVIN 2929 ALLEN PKWY STE 3450 RADCLIFFE BOBBITT ADAMS POLLEY PLLC HOUSTON, TX 77019-7120	Phone Type: BUS - Business Value: 713-237-1221
OW - Owner	SOUTHWESTERN BELL 11930 AIRLINE DR ROOM 119 HOUSTON, TX 77037-1005	

Operator Grade	Number

Water Operator Licenses

No Licensing Data for this PWS

Owner Type	Owner Type Options: COUNTY, DISTRICT, FEDERAL GOVERNMENT, INVESTOR OWNED, MUNICIPALITY, NATIVE AMERICAN, PRIVATE, STATE GOVERNMENT, WATER SUPPLY CORPORATION
Private	

System Type	System Type Options: COMMUNITY, TRANSIENT/NON-COMMUNITY, NON-PUBLIC, NON-TRANSIENT/NON-COMMUNITY
NP - NON-PUBLIC	

Population Type	Population Served	# of Connect	# I/C w/other PWS
NonResidential	24	1	0

Total Product (MGD)	Average Daily Consump.	Max Daily Demand (MGD)	Total Storage (MG)	Elev. Storage (MG)	Service Pump Cap.	Max.Purchase Cap. (MGD/GPM)	Pressure Tank Cap. (MG)

Activity Status	Inactivation Date
I - INACTIVE	12/11/2006

Last Survey Date	Surveyor	Survey Type	Region	County
11/16/2006	JILL C BURRIS	Sanitary Survey	HOUSTON	HARRIS
02/25/2005	STACY, M TANNER	Sanitary Survey	HOUSTON	HARRIS
No Site Visit Data				

(Treatment Plant)							
Entry Point	EP Name/Source Summation (Activity Status)	Plant Name (Activity Status)	Plant Num	Chemical Mon Type	Chem Sample Point	Distribution Mon Type	Dist Sample Point
EP001	TRT-TAP / No Source Listed(I)	2212 HARREL DWYER(I)	TP6905		NO		NO

Train:	Unnamed			
(Treatments)				
Disinfection Zone	Treatment Sequence	Objective	Process	Treatment
null	null	D	423	HYPOCHLORINATION, PRE

(Active Sources)

(Inactive/Offline Sources)			
SourceNumber	Name	Status	Depth
G1012777A	1 - 2212 HARREL DWYER / NEAR ENTRANCE	O	N/A

Code Explanations
Monitoring Type Codes: (GW) GROUNDWATER , (GUP) GROUNDWATER UNDER THE INFLUENCE - PURCHASED , (SWP) SURFACE WATER - PURCHASED , (GU) GROUNDWATER UNDER THE INFLUENCE OF SURFACE WATER , (N) NO SOURCES , (SW) SURFACE WATER
Activity Status Codes: (A) ACTIVE , (D) DELETED/DISSOLVED , (I) INACTIVE , (P) PROPOSED ,
Operational Status Codes: (E) EMERGENCY , (I) INTERIM/PEAK (O) OTHER , (P) PERMANENT , (S) SEASONAL
Source Types: (G) GROUND WATER , (S) SURFACE WATER , (U) GROUND WATER UNDER THE INFLUENCE

- End of Report -

At the time of your query this data was the most current information available from our database, which is in real time. Every effort was made to retrieve it according to your query. Thank-you for using DWW.

STATE OF TEXAS WELL REPORT for Tracking #486406

Owner:	**Vulcan Materials**	Owner Well #:	**No Data**
Address:	**18784 E. Hardy Houston , TX 77073**	Grid #:	**65-05-3**
		Latitude:	**29° 59' 33" N**
Well Location:	**18784 E. Hardy Houston, TX 77073**	Longitude:	**095° 23' 11" W**
Well County:	**Harris**	Elevation:	**No Data**
Type of Work:	**New Well**	Proposed Use:	**Industrial**

Drilling Start Date: **6/5/2018** Drilling End Date: **6/6/2018**

	Diameter (in.)	*Top Depth (ft.)*	*Bottom Depth (ft.)*
Borehole:	**7.875**	**0**	**385**

Drilling Method: **Mud (Hydraulic) Rotary**

Borehole Completion: **2 String**

	Top Depth (ft.)	*Bottom Depth (ft.)*	*Description (number of sacks & material)*
Annular Seal Data:	**0**	**300**	**Cement 70 Bags/Sacks**
	0	**10**	**Concrete 10 Bags/Sacks**

Seal Method: **Pressure**

Sealed By: **Driller**

Distance to Property Line (ft.): **300**

Distance to Septic Field or other concentrated contamination (ft.): **NA**

Distance to Septic Tank (ft.): **No Data**

Method of Verification: **No Data**

Surface Completion: **Surface Sleeve Installed** **Surface Completion by Driller**

Water Level: **140 ft.** below land surface on **2018-08-03**

Packers: **K-Packer at 340 ft.**

Type of Pump: **Submersible** Pump Depth (ft.): **200**

Well Tests: **Jetted** **Yield: 100 GPM**

	Strata Depth (ft.)	Water Type
Water Quality:	**No Data**	**No Data**

Chemical Analysis Made: **No**

Did the driller knowingly penetrate any strata which contained injurious constituents?: **No**

Certification Data: The driller certified that the driller drilled this well (or the well was drilled under the driller's direct supervision) and that each and all of the statements herein are true and correct. The driller understood that failure to complete the required items will result in the report(s) being returned for completion and resubmittal.

Company Information: **Scott Drilling Inc.**

11923 Green Pines Circle
Houston, TX 77066

Driller Name: **Scott Robinson** License Number: **4839**

Comments: **No Data**

Lithology:
DESCRIPTION & COLOR OF FORMATION MATERIAL

Top (ft.)	Bottom (ft.)	Description	
0	20	Rock	
20	65	Clay	
65	75	Sand	
75	100	Clay	
100	125	Sand	
125	150	Clay	
150	205	Sand	
205	235	Clay	
235	245	Sand	
245	275	Shale	
275	300	Clay	
300	335	Sand	
335	350	Clay	
350	385	Sand	.006

Casing:
BLANK PIPE & WELL SCREEN DATA

Dia (in.)	Type	Material	Sch./Gage	Top (ft.)	Bottom (ft.)
5		New Plastic (PVC)		0	350
2.5		New Plastic (PVC)		340	350
2.5		New Plastic (PVC)		350	385

IMPORTANT NOTICE FOR PERSONS HAVING WELLS DRILLED CONCERNING CONFIDENTIALITY

TEX. OCC. CODE Title 12, Chapter 1901.251, authorizes the owner (owner or the person for whom the well was drilled) to keep information in Well Reports confidential. The Department shall hold the contents of the well log confidential and not a matter of public record if it receives, by certified mail, a written request to do so from the owner.

Please include the report's Tracking Number on your written request.

Texas Department of Licensing and Regulation
P.O. Box 12157
Austin, TX 78711
(512) 334-5540

STATE OF TEXAS WELL REPORT for Tracking #518045

Owner:	**WCA Waste Coporation**	Owner Well #:	**GP-1R**
Address:	**1330 Post Oak Blvd 7th floor Houston, TX 77056**	Grid #:	**65-05-3**
Well Location:	**18710 E Hardy Road Houston, TX 77073**	Latitude:	**29° 59' 32.1" N**
		Longitude:	**095° 23' 17.92" W**
Well County:	**Harris**	Elevation:	**No Data**
Type of Work:	**Gas Probe**	Proposed Use:	**Gas Probe**

Drilling Start Date: **5/30/2019** Drilling End Date: **5/30/2019**

	Diameter (in.)	*Top Depth (ft.)*	*Bottom Depth (ft.)*
Borehole:	**6**	**0**	**23**

Drilling Method: **Hollow Stem Auger**

Borehole Completion: **Filter Packed**

	Top Depth (ft.)	*Bottom Depth (ft.)*	*Filter Material*	*Size*
Filter Pack Intervals:	**5**	**5.75**	**Sand**	**1**
	5.75	**23**	**Gravel**	**3/8**

	Top Depth (ft.)	*Bottom Depth (ft.)*	*Description (number of sacks & material)*
Annular Seal Data:	**0**	**3**	**Cement 1 Bags/Sacks**
	3	**5**	**Bentonite 1 Bags/Sacks**

Seal Method: **Gravity**

Sealed By: **Driller**

Distance to Property Line (ft.): **No Data**

Distance to Septic Field or other concentrated contamination (ft.): **No Data**

Distance to Septic Tank (ft.): **No Data**

Method of Verification: **No Data**

Surface Completion: **Surface Slab Installed** **Surface Completion by Driller**

Water Level: **No Data**

Packers: **No Data**

Type of Pump: **No Data**

Well Tests: **No Test Data Specified**

	Strata Depth (ft.)	Water Type
Water Quality:	**No Data**	**No Data**

Chemical Analysis Made: **No**

Did the driller knowingly penetrate any strata which contained injurious constituents?: **No**

Certification Data: The driller certified that the driller drilled this well (or the well was drilled under the driller's direct supervision) and that each and all of the statements herein are true and correct. The driller understood that failure to complete the required items will result in the report(s) being returned for completion and resubmittal.

Company Information: **BEST DRILLING SERVICES, INC.**

P.O. BOX 845
FRIENDSWOOD, TX 77549

Driller Name: **L. Bruce Milton** License Number: **4926**

Comments: **No Data**

Report Amended on 8/29/2019 by Request #28674

Lithology:
DESCRIPTION & COLOR OF FORMATION MATERIAL

Top (ft.)	Bottom (ft.)	Description
0	12	CLAYEY SILT, drk. gray
12	23	SILT, lt. tan

Casing:
BLANK PIPE & WELL SCREEN DATA

Dia (in.)	Type	Material	Sch./Gage	Top (ft.)	Bottom (ft.)
1	Riser	New Plastic (PVC)	40	0	6.5
1	Screen	New Plastic (PVC)	40 0.010	6.5	23

IMPORTANT NOTICE FOR PERSONS HAVING WELLS DRILLED CONCERNING CONFIDENTIALITY

TEX. OCC. CODE Title 12, Chapter 1901.251, authorizes the owner (owner or the person for whom the well was drilled) to keep information in Well Reports confidential. The Department shall hold the contents of the well log confidential and not a matter of public record if it receives, by certified mail, a written request to do so from the owner.

Please include the report's Tracking Number on your written request.

Texas Department of Licensing and Regulation
P.O. Box 12157
Austin, TX 78711
(512) 334-5540

STATE OF TEXAS WELL REPORT for Tracking #518054

Owner:	**WCA Waste Coporation**	Owner Well #:	**GP-9R**
Address:	**1330 Post Oak Blvd 7th floor Houston, TX 77056**	Grid #:	**65-05-3**
Well Location:	**18710 E Hardy Road Houston, TX 77073**	Latitude:	**29° 59' 31.95" N**
		Longitude:	**095° 23' 08.45" W**
Well County:	**Harris**	Elevation:	**No Data**
Type of Work:	**Gas Probe**	Proposed Use:	**Gas Probe**

Drilling Start Date: **5/30/2019** Drilling End Date: **5/30/2019**

	Diameter (in.)	*Top Depth (ft.)*	*Bottom Depth (ft.)*
Borehole:	**6**	**0**	**40**

Drilling Method: **Hollow Stem Auger**

Borehole Completion: **Filter Packed**

	Top Depth (ft.)	*Bottom Depth (ft.)*	*Filter Material*	*Size*
Filter Pack Intervals:	**4.5**	**5**	**Sand**	**20/40**
	5	**35**	**Gravel**	**3/8**

	Top Depth (ft.)	*Bottom Depth (ft.)*	*Description (number of sacks & material)*
Annular Seal Data:	**0**	**3**	**Cement 1 Bags/Sacks**
	3	**4.5**	**Bentonite 1 Bags/Sacks**

Seal Method: **Gravity**

Sealed By: **Driller**

Distance to Property Line (ft.): **No Data**

Distance to Septic Field or other concentrated contamination (ft.): **No Data**

Distance to Septic Tank (ft.): **No Data**

Method of Verification: **No Data**

Surface Completion: **Surface Slab Installed** **Surface Completion by Driller**

Water Level: **No Data**

Packers: **No Data**

Type of Pump: **No Data**

Well Tests: **No Test Data Specified**

	Strata Depth (ft.)	Water Type
Water Quality:	**No Data**	**No Data**

Chemical Analysis Made: **No**

Did the driller knowingly penetrate any strata which contained injurious constituents?: **No**

Certification Data: The driller certified that the driller drilled this well (or the well was drilled under the driller's direct supervision) and that each and all of the statements herein are true and correct. The driller understood that failure to complete the required items will result in the report(s) being returned for completion and resubmittal.

Company Information: **BEST DRILLING SERVICES, INC.**

P.O. BOX 845
FRIENDSWOOD, TX 77549

Driller Name: **L. Bruce Milton** License Number: **4926**

Comments: **No Data**

Report Amended on 8/28/2019 by Request #28657

Lithology:
DESCRIPTION & COLOR OF FORMATION MATERIAL

Top (ft.)	Bottom (ft.)	Description
0	5	SILT, lt. brown
5	8	CLAY, grayish-brown
8	16	CLAYEY SILT, lt. brown-gray
16	40	CLAY, reddish-brown

Casing:
BLANK PIPE & WELL SCREEN DATA

Dia (in.)	Type	Material	Sch./Gage	Top (ft.)	Bottom (ft.)
1	Riser	New Plastic (PVC)	40	0	5.5
1	Screen	New Plastic (PVC)	40 0.010	5.5	40

IMPORTANT NOTICE FOR PERSONS HAVING WELLS DRILLED CONCERNING CONFIDENTIALITY

TEX. OCC. CODE Title 12, Chapter 1901.251, authorizes the owner (owner or the person for whom the well was drilled) to keep information in Well Reports confidential. The Department shall hold the contents of the well log confidential and not a matter of public record if it receives, by certified mail, a written request to do so from the owner.

Please include the report's Tracking Number on your written request.

Texas Department of Licensing and Regulation
P.O. Box 12157
Austin, TX 78711
(512) 334-5540

WL 58

Send original copy by certified mail to the Texas Department of Water Resources P. O. Box 13087 Austin, Texas 78711

State of Texas
WATER WELL REPORT

ATTENTION OWNER: *Confidentiality Privilege Notice on Reverse Side*

For TDWR use only
Well No. 65-06-1M
Located on map 408
Received: 6-1-82

1) OWNER David Velasquez (Name) Address 9107 Rutherford Hou. Tx. 77088 (Street or RFD) (City) (State) (Zip)

2) LOCATION OF WELL: Greenview Dr.
County Harris ____ miles in ____ (N.E., S.W., etc.) direction from ____ (Town)

Driller must complete the legal description to the right with distance and direction from two intersecting section or survey lines, or he must locate and identify the well on an official Quarter- or Half-Scale Texas County General Highway Map and attach the map to this form.

☐ Legal description:
Section No. ____ Block No. ____ Township ____
Abstract No. ____ Survey Name ____
Distance and direction from two intersecting section or survey lines ____
☐ See attached map.

3) TYPE OF WORK (Check): ☒ New Well ☐ Deepening ☐ Reconditioning ☐ Plugging

4) PROPOSED USE (Check): ☒ Domestic ☐ Industrial ☐ Public Supply ☐ Irrigation ☐ Test Well ☐ Other ____

5) DRILLING METHOD (Check): ☒ Mud Rotary ☐ Air Hammer ☐ Driven ☐ Bored ☐ Air Rotary ☐ Cable Tool ☐ Jetted ☐ Other ____

6) WELL LOG:

Date drilled 3/2/80

DIAMETER OF HOLE Dia. (in.)	From (ft.)	To (ft.)
6½"	Surface	315

7) BOREHOLE COMPLETION: ☐ Open Hole ☒ Straight Wall ☐ Underreamed ☐ Gravel Packed ☐ Other ____
If Gravel Packed give interval . . . from ____ ft. to ____ ft.

From (ft.)	To (ft.)	Description and color of formation material
0	212	Unconsolidated
212	275	Sand
275	299	Clay
299	315	Sand

8) CASING, BLANK PIPE, AND WELL SCREEN DATA:

Dia. (in.)	New or Used	Steel, Plastic, etc. Perf., Slotted, etc. Screen Mgf., if commercial	Setting (ft.) From	Setting (ft.) To	Gage Casing Screen
4	N	P.V.C.	0	300	
	N	Plastic	305	315	.016

CEMENTING DATA
Cemented from 250 ft. to 300 ft.
Method used Halliburton
Cemented by Bussell & Son, Inc. (Company or Individual)

9) WATER LEVEL:
Static level 175 ft. below land surface Date 5-12-80
Artesian flow ____ gpm. Date ____

10) PACKERS: Type ____ Depth ____

RECEIVED
JUN 2 1982
CR/TDWR

11) TYPE PUMP: ☐ Turbine ☐ Jet ☒ Submersible ☐ Cylinder ☐ Other ____
Depth to pump bowls, cylinder, jet, etc., 210' ft.

(Use reverse side if necessary)

13) WATER QUALITY:
Did you knowingly penetrate any strata which contained undesirable water? ☐ Yes ☐ No
If yes, submit "REPORT OF UNDESIRABLE WATER"
Type of water? ____ Depth of strata ____
Was a chemical analysis made? ☐ Yes ☐ No

12) WELL TESTS:
☐ Type Test: ☐ Pump ☐ Bailer ☐ Jetted ☐ Estimated
Yield: ____ gpm with ____ ft. drawdown after ____ hrs.

I hereby certify that this well was drilled by me (or under my supervision) and that each and all of the statements herein are true to the best of my knowledge and belief.

NAME Tommy C. Bussell (Type or Print) Water Well Drillers Registration No. 707

ADDRESS 9739 N. Hou. Rooslyn (Street or RFD) Hou. (City) Tx (State) 77088 (Zip)

(Signed) Tommy C Bussell (Water Well Driller) Bussell & Son, Inc. (Company Name)

Please attach electric log, chemical analysis, and other pertinent information, if available.

TDWR-0392 (Rev. 1-12-79)

DEPARTMENT OF WATER RESOURCES COPY

Texas Water Development Board (TWDB)
Groundwater Database (GWDB)
Well Information Report for State Well Number 65-06-108

GWDB Reports and Downloads

Well Basic Details

Scanned Documents

State Well Number	6506108
County	Harris
River Basin	San Jacinto
Groundwater Management Area	14
Regional Water Planning Area	H - Region H
Groundwater Conservation District	Harris-Galveston Subsidence District
Latitude (decimal degrees)	29.966389
Latitude (degrees minutes seconds)	29° 57' 59" N
Longitude (decimal degrees)	-95.362501
Longitude (degrees minutes seconds)	095° 21' 45" W
Coordinate Source	+/- 5 Seconds
Aquifer Code	112CHCT - Chicot Aquifer
Aquifer	Gulf Coast
Aquifer Pick Method	
Land Surface Elevation (feet above sea level)	86
Land Surface Elevation Method	Interpolated From Topo Map
Well Depth (feet below land surface)	332
Well Depth Source	Driller's Log
Drilling Start Date	
Drilling End Date	0/0/1980
Drilling Method	
Borehole Completion	

Well Type	Withdrawal of Water
Well Use	Domestic
Water Level Observation	Miscellaneous Measurements
Water Quality Available	No
Pump	
Pump Depth (feet below land surface)	
Power Type	
Annular Seal Method	
Surface Completion	
Owner	Zapata-Warrior
Driller	Bussell and son
Other Data Available	Drillers Log
Well Report Tracking Number	
Plugging Report Tracking Number	
U.S. Geological Survey Site Number	
Texas Commission on Environmental Quality Source Id	
Groundwater Conservation District Well Number	
Owner Well Number	
Other Well Number	
Previous State Well Number	
Reporting Agency	U.S. Geological Survey
Created Date	6/2/1999
Last Update Date	6/2/1999

Remarks	

Casing - No Data

Well Tests - No Data

Lithology - No Data

Annular Seal Range - No Data

Borehole - No Data

Plugged Back - No Data

Filter Pack - No Data

Packers - No Data

Water Level Measurements

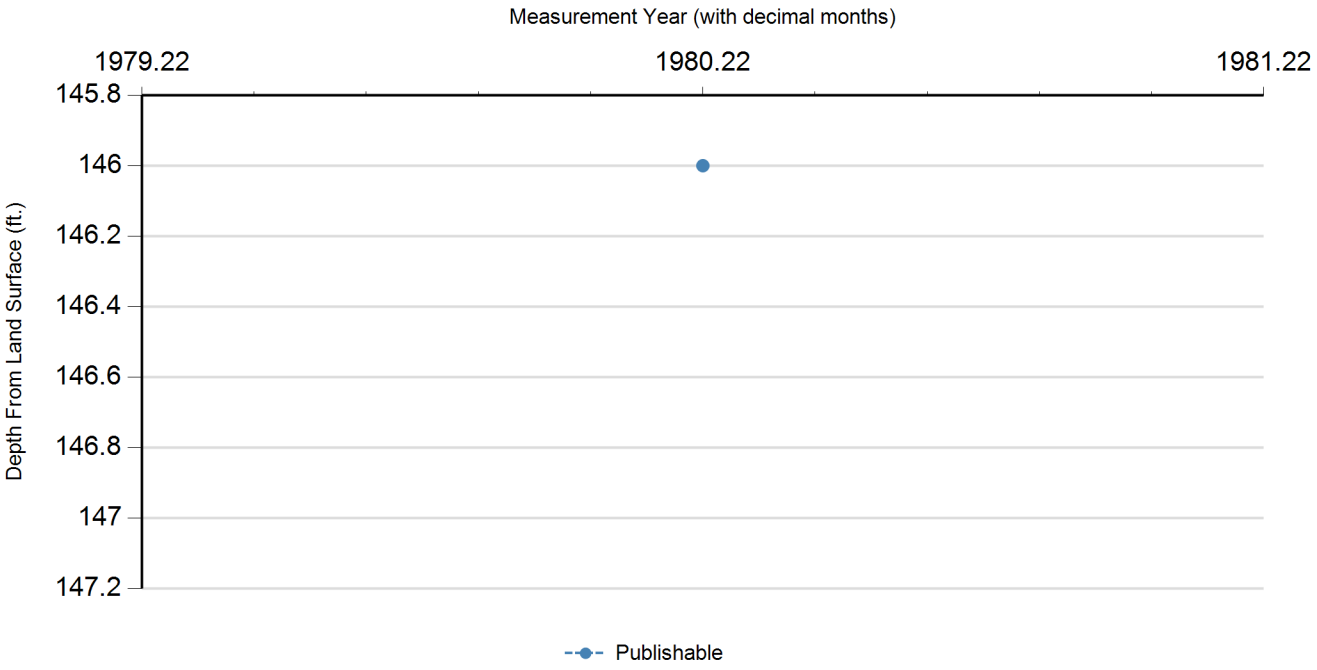

Status Code	Date	Time	Water Level (ft. below land surface)	Change value in ( ) indicates rise in level	Water Elevation (ft. above sea level)	Meas #	Measuring Agency	Method	Remark ID	Comments
P	3/19/1980		146		-60	1	Registered Water Well Driller	Unknown		

Code Descriptions

Status Code	Status Description
P	Publishable

Water Quality Analysis - No Data Available

GWDB DISCLAIMER: Except where noted, all of the information provided in the Texas Water Development Board (TWDB) Groundwater Database (http://www.twdb.texas.gov/groundwater/data/gwdbrpt.asp) is believed to be accurate and reliable; however, the TWDB assumes no responsibility for any errors appearing in rules or otherwise. Further, TWDB assumes no responsibility for the use of the information provided. PLEASE NOTE that users of these data are responsible for checking the accuracy, completeness, currency and/or suitability of all information themselves. TWDB makes no guarantees or warranties as to the accuracy, completeness, currency, or suitability of the information provided via the Groundwater Database (GWDB). TWDB specifically disclaims any and all liability for any claims or damages that may result from providing GWDB data or the information it contains. For additional information or answers to questions concerning the TWDB GWDB, contact the Groundwater Data Team at GroundwaterData@twdb.texas.gov.

10/26/2020
04:10:10

Texas Commission on Environmental Quality
DWW Water System Summary Sheet

PWS ID	PWS Name	Central Registry RN
TX1013668	BENSON AIRTEX	RN110320181

Organization/Customer *	Central Registry CN
EAST AIRTEX LLC	

*Regulatory mail will be addressed to this organization/person

All Water System Contacts

Type	Contact	Communication
AC - Administrative Contact - MANAGER	BENSON, GARY, L 9821 W SHORE DR WILLIS, TX 77318-6650	Phone Type: BUS - Business; Value: 713-864-0657
OW - Owner	EAST AIRTEX LLC 9821 W SHORE DR WILLIS, TX 77318-6650	

Operator Grade	Number

Water Operator Licenses

No Licensing Data for this PWS

Owner Type	Owner Type Options: COUNTY, DISTRICT, FEDERAL GOVERNMENT, INVESTOR OWNED, MUNICIPALITY, NATIVE AMERICAN, PRIVATE, STATE GOVERNMENT, WATER SUPPLY CORPORATION
Private	

System Type	System Type Options: COMMUNITY, TRANSIENT/NON-COMMUNITY, NON-PUBLIC, NON-TRANSIENT/NON-COMMUNITY
NP - NON-PUBLIC	

Population Type	Population Served	# of Connect	# I/C w/other PWS
NonResidential	24	1	0

Total Product (MGD)	Average Daily Consump.	Max Daily Demand (MGD)	Total Storage (MG)	Elev. Storage (MG)	Service Pump Cap.	Max.Purchase Cap. (MGD/GPM)	Pressure Tank Cap. (MG)

Activity Status	Inactivation Date
P - PROPOSED	

Last Survey Date	Surveyor	Survey Type	Region	County
No Site Visit Data				

(Treatment Plant)							
Entry Point	EP Name/Source Summation (Activity Status)	Plant Name (Activity Status)	Plant Num	Chemical Mon Type	Chem Sample Point	Distribution Mon Type	Dist Sample Point
EP001	TRT-TAP / No Source Listed(P)	PLANT 1 - 2143 AIRTEX DR(P)	TP412017		NO		NO

Train:	Unnamed			
(Treatments)				
Disinfection Zone	Treatment Sequence	Objective	Process	Treatment
null	null	D	423	HYPOCHLORINATION, PRE

(Active Sources)

(Inactive/Offline Sources)			
SourceNumber	Name	Status	Depth

Code Explanations
Monitoring Type Codes: (GW) GROUNDWATER , (GUP) GROUNDWATER UNDER THE INFLUENCE - PURCHASED , (SWP) SURFACE WATER - PURCHASED , (GU) GROUNDWATER UNDER THE INFLUENCE OF SURFACE WATER , (N) NO SOURCES , (SW) SURFACE WATER
Activity Status Codes: (A) ACTIVE , (D) DELETED/DISSOLVED , (I) INACTIVE , (P) PROPOSED ,
Operational Status Codes: (E) EMERGENCY , (I) INTERIM/PEAK (O) OTHER , (P) PERMANENT , (S) SEASONAL
Source Types: (G) GROUND WATER , (S) SURFACE WATER , (U) GROUND WATER UNDER THE INFLUENCE

- End of Report -

At the time of your query this data was the most current information available from our database, which is in real time. Every effort was made to retrieve it according to your query. Thank-you for using DWW.

Attention Owner: Confidentiality Privilege Notice on reverse side of owner's copy.

Texas Department of License and Regulation

Water Well Driller/Pump Installer Program
P.O. Box 12157 Austin, Texas 78711 (512)463-7880 FAX (512)463-8616
Toll free (800)803-9202
Email address: water.well@license.state.tx.us

This form must be completed and filed with the department and owner within 60 days upon completion of the well.

WELL REPORT

A. WELL IDENTIFICATION AND LOCATION DATA

1) OWNER

Name	Address	City	State	Zip
Jim Girouard	2143 East Airtex	Houston	TX	77073

2) WELL LOCATION

County	Physical Address	City	State	Zip
Harris 101	Same			

Lat. Long. Grid # 60-62-7

3) Type of Work ☑ New Well ☐ Reconditioning ☐ Replacement ☐ Deepening

4) Proposed Use (check) ☐ Monitor ☐ Environmental Soil Boring ☑ Domestic ☐ Industrial ☐ Irrigation ☐ Injection ☐ Public Supply ☐ De-watering ☐ Testwell ☐ Rig Supply If Public Supply well, were plans submitted? ☐ Yes ☐ No

5) N↑

6) Drilling Date
Started 3 / 05 / 03
Completed 3 / 10 / 03

Diameter of Hole

Dia.(in)	From (ft)	To (ft)
7½	0	340
6	340	355

7) Drilling Method (check) ☐ Driven ☐ Air Rotary ☑ Mud Rotary ☐ Bored ☐ Air Hammer ☐ Cable Tool ☐ Jetted ☐ Other

From (ft)	To (ft)	Description and color of formation material
0-16	clay	
16-34	Sand	
34-102	clay	
102-171	Sand	
171-200	Clay	
200-233	Sand	
233-270	Clay	
270-296	Sand	
296-320	Clay	
320-332	Sand	
332-337	clay	
337-358	Sand	

(Use reverse side of Well Owner's copy, If necessary)

8) Borehole Completion ☐ Open Hole ☑ Straight Wall ☐ Under-reamed ☐ Gravel Packed ☐ Other
If Gravel Packed give the interval from ft. to ft.

Casing, Blank Pipe, and Well Screen Data

Dia. (in.)	New Or Used	Steel, Plastic, etc. Perf., Slotted, etc Screen Mfg., if commercial	Setting (ft) From To	Gage Casing Screen
4	N	Plastic	0-340	40
2½	N	Plastic Slotted	340-355	~~355~~ 6

9) Cementing Data
Cementing from 0 ft. to 100 ft. # of sacks used 12
ft. to ft. # of sacks used
Method Used Pressure
Cementing By CCW
Distance to septic system field or other concentrated contamination 100 ft.
Method of verification of above distance Owner

10) Surface Completion
☐ Specified Surface Slab Installed
☑ Specified Surface Sleeve Installed
☐ Pitless Adapter Used
☐ Approved Alternative Procedure Used

11) Water Level
Static level 150 ft. below Date 3 / 10 / 03
Artesian Flow gpm. Date / /

12) Packers

Type	Depth
Formation	100'

RECEIVED TDLR MAIL ROOM MAY 0 9 2003 RECEIPT #

13) Plugged ☐ Well plugged within 48 hours
Casing left in well: Cement/Bentonite placed in well:

From (ft)	To (ft)	From (ft)	To (ft)	Sacks used

14) Type Pump
☐ Turbine ☐ Jet ☑ Submersible ☐ Cylinder
☐ Other
Depth to pump bowls, cylinder, jet etc. 240 ft.

15) Water Test
Typetest ☐ Pump ☐ Bailer ☐ Jetted ☑ Estimated
Yield: 10 gpm with 0 ft. drawdown after 1 hrs.

16) Water Quality
Did you knowingly penetrate a strata which contain undesirable constituents.
☐ YES ☑ NO If yes, did you submit a REPORT OF UNDESIRABLE WATER
Type of water Depth of Strata
Was a chemical analysis made ☐ Yes ☑ No

Company or individual's Name (type or print) Coastal Waterwell Services Inc Lic. No. 54857 PW
Address P.O Box 745 City Porter State TX Zip 77365

Signature	Date	Signature	Date
[signature]	3 / 10 / 03		/ /
Licensed Driller/Pump Installer		Apprentice	

TDLR FORM b001WWD White - TDLR Yellow - Owner Pink - Driller/Pump Installer

STATE OF TEXAS WELL REPORT for Tracking #515896

Owner:	**East Airtex, LLC**	Owner Well #:	**No Data**
Address:	**9821 W. Shore Dr. Houston, TX 77073**	Grid #:	**65-06-1**
Well Location:	**2143 E Airtex Dr. Houston, TX 77073**	Latitude:	**29° 58' 59" N**
		Longitude:	**095° 22' 18" W**
Well County:	**Harris**	Elevation:	**No Data**
Type of Work:	**New Well**	Proposed Use:	**Public Supply**

Drilling Start Date: **7/1/2019** Drilling End Date: **7/3/2019** **Plans Approved by TCEQ - YES**
PWS# 1013668

	Diameter (in.)	*Top Depth (ft.)*	*Bottom Depth (ft.)*
Borehole:	**8.75**	**0**	**280**
	4.5	**280**	**310**

Drilling Method: **Mud (Hydraulic) Rotary**

Borehole Completion: **Straight Wall**

	Top Depth (ft.)	*Bottom Depth (ft.)*	*Description (number of sacks & material)*
Annular Seal Data:	**0**	**280**	**Cement 61 Bags/Sacks**

Seal Method: **Halliburton**

Sealed By: **Driller**

Distance to Property Line (ft.): **150+**

Distance to Septic Field or other concentrated contamination (ft.): **150+**

Distance to Septic Tank (ft.): **150+**

Method of Verification: **Customer**

Surface Completion: **Surface Slab Installed** **Surface Completion by Driller**

Water Level: **138 ft.** below land surface on **2019-07-03** Measurement Method: **Sonic/Radar**

Packers: **K-Packer at 270 ft.**

Type of Pump: **Submersible** Pump Depth (ft.): **252**

Well Tests: **Jetted** **Yield: 100 GPM**

	Strata Depth (ft.)	Water Type
Water Quality:	**265 - 310**	**Good**

Chemical Analysis Made: **Yes**

Did the driller knowingly penetrate any strata which contained injurious constituents?: **No**

Certification Data: The driller certified that the driller drilled this well (or the well was drilled under the driller's direct supervision) and that each and all of the statements herein are true and correct. The driller understood that failure to complete the required items will result in the report(s) being returned for completion and resubmittal.

Company Information: **Ballard Water Well Co. LLC**

P.O. Box 970
Willis, TX 77378

Driller Name: **Samuel Ballard** License Number: **54411**

Apprentice Name: **John Greenhaw** Apprentice Number: **59690**

Comments: **No Data**

Lithology:
DESCRIPTION & COLOR OF FORMATION MATERIAL

Top (ft.)	Bottom (ft.)	Description
0	15	clay
15	20	sand
20	98	clay
98	175	sand, gravel
175	205	clay
205	230	gravel
230	265	clay
265	310	sand

Casing:
BLANK PIPE & WELL SCREEN DATA

Dia (in.)	Type	Material	Sch./Gage	Top (ft.)	Bottom (ft.)
5	Blank	New Plastic (PVC)	SDR17	0	280
2.5	Blank	New Plastic (PVC)	80	270	280
2.5	Screen	New Stainless Steel	0.010	280	310

IMPORTANT NOTICE FOR PERSONS HAVING WELLS DRILLED CONCERNING CONFIDENTIALITY

TEX. OCC. CODE Title 12, Chapter 1901.251, authorizes the owner (owner or the person for whom the well was drilled) to keep information in Well Reports confidential. The Department shall hold the contents of the well log confidential and not a matter of public record if it receives, by certified mail, a written request to do so from the owner.

Please include the report's Tracking Number on your written request.

Texas Department of Licensing and Regulation
P.O. Box 12157
Austin, TX 78711
(512) 334-5540

STATE OF TEXAS WELL REPORT for Tracking #442939

Owner:	**Maria Cobas**	Owner Well #:	**No Data**
Address:	**9711 Airline Houston , TX 77037**	Grid #:	**65-05-9**
Well Location:	**9711 Airline Houston, TX 77037**	Latitude:	**29° 53' 53" N**
		Longitude:	**095° 23' 57" W**
Well County:	**Harris**	Elevation:	**No Data**
Type of Work:	**New Well**	Proposed Use:	**Domestic**

Drilling Start Date: **2/15/2017** Drilling End Date: **2/16/2017**

	Diameter (in.)	*Top Depth (ft.)*	*Bottom Depth (ft.)*
Borehole:	**5.5**	**0**	**57**

Drilling Method: **Mud (Hydraulic) Rotary**

Borehole Completion: **Gravel Packed**

	Top Depth (ft.)	*Bottom Depth (ft.)*	*Description (number of sacks & material)*
Annular Seal Data:	**0**	**43**	**Cement 13 Bags/Sacks**

Seal Method: **Pressure**

Sealed By: **Driller**

Distance to Property Line (ft.): **8**

Distance to Septic Field or other concentrated contamination (ft.): **No Data**

Distance to Septic Tank (ft.): **N/A**

Method of Verification: **Customer**

Surface Completion: **Surface Sleeve Installed** **Surface Completion by Driller**

Water Level: **8 ft.** below land surface on **2017-02-16**

Packers: **No Data**

Type of Pump: **Jet** Pump Depth (ft.): **30**

Well Tests: **Jetted** **Yield: 6 GPM with 10 ft. drawdown after 2 hours**

	Strata Depth (ft.)	Water Type
Water Quality:	**No Data**	**No Data**

Chemical Analysis Made: **No**

Did the driller knowingly penetrate any strata which contained injurious constituents?: **No**

Certification Data: The driller certified that the driller drilled this well (or the well was drilled under the driller's direct supervision) and that each and all of the statements herein are true and correct. The driller understood that failure to complete the required items will result in the report(s) being returned for completion and resubmittal.

Company Information: **Raymond Services, Inc.**

10011 Airline
Houston, TX 77037

Driller Name: **Raymond Services, Inc.** License Number: **4577**

Comments: **No Data**

Lithology:
DESCRIPTION & COLOR OF FORMATION MATERIAL

Top (ft.)	Bottom (ft.)	Description
0	2	Top Soil
2	15	Clay/Sand
15	20	Sand Brown # 6
20	43	Red Clay
43	57	Red Sand # 6

Casing:
BLANK PIPE & WELL SCREEN DATA

Dia (in.)	Type	Material	Sch./Gage	Top (ft.)	Bottom (ft.)
2		New Plastic (PVC)	40	0	40
2	Screen	New Plastic (PVC)	6	43	57

IMPORTANT NOTICE FOR PERSONS HAVING WELLS DRILLED CONCERNING CONFIDENTIALITY

TEX. OCC. CODE Title 12, Chapter 1901.251, authorizes the owner (owner or the person for whom the well was drilled) to keep information in Well Reports confidential. The Department shall hold the contents of the well log confidential and not a matter of public record if it receives, by certified mail, a written request to do so from the owner.

Please include the report's Tracking Number on your written request.

Texas Department of Licensing and Regulation
P.O. Box 12157
Austin, TX 78711
(512) 334-5540

Send original copy by certified mail to the Texas Department of Water Resources P. O. Box 13087 Austin, Texas 78711

State of Texas
WATER WELL REPORT

ATTENTION OWNER: *Confidentiality Privilege Notice on Reverse Side*

For TDWR use only
Well No. 65-06-1
Located on map
Received:

1) OWNER D. Nell MARTIN (Name) Address 16303 WAVERLY (Street or RFD) Houston (City) Texas (State) 77062 (Zip)

2) LOCATION OF WELL: County HARRIS 6 miles in S/W (N.E., S.W., etc.) direction from HUMBLE (Town) TEXAS

Driller must complete the legal description to the right with distance and direction from two intersecting section or survey lines, or he must locate and identify the well on an official Quarter- or Half-Scale Texas County General Highway Map and attach the map to this form.

☐ Legal description:
Section No. _____ Block No. _____ Township _____
Abstract No. _____ Survey Name _____
Distance and direction from two intersecting section or survey lines _____

☑ See attached map. on 65-05-6

3) TYPE OF WORK (Check): ☑ New Well ☐ Deepening ☐ Reconditioning ☐ Plugging

4) PROPOSED USE (Check): ☑ Domestic ☐ Industrial ☐ Public Supply ☐ Irrigation ☐ Test Well ☐ Other _____

5) DRILLING METHOD (Check): ☑ Mud Rotary ☐ Air Hammer ☐ Driven ☐ Bored ☐ Air Rotary ☐ Cable Tool ☐ Jetted ☐ Other _____

6) WELL LOG:

Date drilled 7-23-86

DIAMETER OF HOLE

Dia. (in.)	From (ft.)	To (ft.)
6 3/4	Surface	252

7) BOREHOLE COMPLETION: ☐ Open Hole ☑ Straight Wall ☐ Underreamed ☐ Gravel Packed ☐ Other _____
If Gravel Packed give interval . . . from _____ ft. to _____ ft.

From (ft.)	To (ft.)	Description and color of formation material
0	30	TOP SOIL
30	80	clay (yellow)
80	115	SAND Fine (yellow)
115	130	SAND course (BRN)
130	182	clay yellow
182	230	clay Red
230	252	SAND white course

8) CASING, BLANK PIPE, AND WELL SCREEN DATA:

Dia. (in.)	New or Used	Steel, Plastic, etc. Perf., Slotted, etc. Screen Mgf., if commercial	Setting (ft.) From	Setting (ft.) To	Gage Casing Screen
4	N	CASING PVC	+18"	242	
2 1/2	N	PVC LINER	240	242	Liner
2 1/2	N	PVC SLOTTED	242	252	

CEMENTING DATA
Cemented from 0 ft. to 242 ft.
Method used Pressure
Cemented by Thomas Water Well Serv (Company or Individual)

9) WATER LEVEL:
Static level 120 ft. below land surface Date 7-11-86
Artesian flow 50 gpm. Date 7-11-86

10) PACKERS: Type Depth
1 K- 229'

11) TYPE PUMP: ☐ Turbine ☐ Jet ☑ Submersible ☐ Cylinder ☐ Other _____
Depth to pump bowls, cylinder, jet, etc., 200 ft.

12) WELL TESTS: ☐ Type Test: ☐ Pump ☐ Bailer ☑ Jetted ☐ Estimated
Yield: 50 gpm with 20 ft. drawdown after 1 hrs.

RECEIVED
SEP 4 1987
TEXAS WATER COMMISSION

(Use reverse side if necessary)

13) WATER QUALITY:
Did you knowingly penetrate any strata which contained undesirable water? ☐ Yes ☑ No
If yes, submit "REPORT OF UNDESIRABLE WATER"
Type of water? _____ Depth of strata _____
Was a chemical analysis made? ☐ Yes ☑ No

I hereby certify that this well was drilled by me (or under my supervision) and that each and all of the statements herein are true to the best of my knowledge and belief.

NAME Thomas E. Buffkin (Type or Print) Water Well Drillers Registration No. 1944

ADDRESS 414 Busch (Street or RFD) Houston (City) Texas (State) 77060 (Zip)

(Signed) [signature] (Water Well Driller) Thomas Water Well Service (Company Name)

Please attach electric log, chemical analysis, and other pertinent information, if available.

TDWR-0392 (Rev. 1-12-79)

DEPARTMENT OF WATER RESOURCES COPY

Eusebius Clunis well Location

D. Nell Martin well Location

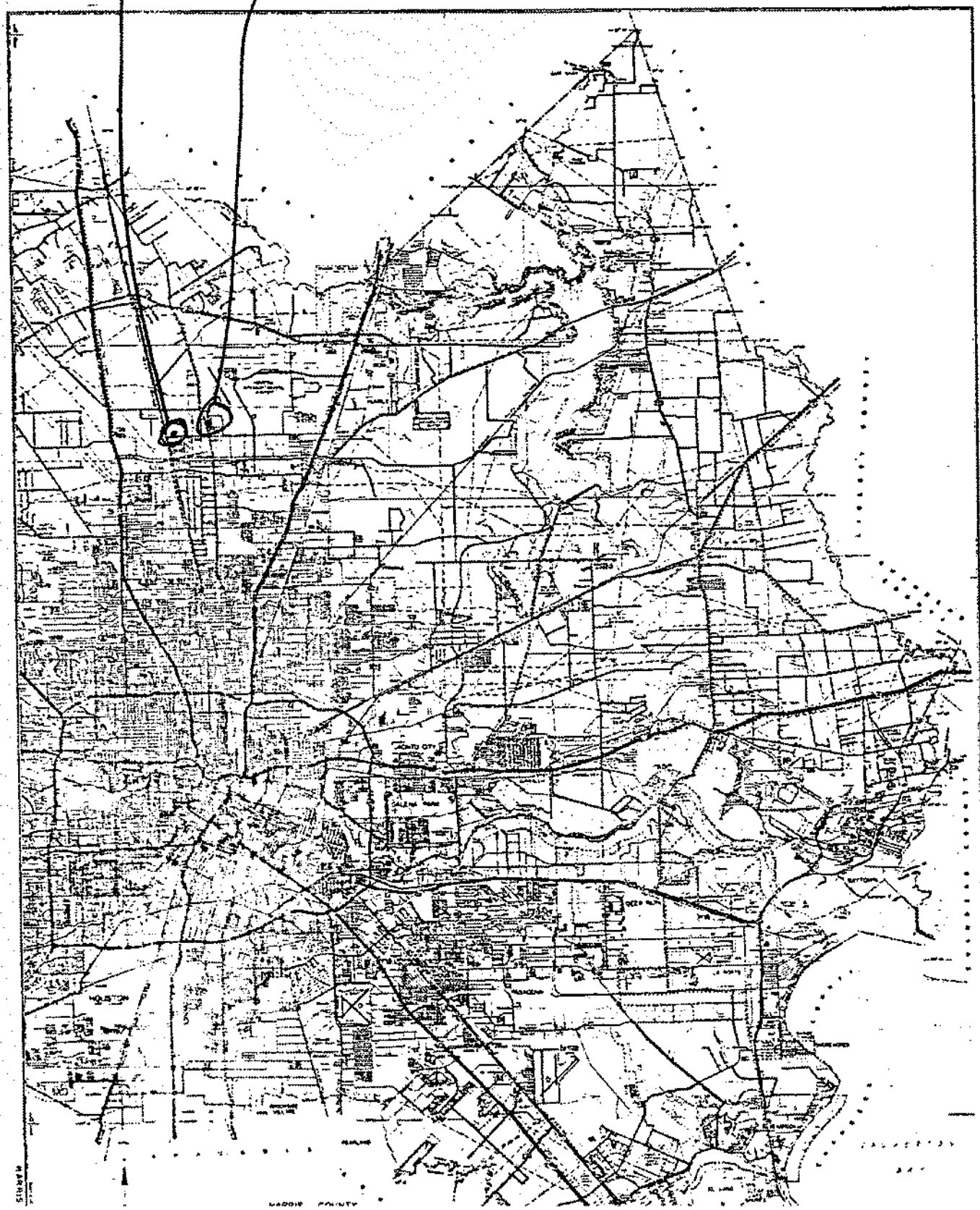

Dup 4J

Send original copy by certified mail to the Texas Water Development Board P. O. Box 13087 Austin, Texas 78711

State of Texas

WATER WELL REPORT

For TWDB use only
Well No. 65-06-4J
Located on map yes
Received: 77 Y

1) OWNER:
Person having well drilled Kenneth Copeland (Name) Address 16234 Luthe Lane (Street or RFD) Houston (City) Texas (State)

Landowner Same (Name) Address (Street or RFD) (City) (State)

2) LOCATION OF WELL:
County Harris, miles in (N.E., S.W., etc.) direction from (Town)

Locate by sketch map showing landmarks, roads, creeks, hiway number, etc.*
mapon 65-05-6EE
373 M
North
(Use reverse side if necessary)

or Give legal location with distances and directions from adjacent sections or survey lines.
Labor League
Block Survey
Abstract No.
(NW¼ NE¼ SW¼ SE¼) of Section

3) TYPE OF WORK (Check): New Well, Deepening, Reconditioning, Plugging

4) PROPOSED USE (Check): Domestic, Industrial, Municipal, Irrigation, Test Well, Other

5) TYPE OF WELL (Check): Rotary, Driven, Dug, Cable, Jetted, Bored

6) WELL LOG:
Diameter of hole 6 3/4 in. Depth drilled 266 ft. Depth of completed well 281 ft. Date drilled Dec. 1976
All measurements made from 0 ft. above ground level.

From (ft.)	To (ft.)	Description and color of formation material
0	10	Yellow clay
10	189	Red & yellow clay
189	199	Sand
199	203	Red & yellow clay
203	281	Sand 16 ga.

(Use reverse side if necessary)

9) Casing:
Type: Old, New, Steel, Plastic, Other
Cemented from 266 up ft. to ft.

Diameter (inches)	Setting From (ft.)	Setting To (ft.)	Gage
4	1	266	40

10) SCREEN:
Type Well Supplies Inc. plastic wrapped
Perforated Slotted

Diameter (inches)	Setting From (ft.)	Setting To (ft.)	Slot Size
2½	271	281	16

7) COMPLETION (Check):
Straight wall, Gravel packed, Other, Under reamed, Open Hole

8) WATER LEVEL:
Static level 135 ft. below land surface Date Dec. 1976
Artesian pressure lbs. per square inch Date
Depth to pump bowls, cylinder, jet, etc., 180 ft. below land surface.

11) WELL TESTS:
Was a pump test made? Yes No If yes, by whom?
Yield: gpm with ft. drawdown after hrs.
Bailer test gpm with ft. drawdown after hrs.
Artesian flow gpm
Temperature of water

12) WATER QUALITY:
Was a chemical analysis made? Yes No
Did any strata contain undesirable water? Yes No
Type of water? depth of strata

I hereby certify that this well was drilled by me (or under my supervision) and that each and all of the statements herein are true to the best of my knowledge and belief.

NAME C.A. Raymond Jr. Inc. (Type or Print) Water Well Drillers Registration No. TDL 774

ADDRESS 10011 Airline Dr. (Street or RFD) Houston (City) Texas 77037 (State)

(Signed) C A Raymond Jr (Water Well Driller) Raymond Water Well Drilling (Company Name)

Please attach electric log, chemical analysis, and other pertinent information, if available.

*Additional instructions on reverse side.

TWDB-WQ-8

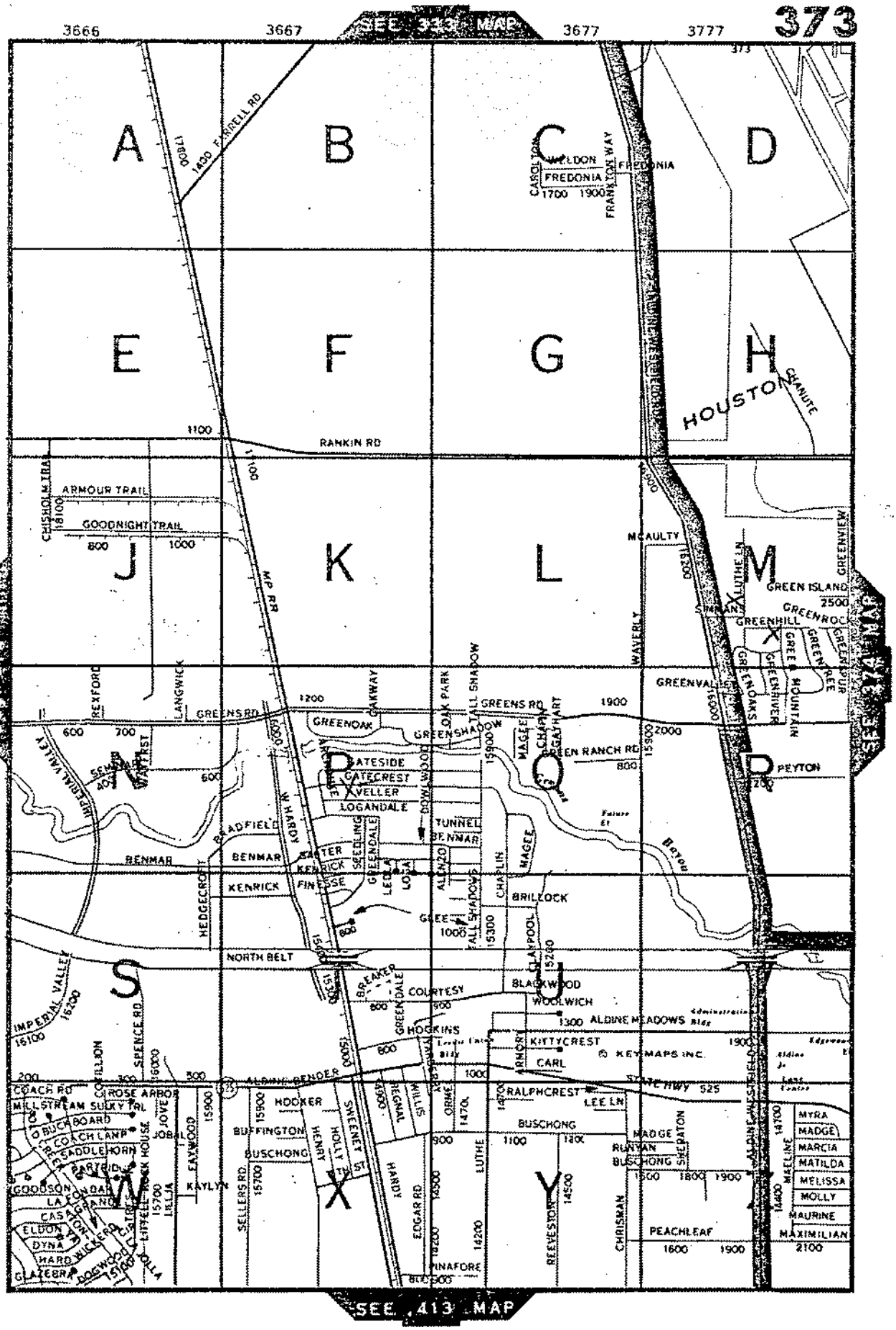
SEE 333 MAP
3666
3667
3677
3777
2667
2677
2777
2778
2788
A
B
C
D
E
F
G
H
J
K
L
M
N
P
Q
R
S
T
W
X
Y
FARRELL RD
WELDON
FREDONIA
CAROLTON
FRANKTON WAY
HOUSTON
CHANUTE
RANKIN RD
ARMOUR TRAIL
GOODNIGHT TRAIL
CHISHOLM TRAIL
MP RR
MCAULTY
LUTHE LN
GREEN ISLAND
GREENHILL
GREENROCK
GREENVALLEY
GREENVIEW
GREENOAKS
GREENRIVER
GREEN MOUNTAIN
GREENTREE
GREENPUR
WAVERLY
REXFORD
LANGWICK
GREENS RD
GREENOAK
OAKWAY
OAK PARK
TALL SHADOW
GREENSHADOW
MAGEE
CHAPLIN
GATHART
GREEN RANCH RD
PEYTON
IMPERIAL VALLEY
SEMINAR
WAYFIRST
GATESIDE
GATECREST
VELLER
LOGANDALE
DOWLWOOD
TUNNEL
BENMAR
BRADFIELD
W HARDY
SEEDLING
GREENDALE
LEDLA
LOLA
ALENZO
CHAPLIN
MAGEE
BENMAR
GATTER
KENRICK
FINESSE
KENRICK
HEDGECROFT
BRILLOCK
GLEE
TALL SHADOWS
CLAYPOOL
NORTH BELT
BREAKER
GREENDALE
COURTESY
BLACKWOOD
WOOLWICH
ALDINE MEADOWS
HOGKINS
KITTYCREST
ARMORY
CARL
KEY MAPS INC.
IMPERIAL VALLEY
SPENCE RD
COLLION
ALDINE BENDER
STATE HWY 525
COACH RD
ROSE ARBOR
MILL STREAM
SULKY TRL
BUCKBOARD
COACH LAMP
SADDLEHORN
PARTRIDGE
GOODSON
LA FONDA
CASA GRANDE
ELDON
DYNA
HARD
GLAZEBRA
WICKERD
DOGWOOD
LITTLE ROCK HOUSE
JOBAL
FAYWOOD
KAYLYN
LILLIA
SELLERS RD
HOOKER
BUFFINGTON
BUSCHONG
HENRY
HOLLY
SWEENEY
REGNAL
WILLIS
ORME
HARDY
EDGAR RD
LUTHE
REEVESTON
CHRISMAN
RALPHCREST
LEE LN
BUSCHONG
MADGE
RUNYAN
BUSCHONG
SHERATON
PEACHLEAF
PINAFORE
ALDINE WESTFIELD
MYRA
MADGE
MARCIA
MATILDA
MELISSA
MOLLY
MAURINE
MAXIMILIAN
MAELINE
SEE 372 MAP
SEE 374 MAP
SEE 413 MAP

TEXAS WATER DEVELOPMENT BOARD
WELL SCHEDULE

State Well Number - 65 06 410 Previous Well Number - County - Harris 201
River Basin - San Jacinto River - 10 Zone - 1 Latitude - 29 57 29 Longitude - 95 21 27 Source of Coords - 2

Owners Well No. _____ Location _____ 1/4, _____ 1/4, Section _____, Block _____, Survey _____

Owner - B E Burress Driller - B J Swinehart Co.

Address _____ Tenant/Oper. _____
Date Drilled - / /1969 Depth - 270 ft. Source of Depth - Altitude - 82 ft. Source of Alt. -
Aquifer - 112CHCT CHICOT AQUIFER Well Type - W User -

WELL CONSTRUCTION Const. Method - _____ Casing Material - _____
Completion - _____ Screen Material - _____

LIFT DATA - Pump Mfr. _____ Type - JET PUMP No. Stages ____

Bowls Diam. - _____ in. Setting - _____ ft. Column Diam. - _____ in.

Motor Mfr. - _____ Fuel or Power - ELECTRIC MOTOR Horsepower -

YIELD Flow- _____ GPM Pump- _____ GPM Meas.,Rept.,Est- _____ Date- _____

PERFORMANCE TEST Date- _____ Length of Test- _____ Production- _____GPM

Static Level- _____ft. Pumping Level- _____ft. Drawdown- _____ft. Sp.Cap.- _____GPM/ft

QUALITY (Remarks- _____

WATER USE Primary- DOMESTIC Secondary- _____ Tertiary- _____

OTHER DATA AVAILAIBLE Water Levels- M Quality- N Logs- Other Data-

WATER LEVELS Date- 05/03/1969 Measurement- -121.00
Date- / / Measurement-

Recorded By _____ Date Record Collected or Updated- 08/23/2002

Casing or Blank Pipe (C)
Well Screen or Slotted Zone (
Open Hole (O)
Cemented from _____ to _____

		Diam. (in.)	Setting(feet) From	To
1	C	2	0	260
2	S	2	260	270
3				
4				
5				
6				
7				
8				
9				
10				
11				
12				
13				
14				
15				
16				
17				
18				
19				

Reporting Agency - TEXAS WATER DEVELOPMENT BOARD
REMARKS -
TWDB R178

May 81 Dup

W.L. #51 (51)

Send original copy by certified mail to the Texas Department of Water Resources P. O. Box 13087 Austin, Texas 78711

State of Texas
WATER WELL REPORT

ATTENTION OWNER: *Confidentiality Privilege Notice on Reverse Side*

For TDWR use only
Well No. 65 06-1F
Located on map YES
Received: C.F.S.

1) OWNER Green Seasons Farms (Name) Address (Street or RFD) (City) (State) (Zip)

2) LOCATION OF WELL: Aldine Western
County Harris miles in (N.E., S.W., etc.) direction from (Town)

Driller must complete the legal description to the right with distance and direction from two intersecting section or survey lines, or he must locate and identify the well on an official Quarter- or Half-Scale Texas County General Highway Map and attach the map to this form.

☐ Legal description:
Section No. Block No. Township
Abstract No. Survey Name
Distance and direction from two intersecting section or survey lines

☐ See attached map.

3) TYPE OF WORK (Check): ☒ New Well ☐ Deepening ☐ Reconditioning ☐ Plugging

4) PROPOSED USE (Check): ☒ Domestic ☐ Industrial ☐ Public Supply ☐ Irrigation ☐ Test Well ☐ Other

5) DRILLING METHOD (Check): ☒ Mud Rotary ☐ Air Hammer ☐ Driven ☐ Bored ☐ Air Rotary ☐ Cable Tool ☐ Jetted ☐ Other

6) WELL LOG:

Date drilled 2/5/80

DIAMETER OF HOLE

Dia. (in.)	From (ft.)	To (ft.)
12¼	Surface	400

From (ft.)	To (ft.)	Description and color of formation material
0	287	Unconsolidated
287	400	Production Sand

7) BOREHOLE COMPLETION: ☐ Open Hole ☒ Straight Wall ☐ Underreamed ☐ Gravel Packed ☐ Other
If Gravel Packed give interval . . . from ft. to ft.

8) CASING, BLANK PIPE, AND WELL SCREEN DATA:

Dia. (in.)	New or Used	Steel, Plastic, etc. Perf., Slotted, etc. Screen Mgf., if commercial	Setting (ft.) From	Setting (ft.) To	Gage Casing Screen
8	n	Steel	0	300	
	n	S.S.	320	335	.025
	n	S.S.	300	320	.020
	N	S.S.	380	395	.020

CEMENTING DATA
Cemented from 0 ft. to 300 ft.
Method used HALiburton
Cemented by Bussell + Son, Inc. (Company or Individual)

9) WATER LEVEL:
Static level 143 ft. below land surface Date 2/5/80
Artesian flow gpm. Date

10) PACKERS: Type Depth

RECEIVED
JUN 2 1982
CR/TD...

(Use reverse side if necessary)

11) TYPE PUMP: ☐ Turbine ☐ Jet ☒ Submersible ☐ Cylinder ☐ Other
Depth to pump bowls, cylinder, jet, etc., 315 ft.

13) WATER QUALITY:
Did you knowingly penetrate any strata which contained undesirable water? ☐ Yes ☒ No
If yes, submit "REPORT OF UNDESIRABLE WATER"
Type of water? Depth of strata
Was a chemical analysis made? ☐ Yes ☐ No

12) WELL TESTS: ☐ Type Test: ☐ Pump ☐ Bailer ☐ Jetted ☐ Estimated
Yield: gpm with ft. drawdown after hrs.

I hereby certify that this well was drilled by me (or under my supervision) and that each and all of the statements herein are true to the best of my knowledge and belief.

NAME Tommy C. Bussell (Type or Print) Water Well Drillers Registration No. #707

ADDRESS 9739 N. Houston Rosslyn (Street or RFD) Houston (City) Texas (State) 77088 (Zip)

(Signed) Tommy C Bussell (Water Well Driller) BUSSELL & SON, INC. (Company Name)

Please attach electric log, chemical analysis, and other pertinent information, if available.

TDWR-0392 (Rev. 1-12-79)

DEPARTMENT OF WATER RESOURCES COPY

WB

Send original copy by certified mail to: TNRCC, P.O. Box 130[illegible]stin, TX 78711-3087 Please use black ink.

ATTENTION OWNER: *Confidentiality Privilege Notice on Reverse Side*

State of Texas WELL REPORT

Texas Water Well Drillers Advisory Council
P.O. Box 13087
Austin, TX 78711-3087
512-239-0530

1) OWNER Milton Hulsey (Name) ADDRESS 13209 Ralph Culver (Street or RFD) Houston (City), Tx (State) 77086 (Zip)

2) ADDRESS OF WELL: County Harris Same (Street or RFD) (City) (State) (Zip) GRID # 65-05-5

3) TYPE OF WORK (Check): [X] New Well [ ] Deepening [ ] Reconditioning [ ] Plugging

4) PROPOSED USE (Check): [ ] Monitor [ ] Environmental Soil Boring [X] Domestic [ ] Industrial [ ] Irrigation [ ] Injection [ ] Public Supply [ ] De-watering [ ] Testwell
If Public Supply well, were plans submitted to the TNRCC? [ ] Yes [ ] No

5)

6) WELL LOG:
Date Drilling:
Started 5-1 1995
Completed 5-2 1995

DIAMETER OF HOLE

Dia. (in.)	From (ft.)	To (ft.)
6 3/4	Surface	366
4 3/4	366	396

7) DRILLING METHOD (Check): [ ] Driven [ ] Air Rotary [X] Mud Rotary [ ] Bored [ ] Air Hammer [ ] Cable Tool [ ] Jetted [ ] Other

From (ft.)	To (ft.)	Description and color of formation material
0	15	C
15	41	S
41	104	C
104	120	S
120	141	C
141	162	S
162	195	C
195	207	S
207	234	C
234	251	S
251	267	C
267	295	S
295	302	C
302	314	S
314	344	C
344	347	S
347	366	C
366	405	Stc streaks

(Use reverse side if necessary)

8) Borehole Completion (Check): [ ] Open Hole [X] Straight Wall [ ] Underreamed [ ] Gravel Packed [ ] Other
If Gravel Packed give interval ... from ____ ft. to ____ ft.

CASING, BLANK PIPE, AND WELL SCREEN DATA:

Dia. (in.)	New or Used	Steel, Plastic, etc. Perf., Slotted, etc. Screen Mfg., if commercial	Setting (ft.) From	Setting (ft.) To	Gage Casting Screen
4	N	PVC	0	366	Sch 40
2	N	PVC Screen	366	386	#10
2	N	PVC Screen	386	396	#6

9) CEMENTING DATA [Rule 338.44(1)]
Cemented from 0 ft. to 366 ft. No. of sacks used 19
____ ft. to ____ ft. No. of sacks used + 10% Gel
Method used Circ.
Cemented by Ind.
Distance to septic system field lines 60 ft.
Method of verification of above distance Est

RECEIVED JUN 27 1995 TEXAS NATURAL RESOURCE CONSERVATION COMMISSION

10) SURFACE COMPLETION
[ ] Specified Surface Slab Installed [Rule 338.44(2)(A)]
[X] Specified Steel Sleeve Installed [Rule 338.44(3)(A)]
[ ] Pitless Adapter Used [Rule 338.44(3)(b)]
[ ] Approved Alternative Procedure Used [Rule 338.71]

11) WATER LEVEL:
Static level 210 ft. below land surface Date 5-2-95
Artesian flow ____ gpm. Date ____

12) PACKERS: Type Depth

13) TYPE PUMP:
[ ] Turbine [ ] Jet [ ] Submersible [ ] Cylinder
[ ] Other Well Only
Depth to pump bowls, cylinder, jet, etc., ____ ft.

14) WELL TESTS:
Type test: [ ] Pump [ ] Bailer [X] Jetted [X] Estimated
Yield: 30 gpm with ____ ft. drawdown after ____ hrs.

15) WATER QUALITY:
Did you knowingly penetrate any strata which contained undesirable constituents?
[ ] Yes [X] No If yes, submit "REPORT OF UNDESIRABLE WATER"
Type of water? ____ Depth of strata ____
Was a chemical analysis made? [ ] Yes [ ] No

I hereby certify that this well was drilled by me (or under my supervision) and that each and all of the statements herein are true to the best of my knowledge and belief. I understand that failure to complete items 1 thru 15 will result in the log(s) being returned for completion and resubmittal.

COMPANY NAME Lowe Water Wells (Type or print) WELL DRILLER'S LICENSE NO. 4028 WI

ADDRESS P.O. Box 89 (Street or RFD) Porter (City) Texas (State) 77365 (Zip)

(Signed) Terry W. Lowe (Licensed Well Driller) (Signed) ____ (Registered Driller Trainee)

Please attach electric log, chemical analysis, and other pertinent information, if available.

TNRCC-0199 (Rev. 09-01-93)

TNRCC COPY

Attention Owner:
Confidentiality Privilege Notice
on reverse side of owner's copy.

Texas Department of License and Regulation

Water Well Driller/Pump Installer Program
P.O. Box 12157 Austin, Texas 78711 (512)463-7880 FAX (512)463-8616
Toll free (800)803-9202
Email address: water.well@license.state.tx.us

This form must be completed and filed with the department and owner within 60 days upon completion of the well.

WELL REPORT

A. WELL IDENTIFICATION AND LOCATION DATA

1) OWNER

Name	Address	City	State	Zip
Alfonso Escalente	13910 Lilja	Houston	TX	77037

2) WELL LOCATION

County	Physical Address	City	State	Zip
Harris	Same			

Lat. | | | Long. | | | Grid # 65-05-9

3) Type of Work
☑ New Well ☐ Deepening ☐ Reconditioning

4) Proposed Use (check) ☐ Monitor ☐ Environmental Soil Boring ☑ Domestic ☐ Industrial ☐ Irrigation ☐ Injection ☐ Public Supply ☐ De-watering ☐ Testwell
If Public Supply well, were plans submitted to the TNRCC? ☐ Yes ☐ No

5) N↑

6) Drilling Date
Started 4/10/01
Completed 4/10/01

Diameter of Hole

Dia.(in)	From (ft)	To (ft)
5	surface	50

7) Drilling Method (check) ☐ Driven ☐ Air Rotary ☑ Mud Rotary ☐ Bored ☐ Air Hammer ☐ Cable Tool ☐ Jetted ☐ Other

From (ft)	To (ft)	Description and color of formation material
surface	20	Yellow & Gray Clay
20	32	Sand & Ga
32		Rock
32	50	Sand & Ga

(Use reverse side of Well Owner's copy, If necessary)

8) Borehole Completion ☐ Open Hole ☐ Straight Wall ☐ Under-reamed ☑ Gravel Packed ☐ Other
If Gravel Packed give the interval from 50 ft. to 40 ft.

Casing, Blank Pipe, and Well Screen Data

Dia. (in.)	New Or Used	Steel, Plastic, etc. Perf., Slotted, etc Screen Mfg., if commercial	Setting (ft) From	Setting (ft) To	Gage Casing	Gage Screen
2	N	Casing Plastic	surface	40	sch 40	
2	N	Screen Plastic	40	50		.006

9) Cementing Data
Cementing from 40 ft. to surface ft. # of sacks used 12
ft. to ft. # of sacks used
Method Used Pressure
Cementing By Raymond Services, Inc.
Distance to septic system field or other concentrated contamination ft.
Method of verification of above distance Customer

13) Plugged ☐ Well plugged within 48 hours
Casing left in well: Cement/Bentonite placed in well:

From (ft)	To (ft)	From (ft)	To (ft)	Sacks used

10) Surface Completion
☐ Specified Surface Slab Installed
☑ Specified Surface Sleeve Installed
☐ Pitless Adapter Used
☐ Approved Alternative Procedure Used

14) Typepump
☐ Turbine ☑ Jet ☐ Submersible ☐ Cylinder
☐ Other
Depth to pump bowls, cylinder, jet etc. ft.

11) Water Level
Static level 4 ft. below Date 4/10/01
Artesian Flow gpm. Date / /

15) Water Test
Typetest ☐ Pump ☐ Bailer ☑ Jetted ☐ Estimated
Yield: 10 gpm with ft. drawdown after hrs.

12) Packers

Type	Depth
NONE	

16) Water Quality
Did you knowingly penetrate and strata which contain undesirable constituents.
☐ YES ☑ NO If yes, did you submit a REPORT OF UNDESIRABLE WATER
Type of water Depth of Strata
Was a chemical analysis made ☐ Yes ☐ No

Company or individual's Name (type or print)	Raymond Services, Inc.	4577WI		
Address	10011 Airline Drive	City Houston	State TX	Zip 77037
Signature		/ /	Signature	4/10/01
Licensed Driller/Pump Installer		Date	Apprentice	Date

R FORM 001WWD *White - TDLR* *Yellow - Owner* *Pink - Driller/Pump Installer*

4820125418

Send original copy by certified mail to the Texas Water Development Board P. O. Box 13087 Austin, Texas 78711

State of Texas

WATER WELL REPORT

For TWDB use only
Well No. [illegible]
Located on map [illegible]
Received: [illegible]

1) OWNER:
Person having well drilled Hoffman (Floyd) (Name) Address 13013 Lillie Houston (Street or RFD) (City) Texas (State)

Landowner Same (Name) Address Same (Street or RFD) (City) (State)

2) LOCATION OF WELL:
County Harris, _____ miles in _____ (N.E., S.W., etc.) direction from _____ (Town)

Locate by sketch map showing landmarks, roads, creeks, hiway number, etc.*

North

(Use reverse side if necessary)

or

Give legal location with distances and directions from adjacent sections or survey lines.

Labor _____ League _____

Block _____ Survey _____

Abstract No. _____

(NW¼ NE¼ SW¼ SE¼) of Section _____

3) TYPE OF WORK (Check): ~~New Well~~ Deepening Reconditioning Plugging

4) PROPOSED USE (Check): ~~Domestic~~ Industrial Municipal Irrigation Test Well Other

5) TYPE OF WELL (Check): ~~Rotary~~ Driven Dug Cable Jetted Bored

6) WELL LOG:
Diameter of hole 6 3/4 in. Depth drilled 215 ft ft. Depth of completed well 230 ft ft. Date drilled 6-19-75

All measurements made from 0 ft. above ground level.

From (ft.)	To (ft.)	Description and color of formation material
0	15	Yellow Gray Clay
15	45	Sand 178 - 178 Rock
45	50	Red Gray Clay
50	~~100~~ 51	Rock 178 - 200 Red Clay
51	100	Red Gray Clay
100	105	Sand 200 - 230 Sand
105	120	Red Gray Clay
120	120	Rock
120	137	Red Gray Clay
137	175	Sand/ Red Clay Streaks
175	175	Rock
175	178	(Use reverse side if necessary)

9) Casing:
Type: Old ~~New~~ Steel ~~Plastic~~ Other

Cemented from 215 ft up ft. to _____ ft.

Diameter (inches)	Setting From (ft.)	Setting To (ft.)	Gage
2"	1 ft	215 ft	40

10) SCREEN:
Type Well Supplies Inc. Plastic Wrapped

Perforated Slotted

Diameter (inches)	Setting From (ft.)	Setting To (ft.)	Slot Size
2½"	210 ft	230 ft	12

7) COMPLETION (Check):
Straight wall Gravel packed Other
Under reamed Open Hole

8) WATER LEVEL:
Static level 130 ft. below land surface Date _____
Artesian pressure _____ lbs. per square inch Date _____
Depth to pump bowls, cylinder, jet, etc., 180 ft. below land surface.

11) WELL TESTS:
Was a pump test made? Yes No If yes, by whom?
Yield: _____ gpm with _____ ft. drawdown after _____ hrs.
Bailer test _____ gpm with _____ ft. drawdown after _____ hrs.
Artesian flow _____ gpm
Temperature of water _____

12) WATER QUALITY:
Was a chemical analysis made? Yes No
Did any strata contain undesirable water? Yes No
Type of water? _____ depth of strata _____

I hereby certify that this well was drilled by me (or under my supervision) and that each and all of the statements herein are true to the best of my knowledge and belief.

NAME C A. Raymond Jr. (Type or Print) Water Well Drillers Registration No. TDL 774

ADDRESS 10011 (Street or RFD) Airline (City) Houston (State) Texas

(Signed) C A Raymond Jr (Water Well Driller) Raymond Water Well Drilling Inc. (Company Name)

Please attach electric log, chemical analysis, and other pertinent information, if available.

*Additional instructions on reverse side.

TWDBC WD 8

4820112761

Send original copy by certified mail to the Texas Department of Water Resources P. O. Box 13087 Austin, Texas 78711

State of Texas
WATER WELL REPORT

ATTENTION OWNER: *Confidentiality Privilege Notice on Reverse Side*

For TDWR use only
Well No. 65-05-9MM
Located on map yes
Received: C.F.S.

1) OWNER ROY CROSS (Name) Address 13,918 LILJA (Street or RFD) HOUSTON, (City) TEX. (State) (Zip)

2) LOCATION OF WELL: County HARRIS APP. 9 miles in N.-NW. (N.E., S.W., etc.) direction from HOUSTON (Town)

Driller must complete the legal description to the right with distance and direction from two intersecting section or survey lines, or he must locate and identify the well on an official Quarter- or Half-Scale Texas County General Highway Map and attach the map to this form.

☐ Legal description:
Section No. _____ Block No. _____ Township _____
Abstract No. _____ Survey Name _____
Distance and direction from two intersecting section or survey lines _____
☒ See attached map.

3) TYPE OF WORK (Check): ☒ New Well ☐ Deepening ☐ Reconditioning ☐ Plugging

4) PROPOSED USE (Check): ☒ Domestic ☐ Industrial ☐ Public Supply ☐ Irrigation ☐ Test Well ☐ Other _____

5) DRILLING METHOD (Check): ☒ Mud Rotary ☐ Air Hammer ☐ Driven ☐ Bored ☐ Air Rotary ☐ Cable Tool ☐ Jetted ☐ Other _____

6) WELL LOG:

	Diameter of Hole Dia. (in.)	From (ft.)	To (ft.)
Date drilled 1-26-82	6.75	Surface 0	175

7) BOREHOLE COMPLETION: ☐ Open Hole ☐ Straight Wall ☐ Underreamed ☐ Gravel Packed ☐ Other 2 STRING
If Gravel Packed give interval ... from _____ ft. to _____ ft.

From (ft.)	To (ft.)	Description and color of formation material
0	20	TOP SOIL + CLAY
20	44	SAND
44	71	CLAY
71	93	CLAY
93	113	CLAY
113	123	CLAY
123	143	CLAY
143	175	SAND

(Use reverse side if necessary)

8) CASING, BLANK PIPE, AND WELL SCREEN DATA:

Dia. (in.)	New or Used	Steel, Plastic, etc. Perf., Slotted, etc. Screen Mgf., if commercial	Setting (ft.) From	To	Gage Casing Screen
4	N	PLASTIC	0	165	
2½	N	PLASTIC UNDERCUT	165	175	#12

CEMENTING DATA
Cemented from 0 ft. to 165 ft.
Method used PRESSURE
Cemented by _____ (Company or Individual)

9) WATER LEVEL:
Static level 90 ft. below land surface Date 1-27-81
Artesian flow _____ gpm. Date _____

10) PACKERS: Type Depth
K PACKER RUBBER 155'

RECEIVED
JUN 21 1982
DEPT. OF WATER RESOURCES

11) TYPE PUMP: ☐ Turbine ☐ Jet ☒ Submersible ☐ Cylinder ☐ Other _____
Depth to pump bowls, cylinder, jet, etc. _____ ft.

12) WELL TESTS: NONE
☐ Type Test: ☐ Pump ☐ Bailer ☐ Jetted ☐ Estimated
Yield _____ gpm with _____ ft. drawdown after _____ hrs.

13) WATER QUALITY:
Did you knowingly penetrate any strata which contained undesirable water? ☐ Yes ☒ No
If yes, submit "REPORT OF UNDESIRABLE WATER"
Type of water? _____ Depth of strata _____
Was a chemical analysis made? ☐ Yes ☒ No

I hereby certify that this well was drilled by me (or under my supervision) and that each and all of the statements herein are true to the best of my knowledge and belief.

NAME Michael L. Mcclung (Type or Print) Water Well Drillers Registration No. 2215

ADDRESS 4602 Lilla Blvd. (Street or RFD) Houston, (City) Texas (State) 77016 (Zip)

(Signed) Michael L. McClung (Water Well Driller) [illegible] Well Service (Company Name)

Please attach electric log, chemical analysis, and other pertinent information, if available.

4820112785

TDWR 0392 (Rev. 1-12-79) DEPARTMENT OF WATER RESOURCES COPY

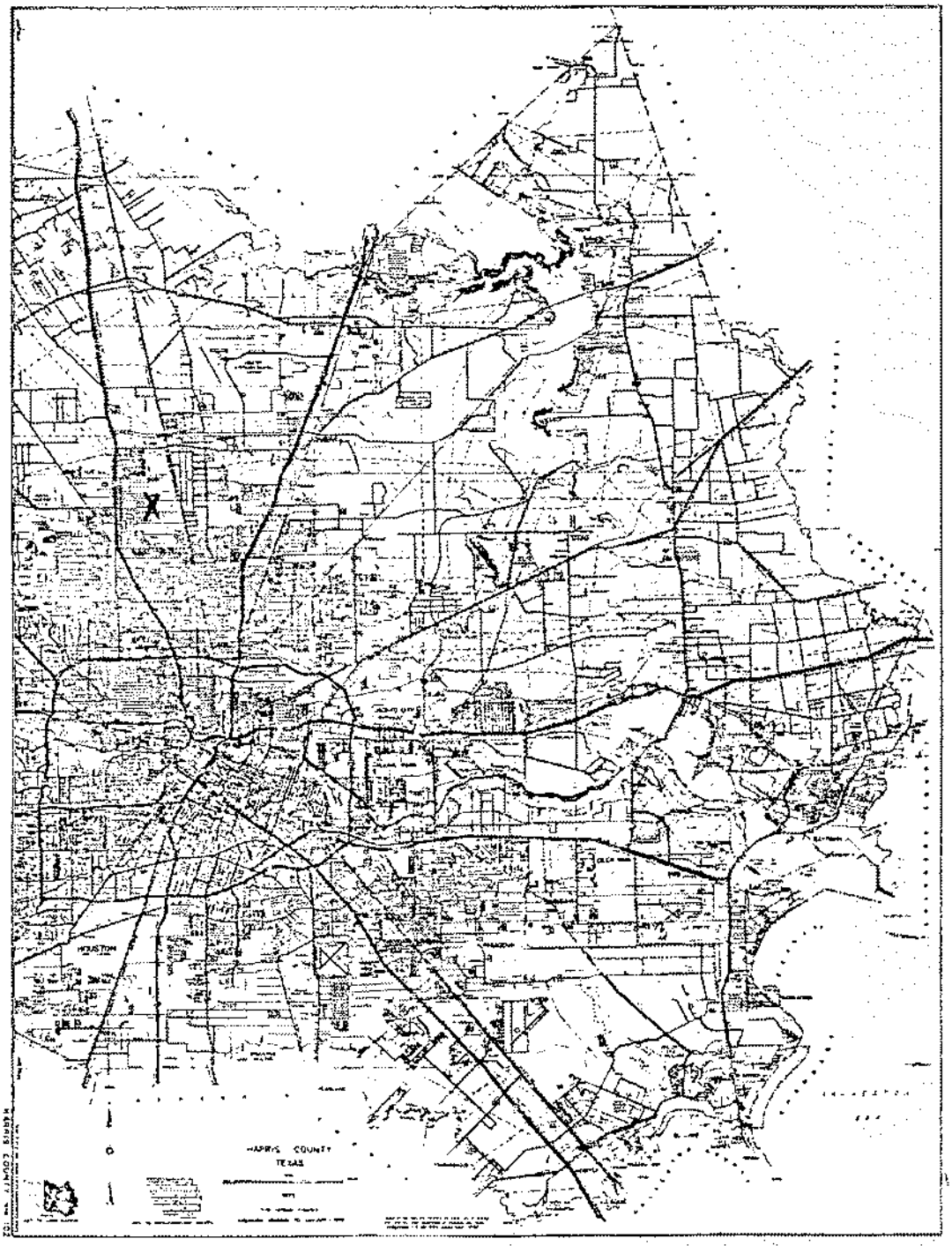
HARRIS COUNTY
TEXAS

Dup

Send original copy by certified mail to the Texas Department of Water Resources P. O. Box 13087 Austin, Texas 78711

State of Texas
WATER WELL REPORT

ATTENTION OWNER: *Confidentiality Privilege Notice on Reverse Side*

For TDWR use only
Well No. 65-05-611
Located on map
Received:

1) OWNER T. H. Beasley (4) (Name) Address 13903 Lillja (Street or RFD) Houston (City) Texas (State) 77037 (Zip)

2) LOCATION OF WELL:
County _____ _____ miles in _____ (N.E., S.W., etc.) direction from _____ (Town)

Driller must complete the legal description to the right with distance and direction from two intersecting section or survey lines, or he must locate and identify the well on an official Quarter- or Half-Scale Texas County General Highway Map and attach the map to this form.

☐ Legal description:
Section No. _____ Block No. _____ Township _____
Abstract No. _____ Survey Name _____
Distance and direction from two intersecting section or survey lines _____

☐ See attached map. MAP ON #65-05-67

3) TYPE OF WORK (Check):
☒ New Well ☐ Deepening ☐ Reconditioning ☐ Plugging

4) PROPOSED USE (Check):
☒ Domestic ☐ Industrial ☐ Public Supply ☐ Irrigation ☐ Test Well ☐ Other _____

5) DRILLING METHOD (Check):
☒ Mud Rotary ☐ Air Hammer ☐ Driven ☐ Bored ☐ Air Rotary ☐ Cable Tool ☐ Jetted ☐ Other _____

6) WELL LOG:
Date drilled 12-18-80

DIAMETER OF HOLE

Dia. (in.)	From (ft.)	To (ft.)
4 3/4	Surface	420
6 3/4	"	305

7) BOREHOLE COMPLETION:
☐ Open Hole ☐ Straight Wall ☐ Underreamed
☐ Gravel Packed ☐ Other Two String
If Gravel Packed give interval . . . from _____ ft. to _____ ft.

From (ft.)	To (ft.)	Description and color of formation material
0	3	Surface
3	16	Yellow clay
16	43	Sand
43	44	Yellow clay
44	49	Sand
49	110	Red and gray clay
110	117	Gray clay
117	133	Sand
133	154	Gray clay
154	175	Sand
175	204	Red and gray clay
204	230	Sand 10 ga.
230	238	Gray clay
238	257	Sand and clay
257	269	Red and gray clay
269	284	Sand 8 ga.
284	296	Red and gray clay
296	320	Sand 16 ga.

RECEIVED
AUG 2 1982
CR/TDWR

(Use reverse side if necessary)

8) CASING, BLANK PIPE, AND WELL SCREEN DATA:

Dia. (in.)	New or Used	Steel, Plastic, etc. Perf., Slotted, etc. Screen Mgf., if commercial	Setting (ft.) From	Setting (ft.) To	Gage Casing Screen
4"	N	PVC Casing	305'	+18	
2½	N	Well Supplies Inc			
		WOP PVC Screen	320	310	16
2½	N	SCH 80 PVC Liner	310	300	

CEMENTING DATA
Cemented from 305 ft. to 150' ft.
Method used Pressure Cement
Cemented by Raymond Water WELLS (Company or Individual)

9) WATER LEVEL:
Static level 225 ft. below land surface Date _____
Artesian flow _____ gpm. Date _____

10) PACKERS: Type "K" Depth 300'

11) TYPE PUMP:
☐ Turbine ☐ Jet ☒ Submersible ☐ Cylinder
☐ Other _____
Depth to pump bowls, cylinder, jet, etc., 273 ft.

12) WELL TESTS:
☐ Type Test: ☐ Pump ☐ Bailer ☐ Jetted ☒ Estimated
Yield: 12 gpm with 5 ft. drawdown after _____ hrs.

13) WATER QUALITY:
Did you knowingly penetrate any strata which contained undesirable water? ☐ Yes ☒ No
If yes, submit "REPORT OF UNDESIRABLE WATER"
Type of water? _____ Depth of strata _____
Was a chemical analysis made? ☐ Yes ☒ No

I hereby certify that this well was drilled by me (or under my supervision) and that each and all of the statements herein are true to the best of my knowledge and belief.

NAME C. A. Raymond, Jr. (Type or Print) Water Well Drillers Registration No. 774

ADDRESS 10011 Airline Drive (Street or RFD) Houston (City) Texas (State) 77037 (Zip)

(Signed) C. A. Raymond Jr. (Water Well Driller) Raymond Water Wells (Company Name)

Please attach electric log, chemical analysis, and other pertinent information, if available.

TDWR-0392 (Rev. 1-12-79)

DEPARTMENT OF WATER RESOURCES COPY

Send original copy by certified return receipt request[illegible]ail to: TDLR, P.O. Box 12157, Austin, TX 78711

ATTENTION OWNER: *Confidentiality Privilege Notice on reverse side of Well Owner's copy (pink)*

State of Texas
WELL REPORT

Texas Department of Licensing & Regulation
P.O. Box 12157
Austin, TX 78711
512-463-7880

1) OWNER LONNIE CLAZE (Name) ADDRESS 646 ALVINE MHL HOU TX 77037 (Street or RFD) (City) (State) (Zip)

2) ADDRESS OF WELL'S LOCATION: County HARRIS SAME (Street, RFD or other) (City) (State) (Zip) Long. Lat. Grid # 65-05-9

3) TYPE OF WORK (Check): [X] New Well [ ] Deepening [ ] Reconditioning [ ] Plugging

4) PROPOSED USE (Check): [ ] Monitor [ ] Environmental Soil Boring [X] Domestic [ ] Industrial [ ] Irrigation [ ] Injection [ ] Public Supply [ ] De-watering [ ] Testwell
If Public Supply well, were plans submitted to the TNRCC? [ ] Yes [ ] No

5) 0 N

6) WELL LOG:
Date Drilling: Started 5/3 19 00 Completed 5/3 1900

DIAMETER OF HOLE

Dia. (in.)	From (ft.)	To (ft.)
5	Surface	45

7) DRILLING METHOD (Check): [ ] Driven [ ] Air Rotary [X] Mud Rotary [ ] Bored [ ] Air Hammer [ ] Cable Tool [ ] Jetted [ ] Other

From (ft.)	To (ft.)	Description and color of formation material
0	17	YELLOW CLAY
17	45	SAND 10 C.H.

(Use reverse side of Well Owner's copy, if necessary)

8) Borehole Completion (Check): [ ] Open Hole [ ] Straight Wall [ ] Underreamed [X] Gravel Packed [ ] Other
If Gravel Packed give interval from 35 ft. to 45 ft.

CASING, BLANK PIPE, AND WELL SCREEN DATA:

Dia. (in.)	New or Used	Steel, Plastic, etc. Perf., Slotted, etc. Screen Mfg., if commercial	Setting (ft.) From	Setting (ft.) To	Gage Casting Screen
2	N	Plastic CASE	0	35	SCH40
2	N	Plastic SCREEN	35	45	.006

9) CEMENTING DATA
Cemented from 0 ft. to 35 ft. No. of sacks used 9
ft. to ft. No. of sacks used
Method used Pressure
Cemented by Raymond Services, Inc.
Distance to septic system field lines or other concentrated contamination 70 ft.
Method of verification of above distance Customer

13) [ ] Well plugged within 48 hours

Casing left in well: From (ft)	Casing left in well: To (ft)	Cement/bentonite placed in well: From (ft)	Cement/bentonite placed in well: To (ft)	Sacks used:

14) TYPE PUMP:
[ ] Turbine [X] Jet [ ] Submersible [ ] Cylinder [ ] Other
Depth to pump bowls, cylinder, jet, etc., ft.

10) SURFACE COMPLETION
[ ] Specified Surface Slab Installed
[X] Specified Steel Sleeve Installed
[ ] Pitless Adapter Used
[ ] Approved Alternative Procedure Used

15) WELL TESTS:
Type test: [ ] Pump [ ] Bailer [X] Jetted [ ] Estimated
Yield: 10 gpm with 5 ft. drawdown after 1 hrs.

11) WATER LEVEL:
Static level 15 ft. below land surface Date 5/3/00
Artesian flow gpm. Date

16) WATER QUALITY:
Did you knowingly penetrate any strata which contained undesirable constituents?
[ ] Yes [X] No If yes, submit "REPORT OF UNDESIRABLE WATER"
Type of water? Depth of strata
Was a chemical analysis made? [ ] Yes [ ] No

12) PACKERS: Type Depth
NONE

AUG 29 2000

I certify that I drilled this well (or the well was drilled under my direct supervision) and that each and all of the statements herein are true and correct. I understand that failure to complete items 1 thru 16 will result in the log(s) being returned for completion and resubmittal.

COMPANY NAME Raymond Services, Inc. (Type or print) WELL DRILLER'S LICENSE NO. 4577WI

ADDRESS 10011 Airline Drive, Houston, TX 77037 (Street or RFD) (City) (State) (Zip)

(Signed) (Licensed Well Driller) (Signed) (Registered Driller Trainee)

Please attach electric log, chemical analysis, and other pertinent information, if available.

TDLR FORM 001WWD (4/98) White - TDLR Yellow - DRILLER Pink - WELL OWNER

Please use black ink.
Send original copy by certified mail to the
Texas Water Commission
P.O. Box 13087
Austin, Texas 78711

State of Texas
WATER WELL REPORT

ATTENTION OWNER: *Confidentiality Privilege Notice on Reverse Side*

Texas Water Well Drillers Board
P. O. Box 13087
Austin, Texas 78711

1) OWNER Ray Cross (Name) Address 13922 Lillja Rd (Street or RFD) Houston (City) Texas (State) (Zip)

2) LOCATION OF WELL: County Harris 2 miles in W (N.E., S.W., etc.) direction from Aldine (Town)

Driller must complete the legal description to the right with distance and direction from two intersecting section or survey lines, or he must locate and identify the well on an official Quarter- or Half-Scale Texas County General Highway Map and attach the map to this form. (2)

☐ Legal description:
Section No. _____ Block No. _____ Township _____
Abstract No. _____ Survey Name _____
Distance and direction from two intersecting section or survey lines _____
☐ See attached map. 0965-06-9

3) TYPE OF WORK (Check):
☑ New Well ☐ Deepening ☐ Reconditioning ☐ Plugging

4) PROPOSED USE (Check):
☑ Domestic ☐ Industrial ☐ Monitor ☐ Public Supply ☐ Irrigation ☐ Test Well ☐ Injection ☐ Other _____

5) DRILLING METHOD (Check):
☑ Mud Rotary ☐ Air Hammer ☐ Jetted ☐ Bored ☐ Driven ☐ Air Rotary ☐ Cable Tool ☐ Other _____

6) WELL LOG:
Date Drilling: Started 6-15 1989 Completed 6-19 1989

DIAMETER OF HOLE	Dia. (in.)	From (ft.)	To (ft.)
	6¾	Surface	175
	4½	125	200

From (ft.)	To (ft.)	Description and color of formation material
0	17	C
17	44	S
44	127	C
127	148	S
148	155	C
155	175	S
175	200	C

7) BOREHOLE COMPLETION:
☐ Open Hole ☑ Straight Wall ☐ Underreamed
☐ Gravel Packed ☐ Other _____
If Gravel Packed give interval . . . from _____ ft. to _____ ft.

8) CASING, BLANK PIPE, AND WELL SCREEN DATA:

Dia. (in.)	New or Used	Steel, Plastic, etc. Perf., Slotted, etc. Screen Mfr., if commercial	Setting (ft.) From	Setting (ft.) To	Gage Casing Screen
4	N	PVC	0	165	40
4	N	PVC Slot	165	175	6

9) CEMENTING DATA (Rule 319.44(b))
Cemented from 0 ft. to 165 ft. No. of Sacks Used 22
_____ ft. to _____ ft. No. of Sacks Used _____
Method used Circ
Cemented by Inv.

10) SURFACE COMPLETION
☑ Specified Surface Slab Installed (Rule 319.44(c))
☐ Pitless Adapter Used (Rule 319.44(d))
☐ Approved Alternative Procedure Used (Rule 319.71)

RECEIVED
JUL 20 1989
TEXAS WATER COMMISSION

11) WATER LEVEL:
Static level 122 ft. below land surface Date 6-19-89
Artesian flow _____ gpm. Date _____

12) PACKERS: Type _____ Depth _____

13) TYPE PUMP:
☐ Turbine ☐ Jet ☑ Submersible ☐ Cylinder ☐ Other _____
Depth to pump bowls, cylinder, jet, etc., 160 ft.

14) WELL TESTS:
Type Test: ☐ Pump ☐ Bailer ☐ Jetted ☐ Estimated
Yield: _____ gpm with _____ ft. drawdown after _____ hrs.

(Use reverse side if necessary)

15) WATER QUALITY:
Did you knowingly penetrate any strata which contained undesirable water? ☐ Yes ☑ No
If yes, submit "REPORT OF UNDESIRABLE WATER"
Type of water? _____ Depth of strata _____
Was a chemical analysis made? ☐ Yes ☐ No

I hereby certify that this well was drilled by me (or under my supervision) and that each and all of the statements herein are true to the best of my knowledge and belief. I understand that failure to complete items 1 thru 12 will result in the log(s) being returned for completion and resubmittal.

COMPANY NAME Lowe Water Wells Inc (Type or Print) Water Well Driller's License No. 1182

ADDRESS PO Box 89 (Street or RFD) Porter (City) TEXAS (State) 77365 (Zip)

(Signed) Homer L. Lowe (Licensed Water Well Driller) (Signed) _____ (Registered Driller Trainee)

Please attach electric log, chemical analysis, and other pertinent information, if available.

For TWC use only
Well No. 65-06-9
Located on map _____

WWD-012 (Rev.01-28-87)

TEXAS WATER COMMISSION COPY

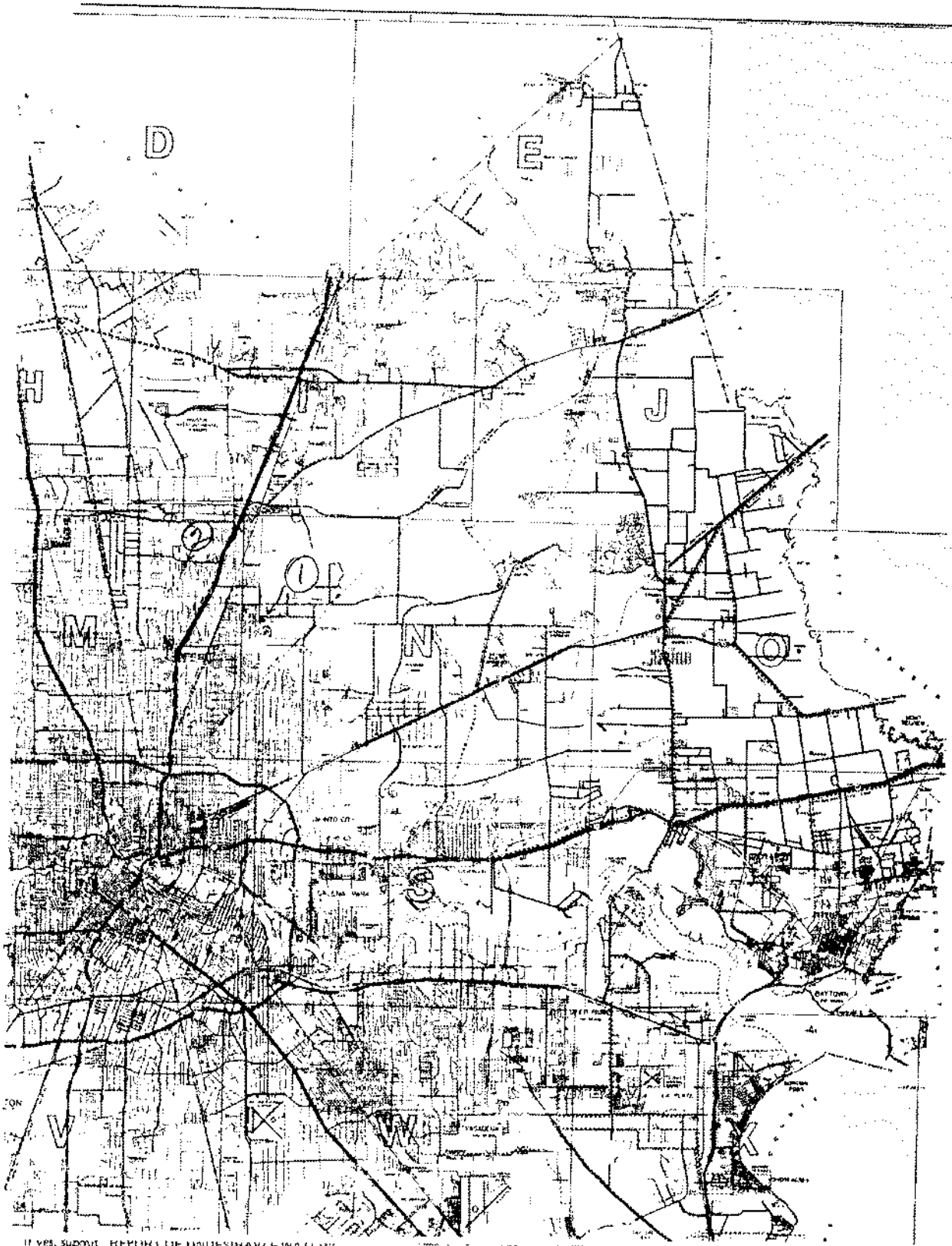

If yes, submit "REPORT OF UNDESIRABLE WATER"
Type of water? _____ Depth of strata _____
Was a chemical analysis made? ☐ Yes ☐ No

Yield: _____ gpm with _____ ft. drawdown after _____ hrs.

I hereby certify that this well was drilled by me (or under my supervision) and that each and all of the statements herein are true to the best of my knowledge and belief. I understand that failure to complete items 1 thru 12 will result in the log(s) being returned for completion and resubmittal.

COMPANY NAME Lone Water Wells Inc (Type or Print) Water Well Driller's License No. 1182

ADDRESS P.O. Box 89 (Street or RFD) Porter (City) Texas (State) 77365 (Zip)

(Signed) Lemuel L Lee (Licensed Water Well Driller) (Signed) _____ (Registered Driller Trainee)

Please attach electric log, chemical analysis, and other pertinent information, if available.

For TWC use only
Well No. 65c6-9
Located on map _____

WWD-012 (Rev 01-28-87)

TEXAS WATER COMMISSION COPY

Send original copy by certified return receipt requeste[illegible] to: TDLR, P.O. Box 12157, Austin, TX 78711

ATTENTION OWNER: *Confidentiality Privilege Notice on reverse side of Well Owner's copy (pink)*

State of Texas WELL REPORT

Texas Department of Licensing & Regulation
P.O. Box 12157
Austin, TX 78711
512-463-7880

1) OWNER HK FOOD MARKET INC (Name) ADDRESS 7292 W. TIDWELL HOU. TX. 77092 (Street or RFD) (City) (State) (Zip)

2) ADDRESS OF WELL'S LOCATION: County HARRIS 575 ALDINE MAIL RT. HOU. TX. 77037 (Street, RFD or other) (City) (State) (Zip) Long. ____ Lat. ____ Grid # 65-05-9

3) TYPE OF WORK (Check): [X] New Well [ ] Deepening [ ] Reconditioning [ ] Plugging

4) PROPOSED USE (Check): [ ] Monitor [ ] Environmental Soil Boring [ ] Domestic [ ] Industrial [ ] Irrigation [ ] Injection [X] Public Supply [ ] De-watering [ ] Testwell
If Public Supply well, were plans submitted to the TNRCC? [X] Yes [ ] No

5)

6) WELL LOG:
Date Drilling:
Started 11/6 1998
Completed 11/7 1998

DIAMETER OF HOLE		
Dia. (in.)	From (ft.)	To (ft.)
	Surface	
7 7/8	0	400

7) DRILLING METHOD (Check): [ ] Driven [ ] Air Rotary [X] Mud Rotary [ ] Bored [ ] Air Hammer [ ] Cable Tool [ ] Jetted [ ] Other ____

From (ft.)	To (ft.)	Description and color of formation material
0	30	clay
30	50	sand
50	80	clay
80	90	sand
90	120	clay
120	170	sand
170	185	clay
185	220	sand
220	240	clay
240	250	sand/rock
250	280	clay
280	400	sand

(Use reverse side of Well Owner's copy, if necessary)

8) Borehole Completion (Check): [ ] Open Hole [ ] Straight Wall [ ] Underreamed [ ] Gravel Packed [X] Other 2 STRING
If Gravel Packed give interval from ____ ft. to ____ ft.

CASING, BLANK PIPE, AND WELL SCREEN DATA:

Dia. (in.)	New or Used	Steel, Plastic, etc. Perf., Slotted, etc. Screen Mfg., if commercial	Setting (ft.) From	Setting (ft.) To	Gage Casting Screen
5	N	PVC SDR 17	0	380	
2.5	"	" LINER	370	380	
"	"	" SCREEN	380	400	.008

9) CEMENTING DATA
Cemented from 380 ft. to 0 ft. No. of sacks used 29
0 ft. to 10 ft. No. of sacks used 12
Method used HALLIBURTON
Cemented by SCOTT WATER WELL SER. INC.
Distance to septic system field lines or other concentrated contamination 160
Method of verification of above distance MEASURED

13) [ ] Well plugged within 48 hours

Casing left in well: From (ft)	To (ft)	Cement/bentonite placed in well: From (ft)	To (ft)	Sacks used:

14) TYPE PUMP: [ ] Turbine [ ] Jet [X] Submersible [ ] Cylinder [ ] Other ____
Depth to pump bowls, cylinder, jet, etc., 300 ft.

10) SURFACE COMPLETION
[X] Specified Surface Slab Installed
[ ] Specified Steel Sleeve Installed
[ ] Pitless Adapter Used
[ ] Approved Alternative Procedure Used

15) WELL TESTS:
Type test: [ ] Pump [ ] Bailer [X] Jetted [ ] Estimated
Yield: ____ gpm with ____ ft. drawdown after ____ hrs.

11) WATER LEVEL:
Static level 235 ft. below land surface Date 11/7/98
Artesian flow ____ gpm. Date ____

16) WATER QUALITY:
Did you knowingly penetrate any strata which contained undesirable constituents?
[ ] Yes [X] No If yes, submit "REPORT OF UNDESIRABLE WATER"
Type of water? ____ Depth of strata ____
Was a chemical analysis made? [X] Yes [ ] No

12) PACKERS:

Type	Depth
K-PACKER	370

FILE ID
SEL #
EMP
MAR 1 0 1999
DESC CO
COMMENT
TEMP

I certify that I drilled this well (or the well was drilled under my direct supervision) and that each and all of the statements herein are true and correct. I understand that failure to complete items 1 thru 16 will result in the log(s) being returned for completion and resubmittal.

COMPANY NAME SCOTT WATER WELL SER. INC. (Type or print) WELL DRILLER'S LICENSE NO. 48339 WI

ADDRESS 11915 GREEN PINE CIR. HOUSTON, TX. 77066 (Street or RFD) (City) (State) (Zip)

(Signed) Scott Robinson (Licensed Well Driller) (Signed) ____ (Registered Driller Trainee)

Please attach electric log, chemical analysis, and other pertinent information, if available.

TDLR FORM 001WWD (4/98) *White - TDLR Yellow - DRILLER Pink - WELL OWNER*

10/26/2020
04:10:50

Texas Commission on Environmental Quality
DWW Water System Summary Sheet

PWS ID	PWS Name	Central Registry RN
TX1013082	ALL SEASONS FOOD STORE 2	RN101234599

Organization/Customer *	Central Registry CN
ALL SEASONS MARKET INC	CN604745786

*Regulatory mail will be addressed to this organization/person

All Water System Contacts

Type	Contact	Communication
AC - Administrative Contact - OWNER	KIM, YONG, K 575 ALDINE MAIL RD HOUSTON, TX 77037-1617	Phone Type: BUS - Business; Value: 281-847-5400
EC - Emergency Contact - MANAGER	ORTA, VICTORIA 575 ALDINE MAIL ROUTE RD HOUSTON, TX 77037-1617	Electronic Type / Value Phone Type / Value BUS - Business: 281-847-5400 MOB - Mobile: 713-401-7302
ECS - Emergency Contact - Secondary	KIM, SARAH 575 ALDINE MAIL ROUTE RD HOUSTON, TX 77037-1617	Electronic Type / Value Phone Type / Value BUS - Business: 281-246-4460 MOB - Mobile: 832-830-5007
OW - Owner	ALL SEASONS MARKET INC 575 ALDINE MAIL RD HOUSTON, TX 77037-1617	Phone Type: BUS - Business; Value: 281-847-5400
PWS - Public Water System Contact - OPERATOR	MIGGINS, JEREK, R PO BOX 279 SPRING, TX 77383-0279	Electronic Type / Value Phone Type / Value BUS - Business: 713-540-1084 MOB - Mobile: 713-309-5570

Operator Grade	Number

Water Operator Licenses

No Licensing Data for this PWS

Owner Type	Owner Type Options: COUNTY, DISTRICT, FEDERAL GOVERNMENT, INVESTOR OWNED, MUNICIPALITY, NATIVE AMERICAN, PRIVATE, STATE GOVERNMENT, WATER SUPPLY CORPORATION
Private	

System Type	System Type Options: COMMUNITY, TRANSIENT/NON-COMMUNITY, NON-PUBLIC, NON-TRANSIENT/NON-COMMUNITY
NC - TRANSIENT/NON-	

COMMUNITY	

Population Type	Population Served	# of Connect	# I/C w/other PWS
NonResidential	150	1	0

Total Product (MGD)	Average Daily Consump.	Max Daily Demand (MGD)	Total Storage (MG)	Elev. Storage (MG)	Service Pump Cap.	Max.Purchase Cap. (MGD/GPM)	Pressure Tank Cap. (MG)

Activity Status	Inactivation Date
A - ACTIVE	

Last Survey Date	Surveyor	Survey Type	Region	County
04/08/2015	VALERIE BURKETT	Sanitary Survey	HOUSTON	HARRIS
04/08/2015	RENEA, M ALLEN	Sanitary Survey	HOUSTON	HARRIS
11/12/2007	HUYEN, D LUU	Sanitary Survey	HOUSTON	HARRIS

(Treatment Plant)							
Entry Point	EP Name/Source Summation (Activity Status)	Plant Name (Activity Status)	Plant Num	Chemical Mon Type	Chem Sample Point	Distribution Mon Type	Dist Sample Point
EP001	TRT-TAP / Ground Water(A)	575 ALDINE MAIL RT(A)	TP19338		NO		NO

Train:	Unnamed			
(Treatments)				
Disinfection Zone	Treatment Sequence	Objective	Process	Treatment
null	null	D	423	HYPOCHLORINATION, PRE

(Active Sources)						
Source Number	Source Name (Activity Status)	Operational Status	Source Type	Depth	Tested GPM	Rated GPM
G1013082A	1 - 575 ALDINE MAIL RT (A)	P	G	N/A	36 GPM	70 GPM

Drill Date	Source Summary			
01/01/1913				
GPS Latitude (decimal)	GPS Longitude (decimal)	GPS Elevation	GPS Date	Seller
29.902426	-95.391838	81	09/25/2003	Not Purchasing

(Inactive/Offline Sources)			
SourceNumber	Name	Status	Depth

Code Explanations
Monitoring Type Codes: (GW) GROUNDWATER , (GUP) GROUNDWATER UNDER THE INFLUENCE - PURCHASED , (SWP) SURFACE WATER - PURCHASED , (GU) GROUNDWATER UNDER THE INFLUENCE OF SURFACE WATER , (N) NO SOURCES , (SW) SURFACE WATER
Activity Status Codes: (A) ACTIVE , (D) DELETED/DISSOLVED , (I) INACTIVE , (P) PROPOSED ,
Operational Status Codes: (E) EMERGENCY , (I) INTERIM/PEAK (O) OTHER , (P) PERMANENT , (S) SEASONAL
Source Types: (G) GROUND WATER , (S) SURFACE WATER , (U) GROUND WATER UNDER THE INFLUENCE

- End of Report -

At the time of your query this data was the most current information available from our database, which is in real time. Every effort was made to retrieve it according to your query. Thank-you for using DWW.

STATE OF TEXAS WELL REPORT for Tracking #157456

Owner:	**Martin Arias**	Owner Well #:	**No Data**
Address:	**13914 Lillja Houston, TX 77037**	Grid #:	**65-05-9**
		Latitude:	**29° 54' 04" N**
Well Location:	**13914 Lillja Houston, TX 77037**	Longitude:	**095° 23' 26" W**
Well County:	**Harris**	Elevation:	**No Data**
Type of Work:	**New Well**	Proposed Use:	**Domestic**

Drilling Start Date: **3/5/2008** Drilling End Date: **3/5/2008**

	Diameter (in.)	*Top Depth (ft.)*	*Bottom Depth (ft.)*
Borehole:	**5.25**	**0**	**50**

Drilling Method: **Mud (Hydraulic) Rotary**

Borehole Completion: **Straight Wall**

	Top Depth (ft.)	*Bottom Depth (ft.)*	*Description (number of sacks & material)*
Annular Seal Data:	**0**	**20**	**8 cement**

Seal Method: **tremmie**

Sealed By: **R&D**

Distance to Property Line (ft.): **15**

Distance to Septic Field or other concentrated contamination (ft.): **100+**

Distance to Septic Tank (ft.): **No Data**

Method of Verification: **No Data**

Surface Completion: **Surface Sleeve Installed**

Water Level: **8 ft.** below land surface on **2008-03-08** Measurement Method: **Unknown**

Packers: **No Data**

Type of Pump: **Jet** Pump Depth (ft.): **20**

Well Tests: **Jetted** **Yield: 10 GPM with 0 ft. drawdown after 2 hours**

	Strata Depth (ft.)	Water Type
Water Quality:	**20**	**fresh**

Chemical Analysis Made: **No**

Did the driller knowingly penetrate any strata which contained injurious constituents?: **No**

Certification Data: The driller certified that the driller drilled this well (or the well was drilled under the driller's direct supervision) and that each and all of the statements herein are true and correct. The driller understood that failure to complete the required items will result in the report(s) being returned for completion and resubmittal.

Company Information: **R&D Water Wells**

PO Box 230
Huffman, TX 77336

Driller Name: **Robet Eshee** License Number: **54584**

Comments: **No Data**

Lithology:
DESCRIPTION & COLOR OF FORMATION MATERIAL

Top (ft.)	Bottom (ft.)	Description
0	**20**	**clay**
20	**40**	**sand**
40	**50**	**clay**

Casing:
BLANK PIPE & WELL SCREEN DATA

Dia. (in.)	New/Used	Type	Setting From/To (ft.)
2	**n**	**p**	**00-30**
2	**n**	**p**	**slotted 30-40 .010**
2	**n**	**p**	**40-50**

IMPORTANT NOTICE FOR PERSONS HAVING WELLS DRILLED CONCERNING CONFIDENTIALITY

TEX. OCC. CODE Title 12, Chapter 1901.251, authorizes the owner (owner or the person for whom the well was drilled) to keep information in Well Reports confidential. The Department shall hold the contents of the well log confidential and not a matter of public record if it receives, by certified mail, a written request to do so from the owner.

Please include the report's Tracking Number on your written request.

Texas Department of Licensing and Regulation
P.O. Box 12157
Austin, TX 78711
(512) 334-5540

(3)

65-05-9EE 9EE DUP

Send original copy by certified mail to the Texas Department of Water Resources P. O. Box 13087 Austin, Texas 78711

State of Texas
WATER WELL REPORT

ATTENTION OWNER: *Confidentiality Privilege Notice on Reverse Side*

For TDWR use only
Well No. 65-05-9EE
Located on map YES
Received 7/11

1) OWNER Richard Skoglaut (Name) Address 170 W. Mt. Houston Rd. (Street or RFD) Houston (City) Texas (State) (Zip)

2) LOCATION OF WELL: County Harris 5 miles in S.W. (N.E., S.W., etc.) direction from Aldine (Town)

Driller must complete the legal description to the right with distance and direction from two intersecting section or survey lines, or he must locate and identify the well on an official Quarter- or Half-Scale Texas County General Highway Map and attach the map to this form. 1

☐ Legal description:
Section No. _____ Block No. _____ Township _____
Abstract No. _____ Survey Name _____
Distance and direction from two intersecting section or survey lines _____
☑ See attached map. Map on 65-06-2N

3) TYPE OF WORK (Check): ☑ New Well ☐ Deepening ☐ Reconditioning ☐ Plugging

4) PROPOSED USE (Check): ☑ Domestic ☐ Industrial ☐ Public Supply ☐ Irrigation ☐ Test Well ☐ Other

5) DRILLING METHOD (Check): ☑ Mud Rotary ☐ Air Hammer ☐ Driven ☐ Bored ☐ Air Rotary ☐ Cable Tool ☐ Jetted ☐ Other

6) WELL LOG:

DIAMETER OF HOLE

Dia. (in.)	From (ft.)	To (ft.)
6¼	Surface	335

Date drilled 8/16/79

7) BOREHOLE COMPLETION: ☐ Open Hole ☐ Straight Wall ☐ Underreamed ☐ Gravel Packed ☑ Other Cemented
If Gravel Packed give interval . . . from _____ ft. to _____ ft.

From (ft.)	To (ft.)	Description and color of formation material
0	2	top soil
2	39	red + gray clay
39	40	rock
40	49	fine red sand
49	64	red clay
64	120	red + gray clay
120	140	clay, sand, + shell
140	150	fine sand
150	160	red + gray clay
160	175	fine sand
175	212	clay + sand strips
212	227	fine sand
227	270	red + gray clay
270	280	clay, sand, + rock strips
280	288	rock
288	304	red + gray clay
304	335	coarse sand

8) CASING, BLANK PIPE, AND WELL SCREEN DATA:

Dia. (in.)	New or Used	Steel, Plastic, etc. Perf., Slotted, etc. Screen Mfr., if commercial	Setting (ft.) From	Setting (ft.) To	Gage Casing Screen
4"	New	Plastic Casing	0	320	40
2½"	New	Plastic Screen	325	335	14

CEMENTING DATA
Cemented from 320 ft. to 150 ft.
Method used Pressurized
Cemented by Ind. (Company or Individual)

9) WATER LEVEL:
Static level 223 ft. below land surface Date 8/17/79
Artesian flow _____ gpm. Date _____

10) PACKERS: Type Depth
2½"x4" R&R 3 Ring 315'

(Use reverse side if necessary)

11) TYPE PUMP: ☐ Turbine ☐ Jet ☑ Submersible ☐ Cylinder ☐ Other
Depth to pump bowls, cylinder, jet, etc., 223 ft.

13) WATER QUALITY:
Did you knowingly penetrate any strata which contained undesirable water? ☐ Yes ☑ No
If yes, submit "REPORT OF UNDESIRABLE WATER"
Type of water? Fresh Depth of strata 31'
Was a chemical analysis made? ☐ Yes ☑ No

12) WELL TESTS:
☐ Type Test: ☐ Pump ☐ Bailer ☐ Jetted ☐ Estimated
Yield: _____ gpm with _____ ft. drawdown after _____ hrs.

I hereby certify that this well was drilled by me (or under my supervision) and that each and all of the statements herein are true to the best of my knowledge and belief.

NAME Bobby Potter (Type or Print) Water Well Drillers Registration No. 1872

ADDRESS 5717 Chippewa (Street or RFD) Houston (City) Texas (State) 77086 (Zip)

(Signed) Bobby Potter (Water Well Driller) Damrell & Potter Drilling Co. (Company Name)

Please attach electric log, chemical analysis, and other pertinent information, if available.

4820112773

TDWR 0392 (Rev. 1-12-79) DEPARTMENT OF WATER RESOURCES COPY

9WW

Send original copy by certified mail to the Texas Water Development Board P. O. Box 13087 Austin, Texas 78711

State of Texas

WATER WELL REPORT

For TWDB use only
Well No. 65-85-9WW
Located on map
Received:

1) OWNER:
Person having well drilled W. D. Brittian (Name) Address 131 W. Helms (Street or RFD) Houston (City) Texas (State)

Landowner Same (Name) Address Same (Street or RFD) (City) (State)

2) LOCATION OF WELL:
County Harris, miles in (N.E., S.W., etc.) direction from (Town)

Locate by sketch map showing landmarks, roads, creeks, hiway number, etc.*

412 M

Map included

North

(Use reverse side if necessary)

or Give legal location with distances and directions from adjacent sections or survey lines.

Labor League

Block Survey

Abstract No.

(NW¼ NE¼ SW¼ SE¼) of Section

3) TYPE OF WORK (Check):
XXXXXX New well Deepening Reconditioning Plugging

4) PROPOSED USE (Check):
XXXXXX Domestic Industrial Municipal Irrigation Test Well Other

5) TYPE OF WELL (Check):
XXXX Rotary Driven Dug Cable Jetted Bored

6) WELL LOG:
Diameter of hole 6 3/4 in. Depth drilled 215 ft ft. Depth of completed well 230 ft. Date drilled 10-22-74

All measurements made from 0 ft. above ground level.

From (ft.)	To (ft.)	Description and color of formation material
0	5	Topsoils
5	15	Yellow Clay
15	25	Sandx Red Yellow Clay
25	28	Sand
28	35	Red Yellow Clay
35	41	Sand
41	41	Rock
41	49	Sand
49	55	Red Yellow Clay
55	60	Sand
60	125	Red Gray Clay
125	155	Sand

(Use reverse side if necessary)

9) Casing:
Type: Old XX Steel XXXXX Other
Cemented from 215 ft up ft. to ft.

Diameter (inches)	Setting From (ft.)	Setting To (ft.)	Gage
4 "	1 ft	215 ft	40

10) SCREEN:
Type Well Supplies Inc. Plastic Wrapped
Perforated Slotted

Diameter (inches)	Setting From (ft.)	Setting To (ft.)	Slot Size
2½"	220 ft	230 ft	10

7) COMPLETION (Check):
XXXXXXXX Gravel packed Other
Under reamed Open Hole

8) WATER LEVEL:
Static level 140 ft. below land surface Date
Artesian pressure lbs. per square inch Date
Depth to pump bowls, cylinder, jat, etc., 180 ft. below land surface.

11) WELL TESTS:
Was a pump test made? Yes XX If yes, by whom?
Yield: gpm with ft. drawdown after hrs.
Bailer test gpm with ft. drawdown after hrs.
Artesian flow gpm
Temperature of water

12) WATER QUALITY:
Was a chemical analysis made? Yes XX
Did any strata contain undesirable water? Yes No
Type of water? depth of strata

I hereby certify that this well was drilled by me (or under my supervision) and that each and all of the statements herein are true to the best of my knowledge and belief.

NAME C. A. Raymond Jr. (Type or Print) Water Well Drillers Registration No. TDL 774

ADDRESS 10011 Airline (Street or RFD) Houston (City) Texas (State)

(Signed) C A Raymond Jr (Water Well Driller) Raymond Water Well Drilling (Company Name)

Please attach electric log, chemical analysis, and other pertinent information, if available.

*Additional instructions on reverse side.

TWDBE-WR-6

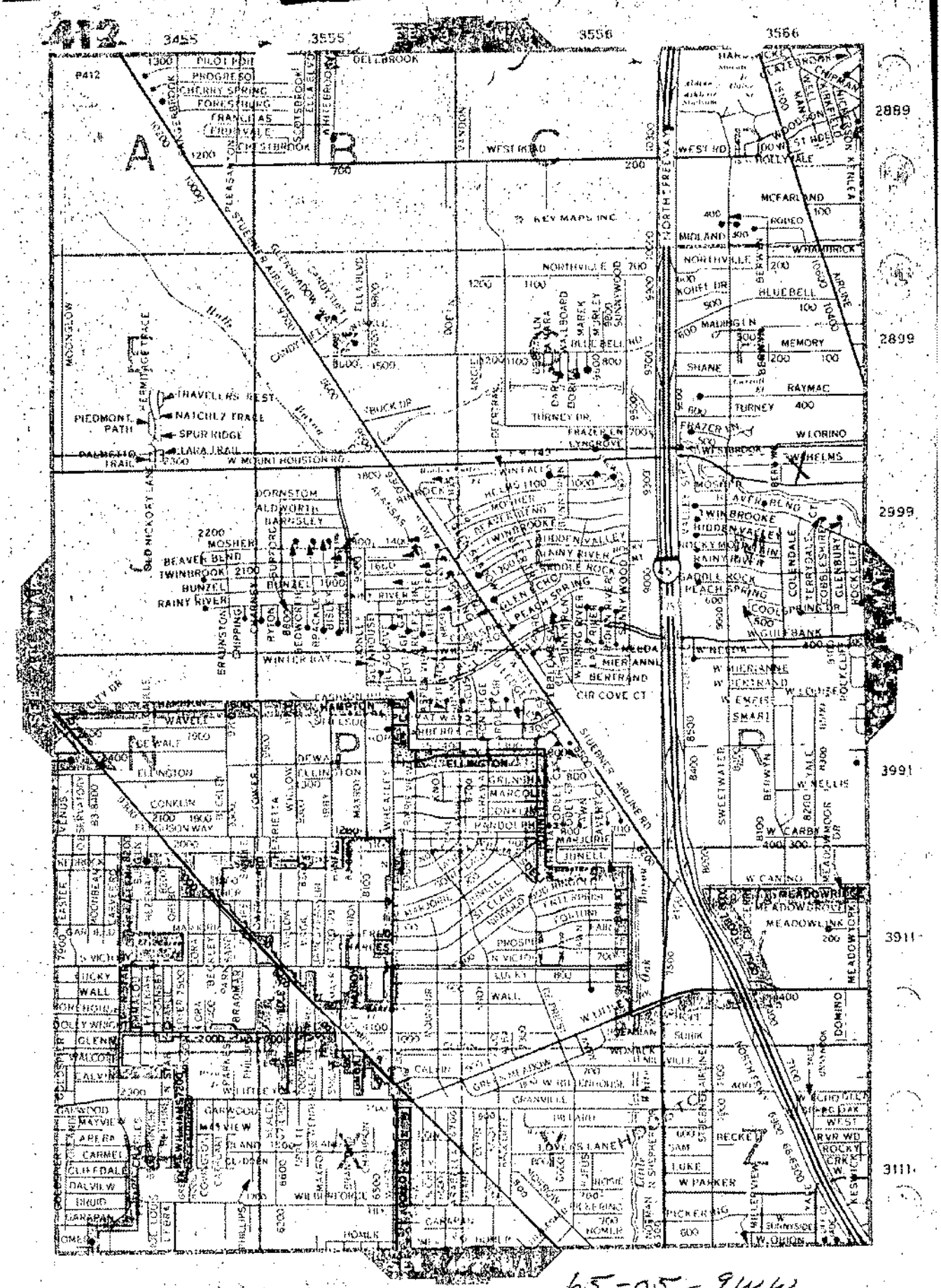
412
3455
3555
3556
3556
2889
2899
2999
3991
3911
3111
WEST RD
NORTHVILLE
MIDLAND
BLUEBELL
MEMORY
SHANE
RAYMAC
TURNEY
W LORINO
WESTBROOK
WINTERBROOK
TWINBROOK
HIDDEN VALLEY
RAINY RIVER
SADDLE ROCK
PEACH SPRING
GLEN ECHO
W GULF BANK
WINTER BAY
BEAVER BEND
BUNZEL
MOSHER
ALDWORTH
BARNSLEY
DORNSTON
WAVELL
ELLINGTON
CONKLIN
FERGUSON WAY
MEADOWLARK
MEADOWBROOK
W CARBY
W CANINO
W WELLS
SMART
SWEETWATER
DOMINO
LOUISIANA
GRANVILLE
OAKWOOD
MAYVIEW
CARMEL
CLIFFDALE
DALVIEW
LARKPARK
HOMILE
PICKERING
W PARKER
LUKE
SAM
RECKE
W ORION
W SUNNYSIDE
KESWICK
ROCKY CRK
RVR WD
WEST
OAK
CHRISTEN
PINE
MEADOWLARK
PILOT POST
PROGRESO
CHERRY SPRING
FORESTBURG
FRANCEAS
PROVALE
CHESTERBROOK
GELLBROOK
WHITEBROOK
PLEASANTON
QUEENSBROOK
CANDY CREEK
CANDY TREE
ELLA BLVD
DOE LN
NORTHVILLE
BLUE BELL
MARIEK
MARLEY
SUNNYWOOD
CARA
MALBOARD
BORIS
ANGIE
DEER PARK
BRUCK DR
TURNEY DR
FRAZER LN
LYNGROVE
MOONGLOW
HERMITAGE TRACE
TRAVELLERS REST
NATCHEZ TRACE
PIEDMONT PATH
SPUR RIDGE
LARA TRAIL
PALMETTO TRAIL
W MOUNT HOUSTON RD
OLD HICKORY LANE
ARKANSAS
WINFALL
MOTHER
HELMS
BEAVERBEND
TWINBROOK
HIDDEN VALLEY
RAINY RIVER
SADDLE ROCK
GLEN ECHO
PEACH SPRING
BRUNSTON
CHIPPING
RYTON
BEDNORD
BEDCANLEY
DISLEY
BUNZEL
RAINY RIVER
WINTER BAY
BERTRAND
CIR COVE CT
MCCOA
MIERANNE
HAMPTON
WAVELL
DEWALT
ELLINGTON
CONKLIN
FERGUSON WAY
WILLOW
WHEATLEY
HENRIETTA
MARQUIS
MARJORIE
JUNELL
ST CLAIR
PROSPECT
N VICTORY
WALL
LUCKY
GLENN
CALVIN
GREENBRIAR
GREENBRIAR CT
W LITTLE
SUNK
WINDRICK
OAKWOOD
MAYVIEW
CARMEL
CLIFFDALE
DALVIEW
LARKPARK
HOMILE
PHILLIPS
WILLOWICUS
SHEPHERD
NORMAN
HOUSTON
NORTH FREEWAY
SUBURBAN AIRLINE RD
AIRLINE
W BELT
W BELT CT
W BELT PL
W BELT DR
W BELT CIR
W BELT WAY
W BELT TER
W BELT LN
W BELT RD
W BELT AVE
W BELT BLVD
W BELT PKWY
W BELT HWY
W BELT FWY
W BELT EXPY
W BELT TOLL
W BELT TOLL RD
W BELT TOLL EXPY
W BELT TOLL FWY
W BELT TOLL HWY
W BELT TOLL PKWY
W BELT TOLL BLVD
W BELT TOLL AVE
W BELT TOLL RD
W BELT TOLL EXPY
W BELT TOLL FWY
W BELT TOLL HWY
W BELT TOLL PKWY
W BELT TOLL BLVD
W BELT TOLL AVE

65-05-9WW

#7

Send original copy by certified mail to the Texas Water Development Board P. O. Box 12386 Austin, Texas 78711

State of Texas

WATER WELL REPORT

For TWDB use only
Well No.
Located on map
Received:

1) OWNER:
Person having well drilled Precision Homes (Name) Address 142 W. Mt. Houston (Street or RFD) Houston (City) Texas (State)

Landowner Same (Name) Address Same (Street or RFD) (City) (State)

2) LOCATION OF WELL:
County Harris, 8 miles in N (N.E., S.W., etc.) direction from Houston (Town)

Locate by sketch map showing landmarks, roads, creeks, hiway number, etc.*

North

(Use reverse side if necessary)

or Give legal location with distances and directions from adjacent sections or survey lines.

Labor League
Block Survey
Abstract No.
(NW¼ NE¼ SW¼ SE¼) of Section

3) TYPE OF WORK (Check): New Well, Deepening, Reconditioning, Plugging

4) PROPOSED USE (Check): Domestic, Industrial, Municipal, Irrigation, Test Well, Other

5) TYPE OF WELL (Check): Rotary, Driven, Dug, Cable, Jetted, Bored

6) WELL LOG:
Diameter of hole 6 3/4 in. Depth drilled 151 ft. Depth of completed well 151 ft. Date drilled 2-14-73

All measurements made from 0 ft. above ground level.

From (ft.)	To (ft.)	Description and color of formation material
0	18	Orange clay
18	23	Red Sand
23	41	Red Clay
41	52	Red Sand
52	90	Red and white clay
90	101	White sand
101	133	White Clay
133	151	White sand 10 ga.

(Use reverse side if necessary)

9) Casing:
Type: Old, New, Steel, Plastic, Other

Cemented from None ft. to ft.

Diameter (inches)	Setting From (ft.)	Setting To (ft.)	Gage
4	1	141	40

10) SCREEN:
Type Plastic

Perforated Slotted

Diameter (inches)	Setting From (ft.)	Setting To (ft.)	Slot Size
4	141	151	10

7) COMPLETION (Check):
Straight wall, Gravel packed, Other, Under reamed, Open Hole

8) WATER LEVEL:
Static level 110 ft. below land surface Date 2-14-73

Artesian pressure lbs. per square inch Date

Depth to pump bowls, cylinder, jet, etc., ft. below land surface.

11) WELL TESTS:
Was a pump test made? Yes No If yes, by whom?

Yield: gpm with ft. drawdown after hrs.

Bailer test gpm with ft. drawdown after hrs.

Artesian flow gpm

Temperature of water

12) WATER QUALITY:
Was a chemical analysis made? Yes No

Did any strata contain undesirable water? Yes No

Type of water? depth of strata

I hereby certify that this well was drilled by me (or under my supervision) and that each and all of the statements herein are true to the best of my knowledge and belief.

NAME C.A. Raymond Jr. (Type or Print) Water Well Drillers Registration No. 774

ADDRESS 132 Raymac (Street or RFD) Houston (City) Texas (State)

(Signed) C.A. Raymond Jr. (Water Well Driller) Raymond Water Wells (Company Name)

Please attach electric log, chemical analysis, and other pertinent information, if available.

*Additional instructions on reverse side.

TWDBL-GM-53

4820112738

Send original copy by certified mail to: Texas Water Com[illegible]on, P.O. Box 13087, Austin, Texas 78711 Kr[illegible]12L *Please use black ink.*

ATTENTION OWNER: *Confidentiality Privilege Notice on Reverse Side*

State of Texas WELL REPORT

Texas Water Well Drillers Board
P.O. Box 13087
Austin, Texas 78711

1) **OWNER** David Lowie (Name) **ADDRESS** 110 Helms (Street or RFD) Houston (City) Texas (State) (Zip)

2) **LOCATION OF WELL:** County Harris, 5 miles in SW (NE, SW, etc.) direction from Aldine (Town)

Driller must complete the legal description below with distance and direction from two intersecting section or survey lines, or he must locate and identify the well on an official Quarter- or Half-Scale Texas County General Highway Map and attach the map to this form.

☐ **LEGAL DESCRIPTION:**

Section No. _____ Block No. _____ Township _____ Abstract No. _____ Survey Name _____

Distance and direction from two intersecting section or survey lines _____

☑ **SEE ATTACHED MAP** (4)

0165-06-8

3) **TYPE OF WORK (Check):** ☑ New Well ☐ Deepening ☐ Reconditioning ☐ Plugging

4) **PROPOSED USE (Check):** ☑ Domestic ☐ Industrial ☐ Monitor ☐ Public Supply ☐ Irrigation ☐ Test Well ☐ Injection ☐ De-Watering

5) **DRILLING METHOD (Check):** ☐ Driven ☑ Mud Rotary ☐ Air Hammer ☐ Jetted ☐ Bored ☐ Air Rotary ☐ Cable Tool ☐ Other _____

6) **WELL LOG:**

Date Drilling: Started 9-20 1990 Completed 9-20 1990

DIAMETER OF HOLE

Dia. (in.)	From (ft.)	To (ft.)
4½	Surface	55

7) **BOREHOLE COMPLETION:** ☐ Open Hole ☑ Straight Wall ☐ Underreamed ☐ Gravel Packed ☐ Other _____

If Gravel Packed give interval . . . from _____ ft. to _____ ft.

From (ft.)	To (ft.)	Description and color of formation material
0	24	C
24	36	Sdy
36	40	C
40	47	Sd Sth
47	55	C

RECEIVED
DEC 27 1990
TEXAS WATER COMMISSION

(Use reverse side if necessary)

8) **CASING, BLANK PIPE, AND WELL SCREEN DATA:**

Dia. (in.)	New or Used	Steel, Plastic, etc. Perf., Slotted, etc. Screen Mfg., if commercial	Setting (ft.) From	Setting (ft.) To	Gage Casting Screen
2	N	PVC	0	40	40
2	N	PVC Slott	40	50	6

9) **CEMENTING DATA** [Rule 287.44(1)]

Cemented from 0 ft. to 40 ft. No. of Sacks Used 5

_____ ft. to _____ ft. No. of Sacks Used _____

Method used Circ

Cemented by Ind

10) **SURFACE COMPLETION**

☑ Specified Surface Slab Installed [Rule 287.44(2)(A)]

☐ Pitless Adapter Used [Rule 287.44(3)(B)]

☐ Approved Alternative Procedure Used [Rule 287.71]

11) **WATER LEVEL:**

Static level 20½ ft. below land surface Date 9-20-90

Artesian flow _____ gpm. Date _____

12) **PACKERS:** Type Depth

13) **TYPE PUMP:** ☐ Turbine ☑ Jet ☐ Submersible ☐ Cylinder ☐ Other _____

Depth to pump bowls, cylinder, jet, etc., 30 ft.

14) **WELL TESTS:**

Type Test: ☐ Pump ☐ Bailer ☐ Jetted ☐ Estimated

Yield: _____ gpm with _____ ft. drawdown after _____ hrs.

15) **WATER QUALITY:**

Did the drilling penetrate any strata which contained undesirable constituents?

☐ Yes ☑ No If yes, submit "REPORT OF UNDESIRABLE WATER"

Type of water? _____ Depth of strata _____

Was a chemical analysis made? ☐ Yes ☐ No

I hereby certify that this well was drilled by me (or under my supervision) and that each and all of the statements herein are true to the best of my knowledge and belief. I understand that failure to complete items 1 thru 15 will result in the log(s) being returned for completion and resubmittal.

COMPANY NAME Lowe Water Wells Inc (Type or print) **WELL DRILLER'S LICENSE NO.** 1182

ADDRESS P.O. Box 89 (Street or RFD) Porter (City) Tex. (State) 77365 (Zip)

(Signed) Homer L. Lowe (Licensed Well Driller) (Signed) _____ (Registered Driller Trainee)

Please attach electric log, chemical analysis, and other pertinent information, if available.

For TWC use only: Well No. 65-05-9 Located on map _____

WWD-012 (Rev. 09/21/88)

TEXAS WATER COMMISSION COPY

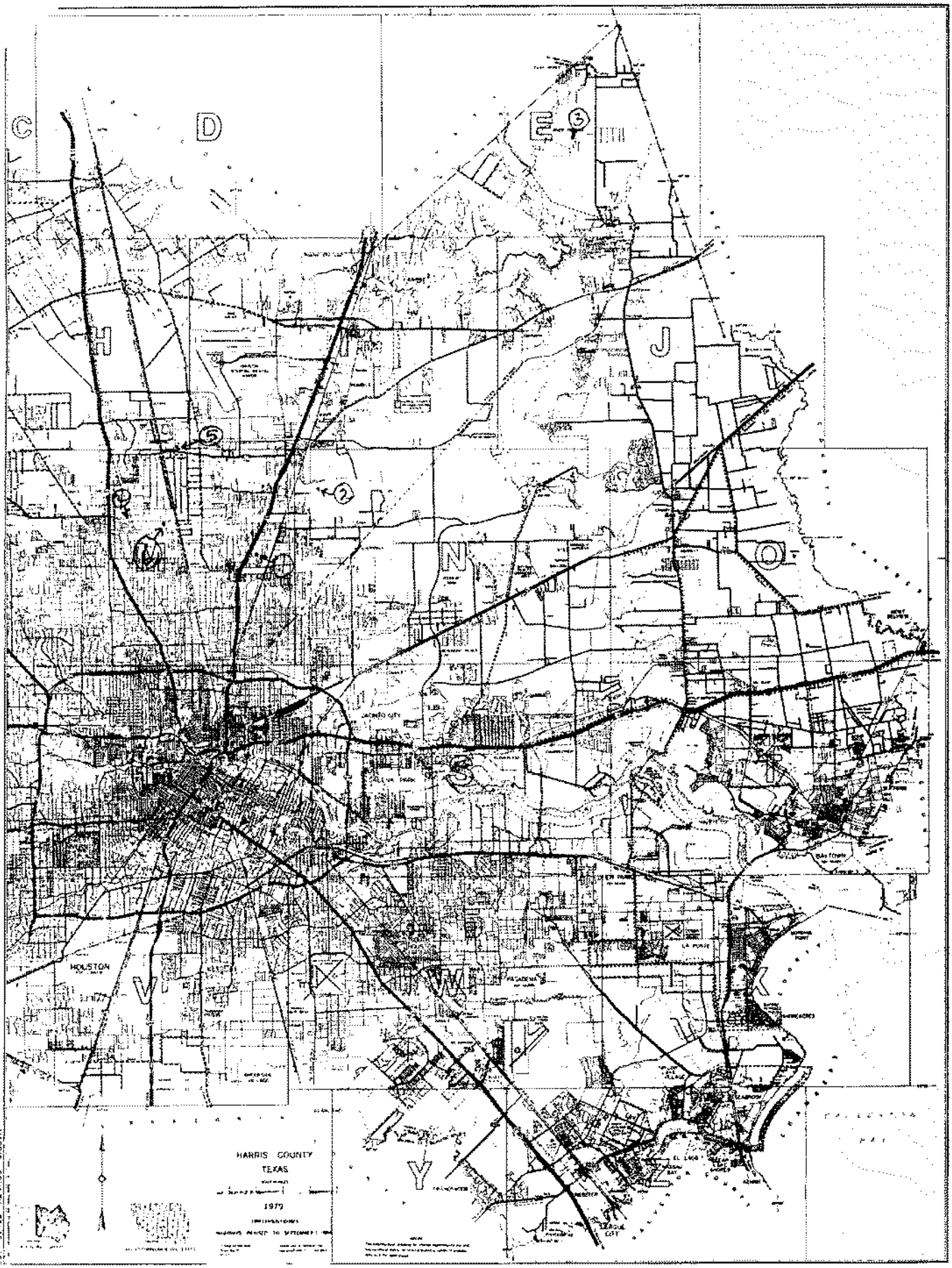

HARRIS COUNTY, TEXAS

10/26/2020
04:10:12

Texas Commission on Environmental Quality
DWW Water System Summary Sheet

PWS ID	PWS Name	Central Registry RN
TX1012850	ACCENT MARBLE	RN101515831

Organization/Customer *	Central Registry CN
ACCENT MARBLE COMPANY INC	CN600549844

*Regulatory mail will be addressed to this organization/person

All Water System Contacts

Type	Contact	Communication	
		Electronic Type	**Value**
AC - Administrative Contact	GUTIERREZ, ELLEN, S 210 WEST HELMS RD HOUSTON, TX 77037-1510	**Phone Type**	**Value**
		BUS - Business	713-875-2053
		BUS - Business	281-448-3696
OW - Owner	ACCENT MARBLE COMPANY INC 210 W HELMS RD HOUSTON, TX 77037-1510		

Operator Grade	Number

Water Operator Licenses

No Licensing Data for this PWS

Owner Type	Owner Type Options: COUNTY, DISTRICT, FEDERAL GOVERNMENT, INVESTOR OWNED, MUNICIPALITY, NATIVE AMERICAN, PRIVATE, STATE GOVERNMENT, WATER SUPPLY CORPORATION
Private	

System Type	System Type Options: COMMUNITY, TRANSIENT/NON-COMMUNITY, NON-PUBLIC, NON-TRANSIENT/NON-COMMUNITY
NP - NON-PUBLIC	

Population Type	Population Served	# of Connect	# I/C w/other PWS

Total Product (MGD)	Average Daily Consump.	Max Daily Demand (MGD)	Total Storage (MG)	Elev. Storage (MG)	Service Pump Cap.	Max.Purchase Cap. (MGD/GPM)	Pressure Tank Cap. (MG)

Activity Status	Inactivation Date
I - INACTIVE	09/12/2011

Last Survey Date	Surveyor	Survey Type	Region	County
02/21/2007	BARRY, H PRICE	Sanitary Survey	HOUSTON	HARRIS
03/05/2003	DAVID, W LIVINGS	Sanitary Survey	HOUSTON	HARRIS
No Site Visit Data				

(Treatment Plant)							
Entry Point	EP Name/Source Summation (Activity Status)	Plant Name (Activity Status)	Plant Num	Chemical Mon Type	Chem Sample Point	Distribution Mon Type	Dist Sample Point
EP001	TRT-TAP / No Source Listed(A)	ACCENT MARBLE/210 W HELMS RD(A)	TP6965		NO		NO

Train:	Unnamed			
(Treatments)				
Disinfection Zone	Treatment Sequence	Objective	Process	Treatment
null	null	D	423	HYPOCHLORINATION, PRE

(Active Sources)

(Inactive/Offline Sources)			
SourceNumber	Name	Status	Depth
G1012850A	1 - 210 W HELMS (FRONT OF BLDG)	O	376

Code Explanations
Monitoring Type Codes: (GW) GROUNDWATER , (GUP) GROUNDWATER UNDER THE INFLUENCE - PURCHASED , (SWP) SURFACE WATER - PURCHASED , (GU) GROUNDWATER UNDER THE INFLUENCE OF SURFACE WATER , (N) NO SOURCES , (SW) SURFACE WATER
Activity Status Codes: (A) ACTIVE , (D) DELETED/DISSOLVED , (I) INACTIVE , (P) PROPOSED ,
Operational Status Codes: (E) EMERGENCY , (I) INTERIM/PEAK (O) OTHER , (P) PERMANENT , (S) SEASONAL
Source Types: (G) GROUND WATER , (S) SURFACE WATER , (U) GROUND WATER UNDER THE INFLUENCE

- End of Report -

At the time of your query this data was the most current information available from our database, which is

in real time. Every effort was made to retrieve it according to your query. Thank-you for using DWW.

STATE OF TEXAS WELL REPORT for Tracking #172831

Owner:	**M. Reyna**	Owner Well #:	**No Data**
Address:	**222 W. Mt. Houston Houston, TX**	Grid #:	**65-05-9**
Well Location:	**222 W. Mt. Houston Houston, TX**	Latitude:	**29° 53' 49" N**
		Longitude:	**095° 24' 09" W**
Well County:	**Harris**	Elevation:	**No Data**
Type of Work:	**New Well**	Proposed Use:	**Domestic**

Drilling Start Date: **12/1/2004** Drilling End Date: **12/3/2004**

	Diameter (in.)	*Top Depth (ft.)*	*Bottom Depth (ft.)*
Borehole:	**7.5**	**0**	**350**
	5.5	**350**	**370**

Drilling Method: **Mud (Hydraulic) Rotary**

Borehole Completion: **2 String**

	Top Depth (ft.)	*Bottom Depth (ft.)*	*Description (number of sacks & material)*
Annular Seal Data:	**0**	**100**	**12 Cement**
	200	**350**	**8 Cement**

Seal Method: **Pressure**

Sealed By: **Coastal Waterwell**

Distance to Property Line (ft.): **20**

Distance to Septic Field or other concentrated contamination (ft.): **100**

Distance to Septic Tank (ft.): **No Data**

Method of Verification: **Owner**

Surface Completion: **Surface Sleeve Installed**

Water Level: **190 ft.** below land surface on **2004-12-03** Measurement Method: **Unknown**

Packers: **4 x 2-1/2 RxR K-Packer 340'**

Type of Pump: **Submersible** Pump Depth (ft.): **280**

Well Tests: **Pump** **Yield: 10 GPM**

	Strata Depth (ft.)	Water Type
Water Quality:	28	Potable

Chemical Analysis Made: **No**

Did the driller knowingly penetrate any strata which contained injurious constituents?: **No**

Certification Data: The driller certified that the driller drilled this well (or the well was drilled under the driller's direct supervision) and that each and all of the statements herein are true and correct. The driller understood that failure to complete the required items will result in the report(s) being returned for completion and resubmittal.

Company Information: **Coastal Waterwell Service, Inc.**

P.O. Box 745
Porter, TX 77365

Driller Name: **H.L. Gehrels** License Number: **812**

Comments: **$mew**

Lithology:
DESCRIPTION & COLOR OF FORMATION MATERIAL

Top (ft.)	Bottom (ft.)	Description
0	25	Clay
25	30	Sand
30	40	Clay
40	44	Sand
44	45	Rock
45	52	Sand
52	76	Clay
76	101	Sand
101	122	Clay
122	180	Sand
180	210	Clay
210	232	Sand
232	258	Clay
258	264	Sand
264	285	Clay
285	294	Sand
294	310	Clay
310	338	Sand

Casing:
BLANK PIPE & WELL SCREEN DATA

Dia. (in.)	New/Used	Type	Setting From/To (ft.)
4	New	PVC Casing	0 - 350
2 1/2	New	PVC Liner	340 - 350
2 1/2	New	Jacos Screen	350 - 370 .006

338	342	Clay
342	370	Sand

IMPORTANT NOTICE FOR PERSONS HAVING WELLS DRILLED CONCERNING CONFIDENTIALITY

TEX. OCC. CODE Title 12, Chapter 1901.251, authorizes the owner (owner or the person for whom the well was drilled) to keep information in Well Reports confidential. The Department shall hold the contents of the well log confidential and not a matter of public record if it receives, by certified mail, a written request to do so from the owner.

Please include the report's Tracking Number on your written request.

Texas Department of Licensing and Regulation
P.O. Box 12157
Austin, TX 78711
(512) 334-5540

STATE OF TEXAS WELL REPORT for Tracking #428152

Owner:	**Johnny Hernandez**	Owner Well #:	**No Data**
Address:	**223 W. Mt. Houston Houston , TX 77037**	Grid #:	**65-05-9**
		Latitude:	**29° 53' 46" N**
Well Location:	**223 W. Mt. Houston Houston, TX 77037**	Longitude:	**095° 24' 13" W**
Well County:	**Harris**	Elevation:	**No Data**
Type of Work:	**New Well**	Proposed Use:	**Domestic**

Drilling Start Date: **7/28/2016** Drilling End Date: **7/29/2016**

	Diameter (in.)	*Top Depth (ft.)*	*Bottom Depth (ft.)*
Borehole:	**5.5**	**0**	**50**

Drilling Method: **Mud (Hydraulic) Rotary**

Borehole Completion: **Gravel Packed**

	Top Depth (ft.)	*Bottom Depth (ft.)*	*Description (number of sacks & material)*
Annular Seal Data:	**0**	**40**	**Cement 13 Bags/Sacks**

Seal Method: **Pressure**

Sealed By: **Driller**

Distance to Property Line (ft.): **38**

Distance to Septic Field or other concentrated contamination (ft.): **No Data**

Distance to Septic Tank (ft.): **50**

Method of Verification: **Customer**

Surface Completion: **Surface Sleeve Installed** **Surface Completion by Driller**

Water Level: **8 ft.** below land surface on **2016-07-29**

Packers: **No Data**

Type of Pump: **Jet** Pump Depth (ft.): **30**

Well Tests: **Jetted** **Yield: 6 GPM with 10 ft. drawdown after 2 hours**

	Strata Depth (ft.)	Water Type
Water Quality:	**No Data**	**No Data**

Chemical Analysis Made: **No**

Did the driller knowingly penetrate any strata which contained injurious constituents?: **No**

Certification Data: The driller certified that the driller drilled this well (or the well was drilled under the driller's direct supervision) and that each and all of the statements herein are true and correct. The driller understood that failure to complete the required items will result in the report(s) being returned for completion and resubmittal.

Company Information: **Raymond Services, Inc.**

10011 Airline
Houston, TX 77037

Driller Name: **Raymond Services, Inc.** License Number: **4577**

Comments: **No Data**

Lithology:
DESCRIPTION & COLOR OF FORMATION MATERIAL

Top (ft.)	Bottom (ft.)	Description
0	**2**	**Top Soil**
2	**15**	**Sand/Clay**
15	**25**	**Tan Clay**
25	**38**	**Red Clay**
38	**40**	**Rock**
40	**50**	**Brown Sand # 8**

Casing:
BLANK PIPE & WELL SCREEN DATA

Dia (in.)	Type	Material	Sch./Gage	Top (ft.)	Bottom (ft.)
2		**New Plastic (PVC)**	**40**	**0**	**40**
2	**Screen**	**New Plastic (PVC)**		**40**	**50**

IMPORTANT NOTICE FOR PERSONS HAVING WELLS DRILLED CONCERNING CONFIDENTIALITY

TEX. OCC. CODE Title 12, Chapter 1901.251, authorizes the owner (owner or the person for whom the well was drilled) to keep information in Well Reports confidential. The Department shall hold the contents of the well log confidential and not a matter of public record if it receives, by certified mail, a written request to do so from the owner.

Please include the report's Tracking Number on your written request.

Texas Department of Licensing and Regulation
P.O. Box 12157
Austin, TX 78711
(512) 334-5540

STATE OF TEXAS WELL REPORT for Tracking #374416

Owner:	**Keith W. Nelson**	Owner Well #:	**No Data**
Address:	**1219 Honea Egypt Magnolia, TX 77354**	Grid #:	**65-05-9**
		Latitude:	**29° 53' 52" N**
Well Location:	**234 W. Helms Houston, TX 77037**	Longitude:	**095° 24' 17" W**
Well County:	**Harris**	Elevation:	**No Data**
Type of Work:	**New Well**	Proposed Use:	**Domestic**

Drilling Start Date: **9/9/2014** Drilling End Date: **9/9/2014**

	Diameter (in.)	*Top Depth (ft.)*	*Bottom Depth (ft.)*
Borehole:	**5.5**	**0**	**50**

Drilling Method: **Mud (Hydraulic) Rotary**

Borehole Completion: **Filter Packed**

	Top Depth (ft.)	*Bottom Depth (ft.)*	*Filter Material*	*Size*
Filter Pack Intervals:	**40**	**50**	**Gravel**	**# 12**

	Top Depth (ft.)	*Bottom Depth (ft.)*	*Description (number of sacks & material)*
Annular Seal Data:	**0**	**10**	**6 Cement**
	10	**40**	**5 Bentonite**

Seal Method: **Pressure**

Sealed By: **Driller**

Distance to Property Line (ft.): **50**

Distance to Septic Field or other concentrated contamination (ft.): **50**

Distance to Septic Tank (ft.): **No Data**

Method of Verification: **Customer**

Surface Completion: **Surface Sleeve Installed**

Water Level: **12 ft.** below land surface on **2014-09-09** Measurement Method: **Unknown**

Packers: **None**

Type of Pump: **Jet** Pump Depth (ft.): **30**

Well Tests: **Jetted** **Yield: 6 GPM with 10 ft. drawdown after 2 hours**

	Strata Depth (ft.)	Water Type
Water Quality:	**No Data**	**Fresh**

Chemical Analysis Made: **No**

Did the driller knowingly penetrate any strata which contained injurious constituents?: **No**

Certification Data: The driller certified that the driller drilled this well (or the well was drilled under the driller's direct supervision) and that each and all of the statements herein are true and correct. The driller understood that failure to complete the required items will result in the report(s) being returned for completion and resubmittal.

Company Information: **Raymond Services, Inc.**

10011 Airline
Houston, TX 77037

Driller Name: **Zachary Proctor** License Number: **4577**

Apprentice Name: **Daniel Perez** Apprentice Number: **59136**

Comments: **No Data**

Lithology:
DESCRIPTION & COLOR OF FORMATION MATERIAL

Top (ft.)	Bottom (ft.)	Description
0	**3**	**Top Soil**
3	**12**	**Sand/Clay**
12	**20**	**Tan Clay**
20	**40**	**Red Clay/Rock**
40	**50**	**Sand # 6**

Casing:
BLANK PIPE & WELL SCREEN DATA

Dia. (in.)	New/Used	Type	Setting From/To (ft.)
2	**New**	**PVC**	**Casing 0 - 40 SCH 40**
2	**New**	**PVC**	**Screen 40 - 50 # 6**

IMPORTANT NOTICE FOR PERSONS HAVING WELLS DRILLED CONCERNING CONFIDENTIALITY

TEX. OCC. CODE Title 12, Chapter 1901.251, authorizes the owner (owner or the person for whom the well was drilled) to keep information in Well Reports confidential. The Department shall hold the contents of the well log confidential and not a matter of public record if it receives, by certified mail, a written request to do so from the owner.

Please include the report's Tracking Number on your written request.

Texas Department of Licensing and Regulation
P.O. Box 12157
Austin, TX 78711
(512) 334-5540

STATE OF TEXAS WELL REPORT for Tracking #298208

Owner:	**Templo Christiano El Sebrado**	Owner Well #:	**No Data**
Address:	**219 W. Mt Houston Houston, TX 77038**	Grid #:	**65-05-9**
		Latitude:	**29° 53' 47" N**
Well Location:	**219 W. Mt Houston Houston, TX 77038**	Longitude:	**095° 24' 12" W**
Well County:	**Harris**	Elevation:	**No Data**
Type of Work:	**Replacement**	Proposed Use:	**Domestic**

Drilling Start Date: **7/20/2012** Drilling End Date: **7/22/2012**

	Diameter (in.)	*Top Depth (ft.)*	*Bottom Depth (ft.)*
Borehole:	**7.5**	**0**	**385**

Drilling Method: **Mud (Hydraulic) Rotary**

Borehole Completion: **2 string**

	Top Depth (ft.)	*Bottom Depth (ft.)*	*Description (number of sacks & material)*
Annular Seal Data:	**0**	**365**	**46**
	0	**10**	**10**

Seal Method: **Positive Displacement**

Sealed By: **SDI**

Distance to Property Line (ft.): **8**

Distance to Septic Field or other concentrated contamination (ft.): **100**

Distance to Septic Tank (ft.): **No Data**

Method of Verification: **Owner**

Surface Completion: **Surface Sleeve Installed**

Water Level: **200 ft.** below land surface on **2012-08-13** Measurement Method: **Unknown**

Packers: **k packer 355'**

Type of Pump: **Submersible** Pump Depth (ft.): **260**

Well Tests: **Jetted** **Yield: 50 GPM**

	Strata Depth (ft.)	Water Type
Water Quality:	**No Data**	**No Data**

Chemical Analysis Made: **No**

Did the driller knowingly penetrate any strata which contained injurious constituents?: **No**

Certification Data: The driller certified that the driller drilled this well (or the well was drilled under the driller's direct supervision) and that each and all of the statements herein are true and correct. The driller understood that failure to complete the required items will result in the report(s) being returned for completion and resubmittal.

Company Information: **Scott Drilling Inc**

11923 Green Pine Circle
Houston, TX 77066

Driller Name: **Scott Robinson** License Number: **4839**

Apprentice Name: **Carlos DeLeon** Apprentice Number: **59057**

Comments: **No Data**

Lithology:
DESCRIPTION & COLOR OF FORMATION MATERIAL

Top (ft.)	Bottom (ft.)	Description
0	**45**	**clay**
45	**55**	**sand**
55	**80**	**clay**
80	**100**	**sand**
100	**150**	**clay**
150	**175**	**sand**
175	**215**	**clay**
215	**240**	**sand**
240	**280**	**clay**
280	**305**	**sand**
305	**310**	**clay**
310	**335**	**sand**

Casing:
BLANK PIPE & WELL SCREEN DATA

Dia. (in.)	New/Used	Type	Setting From/To (ft.)
4 n casing 0-365			
2.5 n liner 355-365			
2.5 n screen 365-385 .10			

IMPORTANT NOTICE FOR PERSONS HAVING WELLS DRILLED CONCERNING CONFIDENTIALITY

TEX. OCC. CODE Title 12, Chapter 1901.251, authorizes the owner (owner or the person for whom the well was drilled) to keep information in Well Reports confidential. The Department shall hold the contents of the well log confidential and not a matter of public record if it receives, by certified mail, a written request to do so from the owner.

Please include the report's Tracking Number on your written request.

Texas Department of Licensing and Regulation
P.O. Box 12157
Austin, TX 78711
(512) 334-5540

STATE OF TEXAS WELL REPORT for Tracking #120084

Owner:	**Arturo Orozco**	Owner Well #:	**No Data**
Address:	**131 W. Helms Houston, TX 77037**	Grid #:	**65-05-9**
		Latitude:	**29° 53' 52" N**
Well Location:	**131 W. Helms Houston, TX 77037**	Longitude:	**095° 23' 59" W**
Well County:	**Harris**	Elevation:	**No Data**
Type of Work:	**New Well**	Proposed Use:	**Domestic**

Drilling Start Date: **8/16/2007** Drilling End Date: **8/17/2007**

	Diameter (in.)	*Top Depth (ft.)*	*Bottom Depth (ft.)*
Borehole:	**5.5**	**0**	**50**

Drilling Method: **Mud (Hydraulic) Rotary**

Borehole Completion: **Filter Packed**

	Top Depth (ft.)	*Bottom Depth (ft.)*	*Filter Material*	*Size*
Filter Pack Intervals:	**40**	**50**	**Gravel**	

	Top Depth (ft.)	*Bottom Depth (ft.)*	*Description (number of sacks & material)*
Annular Seal Data:	**0**	**10**	**5**
	10	**40**	**5**

Seal Method: **Pressure**

Sealed By: **Driller**

Distance to Property Line (ft.): **20**

Distance to Septic Field or other concentrated contamination (ft.): **100**

Distance to Septic Tank (ft.): **No Data**

Method of Verification: **Customer**

Surface Completion: **Surface Sleeve Installed**

Water Level: **9 ft.** below land surface on **2007-08-17** Measurement Method: **Unknown**

Packers: **none**

Type of Pump: **Jet** Pump Depth (ft.): **20**

Well Tests: **Unknown** **Yield: 10 GPM with 10 ft. drawdown after unspecified hours**

	Strata Depth (ft.)	Water Type
Water Quality:	**No Data**	**Fresh**

Chemical Analysis Made: **No**

Did the driller knowingly penetrate any strata which contained injurious constituents?: **No**

Certification Data: The driller certified that the driller drilled this well (or the well was drilled under the driller's direct supervision) and that each and all of the statements herein are true and correct. The driller understood that failure to complete the required items will result in the report(s) being returned for completion and resubmittal.

Company Information: **Raymond Services, Inc.**

10011 Airline
Houston, TX 77037

Driller Name: **Zachary Proctor** License Number: **4577**

Apprentice Name: **none**

Comments: **No Data**

Lithology:
DESCRIPTION & COLOR OF FORMATION MATERIAL

Top (ft.)	Bottom (ft.)	Description
0	3	Top Soil
3	17	Clay Yellow
17	30	Red Clay
30	35	Red Sand # 6
35	36	Rock
37	50	Sand # 8

Casing:
BLANK PIPE & WELL SCREEN DATA

Dia. (in.)	New/Used	Type	Setting From/To (ft.)
2	New	Plastic	Casing 0 - 40 SCH 40
2	New	Plastic	Screen 40 - 50 # 6

IMPORTANT NOTICE FOR PERSONS HAVING WELLS DRILLED CONCERNING CONFIDENTIALITY

TEX. OCC. CODE Title 12, Chapter 1901.251, authorizes the owner (owner or the person for whom the well was drilled) to keep information in Well Reports confidential. The Department shall hold the contents of the well log confidential and not a matter of public record if it receives, by certified mail, a written request to do so from the owner.

Please include the report's Tracking Number on your written request.

Texas Department of Licensing and Regulation
P.O. Box 12157
Austin, TX 78711
(512) 334-5540

STATE OF TEXAS WELL REPORT for Tracking #393474

Owner:	**Juan Rosales**	Owner Well #:	**No Data**
Address:	**216 W. Helms Houston, TX 77037**	Grid #:	**65-05-9**
		Latitude:	**29° 53' 53" N**
Well Location:	**216 W. Helms Houston, TX 77037**	Longitude:	**095° 24' 12" W**
Well County:	**Harris**	Elevation:	**No Data**
Type of Work:	**New Well**	Proposed Use:	**Domestic**

Drilling Start Date: **4/24/2015** Drilling End Date: **4/24/2015**

	Diameter (in.)	*Top Depth (ft.)*	*Bottom Depth (ft.)*
Borehole:	**5.5**	**0**	**50**

Drilling Method: **Mud (Hydraulic) Rotary**

Borehole Completion: **Filter Packed**

	Top Depth (ft.)	*Bottom Depth (ft.)*	*Filter Material*	*Size*
Filter Pack Intervals:	**40**	**50**	**Gravel**	**# 12**

	Top Depth (ft.)	*Bottom Depth (ft.)*	*Description (number of sacks & material)*
Annular Seal Data:	**0**	**40**	**14 Cement**

Seal Method: **Pressure**

Sealed By: **Driller**

Distance to Property Line (ft.): **7**

Distance to Septic Field or other concentrated contamination (ft.): **50**

Distance to Septic Tank (ft.): **No Data**

Method of Verification: **Customer**

Surface Completion: **Surface Sleeve Installed**

Water Level: **6 ft.** below land surface on **2015-04-24** Measurement Method: **Unknown**

Packers: **None**

Type of Pump: **Jet** Pump Depth (ft.): **30**

Well Tests: **Jetted** **Yield: 15 GPM with 10 ft. drawdown after 1 hours**

	Strata Depth (ft.)	Water Type
Water Quality:	**No Data**	**Fresh**

Chemical Analysis Made: **No**

Did the driller knowingly penetrate any strata which contained injurious constituents?: **No**

Certification Data: The driller certified that the driller drilled this well (or the well was drilled under the driller's direct supervision) and that each and all of the statements herein are true and correct. The driller understood that failure to complete the required items will result in the report(s) being returned for completion and resubmittal.

Company Information: **Raymond Services, Inc.**

10011 Airline
Houston, TX 77037

Driller Name: **Zachary Proctor** License Number: **4577**

Apprentice Name: **Daniel Perez** Apprentice Number: **59136**

Comments: **No Data**

Lithology:
DESCRIPTION & COLOR OF FORMATION MATERIAL

Top (ft.)	Bottom (ft.)	Description
0	3	Top Soil
3	37	Clay
37	50	Sand

Casing:
BLANK PIPE & WELL SCREEN DATA

Dia. (in.)	New/Used	Type	Setting From/To (ft.)
2	New	PVC	Casing 0 - 40 SCH 40
2	New	PVC	Screen 40 - 50 # 6

IMPORTANT NOTICE FOR PERSONS HAVING WELLS DRILLED CONCERNING CONFIDENTIALITY

TEX. OCC. CODE Title 12, Chapter 1901.251, authorizes the owner (owner or the person for whom the well was drilled) to keep information in Well Reports confidential. The Department shall hold the contents of the well log confidential and not a matter of public record if it receives, by certified mail, a written request to do so from the owner.

Please include the report's Tracking Number on your written request.

Texas Department of Licensing and Regulation
P.O. Box 12157
Austin, TX 78711
(512) 334-5540

3K

Send original copy by certified mail to the Texas Water Development Board P. O. Box 13087 Austin, Texas 78711

State of Texas

WATER WELL REPORT

For TWDB use only
Well No. 65-13-3K
Located on map yes
Received: 75
do

1) OWNER:
Person having well drilled W. L. Jarvis (Name) Address 224 W. Lorino Houston TEX (City) (State)

Landowner " " (Name) Address " " (Street or RFD) (City) (State)

2) LOCATION OF WELL:
County HARRIS, 10 miles in NW (N.E., S.W., etc.) direction from HOUSTON (Town)

Locate by sketch map showing landmarks, roads, creeks, hiway number, etc.*



(Use reverse side if necessary)

Give legal location with distances and directions from adjacent sections or survey lines.
Lot #25 of the C. W. Lindsey Recorded Subdivision
Abstract No. 898
(NW¼ NE¼ SW¼ SE¼) of Section

3) TYPE OF WORK (Check): New Well ✓ Deepening Reconditioning Plugging

4) PROPOSED USE (Check): Domestic ✓ Industrial Municipal Irrigation Test Well Other

5) TYPE OF WELL (Check): Rotary ✓ Driven Dug Cable Jetted Bored

6) WELL LOG:
Diameter of hole 3 7/8 in. Depth drilled 160 ft. Depth of completed well 153 ft. Date drilled 12-15-74
All measurements made from 0 ft. above ground level.

From (ft.)	To (ft.)	Description and color of formation material
0	2	TOP SOIL
2	20	GRAY CLAY
20	38	BROWN CLAY
38	50	SAND
50	110	RED CLAY
110	160	SAND

(Use reverse side if necessary)

9) Casing:
Type: Old ✓ New Steel ✓ Plastic Other
Cemented from ____ ft. to ____ ft.

Diameter (inches)	Setting From (ft.)	Setting To (ft.)	Gage
2	0	145	SCH 40

10) SCREEN:
Type PLASTIC
Perforated ✓ Slotted

Diameter (inches)	Setting From (ft.)	Setting To (ft.)	Slot Size
2	145	153	12

7) COMPLETION (Check):
Straight wall ✓ Gravel packed Other
Under reamed Open Hole

8) WATER LEVEL:
Static level 70 ft. below land surface Date 12-15-74
Artesian pressure ____ lbs. per square inch Date ____
Depth to pump bowls, cylinder, jet, etc., 126 ft. below land surface.

11) WELL TESTS:
Was a pump test made? Yes ✓ No If yes, by whom?
Yield: ____ gpm with ____ ft. drawdown after ____ hrs.
Bailer test ____ gpm with ____ ft. drawdown after ____ hrs.
Artesian flow ____ gpm
Temperature of water ____

12) WATER QUALITY:
Was a chemical analysis made? Yes No ✓
Did any strata contain undesirable water? Yes No
Type of water? ____ depth of strata ____

I hereby certify that this well was drilled by me (or under my supervision) and that each and all of the statements herein are true to the best of my knowledge and belief.

NAME JOHN B. LUMPKIN, JR (Type or Print) Water Well Drillers Registration No. 1101

ADDRESS 7507 JANAK DR. (Street or RFD) HOUSTON (City) TEX (State)

(Signed) John B. Lumpkin Jr (Water Well Driller) LONG POINT WATER WELL SERV. (Company Name)

Please attach electric log, chemical analysis, and other pertinent information, if available.

*Additional instructions on reverse side.

TWDB1-WD-8

4820110978

4128

RECEIVED
OCT - 6 1978

3B Dup

Send original copy by certified mail to the Texas Water Development Board P. O. Box 13087 Austin, Texas 78711

State of Texas

DEPT. OF WATER RESOURCES

WATER WELL REPORT

For TWDB use only
Well No. 65-13-3B
Located on map
Received:

1) OWNER:
Person having well drilled: Constructors Inc. (Name) Address: 7135 Office City Dr. Hou. TX (Street or RFD) (City) (State)
Landowner: Gullo-Haas Toyota (Name) Address: 8010 No. Fwy. Hou. TX. (Street or RFD) (City) (State)

2) LOCATION OF WELL:
County: Harris, miles in (N.E., S.W., etc.) direction from (Town)

Locate by sketch map showing landmarks, roads, creeks, hiway number, etc.*

See Attached Map

North

(Use reverse side if necessary)

or Give legal location with distances and directions from adjacent sections or survey lines.

Labor League
Block Survey
Abstract No.
(NW¼ NE¼ SW¼ SE¼) of Section

3) TYPE OF WORK (Check): New Well, Deepening, Reconditioning, Plugging

4) PROPOSED USE (Check): ~~Domestic~~, Industrial, Municipal, Irrigation, Test Well, Other

5) TYPE OF WELL (Check): Rotary, Driven, Dug, Cable, Jetted, Bored

6) WELL LOG:
Diameter of hole 6 3/4 in. Depth drilled 304 ft. Depth of completed well 349 ft. Date drilled 4-21-78
All measurements made from 0 ft. above ground level.

From (ft.)	To (ft.)	Description and color of formation material
0	2	Surface
2	10	Yellow Clay
10	35	Red, yellow clay
35	70	Red clay
70	100	Red, gray clay
100	129	Sand
129	144	Blue clay
144	154	Sand
154	173	Red, blue clay
173	175	Sand
175	227	Red, gray clay
227	248	Sand

(Use reverse side if necessary)

9) Casing:
Type: Old, New Steel, Plastic, Other
Cemented from 304 up ft. to ft.

Diameter (inches)	Setting From (ft.)	To (ft.)	Gage
4"	1'	304	40

10) SCREEN:
Type Well Supplies, Inc. Plastic Wrapped
Perforated Slotted

Diameter (inches)	Setting From (ft.)	To (ft.)	Slot Size
2½"	329	349	16 ga.

7) COMPLETION (Check): Straight wall, Gravel packed, Other, Under reamed, Open Hole

8) WATER LEVEL:
Static level 230 ft. below land surface Date 4-78
Artesian pressure lbs. per squre inch Date
Depth to pump bowls, cylinder, jet, etc., 273 ft. below land surface.

11) WELL TESTS:
Was a pump test made? Yes No If yes, by whom?
Yield: gpm with ft. drawdown after hrs.
Bailer test gpm with ft. drawdown after hrs.
Artesian flow gpm
Temperature of water

12) WATER QUALITY:
Was a chemical analysis made? Yes No
Did any strata contain undesirable water? Yes No
Type of water? depth of strata

I hereby certify that this well was drilled by me (or under my supervision) and that each and all of the statements herein are true to the best of my knowledge and belief.

NAME C.A. Raymond, Jr. (Type or Print) Water Well Drillers Registration No. TDL 774

ADDRESS 10011 Airline Dr. (Street or RFD) Houston, TX (City) (State)

(Signed) C.A. Raymond Jr. (Water Well Driller) RAYMOND WATER WELL DRILLING (Company Name)

Please attach electric log, chemical analysis, and other pertinent information, if available.

*Additional instructions on reverse side.

TWDB6-WD6

2) LOCATION OF WELL:

The sketch showing the well location must be as accurate as possible, showing landmarks, in sufficient detail so that the well may be plotted on a General Highway Map of the county in which the well is located.

Reference points from which distances are measured and directions given should be of a permanent nature (e.g. highway intersections, center of towns, river and creek bridges, railroad crossings). The distance and direction from the nearest town should always be indicated.

When giving a legal description include a sketch showing location of the well within the described area, e.g. survey abstract.

Information furnished in Section 2) of the TWDBE-GW-53 is very important. Unless the well can be accurately located on a map the value of the other data contained in the Report is greatly reduced.

243-315 Red, gray clay
315-349 Sand 16 ga.

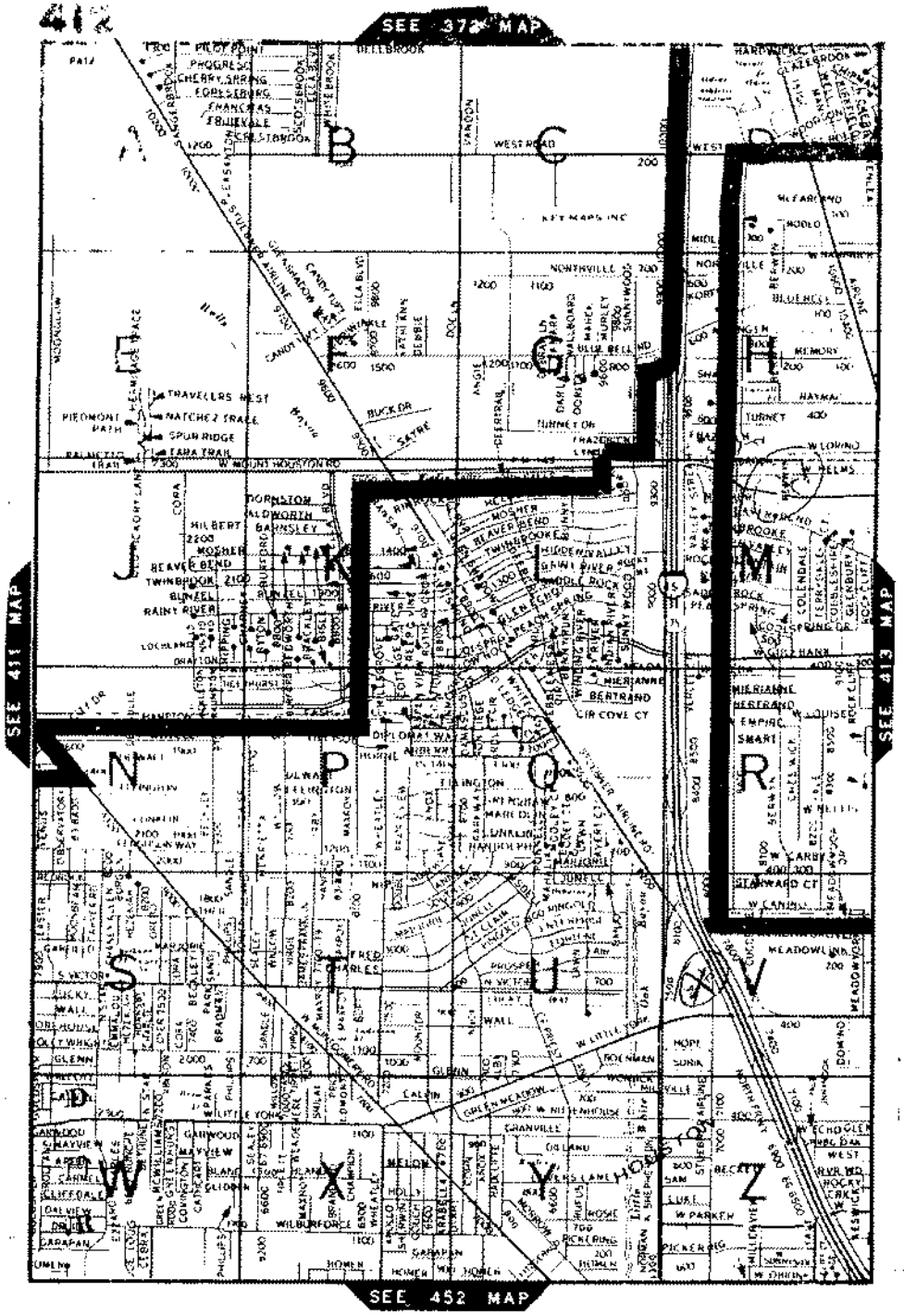

Send original copy by certified mail to the Texas Water Development Board P. O. Box 12386 Austin, Texas 78711

State of Texas

WATER WELL REPORT

For TWDB use only
Well No.
Located on map
Received:

1) OWNER:
Person having well drilled Sterling Plbg. Co. (Name) Address 223½ Helms (Street or RFD) Houston (City) Texas (State)
Landowner Sterling Edwards (Name) Address 223½ Helms (Street or RFD) Houston (City) Tex (State)

2) LOCATION OF WELL:
County Harris, 8 miles in North (N.E., S.W., etc.) direction from Houston (Town)

Locate by sketch map showing landmarks, roads, biway number, etc.*



(Use reverse side if necessary)

or Give legal location with distances and directions from adjacent sections or survey lines.
Labor Not Known League
Block Survey
Abstract No.
(NW¼ NE¼ SW¼ SE¼) of Section

3) TYPE OF WORK (Check): New Well, Deepening, Reconditioning, Plugging

4) PROPOSED USE (Check): Domestic, Industrial, Municipal, Irrigation, Test Well, Other

5) TYPE OF WELL (Check): Rotary, Driven, Dug, Cable, Jetted, Bored

6) WELL LOG:
Diameter of hole 5½ in. Depth drilled 40 ft. Depth of completed well 47 ft. Date drilled 3-26-70
All measurements made from 0 ft. above ground level.

From (ft.)	To (ft.)	Description and color of formation material
0	21	White Clay
21	25	Red Sand
25	41	Red Clay
41	47	Orange Sand 10ga

(Use reverse side if necessary)

9) Casing:
Type: Old, New, Steel, Plastic, Other
Cemented from 40 ft. to up ft.

Diameter (inches)	Setting From (ft.)	Setting To (ft.)	Gage
4"	+1	40	40

10) SCREEN
Type Plastic (Well Supplies)
Perforated, Slotted

Diameter (inches)	Setting From (ft.)	Setting To (ft.)	Slot Size
2"	41	47	10ga

7) COMPLETION (Check):
Straight wall, Gravel packed, Other
Under reamed, Open Hole

8) WATER LEVEL:
Static level 16 ft. below land surface Date 3-26-70
Artesian pressure ____ lbs. per square inch Date ____
Depth to pump bowls, cylinder, jet, etc., 36 ft. below land surface.

11) WELL TESTS:
Was a pump test made? Yes No If yes, by whom? Raymond Water Wells
Yield: 800 gph with ____ ft. drawdown after ____ hrs.
Bailer test ____ gpm with ____ ft. drawdown after ____ hrs.
Artesian flow ____ gpm
Temperature of water ____

12) WATER QUALITY:
Was a chemical analysis made? Yes No
Did any strata contain undesirable water? Yes No
Type of water? ____ depth of strata ____

I hereby certify that this well was drilled by me (or under my supervision) and that each and all of the statements herein are true to the best of my knowledge and belief.

NAME Raymond Water Wells (Type or Print) Water Well Drillers Registration No. 774
ADDRESS 132 Raymac (Street or RFD) Houston (City) Texas (State)
(Signed) C A Raymond Jr (Water Well Driller) Raymond Water Wells (Company Name)

Please attach electric log, chemical analysis, and other pertinent information, if available.

*Additional instructions on reverse side.

TWDBE-GW-53

4820112750

8V

Send original copy by certified mail to the Texas Water Development Board P. O. Box 13087 Austin, Texas 78711

State of Texas

WATER WELL REPORT

For TWDB use only
Well No. 65-05-8V
Located on map
Received: 22

1) OWNER:
Person having well drilled R T Kinney (Name) Address 2143 Vinita (Street or RFD) Houston, TX. (City) (State)

Landowner Same (Name) Address 223 W Mt. Houston (Street or RFD) RD. (City) Houston, TX. (State)

2) LOCATION OF WELL:
County Harris, miles in (N.E., S.W., etc.) direction from (Town)

Locate by sketch map showing landmarks, roads, creeks, hiway number, etc.*

65-05-9444 412J ~~414~~ K

North



(Use reverse side if necessary)

or Give legal location with distances and directions from adjacent sections or survey lines.

Labor League
Block Survey
Abstract No.
(NW¼ NE¼ SW¼ SE¼) of Section

3) TYPE OF WORK (Check): New Well, Deepening, Reconditioning, Plugging

4) PROPOSED USE (Check): Domestic, Industrial, Municipal, Irrigation, Test Well, Other

5) TYPE OF WELL (Check): Rotary, Driven, Dug, Cable, Jetted, Bored

6) WELL LOG:
Diameter of hole 3/4 in. Depth drilled V 217 ft. Depth of completed well 232 ft. Date drilled 6-23-77
All measurements made from 0 ft. above ground level.

From (ft.)	To (ft.)	Description and color of formation material
0-35		Red & White
35-45		Sand
45-75		Clay-Red & Gray
75-85		Sand
85-110		Sand & clay streaks
110-125		Clay, Red & Gray
125-170		Sand & Clay streaks
170-190		Red & Blue Clay
190-203		Yellow & blue clay
203-232		Sand 14 ga

(Use reverse side if necessary)

9) Casing:
Type: Old, New, Steel, Plastic, Other
Cemented from 217 up ft. to ft.

Diameter (inches)	Setting From (ft.)	Setting To (ft.)	Gage
4"	1 all	217	40 ga.

10) SCREEN:
Type Well Supplies Inc. Plastic Wrapped
Perforated Slotted

Diameter (inches)	Setting From (ft.)	Setting To (ft.)	Slot Size
10'	222'	232'	14 ga.

7) COMPLETION (Check):
Straight wall, Gravel packed, Other, Under reamed, Open Hole

8) WATER LEVEL:
Static level 140' ft. below land surface Date 6-77
Artesian pressure lbs. per square inch Date
Depth to pump bowls, cylinder, jet, etc., 180 ft. below land surface.

11) WELL TESTS:
Was a pump test made? Yes No If yes, by whom?
Yield: gpm with ft. drawdown after hrs.
Bailer test gpm with ft. drawdown after hrs.
Artesian flow gpm
Temperature of water

12) WATER QUALITY:
Was a chemical analysis made? Yes No
Did any strata contain undesirable water? Yes No
Type of water? depth of strata

I hereby certify that this well was drilled by me (or under my supervision) and that each and all of the statements herein are true to the best of my knowledge and belief.

NAME C. A. Raymond Jr. (Type or Print) Water Well Drillers Registration No. TDL 774

ADDRESS 10011 Airline Dr. (Street or RFD) Houston (City) Texas (State)

(Signed) C. A. Raymond Jr. (Water Well Driller) RAYMOND WATER WELL DRILLING (Company Name)

Please attach electric log, chemical analysis, and other pertinent information, if available.

*Additional instructions on reverse side.

1WDBF-WD-8

4820112378

Send original copy by certified mail to: TNRCC, P.O. P 3087, Austin, TX 78711-3087

Please use black ink.

ATTENTION OWNER: *Confidentiality Privilege Notice on Reverse Side*

State of Texas
WELL REPORT

Texas Water Well Drillers Advisory Council
P.O. Box 13087
Austin, TX 78711-3087
512-239-0530

1) **OWNER** Milestone Metals Inc. (Name) **ADDRESS** 113 West Lorino (Street or RFD) Houston (City) TX (State) 77037 (Zip)

2) **ADDRESS OF WELL:** County Harris 113 west Lorino (Street, RFD or other) Houston (City) TX (State) 77037 (Zip) **GRID #** 65-05-9

3) **TYPE OF WORK (Check):** ☑ New Well ☐ Deepening ☐ Reconditioning ☐ Plugging

4) **PROPOSED USE (Check):** ☐ Monitor ☐ Environmental Soil Boring ☐ Domestic ☑ Industrial ☐ Irrigation ☐ Injection ☐ Public Supply ☐ De-watering ☐ Testwell
If Public Supply well, were plans submitted to the TNRCC? ☐ Yes ☐ No

5) 0

6) **WELL LOG:**
Date Drilling:
Started 3-19 19 96
Completed 3-20 19 96

DIAMETER OF HOLE

Dia. (in.)	From (ft.)	To (ft.)
6 3/4	Surface	370
4 3/4	370	392

7) **DRILLING METHOD (Check):** ☐ Driven ☐ Air Rotary ☑ Mud Rotary ☐ Bored ☐ Air Hammer ☐ Cable Tool ☐ Jetted ☐ Other

From (ft.)	To (ft.)	Description and color of formation material
0	2	Top Soil
2	42	Red & Gray Clay
42	50	Sand
50	120	Red & Gray Clay
120	210	Red & Gray Clay w/Sand Str.
210	234	Sand
234	250	Gray & Red Clay w/Sand Str.
250	268	Red Clay
268	272	Red & Gray w/Sand Str.
272	291	Sand
291	302	Red & Gray Clay
302	334	Sand
334	340	Red & Gray Clay
340	379	Sand
377	392	Sand

(Use reverse side if necessary)

RECEIVED
JUL 24 1996
TEXAS NATURAL RESOURCE CONSERVATION COMMISSION

8) **Borehole Completion (Check):** ☐ Open Hole ☐ Straight Wall ☐ Underreamed ☐ Gravel Packed ☑ Other 2-string
If Gravel Packed give interval ... from _____ ft. to _____ ft.

CASING, BLANK PIPE, AND WELL SCREEN DATA:

Dia. (in.)	New or Used	Steel, Plastic, etc. Perf., Slotted, etc. Screen Mfg., if commercial	Setting (ft.) From	Setting (ft.) To	Gage Casting Screen
4"	N	SCH 40 PVC.	+2	370	
2½"	N	SCH 40 PVC	367	372	
2½"	N	Slotted PVC	372	392	.008

9) **CEMENTING DATA** [Rule 338.44(1)]
Cemented from +/ ft. to 370 ft. No. of sacks used 34
_____ ft. to _____ ft. No. of sacks used _____
Method used pressure cemented w/ 8% gel
Cemented by driller
Distance to septic system field lines or other concentrated contamination 150 ft.
Method of verification of above distance owners measurement

10) **SURFACE COMPLETION**
☐ Specified Surface Slab Installed [Rule 338.44(2)(A)]
☑ Specified Steel Sleeve Installed [Rule 338.44(3)(A)]
☐ Pitless Adapter Used [Rule 338.44(3)(b)]
☐ Approved Alternative Procedure Used [Rule 338.71]

11) **WATER LEVEL:**
Static level 238 ft. below land surface Date 3-20-96
Artesian flow _____ gpm. Date _____

12) **PACKERS:**

Type	Depth
K-Packer 4" x 2½"	367

13) **TYPE PUMP:** ☐ Turbine ☐ Jet ☑ Submersible ☐ Cylinder ☐ Other
Depth to pump bowls, cylinder, jet, etc., 300 ft.

14) **WELL TESTS:**
Type test: ☑ Pump ☐ Bailer ☐ Jetted ☑ Estimated
Yield: 20 gpm with 10 ft. drawdown after 1 hrs.

15) **WATER QUALITY:**
Did you knowingly penetrate any strata which contained undesirable constituents?
☐ Yes ☑ No If yes, submit "REPORT OF UNDESIRABLE WATER"
Type of water? _____ Depth of strata _____
Was a chemical analysis made? ☐ Yes ☐ No

I hereby certify that this well was drilled by me (or under my supervision) and that each and all of the statements herein are true to the best of my knowledge and belief. I understand that failure to complete items 1 thru 15 will result in the log(s) being returned for completion and resubmittal.

COMPANY NAME Johnston's Water Well Ser, Inc (Type or print) **WELL DRILLER'S LICENSE NO.** 2778 WI

ADDRESS 28414 Calvert Rd (Street or RFD) Tomball (City) TX (State) 77375 (Zip)

(Signed) Kenny R. Johnston (Licensed Well Driller) **(Signed)** _____ (Registered Driller Trainee)

Please attach electric log, chemical analysis, and other pertinent information, if available.

TNRCC-0199 (Rev. 11-01-94)

TNRCC COPY

#27

65-05-9EE 9EE

Send original copy by certified mail to the Texas Water Development Board P. O. Box 12386 Austin, Texas 78711

State of Texas

WATER WELL REPORT

For TWDB use only
Well No. 65-05-9EE
Located on map yes
Received: 72
dto

1) OWNER:
Person having well drilled David L. Lucas (Name) Address 206 W. Lorino (Street or RFD) Hou (City), Tex (State)

Landowner Same (Name) Address Same (Street or RFD) (City) (State)

2) LOCATION OF WELL:
County Harris, 10 miles in N (N.E., S.W., etc.) direction from Houston (Town)

Locate by sketch map showing landmarks, roads, creeks, hiway number, etc.*

North

(Use reverse side if necessary)

or

Give legal location with distances and directions from adjacent sections or survey lines.

Labor _____ League _____

Block _____ Survey _____

Abstract No. _____

(NW¼ NE¼ SW¼ SE¼) of Section _____

3) TYPE OF WORK (Check): New Well, Deepening, Reconditioning, Plugging

4) PROPOSED USE (Check): Domestic, Industrial, Municipal, Irrigation, Test Well, Other

5) TYPE OF WELL (Check): Rotary, Driven, Dug, Cable, Jetted, Bored

6) WELL LOG:
Diameter of hole 6 3/4 in. Depth drilled 215 ft. Depth of completed well 227 ft. Date drilled 4/8/72

All measurements made from +1 ft. above ground level.

From (ft.)	To (ft.)	Description and color of formation material

(Use reverse side if necessary)

9) Casing:
Type: Old, New, Steel, Plastic, Other
Cemented from 215 up 8 Bgs ft.

Diameter (inches)	Setting From (ft.)	Setting To (ft.)	Gage
4	215	+1	Sch 40

10) SCREEN:
Type Plastic (Well Supplies)
Perforated, Slotted

Diameter (inches)	Setting From (ft.)	Setting To (ft.)	Slot Size
2 1/2	217	227	12ga-

7) COMPLETION (Check):
Straight wall, Gravel packed, Other, Under reamed, Open Hole

8) WATER LEVEL:
Static level 120 ft. below land surface Date 4/10/72
Artesian pressure _____ lbs. per square inch Date _____
Depth to pump bowls, cylinder, jet, etc., 189 ft. below land surface.

11) WELL TESTS:
Was a pump test made? Yes No If yes, by whom?
Yield: 760 gph with _____ ft. drawdown after _____ hrs.
Bailer test _____ gpm with _____ ft. drawdown after _____ hrs.
Artesian flow _____ gpm
Temperature of water _____

12) WATER QUALITY:
Was a chemical analysis made? Yes No
Did any strata contain undesirable water? Yes No
Type of water? _____ depth of strata _____

I hereby certify that this well was drilled by me (or under my supervision) and that each and all of the statements herein are true to the best of my knowledge and belief.

NAME C A Raymond Jr. (Type or Print) Water Well Drillers Registration No. 774

ADDRESS 132 Raymac (Street or RFD) Hou (City) Tex (State)

(Signed) C A Raymond Jr. (Water Well Driller) Raymond Water Wells (Company Name)

Please attach electric log, chemical analysis, and other pertinent information, if available.

*Additional instructions on reverse side.

TWDBE-GW-53

Dup

Send original copy by certified mail to the Texas Department of Water Resources P. O. Box 13087 Austin, Texas 78711

State of Texas
WATER WELL REPORT

ATTENTION OWNER: *Confidentiality Privilege Notice on Reverse Side*

For TDWR use only
Well No. 65-05-95
Located on map Yes
Received: 3-25-82

1) OWNER Kerry Brigance (Name) Address 127 West Helms (Street or RFD) Houston (City) Texas (State) (Zip)

2) LOCATION OF WELL: County Harris 12 miles in N (N.E., S.W., etc.) direction from Houston (Town)

Driller must complete the legal description to the right with distance and direction from two intersecting section or survey lines, or he must locate and identify the well on an official Quarter- or Half-Scale Texas County General Highway Map and attach the map to this form.

☐ Legal description:
Section No. _____ Block No. _____ Township _____
Abstract No. _____ Survey Name _____
Distance and direction from two intersecting section or survey lines _____

☑ See attached map. Mapco 60-61-64A

3) TYPE OF WORK (Check): ☑ New Well ☐ Deepening ☐ Reconditioning ☐ Plugging

4) PROPOSED USE (Check): ☑ Domestic ☐ Industrial ☐ Public Supply ☐ Irrigation ☐ Test Well ☐ Other _____

5) DRILLING METHOD (Check): ☑ Mud Rotary ☐ Air Hammer ☐ Driven ☐ Bored ☐ Air Rotary ☐ Cable Tool ☐ Jetted ☐ Other _____

6) WELL LOG:

Date drilled 6/2/80

DIAMETER OF HOLE

Dia. (in.)	From (ft.)	To (ft.)
6¾	Surface	335

7) BOREHOLE COMPLETION:
☐ Open Hole ☐ Straight Wall ☐ Undereamed
☐ Gravel Packed ☐ Other Cemented
If Gravel Packed give interval . . . from _____ ft. to _____ ft.

From (ft.)	To (ft.)	Description and color of formation material
0	2	top soil
2	39	red + gray clay
39	40	rock
40	64	red clay
64	125	red + gray clay
125	135	clay + sand stripe
135	165	fine sand
165	177	clay + sand stripe
177	211	red + gray clay
211	230	fine sand
230	274	clay + sand stripe
274	292	fine sand
292	301	red + gray clay
301	315	sand + clay stripe
315	335	coarse sand

8) CASING, BLANK PIPE, AND WELL SCREEN DATA:

Dia. (in.)	New or Used	Steel, Plastic, etc. Perf., Slotted, etc. Screen Mgf., if commercial	Setting (ft.) From	Setting (ft.) To	Gage Casing	Gage Screen
4"	New	Plastic Casing	0	320	40	
2½"	New	Plastic Screen	325	335		12

CEMENTING DATA
Cemented from 320 ft. to 200 ft.
Method used Pressurized
Cemented by Ind. (Company or Individual)

9) WATER LEVEL:
Static level 225 ft. below land surface Date 6/3/80
Artesian flow _____ gpm. Date _____

10) PACKERS: Type 2½"x4" RTR 3 Ring Depth 315'

RECEIVED
MAR 26 1982
CRTL

11) TYPE PUMP:
☐ Turbine ☐ Jet ☑ Submersible ☐ Cylinder
☐ Other _____
Depth to pump bowls, cylinder, jet, etc., _____ ft.

(Use reverse side if necessary)

12) WELL TESTS:
☐ Type Test: ☐ Pump ☐ Bailer ☐ Jetted ☐ Estimated
Yield: _____ gpm with _____ ft. drawdown after _____ hrs.

13) WATER QUALITY:
Did you knowingly penetrate any strata which contained undesirable water? ☐ Yes ☑ No
If yes, submit "REPORT OF UNDESIRABLE WATER"
Type of water? Fresh Depth of strata 320'
Was a chemical analysis made? ☐ Yes ☑ No

I hereby certify that this well was drilled by me (or under my supervision) and that each and all of the statements herein are true to the best of my knowledge and belief.

NAME Bobby Potter (Type or Print) Water Well Drillers Registration No. 1877

ADDRESS 5717 Chippewa (Street or RFD) Houston (City) Texas (State) 77086 (Zip)

(Signed) Bobby Potter (Water Well Driller) Damrell & Potter Drilling Co. (Company Name)

Please attach electric log, chemical analysis, and other pertinent information, if available.

TDWR-0392 (Rev. 1-12-79)

DEPARTMENT OF WATER RESOURCES COPY

4820112863

Send original copy by certified mail to the Texas Department of Water Resources P. O. Box 13087 Austin, Texas 78711

State of Texas
WATER WELL REPORT

ATTENTION OWNER: *Confidentiality Privilege Notice on Reverse Side*

For TDWR use only
Well No. 65-05-9NNN
Located on map YES
Received: RWB

1) OWNER Jeff Harris (Name) Address 122 W Helms (Street or RFD) Houston (City) Tx (State) 77057 (Zip)

2) LOCATION OF WELL: County Harris ____ miles in ____ (N.E., S.W., etc.) direction from ____ (Town)

Driller must complete the legal description to the right with distance and direction from two intersecting section or survey lines, or he must locate and identify the well on an official Quarter- or Half-Scale Texas County General Highway Map and attach the map to this form.

☐ Legal description:
Section No. ____ Block No. ____ Township ____
Abstract No. ____ Survey Name ____
Distance and direction from two intersecting section or survey lines ____
☒ See attached map.

3) TYPE OF WORK (Check):
☒ New Well ☐ Deepening ☐ Reconditioning ☐ Plugging

4) PROPOSED USE (Check):
☒ Domestic ☐ Industrial ☐ Public Supply ☐ Irrigation ☐ Test Well ☐ Other ____

5) DRILLING METHOD (Check):
☒ Mud Rotary ☐ Air Hammer ☐ Driven ☐ Bored ☐ Air Rotary ☐ Cable Tool ☐ Jetted ☐ Other ____

6) WELL LOG:

Date drilled 1-24-82

DIAMETER OF HOLE

Dia. (in.)	From (ft.)	To (ft.)
6 3/4	Surface	170

From (ft.)	To (ft.)	Description and color of formation material
0	43	Black Sandy clay
43	50	Sand Rock
50	127	Clay
127	170	Sand

7) BOREHOLE COMPLETION:
☐ Open Hole ☐ Straight Wall ☐ Underreamed
☐ Gravel Packed ☐ Other 2 String
If Gravel Packed give interval . . . from ____ ft. to ____ ft.

8) CASING, BLANK PIPE, AND WELL SCREEN DATA:

Dia. (in.)	New or Used	Steel, Plastic, etc. Perf., Slotted, etc. Screen Mgf., if commercial	Setting (ft.) From	Setting (ft.) To	Gage Casing Screen
4	N	P Mill Casing	0	160	
2 1/2	N	Slotted Screen	160	170	10

CEMENTING DATA
Cemented from 0 ft. to 160 ft.
Method used Pressure
Cemented by Ronnie Poole (Company or Individual)

9) WATER LEVEL:
Static level 110 ft. below land surface Date 1-22-82
Artesian flow ____ gpm. Date ____

10) PACKERS: Type K Packer Depth 158'

11) TYPE PUMP:
☐ Turbine ☐ Jet ☒ Submersible ☐ Cylinder
☐ Other ____
Depth to pump bowls, cylinder, jet, etc., 145 ft.

12) WELL TESTS: None.
☐ Type Test: ☐ Pump ☐ Bailer ☐ Jetted ☐ Estimated
Yield: ____ gpm with ____ ft. drawdown after ____ hrs.

RECEIVED
MAY 26 1982
DEPT. OF
WATER RESOURCES

(Use reverse side if necessary)

13) WATER QUALITY:
Did you knowingly penetrate any strata which contained undesirable water? ☐ Yes ☒ No
If yes, submit "REPORT OF UNDESIRABLE WATER"
Type of water? ____ Depth of strata ____
Was a chemical analysis made? ☐ Yes ☒ No

I hereby certify that this well was drilled by me (or under my supervision) and that each and all of the statements herein are true to the best of my knowledge and belief.

NAME O R. Billings (Type or Print) Water Well Drillers Registration No. 1929

ADDRESS 25330 Richard Rd (Street or RFD) Spring (City) Tx (State) 77373 (Zip)

(Signed) O R. Billings (Water Well Driller) Allweather W.W. Inc (Company Name)

Please attach electric log, chemical analysis, and other pertinent information, if available.

TDWR-0392 (Rev. 1-12-79)

DEPARTMENT OF WATER RESOURCES COPY

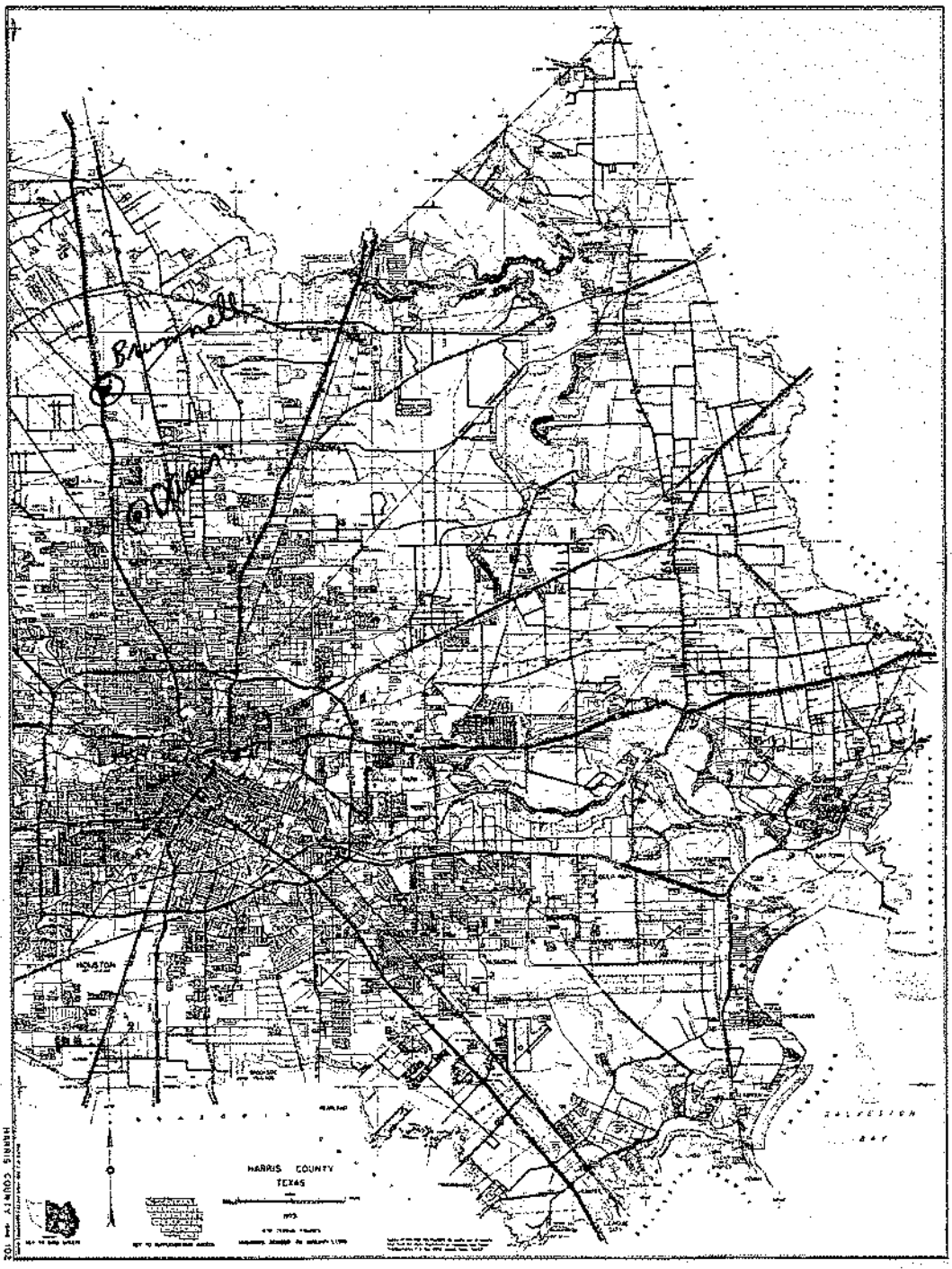

Harris
Brunswell.

RECEIVED
MAY 26 1982
DEPT. OF
WATER RESOURCES

(3)

Send original copy by certified mail to the Texas Department of Water Resources P. O. Box 13087 Austin, Texas 78711

State of Texas
WATER WELL REPORT

ATTENTION OWNER: *Confidentiality Privilege Notice on Reverse Side*

For TDWR use only
Well No. 65-05-904
Located on map YES
Received: 6-7-83

1) OWNER Precision Homes (Name) Address 142 W. Mt. Houston (Street or RFD) Houston (City) Tx. (State) 77037 (Zip)

2) LOCATION OF WELL: County Harris miles in _____ (N.E., S.W., etc.) direction from _____ (Town)

Driller must complete the legal description to the right with distance and direction from two intersecting section or survey lines, or he must locate and identify the well on an official Quarter- or Half-Scale Texas County General Highway Map and attach the map to this form.

☐ Legal description:
Section No. _____ Block No. _____ Township _____
Abstract No. _____ Survey Name _____
Distance and direction from two intersecting section or survey lines _____

☐ See attached map. Map on 65-17-1F

3) TYPE OF WORK (Check): ☒ New Well ☐ Deepening ☐ Reconditioning ☐ Plugging

4) PROPOSED USE (Check): ☒ Domestic ☐ Industrial ☐ Public Supply ☐ Irrigation ☐ Test Well ☐ Other _____

5) DRILLING METHOD (Check): ☒ Mud Rotary ☐ Air Hammer ☐ Driven ☐ Bored ☐ Air Rotary ☐ Cable Tool ☐ Jetted ☐ Other _____

6) WELL LOG:

Date drilled 11-19-82

DIAMETER OF HOLE Dia. (in.)	From (ft.)	To (ft.)
6 3/4	Surface	315
3 3/4	315	335

7) BOREHOLE COMPLETION: ☐ Open Hole ☐ Straight Wall ☐ Underreamed ☐ Gravel Packed ☐ Other Two-String
If Gravel Packed give interval . . . from _____ ft. to _____ ft.

From (ft.)	To (ft.)	Description and color of formation material
0	1	Surface
1	15	Grey clay
15	41	red and grey
41	48	sand
48	135	red and grey
135	150	sand
150	156	clay
156	171	sand
171	207	red and grey
207	227	sand
227	269	red and grey
269	287	sand
287	308	red and grey
308	326	sand
326	329	clay
329	333	sand
333	335	clay

8) CASING, BLANK PIPE, AND WELL SCREEN DATA:

Dia. (in.)	New or Used	Steel, Plastic, etc. Perf., Slotted, etc. Screen Mgf., if commercial	Setting (ft.) From	Setting (ft.) To	Gage Casing Screen
4"	N	PVC	+18	315	40
2½	N	PVC 2 1/2"Liner	305	315	80
2½	N	PVC Screen 2 1/2	315	335	12

CEMENTING DATA
Cemented from 315 ft. to 200 ft.
Method used Pressure
Cemented by Raymond Water Wells (Company or Individual)

9) WATER LEVEL:
Static level 235 ft. below land surface Date 11-22-82
Artesian flow _____ gpm. Date _____

10) PACKERS: Type Depth

RECEIVED
MAR 29 1983
DEPT. OF WATER RESOURCES
(Use reverse side if necessary)

11) TYPE PUMP:
☐ Turbine ☐ Jet ☒ Submersible ☐ Cylinder ☐ Other _____
Depth to pump bowls, cylinder, jet, etc., 294 ft.

13) WATER QUALITY:
Did you knowingly penetrate any strata which contained undesirable water? ☐ Yes ☒ No
If yes, submit "REPORT OF UNDESIRABLE WATER"
Type of water? _____ Depth of strata _____
Was a chemical analysis made? ☐ Yes ☒ No

12) WELL TESTS:
☐ Type Test: ☐ Pump ☐ Bailer ☐ Jetted ☐ Estimated
Yield: none gpm with _____ ft. drawdown after _____ hrs.

I hereby certify that this well was drilled by me (or under my supervision) and that each and all of the statements herein are true to the best of my knowledge and belief.

NAME C.A. Raymond, Jr. (Type or Print) Water Well Drillers Registration No. 774

ADDRESS 10011 Airline Drive (Street or RFD) Houston (City) Texas (State) 77037 (Zip)

(Signed) C.A. Raymond Jr. (Water Well Driller) RAYMOND WATER WELLS (Company Name)

Please attach electric log, chemical analysis, and other pertinent information, if available.

TDWR-0392 (Rev. 1-12-79)

DEPARTMENT OF WATER RESOURCES COPY

#5

Send original copy by certified mail to the Texas Water Development Board P. O. Box 12386 Austin, Texas 78711

State of Texas

WATER WELL REPORT

For TWDB use only
Well No.
Located on map
Received:

1) OWNER:
Person having well drilled Sterling Plumbing Co. (Name) Address 223½ Helms (Street or RFD) Houston, Texas (City) (State)

Landowner Sterling Edwards (Name) Address 223½ Helms (Street or RFD) Houston, Texas (City) (State)

2) LOCATION OF WELL:
County Harris, 7 miles in N (N.E., S.W., etc.) direction from Houston (Town)

Locate by sketch map showing landmarks, roads, creeks, hiway number, etc.

North

(Use reverse side if necessary)

or Give legal location with distances and directions from adjacent sections or survey lines.

Labor League

Block Survey

Abstract No.

(NW, NE, SW, SE) of Section

3) TYPE OF WORK (Check):
New Well | Deepening | Reconditioning | Plugging

4) PROPOSED USE (Check):
Domestic | Industrial | Municipal | Irrigation | Test Well | Other

5) TYPE OF WELL (Check):
Rotary | Driven | Dug | Cable | Jetted | Bored

6) WELL LOG:
Diameter of hole 4 in. Depth drilled 40 ft. Depth of completed well 40 ft. Date drilled 2-1-73

All measurements made from 0 ft. above ground level.

From (Ft.)	To (Ft.)	Description and color of formation material
0	22	Red Clay
22	40	Red Sand 10 Ga.

9) Casing:
Type: Old | New | Steel | Plastic | Other

Cemented from None ft. to ft.

Diameter (inches)	Setting From (ft.)	To (ft.)	Gage
2	1	30	40

10) SCREEN:
Type Plastic

Perforated | Slotted

Diameter (inches)	Setting From (ft.)	To (ft.)	Slot Size
2	30	40	10

(Use reverse side if necessary)

7) COMPLETION (Check):
Straight wall | Gravel packed | Other | Under reamed | Open Hole

8) WATER LEVEL:
Static level 6 ft. below land surface Date 2-1-73

Artesian pressure lbs. per square inch Date

Depth to pump bowls, cylinder, jet, etc., ft.

below land surface.

11) WELL TESTS:
Was a pump test made? Yes | No If yes, by whom?

Yield: gpm with ft. drawdown after hrs.

Bailer test gpm with ft. drawdown after hrs.

Artesian flow gpm

Temperature of water

12) WATER QUALITY:
Was a chemical analysis made? Yes | No

Did any strata contain undesirable water? Yes | No

Type of water? depth of strata

I hereby certify that this well was drilled by me (or under my supervision) and that each and all of the statements herein are true to the best of my knowledge and belief.

NAME C.A. Raymond Jr. (Type or Print) Water Well Drillers Registration No. 774

ADDRESS 132 Raymond (Street or Rt. No.) Houston (City) Texas (State)

(Signed) C.A. Raymond Jr. (Water well driller) Raymond Water Wells (Company Name)

Please attach electric log, chemical analysis, and other pertinent information, if available.

*Additional instructions on reverse side.

4820112739

DUP.

Send original copy by certified mail to the Texas Department of Water Resources P. O. Box 13087 Austin, Texas 78711

State of Texas
WATER WELL REPORT

For TDWR use only
Well No. 65-05-904
Located on map YES
Received: C.F.S.

1) OWNER ACCENT MARBLE (Name) Address 204 W. HELMS (Street or RFD) NO HOUSTON (City) TEX (State) 77037 (Zip)

2) LOCATION OF WELL: County HARRIS 10 miles in NORTH (N.E., S.W., etc.) direction from HOUSTON (Town)

Driller must complete the legal description to the right with distance and direction from two intersecting section or survey lines, or he must locate and identify the well on an official Quarter- or Half-Scale Texas County General Highway Map and attach the map to this form.

☐ Legal description:
Section No. _____ Block No. _____ Township _____
Abstract No. _____ Survey Name _____
Distance and direction from two intersecting section or survey lines _____

☑ See attached map.

3) TYPE OF WORK (Check): ☑ New Well ☐ Deepening ☐ Reconditioning ☐ Plugging

4) PROPOSED USE (Check): ☑ Domestic ☐ Industrial ☐ Public Supply ☐ Irrigation ☐ Test Well ☐ Other _____

5) DRILLING METHOD (Check): ☑ Mud Rotary ☐ Air Hammer ☐ Driven ☐ Bored ☐ Air Rotary ☐ Cable Tool ☐ Jetted ☐ Other _____

6) WELL LOG:

Date drilled 3-31-83

DIAMETER OF HOLE

Dia. (in.)	From (ft.)	To (ft.)
7 7/8	Surface	376

7) BOREHOLE COMPLETION:
☐ Open Hole ☐ Straight Wall ☐ Underreamed
☐ Gravel Packed ☑ Other LEAD SEAL
If Gravel Packed give interval . . . from _____ ft. to _____ ft.

From (ft.)	To (ft.)	Description and color of formation material
0	32	CLAY
32	38	SAND
38	170	CLAY
170	180	SAND
180	208	CLAY
208	214	SAND
214	260	CLAY
260	272	SAND
272	301	CLAY
301	310	SAND
310	358	CLAY
358	360	ROCK
360	376	SAND

8) CASING, BLANK PIPE, AND WELL SCREEN DATA:

Dia. (in.)	New or Used	Steel, Plastic, etc. Perf., Slotted, etc. Screen Mgf., if commercial	Setting (ft.) From	Setting (ft.) To	Gage Casing Screen
2½	N	PLASTIC	361	376	12
5	N	PLASTIC	0	361	

CEMENTING DATA
Cemented from 0 ft. to 361 ft.
Method used PRESSURE
Cemented by H & H (Company or Individual)

9) WATER LEVEL:
Static level 210 ft. below land surface Date 3-31-83
Artesian flow _____ gpm. Date _____

10) PACKERS: Type Depth

11) TYPE PUMP:
☐ Turbin ☐ Jet ☐ Submersible ☐ Cylinder
☐ Other _____
Depth to pump bowls, cylinder, jet, etc., _____ ft.

12) WELL TESTS:
☐ Type Test: ☑ Pump ☐ Bailer ☐ Jetted ☐ Estimated
Yield: 15 gpm with ___ ft. drawdown after ___ hrs.

RECEIVED
AUG 30 1983
DEPT. OF WATER RESOURCES

(Use reverse side if necessary)

13) WATER QUALITY:
Did you knowingly penetrate any strata which contained undesirable water? ☐ Yes ☑ No
If yes, submit "REPORT OF UNDESIRABLE WATER"
Type of water? _____ Depth of strata _____
Was a chemical analysis made? ☐ Yes ☑ No

I hereby certify that this well was drilled by me (or under my supervision) and that each and all of the statements herein are true to the best of my knowledge and belief.

NAME A.R. HENDON (Type or Print) Water Well Drillers Registration No. 334

ADDRESS 14605 REEVESTON (Street or RFD) HO. (City) TEX. (State) 77039 (Zip)

(Signed) A.R. Hendon (Water Well Driller) H & H WATER WELL (Company Name)

Please attach electric log, chemical analysis, and other pertinent information, if available.

*Additional instructions on reverse side.

TDWR-0392

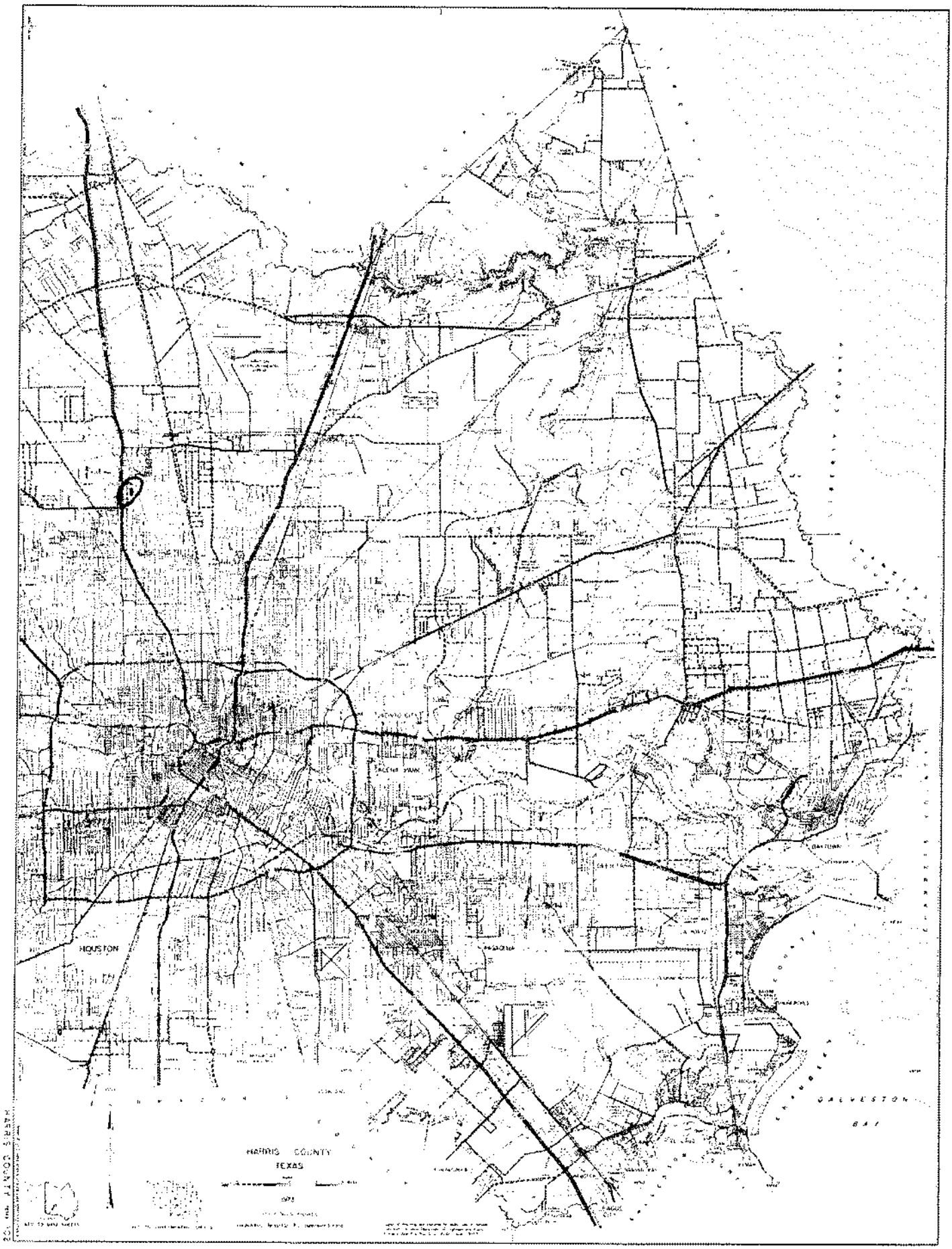
HOUSTON
HARRIS COUNTY
TEXAS
GALVESTON BAY

9W

Send original copy by certified mail to the Texas Water Development Board P. O. Box 12386 Austin, Texas 78711

State of Texas

WATER WELL REPORT

For TWDB use only
Well No. 65-05-9W
Located on map yes
Received: 70
db

1) OWNER:
Person having well drilled Sterling Edwards (Name) Address 211 Helms (Street or RFD) Houston (City) Texas (State)
Landowner Sterling Pkg. Co. (Name) Address 211 Helms (Street or RFD) — (City) — (State)

2) LOCATION OF WELL:
County Harris, 10 miles in N (N.E., S.W., etc.) direction from Houston (Town)

Locate by sketch map showing landmarks, roads, creeks, hiway number, etc.*

OVER

North

(Use reverse side if necessary)

or

Give legal location with distances and directions from adjacent sections or survey lines.

Labor _____ League _____
Block _____ Survey _____
Abstract No. _____
(NW¼ NE¼ SW¼ SE¼) of Section _____

3) TYPE OF WORK (Check): New Well (circled) Deepening Reconditioning Plugging

4) PROPOSED USE (Check): Domestic Industrial Municipal Irrigation Test Well Other

5) TYPE OF WELL (Check): Rotary Driven Dug Cable Jetted Bored

6) WELL LOG:
Diameter of hole 6 in. Depth drilled 46 ft. Depth of completed well 46 ft. Date drilled 7-27-70
All measurements made from 0 ft. above ground level.

From (ft.)	To (ft.)	Description and color of formation material
0	40	Red Clay
40	47	Red Sand 10 ga

(Use reverse side if necessary)

9) Casing:
Type: Old New (circled) Steel Plastic (circled) Other
Cemented from _____ ft. to _____ ft.

Diameter (inches)	Setting From (ft.)	Setting To (ft.)	Gage
4	+1-	42	40

10) SCREEN:
Type Plastic (Well Supplies)
Perforated Slotted

Diameter (inches)	Setting From (ft.)	Setting To (ft.)	Slot Size
4	42	47	10

7) COMPLETION (Check):
Straight wall Gravel packed Other
Under reamed Open Hole

8) WATER LEVEL:
Static level 8 ft. below land surface Date 7-27-70
Artesian pressure _____ lbs. per square inch Date _____
Depth to pump bowls, cylinder, jet, etc., 25 ft. below land surface.

11) WELL TESTS:
Was a pump test made? Yes (circled) No Driller whom?
Yield: 750 gpm with _____ ft. drawdown after _____ hrs.
Bailer test _____ gpm with _____ ft. drawdown after _____ hrs.
Artesian flow _____ gpm
Temperature of water _____

12) WATER QUALITY:
Was a chemical analysis made? Yes (circled)
Did any strata contain undesirable water? Yes (circled)
Type of water? _____ depth of strata _____

I hereby certify that this well was drilled by me (or under my supervision) and that each and all of the statements herein are true to the best of my knowledge and belief.

NAME C A Raymond Jr. (Type or Print) Water Well Drillers Registration No. 774
ADDRESS 132 Raymac (Street or RFD) Houston (City) Texas (State)
(Signed) C A Raymond Jr. (Water Well Driller) Raymond Water Wells (Company Name)

Please attach electric log, chemical analysis, and other pertinent information, if available.

*Additional instructions on reverse side.

TWDBE-GW-53

2)LOCATION OF WELL:

The sketch showing the well location must be as accurate as possible, showing landmarks, in sufficient detail so that the well may be plotted on a General Highway Map of the county in which the well is located.

Reference points from which distances are measured and directions given should be of a permanent nature (e.g. highway intersections, center of towns, river and creek bridges, railroad crossings). The distance and direction from the nearest town should always be indicated.

When giving a legal description include a sketch showing location of the well within the described area, e.g. survey abstract.

Information furnished in Section 2) of the TWDBE-GW-53 is very important. Unless the well can be accurately located on a map the value of the other data contained in the Report is greatly reduced.

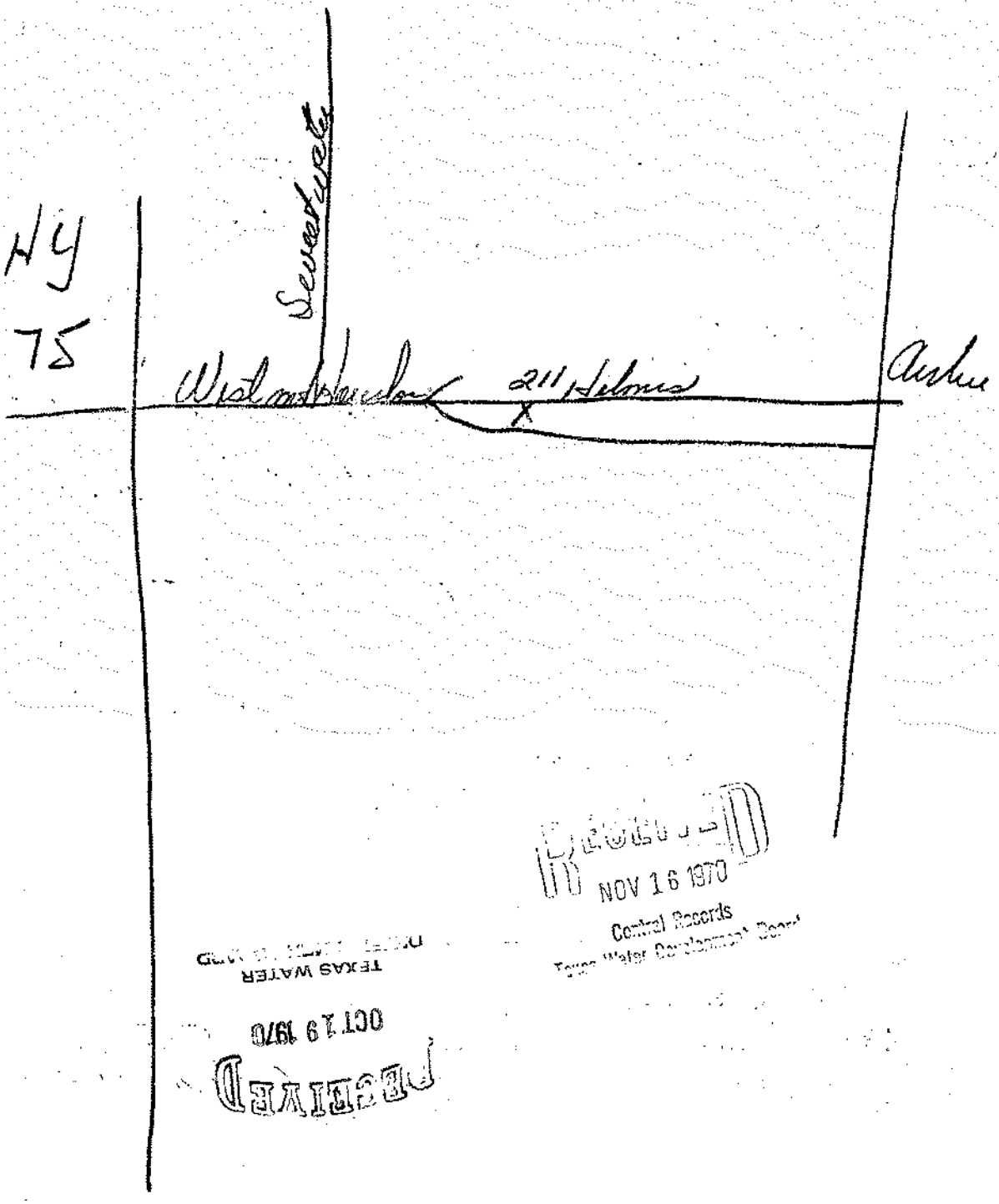

RECEIVED
NOV 16 1970
Central Records
Texas Water Development Board

TEXAS WATER
OCT 19 1970
RECEIVED

Send original copy by certified mail to: TNRCC, P.O. Bo[illegible] 17, Austin, TX 78711-3087 — Please use black ink.

ATTENTION OWNER: *Confidentiality Privilege Notice on Reverse Side*

State of Texas WELL REPORT

Texas Water Well Drillers Advisory Council
P.O. Box 13087
Austin, TX 78711-3087
512-239-0530

1) **OWNER** Doug Baughman (Name) **ADDRESS** 709 Chandler (Street or RFD) Houston (City) TX (State) 77037 (Zip)

2) **ADDRESS OF WELL:** County Harris 226 W. Lorino (Street or RFD) Houston (City) TX (State) 77037 (Zip) **GRID #** 65-05-9

3) **TYPE OF WORK (Check):** ☒ New Well ☐ Deepening ☐ Reconditioning ☐ Plugging

4) **PROPOSED USE (Check):** ☐ Monitor ☐ Environmental Soil Boring ☒ Domestic ☐ Industrial ☐ Irrigation ☐ Injection ☐ Public Supply ☐ De-watering ☐ Testwell
If Public Supply well, were plans submitted to the TNRCC? ☐ Yes ☐ No

5)

6) **WELL LOG:**
Date Drilling: Started 11-13 19 96 Completed 11-13 19 96

DIAMETER OF HOLE

Dia. (in.)	From (ft.)	To (ft.)
2	Surface	45

7) **DRILLING METHOD (Check):** ☐ Driven ☐ Air Rotary ☒ Mud Rotary ☐ Bored ☐ Air Hammer ☐ Cable Tool ☐ Jetted ☐ Other

N

From (ft.)	To (ft.)	Description and color of formation material
0	2	Top Soil
5	10	White Clay
10	21	White-Red Clay
21	40	Red Clay
40	51	Red-Brown Clay

(Use reverse side if necessary)

8) **Borehole Completion (Check):** ☐ Open Hole ☒ Straight Wall ☐ Underreamed ☒ Gravel Packed ☐ Other
If Gravel Packed give interval ... from _____ ft. to _____ ft.

CASING, BLANK PIPE, AND WELL SCREEN DATA:

Dia. (in.)	New or Used	Steel, Plastic, etc. Perf., Slotted, etc. Screen Mfg., if commercial	Setting (ft.) From	Setting (ft.) To	Gage Casting Screen
2	N	Plastic			SCH 40
2	N	Plastic Slotted	35	45	8 GA

9) **CEMENTING DATA** [Rule 338.44(1)]
Cemented from 0 ft. to 35 ft. No. of sacks used 8
_____ ft. to _____ ft. No. of sacks used _____
Method used Pressure
Cemented by Raymond Services
Distance to septic system field lines 150 ft.
Method of verification of above distance Customer

10) **SURFACE COMPLETION**
☐ Specified Surface Slab Installed [Rule 338.44(2)(A)]
☒ Specified Steel Sleeve Installed [Rule 338.44(3)(A)]
☐ Pitless Adapter Used [Rule 338.44(3)(b)]
☐ Approved Alternative Procedure Used [Rule 338.71]

13) **TYPE PUMP:**
☐ Turbine ☒ Jet ☐ Submersible ☐ Cylinder ☐ Other
Depth to pump bowls, cylinder, jet, etc., _____ ft.

14) **WELL TESTS:**
Type test: ☐ Pump ☐ Bailer ☒ Jetted ☐ Estimated
Yield: _____ gpm with _____ ft. drawdown after _____ hrs.

11) **WATER LEVEL:**
Static level 16 ft. below land surface Date 11-16-96
Artesian flow _____

RECEIVED
JUN 1997
TEXAS NATURAL RESOURCE CONSERVATION COMMISSION

15) **WATER QUALITY:**
Did you knowingly penetrate any strata which contained undesirable constituents?
☐ Yes ☒ No If yes, submit "REPORT OF UNDESIRABLE WATER"
Type of water? _____ Depth of strata _____
Was a chemical analysis made? ☐ Yes ☐ No

12) **PACKERS:**

Type	Depth
NONE	

I hereby certify that this well was drilled by me (or under my supervision) and that each and all of the statements herein are true to the best of my knowledge and belief. I understand that failure to complete items 1 thru 15 will result in the log(s) being returned for completion and resubmittal.

COMPANY NAME Raymond Services (Type or print) **WELL DRILLER'S LICENSE NO.** 4577WI

ADDRESS 10011 Airline Dr. (Street or RFD) Houston (City) TX (State) 77037 (Zip)

(Signed) _____ (Licensed Well Driller) **(Signed)** _____ (Registered Driller Trainee)

Please attach electric log, chemical analysis, and other pertinent information, if available.

TNRCC-0199 (Rev. 09-01-93)

TNRCC COPY

5

65-05-904 900

Send original copy by certified mail to the Texas Water Development Board P. O. Box 13087 Austin, Texas 78711

State of Texas

WATER WELL REPORT

For TWDB use only
Well No. 6 5-05-904
Located on map
Received:

1) OWNER:
Person having well drilled Mr. Steve Hampton (Name) Address 114 W. Helms (Street or RFD) Houston, (City) TX (State)

Landowner same (Name) Address (Street or RFD) (City) (State)

2) LOCATION OF WELL:
County Harris, miles in (N.E., S.W., etc.) direction from (Town)

Locate by sketch map showing landmarks, roads, creeks, hiway number, etc.*

#5

North

(Use reverse side if necessary)

or

Give legal location with distances and directions from adjacent sections or survey lines.

Labor League

Block Survey

Abstract No.

(¼¼ NE¼ SW¼ SE¼) of Section

3) TYPE OF WORK (Check):
X New Well — Deepening — Reconditioning — Plugging

4) PROPOSED USE (Check):
X Domestic — Industrial — Municipal — Irrigation — Test Well — Other

5) TYPE OF WELL (Check):
X Rotary — Driven — Dug — Cable — Jetted — Bored

6) WELL LOG:
Diameter of hole 6 3/4 in. Depth drilled 326 ft. Depth of completed well 326 ft. Date drilled 4/27/76

All measurements made from 0 ft. above ground level.

From (ft.)	To (ft.)	Description and color of formation material
0	6	top soil
6	28	clay
28	33	red sand
33	47	clay
47	50	red sand
50	60	clay
60	62	red sand
62	70	clay
70	78	sand
78	83	clay
83	84	sand

(Use reverse side if necessary) over

9) Casing:
Type: Old — X New — Steel X — Plastic — Other
Cemented from 150 ft. to 300 ft.

Diameter (inches)	Setting From (ft.)	Setting To (ft.)	Gage
4"	0	300	40

10) SCREEN:
Type Plastic
X Perforated — Slotted

Diameter (inches)	Setting From (ft.)	Setting To (ft.)	Slot Size
2 1/2	316	326	012

7) COMPLETION (Check):
Straight wall — Gravel packed — X Other cemented — Under reamed — Open hole

8) WATER LEVEL:
Static level 200 ft. below land surface Date 4/27/76
Artesian pressure lbs. per square inch Date
Depth to pump bowls, cylinder, jet, etc., 225 ft. below land surface.

11) WELL TESTS: Ronald Chilton
Was a pump test made? X Yes — No — If yes, by whom?
Yield: 150 gpm with 20 ft. drawdown after 2 hrs.
Bailer test no gpm with ft. drawdown after hrs.
Artesian flow no gpm
Temperature of water 72°

12) WATER QUALITY:
Was a chemical analysis made? Yes X No
Did any strata contain undesirable water? Yes X No
Type of water? depth of strata

I hereby certify that this well was drilled by me (or under my supervision) and that each and all of the statements herein are true to the best of my knowledge and belief.

NAME Ronald Chilton (Type or Print) Water Well Drillers Registration No. # 1630

ADDRESS 11803 Beeville (Street or RFD) Houston, (City) Texas (State)

(Signed) Ronald W Chilton (Water Well Driller) CHILTON PUMP & WELL SERVICE (Company Name)

Please attach electric log, chemical analysis, and other pertinent information, if available.

*Additional instructions on reverse side.

TWDBT WDR

4820113027

Attention Owner: Confidentiality Privilege Notice on reverse side of owner's copy.

Texas Department of License and Regulation

Water Well Driller/Pump Installer Program
P.O. Box 12157 Austin, Texas 78711 (512)463-7880 FAX (512)463-8616
Toll free (800)803-9202
Email address: water.well@license.state.tx.us

This form must be completed and filed with the department and owner within 60 days upon completion of the well.

WELL REPORT

1) OWNER

Name	Address	City	State	Zip
Reynaldo Cobas	110 Wilhelms	Houston	Texas	77060

2) WELL LOCATION

County	Physical Address	City	State	Zip
Harris	110 W. Helms	Houston	Texas	77060

Lat. 29 | 53 | 870 Long 095 | 24 | 000 Grid # 65-31-7

3) Type of Work
☑ New Well ☐ Deepening ☐ Reconditioning

4) Proposed Use (check) ☐ Monitor ☐ Environmental Soil Boring ☑ Domestic ☐ Industrial ☐ Irrigation ☐ Injection ☐ Public Supply ☐ De-watering ☐ Testwell
If Public Supply well, were plans submitted to the TNRCC? ☐ Yes ☐ No

5) ● N↑

6) Drilling Date
Started 5 / 15 / 00
Completed 5 / 21 / 00

Diameter of Hole

Dia.(in)	From (ft)	To (ft)
7"	0	368'

7) Drilling Method (check) ☐ Driven ☐ Air Rotary ☑ Mud Rotary ☐ Bored ☐ Air Hammer ☐ Cable Tool ☐ Jetted ☐ Other

From (ft)	To (ft)	Formation Description (Use reverse side of Well Owner's copy, if necessary)
0	15	Top soil
15	45	yellow clay
45	48	Fine sand
48	135	Red clay
135	168	sand
168	220	yellow clay
220	246	Sand
246	316	sand-clay mix
316	335	Blue clay
335	368	Fine sand

8) Borehole Completion ☐ Open Hole ☑ Straight Wall ☐ Under-reamed ☐ Gravel Packed ☐ Other
If Gravel Packed give the interval from ft. to ft.

Dia. (in.)	New Or Used	Steel, Plastic, etc. Perf., Slotted, etc Screen Mfg., if commercial	Setting (ft) From	Setting (ft) To	Gage Casing	Gage Screen
4"	N	CASING	SFC	342'	40	
2½"	N	P.V.C.	332	342	40	
2½"	N	PVC SLOTTED SCREEN	342	368		.006

9) Cementing Data VARIANCE BY STEVE WILEY
Cementing from 342 ft. to SURFACE ft. # of sacks used 35
10 ft. to SURFACE ft. # of sacks used 8
Method Used HALLIBURTON + TREMMIE PIPE
Cementing By THOMAS WATER WELL SVC
Distance to septic system field or other concentrated contamination 22 ft.
Method of verification of above distance MEASURED

10) Surface Completion
☐ Specified Surface Slab Installed
☐ Specified Surface Sleeve Installed
☐ Bidess Adapter Used
☑ Approved Alternative Procedure Used

11) Water Level
Static level 235 ft. below Date 5 / 21 / 00
Artesian Flow 40 gpm. Date 5 / 21 / 00

12) Packers

	Type	Depth
1	K-PACKER	332'

13) Plugged ☐ Well plugged within 48 hours
Casing left in well: Cement/Bentonite placed in well:

From (ft)	To (ft)	From (ft)	To (ft)	Sacks used

14) Type Pump
☐ Turbine ☐ Jet ☑ Submersible ☐ Cylinder
☐ Other
Depth to pump bowls, cylinder, jet etc. 280 ft.

15) Water Test
Type test ☐ Pump ☐ Bailer ☑ Jetted ☑ Estimated
Yield: 40 gpm with 15 ft. drawdown after 8 hrs.

16) Water Quality
Did you knowingly penetrate any strata which contain undesirable constituents.
☐ YES ☑ NO If yes, did you submit a REPORT OF UNDESIRABLE WATER
Type of water Depth of Strata
Was a chemical analysis made ☐ Yes ☑ No

RECEIVED OCT 17 2000

Company or individual's Name (type or print) Thomas Water Well Service

Address 1629 CATFISH LANE City CONROE State TEXAS Zip 77384

Signature [signature] 5 / 31 / 00
Licensed Driller/Pump Installer Date

Signature Date
Apprentice

TDLR FORM a001WWD White - TDLR Yellow - Owner Pink - Driller/Pump Installer

4820124354

Send original copy by certified mail to: TNRCC, P.O 13087, Austin, TX 78711-3087 *Please use black ink.*

ATTENTION OWNER: *Confidentiality Privilege Notice on Reverse Side*

State of Texas WELL REPORT

Texas Water Well Drillers Board
P.O. Box 13087
Austin, Texas 78711

1) OWNER Catalina M. Barrera (Name) ADDRESS 130 W. Mt Houston Rd (Street or RFD) Houston (City) TX (State) (Zip)

2) LOCATION OF WELL: County Harris 10 miles in N (NE, SW, etc.) direction from Houston, TX. (Town)

Driller must complete the legal description below with distance and direction from two intersecting section or survey lines, or he must locate and identify the well on an official Quarter- or Half-Scale Texas County General Highway Map and attach the map to this form.

☐ LEGAL DESCRIPTION:

Section No. _____ Block No. _____ Township _____ Abstract No. _____ Survey Name _____

Distance and direction from two intersecting section or survey lines _____

☑ SEE ATTACHED MAP

3) TYPE OF WORK (Check): ☑ New Well ☐ Deepening ☐ Reconditioning ☐ Plugging

4) PROPOSED USE (Check): ☑ Domestic ☐ Industrial ☐ Monitor ☐ Public Supply ☐ Irrigation ☐ Test Well ☐ Injection ☐ De-Watering

5) DRILLING METHOD (Check): ☐ Driven ☑ Mud Rotary ☐ Air Hammer ☐ Jetted ☐ Bored ☐ Air Rotary ☐ Cable Tool ☐ Other _____

6) WELL LOG:

Date Drilling: Started Apr 29 1994 Completed May 4 1994

DIAMETER OF HOLE

Dia. (in.)	From (ft.)	To (ft.)
6 3/4	Surface	350
4 1/2	350	370

7) BOREHOLE COMPLETION: ☐ Open Hole ☐ Straight Wall ☐ Underreamed ☐ Gravel Packed ☐ Other Two String

If Gravel Packed give interval . . . from _____ ft. to _____ ft.

From (ft.)	To (ft.)	Description and color of formation material
0	140	Clay
140	165	Sand
165	300	Clay, rock
300	340	Sand
340	350	Clay, rock
350	370	Sand

8) CASING, BLANK PIPE, AND WELL SCREEN DATA:

Dia. (in.)	New or Used	Steel, Plastic, etc. Perf., Slotted, etc. Screen Mfg., if commercial	Setting (ft.) From	Setting (ft.) To	Gage Casting Screen
4	N	PVC.	0	350	40
2 1/2	N	PVC. Liner	340	350	40
2 1/2	N	PVC. Screen	350	370	.08

(Use reverse side if necessary)

RECEIVED JUN 22 1994 TEXAS NATURAL RESOURCE CONSERVATION COMMISSION

9) CEMENTING DATA [Rule 267.44(1)]

Cemented from 0 ft. to 350 ft. No. of Sacks Used 20

_____ ft. to _____ ft. No. of Sacks Used _____

Method used Pressure

Cemented by C.W.W.

10) SURFACE COMPLETION

☐ Specified Surface Slab Installed [Rule 267.44(2)(A)]

☑ Specified Steel Sleeve Installed [Rule 267.44(3)(A)]

☐ Pitless Adapter Used [Rule 267.44(3)(B)]

☐ Approved Alternative Procedure Used [Rule 267.71]

13) TYPE PUMP: ☐ Turbine ☐ Jet ☑ Submersible ☐ Cylinder ☐ Other _____

Depth to pump bowls, cylinder, jet, etc., 330 ft.

14) WELL TESTS: Type Test: ☑ Pump ☐ Bailer ☐ Jetted ☑ Estimated

Yield: 8 gpm with _____ ft. drawdown after _____ hrs.

11) WATER LEVEL: Static level 250 ft. below land surface Date 5-4-94

Artesian flow _____ gpm. Date _____

15) WATER QUALITY:

Did you knowingly penetrate any strata which contained undesirable constituents?

☐ Yes ☑ No If yes, submit "REPORT OF UNDESIRABLE WATER"

Type of water? Potable Depth of strata 260'

Was a chemical analysis made? ☐ Yes ☑ No

12) PACKERS:

Type	Depth
4X2 1/2 K	340'

By certify that this well was drilled by me (or under my supervision) and that each and all of the statements herein are true to the best of my knowledge and belief. I understand lure to complete items 1 thru 15 will result in the log(s) being returned for completion and resubmittal.

ANY NAME COASTAL WATER WELL (Type or print) WELL DRILLER'S LICENSE NO. 812

SS P.O. Box 745 (Street or RFD) Porter (City) TX. (State) 77365 (Zip)

W.D. Schuler (Licensed Well Driller) (Signed) _____ (Registered Driller Trainee)

ach electric log, chemical analysis, and other pertinent information, if available.

For TNRCC use only: Well no _____ Located on map _____

(Rev. 05-18-90) 6182012504 2 TNRCC COPY

Attention Owner: Confidentiality Privilege Notice on reverse side of owner's copy.

T[illegible]s Department of License and Regula[illegible]a

Water Well Driller/Pump Installer Program
P.O. Box 12157 Austin, Texas 78711 (512)463-7880 FAX (512)463-8616
Toll free (800)803-9202
Email address: water.well@license.state.tx.us

This form must be completed and filed with the department and owner within 60 days upon completion of the well.

WELL REPORT

A. WELL IDENTIFICATION AND LOCATION DATA

1) OWNER

Name	Address	City	State	Zip
Don Toronlin	207 E Helms	Houston	Texas	77037

2) WELL LOCATION

County	Physical Address	City	State	Zip
Harris	Same			

Lat. | | Long. | | Grid # 65-05-9

3) Type of Work
☒ New Well ☐ Deepening ☐ Reconditioning

4) Proposed Use (check) ☐ Monitor ☐ Environmental Soil Boring ☒ Domestic ☐ Industrial ☐ Irrigation ☐ Injection ☐ Public Supply ☐ De-watering ☐ Testwell
If Public Supply well, were plans submitted to the TNRCC? ☐ Yes ☐ No

5) N↑

6) Drilling Date
Started 10 / 18 / 01
Completed 10 / 18 / 01

Diameter of Hole

Dia.(in)	From (ft)	To (ft)
6	surface	51

7) Drilling Method (check) ☐ Driven ☐ Air Rotary ☒ Mud Rotary ☐ Bored ☐ Air Hammer ☐ Cable Tool ☐ Jetted ☐ Other

From (ft)	To (ft)	Description and color of formation material
0	16	clay
16	30	sand
30		Rock
30	32	sand
32	38	clay
38		Rock
38	40	clay
40	43	Rock + sand
43	51	sand .006

(Use reverse side of Well Owner's copy, If necessary)

8) Borehole Completion ☐ Open Hole ☒ Straight Wall ☐ Under-reamed ☐ Gravel Packed ☐ Other
If Gravel Packed give the interval from ft. to ft.

Casing, Blank Pipe, and Well Screen Data

Dia. (in.)	New Or Used	Steel, Plastic, etc. Perf., Slotted, etc Screen Mfg., if commercial	Setting (ft) From	To	Gage Casing Screen
	N	Casing			
	N	Screen			

9) Cementing Data
Cementing from 41 ft. to surface ft. # of sacks used 11
ft. to ft. # of sacks used
Method Used Pressure
Cementing By Raymond Services, Inc.
Distance to septic system field or other concentrated contamination ft.
Method of verification of above distance Customer

13) Plugged ☐ Well plugged within 48 hours
Casing left in well: Cement/Bentonite placed in well:

From (ft)	To (ft)	From (ft)	To (ft)	Sacks used

10) Surface Completion
☐ Specified Surface Slab Installed
☒ Specified Surface Sleeve Installed
☐ Pitless Adapter Used
☐ Approved Alternative Procedure Used

14) Typepump
☐ Turbine ☒ Jet ☐ Submersible ☐ Cylinder
☐ Other
Depth to pump bowls, cylinder, jet etc. ft.

11) Water Level
Static level 3 ft. below Date 10 / 18 / 01
Artesian Flow gpm. Date / /

15) Water Test
Typetest ☐ Pump ☐ Bailer ☒ Jetted ☐ Estimated
Yield: gpm with ft. drawdown after hrs.

16) Water Quality
Did you knowingly penetrate and strata which contain undesirable constituents.
☐ YES ☒ NO If yes, did you submit a REPORT OF UNDESIRABLE WATER
Type of water Depth of Strata
Was a chemical analysis made ☐ Yes ☐ No

12) Packers Type Depth
None

Company or individual's Name (type or print): Raymond Services, Inc. 4577WI

Address 10011 Airline Drive | City Houston | State TX | Zip 77037

Signature [signature] | 10 / 18 / 01 | Signature | / /
Licensed Driller/Pump Installer | Date | Apprentice | Date

TDLR FORM 001WWD *White - TDLR* *Yellow - Owner* *Pink - Driller/Pump Installer*

ORIGINAL

Attention Owner: Confidentiality Privilege Notice on reverse side of owner's copy.

Texas Department of License and Regulation

Water Well Driller/Pump Installer Program
P.O. Box 12157 Austin, Texas 78711 (512) 463-7880 FAX (512) 463-8616
Toll free (800) 803-9202
Email address: water.well@license.state.tx.us

This form must be completed and filed with the department and owner within 60 days upon completion of the well.

WELL REPORT

A. WELL IDENTIFICATION AND LOCATION DATA

1) OWNER

Name	Address	City	State	Zip
GEORGE HARTNET	P.O. BOX 672631	HOUSTON	TX	77267

2) WELL LOCATION

County	Physical Address	City	State	Zip
HARRIS	228 WEST LORINO	HOUSTON	TX	77037

3) Type of Work
☑ New Well ☐ Deepening ☐ Reconditioning

Lat. 29 | 89 | 93N **Long.** 95 | 40 | 24W **Grid #** 65-13-3

4) Proposed Use (check) ☐ Monitor ☐ Environmental Soil Boring ☑ Domestic ☐ Industrial ☐ Irrigation ☐ Injection ☐ Public Supply ☐ De-watering ☐ Testwell
If Public Supply well, were plans submitted to the TNRCC? ☐ Yes ☐ No

5) X N↑

6) Drilling Date
Started 11/15/00
Completed 11/27/00

Diameter of Hole

Dia. (in)	From (ft)	To (ft)
7 1/4	0	450

7) Drilling Method (check) ☐ Driven ☐ Air Rotary ☑ Mud Rotary ☐ Bored ☐ Air Hammer ☐ Cable Tool ☐ Jetted ☐ Other 2 STRING

From (ft)	To (ft)	Description and color of formation material
0	50	CLAY
50	105	CLAY/SAND
105	125	CLAY/ROCK
125	300	CLAY/SAND
300	390	CLAY/ROCK/SAND
390	425	CLAY/ROCK
425	450	SAND

(Use reverse side of Well Owner's copy, If necessary)

8) Borehole Completion ☐ Open Hole ☐ Straight Wall ☐ Under-reamed ☐ Gravel Packed ☑ Other CEMENTED
If Gravel Packed give the interval from ft. to ft.

Casing, Blank Pipe, and Well Screen Data

Dia. (in.)	New Or Used	Steel, Plastic, etc. Perf., Slotted, etc. Screen Mfg., if commercial	Setting (ft) From	Setting (ft) To	Gage Casing Screen
4	N	PVC CASING	0	440	40
2 ½	N	PVC LINER	435	440	40
2 ½	N	PVC SCREEN	440	450	010

9) Cementing Data
Cementing from 440 ft. to 15 ft. # of sacks used 22
15 ft. to 0 ft. # of sacks used 13
Method Used HALIBURTON
Cementing By GLEN R. BONDS
Distance to septic system field or other concentrated contamination NA ft.
Method of verification of above distance NA

13) Plugged ☐ Well plugged within 48 hours

Casing left in well: / Cement/Bentonite placed in well:

From (ft)	To (ft)	From (ft)	To (ft)	Sacks used

10) Surface Completion
☐ Specified Surface Slab Installed
☐ Specified Surface Sleeve Installed
☐ Pitless Adapter Used
☑ Approved Alternative Procedure Used

SEQ # FILE ID DESC CD FEB 26 2001 GB

14) Typepump
☐ Turbine ☐ Jet ☑ Submersible ☐ Cylinder ☐ Other
Depth to pump bowls, cylinder, jet, etc., 320 ft.

11) Water Level
Static level 260 ft. below Date 11/27/00
Artesian Flow gpm Date / /

15) Water Test
Typetest ☐ Pump ☐ Bailer ☐ Jetted ☑ Estimated
Yield: 35-40 gpm with ft. drawdown after hrs.

16) Water Quality
Did you knowingly penetrate any strata which contain undesirable constituents?
☐ Yes ☐ NO If yes, did you submit a REPORT OF UNDESIRABLE WATER?
Type of water GOOD Depth of Strata 25 FT.
Was a chemical analysis made? ☐ Yes ☑ No

12) Packers

		Type	Depth
4	X 2 ½	TRI-SEAL	435 FT.

Company or Individual's Name (type or print) NORTHWEST WATER WELLS (Glen Bonds) | Lic. No. 50950-WP

Address 25143 FM 1488 City MAGNOLIA State TEXAS Zip 77355

Signature Glenn Bonds — Licensed Driller/Pump Installer — 11/29/00 Date

Signature — Apprentice — / / Date

TDLR FORM 004WWD Copies to TDLR - Owner - Driller/Pump Installer

Form provided by Forms On-A-Disk, Inc. - Dallas, Texas - (214) 340-9429

21. Km412L 1.4mi. N1SL .8mi. E1WL

Please use black ink.
Send original copy by certified mail to the Texas Department of Water Resources P. O. Box 13087 Austin, Texas 78711

State of Texas
WATER WELL REPORT

ATTENTION OWNER: *Confidentiality Privilege Notice on Reverse Side*

Texas Water Well Drillers Board P. O. Box 13087 Austin, Texas 78711

1) OWNER Ken Kershinski (Name) Address Helms (Street or RFD) Houston, Texas 77037 (City) (State) (Zip)

2) LOCATION OF WELL: County Harris miles in (N.E., S.W., etc.) direction from (Town)

Driller must complete the legal description to the right with distance and direction from two intersecting section or survey lines, or he must locate and identify the well on an official Quarter- or Half-Scale Texas County General Highway Map and attach the map to this form.

☐ Legal description:
Section No. Block No. Township
Abstract No. Survey Name
Distance and direction from two intersecting section or survey lines

☐ See attached map. Mapon 65-05-5

3) TYPE OF WORK (Check): ☒ New Well ☐ Deepening ☐ Reconditioning ☐ Plugging

4) PROPOSED USE (Check): ☒ Domestic ☐ Industrial ☐ Public Supply ☐ Irrigation ☐ Test Well ☐ Other

5) DRILLING METHOD (Check): ☒ Mud Rotary ☐ Air Hammer ☐ Driven ☐ Bored ☐ Air Rotary ☐ Cable Tool ☐ Jetted ☐ Other

6) WELL LOG:

Date drilled 12-20-85

DIAMETER OF HOLE

Dia. (in.)	From (ft.)	To (ft.)
6 3/4	Surface	350
3 3/4	350	386

7) BOREHOLE COMPLETION: ☐ Open Hole ☐ Straight Wall ☐ Underreamed ☐ Gravel Packed ☒ Other Two-String
If Gravel Packed give interval . . . from ft. to ft.

From (ft.)	To (ft.)	Description and color of formation material
0	20	red gray clay
20	40	red gray clay
40	60	red clay
60	80	red gray clay
80	100	red gray clay
100	120	red gray clay
120	130	red gray clay
130	140	sand
140	159	sand
159	178	sand and clay
178	197	sand and clay
197	216	sand and sandstone
216	224	sand
224	227	rock
227	235	clay
235	254	red gray clay
254	273	red gray clay
273	291	sand
291	295	clay
295	312	clay
312	327	sand
327	331	clay
331	346	clay
346	350	sand
350	360	sand
360	365	clay
365	370	sand
370	386	(Use reverse if necessary) fine sand and sandstone

8) CASING, BLANK PIPE, AND WELL SCREEN DATA:

Dia. (in.)	New or Used	Steel, Plastic, etc. Perf., Slotted, etc. Screen Mgf., if commercial	Setting (ft.) From	Setting (ft.) To	Gage Casing Screen
4"	N	SCH 40 PVC	+18"	350	
2½	N	SCH 40 PVC Liner	338	348	
2½	N	SCH 40 PVC Screen	348	368	12
2½	N	SCH 40 PVC Liner	368	386	

9) CEMENTING DATA [Rule 319.44(b)]
Cemented from 350 ft. to 250 ft.
ft. to ft.
Method used Pressure
Cemented by Raymond Water Wells

10) SURFACE COMPLETION
☐ Specified Surface Slab Installed [Rule 319.44(c)]
☐ Pitless Adapter Used [Rule 319.44(d)]
☐ Approved Alternative Procedure Used [Rule 319.71]

11) WATER LEVEL:
Static level 240 ft. below land surface Date 12-20-85
Artesian flow gpm. Date

12) PACKERS: Type Depth

RECEIVED
SEP - 2 1986
TEX. S WATER COMMISSION

13) TYPE PUMP: ☐ Turbine ☐ Jet ☒ Submersible ☐ Cylinder ☐ Other
Depth to pump bowls, cylinder, jet, etc., 292 ft.

14) WELL TESTS:
Type Test: ☒ Pump ☐ Bailer ☐ Jetted ☐ Estimated
Yield: 12 gpm with 8 ft. drawdown after hrs.

15) WATER QUALITY:
Did you knowingly penetrate any strata which contained undesirable water? ☐ Yes ☒ No
If yes, submit "REPORT OF UNDESIRABLE WATER"
Type of water? Depth of strata
Was a chemical analysis made? ☐ Yes ☒ No

I hereby certify that this well was drilled by me (or under my supervision) and that each and all of the statements herein are true to the best of my knowledge and belief. I understand that failure to complete items 1 thru 12 will result in the log(s) being returned for completion and resubmittal.

COMPANY NAME Raymond Water Wells (Type or Print) Water Well Driller's License No. 774

ADDRESS 10011 Airline Drive (Street or RFD) Houston, Texas 77037 (City) (State) (Zip)

(Signed) (Licensed Water Well Driller) (Signed) (Registered Driller Trainee)

Please attach electric log, chemical analysis, and other pertinent information, if available.

For TDWR use only
Well No. 65-05-9
Located on map

DEPARTMENT OF WATER RESOURCES COPY

TDWR-0392 (12/29/83)

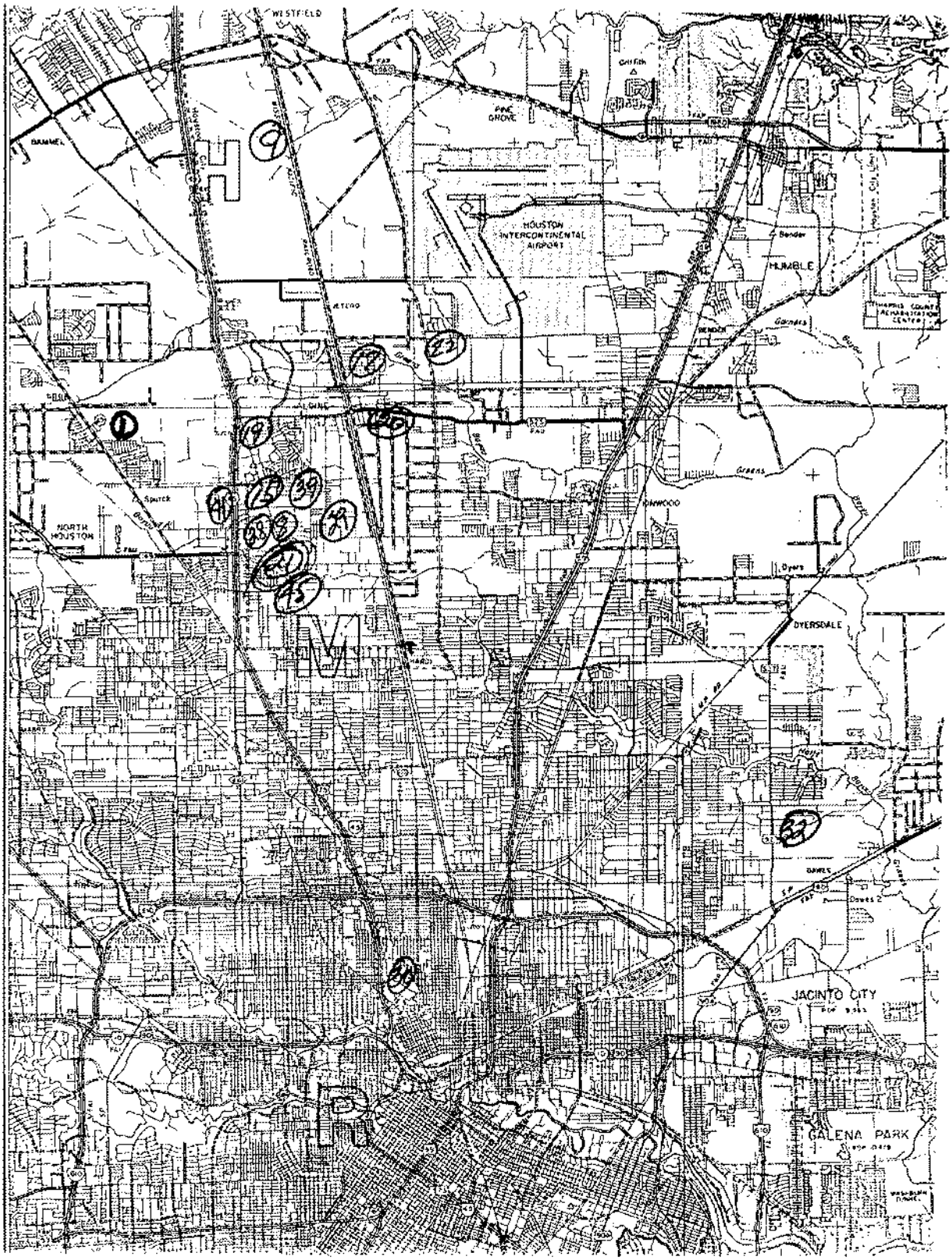
WESTFIELD
PINE GROVE
HOUSTON INTERCONTINENTAL AIRPORT
HUMBLE
NORTH HOUSTON
DYERSDALE
JACINTO CITY
GALENA PARK

(6)

Dup

65-05-9BBB

Send original copy by certified mail to the Texas Department of Water Resources P. O. Box 13087 Austin, Texas 78711

State of Texas
WATER WELL REPORT

ATTENTION OWNER: *Confidentiality Privilege Notice on Reverse Side*

Texas Water Well Drillers Board P. O. Box 13087 Austin, Texas 78711

1) OWNER Annice Hansard (Name) Address 207 W. Helms (Street or RFD) Houston (City) Texas (State) (Zip)

2) LOCATION OF WELL: County Harris 18 miles in N. (N.E., S.W., etc.) direction from Houston (Town)

Driller must complete the legal description to the right with distance and direction from two intersecting section or survey lines, or he must locate and identify the well on an official Quarter- or Half-Scale Texas County General Highway Map and attach the map to this form.

☐ Legal description:
Section No. _____ Block No. _____ Township _____
Abstract No. _____ Survey Name _____
Distance and direction from two intersecting section or survey lines _____

☑ See attached map. Mapon 65-05-4EE

3) TYPE OF WORK (Check):
☑ New Well ☐ Deepening ☐ Reconditioning ☐ Plugging

4) PROPOSED USE (Check):
☑ Domestic ☐ Industrial ☐ Public Supply ☐ Irrigation ☐ Test Well ☐ Other _____

5) DRILLING METHOD (Check):
☑ Mud Rotary ☐ Air Hammer ☐ Driven ☐ Bored ☐ Air Rotary ☐ Cable Tool ☐ Jetted ☐ Other _____

6) WELL LOG:

Date drilled 8/26/83

DIAMETER OF HOLE

Dia. (in.)	From (ft.)	To (ft.)
6½	Surface	170

7) BOREHOLE COMPLETION:
☐ Open Hole ☐ Straight Wall ☐ Underreamed
☐ Gravel Packed ☑ Other Cemented
If Gravel Packed give interval . . . from _____ ft. to _____ ft.

From (ft.)	To (ft.)	Description and color of formation material
0	4	top soil
4	40	red & gray clay
40	50	fine / coarse sand
50	74	red & gray clay
74	96	fine sand & clay stripe
96	125	red & gray clay
125	140	sand & clay stripe
140	170	coarse sand

8) CASING, BLANK PIPE, AND WELL SCREEN DATA:

Dia. (in.)	New or Used	Steel, Plastic, etc. Perf., Slotted, etc. Screen Mgf., if commercial	Setting (ft.) From	Setting (ft.) To	Gage Casing Screen
4"	New	Plastic Casing	0	150	40
2½"	New	Plastic Screen	160	170	12

CEMENTING DATA
Cemented from 150 ft. to 50 ft.
Method used Pressurized
Cemented by Ind. (Company or Individual)

9) WATER LEVEL:
Static level 107 ft. below land surface Date 8/27/83
Artesian flow _____ gpm. Date _____

10) PACKERS: Type Depth
2½"x4" 3Ring R+R 148'

RECEIVED
SEP 12 1983
DEPT. OF WATER RESOURCES

11) TYPE PUMP:
☐ Turbine ☐ Jet ☐ Submersible ☐ Cylinder
☐ Other _____
Depth to pump bowls, cylinder, jet, etc., _____ ft.

12) WELL TESTS:
☐ Type Test: ☐ Pump ☐ Bailer ☐ Jetted ☐ Estimated
Yield: _____ gpm with _____ ft. drawdown after _____ hrs.

(Use reverse side if necessary)

13) WATER QUALITY:
Did you knowingly penetrate any strata which contained undesirable water? ☐ Yes ☑ No
If yes, submit "REPORT OF UNDESIRABLE WATER"
Type of water? Fresh Depth of strata 30'
Was a chemical analysis made? ☐ Yes ☑ No

I hereby certify that this well was drilled by me (or under my supervision) and that each and all of the statements herein are true to the best of my knowledge and belief.

COMPANY NAME Damrell & Potter Drilling Co. (Type or Print) Water Well Driller's License No. 1872

ADDRESS 5717 Chippewa (Street or RFD) Houston (City) Texas (State) 77087 (Zip)

(Signed) Bobby Potter (Licensed Water Well Driller) (Signed) _____ (Registered Driller Trainee) Dup

Please attach electric log, chemical analysis, and other pertinent information, if available.

For TDWR use only:
Well No. 65-05-9BBB
Located on map YES C.F.S.

TDWR-0392 (Rev. 5-27-82)

DEPARTMENT OF WATER RESOURCES COPY

95 9J

Send original copy by certified mail to the Texas Water Development Board P. O. Box 13087 Austin, Texas 78711

State of Texas

WATER WELL REPORT

For TWDB use only
Well No. 65-35-41
Located on map
Received:

1) OWNER:
Person having well drilled S & W Instrument & Mach. (Name) Address 8222 Berwyn Dr. (Street or RFD) Houston (City) Texas (State)

Landowner Same (Name) Address (Street or RFD) (City) (State)

2) LOCATION OF WELL:
County Harris, miles in (N.E., S.W., etc.) direction from (Town)

Locate by sketch map showing landmarks, roads, creeks, hiway number, etc.*

412 M

North

(Use reverse side if necessary)

or

Give legal location with distances and directions from adjacent sections or survey lines.

Labor League
Block Survey
Abstract No.
(NW¼ NE¼ SW¼ SE¼) of Section

3) TYPE OF WORK (Check): New Well, Deepening, Reconditioning, Plugging

4) PROPOSED USE (Check): Domestic, Industrial, Municipal, Irrigation, Test Well, Other

5) TYPE OF WELL (Check): Rotary, Driven, Dug, Cable, Jetted, Bored

6) WELL LOG:
Diameter of hole 6 3/4 in. Depth drilled 165 ft. Depth of completed well 179 ft. Date drilled Mar. 1976

All measurements made from 0 ft. above ground level.

From (ft.)	To (ft.)	Description and color of formation material
0-	8	Red, gray, & yellow clay
8-	12	Sand
12-	30	Red, gray, & yellow clay
30-	34	Red gray clay
34-	70	Red clay
70-	79	Red gray clay
79-	95	Sand
95-	140	Red gray clay
140-	153	Sand
153-	167	Gray clay
167-	179	Sand 16 gm.

(Use reverse side if necessary)

9) Casing:
Type: Old, New, Steel, Plastic, Other
Cemented from 165 up ft. to ft.

Diameter (inches)	Setting From (ft.)	Setting To (ft.)	Gage
4	1	165	40

10) SCREEN:
Type Well Supplies, Inc. Plastic wrapped
Perforated Slotted

Diameter (inches)	Setting From (ft.)	Setting To (ft.)	Slot Size
2	160	179	16

7) COMPLETION (Check):
Straight wall, Gravel packed, Other
Under reamed, Open Hole

8) WATER LEVEL:
Static level 100 ft. below land surface Date Mar. 1976
Artesian pressure lbs. per square inch Date
Depth to pump bowls, cylinder, jet, etc., 115 ft. below land surface.

11) WELL TESTS:
Was a pump test made? Yes No If yes, by whom?
Yield: gpm with ft. drawdown after hrs.
Bailer test gpm with ft. drawdown after hrs.
Artesian flow gpm
Temperature of water

12) WATER QUALITY:
Was a chemical analysis made? Yes No
Did any strata contain undesirable water? Yes No
Type of water? depth of strata

I hereby certify that this well was drilled by me (or under my supervision) and that each and all of the statements herein are true to the best of my knowledge and belief.

NAME C.A. Raymond, Jr. (Type or Print) Water Well Drillers Registration No. TDL 774

ADDRESS 10011 Airline Dr. (Street or RFD) Houston (City) Texas (State)

(Signed) C A Raymond Jr (Water Well Driller) Raymond Water Well Drilling, Inc. (Company Name)

Please attach electric log, chemical analysis, and other pertinent information, if available.

*Additional instructions on reverse side.

TWDBT-W1-6

4820113121

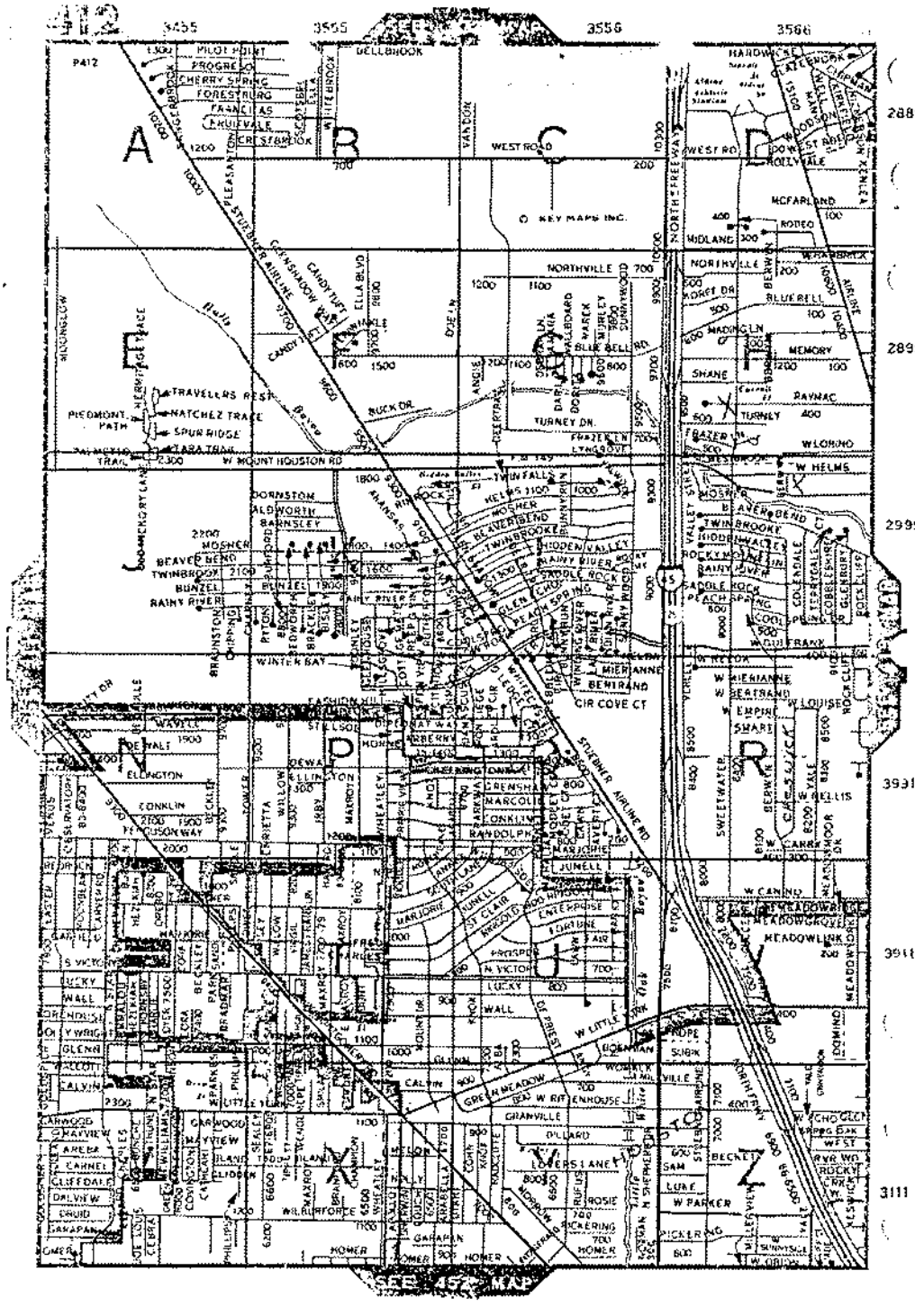
SEE 452 MAP
SEE 452 MAP
3455
3555
3556
3656
2889
2899
2999
3931
3911
3111
A
B
C
D
E
F
G
H
I
J
K
L
M
N
O
P
Q
R
S
T
U
V
W
X
Y
Z
© KEY MAPS INC.
PILOT POINT
PROGRESO
CHERRY SPRING
FOREST RUN
FRANCIAS
FRUITVALE
CRESTBROOK
BELLBROOK
WHITEBROOK
VANDOR
WEST RD
ROLLYVALE
MCFARLAND
MIDLAND
RODEO
NORTHVILLE
BLUEBELL
MADING LN
MEMORY
SHANE
RAYNAC
TURNEY
FRAZER
W LOMINO
W HELMS
PLEASANTON
STUTSMAN AIRLINE
GREENSHADOW
CANDY TUFT
ELLA BLVD
DOE LN
BUCK DR
TURNEY DR
TRAVELLERS REST
NATCHEZ TRACE
SPUR RIDGE
CLARA TRAIL
PIEDMONT PATH
W MOUNT HOUSTON RD
DORNSTON
ALDWORTH
BARNSLEY
MOSHER
BEAVER BEND
TWINBROOK
BUNZEL
RAINY RIVER
HIDDEN VALLEY
SADDLE ROCK
PEACH SPRING
W GUIFRANK
WINTER BAY
MIERANNE
BENIRAND
CIR COVE CT
W LOUISE
W ELLIS
W CANINO
MEADOWLINK
MEADOWMOOR
DOMINO
ROPE
SUSAN
W CHOCLOT
WFST
BECKETT
SAM
LUKE
W PARKER
PICKERING
SUNNYSIDE
W OBRIEN
STEMMONS FWY
NORTH FREEWAY
STUTSMAN AIRLINE RD
DE HALF
ELLINGTON
CONKLIN
FERGUSON WAY
BECKLEY
WAYNE
STELLSON
MONNIG
DEWALLEN
WILLOWBROOK
CARRETTA
MAYROY
BRENSHAW
MARCOLIN
RANDOLPH
MARJORIE
JUNELL
ST CLAIR
ENTERPRISE
PRESTON
N VICTOR
LUCKY
WALL
GLENN
CALVIN
GREENMEADOW
GRANVILLE
DILLARD
LOVERS LANE
ROSIE
RICKERING
HOMER
GARAPAN
WILBURFORCE
CARWOOD
MAYVIEW
CARNEL
CLIFFDALE
DALVIEW
DAVID
CAMERON
CARROLL
BRADLEY
PARK
PHILLIPS
SEXTON
WILLIAMS
BLAND
ELDRIDGE
CRAMER
BRANCH
MAYROY
WHEATLEY
DE PRIEST
W LITTLE
BOHANAN
KENNOUSE
MORPUS
N SHEPHERD
ROCKY CRK
RYE WD
SPRING OAK
WYNNEWOOD
ROCKY CREEK
SPRINGBROOK
ROCKWOOD
GOLDENDALE
GLENBURY
COBBLESMITH
ROCKLEDGE
PEACHTREE
COOL
SWEETWATER
BERWICK
SWARE
EMPIRE
YERKES
ROCK CLIFF
MEADOWGROVE
MEADOWMOOR
HEATHERMOOR DR
BRIDGE
MEMORY
RAYNAC
MOSHER
BEAVER BEND
TWINBROOK
HIDDEN VALLEY
RAINY RIVER
SADDLE ROCK
PEACH SPRING
GOLDENDALE
GLENBURY
COBBLESMITH
ROCKLEDGE
ROCKWOOD
SPRINGBROOK
WYNNEWOOD
ROCKY CREEK
RYE WD
SPRING OAK
WFST
BECKETT
SAM
LUKE
W PARKER
PICKERING
SUNNYSIDE
W OBRIEN
DOMINO
ROPE
SUSAN
W CHOCLOT
MEADOWLINK
MEADOWMOOR
HEATHERMOOR DR
BRIDGE
MEMORY
RAYNAC
W LOMINO
W HELMS
W LOUISE
W ELLIS
W CANINO
W GUIFRANK
W MOUNT HOUSTON RD
TRAVELLERS REST
NATCHEZ TRACE
SPUR RIDGE
CLARA TRAIL
PIEDMONT PATH
DORNSTON
ALDWORTH
BARNSLEY
BUNZEL
WINTER BAY
MIERANNE
BENIRAND
CIR COVE CT
ELLINGTON
CONKLIN
FERGUSON WAY
BECKLEY
WAYNE
STELLSON
MONNIG
DEWALLEN
WILLOWBROOK
CARRETTA
MAYROY
BRENSHAW
MARCOLIN
RANDOLPH
MARJORIE
JUNELL
ST CLAIR
ENTERPRISE
PRESTON
N VICTOR
LUCKY
WALL
GLENN
CALVIN
GREENMEADOW
GRANVILLE
DILLARD
LOVERS LANE
ROSIE
RICKERING
HOMER
GARAPAN
WILBURFORCE
CARWOOD
MAYVIEW
CARNEL
CLIFFDALE
DALVIEW
DAVID
CAMERON
CARROLL
BRADLEY
PARK
PHILLIPS
SEXTON
WILLIAMS
BLAND
ELDRIDGE
BRANCH
MAYROY
WHEATLEY
DE PRIEST
W LITTLE
BOHANAN
KENNOUSE
MORPUS
N SHEPHERD
ROCKY CRK
STUTSMAN AIRLINE
GREENSHADOW
CANDY TUFT
ELLA BLVD
DOE LN
BUCK DR
TURNEY DR
PLEASANTON
NORTH FREEWAY
STEMMONS FWY
STUTSMAN AIRLINE RD
WEST RD
ROLLYVALE
MCFARLAND
MIDLAND
RODEO
NORTHVILLE
BLUEBELL
MADING LN
MEMORY
SHANE
RAYNAC
TURNEY
FRAZER
W LOMINO
W HELMS
DORNSTON
ALDWORTH
BARNSLEY
MOSHER
BEAVER BEND
TWINBROOK
BUNZEL
RAINY RIVER
HIDDEN VALLEY
SADDLE ROCK
PEACH SPRING
W GUIFRANK
WINTER BAY
MIERANNE
BENIRAND
CIR COVE CT
W LOUISE
W ELLIS
W CANINO
MEADOWLINK
MEADOWMOOR
DOMINO
ROPE
SUSAN
W CHOCLOT
WFST
BECKETT
SAM
LUKE
W PARKER
PICKERING
SUNNYSIDE
W OBRIEN
ROCKY CRK
SPRINGBROOK
WYNNEWOOD
ROCKWOOD
GOLDENDALE
GLENBURY
COBBLESMITH
ROCKLEDGE
PEACHTREE
COOL
SWEETWATER
BERWICK
SWARE
EMPIRE
YERKES
ROCK CLIFF
TRAVELLERS REST
NATCHEZ TRACE
SPUR RIDGE
CLARA TRAIL
PIEDMONT PATH
W MOUNT HOUSTON RD
DORNSTON
ALDWORTH
BARNSLEY
MOSHER
BEAVER BEND
TWINBROOK
BUNZEL
RAINY RIVER
HIDDEN VALLEY
SADDLE ROCK
PEACH SPRING
W GUIFRANK
WINTER BAY
MIERANNE
BENIRAND
CIR COVE CT
W LOUISE
W ELLIS
W CANINO
MEADOWLINK
MEADOWMOOR
DOMINO
ROPE
SUSAN
W CHOCLOT
WFST
BECKETT
SAM
LUKE
W PARKER
PICKERING
SUNNYSIDE
W OBRIEN
ELLINGTON
CONKLIN
FERGUSON WAY
BECKLEY
WAYNE
STELLSON
MONNIG
DEWALLEN
WILLOWBROOK
CARRETTA
MAYROY
BRENSHAW
MARCOLIN
RANDOLPH
MARJORIE
JUNELL
ST CLAIR
ENTERPRISE
PRESTON
N VICTOR
LUCKY
WALL
GLENN
CALVIN
GREENMEADOW
GRANVILLE
DILLARD
LOVERS LANE
ROSIE
RICKERING
HOMER
GARAPAN
WILBURFORCE
CARWOOD
MAYVIEW
CARNEL
CLIFFDALE
DALVIEW
DAVID
CAMERON
CARROLL
BRADLEY
PARK
PHILLIPS
SEXTON
WILLIAMS
BLAND
ELDRIDGE
BRANCH
MAYROY
WHEATLEY
DE PRIEST
W LITTLE
BOHANAN
KENNOUSE
MORPUS
N SHEPHERD
ROCKY CRK
STUTSMAN AIRLINE
GREENSHADOW
CANDY TUFT
ELLA BLVD
DOE LN
BUCK DR
TURNEY DR
PLEASANTON
NORTH FREEWAY
STEMMONS FWY
STUTSMAN AIRLINE RD
WEST RD
ROLLYVALE
MCFARLAND
MIDLAND
RODEO
NORTHVILLE
BLUEBELL
MADING LN
MEMORY
SHANE
RAYNAC
TURNEY
FRAZER
W LOMINO
W HELMS
DORNSTON
ALDWORTH
BARNSLEY
MOSHER
BEAVER BEND
TWINBROOK
BUNZEL
RAINY RIVER
HIDDEN VALLEY
SADDLE ROCK
PEACH SPRING
W GUIFRANK
WINTER BAY
MIERANNE
BENIRAND
CIR COVE CT
W LOUISE
W ELLIS
W CANINO
MEADOWLINK
MEADOWMOOR
DOMINO
ROPE
SUSAN
W CHOCLOT
WFST
BECKETT
SAM
LUKE
W PARKER
PICKERING
SUNNYSIDE
W OBRIEN
ROCKY CRK
SPRINGBROOK
WYNNEWOOD
ROCKWOOD
GOLDENDALE
GLENBURY
COBBLESMITH
ROCKLEDGE
PEACHTREE
COOL
SWEETWATER
BERWICK
SWARE
EMPIRE
YERKES
ROCK CLIFF
TRAVELLERS REST
NATCHEZ TRACE
SPUR RIDGE
CLARA TRAIL
PIEDMONT PATH
W MOUNT HOUSTON RD
DORNSTON
ALDWORTH
BARNSLEY
MOSHER
BEAVER BEND
TWINBROOK
BUNZEL
RAINY RIVER
HIDDEN VALLEY
SADDLE ROCK
PEACH SPRING
W GUIFRANK
WINTER BAY
MIERANNE
BENIRAND
CIR COVE CT
W LOUISE
W ELLIS
W CANINO
MEADOWLINK
MEADOWMOOR
DOMINO
ROPE
SUSAN
W CHOCLOT
WFST
BECKETT
SAM
LUKE
W PARKER
PICKERING
SUNNYSIDE
W OBRIEN
ELLINGTON
CONKLIN
FERGUSON WAY
BECKLEY
WAYNE
STELLSON
MONNIG
DEWALLEN
WILLOWBROOK
CARRETTA
MAYROY
BRENSHAW
MARCOLIN
RANDOLPH
MARJORIE
JUNELL
ST CLAIR
ENTERPRISE
PRESTON
N VICTOR
LUCKY
WALL
GLENN
CALVIN
GREENMEADOW
GRANVILLE
DILLARD
LOVERS LANE
ROSIE
RICKERING
HOMER
GARAPAN
WILBURFORCE
CARWOOD
MAYVIEW
CARNEL
CLIFFDALE
DALVIEW
DAVID
CAMERON
CARROLL
BRADLEY
PARK
PHILLIPS
SEXTON
WILLIAMS
BLAND
ELDRIDGE
BRANCH
MAYROY
WHEATLEY
DE PRIEST
W LITTLE
BOHANAN
KENNOUSE
MORPUS
N SHEPHERD
ROCKY CRK

3U

Send original copy by certified mail to the Texas Water Development Board P. O. Box 13087 Austin, Texas 78711

State of Texas

WATER WELL REPORT

For TWDB use only
Well No. 65-04-311
Located on map 4 25
Received: 7 41
ok

1) OWNER:
Person having well drilled David W. Osborne (Name) Address 301 W. Helms Rd. (Street or RFD) Hav. (City) Tex (State)
Landowner David W. Osborne (Name) Address 301 W. Helms Rd. (Street or RFD) Hav. (City) Tex (State)

2) LOCATION OF WELL:
County Harris, 15 miles in N.E. (N.E., S.W., etc.) direction from Houston (Town)

Locate by sketch map showing landmarks, roads, creeks, hiway number, etc.*



(Use reverse side if necessary)

or Give legal location with distances and directions from adjacent sections or survey lines.
Labor _____ League _____
Block _____ Survey _____
Abstract No. _____
(NW¼ NE¼ SW¼ SE¼) of Section _____

3) TYPE OF WORK (Check): New Well ✓ Deepening Reconditioning Plugging

4) PROPOSED USE (Check): Domestic ✓ Industrial Municipal Irrigation Test Well Other

5) TYPE OF WELL (Check): Rotary ✓ Driven Dug Cable Jetted Bored

6) WELL LOG:
Diameter of hole 3" in. Depth drilled 42 ft. Depth of completed well 42 ft. Date drilled May 23
All measurements made from 0 ft. above ground level.

From (ft.)	To (ft.)	Description and color of formation material
0	16	Sand Surface
16	36	Red Clay
36	42	Sand White Fine

(Use reverse side if necessary)

9) Casing:
Type: Old New ✓ Steel Plastic ✓ Other
Cemented from _____ ft. to _____ ft.
Diameter (inches) 2 Setting From (ft.) 0 To (ft.) 36 Gage S-40

10) SCREEN:
Type Plastic
Perforated ✓ Slotted
Diameter (inches) 2 Setting From (ft.) 36 To (ft.) 42 Slot Size 10

7) COMPLETION (Check):
Straight wall ✓ Gravel packed Other
Under reamed Open Hole

8) WATER LEVEL:
Static level 10 ft. below land surface Date May 23 1974
Artesian pressure _____ lbs. per square inch Date _____
Depth to pump bowls, cylinder, jet, etc., 20 ft. below land surface.

11) WELL TESTS:
Was a pump test made? Yes No ✓ If yes, by whom?
Yield: _____ gpm with _____ ft. drawdown after _____ hrs.
Bailer test _____ gpm with _____ ft. drawdown after _____ hrs.
Artesian flow _____ gpm
Temperature of water ~~Fresh~~

12) WATER QUALITY:
Was a chemical analysis made? Yes No ✓
Did any strata contain undesirable water? Yes No ✓
Type of water? Fresh depth of strata 6 ft.

I hereby certify that this well was drilled by me (or under my supervision) and that each and all of the statements herein are true to the best of my knowledge and belief.

NAME LOYD T. DAMRELL (Type or Print) Water Well Drillers Registration No. 884
ADDRESS 5717 CHIPPEWA (Street or RFD) HOUSTON (City) TEXAS (State)
(Signed) Loyd T. Damrell (Water Well Driller) DAMRELL WATER WELL SERVICE (Company Name)

Please attach electric log, chemical analysis, and other pertinent information, if available.

*Additional instructions on reverse side.

TWDBE-WD-8

Texas Water Development Board (TWDB)
Groundwater Database (GWDB)
Well Information Report for State Well Number 65-05-925

GWDB Reports and Downloads

Well Basic Details

Scanned Documents

State Well Number	6505925
County	Harris
River Basin	San Jacinto
Groundwater Management Area	14
Regional Water Planning Area	H - Region H
Groundwater Conservation District	Harris-Galveston Subsidence District
Latitude (decimal degrees)	29.8975
Latitude (degrees minutes seconds)	29° 53' 51" N
Longitude (decimal degrees)	-95.399167
Longitude (degrees minutes seconds)	095° 23' 57" W
Coordinate Source	+/- 5 Seconds
Aquifer Code	112CHCT - Chicot Aquifer
Aquifer	Gulf Coast
Aquifer Pick Method	
Land Surface Elevation (feet above sea level)	82
Land Surface Elevation Method	Interpolated From Topo Map
Well Depth (feet below land surface)	240
Well Depth Source	Owner
Drilling Start Date	
Drilling End Date	0/0/1968
Drilling Method	
Borehole Completion	

Well Type	Withdrawal of Water
Well Use	Industrial
Water Level Observation	Miscellaneous Measurements
Water Quality Available	No
Pump	Submersible
Pump Depth (feet below land surface)	
Power Type	Electric Motor
Annular Seal Method	
Surface Completion	
Owner	Fina Oil Co.
Driller	Raymond Water Wells
Other Data Available	
Well Report Tracking Number	
Plugging Report Tracking Number	
U.S. Geological Survey Site Number	
Texas Commission on Environmental Quality Source Id	
Groundwater Conservation District Well Number	
Owner Well Number	
Other Well Number	
Previous State Well Number	
Reporting Agency	Texas Water Development Board
Created Date	8/21/2002
Last Update Date	8/21/2002

Remarks	TWDB R178: Supplies service station

Casing

Diameter (in.)	Casing Type	Casing Material	Schedule	Gauge	Top Depth (ft.)	Bottom Depth (ft.)
4	Blank				0	225
3	Screen				225	240

Well Tests - No Data

Lithology - No Data

Annular Seal Range - No Data

Borehole - No Data

Plugged Back - No Data

Filter Pack - No Data

Packers - No Data

Water Level Measurements

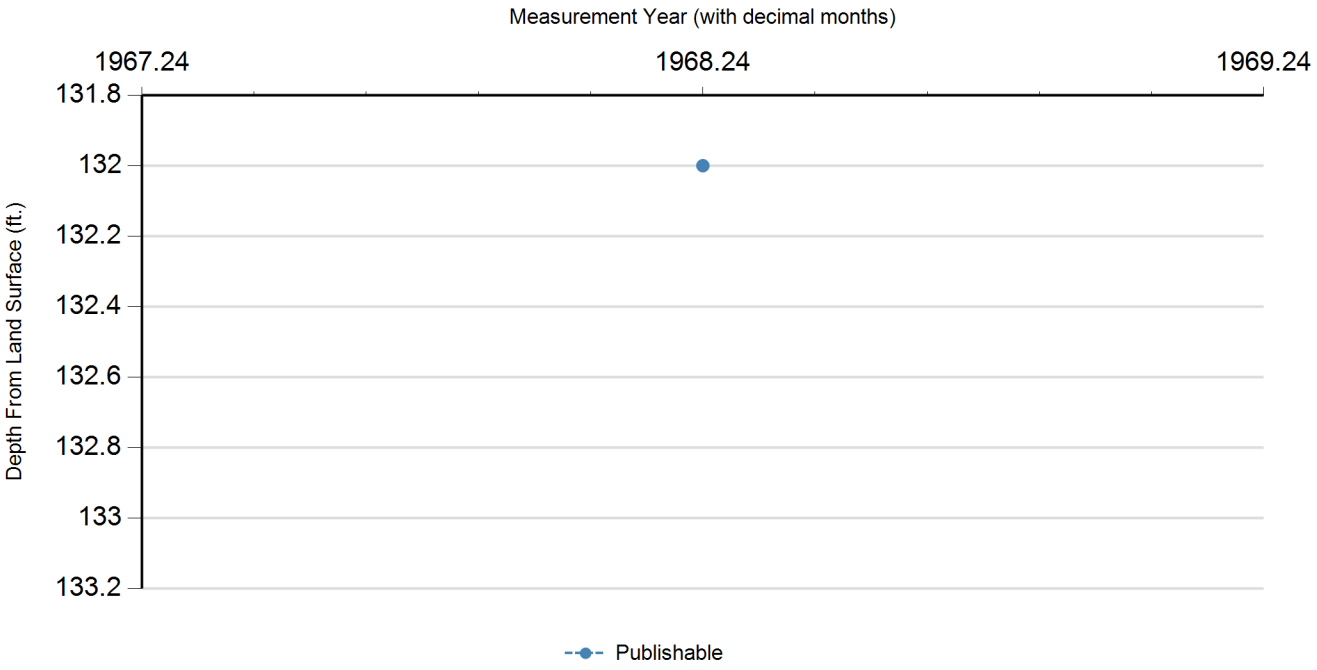

Status Code	Date	Time	Water Level (ft. below land surface)	Change value in ( ) indicates rise in level	Water Elevation (ft. above sea level)	Meas #	Measuring Agency	Method	Remark ID	Comments
P	3/28/1968		132		-50	1	U.S. Geological Survey	Steel Tape		

Code Descriptions

Status Code	Status Description
P	Publishable

Water Quality Analysis - No Data Available

GWDB DISCLAIMER: Except where noted, all of the information provided in the Texas Water Development Board (TWDB) Groundwater Database (http://www.twdb.texas.gov/groundwater/data/gwdbrpt.asp) is believed to be accurate and reliable; however, the TWDB assumes no responsibility for any errors appearing in rules or otherwise. Further, TWDB assumes no responsibility for the use of the information provided. PLEASE NOTE that users of these data are responsible for checking the accuracy, completeness, currency and/or suitability of all information themselves. TWDB makes no guarantees or warranties as to the accuracy, completeness, currency, or suitability of the information provided via the Groundwater Database (GWDB). TWDB specifically disclaims any and all liability for any claims or damages that may result from providing GWDB data or the information it contains. For additional information or answers to questions concerning the TWDB GWDB, contact the Groundwater Data Team at GroundwaterData@twdb.texas.gov.

STATE OF TEXAS WELL REPORT for Tracking #355545

Owner:	**DBA Johnny's Tire Shop**	Owner Well #:	**No Data**
Address:	**136 B W. Mount Houston Houston, TX 77037**	Grid #:	**65-05-9**
Well Location:	**136 B W. Mount Houston Houston, TX 77037**	Latitude:	**29° 53' 49" N**
		Longitude:	**095° 24' 00" W**
Well County:	**Harris**	Elevation:	**No Data**
Type of Work:	**New Well**	Proposed Use:	**Domestic**

Drilling Start Date: **2/27/2014** Drilling End Date: **2/27/2014**

	Diameter (in.)	*Top Depth (ft.)*	*Bottom Depth (ft.)*
Borehole:	**5.5**	**0**	**50**

Drilling Method: **Mud (Hydraulic) Rotary**

Borehole Completion: **Filter Packed**

	Top Depth (ft.)	*Bottom Depth (ft.)*	*Filter Material*	*Size*
Filter Pack Intervals:	**40**	**50**	**Gravel**	**# 12**

	Top Depth (ft.)	*Bottom Depth (ft.)*	*Description (number of sacks & material)*
Annular Seal Data:	**0**	**10**	**5 Cement**
	10	**40**	**5 Bentonite**

Seal Method: **Pressure**

Sealed By: **Driller**

Distance to Property Line (ft.): **5**

Distance to Septic Field or other concentrated contamination (ft.): **50**

Distance to Septic Tank (ft.): **No Data**

Method of Verification: **Customer**

Surface Completion: **Surface Sleeve Installed**

Water Level: **10 ft.** below land surface on **2014-02-27** Measurement Method: **Unknown**

Packers: **None**

Type of Pump: **Jet** Pump Depth (ft.): **30**

Well Tests: **Jetted** **Yield: 8 GPM with 12 ft. drawdown after 7 hours**

	Strata Depth (ft.)	Water Type
Water Quality:	**No Data**	**Fresh**

Chemical Analysis Made: **No**

Did the driller knowingly penetrate any strata which contained injurious constituents?: **No**

Certification Data: The driller certified that the driller drilled this well (or the well was drilled under the driller's direct supervision) and that each and all of the statements herein are true and correct. The driller understood that failure to complete the required items will result in the report(s) being returned for completion and resubmittal.

Company Information: **Raymond Services, Inc.**

10011 Airline
Houston, TX 77037

Driller Name: **Zachary Proctor** License Number: **4577**

Apprentice Name: **Daniel Perez** Apprentice Number: **59136**

Comments: **No Data**

Lithology:
DESCRIPTION & COLOR OF FORMATION MATERIAL

Top (ft.)	Bottom (ft.)	Description
0	**2**	**Top Soil**
2	**15**	**Sand/Clay**
15	**39**	**Red Clay**
39	**40**	**Rock**
40	**42**	**Sand Brown # 6**
42	**43**	**Rock**
43	**50**	**Sand Brown # 8**

Casing:
BLANK PIPE & WELL SCREEN DATA

Dia. (in.)	New/Used	Type	Setting From/To (ft.)
2	**New**	**PVC**	**Casing 0 - 40 SCH 40**
2	**New**	**PVC**	**Screen 40 - 50 # 6**

IMPORTANT NOTICE FOR PERSONS HAVING WELLS DRILLED CONCERNING CONFIDENTIALITY

TEX. OCC. CODE Title 12, Chapter 1901.251, authorizes the owner (owner or the person for whom the well was drilled) to keep information in Well Reports confidential. The Department shall hold the contents of the well log confidential and not a matter of public record if it receives, by certified mail, a written request to do so from the owner.

Please include the report's Tracking Number on your written request.

Texas Department of Licensing and Regulation
P.O. Box 12157
Austin, TX 78711
(512) 334-5540

STATE OF TEXAS WELL REPORT for Tracking #508339

Owner:	**Houston Alignment & Tire Shop LLC**	Owner Well #:	**No Data**
Address:	**331 W. Mt. Houston Houston , TX 77037**	Grid #:	**65-05-9**
Well Location:	**331 W. Mt. Houston Houston, TX 77037**	Latitude:	**29° 53' 58" N**
		Longitude:	**095° 24' 13" W**
Well County:	**Harris**	Elevation:	**No Data**
Type of Work:	**New Well**	Proposed Use:	**Domestic**

Drilling Start Date: **4/9/2019** Drilling End Date: **4/9/2019**

	Diameter (in.)	*Top Depth (ft.)*	*Bottom Depth (ft.)*
Borehole:	**5.5**	**0**	**50**

Drilling Method: **Mud (Hydraulic) Rotary**

Borehole Completion: **Gravel Packed**

	Top Depth (ft.)	*Bottom Depth (ft.)*	*Description (number of sacks & material)*
Annular Seal Data:	**0**	**10**	**Cement 4 Bags/Sacks**
	10	**40**	**Bentonite 5 Bags/Sacks**

Seal Method: **Pressure**

Sealed By: **Driller**

Distance to Property Line (ft.): **5**

Distance to Septic Field or other concentrated contamination (ft.): **No Data**

Distance to Septic Tank (ft.): **58**

Method of Verification: **Customer**

Surface Completion: **Surface Sleeve Installed** **Surface Completion by Driller**

Water Level: **10 ft.** below land surface on **2019-04-09**

Packers: **No Data**

Type of Pump: **Jet** Pump Depth (ft.): **30**

Well Tests: **Jetted** **Yield: 5 GPM with 10 ft. drawdown after 2 hours**

	Strata Depth (ft.)	Water Type
Water Quality:	**No Data**	**No Data**

Chemical Analysis Made: **No**

Did the driller knowingly penetrate any strata which contained injurious constituents?: **No**

Certification Data: The driller certified that the driller drilled this well (or the well was drilled under the driller's direct supervision) and that each and all of the statements herein are true and correct. The driller understood that failure to complete the required items will result in the report(s) being returned for completion and resubmittal.

Company Information: **Raymond Services**

No Data

Driller Name: **Zachary Proctor** License Number: **54847**

Comments: **No Data**

Lithology:
DESCRIPTION & COLOR OF FORMATION MATERIAL

Top (ft.)	Bottom (ft.)	Description
0	3	Top Soil
3	10	Sand/Clay
10	15	Brown Clay
15	20	Tan Sand # 8
20	30	Brown Clay
30	35	Red Clay
35	36	Rock
36	50	Brown Sand # 8

Casing:
BLANK PIPE & WELL SCREEN DATA

Dia (in.)	Type	Material	Sch./Gage	Top (ft.)	Bottom (ft.)
2		New Plastic (PVC)	40	0	40
2	Screen	New Plastic (PVC)	6	40	50

IMPORTANT NOTICE FOR PERSONS HAVING WELLS DRILLED CONCERNING CONFIDENTIALITY

TEX. OCC. CODE Title 12, Chapter 1901.251, authorizes the owner (owner or the person for whom the well was drilled) to keep information in Well Reports confidential. The Department shall hold the contents of the well log confidential and not a matter of public record if it receives, by certified mail, a written request to do so from the owner.

Please include the report's Tracking Number on your written request.

Texas Department of Licensing and Regulation
P.O. Box 12157
Austin, TX 78711
(512) 334-5540

STATE OF TEXAS WELL REPORT for Tracking #333540

Owner:	**Claudia Santacruz**	Owner Well #:	**No Data**
Address:	**15607 Clarks Fork Ct. Houston, TX 77086**	Grid #:	**65-05-9**
Well Location:	**118 W. Helms Houston, TX 77037**	Latitude:	**29° 53' 53" N**
		Longitude:	**095° 24' 02" W**
Well County:	**Harris**	Elevation:	**No Data**
Type of Work:	**New Well**	Proposed Use:	**Domestic**

Drilling Start Date: **8/9/2013** Drilling End Date: **8/9/2013**

	Diameter (in.)	*Top Depth (ft.)*	*Bottom Depth (ft.)*
Borehole:	**5.5**	**0**	**53**

Drilling Method: **Mud (Hydraulic) Rotary**

Borehole Completion: **Filter Packed**

	Top Depth (ft.)	*Bottom Depth (ft.)*	*Filter Material*	*Size*
Filter Pack Intervals:	**43**	**53**	**Gravel**	**# 12**

	Top Depth (ft.)	*Bottom Depth (ft.)*	*Description (number of sacks & material)*
Annular Seal Data:	**0**	**10**	**5 Cement**
	10	**43**	**5 Bentonite**

Seal Method: **Pressure**

Sealed By: **Driller**

Distance to Property Line (ft.): **5**

Distance to Septic Field or other concentrated contamination (ft.): **50**

Distance to Septic Tank (ft.): **No Data**

Method of Verification: **Customer**

Surface Completion: **Surface Sleeve Installed**

Water Level: **12 ft.** below land surface on **2013-08-09** Measurement Method: **Unknown**

Packers: **None**

Type of Pump: **Jet** Pump Depth (ft.): **35**

Well Tests: **Jetted** **Yield: 5 GPM with 12 ft. drawdown after 2 hours**

	Strata Depth (ft.)	Water Type
Water Quality:	**No Data**	**Fresh**

Chemical Analysis Made: **No**

Did the driller knowingly penetrate any strata which contained injurious constituents?: **No**

Certification Data: The driller certified that the driller drilled this well (or the well was drilled under the driller's direct supervision) and that each and all of the statements herein are true and correct. The driller understood that failure to complete the required items will result in the report(s) being returned for completion and resubmittal.

Company Information: **Raymond Services, Inc.**

10011 Airline
Houston, TX 77037

Driller Name: **Zachary Proctor** License Number: **4577**

Apprentice Name: **Daniel Perez** Apprentice Number: **59136**

Comments: **No Data**

Lithology:
DESCRIPTION & COLOR OF FORMATION MATERIAL

Top (ft.)	Bottom (ft.)	Description
0	**3**	**Top Soil**
3	**17**	**Sand/Clay**
17	**30**	**Red Clay**
30	**31**	**Rock**
31	**40**	**Red Clay**
40	**43**	**Sand/Rock**
43	**53**	**Sand/Clay**

Casing:
BLANK PIPE & WELL SCREEN DATA

Dia. (in.)	New/Used	Type	Setting From/To (ft.)
2	**New**	**PVC**	**Casing 0 - 43 SCH 40**
2	**New**	**PVC**	**Screen 43 - 53 # 6**

IMPORTANT NOTICE FOR PERSONS HAVING WELLS DRILLED CONCERNING CONFIDENTIALITY

TEX. OCC. CODE Title 12, Chapter 1901.251, authorizes the owner (owner or the person for whom the well was drilled) to keep information in Well Reports confidential. The Department shall hold the contents of the well log confidential and not a matter of public record if it receives, by certified mail, a written request to do so from the owner.

Please include the report's Tracking Number on your written request.

Texas Department of Licensing and Regulation
P.O. Box 12157
Austin, TX 78711
(512) 334-5540

STATE OF TEXAS WELL REPORT for Tracking #156751

Owner:	**Ann Vance**	Owner Well #:	**No Data**
Address:	**111 W. Helms Rd. Houston, TX 77037**	Grid #:	**65-05-9**
Well Location:	**111 W. Helms Rd. Houston, TX 77037**	Latitude:	**29° 53' 51" N**
		Longitude:	**095° 23' 59" W**
Well County:	**Harris**	Elevation:	**No Data**
Type of Work:	**New Well**	Proposed Use:	**Domestic**

Drilling Start Date: **10/15/2008** Drilling End Date: **10/15/2008**

	Diameter (in.)	*Top Depth (ft.)*	*Bottom Depth (ft.)*
Borehole:	**5.5**	**0**	**50**

Drilling Method: **Mud (Hydraulic) Rotary**

Borehole Completion: **Filter Packed**

	Top Depth (ft.)	*Bottom Depth (ft.)*	*Filter Material*	*Size*
Filter Pack Intervals:	**37**	**47**	**Gravel**	**# 12**

	Top Depth (ft.)	*Bottom Depth (ft.)*	*Description (number of sacks & material)*
Annular Seal Data:	**0**	**10**	**4**
	10	**37**	**4**

Seal Method: **Pressure**

Sealed By: **Driller**

Distance to Property Line (ft.): **6**

Distance to Septic Field or other concentrated contamination (ft.): **50**

Distance to Septic Tank (ft.): **No Data**

Method of Verification: **Customer**

Surface Completion: **Surface Sleeve Installed**

Water Level: **8 ft.** below land surface on **2008-10-15** Measurement Method: **Unknown**

Packers: **None**

Type of Pump: **Jet** Pump Depth (ft.): **25**

Well Tests: **Jetted** **Yield: 4 GPM with 10 ft. drawdown after 2 hours**

	Strata Depth (ft.)	Water Type
Water Quality:	**No Data**	**Fresh**

Chemical Analysis Made: **No**

Did the driller knowingly penetrate any strata which contained injurious constituents?: **No**

Certification Data: The driller certified that the driller drilled this well (or the well was drilled under the driller's direct supervision) and that each and all of the statements herein are true and correct. The driller understood that failure to complete the required items will result in the report(s) being returned for completion and resubmittal.

Company Information: **Raymond Services, Inc.**

10011 Airline
Houston, TX 77037

Driller Name: **Zachary Proctor** License Number: **4577**

Comments: **No Data**

Lithology:
DESCRIPTION & COLOR OF FORMATION MATERIAL

Top (ft.)	Bottom (ft.)	Description
0	2	Top Soil
2	10	Clay / Sand
10	20	Red / Clay
20	21	Rock
21	30	Red Clay
30	31	Rock
31	38	Rock / Clay
38	45	Red Sand
45	50	Red Clay

Casing:
BLANK PIPE & WELL SCREEN DATA

Dia. (in.)	New/Used	Type	Setting From/To (ft.)
2	New	PVC	Casing 0 - 37 SCH 40
2	New	PVC	Screen 37 - 47 # 6

IMPORTANT NOTICE FOR PERSONS HAVING WELLS DRILLED CONCERNING CONFIDENTIALITY

TEX. OCC. CODE Title 12, Chapter 1901.251, authorizes the owner (owner or the person for whom the well was drilled) to keep information in Well Reports confidential. The Department shall hold the contents of the well log confidential and not a matter of public record if it receives, by certified mail, a written request to do so from the owner.

Please include the report's Tracking Number on your written request.

Texas Department of Licensing and Regulation
P.O. Box 12157
Austin, TX 78711
(512) 334-5540

STATE OF TEXAS WELL REPORT for Tracking #110449

Owner:	**Travis Christiansen**	Owner Well #:	**No Data**
Address:	**212 W. Mount Houston Houston, TX 77037**	Grid #:	**65-05-9**
		Latitude:	**29° 53' 48" N**
Well Location:	**212 W. Mount Houston Houston, TX 77037**	Longitude:	**095° 24' 07" W**
Well County:	**Harris**	Elevation:	**No Data**
Type of Work:	**New Well**	Proposed Use:	**Domestic**

Drilling Start Date: **4/10/2007** Drilling End Date: **4/10/2007**

	Diameter (in.)	*Top Depth (ft.)*	*Bottom Depth (ft.)*
Borehole:	**5.5**	**0**	**50**

Drilling Method: **Mud (Hydraulic) Rotary**

Borehole Completion: **Filter Packed**

	Top Depth (ft.)	*Bottom Depth (ft.)*	*Filter Material*	*Size*
Filter Pack Intervals:	**40**	**50**	**Gravel**	**# 12**

	Top Depth (ft.)	*Bottom Depth (ft.)*	*Description (number of sacks & material)*
Annular Seal Data:	**0**	**40**	**12**

Seal Method: **Pressure**

Sealed By: **Driller**

Distance to Property Line (ft.): **5**

Distance to Septic Field or other concentrated contamination (ft.): **50**

Distance to Septic Tank (ft.): **No Data**

Method of Verification: **Customer**

Surface Completion: **Surface Sleeve Installed**

Water Level: **6 ft.** below land surface on **2007-04-10** Measurement Method: **Unknown**

Packers: **none**

Type of Pump: **Jet** Pump Depth (ft.): **20**

Well Tests: **Jetted** **Yield: 12 GPM with 10 ft. drawdown after 2 hours**

	Strata Depth (ft.)	Water Type
Water Quality:	**No Data**	**Fresh**

Chemical Analysis Made: **No**

Did the driller knowingly penetrate any strata which contained injurious constituents?: **No**

Certification Data: The driller certified that the driller drilled this well (or the well was drilled under the driller's direct supervision) and that each and all of the statements herein are true and correct. The driller understood that failure to complete the required items will result in the report(s) being returned for completion and resubmittal.

Company Information: **Raymond Services, Inc.**

10011 Airline
Houston, TX 77037

Driller Name: **Zachary Proctor** License Number: **4577**

Comments: **No Data**

Lithology:
DESCRIPTION & COLOR OF FORMATION MATERIAL

Top (ft.)	Bottom (ft.)	Description
0	**3**	**Top Soil**
3	**19**	**Red Clay**
19	**20**	**Rock**
20	**37**	**Red Clay**
37	**50**	**Red Sand # 6**

Casing:
BLANK PIPE & WELL SCREEN DATA

Dia. (in.)	New/Used	Type	Setting From/To (ft.)
2	**New**	**Plastic**	**Casing 0 - 40 SCH 40**
2	**New**	**Plastic**	**Screen 40 - 50 # 6**

IMPORTANT NOTICE FOR PERSONS HAVING WELLS DRILLED CONCERNING CONFIDENTIALITY

TEX. OCC. CODE Title 12, Chapter 1901.251, authorizes the owner (owner or the person for whom the well was drilled) to keep information in Well Reports confidential. The Department shall hold the contents of the well log confidential and not a matter of public record if it receives, by certified mail, a written request to do so from the owner.

Please include the report's Tracking Number on your written request.

Texas Department of Licensing and Regulation
P.O. Box 12157
Austin, TX 78711
(512) 334-5540

Send original copy by certified mail to: Texas Water Commission, P.O. Box 13087, Austin, Texas 78711

Please use black ink.

ATTENTION OWNER: *Confidentiality Privilege Notice on Reverse Side*

State of Texas WELL REPORT

Texas Water Well Drillers Board
P.O. Box 13087
Austin, Texas 78711

1) OWNER Alberto Vasquez (Name) ADDRESS 13735 Luthe St (Street or RFD) Houston (City) Tx (State) (Zip)

2) LOCATION OF WELL: County Harris, 8 miles in N (NE, SW, etc.) direction from Houston, Tx. (Town)

Driller must complete the legal description below with distance and direction from two intersecting section or survey lines, or he must locate and identify the well on an official Quarter- or Half-Scale Texas County General Highway Map and attach the map to this form.

☐ LEGAL DESCRIPTION:
Section No. _____ Block No. _____ Township _____ Abstract No. _____ Survey Name _____
Distance and direction from two intersecting section or survey lines _____

☑ SEE ATTACHED MAP

3) TYPE OF WORK (Check): ☑ New Well ☐ Deepening ☐ Reconditioning ☐ Plugging

4) PROPOSED USE (Check): ☑ Domestic ☐ Industrial ☐ Monitor ☐ Public Supply ☐ Irrigation ☐ Test Well ☐ Injection ☐ De-Watering

5) DRILLING METHOD (Check): ☑ Mud Rotary ☐ Air Hammer ☐ Jetted ☐ Driven ☐ Bored ☐ Air Rotary ☐ Cable Tool ☐ Other _____

6) WELL LOG:
Date Drilling: Started May 19 1992 Completed May 22 1992

DIAMETER OF HOLE

Dia. (in.)	From (ft.)	To (ft.)
6 3/4	Surface	320
4 1/2	320	335

7) BOREHOLE COMPLETION: ☐ Open Hole ☐ Straight Wall ☐ Underreamed ☐ Gravel Packed ☐ Other Two String
If Gravel Packed give interval . . . from _____ ft. to _____ ft.

From (ft.)	To (ft.)	Description and color of formation material
0	40	Clay
40	45	Sand
45	120	Clay
120	160	Sand
160	220	Clay
220	240	Sand
240	260	Clay
260	280	Sand
280	310	Clay
310	335	Sand

(Use reverse side if necessary)

RECEIVED JUL 21 1992 TEXAS WATER COMMISSION

8) CASING, BLANK PIPE, AND WELL SCREEN DATA:

Dia. (in.)	New or Used	Steel, Plastic, etc. Perf., Slotted, etc. Screen Mfg., if commercial	Setting (ft.) From	Setting (ft.) To	Gage Casting Screen
4	N	P.V.C.	0	320	40
2 1/2	N	P.V.C. Liner	310	320	40
2 1/2	N	P.V.C. Screen	320	335	.12

9) CEMENTING DATA [Rule 287.44(1)]
Cemented from 0 ft. to 10 ft. No. of Sacks Used 2
120 ft. to 320 ft. No. of Sacks Used 12
Method used Pressure
Cemented by CWW

10) SURFACE COMPLETION
☐ Specified Surface Slab Installed [Rule 287.44(2)(A)]
☑ Specified Steel Sleeve Installed [Rule 287.44(3)(A)]
☐ Pitless Adapter Used [Rule 287.44(3)(B)]
☐ Approved Alternative Procedure Used [Rule 287.71]

11) WATER LEVEL:
Static level 220 ft. below land surface Date May 22 92
Artesian flow _____ gpm. Date _____

12) PACKERS:

	Type	Depth
4 X 2 1/2	K	310

13) TYPE PUMP: ☐ Turbine ☐ Jet ☑ Submersible ☐ Cylinder ☐ Other _____
Depth to pump bowls, cylinder, jet, etc., 295 ft.

14) WELL TESTS: None
Type Test: ☐ Pump ☐ Bailer ☐ Jetted ☐ Estimated
Yield: _____ gpm with _____ ft. drawdown after _____ hrs.

15) WATER QUALITY:
Did you knowingly penetrate any strata which contained undesirable constituents?
☐ Yes ☑ No If yes, submit "REPORT OF UNDESIRABLE WATER"
Type of water? Potable Depth of strata 25'
Was a chemical analysis made? ☐ Yes ☑ No

I hereby certify that this well was drilled by me (or under my supervision) and that each and all of the statements herein are true to the best of my knowledge and belief. I understand that failure to complete items 1 thru 15 will result in the log(s) being returned for completion and resubmittal.

COMPANY NAME Coastal Water Well (Type or print) WELL DRILLER'S LICENSE NO. 812

ADDRESS P.O. Box 745 (Street or RFD) Porter (City) Tx (State) 77365 (Zip)

(Signed) [signature] (Licensed Well Driller) (Signed) _____ (Registered Driller Trainee)

Please attach electric log, chemical analysis, and other pertinent information, if available.

For TWC use only: Well No. _____ Located on map 55-6-7

4820115168

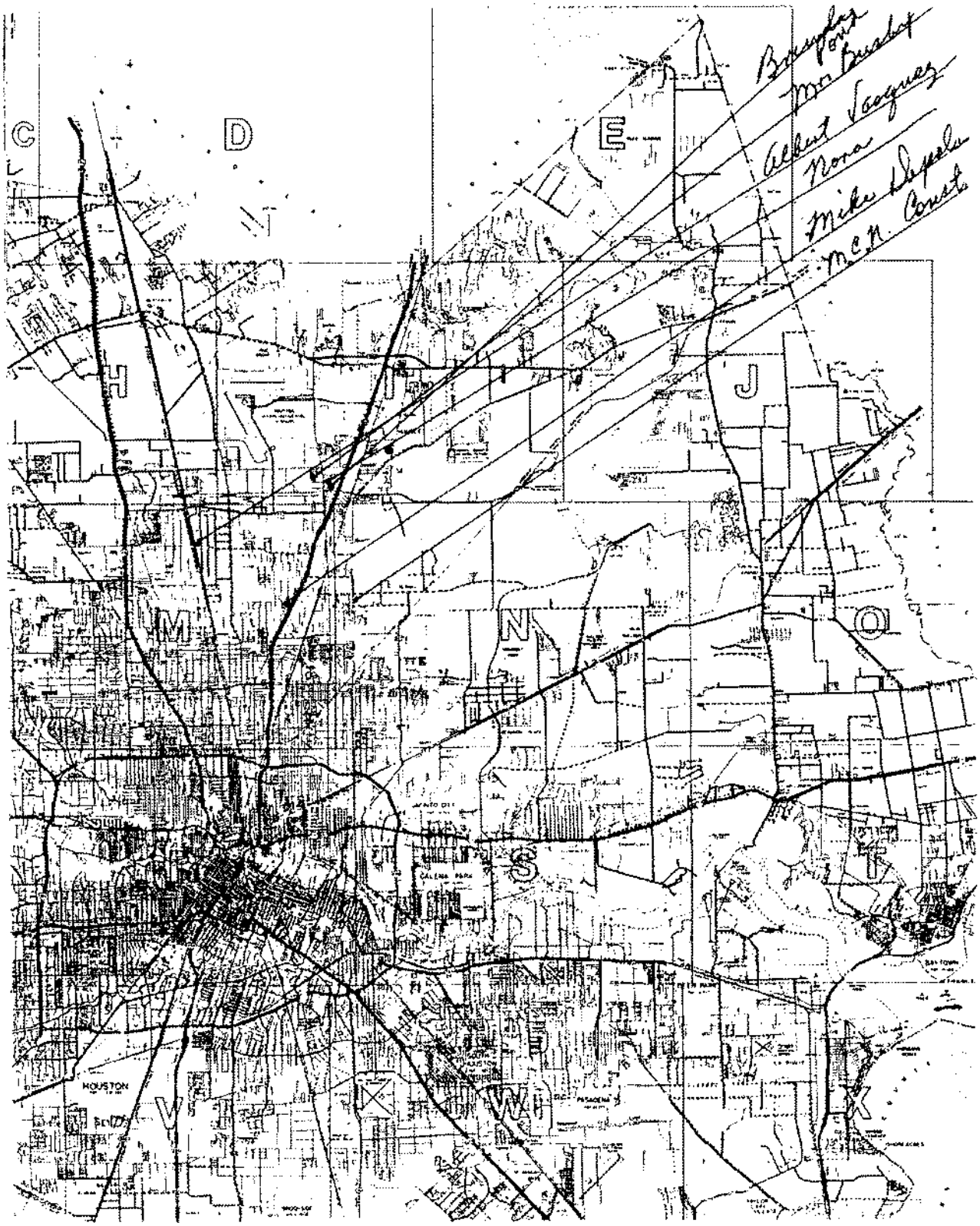
C
D
E
H
J
M
N
O
S
T
V
W
X
HOUSTON
Albert Vasquez
Nora
Mike Dapela
M.C.N. Const.

STATE OF TEXAS WELL REPORT for Tracking #84985

Owner:	**Vincent Bruno**	Owner Well #:	**No Data**
Address:	**910 Lauder Houston, TX 77039**	Grid #:	**65-06-7**
		Latitude:	**29° 54' 49" N**
Well Location:	**910 Lauder Houston, TX 77039**	Longitude:	**095° 22' 29" W**
Well County:	**Harris**	Elevation:	**No Data**
Type of Work:	**New Well**	Proposed Use:	**Domestic**

Drilling Start Date: **5/26/2006** Drilling End Date: **5/26/2006**

	Diameter (in.)	*Top Depth (ft.)*	*Bottom Depth (ft.)*
Borehole:	**5.5**	**0**	**56**

Drilling Method: **Mud (Hydraulic) Rotary**

Borehole Completion: **Filter Packed**

	Top Depth (ft.)	*Bottom Depth (ft.)*	*Filter Material*	*Size*
Filter Pack Intervals:	**46**	**56**	**Gravel**	

	Top Depth (ft.)	*Bottom Depth (ft.)*	*Description (number of sacks & material)*
Annular Seal Data:	**0**	**46**	**14**

Seal Method: **Pressure**

Sealed By: **Driller**

Distance to Property Line (ft.): **8**

Distance to Septic Field or other concentrated contamination (ft.): **60**

Distance to Septic Tank (ft.): **No Data**

Method of Verification: **Customer**

Surface Completion: **Surface Sleeve Installed**

Water Level: **10 ft.** below land surface on **2006-05-26** Measurement Method: **Unknown**

Packers: **none**

Type of Pump: **Jet** Pump Depth (ft.): **40**

Well Tests: **Jetted** **Yield: 5 GPM with 10 ft. drawdown after 2 hours**

	Strata Depth (ft.)	Water Type
Water Quality:	**50**	**Fresh**

Chemical Analysis Made: **No**

Did the driller knowingly penetrate any strata which contained injurious constituents?: **No**

Certification Data: The driller certified that the driller drilled this well (or the well was drilled under the driller's direct supervision) and that each and all of the statements herein are true and correct. The driller understood that failure to complete the required items will result in the report(s) being returned for completion and resubmittal.

Company Information: **Raymond Services Inc.**

10011 Airline
Houston, TX 77039

Driller Name: **Ty A Raymond** License Number: **4577**

Comments: **No Data**

Lithology:
DESCRIPTION & COLOR OF FORMATION MATERIAL

Top (ft.)	Bottom (ft.)	Description
0	**19**	**Clay**
19	**20**	**Sand**
21	**22**	**Rock**
22	**24**	**Clay**
25	**26**	**Rock**
27	**31**	**Clay**
33	**34**	**Rock**
34	**43**	**Clay**
43	**46**	**Sand**
46	**50**	**Clay**
50	**56**	**Sand**

Casing:
BLANK PIPE & WELL SCREEN DATA

Dia. (in.)	New/Used	Type	Setting From/To (ft.)
2	**New**	**Plastic**	**Case 0 - 46 SCH 40**
2	**New**	**Plastic**	**Screen 46 - 56 .06**

IMPORTANT NOTICE FOR PERSONS HAVING WELLS DRILLED CONCERNING CONFIDENTIALITY

TEX. OCC. CODE Title 12, Chapter 1901.251, authorizes the owner (owner or the person for whom the well was drilled) to keep information in Well Reports confidential. The Department shall hold the contents of the well log confidential and not a matter of public record if it receives, by certified mail, a written request to do so from the owner.

Please include the report's Tracking Number on your written request.

Texas Department of Licensing and Regulation
P.O. Box 12157
Austin, TX 78711
(512) 334-5540

Send original copy by certified mail to: TNRCC, P.O. Box 13087, Austin, TX 78711-3087

Please use black ink.

ATTENTION OWNER: *Confidentiality Privilege Notice on Reverse Side*

State of Texas
WELL REPORT

Texas Water Well Drillers Board
P.O. Box 13087
Austin, Texas 78711

1) OWNER George Rupert III (Name) ADDRESS 13622 E Hardy Hou Tx (Street or RFD) (City) (State) (Zip)

2) LOCATION OF WELL: County Harris 10 miles in 11 (NE, SW, etc.) direction from Houston, Tx (Town)

Driller must complete the legal description below with distance and direction from two intersecting section or survey lines, or he must locate and identify the well on an official Quarter- or Half-Scale Texas County General Highway Map and attach the map to this form.

☐ **LEGAL DESCRIPTION:**
Section No. _____ Block No. _____ Township _____ Abstract No. _____ Survey Name _____
Distance and direction from two intersecting section or survey lines _____

☑ **SEE ATTACHED MAP** 65-6-2

3) **TYPE OF WORK (Check):** ☑ New Well ☐ Deepening ☐ Reconditioning ☐ Plugging

4) **PROPOSED USE (Check):** ☑ Domestic ☐ Industrial ☐ Monitor ☐ Public Supply ☐ Irrigation ☐ Test Well ☐ Injection ☐ De-Watering

5) **DRILLING METHOD (Check):** ☐ Driven ☑ Mud Rotary ☐ Air Hammer ☐ Jetted ☐ Bored ☐ Air Rotary ☐ Cable Tool ☐ Other _____

6) **WELL LOG:**
Date Drilling: Started Feb 18 19 94 Completed Feb 18 19 94

DIAMETER OF HOLE		
Dia. (in.)	From (ft.)	To (ft.)
4½	Surface	50

From (ft.)	To (ft.)	Description and color of formation material
0	42	Clay
42	50	Sand

7) **BOREHOLE COMPLETION:** ☐ Open Hole ☑ Straight Wall ☐ Underreamed ☐ Gravel Packed ☐ Other _____
If Gravel Packed give interval . . . from 30 ft. to 50 ft.

8) **CASING, BLANK PIPE, AND WELL SCREEN DATA:**

Dia. (in.)	New or Used	Steel, Plastic, etc. Perf., Slotted, etc. Screen Mfg., if commercial	Setting (ft.) From	Setting (ft.) To	Gage Casing Screen
2	N	PVC	0	40	40
2	N	PVC	40	50	110

(Use reverse side if necessary)

RECEIVED
APR 18 1994
TEXAS NATURAL RESOURCE CONSERVATION COMMISSION

9) **CEMENTING DATA** [Rule 287.44(1)]
Cemented from 0 ft. to 10 ft. No. of Sacks Used 3
_____ ft. to _____ ft. No. of Sacks Used _____
Method used Hand Mix
Cemented by Owner

10) **SURFACE COMPLETION**
☐ Specified Surface Slab Installed [Rule 287.44(2)(A)]
☑ Specified Steel Sleeve Installed [Rule 287.44(3)(A)]
☐ Pitless Adapter Used [Rule 287.44(5)(B)]
☐ Approved Alternative Procedure Used [Rule 287.71]

11) **WATER LEVEL:**
Static level 18 ft. below land surface Date 2-18-94
Artesian flow _____ gpm. Date _____

12) **PACKERS:** Type _____ Depth _____

13) **TYPE PUMP:** ☐ Turbine ☑ Jet ☐ Submersible ☐ Cylinder ☐ Other _____
Depth to pump bowls, cylinder, jet, etc., 35' ft.

14) **WELL TESTS:**
Type Test: ☐ Pump ☐ Bailer ☐ Jetted ☑ Estimated
Yield: 5 gpm with _____ ft. drawdown after _____ hrs.

15) **WATER QUALITY:**
Did you knowingly penetrate any strata which contained undesirable constituents? ☐ Yes ☑ No If yes, submit "REPORT OF UNDESIRABLE WATER"
Type of water? Potable Depth of strata 8
Was a chemical analysis made? ☐ Yes ☑ No

I hereby certify that this well was drilled by me (or under my supervision) and that each and all of the statements herein are true to the best of my knowledge and belief. I understand that failure to complete items 1 thru 15 will result in the log(s) being returned for completion and resubmittal.

COMPANY NAME Coastal Water Well (Type or print) WELL DRILLER'S LICENSE NO. 812

ADDRESS P.O. Box 745 (Street or RFD) Porter (City) Tx. (State) 77365 (Zip)

(Signed) W. L. Gehrels (Licensed Well Driller) (Signed) _____ (Registered Driller Trainee)

Please attach electric log, chemical analysis, and other pertinent information, if available.

For TNRCC use only: Well no. _____ Located on map 65-6-7

TNRCC-0199 (Rev. 05-18-90)

TNRCC COPY

4820115035

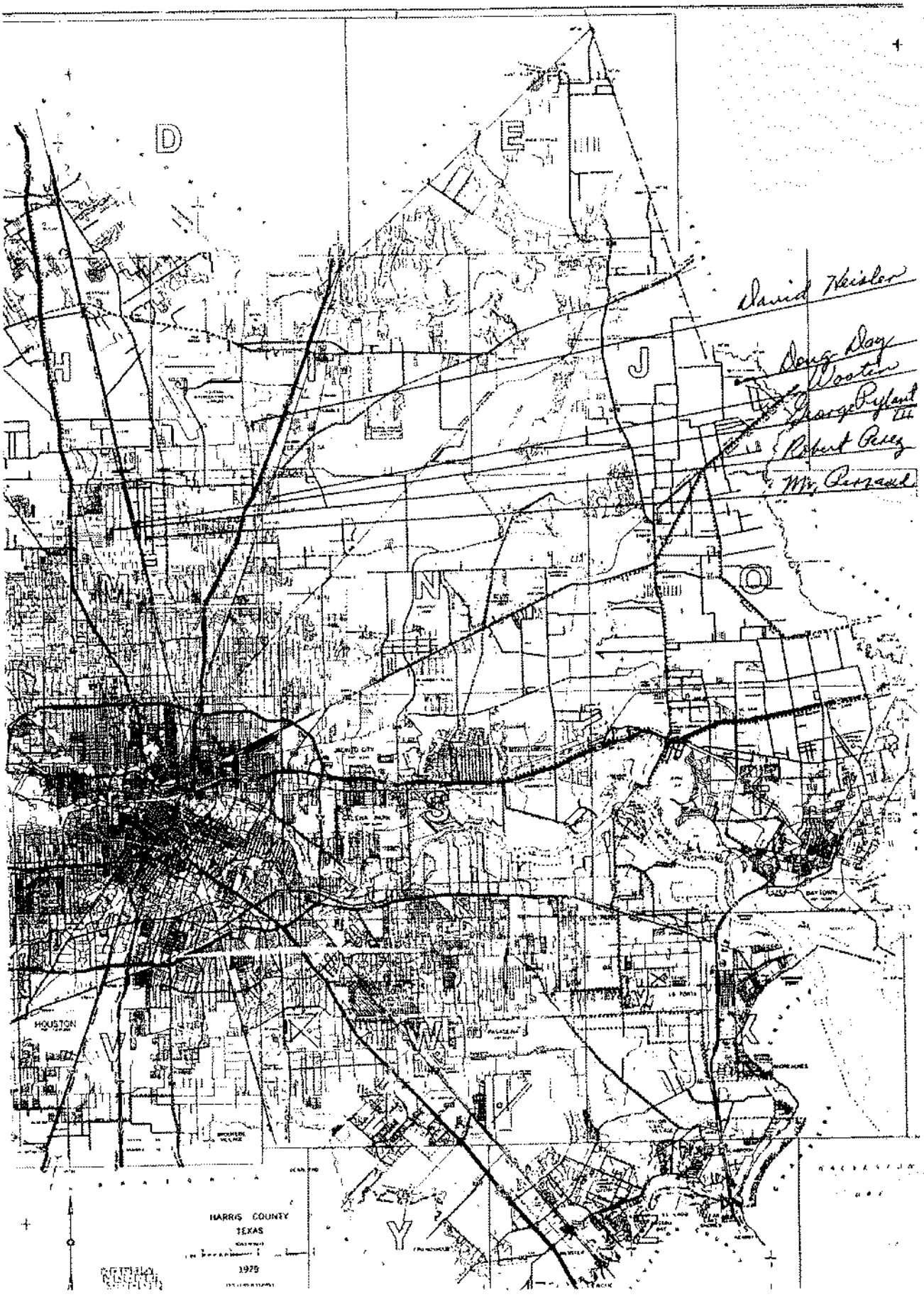
David Heisler
Doug Day
Wooten
George Pylant III
Robert Perez
Mr. Perrard
HOUSTON
HARRIS COUNTY
TEXAS
1979

Send original copy by certified mail to: TNRCC, P.O. B 087, Austin, TX 78711-3087 — Please use black ink.

ATTENTION OWNER: *Confidentiality Privilege Notice on Reverse Side*

State of Texas WELL REPORT

Texas Water Well Drillers Advisory Council
P.O. Box 13087
Austin, TX 78711-3087
512-239-0530

1) **OWNER** R S CONCRETE LLC (Name) **ADDRESS** 14508 CHRISTMAN HOU TX 77039 (Street or RFD) (City) (State) (Zip)

2) **ADDRESS OF WELL:** County HARRIS SAME (Street, RFD or other) (City) (State) (Zip) **GRID #** 65-06-4

3) **TYPE OF WORK (Check):** [X] New Well [ ] Deepening [ ] Reconditioning [ ] Plugging

4) **PROPOSED USE (Check):** [ ] Monitor [ ] Environmental Soil Boring [ ] Domestic [X] Industrial [ ] Irrigation [ ] Injection [ ] Public Supply [ ] De-watering [ ] Testwell
If Public Supply well, were plans submitted to the TNRCC? [ ] Yes [ ] No

5)

6) **WELL LOG:**
Date Drilling: Started 5/29 19 96 Completed 5/31 19 96

DIAMETER OF HOLE

Dia. (in.)	From (ft.)	To (ft.)
	Surface	
6 3/4	0	545

7) **DRILLING METHOD (Check):** [ ] Driven [ ] Air Rotary [X] Mud Rotary [ ] Bored [ ] Air Hammer [ ] Cable Tool [ ] Jetted [ ] Other

From (ft.)	To (ft.)	Description and color of formation material
0	35	clay
35	52	sand
52	210	clay
210	270	sand
270	310	clay
310	363	sand
365	407	clay
407	433	sand
433	447	clay
447	482	sand
482	508	clay
508	545	sand

(Use reverse side if necessary)

8) **Borehole Completion (Check):** [ ] Open Hole [ ] Straight Wall [ ] Underreamed [ ] Gravel Packed [X] Other
If Gravel Packed give interval ... from ____ ft. to ____ ft.

CASING, BLANK PIPE, AND WELL SCREEN DATA:

Dia. (in.)	New or Used	Steel, Plastic, etc. Perf., Slotted, etc. Screen Mfg., if commercial	Setting (ft.) From	Setting (ft.) To	Gage Casting Screen
4	N	PVC CASING	0	520	
2½	N	" LINER	510	520	
2½	N	" SCREEN	520	540	.012
2½	N	" LINER	540	545	

9) **CEMENTING DATA** (Rule 338.44(1))
Cemented from 520 ft. to 280 ft. No. of sacks used 14
0 ft. to 20 ft. No. of sacks used 12
Method used HALIBURTON
Cemented by SCOTT WATER WELL SER. INC.
Distance to septic system field lines or other concentrated contamination 125 ft.
Method of verification of above distance VISUAL

RECEIVED
JUL 24 1996
TEXAS NATURAL RESOURCE CONSERVATION COMMISSION

13) **TYPE PUMP:** [ ] Turbine [ ] Jet [X] Submersible [ ] Cylinder [ ] Other
Depth to pump bowls, cylinder, jet, etc., ____ ft.

10) **SURFACE COMPLETION**
[ ] Specified Surface Slab Installed [Rule 338.44(2)(A)]
[X] Specified Steel Sleeve Installed [Rule 338.44(3)(A)]
[ ] Pitless Adapter Used [Rule 338.44(3)(b)]
[ ] Approved Alternative Procedure Used [Rule 338.71]

14) **WELL TESTS:**
Type test: [ ] Pump [ ] Bailer [X] Jetted [ ] Estimated
Yield: ____ gpm with ____ ft. drawdown after ____ hrs.

11) **WATER LEVEL:**
Static level 225 ft. below land surface Date 5/31/96
Artesian flow ____ gpm. Date ____

15) **WATER QUALITY:**
Did you knowingly penetrate any strata which contained undesirable constituents?
[ ] Yes [X] No If yes, submit "REPORT OF UNDESIRABLE WATER"
Type of water? ____ Depth of strata ____
Was a chemical analysis made? [ ] Yes [X] No

12) **PACKERS:**

Type	Depth
K-PACKER	510

I hereby certify that this well was drilled by me (or under my supervision) and that each and all of the statements herein are true to the best of my knowledge and belief. I understand that failure to complete items 1 thru 15 will result in the log(s) being returned for completion and resubmittal.

COMPANY NAME SCOTT WATER WELL SER. INC. (Type or print) **WELL DRILLER'S LICENSE NO.** 4839

ADDRESS 11915 GREEN PINE CIRCLE HOUSTON, TEXAS 77066 (Street or RFD) (City) (State) (Zip)

(Signed) Scott Robinson (Licensed Well Driller) **(Signed)** ____ (Registered Driller Trainee)

Please attach electric log, chemical analysis, and other pertinent information, if available.

TNRCC-0199 (Rev. 11-01-94) TNRCC COPY

Send original copy by certified return receipt requested mail to TDLR, P.O. Box 12157, Austin, TX 78711

ATTENTION OWNER: *Confidentiality Privilege Notice on reverse side of Well Owner's copy (pink)*

State of Texas
WELL REPORT

Texas Department of Licensing & Regulation
P.O. Box 12157
Austin, TX 78711
512-463-7880

1] OWNER R.S. Concrete (Name) ADDRESS 14508 Chrisman Houston, Tx. 77039 (Street or RFD) (City) (State) (Zip)

2] ADDRESS OF WELL'S LOCATION: County HARRIS 14508 Chrisman Houston TX 77037 (Street, RFD or other) (City) (State) (Zip) Long. _____ Lat. _____ Grid # 65-06-7

3] TYPE OF WORK (Check): ☒ New Well ☐ Deepening ☐ Reconditioning ☐ Plugging

4] PROPOSED USE (Check): ☐ Monitor ☐ Environmental Soil Boring ☐ Domestic ☒ Industrial ☐ Irrigation ☐ Injection ☐ Public Supply ☐ De-watering ☐ Testwell
If Public Supply well, were plans submitted to the TNRCC? ☐ Yes ☐ No

5]

6] WELL LOG:
Date Drilling: Started 4-19 2000 Completed 4-20 2000

DIAMETER OF HOLE		
Dia. (in.)	From (ft.)	To (ft.)
8	Surface	500

7] DRILLING METHOD (Check): ☐ Driven ☐ Air Rotary ☒ Mud Rotary ☐ Bored ☐ Air Hammer ☐ Cable Tool ☐ Jetted ☐ Other _____

From (ft.)	To (ft.)	Description and color of formation material
0	20	Clay
20	70	Red Sand
70	180	Clay, Rock
180	260	Sand
260	320	Clay, Shale
320	380	Sand, Rock
380	400	Clay
400	430	Sand
430	455	Shale
455	500	Sand

(Use reverse side of Well Owner's copy, if necessary)

8] Borehole Completion (Check): ☐ Open Hole ☐ Straight Wall ☐ Underreamed ☐ Gravel Packed ☒ Other 2 String
If Gravel Packed give interval from _____ ft. to _____ ft.

CASING, BLANK PIPE, AND WELL SCREEN DATA:

Dia. (in.)	New or Used	Steel, Plastic, etc. Perf., Slotted, etc. Screen Mfg., if commercial	Setting (ft.) From	Setting (ft.) To	Gage Casting Screen
6	N	CASING	[redacted]	0	SDR 17
2½	N	LINER	460	440	Sch 40
2½	N	SCREEN	500	460	.012

9] CEMENTING DATA
Cemented from 460 ft. to 0 ft. No. of sacks used 32
0 ft. to 15 ft. No. of sacks used 18
Method used Halliburton
Cemented by RW
Distance to septic system field lines or other concentrated contamination 140 ft.
Method of verification of above distance Owner

13] ☐ Well plugged within 48 hours

Casing left in well: From (ft)	Casing left in well: To (ft)	Cement/bentonite placed in well: From (ft)	Cement/bentonite placed in well: To (ft)	Sacks used:

14] TYPE PUMP:
☐ Turbine ☐ Jet ☒ Submersible ☐ Cylinder ☐ Other _____
Depth to pump bowls, cylinder, jet, etc., _____ ft

15] WELL TESTS:
Type test: ☐ Pump ☐ Bailer ☒ Jetted ☐ Estimated
Yield: _____ gpm with _____ ft. drawdown after _____ hrs.

16] WATER QUALITY:
Did you knowingly penetrate any strata which contained undesirable constituents?
☐ Yes ☒ No If yes, submit "REPORT OF UNDESIRABLE WATER"
Type of water? _____ Depth of strata _____
Was a chemical analysis made? ☐ Yes ☒ No

10] SURFACE COMPLETION
☐ Specified Surface Slab Installed
☒ Specified Steel Sleeve Installed
☐ Pitless Adapter Used
☐ Approved Alternative Procedure Used

11] WATER LEVEL:
Static level 205 ft. below land surface Date 4-20-00
Artesian flow _____ gpm. Date _____

12] PACKERS: Type K Depth 440

I certify that I drilled this well (or the well was drilled under my direct supervision) and that each and all of the statements herein are true and correct. I understand that failure to complete items 1 thru 16 will result in the log(s) being returned for completion and resubmittal.

COMPANY NAME Robinson Water Well Service, Inc. (Type or print) WELL DRILLER'S LICENSE NO. 54211 PKW

ADDRESS 11819 W. Montgomery Rd. (Street or RFD) Houston (City) Tx. (State) 77086 (Zip)

(Signed) David Helms B-1 (Licensed Well Driller)

FILED JUN 05 2000 OWNER

(Signed) _____ (Registered Driller Trainee)

Please attach electric log, chemical analysis, and other pertinent information, if available.

TDLR FORM 001WWD (4/98) White - TDLR Yellow - DRILLER Pink - WELL OWNER

48202511

STATE OF TEXAS WELL REPORT for Tracking #523154

Owner:	**Farouk Systems, Inc**	Owner Well #:	**No Data**
Address:	**19150 E Hardy Rd. Houston , TX 77073**	Grid #:	**65-05-3**
Well Location:	**19150 E Hardy Rd. Houston, TX 77073**	Latitude:	**29° 59' 54" N**
		Longitude:	**095° 24' 02.55" W**
Well County:	**Harris**	Elevation:	**No Data**
Type of Work:	**New Well**	Proposed Use:	**Irrigation**

Drilling Start Date: **9/6/2019** Drilling End Date: **9/10/2019**

	Diameter (in.)	*Top Depth (ft.)*	*Bottom Depth (ft.)*
Borehole:	**7**	**0**	**290**
	3.875	**290**	**320**

Drilling Method: **Mud (Hydraulic) Rotary**

Borehole Completion: **Straight Wall**

	Top Depth (ft.)	*Bottom Depth (ft.)*	*Description (number of sacks & material)*
Annular Seal Data:	**0**	**290**	**Cement 15 Bags/Sacks**

Seal Method: **Halliburton**

Sealed By: **Driller**

Distance to Property Line (ft.): **50+**

Distance to Septic Field or other concentrated contamination (ft.): **100+**

Distance to Septic Tank (ft.): **100+**

Method of Verification: **Customer**

Surface Completion: **Surface Sleeve Installed** **Surface Completion by Driller**

Water Level: **132 ft.** below land surface on **2019-09-10** Measurement Method: **Sonic/Radar**

Packers: **K-Packer at 280 ft.**

Type of Pump: **Submersible** Pump Depth (ft.): **273**

Well Tests: **Jetted** **Yield: 50 GPM**

	Strata Depth (ft.)	Water Type
Water Quality:	**290 - 320**	**Good**

Chemical Analysis Made: **No**

Did the driller knowingly penetrate any strata which contained injurious constituents?: **No**

Certification Data: The driller certified that the driller drilled this well (or the well was drilled under the driller's direct supervision) and that each and all of the statements herein are true and correct. The driller understood that failure to complete the required items will result in the report(s) being returned for completion and resubmittal.

Company Information: **Ballard Water Well Co. LLC**

P.O. Box 970
Willis, TX 77378

Driller Name: **Samuel Ballard** License Number: **54411**

Apprentice Name: **John Greenhaw** Apprentice Number: **59690**

Comments: **No Data**

Lithology:
DESCRIPTION & COLOR OF FORMATION MATERIAL

Top (ft.)	Bottom (ft.)	Description
0	20	clay w/sand streaks
20	60	clay
60	110	clay w/sand streaks
110	134	sand
134	145	clay
145	160	sand
160	220	clay
220	225	sand
225	240	clay
240	250	sand
250	252	clay
252	257	sand
257	265	clay
265	275	sand
275	280	clay
280	320	sand, ss

Casing:
BLANK PIPE & WELL SCREEN DATA

Dia (in.)	Type	Material	Sch./Gage	Top (ft.)	Bottom (ft.)
4	Blank	New Plastic (PVC)	40	0	290
2.5	Blank	New Plastic (PVC)	80	280	290
2.5	Screen	New Stainless Steel	0.008	290	320

IMPORTANT NOTICE FOR PERSONS HAVING WELLS DRILLED CONCERNING CONFIDENTIALITY

TEX. OCC. CODE Title 12, Chapter 1901.251, authorizes the owner (owner or the person for whom the well was drilled) to keep information in Well Reports confidential. The Department shall hold the contents of the well log confidential and not a matter of public record if it receives, by certified mail, a written request to do so from the owner.

Please include the report's Tracking Number on your written request.

Texas Department of Licensing and Regulation
P.O. Box 12157
Austin, TX 78711
(512) 334-5540

Send original copy by certified return receipt requested mail to TDLR, P.O. Box 12157, Austin, TX 78711

ATTENTION OWNER: *Confidentiality Privilege Notice on reverse side of Well Owner's copy (pink)*

State of Texas
WELL REPORT

Texas Department of Licensing & Regulation
P.O. Box 12157
Austin, TX 78711
512-463-7880

1) OWNER MRS. BROUSSARD (Name) ADDRESS 322 E. LORINO (Street or RFD) HOUSTON (City) TX (State) 77037 (Zip)

2) ADDRESS OF WELL'S LOCATION: County HARRIS 322 E. LORINO (Street, RFD or other) HOUSTON (City) TX (State) 77037 (Zip) Long. _____ Lat. _____ Grid # 65 05 6

3) TYPE OF WORK (Check): ☑ New Well ☐ Deepening ☐ Reconditioning ☐ Plugging

(4) PROPOSED USE (Check): ☐ Monitor ☐ Environmental Soil Boring ☑ Domestic ☐ Industrial ☐ Irrigation ☐ Injection ☐ Public Supply ☐ De-watering ☐ Testwell
If Public Supply well, were plans submitted to the TNRCC? ☐ Yes ☐ No

5) X N

6) WELL LOG:
Date Drilling: Started 4-7 19 99 Completed 4-10 19 99

DIAMETER OF HOLE

Dia. (in.)	From (ft.)	To (ft.)
7	Surface	355
3 7/8	355	365

7) DRILLING METHOD (Check): ☐ Driven ☐ Air Rotary ☑ Mud Rotary ☐ Bored ☐ Air Hammer ☐ Cable Tool ☐ Jetted ☐ Other _____

From (ft.)	To (ft.)	Description and color of formation material
0	4	TOP SOIL
4	22	RED SHALE
22	55	SAND
55	105	RED SHALE
105	158	SAND
158	222	RED SHALE
222	250	SAND
250	277	RED SHALE
277	315	SAND
315	330	RED SHALE
330	365	SAND

(Use reverse side of Well Owner's copy, if necessary)

8) Borehole Completion (Check): ☐ Open Hole ☐ Straight Wall ☐ Underreamed ☐ Gravel Packed ☑ Other 1-STRING
If Gravel Packed give interval from _____ ft. to _____ ft.

CASING, BLANK PIPE, AND WELL SCREEN DATA:

Dia (in.)	New or Used	Steel, Plastic, etc. Perf., Slotted, etc. Screen Mfg., if commercial	Setting (ft.) From	Setting (ft.) To	Gage Casing Screen
4	N	PVC	0	340	SCH40
2½	N	PVC SCREEN	340	365	SCH80

9) CEMENTING DATA
Cemented from 0 ft. to 340 ft. No. of sacks used 20
_____ ft. to _____ ft. No. of sacks used _____
Method used PRESSURE
Cemented by SUGG WATER WELL
Distance to septic system field lines or other concentrated contamination 100 ft.
Method of verification of above distance PROPERTY OWNER

13) ☐ Well plugged within 48 hours

Casing left in well: From (ft.)	Casing left in well: To (ft.)	Cement bentonite placed in well: From (ft.)	Cement bentonite placed in well: To (ft.)	Sacks used:

14) TYPE PUMP:
☐ Turbine ☐ Jet ☑ Submersible ☐ Cylinder ☐ Other _____
Depth to pump bowls, cylinder, jet, etc., _____ ft.

10) SURFACE COMPLETION
☐ Specified Surface Slab Installed ☑ Specified Steel Sleeve Installed ☐ Pitless Adapter Used ☐ Approved Alternative Procedure Used

15) WELL TESTS:
Type test: ☑ Pump ☐ Bailer ☐ Jetted ☐ Estimated
Yield: 13.5 gpm with 15 ft. drawdown after 1 hrs.

11) WATER LEVEL:
Static level 238 ft. below land surface Date 4-10-99
Artesian flow _____ gpm. Date _____

16) WATER QUALITY:
Did you knowingly penetrate any strata which contained undesirable constituents?
☐ Yes ☑ No If yes, submit "REPORT OF UNDESIRABLE WATER"
Type of water? _____ Depth of strata _____
Was a chemical analysis made? ☐ Yes ☑ No

12) PACKERS: Type Depth

I certify that I drilled this well (or the well was drilled under my direct supervision) and that each and all of the statements herein are true and correct. I understand that failure to complete items 1 thru 16 will result in the log(s) being returned for completion and resubmittal.

COMPANY NAME SUGG WATER WELL (Type or print) WELL DRILLER'S LICENSE NO. 1006 WPKL

ADDRESS 13501 CHRISMAN #26 (Street or RFD) HOUSTON (City) TEXAS (State) 77039 (Zip)

(Signed) James H. Sugg (Licensed Well Driller) (Signed) _____ (Registered Driller Trainee)

FILE ID. SEQ # DESC CO DEC 09 1999

COMMENT

Please attach electric log, chemical analysis, and other pertinent information, if available.

TDLR FORM 001WWD (4/98) White - TDLR Yellow - DRILLER Pink - WELL OWNER

48 2012 4056

STATE OF TEXAS WELL REPORT for Tracking #225256

Owner:	**Martin Amador**	Owner Well #:	**No Data**
Address:	**407 E. Lorino Houston, TX 77037**	Grid #:	**65-05-9**
		Latitude:	**29° 53' 58" N**
Well Location:	**407 E. Lorino Houston, TX 77037**	Longitude:	**095° 23' 41" W**
Well County:	**Harris**	Elevation:	**No Data**
Type of Work:	**New Well**	Proposed Use:	**Domestic**

Drilling Start Date: **7/28/2010** Drilling End Date: **7/28/2010**

	Diameter (in.)	*Top Depth (ft.)*	*Bottom Depth (ft.)*
Borehole:	**5.5**	**0**	**50**

Drilling Method: **Mud (Hydraulic) Rotary**

Borehole Completion: **Filter Packed**

	Top Depth (ft.)	*Bottom Depth (ft.)*	*Filter Material*	*Size*
Filter Pack Intervals:	**40**	**50**	**Gravel**	**# 12**

	Top Depth (ft.)	*Bottom Depth (ft.)*	*Description (number of sacks & material)*
Annular Seal Data:	**0**	**10**	**6**
	10	**40**	**6 Bentonite**

Seal Method: **Pressure**

Sealed By: **Driller**

Distance to Property Line (ft.): **6**

Distance to Septic Field or other concentrated contamination (ft.): **50**

Distance to Septic Tank (ft.): **No Data**

Method of Verification: **Customer**

Surface Completion: **Surface Sleeve Installed**

Water Level: **10 ft.** below land surface on **2010-07-28** Measurement Method: **Unknown**

Packers: **None**

Type of Pump: **Jet** Pump Depth (ft.): **30**

Well Tests: **Jetted** **Yield: 4 GPM with 10 ft. drawdown after 2 hours**

	Strata Depth (ft.)	Water Type
Water Quality:	**No Data**	**Fresh**

Chemical Analysis Made: **No**

Did the driller knowingly penetrate any strata which contained injurious constituents?: **No**

Certification Data: The driller certified that the driller drilled this well (or the well was drilled under the driller's direct supervision) and that each and all of the statements herein are true and correct. The driller understood that failure to complete the required items will result in the report(s) being returned for completion and resubmittal.

Company Information: **Raymond Services, Inc.**

10011 Airline
Houston, TX 77037

Driller Name: **Zachary Proctor** License Number: **4577**

Comments: **No Data**

Lithology:
DESCRIPTION & COLOR OF FORMATION MATERIAL

Top (ft.)	Bottom (ft.)	Description
0	**3**	**Top Soil**
3	**10**	**Sand/Clay**
10	**15**	**Clay Brown**
15	**25**	**Clay Tan**
25	**50**	**Sand # 8 White/Yellow**

Casing:
BLANK PIPE & WELL SCREEN DATA

Dia. (in.)	New/Used	Type	Setting From/To (ft.)
2	**New**	**PVC**	**Casing 0 - 40 SCH 40**
2	**New**	**PVC**	**Screen 40 - 50 # 6**

IMPORTANT NOTICE FOR PERSONS HAVING WELLS DRILLED CONCERNING CONFIDENTIALITY

TEX. OCC. CODE Title 12, Chapter 1901.251, authorizes the owner (owner or the person for whom the well was drilled) to keep information in Well Reports confidential. The Department shall hold the contents of the well log confidential and not a matter of public record if it receives, by certified mail, a written request to do so from the owner.

Please include the report's Tracking Number on your written request.

Texas Department of Licensing and Regulation
P.O. Box 12157
Austin, TX 78711
(512) 334-5540

STATE OF TEXAS WELL REPORT for Tracking #388872

Owner:	**Be Ba Van Nguyen**	Owner Well #:	**No Data**
Address:	**417 E. Lorino Houston, TX 77037**	Grid #:	**65-05-9**
Well Location:	**417 E. Lorino Houston, TX 77037**	Latitude:	**29° 53' 58" N**
		Longitude:	**095° 23' 40" W**
Well County:	**Harris**	Elevation:	**No Data**
Type of Work:	**Replacement**	Proposed Use:	**Domestic**

Drilling Start Date: **1/16/2015** Drilling End Date: **1/19/2015**

	Diameter (in.)	*Top Depth (ft.)*	*Bottom Depth (ft.)*
Borehole:	**6.75**	**0**	**400**

Drilling Method: **Mud (Hydraulic) Rotary**

Borehole Completion: **2 String**

	Top Depth (ft.)	*Bottom Depth (ft.)*	*Description (number of sacks & material)*
Annular Seal Data:	**0**	**385**	**52**
	0	**10**	**10**

Seal Method: **Pressure Cemented**

Sealed By: **SDI**

Distance to Property Line (ft.): **30**

Distance to Septic Field or other concentrated contamination (ft.): **55**

Distance to Septic Tank (ft.): **No Data**

Method of Verification: **Owner**

Surface Completion: **Surface Sleeve Installed**

Water Level: **190 ft.** below land surface on **2015-01-28** Measurement Method: **Unknown**

Packers: **K-Packer 375'**

Type of Pump: **Submersible** Pump Depth (ft.): **260**

Well Tests: **Jetted** **Yield: 50 GPM**

	Strata Depth (ft.)	Water Type
Water Quality:	**No Data**	**No Data**

Chemical Analysis Made: **No**

Did the driller knowingly penetrate any strata which contained injurious constituents?: **No**

Certification Data: The driller certified that the driller drilled this well (or the well was drilled under the driller's direct supervision) and that each and all of the statements herein are true and correct. The driller understood that failure to complete the required items will result in the report(s) being returned for completion and resubmittal.

Company Information: **Scott Drilling Inc**

11923 Green Pines Circle
Houston, TX 77066

Driller Name: **Scott Robinson** License Number: **4839**

Apprentice Name: **Carlos DeLeon** Apprentice Number: **59057**

Comments: **No Data**

Lithology:
DESCRIPTION & COLOR OF FORMATION MATERIAL

Top (ft.)	Bottom (ft.)	Description
0	**25**	**CLay**
25	**45**	**Sand**
45	**115**	**Clay**
125	**155**	**Clay**
155	**175**	**Sand**
175	**205**	**Clay**
205	**245**	**Sand**
245	**310**	**Clay**
310	**345**	**Sand**
345	**385**	**Clay**
1152	**125**	**Sand**

Casing:
BLANK PIPE & WELL SCREEN DATA

Dia. (in.)	New/Used	Type	Setting From/To (ft.)
4	**New**	**PVC**	**Casing 0-385**
2.5	**New**	**PVC**	**Liner 375-385**
2.5	**New**	**PVC**	**Screen 385-400 .008**

IMPORTANT NOTICE FOR PERSONS HAVING WELLS DRILLED CONCERNING CONFIDENTIALITY

TEX. OCC. CODE Title 12, Chapter 1901.251, authorizes the owner (owner or the person for whom the well was drilled) to keep information in Well Reports confidential. The Department shall hold the contents of the well log confidential and not a matter of public record if it receives, by certified mail, a written request to do so from the owner.

Please include the report's Tracking Number on your written request.

Texas Department of Licensing and Regulation
P.O. Box 12157
Austin, TX 78711
(512) 334-5540

STATE OF TEXAS WELL REPORT for Tracking #518052

Owner:	**WCA Waste Coporation**	Owner Well #:	**GP-8R**
Address:	**1330 Post Oak Blvd 7th floor Houston, TX 77056**	Grid #:	**65-05-3**
Well Location:	**18710 E Hardy Road Houston, TX 77073**	Latitude:	**29° 59' 27.97" N**
		Longitude:	**095° 22' 57.98" W**
Well County:	**Harris**	Elevation:	**No Data**
Type of Work:	**Gas Probe**	Proposed Use:	**Gas Probe**

Drilling Start Date: **5/29/2019** Drilling End Date: **5/29/2019**

	Diameter (in.)	*Top Depth (ft.)*	*Bottom Depth (ft.)*
Borehole:	**6**	**0**	**35**

Drilling Method: **Hollow Stem Auger**

Borehole Completion: **Filter Packed**

	Top Depth (ft.)	*Bottom Depth (ft.)*	*Filter Material*	*Size*
Filter Pack Intervals:	**4.5**	**5**	**Sand**	**20/40**
	5	**35**	**Gravel**	**3/8**

	Top Depth (ft.)	*Bottom Depth (ft.)*	*Description (number of sacks & material)*
Annular Seal Data:	**0**	**3**	**Cement 1 Bags/Sacks**
	3	**4.5**	**Bentonite 1 Bags/Sacks**

Seal Method: **Gravity**

Sealed By: **Driller**

Distance to Property Line (ft.): **No Data**

Distance to Septic Field or other concentrated contamination (ft.): **No Data**

Distance to Septic Tank (ft.): **No Data**

Method of Verification: **No Data**

Surface Completion: **Surface Slab Installed** **Surface Completion by Driller**

Water Level: **No Data**

Packers: **No Data**

Type of Pump: **No Data**

Well Tests: **No Test Data Specified**

	Strata Depth (ft.)	Water Type
Water Quality:	**No Data**	**No Data**

Chemical Analysis Made: **No**

Did the driller knowingly penetrate any strata which contained injurious constituents?: **No**

Certification Data: The driller certified that the driller drilled this well (or the well was drilled under the driller's direct supervision) and that each and all of the statements herein are true and correct. The driller understood that failure to complete the required items will result in the report(s) being returned for completion and resubmittal.

Company Information: **BEST DRILLING SERVICES, INC.**

P.O. BOX 845
FRIENDSWOOD, TX 77549

Driller Name: **L. Bruce Milton** License Number: **4926**

Comments: **No Data**

Report Amended on 8/28/2019 by Request #28658

Lithology:
DESCRIPTION & COLOR OF FORMATION MATERIAL

Top (ft.)	Bottom (ft.)	Description
0	8	CLAYEY SILT, lt. brown
8	25	SILTY SAND, lt. brown
25	35	SILTY CLAY, grayish-tan

Casing:
BLANK PIPE & WELL SCREEN DATA

Dia (in.)	Type	Material	Sch./Gage	Top (ft.)	Bottom (ft.)
1	Riser	New Plastic (PVC)	40	0	5.5
1	Screen	New Plastic (PVC)	40 0.010	5.5	35

IMPORTANT NOTICE FOR PERSONS HAVING WELLS DRILLED CONCERNING CONFIDENTIALITY

TEX. OCC. CODE Title 12, Chapter 1901.251, authorizes the owner (owner or the person for whom the well was drilled) to keep information in Well Reports confidential. The Department shall hold the contents of the well log confidential and not a matter of public record if it receives, by certified mail, a written request to do so from the owner.

Please include the report's Tracking Number on your written request.

Texas Department of Licensing and Regulation
P.O. Box 12157
Austin, TX 78711
(512) 334-5540

copy by certified mail to: Texas Water Commis... , P.O. Box 13087, Austin, Texas 78711

Please use black ink.

ATTENTION OWNER: *Confidentiality Privilege Notice on Reverse Side*

State of Texas
WELL REPORT

Texas Water Well Drillers Board
P.O. Box 13087
Austin, Texas 78711

1) **OWNER** ORE INTERNATIONAL INC (Name) **ADDRESS** 14221 CHRISMAN HO. TEX 77039 (Street or RFD) (City) (State) (Zip)

2) **LOCATION OF WELL:** County HARRIS . 12 miles in NORTH (NE, SW, etc.) direction from HOUSTON (Town)

Driller must complete the legal description below with distance and direction from two intersecting section or survey lines, or he must locate and identify the well on an official Quarter- or Half-Scale Texas County General Highway Map and attach the map to this form.

☐ **LEGAL DESCRIPTION:**

Section No. _____ Block No. _____ Township _____ Abstract No. _____ Survey Name _____

Distance and direction from two intersecting section or survey lines _____

☑ **SEE ATTACHED MAP**

3) **TYPE OF WORK (Check):** ☑ New Well ☐ Deepening ☐ Reconditioning ☐ Plugging

4) **PROPOSED USE (Check):** ☐ Domestic ☑ Industrial ☐ Monitor ☐ Public Supply ☐ Irrigation ☐ Test Well ☐ Injection ☐ De-Watering

5) **DRILLING METHOD (Check):** ☑ Mud Rotary ☐ Air Hammer ☐ Jetted ☐ Bored ☐ Air Rotary ☐ Cable Tool ☐ Other _____ ☐ Driven

6) **WELL LOG:**

Date Drilling: Started 5-5 1982 Completed 5-8 1982

DIAMETER OF HOLE		
Dia. (in.)	From (ft.)	To (ft.)
8½	Surface	310
3½	310	324

7) **BOREHOLE COMPLETION:** ☐ Open Hole ☐ Straight Wall ☐ Underreamed ☐ Gravel Packed ☑ Other TWO STRING - K PACKER

If Gravel Packed give interval . . . from _____ ft. to _____ ft.

From (ft.)	To (ft.)	Description and color of formation material
0	45	CLAY
46	48	SAND
48	155	CLAY
155	192	SAND
192	220	CLAY
220	222	ROCK
222	265	SAND
265	280	CLAY
280	288	SAND
288	289	CLAY
289	324	SAND

(Use reverse side if necessary)

RECEIVED
MAY 27 1982
TEXAS WATER COMMISSION

8) **CASING, BLANK PIPE, AND WELL SCREEN DATA:**

Dia. (in.)	New or Used	Steel, Plastic, etc. Perf., Slotted, etc. Screen Mfg., if commercial	Setting (ft.) From	Setting (ft.) To	Gage Casting Screen
4	N	PLASTIC	0	310	
2½	N	S. STEEL	314	324	14 g.

9) **CEMENTING DATA** [Rule 287.44(1)]

Cemented from 0 ft. to 310 ft. No. of Sacks Used 22

_____ ft. to _____ ft. No. of Sacks Used _____

Method used PRESSURE

Cemented by H+H WATER WELL

10) **SURFACE COMPLETION**

☑ Specified Surface Slab Installed [Rule 287.44(2)(A)] OWNER

☐ Specified Steel Sleeve Installed [Rule 287.44(3)(A)]

☐ Pitless Adapter Used [Rule 287.44(3)(B)]

☐ Approved Alternative Procedure Used [Rule 287.71]

11) **WATER LEVEL:**

Static level 103 ft. below land surface Date 5-8-82

Artesian flow _____ gpm. Date _____

12) **PACKERS:**

Type	Depth
K	301-302

13) **TYPE PUMP:** ☐ Turbine ☐ Jet ☑ Submersible ☐ Cylinder ☐ Other _____

Depth to pump bowls, cylinder, jet, etc., _____ ft.

14) **WELL TESTS:**

Type Test: ☑ Pump ☐ Bailer ☐ Jetted ☐ Estimated

Yield: 12 gpm with _____ ft. drawdown after _____ hrs.

15) **WATER QUALITY:**

Did you knowingly penetrate any strata which contained undesirable constituents?

☐ Yes ☑ No If yes, submit "REPORT OF UNDESIRABLE WATER"

Type of water? _____ Depth of strata _____

Was a chemical analysis made? ☐ Yes ☑ No

I hereby certify that this well was drilled by me (or under my supervision) and that each and all of the statements herein are true to the best of my knowledge and belief. I understand that failure to complete items 1 thru 15 will result in the log(s) being returned for completion and resubmittal.

COMPANY NAME H+H WATER WELL (Type or print) **WELL DRILLER'S LICENSE NO.** 334

ADDRESS 14605 REEVESTON HO. TEX. 77039 (Street or RFD) (City) (State) (Zip)

(Signed) A.C. Henderson (Licensed Well Driller) **(Signed)** _____ (Registered Driller Trainee)

Please attach electric log, chemical analysis, and other pertinent information, if available.

For TWC use only: Well No. _____ Located on map 65-6-4

WWD-012 (Rev. 05-18-90)

TEXAS WATER COMMISSION COPY

20

Send original copy by certified mail to: Texas Water Co[illegible]n; P.O. Box 13087, Austin, TX 78711-3087

Please use black ink.

ATTENTION OWNER: *Confidentiality Privilege Notice on Reverse Side*

State of Texas
WELL REPORT

Texas Water Well Drillers Board
P.O. Box 13087
Austin, TX 78711-3087
512-371-6299

1) **OWNER** CHAMPAGNE · WEBER (Name) **ADDRESS** 14333 CHRISMAN HSTN, TX. 77039 (Street or RFD) (City) (State) (Zip)

2) **LOCATION OF WELL:** 14333 CHRISMAN
County HARRIS, [illegible] miles in (NE, SW, etc.) direction from (Town)

Driller must complete the legal description below with distance and direction from two intersecting section or survey lines, or he must locate and identify the well on an official Quarter- or Half-Scale Texas County General Highway Map and attach the map to this form.

☐ **LEGAL DESCRIPTION:**
Section No. _____ Block No. _____ Township _____ Abstract No. _____ Survey Name _____
Distance and direction from two intersecting section or survey lines _____
☑ **SEE ATTACHED MAP** 65 · 4 · 4

3) **TYPE OF WORK (Check):** ☑ New Well ☐ Deepening ☐ Reconditioning ☐ Plugging

4) **PROPOSED USE (Check):** ☑ Domestic ☐ Industrial ☐ Monitor ☐ Public Supply ☐ Irrigation ☐ Test Well ☐ Injection ☐ De-Watering

5) **DRILLING METHOD (Check):** ☐ Driven ☑ Mud Rotary ☐ Air Hammer ☐ Jetted ☐ Bored ☐ Air Rotary ☐ Cable Tool ☐ Other _____

6) **WELL LOG:**
Date Drilling: Started 5-18 19 94 Completed 5-24 19 94

DIAMETER OF HOLE		
Dia. (in.)	From (ft.)	To (ft.)
8 3/4	Surface	520
5 3/4	520	560

7) **BOREHOLE COMPLETION:**
☐ Open Hole ☑ Straight Wall ☐ Underreamed
☐ Gravel Packed ☐ Other _____
If Gravel Packed give interval . . . from _____ ft. to _____ ft.

From (ft.)	To (ft.)	Description and color of formation material
0	18	TOP SOIL & CLAY
18	40	SURFACE SAND
40	62	CLAY
62	71	SAND
71	156	CLAY
156	170	SAND
170	216	CLAY
216	229	SAND
229	237	CLAY
237	272	SAND

(Use reverse side if necessary)

RECEIVED JUN 23 1994 TEXAS NATURAL RESOURCE CONSERVATION COMMISSION

8) **CASING, BLANK PIPE, AND WELL SCREEN DATA:**

Dia. (in.)	New or Used	Steel, Plastic, etc. Perf., Slotted, etc. Screen Mfg., if commercial	Setting (ft.) From	Setting (ft.) To	Gage Casing Screen
6	N	BLACK STEEL, WELDED	0	520	
4	N	GALVANIZED	498	540	
4	N	S.S. R.B.	540	560	.014

9) **CEMENTING DATA** [Rule 287.44(1)]
Cemented from 0 ft. to 15 ft. No. of Sacks Used 10
420 ft. to 520 ft. No. of Sacks Used 7
Method used Halliburton / Trimmel
Cemented by BUSSELL & SON INC.

10) **SURFACE COMPLETION**
☑ Specified Surface Slab Installed [Rule 287.44(2)(A)]
☐ Specified Steel Sleeve Installed [Rule 287.44(3)(A)]
☐ Pitless Adapter Used [Rule 287.44(3)(B)]
☐ Approved Alternative Procedure Used [Rule 287.71]

11) **WATER LEVEL:**
Static level 208 ft. below land surface Date 5-24-94
Artesian flow _____ gpm. Date _____

12) **PACKERS:**

Type	Depth
K-PACKER	498

13) **TYPE PUMP:**
☐ Turbine ☐ Jet ☑ Submersible ☐ Cylinder
☐ Other _____
Depth to pump bowls, cylinder, jet, etc., _____ ft.

14) **WELL TESTS:**
Type Test: ☐ Pump ☐ Bailer ☑ Jetted ☐ Estimated
Yield: 175 gpm with _____ ft. drawdown after _____ hrs.

15) **WATER QUALITY:**
Did you knowingly penetrate any strata which contained undesirable constituents?
☐ Yes ☑ No If yes, submit "REPORT OF UNDESIRABLE WATER"
Type of water? _____ Depth of strata _____
Was a chemical analysis made? ☐ Yes ☐ No

I hereby certify that this well was drilled by me (or under my supervision) and that each and all of the statements herein are true to the best of my knowledge and belief. I understand that failure to complete items 1 thru 15 will result in the log(s) being returned for completion and resubmittal.

COMPANY NAME BUSSELL & SON INC. (Type or print) **WELL DRILLER'S LICENSE NO.** 2035

ADDRESS P O BOX 874 (Street or RFD) TOMBALL (City) TEXAS (State) 77377-0874 (Zip)

(Signed) Craig O. Bussell (Licensed Well Driller) **(Signed)** _____ (Registered Driller Trainee)

Please attach electric log, chemical analysis, and other pertinent information, if available.

For TWC use only: Well No. 20 Located on map 65·6·4

TWC-0199 (Rev. 05-18-90)

TEXAS WATER COMMISSION COPY

IMPORTANT NOTICE FOR PERSONS HAVING WELLS DRILLED CONCERNING PRIVILEGE OF CONFIDENTIALITY

The Water Well Drillers Board and the Texas Water Commission are concerned that some persons having wells drilled may not be aware of the confidentiality privilege provision of Section 5 of the Water Well Drillers Act. Section 5, the Reporting of Well Logs, reads as follows:

> "Every licensed water well driller drilling, deepening or otherwise altering a water well within this State shall make and keep, or cause to be made and kept, a legible and accurate well log, and within 60 days from the completion or cessation of drilling, deepening or otherwise altering such a water well, shall deliver or transmit by certified mail a copy of such well log to the Commission, and the owner thereof or the person having had such well drilled. Each copy of a well log, other than a Commission copy, shall include the name, mailing address, and telephone number of the Board and the Commission. The well log required herein shall at the request in writing to the Commission, by certified mail, by the owner or the person having such well drilled be held as confidential matter and not made of public record."

The last sentence specifies the means whereby you can, if you wish, assure that logs of your wells will be kept confidential.

From (ft.)	To (ft.)	Description and color of formation material
272	297	CLAY
297	323	SAND
323	328	CLAY
328	342	SAND
342	366	CLAY
366	377	SAND
377	386	CLAY
386	420	SAND
420	475	CLAY
475	490	SAND

4KK

Send original copy by certified mail to the Texas Water Development Board P. O. Box 13087 Austin, Texas 78711

State of Texas

WATER WELL REPORT

For TWDB use only
Well No. 65-06-4KK
Located on map yes
Received: 9-4-73

1) OWNER:
Person having well drilled C.G. Johnson (Name) Address 14127 CHRISMAN (Street or RFD) Ho (City) TEX (State)

Landowner SAME (Name) Address (Street or RFD) (City) (State)

2) LOCATION OF WELL:
County HARRIS, 4 miles in NORTH (N.E., S.W., etc.) direction from HOUSTON (Town)

Locate by sketch map showing landmarks, roads, creeks, hiway number, etc.*



(Use reverse side if necessary)

or

Give legal location with distances and directions from adjacent sections or survey lines.

Labor _____ League _____

Block _____ Survey _____

Abstract No. _____

(NW¼ NE¼ SW¼ SE¼) of Section _____

3) TYPE OF WORK (Check):
~~New~~ Well | Deepening | Reconditioning | Plugging

4) PROPOSED USE (Check):
~~Domestic~~ | Industrial | Municipal | Irrigation | Test Well | Other

5) TYPE OF WELL (Check):
~~Rotary~~ | Driven | Dug | Cable | Jetted | Bored

6) WELL LOG:
Diameter of hole 6½ in. Depth drilled 320 ft. Depth of completed well 320 ft. Date drilled 8-8-73

All measurements made from / ft. above ground level.

From (ft.)	To (ft.)	Description and color of formation material
0	45	CLAY
45	48	SAND
48	155	CLAY
155	192	SAND
192	220	CLAY
220	222	ROCK
222	265	SAND
265	280	CLAY
280	288	SAND
288	289	CLAY
289	320	SAND

(Use reverse side if necessary)

9) Casing:
Type: Old ~~New~~ ~~Steel~~ Plastic Other

Cemented from 0 ft. to 289 ft.

Diameter (inches)	Setting From (ft.)	Setting To (ft.)	Gage
4	0	294	

10) SCREEN:
Type STEEL

Perforated ~~Slotted~~

Diameter (inches)	Setting From (ft.)	Setting To (ft.)	Slot Size
2½	308 -	318	14

7) COMPLETION (Check):
Straight wall | Gravel packed | ✓ Other LEAD SEAL
Under reamed | Open Hole

8) WATER LEVEL:
Static level 169 ft. below land surface Date 8-8-73

Artesian pressure _____ lbs. per square inch Date _____

Depth to pump bowls, cylinder, jet, etc., 273 ft. below land surface.

11) WELL TESTS:
Was a pump test made? Yes ~~No~~ If yes, by whom? _____

Yield: _____ gpm with _____ ft. drawdown after _____ hrs.

Bailer rear _____ gpm with _____ ft. drawdown after _____ hrs.

Artesian flow _____ gpm

Temperature of water _____

12) WATER QUALITY:
Was a chemical analysis made? Yes ~~No~~

Did any strata contain undesirable water? Yes No

Type of water? _____ depth of strata _____

I hereby certify that this well was drilled by me (or under my supervision) and that each and all of the statements herein are true to the best of my knowledge and belief.

NAME A.R. HENDON (Type or Print) Water Well Drillers Registration No. 334

ADDRESS 14605 REEVESTON (Street or RFD) HOUSTON (City) TEX 77039 (State)

(Signed) A.R. Hendon (Water Well Driller) H&H WATER WELL DRILLING (Company Name)

Please attach electric log, chemical analysis, and other pertinent information, if available.

*Additional instructions on reverse side.

TWDB-WD-6

STATE OF TEXAS WELL REPORT for Tracking #39837

Owner:	**Sharma Ramnarine**	Owner Well #:	**No Data**
Address:	**14035 Chrisman Houston, TX 77039**	Grid #:	**65-06-4**
		Latitude:	**29° 55' 14" N**
Well Location:	**14035 Chrisman Houston, TX 77039**	Longitude:	**095° 21' 53" W**
Well County:	**Harris**	Elevation:	**231 ft. above sea level**
Type of Work:	**Replacement**	Proposed Use:	**Domestic**

Drilling Start Date: **6/22/2004** Drilling End Date: **6/25/2004**

	Diameter (in.)	*Top Depth (ft.)*	*Bottom Depth (ft.)*
Borehole:	**7.75**	**0**	**340**
	3.875	**340**	**370**

Drilling Method: **Mud (Hydraulic) Rotary**

Borehole Completion: **Halliburton Pressure Cemented**

	Top Depth (ft.)	*Bottom Depth (ft.)*	*Description (number of sacks & material)*
Annular Seal Data:	**0**	**340**	**16 Sacks Cement**

Seal Method: **Halliburton Pressure Cemented**

Sealed By: **Driller**

Distance to Property Line (ft.): **50+**

Distance to Septic Field or other concentrated contamination (ft.): **100+**

Distance to Septic Tank (ft.): **No Data**

Method of Verification: **Measured**

Surface Completion: **Surface Sleeve Installed**

Water Level: **199 ft.** below land surface on **2004-06-25** Measurement Method: **Unknown**

Packers: **K-Packer 337'**

Type of Pump: **Submersible** Pump Depth (ft.): **273**

Well Tests: **Jetted** **Yield: 40 GPM with 20 ft. drawdown after 2 hours**

	Strata Depth (ft.)	Water Type
Water Quality:	337	Good

Chemical Analysis Made: **No**

Did the driller knowingly penetrate any strata which contained injurious constituents?: **No**

Certification Data: The driller certified that the driller drilled this well (or the well was drilled under the driller's direct supervision) and that each and all of the statements herein are true and correct. The driller understood that failure to complete the required items will result in the report(s) being returned for completion and resubmittal.

Company Information: **Ballard Water Well**

P. O. Box 970
Willis, TX 77378

Driller Name: **Charles Ballard** License Number: **2384**

Apprentice Name: **Daniel Bates** Apprentice Number: **1596**

Comments: **No Data**

Lithology:
DESCRIPTION & COLOR OF FORMATION MATERIAL

Top (ft.)	Bottom (ft.)	Description
0	1	Top Soil
1	21	Clay
21	23	Rock
23	115	Clay / Shale
115	134	Sand
134	136	Sand Stone
136	139	Sand
139	168	Clay
168	174	Sand
174	178	Clay
178	182	Sand / Stone
182	195	Clay / Shale
195	197	Rock
197	202	Shale
202	224	Sand
224	226	Rock
226	244	Clay / Shale

Casing:
BLANK PIPE & WELL SCREEN DATA

Dia. (in.)	New/Used	Type	Setting From/To (ft.)
4"	New	Casing	0-340 Sch 40
2 1/2"	New	PVC Slotted Screen	337-357 .008 Gauge

244	258	Sand
258	259	Sand Stone
259	263	Broken Sand
263	267	Sand
267	271	Sand Stone
271	278	Shale
278	280	Sand Stone
280	297	Clay
297	314	Sand Stone
314	318	Broken Sand
318	322	Sand Stone
322	357	Sand
357	370	Clay

IMPORTANT NOTICE FOR PERSONS HAVING WELLS DRILLED CONCERNING CONFIDENTIALITY

TEX. OCC. CODE Title 12, Chapter 1901.251, authorizes the owner (owner or the person for whom the well was drilled) to keep information in Well Reports confidential. The Department shall hold the contents of the well log confidential and not a matter of public record if it receives, by certified mail, a written request to do so from the owner.

Please include the report's Tracking Number on your written request.

Texas Department of Licensing and Regulation
P.O. Box 12157
Austin, TX 78711
(512) 334-5540

Dup

Send original copy by certified mail to the Texas Water Development Board P. O. Box 13087 Austin, Texas 78711

State of Texas

WATER WELL REPORT

For TWDB use only
Well No. 65-06-477
Located on map yes
Received: 76
ok

1) OWNER:
Person having well drilled C.O. Thorton (Name) Address 190 Glazebrook (Street or RFD) Houston (City), Texas (State)

Landowner Westfield Full Gospel (Name) Address Christman & Gault (Street or RFD) Houston (City), Texas (State)

2) LOCATION OF WELL:
County Harris, _____ miles in _____ (N.E., S.W., etc.) direction from _____ (Town)

Locate by sketch map showing landmarks, roads, creeks, hiway number, etc.*
Map on 65-05-6LL
413D
North
(Use reverse side if necessary)

or

Give legal location with distances and directions from adjacent sections or survey lines.
Labor _____ League _____
Block _____ Survey _____
Abstract No. _____
(NW¼ NE¼ SW¼ SE¼) of Section _____

3) TYPE OF WORK (Check): New Well, Deepening, Reconditioning, Plugging

4) PROPOSED USE (Check): Domestic, Industrial, Municipal, Irrigation, Test Well, Other

5) TYPE OF WELL (Check): Rotary, Driven, Dug, Cable, Jetted, Bored

6) WELL LOG:
Diameter of hole 6 3/4 in. Depth drilled 317 ft. Depth of completed well 332 ft. Date drilled 8-27-75
All measurements made from 0 ft. above ground level.

From (ft.)	To (ft.)	Description and color of formation material
0	8	Gray clay
8	14	Gray yellow clay
14	17	Rock
17	20	Red Gray clay
20	40	Red gray clay
40	44	Sand
44	120	Red gray clay
120	123	Sand
123	140	Red gray clay
140	171	Sand
171	178	Red gray clay

(Use reverse side if necessary)

9) Casing:
Type: Old, New, Steel, Plastic, Other
Cemented from ~~XXXXXX~~ 317 Up ft. to _____ ft.

Diameter (inches)	Setting From (ft.)	Setting To (ft.)	Gage
4"	1 Ft.	317	40

10) SCREEN:
Type Well Supplies Inc. Plastic wrapped
Perforated Slotted

Diameter (inches)	Setting From (ft.)	Setting To (ft.)	Slot Size
2½"	322ft.	332ft.	16

7) COMPLETION (Check):
Straight wall, Gravel packed, Other
Under reamed, Open Hole

8) WATER LEVEL:
Static level _____ ft. below land surface Date _____
Artesian pressure _____ lbs. per square inch Date _____
Depth to pump bowls, cylinder, jet, etc., _____ ft. below land surface.

11) WELL TESTS:
Was a pump test made? Yes No If yes, by whom?
Yield: _____ gpm with _____ ft. drawdown after _____ hrs.
Bailer test _____ gpm with _____ ft. drawdown after _____ hrs.
Artesian flow _____ gpm
Temperature of water _____

12) WATER QUALITY:
Was a chemical analysis made? Yes No
Did any strata contain undesirable water? Yes No
Type of water? _____ depth of strata _____

I hereby certify that this well was drilled by me (or under my supervision) and that each and all of the statements herein are true to the best of my knowledge and belief.

NAME C.A. Raymond, Jr. (Type or Print) Water Well Drillers Registration No. 774 TDL

ADDRESS 10011 Airline Dr. (Street or RFD) Houston (City) Texas (State)

(Signed) C.A. Raymond Jr. (Water Well Driller) Raymond Water Well Drilling, Inc. (Company Name)

Please attach electric log, chemical analysis, and other pertinent information, if available.

*Additional instructions on reverse side.

TWDBE-WD-6

2) LOCATION OF WELL:

The sketch showing the well location must be as accurate as possible, showing landmarks, in sufficient detail so that the well may be plotted on a General Highway Map of the county in which the well is located.

Reference points from which distances are measured and directions given should be of a permanent nature (e.g. highway intersections, center of towns, river and creek bridges, railroad crossings). The distance and direction from the nearest town should always be indicated.

When giving a legal description include a sketch showing location of the well within the described area. e.g. survey abstract.

Information furnished in Section 2) of the TWDBE-CW-53 is very important. Unless the well can be accurately located on a map the value of the other data contained in the Report is greatly reduced.

178	- 200	Sand
200	- 225	Sand
225	- 236	Red & Yellow clay
236	- 237	Rock
237	- 248	Red Yellow Clay
248	- 256	Sand
256	- 258	Red & gray clay
258	- 259	Rock
259	- 280	Sand & clay streaks
280	- 281	Rock
281	- 297	Red & Gray clay
297	- 332	Sand

TEXAS WATER DEVELOPMENT BOARD
RECEIVED
MAR - 1 1976

MAY 10 1976

23

Send original copy by certified mail to the Texas Department of Water Resources P. O. Box 13087 Austin, Texas 78711

State of Texas
WATER WELL REPORT

ATTENTION OWNER: *Confidentiality Privilege Notice on Reverse Side*

Texas Water Well Drillers Board P. O. Box 13087 Austin, Texas 78711

1) OWNER Bernard Johnson — (Name) Address 1601 Peachleaf (Street or RFD) Houston, Tx. (City) (State) (Zip)

2) LOCATION OF WELL: County Harris 15 miles in N (N.E., S.W., etc.) direction from Houston (Town)

Driller must complete the legal description to the right with distance and direction from two intersecting section or survey lines, or he must locate and identify the well on an official Quarter- or Half-Scale Texas County General Highway Map and attach the map to this form.

☐ Legal description:
Section No. _____ Block No. _____ Township _____
Abstract No. _____ Survey Name _____
Distance and direction from two intersecting section or survey lines _____

☐ See attached map. map on 65-06-888 Dup

3) TYPE OF WORK (Check):
☒ New Well ☐ Deepening ☐ Reconditioning ☐ Plugging

4) PROPOSED USE (Check):
☒ Domestic ☐ Industrial ☐ Public Supply ☐ Irrigation ☐ Test Well ☐ Other _____

5) DRILLING METHOD (Check):
☒ Mud Rotary ☐ Air Hammer ☐ Driven ☐ Bored ☐ Air Rotary ☐ Cable Tool ☐ Jetted ☐ Other _____

6) WELL LOG:

Date drilled 2/8/84

DIAMETER OF HOLE

Dia. (in.)	From (ft.)	To (ft.)
	Surface	
6-3/4		302

7) BOREHOLE COMPLETION:
☐ Open Hole ☐ Straight Wall ☐ Underreamed
☐ Gravel Packed ☒ Other 2 string cemented
If Gravel Packed give interval . . . from _____ ft. to _____ ft.

From (ft.)	To (ft.)	Description and color of formation material
0	24	Clay
24	91	Sand
91	143	Clay
143	187	Sand
187	200	Clay
200	302	Sand

8) CASING, BLANK PIPE, AND WELL SCREEN DATA:

Dia. (in.)	New or Used	Steel, Plastic, etc. Perf., Slotted, etc. Screen Mgf., if commercial	Setting (ft.) From	Setting (ft.) To	Gage Casing Screen
4"	N	PVC Casing	0	276	Sch.
2½"	N	Blank Pipe	272	282	40
2½"	N	PVC Slotted Screen	282	302	.012

CEMENTING DATA
Cemented from 276 ft. to surface ft.
Method used Halliburton
Cemented by Robinson Water Well (Company or Individual)

9) WATER LEVEL:
Static level 160 ft. below land surface Date _____
Artesian flow _____ gpm. Date _____

10) PACKERS: Type K Depth 272

11) TYPE PUMP: 2HP #252 Tank
☐ Turbine ☐ Jet ☒ Submersible ☐ Cylinder
☐ Other _____
Depth to pump bowls, cylinder, jet, etc. 240 ft.

12) WELL TESTS:
☐ Type Test: ☐ Pump ☐ Bailer ☐ Jetted ☐ Estimated
Yield: _____ gpm with _____ ft. drawdown after _____ hrs.

RECEIVED
DEC -7 1984
DEPT. OF WATER RESOURCES

(Use reverse side if necessary)

13) WATER QUALITY:
Did you knowingly penetrate any strata which contained undesirable water? ☐ Yes ☒ No
If yes, submit "REPORT OF UNDESIRABLE WATER"
Type of water? potable Depth of strata _____
Was a chemical analysis made? ☐ Yes ☐ No

I hereby certify that this well was drilled by me (or under my supervision) and that each and all of the statements herein are true to the best of my knowledge and belief.

COMPANY NAME Rob inson Water Well (Type or Print) Water Well Driller's License No. 1464

ADDRESS 11607 FM 149 (Street or RFD) Houston, (City) Tx. (State) 77086 (Zip)

(Signed) M. E. Robinson (Licensed Water Well Driller) (Signed) _____ (Registered Driller Trainee)

Please attach electric log, chemical analysis, and other pertinent information, if available.

For TDWR use only
Well No. 65-06-45
Located on map YRSC F.S.

TDWR-0392 (Rev. 5-27-82)

DEPARTMENT OF WATER RESOURCES COPY

·6m; N/SL
·5m; E/WL

20

Send original copy by certified mail to the Texas Department of Water Resources P. O. Box 13087 Austin, Texas 78711

State of Texas
WATER WELL REPORT

ATTENTION OWNER: *Confidentiality Privilege Notice on Reverse Side*

Texas Water Well Drillers Board P. O. Box 13087 Austin, Texas 78711

1) OWNER Champagne-Webber, Inc. (Name) Address ~~XXXXXX~~ Unknown Chrisman Yard (Street or RFD) Houston (City) Texas (State) (Zip)

2) LOCATION OF WELL: County Harris 11 miles in N (N.E., S.W., etc.) direction from Houston (Town)

Driller must complete the legal description to the right with distance and direction from two intersecting section or survey lines, or he must locate and identify the well on an official Quarter- or Half-Scale Texas County General Highway Map and attach the map to this form.

☐ Legal description:
Section No. _____ Block No. _____ Township _____
Abstract No. _____ Survey Name _____
Distance and direction from two intersecting section or survey lines _____

☐ See attached map. on 65-06-7

3) TYPE OF WORK (Check):
☒ New Well ☐ Deepening ☐ Reconditioning ☐ Plugging

4) PROPOSED USE (Check):
☐ Domestic ☒ Industrial ☐ Public Supply ☐ Irrigation ☐ Test Well ☐ Other _____

5) DRILLING METHOD (Check):
☒ Mud Rotary ☐ Air Hammer ☐ Driven ☐ Bored ☐ Air Rotary ☐ Cable Tool ☐ Jetted ☐ Other _____

6) WELL LOG:

Date drilled 2/14/86

Dia. (in.)	From (ft.)	To (ft.)
	Surface	
6-3/4		493
3-7/8	493	540

From (ft.)	To (ft.)	Description and color of formation material
0	30	Clay
30	75	Sand
75	160	Clay
160	175	Sand
175	230	Clay
230	275	Sand
275	360	Clay
360	380	Sand
380	485	Clay
485	540	Sand

(Use reverse side if necessary)

7) BOREHOLE COMPLETION:
☐ Open Hole ☐ Straight Wall ☐ Underreamed
☐ Gravel Packed ☒ Other 2 string cemented
If Gravel Packed give interval . . . from _____ ft. to _____ ft.

8) CASING, BLANK PIPE, AND WELL SCREEN DATA:

Dia. (in.)	New / Used	Steel, Plastic, etc. Perf., Slotted, etc. Screen Mgf., if commercial	Setting (ft.) From	Setting (ft.) To	Gage Casing Screen
4"	N	Steel	0	490	Sch.40
2½"	N	PVC Liner	480	510	Sch.40
2½"	N	PVC Screen	510	540	.012

CEMENTING DATA
Cemented from 490 ft. to 0 ft.
Method used Halliburton
Cemented by Robinson Water Well (Company or Individual)

9) WATER LEVEL:
Static level 220 ft. below land surface Date _____
Artesian flow _____ gpm. Date _____

10) PACKERS: Type K Depth 480

11) TYPE PUMP: 5HP 480 volt
☐ Turbine ☐ Jet ☒ Submersible ☐ Cylinder ☐ Other _____
Depth to pump bowls, cylinder, jet, etc., _____ ft.
2- #252 Well-x-Trol Captive Air Tanks

12) WELL TESTS:
☐ Type Test: ☐ Pump ☐ Bailer ☐ Jetted ☐ Estimated
Yield: _____ gpm with _____ ft. drawdown after _____ hrs.

13) WATER QUALITY:
Did you knowingly penetrate any strata which contained undesirable water? ☐ Yes ☒ No
If yes, submit "REPORT OF UNDESIRABLE WATER"
Type of water? potable Depth of strata _____
Was a chemical analysis made? ☐ Yes ☐ No

RECEIVED
MAY - 5 1987
TEXAS WATER COMMISSION

I hereby certify that this well was drilled by me (or under my supervision) and that each and all of the statements herein are true to the best of my knowledge and belief.

COMPANY NAME Robinson Water Well Service, Inc. (Type or Print) Water Well Driller's License No. 1464

ADDRESS 11607 FM149 (Street or RFD) Houston, (City) Tx. (State) 77086 (Zip)

(Signed) M. E. Robinson Jr. (Licensed Water Well Driller) (Signed) _____ (Registered Driller Trainee)

Please attach electric log, chemical analysis, and other pertinent information, if available.

For TDWR use only
Well No. 65-06-4
Located on map _____

TDWR-0392 (Rev. 5-27-82)

DEPARTMENT OF WATER RESOURCES COPY

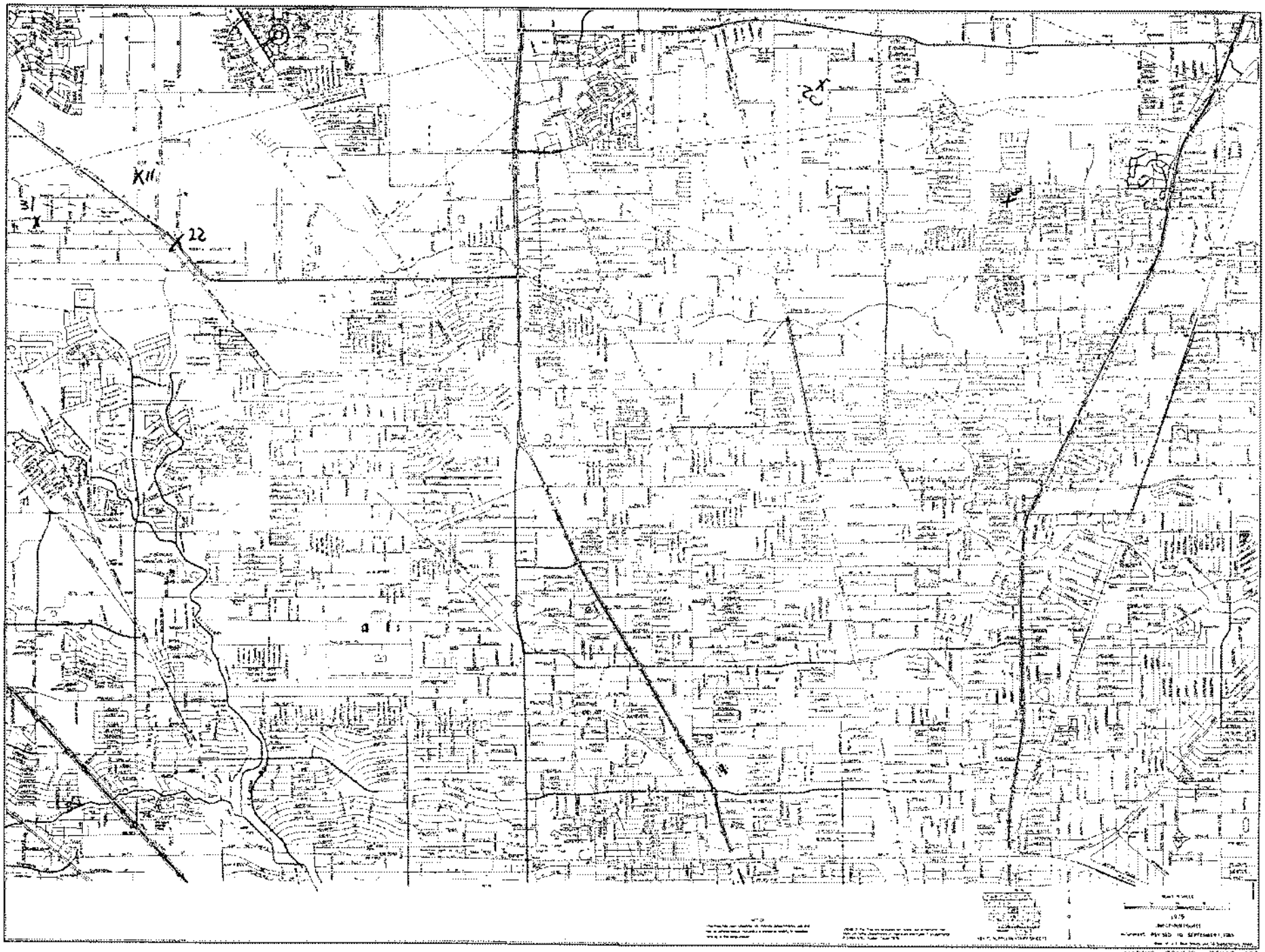

Map # 2 (7) 46

Send original copy by certified mail to the Texas Water Development Board P. O. Box 13087 Austin, Texas 78711

State of Texas

WATER WELL REPORT

For TWDB use only
Well No. 65-05-48
Located on map
Received: 3-7-83

1) OWNER:
Person having well drilled Harold Wilson Address Off 525 Houston, Tx
(Name) (Street or RFD) (City) (State)
Landowner " " Address " " " "
(Name) (Street or RFD) (City) (State)

2) LOCATION OF WELL:
County Harris 1 miles in N direction from Houston
(N.E., S.W., etc.) (Town)

Locate by sketch map showing landmarks, roads, creeks, hiway number, etc.*

major 66-15-1W

North

(Use reverse side if necessary)

or Give legal location with distances and directions from adjacent sections or survey lines.

Labor _____ League _____
Block _____ Survey _____
Abstract No. _____
(NW¼ NE¼ SW¼ SE¼) of Section _____

3) TYPE OF WORK (Check):
✓ New Well | Deepening | Reconditioning | Plugging

4) PROPOSED USE (Check):
✓ Domestic | Industrial | Municipal | Irrigation | Test Well | Other

5) TYPE OF WELL (Check):
✓ Rotary | Driven | Dug | Cable | Jetted | Bored

6) WELL LOG:
Diameter of hole 6½ in. Depth drilled ~~400~~ 414 ft. Depth of completed well 414 ft. Date drilled 1-17-83
All measurements made from 3 ft. above ground level.

From (Ft.)	To (Ft.)	Description and color of formation material
0	112	Clay
112	126	Sand
126	180	Clay
180	200	Sand & rock
200	215	Clay
215	230	Sand
230	248	Clay
248	263	Sand & rock
263	298	Clay
298	314	Sand
314	340	Clay
340	345	Sand
345	355	Clay
355	369	Sand
369	383	Sand & rock
383	414	Sand

(Use reverse side if necessary)

9) Casing:
Type: Old ✓ New ✓ Steel Plastic Other
Cemented from 0 ft. to 400 ft.

Diameter (inches)	Setting From (ft.)	To (ft.)	Gage
4	0	400	sch 40
2½	394	404	" "

10) SCREEN:
Type RBSS
Perforated Slotted

Diameter (inches)	Setting From (ft.)	To (ft.)	Slot Size
2½	404	414	12ga

7) COMPLETION (Check):
✓ Straight wall | Gravel packed | Other | Under reamed | Open Hole

8) WATER LEVEL:
Static level 210 ft. below land surface Date 1-17-83
Artesian pressure _____ lbs. per square inch Date _____
Depth to pump bowls, cylinder, jet, etc. _____ ft.
below land surface.

11) WELL TESTS:
Was a pump test made? Yes No If yes, by whom?
Yield: 30 gpm with _____ ft. drawdown after _____ hrs.
Bailer test _____ gpm with _____ ft. drawdown after _____ hrs.
Artesian flow _____ gpm
Temperature of water _____

12) WATER QUALITY:
Was a chemical analysis made? Yes ✓ No
Did any strata contain undesirable water? Yes ✓ No
Type of water? _____ depth of strata _____

RECEIVED
MAR - 3 1983
DEPT OF WATER RESOURCES

I hereby certify that this well was drilled by me (or under my supervision) and that each and all of the statements herein are true to the best of my knowledge and belief.

NAME John E. Weisinger Water Well Drillers Registration No. 1541
(Type or Print)

ADDRESS _____ Weisinger Water Well, Inc.
(Street or RFD) (City) (State)

(Signed) John E. Weisinger (Company Name)
(Water Well Driller)

(713) 720-1721

Please attach electric log, chemical analysis, and other pertinent information, if available.

*Additional instructions on reverse side.

TWDB WDR

4820115560

Send original copy by certified return receipt requested mail to: TNRCC, MC 177, P.O. Box 13087, Austin, TX 78711-3087

ATTENTION OWNER: *Confidentiality Privilege Notice on on reverse side of Well Owner's copy (pink)*

State of Texas
WELL REPORT

Texas Water Well Drillers Advisory Council
MC 177
P.O. Box 13087
Austin, TX 78711-3087
512-239-0530

1) **OWNER** RICHARD BREWER (Name) **ADDRESS** 1535 PEACHLEAF (Street or RFD) HOUSTON (City) TX (State) 77039 (Zip)

2) **ADDRESS OF WELL:** County HARRIS 1535 PEACHLEAF (Street, RFD or other) HOUSTON (City) TX (State) 77039 (Zip) **GRID #** 65064

3) **TYPE OF WORK (Check):** ☑ New Well ☐ Deepening ☐ Reconditioning ☐ Plugging

4) **PROPOSED USE (Check):** ☐ Monitor ☐ Environmental Soil Boring ☑ Domestic ☐ Industrial ☐ Irrigation ☐ Injection ☐ Public Supply ☐ De-watering ☐ Testwell
If Public Supply well, were plans submitted to the TNRCC? ☐ Yes ☐ No

5) X

6) **WELL LOG:**
Date Drilling: Started 6-14 19 98 Completed 6-16 19 98

DIAMETER OF HOLE

Dia. (in.)	From (ft.)	To (ft.)
7	Surface	300
3 7/8	300	311

7) **DRILLING METHOD (Check):** ☐ Driven ☐ Air Rotary ☑ Mud Rotary ☐ Bored ☐ Air Hammer ☐ Cable Tool ☐ Jetted ☐ Other

From (ft.)	To (ft.)	Description and color of formation material
0	5	TOP SOIL
5	20	YELLOW SHALE
20	37	RED SHALE
37	91	RED SAND
91	124	RED SHALE
124	140	SAND
140	166	RED SHALE
166	190	SAND
190	233	RED SHALE
233	270	SAND
270	285	RED SHALE
285	311	SAND

(Use reverse side of Well Owner's copy, if necessary)

8) **Borehole Completion (Check):** ☐ Open Hole ☐ Straight Wall ☐ Underreamed ☐ Gravel Packed ☑ Other 2-STRING
If Gravel Packed give interval ... from _____ ft. to _____ ft.

CASING, BLANK PIPE, AND WELL SCREEN DATA:

Dia. (in.)	New or Used	Steel, Plastic, etc. Perf., Slotted, etc. Screen Mfg., if commercial	Setting (ft.) From	Setting (ft.) To	Gage Casing Screen
4	N	PVC	0	291	SCH40
2½	N	PVC SCREEN	291	311	SCH40

9) **CEMENTING DATA** [Rule 338.44(1)]
Cemented from 0 ft. to 291 ft. No. of sacks used 17
_____ ft. to _____ ft. No. of sacks used _____
Method used PRESSURE
Cemented by SUGG WATER WELL
Distance to septic system field lines or other concentrated contamination 155 ft.
Method of verification of above distance PROPERTY OWNER

10) **SURFACE COMPLETION**
☐ Specified Surface Slab Installed [Rule 338.44(2)(A)]
☑ Specified Steel Sleeve Installed [Rule 338.44(3)(A)]
☐ Pitless Adapter Used [Rule 338.44(3)(b)]
☐ Approved Alternative Procedure Used [Rule 338.71]

11) **WATER LEVEL:**
Static level 192 ft. below land surface Date 6-16-98
Artesian flow _____ gpm. Date _____

12) **PACKERS:** Type Depth

13) **TYPE PUMP:**
☐ Turbine ☐ Jet ☑ Submersible ☐ Cylinder ☐ Other
Depth to pump bowls, cylinder, jet, etc. 280 ft.

14) **WELL TESTS:**
Type test: ☐ Pump ☐ Bailer ☐ Jetted ☐ Estimated
Yield: 14.0 gpm with 15 ft. drawdown after 2 hrs

15) **WATER QUALITY:**
Did you knowingly penetrate any strata which contained undesirable constituents?
☐ Yes ☑ No If yes, submit "REPORT OF UNDESIRABLE WATER"
Type of water? _____ Depth of strata _____
Was a chemical analysis made? ☐ Yes ☑ No

I hereby certify that this well was drilled by me (or under my supervision) and that each and all of the statements herein are true to the best of my knowledge and belief. I understand that failure to complete items 1 thru 15 will result in the log(s) being returned for completion and resubmittal.

COMPANY NAME SUGG WATER WELL (Type or print) **WELL DRILLER'S LICENSE NO.** 1006 WPKL

ADDRESS 13501 CHRISMAN #26 (Street or RFD) HOUSTON (City) TEXAS (State) 77039 (Zip)

(Signed) James W. Sugg (Licensed Well Driller) **(Signed)** _____ (Registered Driller Trainee)

Please attach electric log, chemical analysis, and other pertinent information, if available.

TNRCC-0199 (Rev. 05-21-96) White - TNRCC Yellow - DRILLER Pink - WELL OWNER

48201228H4

49 Dup

Send original copy by certified mail to the Texas Water Development Board P. O. Box 13087 Austin, Texas 78711

State of Texas

WATER WELL REPORT

For TWDB use only
Well No. 65-06-40
Located on map YRS
Received: 73
dlo

1) OWNER:
Person having well drilled J.M. Monk Building Co. (Name) Address 114 Drew St Houston, tex. 77007 (Street or RFD) (City) (State)

Landowner Mabry Co. (Name) Address 14139 Christman Rd. Houston (Street or RFD) (City) (State)

2) LOCATION OF WELL:
County Harris, 15 miles in N NE (N.E., S.W., etc.) direction from Houston (Town)

Locate by sketch map showing landmarks, roads, creeks, hiway number, etc.*

Well is located at 14139 Christman Rd.
Location is south of FM 525 &
W of Aldine Westfield.

North

(Use reverse side if necessary)

or

Give legal location with distances and directions from adjacent sections or survey lines.

Labor _____ League _____
Block _____ Survey _____
Abstract No. _____
(NW¼ NE¼ SW¼ SE¼) of Section _____

3) TYPE OF WORK (Check):
New Well X Deepening
Reconditioning Plugging

4) PROPOSED USE (Check):
Domestic X Industrial Municipal
Irrigation Test Well Other

5) TYPE OF WELL (Check):
Rotary X Driven Dug
Cable Jetted Bored

6) WELL LOG:
Diameter of hole 6 in. Depth drilled 318 ft. Depth of completed well 318 ft. Date drilled Nov. 72

All measurements made from 3 ft. above ground level.

From (ft.)	To (ft.)	Description and color of formation material
0	82	clay
82	86	sand
86	150	clay
150	160	sand
160	183	clay
183	192	sand
192	205	clay
205	215	sand
215	255	clay
255	271	fine sand
271	296	clay
296	318	course sand

(Use reverse side if necessary)

9) Casing:
Type: Old New X Steel X Plastic Other
Cemented from 120 ft. to ~~120~~ 300 ft.

Diameter (inches)	Setting From (ft.)	Setting To (ft.)	Gage
4	0	300	.203 wall

10) SCREEN:
Type Pipe based ribbed plastic
Perforated Slotted

Diameter (inches)	Setting From (ft.)	Setting To (ft.)	Slot Size
2½	307	317	16 ga.

7) COMPLETION (Check):
X Straight wall Gravel packed Other
Under reamed Open Hole

8) WATER LEVEL:
Static level 167 ft. below land surface Date 21 Nov 72
Artesian pressure _____ lbs. per square inch Date _____
Depth to pump bowls, cylinder, jet, etc. 220 ft. below land surface.
Jacuzzi Model 1S4M set 220' on 1"

11) WELL TESTS:
Was a pump test made? Yes No X if yes, by whom?
Yield: _____ gpm with _____ ft. drawdown after _____ hrs.
Bailer test _____ gpm with _____ ft. drawdown after _____ hrs.
Artesian flow _____ gpm
Temperature of water _____

12) WATER QUALITY:
Was a chemical analysis made? Yes No X
Did any strata contain undesirable water? Yes No X
Type of water? _____ depth of strata _____

I hereby certify that this well was drilled by me (or under my supervision) and that each and all of the statements herein are true to the best of my knowledge and belief.

NAME B.J. Swinehart (Type or Print) Water Well Drillers Registration No. 229

ADDRESS 7524 N. Freeway (Street or RFD) Houston (City) Texas 77037 (State)

(Signed) B.J. Swinehart (Water Well Driller) B.J. Swinehart Co. Inc. (Company Name)

Please attach electric log, chemical analysis, and other pertinent information, if available.

*Additional instructions on reverse side.

TWDBE-WD-8

STATE OF TEXAS WELL REPORT for Tracking #517625

Owner:	**Chrisman Holdings, LLC**	Owner Well #:	**No Data**
Address:	**118 Vintage Park Blvd. Ste. W451 Houston, TX 77070**	Grid #:	**65-06-4**
		Latitude:	**29° 55' 15.18" N**
Well Location:	**14041 Chrisman Houston, TX 77039**	Longitude:	**095° 21' 51.36" W**
Well County:	**Harris**	Elevation:	**No Data**
Type of Work:	**New Well**	Proposed Use:	**Domestic**

Drilling Start Date: **6/3/2019** Drilling End Date: **6/4/2019**

	Diameter (in.)	*Top Depth (ft.)*	*Bottom Depth (ft.)*
Borehole:	**7.5**	**0**	**355**

Drilling Method: **Mud (Hydraulic) Rotary**

Borehole Completion: **ALTERNATIVE**

	Top Depth (ft.)	*Bottom Depth (ft.)*	*Description (number of sacks & material)*
Annular Seal Data:	**0**	**335**	**Cement 62 Bags/Sacks**

Seal Method: **Positive Displacement**

Sealed By: **Driller**

Distance to Property Line (ft.): **45**

Distance to Septic Field or other concentrated contamination (ft.): **70**

Distance to Septic Tank (ft.): **52**

Method of Verification: **TAPE MEASURE**

Surface Completion: **Surface Sleeve Installed** **Surface Completion by Driller**

Water Level: **165 ft.** below land surface on **2019-06-04** Measurement Method: **Steel Tape**

Packers: **K-Packer at 325 ft.**

Type of Pump: **Submersible** Pump Depth (ft.): **260**

Well Tests: **Jetted** **Yield: 50 GPM**

	Strata Depth (ft.)	Water Type
Water Quality:	**300 - 355**	**GOOD**

Chemical Analysis Made: **No**

Did the driller knowingly penetrate any strata which contained injurious constituents?: **No**

Certification Data: The driller certified that the driller drilled this well (or the well was drilled under the driller's direct supervision) and that each and all of the statements herein are true and correct. The driller understood that failure to complete the required items will result in the report(s) being returned for completion and resubmittal.

Company Information: **Ricky Bonds Water Wells**

23421 Hargrave Rd.
Hockley, TX 77447

Driller Name: **Ricky Bonds** License Number: **54880**

Comments: **2 HP Pump**
220 Gallon Fiberglass Tank

Lithology:
DESCRIPTION & COLOR OF FORMATION MATERIAL

Top (ft.)	Bottom (ft.)	Description
0	105	clay
105	125	clay, sand
125	145	sand, clay
145	165	clay, sand
165	185	sand, clay
185	205	clay, sand
205	225	sand, clay
225	245	clay, sand
245	265	sand
265	285	sand, rock, sand
285	305	clay, sand
305	325	sand
325	345	sand
345	355	sand

Casing:
BLANK PIPE & WELL SCREEN DATA

Dia (in.)	Type	Material	Sch./Gage	Top (ft.)	Bottom (ft.)
4	Blank	New Plastic (PVC)	40	0	335
2.5	Blank	New Plastic (PVC)	40	325	335
2.5	Screen	New Plastic (PVC)	0.006	335	355

IMPORTANT NOTICE FOR PERSONS HAVING WELLS DRILLED CONCERNING CONFIDENTIALITY

TEX. OCC. CODE Title 12, Chapter 1901.251, authorizes the owner (owner or the person for whom the well was drilled) to keep information in Well Reports confidential. The Department shall hold the contents of the well log confidential and not a matter of public record if it receives, by certified mail, a written request to do so from the owner.

Please include the report's Tracking Number on your written request.

Texas Department of Licensing and Regulation
P.O. Box 12157
Austin, TX 78711
(512) 334-5540

TEXAS WATER DEVELOPMENT BOARD
WELL SCHEDULE

State Well Number - 65 05 414 Previous Well Number - County - Harris 201
River Basin - San Jacinto River - 10 Zone - 1 Latitude - 29 57 20 Longitude - 95 29 00 Source of Coords - 0

Owners Well No. _____ Location _____ 1/4, _____ 1/4, Section _____, Block _____, Survey _____

Owner - USGS Driller - USGS

Address _____ Tenant/Oper. _____

Date Drilled - 03/30/2003 Depth - 29 ft. Source of Depth - D Altitude - | | | ft. Source of Alt. - M
Aquifer - 112CHCT CHICOT AQUIFER Well Type - W User -

WELL CONSTRUCTION
Const. Method - BORED OR AUGURED
Completion - PERFORATED OR SLOTTED
Casing Material - PVC, FIBERGLASS, OTHER PLASTIC
Screen Material - _____

LIFT DATA - Pump Mfr. _____ Type - _____ No. Stages _____

Bowls Diam. - _____ in. Setting - _____ ft. Column Diam. - _____ in.

Motor Mfr. - _____ Fuel or Power - Horsepower -

YIELD Flow- _____ GPM Pump- _____ GPM Meas.,Rept.,Est- _____ Date- _____

PERFORMANCE TEST Date- _____ Length of Test- _____ Production- _____GPM

Static Level- _____ft. Pumping Level- _____ft. Drawdown- _____ft. Sp.Cap.- _____GPM/ft

QUALITY (Remarks- _____

WATER USE Primary- UNUSED Secondary- _____ Tertiary- _____

OTHER DATA AVAILAIBLE Water Levels- M Quality- N Logs- Other Data-

WATER LEVELS Date- 04/16/2003 Measurement- -10.00
Date- / / Measurement-

Recorded By DR Jones Date Record Collected or Updated- 05/13/2003

Casing or Blank Pipe (C)
Well Screen or Slotted Zone (
Open Hole (O)
Cemented from _____ to _____

	Diam. (in.)	Setting(feet) From	To
1 C	2	0	16
2 S	2	16	26
3 C	2	26	29
4			
5			
6			
7			
8			
9			
10			
11			
12			
13			
14			
15			
16			
17			
18			
19			

Reporting Agency - UNITED STATES GEOLOGICAL SURVEY
REMARKS -
Cemented from 0 to 12 feet.

Attention Owner:
Confidentiality Privilege Notice on reverse side of owner's copy.

Texas Department of License and Regulation

Water Well Driller/Pump Installer Program
P.O. Box 12157 Austin, Texas 78711 (512)463-7880 FAX (512)463-8616
Toll free (800)803-9202
Email address: water.well@license.state.tx.us

This form must be completed and filed with the department and owner within 60 days upon completion of the well.

WELL REPORT

Name	Address	City	State	Zip
U.S. Geological Survey	8027 Exchange Dr	Austin	TX	78754-4733

County	Physical Address	City	State	Zip
HARRIS				

Lat. 29° 57' 20" Long. 95° 29' 00" Grid # 65-05-4

3) Type of Work
☒ New Well ☐ Reconditioning ☐ Replacement ☐ Deepening

4) Proposed Use (check) ☒ Monitor ☐ Environmental Soil Boring ☐ Domestic ☐ Industrial ☐ Irrigation ☐ Injection ☐ Public Supply ☐ De-watering ☐ Testwell ☐ Rig Supply
If Public Supply well, were plans submitted? ☐ Yes ☐ No

5) N↑

6) Drilling Date
Started / /
Completed 03 / 30 / 2003

Diameter of Hole

Dia.(in)	From (ft)	To (ft)
9	0	28.5

7) Drilling Method (check) ☐ Driven ☐ Air Rotary ☐ Mud Rotary ☒ Bored ☐ Air Hammer ☐ Cable Tool ☐ Jetted ☐ Other

8) Borehole Completion ☐ Open Hole ☒ Straight Wall ☐ Under-reamed ☐ Gravel Packed ☐ Other
If Gravel Packed give the interval from ft. to ft.

Dia. (in.)	New Or Used	Steel, Plastic, etc. Perf., Slotted, etc Screen Mfg., if commercial	Setting (ft) From	To	Gage Casing Screen
2	NEW	PVC	0	15.5	SCH40
2	NEW	PERF. PVC	15.5	25.5	SCH40
2	NEW	PVC	25.5	28.5	SCH40

(Use reverse side of Well Owner's copy, If necessary)

9) Cementing Data Bentonite
Cementing from 0 ft. to 12 ft. # of sacks used
ft. to ft. # of sacks used
Method Used
Cementing By USGS
Distance to septic system field or other concentrated contamination ft.
Method of verification of above distance

13) Plugged ☐ Well plugged within 48 hours
Casing left in well: Cement/Bentonite placed in well:

From (ft)	To (ft)	From (ft)	To (ft)	Sacks used

10) Surface Completion
☐ Specified Surface Slab Installed
☐ Specified Surface Sleeve Installed
☐ Pitless Adapter Used
☐ Approved Alternative Procedure Used

14) Type Pump
☐ Turbine ☐ Jet ☐ Submersible ☐ Cylinder NONE
☐ Other
Depth to pump bowls, cylinder, jet etc., ft.

11) Water Level
Static level 10.0 ft. below Date 04 / 16 / 2003
Artesian Flow gpm. Date / /

15) Water Test
Typetest ☒ Pump ☐ Bailer ☐ Jetted ☐ Estimated
Yield: gpm with ft. drawdown after hrs.

16) Water Quality
Did you knowingly penetrate a strata which contain undesirable constituents.
☐ YES ☒ NO If yes, did you submit a REPORT OF UNDESIRABLE WATER
Type of water Depth of Strata
Was a chemical analysis made ☐ Yes ☐ No

12) Packers Type Depth

Company or individual's Name (type or print)	USGS	Lic. No.	
Address	City	State	Zip
Signature / /	Signature	/ /	

TDLR FORM 0011DVD White - TDLR Yellow - Owner Pink - Driller/Pump Installer

65-05-414

C001	Site ID (station number)	295720095290001
C002	Type of site	W
C003	Record classification	C
C004	Source agency code	USGS
C005	Project number	86539BI27
C006	District code	48
C007	State code	48
C008	County code	201
C009	Latitude	295719.5
C010	Longitude	0952900.1
C011	Lat/Long accuracy code	1
C012	Local well number	LJ-65-05-413A
C014	Name of location map	Aldine
C015	Scale of location map	24000
C016	Altitude of land surface	111
C017	Method altitude determined	N
C018	Altitude accuracy	2.5
C019	Topographic setting	F
C020	Hydrologic unit code	12040104
C021	Date well constructed	20030330
C022	Altitude Datum	NAVD88
C023	Primary use of site	O
C024	Primary use of water	U
C027	Hole depth	28.5
C028	Well depth	28.5
C029	Source of depth data	S
C032	SITE record ready for web flag	L
C035	Method Lat/Long Determined	D
C036	Lat/Long Datum	NAD83
C040	Date and time SITE record last updated (UTC)	20030514182735
C041	Country code	US
C061	User ID of person creating SITE record	dlbarbie
C062	User ID of person updating SITE record	dlbarbie
C303	Date and time SITE record created (UTC)	20030514182711
C711	Date site established/inventoried	20030330
C712	Data availability in other Ground Water files	YY Y
C713	Aquifer-type code	U
C714	Aquifer code	112CHCT
C802	Station-type codes	NNNNNYNNNNNNNNNNNNN
C803	Agency use of site code	A
C804	Flags-type of data collected (30)	NNNANNNNNNNNNNNNNNNNNNNNNNNNNN
C805	Flags-instruments at site	NNNNNNNNNNNNNNNNNNNNNNNNNNNNNN
C806	Station remark fields	Trinity NAWQA
C813	Standard time zone code	CST
C814	Daylight savings time flag	Y
C900	Station name	LJ-65-05-413A
C909	Latitude NAD83 in decimal degrees	29.955416667
C910	Longitude NAD83 in decimal degrees	-95.483361111
C060	Date of construction	20030330
C063	Name of contractor	USGS-RMOU
C064	Source of construction data	S
C065	Method of construction	B
C066	Type of finish	P
C067	Type of surface seal	B
C068	Depth to bottom of seal	12
C069	Method of development	P
C403	User ID of person creating CONS record	dlbarbie
C404	Date and time CONS record created (UTC)	20030514182722

C405	User ID of person updating CONS record	dlbarbie
C725	Sequence number of CONS record	001
C754	Record type in CONS file	CONS
C755	Date and time CONS record last updated (UTC)	20030514182722
C850	CONS record ready for web flag	Y
C059	Sequence number of parent CONS record	001
C073	Depth to top of this interval	0
C074	Depth to bottom of this interval	29.5
C075	Diameter of this interval	9
C406	User ID of person creating HOLE record	dlbarbie
C407	Date and time HOLE record created (UTC)	20030514182722
C408	User ID of person updating HOLE record	dlbarbie
C724	Sequence number of HOLE record	001
C756	Record type in CONS file	HOLE
C757	Date and time HOLE record last updated (UTC)	20030514182722
C851	HOLE record ready for web flag	Y
C077	Depth to top of this casing string	0
C078	Depth to bottom of this casing string	15.5
C079	Diameter of this casing string	2
C080	Casing material	P
C409	User ID of person creating CSNG record	dlbarbie
C410	Date and time CSNG record created (UTC)	20030514182723
C411	User ID of person updating CSNG record	dlbarbie
C725	Sequence number of CSNG record	001
C758	Record type in CONS file	CSNG
C759	Date and time CSNG record last updated (UTC)	20030514182723
C852	CSNG record ready for web flag	Y
C901	Sequence number of parent CONS record	001
C077	Depth to top of this casing string	25.5
C078	Depth to bottom of this casing string	28.5
C079	Diameter of this casing string	2
C080	Casing material	P
C409	User ID of person creating CSNG record	dlbarbie
C410	Date and time CSNG record created (UTC)	20030514182723
C411	User ID of person updating CSNG record	dlbarbie
C725	Sequence number of CSNG record	002
C758	Record type in CONS file	CSNG
C759	Date and time CSNG record last updated (UTC)	20030514182723
C852	CSNG record ready for web flag	Y
C901	Sequence number of parent CONS record	001
C083	Depth to top of this open interval	15.5
C084	Depth to bottom of this open interval	25.5
C085	Type of openings in this interval	P
C086	Material in this interval	P
C087	Diameter of this open interval	2
C412	User ID of person creating OPEN record	dlbarbie
C413	Date and time OPEN record created (UTC)	20030514182723
C414	User ID of person updating OPEN record	dlbarbie
C726	Sequence number of OPEN record	001
C760	Record type in CONS file	OPEN
C761	Date and time OPEN record last updated (UTC)	20030514182723
C853	OPEN record ready for web flag	Y
C902	Sequence number of parent CONS record	001
C321	Begin date for use of this measuring point	20030416
C323	Height of this measuring point	-.23
C324	Description of this measuring point	Notch on PVC casing below grade
C325	Altitude of measuring point	110.77
C326	Method altitude determined	N

C327	Altitude accuracy	2.5
C328	Altitude datum	NAVD88
C424	User ID of person creating MPNT record	dlbarbie
C425	Date and time MPNT record created (UTC)	20030514182724
C426	User ID of person updating MPNT record	dlbarbie
C726	Sequence number of MPNT record	001
C766	Record type in CONS file	MPNT
C767	Date and time MPNT record last updated (UTC)	20030514182724
C857	MPNT record ready for web flag	Y
C159	Date of ownership	20030330
C161	Name of owner	U.S. GEOLOGICAL SURVEY
C350	Owner type code	GT
C351	Phone number	512-927-3500
C352	Access to name	3
C353	Address line 1	8027 Exchange Dr
C355	City name	Austin
C356	Postal code	TX
C357	Zip code	78754-4733
C358	Country name	USA
C359	Access to phone/address	3
C360	Owner alias name	U.S. GEOLOGICAL SURVEY
C433	User ID of person creating OWNR record	dlbarbie
C434	Date and time OWNR record created (UTC)	20030514182730
C435	User ID of person updating OWNR record	dlbarbie
C718	Sequence number of OWNR record	001
C768	Record type in MISC file	OWNR
C769	Date and time OWNR record last updated (UTC)	20030514182730
C190	Other identifier	MW08
C191	Assignor of other identifier	Trin NAWQA
C436	User ID of person creating OTID record	dlbarbie
C437	Date and time OTID record created (UTC)	20030514182730
C438	User ID of person updating OTID record	dlbarbie
C736	Sequence number of OTID record	001
C770	Record type in MISC file	OTID
C771	Date and time OTID record last updated (UTC)	20030514182730
C861	OTID record ready for web flag	Y
C395	Date of water-quality measurement	20030330
C396	Time of water-quality measurement	0850
C791	Record type in MISC file	QUAL
C792	QW sample record number (QUAL record)	00301578
C793	User ID of person creating QUAL record	nwis
C794	Date and time QUAL record created (UTC)	20030626043052
C795	User ID of person updating QUAL record	nwis
C796	Date and time QUAL record last updated (UTC)	20030626043052
C799	Date and time of water-quality measurement	200303300850
C395	Date of water-quality measurement	20030330
C396	Time of water-quality measurement	1030
C791	Record type in MISC file	QUAL
C792	QW sample record number (QUAL record)	00301579
C793	User ID of person creating QUAL record	nwis
C794	Date and time QUAL record created (UTC)	20030626043052
C795	User ID of person updating QUAL record	nwis
C796	Date and time QUAL record last updated (UTC)	20030626043052
C799	Date and time of water-quality measurement	200303301030
C395	Date of water-quality measurement	20030330
C396	Time of water-quality measurement	0915
C791	Record type in MISC file	QUAL
C792	QW sample record number (QUAL record)	00301580

C793	User ID of person creating QUAL record	nwis
C794	Date and time QUAL record created (UTC)	20030626043053
C795	User ID of person updating QUAL record	nwis
C796	Date and time QUAL record last updated (UTC)	20030626043053
C799	Date and time of water-quality measurement	200303300915
C395	Date of water-quality measurement	20030330
C396	Time of water-quality measurement	0840
C791	Record type ir MISC file	QUAL
C792	QW sample record number (QUAL record)	00301581
C793	User ID of person creating QUAL record	nwis
C794	Date and time QUAL record created (UTC)	20030626043053
C795	User ID of person updating QUAL record	nwis
C796	Date and time QUAL record last updated (UTC)	20030626043053
C799	Date and time of water-quality measurement	200303300840
C199	Type of log	DG
C200	Depth to top of logged interval	0
C201	Depth to bottom of logged interval	22.5
C202	Source of log data	S
C225	Format of log data	F
C226	Location of log data	Houston Subdistrict Office
C448	User ID of person creating LOGS record	dlbarbie
C449	Date and time LOGS record created (UTC)	20030514182730
C450	User ID of person updating LOGS record	dlbarbie
C739	Sequence number of LOGS record	001
C778	Record type in MISC file	LOGS
C779	Date and time LOGS record last updated (UTC)	20030514182730
C865	LOGS record ready for web flag	Y
C235	Water-level measurement date	20030416
C236	Date accuracy code	D
C237	Water-level below LSD	10.0
C239	Water-level method	V
C243	Water-level type code	L
C244	Source of water-level	S
C246	ID of party making measurement	TOden
C247	Source Agency	USGS
C276	Accuracy code	1
C427	User ID of person creating LEV record	dlbarbie
C428	Date and time LEV record created (UTC)	20030514182735
C429	User ID of person updating LEV record	dlbarbie
C709	Measurement time	1800
C710	Date and time LEV record last updated (UTC)	20030514182735
C858	LEV record ready for web flag	Y

20.

.7m: E W L

Please use black ink.
Send original copy by certified mail to the
Texas Department of Water Resources
P. O. Box 13087
Austin, Texas 78711

State of Texas
WATER WELL REPORT

ATTENTION OWNER: *Confidentiality Privilege Notice on Reverse Side*

Texas Water Well Drillers Board
P. O. Box 13087
Austin, Texas 78711

1) OWNER Aldine Vol. Fire Dept. (Name) Address FM 525 (Street or RFD) Houston, Texas (City) (State) (Zip)

2) LOCATION OF WELL:
County Harris miles in _____ (N.E., S.W., etc.) direction from _____ (Town)

Driller must complete the legal description to the right with distance and direction from two intersecting section or survey lines, or he must locate and identify the well on an official Quarter- or Half-Scale Texas County General Highway Map and attach the map to this form.

☐ Legal description:
Section No. _____ Block No. _____ Township _____
Abstract No. _____ Survey Name _____
Distance and direction from two intersecting section or survey lines _____

☐ See attached map. map on 65-05-5

3) TYPE OF WORK (Check):
☒ New Well ☐ Deepening ☐ Reconditioning ☐ Plugging

4) PROPOSED USE (Check):
☐ Domestic ☒ Industrial ☐ Public Supply ☐ Irrigation ☐ Test Well ☐ Other _____

5) DRILLING METHOD (Check):
☒ Mud Rotary ☐ Air Hammer ☐ Driven ☐ Bored ☐ Air Rotary ☐ Cable Tool ☐ Jetted ☐ Other _____

6) WELL LOG:

Date drilled 12-19-85

DIAMETER OF HOLE Dia. (in.)	From (ft.)	To (ft.)
4 3/4	Surface	360'
7"	"	340'

7) BOREHOLE COMPLETION:
☐ Open Hole ☐ Straight Wall ☐ Underreamed
☐ Gravel Packed ☒ Other Two-String
If Gravel Packed give interval . . . from _____ ft. to _____ ft.

From (ft.)	To (ft.)	Description and color of formation material
0	20	red clay
20	38	r & w clay
38	48	sand
48	58	red clay
58	78	red and white clay
78	98	red clay
98	118	Red clay
118	138	red and white clay
138	158	red and white clay
158	177	clay and sand
177	196	sand 8 ga.
196	215	sand
215	225	sand
225	235	clay
235	254	clay
254	273	clay and sand
273	293	clay and sandstone
293	312	sandstone
312	331	snadstone clay
331	340	clay and sand
340		sand

8) CASING, BLANK PIPE, AND WELL SCREEN DATA:

Dia. (in.)	New or Used	Steel, Plastic, etc. Perf., Slotted, etc. Screen Mgf., if commercial	Setting (ft.) From	Setting (ft.) To	Gage Casing Screen
4"	N	SCH 40 PVC Casing	+24"	340'	
2"	N	Well supplies, Inc.			
		PVC Screen	360'	340'	12ga.
2"	N	SCH 40 PVC Liner	340'	350'	

9) CEMENTING DATA (Rule 319.44(b))
Cemented from 340' ft. to 170' ft.
_____ ft. to _____ ft.
Method used Pressure cement
Cemented by Raymond Water Wells

10) SURFACE COMPLETION
☒ Specified Surface Slab Installed (Rule 319.44(c))
☐ Pitless Adapter Used (Rule 319.44(d))
☐ Approved Alternative Procedure Used (Rule 319.71)

11) WATER LEVEL:
Static level 200' ft. below land surface Date _____
Artesian flow _____ gpm. Date _____

12) PACKERS: Type "K" Depth 350

13) TYPE PUMP:
☐ Turbine ☐ Jet ☐ Submersible ☐ Cylinder
☐ Other _____
Depth to pump bowls, cylinder, jet, etc., 315 ft.

RECEIVED
SEP - 2 1986
TEXAS WATER COMMISSION

(Use reverse side if necessary)

15) WATER QUALITY:
Did you knowingly penetrate any strata which contained undesirable water? ☐ Yes ☒ No
If yes, submit "REPORT OF UNDESIRABLE WATER"
Type of water? _____ Depth of strata _____
Was a chemical analysis made? ☐ Yes ☒ No

14) WELL TESTS:
Type Test: ☐ Pump ☐ Bailer ☐ Jetted ☒ Estimated
Yield: 12 gpm with 4 ft drawdown after 4 hrs.

I hereby certify that this well was drilled by me (or under my supervision) and that each and all of the statements herein are true to the best of my knowledge and belief. I understand that failure to complete items 1 thru 12 will result in the log(s) being returned for completion and resubmittal.

COMPANY NAME Raymond Water Wells (Type or Print) Water Well Driller's License No. 774

ADDRESS 10011 Airline Drive (Street or RFD) Houston, Texas 77037 (City) (State) (Zip)

(Signed) C. Raymond Jr. (Licensed Water Well Driller) (Signed) _____ (Registered Driller Trainee)

Please attach electric log, chemical analysis, and other pertinent information, if available.

For TDWR use only:
Well No 65-05-1
Located on map _____

DEPARTMENT OF WATER RESOURCES COPY

RP 0392 (12/29/83)

No Map

4820115562

Send original copy by certified mail to the Texas Water Development Board
P. O. Box 12386
Austin, Texas 78711

State of Texas

WATER WELL REPORT

For TWDB use only
Well No. 65-61-50
Located on map
Received:

1) OWNER:
Person having well drilled BOB SANES CO. (Name) Address 1219 W. BERRY (Street or RFD) FT. WORTH (City) TEX (State)

Landowner SAME (Name) Address (Street or RFD) (City) (State)

2) LOCATION OF WELL:
County HARRIS, 5 miles in NORTH (N.E., S.W., etc.) direction from HOUSTON (Town)

Locate by sketch map showing landmarks, roads, creeks, hiway number, etc.*



(Use reverse side if necessary)

or

Give legal location with distances and directions from adjacent sections or survey lines.

Labor League
Block Survey
Abstract No.
(NW¼ NE¼ SW¼ SE¼) of Section

3) TYPE OF WORK (Check):
~~New Well~~ Deepening
Reconditioning Plugging

4) PROPOSED USE (Check):
~~Domestic~~ Industrial Municipal
Irrigation Test Well Other

5) TYPE OF WELL (Check):
~~Rotary~~ Driven Dug
Cable Jetted Bored

6) WELL LOG:
Diameter of hole 6½ in. Depth drilled 292 ft. Depth of completed well 292 ft. Date drilled 9-18-71
All measurements made from 1 ft. above ground level.

From (ft.)	To (ft.)	Description and color of formation material
0	96	CLAY
96	98	SAND
98	122	CLAY
122	192	SAND
192	224	CLAY
224	256	SAND
256	270	CLAY
270	276	SAND
276	277	CLAY
277	292	SAND

(Use reverse side if necessary)

9) Casing:
Type: Old ~~Wood~~ ~~Steel~~ Plastic Other
Cemented from 0 ft. to 272 ft.

Diameter (inches)	Setting From (ft.)	Setting To (ft.)	Gage
4	0	272	

10) SCREEN:
Type STAINLESS STEEL
Perforated ~~Slotted~~

Diameter (inches)	Setting From (ft.)	Setting To (ft.)	Slot Size
2½	282	292	12

7) COMPLETION (Check):
Straight wall Gravel packed ~~Other~~ LEAD SEAL
Under reamed Open Hole

8) WATER LEVEL:
Static level 158 ft. below land surface Date 9-18-71
Artesian pressure lbs. per square inch Date
Depth to pump bowls, cylinder, jet, etc. 231 ft. below land surface.

11) WELL TESTS:
Was a pump test made? Yes ~~No~~ If yes, by whom?
Yield: gpm with ft. drawdown after hrs.
Bailer test gpm with ft. drawdown after hrs.
Artesian flow gpm
Temperature of water

12) WATER QUALITY:
Was a chemical analysis made? Yes ~~No~~
Did any strata contain undesirable water? Yes No
Type of water? depth of strata

I hereby certify that this well was drilled by me (or under my supervision) and that each and all of the statements herein are true to the best of my knowledge and belief.

NAME A.R. HENDON (Type or Print) Water Well Drillers Registration No. 334

ADDRESS 14605 REEVESTON (Street or RFD) HOU. (City) TEX (State)

(Signed) A.R. Hendon (Water Well Driller) HYN WATER WELL DRILLING (Company Name)

Please attach electric log, chemical analysis, and other pertinent information, if available.

*Additional instructions on reverse side.

TWDBE-GW-53

4820109217

Up

Send original copy by certified mail to the Texas Department of Water Resources P. O. Box 13087 Austin, Texas 78711

State of Texas
WATER WELL REPORT

For TDWR use only
Well No. 65-06-7G
Located on map
Received:

1) OWNER Ed B. Smith (Name) Address 13833 Reeveston (Street or RFD) Houston (City) Texas (State) (Zip)

2) LOCATION OF WELL: County Harris 11.5 miles in N (N.E., S.W., etc.) direction from Houston (Town)

Driller must complete the legal description to the right with distance and direction from two intersecting section or survey lines, or he must locate and identify the well on an official Quarter- or Half-Scale Texas County General Highway Map and attach the map to this form.

☐ Legal description:
Section No. _____ Block No. _____ Township _____
Abstract No. _____ Survey Name _____
Distance and direction from two intersecting section or survey lines _____
✓ See attached map.

3) TYPE OF WORK (Check): ✓ New Well ☐ Deepening ☐ Reconditioning ☐ Plugging

4) PROPOSED USE (Check): ✓ Domestic ☐ Industrial ☐ Public Supply ☐ Irrigation ☐ Test Well ☐ Other _____

5) DRILLING METHOD (Check): ✓ Mud Rotary ☐ Air Hammer ☐ Driven ☐ Bored ☐ Air Rotary ☐ Cable Tool ☐ Jetted ☐ Other _____

6) WELL LOG:

Date drilled 11-27-79

DIAMETER OF HOLE

Dia. (in.)	From (ft.)	To (ft.)
6 3/4	Surface	320
3 7/8	320	330

From (ft.)	To (ft.)	Description and color of formation material
0	4	TOP SOIL
4	23	YELLOW SHALE
23	39	RED SHALE
39	48	RED SAND
48	51	SAND ROCK
51	65	RED SAND
65	106	RED SHALE
106	120	BLUE SAND & SHALE
120	167	RED SHALE
167	190	SAND
190	231	RED SHALE
231	245	FINE SAND
245	310	RED SHALE
310	330	SAND

RECEIVED
AUG 2 1982
CIVIL

(Use reverse side if necessary)

7) BOREHOLE COMPLETION: ☐ Open Hole ☐ Straight Wall ☐ Underreamed ☐ Gravel Packed ✓ Other 2-STRING
If Gravel Packed give interval . . . from _____ ft. to _____ ft.

8) CASING, BLANK PIPE, AND WELL SCREEN DATA:

Dia. (in.)	New or Used	Steel, Plastic, etc. Perf., Slotted, etc. Screen Mgf., if commercial	Setting (ft.) From	Setting (ft.) To	Gage Casing Screen
4	N	PLASTIC	1'6" ABOVE G.	315	SCH 40
4	N	PLASTIC SCREEN	315	330	SCH 80

CEMENTING DATA
Cemented from 0 ft. to 315 ft.
Method used PRESSURE
Cemented by SUGG WATER WELL DRILLING (Company or Individual)

9) WATER LEVEL:
Static level 201 ft. below land surface Date 11-28-79
Artesian flow _____ gpm. Date _____

10) PACKERS: Type Depth

11) TYPE PUMP: ☐ Turbin ☐ Jet ✓ Submersible ☐ Cylinder ☐ Other _____
Depth to pump bowls, cylinder, jet, etc., 267 ft.

12) WELL TESTS: ☐ Type Test ✓ Pump ☐ Bailer ☐ Jetted ☐ Estimated
Yield: 13.2 gpm with 17 ft. drawdown after 2 hrs.

13) WATER QUALITY:
Did you knowingly penetrate any strata which contained undesirable water? ☐ Yes ✓ No
If yes, submit "REPORT OF UNDESIRABLE WATER"
Type of water? _____ Depth of strata _____
Was a chemical analysis made? ☐ Yes ✓ No

I hereby certify that this well was drilled by me (or under my supervision) and that each and all of the statements herein are true to the best of my knowledge and belief.

NAME James H. Sugg Jr. (Type or Print) Water Well Drillers Registration No. 1006

ADDRESS 13501 Chrisman #26 (Street or RFD) Houston (City) Texas (State) 77039 (Zip)

(Signed) James H. Sugg Jr. (Water Well Driller) Sugg Water Well Drilling (Company Name)

Please attach electric log, chemical analysis, and other pertinent information, if available.

*Additional instructions on reverse side.

TDWR 6302

4820115134

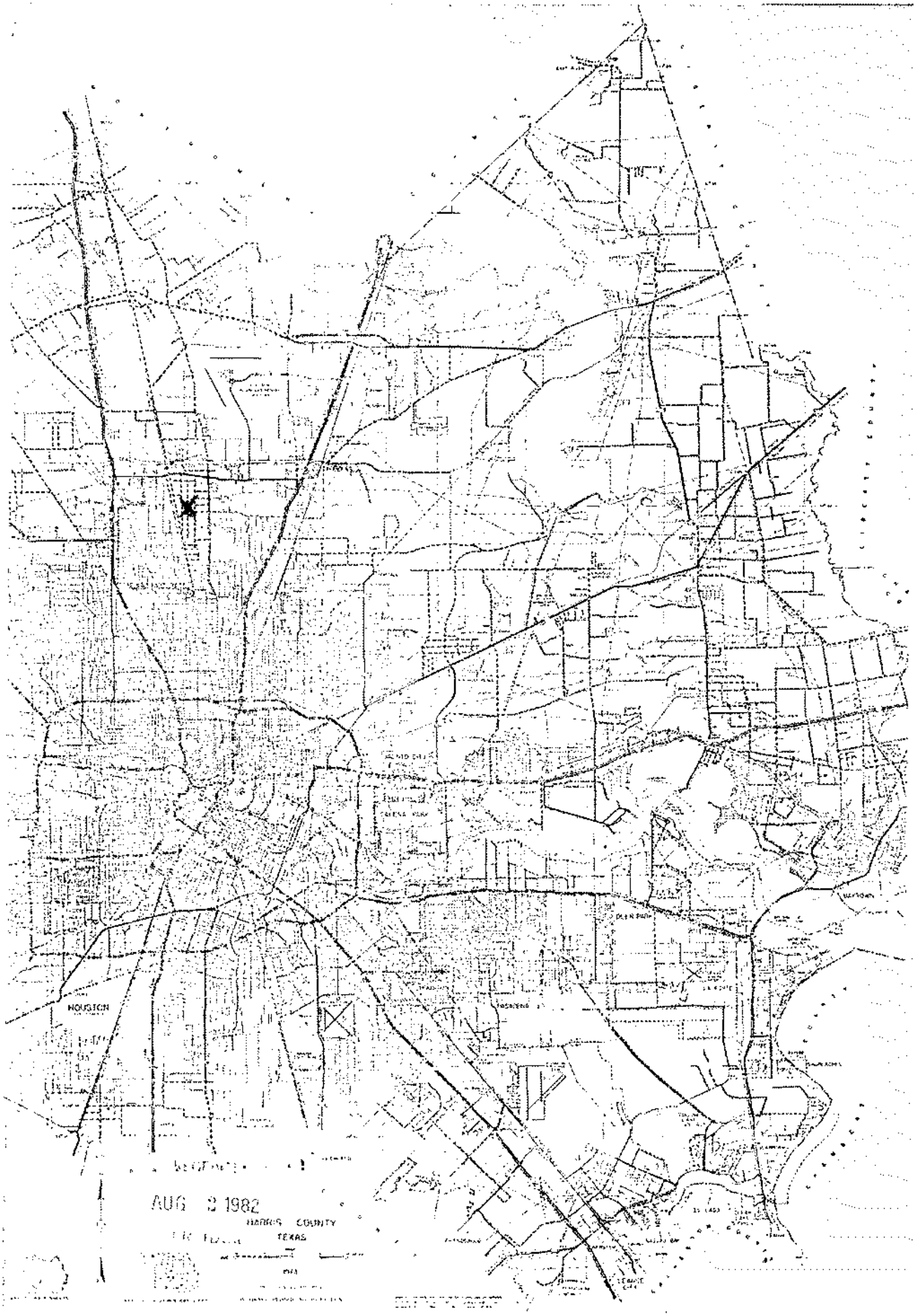

ATTACHMENT 85-06-76

TEXAS WATER DEVELOPMENT BOARD
WELL SCHEDULE

State Well Number - 60 61 806 Previous Well Number - County - Harris 201
River Basin - San Jacinto River - 10 Zone - 1 Latitude - 30 00 09 Longitude - 95 25 37 Source of Coords - 1

Owners Well No. _____ Location _____ 1/4, _____ 1/4, Section _____, Block _____, Survey _____

Owner - Steve Pamuk Driller -

Address _____ Tenant/Oper. _____
Date Drilled - / / Depth - 17 ft. Source of Depth - Z Altitude - 112 ft. Source of Alt. - M
Aquifer - 112CHCT CHICOT AQUIFER Well Type - W User -

WELL CONSTRUCTION
Const. Method - _____ Casing Material - _____
Completion - _____ Screen Material - _____

LIFT DATA - Pump Mfr. _____ Type - _____ No. Stages _____
Bowls Diam. - _____ in. Setting - _____ ft. Column Diam. - _____ in.

Motor Mfr. - _____ Fuel or Power - Horsepower -

YIELD Flow- _____ GPM Pump- _____ GPM Meas.,Rept.,Est- _____ Date- _____

PERFORMANCE TEST Date- _____ Length of Test- _____ Production- _____GPM

Static Level- _____ft. Pumping Level- _____ft. Drawdown- _____ft. Sp.Cap.- _____GPM/ft

QUALITY (Remarks- _____

WATER USE Primary- UNUSED Secondary- _____ Tertiary- _____

OTHER DATA AVAILAIBLE Water Levels- Quality- Logs- Other Data-

WATER LEVELS Date- / / Measurement-
Date- / / Measurement-

Recorded By _____ Date Record Collected or Updated- / /

Reporting Agency -
REMARKS -

| Casing or Blank Pipe (C)
| Well Screen or Slotted Zone (
| Open Hole (O)
| Cemented from_____to_____
| Diam. (in.) | Setting(feet) From | To
| _____

1|
2|
3|
4|
5|
6|
7|
8|
9|
10|
11|
12|
13|
14|
15|
16|
17|
18|
19|

Send original copy by certified mail to the Texas Water Development Board
P. O. Box 13087
Austin, Texas 78711

State of Texas

WATER WELL REPORT

For TWDB use only
Well No. 65-05-4N
Located on map
Received: 7-81

1) OWNER:
Person having well drilled W.E. Greater (Name) Address 3303 Frankl. Hou. Tx. (Street or RFD) (City) (State)
Landowner W.E. Greater (Name) Address 3303 Frankl. Hou. Tx. (Street or RFD) (City) (State)

2) LOCATION OF WELL:
County Harris 10 miles in (N.E., S.W., etc.) direction from Houston (Town)

Locate by sketch map showing landmarks, roads, creeks, hiway number, etc.*



(Use reverse side if necessary)

or Give legal location with distances and directions from adjacent sections or survey lines.

Labor _____ League _____
Block _____ Survey _____
Abstract No. _____
(NW¼ NE¼ SW¼ SE¼) of Section _____

3) TYPE OF WORK (Check):
~~New~~ Well | Deepening | Reconditioning | Plugging

4) PROPOSED USE (Check):
~~Domestic~~ | Industrial | Municipal | Irrigation | Test Well | Other

5) TYPE OF WELL (Check):
~~Rotary~~ | Driven | Dug | Cable | Jetted | Bored

6) WELL LOG:
Diameter of hole 6 3/4 in. Depth drilled 151 ft. Depth of completed well 161 ft. Date drilled 9/13/77
All measurements made from 0 ft. above ground level.

From (ft.)	To (ft.)	Description and color of formation material
0	2	Top Soil
2	26	Gray Clay
26	49	Fine Red Sand
49	51	Rock
51	64	Red & Gray Clay
64	74	Fine White Sand
74	89	Red Gray Clay
89	109	Fine White Sand
109	139	Red & Gray Clay
139	161	Coarse White Sand

(Use reverse side if necessary)

9) Casing:
Type: Old ~~New~~ Steel ~~Plastic~~ Other
Cemented from 60 ft. to 151 ft.

Diameter (inches)	Setting From (ft.)	To (ft.)	Gage
4	0	151	40

10) SCREEN:
Type PVAST (C)
~~Perforated~~ Slotted

Diameter (inches)	Setting From (ft.)	To (ft.)	Slot Size
2½	151	161	12

7) COMPLETION (Check):
Straight wall | Gravel packed | ~~Other~~
Under reamed | Open Hole

8) WATER LEVEL:
Static level 75 ft. below land surface Date 9/14/77
Artesian pressure _____ lbs. per square inch Date _____
Depth to pump bowls, cylinder, jet, etc., 140 ft. below land surface.

11) WELL TESTS:
Was a pump test made? Yes ~~No~~ If yes, by whom?
Yield: _____ gpm with _____ ft. drawdown after _____ hrs.
Bailer test _____ gpm with _____ ft. drawdown after _____ hrs.
Artesian flow _____ gpm
Temperature of water _____

12) WATER QUALITY:
Was a chemical analysis made? Yes ~~No~~
Did any strata contain undesirable water? Yes ~~No~~
Type of water? Fresh depth of strata 21 ft.

I hereby certify that this well was drilled by me (or under my supervision) and that each and all of the statements herein are true to the best of my knowledge and belief.

NAME Bobby Potter (Type or Print) Water Well Drillers Registration No. 884
ADDRESS 5711 Chippewa (Street or RFD) Houston (City) Texas (State)
(Signed) Loyd J. Darnell (Water Well Driller) Darnell & Potter Drilling Co. (Company Name)

Please attach electric log, chemical analysis, and other pertinent information, if available.

*Additional instructions on reverse side.

TWDB-WD-5

Send original copy by certified mail to the
Texas Department of Water Resources
P. O. Box 13087
Austin, Texas 78711

State of Texas
WATER WELL REPORT

ATTENTION OWNER: *Confidentiality Privilege Notice on Reverse Side*

For TDWR use only
Well No. 65-05-806
Located on map Y5
Received: 8-28

1) OWNER Rodney Barham (Name) Address 3310 FRICK (Street or RFD) HOUSTON (City) Texas (State) 77086 (Zip)

2) LOCATION OF WELL: County HARRIS 13 miles in N.W. (N.E., S.W., etc.) direction from HOUSTON (Town)

Driller must complete the legal description to the right with distance and direction from two intersecting section or survey lines, or he must locate and identify the well on an official Quarter- or Half-Scale Texas County General Highway Map and attach the map to this form.

☐ Legal description:
Section No. _____ Block No. _____ Township _____
Abstract No. _____ Survey Name _____
Distance and direction from two intersecting section or survey lines _____
☑ See attached map.

3) TYPE OF WORK (Check):
☑ New Well ☐ Deepening
☐ Reconditioning ☐ Plugging

4) PROPOSED USE (Check):
☑ Domestic ☐ Industrial ☐ Public Supply
☐ Irrigation ☐ Test Well ☐ Other _____

5) DRILLING METHOD (Check):
☑ Mud Rotary ☐ Air Hammer ☐ Driven ☐ Bored
☐ Air Rotary ☐ Cable Tool ☐ Jetted ☐ Other _____

6) WELL LOG:
Date drilled 3-31-81

DIAMETER OF HOLE

Dia. (in.)	From (ft.)	To (ft.)
6-3/4"	Surface	162

7) BOREHOLE COMPLETION:
☐ Open Hole ☑ Straight Wall ☐ Underreamed
☐ Gravel Packed ☐ Other _____
If Gravel Packed give interval . . . from _____ ft. to _____ ft.

From (ft.)	To (ft.)	Description and color of formation material
0	18	TOP SOIL
18	36	RED SAND
36	95	RED CLAY
95	115	FINE GRAVEL
115	162	WHITE SAND

(Use reverse side if necessary)

8) CASING, BLANK PIPE, AND WELL SCREEN DATA:

Dia. (in.)	New or Used	Steel, Plastic, etc. Perf., Slotted, etc. Screen Mfr., if commercial	Setting (ft.) From	Setting (ft.) To	Gage Casing Screen
4"	NEW	P.V.C.	0	152	
2 1/2"	NEW	P.V.C. SLOTTED	152	162	12

CEMENTING DATA
Cemented from 0 ft. to 152 ft.
Method used POSSUCE
Cemented by THOMAS W.W. (Company or Individual)

9) WATER LEVEL:
Static level 80 ft. below land surface Date 3-31-81
Artesian flow 50 gpm. Date 3-31-81

10) PACKERS: Type K-PACKER Depth 147'

11) TYPE PUMP:
☐ Turbine ☐ Jet ☐ Submersible ☐ Cylinder
☐ Other NO PUMP IN WELL
Depth to pump bowls, cylinder, jet, etc., _____ ft.

12) WELL TESTS:
☐ Type Test: ☐ Pump ☐ Bailer ☑ Jetted ☐ Estimated
Yield: 50 gpm with _____ ft. drawdown after _____ hrs.

13) WATER QUALITY:
Did you knowingly penetrate any strata which contained undesirable water? ☐ Yes ☑ No
If yes, submit "REPORT OF UNDESIRABLE WATER"
Type of water? _____ Depth of strata _____
Was a chemical analysis made? ☐ Yes ☐ No

I hereby certify that this well was drilled by me (or under my supervision) and that each and all of the statements herein are true to the best of my knowledge and belief.

NAME THOMAS BUTKIN (Type or Print) Water Well Drillers Registration No. 1944
ADDRESS 414 BUSCH (Street or RFD) HOUSTON (City) TEXAS (State) 77037 (Zip)
(Signed) THOMAS BUTKIN (Water Well Driller) THOMAS WATER WELL SVC. (Company Name)

Please attach electric log, chemical analysis, and other pertinent information, if available.

TDWR-0392 (Rev. 1-12-79) DEPARTMENT OF WATER RESOURCES COPY

4820112391

Rodney Barham
well location

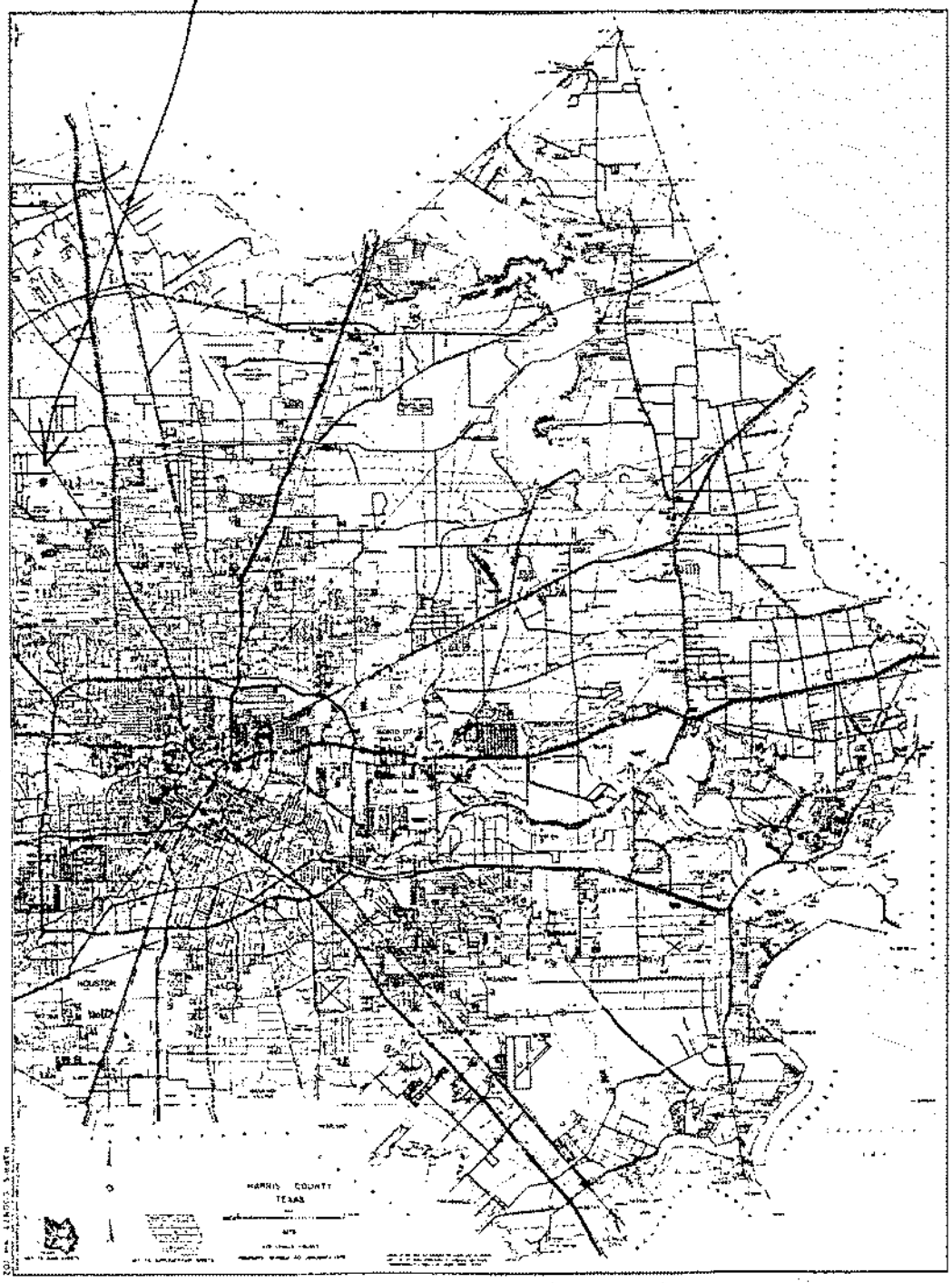

Send original copy by certified return receipt requested mail to TDLR, P.O. Box 12157, Austin, TX 78711

ATTENTION OWNER: *Confidentiality Privilege Notice on reverse side of Well Owner's copy (pink)*

State of Texas WELL REPORT

Texas Department of Licensing & Regulation
P.O. Box 12157
Austin, TX 78711
512-463-7880

1) OWNER PAUL CAMACHO (Name) ADDRESS 3262 FRICK HOU, TX 77038 (Street or RFD) (City) (State) (Zip)

2) ADDRESS OF WELL'S LOCATION: County HARRIS SAME (Street, RFD or other) (City) (State) (Zip) Long. ____ Lat. ____ Grid # 65-05-4

3) TYPE OF WORK (Check): [X] New Well [ ] Deepening [ ] Reconditioning [ ] Plugging

4) PROPOSED USE (Check): [ ] Monitor [ ] Environmental Soil Boring [X] Domestic [ ] Industrial [ ] Irrigation [ ] Injection [ ] Public Supply [ ] De-watering [ ] Testwell
If Public Supply well, were plans submitted to the TNRCC? [ ] Yes [ ] No

5) N

6) WELL LOG:
Date Drilling:
Started 2/18 1900
Completed 2/18 1900

DIAMETER OF HOLE

Dia. (in.)	From (ft.)	To (ft.)
5	Surface	46

7) DRILLING METHOD (Check): [ ] Driven [ ] Air Rotary [X] Mud Rotary [ ] Bored [ ] Air Hammer [ ] Cable Tool [ ] Jetted [ ] Other ____

From (ft.)	To (ft.)	Description and color of formation material
0	16	YELLOW CLAY
16	46	SAND 10CA

(Use reverse side of Well Owner's copy, if necessary)

8) Borehole Completion (Check): [ ] Open Hole [ ] Straight Wall [ ] Underreamed [X] Gravel Packed [ ] Other ____
If Gravel Packed give interval from 36 ft. to 46 ft.

CASING, BLANK PIPE, AND WELL SCREEN DATA:

Dia. (in.)	New or Used	Steel, Plastic, etc. Perf., Slotted, etc. Screen Mfg., if commercial	Setting (ft.) From	Setting (ft.) To	Gage Casting Screen
2	N	Plastic CASE	0	36	SCH 4
2	N	Plastic SCREEN	36	46	.006

9) CEMENTING DATA
Cemented from 0 ft. to 36 ft. No. of sacks used 9
____ ft. to ____ ft. No. of sacks used ____
Method used Pressure
Cemented by Raymond Services, Inc.
Distance to septic system field lines or other concentrated contamination 10 ft.
Method of verification of above distance Customer

13) [ ] Well plugged within 48 hours

Casing left in well: From (ft)	To (ft)	Cement bentonite placed in well: From (ft)	To (ft)	Sacks used:

14) TYPE PUMP: [ ] Turbine [X] Jet [ ] Submersible [ ] Cylinder [ ] Other ____
Depth to pump bowls, cylinder, jet, etc. 30 ft.

10) SURFACE COMPLETION
[ ] Specified Surface Slab Installed
[X] Specified Steel Sleeve Installed
[ ] Pitless Adapter Used
[ ] Approved Alternative Procedure Used

15) WELL TESTS:
Type test: [ ] Pump [ ] Bailer [X] Jetted [ ] Estimated
Yield: 10 gpm with 3 ft. drawdown after 1 hrs.

11) WATER LEVEL:
Static level 18 ft. below land surface Date 2/18/00
Artesian flow ____ gpm. Date ____

16) WATER QUALITY:
Did you knowingly penetrate any strata which contained undesirable constituents?
[ ] Yes [X] No If yes, submit "REPORT OF UNDESIRABLE WATER"
Type of water? ____ Depth of strata ____
Was a chemical analysis made? [ ] Yes [ ] No

12) PACKERS: Type Depth
NONE

I certify that I drilled this well (or the well was drilled under my direct supervision) and that each and all of the statements herein are true and correct. I understand that failure to complete items 1 thru 16 will result in the log(s) being returned for completion and resubmittal.

COMPANY NAME Raymond Services, Inc. (Type or print) WELL DRILLER'S LICENSE NO. 4577WI

ADDRESS 10011 Airline Drive, Houston, TX 77037 (Street or RFD) (City) (State) (Zip)

(Signed) [signature] (Licensed Well Driller) (Signed) ____ (Registered Driller Trainee)

Please attach electric log, chemical analysis, and other pertinent information, if available.

TDLR FORM 001WWD (4/98) White - TDLR Yellow - DRILLER Pink - WELL OWNER

4820124008

Send original copy by certified return receipt requested mail to: TNRCC, MC 177, P.O. Box 13087, Austin, TX 78711-3087

ATTENTION OWNER: *Confidentiality Privilege Notice on on reverse side of Well Owner's copy (pink)*

State of Texas WELL REPORT

Texas Water Well Drillers Advisory Council
MC 177
P.O. Box 13087
Austin, TX 78711-3087
512-239-0530

1) OWNER CHARLES CHILDRESS (Name) ADDRESS 13114 RALPH CULVER (Street or RFD) (City) (State) (Zip)

2) ADDRESS OF WELL: County HARRIS SAME (Street, RFD or other) (City) (State) (Zip) GRID #

3) TYPE OF WORK (Check): ☒ New Well ☐ Deepening ☐ Reconditioning ☐ Plugging

4) PROPOSED USE (Check): ☐ Monitor ☐ Environmental Soil Boring ☒ Domestic ☐ Industrial ☐ Irrigation ☐ Injection ☐ Public Supply ☐ De-watering ☐ Testwell
If Public Supply well, were plans submitted to the TNRCC? ☐ Yes ☐ No

5)

6) WELL LOG:
Date Drilling:
Started 4/10 19 98
Completed 4/10 19 98

DIAMETER OF HOLE

Dia. (in.)	From (ft.)	To (ft.)
4	Surface	61

7) DRILLING METHOD (Check): ☐ Driven ☐ Air Rotary ☒ Mud Rotary ☐ Bored ☐ Air Hammer ☐ Cable Tool ☐ Jetted ☐ Other

From (ft.)	To (ft.)	Description and color of formation material
0	12	WHITE CLAY
12	45	SAND WHITE
45	60	CLAY

(Use reverse side of Well Owner's copy, if necessary)

8) Borehole Completion (Check): ☐ Open Hole ☐ Straight Wall ☐ Underreamed ☒ Gravel Packed ☐ Other
If Gravel Packed give interval ... from ft. to ft.

CASING, BLANK PIPE, AND WELL SCREEN DATA:

Dia. (in.)	New or Used	Steel, Plastic, etc. Perf., Slotted, etc. Screen Mfg., if commercial	Setting (ft.) From	Setting (ft.) To	Gage Casting Screen
2	N	Plastic			
2	N	Plastic			

9) CEMENTING DATA [Rule 338.44(1)]
Cemented from 0 ft. to 35 ft. No. of sacks used
ft. to ft. No. of sacks used
Method used Pressure
Cemented by Raymond Services, Inc.
Distance to septic system field lines or other concentrated contamination ft.
Method of verification of above distance Customer

10) SURFACE COMPLETION
☐ Specified Surface Slab Installed [Rule 338.44(2)(A)]
☒ Specified Steel Sleeve Installed [Rule 338.44(3)(A)]
☐ Pitless Adapter Used [Rule 338.44(3)(b)]
☐ Approved Alternative Procedure Used [Rule 338.71]

11) WATER LEVEL:
Static level 8 ft. below land surface Date
Artesian flow gpm. Date

12) PACKERS: Type Depth
NONE

13) TYPE PUMP:
☐ Turbine ☒ Jet ☐ Submersible ☐ Cylinder
☐ Other
Depth to pump bowls, cylinder, jet, etc., 20 ft.

14) WELL TESTS:
Type test: ☐ Pump ☐ Bailer ☒ Jetted ☐ Estimated
Yield: 20 gpm with 5 ft. drawdown after 1 hrs.

15) WATER QUALITY:
Did you knowingly penetrate any strata which contained undesirable constituents?
☐ Yes ☒ No If yes, submit "REPORT OF UNDESIRABLE WATER"
Type of water? Depth of strata
Was a chemical analysis made? ☐ Yes ☐ No

I hereby certify that this well was drilled by me (or under my supervision) and that each and all of the statements herein are true to the best of my knowledge and belief. I understand that failure to complete items 1 thru 15 will result in the log(s) being returned for completion and resubmittal.

COMPANY NAME Raymond Services, Inc. (Type or print) WELL DRILLER'S LICENSE NO. 457[illegible]

ADDRESS 10011 Airline Drive (Street or RFD) Houston (City) TX (State) (Zip)

(Signed) [signature] (Licensed Well Driller) (Signed) (Registered Driller Trainee)

Please attach electric log, chemical analysis, and other pertinent information, if available.

TNRCC-1199 Rev. 05-2[illegible] White - TNRCC Yellow - DRILLER Pink - WELL OWNER

48201233[illegible]80

...nal copy by certified mail to: **Texas Water Commission, P.O. Box 13087, Austin, Texas 78711** *Please use black ink.*

ATTENTION OWNER: *Confidentiality Privilege Notice on Reverse Side*

State of Texas WELL REPORT

Texas Water Well Drillers Board
P.O. Box 13087
Austin, Texas 78711

1) **OWNER** Mike Davis (Name) **ADDRESS** 3305 Frick Rd. Houston, Texas 77086 (Street or RFD) (City) (State) (Zip)

2) **LOCATION OF WELL:** County Harris, 13 miles in N.W. (NE, SW, etc.) direction from Houston (Town)

Driller must complete the legal description below with distance and direction from two intersecting section or survey lines, or he must locate and identify the well on an official Quarter- or Half-Scale Texas County General Highway Map and attach the map to this form.

☐ **LEGAL DESCRIPTION:**

Section No. _____ Block No. _____ Township _____ Abstract No. _____ Survey Name _____

Distance and direction from two intersecting section or survey lines _____

☐ **SEE ATTACHED MAP**

3) **TYPE OF WORK (Check):**
☒ New Well ☐ Deepening ☐ Reconditioning ☐ Plugging

4) **PROPOSED USE (Check):**
☒ Domestic ☐ Industrial ☐ Monitor ☐ Public Supply ☐ Irrigation ☐ Test Well ☐ Injection ☐ De-Watering

5) **DRILLING METHOD (Check):** ☐ Driven
☒ Mud Rotary ☐ Air Hammer ☐ Jetted ☐ Bored ☐ Air Rotary ☐ Cable Tool ☐ Other _____

6) **WELL LOG:**

Date Drilling: Started 8/4 1993 Completed 8/5 1993

DIAMETER OF HOLE		
Dia. (in.)	From (ft.)	To (ft.)
63/4	Surface	160

7) **BOREHOLE COMPLETION:**
☐ Open Hole ☐ Straight Wall ☐ Underreamed
☐ Gravel Packed ☒ Other 2 String Cemented
If Gravel Packed give interval . . . from _____ ft. to _____ ft.

From (ft.)	To (ft.)	Description and color of formation material
0	25	Top Soil
25	60	Clay
60	105	Sand
105	120	Clay
120	160	Sand

(Use reverse side if necessary)

8) **CASING, BLANK PIPE, AND WELL SCREEN DATA:**

Dia. (in.)	New or Used	Steel, Plastic, etc. Perf., Slotted, etc. Screen Mfg., if commercial	Setting (ft.) From	Setting (ft.) To	Gage Casing Screen
4	N	PVC Casing	0	146	Sch 40
2⅓	N	PVC Liner	135	145	Sch 40
2½	N	PVC Screen	145	160	.012

9) **CEMENTING DATA** [Rule 287.44(1)]
Cemented from 146 ft. to 0 ft. No. of Sacks Used 8
) 0 ft. to 10 ft. No. of Sacks Used 3
Method used Halliburton
Cemented by RWW

10) **SURFACE COMPLETION**
☐ Specified Surface Slab Installed [Rule 287.44(2)(A)]
☐ Pitless Adapter Used [Rule 287.44(3)(B)]
☒ Approved Alternative Procedure Used [Rule 287.71]

13) **TYPE PUMP:**
☐ Turbine ☐ Jet ☒ Submersible ☐ Cylinder
☐ Other _____
Depth to pump bowls, cylinder, jet, etc., _____ ft.

14) **WELL TESTS:**
Type Test: ☐ Pump ☐ Bailer ☒ Jetted ☐ Estimated
Yield: _____ gpm with _____ ft. drawdown after _____ hrs.

11) **WATER LEVEL:**
Static level 85 ft. below land surface Date 8/4/93
Artesian flow _____ gpm. Date _____

15) **WATER QUALITY:**
Did the drilling penetrate any strata which contained undesirable constituents?
☐ Yes ☒ No If yes, submit "REPORT OF UNDESIRABLE WATER"
Type of water? _____ Depth of strata _____
Was a chemical analysis made? ☐ Yes ☒ No

12) **PACKERS:**

Type	Depth
K	135

I hereby certify that this well was drilled by me (or under my supervision) and that each and all of the statements herein are true to the best of my knowledge and belief. I understand that failure to complete items 1 thru 15 will result in the log(s) being returned for completion and resubmittal.

COMPANY NAME Robinson Water Well Ser, Inc (Type or print) WELL DRILLER'S LICENSE NO. 2212

ADDRESS 11819 Tomball Parkway (Street or RFD) Houston, Texas 77086 (City) (State) (Zip)

(Signed) _____ (Licensed Well Driller) (Signed) _____ (Registered Driller Trainee)

Please attach electric log, chemical analysis, and other pertinent information, if available.

For TWC use only: Well No. _____ Located on map _____

WWD-012 (Rev. 09/21/88) 4820124763 TEXAS WATER COMMISSION COPY

Send original copy by certified return receipt requested mail to TNRCC, MC 177, P.O. Box 13087, Austin, TX 78711-3087

ATTENTION OWNER: *Confidentiality Privilege Notice on on reverse side of Well Owner's copy (pink)*

State of Texas WELL REPORT

Texas Water Well Drillers Advisory Council
MC 177
P.O. Box 13087
Austin, TX 78711-3087
512-239-0530

1) OWNER CHARLES CHILDRESS (Name) ADDRESS 13114 RALPH CULVER HOU TX 77086 (Street or RFD) (City) (State) (Zip)

2) ADDRESS OF WELL: County HARRIS SAME (Street, RFD or other) (City) (State) (Zip) GRID # 65-65-X

3) TYPE OF WORK (Check): ☒ New Well ☐ Deepening ☐ Reconditioning ☐ Plugging

4) PROPOSED USE (Check): ☐ Monitor ☐ Environmental Soil Boring ☒ Domestic ☐ Industrial ☐ Irrigation ☐ Injection ☐ Public Supply ☐ De-watering ☐ Testwell
If Public Supply well, were plans submitted to the TNRCC? ☐ Yes ☐ No

5)

6) WELL LOG:
Date Drilling:
Started 4/10 19 98
Completed 4/10 19 98

DIAMETER OF HOLE

Dia. (in.)	From (ft.)	To (ft.)
4	Surface	61

7) DRILLING METHOD (Check): ☐ Driven ☐ Air Rotary ☒ Mud Rotary ☐ Bored ☐ Air Hammer ☐ Cable Tool ☐ Jetted ☐ Other

N

From (ft.)	To (ft.)	Description and color of formation material
0	12	WHITE CLAY
12	45	SAND WHITE
45	60	CLAY

(Use reverse side of Well Owner's copy, if necessary)

8) Borehole Completion (Check): ☐ Open Hole ☒ Straight Wall ☐ Underreamed ☒ Gravel Packed ☐ Other
If Gravel Packed give interval ... from 35 ft. to 60 ft.

CASING, BLANK PIPE, AND WELL SCREEN DATA:

Dia. (in.)	New or Used	Steel, Plastic, etc. Perf., Slotted, etc. Screen Mfg., if commercial	Setting (ft.) From	Setting (ft.) To	Gage Casting Screen
2	N	Plastic	0	37	.0140
2	N	Plastic	37	47	.008

9) CEMENTING DATA [Rule 338.44(1)]
Cemented from 0 ft. to 35 ft. No. of sacks used 8
ft. to ft. No. of sacks used
Method used Pressure
Cemented by Raymond Services, Inc.
Distance to septic system field lines or other concentrated contamination 20 ft.
Method of verification of above distance Customer

10) SURFACE COMPLETION
☐ Specified Surface Slab Installed [Rule 338.44(2)(A)]
☒ Specified Steel Sleeve Installed [Rule 338.44(3)(A)]
☐ Pitless Adapter Used [Rule 338.44(3)(b)]
☐ Approved Alternative Procedure Used [Rule 338.71]

11) WATER LEVEL:
Static level 8 ft. below land surface Date 4/10/98
Artesian flow gpm. Date

12) PACKERS: Type Depth
NONE

13) TYPE PUMP:
☐ Turbine ☒ Jet ☐ Submersible ☐ Cylinder
☐ Other
Depth to pump bowls, cylinder, jet, etc., 20 ft.

14) WELL TESTS:
Type test: ☐ Pump ☐ Bailer ☒ Jetted ☐ Estimated
Yield: 20 gpm with 5 ft. drawdown after 1 hrs.

15) WATER QUALITY:
Did you knowingly penetrate any strata which contained undesirable constituents?
☐ Yes ☒ No If yes, submit "REPORT OF UNDESIRABLE WATER"
Type of water? Depth of strata
Was a chemical analysis made? ☐ Yes ☐ No

FILE ID | SEQ
SEP 10 1998
COMMENT | TEMP

I hereby certify that this well was drilled by me (or under my supervision) and that each and all of the statements herein are true to the best of my knowledge and belief. I understand that failure to complete items 1 thru 15 will result in the log(s) being returned for completion and resubmittal.

COMPANY NAME Raymond Services, Inc. (Type or print) WELL DRILLER'S LICENSE NO. 4577WI

ADDRESS 10011 Airline Drive (Street or RFD) Houston (City) TX (State) 77037 (Zip)

(Signed) [signature] (Licensed Well Driller) (Signed) (Registered Driller Trainee)

Please attach electric log, chemical analysis, and other pertinent information, if available.

TNRCC-0199 (Rev. 05-21-96) *White - TNRCC Yellow - DRILLER Pink - WELL OWNER*

10/26/2020
04:10:52

Texas Commission on Environmental Quality
DWW Water System Summary Sheet

PWS ID	PWS Name	Central Registry RN
TX1012607	FRICK FOOD MART	RN101232213

Organization/Customer *	Central Registry CN
DONALSON, CHARLES	CN603661414

*Regulatory mail will be addressed to this organization/person

All Water System Contacts

Type	Contact	Communication	
AC - Administrative Contact - OWNER	DONALSON, CHARLES 3211 COLONY CREST CT HOUSTON, TX 77082-6804	**Phone Type**	**Value**
		BUS - Business	281-774-6856
		MOB - Mobile	832-435-2691
EC - Emergency Contact - OWNER	DONALSON, CHARLES 3211 COLONY CREST CT HOUSTON, TX 77082-6804	**Phone Type**	**Value**
		BUS - Business	281-774-6856
		MOB - Mobile	832-435-2691
ECS - Emergency Contact - Secondary	DOALSON, LINDA 3211 COLONY CREST CT HOUSTON, TX 77082-6804	**Electronic Type**	**Value**
		Phone Type	**Value**
		BUS - Business	832-435-2700
OW - Owner - OWNER	DONALSON, CHARLES 3211 COLONY CREST CT HOUSTON, TX 77082-6804	**Phone Type**	**Value**
		BUS - Business	281-774-6856
		MOB - Mobile	832-435-2691

Operator Grade	Number

Water Operator Licenses

No Licensing Data for this PWS

Owner Type	Owner Type Options: COUNTY, DISTRICT, FEDERAL GOVERNMENT, INVESTOR OWNED, MUNICIPALITY, NATIVE AMERICAN, PRIVATE, STATE GOVERNMENT, WATER SUPPLY CORPORATION
Private	

System Type	System Type Options: COMMUNITY, TRANSIENT/NON-COMMUNITY, NON-PUBLIC, NON-TRANSIENT/NON-COMMUNITY
NC - TRANSIENT/NON-COMMUNITY	

Population Type	Population Served	# of Connect	# I/C w/other PWS
NonResidential	125	3	0

Total Product (MGD)	Average Daily Consump.	Max Daily Demand (MGD)	Total Storage (MG)	Elev. Storage (MG)	Service Pump Cap.	Max.Purchase Cap. (MGD/GPM)	Pressure Tank Cap. (MG)

Activity Status	Inactivation Date
A - ACTIVE	

Last Survey Date	Surveyor	Survey Type	Region	County
07/23/2015	RENEA, M ALLEN	Sanitary Survey	HOUSTON	HARRIS
07/23/2015	ALETHEA SEALS	Sanitary Survey	HOUSTON	HARRIS
02/18/2010	CHRISTINA BERNAL	Sanitary Survey	HOUSTON	HARRIS

(Treatment Plant)							
Entry Point	EP Name/Source Summation (Activity Status)	Plant Name (Activity Status)	Plant Num	Chemical Mon Type	Chem Sample Point	Distribution Mon Type	Dist Sample Point
EP001	TRT-TAP / Ground Water(A)	LEFT OF BLDG - 13067 MOSHELEE ST(A)	TP6799		NO		NO

Train:	Unnamed			
(Treatments)				
Disinfection Zone	Treatment Sequence	Objective	Process	Treatment
null	null	D	423	HYPOCHLORINATION, PRE

(Active Sources)						
Source Number	Source Name (Activity Status)	Operational Status	Source Type	Depth	Tested GPM	Rated GPM
G1012607A	1 - LEFT OF BLDG (A)	P	G	186	20 GPM	N/A

Drill Date	Source Summary			
01/01/1913	CHICOT			
GPS Latitude (decimal)	GPS Longitude (decimal)	GPS Elevation	GPS Date	Seller
29.920875	-95.473731	100	03/12/2006	Not Purchasing

(Inactive/Offline Sources)			
SourceNumber	Name	Status	Depth

Code Explanations

Monitoring Type Codes: (GW) GROUNDWATER , (GUP) GROUNDWATER UNDER THE INFLUENCE - PURCHASED , (SWP) SURFACE WATER - PURCHASED , (GU) GROUNDWATER UNDER THE INFLUENCE OF SURFACE WATER , (N) NO SOURCES , (SW) SURFACE WATER
Activity Status Codes: (A) ACTIVE , (D) DELETED/DISSOLVED , (I) INACTIVE , (P) PROPOSED ,
Operational Status Codes: (E) EMERGENCY , (I) INTERIM/PEAK (O) OTHER , (P) PERMANENT , (S) SEASONAL
Source Types: (G) GROUND WATER , (S) SURFACE WATER , (U) GROUND WATER UNDER THE INFLUENCE

- End of Report -

At the time of your query this data was the most current information available from our database, which is in real time. Every effort was made to retrieve it according to your query. Thank-you for using DWW.

STATE OF TEXAS WELL REPORT for Tracking #96454

Owner:	**Howard Mc Bride**	Owner Well #:	**No Data**
Address:	**3301 Frick Rd. Houston, TX 77086**	Grid #:	**65-05-4**
Well Location:	**3301 Frick Rd. Houston, TX 77086**	Latitude:	**29° 55' 21" N**
		Longitude:	**095° 28' 28" W**
Well County:	**Harris**	Elevation:	**No Data**
Type of Work:	**New Well**	Proposed Use:	**Domestic**

Drilling Start Date: **10/3/2006** Drilling End Date: **10/3/2006**

	Diameter (in.)	*Top Depth (ft.)*	*Bottom Depth (ft.)*
Borehole:	**5.5**	**0**	**47**

Drilling Method: **Mud (Hydraulic) Rotary**

Borehole Completion: **Filter Packed**

	Top Depth (ft.)	*Bottom Depth (ft.)*	*Filter Material*	*Size*
Filter Pack Intervals:	**37**	**47**	**Gravel**	

	Top Depth (ft.)	*Bottom Depth (ft.)*	*Description (number of sacks & material)*
Annular Seal Data:	**0**	**37**	**10**

Seal Method: **Pressure**

Sealed By: **Driller**

Distance to Property Line (ft.): **No Data**

Distance to Septic Field or other concentrated contamination (ft.): **50**

Distance to Septic Tank (ft.): **No Data**

Method of Verification: **Customer**

Surface Completion: **Surface Sleeve Installed**

Water Level: **12 ft.** below land surface on **2006-10-03** Measurement Method: **Unknown**

Packers: **none**

Type of Pump: **Jet**

Well Tests: **Jetted** **Yield: 10 GPM with 5 ft. drawdown after 2 hours**

	Strata Depth (ft.)	Water Type
Water Quality:	**No Data**	**Fresh**

Chemical Analysis Made: **No**

Did the driller knowingly penetrate any strata which contained injurious constituents?: **No**

Certification Data: The driller certified that the driller drilled this well (or the well was drilled under the driller's direct supervision) and that each and all of the statements herein are true and correct. The driller understood that failure to complete the required items will result in the report(s) being returned for completion and resubmittal.

Company Information: **Raymond Services, Inc.**

10011 Airline
Houston, TX 77037

Driller Name: **Zachary Proctor** License Number: **4577**

Comments: **No Data**

Lithology:
DESCRIPTION & COLOR OF FORMATION MATERIAL

From (ft)	To (ft)	Description
0	**18**	**Clay Yellow**
18	**28**	**Sand Yellow # 10**
28	**47**	**Sand Brown # 10**
47		**Rock**

Casing:
BLANK PIPE & WELL SCREEN DATA

Dia. (in.)	New/Used	Type	Setting From/To (ft.)
2	**New**	**Plastic Casing**	**0 - 37 SCH 40**
2	**New**	**Slotted Plastic**	**37 - 47 # 6**

IMPORTANT NOTICE FOR PERSONS HAVING WELLS DRILLED CONCERNING CONFIDENTIALITY

TEX. OCC. CODE Title 12, Chapter 1901.251, authorizes the owner (owner or the person for whom the well was drilled) to keep information in Well Reports confidential. The Department shall hold the contents of the well log confidential and not a matter of public record if it receives, by certified mail, a written request to do so from the owner.

Please include the report's Tracking Number on your written request.

Texas Department of Licensing and Regulation
P.O. Box 12157
Austin, TX 78711
(512) 334-5540

STATE OF TEXAS WELL REPORT for Tracking #226245

Owner:	**Medina, Jesus**	Owner Well #:	**No Data**
Address:	**13214 Ralph Culver Houston, TX 77086**	Grid #:	**65-05-4**
Well Location:	**13214 Ralph Culver Houston, TX 77086**	Latitude:	**29° 55' 30" N**
		Longitude:	**095° 28' 28" W**
Well County:	**Harris**	Elevation:	**No Data**
Type of Work:	**Reconditioning**	Proposed Use:	**Domestic**

Drilling Start Date: **7/6/2010** Drilling End Date: **7/7/2010**

	Diameter (in.)	*Top Depth (ft.)*	*Bottom Depth (ft.)*
Borehole:	**7.25**	**0**	**400**

Drilling Method: **Mud (Hydraulic) Rotary**

Borehole Completion: **2 string**

	Top Depth (ft.)	*Bottom Depth (ft.)*	*Description (number of sacks & material)*
Annular Seal Data:	**0**	**15**	**6 cement**
	0	**380**	**19**

Seal Method: **Positive Displacement**

Sealed By: **Driller**

Distance to Property Line (ft.): **15**

Distance to Septic Field or other concentrated contamination (ft.): **175**

Distance to Septic Tank (ft.): **No Data**

Method of Verification: **No Data**

Surface Completion: **Surface Sleeve Installed**

Water Level: **180 ft.** below land surface on **No Data** Measurement Method: **Unknown**

Packers: **k 375'**

Type of Pump: **None installed by B&R**

Well Tests: **Jetted** **No Test Data Specified**

	Strata Depth (ft.)	Water Type
Water Quality:	**380-400**	**ground**

Chemical Analysis Made: **No**

Did the driller knowingly penetrate any strata which contained injurious constituents?: **No**

Certification Data: The driller certified that the driller drilled this well (or the well was drilled under the driller's direct supervision) and that each and all of the statements herein are true and correct. The driller understood that failure to complete the required items will result in the report(s) being returned for completion and resubmittal.

Company Information: **B&R Water Well Drilling, Inc**

40619 FM 149
Magnolia, TX 77354

Driller Name: **David R Helms** License Number: **54211**

Apprentice Name: **Francisco D Trevino** Apprentice Number: **57297**

Comments: **No Data**

Lithology:
DESCRIPTION & COLOR OF FORMATION MATERIAL

Top (ft.)	Bottom (ft.)	Description
0	**18**	**clay**
18	**50**	**sand**
50	**140**	**clay**
140	**170**	**sand**
170	**200**	**clay**
200	**215**	**sand**
215	**240**	**clay**
240	**250**	**sand**
250	**280**	**clay**
280	**300**	**sand**
300	**380**	**clay**
380	**400**	**sand**

Casing:
BLANK PIPE & WELL SCREEN DATA

Dia. (in.)	New/Used	Type	Setting From/To (ft.)
4" new casing 0-380' sch40			
2.5" new liner 375-380' sch40			
2.5" new screen 380-400' .008			

IMPORTANT NOTICE FOR PERSONS HAVING WELLS DRILLED CONCERNING CONFIDENTIALITY

TEX. OCC. CODE Title 12, Chapter 1901.251, authorizes the owner (owner or the person for whom the well was drilled) to keep information in Well Reports confidential. The Department shall hold the contents of the well log confidential and not a matter of public record if it receives, by certified mail, a written request to do so from the owner.

Please include the report's Tracking Number on your written request.

Texas Department of Licensing and Regulation
P.O. Box 12157
Austin, TX 78711
(512) 334-5540

(15)

46 Dup

Send original copy by certified mail to the Texas Department of Water Resources P. O. Box 13087 Austin, Texas 78711

State of Texas
WATER WELL REPORT

ATTENTION OWNER: *Confidentiality Privilege Notice on Reverse Side*

For TDWR use only
Well No. 65-05-215
Located on map Yes
Received: C.F.S.

1) OWNER Dana Ray Bochn (Name) Address 13106 Ralph Culver (Street or RFD) Houston (City), Texas (State) (Zip)

2) LOCATION OF WELL: County Harris, 13 miles in S.E. (N.E., S.W., etc.) direction from Tomball (Town)

Driller must complete the legal description to the right with distance and direction from two intersecting section or survey lines, or he must locate and identify the well on an official Quarter- or Half-Scale Texas County General Highway Map and attach the map to this form.

☐ Legal description:
Section No. _____ Block No. _____ Township _____
Abstract No. _____ Survey Name _____
Distance and direction from two intersecting section or survey lines _____

☑ See attached map. map on 65-04-9BB

3) TYPE OF WORK (Check): ☑ New Well ☐ Deepening ☐ Reconditioning ☐ Plugging

4) PROPOSED USE (Check): ☑ Domestic ☐ Industrial ☐ Public Supply ☐ Irrigation ☐ Test Well ☐ Other _____

5) DRILLING METHOD (Check): ☑ Mud Rotary ☐ Air Hammer ☐ Driven ☐ Bored ☐ Air Rotary ☐ Cable Tool ☐ Jetted ☐ Other _____

6) WELL LOG:

Date drilled 8/11/80

DIAMETER OF HOLE

Dia. (in.)	From (ft.)	To (ft.)
6½	Surface	150

From (ft.)	To (ft.)	Description and color of formation material
0	4	top soil
4	13	yellow + gray clay
13	49	fine sand
49	65	red + gray clay
65	77	fine sand
77	105	red + gray clay
105	125	coarse sand
125	139	blue + gray clay
139	150	fine sand

7) BOREHOLE COMPLETION:
☐ Open Hole ☐ Straight Wall ☐ Underreamed
☐ Gravel Packed ☑ Other Cemented
If Gravel Packed give interval . . . from _____ ft. to _____ ft.

8) CASING, BLANK PIPE, AND WELL SCREEN DATA:

Dia. (in.)	New or Used	Steel, Plastic, etc. Perf., Slotted, etc. Screen Mgf., if commercial	Setting (ft.) From	Setting (ft.) To	Gage Casing Screen
4"	New	Plastic Casing	0	140	40
2½"	New	Plastic Screen	140	150	10

CEMENTING DATA
Cemented from 140 ft. to 50 ft.
Method used Pressurized
Cemented by Ind. (Company or Individual)

9) WATER LEVEL:
Static level 80 ft. below land surface Date 8/12/80
Artesian flow _____ gpm. Date _____

10) PACKERS: Type Depth
2½"x4" R+R 3Ring 137'

RECEIVED
MAR 26 1982
CRWQ

(Use reverse side if necessary)

11) TYPE PUMP:
☐ Turbine ☐ Jet ☑ Submersible ☐ Cylinder
☐ Other _____
Depth to pump bowls, cylinder, jet, etc., 126 ft.

12) WELL TESTS:
☐ Type Test: ☐ Pump ☐ Bailer ☐ Jetted ☐ Estimated
Yield: _____ gpm with _____ ft. drawdown after _____ hrs.

13) WATER QUALITY:
Did you knowingly penetrate any strata which contained undesirable water? ☐ Yes ☑ No
If yes, submit "REPORT OF UNDESIRABLE WATER"
Type of water? Fresh Depth of strata 11'
Was a chemical analysis made? ☐ Yes ☑ No

I hereby certify that this well was drilled by me (or under my supervision) and that each and all of the statements herein are true to the best of my knowledge and belief.

NAME Bobby Potter (Type or Print) Water Well Drillers Registration No. 18 72

ADDRESS 5717 Chippewa (Street or RFD) Houston (City) Texas (State) 77086 (Zip)

(Signed) Bobby Potter (Water Well Driller) Damrell & Potter Drilling Co. (Company Name)

Please attach electric log, chemical analysis, and other pertinent information, if available.

TDWR-0392 (Rev. 1-12-79)

DEPARTMENT OF WATER RESOURCES COPY

Map #1, #4 .7m: N15L 1.2m: W1EN

Please use black ink. Send original copy by certified mail to the Texas Water Commission P.O. Box 13087 Austin, Texas 78711

State of Texas
WATER WELL REPORT

ATTENTION OWNER: *Confidentiality Privilege Notice on Reverse Side*

Texas Water Well Drillers Board
P. O. Box 13087
Austin, Texas 78711

1) OWNER Bill Clark Const. (Name) Address 13205 Culver Rd. (Street or RFD) Houston (City) (State) (Zip)

2) LOCATION OF WELL: County Harris 12 miles in NW (N.E., S.W., etc.) direction from City of Houston Court-house (Town)

Driller must complete the legal description to the right with distance and direction from two intersecting section or survey lines, or he must locate and identify the well on an official Quarter- or Half-Scale Texas County General Highway Map and attach the map to this form.

☐ Legal description:
Section No. _____ Block No. _____ Township _____
Abstract No. _____ Survey Name _____
Distance and direction from two intersecting section or survey lines _____

☐ See attached map. on 65-31-9

3) TYPE OF WORK (Check): ☑ New Well ☐ Deepening ☐ Reconditioning ☐ Plugging

4) PROPOSED USE (Check): ☑ Domestic ☐ Industrial ☐ Monitor ☐ Public Supply ☐ Irrigation ☐ Test Well ☐ Injection ☐ Other _____

5) DRILLING METHOD (Check): ☐ Driven ☑ Mud Rotary ☐ Air Hammer ☐ Jetted ☐ Bored ☐ Air Rotary ☐ Cable Tool ☐ Other _____

6) WELL LOG:

Date Drilling: Started 9/22 19 86 Completed 9/23 19 86

DIAMETER OF HOLE		
Dia. (in.)	From (ft.)	To (ft.)
6½	Surface	198
4½	198	210

From (ft.)	To (ft.)	Description and color of formation material
0	12	Clay
12	53	Sand
53	98	Clay
98	117	Sand
117	143	Clay
143	170	Sand
170	195	Clay
195	210	Sand

7) BOREHOLE COMPLETION:
☐ Open Hole ☑ Straight Wall ☐ Underreamed
☐ Gravel Packed ☐ Other _____
If Gravel Packed give interval . . . from _____ ft. to _____ ft.

8) CASING, BLANK PIPE, AND WELL SCREEN DATA:

Dia. (in.)	New or Used	Steel, Plastic, etc. Perf., Slotted, etc. Screen Mgf., if commercial	Setting (ft.) From	Setting (ft.) To	Gage Casing Screen
4	N	PVC	0	198	SCH 40
2	N	Galv	189	200	"
2	N	RB	200	210	10 ga

9) CEMENTING DATA [Rule 319.44(b)]
Cemented from 0 ft. to 198 ft. No. of Sacks Used 11
_____ ft. to _____ ft. No. of Sacks Used _____
Method used Pressure
Cemented by Weisinger

10) SURFACE COMPLETION
☐ Specified Surface Slab Installed [Rule 319.44(c)]
☐ Pitless Adapter Used [Rule 319.44(d)]
☑ Approved Alternative Procedure Used [Rule 319.71]

11) WATER LEVEL:
Static level 107 ft. below land surface Date 9/22/86
Artesian flow _____ gpm. Date _____

12) PACKERS: Type Depth

13) TYPE PUMP:
☐ Turbine ☐ Jet ☑ Submersible ☐ Cylinder
☐ Other _____
Depth to pump bowls, cylinder, jet, etc., _____ ft.

14) WELL TESTS:
Type Test: ☐ Pump ☐ Bailer ☑ Jetted ☐ Estimated
Yield: 20 gpm with _____ ft. drawdown after _____ hrs.

RECEIVED
JAN - 7 1987
TEXAS WATER COMMISSION

(Use reverse side if necessary)

15) WATER QUALITY:
Did you knowingly penetrate any strata which contained undesirable water? ☐ Yes ☑ No
If yes, submit "REPORT OF UNDESIRABLE WATER"
Type of water? _____ Depth of strata _____
Was a chemical analysis made? ☐ Yes ☐ No

I hereby certify that this well was drilled by me (or under my supervision) and that each and all of the statements herein are true to the best of my knowledge and belief. I understand that failure to complete items 1 thru 12 will result in the log(s) being returned for completion and resubmittal.

COMPANY NAME Weisinger Water Well, Inc. (Type or Print) Water Well Driller's License No. 1541

ADDRESS 2209 E. Davis Conroe, Texas 77301 (409) 756-7721 (Street or RFD) (City) (State) (Zip)

(Signed) John E. Weisinger (Licensed Water Well Driller) (Signed) _____ (Registered Driller Trainee)

Please attach electric log, chemical analysis, and other pertinent information, if available.

For TWC use only
Well No. 65-65-4
Located on map _____

TWC-0392 (Rev. 06-10-85)

TEXAS WATER COMMISSION COPY

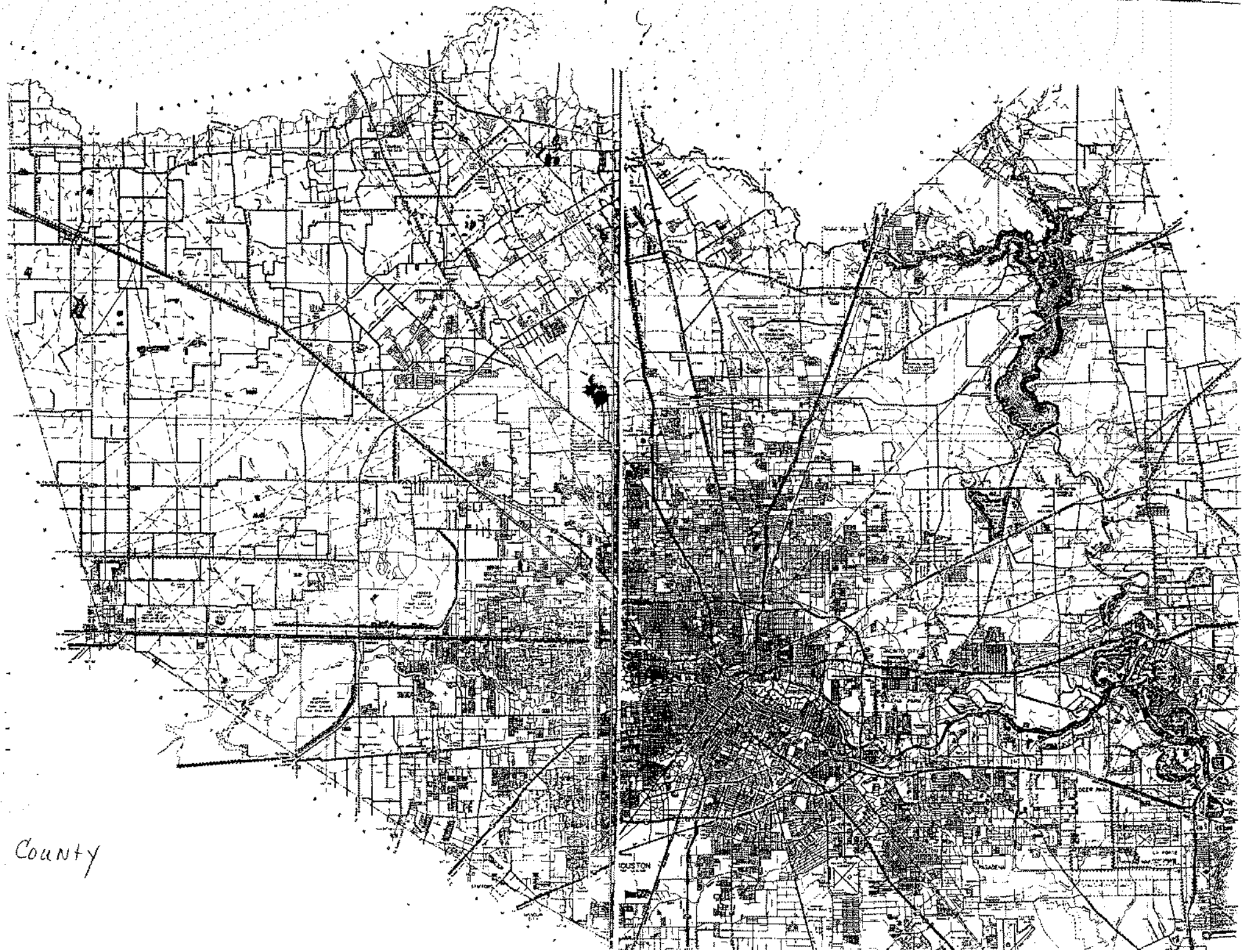

County

Send original copy by certified mail to the Texas Department of Water Resources P. O. Box 13087 Austin, Texas 78711

State of Texas
WATER WELL REPORT

ATTENTION OWNER: *Confidentiality Privilege Notice on Reverse Side*

Texas Water Well Drillers Board P. O. Box 13087 Austin, Texas 78711

1) OWNER Regie Wallace (Name) Address 3233 Frick (Street or RFD) Houston (City) Texas (State) (Zip)

2) LOCATION OF WELL: County Harris 17 miles in N. W. (N.E., S.W., etc.) direction from Houston (Town)

Driller must complete the legal description to the right with distance and direction from two intersecting section or survey lines, or he must locate and identify the well on an official Quarter- or Half-Scale Texas County General Highway Map and attach the map to this form.

☐ Legal description:
Section No. _____ Block No. _____ Township _____
Abstract No. _____ Survey Name _____
Distance and direction from two intersecting section or survey lines _____

☑ See attached map. mapon Dup 05-05-84

3) TYPE OF WORK (Check): ☑ New Well ☐ Deepening ☐ Reconditioning ☐ Plugging

4) PROPOSED USE (Check): ☑ Domestic ☐ Industrial ☐ Public Supply ☐ Irrigation ☐ Test Well ☐ Other

5) DRILLING METHOD (Check): ☑ Mud Rotary ☐ Air Hammer ☐ Driven ☐ Bored ☐ Air Rotary ☐ Cable Tool ☐ Jetted ☐ Other

6) WELL LOG:

Date drilled 1/2/84

DIAMETER OF HOLE Dia. (in.)	From (ft.)	To (ft.)
6½	Surface	163

From (ft.)	To (ft.)	Description and color of formation material
0	3	top soil
3	16	yellow + gray clay
16	43	fine sand
43	64	red + gray clay
64	74	fine sand
74	80	red + gray clay
80	90	blue + gray clay
90	106	fine sand
106	120	gray + blue clay
120	142	red + gray clay
142	163	coarse sand

7) BOREHOLE COMPLETION: ☐ Open Hole ☐ Straight Wall ☐ Underreamed ☐ Gravel Packed ☑ Other Cemented
If Gravel Packed give interval . . . from _____ ft. to _____ ft.

8) CASING, BLANK PIPE, AND WELL SCREEN DATA:

Dia. (in.)	New or Used	Steel, Plastic, etc. Perf., Slotted, etc. Screen Mgf., if commercial	Setting (ft.) From	Setting (ft.) To	Gage Casing	Gage Screen
4"	New	Plastic Casing	0	150		40
2½"	New	Plastic Screen	153	163		12

CEMENTING DATA
Cemented from 150 ft. to 50 ft.
Method used Pressurized
Cemented by Ind. (Company or Individual)

9) WATER LEVEL:
Static level 80 ft. below land surface Date 1/3/84
Artesian flow _____ gpm Date _____

10) PACKERS: Type Depth
2½"x4" R+R 5Ring 147'

11) TYPE PUMP:
☐ Turbine ☐ Jet ☐ Submersible ☐ Cylinder
☐ Other _____
Depth to pump bowls, cylinder, jet, etc., _____ ft.

12) WELL TESTS:
☐ Type Test ☐ Pump ☐ Bailer ☐ Jetted ☐ Estimated
Yield: _____ gpm with _____ ft. drawdown after _____ hrs

13) WATER QUALITY:
Did you knowingly penetrate any strata which contained undesirable water? ☐ Yes ☑ No
If yes, submit "REPORT OF UNDESIRABLE WATER"
Type of water? Fresh Depth of strata 21'
Was a chemical analysis made? ☐ Yes ☑ No

RECEIVED
APR - 9 1984
DEPT. OF WATER RESOURCES

(Use reverse side if necessary)

I hereby certify that this well was drilled by me (or under my supervision) and that each and all of the statements herein are true to the best of my knowledge and belief.

COMPANY NAME Oancell + Potter Drilling Co. (Type or Print) Water Well Driller's License No. 1872

ADDRESS 5717 Chippewa (Street or RFD) Houston (City) Texas (State) 77086 (Zip)

(Signed) Bobby Potter (Licensed Water Well Driller) (Signed) _____ (Registered Driller Trainee)

Please attach electric log, chemical analysis, and other pertinent information, if available.

For TDWR use only: Well No. 65-02-706 Located on map 2 C 11 F 2

TDWR 0692 (Rev. 5-27-82)

DEPARTMENT OF WATER RESOURCES COPY

482011 2168

Send original copy by certified return receipt requested mail to. TDLR, P.O. Box 12157, Austin, TX 78711

ATTENTION OWNER: *Confidentiality Privilege Notice on reverse side of Well Owner's copy (pink)*

State of Texas
WELL REPORT

Texas Department of Licensing & Regulation
P.O. Box 12157
Austin, TX 78711
512-463-7880

1) OWNER Ignacio Romo (Name) ADDRESS 3269 Frick Rd. Houston, TX 77086 (Street or RFD) (City) (State) (Zip)

2) ADDRESS OF WELL'S LOCATION: County Harris Same (Street, RFD or other) (City) (State) (Zip) Long. _____ Lat. _____ Grid # 65-05-9

3) TYPE OF WORK (Check): [X] New Well [ ] Deepening [ ] Reconditioning [ ] Plugging

4) PROPOSED USE (Check): [ ] Monitor [ ] Environmental Soil Boring [X] Domestic [ ] Industrial [ ] Irrigation [ ] Injection [ ] Public Supply [ ] De-watering [ ] Testwell
If Public Supply well, were plans submitted to the TNRCC? [ ] Yes [ ] No

5)

6) WELL LOG:
Date Drilling: Started 9/5 19 00 Completed 9/5 19 00

DIAMETER OF HOLE

Dia. (in.)	From (ft.)	To (ft.)
5	Surface	50

7) DRILLING METHOD (Check): [ ] Driven [ ] Air Rotary [X] Mud Rotary [ ] Bored [ ] Air Hammer [ ] Cable Tool [ ] Jetted [ ] Other _____

From (ft.)	To (ft.)	Description and color of formation material
0 -	20	WHITE CHALK
20 -	50	WHITE SAND

(Use reverse side of Well Owner's copy, if necessary)

8) Borehole Completion (Check): [ ] Open Hole [ ] Straight Wall [ ] Underreamed [X] Gravel Packed [ ] Other _____
If Gravel Packed give interval from 40 ft. to 50 ft.

CASING, BLANK PIPE, AND WELL SCREEN DATA:

Dia. (in.)	New or Used	Steel, Plastic, etc. Perf., Slotted, etc. Screen Mfg., if commercial	Setting (ft.) From	Setting (ft.) To	Gage Casing Screen
2	N	Plastic CASE	0	40	SCH 40
2	N	Plastic SCREEN	40	50	.006

9) CEMENTING DATA
Cemented from 0 ft. to 40 ft. No. of sacks used 12
_____ ft. to _____ ft. No. of sacks used _____
Method used Pressure
Cemented by Raymond Services, Inc.
Distance to septic system field lines or other concentrated contamination 50 ft.
Method of verification of above distance Customer

13) [ ] Well plugged within 48 hours

Casing left in well: From (ft)	Casing left in well: To (ft)	Cement/bentonite placed in well: From (ft)	Cement/bentonite placed in well: To (ft)	Sacks used:

14) TYPE PUMP:
[ ] Turbine [X] Jet [ ] Submersible [ ] Cylinder [ ] Other _____
Depth to pump bowls, cylinder, jet, etc., _____ ft.

10) SURFACE COMPLETION
[ ] Specified Surface Slab Installed
[X] Specified Steel Sleeve Installed
[ ] Pitless Adapter Used
[ ] Approved Alternative Procedure Used

15) WELL TESTS:
Type test: [ ] Pump [ ] Bailer [X] Jetted [ ] Estimated
Yield: 10 gpm with 5 ft. drawdown after 1 hrs.

11) WATER LEVEL:
Static level 14 ft. below land surface Date 9/5/00
Artesian flow _____ gpm. Date _____

16) WATER QUALITY:
Did you knowingly penetrate any strata which contained undesirable constituents?
[ ] Yes [X] No If yes, submit "REPORT OF UNDESIRABLE WATER"
Type of water? _____ Depth of strata _____
Was a chemical analysis made? [ ] Yes [ ] No

12) PACKERS:

Type	Depth
none	

I certify that I drilled this well (or the well was drilled under my direct supervision) and that each and all of the statements herein are true and correct. I understand that failure to complete items 1 thru 16 will result in the log(s) being returned for completion and resubmittal.

COMPANY NAME Raymond Services, Inc. (Type or print) WELL DRILLER'S LICENSE NO. 4577WI

ADDRESS 10011 Airline Drive, Houston, TX 77037 (Street or RFD) (City) (State) (Zip)

(Signed) _____ (Licensed Well Driller) (Signed) _____ (Registered Driller Trainee)

Please attach electric log, chemical analysis, and other pertinent information, if available.

TDLR FORM 001WWD (4/98) White - TDLR Yellow - DRILLER Pink - WELL OWNER

48201247388

Send original copy by certified mail to: TNRCC, P.O. Box 13087, Austin, TX 78711-3087

Please use black ink.

ATTENTION OWNER: *Confidentiality Privilege Notice on Reverse Side*

State of Texas
WELL REPORT

Texas Water Well Drillers Advisory Council
P.O. Box 13087
Austin, TX 78711-3087
512-239-0530

1) **OWNER** DORTHY QUINN (Name) **ADDRESS** 3326 FEICK RD (Street or RFD) Hou (City) Tx (State) 7708 (Zip)

2) **ADDRESS OF WELL:** County HARRIS 3326 FEICK RD. Houston Tx 7708 (Street or RFD) (City) (State) (Zip) **GRID #** 65-05-4

3) **TYPE OF WORK (Check):** [X] New Well [ ] Deepening [ ] Reconditioning [ ] Plugging

4) **PROPOSED USE (Check):** [ ] Monitor [ ] Environmental Soil Boring [X] Domestic [ ] Industrial [ ] Irrigation [ ] Injection [ ] Public Supply [ ] De-watering [ ] Testwell
If Public Supply well, were plans submitted to the TNRCC? [ ] Yes [ ] No

5)

6) **WELL LOG:**
Date Drilling: Started 6-01 19 97 Completed 6-01 19 97

DIAMETER OF HOLE

Dia. (in.)	From (ft.)	To (ft.)
4	Surface	50

7) **DRILLING METHOD (Check):** [ ] Driven [ ] Air Rotary [X] Mud Rotary [ ] Bored [ ] Air Hammer [ ] Cable Tool [ ] Jetted [ ] Other

From (ft.)	To (ft.)	Description and color of formation material
C	20 ft	Wht clay
2	30 ft	Wht Sand
30	35	Wht clay & Rock
35	50	Wht Sand 10 ga

(Use reverse side if necessary)

8) **Borehole Completion (Check):** [ ] Open Hole [X] Straight Wall [ ] Underreamed [X] Gravel Packed [ ] Other
If Gravel Packed give interval ... from ____ ft. to ____ ft.

CASING, BLANK PIPE, AND WELL SCREEN DATA:

Dia. (in.)	New or Used	Steel, Plastic, etc. Perf., Slotted, etc. Screen Mfg., if commercial	Setting (ft.) From	Setting (ft.) To	Gage Casing Screen
2	N	PLASTIC	+18"	40'	SCH 40
2	N	PLASTIC SLOTTED	40'	50'	.008

9) **CEMENTING DATA** [Rule 338.44(1)]
Cemented from 30 ft. to Surface ft. No. of sacks used 6
____ ft. to ____ ft. No. of sacks used ____
Method used PRESSURE
Cemented by RAYMOND SERVICES INC
Distance to septic system field line 75 ft.
Method of verification of above distance CUSTOMER

10) **SURFACE COMPLETION**
[ ] Specified Surface Slab Installed [Rule 338.44(2)(A)]
[X] Specified Steel Sleeve Installed [Rule 338.44(3)(A)]
[ ] Pitless Adapter Used [Rule 338.44(3)(b)]
[ ] Approved Alternative Procedure Used [Rule 338.71]

11) **WATER LEVEL:**
Static level 4 ft. below land surface Date 6/5/97
Artesian flow ____ gpm. Date ____

12) **PACKERS:**

Type	Depth
NONE	

13) **TYPE PUMP:** [ ] Turbine [X] Jet [ ] Submersible [ ] Cylinder [ ] Other
Depth to pump bowls, cylinder, jet, etc., 30 ft.

14) **WELL TESTS:**
Type test: [ ] Pump [ ] Bailer [X] Jetted [ ] Estimated
Yield: 5 gpm with ____ ft. drawdown after ____ hrs.

15) **WATER QUALITY:**
Did you knowingly penetrate any strata which contained undesirable constituents?
[ ] Yes [X] No If yes, submit "REPORT OF UNDESIRABLE WATER"
Type of water? ____ Depth of strata ____
Was a chemical analysis made? [ ] Yes [ ] No

I hereby certify that this well was drilled by me (or under my supervision) and that each and all of the statements herein are true to the best of my knowledge and belief. I understand that failure to complete items 1 thru 15 will result in the log(s) being returned for completion and resubmittal.

COMPANY NAME RAYMOND SERVICES INC (Type or print) **WELL DRILLER'S LICENSE NO.** 4577WE

ADDRESS 10011 GREENE DR. (Street or RFD) Houston (City) Tx (State) 77037 (Zip)

(Signed) [signature] (Licensed Well Driller) **(Signed)** ____ (Registered Driller Trainee)

Please attach electric log, chemical analysis, and other pertinent information, if available.

TNRCC-0199 (Rev. 09-01-93)

4820122903

TNRCC COPY

Send original copy by certified return receipt requested mail to: **TNRCC, MC 177, P.O. Box 13087, Austin, TX 78711-3087**

ATTENTION OWNER: *Confidentiality Privilege Notice on on reverse side of Well Owner's copy (pink)*

State of Texas
WELL REPORT

Texas Water Well Drillers Advisory Council
MC 177
P.O. Box 13087
Austin, TX 78711-3087
512-239-0530

1) **OWNER** DAVE CARLSEN (Name) **ADDRESS** 3315 FRICK HOU TX 77086 (Street or RFD) (City) (State) (Zip)

2) **ADDRESS OF WELL:** County HARRIS SAME (Street, RFD or other) (City) (State) (Zip) **GRID #** 65-05-4

3) **TYPE OF WORK (Check):** ☒ New Well ☐ Deepening ☐ Reconditioning ☐ Plugging

4) **PROPOSED USE (Check):** ☐ Monitor ☐ Environmental Soil Boring ☒ Domestic ☐ Industrial ☐ Irrigation ☐ Injection ☐ Public Supply ☐ De-watering ☐ Testwell
If Public Supply well, were plans submitted to the TNRCC? ☐ Yes ☐ No

5)

6) **WELL LOG:**
Date Drilling: Started 5/20 19 98 Completed 5/20 19 98

DIAMETER OF HOLE		
Dia. (in.)	From (ft.)	To (ft.)
5	Surface	55

7) **DRILLING METHOD (Check):** ☐ Driven ☐ Air Rotary ☒ Mud Rotary ☐ Bored ☐ Air Hammer ☐ Cable Tool ☐ Jetted ☐ Other

From (ft.)	To (ft.)	Description and color of formation material
0	15	YELLOW CLAY
15	55	WHITE SAND

(Use reverse side of Well Owner's copy, if necessary)

8) **Borehole Completion (Check):** ☐ Open Hole ☐ Straight Wall ☐ Underreamed ☒ Gravel Packed ☐ Other
If Gravel Packed give interval .. from 45 ft. to 55 ft.

CASING, BLANK PIPE, AND WELL SCREEN DATA:

Dia. (in.)	New or Used	Steel, Plastic, etc. Perf., Slotted, etc. Screen Mfg., if commercial	Setting (ft.) From	Setting (ft.) To	Gage Casting Screen
2	N	Plastic PIPE	0	45	SCH 40
2	N	Plastic SCREEN	45	55	.004

9) **CEMENTING DATA** [Rule 338.44(1)]
Cemented from 0 ft. to 45 ft. No. of sacks used 8
ft. to ft. No. of sacks used
Method used Pressure
Cemented by Raymond Services, Inc.
Distance to septic system field lines or other concentrated contamination 110 ft
Method of verification of above distance Customer

10) **SURFACE COMPLETION**
☐ Specified Surface Slab Installed [Rule 338.44(2)(A)]
☒ Specified Steel Sleeve Installed [Rule 338.44(3)(A)]
☐ Pitless Adapter Used [Rule 338.44(3)(b)]
☐ Approved Alternative Procedure Used [Rule 338.71]

11) **WATER LEVEL:**
Static level 12 ft. below land surface Date 5/20/98
Artesian flow gpm. Date

12) **PACKERS:**

Type	Depth
NONE	

13) **TYPE PUMP:**
☐ Turbine ☒ Jet ☐ Submersible ☐ Cylinder ☐ Other
Depth to pump bowls, cylinder, jet, etc., 35 ft.

14) **WELL TESTS:**
Type test: ☐ Pump ☐ Bailer ☒ Jetted ☐ Estimated
Yield: 15 gpm with 5 ft. drawdown after 1 hrs.

15) **WATER QUALITY:**
Did you knowingly penetrate any strata which contained undesirable constituents?
☐ Yes ☒ No If yes, submit "REPORT OF UNDESIRABLE WATER"
Type of water? Depth of strata
Was a chemical analysis made? ☐ Yes ☒ No

I hereby certify that this well was drilled by me (or under my supervision) and that each and all of the statements herein are true to the best of my knowledge and belief. I understand that failure to complete items 1 thru 15 will result in the log(s) being returned for completion and resubmittal.

COMPANY NAME Raymond Services, Inc. (Type or print) **WELL DRILLER'S LICENSE NO.** 4577WI

ADDRESS 10011 Airline Drive (Street or RFD) Houston (City) TX (State) 77037 (Zip)

(Signed) (Licensed Well Driller) **(Signed)** (Registered Driller Trainee)

Please attach electric log, chemical analysis, and other pertinent information, if available.

TNRCC-0199 (Rev. 05-21-96) *White - TNRCC Yellow - DRILLER Pink - WELL OWNER*

4820227686

STATE OF TEXAS WELL REPORT for Tracking #239427

Owner:	**Vu, Huyen**	Owner Well #:	**No Data**
Address:	**13236 Ralph Culver Houston, TX 77086**	Grid #:	**65-05-4**
Well Location:	**13236 Ralph Culver Houston, TX 77086**	Latitude:	**29° 55' 31" N**
		Longitude:	**095° 28' 28" W**
Well County:	**Harris**	Elevation:	**No Data**
Type of Work:	**New Well**	Proposed Use:	**Domestic**

Drilling Start Date: **12/1/2010** Drilling End Date: **12/2/2010**

	Diameter (in.)	*Top Depth (ft.)*	*Bottom Depth (ft.)*
Borehole:	**7.25**	**0**	**410**

Drilling Method: **Mud (Hydraulic) Rotary**

Borehole Completion: **2 string**

	Top Depth (ft.)	*Bottom Depth (ft.)*	*Description (number of sacks & material)*
Annular Seal Data:	**0**	**15**	**6 cement**
	0	**390**	**20 cement**

Seal Method: **Positive Displacement**

Sealed By: **B&R Water Well**

Distance to Property Line (ft.): **280**

Distance to Septic Field or other concentrated contamination (ft.): **200**

Distance to Septic Tank (ft.): **No Data**

Method of Verification: **No Data**

Surface Completion: **Surface Sleeve Installed**

Water Level: **180 ft.** below land surface on **2010-12-01** Measurement Method: **Unknown**

Packers: **k 385'**

Type of Pump: **Submersible** Pump Depth (ft.): **280**

Well Tests: **Jetted** **No Test Data Specified**

	Strata Depth (ft.)	Water Type
Water Quality:	**390-410**	**ground**

Chemical Analysis Made: **No**

Did the driller knowingly penetrate any strata which contained injurious constituents?: **No**

Certification Data: The driller certified that the driller drilled this well (or the well was drilled under the driller's direct supervision) and that each and all of the statements herein are true and correct. The driller understood that failure to complete the required items will result in the report(s) being returned for completion and resubmittal.

Company Information: **B&R Water Well Drilling, Inc**

40619 FM 149
Magnolia, TX 77354

Driller Name: **David R Helms** License Number: **54211**

Apprentice Name: **Francisco D Trevino** Apprentice Number: **57297**

Comments: **No Data**

Lithology:
DESCRIPTION & COLOR OF FORMATION MATERIAL

Top (ft.)	Bottom (ft.)	Description
0	**90**	**clay**
90	**160**	**sand**
160	**200**	**clay**
200	**240**	**sand**
240	**370**	**clay**
370	**410**	**sand**

Casing:
BLANK PIPE & WELL SCREEN DATA

Dia. (in.)	New/Used	Type	Setting From/To (ft.)
4" new casing 0-390' sch40			
2.5" new liner 385-390' sch40			
2.5" new screen 390-410' .008			

IMPORTANT NOTICE FOR PERSONS HAVING WELLS DRILLED CONCERNING CONFIDENTIALITY

TEX. OCC. CODE Title 12, Chapter 1901.251, authorizes the owner (owner or the person for whom the well was drilled) to keep information in Well Reports confidential. The Department shall hold the contents of the well log confidential and not a matter of public record if it receives, by certified mail, a written request to do so from the owner.

Please include the report's Tracking Number on your written request.

Texas Department of Licensing and Regulation
P.O. Box 12157
Austin, TX 78711
(512) 334-5540

STATE OF TEXAS WELL REPORT for Tracking #377043

Owner:	**An Binh Plaza**	Owner Well #:	**No Data**
Address:	**10150 Antoine Houston, TX 77064**	Grid #:	**65-05-4**
		Latitude:	**29° 55' 14" N**
Well Location:	**10150 Antoine Houston, TX 77064**	Longitude:	**095° 28' 31" W**
Well County:	**Harris**	Elevation:	**No Data**
Type of Work:	**New Well**	Proposed Use:	**Public Supply**

Drilling Start Date: **8/4/2014** Drilling End Date: **8/5/2014** **Plans Approved by TCEQ - YES**

	Diameter (in.)	*Top Depth (ft.)*	*Bottom Depth (ft.)*
Borehole:	**8.5**	**0**	**400**
	4.75	**400**	**430**

Drilling Method: **Mud (Hydraulic) Rotary**

Borehole Completion: **2 string**

	Top Depth (ft.)	*Bottom Depth (ft.)*	*Description (number of sacks & material)*
Annular Seal Data:	**0**	**400**	**114 portland**
	0	**10**	**12 ready mix**

Seal Method: **Positive Displacement**

Sealed By: **RWW**

Distance to Property Line (ft.): **20**

Distance to Septic Field or other concentrated contamination (ft.): **200**

Distance to Septic Tank (ft.): **No Data**

Method of Verification: **Owner**

Surface Completion: **Surface Slab Installed**

Water Level: **200 ft.** below land surface on **2014-08-05** Measurement Method: **Unknown**

Packers: **K-395**

Type of Pump: **Submersible** Pump Depth (ft.): **280**

Well Tests: **Jetted** **Yield: 100 GPM**

	Strata Depth (ft.)	Water Type
Water Quality:	**30**	**good**

Chemical Analysis Made: **Yes**

Did the driller knowingly penetrate any strata which contained injurious constituents?: **No**

Certification Data: The driller certified that the driller drilled this well (or the well was drilled under the driller's direct supervision) and that each and all of the statements herein are true and correct. The driller understood that failure to complete the required items will result in the report(s) being returned for completion and resubmittal.

Company Information: **Robinson Water Well Inc.**

11819 W. Montgomery
Houston, TX 77086

Driller Name: **Kyle Robinson** License Number: **59450**

Comments: **No Data**

Lithology:
DESCRIPTION & COLOR OF FORMATION MATERIAL

From (ft)	To (ft)	Description
0	**80**	**clay**
80	**93**	**sand**
93	**140**	**clay**
140	**150**	**sand**
150	**216**	**clay**
216	**248**	**sand**
248	**330**	**clay**
330	**339**	**sand**
339	**400**	**clay**
400	**430**	**sand**

Casing:
BLANK PIPE & WELL SCREEN DATA

Dia. (in.)	New/Used	Type	Setting From/To (ft.)
5"	**N**	**PVC**	**Casing 0-400 SDR-17**
2 1/2"	**N**	**PVC**	**Liner 395-410 SCH 40**
2 1/2"	**N**	**PVC**	**Screen 410-430 .008**

IMPORTANT NOTICE FOR PERSONS HAVING WELLS DRILLED CONCERNING CONFIDENTIALITY

TEX. OCC. CODE Title 12, Chapter 1901.251, authorizes the owner (owner or the person for whom the well was drilled) to keep information in Well Reports confidential. The Department shall hold the contents of the well log confidential and not a matter of public record if it receives, by certified mail, a written request to do so from the owner.

Please include the report's Tracking Number on your written request.

Texas Department of Licensing and Regulation
P.O. Box 12157
Austin, TX 78711
(512) 334-5540

STATE OF TEXAS WELL REPORT for Tracking #35813

Owner:	**Calvin Tran**	Owner Well #:	**No Data**
Address:	**13101 Ralph Culver Houston, TX 77086**	Grid #:	**65-05-4**
Well Location:	**13101 Ralph Culver Houston, TX 77086**	Latitude:	**29° 55' 24" N**
		Longitude:	**095° 28' 28" W**
Well County:	**Harris**	Elevation:	**99 ft. above sea level**
Type of Work:	**New Well**	Proposed Use:	**Domestic**

Drilling Start Date: **4/6/2004** Drilling End Date: **4/8/2004**

	Diameter (in.)	*Top Depth (ft.)*	*Bottom Depth (ft.)*
Borehole:	**7.75**	**0**	**400**
	3.875	**400**	**420**

Drilling Method: **Mud (Hydraulic) Rotary**

Borehole Completion: **Halliburton Pressure Cemented**

	Top Depth (ft.)	*Bottom Depth (ft.)*	*Description (number of sacks & material)*
Annular Seal Data:	**0**	**400**	**18 Sacks Cement**

Seal Method: **Halliburton Pressure Cemented**

Sealed By: **Driller**

Distance to Property Line (ft.): **50+**

Distance to Septic Field or other concentrated contamination (ft.): **100+**

Distance to Septic Tank (ft.): **No Data**

Method of Verification: **Measured**

Surface Completion: **Surface Sleeve Installed**

Water Level: **203 ft.** below land surface on **2004-04-08** Measurement Method: **Unknown**

Packers: **K Packer 394'**

Type of Pump: **Submersible** Pump Depth (ft.): **300**

Well Tests: **Jetted** **Yield: 80 GPM with 20 ft. drawdown after 2 hours**

	Strata Depth (ft.)	Water Type
Water Quality:	**400**	**Good**

Chemical Analysis Made: **No**

Did the driller knowingly penetrate any strata which contained injurious constituents?: **No**

Certification Data: The driller certified that the driller drilled this well (or the well was drilled under the driller's direct supervision) and that each and all of the statements herein are true and correct. The driller understood that failure to complete the required items will result in the report(s) being returned for completion and resubmittal.

Company Information: **Ballard Water Well**

P. O. Box 970
Willis, TX 77378

Driller Name: **Charles Ballard** License Number: **2384**

Apprentice Name: **Daniel Bates** Apprentice Number: **1596**

Comments: **No Data**

Lithology:
DESCRIPTION & COLOR OF FORMATION MATERIAL

Top (ft.)	Bottom (ft.)	Description
0	**12**	**Clay**
12	**38**	**Sand**
38	**39**	**Rock**
39	**50**	**Sand**
50	**59**	**Clay**
59	**60**	**Rock**
60	**65**	**Clay**
65	**81**	**Sand**
81	**98**	**Clay**
98	**100**	**Rock**
100	**125**	**Sand**
125	**140**	**Clay**
140	**146**	**Sand**
146	**147**	**Rock**
147	**162**	**Sand**
162	**198**	**Clay / Shale**
198	**209**	**Sand**

Casing:
BLANK PIPE & WELL SCREEN DATA

Dia. (in.)	New/Used	Type	Setting From/To (ft.)
4" New PVC Casing 0-400 Sch 40			
2 1/2" New PVC Slotted Screen 394-414 .012 Gauge			

209	210	Rock
210	234	Clay
234	255	Sand
255	285	Clay
285	301	Sand
301	304	Rock
304	319	Clay / Shale
319	338	Sand
338	350	Clay
350	360	Sand
360	371	Clay
371	375	Sand
375	387	Rock / Broken Sand
387	398	Sand
398	399	Rock
399	414	Sand .012

IMPORTANT NOTICE FOR PERSONS HAVING WELLS DRILLED CONCERNING CONFIDENTIALITY

TEX. OCC. CODE Title 12, Chapter 1901.251, authorizes the owner (owner or the person for whom the well was drilled) to keep information in Well Reports confidential. The Department shall hold the contents of the well log confidential and not a matter of public record if it receives, by certified mail, a written request to do so from the owner.

Please include the report's Tracking Number on your written request.

Texas Department of Licensing and Regulation
P.O. Box 12157
Austin, TX 78711
(512) 334-5540

STATE OF TEXAS WELL REPORT for Tracking #500529

Owner:	**Nicolas Modina**	Owner Well #:	**No Data**
Address:	**13210 Ralph Culver Road Houston, TX 77086**	Grid #:	**65-05-4**
Well Location:	**13210 Ralph Culver Road Houston, TX 77086**	Latitude:	**29° 55' 31" N**
		Longitude:	**095° 28' 27" W**
Well County:	**Harris**	Elevation:	**100 ft. above sea level**
Type of Work:	**New Well**	Proposed Use:	**Domestic**

Drilling Start Date: **8/15/2018** Drilling End Date: **8/22/2018**

	Diameter (in.)	*Top Depth (ft.)*	*Bottom Depth (ft.)*
Borehole:	**8**	**0**	**260**

Drilling Method: **Mud (Hydraulic) Rotary**

Borehole Completion: **Perforated or Slotted**

	Top Depth (ft.)	*Bottom Depth (ft.)*	*Description (number of sacks & material)*
Annular Seal Data:	**0**	**25**	**Cement 22 Bags/Sacks**
	205	**210**	**Bentonite 4 Bags/Sacks**

Seal Method: **Slurry**

Sealed By: **Driller**

Distance to Property Line (ft.): **40**

Distance to Septic Field or other concentrated contamination (ft.): **200**

Distance to Septic Tank (ft.): **200**

Method of Verification: **No Data**

Surface Completion: **Surface Sleeve Installed** **Surface Completion by Driller**

Water Level: **137 ft.** below land surface on **2018-08-15** Measurement Method: **Weighted Line**

Packers: **No Data**

Type of Pump: **Submersible** Pump Depth (ft.): **200**

Well Tests: **Jetted** **Yield: 35 GPM with 4 ft. drawdown after 3 hours**

	Strata Depth (ft.)	Water Type
Water Quality:	**215 - 266**	**good clean water**

Chemical Analysis Made: **No**

Did the driller knowingly penetrate any strata which contained injurious constituents?: **No**

The driller did certify that while drilling, deepening or otherwise altering the above described well, injurious water or constituents was encountered and the landowner or person having the well drilled was informed that such well must be completed or plugged in such a manner as to avoid injury or pollution.

Certification Data: The driller certified that the driller drilled this well (or the well was drilled under the driller's direct supervision) and that each and all of the statements herein are true and correct. The driller understood that failure to complete the required items will result in the report(s) being returned for completion and resubmittal.

Company Information: **Terra Power Drilling LLC**

9532 FM 682
Yoakum, TX 77995

Driller Name: **Nathan Yoakley** License Number: **54752**

Comments: **No Data**

Lithology:
DESCRIPTION & COLOR OF FORMATION MATERIAL

Top (ft.)	Bottom (ft.)	Description
0	**40**	**brown to gray clay**
40	**60**	**fine sand**
60	**100**	**red and gray clay**
100	**120**	**hard red clay**
120	**140**	**fine sand**
140	**190**	**blue gray clay**
190	**215**	**gray clay sand mix**
215	**260**	**coarse sand**

Casing:
BLANK PIPE & WELL SCREEN DATA

Dia (in.)	Type	Material	Sch./Gage	Top (ft.)	Bottom (ft.)
4	**Blank**	**New Plastic (PVC)**	**40**	**0**	**220**
4	**Perforated or Slotted**	**New Plastic (PVC)**	**40 0.008**	**220**	**260**

IMPORTANT NOTICE FOR PERSONS HAVING WELLS DRILLED CONCERNING CONFIDENTIALITY

TEX. OCC. CODE Title 12, Chapter 1901.251, authorizes the owner (owner or the person for whom the well was drilled) to keep information in Well Reports confidential. The Department shall hold the contents of the well log confidential and not a matter of public record if it receives, by certified mail, a written request to do so from the owner.

Please include the report's Tracking Number on your written request.

Texas Department of Licensing and Regulation
P.O. Box 12157
Austin, TX 78711
(512) 334-5540

STATE OF TEXAS WELL REPORT for Tracking #133829

Owner:	**RW Machine**	Owner Well #:	**No Data**
Address:	**1414 E. Ritchie Rd. # C Houston, TX 77075**	Grid #:	**65-05-3**
Well Location:	**1414 E. Ritchie Rd. Houston, TX 77075**	Latitude:	**29° 59' 41" N**
		Longitude:	**095° 23' 10" W**
Well County:	**Harris**	Elevation:	**No Data**
Type of Work:	**New Well**	Proposed Use:	**Domestic**

Drilling Start Date: **12/15/2007** Drilling End Date: **12/16/2007**

	Diameter (in.)	*Top Depth (ft.)*	*Bottom Depth (ft.)*
Borehole:	**6.75**	**0**	**310**

Drilling Method: **Mud (Hydraulic) Rotary**

Borehole Completion: **2 STRING**

	Top Depth (ft.)	*Bottom Depth (ft.)*	*Description (number of sacks & material)*
Annular Seal Data:	**0**	**295**	**15**
	0	**10**	**10**

Seal Method: **Positive Displacement**

Sealed By: **SDI**

Distance to Property Line (ft.): **150**

Distance to Septic Field or other concentrated contamination (ft.): **n/a**

Distance to Septic Tank (ft.): **No Data**

Method of Verification: **owner**

Surface Completion: **Surface Slab Installed**

Water Level: **145 ft.** below land surface on **2007-12-16** Measurement Method: **Unknown**

Packers: **k packer - 285**

Type of Pump: **Submersible** Pump Depth (ft.): **200**

Well Tests: **Jetted** **Yield: 40 GPM**

	Strata Depth (ft.)	Water Type
Water Quality:	**No Data**	**No Data**

Chemical Analysis Made: **No**

Did the driller knowingly penetrate any strata which contained injurious constituents?: **No**

Certification Data: The driller certified that the driller drilled this well (or the well was drilled under the driller's direct supervision) and that each and all of the statements herein are true and correct. The driller understood that failure to complete the required items will result in the report(s) being returned for completion and resubmittal.

Company Information: **Scott Drilling Inc**

11923 Green Pine Circle
Houston, TX 77066

Driller Name: **Scott Robinson** License Number: **4839**

Comments: **No Data**

Lithology:
DESCRIPTION & COLOR OF FORMATION MATERIAL

Top (ft.)	Bottom (ft.)	Description
0	50	clay
50	75	sand
75	100	clay
100	145	sand
145	160	clay
160	165	sand
165	170	clay
170	225	sand
225	280	clay
280	310	sand

Casing:
BLANK PIPE & WELL SCREEN DATA

Dia. (in.)	New/Used	Type	Setting From/To (ft.)
4	**N**	**PVC**	**casing 0-295**
2.5	**N**	**"**	**liner 285-295**
2.5	**N**	**"**	**screen 295-310 .08**

IMPORTANT NOTICE FOR PERSONS HAVING WELLS DRILLED CONCERNING CONFIDENTIALITY

TEX. OCC. CODE Title 12, Chapter 1901.251, authorizes the owner (owner or the person for whom the well was drilled) to keep information in Well Reports confidential. The Department shall hold the contents of the well log confidential and not a matter of public record if it receives, by certified mail, a written request to do so from the owner.

Please include the report's Tracking Number on your written request.

Texas Department of Licensing and Regulation
P.O. Box 12157
Austin, TX 78711
(512) 334-5540

Send original copy by certified return receipt requested to: TDLR, P.O. Box 12157, Austin, TX 78711

ATTENTION OWNER: *Confidentiality Privilege Notice on reverse side of Well Owner's copy (pink)*

State of Texas
WELL REPORT

Texas Department of Licensing & Regulation
P.O. Box 12157
Austin, TX 78711
512-463-7880

1) OWNER Remit Industries / BRABAND BUILDING SYSTEMS (Name) ADDRESS 8300 W. LITTLE YORK RD. HSTN., TX. 77040 (Street or RFD) (City) (State) (Zip)

2) ADDRESS OF WELL'S LOCATION: County HARRIS 1414 RICHEY RD. (Street, RFD or other) (City) (State) (Zip) Long. _____ Lat. _____ Grid # 60-62-7

3) TYPE OF WORK (Check): [X] New Well [ ] Deepening [ ] Reconditioning [ ] Plugging

4) PROPOSED USE (Check): [ ] Monitor [ ] Environmental Soil Boring [X] Domestic [ ] Industrial [ ] Irrigation [ ] Injection [ ] Public Supply [ ] De-watering [ ] Testwell
If Public Supply well, were plans submitted to the TNRCC? [ ] Yes [ ] No

5) 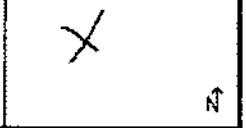

6) WELL LOG:
Date Drilling: Started 8/10/2000 Completed 8/11/2000

DIAMETER OF HOLE

Dia. (in.)	From (ft.)	To (ft.)
6 7/8	Surface	315
3 7/8	315	327

7) DRILLING METHOD (Check): [ ] Driven [ ] Air Rotary [X] Mud Rotary [ ] Bored [ ] Air Hammer [ ] Cable Tool [ ] Jetted [ ] Other _____

From (ft.)	To (ft.)	Description and color of formation material
0	5	TOP SOIL
5	131	CLAY
131	139	CLAY
139	187	CLAY
187	193	SAND
193	289	CLAY
289	310	SANDY CLAY
310	327	SAND

(Use reverse side of Well Owner's copy, if necessary)

8) Borehole Completion (Check): [ ] Open Hole [X] Straight Wall [ ] Underreamed [ ] Gravel Packed [ ] Other _____
If Gravel Packed give interval from _____ ft. to _____ ft.

CASING, BLANK PIPE, AND WELL SCREEN DATA:

Dia. (in.)	New or Used	Steel, Plastic, etc. Perf., Slotted, etc. Screen Mfg., if commercial	Setting (ft.) From	Setting (ft.) To	Gage Casting Screen
4	N	PVC CASING	0	315	
2½	N	GALVANIZED LINER	306	317	
2½	N	PVC SCREENS	317	327	.016

9) CEMENTING DATA
Cemented from 315 ft. to 250 ft. No. of sacks used 4
250 ft. to 0 ft. No. of sacks used 30
Method used HALLIBURTON/TRIMME
Cemented by AQUASOURCE/B & S
Distance to septic system field lines or other concentrated contamination _____ ft.
Method of verification of above distance _____

13) [ ] Well plugged within 48 hours

Casing left in well: From (ft)	Casing left in well: To (ft)	Cement/bentonite placed in well: From (ft)	Cement/bentonite placed in well: To (ft)	Sacks used:

14) TYPE PUMP:
[ ] Turbine [ ] Jet [X] Submersible [ ] Cylinder [ ] Other _____
Depth to pump bowls, cylinder, jet, etc., _____ ft.

15) WELL TESTS:
Type test: [ ] Pump [ ] Bailer [X] Jetted [X] Estimated
Yield: 20-25 gpm with _____ ft. drawdown after _____ hrs.

16) WATER QUALITY:
Did you knowingly penetrate any strata which contained undesirable constituents?
[ ] Yes [X] No If yes, submit "REPORT OF UNDESIRABLE WATER"
Type of water? _____ Depth of strata _____
Was a chemical analysis made? [ ] Yes [X] No

10) SURFACE COMPLETION
[ ] Specified Surface Slab Installed
[X] Specified Steel Sleeve Installed
[ ] Pitless Adapter Used
[ ] Approved Alternative Procedure Used

11) WATER LEVEL:
Static level 148 ft. below land surface Date 8/11/2000
Artesian flow _____ gpm. Date _____

12) PACKERS:

Type	Depth
K-PACKER	306

I certify that I drilled this well (or the well was drilled under my direct supervision) and that each and all of the statements herein are true and correct. I understand that failure to complete items 1 thru 16 will result in the log(s) being returned for completion and resubmittal.

COMPANY NAME AQUASOURCE/B & S (Type or print) WELL DRILLER'S LICENSE NO. SEQ 2035

ADDRESS P.O. BOX 874 (Street or RFD) TOMBALL (City) TEXAS (State) 77377-0874 (Zip)

(Signed) Craig Brown (Licensed Well Driller) (Signed) _____ (Registered Driller Trainee)

RECEIVED SEP 29 2000 DEPARTMENT

Please attach electric log, chemical analysis, and other pertinent information, if available.

TDLR FORM 001WWD (4/98) White - TDLR Yellow - DRILLER Pink - WELL OWNER

STATE OF TEXAS WELL REPORT for Tracking #27275

Owner:	**VAM PTS**	Owner Well #:	**No Data**
Address:	**19210 HARDY ROAD HOUSTON, TX 77073**	Grid #:	**65-05-3**
Well Location:	**19210 HARDY ROAD HOUSTON, TX 77073**	Latitude:	**29° 59' 46" N**
		Longitude:	**095° 23' 21" W**
Well County:	**Harris**	Elevation:	**No Data**
Type of Work:	**New Well**	Proposed Use:	**Public Supply**

Drilling Start Date: **8/21/2003** Drilling End Date: **8/27/2003** **Plans Approved by TCEQ - YES**

	Diameter (in.)	*Top Depth (ft.)*	*Bottom Depth (ft.)*
Borehole:	**7.875**	**0**	**700**
	4.5	**700**	**723**

Drilling Method: **Mud (Hydraulic) Rotary**

Borehole Completion: **Straight Wall**

	Top Depth (ft.)	*Bottom Depth (ft.)*	*Description (number of sacks & material)*
Annular Seal Data:	**0**	**700**	**50**

Seal Method: **HALIBERTON**

Sealed By: **Driller**

Distance to Property Line (ft.): **No Data**

Distance to Septic Field or other concentrated contamination (ft.): **No Data**

Distance to Septic Tank (ft.): **No Data**

Method of Verification: **No Data**

Surface Completion: **Surface Sleeve Installed**

Water Level: **298 ft.** below land surface on **No Data** Measurement Method: **Unknown**

Packers: **BP SEAL 690'**

Type of Pump: **Submersible**

Well Tests: **Jetted** **Yield: 100 GPM**

	Strata Depth (ft.)	Water Type
Water Quality:	**697-723**	**DESIRABLE**

Chemical Analysis Made: **Yes**

Did the driller knowingly penetrate any strata which contained injurious constituents?: **No**

Certification Data: The driller certified that the driller drilled this well (or the well was drilled under the driller's direct supervision) and that each and all of the statements herein are true and correct. The driller understood that failure to complete the required items will result in the report(s) being returned for completion and resubmittal.

Company Information: **WEISINGER WATER WELL, INC.**

2200 EAST DAVIS
CONROE, TX 77301

Driller Name: **KEITH G. AHEE** License Number: **54547**

Comments: **No Data**

Lithology:
DESCRIPTION & COLOR OF FORMATION MATERIAL

Top (ft.)	Bottom (ft.)	Description
0	1	TOP SOIL
1	100	CLAY
100	122	SAND & ROCK
122	148	CLAY
148	198	SAND
198	211	CLAY
211	267	SAND
267	279	CLAY
279	287	SAND
287	296	CLAY
296	311	SAND
311	322	CLAY
322	372	SAND & ROCK
372	382	CLAY
382	384	SAND
384	447	CLAY & ROCK
447	456	SAND
456	466	HARD ROCK

Casing:
BLANK PIPE & WELL SCREEN DATA

Dia. (in.)	New/Used	Type	Setting From/To (ft.)
5	N	SDR-17 CASING	0-700
5X 2.5	N	BP SEAL	690
2.5	N	GALV. LINER	690-701
2.5	N	ROD BASE SCREEN	701-721 .012
2.5	N	BHA	721-723

466	555	CLAY & ROCK
555	560	SAND W/ HARD STREAKS
560	580	CLAY
580	600	SHALE
600	697	CLAY
697	723	SAND

IMPORTANT NOTICE FOR PERSONS HAVING WELLS DRILLED CONCERNING CONFIDENTIALITY

TEX. OCC. CODE Title 12, Chapter 1901.251, authorizes the owner (owner or the person for whom the well was drilled) to keep information in Well Reports confidential. The Department shall hold the contents of the well log confidential and not a matter of public record if it receives, by certified mail, a written request to do so from the owner.

Please include the report's Tracking Number on your written request.

Texas Department of Licensing and Regulation
P.O. Box 12157
Austin, TX 78711
(512) 334-5540

STATE OF TEXAS WELL REPORT for Tracking #231440

Owner:	**Elmo Hardt**	Owner Well #:	**No Data**
Address:	**15934 Estella Lane Houston, TX 77090**	Grid #:	**65-05-2**
Well Location:	**15934 Estella Lane Houston, TX 77090**	Latitude:	**29° 59' 57" N**
		Longitude:	**095° 25' 54" W**
Well County:	**Harris**	Elevation:	**No Data**
Type of Work:	**New Well**	Proposed Use:	**Domestic**

Drilling Start Date: **7/7/2010** Drilling End Date: **7/8/2010**

	Diameter (in.)	*Top Depth (ft.)*	*Bottom Depth (ft.)*
Borehole:	**6.5**	**0**	**299**

Drilling Method: **Mud (Hydraulic) Rotary**

Borehole Completion: **inside completion**

	Top Depth (ft.)	*Bottom Depth (ft.)*	*Description (number of sacks & material)*
Annular Seal Data:	**0**	**289**	**23**

Seal Method: **Halliburton method**

Sealed By: **Driller**

Variance Number: **no**

Distance to Property Line (ft.): **50**

Distance to Septic Field or other concentrated contamination (ft.): **50**

Distance to Septic Tank (ft.): **No Data**

Method of Verification: **tape measure**

Surface Completion: **Surface Sleeve Installed**

Water Level: **138 ft.** below land surface on **2010-07-08** Measurement Method: **Unknown**

Packers: **k packer 285'**

Type of Pump: **Submersible** Pump Depth (ft.): **200**

Well Tests: **Jetted** **Yield: 40 GPM with 10 ft. drawdown after 1 hours**

	Strata Depth (ft.)	Water Type
Water Quality:	**No Data**	**No Data**

Chemical Analysis Made: **No**

Did the driller knowingly penetrate any strata which contained injurious constituents?: **No**

Certification Data: The driller certified that the driller drilled this well (or the well was drilled under the driller's direct supervision) and that each and all of the statements herein are true and correct. The driller understood that failure to complete the required items will result in the report(s) being returned for completion and resubmittal.

Company Information: **Hildebrandt's Water Wells**

21802 Rhodes Rd.
Spring, TX 77388

Driller Name: **Earl Hildebrandt** License Number: **2195**

Comments: **No Data**

Lithology:
DESCRIPTION & COLOR OF FORMATION MATERIAL

Top (ft.)	Bottom (ft.)	Description
0	**39**	**sand**
39	**76**	**clay**
76	**86**	**sand**
86	**135**	**clay**
135	**153**	**sand**
153	**212**	**sand**
212	**213**	**clay**
213	**216**	**sand**
216	**233**	**clay**
233	**246**	**sand**
246	**260**	**clay**
260	**299**	**sand**

Casing:
BLANK PIPE & WELL SCREEN DATA

Dia. (in.)	New/Used	Type	Setting From/To (ft.)
4" new PVC well casing 0 - 289 sch. 40			
2 1/2 new PVC blank pipe 285 - 289 sch. 40			
2 1/2 new slotted screen 289 - 299 .010			

IMPORTANT NOTICE FOR PERSONS HAVING WELLS DRILLED CONCERNING CONFIDENTIALITY

TEX. OCC. CODE Title 12, Chapter 1901.251, authorizes the owner (owner or the person for whom the well was drilled) to keep information in Well Reports confidential. The Department shall hold the contents of the well log confidential and not a matter of public record if it receives, by certified mail, a written request to do so from the owner.

Please include the report's Tracking Number on your written request.

Texas Department of Licensing and Regulation
P.O. Box 12157
Austin, TX 78711
(512) 334-5540

Send original copy by certified mail to the Texas Department of Water Resources P. O. Box 13087 Austin, Texas 78711

State of Texas
WATER WELL REPORT

ATTENTION OWNER: *Confidentiality Privilege Notice on Reverse Side*

For TDWR use only
Well No.
Located on map
Received:

1) OWNER HARRIS COUNTY M.U.D. 215 (Name) Address (Street or RFD) (City) (State) (Zip)

2) LOCATION OF WELL: County HARRIS miles in (N.E., S.W., etc.) direction from (Town)

Driller must complete the legal description to the right with distance and direction from two intersecting section or survey lines, or he must locate and identify the well on an official Quarter- or Half-Scale Texas County General Highway Map and attach the map to this form.

☐ **Legal description:**
Section No. Block No. Township
Abstract No. Survey Name
Distance and direction from two intersecting section or survey lines

☒ See attached map.

3) **TYPE OF WORK** (Check):
☒ New Well ☐ Deepening ☐ Reconditioning ☐ Plugging

4) **PROPOSED USE** (Check):
☐ Domestic ☐ Industrial ☒ Public Supply ☐ Irrigation ☐ Test Well ☐ Other

5) **DRILLING METHOD** (Check):
☒ Mud Rotary ☐ Air Hammer ☐ Driven ☐ Bored ☐ Air Rotary ☐ Cable Tool ☐ Jetted ☐ Other

6) **WELL LOG:**
Date drilled 11-04-85

DIAMETER OF HOLE Dia. (in.)	From (ft.)	To (ft.)
26	Surface	510
30	510	924

From (ft.)	To (ft.)	Description and color of formation material
(SEE ATTACHED)		

7) **BOREHOLE COMPLETION:**
☐ Open Hole ☐ Straight Wall ☒ Underreamed
☒ Gravel Packed ☐ Other
If Gravel Packed give interval . . . from 510 ft. to 924 ft.

8) **CASING, BLANK PIPE, AND WELL SCREEN DATA:**

Dia. (in.)	New or Used	Steel, Plastic, etc. Perf., Slotted, etc. Screen Mgf., if commercial	Setting (ft.) From	Setting (ft.) To	Gage Casing Screen
		(SEE ATTACHED)			

CEMENTING DATA
Cemented from 0 ft. to 510 ft.
Method used Haliburton
Cemented by Company (Company or Individual)

RECEIVED
FEB 13 1986
TEXAS WATER COMMISSION

(Use reverse side if necessary)

9) **WATER LEVEL:**
Static level ft. below land surface Date
Artesian flow gpm. Date

10) **PACKERS:** Type Depth

11) **TYPE PUMP:**
☒ Turbine ☐ Jet ☐ Submersible ☐ Cylinder
☐ Other
Depth to pump bowls, cylinder, jet, etc., 350 ft.

12) **WELL TESTS:**
☐ Type Test: ☐ Pump ☐ Bailer ☐ Jetted ☐ Estimated
Yield: gpm with ft. drawdown after hrs.

13) **WATER QUALITY:**
Did you knowingly penetrate any strata which contained undesirable water? ☐ Yes ☒ No
If yes, submit "REPORT OF UNDESIRABLE WATER"
Type of water? Depth of strata
Was a chemical analysis made? ☐ Yes ☐ No

I hereby certify that this well was drilled by me (or under my supervision) and that each and all of the statements herein are true to the best of my knowledge and belief.

NAME ALSAY INCORPORATED (Type or Print) Water Well Drillers Registration No. 2016

ADDRESS 6615 Gant Street, Houston, Texas 77066 (Street or RFD) (City) (State) (Zip)

(Signed) A C England A.C. ENGLAND (Water Well Driller)

ALSAY INCORPORATED (Company Name)

Please attach electric log, chemical analysis, and other pertinent information, if available.

TDWR-0392 (Rev. 1-12-79)

DEPARTMENT OF WATER RESOURCES COPY

60-61-9 CWB

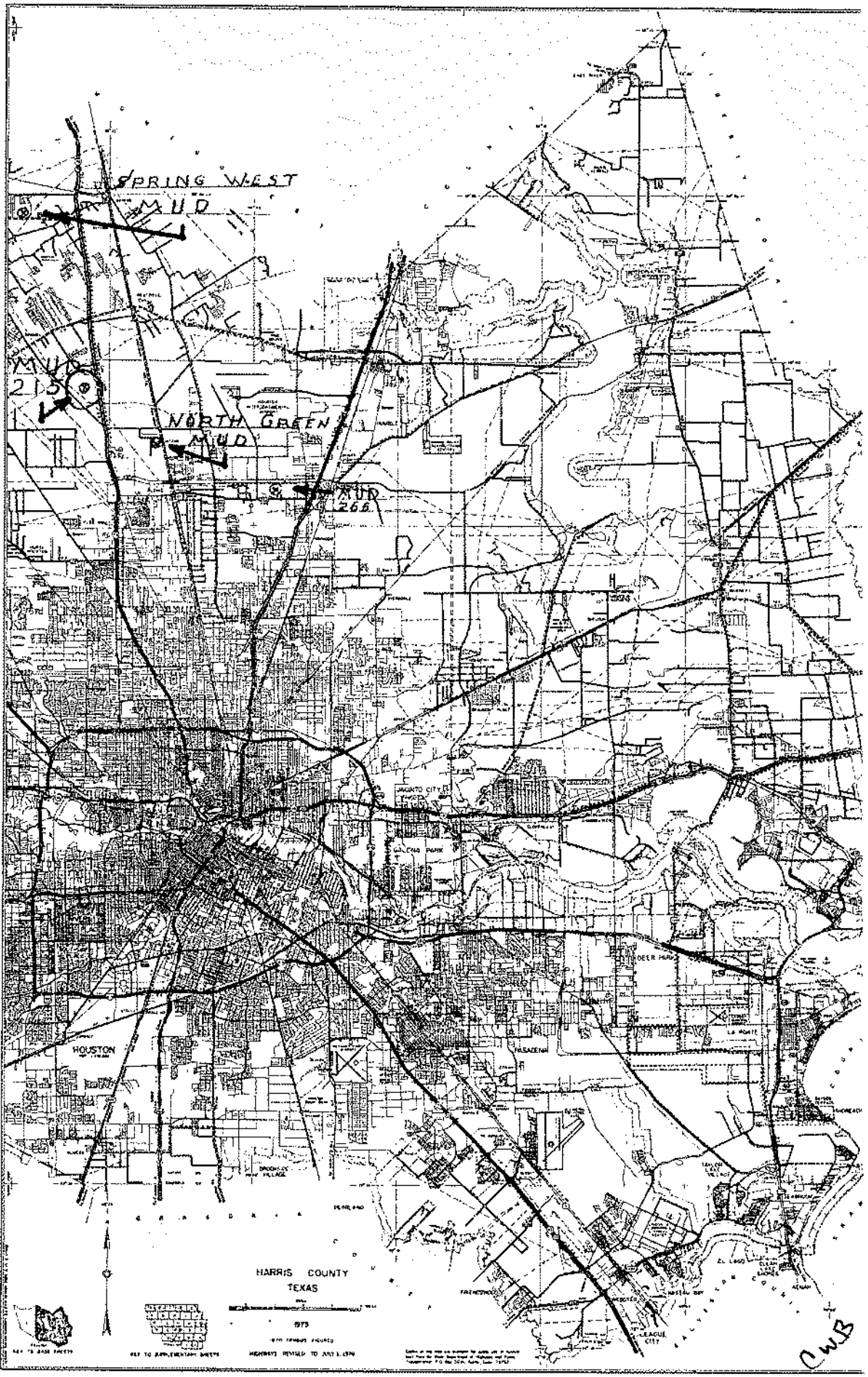
SPRING WEST MUD
MUD 215
NORTH GREEN MUD
MUD 266
HOUSTON
HARRIS COUNTY
TEXAS
1973
HIGHWAYS REVISED TO JULY 1, 1976
HARRIS COUNTY 102

GW 7

Send original copy by certified mail to the Texas Water Development Board P. O. Box 12386 Austin, Texas 78711

State of Texas

WATER WELL REPORT

For TWDB use only
Well No.
Located on map
Received
Form GW 8
Form GW 9

1) OWNER:
Person having well drilled James & McCandless (Name) Address P. O. Box 7307-Houston, Tex (Street or RFD) (City) (State)

Landowner Same (Name) Address (Street or RFD) (City) (State)

2) LOCATION OF WELL:
County Harris Labor League Abstract No.
NW¼ NE¼ SW¼ SE¼ of Section (Circle as many as are true) Block No. Survey
miles in (NE, SW, etc) direction from (Town)

LOCATION OF WELL
Farm Road 149
2 Miles West of Interstate 45 on West Mt. Houston

NORTH

Sketch map of well location with distances from adjacent section or survey lines, and to landmarks, roads, and creeks.

3) TYPE OF WORK (Check):
New Well X Deepening ☐
Reconditioning ☐ Plugging ☐

4) PROPOSED USE (Check):
Domestic ☐ Industrial ☐ Municipal ☐
Irrigation ☐ Test Well ☐ Other ☐ Mobile Park

5) TYPE OF WELL (Check):
Rotary X Driven ☐ Dug ☐
Cable ☐ Jetted ☐ Bored ☐

6) WELL LOG:
Diameter of hole 6 3/4 in. Depth drilled 325 ft. Depth of completed well ft. Date drilled 5/5/67
All measurements made from 0 ft. above ground level.

From (ft.)	To (ft.)	Description and color of formation material
0	10	Surface & yellow clay
10	16	Sand
16	72	Red clay
72	96	Red clay & white
96	122	Sand
122	151	White Clay
151	171	Sand
171	184	Gray clay
184	224	Sand
224	236	Shale
236	244	Sand
244	258	Shale
258	264	Sand & Sand rock
264	295	Tough shale
295	324	Sand
324	325	Shale (Use reverse side if necessary)

7) COMPLETION (Check):
Straight wall X Gravel packed ☐ Other ☐
Under reamed ☐ Open hole ☐

8) WATER LEVEL:
Static level 162 ft. below land surface Date 5/5/67
Artesian pressure lbs. per square inch Date

9) CASING:
Type: Old ☐ New X Steel X Plastic ☐ Other ☐
Cemented from 0 ft. to 296 ft.

Diameter (inches)	Setting From (ft.)	Setting To (ft.)	Gage
4	0	296	

10) SCREEN:
Type LOF Stainless
Perforated X Slotted ☐

Diameter (inches)	Setting From (ft.)	Setting To (ft.)	Slot size
2½	325 300	325	.012

11) WELL TESTS:
Was a pump test made? X Yes ☐ No If yes by whom? With air
Yield: gpm with ft. drawdown after hrs
Bailer test gpm with ft. drawdown after hrs
Artesian flow gpm Date
Temperature of water
Was a chemical analysis made? ☐ Yes X No
Did any strata contain undesirable water? ☐ Yes ☐ No
Type of water? depth of strata

12) PUMP DATA:
Manufacturer's Name Red Jacket
Type Submersible H.P. 5
Designed pumping rate gpm ☐ gph ☐
Type power unit Electric
Depth to bowls, cylinder, jet, etc., 232 ft. below land surface.

I hereby certify that this well was drilled by me (or under my supervision) and that each and all of the statements herein are true to the best of my knowledge and belief.

NAME R. B. Lowry (Type or Print) Water Well Drillers Registration No. 146

Address 4012 Fulton St. (P. O. Box 8707) Houston, Texas 77009 (Street or RFD) (City) (State)

(Signed) R. B. Lowry (Water Well Driller) LOWRY WATER WELLS (Company Name)

Please attach electric log, chemical analysis, and other pertinent information, if available.

48 20 112 752

Send original copy by certified mail to the Texas Water Development Board P. O. Box 13087 Austin, Texas 78711

State of Texas

WATER WELL REPORT

For TWDB use only
Well No. 65-05-8N
Located on map 405
Received: 77

1) OWNER:
Person having well drilled Wes Hunter (Name) Address 2500 W. Montgomery (Street or RFD) Houston (City) Tx. (State)

Landowner Hermitage Oak Mobile Home Park (Name) Address Same (Street or RFD) (City) (State)

2) LOCATION OF WELL:
County Harris, 3 miles in NW (N.E., S.W., etc.) direction from Houston (Town)

Locate by sketch map showing landmarks, roads, creeks, airway number, etc.*

North

(Use reverse side if necessary)

or

Give legal location with distances and directions from adjacent sections or survey lines.

Labor _____ League _____

Block _____ Survey _____

Abstract No. _____

(NW¼ NE¼ SW¼ SE¼) of Section _____

3) TYPE OF WORK (Check): New Well, Deepening, Reconditioning, Plugging

4) PROPOSED USE (Check): Domestic, Industrial, Municipal, Irrigation, Test Well, Other

5) TYPE OF WELL (Check): Rotary, Driven, Dug, Cable, Jetted, Bored

6) WELL LOG:
Diameter of hole 6-3/4 in. Depth drilled 450 ft. Depth of completed well 450 ft. Date drilled _____

All measurements made from 18" ft. above ground level.

From (ft.)	To (ft.)	Description and color of formation material
0	115	Clay Red
115	135	Sand
135	175	Red Clay
175	195	Sand
195	300	Shale
300	345	Sand
345	400	Shale
400	450	Sand

(Use reverse side if necessary)

9) Casing:
Type: Old, New, Steel, Plastic, Other
Cemented from 0 ft. to 420 ft.

Diameter (inches)	Setting From (ft.)	Setting To (ft.)	Gage
4"	0	260	PVC Sch 40
	260	281	Steel Sch30
	281	420	PVC Sch 40

10) SCREEN:
Type Plastic
Perforated, Slotted

Diameter (inches)	Setting From (ft.)	Setting To (ft.)	Slot Size
2-1/2	420	450	12 ga

7) COMPLETION (Check):
Straight wall, Gravel packed, Other Cemented 2 String, Under reamed, Open Hole

8) WATER LEVEL:
Static level 170 ft. below land surface Date _____
Artesian pressure _____ lbs. per square inch Date _____
Depth to pump bowls, cylinder, jet, etc., 273 ft. below land surface.

11) WELL TESTS:
Was a pump test made? Yes No If yes, by whom?
Yield: _____ gpm with _____ ft. drawdown after _____ hrs.
Bailer test _____ gpm with _____ ft. drawdown after _____ hrs.
Artesian flow _____ gpm
Temperature of water _____

12) WATER QUALITY:
Was a chemical analysis made? Yes No
Did any strata contain undesirable water? Yes No
Type of water? potable depth of strata 50'

I hereby certify that this well was drilled by me (or under my supervision) and that each and all of the statements herein are true to the best of my knowledge and belief.

NAME M. E. Robinson, Jr. (Type or Print) Water Well Drillers Registration No. 1464

ADDRESS 11607 FM 149 (Street or RFD) Houston (City) Texas 77086 (State)

(Signed) M. E. Robinson Jr. (Water Well Driller) Robinson WaterWell Service, Inc. (Company Name)

*Please attach electric log, chemical analysis, and other pertinent information, if available.

*Additional instructions on reverse side.

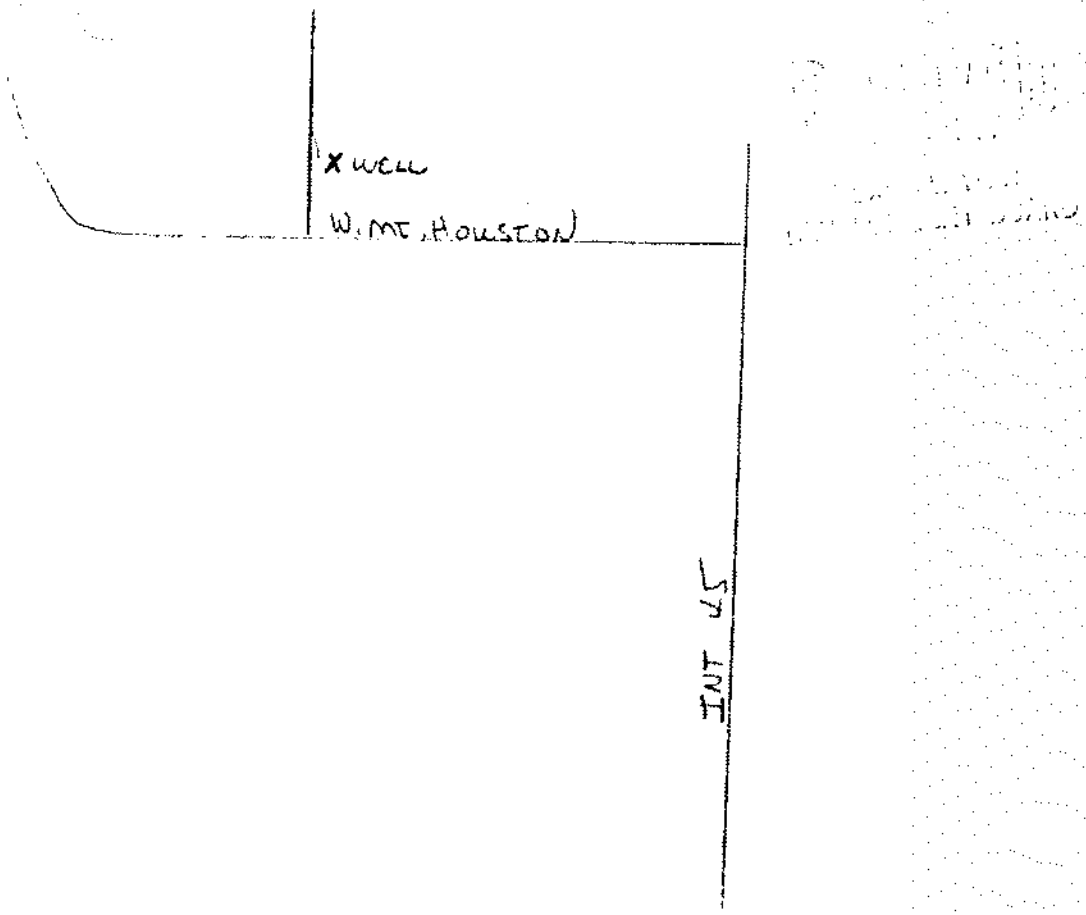

DEC 9 1977

GW 7

Send original copy by certified mail to the Texas Water Development Board P. O. Box 12386 Austin, Texas 78711	State of Texas WATER WELL REPORT	For TWDB use only Well No. [illegible] Located on map Received: Form GW 8 Form GW 9

1) OWNER:
Person having well drilled ~~Bob McCandless (Mobil Home Estates)~~ (Name) Address P.O. Box7307 (Street or RFD) Houston (City) (State)

Landowner (Name) Address (Street or RFD) (City) (State)

2) LOCATION OF WELL:
County Harris Labor League Abstract No.

NW¼ NE¼ SW¼ SE¼ of Section Block No. Survey
(Circle as many as are known)

9 miles in NW (N.E., S.W., etc.) direction from Houston (Town).

NORTH

Well is well #3 in Mobil Home Estated Water Plant.

Well is located on East Mt, Houston Rd. 2Mi West of Innerstate 45

Sketch map of well location with distances from adjacent section or survey lines, and to landmarks, roads, and creeks.

3) TYPE OF WORK (Check):
New Well ☒ Deepening ☐
Reconditioning ☐ Plugging ☐

4) PROPOSED USE (Check):
Domestic ☐ Industrial ☐ Municipal ☐
Supply for subdivision
Irrigation ☐ Test Well ☐ Other ☐

5) TYPE OF WELL (Check):
Rotary ☒ Driven ☐ Dug ☐
Cable ☐ Jetted ☐ Bored ☐

6) WELL LOG:
Diameter of hole 6 in. Depth drilled 234 ft. Depth of completed well 234 ft. Date drilled May 71

All measurements made from 3 ft. above ground level.

From (ft.)	To (ft.)	Description and color of formation material	From (ft.)	To (ft.)	Description and color of formation material
0	48	clay	179	190	clay
48	57	red sand	190	233	sand
57	108	clay	233	234	clay
108	126	sand			
126	155	clay			
155	166	fine sand			
166	169	clay			
169	179	sand			(Use reverse side if necessary)

7) COMPLETION (Check):
Straight wall ☒ Gravel packed ☐ Other ☐
Under reamed ☐ Open hole ☐

8) WATER LEVEL:
Static level 102 ft. below land surface Date 12 May
Artesian pressure lbs. per square inch Date

9) CASING:
Type: old ☒ New ☒ Steel ☐ Plastic ☐ Other ☐
Cemented from 0 ft. to 214 ft.

Diameter (inches)	Setting From (ft.)	Setting To (ft.)	Gage
6	0	214	19#

10) SCREEN:
Type Pipe based stainless steel ribbed
Perforated ☐ Slotted ☐

Diameter (inches)	Setting From (ft.)	Setting To (ft.)	Slot size
4	213	233	14 ga.

11) WELL TESTS:
Was a pump test made? ☐ Yes ☒ No If yes by whom?

Yield: gpm with ft. drawdown after hrs
Bailer test gpm with ft. drawdown after hrs
Artesian flow gpm Date
Temperature of water
Was a chemical analysis made? ☐ Yes ☒ No
Did any strata contain undesirable water? ☐ Yes ☒ No
Type of water? depth of strata

12) PUMP DATA:
Manufacturer's Name Jacuzzi 75S6B T-2

Type sub. H.P. 7½
Designed pumping rate 100 gpm ☒ gph ☐
Type power unit elec
Depth to bowls, cylinder, jet, etc., 170 ft. below land surface.

I hereby certify that this well was drilled by me (or under my supervision) and that each and all of the statements herein are true to the best of my knowledge and belief.

NAME B.J. Swinehart (Type or Print) Water Well Drillers Registration No. 229

Address 7524 N. Freeway Houston, Texas (Street or RFD) (City) (State)

(Signed) B J Swinehart (Water Well Driller) B.J. Swinehart Co.,inc. (Company Name)

Please attach electric log, chemical analysis, and other pertinent information, if available.

GW

Send original copy by certified return receipt request[illegible] to: TDLR, P.O. Box 12157, Austin, TX 78711

ATTENTION OWNER: *Confidentiality Privilege Notice on reverse side of Well Owner's copy (pink)*

State of Texas WELL REPORT

Texas Department of Licensing & Regulation
P.O. Box 12157
Austin, TX 78711
512-463-7880

1) OWNER CHARLES BRUCE (Name) ADDRESS 2514 W MT. HOU (Street or RFD) HOU (City) TX (State) 77037 (Zip)

2) ADDRESS OF WELL'S LOCATION: County HARRIS SAME (Street, RFD or other) (City) (State) (Zip) Long. ____ Lat. ____ Grid # 65-05-8

3) TYPE OF WORK (Check): [X] New Well [ ] Deepening [ ] Reconditioning [ ] Plugging

(4) PROPOSED USE (Check): [ ] Monitor [ ] Environmental Soil Boring [X] Domestic [ ] Industrial [ ] Irrigation [ ] Injection [ ] Public Supply [ ] De-watering [ ] Testwell
If Public Supply well, were plans submitted to the TNRCC? [ ] Yes [ ] No

5) 0 N

6) WELL LOG:
Date Drilling:
Started 3/6 19 99
Completed 3/6 19 99

DIAMETER OF HOLE

Dia. (in.)	From (ft.)	To (ft.)
5	Surface	54

7) DRILLING METHOD (Check): [ ] Driven [ ] Air Rotary [XX] Mud Rotary [ ] Bored [ ] Air Hammer [ ] Cable Tool [ ] Jetted [ ] Other ____

From (ft.)	To (ft.)	Description and color of formation material
0-8		YELLOW CLAY
8-18		WHITE SAND
18-38		RED & GRAY CLAY
38-42		SAND 4
42-45		RED CLAY
45-54		SAND RED 4

(Use reverse side of Well Owner's copy, if necessary)

8) Borehole Completion (Check): [ ] Open Hole [X] Straight Wall [ ] Underreamed [X] Gravel Packed [ ] Other ____
If Gravel Packed give interval from 44 ft. to 54 ft.

CASING, BLANK PIPE, AND WELL SCREEN DATA:

Dia. (in.)	New or Used	Steel, Plastic, etc. Perf., Slotted, etc Screen Mfg., if commercial	Setting (ft.) From	Setting (ft.) To	Gage Casting Screen
2	N	Plastic CASE	0	44	SCH 40
2	N	Plastic SCREEN	44	54	.006

9) CEMENTING DATA
Cemented from 0 ft. to 44 ft. No. of sacks used 12
____ ft. to ____ ft. No. of sacks used ____
Method used Pressure
Cemented by Raymond Services, Inc.
Distance to septic system field lines or other concentrated contamination ____ ft.
Method of verification of above distance Customer

13) [ ] Well plugged within 48 hours

Casing left in well: From (ft)	Casing left in well: To (ft)	Cement/bentonite placed in well: From (ft)	Cement/bentonite placed in well: To (ft)	Sacks used:

14) TYPE PUMP: [ ] Turbine [X] Jet [ ] Submersible [ ] Cylinder [ ] Other ____
Depth to pump bowls, cylinder, jet, etc. 30 ft.

10) SURFACE COMPLETION
[ ] Specified Surface Slab Installed
[X] Specified Steel Sleeve Installed
[ ] Pitless Adapter Used
[ ] Approved Alternative Procedure Used

15) WELL TESTS:
Type test: [ ] Pump [ ] Bailer [X] Jetted [ ] Estimated
Yield: 6 gpm with 10 ft. drawdown after 1 hrs.

11) WATER LEVEL:
Static level 20 ft. below land surface Date 3/8/99
Artesian flow ____ gpm. Date ____

16) WATER QUALITY:
Did you knowingly penetrate any strata which contained undesirable constituents?
[ ] Yes [XX] No If yes, submit "REPORT OF UNDESIRABLE WATER"
Type of water? ____ Depth of strata ____
Was a chemical analysis made? [ ] Yes [ ] No

12) PACKERS: Type Depth
NONE

I certify that I drilled this well (or the well was drilled under my direct supervision) and that each and all of the statements herein are true and correct. I understand that failure to complete items 1 thru 16 will result in the log(s) being returned for completion and resubmittal.

COMPANY NAME Raymond Services, Inc. (Type or print)
ADDRESS 10011 Airline Drive, Houston, TX 77037 (Street or RFD) (City) (State) (Zip)
(Signed) [signature] (Licensed Well Driller)

WELL DRILLER'S LICENSE NO. 4577WI
(Signed) ____ (Registered Driller Trainee)

FILE ID. SEQ # EMP # SPEC CO COMMENT
SEP 13 1999

Please attach electric log, chemical analysis, and other pertinent information, if available.

TDLR FORM 001WWD (4/98) *White - TDLR Yellow - DRILLER Pink - WELL OWNER*

Dup

Send original copy by certified mail to the Texas Department of Water Resources P. O. Box 13087 Austin, Texas 78711

State of Texas
WATER WELL REPORT

ATTENTION OWNER: *Confidentiality Privilege Notice on Reverse Side*

For TDWR use only
Well No. 65-05-35
Located on map yes
Received: C.R.S.

1) OWNER Robert Piatkowski (Name) Address 1823 Weldon Dr. (Street or RFD) Houston (City) Tx (State) 77016 (Zip)

2) LOCATION OF WELL: County Harris, 20 miles in South (N.E., S.W., etc.) direction from Spring (Town)

Driller must complete the legal description to the right with distance and direction from two intersecting section or survey lines, or he must locate and identify the well on an official Quarter- or Half-Scale Texas County General Highway Map and attach the map to this form.

1

☐ Legal description:
Section No. _____ Block No. _____ Township _____
Abstract No. _____ Survey Name _____
Distance and direction from two intersecting section or survey lines _____

☒ See attached map. mapsm 65-22-5F

3) TYPE OF WORK (Check): ☒ New Well ☐ Deepening ☐ Reconditioning ☐ Plugging

4) PROPOSED USE (Check): ☒ Domestic ☐ Industrial ☐ Public Supply ☐ Irrigation ☐ Test Well ☐ Other _____

5) DRILLING METHOD (Check): ☒ Mud Rotary ☐ Air Hammer ☐ Driven ☐ Bored ☐ Air Rotary ☐ Cable Tool ☐ Jetted ☐ Other _____

6) WELL LOG:

Date drilled 11-19-81

DIAMETER OF HOLE Dia. (in.)	From (ft.)	To (ft.)
	Surface	
6 3/4	0	240

7) BOREHOLE COMPLETION: ☐ Open Hole ☐ Straight Wall ☐ Underreamed ☐ Gravel Packed ☒ Other 2 String
If Gravel Packed give interval . . . from _____ ft. to _____ ft.

From (ft.)	To (ft.)	Description and color of formation material
0	10	Topsoil, clay
10	19	Sand
19	138	Clay
138	182	Sand
182	199	Clay
199	240	Sand

8) CASING, BLANK PIPE, AND WELL SCREEN DATA:

Dia. (in.)	New or Used	Steel, Plastic, etc. Perf., Slotted, etc. Screen Mgf., if commercial	Setting (ft.) From	Setting (ft.) To	Gage Casing Screen
4	N	PVC Well casing	0	230	
2 1/2	N	Slotted screen	230	240	#12

CEMENTING DATA
Cemented from 0 ft. to 230 ft.
Method used Pressure Cement
Cemented by O. R. Billings (Company or Individual)

9) WATER LEVEL:
Static level 130 ft. below land surface Date 11-19-81
Artesian flow _____ gpm. Date _____

10) PACKERS: Type Depth
4 x 2 1/2 K-Packers Rubber 228

11) TYPE PUMP:
☐ Turbine ☐ Jet ☒ Submersible ☐ Cylinder ☐ Other _____
Depth to pump bowls, cylinder, jet, etc., 180 ft.

(Use reverse side if necessary)

13) WATER QUALITY:
Did you knowingly penetrate any strata which contained undesirable water? ☐ Yes ☒ No
If yes, submit "REPORT OF UNDESIRABLE WATER"
Type of water? _____ Depth of strata _____
Was a chemical analysis made? ☐ Yes ☒ No

12) WELL TESTS: NONE
☐ Type Test: ☐ Pump ☐ Bailer ☐ Jetted ☐ Estimated
Yield: _____ gpm with _____ ft. drawdown after _____ hrs.

I hereby certify that this well was drilled by me (or under my supervision) and that each and all of the statements herein are true to the best of my knowledge and belief.

NAME O. R. Billings (Type or Print) Water Well Drillers Registration No. 1929

ADDRESS 25330 Richard Rd. (Street or RFD) Spring (City) Texas (State) 77373 (Zip)

(Signed) O. R. Billings (Water Well Driller) All Weather Water Well, Inc. (Company Name)

Please attach electric log, chemical analysis, and other pertinent information, if available.

TDWR-0392 (Rev. 1-12-79)

DEPARTMENT OF WATER RESOURCES COPY

(5)

Send original copy by certified mail to the Texas Department of Water Resources P. O. Box 13087 Austin, Texas 78711

State of Texas
WATER WELL REPORT

ATTENTION OWNER: *Confidentiality Privilege Notice on Reverse Side*

Texas Water Well Drillers Board P. O. Box 13087 Austin, Texas 78711

1) OWNER B. J. Young (Name) Address 1924 Weldon Dr. (Street or RFD) Houston (City) Texas (State) (Zip)

2) LOCATION OF WELL: County Harris 10 miles in S.E. (N.E., S.W., etc.) direction from Spring (Town)

Driller must complete the legal description to the right with distance and direction from two intersecting section or survey lines, or he must locate and identify the well on an official Quarter- or Half-Scale Texas County General Highway Map and attach the map to this form.

☐ Legal description:
Section No. _____ Block No. _____ Township _____
Abstract No. _____ Survey Name _____
Distance and direction from two intersecting section or survey lines _____
☑ See attached map. Maps 65-06-1R

3) TYPE OF WORK (Check): ☑ New Well ☐ Deepening ☐ Reconditioning ☐ Plugging

4) PROPOSED USE (Check): ☑ Domestic ☐ Industrial ☐ Public Supply ☐ Irrigation ☐ Test Well ☐ Other _____

5) DRILLING METHOD (Check): ☑ Mud Rotary ☐ Air Hammer ☐ Driven ☐ Bored ☐ Air Rotary ☐ Cable Tool ☐ Jetted ☐ Other _____

6) WELL LOG:

Date drilled 7/11/84

DIAMETER OF HOLE Dia. (in.)	From (ft.)	To (ft.)
6¾	Surface	242

From (ft.)	To (ft.)	Description and color of formation material
0	6	top soil
6	16	fine sand
16	139	red + gray clay
139	182	coarse sand
182	208	red + gray clay
208	242	coarse sand

7) BOREHOLE COMPLETION: ☐ Open Hole ☐ Straight Wall ☐ Underreamed ☐ Gravel Packed ☑ Other Cemented
If Gravel Packed give interval . . . from _____ ft. to _____ ft.

8) CASING, BLANK PIPE, AND WELL SCREEN DATA:

Dia. (in.)	New or Used	Steel, Plastic, etc. Perf., Slotted, etc. Screen Mgf., if commercial	Setting (ft.) From	Setting (ft.) To	Gage Casing Screen
4"	New	Plastic Casing	0	220	40
2½"	New	Plastic Screen	232	242	12

CEMENTING DATA
Cemented from 220 ft. to 100 ft.
Method used Pressurized
Cemented by Ind. (Company or Individual)

9) WATER LEVEL:
Static level _____ ft. below land surface Date _____
Artesian flow _____ gpm. Date _____

10) PACKERS: Type Depth
2½"x4" R+R 3Ring 217'

RECEIVED
JUL 29 1985
DEPT. OF WATER RESOURCES

(Use reverse side if necessary)

11) TYPE PUMP:
☐ Turbine ☐ Jet ☐ Submersible ☐ Cylinder ☐ Other _____
Depth to pump bowls, cylinder, jet, etc., _____ ft.

12) WELL TESTS:
☐ Type Test: ☐ Pump ☐ Bailer ☐ Jetted ☐ Estimated
Yield: _____ gpm with _____ ft. drawdown after _____ hrs.

13) WATER QUALITY:
Did you knowingly penetrate any strata which contained undesirable water? ☐ Yes ☑ No
If yes, submit "REPORT OF UNDESIRABLE WATER"
Type of water? Fresh Depth of strata 34
Was a chemical analysis made? ☐ Yes ☑ No

I hereby certify that this well was drilled by me (or under my supervision) and that each and all of the statements herein are true to the best of my knowledge and belief.

COMPANY NAME Damrell + Potter Drilling Co. (Type or Print) Water Well Driller's License No. 1872

ADDRESS Star Rt. Box 44B (Street or RFD) Cleveland (City) Texas (State) 77327 (Zip)

(Signed) Bobby Potter (Licensed Water Well Driller) (Signed) _____ Dup (Registered Driller Trainee)

Please attach electric log, chemical analysis, and other pertinent information, if available.

For TDWR use only
Well No. 65-06-1R
Located on map KD DLF

TDWR-0392 (Rev 5-27-82)

DEPARTMENT OF WATER RESOURCES COPY

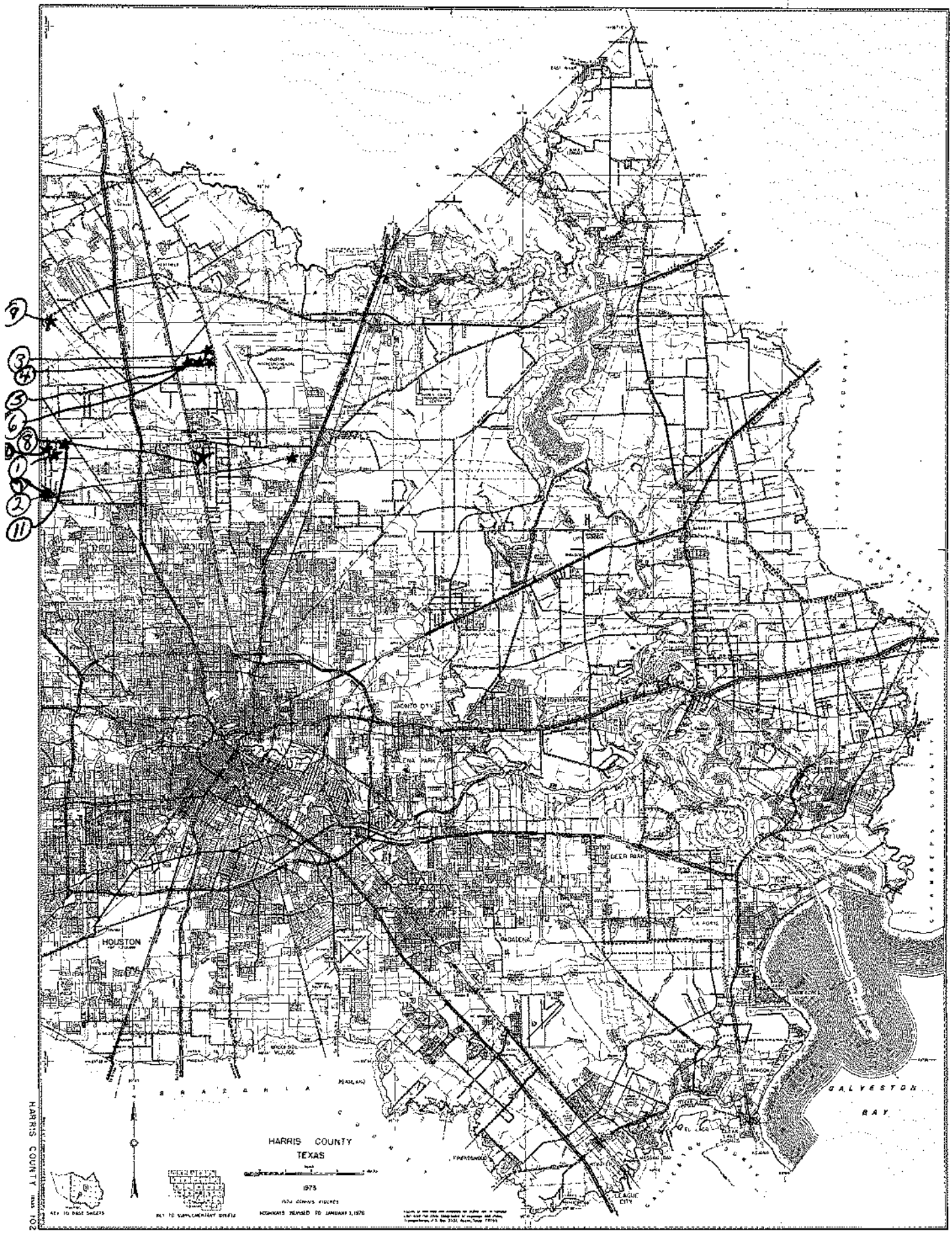
HOUSTON
JACINTO CITY
GALENA PARK
DEER PARK
PASADENA
LA PORTE
BAYTOWN
LEAGUE CITY
GALVESTON BAY
HARRIS COUNTY
TEXAS
1973
1970 CENSUS FIGURES
HIGHWAYS REVISED TO JANUARY 1, 1976
KEY TO BASE SHEETS
KEY TO SUPPLEMENTARY SHEETS
HARRIS COUNTY TEXAS 102

DUP IC

Send original copy by certified mail to the Texas Department of Water Resources P. O. Box 13087 Austin, Texas 78711

State of Texas
WATER WELL REPORT

For TDWR use only
Well No. 65-06-1C
Located on map YES TH
Received:

1) OWNER Tom Livance (Name) Address 7210 Farnsworth (Street or RFD) Houston (City) Tex (State) 77022 (Zip)

2) LOCATION OF WELL: County Harris, 2 miles in N (N.E., S.W., etc.) direction from Aldine (Town)

Driller must complete the legal description to the right with distance and direction from two intersecting section or survey lines, or he must locate and identify the well on an official Quarter- or Half-Scale Texas County General Highway Map and attach the map to this form.

☐ Legal description:
Section No. _____ Block No. _____ Township _____
Abstract No. _____ Survey Name _____
Distance and direction from two intersecting section or survey lines _____
✓ See attached map.

3) TYPE OF WORK (Check):
✓ New Well ☐ Deepening ☐ Reconditioning ☐ Plugging

4) PROPOSED USE (Check):
✓ Domestic ☐ Industrial ☐ Public Supply ☐ Irrigation ☐ Test Well ☐ Other _____

5) DRILLING METHOD (Check):
✓ Mud Rotary ☐ Air Hammer ☐ Driven ☐ Bored ☐ Air Rotary ☐ Cable Tool ☐ Jetted ☐ Other _____

6) WELL LOG:
Date drilled 10-4-78

DIAMETER OF HOLE

Dia. (in.)	From (ft.)	To (ft.)
6 3/4	Surface	265

7) BOREHOLE COMPLETION:
☐ Open Hole ✓ Straight Wall ☐ Underreamed
☐ Gravel Packed ☐ Other _____
If Gravel Packed give interval . . . from _____ ft. to _____ ft.

From (ft.)	To (ft.)	Description and color of formation material
0	96	Clay
96	102	Sd
102	129	Clay
129	161	Sd
161	168	Clay
168	178	Sd
178	209	Clay
209	242	Sd
242	265	Clay

8) CASING, BLANK PIPE, AND WELL SCREEN DATA:

Dia. (in.)	New or Used	Steel, Plastic, etc. Perf., Slotted, etc. Screen Mgf., if commercial	Setting (ft.) From	Setting (ft.) To	Gage Casing	Gage Screen
4	N	PVC	0	232	Sch 80	
3½	N	PVC Undercut wrapped	232	242		12

CEMENTING DATA
Cemented from 180 ft. to 232 ft.
Method used Circ.
Cemented by Ind. (Company or Individual)

9) WATER LEVEL:
Static level 128 ft. below land surface Date 10-5-78
Artesian flow _____ gpm. Date _____

10) PACKERS: Type Depth

(Use reverse side if necessary)

11) TYPE PUMP:
☐ Turbin ☐ Jet ✓ Submersible ☐ Cylinder
☐ Other _____
Depth to pump bowls, cylinder, jet, etc., 180 ft.

12) WELL TESTS:
☐ Type Test: ☐ Pump ☐ Bailer ☐ Jetted ☐ Estimated
Yield: _____ gpm with _____ ft. drawdown after _____ hrs.

13) WATER QUALITY:
Did you knowingly penetrate any strata which contained undesirable water? ☐ Yes ✓ No
If yes, submit "REPORT OF UNDESIRABLE WATER"
Type of water? _____ Depth of strata _____
Was a chemical analysis made? ☐ Yes ✓ No

I hereby certify that this well was drilled by me (or under my supervision) and that each and all of the statements herein are true to the best of my knowledge and belief.

NAME Homer L. Lowe (Type or Print) Water Well Drillers Registration No. 1182

ADDRESS P.O. Box 89 (Street or RFD) Porter (City) Texas (State) 77365 (Zip)

(Signed) Homer L Lowe (Water Well Driller) Lowe Water Wells (Company Name)

Please attach electric log, chemical analysis, and other pertinent information, if available.

*Additional instructions on reverse side.

TDWR-0392

2) **LOCATION OF WELL:**

The sketch showing the well location must be as accurate as possible, showing landmarks, in sufficient detail so that the well may be plotted on a General Highway Map of the county in which the well is located.

Reference points from which distances are measured and directions given should be of a permanent nature (e.g. highway intersections, center of towns, river and creek bridges, railroad crossings). The distance and direction from the nearest town should always be indicated.

When giving a legal description include a sketch showing location of the well within the described area, e.g. survey abstract.

Information furnished in Section 2 of the TDWR-0392 is very important. Unless the well can be accurately located on a map the value of the other data contained in the Report is greatly reduced.



RECEIVED
FEB 27 '80
OR/ADWR

RECEIVED
AUG 30 1979
Texas Dept. of Water Resources

Attention Owner:
Confidentiality Privilege Notice on reverse side of owner's copy.

Texas Department of License and Regulation

Water Well Driller/Pump Installer Program
P.O. Box 12157 Austin, Texas 78711 (512)463-7880 FAX (512)463-8616
Toll free (800)803-9202
Email address: water.well@license.state.tx.us

This form must be completed and filed with the department and owner within 60 days upon completion of the well.

WELL REPORT

1) WELL IDENTIFICATION AND LOCATION DATA

1) OWNER

Name	Address	City	State	Zip
Dan Pike	1815 Wel-Don RR	Houston	TX	77073

2) WELL LOCATION

County	Physical Address	City	State	Zip
Harris	Same			

Lat. | Long. | Grid # 65-06-1

3) Type of Work
☑ New Well ☐ Deepening ☐ Reconditioning

4) Proposed Use (check) ☐ Monitor ☐ Environmental Soil Boring ☑ Domestic ☐ Industrial ☐ Irrigation ☐ Injection ☐ Public Supply ☐ De-watering ☐ Testwell
If Public Supply well, were plans submitted to the TNRCC? ☐ Yes ☐ No

5) N↑

6) Drilling Date
Started 2/22/01
Completed 2/22/01

Diameter of Hole

Dia.(in)	From (ft)	To (ft)
5	Surface	45

7) Drilling Method (check) ☐ Driven ☐ Air Rotary ☑ Mud Rotary ☐ Bored ☐ Air Hammer ☐ Cable Tool ☐ Jetted ☐ Other

From (ft)	To (ft)	Description and color of formation material
0	11	Yellow Clay
11	21	Sand 8ea
21	29	Red Clay
28		Rock
28	31	Sand 4ea
31		Rock
31	35	Sand 4ea
3 35		Rock
35	38	Sand 4ea
39		Rock

(Use reverse side of Well Owner's copy, if necessary)

8) Borehole Completion ☐ Open Hole ☐ Straight Wall ☐ Under-reamed ☑ Gravel Packed ☐ Other
If Gravel Packed give the interval from 345 ft. to 35 ft.

Casing, Blank Pipe, and Well Screen Data

Dia. (in.)	New Or Used	Steel, Plastic, etc. Perf., Slotted, etc Screen Mfg., if commercial	Setting (ft) From	To	Gage Casing Screen
2	N	Casing Plastic	Surface	35	Sch 40
2	N	Screen Plastic	35	45	.006

9) Cementing Data
Cementing from 35 ft. to Surface ft. # of sacks used 6
ft. to ft. # of sacks used
Method Used Pressure
Cementing By Raymond Services, Inc.
Distance to septic system field or other concentrated contamination ft.
Method of verification of above distance Customer

13) Plugged ☐ Well plugged within 48 hours
Casing left in well: Cement/Bentonite placed in well:

From (ft)	To (ft)	From (ft)	To (ft)	Sacks used

10) Surface Completion
☐ Specified Surface Slab Installed
☑ Specified Surface Sleeve Installed
☐ Pitless Adapter Used
☐ Approved Alternative Procedure Used

14) Typepump
☐ Turbine ☑ Jet ☐ Submersible ☐ Cylinder
☐ Other
Depth to pump bowls, cylinder, jet etc. ft.

11) Water Level
Static level 18 ft. below Date 2/22/01
Artesian Flow gpm. Date / /

15) Water Test
Typetest ☐ Pump ☐ Bailer ☑ Jetted ☐ Estimated
Yield: 5 gpm with ft. drawdown after hrs.

16) Water Quality
Did you knowingly penetrate and strata which contain undesirable constituents.
☐ YES ☑ NO If yes, did you submit a REPORT OF UNDESIRABLE WATER
Type of water Depth of Strata
Was a chemical analysis made ☐ Yes ☐ No

12) Packers Type Depth
NONE

FILE ID | SEQ # | EMP # | DESC CO | COMMENT
4577 APR 06 2001

Company or individual's Name (type or print): Raymond Services, Inc.

Address 10011 Airline Drive | City Houston | State TX | Zip 77037

Signature [signature] 2/22/01 | Signature [signature] 2/22/01
Licensed Driller/Pump Installer | Date | Apprentice | Date

TDLR FORM 001WWD *White - TDLR* *Yellow - Owner* *Pink - Driller/Pump Installer*

IMPORTANT NOTICE FOR PERSONS HAVING WELL DRILLED CONCERNING CONFIDENTIALITY

Section 32.005 of the Texas Water Code, concerning confidentiality information in the Reporting of Well Reports, reads as follows:

> Every licensed driller drilling, deepening, or otherwise altering a water well in this state shall make and keep a legible and accurate well log in accordance with department rule on forms prescribed by the department. Not later than the 60th day after the completion or cessation of drilling, deepening, or otherwise altering the well, the licensed driller shall deliver or transmit by certified mail a copy of the well log to the department, the Texas Natural Resource Conservation Commission, and the owner of the well or the person for whom the well was drilled. The well log shall be recorded at the time of drilling and must show the depth, thickness, and character of the strata penetrated, the location of water-bearing strata, the depth, size, and character of casing installed, and any other information required by department rule. The department shall hold the contents of the well log confidential and not a matter of public record if it receives, by certified mail, a written request to do so from the owner or the person for whom the well was drilled.

The last sentence specifies the means whereby you may, if you wish, assure that logs of your wells will be kept confidential.

From (ft)	To (ft)	Description and color of formation material
38	42	Sand clay
42		Rock
42	44	Sand clay
	45	Rock

Attention Owner: Confidentiality Privilege Notice on reverse side of owner's copy.

Texas Department of License and Regulation

Water Well Driller/Pump Installer Program
P.O. Box 12157 Austin, Texas 78711 (512)463-7880 FAX (512)463-8616
Toll free (800)803-9202
Email address: water.well@license.state.tx.us

This form must be completed and filed with the department and owner within 60 days upon completion of the well.

WELL REPORT

A. WELL IDENTIFICATION AND LOCATION DATA

1) OWNER

Name	Address	City	State	Zip
Brenda Williams	17808 Carlton	Houston	Texas	77073

2) WELL LOCATION

County	Physical Address	City	State	Zip
Harris	17808 Carlton	Houston	Texas	77073

Lat. Long. Grid # 65-06-1

3) Type of Work
☒ New Well ☐ Reconditioning ☐ Replacement ☐ Deepening

4) Proposed Use (check) ☐ Monitor ☐ Environmental Soil Boring ☒ Domestic ☐ Industrial ☐ Irrigation ☐ Injection ☐ Public Supply ☐ De-watering ☐ Testwell ☐ Rig Supply
If Public Supply well, were plans submitted? ☐ Yes ☐ No

5) N↑

6) Drilling Date
Started 8/7/02
Completed 8/7/02

Diameter of Hole

Dia.(in)	From (ft)	To (ft)
5	0	50

7) Drilling Method (check) ☐ Driven ☐ Air Rotary ☒ Mud Rotary ☐ Bored ☐ Air Hammer ☐ Cable Tool ☐ Jetted ☐ Other

From (ft)	To (ft)	Description and color of formation material
0	32	clay
32	50	sand

(Use reverse side of Well Owner's copy, if necessary)

8) Borehole Completion ☐ Open Hole ☒ Straight Wall ☐ Under-reamed ☐ Gravel Packed ☐ Other
If Gravel Packed give the interval from ft. to ft.

Casing, Blank Pipe, and Well Screen Data

Dia. (in.)	New Or Used	Steel, Plastic, etc. Perf., Slotted, etc Screen Mfg., if commercial	Setting (ft) From	Setting (ft) To	Gage Casing	Gage Screen
2	New	PVC	0	40	Sch40	
2	New	Slotted	40	50		.006

9) Cementing Data
Cementing from 40 ft. to 0 ft. # of sacks used 8
ft. to ft. # of sacks used
Method Used Trimmy
Cementing By
Distance to septic system field or other concentrated contamination 80 ft.
Method of verification of above distance Customer

10) Surface Completion
☐ Specified Surface Slab Installed
☒ Specified Surface Sleeve Installed
☐ Pitless Adapter Used
☐ Approved Alternative Procedure Used

RECEIVED TDLR MAIL ROOM AR NOV 25 2002

11) Water Level RECEIPT# AMOUNT
Static level 18 ft. below Date 8/8/02
Artesian Flow gpm. Date

12) Packers

Type	Depth
None	

13) Plugged ☐ Well plugged within 48 hours
Casing left in well: Cement/Bentonite placed in well:

From (ft)	To (ft)	From (ft)	To (ft)	Sacks used

14) Type Pump
☐ Turbine ☒ Jet ☐ Submersible ☐ Cylinder
☐ Other
Depth to pump bowls, cylinder, jet etc., ft.

15) Water Test
Typetest ☐ Pump ☐ Bailer ☒ Jetted ☐ Estimated
Yield: gpm with ft. drawdown after hrs.

16) Water Quality
Did you knowingly penetrate a strata which contain undesirable constituents.
☐ YES ☒ NO If yes, did you submit a REPORT OF UNDESIRABLE WATER
Type of water Depth of Strata
Was a chemical analysis made ☐ Yes ☐ No

Company or individual's Name (type or print)	Raymond Services Inc	Lic. No.	4577 WI
Address	10011 Airline Dr.	City Houston	State Texas Zip 77037

Signature	Licensed Driller/Pump Installer	Date	Signature	Apprentice	Date
D Raymond		8/8/02			/ /

TDLR FORM 6001WWD *White - TDLR* *Yellow - Owner* *Pink - Driller/Pump Installer*

Attention Owner:
Confidentiality Privilege Notice on reverse side of owner's copy.

Texas Department of License and Regulation

Water Well Driller/Pump Installer Program
P.O. Box 12157 Austin, Texas 78711 (512)463-7880 FAX (512)463-8616
Toll free (800)803-9202
Email address: water.well@license.state.tx.us

This form must be completed and filed with the department and owner within 60 days upon completion of the well.

WELL REPORT

A. WELL IDENTIFICATION AND LOCATION DATA

1) OWNER

Name	Address	City	State	Zip
Jim Noack	17807 Frankton Way	Hou	TX	

2) WELL LOCATION

County	Physical Address	City	State	Zip
Harris	17807 Frankton Way	Hou	TX	

Lat. | Long. | Grid # 65-06-1

3) Type of Work
☑ New Well ☐ Reconditioning ☐ Replacement ☐ Deepening

4) Proposed Use (check) ☐ Monitor ☐ Environmental Soil Boring ☑ Domestic ☐ Industrial ☐ Irrigation ☐ Injection ☐ Public Supply ☐ De-watering ☐ Testwell ☐ Rig Supply
If Public Supply well, were plans submitted? ☐ Yes ☐ No

5) N↑

6) Drilling Date
Started 10 / 12 / 01
Completed 10 / 16 / 01

Diameter of Hole

Dia.(in)	From (ft)	To (ft)
10	0	10
7 1/2	10	260
3 7/8	260	290

7) Drilling Method (check) ☐ Driven ☐ Air Rotary ☑ Mud Rotary ☐ Bored ☐ Air Hammer ☐ Cable Tool ☐ Jetted ☐ Other

From (ft)	To (ft)	Description and color of formation material
0	10	Clay
10	28	Sand
28	60	Clay
60	72	Sand
72	130	Clay
130	260	Sand
260	270	Clay
270	290	Sand

(Use reverse side of Well Owner's copy. If necessary)

8) Borehole Completion ☐ Open Hole ☑ Straight Wall ☐ Under-reamed ☐ Gravel Packed ☐ Other
If Gravel Packed give the interval from ft. to ft.

Casing, Blank Pipe, and Well Screen Data

Dia. (in.)	New Or Used	Steel, Plastic, etc. Perf., Slotted, etc Screen Mfg., if commercial	Setting (ft) From	To	Gage Casing Screen
4	N	Casing PVC	0	260	
2 1/2	N	Solid Pipe PVC	255	270	
2 1/2	N	Slotted Screen	270	290	

9) Cementing Data
Cementing from 260 ft. to 90 ft. # of sacks used 18
90 ft. to 0 ft. # of sacks used 12
Method Used Halliburton
Cementing By John Jeff
Distance to septic system field or other concentrated contamination 90 ft.
Method of verification of above distance Tape

13) Plugged ☐ Well plugged within 48 hours
Casing left in well: Cement/Bentonite placed in well:

From (ft)	To (ft)	From (ft)	To (ft)	Sacks used

10) Surface Completion
☑ Specified Surface Slab Installed 4X5
☐ Specified Surface Sleeve Installed
☐ Pitless Adapter Used
☐ Approved Alternative Procedure Used

14) Type Pump
☐ Turbine ☐ Jet ☑ Submersible ☐ Cylinder
☐ Other
Depth to pump bowls, cylinder, jet etc. 240 ft.

11) Water Level
Static level 165 ft. below Date 10 / 16 / 01
Artesian Flow 30 gpm. Date 10 / 16 / 01

15) Water Test
Typetest ☑ Pump ☐ Bailer ☐ Jetted ☐ Estimated
Yield: 10 gpm with 10 ft. drawdown after 2 hrs.

16) Water Quality
Did you knowingly penetrate a strata which contain undesirable constituents.
☐ YES ☑ NO If yes, did you submit a REPORT OF UNDESIRABLE WATER
Type of water Soft Depth of Strata 125
Was a chemical analysis made ☐ Yes ☑ No

12) Packers

Type	Depth
Portland Reclaimer	260

RECEIVED
TDLR MAIL ROOM CB
OCT 23 2001
RECEIPT # AMOUNT

Company or individual's Name (type or print) Tolers W.W Str. Lic. No. 2917WPK
Address 14211 Archwood City Hou State TX Zip 77049
Signature John W Tolers / / Signature / /
Licensed Driller/Pump Installer Date Apprentice Date

TDLR FORM 6001WWD White - TDLR Yellow - Owner Pink - Driller/Pump Installer

Dup

Send original copy by certified mail to the Texas Department of Water Resources P. O. Box 13087 Austin, Texas 78711

State of Texas
WATER WELL REPORT

ATTENTION OWNER: *Confidentiality Privilege Notice on Reverse Side*

For TDWR use only
Well No. 65-05-13
Located on map Yes
Received: 2-FS

1) OWNER P. B. ODonnell (Name) Address 1903 Weldon Dr. (Street or RFD) Houston (City) Tx (State) 77016 (Zip)

2) LOCATION OF WELL: County Harris 20 miles in South (N.E., S.W., etc.) direction from Spring (Town)

Driller must complete the legal description to the right with distance and direction from two intersecting section or survey lines, or he must locate and identify the well on an official Quarter- or Half-Scale Texas County General Highway Map and attach the map to this form.

☐ Legal description:
Section No. _____ Block No. _____ Township _____
Abstract No. _____ Survey Name _____
Distance and direction from two intersecting section or survey lines _____

☒ See attached map. mapcom 65-22-5F

3) TYPE OF WORK (Check):
☒ New Well ☐ Deepening ☐ Reconditioning ☐ Plugging

4) PROPOSED USE (Check):
☒ Domestic ☐ Industrial ☐ Public Supply ☐ Irrigation ☐ Test Well ☐ Other

5) DRILLING METHOD (Check):
☒ Mud Rotary ☐ Air Hammer ☐ Driven ☐ Bored ☐ Air Rotary ☐ Cable Tool ☐ Jetted ☐ Other

6) WELL LOG:

Date drilled 11-21-81

DIAMETER OF HOLE Dia. (in.)	From (ft.)	To (ft.)
	Surface	
6 3/4	0	238

7) BOREHOLE COMPLETION:
☐ Open Hole ☐ Straight Wall ☐ Underreamed
☐ Gravel Packed ☒ Other 2 String
If Gravel Packed give interval . . . from _____ ft. to _____ ft.

From (ft.)	To (ft.)	Description and color of formation material
0	9	Topsoil, clay
9	15	Sand
15	130	Clay
130	180	Sand
180	203	Clay
203	238	Sand

(Use reverse side if necessary)

8) CASING, BLANK PIPE, AND WELL SCREEN DATA:

Dia. (in.)	New or Used	Steel, Plastic, etc. Perf., Slotted, etc. Screen Mgf., if commercial	Setting (ft.) From	Setting (ft.) To	Gage Casing Screen
4	N	PVC Well casing	0	228	
2 1/2	N	Slotted screen	228	238	#12

CEMENTING DATA
Cemented from 0 ft. to 228 ft.
Method used Pressure Cement
Cemented by O. R. Billings (Company or Individual)

9) WATER LEVEL:
Static level 130 ft. below land surface Date 11-21-81
Artesian flow _____ gpm. Date _____

10) PACKERS: Type Depth
4 x 2 1/2 K-Packers Rubber 226

11) TYPE PUMP:
☐ Turbine ☐ Jet ☒ Submersible ☐ Cylinder
☐ Other
Depth to pump bowls, cylinder, jet, etc., 180 ft.

12) WELL TESTS: NONE
☐ Type Test ☐ Pump ☐ Bailer ☐ Jetted ☐ Estimated
Yield: _____ gpm with _____ ft. drawdown after _____ hrs.

13) WATER QUALITY:
Did you knowingly penetrate any strata which contained undesirable water? ☐ Yes ☒ No
If yes, submit "REPORT OF UNDESIRABLE WATER"
Type of water? _____ Depth of strata _____
Was a chemical analysis made? ☐ Yes ☒ No

I hereby certify that this well was drilled by me (or under my supervision) and that each and all of the statements herein are true to the best of my knowledge and belief.

NAME O. R. Billings (Type or Print) Water Well Drillers Registration No. 1929

ADDRESS 25330 Richard Rd. (Street or RFD) Spring (City) Texas (State) 77373 (Zip)

(Signed) O. R. Billings (Water Well Driller) All Weather Water Well, Inc., (Company Name)

Please attach electric log, chemical analysis, and other pertinent information, if available.

TDWR-0392 (Rev. 1-12-79)

DEPARTMENT OF WATER RESOURCES COPY

(6)

Send original copy by certified mail to the Texas Department of Water Resources P. O. Box 13087 Austin, Texas 78711

State of Texas
WATER WELL REPORT

ATTENTION OWNER: *Confidentiality Privilege Notice on Reverse Side*

Texas Water Well Drillers Board P. O. Box 13087 Austin, Texas 78711

1) OWNER Bob Maphis (Name) Address 1922 Weldon Dr. (Street or RFD) Houston (City) Texas (State) (Zip)

2) LOCATION OF WELL: County Harris 10 miles in S.E. (N.E., S.W., etc.) direction from Spring (Town)

Driller must complete the legal description to the right with distance and direction from two intersecting section or survey lines, or he must locate and identify the well on an official Quarter- or Half-Scale Texas County General Highway Map and attach the map to this form.

☐ Legal description:
Section No. _____ Block No. _____ Township _____
Abstract No. _____ Survey Name _____
Distance and direction from two intersecting section or survey lines _____
☑ See attached map. Map no. 65-06-1R

3) TYPE OF WORK (Check): ☑ New Well ☐ Deepening ☐ Reconditioning ☐ Plugging

4) PROPOSED USE (Check): ☑ Domestic ☐ Industrial ☐ Public Supply ☐ Irrigation ☐ Test Well ☐ Other _____

5) DRILLING METHOD (Check): ☑ Mud Rotary ☐ Air Hammer ☐ Driven ☐ Bored ☐ Air Rotary ☐ Cable Tool ☐ Jetted ☐ Other _____

6) WELL LOG:

Date drilled 7/12/84

Dia. (in.)	From (ft.)	To (ft.)
6½	Surface	242

From (ft.)	To (ft.)	Description and color of formation material
0	3	top soil
3	10	gray clay
10	18	fine sand
18	108	red & gray clay
108	120	clay & sand strips
120	140	red & gray clay
140	154	coarse sand
154	157	rock
157	186	coarse sand
186	188	rock
188	216	red & gray clay
216	242	coarse sand

7) BOREHOLE COMPLETION: ☐ Open Hole ☐ Straight Wall ☐ Underreamed ☐ Gravel Packed ☑ Other Cemented
If Gravel Packed give interval . . . from _____ ft. to _____ ft.

8) CASING, BLANK PIPE, AND WELL SCREEN DATA:

Dia. (in.)	New or Used	Steel, Plastic, etc. Perf., Slotted, etc. Screen Mfr., if commercial	Setting (ft.) From	Setting (ft.) To	Gage Casing Screen
4"	New	Plastic Casing	0	220	40
2½"	New	Plastic Screen	232	242	12

CEMENTING DATA
Cemented from 220 ft. to 100 ft.
Method used Pressurized
Cemented by Ind. (Company or individual)

9) WATER LEVEL:
Static level 133 ft. below land surface Date 7/13/84
Artesian flow _____ gpm. Date _____

10) PACKERS: Type Depth
2½" x 4" R&R 3 Ring 217'

11) TYPE PUMP: ☐ Turbine ☐ Jet ☐ Submersible ☐ Cylinder ☐ Other _____
Depth to pump bowls, cylinder, jet, etc., _____ ft.

12) WELL TESTS: ☐ Type Test: ☐ Pump ☐ Bailer ☐ Jetted ☐ Estimated
Yield: _____ gpm with _____ ft. drawdown after _____ hrs.

13) WATER QUALITY:
Did you knowingly penetrate any strata which contained undesirable water? ☐ Yes ☑ No
If yes, submit "REPORT OF UNDESIRABLE WATER"
Type of water? Fresh Depth of strata 26'
Was a chemical analysis made? ☐ Yes ☑ No

RECEIVED
JUL 29 1985
DEPT. OF WATER RESOURCES

(Use reverse side if necessary)

I hereby certify that this well was drilled by me (or under my supervision) and that each and all of the statements herein are true to the best of my knowledge and belief.

COMPANY NAME Damrell & Potter Drilling Co. (Type or Print) Water Well Driller's License No. 1872

ADDRESS Star Rt. Box 448 (Street or RFD) Cleveland (City) Texas (State) 77327 (Zip)

(Signed) Bobby Potter (Licensed Water Well Driller) (Signed) _____ Dup (Registered Driller Trainee)

Please attach electric log, chemical analysis, and other pertinent information, if available.

For TDWR use only: Well No. 65-05-3Q Located on map YOAKUM

TDWR-0392 (Rev. 5-27-82)

DEPARTMENT OF WATER RESOURCES COPY

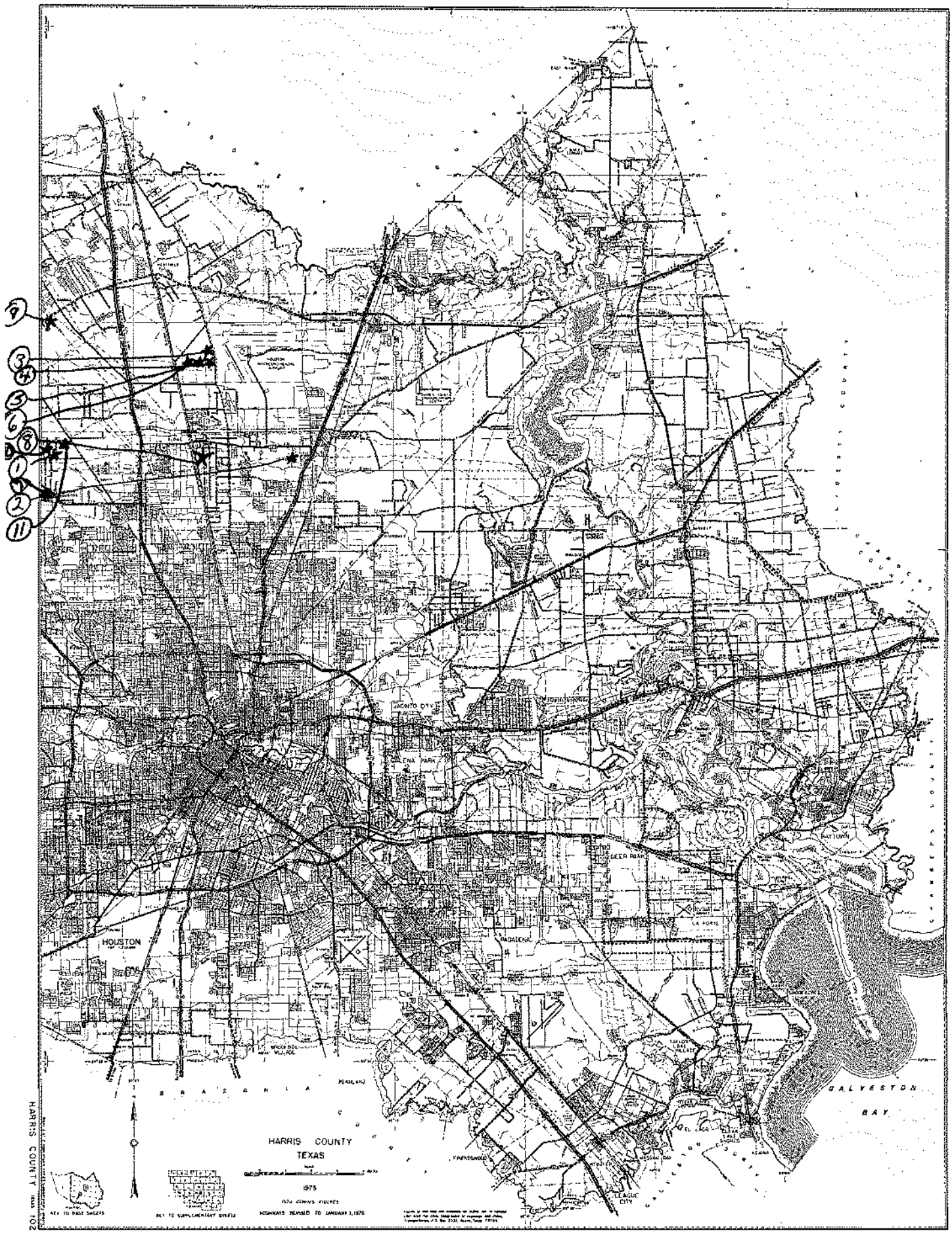
HOUSTON
JACINTO CITY
GALENA PARK
DEER PARK
PASADENA
LA PORTE
BAYTOWN
LEAGUE CITY
GALVESTON BAY
HARRIS COUNTY
TEXAS
1973
1970 CENSUS FIGURES
HIGHWAYS REVISED TO JANUARY 1, 1976
KEY TO BASE SHEETS
KEY TO SUPPLEMENTARY SHEETS
HARRIS COUNTY TEXAS 102

MAP #1 — WELL #3 [redacted] 1C

Send original copy by certified mail to the Texas Department of Water Resources P. O. Box 13087 Austin, Texas 78711

State of Texas
WATER WELL REPORT

ATTENTION OWNER: *Confidentiality Privilege Notice on Reverse Side*

Texas Water Well Drillers Board P. O. Box 13087 Austin, Texas 78711

1) OWNER FRED BLANTON (Name) Address 17815 FRANKSTON WAY. (Street or RFD) HOUSTON (City) TEX (State) (Zip)

2) LOCATION OF WELL: County HARRIS 1 miles in NO (N.E., S.W., etc.) direction from HOUSTON TEX (Town)

Driller must complete the legal description to the right with distance and direction from two intersecting section or survey lines, or he must locate and identify the well on an official Quarter- or Half-Scale Texas County General Highway Map and attach the map to this form.

☐ Legal description:
Section No. _____ Block No. _____ Township _____
Abstract No. _____ Survey Name _____
Distance and direction from two intersecting section or survey lines _____

Map on 60-61-GG ☑ See attached map. 17815 FRANKSTON WAY

3) TYPE OF WORK (Check): ☑ New Well ☐ Deepening ☐ Reconditioning ☐ Plugging

4) PROPOSED USE (Check): ☑ Domestic ☐ Industrial ☐ Public Supply ☐ Irrigation ☐ Test Well ☐ Other _____

5) DRILLING METHOD (Check): ☑ Mud Rotary ☐ Air Hammer ☐ Driven ☐ Bored ☐ Air Rotary ☐ Cable Tool ☐ Jetted ☐ Other _____

6) WELL LOG:

Date drilled MAR 26-84

DIAMETER OF HOLE Dia. (in.)	From (ft.)	To (ft.)
6½	Surface	220
3⅞	220	240

7) BOREHOLE COMPLETION: ☐ Open Hole ☐ Straight Wall ☐ Underreamed ☐ Gravel Packed ☐ Other TWO-STRING

If Gravel Packed give interval . . . from _____ ft. to _____ ft.

From (ft.)	To (ft.)	Description and color of formation material
0	110	CLAY
110	122	SAND
122	141	CLAY.
141	154	SAND
154	156	CLAY.
156	181	SAND
181	218	CLAY.
218	240	SAND.

8) CASING, BLANK PIPE, AND WELL SCREEN DATA:

Dia. (in.)	New or Used	Steel, Plastic, etc. Perf., Slotted, etc. Screen Mgf., if commercial	Setting (ft.) From	Setting (ft.) To	Gage Casing	Gage Screen
4"	N	PVC.	0	220	40	
2½	N	PVC.	220	225	80	
2½"	N	PVC SCREEN	225'	240		#74

CEMENTING DATA
Cemented from 100 ft. to 220 ft.
Method used PUMP
Cemented by BODE DRILLING CO. INC. (Company or Individual)

9) WATER LEVEL:
Static level 130 ft. below land surface Date MAR 26-84
Artesian flow _____ gpm. Date _____

10) PACKERS: Type Depth

RECEIVED
JUL 13 1984
DEPT. OF WATER RESOURCES

(Use reverse side if necessary)

11) TYPE PUMP: ☐ Turbine ☐ Jet ☑ Submersible ☐ Cylinder ☐ Other _____
Depth to pump bowls, cylinder, jet, etc., 189 ft.

12) WELL TESTS: ☐ Type Test: ☐ Pump ☐ Bailer ☐ Jetted ☐ Estimated
Yield: _____ gpm with _____ ft. drawdown after _____ hrs.

13) WATER QUALITY:
Did you knowingly penetrate any strata which contained undesirable water? ☐ Yes ☑ No
If yes, submit "REPORT OF UNDESIRABLE WATER"
Type of water? _____ Depth of strata 220'
Was a chemical analysis made? ☐ Yes ☑ No

I hereby certify that this well was drilled by me (or under my supervision) and that each and all of the statements herein are true to the best of my knowledge and belief.

COMPANY NAME BODE DRILLING CO. INC. (Type or Print) Water Well Driller's License No. 46

ADDRESS P.O. BOX 90067. (Street or RFD) HOUSTON (City) TEX. (State) 77290 (Zip)

(Signed) C. L. Bode (Licensed Water Well Driller) (Signed) _____ (Registered Driller Trainee) DF Dup

Please attach electric log, chemical analysis, and other pertinent information, if available.

For TDWR use only
Well No. 65-06-1C
Located on map DF

TDWR-0392 (Rev. 5-27-82) DEPARTMENT OF WATER RESOURCES COPY

Dup

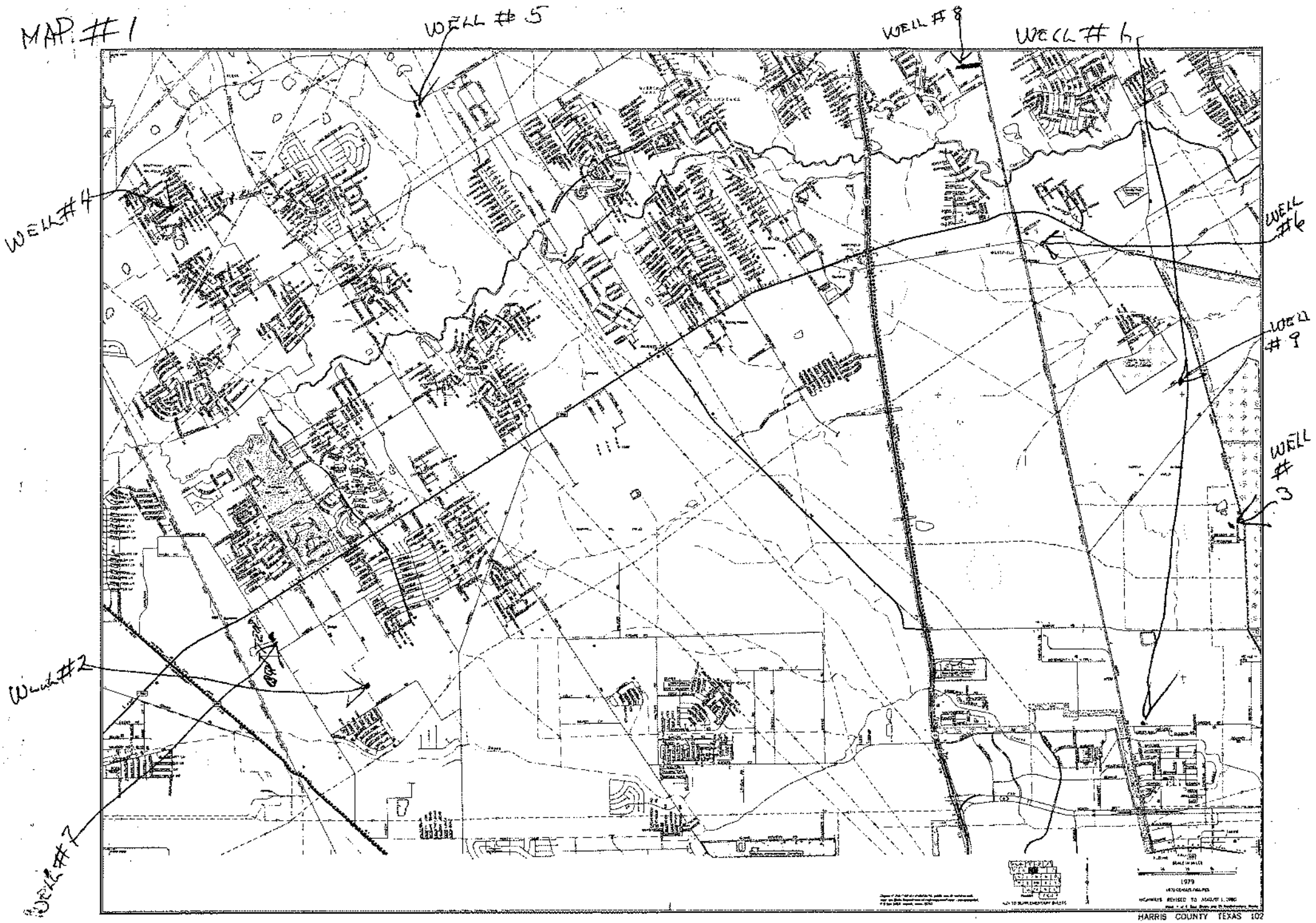
MAP #1
WELL #5
WELL #8
WELL #1
WELL #4
WELL #6
WELL #9
WELL #3
WELL #2
WELL #7
HARRIS COUNTY TEXAS 102

Send original copy by certified mail to: Texas Water Commission, P.O. Box 13087, Austin, Texas 78711

Please use black ink.

ATTENTION OWNER: *Confidentiality Privilege Notice on Reverse Side*

State of Texas
WELL REPORT

Texas Water Well Drillers Board
P.O. Box 13087
Austin, Texas 78711

1) **OWNER** Jay Capers (Name) **ADDRESS** 1902 Fredonia (Street or RFD) Houston (City) Texas (State) (Zip)

2) **LOCATION OF WELL:** County HArris . 15 miles in N (NE, SW, etc.) direction from Houston (Town)

Driller must complete the legal description below with distance and direction from two intersecting section or survey lines, or he must locate and identify the well on an official Quarter- or Half-Scale Texas County General Highway Map and attach the map to this form.

☐ **LEGAL DESCRIPTION:**

Section No. _____ Block No. _____ Township _____ Abstract No. _____ Survey Name _____

Distance and direction from two intersecting section or survey lines _____

☐ **SEE ATTACHED MAP**

3) **TYPE OF WORK (Check):**
XX New Well ☐ Deepening ☐ Reconditioning ☐ Plugging

4) **PROPOSED USE (Check):**
XX Domestic ☐ Industrial ☐ Monitor ☐ Public Supply ☐ Irrigation ☐ Test Well ☐ Injection ☐ De-Watering

5) **DRILLING METHOD (Check):** ☐ Driven
XX Mud Rotary ☐ Air Hammer ☐ Jetted ☐ Bored ☐ Air Rotary ☐ Cable Tool ☐ Other _____

6) **WELL LOG:**
Date Drilling: Started 4-25 19 90 Completed 4-26 19 90

DIAMETER OF HOLE		
Dia. (in.)	From (ft.)	To (ft.)
	Surface	
6 3/4	0	312

7) **BOREHOLE COMPLETION:**
☐ Open Hole ☐ Straight Wall ☐ Underreamed
☐ Gravel Packed XX Other 2 String Cemented
If Gravel Packed give interval . . . from _____ ft. to _____ ft.

From (ft.)	To (ft.)	Description and color of formation material
0	20	Clay
20	93	Sand
93	137	Clay
137	191	Sand
191	257	Clay
257	312	Sand

(Use reverse side if necessary)

8) **CASING, BLANK PIPE, AND WELL SCREEN DATA:**

Dia. (in.)	New or Used	Steel, Plastic, etc. Perf., Slotted, etc. Screen Mfg., if commercial	Setting (ft.) From	Setting (ft.) To	Gage Casting Screen
4"	N	Casing	0	300	
2⅛"	N	Liner	287	302	
2½"	N	Screen	302	312	

RECEIVED
APR 03 1992
TEXAS WATER COMMISSION

9) **CEMENTING DATA** (Rule 287.44(1))
Cemented from 100 ft. to 287 ft. No. of Sacks Used 6
0 ft. to 15 ft. No. of Sacks Used 3
Method used Halliburton
Cemented by Robinson Water Well

10) **SURFACE COMPLETION**
X ☐ Specified Surface Slab Installed (Rule 287.44(2)(A))
☐ Pitless Adapter Used (Rule 287.44(3)(B))
☐ Approved Alternative Procedure Used (Rule 287.71)

11) **WATER LEVEL:**
Static level 140 ft. below land surface Date 4-26-90
Artesian flow _____ gpm. Date _____

12) **PACKERS:**

Type	Depth
K-Packer	287

13) **TYPE PUMP:**
☐ Turbine ☐ Jet XX Submersible 1½ H.P. ☐ Cylinder
☐ Other _____
Depth to pump bowls, cylinder, jet, etc., 200 ft.

14) **WELL TESTS:**
Type Test: ☐ Pump ☐ Bailer ☐ Jetted ☐ Estimated
Yield: _____ gpm with _____ ft. drawdown after _____ hrs.

15) **WATER QUALITY:**
Did the drilling penetrate any strata which contained undesirable constituents?
☐ Yes ☐ No If yes, submit "REPORT OF UNDESIRABLE WATER"
Type of water? _____ Depth of strata _____
Was a chemical analysis made? ☐ Yes ☐ No

I hereby certify that this well was drilled by me (or under my supervision) and that each and all of the statements herein are true to the best of my knowledge and belief. I understand that failure to complete items 1 thru 15 will result in the log(s) being returned for completion and resubmittal.

COMPANY NAME Robinson Water Well Service Inc (Type or print) . WELL DRILLER'S LICENSE NO. 2212

ADDRESS 11607 FM 149 (Street or RFD) Houston (City) Texas (State) 77086 (Zip)

(Signed) _____ (Licensed Well Driller) (Signed) _____ (Registered Driller Trainee)

Please attach electric log, chemical analysis, and other pertinent information, if available.

For TWC use only: Well No. 41 Located on map 65-61

WWD-012 (Rev. 09/21/88)

TEXAS WATER COMMISSION COPY

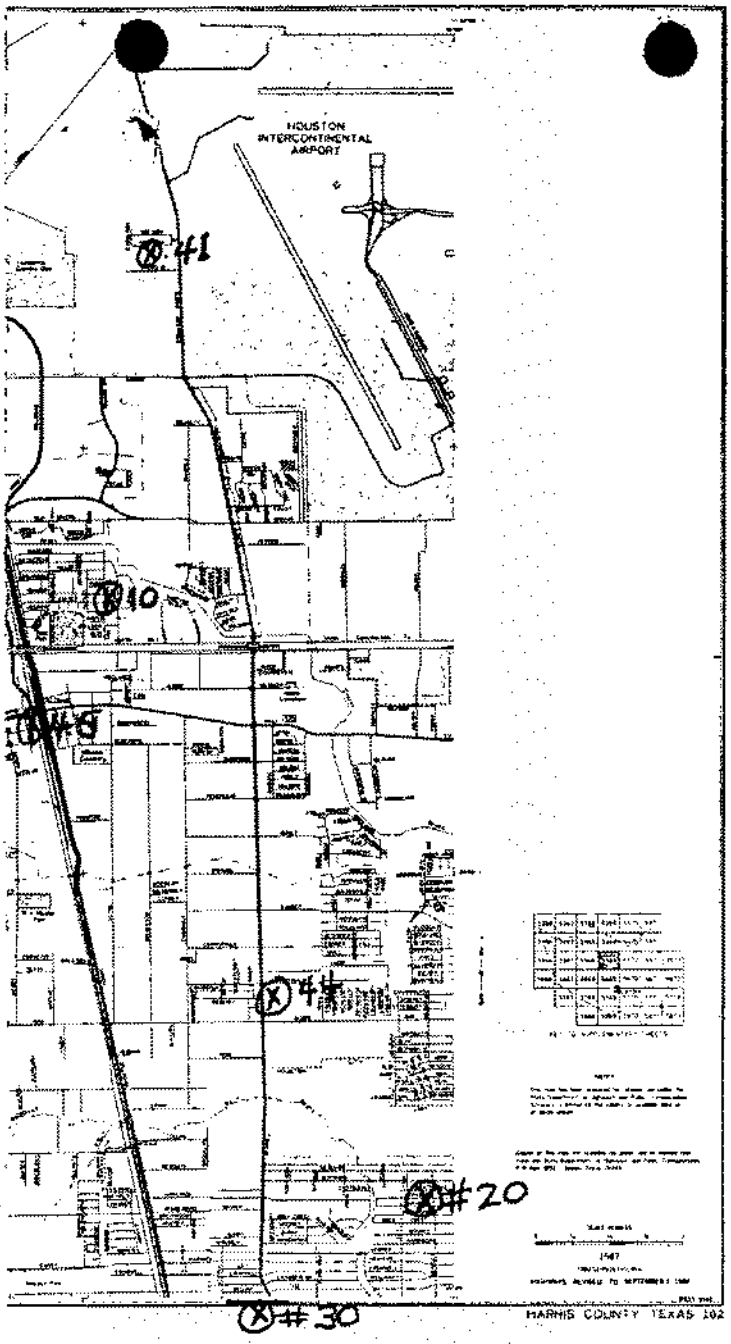
HOUSTON
INTERCONTINENTAL
AIRPORT
#41
#10
#8
#4
#20
#30
HARRIS COUNTY TEXAS 102

Send original copy by certified mail to the Texas Water Development Board
P. O. Box 13087
Austin, Texas 78711

State of Texas

WATER WELL REPORT

For TWDB use only
Well No. 65-06-1F
Located on map Yes
Received: 75
dk

1) OWNER:
Person having well drilled Si Angel (Name) Address 1927 Fredonia (Street or RFD) Houston (City) Tex (State)

Landowner Same (Name) Address Same (Street or RFD) (City) (State)

2) LOCATION OF WELL:
County Harris, 10 miles in N (N.E., S.W., etc.) direction from Houston (Town)

Locate by sketch map showing landmarks, roads, creeks, hiway number, etc.*

373C Mapsco 65-06-4 RR
NO MAP
North
see map included
(Use reverse side if necessary)

or Give legal location with distances and directions from adjacent sections or survey lines.

Labor _____ League _____
Block _____ Survey _____
Abstract No. _____
(NW¼ NE¼ SW¼ SE¼) of Section _____

3) TYPE OF WORK (Check):
~~New Well~~ Deepening
Reconditioning Plugging

4) PROPOSED USE (Check):
~~Domestic~~ Industrial Municipal
Irrigation Test Well Other

5) TYPE OF WELL (Check):
~~Rotary~~ Driven Dug
Cable Jetted Bored

6) WELL LOG:
Diameter of hole 6 3/4 in. Depth drilled 230 ft ft. Depth of completed well 245 ft ft. Date drilled 3-8-74
All measurements made from 0 ft. above ground level.

From (ft.)	To (ft.)	Description and color of formation material
0	5	Yellow Clay
5	15	Sand
15	80	Red Yellow Clay
80	85	Yellow Clay
85	90	Red Yellow Clay
90	105	Yellow Clay
105	110	Sand
110	135	Red Tellow Clay
135	170	Sand
170	205	Yellow Clay
205	245	Sand

(Use reverse side if necessary)

9) Casing:
Type: Old ~~New~~ Steel ~~Concrete~~ Other
Cemented from 230 ft up ft. to _____ ft.

Diameter (inches)	Setting From (ft.)	To (ft.)	Gage
4 "	6 ft.	230 ft	40

10) SCREEN:
Type Well Supplies Plastic Wrapped
Perforated Slotted

Diameter (inches)	Setting From (ft.)	To (ft.)	Slot Size
2½"	238 ft	245 ft	16 ga

7) COMPLETION (Check):
~~Straight wall~~ Gravel packed Other
Under reamed Open Hole

8) WATER LEVEL:
Static level 115 ft. ft. below land surface Date _____
Artesian pressure _____ lbs. per square inch Date _____
Depth to pump bowls, cylinder, jet, etc., 160 ft ft. below land surface.

11) WELL TESTS:
Was a pump test made? Yes ~~No~~ If yes, by whom?
Yield: _____ gpm with _____ ft. drawdown after _____ hrs.
Bailer test _____ gpm with _____ ft. drawdown after _____ hrs.
Artesian flow _____ gpm
Temperature of water _____

12) WATER QUALITY:
Was a chemical analysis made? Yes ~~No~~
Did any strata contain undesirable water? Yes No
Type of water? _____ depth of strata _____

I hereby certify that this well was drilled by me (or under my supervision) and that each and all of the statements herein are true to the best of my knowledge and belief.

NAME C. A. Raymond, JR (Type or Print) Water Well Drillers Registration No. TDL-774

ADDRESS 10011 AIRLINE DR. (Street or RFD) HOUSTON (City) TEXAS (State)

(Signed) C A Raymond Jr (Water Well Driller) Raymond WATER Well Drilling Inc. (Company Name)

LEAVE INVED

Please attach electric log, chemical analysis, and other pertinent information, if available.

*Additional instructions on reverse side.

RECEIVED

TWDB-WO-8

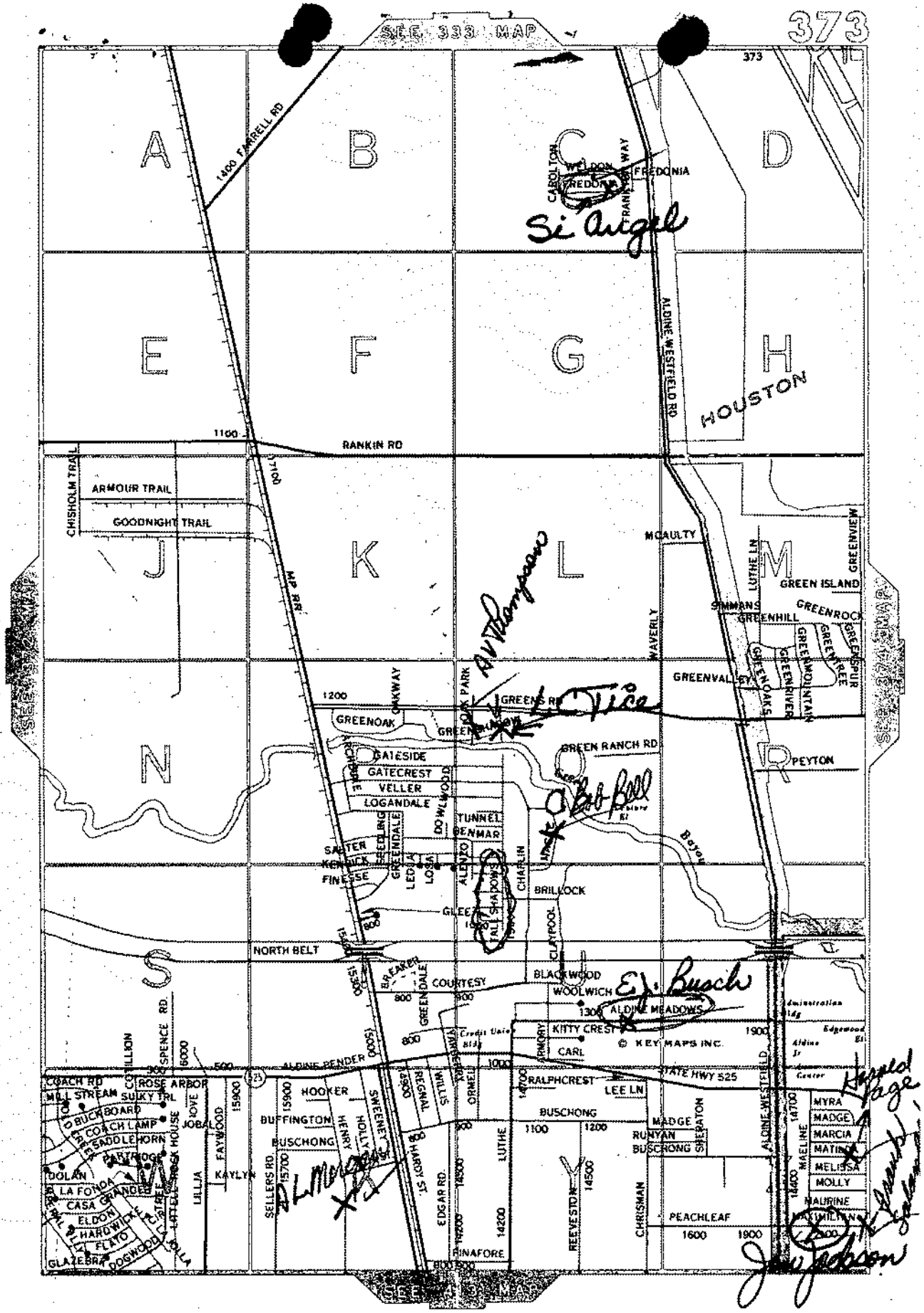

SEE 333 MAP
373
A
B
C
D
E
F
G
H
J
K
L
M
N
O
R
S
1400 FARRELL RD
CAROLTON
WELDON
FREDONIA
FRANKLIN WAY
Si Angel
ALDINE-WESTFIELD RD
HOUSTON
1100
RANKIN RD
CHISHOLM TRAIL
ARMOUR TRAIL
GOODNIGHT TRAIL
MP RR
MCAULTY
LUTHE LN
GREENVIEW
GREEN ISLAND
SIMMANS
GREENHILL
GREENROCK
GREENSPUR
GREENTREE
GREENMOUNTAIN
GREENRIVER
GREENOAKS
GREENVALLEY
WAVERLY
AV Thompson
OAKWAY
ROCK PARK
GREENS RD
LC Tice
GREENOAK
GREEN RANCH RD
PEYTON
GATESIDE
GATECREST
VELLER
LOGANDALE
DOWLWOOD
TUNNEL
BENMAR
Bob Bell
SALTER
KENRICK
FINESSE
GREENDALE
LEDIA
LOSA
ALENZO
CHARLIN
BRILLOCK
GLEE
TALL SHADOWS
CLAYPOOL
NORTH BELT
BREAKER
COURTESY
BLACKWOOD
WOOLWICH
Ej. Busch
ALDINE MEADOWS
KITTY CREST
CARL
© KEY MAPS INC.
ALDINE PENDER
STATE HWY 525
COACH RD
MILL STREAM
ROSE ARBOR
SULKY TRL
BUCKBOARD
COACH LAMP
SADDLEHORN
PARTRIDGE
DOLAN
LA FONDA
CASA GRANDE
ELDON
HARDWICK
FLATO
GLAZEBRA
DOGWOOD
LITTLE ROCK HOUSE
JOVE
JOBAL
FAYWOOD
LILLIA
KAYLYN
SELLERS RD
HOOKER
BUFFINGTON
BUSCHONG
HENRY
HOLLY
SWEENEY
HARDY ST.
EDGAR RD.
REGNAL
WILLIS
ORMEL
LUTHE
RALPHCREST
LEE LN
BUSCHONG
MADGE
RUNYAN
BUSCHONG
SHERATON
REEVESTON
CHRISMAN
PEACHLEAF
FINAFORE
ALDINE-WESTFIELD
MAELINE
MYRA
MADGE
MARCIA
MATILDA
MELISSA
MOLLY
MAURINE
MAXIMILIAN
Harold Page
Jim Jackson
SEE 333 MAP

1C

Send original copy by certified mail to the Texas Water Development Board P. O. Box 12386 Austin, Texas 78711

State of Texas

WATER WELL REPORT

For TWDB use only
Well No. 65-06-1C
Located on map Ya 9
Received: 7-7
25

1) OWNER:
Person having well drilled FOREST-L-REED (Name) Address IN WALDON WOOD SUB OF WESTFIELD RD (Street or RFD) WESTFIELD (City) TEXAS (State)

Landowner SAME (Name) Address (Street or RFD) (City) (State)

2) LOCATION OF WELL:
County HARRIS, 4 miles in NW (N.E., S.W., etc.) direction from WESTFIELD TEX (Town)

Locate by sketch map showing landmarks, roads, creeks, hiway number, etc.*

North

(Use reverse side if necessary)

or

Give legal location with distances and directions from adjacent sections or survey lines.

Labor _____ League _____

Block _____ Survey _____

Abstract No. _____

(NW¼ NE¼ SW¼ SE¼) of Section _____

3) TYPE OF WORK (Check):
New Well ✓ Deepening
Reconditioning Plugging

4) PROPOSED USE (Check):
Domestic ✓ Industrial Municipal
Irrigation Test Well Other

5) TYPE OF WELL (Check):
Rotary ✓ Driven Dug
Cable Jetted Bored

6) WELL LOG:
Diameter of hole 6¼ in. Depth drilled 182 ft. Depth of completed well 182 ft. Date drilled 9-27-82
All measurements made from 1 ft. above ground level.

From (Ft.)	To (Ft.)	Description and color of formation material
0	18	CLAY
18	36	SAND RED
36	89	RED CLAY
89	94	SAND
94	175	SANDY SHALE
175	185	SAND

(Use reverse side if necessary)

9) Casing:
Type: Old ✓ Steel Plastic ✓ Other
Cemented from 175 ft. to 80 ft.

Diameter (inches)	Setting From (ft.)	To (ft.)	Gage
4	PVC. SCL	40	
175	—	SURFACE	

10) SCREEN:
Type UNDER BAR
Perforated Slotted

Diameter (inches)	Setting From (ft.)	To (ft.)	Slot Size
2½	185	175	12 DA

7) COMPLETION (Check):
Straight wall Gravel packed Other
Under reamed Open Hole

8) WATER LEVEL:
Static level 108 ft. below land surface Date 9-29-82
Artesian pressure _____ lbs. per square inch Date _____
Depth to pump bowls, cylinder, jet, etc., 147 ft. below land surface.

11) WELL TESTS:
Was a pump test made? Yes ✓ No If yes, by whom?
Yield: 850 GPM with 9 ft. drawdown after 1 hrs.
Bailer test _____ gpm with _____ ft. drawdown after _____ hrs.
Artesian flow _____ gpm
Temperature of water _____

12) WATER QUALITY:
Was a chemical analysis made? Yes No ✓
Did any strata contain undesirable water? Yes No
Type of water? _____ depth of strata 10 FT

I hereby certify that this well was drilled by me (or under my supervision) and that each and all of the statements herein are true to the best of my knowledge and belief.

NAME BRUNO DIETZ (Type or Print) Water Well Drillers Registration No. 323

ADDRESS 3051 ROTHERMEL (Street or RFD) HOUSTON (City) TEXAS (State)

(Signed) Bruno Dietz (Water Well Driller) DIETZ PUMP WELL SERVICE (Company Name)

Please attach electric log, chemical analysis, and other pertinent information, if available.

*Additional instructions on reverse side.

TWDBE-GW-53

2) LOCATION OF WELL:

The sketch showing the well location must be as accurate as possible, showing landmarks, in sufficient detail so that the well may be plotted on a General Highway Map of the county in which the well is located.

Reference points from which distances are measured and directions given should be of a permanent nature (e.g. highway intersections, center of towns, river and creek bridges, railroad crossings). The distance and direction from the nearest town should always be indicated.

When giving a legal description include a sketch showing location of the well within the described area, e.g. survey abstract.

Information furnished in Section 2) of the TWDBE-GW-53 is very important. Unless the well can be accurately located on a map the value of the other data contained in the Report is greatly reduced.

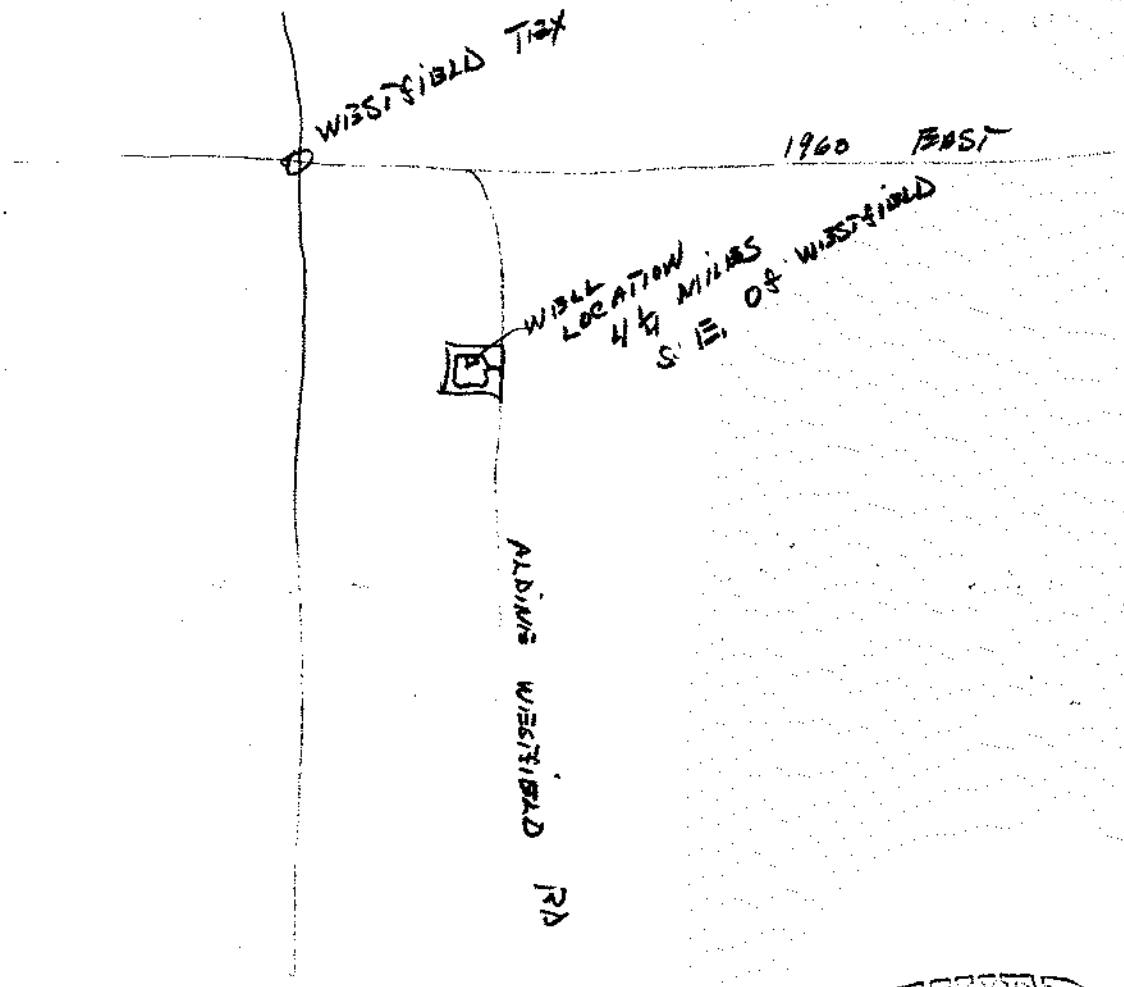

RECEIVED
MAR 23 1973
Central Records
Texas Water Development Board

TEXAS WATER
DEVELOPMENT BOARD
FEB 21 1973
RECEIVED

O HOUSTON TEXAS

66

Dup IC

Send original copy by certified mail to the Texas Department of Water Resources P. O. Box 13087 Austin, Texas 78711

State of Texas
WATER WELL REPORT

For TDWR use only
Well No. 65-06-15
Located on map 66
Received: 7-9-79

1) OWNER Mr. B. J. Banes (Name) Address Weldon Pines (Street or RFD) (City) (State) (Zip)

2) LOCATION OF WELL: County Harris, 10 miles in N (N.E., S.W., etc.) direction from Houston (Town)

Driller must complete the legal description to the right with distance and direction from two intersecting section or survey lines, or he must locate and identify the well on an official Quarter- or Half-Scale Texas County General Highway Map and attach the map to this form.

☐ Legal description:
Section No. _____ Block No. _____ Township _____
Abstract No. _____ Survey Name _____
Distance and direction from two intersecting section or survey lines _____

☑ See attached map. 66 Map on 60-60-6W

3) TYPE OF WORK (Check):
☒ New Well ☐ Deepening ☐ Reconditioning ☐ Plugging

4) PROPOSED USE (Check):
☒ Domestic ☐ Industrial ☐ Public Supply ☐ Irrigation ☐ Test Well ☐ Other _____

5) DRILLING METHOD (Check):
☒ Mud Rotary ☐ Air Hammer ☐ Driven ☐ Bored ☐ Air Rotary ☐ Cable Tool ☐ Jetted ☐ Other _____

6) WELL LOG:
Date drilled 1/31/79

DIAMETER OF HOLE Dia. (in.)	From (ft.)	To (ft.)
6-3/4	Surface 0	282

7) BOREHOLE COMPLETION:
☐ Open Hole ☐ Straight Wall ☐ Underreamed
☐ Gravel Packed ☐ Other 2 String cemented
If Gravel Packed give interval ... from _____ ft. to _____ ft.

From (ft.)	To (ft.)	Description and color of formation material
0	10	Clay
10	20	Sand
20	38	Clay
38	44	Sand
44	52	Clay
52	57	Sand
57	73	Clay
73	89	Sand
89	103	Clay
103	121	Sand
121	144	Clay
144	167	Sand
167	171	Clay
171	184	Sand
184	210	Clay
210	244	Sand
244	260	Shale
260	270	Sand
270	272	Clay
272	282	Sand

(Use reverse side if necessary)

8) CASING, BLANK PIPE, AND WELL SCREEN DATA:

Dia. (in.)	New or Used	Steel, Plastic, etc. Perf., Slotted, etc. Screen Mgf., if commercial	Setting (ft.) From	Setting (ft.) To	Gage Casing Screen
4		Casing	0	260	Sch
2½		Blank Pipe	255	272	40
2½		Slotted Screen	272	282	.012

CEMENTING DATA
Cemented from 260 ft. to 140 ft.
Method used Halliburton
Cemented by Robinson Water Well Service, In (Company or Individual)

9) WATER LEVEL:
Static level 151 ft. below land surface Date 2/1/79
Artesian flow _____ gpm. Date _____

10) PACKERS: Type K Depth 255

11) TYPE PUMP:
☐ Turbin ☐ Jet ☒ Submersible ☐ Cylinder ☐ Other _____
Depth to pump bowls, cylinder, jet, etc., 240 ft.

12) WELL TESTS:
☐ Type Test: ☐ Pump ☐ Bailer ☐ Jetted ☐ Estimated
Yield: _____ gpm with _____ ft. drawdown after _____ hrs.

13) WATER QUALITY:
Did you knowingly penetrate any strata which contained undesirable water? ☐ Yes ☒ No
If yes, submit "REPORT OF UNDESIRABLE WATER"
Type of water? _____ Depth of strata _____
Was a chemical analysis made? ☐ Yes ☒ No

I hereby certify that this well was drilled by me (or under my supervision) and that each and all of the statements herein are true to the best of my knowledge and belief.

NAME M. E. Robinson, Jr. (Type or Print) Water Well Drillers Registration No. 1464

ADDRESS 11607 FM 149 (Street or RFD) Houston, (City) Texas (State) 77086 (Zip)

(Signed) M. E. Robinson, Jr. (Water Well Driller) Robinson Water Well Service, Inc. (Company Name)

Please attach electric log, chemical analysis, and other pertinent information, if available.

*Additional instructions on reverse side.

TDWR-0392

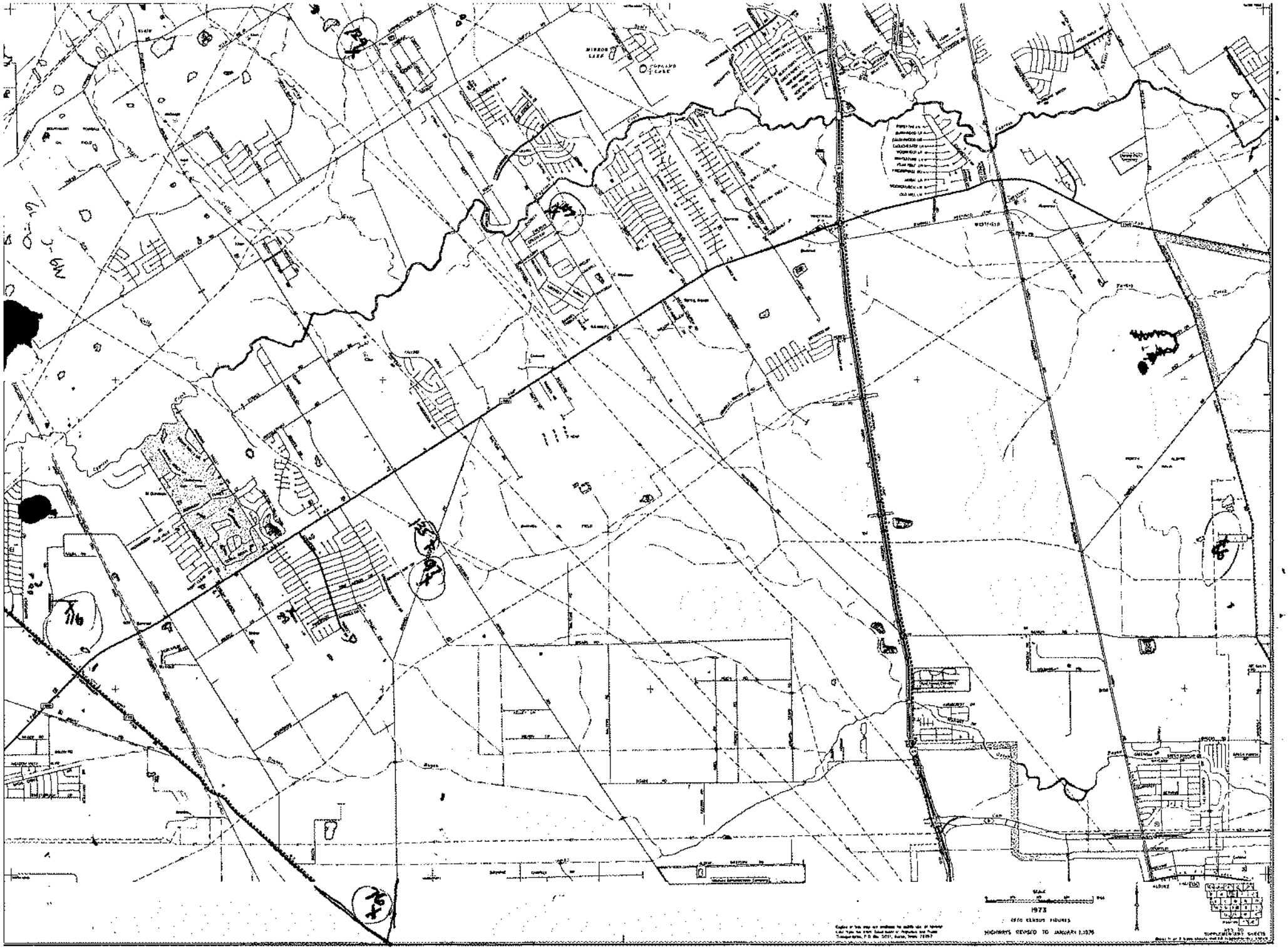
1973
1970 CENSUS FIGURES
HIGHWAYS REVISED TO JANUARY 1, 1970

4

Send original copy by certified mail to: Texas Water Commission, P.O. Box 13087, Austin, Texas 78711 — *Please use black ink.*

ATTENTION OWNER: *Confidentiality Privilege Notice on Reverse Side*

State of Texas WELL REPORT

Texas Water Well Drillers Board
P.O. Box 13087
Austin, Texas 78711

1) OWNER William Blizzard (Name) ADDRESS 1806 Fredonia (Street or RFD) Houston (City) Tx. (State) (Zip)

2) LOCATION OF WELL: County Harris, 18 miles in N (NE, SW, etc.) direction from Houston (Town)

Driller must complete the legal description below with distance and direction from two intersecting section or survey lines, or he must locate and identify the well on an official Quarter- or Half-Scale Texas County General Highway Map and attach the map to this form.

☐ LEGAL DESCRIPTION:

Section No. _____ Block No. _____ Township _____ Abstract No. _____ Survey Name _____

Distance and direction from two intersecting section or survey lines _____

☐ SEE ATTACHED MAP

3) TYPE OF WORK (Check):
XX New Well ☐ Deepening ☐ Reconditioning ☐ Plugging

4) PROPOSED USE (Check):
XX Domestic ☐ Industrial ☐ Monitor ☐ Public Supply ☐ Irrigation ☐ Test Well ☐ Injection ☐ De-Watering

5) DRILLING METHOD (Check): ☐ Driven
XX Mud Rotary ☐ Air Hammer ☐ Jetted ☐ Bored ☐ Air Rotary ☐ Cable Tool ☐ Other _____

6) WELL LOG:

Date Drilling: Started 8-23- 19 90 Completed 8-24 19 90

DIAMETER OF HOLE		
Dia. (in.)	From (ft.)	To (ft.)
	Surface	
6 3/4	0	300

7) BOREHOLE COMPLETION:
☐ Open Hole ☐ Straight Wall ☐ Underreamed
☐ Gravel Packed XX Other 2 StringCemented
If Gravel Packed give interval . . . from _____ ft. to _____ ft.

From (ft.)	To (ft.)	Description and color of formation material
0	60	Clay
60	90	Rock
90	160	Sand
160	210	Clay
210	300	Sand

(Use reverse side if necessary)

8) CASING, BLANK PIPE, AND WELL SCREEN DATA:

Dia. (in.)	New or Used	Steel, Plastic, etc. Perf., Slotted, etc. Screen Mfg., if commercial	Setting (ft.) From	Setting (ft.) To	Gage Casting Screen
4"	N	Casing PVC	0	280	
2½"	N	Liner PVC	280	290	
2½"	N	Screen PVC	290	300	

9) CEMENTING DATA [Rule 287.44(1)]
Cemented from 160 ft. to 280 ft. No. of Sacks Used 10
0 ft. to 15 ft. No. of Sacks Used 3
Method used Halliburton
Cemented by Robinson Water Well

10) SURFACE COMPLETION
☐ Specified Surface Slab Installed [Rule 287.44(2)(A)]
☐ Pitless Adapter Used [Rule 287.44(3)(B)]
XX Approved Alternative Procedure Used [Rule 287.71]

11) WATER LEVEL:
Static level 150 ft. below land surface Date 8-24-90
Artesian flow _____ gpm. Date _____

12) PACKERS:

Type	Depth
K-Packer	280

13) TYPE PUMP: 1½H.P.
☐ Turbine ☐ Jet XX Submersible ☐ Cylinder
☐ Other _____
Depth to pump bowls, cylinder, jet, etc., 200 ft.

14) WELL TESTS:
Type Test: ☐ Pump ☐ Bailer ☐ Jetted ☐ Estimated
Yield: _____ gpm with _____ ft. drawdown after _____ hrs.

15) WATER QUALITY:
Did the drilling penetrate any strata which contained undesirable constituents?
☐ Yes ☒ No If yes, submit "REPORT OF UNDESIRABLE WATER"
Type of water? _____ Depth of strata _____
Was a chemical analysis made? ☐ Yes ☒ No

RECEIVED
APR 03 1992
TEXAS WATER COMMISSION

I hereby certify that this well was drilled by me (or under my supervision) and that each and all of the statements herein are true to the best of my knowledge and belief. I understand that failure to complete items 1 thru 15 will result in the log(s) being returned for completion and resubmittal.

COMPANY NAME Robinson Water Well Service, Inc. (Type or print) WELL DRILLER'S LICENSE NO. 2212

ADDRESS 11607 FM 149 (Street or RFD) Houston (City) Texas (State) 77086 (Zip)

(Signed) _____ (Licensed Well Driller)

(Signed) _____ (Registered Driller Trainee)

Please attach electric log, chemical analysis, and other pertinent information, if available.

For TWC use only: Well No. 4 Located on map 65.6.1

WWD-012 (Rev. 09/21/88)

TEXAS WATER COMMISSION COPY

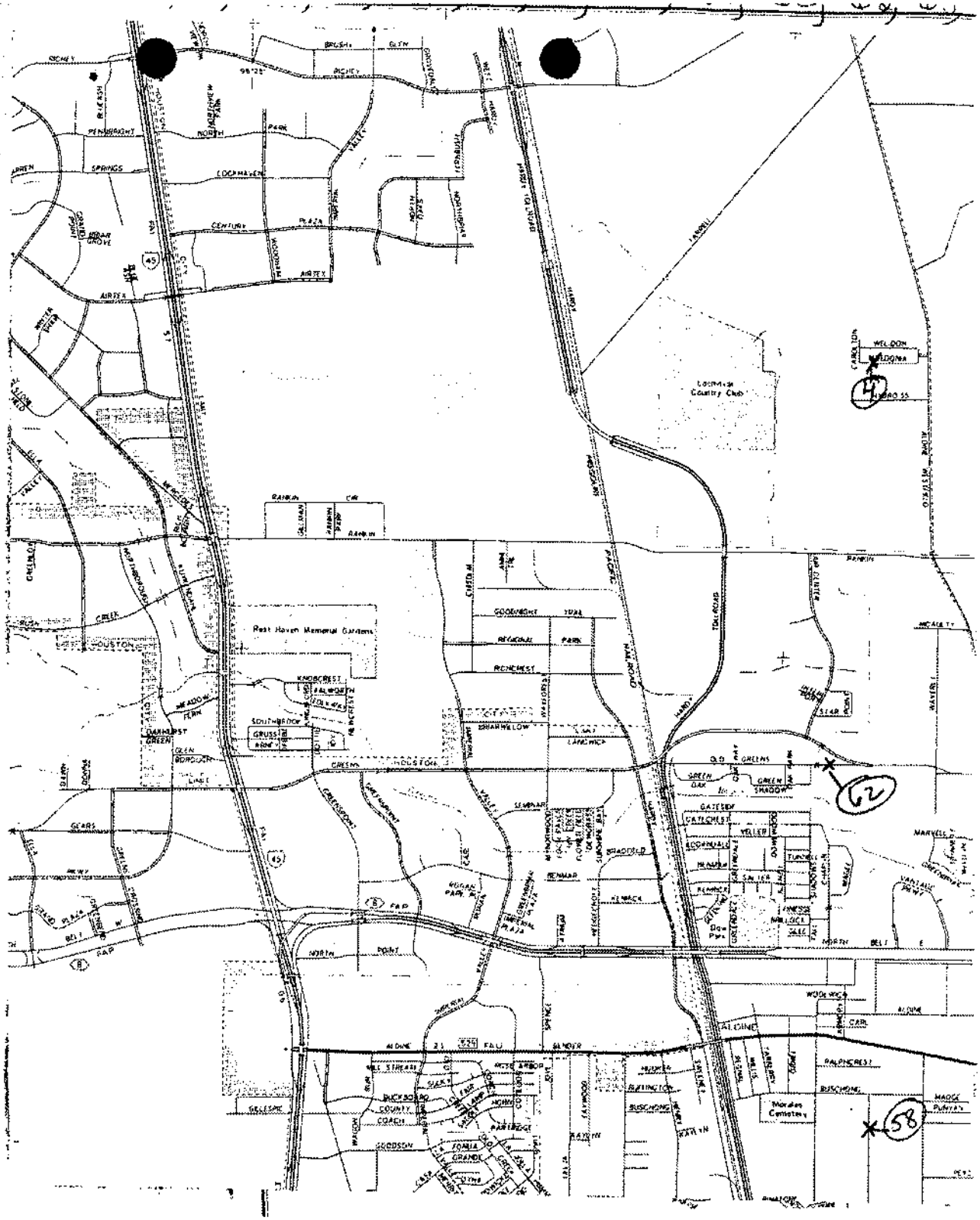

Rest Haven Memorial Gardens
Lockwood Country Club
Morales Cemetery
4
62
58

Dup 1C

Send original copy by certified mail to the Texas Water Development Board P. O. Box 13087 Austin, Texas 78711

State of Texas

WATER WELL REPORT

For TWDB use only
Well No. 65-06-1C
Located on map yes
Received: 74
dl

1) OWNER:
Person having well drilled Mr. Reo (Name) Address Aldine - Westfield (Street or RFD) (City) (State)

Landowner Same (Name) Address Same (Street or RFD) (City) (State)

2) LOCATION OF WELL:
County Harris, 1 miles in North (N.E., S.W., etc.) direction from Houston (Town)

Locate by sketch map showing landmarks, roads, creeks, hiway number, etc.*

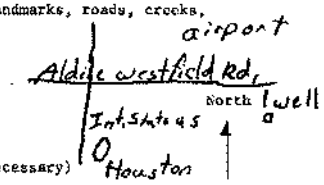

(Use reverse side if necessary)

or

Give legal location with distances and directions from adjacent sections or survey lines.

Labor _____ League _____

Block _____ Survey _____

Abstract No. _____

(NW¼ NE¼ SW¼ SE¼) of Section _____

3) TYPE OF WORK (Check): New Well, Deepening, Reconditioning, Plugging

4) PROPOSED USE (Check): Domestic, Industrial, Municipal, Irrigation, Test Well, Other

5) TYPE OF WELL (Check): Rotary, Driven, Dug, Cable, Jetted, Bored

6) WELL LOG:
Diameter of hole 6 3/4 in. Depth drilled 301 ft. Depth of completed well 312 ft. Date drilled 5-28-74

All measurements made from 0 ft. above ground level.

From (ft.)	To (ft.)	Description and color of formation material
0	3	Top soil
3	78	red clay
78	154	yellow clay
154	156	Rock
156	208	shale and clay
208	301	Rock and clay
301	312	water sand

(Use reverse side if necessary)

9) Casing:
Type: Old, New, Steel, Plastic, Other

Cemented from 280 ft. to 301 ft.

Diameter (inches)	Setting From (ft.)	Setting To (ft.)	Gage
4	0	301	sch. 40

10) SCREEN:
Type Plastic

Perforated, Slotted

Diameter (inches)	Setting From (ft.)	Setting To (ft.)	Slot Size
2 1/2	302	312	.016

7) COMPLETION (Check):
Straight wall, Gravel packed, Other
Under reamed, Open Hole two-string

8) WATER LEVEL:
Static level 189 ft. below land surface Date 5-30-74

Artesian pressure _____ lbs. per square inch Date _____

Depth to pump bowls, cylinder, jet, etc., 273 ft. below land surface.

11) WELL TESTS:
Was a pump test made? Yes No If yes, by whom?

Yield: _____ gpm with _____ ft. drawdown after _____ hrs.

Bailer test _____ gpm with _____ ft. drawdown after _____ hrs.

Artesian flow _____ gpm

Temperature of water _____

12) WATER QUALITY:
Was a chemical analysis made? Yes No

Did any strata contain undesirable water? Yes No.

Type of water? _____ depth of strata _____

I hereby certify that this well was drilled by me (or under my supervision) and that each and all of the statements herein are true to the best of my knowledge and belief.

NAME Donald McKay (Type or Print) Water Well Drillers Registration No. 688

ADDRESS P.O. Box 523 (Street or RFD) Willis (City) Texas (State)

(Signed) Donald McKay (Water Well Driller) M+M WELL SERVICE (Company Name)

Please attach electric log, chemical analysis, and other pertinent information, if available.

*Additional instructions on reverse side.

TWDBE-WD-6

STATE OF TEXAS WELL REPORT for Tracking #25958

Owner:	**KIM PIATOWSKI**	Owner Well #:	**30121**
Address:	**2323 AUTUMN SPRING LANE SPRING, TX 77373**	Grid #:	**65-06-1**
Well Location:	**1805 WEL-DON SPRING, TX 77073**	Latitude:	**29° 58' 49" N**
		Longitude:	**095° 22' 09" W**
Well County:	**Harris**	Elevation:	**No Data**
Type of Work:	**New Well**	Proposed Use:	**Domestic**

Drilling Start Date: **9/15/2003** Drilling End Date: **9/17/2003**

	Diameter (in.)	*Top Depth (ft.)*	*Bottom Depth (ft.)*
Borehole:	**7.25**	**0**	**215**

Drilling Method: **Mud (Hydraulic) Rotary; 2 STRING**

Borehole Completion: **CEMENTED**

	Top Depth (ft.)	*Bottom Depth (ft.)*	*Description (number of sacks & material)*
Annular Seal Data:	**0**	**15**	**13**
	15	**205**	**40**

Seal Method: **Positive Displacement**

Sealed By: **Driller**

Distance to Property Line (ft.): **NA**

Distance to Septic Field or other concentrated contamination (ft.): **NA**

Distance to Septic Tank (ft.): **No Data**

Method of Verification: **No Data**

Surface Completion: **Alternative Procedure Used**

Water Level: **140 ft.** below land surface on **2003-09-17** Measurement Method: **Unknown**

Packers: **4 X 2 1/2 TRI-SEAL 200 FT.**

Type of Pump: **Submersible** Pump Depth (ft.): **140**

Well Tests: **Estimated** **Yield: 30-35 GPM**

	Strata Depth (ft.)	Water Type
Water Quality:	**15 FT.**	**GOOD**

Chemical Analysis Made: **No**

Did the driller knowingly penetrate any strata which contained injurious constituents?: **No**

Certification Data: The driller certified that the driller drilled this well (or the well was drilled under the driller's direct supervision) and that each and all of the statements herein are true and correct. The driller understood that failure to complete the required items will result in the report(s) being returned for completion and resubmittal.

Company Information: **NORTHWEST WATER WELLS**

25143 FM 1488
MAGNOLIA, TX 77355

Driller Name: **GLEN R. BONDS** License Number: **50950**

Apprentice Name: **STEPHEN P. LAROCHE**

Comments: **No Data**

Lithology:
DESCRIPTION & COLOR OF FORMATION MATERIAL

Top (ft.)	Bottom (ft.)	Description
0	45	CLAY/SAND
45	65	CLAY
65	85	CLAY/SAND
85	145	CLAY
145	186	SAND
186	200	CLAY/SAND
200	215	SAND

Casing:
BLANK PIPE & WELL SCREEN DATA

Dia. (in.)	New/Used	Type	Setting From/To (ft.)
4	N	PVC	CASING 0 205 40
2 1/2	N	PVC	LINER 200 205 40
2 1/2	N	PVC	SCREEN 205 215 010

IMPORTANT NOTICE FOR PERSONS HAVING WELLS DRILLED CONCERNING CONFIDENTIALITY

TEX. OCC. CODE Title 12, Chapter 1901.251, authorizes the owner (owner or the person for whom the well was drilled) to keep information in Well Reports confidential. The Department shall hold the contents of the well log confidential and not a matter of public record if it receives, by certified mail, a written request to do so from the owner.

Please include the report's Tracking Number on your written request.

Texas Department of Licensing and Regulation
P.O. Box 12157
Austin, TX 78711
(512) 334-5540

STATE OF TEXAS WELL REPORT for Tracking #55132

Owner:	**Frank Kainer**	Owner Well #:	**No Data**
Address:	**1823 Fredonia Houston, TX 77031**	Grid #:	**65-06-1**
Well Location:	**1823 Fredonia Houston, TX 77031**	Latitude:	**29° 58' 43" N**
		Longitude:	**095° 22' 08" W**
Well County:	**Harris**	Elevation:	**No Data**
Type of Work:	**New Well**	Proposed Use:	**Domestic**

Drilling Start Date: **3/1/2005** Drilling End Date: **3/3/2005**

	Diameter (in.)	*Top Depth (ft.)*	*Bottom Depth (ft.)*
Borehole:	**6.75**	**0**	**335**

Drilling Method: **Mud (Hydraulic) Rotary**

Borehole Completion: **2 string**

	Top Depth (ft.)	*Bottom Depth (ft.)*	*Description (number of sacks & material)*
Annular Seal Data:	**0**	**320**	**18**
	0	**10**	**10**

Seal Method: **Positive Displacement**

Sealed By: **SDI**

Distance to Property Line (ft.): **40**

Distance to Septic Field or other concentrated contamination (ft.): **100**

Distance to Septic Tank (ft.): **No Data**

Method of Verification: **owner**

Surface Completion: **Surface Slab Installed**

Water Level: **150 ft.** below land surface on **2005-03-03** Measurement Method: **Unknown**

Packers: **k packers 310**

Type of Pump: **Submersible** Pump Depth (ft.): **200**

Well Tests: **Jetted** **Yield: 30 GPM**

	Strata Depth (ft.)	Water Type
Water Quality:	**No Data**	**No Data**

Chemical Analysis Made: **No**

Did the driller knowingly penetrate any strata which contained injurious constituents?: **No**

Certification Data: The driller certified that the driller drilled this well (or the well was drilled under the driller's direct supervision) and that each and all of the statements herein are true and correct. The driller understood that failure to complete the required items will result in the report(s) being returned for completion and resubmittal.

Company Information: **Scott Drilling Inc.**

11923 Green Pine Circle
Houston, TX 77066

Driller Name: **Scott Robinson** License Number: **4839**

Apprentice Name: **Scott Robinson**

Comments: **No Data**

Lithology:
DESCRIPTION & COLOR OF FORMATION MATERIAL

Top (ft.)	Bottom (ft.)	Description
0	**10**	**clay**
10	**15**	**sand**
15	**60**	**clay**
60	**65**	**sand**
65	**140**	**clay**
140	**190**	**sand**
190	**200**	**clay**
200	**250**	**sand**
250	**290**	**clay**
290	**335**	**sand**

Casing:
BLANK PIPE & WELL SCREEN DATA

Dia. (in.)	New/Used	Type	Setting From/To (ft.)
4	**N**	**pvc**	**casing 0-320**
2.5	**N**	**"**	**liner 310-320**
2.5	**N**	**"**	**screen 320-335 .12**

IMPORTANT NOTICE FOR PERSONS HAVING WELLS DRILLED CONCERNING CONFIDENTIALITY

TEX. OCC. CODE Title 12, Chapter 1901.251, authorizes the owner (owner or the person for whom the well was drilled) to keep information in Well Reports confidential. The Department shall hold the contents of the well log confidential and not a matter of public record if it receives, by certified mail, a written request to do so from the owner.

Please include the report's Tracking Number on your written request.

Texas Department of Licensing and Regulation
P.O. Box 12157
Austin, TX 78711
(512) 334-5540

Send original copy by certified mail to the Texas Water Development Board P. O. Box 13087 Austin, Texas 78711

State of Texas

WATER WELL REPORT

For TWDB use only
Well No. 44-05-41
Located on map
Received:

1) OWNER:
Person having well drilled BRUNO B. WISNEWSKI (Name) Address 135 13 KALTENBURN ST (Street or RFD) HOUSTON TEX (City) (State)

Landowner BRUNO B. WISNEWSKI (Name) Address " (Street or RFD) " (City) " (State)

2) LOCATION OF WELL:
County HARRIS, 20 miles to NW (N.E., S.E., etc.) direction from HOUSTON (Town)

Locate by sketch map showing landmarks, roads, creeks, hiway number, etc.*



(Use reverse side if necessary)

Give legal location with distances and directions from adjacent sections or survey lines.

Labor _____ League _____

Block _____ Survey _____

Abstract No. _____

(NW¼ NE¼ SW¼ SE¼) of Section _____

3) TYPE OF WORK (Check):
New Well ✓ Deepening
Reconditioning Plugging

4) PROPOSED USE (Check):
Domestic ✓ Industrial Municipal
Irrigation Test Well Other

5) TYPE OF WELL (Check):
Rotary ✓ Driven Dug
Cable Jetted Bored

6) WELL LOG:
Diameter of hole 3 7/8 in. Depth drilled 80 ft. Depth of completed well 80 ft. Date drilled 11-29-75

All measurements made from 0 ft. above ground level.

From (ft.)	To (ft.)	Description and color of formation material
0	3	TOP SOIL
3	20	GRAY CLAY
20	42	RED CLAY
42	48	GRAY CLAY
48	80	SAND

(Use reverse side if necessary)

7) Casing:
Type: Old ✓ Steel Plastic ✓ Other
Cemented from _____ ft. to _____ ft.

Diameter (inches)	Setting From (ft.)	To (ft.)	Gage
2	0	72	SCH 40

8) SCREEN:
Type PLASTIC
Perforated ✓ Slotted

Diameter (inches)	Setting From (ft.)	To (ft.)	Slot Size
2	72	80	8

9) COMPLETION (Check):
Straight wall ✓ Gravel packed Other
Under reamed Open Hole

10) WATER LEVEL:
Static level 27 ft. below land surface Date 11-29-75
Artesian pressure _____ lbs. per square inch Date _____
Depth to pump bowls, cylinder, jet, etc., 40 ft. below land surface.

11) WELL TESTS:
Was a pump test made? Yes ✓ No if yes, by whom?
Yield: _____ gpm with _____ ft. drawdown after _____ hrs.
Bailer test _____ gpm with _____ ft. drawdown after _____ hrs.
Artesian flow _____ gpm
Temperature of water _____

12) WATER QUALITY:
Was a chemical analysis made? Yes No ✓
Did any strata contain undesirable water? Yes No
Type of water? _____ depth of strata _____

I hereby certify that this well was drilled by me (or under my supervision) and that each and all of the statements herein are true to the best of my knowledge and belief.

NAME JOHN B. LUMPKIN, JR (Type or Print) Water Well Drillers Registration No. 1101

ADDRESS 11630 MUELLER CEMETERY RD (Street or RFD) CYPRESS (City) TEX (State)

(Signed) John B. Lumpkin, Jr (Water Well Driller) CY FAIR WATER WELL DRILLING SERVICE (Company Name)

Please attach electric log, chemical analysis, and other pertinent information, if available.

*Additional instructions on reverse side.

TWDB-WO 6

4820111690

(2)

65-05-4K

Send original copy by certified mail to the Texas Department of Water Resources P. O. Box 13087 Austin, Texas 78711

State of Texas
WATER WELL REPORT

ATTENTION OWNER: *Confidentiality Privilege Notice on Reverse Side*

Texas Water Well Drillers Board P. O. Box 13087 Austin, Texas 78711

1) OWNER Linda O. Melton (Name) Address Lot 8 G Dempnash Ln. (Street or RFD) Houston (City) Texas (State) (Zip)

2) LOCATION OF WELL: County Harris 16 miles in N. (N.E., S.W., etc.) direction from Houston (Town)

Driller must complete the legal description to the right with distance and direction from two intersecting section or survey lines, or he must locate and identify the well on an official Quarter- or Half-Scale Texas County General Highway Map and attach the map to this form.

☐ Legal description: Section No. ____ Block No. ____ Township ____ Abstract No. ____ Survey Name ____ Distance and direction from two intersecting section or survey lines ____

☑ See attached map. Map on 65-05-4AA

3) TYPE OF WORK (Check): ☑ New Well ☐ Deepening ☐ Recondition ing ☐ Plugging

4) PROPOSED USE (Check): ☑ Domestic ☐ Industrial ☐ Public Supply ☐ Irrigation ☐ Test Well ☐ Other ____

5) DRILLING METHOD (Check): ☑ Mud Rotary ☐ Air Hammer ☐ Driven ☐ Bored ☐ Air Rotary ☐ Cable Tool ☐ Jetted ☐ Other ____

6) WELL LOG. Date drilled 5/9/83

DIAMETER OF HOLE

Dia. (in.)	From (ft.)	To (ft.)
65	Surface	154

7) BOREHOLE COMPLETION: ☐ Open Hole ☐ Straight Wall ☐ Underreamed ☐ Gravel Packed ☐ Other Cemented

If Gravel Packed give interval ... from ____ ft. to ____ ft.

From (ft.)	To (ft.)	Description and color of formation material
0	2	top soil
2	13	yellow + gray clay
13	40	fine sand
40	63	red + gray clay
63	75	coarse sand
75	110	red + gray clay
110	120	coarse sand
120	132	blue + gray clay
132	154	coarse sand

(Use reverse side if necessary)

8) CASING, BLANK PIPE, AND WELL SCREEN DATA:

Dia. (in.)	New or Used	Steel, Plastic, etc. Perf., Slotted, etc. Screen Mgf., if commercial	Setting (ft.) From	Setting (ft.) To	Gage Casing Screen
4"	New	Plastic Casing	0	140	40
2½"	New	Plastic Screen	144	154	12

CEMENTING DATA

Cemented from 140 ft. to 50 ft.

Method used Pressurized

Cemented by Ind. (Company or Individual)

9) WATER LEVEL.

Static level 80 ft. below land surface Date 5/10/83

Artesian flow ____ gpm Date ____

10) PACKERS: Type Depth

2½" x 4" 3 Ring R+R 138'

11) TYPE PUMP: ☐ Turbine ☐ Jet ☑ Submersible ☐ Cylinder ☐ Other ____

Depth to pump bowls, cylinder, jet, etc., ____ ft.

12) WELL TESTS: ☐ Type Test: ☐ Pump ☐ Bailer ☐ Jetted ☐ Estimated

Yield: ____ gpm with ____ ft. drawdown after ____ hrs.

13) WATER QUALITY.

Did you knowingly penetrate any strata which contained undesirable water? ☐ Yes ☑ No

If yes, submit "REPORT OF UNDESIRABLE WATER"

Type of water? Fresh Depth of strata 22'

Was a chemical analysis made? ☐ Yes ☑ No

RECEIVED SEP 12 1983 DEPT. OF WATER RESOURCES

I hereby certify that this well was drilled by me (or under my supervision) and that each and all of the statements herein are true to the best of my knowledge and belief.

COMPANY NAME Damrell + Potter Drilling Co. (Type or Print) Water Well Driller's License No. 1872

ADDRESS 5717 Chippewa (Street or RFD) Houston (City) Texas (State) 77086 (Zip)

(Signed) Bobby Potter (Licensed Water Well Driller) (Signed) ____ (Registered Driller Trainee)

Please attach electric log, chemical analysis, and other pertinent information, if available.

For TDWR use on Well No. 65-05-4K Located on map yes C.F.S.

TDWR 0392 (Rev. 5-27-82)

DEPARTMENT OF WATER RESOURCES COPY

4820113289

Send original copy by certified return receipt requested mail to: TDLR, P.O. Box 12157, Austin, TX 78711

ATTENTION OWNER: *Confidentiality Privilege Notice on reverse side of Well Owner's copy (pink)*

State of Texas
WELL REPORT

Texas Department of Licensing & Regulation
P.O. Box 12157
Austin, TX 78711
512-463-7880

1) OWNER Guadalupe Reyes (Name) ADDRESS 13610 Kaltenbrun (Street or RFD) Houston (City) Tx. (State) 77086 (Zip)

2) ADDRESS OF WELL'S LOCATION: County Harris Same (Street, RFD or other) (City) (State) (Zip) Long. ____ Lat. ____ Grid # 65-05-4

3) TYPE OF WORK (Check): ☒ New Well ☐ Deepening ☐ Reconditioning ☐ Plugging

4) PROPOSED USE (Check): ☐ Monitor ☐ Environmental Soil Boring ☒ Domestic ☐ Industrial ☐ Irrigation ☐ Injection ☐ Public Supply ☐ De-watering ☐ Testwell
If Public Supply well, were plans submitted to the TNRCC? ☐ Yes ☐ No

5)

6) WELL LOG:
Date Drilling:
Started 8-22-01
Completed 8-23-01

DIAMETER OF HOLE

Dia. (in.)	From (ft.)	To (ft.)
9 3/4	Surface	20
6 3/4	20	312
4 1/2	312	370

7) DRILLING METHOD (Check): ☐ Driven ☐ Air Rotary ☒ Mud Rotary ☐ Bored ☐ Air Hammer ☐ Cable Tool ☐ Jetted ☐ Other ____

From (ft.)	To (ft.)	Description and color of formation material
0	47	C
47	84	S
84	135	C
135	163	S
163	179	C
179	188	S
188	194	C
194	198	S
198	225	C
225	295	S
295	298	Knotty
298	303	S
303	312	C
312	321	S
321	329	C
329	334	S
334	348	Knotty
348	359	C
359	370	Knotty

(Use reverse side of Well Owner's copy, if necessary)

8) Borehole Completion (Check): ☐ Open Hole ☐ Straight Wall ☐ Underreamed ☐ Gravel Packed ☒ Other 2-String
If Gravel Packed give interval from ____ ft. to ____ ft.

CASING, BLANK PIPE, AND WELL SCREEN DATA:

Dia. (in.)	New or Used	Steel, Plastic, etc. Perf., Slotted, etc. Screen Mfg., if commercial	Setting (ft.) From	Setting (ft.) To	Gage Casting Screen
4	N	PVC	0	312	Sch 40
2 1/2	N	PVC Screen	312	321	#8
2 1/2	N	PVC Blank	321	329	Sch 40
2 1/2	N	PVC Screen	329	336	#8

9) CEMENTING DATA
Cemented from 262 ft. to 312 ft. No. of sacks used 5
0 ft. to 15 ft. No. of sacks used 9
Method used Circ / Hand mix
Cemented by Lowe Water Wells, Inc
Distance to septic system field lines or other concentrated contamination 100 ft. +
Method of verification of above distance measured

13) ☐ Well plugged within 48 hours

Casing left in well: From (ft)	Casing left in well: To (ft)	Cement/bentonite placed in well: From (ft)	Cement/bentonite placed in well: To (ft)	Sacks used:

14) TYPE PUMP:
☐ Turbine ☐ Jet ☐ Submersible ☐ Cylinder ☐ Other Well ONLY
Depth to pump bowls, cylinder, jet, etc., ____ ft.

15) WELL TESTS:
Type test: ☐ Pump ☐ Bailer ☐ Jetted ☐ Estimated
Yield: 50 gpm with ____ ft. drawdown after ____ hrs.

16) WATER QUALITY:
Did you knowingly penetrate any strata which contained undesirable constituents?
☐ Yes ☒ No If yes, submit "REPORT OF UNDESIRABLE WATER"
Type of water? ____ Depth of strata ____
Was a chemical analysis made? ☐ Yes ☐ No

10) SURFACE COMPLETION
☐ Specified Surface Slab Installed
☒ Specified Steel Sleeve Installed Sch 80 PVC
☐ Pitless Adapter Used
☐ Approved Alternative Procedure Used

RECEIVED
TDLR MAIL ROOM SH
SEP 13 2001
RECEIPT # AMOUNT

11) WATER LEVEL:
Static level 193 ft. below land surface Date 8-23-01
Artesian flow ____ gpm. Date ____

12) PACKERS: Type Depth
RxR K-Packer @ 306'
2 1/2 PVC Liner (306-312') Sch 40

I certify that I drilled this well (or the well was drilled under my direct supervision) and that each and all of the statements herein are true and correct. I understand that failure to complete items 1 thru 16 will result in the log(s) being returned for completion and resubmittal.

COMPANY NAME Lowe Water Wells, Inc. (Type or print) WELL DRILLER'S LICENSE NO. 4028 WI

ADDRESS P.O. Box 89 (Street or RFD) Porter (City) Tx. (State) 77365 (Zip)

(Signed) Jerry W. Lowe (Licensed Well Driller) (Signed) ____ (Registered Driller Trainee)

Please attach electric log, chemical analysis, and other pertinent information, if available.

TDLR FORM 001WWD (4/98) White - TDLR Yellow - DRILLER Pink - WELL OWNER

4820125958

Send original copy by certified mail to: Texas Water Commission, P.O. Box 13087, Austin, TX 78711-3087 — Please use black ink.

ATTENTION OWNER: *Confidentiality Privilege Notice on Reverse Side*

State of Texas
WELL REPORT

Texas Water Well Drillers Board
P.O. Box 13087
Austin, TX 78711-3087
512-371-6299

1) **OWNER** Nhat Un Nguyen (Name) **ADDRESS** 13434 Kalterbrun (Street or RFD) Hou. (City) Tx (State) 77086 (Zip)

2) **LOCATION OF WELL:** County Harris 13 miles in XX NW (NE, SW, etc.) direction from Houston (Town)

Driller must complete the legal description below with distance and direction from two intersecting section or survey lines, or he must locate and identify the well on an official Quarter- or Half-Scale Texas County General Highway Map and attach the map to this form.

☐ **LEGAL DESCRIPTION:**
Section No. _____ Block No. _____ Township _____ Abstract No. _____ Survey Name _____
Distance and direction from two intersecting section or survey lines _____
☒ **SEE ATTACHED MAP** 65·5·7

3) **TYPE OF WORK (Check):** ☑ New Well ☐ Deepening ☐ Reconditioning ☐ Plugging

4) **PROPOSED USE (Check):** ☒ Domestic ☐ Industrial ☐ Monitor ☐ Public Supply ☐ Irrigation ☐ Test Well ☐ Injection ☐ De-Watering

5) **DRILLING METHOD (Check):** ☒ Mud Rotary ☐ Air Hammer ☐ Jetted ☐ Bored ☐ Driven ☐ Air Rotary ☐ Cable Tool ☐ Other _____

6) **WELL LOG:**
Date Drilling: Started X 7/27 19 94 Completed 7/29 1994

DIAMETER OF HOLE		
Dia. (in.)	From (ft.)	To (ft.)
6 3/4	Surface	430

7) **BORECHOLE COMPLETION:** ☐ Open Hole ☐ Straight Wall ☐ Underreamed ☐ Gravel Packed ☒ Other 2 String Cemented
If Gravel Packed give interval . . . from _____ ft. to _____ ft.

From (ft.)	To (ft.)	Description and color of formation material
0	40	Top Soil
40	75	Clay
75	115	Sand
115	280	Clay
280	330	Sand
330	390	Clay
390	430	Sand

(Use reverse side if necessary)

8) **CASING, BLANK PIPE, AND WELL SCREEN DATA:**

Dia. (in.)	New or Used	Steel, Plastic, etc. Perf., Slotted, etc. Screen Mfg., if commercial	Setting (ft.) From	Setting (ft.) To	Gage Casing Screen
4	N	PVC Casing	0	396	sch 40
2 1/2	N	PVC Liner	386	396	sch 40
2 1/2	N	PVC Screen	396	430	.012

9) **CEMENTING DATA** [Rule 287.44(1)]
Cemented from 396 ft. to 236 ft. No. of Sacks Used 12
0 ft. to 10 ft. No. of Sacks Used 3
Method used Halliburton
Cemented by RWW

10) **SURFACE COMPLETION**
☐ Specified Surface Slab Installed [Rule 287.44(2)(A)]
☑ Specified Steel Sleeve Installed [Rule 287.44(3)(A)]
☐ Pitless Adapter Used [Rule 287.44(3)(B)]
☐ Approved Alternative Procedure Used [Rule 287.71]

11) **WATER LEVEL:**
Static level 230 ft. below land surface Date 7/29/94
Artesian flow _____ gpm. Date _____

12) **PACKERS:**

Type	Depth
K	386

13) **TYPE PUMP:** ☐ Turbine ☐ Jet ☒ Submersible ☐ Other _____
Depth to pump bowls, cylinder, jet, etc., 375 ft.

14) **WELL TESTS:** Type Test: ☐ Pump ☐ Bailer ☒ Jetted ☐ Estimated
Yield: _____ gpm with _____ ft. drawdown after _____ hrs.

15) **WATER QUALITY:**
Did you knowingly penetrate any strata which contained undesirable constituents?
☐ Yes ☒ No If yes, submit "REPORT OF UNDESIRABLE WATER"
Type of water? _____ Depth of strata _____
Was a chemical analysis made? ☐ Yes ☒ No

RECEIVED
SEP 01 1994
TEXAS NATURAL RESOURCE CONSERVATION COMMISSION

I hereby certify that this well was drilled by me (or under my supervision) and that each and all of the statements herein are true to the best of my knowledge and belief. I understand that failure to complete items 1 thru 15 will result in the log(s) being returned for completion and resubmittal.

COMPANY NAME Robinson Water Well Ser., Inc (Type or print) **WELL DRILLER'S LICENSE NO.** 2212

ADDRESS 11819 Tomball Parkway (Street or RFD) Houston, Tx. 77086 (City) (State) (Zip)

(Signed) _____ (Licensed Well Driller) (Signed) _____ (Registered Driller Trainee)

Please attach electric log, chemical analysis, and other pertinent information, if available.

For TWC use only: Well No. 21 Located on map 65·5·5

TWC-0199 (Rev. 05-18-90)

TEXAS WATER COMMISSION COPY

Send original copy by certified mail to: TNRCC, P.O. Box 13..., Austin, TX 78711-3087

Please use black ink.

ATTENTION OWNER: *Confidentiality Privilege Notice on Reverse Side*

State of Texas
WELL REPORT

Texas Water Well Drillers Advisory Council
P.O. Box 13087
Austin, TX 78711-3087
512-239-0530

1) **OWNER** KEVIN TRAN (Name) **ADDRESS** 13425 KALTENBRUN (Street or RFD) HOUSTON (City) TEXAS (State) 77086 (Zip)

2) **ADDRESS OF WELL:** County HARRIS 13425 KALTENBRUN (Street, RFD or other) HOUSTON (City) TEXAS (State) 77086 (Zip) **GRID #** 65-04-9

3) **TYPE OF WORK (Check):**
☒ New Well ☐ Deepening ☐ Reconditioning ☐ Plugging

4) **PROPOSED USE (Check):** ☐ Monitor ☐ Environmental Soil Boring ☒ Domestic ☐ Industrial ☐ Irrigation ☐ Injection ☐ Public Supply ☐ De-watering ☐ Testwell
If Public Supply well, were plans submitted to the TNRCC? ☐ Yes ☐ No

5)

6) **WELL LOG:**
Date Drilling:
Started 2-26 **19** 96
Completed 2-27 **19** 96

DIAMETER OF HOLE

Dia. (in.)	From (ft.)	To (ft.)
6-3/4	Surface	400
3-7/8	400	420

7) **DRILLING METHOD (Check):** ☐ Driven ☐ Air Rotary ☒ Mud Rotary ☐ Bored ☐ Air Hammer ☐ Cable Tool ☐ Jetted ☐ Other

From (ft.)	To (ft.)	Description and color of formation material
0	20	CLAY
20	160	SAND
160	200	CLAY
200	340	SAND AND ROCK
340	370	shale
370	420	SAND

(Use reverse side if necessary)

8) **Borehole Completion (Check):** ☐ Open Hole ☐ Straight Wall ☐ Underreamed ☐ Gravel Packed ☒ Other 2 STRING
If Gravel Packed give interval ... from _____ ft. to _____ ft.

CASING, BLANK PIPE, AND WELL SCREEN DATA:

Dia. (in.)	New or Used	Steel, Plastic, etc. Perf., Slotted, etc. Screen Mfg., if commercial	Setting (ft.) From	Setting (ft.) To	Gage Casting Screen
4"	N	CASING	0	396	Sch 40
2½	N	LINER	386	396	Sch 40
2½	N	SCREEN	396	420	Sch 40

RECEIVED
JUL 26 1996
TEXAS NATURAL RESOURCE CONSERVATION COMMISSION

9) **CEMENTING DATA** [Rule 338.44(1)]
Cemented from 396 ft. to 196 ft. No. of sacks used 10
0 ft. to 15 ft. No. of sacks used 8
Method used HALLIBURTON
Cemented by ROBINSON WATER WELL
Distance to septic system field lines or other concentrated contamination NONE
Method of verification of above distance _____

13) **TYPE PUMP:**
☐ Turbine ☐ Jet ☒ Submersible ☐ Cylinder ☐ Other
Depth to pump bowls, cylinder, jet, etc., _____ ft.

10) **SURFACE COMPLETION**
☐ Specified Surface Slab Installed [Rule 338.44(2)(A)]
☒ Specified Steel Sleeve Installed [Rule 338.44(3)(A)]
☐ Pitless Adapter Used [Rule 338.44(3)(b)]
☐ Approved Alternative Procedure Used [Rule 338.71]

14) **WELL TESTS:**
Type test: ☐ Pump ☐ Bailer ☒ Jetted ☐ Estimated
Yield: _____ gpm with _____ ft. drawdown after _____ hrs.

11) **WATER LEVEL:**
Static level _____ ft. below land surface Date _____
Artesian flow _____ gpm. Date _____

15) **WATER QUALITY:**
Did you knowingly penetrate any strata which contained undesirable constituents?
☐ Yes ☒ No If yes, submit "REPORT OF UNDESIRABLE WATER"
Type of water? _____ Depth of strata _____
Was a chemical analysis made? ☐ Yes ☒ No

12) **PACKERS:**

Type	Depth
K	386

I hereby certify that this well was drilled by me (or under my supervision) and that each and all of the statements herein are true to the best of my knowledge and belief. I understand that failure to complete items 1 thru 15 will result in the log(s) being returned for completion and resubmittal.

COMPANY NAME ROBINSON WATER WELL SERVICE (Type or print) **WELL DRILLER'S LICENSE NO.** 1464

ADDRESS 11819 W. MONTGOMERY (Street or RFD) HOUSTON (City) TEXXAS (State) 77086 (Zip)

(Signed) _____ (Licensed Well Driller) **(Signed)** _____ (Registered Driller Trainee)

Please attach electric log, chemical analysis, and other pertinent information, if available.

TNRCC-0199 (Rev. 11-01-94)

TNRCC COPY

MAP # 4 — WELL #1

.6m: N/S
1.3m: E/W

Please use black ink.
Send original copy by certified mail to the Texas Department of Water Resources P. O. Box 13087 Austin, Texas 78711

State of Texas
WATER WELL REPORT

ATTENTION OWNER: *Confidentiality Privilege Notice on Reverse Side*

Texas Water Well Drillers Board P. O. Box 13087 Austin, Texas 78711

1) OWNER R.E. RODGERS (Name) Address 13510 KELTENBURN (Street or RFD) HOUSTON (City) TEX (State) (Zip)

2) LOCATION OF WELL: County HARRIS 2 miles in NO (N.E., S.W., etc.) direction from HOUSTON TEX. (Town)

Driller must complete the legal description to the right with distance and direction from two intersecting section or survey lines, or he must locate and identify the well on an official Quarter- or Half-Scale Texas County General Highway Map and attach the map to this form.

☐ Legal description:
Section No. _____ Block No. _____ Township _____
Abstract No. _____ Survey Name _____
Distance and direction from two intersecting section or survey lines _____

☐ See attached map. 13510 KELTEN BURN

3) TYPE OF WORK (Check): ☑ New Well ☐ Deepening ☐ Reconditioning ☐ Plugging

4) PROPOSED USE (Check): ☑ Domestic ☐ Industrial ☐ Public Supply ☐ Irrigation ☐ Test Well ☐ Other _____

5) DRILLING METHOD (Check): ☑ Mud Rotary ☐ Air Hammer ☐ Driven ☐ Bored ☐ Air Rotary ☐ Cable Tool ☐ Jetted ☐ Other _____

6) WELL LOG:

Date drilled MAY. 29. 86

DIAMETER OF HOLE Dia. (in.)	From (ft.)	To (ft.)
6½	Surface	400
3⅞	400	422

7) BOREHOLE COMPLETION: ☐ Open Hole ☐ Straight Wall ☐ Underreamed ☐ Gravel Packed ☐ Other TWO-STRING
If Gravel Packed give interval . . . from _____ ft. to _____ ft.

From (ft.)	To (ft.)	Description and color of formation material
0	58	CLAY
58	86	SAND
86	110	CLAY
110	120	SAND
120	133	CLAY
133	162	SAND
162	230	CLAY
230	278	SAND
278	296	CLAY-SAND-BROKEN
296	348	CLAY
348	388	CLAY-SAND-BROKEN
388	400	CLAY
400	422	SAND

(Use reverse side if necessary)

8) CASING, BLANK PIPE, AND WELL SCREEN DATA:

Dia. (in.)	New or Used	Steel, Plastic, etc. Perf., Slotted, etc. Screen Mgf., if commercial	Setting (ft.) From	To	Gage Casing Screen
4"	N	P.V.C.	0	400	40
2½	N	GALVANIZE	400	407	40
2½	N	P.V.C. SCREEN	407	422	#14

9) CEMENTING DATA [Rule 319.44(b)]
Cemented from 0 ft. to 20 ft.
300 ft. to 400 ft.
Method used PUMP
Cemented by BODE DRILLING CO. INC

10) SURFACE COMPLETION
☐ Specified Surface Slab Installed [Rule 319.44(c)]
☐ Pitless Adapter Used [Rule 319.44(d)]
☑ Approved Alternative Procedure Used [Rule 319.71]

11) WATER LEVEL:
Static level 195' ft. below land surface Date MAY. 29. 86
Artesian flow _____ gpm. Date _____

12) PACKERS: Type Depth

RECEIVED
OCT 31 1986
TEXAS WATER COMMISSION

13) TYPE PUMP:
☐ Turbine ☐ Jet ☑ Submersible ☐ Cylinder
☐ Other _____
Depth to pump bowls, cylinder, jet, etc., 273 ft.

14) WELL TESTS:
Type Test: ☐ Pump ☐ Bailer ☐ Jetted ☐ Estimated
Yield: _____ gpm with _____ ft. drawdown after _____ hrs.

15) WATER QUALITY:
Did you knowingly penetrate any strata which contained undesirable water? ☐ Yes ☑ No
If yes, submit "REPORT OF UNDESIRABLE WATER"
Type of water? _____ Depth of strata 22'
Was a chemical analysis made? ☐ Yes ☑ No

I hereby certify that this well was drilled by me (or under my supervision) and that each and all of the statements herein are true to the best of my knowledge and belief. I understand that failure to complete items 1 thru 12 will result in the log(s) being returned for completion and resubmittal.

COMPANY NAME BODE DRILLING CO. INC (Type or Print) Water Well Driller's License No. 46

ADDRESS PO BOX 90067 (Street or RFD) HOUSTON (City) TEX. (State) 77290 (Zip)

(Signed) C. L. Bode (Licensed Water Well Driller) (Signed) _____ (Registered Driller Trainee)

For TDWR use only
Well No. 65-05-4
Located on map _____

Please attach electric log, chemical analysis, and other pertinent information, if available.

DEPARTMENT OF WATER RESOURCES COPY

WR-0392 (12/29/83)

MAP # 4

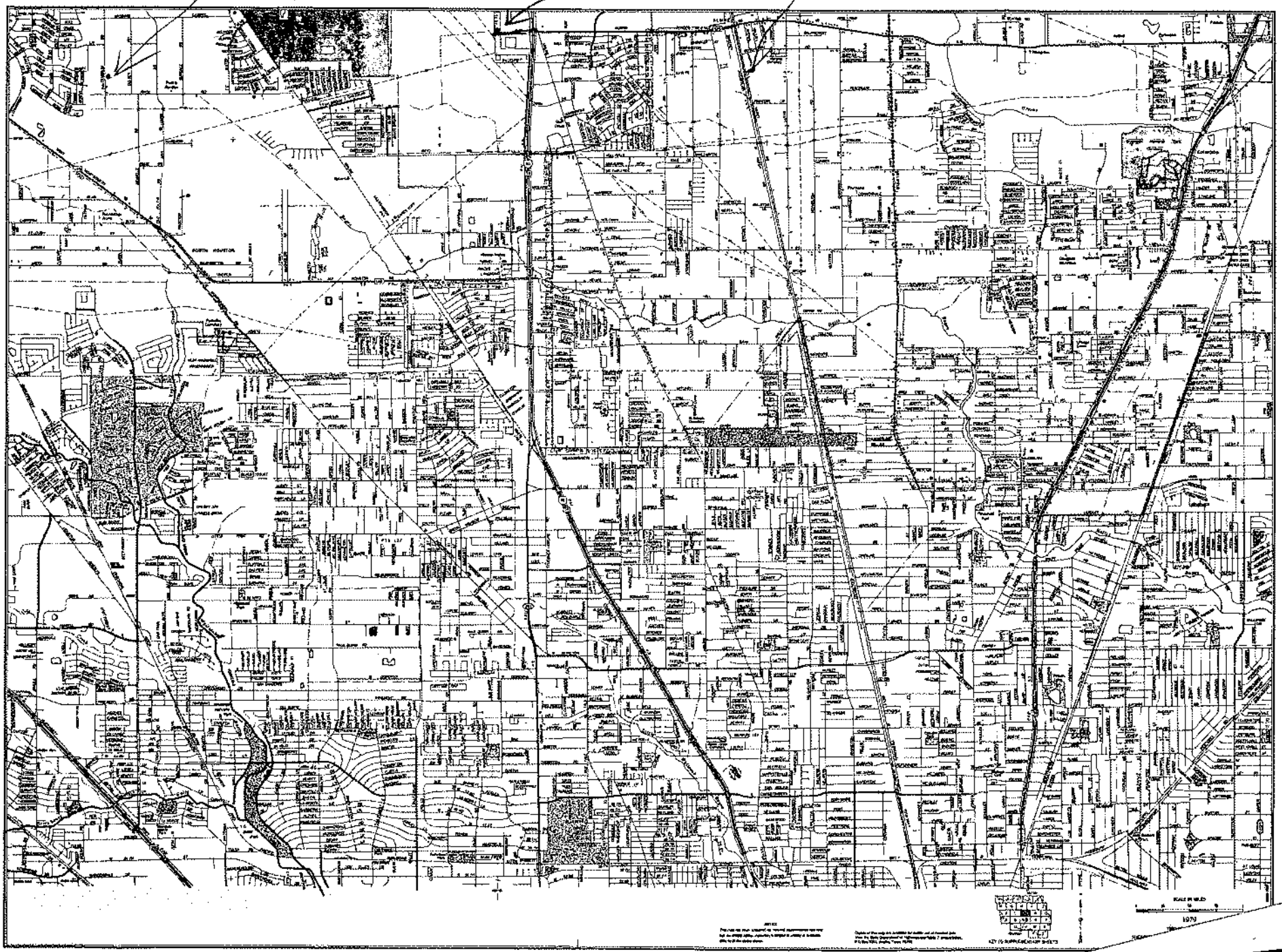

Send original copy by certified mail to the Texas Department of Water Resources P. O. Box 13087 Austin, Texas 78711

State of Texas
WATER WELL REPORT

ATTENTION OWNER: *Confidentiality Privilege Notice on Reverse Side*

For TDWR use only
Well No. 65-05-4D
Located on map
Received: 6-F-5.

1) OWNER Associated Property (Name) Address 13334 Kalenbrun (Street or RFD) Houston (City) Tex (State) (Zip)

2) LOCATION OF WELL: County Harris appx 15 miles in N.W. (N.E., S.W., etc.) direction from Houston (Town)

Driller must complete the legal description to the right with distance and direction from two intersecting section or survey lines, or he must locate and identify the well on an official Quarter- or Half-Scale Texas County General Highway Map and attach the map to this form.

☐ Legal description:
Section No. _____ Block No. _____ Township _____
Abstract No. _____ Survey Name _____
Distance and direction from two intersecting section or survey lines _____

☒ See attached map.

3) TYPE OF WORK (Check): ☒ New Well ☐ Deepening ☐ Reconditioning ☐ Plugging

4) PROPOSED USE (Check): ☒ Domestic ☐ Industrial ☐ Public Supply ☐ Irrigation ☐ Test Well ☐ Other _____

5) DRILLING METHOD (Check): ☒ Mud Rotary ☐ Air Hammer ☐ Driven ☐ Bored ☐ Air Rotary ☐ Cable Tool ☐ Jetted ☐ Other _____

6) WELL LOG:

Date drilled 7-15-81

DIAMETER OF HOLE

Dia. (in.)	From (ft.)	To (ft.)
	Surface	
6.75	0	157

7) BOREHOLE COMPLETION: ☐ Open Hole ☐ Straight Wall ☐ Underreamed ☐ Gravel Packed ☐ Other 2 STRING
If Gravel Packed give interval . . . from _____ ft. to _____ ft.

From (ft.)	To (ft.)	Description and color of formation material
0	20	Top Soil Clay
20	40	Sand
40	105	Clay
105	110	Sand
110	120	Clay
120	157	Sand

8) CASING, BLANK PIPE, AND WELL SCREEN DATA:

Dia. (in.)	New or Used	Steel, Plastic, etc. Perf., Slotted, etc. Screen Mfr., if commercial	Setting (ft.) From	Setting (ft.) To	Gage Casing Screen
4	N	Plastic	0	142	
2½	N	Plastic Undercut	142	157	12

CEMENTING DATA
Cemented from 0 ft. to 142 ft.
Method used Pressure
Cemented by Michael L. McClung (Company or Individual)

9) WATER LEVEL:
Static level 48 ft. below land surface Date 7-16-81
Artesian flow _____ gpm. Date _____

10) PACKERS: Type Rubber Depth 142'

11) TYPE PUMP: ☐ Turbine ☐ Jet ☒ Submersible ☐ Cylinder ☐ Other _____
Depth to pump bowls, cylinder, jet, etc., 120 ft.

12) WELL TESTS: NONE
☐ Type Test: ☐ Pump ☐ Bailer ☐ Jetted ☐ Estimated
Yield: _____ gpm with _____ ft. drawdown after _____ hrs.

RECEIVED
JUN 21 1982
DEPT. OF WATER RESOURCES

(Use reverse side if necessary)

13) WATER QUALITY:
Did you knowingly penetrate any strata which contained undesirable water? ☐ Yes ☒ No
If yes, submit "REPORT OF UNDESIRABLE WATER"
Type of water? _____ Depth of strata _____
Was a chemical analysis made? ☐ Yes ☒ No

I hereby certify that this well was drilled by me (or under my supervision) and that each and all of the statements herein are true to the best of my knowledge and belief.

NAME Michael L. McClung (Type or Print) Water Well Drillers Registration No. 2215

ADDRESS 4602 Ella Blvd. (Street or RFD) Houston (City) Texas (State) 77018 (Zip)

(Signed) Michael L. McClung (Water Well Driller) M+N Well Service (Company Name)

Please attach electric log, chemical analysis, and other pertinent information, if available.

TDWR-0392 (Rev. 1-12-79)

DEPARTMENT OF WATER RESOURCES COPY

Send original copy by certified mail to: TNRCC, P.O. Box 13087, Austin, TX 78711-3087 — *Please use black ink.*

ATTENTION OWNER: *Confidentiality Privilege Notice on Reverse Side*

State of Texas WELL REPORT

Texas Water Well Drillers Advisory Council
P.O. Box 13087
Austin, TX 78711-3087
512-239-0530

1) **OWNER** KY VAN VU (Name) **ADDRESS** 10414 ANTOINE (Street or RFD) HOU. (City) TX (State) 77086 (Zip)

2) **ADDRESS OF WELL:** County HARRIS — SAME (Street, RFD or other) (City) (State) (Zip) **GRID #** 65-05-4

3) **TYPE OF WORK (Check):** [X] New Well [ ] Deepening [ ] Reconditioning [ ] Plugging

4) **PROPOSED USE (Check):** [ ] Monitor [ ] Environmental Soil Boring [X] Domestic [ ] Industrial [ ] Irrigation [ ] Injection [ ] Public Supply [ ] De-watering [ ] Testwell
If Public Supply well, were plans submitted to the TNRCC? [ ] Yes [ ] No

5) [X] N

6) **WELL LOG:**
Date Drilling: Started 10-23 19 95 Completed 10-25 19 95

DIAMETER OF HOLE

Dia. (in.)	From (ft.)	To (ft.)
	Surface	
63/4	0	410

7) **DRILLING METHOD (Check):** [ ] Driven [ ] Air Rotary [X] Mud Rotary [ ] Bored [ ] Air Hammer [ ] Cable Tool [ ] Jetted [ ] Other

From (ft.)	To (ft.)	Description and color of formation material
0	15	CLAY
15	52	SAND
52	130	CLAY
130	160	SAND
160	240	CLAY
240	265	SAND
265	320	CLAY
320	360	SAND
360	380	CLAY
380	410	SAND

NOV 1995

(Use reverse side if necessary)

8) **Borehole Completion (Check):** [ ] Open Hole [ ] Straight Wall [ ] Underreamed [ ] Gravel Packed [X] Other 2 STRING
If Gravel Packed give interval ... from _____ ft. to _____ ft.

CASING, BLANK PIPE, AND WELL SCREEN DATA:

Dia. (in.)	New or Used	Steel, Plastic, etc. Perf., Slotted, etc. Screen Mfg., if commercial	Setting (ft.) From	Setting (ft.) To	Gage Casting Screen
4	N	PVC CASING	0	395	
2½	N	PVC LINER	389	400	
2½	N	PVC SLOTTED SCREEN	400	410	.012

9) **CEMENTING DATA** [Rule 338.44(1)]
Cemented from 395 ft. to 200 ft. No. of sacks used 14
0 ft. to 15 ft. No. of sacks used 10
Method used HALLIBURTON
Cemented by SCOTT WATER WELL INC.
Distance to septic system field lines or other concentrated contamination 80 ft.
Method of verification of above distance VISUAL

13) **TYPE PUMP:** [ ] Turbine [ ] Jet [X] Submersible 2HP [ ] Cylinder [ ] Other
Depth to pump bowls, cylinder, jet, etc., 320 ft.

10) **SURFACE COMPLETION**
[ ] Specified Surface Slab Installed [Rule 338.44(2)(A)]
[ ] Specified Steel Sleeve Installed [Rule 338.44(3)(A)]
[ ] Pitless Adapter Used [Rule 338.44(3)(b)]
XX Approved Alternative Procedure Used [Rule 338.71]

14) **WELL TESTS:**
Type test: [ ] Pump [ ] Bailer [X] Jetted [ ] Estimated
Yield: _____ gpm with _____ ft. drawdown after _____ hrs.

11) **WATER LEVEL:**
Static level 250 ft. below land surface Date 10-24-95
Artesian flow _____ gpm. Date _____

15) **WATER QUALITY:**
Did you knowingly penetrate any strata which contained undesirable constituents?
[ ] Yes [X] No If yes, submit "REPORT OF UNDESIRABLE WATER"
Type of water? _____ Depth of strata _____
Was a chemical analysis made? [ ] Yes [X] No

12) **PACKERS:**

Type	Depth
K-PACKER	380

I hereby certify that this well was drilled by me (or under my supervision) and that each and all of the statements herein are true to the best of my knowledge and belief. I understand that failure to complete items 1 thru 15 will result in the log(s) being returned for completion and resubmittal.

COMPANY NAME SCOTT WATER WELL INC. (Type or print) **WELL DRILLER'S LICENSE NO.** 4839

ADDRESS 11915 GREEN PINE CIRCLE (Street or RFD) HOUSTON, (City) TEXAS (State) 77066 (Zip)

(Signed) Scott Robinson (Licensed Well Driller) (Signed) _____ (Registered Driller Trainee)

Please attach electric log, chemical analysis, and other pertinent information, if available.

TNRCC-0199 (Rev. 11-01-94) TNRCC COPY

48201177 2

Send original copy by certified return receipt requested to: TDLR, P.O. Box 12157, Austin, TX 78711

ATTENTION OWNER: *Confidentiality Privilege Notice on reverse side of Well Owner's copy (pink)*

State of Texas
WELL REPORT

Texas Department of Licensing & Regulation
P.O. Box 12157
Austin, TX 78711
512-463-7880

1) OWNER Guadalupe Reyes (Name) ADDRESS 13610 Kaltenbrun Houston, Tx. 77086 (Street or RFD) (City) (State) (Zip)

2) ADDRESS OF WELL'S LOCATION: County Harris Same (Street, RFD or other) (City) (State) (Zip) Long. Lat. Grid # 65-05-4

3) TYPE OF WORK (Check): ☒ New Well ☐ Deepening ☐ Reconditioning ☐ Plugging

(4) PROPOSED USE (Check): ☐ Monitor ☐ Environmental Soil Boring ☒ Domestic ☐ Industrial ☐ Irrigation ☐ Injection ☐ Public Supply ☐ De-watering ☐ Testwell
If Public Supply well, were plans submitted to the TNRCC? ☐ Yes ☐ No

5)

6) WELL LOG:
Date Drilling:
Started 8-22-01
Completed 8-23-01

DIAMETER OF HOLE

Dia. (in.)	From (ft.)	To (ft.)
9 3/4	Surface	20
6 3/4	20	312
4 1/2	312	370

7) DRILLING METHOD (Check): ☐ Driven ☐ Air Rotary ☒ Mud Rotary ☐ Bored ☐ Air Hammer ☐ Cable Tool ☐ Jetted ☐ Other

N

From (ft.)	To (ft.)	Description and color of formation material
0	47	C
47	84	S
84	135	C
135	163	S
163	179	C
179	188	S
188	194	C
194	198	S
198	225	C
225	295	S
295	298	Knotty
298	303	S
303	312	C
312	321	S
321	329	C
329	334	S
334	348	Knotty
348	359	C
359	370	Knotty

(Use reverse side of Well Owner's copy, if necessary)

8) Borehole Completion (Check): ☐ Open Hole ☐ Straight Wall ☐ Underreamed ☐ Gravel Packed ☒ Other 2-String
If Gravel Packed give interval from ____ ft. to ____ ft.

CASING, BLANK PIPE, AND WELL SCREEN DATA:

Dia. (in.)	New or Used	Steel, Plastic, etc. Perf., Slotted, etc. Screen Mfg., if commercial	Setting (ft.) From	Setting (ft.) To	Gage Casing Screen
4	N	PVC	0	312	Sch 40
2 1/2	N	PVC Screen	312	321	#8
2 1/2	N	PVC Blank	321	329	Sch 40
2 1/2	N	PVC Screen	329	336	#8

9) CEMENTING DATA
Cemented from 262 ft. to 312 ft. No. of sacks used 5
0 ft. to 15 ft. No. of sacks used 9
Method used Circ / Hand mix
Cemented by Lowe Water Wells, Inc
Distance to septic system field lines or other concentrated contamination 100 ft. +
Method of verification of above distance Measured

13) ☐ Well plugged within 48 hours

Casing left in well: From (ft)	Casing left in well: To (ft)	Cement/bentonite placed in well: From (ft)	Cement/bentonite placed in well: To (ft)	Sacks used:

14) TYPE PUMP:
☐ Turbine ☐ Jet ☐ Submersible ☐ Cylinder ☐ Other Well ONLY
Depth to pump bowls, cylinder, jet, etc., ____ ft.

16) WELL TESTS:
Type test: ☐ Pump ☐ Bailer ☒ Jetted ☒ Estimated
Yield: 50 gpm with ____ ft. drawdown after ____ hrs.

16) WATER QUALITY:
Did you knowingly penetrate any strata which contained undesirable constituents?
☐ Yes ☒ No If yes, submit "REPORT OF UNDESIRABLE WATER"
Type of water? ____ Depth of strata ____
Was a chemical analysis made? ☐ Yes ☐ No

10) SURFACE COMPLETION
☐ Specified Surface Slab Installed
☒ Specified Steel Sleeve Installed Sch 80 Blk
☐ Pitless Adapter Used
☐ Approved Alternative Procedure Used

RECEIVED
TDLR MAIL ROOM SH
SEP 13 2001
RECEIPT # AMOUNT

11) WATER LEVEL:
Static level 193 ft. below land surface Date 8-23-01
Artesian flow ____ gpm. Date ____

12) PACKERS:

Type	Depth
RxR K-Packer	@ 306'
2 1/2 PVC Liner (306-312')	Sch 40

I certify that I drilled this well (or the well was drilled under my direct supervision) and that each and all of the statements herein are true and correct. I understand that failure to complete items 1 thru 16 will result in the log(s) being returned for completion and resubmittal.

COMPANY NAME Lowe Water Wells, Inc. (Type or print) WELL DRILLER'S LICENSE NO. 4028 WI

ADDRESS P.O. Box 89 (Street or RFD) Porter (City) Tx. (State) 77365 (Zip)

(Signed) Jerry W. Lowe (Licensed Well Driller) (Signed) ____ (Registered Driller Trainee)

Please attach electric log, chemical analysis, and other pertinent information, if available.

TDLR FORM 001WWD (4/98) White - TDLR Yellow - DRILLER Pink - WELL OWNER

Send original copy by certified mail to: TNRCC, P.O. Box 1. Austin, TX 78711-3087 *Please use black ink.*

ATTENTION OWNER: *Confidentiality Privilege Notice on Reverse Side*

State of Texas WELL REPORT

Texas Water Well Drillers Advisory Council
P.O. Box 13087
Austin, TX 78711-3087
512-239-0530

1) **OWNER** MRS. WHITAKER (Name) **ADDRESS** 13342 KALTENBRUN Hou, TX 77086 (Street or RFD) (City) (State) (Zip)

2) **ADDRESS OF WELL:** County HARRIS 13342 KALTENBRUN Houston TX. 77086 (Street or RFD) (City) (State) (Zip) **GRID #** 65-05-4

3) **TYPE OF WORK (Check):** [X] New Well [ ] Deepening [ ] Reconditioning [ ] Plugging

4) **PROPOSED USE (Check):** [ ] Monitor [ ] Environmental Soil Boring [X] Domestic [ ] Industrial [ ] Irrigation [ ] Injection [ ] Public Supply [ ] De-watering [ ] Testwell
If Public Supply well, were plans submitted to the TNRCC? [ ] Yes [ ] No

5)

6) **WELL LOG:** Date Drilling: Started 5-1-97 19 97 Completed 5-1 19 97

DIAMETER OF HOLE		
Dia. (in.)	From (ft.)	To (ft.)
2	Surface	75

7) **DRILLING METHOD (Check):** [ ] Driven [ ] Air Rotary [X] Mud Rotary [ ] Bored [ ] Air Hammer [ ] Cable Tool [ ] Jetted [ ] Other

From (ft.)	To (ft.)	Description and color of formation material
0	30	CLAY / YELLOW/RED
30	36	SAND / RED
36	52	CLAY / GRAY
52	75	SAND / WHITE

(Use reverse side if necessary)

8) **Borehole Completion (Check):** [ ] Open Hole [X] Straight Wall [ ] Underreamed [X] Gravel Packed [ ] Other
If Gravel Packed give interval ... from 65 ft. to 75 ft.

CASING, BLANK PIPE, AND WELL SCREEN DATA:

Dia. (in.)	New or Used	Steel, Plastic, etc. Perf., Slotted, etc. Screen Mfg., if commercial	Setting (ft.) From	Setting (ft.) To	Gage Casting Screen
2	N	PLASTIC	+0	65	SCH 40
2	N	PLASTIC SLOTTED	65	75	.008

9) **CEMENTING DATA** [Rule 338.44(1)]
Cemented from 0 ft. to 65 ft. No. of sacks used 12
ft. to ft. No. of sacks used
Method used PRESSURE
Cemented by RAYMOND SERVICES INC
Distance to septic system field lines 85 ft.
Method of verification of above distance CUSTOMER

10) **SURFACE COMPLETION**
[ ] Specified Surface Slab Installed [Rule 338.44(2)(A)]
[X] Specified Steel Sleeve Installed [Rule 338.44(3)(A)]
[ ] Pitless Adaptor Used [Rule 338.44(3)(b)]
[ ] Approved Alternative Procedure Used [Rule 338.71]

SEP 1997

11) **WATER LEVEL:**
Static level 30 ft. below land surface Date 5-1-97
Artesian flow gpm. Date

12) **PACKERS:** Type Depth
NONE

13) **TYPE PUMP:** [ ] Turbine [X] Jet [ ] Submersible [ ] Cylinder [ ] Other
Depth to pump bowls, cylinder, jet, etc., 40 ft.

14) **WELL TESTS:** Type test: [ ] Pump [ ] Bailer [X] Jetted [ ] Estimated
Yield: 6 gpm with ft. drawdown after hrs.

15) **WATER QUALITY:**
Did you knowingly penetrate any strata which contained undesirable constituents?
[ ] Yes [X] No If yes, submit "REPORT OF UNDESIRABLE WATER"
Type of water? Depth of strata
Was a chemical analysis made? [ ] Yes [ ] No

I hereby certify that this well was drilled by me (or under my supervision) and that each and all of the statements herein are true to the best of my knowledge and belief. I understand that failure to complete items 1 thru 15 will result in the log(s) being returned for completion and resubmittal.

COMPANY NAME RAYMOND SERVICES INC (Type or print) **WELL DRILLER'S LICENSE NO.** 4577WI

ADDRESS 10011 AIRLINE DR. (Street or RFD) HOUSTON (City) TX (State) 77037 (Zip)

(Signed) T J Raymond (Licensed Well Driller) **(Signed)** (Registered Driller Trainee)

Please attach electric log, chemical analysis, and other pertinent information, if available.

TNRCC-0199 (Rev. 09-01-93) TNRCC COPY

#18

Please use black ink.
Send original copy by certified mail to the
Texas Water Commission
P.O. Box 13087
Austin, Texas 78711

State of Texas
WATER WELL REPORT

ATTENTION OWNER: *Confidentiality Privilege Notice on Reverse Side*

Texas Water Well Drillers Board
P. O. Box 13087
Austin, Texas 78711

1) OWNER MR. FRANK JUSTICE (Name) Address 13602 KALTENBRUN (Street or RFD) HOUSTON (City) TX (State) 77086 (Zip)

2) LOCATION OF WELL: 13602 KALTENBRUN
County HARRIS ____ miles in ____ (N.E., S.W., etc.) direction from ____ (Town)

Driller must complete the legal description to the right with distance and direction from two intersecting section or survey lines, or he must locate and identify the well on an official Quarter- or Half-Scale Texas County General Highway Map and attach the map to this form.

☐ Legal description:
Section No. ____ Block No. ____ Township ____
Abstract No. ____ Survey Name ____
Distance and direction from two intersecting section or survey lines ____

☒ See attached map. ON65 03-6

3) TYPE OF WORK (Check):
☒ New Well ☐ Deepening ☐ Reconditioning ☐ Plugging

4) PROPOSED USE (Check):
☒ Domestic ☐ Industrial ☐ Monitor ☐ Public Supply ☐ Irrigation ☐ Test Well ☐ Injection ☐ Other ____

5) DRILLING METHOD (Check):
☒ Mud Rotary ☐ Air Hammer ☐ Jetted ☐ Bored ☐ Driven ☐ Air Rotary ☐ Cable Tool ☐ Other ____

6) WELL LOG:
Date Drilling: Started 9/3 19 87 Completed 9/4 19 87

DIAMETER OF HOLE Dia. (in.)	From (ft.)	To (ft.)
6 3/4"	Surface	160'

From (ft.)	To (ft.)	Description and color of formation material
0'	18'	TOP SOIL AND CLAY
18'	27'	SURFACE SAND
27'	76'	CLAY
76'	95'	SAND
95'	145'	CLAY
145'	160'	SAND

(Use reverse side if necessary).

7) BOREHOLE COMPLETION:
☐ Open Hole ☒ Straight Wall ☐ Underreamed ☐ Gravel Packed ☐ Other ____
If Gravel Packed give interval . . . from ____ ft. to ____ ft.

8) CASING, BLANK PIPE, AND WELL SCREEN DATA:

Dia. (in.)	New or Used	Steel, Plastic, etc. Perf., Slotted, etc. Screen Mgf., if commercial	Setting (ft.) From	Setting (ft.) To	Gage Casing Screen
4"	N	P.V.C. CASING	0'	150'	
2"	N	GALVANIZED LINER	145'	150'	
2"	N	P.V.C. SCREENS	150'	160'	.014

9) CEMENTING DATA (Rule 319.44(b))
Cemented from 0' ft. to 10' ft. No. of Sacks Used 2
100' ft. to 150' ft. No. of Sacks Used 5
Method used HALIBURTON
Cemented by BUSSELL & SON, INC.

10) SURFACE COMPLETION
☐ Specified Surface Slab Installed (Rule 319.44(c))
☐ Pitless Adapter Used (Rule 319.44(d))
☒ Approved Alternative Procedure Used (Rule 319.71)

11) WATER LEVEL:
Static level 60' ft. below land surface Date 9/4/87
Artesian flow ____ gpm. Date ____

12) PACKERS: Type K-PACKER Depth 145'

13) TYPE PUMP:
☐ Turbine ☐ Jet ☒ Submersible ☐ Cylinder ☐ Other ____
Depth to pump bowls, cylinder, jet, etc., 84' ft.

14) WELL TESTS:
Type Test: ☐ Pump ☐ Bailer ☒ Jetted ☒ Estimated
Yield: 10 gpm with 10 ft. drawdown after 2 hrs.

15) WATER QUALITY:
Did you knowingly penetrate any strata which contained undesirable water? ☐ Yes ☒ No
If yes, submit "REPORT OF UNDESIRABLE WATER"
Type of water? ____ Depth of strata ____
Was a chemical analysis made? ☐ Yes ☐ No

I hereby certify that this well was drilled by me (or under my supervision) and that each and all of the statements herein are true to the best of my knowledge and belief. I understand that failure to complete items 1 thru 12 will result in the log(s) being returned for completion and resubmittal.

COMPANY NAME BUSSELL & SON, INC. (Type or Print) Water Well Driller's License No. 2035

ADDRESS P.O. BOX 874 (Street or RFD) TOMBALL (City) TX (State) 77375 (Zip)

(Signed) [signature] (Licensed Water Well Driller) (Signed) ____ (Registered Driller Trainee)

Please attach electric log, chemical analysis, and other pertinent information, if available.

For TWC use only
Well No. 65-03-6
Located on map ____

TWC-0392 (Rev. 06-10-85) TEXAS WATER COMMISSION COPY

4920111754

Send original copy by certified mail to: TNRCC, P.O. Box 13087, Austin, TX 78711-3087

Please use black ink.

ATTENTION OWNER: *Confidentiality Privilege Notice on Reverse Side*

State of Texas WELL REPORT

Texas Water Well Drillers Advisory Council
P.O. Box 13087
Austin, TX 78711-3087
512-239-0530

1) OWNER KEVIN TRAN (Name) ADDRESS 13425 KALTENBRUN (Street or RFD) HOUSTON (City) TEXAS (State) 77086 (Zip)

2) ADDRESS OF WELL: County HARRIS 13425 KALTENBRUN (Street, RFD or other) HOUSTON (City) TEXAS (State) 77086 (Zip) GRID # 65-04-9

3) TYPE OF WORK (Check): ☒ New Well ☐ Deepening ☐ Reconditioning ☐ Plugging

4) PROPOSED USE (Check): ☐ Monitor ☐ Environmental Soil Boring ☒ Domestic ☐ Industrial ☐ Irrigation ☐ Injection ☐ Public Supply ☐ De-watering ☐ Testwell
If Public Supply well, were plans submitted to the TNRCC? ☐ Yes ☐ No

5)

6) WELL LOG:
Date Drilling:
Started 2-26 19 96
Completed 2-27 19 96

DIAMETER OF HOLE

Dia. (in.)	From (ft.)	To (ft.)
6-3/4	Surface	400
3-7/8	400	420

7) DRILLING METHOD (Check): ☐ Driven ☐ Air Rotary ☒ Mud Rotary ☐ Bored ☐ Air Hammer ☐ Cable Tool ☐ Jetted ☐ Other

From (ft.)	To (ft.)	Description and color of formation material
0	20	CLAY
20	160	SAND
160	200	CLAY
200	340	SAND AND ROCK
340	370	shale
370	420	SAND

(Use reverse side if necessary)

8) Borehole Completion (Check): ☐ Open Hole ☐ Straight Wall ☐ Underreamed ☐ Gravel Packed ☒ Other 2 STRING
If Gravel Packed give interval ... from ____ ft. to ____ ft.

CASING, BLANK PIPE, AND WELL SCREEN DATA:

Dia. (in.)	New or Used	Steel, Plastic, etc. Perf., Slotted, etc. Screen Mfg., if commercial	Setting (ft.) From	Setting (ft.) To	Gage Casting Screen
4"	N	CASING	0	396	Sch 40
2½	N	LINER	386	396	Sch 40
2½	N	SCREEN	396	420	Sch 40

9) CEMENTING DATA (Rule 338.44(1))
Cemented from 396 ft. to 196 ft. No. of sacks used 10
0 ft. to 15 ft. No. of sacks used 8
Method used HALLIBURTON
Cemented by ROBINSON WATER WELL
Distance to septic system field lines or other concentrated contamination NONE
Method of verification of above distance

JUL 2 4 1996

13) TYPE PUMP: ☐ Turbine ☐ Jet ☒ Submersible ☐ Cylinder ☐ Other
Depth to pump bowls, cylinder, jet, etc., ____ ft.

10) SURFACE COMPLETION
☐ Specified Surface Slab Installed [Rule 338.44(2)(A)]
☒ Specified Steel Sleeve Installed [Rule 338.44(3)(A)]
☐ Pitless Adapter Used [Rule 338.44(3)(b)]
☐ Approved Alternative Procedure Used [Rule 338.71]

14) WELL TESTS:
Type test: ☐ Pump ☐ Bailer ☒ Jetted ☐ Estimated
Yield: ____ gpm with ____ ft. drawdown after ____ hrs.

11) WATER LEVEL:
Static level ____ ft. below land surface Date ____
Artesian flow ____ gpm. Date ____

15) WATER QUALITY:
Did you knowingly penetrate any strata which contained undesirable constituents?
☐ Yes ☒ No If yes, submit "REPORT OF UNDESIRABLE WATER"
Type of water? ____ Depth of strata ____
Was a chemical analysis made? ☐ Yes ☒ No

12) PACKERS:

Type	Depth
K	386

I hereby certify that this well was drilled by me (or under my supervision) and that each and all of the statements herein are true to the best of my knowledge and belief. I understand that failure to complete items 1 thru 15 will result in the log(s) being returned for completion and resubmittal.

COMPANY NAME ROBINSON WATER WELL SERVICE (Type or print) WELL DRILLER'S LICENSE NO. 1464

ADDRESS 11819 W. MONTGOMERY (Street or RFD) HOUSTON (City) TEXXAS (State) 77086 (Zip)

(Signed) [signature] (Licensed Well Driller) (Signed) ____ (Registered Driller Trainee)

Please attach electric log, chemical analysis, and other pertinent information, if available.

4820110507

Please use black ink.
Send original copy by certified mail to the
Texas Department of Water Resources
P. O. Box 13087
Austin, Texas 78711

State of Texas
WATER WELL REPORT

ATTENTION OWNER: *Confidentiality Privilege Notice on Reverse Side*

Texas Water Well Drillers Board
P. O. Box 13087
Austin, Texas 78711

1) OWNER ROBERT QUEZASA (Name) Address 13586 KALTENBURN (Street or RFD) HOUSTON (City) Tx (State) 77086 (Zip)

2) LOCATION OF WELL: County HARIS 16 miles in N.W. (N.E., S.W., etc.) direction from DOWNTOWN HOUSTON (Town)

Driller must complete the legal description to the right with distance and direction from two intersecting section or survey lines, or he must locate and identify the well on an official Quarter- or Half-Scale Texas County General Highway Map and attach the map to this form.

☐ Legal description:
Section No. _____ Block No. _____ Township _____
Abstract No. _____ Survey Name _____
Distance and direction from two intersecting section or survey lines _____
☑ See attached map.

3) TYPE OF WORK (Check): ☑ New Well ☐ Deepening ☐ Reconditioning ☐ Plugging

4) PROPOSED USE (Check): ☑ Domestic ☐ Industrial ☐ Public Supply ☐ Irrigation ☐ Test Well ☐ Other _____

5) DRILLING METHOD (Check): ☑ Mud Rotary ☐ Air Hammer ☐ Driven ☐ Bored ☐ Air Rotary ☐ Cable Tool ☐ Jetted ☐ Other _____

6) WELL LOG:

Date drilled Oct 84

DIAMETER OF HOLE

Dia. (in.)	From (ft.)	To (ft.)
7	Surface	12
6	12	135

7) BOREHOLE COMPLETION: ☐ Open Hole ☑ Straight Wall ☐ Underreamed ☐ Gravel Packed ☐ Other _____
If Gravel Packed give interval . . . from _____ ft. to _____ ft.

From (ft.)	To (ft.)	Description and color of formation material
0	3'	Top Soil
3	30	Red CLAY
30	35	Red SAND
35	60	Red CLAY
60	80	RED SAND
80	100	WHITE CLAY
100	135	WHITE SAND

(Use reverse side if necessary)

8) CASING, BLANK PIPE, AND WELL SCREEN DATA:

Dia. (in.)	New or Used	Steel, Plastic, etc. Perf., Slotted, etc. Screen Mgf., if commercial	Setting (ft.) From	Setting (ft.) To	Gage Casing Screen
4	N	PLASTIC	0	115	Casing
4	N	PLASTIC SLOTTED	115	135	

9) CEMENTING DATA [Rule 319.44(b)]
Cemented from 0 ft. to 12 ft.
_____ ft. to _____ ft.
Method used POURD in.
Cemented by _____

RECEIVED
NOV 14 1984
DEPT. OF WATER RESOURCES

10) SURFACE COMPLETION
☑ Specified Surface Slab Installed [Rule 319.44(c)]
☐ Pitless Adapter Used [Rule 319.44(d)]
☐ Approved Alternative Procedure Used [Rule 319.71]

11) WATER LEVEL:
Static level 79 ft. below land surface Date Oct 84
Artesian flow _____ gpm. Date _____

12) PACKERS: Type Depth

13) TYPE PUMP:
☐ Turbine ☐ Jet ☑ Submersible ☐ Cylinder
☐ Other _____
Depth to pump bowls, cylinder, jet, etc., _____ ft.

14) WELL TESTS:
Type Test: ☐ Pump ☐ Bailer ☑ Jetted ☑ Estimated
Yield: 20 gpm with _____ ft. drawdown after _____ hrs.

15) WATER QUALITY:
Did you knowingly penetrate any strata which contained undesirable water? ☐ Yes ☑ No
If yes, submit "REPORT OF UNDESIRABLE WATER"
Type of water? _____ Depth of strata _____
Was a chemical analysis made? ☐ Yes ☐ No

I hereby certify that this well was drilled by me (or under my supervision) and that each and all of the statements herein are true to the best of my knowledge and belief. I understand that failure to complete items 1 thru 12 will result in the log(s) being returned for completion and resubmittal.

COMPANY NAME CALLAWAY DRILLING Co (Type or Print) Water Well Driller's License No. 2420

ADDRESS Box 692 (Street or RFD) LEAKEY (City) Tex (State) 78873 (Zip)

(Signed) L R Callaway (Licensed Water Well Driller) (Signed) _____ (Registered Driller Trainee) DLP

Please attach electric log, chemical analysis, and other pertinent information, if available.

For TDWR use only
Well No. 65 05 4K
Located on map yes c r s

4820111691

TDWR 0392 (12/29/83)

DEPARTMENT OF WATER RESOURCES COPY

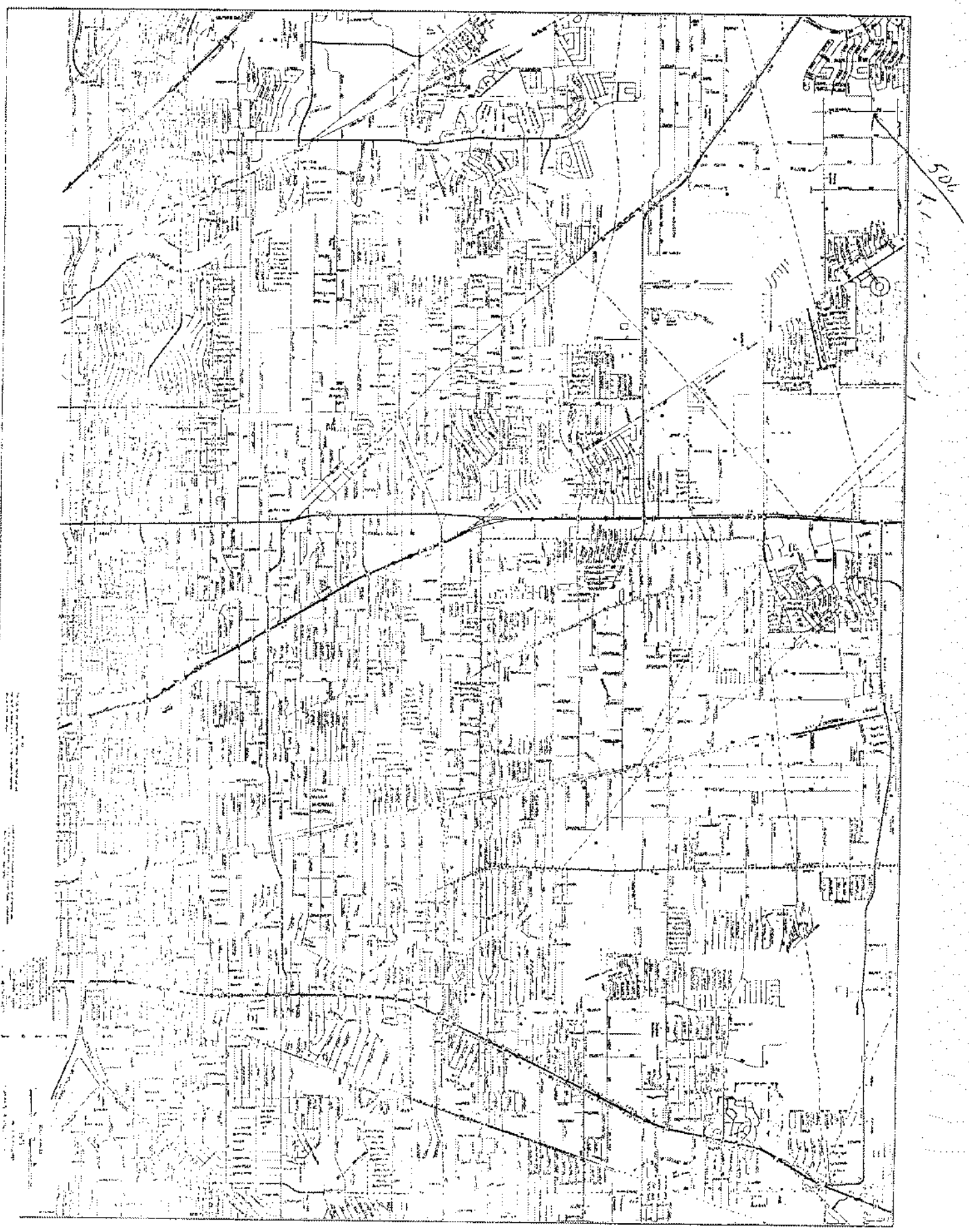

STATE OF TEXAS WELL REPORT for Tracking #382573

Owner:	**Jose Saavedra**	Owner Well #:	**No Data**
Address:	**13518 Kaltenbrun Houston, TX 77086**	Grid #:	**65-05-4**
Well Location:	**13518 Kaltenbrun Houston, TX 77086**	Latitude:	**29° 55' 50" N**
		Longitude:	**095° 28' 43" W**
Well County:	**Harris**	Elevation:	**No Data**
Type of Work:	**New Well**	Proposed Use:	**Domestic**

Drilling Start Date: **12/3/2014** Drilling End Date: **12/3/2014**

	Diameter (in.)	*Top Depth (ft.)*	*Bottom Depth (ft.)*
Borehole:	**5.5**	**0**	**75**

Drilling Method: **Mud (Hydraulic) Rotary**

Borehole Completion: **Filter Packed**

	Top Depth (ft.)	*Bottom Depth (ft.)*	*Filter Material*	*Size*
Filter Pack Intervals:	**65**	**75**	**Gravel**	**# 12**

	Top Depth (ft.)	*Bottom Depth (ft.)*	*Description (number of sacks & material)*
Annular Seal Data:	**0**	**10**	**5 Cement**
	10	**65**	**7 Bentonite**

Seal Method: **Pressure**

Sealed By: **Driller**

Distance to Property Line (ft.): **25**

Distance to Septic Field or other concentrated contamination (ft.): **N/A**

Distance to Septic Tank (ft.): **No Data**

Method of Verification: **Customer**

Surface Completion: **Surface Sleeve Installed**

Water Level: **35 ft.** below land surface on **2014-12-03** Measurement Method: **Unknown**

Packers: **None**

Type of Pump: **Jet** Pump Depth (ft.): **60**

Well Tests: **Jetted** **Yield: 6 GPM with 10 ft. drawdown after 2 hours**

	Strata Depth (ft.)	Water Type
Water Quality:	**No Data**	**Fresh**

Chemical Analysis Made: **No**

Did the driller knowingly penetrate any strata which contained injurious constituents?: **No**

Certification Data: The driller certified that the driller drilled this well (or the well was drilled under the driller's direct supervision) and that each and all of the statements herein are true and correct. The driller understood that failure to complete the required items will result in the report(s) being returned for completion and resubmittal.

Company Information: **Raymond Services, Inc.**

10011 Airline
Houston, TX 77037

Driller Name: **Zachary Proctor** License Number: **4577**

Apprentice Name: **Daniel Perez** Apprentice Number: **59136**

Comments: **No Data**

Lithology:
DESCRIPTION & COLOR OF FORMATION MATERIAL

Top (ft.)	Bottom (ft.)	Description
0	**3**	**Top Soil**
3	**12**	**Clay/Sand**
12	**22**	**Yellow Clay**
22	**35**	**Red Clay**
35	**50**	**Red Sand # 6**
50	**60**	**Red Clay**
60	**75**	**Brown Sand # 8**

Casing:
BLANK PIPE & WELL SCREEN DATA

Dia. (in.)	New/Used	Type	Setting From/To (ft.)
2	**New**	**PVC**	**Casing 0 - 65 SCH 40**
2	**New**	**PVC**	**Screen 65 - 75 # 6**

IMPORTANT NOTICE FOR PERSONS HAVING WELLS DRILLED CONCERNING CONFIDENTIALITY

TEX. OCC. CODE Title 12, Chapter 1901.251, authorizes the owner (owner or the person for whom the well was drilled) to keep information in Well Reports confidential. The Department shall hold the contents of the well log confidential and not a matter of public record if it receives, by certified mail, a written request to do so from the owner.

Please include the report's Tracking Number on your written request.

Texas Department of Licensing and Regulation
P.O. Box 12157
Austin, TX 78711
(512) 334-5540

STATE OF TEXAS WELL REPORT for Tracking #119427

Owner:	**Phuc Nguyen**	Owner Well #:	**No Data**
Address:	**13434 Kaltenbron Houston, TX 77086**	Grid #:	**65-05-4**
		Latitude:	**29° 55' 46" N**
Well Location:	**13434 Kaltenbrun Houston, TX 77086**	Longitude:	**095° 28' 43" W**
Well County:	**Harris**	Elevation:	**No Data**
Type of Work:	**New Well**	Proposed Use:	**Domestic**

Drilling Start Date: **6/13/2007** Drilling End Date: **6/14/2007**

	Diameter (in.)	*Top Depth (ft.)*	*Bottom Depth (ft.)*
Borehole:	**6.75**	**0**	**400**

Drilling Method: **Mud (Hydraulic) Rotary**

Borehole Completion: **2 string**

	Top Depth (ft.)	*Bottom Depth (ft.)*	*Description (number of sacks & material)*
Annular Seal Data:	**0**	**385**	**20**
	0	**10**	**10**

Seal Method: **Positive Displacement**

Sealed By: **SDI**

Distance to Property Line (ft.): **10**

Distance to Septic Field or other concentrated contamination (ft.): **100**

Distance to Septic Tank (ft.): **No Data**

Method of Verification: **owner**

Surface Completion: **Surface Slab Installed**

Water Level: **195 ft.** below land surface on **2007-06-21** Measurement Method: **Unknown**

Packers: **k packer- 375**

Type of Pump: **Submersible** Pump Depth (ft.): **260**

Well Tests: **Jetted** **Yield: 40 GPM**

	Strata Depth (ft.)	Water Type
Water Quality:	**No Data**	**No Data**

Chemical Analysis Made: **No**

Did the driller knowingly penetrate any strata which contained injurious constituents?: **No**

Certification Data: The driller certified that the driller drilled this well (or the well was drilled under the driller's direct supervision) and that each and all of the statements herein are true and correct. The driller understood that failure to complete the required items will result in the report(s) being returned for completion and resubmittal.

Company Information: **Scott Drilling Inc**

11923 Green Pine Circle
Houston, TX 77066

Driller Name: **Scott Robinson** License Number: **4839**

Comments: **No Data**

Lithology:
DESCRIPTION & COLOR OF FORMATION MATERIAL

Top (ft.)	Bottom (ft.)	Description
0	60	clay
60	90	sand
90	115	clay
115	130	sand
130	140	clay
140	180	sand
180	190	clay
190	205	sand
205	230	clay
230	260	sand
260	290	clay
290	300	sand
300	385	clay
385	400	sand

Casing:
BLANK PIPE & WELL SCREEN DATA

Dia. (in.)	New/Used	Type	Setting From/To (ft.)
4	**N**	**PVC**	**casing 0-385**
2.5	**N**	**"**	**liner 375-385**
2.5	**N**	**"**	**screen 385-400 .10**

IMPORTANT NOTICE FOR PERSONS HAVING WELLS DRILLED CONCERNING CONFIDENTIALITY

TEX. OCC. CODE Title 12, Chapter 1901.251, authorizes the owner (owner or the person for whom the well was drilled) to keep information in Well Reports confidential. The Department shall hold the contents of the well log confidential and not a matter of public record if it receives, by certified mail, a written request to do so from the owner.

Please include the report's Tracking Number on your written request.

Texas Department of Licensing and Regulation
P.O. Box 12157
Austin, TX 78711
(512) 334-5540

STATE OF TEXAS WELL REPORT for Tracking #479578

Owner:	**Jose Martinez**	Owner Well #:	**No Data**
Address:	**3442 Wheat St Houston , TX 77086**	Grid #:	**65-05-4**
		Latitude:	**29° 55' 46.8" N**
Well Location:	**3442 Wheat St Houston, TX 77086**	Longitude:	**095° 28' 49.91" W**
Well County:	**Harris**	Elevation:	**No Data**
Type of Work:	**New Well**	Proposed Use:	**Domestic**

Drilling Start Date: **5/7/2018** Drilling End Date: **5/8/2018**

	Diameter (in.)	*Top Depth (ft.)*	*Bottom Depth (ft.)*
Borehole:	**7**	**0**	**400**
	3.825	**400**	**420**

Drilling Method: **Mud (Hydraulic) Rotary**

Borehole Completion: **2 string**

	Top Depth (ft.)	*Bottom Depth (ft.)*	*Description (number of sacks & material)*
Annular Seal Data:	**0**	**400**	**Cement 35 Bags/Sacks**
	0	**10**	**Concrete 12 Bags/Sacks**

Seal Method: **Pressure**

Sealed By: **Driller**

Distance to Property Line (ft.): **12**

Distance to Septic Field or other concentrated contamination (ft.): **n/a**

Distance to Septic Tank (ft.): **n/a**

Method of Verification: **Owner**

Surface Completion: **Surface Sleeve Installed** **Surface Completion by Driller**

Water Level: **200 ft.** below land surface on **2018-05-08** Measurement Method: **Weighted Line**

Packers: **K-Packer at 395 ft.**

Type of Pump: **Submersible**

Well Tests: **Estimated** **Yield: 60 GPM**

	Strata Depth (ft.)	Water Type
Water Quality:	**400 - 420**	**good**

Chemical Analysis Made: **No**

Did the driller knowingly penetrate any strata which contained injurious constituents?: **No**

The driller did certify that while drilling, deepening or otherwise altering the above described well, injurious water or constituents was encountered and the landowner or person having the well drilled was informed that such well must be completed or plugged in such a manner as to avoid injury or pollution.

Certification Data: The driller certified that the driller drilled this well (or the well was drilled under the driller's direct supervision) and that each and all of the statements herein are true and correct. The driller understood that failure to complete the required items will result in the report(s) being returned for completion and resubmittal.

Company Information: **Robinson Water Well**

11819 W Montgomery
Houston, TX 77086

Driller Name: **Kyle Robinson** License Number: **59450**

Comments: **No Data**

Lithology:
DESCRIPTION & COLOR OF FORMATION MATERIAL

Top (ft.)	Bottom (ft.)	Description
0	**80**	**clay**
80	**120**	**sand**
120	**210**	**clay**
210	**237**	**sand**
237	**400**	**clay**
400	**420**	**sand**

Casing:
BLANK PIPE & WELL SCREEN DATA

Dia (in.)	Type	Material	Sch./Gage	Top (ft.)	Bottom (ft.)
4		**New Plastic (PVC)**	**40**	**0**	**400**
2.5		**New Plastic (PVC)**	**40**	**395**	**400**
2.5		**New Plastic (PVC)**	**40 0.010**	**400**	**420**

IMPORTANT NOTICE FOR PERSONS HAVING WELLS DRILLED CONCERNING CONFIDENTIALITY

TEX. OCC. CODE Title 12, Chapter 1901.251, authorizes the owner (owner or the person for whom the well was drilled) to keep information in Well Reports confidential. The Department shall hold the contents of the well log confidential and not a matter of public record if it receives, by certified mail, a written request to do so from the owner.

Please include the report's Tracking Number on your written request.

Texas Department of Licensing and Regulation
P.O. Box 12157
Austin, TX 78711
(512) 334-5540

Send original copy by certified mail to the Texas Department of Water Resources P. O. Box 13087 Austin, Texas 78711

State of Texas
WATER WELL REPORT

ATTENTION OWNER: *Confidentiality Privilege Notice on Reverse Side*

Texas Water Well Drillers Board P. O. Box 13087 Austin, Texas 78711

1) OWNER Francis Overcash (Name) Address 12355 Christmas Tree Ln. (Street or RFD) Houston (City) (State) (Zip)

2) LOCATION OF WELL: County Harris 15 miles or S. E. (N.E., S.W., etc.) direction from Tomball (Town)

Driller must complete the legal description to the right with distance and direction from two intersecting section or survey lines, or he must locate and identify the well on an official Quarter- or Half-Scale Texas County General Highway Map and attach the map to this form.

☐ Legal description
Section No. _____ Block No. _____ Township _____
Abstract No. _____ Survey Name _____
Distance and direction from two intersecting section or survey lines _____
☑ See attached map. Map on 65-12-3PP

3) TYPE OF WORK (Check): ☑ New Well ☐ Deepening ☐ Reconditioning ☐ Plugging

4) PROPOSED USE (Check): ☑ Domestic ☐ Industrial ☐ Public Supply ☐ Irrigation ☐ Test Well ☐ Other _____

5) DRILLING METHOD (Check): ☑ Mud Rotary ☐ Air Hammer ☐ Driven ☐ Bored ☐ Air Rotary ☐ Cable Tool ☐ Jetted ☐ Other _____

6) WELL LOG:

Date drilled 7/8/85

DIAMETER OF HOLE

Dia. (in.)	From (ft.)	To (ft.)
6½	Surface	307

7) BOREHOLE COMPLETION: ☐ Open Hole ☐ Straight Wall ☐ Underreamed ☐ Gravel Packed ☑ Other Cemented
If Gravel Packed give interval ... from _____ ft. to _____ ft.

From (ft.)	To (ft.)	Description and color of formation material
0	3	top soil
3	18	red + gray clay
18	32	fine red sand
32	33	rock
33	84	red + gray clay
84	126	fine/coarse sand
126	170	red + gray clay
170	213	coarse sand
213	216	red + gray clay
216	254	coarse sand
254	289	rock, clay, + sand strips
289	307	coarse sand

(Use reverse side if necessary)

8) CASING, BLANK PIPE, AND WELL SCREEN DATA:

Dia. (in.)	New or Used	Steel, Plastic, etc. Perf., Slotted, etc. Screen Mgf., if commercial	Setting (ft.) From	Setting (ft.) To	Gage Casing Screen
4"	New	Plastic Casing	0	296	40
2½"	New	Plastic Screen	297	307	12

CEMENTING DATA
Cemented from 296 ft. to 100 ft.
Method used Pressurized
Cemented by Ind. (Company or Individual)

9) WATER LEVEL:
Static level 139 ft. below land surface Date 7/9/85
Artesian flow _____ gpm. Date _____

10) PACKERS: Type Depth
2½"X4" R+R 3 Ring 295'

11) TYPE PUMP: ☐ Turbine ☐ Jet ☐ Submersible ☐ Cylinder ☐ Other _____
Depth to pump bowls, cylinder, jet, etc., _____ ft.

12) WELL TESTS: ☐ Type Test ☐ Pump ☐ Bailer ☐ Jetted ☐ Estimated
Yield _____ gpm with _____ ft. drawdown after _____ hrs.

13) WATER QUALITY:
Did you knowingly penetrate any strata which contained undesirable water? ☐ Yes ☑ No
If yes, submit "REPORT OF UNDESIRABLE WATER"
Type of water? Fresh Depth of strata 18'
Was a chemical analysis made? ☐ Yes ☑ No

RECEIVED
JUL 29 1985
DEPT. OF WATER RESOURCES

I hereby certify that this well was drilled by me (or under my supervision) and that each and all of the statements herein are true to the best of my knowledge and belief.

COMPANY NAME Damrell + Potter Drilling Co. (Type or Print) Water Well Driller's License No. 1872

ADDRESS Star Rt. Box 448 (Street or RFD) Cleveland (City) Tex. (State) 77327 (Zip)

(Signed) Bobby Potter (Licensed Water Well Driller) (Signed) _____ (Registered Driller Trainee) Def

Please attach electric log, chemical analysis, and other pertinent information, if available.

For TDWR use only
Well No. 65-05-1P
Located on map yes DLF

TDWR 0.1 (Rev. 5-27-82)

DEPARTMENT OF WATER RESOURCES COPY

4820111486

Send original copy by certified mail to the Texas Department of Water Resources P. O. Box 13087 Austin, Texas 78711

State of Texas
WATER WELL REPORT

ATTENTION OWNER: *Confidentiality Privilege Notice on Reverse Side*

For TDWR use only
Well No. 65-06-522
Located on map yes
Received: C.F.S.

1) OWNER E. J. MILSAPS (Name) Address 1002 WALSTON (Street or RFD) HOUSTON (City) TEXAS (State) (Zip)

2) LOCATION OF WELL: County HARRIS 12 miles in N (N.E., S.W., etc.) direction from HOUSTON (Town)

Driller must complete the legal description to the right with distance and direction from two intersecting section or survey lines, or he must locate and identify the well on an official Quarter- or Half-Scale Texas County General Highway Map and attach the map to this form.

☐ Legal description:
Section No. _____ Block No. _____ Township _____
Abstract No. _____ Survey Name _____
Distance and direction from two intersecting section or survey lines _____
☐ See attached map.

3) TYPE OF WORK (Check): ☑ New Well ☐ Deepening ☐ Reconditioning ☐ Plugging

4) PROPOSED USE (Check): ☑ Domestic ☐ Industrial ☐ Public Supply ☐ Irrigation ☐ Test Well ☐ Other _____

5) DRILLING METHOD (Check): ☑ Mud Rotary ☐ Air Hammer ☐ Driven ☐ Bored ☐ Air Rotary ☐ Cable Tool ☐ Jetted ☐ Other _____

6) WELL LOG: Date drilled 4-14-81

DIAMETER OF HOLE

Dia. (in.)	From (ft.)	To (ft.)
9 7/8	Surface	390
3 7/8	390	406

7) BOREHOLE COMPLETION: ☐ Open Hole ☐ Straight Wall ☐ Underreamed ☐ Gravel Packed ☑ Other 2-STRING
If Gravel Packed give interval . . . from _____ ft. to _____ ft.

From (ft.)	To (ft.)	Description and color of formation material
0	5	TOP SOIL
5	31	RED SHALE
31	52	SAND
52	60	RED SHALE
60	74	SAND
74	103	RED SHALE
103	135	BLUE SANDY SHALE
135	151	SAND
151	165	BLUE SHALE
165	178	SAND
178	204	RED SHALE
204	225	FINE SAND
225	260	RED SANDY SHALE
260	276	SAND
276	305	RED SHALE
305	309	ROCK
309	330	RED SHALE
330	349	SAND
349	380	RED SHALE
380	406	SAND

8) CASING, BLANK PIPE, AND WELL SCREEN DATA:

Dia. (in.)	New or Used	Steel, Plastic, etc. Perf., Slotted, etc. Screen Mgf., if commercial	Setting (ft.) From	Setting (ft.) To	Gage Casing Screen
4	N	PLASTIC	1½" ABOVE GL	385	SCH40
2½	N	"	385	391	SCH80
2½	N	PLASTIC SCREEN	391	406	SCH80

CEMENTING DATA
Cemented from 0 ft. to 385 ft.
Method used PRESSURE
Cemented by SUGG WATER WELL DRILLING (Company or Individual)

9) WATER LEVEL:
Static level 202 ft. below land surface Date 4-15-81
Artesian flow _____ gpm. Date _____

10) PACKERS: Type Depth

RECEIVED
MAR 30 1982
DEPT. OF WATER RESOURCES

11) TYPE PUMP:
☐ Turbine ☐ Jet ☑ Submersible ☐ Cylinder
☐ Other _____
Depth to pump bowls, cylinder, jet, etc., 294 ft.

12) WELL TESTS:
☐ Type Test: ☑ Pump ☐ Bailer ☐ Jetted ☐ Estimated
Yield: 12.6 gpm with 30 ft. drawdown after 2 hrs.

(Use reverse side if necessary)

13) WATER QUALITY:
Did you knowingly penetrate any strata which contained undesirable water? ☐ Yes ☑ No
If yes, submit "REPORT OF UNDESIRABLE WATER"
Type of water? _____ Depth of strata _____
Was a chemical analysis made? ☐ Yes ☑ No

I hereby certify that this well was drilled by me (or under my supervision) and that each and all of the statements herein are true to the best of my knowledge and belief.

NAME JAMES H. SUGG JR. (Type or Print) Water Well Drillers Registration No. 1006

ADDRESS 13501 CHRISMAN #26 (Street or RFD) HOUSTON (City) TEXAS (State) 77039 (Zip)

(Signed) James H. Sugg Jr. (Water Well Driller) SUGG WATER WELL DRILLING (Company Name)

Please attach electric log, chemical analysis, and other pertinent information, if available.

TDWR-0392 (Rev. 1-12-79)

DEPARTMENT OF WATER RESOURCES COPY

MILSAPS

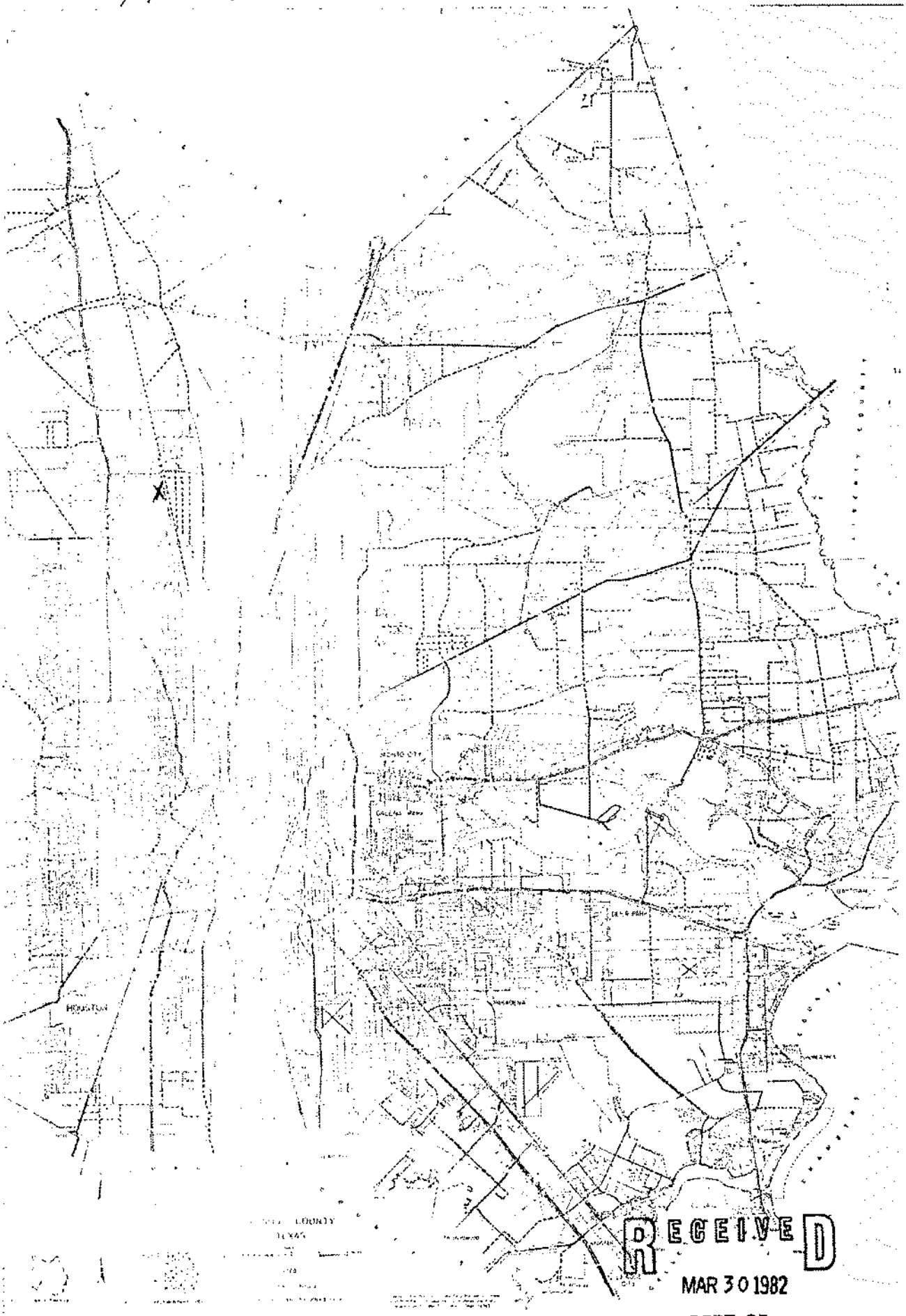

RECEIVED
MAR 30 1982
DEPT. OF
WATER RESOURCES

Aug

Send original copy by certified mail to the Texas Department of Water Resources P. O. Box 13087 Austin, Texas 78711

State of Texas
WATER WELL REPORT

ATTENTION OWNER: *Confidentiality Privilege Notice on Reverse Side*

For TDWR use only
Well No. 65-05-96
Located on map 76
Received: C.GS.

1) OWNER Bobby Bowden (Name) Address 13429 West Hardy (Street or RFD) Houston (City) Texas (State) (Zip)

2) LOCATION OF WELL: County Harris 12.5 miles in N (N.E., S.W., etc.) direction from Houston (Town)

Driller must complete the legal description to the right with distance and direction from two intersecting section or survey lines, or he must locate and identify the well on an official Quarter- or Half-Scale Texas County General Highway Map and attach the map to this form.

☐ Legal description:
Section No. _____ Block No. _____ Township _____
Abstract No. _____ Survey Name _____
Distance and direction from two intersecting section or survey lines _____
☑ See attached map.

3) TYPE OF WORK (Check):
☑ New Well ☐ Deepening ☐ Reconditioning ☐ Plugging

4) PROPOSED USE (Check):
☑ Domestic ☐ Industrial ☐ Public Supply ☐ Irrigation ☐ Test Well ☐ Other _____

5) DRILLING METHOD (Check):
☑ Mud Rotary ☐ Air Hammer ☐ Driven ☐ Bored ☐ Air Rotary ☐ Cable Tool ☐ Jetted ☐ Other _____

6) WELL LOG:
Date drilled 12-3-81

DIAMETER OF HOLE

Dia. (in.)	From (ft.)	To (ft.)
6 3/4	Surface	396
3 7/8	396	405

7) BOREHOLE COMPLETION:
☐ Open Hole ☐ Straight Wall ☐ Underreamed
☐ Gravel Packed ☑ Other 2-STRING
If Gravel Packed give interval . . . from _____ ft. to _____ ft.

From (ft.)	To (ft.)	Description and color of formation material
0	6	TOP SOIL
6	15	YELLOW SHALE
15	31	RED SHALE
31	45	RED SAND
45	54	RED SHALE
54	69	RED SAND
69	144	RED SHALE
144	165	BLUE SANDY SHALE
165	209	RED SHALE
209	241	ROCK
241	320	WHITE SHALE
320	338	WHITE SANDY SHALE
338	384	RED SHALE
384	395	FINE SAND
395	397	WHITE SANDY SHALE
397	405	RED SHALE
		SAND

8) CASING, BLANK PIPE, AND WELL SCREEN DATA:

Dia. (in.)	New or Used	Steel, Plastic, etc. Perf., Slotted, etc. Screen Mgf., if commercial	Setting (ft.) From	Setting (ft.) To	Gage Casing	Gage Screen
4	N	PVC	0	380	40	
4 1/2	N	PVC	380	383	80	
4 1/2	N	PVC SCREEN	383	403		80

CEMENTING DATA
Cemented from 0 ft. to 380 ft.
Method used PRESURE
Cemented by SUGG WATER WELL DRILLING (Company or Individual)

9) WATER LEVEL:
Static level 206 ft. below land surface Date 12-4-81
Artesian flow _____ gpm. Date _____

10) PACKERS: Type Depth

RECEIVED
APR - 6 1983
DEPT. OF WATER RESOURCES

(Use reverse side if necessary)

11) TYPE PUMP:
☐ Turbine ☐ Jet ☑ Submersible ☐ Cylinder ☐ Other _____
Depth to pump bowls, cylinder, jet, etc., 273 ft.

12) WELL TESTS:
☐ Type Test: ☑ Pump ☐ Bailer ☐ Jetted ☐ Estimated
Yield: 150 gpm with 17 ft. drawdown after 2 hrs.

13) WATER QUALITY:
Did you knowingly penetrate any strata which contained undesirable water? ☐ Yes ☑ No
If yes, submit "REPORT OF UNDESIRABLE WATER"
Type of water? _____ Depth of strata _____
Was a chemical analysis made? ☐ Yes ☑ No

I hereby certify that this well was drilled by me (or under my supervision) and that each and all of the statements herein are true to the best of my knowledge and belief.

NAME James H. Sugg Jr. (Type or Print) Water Well Drillers Registration No. 1006

ADDRESS 13501 Chrisman #26 (Street or RFD) Houston (City) Texas (State) 77039 (Zip)

(Signed) James H. Sugg Jr. (Water Well Driller) Sugg Water Well Drilling (Company Name)

Please attach electric log, chemical analysis, and other pertinent information, if available.

TDWR-0392 (Rev. 1-12-79)

DEPARTMENT OF WATER RESOURCES COPY

4820112825

Bobby Bowden



Dup

Send original copy by certified mail to the Texas Water Development Board P. O. Box 13087 Austin, Texas 78711

State of Texas

WATER WELL REPORT

For TWDB use only
Well No. 65-06-446
Located on map YES
Received: C.M.S.

1) OWNER:
Person having well drilled L. J. Wells (Name) Address 14302 Sweeney Rd. (Street or RFD) Houston (City) TX (State)

Landowner same (Name) Address same (Street or RFD) (City) (State)

2) LOCATION OF WELL:
County Harris, 2 miles in east (N.E., S.W., etc.) direction from Houston (Town)

Locate by sketch map showing landmarks, roads, creeks, hiway number, etc.*

see reverse

North

(Use reverse side if necessary)

or

Give legal location with distances and directions from adjacent sections or survey lines.

Labor _____ League _____

Block _____ Survey _____

Abstract No. _____

(NW¼ NE¼ SW¼ SE¼) of Section _____

3) TYPE OF WORK (Check): New Well XX; Deepening; Reconditioning; Plugging

4) PROPOSED USE (Check): Domestic XX; Industrial; Municipal; Irrigation; Test Well; Other

5) TYPE OF WELL (Check): Rotary XX; Driven; Dug; Cable; Jetted; Bored

6) WELL LOG:
Diameter of hole 6 3/4 in. Depth drilled 354 ft. Depth of completed well 354 ft. Date drilled 12-21-79

All measurements made from -0- ft. above ground level.

From (ft.)	To (ft.)	Description and color of formation material
0	24	clay & stone
24	48	clay & stone
48	72	clay & sand
72	96	clay & sand
96	120	clay & sand
120	144	b/sand & clay
144	168	clay & l/sand
168	192	l/sand, clay, sand
192	216	sand, clay
216	240	sand, rock
240	264	rock
264	288	sand & clay

(Use reverse side if necessary)

RECEIVED JUN 2 1982 GROUND WATER

9) Casing: Type (Old) New XX Steel XX Plastic Other

Cemented from 339 ft. to 0 ft.

Diameter (inches)	Setting From (ft.)	Setting To (ft.)	Gage
4"	339	0	sch. 40

10) SCREEN:
Type stainless steel rodbase

Perforated Slotted XX

Diameter (inches)	Setting From (ft.)	Setting To (ft.)	Slot Size
2½"	354	344	#12

7) COMPLETION (Check): Straight wall XX; Gravel packed; Other; Under reamed; Open Hole

8) WATER LEVEL:
Static level 210 ft. below land surface Date 12-28-79 XXX

Artesian pressure _____ lbs. per square inch Date _____

Depth to pump bowls, cylinder, jet, etc., 294 ft. below land surface.

11) WELL TESTS:
Was a pump test made? Yes No XX If yes, by whom?

Yield: _____ gpm with _____ ft. drawdown after _____ hrs.

Bailer test _____ gpm with _____ ft. drawdown after _____ hrs.

Artesian flow _____ gpm

Temperature of water _____

12) WATER QUALITY:
Was a chemical analysis made? Yes No XX

Did any strata contain undesirable water? Yes No

Type of water? _____ depth of strata _____

I hereby certify that this well was drilled by me (or under my supervision) and that each and all of the statements herein are true to the best of my knowledge and belief.

NAME John F. Johnson (Type or Print) Water Well Drillers Registration No. 1733

ADDRESS 1327 Aldine-Mail Rt. (Street or RFD) Houston (City) Texas (State) 77039

(Signed) John F. Johnson (Water Well Driller) Lowry Water Wells (Company Name)

Please attach electric log, chemical analysis, and other pertinent information, if available.

*Additional instructions on reverse side.

TWDBE-WD-8

2) LOCATION OF WELL:

The sketch showing the well location must be as accurate as possible, showing landmarks, in sufficient detail so that the well may be plotted on a General Highway Map of the county in which the well is located.

Reference points from which distances are measured and directions given should be of a permanent nature (e.g. highway intersections, center of towns, river and creek bridges, railroad crossings). The distance and direction from the nearest town should always be indicated.

When giving a legal description [illegible] described area, e.g. survey abstract.

Information furnished in Section [illegible] well can be accurately located on a map the value of the other data contained

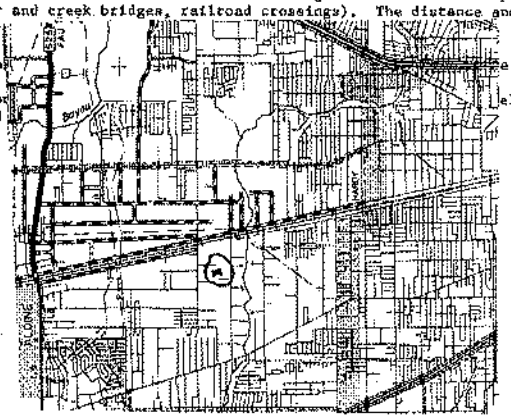

288	312	clay, b/sand, clay
312	336	clay, sand, clay
336	354	sand

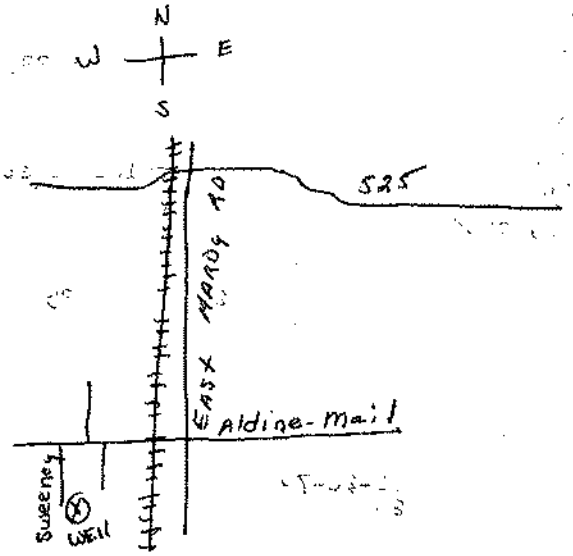

RECEIVED
FEB -5 1991
DEPT. OF
WATER RESOURCES

.5 m. S/NL
-2 m. W/EL

Please use black ink.
Send original copy by certified mail to the Texas Department of Water Resources P. O. Box 13087 Austin, Texas 78711

State of Texas
WATER WELL REPORT

ATTENTION OWNER: *Confidentiality Privilege Notice on Reverse Side*

Texas Water Well Drillers Board
P. O. Box 13087
Austin, Texas 78711

1) OWNER JERRY WALSTON (Name) Address 13423 WEST HARDY (Street or RFD) HOUSTON (City) TEXAS (State) (Zip)

2) LOCATION OF WELL: County HARRIS 11 miles in N (N.E., S.W., etc.) direction from HOUSTON (Town)

Driller must complete the legal description to the right with distance and direction from two intersecting section or survey lines, or he must locate and identify the well on an official Quarter- or Half-Scale Texas County General Highway Map and attach the map to this form.

☐ Legal description:
Section No. _____ Block No. _____ Township _____
Abstract No. _____ Survey Name _____
Distance and direction from two intersecting section or survey lines _____
☑ See attached map.

3) TYPE OF WORK (Check):
☑ New Well ☐ Deepening ☐ Reconditioning ☐ Plugging

4) PROPOSED USE (Check):
☑ Domestic ☐ Industrial ☐ Public Supply ☐ Irrigation ☐ Test Well ☐ Other _____

5) DRILLING METHOD (Check):
☑ Mud Rotary ☐ Air Hammer ☐ Driven ☐ Bored ☐ Air Rotary ☐ Cable Tool ☐ Jetted ☐ Other _____

6) WELL LOG:
Date drilled 4-22-86

DIAMETER OF HOLE

Dia. (in.)	From (ft.)	To (ft.)
6 3/4"	Surface	390
3 7/8	390	406

7) BOREHOLE COMPLETION:
☐ Open Hole ☐ Straight Wall ☐ Underreamed
☐ Gravel Packed ☑ Other 2-STRING
If Gravel Packed give interval . . . from _____ ft. to _____ ft.

From (ft.)	To (ft.)	Description and color of formation material
0	5	TOP SOIL
5	17	YELLOW SHALE
17	24	RED SHALE
24	33	RED SAND
33	34	SAND ROCK
34	41	RED SHALE
41	60	SAND
60	105	RED SHALE
105	127	SAND
127	189	RED SHALE
189	203	SAND
203	234	BLUE SANDY SHALE
234	305	RED SHALE
305	308	ROCK
308	330	SAND
330	370	RED SHALE
370	406	SAND

RECEIVED
MAR 26 1987
TEXAS WATER COMMISSION

(Use reverse side if necessary)

8) CASING, BLANK PIPE, AND WELL SCREEN DATA:

Dia. (in.)	New or Used	Steel, Plastic, etc. Perf., Slotted, etc. Screen Mgf., if commercial	Setting (ft.) From	Setting (ft.) To	Gage Casing Screen
4	N	PVC	0	380	SCH 40
2½	N	PVC	380	386	SCH 80
2½	N	PVC SCREEN	386	406	SCH 80

9) CEMENTING DATA [Rule 319.44(b)]
Cemented from 0 ft. to 380 ft.
_____ ft. to _____ ft.
Method used PRESSURE
Cemented by SUGG WAT. DRILLING

10) SURFACE COMPLETION
☑ Specified Surface Slab Installed [Rule 319.44(c)]
☑ Pitless Adapter Used [Rule 319.44(d)]
☐ Approved Alternative Procedure Used [Rule 319.71]

11) WATER LEVEL:
Static level 198 ft. below land surface Date 4-23-86
Artesian flow _____ gpm. Date _____

12) PACKERS: Type _____ Depth _____

13) TYPE PUMP:
☐ Turbine ☐ Jet ☑ Submersible ☐ Cylinder
☐ Other _____
Depth to pump bowls, cylinder, jet, etc., 315 ft.

14) WELL TESTS:
Type Test: ☑ Pump ☐ Bailer ☐ Jetted ☐ Estimated
Yield: 13.6 gpm with 15 ft. drawdown after 2 hrs.

15) WATER QUALITY:
Did you knowingly penetrate any strata which contained undesirable water? ☐ Yes ☑ No
If yes, submit "REPORT OF UNDESIRABLE WATER"
Type of water? _____ Depth of strata _____
Was a chemical analysis made? ☐ Yes ☑ No

I hereby certify that this well was drilled by me (or under my supervision) and that each and all of the statements herein are true to the best of my knowledge and belief. I understand that failure to complete items 1 thru 12 will result in the log(s) being returned for completion and resubmittal.

COMPANY NAME SUGG WATER WELL DRILLING (Type or Print) Water Well Driller's License No. 1006

ADDRESS 13501 CHRISMAN #26 (Street or RFD) HOUSTON (City) TEXAS (State) 77039 (Zip)

(Signed) James H. Sugg Jr. (Licensed Water Well Driller) (Signed) _____ (Registered Driller Trainee)

Please attach electric log, chemical analysis, and other pertinent information, if available.

For TDWR use only
Well No. 65-05-9
Located on map _____

DEPARTMENT OF WATER RESOURCES COPY

TDWR-0392 (12/29/83)

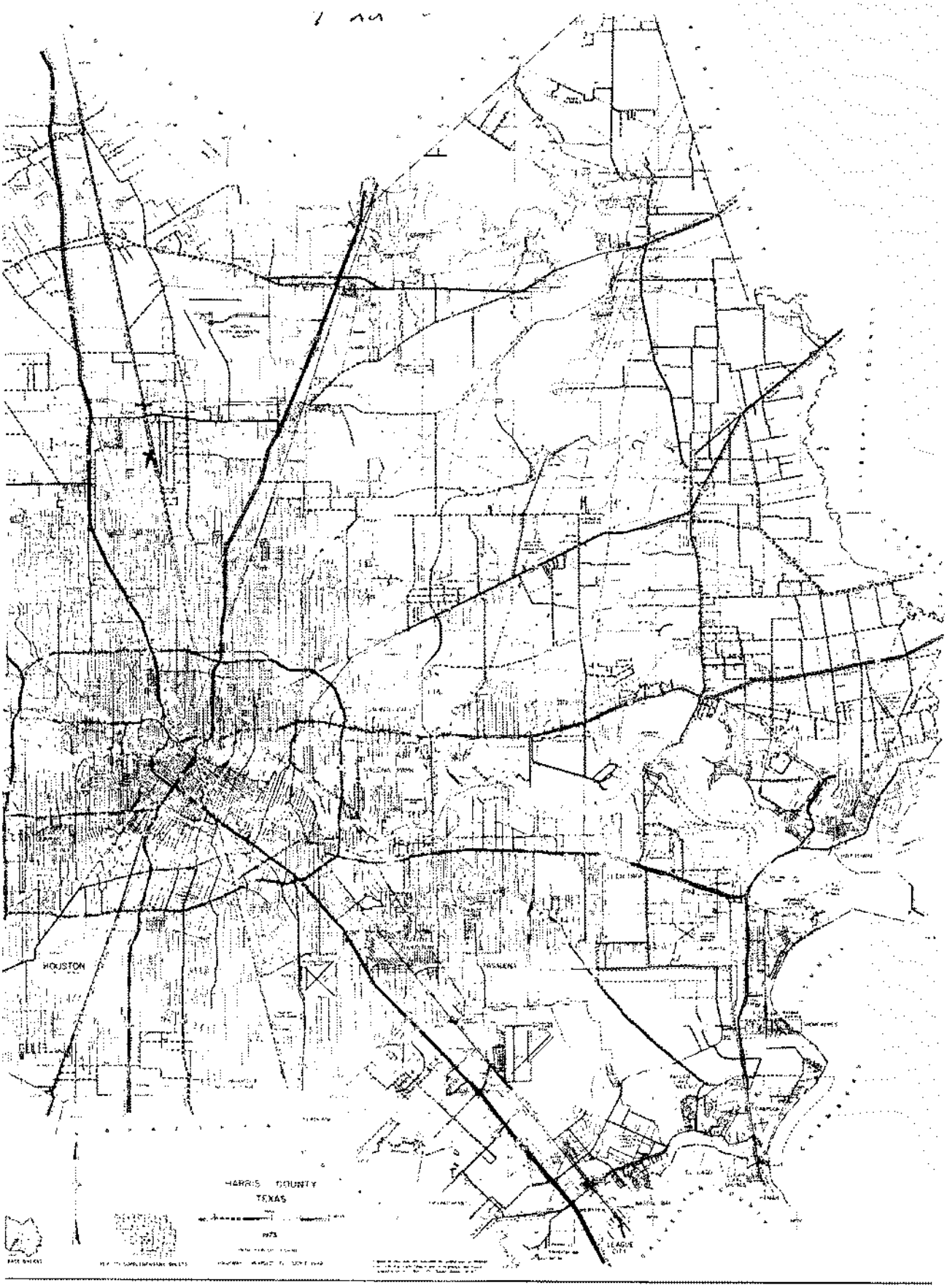
HOUSTON
HARRIS COUNTY
TEXAS
1973
LEAGUE CITY

7W [illegible]

Send original copy by certified mail to the
Texas Department of Water Resources
P. O. Box 13087
Austin, Texas 78711

State of Texas
WATER WELL REPORT

For TDWR use only
Well No. 65-06-7W
Located on map YF
Received: TA

1) OWNER Mr. Guynn (Name) Address 13410 E. Hardy Rd. (Street or RFD) Houston (City) TX (State) 77039 (Zip)

2) LOCATION OF WELL:
County Harris, 0 miles in n.e. (N.E., S.W., etc.) direction from Houston (Town)

Driller must complete the legal description to the right with distance and direction from two intersecting section or survey lines, or he must locate and identify the well on an official Quarter- or Half-Scale Texas County General Highway Map and attach the map to this form.

☐ Legal description:
Section No. _____ Block No. _____ Township _____
Abstract No. _____ Survey Name _____
Distance and direction from two intersecting section or survey lines _____

☒ See attached map.

3) TYPE OF WORK (Check): ☒ New Well ☐ Deepening ☐ Reconditioning ☐ Plugging

4) PROPOSED USE (Check): ☒ Domestic ☐ Industrial ☐ Public Supply ☐ Irrigation ☐ Test Well ☐ Other _____

5) DRILLING METHOD (Check): ☒ Mud Rotary ☐ Air Hammer ☐ Driven ☐ Bored ☐ Air Rotary ☐ Cable Tool ☐ Jetted ☐ Other _____

6) WELL LOG:

Date drilled 6-19-80

DIAMETER OF HOLE

Dia. (in.)	From (ft.)	To (ft.)
4	Surface	349

From (ft.)	To (ft.)	Description and color of formation material
0	24	topsoil, snad, clay, sand
24	48	sand
48	72	sand, clay
72	96	clay
96	120	clay, sand
120	144	sand, clay, sand
144	168	sand
168	192	sand, clay, sand
192	216	sand, clay, sandstone, sand
216	240	sand, b/sand, clay
240	264	clay, s/stone, sand, clay
264	288	clay, rock, sand
288	312	sand, clay, b/sand
312	336	b/sand, clay, sand
336	344	sand

RECEIVED
FEB 10 1981
CR/TDWR

(Use reverse side if necessary)

7) BOREHOLE COMPLETION:
☐ Open Hole ☒ Straight Wall ☐ Underreamed
☐ Gravel Packed ☐ Other _____
If Gravel Packed give interval . . . from _____ ft. to _____ ft.

8) CASING, BLANK PIPE, AND WELL SCREEN DATA:

Dia. (in.)	New or Used	Steel, Plastic, etc. Perf., Slotted, etc. Screen Mgf., if commercial	Setting (ft.) From	Setting (ft.) To	Gage Casing Screen
4	new	PVC casing	329	0	
3½	new	steel rodbase	340	330	#12

CEMENTING DATA
Cemented from 329 ft. to 0 ft.
Method used Halliburton
Cemented by Lowry Water Wells (Company or Individual)

9) WATER LEVEL:
Static level 213 ft. below land surface Date 6-21-80
Artesian flow _____ gpm. Date _____

10) PACKERS: Type Depth

11) TYPE PUMP:
☐ Turbin ☐ Jet ☒ Submersible ☐ Cylinder
☐ Other _____
Depth to pump bowls, cylinder, jet, etc., 273 ft.

12) WELL TESTS:
☐ Type Test ☐ Pump ☐ Bailer ☐ Jetted ☐ Estimated
Yield: _____ gpm with _____ ft. drawdown after _____ hrs.

13) WATER QUALITY:
Did you knowingly penetrate any strata which contained undesirable water? ☐ Yes ☒ No
If yes, submit "REPORT OF UNDESIRABLE WATER"
Type of water? _____ Depth of strata _____
Was a chemical analysis made? ☐ Yes ☐ No

I hereby certify that this well was drilled by me (or under my supervision) and that each and all of the statements herein are true to the best of my knowledge and belief.

NAME J. F. Johnson (Type or Print) Water Well Drillers Registration No. 1733

ADDRESS 1327 Aldine-Mail Rt. (Street or RFD) Houston, (City) TX (State) 77039 (Zip)

(Signed) John F. Johnson (Water Well Driller) Lowry Water Wells (Company Name)

Please attach electric log, chemical analysis, and other pertinent information, if available.

*Additional instructions on reverse side.

TDWR 0392

4820115060

2) LOCATION OF WELL:

The sketch showing the well location must be as accurate as possible, showing landmarks, in sufficient detail so that the well may be plotted on a General Highway Map of the county in which the well is located.

Reference points from which distances are measured and directions given should be of a permanent nature (e.g. highway intersections, center of towns, river and creek bridges, railroad crossings). The distance and direction from the nearest town should always be indicated.

When giving a legal description include a sketch showing location of the well within the described area, e.g. survey abstract.

Information furnished in Section 2 of the TDWR-0392 is very important. Unless the well can be accurately located on a map the value of the other data contained in the Report is greatly reduced.

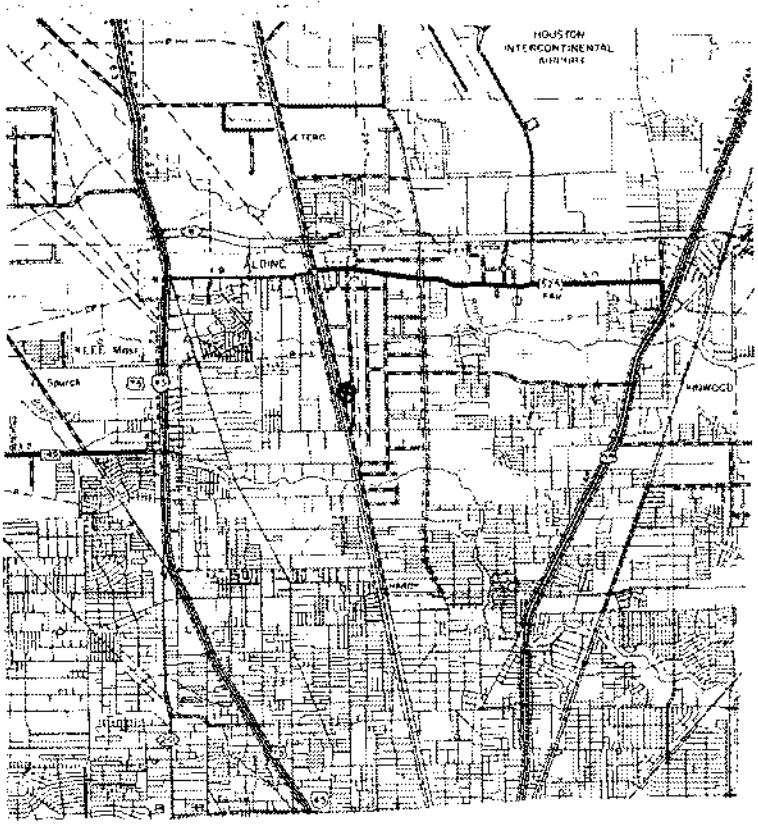

STATE OF TEXAS WELL REPORT for Tracking #33659

Owner:	**Joan Milsaps**	Owner Well #:	**No Data**
Address:	**1006 Walston Houston, TX 77060**	Grid #:	**65-05-9**
		Latitude:	**29° 54' 27" N**
Well Location:	**1006 Walston Houston, TX 77060**	Longitude:	**095° 22' 33" W**
Well County:	**Harris**	Elevation:	**No Data**
Type of Work:	**New Well**	Proposed Use:	**Domestic**

Drilling Start Date: **3/3/2004** Drilling End Date: **3/4/2004**

	Diameter (in.)	*Top Depth (ft.)*	*Bottom Depth (ft.)*
Borehole:	**5**	**0**	**50**

Drilling Method: **Mud (Hydraulic) Rotary**

Borehole Completion: **Straight Wall**

	Top Depth (ft.)	*Bottom Depth (ft.)*	*Description (number of sacks & material)*
Annular Seal Data:	**0**	**40**	**8**

Seal Method: **Pressure**

Sealed By: **Driller**

Distance to Property Line (ft.): **No Data**

Distance to Septic Field or other concentrated contamination (ft.): **62**

Distance to Septic Tank (ft.): **No Data**

Method of Verification: **Customer**

Surface Completion: **Surface Sleeve Installed**

Water Level: **3 ft.** below land surface on **2004-03-04** Measurement Method: **Unknown**

Packers: **None**

Type of Pump: **Jet**

Well Tests: **Jetted** **Yield: 15 GPM with 0 ft. drawdown after unspecified hours**

	Strata Depth (ft.)	Water Type
Water Quality:	**No Data**	**No Data**

Chemical Analysis Made: **No**

Did the driller knowingly penetrate any strata which contained injurious constituents?: **No**

Certification Data: The driller certified that the driller drilled this well (or the well was drilled under the driller's direct supervision) and that each and all of the statements herein are true and correct. The driller understood that failure to complete the required items will result in the report(s) being returned for completion and resubmittal.

Company Information: **Raymond Services Inc.**

10011 Airline Dr.
Houston, TX 77037

Driller Name: **Ty Raymond 4577WI** License Number: **4577**

Apprentice Name: **none**

Comments: **none**

Lithology:
DESCRIPTION & COLOR OF FORMATION MATERIAL

Top (ft.)	Bottom (ft.)	Description
0	**15**	**Clay**
15	**50**	**Sand**

Casing:
BLANK PIPE & WELL SCREEN DATA

Dia. (in.)	New/Used	Type	Setting From/To (ft.)
2	**New**	**PVC**	**0 - 40 SCH 40**
2	**New**	**Slotted**	**40 - 50 .006**

IMPORTANT NOTICE FOR PERSONS HAVING WELLS DRILLED CONCERNING CONFIDENTIALITY

TEX. OCC. CODE Title 12, Chapter 1901.251, authorizes the owner (owner or the person for whom the well was drilled) to keep information in Well Reports confidential. The Department shall hold the contents of the well log confidential and not a matter of public record if it receives, by certified mail, a written request to do so from the owner.

Please include the report's Tracking Number on your written request.

Texas Department of Licensing and Regulation
P.O. Box 12157
Austin, TX 78711
(512) 334-5540

Send original copy by certified return receipt requested mail to: TNRCC, MC 177, P.O. Box 13087, Austin, TX 78711-3087

ATTENTION OWNER: *Confidentiality Privilege Notice on on reverse side of Well Owner's copy (pink)*

State of Texas
WELL REPORT

Texas Water Well Drillers Advisory Council
MC 177
P.O. Box 13087
Austin, TX 78711-3087
512-239-0530

1) OWNER MRS COOPER (Name) ADDRESS 13425 W. HARDY (Street or RFD) HOUSTON (City) TX (State) (Zip)

2) ADDRESS OF WELL: County HARRIS 13425 W. HARDY (Street, RFD or other) HOUSTON (City) TX (State) (Zip) GRID # 65056

3) TYPE OF WORK (Check): [X] New Well [ ] Deepening [ ] Reconditioning [ ] Plugging

4) PROPOSED USE (Check): [ ] Monitor [ ] Environmental Soil Boring [X] Domestic [ ] Industrial [ ] Irrigation [ ] Injection [ ] Public Supply [ ] De-watering [ ] Testwell
If Public Supply well, were plans submitted to the TNRCC? [ ] Yes [ ] No

5)

6) WELL LOG:
Date Drilling: Started 5-14 19 97 Completed 5-16 19 97

DIAMETER OF HOLE

Dia. (in.)	From (ft.)	To (ft.)
6 3/4	Surface	375
3 7/8	375	382

7) DRILLING METHOD (Check): [ ] Driven [ ] Air Rotary [X] Mud Rotary [ ] Bored [ ] Air Hammer [ ] Cable Tool [ ] Jetted [ ] Other

From (ft.)	To (ft.)	Description and color of formation material
0	5	TOP SOIL
5	35	RED SHALE
35	58	SAND
58	90	RED SHALE
90	120	SAND
120	165	RED SHALE
165	210	SAND
210	284	RED SHALE
284	309	SAND
309	355	RED SHALE
355	382	SAND

(Use reverse side of Well Owner's copy, if necessary)

8) Borehole Completion (Check): [ ] Open Hole [ ] Straight Wall [ ] Underreamed [ ] Gravel Packed [X] Other 2-STRING
If Gravel Packed give interval ... from ft. to ft.

CASING, BLANK PIPE, AND WELL SCREEN DATA:

Dia. (in.)	New or Used	Steel, Plastic, etc. Perf., Slotted, etc. Screen Mfg., if commercial	Setting (ft.) From	Setting (ft.) To	Gage Casing Screen
4	N	PVC	0	362	SCH 40
2 1/2	N	PVC - WRAPPED	362	382	SCH 40

9) CEMENTING DATA [Rule 338.44(1)]
Cemented from 0 ft. to 362 ft. No. of sacks used 27
ft. to ft. No. of sacks used
Method used PRESSURE
Cemented by SUGG WATER WELL
Distance to septic system field lines or other concentrated contamination 105 ft.
Method of verification of above distance PROPERTY OWNER

10) SURFACE COMPLETION
[ ] Specified Surface Slab Installed [Rule 338.44(2)(A)]
[X] Specified Steel Sleeve Installed [Rule 338.44(3)(A)]
[ ] Pitless Adapter Used [Rule 338.44(3)(b)]
[ ] Approved Alternative Procedure Used [Rule 338.71]

11) WATER LEVEL:
Static level 222 ft. below land surface Date 5-16-97
Artesian flow gpm. Date

12) PACKERS: Type Depth

13) TYPE PUMP:
[ ] Turbine [ ] Jet [X] Submersible [ ] Cylinder
[ ] Other
Depth to pump bowls, cylinder, jet, etc., ft.

14) WELL TESTS:
Type test: [X] Pump [ ] Bailer [ ] Jetted [ ] Estimated
Yield 14.0 gpm with 20 ft. drawdown after 2 hrs.

15) WATER QUALITY:
Did you knowingly penetrate any strata which contained undesirable constituents?
[ ] Yes [X] No If yes, submit "REPORT OF UNDESIRABLE WATER"
Type of water? Depth of strata
Was a chemical analysis made? [ ] Yes [X] No

JUL 8 1997

I hereby certify that this well was drilled by me (or under my supervision) and that each and all of the statements herein are true to the best of my knowledge and belief. I understand that failure to complete items 1 thru 15 will result in the log(s) being returned for completion and resubmittal.

COMPANY NAME SUGG WATER WELL DRILLING (Type or print) WELL DRILLER'S LICENSE NO. 1006WPKL

ADDRESS 13501 CHRISMAN #26 (Street or RFD) HOUSTON (City) TEXAS (State) 77039 (Zip)

(Signed) James H. Sugg Jr (Licensed Well Driller) (Signed) (Registered Driller Trainee)

Please attach electric log, chemical analysis, and other pertinent information, if available.

TNRCC-0199 (Rev. 05-21-96) White - TNRCC Yellow - DRILLER Pink - WELL OWNER 4820111985

GW 7

Send original copy by certified mail to the Texas Water Development Board P. O. Box 12386 Austin, Texas 78711	State of Texas WATER WELL REPORT	For TWDB use only Well No. ____ Located on map ____ Received: ____ Form GW 8 ____ Form GW 9 ____

1) OWNER:
Person having well drilled Louise Brown (Name) Address 1007 Walston (Street or RFD) Houston (City) (State)

Landowner Same (Name) Address Same (Street or RFD) (City) (State)

2) LOCATION OF WELL:
County Harris Labor ____ League ____ Abstract No. ____

NW¼ NE¼ SW¼ SE¼ of Section ____ Block No. Lot 299 Aldine Survey Cardenas
(Circle as many as are known)

miles in N (NE, SW, etc.) direction from Houston (Town)

NORTH

Sketch map of well location with distances from adjacent section or survey lines, and to landmarks, roads, and creeks.

3) TYPE OF WORK (Check): New Well ☑ Deepening ☐ Reconditioning ☐ Plugging ☐

4) PROPOSED USE (Check): Domestic ☒ Industrial ☐ Municipal ☐ Irrigation ☐ Test Well ☐ Other ☐

5) TYPE OF WELL (Check): Rotary ☒ Driven ☐ Dug ☐ Cable ☐ Jetted ☐ Bored ☐

6) WELL LOG:
Diameter of hole 2" in. Depth drilled 43 ft. Depth of completed well 43 ft. Date drilled 1-31-69

All measurements made from 0 ft. above ground level.

From (ft.)	To (ft.)	Description and color of formation material	From (ft.)	To (ft.)	Description and color of formation material
0	18	Red & White Clay			
18	43	White Sand			
					(Use reverse side if necessary)

7) COMPLETION (Check): Straight wall ☒ Gravel packed ☐ Other ☐ Under reamed ☐ Open hole ☐

8) WATER LEVEL: Static level 12 ft. below land surface Date 1-31-69
Artesian pressure ____ lbs. per square inch Date ____

9) CASING: Type: old ☐ New ☒ Steel ☐ Plastic ☒ Other ☐
Cemented from ____ ft. to ____ ft.

Diameter (inches)	Setting From (ft.)	Setting To (ft.)	Gage

10) SCREEN: Type Well Supplies Inc
Perforated ☐ Plastic Slotted ☐

Diameter (inches)	Setting From (ft.)	Setting To (ft.)	Slot size
2"	5 ft		12 gage

11) WELL TESTS:
Was a pump test made? ☒ Yes ☐ No If yes by whom?
Yield: 425 gph with ____ ft. drawdown after ____ hrs
Bailer test ____ gpm with ____ ft. drawdown after ____ hrs
Artesian flow ____ gpm Date ____
Temperature of water ____
Was a chemical analysis made? ☐ Yes ☐ No
Did any strata contain undesirable water? ☐ Yes ☐ No
Type of water? ____ depth of strata ____

12) PUMP DATA:
Manufacturer's Name Sto-Rite
Type Jet H.P. 1/2
Designed pumping rate 425 gpm ☐ gph ☑
Type power unit ____
Depth to bowls, cylinder, jet, etc., ____ ft. below land surface.

I hereby certify that this well was drilled by me (or under my supervision) and that each and all of the statements herein are true to the best of my knowledge and belief.

NAME RAYMOND WATER WELLS (Type or Print) Water Well Drillers Registration No. 774
132 RAYMAC HI 7-3184
Address HOUSTON, TEXAS 77037 (Street or RFD) (City) (State)
(Signed) C H Raymond Jr. (Water Well Driller) (Company Name)

Please attach electric log, chemical analysis, and other pertinent information, if available.

4820112822

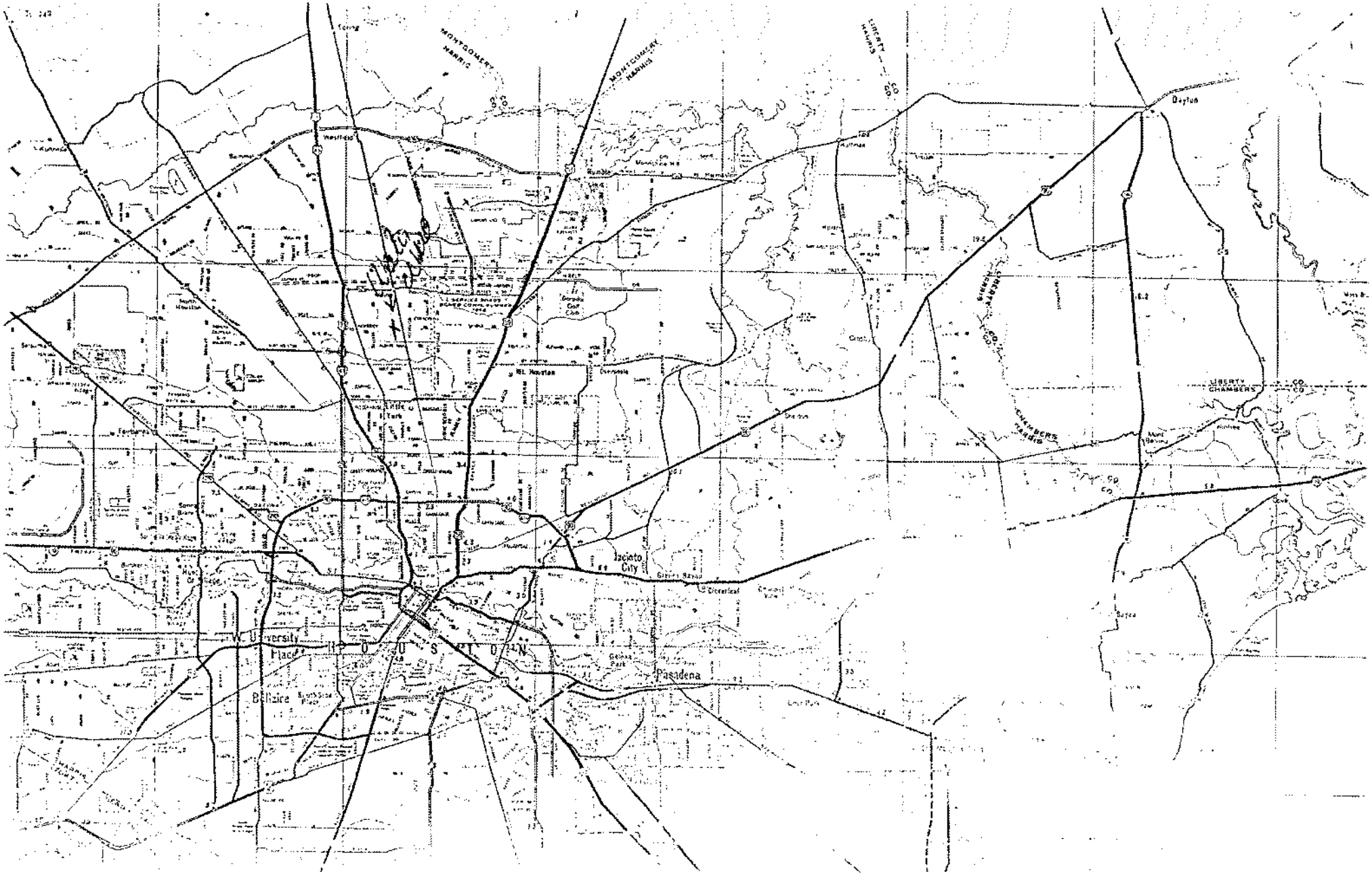

MONTGOMERY CO.
HARRIS CO.
LIBERTY CO.
CHAMBERS CO.
Dayton
Westfield
Rumble
Hoffman
Sheldon
Jacinto City
Pasadena
Bellaire
W. University Place
HOUSTON

45 Dup

Send original copy by certified mail to the Texas Water Development Board
P. O. Box 12386
Austin, Texas 78711

State of Texas

WATER WELL REPORT

For TWDB use only
Well No. 65-06-45
Located on map XSE
Received: 5-5-71
Dup

1) OWNER:
Person having well drilled IRA REDDEN (Name) Address 13223 W. Hardy Houston, Texas (Street or RFD) (City) (State)

Landowner " (Name) Address " (Street or RFD) " (City) (State)

2) LOCATION OF WELL:
County HARRIS, 17 miles in NW (N.E., S.W., etc.) direction from HOUSTON (Town)

Locate by sketch map showing landmarks, roads, creeks, hiway number, etc.* Hwy 525



(Use reverse side if necessary)

or Give legal location with distances and directions from adjacent sections or survey lines.

Labor _____ League _____
Block _____ Survey _____
Abstract No. _____
(NW¼ NE¼ SW¼ SE¼) of Section _____

3) TYPE OF WORK (Check): New Well X; Deepening; Reconditioning; Plugging

4) PROPOSED USE (Check): Domestic X; Industrial; Municipal; Irrigation; Test Well; Other

5) TYPE OF WELL (Check): Rotary X; Driven; Bug; Cable; Jetted; Bored

6) WELL LOG:
Diameter of hole 5 1/4 in. Depth drilled 38 ft. Depth of completed well 38 ft. Date drilled 6/29/71
All measurements made from 0 ft. above ground level.

From (ft.)	To (ft.)	Description and color of formation material
0	3	Top soil
3	20	Gray clay
20	30	White sand
30	38	Brown sand

(Use reverse side if necessary)

9) Casing:
Type: Old; New X; Steel X; Plastic; Other
Cemented from _____ ft. to _____ ft.

Diameter (inches)	Setting From (ft.)	To (ft.)	Gage
3	0	32	Standard

10) SCREEN:
Type Plastic
Perforated; Slotted XX

Diameter (inches)	Setting From (ft.)	To (ft.)	Slot Size
3	32	38	8

7) COMPLETION (Check): Straight wall X; Gravel packed; Other; Under reamed; Open Hole

8) WATER LEVEL:
Static level 10 ft. below land surface Date 6/29/71
Artesian pressure _____ lbs. per square inch Date _____
Depth to pump bowls, cylinder, jet, etc., 21 ft. below land surface.

11) WELL TESTS:
Was a pump test made? Yes; No X; If yes, by whom?
Yield: _____ gpm with _____ ft. drawdown after _____ hrs.
Bailer test _____ gpm with _____ ft. drawdown after _____ hrs.
Artesian flow _____ gpm
Temperature of water _____

12) WATER QUALITY:
Was a chemical analysis made? Yes; No X
Did any strata contain undesirable water? Yes; No
Type of water? _____ depth of strata _____

I hereby certify that this well was drilled by me (or under my supervision) and that each and all of the statements herein are true to the best of my knowledge and belief.

NAME JOHN B. LUMPKIN, JR. (Type or Print)
LONG POINT WATER WELL SERVICE Water Well Drillers Registration No. 1101

ADDRESS 7507 JANAK DR. (Street or RFD) HOUSTON (City) TEXAS (State)

(Signed) John B Lumpkin Jr (Water Well Driller) LONG POINT WATER WELL SERVICE (Company Name)

Please attach electric log, chemical analysis, and other pertinent information, if available.

*Additional instructions on reverse side.

TWDB-GW-53

(14)

Send original copy by certified mail to the Texas Department of Water Resources P. O. Box 13087 Austin, Texas 78711

State of Texas
WATER WELL REPORT

ATTENTION OWNER: *Confidentiality Privilege Notice on Reverse Side*

For TDWR use only
Well No. 65-06-7M
Located on map
Received:

1) OWNER A. L. Cooper (Name) Address 13427 W. Hardy (Street or RFD) Houston (City) Texas (State) (Zip)

2) LOCATION OF WELL: County Harris 12 miles in S. (N.E., S.W., etc.) direction from Spring (Town)

Driller must complete the legal description to the right with distance and direction from two intersecting section or survey lines, or he must locate and identify the well on an official Quarter- or Half-Scale Texas County General Highway Map and attach the map to this form.

☐ Legal description:
Section No. _____ Block No. _____ Township _____
Abstract No. _____ Survey Name _____
Distance and direction from two intersecting section or survey lines _____

☑ See attached map.

3) TYPE OF WORK (Check): ☑ New Well ☐ Deepening ☐ Reconditioning ☐ Plugging

4) PROPOSED USE (Check): ☑ Domestic ☐ Industrial ☐ Public Supply ☐ Irrigation ☐ Test Well ☐ Other _____

5) DRILLING METHOD (Check): ☑ Mud Rotary ☐ Air Hammer ☐ Driven ☐ Bored ☐ Air Rotary ☐ Cable Tool ☐ Jetted ☐ Other _____

6) WELL LOG:

Date drilled 5/21/81

DIAMETER OF HOLE

Dia. (in.)	From (ft.)	To (ft.)
6½	Surface	352

7) BOREHOLE COMPLETION: ☐ Open Hole ☐ Straight Wall ☐ Underreamed ☐ Gravel Packed ☑ Other Cemented

If Gravel Packed give interval . . . from _____ ft. to _____ ft.

From (ft.)	To (ft.)	Description and color of formation material
0	5	top soil
5	18	red + gray clay
18	48	fine sand
48	60	red + gray clay
60	108	sand + clay strips
108	128	red + gray clay
128	140	clay + sand strips
140	156	coarse sand
156	177	clay + sand strips
177	218	red, blue, + gray clay
218	225	rock
225	235	coarse sand
235	251	red + gray clay
251	260	clay + sand strips
260	291	red, blue, + gray clay
291	301	coarse sand
301	313	red, blue, + gray clay
313	321	coarse sand
321	330	red, + gray clay
330	352	coarse sand

(Use reverse side if necessary)

8) CASING, BLANK PIPE, AND WELL SCREEN DATA:

Dia. (in.)	New or Used	Steel, Plastic, etc. Perf., Slotted, etc. Screen Mgf., if commercial	Setting (ft.) From	Setting (ft.) To	Gage Casing Screen
4"	New	Plastic Casing	0	335	40
2½"	New	Plastic Screen	332	352	12

CEMENTING DATA
Cemented from 335 ft. to 150 ft.
Method used Pressurized
Cemented by Ind. (Company or individual)

9) WATER LEVEL:
Static level 213 ft. below land surface Date 5/22/81
Artesian flow _____ gpm. Date _____

10) PACKERS: Type Depth
2½"X4" R+R 3Ring 330'

RECEIVED
AUG 2 1982
TRANSIT

11) TYPE PUMP: ☐ Turbine ☐ Jet ☐ Submersible ☐ Cylinder ☐ Other _____
Depth to pump bowls, cylinder, jet, etc., _____ ft.

12) WELL TESTS: ☐ Type Test: ☐ Pump ☐ Bailer ☐ Jetted ☐ Estimated
Yield _____ gpm with _____ ft. drawdown after _____ hrs.

13) WATER QUALITY:
Did you knowingly penetrate any strata which contained undesirable water? ☐ Yes ☑ No
If yes, submit "REPORT OF UNDESIRABLE WATER"
Type of water? Fresh Depth of strata 22'
Was a chemical analysis made? ☐ Yes ☑ No

I hereby certify that this well was drilled by me (or under my supervision) and that each and all of the statements herein are true to the best of my knowledge and belief.

NAME Bobby Potter (Type or Print) Water Well Drillers Registration No. 1872

ADDRESS 5717 Chippewa (Street or RFD) Houston (City) Texas (State) 77086 (Zip)

(Signed) Bobby Potter (Water Well Driller) Damrell + Potter Drilling Co. (Company Name)

Please attach electric log, chemical analysis, and other pertinent information, if available.

TDWR-0392 (Rev. 1-12-79)

DEPARTMENT OF WATER RESOURCES COPY

4820115012

Attention Owner: Confidentiality Privilege Notice on reverse side of owner's copy.

Texas Department of License and Regulation

Water Well Driller/Pump Installer Program
P.O. Box 12157 Austin, Texas 78711 (512)463-7880 FAX (512)463-8616
Toll free (800)803-9202
Email address: water.well@license.state.tx.us

This form must be completed and filed with the department and owner within 60 days upon completion of the well.

WELL REPORT

Name	Address	City	State	Zip
C + B Utilities	13420 E. Hardy	Houston	Tx	77093

County	Physical Address	City	State	Zip
Harris	13420 E. Hardy	Houston	Tx.	77093

3) Type of Work ☑ New Well ☐ Deepening ☐ Reconditioning

Lat. | Long. | Grid # 65-06-Y

4) Proposed Use (check) ☐ Monitor ☐ Environmental Soil Boring ☐ Domestic ☐ Industrial ☐ Irrigation ☐ Injection ☐ Public Supply ☐ De-watering ☐ Testwell
If Public Supply well, were plans submitted to the TNRCC? ☐ Yes ☐ No ☑ Small Business

5) NT

6) Drilling Date
Started 10 / 04 / 00
Completed 10 / 05 / 00

Diameter of Hole

Dia (in)	From (ft)	To (ft)
7"	0	410'

7) Drilling Method (check) ☐ Driven ☐ Air Rotary ☑ Mud Rotary ☐ Bored ☐ Air Hammer ☐ Cable Tool ☐ Jetted ☐ Other

From (ft)	To (ft)	Description and color of formation material
0	15	RED CLAY
15	60	RED SAND
60	110	CLAY
110	210	ROCK, CLAY
210	300	SAND
300	385	CLAY, ROCK
385	410	SAND

(Use reverse side of Well Owner's copy, if necessary)

8) Borehole Completion ☐ Open Hole ☐ Straight Wall ☐ Under-reamed ☐ Gravel Packed ☐ Other 2-STRING
If Gravel Packed give the interval from ____ ft. to ____

Casing, Blank Pipe, and Well Screen Data

Dia. (in.)	New Or Used	Steel, Plastic, etc. Perf., Slotted, etc Screen Mfg., if commercial	Setting (ft) From	To	Gag Casi Scr
4"	N	PVC CASING	390	0	Sc
2.5"	N	PVC LINER	390	380	Sc
2.5"	N	PVC SCREEN	410	390	.0

9) Cementing Data
Cementing from 390 ft. to 0 ft. # of sacks used 12
0 ft. to 15 ft. # of sacks used 1
Method Used HALLIBURTON
Cementing By ROBINSON WATER WELL SERVICE
Distance to septic system field or other concentrated contamination
Method of verification of above distance OWNER

10) Surface Completion
☐ Specified Surface Slab Installed
☑ Specified Surface Sleeve Installed
☐ Pitless Adapter Used
☐ Approved Alternative Procedure Used

11) Water Level
Static level 180 ft. below ____ Date 10 / 05 / 00
Artesian Flow ____ gpm. Date ____

12) Packers Type K Depth 3

13) Plugged ☐ Well plugged within 48 hours
Casing left in well: Cement/Bentonite placed in well:

From (ft)	To (ft)	From (ft)	To (ft)	Sacks used

14) Typepump
☐ Turbine ☐ Jet ☑ Submersible ☐ Cylinder
☐ Other
Depth to pump bowls, cylinder, jet etc. 260 ft.

15) Water Test
Typetest ☐ Pump ☐ Bailer ☑ Jetted ☐ Estimated
Yield: ____ gpm with ____ ft. drawdown after ____ hrs.

16) Water Quality
Did you knowingly penetrate and strata which contain undesirable constituents.
☐ YES ☑ NO If yes, did you submit a REPORT OF UNDESIRABLE WATER
Type of water ____ Depth of Strata ____
Was a chemical analysis made ☐ Yes ☑ No

NOV 20 2000

Company or individual's Name (type or print) | ROBINSON WATER WELL SERVICE, INC. — DAVID HELMS 54211

Address	City	State	Zip
11819 W. MONTGOMERY RD.	Houston,	Tx.	7

David Helms BL | 11 / 01 / 00 | Signature

White - Driller/Pump Installer 4820125023

10

Send original copy by certified mail to: Texas Water Commission, P.O. Box 13087, Austin, TX 78711-3087 — Please use black ink.

ATTENTION OWNER: *Confidentiality Privilege Notice on Reverse Side*

State of Texas WELL REPORT

Texas Water Well Drillers Board
P.O. Box 13087
Austin, TX 78711-3087
512-371-6290

1) OWNER Alfredo Lira (Name) ADDRESS 14220 Sweeney (Street or RFD) Hou. Tx. (City) (State) (Zip)

2) LOCATION OF WELL: County Harris . 10 miles in N (NE, SW, etc.) direction from HOUSTON (Town)

Driller must complete the legal description below with distance and direction from two intersecting section or survey lines, or he must locate and identify the well on an official Quarter- or Half-Scale Texas County General Highway Map and attach the map to this form.

☐ LEGAL DESCRIPTION:

Section No. _____ Block No. _____ Township _____ Abstract No. _____ Survey Name _____

Distance and direction from two intersecting section or survey lines _____

☐ SEE ATTACHED MAP

3) TYPE OF WORK (Check):
☒ New Well ☐ Deepening ☐ Reconditioning ☐ Plugging

4) PROPOSED USE (Check):
☒ Domestic ☐ Industrial ☐ Monitor ☐ Public Supply ☐ Irrigation ☐ Test Well ☐ Injection ☐ De-Watering

5) DRILLING METHOD (Check):
☐ Driven ☒ Mud Rotary ☐ Air Hammer ☐ Jetted ☐ Bored ☐ Air Rotary ☐ Cable Tool ☐ Other _____

6) WELL LOG:
Date Drilling: Started 10/2/94 19__ Completed 10/3 94 19__

DIAMETER OF HOLE

Dia. (in.)	From (ft.)	To (ft.)
63/4	Surface	420
37/8	420	442

7) BOREHOLE COMPLETION:
☐ Open Hole ☐ Straight Wall ☐ Underreamed ☐ Gravel Packed ☒ Other 2 String Cemented
If Gravel Packed give interval . . . from _____ ft. to _____ ft.

From (ft.)	To (ft.)	Description and color of formation material
0	60	Clay
60	200	Sand & Shale
200	280	Clay
280	340	Sand
340	380	Clay
380	442	Sand

(Use reverse side if necessary)

8) CASING, BLANK PIPE, AND WELL SCREEN DATA:

Dia. (in.)	New or Used	Steel, Plastic, etc. Perf., Slotted, etc. Screen Mfg., if commercial	Setting (ft.) From	Setting (ft.) To	Gage Casing Screen
4	N	PVC Casing	0	416	Sch 40
3 1/2	N	PVC Liner	406	416	Sch 40
3 1/2	N	PVC Screen	416	442	.012

9) CEMENTING DATA (Rule 287.44(1))
Cemented from 416 ft. to 216 ft. No. of Sacks Used 10
0 ft. to 15 ft. No. of Sacks Used 8
Method used Halliburton
Cemented by RWW

10) SURFACE COMPLETION
☐ Specified Surface Slab Installed [Rule 287.44(2)(A)]
☒ Specified Steel Sleeve Installed [Rule 287.44(3)(A)]
☐ Pitless Adapter Used [Rule 287.44(3)(B)]
☐ Approved Alternative Procedure Used [Rule 287.71]

11) WATER LEVEL:
Static level 220 ft. below land surface Date 10/3/94
Artesian flow _____ gpm. Date _____

12) PACKERS:

Type	Depth
K	406

13) TYPE PUMP:
☐ Turbine ☐ Jet ☒ Submersible ☐ Cylinder ☐ Other _____
Depth to pump bowls, cylinder, jet, etc., 300 ft.

14) WELL TESTS:
Type Test: ☐ Pump ☐ Bailer ☒ Jetted ☐ Estimated
Yield: _____ gpm with _____ ft. drawdown after _____ hrs.

15) WATER QUALITY:
Did you knowingly penetrate any strata which contained undesirable constituents?
☐ Yes ☒ No If yes, submit "REPORT OF UNDESIRABLE WATER"
Type of water? _____ Depth of strata _____
Was a chemical analysis made? ☐ Yes ☒ No

RECEIVED MAY 02 1995 TEXAS WATER COMMISSION CONSERVATION

I hereby certify that this well was drilled by me (or under my supervision) and that each and all of the statements herein are true to the best of my knowledge and belief. I understand that failure to complete items 1 thru 15 will result in the log(s) being returned for completion and resubmittal.

COMPANY NAME Robinson Water Well Ser., Inc. (Type or print) WELL DRILLER'S LICENSE NO. 2212

ADDRESS 11819 Tomball Pky (Street or RFD) Hou., Tx. 77086 (City) (State) (Zip)

(Signed) Jim Robinson Jr (Licensed Well Driller) (Signed) _____ (Registered Driller Trainee)

Please attach electric log, chemical analysis, and other pertinent information, if available.

For TWC use only: Well No. _____ Located on map _____

TWC-0199 (Rev. 05-18-90) TEXAS WATER COMMISSION COPY

4820124901

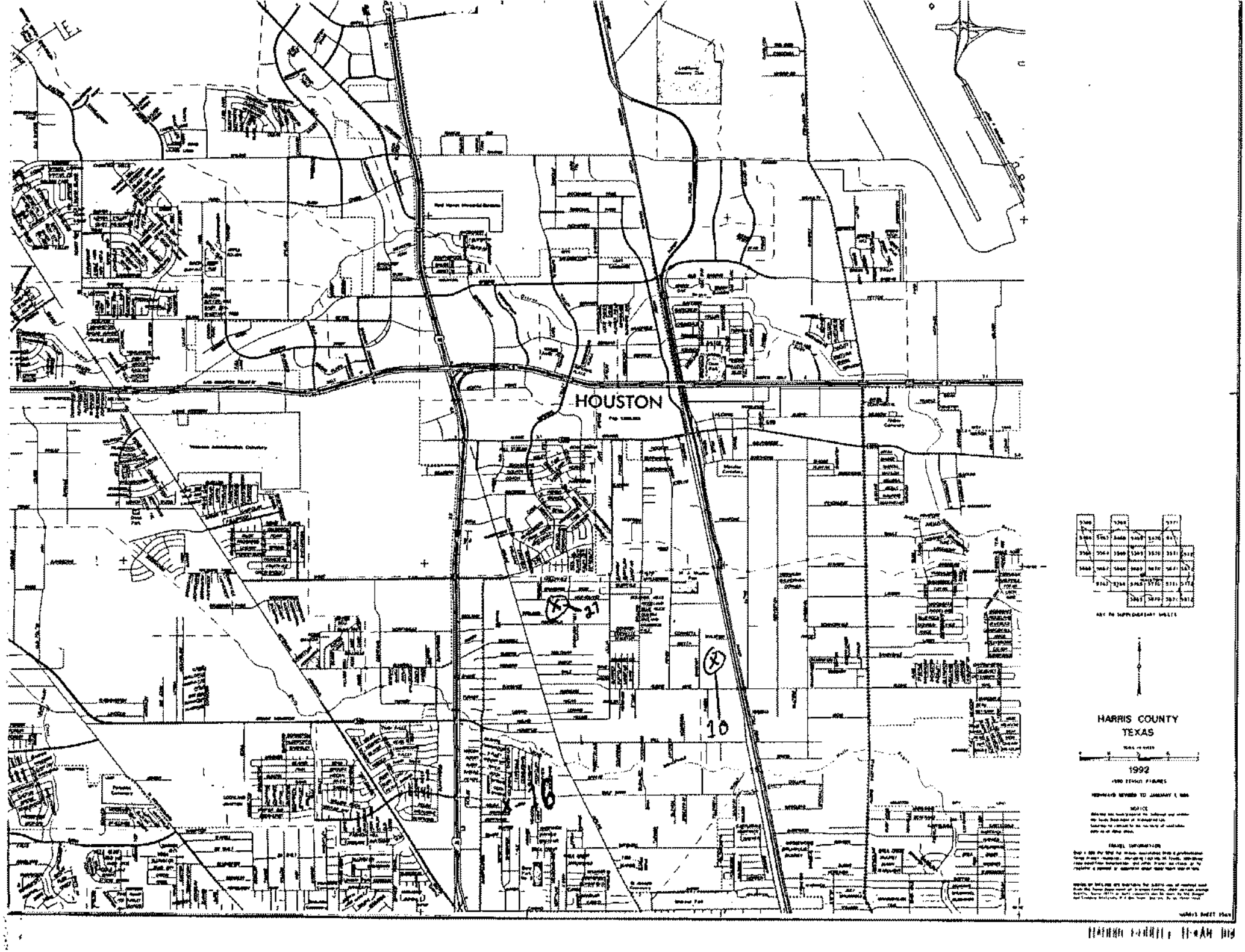
HOUSTON
HARRIS COUNTY
TEXAS
1992

Send original copy by certified mail to the Texas Water Development Board P. O. Box 13087 Austin, Texas 78711

State of Texas

WATER WELL REPORT

For TWDB use only
Well No. 65-09-
Located on map
Received:

1) OWNER:
Person having well drilled ELBERT CARROLL (Name) Address 1003 WALSTON (Street or RFD) HOUSTON (City) TEXAS (State)
Landowner " (Name) " Address " (Street or RFD) " (City) " (State)

2) LOCATION OF WELL:
County HARRIS 18 miles in N (N.E., S.W., etc.) direction from HOUSTON (Town)

Locate by sketch map showing landmarks, roads, creeks, hiway number, etc.*



(Use reverse side if necessary)

#8 or Give legal location with distances and directions from adjacent sections or survey lines.
Labor League
Block Survey
Abstract No.
(NW, NE, SW, SE) of Section

3) TYPE OF WORK (Check): New Well ✓ Deepening / Reconditioning / Plugging
4) PROPOSED USE (Check): Domestic ✓ Industrial / Municipal / Irrigation / Test Well / Other
5) TYPE OF WELL (Check): Rotary ✓ Driven / Bug / Cable / Jetted / Bored

6) WELL LOG:
Diameter of hole 5 1/2 in. Depth drilled 43 ft. Depth of completed well 43 ft. Date drilled 6-1-74
All measurements made from 0 ft. above ground level.

From (ft.)	To (ft.)	Description and color of formation material
0	2	TOP SOIL
2	20	GRAY CLAY
20	26	WHITE SAND
26	43	BROWN SAND

(Use reverse side if necessary)

9) Casing:
Type: Old / New ✓ Steel / Plastic ✓ Other
Cemented from ft. to ft.

Diameter (inches)	Setting From (ft.)	To (ft.)	Gage
3	0	35	SCH 40

10) SCREEN:
Type plastic
Perforated ✓ Slotted

Diameter (inches)	Setting From (ft.)	To (ft.)	Slot Size
3	35	43	8

7) COMPLETION (Check):
Straight wall ✓ / Gravel packed / Other
Under reamed / Open Hole

8) WATER LEVEL:
Static level 4 ft. below land surface Date 6-1-74
Artesian pressure lbs. per square inch Date
Depth to pump bowls, cylinder, jet, etc., 30 ft. below land surface.

11) WELL TESTS:
Was a pump test made? Yes / No ✓ If yes, by whom?
Yield: gpm with ft. drawdown after hrs.
Bailer test gpm with ft. drawdown after hrs.
Artesian flow gpm
Temperature of water

12) WATER QUALITY:
Was a chemical analysis made? Yes / No ✓
Did any strata contain undesirable water? Yes / No
Type of water? depth of strata

I hereby certify that this well was drilled by me (or under my supervision) and that each and all of the statements herein are true to the best of my knowledge and belief.

NAME JOHN B. LUMPKIN, JR. (Type or Print) Water Well Drillers Registration No. 1101
ADDRESS 7507 DANAK DR. (Street or RFD) HOUSTON (City) TEXAS 77055 (State)
(Signed) John B Lumpkin Jr (Water Well Driller) LONG POINT WATER WELL SERVICE (Company Name)

Please attach electric log, chemical analysis, and other pertinent information, if available.

*Additional instructions on reverse side.

4820112813 TWDB-WWR

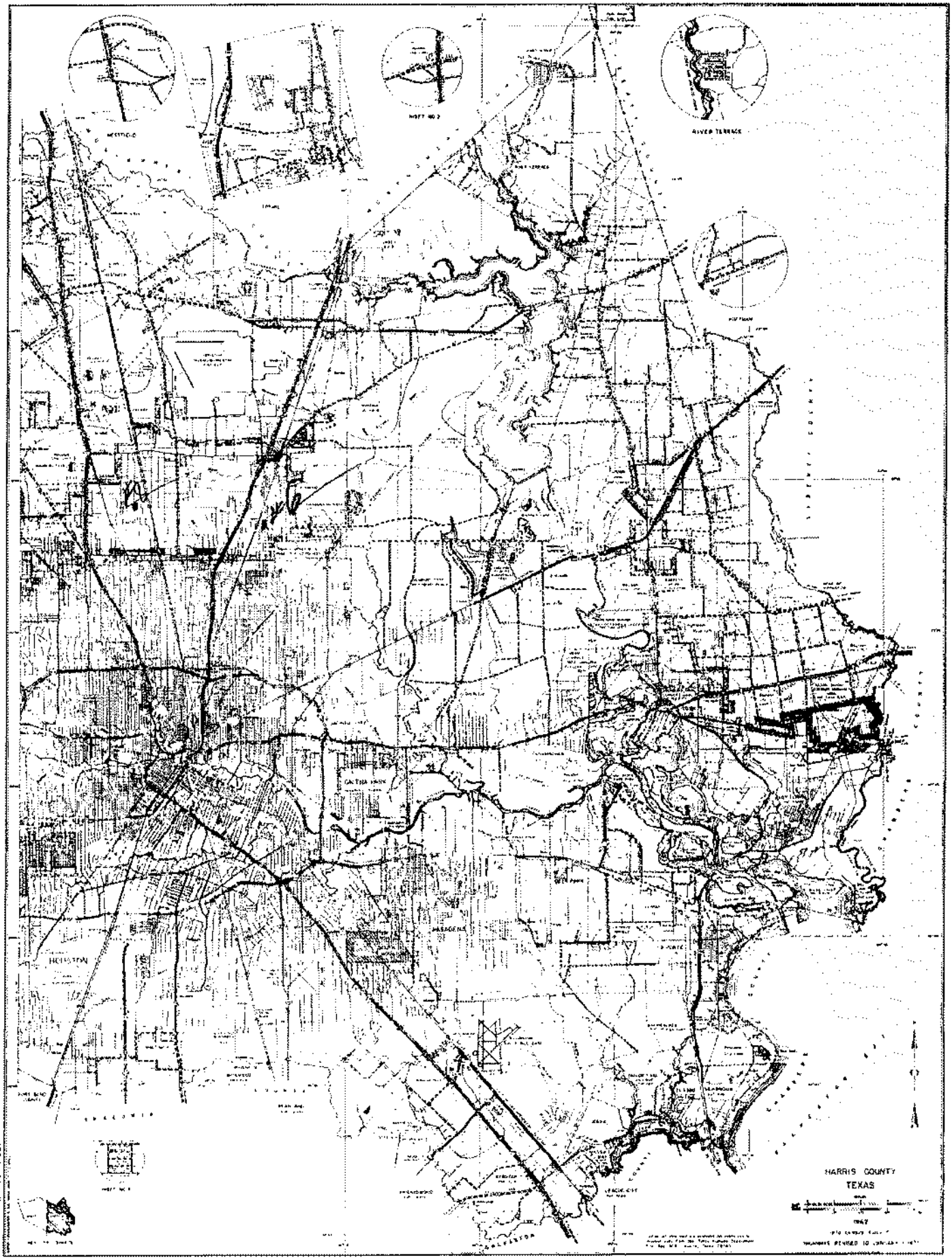
HARRIS COUNTY
TEXAS

10/26/2020
04:10:52

Texas Commission on Environmental Quality
DWW Water System Summary Sheet

PWS ID	PWS Name	Central Registry RN
TX1010850	GINGHAM GOOSE DAY CARE	RN101201598

Organization/Customer *	Central Registry CN
OLIVER, HOMER	CN600646301

*Regulatory mail will be addressed to this organization/person

All Water System Contacts

Type	Contact	Communication	
AC - Administrative Contact	OLIVER, HOMER 8010 GREEN LAWN DR HOUSTON, TX 77088	**Phone Type**	**Value**
		BUS - Business	713-442-3653
		BUS - Business	281-444-2303
OW - Owner	OLIVER, HOMER 8010 GREEN LAWN DR HOUSTON, TX 77088	**Phone Type**	**Value**
		BUS - Business	713-442-3653
		BUS - Business	281-444-2303

Operator Grade	Number

Water Operator Licenses

No Licensing Data for this PWS

Owner Type	Owner Type Options: COUNTY, DISTRICT, FEDERAL GOVERNMENT, INVESTOR OWNED, MUNICIPALITY, NATIVE AMERICAN, PRIVATE, STATE GOVERNMENT, WATER SUPPLY CORPORATION
Private	

System Type	System Type Options: COMMUNITY, TRANSIENT/NON-COMMUNITY, NON-PUBLIC, NON-TRANSIENT/NON-COMMUNITY
NP - NON-PUBLIC	

Population Type	Population Served	# of Connect	# I/C w/other PWS
NonResidential	24	14	0

Total Product (MGD)	Average Daily Consump.	Max Daily Demand (MGD)	Total Storage (MG)	Elev. Storage (MG)	Service Pump Cap.	Max.Purchase Cap. (MGD/GPM)	Pressure Tank Cap. (MG)

Activity Status	Inactivation Date
I - INACTIVE	06/03/2002

Last Survey Date	Surveyor	Survey Type	Region	County
No Site Visit Data				

(Treatment Plant)							
Entry Point	EP Name/Source Summation (Activity Status)	Plant Name (Activity Status)	Plant Num	Chemical Mon Type	Chem Sample Point	Distribution Mon Type	Dist Sample Point
EP001	TRT-TAP / No Source Listed(I)	GINGHAM GOOSE DAY(I)	TP5902		NO		NO

Train:	Unnamed			
(Treatments)				
Disinfection Zone	Treatment Sequence	Objective	Process	Treatment
null	null	D	423	HYPOCHLORINATION, PRE

(Active Sources)

(Inactive/Offline Sources)			
SourceNumber	Name	Status	Depth
G1010850A	1 - 13326 E HARDY RD	O	68

Code Explanations
Monitoring Type Codes: (GW) GROUNDWATER , (GUP) GROUNDWATER UNDER THE INFLUENCE - PURCHASED , (SWP) SURFACE WATER - PURCHASED , (GU) GROUNDWATER UNDER THE INFLUENCE OF SURFACE WATER , (N) NO SOURCES , (SW) SURFACE WATER
Activity Status Codes: (A) ACTIVE , (D) DELETED/DISSOLVED , (I) INACTIVE , (P) PROPOSED ,
Operational Status Codes: (E) EMERGENCY , (I) INTERIM/PEAK (O) OTHER , (P) PERMANENT , (S) SEASONAL
Source Types: (G) GROUND WATER , (S) SURFACE WATER , (U) GROUND WATER UNDER THE INFLUENCE

- End of Report -

At the time of your query this data was the most current information available from our database, which is in real time. Every effort was made to retrieve it according to your query. Thank-you for using DWW.

STATE OF TEXAS WELL REPORT for Tracking #358645

Owner:	**Antonio Ramirez**	Owner Well #:	**No Data**
Address:	**1034 Veller Dr. Houston, TX 77032**	Grid #:	**65-06-7**
Well Location:	**1034 Veller Dr. Houston, TX 77032**	Latitude:	**29° 54' 29" N**
		Longitude:	**095° 22' 29" W**
Well County:	**Harris**	Elevation:	**No Data**
Type of Work:	**New Well**	Proposed Use:	**Domestic**

Drilling Start Date: **4/3/2014** Drilling End Date: **4/4/2014**

	Diameter (in.)	*Top Depth (ft.)*	*Bottom Depth (ft.)*
Borehole:	**2**	**0**	**45**

Drilling Method: **Mud (Hydraulic) Rotary**

Borehole Completion: **Filter Packed**

	Top Depth (ft.)	*Bottom Depth (ft.)*	*Filter Material*	*Size*
Filter Pack Intervals:	**27**	**45**	**Gravel**	**# 12**

	Top Depth (ft.)	*Bottom Depth (ft.)*	*Description (number of sacks & material)*
Annular Seal Data:	**0**	**10**	**5 Cement**
	10	**27**	**5 Bentonite**

Seal Method: **Pressure**

Sealed By: **Driller**

Distance to Property Line (ft.): **10**

Distance to Septic Field or other concentrated contamination (ft.): **N/A**

Distance to Septic Tank (ft.): **No Data**

Method of Verification: **Customer**

Surface Completion: **Surface Sleeve Installed**

Water Level: **15 ft.** below land surface on **2014-04-04** Measurement Method: **Unknown**

Packers: **None**

Type of Pump: **Jet** Pump Depth (ft.): **5**

Well Tests: **Jetted** **Yield: 10 GPM with 5 ft. drawdown after 2 hours**

	Strata Depth (ft.)	Water Type
Water Quality:	**No Data**	**Fresh**

Chemical Analysis Made: **No**

Did the driller knowingly penetrate any strata which contained injurious constituents?: **No**

Certification Data: The driller certified that the driller drilled this well (or the well was drilled under the driller's direct supervision) and that each and all of the statements herein are true and correct. The driller understood that failure to complete the required items will result in the report(s) being returned for completion and resubmittal.

Company Information: **Raymond Services, Inc.**

10011 Airline
Houston, TX 77037

Driller Name: **Zachary Proctor** License Number: **4577**

Apprentice Name: **Daniel Perez** Apprentice Number: **59136**

Comments: **No Data**

Lithology:
DESCRIPTION & COLOR OF FORMATION MATERIAL

Top (ft.)	Bottom (ft.)	Description
0	**3**	**Top Soil**
3	**15**	**Sand/Clay**
15	**22**	**Red Clay**
27	**45**	**Sand/Clay**

Casing:
BLANK PIPE & WELL SCREEN DATA

Dia. (in.)	New/Used	Type	Setting From/To (ft.)
2	**New**	**PVC**	**Casing 0 - 27 SCH 40**
2	**New**	**PVC**	**Screen 27 - 45 # 6**

IMPORTANT NOTICE FOR PERSONS HAVING WELLS DRILLED CONCERNING CONFIDENTIALITY

TEX. OCC. CODE Title 12, Chapter 1901.251, authorizes the owner (owner or the person for whom the well was drilled) to keep information in Well Reports confidential. The Department shall hold the contents of the well log confidential and not a matter of public record if it receives, by certified mail, a written request to do so from the owner.

Please include the report's Tracking Number on your written request.

Texas Department of Licensing and Regulation
P.O. Box 12157
Austin, TX 78711
(512) 334-5540

STATE OF TEXAS WELL REPORT for Tracking #169338

Owner:	**Jann M. Peralta**	Owner Well #:	**No Data**
Address:	**1010 Walston Lane Houston, TX 77060**	Grid #:	**65-05-9**
		Latitude:	**29° 54' 28" N**
Well Location:	**1010 Walston Lane Houston, TX 77060**	Longitude:	**095° 22' 32" W**
Well County:	**Harris**	Elevation:	**No Data**
Type of Work:	**New Well**	Proposed Use:	**Domestic**

Drilling Start Date: **9/6/2004** Drilling End Date: **9/9/2004**

	Diameter (in.)	*Top Depth (ft.)*	*Bottom Depth (ft.)*
Borehole:	**7**	**0**	**380**
	3.875	**380**	**392**

Drilling Method: **Mud (Hydraulic) Rotary**

Borehole Completion: **2-String**

	Top Depth (ft.)	*Bottom Depth (ft.)*	*Description (number of sacks & material)*
Annular Seal Data:	**0**	**372**	**23**

Seal Method: **Pressure**

Sealed By: **Driller**

Distance to Property Line (ft.): **No Data**

Distance to Septic Field or other concentrated contamination (ft.): **85**

Distance to Septic Tank (ft.): **No Data**

Method of Verification: **Harris County Eng.**

Surface Completion: **Alternative Procedure Used**

Water Level: **198 ft.** below land surface on **2004-09-08** Measurement Method: **Unknown**

Packers: **No Data**

Type of Pump: **Submersible** Pump Depth (ft.): **300**

Well Tests: **Pump** **Yield: 12.5 GPM with 10 ft. drawdown after 2 hours**

	Strata Depth (ft.)	Water Type
Water Quality:	**No Data**	**No Data**

Chemical Analysis Made: **No**

Did the driller knowingly penetrate any strata which contained injurious constituents?: **No**

Certification Data: The driller certified that the driller drilled this well (or the well was drilled under the driller's direct supervision) and that each and all of the statements herein are true and correct. The driller understood that failure to complete the required items will result in the report(s) being returned for completion and resubmittal.

Company Information: **Sugg Water Well**

13501 Chrisman #26
Houston, TX 77039

Driller Name: **James H. Sugg** License Number: **1006**

Comments: **$mew**

Lithology:
DESCRIPTION & COLOR OF FORMATION MATERIAL

Top (ft.)	Bottom (ft.)	Description
0	**8**	**Top Soil**
8	**27**	**Red Shale**
27	**52**	**Sand**
52	**91**	**Red Shale**
91	**145**	**Sand**
145	**215**	**Red Shale**
215	**274**	**Sand**
274	**290**	**Red Shale**
290	**320**	**Sand**
320	**364**	**Red Shale**
364	**392**	**Sand**

Casing:
BLANK PIPE & WELL SCREEN DATA

Dia. (in.)	New/Used	Type	Setting From/To (ft.)
4	**New**	**PVC**	**0 - 372 Sch 40**
2 1/2	**New**	**Screen**	**372 - 392 Sch 80**

IMPORTANT NOTICE FOR PERSONS HAVING WELLS DRILLED CONCERNING CONFIDENTIALITY

TEX. OCC. CODE Title 12, Chapter 1901.251, authorizes the owner (owner or the person for whom the well was drilled) to keep information in Well Reports confidential. The Department shall hold the contents of the well log confidential and not a matter of public record if it receives, by certified mail, a written request to do so from the owner.

Please include the report's Tracking Number on your written request.

Texas Department of Licensing and Regulation
P.O. Box 12157
Austin, TX 78711
(512) 334-5540

(22) ✓

Send original copy by certified mail to the Texas Department of Water Resources P. O. Box 13087 Austin, Texas 78711

State of Texas
WATER WELL REPORT

ATTENTION OWNER: *Confidentiality Privilege Notice on Reverse Side*

Texas Water Well Drillers Board P. O. Box 13087 Austin, Texas 78711

1) OWNER J.L. Galvan (Name) Address 2304 Greenrock (Street or RFD) Houston, Tx. (City) (State) (Zip)

2) LOCATION OF WELL: County Harris miles in (N.E., S.W., etc.) direction from (Town)

Driller must complete the legal description to the right with distance and direction from two intersecting section or survey lines, or he must locate and identify the well on an official Quarter- or Half-Scale Texas County General Highway Map and attach the map to this form.

☐ Legal description:
Section No. Block No. Township
Abstract No. Survey Name
Distance and direction from two intersecting section or survey lines

☐ See attached map. mapon 65:05:555

3) TYPE OF WORK (Check): ☒ New Well ☐ Deepening ☐ Reconditioning ☐ Plugging

4) PROPOSED USE (Check): ☒ Domestic ☐ Industrial ☐ Public Supply ☐ Irrigation ☐ Test Well ☐ Other

5) DRILLING METHOD (Check): ☒ Mud Rotary ☐ Air Hammer ☐ Driven ☐ Bored ☐ Air Rotary ☐ Cable Tool ☐ Jetted ☐ Other

6) WELL LOG:

Date drilled 3-30-84

DIAMETER OF HOLE Dia. (in.)	From (ft.)	To (ft.)
4 3/4	Surface	279'
6 3/4	"	259'

7) BOREHOLE COMPLETION: ☐ Open Hole ☐ Straight Wall ☐ Underreamed ☐ Gravel Packed ☒ Other Two-String
If Gravel Packed give interval . . . from ft. to ft.

From (ft.)	To (ft.)	Description and color of formation material
0	2	surface
2	8	yellow clay
8	30	red & Yellow clay
30	36	red sand
36	72	red & yellow clay
72	73	rock
73	89	red & yellow clay
89	94	sand
94	124	red & gray clay
124	128	sand
128	196	red & gray clay
196	197	rock
197	209	red & Gray clay
209	214	sand
214	244	red & gray clay
244	279	sand 18 ga.

8) CASING, BLANK PIPE, AND WELL SCREEN DATA:

Dia. (in.)	New or Used	Steel, Plastic, etc. Perf., Slotted, etc. Screen Mgf., if commercial	Setting (ft.) From	Setting (ft.) To	Gage Casing Screen
4"	N	SCH 40 PVC Casing	+18	259'	
2½	N	PVC Screen	269'	279'	12ga.
2½	N	2 1/2" PVC Blank	259'	269'	

CEMENTING DATA
Cemented from 259' ft. to 110' ft.
Method used Pressure cement
Cemented by Raymond Water Wells (Company or Individual)

9) WATER LEVEL:
Static level 135 ft. below land surface Date
Artesian flow gpm. Date

10) PACKERS: Type "K" Depth 249'

11) TYPE PUMP: ☐ Turbine ☐ Jet ☒ Submersible ☐ Cylinder ☐ Other
Depth to pump bowls, cylinder, jet, etc., 210' ft.

RECEIVED
SEP 28 1984
DEPT. OF WATER RESOURCES

(Use reverse side if necessary)

13) WATER QUALITY:
Did you knowingly penetrate any strata which contained undesirable water? ☐ Yes ☒ No
If yes, submit "REPORT OF UNDESIRABLE WATER"
Type of water? Depth of strata
Was a chemical analysis made? ☐ Yes ☒ No

12) WELL TESTS: ☐ Type Test ☐ Pump ☐ Bailer ☐ Jetted ☒ Estimated
Yield: 15 gpm with 3 ft. drawdown after 3 hrs.

I hereby certify that this well was drilled by me (or under my supervision) and that each and all of the statements herein are true to the best of my knowledge and belief.

COMPANY NAME Raymond Water Wells (Type or Print) Water Well Driller's License No. 774

ADDRESS 10011 Airline Drive (Street or RFD) Houston, Tx. 77037 (City) (State) (Zip)

(Signed) C. A. Raymond Jr. (Licensed Water Well Driller) (Signed) (Registered Driller Trainee)

Please attach electric log, chemical analysis, and other pertinent information, if available.

For TDWR use only: Well No. 65-06-555 Located on map YES

TDWR 0392 (Rev. 5-27-82) DEPARTMENT OF WATER RESOURCES COPY

4820109195

65-06-5KK

Send original copy by certified mail to the Texas Water Development Board P. O. Box 13087 Austin, Texas 78711

State of Texas

WATER WELL REPORT

For TWDB use only
Well No. 65-06-5KK
Located on map
Received:

1) OWNER:
Person having well drilled S.P. GARDNER (Name) Address RT. 7, BOX 1238 G. (Street or RFD) (City) (State)
Landowner SAME (Name) Address HOUSTON, TEX. (Street or RFD) (City) (State)

2) LOCATION OF WELL:
County HARRIS, 4 miles in NORTH (N.E., S.W., etc.) direction from HOUSTON. (Town)

Locate by sketch map showing landmarks, roads, creeks, hiway number, etc.*
WELL AT 2322 GREEN ROCK
GREEN MOUNTAIN North
ALDINE-WESTFIELD RD
GREENS RD
(Use reverse side if necessary)

or Give legal location with distances and directions from adjacent sections or survey lines.
Labor _____ League _____
Block _____ Survey _____
Abstract No. _____
(NW¼ NE¼ SW¼ SE¼) of Section _____

3) TYPE OF WORK (Check): New Well ✓ Deepening / Reconditioning / Plugging
4) PROPOSED USE (Check): Domestic ✓ Industrial / Municipal / Irrigation / Test Well / Other
5) TYPE OF WELL (Check): Rotary ✓ Driven / Dug / Cable / Jetted / Bored

6) WELL LOG:
Diameter of hole 16½ in. Depth drilled 268 ft. Depth of completed well 268 ft. Date drilled SEPT. 17, 23
All measurements made from 1 ft. above ground level.

From (ft.)	To (ft.)	Description and color of formation material
0	220	CLAY.
220	268	SAND

(Use reverse side if necessary)

9) Casing:
Type: Old / New ✓ Steel ✓ Plastic / Other
Cemented from 150 ft. to 233 ft.

Diameter (inches)	Setting From (ft.)	To (ft.)	Gage
4"	0	233	
2½"	233 -	253	

10) SCREEN:
Type PLASTIC - RIBBED.
Perforated / Slotted

Diameter (inches)	Setting From (ft.)	To (ft.)	Slot Size
2½	253	268 (253)	#14

7) COMPLETION (Check):
Straight wall / Gravel packed / Other
Under reamed / Open Hole TWO - STRING.

8) WATER LEVEL:
Static level 136 ft. below land surface Date SEPT 1923
Artesian pressure _____ lbs. per square inch Date _____
Depth to pump bowls, cylinder, jet, etc., 180 ft. below land surface.

11) WELL TESTS:
Was a pump test made? Yes / No If yes, by whom? _____
Yield: _____ gpm with _____ ft. drawdown after _____ hrs.
Bailer test _____ gpm with _____ ft. drawdown after _____ hrs.
Artesian flow _____ gpm
Temperature of water _____

12) WATER QUALITY:
Was a chemical analysis made? Yes / No ✓
Did any strata contain undesirable water? Yes / No ✓
Type of water? _____ depth of strata 48

I hereby certify that this well was drilled by me (or under my supervision) and that each and all of the statements herein are true to the best of my knowledge and belief.

NAME E.L. BODE (Type or Print) Water Well Drillers Registration No. 46
ADDRESS BOX 67, WESTFIELD, TEX. (Street or RFD) (City) (State)
(Signed) E.L. Bode (Water Well Driller) E.L. BODE DRILLING CO. (Company Name)

Please attach electric log, chemical analysis, and other pertinent information, if available.

*Additional instructions on reverse side.

TWDB-WD-8

4820109180

Send original copy by certified mail to the Texas Department of Water Resources P. O. Box 13087 Austin, Texas 78711

State of Texas
WATER WELL REPORT

ATTENTION OWNER: *Confidentiality Privilege Notice on Reverse Side*

For TDWR use only
Well No. 65-05-16
Located on map yes
Received: C.R.S.

1) OWNER M.A. MELTON (Name) Address 12117 STUDNER AIRLINE (Street or RFD) HOUSTON (City) TEXAS (State) (Zip)

2) LOCATION OF WELL: County HARRIS 14 miles in N W (N.E., S.W., etc.) direction from HOUSTON (Town)

Driller must complete the legal description to the right with distance and direction from two intersecting section or survey lines, or he must locate and identify the well on an official Quarter- or Half-Scale Texas County General Highway Map and attach the map to this form.

☐ Legal description:
Section No. _____ Block No. _____ Township _____
Abstract No. _____ Survey Name _____
Distance and direction from two intersecting section or survey lines _____
☑ See attached map.

3) TYPE OF WORK (Check): ☑ New Well ☐ Deepening ☐ Reconditioning ☐ Plugging

4) PROPOSED USE (Check): ☑ Domestic ☐ Industrial ☐ Public Supply ☐ Irrigation ☐ Test Well ☐ Other _____

5) DRILLING METHOD (Check): ☑ Mud Rotary ☐ Air Hammer ☐ Driven ☐ Bored ☐ Air Rotary ☐ Cable Tool ☐ Jetted ☐ Other _____

6) WELL LOG:

Date drilled 12-21-81

DIAMETER OF HOLE

Dia. (in.)	From (ft.)	To (ft.)
6 3/4	Surface	305
3 7/8	305	310

7) BOREHOLE COMPLETION: ☐ Open Hole ☐ Straight Wall ☐ Underreamed ☐ Gravel Packed ☑ Other 2-STRING
If Gravel Packed give interval . . . from _____ ft. to _____ ft.

From (ft.)	To (ft.)	Description and color of formation material
0	4	TOP SOIL
4	27	YELLOW SHALE
27	35	RED SHALE
35	52	SAND
52	70	RED SHALE
70	104	SAND
104	152	RED SHALE
152	171	SAND
171	192	BLUE SHALE
192	219	SAND
219	225	WHITE SHALE
225	256	SAND
256	283	RED SHALE
283	288	ROCK
288	297	RED SHALE
297	310	SAND

8) CASING, BLANK PIPE, AND WELL SCREEN DATA:

Dia. (in.)	New or Used	Steel, Plastic, etc. Perf., Slotted, etc. Screen Mgf., if commercial	Setting (ft.) From	Setting (ft.) To	Gage Casing	Gage Screen
4	N	PVC	0	300	40	
2 1/2	N	PVC SCREEN	300	310		80

CEMENTING DATA
Cemented from 0 ft. to 300 ft.
Method used PRESURE
Cemented by SUGG-WATER WELL DRILLING (Company or Individual)

9) WATER LEVEL:
Static level 153 ft. below land surface Date 12-22-81
Artesian flow _____ gpm. Date _____

10) PACKERS: Type Depth

RECEIVED
APR - 6 1983
DEPT. OF WATER RESOURCES

(Use reverse side if necessary)

11) TYPE PUMP: ☐ Turbine ☐ Jet ☑ Submersible ☐ Cylinder ☐ Other _____
Depth to pump bowls, cylinder, jet, etc., 210 ft.

12) WELL TESTS: ☐ Type Test: ☐ Pump ☐ Bailer ☐ Jetted ☐ Estimated
Yield: 125 gpm with 12 ft. drawdown after 2 hrs.

13) WATER QUALITY:
Did you knowingly penetrate any strata which contained undesirable water? ☐ Yes ☑ No
If yes, submit "REPORT OF UNDESIRABLE WATER"
Type of water? _____ Depth of strata _____
Was a chemical analysis made? ☐ Yes ☑ No

I hereby certify that this well was drilled by me (or under my supervision) and that each and all of the statements herein are true to the best of my knowledge and belief.

NAME JAMES H. SUGG JR. (Type or Print) Water Well Drillers Registration No. 1006

ADDRESS 13501 CHRISMAN #26 (Street or RFD) HOUSTON (City) TEXAS (State) 77039 (Zip)

(Signed) James H. Sugg Jr. (Water Well Driller) SUGG-WATER WELL DRILLING (Company Name)

Please attach electric log, chemical analysis, and other pertinent information, if available.

TDWR-0392 (Rev. 1-12-79)

DEPARTMENT OF WATER RESOURCES COPY

M.A. MELTON

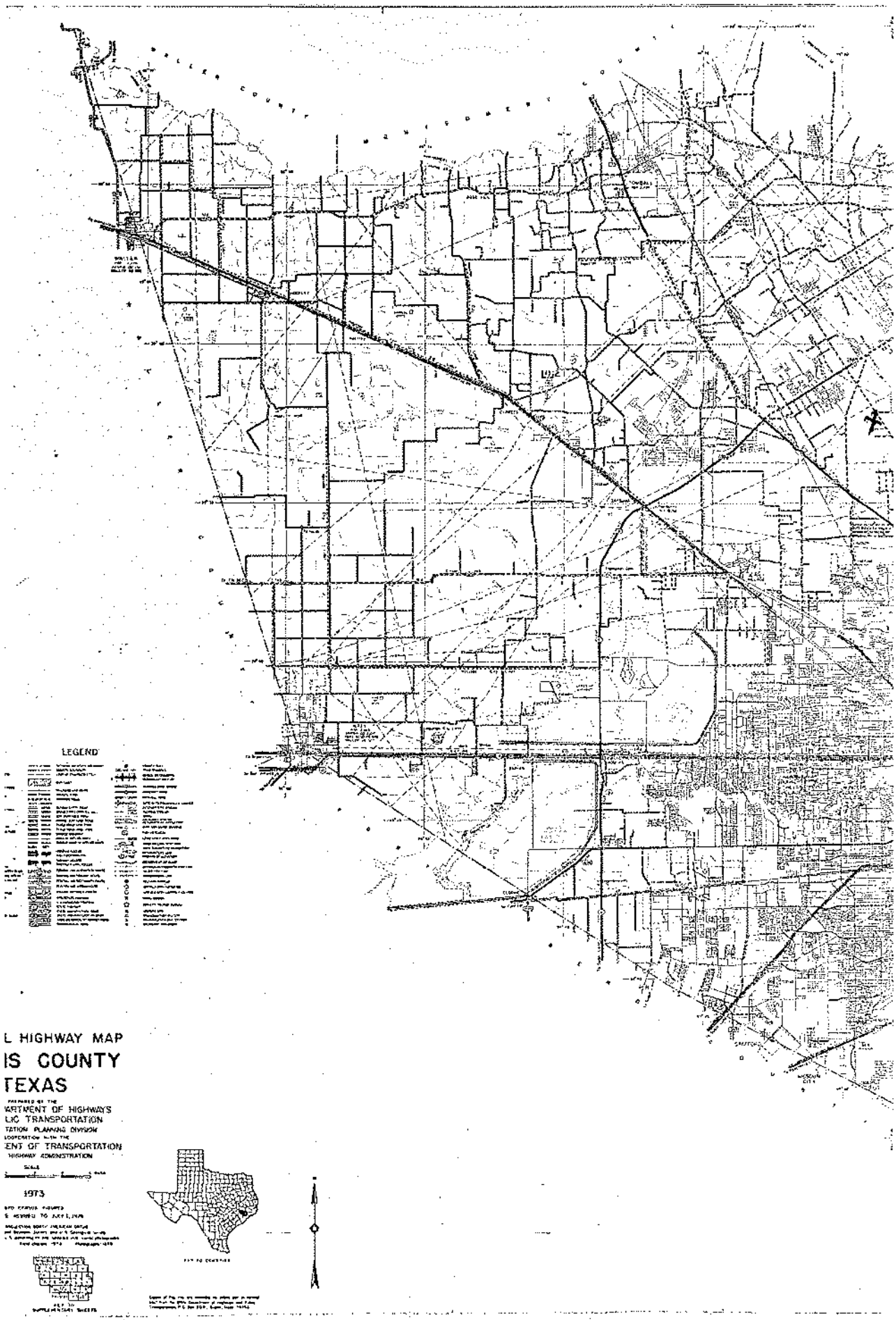
LEGEND
L HIGHWAY MAP
IS COUNTY
TEXAS
ARTMENT OF HIGHWAYS
LIC TRANSPORTATION
TATION PLANNING DIVISION
ENT OF TRANSPORTATION
HIGHWAY ADMINISTRATION
1973

TEXAS DEPARTMENT OF WATER RESOURCES

WELL SCHEDULE

Aquifer(s) Evangeline Project No. _____ State Well No. 65-05-113

_____ Field No./Owner's Well No. _____ County HARRIS

1. Location: ___ ¼, ___ ¼, Section ___, Block ___, Survey _____, Lat. _____, Long. _____

2. Owner: Harris Cty MUD #150 Address: _____

Tenant (other): _____ Address: _____

Driller: Layne Texas Address: _____

3. Land Surface Elevation: 108 ft. above msl determined by _____

4. Drilled: _____ 19 77 ; Dug, Cable Tool, Rotary, Air, _____

5. Depth: Rept. 1221 ft. Meas. _____ ft.

6. Borehole Completion: Open Hole, Straight Wall, Underreamed, Gravel Packed

7. Pump: Mfr. _____ Type T

No. Stages _____, Bowls Diam. ___ in., Setting _____ ft.

Column Diam. _____ in., Length Tailpipe _____ ft.

8. Motor: Mfr. _____ Fuel E HP. 150

9. Yield: Flow ___ gpm, Pump ___ gpm, Meas., Rept., Est. ___ Date ___

10. Performance Test: Date 9/22/77 Length of Test ___ Made by L-T

Static Level 220 ft. Pumping Level 286 ft. Drawdown 66 ft.

Production 1023 gpm Specific Capacity _____ gpm/ft.

11. Quality: (Remarks on taste, odor, color, etc.) _____

Analyses

Date _____ Laboratory _____ TDS ___ Sp Cond ___

Date _____ Laboratory _____ TDS ___ Sp Cond ___

12. Other data available (as circled): Pumping Test, Power & Yield Test, Drillers Log,

Formation Samples, Geophysical Log(s) _____ (type)

13. Water Level(s): ___ ft. rept. meas. ___ 19 ___ above below _____ which is ___ ft. above below Land Surface

_____ ft. rept. meas. ___ 19 ___ above below _____ which is ___ ft. above below Land Surface

14. Use: Dom., Stock, Public Supply, Ind., Irr., Observation, Other (Test Hole, Oil Test, etc.) _____

15. Recorded by: _____ Source of data: _____ Date: _____

16. Remarks: _____

17. Location or Sketch:

CASING, BLANK PIPE & WELL SCREEN
Cemented From ___ ft. to ___ ft.

Diam. (in.)	Type	Setting (feet) from	to
16			543
10			1038

TDWR-0308

W/L Obs. Well ___ W/Q Obs. Well ___

State Well No. ___ - ___ - ___

Send original copy by certified mail to the Texas Water Development Board P. O. Box 12386 Austin, Texas 78711

State of Texas

WATER WELL REPORT

For TWDB use only
Well No. 65-05-5V
Located on map
Received:

1) OWNER:
Person having well drilled Harris County MUD 150 c/o MI Beck Consultants Address 7210 Acker Oak Dr Houston Tx
(Name) (Street or RFD) (City) (State)

Landowner (Name) Address (Street or RFD) (City) (State)

2) LOCATION OF WELL:
County Harris, miles in (N.E., S.W., etc.) direction from (Town)

Locate by sketch map showing landmarks, roads, creeks, hiway number, etc.*

See attached map North

(Use reverse side if necessary)

or Give legal location with distances and directions from adjacent sections or survey lines.

Labor League

Block Survey

Abstract No.

(NW¼ NE¼ SW¼ SE¼) of Section

3) TYPE OF WORK (Check): (New Well) Deepening Reconditioning Plugging

4) PROPOSED USE (Check): Domestic Industrial (Municipal) Irrigation Test Well Other

5) TYPE OF WELL (Check): (Rotary) Driven Dug Cable Jetted Bored

6) WELL LOG:
Diameter of hole in. Depth drilled ft. Depth of completed well ft. Date drilled 8-12-77

All measurements made from ft. above ground level.

From (ft.)	To (ft.)	Description and color of formation material
		See attached Completion Report

(Use reverse side if necessary)

9) Casing:
Type: Old New Steel Plastic Other

Cemented from ft. to ft.

Diameter (inches)	Setting From (ft.)	To (ft.)	Gage

10) SCREEN:
Type

Perforated Slotted

Diameter (inches)	Setting From (ft.)	To (ft.)	Slot Size

7) COMPLETION (Check):
Straight wall Gravel packed Other
Under reamed Open Hole

8) WATER LEVEL:
Static level ft. below land surface Date

Artesian preasure lbs. per square inch Date

Depth to pump bowls, cylinder, jet, etc., ft. below land surface.

11) WELL TESTS:
Was a pump test made? Yes No If yes, by whom?

Yield: gpm with ft. drawdown after hrs.

Bailer test gpm with ft. drawdown after hrs.

Artesian flow gpm

Temperature of water

12) WATER QUALITY:
Was a chemical analysis made? Yes No

Did any strata contain undesirable water? Yes No

Type of water? depth of strata

I hereby certify that this well was drilled by me (or under my supervision) and that each and all of the statements herein are true to the best of my knowledge and belief.

NAME LOLAND LAWSON (Type or Print) Water Well Drillers Registration No. 28

ADDRESS Box 9465 (Street or RFD) Houston (City) Texas (State) 77011

(Signed) L. Loland Lawson (Water Well Driller) Lawson Texas Co (Company Name)

Please attach electric log, chemical analysis, and other pertinent information, if available.

*Additional instructions on reverse side.

TWDBE-GW-53

65-05-113

State

65-05-5V

LONE TEXAS COMPANY

HOUSTON -:- DALLAS

REPORT NO.
S. O. 1102-7346
PAGE 1 of 2
FILE NO. 3868
DATE 8/12/77

WELL LOG

CUSTOMER LOCATION

FOR HARRIS CO. M.U.D. #150

LOCATION WELL

SURVEY FIELD

COUNTY Harris STATE Texas

OTHER LAND MARKS

WELL DATA

NAME WELL WELL NO. 1

ELEVATION DATUM

RT C GR

TEST HOLE SIZE 9-7/8" TO 1201'

DATE STARTED DRILLING 8/9/77

DATE FINISHED DRILLING 8/12/77

DRILLER F.R. Wall RIG NO. 2

TYPE MUD Gel NO. SACKS 30

ELECTRIC LOG yes TYPE Schlumberger

SURVEY Eastman TYPE Single Shot

OTHER F. R. McFarland

DEPTH STRATA	EACH STRATUM	DESCRIPTION FORMATION	SAMPLES DEPTH	SAMPLES TYPE	SAMPLES NUMBER
0		Surface			
2'	2'	Top Soil			
18'	16'	Clay			
28'	10'	Sandy Clay			
96'	68'	Clay			
104'	8'	Sand			
112'	8'	Sandy Clay			
142'	30'	Sand			
164'	22'	Sandy Clay & Sand			
193'	29'	Sand & Sandy Shale			
199'	6'	Shale			
265'	66'	Sand & Shale Stks.			
285'	20'	Sand & Hard Stks.			
309'	24'	Sand			
337'	28'	Sand & Hard Stks.			
343'	6'	Sandy Shale			
358'	15'	Sand & Shale Stks.			
369'	11'	Hard Shale & Sand			
405'	36'	Sand & Hard Stks.			
440'	35'	Shale & Sandy Shale			
452'	12'	Sand & Shale Stks.			
480'	28'	Shale			
518'	38'	Sandy Shale			
529'	11'	Sand & Rock Stks.			
533'	4'	Rock			
599'	66'	Sand & Shale			
615'	16'	Shale			
636'	21'	Sand			
690'	54'	Shale & Sandy Shale			
703'	13'	Sand			
710'	7'	Shale			
724'	14'	Sandy Shale & Sand			
761'	37'	Sand & Shale Stks.			
776'	15'	Sandy Shale & Sand			
793'	17'	Shale & Sand Stks.			
803'	10'	Sandy Shale			
872'	69'	Shale			
895'	23'	Sand & Rock Layers			65-05-113
910'	15'	Sandy Shale & Sand			
945'	35'	Sand & Hard Stks.			

[redacted] TEXAS COMPA[redacted]

HOUSTON -:- DALLAS

REPORT NO.
S. O. 1102-7346
PAGE 2 of 2
FILE NO. 3868
DATE 8/12/77

WELL LOG

CUSTOMER LOCATION

FOR HARRIS CO. M.U.D. #150

LOCATION WELL

SURVEY FIELD

COUNTY STATE

OTHER LAND MARKS

WELL DATA

NAME WELL WELL NO. 1

ELEVATION DATUM

RT C GR

TEST HOLE SIZE TD

DATE STARTED DRILLING

DATE FINISHED DRILLING

DRILLER RIG NO.

TYPE MUD NO. SACKS

ELECTRIC LOG TYPE

SURVEY TYPE

OTHER

DEPTH STRATA	EACH STRATUM	DESCRIPTION FORMATION	SAMPLES DEPTH	SAMPLES TYPE	SAMPLES NUMBER
961'	16'	Shale			
973'	12'	Sandy Shale			
1006'	33'	Sandy Shale			
1020'	14'	Sand			
1090'	70'	Shale			
1140'	50'	Sandy Shale			
1150'	10'	Shale			
1155'	5'	Shale			
1181'	26'	Sand, Shale, & Hard Stks.			
1192'	11'	Sandy Shale			
1201'	9'	Shale			

65-06113

LAYNE TEXAS COMPANY

HOUSTON -:- DALLAS

REPORT NO.
S. O. 1102-7346
PAGE 1 of
FILE NO. 3868
DATE 9/22/77

WATER WELL TEST

CUSTOMER LOCATION

TEST FOR HARRIS COUNTY M.U.D. #150

LOCATION OF WELL ½ mi. E. of Stubner-Airline & 3/4 mi. S. of Spears Rd.

SURVEY FIELD

COUNTY Harris STATE Texas

DESCRIPTION OF LAND MARKS

WELL DATA

NAME WELL WELL NO. 1

ELEVATION DATUM

WELL SIZE 16" x 10-3/4" x 30" [illegible]

TOTAL DEPTH 1038' TOP SCREEN 55[illegible]

GRAVEL WALL 212-213-365-231 STRAIGHT WALL

TYPE SCREEN S.S.W.W.Bar-Lug GAUGE .04[illegible]

TEMPERATURE OF WATER

WATER CONDITION Clear

WATER MEASURING DEVICE

ORIFICE SIZE 6" x 8" LENGTH 25'

OTHER

TEST PUMP DATA

DEPTH SETTING TOP OF BOWL 330'

LENGTH AIR LINE 330' SIZE 1/4"

TYPE BOWL NO. STAGES

LENGTH BOWL SUCTION LT.

SAND CONTENT none OZ. PER 100 GAL.

WATER SAMPLE TAKEN yes NO. SAMPLES 1

BACTERIOLOGICAL SAMPLE TAKEN

ACTIVE STATIC HEAD AFTER PUMP STOPPED

5 MIN.	229 FT.	20 MIN.	225 FT.
10 MIN.	227 FT.	25 MIN.	225 FT.
15 MIN.	226 FT.	30 MIN.	225 FT.

DRAWDOWN SPECIFIC CAPACITY

Remarks:
S.L. Before start: 220'

DATE HOUR	AIR LINE GAGE	PUMPING LEVEL	DISCH PRESS	HEAD ON ORIFICE INCHES	GPM	RPM	OPERATOR	REMARKS
9/22/77								
12:Noon	STARTED	24-HOUR	TEST					
12:30	50'	280'		44	1023			
1:00	49'	281'		44	1023			
1:30	48'	282'		44	1023			
2:00	48'	282'		44	1023			
2:30	48'	282'		44	1023			
3:00	48'	282'		44	1023			
3:30	48'	282'		44	1023			
4:00	47'	283'		44	1023			
4:30	47'	283'		44	1023			
5:00	47'	283'		44	1023			
5:30	47'	283'		44	1023			
6:00	46'	284'		44	1023			
6:30	46'	284'		44	1023			
7:00	45'	285'		44	1023			
7:30	45'	285'		44	1023			
8:00	45'	285'		44	1023			
8:30	45'	285'		44	1023			
9:00	45'	285'		44	1023			
9:30	45'	285'		44	1023			
10:00	44'	286'		44	1023			
10:30	44'	286'		44	1023		65-05-113	
11:00	44'	286'		44	1023			
11:30	44'	286'		44	1023			
12:00AM	44'	286'		44	1023		65-05-5V	

OBSERVERS

FOR OWNER

F. R. Wall
FOR LAYNE TEXAS CO.

Test of Water Well No. 1 for
Harris County M.U.D. #150
Houston, Harris County, Texas

S.O. 1102-7346
File 3868
Date 9-22-77
Page 2 of

DATE HOUR	AIR LINE GAGE	PUMPING LEVEL	DISCH PRESS	HEAD ON ORIFICE INCHES	GPM	RPM	OPERATOR	REMARKS
9/23/77								
12:30AM	44'	286'		44	1023			
1:00	44'	286'		44	1023			
1:30	44'	286'		44	1023			
2:00	44'	286'		44	1023			
2:30	44'	286'		44	1023			
3:00	44'	286'		44	1023			
3:30	44'	286'		44	1023			
4:00	44'	286'		44	1023			
4:30	44'	286'		44	1023			
5:00	44'	286'		44	1023			
5:30	44'	286'		44	1023			
6:00	45'	285'		44	1023			
6:30	45'	285'		44	1023			
7:00	45'	285'		44	1023			
7:30	45'	285'		44	1023			
8:00	45'	285'		44	1023			
8:30	45'	285'		44	1023			
9:00	45'	285'		44	1023			
9:30	45'	285'		44	1023			
10:00	45'	285'		44	1023			
10:30	45'	285'		44	1023			
11:00	45'	285'		44	1023			
11:30	45'	285'		44	1023			
12:Noon	45'	285'		44	1023			
	RECOVERY							
12:05	101'	229'						
12:10	103'	227'						
12:15	104'	226'						
12:20	105'	225'						
12:25	105'	225'						
12:30	105'	225'						

65-05-113

6505-5V

OBSERVERS

FOR OWNER

F. R. Wall
FOR LAYNE TEXAS CO.

FORM NO. 1202-1M - 8-57 - B&L

THE LAYNE TEXAS COMPANY, LTD.

HOUSTON -:- DALLAS

MATERIAL SETTING

REPORT NO.
S. O. 1102-7346
PAGE 1 OF 1
FILE NO. 3868
DATE 9/26/77

CUSTOMER LOCATION

FOR Harris Co. M.U.D. #150

LOCATION WELL ¼ mi. E. of Stubner-Airline & 3/4 mi. S. of Spears Rd.

SURVEY FIELD

COUNTY Harris STATE Texas

OTHER LAND MARKS

WELL DATA

NAME WELL WELL NO. 1

ELEVATION DATUM

TYPE WELL Gravel Wall

SURFACE CASING CEMENTED yes NO. SACKS 275' 8% GEL

SIZE HOLE UNDERREAMED 30" DEPTH 543'-1038'

GRAVEL TYPE 212-213 231-365 NO. CU. YDS. 252

TYPE SCREEN S.S.W.W. Barlug GAGE .045

DRILLER F.R. Wall RIG NO. 2

OTHER C. R. McFarland

DEPTH	LENGTH	SIZE, KIND, WEIGHT MATERIAL
+2'		16" O.D. Surface Casing 62.58#
0'		Surface
472.32'		Top of 10-3/4" O.D. Liner
543'	545'	16" O.D. Surface Casing 62.58#
552.79'	80.47'	10-3/4" O.D. Blank Liner 31.20#
582.89'	30.10'	10-3/4" O.D. S.S.W.W. Barlug Scr. .045 GA.
592.89'	10.00'	10-3/4" O.D. Blank Liner 31.20#
638.39'	45.50'	10-3/4" O.D. S.S.W.W. Barlug Scr. .045 GA.
662.85'	24.46'	10-3/4" O.D. Blank Liner 31.20#
702.85'	40.00'	10-3/4" O.D. S.S.W.W. Barlug Scr. .045 GA.
732.81'	29.96'	10-3/4" O.D. Blank Liner 31.20#
752.81'	20.00'	10-3/4" O.D. S.S.W.W. Barlug Scr. .045 GA.
764.81'	12.00'	10-3/4" O.D. Blank Liner 31.20#
774.81'	10.00'	10-3/4" O.D. S.S.W.W. Barlug Scr. .045 GA.
912.93'	138.12'	10-3/4" O.D. Blank Liner 31.20#
947.93'	35.00'	10-3/4" O.D. S.S.W.W. Barlug Scr. .045 GA.
1002.87'	54.94'	10-3/4" O.D. Blank Liner 31.20#
1022.87'	20.00'	10-3/4" O.D. S.S.W.W. Barlug Scr. .045 GA.
1035.82'	12.95'	10-3/4" O.D. Blank Liner 31.20#
1038.17'	2.35'	10-3/4" O.D. Set Nipple & B.P.V.

SKETCH

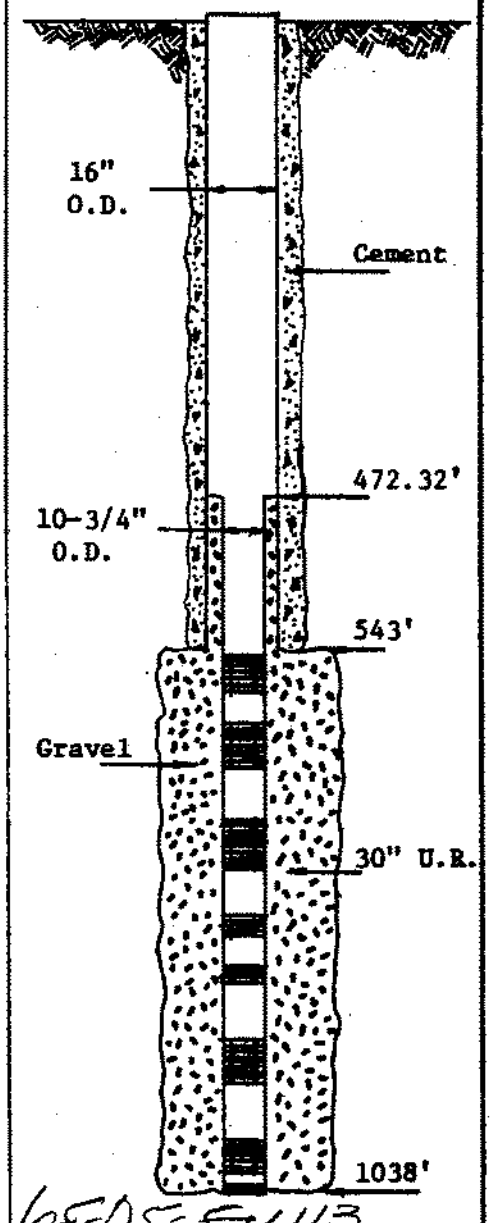

68-05-EV 113

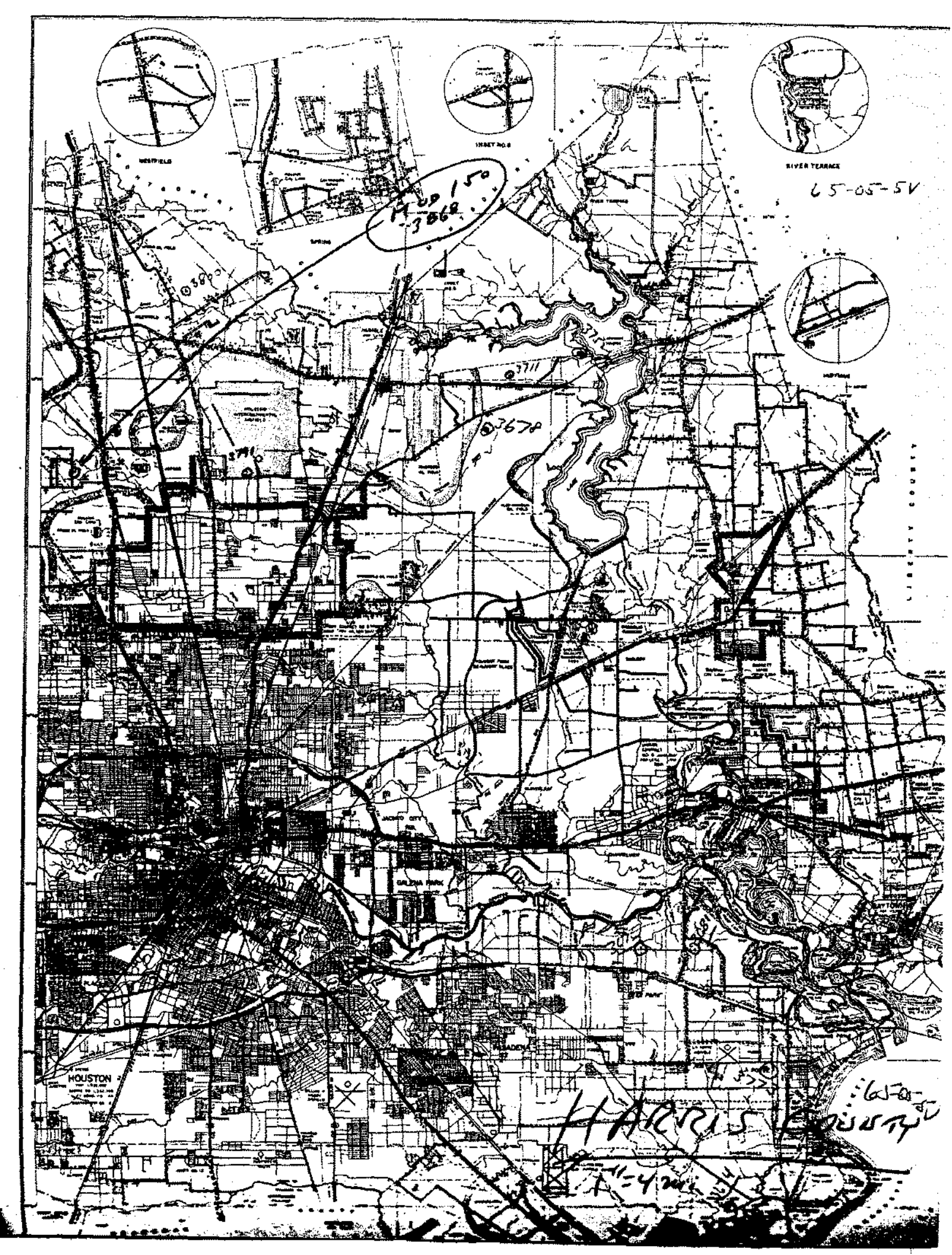
INSET NO. 1
INSET NO. 2
INSET NO. 3
WESTFIELD
SPRING
RIVER TERRACE
HOUSTON
GALENA PARK
PASADENA
HARRIS COUNTY

EDNA WOOD LABORATORIES, INC.

WATER TECHNOLOGISTS . . CHEMISTS . . MICROBIOLOGISTS

28 September 1977

65-05-5V

To: Layne Texas Company
P. O. Box 9460
Houston, Texas 77011

SO #1102-7346

Sample marked: Well No. 1, Sample 1, Harris County MUD #150, Harris County, Texas. Taken: 9-23-77 after 24 hrs. pumping at 1023 gpm with test pump. 10 min. Static Head: 224'. Pumping level: 285'. Screened: 553 - 1023'. H_2O Temperature 78°F. F. R. Wall

Received: 9-23-77 - 12:45 PM

WATER ANALYSIS

results in parts per million (mg/1) except as noted

Dissolved Residue at 350°C		273	Conductance, micromhos/cm, 25°C		458
Total Dissolved Solids, actual†		387	Color, units		0
Total Dissolved Solids, calc.		389	Turbidity, units		0
Silica	SiO_2	18	As Calcium Carbonate, $CaCO_3$:		
Calcium	Ca	44	Phenolphthalein Alkalinity		0
Magnesium	Mg	5	Total Alkalinity		104
Sodium (diff.) Na + K as	Na	54	Total Hardness		129
Carbonate	CO_3	0	Free Carbon Dioxide	CO_2	7
Bicarbonate	HCO_3	224	pH . . . 7.72		
Sulfate	SO_4	2	HYPOTHETICAL COMBINATIONS		
Chloride	Cl	42	Calcium Bicarbonate		178
			Magnesium Bicarbonate		28
Total Fluoride	F	0.3	Sodium Bicarbonate		92
			Sodium Sulfate		3
Total Nitrate	NO_3	< 0.1	Sodium Chloride		69
			Sodium Fluoride		1
Total Manganese	Mn	< 0.02	Silica		18
Total Iron	Fe	0.23	Total Dissolved Solids, calc.		389
Iron, filtered sample	Fe	-			

†Total Dissolved Solids, actual = Dissolved Residue + 50.8% of bicarbonate (HCO_3) ion

65-05-113

EDNA WOOD LABORATORIES, INC.

By: Edna Wood
Edna Wood

65-05-5V

8124
pm

Tel: (713) 747-7271 · P. O. BOX 14171 · 4820 OLD SPANISH TRAIL · HOUSTON, TEXAS 77021

65-05-1E GW 7

Send original copy by certified mail to the Texas Water Development Board P. O. Box 12386 Austin, Texas 78711

State of Texas

WATER WELL REPORT

For TWDB use only
Well No.
Located on map
Received:
Form GW 8
Form GW 9

1) OWNER:
Person having well drilled Alfert Swonke (Name) Address 12121 Stuebner-Airline Road (Street or RFD) Houston (City) Texas (State)

Landowner Same as above (Name) Address (Street or RFD) (City) (State)

2) LOCATION OF WELL:
County Harris Labor League Abstract No.
NW¼ NE¼ SW¼ SE¼ of Section Block No. Survey
(Circle as many as are known)
miles in (N.E., S.W., etc.) direction from (Town)

NORTH

See attached map

Sketch map of well location with distances from adjacent section or survey lines, and to landmarks, roads, and creeks.

3) TYPE OF WORK (Check):
New Well ☒ Deepening ☐
Reconditioning ☐ Plugging ☐

4) PROPOSED USE (Check):
Domestic ☐ Industrial ☐ Municipal ☐
Trailer Park
Irrigation ☐ Test Well ☐ Other ☒

5) TYPE OF WELL (Check):
Rotary ☒ Driven ☐ Bug ☐
Cable ☐ Jetted ☐ Bored ☐

6) DRILL LOG:
Diameter of hole 6¼ in. Depth drilled 257 ft. Depth of completed well 257 ft. Date drilled 5-15-70
All measurements made from 0 ft. above ground level.

From (ft.)	To (ft.)	Description and color of formation material
0	7	Top Soil
7	80	Clay
80	113	Sand
113	120	Clay
120	134	Sand
134	155	Mixed rock and clay
155	170	Clay
170	193	Sand
193	204	Clay
204	211	Sand
211	227	Clay
227	257	Sand

(Use reverse side if necessary)

7) COMPLETION (Check):
Straight wall ☐ Gravel packed ☐ Other ☒
Under reamed ☐ Open hole ☐ Lead Seal

8) WATER LEVEL:
Static level 104 ft. below land surface Date 5-15-70
Artesian pressure lbs. per square inch Date

9) CASING:
Type: old ☐ New ☒ Steel ☒ Plastic ☐ Other ☐
Cemented from 100 ft. to 241 ft.

Diameter (inches)	Setting From (ft.)	Setting To (ft.)	Gage
4"	0	241	30
2⅜"	236	242	40

10) SCREEN:
Type Stainless Steel
Perforated ☐ Slotted ☐

Diameter (inches)	Setting From (ft.)	Setting To (ft.)	Slot size
2⅜"	242	257	20

11) WELL TESTS:
Was a pump test made? ☐ Yes ☒ No If yes by whom?
Yield: gpm with ft. drawdown after hrs
Bailer test gpm with ft. drawdown after hrs
Artesian flow gpm Date
Temperature of water
Was a chemical analysis made? ☐ Yes ☒ No
Did any strata contain undesirable water? ☐ Yes ☒ No
Type of water? good teste depth of strata 30 ft.

12) PUMP DATA:
Manufacturer's Name Reda Pump Co.
Type Submersible H.P. 1½
Designed pumping rate 18 gpm ☒ gph ☐
Type power unit
Depth to bowls, cylinder, jet, etc., 231 ft. below land surface.

I hereby certify that this well was drilled by me (or under my supervision) and that each and all of the statements herein are true to the best of my knowledge and belief.

NAME Schoppa Water Well Service (Type or Print) Water Well Drillers Registration No. 582

Address Rt. #1, Box 50 (Street or RFD) Spring (City) Texas 77373 (State)

(Signed) Paul Schoppa (Water Well Driller) Schoppa Water Well Service (Company Name)

Please attach electric log, chemical analysis, and other pertinent information, if available.

4820111465

10/26/2020
04:10:30

Texas Commission on Environmental Quality
DWW Water System Summary Sheet

PWS ID	PWS Name	Central Registry RN
TX1013048	ALDINE MAIL MOBILE HOME PARK	RN102317617

Organization/Customer *	Central Registry CN
PHAM, BE, V	CN601224694

*Regulatory mail will be addressed to this organization/person

All Water System Contacts

Type	Contact	Communication	
AC - Administrative Contact	PHAM, BE, V 522 SHANE ST HOUSTON, TX 77037-1424	**Phone Type**	**Value**
		BUS - Business	281-999-8377
		FAX - Facsimile	281-880-8900
OW - Owner	PHAM, BE, V 522 SHANE ST HOUSTON, TX 77037-1424	**Phone Type**	**Value**
		BUS - Business	281-999-8377
		FAX - Facsimile	281-880-8900

Operator Grade	Number
CUSTOMER SERVICE INSPECTOR	1
GROUND WATER TREATMENT OPERATOR Grade C	1

Water Operator Licenses

License Holder:	DREWA, ERIC A	
CURRENT	Class: C - GROUND WATER TREATMENT OPERATOR	WG0008016
License Holder:	SMITH, GARRY T	
CURRENT	Class: NONE - CUSTOMER SERVICE INSPECTOR	CI0000264

Owner Type	Owner Type Options: COUNTY, DISTRICT, FEDERAL GOVERNMENT, INVESTOR OWNED, MUNICIPALITY, NATIVE AMERICAN, PRIVATE, STATE GOVERNMENT, WATER SUPPLY CORPORATION
Private	

System Type	System Type Options: COMMUNITY, TRANSIENT/NON-COMMUNITY, NON-PUBLIC, NON-TRANSIENT/NON-COMMUNITY
NP - NON-PUBLIC	

Population Type	Population Served	# of Connect	# I/C w/other PWS

Residential	54	18	0

Total Product (MGD)	Average Daily Consump.	Max Daily Demand (MGD)	Total Storage (MG)	Elev. Storage (MG)	Service Pump Cap.	Max.Purchase Cap. (MGD/GPM)	Pressure Tank Cap. (MG)

Activity Status	Inactivation Date
I - INACTIVE	10/17/2006

Last Survey Date	Surveyor	Survey Type	Region	County
03/09/2006	LAN, HONG VU	Sanitary Survey	HOUSTON	HARRIS
No Site Visit Data				

(Treatment Plant)							
Entry Point	EP Name/Source Summation (Activity Status)	Plant Name (Activity Status)	Plant Num	Chemical Mon Type	Chem Sample Point	Distribution Mon Type	Dist Sample Point
EP002	TRT-TAP / No Source Listed(I)	WELL SITE(I)	TP19641		NO		NO

Train:	Unnamed			
(Treatments)				
Disinfection Zone	Treatment Sequence	Objective	Process	Treatment
null	null	D	423	HYPOCHLORINATION, PRE

(Active Sources)

(Inactive/Offline Sources)			
SourceNumber	Name	Status	Depth
G1013048B	2 - ENTRANCE OF MHP (RIGHT SIDE)	O	450

(Treatment Plant)							
Entry Point	EP Name/Source Summation (Activity Status)	Plant Name (Activity Status)	Plant Num	Chemical Mon Type	Chem Sample Point	Distribution Mon Type	Dist Sample Point
EP001	TRT-TAP / No Source Listed(I)	814 ALDINE MAIL RD(I)	TP7118		NO		NO

Train:	Unnamed
(Treatments)	

Disinfection Zone	Treatment Sequence	Objective	Process	Treatment
null	null	D	423	HYPOCHLORINATION, PRE

(Active Sources)

(Inactive/Offline Sources)			
SourceNumber	Name	Status	Depth
G1013048A	1 - 2ND SPACE ON RIGHT	O	N/A

Code Explanations
Monitoring Type Codes: (GW) GROUNDWATER , (GUP) GROUNDWATER UNDER THE INFLUENCE - PURCHASED , (SWP) SURFACE WATER - PURCHASED , (GU) GROUNDWATER UNDER THE INFLUENCE OF SURFACE WATER , (N) NO SOURCES , (SW) SURFACE WATER
Activity Status Codes: (A) ACTIVE , (D) DELETED/DISSOLVED , (I) INACTIVE , (P) PROPOSED ,
Operational Status Codes: (E) EMERGENCY , (I) INTERIM/PEAK (O) OTHER , (P) PERMANENT , (S) SEASONAL
Source Types: (G) GROUND WATER , (S) SURFACE WATER , (U) GROUND WATER UNDER THE INFLUENCE

- End of Report -

At the time of your query this data was the most current information available from our database, which is in real time. Every effort was made to retrieve it according to your query. Thank-you for using DWW.

STATE OF TEXAS WELL REPORT for Tracking #508881

Owner:	**Arturo Barrientos**	Owner Well #:	**No Data**
Address:	**14201 Henry Rd. Houston , TX 77060**	Grid #:	**65-05-9**
Well Location:	**14207 Henry Rd. Houston, TX 77060**	Latitude:	**29° 54' 19" N**
		Longitude:	**095° 22' 58" W**
Well County:	**Harris**	Elevation:	**No Data**
Type of Work:	**New Well**	Proposed Use:	**Domestic**

Drilling Start Date: **4/17/2019** Drilling End Date: **4/17/2019**

	Diameter (in.)	*Top Depth (ft.)*	*Bottom Depth (ft.)*
Borehole:	**5.5**	**0**	**50**

Drilling Method: **Mud (Hydraulic) Rotary**

Borehole Completion: **Gravel Packed**

	Top Depth (ft.)	*Bottom Depth (ft.)*	*Description (number of sacks & material)*
Annular Seal Data:	**0**	**10**	**Cement 5 Bags/Sacks**
	10	**40**	**Bentonite 5 Bags/Sacks**

Seal Method: **Pressure**

Sealed By: **Driller**

Distance to Property Line (ft.): **15**

Distance to Septic Field or other concentrated contamination (ft.): **No Data**

Distance to Septic Tank (ft.): **50**

Method of Verification: **Customer**

Surface Completion: **Surface Sleeve Installed** **Surface Completion by Driller**

Water Level: **10 ft.** below land surface on **2019-04-17**

Packers: **No Data**

Type of Pump: **Jet** Pump Depth (ft.): **30**

Well Tests: **Jetted** **Yield: 5 GPM with 10 ft. drawdown after 2 hours**

	Strata Depth (ft.)	Water Type
Water Quality:	**No Data**	**No Data**

Chemical Analysis Made: **No**

Did the driller knowingly penetrate any strata which contained injurious constituents?: **No**

Certification Data: The driller certified that the driller drilled this well (or the well was drilled under the driller's direct supervision) and that each and all of the statements herein are true and correct. The driller understood that failure to complete the required items will result in the report(s) being returned for completion and resubmittal.

Company Information: **Raymond Services**

No Data

Driller Name: **Zachary Proctor** License Number: **54847**

Comments: **No Data**

Report Amended on 4/25/2019 by Request #27681

Lithology:
DESCRIPTION & COLOR OF FORMATION MATERIAL

Top (ft.)	Bottom (ft.)	Description
0	3	Top Soil
3	12	Sand/Clay
12	15	Tan Sand
15	20	Brown Clay
20	40	Red Clay
40	50	Red Sand # 6

Casing:
BLANK PIPE & WELL SCREEN DATA

Dia (in.)	Type	Material	Sch./Gage	Top (ft.)	Bottom (ft.)
2		New Plastic (PVC)	40	0	40
2	Screen	New Plastic (PVC)	6	40	50

IMPORTANT NOTICE FOR PERSONS HAVING WELLS DRILLED CONCERNING CONFIDENTIALITY

TEX. OCC. CODE Title 12, Chapter 1901.251, authorizes the owner (owner or the person for whom the well was drilled) to keep information in Well Reports confidential. The Department shall hold the contents of the well log confidential and not a matter of public record if it receives, by certified mail, a written request to do so from the owner.

Please include the report's Tracking Number on your written request.

Texas Department of Licensing and Regulation
P.O. Box 12157
Austin, TX 78711
(512) 334-5540

STATE OF TEXAS WELL REPORT for Tracking #114323

Owner:	**Big Time Car & Truck**	Owner Well #:	**No Data**
Address:	**810 Aldine Mail Rt. Houston, TX 77037**	Grid #:	**65-05-9**
Well Location:	**810 Aldine Mail Rt. Houston, TX 77037**	Latitude:	**29° 54' 07" N**
		Longitude:	**095° 22' 55" W**
Well County:	**Harris**	Elevation:	**No Data**
Type of Work:	**New Well**	Proposed Use:	**Domestic**

Drilling Start Date: **6/8/2007** Drilling End Date: **6/8/2007**

	Diameter (in.)	*Top Depth (ft.)*	*Bottom Depth (ft.)*
Borehole:	**5.5**	**0**	**67**

Drilling Method: **Mud (Hydraulic) Rotary**

Borehole Completion: **Filter Packed**

	Top Depth (ft.)	*Bottom Depth (ft.)*	*Filter Material*	*Size*
Filter Pack Intervals:	**40**	**50**	**Gravel**	

	Top Depth (ft.)	*Bottom Depth (ft.)*	*Description (number of sacks & material)*
Annular Seal Data:	**0**	**12**	**7**
	10	**57**	**7**

Seal Method: **Pressure**

Sealed By: **Driller**

Distance to Property Line (ft.): **100**

Distance to Septic Field or other concentrated contamination (ft.): **100**

Distance to Septic Tank (ft.): **No Data**

Method of Verification: **Customer**

Surface Completion: **Surface Sleeve Installed**

Water Level: **3 ft.** below land surface on **2007-06-08** Measurement Method: **Unknown**

Packers: **none**

Type of Pump: **Jet** Pump Depth (ft.): **30**

Well Tests: **Jetted** **Yield: 10 GPM with 10 ft. drawdown after 2 hours**

	Strata Depth (ft.)	Water Type
Water Quality:	**No Data**	**Fresh**

Chemical Analysis Made: **No**

Did the driller knowingly penetrate any strata which contained injurious constituents?: **No**

Certification Data: The driller certified that the driller drilled this well (or the well was drilled under the driller's direct supervision) and that each and all of the statements herein are true and correct. The driller understood that failure to complete the required items will result in the report(s) being returned for completion and resubmittal.

Company Information: **Raymond Services, Inc.**

10011 Airline
Houston, TX 77037

Driller Name: **Zachary Proctor** License Number: **4577**

Apprentice Name: **none**

Comments: **No Data**

Lithology:
DESCRIPTION & COLOR OF FORMATION MATERIAL

Top (ft.)	Bottom (ft.)	Description
0	7	Topsoil
7	20	White Clay
20	25	Sand # 6 Red
25	40	Red Clay
40	45	Red Sand
45	55	Red Clay
55	67	Sand White # 8

Casing:
BLANK PIPE & WELL SCREEN DATA

Dia. (in.)	New/Used	Type	Setting From/To (ft.)
2	New	Plastic	Casing 0 - 57 SCH 40
2	New	Plastic	Screen 57 - 67 # 6

IMPORTANT NOTICE FOR PERSONS HAVING WELLS DRILLED CONCERNING CONFIDENTIALITY

TEX. OCC. CODE Title 12, Chapter 1901.251, authorizes the owner (owner or the person for whom the well was drilled) to keep information in Well Reports confidential. The Department shall hold the contents of the well log confidential and not a matter of public record if it receives, by certified mail, a written request to do so from the owner.

Please include the report's Tracking Number on your written request.

Texas Department of Licensing and Regulation
P.O. Box 12157
Austin, TX 78711
(512) 334-5540

Send original copy by certified mail to the Texas Department of Water Resources P. O. Box 13087 Austin, Texas 78711

State of Texas
WATER WELL REPORT

ATTENTION OWNER: *Confidentiality Privilege Notice on Reverse Side*

For TDWR use only
Well No. 65-05-9NW
Located on map yes
Received: C.F.S.

1) OWNER Timpleton (Name) Address 14201 Henry Rd. (Street or RFD) Houston, (City) Texas (State) 77032 (Zip)

2) LOCATION OF WELL: County Harris 12 miles in South (N.E., S.W., etc.) direction from Humble (Town)

Driller must complete the legal description to the right with distance and direction from two intersecting section or survey lines, or he must locate and identify the well on an official Quarter- or Half-Scale Texas County General Highway Map and attach the map to this form.

☐ Legal description:
Section No. _____ Block No. _____ Township _____
Abstract No. _____ Survey Name _____
Distance and direction from two intersecting section or survey lines _____

☒ See attached map. mapon 65-05-3T

3) TYPE OF WORK (Check): ☒ New Well ☐ Deepening ☐ Reconditioning ☐ Plugging

4) PROPOSED USE (Check): ☒ Domestic ☐ Industrial ☐ Public Supply ☐ Irrigation ☐ Test Well ☐ Other _____

5) DRILLING METHOD (Check): ☒ Mud Rotary ☐ Air Hammer ☐ Driven ☐ Bored ☐ Air Rotary ☐ Cable Tool ☐ Jetted ☐ Other _____

6) WELL LOG:

Date drilled 5 - 22- 80

DIAMETER OF HOLE Dia. (in.)	From (ft.)	To (ft.)
	Surface	
6 3/4		320

From (ft.)	To (ft.)	Description and color of formation material
0	5	tap
5	19	clay
19	30	sand
30	102	clay
102	112	sand
112	135	clay
135	172	sand
172	201	clay
201	210	sand
210	295	clay
295	308	sand
308	319	clay
319	350	sand

RECEIVED JUN 2 1982 CR/TD

(Use reverse side if necessary)

7) BOREHOLE COMPLETION: ☐ Open Hole ☐ Straight Wall ☐ Underreamed ☐ Gravel Packed ☒ Other cement well
If Gravel Packed give interval . . . from _____ ft. to _____ ft.

8) CASING, BLANK PIPE, AND WELL SCREEN DATA:

Dia. (in.)	New or Used	Steel, Plastic, etc. Perf., Slotted, etc. Screen Mgf., if commercial	Setting (ft.) From	Setting (ft.) To	Gage Casing Screen
4	N	Plastic	0	320	
	N	Screen 10' 2⅜"	320	350	10g
		25' 2⅜ blank			

CEMENTING DATA
Cemented from _____ ft. to _____ ft.
Method used pump pressure
Cemented by Aldine Pump & Well Service, Inc. (Company or Individual)

9) WATER LEVEL:
Static level 190 ft. below land surface Date 5 - 23-80
Artesian flow _____ gpm. Date _____

10) PACKERS: Type Depth
K packers

11) TYPE PUMP: ☐ Turbine ☐ Jet ☒ Submersible ☐ Cylinder ☐ Other _____
Depth to pump bowls, cylinder, jet, etc., 260 ft.

12) WELL TESTS: ☐ Type Test: ☒ Pump ☐ Bailer ☐ Jetted ☐ Estimated
Yield: 18 gpm with _____ ft. drawdown after _____ hrs.

13) WATER QUALITY:
Did you knowingly penetrate any strata which contained undesirable water? ☐ Yes ☒ No
If yes, submit "REPORT OF UNDESIRABLE WATER"
Type of water? _____ Depth of strata _____
Was a chemical analysis made? ☐ Yes ☐ No

I hereby certify that this well was drilled by me (or under my supervision) and that each and all of the statements herein are true to the best of my knowledge and belief.

NAME Vernon W. Gray (Type or Print) Water Well Drillers Registration No. 2011

ADDRESS 2226 Aldine Bender (Street or RFD) Houston, (City) Texas (State) 77032 (Zip)

(Signed) Vernon W. Gray (Water Well Driller) Aldine Pump & Well Service, Inc. (Company Name)

Please attach electric log, chemical analysis, and other pertinent information, if available.

TDWR-0392 (Rev. 1-12-79)

DEPARTMENT OF WATER RESOURCES COPY

IMPORTANT NOTICE FOR PERSONS HAVING WELLS DRILLED CONCERNING PRIVILEGE OF CONFIDENTIALITY

The Water Well Drillers Board and the Department of Water Resources are concerned that some persons having water wells drilled may not be aware of the confidentiality privilege provision of Section 5 of the Water Well Drillers Act. Section 5, the Reporting of Well L

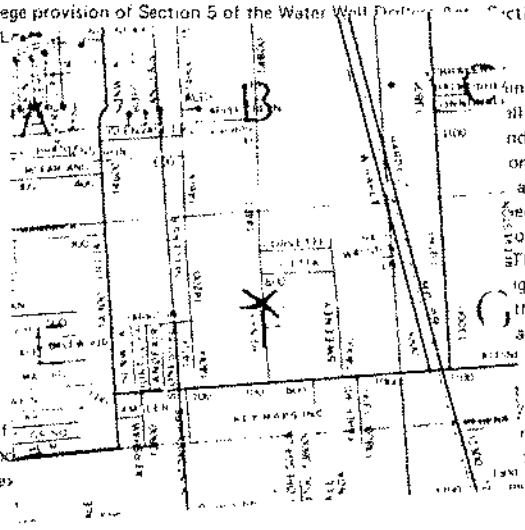

ing, or
ill make
nd accu-
omple-
altering
ed mail
owner
The
g to
the
al mat-

logs of
the abo
the Tex

you wish, assure that
n "Commission" in
t now properly means
, Texas 78711).

RECEIVED
JAN 8 1980
DEPT. OF
WATER RESOURCES

STATE OF TEXAS WELL REPORT for Tracking #106536

Owner:	**Jafar Tafarroji**	Owner Well #:	**No Data**
Address:	**14015 Henry Rd Houston, TX 77060**	Grid #:	**65-05-9**
		Latitude:	**29° 54' 09" N**
Well Location:	**14015 Henry Rd Houston, TX 77060**	Longitude:	**095° 22' 58" W**
Well County:	**Harris**	Elevation:	**No Data**
Type of Work:	**New Well**	Proposed Use:	**Domestic**

Drilling Start Date: **2/16/2007** Drilling End Date: **2/17/2007**

	Diameter (in.)	*Top Depth (ft.)*	*Bottom Depth (ft.)*
Borehole:	**5.25**	**0**	**90**

Drilling Method: **Mud (Hydraulic) Rotary**

Borehole Completion: **Straight Wall**

	Top Depth (ft.)	*Bottom Depth (ft.)*	*Description (number of sacks & material)*
Annular Seal Data:	**0**	**70**	**4 cement**

Seal Method: **Tremmie Pipe & Surface Grout**

Sealed By: **B&R Water Well**

Distance to Property Line (ft.): **10**

Distance to Septic Field or other concentrated contamination (ft.): **No Data**

Distance to Septic Tank (ft.): **No Data**

Method of Verification: **No Data**

Surface Completion: **Surface Sleeve Installed**

Water Level: **8 ft.** below land surface on **No Data** Measurement Method: **Unknown**

Packers: **No Data**

Type of Pump: **Jet** Pump Depth (ft.): **75**

Well Tests: **Jetted** **No Test Data Specified**

	Strata Depth (ft.)	Water Type
Water Quality:	**70-90**	**ground**

Chemical Analysis Made: **No**

Did the driller knowingly penetrate any strata which contained injurious constituents?: **No**

Certification Data: The driller certified that the driller drilled this well (or the well was drilled under the driller's direct supervision) and that each and all of the statements herein are true and correct. The driller understood that failure to complete the required items will result in the report(s) being returned for completion and resubmittal.

Company Information: **B&R Water Well Drilling, Inc.**

40619 FM 149
Magnolia, TX 77354

Driller Name: **David R Helms** License Number: **54211**

Apprentice Name: **Francisco D Trevino** Apprentice Number: **1753**

Comments: **No Data**

Lithology:
DESCRIPTION & COLOR OF FORMATION MATERIAL

Top (ft.)	Bottom (ft.)	Description
0	**52**	**clay**
52	**90**	**sand**

Casing:
BLANK PIPE & WELL SCREEN DATA

Dia. (in.)	New/Used	Type	Setting From/To (ft.)
2	**n**	**casing**	**0-70 sch40**
2	**n**	**screen**	**70-90 .008**

IMPORTANT NOTICE FOR PERSONS HAVING WELLS DRILLED CONCERNING CONFIDENTIALITY

TEX. OCC. CODE Title 12, Chapter 1901.251, authorizes the owner (owner or the person for whom the well was drilled) to keep information in Well Reports confidential. The Department shall hold the contents of the well log confidential and not a matter of public record if it receives, by certified mail, a written request to do so from the owner.

Please include the report's Tracking Number on your written request.

Texas Department of Licensing and Regulation
P.O. Box 12157
Austin, TX 78711
(512) 334-5540

STATE OF TEXAS WELL REPORT for Tracking #1794

Owner:	**Albert C. Spurlock**	Owner Well #:	**No Data**
Address:	**801 Aldine Mail Rt. Houston, TX 77037**	Grid #:	**65-05-9**
		Latitude:	**29° 54' 09" N**
Well Location:	**801 Aldine Mail Rt. Houston, TX 77037**	Longitude:	**095° 22' 56" W**
Well County:	**Harris**	Elevation:	**No Data**
Type of Work:	**New Well**	Proposed Use:	**Domestic**

Drilling Start Date: **7/9/2001** Drilling End Date: **7/10/2001**

	Diameter (in.)	*Top Depth (ft.)*	*Bottom Depth (ft.)*
Borehole:	**7**	**0**	**360**

Drilling Method: **Mud (Hydraulic) Rotary**

Borehole Completion: **two string**

	Top Depth (ft.)	*Bottom Depth (ft.)*	*Description (number of sacks & material)*
Annular Seal Data:	**0**	**10**	**10**
	170	**340**	**24**

Seal Method: **Positive Displacement**

Sealed By: **Driller**

Distance to Property Line (ft.): **No Data**

Distance to Septic Field or other concentrated contamination (ft.): **80'**

Distance to Septic Tank (ft.): **No Data**

Method of Verification: **measured**

Surface Completion: **Alternative Procedure Used**

Water Level: **220 ft.** below land surface on **2001-07-10** Measurement Method: **Unknown**

Packers: **k-packer 330'**

Type of Pump: **Submersible** Pump Depth (ft.): **280**

Well Tests: **Jetted** **Yield: 40 GPM with 10 ft. drawdown after 1 hours**

	Strata Depth (ft.)	Water Type
Water Quality:	**25'**	**No Data**

Chemical Analysis Made: **No**

Did the driller knowingly penetrate any strata which contained injurious constituents?: **No**

Certification Data: The driller certified that the driller drilled this well (or the well was drilled under the driller's direct supervision) and that each and all of the statements herein are true and correct. The driller understood that failure to complete the required items will result in the report(s) being returned for completion and resubmittal.

Company Information: **Thomas Water Well Service**

629 Catfish Lane
Conroe, TX 77384

Driller Name: **Thomas E. Bufkin** License Number: **1944**

Comments: **No Data**

Lithology:
DESCRIPTION & COLOR OF FORMATION MATERIAL

From (ft)	To (ft)	Description
0	**45**	**red & white clay**
45	**50**	**red fine sand**
50	**135**	**white clay**
135	**175**	**sandy white clay**
175	**245**	**red clay**
245	**275**	**yellow clay**
275	**285**	**blue clay**
285	**315**	**sticky blue clay**
315	**335**	**white clay**
335	**350**	**hard course sand**
350	**360**	**hard fine sand**

Casing:
BLANK PIPE & WELL SCREEN DATA

Dia. (in.)	New/Used	Type	Setting From/To (ft.)
4"	**New**	**Plastic**	**surface/340' casing**
2 1/2"	**New**	**slotted**	**340'/360' screen**
2 1/2"	**New**	**Plastic**	**330'/340' sch 40**

IMPORTANT NOTICE FOR PERSONS HAVING WELLS DRILLED CONCERNING CONFIDENTIALITY

TEX. OCC. CODE Title 12, Chapter 1901.251, authorizes the owner (owner or the person for whom the well was drilled) to keep information in Well Reports confidential. The Department shall hold the contents of the well log confidential and not a matter of public record if it receives, by certified mail, a written request to do so from the owner.

Please include the report's Tracking Number on your written request.

Texas Department of Licensing and Regulation
P.O. Box 12157
Austin, TX 78711
(512) 334-5540

STATE OF TEXAS WELL REPORT for Tracking #10030

Owner:	**JOSE VELA**	Owner Well #:	**No Data**
Address:	**14110 HENRY ROAD HOUSTON, TX 77039**	Grid #:	**65-05-9**
Well Location:	**HOUSTON, TX 77039**	Latitude:	**29° 54' 14" N**
		Longitude:	**095° 22' 55" W**
Well County:	**Harris**	Elevation:	**No Data**
Type of Work:	**New Well**	Proposed Use:	**Domestic**

Drilling Start Date: **7/11/2002** Drilling End Date: **7/12/2002**

	Diameter (in.)	*Top Depth (ft.)*	*Bottom Depth (ft.)*
Borehole:	**6.75**	**0**	**385**

Drilling Method: **Mud (Hydraulic) Rotary**

Borehole Completion: **2 STRING**

	Top Depth (ft.)	*Bottom Depth (ft.)*	*Description (number of sacks & material)*
Annular Seal Data:	**0**	**385**	**20**
	0	**10**	**10**

Seal Method: **Positive Displacement**

Sealed By: **SDI**

Distance to Property Line (ft.): **No Data**

Distance to Septic Field or other concentrated contamination (ft.): **No Data**

Distance to Septic Tank (ft.): **No Data**

Method of Verification: **No Data**

Surface Completion: **Surface Sleeve Installed**

Water Level: **225 ft.** below land surface on **2002-07-12** Measurement Method: **Unknown**

Packers: **K-PACKER 375**

Type of Pump: **Submersible** Pump Depth (ft.): **280**

Well Tests: **Jetted** **No Test Data Specified**

	Strata Depth (ft.)	Water Type
Water Quality:	**No Data**	**No Data**

Chemical Analysis Made: **No**

Did the driller knowingly penetrate any strata which contained injurious constituents?: **No**

Certification Data: The driller certified that the driller drilled this well (or the well was drilled under the driller's direct supervision) and that each and all of the statements herein are true and correct. The driller understood that failure to complete the required items will result in the report(s) being returned for completion and resubmittal.

Company Information: **SCOTT DRILLING INC**

11923 GREEN PINE CIRCLE
HOUSTON, TX 77066

Driller Name: **SCOTT ROBINSON** License Number: **4839**

Comments: **No Data**

Lithology:
DESCRIPTION & COLOR OF FORMATION MATERIAL

Top (ft.)	Bottom (ft.)	Description
0	**90**	**CLAY 260-320 CLAY**
90	**135**	**SAND 320-335 SAND**
135	**155**	**CLAY 335-345 CLAY**
155	**175**	**SAND 345-385 SAND**
175	**200**	**CLAY**
200	**215**	**SAND**
215	**250**	**CLAY**
250	**260**	**SAND**

Casing:
BLANK PIPE & WELL SCREEN DATA

Dia. (in.)	New/Used	Type	Setting From/To (ft.)
4	**N**	**PVC**	**CASING 0 385**
2.5	**"**	**"**	**LINER 375 385**
"	**"**	**"**	**SCREEN 385 400 010**

IMPORTANT NOTICE FOR PERSONS HAVING WELLS DRILLED CONCERNING CONFIDENTIALITY

TEX. OCC. CODE Title 12, Chapter 1901.251, authorizes the owner (owner or the person for whom the well was drilled) to keep information in Well Reports confidential. The Department shall hold the contents of the well log confidential and not a matter of public record if it receives, by certified mail, a written request to do so from the owner.

Please include the report's Tracking Number on your written request.

Texas Department of Licensing and Regulation
P.O. Box 12157
Austin, TX 78711
(512) 334-5540

Send original copy by certified mail to the Texas Department of Water Resources P. O. Box 13087 Austin, Texas 78711

State of Texas
WATER WELL REPORT

ATTENTION OWNER: *Confidentiality Privilege Notice on Reverse Side*

For TDWR use only
Well No. 65-05-IVJ
Located on map Yes DLF
Received:

1) OWNER HNG Fossil Fuels (Name) Address 811 Dallas Street, No. Tex, 77002 (Street or RFD) (City) (State) (Zip)

2) LOCATION OF WELL: County Harris 7 miles in SE (N.E., S.W., etc.) direction from Spring (Town)

Driller must complete the legal description to the right with distance and direction from two intersecting section or survey lines, or he must locate and identify the well on an official Quarter- or Half-Scale Texas County General Highway Map and attach the map to this form.

☐ Legal description:
Section No. _____ Block No. _____ Township _____
Abstract No. _____ Survey Name _____
Distance and direction from two intersecting section or survey lines _____
☑ See attached map.

3) TYPE OF WORK (Check): ☑ New Well ☐ Deepening ☐ Reconditioning ☐ Plugging

4) PROPOSED USE (Check): ☐ Domestic ☑ Industrial ☐ Public Supply ☐ Irrigation ☐ Test Well ☐ Other _____

5) DRILLING METHOD (Check): ☑ Mud Rotary ☐ Air Hammer ☐ Driven ☐ Bored ☐ Air Rotary ☐ Cable Tool ☐ Jetted ☐ Other _____

6) WELL LOG:

Date drilled Nov 30, 1984

DIAMETER OF HOLE Dia. (in.)	From (ft.)	To (ft.)
6 3/4	Surface	366

From (ft.)	To (ft.)	Description and color of formation material
0	98	Clay
98	130	Sand
130	201	Clay
201	260	Sand
260	340	Clay
340	366	Sand Coarse

7) BOREHOLE COMPLETION: ☐ Open Hole ☑ Straight Wall ☐ Underreamed ☐ Gravel Packed ☐ Other _____
If Gravel Packed give interval . . . from _____ ft. to _____ ft.

8) CASING, BLANK PIPE, AND WELL SCREEN DATA:

Dia. (in.)	New or Used	Steel, Plastic, etc. Perf., Slotted, etc. Screen Mgf., if commercial	Setting (ft.) From	Setting (ft.) To	Gage Casing Screen
4"	Used	Steel	0	346	Solid
4"	New	Steel Slotted	346	366	.060

CEMENTING DATA
Cemented from 0 ft. to 10 ft.
Method used Gravity
Cemented by John E. Bryson (Company or Individual)

9) WATER LEVEL:
Static level 105 ft. below land surface Date 11/30/84
Artesian flow _____ gpm. Date _____

10) PACKERS: Type Depth

RECEIVED
FEB 26 1985
DEPT. OF WATER RESOURCES

(Use reverse side if needed)

11) TYPE PUMP:
☐ Turbine ☐ Jet ☑ Submersible ☐ Cylinder
☐ Other Jetted
Depth to pump bowls, cylinder, jet, etc., 300 ft.

13) WATER QUALITY:
Did you knowingly penetrate any strata which contained undesirable water? ☐ Yes ☑ No
If yes, submit "REPORT OF UNDESIRABLE WATER"
Type of water? _____ Depth of strata _____
Was a chemical analysis made? ☐ Yes ☑ No

12) WELL TESTS:
☐ Type Test: ☐ Pump ☐ Bailer ☐ Jetted ☐ Estimated
Yield: _____ gpm with _____ ft. drawdown after _____ hrs.

I hereby certify that this well was drilled by me (or under my supervision) and that each and all of the statements herein are true to the best of my knowledge and belief.

NAME John E. Bryson (Type or Print) Water Well Drillers Registration No. 1315

ADDRESS P.O. Box 118 (Street or RFD) Winnie (City) Texas (State) 77665 (Zip)

(Signed) _____ (Water Well Driller) B&L Water Well Service (Company Name)

Please attach electric log, chemical analysis, and other pertinent information, if available.

TDWR-0392 (Rev. 1-12-79)

DEPARTMENT OF WATER RESOURCES COPY

65-05-IVJ

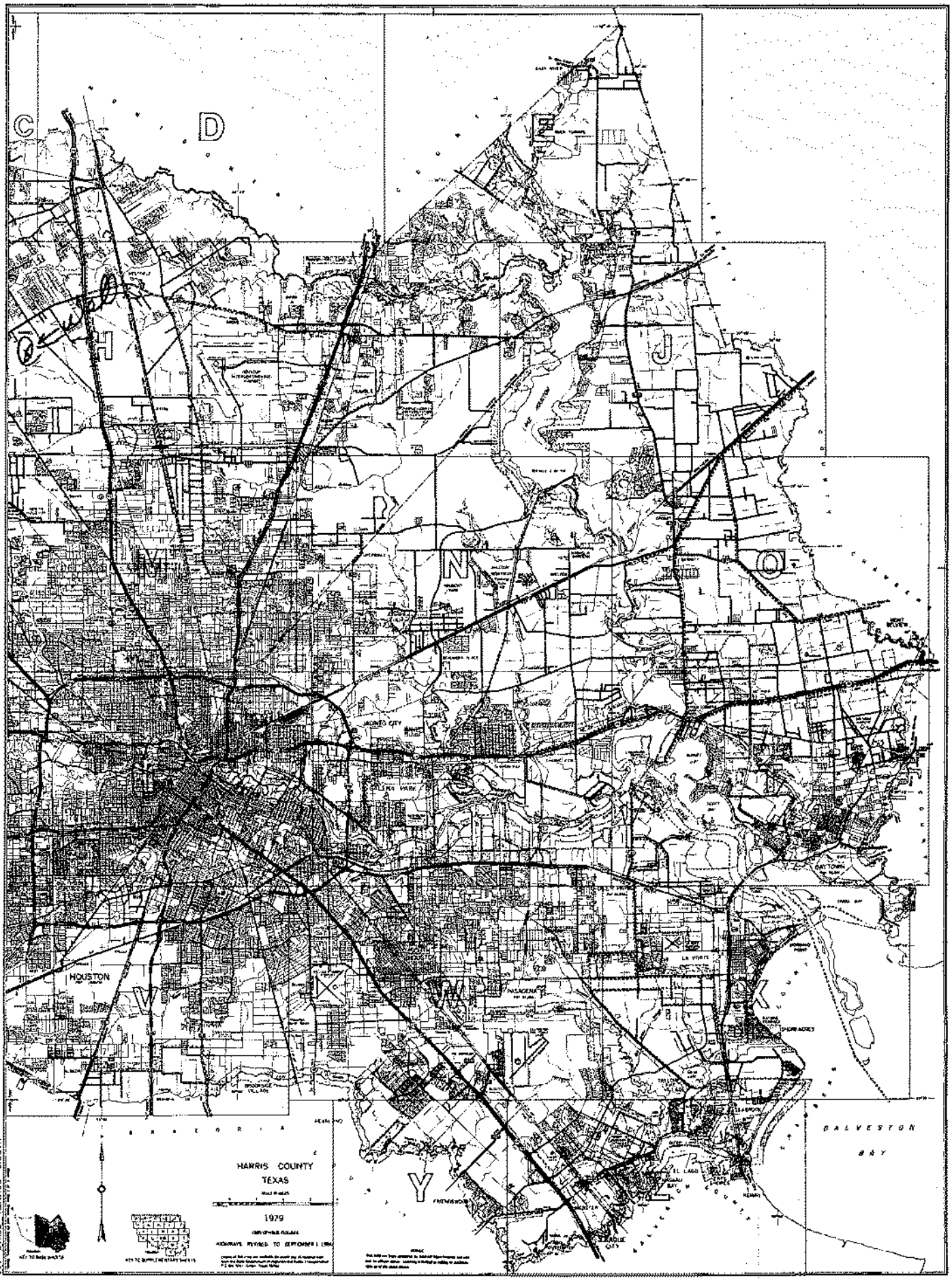

HARRIS COUNTY, TEXAS 102

15

Send original copy by certified mail to the Texas Water Development Board P. O. Box 13087 Austin, Texas 78711

State of Texas

WATER WELL REPORT

For TWDB use only
Well No. 65-05-11
Located on map
Received:

1) OWNER:
Person having well drilled Eastex Industries (Name) Address 12022 Proctor (Street or RFD) Houston, Tx (City) (State)

Landowner same (Name) Address (Street or RFD) (City) (State)

2) LOCATION OF WELL:
County Harris, miles in (N.E., S.W., etc.) direction from (Town)

Locate by sketch map showing landmarks, roads, creek, hiway number, etc.*

15

North

(Use reverse side if necessary)

or

Give legal location with distances and directions from adjacent sections or survey lines.

Labor League

Block Survey

Abstract No.

(NW¼ NE¼ SW¼ SE¼) of Section

3) TYPE OF WORK (Check):
X New Well | Deepening | Reconditioning | Plugging

4) PROPOSED USE (Check):
Domestic | X Industrial | Municipal | Irrigation | Test Well | Other

5) TYPE OF WELL (Check):
X Rotary | Driven | Dug | Cable | Jetted | Bored

6) WELL LOG:
Diameter of hole 6 3/4 in. Depth drilled 288 ft. Depth of completed well 288 ft. Date drilled 4/12/76

All measurements made from 0 ft. above ground level.

From (ft.)	To (ft.)	Description and color of formation material
0	2	top soil
2	9	clay
9	14	sand
14	40	clay
40	54	red sand some clay
54	67	clay
67	71	sand some clay
71	85	clay
85	89	sand and clay
89	118	clay
118	135	sand

(Use reverse side if necessary)

9) Casing:
Type: Old | X New | Steel | X Plastic | Other
Cemented from 125 ft. to 275 ft.

Diameter (inches)	Setting From (ft.)	Setting To (ft.)	Gage
4"	0	275	40

10) SCREEN:
Type plastic and steel
X Perforated | Slotted

Diameter (inches)	Setting From (ft.)	Setting To (ft.)	Slot Size
2 1/2	278	288	012

7) COMPLETION (Check):
Straight wall | Gravel packed | Other cemented
Under reamed | Open hole

8) WATER LEVEL:
Static level 160 ft. below land surface Date 4/12/76
Artesian pressure lbs. per square inch Date
Depth to pump bowls, cylinder, jet, etc., 210 ft. below land surface.

11) WELL TESTS: Roanld Chilton
Was a pump test made? X Yes No If yes, by whom?
Yield: 260 gpm with 20 ft. drawdown after 2 hrs.
Bailer test no gpm with ft. drawdown after hrs.
Artesian flow no gpm
Temperature of water 72°

12) WATER QUALITY:
Was a chemical analysis made? Yes X No
Did any strata contain undesirable water? Yes X No
Type of water? depth of strata

I hereby certify that this well was drilled by me (or under my supervision) and that each and all of the statements herein are true to the best of my knowledge and belief.

NAME Ronald Chilton (Type or Print) Water Well Drillers Registration No. #1630

ADDRESS 11803 Beeville (Street or RFD) Houston, (City) Texas (State)

(Signed) Ronald W Chilton (Water Well Driller) CHILTON PUMP & WELL SERVICE (Company Name)

Please attach electric log, chemical analysis, and other pertinent information, if available.

Additional instructions on reverse side.

FORM WDB

4820111693

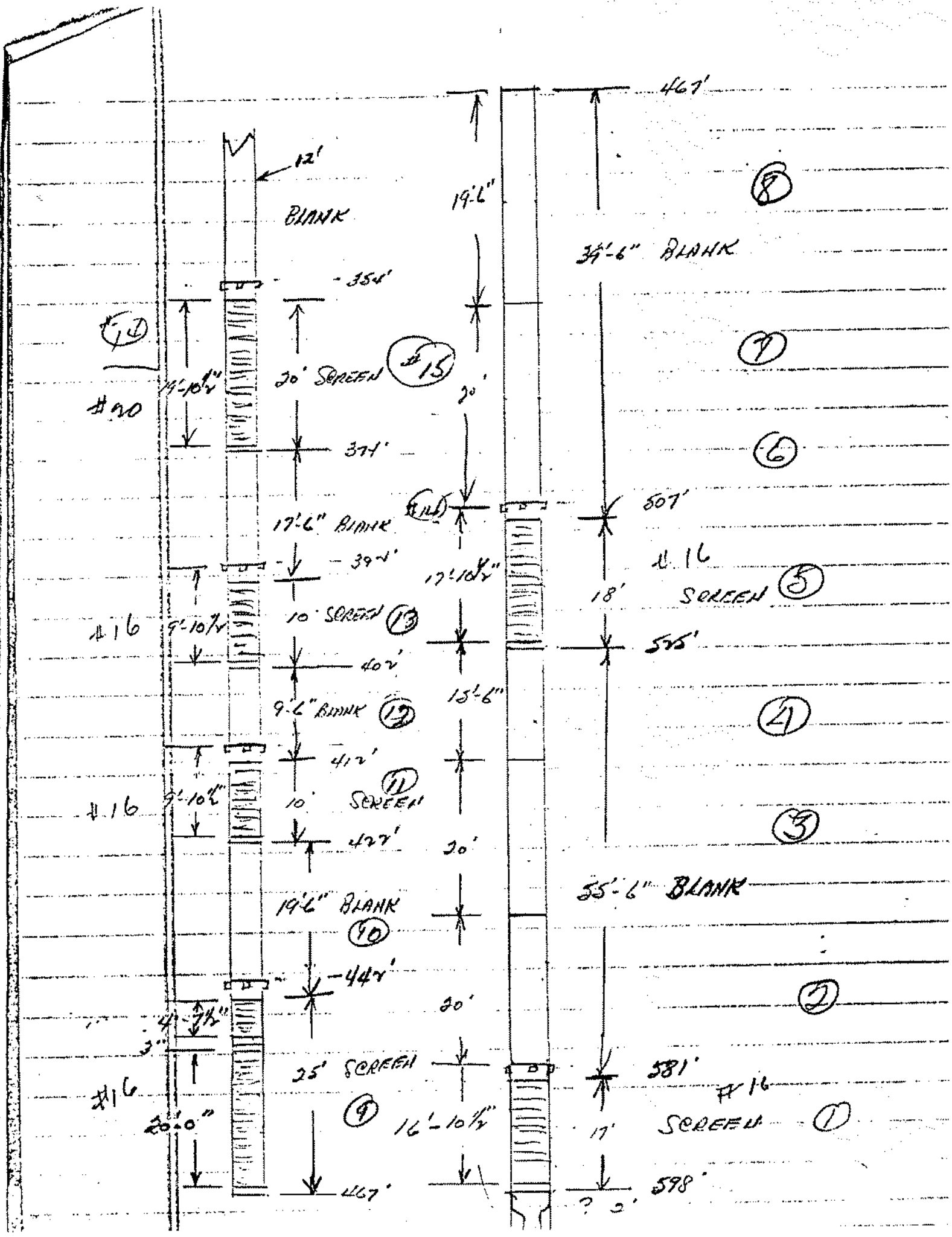

12'
BLANK
354'
#14
#20
19'-10½"
20' SCREEN
#15
374'
17'-6" BLANK
394'
#16
9'-10½"
10' SCREEN
13
402'
9'-6" BLANK
12
412'
#16
9'-10½"
10' SCREEN
11
422'
19'-6" BLANK
10
442'
4'-7½"
3"
#16
20'-0"
25' SCREEN
9
467'
467'
19'-6"
20'
#14
17'-10½"
15'-6"
20'
20'
16'-10½"
8
39'-6" BLANK
7
6
507'
#16
18'
SCREEN
5
525'
4
3
55'-6" BLANK
2
581'
#16
17'
SCREEN
1
598'
? 2'

PUMP TEST REPORT

CLIENT Northwest Park M.U.D. well #4 DATE 5-4-81

SUBJECT Final Test SHT 1 OF 1

PUMP DATA 75 hp 8-M 700 Bowls AIR LINE 294'

MEASURED STATIC LEVEL 200

	TIME	GPM	P.L	ST. L.	DIS. PRS	SAND	D.D.	SP. CAP.	AMPS
A.M	8:00	300	225	200	75	.05	25		60
	8:30	457	242		52	TRACC	42		75
	9:00	542	255		42	"	55		83
	9:30	608	259		26	"	59		85
	10:00	608	"		"	"	"		"
		"							X
			"					"	
				"			"		
					"	"			
					"	"			
				"			"		
			"					"	"
P.M	8:00	604	260		26	.00	60		85
	8:30	650	265		18	.TR.	65		88
	12:00	644	266		18	.00	66		88
	12:30	726	275		0	TR.	75		87
A.M	1:00	720	276		0	.00	76		87
	1:30	720	276		0	.00	76		87
	2:00	720	276		0	.00	76		87
STOP	2:05			211				—	
	2:15			205				—	
	3:00			201					

REMARKS:

Well Pump #2 which draws From 4 of the sand sands was pumping during Test

Please use black ink.
Send original copy by certified mail to the
Texas Water Commission
P.O. Box 13087
Austin, Texas 78711

State of Texas
WATER WELL REPORT

ATTENTION OWNER: *Confidentiality Privilege Notice on Reverse Side*

Texas Water Well Drillers Board
P. O. Box 13087
Austin, Texas 78711

1) OWNER A.B.C.O. (Name) Address Houston, Tx. (Street or RFD) (City) (State) (Zip)

2) LOCATION OF WELL: County Harris ~~[illegible]~~ miles in N.W. (N.E., S.W., etc.) direction from Houston (Town)

Driller must complete the legal description to the right with distance and direction from two intersecting section or survey lines, or he must locate and identify the well on an official Quarter- or Half-Scale Texas County General Highway Map and attach the map to this form.

☐ Legal description:
Section No. _____ Block No. _____ Township _____
Abstract No. _____ Survey Name _____
Distance and direction from two intersecting section or survey lines _____
☑ See attached map. #1.

3) TYPE OF WORK (Check): ☑ New Well ☐ Deepening ☐ Reconditioning ☐ Plugging

4) PROPOSED USE (Check): ☑ Domestic ☐ Industrial ☐ Monitor ☐ Public Supply ☐ Irrigation ☐ Test Well ☐ Injection ☐ Other _____

5) DRILLING METHOD (Check): ☐ Driven ☑ Mud Rotary ☐ Air Hammer ☐ Jetted ☐ Bored ☐ Air Rotary ☐ Cable Tool ☐ Other _____

6) WELL LOG:
Date Drilling:
Started 1-12 1989
Completed 1-16 1989

DIAMETER OF HOLE Dia. (in.)	From (ft.)	To (ft.)
6 3/4	Surface	335
4 3/4	335	360

7) BOREHOLE COMPLETION:
☐ Open Hole ☑ Straight Wall ☐ Underreamed
☐ Gravel Packed ☐ Other Two String
If Gravel Packed give interval . . . from _____ ft. to _____ ft.

From (ft.)	To (ft.)	Description and color of formation material
0-4'		Sandy Soil
4-65		Clay
65-75		Sand
75-120		Clay
120-135		Sand
135-200		Clay
200-210		Sand
210-250		Clay
250-270		Sand
270-300		Clay & Rock Strks.
300-320		Sand
320-340		Clay & Rocks strks.
340-360		Sand

(Use reverse side if necessary)

8) CASING, BLANK PIPE, AND WELL SCREEN DATA:

Dia. (in.)	New or Used	Steel, Plastic, etc. Perf., Slotted, etc. Screen Mgf., if commercial	Setting (ft.) From	Setting (ft.) To	Gage Casing Screen
4	N	PVC	0	335	40
2½	N	PVC ~~[illegible]~~ Line	335	340	40
2½	N	PVC, Screen	340	360	40

9) CEMENTING DATA [Rule 319.44(b)]
Cemented from 0 ft. to 10 ft. No. of Sacks Used 2
335 ft. to 335 ft. No. of Sacks Used 10
Method used Pressure
Cemented by CWW.

10) SURFACE COMPLETION
☑ Specified Surface Slab Installed [Rule 319.44(c)]
☐ Pitless Adapter Used [Rule 319.44(d)]
☐ Approved Alternative Procedure Used [Rule 319.71]

11) WATER LEVEL:
Static level 270 ft. below land surface Date 1-16-89
Artesian flow _____ gpm. Date _____

12) PACKERS:

	Type	Depth
4x2½	K	325'

13) TYPE PUMP: None
☐ Turbine ☐ Jet ☐ Submersible ☐ Cylinder
☐ Other _____
Depth to pump bowls, cylinder, jet, etc. _____ ft.

14) WELL TESTS: None
Type Test: ☐ Pump ☐ Bailer ☐ Jetted ☐ Estimated
Yield _____ gpm with _____ ft. drawdown after _____ hrs.

15) WATER QUALITY:
Did you knowingly penetrate any strata which contained undesirable water? ☐ Yes ☑ No
If yes, submit "REPORT OF UNDESIRABLE WATER"
Type of water? Potable Depth of strata 20
Was a chemical analysis made? ☐ Yes ☑ No

I hereby certify that this well was drilled by me (or under my supervision) and that each and all of the statements herein are true to the best of my knowledge and belief. I understand that failure to complete items 1 thru 12 will result in the log(s) being returned for completion and resubmittal.

COMPANY NAME Coastal Water Well (Type or Print) Water Well Driller's License No. 812

ADDRESS P.O. Box 745 (Street or RFD) Porter (City) TX (State) 77365 (Zip)

(Signed) [signature] (Licensed Water Well Driller) (Signed) _____ (Registered Driller Trainee)

Please attach electric log, chemical analysis, and other pertinent information, if available.

For TWC use only
Well No. 65[illegible]
Located on map _____

WWD-012 (Rev 01-28-87)

TEXAS WATER COMMISSION COPY

4820112256

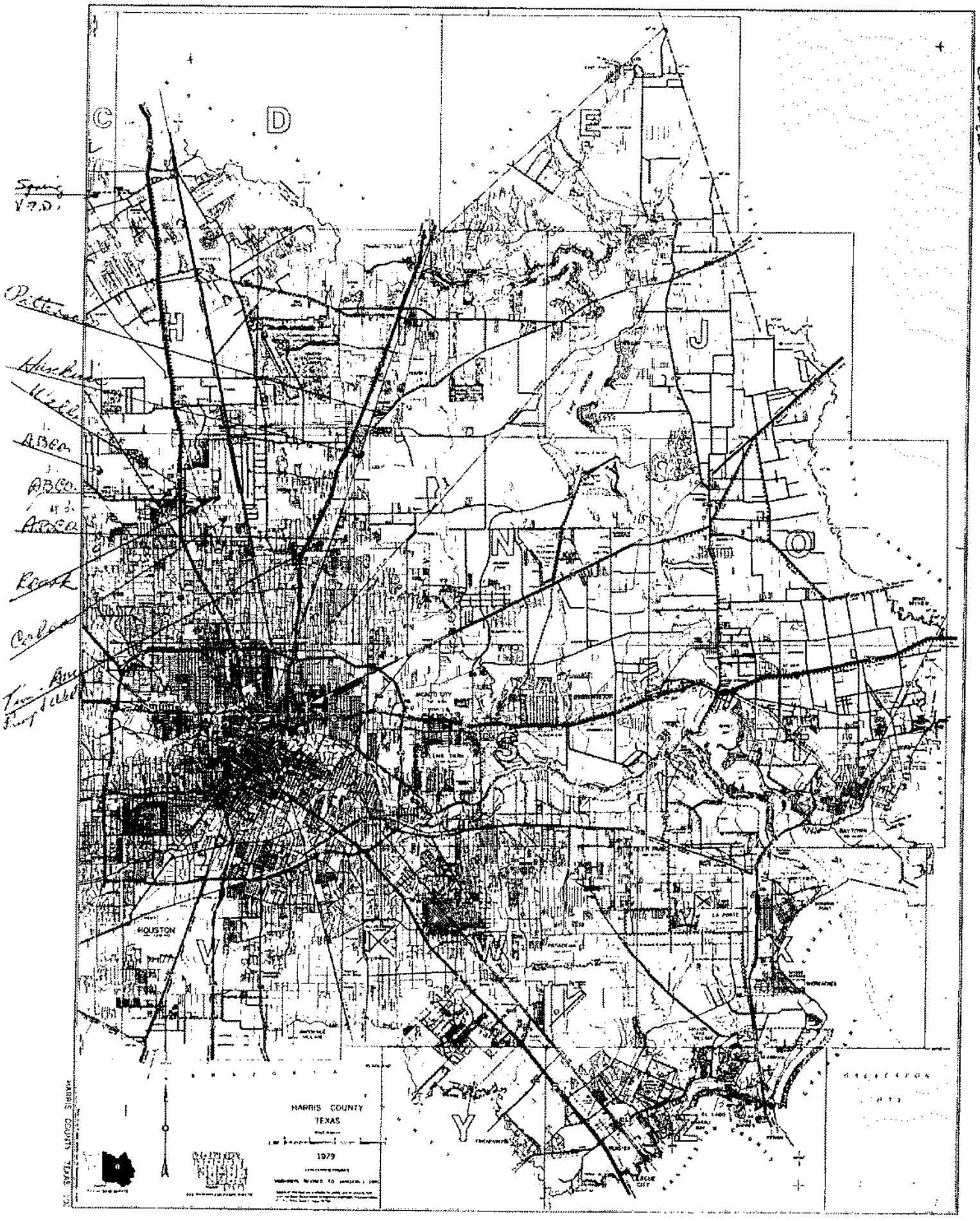
Coastal
C
D
E
H
J
N
O
X
Y
HOUSTON
HARRIS COUNTY
TEXAS
1979

Send original copy by certified mail to: TNRCC, P.O. B[redacted]087, Austin, TX 78711-3087

Please use black ink.

ATTENTION OWNER: *Confidentiality Privilege Notice on Reverse Side*

State of Texas
WELL REPORT

Texas Water Well Drillers Advisory Council
P.O. Box 13087
Austin, TX 78711-3087
512-239-0530

1) **OWNER** ABLE SAN JUAN (Name) **ADDRESS** 12002 RICHEY HOU (Street or RFD) (City) TX (State) 77028 (Zip)

2) **ADDRESS OF WELL:** County HARRIS SAME (Street or RFD) (City) (State) (Zip) **GRID #** 65-05-7

3) **TYPE OF WORK (Check):** ☒ New Well ☐ Deepening ☐ Reconditioning ☐ Plugging

4) **PROPOSED USE (Check):** ☐ Monitor ☐ Environmental Soil Boring ☒ Domestic ☐ Industrial ☐ Irrigation ☐ Injection ☐ Public Supply ☐ De-watering ☐ Testwell
If Public Supply well, were plans submitted to the TNRCC? ☐ Yes ☐ No

5)

6) **WELL LOG:**
Date Drilling: Started 6/3 19 97 Completed 6/3 19 97

DIAMETER OF HOLE		
Dia. (in.)	From (ft.)	To (ft.)
4	Surface	

7) **DRILLING METHOD (Check):** ☐ Driven ☐ Air Rotary ☒ Mud Rotary ☐ Bored ☐ Air Hammer ☐ Cable Tool ☐ Jetted ☐ Other

N

From (ft.)	To (ft.)	Description and color of formation material
0	7	SOIL
7	17	CLAY
17	27	CLAY
27	37	CLAY
37	47	SAND

(Use reverse side if necessary)

8) **Borehole Completion (Check):** ☐ Open Hole ☒ Straight Wall ☐ Underreamed ☒ Gravel Packed ☐ Other
If Gravel Packed give interval ... from 37 ft. to 47 ft.

CASING, BLANK PIPE, AND WELL SCREEN DATA:

Dia. (in.)	New or Used	Steel, Plastic, etc. Perf., Slotted, etc. Screen Mfg., if commercial	Setting (ft.) From	Setting (ft.) To	Gage Casting Screen
2	N	PLASTIC	0	37	SCH 40
2	N	PLASTIC SLOT	37	47	.008

9) **CEMENTING DATA** [Rule 338.44(1)]
Cemented from 0 ft. to 37 ft. No. of sacks used 8
ft. to ft. No. of sacks used
Method used PRESSURE
Cemented by RAYMOND SERVICES
Distance to septic system field lines 150 ft.
Method of verification of above distance CUSTOMER

13) **TYPE PUMP:** ☐ Turbine ☒ Jet ☐ Submersible ☐ Cylinder ☐ Other
Depth to pump bowls, cylinder, jet, etc., ft.

10) **SURFACE COMPLETION**
☐ Specified Surface Slab Installed [Rule 338.44(2)(A)]
☒ Specified Steel Sleeve Installed [Rule 338.44(3)(A)]
☐ Pitless Adapter Used [Rule 338.44(3)(b)]
☐ Approved Alternative Procedure Used [Rule 338.71]

14) **WELL TESTS:**
Type test: ☐ Pump ☐ Bailer ☒ Jetted ☐ Estimated
Yield: 6 gpm with 10 ft. drawdown after 2 hrs.

11) **WATER LEVEL:**
Static level 16 ft. below land surface Date 6/3/97
Artesian flow gpm. Date

15) **WATER QUALITY:**
Did you knowingly penetrate any strata which contained undesirable constituents?
☐ Yes ☒ No If yes, submit "REPORT OF UNDESIRABLE WATER"
Type of water? Depth of strata
Was a chemical analysis made? ☐ Yes ☐ No

12) **PACKERS:**

Type	Depth
NONE	

I hereby certify that this well was drilled by me (or under my supervision) and that each and all of the statements herein are true to the best of my knowledge and belief. I understand that failure to complete items 1 thru 15 will result in the log(s) being returned for completion and resubmittal.

COMPANY NAME RAYMOND SERVICES (Type or print) **WELL DRILLER'S LICENSE NO.** 4577WL

ADDRESS 10011 ATWELL DR. (Street or RFD) HOU (City) TX (State) 77037 (Zip)

(Signed) (Licensed Well Driller) **(Signed)** (Registered Driller Trainee)

Please attach electric log, chemical analysis, and other pertinent information, if available.

TNRCC-0199 (Rev. 09-01-93)

Send original copy by certified return receipt requested mail to: **TNRCC, MC 177, P.O. Box 13087, Austin, TX 78711-3087**

ATTENTION OWNER: *Confidentiality Privilege Notice on on reverse side of Well Owner's copy (pink)*

State of Texas
WELL REPORT

Texas Water Well Drillers Advisory Council
MC 177
P.O. Box 13087
Austin, TX 78711-3087
512-239-0530

1) **OWNER** Santiago Gonzales (Name) **ADDRESS** 11990 Proctor (Street or RFD) Houston (City), Tx (State) 77038 (Zip)

2) **ADDRESS OF WELL:** County Harris Same (Street, RFD or other) (City) (State) (Zip) **GRID #** 65-05-7

3) **TYPE OF WORK (Check):** ☒ New Well ☐ Deepening ☐ Reconditioning ☐ Plugging

4) **PROPOSED USE (Check):** ☐ Monitor ☐ Environmental Soil Boring ☒ Domestic ☐ Industrial ☐ Irrigation ☐ Injection ☐ Public Supply ☐ De-watering ☐ Testwell
If Public Supply well, were plans submitted to the TNRCC? ☐ Yes ☐ No

5)

6) **WELL LOG:**
Date Drilling:
Started 11-29 19 99
Completed 11-30 19 99

DIAMETER OF HOLE

Dia. (in.)	From (ft.)	To (ft.)
7 3/4	Surface	20
6 3/4	20	310
4 3/4	310	340

7) **DRILLING METHOD (Check):** ☐ Driven ☒ Mud Rotary ☐ Bored ☐ Air Rotary ☐ Air Hammer ☐ Cable Tool ☐ Jetted ☐ Other

N

From (ft.)	To (ft.)	Description and color of formation material
0	14	C
14	18	S
18	61	C
61	69	S
69	114	C
114	191	S
191	230	C
230	258	S
258	302	C
302	330	S
330	340	Knotty

(Use reverse side of Well Owner's copy, if necessary)

8) **Borehole Completion (Check):** ☐ Open Hole ☐ Straight Wall ☐ Underreamed ☐ Gravel Packed ☒ Other 2-String
If Gravel Packed give interval ... from _____ ft. to _____ ft.

CASING, BLANK PIPE, AND WELL SCREEN DATA:

Dia. (in.)	New or Used	Steel, Plastic, etc. Perf., Slotted, etc. Screen Mfg., if commercial	Setting (ft.) From	Setting (ft.) To	Gage Casing Screen
4	N	PVC	0	310	Sch 40
3 1/2	N	PVC Screen	310	330	#8
3 1/2	N	PVC Liner	306	310	Sch 40

9) **CEMENTING DATA** [Rule 338.44(1)]
Cemented from 260 ft. to 310 ft. No. of sacks used 5
0 ft. to 100 ft. No. of sacks used 12
Method used Circ/Trumy
Cemented by Lowe Water Wells, Inc.
Distance to septic system field lines or other concentrated contamination ___ ft.
Method of verification of above distance No Septic

10) **SURFACE COMPLETION**
☐ Specified Surface Slab Installed [Rule 338.44(2)(A)]
☒ Specified Steel Sleeve Installed [Rule 338.44(3)(A)]
☐ Pitless Adapter Used [Rule 338.44(3)(b)]
☐ Approved Alternative Procedure Used [Rule 338.71]

11) **WATER LEVEL:**
Static level 232 ft. below land surface Date 11-30-99
Artesian flow _____ gpm. Date _____

12) **PACKERS:** Type Depth

13) **TYPE PUMP:**
☐ Turbine ☐ Jet ☐ Submersible ☐ Cylinder ☐ Other Well ONly
Depth to pump bowls, cylinder, jet, etc. _____ ft.

14) **WELL TESTS:**
Type test: ☐ Pump ☐ Bailer ☒ Jetted ☒ Estimated
Yield: 40 gpm with _____ ft. drawdown after _____ hrs.

15) **WATER QUALITY:**
Did you knowingly penetrate any strata which contained undesirable constituents?
☐ Yes ☒ No If yes, submit "REPORT OF UNDESIRABLE WATER"
Type of water? _____ Depth of strata _____
Was a chemical analysis made? ☐ Yes ☐ No

I hereby certify that this well was drilled by me (or under my supervision) and that each and all of the statements herein are true to the best of my knowledge and belief. I understand that failure to complete items 1 thru 15 will result in the log(s) being returned for completion and resubmittal.

COMPANY NAME Lowe Water Wells, Inc. (Type or print) **WELL DRILLER'S LICENSE NO.** 4028 WI

ADDRESS P.O. Box 89 (Street or RFD) Porter (City) Tx. (State) 77365 (Zip)

(Signed) Jerry W. Lowe (Licensed Well Driller) **(Signed)** _____ (Registered Driller Trainee)

Please attach electric log, chemical analysis, and other pertinent information, if available.

TNRCC-0199 (Rev. 05-21-96) *White - TNRCC Yellow - DRILLER Pink - WELL OWNER* 48201238 98

Send original copy by certified return receipt requested [illegible]: TNRCC, MC 177, P.O. Box 13087, Austin, TX 78711-3

ATTENTION OWNER: *Confidentiality Privilege Notice on on reverse side of Well Owner's copy (pink)*

State of Texas
WELL REPORT

Texas Water Well Drillers Advisory Council
MC 177
P.O. Box 13087
Austin, TX 78711-3087
512-239-0530

1) **OWNER** RAY DOHRERTY (Name) **ADDRESS** 11959 PROCTOR HOU. TX. 77086 (Street or RFD) (City) (State) (Zip)

2) **ADDRESS OF WELL:** County HARRIS SAME (Street, RFD or other) (City) (State) (Zip) **GRID #** 65 05 7

3) **TYPE OF WORK (Check):** [X] New Well [ ] Deepening [ ] Reconditioning [ ] Plugging

4) **PROPOSED USE (Check):** [ ] Monitor [ ] Environmental Soil Boring [X] Domestic [ ] Industrial [ ] Irrigation [ ] Injection [ ] Public Supply [ ] De-watering [ ] Testwell
If Public Supply well, were plans submitted to the TNRCC? [ ] Yes [ ] No

5)

6) **WELL LOG:** Date Drilling: Started 9/5 19 97 Completed 9/11 19 97

DIAMETER OF HOLE		
Dia. (in.)	From (ft.)	To (ft.)
	Surface	
6 3/4	0	460

7) **DRILLING METHOD (Check):** [ ] Driven [ ] Air Rotary [X] Mud Rotary [ ] Bored [ ] Air Hammer [ ] Cable Tool [ ] Jetted [ ] Other

From (ft.)	To (ft.)	Description and color of formation material
0	32	clay
32	45	sand
45	90	clay
90	110	sand
110	145	clay
145	160	sand
160	245	clay
245	265	sand
265	340	clay
340	380	sand
380	440	clay
440	460	sand

(Use reverse side of Well Owner's copy, if necessary)

8) **Borehole Completion (Check):** [ ] Open Hole [ ] Straight Wall [ ] Underreamed [ ] Gravel Packed [X] Other 2 STRING
If Gravel Packed give interval ... from ____ ft. to ____ ft.

CASING, BLANK PIPE, AND WELL SCREEN DATA:

Dia. (in.)	New or Used	Steel, Plastic, etc. Perf., Slotted, etc. Screen Mfg., if commercial	Setting (ft.) From	Setting (ft.) To	Gage Casing Screen
4	N	PVC CASING	0	440	
2.5"	"	" LINER	430	440	
"	"	" SCREEN	440	460	.012

9) **CEMENTING DATA** [Rule 338.44(1)]
Cemented from 440 ft. to 240 ft. No. of sacks used 16
0 ft. to 10 ft. No. of sacks used 10
Method used HALLIBURTON
Cemented by SCOTT WATER WELL SER. INC.
Distance to septic system field lines or other concentrated contamination 165 ft.
Method of verification of above distance MEASURED

10) **SURFACE COMPLETION**
[ ] Specified Surface Slab Installed [Rule 338.44(2)(A)]
[X] Specified Steel Sleeve Installed [Rule 338.44(3)(A)]
[ ] Pitless Adapter Used [Rule 338.44(3)(b)]
[ ] Approved Alternative Procedure Used [Rule 338.71]

11) **WATER LEVEL:**
Static level 220 ft. below land surface Date 9/11/97
Artesian flow ____ gpm. Date ____

12) **PACKERS:** Type ____ Depth ____

13) **TYPE PUMP:** [ ] Turbine [ ] Jet [X] Submersible [ ] Cylinder [ ] Other
Depth to pump bowls, cylinder, jet, etc., 280 ft.

14) **WELL TESTS:** Type test: [ ] Pump [ ] Bailer [X] Jetted [ ] Estimated
Yield: ____ gpm with ____ ft. drawdown after ____ hrs.

15) **WATER QUALITY:**
Did you knowingly penetrate any strata which contained undesirable constituents?
[ ] Yes [X] No If yes, submit "REPORT OF UNDESIRABLE WATER"
Type of water? ____ Depth of strata ____
Was a chemical analysis made? [ ] Yes [X] No

FILE ID SEQ # EMP # OCT 28 1997 K-PACKER 8 1997 COMMENT WR

I hereby certify that this well was drilled by me (or under my supervision) and that each and all of the statements herein are true to the best of my knowledge and belief. I understand that failure to complete items 1 thru 15 will result in the log(s) being returned for completion and resubmittal.

COMPANY NAME SCOTT WATER WELL SER. INC. (Type or print) **WELL DRILLER'S LICENSE NO.** 4839 WI

ADDRESS 11915 GREEN PINE CIR. HOU. TX. 77066 (Street or RFD) (City) (State) (Zip)

(Signed) Scott Robinson (Licensed Well Driller) **(Signed)** ____ (Registered Driller Trainee)

Please attach electric log, chemical analysis, and other pertinent information, if available.

TNRCC-0199 (Rev. 05-21-96) *White - TNRCC Yellow - DRILLER Pink - WELL OWNER*

Send original copy by certified mail to: TNRCC, P.O. B[illegible]087, Austin, TX 78711-3087 *Please use black ink.*

ATTENTION OWNER: *Confidentiality Privilege Notice on Reverse Side*

State of Texas WELL REPORT

Texas Water Well Drillers Advisory Council
P.O. Box 13087
Austin, TX 78711-3087
512-239-0530

1) OWNER Tom HA (Name) ADDRESS 12018 OLD FOLTIN Hou. Tx 77086 (Street or RFD) (City) (State) (Zip)

2) ADDRESS OF WELL: County HARRIS 12018 OLD FOLTIN Hou. Tx 77086 (Street or RFD) (City) (State) (Zip) GRID # 65-05-7

3) TYPE OF WORK (Check): [X] New Well [ ] Deepening [ ] Reconditioning [ ] Plugging

4) PROPOSED USE (Check): [ ] Monitor [ ] Environmental Soil Boring [X] Domestic [ ] Industrial [ ] Irrigation [ ] Injection [ ] Public Supply [ ] De-watering [ ] Testwell
If Public Supply well, were plans submitted to the TNRCC? [ ] Yes [ ] No

5)

6) WELL LOG:
Date Drilling:
Started 4-18 1997
Completed 4-19 1997

DIAMETER OF HOLE

Dia. (in.)	From (ft.)	To (ft.)
2	Surface	50

7) DRILLING METHOD (Check): [ ] Driven [ ] Air Rotary [X] Mud Rotary [ ] Bored [ ] Air Hammer [ ] Cable Tool [ ] Jetted [ ] Other

From (ft.)	To (ft.)	Description and color of formation material
0	10	CLAY
10	27	CLAY
27	30	CLAY
30	50	SAND

(Use reverse side if necessary)

8) Borehole Completion (Check): [ ] Open Hole [X] Straight Wall [ ] Underreamed [X] Gravel Packed [ ] Other
If Gravel Packed give interval ... from 40 ft. to 50 ft.

CASING, BLANK PIPE, AND WELL SCREEN DATA:

Dia. (in.)	New or Used	Steel, Plastic, etc. Perf., Slotted, etc. Screen Mfg., if commercial	Setting (ft.) From	Setting (ft.) To	Gage Casting Screen
2	N	PLASTIC	0	40	SCH 40
2	N	PLASTIC SLOTTED	40	50	.008

9) CEMENTING DATA [Rule 338.44(1)]
Cemented from 0 ft. to 40 ft. No. of sacks used 10
ft. to ft. No. of sacks used
Method used PRESSURE
Cemented by RAYMOND SERVICES INC
Distance to septic system field lines 100 ft.
Method of verification of above distance CUSTOMER

10) SURFACE COMPLETION
[ ] Specified Surface Slab Installed [Rule 338.44(2)(A)]
[X] Specified Steel Sleeve Installed [Rule 338.44(3)(A)]
[ ] Pitless Adapter Used [Rule 338.44(3)(b)]
[ ] Approved Alternative Procedure Used [Rule 338.71]

11) WATER LEVEL:
Static level 15 ft. below land surface Date 4/19/97
Artesian flow gpm. Date

12) PACKERS: NONE

Type	Depth

FILE ID
SEQ #
EMP #
SEP 25 1997
COMMENT
CB

13) TYPE PUMP: [ ] Turbine [X] Jet [ ] Submersible [ ] Cylinder [ ] Other
Depth to pump bowls, cylinder, jet, etc., ft.

14) WELL TESTS:
Type test: [ ] Pump [ ] Bailer [X] Jetted [ ] Estimated
Yield: 5 gpm with ft. drawdown after hrs.

15) WATER QUALITY:
Did you knowingly penetrate any strata which contained undesirable constituents?
[ ] Yes [X] No If yes, submit "REPORT OF UNDESIRABLE WATER"
Type of water? Depth of strata
Was a chemical analysis made? [ ] Yes [ ] No

I hereby certify that this well was drilled by me (or under my supervision) and that each and all of the statements herein are true to the best of my knowledge and belief. I understand that failure to complete items 1 thru 15 will result in the log(s) being returned for completion and resubmittal.

COMPANY NAME RAYMOND SERVICES INC. (Type or print) WELL DRILLER'S LICENSE NO.

ADDRESS 10011 AIRLINE DR. HOUSTON Tx 77037 (Street or RFD) (City) (State) (Zip)

(Signed) [signature] (Licensed Well Driller) (Signed) (Registered Driller Trainee)

Please attach electric log, chemical analysis, and other pertinent information, if available.

TNRCC-0199 (Rev. 09-01-93)

TNRCC COPY

Texas Water Development Board (TWDB)
Groundwater Database (GWDB)
Well Information Report for State Well Number 60-61-844

GWDB Reports and Downloads

Well Basic Details

Scanned Documents

State Well Number	6061844
County	Harris
River Basin	San Jacinto
Groundwater Management Area	14
Regional Water Planning Area	H - Region H
Groundwater Conservation District	Harris-Galveston Subsidence District
Latitude (decimal degrees)	30.0027778
Latitude (degrees minutes seconds)	30° 00' 10" N
Longitude (decimal degrees)	-95.4211111
Longitude (degrees minutes seconds)	095° 25' 16" W
Coordinate Source	Global Positioning System - GPS
Aquifer Code	112CHCT - Chicot Aquifer
Aquifer	Gulf Coast
Aquifer Pick Method	
Land Surface Elevation (feet above sea level)	109
Land Surface Elevation Method	Digital Elevation Model -DEM
Well Depth (feet below land surface)	30
Well Depth Source	Driller's Log
Drilling Start Date	6/20/2012
Drilling End Date	6/20/2012
Drilling Method	Hollow Stem Auger
Borehole Completion	Open Hole

Well Type	Withdrawal of Water
Well Use	Unused
Water Level Observation	USGS Current Observation Well
Water Quality Available	No
Pump	
Pump Depth (feet below land surface)	
Power Type	
Annular Seal Method	Unknown
Surface Completion	Surface Slab Installed
Owner	US Geological Survey
Driller	USGS
Other Data Available	Drillers Log
Well Report Tracking Number	290454
Plugging Report Tracking Number	
U.S. Geological Survey Site Number	300010095251601
Texas Commission on Environmental Quality Source Id	
Groundwater Conservation District Well Number	
Owner Well Number	MW-10
Other Well Number	
Previous State Well Number	
Reporting Agency	U.S. Geological Survey
Created Date	10/15/2014
Last Update Date	8/15/2017

Remarks	

Casing - No Data

Well Tests - No Data

Lithology - No Data

Annular Seal Range - No Data

Borehole

Diameter (in.)	Top Depth (ft.)	Bottom Depth (ft.)
8	0	30

Plugged Back - No Data

Filter Pack - No Data

Packers - No Data

Water Level Measurements

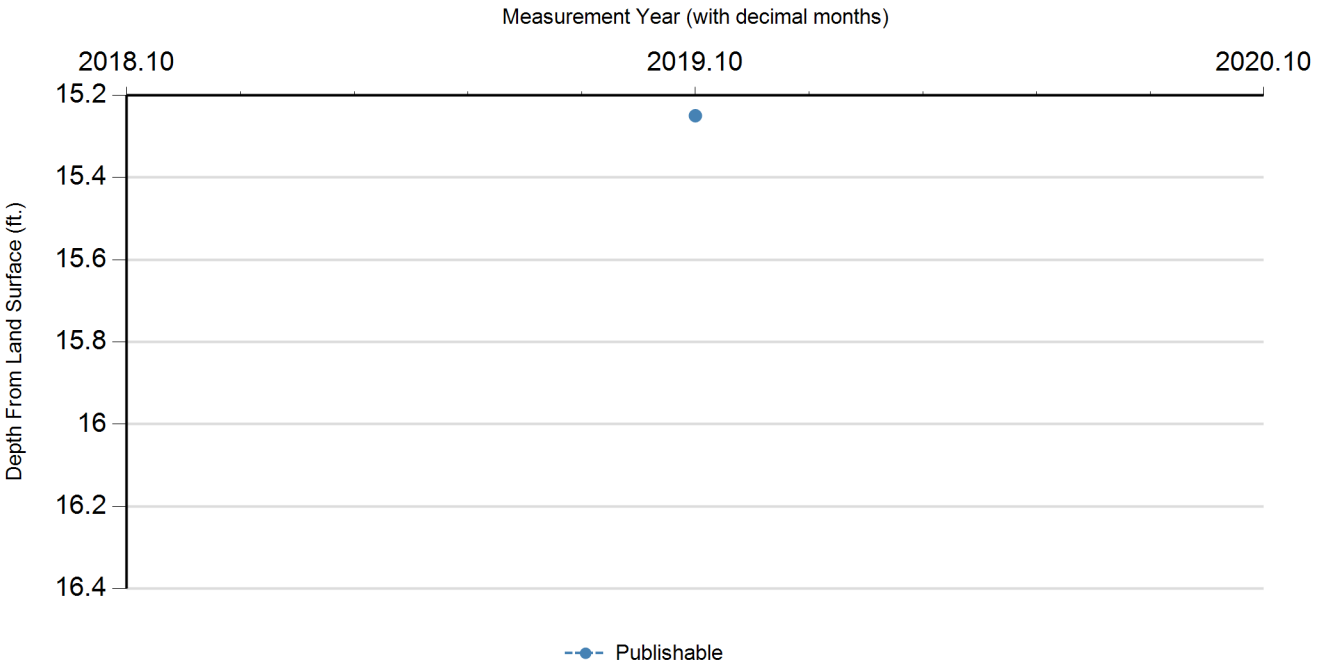

Status Code	Date	Time	Water Level (ft. below land surface)	Change value in ( ) indicates rise in level	Water Elevation (ft. above sea level)	Meas #	Measuring Agency	Method	Remark ID	Comments
P	2/5/2019	1480	15.25		93.75	1	U.S. Geological Survey	Steel Tape		

Code Descriptions

Status Code	Status Description
P	Publishable

Water Quality Analysis - No Data Available

GWDB DISCLAIMER: Except where noted, all of the information provided in the Texas Water Development Board (TWDB) Groundwater Database (http://www.twdb.texas.gov/groundwater/data/gwdbrpt.asp) is believed to be accurate and reliable; however, the TWDB assumes no responsibility for any errors appearing in rules or otherwise. Further, TWDB assumes no responsibility for the use of the information provided. PLEASE NOTE that users of these data are responsible for checking the accuracy, completeness, currency and/or suitability of all information themselves. TWDB makes no guarantees or warranties as to the accuracy, completeness, currency, or suitability of the information provided via the Groundwater Database (GWDB). TWDB specifically disclaims any and all liability for any claims or damages that may result from providing GWDB data or the information it contains. For additional information or answers to questions concerning the TWDB GWDB, contact the Groundwater Data Team at GroundwaterData@twdb.texas.gov.

10/26/2020
04:10:14

Texas Commission on Environmental Quality
DWW Water System Summary Sheet

PWS ID	PWS Name	Central Registry RN
TX1012972	HARRIS COUNTY MUD 221	RN103786547

Organization/Customer *	Central Registry CN
HARRIS COUNTY MUD 221	CN600736821

*Regulatory mail will be addressed to this organization/person

All Water System Contacts

Type	Contact	Communication
AC - Administrative Contact - PRESIDENT	STUCEY, EDWARD 711 LOUISIANA ST STE 2300 HOUSTON, TX 77002-2770	
EC - Emergency Contact - COMPLIANCE ADVISOR	CHAPA, VANESSA 32259 MORTON RD BROOKSHIRE, TX 77423-8787	**Electronic Type** / **Value** **Phone Type** / **Value** BUS - Business 281-578-4259 BUS - Business 281-578-4268 FAX - Facsimile 281-934-3324 MOB - Mobile 832-435-7128 MOB - Mobile 281-877-2612
ECS - Emergency Contact - Secondary	ZITO, LAURA 2002 W GRAND PKWY N STE 100 KATY, TX 77449-1964	**Electronic Type** / **Value** **Phone Type** / **Value** BUS - Business 281-209-2100 MOB - Mobile 832-302-4323
FC - Financial Contact - BOOKKEEPER	TUJAGUE, LYNNETTE PO BOX 79349 HOUSTON, TX 77279-9349	**Phone Type** / **Value** BUS - Business 713-932-7908
OW - Owner	HARRIS COUNTY MUD 221 16337 PARK ROW HOUSTON, TX 77084-5109	
PWS - Public Water System Contact - COMPLIANCE ADVISOR	CHAPA, VANESSA 32259 MORTON RD BROOKSHIRE, TX 77423-8787	**Electronic Type** / **Value** **Phone Type** / **Value** BUS - Business 281-578-4259 BUS - Business 281-578-4268 FAX - Facsimile 281-934-3324 MOB - Mobile 832-435-7128 MOB - Mobile 281-877-2612

Operator Grade	Number
WATER OPERATIONS COMPANY	1
GROUND WATER TREATMENT OPERATOR Grade B	1

Water Operator Licenses	
License Holder:	ERNEST, JEFF M

CURRENT	Class: B - GROUND WATER TREATMENT OPERATOR	WG0013666
License Holder:	INFRAMARK LLC	
CURRENT	Class: NONE - WATER OPERATIONS COMPANY	WC0000238

Owner Type	Owner Type Options: COUNTY, DISTRICT, FEDERAL GOVERNMENT, INVESTOR OWNED, MUNICIPALITY, NATIVE AMERICAN, PRIVATE, STATE GOVERNMENT, WATER SUPPLY CORPORATION
District	

System Type	System Type Options: COMMUNITY, TRANSIENT/NON-COMMUNITY, NON-PUBLIC, NON-TRANSIENT/NON-COMMUNITY
C - Community	

Population Type	Population Served	# of Connect	# I/C w/other PWS
Residential	4839	1613	0

Total Product (MGD)	Average Daily Consump.	Max Daily Demand (MGD)	Total Storage (MG)	Elev. Storage (MG)	Service Pump Cap.	Max.Purchase Cap. (MGD/GPM)	Pressure Tank Cap. (MG)
1.7140 MGD	0.4170 MGD	1.2210 MGD Occurred on 07/05/2013	.5 MG		4.608 MGD		0.040 MG

Activity Status	Inactivation Date
A - ACTIVE	

Last Survey Date	Surveyor	Survey Type	Region	County
08/11/2020	ANGELIKA ORTIZ	Sanitary Survey	HOUSTON	HARRIS
08/11/2020	JOSEPHINE GARCIA	Sanitary Survey	HOUSTON	HARRIS
06/22/2016	DESTINY WINNING	Sanitary Survey	HOUSTON	HARRIS

(Treatment Plant)							
Entry Point	EP Name/Source Summation (Activity Status)	Plant Name (Activity Status)	Plant Num	Chemical Mon Type	Chem Sample Point	Distribution Mon Type	Dist Sample Point
EP001	TRT-TAP / Ground Water(A)	PLANT - NORTHVIEW PARK DR(A)	TP7058		NO		NO

Train:	Unnamed			
(Treatments)				
Disinfection Zone	Treatment Sequence	Objective	Process	Treatment
null	null	D	403	GASEOUS CHLORINATION, PRE

(Active Sources)						
Source Number	Source Name (Activity Status)	Operational Status	Source Type	Depth	Tested GPM	Rated GPM
G1012972A	1 - 14900 NORTHVIEW PARK (A)	P	G	1290	1150 GPM	1750 GPM

Drill Date		Source Summary		
01/11/1983		EVANGELINE		
GPS Latitude (decimal)	GPS Longitude (decimal)	GPS Elevation	GPS Date	Seller
30.001278	-95.42075	0	02/27/2009	Not Purchasing

(Inactive/Offline Sources)			
SourceNumber	Name	Status	Depth

Code Explanations
Monitoring Type Codes: (GW) GROUNDWATER , (GUP) GROUNDWATER UNDER THE INFLUENCE - PURCHASED , (SWP) SURFACE WATER - PURCHASED , (GU) GROUNDWATER UNDER THE INFLUENCE OF SURFACE WATER , (N) NO SOURCES , (SW) SURFACE WATER
Activity Status Codes: (A) ACTIVE , (D) DELETED/DISSOLVED , (I) INACTIVE , (P) PROPOSED ,
Operational Status Codes: (E) EMERGENCY , (I) INTERIM/PEAK (O) OTHER , (P) PERMANENT , (S) SEASONAL
Source Types: (G) GROUND WATER , (S) SURFACE WATER , (U) GROUND WATER UNDER THE INFLUENCE

- End of Report -

At the time of your query this data was the most current information available from our database, which is in real time. Every effort was made to retrieve it according to your query. Thank-you for using DWW.

(18)

65-05-4DD

Send original copy by certified mail to the Texas Department of Water Resources P. O. Box 13087 Austin, Texas 78711

State of Texas
WATER WELL REPORT

ATTENTION OWNER: *Confidentiality Privilege Notice on Reverse Side*

Texas Water Well Drillers Board P. O. Box 13087 Austin, Texas 78711

1) OWNER Robert R. Johnson (Name) Address 13641-A Kaltenbrun (Street or RFD) Houston (City) Texas (State) (Zip)

2) LOCATION OF WELL: County Harris 18 miles in N.W. (N.E., S.W., etc.) direction from Houston (Town)

Driller must complete the legal description to the right with distance and direction from two intersecting section or survey lines, or he must locate and identify the well on an official Quarter- or Half-Scale Texas County General Highway Map and attach the map to this form.

☐ Legal description:
Section No. _____ Block No. _____ Township _____
Abstract No. _____ Survey Name _____
Distance and direction from two intersecting section or survey lines _____

☑ See attached map. map on 65-05-4AA

3) TYPE OF WORK (Check): ☑ New Well ☐ Deepening ☐ Reconditioning ☐ Plugging

4) PROPOSED USE (Check): ☑ Domestic ☐ Industrial ☐ Public Supply ☐ Irrigation ☐ Test Well ☐ Other _____

5) DRILLING METHOD (Check): ☑ Mud Rotary ☐ Air Hammer ☐ Driven ☐ Bored ☐ Air Rotary ☐ Cable Tool ☐ Jetted ☐ Other _____

6) WELL LOG:

Date drilled 8/30/83

DIAMETER OF HOLE

Dia. (in.)	From (ft.)	To (ft.)
6½	Surface	156

7) BOREHOLE COMPLETION: ☐ Open Hole ☐ Straight Wall ☐ Underreamed ☐ Gravel Packed ☑ Other Cemented

If Gravel Packed give interval ... from _____ ft. to _____ ft.

From (ft.)	To (ft.)	Description and color of formation material
0	4	top soil
4	31	red + gray clay
31	41	fine red sand
41	50	red + gray clay
50	80	fine/coarse sand
80	87	blue clay
87	156	coarse sand

(Use reverse side if necessary)

8) CASING, BLANK PIPE, AND WELL SCREEN DATA:

Dia. (in.)	New or Used	Steel, Plastic, etc. Perf., Slotted, etc. Screen Mgf., if commercial	Setting (ft.) From	Setting (ft.) To	Gage Casing Screen
4"	New	Plastic Casing	0	140	40
2½"	New	Plastic Screen	146	156	12

CEMENTING DATA

Cemented from 140 ft. to 50 ft.
Method used Pressurized
Cemented by Ind. (Company or Individual)

9) WATER LEVEL:
Static level 80 ft. below land surface Date 8/31/83
Artesian flow _____ gpm. Date _____

10) PACKERS: Type Depth
2½" x 4" 3 Ring R+R 139'

11) TYPE PUMP: ☐ Turbine ☐ Jet ☐ Submersible ☐ Cylinder ☐ Other _____
Depth to pump bowls, cylinder, jet, etc., _____ ft.

12) WELL TESTS: ☐ Type Test: ☐ Pump ☐ Bailer ☐ Jetted ☐ Estimated
Yield: _____ gpm with _____ ft. drawdown after _____ hrs.

13) WATER QUALITY:
Did you knowingly penetrate any strata which contained undesirable water? ☐ Yes ☑ No
If yes, submit "REPORT OF UNDESIRABLE WATER"
Type of water? Fresh Depth of strata 69'
Was a chemical analysis made? ☐ Yes ☑ No

RECEIVED
SEP 12 1983
DEPT. OF WATER RESOURCES

I hereby certify that this well was drilled by me (or under my supervision) and that each and all of the statements herein are true to the best of my knowledge and belief.

COMPANY NAME Damrell + Potter Drilling Co (Type or Print) Water Well Driller's License No. 1872

ADDRESS 5717 Chippewa (Street or RFD) Houston (City) Texas (State) 77036 (Zip)

(Signed) Bobby Potter (Licensed Water Well Driller) (Signed) _____ (Registered Driller Trainee) DWP

Please attach electric log, chemical analysis, and other pertinent information, if available.

For TDWR use only
Well No. 65-05-4DD
Located on map YES CFS

TDWR 0392 (Rev. 5-27-82)

DEPARTMENT OF WATER RESOURCES COPY

4820111657

(10)

4EE Dup.

Send original copy by certified mail to the Texas Department of Water Resources P. O. Box 13087 Austin, Texas 78711

State of Texas
WATER WELL REPORT

ATTENTION OWNER: *Confidentiality Privilege Notice on Reverse Side*

Texas Water Well Drillers Board P. O. Box 13087 Austin, Texas 78711

1) OWNER Robert R Johnson (Name) Address 13641-A Kaltenbrun (Street or RFD) Houston (City) Texas (State) (Zip)

2) LOCATION OF WELL: County Harris 15 miles in N.W. (N.E., S.W., etc.) direction from Houston (Town)

Driller must complete the legal description to the right with distance and direction from two intersecting section or survey lines, or he must locate and identify the well on an official Quarter- or Half-Scale Texas County General Highway Map and attach the map to this form.

☐ Legal description:
Section No. _____ Block No. _____ Township _____
Abstract No. _____ Survey Name _____
Distance and direction from two intersecting section or survey lines _____
☑ See attached map. Mapsco Dwg 65-05-7X

3) TYPE OF WORK (Check): ☑ New Well ☐ Deepening ☐ Reconditioning ☐ Plugging

4) PROPOSED USE (Check): ☑ Domestic ☐ Industrial ☐ Public Supply ☐ Irrigation ☐ Test Well ☐ Other _____

5) DRILLING METHOD (Check): ☑ Mud Rotary ☐ Air Hammer ☐ Driven ☐ Bored ☐ Air Rotary ☐ Cable Tool ☐ Jetted ☐ Other _____

6) WELL LOG:

Date drilled 8/30/83

DIAMETER OF HOLE

Dia. (in.)	From (ft.)	To (ft.)
6 5/8	Surface	156

7) BOREHOLE COMPLETION:
☐ Open Hole ☐ Straight Wall ☐ Underreamed
☐ Gravel Packed ☑ Other Cemented
If Gravel Packed give interval . . . from _____ ft. to _____ ft.

From (ft.)	To (ft.)	Description and color of formation material
0	4	top soil
4	31	red + gray clay
31	41	fine red sand
41	50	red + gray clay
50	80	fine/coarse sand
80	87	blue clay
87	156	coarse sand

8) CASING, BLANK PIPE, AND WELL SCREEN DATA:

Dia. (in.)	New or Used	Steel, Plastic, etc. Perf., Slotted, etc. Screen Mfr., if commercial	Setting (ft.) From	Setting (ft.) To	Gage Casing Screen
4"	New	Plastic Casing	0	140	40
2½"	New	Plastic Screen	146	156	12

CEMENTING DATA
Cemented from 140 ft. to 50 ft.
Method used Pressurized
Cemented by End. (Company or Individual)

9) WATER LEVEL:
Static level 80 ft. below land surface Date 8/31/83
Artesian flow _____ gpm. Date _____

10) PACKERS: Type Depth
2½"x4" 3 Ring R+R 139'

RECEIVED
APR -9 1984
DEPT. OF WATER RESOURCES
(Use reverse side if necessary)

11) TYPE PUMP:
☐ Turbine ☐ Jet ☐ Submersible ☐ Cylinder
☐ Other _____
Depth to pump bowls, cylinder, jet, etc., _____ ft.

13) WATER QUALITY:
Did you knowingly penetrate any strata which contained undesirable water? ☐ Yes ☑ No
If yes, submit "REPORT OF UNDESIRABLE WATER".
Type of water? Fresh Depth of strata 59'
Was a chemical analysis made? ☐ Yes ☑ No

12) WELL TESTS:
☐ Type Test: ☐ Pump ☐ Bailer ☐ Jetted ☐ Estimated
Yield: _____ gpm with _____ ft. drawdown after _____ hrs.

I hereby certify that this well was drilled by me (or under my supervision) and that each and all of the statements herein are true to the best of my knowledge and belief.

COMPANY NAME Damrell + Potter Drilling Co (Type or Print) Water Well Driller's License No. 1872

ADDRESS 5717 Chippewa (Street or RFD) Houston (City) Texas (State) 77084 (Zip)

(Signed) Bobby Potter (Licensed Water Well Driller) (Signed) DUP (Registered Driller Trainee)

Please attach electric log, chemical analysis, and other pertinent information, if available.

For TDWR use only
Well No. 65-05-4EE
Located on map yes c F.S.

TDWR 0302 (Rev. 5-27-82)

DEPARTMENT OF WATER RESOURCES COPY

46 Dry Comp

Send original copy by certified mail to the Texas Water Development Board
P. O. Box 13087
Austin, Texas 78711

State of Texas

WATER WELL REPORT

For TWDB use only
Well No. 65-25-46
Located on map yes
Received: 7-7-77

1) OWNER:
Person having well drilled Kirby Rieder (Name) Address 3441 Brownie-Campbell (Street or RFD) Houston (City) TX (State)

Landowner ____ (Name) Address ____ (Street or RFD) (City) (State)

2) LOCATION OF WELL:
County HARRIS, 6 miles in W (N.E., S.W., etc.) direction from Aldine (Town)

Locate by sketch map showing landmarks, roads, creeks, hiway number, etc.*



(Use reverse side if necessary)

or Give legal location with distances and directions from adjacent sections or survey lines.

Labor ____ League ____
Block ____ Survey ____
Abstract No. ____
(NW¼ NE¼ SW¼ SE¼) of Section ____

3) TYPE OF WORK (Check): (New Well) Deepening Reconditioning Plugging

4) PROPOSED USE (Check): (Domestic) Industrial Municipal Irrigation Test Well Other

5) TYPE OF WELL (Check): (Rotary) Driven Dug Cable Jetted Bored

6) WELL LOG:
Diameter of hole 4 3/4 in. Depth drilled 340 ft. Depth of completed well 332 ft. Date drilled 5-5-77
All measurements made from 0 ft. above ground level.

From (ft.)	To (ft.)	Description and color of formation material
0	53	C
53	74	S
74	88	C
88	154	S
154	225	C
225	252	S
252	256	C
256	272.5	
272	288	C
288	291	S
291	314	C
314	332	S
332	340	C

(Use reverse side if necessary)

9) Casing:
Type: Old (New) Steel (Plastic) Other
Cemented from ____ ft. to ____ ft.

Diameter (inches)	Setting From (ft.)	To (ft.)	Gage
4	0	322	

10) SCREEN:
Type Pik Underreamed
Perforated Slotted

Diameter (inches)	Setting From (ft.)	To (ft.)	Slot Size
2½	322	332	12

7) COMPLETION (Check): (Straight wall) Gravel packed Other Under reamed Open Hole

8) WATER LEVEL:
Static level 158 ft. below land surface Date 5-6-77
Artesian pressure ____ lbs. per square inch Date ____
Depth to pump bowls, cylinder, jet, etc., 270 ft. below land surface

11) WELL TESTS:
Was a pump test made? Yes (No) If yes, by whom?
Yield: ____ gpm with ____ ft. drawdown after ____ hrs.
Bailer test ____ gpm with ____ ft. drawdown after ____ hrs.
Artesian flow ____ gpm
Temperature of water ____

12) WATER QUALITY:
Was a chemical analysis made? Yes (No)
Did any strata contain undesirable water? Yes (No)
Type of water? ____ depth of strata ____

I hereby certify that this well was drilled by me (or under my supervision) and that each and all of the statements herein are true to the best of my knowledge and belief.

NAME Homer L. Lowe (Type or Print) Water Well Drillers Registration No. 1182

ADDRESS P.O. Box 89 (Street or RFD) Porter (City) Texas (State)

(Signed) Homer L. Lowe (Water Well Driller) Lowe Water Wells (Company Name)

Please attach electric log, chemical analysis, and other pertinent information, if available.

*Additional instructions on reverse side.

TWDBE-WD-8

Send original copy by certified mail to: **Texas Water Commission, P.O. Box 13087, Austin, Texas 78711**

Please use black ink.

ATTENTION OWNER: *Confidentiality Privilege Notice on Reverse Side*

State of Texas WELL REPORT

Texas Water Well Drillers Board
P.O. Box 13087
Austin, Texas 78711

1) OWNER Victor Vu (Name) ADDRESS PO Box 8899 (Street or RFD) Houston (City) Tex (State) 77249 (Zip)

2) LOCATION OF WELL: County Hall.s 6 miles in W (NE, SW, etc.) direction from Aldine (Town)

Driller must complete the legal description below with distance and direction from two intersecting section or survey lines, or he must locate and identify the well on an official Quarter- or Half-Scale Texas County General Highway Map and attach the map to this form.

☐ LEGAL DESCRIPTION:
Section No. _____ Block No. _____ Township _____ Abstract No. _____ Survey Name _____
Distance and direction from two intersecting section or survey lines _____

☒ SEE ATTACHED MAP (1)

3) TYPE OF WORK (Check): ☒ New Well ☐ Deepening ☐ Reconditioning ☐ Plugging

4) PROPOSED USE (Check): ☒ Domestic ☐ Industrial ☐ Monitor ☐ Public Supply ☐ Irrigation ☐ Test Well ☐ Injection ☐ De-Watering

5) DRILLING METHOD (Check): ☐ Driven ☒ Mud Rotary ☐ Air Hammer ☐ Jetted ☐ Bored ☐ Air Rotary ☐ Cable Tool ☐ Other _____

6) WELL LOG:
Date Drilling: Started 12-4 19 91 Completed 12-5 19 91

DIAMETER OF HOLE		
Dia. (in.)	From (ft.)	To (ft.)
6 3/2	Surface	150
4 1/2	150	165

7) BOREHOLE COMPLETION: ☐ Open Hole ☒ Straight Wall ☐ Underreamed ☐ Gravel Packed ☐ Other _____
If Gravel Packed give interval . . . from _____ ft. to _____ ft.

From (ft.)	To (ft.)	Description and color of formation material
0	35	C
35	41	S
41	54	C
54	82	S
82	112	C
112	122	S
122	128	C
128	165	S

(Use reverse side if necessary)

8) CASING, BLANK PIPE, AND WELL SCREEN DATA:

Dia. (in.)	New or Used	Steel, Plastic, etc. Perf., Slotted, etc. Screen Mfg., if commercial	Setting (ft.) From	Setting (ft.) To	Gage Casing Screen
4	N	Pvc	0	150	40
2 5	N	Pvc	150	160	10

9) CEMENTING DATA [Rule 287.44(1)]
Cemented from 0 ft. to 4C ft. No. of Sacks Used 5
100 ft. to 150 ft. No. of Sacks Used 5
Method used Circ
Cemented by Jim

10) SURFACE COMPLETION
☐ Specified Surface Slab Installed [Rule 287.44(2)(A)]
☒ Specified Steel Sleeve Installed [Rule 287.44(3)(A)]
☐ Pitless Adapter Used [Rule 287.44(3)(B)]
☐ Approved Alternative Procedure Used [Rule 287.71]

11) WATER LEVEL:
Static level 84 ft. below land surface Date 12-5-91
Artesian flow _____ gpm. Date _____

12) PACKERS: Type _____ Depth _____

13) TYPE PUMP:
☐ Turbine ☐ Jet ☐ Submersible ☐ Cylinder ☐ Other _____
Depth to pump bowls, cylinder, jet, etc., _____ ft.

14) WELL TESTS:
Type Test: ☐ Pump ☐ Bailer ☐ Jetted ☐ Estimated
Yield: _____ gpm with _____ ft. drawdown after _____ hrs.

15) WATER QUALITY:
Did you knowingly penetrate any strata which contained undesirable constituents?
☐ Yes ☒ No If yes, submit "REPORT OF UNDESIRABLE WATER"
Type of water? _____ Depth of strata _____
Was a chemical analysis made? ☐ Yes ☐ No

RECEIVED
DEC 13 1991
TEXAS WATER WELL DRILLERS BOARD

I hereby certify that this well was drilled by me (or under my supervision) and that each and all of the statements herein are true to the best of my knowledge and belief. I understand that failure to complete items 1 thru 15 will result in the log(s) being returned for completion and resubmittal.

COMPANY NAME Lowe Water Wells Inc (Type or print) WELL DRILLER'S LICENSE NO. 1182

ADDRESS PO Box 89 (Street or RFD) Porter (City) Tex (State) 77361 (Zip)

(Signed) Homer L. Lowe (Licensed Well Driller) (Signed) _____ (Registered Driller Trainee)

Please attach electric log, chemical analysis, and other pertinent information, if available.

For TWC use only: Well No. _____ Located on map _____

WWD-012 (Rev. 05-18-90)

48 20111730

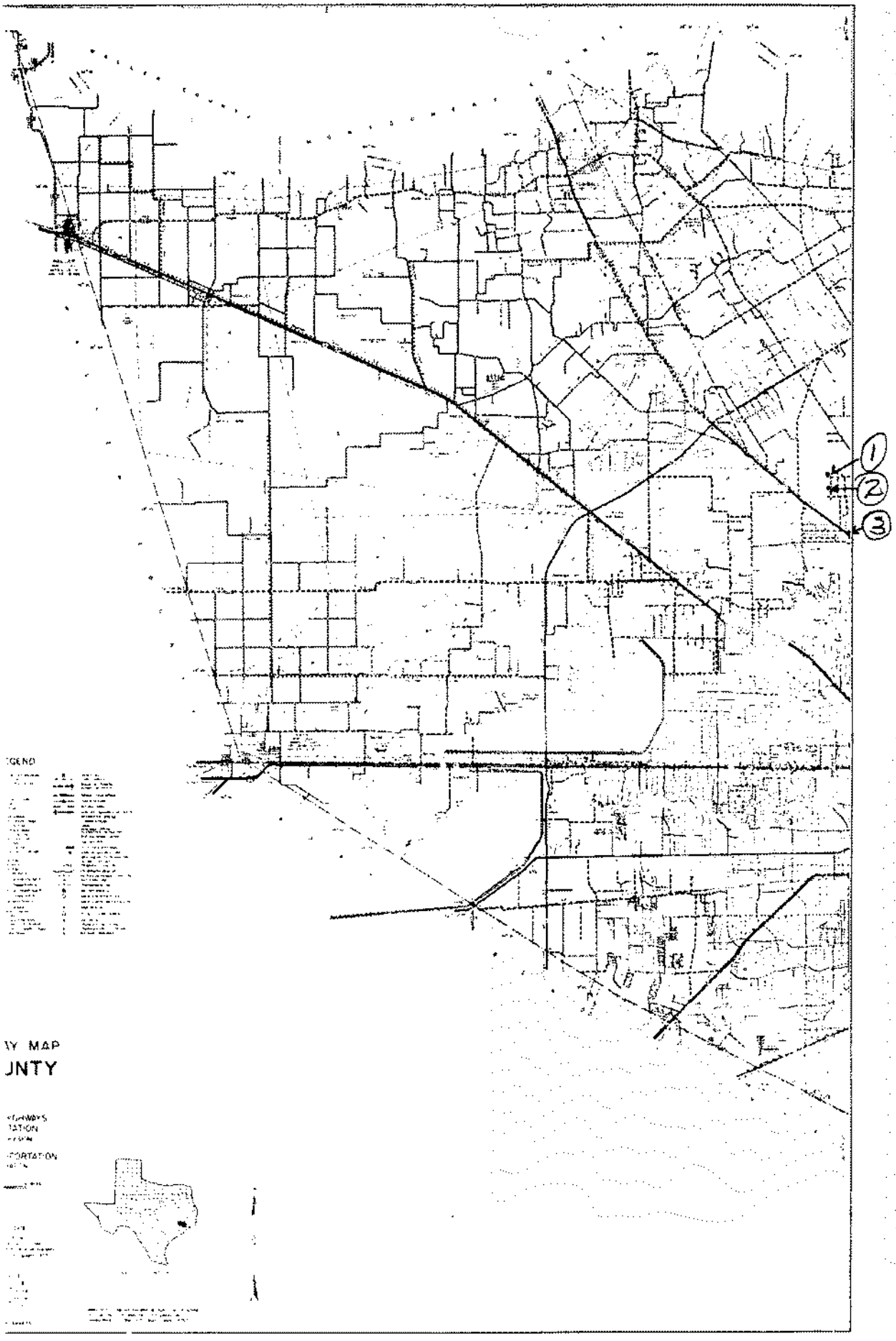
1
2
3
GEND
Y MAP
JNTY

Texas Water Development Board (TWDB)
Groundwater Database (GWDB)
Well Information Report for State Well Number 65-05-402

GWDB Reports and Downloads

Well Basic Details

Scanned Documents

State Well Number	6505402
County	Harris
River Basin	San Jacinto
Groundwater Management Area	14
Regional Water Planning Area	H - Region H
Groundwater Conservation District	Harris-Galveston Subsidence District
Latitude (decimal degrees)	29.931667
Latitude (degrees minutes seconds)	29° 55' 54" N
Longitude (decimal degrees)	-95.478055
Longitude (degrees minutes seconds)	095° 28' 41" W
Coordinate Source	+/- 5 Seconds
Aquifer Code	112GLFC - Gulf Coast Aquifer
Aquifer	Gulf Coast
Aquifer Pick Method	
Land Surface Elevation (feet above sea level)	106
Land Surface Elevation Method	Interpolated From Topo Map
Well Depth (feet below land surface)	130
Well Depth Source	Driller's Log
Drilling Start Date	
Drilling End Date	6/10/1970
Drilling Method	
Borehole Completion	

Well Type	Withdrawal of Water
Well Use	Public Supply
Water Level Observation	None
Water Quality Available	No
Pump	Submersible
Pump Depth (feet below land surface)	
Power Type	Electric Motor
Annular Seal Method	
Surface Completion	
Owner	R Calvert MHP
Driller	Raymond Water Wells
Other Data Available	Drillers Log
Well Report Tracking Number	
Plugging Report Tracking Number	
U.S. Geological Survey Site Number	
Texas Commission on Environmental Quality Source Id	
Groundwater Conservation District Well Number	
Owner Well Number	
Other Well Number	
Previous State Well Number	
Reporting Agency	U.S. Geological Survey
Created Date	11/2/1998
Last Update Date	1/6/1999

Remarks	

Casing - No Data

Well Tests - No Data

Lithology - No Data

Annular Seal Range - No Data

Borehole - No Data

Plugged Back - No Data

Filter Pack - No Data

Packers - No Data

Water Level Measurements

No Data Available

Water Quality Analysis - No Data Available

GWDB DISCLAIMER: Except where noted, all of the information provided in the Texas Water Development Board (TWDB) Groundwater Database (http://www.twdb.texas.gov/groundwater/data/gwdbrpt.asp) is believed to be accurate and reliable; however, the TWDB assumes no responsibility for any errors appearing in rules or otherwise. Further, TWDB assumes no responsibility for the use of the information provided. PLEASE NOTE that users of these data are responsible for checking the accuracy, completeness, currency and/or suitability of all information themselves. TWDB makes no guarantees or warranties as to the accuracy, completeness, currency, or suitability of the information provided via the Groundwater Database (GWDB). TWDB specifically disclaims any and all liability for any claims or damages that may result from providing GWDB data or the information it contains. For additional information or answers to questions concerning the TWDB GWDB, contact the Groundwater Data Team at GroundwaterData@twdb.texas.gov.

STATE OF TEXAS WELL REPORT for Tracking #356751

Owner:	**Alvaro Trejo**	Owner Well #:	**No Data**
Address:	**3441 Brownie Campbell Houston, TX 77086**	Grid #:	**65-05-4**
Well Location:	**3441 Brownie Campbell Houston, TX 77086**	Latitude:	**29° 55' 59" N**
		Longitude:	**095° 28' 51" W**
Well County:	**Harris**	Elevation:	**No Data**
Type of Work:	**New Well**	Proposed Use:	**Domestic**

Drilling Start Date: **3/13/2014** Drilling End Date: **3/14/2014**

	Diameter (in.)	*Top Depth (ft.)*	*Bottom Depth (ft.)*
Borehole:	**2**	**0**	**120**

Drilling Method: **Mud (Hydraulic) Rotary**

Borehole Completion: **Filter Packed**

	Top Depth (ft.)	*Bottom Depth (ft.)*	*Filter Material*	*Size*
Filter Pack Intervals:	**110**	**120**	**Gravel**	**# 12**

	Top Depth (ft.)	*Bottom Depth (ft.)*	*Description (number of sacks & material)*
Annular Seal Data:	**0**	**10**	**5 Cement**
	10	**110**	**13 Bentonite**

Seal Method: **Pressure**

Sealed By: **Driller**

Distance to Property Line (ft.): **5**

Distance to Septic Field or other concentrated contamination (ft.): **50**

Distance to Septic Tank (ft.): **No Data**

Method of Verification: **Customer**

Surface Completion: **Surface Sleeve Installed**

Water Level: **80 ft.** below land surface on **2014-03-14** Measurement Method: **Unknown**

Packers: **None**

Type of Pump: **Jet** Pump Depth (ft.): **100**

Well Tests: **Jetted** **No Test Data Specified**

	Strata Depth (ft.)	Water Type
Water Quality:	**No Data**	**Fresh**

Chemical Analysis Made: **No**

Did the driller knowingly penetrate any strata which contained injurious constituents?: **No**

Certification Data: The driller certified that the driller drilled this well (or the well was drilled under the driller's direct supervision) and that each and all of the statements herein are true and correct. The driller understood that failure to complete the required items will result in the report(s) being returned for completion and resubmittal.

Company Information: **Raymond Services, Inc.**

10011 Airline
Houston, TX 77037

Driller Name: **Zachary Proctor** License Number: **4577**

Apprentice Name: **Daniel Perez** Apprentice Number: **59136**

Comments: **No Data**

Lithology:
DESCRIPTION & COLOR OF FORMATION MATERIAL

Top (ft.)	Bottom (ft.)	Description
0	3	Top Soil
3	15	Sand/Clay
15	20	Clay Brown
20	35	Clay Red
35	45	Sand/Rock
45	70	Gray Clay
70	80	Sand # 6 Brown
80	100	Gray Clay
100	110	Sand # 8 Brown
110	120	Sand/Gravel

Casing:
BLANK PIPE & WELL SCREEN DATA

Dia. (in.)	New/Used	Type	Setting From/To (ft.)
2	New	PVC	Casing 0 - 110 SCH 40
2	New	PVC	Screen 110 - 120 # 6

IMPORTANT NOTICE FOR PERSONS HAVING WELLS DRILLED CONCERNING CONFIDENTIALITY

TEX. OCC. CODE Title 12, Chapter 1901.251, authorizes the owner (owner or the person for whom the well was drilled) to keep information in Well Reports confidential. The Department shall hold the contents of the well log confidential and not a matter of public record if it receives, by certified mail, a written request to do so from the owner.

Please include the report's Tracking Number on your written request.

Texas Department of Licensing and Regulation
P.O. Box 12157
Austin, TX 78711
(512) 334-5540

STATE OF TEXAS WELL REPORT for Tracking #66098

Owner:	**Gene West**	Owner Well #:	**No Data**
Address:	**13617 Kalterburn Houston, TX 77086**	Grid #:	**65-05-4**
		Latitude:	**29° 55' 56" N**
Well Location:	**13617 Kalterbrun Houston, TX 77086**	Longitude:	**095° 28' 46" W**
Well County:	**Harris**	Elevation:	**No Data**
Type of Work:	**New Well**	Proposed Use:	**Domestic**

Drilling Start Date: **8/8/2005** Drilling End Date: **8/11/2005**

	Diameter (in.)	*Top Depth (ft.)*	*Bottom Depth (ft.)*
Borehole:	**6.75**	**0**	**160**

Drilling Method: **Mud (Hydraulic) Rotary**

Borehole Completion: **2 string**

	Top Depth (ft.)	*Bottom Depth (ft.)*	*Description (number of sacks & material)*
Annular Seal Data:	**0**	**150**	**10**
	0	**10**	**10**

Seal Method: **Positive Displacement**

Sealed By: **SDI**

Distance to Property Line (ft.): **10**

Distance to Septic Field or other concentrated contamination (ft.): **75**

Distance to Septic Tank (ft.): **No Data**

Method of Verification: **owner**

Surface Completion: **Surface Slab Installed**

Water Level: **85 ft.** below land surface on **2005-08-11** Measurement Method: **Unknown**

Packers: **k packer 140**

Type of Pump: **Submersible** Pump Depth (ft.): **120**

Well Tests: **Jetted** **Yield: 50 GPM**

	Strata Depth (ft.)	Water Type
Water Quality:	**No Data**	**No Data**

Chemical Analysis Made: **No**

Did the driller knowingly penetrate any strata which contained injurious constituents?: **No**

Certification Data: The driller certified that the driller drilled this well (or the well was drilled under the driller's direct supervision) and that each and all of the statements herein are true and correct. The driller understood that failure to complete the required items will result in the report(s) being returned for completion and resubmittal.

Company Information: **Scott Drilling Inc.**

11923 Green Pine Circle
Houston, TX 77066

Driller Name: **Scott Robinson** License Number: **4839**

Apprentice Name: **Scott Robinson**

Comments: **No Data**

Lithology:
DESCRIPTION & COLOR OF FORMATION MATERIAL

Top (ft.)	Bottom (ft.)	Description
0	**15**	**clay**
15	**35**	**sand**
35	**50**	**clay**
50	**120**	**sand**
120	**130**	**clay**
130	**160**	**sand**

Casing:
BLANK PIPE & WELL SCREEN DATA

Dia. (in.)	New/Used	Type	Setting From/To (ft.)
4	**N**	**PVC**	**casing 0-150**
2.5	**N**	**"**	**liner 140-150**
2.5	**N**	**"**	**screen 150-160 .10**

IMPORTANT NOTICE FOR PERSONS HAVING WELLS DRILLED CONCERNING CONFIDENTIALITY

TEX. OCC. CODE Title 12, Chapter 1901.251, authorizes the owner (owner or the person for whom the well was drilled) to keep information in Well Reports confidential. The Department shall hold the contents of the well log confidential and not a matter of public record if it receives, by certified mail, a written request to do so from the owner.

Please include the report's Tracking Number on your written request.

Texas Department of Licensing and Regulation
P.O. Box 12157
Austin, TX 78711
(512) 334-5540

65.05.4M

Send original copy by certified mail to the Texas Water Development Board P. O. Box 13087 Austin, Texas 78711

State of Texas

WATER WELL REPORT

For TWDB use only
Well No. 65-05-4M
Located on map YES
Received: 76
SW

1) OWNER:
Person having well drilled L. C. JOHNSON (Name) Address 3442 BROWNIE CAMPBELL ROAD (Street or RFD) HOUSTON TEX. (City) (State)

Landowner " " (Name) Address " " (Street or RFD) (City) (State)

2) LOCATION OF WELL:
County HARRIS, 16 miles in N-W (N.E., S.W., etc.) direction from HOUSTON (Town)

Locate by sketch map showing landmarks, roads, creeks, hiway number, etc.* US 75 #8

MAP ON-60-59-5BB



(Use reverse side if necessary)

or Give legal location with distances and directions from adjacent sections or survey lines.

Labor _____ League _____

Block _____ Survey _____

Abstract No. _____

(NW¼ NE¼ SW¼ SE¼) of Section _____

3) TYPE OF WORK (Check): New Well ✓ Deepening Reconditioning Plugging

4) PROPOSED USE (Check): Domestic ✓ Industrial Municipal Irrigation Test Well Other

5) TYPE OF WELL (Check): Rotary ✓ Driven Dug Cable Jetted Bored

6) WELL LOG:
Diameter of hole 3 7/8 in. Depth drilled 157 ft. Depth of completed well 157 ft. Date drilled 4-13-76

All measurements made from 0 ft. above ground level.

From (ft.)	To (ft.)	Description and color of formation material
0	2	TOP SOIL
2	20	GRAY CLAY
20	35	RED "
35	40	SAND
40	55	GRAY CLAY
55	65	SAND
65	80	GRAY CLAY
80	157	SAND

(Use reverse side if necessary)

9) Casing:
Type: Old ✓ New Steel Plastic ✓ Other

Cemented from _____ ft. to _____ ft.

Diameter (inches)	Setting From (ft.)	Setting To (ft.)	Gage
2	0	149	SCH 40

10) SCREEN:
Type PLASTIC

Perforated ✓ Slotted

Diameter (inches)	Setting From (ft.)	Setting To (ft.)	Slot Size
2	149	157	12

7) COMPLETION (Check):
Straight wall ✓ Gravel packed Other
Under reamed Open Hole

8) WATER LEVEL:
Static level 63 ft. below land surface Date 4-13-76

Artesian pressure _____ lbs. per square inch Date _____

Depth to pump bowls, cylinder, jet, etc., 80 ft. below land surface.

11) WELL TESTS:
Was a pump test made? Yes ✓ No If yes, by whom?

Yield: _____ gpm with _____ ft. drawdown after _____ hrs.

Bailer test _____ gpm with _____ ft. drawdown after _____ hrs.

Artesian flow _____ gpm

Temperature of water _____

12) WATER QUALITY:
Was a chemical analysis made? Yes ✓ No

Did any strata contain undesirable water? Yes No

Type of water? _____ depth of strata _____

I hereby certify that this well was drilled by me (or under my supervision) and that each and all of the statements herein are true to the best of my knowledge and belief.

NAME JOHN B. LUMPKIN, JR (Type or Print) Water Well Drillers Registration No. 1101

ADDRESS 11630 MUELLER CEM RD. (Street or RFD) CYPRESS (City) TEXAS (State)

(Signed) John B Lumpkin Jr (Water Well Driller) CY FAIR WATER WELL DRILLING & SERVICE (Company Name)

Please attach electric log, chemical analysis, and other pertinent information, if available.

*Additional instructions on reverse side.

TWDBE-WD-6

Send original copy by certified mail to: TNRCC, P.O. Box 13087, Austin, TX 78711-3087

Please use black ink.

ATTENTION OWNER: *Confidentiality Privilege Notice on Reverse Side*

State of Texas WELL REPORT

Texas Water Well Drillers Advisory Council
P.O. Box 13087
Austin, TX 78711-3087
512-239-0530

1) **OWNER** Margaret West (Name) **ADDRESS** 13641 Kalterburn (Street or RFD) Houston (City) Tx (State) 77086 (Zip)

2) **ADDRESS OF WELL:** County Harris Same (Street or RFD) (City) (State) (Zip) **GRID #** 65-05-4

3) **TYPE OF WORK (Check):** ☑ New Well ☐ Deepening ☐ Reconditioning ☐ Plugging

4) **PROPOSED USE (Check):** ☐ Monitor ☐ Environmental Soil Boring ☑ Domestic ☐ Industrial ☐ Irrigation ☐ Injection ☐ Public Supply ☐ De-watering ☐ Testwell
If Public Supply well, were plans submitted to the TNRCC? ☐ Yes ☐ No

5)

6) **WELL LOG:**
Date Drilling: Started 2-20 19 96 Completed 2-20 19 96

DIAMETER OF HOLE

Dia. (in.)	From (ft.)	To (ft.)
6 3/4	Surface	151
3 3/4	151	165

7) **DRILLING METHOD (Check):** ☐ Driven ☐ Air Rotary ☑ Mud Rotary ☐ Bored ☐ Air Hammer ☐ Cable Tool ☐ Jetted ☐ Other

N

From (ft.)	To (ft.)	Description and color of formation material
0	35	C
35	41	S
41	54	C
54	82	S
82	112	C
112	122	S
122	128	C
128	160	S
160	165	C

(Use reverse side if necessary)

8) **Borehole Completion (Check):** ☐ Open Hole ☑ Straight Wall ☐ Underreamed ☐ Gravel Packed ☐ Other
If Gravel Packed give interval ... from _____ ft. to _____ ft.

CASING, BLANK PIPE, AND WELL SCREEN DATA:

Dia. (in.)	New or Used	Steel, Plastic, etc. Perf., Slotted, etc. Screen Mfg., if commercial	Setting (ft.) From	Setting (ft.) To	Gage Casting Screen
4	N	PVC	0	151	Sch 40
2 1/2	N	PVC Screen	151	160	#10
2 1/2	N	PVC liner	146	151	Sch 40

9) **CEMENTING DATA** (Rule 338.44(1))
Cemented from 51 ft. to 151 ft. No. of sacks used 9
0 ft. to 10 ft. No. of sacks used 8
Method used Batten-circ / Top Hand Mix
Cemented by Incl
Distance to septic system field lines 160 ft.
Method of verification of above distance Measured

10) **SURFACE COMPLETION**
☐ Specified Surface Slab Installed [Rule 338.44(2)(A)]
☑ Specified Steel Sleeve Installed [Rule 338.44(3)(A)]
☐ Pitless Adapter Used [Rule 338.44(3)(b)]
☐ Approved Alternative Procedure Used [Rule 338.71]

11) **WATER LEVEL:**
Static level 85' ft. below land surface Date 2-20-96
Artesian flow _____ gpm. Date _____

12) **PACKERS:** Type Depth

13) **TYPE PUMP:**
☐ Turbine ☐ Jet ☐ Submersible ☐ Cylinder
☐ Other No Pump / well on lg
Depth to pump bowls, cylinder, jet, etc., _____ ft.

14) **WELL TESTS:**
Type test: ☐ Pump ☐ Bailer ☑ Jetted ☑ Estimated
Yield: 30 gpm with _____ ft. drawdown after _____ hrs.

15) **WATER QUALITY:**
Did you knowingly penetrate any strata which contained undesirable constituents?
☐ Yes ☑ No If yes, submit "REPORT OF UNDESIRABLE WATER"
Type of water? _____ Depth of strata _____
Was a chemical analysis made? ☐ Yes ☐ No

I hereby certify that this well was drilled by me (or under my supervision) and that each and all of the statements herein are true to the best of my knowledge and belief. I understand that failure to complete items 1 thru 15 will result in the log(s) being returned for completion and resubmittal.

COMPANY NAME Lowe Water Wells (Type or print) **WELL DRILLER'S LICENSE NO.** 4028 WI

ADDRESS P.O. Box 89 (Street or RFD) Porter (City) Tx. (State) 77365 (Zip)

(Signed) Jerry W. Lowe (Licensed Well Driller) **(Signed)** _____ (Registered Driller Trainee)

Please attach electric log, chemical analysis, and other pertinent information, if available.

TNRCC-0199 (Rev. 09-01-93)

TNRCC COPY

4820111769

Send original copy by certified mail to: TNRCC, P.O. Box 13087, Austin, TX 78711-3087 — *Please use black ink.*

ATTENTION OWNER: *Confidentiality Privilege Notice on Reverse Side*

State of Texas WELL REPORT

Texas Water Well Drillers Advisory Council
P.O. Box 13087
Austin, TX 78711-3087
512-239-0530

1) **OWNER** SON NGUYEN (WINN) (Name) **ADDRESS** 13609 KALTENBRUM (Street or RFD) HOU. (City) TX (State) 77086 (Zip)

2) **ADDRESS OF WELL:** County HARRIS SAME (Street, RFD or other) (City) (State) (Zip) **GRID #** 65-05-4

3) **TYPE OF WORK (Check):** [X] New Well [ ] Deepening [ ] Reconditioning [ ] Plugging

4) **PROPOSED USE (Check):** [ ] Monitor [ ] Environmental Soil Boring [X] Domestic [ ] Industrial [X] Irrigation [ ] Injection [ ] Public Supply [ ] De-watering [ ] Testwell
If Public Supply well, were plans submitted to the TNRCC? [ ] Yes [ ] No

5)

6) **WELL LOG:**
Date Drilling: Started 12-13 19 95 Completed 12-14 19 95

DIAMETER OF HOLE

Dia. (in.)	From (ft.)	To (ft.)
	Surface	
6 3/4	0	400

7) **DRILLING METHOD (Check):** [ ] Driven [ ] Air Rotary [X] Mud Rotary [ ] Bored [ ] Air Hammer [ ] Cable Tool [ ] Jetted [ ] Other

From (ft.)	To (ft.)	Description and color of formation material
0	33	clay
33	95	sand
95	96	rock
96	115	clay
115	150	sand
150	160	sandy clay
160	215	sand
215	230	clay
230	270	sand
270	310	clay
310	360	sand
360	365	clay
365	400	sand

(Use reverse side if necessary)

RECEIVED DEC 20 1995 TEXAS WATER DEVELOPMENT BOARD

8) **Borehole Completion (Check):** [ ] Open Hole [ ] Straight Wall [ ] Underreamed [ ] Gravel Packed [X] Other 2 STRING
If Gravel Packed give interval ... from _____ ft. to _____ ft.

CASING, BLANK PIPE, AND WELL SCREEN DATA:

Dia. (in.)	New or Used	Steel, Plastic, etc. Perf., Slotted, etc. Screen Mfg., if commercial	Setting (ft.) From	Setting (ft.) To	Gage Casing Screen
4"	N	PVC CASING	0	375	
2½	N	PVC LINER	370	375	
2½	N	PVC SCREEN	375	400	

9) **CEMENTING DATA** [Rule 338.44(1)]
Cemented from 380 ft. to 100 ft. No. of sacks used 14
0 ft. to 10 ft. No. of sacks used 7
Method used HALLIBURTON
Cemented by SCOTT WATER WELL INC.
Distance to septic system field lines or other concentrated contamination 90 ft.
Method of verification of above distance VISUAL

13) **TYPE PUMP:** [ ] Turbine [ ] Jet [X] Submersible [ ] Cylinder [ ] Other
Depth to pump bowls, cylinder, jet, etc., 336 ft.

10) **SURFACE COMPLETION**
[ ] Specified Surface Slab Installed [Rule 338.44(2)(A)]
[X] Specified Steel Sleeve Installed [Rule 338.44(3)(A)]
[ ] Pitless Adapter Used [Rule 338.44(3)(b)]
[ ] Approved Alternative Procedure Used [Rule 338.71]

14) **WELL TESTS:**
Type test: [ ] Pump [ ] Bailer [X] Jetted [ ] Estimated
Yield: _____ gpm with _____ ft. drawdown after _____ hrs.

11) **WATER LEVEL:**
Static level 200 ft. below land surface Date 12-14-95
Artesian flow _____ gpm. Date _____

15) **WATER QUALITY:**
Did you knowingly penetrate any strata which contained undesirable constituents?
[ ] Yes [XX] No If yes, submit "REPORT OF UNDESIRABLE WATER"
Type of water? _____ Depth of strata _____
Was a chemical analysis made? [ ] Yes [X] No

12) **PACKERS:**

Type	Depth
K-PACKERS	370

I hereby certify that this well was drilled by me (or under my supervision) and that each and all of the statements herein are true to the best of my knowledge and belief. I understand that failure to complete items 1 thru 15 will result in the log(s) being returned for completion and resubmittal.

COMPANY NAME SCOTT WATER WELL INC. (Type or print) **WELL DRILLER'S LICENSE NO.** 4839

ADDRESS 11915 GREEN PINE CIRCLE (Street or RFD) HOUSTON, TX (City) (State) 77066 (Zip)

(Signed) Scott Robinson (Licensed Well Driller) (Signed) _____ (Registered Driller Trainee)

Please attach electric log, chemical analysis, and other pertinent information, if available.

TNRCC-0199 (Rev. 11-01-94) TNRCC COPY

4820111774

(7)

Send original copy by certified mail to the Texas Department of Water Resources P. O. Box 13087 Austin, Texas 78711

State of Texas
WATER WELL REPORT

ATTENTION OWNER: *Confidentiality Privilege Notice on Reverse Side*

Texas Water Well Drillers Board P. O. Box 13087 Austin, Texas 78711

1) OWNER Jimmy Vu (Name) Address 3434 Brownie Campbell Houston Texas (Street or RFD) (City) (State) (Zip)

2) LOCATION OF WELL: County Harris 18 miles in N.W. (N.E., S.W., etc.) direction from Houston (Town)

Driller must complete the legal description to the right with distance and direction from two intersecting section or survey lines, or he must locate and identify the well on an official Quarter- or Half-Scale Texas County General Highway Map and attach the map to this form.

☐ Legal description:
Section No. _____ Block No. _____ Township _____
Abstract No. _____ Survey Name _____
Distance and direction from two intersecting section or survey lines _____

☑ See attached map. Map on 65-12-JPP

3) TYPE OF WORK (Check): ☑ New Well ☐ Deepening ☐ Reconditioning ☐ Plugging

4) PROPOSED USE (Check): ☑ Domestic ☐ Industrial ☐ Public Supply ☐ Irrigation ☐ Test Well ☐ Other _____

5) DRILLING METHOD (Check): ☑ Mud Rotary ☐ Air Hammer ☐ Driven ☐ Bored ☐ Air Rotary ☐ Cable Tool ☐ Jetted ☐ Other _____

6) WELL LOG:

Date drilled 12/10/84

DIAMETER OF HOLE Dia. (in.)	From (ft.)	To (ft.)
6½	Surface	148

7) BORECOLE COMPLETION: ☐ Open Hole ☐ Straight Wall ☐ Underreamed ☐ Gravel Packed ☑ Other Cemented
If Gravel Packed give interval . . . from _____ ft. to _____ ft.

From (ft.)	To (ft.)	Description and color of formation material
0	1	top soil
1	30	red + gray clay
30	45	fine red sand
45	60	red, blue, + gray clay
60	68	fine sand
68	87	brown, blue, + gray clay
87	120	coarse sand
120	125	gray clay
125	148	coarse sand

8) CASING, BLANK PIPE, AND WELL SCREEN DATA:

Dia (in.)	New or Used	Steel, Plastic, etc. Perf., Slotted, etc. Screen Mgf., if commercial	Setting (ft.) From	Setting (ft.) To	Gage Casing Screen
4"	New	Plastic Casing	0	140	40
2½"	New	Plastic Screen	138	148	12

CEMENTING DATA
Cemented from 140 ft. to 50 ft.
Method used Pressucized
Cemented by Ind. (Company or Individual)

9) WATER LEVEL:
Static level 76 ft. below land surface Date 12/11/84
Artesian flow _____ gpm. Date _____

10) PACKERS: Type Depth
2½"x4" R+R 3Ring 138'

RECEIVED
JUL 29 1985
DEPT. OF WATER RESOURCES

11) TYPE PUMP:
☐ Turbine ☐ Jet ☐ Submersible ☐ Cylinder ☐ Other _____
Depth to pump bowls, cylinder, jet, etc. _____ ft.

(Use reverse side if necessary)

13) WATER QUALITY:
Did you knowingly penetrate any strata which contained undesirable water? ☐ Yes ☑ No
If yes, submit "REPORT OF UNDESIRABLE WATER"
Type of water? Fresh Depth of strata 23'
Was a chemical analysis made? ☐ Yes ☑ No

12) WELL TESTS:
☐ Type Test: ☐ Pump ☐ Bailer ☐ Jetted ☐ Estimated
Yield: _____ gpm with _____ ft. drawdown after _____ hrs.

I hereby certify that this well was drilled by me (or under my supervision) and that each and all of the statements herein are true to the best of my knowledge and belief.

COMPANY NAME Damrell + Potter Drilling Co. (Type or Print) Water Well Driller's License No. 1872

ADDRESS Star Rt. Box 44B (Street or RFD) Cleveland (City) Texas (State) 77327 (Zip)

(Signed) Bobby Potter (Licensed Water Well Driller) (Signed) _____ (Registered Driller Trainee)

Please attach electric log, chemical analysis, and other pertinent information, if available.

For TDWR use only: Well No. 65-22-VD1 Located on map _____

TDWR 0382 (Rev. 5-27-82)

DEPARTMENT OF WATER RESOURCES COPY

4820111656

Send original copy by certified mail to: Texas Water Commission, P.O. Box 13087, Austin, Texas 78711

371

Please use black ink.

ATTENTION OWNER: *Confidentiality Privilege Notice on Reverse Side*

State of Texas WELL REPORT

Texas Water Well Drillers Board
P.O. Box 13087
Austin, Texas 78711

1) OWNER Edgar L Oneal Sr. (Name) ADDRESS 13617 Kaltenbrun (Street or RFD) Houston (City) TX (State) 77086 (Zip)

2) LOCATION OF WELL: County Hannis, 5 miles in North (NE, SW, etc.) direction from Houston TX (Town)

Driller must complete the legal description below with distance and direction from two intersecting section or survey lines, or he must locate and identify the well on an official Quarter- or Half-Scale Texas County General Highway Map and attach the map to this form.

☐ LEGAL DESCRIPTION:
Section No. 5 Block No. 13 Township Weisenberger Sec. 2 Abstract No. _____ Survey Name _____
Distance and direction from two intersecting section or survey lines About 300' South Brownie Cambell about 1/8 mile North of Pointer Rd.

☐ SEE ATTACHED MAP

3) TYPE OF WORK (Check): ☒ New Well ☐ Deepening ☐ Reconditioning ☐ Plugging

4) PROPOSED USE (Check): ☒ Domestic ☐ Industrial ☐ Monitor ☐ Public Supply ☐ Irrigation ☐ Test Well ☐ Injection ☐ De-Watering

5) DRILLING METHOD (Check): ☒ Mud Rotary ☐ Air Hammer ☐ Jetted ☐ Driven ☐ Bored ☐ Air Rotary ☐ Cable Tool ☐ Other _____

6) WELL LOG:
Date Drilling: Started 9-21 1993 Completed 9-24 1993

DIAMETER OF HOLE

Dia. (in.)	From (ft.)	To (ft.)
	Surface	
7 1/4	0	140
3 7/8	140	158

7) BOREHOLE COMPLETION: ☐ Open Hole ☒ Straight Wall ☐ Underreamed ☐ Gravel Packed ☐ Other _____
If Gravel Packed give interval . . . from _____ ft. to _____ ft.

From (ft.)	To (ft.)	Description and color of formation material
0	35	Clay
35	50	Sand
50	65	Clay Light Red
60	80	Sand
80	95	Clay Light Red
95	130	Sand
130	140	Clay Light Red
140	158	Sand Water

(Use reverse side if necessary)

8) CASING, BLANK PIPE, AND WELL SCREEN DATA:

Dia. (in.)	New or Used	Steel, Plastic, etc. Perf., Slotted, etc. Screen Mfg., if commercial	Setting (ft.) From	Setting (ft.) To	Gage Casing Screen
4	N	PVC Sech 40 Piper	0	140	
2 1/2	N	PVC Sech 40 Slotted	140	158	008

9) CEMENTING DATA [Rule 287.44(1)]
Cemented from 140 ft. to 15 ft. No. of Sacks Used 14
15 ft. to 0 ft. No. of Sacks Used 3
Method used Porthland Cemented And Sand
Cemented by John W Tolen Mix

10) SURFACE COMPLETION
☒ Specified Surface Slab Installed [Rule 287.44(2)(A)] 4X4
☐ Specified Steel Sleeve Installed [Rule 287.44(3)(A)]
☐ Pitless Adapter Used [Rule 287.44(3)(B)]
☐ Approved Alternative Procedure Used [Rule 287.71]

11) WATER LEVEL:
Static level 82 ft. below land surface Date 9-24-93
Artesian flow 25 gpm. Date 9-24-93

12) PACKERS:

	Type	Depth
Porthand	Sand	140 Mix

13) TYPE PUMP: ☐ Turbine ☐ Jet ☒ Submersible ☐ Cylinder ☐ Other _____
Depth to pump bowls, cylinder, jet, etc., 120 ft.

14) WELL TESTS:
Type Test: ☒ Pump ☐ Bailer ☐ Jetted ☐ Estimated
Yield: 15 gpm with 0 ft. drawdown after 0 hrs.

15) WATER QUALITY:
Did you knowingly penetrate any strata which contained undesirable constituents?
☐ Yes ☒ No If yes, submit "REPORT OF UNDESIRABLE WATER"
Type of water? Soft Depth of strata 76'
Was a chemical analysis made? ☐ Yes ☒ No

I hereby certify that this well was drilled by me (or under my supervision) and that each and all of the statements herein are true to the best of my knowledge and belief. I understand that failure to complete items 1 thru 15 will result in the log(s) being returned for completion and resubmittal.

COMPANY NAME Tolen Water Well Service (Type or print) WELL DRILLER'S LICENSE NO. 2917WPK

ADDRESS 14211 Archwood (Street or RFD) Houston (City) Texas (State) 77049 (Zip)

(Signed) John W Tolen Jr. (Licensed Well Driller) (Signed) _____ (Registered Driller Trainee)

Please attach electric log, chemical analysis, and other pertinent information, if available.

For TWC use only: Well No. _____ Located on map _____

TWC-0199 (Rev. 05-18-90)

4820124760

TEXAS WATER COMMISSION COPY

p.43

(13)

65-05-4CC

Send original copy by certified mail to the Texas Department of Water Resources P. O. Box 13087 Austin, Texas 78711

State of Texas
WATER WELL REPORT

ATTENTION OWNER: *Confidentiality Privilege Notice on Reverse Side*

Texas Water Well Drillers Board P. O. Box 13087 Austin, Texas 78711

1) OWNER James Tye (Name) Address 3433 Brownie Campbell (Street or RFD) Houston (City) Texas (State) (Zip)

2) LOCATION OF WELL: County Harris 19 miles in N.W. (N.E., S.W., etc.) direction from Houston (Town)

Driller must complete the legal description to the right with distance and direction from two intersecting section or survey lines, or he must locate and identify the well on an official Quarter- or Half-Scale Texas County General Highway Map and attach the map to this form.

11) Legal description:
Section No. _____ Block No. _____ Township _____
Abstract No. _____ Survey Name _____
Distance and direction from two intersecting section or survey lines _____
☑ See attached map. Map on 65-05-4AA

3) TYPE OF WORK (Check): ☒ New Well ☐ Deepening ☐ Reconditioning ☐ Plugging

4) PROPOSED USE (Check): ☒ Domestic ☐ Industrial ☐ Public Supply ☐ Irrigation ☐ Test Well ☐ Other _____

5) DRILLING METHOD (Check): ☒ Mud Rotary ☐ Air Hammer ☐ Driven ☐ Bored ☐ Air Rotary ☐ Cable Tool ☐ Jetted ☐ Other _____

6) WELL LOG:

DIAMETER OF HOLE Dia. (in.)	From (ft.)	To (ft.)
6¼	Surface	153

Date drilled 6/6/83

7) BOREHOLE COMPLETION: ☐ Open Hole ☐ Straight Wall ☐ Underreamed ☐ Gravel Packed ☒ Other Cemented
If Gravel Packed give interval . . . from _____ ft. to _____ ft.

From (ft.)	To (ft.)	Description and color of formation material
0	2	top soil
2	32	red + gray clay
32	39	fine red sand
39	51	red + gray clay
51	77	fine / coarse sand
77	87	blue clay
87	153	coarse sand

8) CASING, BLANK PIPE, AND WELL SCREEN DATA:

Dia. (in.)	New or Used	Steel, Plastic, etc. Perf., Slotted, etc. Screen Mgf., if commercial	Setting (ft.) From	Setting (ft.) To	Gage Casing	Gage Screen
4"	New	Plastic Casing	0	140	HD	
2½"	New	Plastic Screen	143	153	12	

CEMENTING DATA
Cemented from 140 ft. to 50 ft.
Method used Pressurized
Cemented by Ind. (Company or Individual)

9) WATER LEVEL:
Static level 80 ft. below land surface Date 6/7/83
Artesian flow _____ gpm. Date _____

10) PACKERS: Type Depth
2½"x4" 3Ring R+R 138'

RECEIVED
SEP 12 1983
DEPT. OF WATER RESOURCES

(Use reverse side if necessary)

11) TYPE PUMP:
☐ Turbine ☐ Jet ☐ Submersible ☐ Cylinder ☐ Other _____
Depth to pump bowls, cylinder, jet, etc., _____ ft.

12) WELL TESTS:
☐ Type Test: ☐ Pump ☐ Bailer ☐ Jetted ☐ Estimated
Yield: _____ gpm with _____ ft. drawdown after _____ hrs.

13) WATER QUALITY:
Did you knowingly penetrate any strata which contained undesirable water? ☐ Yes ☐ No
If yes, submit "REPORT OF UNDESIRABLE WATER"
Type of water? _____ Depth of strata _____
Was a chemical analysis made? ☐ Yes ☐ No

I hereby certify that this well was drilled by me (or under my supervision) and that each and all of the statements herein are true to the best of my knowledge and belief.

COMPANY NAME Damrell + Potter Drilling Co (Type or Print) Water Well Driller's License No. 1872

ADDRESS 5717 Chippewa (Street or RFD) Houston (City) Texas (State) 77086 (Zip)

(Signed) Bobby Potter (Licensed Water Well Driller) (Signed) _____ (Registered Driller Trainee)

Please attach electric log, chemical analysis, and other pertinent information, if available.

For TDWR use only: Well No. 65-05-4CC Located on map Yes ☐ No ☐

TDWR 0392 (Rev. 5-27-82) DEPARTMENT OF WATER RESOURCES COPY

4820111651

Send original copy by certified mail to the Texas Department of Water Resources P. O. Box 13087 Austin, Texas 78711

State of Texas
WATER WELL REPORT

ATTENTION OWNER: *Confidentiality Privilege Notice on Reverse Side*

For TDWR use only
Well No. 65-05-412
Located on map
Received:

1) OWNER Steve Reider (Name) Address 3415 Brownie (Street or RFD) Houston (City), Texas (State) (Zip)

2) LOCATION OF WELL: County Harris 14 miles in S.E. (N.E., S.W., etc.) direction from Tomball (Town)

Driller must complete the legal description to the right with distance and direction from two intersecting section or survey lines, or he must locate and identify the well on an official Quarter- or Half-Scale Texas County General Highway Map and attach the map to this form. 3

☐ Legal description:
Section No. _____ Block No. _____ Township _____
Abstract No. _____ Survey Name _____
Distance and direction from two intersecting section or survey lines _____
☑ See attached map.

3) TYPE OF WORK (Check):
☒ New Well ☐ Deepening ☐ Reconditioning ☐ Plugging

4) PROPOSED USE (Check):
☑ Domestic ☐ Industrial ☐ Public Supply ☐ Irrigation ☐ Test Well ☐ Other _____

5) DRILLING METHOD (Check):
☒ Mud Rotary ☐ Air Hammer ☐ Driven ☐ Bored ☐ Air Rotary ☐ Cable Tool ☐ Jetted ☐ Other _____

6) WELL LOG:

Date drilled 3/24/81

DIAMETER OF HOLE

Dia. (in.)	From (ft.)	To (ft.)
6¾	Surface	165

7) BOREHOLE COMPLETION:
☐ Open Hole ☐ Straight Wall ☐ Underreamed
☐ Gravel Packed ☑ Other Cemented
If Gravel Packed give interval . . . from _____ ft. to _____ ft.

From (ft.)	To (ft.)	Description and color of formation material
0	4	Top soil
4	15	red & gray clay
15	28	red clay
28	48	clay & sand strips
48	80	fine/coarse sand
80	88	blue clay
88	105	fine sand
105	123	coarse sand
123	127	gray clay
127	165	coarse sand

8) CASING, BLANK PIPE, AND WELL SCREEN DATA:

Dia. (in.)	New or Used	Steel, Plastic, etc. Perf., Slotted, etc. Screen Mgf., if commercial	Setting (ft.) From	Setting (ft.) To	Gage Casing Screen
4"	New	Plastic Casing	0	155	40
2½"	New	Plastic Screen	155	165	12

CEMENTING DATA
Cemented from 155 ft. to 50 ft.
Method used Pressurized
Cemented by Ind. (Company or Individual)

9) WATER LEVEL:
Static level 74 ft. below land surface Date 3/25/81
Artesian flow _____ gpm. Date _____

10) PACKERS: Type Depth
2½"x4" R&A 3 Ring 152

RECEIVED
AUG 2 1982
TWDR

(Use reverse side if necessary)

11) TYPE PUMP:
☐ Turbine ☐ Jet ☑ Submersible ☐ Cylinder
☐ Other _____
Depth to pump bowls, cylinder, jet, etc. 126 ft.

13) WATER QUALITY:
Did you knowingly penetrate any strata which contained undesirable water? ☐ Yes ☑ No
If yes, submit "REPORT OF UNDESIRABLE WATER"
Type of water? Fresh Depth of strata 381'
Was a chemical analysis made? ☐ Yes ☑ No

12) WELL TESTS:
☐ Type Test: ☐ Pump ☐ Bailer ☐ Jetted ☐ Estimated
Yield: _____ gpm with _____ ft. drawdown after _____ hrs.

I hereby certify that this well was drilled by me (or under my supervision) and that each and all of the statements herein are true to the best of my knowledge and belief.

NAME Bobby Potter (Type or Print) Water Well Drillers Registration No. 1872

ADDRESS 5717 Chippewa (Street or RFD) Houston (City) Texas (State) 77086 (Zip)

(Signed) Bobby Potter (Water Well Driller) Damrell & Potter Drilling Co. (Company Name)

Please attach electric log, chemical analysis, and other pertinent information, if available.

TDWR-0392 (Rev. 1-12-79)

DEPARTMENT OF WATER RESOURCES COPY

4820111653

10/26/2020
04:10:48

Texas Commission on Environmental Quality
DWW Water System Summary Sheet

PWS ID	PWS Name	Central Registry RN
TX1013352	B & H STORAGE	RN104607668

Organization/Customer *	Central Registry CN
JONES, HELYN, E	CN602837254

*Regulatory mail will be addressed to this organization/person

All Water System Contacts

Type	Contact	Communication
AC - Administrative Contact	JONES, HELYN, E 13731 KALTENBRUN RD HOUSTON, TX 77086-1519	Phone Type: BUS - Business; Value: 281-820-6446
OW - Owner	JONES, HELYN, E 13731 KALTENBRUN RD HOUSTON, TX 77086-1519	Phone Type: BUS - Business; Value: 281-820-6446

Operator Grade	Number

Water Operator Licenses

No Licensing Data for this PWS

Owner Type	Owner Type Options: COUNTY, DISTRICT, FEDERAL GOVERNMENT, INVESTOR OWNED, MUNICIPALITY, NATIVE AMERICAN, PRIVATE, STATE GOVERNMENT, WATER SUPPLY CORPORATION
Investor Owned	

System Type	System Type Options: COMMUNITY, TRANSIENT/NON-COMMUNITY, NON-PUBLIC, NON-TRANSIENT/NON-COMMUNITY
NP - NON-PUBLIC	

Population Type	Population Served	# of Connect	# I/C w/other PWS
Residential	42	14	0

Total Product (MGD)	Average Daily Consump.	Max Daily Demand (MGD)	Total Storage (MG)	Elev. Storage (MG)	Service Pump Cap.	Max.Purchase Cap. (MGD/GPM)	Pressure Tank Cap. (MG)

Activity Status	Inactivation Date
I - INACTIVE	11/15/2005

Last Survey Date	Surveyor	Survey Type	Region	County
05/27/2005	DESHAUNE, E BLAKE	Sanitary Survey	HOUSTON	HARRIS
No Site Visit Data				

(Treatment Plant)							
Entry Point	EP Name/Source Summation (Activity Status)	Plant Name (Activity Status)	Plant Num	Chemical Mon Type	Chem Sample Point	Distribution Mon Type	Dist Sample Point
EP001	TRT-TAP / No Source Listed(I)	3414 BROWNIE CAMPBELL RD(I)	TP20640		NO		NO

Train:	Unnamed			
(Treatments)				
Disinfection Zone	Treatment Sequence	Objective	Process	Treatment
null	null	D	423	HYPOCHLORINATION, PRE

(Active Sources)

(Inactive/Offline Sources)			
SourceNumber	Name	Status	Depth
G1013352A	1 - FRONT OF MHP	O	N/A

Code Explanations
Monitoring Type Codes: (GW) GROUNDWATER , (GUP) GROUNDWATER UNDER THE INFLUENCE - PURCHASED , (SWP) SURFACE WATER - PURCHASED , (GU) GROUNDWATER UNDER THE INFLUENCE OF SURFACE WATER , (N) NO SOURCES , (SW) SURFACE WATER
Activity Status Codes: (A) ACTIVE , (D) DELETED/DISSOLVED , (I) INACTIVE , (P) PROPOSED ,
Operational Status Codes: (E) EMERGENCY , (I) INTERIM/PEAK (O) OTHER , (P) PERMANENT , (S) SEASONAL
Source Types: (G) GROUND WATER , (S) SURFACE WATER , (U) GROUND WATER UNDER THE INFLUENCE

- End of Report -

At the time of your query this data was the most current information available from our database, which is in real time. Every effort was made to retrieve it according to your query. Thank-you for using DWW.

STATE OF TEXAS WELL REPORT for Tracking #32193

Owner:	**Deanna Renee Tye**	Owner Well #:	**No Data**
Address:	**3415 Brownie Campbell Rd. Houston, TX 77086**	Grid #:	**65-05-4**
		Latitude:	**29° 56' 00" N**
Well Location:	**3415 Brownie Campbell Rd. Houston, TX 77086**	Longitude:	**095° 28' 46" W**
Well County:	**Harris**	Elevation:	**126 ft. above sea level**
			****Plugged Within 48 Hours****

****This well has been plugged**** Plugging Report Tracking #108751

Type of Work: **Replacement** Proposed Use: **Domestic**

Drilling Start Date: **1/30/2004** Drilling End Date: **2/4/2004**

	Diameter (in.)	*Top Depth (ft.)*	*Bottom Depth (ft.)*
Borehole:	**7.75**	**0**	**225**
	3.875	**225**	**245**

Drilling Method: **Mud (Hydraulic) Rotary**

Borehole Completion: **Halliburton Pressure Cemented**

	Top Depth (ft.)	*Bottom Depth (ft.)*	*Description (number of sacks & material)*
Annular Seal Data:	**0**	**225**	**12 Sacks Cement**

Seal Method: **Halliburton Pressure Cemented**

Sealed By: **Ballard Water**

Distance to Property Line (ft.): **50+**

Distance to Septic Field or other concentrated contamination (ft.): **100+**

Distance to Septic Tank (ft.): **No Data**

Method of Verification: **Measured**

Surface Completion: **Alternative Procedure Used**

Water Level: **182 ft.** below land surface on **2004-02-04** Measurement Method: **Unknown**

Packers: **K Packer 220'**

Type of Pump: **Submersible** Pump Depth (ft.): **220**

Well Tests: **Jetted** **Yield: 45 GPM with 20 ft. drawdown after 2 hours**

	Description (number of sacks & material)	*Top Depth (ft.)*	*Bottom Depth (ft.)*
Plug Information:	**0-100' 4 Sacks Cement**		
	100'-245' 4 Bags Bentonite		

	Strata Depth (ft.)	Water Type
Water Quality:	**235'**	**Good**

Chemical Analysis Made: **No**

Did the driller knowingly penetrate any strata which contained injurious constituents?: **No**

Certification Data: The driller certified that the driller drilled this well (or the well was drilled under the driller's direct supervision) and that each and all of the statements herein are true and correct. The driller understood that failure to complete the required items will result in the report(s) being returned for completion and resubmittal.

Company Information: **Ballard Water Well**

P. O. Box 970
Willis, TX 77378

Driller Name: **Charles Ballard** License Number: **2384**

Apprentice Name: **Daniel Bates** Apprentice Number: **1596**

Comments: **No Data**

Lithology:
DESCRIPTION & COLOR OF FORMATION MATERIAL

Top (ft.)	Bottom (ft.)	Description
0	**29**	**Clay**
29	**44**	**Red Sand**
44	**50**	**Clay**
50	**97**	**Red Sand**
97	**102**	**Clay**
102	**125**	**Sand**
125	**129**	**Clay**
129	**158**	**Sand / Gravel**
158	**160**	**Rock**
160	**186**	**Clay**
186	**196**	**Sand**
196	**198**	**Rock**
198	**225**	**Clay**
225	**240**	**Sand .012**
240	**241**	**Rock**
241	**245**	**Sand .012**

Casing:
BLANK PIPE & WELL SCREEN DATA

Dia. (in.)	New/Used	Type	Setting From/To (ft.)
4" New PVC Well Casing 0-225' Sch 40			
2 1/2" New PVC Liner Pipe 220'-235' Sch 80			
2 1/2" New PVC Slotted Screen 235'-245' .010 Gauge			

IMPORTANT NOTICE FOR PERSONS HAVING WELLS DRILLED CONCERNING CONFIDENTIALITY

TEX. OCC. CODE Title 12, Chapter 1901.251, authorizes the owner (owner or the person for whom the well was drilled) to keep information in Well Reports confidential. The Department shall hold the contents of the well log confidential and not a matter of public record if it receives, by certified mail, a written request to do so from the owner.

Please include the report's Tracking Number on your written request.

Texas Department of Licensing and Regulation
P.O. Box 12157
Austin, TX 78711
(512) 334-5540

Send original copy by certified mail to: Texas Water Commission, P.O. Box 13087, Austin, Texas 78711 — Please use black ink.

ATTENTION OWNER: *Confidentiality Privilege Notice on Reverse Side*

State of Texas WELL REPORT

Texas Water Well Drillers Board
P.O. Box 13087
Austin, Texas 78711

1) OWNER MARK THEODORIDIS (Name) ADDRESS 16502 LUTHE LANE (Street or RFD) HOUSTON (City) TEXAS (State) 77039 (Zip)

2) LOCATION OF WELL: County HARRIS, 14 miles in N (NE, SW, etc.) direction from HOUSTON (Town)

Driller must complete the legal description below with distance and direction from two intersecting section or survey lines, or he must locate and identify the well on an official Quarter- or Half-Scale Texas County General Highway Map and attach the map to this form.

☐ LEGAL DESCRIPTION:
Section No. _____ Block No. _____ Township _____ Abstract No. _____ Survey Name _____
Distance and direction from two intersecting section or survey lines _____

☑ SEE ATTACHED MAP

3) TYPE OF WORK (Check):
☑ New Well ☐ Deepening ☐ Reconditioning ☐ Plugging

4) PROPOSED USE (Check):
☑ Domestic ☐ Industrial ☐ Monitor ☐ Public Supply ☐ Irrigation ☐ Test Well ☐ Injection ☐ De-Watering

5) DRILLING METHOD (Check):
☑ Mud Rotary ☐ Air Hammer ☐ Jetted ☐ Bored ☐ Driven ☐ Air Rotary ☐ Cable Tool ☐ Other _____

6) WELL LOG:
Date Drilling: Started 4-19 1991 Completed 4-20 1991

DIAMETER OF HOLE

Dia. (in.)	From (ft.)	To (ft.)
6¾"	Surface	295
3⅞"	295	304

7) BOREHOLE COMPLETION:
☐ Open Hole ☐ Straight Wall ☐ Underreamed ☐ Gravel Packed ☑ Other 2-STRING
If Gravel Packed give interval . . . from _____ ft. to _____ ft.

From (ft.)	To (ft.)	Description and color of formation material
0	5	TOPSOIL
5	14	YELLOW SHALE
14	33	RED SHALE
33	50	RED SAND
50	105	RED SHALE
105	120	SAND
120	208	RED SHALE
208	230	SAND
230	260	RED SHALE
260	304	SAND

(Use reverse side if necessary)

8) CASING, BLANK PIPE, AND WELL SCREEN DATA:

Dia. (in.)	New or Used	Steel, Plastic, etc. Perf., Slotted, etc. Screen Mfg., if commercial	Setting (ft.) From	Setting (ft.) To	Gage Casting Screen
4	N	PVC	0	284	SCH40
2½	N	PVC SCREEN	284	304	SCH40

9) CEMENTING DATA [Rule 287.44(1)]
Cemented from 0 ft. to 284 ft. No. of Sacks Used 17
_____ ft. to _____ ft. No. of Sacks Used _____
Method used PRESSURE
Cemented by SUGG WATER WELL

10) SURFACE COMPLETION
☐ Specified Surface Slab Installed [Rule 287.44(2)(A)]
☑ Specified Steel Sleeve Installed [Rule 287.44(3)(A)]
☐ Pitless Adapter Used [Rule 287.44(3)(B)]
☐ Approved Alternative Procedure Used [Rule 287.71]

11) WATER LEVEL:
Static level 165 ft. below land surface Date 4-20-91
Artesian flow _____ gpm. Date _____

12) PACKERS: Type _____ Depth _____

13) TYPE PUMP:
☐ Turbine ☐ Jet ☑ Submersible ☐ Cylinder ☐ Other _____
Depth to pump bowls, cylinder, jet, etc., 231 ft.

14) WELL TESTS:
Type Test: ☑ Pump ☐ Bailer ☐ Jetted ☐ Reinjection
Yield: 11 gpm with 18 ft. drawdown after 2 hrs.

RECEIVED AUG 22 1991 TEXAS WATER DRILLERS BOARD

15) WATER QUALITY:
Did you knowingly penetrate any strata which contained undesirable constituents?
☐ Yes ☑ No If yes, submit "REPORT OF UNDESIRABLE WATER"
Type of water? _____ Depth of strata _____
Was a chemical analysis made? ☐ Yes ☑ No

I hereby certify that this well was drilled by me (or under my supervision) and that each and all of the statements herein are true to the best of my knowledge and belief. I understand that failure to complete items 1 thru 15 will result in the log(s) being returned for completion and resubmittal.

COMPANY NAME SUGG WATER WELL DRILLING (Type or print) WELL DRILLER'S LICENSE NO. 1006W

ADDRESS 13501 CHRISMAN #26 (Street or RFD) HOUSTON (City) TEXAS (State) 77039 (Zip)

(Signed) James R. Sugg Jr (Licensed Well Driller) (Signed) _____ (Registered Driller Trainee)

Please attach electric log, chemical analysis, and other pertinent information, if available.

For TWC use only: Well No. _____ Located on map 65-61-4

WWD-012 (Rev. 05-18-90)

TEXAS WATER COMMISSION COPY


HARRIS COUNTY
TEXAS
1962
HIGHWAYS REVISED TO JANUARY 1
HOUSTON
PASADENA
LA PORTE
BAYTOWN
GALENA PARK
JACINTO CITY
DEER PARK
PEARLAND
SEABROOK
WEBSTER
FRIENDSWOOD
LEAGUE CITY
TAYLOR LAKE VILLAGE
BROOKSIDE VILLAGE
CLEAR LAKE CITY
MARK THEODORIDIS
16503 LUTHE LANE

WRD Exp. (GW)
April 1966

LJ-45-06-820

WELL SCHEDULE

U. S. DEPT. OF THE INTERIOR — GEOLOGICAL SURVEY — WATER RESOURCES DIVISION

MASTER CARD

1:24000

Record by K.D. VAUGHT | Source of data D-REPT | Date 5-19-75 | Map Aldine, Tex 1967

State TEXAS (48) | County (or town) Harris Co. (LJ)

Latitude: 29 54 02 N | Longitude: 095 27 09 | Sequential number: 1

Lat-long accuracy: | T ___ S, R ___ W, Sec ___, ___ ¼, ___ ¼, ___ ¼, ___ ¼ ___ B & M

Local well number: LJ-45-05-820 | Other number: ___

Local use: | Owner or name: TRI-ANGLE ENG. CO.

Owner or name: TRIANGLE ENG C | Address: Houston, Tx.

Ownership: (C) County, (F) Fed Gov't, (M) City, (N) Corp or Co, (P) Private, (S) State Agency, (W) Water Dist — N

Use of water: (A) Air cond, (B) Bottling, (C) Comm, (D) Dewater, (E) Power, (F) Fire, (H) Dom, (I) Irr, (M) Ind, (N) P S, (R) Rec, (S) Stock, (T) Instit, (U) Unused, (V) Repressure, (W) Recharge, (X) Desal-P S, (Y) Desal-other, (#) Other — H

Use of well: (A) Anode, (D) Drain, (G) Seismic, (H) Heat Res, (O) Obs, (O) Oil-gas, (R) Recharge, (T) Test, (U) Unused, (W) Withdraw, (X) Waste, (Z) Destroyed. — W

DATA AVAILABLE: Well data | Freq. W/L meas.: | Φ | Field aquifer char.

Hyd. lab. data:

Qual. water data; type:

Freq. sampling: NONE | Pumpage inventory: yes / no | period:

Aperture cards: yes

Log data: D-LOG 345 — D

WELL-DESCRIPTION CARD

SAME AS ON MASTER CARD | Depth well: 345 ft | 345 | Meas. (rep'd) REPT accuracy — 3

Depth cased: (first perf.) 298 ft | 298 | Casing type: PLASTIC ; Diam. 6-4 in — 1

Finish: (C) porous concrete, (F) gravel w. (perf.), (G) gravel w. (screen), (H) horiz. gallery, (O) open end, (P) perf., (S) screen, (T) sd. pt., (W) shored, (X) open hole, (#) other — S

Method Drilled: (A) air rot, (B) bored, (C) cable, (D) dug, (R) hyd rot, (J) jetted, (P) air percussion, (R) reverse rotary, (T) trenching, (V) driven, (W) drive wash, (#) other — R

Date Drilled: 9-11-73 | 911 | Pump intake setting: 254 ft | 254

Driller: RUSSELL AND SON, INC. (name) Houston, TEXAS (address)

Lift (type): (A) air, (B) bucket, (C) cent, (J) jet, (L) multiple (cent.), (M) multiple (turb.), (N) none, (P) piston, (R) rot, (S) submerg, (T) turb, (#) other — S | Deep / Shallow — D

Power (type): diesel, elec, nat gas, gasoline, hand, LP gas, wind; H.P. ___ — S | Trans. or meter no.

Descrip. MP ___ ft above/below LSD, Alt. MP ___

Alt. LSD: 95 | 95 | Accuracy: (source) 5' TOPOG — 2

Water Level 165 ft above/below MP; ft above/below LSD | 165 | Accuracy: REPT — D

Date meas: 9-11-73 | 973 | Yield: ___ gpm | Method determined

Drawdown: ___ ft | Accuracy: | Pumping period ___ hrs

QUALITY OF WATER DATA: Iron ___ ppm | Sulfate ___ ppm | Chloride ___ ppm | Hard. ___ ppm

Sp. Conduct ___ K x 10^6 | Temp. ___ °F | Date sampled

Taste, color, etc.

Well No.

Send original copy by certified mail to the Texas Water Development Board
P. O. Box 13087
Austin, Texas 78711

State of Texas

WATER WELL REPORT

For TWDB use only
Well No. 65-05-8?
Located on map
Received: 9-14-73

1) OWNER:
Person having well drilled John Felten (Name) Address 1309 Ashland (Street or RFD) Hou. Tex (City) (State)
Landowner Tri-Angle Eng Co. (Name) Address FM. 149 (Street or RFD) Hou. Texas (City) (State)

2) LOCATION OF WELL:
County Harris, miles in direction from Houston (N.E., S.W., etc.) (Town)

Locate by sketch map showing landmarks, roads, creeks, hiway number, etc.*

Mapsco 65-05-8P

North

(Use reverse side if necessary)

OR Give legal location with distances and directions from adjacent sections or survey lines.

Labor League
Block Survey
Abstract No.
(NW¼ NE¼ SW¼ SE¼) of Section

3) TYPE OF WORK (Check): New Well, Deepening, Reconditioning, Plugging

4) PROPOSED USE (Check): Domestic, Industrial, Municipal, Irrigation, Test Well, Other

5) TYPE OF WELL (Check): Rotary, Driven, Dug, Cable, Jetted, Bored

6) WELL LOG:
Diameter of hole 8.75 in. Depth drilled 345' ft. Depth of completed well 345' ft. Date drilled 9/11/73
All measurements made from 4 ft. above ground level.

From (ft.)	To (ft.)	Description and color of formation material
0	3	Top Soil
3	290	Unconsolidated
290	308	Sand
308	311	Unconsolidated
311	345	Sand

9) Casing:
Type: Old, Steel, Plastic, Other
Cemented from 0 ft. to 298' ft.

Diameter (inches)	Setting From (ft.)	To (ft.)	Gage
4	0	298	40
4	308	311	40

10) SCREEN:
Type P.V.C.
Perforated, Slotted

Diameter (inches)	Setting From (ft.)	To (ft.)	Slot Size
4	298	308	.016
4	311	321	.016

(Use reverse side if necessary)

7) COMPLETION (Check): Straight wall, Gravel packed, Other, Under reamed, Open Hole

8) WATER LEVEL:
Static level 145' ft. below land surface Date 9/11/73
Artesian pressure lbs. per square inch Date
Depth to pump bowls, cylinder, jet, etc. 274 ft.
below land surface.

11) WELL TESTS:
Was a pump test made? Yes, If yes, by whom?
Yield: gpm with ft. drawdown after hrs.
Bailer test gpm with ft. drawdown after hrs.
Artesian flow gpm
Temperature of water

12) WATER QUALITY:
Was a chemical analysis made? Yes
Did any strata contain undesirable water? Yes
Type of water? depth of strata

I hereby certify that this well was drilled by me (or under my supervision) and that each and all of the statements herein are true to the best of my knowledge and belief.

NAME Carl Russell (Type or Print) Water Well Drillers Registration No. 1581
ADDRESS 9737 North Houston Roseland (Street or RFD) Houston (City) Tex (State)
(Signed) Carl K Russell (Water Well Driller) Russell & Son Inc (Company Name)

Please attach electric log, chemical analysis, and other pertinent information, if available.

*Additional instructions on reverse side.

TWDB-WR-6

(2)

65-05-820

Well No. LJ-65-05-820

Latitude-longitude 29 ° 54 ' 07 " (N) S 095 ° 27 ' 09 " W
d m s d m s

HYDROGEOLOGIC CARD

SAME AS ON MASTER CARD (1–19) Physiographic Province: Coastal Plain (20–21) Section: _____

F (22) Drainage Basin: _____ 5 1 R (23–25) Subbasin: _____ (26)

Topo of well site: (D) depression, (C) stream channel, (E) dunes, (F) flat, (H) hilltop, (K) sink, (L) swamp, (O) offshore, (P) pediment, (S) hillside, (T) terrace, (U) undulating, (V) valley flat _____ (27)

MAJOR AQUIFER: _____ system, _____ series (28–29) Chicot aquifer, formation, group C (30–31)

Lithology: _____ (32–33) Origin: _____ (34) Aquifer Thickness: _____ ft

(35–37) Length of well open to: 20 ft (38–40) 2 0 Depth to top of: _____ ft (41–43)

MINOR AQUIFER: _____ system, _____ series (44–45) _____ aquifer, formation, group (46–47)

Lithology: _____ (48–49) Origin: _____ (50) Aquifer Thickness: _____ ft

(51–53) Length of well open to: _____ ft (54–56) Depth to top of: _____ ft (57–59)

Intervals Screened: 298-308 ; 311-321

Depth to consolidated rock: _____ ft (60–63) Source of data: _____ (64)

Depth to basement: _____ ft (65–68) Source of data: _____ (69)

Surficial material: _____ (70–71) Infiltration characteristics: _____ (72)

Coefficient Trans: _____ gpd/ft (73–75) Coefficient Storage: _____ (76–78)

Coefficient Perm: _____ gpd/ft^2; Spec cap: _____ gpm/ft; Number of geologic cards: _____ (79)

CEMENTED 243 - 298'

2 wells app. 40' apart

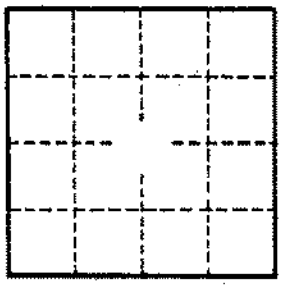

Well No. _____

GPO 857-700

WRD Exp. (GW)
April 1966

Well No. LJ-65-05-821

WELL SCHEDULE

U. S. DEPT. OF THE INTERIOR — GEOLOGICAL SURVEY — WATER RESOURCES DIVISION

MASTER CARD

1:24000

Record by K. D. Vaughn Source of data D-Rept Date 5-19-75 Map Aldine, Tex 1967

State Texas 43 County (or town) Harris Co. L S T

Latitude: 29 54 02 N (deg min sec) Longitude: 095 27 09 (degrees min sec) Sequential number: 2

Lat-long accuracy: T ____ S, R ____ W, Sec ____, ____ ¼, ____ ¼, ____ ¼ ____ B & M

Local well number: LJ-65-05-821 Other number: ____

Local use: ____ Owner or name: TRI-ANGLE ENG. Co.

Owner or name: TRI ANGLE ENG C Address: Houston, Tx.

Ownership: (C) County, (F) Fed Gov't, (M) City, ((N)) Corp or Co, (P) Private, (S) State Agency, (W) Water Dist ____ N

Use of water: (A) Air cond, (B) Bottling, (C) Comm, (D) Dewater, (E) Power, (F) Fire, ((H)) Dom, (I) Irr, (M) Ind, (N) P S, (R) Rec, (S) Stock, (T) Instit, (U) Unused, (V) Repressure, (W) Recharge, (X) Desal-P S, (Y) Desal-other, (Ø) Other ____ H

Use of well: (A) Anode, (D) Drain, (G) Seismic, (H) Heat Res, (Ø) Obs, (P) Oil-gas, (R) Recharge, (T) Test, (U) Unused, ((W)) Withdraw, (X) Waste, (E) Destroyed, W

DATA AVAILABLE: Well data ____ Freq. W/L meas.: ____ Ø Field aquifer char. ____

Hyd. lab. data: ____

Qual. water data; type: ____

Freq. sampling: none ____ Pumpage inventory: yes no, period: ____

Aperture cards: yes ____

Log data: D-LOG 345 D

WELL-DESCRIPTION CARD

SAME AS ON MASTER CARD Depth well: 345 ft 345 Meas. rept Rept accuracy ____

Depth cased; (frac perf.) 298 ft 298 Casing type: PLASTIC ; Diam. 6-4 in ____

Finish: (C) porous concrete, (F) gravel w. (perf.), (G) gravel w. (screen), (H) horiz. gallery, (Ø) open end, (P) perf., (S) screen, (T) sd. pt., (W) shored, (X) open hole, (E) other ____ S

Method Drilled: (A) air rot, (B) bored, (C) cable, (D) dug, ((H)) hyd rot, (J) jetted, (P) air percussion, (R) reverse rotary, (T) trenching, (V) driven, (W) drive wash, (E) other ____ H

Date Drilled: 9-11-73 9 73 Pump intake setting: 274 ft 274

Driller: Russell and Son, Inc. Houston, Texas (name, address)

Lift (type): (A) air, (B) bucket, (C) cent, (J) jet, (L) multiple (cent.), (M) multiple (turb.), (N) none, (P) piston, (R) rot, ((S)) submerg, (T) turb, (E) other S Deep Shallow D

Power (type): diesel, ((elec)), nat gas, LP gasoline, hand, gas, wind; H.P. ____ 5 Trans. or meter no. ____

Descrip. MP ____ ft above below LSD, Alt. MP ____

Alt. LSD: 95 95 Accuracy: (source) 5' TOPO 5

Water Level 165 ft above below MP; Ft above below LSD 165 Accuracy: D-Rept D

Date meas: 9-11-73 N 73 Yield: ____ gpm ____ Method determined ____

Drawdown: ____ ft ____ Accuracy: ____ Pumping period ____ hrs ____

QUALITY OF WATER DATA: Iron ____ ppm Sulfate ____ ppm Chloride ____ ppm Hard. ____ ppm

Sp. Conduct ____ K x 10^6 ____ Temp. ____ °F ____ Date sampled ____

Taste, color, etc. ____

Well No.

Well No. LJ 65-05-R21

Latitude-longitude 29 54 02 (N) S 095 27 09.2
d m s d m s

HYDROGEOLOGIC CARD

SAME AS ON MASTER CARD (1–19) Physiographic Province: Coastal Plain [0 3] (20–21) Section: _____

[F] (22) Drainage Basin: _____ [5 1 R] (23–25) Subbasin: _____ [ ] (26)

Topo of well site: (D) depression, (C) stream channel, (E) dunes, (F) flat, (H) hilltop, (K) sink, (L) swamp, (O) offshore, (P) pediment, (S) hillside, (T) terrace, (U) undulating, (V) valley flat _____ (27) [ ]

MAJOR AQUIFER: _____ system, _____ series [ ] (28–29) CHICOT aquifer, formation, group [C] (30–31)

Lithology: _____ [ ] (32–33) Origin: _____ [ ] (34) Aquifer Thickness: _____ ft

[ ] (35–37) Length of well open to: 20 ft [2 0] (38–40) Depth to top of: _____ ft [ ] (41–43)

MINOR AQUIFER: _____ system, _____ series [ ] (44–45) _____ aquifer, formation, group [ ] (46–47)

Lithology: _____ [ ] (48–49) Origin: _____ [ ] (50) Aquifer Thickness: _____ ft

[ ] (51–53) Length of well open to: _____ ft [ ] (54–56) Depth to top of: _____ ft [ ] (57–59)

Intervals Screened: 298-308 ; 34-221 PVC

Depth to consolidated rock: _____ ft [ ] (60–63) Source of data: _____ (64) [ ]

Depth to basement: _____ ft [ ] (65–68) Source of data: _____ (69) [ ]

Surficial material: _____ [ ] (70–71) Infiltration characteristics: _____ (72) [ ]

Coefficient Trans: _____ gpd/ft [ ] (73–75) Coefficient Storage: _____ [ ] (76–78)

Coefficient Perm: _____ gpd/ft^2; Spec cap: _____ gpm/ft; Number of geologic cards: _____ [ ] (79)

6" cag. 0-298' CEMENTED.

2 wells app. 40' apart.

Well No.

GPO 857-700

DUP

Send original copy by certified mail to the Texas Water Development Board P. O. Box 13087 Austin, Texas 78711

State of Texas

WATER WELL REPORT

For TWDB use only
Well No. 65-05-82
Located on map
Received: 7-4-
dlr

1) OWNER:
Person having well drilled John Felter (Name) Address 1309 Ashland (Street or RFD) Houston (City) 77008 Texas (State)

Landowner Tri-Angle Eng. Co. (Name) Address (Street or RFD) (City) (State)

2) LOCATION OF WELL:
County _____, _____ miles in _____ (N.E., S.W., etc.) direction from _____ (Town)

Locate by sketch map showing landmarks, roads, creeks, hiway number, etc.*

(5)

North

(Use reverse side if necessary)

or

Give legal location with distances and directions from adjacent sections or survey lines.

Labor _____ League _____

Block _____ Survey _____

Abstract No. _____

(NW¼ SE¼ SW¼ SE¼) of Section _____

3) TYPE OF WORK (Check): New Well, Deepening, Reconditioning, Plugging

4) PROPOSED USE (Check): Domestic, Industrial, Municipal, Irrigation, Test Well, Other

5) TYPE OF WELL (Check): Rotary, Driven, Dug, Cable, Jetted, Bored

6) WELL LOG:
Diameter of hole 8.75 in. Depth drilled 345 ft. Depth of completed well 345 ft. Date drilled 9/11/73

All measurements made from 4 ft. above ground level.

From (ft.)	To (ft.)	Description and color of formation material
0	3	Top Soil
3	290	Unconsolidated
290	308	Sand
308	311	Unconsolidated
311	345	Sand

(Use reverse side if necessary)

9) Casing:
Type: Old, New, Steel, Plastic, Other

Cemented from 243 ft. to 298 ft.

Diameter (inches)	Setting From (ft.)	Setting To (ft.)	Gage
6	0	298	40
4	308	311	40
4	321	345	40

10) SCREEN:
Type SSR

Perforated, Slotted

Diameter (inches)	Setting From (ft.)	Setting To (ft.)	Slot Size
4	298	308	16 ga
4	311	321	16 ga

7) COMPLETION (Check):
Straight wall, Gravel packed, Other, Under reamed, Open Hole

8) WATER LEVEL:
Static level 165 ft. below land surface Date 9/11/73

Artesian pressure _____ lbs. per square inch Date _____

Depth to pump bowls, cylinder, jet, etc., 254 ft. below land surface.

11) WELL TESTS:
Was a pump test made? Yes No If yes, by whom?

Yield: _____ gpm with _____ ft. drawdown after _____ hrs.

Bailer test _____ gpm with _____ ft. drawdown after _____ hrs.

Artesian flow _____ gpm

Temperature of water _____

12) WATER QUALITY:
Was a chemical analysis made? Yes No

Did any strata contain undesirable water? Yes No

Type of water? _____ depth of strata _____

I hereby certify that this well was drilled by me (or under my supervision) and that each and all of the statements herein are true to the best of my knowledge and belief.

NAME Carl Bussell (Type or Print) Water Well Drillers Registration No. 1581

ADDRESS 9739 N. Houston Rosslyn (Street or RFD) Houston (City) Tex (State)

(Signed) Carl R. Bussell (Water Well Driller) Bussell & Son Inc. (Company Name)

Please attach electric log, chemical analysis, and other pertinent information, if available.

*Additional instructions on reverse side.

TWDB-WD-4

65-05-82

#82 DUP

Send original copy by certified mail to the Texas Department of Water Resources P. O. Box 13087 Austin, Texas 78711

State of Texas
WATER WELL REPORT

ATTENTION OWNER: *Confidentiality Privilege Notice on Reverse Side*

For TDWR use only
Well No. 65-05-7HH
Located on map YES
Received: TH

1) OWNER Mr. Wade (Name) Address Unknown Proctor Rd. (Street or RFD) Houston, Tx. (City) (State) (Zip)

2) LOCATION OF WELL: County Harris 10 miles in N (N.E., S.W., etc.) direction from Houston (Town)

Driller must complete the legal description to the right with distance and direction from two intersecting section or survey lines, or he must locate and identify the well on an official Quarter- or Half-Scale Texas County General Highway Map and attach the map to this form.

☐ Legal description:
Section No. _____ Block No. _____ Township _____
Abstract No. _____ Survey Name _____
Distance and direction from two intersecting section or survey lines _____

☐ See attached map. Map on 65-06-7PP

3) TYPE OF WORK (Check): ☒ New Well ☐ Deepening ☐ Reconditioning ☐ Plugging

4) PROPOSED USE (Check): ☒ Domestic ☐ Industrial ☐ Public Supply ☐ Irrigation ☐ Test Well ☐ Other _____

5) DRILLING METHOD (Check): ☒ Mud Rotary ☐ Air Hammer ☐ Driven ☐ Bored ☐ Air Rotary ☐ Cable Tool ☐ Jetted ☐ Other _____

6) WELL LOG:

Date drilled 1/7/80

DIAMETER OF HOLE

Dia. (in.)	From (ft.)	To (ft.)
	Surface	
6-3/4		316

From (ft.)	To (ft.)	Description and color of formation material
0	83	Clay
83	89	Sand
89	96	Shale
96	101	Sand
101	116	Shale
116	138	Sand
138	160	Clay
160	199	Shale
199	282	Sand
282	283	Rock
283	308	Sand
308	316	Rock

(Use reverse side if necessary)

7) BOREHOLE COMPLETION:
☐ Open Hole ☐ Straight Wall ☐ Underreamed
☐ Gravel Packed ☐ Other 2 string cemented
If Gravel Packed give interval . . . from _____ ft. to _____ ft.

8) CASING, BLANK PIPE, AND WELL SCREEN DATA:

Dia. (in.)	New or Used	Steel, Plastic, etc. Perf., Slotted, etc. Screen Mfr., if commercial	Setting (ft.) From	Setting (ft.) To	Gage Casing Screen
4"	N	PVC Casing	0	300	Sch
2½"	N	Blank Pipe	295	301	40
2½"	N	Slotted Screen	301	316	.012

CEMENTING DATA
Cemented from 300 ft. to 120 ft.
Method used Halliburton
Cemented by Robinson Water Well (Company or Individual)

9) WATER LEVEL:
Static level 180 ft. below land surface Date 1/8/80
Artesian flow _____ gpm. Date _____

10) PACKERS:

Type	Depth
K	295

11) TYPE PUMP:
☐ Turbine ☐ Jet ☒ Submersible ☐ Cylinder
☐ Other _____
Depth to pump bowls, cylinder, jet, etc., 240 ft.

12) WELL TESTS:
☐ Type Test: ☐ Pump ☐ Bailer ☐ Jetted ☐ Estimated
Yield: _____ gpm with _____ ft. drawdown after _____ hrs.

13) WATER QUALITY:
Did you knowingly penetrate any strata which contained undesirable water? ☐ Yes ☒ No
If yes, submit "REPORT OF UNDESIRABLE WATER"
Type of water? potable Depth of strata _____
Was a chemical analysis made? ☐ Yes ☒ No

I hereby certify that this well was drilled by me (or under my supervision) and that each and all of the statements herein are true to the best of my knowledge and belief.

NAME M. E. Robinson, Jr. (Type or Print) Water Well Drillers Registration No. 1464

ADDRESS 11607 FM 149 (Street or RFD) Houston, (City) Tx. (State) 77086 (Zip)

(Signed) M. E. Robinson Jr. (Water Well Driller) Robinson Water Well Service, Inc. (Company Name)

Please attach electric log, chemical analysis, and other pertinent information, if available.

TDWR-0392 (Rev. 1-12-79)

DEPARTMENT OF WATER RESOURCES COPY

37 Dup

Send original copy by certified mail to the Texas Department of Water Resources P. O. Box 13087 Austin, Texas 78711

State of Texas
WATER WELL REPORT

ATTENTION OWNER: *Confidentiality Privilege Notice on Reverse Side*

For TDWR use only
Well No. 65-05-214
Located on map YES
Received: C.F.S.

1) OWNER Gracon, Inc (Name) Address 1250 Unknown Proctor Rd. (Street or RFD) Houston, Tx. (City) (State) (Zip)

2) LOCATION OF WELL: County Harris NNW (N.E., S.W., etc.) miles to 10 direction from Houston (Town)

Driller must complete the legal description to the right with distance and direction from two intersecting section or survey lines, or he must locate and identify the well on an official Quarter- or Half-Scale Texas County General Highway Map and attach the map to this form.

☐ Legal description:
Section No. _____ Block No. _____ Township _____
Abstract No. _____ Survey Name _____
Distance and direction from two intersecting section or survey lines _____
☐ See attached map. Dup 65-06-56

3) TYPE OF WORK (Check):
☒ New Well ☐ Deepening ☐ Reconditioning ☐ Plugging

4) PROPOSED USE (Check):
☒ Domestic ☐ Industrial ☐ Public Supply ☐ Irrigation ☐ Test Well ☐ Other _____

5) DRILLING METHOD (Check):
☒ Mud Rotary ☐ Air Hammer ☐ Driven ☐ Bored ☐ Air Rotary ☐ Cable Tool ☐ Jetted ☐ Other _____

6) WELL LOG:

Date drilled 11/9/81

DIAMETER OF HOLE Dia. (in.)	From (ft.)	To (ft.)
	Surface	
6-3/4		360

From (ft.)	To (ft.)	Description and color of formation material
0	23	Clay
23	64	Sand
64	120	Clay
120	158	Sand
158	261	Clay
261	360	Sand

7) BOREHOLE COMPLETION:
☐ Open Hole ☐ Straight Wall ☐ Underreamed
☐ Gravel Packed ☒ Other 2 string cemented
If Gravel Packed give interval . . . from _____ ft. to _____ ft.

8) CASING, BLANK PIPE, AND WELL SCREEN DATA:

Dia. (in.)	New or Used	Steel, Plastic, etc. Perf., Slotted, etc. Screen Mgf., if commercial	Setting (ft.) From	Setting (ft.) To	Gage Casing Screen
4"	N	PVC Casing	0	305	Sch.
2½"	N	Blank Pipe	300	310	40
2½"	N	PVC Slotted Screen	310	360	.012

CEMENTING DATA
Cemented from 305 ft. to 105 ft.
Method used Halliburton
Cemented by Robinson Water Well (Company or Individual)

9) WATER LEVEL:
Static level 173 ft. below land surface Date 11/12/81
Artesian flow _____ gpm. Date _____

10) PACKERS: Type K Depth 300

11) TYPE PUMP: 5HP 230V 3 phase
☐ Turbine ☐ Jet ☒ Submersible ☐ Cylinder ☐ Other _____
Depth to pump bowls, cylinder, jet, etc. 286 ft.

12) WELL TESTS:
☐ Type Test: ☐ Pump ☐ Bailer ☐ Jetted ☐ Estimated
Yield _____ gpm with _____ ft. drawdown after _____ hrs.

RECEIVED
MAY - 7 1982
DEPT. OF WATER RESOURCES

(Use reverse side if necessary)

13) WATER QUALITY:
Did you knowingly penetrate any strata which contained undesirable water? ☐ Yes ☒ No
If yes, submit "REPORT OF UNDESIRABLE WATER"
Type of water? potable Depth of strata _____
Was a chemical analysis made? ☐ Yes ☒ No

I hereby certify that this well was drilled by me (or under my supervision) and that each and all of the statements herein are true to the best of my knowledge and belief.

NAME M. E. Robinson, Jr. (Type or Print) Water Well Drillers Registration No. 1464

ADDRESS 11607 FM 149 (Street or RFD) Houston, (City) Tx. (State) 77086 (Zip)

(Signed) _____ (Water Well Driller) Robinson Water Well Service, Inc. (Company Name)

Please attach electric log, chemical analysis, and other pertinent information, if available.

TDWR-0392 (Rev. 1-12-79) DEPARTMENT OF WATER RESOURCES COPY

4820112111

Send original copy by certified mail to the Texas Department of Water Resources P. O. Box 13087 Austin, Texas 78711

State of Texas
WATER WELL REPORT

ATTENTION OWNER: *Confidentiality Privilege Notice on Reverse Side*

For TDWR use only
Well No. 65-04-8
Located on map
Received:

1) OWNER Artie Weathers (Name) Address Unknown Essie Lane (Street or RFD) Houston, Tx. (City) (State) (Zip)

2) LOCATION OF WELL: County Harris 17 miles in NW (N.E., S.W., etc.) direction from Houston (Town)

Driller must complete the legal description to the right with distance and direction from two intersecting section or survey lines, or he must locate and identify the well on an official Quarter- or Half-Scale Texas County General Highway Map and attach the map to this form.

☐ Legal description:
Section No. _____ Block No. _____ Township _____
Abstract No. _____ Survey Name _____
Distance and direction from two intersecting section or survey lines _____

☐ See attached map. 07 60-59-1 NO MAP

3) TYPE OF WORK (Check): ☒ New Well ☐ Deepening ☐ Reconditioning ☐ Plugging

4) PROPOSED USE (Check): ☒ Domestic ☐ Industrial ☐ Public Supply ☐ Irrigation ☐ Test Well ☐ Other _____

5) DRILLING METHOD (Check): ☒ Mud Rotary ☐ Air Hammer ☐ Driven ☐ Bored ☐ Air Rotary ☐ Cable Tool ☐ Jetted ☐ Other _____

6) WELL LOG.

Date drilled 8/5/86

DIAMETER OF HOLE

Dia. (in.)	From (ft.)	To (ft.)
	Surface	
6-3/4		255

7) BOREHOLE COMPLETION: ☐ Open Hole ☐ Straight Wall ☐ Underreamed ☐ Gravel Packed ☒ Other 2 string cemented
If Gravel Packed give interval . . from _____ ft. to _____ ft.

From (ft.)	To (ft.)	Description and color of formation material
0	12	Clay
12	50	Sand
50	95	Clay
95	140	Sand
140	190	Clay
190	210	Sand
210	220	Clay
220	255	Sand

8) CASING, BLANK PIPE, AND WELL SCREEN DATA:

Dia. (in.)	New or Used	Steel, Plastic, etc. Perf., Slotted, etc. Screen Mgf., if commercial	Setting (ft.) From	Setting (ft.) To	Gage Casing Screen
4"	N	PVC Casing	0	235	Sch. 40
2½"	N	Blank Liner	230	245	Sch. 40
2½"	N	PVC Slotted Screen	245	255	.012

CEMENTING DATA
Cemented from 235 ft. to 0 ft.
Method used Halliburton
Cemented by Robinson Water Well (Company or Individual)

9) WATER LEVEL:
Static level 160 ft. below land surface Date _____
Artesian flow _____ gpm. Date _____

10) PACKERS: Type K Depth 230

RECEIVED
SEP 16 1987
TEXAS WATER COMMISSION

11) TYPE PUMP: LHP #251 Tank
☐ Turbine ☐ Jet ☒ Submersible ☐ Cylinder ☐ Other _____
Depth to pump bowls, cylinder, jet, etc., 200 ft.

(Use reverse side if necessary)

13) WATER QUALITY.
Did you knowingly penetrate any strata which contained undesirable water? ☐ Yes ☒ No
If yes, submit "REPORT OF UNDESIRABLE WATER"
Type of water? potable Depth of strata _____
Was a chemical analysis made? ☐ Yes ☐ No

12) WELL TESTS:
☐ Type Test: ☐ Pump ☐ Bailer ☐ Jetted ☐ Estimated
Yield. _____ gpm with _____ ft. drawdown after _____ hrs.

I hereby certify that this well was drilled by me (or under my supervision) and that each and all of the statements herein are true to the best of my knowledge and belief.

NAME M. E. Robinson, Jr. (Type or Print) Water Well Drillers Registration No. 1464

ADDRESS 11607 FM 149 (Street or RFD) Houston, (City) Tx. (State) 77086 (Zip)

(Signed) M. E. Robinson (Water Well Driller)

Robinson Water Well Service, Inc. (Company Name)

Please attach electric log, chemical analysis, and other pertinent information, if available

TDWR 0392 (Rev. 1-12-79) DEPARTMENT OF WATER RESOURCES COPY

4820107726

Send original copy by certified return receipt requested mail to: TDLR, P.O. Box 12157, Austin, TX 78711

ATTENTION OWNER: *Confidentiality Privilege Notice on reverse side of Well Owner's copy (pink)*

State of Texas
WELL REPORT

Texas Department of Licensing & Regulation
P.O. Box 12157
Austin, TX 78711
512-463-7880

1) OWNER Ruth Phillips (Name) ADDRESS (Street or RFD) (City) (State) (Zip)

2) ADDRESS OF WELL'S LOCATION: County Harris 3233 Essie (Street, RFD or other) Houston (City) Tx (State) 77086 (Zip) Long. Lat. Grid # 65-05-4

3) TYPE OF WORK (Check): ☒ New Well ☐ Deepening ☐ Reconditioning ☐ Plugging

(4) PROPOSED USE (Check): ☐ Monitor ☐ Environmental Soil Boring ☒ Domestic ☐ Industrial ☐ Irrigation ☐ Injection ☐ Public Supply ☐ De-watering ☐ Testwell
If Public Supply well, were plans submitted to the TNRCC? ☐ Yes ☐ No

5)

6) WELL LOG:
Date Drilling: Started 8-10 1999 Completed 8-11 1999

DIAMETER OF HOLE

Dia. (in.)	From (ft.)	To (ft.)
7	Surface	408

7) DRILLING METHOD (Check): ☐ Driven ☐ Air Rotary ☒ Mud Rotary ☐ Bored ☐ Air Hammer ☐ Cable Tool ☐ Jetted ☐ Other

N

From (ft.) To (ft.) Description and color of formation material

From (ft.)	To (ft.)	Description and color of formation material
0	20	RED CLAY
20	80	RED SAND
80	200	CLAY
200	320	SAND
320	360	CLAY, ROCK
360	408	SAND

(Use reverse side of Well Owner's copy, if necessary)

8) Borehole Completion (Check): ☐ Open Hole ☐ Straight Wall ☐ Underreamed ☐ Gravel Packed ☒ Other 2 STRING
If Gravel Packed give interval from ft. to ft.

CASING, BLANK PIPE, AND WELL SCREEN DATA:

Dia. (in.)	New or Used	Steel, Plastic, etc. Perf., Slotted, etc. Screen Mfg., if commercial	Setting (ft.) From	Setting (ft.) To	Gage Casting Screen
4½	N	CASING	380	0	Sch 40
2½	N	LINER	390	380	Sch 40
2½	N	SCREEN	408	390	1012

9) CEMENTING DATA
Cemented from 380 ft. to 0 ft. No. of sacks used 18
0 ft. to 15 ft. No. of sacks used 3
Method used Halliburton
Cemented by RWW
Distance to septic system field lines or other concentrated contamination 150
Method of verification of above distance Septic Contractor

13) ☐ Well plugged within 48 hours

Casing left in well: From (ft.)	Casing left in well: To (ft.)	Cement/bentonite placed in well: From (ft.)	Cement/bentonite placed in well: To (ft.)	Sacks used:

10) SURFACE COMPLETION
☐ Specified Surface Slab Installed
☒ Specified Steel Sleeve Installed
☐ Pitless Adapter Used
☐ Approved Alternative Procedure Used

14) TYPE PUMP:
☐ Turbine ☐ Jet ☒ Submersible ☐ Cylinder ☐ Other
Depth to pump bowls, cylinder, jet, etc., 260 ft.

15) WELL TESTS:
Type test: ☐ Pump ☐ Bailer ☒ Jetted ☐ Estimated
Yield: gpm with ft. drawdown after hrs.

11) WATER LEVEL:
Static level 180 ft. below land surface Date 8-11-99
Artesian flow gpm. Date

16) WATER QUALITY:
Did you knowingly penetrate any strata which contained undesirable constituents?
☐ Yes ☒ No If yes, submit "REPORT OF UNDESIRABLE WATER"
Type of water? Depth of strata
Was a chemical analysis made? ☐ Yes ☒ No

12) PACKERS: Type K Depth 370

I certify that I drilled this well (or the well was drilled under my direct supervision) and that each and all of the statements herein are true and correct. I understand that failure to complete items 1 thru 16 will result in the log(s) being returned for completion and resubmittal.

COMPANY NAME Robinson Water Well Service, Inc. (Type or print) WELL DRILLER'S LICENSE NO. 5931

ADDRESS 11819 W. Montgomery Rd. (Street or RFD) Houston (City) Tx. (State) 77086 (Zip)

(Signed) David Robinson B.J. (Licensed Well Driller) (Signed) (Registered Driller Trainee)

Please attach electric log, chemical analysis, and other pertinent information, if available.

TDLR FORM 001WWD (4/98) White - TDLR Yellow - DRILLER Pink - WELL OWNER

4820123884

Send original copy by certified mail to: Texas Water [illegible]ission, P.O. Box 13087, Austin, TX 78711-3087

25

Please use black ink.

ATTENTION OWNER: *Confidentiality Privilege Notice on Reverse Side*

State of Texas
WELL REPORT

Texas Water Well Drillers Board
P.O. Box 13087
Austin, TX 78711-3087
512-371-6299

1) **OWNER** Our Lady Of Lavang (Name) **ADDRESS** 12311 Old Foltin Rd. Hou. Tx 77086 (Street or RFD) (City) (State) (Zip)

2) **LOCATION OF WELL:** County Harris, 12 miles in NW (NE, SW, etc.) direction from Houston (Town)

Driller must complete the legal description below with distance and direction from two intersecting section or survey lines, or he must locate and identify the well on an official Quarter- or Half-Scale Texas County General Highway Map and attach the map to this form.

☐ **LEGAL DESCRIPTION:**

Section No. _____ Block No. _____ Township _____ Abstract No. _____ Survey Name _____

Distance and direction from two intersecting section or survey lines _____

☒ **SEE ATTACHED MAP** 65·5·7

3) **TYPE OF WORK (Check):** ☒ New Well ☐ Deepening ☐ Reconditioning ☐ Plugging

4) **PROPOSED USE (Check):** ☐ Domestic ☐ Industrial ☐ Monitor ☒ Public Supply ☐ Irrigation ☐ Test Well ☐ Injection ☐ De-Watering

5) **DRILLING METHOD (Check):** ☐ Driven ☒ Mud Rotary ☐ Air Hammer ☐ Jetted ☐ Bored ☐ Air Rotary ☐ Cable Tool ☐ Other _____

6) **WELL LOG:**

Date Drilling: Started 8/10 1994 Completed 8/11 1994

DIAMETER OF HOLE

Dia. (in.)	From (ft.)	To (ft.)
6 3/4	Surface	420

7) **BOREHOLE COMPLETION:** ☐ Open Hole ☐ Straight Wall ☐ Underreamed ☐ Gravel Packed ☒ Other 2 String Cemented

If Gravel Packed give interval . . . from _____ ft. to _____ ft.

From (ft.)	To (ft.)	Description and color of formation material
0	25	Top Soil
25	70	Clay & Rock
70	120	Sand
120	180	Clay
180	270	Sand
270	350	Clay
350	420	Sand

RECEIVED
SEP 01 1994
TEXAS NATURAL RESOURCE CONSERVATION COMMISSION

(Use reverse side if necessary)

8) **CASING, BLANK PIPE, AND WELL SCREEN DATA:**

Dia. (in.)	New or Used	Steel, Plastic, etc. Perf., Slotted, etc. Screen Mfg., if commercial	Setting (ft.) From	Setting (ft.) To	Gage Casting Screen
4	N	PVC Casing	0	370	sch 40
2½	N	PVC Liner	370	380	sch 40
2½	N	PVC Screen	380	390	.012
2½	N	PVC Liner	390	400	sch 40
2½	N	PVC Screen	400	42–	.012

9) **CEMENTING DATA** [Rule 287.44(1)]

Cemented from 376 ft. to 216 ft. No. of Sacks Used 12

0 ft. to 10 ft. No. of Sacks Used 3

Method used Halliburton

Cemented by RWW

13) **TYPE PUMP:** 3 H.P.

☐ Turbine ☐ Jet ☒ Submersible ☐ Cylinder ☐ Other _____

Depth to pump bowls, cylinder, jet, etc., 300 ft.

10) **SURFACE COMPLETION**

☐ Specified Surface Slab Installed [Rule 287.44(2)(A)]

☒ Specified Steel Sleeve Installed [Rule 287.44(3)(A)]

☐ Pitless Adapter Used [Rule 287.44(3)(B)]

☐ Approved Alternative Procedure Used [Rule 287.71]

14) **WELL TESTS:**

Type Test: ☐ Pump ☐ Baller ☒ Jetted ☐ Estimated

Yield: _____ gpm with _____ ft. drawdown after _____ hrs.

11) **WATER LEVEL:**

Static level 220 ft. below land surface Date 8/11/94

Artesian flow _____ gpm. Date _____

15) **WATER QUALITY:**

Did you knowingly penetrate any strata which contained undesirable constituents?

☐ Yes ☒ No If yes, submit "REPORT OF UNDESIRABLE WATER"

Type of water? _____ Depth of strata _____

Was a chemical analysis made? ☐ Yes ☒ No

12) **PACKERS:**

Type	Depth
K	370

I hereby certify that this well was drilled by me (or under my supervision) and that each and all of the statements herein are true to the best of my knowledge and belief. I understand that failure to complete items 1 thru 15 will result in the log(s) being returned for completion and resubmittal.

COMPANY NAME Robinson Water Well Ser., Inc (Type or print) **WELL DRILLER'S LICENSE NO.** 2212

ADDRESS 11819 Tomball Pky (Street or RFD) Houston, Tx. 77086 (City) (State) (Zip)

(Signed) [signature] (Licensed Well Driller)

(Signed) _____ (Registered Driller Trainee)

Please attach electric log, chemical analysis, and other pertinent information, if available.

For TWC use only: Well No. 25 Located on map 65·5·7

TWC-0199 (Rev. 05-18-80)

TEXAS WATER COMMISSION COPY

10/26/2020
04:10:17

Texas Commission on Environmental Quality
DWW Water System Summary Sheet

PWS ID	PWS Name	Central Registry RN
TX1013212	OUR LADY OF LAVANG CHURCH	RN101205391

Organization/Customer *	Central Registry CN
DIOCESE OF GALVESTON	CN602800146

*Regulatory mail will be addressed to this organization/person

All Water System Contacts

Type	Contact	Communication
AC - Administrative Contact - REVEREND	VANDO, JOSEPH, CHUNG 12320 OLD FOLTIN RD HOUSTON, TX 77086-3514	**Phone Type** / **Value** BUS - Business / 281-999-1672
EC - Emergency Contact	TRAN, THOMAS, THIEN AN	**Electronic Type** / **Value** **Phone Type** / **Value** BUS - Business / 281-999-1672 FAX - Facsimile / 281-820-7095 MOB - Mobile / 832-692-4761 EMERG - Emergency / 281-999-1672
ECS - Emergency Contact - Secondary	NGUYEN, JOHN, VUONG	**Electronic Type** / **Value** **Phone Type** / **Value** BUS - Business / 281-999-1672 FAX - Facsimile / 281-820-7095 MOB - Mobile / 713-280-6856 EMERG - Emergency / 281-999-4928
OW - Owner	DIOCESE OF GALVESTON 12320 OLD FOLTIN RD HOUSTON, TX 77086-3514	

Operator Grade	Number
WATER OPERATIONS COMPANY	1

Water Operator Licenses

License Holder:	BENRY UTILITY SERVICES LLC	
CURRENT	Class: NONE - WATER OPERATIONS COMPANY	WC0000211

Owner Type	Owner Type Options: COUNTY, DISTRICT, FEDERAL GOVERNMENT, INVESTOR OWNED, MUNICIPALITY, NATIVE AMERICAN, PRIVATE, STATE GOVERNMENT, WATER SUPPLY CORPORATION
Private	

System Type	
NC - TRANSIENT/NON-COMMUNITY	System Type Options: COMMUNITY, TRANSIENT/NON-COMMUNITY, NON-PUBLIC, NON-TRANSIENT/NON-COMMUNITY

Population Type	Population Served	# of Connect	# I/C w/other PWS
NonResidential	500	3	0

Total Product (MGD)	Average Daily Consump.	Max Daily Demand (MGD)	Total Storage (MG)	Elev. Storage (MG)	Service Pump Cap.	Max.Purchase Cap. (MGD/GPM)	Pressure Tank Cap. (MG)

Activity Status	Inactivation Date
A - ACTIVE	

Last Survey Date	Surveyor	Survey Type	Region	County
08/02/2016	ALETHEA SEALS	Sanitary Survey	HOUSTON	HARRIS
03/28/2012	ELAINE JACKSON	Sanitary Survey	HOUSTON	HARRIS
11/26/2007	HUYEN, D LUU	Sanitary Survey	HOUSTON	HARRIS

(Treatment Plant)							
Entry Point	EP Name/Source Summation (Activity Status)	Plant Name (Activity Status)	Plant Num	Chemical Mon Type	Chem Sample Point	Distribution Mon Type	Dist Sample Point
EP001	TRT-TAP / Ground Water(A)	12311 OLD FOLTIN RD(A)	TP20173		NO		NO

Train:	Unnamed			
(Treatments)				
Disinfection Zone	Treatment Sequence	Objective	Process	Treatment
null	null	D	423	HYPOCHLORINATION, PRE

(Active Sources)						
Source Number	Source Name (Activity Status)	Operational Status	Source Type	Depth	Tested GPM	Rated GPM
G1013212A	1 - 12311 OLD FOLTIN RD (A)	P	G	455	48 GPM	80 GPM

Drill Date	Source Summary
11/27/2001	CHICOT

GPS Latitude (decimal)	GPS Longitude (decimal)	GPS Elevation	GPS Date	Seller
29.9118	-95.470901	101	02/19/2004	Not Purchasing

(Inactive/Offline Sources)			
SourceNumber	Name	Status	Depth

(Treatment Plant)							
Entry Point	EP Name/Source Summation (Activity Status)	Plant Name (Activity Status)	Plant Num	Chemical Mon Type	Chem Sample Point	Distribution Mon Type	Dist Sample Point
EP003	TRT-TAP / Ground Water(A)	12320 OLD FOLTIN RD(A)	TP410215		NO		NO

Train:	Unnamed

(Treatments)				
Disinfection Zone	Treatment Sequence	Objective	Process	Treatment
null	null	D	403	GASEOUS CHLORINATION, PRE

(Active Sources)						
Source Number	Source Name (Activity Status)	Operational Status	Source Type	Depth	Tested GPM	Rated GPM
G1013212C	3 - 12320 OLD FOLTIN RD (A)	P	G	470	N/A	54 GPM

Drill Date	Source Summary
None Available	CHICOT

GPS Latitude (decimal)	GPS Longitude (decimal)	GPS Elevation	GPS Date	Seller
29.911536	-95.467895	0	10/16/2013	Not Purchasing

(Inactive/Offline Sources)			
SourceNumber	Name	Status	Depth

(Treatment Plant)							
Entry Point	EP Name/Source Summation (Activity Status)	Plant Name (Activity Status)	Plant Num	Chemical Mon Type	Chem Sample Point	Distribution Mon Type	Dist Sample Point
EP002	TRT-TAP / Ground Water(I)	PLANT(I)	TP20256		NO		NO

Train:	No Train Data

(Treatments)				
Disinfection Zone	Treatment Sequence	Objective	Process	Treatment

(Active Sources)

(Inactive/Offline Sources)			
SourceNumber	Name	Status	Depth
GI013212B	2 - NOT DRINKING WATER	O	N/A

Code Explanations
Monitoring Type Codes: (GW) GROUNDWATER , (GUP) GROUNDWATER UNDER THE INFLUENCE - PURCHASED , (SWP) SURFACE WATER - PURCHASED , (GU) GROUNDWATER UNDER THE INFLUENCE OF SURFACE WATER , (N) NO SOURCES , (SW) SURFACE WATER
Activity Status Codes: (A) ACTIVE , (D) DELETED/DISSOLVED , (I) INACTIVE , (P) PROPOSED ,
Operational Status Codes: (E) EMERGENCY , (I) INTERIM/PEAK (O) OTHER , (P) PERMANENT , (S) SEASONAL
Source Types: (G) GROUND WATER , (S) SURFACE WATER , (U) GROUND WATER UNDER THE INFLUENCE

- End of Report -

At the time of your query this data was the most current information available from our database, which is in real time. Every effort was made to retrieve it according to your query. Thank-you for using DWW.

STATE OF TEXAS WELL REPORT for Tracking #289030

Owner:	**Jose Ramirez**	Owner Well #:	**No Data**
Address:	**12615 Ann Louise Rd. Houston, TX 77086**	Grid #:	**65-05-7**
Well Location:	**12615 Ann Louise Rd. Houston, TX 77086**	Latitude:	**29° 54' 55" N**
		Longitude:	**095° 28' 13" W**
Well County:	**Harris**	Elevation:	**No Data**
Type of Work:	**New Well**	Proposed Use:	**Domestic**

Drilling Start Date: **6/7/2012** Drilling End Date: **6/7/2012**

	Diameter (in.)	*Top Depth (ft.)*	*Bottom Depth (ft.)*
Borehole:	**5.5**	**0**	**47**

Drilling Method: **Mud (Hydraulic) Rotary**

Borehole Completion: **Filter Packed**

	Top Depth (ft.)	*Bottom Depth (ft.)*	*Filter Material*	*Size*
Filter Pack Intervals:	**37**	**47**	**Gravel**	**# 12**

	Top Depth (ft.)	*Bottom Depth (ft.)*	*Description (number of sacks & material)*
Annular Seal Data:	**0**	**10**	**5 Cement**
	10	**37**	**4 Bentonite**

Seal Method: **Pressure**

Sealed By: **Driller**

Distance to Property Line (ft.): **5**

Distance to Septic Field or other concentrated contamination (ft.): **50**

Distance to Septic Tank (ft.): **No Data**

Method of Verification: **Customer**

Surface Completion: **Surface Sleeve Installed**

Water Level: **13 ft.** below land surface on **2012-06-07** Measurement Method: **Unknown**

Packers: **None**

Type of Pump: **Jet** Pump Depth (ft.): **20**

Well Tests: **Jetted** **Yield: 5 GPM with 12 ft. drawdown after 2 hours**

	Strata Depth (ft.)	Water Type
Water Quality:	**No Data**	**Fresh**

Chemical Analysis Made: **No**

Did the driller knowingly penetrate any strata which contained injurious constituents?: **No**

Certification Data: The driller certified that the driller drilled this well (or the well was drilled under the driller's direct supervision) and that each and all of the statements herein are true and correct. The driller understood that failure to complete the required items will result in the report(s) being returned for completion and resubmittal.

Company Information: **Raymond Services, Inc.**

10011 Airline
Houston, TX 77037

Driller Name: **Zachary Proctor** License Number: **4577**

Apprentice Name: **Daniel Perez** Apprentice Number: **59136**

Comments: **No Data**

Lithology:
DESCRIPTION & COLOR OF FORMATION MATERIAL

Top (ft.)	Bottom (ft.)	Description
0	**3**	**Top Soil**
3	**15**	**Sand/Clay**
15	**25**	**Sand/Clay**
25	**35**	**Red Sand # 6**
35	**40**	**Red Clay**
40	**47**	**Red Sand # 6**

Casing:
BLANK PIPE & WELL SCREEN DATA

Dia. (in.)	New/Used	Type	Setting From/To (ft.)
2	**New**	**PVC**	**Casing 0 - 37 SCH 40**
2	**New**	**PVC**	**Screen 37 - 47 # 6**

IMPORTANT NOTICE FOR PERSONS HAVING WELLS DRILLED CONCERNING CONFIDENTIALITY

TEX. OCC. CODE Title 12, Chapter 1901.251, authorizes the owner (owner or the person for whom the well was drilled) to keep information in Well Reports confidential. The Department shall hold the contents of the well log confidential and not a matter of public record if it receives, by certified mail, a written request to do so from the owner.

Please include the report's Tracking Number on your written request.

Texas Department of Licensing and Regulation
P.O. Box 12157
Austin, TX 78711
(512) 334-5540

STATE OF TEXAS WELL REPORT for Tracking #389031

Owner:	**Honey Montgomery**	Owner Well #:	**No Data**
Address:	**3214 Essie Rd. Houston, TX 77086**	Grid #:	**65-05-7**
Well Location:	**3214 Essie Rd. Houston, TX 77086**	Latitude:	**29° 54' 50" N**
		Longitude:	**095° 28' 12" W**
Well County:	**Harris**	Elevation:	**No Data**
Type of Work:	**Replacement**	Proposed Use:	**Domestic**

Drilling Start Date: **1/30/2015** Drilling End Date: **1/31/2015**

	Diameter (in.)	*Top Depth (ft.)*	*Bottom Depth (ft.)*
Borehole:	**6.75**	**0**	**360**

Drilling Method: **Mud (Hydraulic) Rotary**

Borehole Completion: **2 String**

	Top Depth (ft.)	*Bottom Depth (ft.)*	*Description (number of sacks & material)*
Annular Seal Data:	**0**	**340**	**42**
	0	**10**	**10**

Seal Method: **Pressure Cemented**

Sealed By: **SDI**

Distance to Property Line (ft.): **25**

Distance to Septic Field or other concentrated contamination (ft.): **80**

Distance to Septic Tank (ft.): **No Data**

Method of Verification: **Owner**

Surface Completion: **Surface Sleeve Installed**

Water Level: **190 ft.** below land surface on **2015-02-18** Measurement Method: **Unknown**

Packers: **K-Packer 330**

Type of Pump: **Submersible 2 Hp** Pump Depth (ft.): **240**

Well Tests: **Jetted** **Yield: 50 GPM**

	Strata Depth (ft.)	Water Type
Water Quality:	**No Data**	**No Data**

Chemical Analysis Made: **No**

Did the driller knowingly penetrate any strata which contained injurious constituents?: **No**

Certification Data: The driller certified that the driller drilled this well (or the well was drilled under the driller's direct supervision) and that each and all of the statements herein are true and correct. The driller understood that failure to complete the required items will result in the report(s) being returned for completion and resubmittal.

Company Information: **Scott Drilling Inc**

11923 Green Pines Circle
Houston, TX 77066

Driller Name: **Scott Robinson** License Number: **4839**

Apprentice Name: **Carlos DeLeon** Apprentice Number: **59057**

Comments: **No Data**

Lithology:
DESCRIPTION & COLOR OF FORMATION MATERIAL

Top (ft.)	Bottom (ft.)	Description
0	**95**	**Clay**
95	**120**	**Sand**
120	**255**	**Clay**
255	**265**	**Sand**
265	**295**	**Clay**
295	**360**	**Sand**

Casing:
BLANK PIPE & WELL SCREEN DATA

Dia. (in.)	New/Used	Type	Setting From/To (ft.)
4	**New**	**PVC**	**Casing 0-340**
2.5	**New**	**PVC**	**Liner 330-340**
2.5	**New**	**PVC**	**Screen 340-360 .10**

IMPORTANT NOTICE FOR PERSONS HAVING WELLS DRILLED CONCERNING CONFIDENTIALITY

TEX. OCC. CODE Title 12, Chapter 1901.251, authorizes the owner (owner or the person for whom the well was drilled) to keep information in Well Reports confidential. The Department shall hold the contents of the well log confidential and not a matter of public record if it receives, by certified mail, a written request to do so from the owner.

Please include the report's Tracking Number on your written request.

Texas Department of Licensing and Regulation
P.O. Box 12157
Austin, TX 78711
(512) 334-5540

STATE OF TEXAS WELL REPORT for Tracking #4513

Owner:	**OUR LADY OF LAVANG CATHOLIC CHURCH**	Owner Well #:	**No Data**
		Grid #:	**65-05-7**
Address:	**12320 OLD FOLTIN RD. HOUSTON, TX 77088**	Latitude:	**29° 54' 43" N**
Well Location:	**12401 OLD FOLTIN RD. HOUSTON, TX 77086**	Longitude:	**095° 28' 15" W**
Well County:	**Harris**	Elevation:	**No Data**

Type of Work: **New Well** Proposed Use: **Public Supply**

Drilling Start Date: **11/26/2001** Drilling End Date: **11/27/2001** **Plans Approved by TCEQ - UNKNOWN**

	Diameter (in.)	*Top Depth (ft.)*	*Bottom Depth (ft.)*
Borehole:	**8**	**0**	**455**

Drilling Method: **Mud (Hydraulic) Rotary**

Borehole Completion: **2 STRING**

	Top Depth (ft.)	*Bottom Depth (ft.)*	*Description (number of sacks & material)*
Annular Seal Data:	**0**	**430**	**28**
	0	**10**	**10**

Seal Method: **Positive Displacement**

Sealed By: **SDI**

Distance to Property Line (ft.): **No Data**

Distance to Septic Field or other concentrated contamination (ft.): **175**

Distance to Septic Tank (ft.): **No Data**

Method of Verification: **BY OWNER**

Surface Completion: **Surface Slab Installed**

Water Level: **225 ft.** below land surface on **2001-11-27** Measurement Method: **Unknown**

Packers: **K-PACKER 420**

Type of Pump: **Submersible** Pump Depth (ft.): **357**

Well Tests: **Jetted** **No Test Data Specified**

	Strata Depth (ft.)	Water Type
Water Quality:	**No Data**	**No Data**

Chemical Analysis Made: **No**

Did the driller knowingly penetrate any strata which contained injurious constituents?: **No**

Certification Data: The driller certified that the driller drilled this well (or the well was drilled under the driller's direct supervision) and that each and all of the statements herein are true and correct. The driller understood that failure to complete the required items will result in the report(s) being returned for completion and resubmittal.

Company Information: **SCOTT DRILLING, INC.**

11923 GREEN PINE CIRCLE
HOUSTON, TX 77066

Driller Name: **SCOTT ROBINSON** License Number: **4839**

Comments: **No Data**

Lithology:
DESCRIPTION & COLOR OF FORMATION MATERIAL

From (ft)	To (ft)	Description
0	**50**	**CLAY**
50	**70**	
70	**80**	**CLAY 315-345 CLAY**
80	**115**	**SAND 345-455 SAND**
115	**125**	**CLAY**
125	**135**	**SAND**
135	**200**	**CLAY**
200	**225**	**SAND**
225	**260**	**CLAY**
260	**315**	**SAND**

Casing:
BLANK PIPE & WELL SCREEN DATA

Dia. (in.)	New/Used	Type	Setting From/To (ft.)
5	**N**	**PVC CASING**	**0 430**
2.5	**"**	**" LINER**	**420 430**
"	**"**	**" SCREEN**	**430 455**

IMPORTANT NOTICE FOR PERSONS HAVING WELLS DRILLED CONCERNING CONFIDENTIALITY

TEX. OCC. CODE Title 12, Chapter 1901.251, authorizes the owner (owner or the person for whom the well was drilled) to keep information in Well Reports confidential. The Department shall hold the contents of the well log confidential and not a matter of public record if it receives, by certified mail, a written request to do so from the owner.

Please include the report's Tracking Number on your written request.

Texas Department of Licensing and Regulation
P.O. Box 12157
Austin, TX 78711
(512) 334-5540

STATE OF TEXAS WELL REPORT for Tracking #206512

Owner:	**Our Lady of Lavang Catholic Church**	Owner Well #:	**No Data**
Address:	**12320 Old Foltin Houston, TX 77088**	Grid #:	**65-05-7**
		Latitude:	**29° 54' 45" N**
Well Location:	**12340 Old Foltin Houston, TX 77088**	Longitude:	**095° 28' 06" W**
Well County:	**Harris**	Elevation:	**No Data**
Type of Work:	**New Well**	Proposed Use:	**Public Supply**

Drilling Start Date: **1/21/2010** Drilling End Date: **1/22/2010** **Plans Approved by TCEQ - YES**

	Diameter (in.)	*Top Depth (ft.)*	*Bottom Depth (ft.)*
Borehole:	**8.5**	**0**	**470**

Drilling Method: **Mud (Hydraulic) Rotary**

Borehole Completion: **2 String**

	Top Depth (ft.)	*Bottom Depth (ft.)*	*Description (number of sacks & material)*
Annular Seal Data:	**0**	**240**	**18**
	0	**10**	**10**

Seal Method: **Positive Displacement**

Sealed By: **SDI**

Distance to Property Line (ft.): **15**

Distance to Septic Field or other concentrated contamination (ft.): **none**

Distance to Septic Tank (ft.): **No Data**

Method of Verification: **owner**

Surface Completion: **Surface Slab Installed**

Water Level: **200 ft.** below land surface on **2010-02-01** Measurement Method: **Unknown**

Packers: **KP-440**

Type of Pump: **Submersible** Pump Depth (ft.): **315**

Well Tests: **Jetted** **Yield: 70 GPM**

	Strata Depth (ft.)	Water Type
Water Quality:	**No Data**	**No Data**

Chemical Analysis Made: **No**

Did the driller knowingly penetrate any strata which contained injurious constituents?: **No**

Certification Data: The driller certified that the driller drilled this well (or the well was drilled under the driller's direct supervision) and that each and all of the statements herein are true and correct. The driller understood that failure to complete the required items will result in the report(s) being returned for completion and resubmittal.

Company Information: **Scott Drilling, Inc.**

11923 Green Pines Circle
Houston, TX 77066

Driller Name: **Scott Robinson** License Number: **4839**

Comments: **No Data**

Report Amended on by Request #8347

Lithology:
DESCRIPTION & COLOR OF FORMATION MATERIAL

Top (ft.)	Bottom (ft.)	Description
0	50	clay
50	60	sand
60	100	clay
100	115	sand
115	130	clay
130	140	sand
140	250	clay
250	275	sand
275	290	clay
290	330	sand
330	350	clay
350	360	sand
360	380	clay
380	385	sand
385	450	clay
450	470	sand

Casing:
BLANK PIPE & WELL SCREEN DATA

Dia. (in.)	New/Used	Type	Setting From/To (ft.)
4	**N**	**PVC**	**to Casing 0-240**
2.5	**N**	**"**	**" Liner 230-240**
2.5	**N**	**"**	**" Screen 240-255 .12**

IMPORTANT NOTICE FOR PERSONS HAVING WELLS DRILLED CONCERNING CONFIDENTIALITY

TEX. OCC. CODE Title 12, Chapter 1901.251, authorizes the owner (owner or the person for whom the well was drilled) to keep information in Well Reports confidential. The Department shall hold the contents of the well log confidential and not a matter of public record if it receives, by certified mail, a written request to do so from the owner.

Please include the report's Tracking Number on your written request.

Texas Department of Licensing and Regulation
P.O. Box 12157
Austin, TX 78711
(512) 334-5540

STATE OF TEXAS WELL REPORT for Tracking #234941

Owner:	**Alvin Harris**	Owner Well #:	**No Data**
Address:	**12609 Ann Louise Houston, TX 77086**	Grid #:	**65-05-7**
Well Location:	**12609 Ann Louise Houston, TX 77086**	Latitude:	**29° 54' 53" N**
		Longitude:	**095° 28' 10" W**
Well County:	**Harris**	Elevation:	**No Data**
Type of Work:	**New Well**	Proposed Use:	**Domestic**

Drilling Start Date: **10/12/2010** Drilling End Date: **10/12/2010**

	Diameter (in.)	*Top Depth (ft.)*	*Bottom Depth (ft.)*
Borehole:	**5.875**	**0**	**107**

Drilling Method: **Mud (Hydraulic) Rotary**

Borehole Completion: **Filter Packed**

	Top Depth (ft.)	*Bottom Depth (ft.)*	*Filter Material*	*Size*
Filter Pack Intervals:	**97**	**107**	**Gravel**	**# 12**

	Top Depth (ft.)	*Bottom Depth (ft.)*	*Description (number of sacks & material)*
Annular Seal Data:	**0**	**10**	**5 Cement**
	10	**97**	**10 Bentonite**

Seal Method: **Pressure**

Sealed By: **Driller**

Distance to Property Line (ft.): **15**

Distance to Septic Field or other concentrated contamination (ft.): **50**

Distance to Septic Tank (ft.): **No Data**

Method of Verification: **Customer**

Surface Completion: **Surface Sleeve Installed**

Water Level: **80 ft.** below land surface on **2010-10-12** Measurement Method: **Unknown**

Packers: **None**

Type of Pump: **Jet** Pump Depth (ft.): **92**

Well Tests: **Jetted** **Yield: 4 GPM with 10 ft. drawdown after 2 hours**

	Strata Depth (ft.)	Water Type
Water Quality:	**No Data**	**Fresh**

Chemical Analysis Made: **No**

Did the driller knowingly penetrate any strata which contained injurious constituents?: **No**

Certification Data: The driller certified that the driller drilled this well (or the well was drilled under the driller's direct supervision) and that each and all of the statements herein are true and correct. The driller understood that failure to complete the required items will result in the report(s) being returned for completion and resubmittal.

Company Information: **Raymond Services, Inc.**

10011 Airline
Houston, TX 77037

Driller Name: **Zachary Proctor** License Number: **4577**

Apprentice Name: **None**

Comments: **No Data**

Lithology:
DESCRIPTION & COLOR OF FORMATION MATERIAL

Top (ft.)	Bottom (ft.)	Description
0	3	Top Soil
3	12	Sand / Clay
12	22	Clay Beige
22	28	Sand Red # 6
28	30	Rock
30	50	Sand Red # 6
50	80	Clay Gray
80	85	Sand White # 8
85	95	Clay Gray
95	97	Rock
95	107	Sand / Gravel # 12

Casing:
BLANK PIPE & WELL SCREEN DATA

Dia. (in.)	New/Used	Type	Setting From/To (ft.)
2	New	PVC	Casing 0 - 97 SCH 40
2	New	PVC	Screen 97 - 107 # 6

IMPORTANT NOTICE FOR PERSONS HAVING WELLS DRILLED CONCERNING CONFIDENTIALITY

TEX. OCC. CODE Title 12, Chapter 1901.251, authorizes the owner (owner or the person for whom the well was drilled) to keep information in Well Reports confidential. The Department shall hold the contents of the well log confidential and not a matter of public record if it receives, by certified mail, a written request to do so from the owner.

Please include the report's Tracking Number on your written request.

Texas Department of Licensing and Regulation
P.O. Box 12157
Austin, TX 78711
(512) 334-5540

Send original copy by certified mail to: TNRCC, P.O. Box [redacted]87, Austin, TX 78711-3087 KM41 [redacted] Please use black ink.

ATTENTION OWNER: *Confidentiality Privilege Notice on Reverse Side*

State of Texas WELL REPORT

Texas Water Well Drillers Advisory Council
P.O. Box 13087
Austin, TX 78711-3087
512-371-6299

1) OWNER Louise Ellison (Name) ADDRESS 3234 Essie Rd (Street or RFD) Houston (City) Tex (State) 77086 (Zip)

2) ADDRESS OF WELL: County HARRIS 3234 Essie (Street or RFD) Houston (City) Tex (State) 77086 (Zip) STATE WELL # 65-13-2

3) TYPE OF WORK (Check): [X] New Well [ ] Deepening [ ] Reconditioning [ ] Plugging

4) PROPOSED USE (Check): [ ] Monitor [ ] Environmental Soil Boring [X] Domestic [ ] Industrial [ ] Irrigation [ ] Injection [ ] Public Supply [ ] De-watering [ ] Testwell
If Public Supply well, were plans submitted to the TNRCC? [ ] Yes [ ] No

5)

6) WELL LOG:
Date Drilling: Started 11-9- 19 94 Completed 11-10- 19 94

DIAMETER OF HOLE		
Dia. (in.)	From (ft.)	To (ft.)
4.5	Surface	48

7) DRILLING METHOD (Check): [ ] Driven [X] Mud Rotary [ ] Bored [ ] Air Rotary [ ] Air Hammer [ ] Cable Tool [ ] Jetted [ ] Other

From (ft.)	To (ft.)	Description and color of formation material
0	To 10	Black Clay
10	To 20	Light white Clay
20	To 40	Red Clay
40	To 48	Water Sand

RECEIVED
DEC 22 1994
TEXAS NATURAL RESOURCE CONSERVATION COMMISSION

(Use reverse side if necessary)

8) Borehole Completion (Check): [ ] Open Hole [ ] Straight Wall [ ] Underreamed [ ] Gravel Packed [ ] Other Concrete
If Gravel Packed give interval ... from _____ ft. to _____ ft.

CASING, BLANK PIPE, AND WELL SCREEN DATA:

Dia. (in.)	New or Used	Steel, Plastic, etc. Perf., Slotted, etc. Screen Mfg., if commercial	Setting (ft.) From	Setting (ft.) To	Gage Casting Screen
2	N	P.V.C. SC 40	0	38	
2	N	P.V.C Screen	38	48	6 Gal

9) CEMENTING DATA [Rule 338.44(1)]
Cemented from 0 ft. to 15 ft. No. of sacks used 3
_____ ft. to _____ ft. No. of sacks used _____
Method used Poured
Cemented by Oiler
Distance to septic system field lines _____ ft.
Method of verification of above distance _____

10) SURFACE COMPLETION
[X] Specified Surface Slab Installed [Rule 338.44(2)(A)]
[X] Specified Steel Sleeve Installed [Rule 338.44(3)(A)]
[ ] Pitless Adapter Used [Rule 338.44(3)(b)]
[X] Approved Alternative Procedure Used [Rule 338.71]

11) WATER LEVEL:
Static level 18 ft. below land surface Date 11-10-94
Artesian flow _____ gpm. Date _____

12) PACKERS: Type Depth

13) TYPE PUMP:
[ ] Turbine [X] Jet [ ] Submersible [ ] Cylinder
[ ] Other
Depth to pump bowls, cylinder, jet, etc., _____ ft.

14) WELL TESTS:
Type test: [ ] Pump [ ] Bailer [X] Jetted [ ] Estimated
Yield: _____ gpm with _____ ft. drawdown after _____ hrs.

15) WATER QUALITY:
Did you knowingly penetrate any strata which contained undesirable constituents?
[ ] Yes [X] No If yes, submit "REPORT OF UNDESIRABLE WATER"
Type of water? _____ Depth of strata _____
Was a chemical analysis made? [ ] Yes [X] No

I hereby certify that this well was drilled by me (or under my supervision) and that each and all of the statements herein are true to the best of my knowledge and belief. I understand that failure to complete items 1 thru 15 will result in the log(s) being returned for completion and resubmittal.

COMPANY NAME A. C. Hughes (Type or print) WELL DRILLER'S LICENSE NO. 3248 WKL

ADDRESS 12718 Acp st (Street or RFD) Houston (City) Texas (State) 77085 (Zip)

(Signed) Albert C Hughes (Licensed Well Driller) (Signed) _____ (Registered Driller Trainee)

Please attach electric log, chemical analysis, and other pertinent information, if available.

TNRCC-0199 (Rev. 09-01-93) TNRCC COPY

·5 m. SMLL
·5 m. WELL

Please use black ink.
Send original copy by certified mail to the
Texas Department of Water Resources
P. O. Box 13087
Austin, Texas 78711

State of Texas
WATER WELL REPORT

ATTENTION OWNER: *Confidentiality Privilege Notice on Reverse Side*

Texas Water Well Drillers Board
P. O. Box 13087
Austin, Texas 78711

1) OWNER Our Lady of Lavang Church (Name) Address Old Foltin Rd. (Street or RFD) Houston (City) Tex. (State) (Zip)

2) LOCATION OF WELL:
County Harris 14 miles in N.W. (N.E., S.W., etc.) direction from Houston (Town)

Driller must complete the legal description to the right with distance and direction from two intersecting section or survey lines, or he must locate and identify the well on an official Quarter- or Half-Scale Texas County General Highway Map and attach the map to this form.

☐ Legal description:
Section No. _____ Block No. _____ Township _____
Abstract No. _____ Survey Name _____
Distance and direction from two intersecting section or survey lines _____

☑ See attached map. 017 65-06-4

3) TYPE OF WORK (Check): ☑ New Well ☐ Deepening ☐ Reconditioning ☐ Plugging

4) PROPOSED USE (Check): ☑ Domestic ☐ Industrial ☐ Public Supply ☐ Irrigation ☐ Test Well ☐ Other _____

5) DRILLING METHOD (Check): ☑ Mud Rotary ☐ Air Hammer ☐ Driven ☐ Bored ☐ Air Rotary ☐ Cable Tool ☐ Jetted ☐ Other _____

6) WELL LOG:
Date drilled 9/16/85

DIAMETER OF HOLE

Dia. (in.)	From (ft.)	To (ft.)
6½	Surface	322

7) BOREHOLE COMPLETION:
☐ Open Hole ☐ Straight Wall ☐ Underreamed
☐ Gravel Packed ☑ Other Cemented
If Gravel Packed give interval . . . from _____ ft. to _____ ft.

From (ft.)	To (ft.)	Description and color of formation material
0	3	top soil
3	42	red + gray clay
42	56	fine red sand
56	82	red, gray, + blue clay
82	108	coarse sand
108	208	red, blue, + gray clay
208	221	fine sand
221	243	red + gray clay
243	261	coarse sand
261	270	red + gray clay
270	322	fine sand

(Use reverse side if necessary)

8) CASING, BLANK PIPE, AND WELL SCREEN DATA:

Dia. (in.)	New or Used	Steel, Plastic, etc. Perf., Slotted, etc. Screen Mgf., if commercial	Setting (ft.) From	Setting (ft.) To	Gage Casing Screen
4"	New	Plastic Casing	0	295	40
2½"	New	Plastic Scree	312	322	8

9) CEMENTING DATA [Rule 319.44(b)]
Cemented from 295 ft. to 100 ft.
_____ ft. to _____ ft.
Method used Pressurized
Cemented by Ind.

10) SURFACE COMPLETION
☐ Specified Surface Slab Installed [Rule 319.44(c)]
☐ Pitless Adapter Used [Rule 319.44(d)]
☐ Approved Alternative Procedure Used [Rule 319.71]

11) WATER LEVEL:
Static level 210 ft. below land surface Date 9/17/85
Artesian flow _____ gpm. Date _____

12) PACKERS: Type Depth

RECEIVED
OCT 14 1986
TEXAS WATER COMMISSION

13) TYPE PUMP:
☐ Turbine ☐ Jet ☐ Submersible ☐ Cylinder
☐ Other _____
Depth to pump bowls, cylinder, jet, etc., _____ ft.

14) WELL TESTS:
Type Test: ☐ Pump ☐ Bailer ☐ Jetted ☐ Estimated
Yield: _____ gpm with _____ ft. drawdown after _____ hrs.

15) WATER QUALITY:
Did you knowingly penetrate any strata which contained undesirable water? ☐ Yes ☑ No
If yes, submit "REPORT OF UNDESIRABLE WATER"
Type of water? Fresh Depth of strata 52'
Was a chemical analysis made? ☐ Yes ☑ No

I hereby certify that this well was drilled by me (or under my supervision) and that each and all of the statements herein are true to the best of my knowledge and belief. I understand that failure to complete items 1 thru 12 will result in the log(s) being returned for completion and resubmittal.

COMPANY NAME Damrell + Potter Drilling Co. (Type or Print) Water Well Driller's License No. 1872

ADDRESS Star Rt. Box 44B (Street or RFD) Cleveland (City) Texas (State) 77327 (Zip)

(Signed) Bobby Potter (Licensed Water Well Driller) (Signed) _____ (Registered Driller Trainee)

For TDWR use only
Well No. 65-06-4
Located on map.

Please attach electric log, chemical analysis, and other pertinent information, if available.

4820112290

TDWR 0292 (12/29/83)

DEPARTMENT OF WATER RESOURCES COPY

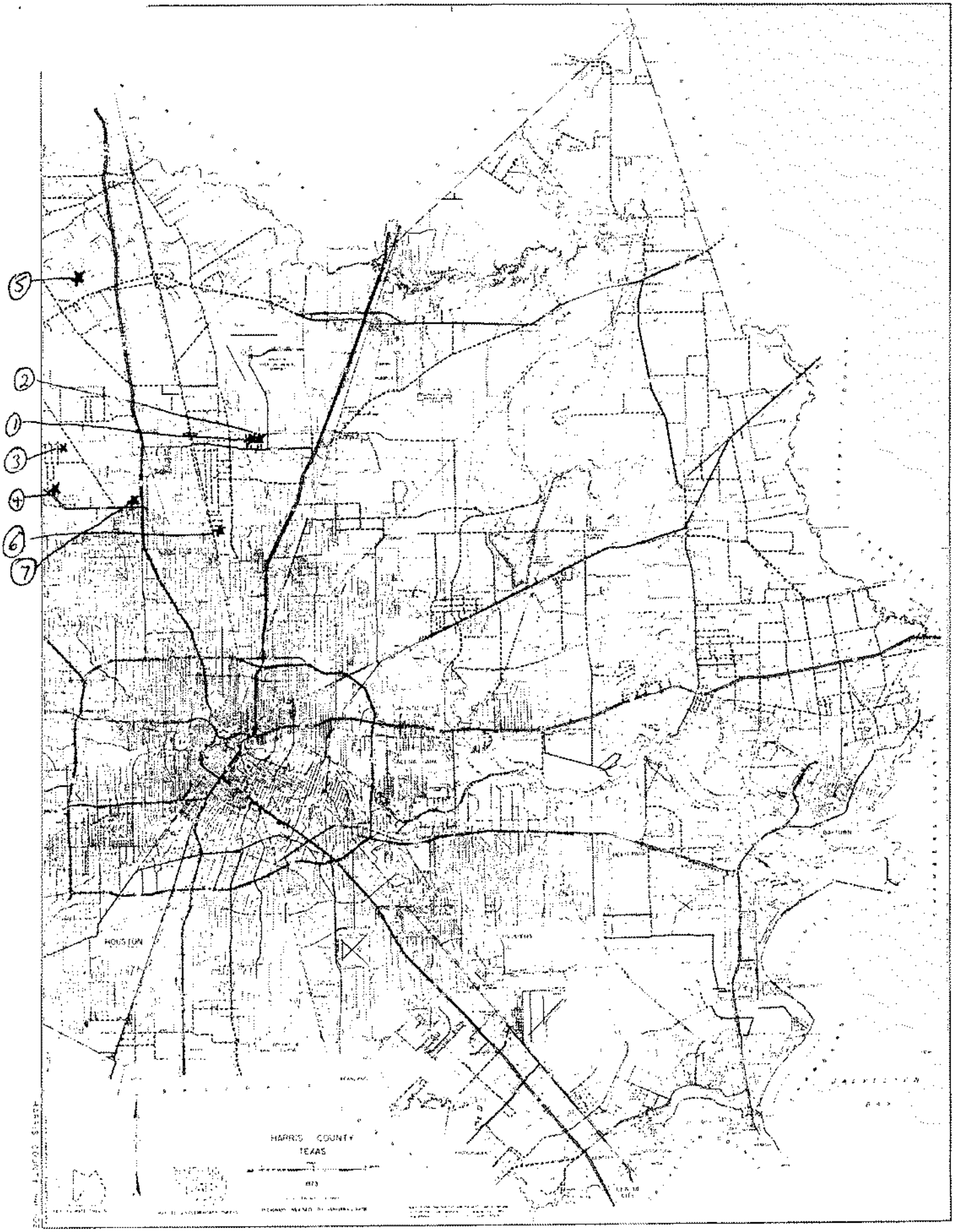
5
2
1
3
4
6
7
HOUSTON
HARRIS COUNTY
TEXAS

625

Send original copy by certified mail to: Texas Water Commission, P.O. Box 13087, Austin, TX 78711-3087

Please use black ink.

ATTENTION OWNER: *Confidentiality Privilege Notice on Reverse Side*

State of Texas WELL REPORT

Texas Water Well Drillers Board
P.O. Box 13087
Austin, TX 78711-3087
512-371-6296

1) OWNER Our Lady Of Lavang (Name) ADDRESS 12311 Old Foltin Rd. Hou. Tx 77086 (Street or RFD) (City) (State) (Zip)

2) LOCATION OF WELL: County Harris 12 miles in NW (NE, SW, etc.) direction from Houston (Town)

Driller must complete the legal description below with distance and direction from two intersecting section or survey lines, or he must locate and identify the well on an official Quarter- or Half-Scale Texas County General Highway Map and attach the map to this form.

☐ LEGAL DESCRIPTION:
Section No. _____ Block No. _____ Township _____ Abstract No. _____ Survey Name _____
Distance and direction from two intersecting section or survey lines _____

☒ SEE ATTACHED MAP 65-5-7

3) TYPE OF WORK (Check): ☒ New Well ☐ Deepening ☐ Reconditioning ☐ Plugging

4) PROPOSED USE (Check): ☒ Domestic ☐ Industrial ☐ Monitor ☒ Public Supply ☐ Irrigation ☐ Test Well ☐ Injection ☐ De-Watering

5) DRILLING METHOD (Check): ☒ Mud Rotary ☐ Air Hammer ☐ Jetted ☐ Driven ☐ Bored ☐ Air Rotary ☐ Cable Tool ☐ Other _____

6) WELL LOG:
Date Drilling: Started 8/10 1994 Completed 8/11 1994

DIAMETER OF HOLE

Dia. (in.)	From (ft.)	To (ft.)
6 3/4	Surface	420

7) BOREHOLE COMPLETION: ☐ Open Hole ☐ Straight Wall ☐ Underreamed ☐ Gravel Packed ☒ Other 2 String Cemented
If Gravel Packed give interval . . . from _____ ft. to _____ ft.

From (ft.)	To (ft.)	Description and color of formation material
0	25	Top Soil
25	70	Clay & Rock
70	120	Sand
120	180	Clay
180	270	Sand
270	350	Clay
350	420	Sand

(Use reverse side if necessary)

RECEIVED SEP 01 1994 TEXAS NATURAL RESOURCE CONSERVATION COMMISSION

8) CASING, BLANK PIPE, AND WELL SCREEN DATA:

Dia. (in.)	New or Used	Steel, Plastic, etc. Perf., Slotted, etc. Screen Mfg., if commercial	Setting (ft.) From	Setting (ft.) To	Gage Casting Screen
4	N	PVC Casing	~~XXX~~ 0	370	sch 40
2½	N	PVC Liner	370	380	sch 40
2½	N	PVC Screen	380	390	.012
2½	N	PVC Liner	390	400	sch 40
2½	N	PVC Screen	400	42-	.012

9) CEMENTING DATA [Rule 287.44(1)]
Cemented from 376 ft. to 216 ft. No. of Sacks Used 12
0 ft. to 10 ft. No. of Sacks Used 3
Method used Halliburton
Cemented by RWW

10) SURFACE COMPLETION
☐ Specified Surface Slab Installed [Rule 287.44(2)(A)]
☒ Specified Steel Sleeve Installed [Rule 287.44(3)(A)]
☐ Pitless Adapter Used [Rule 287.44(3)(B)]
☐ Approved Alternative Procedure Used [Rule 287.71]

11) WATER LEVEL:
Static level 220 ft. below land surface Date 8/11/94
Artesian flow _____ gpm. Date _____

12) PACKERS: Type K Depth 370

13) TYPE PUMP: ☐ Turbine ☐ Jet ☒ Submersible 3 H.P. ☐ Cylinder ☐ Other _____
Depth to pump bowls, cylinder, jet, etc., 300 ft.

14) WELL TESTS:
Type Test: ☐ Pump ☐ Bailer ☒ Jetted ☐ Estimated
Yield: _____ gpm with _____ ft. drawdown after _____ hrs.

15) WATER QUALITY:
Did you knowingly penetrate any strata which contained undesirable constituents?
☐ Yes ☒ No If yes, submit "REPORT OF UNDESIRABLE WATER"
Type of water? _____ Depth of strata _____
Was a chemical analysis made? ☐ Yes ☒ No

I hereby certify that this well was drilled by me (or under my supervision) and that each and all of the statements herein are true to the best of my knowledge and belief. I understand that failure to complete items 1 thru 15 will result in the log(s) being returned for completion and resubmittal.

COMPANY NAME Robinson Water Well Ser., Inc (Type or print) WELL DRILLER'S LICENSE NO. 2212

ADDRESS 11819 Tomball Pky (Street or RFD) Houston, Tx. 77086 (City) (State) (Zip)

(Signed) [signature] (Licensed Well Driller) (Signed) _____ (Registered Driller Trainee)

Please attach electric log, chemical analysis, and other pertinent information, if available.

For TWC use only: Well No. 25 Located on map 65-5-7

TWC-0199 (Rev. 05-18-90)

TEXAS WATER COMMISSION COPY

4820H2331

HARRIS COUNTY, TEXAS
HOUSTON
INTERCONTINENTAL
AIRPORT
21
28
4
25
7
14
13
20

Send original copy by certified return receipt requested mail to: TNRCC, MC 177, P.O. Box 13087, Austin, TX 78711-3087

ATTENTION OWNER: *Confidentiality Privilege Notice on on reverse side of Well Owner's copy (pink)*

State of Texas
WELL REPORT

Texas Water Well Drillers Advisory Council
MC 177
P.O. Box 13087
Austin, TX 78711-3087
512-239-0530

1) OWNER HANH NYGUEN (Name) ADDRESS 3216 ESSIE HOUSTON, TX. 77086 (Street or RFD) (City) (State) (Zip)

2) ADDRESS OF WELL: County HARRIS SAME (Street, RFD or other) (City) (State) (Zip) GRID # 65-05-7

3) TYPE OF WORK (Check): [X] New Well [ ] Deepening [ ] Reconditioning [ ] Plugging

4) PROPOSED USE (Check): [ ] Monitor [ ] Environmental Soil Boring [X] Domestic [ ] Industrial [ ] Irrigation [ ] Injection [ ] Public Supply [ ] De-watering [ ] Testwell
If Public Supply well, were plans submitted to the TNRCC? [ ] Yes [ ] No

5)

6) WELL LOG:
Date Drilling: Started 4/8 19 98 Completed 4/9 19 98

DIAMETER OF HOLE

Dia. (in.)	From (ft.)	To (ft.)
	Surface	
6 3/4	0	383

7) DRILLING METHOD (Check): [ ] Driven [ ] Air Rotary [X] Mud Rotary [ ] Bored [ ] Air Hammer [ ] Cable Tool [ ] Jetted [ ] Other

From (ft.)	To (ft.)	Description and color of formation material
0	83	clay
83	113	sand
113	180	clay
180	210	sand
210	245	clay
245	290	sand
290	310	rock
310	383	sand

(Use reverse side of Well Owner's copy, if necessary)

8) Borehole Completion (Check): [ ] Open Hole [ ] Straight Wall [ ] Underreamed [ ] Gravel Packed [X] Other 2 STRING
If Gravel Packed give interval ... from ____ ft. to ____ ft.

CASING, BLANK PIPE, AND WELL SCREEN DATA:

Dia. (in.)	New or Used	Steel, Plastic, etc. Perf., Slotted, etc. Screen Mfg., if commercial	Setting (ft.) From	Setting (ft.) To	Gage Casing Screen
4	N	PVC CASING	0	365	
2.5	"	" LINER	353	365	
"	"	" SCREEN	363	383	.012

9) CEMENTING DATA [Rule 338.44(1)]
Cemented from 365 ft. to 65 ft. No. of sacks used 23
0 ft. to 10 ft. No. of sacks used 10
Method used halliburton
Cemented by SCOTT WATER WELL SER. INC.
Distance to septic system field lines or other concentrated contamination 65 ft.
Method of verification of above distance MEASURED

RECEIVED
OCT 1998

10) SURFACE COMPLETION
[ ] Specified Surface Slab Installed [Rule 338.44(2)(A)]
[X] Specified Steel Sleeve Installed [Rule 338.44(3)(A)]
[ ] Pitless Adapter Used [Rule 338.44(3)(b)]
[ ] Approved Alternative Procedure Used [Rule 338.71]

13) TYPE PUMP:
[ ] Turbine [ ] Jet [X] Submersible [ ] Cylinder [ ] Other
Depth to pump bowls, cylinder, jet, etc., 280 ft.

14) WELL TESTS:
Type test: [ ] Pump [ ] Bailer [X] Jetted [ ] Estimated
Yield: ____ gpm with ____ ft. drawdown after ____ hrs.

11) WATER LEVEL:
Static level 210 ft. below land surface Date 4/9/98
Artesian flow ____ gpm. Date ____

15) WATER QUALITY:
Did you knowingly penetrate any strata which contained undesirable constituents?
[ ] Yes [X] No If yes, submit "REPORT OF UNDESIRABLE WATER"
Type of water? ____ Depth of strata ____
Was a chemical analysis made? [ ] Yes [X] No

12) PACKERS:

Type	Depth
K-PACKER	353

I hereby certify that this well was drilled by me (or under my supervision) and that each and all of the statements herein are true to the best of my knowledge and belief. I understand that failure to complete items 1 thru 15 will result in the log(s) being returned for completion and resubmittal.

COMPANY NAME scott water well ser. inc. (Type or print) WELL DRILLER'S LICENSE NO. 4839 WI

ADDRESS 11915 GREEN PINE CIRCLE HOUSTON, TX. 77066 (Street or RFD) (City) (State) (Zip)

(Signed) Scott Robinson (Licensed Well Driller) (Signed) ____ (Registered Driller Trainee)

GR0122933

Please attach electric log, chemical analysis, and other pertinent information, if available.

Send original copy by certified return receipt requested mail to: TDLR, P.O. Box 12157, Austin, TX 78711

ATTENTION OWNER: *Confidentiality Privilege Notice on reverse side of Well Owner's copy (pink)*

State of Texas
WELL REPORT

Texas Department of Licensing & Regulation
P.O. Box 12157
Austin, TX 78711
512-463-7880

1) OWNER David Fuller (Name) ADDRESS 12510 Ann Louise, Houston, TX 77086 (Street or RFD) (City) (State) (Zip)

2) ADDRESS OF WELL'S LOCATION: County Harris Same (Street, RFD or other) (City) (State) (Zip) Long. _____ Lat. _____ Grid # 65-05-7

3) TYPE OF WORK (Check): [X] New Well [ ] Deepening [ ] Reconditioning [ ] Plugging

4) PROPOSED USE (Check): [ ] Monitor [ ] Environmental Soil Boring [X] Domestic [ ] Industrial [ ] Irrigation [ ] Injection [ ] Public Supply [ ] De-watering [ ] Testwell
If Public Supply well, were plans submitted to the TNRCC? [ ] Yes [ ] No

5)

6) WELL LOG:
Date Drilling: Started 12/18 19 99 Completed 12/20 19 99

DIAMETER OF HOLE

Dia. (in.)	From (ft.)	To (ft.)
5	Surface	58

7) DRILLING METHOD (Check): [ ] Driven [ ] Air Rotary [X] Mud Rotary [ ] Bored [ ] Air Hammer [ ] Cable Tool [ ] Jetted [ ] Other _____

From (ft.) To (ft.) Description and color of formation material

From (ft.)	To (ft.)	Description and color of formation material
0	15	YELLOW CLAY
15	26	SAND & CLAY
26	48	RED CLAY
48		ROCK
48	58	SAND & CLAY

8) Borehole Completion (Check): [ ] Open Hole [ ] Straight Wall [ ] Underreamed [X] Gravel Packed [ ] Other _____
If Gravel Packed give interval from 48 ft. to 58 ft.

CASING, BLANK PIPE, AND WELL SCREEN DATA:

Dia. (in.)	New or Used	Steel, Plastic, etc. Perf., Slotted, etc. Screen Mfg., if commercial	Setting (ft.) From	Setting (ft.) To	Gage Casing Screen
2	N	Plastic CASE	0	48	SCH 40
2	N	Plastic SCREEN	48	58	.020

(Use reverse side of Well Owner's copy, if necessary)

9) CEMENTING DATA
Cemented from 0 ft. to _____ ft. No. of sacks used 9
_____ ft. to _____ ft. No. of sacks used _____
Method used Pressure
Cemented by Raymond Services, Inc.
Distance to septic system field lines or other concentrated contamination 90 ft.
Method of verification of above distance Customer

13) [ ] Well plugged within 48 hours

Casing left in well: From (ft.)	Casing left in well: To (ft.)	Cement/bentonite placed in well: From (ft.)	Cement/bentonite placed in well: To (ft.)	Sacks used:

10) SURFACE COMPLETION
[ ] Specified Surface Slab Installed
[X] Specified Steel Sleeve Installed
[ ] Pitless Adapter Used
[ ] Approved Alternative Procedure Used

14) TYPE PUMP:
[ ] Turbine [ ] Jet [ ] Submersible [ ] Cylinder [ ] Other _____
Depth to pump bowls, cylinder, jet, etc., _____ ft.

15) WELL TESTS:
Type test: [ ] Pump [ ] Bailer [X] Jetted [ ] Estimated
Yield: 5 gpm with 10 ft. drawdown after 1 hrs

11) WATER LEVEL:
Static level 18 ft. below land surface Date 12/20/99
Artesian flow _____ gpm. Date _____

16) WATER QUALITY:
Did you knowingly penetrate any strata which contained undesirable constituents?
[ ] Yes [X] No If yes, submit "REPORT OF UNDESIRABLE WATER"
Type of water? _____ Depth of strata _____
Was a chemical analysis made? [ ] Yes [ ] No

12) PACKERS:

Type	Depth
none	

I certify that I drilled this well (or the well was drilled under my direct supervision) and that each and all of the statements herein are true and correct. I understand that failure to complete items 1 thru 16 will result in the log(s) being returned for completion and resubmittal.

COMPANY NAME Raymond Services, Inc. (Type or print) WELL DRILLER'S LICENSE NO. 4577WI

ADDRESS 10011 Airline Drive, Houston, TX 77037 (Street or RFD) (City) (State) (Zip)

(Signed) _____ (Licensed Well Driller) (Signed) _____ (Registered Driller Trainee)

Please attach electric log, chemical analysis, and other pertinent information, if available.

TDLR FORM 001WWD (4/98) White - TDLR Yellow - DRILLER Pink - WELL OWNER

4820124003

Send original copy by certified return receipt requested mail to TNRCC, MC 177, P.O. Box 13087, Austin, TX 78711-3087

ATTENTION OWNER: *Confidentiality Privilege Notice on on reverse side of Well Owner's copy (pink)*

State of Texas
WELL REPORT

Texas Water Well Drillers Advisory Council
MC 177
P.O. Box 13087
Austin, TX 78711-3087
512-239-0530

1) OWNER Binh Tran (Name) ADDRESS 3248 Essie Rd. Houston, Tx. 77086 (Street or RFD) (City) (State) (Zip)

2) ADDRESS OF WELL: County Harris 3248 Essie Rd. Houston, Tx. 77086 (Street, RFD or other) (City) (State) (Zip) GRID # 65-04-9

3) TYPE OF WORK (Check): [X] New Well [ ] Deepening [ ] Reconditioning [ ] Plugging

4) PROPOSED USE (Check): [ ] Monitor [ ] Environmental Soil Boring [X] Domestic [ ] Industrial [ ] Irrigation [ ] Injection [ ] Public Supply [ ] De-watering [ ] Testwell
If Public Supply well, were plans submitted to the TNRCC? [ ] Yes [ ] No

5)

6) WELL LOG:
Date Drilling: Started 07-16 19 97 Completed 07-18 19 97

DIAMETER OF HOLE

Dia. (in.)	From (ft.)	To (ft.)
6-3/4	Surface	408
3-7/8	408	428

7) DRILLING METHOD (Check): [ ] Driven [ ] Air Rotary [X] Mud Rotary [ ] Bored [ ] Air Hammer [ ] Cable Tool [ ] Jetted [ ] Other

From (ft.)	To (ft.)	Description and color of formation material
		0-30 Clay
		30-70 Sand
		70-120 Clay
		120-180 Sand
		180-240 Clay
		240-300 Shale, Clay
		300-360 Sand
		360-390 Clay
		390-428 Sand

(Use reverse side of Well Owner's copy, if necessary)

8) Borehole Completion (Check): [ ] Open Hole [ ] Straight Wall [ ] Underreamed [ ] Gravel Packed [X] Other 2-String
If Gravel Packed give interval ... from _____ ft. to _____ ft.

CASING, BLANK PIPE, AND WELL SCREEN DATA:

Dia. (in.)	New or Used	Steel, Plastic, etc. Perf., Slotted, etc. Screen Mfg., if commercial	Setting (ft.) From	Setting (ft.) To	Gage Casing Screen
4"	N	PVC Casing	400	0	Sch40
2 1/2	N	PVC Liner	408	390	Sch40
2 1/2	N	PVC Screen	428	408	.012

9) CEMENTING DATA [Rule 338.44(1)]
Cemented from 400 ft. to 180 ft. No. of sacks used 12
0 ft. to 15 ft. No. of sacks used 10
Method used Halliburton
Cemented by Robinson Water Well
Distance to septic system field lines or other concentrated contamination 150 ft.
Method of verification of above distance Owner

13) TYPE PUMP:
[ ] Turbine [ ] Jet [X] Submersible [ ] Cylinder [ ] Other
Depth to pump bowls, cylinder, jet, etc. 300 ft.

10) SURFACE COMPLETION
[ ] Specified Surface Slab Installed [Rule 338.44(2)(A)]
[X] Specified Steel Sleeve Installed [Rule 338.44(3)(A)]
[ ] Pitless Adapter Used [Rule 338.44(3)(b)]
[ ] Approved Alternative Procedure Used [Rule 338.71]

14) WELL TESTS:
Type test: [ ] Pump [ ] Bailer [X] Jetted [ ] Estimated
Yield: ___ gpm with ___ ft. drawdown after ___ hrs.

11) WATER LEVEL:
Static level 220 ft. below land surface Date 07-18-97
Artesian flow ___ gpm. Date ___

15) WATER QUALITY:
Did you knowingly penetrate any strata which contained undesirable constituents?
[ ] Yes [X] No If yes, submit "REPORT OF UNDESIRABLE WATER"
Type of water? ___ Depth of strata ___
Was a chemical analysis made? [ ] Yes [X] No

12) PACKERS: Type K Depth 390

I hereby certify that this well was drilled by me (or under my supervision) and that each and all of the statements herein are true to the best of my knowledge and belief. I understand that failure to complete items 1 thru 15 will result in the log(s) being returned for completion and resubmittal.

COMPANY NAME Robinson Water Well Service, Inc (Type or print) WELL DRILLER'S LICENSE NO. 1464 WPTK

ADDRESS 11819 W. Montgomery Rd. Houston, Tx. 77086 (Street or RFD) (City) (State) (Zip)

(Signed) Rob Robinson B.L. (Licensed Well Driller) (Signed) ___ (Registered Driller Trainee)

Please attach electric log, chemical analysis, and other pertinent information, if available.

TNRCC-0199 (Rev. 05-21-96) White - TNRCC Yellow - DRILLER Pink - WELL OWNER

4820123163

Send original copy by certified mail to: Texas Water Comm[illegible], P.O. Box 13087, Austin, Texas 78711

Please use black ink.

ATTENTION OWNER: *Confidentiality & Privilege Notice on Reverse Side*

State of Texas WELL REPORT

411

Texas Water Well Drillers Board
P.O. Box 13087
Austin, Texas 78711

1) OWNER L Chivers (Name) ADDRESS 3226 Essie (Street or RFD) Houston (City) Tex (State) 77088 (Zip)

2) LOCATION OF WELL: County Harris . 25 miles in N.W (NE, SW, etc.) direction from Houston (Town)

Driller must complete the legal description below with distance and direction from two intersecting section or survey lines, or he must locate and identify the well on an official Quarter- or Half-Scale Texas County General Highway Map and attach the map to this form.

☐ LEGAL DESCRIPTION:

Section No. _____ Block No. _____ Township _____ Abstract No. _____ Survey Name _____

Distance and direction from two intersecting section or survey lines _____

☒ SEE ATTACHED MAP

3) TYPE OF WORK (Check):
☒ New Well ☐ Deepening ☐ Reconditioning ☐ Plugging

4) PROPOSED USE (Check):
☐ Domestic ☐ Industrial ☐ Monitor ☐ Public Supply ☒ Irrigation ☐ Test Well ☐ Injection ☐ De-Watering

5) DRILLING METHOD (Check):
☒ Mud Rotary ☐ Air Hammer ☐ Jetted ☐ Bored ☐ Air Rotary ☐ Cable Tool ☐ Other ☐ Driven

6) WELL LOG:

Date Drilling: Started 1-8- 19 92 Completed 1-14- 19 92

DIAMETER OF HOLE		
Dia. (in.)	From (ft.)	To (ft.)
3	Surface	59

7) BOREHOLE COMPLETION:
☐ Open Hole ☐ Straight Wall ☐ Underreamed ☐ Gravel Packed ☒ Other Concrete
If Gravel Packed give interval . . . from _____ ft. to _____ ft.

From (ft.)	To (ft.)	Description and color of formation material
0	20	BLACK CLAY
20	30	Lish Red CLAY
20	45	Brown CLAY
45	55	FINE Red Sand Water

(Use reverse side if necessary)

8) CASING, BLANK PIPE, AND WELL SCREEN DATA:

Dia. (in.)	New or Used	Steel, Plastic, etc. Perf., Slotted, etc. Screen Mfg., if commercial	Setting (ft.) From	Setting (ft.) To	Gage Casting Screen
2	N	PVC-40-Sch	0	45	
2	N	Plastic Screen	45	55	8 GAL

9) CEMENTING DATA [Rule 287.44(1)]
Cemented from 0 ft. to 12 ft. No. of Sacks Used 6
_____ ft. to _____ ft. No. of Sacks Used _____
Method used Poured
Cemented by Driller

10) SURFACE COMPLETION
☒ Specified Surface Slab Installed [Rule 287.44(2)(A)]
☐ Specified Steel Sleeve Installed [Rule 287.44(3)(A)]
☐ Pitless Adapter Used [Rule 287.44(3)(B)]
☒ Approved Alternative Procedure Used [Rule 287.71]

11) WATER LEVEL:
Static level 16 ft. below land surface Date 1-14-92
Artesian flow _____ gpm. Date _____

12) PACKERS: Type Depth

13) TYPE PUMP:
☐ Turbine ☒ Jet ☐ Submersible ☐ Cylinder ☐ Other
Depth to pump bowls, cylinder, jet, etc., 30 ft.

14) WELL TESTS:
Type Test: ☐ Pump ☐ Bailer ☒ Jetted ☐ Estimated
Yield: _____ gpm with _____ ft. drawdown after _____ hrs.

15) WATER QUALITY:
Did you knowingly penetrate any strata which contained undesirable constituents?
☐ Yes ☒ No If yes, submit "REPORT OF UNDESIRABLE WATER"
Type of water? _____ Depth of strata _____
Was a chemical analysis made? ☐ Yes ☒ No

RECEIVED
MAR 13 1992
TEXAS WATER COMMISSION

I hereby certify that this well was drilled by me (or under my supervision) and that each and all of the statements herein are true to the best of my knowledge and belief. I understand that failure to complete items 1 thru 15 will result in the log(s) being returned for completion and resubmittal.

COMPANY NAME Hayes Drilling (Type or print) WELL DRILLER'S LICENSE NO. 02209 W

ADDRESS Rt 1 Box 1167 (Street or RFD) Fresno (City) Texas (State) 77545 (Zip)

(Signed) Randell Hayes Jr (Licensed Well Driller) (Signed) _____ (Registered Driller Trainee)

Please attach electric log, chemical analysis, and other pertinent information, if available.

For TWC use only: Well No. _____ Located on map _____

WWD-012 (Rev. 05-18-90) 4820124884 TEXAS WATER COMMISSION COPY

KH-D 411

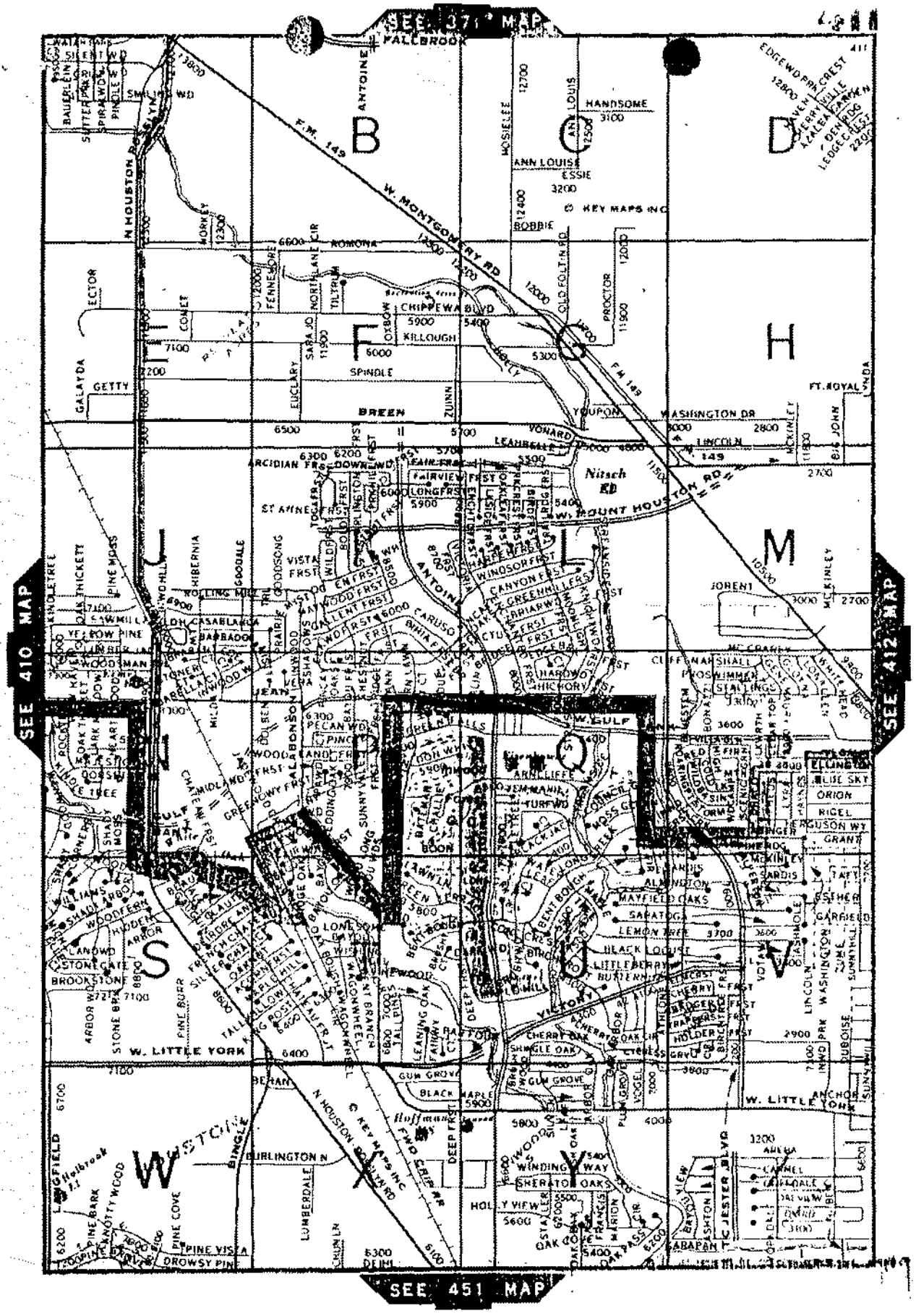
SEE 371 MAP
SEE 410 MAP
SEE 412 MAP
SEE 451 MAP
B
C
D
F
H
J
L
M
N
Q
S
U
V
W
X
Y
FALLBROOK
ANTOINE
HOSIE LEE
ANN LOUISE
ESSIE
HANDSOME
BOBBIE
F.M. 149
W. MONTGOMERY RD
N HOUSTON ROSLYN
ROMONA
OLD FOLTIN RD
PROCTOR
CHIPPEWA BLVD
KILLOUGH
SPINDLE
BREEN
ZUNN
GETTY
GALAYDA
ECTOR
COMET
FENNESSEE
NORTHLANE CIR
TILTRUM
SARA JO
OXBOW
DORSEY
YOUPON
WASHINGTON DR
LINCOLN
LEAHRLLE
FT. ROYAL
MCKINLEY
ARCADIAN FRST
DOWNWD FRST
FAIRVIEW FRST
LONGFRST
ST ANNE FRST
Nitsch RD
W. MOUNT HOUSTON RD
HIBERNIA
GOODALLE
VISTA FRST
WILDBRIAR FRST
BOLDFRST
ENFRST
WOODFRST
GALLENT FRST
CARUSO
WINDSORFIRST
CANYON FRST
GREENHILL FRST
FAIRWAY FRST
JOREN
PINE MOSS
KINDLETREE
THICKETT
ROLLING MDW
CASABLANCA
BARBADO
YELLOW PINE
LUMBER LN
WOODMAN
JEAN
ISABELLA
HARDWOOD
HICKORY
CLIFFANA
SHALL
MOSSWIMMER
STALLING
W. GULF
PECAN WD
PINEWOOD
LANDFRST
GREENWAY FRST
CHAMIDA FRST
SUNNY VALLEY FRST
ARNLIEFE
TURFWD
BOON
BENT BOUGH
MAYFIELD OAKS
SARATOGA
LEMON TREE
BLACK LOCUST
LITTLEBERRY
CHERRY
CHERRY OAK
SHINGLE OAK
CYPRESS GRVE
GUM GROVE
BLACK MAPLE
W. LITTLE YORK
W. LITTLE ANCHOR
INWD PARK
WASHINGTON
LINCOLN
ELUNGTON
ELISE SKY
ORION
RIGEL
FERGUSON WY
GRANT
ESTHER
GARFIELD
ALMINGTON
MCKINLEY
HARDIS
TAFT
SUNNYHILL
DUBOISE
WESTCHASE
BURLINGTON N
LONGFIELD
Holbrook
PINE BARK
PINE COVE
TROPICAL BRIAR
DROWSY PINE
PINE VISTA
LUMBERDALE
CHUN LN
DEINL
Hoffman
FWD GRIP DR
WINDING WAY
SHERATON OAKS
HOLLY VIEW
OAK CREEK
OAK PASS
BARAPAN
JESTER BLVD
BAYOU VIEW
CARMEL
CAMELDALE
DALE VIEW
ARLEN
© KEY MAPS INC

Send original copy by certified mail to: Texas Water Commis... P.O. Box 13087, Austin, Texas 78711 — Please use black ink.

ATTENTION OWNER: Confidentiality Privilege Note ... Reverse Side

State of Texas — WELL REPORT

411

Texas Water Well Drillers Board
P.O. Box 13087
Austin, Texas 78711

1) OWNER Asleep m HARRIS (Name) ADDRESS 12611 ANN LOUISE Houston TEX 77088 (Street or RFD) (City) (State) (Zip)

2) LOCATION OF WELL: County HARRIS . 26 miles in N, W (NE, SW, etc.) direction from ACRE Home - Houston (Town)

Driller must complete the legal description below with distance and direction from two intersecting section or survey lines, or he must locate and identify the well on an official Quarter- or Half-Scale Texas County General Highway Map and attach the map to this form.

☐ LEGAL DESCRIPTION:
Section No. ____ Block No. ____ Township ____ Abstract No. ____ Survey Name ____
Distance and direction from two intersecting section or survey lines ____
☒ SEE ATTACHED MAP

3) TYPE OF WORK (Check): ☒ New Well ☐ Deepening ☐ Reconditioning ☐ Plugging

4) PROPOSED USE (Check): ☒ Domestic ☐ Industrial ☐ Monitor ☐ Public Supply ☐ Irrigation ☐ Test Well ☐ Injection ☐ De-Watering

5) DRILLING METHOD (Check): ☐ Driven ☒ Mud Rotary ☐ Air Hammer ☐ Jetted ☐ Bored ☐ Air Rotary ☐ Cable Tool ☐ Other ____

6) WELL LOG:
Date Drilling: Started 2-8-92 Completed 2-10-92

DIAMETER OF HOLE

Dia. (in.)	From (ft.)	To (ft.)
3	Surface	55

7) BOREHOLE COMPLETION: ☐ Open Hole ☐ Straight Wall ☐ Underreamed ☐ Gravel Packed ☒ Other Concrete
If Gravel Packed give interval ... from ____ ft. to ____ ft.

From (ft.)	To (ft.)	Description and color of formation material
0	10	High Brown Sand
10	30	Red And Brown Clay
30	44	White & Red Clay Mix
44	55	Fine Red Sand Water

(Use reverse side if necessary)

8) CASING, BLANK PIPE, AND WELL SCREEN DATA:

Dia. (in.)	New or Used	Steel, Plastic, etc. Perf., Slotted, etc. Screen Mfg., if commercial	Setting (ft.) From	Setting (ft.) To	Gage Casting Screen
2	N	Sch 40 PVC.	0	45	
2	N	Plastic Screen	45	55	6 GAL

9) CEMENTING DATA [Rule 287.44(1)]
Cemented from 0 ft. to 10 ft. No. of Sacks Used 5
____ ft. to ____ ft. No. of Sacks Used ____
Method used Pumped
Cemented by Driller

10) SURFACE COMPLETION
☒ Specified Surface Slab Installed [Rule 287.44(2)(A)]
☐ Specified Steel Sleeve Installed [Rule 287.44(3)(A)]
☐ Pitless Adapter Used [Rule 287.44(3)(B)]
☒ Approved Alternative Procedure Used [Rule 287.71]

11) WATER LEVEL:
Static level 10 ft. below land surface Date 2-10-92
Artesian flow ____ gpm. Date ____

12) PACKERS: Type ____ Depth ____

13) TYPE PUMP:
☐ Turbine ☒ Jet ☐ Submersible ☐ Cylinder ☐ Other ____
Depth to pump bowls, cylinder, jet, etc., 35 ft.

14) WELL TESTS:
Type Test: ☐ Pump ☐ Bailer ☒ Jetted ☐ Estimated
Yield: ____ gpm with ____ ft. drawdown after ____ hrs.

15) WATER QUALITY:
Did you knowingly penetrate any strata which contained undesirable constituents?
☐ Yes ☒ No If yes, submit "REPORT OF UNDESIRABLE WATER"
Type of water? ____ Depth of strata ____
Was a chemical analysis made? ☐ Yes ☒ No

I hereby certify that this well was drilled by me (or under my supervision) and that each and all of the statements herein are true to the best of my knowledge and belief. I understand that failure to complete items 1 thru 15 will result in the log(s) being returned for completion and resubmittal.

COMPANY NAME ALBERT HUGHES (Type or print) WELL DRILLER'S LICENSE NO. 3248-W-

ADDRESS 12718 ARP (Street or RFD) Houston (City) TEXAS (State) 77085 (Zip)

(Signed) Albert C Hughes (Licensed Well Driller) (Signed) ____ (Registered Driller Trainee)

Please attach electric log, chemical analysis, and other pertinent information, if available.

For TWC use only: Well No. ____ Located on map ____

WWD-012 (Rev. 05-16-90) TEXAS WATER COMMISSION COPY

4820124883

KM-P.411

Texas Water Development Board (TWDB)
Groundwater Database (GWDB)
Well Information Report for State Well Number 65-05-738

GWDB Reports and Downloads

Well Basic Details

Scanned Documents

State Well Number	6505738
County	Harris
River Basin	San Jacinto
Groundwater Management Area	14
Regional Water Planning Area	H - Region H
Groundwater Conservation District	Harris-Galveston Subsidence District
Latitude (decimal degrees)	29.911945
Latitude (degrees minutes seconds)	29° 54' 43" N
Longitude (decimal degrees)	-95.470833
Longitude (degrees minutes seconds)	095° 28' 15" W
Coordinate Source	+/- 1 Second
Aquifer Code	112CHCT - Chicot Aquifer
Aquifer	Gulf Coast
Aquifer Pick Method	
Land Surface Elevation (feet above sea level)	101
Land Surface Elevation Method	Digital Elevation Model -DEM
Well Depth (feet below land surface)	455
Well Depth Source	Another Government Agency
Drilling Start Date	
Drilling End Date	
Drilling Method	
Borehole Completion	

Well Type	Withdrawal of Water
Well Use	
Water Level Observation	None
Water Quality Available	No
Pump	
Pump Depth (feet below land surface)	
Power Type	
Annular Seal Method	
Surface Completion	
Owner	Our Lady of Lavang Catholic Church
Driller	
Other Data Available	
Well Report Tracking Number	
Plugging Report Tracking Number	
U.S. Geological Survey Site Number	
Texas Commission on Environmental Quality Source Id	
Groundwater Conservation District Well Number	
Owner Well Number	
Other Well Number	
Previous State Well Number	
Reporting Agency	U.S. Geological Survey
Created Date	12/19/2003
Last Update Date	12/19/2003

Remarks	

Casing - No Data

Well Tests - No Data

Lithology - No Data

Annular Seal Range - No Data

Borehole - No Data

Plugged Back - No Data

Filter Pack - No Data

Packers - No Data

Water Level Measurements

No Data Available

Water Quality Analysis - No Data Available

GWDB DISCLAIMER: Except where noted, all of the information provided in the Texas Water Development Board (TWDB) Groundwater Database (http://www.twdb.texas.gov/groundwater/data/gwdbrpt.asp) is believed to be accurate and reliable; however, the TWDB assumes no responsibility for any errors appearing in rules or otherwise. Further, TWDB assumes no responsibility for the use of the information provided. PLEASE NOTE that users of these data are responsible for checking the accuracy, completeness, currency and/or suitability of all information themselves. TWDB makes no guarantees or warranties as to the accuracy, completeness, currency, or suitability of the information provided via the Groundwater Database (GWDB). TWDB specifically disclaims any and all liability for any claims or damages that may result from providing GWDB data or the information it contains. For additional information or answers to questions concerning the TWDB GWDB, contact the Groundwater Data Team at GroundwaterData@twdb.texas.gov.

STATE OF TEXAS WELL REPORT for Tracking #437952

Owner:	**Doris Williams**	Owner Well #:	**2**
Address:	**3218 Essie Road Houston, TX 77086**	Grid #:	**65-05-7**
		Latitude:	**29° 54' 48.2" N**
Well Location:	**3218 Essie Road Houston, TX 77086**	Longitude:	**095° 28' 13.8" W**
Well County:	**Harris**	Elevation:	**100 ft. above sea level**
Type of Work:	**Replacement**	Proposed Use:	**Domestic**

Drilling Start Date: **11/16/2016** Drilling End Date: **11/21/2016**

	Diameter (in.)	*Top Depth (ft.)*	*Bottom Depth (ft.)*
Borehole:	**7**	**0**	**340**
	5.5	**340**	**357**

Drilling Method: **Mud (Hydraulic) Rotary**

Borehole Completion: **Screened**

	Top Depth (ft.)	*Bottom Depth (ft.)*	*Description (number of sacks & material)*
Annular Seal Data:	**0**	**100**	**Cement 25 Bags/Sacks**
	300	**340**	**Cement 8 Bags/Sacks**

Seal Method: **Pressure**

Sealed By: **Driller**

Distance to Property Line (ft.): **50**

Distance to Septic Field or other concentrated contamination (ft.): **80**

Distance to Septic Tank (ft.): **80**

Method of Verification: **Owner**

Surface Completion: **Surface Sleeve Installed** **Surface Completion by Driller**

Water Level: **195 ft.** below land surface, and **0 GPM** artesian flow on **2016-11-21** Measurement Method: **Air Line**

Packers: **Rubber at 100 ft.**
K-Packer at 330 ft.

Type of Pump: **Submersible** Pump Depth (ft.): **300**

Well Tests: **Estimated** **Yield: 25 GPM with 0 ft. drawdown after 1 hours**

	Strata Depth (ft.)	Water Type
Water Quality:	**305 - 357**	**Potable**

Chemical Analysis Made: **No**

Did the driller knowingly penetrate any strata which contained injurious constituents?: **No**

Certification Data: The driller certified that the driller drilled this well (or the well was drilled under the driller's direct supervision) and that each and all of the statements herein are true and correct. The driller understood that failure to complete the required items will result in the report(s) being returned for completion and resubmittal.

Company Information: **Coastal Waterwell Services Inc.**

P.O. Box 745
Porter, TX 77365

Driller Name: **Melvin W. Gehrels** License Number: **54857**

Apprentice Name: **Aaron Gehrels**

Comments: **No Data**

Lithology:
DESCRIPTION & COLOR OF FORMATION MATERIAL

Top (ft.)	Bottom (ft.)	Description
0	18	clay
18	22	sand
22	38	clay
38	45	sand
45	96	clay
96	115	sand
115	196	clay
196	218	sand
218	250	clay
250	270	sand
270	277	clay
277	300	sand
300	305	clay
305	357	sand

Casing:
BLANK PIPE & WELL SCREEN DATA

Dia (in.)	Type	Material	Sch./Gage	Top (ft.)	Bottom (ft.)
4	Blank	New Plastic (PVC)	40	0	340
2.5	Blank	New Plastic (PVC)	40	330	340
2.5	Screen	New Plastic (PVC)	40 6	340	357

IMPORTANT NOTICE FOR PERSONS HAVING WELLS DRILLED CONCERNING CONFIDENTIALITY

TEX. OCC. CODE Title 12, Chapter 1901.251, authorizes the owner (owner or the person for whom the well was drilled) to keep information in Well Reports confidential. The Department shall hold the contents of the well log confidential and not a matter of public record if it receives, by certified mail, a written request to do so from the owner.

Please include the report's Tracking Number on your written request.

Texas Department of Licensing and Regulation
P.O. Box 12157
Austin, TX 78711
(512) 334-5540

STATE OF TEXAS WELL REPORT for Tracking #488357

Owner:	**Vietnamese Dominican**	Owner Well #:	**No Data**
Address:	**12505 Ann Louise Houston , TX 77086**	Grid #:	**65-05-7**
		Latitude:	**29° 54' 52" N**
Well Location:	**12505 Ann Louise Houston, TX 77086**	Longitude:	**095° 28' 09" W**
Well County:	**Harris**	Elevation:	**No Data**
Type of Work:	**New Well**	Proposed Use:	**Domestic**

Drilling Start Date: **6/25/2018** Drilling End Date: **8/27/2018**

	Diameter (in.)	*Top Depth (ft.)*	*Bottom Depth (ft.)*
Borehole:	**6.75**	**0**	**360**

Drilling Method: **Mud (Hydraulic) Rotary**

Borehole Completion: **2 String**

	Top Depth (ft.)	*Bottom Depth (ft.)*	*Description (number of sacks & material)*
Annular Seal Data:	**0**	**340**	**Cement 43 Bags/Sacks**
	0	**10**	**Ready Mix 10 Bags/Sacks**

Seal Method: **Pressure**

Sealed By: **Driller**

Distance to Property Line (ft.): **40**

Distance to Septic Field or other concentrated contamination (ft.): **No Data**

Distance to Septic Tank (ft.): **NA**

Method of Verification: **Owner**

Surface Completion: **Surface Sleeve Installed** **Surface Completion by Driller**

Water Level: **185 ft.** below land surface on **2018-08-30**

Packers: **K-Packer at 330 ft.**

Type of Pump: **Submersible** Pump Depth (ft.): **140**

Well Tests: **Jetted** **Yield: 40 GPM**

	Strata Depth (ft.)	Water Type
Water Quality:	**No Data**	**No Data**

Chemical Analysis Made: **No**

Did the driller knowingly penetrate any strata which contained injurious constituents?: **No**

Certification Data: The driller certified that the driller drilled this well (or the well was drilled under the driller's direct supervision) and that each and all of the statements herein are true and correct. The driller understood that failure to complete the required items will result in the report(s) being returned for completion and resubmittal.

Company Information: **Scott Drilling Inc.**

11923 Green Pines Circle
Houston, TX 77066

Driller Name: **Scott Robinson** License Number: **4839**

Comments: **No Data**

Lithology:
DESCRIPTION & COLOR OF FORMATION MATERIAL

Top (ft.)	Bottom (ft.)	Description
0	10	Top Soil
10	25	Clay
25	40	Sand
40	75	Clay
75	90	Sand
90	250	Clay
250	275	Sand
275	290	Clay
290	325	Sand .006
325	360	Sand .008

Casing:
BLANK PIPE & WELL SCREEN DATA

Dia (in.)	Type	Material	Sch./Gage	Top (ft.)	Bottom (ft.)
4		New Plastic (PVC)		0	340
2.5		New Plastic (PVC)		330	340
2.5	Perforated or Slotted	New Plastic (PVC)	0.008	340	360

IMPORTANT NOTICE FOR PERSONS HAVING WELLS DRILLED CONCERNING CONFIDENTIALITY

TEX. OCC. CODE Title 12, Chapter 1901.251, authorizes the owner (owner or the person for whom the well was drilled) to keep information in Well Reports confidential. The Department shall hold the contents of the well log confidential and not a matter of public record if it receives, by certified mail, a written request to do so from the owner.

Please include the report's Tracking Number on your written request.

Texas Department of Licensing and Regulation
P.O. Box 12157
Austin, TX 78711
(512) 334-5540

STATE OF TEXAS WELL REPORT for Tracking #228058

Owner:	**Our Lady of Lavang Catholic Church**	Owner Well #:	**No Data**
Address:	**12400 Old Foltin Houston, TX 77088**	Grid #:	**65-05-7**
		Latitude:	**29° 54' 45" N**
Well Location:	**12400 Old Foltin Houston, TX 77088**	Longitude:	**095° 28' 06" W**
Well County:	**Harris**	Elevation:	**No Data**
Type of Work:	**New Well**	Proposed Use:	**Public Supply**

Drilling Start Date: **1/21/2010** Drilling End Date: **1/22/2010** **Plans Approved by TCEQ - YES**

	Diameter (in.)	*Top Depth (ft.)*	*Bottom Depth (ft.)*
Borehole:	**8.5**	**0**	**470**

Drilling Method: **Mud (Hydraulic) Rotary**

Borehole Completion: **2 string**

	Top Depth (ft.)	*Bottom Depth (ft.)*	*Description (number of sacks & material)*
Annular Seal Data:	**0**	**450**	**74**
	0	**10**	**10**

Seal Method: **Positive Displacement**

Sealed By: **SDI**

Distance to Property Line (ft.): **300**

Distance to Septic Field or other concentrated contamination (ft.): **none**

Distance to Septic Tank (ft.): **No Data**

Method of Verification: **owner**

Surface Completion: **Surface Slab Installed**

Water Level: **200 ft.** below land surface on **2010-01-22** Measurement Method: **Unknown**

Packers: **KP-440**

Type of Pump: **Submersible** Pump Depth (ft.): **315**

Well Tests: **Jetted** **Yield: 70 GPM**

	Strata Depth (ft.)	Water Type
Water Quality:	**No Data**	**No Data**

Chemical Analysis Made: **No**

Did the driller knowingly penetrate any strata which contained injurious constituents?: **No**

Certification Data: The driller certified that the driller drilled this well (or the well was drilled under the driller's direct supervision) and that each and all of the statements herein are true and correct. The driller understood that failure to complete the required items will result in the report(s) being returned for completion and resubmittal.

Company Information: **Scott Drilling, Inc.**

11923 Green Pines Circle
Houston, TX 77066

Driller Name: **Scott Robinson** License Number: **4839**

Comments: **Amended 2/11/11 Ref.# 8866**

Report Amended on by Request #8866

Lithology:
DESCRIPTION & COLOR OF FORMATION MATERIAL

Top (ft.)	Bottom (ft.)	Description
0	50	clay
50	60	sand
60	100	clay
100	115	sand
115	130	clay
130	140	sand
140	250	clay
250	275	sand
275	290	clay
290	330	sand
330	350	clay
350	350	sand
360	380	clay
380	385	sand
385	450	clay
450	470	sand

Casing:
BLANK PIPE & WELL SCREEN DATA

Dia. (in.)	New/Used	Type	Setting From/To (ft.)
5	**N**	**PVC**	**to Casing 0-450**
2.5	**N**	**" "**	**Liner 440-450**
2.5	**N**	**" "**	**Screen 450-470 .10**

IMPORTANT NOTICE FOR PERSONS HAVING WELLS DRILLED CONCERNING CONFIDENTIALITY

TEX. OCC. CODE Title 12, Chapter 1901.251, authorizes the owner (owner or the person for whom the well was drilled) to keep information in Well Reports confidential. The Department shall hold the contents of the well log confidential and not a matter of public record if it receives, by certified mail, a written request to do so from the owner.

Please include the report's Tracking Number on your written request.

Texas Department of Licensing and Regulation
P.O. Box 12157
Austin, TX 78711
(512) 334-5540

STATE OF TEXAS WELL REPORT for Tracking #23898

Owner:	**HENRY NGUYEN**	Owner Well #:	**No Data**
Address:	**3135 HANSOM HOUSTON, TX 77038**	Grid #:	**65-05-7**
Well Location:	**3135 HANSOM HOUSTON, TX 77038**	Latitude:	**29° 54' 51" N**
		Longitude:	**095° 28' 06" W**
Well County:	**Harris**	Elevation:	**No Data**
Type of Work:	**New Well**	Proposed Use:	**Industrial**

Drilling Start Date: **7/22/2003** Drilling End Date: **7/23/2003**

	Diameter (in.)	*Top Depth (ft.)*	*Bottom Depth (ft.)*
Borehole:	**8.5**	**0**	**350**

Drilling Method: **Mud (Hydraulic) Rotary**

Borehole Completion: **2 STRING**

	Top Depth (ft.)	*Bottom Depth (ft.)*	*Description (number of sacks & material)*
Annular Seal Data:	**0**	**330**	**28**
	0	**10**	**10**

Seal Method: **Positive Displacement**

Sealed By: **SDI**

Distance to Property Line (ft.): **No Data**

Distance to Septic Field or other concentrated contamination (ft.): **90**

Distance to Septic Tank (ft.): **No Data**

Method of Verification: **No Data**

Surface Completion: **Surface Sleeve Installed**

Water Level: **260 ft.** below land surface on **2003-07-23** Measurement Method: **Unknown**

Packers: **K-PACKER 325**

Type of Pump: **Submersible**

Well Tests: **Jetted** **Yield: 60 GPM**

	Strata Depth (ft.)	Water Type
Water Quality:	**No Data**	**No Data**

Chemical Analysis Made: **No**

Did the driller knowingly penetrate any strata which contained injurious constituents?: **No**

Certification Data: The driller certified that the driller drilled this well (or the well was drilled under the driller's direct supervision) and that each and all of the statements herein are true and correct. The driller understood that failure to complete the required items will result in the report(s) being returned for completion and resubmittal.

Company Information: **SCOTT DRILLING INC**

11923 GREEN PINE CIRCLE
HOUSTON, TX 77066

Driller Name: **SCOTT ROBINSON** License Number: **4839**

Comments: **Changed water level info from 210 7-28-03 to 260 7-23-03**

Lithology:
DESCRIPTION & COLOR OF FORMATION MATERIAL

Top (ft.)	Bottom (ft.)	Description
0	**50**	**CLAY 170-175 SHALE**
50	**55**	**SAND 175-180 SAND**
55	**80**	**CLAY 180-240 CLAY**
80	**105**	**SAND 240-270 SAND**
105	**110**	**CLAY 270-275 CLAY**
110	**130**	**SAND 275-350 SAND**
130	**145**	**CLAY**
145	**170**	**SAND**

Casing:
BLANK PIPE & WELL SCREEN DATA

Dia. (in.)	New/Used	Type	Setting From/To (ft.)
5	**N**	**PVC**	**CASING 0 330**
2.5	**"**	**"**	**LINER 325 330**
"	**"**	**"**	**SCREEN 330 350 .012**

IMPORTANT NOTICE FOR PERSONS HAVING WELLS DRILLED CONCERNING CONFIDENTIALITY

TEX. OCC. CODE Title 12, Chapter 1901.251, authorizes the owner (owner or the person for whom the well was drilled) to keep information in Well Reports confidential. The Department shall hold the contents of the well log confidential and not a matter of public record if it receives, by certified mail, a written request to do so from the owner.

Please include the report's Tracking Number on your written request.

Texas Department of Licensing and Regulation
P.O. Box 12157
Austin, TX 78711
(512) 334-5540

10/26/2020
04:10:14

Texas Commission on Environmental Quality
DWW Water System Summary Sheet

PWS ID	PWS Name	Central Registry RN
TX1013235	TEXAS ENVIRONMENTAL PLASTICS	RN102697943

Organization/Customer *	Central Registry CN
TEXAS ENVIRONMENTAL PLASTICS	CN601368541

*Regulatory mail will be addressed to this organization/person

All Water System Contacts

Type	Contact	Communication
AC - Administrative Contact - VICE PRESIDENT	SULLIVAN, MIKE 2500 FARRELL RD HOUSTON, TX 77073-4000	Phone Type: BUS - Business; Value: 281-821-7320
OW - Owner	TEXAS ENVIRONMENTAL PLASTICS 2500 FARRELL RD HOUSTON, TX 77073-4000	
PWS - Public Water System Contact - OPERATOR	BONAVENTURE, TONY PO BOX 1852 CROSBY, TX 77532-1852	Electronic Type / Value Phone Type / Value BUS - Business: 281-456-9825 FAX - Facsimile: 281-456-0329 MOB - Mobile: 832-801-5643

Operator Grade	Number

Water Operator Licenses

No Licensing Data for this PWS

Owner Type	Owner Type Options: COUNTY, DISTRICT, FEDERAL GOVERNMENT, INVESTOR OWNED, MUNICIPALITY, NATIVE AMERICAN, PRIVATE, STATE GOVERNMENT, WATER SUPPLY CORPORATION
Private	

System Type	System Type Options: COMMUNITY, TRANSIENT/NON-COMMUNITY, NON-PUBLIC, NON-TRANSIENT/NON-COMMUNITY
NP - NON-PUBLIC	

Population Type	Population Served	# of Connect	# I/C w/other PWS
NonResidential	25	1	0

Total Product (MGD)	Average Daily Consump.	Max Daily Demand (MGD)	Total Storage (MG)	Elev. Storage (MG)	Service Pump Cap.	Max.Purchase Cap. (MGD/GPM)	Pressure Tank Cap. (MG)

Activity Status	Inactivation Date
I - INACTIVE	05/05/2005

Last Survey Date	Surveyor	Survey Type	Region	County
09/01/2004	HUYEN, D LUU	Sanitary Survey	HOUSTON	HARRIS
No Site Visit Data				

(Treatment Plant)							
Entry Point	EP Name/Source Summation (Activity Status)	Plant Name (Activity Status)	Plant Num	Chemical Mon Type	Chem Sample Point	Distribution Mon Type	Dist Sample Point
EP001	TRT-TAP / No Source Listed(I)	2500 FARRELL RD(I)	TP20440		NO		NO

Train:	Unnamed			
(Treatments)				
Disinfection Zone	Treatment Sequence	Objective	Process	Treatment
null	null	D	423	HYPOCHLORINATION, PRE

(Active Sources)

(Inactive/Offline Sources)			
SourceNumber	Name	Status	Depth
G1013235A	I - 2500 FARRELL RD	O	400

Code Explanations
Monitoring Type Codes: (GW) GROUNDWATER , (GUP) GROUNDWATER UNDER THE INFLUENCE - PURCHASED , (SWP) SURFACE WATER - PURCHASED , (GU) GROUNDWATER UNDER THE INFLUENCE OF SURFACE WATER , (N) NO SOURCES , (SW) SURFACE WATER
Activity Status Codes: (A) ACTIVE , (D) DELETED/DISSOLVED , (I) INACTIVE , (P) PROPOSED ,
Operational Status Codes: (E) EMERGENCY , (I) INTERIM/PEAK (O) OTHER , (P) PERMANENT , (S) SEASONAL
Source Types: (G) GROUND WATER , (S) SURFACE WATER , (U) GROUND WATER UNDER THE INFLUENCE

- End of Report -

At the time of your query this data was the most current information available from our database, which is in real time. Every effort was made to retrieve it according to your query. Thank-you for using DWW.

Send original copy by certified mail to the Texas Department of Water Resources P. O. Box 13087 Austin, Texas 78711

State of Texas
WATER WELL REPORT

ATTENTION OWNER: *Confidentiality Privilege Notice on Reverse Side*

For TDWR use only
Well No. 65-05-37
Located on map yes
Received: e.f.s.

1) OWNER Pate Industries (Name) Address 15,000 Farrell Rd. (Street or RFD) Houston, Texas (City) (State) (Zip)

2) LOCATION OF WELL: County Harris, _____ miles in 20 North (N.E., S.W., etc.) direction from Houston (Town)

Driller must complete the legal description to the right with distance and direction from two intersecting section or survey lines, or he must locate and identify the well on an official Quarter- or Half-Scale Texas County General Highway Map and attach the map to this form.

☐ Legal description:
Section No. _____ Block No. _____ Township _____
Abstract No. _____ Survey Name _____
Distance and direction from two intersecting section or survey lines _____

☒ See attached map.

3) TYPE OF WORK (Check): ☒ New Well ☐ Deepening ☐ Reconditioning ☐ Plugging

4) PROPOSED USE (Check): ☒ Domestic ☐ Industrial ☐ Public Supply ☐ Irrigation ☐ Test Well ☐ Other _____

5) DRILLING METHOD (Check): ☒ Mud Rotary ☐ Air Hammer ☐ Driven ☐ Bored ☐ Air Rotary ☐ Cable Tool ☐ Jetted ☐ Other _____

6) WELL LOG:

Date drilled 6/5/80

DIAMETER OF HOLE Dia. (in.)	From (ft.)	To (ft.)
6 3/4	Surface	225

From (ft.)	To (ft.)	Description and color of formation material
0	5	tap
5	15	clay
15	34	sand
34	95	clay
95	126	sand
126	155	clay
155	165	sand
165	175	clay
175	225	sand

7) BOREHOLE COMPLETION:
☐ Open Hole ☐ Straight Wall ☐ Underreamed
☒ Gravel Packed ☐ Other Cement
If Gravel Packed give interval . . . from _____ ft. to _____ ft.

8) CASING, BLANK PIPE, AND WELL SCREEN DATA:

Dia. (in.)	New or Used	Steel, Plastic, etc. Perf., Slotted, etc. Screen Mfr., if commercial	Setting (ft.) From	Setting (ft.) To	Gage Casing Screen
4	N	Plastic casing	0	215	
2 1/2	N	Plastic screen 10ft			10g
2 1/2	N	Plastic blank 3ft.			

CEMENTING DATA
Cemented from _____ ft. to _____ ft.
Method used pump pressure
Cemented by Aldine Pump & Well Service, Inc. (Company or Individual)

9) WATER LEVEL:
Static level 120 ft. below land surface Date 6-6-80
Artesian flow _____ gpm. Date _____

10) PACKERS: Type Depth
K - packers

RECEIVED
JUN 2 1982
CR/TDWR

(Use reverse side if necessary)

11) TYPE PUMP:
☐ Turbine ☐ Jet ☒ Submersible ☐ Cylinder ☐ Other _____
Depth to pump bowls, cylinder, jet, etc., 180 ft.

12) WELL TESTS:
☐ Type Test: ☒ Pump ☐ Bailer ☐ Jetted ☐ Estimated
Yield: 20 gpm with _____ ft. drawdown after _____ hrs.

13) WATER QUALITY:
Did you knowingly penetrate any strata which contained undesirable water? ☐ Yes ☒ No
If yes, submit "REPORT OF UNDESIRABLE WATER"
Type of water? _____ Depth of strata _____
Was a chemical analysis made? ☐ Yes ☐ No

I hereby certify that this well was drilled by me (or under my supervision) and that each and all of the statements herein are true to the best of my knowledge and belief.

NAME Vernon W. Gray (Type or Print) Water Well Drillers Registration No. 2011

ADDRESS 2226 Aldine Bender (Street or RFD) Houston, (City) Texas (State) 77032 (Zip)

(Signed) Vernon W. Gray (Water Well Driller) Aldine Pump & Well Service, Inc. (Company Name)

Please attach electric log, chemical analysis, and other pertinent information, if available.

TDWR-0392 (Rev. 1-12-79)

DEPARTMENT OF WATER RESOURCES COPY

IMPORTANT NOTICE FOR PERSONS
HAVING WELLS DRILLED CONCERNING
PRIVILEGE OF CONFIDENTIALITY

The Water Well Drillers Board and the Department of Water Resources are con-
some persons having water wells drilled may not be aware of the confidentiality
Act, Section 5, the Reporting of

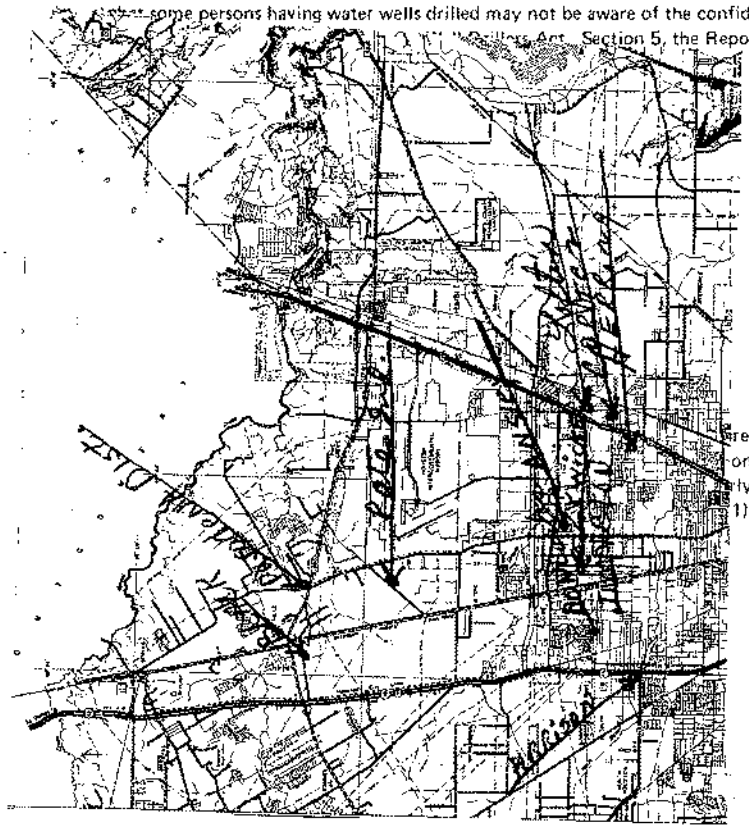

re that
on" in
ly means
1).

RECEIVED
JAN 8 1980
DEPT. OF
WATER RESOURCES

[redacted]

Send original copy by certified mail to: TNRCC, P.O. Box [illegible]67, Austin, TX 78711-3087

Please use black ink.

ATTENTION OWNER: *Confidentiality Privilege Notice on Reverse Side*

State of Texas WELL REPORT

Texas Water Well Drillers Board
P.O. Box 13087
Austin, Texas 78711

1) **OWNER** New Tex Plumbing (Name) **ADDRESS** 2250 Sciaca (Street or RFD) Spring, TX (City) 77373 (State) (Zip)

2) **LOCATION OF WELL:**
County Harris, 5 miles in South (NE, SW, etc.) direction from Spring (Town)

Driller must complete the legal description below with distance and direction from two intersecting section or survey lines, or he must locate and identify the well on an official Quarter- or Half-Scale Texas County General Highway Map and attach the map to this form.

☐ **LEGAL DESCRIPTION:**
Section No. _____ Block No. _____ Township _____ Abstract No. _____ Survey Name _____
Distance and direction from two intersecting section or survey lines _____

☒ **SEE ATTACHED MAP**

3) **TYPE OF WORK (Check):**
☒ New Well ☐ Deepening ☐ Reconditioning ☐ Plugging

4) **PROPOSED USE (Check):**
☒ Domestic ☐ Industrial ☐ Monitor ☐ Public Supply ☐ Irrigation ☐ Test Well ☐ Injection ☐ De-Watering

5) **DRILLING METHOD (Check):** ☐ Driven
☒ Mud Rotary ☐ Air Hammer ☐ Jetted ☐ Bored ☐ Air Rotary ☐ Cable Tool ☐ Other _____

6) **WELL LOG:**
Date Drilling: Started 2-1 19 94 Completed 2-4 19 94

DIAMETER OF HOLE		
Dia. (in.)	From (ft.)	To (ft.)
6½	Surface	180
3 7/8	180	210

7) **BOREHOLE COMPLETION:**
☐ Open Hole ☒ Straight Wall ☐ Underreamed ☐ Gravel Packed ☐ Other _____
If Gravel Packed give interval . . . from _____ ft. to _____ ft.

From (ft.)	To (ft.)	Description and color of formation material
0	21	clay
21	26	sand
26	87	clay
87	106	sand
106	119	clay
119	125	sand
125	140	sand
140	141	rock
141	147	sand
147	180	clay
180	210	sand

(Use reverse side if necessary)

RECEIVED
JUL 29 1994
TEXAS NATURAL RESOURCE CONSERVATION COMMISSION

8) **CASING, BLANK PIPE, AND WELL SCREEN DATA:**

Dia. (in.)	New or Used	Steel, Plastic, etc. Perf., Slotted, etc. Screen Mfg., if commercial	Setting (ft.) From	Setting (ft.) To	Gage Casing Screen
2	N	PVC	0	180	40
2	N	PVC Slotted	180	210	6

9) **CEMENTING DATA** (Rule 287.44(1))
Cemented from 180 ft. to 70 ft. No. of Sacks Used 7
0 ft. to 10 ft. No. of Sacks Used 5
Method used Pressure
Cemented by Vernon Gray

10) **SURFACE COMPLETION**
☐ Specified Surface Slab Installed (Rule 287.44(2)(A))
☑ Specified Steel Sleeve Installed (Rule 287.44(3)(A))
☐ Pitless Adapter Used (Rule 287.44(3)(B))
☒ Approved Alternative Procedure Used (Rule 287.71)

11) **WATER LEVEL:**
Static level 105 ft. below land surface Date 2-4-94
Artesian flow _____ gpm. Date _____

12) **PACKERS:** Rubber Type K Depth 175

13) **TYPE PUMP:**
☐ Turbine ☐ Jet ☒ Submersible ☐ Cylinder
☐ Other _____
Depth to pump bowls, cylinder, jet, etc., 163 ft.

14) **WELL TESTS:**
Type Test: ☐ Pump ☐ Bailer ☒ Jetted ☐ Estimated
Yield: 15 gpm with _____ ft. drawdown after _____ hrs.

15) **WATER QUALITY:**
Did you knowingly penetrate any strata which contained undesirable constituents?
☐ Yes ☒ No If yes, submit "REPORT OF UNDESIRABLE WATER"
Type of water? Good Depth of strata 30'
Was a chemical analysis made? ☐ Yes ☒ No

I hereby certify that this well was drilled by me (or under my supervision) and that each and all of the statements herein are true to the best of my knowledge and belief. I understand that failure to complete items 1 thru 15 will result in the log(s) being returned for completion and resubmittal.

COMPANY NAME Gray's Water Well Service (Type or print) **WELL DRILLER'S LICENSE NO.** 2011WPK

ADDRESS P.O.Box 1788 (Street or RFD) Trinity TX. (City) (State) 75862 (Zip)

(Signed) Vernon Gray (Licensed Well Driller)

(Signed) Richard McKee (Registered Driller Trainee)

Please attach electric log, chemical analysis, and other pertinent information, if available.

For TNRCC use only: Well no. _____ Located on map 65-5-3

TNRCC-0199 (Rev. 05-18-90)

TNRCC COPY

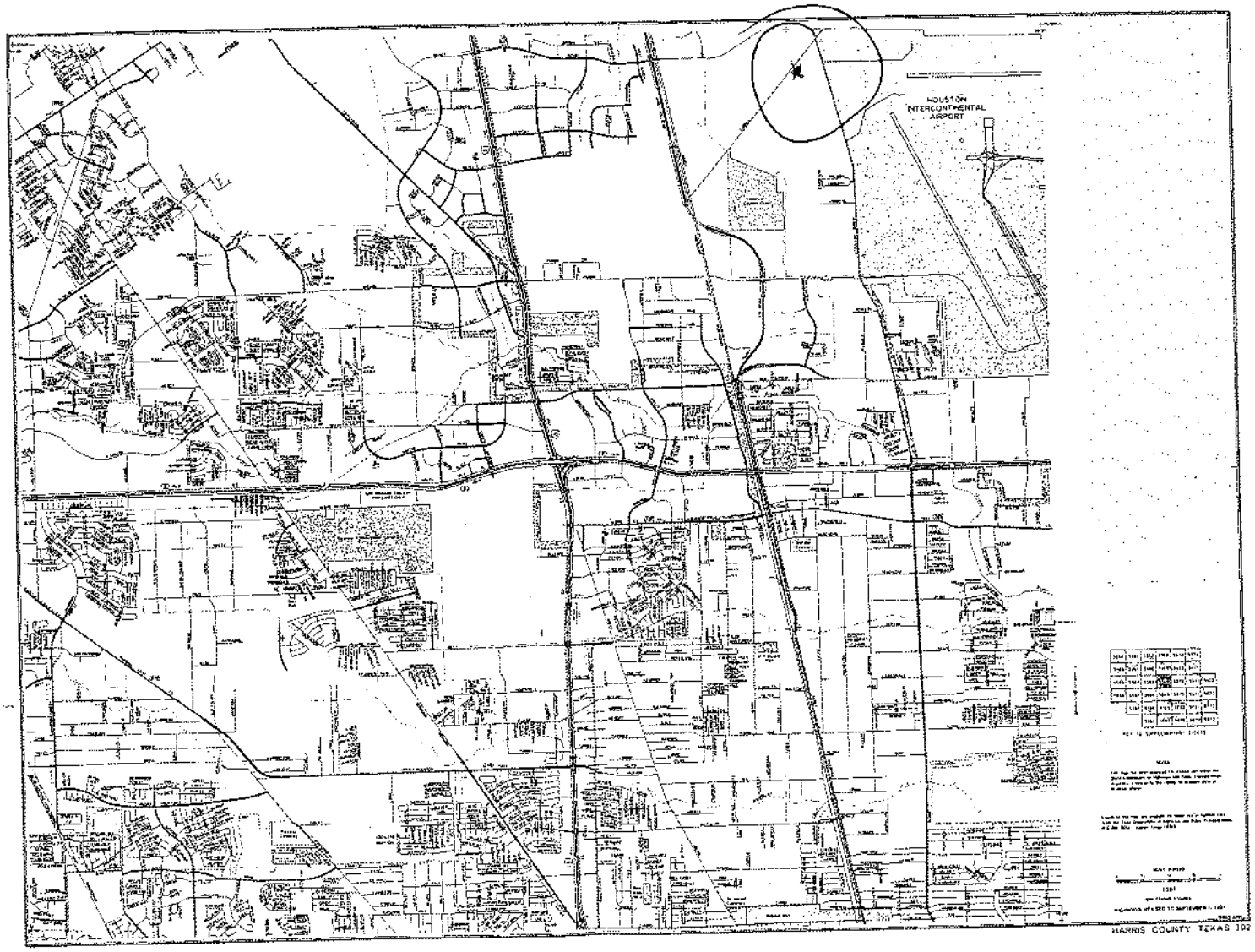
HOUSTON
INTERCONTINENTAL
AIRPORT
HARRIS COUNTY TEXAS 102

STATE OF TEXAS WELL REPORT for Tracking #8967

Owner:	**COUNTRYSIDE REALTY MGMT CO**	Owner Well #:	**No Data**
Address:	**3602 TREASCHWIG RD HUMBLE, TX 77338**	Grid #:	**65-05-3**
Well Location:	**3602 TREASCHWIG RD HUMBLE, TX 77338**	Latitude:	**29° 59' 26" N**
		Longitude:	**095° 22' 40" W**
Well County:	**Harris**	Elevation:	**No Data**
Type of Work:	**New Well**	Proposed Use:	**Domestic**

Drilling Start Date: **6/25/2002** Drilling End Date: **6/27/2002**

	Diameter (in.)	*Top Depth (ft.)*	*Bottom Depth (ft.)*
Borehole:	**6.75**	**0**	**300**

Drilling Method: **Mud (Hydraulic) Rotary**

Borehole Completion: **2 STRING**

	Top Depth (ft.)	*Bottom Depth (ft.)*	*Description (number of sacks & material)*
Annular Seal Data:	**0**	**285**	**15**
	0	**10**	**10**

Seal Method: **Positive Displacement**

Sealed By: **SDI**

Distance to Property Line (ft.): **No Data**

Distance to Septic Field or other concentrated contamination (ft.): **100**

Distance to Septic Tank (ft.): **No Data**

Method of Verification: **BY OWNER**

Surface Completion: **Surface Sleeve Installed**

Water Level: **135 ft.** below land surface on **2002-06-27** Measurement Method: **Unknown**

Packers: **K-PACKER 265**

Type of Pump: **Submersible** Pump Depth (ft.): **220**

Well Tests: **Jetted** **No Test Data Specified**

	Strata Depth (ft.)	Water Type
Water Quality:	**No Data**	**No Data**

Chemical Analysis Made: **No**

Did the driller knowingly penetrate any strata which contained injurious constituents?: **No**

Certification Data: The driller certified that the driller drilled this well (or the well was drilled under the driller's direct supervision) and that each and all of the statements herein are true and correct. The driller understood that failure to complete the required items will result in the report(s) being returned for completion and resubmittal.

Company Information: **SCOTT DRILLING INC**

11923 GREEN PINE CIRCLE
HOUSTON, TX 77066

Driller Name: **SCOTT ROBINSON** License Number: **4839**

Apprentice Name: **DJ JUNEAU**

Comments: **No Data**

Lithology:
DESCRIPTION & COLOR OF FORMATION MATERIAL

Top (ft.)	Bottom (ft.)	Description
0	50	CLAY 235-270 SAND
50	70	SAND 270-275 CLAY
70	95	CLAY 275-300 SAND
95	105	SAND
105	115	CLAY
115	135	SAND
135	160	CLAY
160	225	SAND
225	235	CLAY

Casing:
BLANK PIPE & WELL SCREEN DATA

Dia. (in.)	New/Used	Type	Setting From/To (ft.)
4	N	PVC	CASING 0 285
2.5	"	"	LINER 265 285
"	"	"	SCREEN 285 300 012

IMPORTANT NOTICE FOR PERSONS HAVING WELLS DRILLED CONCERNING CONFIDENTIALITY

TEX. OCC. CODE Title 12, Chapter 1901.251, authorizes the owner (owner or the person for whom the well was drilled) to keep information in Well Reports confidential. The Department shall hold the contents of the well log confidential and not a matter of public record if it receives, by certified mail, a written request to do so from the owner.

Please include the report's Tracking Number on your written request.

Texas Department of Licensing and Regulation
P.O. Box 12157
Austin, TX 78711
(512) 334-5540

STATE OF TEXAS WELL REPORT for Tracking #8912

Owner:	**ED LEDESMA**	Owner Well #:	**No Data**
Address:	**2520 FARRELL HOUSTON, TX 77373**	Grid #:	**65-05-3**
Well Location:	**2520 FARRELL HOUSTON, TX 77373**	Latitude:	**29° 59' 26" N**
		Longitude:	**095° 22' 40" W**
Well County:	**Harris**	Elevation:	**No Data**
Type of Work:	**New Well**	Proposed Use:	**Domestic**

Drilling Start Date: **6/20/2002** Drilling End Date: **6/21/2002**

	Diameter (in.)	*Top Depth (ft.)*	*Bottom Depth (ft.)*
Borehole:	**6.75**	**0**	**310**

Drilling Method: **Mud (Hydraulic) Rotary**

Borehole Completion: **2 STRING**

	Top Depth (ft.)	*Bottom Depth (ft.)*	*Description (number of sacks & material)*
Annular Seal Data:	**0**	**300**	**15**
	0	**10**	**10**

Seal Method: **Positive Displacement**

Sealed By: **SDI**

Distance to Property Line (ft.): **No Data**

Distance to Septic Field or other concentrated contamination (ft.): **150**

Distance to Septic Tank (ft.): **No Data**

Method of Verification: **BY OWNER**

Surface Completion: **Surface Sleeve Installed**

Water Level: **150 ft.** below land surface on **2002-06-21** Measurement Method: **Unknown**

Packers: **K-PACKER 295**

Type of Pump: **Submersible** Pump Depth (ft.): **200**

Well Tests: **Jetted** **No Test Data Specified**

	Strata Depth (ft.)	Water Type
Water Quality:	**No Data**	**No Data**

Chemical Analysis Made: **No**

Did the driller knowingly penetrate any strata which contained injurious constituents?: **No**

Certification Data: The driller certified that the driller drilled this well (or the well was drilled under the driller's direct supervision) and that each and all of the statements herein are true and correct. The driller understood that failure to complete the required items will result in the report(s) being returned for completion and resubmittal.

Company Information: **SCOTT DRILLING INC**

11923 GREEN PINE CIRCLE
HOUSTON, TX 77066

Driller Name: **SCOTT ROBINSON** License Number: **4839**

Apprentice Name: **DJ JUNEAU**

Comments: **No Data**

Lithology:
DESCRIPTION & COLOR OF FORMATION MATERIAL

Top (ft.)	Bottom (ft.)	Description
0	**20**	**CLAY**
20	**30**	**SAND**
30	**50**	**CLAY**
50	**70**	**SAND**
70	**100**	**CLAY**
100	**135**	**SAND**
135	**155**	**CLAY**
155	**310**	**SAND**

Casing:
BLANK PIPE & WELL SCREEN DATA

Dia. (in.)	New/Used	Type	Setting From/To (ft.)
4	**N**	**PVC**	**CASING 0 300**
2.5	**"**	**"**	**LINER 295 300**
"	**"**	**"**	**SCREEN 300 310 .012**

IMPORTANT NOTICE FOR PERSONS HAVING WELLS DRILLED CONCERNING CONFIDENTIALITY

TEX. OCC. CODE Title 12, Chapter 1901.251, authorizes the owner (owner or the person for whom the well was drilled) to keep information in Well Reports confidential. The Department shall hold the contents of the well log confidential and not a matter of public record if it receives, by certified mail, a written request to do so from the owner.

Please include the report's Tracking Number on your written request.

Texas Department of Licensing and Regulation
P.O. Box 12157
Austin, TX 78711
(512) 334-5540

STATE OF TEXAS WELL REPORT for Tracking #518051

Owner:	**WCA Waste Coporation**	Owner Well #:	**GP-7R**
Address:	**1330 Post Oak Blvd 7th floor Houston, TX 77056**	Grid #:	**65-05-3**
Well Location:	**18710 E Hardy Road Houston, TX 77073**	Latitude:	**29° 59' 25.7" N**
		Longitude:	**095° 22' 46.86" W**
Well County:	**Harris**	Elevation:	**No Data**
Type of Work:	**Gas Probe**	Proposed Use:	**Gas Probe**

Drilling Start Date: **5/29/2019** Drilling End Date: **5/29/2019**

	Diameter (in.)	*Top Depth (ft.)*	*Bottom Depth (ft.)*
Borehole:	**6**	**0**	**47.5**

Drilling Method: **Hollow Stem Auger**

Borehole Completion: **Filter Packed**

	Top Depth (ft.)	*Bottom Depth (ft.)*	*Filter Material*	*Size*
Filter Pack Intervals:	**5.5**	**6**	**Sand**	**20/40**
	6	**47.5**	**Gravel**	**3/8**

	Top Depth (ft.)	*Bottom Depth (ft.)*	*Description (number of sacks & material)*
Annular Seal Data:	**0**	**3**	**Cement 1 Bags/Sacks**
	3	**5.5**	**Bentonite 1 Bags/Sacks**

Seal Method: **Gravity**

Sealed By: **Driller**

Distance to Property Line (ft.): **No Data**

Distance to Septic Field or other concentrated contamination (ft.): **No Data**

Distance to Septic Tank (ft.): **No Data**

Method of Verification: **No Data**

Surface Completion: **Surface Slab Installed** **Surface Completion by Driller**

Water Level: **No Data**

Packers: **No Data**

Type of Pump: **No Data**

Well Tests: **No Test Data Specified**

	Strata Depth (ft.)	Water Type
Water Quality:	**No Data**	**No Data**

Chemical Analysis Made: **No**

Did the driller knowingly penetrate any strata which contained injurious constituents?: **No**

Certification Data: The driller certified that the driller drilled this well (or the well was drilled under the driller's direct supervision) and that each and all of the statements herein are true and correct. The driller understood that failure to complete the required items will result in the report(s) being returned for completion and resubmittal.

Company Information: **BEST DRILLING SERVICES, INC.**

P.O. BOX 845
FRIENDSWOOD, TX 77549

Driller Name: **L. Bruce Milton** License Number: **4926**

Comments: **No Data**

Report Amended on 8/28/2019 by Request #28659

Lithology:
DESCRIPTION & COLOR OF FORMATION MATERIAL

Top (ft.)	Bottom (ft.)	Description
0	16	SILT, gray to drk. brown
16	30	SILTY SAND, lt. brown
30	47.5	SILTY CLAY, lt. brown

Casing:
BLANK PIPE & WELL SCREEN DATA

Dia (in.)	Type	Material	Sch./Gage	Top (ft.)	Bottom (ft.)
1	Riser	New Plastic (PVC)	40	0	6.5
1	Screen	New Plastic (PVC)	40 0.010	6.5	47.5

IMPORTANT NOTICE FOR PERSONS HAVING WELLS DRILLED CONCERNING CONFIDENTIALITY

TEX. OCC. CODE Title 12, Chapter 1901.251, authorizes the owner (owner or the person for whom the well was drilled) to keep information in Well Reports confidential. The Department shall hold the contents of the well log confidential and not a matter of public record if it receives, by certified mail, a written request to do so from the owner.

Please include the report's Tracking Number on your written request.

Texas Department of Licensing and Regulation
P.O. Box 12157
Austin, TX 78711
(512) 334-5540

✓57C

Please use black ink.
Send original copy by certified mail to the
Texas Water Commission
P.O. Box 13087
Austin, Texas 78711

State of Texas
WATER WELL REPORT

ATTENTION OWNER: *Confidentiality Privilege Notice on Reverse Side*

Texas Water Well Drillers Board
P. O. Box 13087
Austin, Texas 78711

1) OWNER Dwain Simmons (Name) Address 12901 Mosilee (Street or RFD) Houston, Texas 77086 (City) (State) (Zip)

2) LOCATION OF WELL:
County Harris 13 miles in NW (N.E., S.W., etc.) direction from Houston (Town)

Driller must complete the legal description to the right with distance and direction from two intersecting section or survey lines, or he must locate and identify the well on an official Quarter- or Half-Scale Texas County General Highway Map and attach the map to this form.

☐ Legal description:
Section No. _____ Block No. _____ Township _____
Abstract No. _____ Survey Name _____
Distance and direction from two intersecting section or survey lines _____
☐ See attached map. on 65-13-3

3) TYPE OF WORK (Check):
☒ New Well ☐ Deepening ☐ Reconditioning ☐ Plugging

4) PROPOSED USE (Check):
☒ Domestic ☐ Industrial ☐ Monitor ☐ Public Supply ☐ Irrigation ☐ Test Well ☐ Injection ☐ Other _____

5) DRILLING METHOD (Check):
☐ Driven ☒ Mud Rotary ☐ Air Hammer ☐ Jetted ☐ Bored ☐ Air Rotary ☐ Cable Tool ☐ Other _____

6) WELL LOG:
Date Drilling: Started 5-27-88 19 88 Completed 6-1-88 19 88

DIAMETER OF HOLE

Dia. (in.)	From (ft.)	To (ft.)
6 3/4	Surface	336

From (ft.)	To (ft.)	Description and color of formation material
0	8	top soil
8	60	clay
60	110	sand
110	180	clay
180	280	shale
280	336	sand

7) BOREHOLE COMPLETION:
☐ Open Hole ☐ Straight Wall ☐ Underreamed
☐ Gravel Packed ☒ Other 2 string cemented
If Gravel Packed give interval . . . from _____ ft. to _____ ft.

8) CASING, BLANK PIPE, AND WELL SCREEN DATA:

Dia. (in.)	New or Used	Steel, Plastic, etc. Perf., Slotted, etc. Screen Mgf., if commercial	Setting (ft.) From	Setting (ft.) To	Gage Casing Screen
4	N	PVC Casing	0	280	S-40
2	N	PVC Liner	265	325	S-40
2	N	PVC Screen	325	336	.012

9) CEMENTING DATA [Rule 319.44(b)]
Cemented from 280 ft. to 80 ft. No. of Sacks Used 10
0 ft. to 15 ft. No. of Sacks Used 4
Method used Halliburton
Cemented by RWW

10) SURFACE COMPLETION
☐ Specified Surface Slab Installed [Rule 319.44(c)]
☐ Pitless Adapter Used [Rule 319.44(d)]
☒ Approved Alternative Procedure Used [Rule 319.71]

RECEIVED
AUG 22 1988
TEXAS WATER COMMISSION

11) WATER LEVEL:
Static level 220 ft. below land surface Date 6-1-88
Artesian flow _____ gpm. Date _____

12) PACKERS: Type K Depth 265'

13) TYPE PUMP: 1 H P
☐ Turbine ☐ Jet ☒ Submersible ☐ Cylinder
☐ Other _____
Depth to pump bowls, cylinder, jet, etc., 260' ft.

(Use reverse side if necessary)

15) WATER QUALITY:
Did you knowingly penetrate any strata which contained undesirable water? ☐ Yes ☒ No
If yes, submit "REPORT OF UNDESIRABLE WATER"
Type of water? _____ Depth of strata _____
Was a chemical analysis made? ☐ Yes ☐ No

14) WELL TESTS:
Type Test: ☐ Pump ☐ Bailer ☐ Jetted ☐ Estimated
Yield: _____ gpm with _____ ft. drawdown after _____ hrs.

I hereby certify that this well was drilled by me (or under my supervision) and that each and all of the statements herein are true to the best of my knowledge and belief. I understand that failure to complete items 1 thru 12 will result in the log(s) being returned for completion and resubmittal.

COMPANY NAME Robinson Water Well Serv. (Type or Print) Water Well Driller's License No. 2212

ADDRESS 11607 FM 149 (Street or RFD) Houston, (City) Texas (State) 77086 (Zip)

(Signed) _____ (Licensed Water Well Driller) (Signed) _____ (Registered Driller Trainee)

Please attach electric log, chemical analysis, and other pertinent information, if available.

For TWC use only
Well No. 65-05-4
Located on map _____

WWD-012 (Rev.01-26-87)

TEXAS WATER COMMISSION COPY

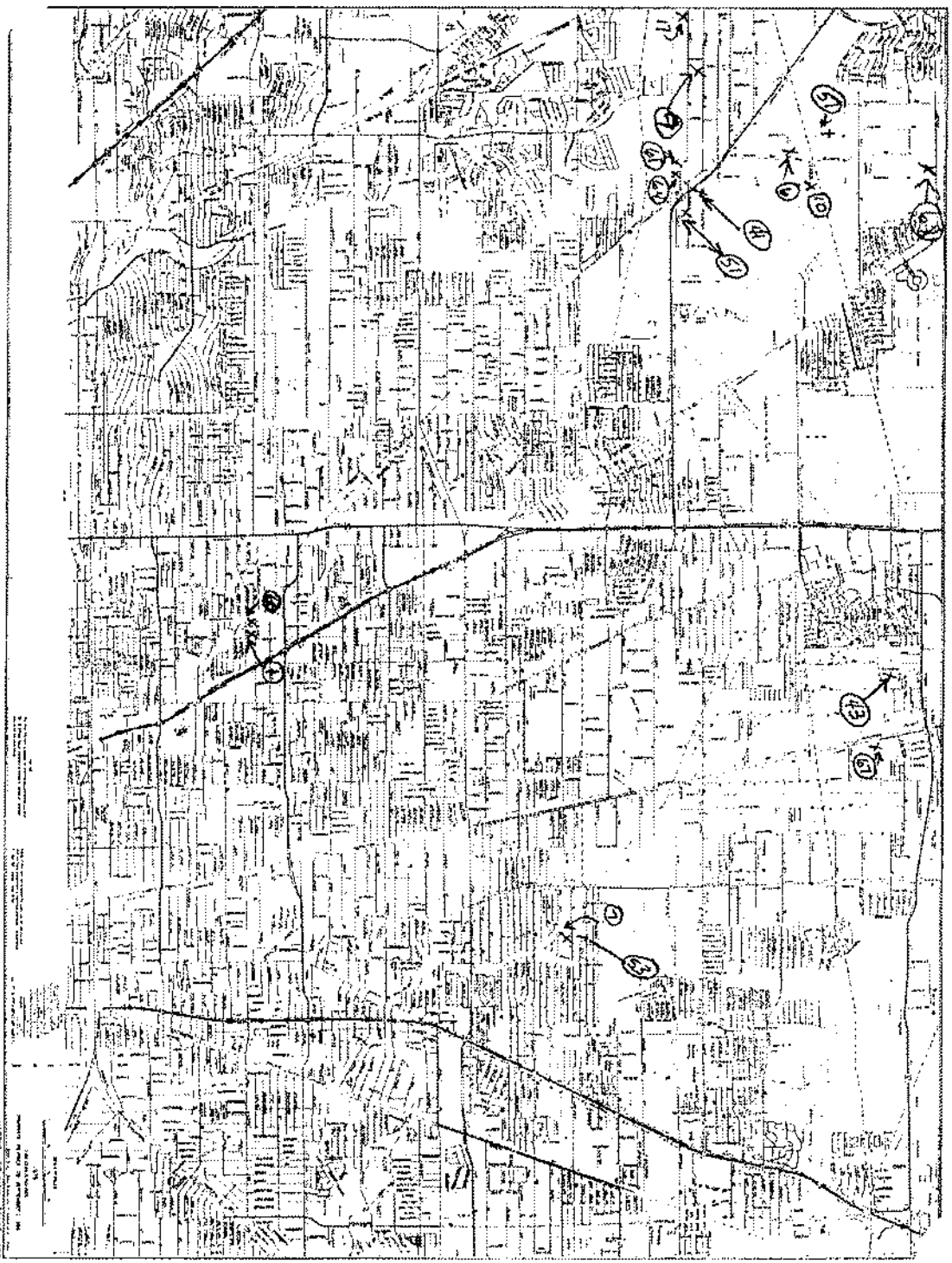

Type of Water/ _____ Depth of Static _____

Was a chemical analysis made? ☐ Yes ☐ No

I hereby certify that this well was drilled by me (or under my supervision) and that each and all of the statements herein are true to the best of my knowledge and belief. I understand that failure to complete items 1 thru 12 will result in the log(s) being returned for completion and resubmittal.

COMPANY NAME Robnison Water Well Serv. Inc. Water Well Driller's License No 2212
(Type or Print)

ADDRESS 11607 FM 149 Houston, Texas 77086
(Street or RFD) (City) (State) (Zip)

(Signed) Tim Rol (Signed) _____

Send original copy by certified return receipt requested mail to: TNRCC, MC 177, P.O. Box 13087, Austin, TX 78711-3087

ATTENTION OWNER: *Confidentiality Privilege Notice on on reverse side of Well Owner's copy (pink)*

State of Texas WELL REPORT

Texas Water Well Drillers Advisory Council
MC 177
P.O. Box 13087
Austin, TX 78711-3087
512-239-0530

1) OWNER DAVID JOSH (Name) ADDRESS 12711 Mosielee Hou Tx 77086 (Street or RFD) (City) (State) (Zip)

2) ADDRESS OF WELL: County Harris 12711 Mosielee Hou. Tx 77086 (Street, RFD or other) (City) (State) (Zip) GRID # 65-04-6

3) TYPE OF WORK (Check): [X] New Well [ ] Deepening [ ] Reconditioning [ ] Plugging

4) PROPOSED USE (Check): [ ] Monitor [ ] Environmental Soil Boring [ ] Domestic [ ] Industrial [ ] Irrigation [ ] Injection [ ] Public Supply [ ] De-watering [ ] Testwell
If Public Supply well, were plans submitted to the TNRCC? [ ] Yes [ ] No

5)

6) WELL LOG:
Date Drilling:
Started 5/14 1998
Completed 5/18 1998

DIAMETER OF HOLE

Dia. (in.)	From (ft.)	To (ft.)
10"	Surface	10'
7 1/2	10	320
3 7/8	320	365

7) DRILLING METHOD (Check): [ ] Driven [ ] Air Rotary [X] Mud Rotary [ ] Bored [ ] Air Hammer [ ] Cable Tool [ ] Jetted [ ] Other

From (ft.)	To (ft.)	Description and color of formation material
0	25	Clay
25	30	Sand
30	50	Clay
50	65	Sand
65	80	Clay
80	110	Sand
110	130	Clay
130	162	Sand
162	189	Clay
189	210	Sand
210	230	Clay
230	320	Sand
320	328	Clay
328	365	Sand (Water)

(Use reverse side of Well Owner's copy, if necessary)

8) Borehole Completion (Check): [ ] Open Hole [X] Straight Wall [ ] Underreamed [ ] Gravel Packed [ ] Other
If Gravel Packed give interval ... from ____ ft. to ____ ft.

CASING, BLANK PIPE, AND WELL SCREEN DATA:

Dia. (in.)	New or Used	Steel, Plastic, etc. Perf., Slotted, etc. Screen Mfg., if commercial	Setting (ft.) From	Setting (ft.) To	Gage Casting Screen
4	N	Sch 40 Casing	0	320	
2 1/2	N		315	335	
2 1/2	N	Sch 40 Screen	335	365	.010

9) CEMENTING DATA [Rule 338.44(1)]
Cemented from 320 ft. to 100 ft. No. of sacks used 20
100 ft. to 0 ft. No. of sacks used 12 1/2
Method used Portland, Redi mix
Cemented by Jeff Toler, John Toler
Distance to septic system field lines or other concentrated contamination 100 ft.
Method of verification of above distance Tape

10) SURFACE COMPLETION
[X] Specified Surface Slab Installed [Rule 338.44(2)(A)] 4X6
[ ] Specified Steel Sleeve Installed [Rule 338.44(3)(A)]
[ ] Pitless Adapter Used [Rule 338.44(3)(b)]
[ ] Approved Alternative Procedure Used [Rule 338.71]

11) WATER LEVEL:
Static level 202 ft. below land surface Date 5/18/98
Artesian flow 35 gpm. Date 5/18/98

12) PACKERS:

FILE ID	Type	SEQ #	Depth
Portland Sand mix			320'
Redi mix			

EMP # | DESC CE
JUL 22 1998
COMMENT | TEMP

13) TYPE PUMP:
[ ] Turbine [ ] Jet [X] Submersible [ ] Cylinder
[ ] Other
Depth to pump bowls, cylinder, jet, etc., 300' ft.

14) WELL TESTS:
Type test: [X] Pump [ ] Bailer [ ] Jetted [ ] Estimated
Yield: 20 gpm with 10 ft. drawdown after 1 hrs.

15) WATER QUALITY:
Did you knowingly penetrate any strata which contained undesirable constituents?
[ ] Yes [X] No If yes, submit "REPORT OF UNDESIRABLE WATER"
Type of water? SOFT Depth of strata 163'
Was a chemical analysis made? [ ] Yes [X] No

I hereby certify that this well was drilled by me (or under my supervision) and that each and all of the statements herein are true to the best of my knowledge and belief. I understand that failure to complete items 1 thru 15 will result in the log(s) being returned for completion and resubmittal.

COMPANY NAME Toler's Water Well Ser. (Type or print) WELL DRILLER'S LICENSE NO. 53141 WP

ADDRESS 14207 Archwood Hou. Tx 77049 (Street or RFD) (City) (State) (Zip)

(Signed) Jeff Toler (Licensed Well Driller) (Signed) ____ (Registered Driller Trainee)

Please attach electric log, chemical analysis, and other pertinent information, if available.

TNRCC-0199 (Rev. 05-21-96)

White - TNRCC Yellow - DRILLER Pink - WELL OWNER

Send original copy by certified return receipt requested mail to: TDLR, P.O. Box 12157, Austin, TX 78711

ATTENTION OWNER: *Confidentiality Privilege Notice on reverse side of Well Owner's copy (pink)*

State of Texas
WELL REPORT

Texas Department of Licensing & Regulation
P.O. Box 12157
Austin, TX 78711
512-463-7880

1) OWNER JAIME CANO (Name) ADDRESS 2809 MOSELLE HOU (Street or RFD) (City) TX (State) 77026 (Zip)

2) ADDRESS OF WELL'S LOCATION: County HARRIS SAME (Street, RFD or other) (City) (State) (Zip) Long. _____ Lat. _____ Grid # 65-05-4

3) TYPE OF WORK (Check): [X] New Well [ ] Deepening [ ] Reconditioning [ ] Plugging

(4) PROPOSED USE (Check): [ ] Monitor [ ] Environmental Soil Boring [X] Domestic [ ] Industrial [ ] Irrigation [ ] Injection [ ] Public Supply [ ] De-watering [ ] Testwell
If Public Supply well, were plans submitted to the TNRCC? [ ] Yes [ ] No

5)

6) WELL LOG:
Date Drilling: Started 5/12 19 00 Completed 5/12 19 00

DIAMETER OF HOLE

Dia (in.)	From (ft.)	To (ft.)
5	Surface	50

7) DRILLING METHOD (Check): [ ] Driven [ ] Air Rotary [X] Mud Rotary [ ] Bored [ ] Air Hammer [ ] Cable Tool [ ] Jetted [ ] Other _____

From (ft.)	To (ft.)	Description and color of formation material
0	45	RED & GRAY CLAY
45	47	SAND FGA

(Use reverse side of Well Owner's copy, if necessary)

8) Borehole Completion (Check): [ ] Open Hole [ ] Straight Wall [ ] Underreamed [X] Gravel Packed [ ] Other _____
If Gravel Packed give interval from 40 ft. to 50 ft.

CASING, BLANK PIPE, AND WELL SCREEN DATA:

Dia. (in.)	New or Used	Steel, Plastic, etc. Perf., Slotted, etc. Screen Mfg., if commercial	Setting (ft.) From	Setting (ft.) To	Gage Casing Screen
2	N	Plastic CASE	0	40	SCH 40
2	N	Plastic SCREEN	40	50	.006

9) CEMENTING DATA
Cemented from 0 ft. to 40 ft. No. of sacks used 8
_____ ft. to _____ ft. No. of sacks used _____
Method used Pressure
Cemented by Raymond Services, Inc.
Distance to septic system field lines or other concentrated contamination N/A ft.
Method of verification of above distance Customer

13) [ ] Well plugged within 48 hours

Casing left in well: From (ft)	Casing left in well: To (ft)	Cement/bentonite placed in well: From (ft)	Cement/bentonite placed in well: To (ft)	Sacks used:

14) TYPE PUMP:
[ ] Turbine [X] Jet [ ] Submersible [ ] Cylinder [ ] Other _____
Depth to pump bowls, cylinder, jet, etc., 30 ft.

10) SURFACE COMPLETION
[ ] Specified Surface Slab Installed
[X] Specified Steel Sleeve Installed
[ ] Pitless Adapter Used
[ ] Approved Alternative Procedure Used

15) WELL TESTS:
Type test: [ ] Pump [ ] Bailer [X] Jetted [ ] Estimated
Yield: 2 gpm with 10 ft. drawdown after 2 hrs.

11) WATER LEVEL:
Static level 20 ft. below land surface Date 5/12/00
Artesian flow _____ gpm. Date _____

16) WATER QUALITY:
Did you knowingly penetrate any strata which contained undesirable constituents?
[ ] Yes [X] No If yes, submit "REPORT OF UNDESIRABLE WATER"
Type of water? _____ Depth of strata _____
Was a chemical analysis made? [ ] Yes [ ] No

12) PACKERS:

Type	Depth
NONE	

I certify that I drilled this well (or the well was drilled under my direct supervision) and that each and all of the statements herein are true and correct. I understand that failure to complete items 1 thru 16 will result in the log(s) being returned for completion and resubmittal.

COMPANY NAME Raymond Services, Inc. (Type or print) WELL DRILLER'S LICENSE NO. 4577WI

ADDRESS 10011 Airline Drive, Houston, TX 77037 (Street or RFD) (City) (State) (Zip)

FILE # SEC # EMP # DESC CD

(Signed) _____ (Licensed Well Driller) (Signed) JUL 05 2000 (Registered Driller Trainee)

Please attach electric log, chemical analysis, and other pertinent information, if available.

TDLR FORM 001WWD (4/98) White - TDLR Yellow - DRILLER Pink - WELL OWNER

Send original copy by certified mail to: TNRCC, P.O. Box 13087, Austin, TX 78711-3087 — *Please use black ink.*

ATTENTION OWNER: *Confidentiality Privilege Notice on Reverse Side*

State of Texas
WELL REPORT

Texas Water Well Drillers Advisory Council
P.O. Box 13087
Austin, TX 78711-3087
512-239-0530

1) **OWNER** MARION WILEY (Name) — **ADDRESS** 12727 MOSIELEE (Street or RFD) HOUSTON (City) TEXAS (State) 77086 (Zip)

2) **ADDRESS OF WELL:** County HARRIS — 12727 MOSIELEE (Street, RFD or other) HOUSTON (City) TEXAS (State) 77086 (Zip) — **GRID #** 65-05-4

3) **TYPE OF WORK (Check):** ☒ New Well ☐ Deepening ☐ Reconditioning ☐ Plugging

4) **PROPOSED USE (Check):** ☐ Monitor ☐ Environmental Soil Boring ☒ Domestic ☐ Industrial ☐ Irrigation ☐ Injection ☐ Public Supply ☐ De-watering ☐ Testwell
If Public Supply well, were plans submitted to the TNRCC? ☐ Yes ☐ No

5)

6) **WELL LOG:**
Date Drilling: Started 5-6- 19 96 Completed 5-7- 19 96

DIAMETER OF HOLE

Dia. (in.)	From (ft.)	To (ft.)
6-3/4	Surface	390
3/7/8	390	412

7) **DRILLING METHOD (Check):** ☐ Driven ☐ Air Rotary ☒ Mud Rotary ☐ Bored ☐ Air Hammer ☐ Cable Tool ☐ Jetted ☐ Other

N

From (ft.)	To (ft.)	Description and color of formation material
0	15	CLAY
15	80	SAND
80	160	CLAY
160	240	SAND
240	320	ROCK & SAND
320	380	CLAY
380	412	SAND

(Use reverse side if necessary)

8) **Borehole Completion (Check):** ☐ Open Hole ☐ Straight Wall ☐ Underreamed ☐ Gravel Packed ☒ Other 2 STRING
If Gravel Packed give interval ... from _____ ft. to _____ ft.

CASING, BLANK PIPE, AND WELL SCREEN DATA:

Dia. (in.)	New or Used	Steel, Plastic, etc. Perf., Slotted, etc. Screen Mfg., if commercial	Setting (ft.) From	Setting (ft.) To	Gage Casting Screen
4	N	PVC CASING	0	390	Sch 40
2½	N	PVC LINER	392	380	Sch 40
2½	N	SCREEN	412	392	.012

9) **CEMENTING DATA** [Rule 338.44(1)]
Cemented from 390 ft. to 190 ft. No. of sacks used 10
0 ft. to 15 ft. No. of sacks used 8
Method used HALLIBURTON
Cemented by ROBINSON WATER WELL
Distance to septic system field lines or other concentrated contamination 160 ft.
Method of verification of above distance OWNER

10) **SURFACE COMPLETION**
☐ Specified Surface Slab Installed [Rule 338.44(2)(A)]
☒ Specified Steel Sleeve Installed [Rule 338.44(3)(A)]
☐ Pitless Adapter Used [Rule 338.44(3)(b)]
☐ Approved Alternative Procedure Used [Rule 338.71]

13) **TYPE PUMP:**
☐ Turbine ☐ Jet ☒ Submersible ☐ Cylinder ☐ Other
Depth to pump bowls, cylinder, jet, etc., 300 ft.

14) **WELL TESTS:**
Type test: ☐ Pump ☐ Bailer ☒ Jetted ☐ Estimated
Yield: _____ gpm with _____ ft. drawdown after _____ hrs.

11) **WATER LEVEL:**
Static level 215 ft. below land surface Date 5-7-96
Artesian flow _____ gpm. Date _____

15) **WATER QUALITY:**
Did you knowingly penetrate any strata which contained undesirable constituents?
☐ Yes ☒ No If yes, submit "REPORT OF UNDESIRABLE WATER"
Type of water? _____ Depth of strata _____
Was a chemical analysis made? ☐ Yes ☒ No

12) **PACKERS:**

Type	Depth
K	380

I hereby certify that this well was drilled by me (or under my supervision) and that each and all of the statements herein are true to the best of my knowledge and belief. I understand that failure to complete items 1 thru 15 will result in the log(s) being returned for completion and resubmittal.

COMPANY NAME ROBINSON WATER WELL (Type or print) — **WELL DRILLER'S LICENSE NO.** 1464

ADDRESS 11819 W. MONTGOMERY (Street or RFD) HOUSTON (City) TEXAS (State) 77086 (Zip)

(Signed) _____ (Licensed Well Driller) (Signed) _____ (Registered Driller Trainee)

Please attach electric log, chemical analysis, and other pertinent information, if available.

TNRCC 0160 (Rev. 11-01-94)

4820111764

Send original copy by certified return receipt requested mail to **TNRCC, MC 177, P.O. Box 13087, Austin, TX 78711-3087**

ATTENTION OWNER: *Confidentiality Privilege Notice on on reverse side of Well Owner's copy (pink)*

State of Texas
WELL REPORT

Texas Water Well Drillers Advisory Council
MC 177
P.O. Box 13087
Austin, TX 78711-3087
512-239-0530

1) **OWNER** Victor Flores (Name) **ADDRESS** 12725-A Mosiclee Houston Tx 77088 (Street or RFD) (City) (State) (Zip)

2) **ADDRESS OF WELL:** County Harris 12725-A Mosiclee Houston Tx 77088 (Street, RFD or other) (City) (State) (Zip) **GRID #** 65-05-4

3) **TYPE OF WORK (Check):** ☑ New Well ☐ Deepening ☐ Reconditioning ☐ Plugging

4) **PROPOSED USE (Check):** ☐ Monitor ☐ Environmental Soil Boring ☑ Domestic ☐ Industrial ☐ Irrigation ☐ Injection ☐ Public Supply ☐ De-watering ☐ Testwell
If Public Supply well, were plans submitted to the TNRCC? ☐ Yes ☐ No

5) 0 N

6) **WELL LOG:**
Date Drilling: Started 3-29 19 98 Completed 3-30 19 98

DIAMETER OF HOLE

Dia. (in.)	From (ft.)	To (ft.)
7⅝	Surface	100
6¾	100	365
3¾	365	390

7) **DRILLING METHOD (Check):** ☐ Driven ☐ Air Rotary ☑ Mud Rotary ☐ Bored ☐ Air Hammer ☐ Cable Tool ☐ Jetted ☐ Other

From (ft.)	To (ft.)	Description and color of formation material
0	5	Top Soil
5	95	Red & Gray Clay
95	133	Sand
133	215	Hard Red & Gray Clay
215		Rock
216		Red & Gray Clay
247		Sand
295		Shale w Sand st.
316		Red Shale
329		Sand w hard st.
354	360	Red Shale
360	377	Sand w Shale st
377	390	Sand

(Use reverse side of Well Owner's copy, if necessary)

8) **Borehole Completion (Check):** ☐ Open Hole ☐ Straight Wall ☐ Underreamed ☐ Gravel Packed ☑ Other 2 string
If Gravel Packed give interval... from _____ ft. to _____ ft.

CASING, BLANK PIPE, AND WELL SCREEN DATA:

Dia. (in.)	New or Used	Steel, Plastic, etc. Perf., Slotted, etc. Screen Mfg., if commercial	Setting (ft.) From	Setting (ft.) To	Gage Casing Screen
4	N	Sch 40 PVC	+2	265	
2½	N	Sch 40 PVC	360	380	
2½	N	Slotted PVC sch40	380	390	.010

9) **CEMENTING DATA** (Rule 338.44(1))
Cemented from 0 ft. to 365 ft. No. of sacks used 36
_____ ft. to _____ ft. No. of sacks used _____
Method used pressure Cemented w 6% gel
Cemented by Driller
Distance to septic system field lines or other concentrated contamination 95'
Method of verification of above distance Auger measurement

10) **SURFACE COMPLETION**
☐ Specified Surface Slab Installed (Rule 338.44(2)(A))
☑ Specified Steel Sleeve Installed (Rule 338.44(3)(A))
☐ Pitless Adapter Used (Rule 338.44(3)(b))
☐ Approved Alternative Procedure Used (Rule 338.71)

11) **WATER LEVEL:**
Static level 203 ft. below land surface Date 3-30 98
Artesian flow _____ gpm. Date _____

12) **PACKERS:**

Type	Depth
K Packer	2½ x 4 360

13) **TYPE PUMP:** ☐ Turbine ☐ Jet ☑ Submersible ☐ Cylinder ☐ Other
Depth to pump bowls, cylinder, jet, etc., 280 ft.

14) **WELL TESTS:**
Type test: ☑ Pump ☐ Bailer ☐ Jetted ☑ Estimated
Yield: 10 gpm with 10 ft. drawdown after 1 hrs

15) **WATER QUALITY:**
Did you knowingly penetrate any strata which contained undesirable constituents?
☐ Yes ☑ No If yes, submit "REPORT OF UNDESIRABLE WATER"
Type of water? _____ Depth of strata _____
Was a chemical analysis made? ☐ Yes ☐ No

I hereby certify that this well was drilled by me (or under my supervision) and that each and all of the statements herein are true to the best of my knowledge and belief. I understand that failure to complete items 1 thru 15 will result in the log(s) being returned for completion and resubmittal.

COMPANY NAME Johnston's Water Well Service (Type or print) **WELL DRILLER'S LICENSE NO.** 2778 WI

ADDRESS 28414 Calvert Rd. (Street or RFD) Tomball (City) Tx. (State) 77375 (Zip)

(Signed) Kenny R. Johnston (Licensed Well Driller) **(Signed)** _____ (Registered Driller Trainee)

Please attach electric log, chemical analysis, and other pertinent information, if available.

TNRCC 0199 (Rev. 05-21-96) White - TNRCC Yellow - DRILLER Pink - WELL OWNER

4820122898

STATE OF TEXAS WELL REPORT for Tracking #213406

Owner:	**Jose Turrubiartes**	Owner Well #:	**No Data**
Address:	**12913 Mosielee Houston, TX 77086**	Grid #:	**65-05-4**
Well Location:	**12913 Mosielee Houston, TX 77086**	Latitude:	**29° 55' 13" N**
		Longitude:	**095° 28' 24" W**
Well County:	**Harris**	Elevation:	**No Data**
Type of Work:	**Replacement**	Proposed Use:	**Domestic**

Drilling Start Date: **3/11/2010** Drilling End Date: **3/12/2010**

	Diameter (in.)	*Top Depth (ft.)*	*Bottom Depth (ft.)*
Borehole:	**7.25**	**0**	**348**

Drilling Method: **Mud (Hydraulic) Rotary**

Borehole Completion: **2 string**

	Top Depth (ft.)	*Bottom Depth (ft.)*	*Description (number of sacks & material)*
Annular Seal Data:	**0**	**15**	**6 cement**
	0	**328**	**17 cement**

Seal Method: **Positive Displacement**

Sealed By: **B&R Water Well**

Distance to Property Line (ft.): **100**

Distance to Septic Field or other concentrated contamination (ft.): **150**

Distance to Septic Tank (ft.): **No Data**

Method of Verification: **No Data**

Surface Completion: **Surface Sleeve Installed**

Water Level: **85 ft.** below land surface on **No Data** Measurement Method: **Unknown**

Packers: **kpacker 323'**

Type of Pump: **Submersible** Pump Depth (ft.): **240**

Well Tests: **Jetted** **No Test Data Specified**

	Strata Depth (ft.)	Water Type
Water Quality:	**328-348**	**ground**

Chemical Analysis Made: **No**

Did the driller knowingly penetrate any strata which contained injurious constituents?: **No**

Certification Data: The driller certified that the driller drilled this well (or the well was drilled under the driller's direct supervision) and that each and all of the statements herein are true and correct. The driller understood that failure to complete the required items will result in the report(s) being returned for completion and resubmittal.

Company Information: **B&R Water Well Drilling, Inc**

40619 FM 149
Magnolia, TX 77354

Driller Name: **David R Helms** License Number: **54211**

Apprentice Name: **Francisco D Trevino** Apprentice Number: **57297**

Comments: **No Data**

Lithology:
DESCRIPTION & COLOR OF FORMATION MATERIAL

Top (ft.)	Bottom (ft.)	Description
0	**180**	**clay**
180	**220**	**sand**
220	**313**	**clay**
313	**348**	**sand**

Casing:
BLANK PIPE & WELL SCREEN DATA

Dia. (in.)	New/Used	Type	Setting From/To (ft.)
4 n csing 0-328 sch40			
2.5 n liner 323-328 sch40			
2.5 n screen 328-348 .008			

IMPORTANT NOTICE FOR PERSONS HAVING WELLS DRILLED CONCERNING CONFIDENTIALITY

TEX. OCC. CODE Title 12, Chapter 1901.251, authorizes the owner (owner or the person for whom the well was drilled) to keep information in Well Reports confidential. The Department shall hold the contents of the well log confidential and not a matter of public record if it receives, by certified mail, a written request to do so from the owner.

Please include the report's Tracking Number on your written request.

Texas Department of Licensing and Regulation
P.O. Box 12157
Austin, TX 78711
(512) 334-5540

STATE OF TEXAS WELL REPORT for Tracking #265802

Owner:	**Mein Nguyen**	Owner Well #:	**No Data**
Address:	**2918 Napoleonic Houston, TX 77014**	Grid #:	**65-05-4**
Well Location:	**12727 Mosielle St Houston, TX 77086**	Latitude:	**29° 55' 09" N**
		Longitude:	**095° 28' 33" W**
Well County:	**Harris**	Elevation:	**No Data**
Type of Work:	**New Well**	Proposed Use:	**Domestic**

Drilling Start Date: **7/27/2011** Drilling End Date: **7/28/2011**

	Diameter (in.)	*Top Depth (ft.)*	*Bottom Depth (ft.)*
Borehole:	**6.75**	**0**	**415**

Drilling Method: **Mud (Hydraulic) Rotary**

Borehole Completion: **2 string**

	Top Depth (ft.)	*Bottom Depth (ft.)*	*Description (number of sacks & material)*
Annular Seal Data:	**0**	**395**	**32**
	0	**10**	**10**

Seal Method: **Positive Displacement**

Sealed By: **Sdi**

Distance to Property Line (ft.): **10**

Distance to Septic Field or other concentrated contamination (ft.): **75**

Distance to Septic Tank (ft.): **No Data**

Method of Verification: **owner**

Surface Completion: **Surface Slab Installed**

Water Level: **200 ft.** below land surface on **2011-08-30** Measurement Method: **Unknown**

Packers: **k- pakcer 385**

Type of Pump: **Submersible** Pump Depth (ft.): **260**

Well Tests: **Jetted** **Yield: 45 GPM**

	Strata Depth (ft.)	Water Type
Water Quality:	**No Data**	**No Data**

Chemical Analysis Made: **No**

Did the driller knowingly penetrate any strata which contained injurious constituents?: **No**

Certification Data: The driller certified that the driller drilled this well (or the well was drilled under the driller's direct supervision) and that each and all of the statements herein are true and correct. The driller understood that failure to complete the required items will result in the report(s) being returned for completion and resubmittal.

Company Information: **Scott Drilling Inc**

11923 Green Pine Circle
Houston, TX 77066

Driller Name: **Scott Robinson** License Number: **4839**

Comments: **No Data**

Lithology:
DESCRIPTION & COLOR OF FORMATION MATERIAL

Top (ft.)	Bottom (ft.)	Description
0	**80**	**Clay**
80	**100**	**sand**
100	**155**	**clay**
155	**175**	**sand**
175	**205**	**clay**
205	**215**	**sand**
215	**245**	**clay**
245	**285**	**sand**
280	**390**	**clay**
285	**365**	**clay**
365	**380**	**sand**
390	**415**	**sand**

Casing:
BLANK PIPE & WELL SCREEN DATA

Dia. (in.)	New/Used	Type	Setting From/To (ft.)
4 n casing 0-395			
2.5 n liner 385-395			
2.5 n screen 395-415 .08			

IMPORTANT NOTICE FOR PERSONS HAVING WELLS DRILLED CONCERNING CONFIDENTIALITY

TEX. OCC. CODE Title 12, Chapter 1901.251, authorizes the owner (owner or the person for whom the well was drilled) to keep information in Well Reports confidential. The Department shall hold the contents of the well log confidential and not a matter of public record if it receives, by certified mail, a written request to do so from the owner.

Please include the report's Tracking Number on your written request.

Texas Department of Licensing and Regulation
P.O. Box 12157
Austin, TX 78711
(512) 334-5540

STATE OF TEXAS WELL REPORT for Tracking #38261

Owner:	**Roger Payoras**	Owner Well #:	**No Data**
Address:	**12714 Mosielee Houston, TX 77086**	Grid #:	**65-05-7**
		Latitude:	**29° 54' 59" N**
Well Location:	**12714 Mosielee Houston, TX 77086**	Longitude:	**095° 28' 24" W**
Well County:	**Harris**	Elevation:	**No Data**
Type of Work:	**New Well**	Proposed Use:	**Industrial**

Drilling Start Date: **3/11/2004** Drilling End Date: **3/17/2004**

	Diameter (in.)	*Top Depth (ft.)*	*Bottom Depth (ft.)*
Borehole:	**6.875**	**0**	**400**

Drilling Method: **Mud (Hydraulic) Rotary**

Borehole Completion: **2-String**

	Top Depth (ft.)	*Bottom Depth (ft.)*	*Description (number of sacks & material)*
Annular Seal Data:	**0**	**380**	**20**
	0	**10**	**10**

Seal Method: **Positive Displacement**

Sealed By: **Driller**

Distance to Property Line (ft.): **No Data**

Distance to Septic Field or other concentrated contamination (ft.): **No Septic**

Distance to Septic Tank (ft.): **No Data**

Method of Verification: **Owner**

Surface Completion: **Surface Sleeve Installed**

Water Level: **190 ft.** below land surface on **2004-03-17** Measurement Method: **Unknown**

Packers: **K-Packer 370**

Type of Pump: **Submersible** Pump Depth (ft.): **300**

Well Tests: **Jetted** **No Test Data Specified**

	Strata Depth (ft.)	Water Type
Water Quality:	**No Data**	**Potable**

Chemical Analysis Made: **No**

Did the driller knowingly penetrate any strata which contained injurious constituents?: **No**

Certification Data: The driller certified that the driller drilled this well (or the well was drilled under the driller's direct supervision) and that each and all of the statements herein are true and correct. The driller understood that failure to complete the required items will result in the report(s) being returned for completion and resubmittal.

Company Information: **Robinson Water Well Service, Inc.**

11819 W. Montgomery Rd.
Houston, TX 77086

Driller Name: **M.E. Robinson Jr.** License Number: **1464**

Comments: **No Data**

Lithology:
DESCRIPTION & COLOR OF FORMATION MATERIAL

Top (ft.)	Bottom (ft.)	Description
0	**50**	**Clay**
50	**125**	**Sand**
125	**145**	**Clay**
145	**180**	**Sand**
180	**240**	**Clay**
240	**265**	**Sand**
265	**275**	**Clay**
275	**360**	**Sand**
360	**380**	**Clay**
380	**400**	**Sand**

Casing:
BLANK PIPE & WELL SCREEN DATA

Dia. (in.)	New/Used	Type	Setting From/To (ft.)
4" New PVC Casing 0-380 Sch40			
2.5" New PVC Liner 370-380 Sch40			
2.5" New PVC Screen 380-400 .012			

IMPORTANT NOTICE FOR PERSONS HAVING WELLS DRILLED CONCERNING CONFIDENTIALITY

TEX. OCC. CODE Title 12, Chapter 1901.251, authorizes the owner (owner or the person for whom the well was drilled) to keep information in Well Reports confidential. The Department shall hold the contents of the well log confidential and not a matter of public record if it receives, by certified mail, a written request to do so from the owner.

Please include the report's Tracking Number on your written request.

Texas Department of Licensing and Regulation
P.O. Box 12157
Austin, TX 78711
(512) 334-5540

Send original copy by certified mail to the Texas Department of Water Resources P. O. Box 13087 Austin, Texas 78711

State of Texas
WATER WELL REPORT

ATTENTION OWNER: *Confidentiality Privilege Notice on Reverse Side*

For TDWR use only
Well No. 65-06-1N
Located on map: yes
Received: C.K.S.

1) OWNER PAUL CLARK (Name) Address 1934 FREDONIA (Street or RFD) HOUSTON (City) TEXAS (State) (Zip)

2) LOCATION OF WELL: County HARRIS miles in 12-N (N.E., S.W., etc.) direction from HOUSTON (Town)

Driller must complete the legal description to the right with distance and direction from two intersecting section or survey lines, or he must locate and identify the well on an official Quarter- or Half-Scale Texas County General Highway Map and attach the map to this form.

☐ Legal description:
Section No. _____ Block No. _____ Township _____
Abstract No. _____ Survey Name _____
Distance and direction from two intersecting section or survey lines _____

☐ See attached map.

3) TYPE OF WORK (Check): ☑ New Well ☐ Deepening ☐ Reconditioning ☐ Plugging

4) PROPOSED USE (Check): ☑ Domestic ☐ Industrial ☐ Public Supply ☐ Irrigation ☐ Test Well ☐ Other _____

5) DRILLING METHOD (Check): ☑ Mud Rotary ☐ Air Hammer ☐ Driven ☐ Bored ☐ Air Rotary ☐ Cable Tool ☐ Jetted ☐ Other _____

6) WELL LOG:

Date drilled 8-15-80

DIAMETER OF HOLE

Dia. (in.)	From (ft.)	To (ft.)
6 3/4	Surface	235
3 1/8	235	246

7) BOREHOLE COMPLETION: ☐ Open Hole ☐ Straight Wall ☐ Underreamed ☐ Gravel Packed ☑ Other 2-STRING
If Gravel Packed give interval . . . from _____ ft. to _____ ft.

From (ft.)	To (ft.)	Description and color of formation material
0	5	SANDY TOP SOIL
5	27	RED SHALE
27	35	SAND
35	53	RED SHALE
53	69	SAND
69	105	RED SHALE
105	121	WHITE SANDY SHALE
121	165	RED SHALE
165	190	SAND
190	225	RED SHALE
225	246	SAND

(Use reverse side if necessary)

8) CASING, BLANK PIPE, AND WELL SCREEN DATA:

Dia. (in.)	New or Used	Steel, Plastic, etc. Perf., Slotted, etc. Screen Mgf., if commercial	Setting (ft.) From	Setting (ft.) To	Gage Casing Screen
4	N	PLASTIC	1 ABOVE G.	230	SCH40
2 1/2	N	PLASTIC	230	236	SCH80
2 1/2	N	PLASTIC SCREEN	236	246	SCH80

CEMENTING DATA
Cemented from 0 ft. to 230 ft.
Method used PRESSURE
Cemented by SUGG WATER WELL DRILLING (Company or Individual)

9) WATER LEVEL:
Static level 138 ft. below land surface Date 8-16-80
Artesian flow _____ gpm. Date _____

10) PACKERS: Type Depth

11) TYPE PUMP: ☐ Turbine ☐ Jet ☑ Submersible ☐ Cylinder ☐ Other _____
Depth to pump bowls, cylinder, jet, etc., 189 ft.

12) WELL TESTS: ☐ Type Test: ☑ Pump ☐ Bailer ☐ Jetted ☐ Estimated
Yield: 14.0 gpm with 21 ft. drawdown after 2 hrs.

13) WATER QUALITY:
Did you knowingly penetrate any strata which contained undesirable water? ☐ Yes ☑ No
If yes, submit "REPORT OF UNDESIRABLE WATER"
Type of water? _____ Depth of strata _____
Was a chemical analysis made? ☐ Yes ☑ No

RECEIVED
MAR 30 1982
DEPT. OF WATER RESOURCES

I hereby certify that this well was drilled by me (or under my supervision) and that each and all of the statements herein are true to the best of my knowledge and belief.

NAME JAMES H. SUGG JR. (Type or Print) Water Well Drillers Registration No. 1006

ADDRESS 13501 CHRISMAN #26 (Street or RFD) HOUSTON (City) TEXAS (State) 77039 (Zip)

(Signed) James H. Sugg Jr. (Water Well Driller) SUGG WATER WELL DRILLING (Company Name)

Please attach electric log, chemical analysis, and other pertinent information, if available.

TDWR-0392 (Rev. 1-12-79)

DEPARTMENT OF WATER RESOURCES COPY

CLARK



RECEIVED
MAR 30 1982
DEPT. OF
WATER RESOURCES

DUP

Send original copy by certified mail to the Texas Department of Water Resources P. O. Box 13087 Austin, Texas 78711

State of Texas
WATER WELL REPORT

ATTENTION OWNER: *Confidentiality Privilege Notice on Reverse Side*

For TDWR use only
Well No. 65-06-1C
Located on map yes
Received: C.F.S.

1) OWNER FRED H. LEISNER (Name) Address 17810 FRANKTOWN WAY (Street or RFD) HOUSTON (City) TEXAS (State) (Zip)

2) LOCATION OF WELL County HARRIS 12.5 miles in N (N.E., S.W., etc.) direction from HOUSTON (Town)

Driller must complete the legal description to the right with distance and direction from two intersecting section or survey lines, or he must locate and identify the well on an official Quarter- or Half-Scale Texas County General Highway Map and attach the map to this form.

☐ Legal description:
Section No. _____ Block No. _____ Township _____
Abstract No. _____ Survey Name _____
Distance and direction from two intersecting section or survey lines _____
☐ See attached map.

3) TYPE OF WORK (Check):
☑ New Well ☐ Deepening ☐ Reconditioning ☐ Plugging

4) PROPOSED USE (Check):
☑ Domestic ☐ Industrial ☐ Public Supply ☐ Irrigation ☐ Test Well ☐ Other _____

5) DRILLING METHOD (Check):
☑ Mud Rotary ☐ Air Hammer ☐ Driven ☐ Bored ☐ Air Rotary ☐ Cable Tool ☐ Jetted ☐ Other _____

6) WELL LOG:
Date drilled 4-20-82

DIAMETER OF HOLE Dia. (in.)	From (ft.)	To (ft.)
6¾	Surface	240
3⅞	240	247

From (ft.)	To (ft.)	Description and color of formation material
0	4	TOP SOIL
4	18	YELLOW SHALE
18	22	SAND
22	34	RED SHALE
34	55	RED SAND
55	116	RED SHALE
116	130	SAND
130	145	BLUE SHALE
145	163	SAND
163	197	RED SHALE
197	196	SAND
196	197	ROCK
197	208	BLUE SHALE
208	222	SAND
222	230	RED SHALE
230	247	SAND

7) BOREHOLE COMPLETION:
☐ Open Hole ☐ Straight Wall ☐ Underreamed
☐ Gravel Packed ☑ Other 2-STRING
If Gravel Packed give interval . . . from _____ ft. to _____ ft.

8) CASING, BLANK PIPE, AND WELL SCREEN DATA:

Dia. (in.)	New or Used	Steel, Plastic, etc. Perf., Slotted, etc. Screen Mgf., if commercial	Setting (ft.) From	Setting (ft.) To	Gage Casing Screen
4	N	PVC	0	232	40
3½	N	PVC	232	237	80
2½	N	PVC SCREEN	237	247	80

CEMENTING DATA
Cemented from 0 ft. to 232 ft.
Method used PRESURE
Cemented by SUGG WATER WELL DRILLING (Company or Individual)

9) WATER LEVEL:
Static level 147 ft. below land surface Date 4-21-82
Artesian flow _____ gpm. Date _____

10) PACKERS: Type Depth

RECEIVED
APR - 6 1983
DEPT. OF WATER RESOURCES
(Use reverse side for additional entries)

11) TYPE PUMP:
☐ Turbine ☐ Jet ☑ Submersible ☐ Cylinder
☐ Other _____
Depth to pump bowls, cylinder, jet, etc., 220 ft.

12) WELL TESTS:
☐ Type Test: ☑ Pump ☐ Bailer ☐ Jetted ☐ Estimated
Yield: 16.15 gpm with 18 ft. drawdown after 2 hrs.

13) WATER QUALITY:
Did you knowingly penetrate any strata which contained undesirable water? ☐ Yes ☑ No
If yes, submit "REPORT OF UNDESIRABLE WATER"
Type of water? _____ Depth of strata _____
Was a chemical analysis made? ☐ Yes ☑ No

I hereby certify that this well was drilled by me (or under my supervision) and that each and all of the statements herein are true to the best of my knowledge and belief.

NAME JAMES H. SUGG JR. (Type or Print) Water Well Drillers Registration No. 1006

ADDRESS 13501 C. HRISMAN #26 (Street or RFD) HOUSTON (City) TEXAS (State) 77039 (Zip)

(Signed) James H. Sugg Jr. (Water Well Driller) SUGG WATER WELL DRILLING (Company Name)

Please attach electric log, chemical analysis, and other pertinent information, if available.

TDWR-0392 (Rev. 1-12-79)

DEPARTMENT OF WATER RESOURCES COPY

FRED HOLEISMER

1C

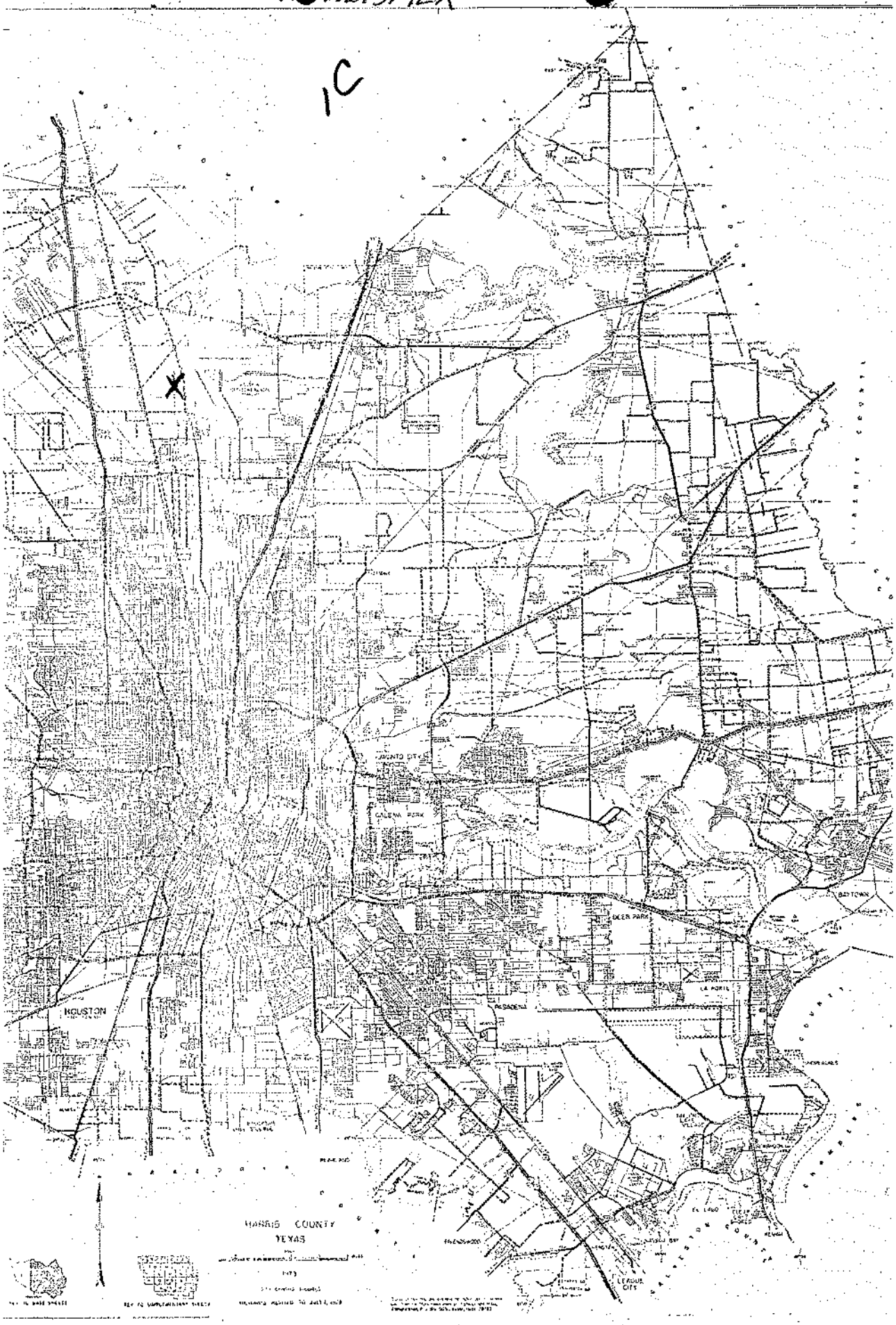

Send original copy by certified return receipt requested mail to TDLR, P.O. Box 12157, Austin, TX 78711

ATTENTION OWNER: *Confidentiality Privilege Notice on reverse side of Well Owner's copy (pink)*

State of Texas
WELL REPORT

Texas Department of Licensing & Regulation
P.O. Box 12157
Austin, TX 78711
512-463-7880

1) OWNER Brett Noack (Name) ADDRESS 17806 Frankton Way (Street or RFD) Houston (City) Tx. (State) 77073 (Zip)

2) ADDRESS OF WELL'S LOCATION: County Harris Same (Street, RFD or other) (City) (State) (Zip) Long. _____ Lat. _____ Grid # 65-06-1

3) TYPE OF WORK (Check): ☑ New Well ☐ Deepening ☐ Reconditioning ☐ Plugging

(4) PROPOSED USE (Check): ☐ Monitor ☐ Environmental Soil Boring ☑ Domestic ☐ Industrial ☐ Irrigation ☐ Injection ☐ Public Supply ☐ De-watering ☐ Testwell
If Public Supply well, were plans submitted to the TNRCC? ☐ Yes ☐ No

5)

6) WELL LOG:
Date Drilling: Started 4-3-02 Completed 4-4-02

DIAMETER OF HOLE		
Dia. (in.)	From (ft.)	To (ft.)
7 3/4	Surface	20
6 3/4	20	275
4 1/2	275	300

7) DRILLING METHOD (Check): ☐ Driven ☐ Air Rotary ☑ Mud Rotary ☐ Bored ☐ Air Hammer ☐ Cable Tool ☐ Jetted ☐ Other _____

From (ft.)	To (ft.)	Description and color of formation material
0	10	C
10	19	S
19	110	C
110	182	S
182	209	C
209	228	S
228	235	C
235	245	S
245	270	C
270	285	S
285	290	C
290	300	S

(Use reverse side of Well Owner's copy, if necessary)

8) Borehole Completion (Check): ☐ Open Hole ☐ Straight Wall ☐ Underreamed ☐ Gravel Packed ☑ Other 2-String
If Gravel Packed give interval from _____ ft. to _____ ft

CASING, BLANK PIPE, AND WELL SCREEN DATA:

Dia. (in.)	New or Used	Steel, Plastic, etc. Perf., Slotted, etc. Screen Mfg., if commercial	Setting (ft.) From	Setting (ft.) To	Gage Casing Screen
4	N	PVC	0	275	Sch 40
2 1/2	N	PVC Screen	275	285	#8
2 1/2	N	PVC Liner	271	275	Sch 40

9) CEMENTING DATA
Cemented from 225 ft. to 275 ft. No. of sacks used 5
0 ft. to 100 ft. No. of sacks used 11
Method used circ / Trummy
Cemented by Lowe Water Wells, Inc.
Distance to septic system field lines or other concentrated contamination 80 ft.
Method of verification of above distance Measured

13) ☐ Well plugged within 48 hours

Casing left in well: From (ft)	Casing left in well: To (ft)	Cement/bentonite placed in well: From (ft)	Cement/bentonite placed in well: To (ft)	Sacks used:

14) TYPE PUMP:
☐ Turbine ☐ Jet ☑ Submersible ☐ Cylinder ☐ Other _____
Depth to pump bowls, cylinder, jet, etc., 220 ft.

15) WELL TESTS:
Type test: ☐ Pump ☐ Bailer ☐ Jetted ☑ Estimated
Yield: 55 gpm with _____ ft. drawdown after _____ hrs.

16) WATER QUALITY:
Did you knowingly penetrate any strata which contained undesirable constituents?
☐ Yes ☑ No If yes, submit "REPORT OF UNDESIRABLE WATER"
Type of water? _____ Depth of strata _____
Was a chemical analysis made? ☐ Yes ☐ No

10) SURFACE COMPLETION
☐ Specified Surface Slab Installed
☑ Specified Sleeve Installed PVC Sch 80
☐ Pitless Adapter Used
☐ Approved Alternative Procedure Used

RECEIVED
TDLR MAIL ROOM SH
MAY 31 2002
RECEIPT # AMOUNT

11) WATER LEVEL:
Static level 156 ft. below land surface Date 4-4-02
Artesian flow _____ gpm. Date _____

12) PACKERS: Type Depth
RxR K-Packer @ 271'

I certify that I drilled this well (or the well was drilled under my direct supervision) and that each and all of the statements herein are true and correct. I understand that failure to complete items 1 thru 16 will result in the log(s) being returned for completion and resubmittal.

COMPANY NAME Lowe Water Wells, Inc. (Type or print) WELL DRILLER'S LICENSE NO. 4028 WI

ADDRESS P.O. Box 89 (Street or RFD) Porter (City) Tx. (State) 77365 (Zip)

(Signed) Jerry W. Lowe (Licensed Well Driller) (Signed) _____ (Registered Driller Trainee)

Please attach electric log, chemical analysis, and other pertinent information, if available.

TDLR FORM 001WWD (4/98) White - TDLR Yellow - DRILLER Pink - WELL OWNER

10/26/2020
04:10:10

Texas Commission on Environmental Quality
DWW Water System Summary Sheet

PWS ID	PWS Name	Central Registry RN
TX1012503	G E PRECO TURBINE & COMPRESSOR SVC	RN100657568

Organization/Customer *	Central Registry CN
PRECO TURBINE & COMPRESSOR SERVICES INC	CN601362676

*Regulatory mail will be addressed to this organization/person

All Water System Contacts

Type	Contact	Communication
AC - Administrative Contact - SUPERVISOR	HAMILTON, ALAN 17619 ALDINE WESTFIELD RD HOUSTON, TX 77073-5099	**Phone Type** / **Value** BUS - Business / 281-821-9620 FAX - Facsimile / 281-821-6613
FC - Financial Contact - MAINTENANCE	WOLFFORD, ALBERT 17619 ALDINE WESTFIELD RD HOUSTON, TX 77073-5005	**Electronic Type** / **Value** **Phone Type** / **Value** BUS - Business / 281-821-9620 FAX - Facsimile / 281-821-6713
OW - Owner	PRECO TURBINE & COMPRESSOR SERVICES INC	
PWS - Public Water System Contact	MEYERS, SEAN 17619 ALDINE WESTFIELD RD HOUSTON, TX 77073-5099	**Phone Type** / **Value** BUS - Business / 281-982-9246

Operator Grade	Number
WATER OPERATIONS COMPANY	1

Water Operator Licenses

License Holder:	BENRY UTILITY SERVICES LLC	
CURRENT	Class: NONE - WATER OPERATIONS COMPANY	WC0000211
License Holder:	BROCK, PEGGY V	
EXPIRED	Class: C - GROUND WATER TREATMENT OPERATOR	WG0007795

Owner Type	Owner Type Options: COUNTY, DISTRICT, FEDERAL GOVERNMENT, INVESTOR OWNED, MUNICIPALITY, NATIVE AMERICAN, PRIVATE, STATE GOVERNMENT, WATER SUPPLY CORPORATION
Private	

System Type	System Type Options: COMMUNITY, TRANSIENT/NON-COMMUNITY, NON-PUBLIC, NON-TRANSIENT/NON-COMMUNITY
NTNC - NON-TRANSIENT/NON-	

COMMUNITY	

Population Type	Population Served	# of Connect	# I/C w/other PWS
NonResidential	110	2	0

Total Product (MGD)	Average Daily Consump.	Max Daily Demand (MGD)	Total Storage (MG)	Elev. Storage (MG)	Service Pump Cap.	Max.Purchase Cap. (MGD/GPM)	Pressure Tank Cap. (MG)
0.3030 MGD							0.005 MG

Activity Status	Inactivation Date
A - ACTIVE	

Last Survey Date	Surveyor	Survey Type	Region	County
01/28/2019	ANTOINETTE RANDLE	Sanitary Survey	HOUSTON	HARRIS
01/28/2019	DESTINY GEPPERT	Sanitary Survey	HOUSTON	HARRIS
02/05/2014	HUYEN, D LUU	Sanitary Survey	HOUSTON	HARRIS

(Treatment Plant)							
Entry Point	EP Name/Source Summation (Activity Status)	Plant Name (Activity Status)	Plant Num	Chemical Mon Type	Chem Sample Point	Distribution Mon Type	Dist Sample Point
EP001	TRT-TAP / Ground Water(A)	PLANT - 17619 ALDINE WESTFIELD(A)	TP6746		NO		NO

Train:	Unnamed			
(Treatments)				
Disinfection Zone	Treatment Sequence	Objective	Process	Treatment
null	null	D	423	HYPOCHLORINATION, PRE

(Active Sources)						
Source Number	Source Name (Activity Status)	Operational Status	Source Type	Depth	Tested GPM	Rated GPM
G1012503A	1 - 17619 ALDINE / BY OFFICE (A)	P	G	395	211 GPM	400 GPM

Drill Date	Source Summary			
02/05/1980	CHICOT			
GPS Latitude (decimal)	GPS Longitude (decimal)	GPS Elevation	GPS Date	Seller

29.97579	-95.367043	90	12/20/2006	Not Purchasing

(Inactive/Offline Sources)			
SourceNumber	Name	Status	Depth

Code Explanations
Monitoring Type Codes: (GW) GROUNDWATER , (GUP) GROUNDWATER UNDER THE INFLUENCE - PURCHASED , (SWP) SURFACE WATER - PURCHASED , (GU) GROUNDWATER UNDER THE INFLUENCE OF SURFACE WATER , (N) NO SOURCES , (SW) SURFACE WATER
Activity Status Codes: (A) ACTIVE , (D) DELETED/DISSOLVED , (I) INACTIVE , (P) PROPOSED ,
Operational Status Codes: (E) EMERGENCY , (I) INTERIM/PEAK (O) OTHER , (P) PERMANENT , (S) SEASONAL
Source Types: (G) GROUND WATER , (S) SURFACE WATER , (U) GROUND WATER UNDER THE INFLUENCE

- End of Report -

At the time of your query this data was the most current information available from our database, which is in real time. Every effort was made to retrieve it according to your query. Thank-you for using DWW.

DUP

Send original copy by certified mail to the Texas Department of Water Resources P. O. Box 13087 Austin, Texas 78711

State of Texas
WATER WELL REPORT

ATTENTION OWNER: *Confidentiality Privilege Notice on Reverse Side*

For TDWR use only
Well No. 65-020-110
Located on map YES
Received: e.f.s

1) OWNER DAVID OTWELL (Name) Address 17802 FRANKTON WAY (Street or RFD) HOUSTON (City) TEXAS (State) (Zip)

2) LOCATION OF WELL County HARRIS 12 miles in N (N.E., S.W., etc.) direction from HOUSTON (Town)

Driller must complete the legal description to the right with distance and direction from two intersecting section or survey lines, or he must locate and identify the well on an official Quarter- or Half-Scale Texas County General Highway Map and attach the map to this form.

☐ Legal description:
Section No. _____ Block No. _____ Township _____
Abstract No. _____ Survey Name _____
Distance and direction from two intersecting section or survey lines _____
☐ See attached map.

3) TYPE OF WORK (Check): ☐ New Well ☐ Deepening ☐ Reconditioning ☐ Plugging

4) PROPOSED USE (Check): ☐ Domestic ☐ Industrial ☐ Public Supply ☐ Irrigation ☐ Test Well ☐ Other _____

5) DRILLING METHOD (Check): ☐ Mud Rotary ☐ Air Hammer ☐ Driven ☐ Bored ☐ Air Rotary ☐ Cable Tool ☐ Jetted ☐ Other _____

6) WELL LOG:

Date drilled 1-24-81

DIAMETER OF HOLE

Dia. (in.)	From (ft.)	To (ft.)
6 3/4	Surface	235
3 7/8	935	247

7) BOREHOLE COMPLETION: ☐ Open Hole ☐ Straight Wall ☐ Underreamed ☐ Gravel Packed ☒ Other 2-STRING
If Gravel Packed give interval . . . from _____ ft. to _____ ft.

From (ft.)	To (ft.)	Description and color of formation material
0	5	SANDY TOP SOIL
5	27	RED SHALE
27	35	SAND
35	53	RED SHALE
53	70	SAND
70	104	RED SHALE
104	120	WHITE SANDY SHALE
120	164	RED SHALE
164	190	SAND
190	226	RED SHALE
226	247	SAND

8) CASING, BLANK PIPE, AND WELL SCREEN DATA:

Dia. (in.)	New or Used	Steel, Plastic, etc. Perf., Slotted, etc. Screen Mfg., if commercial	Setting (ft.) From	Setting (ft.) To	Gage Casing Screen
4	N	PLASTIC	ABOVE G.	230	SCH 40
2½	N	"	230	237	SCH 40
2½	N	" SCREEN	237	247	SCH 40

CEMENTING DATA
Cemented from _____ ft. to _____ ft.
Method used _____
Cemented by _____ (Company or Individual)

9) WATER LEVEL:
Static level 138 ft. below land surface Date 1-25-81
Artesian flow _____ gpm. Date _____

10) PACKERS: Type Depth

RECEIVED
MAR 30 1982
DEPT. OF WATER RESOURCES

(Use reverse side if necessary)

11) TYPE PUMP:
☐ Turbine ☐ Jet ☑ Submersible ☐ Cylinder ☐ Other _____
Depth to pump bowls, cylinder, jet, etc., 210 ft.

12) WELL TESTS:
☐ Type Test: ☑ Pump ☐ Bailer ☐ Jetted ☐ Estimated
Yield: 12.8 gpm with 22 ft. drawdown after 2 hrs.

13) WATER QUALITY:
Did you knowingly penetrate any strata which contained undesirable water? ☐ Yes ☑ No
If yes, submit "REPORT OF UNDESIRABLE WATER"
Type of water? _____ Depth of strata _____
Was a chemical analysis made? ☐ Yes ☐ No

I hereby certify that this well was drilled by me (or under my supervision) and that each and all of the statements herein are true to the best of my knowledge and belief.

NAME JAMES H. SUGG JR. (Type or Print) Water Well Drillers Registration No. 1006

ADDRESS 13501 CHRISMAN #26 (Street or RFD) HOUSTON (City) TEXAS (State) 77039 (Zip)

(Signed) James H. Sugg Jr. (Water Well Driller) SUGG WATER WELL DRILLING (Company Name)

Please attach electric log, chemical analysis, and other pertinent information, if available.

TDWR-0392 (Rev. 1-12-79)

DEPARTMENT OF WATER RESOURCES COPY

OTWELL



RECEIVED
MAR 30 1982
DEPT. OF
WATER RESOURCES

Send original copy by certified mail to the
Texas Department of Water Resources
P. O. Box 13087
Austin, Texas 78711

State of Texas
WATER WELL REPORT

For TDWR use only
Well No.
Located on map
Received:

1) OWNER Larry Gomez (Name) Address 2320 Green Valley Dr (Street or RFD) Hou Tex (City) (State) (Zip)

2) LOCATION OF WELL: County Harris 2 miles in SE (N.E., S.W., etc.) direction from Int. Cont. Airport (Town)

Driller must complete the legal description to the right with distance and direction from two intersecting section or survey lines, or he must locate and identify the well on an official Quarter- or Half-Scale Texas County General Highway Map and attach the map to this form.

☐ Legal description:
Section No. _____ Block No. _____ Township _____
Abstract No. _____ Survey Name _____
Distance and direction from two intersecting section or survey lines _____
☑ See attached map.

3) TYPE OF WORK (Check): ☑ New Well ☐ Deepening ☐ Reconditioning ☐ Plugging

4) PROPOSED USE (Check): ☑ Domestic ☐ Industrial ☐ Public Supply ☐ Irrigation ☐ Test Well ☐ Other _____

5) DRILLING METHOD (Check): ☑ Mud Rotary ☐ Air Hammer ☐ Driven ☐ Bored ☐ Air Rotary ☐ Cable Tool ☐ Jetted ☐ Other _____

6) WELL LOG:

Date drilled 3-23-79

DIAMETER OF HOLE

Dia. (in.)	From (ft.)	To (ft.)
6 3/4	Surface 0	267

From (ft.)	To (ft.)	Description and color of formation material
0	10	Black Gumbo
10	40	Clay
40	50	Sand
50	95	Clay
95	100	Sand
100	200	Clay R+W
200	220	Sand + Clay
220	235	Clay
235	267	Sand Coarse

(Use reverse side if necessary)

7) BOREHOLE COMPLETION:
☐ Open Hole ☐ Straight Wall ☐ Underreamed
☐ Gravel Packed ☐ Other 2 String
If Gravel Packed give interval . . . from _____ ft. to _____ ft.

8) CASING, BLANK PIPE, AND WELL SCREEN DATA:

Dia. (in.)	New or Used	Steel, Plastic, etc. Perf., Slotted, etc. Screen Mgf., if commercial	Setting (ft.) From	Setting (ft.) To	Gage Casing Screen
4	N	Plastic Well Cas	0	247	
2 1/2	N	Slotted Screen	247	267	#2

CEMENTING DATA
Cemented from 0 ft. to 247 ft.
Method used Pressure -
Cemented by O.R. Billings (Company or Individual)

9) WATER LEVEL:
Static level 120 ft. below land surface Date 3-24-79
Artesian flow _____ gpm. Date _____

10) PACKERS: Type Depth
2 1/2 K - Packer 233'

11) TYPE PUMP:
☐ Turbin ☐ Jet ☑ Submersible ☐ Cylinder
☐ Other _____
Depth to pump bowls, cylinder, jet, etc., NOT SET ft.

12) WELL TESTS: none -
☐ Type Test: ☐ Pump ☐ Bailer ☐ Jetted ☐ Estimated
Yield _____ gpm with _____ ft. drawdown after _____ hrs.

13) WATER QUALITY:
Did you knowingly penetrate any strata which contained undesirable water? ☐ Yes ☑ No
If yes, submit "REPORT OF UNDESIRABLE WATER"
Type of water? _____ Depth of strata _____
Was a chemical analysis made? ☐ Yes ☑ No

I hereby certify that this well was drilled by me (or under my supervision) and that each and all of the statements herein are true to the best of my knowledge and belief.

NAME O.R. BILLINGS (Type or Print) Water Well Drillers Registration No. 1929
ADDRESS 25330 RICHARD RD. (Street or RFD) SPRING (City) TEX (State) 77373 (Zip)
(Signed) O.R. Billings (Water Well Driller) Allweather Water Well Ser (Company Name)

Please attach electric log, chemical analysis, and other pertinent information, if available.

*Additional instructions on reverse side.

TDWR-0392 4820109245

2) LOCATION OF WELL:

The sketch showing the well location must be as accurate as possible, showing landmarks, in sufficient detail so that the well may be plotted on a General Highway Map of the county in which the well is located.

Reference points from which distances are measured and directions given should be of a permanent nature (e.g. highway intersections, center of towns, river and creek bridges, railroad crossings). The distance and direction from the nearest town should always be indicated.

When giving a legal description include a sketch showing location of the well within the described area, e.g. survey abstract.

Information furnished in Section 2 of the TDWR-0392 is very important. Unless the well can be accurately located on a map the value of the other data contained in the Report is greatly reduced.

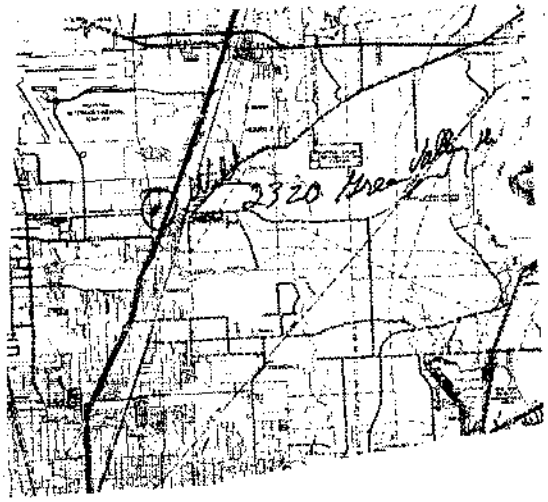

RECEIVED
JUL 2 3 '79

Send original copy by certified mail to: Texas Water Comm n, P.O. Box 13087, Austin, Texas 78711 — Please use black ink.

ATTENTION OWNER: Confidentia... Privilege Notice on Reverse Side

State of Texas
WELL REPORT

Texas Water Well Drillers Board
P.O. Box 13087
Austin, Texas 78711

1) OWNER George Canizales (Name) ADDRESS 16123 Green Mountain (Street or RFD) Houston (City) TX (State) 77032 (Zip)

2) LOCATION OF WELL: County Harris . 8 miles in S (NE, SW, etc.) direction from Spring (Town)

Driller must complete the legal description below with distance and direction from two intersecting section or survey lines, or he must locate and identify the well on an official Quarter- or Half-Scale Texas County General Highway Map and attach the map to this form.

☐ LEGAL DESCRIPTION:
Section No. _____ Block No. _____ Township _____ Abstract No. _____ Survey Name _____
Distance and direction from two intersecting section or survey lines _____

☑ SEE ATTACHED MAP (1)

3) TYPE OF WORK (Check): ☑ New Well ☐ Deepening ☐ Reconditioning ☐ Plugging

4) PROPOSED USE (Check): ☑ Domestic ☐ Industrial ☐ Monitor ☐ Public Supply ☐ Irrigation ☐ Test Well ☐ Injection ☐ De-Watering

5) DRILLING METHOD (Check): ☐ Driven ☑ Mud Rotary ☐ Air Hammer ☐ Jetted ☐ Bored ☐ Air Rotary ☐ Cable Tool ☐ Other _____

6) WELL LOG:
Date Drilling: Started 3-7- 1994 Completed 3-7- 1994

DIAMETER OF HOLE		
Dia. (in.)	From (ft.)	To (ft.)
4½	Surface	65

From (ft.)	To (ft.)	Description and color of formation material
0	33	C
33	43	S
43	65	C

(Use reverse side if necessary)

RECEIVED
APR 18 1994
TEXAS NATURAL RESOURCE CONSERVATION COMMISSION

7) BOREHOLE COMPLETION:
☐ Open Hole ☑ Straight Wall ☐ Underreamed
☐ Gravel Packed ☐ Other _____
If Gravel Packed give interval . . . from _____ ft. to _____ ft.

8) CASING, BLANK PIPE, AND WELL SCREEN DATA:

Dia. (in.)	New or Used	Steel, Plastic, etc. Perf., Slotted, etc. Screen Mfg., if commercial	Setting (ft.) From	Setting (ft.) To	Gage Casing Screen
2	N	PVC	0	33	40
2	N	PVC	33	43	6
2	N	PVC Blank	43	65	40

9) CEMENTING DATA [Rule 287.44(1)]
Cemented from 0 ft. to 10 ft. No. of Sacks Used 3
_____ ft. to _____ ft. No. of Sacks Used _____
Method used Hand Mix
Cemented by Tw

10) SURFACE COMPLETION
☑ Specified Surface Slab Installed [Rule 287.44(2)(A)]
☐ Specified Steel Sleeve Installed [Rule 287.44(3)(A)]
☐ Pitless Adapter Used [Rule 287.44(3)(B)]
☐ Approved Alternative Procedure Used [Rule 287.71]

11) WATER LEVEL:
Static level 7 ft. below land surface Date 3-7-93
Artesian flow _____ gpm. Date _____

12) PACKERS: Type Depth

13) TYPE PUMP:
☐ Turbine ☑ Jet ☐ Submersible ☐ Cylinder
☐ Other _____
Depth to pump bowls, cylinder, jet, etc., 20 ft.

14) WELL TESTS:
Type Test: ☐ Pump ☐ Bailer ☑ Jetted ☑ Estimated
Yield: 6 gpm with _____ ft. drawdown after _____ hrs.

15) WATER QUALITY:
Did you knowingly penetrate any strata which contained undesirable constituents?
☐ Yes ☑ No If yes, submit "REPORT OF UNDESIRABLE WATER"
Type of water? _____ Depth of strata _____
Was a chemical analysis made? ☐ Yes ☐ No

I hereby certify that this well was drilled by me (or under my supervision) and that each and all of the statements herein are true to the best of my knowledge and belief. I understand that failure to complete items 1 thru 15 will result in the log(s) being returned for completion and resubmittal.

COMPANY NAME Lowe Water Wells Inc (Type or print) WELL DRILLER'S LICENSE NO. 1182 WI

ADDRESS P.O. Box 89 (Street or RFD) Porter (City) Texas (State) 77365 (Zip)

(Signed) Lowell L Lowe (Licensed Well Driller) (Signed) _____ (Registered Driller Trainee)

Please attach electric log, chemical analysis, and other pertinent information, if available.

For TWC use only: Well No. _____ Located on map 65-6-4

WWD-012 (Rev. 05-18-90)

TEXAS WATER COMMISSION COPY

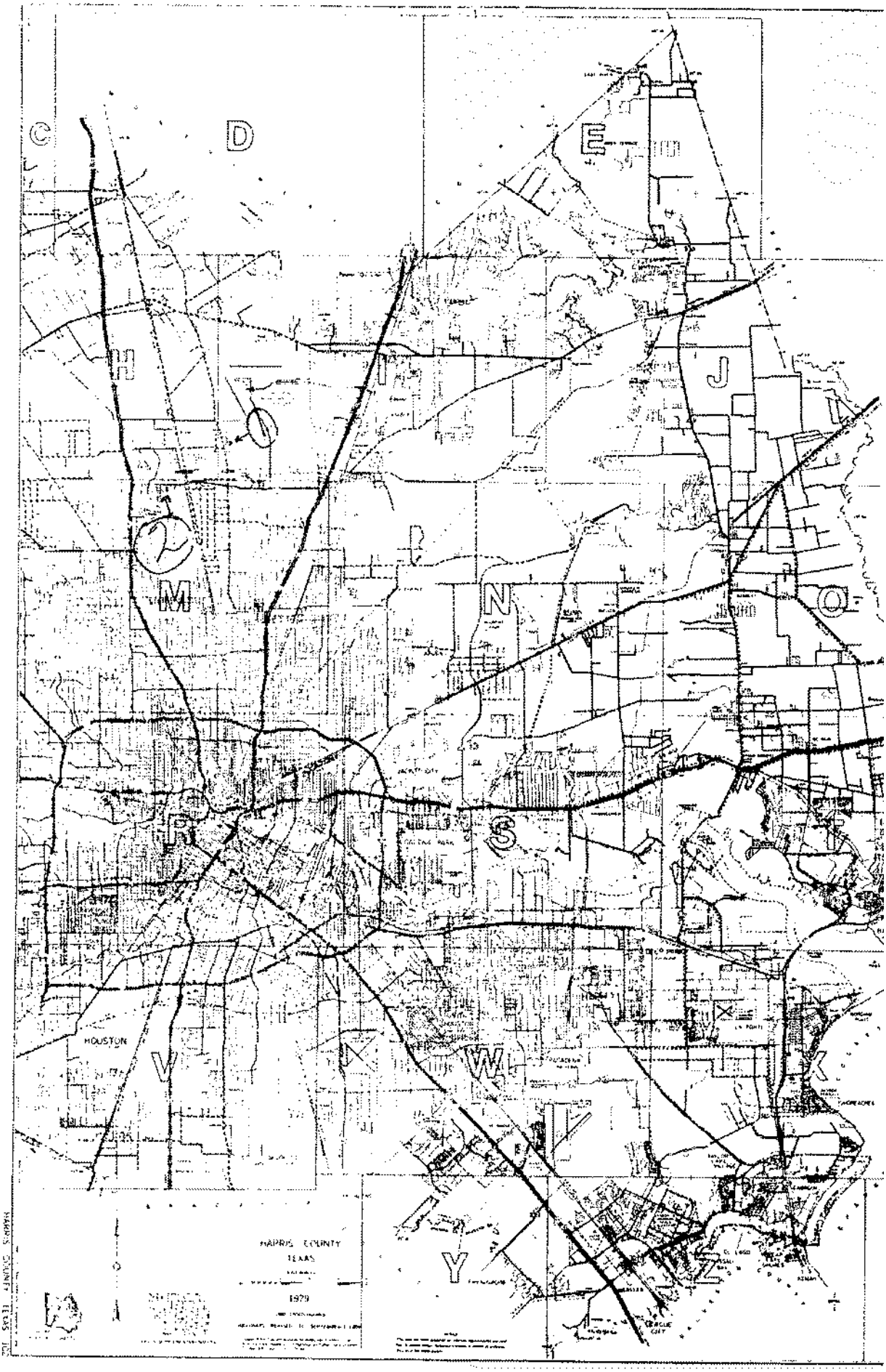
HOUSTON
HARRIS COUNTY TEXAS
1979

RECEIVED
MAR 30 1978
DEPT. OF WATER RESOURCES

4T

Send original copy by certified mail to the Texas Water Development Board
P. O. Box 13087
Austin, Texas 78711

State of Texas

WATER WELL REPORT

For TWDB use only
Well No. 65-06-41
Located on map
Received: 3-28-78

1) OWNER:
Person having well drilled Marvin L. McDaniel (Name) Address 16102 Green River (Street or RFD) Houston (City) Tx. (State)

Landowner (Name) Address (Street or RFD) (City) (State)

2) LOCATION OF WELL:
County Harris, 4 miles in N (N.E., S.W., etc.) direction from Aldine (Town)

Locate by sketch map showing landmarks, roads, creeks, hiway number, etc.*

North

(Use reverse side if necessary)

or Give legal location with distances and directions from adjacent sections or survey lines.

Labor League

Block Survey

Abstract No.

(NW¼ NE¼ SW¼ SE¼) of Section

3) TYPE OF WORK (Check):
New Well, Deepening, Reconditioning, Plugging

4) PROPOSED USE (Check):
Domestic, Industrial, Municipal, Irrigation, Test Well, Other

5) TYPE OF WELL (Check):
Rotary, Driven, Dug, Cable, Jetted, Bored

6) WELL LOG:
Diameter of hole 6-3/4 in. Depth drilled 270 ft. Depth of completed well 270 ft. Date drilled 3/23/78

All measurements made from 18" ft. above ground level.

From (ft.)	To (ft.)	Description and color of formation material
0	47	Clay
47	95	Sand (Red)
95	160	Clay & Shale
160	200	Sand
200	240	Shale
240	270	White Sand

(Use reverse side if necessary)

9) Casing:
Type: Old New Steel Plastic Other
Cemented from 244 ft. to 94 ft.

Diameter (inches)	Setting From (ft.)	To (ft.)	Gage
4	244	18"	Sch. 40

10) SCREEN:
Type Plastic
Perforated Slotted

Diameter (inches)	Setting From (ft.)	To (ft.)	Slot Size
2½	270	255	.012

7) COMPLETION (Check):
Straight wall, Gravel packed, Other: 2 String Cemented
Under reamed, Open Hole

8) WATER LEVEL:
Static level 135 ft. below land surface Date 3/23/78
Artesian pressure lbs. per square inch Date
Depth to pump bowls, cylinder, jet, etc., 180 ft. below land surface.

11) WELL TESTS:
Was a pump test made? Yes No If yes, by whom?
Yield: gpm with ft. drawdown after hrs.
Bailer test gpm with ft. drawdown after hrs.
Artesian flow gpm
Temperature of water

12) WATER QUALITY:
Was a chemical analysis made? Yes No
Did any strata contain undesirable water? Yes No
Type of water? Potable depth of strata 30'

I hereby certify that this well was drilled by me (or under my supervision) and that each and all of the statements herein are true to the best of my knowledge and belief.

NAME M. E. Robinson, Jr. (Type or Print) Water Well Drillers Registration No. 1464

ADDRESS 11607 FM 149 (Street or RFD) Houston (City) Texas (State) 77086

(Signed) M. E. Robinson, Jr. (Water Well Driller) Robinson Water Well Service, Inc. (Company Name)

Please attach electric log, chemical analysis, and other pertinent information, if available.

*Additional instructions on reverse side.

TWDBE-WCR

2)LOCATION OF WELL:

The sketch showing the well location must be as accurate as possible, showing landmarks, in sufficient detail so that the well may be plotted on a General Highway Map of the county in which the well is located.

Reference points from which distances are measured and directions given should be of a permanent nature (e.g. highway intersections, center of towns, river and creek bridges, railroad crossings). The distance and direction from the nearest town should always be indicated.

When giving a legal description include a sketch showing location of the well within the described area. e.g. survey abstract.

Information furnished in Section 2) of the TWDBE-GW-53 is very important. Unless the well can be accurately located on a map the value of the other data contained in the Report is greatly reduced.

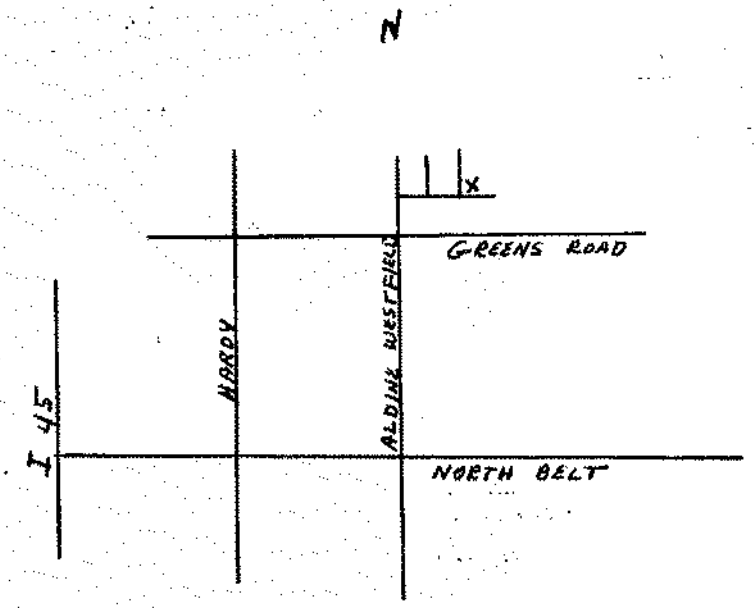

JUL 11 1978
Central Records
Texas Dept. of Water Resources

65-06-1E 1E Dup

Send original copy by certified mail to the Texas Water Development Board P. O. Box 13087 Austin, Texas 78711

State of Texas

WATER WELL REPORT

For TWDB use only
Well No. 65-06-1E
Located on map Y & S
Received: 74

1) OWNER:
Person having well drilled LARRY RUSKE (Name) Address 16139 GREENTREE DR. HO. TEX (Street or RFD) (City) (State)

Landowner SAME (Name) Address (Street or RFD) (City) (State)

2) LOCATION OF WELL:
County HARRIS, 4 miles in NORTH (N.E., S.W., etc.) direction from HO. (Town)

Locate by sketch map showing landmarks, roads, creeks, hiway number, etc.*



(Use reverse side if necessary)

or Give legal location with distances and directions from adjacent sections or survey lines.

Labor _____ League _____

Block _____ Survey _____

Abstract No. _____

(NW¼ NE¼ SW¼ SE¼) of Section _____

3) TYPE OF WORK (Check): ~~New~~ Well, Deepening, Reconditioning, Plugging

4) PROPOSED USE (Check): ~~Domestic~~, Industrial, Municipal, Irrigation, Test Well, Other

5) TYPE OF WELL (Check): ~~Rotary~~, Driven, Dug, Cable, Jetted, Bored

6) WELL LOG:
Diameter of hole 6½ in. Depth drilled 325 ft. Depth of completed well 325 ft. Date drilled 2-18-74

All measurements made from / ft. above ground level.

From (ft.)	To (ft.)	Description and color of formation material
0	34	CLAY
34	38	SAND
38	68	CLAY
68	80	SAND
80	150	CLAY
150	179	SAND
179	216	CLAY
216	254	SAND
254	256	CLAY
256	265	SAND
265	292	CLAY
292	302	SAND
302	304	CLAY
304	325	SAND

(Use reverse side if necessary)

9) Casing:
Type: Old ~~New~~ ~~Steel~~ Plastic Other
Cemented from 0 ft. to 294 ft.

Diameter (inches)	Setting From (ft.)	Setting To (ft.)	Gage
4	0	294	

10) SCREEN:
Type STAINLESS STEEL
Perforated Slotted

Diameter (inches)	Setting From (ft.)	Setting To (ft.)	Slot Size
3½	315	325	12

7) COMPLETION (Check):
Straight wall, Gravel packed, ✓ Other LEAD SEAL
Under reamed, Open Hole

8) WATER LEVEL:
Static level 141 ft. below land surface Date 2-18-74
Artesian pressure _____ lbs. per square inch Date _____
Depth to pump bowls, cylinder, jet, etc., 252 ft. below land surface.

11) WELL TESTS:
Was a pump test made? Yes ✓ No If yes, by whom?
Yield: _____ gpm with _____ ft. drawdown after _____ hrs.
Bailer test _____ gpm with _____ ft. drawdown after _____ hrs.
Artesian flow _____ gpm
Temperature of water _____

12) WATER QUALITY:
Was a chemical analysis made? Yes ~~No~~
Did any strata contain undesirable water? Yes No.
Type of water? _____ depth of strata _____

I hereby certify that this well was drilled by me (or under my supervision) and that each and all of the statements herein are true to the best of my knowledge and belief.

NAME A.R. HENDON (Type or Print) Water Well Drillers Registration No. 334

ADDRESS 14605 REEVESTON (Street or RFD) HO. (City) TEX (State)

(Signed) A.R. Hendon (Water Well Driller) H&H WATER WELL DRILLING (Company Name)

Please attach electric log, chemical analysis, and other pertinent information, if available.

*Additional instructions on reverse side.

TWDB-WO-8

Send original copy by certified mail to the Texas Department of Water Resources P. O. Box 13087 Austin, Texas 78711

State of Texas
WATER WELL REPORT

ATTENTION OWNER: *Confidentiality Privilege Notice on Reverse Side*

For TDWR use only
Well No. 65-05-3W"
Located on map
Received:

1) OWNER G. K. Moore (Name) Address 12306 Greenvalley (Street or RFD) Houston (City) Texas (State) (Zip)

2) LOCATION OF WELL: County Harris 12 miles in NW (N.E., S.W., etc.) direction from Houston (Town)

Driller must complete the legal description to the right with distance and direction from two intersecting section or survey lines, or he must locate and identify the well on an official Quarter or Half-Scale Texas County General Highway Map and attach the map to this form.

☐ Legal description:
Section No. Lot 12 Block No. 1 Township Green Manor
Abstract No. 577 Survey Name Malcom Manor
Distance and direction from two intersecting section or survey lines
☑ See attached map.

3) TYPE OF WORK (Check):
☑ New Well ☐ Deepening ☐ Reconditioning ☐ Plugging

4) PROPOSED USE (Check):
☑ Domestic ☐ Industrial ☐ Public Supply ☐ Irrigation ☐ Test Well ☐ Other

5) DRILLING METHOD (Check):
☑ Mud Rotary ☐ Air Hammer ☐ Driven ☐ Bored ☐ Air Rotary ☐ Cable Tool ☐ Jetted ☐ Other

6) WELL LOG:

Date drilled 5-12-80

DIAMETER OF HOLE

Dia. (in.)	From (ft.)	To (ft.)
4	Surface	270

From (ft.)	To (ft.)	Description and color of formation material
0	36	Red & White Clay
36	45	Red Sand
45	105	Red Clay
105	190	White Clay
190	215	White Sand
215	243	Blue Clay
243	270	White Sand & Gravel

7) BOREHOLE COMPLETION:
☐ Open Hole ☑ Straight Wall ☐ Underreamed
☐ Gravel Packed ☐ Other
If Gravel Packed give interval . . . from ft. to ft.

8) CASING, BLANK PIPE, AND WELL SCREEN DATA:

Dia. (in.)	New or Used	Steel, Plastic, etc. Perf., Slotted, etc. Screen Mgf., if commercial	Setting (ft.) From	Setting (ft.) To	Gage Casing Screen
4"	N	Plastic	Surface	270	146 P
2"		2.59 ft Casing			Scre
					146

CEMENTING DATA
Cemented from ft. to ft.
Method used
Cemented by (Company or Individual)

9) WATER LEVEL:
Static level 155 ft. below land surface Date 5-13-80
Artesian flow gpm. Date

10) PACKERS: 4 Type Rubber Depth 40-100-240-242

RECEIVED
JUN 2 1982
CR/TDWR

11) TYPE PUMP:
☐ Turbine ☑ Jet ☐ Submersible ☐ Cylinder
☐ Other
Depth to pump bowls, cylinder, jet, etc., 182 ft.

(Use reverse side if necessary)

13) WATER QUALITY:
Did you knowingly penetrate any strata which contained undesirable water? ☐ Yes ☑ No
If yes, submit "REPORT OF UNDESIRABLE WATER"
Type of water? Depth of strata
Was a chemical analysis made? ☐ Yes ☐ No

12) WELL TESTS:
☐ Type Test: ☐ Pump ☐ Bailer ☑ Jetted ☑ Estimated
Yield: 10 gpm with 0 ft. drawdown after 3 hrs.

I hereby certify that this well was drilled by me (or under my supervision) and that each and all of the statements herein are true to the best of my knowledge and belief.

NAME L.F. Hull L.F. HULL (Type or Print) Water Well Drillers Registration No. 2044

ADDRESS 4933 Hartwick (Street or RFD) Houston (City) Texas (State) 77093 (Zip)

(Signed) Leonard F. Hull (Water Well Driller) L. F. HULL (Company Name)

Please attach electric log, chemical analysis, and other pertinent information, if available.

TDWR-0392 (Rev. 1-12-79)

DEPARTMENT OF WATER RESOURCES COPY

IMPORTANT NOTICE FOR PERSONS HAVING WELLS DRILLED CONCERNING PRIVILEGE OF CONFIDENTIALITY

The Water Well Drillers Board and the Department of Water Resources are concerned t[illegible] ware of the confidentiality privileg[illegible] ection 5, the Reporting of Well Lo[illegible]

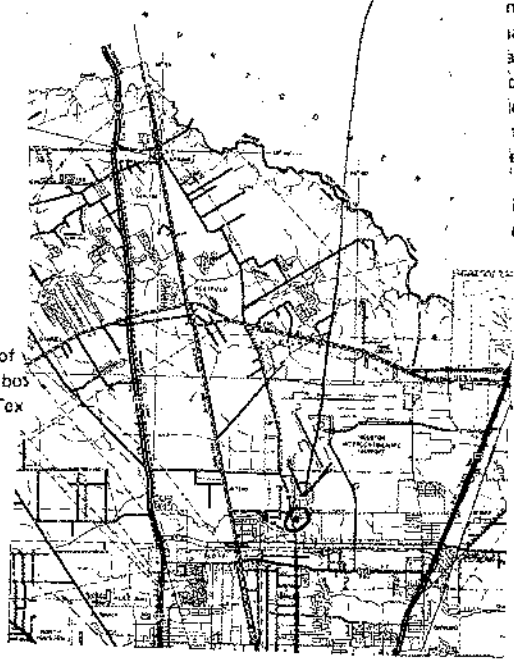

ning, or
all make
and accu-
comple-
le altering
fied mail
e owner
The
ing to
r the
tial mat-

logs of [illegible] f you wish, assure that
the abo[illegible] erm "Commission" in
the Tex[illegible] Act now properly means
[illegible]tin, Texas 78711).

RECEIVED
JUL 16 1980
Texas Dept. of Water Resources

117

Send original copy by certified mail to the Texas Department of Water Resources P. O. Box 13087 Austin, Texas 78711

State of Texas
WATER WELL REPORT

ATTENTION OWNER: *Confidentiality Privilege Notice on Reverse Side*

For TDWR use only
Well No. 65-06-4JJJ
Located on map YES
Received: TH

1) OWNER Mr. Joe Rivera (Name) Address 2315 Peyton (Street or RFD) Houston, Tx. (City) (State) (Zip)

2) LOCATION OF WELL: County Harris 10 miles in N (N.E., S.W., etc.) direction from Houston (Town)

Driller must complete the legal description to the right with distance and direction from two intersecting section or survey lines, or he must locate and identify the well on an official Quarter- or Half-Scale Texas County General Highway Map and attach the map to this form.

☐ Legal description:
Section No. _____ Block No. _____ Township _____
Abstract No. _____ Survey Name _____
Distance and direction from two intersecting section or survey lines _____
☐ See attached map.

3) TYPE OF WORK (Check): ☒ New Well ☐ Deepening ☐ Reconditioning ☐ Plugging

4) PROPOSED USE (Check): ☒ Domestic ☐ Industrial ☐ Public Supply ☐ Irrigation ☐ Test Well ☐ Other _____

5) DRILLING METHOD (Check): ☒ Mud Rotary ☐ Air Hammer ☐ Driven ☐ Bored ☐ Air Rotary ☐ Cable Tool ☐ Jetted ☐ Other _____

6) WELL LOG:

Date drilled 4/17/80

DIAMETER OF HOLE

Dia. (in.)	From (ft.)	To (ft.)
	Surface	
6-3/4		301

From (ft.)	To (ft.)	Description and color of formation material
0	17	Clay
17	56	Sand
56	68	Clay
68	73	Sand
73	119	Clay
119	121	Rock
121	220	Clay
220	236	Sand
236	247	Clay
247	301	Sand

(Use reverse side if necessary)

7) SOREHOLE COMPLETION:
☐ Open Hole ☐ Straight Wall ☐ Underreamed
☐ Gravel Packed ☒ Other 2 string cemented
If Gravel Packed give interval . . . from _____ ft. to _____

8) CASING, BLANK PIPE, AND WELL SCREEN DATA:

Dia. (in.)	New or Used	Steel, Plastic, etc. Perf., Slotted, etc. Screen Mfr., if commercial	Setting (ft.) From	Setting (ft.) To	Gage Casing Screen
4"	N	PVC Casing	0	280	Sch.
3½"	N	Blank Pipe	276	286	40
2⅜"	N	Slotted Screen	286	301	.012

CEMENTING DATA
Cemented from 280 ft. to 160 ft.
Method used Halliburton
Cemented by Robinson Water Well (Company or Individual)

9) WATER LEVEL:
Static level 155 ft. below land surface Date 4/18/80
Artesian flow _____ gpm. Date _____

10) PACKERS:

Type	Depth
K	276

11) TYPE PUMP:
☐ Turbine ☐ Jet ☒ Submersible ☐ Cylinder
☐ Other _____
Depth to pump bowls, cylinder, jet, etc.. 200 ft.

12) WELL TESTS:
☐ Type Test: ☐ Pump ☐ Bailer ☐ Jetted ☐ Estimated
Yield: _____ gpm with _____ ft. drawdown after _____ hrs.

13) WATER QUALITY:
Did you knowingly penetrate any strata which contained undesirable water? ☐ Yes ☒ No
If yes, submit "REPORT OF UNDESIRABLE WATER"
Type of water? potable Depth of strata _____
Was a chemical analysis made? ☐ Yes ☐ No

I hereby certify that this well was drilled by me (or under my supervision) and that each and all of the statements herein are true to the best of my knowledge and belief.

NAME M. E. Robinson, Jr. (Type or Print) Water Well Drillers Registration No. 1464

ADDRESS 11607 FM 149 (Street or RFD) Houston, (City) Tx. (State) 77086 (Zip)

(Signed) M E Robinson Jr (Water Well Driller) Robinson Water Well Service, Inc. (Company Name)

Please attach electric log, chemical analysis, and other pertinent information, if available.

TDWR-0392 (Rev. 1-12-79)

DEPARTMENT OF WATER RESOURCES COPY

IMPORTANT NOTICE FOR PERSONS HAVING WELLS DRILLED CONCERNING PRIVILEGE OF CONFIDENTIALITY

The Water Well Drillers Board and the Department of Water Resources are concerned that some persons having water wells drilled may not be aware of the confidentiality privilege provision of Section 5 of the Water Well Drillers Act. Section 5, the Reporting of Well Logs, reads as follows:

> "Every registered water well driller drilling, deepening, or otherwise altering a water well within this State shall make and keep, or cause to be made and kept, a legible and accurate well log, and within sixty (60) days from the completion or cessation of drilling, deepening or otherwise altering such a water well, shall deliver or transmit by certified mail a copy of such well log to the Commission, and the owner thereof or the person having had such well drilled. The well log required herein shall at the request in writing to the Commission, by certified mail, by the owner or the person having such well drilled be held as confidential matter and not made of public record."

The last sentence specifies the means whereby you can, if you wish, assure that logs of your wells will be kept confidential. Please note that the term "Commission" in the above-quoted section and elsewhere in the Water Well Drillers Act now properly means the Texas Department of Water Resources (P. O. Box 13087; Austin, Texas 78711).

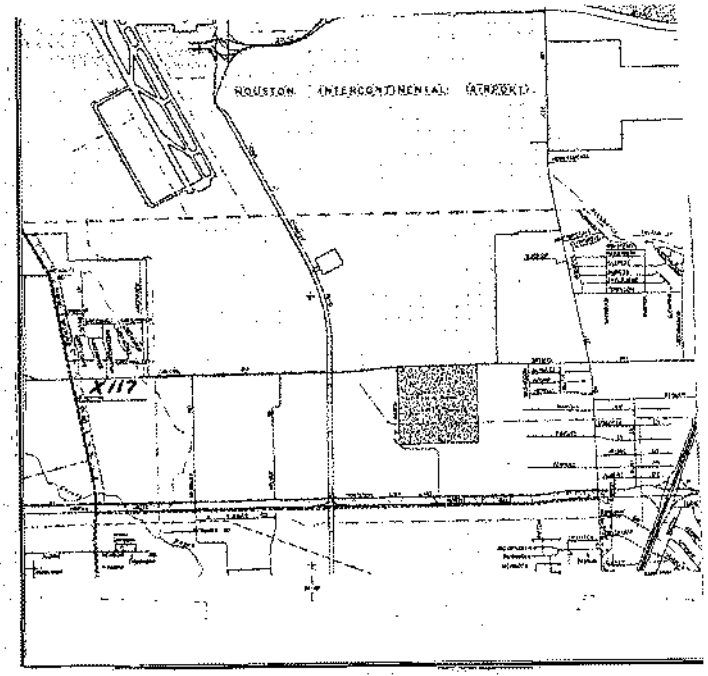

CR/TDWR

OCT 31 1980

RECEIVED

RECEIVED

JUN 27 1980

Texas Dept. of Water Resources

Send original copy by certified mail to: Texas Water Commission, P.O. Box 13087, Austin, Texas 78711 — *Please use black ink.*

ATTENTION OWNER: *Confidentiality Privilege Notice on Reverse Side*

State of Texas WELL REPORT

Texas Water Well Drillers Board
P.O. Box 13087
Austin, Texas 78711

1) **OWNER** GARY SIPE (Name) **ADDRESS** 2226 GREEN VALLEY HOUSTON TX. 77039 (Street or RFD) (City) (State) (Zip)

2) **LOCATION OF WELL:** County HARRIS . 14 miles in N (NE, SW, etc.) direction from HOUSTON (Town)

Driller must complete the legal description below with distance and direction from two intersecting section or survey lines, or he must locate and identify the well on an official Quarter- or Half-Scale Texas County General Highway Map and attach the map to this form.

☐ **LEGAL DESCRIPTION:**
Section No. _____ Block No. _____ Township _____ Abstract No. _____ Survey Name _____
Distance and direction from two intersecting section or survey lines _____

☑ **SEE ATTACHED MAP**

3) **TYPE OF WORK (Check):** ☑ New Well ☐ Deepening ☐ Reconditioning ☐ Plugging

4) **PROPOSED USE (Check):** ☑ Domestic ☐ Industrial ☐ Monitor ☐ Public Supply ☐ Irrigation ☐ Test Well ☐ Injection ☐ De-Watering

5) **DRILLING METHOD (Check):** ☑ Mud Rotary ☐ Air Hammer ☐ Jetted ☐ Bored ☐ Air Rotary ☐ Cable Tool ☐ Other ☐ Driven

6) **WELL LOG:**
Date Drilling: Started 7-9 1991 Completed 7-12 1991

DIAMETER OF HOLE

Dia. (in.)	From (ft.)	To (ft.)
6 3/4	Surface	260
3 7/8	260	265

7) **BOREHOLE COMPLETION:** ☐ Open Hole ☐ Straight Wall ☐ Underreamed ☐ Gravel Packed ☑ Other 2-STRING
If Gravel Packed give interval . . . from _____ ft. to _____ ft.

From (ft.)	To (ft.)	Description and color of formation material
0	4	TOP SOIL
4	20	RED SHALE
20	27	SAND
27	83	RED SHALE
83	102	WHITE SHALE
102	153	RED SHALE
153	163	SAND
163	190	RED SHALE
190	265	SAND

(Use reverse side if necessary)

8) **CASING, BLANK PIPE, AND WELL SCREEN DATA:**

Dia. (in.)	New or Used	Steel, Plastic, etc. Perf., Slotted, etc. Screen Mfg., if commercial	Setting (ft.) From	Setting (ft.) To	Gage Casing Screen
4	N	PVC	0	250	SCH 40
2	N	PVC	250	265	SCH 40

9) **CEMENTING DATA** [Rule 287.44(1)]
Cemented from 0 ft. to 250 ft. No. of Sacks Used 17
ft. to _____ ft. No. of Sacks Used _____
Method used PRESSURE
Cemented by SUGG WATER WELL

10) **SURFACE COMPLETION**
☐ Specified Surface Slab Installed [Rule 287.44(2)(A)]
☑ Specified Steel Sleeve Installed [Rule 287.44(3)(A)]
☐ Pitless Adapter Used [Rule 287.44(3)(B)]
☐ Approved Alternative Procedure Used [Rule 287.71]

11) **WATER LEVEL:**
Static level 167 ft. below land surface Date 7-12-91
Artesian flow _____ gpm. Date _____

12) **PACKERS:** Type _____ Depth _____

13) **TYPE PUMP:** ☐ Turbine ☐ Jet ☑ Submersible ☐ Cylinder ☐ Other _____
Depth to pump bowls, cylinder, jet, etc., 220 ft.

14) **WELL TESTS:**
Type Test: ☑ Pump ☐ Bailer ☐ Jetted ☐ Air Estimate
Yield: 12 gpm with 10 ft. drawdown after 1 hrs.

RECEIVED
AUG 22 1991
TEXAS WATER DRILLERS BOARD

15) **WATER QUALITY:**
Did you knowingly penetrate any strata which contained undesirable constituents?
☐ Yes ☑ No If yes, submit "REPORT OF UNDESIRABLE WATER"
Type of water? _____ Depth of strata _____
Was a chemical analysis made? ☐ Yes ☑ No

I hereby certify that this well was drilled by me (or under my supervision) and that each and all of the statements herein are true to the best of my knowledge and belief. I understand that failure to complete items 1 thru 15 will result in the log(s) being returned for completion and resubmittal.

COMPANY NAME SUGG WATER WELL DRILLING (Type or print) WELL DRILLER'S LICENSE NO. 1CCG IV

ADDRESS 13501 CHRISMAN #26 (Street or RFD) HOUSTON (City) TEXAS (State) 77039 (Zip)

(Signed) James H. Sugg Jr. (Licensed Well Driller) (Signed) _____ (Registered Driller Trainee)

Please attach electric log, chemical analysis, and other pertinent information, if available.

For TWC use only: Well No. _____ Located on map _____

WWD-012 (Rev. 05-18-90) 4820124645 TEXAS WATER COMMISSION COPY

ID.

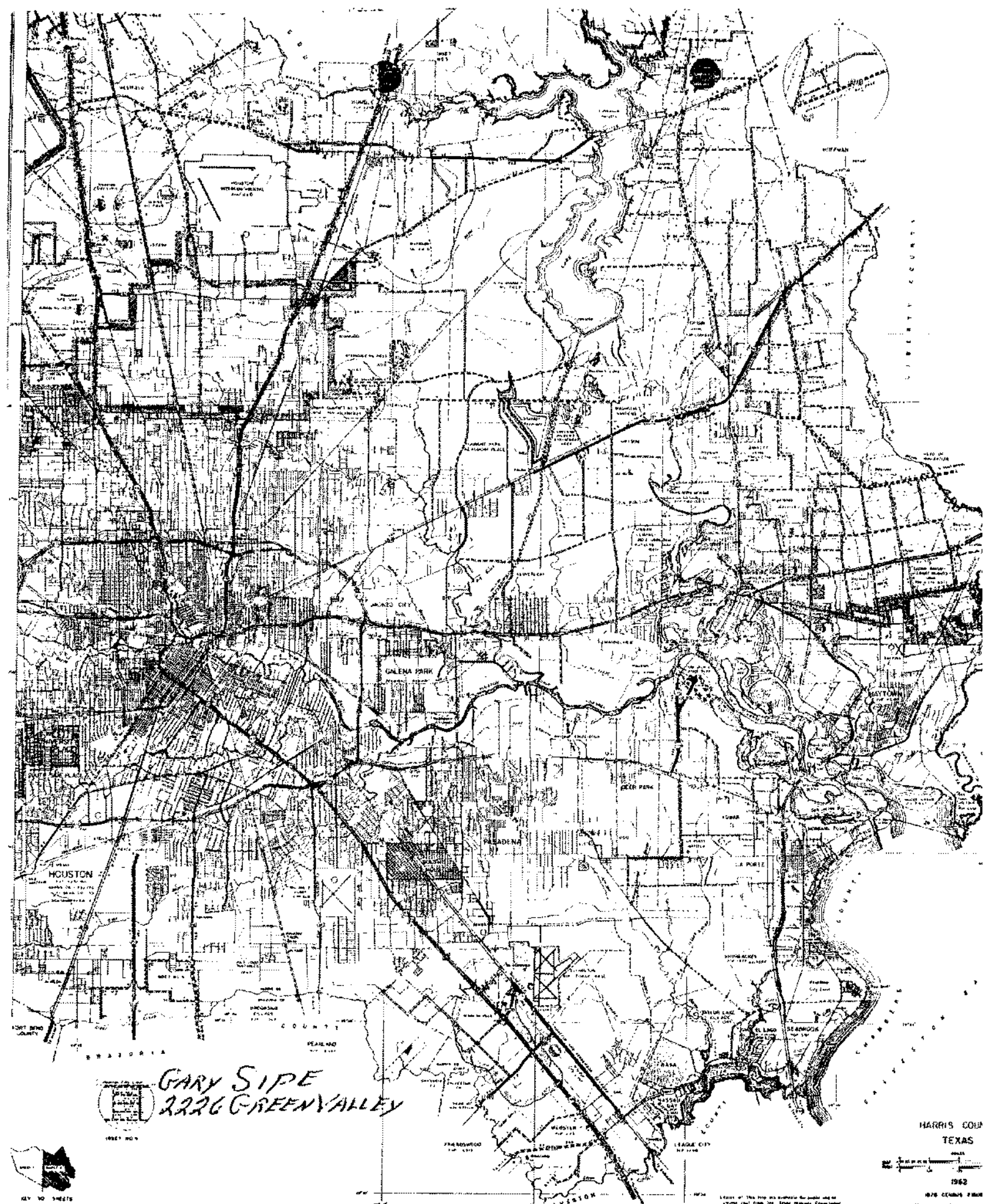
HOUSTON
PASADENA
GALENA PARK
DEER PARK
LA PORTE
BAYTOWN
PEARLAND
LEAGUE CITY
GARY SIPE
2226 GREENVALLEY
HARRIS COU
TEXAS
1962

4R

Send original copy by certified mail to the Texas Water Development Board P. O. Box 13087; Austin, Texas 78711

State of Texas

WATER WELL REPORT

For TWDB use only
Well No. 65-06-4R
Located on map
Received: 7-7

1) OWNER:
Person having well drilled H.C. Bienek (Name) Address 131 W. Parker Houston, Texas (Street or RFD) (City) (State)
Landowner Same (Name) Address 2314 Green Hill Houston, Texas (Street or RFD) (City) (State)

2) LOCATION OF WELL:
County Harris, ____ miles in ____ direction from ____ (N.E., S.W., etc.) (Town)

Locate by sketch map showing landmarks, roads, creeks, hiway number, etc.*
Map on 65-05-6EE
373M
North
(Use reverse side if necessary)

or Give legal location with distances and directions from adjacent sections or survey lines.
Labor ____ League ____
Block ____ Survey ____
Abstract No. ____
(NW¼ NE¼ SW¼ SE¼) of Section ____

3) TYPE OF WORK: (Check):
New Well — Deepening — Reconditioning — Plugging

4) PROPOSED USE (Check):
Domestic — Industrial — Municipal — Irrigation — Test Well — Other

5) TYPE OF WELL (Check):
Rotary — Driven — Dug — Cable — Jetted — Bored

6) WELL LOG:
Diameter of hole 6 3/4 in. Depth drilled 249 ft. Depth of completed well 264 ft. Date drilled Nov. 1976
All measurements made from 0 ft. above ground level.

From (ft.)	To (ft.)	Description and color of formation material
0	10	Yellow clay
10	38	Red & yellow clay
38	55	Red clay
55	79	Red & gray clay
79	86	Sand
86	110	Yellow clay
110	120	Sand
120	140	Yellow clay
140	143	3" rock streak
143	212	Red & gray clay
212	217	Sand
217	239	Red & yellow clay
239	264	Sand 16 ga.

(Use reverse side if necessary)

9) Casing:
Type: Old — New — Steel — Plastic — Other
Cemented from 249 up ft. to ____ ft.

Diameter (inches)	Setting From (ft.)	Setting To (ft.)	Gage
4	1	249	40

10) SCREEN:
Type Well Supplies Inc. Plastic Wrapped
Perforated — Slotted

Diameter (inches)	Setting From (ft.)	Setting To (ft.)	Slot Size
2 1/3"	254	264	16

7) COMPLETION (Check):
Straight wall — Gravel packed — Other
Under reamed — Open Hole

8) WATER LEVEL:
Static level 145 ft. below land surface Date Nov. 1976
Artesian pressure ____ lbs. per square inch Date ____
Depth to pump bowls, cylinder, jet, etc., 180 ft. below land surface.

11) WELL TESTS:
Was a pump test made? Yes — No — If yes, by whom?
Yield: ____ gpm with ____ ft. drawdown after ____ hrs.
Bailer test ____ gpm with ____ ft. drawdown after ____ hrs.
Artesian flow ____ gpm
Temperature of water ____

12) WATER QUALITY:
Was a chemical analysis made? Yes — No
Did any strata contain undesirable water? Yes — No
Type of water? ____ depth of strata ____

I hereby certify that this well was drilled by me (or under my supervision) and that each and all of the statements herein are true to the best of my knowledge and belief.

NAME C.A. RAymond, Jr. (Type or Print) Water Well Drillers Registration No. TDL 774

ADDRESS 10011 Airline Dr. (Street or RFD) Houston (City) Texas (State)

(Signed) C.A. Raymond Jr. (Water Well Driller) Raymond Water Well Drilling (Company Name)

Please attach electric log, chemical analysis, and other pertinent information, if available.

*Additional instructions on reverse side.

TWDBE-WD-8

65-06 4V Dup

Send original copy by certified mail to the Texas Water Development Board P. O. Box 13087 Austin, Texas 78711

State of Texas

WATER WELL REPORT

For TWDB use only
Well No. 65-06-4V
Located on map
Received: 76
dh

1) OWNER:
Person having well drilled Goodwin (Name) Address Luthe Rd. (Street or RFD) Houston, TX (City) (State)

Landowner same (Name) Address (Street or RFD) (City) (State)

2) LOCATION OF WELL:
County Harris, miles in (N.E., S.W., etc.) direction from (Town)

Locate by sketch map showing landmarks, roads, creeks, hiway number, etc.*

#1

North

(Use reverse side if necessary)

or

Give legal location with distances and directions from adjacent sections or survey lines.

Labor League

Block Survey

Abstract No.

(NW¼ NE¼ SW¼ SE¼) of Section

3) TYPE OF WORK (Check):
X New Well Deepening
Reconditioning Plugging

4) PROPOSED USE (Check):
X Domestic Industrial Municipal
Irrigation Test Well Other

5) TYPE OF WELL (Check):
X Rotary Driven Dug
Cable Jetted Bored

6) WELL LOG:
Diameter of hole 6 3/4 in. Depth drilled 385 ft. Depth of completed well 385 ft. Date drilled 3/4/76

All measurements made from 0 ft. above ground level.

From (ft.)	To (ft.)	Description and color of formation material
0	5	top soil
5	23	clay
23	28	red sand
28	43	clay
43	51	red samd
51	120	clay
120	123	red sand
123	215	clay
215	225	white sand
225	227	rock
227	270	clay

(Use reverse side if necessary)

9) Casing:
Type: Old X New Steel X Plastic Other
Cemented from 212 ft. to 362 ft.

Diameter (inches)	Setting From (ft.)	Setting To (ft.)	Gage
4"	0	362	40

10) SCREEN:
Type plastic
X Perforated Slotted

Diameter (inches)	Setting From (ft.)	Setting To (ft.)	Slot Size
2 1/2	385	385	012

7) COMPLETION (Check):
Straight wall Gravel packed Other cemented
Under reamed Open Hole

8) WATER LEVEL:
Static level 160 ft. below land surface Date 3/4/76
Artesian pressure lbs. per square inch Date
Depth to pump bowls, cylinder, jet, etc., 252 ft. below land surface.

11) WELL TESTS: Ronald Chilton
Was a pump test made? X Yes No If yes, by whom?
Yield: 150 gpm with 30 ft. drawdown after 2 hrs.
Bailer test no gpm with no ft. drawdown after hrs.
Artesian flow no gpm
Temperature of water 72°

12) WATER QUALITY:
Was a chemical analysis made? Yes X No
Did any strata contain undesirable water? Yes No X
Type of water? depth of strata

I hereby certify that this well was drilled by me (or under my supervision) and that each and all of the statements herein are true to the best of my knowledge and belief.

NAME Ronald Chilton (Type or Print) Water Well Drillers Registration No. #1630

ADDRESS 11803 Beeville (Street or RFD) Houston, (City) Texas (State)

(Signed) Ronald Chilton (Water Well Driller) CHILTON PUMP & WELL SERVICE (Company Name)

Please attach electric log, chemical analysis, and other pertinent information, if available.

*Additional instructions on reverse side.

YWDBE-WD-8

2)LOCATION OF WELL:

The sketch showing the well location must be as accurate as possible, showing landmarks, in sufficient detail so that the well may be plotted on a General Highway Map of the county in which the well is located.

Reference points from which distances are measured and directions given should be of a permanent nature (e.g. highway intersections, center of towns, river and creek bridges, railroad crossings). The distance and direction from the nearest town should always be indicated.

When giving a legal description include a sketch showing location of the well within the described area, e.g. survey abstract.

Information furnished in Section 2) of the TWDBE-GW-53 is very important. Unless the well can be accurately located on a map the value of the other data contained in the Report is greatly reduced.

270	290	white sand
290	300	clay
300	338	sand
338	362	clay
362	385	sand

RECEIVED
OCT 04 1976
Texas Water Development Board

RECEIVED
JUL 26 1976
TEXAS WATER
DEVELOPMENT BOARD

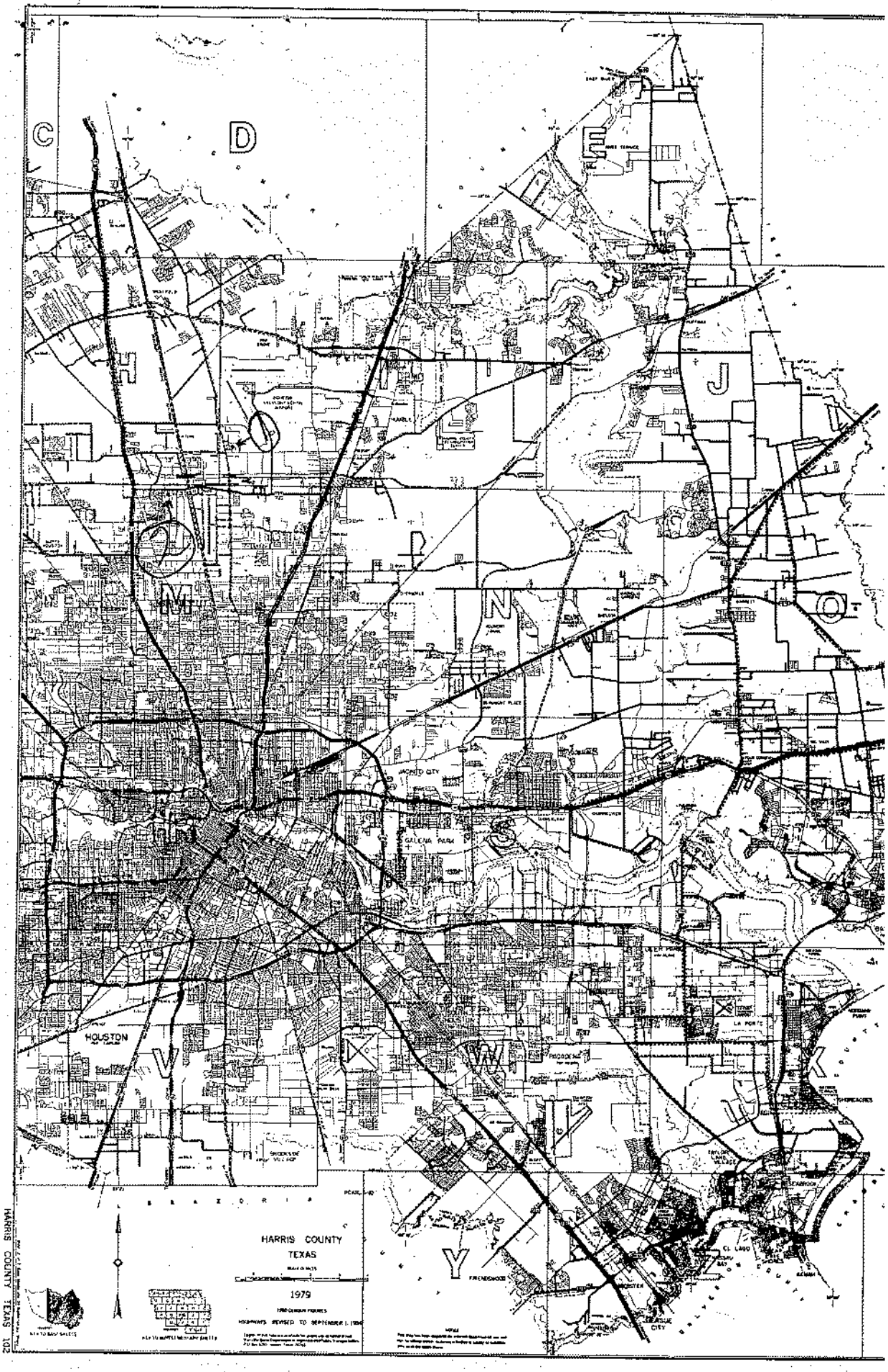

HARRIS COUNTY TEXAS 102

Send original copy by certified mail to: Texas Water Commission, P.O. Box 13087, Austin, Texas 78711 — *Please use black ink.*

ATTENTION OWNER: *Confidentiality Privilege Notice on Reverse Side*

State of Texas WELL REPORT

Texas Water Well Drillers Board
P.O. Box 13087
Austin, Texas 78711

1) OWNER Mr. Chrisman (Name) ADDRESS 16131 Hersogrif Hou, Tx (Street or RFD) (City) (State) (Zip)

2) LOCATION OF WELL: County Harris, 10 miles in N (NE, SW, etc.) direction from Houston, Tx (Town)

Driller must complete the legal description below with distance and direction from two intersecting section or survey lines, or he must locate and identify the well on an official Quarter- or Half-Scale Texas County General Highway Map and attach the map to this form.

☐ LEGAL DESCRIPTION:
Section No. _____ Block No. _____ Township _____ Abstract No. _____ Survey Name _____
Distance and direction from two intersecting section or survey lines _____
☑ SEE ATTACHED MAP

3) TYPE OF WORK (Check): ☑ New Well ☐ Deepening ☐ Reconditioning ☐ Plugging

4) PROPOSED USE (Check): ☑ Domestic ☐ Industrial ☐ Monitor ☐ Public Supply ☐ Irrigation ☐ Test Well ☐ Injection ☐ De-Watering

5) DRILLING METHOD (Check): ☑ Mud Rotary ☐ Air Hammer ☐ Jetted ☐ Driven ☐ Bored ☐ Air Rotary ☐ Cable Tool ☐ Other _____

6) WELL LOG:
Date Drilling: Started Aug 20 1991 Completed Aug 24 1991

DIAMETER OF HOLE

Dia. (in.)	From (ft.)	To (ft.)
6 3/4	Surface	260
4 1/2	260	285

7) BOREHOLE COMPLETION: ☐ Open Hole ☐ Straight Wall ☐ Underreamed ☐ Gravel Packed ☐ Other Two-String
If Gravel Packed give interval . . . from _____ ft. to _____ ft.

From (ft.)	To (ft.)	Description and color of formation material
0-50		Clay
50-55		Sand
55-170		Clay
170-185		Sand, Rock
185-230		Clay
230-240		Sand, Rock
240-260		Clay
260-285		Sand

(Use reverse side if necessary)

RECEIVED SEP 12 1991 TEXAS WATER COMMISSION

8) CASING, BLANK PIPE, AND WELL SCREEN DATA:

Dia. (in.)	New or Used	Steel, Plastic, etc. Perf., Slotted, etc. Screen Mfg., if commercial	Setting (ft.) From	Setting (ft.) To	Gage Casting Screen
4	N	PVC	0	260	40
2 1/2	N	PVC Liner	250	265	40
2 1/2	N	PVC Screen	265	285	.12

9) CEMENTING DATA [Rule 287.44(1)]
Cemented from 0 ft. to 10 ft. No. of Sacks Used 2
160 ft. to 260 ft. No. of Sacks Used 8
Method used Pressure
Cemented by Crew

10) SURFACE COMPLETION
☐ Specified Surface Slab Installed [Rule 287.44(2)(A)]
☐ Specified Steel Sleeve Installed [Rule 287.44(3)(A)]
☐ Pitless Adapter Used [Rule 287.44(3)(B)]
☑ Approved Alternative Procedure Used [Rule 287.71]

11) WATER LEVEL:
Static level 170 ft. below land surface Date Aug 23 91
Artesian flow _____ gpm. Date _____

12) PACKERS:

	Type	Depth
4x2 1/2	R	250

13) TYPE PUMP: ☐ Turbine ☐ Jet ☑ Submersible ☐ Cylinder ☐ Other _____
Depth to pump bowls, cylinder, jet, etc., 240 ft.

14) WELL TESTS:
Type Test: ☑ Pump ☐ Bailer ☐ Jetted ☑ Estimated
Yield: 10 gpm with _____ ft. drawdown after _____ hrs.

15) WATER QUALITY:
Did you knowingly penetrate any strata which contained undesirable constituents?
☐ Yes ☑ No If yes, submit "REPORT OF UNDESIRABLE WATER"
Type of water? Potable Depth of strata 20
Was a chemical analysis made? ☐ Yes ☑ No

I hereby certify that this well was drilled by me (or under my supervision) and that each and all of the statements herein are true to the best of my knowledge and belief. I understand that failure to complete items 1 thru 15 will result in the log(s) being returned for completion and resubmittal.

COMPANY NAME Coastal Water Well (Type or print) WELL DRILLER'S LICENSE NO. 812

ADDRESS P.O. Box 745 (Street or RFD) Porter (City) Tx (State) 77365 (Zip)

(Signed) [signature] (Licensed Well Driller) (Signed) _____ (Registered Driller Trainee)

Please attach electric log, chemical analysis, and other pertinent information, if available.

For TWC use only: Well No. _____ Located on map 69.6.4

WWD-012 (Rev. 05-18-90)

TEXAS WATER COMMISSION COPY

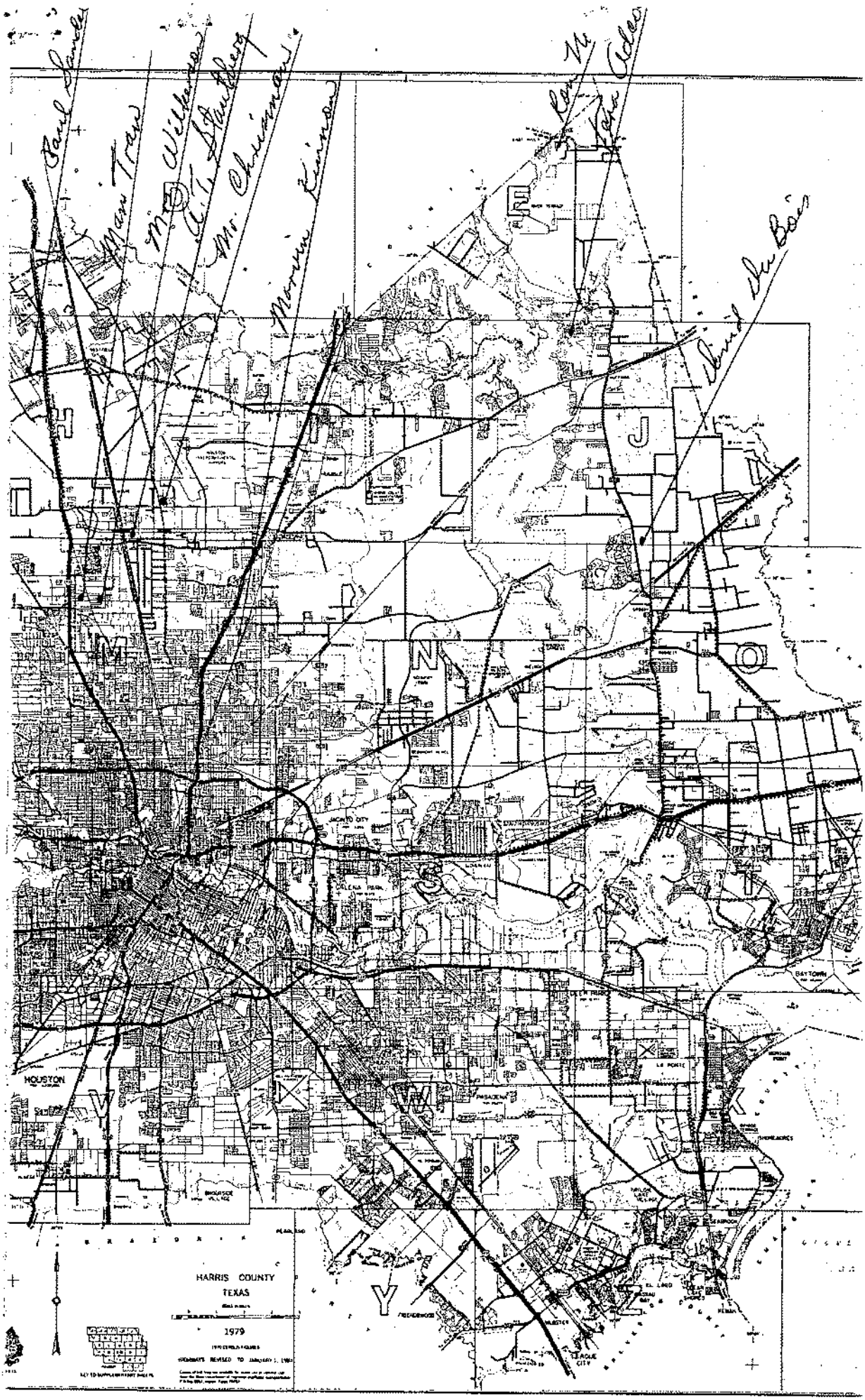

Paul Sanders
Man Tran
Mr. Wilkerson
A.T. Stauffberg
Mr. Chrisman
Marvin Kinnon
Ken Ne
Lara Adcock
David Du Bois
HOUSTON
JACINTO CITY
GALENA PARK
BAYTOWN
LA PORTE
PASADENA
SHOREACRES
SEABROOK
EL LAGO
LEAGUE CITY
HARRIS COUNTY
TEXAS
1979

Send original copy by certified mail to: **Texas Water Commission, P.O. Box 13087, Austin, TX 78711-3087**

Please use black ink.

ATTENTION OWNER: *Confidentiality Privilege Notice on Reverse Side*

State of Texas
WELL REPORT

Texas Water Well Drillers Board
P.O. Box 13087
Austin, TX 78711-3087
512-371-6299

1) OWNER Frank Pamick (Name) ADDRESS 847 Logan dale Lane (Street or RFD) Houston (City) TX (State) 77038 (Zip)

2) LOCATION OF WELL: County Harris . 1 miles in NW (NE, SW, etc.) direction from Aldine (Town)

Driller must complete the legal description below with distance and direction from two intersecting section or survey lines, or he must locate and identify the well on an official Quarter- or Half-Scale Texas County General Highway Map and attach the map to this form.

☐ LEGAL DESCRIPTION:

Section No. _____ Block No. _____ Township _____ Abstract No. _____ Survey Name _____

Distance and direction from two intersecting section or survey lines _____

☑ SEE ATTACHED MAP (1)

3) TYPE OF WORK (Check): ☑ New Well ☐ Deepening ☐ Reconditioning ☐ Plugging

4) PROPOSED USE (Check): ☑ Domestic ☐ Industrial ☐ Monitor ☐ Public Supply ☐ Irrigation ☐ Test Well ☐ Injection ☐ De-Watering

5) DRILLING METHOD (Check): ☐ Driven ☑ Mud Rotary ☐ Air Hammer ☐ Jetted ☐ Bored ☐ Air Rotary ☐ Cable Tool ☐ Other _____

6) WELL LOG:

Date Drilling: Started 6-22 19 94 Completed 6-23 19 94

DIAMETER OF HOLE

Dia. (in.)	From (ft.)	To (ft.)
6 3/4	Surface	256
4 1/2		270

From (ft.)	To (ft.)	Description and color of formation material
0	37	C
37	45	S
45	134	C
134	151	S
151	238	C
238	268	S
268	270	C

(Use reverse side if necessary)

RECEIVED AUG 23 1994 TEXAS NATURAL RESOURCE CONSERVATION COMMISSION

7) BOREHOLE COMPLETION: ☐ Open Hole ☑ Straight Wall ☐ Underreamed ☐ Gravel Packed ☐ Other _____

If Gravel Packed give interval . . . from _____ ft. to _____ ft.

8) CASING, BLANK PIPE, AND WELL SCREEN DATA:

Dia (in.)	New or Used	Steel, Plastic, etc. Perf., Slotted, etc. Screen Mfg., if commercial	Setting (ft.) From	Setting (ft.) To	Gage Casing Screen
4	N	Five	0	258	40
3	N	Five	256	268	8

9) CEMENTING DATA [Rule 287.44(1)]

Cemented from 0 ft. to 258 ft. No. of Sacks Used 158

_____ ft. to _____ ft. No. of Sacks Used 10 yd

Method used Grout

Cemented by Inc

10) SURFACE COMPLETION

☑ Specified Surface Slab Installed [Rule 287.44(2)(A)]

☐ Specified Steel Sleeve Installed [Rule 287.44(3)(A)]

☐ Pitless Adapter Used [Rule 287.44(3)(B)]

☐ Approved Alternative Procedure Used [Rule 287.71]

11) WATER LEVEL:

Static level 166 ft. below land surface Date 6-23-94

Artesian flow _____ gpm. Date _____

12) PACKERS: Type _____ Depth _____

13) TYPE PUMP:

☐ Turbine ☐ Jet ☑ Submersible ☐ Cylinder ☐ Other _____

Depth to pump bowls, cylinder, jet, etc., 220 ft.

14) WELL TESTS:

Type Test: ☐ Pump ☐ Bailer ☑ Jetted ☑ Estimated

Yield: 40 gpm with _____ ft. drawdown after _____ hrs.

15) WATER QUALITY:

Did you knowingly penetrate any strata which contained undesirable constituents?

☐ Yes ☑ No If yes, submit "REPORT OF UNDESIRABLE WATER"

Type of water? _____ Depth of strata _____

Was a chemical analysis made? ☐ Yes ☐ No

I hereby certify that this well was drilled by me (or under my supervision) and that each and all of the statements herein are true to the best of my knowledge and belief. I understand that failure to complete items 1 thru 15 will result in the log(s) being returned for completion and resubmittal.

COMPANY NAME Lowe Water Wells Inc (Type or print) WELL DRILLER'S LICENSE NO. 1182 WI

ADDRESS P.O. Box 89 (Street or RFD) Porter (City) Tex (State) 77365 (Zip)

(Signed) Thomas L. Lowe (Licensed Well Driller) (Signed) _____ (Registered Driller Trainee)

Please attach electric log, chemical analysis, and other pertinent information, if available.

For TWC use only: Well No. 1 Located on map 63-64

TWC-0199 (Rev. 05-18-90)

TEXAS WATER COMMISSION COPY

4820114535


C
D
E
H
I
J
M
N
O
R
S
T
V
X
W
X
Y
Z
HOUSTON
HARRIS COUNTY
TEXAS
1
2

O ✓ WL #1

State of Texas
WATER WELL REPORT

ATTENTION OWNER: *Confidentiality Privilege Notice on Reverse Side*

For TDWR use only
Well No. 65-05-4AAA
Located on map yomm
Received:

...y
...of Water Resources
...8711

1) OWNER Mr. Ted Itzen (Name) Address 145 Hill Rd. (Street or RFD) Houston (City) Texas (State) 77037 (Zip)

2) LOCATION OF WELL: Hill Rd.
County Harris miles in (N.E., S.W., etc.) direction from (Town)

Driller must complete the legal description to the right with distance and direction from two intersecting section or survey lines, or he must locate and identify the well on an official Quarter- or Half-Scale Texas County General Highway Map and attach the map to this form.

☐ Legal description:
Section No. ____ Block No. ____ Township ____
Abstract No. ____ Survey Name ____
Distance and direction from two intersecting section or survey lines ____

☐ See attached map.

3) TYPE OF WORK (Check): ☒ New Well ☐ Deepening ☐ Reconditioning ☐ Plugging

4) PROPOSED USE (Check): ☒ Domestic ☐ Industrial ☐ Public Supply ☐ Irrigation ☐ Test Well ☐ Other ____

5) DRILLING METHOD (Check): ☒ Mud Rotary ☐ Air Hammer ☐ Driven ☐ Bored ☐ Air Rotary ☐ Cable Tool ☐ Jetted ☐ Other ____

6) WELL LOG:

Date drilled 4-11-83

DIAMETER OF HOLE

Dia. (in.)	From (ft.)	To (ft.)
	Surface	
6 3/4		332

7) BOREHOLE COMPLETION: ☐ Open Hole ☒ Straight Wall ☐ Underreamed ☐ Gravel Packed ☐ Other ____
If Gravel Packed give interval ... from ____ ft. to ____ ft.

From (ft.)	To (ft.)	Description and color of formation material
0	17	Top Soil & Clay
17	29	Surface Sand
29	117	Red Clay
117	156	Sand
156	220	Clay
220	257	Sand
257	295	Clay
295	332	Sand

8) CASING, BLANK PIPE, AND WELL SCREEN DATA:

Dia. (in.)	New or Used	Steel, Plastic, etc. Perf., Slotted, etc. Screen Mgf., if commercial	Setting (ft.) From	Setting (ft.) To	Gage Casing Screen
4	N	P.V.C.	0	320	
2	N	Galvanized Steel	315	322	
2	N	P.V.C.	322	332	.020

CEMENTING DATA
Cemented from 270 ft. to 320 ft.
Method used Halliburton
Cemented by Bussell & Son, Inc. (Company or Individual)

9) WATER LEVEL:
Static level 253 ft. below land surface Date 4-11-83
Artesian flow ____ gpm. Date ____

10) PACKERS: Type Depth

RECEIVED
MAR 11 1985
DEPT. OF WATER RESOURCES

(Use reverse side if necessary)

11) TYPE PUMP: ☐ Turbine ☐ Jet ☒ Submersible ☐ Cylinder ☐ Other ____
Depth to pump bowls, cylinder, jet, etc., 273' ft.

13) WATER QUALITY:
Did you knowingly penetrate any strata which contained undesirable water? ☐ Yes ☒ No
If yes, submit "REPORT OF UNDESIRABLE WATER"
Type of water? ____ Depth of strata ____
Was a chemical analysis made? ☐ Yes ☐ No

12) WELL TESTS: ☐ Type Test: ☐ Pump ☐ Bailer ☒ Jetted ☐ Estimated
Yield: ____ gpm with ____ ft. drawdown after ____ hrs.

I hereby certify that this well was drilled by me (or under my supervision) and that each and all of the statements herein are true to the best of my knowledge and belief.

NAME Craig Bussell (Type or Print) Water Well Drillers Registration No. 2035

ADDRESS P.O. Box 874 (Street or RFD) Tomball (City) Texas (State) 77375 (Zip)

(Signed) Craig Bussell (Water Well Driller) BUSSELL & SON, INC. (Company Name)

Please attach electric log, chemical analysis, and other pertinent information, if available.

TDWR-0392 (Rev. 1-12-79)

DEPARTMENT OF WATER RESOURCES COPY

4820112784

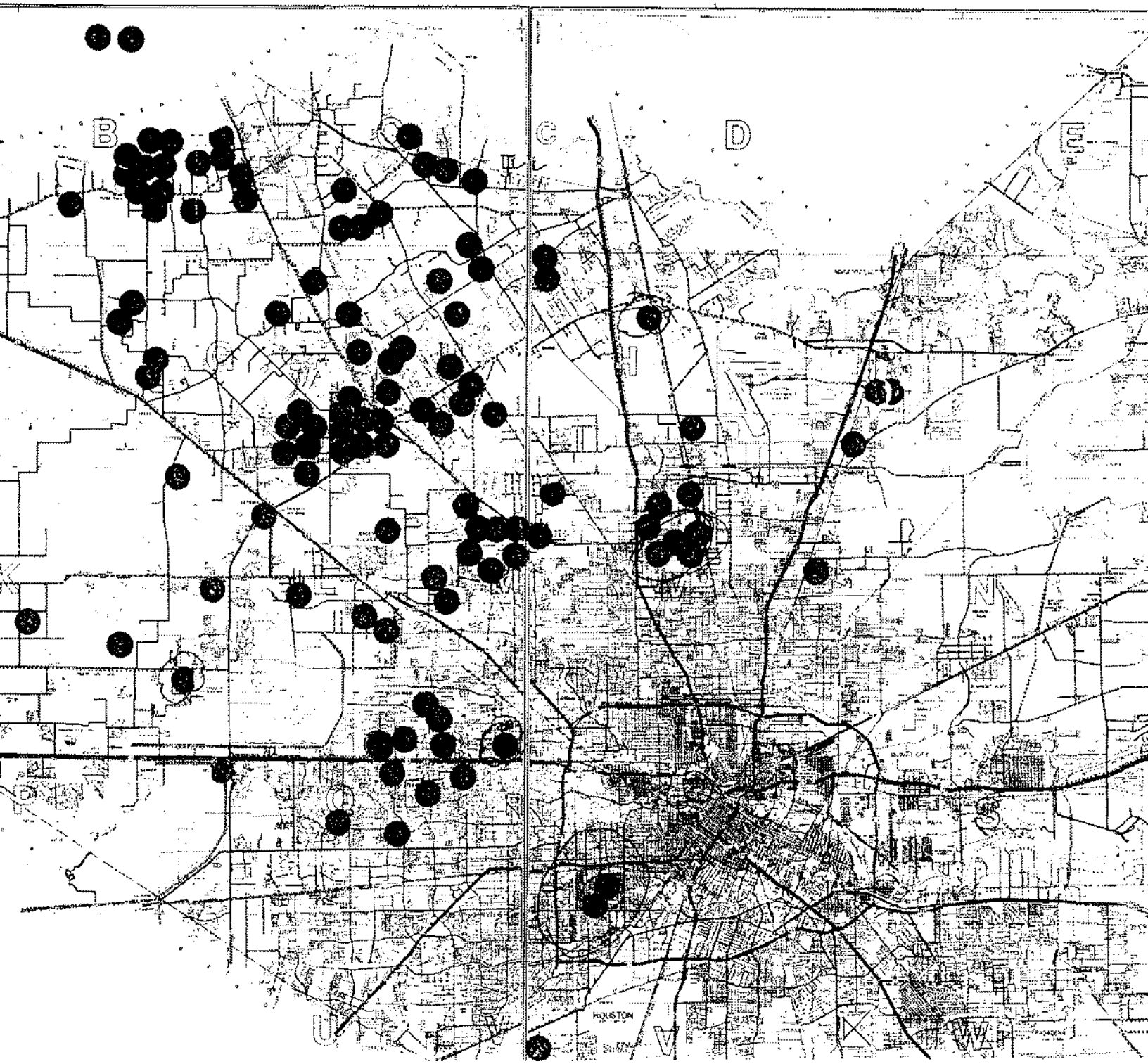
B
C
D
E
HOUSTON

Please use black ink.
Send original copy by certified mail to the
Texas Water Commission
P.O. Box 13087
Austin, Texas 78711

State of Texas
WATER WELL REPORT

ATTENTION OWNER: *Confidentiality Privilege Notice on Reverse Side*

Texas Water Well Drillers Board
P. O. Box 13087
Austin, Texas 78711

1) OWNER Jim Well (Name) Address #9602 Airline Hon. Tx (Street or RFD) (City) (State) (Zip)

2) LOCATION OF WELL: County Harris 8 miles in N (N.E., S.W., etc.) direction from Hon. Tx (Town)

Driller must complete the legal description to the right with distance and direction from two intersecting section or survey lines, or he must locate and identify the well on an official Quarter- or Half-Scale Texas County General Highway Map and attach the map to this form.

☐ Legal description:
Section No. _____ Block No. _____ Township _____
Abstract No. _____ Survey Name _____
Distance and direction from two intersecting section or survey lines _____
☑ See attached map. CN 65-05-7

3) TYPE OF WORK (Check): ☑ New Well ☐ Deepening ☐ Reconditioning ☐ Plugging

4) PROPOSED USE (Check): ☑ Domestic ☐ Industrial ☐ Monitor ☐ Public Supply ☐ Irrigation ☐ Test Well ☐ Injection ☐ Other _____

5) DRILLING METHOD (Check): ☑ Mud Rotary ☐ Air Hammer ☐ Jetted ☐ Bored ☐ Air Rotary ☐ Cable Tool ☐ Other _____ ☐ Driven

6) WELL LOG:
Date Drilling: Started 2-15 1989 Completed 2-15 1989

DIAMETER OF HOLE Dia. (in.)	From (ft.)	To (ft.)
4 3/4	Surface	54

7) BOREHOLE COMPLETION: ☐ Open Hole ☑ Straight Well ☐ Underreamed ☐ Gravel Packed ☐ Other _____
If Gravel Packed give interval . . . from 44 ft. to 54 ft.

From (ft.)	To (ft.)	Description and color of formation material
0	2	Surface Soil
2	45	Clay
45	54	Sand

(Use reverse side if necessary)

8) CASING, BLANK PIPE, AND WELL SCREEN DATA:

Dia. (in.)	New or Used	Steel, Plastic, etc. Perf., Slotted, etc. Screen Mgf., if commercial	Setting (ft.) From	To	Gage Casing Screen
2	N	PVC	0	44	40
2	N	PVC Slotted	44	54	40

9) CEMENTING DATA [Rule 319.44(b)]
Cemented from 0 ft. to 10 ft. No. of Sacks Used 2
_____ ft. to _____ ft. No. of Sacks Used _____
Method used _____
Cemented by Cowen

10) SURFACE COMPLETION
☑ Specified Surface Slab Installed [Rule 319.44(c)]
☐ Pitless Adapter Used [Rule 319.44(d)]
☐ Approved Alternative Procedure Used [Rule 319.71]

11) WATER LEVEL:
Static level 25 ft. below land surface Date 2-15-89
Artesian flow _____ gpm. Date _____

12) PACKERS: Type Depth

13) TYPE PUMP:
☐ Turbine ☑ Jet ☐ Submersible ☐ Cylinder
☐ Other _____
Depth to pump bowls, cylinder, jet, etc., 38 ft.

14) WELL TESTS:
Type Test: ☑ Pump ☐ Bailer ☐ Jetted ☐ Estimated
Yield: 10 gpm with _____ ft. drawdown after _____ hrs.

15) WATER QUALITY:
Did you knowingly penetrate any strata which contained undesirable water? ☐ Yes ☑ No
If yes, submit "REPORT OF UNDESIRABLE WATER"
Type of water? Potable Depth of strata 9
Was a chemical analysis made? ☐ Yes ☑ No

I here by certify that this well was drilled by me (or under my supervision) and that each and all of the statements herein are true to the best of my knowledge and belief. I understand that failure to complete items 1 thru 12 will result in the log(s) being returned for completion and resubmittal.

COMPANY NAME Coastal Water Wells (Type or Print) Water Well Driller's License No. 812

ADDRESS P.O. Box 745 (Street or RFD) Ponte, Tx (City) 77365 (State) (Zip)

(Signed) [signature] (Licensed Water Well Driller) (Signed) _____ (Registered Driller Trainee)

Please attach electric log, chemical analysis, and other pertinent information, if available.

For TWC use only
Well No. 65-05-7
Located on map _____

WWD-012 (Rev 01-28-87) TEXAS WATER COMMISSION COPY

4820112840

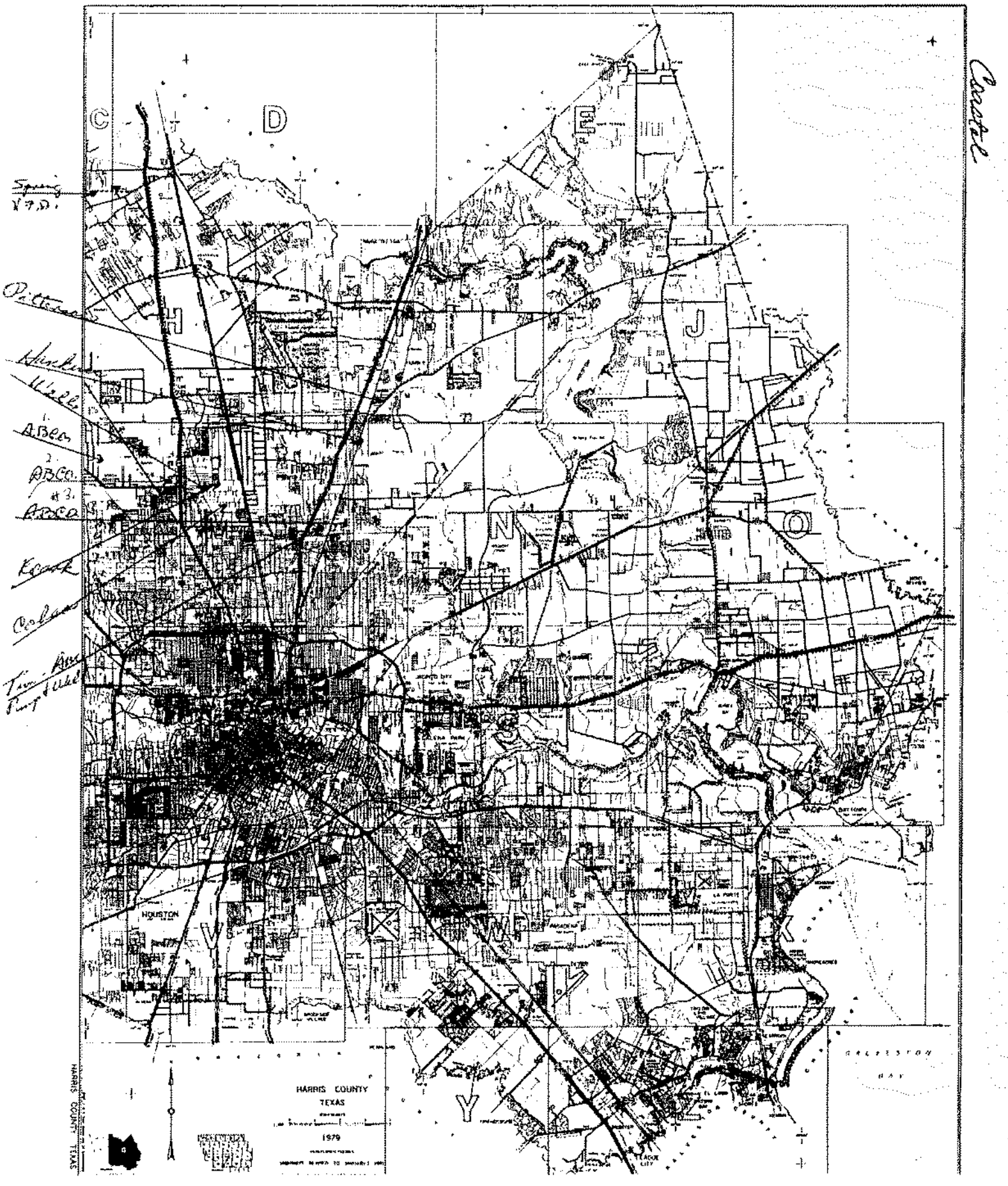

Coastal
Spring
Pittsburg
Hunter
Wells
1.
ABCO
2.
ABCO.
#3.
ABCO
Keark
Colan
Tim-Am
Pump & Well
C
D
E
H
J
N
O
V
W
X
Y
HOUSTON
HARRIS COUNTY
TEXAS
1979
GALVESTON
BAY
HARRIS COUNTY TEXAS

(4) Map #2 Dup 65-05-9W

Send original copy by certified mail to the Texas Department of Water Resources P. O. Box 13087 Austin, Texas 78711

State of Texas
WATER WELL REPORT

ATTENTION OWNER: *Confidentiality Privilege Notice on Reverse Side*

Texas Water Well Drillers Board P. O. Box 13087 Austin, Texas 78711

1) OWNER: Power Pak Co. (Name) Address: FM149 at Airline (Street or RFD) Houston (City) Texas (State) (Zip)

2) LOCATION OF WELL: County: Harris 1/2 miles in N (N.E., S.W., etc.) direction from Houston (Town)

Driller must complete the legal description to the right with distance and direction from two intersecting section or survey lines, or he must locate and identify the well on an official Quarter- or Half-Scale Texas County General Highway Map and attach the map to this form.

☐ Legal description:
Section No. _____ Block No. _____ Township _____
Abstract No. _____ Survey Name _____
Distance and direction from two intersecting section or survey lines _____

☐ See attached map.

3) TYPE OF WORK (Check): ☑ New Well ☐ Deepening ☐ Reconditioning ☐ Plugging

4) PROPOSED USE (Check): ☑ Domestic ☐ Industrial ☐ Public Supply ☐ Irrigation ☐ Test Well ☐ Other _____

5) DRILLING METHOD (Check): ☑ Mud Rotary ☐ Air Hammer ☐ Driven ☐ Bored ☐ Air Rotary ☐ Cable Tool ☐ Jetted ☐ Other _____

6) WELL LOG:

Date drilled 2-1-83

DIAMETER OF HOLE

Dia. (in.)	From (ft.)	To (ft.)
6½	Surface	325
4½	325	340

7) BOREHOLE COMPLETION: ☐ Open Hole ☑ Straight Wall ☐ Underreamed ☐ Gravel Packed ☐ Other _____
If Gravel Packed give interval . . . from _____ ft. to _____ ft.

From (ft.)	To (ft.)	Description and color of formation material
0	142	Clay
142	160	Sand & Rock
160	211	Clay
211	250	Sand
250	273	Clay
273	290	Sand (Fine)
290	300	Clay
300	340	Sand

8) CASING, BLANK PIPE, AND WELL SCREEN DATA:

Dia. (in.)	New or Used	Steel, Plastic, etc. Perf., Slotted, etc. Screen Mgf., if commercial	Setting (ft.) From	Setting (ft.) To	Gage Casing Screen
4"	N	PVC	0	325	sch 40
2"	N	Gabr.	319	330	"
2"	N	RBSS	330	340	14ga

CEMENTING DATA
Cemented from 0 ft. to 325 ft.
Method used Pressure
Cemented by Weisinger (Company or individual)

9) WATER LEVEL:
Static level 234 ft. below land surface Date 2-1-83
Artesian flow _____ gpm. Date _____

10) PACKERS: Type Depth

RECEIVED
JUN 13 1983
DEPT. OF WATER RESOURCES

(Use reverse side if necessary)

11) TYPE PUMP: ☐ Turbine ☐ Jet ☐ Submersible ☐ Cylinder ☐ Other _____
Depth to pump bowls, cylinder, jet, etc., _____ ft.

13) WATER QUALITY:
Did you knowingly penetrate any strata which contained undesirable water? ☐ Yes ☑ No
If yes, submit "REPORT OF UNDESIRABLE WATER"
Type of water? _____ Depth of strata _____
Was a chemical analysis made? ☐ Yes ☐ No

12) WELL TESTS: ☐ Type Test: ☐ Pump ☐ Bailer ☐ Jetted ☐ Estimated
Yield: 10 gpm with _____ ft. drawdown after _____ hrs.

I hereby certify that this well was drilled by me (or under my supervision) and that each and all of the statements herein are true to the best of my knowledge and belief.

COMPANY NAME John E. Weisinger (Type or Print) Water Well Driller's License No. 1541

ADDRESS _____ (Street or RFD) _____ (City) _____ (State) _____ (Zip)

WEISINGER WATER WELL, INC. Dup
2200 E. Davis
Conroe, Texas 77301
(713) 756-7721

(Signed) John E. Weisinger (Licensed Water Well Driller) (Signed) _____ (Registered Driller Trainee) Dup

For TDWR use only
Well No. 65-05-9W
Located on map 4 S.C.P.S.

Please attach electric log, chemical analysis, and other pertinent information, if available.

TDWR-0392 (Rev. 5-27-82)

DEPARTMENT OF WATER RESOURCES COPY

Map # 2

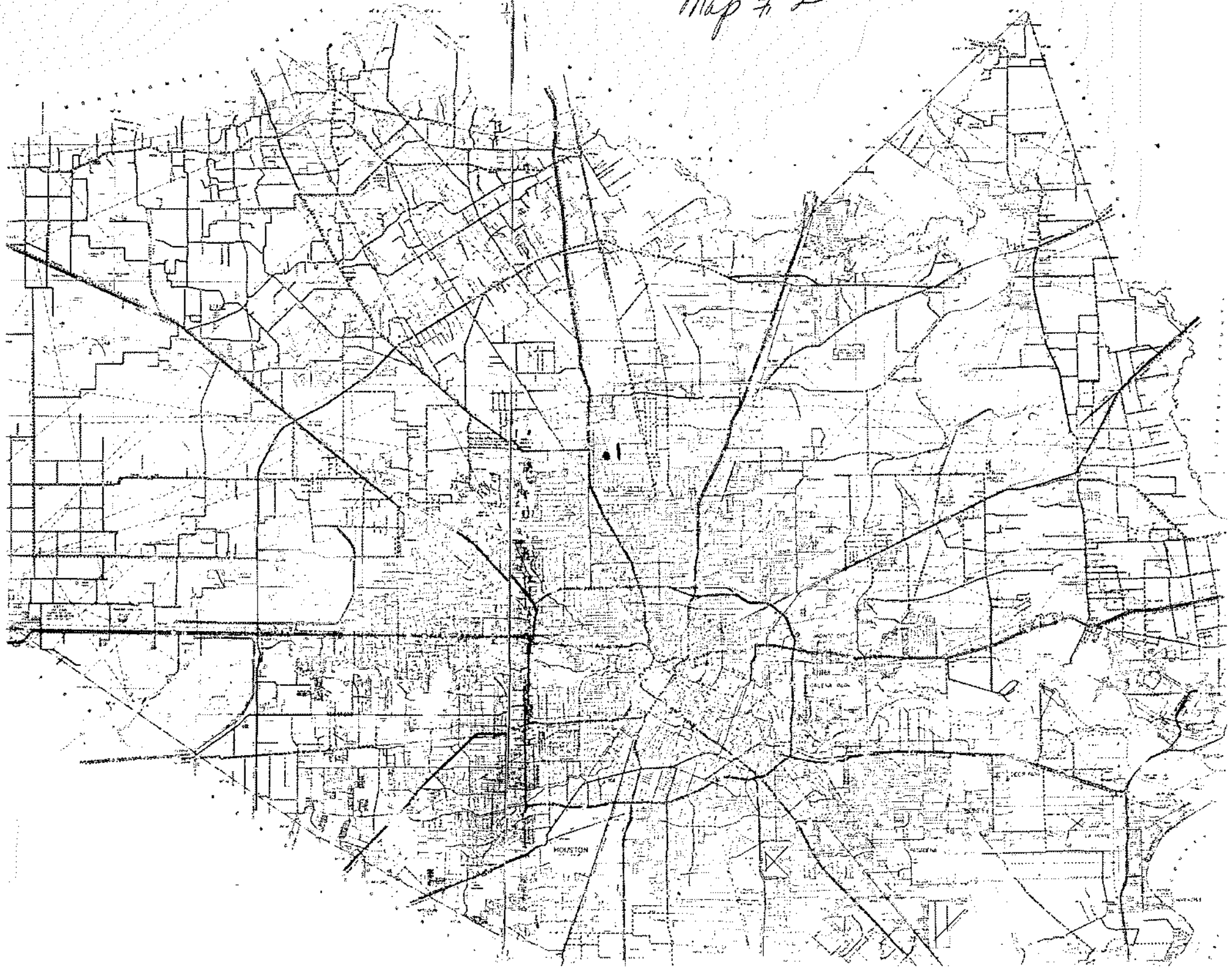

Send original copy by certified mail to: Texas Water Com[illegible]n, P.O. Box 13087, Austin, Texas 78711

Please use black ink.

ATTENTION OWNER: *Confidentiality Privilege Notice on Reverse Side*

State of Texas WELL REPORT

Texas Water Well Drillers Board
P.O. Box 13087
Austin, Texas 78711

1) OWNER Tonly Ubala (Name) ADDRESS 9601 Airline Hou, Tx. (Street or RFD) (City) (State) (Zip)

2) LOCATION OF WELL: County Harris, 10 miles in N (NE, SW, etc.) direction from Hou, Tx. (Town)

Driller must complete the legal description below with distance and direction from two intersecting section or survey lines, or he must locate and identify the well on an official Quarter- or Half-Scale Texas County General Highway Map and attach the map to this form.

☐ LEGAL DESCRIPTION:

Section No. _____ Block No. _____ Township _____ Abstract No. _____ Survey Name _____

Distance and direction from two intersecting section or survey lines _____

☑ SEE ATTACHED MAP

on 65-06-5

3) TYPE OF WORK (Check): ☑ New Well ☐ Deepening ☐ Reconditioning ☐ Plugging

4) PROPOSED USE (Check): ☑ Domestic ☐ Industrial ☐ Monitor ☐ Public Supply ☐ Irrigation ☐ Test Well ☐ Injection ☐ De-Watering

5) DRILLING METHOD (Check): ☐ Driven ☑ Mud Rotary ☐ Air Hammer ☐ Jetted ☐ Bored ☐ Air Rotary ☐ Cable Tool ☐ Other _____

6) WELL LOG:

Date Drilling: Started Oct 9 1989 Completed Oct 12 1989

DIAMETER OF HOLE

Dia. (in.)	From (ft.)	To (ft.)
6 3/4	Surface	340
4 1/4	340	360

7) BOREHOLE COMPLETION: ☐ Open Hole ☐ Straight Wall ☐ Underreamed ☐ Gravel Packed ☐ Other Two-String

If Gravel Packed give interval . . . from _____ ft. to _____ ft.

From (ft.)	To (ft.)	Description and color of formation material
0-45		Clay
45-50		Sand
50-150		Clay
150-180		Sand
180-280		Clay
280-290		Sand
290-340		Clay
340-360		Sand

(Use reverse side if necessary)

RECEIVED
[illegible] 11 1989
DEC 11 1989
TEXAS WATER COMMISSION

8) CASING, BLANK PIPE, AND WELL SCREEN DATA:

Dia. (in.)	New or Used	Steel, Plastic, etc. Perf., Slotted, etc. Screen Mfg., if commercial	Setting (ft.) From	Setting (ft.) To	Gage Casting Screen
4	N	Steel [redacted] New	0	340	.40
2 1/4	N	Line	330	345	.40
2 1/4	N	Screen	345	360	.12

9) CEMENTING DATA [Rule 287.44(1)]

Cemented from 0 ft. to 15 ft. No. of Sacks Used 2

150 ft. to 340 ft. No. of Sacks Used 15

Method used Pressure

Cemented by C.W.W.

10) SURFACE COMPLETION

☑ Specified Surface Slab Installed [Rule 287.44(2)(A)]

☐ Pitless Adapter Used [Rule 287.44(3)(B)]

☐ Approved Alternative Procedure Used [Rule 287.71]

11) WATER LEVEL:

Static level 240 ft. below land surface Date Oct 12

Artesian flow _____ gpm. Date _____

12) PACKERS:

	Type	Depth
4X2 1/2	K	330

13) TYPE PUMP: ☐ Turbine ☐ Jet ☑ Submersible ☐ Cylinder ☐ Other _____

Depth to pump bowls, cylinder, jet, etc., 315 ft.

14) WELL TESTS:

Type Test: ☑ Pump ☐ Bailer ☐ Jetted ☐ Estimated

Yield: 10 gpm with _____ ft. drawdown after _____ hrs.

15) WATER QUALITY:

Did the drilling penetrate any strata which contained undesirable constituents?

☐ Yes ☑ No If yes, submit "REPORT OF UNDESIRABLE WATER"

Type of water? Potable Depth of strata 20

Was a chemical analysis made? ☐ Yes ☑ No

I hereby certify that this well was drilled by me (or under my supervision) and that each and all of the statements herein are true to the best of my knowledge and belief. I understand that failure to complete items 1 thru 15 will result in the log(s) being returned for completion and resubmittal.

COMPANY NAME Coastal Water Wells (Type or print) WELL DRILLER'S LICENSE NO. 812

ADDRESS PO Box 745 Porter (City) TX (State) 77365 (Zip)

(Street or RFD)

(Signed) [signature] (Licensed Well Driller) (Signed) _____ (Registered Driller Trainee)

Please attach electric log, chemical analysis, and other pertinent information, if available.

For TWC use only: Well No. 65-05-9 Located on map _____

WWD-012 (Rev. 09/21/88)

TEXAS WATER COMMISSION COPY

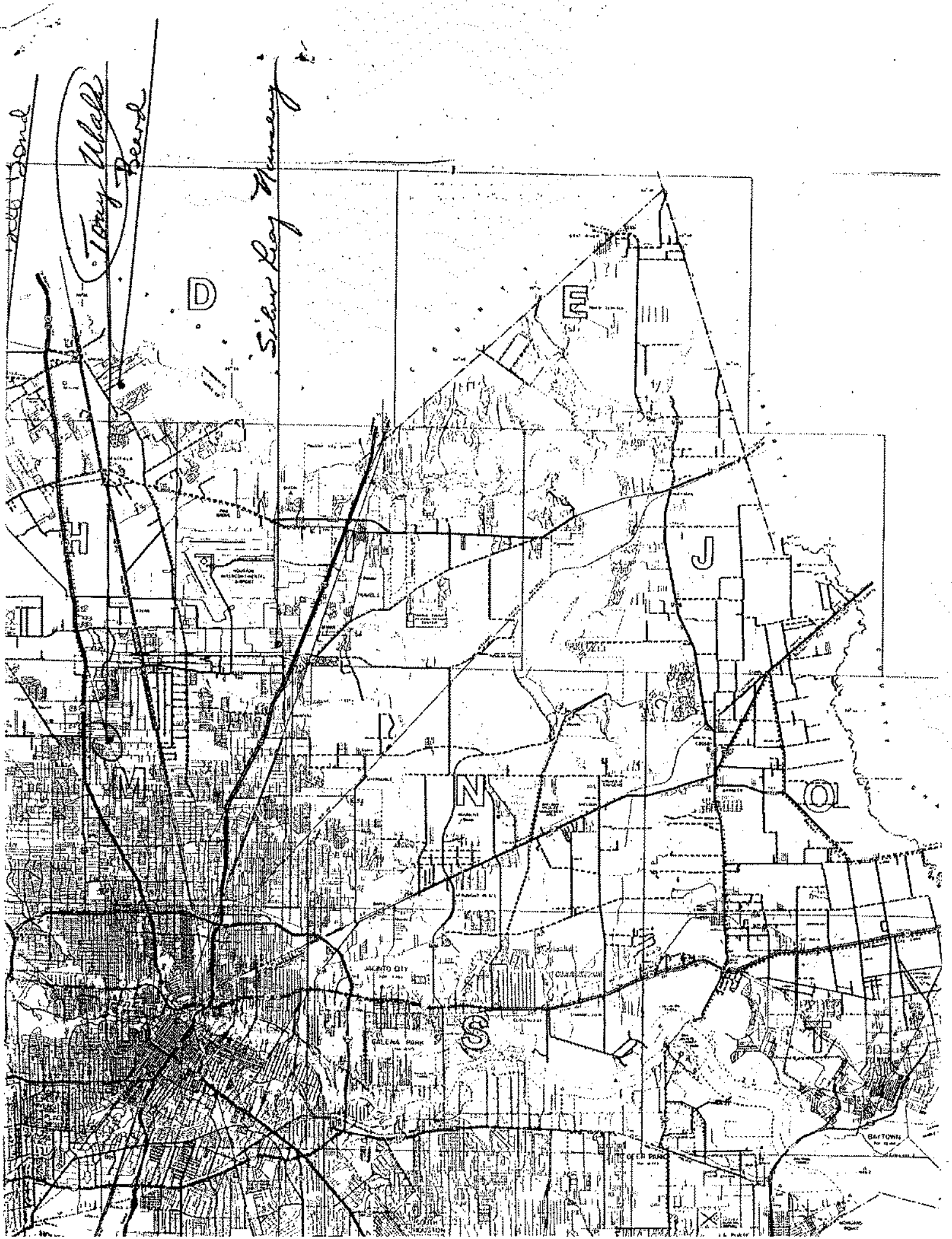
Tony Ubald Beard
Silver Leaf Nursery
D
E
H
J
M
N
O
S
JACINTO CITY
GALENA PARK
BAYTOWN

Send original copy by certified mail to: TNRCC, P.O. Box 13087, Austin, TX 78711-3087

Please use black ink.

ATTENTION OWNER: *Confidentiality Privilege Notice on Reverse Side*

State of Texas
WELL REPORT

Texas Water Well Drillers Advisory Council
P.O. Box 13087
Austin, TX 78711-3087
512-239-0530

1) OWNER Inam Ifizee (Name) ADDRESS 9450 Airline Drive, Houston, Tx. 77037 (Street or RFD) (City) (State) (Zip)

2) ADDRESS OF WELL: County Harris Same (Street or RFD) (City) (State) (Zip) GRID # 65-05-9

3) TYPE OF WORK (Check): [X] New Well [ ] Deepening [ ] Reconditioning [ ] Plugging

4) PROPOSED USE (Check): [ ] Monitor [ ] Environmental Soil Boring [ ] Domestic [X] Industrial [ ] Irrigation [ ] Injection [ ] Public Supply [ ] De-watering [ ] Testwell
If Public Supply well, were plans submitted to the TNRCC? [ ] Yes [ ] No

5)

6) WELL LOG:
Date Drilling: Started 9/1 19 97 Completed ____ 19 ____

DIAMETER OF HOLE		
Dia. (in.)	From (ft.)	To (ft.)
4	Surface	47

7) DRILLING METHOD (Check): [ ] Driven [ ] Air Rotary [X] Mud Rotary [ ] Bored [ ] Air Hammer [ ] Cable Tool [ ] Jetted [ ] Other ____

From (ft.)	To (ft.)	Description and color of formation material
0	40	CLAY
40	60	SAND

(Use reverse side if necessary)

8) Borehole Completion (Check): [ ] Open Hole [X] Straight Wall [ ] Underreamed [ ] Gravel Packed [ ] Other ____
If Gravel Packed give interval ... from 37 ft. to 47 ft.

CASING, BLANK PIPE, AND WELL SCREEN DATA:

Dia. (in.)	New or Used	Steel, Plastic, etc. Perf., Slotted, etc. Screen Mfg., if commercial	Setting (ft.) From	Setting (ft.) To	Gage Casting Screen
2	n	plastic	0	37	40
2	n	plastic slotted	37	47	6 eac

9) CEMENTING DATA [Rule 338.44(1)]
Cemented from 0 ft. to 37 ft. No. of sacks used 8
____ ft. to ____ ft. No. of sacks used ____
Method used pressure
Cemented by Raymond Services
Distance to septic system field lines 150 ft.
Method of verification of above distance customer

10) SURFACE COMPLETION
[ ] Specified Surface Slab Installed [Rule 338.44(2)(A)]
[X] Specified Steel Sleeve Installed [Rule 338.44(3)(A)]
[ ] Pitless Adapter Used [Rule 338.44(3)(b)]
[ ] Approved Alternative Procedure Used [Rule 338.71]

11) WATER LEVEL:
Static level 21 ft. below land surface Date 9/1/97
Artesian flow ____ gpm. Date ____

12) PACKERS: Type Depth
None

13) TYPE PUMP:
[ ] Turbine [X] Jet [ ] Submersible [ ] Cylinder [ ] Other ____
Depth to pump bowls, cylinder, jet, etc., ____ ft

14) WELL TESTS:
Type test: [ ] Pump [ ] Bailer [X] Jetted [ ] Estimated
Yield: 3 gpm with 15 ft. drawdown after 1 hrs.

15) WATER QUALITY:
Did you knowingly penetrate any strata which contained undesirable constituents?
[ ] Yes [X] No If yes, submit "REPORT OF UNDESIRABLE WATER"
Type of water? ____ Depth of strata ____
Was a chemical analysis made? [ ] Yes [ ] No

I hereby certify that this well was drilled by me (or under my supervision) and that each and all of the statements herein are true to the best of my knowledge and belief. I understand that failure to complete items 1 thru 15 will result in the log(s) being returned for completion and resubmittal.

COMPANY NAME RAYMOND SERVICES (Type or print) WELL DRILLER'S LICENSE NO. 4577WE

ADDRESS 10011 AIRLINE DR HOU (Street or RFD) (City) TX (State) 77037 (Zip)

(Signed) ____ (Licensed Well Driller) (Signed) ____ (Registered Driller Trainee)

Please attach electric log, chemical analysis, and other pertinent information, if available.

TNRCC-0199 (Rev. 09-01-93)

TNRCC COPY

4820122919

Attention Owner: Confidentiality Privilege Notice on reverse side of owner's copy.

Texas Department of License and Regulation

Water Well Driller/Pump Installer Program
P.O. Box 12157 Austin, Texas 78711 (512)463-7880 FAX (512)463-8616
Toll free (800)803-9202
Email address: water.well@license.state.tx.us

This form must be completed and filed with the department and owner within 60 days upon completion of the well.

WELL REPORT

A. WELL IDENTIFICATION AND LOCATION DATA

1) OWNER

Name	Address	City	State	Zip
Alb Butzke	220 Helms	Houston	Texas	77037

2) WELL LOCATION

County	Physical Address	City	State	Zip
Harris	Same			

Lat. | | | Long. | | | Grid # 65-05-9

3) Type of Work
☒ New Well ☐ Deepening ☐ Reconditioning

4) Proposed Use (check) ☐ Monitor ☐ Environmental Soil Boring ☒ Domestic ☐ Industrial ☐ Irrigation ☐ Injection ☐ Public Supply ☐ De-watering ☐ Testwell
If Public Supply well, were plans submitted to the TNRCC? ☐ Yes ☐ No

5) N↑

6) Drilling Date
Started 09 / 06 / 01
Completed 09 / 06 / 01

Diameter of Hole

Dia.(in)	From (ft)	To (ft)
5"	0	51

7) Drilling Method (check) ☐ Driven ☐ Air Rotary ☒ Mud Rotary ☐ Bored ☐ Air Hammer ☐ Cable Tool ☐ Jetted ☐ Other

From (ft)	To (ft)	Description and color of formation material
0	16	clay
16	34	sand
34		Rock
34 -	36	sand
36 -	83	clay red
38 -	46	Rock & Sand
46 -	51	Sand red fine .004-

(Use reverse side of Well Owner's copy, if necessary)

8) Borehole Completion ☐ Open Hole ☒ Straight Wall ☐ Under-reamed ☐ Gravel Packed ☐ Other
If Gravel Packed give the interval from ft. to ft.

Casing, Blank Pipe, and Well Screen Data

Dia. (in.)	New Or Used	Steel, Plastic, etc. Perf., Slotted, etc Screen Mfg., if commercial	Setting (ft) From	Setting (ft) To	Gage Casing	Gage Screen
2	N	Casing Plastic	0	40	sch40	
2	N	Screen Plastic	40	50		.006

9) Cementing Data
Cementing from 40 ft. to 0 ft. # of sacks used 11
ft. to ft. # of sacks used
Method Used Pressure
Cementing By Raymond Services, Inc.
Distance to septic system field or other concentrated contamination ft.
Method of verification of above distance Customer

13) Plugged ☐ Well plugged within 48 hours

Casing left in well: From (ft)	To (ft)	Cement/Bentonite placed in well: From (ft)	To (ft)	Sacks used

10) Surface Completion
☐ Specified Surface Slab Installed
☐ Specified Surface Sleeve Installed
☐ Pitless Adapter Used
☐ Approved Alternative Procedure Used

14) Typepump
☐ Turbine ☒ Jet ☐ Submersible ☐ Cylinder
☐ Other
Depth to pump bowls, cylinder, jet etc. ft.

11) Water Level
Static level 3 ft. below Date 9-6-01
Artesian Flow gpm.

15) Water Test
Typetest ☐ Pump ☐ Bailer ☒ Jetted ☐ Estimated
Yield: gpm with ft. drawdown after hrs.

12) Packers

Type	Depth
None	

16) Water Quality
Did you knowingly penetrate and strata which contain undesirable constituents.
☐ YES ☒ NO If yes, did you submit a REPORT OF UNDESIRABLE WATER
Type of water Depth of Strata
Was a chemical analysis made ☐ Yes ☐ No

RECEIVED CB
MAIL ROOM
NOV 21 2001
AMOUNT
RECEIPT #

Company or individual's Name (type or print)	Raymond Services, Inc. 4577WI		
Address 10011 Airline Drive	City Houston	State ~~TX~~	Zip 77037
Signature	Date / /	Signature	Date 9/06/01

TDLR FORM 001WWD *White - TDLR* *Yellow - Owner* *Pink - Driller/Pump Installer*

9H 9H

Send original copy by certified mail to the Texas Water Development Board P. O. Box 13087 Austin, Texas 78711

State of Texas

WATER WELL REPORT

For TWDB use only
Well No. [illegible]
Located on map [illegible]
Received: [illegible]

1) OWNER:
Person having well drilled: Kebow Development Co (Name) Address: Airline-Hill Rd Houston Texas (Street or RFD) (City) (State)

Landowner: Kebow Development Co (Name) Address: 0323 Burnett Rd Austin Texas (Street or RFD) (City) (State)

2) LOCATION OF WELL:
County: Harris, [illegible] miles in [illegible] (N.E., S.W., etc.) direction from [illegible] (Town)

Locate by sketch map showing landmarks, roads, creeks, hiway number, etc.*

413J

North

(Use reverse side if necessary)

or

Give legal location with distances and directions from adjacent sections or survey lines.

Labor _____ League _____

Block _____ Survey _____

Abstract No. _____

(NW¼ NE¼ SW¼ SE¼) of Section _____

3) TYPE OF WORK (Check):
XXXXX Deepening
Reconditioning Plugging

4) PROPOSED USE (Check):
Domestic XXXXXX Municipal
Irrigation Test Well Other

5) TYPE OF WELL (Check):
XXXX Driven Jag
Cable Jetted Bored

6) WELL LOG:
Diameter of hole 6 3/4 in. Depth drilled 210 ft. Depth of completed well 230 ft. Date drilled 6-6474

All measurements made from _____ ft. above ground level.

From (ft.)	To (ft.)	Description and color of formation material
0	5	Topsoil
5	10	Yellow Gray Clay
10	20	Yellow Clay
20	40	Red Yellow Clay
40n	50	Sand Rock
50	60	Red Clay
60	75	Red Gray Clay
75	80	Sand
80	110	Red Clay
110	130	Sand
130	140	Red Gray Clay
140	165	Sand
165	170	Red Gray
170	175	Sand
175	200	Red Gray
200	230	Sand

(Use reverse side if necessary)

9) Casing:
Type: Old New Steel Plastic XXX Other
Cemented from 210' up ft. to _____ ft.

Diameter (inches)	Setting From (ft.)	To (ft.)	Gage
4"	1 ft	210 ft	40

10) SCREEN:
Type well supplies Plastic Wrapped
Perforated Slotted

Diameter (inches)	Setting From (ft.)	To (ft.)	Slot Size
2½	210 ft	230 ft	10

7) COMPLETION (Check):
XXXXXXXX Gravel packed Other
Under reamed Open Hole

8) WATER LEVEL:
Static level 145 ft. below land surface Date _____
Artesian pressure _____ lbs. per square inch Date _____
Depth to pump XXXXX, cylinder, jet, etc., _____ ft. below land surface.

11) WELL TESTS:
Was a pump test made? Yes XXo If yes, by whom? _____
Yield: _____ gpm with _____ ft. drawdown after _____ hrs.
Bailer test _____ gpm with _____ ft. drawdown after _____ hrs.
Artesian flow _____ gpm
Temperature of water _____

12) WATER QUALITY:
Was a chemical analysis made? Yes XXo
Did any strata contain undesirable water? Yes No
Type of water? _____ depth of strata _____

I hereby certify that this well was drilled by me (or under my supervision) and that each and all of the statements herein are true to the best of my knowledge and belief.

NAME C A Raymond Jr. (Type or Print) Water Well Drillers Registration No. 774

ADDRESS 10011 Airline Rd (Street or RFD) Houston (City) Texas (State)

(Signed) C A Raymond Jr (Water Well Driller) Raymond Water Wells (Company Name)

Please attach electric log, chemical analysis, and other pertinent information, if available.

*Additional instructions on reverse side.

TWDB-WWR

4820112864

10/26/2020
04:10:08

Texas Commission on Environmental Quality
DWW Water System Summary Sheet

PWS ID	PWS Name	Central Registry RN
TX1012162	CHEVRON MART	RN101846061

Organization/Customer *	Central Registry CN
CHEVRON MART INC	CN600649537

*Regulatory mail will be addressed to this organization/person

All Water System Contacts

Type	Contact	Communication
AC - Administrative Contact - PRESIDENT	MOMIN, QURBAN, ALI 9601 AIRLINE DR HOUSTON, TX 77037-1558	Phone Type: BUS - Business; Value: 281-447-1720
OW - Owner	CHEVRON MART INC 9601 AIRLINE DR HOUSTON, TX 77037-1558	

Operator Grade	Number

Water Operator Licenses

No Licensing Data for this PWS

Owner Type	Owner Type Options: COUNTY, DISTRICT, FEDERAL GOVERNMENT, INVESTOR OWNED, MUNICIPALITY, NATIVE AMERICAN, PRIVATE, STATE GOVERNMENT, WATER SUPPLY CORPORATION
Private	

System Type	System Type Options: COMMUNITY, TRANSIENT/NON-COMMUNITY, NON-PUBLIC, NON-TRANSIENT/NON-COMMUNITY
NC - TRANSIENT/NON-COMMUNITY	

Population Type	Population Served	# of Connect	# I/C w/other PWS
NonResidential	100	2	0

Total Product (MGD)	Average Daily Consump.	Max Daily Demand (MGD)	Total Storage (MG)	Elev. Storage (MG)	Service Pump Cap.	Max.Purchase Cap. (MGD/GPM)	Pressure Tank Cap. (MG)

0.0140 MGD							###### GAL

Activity Status	Inactivation Date
A - ACTIVE	

Last Survey Date	Surveyor	Survey Type	Region	County
04/07/2016	RENEA, M ALLEN	Sanitary Survey	HOUSTON	HARRIS
04/07/2016	MAGGIE, ARMSTEAD WRIGHT	Sanitary Survey	HOUSTON	HARRIS
04/07/2016	VERNON CRANDLE	Sanitary Survey	HOUSTON	HARRIS

(Treatment Plant)							
Entry Point	EP Name/Source Summation (Activity Status)	Plant Name (Activity Status)	Plant Num	Chemical Mon Type	Chem Sample Point	Distribution Mon Type	Dist Sample Point
EP001	TRT-TAP / Ground Water(A)	PLANT - 9601 AIRLINE DR(A)	TP6574		NO		NO

Train:	Unnamed			
(Treatments)				
Disinfection Zone	Treatment Sequence	Objective	Process	Treatment
null	null	D	423	HYPOCHLORINATION, PRE

(Active Sources)						
Source Number	Source Name (Activity Status)	Operational Status	Source Type	Depth	Tested GPM	Rated GPM
G1012162B	2 - 9601 A AIRLINE DR (A)	P	G	323	N/A	10 GPM

Drill Date		Source Summary		
01/01/1913		CHICOT		
GPS Latitude (decimal)	GPS Longitude (decimal)	GPS Elevation	GPS Date	Seller
29.897289	-95.398849	81	08/12/2004	Not Purchasing

(Inactive/Offline Sources)			
SourceNumber	Name	Status	Depth

Code Explanations
Monitoring Type Codes: (GW) GROUNDWATER , (GUP) GROUNDWATER UNDER THE INFLUENCE - PURCHASED , (SWP) SURFACE WATER - PURCHASED , (GU) GROUNDWATER UNDER THE INFLUENCE OF SURFACE WATER , (N) NO SOURCES , (SW) SURFACE WATER
Activity Status Codes: (A) ACTIVE , (D) DELETED/DISSOLVED , (I) INACTIVE , (P) PROPOSED ,
Operational Status Codes: (E) EMERGENCY , (I) INTERIM/PEAK (O) OTHER , (P)

PERMANENT , (S) SEASONAL

Source Types: (G) GROUND WATER , (S) SURFACE WATER , (U) GROUND WATER UNDER THE INFLUENCE

- End of Report -

At the time of your query this data was the most current information available from our database, which is in real time. Every effort was made to retrieve it according to your query. Thank-you for using DWW.

10/26/2020
04:10:16

Texas Commission on Environmental Quality
DWW Water System Summary Sheet

PWS ID	PWS Name	Central Registry RN
TX1012463	METRO MART	RN101203966

Organization/Customer *	Central Registry CN
NOBLE COUNTRY INC	CN603568536

*Regulatory mail will be addressed to this organization/person

All Water System Contacts

Type	Contact	Communication
AC - Administrative Contact - PRESIDENT	ZULFIQUAR, MOMIN 9450 AIRLINE DR HOUSTON, TX 77037-2206	Phone Type: BUS - Business Value: 281-999-3041
OW - Owner	NOBLE COUNTRY INC	
PWS - Public Water System Contact - MANAGER	BERIRRE, TREVOR	Phone Type: BUS - Business Value: 281-999-3041

Operator Grade	Number

Water Operator Licenses

No Licensing Data for this PWS

Owner Type	Owner Type Options: COUNTY, DISTRICT, FEDERAL GOVERNMENT, INVESTOR OWNED, MUNICIPALITY, NATIVE AMERICAN, PRIVATE, STATE GOVERNMENT, WATER SUPPLY CORPORATION
Private	

System Type	System Type Options: COMMUNITY, TRANSIENT/NON-COMMUNITY, NON-PUBLIC, NON-TRANSIENT/NON-COMMUNITY
NC - TRANSIENT/NON-COMMUNITY	

Population Type	Population Served	# of Connect	# I/C w/other PWS
NonResidential	150	1	0

Total Product (MGD)	Average Daily Consump.	Max Daily Demand (MGD)	Total Storage (MG)	Elev. Storage (MG)	Service Pump Cap.	Max.Purchase Cap. (MGD/GPM)	Pressure Tank Cap. (MG)

Activity Status	Inactivation Date
A - ACTIVE	

Last Survey Date	Surveyor	Survey Type	Region	County
07/21/2016	MELODY, E KIRKSEY	Sanitary Survey	HOUSTON	HARRIS
03/31/2011	MELODY, E KIRKSEY	Sanitary Survey	HOUSTON	HARRIS
12/05/2006	STACY, M TANNER	Sanitary Survey	HOUSTON	HARRIS

(Treatment Plant)

Entry Point	EP Name/Source Summation (Activity Status)	Plant Name (Activity Status)	Plant Num	Chemical Mon Type	Chem Sample Point	Distribution Mon Type	Dist Sample Point
EP002	TRT-TAP / Ground Water(A)	METRO MART(A)	TP6727		NO		NO

Train:	Unnamed

(Treatments)

Disinfection Zone	Treatment Sequence	Objective	Process	Treatment
null	null	D	423	HYPOCHLORINATION, PRE

(Active Sources)

Source Number	Source Name (Activity Status)	Operational Status	Source Type	Depth	Tested GPM	Rated GPM
G1012463C	3 - 9450 AIRLINE DR (A)	P	G	402	20 GPM	21 GPM

Drill Date	Source Summary
07/01/2003	CHICOT

GPS Latitude (decimal)	GPS Longitude (decimal)	GPS Elevation	GPS Date	Seller
29.894951	-95.397621	81	12/10/2003	Not Purchasing

(Inactive/Offline Sources)

SourceNumber	Name	Status	Depth

Code Explanations
Monitoring Type Codes: (GW) GROUNDWATER , (GUP) GROUNDWATER UNDER THE INFLUENCE - PURCHASED , (SWP) SURFACE WATER - PURCHASED , (GU) GROUNDWATER UNDER THE INFLUENCE OF SURFACE WATER , (N) NO SOURCES ,

(SW) SURFACE WATER
Activity Status Codes: (A) ACTIVE , (D) DELETED/DISSOLVED , (I) INACTIVE , (P) PROPOSED ,
Operational Status Codes: (E) EMERGENCY , (I) INTERIM/PEAK (O) OTHER , (P) PERMANENT , (S) SEASONAL
Source Types: (G) GROUND WATER , (S) SURFACE WATER , (U) GROUND WATER UNDER THE INFLUENCE

- End of Report -

At the time of your query this data was the most current information available from our database, which is in real time. Every effort was made to retrieve it according to your query. Thank-you for using DWW.

10/26/2020
04:10:23

Texas Commission on Environmental Quality
DWW Water System Summary Sheet

PWS ID	PWS Name	Central Registry RN
TX1010847	OUTREACH COMMUNITY CHURCH	RN101196350

Organization/Customer *	Central Registry CN
OUTREACH COMMUNITY CHURCH	CN600641849

*Regulatory mail will be addressed to this organization/person

All Water System Contacts

Type	Contact	Communication	
		Phone Type	**Value**
AC - Administrative Contact	DUNN, REVEREND, JESSE 307 HILL RD HOUSTON, TX 77037	BUS - Business	713-445-1494
		BUS - Business	281-583-9837
OW - Owner	OUTREACH COMMUNITY CHURCH PO BOX 280272 HOUSTON, TX 77228		

Operator Grade	Number

Water Operator Licenses

No Licensing Data for this PWS

Owner Type	Owner Type Options: COUNTY, DISTRICT, FEDERAL GOVERNMENT, INVESTOR OWNED, MUNICIPALITY, NATIVE AMERICAN, PRIVATE, STATE GOVERNMENT, WATER SUPPLY CORPORATION
Private	

System Type	System Type Options: COMMUNITY, TRANSIENT/NON-COMMUNITY, NON-PUBLIC, NON-TRANSIENT/NON-COMMUNITY
NP - NON-PUBLIC	

Population Type	Population Served	# of Connect	# I/C w/other PWS
NonResidential	30	4	0

Total Product (MGD)	Average Daily Consump.	Max Daily Demand (MGD)	Total Storage (MG)	Elev. Storage (MG)	Service Pump Cap.	Max.Purchase Cap. (MGD/GPM)	Pressure Tank Cap. (MG)

Activity Status	Inactivation Date
I - INACTIVE	05/16/1996

Last Survey Date	Surveyor	Survey Type	Region	County
No Site Visit Data				

(Treatment Plant)							
Entry Point	EP Name/Source Summation (Activity Status)	Plant Name (Activity Status)	Plant Num	Chemical Mon Type	Chem Sample Point	Distribution Mon Type	Dist Sample Point
EP001	TRT-TAP / No Source Listed(A)	PLANT(I)	TP5898		NO		NO

Train:	Unnamed			
(Treatments)				
Disinfection Zone	Treatment Sequence	Objective	Process	Treatment
null	null	D	423	HYPOCHLORINATION, PRE

(Active Sources)

(Inactive/Offline Sources)			
SourceNumber	Name	Status	Depth
G1010847B	2 - POOL / LAWN USE	O	N/A
G1010847A	1 - 307 HILL RD	O	350

Code Explanations
Monitoring Type Codes: (GW) GROUNDWATER , (GUP) GROUNDWATER UNDER THE INFLUENCE - PURCHASED , (SWP) SURFACE WATER - PURCHASED , (GU) GROUNDWATER UNDER THE INFLUENCE OF SURFACE WATER , (N) NO SOURCES , (SW) SURFACE WATER
Activity Status Codes: (A) ACTIVE , (D) DELETED/DISSOLVED , (I) INACTIVE , (P) PROPOSED ,
Operational Status Codes: (E) EMERGENCY , (I) INTERIM/PEAK (O) OTHER , (P) PERMANENT , (S) SEASONAL
Source Types: (G) GROUND WATER , (S) SURFACE WATER , (U) GROUND WATER UNDER THE INFLUENCE

- End of Report -

At the time of your query this data was the most current information available from our database, which is in real time. Every effort was made to retrieve it according to your query. Thank-you for using DWW.

Texas Water Development Board (TWDB)
Groundwater Database (GWDB)
Well Information Report for State Well Number 65-05-938

GWDB Reports and Downloads

Well Basic Details

Scanned Documents

State Well Number	6505938
County	Harris
River Basin	San Jacinto
Groundwater Management Area	14
Regional Water Planning Area	H - Region H
Groundwater Conservation District	Harris-Galveston Subsidence District
Latitude (decimal degrees)	29.895556
Latitude (degrees minutes seconds)	29° 53' 44" N
Longitude (decimal degrees)	-95.399167
Longitude (degrees minutes seconds)	095° 23' 57" W
Coordinate Source	+/- 5 Seconds
Aquifer Code	112CHCT - Chicot Aquifer
Aquifer	Gulf Coast
Aquifer Pick Method	
Land Surface Elevation (feet above sea level)	81
Land Surface Elevation Method	Interpolated From Topo Map
Well Depth (feet below land surface)	340
Well Depth Source	Driller's Log
Drilling Start Date	
Drilling End Date	6/15/1970
Drilling Method	
Borehole Completion	

Well Type	Withdrawal of Water
Well Use	Public Supply
Water Level Observation	None
Water Quality Available	No
Pump	Submersible
Pump Depth (feet below land surface)	
Power Type	Electric Motor
Annular Seal Method	
Surface Completion	
Owner	Deluxe MHP
Driller	E L Bode Drilling
Other Data Available	Drillers Log
Well Report Tracking Number	
Plugging Report Tracking Number	
U.S. Geological Survey Site Number	
Texas Commission on Environmental Quality Source Id	
Groundwater Conservation District Well Number	
Owner Well Number	
Other Well Number	
Previous State Well Number	
Reporting Agency	U.S. Geological Survey
Created Date	9/26/1997
Last Update Date	9/26/1997

Remarks	

Casing - No Data

Well Tests - No Data

Lithology - No Data

Annular Seal Range - No Data

Borehole - No Data

Plugged Back - No Data

Filter Pack - No Data

Packers - No Data

Water Level Measurements

No Data Available

Water Quality Analysis - No Data Available

GWDB DISCLAIMER: Except where noted, all of the information provided in the Texas Water Development Board (TWDB) Groundwater Database (http://www.twdb.texas.gov/groundwater/data/gwdbrpt.asp) is believed to be accurate and reliable; however, the TWDB assumes no responsibility for any errors appearing in rules or otherwise. Further, TWDB assumes no responsibility for the use of the information provided. PLEASE NOTE that users of these data are responsible for checking the accuracy, completeness, currency and/or suitability of all information themselves. TWDB makes no guarantees or warranties as to the accuracy, completeness, currency, or suitability of the information provided via the Groundwater Database (GWDB). TWDB specifically disclaims any and all liability for any claims or damages that may result from providing GWDB data or the information it contains. For additional information or answers to questions concerning the TWDB GWDB, contact the Groundwater Data Team at GroundwaterData@twdb.texas.gov.

STATE OF TEXAS WELL REPORT for Tracking #237984

Owner:	**Jose Valladares**	Owner Well #:	**No Data**
Address:	**26011 Fountainblue Dr. Houston, TX 77377**	Grid #:	**65-05-9**
Well Location:	**326 E. Helms Houston, TX 77037**	Latitude:	**29° 53' 50" N**
		Longitude:	**095° 23' 50" W**
Well County:	**Harris**	Elevation:	**No Data**
Type of Work:	**New Well**	Proposed Use:	**Domestic**

Drilling Start Date: **12/14/2010** Drilling End Date: **12/14/2010**

	Diameter (in.)	*Top Depth (ft.)*	*Bottom Depth (ft.)*
Borehole:	**5.5**	**0**	**50**

Drilling Method: **Mud (Hydraulic) Rotary**

Borehole Completion: **Filter Packed**

	Top Depth (ft.)	*Bottom Depth (ft.)*	*Filter Material*	*Size*
Filter Pack Intervals:	**50**	**50**	**Gravel**	**# 12**

	Top Depth (ft.)	*Bottom Depth (ft.)*	*Description (number of sacks & material)*
Annular Seal Data:	**0**	**10**	**3 Cement**
	10	**40**	**6 Bentonite**

Seal Method: **Pressure**

Sealed By: **Driller**

Distance to Property Line (ft.): **50**

Distance to Septic Field or other concentrated contamination (ft.): **N/A**

Distance to Septic Tank (ft.): **No Data**

Method of Verification: **Customer**

Surface Completion: **Surface Sleeve Installed**

Water Level: **10 ft.** below land surface on **2010-12-14** Measurement Method: **Unknown**

Packers: **None**

Type of Pump: **Jet** Pump Depth (ft.): **30**

Well Tests: **Jetted** **Yield: 8 GPM with 10 ft. drawdown after 2 hours**

	Strata Depth (ft.)	Water Type
Water Quality:	**No Data**	**Fresh**

Chemical Analysis Made: **No**

Did the driller knowingly penetrate any strata which contained injurious constituents?: **No**

Certification Data: The driller certified that the driller drilled this well (or the well was drilled under the driller's direct supervision) and that each and all of the statements herein are true and correct. The driller understood that failure to complete the required items will result in the report(s) being returned for completion and resubmittal.

Company Information: **Raymond Services, Inc.**

10011 Airline
Houston, TX 77037

Driller Name: **Zachary Proctor** License Number: **4577**

Comments: **No Data**

Lithology:
DESCRIPTION & COLOR OF FORMATION MATERIAL

Top (ft.)	Bottom (ft.)	Description
0	**3**	**Top Soil**
3	**12**	**Sand/Clay**
12	**20**	**Clay Yellow**
20	**30**	**Sand # 8 Yellow**
30	**50**	**Sand Brown # 8**

Casing:
BLANK PIPE & WELL SCREEN DATA

Dia. (in.)	New/Used	Type	Setting From/To (ft.)
2	**New**	**PVC**	**Casing 0 - 40 SCH 40**
2	**New**	**PVC**	**Screen 40 - 50 # 6**

IMPORTANT NOTICE FOR PERSONS HAVING WELLS DRILLED CONCERNING CONFIDENTIALITY

TEX. OCC. CODE Title 12, Chapter 1901.251, authorizes the owner (owner or the person for whom the well was drilled) to keep information in Well Reports confidential. The Department shall hold the contents of the well log confidential and not a matter of public record if it receives, by certified mail, a written request to do so from the owner.

Please include the report's Tracking Number on your written request.

Texas Department of Licensing and Regulation
P.O. Box 12157
Austin, TX 78711
(512) 334-5540

STATE OF TEXAS WELL REPORT for Tracking #47911

Owner:	**Morales, Lorenzo**	Owner Well #:	**No Data**
Address:	**201 Hill Rd. Houston, TX 77037**	Grid #:	**65-05-9**
Well Location:	**201 Hill Rd. Houston, TX 77037**	Latitude:	**29° 53' 46" N**
		Longitude:	**095° 23' 43" W**
Well County:	**Harris**	Elevation:	**No Data**
Type of Work:	**New Well**	Proposed Use:	**Domestic**

Drilling Start Date: **10/21/2004** Drilling End Date: **10/22/2004**

	Diameter (in.)	*Top Depth (ft.)*	*Bottom Depth (ft.)*
Borehole:	**6.75**	**0**	**400**

Drilling Method: **Mud (Hydraulic) Rotary**

Borehole Completion: **2-string**

	Top Depth (ft.)	*Bottom Depth (ft.)*	*Description (number of sacks & material)*
Annular Seal Data:	**0**	**385**	**20**
	0	**10**	**10**

Seal Method: **Positive Displacement**

Sealed By: **SDI**

Distance to Property Line (ft.): **40**

Distance to Septic Field or other concentrated contamination (ft.): **100**

Distance to Septic Tank (ft.): **No Data**

Method of Verification: **owner**

Surface Completion: **Surface Sleeve Installed**

Water Level: **215 ft.** below land surface on **2004-11-04** Measurement Method: **Unknown**

Packers: **K-packer 375**

Type of Pump: **Submersible** Pump Depth (ft.): **280**

Well Tests: **Jetted** **Yield: 40 GPM**

	Strata Depth (ft.)	Water Type
Water Quality:	**No Data**	**No Data**

Chemical Analysis Made: **No**

Did the driller knowingly penetrate any strata which contained injurious constituents?: **No**

Certification Data: The driller certified that the driller drilled this well (or the well was drilled under the driller's direct supervision) and that each and all of the statements herein are true and correct. The driller understood that failure to complete the required items will result in the report(s) being returned for completion and resubmittal.

Company Information: **Scott Drilling Inc.**

11923 Green Pine Circle
Houston, TX 77066

Driller Name: **Scott Robinson** License Number: **4839**

Comments: **No Data**

Lithology:
DESCRIPTION & COLOR OF FORMATION MATERIAL

From (ft)	To (ft)	Description
0	**25**	**clay**
25	**35**	**sand**
35	**135**	**clay**
135	**170**	**sand**
170	**215**	**clay**
215	**235**	**sand**
235	**260**	**clay**
260	**265**	**sand**
265	**285**	**clay**
285	**300**	**sand**
300	**315**	**clay**
315	**345**	**sand**
345	**355**	**clay**
355	**365**	**sand**
365	**385**	**clay**
385	**400**	**sand**

Casing:
BLANK PIPE & WELL SCREEN DATA

Dia. (in.)	New/Used	Type	Setting From/To (ft.)
4	**new**	**PVC**	**casing 0/385**
2.5	**new**	**PVC**	**liner 375/385**
2.5	**new**	**PVC**	**screen 385/400 .08**

IMPORTANT NOTICE FOR PERSONS HAVING WELLS DRILLED CONCERNING CONFIDENTIALITY

TEX. OCC. CODE Title 12, Chapter 1901.251, authorizes the owner (owner or the person for whom the well was drilled) to keep information in Well Reports confidential. The Department shall hold the contents of the well log confidential and not a matter of public record if it receives, by certified mail, a written request to do so from the owner.

Please include the report's Tracking Number on your written request.

Texas Department of Licensing and Regulation
P.O. Box 12157
Austin, TX 78711
(512) 334-5540

STATE OF TEXAS WELL REPORT for Tracking #390361

Owner:	**Apolonio Mireles & Emilia Esparza**	Owner Well #:	**No Data**
Address:	**106 W. Candler Houston, TX 77037**	Grid #:	**65-05-9**
Well Location:	**316 Hill Rd. Houston, TX 77037**	Latitude:	**29° 53' 42" N**
		Longitude:	**095° 23' 39" W**
Well County:	**Harris**	Elevation:	**No Data**
Type of Work:	**New Well**	Proposed Use:	**Domestic**

Drilling Start Date: **3/12/2015** Drilling End Date: **3/12/2015**

	Diameter (in.)	*Top Depth (ft.)*	*Bottom Depth (ft.)*
Borehole:	**5.5**	**0**	**47**

Drilling Method: **Mud (Hydraulic) Rotary**

Borehole Completion: **Filter Packed**

	Top Depth (ft.)	*Bottom Depth (ft.)*	*Filter Material*	*Size*
Filter Pack Intervals:	**37**	**47**	**Gravel**	**# 12**

	Top Depth (ft.)	*Bottom Depth (ft.)*	*Description (number of sacks & material)*
Annular Seal Data:	**0**	**10**	**4 Cement**
	10	**37**	**5 Bentonite**

Seal Method: **Pressure**

Sealed By: **Driller**

Distance to Property Line (ft.): **8**

Distance to Septic Field or other concentrated contamination (ft.): **50**

Distance to Septic Tank (ft.): **No Data**

Method of Verification: **Customer**

Surface Completion: **Surface Sleeve Installed**

Water Level: **5 ft.** below land surface on **2015-03-12** Measurement Method: **Unknown**

Packers: **None**

Type of Pump: **Jet** Pump Depth (ft.): **30**

Well Tests: **Jetted** **Yield: 8 GPM with 10 ft. drawdown after 2 hours**

	Strata Depth (ft.)	Water Type
Water Quality:	**No Data**	**Fresh**

Chemical Analysis Made: **No**

Did the driller knowingly penetrate any strata which contained injurious constituents?: **No**

Certification Data: The driller certified that the driller drilled this well (or the well was drilled under the driller's direct supervision) and that each and all of the statements herein are true and correct. The driller understood that failure to complete the required items will result in the report(s) being returned for completion and resubmittal.

Company Information: **Raymond Services, Inc.**

10011 Airline
Houston, TX 77037

Driller Name: **Zachary Proctor** License Number: **4577**

Apprentice Name: **Daniel Perez** Apprentice Number: **59136**

Comments: **No Data**

Lithology:
DESCRIPTION & COLOR OF FORMATION MATERIAL

Top (ft.)	Bottom (ft.)	Description
0	**3**	**Top Soil**
3	**27**	**Clay White**
27	**47**	**Sand Brown # 8**
47	**48**	**Rock**
48	**50**	**Clay Red**

Casing:
BLANK PIPE & WELL SCREEN DATA

Dia. (in.)	New/Used	Type	Setting From/To (ft.)
2	**New**	**PVC**	**Casing 0 - 37 SCH 40**
2	**New**	**PVC**	**Screen 37 - 47 # 6**

IMPORTANT NOTICE FOR PERSONS HAVING WELLS DRILLED CONCERNING CONFIDENTIALITY

TEX. OCC. CODE Title 12, Chapter 1901.251, authorizes the owner (owner or the person for whom the well was drilled) to keep information in Well Reports confidential. The Department shall hold the contents of the well log confidential and not a matter of public record if it receives, by certified mail, a written request to do so from the owner.

Please include the report's Tracking Number on your written request.

Texas Department of Licensing and Regulation
P.O. Box 12157
Austin, TX 78711
(512) 334-5540

STATE OF TEXAS WELL REPORT for Tracking #444738

Owner:	**Rafael Tejera**	Owner Well #:	**No Data**
Address:	**244 E. Helms Rd. Houston , TX 77037**	Grid #:	**65-05-9**
Well Location:	**244 E. Helms Rd. Houston, TX 77037**	Latitude:	**29° 53' 52" N**
		Longitude:	**095° 23' 44" W**
Well County:	**Harris**	Elevation:	**No Data**
Type of Work:	**New Well**	Proposed Use:	**Domestic**

Drilling Start Date: **3/15/2017** Drilling End Date: **3/15/2017**

	Diameter (in.)	*Top Depth (ft.)*	*Bottom Depth (ft.)*
Borehole:	**7**	**0**	**47**

Drilling Method: **Mud (Hydraulic) Rotary**

Borehole Completion: **Gravel Packed**

	Top Depth (ft.)	*Bottom Depth (ft.)*	*Description (number of sacks & material)*
Annular Seal Data:	**0**	**37**	**Cement 18 Bags/Sacks**

Seal Method: **Pressure**

Sealed By: **Driller**

Distance to Property Line (ft.): **67**

Distance to Septic Field or other concentrated contamination (ft.): **No Data**

Distance to Septic Tank (ft.): **N/A**

Method of Verification: **Customer**

Surface Completion: **Surface Sleeve Installed** **Surface Completion by Driller**

Water Level: **6 ft.** below land surface on **2017-03-15**

Packers: **No Data**

Type of Pump: **Submersible** Pump Depth (ft.): **40**

Well Tests: **Jetted** **Yield: 50 GPM with 10 ft. drawdown after 2 hours**

	Strata Depth (ft.)	Water Type
Water Quality:	**No Data**	**No Data**

Chemical Analysis Made: **No**

Did the driller knowingly penetrate any strata which contained injurious constituents?: **No**

Certification Data: The driller certified that the driller drilled this well (or the well was drilled under the driller's direct supervision) and that each and all of the statements herein are true and correct. The driller understood that failure to complete the required items will result in the report(s) being returned for completion and resubmittal.

Company Information: **Raymond Services, Inc.**

10011 Airline
Houston, TX 77037

Driller Name: **Raymond Services, Inc.** License Number: **4577**

Comments: **No Data**

Lithology:
DESCRIPTION & COLOR OF FORMATION MATERIAL

Top (ft.)	Bottom (ft.)	Description
0	3	Top Soil
3	12	Sand/Clay
12	16	Clay Brown
16	35	Sand Brown # 8
35	36	Rock
36	42	Sand Brown # 8
42	43	Rock
43	47	Sand Brown # 8

Casing:
BLANK PIPE & WELL SCREEN DATA

Dia (in.)	Type	Material	Sch./Gage	Top (ft.)	Bottom (ft.)
4		New Plastic (PVC)	40	0	37
4	Screen	New Plastic (PVC)	6	37	47

IMPORTANT NOTICE FOR PERSONS HAVING WELLS DRILLED CONCERNING CONFIDENTIALITY

TEX. OCC. CODE Title 12, Chapter 1901.251, authorizes the owner (owner or the person for whom the well was drilled) to keep information in Well Reports confidential. The Department shall hold the contents of the well log confidential and not a matter of public record if it receives, by certified mail, a written request to do so from the owner.

Please include the report's Tracking Number on your written request.

Texas Department of Licensing and Regulation
P.O. Box 12157
Austin, TX 78711
(512) 334-5540

Well Log 117

D/P

Send original copy by certified mail to the Texas Department of Water Resources P. O. Box 13087 Austin, Texas 78711

State of Texas
WATER WELL REPORT

For TDWR use only
Well No. 65-05-8N
Located on map YES
Received: TH

1) OWNER Ted Itzen (Name) Address 145 Hill Rd. (Street or RFD) Houston (City) Texas (State) 77037 (Zip)

2) LOCATION OF WELL: 149
County Harris, 15 miles in N (N.E., S.W., etc.) direction from Houston (Town)

Driller must complete the legal description to the right with distance and direction from two intersecting section or survey lines, or he must locate and identify the well on an official Quarter- or Half-Scale Texas County General Highway Map and attach the map to this form.

☐ Legal description:
Section No. _____ Block No. _____ Township _____
Abstract No. _____ Survey Name _____
Distance and direction from two intersecting section or survey lines _____

☐ See attached map. Map on 65-20-2Q

3) TYPE OF WORK (Check)
☒ New Well ☐ Deepening
☐ Reconditioning ☐ Plugging

4) PROPOSED USE (Check):
☐ Domestic ☐ Industrial ☐ Public Supply
☐ Irrigation ☐ Test Well ☐ Other _____

5) DRILLING METHOD (Check):
☒ Mud Rotary ☐ Air Hammer ☐ Driven ☐ Bored
☐ Air Rotary ☐ Cable Tool ☐ Jetted ☐ Other _____

6) WELL LOG.
Date drilled 3/19/79

DIAMETER OF HOLE

Dia. (in.)	From (ft.)	To (ft.)
	Surface	
6¼		320

7) BOREHOLE COMPLETION:
☐ Open Hole ☒ Straight Wall ☐ Underreamed
☐ Gravel Packed ☐ Other _____
If Gravel Packed give interval . . . from _____ ft. to _____ ft.

From (ft.)	To (ft.)	Description and color of formation material
0	10	Top Soil & Clay
10	60	S. Sand
60	83	Clay
83	121	Gravel
121	152	Clay
152	170	Sandy Clay
170	179	Sand
179	200	Clay
200	215	Sand
215	290	Clay
290	320	Sand

(Use reverse side if necessary)

8) CASING, BLANK PIPE, AND WELL SCREEN DATA:

Dia. (in.)	New or Used	Steel, Plastic, etc. Perf., Slotted, etc. Screen Mgf., if commercial	Setting (ft.) From	Setting (ft.) To	Gage Casing Screen
4	N	Plastic	0	295'	40
2	N		300	310	20
2	N		310	320	16

CEMENTING DATA
Cemented from 270 ft. to 320 ft.
Method used _____
Cemented by _____ (Company or Individual)

9) WATER LEVEL:
Static level 205' ft. below land surface Date 3/20/79
Artesian flow _____ gpm. Date _____

10) PACKERS: Type _____ Depth _____

11) TYPE PUMP:
☐ Turbin ☐ Jet ☑ Submersible ☐ Cylinder
☐ Other _____
Depth to pump bowls, cylinder, jet, etc., 230 ft.

12) WELL TESTS:
☐ Type Test: ☐ Pump ☐ Bailer ☒ Jetted ☐ Estimated
Yield: 28 gpm with _____ ft. drawdown after _____ hrs.

13) WATER QUALITY:
Did you knowingly penetrate any strata which contained undesirable water? ☐ Yes ☒ No
If yes, submit "REPORT OF UNDESIRABLE WATER"
Type of water? _____ Depth of strata _____
Was a chemical analysis made? ☐ Yes ☐ No

I hereby certify that this well was drilled by me (or under my supervision) and that each and all of the statements herein are true to the best of my knowledge and belief.

NAME Tommy C. Bussell (Type or Print) Water Well Drillers Registration No. #707

ADDRESS 9739 N. Houston Rosslyn (Street or RFD) Houston (City) Texas (State) 77088 (Zip)

(Signed) Tommy C Bussell (Water Well Driller) Bussell & Son, Inc. (Company Name)

Please attach electric log, chemical analysis, and other pertinent information, if available.

*Additional instructions on reverse side.

TDWR 0393

4820112360

8U

Send original copy by certified mail to the Texas Water Development Board P. O. Box 13087 Austin, Texas 78711

State of Texas

WATER WELL REPORT

For TWDB use only
Well No. [illegible]
Located on map [illegible]
Received: [illegible]

1) OWNER:
Person having well drilled John Amorello (Name) Address 162 Hill Road (Street or RFD) Houston (City) Texas (State)

Landowner Same (Name) Address (Street or RFD) (City) (State)

2) LOCATION OF WELL:
County Harris, miles in (N.E., S.W., etc.) direction from (Town)

Locate by sketch map showing landmarks, roads, creeks, hiway number, etc.*

413 J

North

(Use reverse side if necessary)

or

Give legal location with distances and directions from adjacent sections or survey lines.

Labor League

Block Survey

Abstract No.

(NW¼ NE¼ SW¼ SE¼) of Section

3) TYPE OF WORK (Check): New Well, Deepening, Reconditioning, Plugging

4) PROPOSED USE (Check): Domestic, Industrial, Municipal, Irrigation, Test Well, Other

5) TYPE OF WELL (Check): Rotary, Driven, Dug, Cable, Jetted, Bored

6) WELL LOG:
Diameter of hole 6 3/4 in. Depth drilled 150 ft. Depth of completed well 155 ft. Date drilled Feb. 1976

All measurements made from 0 ft. above ground level.

From (ft.)	To (ft.)	Description and color of formation material
0	6	Gray clay
6	40	Gray red clay
40	45	Sand
45	54	Red gray clay
54	75	Red yellow clay
75	114	Red gray clay
114	125	Red yellow clay
125	130	Sand
130	145	Red yellow clay
145	155	Sand 14 gal.

(Use reverse side if necessary)

9) Casing:
Type: Old, New, Steel, Plastic, Other

Cemented from 150 up ft. to ft.

Diameter (inches)	Setting From (ft.)	Setting To (ft.)	Gage
4	1	150	40

10) SCREEN:
Type Well Supplies Inc. Plastic wrapped

Perforated Slotted

Diameter (inches)	Setting From (ft.)	Setting To (ft.)	Slot Size
2½	155	165	14

7) COMPLETION (Check):
Straight wall, Gravel packed, Other, Under reamed, Open Hole

8) WATER LEVEL:
Static level 100 ft. below land surface Date Feb. 1976

Artesian pressure lbs. per square inch Date

Depth to pump bowls, cylinder, jet, etc., ft. below land surface.

11) WELL TESTS:
Was a pump test made? Yes No If yes, by whom?

Yield: gpm with ft. drawdown after hrs.

Bailer test gpm with ft. drawdown after hrs.

Artesian flow gpm

Temperature of water

12) WATER QUALITY:
Was a chemical analysis made? Yes No

Did any strata contain undesirable water? Yes No

Type of water? depth of strata

I hereby certify that this well was drilled by me (or under my supervision) and that each and all of the statements herein are true to the best of my knowledge and belief.

NAME C.A. Raymond, Jr. (Type or Print) Water Well Drillers Registration No. TDL 774

ADDRESS 10011 Airline Dr. (Street or RFD) Houston (City) Texas 77037 (State)

(Signed) C.A. Raymond Jr. (Water Well Driller) Raymond Water Well Drilling Inc. (Company Name)

Please attach electric log, chemical analysis, and other pertinent information, if available.

*Additional instructions on reverse side.

TWDBE-WB-8

4820112375

9R

Send original copy by certified mail to the Texas Water Development Board P. O. Box 12386 Austin, Texas 78711

State of Texas

WATER WELL REPORT

For TWDB use only
Well No. 65-05-9R
Located on map yes
Received: 70'
db

1) OWNER:
Person having well drilled W.A. SPRADLIN. (Name) Address 9425 AIRLINE DRIVE (Street or RFD) (City) (State)

Landowner SAME (Name) Address (Street or RFD) (City) (State)

2) LOCATION OF WELL:
County HARRIS, 4 miles in NORTH (N.E., S.W., etc.) direction from HOUSTON, TEX (Town)

Locate by sketch map showing landmarks, roads, creeks, hiway number, etc.*

9425 AIRLINE



#2 (Use reverse side if necessary)

HILL RD

AIRLINE DRIVE

Give legal location with distances and directions from adjacent sections or survey lines.

Labor _____ League _____

Block _____ Survey _____

Abstract No. _____

(NW¼ NE¼ SW¼ SE¼) of Section _____

3) TYPE OF WORK (Check):
✓ New Well Deepening
Reconditioning Plugging

4) PROPOSED USE (Check):
Domestic Industrial Municipal
TRAILER PARK
Irrigation Test Well Other

5) TYPE OF WELL (Check):
✓ Rotary Driven Dug
Cable Jetted Bored

6) WELL LOG:
Diameter of hole 6½ in. Depth drilled 340 ft. Depth of completed well 340 ft. Date drilled JUNE 15, 70

All measurements made from 1 ft. above ground level.

From (ft.)	To (ft.)	Description and color of formation material
0	147	CLAY.
147	169	SAND
169	175	CLAY.
175	182	SAND
182	215	CLAY.
215	241	SAND
241	312	CLAY.
312	340	SAND

(Use reverse side if necessary)

9) Casing:
Type: Old New Steel Plastic Other
Cemented from 100 ft. to 304' ft.

Diameter (inches)	Setting From (ft.)	Setting To (ft.)	Gage
4"	0	304	
2½	304	320	

10) SCREEN:
Type STAINLESS - RIBBED
Perforated Slotted

Diameter (inches)	Setting From (ft.)	Setting To (ft.)	Slot Size
~~[illegible]~~			#14
2½	320	340	

7) COMPLETION (Check):
Straight wall Gravel packed Other
Under reamed Open Hole TWO - STRING.

8) WATER LEVEL:
Static level 186' ft. below land surface Date JUNE 15, 70
Artesian pressure _____ lbs. per square inch Date _____
Depth to pump bowls, cylinder, jet, etc., 235' ft. below land surface.

11) WELL TESTS:
Was a pump test made? Yes No If yes, by whom?
Yield: _____ gpm with _____ ft. drawdown after _____ hrs.
Bailer test _____ gpm with _____ ft. drawdown after _____ hrs.
Artesian flow _____ gpm
Temperature of water _____

12) WATER QUALITY:
Was a chemical analysis made? Yes No ✓
Did any strata contain undesirable water? Yes No ✓
Type of water? _____ depth of strata 28'

I hereby certify that this well was drilled by me (or under my supervision) and that each and all of the statements herein are true to the best of my knowledge and belief.

NAME E.L. BODE (Type or Print) Water Well Drillers Registration No. 46

ADDRESS BOX 67 WESTFIELD (Street or RFD) (City) TEXAS (State)

(Signed) E. L. Bode (Water Well Driller) E.L. BODE DRILLING CO. (Company Name)

Please attach electric log, chemical analysis, and other pertinent information, if available.

*Additional instructions on reverse side.

TWDBE-GW-53

GM

Send original copy by certified mail to the Texas Water Development Board P. O. Box 13087 Austin, Texas 78711

State of Texas

WATER WELL REPORT

For TWDB use only
Well No. 6.5 -
Located on map
Received: 2-

1) OWNER:
Person having well drilled Mrs. Edith L. Cogbill (Name) Address 307 Hill Rd. (Street or RFD) Houston (City) TX (State)
Landowner Cogbill Childcare Center (Name) Address Same (Street or RFD) (City) (State)

2) LOCATION OF WELL:
County Harris, ____ miles in ____ direction from ____ (N.E., S.W., etc.) (Town)

Locate by sketch map showing landmarks, roads, creeks, hiway number, etc.*

(4)

North

See map Attached
(Use reverse side if necessary)

or

Give legal location with distances and directions from adjacent sections or survey lines.

Labor ____ League ____
Block ____ Survey ____
Abstract No. ____
(SW¼ NE¼ SW¼ SE¼) of Section ____

3) TYPE OF WORK (Check): New Well ____ Deepening ____ Reconditioning ____ Plugging ____

4) PROPOSED USE (Check): Domestic XXXXXX Industrial ____ Municipal ____ Irrigation ____ Test Well ____ Other ____

5) TYPE OF WELL (Check): Rotary ____ Driven ____ Dug ____ Cable ____ Jetted ____ Bored ____

6) WELL LOG:
Diameter of hole 6 3/4 in. Depth drilled 331 ft. Depth of completed well 349 ft. Date drilled 1-10-78
All measurements made from 0 ft. above ground level.

From (ft.)	To (ft.)	Description and color of formation material
0	4	Surface
4	12	Clay-gray
12	20	Clay-yellow & gray
20	38	Sand-fine
38	65	Clay-red & rock
65	135	Clay-reay & red
135	168	Sand
168	200	Clay-red & gray
200	215	Sand & clay streaks
215	230	Sand
230	240	Clay & sand streaks

(Use reverse side if necessary)

9) Casing:
Type: Old ____ New ____ Steel ____ Plastic ____ Other ____
Cemented from 331 ND ft. to ____ ft.

Diameter (inches)	Setting From (ft.)	To (ft.)	Gage
4"	1'	331	40

10) SCREEN:
Type Well Supplies, Inc. Plastic Wrapped
Perforated ____ Slotted ____

Diameter (inches)	Setting From (ft.)	To (ft.)	Slot Size
2½"	339	349	14 ga.

7) COMPLETION (Check):
Straight wall ____ Gravel packed ____ Other ____
Under reamed ____ Open Hole ____

8) WATER LEVEL:
Static level 215 ft. below land surface Date 1-78
Artesian pressure ____ lbs. per square inch Date ____
Depth to pump bowls, cylinder, jet, etc., 252 ft. below land surface.

11) WELL TESTS:
Was a pump test made? Yes ____ No ____ If yes, by whom? ____
Yield: ____ gpm with ____ ft. drawdown after ____ hrs.
Bailer test ____ gpm with ____ ft. drawdown after ____ hrs.
Artesian flow ____ gpm
Temperature of water ____

12) WATER QUALITY:
Was a chemical analysis made? Yes ____ No ____
Did any strata contain undesirable water? Yes ____ No ____
Type of water? ____ depth of strata ____

I hereby certify that this well was drilled by me (or under my supervision) and that each and all of the statements herein are true to the best of my knowledge and belief.

NAME C.A. Raymond, Jr. (Type or Print) Water Well Drillers Registration No. TDL 774

ADDRESS 10011 Airline Dr. (Street or RFD) Houston (City) Texas (State)

(Signed) C.A. Raymond Jr. (Water Well Driller) RAYMOND WATER WELL DRILLING (Company Name)

Please attach electric log, chemical analysis, and other pertinent information, if available.

*Additional instructions on reverse side.

48201128 20

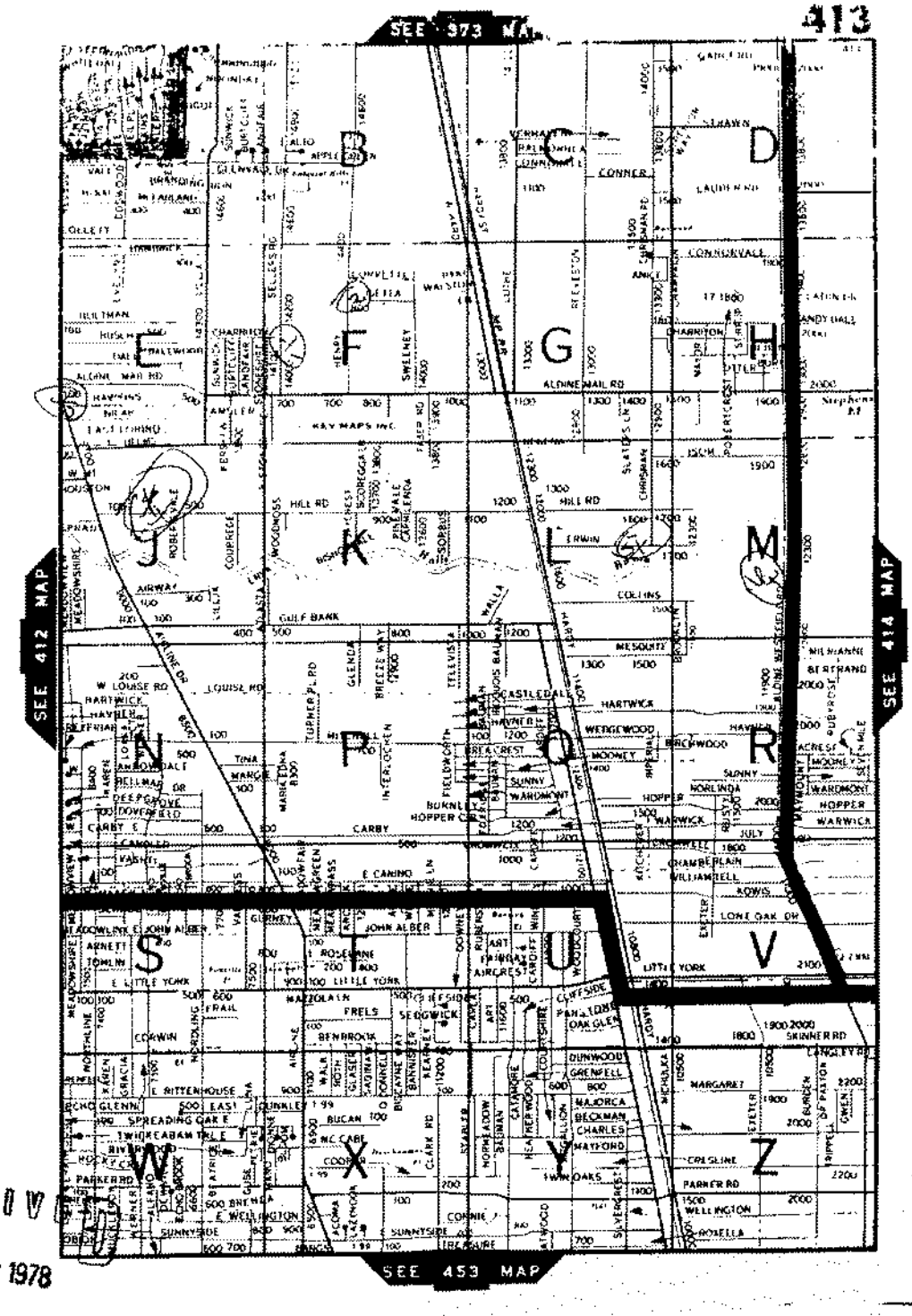

RECEIVED
OCT - 6 1978
DEPT. OF
WATER RESOURCES

Send original copy by certified mail to: TNRCC, P.O. Box 7, Austin, TX 78711-3087 — Please use black ink.

ATTENTION OWNER: *Confidentiality Privilege Notice on Reverse Side*

State of Texas WELL REPORT

Texas Water Well Drillers Advisory Council
P.O. Box 13087
Austin, TX 78711-3087
512-239-0530

1) **OWNER** Krissy Hansell (Name) **ADDRESS** 322 Hill Rd (Street or RFD) Hstn (City) Tx (State) 77037 (Zip)

2) **ADDRESS OF WELL:** County Harris 322 Hill Rd. (Street, RFD or other) Hstn (City) Tx (State) 77037 (Zip) **GRID #** 65-05-9

3) **TYPE OF WORK (Check):** ☑ New Well ☐ Deepening ☐ Reconditioning ☐ Plugging

4) **PROPOSED USE (Check):** ☐ Monitor ☐ Environmental Soil Boring ☑ Domestic ☐ Industrial ☐ Irrigation ☐ Injection ☐ Public Supply ☐ De-watering ☐ Testwell
If Public Supply well, were plans submitted to the TNRCC? ☐ Yes ☐ No

5) X

6) **WELL LOG:**
Date Drilling: Started 2-8 19 96 Completed 2-9 19 96

DIAMETER OF HOLE		
Dia. (in.)	From (ft.)	To (ft.)
6 3/4	Surface	345
3 7/8	345	370

7) **DRILLING METHOD (Check):** ☐ Driven ☐ Air Rotary ☑ Mud Rotary ☐ Bored ☐ Air Hammer ☐ Cable Tool ☐ Jetted ☐ Other

From (ft.)	To (ft.)	Description and color of formation material
0	14	TOP SOIL & Clay
14	35	SURFACE SAND
35	115	Clay
115	128	SAND
128	135	Clay
135	185	SAND
185	205	Clay
205	265	Sand
265	295	Clay
295	332	Sand
332	345	Clay
345	355	Sand & Clay
355	370	Sand

(Use reverse side if necessary)

8) **Borehole Completion (Check):** ☐ Open Hole ☑ Straight Wall ☐ Underreamed ☐ Gravel Packed ☐ Other
If Gravel Packed give interval ... from ____ ft. to ____ ft.

CASING, BLANK PIPE, AND WELL SCREEN DATA:

Dia. (in.)	New or Used	Steel, Plastic, etc. Perf., Slotted, etc. Screen Mfg., if commercial	Setting (ft.) From	Setting (ft.) To	Gage Casting Screen
4	N	PVC	0	345	
2	N	GALVANIZED	339	360	
2	N	PVC SCREENS			

9) **CEMENTING DATA** [Rule 338.44(1)]
Cemented from 0 ft. to 15 ft. No. of sacks used 8
295 ft. to 345 ft. No. of sacks used 3
Method used Halliburton / TRIMME
Cemented by Bussell & Son Inc.
Distance to septic system field lines or other concentrated contamination ____ ft.
Method of verification of above distance ____

RECEIVED
APR 01 1996
TEXAS NATURAL RESOURCE CONSERVATION COMMISSION

10) **SURFACE COMPLETION**
☐ Specified Surface Slab Installed [Rule 338.44(2)(A)]
☑ Specified Steel Sleeve Installed [Rule 338.44(3)(A)]
☐ Pitless Adapter Used [Rule 338.44(3)(b)]
☐ Approved Alternative Procedure Used [Rule 338.71]

11) **WATER LEVEL:**
Static level 240 ft. below land surface Date 2-9-96
Artesian flow ____ gpm. Date ____

12) **PACKERS:**

Type	Depth
K-Packer	339

13) **TYPE PUMP:**
☐ Turbine ☐ Jet ☑ Submersible ☐ Cylinder ☐ Other
Depth to pump bowls, cylinder, jet, etc., 300 ft.

14) **WELL TESTS:**
Type test: ☐ Pump ☐ Bailer ☑ Jetted ☑ Estimated
Yield: 40 gpm with ____ ft. drawdown after ____ hrs.

15) **WATER QUALITY:**
Did you knowingly penetrate any strata which contained undesirable constituents?
☐ Yes ☑ No If yes, submit "REPORT OF UNDESIRABLE WATER"
Type of water? ____ Depth of strata ____
Was a chemical analysis made? ☐ Yes ☑ No

I hereby certify that this well was drilled by me (or under my supervision) and that each and all of the statements herein are true to the best of my knowledge and belief. I understand that failure to complete items 1 thru 15 will result in the log(s) being returned for completion and resubmittal.

COMPANY NAME Bussell & Son Inc. (Type or print) **WELL DRILLER'S LICENSE NO.** 2035

ADDRESS PO Box 874 (Street or RFD) Tomball (City) TX (State) 77377-0874 (Zip)

(Signed) Larry Bussell (Licensed Well Driller) **(Signed)** ____ (Registered Driller Trainee)

Please attach electric log, chemical analysis, and other pertinent information, if available.

TNRCC-0199 (Rev. 11-01-94) TNRCC COPY

Please use Black Ink.
Send original copy by certified mail to the Texas Water Commission P.O. Box 13087 Austin, Texas 78711

State of Texas
WATER WELL REPORT

ATTENTION OWNER: Confidentiality Privilege Notice on Reverse Side

Texas Water Well Drillers Board
P. O. Box 13087
Austin, Texas 78711

1) OWNER William Bennett (Name) Address 123 Hill Rd (Street or RFD) Houston (City) Texas (State) (Zip)

2) LOCATION OF WELL: County Harris 4 miles in S.W. (N.E., S.W., etc.) direction from Aldine (Town)

Driller must complete the legal description to the right with distance and direction from two intersecting section or survey lines, or he must locate and identify the well on an official Quarter- or Half-Scale Texas County General Highway Map and attach the map to this form.

(1)

☐ Legal description:
Section No. ____ Block No. ____ Township ____
Abstract No. ____ Survey Name ____
Distance and direction from two intersecting section or survey lines ____
☑ See attached map.

3) TYPE OF WORK (Check): ☑ New Well ☐ Deepening ☐ Reconditioning ☐ Plugging

4) PROPOSED USE (Check): ☑ Domestic ☐ Industrial ☐ Monitor ☐ Public Supply ☐ Irrigation ☐ Test Well ☐ Injection ☐ Other ____

5) DRILLING METHOD (Check): ☑ Mud Rotary ☐ Air Hammer ☐ Jetted ☐ Bored ☐ Air Rotary ☐ Cable Tool ☐ Other ____ ☐ Driven

6) WELL LOG:
Date Drilling: Started 2-17 1989 Completed 2-17 1989

DIAMETER OF HOLE Dia. (in.)	From (ft.)	To (ft.)
6¼	Surface	45

7) BOREHOLE COMPLETION: ☐ Open Hole ☑ Straight Wall ☐ Underreamed ☐ Gravel Packed ☐ Other ____
If Gravel Packed give interval ... from ____ ft. to ____ ft.

From (ft.)	To (ft.)	Description and color of formation material
0	30	C
30	31	S
31	37	C
37	45	S

8) CASING, BLANK PIPE, AND WELL SCREEN DATA:

Dia. (in.)	New or Used	Steel, Plastic, etc. Perf., Slotted, etc. Screen Mfr., if commercial	Setting (ft.) From	Setting (ft.) To	Gage Casing Screen
4	N	Pvc	0	35	40
4	N	Pvc Slott	35	45	6

9) CEMENTING DATA (Rule 319.44(b))
Cemented from 0 ft. to 35 ft. No. of Sacks Used 7
____ ft. to ____ ft. No. of Sacks Used ____
Method used Circ
Cemented by Inv

10) SURFACE COMPLETION
☑ Specified Surface Slab Installed (Rule 319.44(c))
☐ Pitless Adapter Used (Rule 319.44(d))
☐ Approved Alternative Procedure Used (Rule 319.71)

11) WATER LEVEL:
Static level 18½ ft. below land surface Date 2-17-89
Artesian flow ____ gpm. Date ____

12) PACKERS: Type ____ Depth ____

13) TYPE PUMP:
☐ Turbine ☑ Jet ☐ Submersible ☐ Cylinder ☐ Other ____
Depth to pump bowls, cylinder, jet, etc. 40 ft.

14) WELL TESTS:
Type Test: ☐ Pump ☐ Bailer ☐ Jetted ☐ Estimated
Yield: ____ gpm with ____ ft. drawdown after ____ hrs.

(Use reverse side if necessary)

15) WATER QUALITY:
Did you knowingly penetrate any strata which contained undesirable water? ☐ Yes ☑ No
If yes, submit "REPORT OF UNDESIRABLE WATER"
Type of water? ____ Depth of strata ____
Was a chemical analysis made? ☐ Yes ☐ No

I hereby certify that this well was drilled by me (or under my supervision) and that each and all of the statements herein are true to the best of my knowledge and belief. I understand that failure to complete items 1 thru 12 will result in the log(s) being returned for completion and resubmittal.

COMPANY NAME Lowe Water Wells Inc (Type or Print) Water Well Driller's License No. 1182

ADDRESS P.O. Box 89 (Street or RFD) Porter (City) Texas (State) 77365 (Zip)

(Signed) Homer L. Lowe (Licensed Water Well Driller) (Signed) ____ (Registered Driller Trainee)

Please attach electric log, chemical analysis, and other pertinent information, if available.

For TWC use only
Well No. [illegible]
Located on map ____

WWD-012 (Rev 01-28-87) TEXAS WATER COMMISSION COPY

4820112915

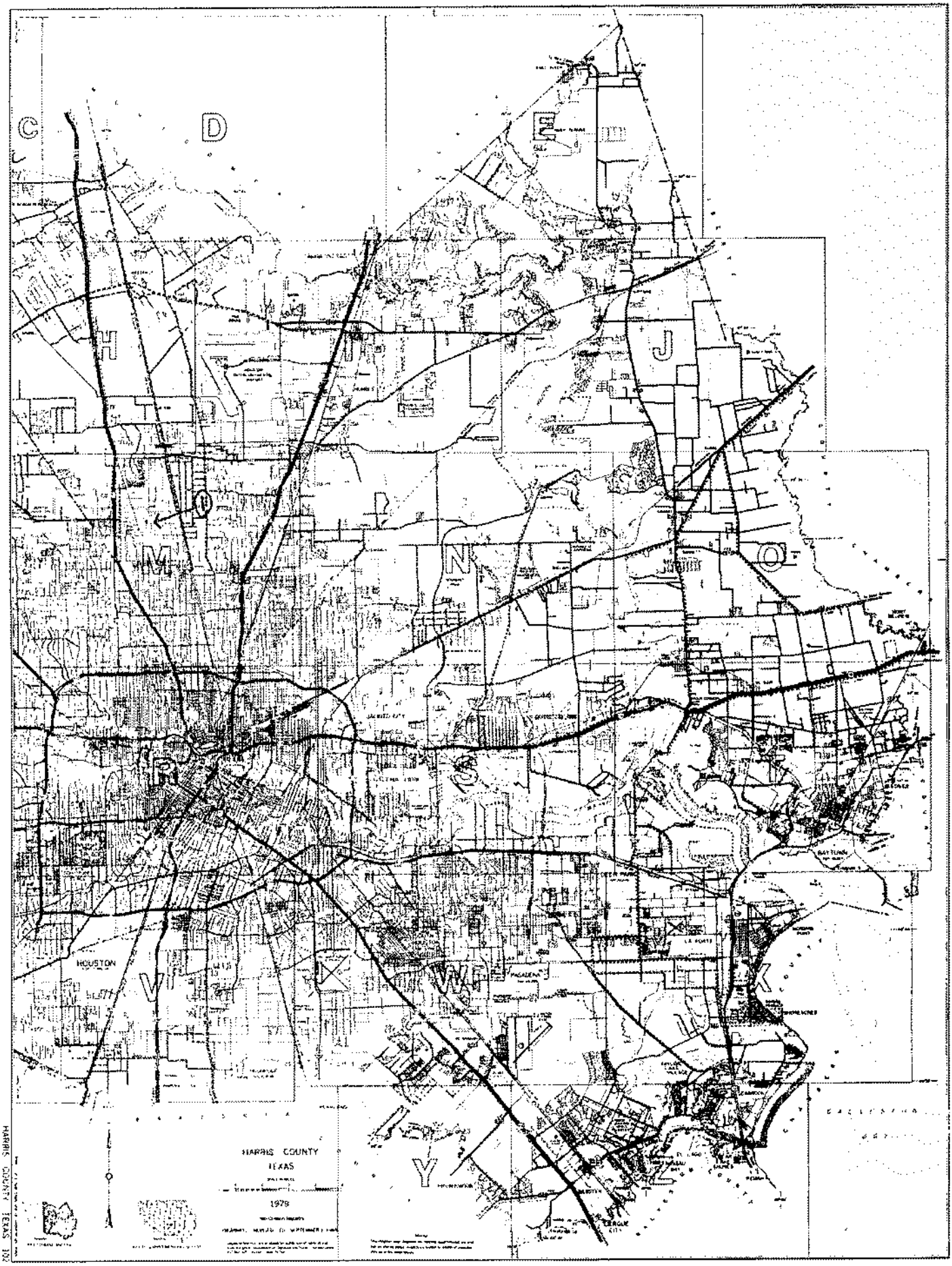
C
D
E
H
J
M
N
O
R
S
V
W
K
Y
HOUSTON
PASADENA
BAYTOWN
LA PORTE
DEER PARK
PEARLAND
GALVESTON BAY
HARRIS COUNTY
TEXAS
1979

Send original copy by certified mail to: TNRCC, P.O. Box 87, Austin, TX 78711-3087

Please use black ink.

ATTENTION OWNER: *Confidentiality Privilege Notice on Reverse Side*

State of Texas
WELL REPORT

Texas Water Well Drillers Advisory Council
P.O. Box 13087
Austin, TX 78711-3087
512-239-0530

1) **OWNER** Ken Chinweze (Name) **ADDRESS** 9405 Airline Dr. Houston, Tx. 77037 (Street or RFD) (City) (State) (Zip)

2) **ADDRESS OF WELL:** County Harris 9405 Airline Dr. Houston, Tx. 77037 (Street, RFD or other) (City) (State) (Zip) **GRID #** 65-05-8

3) **TYPE OF WORK (Check):** [X] New Well [ ] Deepening [ ] Reconditioning [ ] Plugging

4) **PROPOSED USE (Check):** [ ] Monitor [ ] Environmental Soil Boring [X] Domestic [ ] Industrial [ ] Irrigation [ ] Injection [ ] Public Supply [ ] De-watering [ ] Testwell
If Public Supply well, were plans submitted to the TNRCC? [ ] Yes [ ] No

5)

6) **WELL LOG:**
Date Drilling: Started 07-12 19 96 Completed 07-16 19 96

DIAMETER OF HOLE

Dia. (in.)	From (ft.)	To (ft.)
6-3/4	Surface	365
3-7/8	365	390

7) **DRILLING METHOD (Check):** [ ] Driven [ ] Air Rotary [X] Mud Rotary [ ] Bored [ ] Air Hammer [ ] Cable Tool [ ] Jetted [ ] Other

N

From (ft.)	To (ft.)	Description and color of formation material
	0-10	Clay
	10-40	Sand
	40-80	Clay, Rock
	80-140	Red Sand
	140-180	Shale, Rock
	180-240	Sand
	240-300	Sandy Shale
	300-350	Sand Fine
	350-390	Sand

(Use reverse side if necessary)

8) **Borehole Completion (Check):** [ ] Open Hole [ ] Straight Wall [ ] Underreamed [ ] Gravel Packed [X] Other 2-String
If Gravel Packed give interval ... from _____ ft. to _____ ft.

CASING, BLANK PIPE, AND WELL SCREEN DATA:

Dia. (in.)	New or Used	Steel, Plastic, etc. Perf., Slotted, etc. Screen Mfg., if commercial	Setting (ft.) From	Setting (ft.) To	Gage Casting Screen
4"	N	PVC Casing	0	370	SCH40
2 1/2	N	PVC Liner	360	375	SCH40
2 1/2	N	PVC Screen	375	390	.008

9) **CEMENTING DATA** [Rule 338.44(1)]
Cemented from 370 ft. to 0 ft. No. of sacks used 18
0 ft. to 15 ft. No. of sacks used 10
Method used Halliburton
Cemented by Robinson Water Well
Distance to septic system field lines or other concentrated contamination 95 ft.
Method of verification of above distance Owner

10) **SURFACE COMPLETION**
[ ] Specified Surface Slab Installed [Rule 338.44(2)(A)]
[X] Specified Steel Sleeve Installed [Rule 338.44(3)(A)]
[ ] Pitless Adaptor Used [Rule 338.44(3)(b)]
[ ] Approved Alternative Procedure Used [Rule 338.71]

11) **WATER LEVEL:**
Static level 170 ft. below land surface Date 07-16-96
Artesian flow _____ gpm. Date _____

12) **PACKERS:** Type X Depth 360

13) **TYPE PUMP:**
[ ] Turbine [ ] Jet [X] Submersible [ ] Cylinder [ ] Other
Depth to pump bowls, cylinder, jet, etc. 260 ft.

14) **WELL TESTS:**
Type test: [ ] Pump [ ] Bailer [X] Jetted [ ] Estimated
Yield: _____ gpm with _____ ft. drawdown after _____ hrs.

15) **WATER QUALITY:**
Did you knowingly penetrate any strata which contained undesirable constituents?
[ ] Yes [X] No If yes, submit "REPORT OF UNDESIRABLE WATER"
Type of water? _____ Depth of strata _____
Was a chemical analysis made? [ ] Yes [X] No

RECEIVED JUN 1997 TEXAS WATER DEVELOPMENT BOARD

I hereby certify that this well was drilled by me (or under my supervision) and that each and all of the statements herein are true to the best of my knowledge and belief. I understand that failure to complete items 1 thru 15 will result in the log(s) being returned for completion and resubmittal.

COMPANY NAME Robinson Water Well Serv, Inc. (Type or print) **WELL DRILLER'S LICENSE NO.** 1464

ADDRESS 11819 W. Montgomery Rd. Houston, Tx. 77086 (Street or RFD) (City) (State) (Zip)

(Signed) Rob Robinson B.L. (Licensed Well Driller) (Signed) _____ (Registered Driller Trainee)

Please attach electric log, chemical analysis, and other pertinent information, if available.

4820112715

95 9J

GW 7

Send original copy by certified mail to the Texas Water Development Board P. O. Box 12386 Austin, Texas 78711

State of Texas

WATER WELL REPORT

For TWDB use only
Well No. ____
Located on map ____
Received: ____
Form GW 8 ____
Form GW 9 ____

1) OWNER:
Person having well drilled Wayne Seymour (Name) Address 2324 Wyden Hwy, Tex (Street or RFD) (City) (State)
Landowner FINA Oil Co. (Name) Address 9601 Clinton Houston (Street or RFD) (City) (State)

2) LOCATION OF WELL:
County Harris Labor ____ League ____ Abstract No. ____
NW¼ NE¼ SW¼ SE¼ of Section ____ Block No. ____ Survey ____
(Circle as many as are known)
miles in ____ (NE, SW, etc.) direction from ____ (Town)

NORTH

Sketch map of well location with distances from adjacent section or survey lines, and to landmarks, roads, and creeks.

3) TYPE OF WORK (Check):
New Well ☒ Deepening ☐
Reconditioning ☐ Plugging ☐

4) PROPOSED USE (Check):
Domestic ☐ Industrial ☐ Municipal ☒
Irrigation ☐ Test Well ☐ Other ☐

5) TYPE OF WELL (Check):
Rotary ☒ Driven ☐ Dug ☐
Cable ☐ Jetted ☐ Bored ☐

6) WELL LOG:
Diameter of hole 4" in. Depth drilled 220 ft. Depth of completed well 240 ft. Date drilled 3-28-68
All measurements made from 0 ft. above ground level.

From (ft.)	To (ft.)	Description and color of formation material
0	16	White Clay
16	21	White Sand
21	27	" "
27	40	Red Clay
40	47	Some Red Sand
47	63	Red Clay
63	84	" "
84	87	" "
87	118	White Sand (Loose)
118	129	Red Clay
129	142	White Fine Ore Sand
142	163	White Clay
163	220	Red & White Clay
220	240	White sand

(Use reverse side if necessary)

7) COMPLETION (Check):
Straight wall ☐ Gravel packed ☐ Other ☒
Under reamed ☐ Open hole ☐ Pit Screen

8) WATER LEVEL:
Static level 132 ft. below land surface Date 3-28-68
Artesian pressure ____ lbs. per square inch Date ____

9) CASING:
Type: Old ☐ New ☐ Steel ☒ Plastic ☐ Other ☐
Cemenced from 180 ft. to 220 ft.

Diameter (inches)	Setting From (ft.)	Setting To (ft.)	Gage
4"	11"	220	

10) SCREEN:
Type Well Supply, Inc.
Perforated ☐ Slotted ☐ Wrapped Master

Diameter (inches)	Setting From (ft.)	Setting To (ft.)	Slot size
2½	225	240	16 ga.

11) WELL TESTS:
Was pump test made? ☒ Yes ☐ No If yes by whom? Raymond Water Wells
Yield 24 gpm with ____ ft. drawdown after ____ hrs
Bailer test ____ gpm with ____ ft. drawdown after ____ hrs
Artesian flow ____ gpm Date ____
Temperature of water ____
Was a chemical analysis made? ☐ Yes ☐ No
Did any strata contain undesirable water? ☐ Yes ☐ No
Type of water? ____ depth of strata ____

12) PUMP DATA:
Manufacturer's Name Sta-Rite
Type Sub H.P. 1½
Designed pumping rate ____ gpm ☐ gph ☐
Type power unit 220V
Depth to bowls, cylinder, jet, etc., 189 ft.
below land surface.

I hereby certify that this well was drilled by me (or under my supervision) and that each and all of the statements herein are true to the best of my knowledge and belief.

NAME C A Raymond Sr. (Type or Print) Water Well Drillers Registration No. 774
Address 132 Faymac (Street or RFD) Houston (City) Texas (State) 77087
(Signed) C A Raymond Jr. (Water Well Driller) Raymond Water Wells (Company Name)

Please attach electric log, chemical analysis, and other pertinent information, if available.

4820112860

(15) ✓

Send original copy by certified mail to the Texas Department of Water Resources P. O. Box 13087 Austin, Texas 78711

State of Texas
WATER WELL REPORT

ATTENTION OWNER: *Confidentiality Privilege Notice on Reverse Side*

Texas Water Well Drillers Board P. O. Box 13087 Austin, Texas 78711

1) OWNER Mess-Wunderlich Co. (Name) Address 215 E. Helms (Street or RFD) Houston, Tx77037 (City) (State) (Zip)

2) LOCATION OF WELL:
County Harris miles in _____ (N.E., S.W., etc.) direction from _____ (Town)

Driller must complete the legal description to the right with distance and direction from two intersecting section or survey lines, or he must locate and identify the well on an official Quarter- or Half-Scale Texas County General Highway Map and attach the map to this form.

☐ Legal description:
Section No. _____ Block No. _____ Township _____
Abstract No. _____ Survey Name _____
Distance and direction from two intersecting section or survey lines _____

☐ See attached map. map no 65-05-5ccc

3) TYPE OF WORK (Check):
☒ New Well ☐ Deepening ☐ Reconditioning ☐ Plugging

4) PROPOSED USE (Check):
☒ Domestic ☐ Industrial ☐ Public Supply ☐ Irrigation ☐ Test Well ☐ Other _____

5) DRILLING METHOD (Check):
☒ Mud Rotary ☐ Air Hammer ☐ Driven ☐ Bored ☐ Air Rotary ☐ Cable Tool ☐ Jetted ☐ Other _____

6) WELL LOG:
Date drilled 8-3-84

DIAMETER OF HOLE

Dia. (in.)	From (ft.)	To (ft.)
6 3/4	Surface	326
3 3/4	"	340

7) BOREHOLE COMPLETION:
☐ Open Hole ☐ Straight Wall ☐ Underreamed ☐ Gravel Packed ☒ Other Two-String
If Gravel Packed give interval ... from _____ ft. to _____ ft.

From (ft.)	To (ft.)	Description and color of formation material
0	20	red gray clay
20	37	sand
37	60	sand and clay
60	80	red clay
80	100	red-gray clay
100	120	red gray clay
120	140	sand and clay
140	155	clay
155	170	sand
170	180	clay
180	200	clay red-gray
200	205	clay
205	220	sand
220	239	sand and clay
239	258	sand and clay
258	277	clay
277	297	clay
297	304	clay
304	316	sand
316	340	sand

8) CASING, BLANK PIPE, AND WELL SCREEN DATA:

Dia. (in.)	New or Used	Steel, Plastic, etc. Perf., Slotted, etc. Screen Mgf., if commercial	Setting (ft.) From	Setting (ft.) To	Gage Casing Screen
4	N	SCH 40 PVC	+18"	326	40 Casing
2½	N	SCH 40 PVC Liner	320	330	40
2½	N	SCH 40 PVC Screen	330	340	14

CEMENTING DATA
Cemented from 326 ft. to 226 ft.
Method used Pressure
Cemented by Raymond Water Wells (Company or Individual)

9) WATER LEVEL:
Static level 230 ft. below land surface Date 8-6-84
Artesian flow _____ gpm. Date _____

10) PACKERS: Type "K" Depth 320

RECEIVED
SEP 28 1984
DEPT. OF WATER RESOURCES

(Use reverse side if necessary)

11) TYPE PUMP:
☐ Turbine ☐ Jet ☒ Submersible ☐ Cylinder ☐ Other _____
Depth to pump bowls, cylinder, jet, etc., 289 ft.

12) WELL TESTS:
☐ Type Test: ☐ Pump ☐ Bailer ☐ Jetted ☐ Estimated
Yield: _____ gpm with _____ ft. drawdown after _____ hrs.

13) WATER QUALITY:
Did you knowingly penetrate any strata which contained undesirable water? ☐ Yes ☒ No
If yes, submit "REPORT OF UNDESIRABLE WATER"
Type of water? _____ Depth of strata _____
Was a chemical analysis made? ☐ Yes ☒ No

I hereby certify that this well was drilled by me (or under my supervision) and that each and all of the statements herein are true to the best of my knowledge and belief.

COMPANY NAME Raymond Water Wells (Type or Print) Water Well Driller's License No. 774

ADDRESS 10011 Airline Drive (Street or RFD) Houston, Texas 77037 (City) (State) (Zip)

(Signed) _____ (Licensed Water Well Driller) (Signed) _____ (Registered Driller Trainee)

Please attach electric log, chemical analysis, and other pertinent information, if available.

For TDWR use only
Well No. 65-05-955
Located on map yes c.f.s.

TDWR-0392 (Rev. 5-27-82)

DEPARTMENT OF WATER RESOURCES COPY

Attention Owner: Confidentiality Privilege Notice on reverse side of owner's copy.

Texas Department of License and Regulation

Water Well Driller/Pump Installer Program
P.O. Box 12157 Austin, Texas 78711 (512)463-7880 FAX (512)463-8616
Toll free (800)803-9202
Email address: water.well@license.state.tx.us

This form must be completed and filed with the department and owner within 60 days upon completion of the well.

WELL REPORT

A. WELL IDENTIFICATION AND LOCATION DATA

1) OWNER

Name	Address	City	State	Zip
Alb Butzke	240 Helms	Houston	Texas	77070

2) WELL LOCATION

County	Physical Address	City	State	Zip
Harris	Same			

Lat. | Long. | Grid # 65-05-9

3) Type of Work
☒ New Well ☐ Deepening ☐ Reconditioning

4) Proposed Use (check) ☐ Monitor ☐ Environmental Soil Boring ☒ Domestic ☐ Industrial ☐ Irrigation ☐ Injection ☐ Public Supply ☐ De-watering ☐ Testwell
If Public Supply well, were plans submitted to the TNRCC? ☐ Yes ☐ No

5) N↑

6) Drilling Date
Started 3 / 16 / 01
Completed 3 / 16 / 01

Diameter of Hole

Dia.(in)	From (ft)	To (ft)
5"	surface	51

7) Drilling Method (check) ☐ Driven ☐ Air Rotary ☒ Mud Rotary ☐ Bored ☐ Air Hammer ☐ Cable Tool ☐ Jetted ☐ Other

From (ft)	To (ft)	Description and color of formation material
0	13	Clay Yellow
13	51	Sand

RECEIVED
TDLR MAIL ROOM SH
SEP 27 2001
RECEIPT # | AMOUNT

(Use reverse side of Well Owner's copy, If necessary)

8) Borehole Completion ☐ Open Hole ☒ Straight Wall ☐ Under-reamed ☐ Gravel Packed ☐ Other
If Gravel Packed give the interval from ft. to ft.

Casing, Blank Pipe, and Well Screen Data

Dia. (in.)	New Or Used	Steel, Plastic, etc. Perf., Slotted, etc Screen Mfg., if commercial	Setting (ft) From	Setting (ft) To	Gage Casing	Gage Screen
2	N	Casing Plastic	0	40	Sch40	
2	N	Screen Plastic	40	50		.006

9) Cementing Data
Cementing from 40 ft. to 0 ft. # of sacks used 11
ft. to ft. # of sacks used
Method Used Pressure
Cementing By Raymond Services, Inc.
Distance to septic system field or other concentrated contamination ft.
Method of verification of above distance Customer

13) Plugged ☐ Well plugged within 48 hours
Casing left in well: Cement/Bentonite placed in well:

From (ft)	To (ft)	From (ft)	To (ft)	Sacks used

10) Surface Completion
☐ Specified Surface Slab Installed
☒ Specified Surface Sleeve Installed
☐ Pitless Adapter Used
☐ Approved Alternative Procedure Used

SEP 13 2001

11) Water Level
Static level 3 ft. below Date 3 / 16 / 01
Artesian Flow gpm. Date / /

14) Typepump
☐ Turbine ☒ Jet ☐ Submersible ☐ Cylinder
☐ Other
Depth to pump bowls, cylinder, jet etc., ft.

15) Water Test
Typetest ☐ Pump ☐ Bailer ☒ Jetted ☐ Estimated
Yield: gpm with ft. drawdown after hrs.

16) Water Quality
Did you knowingly penetrate and strata which contain undesirable constituents.
☐ YES ☒ NO If yes, did you submit a REPORT OF UNDESIRABLE WATER
Type of water Depth of Strata
Was a chemical analysis made ☐ Yes ☐ No

12) Packers

Type	Depth
NONE	

Company or individual's Name (type or print)	Raymond Services, Inc. 457HI		
Address 10011 Airline Drive	City Houston	State TX	Zip 77037
Signature (Licensed Water Well Driller/Pump Installer)	Date	Signature (Apprentice)	Date 3/16/01

TDLR FORM 001WWD *White - TDLR Yellow - Owner Pink - Driller/Pump Installer*

Attention Owner: Confidentiality Privilege Notice on reverse side of owner's copy.

Texas Department of License and Regulation

Water Well Driller/Pump Installer Program
P.O. Box 12157 Austin, Texas 78711 (512)463-7880 FAX (512)463-8616
Toll free (800)803-9202
Email address: water.well@license.state.tx.us

This form must be completed and filed with the department and owner within 60 days upon completion of the well.

WELL REPORT

Name	Address	City	State	Zip
Roberto Lux	142 Hill Rd.	Houston	TX	77037

County	Physical Address	City	State	Zip
Harris	Same			

3) Type of Work
☒ New Well ☐ Deepening ☐ Reconditioning

Lat. | Long. | Grid # 65-05-9

4) Proposed Use (check) ☐ Monitor ☐ Environmental Soil Boring ☒ Domestic ☐ Industrial ☐ Irrigation ☐ Injection ☐ Public Supply ☐ De-watering ☐ Testwell
If Public Supply well, were plans submitted to the TNRCC? ☐ Yes ☐ No

5) N↑

6) Drilling Date
Started 1/23/02
Completed 1/23/02

Diameter of Hole

Dia.(in)	From (ft)	To (ft)
5	0	56
~~5~~	~~56~~	

7) Drilling Method (check) ☐ Driven ☐ Air Rotary ☒ Mud Rotary ☐ Bored ☐ Air Hammer ☐ Cable Tool ☐ Jetted ☐ Other

From (ft)	To (ft)	Description and color of formation material
0	25	clay
25	32	sand
32		Rock
32	35	clay
35		rock
35	42	clay
42		Rock
42	45	sand
45		rock
45	47	sand

(Use reverse side of Well Owner's copy, If necessary)

8) Borehole Completion ☐ Open Hole ☐ Straight Wall ☐ Under-reamed ☐ Gravel Packed ☐ Other
If Gravel Packed give the interval from ft. to ft.

Casing, Blank Pipe, and Well Screen Data

Dia (in.)	New Or Used	Steel, Plastic, etc. Perf., Slotted, etc Screen Mfg., if commercial	Setting (ft) From	Setting (ft) To	Gage Casing	Gage Screen
2	N	Casing PVC	0	46	sch 40	
2	N	Screen PVC	46	56		.006

9) Cementing Data
Cementing from 46 ft. to 0 ft. # of sacks used 7
ft. to ft. # of sacks used
Method Used Pressure
Cementing By Raymond Services, Inc.
Distance to septic system field or other concentrated contamination 65 ft.
Method of verification of above distance

RECEIVED
TDLR MAIL ROOM
FEB 11 2002

10) Surface Completion
☐ Specified Surface Slab Installed
☒ Specified Surface Sleeve Installed
☐ Pitless Adapter Used
☐ Approved Alternative Procedure Used

AMOUNT

11) Water Level
Static level 6 ft. below Date 1/24/02
Artesian Flow gpm. Date

12) Packers

Type	Depth
None	

13) Plugged ☐ Well plugged within 48 hours
Casing left in well: Cement/Bentonite placed in well:

From (ft)	To (ft)	From (ft)	To (ft)	Sacks used

14) Typepump
☐ Turbine ☒ Jet ☐ Submersible ☐ Cylinder ☐ Other
Depth to pump bowls, cylinder, jet etc. ft.

15) Water Test
Typetest ☐ Pump ☐ Bailer ☒ Jetted ☐ Estimated
Yield: gpm with ft. drawdown after hrs.

16) Water Quality
Did you knowingly penetrate and strata which contain undesirable constituents
☐ YES ☒ NO If yes, did you submit a REPORT OF UNDESIRABLE WATER
Type of water Depth of Strata
Was a chemical analysis made ☐ Yes ☐ No

Company or individual's Name (type or print)	Raymond Services, Inc. 4577WI		
Address 10011 Airline Drive	City Houston	State TX	Zip 77037
Signature	1/23/02	Signature	/ /

TDLR FORM 001WWD *White - TDLR* *Yellow - Owner* *Pink - Driller/Pump Installer* 48201 26152

Send original copy by certified mail to: TNRCC, P.O. Box [redacted]7, Austin, TX 78711-3087

Please use black ink.

ATTENTION OWNER: *Confidentiality Privilege Notice on Reverse Side*

State of Texas
WELL REPORT

Texas Water Well Drillers Advisory Council
P.O. Box 13087
Austin, TX 78711-3087
512-239-0530

1) **OWNER** RONNIE VAVRA (Name) **ADDRESS** 29A HILL RD. (Street or RFD) HOUSTON (City) TEXAS (State) (Zip)

2) **ADDRESS OF WELL:** County HARRIS RONNIE VAVRA (Street, RFD or other) HOUSTON (City) TEXAS (State) (Zip) **GRID #** 65-13-3

3) **TYPE OF WORK (Check):** ☑ New Well ☐ Deepening ☐ Reconditioning ☐ Plugging

4) **PROPOSED USE (Check):** ☐ Monitor ☐ Environmental Soil Boring ☑ Domestic ☐ Industrial ☐ Irrigation ☐ Injection ☐ Public Supply ☐ De-watering ☐ Testwell
If Public Supply well, were plans submitted to the TNRCC? ☐ Yes ☐ No

5)

6) **WELL LOG:**
Date Drilling: Started 7-15- 1996 Completed 7-16 1996

DIAMETER OF HOLE

Dia. (in.)	From (ft.)	To (ft.)
4 1/2	Surface	163

7) **DRILLING METHOD (Check):** ☐ Driven ☐ Air Rotary ☑ Mud Rotary ☐ Bored ☐ Air Hammer ☐ Cable Tool ☐ Jetted ☐ Other

N

From (ft.)	To (ft.)	Description and color of formation material
SURF	16	SANDY CLAY
16	25	RED & WHITE CLAY
25	55	OBGA WHITE SAND
55	124	YELLOW CLAY
124	153	BLUE CLAY
153	163	WATER SAND

RECEIVED
AUG 19 1997
TEXAS NATURAL RESOURCE CONSERVATION COMMISSION

(Use reverse side if necessary)

8) **Borehole Completion (Check):** ☐ Open Hole ☑ Straight Wall ☐ Underreamed ☐ Gravel Packed ☐ Other
If Gravel Packed give interval ... from _____ ft. to _____ ft.

CASING, BLANK PIPE, AND WELL SCREEN DATA:

Dia. (in.)	New or Used	Steel, Plastic, etc. Perf., Slotted, etc. Screen Mfg., if commercial	Setting (ft.) From	Setting (ft.) To	Gage Casing Screen
2	N	153 FT. 2" P.V.C. WELL CASING	153	163	
		10 FT 2" 012 GA P.V.C. SCREEN			012 GA

9) **CEMENTING DATA** [Rule 338.44(1)]
Cemented from SURF ft. to 150 ft. No. of sacks used 13
_____ ft. to _____ ft. No. of sacks used _____
Method used PRESSURE
Cemented by L F HULL
Distance to septic system field lines or other concentrated contamination 90 ft.
Method of verification of above distance OWNER

10) **SURFACE COMPLETION**
☑ Specified Surface Slab Installed [Rule 338.44(2)(A)]
☐ Specified Steel Sleeve Installed [Rule 338.44(3)(A)]
☐ Pitless Adapter Used [Rule 338.44(3)(b)]
☐ Approved Alternative Procedure Used [Rule 338.71]

11) **WATER LEVEL:**
Static level 126 ft. below land surface Date 7-16-96
Artesian flow _____ gpm. Date _____

12) **PACKERS:**

	Type	Depth
2	RUBBER	150-153

13) **TYPE PUMP:** ☐ Turbine ☑ Jet ☐ Submersible ☐ Cylinder ☐ Other
Depth to pump bowls, cylinder, jet, etc., 148 ft.

14) **WELL TESTS:**
Type test: ☑ Pump ☐ Bailer ☐ Jetted ☐ Estimated
Yield: 6 gpm with 0 ft. drawdown after 2 hrs.

15) **WATER QUALITY:**
Did you knowingly penetrate any strata which contained undesirable constituents?
☐ Yes ☑ No If yes, submit "REPORT OF UNDESIRABLE WATER"
Type of water? _____ Depth of strata _____
Was a chemical analysis made? ☐ Yes ☑ No

I hereby certify that this well was drilled by me (or under my supervision) and that each and all of the statements herein are true to the best of my knowledge and belief. I understand that failure to complete items 1 thru 15 will result in the log(s) being returned for completion and resubmittal.

COMPANY NAME L.F. HULL (Type or print) **WELL DRILLER'S LICENSE NO.** 02044 W.P

ADDRESS 4933 HARTWICK (Street or RFD) HOUSTON (City) TEXAS (State) 77093 (Zip)

(Signed) L. F. Hull (Licensed Well Driller) **(Signed)** _____ (Registered Driller Trainee)

Please attach electric log, chemical analysis, and other pertinent information, if available.

TNRCC-0199 (Rev. 11-01-94) TNRCC COPY

Send original copy by certified mail to: **Texas Water Commission, P.O. Box 13087, Austin, Texas 78711** — *Please use black ink.*

ATTENTION OWNER: *Confidentiality Privilege Notice on Reverse Side*

State of Texas
WELL REPORT

Texas Water Well Drillers Board
P.O. Box 13087
Austin, Texas 78711

1) OWNER Stiers - Aldine Pump (Name) ADDRESS Houston Tx. (Street or RFD) (City) (State) (Zip)

2) LOCATION OF WELL: County Harris, 8 miles in N.E. (NE, SW, etc.) direction from Houston, Tx. (Town)

Driller must complete the legal description below with distance and direction from two intersecting section or survey lines, or he must locate and identify the well on an official Quarter- or Half-Scale Texas County General Highway Map and attach the map to this form.

☐ LEGAL DESCRIPTION:

Section No. _____ Block No. _____ Township _____ Abstract No. _____ Survey Name _____

Distance and direction from two intersecting section or survey lines _____

☑ SEE ATTACHED MAP 0465-05-7

3) TYPE OF WORK (Check): ☑ New Well ☐ Deepening ☐ Reconditioning ☐ Plugging

4) PROPOSED USE (Check): ☑ Domestic ☐ Industrial ☐ Monitor ☐ Public Supply ☐ Irrigation ☐ Test Well ☐ Injection ☐ De-Watering

5) DRILLING METHOD (Check): ☑ Mud Rotary ☐ Air Hammer ☐ Jetted ☐ Bored ☐ Air Rotary ☐ Cable Tool ☐ Other _____ ☐ Driven

6) WELL LOG:

Date Drilling: Started 6-8 19 84 Completed 6-10 19 84

DIAMETER OF HOLE

Dia. (in.)	From (ft.)	To (ft.)
6 3/4	Surface	240

7) BOREHOLE COMPLETION: ☐ Open Hole ☑ Straight Wall ☐ Underreamed ☐ Gravel Packed ☐ Other _____

If Gravel Packed give interval . . . from _____ ft. to _____ ft.

From (ft.)	To (ft.)	Description and color of formation material
0	5	Sand
5	65	Clay
65	75	Sand
75	170	Clay
170	152	Sand
152	220	Clay
220	240	Sand

RECEIVED AUG 29 1989 TEXAS WATER COMMISSION

(Use reverse side if necessary)

8) CASING, BLANK PIPE, AND WELL SCREEN DATA:

Dia. (in.)	New or Used	Steel, Plastic, etc. Perf., Slotted, etc. Screen Mfg., if commercial	Setting (ft.) From	Setting (ft.) To	Gage Casing Screen
4	N	PVC	0	220	40
4	N	PVC	220	240	.04

9) CEMENTING DATA [Rule 287.44(1)]

Cemented from 0 ft. to 15 ft. No. of Sacks Used 2

120 ft. to 221 ft. No. of Sacks Used 12

Method used Pressure

Cemented by Cowel

10) SURFACE COMPLETION

☑ Specified Surface Slab Installed [Rule 287.44(2)(A)]

☐ Pitless Adapter Used [Rule 287.44(3)(B)]

☐ Approved Alternative Procedure Used [Rule 287.71]

13) TYPE PUMP: None

☐ Turbine ☐ Jet ☐ Submersible ☐ Cylinder ☐ Other _____

Depth to pump bowls, cylinder, jet, etc., _____ ft.

14) WELL TESTS: None

Type Test: ☐ Pump ☐ Bailer ☐ Jetted ☐ Estimated

Yield: _____ gpm with _____ ft. drawdown after _____ hrs.

11) WATER LEVEL:

Static level 80 ft. below land surface Date 6-10-84

Artesian flow _____ gpm. Date _____

15) WATER QUALITY:

Did the drilling penetrate any strata which contained undesirable constituents?

☐ Yes ☑ No If yes, submit "REPORT OF UNDESIRABLE WATER"

Type of water? Potable Depth of strata 20

Was a chemical analysis made? ☐ Yes ☐ No

12) PACKERS: Type Depth

I hereby certify that this well was drilled by me (or under my supervision) and that each and all of the statements herein are true to the best of my knowledge and belief. I understand that failure to complete items 1 thru 15 will result in the log(s) being returned for completion and resubmittal.

COMPANY NAME Carson Water Well (Type or print) WELL DRILLER'S LICENSE NO. 812

ADDRESS PO Box 745 (Street or RFD) Porter (City) Tx (State) 77365 (Zip)

(Signed) [signature] (Licensed Well Driller) (Signed) _____ (Registered Driller Trainee)

Please attach electric log, chemical analysis, and other pertinent information, if available.

For TWC use only: Well No. 6506-8 Located on map _____

4820115227

WWD 012 (Rev. 09/21/88)

TEXAS WATER COMMISSION COPY

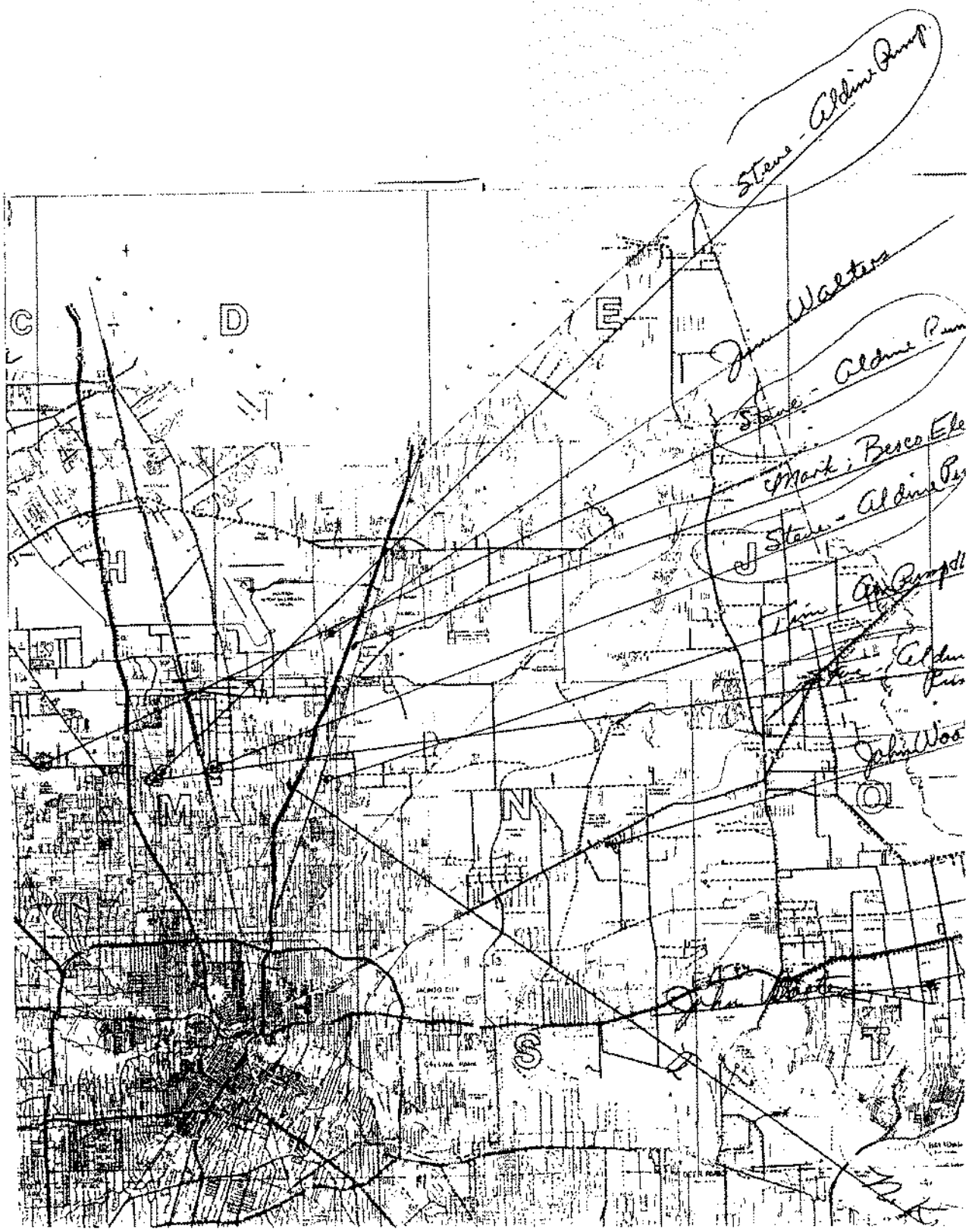
Steve - Aldine Pump
Jim Walters
Steve - Aldine Pump
Mark ; Besco Ele
Steve - Aldine Pu
Tim - Aldine Pump
John Woo
C
D
E
H
J
M
N
O
S
T

Attention Owner: Confidentiality Privilege Notice on reverse side of owner's copy.

Texas Department of License and Regulation

Water Well Driller/Pump Installer Program
P.O. Box 12157 Austin, Texas 78711 (512)463-7880 FAX (512)463-8616
Toll free (800)803-9202
Email address: water.well@license.state.tx.us

This form must be completed and filed with the department and owner within 60 days upon completion of the well.

WELL REPORT

A. WELL OWNERSHIP AND LOCATION DATA

Name	Address	City	State	Zip
L.N. McLEAN JR.	205 HILL RD.	HOUSTON	TX.	77037

County	Physical Address	City	State	Zip
HARRIS	205 HILL RD.	HOUSTON	TX.	77037

Lat. Long. Grid # 65-13-3

3) Type of Work
☑ New Well ☐ Reconditioning ☐ Replacement ☐ Deepening

4) Proposed Use (check) ☐ Monitor ☐ Environmental Soil Boring ☐ Domestic ☐ Industrial ☐ Irrigation ☐ Injection ☐ Public Supply ☐ De-watering ☐ Testwell ☐ Rig Supply ☑ Small Business If Public Supply well, were plans submitted? ☐ Yes ☐ No

5) NT

6) Drilling Date
Started 12/04/01
Completed 12/05/01

Diameter of Hole

Dia (in)	From (ft)	To (ft)
7"	0	396'

7) Drilling Method (check) ☐ Driven ☐ Air Rotary ☑ Mud Rotary ☐ Bored ☐ Air Hammer ☐ Cable Tool ☐ Jetted ☐ Other

From (ft)	To (ft)	Description and color of formation material
0	20	BLACK CLAY
20	60	RED CLAY
60	90	RED SAND
90	220	CLAY
220	290	SAND
290	370	CLAY, SHALE
370	396	SAND

(Use reverse side of Well Owner's copy, if necessary)

8) Borehole Completion ☐ Open Hole ☐ Straight Wall ☐ Under-reamed ☐ Gravel Packed ☑ Other 2-STRING
If Gravel Packed give the interval from ft. to ft.

Casing, Blank Pipe, and Well Screen Data

Dia. (in.)	New Or Used	Steel, Plastic, etc. Perf., Slotted, etc Screen Mfg., if commercial	Setting (ft) From	Setting (ft) To	Gage Casing Screen
4"	N	PVC CASING	376	0	SCH40
2.5"	N	PVC LINER	376	370	SCH40
2.5"	N	PVC SCREEN	396	376	.012

9) Cementing Data
Cementing from 376 ft. to 0 ft. # of sacks used 18
0 ft. to 15 ft. # of sacks used 12
Method Used HALLIBURTON
Cementing By ROBINSON WATER WELL SERVICE, INC.
Distance to septic system field or other concentrated contamination 50 ft.
Method of verification of above distance DRILLER

RECEIVED
TDLR MAIL ROOM
JAN 08 2002
RECEIPT #
AMOUNT

10) Surface Completion
☐ Specified Surface Slab Installed
☑ Specified Surface Sleeve Installed
☐ Pitless Adapter
☐ Approved Alternative Procedure Used

11) Water Level
Static level 240 ft. below Date 12/05/01
Artesian Flow gpm. Date / /

12) Packers Type K Depth 370

13) Plugged ☐ Well plugged within 48 hours

Casing left in well:

From (ft)	To (ft)	Sacks used

Cement/Bentonite placed in well:

From (ft)	To (ft)	Sacks used

14) Type Pump
☐ Turbine ☐ Jet ☑ Submersible ☐ Cylinder ☐ Other
Depth to pump bowls, cylinder, jet etc. 300 ft.

15) Water Test
Typetest ☐ Pump ☐ Bailer ☑ Jetted ☐ Estimated
Yield: gpm with ft. drawdown after hrs.

16) Water Quality
Did you knowingly penetrate a strata which contain undesirable constituents.
☐ YES ☑ NO If yes, did you submit a REPORT OF UNDESIRABLE WATER
Type of water Depth of Strata
Was a chemical analysis made ☐ Yes ☑ No

DAVID HELMS

Company or individual's Name (type or print)	Lic. No.
ROBINSON WATER WELL SERVICE, INC	54211 PILW

Address	City	State	Zip
11819 W. MONTGOMERY RD.	HOUSTON	TX.	77086

Signature	Date	Signature	Date
David Helms AR	01/02/02		/ /
Driller/Pump Installer		Apprentice	

TDLR FORM 5001WWD *White - TDLR* *Yellow - Owner* *Pink - Driller/Pump Installer*

4820126 125

Send original copy by certified return receipt requested to: TDLR, P.O. Box 12157, Austin, TX 78711

ATTENTION OWNER: *Confidentiality Privilege Notice on reverse side of Well Owner's copy (pink)*

State of Texas
WELL REPORT

Texas Department of Licensing & Regulation
P.O. Box 12157
Austin, TX 78711
512-463-7880

1) OWNER REUMAN MILANI (Name) ADDRESS 9530 AIRLINE HOU TX 77037 (Street or RFD) (City) (State) (Zip)

2) ADDRESS OF WELL'S LOCATION: County HARRIS SAME (Street, RFD or other) (City) (State) (Zip) Long. _____ Lat. _____ Grid # 65-05-9

3) TYPE OF WORK (Check): [X] New Well [ ] Deepening [ ] Reconditioning [ ] Plugging

(4) PROPOSED USE (Check): [ ] Monitor [ ] Environmental Soil Boring [X] Domestic [ ] Industrial [ ] Irrigation [ ] Injection [ ] Public Supply [ ] De-watering [ ] Testwell
If Public Supply well, were plans submitted to the TNRCC? [ ] Yes [ ] No

5)

6) WELL LOG:
Date Drilling:
Started 3/31 19 00
Completed _____ 19 ___

DIAMETER OF HOLE

Dia. (in.)	From (ft.)	To (ft.)
5	Surface	50

7) DRILLING METHOD (Check): [ ] Driven [ ] Air Rotary [X] Mud Rotary [ ] Bored [ ] Air Hammer [ ] Cable Tool [ ] Jetted [ ] Other _____

From (ft.)	To (ft.)	Description and color of formation material
0	8	BLACK CLAY
8	15	YELLOW CLAY
15	17	ROCK
17	41	YELLOW CLAY
41	43	ROCK
43	49	SAND & GRA.

(Use reverse side of Well Owner's copy, if necessary)

8) Borehole Completion (Check): [ ] Open Hole [ ] Straight Wall [ ] Underreamed [X] Gravel Packed [ ] Other _____
If Gravel Packed give interval from 40 ft. to 50 ft.

CASING, BLANK PIPE, AND WELL SCREEN DATA:

Dia. (in.)	New or Used	Steel, Plastic, etc. Perf., Slotted, etc. Screen Mfg., if commercial	Setting (ft.) From	Setting (ft.) To	Gage Casting Screen
2	N	Plastic CASE	0	40	SCH40
2	N	Plastic	40	50	.006

9) CEMENTING DATA
Cemented from 0 ft. to 40 ft. No. of sacks used 10
_____ ft. to _____ ft. No. of sacks used _____
Method used PRESSURE
Cemented by BEREA
Distance to septic system field lines or other concentrated contamination 65 ft.
Method of verification of above distance CUSTOMER

13) [ ] Well plugged within 48 hours

Casing left in well: From (ft)	Casing left in well: To (ft)	Cement/bentonite placed in well: From (ft)	Cement/bentonite placed in well: To (ft)	Sacks used:

14) TYPE PUMP:
[ ] Turbine [X] Jet [ ] Submersible [ ] Cylinder [ ] Other _____
Depth to pump bowls, cylinder, jet, etc., _____ ft.

10) SURFACE COMPLETION
[ ] Specified Surface Slab Installed
[X] Specified Steel Sleeve Installed
[ ] Pitless Adapter Used
[ ] Approved Alternative Procedure Used

15) WELL TESTS:
Type test: [ ] Pump [ ] Bailer [X] Jetted [ ] Estimated
Yield: 2 gpm with 10 ft. drawdown after 1 hrs.

11) WATER LEVEL:
Static level 16 ft. below land surface Date 3/31/00
Artesian flow _____ gpm. Date _____

16) WATER QUALITY:
Did you knowingly penetrate any strata which contained undesirable constituents?
[ ] Yes [X] No If yes, submit "REPORT OF UNDESIRABLE WATER"
Type of water? _____ Depth of strata _____
Was a chemical analysis made? [ ] Yes [ ] No

12) PACKERS:

Type	Depth
NONE	

I certify that I drilled this well (or the well was drilled under my direct supervision) and that each and all of the statements herein are true and correct. I understand that failure to complete items 1 thru 16 will result in the fog(s) being returned for completion and resubmittal.

COMPANY NAME Raymond Services, Inc. (Type or print) WELL DRILLER'S LICENSE NO. 4577WI

ADDRESS 10011 Airline Drive, Houston, TX 77037 (Street or RFD) (City) (State) (Zip)

(Signed) _____ (Licensed Well Driller)

(Signed) _____ (Registered Driller Trainee)

FILE ID SEQ # EMP # DESC CD JUL 05 2000

Please attach electric log, chemical analysis, and other pertinent information, if available.

TDLR FORM 001WWD (4/98) White - TDLR Yellow - DRILLER Pink - WELL OWNER

10/26/2020
04:10:06

Texas Commission on Environmental Quality
DWW Water System Summary Sheet

PWS ID	PWS Name	Central Registry RN
TX1010832	NORTH POINT VILLA	RN101217040

Organization/Customer *	Central Registry CN
NORTH POINT VILLA INC	CN602575771

*Regulatory mail will be addressed to this organization/person

All Water System Contacts

Type	Contact	Communication
AC - Administrative Contact - PRESIDENT	MCGEE, JOHNNY, B 20520 FALVEL RD SPRING, TX 77388-4623	**Electronic Type** / **Value** **Phone Type** / **Value** BUS - Business: 281-821-6975 BUS - Business: 281-350-2560 MOB - Mobile: 832-566-0279 EMERG - Emergency: 281-224-2604 PRI - PRIMARY CONTACT NUMBER: 713-502-9881
EC - Emergency Contact - PRESIDENT	MCGEE, JOHNNY, B 20520 FALVEL RD SPRING, TX 77388-4623	**Electronic Type** / **Value** **Phone Type** / **Value** BUS - Business: 281-821-6975 BUS - Business: 281-350-2560 MOB - Mobile: 832-566-0279 EMERG - Emergency: 281-224-2604 PRI - PRIMARY CONTACT NUMBER: 713-502-9881
ECS - Emergency Contact - Secondary	MCGEE, MELINDA, M	**Phone Type** / **Value** BUS - Business: 281-224-2604
OW - Owner	NORTH POINT VILLA INC 20520 FALVEL RD SPRING, TX 77388-4623	

Operator Grade	Number
WATER OPERATOR Grade D	1

Water Operator Licenses

License Holder:	MCGEE, JOHNNY B	
CURRENT	Class: D - WATER OPERATOR	WO0019995

Owner Type	Owner Type Options: COUNTY, DISTRICT, FEDERAL GOVERNMENT, INVESTOR OWNED, MUNICIPALITY, NATIVE AMERICAN, PRIVATE, STATE GOVERNMENT, WATER SUPPLY CORPORATION
Private	

System Type	System Type Options: COMMUNITY, TRANSIENT/NON-COMMUNITY, NON-PUBLIC, NON-TRANSIENT/NON-COMMUNITY
C - Community	

Population Type	Population Served	# of Connect	# I/C w/other PWS
Residential	130	47	0

Total Product (MGD)	Average Daily Consump.	Max Daily Demand (MGD)	Total Storage (MG)	Elev. Storage (MG)	Service Pump Cap.	Max.Purchase Cap. (MGD/GPM)	Pressure Tank Cap. (MG)

Activity Status	Inactivation Date
A - ACTIVE	

Last Survey Date	Surveyor	Survey Type	Region	County
02/13/2019	THUY CHAU	Sanitary Survey	HOUSTON	HARRIS
09/09/2015	RENEA, M ALLEN	Sanitary Survey	HOUSTON	HARRIS
09/09/2015	VERNON CRANDLE	Sanitary Survey	HOUSTON	HARRIS

(Treatment Plant)							
Entry Point	EP Name/Source Summation (Activity Status)	Plant Name (Activity Status)	Plant Num	Chemical Mon Type	Chem Sample Point	Distribution Mon Type	Dist Sample Point
EP003	TRT-TAP / Ground Water(A)	PLANT - FRONT(A)	TP20403		NO		NO

Train:	Unnamed			
(Treatments)				
Disinfection Zone	Treatment Sequence	Objective	Process	Treatment
null	null	D	423	HYPOCHLORINATION, PRE

(Active Sources)						
Source Number	Source Name (Activity Status)	Operational Status	Source Type	Depth	Tested GPM	Rated GPM
G1010832B	3 - 231 1/2 SPRADS RD (FRONT) (A)	P	G	410	30 GPM	50 GPM

Drill Date		Source Summary		
08/17/2001		CHICOT		
GPS Latitude (decimal)	GPS Longitude (decimal)	GPS Elevation	GPS Date	Seller
29.895617	-95.398608	81	06/18/2018	Not Purchasing

(Inactive/Offline Sources)			
SourceNumber	Name	Status	Depth

(Treatment Plant)							
Entry Point	EP Name/Source Summation (Activity Status)	Plant Name (Activity Status)	Plant Num	Chemical Mon Type	Chem Sample Point	Distribution Mon Type	Dist Sample Point
EP001	TRT-TAP / Ground Water(A)	PLANT(A)	TP5888		NO		NO

Train:	Unnamed			
(Treatments)				
Disinfection Zone	Treatment Sequence	Objective	Process	Treatment
null	null	D	423	HYPOCHLORINATION, PRE

(Active Sources)						
Source Number	Source Name (Activity Status)	Operational Status	Source Type	Depth	Tested GPM	Rated GPM
G1010832A	1 - 131 1/2 SPRADS RD (A)	P	G	340	102 GPM	20 GPM

Drill Date		Source Summary		
02/28/1969		CHICOT		
GPS Latitude (decimal)	GPS Longitude (decimal)	GPS Elevation	GPS Date	Seller
29.894819	-95.399963	80	02/19/2004	Not Purchasing

(Inactive/Offline Sources)			
SourceNumber	Name	Status	Depth

Code Explanations
Monitoring Type Codes: (GW) GROUNDWATER , (GUP) GROUNDWATER UNDER THE INFLUENCE - PURCHASED , (SWP) SURFACE WATER - PURCHASED , (GU) GROUNDWATER UNDER THE INFLUENCE OF SURFACE WATER , (N) NO SOURCES , (SW) SURFACE WATER
Activity Status Codes: (A) ACTIVE , (D) DELETED/DISSOLVED , (I) INACTIVE , (P) PROPOSED ,
Operational Status Codes: (E) EMERGENCY , (I) INTERIM/PEAK (O) OTHER , (P) PERMANENT , (S) SEASONAL
Source Types: (G) GROUND WATER , (S) SURFACE WATER , (U) GROUND WATER UNDER

- End of Report -

At the time of your query this data was the most current information available from our database, which is in real time. Every effort was made to retrieve it according to your query. Thank-you for using DWW.

10/26/2020
04:10:17

Texas Commission on Environmental Quality
DWW Water System Summary Sheet

PWS ID	PWS Name	Central Registry RN
TX1012899	LITTLE SHOE CHILD CARE	RN102315892

Organization/Customer *	Central Registry CN
NALL, DONNA	CN601223803

*Regulatory mail will be addressed to this organization/person

All Water System Contacts

Type	Contact	Communication
AC - Administrative Contact	NALL, DONNA 416 HILL RD HOUSTON, TX 77037	Phone Type: BUS - Business; Value: 713-445-7027
OW - Owner	NALL, DONNA 416 HILL RD HOUSTON, TX 77037	Phone Type: BUS - Business; Value: 713-445-7027

Operator Grade	Number

Water Operator Licenses

No Licensing Data for this PWS

Owner Type	Owner Type Options: COUNTY, DISTRICT, FEDERAL GOVERNMENT, INVESTOR OWNED, MUNICIPALITY, NATIVE AMERICAN, PRIVATE, STATE GOVERNMENT, WATER SUPPLY CORPORATION
Private	

System Type	System Type Options: COMMUNITY, TRANSIENT/NON-COMMUNITY, NON-PUBLIC, NON-TRANSIENT/NON-COMMUNITY
NP - NON-PUBLIC	

Population Type	Population Served	# of Connect	# I/C w/other PWS
NonResidential	28	1	0

Total Product (MGD)	Average Daily Consump.	Max Daily Demand (MGD)	Total Storage (MG)	Elev. Storage (MG)	Service Pump Cap.	Max.Purchase Cap. (MGD/GPM)	Pressure Tank Cap. (MG)

Activity Status	Inactivation Date
I - INACTIVE	03/19/1996

Last Survey Date	Surveyor	Survey Type	Region	County
No Site Visit Data				

(Treatment Plant)							
Entry Point	EP Name/Source Summation (Activity Status)	Plant Name (Activity Status)	Plant Num	Chemical Mon Type	Chem Sample Point	Distribution Mon Type	Dist Sample Point
EP001	TRT-TAP / No Source Listed(A)	LITTLE SHOE CHILD CA(I)	TP7010		NO		NO

Train:	Unnamed			
(Treatments)				
Disinfection Zone	Treatment Sequence	Objective	Process	Treatment
null	null	D	423	HYPOCHLORINATION, PRE

(Active Sources)

(Inactive/Offline Sources)			
SourceNumber	Name	Status	Depth
G1012899A	1 - 416 HILL RD / NE OF DCC	O	380

Code Explanations
Monitoring Type Codes: (GW) GROUNDWATER , (GUP) GROUNDWATER UNDER THE INFLUENCE - PURCHASED , (SWP) SURFACE WATER - PURCHASED , (GU) GROUNDWATER UNDER THE INFLUENCE OF SURFACE WATER , (N) NO SOURCES , (SW) SURFACE WATER
Activity Status Codes: (A) ACTIVE , (D) DELETED/DISSOLVED , (I) INACTIVE , (P) PROPOSED ,
Operational Status Codes: (E) EMERGENCY , (I) INTERIM/PEAK (O) OTHER , (P) PERMANENT , (S) SEASONAL
Source Types: (G) GROUND WATER , (S) SURFACE WATER , (U) GROUND WATER UNDER THE INFLUENCE

- End of Report -

At the time of your query this data was the most current information available from our database, which is in real time. Every effort was made to retrieve it according to your query. Thank-you for using DWW.

Texas Water Development Board (TWDB)
Groundwater Database (GWDB)
Well Information Report for State Well Number 65-05-931

GWDB Reports and Downloads

Well Basic Details

Scanned Documents

State Well Number	6505931
County	Harris
River Basin	San Jacinto
Groundwater Management Area	14
Regional Water Planning Area	H - Region H
Groundwater Conservation District	Harris-Galveston Subsidence District
Latitude (decimal degrees)	29.895834
Latitude (degrees minutes seconds)	29° 53' 45" N
Longitude (decimal degrees)	-95.397222
Longitude (degrees minutes seconds)	095° 23' 50" W
Coordinate Source	+/- 5 Seconds
Aquifer Code	112CHCT - Chicot Aquifer
Aquifer	Gulf Coast
Aquifer Pick Method	
Land Surface Elevation (feet above sea level)	81
Land Surface Elevation Method	Interpolated From Topo Map
Well Depth (feet below land surface)	266
Well Depth Source	Owner
Drilling Start Date	
Drilling End Date	0/0/1969
Drilling Method	
Borehole Completion	

Well Type	Withdrawal of Water
Well Use	Domestic
Water Level Observation	None
Water Quality Available	No
Pump	Submersible
Pump Depth (feet below land surface)	
Power Type	Electric Motor
Annular Seal Method	
Surface Completion	
Owner	Fred Hansel
Driller	T C Bussell & Son
Other Data Available	
Well Report Tracking Number	
Plugging Report Tracking Number	
U.S. Geological Survey Site Number	
Texas Commission on Environmental Quality Source Id	
Groundwater Conservation District Well Number	
Owner Well Number	
Other Well Number	
Previous State Well Number	
Reporting Agency	Texas Water Development Board
Created Date	8/21/2002
Last Update Date	8/21/2002

Remarks	TWDB R178

Casing

Diameter (in.)	Casing Type	Casing Material	Schedule	Gauge	Top Depth (ft.)	Bottom Depth (ft.)
4	Blank				0	256
3	Screen				256	266

Well Tests - No Data

Lithology - No Data

Annular Seal Range - No Data

Borehole - No Data

Plugged Back - No Data

Filter Pack - No Data

Packers - No Data

Water Level Measurements

No Data Available

Water Quality Analysis - No Data Available

GWDB DISCLAIMER: Except where noted, all of the information provided in the Texas Water Development Board (TWDB) Groundwater Database (http://www.twdb.texas.gov/groundwater/data/gwdbrpt.asp) is believed to be accurate and reliable; however, the TWDB assumes no responsibility for any errors appearing in rules or otherwise. Further, TWDB assumes no responsibility for the use of the information provided. PLEASE NOTE that users of these data are responsible for checking the accuracy, completeness, currency and/or suitability of all information themselves. TWDB makes no guarantees or warranties as to the accuracy, completeness, currency, or suitability of the information provided via the Groundwater Database (GWDB). TWDB specifically disclaims any and all liability for any claims or damages that may result from providing GWDB data or the information it contains. For additional information or answers to questions concerning the TWDB GWDB, contact the Groundwater Data Team at GroundwaterData@twdb.texas.gov.

STATE OF TEXAS WELL REPORT for Tracking #402038

Owner:	**Sonia Cantu**	Owner Well #:	**No Data**
Address:	**716 John Alber Houston, TX 77076**	Grid #:	**65-05-9**
Well Location:	**122 W. Mount Houston Houston, TX 77037**	Latitude:	**29° 53' 49" N**
		Longitude:	**095° 23' 57" W**
Well County:	**Harris**	Elevation:	**No Data**
Type of Work:	**New Well**	Proposed Use:	**Domestic**

Drilling Start Date: **8/12/2015** Drilling End Date: **8/13/2015**

	Diameter (in.)	*Top Depth (ft.)*	*Bottom Depth (ft.)*
Borehole:	**5.5**	**0**	**50**

Drilling Method: **Mud (Hydraulic) Rotary**

Borehole Completion: **Filter Packed**

	Top Depth (ft.)	*Bottom Depth (ft.)*	*Filter Material*	*Size*
Filter Pack Intervals:	**40**	**50**	**Gravel**	**# 12**

	Top Depth (ft.)	*Bottom Depth (ft.)*	*Description (number of sacks & material)*
Annular Seal Data:	**0**	**40**	**10 Cement**

Seal Method: **Pressure**

Sealed By: **Driller**

Distance to Property Line (ft.): **8**

Distance to Septic Field or other concentrated contamination (ft.): **50**

Distance to Septic Tank (ft.): **No Data**

Method of Verification: **Customer**

Surface Completion: **Surface Sleeve Installed**

Water Level: **10 ft.** below land surface on **2015-08-13** Measurement Method: **Unknown**

Packers: **None**

Type of Pump: **Jet** Pump Depth (ft.): **30**

Well Tests: **Jetted** **Yield: 5 GPM with 10 ft. drawdown after 2 hours**

	Strata Depth (ft.)	Water Type
Water Quality:	**No Data**	**Fresh**

Chemical Analysis Made: **No**

Did the driller knowingly penetrate any strata which contained injurious constituents?: **No**

Certification Data: The driller certified that the driller drilled this well (or the well was drilled under the driller's direct supervision) and that each and all of the statements herein are true and correct. The driller understood that failure to complete the required items will result in the report(s) being returned for completion and resubmittal.

Company Information: **Raymond Services, Inc.**

10011 Airline
Houston, TX 77037

Driller Name: **Zachary Proctor** License Number: **4577**

Apprentice Name: **Daniel Perez** Apprentice Number: **59136**

Comments: **No Data**

Lithology:
DESCRIPTION & COLOR OF FORMATION MATERIAL

Top (ft.)	Bottom (ft.)	Description
0	**3**	**Top Soil**
3	**15**	**Sand/Clay**
15	**40**	**Red Clay**
40	**50**	**Red Sand # 6**

Casing:
BLANK PIPE & WELL SCREEN DATA

Dia. (in.)	New/Used	Type	Setting From/To (ft.)
2	**New**	**PVC**	**Casing 0 - 40 SCH 40**
2	**New**	**PVC**	**Screen 40 - 50 # 6**

IMPORTANT NOTICE FOR PERSONS HAVING WELLS DRILLED CONCERNING CONFIDENTIALITY

TEX. OCC. CODE Title 12, Chapter 1901.251, authorizes the owner (owner or the person for whom the well was drilled) to keep information in Well Reports confidential. The Department shall hold the contents of the well log confidential and not a matter of public record if it receives, by certified mail, a written request to do so from the owner.

Please include the report's Tracking Number on your written request.

Texas Department of Licensing and Regulation
P.O. Box 12157
Austin, TX 78711
(512) 334-5540

STATE OF TEXAS WELL REPORT for Tracking #236040

Owner:	**De Portivo Mi Jalisco**	Owner Well #:	**No Data**
Address:	**9501 1/2 Airline Dr Houston, TX 77037**	Grid #:	**65-05-9**
Well Location:	**9501 1/2 Airline Dr Houston, TX 77037**	Latitude:	**29° 53' 45" N**
		Longitude:	**095° 23' 53" W**
Well County:	**Harris**	Elevation:	**No Data**
Type of Work:	**New Well**	Proposed Use:	**Domestic**

Drilling Start Date: **3/30/2009** Drilling End Date: **3/31/2009**

	Diameter (in.)	*Top Depth (ft.)*	*Bottom Depth (ft.)*
Borehole:	**7.25**	**0**	**375**

Drilling Method: **Mud (Hydraulic) Rotary**

Borehole Completion: **2 String**

	Top Depth (ft.)	*Bottom Depth (ft.)*	*Description (number of sacks & material)*
Annular Seal Data:	**0**	**15**	**6 cement**
	0	**355**	**19 cement**

Seal Method: **Positive Displacement**

Sealed By: **B&R Water Well**

Distance to Property Line (ft.): **20**

Distance to Septic Field or other concentrated contamination (ft.): **NA**

Distance to Septic Tank (ft.): **No Data**

Method of Verification: **No Data**

Surface Completion: **Surface Sleeve Installed**

Water Level: **160 ft.** below land surface on **No Data** Measurement Method: **Unknown**

Packers: **k 350'**

Type of Pump: **None Installed by B&R**

Well Tests: **Jetted** **No Test Data Specified**

	Strata Depth (ft.)	Water Type
Water Quality:	**355-375**	**Ground**

Chemical Analysis Made: **No**

Did the driller knowingly penetrate any strata which contained injurious constituents?: **No**

Certification Data: The driller certified that the driller drilled this well (or the well was drilled under the driller's direct supervision) and that each and all of the statements herein are true and correct. The driller understood that failure to complete the required items will result in the report(s) being returned for completion and resubmittal.

Company Information: **B&R Water Well Drilling, Inc**

40619 FM 149
Magnolia, TX 77354

Driller Name: **David R Helms** License Number: **54211**

Apprentice Name: **Francisco D Trevino** Apprentice Number: **57297**

Comments: **No Data**

Lithology:
DESCRIPTION & COLOR OF FORMATION MATERIAL

Top (ft.)	Bottom (ft.)	Description
0	**30**	**clay**
30	**60**	**Red Sand**
60	**180**	**clay**
180	**240**	**Sandy Shale**
240	**350**	**clay**
350	**375**	**sand**

Casing:
BLANK PIPE & WELL SCREEN DATA

Dia. (in.)	New/Used	Type	Setting From/To (ft.)
4" new Casing 0-355' sch40			
2.5" new Liner 350-355' sch40			
2.5" new Screen 355-375' .008			

IMPORTANT NOTICE FOR PERSONS HAVING WELLS DRILLED CONCERNING CONFIDENTIALITY

TEX. OCC. CODE Title 12, Chapter 1901.251, authorizes the owner (owner or the person for whom the well was drilled) to keep information in Well Reports confidential. The Department shall hold the contents of the well log confidential and not a matter of public record if it receives, by certified mail, a written request to do so from the owner.

Please include the report's Tracking Number on your written request.

Texas Department of Licensing and Regulation
P.O. Box 12157
Austin, TX 78711
(512) 334-5540

STATE OF TEXAS WELL REPORT for Tracking #107552

Owner:	**Mike Alaei**	Owner Well #:	**No Data**
Address:	**33075 GreenPark Dr. Houston, TX 77082**	Grid #:	**65-05-9**
Well Location:	**205 E. Helms Houston, TX 77037**	Latitude:	**29° 53' 54" N**
		Longitude:	**095° 23' 50" W**
Well County:	**Harris**	Elevation:	**No Data**
Type of Work:	**New Well**	Proposed Use:	**Domestic**

Drilling Start Date: **3/26/2007** Drilling End Date: **3/26/2007**

	Diameter (in.)	*Top Depth (ft.)*	*Bottom Depth (ft.)*
Borehole:	**5.5**	**0**	**50**

Drilling Method: **Mud (Hydraulic) Rotary**

Borehole Completion: **Filter Packed**

	Top Depth (ft.)	*Bottom Depth (ft.)*	*Filter Material*	*Size*
Filter Pack Intervals:	**40**	**50**	**Gravel**	**# 12**

Annular Seal Data: **No Data**

Seal Method: **Pressure**

Sealed By: **Driller**

Distance to Property Line (ft.): **No Data**

Distance to Septic Field or other concentrated contamination (ft.): **N/A**

Distance to Septic Tank (ft.): **No Data**

Method of Verification: **Customer**

Surface Completion: **Surface Sleeve Installed**

Water Level: **No Data** on **2007-03-26** Measurement Method: **Unknown**

Packers: **none**

Type of Pump: **Jet** Pump Depth (ft.): **30**

Well Tests: **Jetted** **Yield: 7 GPM with 10 ft. drawdown after 2 hours**

	Strata Depth (ft.)	Water Type
Water Quality:	**No Data**	**Fresh**

Chemical Analysis Made: **No**

Did the driller knowingly penetrate any strata which contained injurious constituents?: **No**

Certification Data: The driller certified that the driller drilled this well (or the well was drilled under the driller's direct supervision) and that each and all of the statements herein are true and correct. The driller understood that failure to complete the required items will result in the report(s) being returned for completion and resubmittal.

Company Information: **Raymond Services, Inc.**

10011 Airline
Houston, TX 77037

Driller Name: **Zachary Proctor** License Number: **4577**

Comments: **No Data**

Lithology:
DESCRIPTION & COLOR OF FORMATION MATERIAL

Top (ft.)	Bottom (ft.)	Description
0	**3**	**Top Soil**
3	**17**	**Yellow Clay**
17	**22**	**Sand # 6 Red**
22	**38**	**Red Clay**
39	**40**	**Rock**
40	**50**	**Sand # 6 Red**

Casing:
BLANK PIPE & WELL SCREEN DATA

Dia. (in.)	New/Used	Type	Setting From/To (ft.)
2	**New**	**Plastic**	**Casing 0 - 40 SCH 40**
2	**New**	**Plastic**	**Screen 40 - 50 # 6**

IMPORTANT NOTICE FOR PERSONS HAVING WELLS DRILLED CONCERNING CONFIDENTIALITY

TEX. OCC. CODE Title 12, Chapter 1901.251, authorizes the owner (owner or the person for whom the well was drilled) to keep information in Well Reports confidential. The Department shall hold the contents of the well log confidential and not a matter of public record if it receives, by certified mail, a written request to do so from the owner.

Please include the report's Tracking Number on your written request.

Texas Department of Licensing and Regulation
P.O. Box 12157
Austin, TX 78711
(512) 334-5540

STATE OF TEXAS WELL REPORT for Tracking #40135

Owner:	**Gary Teel**	Owner Well #:	**No Data**
Address:	**9404 Airline Dr. Houston, TX 77037**	Grid #:	**65-05-9**
Well Location:	**9404 Airline Dr. Houston, TX 77037**	Latitude:	**29° 53' 40" N**
		Longitude:	**095° 23' 50" W**
Well County:	**Harris**	Elevation:	**111 ft. above sea level**
Type of Work:	**Replacement**	Proposed Use:	**Domestic**

Drilling Start Date: **6/28/2004** Drilling End Date: **7/1/2004**

	Diameter (in.)	*Top Depth (ft.)*	*Bottom Depth (ft.)*
Borehole:	**7.75**	**0**	**370**
	3.875	**370**	**385**

Drilling Method: **Mud (Hydraulic) Rotary**

Borehole Completion: **Halliburton Pressure Cemented**

	Top Depth (ft.)	*Bottom Depth (ft.)*	*Description (number of sacks & material)*
Annular Seal Data:	**0**	**370**	**17 Sacks Cement**

Seal Method: **Halliburton Pressure Cemented**

Sealed By: **Driller**

Distance to Property Line (ft.): **50+**

Distance to Septic Field or other concentrated contamination (ft.): **100+**

Distance to Septic Tank (ft.): **No Data**

Method of Verification: **Measured**

Surface Completion: **Surface Sleeve Installed**

Water Level: **210 ft.** below land surface on **2004-07-01** Measurement Method: **Unknown**

Packers: **K-Packer 333'**

Type of Pump: **Submersible** Pump Depth (ft.): **300**

Well Tests: **Jetted** **Yield: 30 GPM with 15 ft. drawdown after 2 hours**

	Description (number of sacks & material)	*Top Depth (ft.)*	*Bottom Depth (ft.)*
Plug Information:	**Information to be supplied by Raymond Services**		

	Strata Depth (ft.)	Water Type
Water Quality:	375	Good

Chemical Analysis Made: **No**

Did the driller knowingly penetrate any strata which contained injurious constituents?: **No**

Certification Data: The driller certified that the driller drilled this well (or the well was drilled under the driller's direct supervision) and that each and all of the statements herein are true and correct. The driller understood that failure to complete the required items will result in the report(s) being returned for completion and resubmittal.

Company Information: **Ballard Water Well**

P. O. Box 970
Willis, TX 77378

Driller Name: **Charles Ballard** License Number: **2384**

Apprentice Name: **Daniel Bates** Apprentice Number: **1596**

Comments: **Amended 7-12-04 Ref#79**
Amended 7-6-04 Ref#67

Report Amended on by Request #67

Report Amended on by Request #79

Lithology:
DESCRIPTION & COLOR OF FORMATION MATERIAL

Top (ft.)	Bottom (ft.)	Description
0	42	Clay
42	50	Sand
50	102	Clay
102	103	Sand Stone
103	115	Clay / Shale
115	117	Sand Stone
117	124	Clay Shale
124	128	Sand
128	136	Shale
136	148	Clay
148	164	Sand
164	177	Clay
177	178	Snd Stone
178	183	Sand
183	225	Clay

Casing:
BLANK PIPE & WELL SCREEN DATA

Dia. (in.)	New/Used	Type	Setting From/To (ft.)
4"	New	Casing	0-370 Sch 40
2 1/2"	New	Galv.Liner Pipe	333-375 Sch 40
2 1/2"	New	SS RD Slotted Screen	375-385 .008 Gauge

225	237	Sand
237	238	Rock
238	254	Clay
254	256	Sand Stone
256	280	Shale / Clay
280	295	Broken Sand / Sand Stone
295	297	Rock
297	314	Clay
314	357	Sand
357	370	Clay
370	385	Sand

IMPORTANT NOTICE FOR PERSONS HAVING WELLS DRILLED CONCERNING CONFIDENTIALITY

TEX. OCC. CODE Title 12, Chapter 1901.251, authorizes the owner (owner or the person for whom the well was drilled) to keep information in Well Reports confidential. The Department shall hold the contents of the well log confidential and not a matter of public record if it receives, by certified mail, a written request to do so from the owner.

Please include the report's Tracking Number on your written request.

Texas Department of Licensing and Regulation
P.O. Box 12157
Austin, TX 78711
(512) 334-5540

1Z

Send original copy by certified mail to the Texas Department of Water Resources P. O. Box 13087 Austin, Texas 78711

State of Texas
WATER WELL REPORT

ATTENTION OWNER: *Confidentiality Privilege Notice on Reverse Side*

For TDWR use only
Well No. 65-05-1Z
Located on map YES
Received: TH

1) OWNER Harris County Mun. Util Dist #150 (Name) Address c/o CGS Engr. Inc. 3013 Fountainview Suite 110 (Street or RFD) Houston (City) Texas (State) 77057 (Zip)

2) LOCATION OF WELL: County Harris miles in _____ (N.E., S.W., etc.) direction from _____ (Town)

Driller must complete the legal description to the right with distance and direction from two intersecting section or survey lines, or he must locate and identify the well on an official Quarter- or Half-Scale Texas County General Highway Map and attach the map to this form.

☐ Legal description:
Section No. _____ Block No. _____ Township _____
Abstract No. _____ Survey Name _____
Distance and direction from two intersecting section or survey lines _____
☒ See attached map. in pdklt

3) TYPE OF WORK (Check): ☒ New Well ☐ Deepening ☐ Reconditioning ☐ Plugging

4) PROPOSED USE (Check): ☐ Domestic ☐ Industrial ☒ Public Supply ☐ Irrigation ☐ Test Well ☐ Other _____

5) DRILLING METHOD (Check): ☒ Mud Rotary ☐ Air Hammer ☐ Driven ☐ Bored ☐ Air Rotary ☐ Cable Tool ☐ Jetted ☐ Other _____

6) WELL LOG: Well No 2
Date drilled 12/22/78

DIAMETER OF HOLE

Dia. (in.)	From (ft.)	To (ft.)
20	Surface	550
30	550	950 TD

7) BOREHOLE COMPLETION: ☐ Open Hole ☐ Straight Wall ☒ Underreamed ☒ Gravel Packed ☐ Other _____
If Gravel Packed give interval . . . from 550 ft. to 950 ft.

From (ft.)	To (ft.)	Description and color of formation material
		See attached Well log

(Use reverse side if necessary)

8) CASING, BLANK PIPE, AND WELL SCREEN DATA:

Dia. (in.)	New or Used	Steel, Plastic, etc. Perf., Slotted, etc. Screen Mgf., if commercial	Setting (ft.) From	Setting (ft.) To	Gage Casing Screen
16	New	Steel casing	+2	550	
10	New	Steel blank liner	460	560	
10	New	SSWW Parking Screen	560	680	040
	"	"	810	830	"
	"	"	850	870	"
	"	"	890	930	"

CEMENTING DATA
Cemented from 0 ft. to 550 ft.
Method used Halliburton
Cemented by Dowell (Company or Individual)

9) WATER LEVEL:
Static level 246 ft. below land surface Date 7/11/79
Artesian flow _____ gpm. Date _____

10) PACKERS: Type Depth
None

11) TYPE PUMP:
☒ Turbine ☐ Jet ☐ Submersible ☐ Cylinder
☐ Other _____
Depth to pump bowls, cylinder, jet, etc., 390 ft.

12) WELL TESTS:
☐ Type Test: ☒ Pump ☐ Bailer ☐ Jetted ☐ Estimated
Yield: 1064 gpm with 48 ft. drawdown after 24 hrs.

13) WATER QUALITY:
Did you knowingly penetrate any strata which contained undesirable water? ☐ Yes ☒ No Fresh water cased H
If yes, submit "REPORT OF UNDESIRABLE WATER"
Type of water? _____ Depth of strata _____
Was a chemical analysis made? ☒ Yes ☐ No

I hereby certify that this well was drilled by me (or under my supervision) and that each and all of the statements herein are true to the best of my knowledge and belief.

NAME Leland Lawson (Type or Print) Water Well Drillers Registration No. 28

ADDRESS PO Box 9409 (Street or RFD) Houston (City) Texas (State) 77011 (Zip)

(Signed) Leland Lawson (Water Well Driller) Layne Texas Co (Company Name)

Please attach electric log, chemical analysis, and other pertinent information, if available.

TDWR-0392 (Rev. 1-12-79)

DEPARTMENT OF WATER RESOURCES COPY

CWB

LAYNE TEXAS COMPANY,

HOUSTON -:- DALLAS

WELL LOG

REPORT NO.
S. O. 1102-8368
PAGE 1 of 1
FILE NO. 3921
DATE 12-22-79

CUSTOMER LOCATION

FOR: Harris County M.U.D. #150

LOCATION WELL: 100 Yds. North of Kelly & 1/3 Mile West of Stubner-Airline

SURVEY FIELD

COUNTY: Harris STATE: Texas

OTHER LAND MARKS

WELL DATA

NAME WELL WELL NO. T.H. 1-78

ELEVATION DATUM R/ well No. 2

RT C GR

TEST HOLE SIZE 6-3/4" TD 1205'

DATE STARTED DRILLING 12-18-78

DATE FINISHED DRILLING 12-22-78

DRILLER Baker RIG NO.

TYPE MUD Gel NO. SACKS 50

ELECTRIC LOG Yes TYPE Schlumberger

SURVEY TYPE

OTHER

DEPTH STRATA	EACH STRATUM	DESCRIPTION FORMATION	SAMPLES		
			DEPTH	TYPE	NUMBER
0'		Surface			
65'	65'	Clay			
105'	40'	Sand			
126'	21'	Clay			
150'	24'	Sand			
173'	23'	Clay			
195'	22'	Sand			
215'	20'	Clay & Sand			
226'	11'	Clay			
251'	25'	Sand			
271'	20'	Clay			
287'	16'	Sand			
299'	12'	Clay			
326'	27'	Sand			
329'	3'	Clay			
369'	40'	Sand			
422'	53'	Clay			
433'	11'	Sand			
495'	62'	Clay			
610'	115'	Sand			
624'	14'	Clay			
650'	26'	Sand			
658'	8'	Clay			
693'	35'	Sand			
724'	31'	Clay			
770'	46'	Sand			
818'	48'	Clay			
834'	16'	Sand			
855'	21'	Clay			
872'	17'	Sand			
895'	23'	Clay			
931'	36'	Sand			
1050'	119'	Clay			
1083'	33'	Sand			
1130'	47'	Sandy Clay			
1140'	10'	Clay			
1160'	20'	Sand			
1170'	10'	Clay			
1178'	8'	Sand			
1205'	27'	Clay			

65-05-12

EDNA WOOD LABORATORY, INC.
WATER TECHNOLOGISTS . . CHEMISTS . . MICROBIOLOGISTS

13 July 1979

To: Layne Texas Company
P. O. Box 9469
Houston, Texas 77011

SO #1102-6348

Sample marked: Well No. 2, Sample No. 1, C. G. S. Engineering, Houston, Harris County, Texas. Taken: 7-12-79 after 24 hrs. pumping at 1,064 gpm with turbine pump. Pumping level: 300'. Screened: 569' - 930'.

Received: 7-12-79

WATER ANALYSIS

results in parts per million (mg/l) except as noted

Dissolved Residue at 350°C		263	Conductance, micromhos/cm, 25°C		452
Total Dissolved Solids, actual†		365	Color, units		1
Total Dissolved Solids, calc.		364	Turbidity, units		0
Silica	SiO_2	27	As Calcium Carbonate, $CaCO_3$:		
Calcium	Ca	47	Phenolphthalein Alkalinity		0
Magnesium	Mg	5	Total Alkalinity		165
Sodium (diff.) Na + K as	Na	40	Total Hardness		140
Carbonate	CO_3	0	Free Carbon Dioxide	CO_2	13
Bicarbonate	HCO_3	201	pH . . . 7.40		
Sulfate	SO_4	2	HYPOTHETICAL COMBINATIONS		
Chloride	Cl	42	Calcium Bicarbonate		190
Total Fluoride	F	0.2	Magnesium Bicarbonate		33
Total Nitrate	NO_3	< 0.1	Sodium Bicarbonate		41
Total Manganese	Mn	< 0.05	Sodium Sulfate		3
Total Iron	Fe	0.15	Sodium Chloride		69
Iron, filtered sample	Fe	-	Sodium Fluoride		1
			Silica		27
			Total Dissolved Solids, Calc.		364

†Total Dissolved Solids, actual = Dissolved Residue + 50.8% of bicarbonate (HCO_3) ion

EDNA WOOD LABORATORIES, INC.

By: Edna Wood
Edna Wood

5338

05-05-12

Tel: (713) 747-7271 • P. O. BOX 14171 • 4820 OLD SPANISH TRAIL • HOUSTON, TEXAS 77021

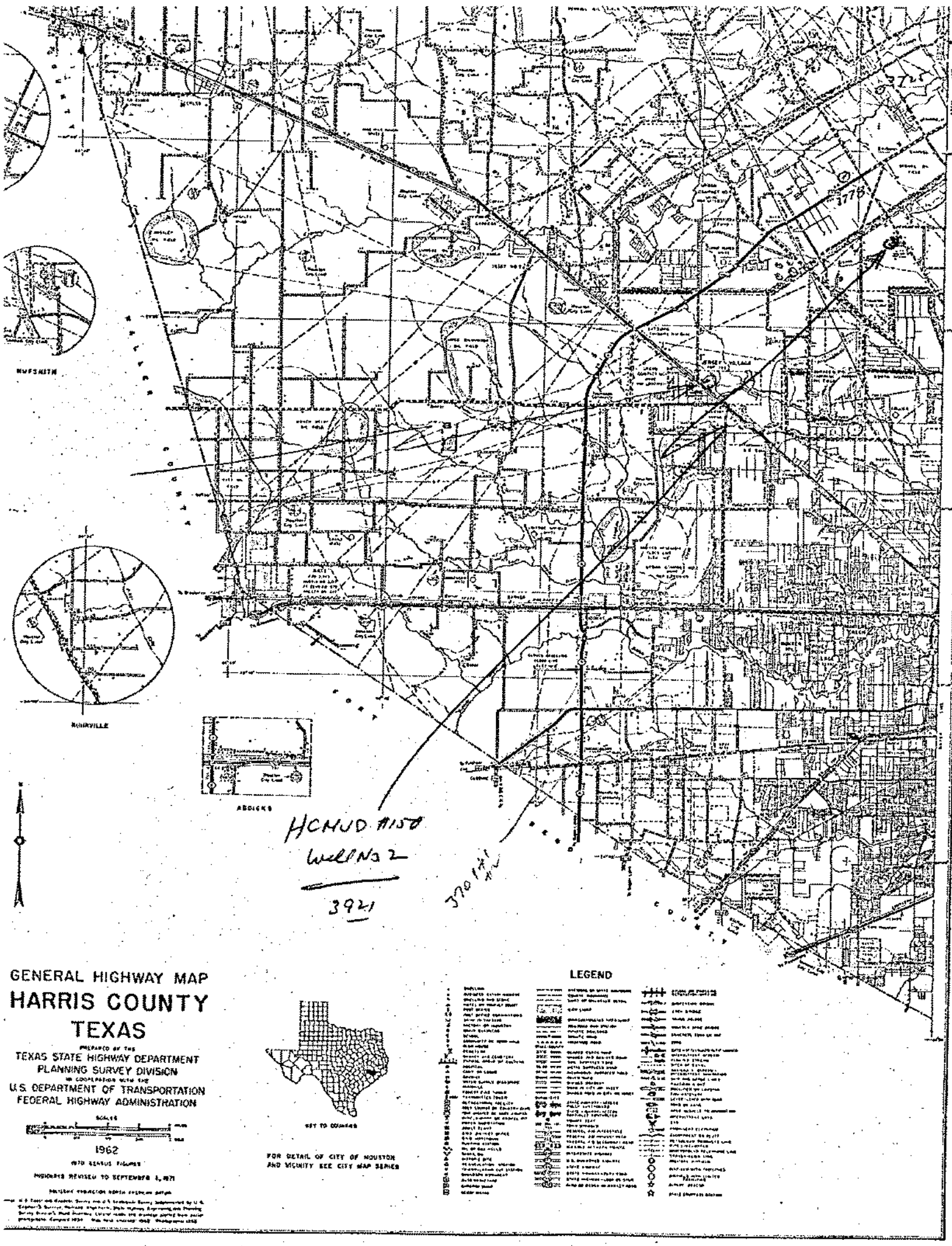

GENERAL HIGHWAY MAP
HARRIS COUNTY
TEXAS

PREPARED BY THE
TEXAS STATE HIGHWAY DEPARTMENT
PLANNING SURVEY DIVISION
IN COOPERATION WITH THE
U.S. DEPARTMENT OF TRANSPORTATION
FEDERAL HIGHWAY ADMINISTRATION

SCALES

1962

WITH CENSUS FIGURES

HIGHWAYS REVISED TO SEPTEMBER 1, 1971

KEY TO COUNTIES

FOR DETAIL OF CITY OF HOUSTON
AND VICINITY SEE CITY MAP SERIES

LEGEND

65-05-12

65-05-1G

Send original copy by certified mail to the Texas Water Development Board P. O. Box 13087 Austin, Texas 78711

State of Texas

WATER WELL REPORT #4

For TWDB use only
Well No. 65-05-1G
Located on map yes
Received: 73

1) OWNER:
Person having well drilled Pampered Lawns (Name) Address 1807 Antoine (Street or RFD) Hou. (City) Tex. (State)

Landowner Same (Name) Address Same (Street or RFD) (City) (State)

2) LOCATION OF WELL:
County Harris, 16 miles in N.W. (N.E., S.W., etc.) direction from Houston (Town)

Locate by sketch map showing landmarks, roads, creeks, hiway number, etc.



(Use reverse side if necessary)

or Give legal location with distances and directions from adjacent sections or survey lines.

Labor _____ League _____

Block _____ Survey _____

Abstract No. _____

(NW¼ NE¼ SW¼ SE¼) of Section _____

3) TYPE OF WORK (Check): New Well, Deepening, Reconditioning, Plugging

4) PROPOSED USE (Check): Domestic, Industrial, Municipal, Irrigation, Test Well, Other

5) TYPE OF WELL (Check): Rotary, Driven, Dug, Cable, Jetted, Bored

6) WELL LOG:
Diameter of hole 6½ in. Depth drilled 454 ft. Depth of completed well 454 ft. Date drilled 3/7/73

All measurements made from 4 ft. above ground level.

From (ft.)	To (ft.)	Description and color of formation material
0	3	Top Soil
3	355	Unconsolidated
355	360	Sand
360	395	Unc.
395	400	Sand
400	434	Unc.
434	450	Sand

(Use reverse side if necessary)

9) Casing:
Type: Old, New, Steel, Plastic, Other

Cemented from 360 ft. to 421 ft.

Diameter (inches)	Setting From (ft.)	Setting To (ft.)	Gage
4	0	421	30
2	421	444	40

10) SCREEN:
Type SSR

Perforated, Slotted

Diameter (inches)	Setting From (ft.)	Setting To (ft.)	Slot Size
2	444	454	16

7) COMPLETION (Check):
Straight wall, Gravel packed, Other, Under reamed, Open Hole

8) WATER LEVEL:
Static level 190 ft. below land surface Date 3/9/73

Artesian pressure _____ lbs. per square inch Date _____

Depth to pump bowls, cylinder, jet, etc., 337 ft. below land surface.

11) WELL TESTS:
Was a pump test made? Yes No If yes, by whom?

Yield: _____ gpm with _____ ft. drawdown after _____ hrs.

Bailer test _____ gpm with _____ ft. drawdown after _____ hrs.

Artesian flow _____ gpm

Temperature of water _____

12) WATER QUALITY:
Was a chemical analysis made? Yes No

Did any strata contain undesirable water? Yes No

Type of water? _____ depth of strata _____

I hereby certify that this well was drilled by me (or under my supervision) and that each and all of the statements herein are true to the best of my knowledge and belief.

NAME Tommy C. Bussell (Type or Print) Water Well Drillers Registration No. 707

ADDRESS 9735 North Houston Rosslyn (Street or RFD) Houston (City) Texas (State)

(Signed) Tommy C Bussell (Water Well Driller) Bussell & Son Inc. (Company Name)

Please attach electric log, chemical analysis, and other pertinent information, if available.

*Additional instructions on reverse side.

TWDB-WD-8

Send original copy by certified mail to: TDLR , Box 12157, Austin, TX 78711

ATTENTION OWNER: *Confidentiality Privilege Notice on reverse side of Well Owner's copy (pink)*

State of Texas
WELL REPORT

Texas Department of Licensing & Regulation
P.O. Box 12157
Austin, TX 78711
512-463-7880

1) OWNER **Harris County MUD #150** (Name) ADDRESS **1300 Post Oak #1400** (Street or RFD) **Houston** (City) **TX** (State) **77056** (Zip)

2) ADDRESS OF WELL'S LOCATION: Long. _____ Lat. _____

County **Harris** **Antoine** (Street, RFD or other) **Houston** (City) **TX** (State) **77067** (Zip) GRID # **65-05-1**

3) TYPE OF WORK (Check):
☒ New Well ☐ Deepening ☐ Reconditioning ☐ Plugging

4) PROPOSED USE (Check): ☐ Monitor ☐ Environmental Soil Boring ☐ Domestic ☐ Industrial ☐ Irrigation ☐ Injection ☒ Public Supply ☐ De-watering ☐ Testwell
If Public Supply well, were plans submitted to the TNRCC? ☒ Yes ☐ No

5) X

6) WELL LOG:
Date Drilling: Started **07-15** 19 **98** Completed **05-03** 19 **99**

DIAMETER OF HOLE		
Dia. (in.)	From (ft.)	To (ft.)
36"	Surface	50
26"	0	802
30"	802	1275

7) DRILLING METHOD (Check): ☐ Driven ☐ Air Rotary ☒ Mud Rotary ☐ Bored ☐ Air Hammer ☐ Cable Tool ☐ Jetted ☐ Other _____

N

From (ft.) To (ft.) Description and color of formation material

See Attached Drillers Log

8) Borehole Completion (Check): ☐ Open Hole ☐ Straight Wall ☒ Underreamed ☐ Gravel Packed ☐ Other _____
If Gravel Packed give interval from **802** ft. to **1275** ft.

CASING, BLANK PIPE, AND WELL SCREEN DATA:

Dia. (in.)	New or Used	Steel, Plastic, etc. Perf., Slotted, etc. Screen Mfg., if commercial	Setting (ft.) From	Setting (ft.) To	Gage Casing Screen
		See Attached			
		Material Setting			

(Use reverse side of Well Owner's copy, if necessary)

9) CEMENTING DATA
Cemented from **0** ft. to **802** ft. No. of sacks used **785**
0 ft. to **50** ft. No. of sacks used **125**
Method used **Halliburton**
Cemented by **Halliburton**
Distance to septic system field lines or other concentrated contamination _____ ft.
Method of verification of above distance _____

13) ☐ Well plugged within 48 hours

Casing left in well: From (ft)	To (ft)	Cement/bentonite placed in well: From (ft)	To (ft)	Sacks used:

14) TYPE PUMP:
☒ Turbine ☐ Jet ☐ Submersible ☐ Cylinder ☐ Other: _____
Depth to pump bowls, cylinder, jet, etc., **620** ft.

15) WELL TESTS:
Type test: ☒ Pump ☐ Bailer ☐ Jetted ☐ Estimated
Yield: **1044** gpm with **97.09** ft. drawdown after **1** hrs.

16) WATER QUALITY:
Did you knowingly penetrate any strata which contained undesirable constituents?
☐ Yes ☒ No If yes, submit "REPORT OF UNDESIRABLE WATER"
Type of water? _____ Depth of strata _____
Was chemical analysis made? ☒ Yes ☐ No

10) SURFACE COMPLETION
☒ Specified Surface Slab Installed
☐ Specified Steel Sleeve Installed
☐ Pitless Adapter Used
☐ Approved Alternative Procedure Used

11) WATER LEVEL
Static level **410.32** ft. below land surface Date **12-22-98**
Artesian Flow _____ gpm. Date _____

12) PACKERS: Type Depth
N/A

FILE ID SEQ #

I certify that I drilled this well (or the well was drilled under my direct supervision) and that each and all of the statements herein are true and correct. I understand that failure to complete items 1 thru 16 will result in the log(s) being returned for completion and resubmittal.

LIC # JUN 14 1999 DESC CO

COMPANY NAME **Layne-Texas, a div of Layne Christensen** (Type or Print) WELL DRILLER'S LICENSE NO. **4633WP**

ADDRESS **6933 Britmoore Road** (Street or RFD) **Houston** (City) COMMENT **TX** (State) TEMP **77041** (Zip)

(Signed) _____ (Licensed Well Driller)

(Signed) _____ (Registered Driller Trainee)

Please attach electric log, chemical analysis, and other pertinent information, if available **65-05-1**

Forms On-A-Disk, Inc.
Dallas, Texas • (214) 340-9429

DRILLERS LOG OF TEST HOLE

LAYNE-TEXAS, a division of Layne Christensen Company

WATER SUPPLY SERVICES SINCE 1924

TEST DRILLING · WATER WELLS · PUMPS

Contract Name: Plantation Hills Subdivision - Remote Site Water Well

Job No. 37-7320 Date: May 1, 1998

City: Houston State: Texas

TEST HOLE: 1

Driller: Jimmy Yow

Location of Test Hole

FROM	TO	DESCRIPTION OF STRATA
0	55	CLAY
55	202	SAND AND CLAY STREAKS
202	345	SAND
345	390	SAND AND HARD STREAKS
390	495	SAND AND CLAY STREAKS
495	512	CLAY
512	523	SAND
523	543	CLAY
543	553	SAND AND CLAY STREAKS
553	599	CLAY
599	650	SAND
650	688	SHALE
688	747	SAND WITH HARD STREAKS
747	770	SHALE
770	860	SAND WITH HARD STREAKS
860	890	SHALE
890	940	SAND WITH HARD STREAKS
940	950	SHALE
950	971	SAND WITH HARD STREAKS
971	983	SHALE
983	1030	SAND WITH HARD STREAKS
1030	1040	SAND
1040	1048	SHALE
1048	1065	SAND WITH HARD STREAKS
1065	1076	SHALE WITH SAND STREAKS
1076	1090	SHALE
1090	1158	SAND WITH HARD STREAKS
1058	1200	SHALE WITH SANDY STREAKS

REMARKS: PAGE 1 of 1

FILE ID 65-05-1 SEQ
CMP # JUN 14 1999 DESC CC
COMMENT TEMP

Layne-Texas
a division of Layne Christensen Company
Houston & Tyler

Job No.: 37-7474
Page 1 of 2
File No.:
Date: 05-21-99

MATERIAL SETTING

CUSTOMER LOCATION	WELL DATA
For Harris County M.U.D. No. 150	Well Name New Well — Well No. 4
Well Location 12010 Antione, Houston, Texas	Elevation N/A — Datum Ground Level
County Harris — State Texas	Well Type Gravel Pack
Other Land Marks	Surface Casing Cemented Yes — No. Sacks 785
	Size Hole Underreamed 30" — Depth 1,275
	Gravel Type 20/40 — No. Cu. Yds. 111
	Static Water Level 410.32
	Type Screen 304 S.S. W.O.P. — Gage 0.018
	Driller Jimmy Yow — Rig No. Spencer Harris
	Other

Depth	Length	Size, Kind, Weight Material
+2'- 802'	804'	20" O.D. casing, 0.500" wall
722'- 812'	90'	14" O.D. blank liner, 0.500" wall
812'- 826'	14'	14" pipe base screen, 304 stainless steel screen wrapped on 14" O.D., 0.500" wall pipe
826'- 852'	26'	14" O.D. blank liner, 0.500" wall
852'- 865'	13'	14" pipe base screen, 304 stainless steel screen wrapped on 14" O.D., 0.500" wall pipe
865'- 892'	27'	14" O.D. blank liner, 0.500" wall
892'- 922'	30'	14" pipe base screen, 304 stainless steel screen wrapped on 14" O.D., 0.500" wall pipe
922'- 972'	50'	14" O.D. blank liner, 0.500" wall
972'- 977'	5'	14" pipe base screen, 304 stainless steel screen wrapped on 14" O.D., 0.500" wall pipe
977'-1044'	67'	14" O.D. blank liner, 0.500" wall
1044'-1069'	25'	14" pipe base screen, 304 stainless steel screen wrapped on 14" O.D., 0.500" wall pipe
1069'-1087'	18'	14" O.D. blank liner, 0.500" wall
1087'-1100'	13'	14" pipe base screen, 304 stainless steel screen wrapped on 14" O.D., 0.500" wall pipe
1100'-1163'	63'	14" O.D. blank liner, 0.500" wall
1163'-1171'	8'	14" pipe base screen, 304 stainless steel screen wrapped on 14" O.D., 0.500" wall pipe
1171'-1207'	36'	14" O.D. blank liner, 0.500" wall
1207'-1226'	19'	14" pipe base screen, 304 stainless steel screen wrapped on 14" O.D., 0.500" wall pipe
1226'-1233'	7'	14" O.D. blank liner, 0.500" wal

Sketch

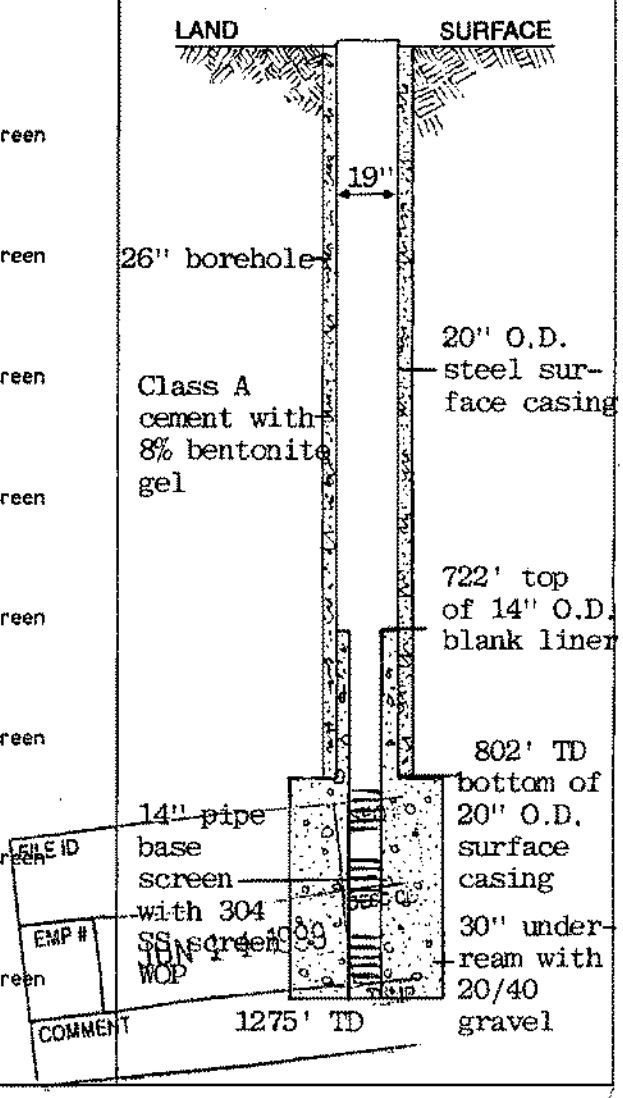

65-05-1

LW-910 8/91

EDNA WOOD LABORATOR' INC.

WATER TECHNOLOGISTS . . CHEMISTS . . MICROBIOLOGISTS

13 July 1979

To. Layne Texas Company
P. O. Box 9469
Houston, Texas 77011

SO #1102-8368

Sample marked: Well No. 2, Sample No. 1, C. G. S. Engineering, Houston, Harris County, Texas. Taken: 7-12-79 after 24 hrs. pumping at 1,064 gpm with turbine pump. Pumping level: 300'. Screened: 560' - 930'.

Received: 7-12-79

WATER ANALYSIS

results in parts per million (mg/l) except as noted

Dissolved Residue at 350°C		263	Conductance, micromhos/cm, 25°C		452
Total Dissolved Solids, actual†		365	Color, units		1
Total Dissolved Solids, calc.		364	Turbidity, units		0
Silica	SiO_2	27	As Calcium Carbonate, $CaCO_3$:		
Calcium	Ca	47	Phenolphthalein Alkalinity		0
Magnesium	Mg	5	Total Alkalinity		165
Sodium (diff.) Na + K as	Na	40	Total Hardness		140
Carbonate	CO_3	0	Free Carbon Dioxide	CO_2	13
Bicarbonate	HCO_3	201	pH . . . 7.40		
Sulfate	SO_4	2	HYPOTHETICAL COMBINATIONS		
Chloride	Cl	42	Calcium Bicarbonate		190
			Magnesium Bicarbonate		33
Total Fluoride	F	0.2	Sodium Bicarbonate		41
			Sodium Sulfate		3
Total Nitrate	NO_3	< 0.1	Sodium Chloride		69
			Sodium Fluoride		1
Total Manganese	Mn	< 0.05	Silica		27
Total Iron	Fe	0.15	Total Dissolved Solids, Calc.		364
Iron, filtered sample	Fe	-			

†Total Dissolved Solids, actual = Dissolved Residue + 50.8% of bicarbonate (HCO_3) ion

EDNA WOOD LABORATORIES, INC.

By: Edna Wood
Edna Wood

5338
pm

65-05-12

Tel: (713) 747-7271 • P. O. BOX 14171 • 4820 OLD SPANISH TRAIL • HOUSTON, TEXAS 77021

Layne-Texas

a division of Layne Christensen Company

Houston & Tyler

Job No.: 37-7474
Page 2 of 2
File No.:
Date: 05-21-99

MATERIAL SETTING

CUSTOMER LOCATION	WELL DATA
For Harris County M.U.D. No. 150	Well Name New Well — Well No. 4
Well Location 12010 Antione, Houston, Texas	Elevation N/A — Datum Ground Level
County Harris — State Texas	Well Type Gravel Pack
Other Land Marks	Surface Casing Cemented Yes — No. Sacks 785
	Size Hole Underreamed 30" — Depth 1,275
	Gravel Type 20/40 — No. Cu. Yds. 111
	Static Water Level 410.32
	Type Screen 304 S.S. W.O.P. — Gage 0.018
	Driller Jimmy Yow — Rig No. Spencer Harris
	Other

Depth	Length	Size, Kind, Weight Material
1233'-1253'	20'	14" pipe base screen, 304 stainless steel screen wrapped on 14" O.D., 0.500" wall pipe
1253'-1275'	22'	14" O.D. blank liner, 0.500" wall and back pressue valve

Sketch

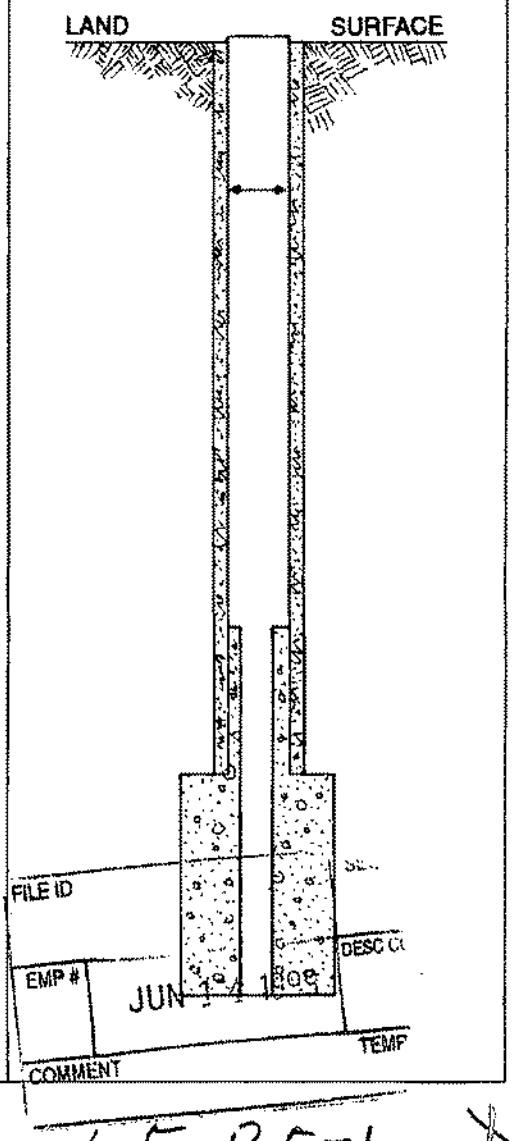

65-05-1

650644

Send original copy by certified mail to the Texas Water Development Board P. O. Box 13087 Austin, Texas 78711

State of Texas

WATER WELL REPORT

For TWDB use only
Well No. _____
Located on map _____
Received: _____

1) OWNER:
Person having well drilled Nobel Ginther (Name) Address Houston (Street or RFD) Texas (City) (State)

Landowner Same (Name) Address Same (Street or RFD) (City) (State)

2) LOCATION OF WELL:
County Harris, _____ miles in North Houston (N.E., S.W., etc.) direction from Houston (Town)

Locate by sketch map showing landmarks, roads, creeks, hiway number, etc.*



(Use reverse side if necessary)

or

Give legal location with distances and directions from adjacent sections or survey lines.

Labor _____ League _____
Block _____ Survey _____
Abstract No. _____
(NW¼ NE¼ SW¼ SE¼) of Section _____

3) TYPE OF WORK (Check): New Well X Deepening Reconditioning Plugging

4) PROPOSED USE (Check): Domestic Industrial X Municipal Irrigation Test Well Other

5) TYPE OF WELL (Check): Rotary X Driven Dug Cable Jetted Bored

6) WELL LOG:
Diameter of hole 4½" in. Depth drilled 370 ft. Depth of completed well 370 ft. Date drilled 6-25-74

All measurements made from 0 ft. above ground level.

From (ft.)	To (ft.)	Description and color of formation material
0	112	Clay
112	146	Sand
146	249	Clay
249	254	Sand
254	338	Clay
338	370	Sand

(Use reverse side if necessary)

9) Casing:
Type: Old New X Steel X Plastic Other
Cemented from _____ ft. to _____ ft.

Diameter (inches)	Setting From (ft.)	Setting To (ft.)	Gage
3"	0	350	

10) SCREEN:
Type _____
Perforated Slotted X

Diameter (inches)	Setting From (ft.)	Setting To (ft.)	Slot Size
3"	350	370	.040

7) COMPLETION (Check):
Straight wall X Gravel packed Other
Under reamed Open Hole

8) WATER LEVEL:
Static level 180 ft. below land surface Date 6-25-74
Artesian pressure _____ lbs. per square inch Date _____
Depth to pump bowls, cylinder, jet, etc. _____ ft. below land surface.

11) WELL TESTS:
Was a pump test made? Yes No X If yes, by whom?
Yield: _____ gpm with _____ ft. drawdown after _____ hrs.
Bailer test _____ gpm with _____ ft. drawdown after _____ hrs.
Artesian flow _____ gpm
Temperature of water _____

12) WATER QUALITY:
Was a chemical analysis made? Yes No X
Did any strata contain undesirable water? Yes No X
Type of water? Fresh Depth of strata 26 ft

I hereby certify that this well was drilled by me (or under my supervision) and that each and all of the statements herein are true to the best of my knowledge and belief.

NAME Samuel C Gore (Type or Print) Water Well Drillers Registration No. 911

ADDRESS Star Rt Box 725 (Street or RFD) Silsbee (City) Texas (State)

(Signed) Samuel C Gore (Water Well Driller) Sam Gore Water Well Serv. (Company Name)

Please attach electric log, chemical analysis, and other pertinent information, if available.

*Additional instructions on reverse side.

TWDBC WDR

4820115554

65064PP

Send original copy by certified mail to the Texas Water Development Board P. O. Box 13087 Austin, Texas 78711

State of Texas

WATER WELL REPORT

For TWDB use only
Well No. [illegible]
Located on map [illegible]
Received: [illegible]

1) OWNER:
Person having well drilled W. O. Weaver (Name) Address 6422 Standing Oaks (Street or RFD) Houston (City) (State)

Landowner W. O. Weaver (Name) Address 6422 Standing Oaks (Street or RFD) Houston (City) (State)

2) LOCATION OF WELL:
County Harris, 1/4 miles in N (N.E., S.W., etc.) direction from Aldine (Town)

Locate by sketch map showing landmarks, roads, creeks, hiway number, etc.*

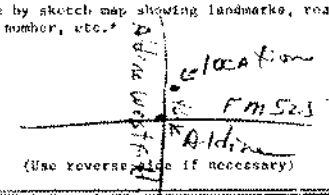

(Use reverse side if necessary)

or Give legal location with distances and directions from adjacent sections or survey lines.

Labor _____ League _____
Block _____ Survey _____
Abstract No. _____
(NW¼ NE¼ SW¼ SE¼) of Section _____

3) TYPE OF WORK (Check): ✓ New Well, Deepening, Reconditioning, Plugging

4) PROPOSED USE (Check): ✓ Domestic, Industrial, Municipal, Irrigation, Test Well, Other

5) TYPE OF WELL (Check): ✓ Rotary, Driven, Dug, Cable, Jetted, Bored

6) WELL LOG:
Diameter of hole 6 3/4 in. Depth drilled 260 ft. Depth of completed well 260 ft. Date drilled 5-20-74
All measurements made from 0 ft. above ground level.

From (ft.)	To (ft.)	Description and color of formation material
0	37	Clay Red
37	50	Sd fine Red
50	73	Clay Red
73	76	Sd fine Red
76	116	Clay yellow
116	126	Sd med Lt. Br
126	138	Clay yellow
138	146	Sd Med Grey
146	238	Clay yellow
238	260	Sd Med Lt. Br.

(Use reverse side if necessary)

9) Casing:
Type: Old ✓ New Steel ✓ Plastic Other
Cemented from 190 ft. to 240 ft.

Diameter (inches)	Setting From (ft.)	Setting To (ft.)	Gage
4	0	240	Sch 40

10) SCREEN:
Type Stainless Steel Underbar
Perforated Slotted

Diameter (inches)	Setting From (ft.)	Setting To (ft.)	Slot Size
2	250	260	12

7) COMPLETION (Check):
✓ Straight wall, Gravel packed, Other, Under reamed, Open Hole

8) WATER LEVEL:
Static level 124 ft. below land surface Date 5-20-74
Artesian pressure _____ lbs. per square inch Date _____
Depth to pump bowls, cylinder, jet, etc., 189 ft. below land surface.

11) WELL TESTS:
Was a pump test made? Yes ✓ No If yes, by whom?
Yield: _____ gpm with _____ ft. drawdown after _____ hrs.
Bailer test _____ gpm with _____ ft. drawdown after _____ hrs.
Artesian flow _____ gpm
Temperature of water _____

12) WATER QUALITY:
Was a chemical analysis made? Yes ✓ No
Did any strata contain undesirable water? Yes ✓ No
Type of water? Good depth of strata 260

I hereby certify that this well was drilled by me (or under my supervision) and that each and all of the statements herein are true to the best of my knowledge and belief.

NAME Homer L. Lowe (Type or Print) Water Well Drillers Registration No. 1182

ADDRESS P.O. Box 89 (Street or RFD) Porter (City) Tex (State) 77365

(Signed) Homer L. Lowe (Water Well Driller) Lowe Water Wells (Company Name)

Please attach electric log, chemical analysis, and other pertinent information, if available.

*Additional instructions on reverse side.

TWDBT-WDR

4820114699

60 61.9W

Send original copy by certified mail to the Texas Water Development Board
P. O. Box 13087
Austin, Texas 78711

State of Texas

WATER WELL REPORT

For TWDB use only
Well No. 60-61-9W
Located on map Yes
Received: 7-5-
dk

1) OWNER:
Person having well drilled J. C. PATTERSON (Name) Address 1810 ALDINE MEADOW (Street or RFD) HO. TEX (City) (State)

Landowner Same (Name) Address (Street or RFD) (City) (State)

2) LOCATION OF WELL:
County HARRIS 4 miles in NORTH (N.E., S.W., etc.) direction from Houston (Town)

Locate by sketch map showing landmarks, roads, creeks, hiway number, etc.*



(Use reverse side if necessary)

or Give legal location with distances and directions from adjacent sections or survey lines.

Labor _____ League _____
Block _____ Survey _____
Abstract No. _____
(NW¼ NE¼ SW¼ SE¼) of Section _____

3) TYPE OF WORK (Check): ~~New Well~~ Deepening; Reconditioning; Plugging

4) PROPOSED USE (Check): ~~Domestic~~ Industrial; Municipal; Irrigation; Test Well; Other

5) TYPE OF WELL (Check): ~~Rotary~~ Driven; Dug; Cable; Jetted; Bored

6) WELL LOG:
Diameter of hole 6½ in. Depth drilled 288 ft. Depth of completed well 288 ft. Date drilled 9-23-74
All measurements made from 1 ft. above ground level.

From (ft.)	To (ft.)	Description and color of formation material
0	42	Clay
42	48	Sand
48	98	Clay
98	104	Sand
104	150	Clay
150	215	Sand
215	224	Clay
224	248	Sand
248	261	Clay
261	288	Sand

(Use reverse side if necessary)

9) Casing:
Type: Old; New; ~~Steel~~; Plastic; Other
Cemented from 0 ft. to 273 ft.

Diameter (inches)	Setting From (ft.)	Setting To (ft.)	Gage
4	0	273	

10) SCREEN:
Type PLASTIC
Perforated; ~~Slotted~~

Diameter (inches)	Setting From (ft.)	Setting To (ft.)	Slot Size
2½	278	288	12

7) COMPLETION (Check):
Straight wall; Gravel packed; ✓ Other LEAD SEAL
Under reamed; Open Hole

8) WATER LEVEL:
Static level 158 ft. below land surface Date 9-23-74
Artesian pressure _____ lbs. per square inch Date _____
Depth to pump bowls, cylinder, jet, etc., 210 ft.
below land surface.

11) WELL TESTS:
Was a pump test made? Yes ~~No~~ If yes, by whom?
Yield: _____ gpm with _____ ft. drawdown after _____ hrs.
Bailer test _____ gpm with _____ ft. drawdown after _____ hrs.
Artesian flow _____ gpm
Temperature of water _____

12) WATER QUALITY:
Was a chemical analysis made? Yes ~~No~~
Did any strata contain undesirable water? Yes No
Type of water? _____ depth of strata _____

I hereby certify that this well was drilled by me (or under my supervision) and that each and all of the statements herein are true to the best of my knowledge and belief.

NAME A.R. HENDON (Type or Print) Water Well Drillers Registration No. 334

ADDRESS 14605 REEVESTON (Street or RFD) HO. TEX. (City) (State)

(Signed) A.R. Hendon (Water Well Driller) H&H WATER WELL DRILLING (Company Name)

Please attach electric log, chemical analysis, and other pertinent information, if available.

*Additional instructions on reverse side.

TWDB-WD-8

Send [redacted] by certified mail to: Texas Water Commis , P.O. Box 13087, Austin, Texas 78711

101

Please use black ink.

ATTENTION OWNER: *Confidentiality Privilege Notice on Reverse Side*

State of Texas WELL REPORT

Texas Water Well Drillers Board
P.O. Box 13087
Austin, Texas 78711

1) OWNER Aldine Independent School District (Name) ADDRESS 14910 Aldine westfield Rd. (Street or RFD) Houston (City) (State) (Zip)

2) LOCATION OF WELL:
County Harris . 14 Mi. miles in NW (NE, SW, etc.) direction from DT Houston (Town)

Driller must complete the legal description below with distance and direction from two intersecting section or survey lines, or he must locate and identify the well on an official Quarter- or Half-Scale Texas County General Highway Map and attach the map to this form.

☐ LEGAL DESCRIPTION:
Section No. _____ Block No. _____ Township _____ Abstract No. _____ Survey Name _____
Distance and direction from two intersecting section or survey lines _____

☒ SEE ATTACHED MAP Well is At Ann Louise School Complex.

3) TYPE OF WORK (Check):
☒ New Well ☐ Deepening ☐ Reconditioning ☐ Plugging

4) PROPOSED USE (Check):
☐ Domestic ☐ Industrial ☐ Monitor ☒ Public Supply ☐ Irrigation ☐ Test Well ☐ Injection ☐ De-Watering

5) DRILLING METHOD (Check):
☒ Mud Rotary ☐ Air Hammer ☐ Jetted ☐ Bored ☐ Driven ☐ Air Rotary ☐ Cable Tool ☐ Other _____

6) WELL LOG:
Date Drilling: Started 29 Jan 19 92 Completed 4 Feb 19 92

DIAMETER OF HOLE

Dia. (in.)	From (ft.)	To (ft.)
6	Surface	517
10 5/8 "		412

7) BOREHOLE COMPLETION:
☐ Open Hole ☒ Straight Wall ☐ Underreamed
☐ Gravel Packed ☐ Other _____
If Gravel Packed give interval . . . from _____ ft. to _____ ft.

From (ft.) To (ft.) Description and color of formation material

0 rotary 4 red clay 30 red sand 55 clay 90 sand 110 clay 150 sand 176 clay 253 sand 274 rock and sand 308 rock, clay,&sand strks334 sand 360 rock & clay 403 rock & sand 412 sand 434 40ck 440 sand 446 rock 448 rock clay & sand 496 sand 520 clay 521n

(Use reverse side if necessary)

RECEIVED MAR 16 1992 TEXAS WATER COMMISSION

8) CASING, BLANK PIPE, AND WELL SCREEN DATA:

Dia. (in.)	New or Used	Steel, Plastic, etc. Perf., Slotted, etc. Screen Mfg., if commercial	Setting (ft.) From	Setting (ft.) To	Gage Casting Screen
6	N	Black steel Cas.	+2	411	19#
4	N	Black steel lap	391	413	11 #
4	N	SS,RB screen	413	428	14 Ga
4	N	steel liner	428	501	11#
4	N	SS,RB screen	501	516	k10 Ga.

9) CEMENTING DATA [Rule 287.44(1)]
Cemented from 415 ft. to GL ft. No. of Sacks Used 78 Sks
_____ ft. to _____ ft. No. of Sacks Used +8% Jel
Method used Halliburton method
Cemented by Swinehart Co.

10) SURFACE COMPLETION
☒ Specified Surface Slab Installed [Rule 287.44(2)(A)]
☐ Specified Steel Sleeve Installed [Rule 287.44(3)(A)]
☐ Pitless Adapter Used [Rule 287.44(3)(B)]
☐ Approved Alternative Procedure Used [Rule 287.71]

11) WATER LEVEL:
Static level 222' ft. below land surface Date 14 Feb. 92
Artesian flow _____ gpm. Date _____

12) PACKERS: Type Depth
6"x4" R x L K Packer set into 4" left hand couplin @ 391'

13) TYPE PUMP:
☐ Turbine ☐ Jet ☒ Submersible ☐ Cylinder ☐ Other _____
Depth to pump bowls, cylinder, jet, etc. 295 ft.

14) WELL TESTS:
Type Test: ☒ Pump ☐ Bailer ☐ Jetted ☐ Estimated
Yield: 107 gpm with 16 ft. drawdown after 36 hrs.

15) WATER QUALITY:
Did you knowingly penetrate any strata which contained undesirable constituents?
☐ Yes ☒ No If yes, submit "REPORT OF UNDESIRABLE WATER"
Type of water? _____ Depth of strata _____
Was a chemical analysis made? ☒ Yes ☐ No

I hereby certify that this well was drilled by me (or under my supervision) and that each and all of the statements herein are true to the best of my knowledge and belief. I understand that failure to complete items 1 thru 15 will result in the log(s) being returned for completion and resubmittal.

COMPANY NAME J. Swinehart Co., Inc (Type or print) WELL DRILLER'S LICENSE NO. 229

ADDRESS 7524 N. Freeway (Street or RFD) Houston, Texas 77037 (City) (State) (Zip)

(Signed) _____ (Licensed Well Driller) (Signed) _____ (Registered Driller Trainee)

Please attach electric log, chemical analysis, and other pertinent information, if available.

For TWC use only: Well No. 62-05-4 Located on map _____

WWD-012 (Rev. 05-18-90)

TEXAS WATER COMMISSION COPY

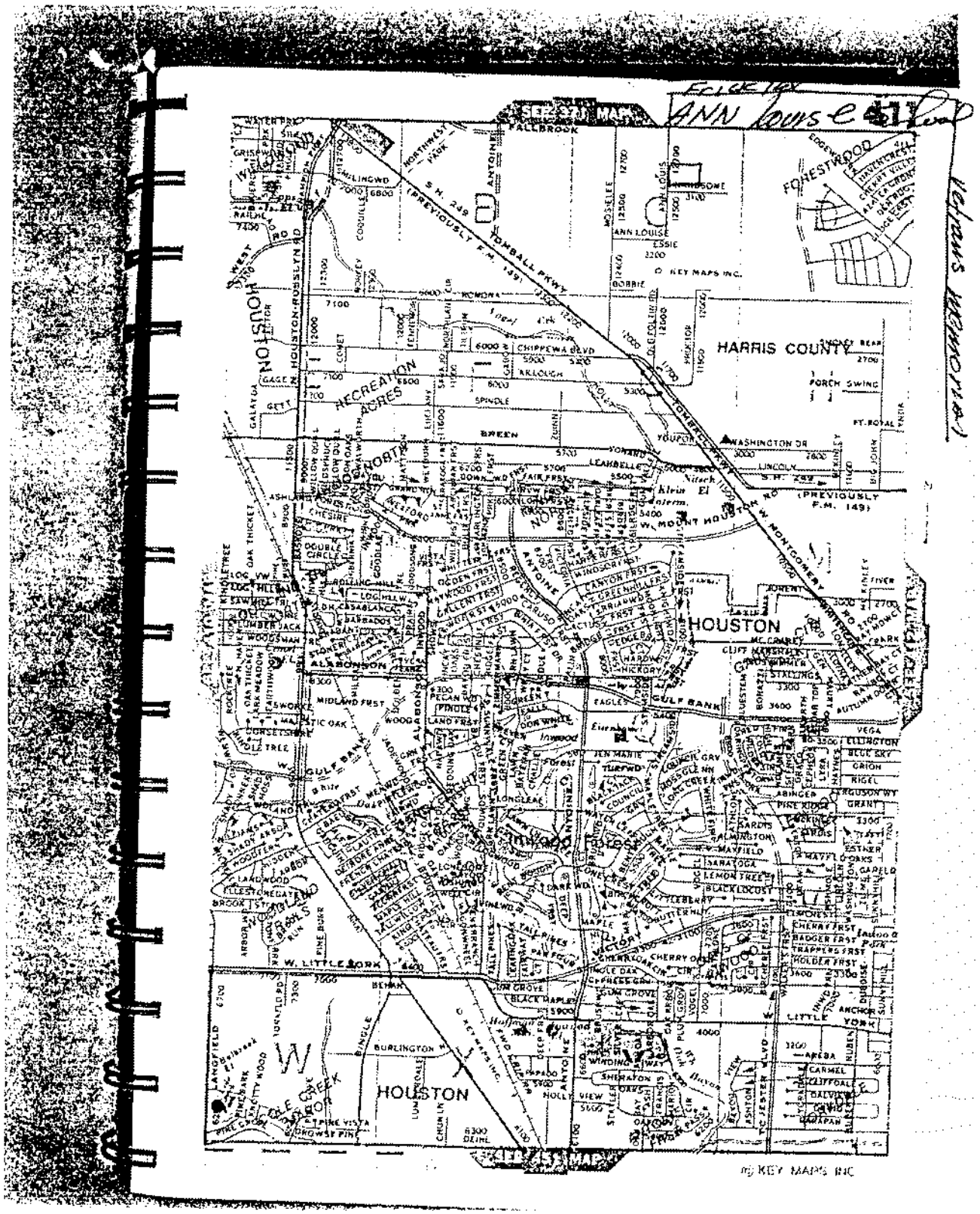

ANN Louise
Veterans memorial
HARRIS COUNTY
HOUSTON
HOUSTON
HOUSTON
FORESTWOOD
RECREATION ACRES
Inwood Forest
KEY MAPS INC.

650614

Send original copy by certified mail to the Texas Water Development Board P. O. Box 12386 Austin, Texas 78711

State of Texas

WATER WELL REPORT

For TWDB use only
Well No. 65-[illegible]-[illegible]
Located on map yes
Received: 70
[illegible]

1) OWNER:
Person having well drilled T. J. Upchurch (Name) Address 1926 Aldine Meadow Hou Tex (Street or RFD) (City) (State)

Landowner T. J. Upchurch (Name) Address 1926 Aldine Meadow Houston Tex (Street or RFD) (City) (State)

2) LOCATION OF WELL:
County Harris, 16 miles in N (N.E., S.W., etc.) direction from Houston (Town)

Locate by sketch map showing landmarks, roads, creeks, hiway number, etc.*



(Use reverse side if necessary)

or

Give legal location with distances and directions from adjacent sections or survey lines.

Labor _____ League _____

Block _____ Survey _____

Abstract No. _____

(NW¼ NE¼ SW¼ SE¼) of Section _____

3) TYPE OF WORK (Check): New Well ✓ Deepening Reconditioning Plugging

4) PROPOSED USE (Check): Domestic ✓ Industrial Municipal Irrigation Test Well Other

5) TYPE OF WELL (Check): Rotary ✓ Driven Dug Cable Jetted Bored

6) WELL LOG:
Diameter of hole 6½ in. Depth drilled 288 ft. Depth of completed well 288 ft. Date drilled 8-20-70

All measurements made from 1 ft. above ground level.

From (ft.)	To (ft.)	Description and color of formation material
0	30	Clay
30	42	Clay
42	46	Sand Red
46	92	Clay
92	136	sand
136	180	clay
180	220	sand
220	240	Clay
240	260	Clay
260	288	sand white coarse

(Use reverse side if necessary)

9) Casing:
Type: Old ✓New Steel Plastic Other

Cemented from 0 ft. to 273 ft.

Diameter (inches)	Setting From (ft.)	Setting To (ft.)	Gage
4	0	273	

10) SCREEN:
Type stainless Steel Underbar

Perforated Slotted

Diameter (inches)	Setting From (ft.)	Setting To (ft.)	Slot Size
2½	278	288	.012

7) COMPLETION (Check):
Straight wall Gravel packed Other
Under reamed Open Hole Lead seal

8) WATER LEVEL:
Static level 150 ft. below land surface Date 8-20-70
Artesian pressure _____ lbs. per square inch Date _____
Depth to pump bowls, cylinder, jet, etc., 190 ft. below land surface.

11) WELL TESTS:
Was a pump test made? Yes ✓No If yes, by whom?
Yield: _____ gpm with _____ ft. drawdown after _____ hrs.
Bailer test _____ gpm with _____ ft. drawdown after _____ hrs.
Artesian flow _____ gpm
Temperature of water _____

12) WATER QUALITY:
Was a chemical analysis made? Yes ✓No
Did any strata contain undesirable water? Yes No
Type of water? _____ depth of strata _____

I hereby certify that this well was drilled by me (or under my supervision) and that each and all of the statements herein are true to the best of my knowledge and belief.

NAME Alvin R. Hendon (Type or Print) Water Well Drillers Registration No. 334

ADDRESS 14605 Reeveston (Street or RFD) Houston (City) Texas (State) 77039

(Signed) A R Hendon (Water Well Driller) H+H Water Well Drilling (Company Name)

Please attach electric log, chemical analysis, and other pertinent information, if available.

*Additional instructions on reverse side.

TWDBE-GW-33

STATE OF TEXAS WELL REPORT for Tracking #522577

Owner:	**Geotest Engineering Inc**	Owner Well #:	**GBD2-1P**
Address:	**5600 Bintliff Dr Houston, TX 77036**	Grid #:	**65-06-4**
Well Location:	**1913 Aldine Meadows Rd Houston, TX 77032**	Latitude:	**29° 56' 12.5" N**
		Longitude:	**095° 21' 30.2" W**
Well County:	**Harris**	Elevation:	**No Data**

****This well has been plugged**** **Plugging Report Tracking #190497**

Type of Work: **New Well** Proposed Use: **Piezometer**

Drilling Start Date: **9/28/2018** Drilling End Date: **9/28/2018**

	Diameter (in.)	*Top Depth (ft.)*	*Bottom Depth (ft.)*
Borehole:	**4**	**0**	**30**

Drilling Method: **Mud (Hydraulic) Rotary**

Borehole Completion: **Filter Packed**

	Top Depth (ft.)	*Bottom Depth (ft.)*	*Filter Material*	*Size*
Filter Pack Intervals:	**5**	**25**	**Sand**	**16/30**

	Top Depth (ft.)	*Bottom Depth (ft.)*	*Description (number of sacks & material)*
Annular Seal Data:	**0**	**2**	**Grout 1 Bags/Sacks**
	2	**5**	**Bentonite 1 Bags/Sacks**

Seal Method: **Poured**

Sealed By: **Driller**

Distance to Property Line (ft.): **No Data**

Distance to Septic Field or other concentrated contamination (ft.): **No Data**

Distance to Septic Tank (ft.): **No Data**

Method of Verification: **No Data**

Surface Completion: **No Data**

Water Level: **No Data**

Packers: **No Data**

Type of Pump: **No Data**

Well Tests: **No Test Data Specified**

	Strata Depth (ft.)	Water Type
Water Quality:	**No Data**	**No Data**

Chemical Analysis Made: **No**

Did the driller knowingly penetrate any strata which contained injurious constituents?: **No**

Certification Data: The driller certified that the driller drilled this well (or the well was drilled under the driller's direct supervision) and that each and all of the statements herein are true and correct. The driller understood that failure to complete the required items will result in the report(s) being returned for completion and resubmittal.

Company Information: **Envirotech Drilling Services LLC**

PO BOX 19064
Houston, TX 77224

Driller Name: **Jaime Vasquez** License Number: **58171**

Comments: **No Data**

Lithology:
DESCRIPTION & COLOR OF FORMATION MATERIAL

Top (ft.)	Bottom (ft.)	Description
0	30	Dirt

Casing:
BLANK PIPE & WELL SCREEN DATA

Dia (in.)	Type	Material	Sch./Gage	Top (ft.)	Bottom (ft.)
2	Riser	New Plastic (PVC)	40	0	20
2	Screen	New Plastic (PVC)	40 0.010	20	30

IMPORTANT NOTICE FOR PERSONS HAVING WELLS DRILLED CONCERNING CONFIDENTIALITY

TEX. OCC. CODE Title 12, Chapter 1901.251, authorizes the owner (owner or the person for whom the well was drilled) to keep information in Well Reports confidential. The Department shall hold the contents of the well log confidential and not a matter of public record if it receives, by certified mail, a written request to do so from the owner.

Please include the report's Tracking Number on your written request.

Texas Department of Licensing and Regulation
P.O. Box 12157
Austin, TX 78711
(512) 334-5540

Send original copy by certified mail to the Texas Department of Water Resources P. O. Box 13087 Austin, Texas 78711

State of Texas
WATER WELL REPORT

ATTENTION OWNER: *Confidentiality Privilege Notice on Reverse Side*

For TDWR use only
Well No. 65-05-9KKK
Located on map Yes
Received: C.F.S.

1) OWNER Craig Mechanical (Name) Address 439 E. Helms (Street or RFD) Houston, Texas 77037 (City) (State) (Zip)

2) LOCATION OF WELL: County Harris (20) miles in _____ (N.E., S.W., etc.) direction from _____ (Town)

Driller must complete the legal description to the right with distance and direction from two intersecting section or survey lines, or he must locate and identify the well on an official Quarter- or Half-Scale Texas County General Highway Map and attach the map to this form.

☐ Legal description:
Section No. _____ Block No. _____ Township _____
Abstract No. _____ Survey Name _____
Distance and direction from two intersecting section or survey lines _____

☐ See attached map. map on 65-31-8G

3) TYPE OF WORK (Check): ☐ New Well ☐ Deepening ☐ Reconditioning ☐ Plugging

4) PROPOSED USE (Check): ☐ Domestic ☐ Industrial ☐ Public Supply ☐ Irrigation ☐ Test Well ☐ Other _____

5) DRILLING METHOD (Check): ☒ Mud Rotary ☐ Air Hammer ☐ Driven ☐ Bored ☐ Air Rotary ☐ Cable Tool ☐ Jetted ☐ Other _____

6) WELL LOG:

Date drilled 11-5-80

DIAMETER OF HOLE

Dia. (in.)	From (ft.)	To (ft.)
4 3/4"	Surface	341
3 3/4"	"	328'

7) BOREHOLE COMPLETION: ☐ Open Hole ☐ Straight Wall ☐ Underreamed ☐ Gravel Packed ☐ Other Two-String

If Gravel Packed give interval ... from _____ ft. to _____ ft.

From (ft.)	To (ft.)	Description and color of formation material
0	2	Surface
2	7	Gray clay
7	13	Yellow clay
13	41	Sand
41	42	Rock Streaks
42	48	Sand
48	104	Red and yellow clay
104	110	Sand
110	139	Red and gray clay
139	173	Sand
173	178	Red and gray clay
178	181	Sand and rock streaks
181	205	Red and gray clay
205	223	Sand 10 ga.
223	224	Rock
224	235	Sand 10 ga.
235	242	RED and yellow clay
242	247	Sand
247	250	Red and yellow clay
250	257	Sand
257	281	Red and gray clay
281	285	Sand 8 ga.
285	314	Red and gray clay
314	341	Sand 16 ga.

RECEIVED
MAR 26 1982
(Use reverse side if necessary)

8) CASING, BLANK PIPE, AND WELL SCREEN DATA:

Dia. (in.)	New or Used	Steel, Plastic, etc. Perf., Slotted, etc. Screen Mgf., if commercial	Setting (ft.) From	Setting (ft.) To	Gage Casing Screen
4"	N	SCH 40 PVC Casing	+18'	328'	
2 1/2	N	Well Supplies, Inc.			
		UOP Screen	328'	318'	16ga.
2 1/2	N	SCH 80 PVC Blank			
		Liner	318	308'	

CEMENTING DATA
Cemented from 328' ft. to 160' ft.
Method used Pressure Cement
Cemented by Raymond Water Wells (Company or Individual)

9) WATER LEVEL:
Static level 235' ft. below land surface Date 11-5-80
Artesian flow _____ gpm. Date _____

10) PACKERS: Type "X" Depth 308'

11) TYPE PUMP: ☐ Turbine ☐ Jet ☒ Submersible ☐ Cylinder ☐ Other _____
Depth to pump bowls, cylinder, jet, etc., 294' ft.

12) WELL TESTS: ☐ Type Test: ☐ Pump ☐ Bailer ☐ Jetted ☒ Estimated
Yield: 10 gpm with 5 ft. drawdown after _____ hrs.

13) WATER QUALITY:
Did you knowingly penetrate any strata which contained undesirable water? ☐ Yes ☒ No
If yes, submit "REPORT OF UNDESIRABLE WATER"
Type of water? _____ Depth of strata _____
Was a chemical analysis made? ☐ Yes ☐ No

I hereby certify that this well was drilled by me (or under my supervision) and that each and all of the statements herein are true to the best of my knowledge and belief.

NAME C.P. Raymond, Jr. (Type or Print) Water Well Drillers Registration No. 774

ADDRESS 10011 Airline Drive (Street or RFD) Houston, Texas 77037 (City) (State) (Zip)

(Signed) C.P. Raymond Jr. (Water Well Driller) Raymond Water Wells (Company Name)

Please attach electric log, chemical analysis, and other pertinent information, if available.

4820112779

TDWR-0392 (Rev. 1-12-79)

DEPARTMENT OF WATER RESOURCES COPY

Send original copy by certified mail to the Texas Department of Water Resources P. O. Box 13087 Austin, Texas 78711

State of Texas
WATER WELL REPORT

ATTENTION OWNER: *Confidentiality Privilege Notice on Reverse Side*

Texas Water Well Drillers Board P. O. Box 13087 Austin, Texas 78711

1) OWNER Tiger Properties (Name) Address 300 W. Helms (Street or RFD) Houston, Tx. (City) (State) 77037 (Zip)

2) LOCATION OF WELL: County Harris miles in _____ (N.E., S.W., etc.) direction from _____ (Town)

Driller must complete the legal description to the right with distance and direction from two intersecting section or survey lines, or he must locate and identify the well on an official Quarter- or Half-Scale Texas County General Highway Map and attach the map to this form.

☐ Legal description
Section No. _____ Block No. _____ Township _____
Abstract No. _____ Survey Name _____
Distance and direction from two intersecting section or survey lines _____

☐ See attached map

3) TYPE OF WORK (Check): ☒ New Well ☐ Deepening ☐ Reconditioning ☐ Plugging

4) PROPOSED USE (Check): ☒ Domestic ☐ Industrial ☐ Public Supply ☐ Irrigation ☐ Test Well ☐ Other _____

5) DRILLING METHOD (Check): ☒ Mud Rotary ☐ Air Hammer ☐ Driven ☐ Bored ☐ Air Rotary ☐ Cable Tool ☐ Jetted ☐ Other _____

6) WELL LOG:

Date drilled 6-25-83

DIAMETER OF HOLE Dia. (in.)	From (ft.)	To (ft.)
4 3/4	Surface	380'
7 3/4	"	350'

7) BOREHOLE COMPLETION: ☐ Open Hole ☐ Straight Well ☐ Underreamed ☐ Gravel Packed ☒ Other Two-String
If Gravel Packed give interval . . . from _____ ft. to _____ ft.

From (ft.)	To (ft.)	Description and color of formation material
0	20	red gray clay
20	40	red gray clay
40	60	sand red clay
60	80	red gray clay
80	100	red gray clay
100	120	red gray clay
120	140	red gray clay
140	160	sand clay streaks
160	170	sand
170	180	red gray clay
180	200	red gray clay
200	210	red gray clay
210	220	sand
220	230	sand rock
230	240	red gray clay
240	260	red gray clay
260	280	sand clay streaks
280	290	sand
290	290	rock
290	300	red gray clay
300	320	red gray clay
320	332	sand
332	340	red gray clay
340	360	sand
360	380	sand 12 ga.

(Use reverse side if necessary)

8) CASING, BLANK PIPE, AND WELL SCREEN DATA:

Dia. (in.)	New or Used	Steel, Plastic, etc. Perf., Slotted, etc. Screen Mgf., if commercial	Setting (ft.) From	To	Gage Casing Screen
5"	N	ASTM F480, NSF pw/wc PVC Casing	+18"	350	
2½	N	Well Supplies, Inc. PVC Screen	380	360	12ga.
2½	N	SCH 80 PVC Blank	360	340	

CEMENTING DATA
Cemented from 350 ft. to Surface ft.
Method used Pressure Cement
Cemented by Raymond Water Wells (Company or Individual)

9) WATER LEVEL:
Static level 240 ft. below land surface Date _____
Artesian flow _____ gpm. Date _____

10) PACKERS: Type "K" Depth 340'

11) TYPE PUMP: ☐ Turbine ☐ Jet ☒ Submersible ☐ Cylinder ☐ Other _____
Depth to pump bowls, cylinder, jet, etc. 294 ft.

12) WELL TESTS: ☐ Type Test: ☐ Pump ☐ Bailer ☐ Jetted ☒ Estimated
Yield: 12 gpm with 2 ft. drawdown after 2 hrs.

13) WATER QUALITY:
Did you knowingly penetrate any strata which contained undesirable water? ☐ Yes ☒ No
If yes, submit "REPORT OF UNDESIRABLE WATER"
Type of water? _____ Depth of strata _____
Was a chemical analysis made? ☐ Yes ☒ No

RECEIVED
SEP - 1 1983
DEPT. OF WATER RESOURCES

I hereby certify that this well was drilled by me (or under my supervision) and that each and all of the statements herein are true to the best of my knowledge and belief.

COMPANY NAME RAYMOND WATER WELLS (Type or Print) Water Well Driller's License No. 774

ADDRESS 10011 Airline Drive (Street or RFD) (City) (State) (Zip)

(Signed) C. A. Raymond Jr. (Licensed Water Well Driller) (Signed) _____ (Registered Driller Trainee)

For TDWR use only
Well No. 65-05-8FF
Located on map Yes C.F.S.

Please attach electric log, chemical analysis, and other pertinent information, if available.

TDWR 0392 (Rev. 5-27-82)

DEPARTMENT OF WATER RESOURCES COPY

4820112395

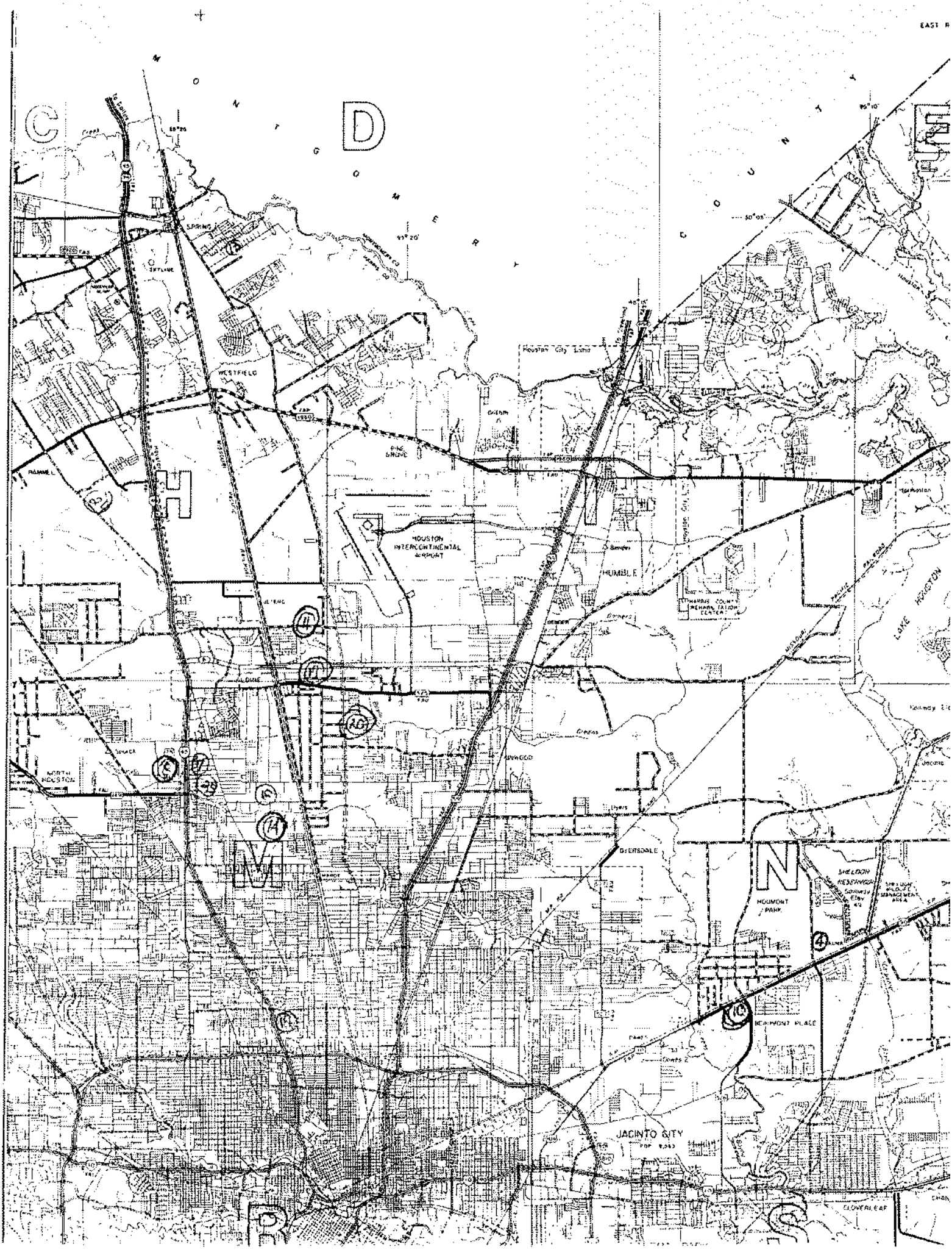

MONTGOMERY COUNTY
SPRING
WESTFIELD
PINE GROVE
HOUSTON INTERCONTINENTAL AIRPORT
HUMBLE
HARRIS COUNTY REHABILITATION CENTER
LAKE HOUSTON
NORTH HOUSTON
OYERSDALE
HOUMONT PARK
SHELDON RESERVOIR
BEAUMONT PLACE
JACINTO CITY
CLOVERLEAF

9H 9H

Send original copy by certified mail to the Texas Water Development Board P. O. Box 13087 Austin, Texas 78711

State of Texas

WATER WELL REPORT

For TWDB use only
Well No. 65-25-9H
Located on map
Received: '77

1) OWNER:
Person having well drilled Harry Bartkowiak (Name) Address 339 Hill Road (Street or RFD) Houston (City) Texas (State)

Landowner Same (Name) Address (Street or RFD) (City) (State)

2) LOCATION OF WELL:
County Harris, miles in (N.E., S.W., etc.) direction from (Town)

Locate by sketch map showing landmarks, roads, creeks, hiway number, etc.*

413 J

North

(Use reverse side if necessary)

or Give legal location with distances and directions from adjacent sections or survey lines.

Labor League

Block Survey

Abstract No.

(NW¼ NE¼ SW¼ SE¼) of Section

3) TYPE OF WORK (Check): New Well, Deepening, Reconditioning, Plugging

4) PROPOSED USE (Check): Domestic, Industrial, Municipal, Irrigation, Test Well, Other

5) TYPE OF WELL (Check): Rotary, Driven, Dug, Cable, Jetted, Bored

6) WELL LOG:
Diameter of hole 6 3/4 in. Depth drilled 328 ft. Depth of completed well 343 ft. Date drilled Jan. 1977

All measurements made from 0 ft. above ground level.

From (ft.)	To (ft.)	Description and color of formation material
0	18	Yellow clay
18	30	Sand
30	42	Red and yellow clay
		with rock streaks
42	85	Red and gray clay
85	99	Sand
99	138	Red and yellow clay
138	175	Sand
175	180	Blue clay
180	206	Sand
206	218	Red and gray clay

(Use reverse side if necessary)

9) Casing:
Type: Old, New, Steel, Plastic, Other
Cemented from 328 up ft. to ft.

Diameter (inches)	Setting From (ft.)	To (ft.)	Gage
4	1	328	40

10) SCREEN:
Type Wells Supplies Inc. Plastic wrapped
Perforated, Slotted

Diameter (inches)	Setting From (ft.)	To (ft.)	Slot Size
2"	333	343	14

7) COMPLETION (Check): Straight wall, Gravel packed, Other, Under reamed, Open Hole

8) WATER LEVEL:
Static level 215 ft. below land surface Date Jan. 1977
Artesian pressure lbs. per square inch Date
Depth to pump bowls, cylinder, jet, etc., 272 ft. below land surface.

11) WELL TESTS:
Was a pump test made? Yes, No If yes, by whom?
Yield: gpm with ft. drawdown after hrs.
Bailer test gpm with ft. drawdown after hrs.
Artesian flow gpm
Temperature of water

12) WATER QUALITY:
Was a chemical analysis made? Yes, No
Did any strata contain undesirable water? Yes, No
Type of water? depth of strata

I hereby certify that this well was drilled by me (or under my supervision) and that each and all of the statements herein are true to the best of my knowledge and belief.

NAME C.A. Raymond, Jr. Inc. (Type or Print) Water Well Drillers Registration No. TDL # 774

ADDRESS 10011 Arline Dr. (Street or RFD) Houston (City) Texas (State)

(Signed) C.A. Raymond Jr. (Water Well Driller) Raymond Water Well Drilling (Company Name)

Please attach electric log, chemical analysis, and other pertinent information, if available.

*Additional instructions on reverse side.

TWDBE-WD-R

48201129II

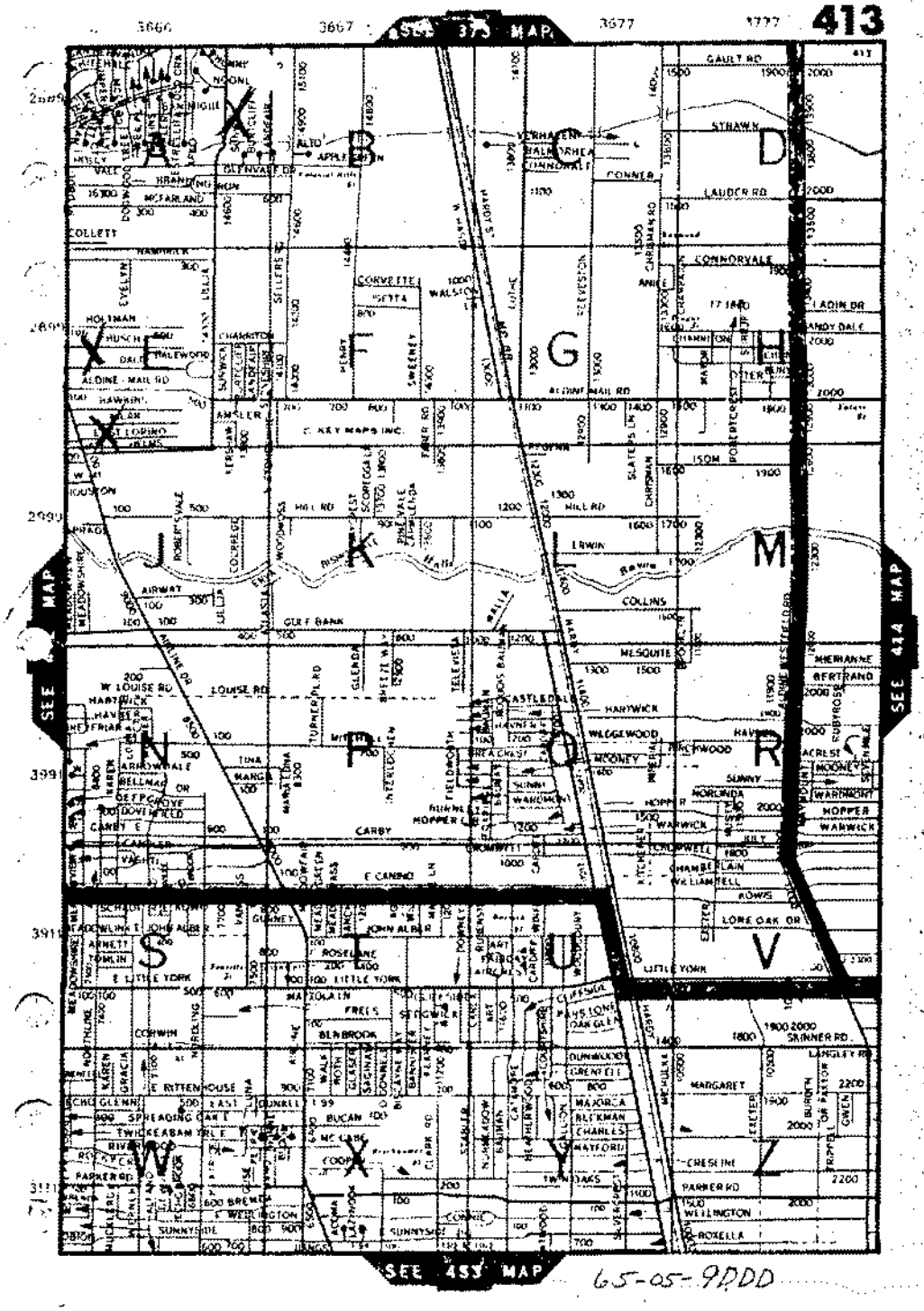
413
SEE 373 MAP
SEE 414 MAP
SEE 453 MAP
3666
3667
3677
3777
2899
2999
3991
3911
3111
A
B
C
D
E
F
G
H
J
K
L
M
N
P
Q
R
S
T
U
V
W
X
Y
Z
GAULT RD
STRAWN
LAUDER RD
CONNORVALE
LADIN DR
ALDINE MAIL RD
HILL RD
ERWIN
COLLINS
MESQUITE
HARTWICK
WEDGEWOOD
MOONEY
CARBY
E CANINO
LITTLE YORK
SKINNER RD
MARGARET
CRESLINE
PARKER RD
WELLINGTON
ROXELLA
SUNNYSIDE
LOUISE RD
GULF BANK
AIRWAY
COLLETT
HOLTMAN
CORVETTE
SETTA
WALSTON
CONNER
VERHAGEN
BALMORHEA
CONNORALE
C KEY MAPS INC.

65-05-9DDD

Texas Water Development Board (TWDB)
Groundwater Database (GWDB)
Well Information Report for State Well Number 65-05-911

GWDB Reports and Downloads

Well Basic Details

Scanned Documents

State Well Number	6505911
County	Harris
River Basin	San Jacinto
Groundwater Management Area	14
Regional Water Planning Area	H - Region H
Groundwater Conservation District	Harris-Galveston Subsidence District
Latitude (decimal degrees)	29.898056
Latitude (degrees minutes seconds)	29° 53' 53" N
Longitude (decimal degrees)	-95.393611
Longitude (degrees minutes seconds)	095° 23' 37" W
Coordinate Source	+/- 5 Seconds
Aquifer Code	112CHCT - Chicot Aquifer
Aquifer	Gulf Coast
Aquifer Pick Method	
Land Surface Elevation (feet above sea level)	81
Land Surface Elevation Method	Interpolated From Topo Map
Well Depth (feet below land surface)	160
Well Depth Source	Owner
Drilling Start Date	
Drilling End Date	0/0/1962
Drilling Method	
Borehole Completion	

Well Type	Withdrawal of Water
Well Use	Domestic
Water Level Observation	Miscellaneous Measurements
Water Quality Available	No
Pump	Jet
Pump Depth (feet below land surface)	
Power Type	Electric Motor
Annular Seal Method	
Surface Completion	
Owner	C A Lankford
Driller	A & L Pump and Well Service
Other Data Available	
Well Report Tracking Number	
Plugging Report Tracking Number	
U.S. Geological Survey Site Number	
Texas Commission on Environmental Quality Source Id	
Groundwater Conservation District Well Number	
Owner Well Number	
Other Well Number	
Previous State Well Number	
Reporting Agency	Texas Water Development Board
Created Date	8/21/2002
Last Update Date	8/21/2002

Remarks	TWDB R178

Casing

Diameter (in.)	Casing Type	Casing Material	Schedule	Gauge	Top Depth (ft.)	Bottom Depth (ft.)
2	Blank				0	154
2	Screen				154	160

Well Tests - No Data

Lithology - No Data

Annular Seal Range - No Data

Borehole - No Data

Plugged Back - No Data

Filter Pack - No Data

Packers - No Data

Water Level Measurements

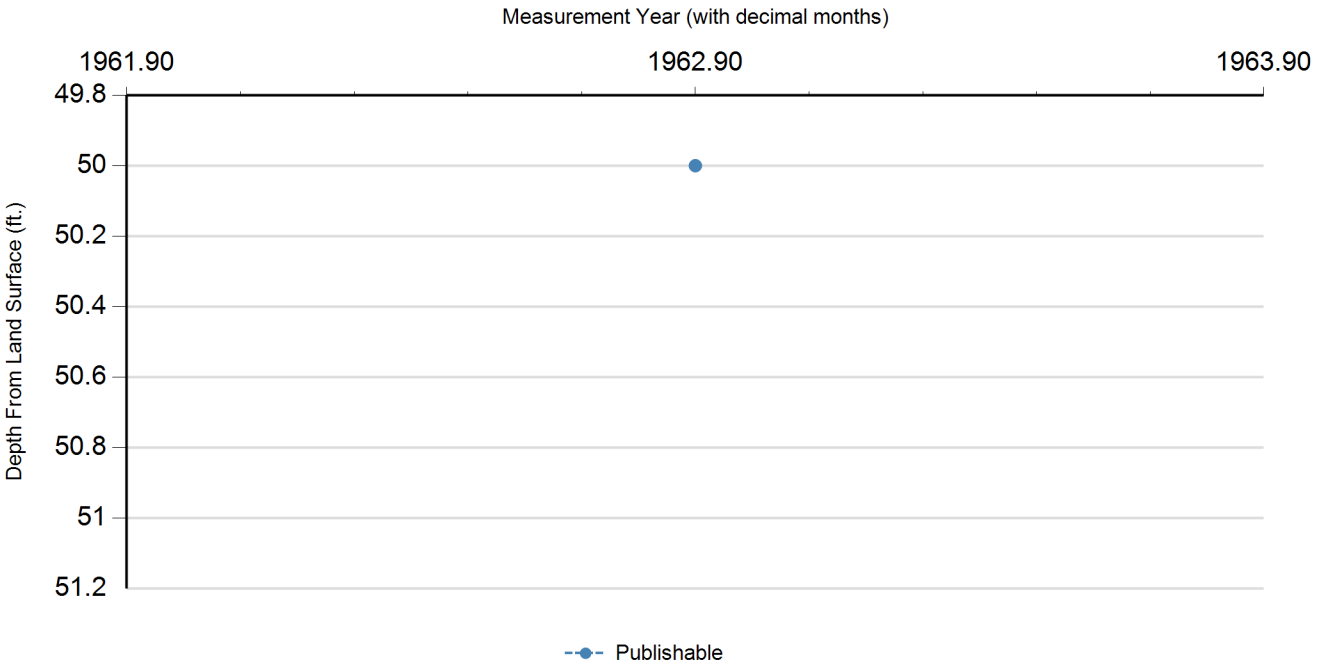

Status Code	Date	Time	Water Level (ft. below land surface)	Change value in ( ) indicates rise in level	Water Elevation (ft. above sea level)	Meas #	Measuring Agency	Method	Remark ID	Comments
P	10/0/1962		50		31	1	U.S. Geological Survey	Steel Tape		

Code Descriptions

Status Code	Status Description
P	Publishable

Water Quality Analysis - No Data Available

GWDB DISCLAIMER: Except where noted, all of the information provided in the Texas Water Development Board (TWDB) Groundwater Database (http://www.twdb.texas.gov/groundwater/data/gwdbrpt.asp) is believed to be accurate and reliable; however, the TWDB assumes no responsibility for any errors appearing in rules or otherwise. Further, TWDB assumes no responsibility for the use of the information provided. PLEASE NOTE that users of these data are responsible for checking the accuracy, completeness, currency and/or suitability of all information themselves. TWDB makes no guarantees or warranties as to the accuracy, completeness, currency, or suitability of the information provided via the Groundwater Database (GWDB). TWDB specifically disclaims any and all liability for any claims or damages that may result from providing GWDB data or the information it contains. For additional information or answers to questions concerning the TWDB GWDB, contact the Groundwater Data Team at GroundwaterData@twdb.texas.gov.

STATE OF TEXAS WELL REPORT for Tracking #275859

Owner:	**Victorino Reyes Rivera**	Owner Well #:	**No Data**
Address:	**420 E. Lorino Houston, TX 77037**	Grid #:	**65-05-9**
Well Location:	**420 E. Lorino Houston, TX 77037**	Latitude:	**29° 53' 55" N**
		Longitude:	**095° 23' 38" W**
Well County:	**Harris**	Elevation:	**No Data**
Type of Work:	**New Well**	Proposed Use:	**Domestic**

Drilling Start Date: **1/5/2012** Drilling End Date: **1/5/2012**

	Diameter (in.)	*Top Depth (ft.)*	*Bottom Depth (ft.)*
Borehole:	**5.5**	**0**	**50**

Drilling Method: **Mud (Hydraulic) Rotary**

Borehole Completion: **Filter Packed**

	Top Depth (ft.)	*Bottom Depth (ft.)*	*Filter Material*	*Size*
Filter Pack Intervals:	**40**	**50**	**Gravel**	**# 12**

	Top Depth (ft.)	*Bottom Depth (ft.)*	*Description (number of sacks & material)*
Annular Seal Data:	**0**	**10**	**5 Cement**
	10	**40**	**5 Bentonite**

Seal Method: **Pressure**

Sealed By: **Driller**

Distance to Property Line (ft.): **5**

Distance to Septic Field or other concentrated contamination (ft.): **50**

Distance to Septic Tank (ft.): **No Data**

Method of Verification: **Customer**

Surface Completion: **Surface Sleeve Installed**

Water Level: **13 ft.** below land surface on **2012-01-05** Measurement Method: **Unknown**

Packers: **None**

Type of Pump: **Jet** Pump Depth (ft.): **30**

Well Tests: **Jetted** **Yield: 6 GPM with 10 ft. drawdown after 2 hours**

	Strata Depth (ft.)	Water Type
Water Quality:	**No Data**	**Fresh**

Chemical Analysis Made: **No**

Did the driller knowingly penetrate any strata which contained injurious constituents?: **No**

Certification Data: The driller certified that the driller drilled this well (or the well was drilled under the driller's direct supervision) and that each and all of the statements herein are true and correct. The driller understood that failure to complete the required items will result in the report(s) being returned for completion and resubmittal.

Company Information: **Raymond Services, Inc.**

10011 Airline
Houston, TX 77037

Driller Name: **Zachary Proctor** License Number: **4577**

Comments: **No Data**

Lithology:
DESCRIPTION & COLOR OF FORMATION MATERIAL

Top (ft.)	Bottom (ft.)	Description
0	**10**	**Sand/Clay**
10	**18**	**Clay Yellow**
18	**28**	**Sand Brown # 6**
28	**40**	**Red Clay**
40	**50**	**Red Sand # 6**

Casing:
BLANK PIPE & WELL SCREEN DATA

Dia. (in.)	New/Used	Type	Setting From/To (ft.)
2	**New**	**PVC**	**Casing 0 - 40 SCH 40**
2	**New**	**PVC**	**Screen 40 - 50 # 6**

IMPORTANT NOTICE FOR PERSONS HAVING WELLS DRILLED CONCERNING CONFIDENTIALITY

TEX. OCC. CODE Title 12, Chapter 1901.251, authorizes the owner (owner or the person for whom the well was drilled) to keep information in Well Reports confidential. The Department shall hold the contents of the well log confidential and not a matter of public record if it receives, by certified mail, a written request to do so from the owner.

Please include the report's Tracking Number on your written request.

Texas Department of Licensing and Regulation
P.O. Box 12157
Austin, TX 78711
(512) 334-5540

Send original copy by certified mail to the Texas Department of Water Resources P. O. Box 13087 Austin, Texas 78711

State of Texas
WATER WELL REPORT

ATTENTION OWNER: *Confidentiality Privilege Notice on Reverse Side*

Texas Water Well Drillers Board P. O. Box 13087 Austin, Texas 78711

1) OWNER ASSOCIATED PROPERTY (Name) Address 520 E. LORINO (Street or RFD) HOUSTON (City) TEXAS (State) (Zip)

2) LOCATION OF WELL: County HARRIS APP. 10 miles in NORTH (N.E., S.W., etc.) direction from HOUSTON (Town)

Driller must complete the legal description to the right with distance and direction from two intersecting section or survey lines, or he must locate and identify the well on an official Quarter- or Half-Scale Texas County General Highway Map and attach the map to this form.

☐ Legal description:
Section No. _____ Block No. _____ Township _____
Abstract No. _____ Survey Name _____
Distance and direction from two intersecting section or survey lines _____

☒ See attached map. 65-05-9LL

3) TYPE OF WORK (Check): ☒ New Well ☐ Deepening ☐ Reconditioning ☐ Plugging

4) PROPOSED USE (Check): ☒ Domestic ☐ Industrial ☐ Public Supply ☐ Irrigation ☐ Test Well ☐ Other _____

5) DRILLING METHOD (Check): ☒ Mud Rotary ☐ Air Hammer ☐ Driven ☐ Bored ☐ Air Rotary ☐ Cable Tool ☐ Jetted ☐ Other _____

6) WELL LOG:

Date drilled 6-15-84

DIAMETER OF HOLE Dia. (in.)	From (ft.)	To (ft.)
	Surface	
6.75	0	150 FT
4.75	150	160

From (ft.)	To (ft.)	Description and color of formation material
0	15	TOP SOIL
15	40	SAND
40	145	CLAY
145	160	SAND

(Use reverse side if necessary)

7) BOREHOLE COMPLETION: ☐ Open Hole ☐ Straight Wall ☐ Underreamed ☐ Gravel Packed ☒ Other 2 STRING
If Gravel Packed give interval ... from _____ ft. to _____ ft.

8) CASING, BLANK PIPE, AND WELL SCREEN DATA:

Dia. (in.)	New or Used	Steel, Plastic, etc. Perf., Slotted, etc. Screen Mgf., if commercial	Setting (ft.) From	To	Gage Casing Screen
4	N	PLASTIC	0	150	
2½	N	SLOTTED PLASTIC	150	160	12

CEMENTING DATA
Cemented from 0 ft. to 150 ft.
Method used PRESSURE
Cemented by Michael L. McClung (Company or Individual)

9) WATER LEVEL:
Static level 105 ft. below land surface Date 6-15-84
Artesian flow _____ gpm. Date _____

10) PACKERS: Type Depth
RUBBER 145 FT.

11) TYPE PUMP: ☐ Turbine ☐ Jet ☒ Submersible ☐ Cylinder ☐ Other _____
Depth to pump bowls, cylinder, jet, etc., 120 ft.

12) WELL TESTS: ☐ Type Test: ☐ Pump ☐ Bailer ☐ Jetted ☐ Estimated
Yield: NONE gpm with _____ ft. drawdown after _____ hrs.

13) WATER QUALITY:
Did you knowingly penetrate any strata which contained undesirable water? ☐ Yes ☒ No
If yes, submit "REPORT OF UNDESIRABLE WATER"
Type of water? _____ Depth of strata _____
Was a chemical analysis made? ☐ Yes ☒ No

RECEIVED
SEP 11 1984
DEPT. OF WATER RESOURCES

I hereby certify that this well was drilled by me (or under my supervision) and that each and all of the statements herein are true to the best of my knowledge and belief.

COMPANY NAME M & N WELL SERV (Type or Print) Water Well Driller's License No. 2215

ADDRESS 4602 ELLA BLVD (Street or RFD) HOUSTON (City) TEXAS (State) 77018 (Zip)

(Signed) Michael L. McClung (Licensed Water Well Driller) (Signed) _____ (Registered Driller Trainee)

Please attach electric log, chemical analysis, and other pertinent information, if available.

For TDWR use only
Well No. 65-05-9LL
Located on map yes MM
Dup.

TDWR-0392 (Rev. 5-27-82)

DEPARTMENT OF WATER RESOURCES COPY

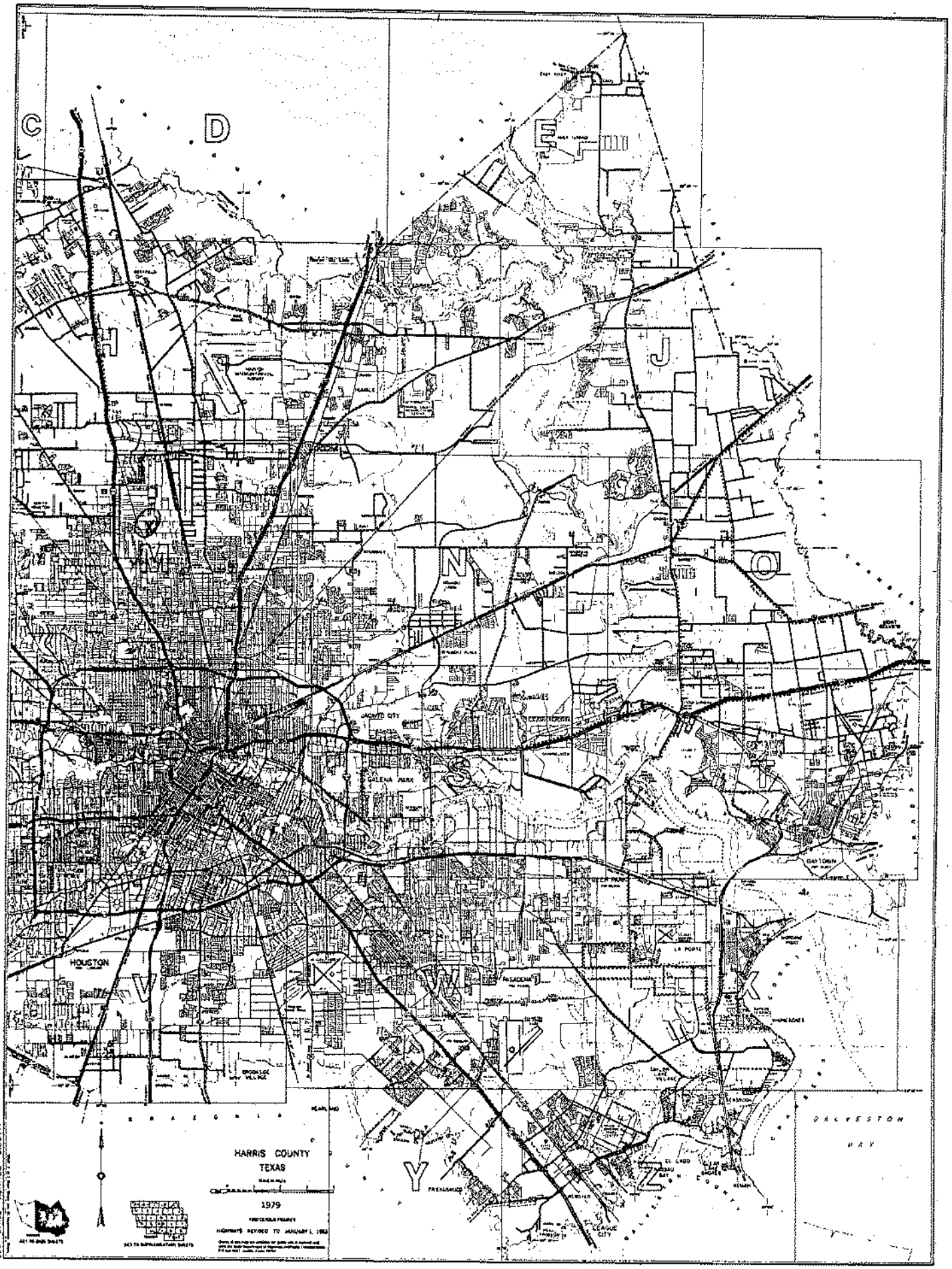

HARRIS COUNTY TEXAS 102

Send or... copy by certified mail to: **Texas Water Commission, P.O. Box 13087, Austin, Texas 78711** *Please use black ink.*

ATTENTION OWNER: *Confidentiality Privilege Notice on Reverse Side*

State of Texas WELL REPORT

(17)

Texas Water Well Drillers Board
P.O. Box 13087
Austin, Texas 78711

1) **OWNER** W.D. Morris (Mr. Capes) (Name) **ADDRESS** 318 E. Helms (Street or RFD) (City) (State) (Zip)

2) **LOCATION OF WELL:** 318 E Helms
County Harris . ____ miles in ____ (NE, SW, etc.) direction from ____ (Town)

Driller must complete the legal description below with distance and direction from two intersecting section or survey lines, or he must locate and identify the well on an official Quarter- or Half-Scale Texas County General Highway Map and attach the map to this form.

☐ **LEGAL DESCRIPTION:**
Section No. ____ Block No. ____ Township ____ Abstract No. ____ Survey Name ____
Distance and direction from two intersecting section or survey lines ____

☒ **SEE ATTACHED MAP**

3) **TYPE OF WORK (Check):**
☒ New Well ☐ Deepening ☐ Reconditioning ☐ Plugging

4) **PROPOSED USE (Check):**
☒ Domestic ☐ Industrial ☐ Monitor ☐ Public Supply ☐ Irrigation ☐ Test Well ☐ Injection ☐ De-Watering

5) **DRILLING METHOD (Check):**
☒ Mud Rotary ☐ Air Hammer ☐ Jetted ☐ Bored ☐ Driven ☐ Air Rotary ☐ Cable Tool ☐ Other ____

6) **WELL LOG:**
Date Drilling: Started 6-16 1989 Completed 6-19 1989

DIAMETER OF HOLE		
Dia. (in.)	From (ft.)	To (ft.)
6 3/4	Surface	345'

7) **BOREHOLE COMPLETION:**
☐ Open Hole ☒ Straight Wall ☐ Underreamed ☐ Gravel Packed ☐ Other ____
If Gravel Packed give interval . . . from ____ ft. to ____ ft.

From (ft.)	To (ft.)	Description and color of formation material
0'	16'	Topsoil & Clay
16'	51'	Surface Sand
51'	118'	Clay
118'	170'	Sand
170'	225'	Clay
225'	238'	Sand
238'	255'	Clay
255'	277'	Sand
277'	280'	Clay
280'	295'	Sand

(Use reverse side if necessary)

8) **CASING, BLANK PIPE, AND WELL SCREEN DATA:**

Dia. (in.)	New or Used	Steel, Plastic, etc. Perf., Slotted, etc. Screen Mfg., if commercial	Setting (ft.) From	Setting (ft.) To	Gage Casing Screen
4"	N	PVC	0'	329'	
2"	N	galvanized	329'	335'	
2"	N	PVC	335'	345'	.014

9) **CEMENTING DATA** (Rule 287.44(1))
Cemented from 0' ft. to 15' ft. No. of Sacks Used ____
285' ft. to 335' ft. No. of Sacks Used ____
Method used Halliburton
Cemented by Bussell & Son, Inc

10) **SURFACE COMPLETION**
☐ Specified Surface Slab Installed (Rule 287.44(2)(A))
☐ Pitless Adapter Used (Rule 287.44(3)(B))
☒ Approved Alternative Procedure Used (Rule 287.71)

11) **WATER LEVEL:**
Static level 243' ft. below land surface Date 6-19-89
Artesian flow ____ gpm. Date ____

12) **PACKERS:** Type ____ Depth ____

13) **TYPE PUMP:**
☐ Turbine ☐ Jet ☒ Submersible ☐ Cylinder ☐ Other ____
Depth to pump bowls, cylinder, jet, etc., ____ ft.

14) **WELL TESTS:**
Type Test: ☐ Pump ☐ Bailer ☒ Jetted ☒ Estimated
Yield: ____ gpm with ____ ft. drawdown after ____ hrs.

15) **WATER QUALITY:**
Did the drilling penetrate any strata which contained undesirable constituents?
☐ Yes ☒ No If yes, submit "REPORT OF UNDESIRABLE WATER"
Type of water? ____ Depth of strata ____
Was a chemical analysis made? ☐ Yes ☒ No

I hereby certify that this well was drilled by me (or under my supervision) and that each and all of the statements herein are true to the best of my knowledge and belief. I understand that failure to complete items 1 thru 15 will result in the log(s) being returned for completion and resubmittal.

COMPANY NAME Bussell & Son, Inc. (Type or print) WELL DRILLER'S LICENSE NO. 2035

ADDRESS P.O. Box 874 (Street or RFD) Tomball (City) TX (State) 77375 (Zip)

(Signed) Craig Bussell (Licensed Well Driller) (Signed) ____ (Registered Driller Trainee)

Please attach electric log, chemical analysis, and other pertinent information, if available.

For TWC use only: Well No. 65-05-8 Located on map ____

WWD-012 (Rev. 09-21-88)

TEXAS WATER COMMISSION COPY

4820112416

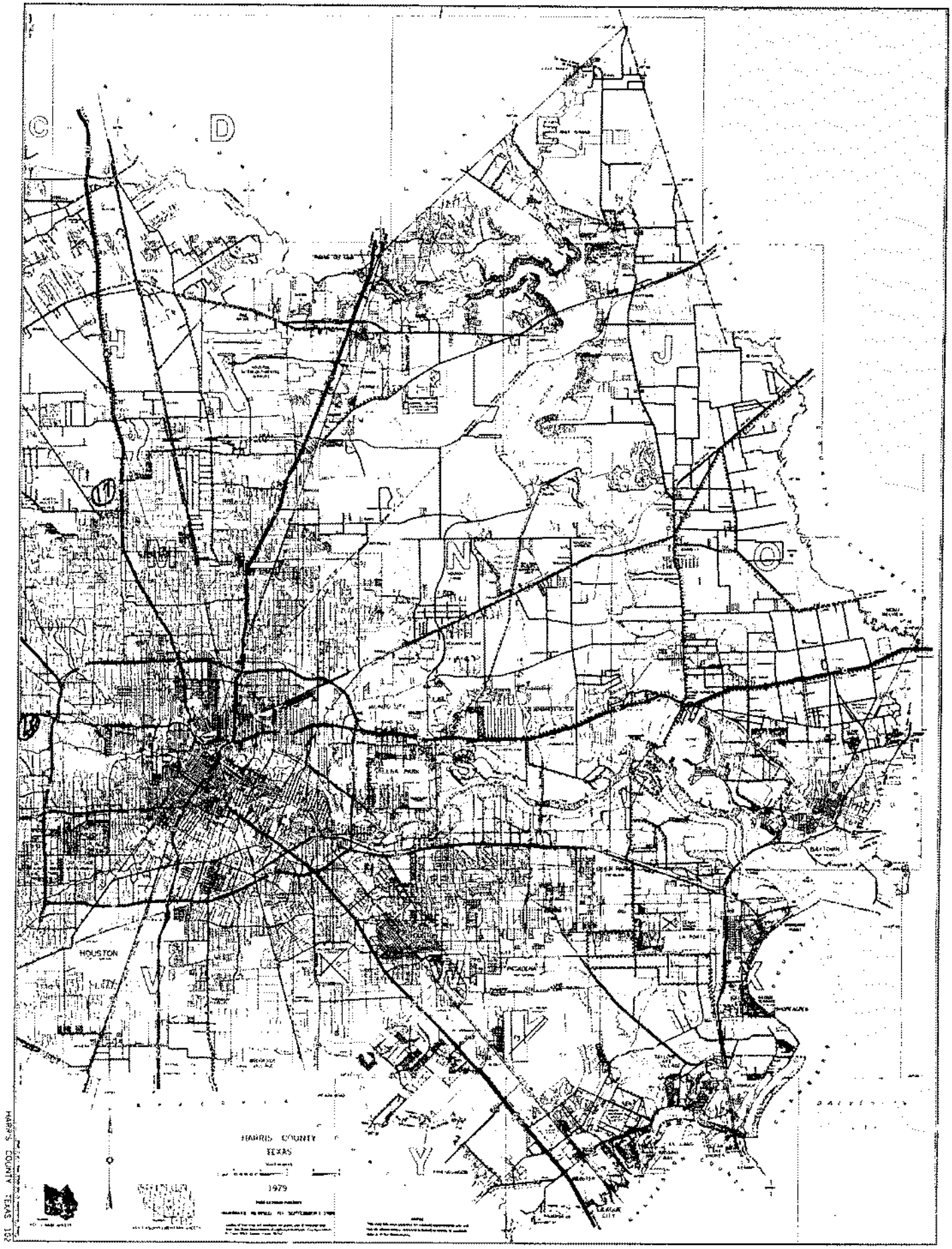
HOUSTON
HARRIS COUNTY
TEXAS
1979

Send original copy by certified mail to: TNRCC, P.O. Box 13087, Austin, TX 78711-3087

Please use black ink.

ATTENTION OWNER: *Confidentiality Privilege Notice on Reverse Side*

State of Texas WELL REPORT

Texas Water Well Drillers Advisory Council
P.O. Box 13087
Austin, TX 78711-3087
512-239-0538

1) **OWNER** C. Harrell (Name) **ADDRESS** 306 E. Helms (Street or RFD) Houston (City) TX (State) 77037 (Zip)

2) **ADDRESS OF WELL** County Harris (Street or RFD) same (City) (State) (Zip) **GRID #** 65-05-9

3) **TYPE OF WORK (Check):** [X] New Well [ ] Deepening [ ] Reconditioning [ ] Plugging

4) **PROPOSED USE (Check):** [ ] Monitor [ ] Environmental Soil Boring [X] Domestic [ ] Industrial [ ] Irrigation [ ] Injection [ ] Public Supply [ ] De-watering [ ] Testwell
If Public Supply well, were plans submitted to the TNRCC? [ ] Yes [ ] No

5)

6) **WELL LOG:** Date Drilling: Started 12-9 19 96 Completed 12-9 19 96

DIAMETER OF HOLE

Dia. (in.)	From (ft.)	To (ft.)
4	Surface	52

7) **DRILLING METHOD (Check):** [ ] Driven [ ] Air Rotary [X] Mud Rotary [ ] Bored [ ] Air Hammer [ ] Cable Tool [ ] Jetted [ ] Other

From (ft.)	To (ft.)	Description and color of formation material
0	17	Clay
17	52	White sand

(Use reverse side if necessary)

8) **Borehole Completion (Check):** [ ] Open Hole [ ] Straight Wall [ ] Undereamed [X] Gravel Packed [ ] Other
If Gravel Packed give interval ... from ____ ft. to ____ ft.

CASING, BLANK PIPE, AND WELL SCREEN DATA:

Dia. (in.)	New or Used	Steel, Plastic, etc. Perf., Slotted, etc. Screen Mfg., if commercial	Setting (ft.) From	Setting (ft.) To	Gage Casing Screen
2	N	Plastic	0	42	SCH 40
2	N	Plastic Slotted	42	52	.006 GA

9) **CEMENTING DATA** (Rule 338.44(1))
Cemented from 0 ft. to 42 ft. No. of sacks used 10
____ ft. to ____ ft. No. of sacks used ____
Method used Pressure
Cemented by Raymond Services
Distance to septic system field lines 108 ft.
Method of verification of above distance Customer

10) **SURFACE COMPLETION**
[ ] Specified Surface Slab Installed (Rule 338.44(2)(A))
[X] Specified Steel Sleeve Installed (Rule 338.44(3)(A))
[ ] Pitless Adapter Used (Rule 338.44(3)(b))
[ ] Approved Alternative Procedure Used (Rule 338.71)

11) **WATER LEVEL:**
Static level 7 ft. below land surface Date 12-9-96
Artesian flow ____ gpm. Date ____

13) **TYPE PUMP:**
[ ] Turbine [X] Jet [ ] Submersible [ ] Cylinder
[ ] Other
Depth to pump bowls, cylinder, jet, etc. ____ ft.

14) **WELL TESTS:**
Type test [ ] Pump [ ] Bailer [X] Jetted [ ] Estimated
Yield: ____ gpm with ____ ft. drawdown after ____ hrs.

15) **WATER QUALITY:**
Did you knowingly penetrate any strata which contained undesirable constituents?
[ ] Yes [X] No If yes, submit "REPORT OF UNDESIRABLE WATER"
Type of water? ____ Depth of strata ____
Was a chemical analysis made? [ ] Yes [ ] No

12) **PACKERS:**

Type	Depth
NONE	

RECEIVED
JUN 1997
TEXAS NATURAL RESOURCE CONSERVATION COMMISSION

I hereby certify that this well was drilled by me (or under my supervision) and that each and all of the statements herein are true to the best of my knowledge and belief. I understand that failure to complete items 1 thru 15 will result in the log(s) being returned for completion and resubmittal.

COMPANY NAME Raymond Services (Type or print) **WELL DRILLER'S LICENSE NO.** 4577

ADDRESS 10011 Aireline Dr. (Street or RFD) Houston (City) TX (State) 77037 (Zip)

(Signed) [signature] (Licensed Well Driller) (Signed) ____ (Registered Driller Trainee)

Please attach electric log, chemical analysis, and other pertinent information, if available.

TNRCC 0160 (Rev. 10-01-93)

4820113019

Shell Log #11 ✓

Send original copy by certified mail to the Texas Department of Water Resources P. O. Box 13087 Austin, Texas 78711

State of Texas
WATER WELL REPORT

ATTENTION OWNER: *Confidentiality Privilege Notice on Reverse Side*

For TDWR use only
Well No. 65-05-911L
Located on map Yes
Received: Aug

1) OWNER Mr. A. H. Jones (Name) Address 425 Hill Rd. (Street or RFD) Hale (City) Tx. (State) 77039 (Zip)

2) LOCATION OF WELL: 425 Hill Rd.
County Harris 1/2 miles in N. (N.E., S.W., etc.) direction from Houston (Town)

☐ Legal description:

Driller must complete the legal description to the right with distance and direction from two intersecting section or survey lines, or he must locate and identify the well on an official Quarter- or Half-Scale Texas County General Highway Map and attach the map to this form.

Section No. _____ Block No. _____ Township _____
Abstract No. _____ Survey Name _____
Distance and direction from two intersecting section or survey lines _____

☒ See attached map. ON 65-14-90

3) TYPE OF WORK (Check):
☑ New Well ☐ Deepening ☐ Reconditioning ☐ Plugging

4) PROPOSED USE (Check):
☑ Domestic ☐ Industrial ☐ Public Supply ☐ Irrigation ☐ Test Well ☐ Other _____

5) DRILLING METHOD (Check):
☑ Mud Rotary ☐ Air Hammer ☐ Driven ☐ Bored ☐ Air Rotary ☐ Cable Tool ☐ Jetted ☐ Other _____

6) WELL LOG:

Date drilled Aug. 4, 1980

DIAMETER OF HOLE Dia. (in.)	From (ft.)	To (ft.)
6½"	Surface	239

7) BOREHOLE COMPLETION:
☐ Open Hole ☑ Straight Wall ☐ Underreamed
☐ Gravel Packed ☐ Other _____
If Gravel Packed give interval . . . from _____ ft. to _____ ft.

From (ft.)	To (ft.)	Description and color of formation material
0	17	Clay
17	35	Sand
35	138	Clay
138	167	Sand
167	205	Clay
205	239	Sand

8) CASING, BLANK PIPE, AND WELL SCREEN DATA:

Dia. (in.)	New or Used	Steel, Plastic, etc. Perf., Slotted, etc. Screen Mgf., if commercial	Setting (ft.) From	Setting (ft.) To	Gage Casing Screen
4"	N	P.V.C	0	225	
2"	N	Plastic	227	237	.016

CEMENTING DATA
Cemented from 175 ft. to 225 ft.
Method used Halliburton
Cemented by B & S. (Company or Individual)

9) WATER LEVEL:
Static level 170 ft. below land surface Date Aug. 5, 1980
Artesian flow _____ gpm. Date _____

10) PACKERS: Type Depth

11) TYPE PUMP:
☐ Turbine ☐ Jet ☑ Submersible ☐ Cylinder
☐ Other _____
Depth to pump bowls, cylinder, jet, etc., 210 ft.

(Use reverse side if necessary)

13) WATER QUALITY:
Did you knowingly penetrate any strata which contained undesirable water? ☐ Yes ☑ No
If yes, submit "REPORT OF UNDESIRABLE WATER"
Type of water? _____ Depth of strata _____
Was a chemical analysis made? ☐ Yes ☑ No

12) WELL TESTS:
☐ Type Test: ☐ Pump ☐ Bailer ☑ Jetted ☑ Estimated
Yield: 16 gpm with 21 ft. drawdown after 2 hrs.

I hereby certify that this well was drilled by me (or under my supervision) and that each and all of the statements herein are true to the best of my knowledge and belief.

AUG 24 1982

NAME Tommy C. Bussell (Type or Print) Water Well Drillers Registration No. #707

ADDRESS 9939 N. Houston Rosslyn (Street or RFD) Houston (City) TX. (State) 77088 (Zip)

(Signed) Tommy C Bussell (Water Well Driller) Bussell & Son Inc. (Company Name)

Please attach electric log, chemical analysis, and other pertinent information, if available.

TDWR-0392 (Rev. 1-12-79)

DEPARTMENT OF WATER RESOURCES COPY

Map #62 12 Dup

Send original copy by certified mail to the Texas Department of Water Resources P. O. Box 13087 Austin, Texas 78711

State of Texas
WATER WELL REPORT

ATTENTION OWNER: *Confidentiality Privilege Notice on Reverse Side*

For TDWR use only
Well No. 6505-9R
Located on map Yes
Received: RLW

1) OWNER C.N. Vaughan (Name) Address 335 Hill Rd. (Street or RFD) Houston (City) Tx (State) (Zip)

2) LOCATION OF WELL: County Harris miles in (N.E., S.W., etc.) direction from N. Houston (Town)

Driller must complete the legal description to the right with distance and direction from two intersecting section or survey lines, or he must locate and identify the well on an official Quarter- or Half-Scale Texas County General Highway Map and attach the map to this form.

☐ Legal description: at residence
Section No. Block No. Township
Abstract No. 335 Hill Rd. Survey Name
Distance and direction from two intersecting section or survey lines North Harris County
☐ See attached map. Map on 60-63-3M Dup

3) TYPE OF WORK (Check): ☑ New Well ☐ Deepening ☐ Reconditioning ☐ Plugging

4) PROPOSED USE (Check): ☑ Domestic ☐ Industrial ☐ Public Supply ☐ Irrigation ☐ Test Well ☐ Other

5) DRILLING METHOD (Check): ☑ Mud Rotary ☐ Air Hammer ☐ Driven ☐ Bored ☐ Air Rotary ☐ Cable Tool ☐ Jetted ☐ Other

6) WELL LOG:

Date drilled May-26-81

DIAMETER OF HOLE Dia. (in.)	From (ft.)	To (ft.)
6 3/4	Surface	286
4	286	345

7) BOREHOLE COMPLETION: ☐ Open Hole ☐ Straight Wall ☑ Underreamed ☐ Gravel Packed ☐ Other
If Gravel Packed give interval ... from ft. to ft.

From (ft.)	To (ft.)	Description and color of formation material
0	90	Clay
90	125	Sand
125	141	Clay
141	156	Sand
156	282	Clay
282	296	Sand
296	310	Clay
310	350	Sand

8) CASING, BLANK PIPE, AND WELL SCREEN DATA:

Dia. (in.)	New or Used	Steel, Plastic, etc. Perf., Slotted, etc. Screen Mgf., if commercial	Setting (ft.) From	Setting (ft.) To	Gage Casing Screen
4	N	Plastic	0	286	
2	N	Plastic	286	315	
2	N	Plastic Slotted	315	345	.010

CEMENTING DATA
Cemented from 226 ft. to 286 ft.
Method used
Cemented by myself (Company or Individual)

9) WATER LEVEL:
Static level 220 ft. below land surface Date
Artesian flow gpm. Date

10) PACKERS: Type Depth

11) TYPE PUMP: ☐ Turbine ☐ Jet ☑ Submersible ☐ Cylinder ☐ Other
Depth to pump bowls, cylinder, jet, etc., 280 ft.

(Use reverse side if necessary)

12) WELL TESTS: ☐ Type Test: ☐ Pump ☐ Bailer ☐ Jetted ☑ Estimated
Yield: 30+ gpm with ft. drawdown after hrs.

13) WATER QUALITY:
Did you knowingly penetrate any strata which contained undesirable water? ☐ Yes ☐ No
If yes, submit "REPORT OF UNDESIRABLE WATER"
Type of water? Depth of strata
Was a chemical analysis made? ☐ Yes ☑ No

I hereby certify that this well was drilled by me (or under my supervision) and that each and all of the statements herein are true to the best of my knowledge and belief.

NAME Billy Husband (Type or Print) Water Well Drillers Registration No. #2059

ADDRESS 3902 Frost Court (Street or RFD) Kingwood (City) Texas (State) 77339 (Zip)

(Signed) Billy Husband (Water Well Driller) Husband Water Well Serv. (Company Name)

Please attach electric log, chemical analysis, and other pertinent information, if available.

TDWR-0392 (Rev. 1-12-79)

DEPARTMENT OF WATER RESOURCES COPY

Send original copy by certified mail to: TNRCC, P.O. Box , Austin, TX 78711-3087

Please use black ink.

ATTENTION OWNER: *Confidentiality Privilege Notice on Reverse Side*

State of Texas WELL REPORT

Texas Water Well Drillers Advisory Council
P.O. Box 13087
Austin, TX 78711-3087
512-239-0530

1) **OWNER** Rogelio Valladares (Name) **ADDRESS** 5711 Yale, Lot 57 (Street or RFD) Houston (City) TX (State) 77076 (Zip)

2) **ADDRESS OF WELL:** County Harris 511 Lorano (Street or RFD) Houston (City) TX (State) (Zip) **GRID #** 65-05-9

3) **TYPE OF WORK (Check):** ☒ New Well ☐ Deepening ☐ Reconditioning ☐ Plugging

4) **PROPOSED USE (Check):** ☐ Monitor ☐ Environmental Soil Boring ☒ Domestic ☐ Industrial ☐ Irrigation ☐ Injection ☐ Public Supply ☐ De-watering ☐ Testwell
If Public Supply well, were plans submitted to the TNRCC? ☐ Yes ☐ No

5) N

6) **WELL LOG:**
Date Drilling: Started 11-19 19 96 Completed 11-19 19 96

DIAMETER OF HOLE

Dia. (in.)	From (ft.)	To (ft.)
4	Surface	47

7) **DRILLING METHOD (Check):** ☐ Driven ☐ Air Rotary ☒ Mud Rotary ☐ Bored ☐ Air Hammer ☐ Cable Tool ☐ Jetted ☐ Other

From (ft.)	To (ft.)	Description and color of formation material
0	7	Top Soil
7	17	White Clay
17	21	White/Yellow Clay
21	27	Yellow Sand/Red Clay
27	47	Yellow Sand

(Use reverse side if necessary)

8) **Borehole Completion (Check):** ☐ Open Hole ☐ Straight Wall ☐ Underreamed ☒ Gravel Packed ☐ Other
If Gravel Packed give interval ... from ____ ft. to ____ ft.

CASING, BLANK PIPE, AND WELL SCREEN DATA:

Dia. (in.)	New or Used	Steel, Plastic, etc. Perf., Slotted, etc. Screen Mfg., if commercial	Setting (ft.) From	Setting (ft.) To	Gage Casting Screen
2	N	Plastic	0	37	SCH 40
2	N	Plastic Slotted	37	47	10 GA

9) **CEMENTING DATA** [Rule 338.44(1)]
Cemented from 0 ft. to 37 ft. No. of sacks used 8
____ ft. to ____ ft. No. of sacks used ____
Method used Pressure
Cemented by Raymond Services
Distance to septic system field lines 85 ft.
Method of verification of above distance Customer

10) **SURFACE COMPLETION**
☐ Specified Surface Slab Installed [Rule 338.44(2)(A)]
☒ Specified Steel Sleeve Installed [Rule 338.44(3)(A)]
☐ Pitless Adapter Used [Rule 338.44(3)(b)]
☐ Approved Alternative Procedure Used [Rule 338.71]

11) **WATER LEVEL:**
Static level 10 ft. below land surface Date 11-19-96
Artesian flow ____ gpm. Date ____

12) **PACKERS:** Type Depth
None

13) **TYPE PUMP:**
☐ Turbine ☒ Jet ☐ Submersible ☐ Cylinder ☐ Other
Depth to pump bowls, cylinder, jet, etc., ____ ft.

14) **WELL TESTS:**
Type test: ☐ Pump ☐ Bailer ☒ Jetted ☐ Estimated
Yield: 6 gpm with ____ ft. drawdown after ____ hrs.

15) **WATER QUALITY:**
Did you knowingly penetrate any strata which contained undesirable constituents?
☐ Yes ☒ No If yes, submit "REPORT OF UNDESIRABLE WATER"
Type of water? ____ Depth of strata ____
Was a chemical analysis made? ☐ Yes ☐ No

RECEIVED
JUN 1997
TEXAS NATURAL RESOURCE CONSERVATION COMMISSION

I hereby certify that this well was drilled by me (or under my supervision) and that each and all of the statements herein are true to the best of my knowledge and belief. I understand that failure to complete items 1 thru 15 will result in the log(s) being returned for completion and resubmittal.

COMPANY NAME Raymond Services (Type or print) **WELL DRILLER'S LICENSE NO.** 4577WI

ADDRESS 10011 Airline Dr (Street or RFD) Houston (City) TX (State) 77037 (Zip)

(Signed) ____ (Licensed Well Driller) **(Signed)** ____ (Registered Driller Trainee)

Please attach electric log, chemical analysis, and other pertinent information, if available.

TNRCC-0199 (Rev. 09-01-93) TNRCC COPY

STATE OF TEXAS WELL REPORT for Tracking #461255

Owner:	**Alvin Frietsch**	Owner Well #:	**No Data**
Address:	**506 E. Lorino Houston , TX 77037**	Grid #:	**65-05-9**
		Latitude:	**29° 53' 56" N**
Well Location:	**506 E. Lorino Houston, TX 77037**	Longitude:	**095° 23' 38" W**
Well County:	**Harris**	Elevation:	**No Data**
Type of Work:	**New Well**	Proposed Use:	**Domestic**

Drilling Start Date: **9/26/2017** Drilling End Date: **9/26/2017**

	Diameter (in.)	*Top Depth (ft.)*	*Bottom Depth (ft.)*
Borehole:	**2**	**0**	**55**

Drilling Method: **Mud (Hydraulic) Rotary**

Borehole Completion: **Gravel Packed**

	Top Depth (ft.)	*Bottom Depth (ft.)*	*Description (number of sacks & material)*
Annular Seal Data:	**0**	**10**	**Cement 5 Bags/Sacks**
	10	**45**	**Bentonite 7 Bags/Sacks**

Seal Method: **Pressure**

Sealed By: **Driller**

Distance to Property Line (ft.): **10**

Distance to Septic Field or other concentrated contamination (ft.): **No Data**

Distance to Septic Tank (ft.): **50**

Method of Verification: **Customer**

Surface Completion: **Surface Sleeve Installed** **Surface Completion by Driller**

Water Level: **8 ft.** below land surface on **2017-09-26**

Packers: **No Data**

Type of Pump: **Jet** Pump Depth (ft.): **30**

Well Tests: **Jetted** **Yield: 10 GPM with 10 ft. drawdown after 2 hours**

	Strata Depth (ft.)	Water Type
Water Quality:	**No Data**	**No Data**

Chemical Analysis Made: **No**

Did the driller knowingly penetrate any strata which contained injurious constituents?: **No**

Certification Data: The driller certified that the driller drilled this well (or the well was drilled under the driller's direct supervision) and that each and all of the statements herein are true and correct. The driller understood that failure to complete the required items will result in the report(s) being returned for completion and resubmittal.

Company Information: **Raymond Services**

No Data

Driller Name: **Zachary Proctor** License Number: **54847**

Comments: **No Data**

Lithology:
DESCRIPTION & COLOR OF FORMATION MATERIAL

Top (ft.)	Bottom (ft.)	Description
0	3	Top Soil
3	10	Sand/Clay
10	18	Brown Clay
18	37	Tan Sand # 8
37	39	Rock
39	47	Brown Sand # 8
47	48	Rock
48	55	Brown Sand # 8

Casing:
BLANK PIPE & WELL SCREEN DATA

Dia (in.)	Type	Material	Sch./Gage	Top (ft.)	Bottom (ft.)
2		New Plastic (PVC)	40	0	45
2	Screen	New Plastic (PVC)	6	45	55

IMPORTANT NOTICE FOR PERSONS HAVING WELLS DRILLED CONCERNING CONFIDENTIALITY

TEX. OCC. CODE Title 12, Chapter 1901.251, authorizes the owner (owner or the person for whom the well was drilled) to keep information in Well Reports confidential. The Department shall hold the contents of the well log confidential and not a matter of public record if it receives, by certified mail, a written request to do so from the owner.

Please include the report's Tracking Number on your written request.

Texas Department of Licensing and Regulation
P.O. Box 12157
Austin, TX 78711
(512) 334-5540

STATE OF TEXAS WELL REPORT for Tracking #461010

Owner:	**Guadalupe Cruz**	Owner Well #:	**No Data**
Address:	**13806 Lillja Rd. Houston , TX 77037**	Grid #:	**65-05-9**
Well Location:	**13806 Lillja Rd. Houston, TX 77037**	Latitude:	**29° 53' 55" N**
		Longitude:	**095° 23' 26" W**
Well County:	**Harris**	Elevation:	**No Data**
Type of Work:	**New Well**	Proposed Use:	**Domestic**

Drilling Start Date: **9/22/2017** Drilling End Date: **9/22/2017**

	Diameter (in.)	*Top Depth (ft.)*	*Bottom Depth (ft.)*
Borehole:	**5.5**	**0**	**55**

Drilling Method: **Mud (Hydraulic) Rotary**

Borehole Completion: **Gravel Packed**

	Top Depth (ft.)	*Bottom Depth (ft.)*	*Description (number of sacks & material)*
Annular Seal Data:	**0**	**10**	**Cement 5 Bags/Sacks**
	10	**45**	**Bentonite 6 Bags/Sacks**

Seal Method: **Pressure**

Sealed By: **Driller**

Distance to Property Line (ft.): **5**

Distance to Septic Field or other concentrated contamination (ft.): **No Data**

Distance to Septic Tank (ft.): **50**

Method of Verification: **Customer**

Surface Completion: **Surface Sleeve Installed** **Surface Completion by Driller**

Water Level: **6 ft.** below land surface on **2017-09-22**

Packers: **No Data**

Type of Pump: **Jet** Pump Depth (ft.): **30**

Well Tests: **Jetted** **Yield: 10 GPM with 5 ft. drawdown after 2 hours**

	Strata Depth (ft.)	Water Type
Water Quality:	**No Data**	**No Data**

Chemical Analysis Made: **No**

Did the driller knowingly penetrate any strata which contained injurious constituents?: **No**

Certification Data: The driller certified that the driller drilled this well (or the well was drilled under the driller's direct supervision) and that each and all of the statements herein are true and correct. The driller understood that failure to complete the required items will result in the report(s) being returned for completion and resubmittal.

Company Information: **Raymond Services**

No Data

Driller Name: **Zachary Proctor** License Number: **54847**

Comments: **No Data**

Lithology:
DESCRIPTION & COLOR OF FORMATION MATERIAL

Top (ft.)	Bottom (ft.)	Description
0	3	Top Soil
3	10	Sand/Clay
10	16	Brown Clay
16	30	Sand Tan # 8
30	31	Rock
31	35	Brown Clay
35	48	Tan Sand
48	49	Rock
49	55	Tan Sand # 8

Casing:
BLANK PIPE & WELL SCREEN DATA

Dia (in.)	Type	Material	Sch./Gage	Top (ft.)	Bottom (ft.)
2		New Plastic (PVC)	40	0	45
2	Screen	New Plastic (PVC)	4	45	55

IMPORTANT NOTICE FOR PERSONS HAVING WELLS DRILLED CONCERNING CONFIDENTIALITY

TEX. OCC. CODE Title 12, Chapter 1901.251, authorizes the owner (owner or the person for whom the well was drilled) to keep information in Well Reports confidential. The Department shall hold the contents of the well log confidential and not a matter of public record if it receives, by certified mail, a written request to do so from the owner.

Please include the report's Tracking Number on your written request.

Texas Department of Licensing and Regulation
P.O. Box 12157
Austin, TX 78711
(512) 334-5540

STATE OF TEXAS WELL REPORT for Tracking #66421

Owner:	**WOODSIDE BUILDERS LLC,**	Owner Well #:	**30498**
Address:	**10714 NORMONT HOUSTON, TX 77070**	Grid #:	**65-05-9**
		Latitude:	**29° 53' 55" N**
Well Location:	**13810 LILLJA HOUSTON, TX 77037**	Longitude:	**095° 23' 25" W**
Well County:	**Harris**	Elevation:	**No Data**
Type of Work:	**New Well**	Proposed Use:	**Domestic**

Drilling Start Date: **9/1/2005** Drilling End Date: **9/2/2005**

	Diameter (in.)	*Top Depth (ft.)*	*Bottom Depth (ft.)*
Borehole:	**7.25**	**0**	**430**

Drilling Method: **Mud (Hydraulic) Rotary; 2 STRING**

Borehole Completion: **CEMENTED**

	Top Depth (ft.)	*Bottom Depth (ft.)*	*Description (number of sacks & material)*
Annular Seal Data:	**0**	**15**	**13**
	15	**410**	**20**

Seal Method: **Positive Displacement**

Sealed By: **Driller**

Distance to Property Line (ft.): **No Data**

Distance to Septic Field or other concentrated contamination (ft.): **No Data**

Distance to Septic Tank (ft.): **No Data**

Method of Verification: **No Data**

Surface Completion: **Alternative Procedure Used**

Water Level: **210 ft.** below land surface on **2005-09-02** Measurement Method: **Unknown**

Packers: **4 X 2 1/2 TRI-SEAL 405 FT.**

Type of Pump: **Submersible** Pump Depth (ft.): **280**

Well Tests: **Estimated** **Yield: 30 GPM**

	Strata Depth (ft.)	Water Type
Water Quality:	50	GOOD

Chemical Analysis Made: **No**

Did the driller knowingly penetrate any strata which contained injurious constituents?: **No**

Certification Data: The driller certified that the driller drilled this well (or the well was drilled under the driller's direct supervision) and that each and all of the statements herein are true and correct. The driller understood that failure to complete the required items will result in the report(s) being returned for completion and resubmittal.

Company Information: **NORTHWEST WATER WELLS**

25143 FM 1488
MAGNOLIA, TX 77355

Driller Name: **GLEN R. BONDS** License Number: **50950**

Comments: **No Data**

Lithology:
DESCRIPTION & COLOR OF FORMATION MATERIAL

Top (ft.)	Bottom (ft.)	Description
0	105	CLAY/SAND
105	150	SHALE
150	175	SAND
175	200	ROCK/SHALE
200	250	SAND/ROCK
250	315	CLAY/ROCK
315	360	SAND
360	380	ROCK
380	430	SAND

Casing:
BLANK PIPE & WELL SCREEN DATA

Dia. (in.)	New/Used	Type	Setting From/To (ft.)
4	N	PVC	CASING 0-410 40
2 1/2	N	PVC	LINER 405-410 40
2 1/2	N	PVC	SCREEN 410-430 008

IMPORTANT NOTICE FOR PERSONS HAVING WELLS DRILLED CONCERNING CONFIDENTIALITY

TEX. OCC. CODE Title 12, Chapter 1901.251, authorizes the owner (owner or the person for whom the well was drilled) to keep information in Well Reports confidential. The Department shall hold the contents of the well log confidential and not a matter of public record if it receives, by certified mail, a written request to do so from the owner.

Please include the report's Tracking Number on your written request.

Texas Department of Licensing and Regulation
P.O. Box 12157
Austin, TX 78711
(512) 334-5540

STATE OF TEXAS WELL REPORT for Tracking #519418

Owner:	**Herbert R. Marquez**	Owner Well #:	**No Data**
Address:	**9919 Huntington Way Dr. Houston , TX 77099**	Grid #:	**65-05-9**
Well Location:	**8410 Berwyn Dr. Houston, TX 77037**	Latitude:	**29° 53' 55" N**
		Longitude:	**095° 23' 25" W**
Well County:	**Harris**	Elevation:	**No Data**
Type of Work:	**New Well**	Proposed Use:	**Domestic**

Drilling Start Date: **8/22/2019** Drilling End Date: **8/22/2019**

	Diameter (in.)	*Top Depth (ft.)*	*Bottom Depth (ft.)*
Borehole:	**5.5**	**0**	**65**

Drilling Method: **Mud (Hydraulic) Rotary**

Borehole Completion: **Gravel Packed**

	Top Depth (ft.)	*Bottom Depth (ft.)*	*Description (number of sacks & material)*
Annular Seal Data:	**0**	**10**	**Cement 5 Bags/Sacks**
	10	**45**	**Bentonite 5 Bags/Sacks**

Seal Method: **Pressure**

Sealed By: **Driller**

Distance to Property Line (ft.): **10**

Distance to Septic Field or other concentrated contamination (ft.): **No Data**

Distance to Septic Tank (ft.): **50**

Method of Verification: **Customer**

Surface Completion: **Surface Sleeve Installed** **Surface Completion by Driller**

Water Level: **30 ft.** below land surface on **2019-08-22**

Packers: **No Data**

Type of Pump: **Jet**

Pump Depth (ft.): **40**

Well Tests: **Jetted** **Yield: 3.5 GPM with 10 ft. drawdown after 2 hours**

	Strata Depth (ft.)	Water Type
Water Quality:	**No Data**	**No Data**

Chemical Analysis Made: **No**

Did the driller knowingly penetrate any strata which contained injurious constituents?: **No**

Certification Data: The driller certified that the driller drilled this well (or the well was drilled under the driller's direct supervision) and that each and all of the statements herein are true and correct. The driller understood that failure to complete the required items will result in the report(s) being returned for completion and resubmittal.

Company Information: **Raymond Services**

No Data

Driller Name: **Zachary Proctor** License Number: **54847**

Apprentice Name: **Daniel Perez** Apprentice Number: **59136**

Comments: **No Data**

Lithology:
DESCRIPTION & COLOR OF FORMATION MATERIAL

Top (ft.)	Bottom (ft.)	Description
0	2	Top Soil
2	12	Sand/Clay
12	15	Brown Clay
15	20	Brown Sand
20	45	Red Clay
45	50	Red Sand # 6
50	55	Red Clay
55	65	Red Sand # 6

Casing:
BLANK PIPE & WELL SCREEN DATA

Dia (in.)	Type	Material	Sch./Gage	Top (ft.)	Bottom (ft.)
2		New Plastic (PVC)	40	0	45
2	Screen	New Plastic (PVC)	6	45	65

IMPORTANT NOTICE FOR PERSONS HAVING WELLS DRILLED CONCERNING CONFIDENTIALITY

TEX. OCC. CODE Title 12, Chapter 1901.251, authorizes the owner (owner or the person for whom the well was drilled) to keep information in Well Reports confidential. The Department shall hold the contents of the well log confidential and not a matter of public record if it receives, by certified mail, a written request to do so from the owner.

Please include the report's Tracking Number on your written request.

Texas Department of Licensing and Regulation
P.O. Box 12157
Austin, TX 78711
(512) 334-5540

RECEIVED

JUN 30 1978

4B68

Send original copy by certified mail to the Texas Water Development Board P. O. Box 13087 Austin, Texas 78711

State of Texas

DEPT. OF WATER RESOURCES

WATER WELL REPORT

For TWDB use only
Well No. 6 5-06-4868
Located on map
Received: 7-5-78

1) OWNER:
Person having well drilled: Rick McCord (Name) — Address: 15310 Aldine Westfield Houston TX (Street or RFD) (City) (State)

Landowner: (Name) — Address: (Street or RFD) (City) (State)

2) LOCATION OF WELL:
County: Harris — 10 miles in N. E. direction from Houston (N.E., S.W., etc.) (Town)

Locate by sketch map showing landmarks, roads, creeks, highway number, etc.*

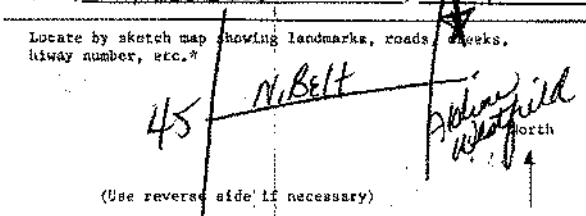

(Use reverse side if necessary)

or Give legal location with distances and directions from adjacent sections or survey lines.

Labor: League:
Block: Survey:
Abstract No.:
(NW¼ NE¼ SW¼ SE¼) of Section:

3) TYPE OF WORK (Check): ~~New Well~~ Deepening Reconditioning Plugging

4) PROPOSED USE (Check): ~~Domestic~~ Industrial Municipal Irrigation Test Well Other

5) TYPE OF WELL (Check): ~~Rotary~~ Driven Bug Cable Jetted Bored

6) WELL LOG:
Diameter of hole 6 1/2 in. Depth drilled 280 ft. Depth of completed well 280 ft. Date drilled 5/25/78
All measurements made from 0 ft. above ground level.

From (ft.)	To (ft.)	Description and color of formation material
0	2	top soil
2	34	red gray clay
34	43	fine red sand
43	68	red & gray clay
68	86	fine white sand
86	168	blue & gray clay
168	207	red & gray clay
207	222	fine white sand
222	246	red gray & blue clay
246	280	coarse white sand

(Use reverse side if necessary)

9) Casing:
Type: Old ~~New~~ Steel ~~Plastic~~ Other
Cemented from 200 ft. to 270 ft.

Diameter (inches)	Setting From (ft.)	To (ft.)	Gage
4	0	270	40

10) SCREEN:
Type Plastic
~~Perforated~~ Slotted

Diameter (inches)	Setting From (ft.)	To (ft.)	Slot Size
2 1/2	270	280	16

7) COMPLETION (Check):
Straight wall Gravel packed ~~Other~~
Under reamed Open Hole

8) WATER LEVEL:
Static level 146 ft. below land surface Date 5/26/78
Artesian pressure lbs. per square inch Date
Depth to pump bowls, cylinder, jet, etc., 189 ft.
below land surface.

11) WELL TESTS:
Was a pump test made? Yes ~~No~~ If yes, by whom?
Yield: gpm with ft. drawdown after hrs.
Bailer test gpm with ft. drawdown after hrs.
Artesian flow gpm
Temperature of water

12) WATER QUALITY:
Was a chemical analysis made? Yes ~~No~~
Did any strata contain undesirable water? Yes ~~No~~
Type of water? FRESH depth of strata 33 ft.

I hereby certify that this well was drilled by me (or under my supervision) and that each and all of the statements herein are true to the best of my knowledge and belief.

NAME Bobby Potter (Type or Print) — Water Well Drillers Registration No. 884

ADDRESS 5717 Chippewa (Street or RFD) Houston (City) TX. (State)

(Signed) Loyd D Hamrell (Water Well Driller) — Hamrell & Potter Drilling Co. (Company Name)

Please attach electric log, chemical analysis, and other pertinent information, if available.

*Additional Instructions on reverse side.

WDBE-WO3

Send original copy by certified mail to: TNRCC, P.O. I 087, Austin, TX 78711-3087 *Please use black ink.*

ATTENTION OWNER: *Confidentiality Privilege Notice on Reverse Side*

State of Texas WELL REPORT

Texas Water Well Drillers Advisory Council
P.O. Box 13087
Austin, TX 78711-3087
512-239-0530

1) **OWNER** WORLD WIDE COMPUTERS (Name) **ADDRESS** 15310 ALDINE WESTFIELD (Street or RFD) HOUSTON (City) TX (State) 77032 (Zip)

2) **ADDRESS OF WELL:** County HARRIS (Street, RFD or other) (City) (State) (Zip) **GRID #** 6506-4

3) **TYPE OF WORK (Check):** ☑ New Well ☐ Deepening ☐ Reconditioning ☐ Plugging

4) **PROPOSED USE (Check):** ☐ Monitor ☐ Environmental Soil Boring ☐ Domestic ☑ Industrial ☐ Irrigation ☐ Injection ☐ Public Supply ☐ De-watering ☐ Testwell
If Public Supply well, were plans submitted to the TNRCC? ☐ Yes ☐ No

5)

6) **WELL LOG:**
Date Drilling: Started 2-20 19 96 Completed 2-21 19 96

DIAMETER OF HOLE		
Dia. (in.)	From (ft.)	To (ft.)
6 3/4	Surface	270
3 7/8	270	277

7) **DRILLING METHOD (Check):** ☐ Driven ☐ Air Rotary ☑ Mud Rotary ☐ Bored ☐ Air Hammer ☐ Cable Tool ☐ Jetted ☐ Other

From (ft.)	To (ft.)	Description and color of formation material
0	8	TOP SOIL
8	41	RED SHALE
41	65	SAND
65	96	RED SHALE
96	120	SAND
120	150	RED SHALE
150	180	SAND
180	225	RED SHALE
225	250	SAND
250	258	RED SHALE
258	277	SAND

(Use reverse side if necessary)

8) **Borehole Completion (Check):** ☐ Open Hole ☐ Straight Wall ☐ Underreamed ☐ Gravel Packed ☑ Other 2-STRING
If Gravel Packed give interval ... from _____ ft. to _____ ft.

CASING, BLANK PIPE, AND WELL SCREEN DATA:

Dia. (in.)	New or Used	Steel, Plastic, etc. Perf., Slotted, etc. Screen Mfg., if commercial	Setting (ft.) From	Setting (ft.) To	Gage Casing Screen
4	N	PVC	0	262	SCH40
2½	N	PVC-SLOTED	262	277	SCH40

9) **CEMENTING DATA** [Rule 338.44(1)]
Cemented from 0 ft. to 262 ft. No. of sacks used 18
_____ ft. to _____ ft. No. of sacks used _____
Method used PRESSURE
Cemented by SUGG WATER WELL
Distance to septic system field lines or other concentrated contamination 160'
Method of verification of above distance PROPERTY OWNER

10) **SURFACE COMPLETION**
☐ Specified Surface Slab Installed [Rule 338.44(2)(A)]
☑ Specified Steel Sleeve Installed [Rule 338.44(3)(A)]
☐ Pitless Adapter Used [Rule 338.44(3)(b)]
☐ Approved Alternative Procedure Used [Rule 338.71]

11) **WATER LEVEL:**
Static level 173 ft. below land surface Date _____
Artesian flow _____ gpm. Date _____

12) **PACKERS:** Type Depth

13) **TYPE PUMP:**
☐ Turbine ☐ Jet ☑ Submersible ☐ Cylinder ☐ Other
Depth to pump bowls, cylinder, jet, etc., 252 ft.

14) **WELL TESTS:**
Type test: ☑ Pump ☐ Bailer ☐ Jetted ☐ Estimated
Yield: 12.0 gpm with 15 ft. drawdown after 2 hrs.

15) **WATER QUALITY:**
Did you knowingly penetrate any strata which contained undesirable constituents?
☐ Yes ☑ No If yes, submit "REPORT OF UNDESIRABLE WATER"
Type of water? _____ Depth of strata _____
Was a chemical analysis made? ☐ Yes ☑ No

I hereby certify that this well was drilled by me (or under my supervision) and that each and all of the statements herein are true to the best of my knowledge and belief. I understand that failure to complete items 1 thru 15 will result in the log(s) being returned for completion and resubmittal.

COMPANY NAME SUGG WATER WELL DRILLING (Type or print) **WELL DRILLER'S LICENSE NO.** 1006 WPKL

ADDRESS 13501 CHRISMAN #26 (Street or RFD) HOUSTON (City) TEXAS (State) 77039 (Zip)

(Signed) James N. Sugg Jr. (Licensed Well Driller) **(Signed)** _____ (Registered Driller Trainee)

Please attach electric log, chemical analysis, and other pertinent information, if available.

TNRCC-0199 (Rev. 11-01-94)

TNRCC COPY

10/26/2020
04:10:43

Texas Commission on Environmental Quality
DWW Water System Summary Sheet

PWS ID	PWS Name	Central Registry RN
TX1010012	SOUTHERN WATER	RN102975398

Organization/Customer *	Central Registry CN
SOUTHERN WATER CORP	CN600698161

*Regulatory mail will be addressed to this organization/person

All Water System Contacts

Type	Contact	Communication
AC - Administrative Contact - VICE PRESIDENT	RACHAC, STEPHEN, L 5710 AIRLINE DR HOUSTON, TX 77076-4908	**Electronic Type** / **Value** **Phone Type** / **Value** BUS - Business: 713-692-3595 FAX - Facsimile: 713-692-3184 MOB - Mobile: 713-824-1557 EMERG - Emergency: 936-931-9244
EC - Emergency Contact - VICE PRESIDENT	RACHAC, STEPHEN, L 5710 AIRLINE DR HOUSTON, TX 77076-4908	**Electronic Type** / **Value** **Phone Type** / **Value** BUS - Business: 713-692-3595 FAX - Facsimile: 713-692-3184 MOB - Mobile: 713-824-1557 EMERG - Emergency: 936-931-9244
ECS - Emergency Contact - Secondary	COGHAN, THOMAS, E 5710 AIRLINE DR HOUSTON, TX 77076-4908	**Electronic Type** / **Value** **Phone Type** / **Value** BUS - Business: 713-692-3595 FAX - Facsimile: 713-692-3184 MOB - Mobile: 832-405-9280
FC - Financial Contact - VICE PRESIDENT	RACHAC, STEPHEN, L 5710 AIRLINE DR HOUSTON, TX 77076-4908	**Electronic Type** / **Value** **Phone Type** / **Value** BUS - Business: 713-692-3595 FAX - Facsimile: 713-692-3184 MOB - Mobile: 713-824-1557 EMERG - Emergency: 936-931-9244
OW - Owner	SOUTHERN WATER CORP 5710 AIRLINE DR HOUSTON, TX 77076-4908	

Operator Grade	Number
CUSTOMER SERVICE INSPECTOR	1
GROUND WATER TREATMENT OPERATOR Grade B	1

Water Operator Licenses		
License Holder:	RACHAC, STEPHEN L	
CURRENT	Class: B - GROUND WATER TREATMENT OPERATOR	WG0007976
License Holder:	RACHAC, STEPHEN L	
CURRENT	Class: NONE - CUSTOMER SERVICE INSPECTOR	CI0004109

Owner Type	Owner Type Options: COUNTY, DISTRICT, FEDERAL GOVERNMENT, INVESTOR OWNED, MUNICIPALITY, NATIVE AMERICAN, PRIVATE, STATE GOVERNMENT, WATER SUPPLY CORPORATION
Investor Owned	

System Type	System Type Options: COMMUNITY, TRANSIENT/NON-COMMUNITY, NON-PUBLIC, NON-TRANSIENT/NON-COMMUNITY
C - Community	

Population Type	Population Served	# of Connect	# I/C w/other PWS
Residential	3888	1296	0

Total Product (MGD)	Average Daily Consump.	Max Daily Demand (MGD)	Total Storage (MG)	Elev. Storage (MG)	Service Pump Cap.	Max.Purchase Cap. (MGD/GPM)	Pressure Tank Cap. (MG)

Activity Status	Inactivation Date
A - ACTIVE	

Last Survey Date	Surveyor	Survey Type	Region	County
08/17/2016	RENEA, M ALLEN	Sanitary Survey	HOUSTON	HARRIS
08/17/2016	MELODY, E KIRKSEY	Sanitary Survey	HOUSTON	HARRIS
07/12/2013	MIGUEL GALVAN	Sanitary Survey	HOUSTON	HARRIS

(Treatment Plant)							
Entry Point	EP Name/Source Summation (Activity Status)	Plant Name (Activity Status)	Plant Num	Chemical Mon Type	Chem Sample Point	Distribution Mon Type	Dist Sample Point
EP001	TRT-TAP / Ground Water(A)	746 RAINEY RVR 1&2(A)	TP5082		NO		NO

Train:	Unnamed
(Treatments)	

Disinfection Zone	Treatment Sequence	Objective	Process	Treatment
null	null	D	403	GASEOUS CHLORINATION, PRE
null	null	C	447	INHIBITOR, POLYPHOSPHATE
null	null	F	680	SEQUESTRATION

(Active Sources)

Source Number	Source Name (Activity Status)	Operational Status	Source Type	Depth	Tested GPM	Rated GPM
G1010012B	2 - 746 RAINY RIVER (A)	P	G	700	1100 GPM	1100 GPM

Drill Date	Source Summary
12/18/1984	CHICOT

GPS Latitude (decimal)	GPS Longitude (decimal)	GPS Elevation	GPS Date	Seller
29.892623	-95.414477	0	06/22/2010	Not Purchasing

Source Number	Source Name (Activity Status)	Operational Status	Source Type	Depth	Tested GPM	Rated GPM
G1010012A	1 - 746 RAINY RIVER (A)	P	G	1245	1000 GPM	1050 GPM

Drill Date	Source Summary
11/30/1972	EVANGELINE

GPS Latitude (decimal)	GPS Longitude (decimal)	GPS Elevation	GPS Date	Seller
29.892625	-95.414378	0	06/22/2010	Not Purchasing

(Inactive/Offline Sources)

SourceNumber	Name	Status	Depth

Code Explanations
Monitoring Type Codes: (GW) GROUNDWATER , (GUP) GROUNDWATER UNDER THE INFLUENCE - PURCHASED , (SWP) SURFACE WATER - PURCHASED , (GU) GROUNDWATER UNDER THE INFLUENCE OF SURFACE WATER , (N) NO SOURCES , (SW) SURFACE WATER
Activity Status Codes: (A) ACTIVE , (D) DELETED/DISSOLVED , (I) INACTIVE , (P) PROPOSED ,
Operational Status Codes: (E) EMERGENCY , (I) INTERIM/PEAK (O) OTHER , (P) PERMANENT , (S) SEASONAL
Source Types: (G) GROUND WATER , (S) SURFACE WATER , (U) GROUND WATER UNDER THE INFLUENCE

- End of Report -

At the time of your query this data was the most current information available from our database, which is in real time. Every effort was made to retrieve it according to your query. Thank-you for using DWW.

Texas Water Development Board
Well Schedule

State Well No. 65 05 949 Previous Well No. _____ County Harris 201

River Basin _____ Zone _____ Lat. 29 53 34 Long. 095 24 47 Source of Coord. I

Owner's Well No. 2 Location ____ 1/4, ____ 1/4, Section ____, Block ____, Survey ____

Owner Hidden Valley Water System

Driller Layne-Texas Co

Address _____ Tenant/Oper. _____

Date Drilled 12 18 1984 Depth 715 Source of Depth Datum D Altitude 88 Source of Alt. Datum M

Aquifer Evangeline (15) 121EVGL Well Type W Uses 807312

TWDC: 1010012

Well Construction Const. Method Mud Rotary H Casing Material steel S

Completion GP-UR-Screen G Screen Material stainless R

Lift Data Pump Mfr. _____ Type Turbine T No. Stages ____

Bowls Diam. _____ in. Setting 480 ft. Column Diam. _____ in.

Motor Mfr. _____ Fuel or Power Electric E Horsepower ____

Yield Flow ____ GPM Pump ____ GPM Meas.,Repr.,Est. _____ Date ____

Performance Test Date 2/82 Length of Test 9 hrs Production 1001 GPM

Static Level ____ ft. Pumping Level ____ ft. Drawdown 139 ft. Sp.Cap. 7.2 GPM/ft.

Quality (Remarks _____

Water Use Primary Public Supply P Secondary _____ Tertiary _____

Other Data Available: Water Level M Water Quality Y Logs D I E Other Data

Water Levels: Date 02 13 1985 Meas. 261 driller

Date ____ Meas. ____ _____

Date ____ Meas. ____ _____

Casing or Blank Pipe (C)
Well Screen or Slotted Zone (S)
Open Hole (O)
Cemented from 0 to 400
Diam. (in.) | Setting (feet) From | To

	Diam. (in.)	From	To
1	C 20	0	400
2	C 14	299	410
3	S 14	410	445
4	S 14	455	485
5	S 14	525	545
6	S 14	550	565
7	S 14	605	640
8	S 14	665	700
9	C 14	700	715
10			
11			
12			
13			
14			
15			
16			

Recorded By Nordstrom Date Record Collected or Updated ____ (20 max) Reporting Agency 02

Remarks: Well #2. Southern Water Corp #4.

Aquifer Evangeline

Well No. 65-05-949

95-0304
2/94/95

State

Please use black ink.
Send original copy by certified mail to the Texas Department of Water Resources P. O. Box 13087 Austin, Texas 78711

State of Texas
WATER WELL REPORT

ATTENTION OWNER: *Confidentiality Privilege Notice on Reverse Side*

Texas Water Well Drillers Board
P. O. Box 13087
Austin, Texas 78711

1) OWNER Southern Water Co (Name) Address 5710 Airline (Street or RFD) Houston (City) TX (State) 77086 (Zip)

2) LOCATION OF WELL: County Harris miles in _____ (N.E., S.W., etc.) direction from _____ (Town)

Driller must complete the legal description to the right with distance and direction from two intersecting section or survey lines, or he must locate and identify the well on an official Quarter- or Half-Scale Texas County General Highway Map and attach the map to this form.

☐ Legal description:
Section No. _____ Block No. _____ Township _____
Abstract No. _____ Survey Name _____
Distance and direction from two intersecting section or survey lines _____

☒ See attached map.

3) TYPE OF WORK (Check): ☒ New Well ☐ Deepening ☐ Reconditioning ☐ Plugging

4) PROPOSED USE (Check): ☐ Domestic ☐ Industrial ☒ Public Supply ☐ Irrigation ☐ Test Well ☐ Other _____

5) DRILLING METHOD (Check): ☒ Mud Rotary ☐ Air Hammer ☐ Driven ☐ Bored ☐ Air Rotary ☐ Cable Tool ☐ Jetted ☐ Other _____

WELL LOG: Well # 4

Date drilled 12/18/84

DIAMETER OF HOLE

Dia. (in.)	From (ft.)	To (ft.)
24	Surface	400
30	400	715 TD

7) BOREHOLE COMPLETION: ☐ Open Hole ☐ Straight Wall ☒ Underreamed ☒ Gravel Packed ☐ Other _____
If Gravel Packed give interval . . . from 400 ft. to 715 TD ft.

From (ft.)	To (ft.)	Description and color of formation material
		See attached Well log
		Chem Analysis
		E-log
		14 N SSWW Bailey Screen 550-565 035
		" 605-640 "
		" 665-700 "

(Use reverse side if necessary)

RECEIVED
SEP 11 1985
TEXAS WATER COMMISSION

8) CASING, BLANK PIPE, AND WELL SCREEN DATA:

Dia. (in.)	New or Used	Steel, Plastic, etc. Perf., Slotted, etc. Screen Mgf., if commercial	Setting (ft.) From	Setting (ft.) To	Gage Casing Screen
20	N	Blank Steel Csg	+2	400	
14	N	Blank Steel Liner	299	410	
14	N	SSWW Bailey Screen	410	445	035
"	"	"	455	485	"
"	"	"	525	540	"

9) CEMENTING DATA [Rule 319.44(b)]
Cemented from Surf ft. to 400 ft.
_____ ft. to _____ ft.
Method used Halliburton
Cemented by Halliburton

10) SURFACE COMPLETION
☒ Specified Surface Slab Installed [Rule 319.44(c)]
☐ Pitless Adapter Used [Rule 319.44(d)]
☐ Approved Alternative Procedure Used [Rule 319.71]

11) WATER LEVEL:
Static level 261 ft. below land surface Date 2/13/85
Artesian flow _____ gpm. Date _____

12) PACKERS: Type Depth
None

13) TYPE PUMP:
☒ Turbine ☐ Jet ☐ Submersible ☐ Cylinder
☐ Other _____
Depth to pump bowls, cylinder, jet, etc., 480 ft.

14) WELL TESTS:
Type Test: ☒ Pump ☐ Bailer ☐ Jetted ☐ Estimated
Yield: 1001 gpm with 139 ft. drawdown after 9 hrs.

15) WATER QUALITY:
Did you knowingly penetrate any strata which contained undesirable water? ☐ Yes ☒ No
If yes, submit "REPORT OF UNDESIRABLE WATER"
Type of water? _____ Depth of strata _____
Was a chemical analysis made? ☒ Yes ☐ No

I here by certify that this well was drilled by me (or under my supervision) and that each and all of the statements herein are true to the best of my knowledge and belief. I understand that failure to complete items 1 thru 12 will result in the log(s) being returned for completion and resubmittal.

COMPANY NAME Layne Texas Co ~~Leland Lawson~~ (Type or Print) Water Well Driller's License No. 2L

ADDRESS PO Box 9469 (Street or RFD) Houston (City) TX (State) 77261 (Zip)

(Signed) Leland Lawson (Licensed Water Well Driller) (Signed) _____ (Registered Driller Trainee) Dup

Please attach electric log, chemical analysis, and other pertinent information, if available.

65-05-949

For TDWR use only
Well No. 65-05-8M
Located on map Yes DLP

DEPARTMENT OF WATER RESOURCES COPY

DWR-0392 (12/29/83)

X

FORM NO. 28

LAYNE TEXAS COMPANY,

HOUSTON -:- DALLAS

WELL LOG

REPORT NO.
S. O. 1102-3035
PAGE 1 of 1
FILE NO. 4168
DATE 12/18/84

CUSTOMER LOCATION

FOR Southern Water Co.

LOCATION WELL Corner of Sunnywood Dr. & Rainy River Dr.

SURVEY FIELD

COUNTY Harris STATE Texas

OTHER LAND MARKS

WELL DATA

NAME WELL WELL NO. #4

ELEVATION DATUM

RT C GR

TEST HOLE SIZE 7 7/8" TO 759'

DATE STARTED DRILLING 12/17/84

DATE FINISHED DRILLING 12/18/84

DRILLER J. D. Rowe RIG NO. 10

TYPE MUD Gel NO. SACKS

ELECTRIC LOG Yes TYPE G.O.

SURVEY Eastman TYPE Single Shot

OTHER C. Bass

DEPTH STRATA	EACH STRATUM	DESCRIPTION FORMATION	SAMPLES		
			DEPTH	TYPE	NUMBER
0		Surface			
2'	2'	Top Soil			
8'	6'	Red sandy clay			
23'	15'	White sand			
42'	19'	Red clay			
52'	10'	Red sand			
72'	20'	Red clay			
112'	40'	Sand with Sh. layers			
125'	13'	Shale			
171'	46'	Sand with shale layers			
198'	27'	Sandy shale with sand layers			
208'	10'	Sand and shale			
265'	57'	Sand-Shale stks.			
274'	9'	Shale			
301'	27'	Sand-Shale-Hard lime stks.			
305'	4'	Sand and shale			
333'	28'	Sand and gravel			
340'	7'	Sand-gravel			
366'	26'	Sand-clay			
384'	18'	Sand-shale-clay			
430'	46'	Shale			
489'	59'	Sand-lime gravel			
515'	26'	Sand and shale			
551'	36'	Shale			
578'	27'	Sand-gravel			
604'	26'	Shale-gravel			
696'	92'	Sand-Shale-Gravel			
708'	12'	Hard lime-shale			
724'	16'	Sand-shale-lime (broken)			
739'	15'	Shale			
749'	10'	Fine sand			
759'	10'	Sandy shale sand layers			

EDNA WOOD LABORATORIES, INC.

WATER TECHNOLOGISTS · · CHEMISTS · · MICROBIOLOGISTS

20 March 1985

To: Layne Texas Company
P. O. Box 9469
Houston, Texas 77261

SO #1102-3035

Sample marked: Sample No. 1, Southern Water Corp. - Sunnywood, Harris County, Texas. Taken after 3 hours pumping at 1000 gpm with Turbine pump. 10 min. static head: 273'. Pumping level: 396'. Screened: 409' - 700'. By J. O. Rowe

Received: 3-14-85

WATER ANALYSIS
results in parts per million (mg/l) except as noted

Dissolved Residue at 350° C		288	Conductance, micromhos/cm, 25°C		491
Total Dissolved Solids, actual†		395	Color, units		5
Total Dissolved Solids, calc.		395	Turbidity, units		0.29
Silica	SiO_2	28	As Calcium Carbonate, $CaCo_3$:		
Calcium	Ca	58	Phenolphthalein Alkalinity		0
Magnesium	Mg	6	Total Alkalinity		172
Sodium (diff.) Na + K as	Na	37	Total Hardness		168
Carbonate	CO_3	0	Free Carbon Dioxide	CO_2	11
Bicarbonate	HCO_3	210	pH . . . 7.46 at 25°C		
Sulfate	SO_4	5	HYPOTHETICAL COMBINATIONS		
Chloride	Cl	51			
Total Fluoride	F	0.2			
Total Nitrate	NO_3	< 0.4			
Total Manganese *	Mn	0.02			
Total Iron *	Fe	< 0.02			
Iron, filtered sample	Fe	-			

*By Atomic Absorption.

†Total Dissolved Solids, actual = Dissolved Residue + 50.8% of bicarbonate (HCO_3) ion

3339
pm

EDNA WOOD LABORATORIES, INC.

By: Alice Perry
Alice Perry, Supervising Chemist

65-05-949

Tel: (713) 747-7271 • P. O. BOX 14171 • 4820 OLD SPANISH TRAIL • HOUSTON, TEXAS 77021

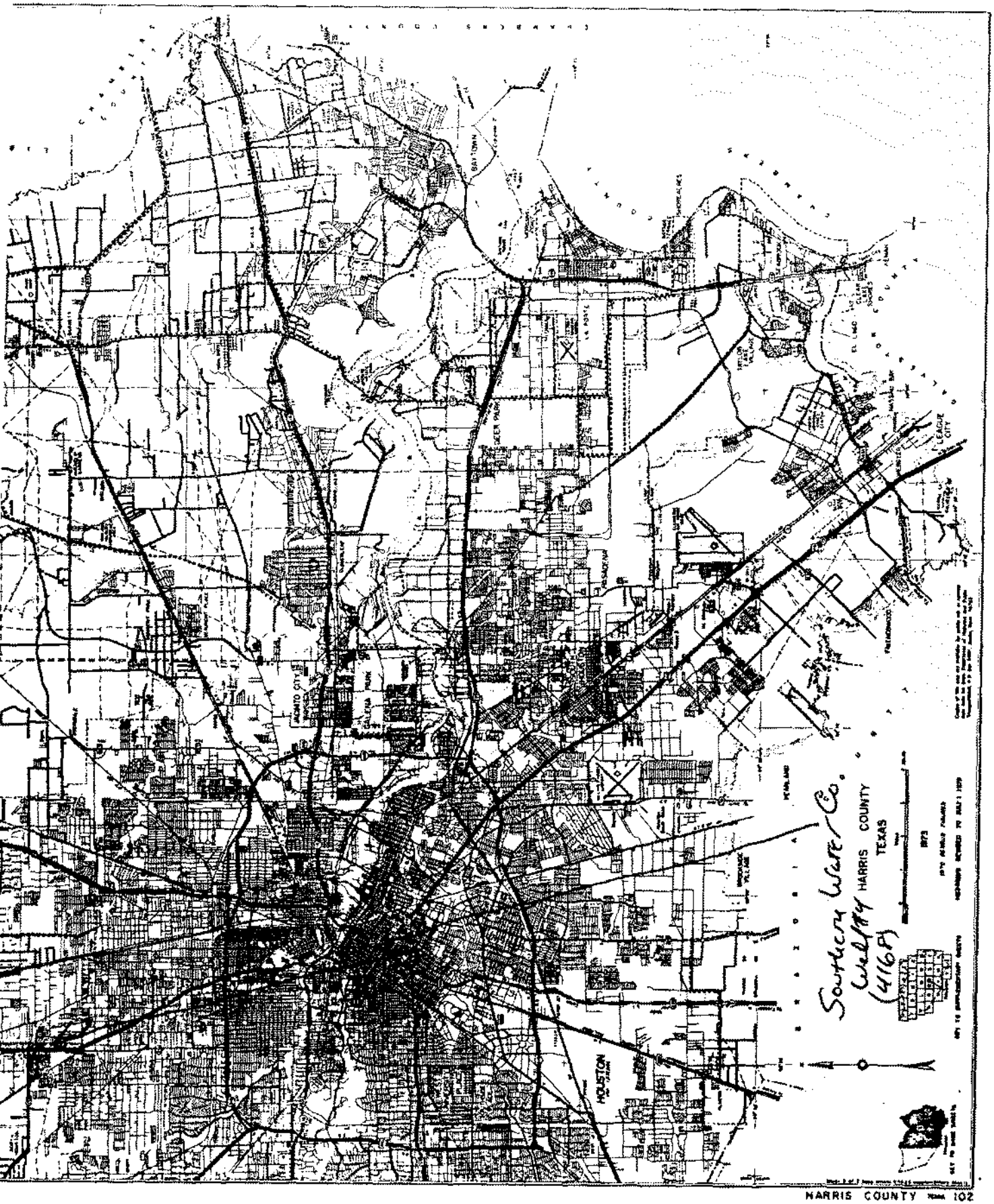
Southern Water Co.
Well #4
(4168)
HARRIS COUNTY
TEXAS
HOUSTON
JACINTO CITY
LEAGUE CITY
BAYTOWN
DEER PARK

P/212 State

Please use black ink.
Send original copy by certified mail to the
Texas Department of Water Resources
P. O. Box 13087
Austin, Texas 78711

State of Texas
WATER WELL REPORT

ATTENTION OWNER: Confidentiality Privilege Notice on Reverse Side

Texas Water Well Drillers Board
P. O. Box 13087
Austin, Texas 78711

1) OWNER Southern Water Co (Name) Address 5710 Airline (Street or RFD) Houston (City) TR (State) 77086 (Zip)

2) LOCATION OF WELL: County Harris miles in _____ (N.E., S.W., etc.) direction from _____ (Town)

Driller must complete the legal description to the right with distance and direction from two intersecting section or survey lines, or he must locate and identify the well on an official Quarter- or Half-Scale Texas County General Highway Map and attach the map to this form.

☐ Legal description:
Section No. _____ Block No. _____ Township _____
Abstract No. _____ Survey Name _____
Distance and direction from two intersecting section or survey lines _____

☒ See attached map.

3) TYPE OF WORK (Check): ☒ New Well ☐ Deepening ☐ Reconditioning ☐ Plugging

4) PROPOSED USE (Check): ☐ Domestic ☐ Industrial ☒ Public Supply ☐ Irrigation ☐ Test Well ☐ Other _____

5) DRILLING METHOD (Check): ☒ Mud Rotary ☐ Air Hammer ☐ Driven ☐ Bored ☐ Air Rotary ☐ Cable Tool ☐ Jetted ☐ Other _____

6) WELL LOG: Well # 4
Date drilled 12/18/84

DIAMETER OF HOLE

Dia. (in.)	From (ft.)	To (ft.)
24	Surface	400
30	400	715 TD

7) BOREHOLE COMPLETION: ☐ Open Hole ☐ Straight Wall ☒ Underreamed ☒ Gravel Packed ☐ Other _____
If Gravel Packed give interval . . . from 400 ft. to 715 TD ft.

From (ft.)	To (ft.)	Description and color of formation material
		See attached Well log
		Chem Analysis
		E-log
		14 N SSWW Bailey Screen 550-565 035
		" 605-640 "
		" 665-700 "

(Use reverse side if necessary)

RECEIVED
SEP 11 1985
TEXAS WATER COMMISSION

8) CASING, BLANK PIPE, AND WELL SCREEN DATA:

Dia. (in.)	New or Used	Steel, Plastic, etc. Perf., Slotted, etc. Screen Mgf., if commercial	Setting (ft.) From	Setting (ft.) To	Gage Casing Screen
20	N	Blank Steel Csg	+2	400	
14	N	Blank Steel Liner	299	410	
14	N	SSWW Bailey Screen	410	445	035
"	"	"	455	485	"
"	"	"	525	540	"

9) CEMENTING DATA [Rule 319.44(b)]
Cemented from Surf ft. to 400 ft.
_____ ft. to _____ ft.
Method used Halliburton
Cemented by Halliburton

10) SURFACE COMPLETION
☒ Specified Surface Slab Installed [Rule 319.44(c)]
☐ Pitless Adapter Used [Rule 319.44(d)]
☐ Approved Alternative Procedure Used [Rule 319.71]

11) WATER LEVEL:
Static level 261 ft. below land surface Date 2/13/85
Artesian flow _____ gpm. Date _____

12) PACKERS: Type Depth
None

13) TYPE PUMP:
☒ Turbine ☐ Jet ☐ Submersible ☐ Cylinder
☐ Other _____
Depth to pump bowls, cylinder, jet, etc., 440 ft.

14) WELL TESTS:
Type Test: ☒ Pump ☐ Bailer ☐ Jetted ☐ Estimated
Yield: 1001 gpm with 139 ft. drawdown after 9 hrs.

15) WATER QUALITY:
Did you knowingly penetrate any strata which contained undesirable water? ☐ Yes ☒ No
If yes, submit "REPORT OF UNDESIRABLE WATER"
Type of water? _____ Depth of strata _____
Was a chemical analysis made? ☒ Yes ☐ No

I hereby certify that this well was drilled by me (or under my supervision) and that each and all of the statements herein are true to the best of my knowledge and belief. I understand that failure to complete items 1 thru 12 will result in the log(s) being returned for completion and resubmittal.

COMPANY NAME Layne Texas Co ~~Leland Lawson~~ (Type or Print) Water Well Driller's License No. 2L

ADDRESS PO Box 9469 (Street or RFD) Houston (City) TR (State) 77261 (Zip)

(Signed) Leland Lawson (Licensed Water Well Driller) (Signed) _____ (Registered Driller Trainee) Dup

For TDWR use only
Well No. 65-05-2M
Located on map YC DL

Please attach electric log, chemical analysis, and other pertinent information, if available.

DEPARTMENT OF WATER RESOURCES COPY

4820112358

TEXAS DEPARTMENT OF WATER RESOURCES

WELL SCHEDULE

Aquifer(s) Evangeline Project No. Hidden Valley State Well No. 65-05-939

Field No./Owner's Well No. 3 County HARRIS

1. Location: ___ ¼, ___ ¼, Section ___, Block ___, Survey ___, Lat. ___, Long. ___

2. Owner: Southern Water Corp Address: ___

Tenant (other): ___ Address: ___

Driller: Layne Texas Address: ___

3. Land Surface Elevation: 88 ft. above msl determined by ___

4. Drilled: ___ 19 72; Dug, Cable Tool, Rotary, Air, ___

5. Depth: Rept. 1260 ft. Meas. ___ ft.

6. Borehole Completion: Open Hole, Straight Wall, Underreamed, Gravel Packed

7. Pump: Mfr. ___ Type T

No. Stages ___, Bowls Diam. ___ In., Setting ___ ft.

Column Diam. ___ In., Length Tailpipe ___ ft.

8. Motor: Mfr. ___ Fuel E HP. ___

9. Yield: Flow ___ gpm, Pump ___ gpm, Meas., Rept., Est. ___ Date ___

10. Performance Test: Date 7/74 Length of Test ___ Made by L-T

Static Level 320 ft. Pumping Level 384 ft. Drawdown 64 ft.

Production 1022 gpm Specific Capacity ___ gpm/ft.

11. Quality: (Remarks on taste, odor, color, etc.) ___

Analyses

Date ___ Laboratory ___ TDS ___ Sp Cond ___

Date ___ Laboratory ___ TDS ___ Sp Cond ___

12. Other data available (as circled): Pumping Test, Power & Yield Test, Drillers Log, Formation Samples, Geophysical Log(s) ___ (type)

CASING, BLANK PIPE & WELL SCREEN
Cemented From ___ ft. to ___ ft.

Diam. (in.)	Type	Setting (feet) From	Setting (feet) to
16			755
10			1260

13. Water Level(s): ___ ft. rept. meas. ___ 19 ___ above below ___ which is ___ ft. above below Land Surface

___ ft. rept. meas. ___ 19 ___ above below ___ which is ___ ft. above below Land Surface

14. Use: Dom., Stock, Public Supply, Ind., Irr., Observation, Other (Test Hole, Oil Test, etc.) ___

15. Recorded by: ___ Source of data: ___ Date: ___

16. Remarks: ___

17. Location or Sketch:

TDWR-0308

Q 1760

W/L Obs. Well ___ W/Q Obs. Well ___
State Well No. 65-05-939

Send original copy by certified mail to the Texas Water Development Board P. O. Box 12386 Austin, Texas 78711

State of Texas

WATER WELL REPORT

For TWDB use only
Well No. 65-25-[illegible]
Located on map [illegible]
Received: 93 [illegible]

1) OWNER:
Person having well drilled Southern Water Co (Name) Address 5710 Airlane Dr (Street or RFD) Houston Tex (City) (State)

Landowner _____ (Name) Address _____ (Street or RFD) (City) (State)

2) LOCATION OF WELL:
County HARRIS, _____ miles in _____ (N.E., S.W., etc.) direction from _____ (Town)

Locate by sketch map showing landmarks, roads, creeks, bisup number, etc.*

See attached map North

(Use reverse side if necessary)

or Give legal location with distances and directions from adjacent sections or survey lines.

Labor _____ League _____

Block _____ Survey _____

Abstract No. _____

(NW¼ NW¼ SW¼ SE¼) of Section _____

3) TYPE OF WORK (Check): New Well, Deepening, Reconditioning, Plugging

4) PROPOSED USE (Check): Domestic, Industrial, Municipal, Irrigation, Test Well, Other

5) TYPE OF WELL (Check): Rotary, Driven, Dug, Cable, Jetted, Bored

6) WELL LOG:
Diameter of hole _____ in. Depth drilled _____ ft. Depth of completed well _____ ft. Date drilled _____

All measurements made from _____ ft. above ground level.

From (ft.)	To (ft.)	Description and color of formation material
		See attached completion report

(Use reverse side if necessary)

9) Casing:
Type: Old, New, Steel, Plastic, Other

Cemented from _____ ft. to _____ ft.

Diameter (inches)	Setting From (ft.)	Setting To (ft.)	Gage

10) SCREEN:
Type _____

Perforated _____ Slotted _____

Diameter (inches)	Setting From (ft.)	Setting To (ft.)	Slot Size

7) COMPLETION (Check):
Straight wall, Gravel packed, Other
Under reamed, Open Hole

8) WATER LEVEL:
Static level _____ ft. below land surface Date _____

Artesian pressure _____ lbs. per square inch Date _____

Depth to pump bowls, cylinder, jet, etc., _____ ft. below land surface.

11) WELL TESTS:
Was a pump test made? Yes No If yes, by whom?

Yield: _____ gpm with _____ ft. drawdown after _____ hrs.

Bailer test _____ gpm with _____ ft. drawdown after _____ hrs.

Artesian flow _____ gpm

Temperature of water _____

12) WATER QUALITY:
Was a chemical analysis made? Yes No

Did any strata contain undesirable water? Yes No

Type of water? _____ depth of strata _____

I hereby certify that this well was drilled by me (or under my supervision) and that each and all of the statements herein are true to the best of my knowledge and belief.

NAME Gaston L. Alciatore (Type or Print) Water Well Drillers Registration No. 1201

ADDRESS P.O. Box 9469 (Street or RFD) Houston (City) 77011 (State)

(Signed) GASTON (GAS) ALCIATORE (Water Well Driller) Layne Texas Co (Company Name)

Please attach electric log, chemical analysis, and other pertinent information, if available.

*Additional instructions on reverse side.

Q-1760

TWDBR-GW-53

WB

65-05-939

State

FORM NO. 28

65-05-8M

LAYNE TEXAS COMPANY.

HOUSTON -:- DALLAS

REPORT NO. 8970
S.O. 1104-2231
PAGE 1 of 1
FILE NO. 3624
DATE 11/30/72

WELL LOG

CUSTOMER LOCATION

FOR Southern Water Company

LOCATION WELL N. End of Sunnywood Drive

SURVEY FIELD

COUNTY Harris STATE Texas

OTHER LAND MARKS Hidden Valley Subdivision

WELL DATA

NAME WELL WELL NO 3

ELEVATION DATUM

RT G GR

TEST HOLE SIZE 9-7/8" TD 1269'

DATE STARTED DRILLING 11-27-72

DATE FINISHED DRILLING 11-29-72

DRILLER C. Brewer RIG NO 17

TYPE MUD Gel NO SACKS 30

ELECTRIC LOG Yes BY Schlumberger

SURVEY Eastman TYPE Single-shot

OTHER driller: Q. K. Nobles

DEPTH STRATA	EACH STRATUM	DESCRIPTION FORMATION	SAMPLES DEPTH	TYPE	NUMBER
0		Surface			
20	20	Sandy clay			
62	42	Clay			
92	30	Sandy clay			
120	38	Clay			
172	52	Sand			
210	38	Clay			
230	20	Sand			
290	60	Shale & sandy shale			
345	55	Sand			
356	11	Sandy shale			
381	25	Sand			
420	39	Sandy shale			
430	10	Sand			
433	3	Shale			
477	44	Sand			
618	141	Hard sandy shale			
658	40	Sand & sandy shale			
674	16	Shale			
684	10	Sand			
789	105	Shale & broken sandy shale			
804	15	Sand			
819	15	Shale			
879	60	Sand			
890	11	Shale			
939	49	Sand			
942	3	Sandy shale			
1029	87	Sand			
1050	21	Shale			
1064	14	Hard sand			
1117	53	Broken sandy shale			
1181	64	Shale			
1201	20	Sandy rock			
1211	10	Shale			
1229	18	Hard sandy shale			
1242	13	Shale & sand breaks			
1252	10	Sand			
1269	17	Shale			

Total depth 1269 ft.

Q1760

65-05-939

FORM NO. 1202 (M - 6-51 - 8&L)

THE LAYNE TEXAS COMPANY, LTD.

HOUSTON -:- DALLAS

MATERIAL SETTING

REPORT NO. 8971
B.O. 1104-2231
PAGE 1 OF 1
FILE NO. 3624
DATE 1/16/73

CUSTOMER LOCATION	WELL DATA
FOR Southern Water Company	NAME WELL / WELL NO 3
LOCATION WELL N. End of Sunnywood Drive	ELEVATION / DATUM
SURVEY / FIELD	TYPE WELL Gravel-wall
COUNTY Harris / STATE Texas	SURFACE CASING CEMENTED Yes / NO SACKS 355+8% Gel
OTHER LAND MARKS Hidden Valley Subdivision	SIZE HOLE UNDERREAMED 30" / DEPTH 755-1260'
	GRAVEL TYPE 112-113-165 / CU YDS. 155
	TYPE SCREEN SS WW Barlug / GAGE .045"
	DRILLER C. Brewer / RIG NO 17
	OTHER Q. K. Nobles

DEPTH	LENGTH	SIZE KIND WEIGHT MATERIAL
+2'		16" O.D. surface casing 62.58#
0		Surface
40'	40'	22" O.D. conductor pipe 72.38#
655'		Top of 10-3/4" O.D. liner
755'	757'	16" O.D. surface casing 62.58#
765'	110'	10-3/4" O.D. blank liner 31.20#
780'	15'	10-3/4" O.D. S.S. W.W. Barlug screen .045" ga.
790'	10'	10-3/4" O.D. blank liner 31.20#
825'	35'	10-3/4" O.D. S.S. W.W. Barlug screen .045" ga.
835'	10'	10-3/4" O.D. blank liner 31.20#
850'	15'	10-3/4 O.D. S.S. W.W. Barlug screen .045" ga.
885'	35'	10-3/4" O.D. blank liner 31.20#
910'	25'	10-3/4" O.D. S.S. W.W. Barlug screen .045" ga.
920'	10'	10-3/4" O.D. blank liner 31.20#
940'	20'	10-3/4" O.D. S.S. W.W. Barlug screen .045" ga.
950'	10'	10-3/4" O.D. blank liner 31.20#
965'	15'	10-3/4" O.D. S.S. W.W. Barlug screen .045" ga.
975'	10'	10-3/4" O.D. blank liner 31.20#
1000'	25'	10-3/4" O.D. S.S. W.W. Barlug screen .045" ga.
1025'	25'	10-3/4" O.D. blank liner 31.20#
1065'	40'	10-3/4" O.D. S.S. W.W. Barlug screen .045" ga.
1180'	115'	10-3/4" O.D. blank liner 31.20#
1200'	20'	10-3/4" O.D. S.S. W.W. Barlug screen .045" ga.
1215'	15'	10-3/4" O.D. blank liner 31.20#
1245'	30'	10-3/4" O.D. S.S. W.W. Barlug screen .045" ga.
1258'	13'	10-3/4" O.D. blank liner 31.20#
1260'	2'	10-3/4" O.D. set nipple & back pressure valve

SKETCH

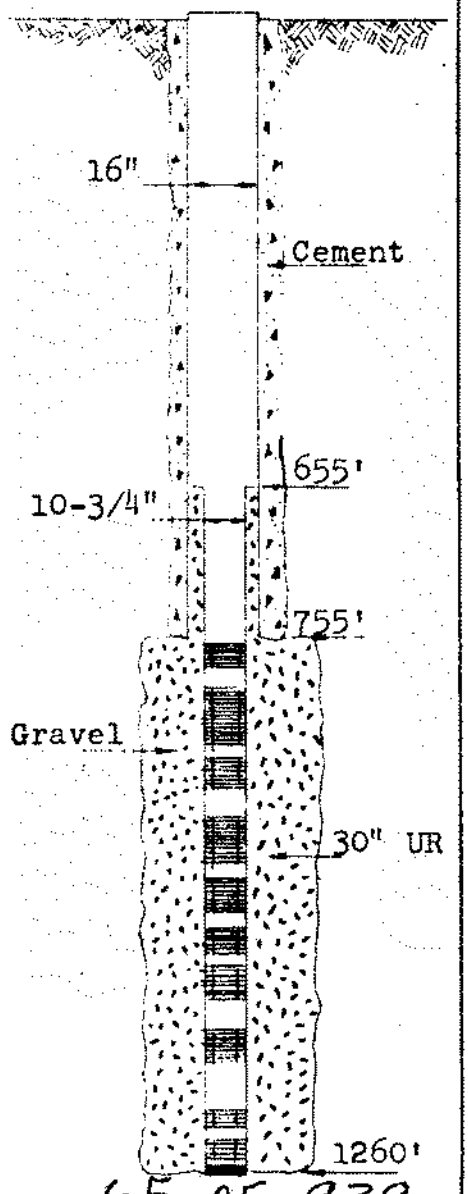

65-05-939

LAYNE TEXAS COMPANY

HOUSTON -:- DALLAS

WATER WELL TEST

REPORT NO 8972
S O 1104-2231
PAGE 1 of 1
FILE NO 3624
DATE 1/16/73

CUSTOMER LOCATION

TEST FOR Southern Water Company

LOCATION OF WELL N. End of Sunnywood Dr.

SURVEY FIELD

COUNTY Harris STATE Texas

DESCRIPTION OF LAND MARKS Hidden Valley Subd.

WELL DATA

NAME WELL WELL NO 3

ELEVATION DATUM

WELL SIZE 16" x 10-3/4", 30" U.R.

TOTAL DEPTH 1260' TOP SCREEN 765-780'

GRAVEL WELL Yes STRAIGHT WELL

TYPE & ALLOY S.S. W.W. GAGE .045"
Barlug

TEMPERATURE OF WATER

WATER CONDITION Clear

WATER MEASURING DEVICE

ORIFICE SIZE 10" x 7" LENGTH 41

OTHER

TEST PUMP DATA

DEPTH SETTING TOP OF BOWL 380'

LENGTH AIR LINE 380' SIZE 1/4"

TYPE BOWL RKAH 12" NO STAGES 9

LENGTH BOWL SUCTION LT

SAND CONTENT 0 OZ. PER 100 GAL

WATER SAMPLE TAKEN Yes NO SAMPLES 1

BACTERIOLOGICAL SAMPLE TAKEN

DRAWDOWN SPECIFIC CAPACITY

ACTIVE STATIC HEAD AFTER PUMP STOPPED

5 MIN	315 FT	20 MIN	311 FT
10 MIN	312 FT	25 MIN	310 FT
15 MIN	311 FT	30 MIN	310 FT

S.L. before start 305 ft.

DATE HOUR	AIR LINE GAGE	PUMPING LEVEL	HEAD ON ORIFICE INCHES	GPM	OPERATOR	REMARKS
1/11/73						
8:00 AM	13	367	24	1022		
9:00	13	367	24	1022		
10:00	12	368	24	1022		
11:00	11	369	24	1022		
12:00 N	11	369	24	1022		
1:00 PM	11	369	24	1022		
2:00	11	369	24	1022		
3:00	11	369	24	1022		
4:00	11	369	24	1022		
5:00	11	369	24	1022		
6:00	11	369	24	1022		
7:00	11	369	24	1022		
3:00	11	369	24	1022		

OBSERVERS

C. Brewer

FOR OWNER

FOR LAYNE TEXAS CO.

FORM NO 45

65-05-939

EDNA WOOD LABORATORIES, INC.

WATER TECHNOLOGISTS . CHEMISTS . MICROBIOLOGISTS

15 January 1973

To: Layne Texas Company
Houston, Texas

SO #1104-2231

Sample marked: Well No. 3, Southern Water Corporation at plant site on Sunnywood Drive, Harris County, Texas.
Taken: 1-11-73 after 12 hrs. pumping at 1022 gpm
Static Head: 10 min. at 312'; 30 min. 309' - after 8 hrs. 305'
Pumping Level: 369' Screened: 765 - 1245', Water clear.

Received: 1-12-73

WATER ANALYSIS

results in parts per million (mg/l) except as noted

Dissolved Residue at 350°C		293	Conductance, micromhos/cm, 25°C		217
Total Dissolved Solids, actual†		400	Color, units		0
Total Dissolved Solids, calc.		399	Turbidity, units		0
Silica	SiO_2	23	As Calcium Carbonate, $CaCO_3$:		
Calcium	Ca	46	Phenolphthalein Alkalinity		0
Magnesium	Mg	7	Total Alkalinity		172
Sodium (diff.) Na + K as	Na	51	Total Hardness		145
Carbonate	CO_3	0	Free Carbon Dioxide	CO_2	11
Bicarbonate	HCO_3	210	pH . . . 7.48		
Sulfate	SO_4	7	HYPOTHETICAL COMBINATIONS		
Chloride	Cl	53	Calcium Bicarbonate		186
Total Fluoride	F	0.2	Magnesium Bicarbonate		44
Total Nitrate	NO_3	2.2	Sodium Bicarbonate		45
Total Manganese	Mn	< 0.02	Sodium Sulfate		10
Total Iron	Fe	0.05	Sodium Chloride		87
Iron, filtered sample	Fe	-	Sodium Fluoride		1
			Sodium Nitrate		3
			Silica		23
			Total Dissolved Solids, Calc.		399

†Total Dissolved Solids, actual = Dissolved Residue + 50.8% of bicarbonate (HCO_3) ion

EDNA WOOD LABORATORIES, INC.

2131
adg

By: Edna Wood

65-05-939

Tel: (713) 747-7271 • P. O. BOX 14171 • 4820 OLD SPANISH TRAIL • HOUSTON, TEXAS 77021

Send original copy by certified mail to: Texas Water Commiss... P.O. Box 13087, Austin, Texas 78711 — Please use black ink. 2

ATTENTION OWNER: Confidentiality Privilege Notice on Reverse Side

State of Texas WELL REPORT

Texas Water Well Drillers Board
P.O. Box 13087
Austin, Texas 78711

1) OWNER Randy Council (Name) ADDRESS 1617 Peachleaf #108 Hstn. Tx 77039 (Street or RFD) (City) (State) (Zip)

2) LOCATION OF WELL: 1617 Peachleaf #108
County Harris . _____ miles in _____ (NE, SW, etc.) direction from _____ (Town)

Driller must complete the legal description below with distance and direction from two intersecting section or survey lines, or he must locate and identify the well on an official Quarter- or Half-Scale Texas County General Highway Map and attach the map to this form.

☐ LEGAL DESCRIPTION:
Section No. _____ Block No. _____ Township _____ Abstract No. _____ Survey Name _____
Distance and direction from two intersecting section or survey lines _____
☑ SEE ATTACHED MAP

3) TYPE OF WORK (Check):
☑ New Well ☐ Deepening ☐ Reconditioning ☐ Plugging

4) PROPOSED USE (Check):
☑ Domestic ☐ Industrial ☐ Monitor ☐ Public Supply ☐ Irrigation ☐ Test Well ☐ Injection ☐ De-Watering

5) DRILLING METHOD (Check):
☐ Driven ☑ Mud Rotary ☐ Air Hammer ☐ Jetted ☐ Bored ☐ Air Rotary ☐ Cable Tool ☐ Other _____

6) WELL LOG:
Date Drilling: Started 11-20 1992 Completed 11-24 1992

DIAMETER OF HOLE

Dia. (in.)	From (ft.)	To (ft.)
7 7/8	Surface	340
3 7/8	340	360

7) BOREHOLE COMPLETION:
☐ Open Hole ☑ Straight Wall ☐ Underreamed ☐ Gravel Packed ☐ Other _____
If Gravel Packed give interval . . . from _____ ft. to _____ ft.

From (ft.)	To (ft.)	Description and color of formation material
0	21	Top Soil + Clay
21	33	Surface Sand
33	64	Clay
64	77	Sand
77	150	Clay
150	190	Sand
190	215	Clay
215	245	Sand & Rock
245	262	Clay
262	278	Sand

(Use reverse side if necessary)

8) CASING, BLANK PIPE, AND WELL SCREEN DATA:

Dia. (in.)	New or Used	Steel, Plastic, etc. Perf., Slotted, etc. Screen Mfg., if commercial	Setting (ft.) From	Setting (ft.) To	Gage Casing Screen
5	N	SDR17 PVC	0	340	
2	N	Galvanized	334	340	
2	N	PVC	340	360	.014

9) CEMENTING DATA (Rule 287.44(1))
Cemented from 0 ft. to 340 ft. No. of Sacks Used 28
_____ ft. to _____ ft. No. of Sacks Used _____
Method used Halliburton
Cemented by Bussell + Son Inc.

RECEIVED JAN 05 1993 TEXAS WATER COMMISSION

10) SURFACE COMPLETION
☐ Specified Surface Slab Installed (Rule 287.44(2)(A))
☑ Specified Steel Sleeve Installed (Rule 287.44(3)(A))
☐ Pitless Adapter Used (Rule 287.44(3)(B))
☐ Approved Alternative Procedure Used (Rule 287.71)

11) WATER LEVEL:
Static level 220 ft. below land surface Date 11-24-92
Artesian flow _____ gpm. Date _____

12) PACKERS:

Type	Depth
2x5 K-Packer	334

13) TYPE PUMP:
☐ Turbine ☐ Jet ☑ Submersible ☐ Cylinder ☐ Other _____
Depth to pump bowls, cylinder, jet, etc., _____ ft.

14) WELL TESTS:
Type Test: ☐ Pump ☐ Bailer ☑ Jetted ☐ Estimated
Yield: 45 gpm with _____ ft. drawdown after _____ hrs.

15) WATER QUALITY:
Did you knowingly penetrate any strata which contained undesirable constituents?
☐ Yes ☑ No If yes, submit "REPORT OF UNDESIRABLE WATER"
Type of water? _____ Depth of strata _____
Was a chemical analysis made? ☐ Yes ☐ No

I hereby certify that this well was drilled by me (or under my supervision) and that each and all of the statements herein are true to the best of my knowledge and belief. I understand that failure to complete items 1 thru 15 will result in the log(s) being returned for completion and resubmittal.

COMPANY NAME Bussell + Son Inc. (Type or print) WELL DRILLER'S LICENSE NO. 2035

ADDRESS P O Box 874 (Street or RFD) Tomball (City) TX (State) 77377-0874 (Zip)

(Signed) Craig Bussell (Licensed Well Driller) (Signed) _____ (Registered Driller Trainee)

Please attach electric log, chemical analysis, and other pertinent information, if available.

For TWC use only: Well No. 2 Located on map 65-6-4

WWD-012 (Rev. 05-18-90)

TEXAS WATER COMMISSION COPY

IMPORTANT NOTICE FOR PERSONS HAVING WELLS DRILLED CONCERNING PRIVILEGE OF CONFIDENTIALITY

The Water Well Drillers Board and the Texas Water Commission are concerned that some persons having wells drilled may not be aware of the confidentiality privilege provision of Section 5 of the Water Well Drillers Act. Section 5, the Reporting of Well Logs, reads as follows:

> "Every licensed water well driller drilling, deepening or otherwise altering a water well within this State shall make and keep, or cause to be made and kept, a legible and accurate well log, and within 60 days from the completion or cessation of drilling, deepening or otherwise altering such a water well, shall deliver or transmit by certified mail a copy of such well log to the Commission, and the owner thereof or the person having had such well drilled. Each copy of a well log, other than a Commission copy, shall include the name, mailing address, and telephone number of the Board and the Commission. The well log required herein shall at the request in writing to the Commission, by certified mail, by the owner or the person having such well drilled be held as confidential matter and not made of public record."

The last sentence specifies the means whereby you can, if you wish, assure that logs of your wells will be kept confidential.

From (ft.)	To (ft.)	Description and color of formation material
278	285	CLAY
285	360	SAND

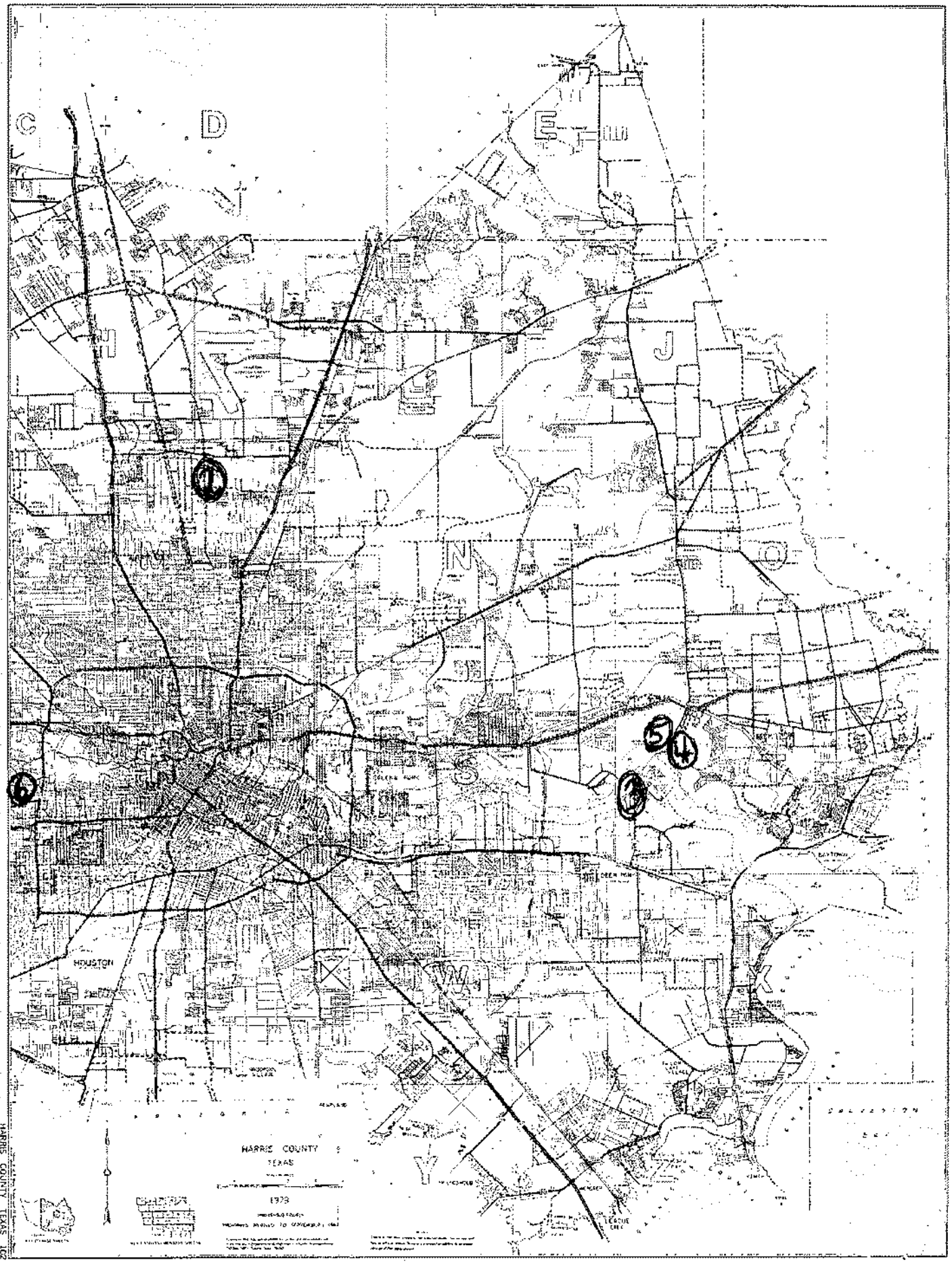

HARRIS COUNTY TEXAS 162

10/26/2020
04:10:16

Texas Commission on Environmental Quality
DWW Water System Summary Sheet

PWS ID	PWS Name	Central Registry RN
TX1010665	KOA HOUSTON CENTRAL RV PARK	RN101270023

Organization/Customer *	Central Registry CN
HOUSTON METRO RV PARK INC	CN602804577

*Regulatory mail will be addressed to this organization/person

All Water System Contacts

Type	Contact	Communication
AC - Administrative Contact - DIRECTOR	PATEL, LALIT 1620 PEACH LEAF ST HOUSTON, TX 77039-1228	**Phone Type** / **Value** BUS - Business / 281-442-3700
EC - Emergency Contact	PATEL, HITESH 1620 PEACH LEAF ST HOUSTON, TX 77039-1228	**Electronic Type** / **Value** **Phone Type** / **Value** BUS - Business / 281-442-3700 MOB - Mobile / 281-881-8551
ECS - Emergency Contact - Secondary	PATEL, ALPA 1620 PEACH LEAF ST HOUSTON, TX 77039-1228	**Electronic Type** / **Value** **Phone Type** / **Value** BUS - Business / 281-442-3700 MOB - Mobile / 832-421-7755
OW - Owner	HOUSTON METRO RV PARK INC 1620 PEACH LEAF ST HOUSTON, TX 77039-1228	
PWS - Public Water System Contact	PATEL, HITESH 1620 PEACH LEAF ST HOUSTON, TX 77039-1228	**Electronic Type** / **Value** **Phone Type** / **Value** BUS - Business / 281-442-3700 MOB - Mobile / 281-881-8551

Operator Grade	Number

Water Operator Licenses

No Licensing Data for this PWS

Owner Type	Owner Type Options: COUNTY, DISTRICT, FEDERAL GOVERNMENT, INVESTOR OWNED, MUNICIPALITY, NATIVE AMERICAN, PRIVATE, STATE GOVERNMENT, WATER SUPPLY CORPORATION
Private	

System Type	

NC - TRANSIENT/NON-COMMUNITY	System Type Options: COMMUNITY, TRANSIENT/NON-COMMUNITY, NON-PUBLIC, NON-TRANSIENT/NON-COMMUNITY

Population Type	Population Served	# of Connect	# I/C w/other PWS
NonResidential	180	60	0

Total Product (MGD)	Average Daily Consump.	Max Daily Demand (MGD)	Total Storage (MG)	Elev. Storage (MG)	Service Pump Cap.	Max.Purchase Cap. (MGD/GPM)	Pressure Tank Cap.(MG)
0.2440 MGD			.014 MG		.244 MGD		###### GAL

Activity Status	Inactivation Date
A - ACTIVE	

Last Survey Date	Surveyor	Survey Type	Region	County
04/08/2015	RENEA, M ALLEN	Sanitary Survey	HOUSTON	HARRIS
04/08/2015	DAVID, W LIVINGS	Sanitary Survey	HOUSTON	HARRIS
04/08/2015	LAN, HONG VU	Sanitary Survey	HOUSTON	HARRIS

(Treatment Plant)

Entry Point	EP Name/Source Summation (Activity Status)	Plant Name (Activity Status)	Plant Num	Chemical Mon Type	Chem Sample Point	Distribution Mon Type	Dist Sample Point
EP001	TRT-TAP / Ground Water(A)	PLANT - 1629 PEACHLEAF(A)	TP5795		NO		NO

Train:	Unnamed

(Treatments)

Disinfection Zone	Treatment Sequence	Objective	Process	Treatment
null	null	D	423	HYPOCHLORINATION, PRE

(Active Sources)

Source Number	Source Name (Activity Status)	Operational Status	Source Type	Depth	Tested GPM	Rated GPM
G1010665C	3 - 1620 PEACHLEAF (A)	P	G	500	80 GPM	45 GPM

Drill Date	Source Summary
03/14/2002	CHICOT

GPS Latitude (decimal)	GPS Longitude (decimal)	GPS Elevation	GPS Date	Seller
29.922242	-95.360156	74	10/14/2013	Not Purchasing

Source Number	Source Name (Activity Status)	Operational Status	Source Type	Depth	Tested GPM	Rated GPM
G1010665A	1 - 1620 PEACHLEAF / NORTH WELL (A)	P	G	317	90 GPM	60 GPM

Drill Date	Source Summary			
03/05/1981	CHICOT			
GPS Latitude (decimal)	GPS Longitude (decimal)	GPS Elevation	GPS Date	Seller
29.922322	-95.360242	74	10/14/2013	Not Purchasing

(Inactive/Offline Sources)

SourceNumber	Name	Status	Depth
G1010665B	2 - 1620 PEACHLEAF / SOUTH (PLUGGED)	P	322

Code Explanations
Monitoring Type Codes: (GW) GROUNDWATER , (GUP) GROUNDWATER UNDER THE INFLUENCE - PURCHASED , (SWP) SURFACE WATER - PURCHASED , (GU) GROUNDWATER UNDER THE INFLUENCE OF SURFACE WATER , (N) NO SOURCES , (SW) SURFACE WATER
Activity Status Codes: (A) ACTIVE , (D) DELETED/DISSOLVED , (I) INACTIVE , (P) PROPOSED ,
Operational Status Codes: (E) EMERGENCY , (I) INTERIM/PEAK (O) OTHER , (P) PERMANENT , (S) SEASONAL
Source Types: (G) GROUND WATER , (S) SURFACE WATER , (U) GROUND WATER UNDER THE INFLUENCE

- End of Report -

At the time of your query this data was the most current information available from our database, which is in real time. Every effort was made to retrieve it according to your query. Thank-you for using DWW.

STATE OF TEXAS WELL REPORT for Tracking #28788

Owner:	**Global Steel Erectors**	Owner Well #:	**No Data**
Address:	**1617 Peachleaf Ste. 122 Houston, TX 77039**	Grid #:	**65-06-4**
Well Location:	**1602 Peachleaf Houston, TX 77039**	Latitude:	**29° 55' 25" N**
		Longitude:	**095° 21' 42" W**
Well County:	**Harris**	Elevation:	**No Data**
Type of Work:	**New Well**	Proposed Use:	**Industrial**

Drilling Start Date: **9/8/2003** Drilling End Date: **9/9/2003**

	Diameter (in.)	*Top Depth (ft.)*	*Bottom Depth (ft.)*
Borehole:	**6.875**	**0**	**390**

Drilling Method: **Jetted; Mud (Hydraulic) Rotary**

Borehole Completion: **2-String**

	Top Depth (ft.)	*Bottom Depth (ft.)*	*Description (number of sacks & material)*
Annular Seal Data:	**0**	**378**	**20**
	0	**10**	**10**

Seal Method: **Positive Displacement**

Sealed By: **Robinson Water Well Service, Inc.**

Distance to Property Line (ft.): **No Data**

Distance to Septic Field or other concentrated contamination (ft.): **No Data**

Distance to Septic Tank (ft.): **No Data**

Method of Verification: **Owner**

Surface Completion: **Surface Sleeve Installed**

Water Level: **205 ft.** below land surface on **2003-09-09** Measurement Method: **Unknown**

Packers: **K-Packer 370**

Type of Pump: **Submersible** Pump Depth (ft.): **260**

Well Tests: **No Test Data Specified**

	Strata Depth (ft.)	Water Type
Water Quality:	**No Data**	**No Data**

Chemical Analysis Made: **No**

Did the driller knowingly penetrate any strata which contained injurious constituents?: **No**

Certification Data: The driller certified that the driller drilled this well (or the well was drilled under the driller's direct supervision) and that each and all of the statements herein are true and correct. The driller understood that failure to complete the required items will result in the report(s) being returned for completion and resubmittal.

Company Information: **Robinson Water Well Service, Inc**

11819 W. Montgomery Rd.
Houston, TX 77086

Driller Name: **M.E. Robinson Jr.** License Number: **1464**

Comments: **There was not a septic system when well was drilled. Would not allow me to put N/A for septic distance.**

Lithology:
DESCRIPTION & COLOR OF FORMATION MATERIAL

Top (ft.)	Bottom (ft.)	Description
0	40	Clay
40	50	Sand
50	110	Clay
110	120	Sand
120	146	Clay
146	166	Sand
166	220	Clay
220	248	Sand
248	288	Clay
288	320	Sand
320	335	Clay
335	345	Sand
345	367	Clay
367	390	Sand

Casing:
BLANK PIPE & WELL SCREEN DATA

Dia. (in.)	New/Used	Type	Setting From/To (ft.)
4	**PVC**	**Casing**	**0-378**
2.5	**PVC**	**Liner**	**370-380**
2.5	**PVC**	**Screen**	**380-395**

Sch40
Sch40
.012

IMPORTANT NOTICE FOR PERSONS HAVING WELLS DRILLED CONCERNING CONFIDENTIALITY

TEX. OCC. CODE Title 12, Chapter 1901.251, authorizes the owner (owner or the person for whom the well was drilled) to keep information in Well Reports confidential. The Department shall hold the contents of the well log confidential and not a matter of public record if it receives, by certified mail, a written request to do so from the owner.

Please include the report's Tracking Number on your written request.

Texas Department of Licensing and Regulation
P.O. Box 12157
Austin, TX 78711
(512) 334-5540

STATE OF TEXAS WELL REPORT for Tracking #7183

Owner:	**KOA Houston Central RV Park**	Owner Well #:	**No Data**
Address:	**P. O. Box 11130** **Houston, TX 77293**	Grid #:	**65-06-4**
		Latitude:	**29° 55' 20" N**
Well Location:	**1620 Peach Leaf** **Houston, TX 77039**	Longitude:	**095° 21' 36" W**
Well County:	**Harris**	Elevation:	**No Data**
Type of Work:	**New Well**	Proposed Use:	**Public Supply**

Drilling Start Date: **3/11/2002** Drilling End Date: **3/14/2002** **Plans Approved by TCEQ - YES**

	Diameter (in.)	*Top Depth (ft.)*	*Bottom Depth (ft.)*
Borehole:	**9**	**0**	**410**
	4.75	**410**	**500**

Drilling Method: **Mud (Hydraulic) Rotary**

Borehole Completion: **2-String**

	Top Depth (ft.)	*Bottom Depth (ft.)*	*Description (number of sacks & material)*
Annular Seal Data:	**0**	**410**	**66**

Seal Method: **Pressure**

Sealed By: **Driller**

Distance to Property Line (ft.): **No Data**

Distance to Septic Field or other concentrated contamination (ft.): **500**

Distance to Septic Tank (ft.): **No Data**

Method of Verification: **Sanitary Easement**

Surface Completion: **Surface Slab Installed**

Water Level: **205 ft.** below land surface on **2002-03-14** Measurement Method: **Unknown**

Packers: **K Packer 5 x 3 405'**

Type of Pump: **Submersible** Pump Depth (ft.): **315**

Well Tests: **Pump** **Yield: 45 GPM with 46 ft. drawdown after 36 hours**

	Strata Depth (ft.)	Water Type
Water Quality:	**No Data**	**No Data**

Chemical Analysis Made: **Yes**

Did the driller knowingly penetrate any strata which contained injurious constituents?: **No**

Certification Data: The driller certified that the driller drilled this well (or the well was drilled under the driller's direct supervision) and that each and all of the statements herein are true and correct. The driller understood that failure to complete the required items will result in the report(s) being returned for completion and resubmittal.

Company Information: **Johnston's Water Well Service, Inc.**

14750 Hooper Rd.
Tomball, TX 77375

Driller Name: **Kerry K. Johnston** License Number: **2778**

Comments: **TWDB SW #65-06-426 Doc Jones 3/23/2011**

Lithology:
DESCRIPTION & COLOR OF FORMATION MATERIAL

Top (ft.)	Bottom (ft.)	Description
0	**160**	**Clay**
160	**170**	**Sand**
170	**180**	**Clay**
180	**199**	**Sand**
199	**220**	**Clay**
220	**280**	**Sand**
280	**300**	**Clay**
300	**320**	**Sand w/Gravel**
320	**325**	**Sand**
325	**375**	**Clay**
375	**395**	**Sand**
395	**410**	**Clay**
410	**420**	**Sand**
420	**477**	**Clay**
477	**494**	**Sand**
494	**496**	**Clay**
496	**500**	**Sand**

Casing:
BLANK PIPE & WELL SCREEN DATA

Dia. (in.)	New/Used	Type	Setting From/To (ft.)
5"	**N**	**SDR 17**	**+2-410**
3"	**N**	**Sch. 40 PVC**	**405-410**
3"	**N**	**Slotted PVC**	**410-420 .008**
3"	**N**	**Sch 40 PVC**	**420-480**
3"	**N**	**Slotted PVC**	**480-500**

IMPORTANT NOTICE FOR PERSONS HAVING WELLS DRILLED CONCERNING CONFIDENTIALITY

TEX. OCC. CODE Title 12, Chapter 1901.251, authorizes the owner (owner or the person for whom the well was drilled) to keep information in Well Reports confidential. The Department shall hold the contents of the well log confidential and not a matter of public record if it receives, by certified mail, a written request to do so from the owner.

Please include the report's Tracking Number on your written request.

Texas Department of Licensing and Regulation
P.O. Box 12157
Austin, TX 78711
(512) 334-5540

Send original copy by certified mail to: Texas Water Commission, P.O. Box 13087, Austin, Texas 78711 — Please use black ink.

ATTENTION OWNER: *Confidentiality Privilege Notice on Reverse Side*

State of Texas WELL REPORT

Texas Water Well Drillers Board
P.O. Box 13087
Austin, Texas 78711

1) OWNER Anna Johnson (Name) ADDRESS 1731A Peach Leaf (Street or RFD) Houston (City) Tex (State) (Zip)

2) LOCATION OF WELL: County Harris ½ miles in 5 (NE, SW, etc.) direction from Aldine (Town)

Driller must complete the legal description below with distance and direction from two intersecting section or survey lines, or he must locate and identify the well on an official Quarter- or Half-Scale Texas County General Highway Map and attach the map to this form.

☐ LEGAL DESCRIPTION:
Section No. _____ Block No. _____ Township _____ Abstract No. _____ Survey Name _____
Distance and direction from two intersecting section or survey lines _____

☑ SEE ATTACHED MAP (1)

3) TYPE OF WORK (Check):
☑ New Well ☐ Deepening ☐ Reconditioning ☐ Plugging

4) PROPOSED USE (Check):
☑ Domestic ☐ Industrial ☐ Monitor ☐ Public Supply ☐ Irrigation ☐ Test Well ☐ Injection ☐ De-Watering

5) DRILLING METHOD (Check):
☑ Mud Rotary ☐ Air Hammer ☐ Jetted ☐ Bored ☐ Air Rotary ☐ Cable Tool ☐ Other _____ ☐ Driven

6) WELL LOG:
Date Drilling: Started 1-31 1990 Completed 2-1 1990

DIAMETER OF HOLE

Dia. (in.)	From (ft.)	To (ft.)
6¾	Surface	315
4½	315	330

7) BOREHOLE COMPLETION:
☐ Open Hole ☑ Straight Wall ☐ Underreamed ☐ Gravel Packed ☐ Other _____
If Gravel Packed give interval . . . from _____ ft. to _____ ft.

From (ft.)	To (ft.)	Description and color of formation material
0	35	C
35	48	S
48	55	C
55	66	S
66	135	C
135	164	S
164	232	C
232	254	S
254	264	C
264	272	S
272	283	C
283	330	S

RECEIVED APR 5 1990 TEXAS WATER COMMISSION

(Use reverse side if necessary)

8) CASING, BLANK PIPE, AND WELL SCREEN DATA:

Dia. (in.)	New or Used	Steel, Plastic, etc. Perf., Slotted, etc. Screen Mfg., if commercial	Setting (ft.) From	Setting (ft.) To	Gage Casting Screen
6	N	PVC	0	315	40
4	N	PVC w/c wrapped	315	330	12

9) CEMENTING DATA (Rule 287.44(1))
Cemented from 0 ft. to 15 ft. No. of Sacks Used 4
275 ft. to 315 ft. No. of Sacks Used 8
Method used Circ
Cemented by Inv

10) SURFACE COMPLETION
☐ Specified Surface Slab Installed (Rule 287.44(2)(A))
☐ Pitless Adapter Used (Rule 287.44(3)(B))
☑ Approved Alternative Procedure Used (Rule 287.71)

11) WATER LEVEL:
Static level 204 ft. below land surface Date 2-1-90
Artesian flow _____ gpm. Date _____

12) PACKERS: Type Depth

13) TYPE PUMP:
☐ Turbine ☐ Jet ☐ Submersible ☐ Cylinder ☐ Other _____
Depth to pump bowls, cylinder, jet, etc., _____ ft.

14) WELL TESTS:
Type Test: ☐ Pump ☐ Bailer ☐ Jetted ☐ Estimated
Yield: _____ gpm with _____ ft. drawdown after _____ hrs.

15) WATER QUALITY:
Did the drilling penetrate any strata which contained undesirable constituents?
☐ Yes ☑ No If yes, submit "REPORT OF UNDESIRABLE WATER"
Type of water? _____ Depth of strata _____
Was a chemical analysis made? ☐ Yes ☐ No

I hereby certify that this well was drilled by me (or under my supervision) and that each and all of the statements herein are true to the best of my knowledge and belief. I understand that failure to complete items 1 thru 15 will result in the log(s) being returned for completion and resubmittal.

COMPANY NAME Lowe Water Wells Inc (Type or print) WELL DRILLER'S LICENSE NO. 1182

ADDRESS P.O. Box 89 (Street or RFD) Porter (City) Texas (State) 77365 (Zip)

(Signed) Lonnie L Lowe (Licensed Well Driller) (Signed) _____ (Registered Driller Trainee)

Please attach electric log, chemical analysis, and other pertinent information, if available.

For TWC use only: Well No. 65-06-4 Located on map _____

WWD-012 (Rev. 09/21/88)

TEXAS WATER COMMISSION COPY

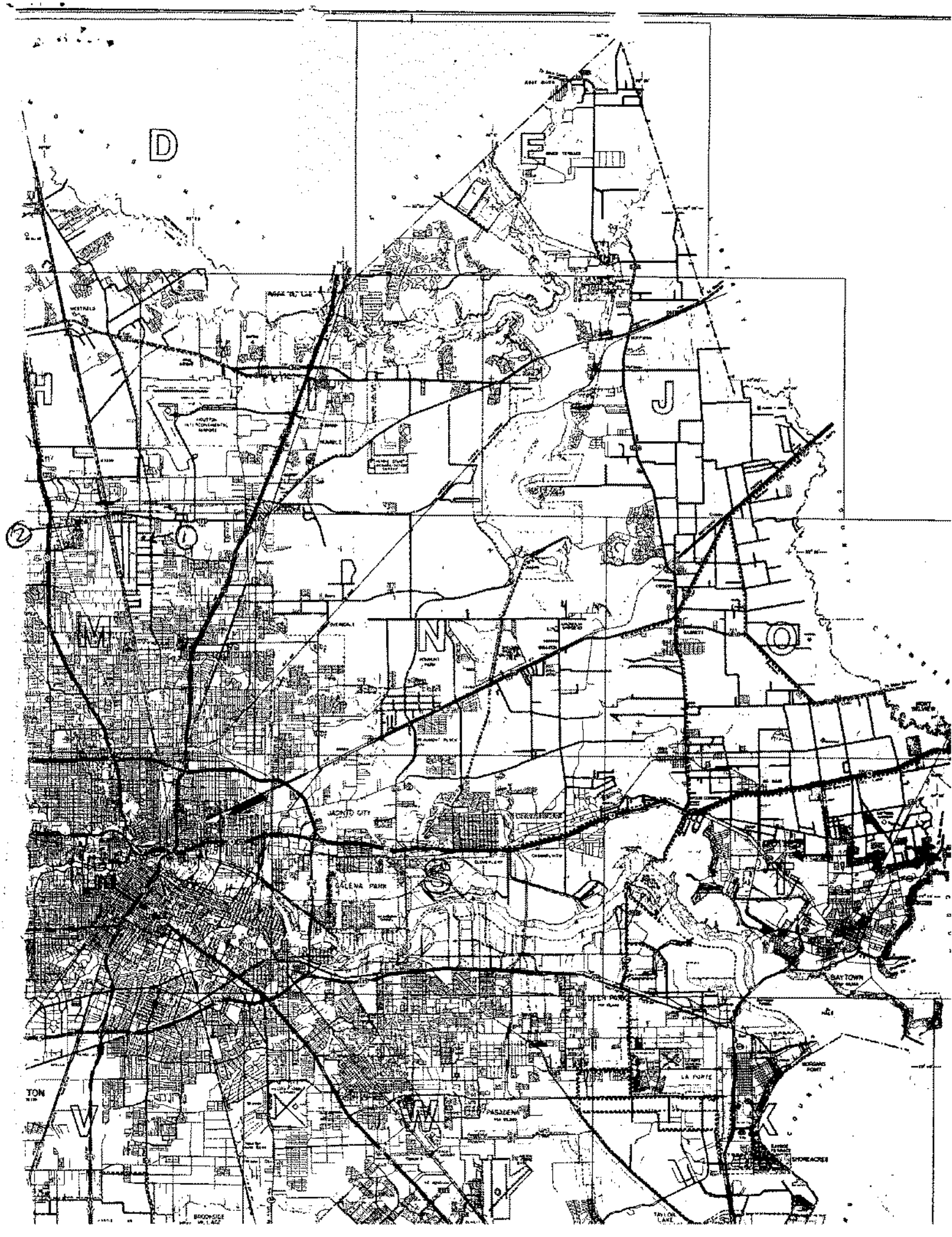
D
E
H
J
M
N
O
S
V
W
X
JACINTO CITY
GALENA PARK
BAYTOWN
LA PORTE
PASADENA
SHOREACRES
TON
BROOKSIDE
TAYLOR LAKE

6506490

Send original copy by certified mail to the Texas Water Development Board P. O. Box 13087 Austin, Texas 78711

State of Texas

WATER WELL REPORT

For TWDB use only
Well No.
Located on map
Received:

1) OWNER:
Person having well drilled Issac Air Cond Co. (Name) Address Box 10775 Houston Tex (Street or RFD) (City) (State)

Landowner Issac Air Cond Co (Name) Address Box 10775 Houston Tx. (Street or RFD) (City) (State)

2) LOCATION OF WELL:
County Harris, 1/2 miles in S (N.E., S.W., etc.) direction from Aldine (Town)

Locate by sketch map showing landmarks, roads, creeks, hiway number, etc.*

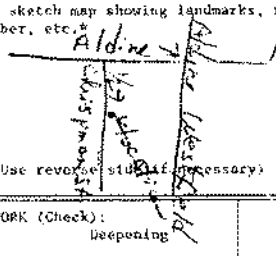

(Use reverse side if necessary)

or Give legal location with distances and directions from adjacent sections or survey lines.

Labor ____ league ____

Block ____ Survey ____

Abstract No. ____

(NW¼ NE¼ SW¼ SE¼) of Section ____

3) TYPE OF WORK (Check):
New Well | Deepening | Reconditioning | Plugging

4) PROPOSED USE (Check):
Domestic | Industrial | Municipal | Irrigation | Test Well | Other

5) TYPE OF WELL (Check):
Rotary | Driven | Dug | Cable | Jetted | Bored

6) WELL LOG:
Diameter of hole 6 3/4 in. Depth drilled 334 ft. Depth of completed well 334 ft. Date drilled 8-2-73

All measurements made from 0 ft. above ground level.

From (ft.)	To (ft.)	Description and color of formation material
0	81	Clay Red
81	89	Sd fine Red
89	146	Clay Red
146	174	Sd mud gray
174	256	Clay yellow
256	281	Sd med Lt. Br
281	290	Clay yellow
290	324	Sd med Lt. Br

(Use reverse side if necessary)

9) Casing:
Type: Old | New | Steel | Plastic | Other
Cemented from 250 ft. to 300 ft.

Diameter (inches)	Setting From (ft.)	Setting To (ft.)	Gage
4	0	300	Sch 40

10) SCREEN:
Type Stainless Steel Underbm
Perforated | Slotted

Diameter (inches)	Setting From (ft.)	Setting To (ft.)	Slot Size
2	324	334	14

7) COMPLETION (Check):
Straight wall | Gravel packed | Other
Under reamed | Open Hole

8) WATER LEVEL:
Static level 158 ft. below land surface Date 8-4-73
Artesian pressure ____ lbs. per square inch Date ____
Depth to pump bowls, cylinder, jet, etc., 210 ft.
below land surface.

11) WELL TESTS:
Was a pump test made? Yes | No If yes, by whom?
Yield: ____ gpm with ____ ft. drawdown after ____ hrs.
Bailer test ____ gpm with ____ ft. drawdown after ____ hrs.
Artesian flow ____ gpm
Temperature of water ____

12) WATER QUALITY:
Was a chemical analysis made? Yes | No
Did any strata contain undesirable water? Yes | No
Type of water? Good depth of strata 334

I hereby certify that this well was drilled by me (or under my supervision) and that each and all of the statements herein are true to the best of my knowledge and belief.

NAME Homer L. Lowe (Type or Print) Water Well Drillers Registration No. 1182

ADDRESS P.O. Box 49 (Street or RFD) Porter (City) Texas (State) 77365

(Signed) Homer L. Lowe (Water Well Driller) Drago Water Wells (Company Name)

Please attach electric log, chemical analysis, and other pertinent information, if available.

*Additional instructions on reverse side.

TWDB-WR-8

4820114570

Send original copy by certified return receipt requested mail to: **TNRCC, MC 177, P.O. Box 13087, Austin, TX 78711-3087**

ATTENTION OWNER: *Confidentiality Privilege Notice on on reverse side of Well Owner's copy (pink)*

State of Texas
WELL REPORT

Texas Water Well Drillers Advisory Council
MC 177
P.O. Box 13087
Austin, TX 78711-3087
512-239-0530

1) OWNER RAVEN MECHANICAL (Name) ADDRESS 1618 BUSCHONG (Street or RFD) HOUSTON (City) TX. (State) 77039 (Zip)

2) ADDRESS OF WELL: County HARRIS 1618 BUSCHONG (Street, RFD or other) HOUSTON (City) TX (State) 77039 (Zip) GRID # 65-05-6

3) TYPE OF WORK (Check): ☑ New Well ☐ Deepening ☐ Reconditioning ☐ Plugging

4) PROPOSED USE (Check): ☐ Monitor ☐ Environmental Soil Boring ☐ Domestic ☐ Industrial ☐ Irrigation ☐ Injection ☐ Public Supply ☐ De-watering ☐ Testwell
If Public Supply well, were plans submitted to the TNRCC? ☐ Yes ☐ No ☐ SMALL BUSINESS

5)

6) WELL LOG:
Date Drilling: Started 05-27 19 97 Completed 05-27 19 97

DIAMETER OF HOLE		
Dia. (in.)	From (ft.)	To (ft.)
6-3/4	Surface	380
3-7/8	380	400

7) DRILLING METHOD (Check): ☐ Driven ☐ Air Rotary ☑ Mud Rotary ☐ Bored ☐ Air Hammer ☐ Cable Tool ☐ Jetted ☐ Other

From (ft.)	To (ft.)	Description and color of formation material
0	40	CLAY
40	50	RED SAND
50	160	CLAY
160	260	ROCK, SHALE
260	360	ROCK, CLAY
360	400	SAND

(Use reverse side of Well Owner's copy, if necessary)

8) Borehole Completion (Check): ☐ Open Hole ☐ Straight Wall ☐ Underreamed ☐ Gravel Packed ☑ Other 2-STRING
If Gravel Packed give interval ... from _____ ft. to _____ ft.

CASING, BLANK PIPE, AND WELL SCREEN DATA:

Dia. (in.)	New or Used	Steel, Plastic, etc. Perf., Slotted, etc. Screen Mfg., if commercial	Setting (ft.) From	Setting (ft.) To	Gage Casting Screen
4"	N	PVC CASING	372	0	SCH 40
2½"	N	PVC LINER	380	362	SCH 40
2½"	N	PVC SCREEN	400	380	.006

9) CEMENTING DATA (Rule 338.44(1))
Cemented from 372 ft. to 172 ft. No. of sacks used 10
0 ft. to 15 ft. No. of sacks used 13
Method used HALLIBURTON
Cemented by ROBINSON WATER WELL SERVICE, INC.
Distance to septic system field lines or other concentrated contamination 220 ft.
Method of verification of above distance OWNER

13) TYPE PUMP:
☐ Turbine ☐ Jet ☑ Submersible ☐ Cylinder ☐ Other
Depth to pump bowls, cylinder, jet, etc. 340 ft.

10) SURFACE COMPLETION
☐ Specified Surface Slab Installed (Rule 338.44(2)(A))
☑ Specified Steel Sleeve Installed (Rule 338.44(3)(A))
☐ Pitless Adapter Used (Rule 338.44(3)(b))
☐ Approved Alternative Procedure Used (Rule 338.71)

14) WELL TESTS:
Type test: ☐ Pump ☐ Bailer ☑ Jetted ☐ Estimated
Yield: _____ gpm with _____ ft. drawdown after _____ hrs.

11) WATER LEVEL:
Static level 180 ft. below land surface Date 08-29-97
Artesian flow _____ gpm. Date _____

15) WATER QUALITY:
Did you knowingly penetrate any strata which contained undesirable constituents?
☐ Yes ☑ No If yes, submit "REPORT OF UNDESIRABLE WATER"
Type of water? _____ Depth of strata _____
Was a chemical analysis made? ☐ Yes ☑ No

12) PACKERS: Type K Depth 380

SEP 27 1998

I hereby certify that this well was drilled by me (or under my supervision) and that each and all of the statements herein are true to the best of my knowledge and belief. I understand that failure to complete items 1 thru 15 will result in the log(s) being returned for completion and resubmittal.

COMPANY NAME ROBINSON WATER WELL SERVICE, INC. (Type or print) WELL DRILLER'S LICENSE NO. 1464 WPTK

ADDRESS 11819 W MONTGOMERY RD. (Street or RFD) HOUSTON (City) TX (State) 77086 (Zip)

(Signed) Rut Robinson Jr. (Licensed Well Driller) (Signed) _____ (Registered Driller Trainee)

Please attach electric log, chemical analysis, and other pertinent information, if available.

TNRCC-0199 (Rev. 05-21-96) White - TNRCC Yellow - DRILLER Pink - WELL OWNER

4820122891

10/26/2020
04:10:37

Texas Commission on Environmental Quality
DWW Water System Summary Sheet

PWS ID	PWS Name	Central Registry RN
TX1012321	PEACHLEAF PARK	RN101183499

Organization/Customer *	Central Registry CN
GARYRENT PROPERTIES LLC	CN605185727

*Regulatory mail will be addressed to this organization/person

All Water System Contacts

Type	Contact	Communication
AC - Administrative Contact - PRESIDENT	HAYMOND, GARY 1617 PEACH LEAF ST STE 101 HOUSTON, TX 77039-1242	Phone Type: BUS - Business; Value: 281-227-3077
EC - Emergency Contact - OFFICE MANAGER	SCOTT, LISA	Phone Type: BUS - Business; Value: 281-227-3077
OW - Owner	GARYRENT PROPERTIES LLC 1617 PEACH LEAF ST STE 101 HOUSTON, TX 77039-1242	

Operator Grade	Number
SURFACE WATER TREATMENT OPERATOR Grade B	1

Water Operator Licenses

License Holder:	COUNCILL, GEORGE R	
CURRENT	Class: B - SURFACE WATER TREATMENT OPERATOR	WS0004808

Owner Type	Owner Type Options: COUNTY, DISTRICT, FEDERAL GOVERNMENT, INVESTOR OWNED, MUNICIPALITY, NATIVE AMERICAN, PRIVATE, STATE GOVERNMENT, WATER SUPPLY CORPORATION
Private	

System Type	System Type Options: COMMUNITY, TRANSIENT/NON-COMMUNITY, NON-PUBLIC, NON-TRANSIENT/NON-COMMUNITY
NTNC - NON-TRANSIENT/NON-COMMUNITY	

Population Type	Population Served	# of Connect	# I/C w/other PWS
NonResidential	50	2	0

Total Product (MGD)	Average Daily Consump.	Max Daily Demand (MGD)	Total Storage (MG)	Elev. Storage (MG)	Service Pump Cap.	Max.Purchase Cap. (MGD/GPM)	Pressure Tank Cap. (MG)
0.0140 MGD							###### GAL

Activity Status	Inactivation Date
A - ACTIVE	

Last Survey Date	Surveyor	Survey Type	Region	County
02/25/2014	MELODY, E KIRKSEY	Sanitary Survey	HOUSTON	HARRIS
06/10/2009	MIGUEL GALVAN	Sanitary Survey	HOUSTON	HARRIS
02/11/2008	DESHAUNE, E BLAKE	Sanitary Survey	HOUSTON	HARRIS

(Treatment Plant)							
Entry Point	EP Name/Source Summation (Activity Status)	Plant Name (Activity Status)	Plant Num	Chemical Mon Type	Chem Sample Point	Distribution Mon Type	Dist Sample Point
EP001	TRT-TAP / Ground Water(A)	PLANT(A)	TP6642		NO		NO

Train:	Unnamed

(Treatments)				
Disinfection Zone	Treatment Sequence	Objective	Process	Treatment
null	null	D	423	HYPOCHLORINATION, PRE

(Active Sources)						
Source Number	Source Name (Activity Status)	Operational Status	Source Type	Depth	Tested GPM	Rated GPM
G1012321A	1 - 1617 PEACH LEAF / E SIDE OF BLDG (A)	P	G	360	N/A	10 GPM

Drill Date	Source Summary
11/20/1992	CHICOT

GPS Latitude (decimal)	GPS Longitude (decimal)	GPS Elevation	GPS Date	Seller
29.9247	-95.361412	75	04/26/2004	Not Purchasing

(Inactive/Offline Sources)			
SourceNumber	Name	Status	Depth

Code Explanations

Monitoring Type Codes: (GW) GROUNDWATER , (GUP) GROUNDWATER UNDER THE INFLUENCE - PURCHASED , (SWP) SURFACE WATER - PURCHASED , (GU) GROUNDWATER UNDER THE INFLUENCE OF SURFACE WATER , (N) NO SOURCES , (SW) SURFACE WATER
Activity Status Codes: (A) ACTIVE , (D) DELETED/DISSOLVED , (I) INACTIVE , (P) PROPOSED ,
Operational Status Codes: (E) EMERGENCY , (I) INTERIM/PEAK (O) OTHER , (P) PERMANENT , (S) SEASONAL
Source Types: (G) GROUND WATER , (S) SURFACE WATER , (U) GROUND WATER UNDER THE INFLUENCE

- End of Report -

At the time of your query this data was the most current information available from our database, which is in real time. Every effort was made to retrieve it according to your query. Thank-you for using DWW.

10/26/2020
04:10:45

Texas Commission on Environmental Quality
DWW Water System Summary Sheet

PWS ID	PWS Name	Central Registry RN
TX1010655	DEMONTROND OLDSMOBILE	RN101188647

Organization/Customer *	Central Registry CN
null	null

*Regulatory mail will be addressed to this organization/person

All Water System Contacts		
Type	**Contact**	**Communication**

Operator Grade	Number

Water Operator Licenses
No Licensing Data for this PWS

Owner Type	Owner Type Options: COUNTY, DISTRICT, FEDERAL GOVERNMENT, INVESTOR OWNED, MUNICIPALITY, NATIVE AMERICAN, PRIVATE, STATE GOVERNMENT, WATER SUPPLY CORPORATION
Private	

System Type	System Type Options: COMMUNITY, TRANSIENT/NON-COMMUNITY, NON-PUBLIC, NON-TRANSIENT/NON-COMMUNITY
NP - NON-PUBLIC	

Population Type	Population Served	# of Connect	# I/C w/other PWS
NonResidential	120	12	0

Total Product (MGD)	Average Daily Consump.	Max Daily Demand (MGD)	Total Storage (MG)	Elev. Storage (MG)	Service Pump Cap.	Max.Purchase Cap. (MGD/GPM)	Pressure Tank Cap. (MG)

Activity Status	Inactivation Date
I - INACTIVE	02/27/2002

Last Survey Date	Surveyor	Survey Type	Region	County
No Site Visit Data				

(Treatment Plant)							
Entry Point	EP Name/Source Summation (Activity Status)	Plant Name (Activity Status)	Plant Num	Chemical Mon Type	Chem Sample Point	Distribution Mon Type	Dist Sample Point
EP001	TRT-TAP / Ground Water(I)	PLANT(I)	TP15933		NO		NO

Train:	Unnamed

(Treatments)				
Disinfection Zone	Treatment Sequence	Objective	Process	Treatment
null	null	D	403	GASEOUS CHLORINATION, PRE

(Active Sources)

(Inactive/Offline Sources)			
SourceNumber	Name	Status	Depth
G1010655A	1	O	421
G1010655B	2	O	400

Code Explanations
Monitoring Type Codes: (GW) GROUNDWATER , (GUP) GROUNDWATER UNDER THE INFLUENCE - PURCHASED , (SWP) SURFACE WATER - PURCHASED , (GU) GROUNDWATER UNDER THE INFLUENCE OF SURFACE WATER , (N) NO SOURCES , (SW) SURFACE WATER
Activity Status Codes: (A) ACTIVE , (D) DELETED/DISSOLVED , (I) INACTIVE , (P) PROPOSED ,
Operational Status Codes: (E) EMERGENCY , (I) INTERIM/PEAK (O) OTHER , (P) PERMANENT , (S) SEASONAL
Source Types: (G) GROUND WATER , (S) SURFACE WATER , (U) GROUND WATER UNDER THE INFLUENCE

- End of Report -

At the time of your query this data was the most current information available from our database, which is in real time. Every effort was made to retrieve it according to your query. Thank-you for using DWW.

Texas Water Development Board
Well Schedule

groundwater resources

State Well Number: **65-06-426** Previous Well Number: County: **Harris** **201**

Latitude (dms): **295520** Longitude (dms): **952136** Coordinate Accuracy: **Global Positioning System - GPS**

River Basin: **San Jacinto River** GMA: **14** RWPA: **H** GCD: **Harris-Galveston Subsidence District**

Owner: **KOA Houston Central RV Park (Well #2)**

Driller: **Johnston's Water Well Service, Inc.**

Aquifer ID: **Gulf Coast**

Aquifer Code: **112CHCT**

CHICOT AQUIFER

Depth (ft): **500**

Elevation (ft): **74**

Source of Depth: **Driller's Log**

Source of Elevation: **Digital Elevation Model -DEM**

Date Drilled: **03/14/2002**

Well Type: **Withdrawal of Water**

Type of Lift: **Submersible Pump**

Power: **Electric Motor**

Horsepower:

Construction: **Hydraulic Rotary**

Completion: **Perforated or Slotted**

Casing Material: **PVC, Fiberglass, other Plastic**

Screen Material:

WATER USE

Primary: **Public Supply**

Secondary:

Tertiary:

CASING INTERVALS:
Casing/Blank Pipe (C)
Well Screen/Slotted Zone (S)
Open Hole (O)

	Dia. (in.)	Top (ft.)	Bottom (ft.)
C	5	0	410
C	3	405	410
S	3	410	420
C	3	420	480
S	3	480	500

Water Levels: **Miscellaneous Measurements**

1 measurement
2002
-205

Water Quality: **N**

Other Data: **C**

Logs: **D**

REMARKS:

Owners well #2. PWS ID #1010665C. Reported yield 45 GPM with 46 feet drawdown after pumping 36 hours in 2002. Specific capacity .098 GPM/ft. Pumping level 251 feet. Pump set at 315 feet. Cemented from 0 to 410 feet. Drillers report tracking #7183.

Reporting Agency: **TWC/TNRCC/TCEQ**

Date Collected or Reported: **03/23/2011**

Recorded by: D. R. Jones

New

TRACKING# 7183 **STATE OF TEXAS WELL REPORT** **Date Entered:** 5/13/2002

OWNER: KOA Houston Central RV Park **OWNER ADDRESS:** P. O. Box 13130 Houston , TX 77293

ADDRESS OF WELL'S LOCATION:
1620 Peach Leaf
Houston , TX 77039

COUNTY: Harris **LATITUDE:** 295520 **LONGITUDE:** 952136 **Brand/Model of GPS:** Garmin GPS 12

Owner's Well Number: **ELEVATION:** **Grid Number:** 65 - 06 - 4

TYPE OF WORK:
☑ New Well ☐ Replacement Well
☐ Deepening ☐ Reconditioning

PROPOSED USE: ☐ Monitor Well ☐ Env. Soil Boring ☐ Domestic ☐ Test Well
☐ Industrial ☐ Irrigation ☐ Injection ☐ Geothermal Heat Loop
☑ Public Supply ☐ De-watering ☐ Rig Supply ☐ Stock or Livestock
If Public Supply well, were plans submitted to the TNRCC? ☑ Yes ☐ No

WELL LOG:
Date Drilling
Started 3/11/2002
Completed 3/14/2002

DIAMETER OF HOLE

Dia. (in)	From (ft.)	To (ft.)
9	Surface	410
4 3/4	410	500

DRILLING METHOD:
☐ Driven ☐ Air Hammer ☐ Hollow Stem Auger ☐ Bored
☐ Air Rotary ☐ Cable Tool ☐ Reverse Circulation
☑ Mud Rotary ☐ Jetted ☐ Other

ANNULAR SEAL DATA
From 0 **ft. to** 410 **ft. #Sacks + Material** 66
From **ft. to** **ft. #Sacks + Material**
From **ft. to** **ft. #Sacks + Material**
Method Used Pressure
Cemented By Driller
Distance to Septic System 500
Distance to Property Line:
Method of Verification Sanitary Easement
Approved by Variance No.

BOREHOLE COMPLETION:
☐ Open Hole ☐ Underreamed ☑ Other
☐ Straight Wall ☐ Gravel Packed 2-String
Gravel Packed Interval from **ft. to** **ft.**
Size

SURFACE COMPLETION:
☑ Surface Slab Installed ☐ Pitless Adapter Used
☐ Surface Sleeve Installed ☐ Alternative Procedure Used

WATER LEVEL:
Static Level 205 **ft. below land surface**
Artesian Flow **gpm.** **Date** 3/14/2002

PLUGGING INFO:
☐ Well Plugged within 48 hours
Casing left in well: **From (ft.)** **To (ft.**
Cement/Bentonite left in well: **From (ft.)** **To (ft.)** **Cem/Bent** **Sacks Used:**

TYPE OF PUMP:
☐ Turbine ☐ Jet ☑ Submersible ☐ Cylinder
☐ Other
Depth to pump bowls, cylinder, jet, etc. 315

PACKERS:

Type		Depth
K Packer	5 x 3	405'

WELL TESTS:
Type of test: ☑ Pump ☐ Bailer ☐ Jetted ☐ Estimated
Yield: 45 **gpm with** 46 **ft. drawdown after** 36 **hrs.**

WATER QUALITY:
Did Driller knowingly penetrate any strata which contained undesirable constituents? ☐ Yes ☑ No
Type of water:
Depth of Strata:
Chemical Analysis made? ☑ Yes ☐ No

COMPANY NAME: Johnston's Water Well Service, Inc. **WELL DRILLER'S LICENSE NO.** 2778
ADDRESS 14750 Hooper Rd. Tomball TX 77375
Name as Signature Kerry K. Johnston **Registered Driller Apprentice**

Driller Comments
TWDB SW #65-06-426 Doc Jones 3/23/2011

√65-06-426

WELL REPORT CONFIDENTIALITY NOTICE

TEX. OCC. CODE Title 12, Chapter 1901.251, authorizes the owner (owner or the person for whom the well was drilled) to keep information in Well Reports confidential. The Department shall hold the contents of the well log confidential and not a matter of public record if it receives, by certified mail, a written request to do so from the owner. Please include the report's Tracking number on your written request.

Texas Department of Licensing Regulation
Water Well Driller/Pump Installer Section
P.O. Box 12157 Austin, TX 78711
Toll free (800)803-9202 (512)463-7880 FAX (512)463-8616
Email address: water.well@license.state.tx.us Web address: www.license.state.tx.us

DESCRIPTION AND COLOR OF FORMATION MATERIAL

From (ft.)	To (ft.)	Description
0	160	Clay
160	170	Sand
170	180	Clay
180	199	Sand
199	220	Clay
220	280	Sand
280	300	Clay
300	320	Sand w/Gravel
320	325	Sand
325	375	Clay
375	395	Sand
395	410	Clay
410	420	Sand
420	477	Clay
477	494	Sand
494	496	Clay
496	500	Sand

CASING, BLANK PIPE, AND WELL SCREEN DATA

Dia.	New/Used	Type	Setting From/To	Gage
5"	N	SDR 17	+2-410	
3"	N	Sch. 40 PVC	405-410	
3"	N	Slotted PVC	410-420	.008
3"	N	Sch 40 PVC	420-480	
3"	N	Slotted PVC	480-500	

65-06-426

STATE OF TEXAS WELL REPORT for Tracking #28790

Owner:	**Sam Allen Protective Coating**	Owner Well #:	**No Data**
Address:	**13307 Winding Wood Houston, TX 77038**	Grid #:	**65-06-4**
Well Location:	**1501 Strawn Houston, TX 77039**	Latitude:	**29° 55' 25" N**
		Longitude:	**095° 21' 42" W**
Well County:	**Harris**	Elevation:	**No Data**
Type of Work:	**New Well**	Proposed Use:	**Industrial**

Drilling Start Date: **9/25/2003** Drilling End Date: **9/26/2003**

	Diameter (in.)	*Top Depth (ft.)*	*Bottom Depth (ft.)*
Borehole:	**6.875**	**0**	**388**

Drilling Method: **Jetted; Mud (Hydraulic) Rotary**

Borehole Completion: **2-String**

	Top Depth (ft.)	*Bottom Depth (ft.)*	*Description (number of sacks & material)*
Annular Seal Data:	**0**	**378**	**20**
	0	**10**	**10**

Seal Method: **Positive Displacement**

Sealed By: **Driller**

Distance to Property Line (ft.): **No Data**

Distance to Septic Field or other concentrated contamination (ft.): **80**

Distance to Septic Tank (ft.): **No Data**

Method of Verification: **Owner**

Surface Completion: **Surface Sleeve Installed**

Water Level: **205 ft.** below land surface on **2003-09-26** Measurement Method: **Unknown**

Packers: **K-Packer 370**

Type of Pump: **Submersible** Pump Depth (ft.): **300**

Well Tests: **No Test Data Specified**

	Strata Depth (ft.)	Water Type
Water Quality:	**No Data**	**No Data**

Chemical Analysis Made: **No**

Did the driller knowingly penetrate any strata which contained injurious constituents?: **No**

Certification Data: The driller certified that the driller drilled this well (or the well was drilled under the driller's direct supervision) and that each and all of the statements herein are true and correct. The driller understood that failure to complete the required items will result in the report(s) being returned for completion and resubmittal.

Company Information: **Robinson Water Well Service, Inc.**

11819 W. Montgomery Rd.
Houston, TX 77086

Driller Name: **M.E. Robinson Jr.** License Number: **1464**

Comments: **No Data**

Lithology:
DESCRIPTION & COLOR OF FORMATION MATERIAL

Top (ft.)	Bottom (ft.)	Description
0	40	Clay
40	50	Sand
50	110	Clay
110	120	Sand
120	146	Clay
146	166	Sand
166	220	Clay
220	248	Sand
248	288	Clay
288	320	Sand
320	335	Clay
335	345	Sand
345	367	Clay
367	388	Sand

Casing:
BLANK PIPE & WELL SCREEN DATA

Dia. (in.)	New/Used	Type	Setting From/To (ft.)
4	New	PVC	Casing 0-378 Sch40
2.5	New	PVC	Liner 370-378 Sch40
2.5	New	PVC	Screen 378-388 .008

IMPORTANT NOTICE FOR PERSONS HAVING WELLS DRILLED CONCERNING CONFIDENTIALITY

TEX. OCC. CODE Title 12, Chapter 1901.251, authorizes the owner (owner or the person for whom the well was drilled) to keep information in Well Reports confidential. The Department shall hold the contents of the well log confidential and not a matter of public record if it receives, by certified mail, a written request to do so from the owner.

Please include the report's Tracking Number on your written request.

Texas Department of Licensing and Regulation
P.O. Box 12157
Austin, TX 78711
(512) 334-5540

12

Send original copy by certified mail to the Texas Water Development Board P. O. Box 13087 Austin, Texas 78711

State of Texas

WATER WELL REPORT

For TWDB use only
Well No. ../
Located on map
Received:

1) OWNER:
Person having well drilled Mr. Hooks (Name) Address Washington (Street or RFD) Houston, Texas (City) (State)

Landowner same (Name) Address (Street or RFD) (City) (State)

2) LOCATION OF WELL:
County HARRIS, miles in (N.E., S.W., etc.) direction from (Town)

Locate by sketch map showing landmarks, roads, creeks, hiway number, etc.*

#12

North

(Use reverse side if necessary)

or Give legal location with distances and directions from adjacent sections or survey lines.

Labor League

Block Survey

Abstract No.

(NW¼ NE¼ SW¼ SE¼) of Section

3) TYPE OF WORK (Check): X New Well, Deepening, Reconditioning, Plugging

4) PROPOSED USE (Check): X Domestic, Industrial, Municipal, Irrigation, Test Well, Other

5) TYPE OF WELL (Check): X Rotary, Driven, Dug, Cable, Jetted, Bored

6) WELL LOG: Diameter of hole 6 3/4 in. Depth drilled 304 ft. Depth of completed well 304 ft. Date drilled 3/27/76

All measurements made from 0 ft. above ground level.

From (ft.)	To (ft.)	Description and color of formation material
0	3	top soil
3	54	soft clay
54	61	sand
61	105	clay
105	143	sand
143	155	clay
155	185	sand
185	245	clay
245	252	sand
252	292	clay
293	304	sand

(Use reverse side if necessary)

9) Casing:
Type: Old X New Steel X Plastic Other
Cemented from 143 ft. to 293 ft.

Diameter (inches)	Setting From (ft.)	Setting To (ft.)	Gage
4"	0	293	40

10) SCREEN: Type plastic
X Perforated Slotted

Diameter (inches)	Setting From (ft.)	Setting To (ft.)	Slot Size
2 1/2	294	304	012

7) COMPLETION (Check):
Straight wall, Gravel packed, Other
Under reamed, Open Hole, cemented

8) WATER LEVEL:
Static level 160 ft. below land surface Date 3/27/76
Artesian pressure lbs. per square inch Date
Depth to pump bowls, cylinder, jet, etc., 210 ft.
below land surface.

11) WELL TESTS: Ronald Chilton
Was a pump test made? X Yes No If yes, by whom?
Yield: 150 gpm with 20 ft. drawdown after 2 hrs.
Bailer test no gpm with no ft. drawdown after hrs.
Artesian flow no gpm
Temperature of water 72°

12) WATER QUALITY:
Was a chemical analysis made? Yes X No
Did any strata contain undesirable water? Yes X No
Type of water? depth of strata

I hereby certify that this well was drilled by me (or under my supervision) and that each and all of the statements herein are true to the best of my knowledge and belief.

NAME Ronald Chilton (Type or Print) Water Well Drillers Registration No. #1630

ADDRESS 11803 Beeville (Street or RFD) Houston, Texas (City) (State)

(Signed) Ronald W Chilton (Water Well Driller) CHILTON PUMP & WELL SERVICE (Company Name)

Please attach electric log, chemical analysis, and other pertinent information, if available.

*Additional instructions on reverse side.

4820112362

STATE OF TEXAS WELL REPORT for Tracking #527540

Owner:	**Superior Auto Body**	Owner Well #:	**No Data**
Address:	**1183 Big John Houston , TX 77038**	Grid #:	**65-05-8**
		Latitude:	**29° 54' 09" N**
Well Location:	**1183 Big John Houston, TX 77038**	Longitude:	**095° 27' 12" W**
Well County:	**Harris**	Elevation:	**No Data**
Type of Work:	**New Well**	Proposed Use:	**Domestic**

Drilling Start Date: **9/16/2019** Drilling End Date: **9/17/2019**

	Diameter (in.)	*Top Depth (ft.)*	*Bottom Depth (ft.)*
Borehole:	**6.75**	**0**	**180**

Drilling Method: **Mud (Hydraulic) Rotary**

Borehole Completion: **2 String**

	Top Depth (ft.)	*Bottom Depth (ft.)*	*Description (number of sacks & material)*
Annular Seal Data:	**0**	**170**	**Cement**

Seal Method: **Pressure**

Sealed By: **Driller**

Distance to Property Line (ft.): **80**

Distance to Septic Field or other concentrated contamination (ft.): **100**

Distance to Septic Tank (ft.): **No Data**

Method of Verification: **Owner**

Surface Completion: **Surface Sleeve Installed** **Surface Completion by Driller**

Water Level: **100 ft.** below land surface on **2019-11-15**

Packers: **K-Packer at 165 ft.**

Type of Pump: **Submersible** Pump Depth (ft.): **160**

Well Tests: **Jetted** **Yield: 25 GPM**

	Strata Depth (ft.)	Water Type
Water Quality:	**No Data**	**No Data**

Chemical Analysis Made: **No**

Did the driller knowingly penetrate any strata which contained injurious constituents?: **No**

Certification Data: The driller certified that the driller drilled this well (or the well was drilled under the driller's direct supervision) and that each and all of the statements herein are true and correct. The driller understood that failure to complete the required items will result in the report(s) being returned for completion and resubmittal.

Company Information: **Scott Drilling Inc.**

11923 Green Pines Circle
Houston, TX 77066

Driller Name: **Scott Robinson** License Number: **4839**

Apprentice Name: **Frankie Vasquez** Apprentice Number: **59059**

Comments: **No Data**

Lithology:
DESCRIPTION & COLOR OF FORMATION MATERIAL

Top (ft.)	Bottom (ft.)	Description
0	10	Top Soil
10	50	Clay
50	60	Sand
60	120	Clay
120	130	Sand
130	145	Clay
145	180	Sand

Casing:
BLANK PIPE & WELL SCREEN DATA

Dia (in.)	Type	Material	Sch./Gage	Top (ft.)	Bottom (ft.)
4	Blank	New Plastic (PVC)		0	170
2.5	Blank	New Plastic (PVC)		165	170
2.5	Perforated or Slotted	New Plastic (PVC)	0.005	170	180

IMPORTANT NOTICE FOR PERSONS HAVING WELLS DRILLED CONCERNING CONFIDENTIALITY

TEX. OCC. CODE Title 12, Chapter 1901.251, authorizes the owner (owner or the person for whom the well was drilled) to keep information in Well Reports confidential. The Department shall hold the contents of the well log confidential and not a matter of public record if it receives, by certified mail, a written request to do so from the owner.

Please include the report's Tracking Number on your written request.

Texas Department of Licensing and Regulation
P.O. Box 12157
Austin, TX 78711
(512) 334-5540

Send original copy by certified mail to: TNRCC, P.O. Box 13[illegible] Austin, TX 78711-3087

Please use black ink.

ATTENTION OWNER: *Confidentiality Privilege Notice on Reverse Side*

State of Texas WELL REPORT

Texas Water Well Drillers Advisory Council
P.O. Box 13087
Austin, TX 78711-3087
512-239-0530

1) OWNER SCOTT KUHLMAN (Name) ADDRESS 13810 STONESHIRE (Street or RFD) HOUSTON (City) TEXAS (State) 77037 (Zip)

2) ADDRESS OF WELL: County HARRIS 13810 STONESHIRE (Street, RFD or other) HOUSTON (City) TEXAS (State) 77037 (Zip) GRID # 65-05-6

3) TYPE OF WORK (Check): [X] New Well [ ] Deepening [ ] Reconditioning [ ] Plugging

4) PROPOSED USE (Check): [ ] Monitor [ ] Environmental Soil Boring [X] Domestic [ ] Industrial [ ] Irrigation [ ] Injection [ ] Public Supply [ ] De-watering [ ] Testwell
If Public Supply well, were plans submitted to the TNRCC? [ ] Yes [ ] No

5)

6) WELL LOG:
Date Drilling:
Started 7-1- 19 96
Completed 7-2- 19 96

DIAMETER OF HOLE

Dia. (in.)	From (ft.)	To (ft.)
6-3/4	Surface	380
3-7/8	380	400

7) DRILLING METHOD (Check): [ ] Driven [ ] Air Rotary [X] Mud Rotary [ ] Bored [ ] Air Hammer [ ] Cable Tool [ ] Jetted [ ] Other

N

From (ft.)	To (ft.)	Description and color of formation material
0	20	CLAY
20	80	SAND & ROCK
80	140	CLAY
140	220	SAND
220	280	SHALE & CLAY
280	340	ROCK & CLAY
340	400	SAND

(Use reverse side if necessary)

8) Borehole Completion (Check): [ ] Open Hole [ ] Straight Wall [ ] Underreamed [ ] Gravel Packed [X] Other 2 STRING
If Gravel Packed give interval ... from ____ ft. to ____ ft.

CASING, BLANK PIPE, AND WELL SCREEN DATA:

Dia. (in.)	New or Used	Steel, Plastic, etc. Perf., Slotted, etc. Screen Mfg., if commercial	Setting (ft.) From	Setting (ft.) To	Gage Casting Screen
4	N	PVC CASING	380	0	Sch 40
2½	N	PVC LINER	380	370	Sch 40
2½	N	PVC SCREEN	400	380	.012

9) CEMENTING DATA [Rule 338.44(1)]
Cemented from 380 ft. to 0 ft. No. of sacks used 16
0 ft. to 15 ft. No. of sacks used 6
Method used HALLIBURTON
Cemented by ROBINSON WATER WELL
Distance to septic system field lines or other concentrated contamination 130 ft.
Method of verification of above distance OWNER

10) SURFACE COMPLETION
[ ] Specified Surface Slab Installed [Rule 338.44(2)(A)]
[X] Specified Steel Sleeve Installed [Rule 338.44(3)(A)]
[ ] Pitless Adapter Used [Rule 338.44(3)(b)]
[ ] Approved Alternative Procedure Used [Rule 338.71]

11) WATER LEVEL:
Static level 225 ft. below land surface Date 7-2-96
Artesian flow ____ gpm. Date ____

12) PACKERS:

Type	Depth
K	370

13) TYPE PUMP:
[ ] Turbine [ ] Jet [X] Submersible [ ] Cylinder
[ ] Other
Depth to pump bowls, cylinder, jet, etc. 300 ft.

14) WELL TESTS:
Type test: [ ] Pump [ ] Bailer [X] Jetted [ ] Estimated
Yield: ____ gpm with ____ ft. drawdown after ____ hrs

15) WATER QUALITY:
Did you knowingly penetrate any strata which contained undesirable constituents?
[ ] Yes [X] No If yes, submit "REPORT OF UNDESIRABLE WATER"
Type of water? ____ Depth of strata ____
Was a chemical analysis made? [ ] Yes [X] No

RECEIVED JUN 1997 NATURAL RESOURCE CONSERVATION COMMISSION

I hereby certify that this well was drilled by me (or under my supervision) and that each and all of the statements herein are true to the best of my knowledge and belief. I understand that failure to complete items 1 thru 15 will result in the log(s) being returned for completion and resubmittal.

COMPANY NAME ROBINSON WATER WELL (Type or print) WELL DRILLER'S LICENSE NO. 1464

ADDRESS 11819 W. MONTGOMERY (Street or RFD) HOUSTON (City) TEXAS (State) 77086 (Zip)

(Signed) [signature] (Licensed Well Driller) (Signed) ____ (Registered Driller Trainee)

Please attach electric log, chemical analysis, and other pertinent information, if available.

4820112026

TNRCC 0100 (Rev. 11-91-94)

Send original copy by certified mail to the Texas Water Development Board
P. O. Box 12386
Austin, Texas 78711

State of Texas

WATER WELL REPORT

For TWDB use only
Well No. 65-05-24
Located on map XC-5
Received: 70
Good

1) OWNER:
Person having well drilled: Alex Schaub (Name) — Address: 13811 Stoneshire (Street or RFD) Houston (City) Tex (State)
Landowner: Alex Schaub (Name) — Address: 13811 StoneShire (Street or RFD) Houston (City) Tex (State)

2) LOCATION OF WELL:
County: Harris; 14 miles in N (N.E., S.W., etc.) direction from Houston (Town)

Locate by sketch map showing landmarks, roads, creeks, hiway number, etc.*



(Use reverse side if necessary)

or Give legal location with distances and directions from adjacent sections or survey lines.

Labor _____ League _____
Block _____ Survey _____
Abstract No. _____
(NW¼ NE¼ SW¼ SE¼) of Section _____

3) TYPE OF WORK (Check): New Well ✓ Deepening / Reconditioning / Plugging

4) PROPOSED USE (Check): Domestic ✓ Industrial / Municipal / Irrigation / Test Well / Other

5) TYPE OF WELL (Check): Rotary ✓ Driven / Dug / Cable / Jetted / Bored

6) WELL LOG:
Diameter of hole 6½ in. Depth drilled 325 ft. Depth of completed well 325 ft. Date drilled 7-15-70
All measurements made from 1 ft. above ground level.

From (ft.)	To (ft.)	Description and color of formation material
0	30	Clay
30	43	Clay
43	49	Sand
49	67	Clay
67	96	Sand
96	140	Clay
140	147	Sand
147	260	Clay
260	265	Sand
265	285	Clay
285	295	Sand
295	300	Clay
300	325	Sand white Coarse

(Use reverse side if necessary)

9) Casing:
Type: Old / New ✓ Steel / Plastic / Other
Cemented from 0 ft. to 300 ft.

Diameter (inches)	Setting From (ft.)	Setting To (ft.)	Gage
4	0	300	

10) SCREEN:
Type Stainless steel Underbar
Perforated / Slotted

Diameter (inches)	Setting From (ft.)	Setting To (ft.)	Slot Size
2½	315	325	.012

7) COMPLETION (Check):
Straight wall / Gravel packed / Other
Under reamed / Open Hole / Lead seal

8) WATER LEVEL:
Static level 190 ft. below land surface Date 7-15-70
Artesian pressure _____ lbs. per square inch Date _____
Depth to pump bowls, cylinder, jet, etc., 231 ft. below land surface.

11) WELL TESTS:
Was a pump test made? Yes / No ✓ If yes, by whom?
Yield: _____ gpm with _____ ft. drawdown after _____ hrs.
Bailer test _____ gpm with _____ ft. drawdown after _____ hrs.
Artesian flow _____ gpm
Temperature of water _____

12) WATER QUALITY:
Was a chemical analysis made? Yes / No ✓
Did any strata contain undesirable water? Yes / No
Type of water? _____ depth of strata _____

I hereby certify that this well was drilled by me (or under my supervision) and that each and all of the statements herein are true to the best of my knowledge and belief.

NAME James A. Hull (Type or Print) — Water Well Drillers Registration No. # 1019
ADDRESS 14605 Reeveston (Street or RFD) Houston (City) Texas (State) 77039
(Signed) James A Hull (Water Well Driller) — H + H Water Well Drilling (Company Name)

Please attach electric log, chemical analysis, and other pertinent information, if available.

*Additional instructions on reverse side.

TWDBE-GW-53

Send original copy by certified mail to the Texas Department of Water Resources P. O. Box 13087 Austin, Texas 78711

State of Texas
WATER WELL REPORT

ATTENTION OWNER: *Confidentiality Privilege Notice on Reverse Side*

For TDWR use only
Well No. 65-05-9
Located on map
Received:

1) OWNER B J SPURLOCK (Name) Address 13903 STONESHIRE (Street or RFD) HOUSTON (City) TEX (State) (Zip)

2) LOCATION OF WELL: County HARRIS 2 miles (N.E., S.W., etc.) N direction from HOUSTON (Town)

Driller must complete the legal description to the right with distance and direction from two intersecting section or survey lines, or he must locate and identify the well on an official Quarter- or Half-Scale Texas County General Highway Map and attach the map to this form.

☐ Legal description:
Section No. ____ Block No. ____ Township ____
Abstract No. ____ Survey Name ____
Distance and direction from two intersecting section or survey lines ____
☐ See attached map.

3) TYPE OF WORK (Check): ☑ New Well ☐ Deepening ☐ Reconditioning ☐ Plugging

4) PROPOSED USE (Check): ☑ Domestic ☐ Industrial ☐ Public Supply ☐ Irrigation ☐ Test Well ☐ Other ____

5) DRILLING METHOD (Check): ☑ Mud Rotary ☐ Air Hammer ☐ Driven ☐ Bored ☐ Air Rotary ☐ Cable Tool ☐ Jetted ☐ Other ____

6) WELL LOG:

Date drilled 9-17-80

DIAMETER OF HOLE Dia. (in.)	From (ft.)	To (ft.)
4"	Surface	60

From (ft.)	To (ft.)	Description and color of formation material
0	20	Clay
20	28	Fine Sand
28	47	Clay
47	60	Old Gauge Sand

7) BOREHOLE COMPLETION: ☐ Open Hole ☑ Straight Wall ☐ Underreamed ☐ Gravel Packed ☐ Other ____
If Gravel Packed give interval ... from ____ ft. to ____ ft.

8) CASING, BLANK PIPE, AND WELL SCREEN DATA:

Dia. (in.)	New or Used	Steel, Plastic, etc. Perf., Slotted, etc. Screen Mfr., if commercial	Setting (ft.) From	Setting (ft.) To	Gage Casing Screen
2		Plastic Sch 40	54	60	0800

CEMENTING DATA
Cemented from ____ ft. to ____ ft.
Method used ____
Cemented by ____ (Company or Individual)

9) WATER LEVEL:
Static level 7 ft. below land surface Date 11-10-80
Artesian flow ____ gpm, Date ____

10) PACKERS: Type Depth
3 RUBBER 40-43-47ft

MAY 0 5 87
Texas Water Commission

11) TYPE PUMP:
☐ Turbine ☑ Jet ☐ Submersible ☐ Cylinder ☐ Other ____
Depth to pump bowls, cylinder, jet, etc., 25 ft ft.

(Use reverse side if necessary)

12) WELL TESTS:
☐ Type Test: ☑ Pump ☐ Bailer ☐ Jetted ☐ Estimated
Yield: 6 gpm with 0 ft. drawdown after 2 hrs.

13) WATER QUALITY:
Did you knowingly penetrate any strata which contained undesirable water? ☐ Yes ☑ No
If yes, submit "REPORT OF UNDESIRABLE WATER"
Type of water? ____ Depth of strata ____
Was a chemical analysis made? ☐ Yes ☐ No

I hereby certify that this well was drilled by me (or under my supervision) and that each and all of the statements herein are true to the best of my knowledge and belief.

NAME L. F. HULL (Type or Print) Water Well Drillers Registration No. 02044W

ADDRESS 4933 HARTWICK (Street or RFD) HOUSTON (City) TEXAS (State) 77093 (Zip)

(Signed) Leonard F. Hull (Water Well Driller) L. F. HULL (Company Name)

Please attach electric log, chemical analysis, and other pertinent information, if available.

TDWR-0392 (Rev. 1-12-79)

DEPARTMENT OF WATER RESOURCES COPY

4820112948

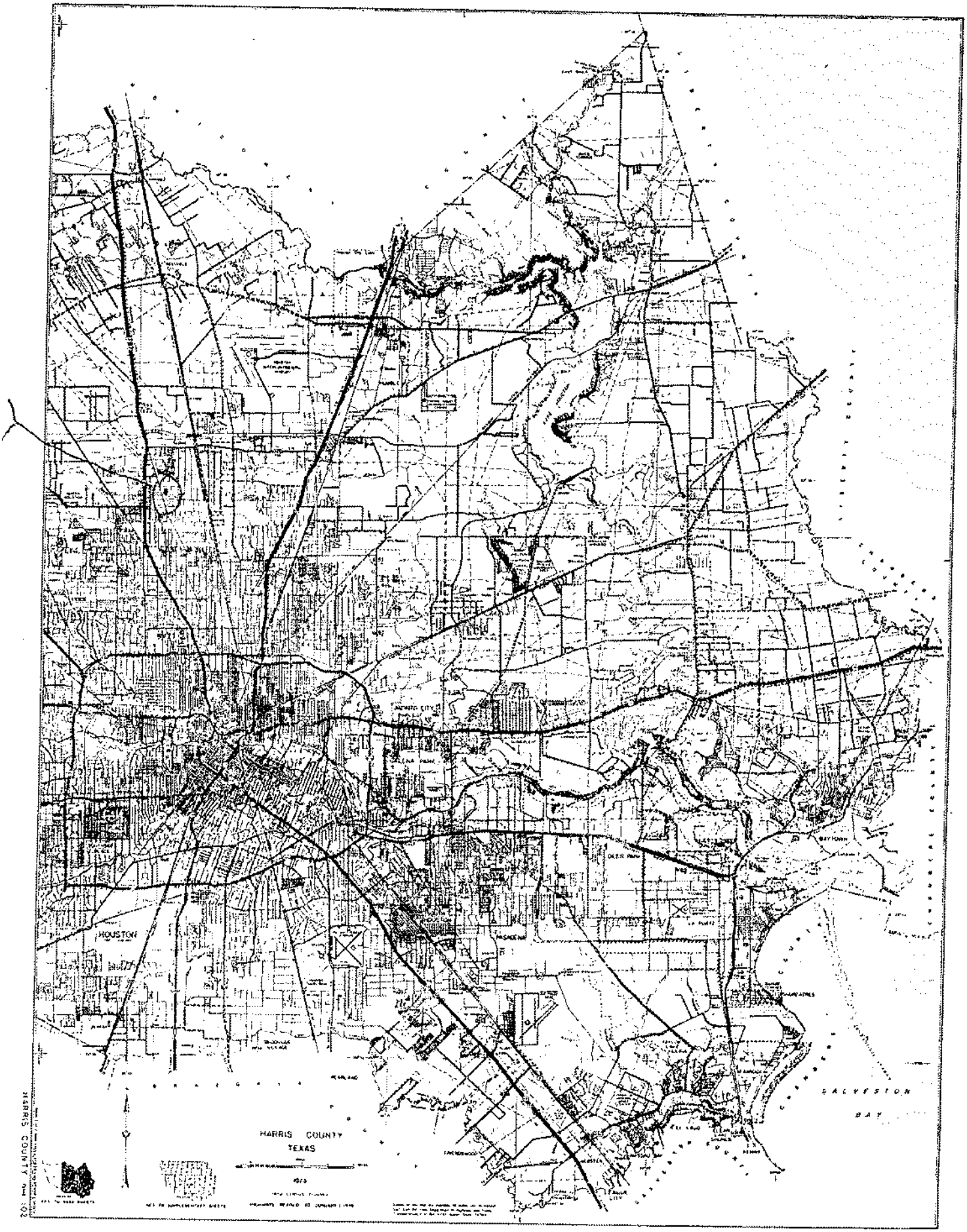
HOUSTON
GALVESTON BAY
HARRIS COUNTY
TEXAS

STATE OF TEXAS WELL REPORT for Tracking #398077

Owner:	**Maria Juana Rangel**	Owner Well #:	**No Data**
Address:	**13806 Kershaw St. Houston, TX 77037**	Grid #:	**65-05-9**
Well Location:	**13806 Kershaw St. Houston, TX 77037**	Latitude:	**29° 53' 55" N**
		Longitude:	**095° 23' 22" W**
Well County:	**Harris**	Elevation:	**No Data**
Type of Work:	**New Well**	Proposed Use:	**Domestic**

Drilling Start Date: **6/11/2015** Drilling End Date: **6/11/2015**

	Diameter (in.)	*Top Depth (ft.)*	*Bottom Depth (ft.)*
Borehole:	**5.5**	**0**	**47**

Drilling Method: **Cable Tool**

Borehole Completion: **Filter Packed**

	Top Depth (ft.)	*Bottom Depth (ft.)*	*Filter Material*	*Size*
Filter Pack Intervals:	**37**	**47**	**Gravel**	**# 12**

	Top Depth (ft.)	*Bottom Depth (ft.)*	*Description (number of sacks & material)*
Annular Seal Data:	**0**	**10**	**5 Cement**
	10	**47**	**8 Bentonite**

Seal Method: **Pressure**

Sealed By: **Driller**

Distance to Property Line (ft.): **17**

Distance to Septic Field or other concentrated contamination (ft.): **100**

Distance to Septic Tank (ft.): **No Data**

Method of Verification: **Measured**

Surface Completion: **Surface Sleeve Installed**

Water Level: **5 ft.** below land surface on **2015-06-12** Measurement Method: **Unknown**

Packers: **None**

Type of Pump: **Jet** Pump Depth (ft.): **30**

Well Tests: **Jetted** **Yield: 20 GPM with 2 ft. drawdown after 2 hours**

	Strata Depth (ft.)	Water Type
Water Quality:	**No Data**	**Fresh**

Chemical Analysis Made: **No**

Did the driller knowingly penetrate any strata which contained injurious constituents?: **No**

Certification Data: The driller certified that the driller drilled this well (or the well was drilled under the driller's direct supervision) and that each and all of the statements herein are true and correct. The driller understood that failure to complete the required items will result in the report(s) being returned for completion and resubmittal.

Company Information: **Raymond Services, Inc.**

10011 Airline
Houston, TX 77037

Driller Name: **Zachary Proctor** License Number: **4577**

Apprentice Name: **Daniel Perez** Apprentice Number: **59136**

Comments: **Replaces Tr.# 396992 7/15/15 Ref.# 13791**

Lithology:
DESCRIPTION & COLOR OF FORMATION MATERIAL

Top (ft.)	Bottom (ft.)	Description
0	**20**	**Clay**
20	**25**	**Sand Brown # 8**
25	**30**	**Sand/Clay**
30	**47**	**Sand # 8 Brown**

Casing:
BLANK PIPE & WELL SCREEN DATA

Dia. (in.)	New/Used	Type	Setting From/To (ft.)
2	**New**	**PVC**	**Casing 0 - 37 SCH 40**
2	**New**	**PVC**	**Screen 37 - 47 # 6**

IMPORTANT NOTICE FOR PERSONS HAVING WELLS DRILLED CONCERNING CONFIDENTIALITY

TEX. OCC. CODE Title 12, Chapter 1901.251, authorizes the owner (owner or the person for whom the well was drilled) to keep information in Well Reports confidential. The Department shall hold the contents of the well log confidential and not a matter of public record if it receives, by certified mail, a written request to do so from the owner.

Please include the report's Tracking Number on your written request.

Texas Department of Licensing and Regulation
P.O. Box 12157
Austin, TX 78711
(512) 334-5540

STATE OF TEXAS WELL REPORT for Tracking #164446

Owner:	**Bridge Investments**	Owner Well #:	**No Data**
Address:	**13822 Kershaw Houston, TX 77037**	Grid #:	**65-05-9**
Well Location:	**13822 Kershaw Houston, TX 77037**	Latitude:	**29° 53' 59" N**
		Longitude:	**095° 23' 22" W**
Well County:	**Harris**	Elevation:	**No Data**
Type of Work:	**New Well**	Proposed Use:	**Domestic**

Drilling Start Date: **1/7/2009** Drilling End Date: **1/7/2009**

	Diameter (in.)	*Top Depth (ft.)*	*Bottom Depth (ft.)*
Borehole:	**5.25**	**0**	**55**

Drilling Method: **Mud (Hydraulic) Rotary**

Borehole Completion: **Straight Wall**

	Top Depth (ft.)	*Bottom Depth (ft.)*	*Description (number of sacks & material)*
Annular Seal Data:	**0**	**20**	**10 cement**

Seal Method: **Unknown**

Sealed By: **R&D**

Distance to Property Line (ft.): **20**

Distance to Septic Field or other concentrated contamination (ft.): **50+**

Distance to Septic Tank (ft.): **No Data**

Method of Verification: **tape**

Surface Completion: **Surface Slab Installed**

Water Level: **4 ft.** below land surface on **2009-01-07** Measurement Method: **Unknown**

Packers: **No Data**

Type of Pump: **Jet**

Well Tests: **Jetted** **Yield: 20 GPM with 00 ft. drawdown after 2 hours**

	Strata Depth (ft.)	Water Type
Water Quality:	**15**	**fresh**

Chemical Analysis Made: **No**

Did the driller knowingly penetrate any strata which contained injurious constituents?: **No**

Certification Data: The driller certified that the driller drilled this well (or the well was drilled under the driller's direct supervision) and that each and all of the statements herein are true and correct. The driller understood that failure to complete the required items will result in the report(s) being returned for completion and resubmittal.

Company Information: **R&D Wayer Wells**

PO Box 230
Huffman, TX 77336

Driller Name: **Robert Eshee** License Number: **54584**

Comments: **No Data**

Lithology:
DESCRIPTION & COLOR OF FORMATION MATERIAL

Top (ft.)	Bottom (ft.)	Description
0	**5**	**top soil**
5	**20**	**clay tan**
20	**46**	**sand**
46	**55**	**clay**

Casing:
BLANK PIPE & WELL SCREEN DATA

Dia. (in.)	New/Used	Type	Setting From/To (ft.)
2	**n**	**p**	**-2 - 35**
2	**n**	**p**	**slotted 35-45 .006**
2	**n**	**p**	**45-50**

IMPORTANT NOTICE FOR PERSONS HAVING WELLS DRILLED CONCERNING CONFIDENTIALITY

TEX. OCC. CODE Title 12, Chapter 1901.251, authorizes the owner (owner or the person for whom the well was drilled) to keep information in Well Reports confidential. The Department shall hold the contents of the well log confidential and not a matter of public record if it receives, by certified mail, a written request to do so from the owner.

Please include the report's Tracking Number on your written request.

Texas Department of Licensing and Regulation
P.O. Box 12157
Austin, TX 78711
(512) 334-5540

STATE OF TEXAS WELL REPORT for Tracking #101948

Owner:	**Iraida Bode**	Owner Well #:	**No Data**
Address:	**13914 Kershaw Houston, TX 77037**	Grid #:	**65-05-9**
Well Location:	**13914 Kershaw Houston, TX 77037**	Latitude:	**29° 54' 02" N**
		Longitude:	**095° 23' 21" W**
Well County:	**Harris**	Elevation:	**No Data**
Type of Work:	**New Well**	Proposed Use:	**Domestic**

Drilling Start Date: **1/2/2007** Drilling End Date: **1/2/2007**

	Diameter (in.)	*Top Depth (ft.)*	*Bottom Depth (ft.)*
Borehole:	**5.5**	**0**	**45**

Drilling Method: **Mud (Hydraulic) Rotary**

Borehole Completion: **Filter Packed**

	Top Depth (ft.)	*Bottom Depth (ft.)*	*Filter Material*	*Size*
Filter Pack Intervals:	**35**	**45**	**Gravel**	**12**

	Top Depth (ft.)	*Bottom Depth (ft.)*	*Description (number of sacks & material)*
Annular Seal Data:	**0**	**35**	**10**

Seal Method: **Pressure**

Sealed By: **Driller**

Distance to Property Line (ft.): **15**

Distance to Septic Field or other concentrated contamination (ft.): **60**

Distance to Septic Tank (ft.): **No Data**

Method of Verification: **Customer**

Surface Completion: **Surface Sleeve Installed**

Water Level: **5 ft.** below land surface on **2007-01-02** Measurement Method: **Unknown**

Packers: **none**

Type of Pump: **Jet** Pump Depth (ft.): **30**

Well Tests: **Jetted** **Yield: 15 GPM with 5 ft. drawdown after 1 hours**

	Strata Depth (ft.)	Water Type
Water Quality:	**No Data**	**No Data**

Chemical Analysis Made: **No**

Did the driller knowingly penetrate any strata which contained injurious constituents?: **No**

Certification Data: The driller certified that the driller drilled this well (or the well was drilled under the driller's direct supervision) and that each and all of the statements herein are true and correct. The driller understood that failure to complete the required items will result in the report(s) being returned for completion and resubmittal.

Company Information: **Raymond Services, Inc.**

10011 Airline
Houston, TX 77037

Driller Name: **Zachary Proctor** License Number: **4577**

Comments: **No Data**

Lithology:
DESCRIPTION & COLOR OF FORMATION MATERIAL

Top (ft.)	Bottom (ft.)	Description
0	3	Topsoil
3	18	Clay Yellow
19	20	Rock
20	45	Sand # 8 White

Casing:
BLANK PIPE & WELL SCREEN DATA

Dia. (in.)	New/Used	Type	Setting From/To (ft.)
2	New	Plastic	0 - 35 SCH 40
2	New	Plastic	Screen 35 - 45 # 6

IMPORTANT NOTICE FOR PERSONS HAVING WELLS DRILLED CONCERNING CONFIDENTIALITY

TEX. OCC. CODE Title 12, Chapter 1901.251, authorizes the owner (owner or the person for whom the well was drilled) to keep information in Well Reports confidential. The Department shall hold the contents of the well log confidential and not a matter of public record if it receives, by certified mail, a written request to do so from the owner.

Please include the report's Tracking Number on your written request.

Texas Department of Licensing and Regulation
P.O. Box 12157
Austin, TX 78711
(512) 334-5540

STATE OF TEXAS WELL REPORT for Tracking #56995

Owner:	**Genaro Lopez**	Owner Well #:	**No Data**
Address:	**11518 Gum Valley Road Houston, TX 77008**	Grid #:	**65-05-9**
Well Location:	**11518 Gum Valley Road Houston, TX 77088**	Latitude:	**29° 53' 53" N**
		Longitude:	**095° 23' 09" W**
Well County:	**Harris**	Elevation:	**No Data**
Type of Work:	**Replacement**	Proposed Use:	**Domestic**

Drilling Start Date: **10/6/2003** Drilling End Date: **10/8/2003**

	Diameter (in.)	*Top Depth (ft.)*	*Bottom Depth (ft.)*
Borehole:	**7.75**	**0**	**308**

Drilling Method: **Mud (Hydraulic) Rotary**

Borehole Completion: **Unknown**

	Top Depth (ft.)	*Bottom Depth (ft.)*	*Description (number of sacks & material)*
Annular Seal Data:	**0**	**10**	**15**
	10	**270**	**12**

Seal Method: **Positive Displacement**

Sealed By: **R. Bonds**

Distance to Property Line (ft.): **No Data**

Distance to Septic Field or other concentrated contamination (ft.): **50**

Distance to Septic Tank (ft.): **No Data**

Method of Verification: **Stepped Off**

Surface Completion: **Surface Sleeve Installed**

Water Level: **210 ft.** below land surface on **2003-10-08** Measurement Method: **Unknown**

Packers: **K-Packers 268 ft.**

Type of Pump: **No Data** Pump Depth (ft.): **260**

Well Tests: **Jetted** **No Test Data Specified**

	Description (number of sacks & material)	*Top Depth (ft.)*	*Bottom Depth (ft.)*
Plug Information:	**0 10 Bentonite Grout 4**		

	Strata Depth (ft.)	Water Type
Water Quality:	**267**	**Soft**

Chemical Analysis Made: **No**

Did the driller knowingly penetrate any strata which contained injurious constituents?: **Unknown**

Certification Data: The driller certified that the driller drilled this well (or the well was drilled under the driller's direct supervision) and that each and all of the statements herein are true and correct. The driller understood that failure to complete the required items will result in the report(s) being returned for completion and resubmittal.

Company Information: **Ricky Bonds Water Wells**

23421 Hargrave Road
Hockley, TX 77447

Driller Name: **Ricky Bonds** License Number: **54880**

Comments: **$dfs**

Lithology:
DESCRIPTION & COLOR OF FORMATION MATERIAL

Top (ft.)	Bottom (ft.)	Description
0	**28**	**Clay and Sand**
28	**48**	**Clay**
48	**68**	**Sand**
68	**88**	**Sand and Clay**
88	**108**	**Clay**
108	**128**	**Clay**
128	**148**	**Sand**
148	**168**	**Sand**
168	**188**	**Clay**
188	**208**	**Clay**
208	**228**	**Clay**
228	**240**	**Clay**
240	**248**	**Sand**
248	**265**	**Sand**
265	**267**	**Rock**
267	**268**	**Sand**
268	**288**	**Good Sand**
288	**308**	**Good Sand and Rock**

Casing:
BLANK PIPE & WELL SCREEN DATA

Dia. (in.)	New/Used	Type	Setting From/To (ft.)
4	**New**	**Plastic**	**Casing 0 270**
2 1/2	**New**	**Plastic**	**Liner 268 281**
2 1/2	**New**	**Plastic**	**Screen 281 301 #6**

IMPORTANT NOTICE FOR PERSONS HAVING WELLS DRILLED CONCERNING CONFIDENTIALITY

TEX. OCC. CODE Title 12, Chapter 1901.251, authorizes the owner (owner or the person for whom the well was drilled) to keep information in Well Reports confidential. The Department shall hold the contents of the well log confidential and not a matter of public record if it receives, by certified mail, a written request to do so from the owner.

Please include the report's Tracking Number on your written request.

Texas Department of Licensing and Regulation
P.O. Box 12157
Austin, TX 78711
(512) 334-5540

STATE OF TEXAS WELL REPORT for Tracking #60136

Owner:	**Homero Cerda**	Owner Well #:	**No Data**
Address:	**15011 Kirkfield Houston, TX 77060**	Grid #:	**65-05-9**
Well Location:	**13902 Stoneshire Houston, TX 77037**	Latitude:	**29° 54' 00" N**
		Longitude:	**095° 23' 14" W**
Well County:	**Harris**	Elevation:	**No Data**
Type of Work:	**New Well**	Proposed Use:	**Domestic**

Drilling Start Date: **5/25/2005** Drilling End Date: **5/25/2005**

	Diameter (in.)	*Top Depth (ft.)*	*Bottom Depth (ft.)*
Borehole:	**5.5**	**0**	**55**

Drilling Method: **Mud (Hydraulic) Rotary**

Borehole Completion: **Filter Packed**

	Top Depth (ft.)	*Bottom Depth (ft.)*	*Filter Material*	*Size*
Filter Pack Intervals:	**35**	**45**	**Gravel**	

	Top Depth (ft.)	*Bottom Depth (ft.)*	*Description (number of sacks & material)*
Annular Seal Data:	**0**	**35**	**12**

Seal Method: **Pressure**

Sealed By: **Driller**

Distance to Property Line (ft.): **5**

Distance to Septic Field or other concentrated contamination (ft.): **65**

Distance to Septic Tank (ft.): **No Data**

Method of Verification: **Customer**

Surface Completion: **Surface Sleeve Installed**

Water Level: **5 ft.** below land surface on **2005-05-25** Measurement Method: **Unknown**

Packers: **None**

Type of Pump: **Turbine** Pump Depth (ft.): **30**

Well Tests: **Jetted** **Yield: 20 GPM with 10 ft. drawdown after 3 hours**

	Strata Depth (ft.)	Water Type
Water Quality:	**No Data**	**No Data**

Chemical Analysis Made: **No**

Did the driller knowingly penetrate any strata which contained injurious constituents?: **No**

Certification Data: The driller certified that the driller drilled this well (or the well was drilled under the driller's direct supervision) and that each and all of the statements herein are true and correct. The driller understood that failure to complete the required items will result in the report(s) being returned for completion and resubmittal.

Company Information: **Raymond Services Inc.**

10011 Airline
Houston, TX 77037

Driller Name: **Ty A. Raymond** License Number: **4577**

Apprentice Name: **None**

Comments: **No Data**

Lithology:
DESCRIPTION & COLOR OF FORMATION MATERIAL

Top (ft.)	Bottom (ft.)	Description
0	**20**	**Clay Yellow**
20	**45**	**Sand 7 Ga.**

Casing:
BLANK PIPE & WELL SCREEN DATA

Dia. (in.)	New/Used	Type	Setting From/To (ft.)
2	**New**	**Plastic**	**Case 0 - 35 SCH 40**
2	**New**	**Plastic**	**Screen 35 - 45 .06**

IMPORTANT NOTICE FOR PERSONS HAVING WELLS DRILLED CONCERNING CONFIDENTIALITY

TEX. OCC. CODE Title 12, Chapter 1901.251, authorizes the owner (owner or the person for whom the well was drilled) to keep information in Well Reports confidential. The Department shall hold the contents of the well log confidential and not a matter of public record if it receives, by certified mail, a written request to do so from the owner.

Please include the report's Tracking Number on your written request.

Texas Department of Licensing and Regulation
P.O. Box 12157
Austin, TX 78711
(512) 334-5540

Send original copy by certified mail to the Texas Water Development Board P. O. Box 13087 Austin, Texas 78711

State of Texas

WATER WELL REPORT

For TWDB use only
Well No. [illegible]
Located on map
Received:

1) OWNER:
Person having well drilled D. E. (Gene) Griffith Address 13907 Stoneshire Houston Tex.
(Name) (Street or RFD) (City) (State)

Landowner Same Address Same
(Name) (Street or RFD) (City) (State)

2) LOCATION OF WELL:
County Harris, miles in (N.E., S.W., etc.) direction from (Town)

Locate by sketch map showing landmarks, roads, creeks, hiway number, etc.*

[illegible]

North

(Use reverse side if necessary)

or Give legal location with distances and directions from adjacent sections or survey lines.

Labor League

Block Survey

Abstract No.

(N½ NE¼ SW¼ SE¼) of Section

3) TYPE OF WORK (Check):
~~New Well~~ Deepening
Reconditioning Plugging

4) PROPOSED USE (Check):
~~Domestic~~ Industrial Municipal
Irrigation Test Well Other

5) TYPE OF WELL (Check):
~~Rotary~~ Driven Dug
Cable Jetted Bored

6) WELL LOG:
Diameter of hole 6 3/4 in. Depth drilled 215 ft ft. Depth of completed well 230 ft ft. Date drilled 7-16-75
All measurements made from 0 ft. above ground level.

From (ft.)	To (ft.)	Description and color of formation material
0	2	Topsoil
2	10	Yellow Gray Clay
10	15	Red Gray Clay
15	45	Sand
45	45	Rock
45	55	Red Gray Clay
55	80	Sand
80	100	Red Gray Sand [illegible]
100	120	Sand
120	145	Red Gray Clay
145	160	Sand
160	165	Red Gray Clay

(Use reverse side if necessary)

9) Casing:
Type: Old ~~New~~ Steel ~~Plastic~~ Other
Cemented from 215 ft up ft. to ft.

Diameter (inches)	Setting From (ft.)	To (ft.)	Gage
4"	~~New~~ ft	~~New~~ ft	40
	1 ft	215 ft	

10) SCREEN:
Type Well Supplies Inc. Plastic Wrapped
Perforated Slotted

Diameter (inches)	Setting From (ft.)	To (ft.)	Slot Size
2"	220ft	230 ft	10

7) COMPLETION (Check):
~~Gravel packed~~ Gravel packed Other
Under reamed Open Hole

8) WATER LEVEL:
Static level 150 ft. below land surface Date
Artesian pressure lbs. per square inch Date
Depth to pump bowls, cylinder, jet, etc., 195 ft.
below land surface.

11) WELL TESTS:
Was a pump test made? Yes ~~No~~ If yes, by whom?
Yield: gpm with ft. drawdown after hrs.
Bailer test gpm with ft. drawdown after hrs.
Artesian flow gpm
Temperature of water

12) WATER QUALITY:
Was a chemical analysis made? Yes ~~No~~
Did any strata contain undesirable water? Yes No
Type of water? depth of strata

I hereby certify that this well was drilled by me (or under my supervision) and that each and all of the statements herein are true to the best of my knowledge and belief.

NAME C. A. Raymond Jr. Water Well Drillers Registration No. TDL 774
(Type or Print)

ADDRESS 10011 Airline (Street or RFD) Houston (City) Texas (State) 77037

(Signed) C A Raymond Jr. (Water Well Driller) Raymond Water Well Drilling Inc. (Company Name)

Please attach electric log, chemical analysis, and other pertinent information, if available.

*Additional instructions on reverse side.

TWDB-WD-8

4820112808

Please use black ink. Send original copy by certified mail to the Texas Water Commission P.O. Box 13087 Austin, Texas 78711

State of Texas
WATER WELL REPORT

ATTENTION OWNER: *Confidentiality Privilege Notice on Reverse Side*

Texas Water Well Drillers Board P. O. Box 13087 Austin, Texas 78711

1) OWNER L.C. Roark (Name) Address 19710 Lexington Ct Humble Tx (Street or RFD) (City) (State) (Zip)

2) LOCATION OF WELL: County Harris 10 miles in N (N.E., S.W., etc.) direction from Hou Tx. (Town)

Driller must complete the legal description to the right with distance and direction from two intersecting section or survey lines, or he must locate and identify the well on an official Quarter- or Half-Scale Texas County General Highway Map and attach the map to this form.

☐ Legal description:
Section No. _____ Block No. _____ Township _____
Abstract No. _____ Survey Name _____
Distance and direction from two intersecting section or survey lines _____

☑ See attached map. 0 N 65-05-7

3) TYPE OF WORK (Check): ☑ New Well ☐ Deepening ☐ Reconditioning ☐ Plugging

4) PROPOSED USE (Check): ☑ Domestic ☐ Industrial ☐ Monitor ☐ Public Supply ☐ Irrigation ☐ Test Well ☐ Injection ☐ Other _____

5) DRILLING METHOD (Check): ☐ Driven ☑ Mud Rotary ☐ Air Hammer ☐ Jetted ☐ Bored ☐ Air Rotary ☐ Cable Tool ☐ Other _____

6) WELL LOG:
Date Drilling: Started 11-19 1988 Completed 11-19 1988

DIAMETER OF HOLE

Dia. (in.)	From (ft.)	To (ft.)
4 3/4	Surface	87

7) BOREHOLE COMPLETION: ☐ Open Hole ☑ Straight Wall ☐ Underreamed ☐ Gravel Packed ☐ Other _____
If Gravel Packed give interval . . . from 77 ft. to 87 ft.

From (ft.)	To (ft.)	Description and color of formation material
0-2		Surface Sand
2-40		Clay
40-50		Sand
50-55		Clay
55-67		Sand
67-77		Clay
77-87		Sand

(Use reverse side if necessary)

8) CASING, BLANK PIPE, AND WELL SCREEN DATA.

Dia. (in.)	New or Used	Steel, Plastic, etc. Perf., Slotted, etc. Screen Mgf., if commercial	Setting (ft.) From	To	Gage Casing Screen
2	N	P.V.C.	0	77	40
2	N	Screen Slotted	77	87	40

9) CEMENTING DATA (Rule 319.44(b))
Cemented from 0 ft. to 10 ft. No. of Sacks Used 2
_____ ft. to _____ ft. No. of Sacks Used _____
Method used _____
Cemented by Cuyo

10) SURFACE COMPLETION
☑ Specified Surface Slab Installed (Rule 319.44(c))
☐ Pitless Adapter Used (Rule 319.44(d))
☐ Approved Alternative Procedure Used (Rule 319.71)

11) WATER LEVEL:
Static level 18 ft. below land surface Date 11-19-89
Artesian flow _____ gpm. Date _____

12) PACKERS: Type Depth

13) TYPE PUMP:
☐ Turbine ☑ Jet ☐ Submersible ☐ Cylinder
☐ Other _____
Depth to pump bowls, cylinder, jet, etc., _____ ft.

14) WELL TESTS:
Type Test: ☑ Pump ☐ Bailer ☐ Jetted ☐ Estimated
Yield: 10 gpm with _____ ft. drawdown after _____ hrs.

15) WATER QUALITY:
Did you knowingly penetrate any strata which contained undesirable water? ☐ Yes ☑ No
If yes, submit "REPORT OF UNDESIRABLE WATER"
Type of water? Potable Depth of strata 10
Was a chemical analysis made? ☑ Yes ☐ No

RECEIVED FEB 23 1989

I hereby certify that this well was drilled by me (or under my supervision) and that each and all of the statements herein are true to the best of my knowledge and belief. I understand that failure to complete items 1 thru 12 will result in the log(s) being returned for completion and resubmittal.

COMPANY NAME Coastal Water Wells (Type or Print) Water Well Driller's License No. 812

ADDRESS P.O. Box 745 (Street or RFD) Porter (City) Tx (State) 77365 (Zip)

(Signed) H.L. Gebrek (Licensed Water Well Driller) (Signed) _____ (Registered Driller Trainee)

Please attach electric log, chemical analysis, and other pertinent information, if available.

For TWC use only Well No. 65 05 7 Located on map _____

WWD-012 (Rev 01-26-87)

TEXAS WATER COMMISSION COPY

4820112816

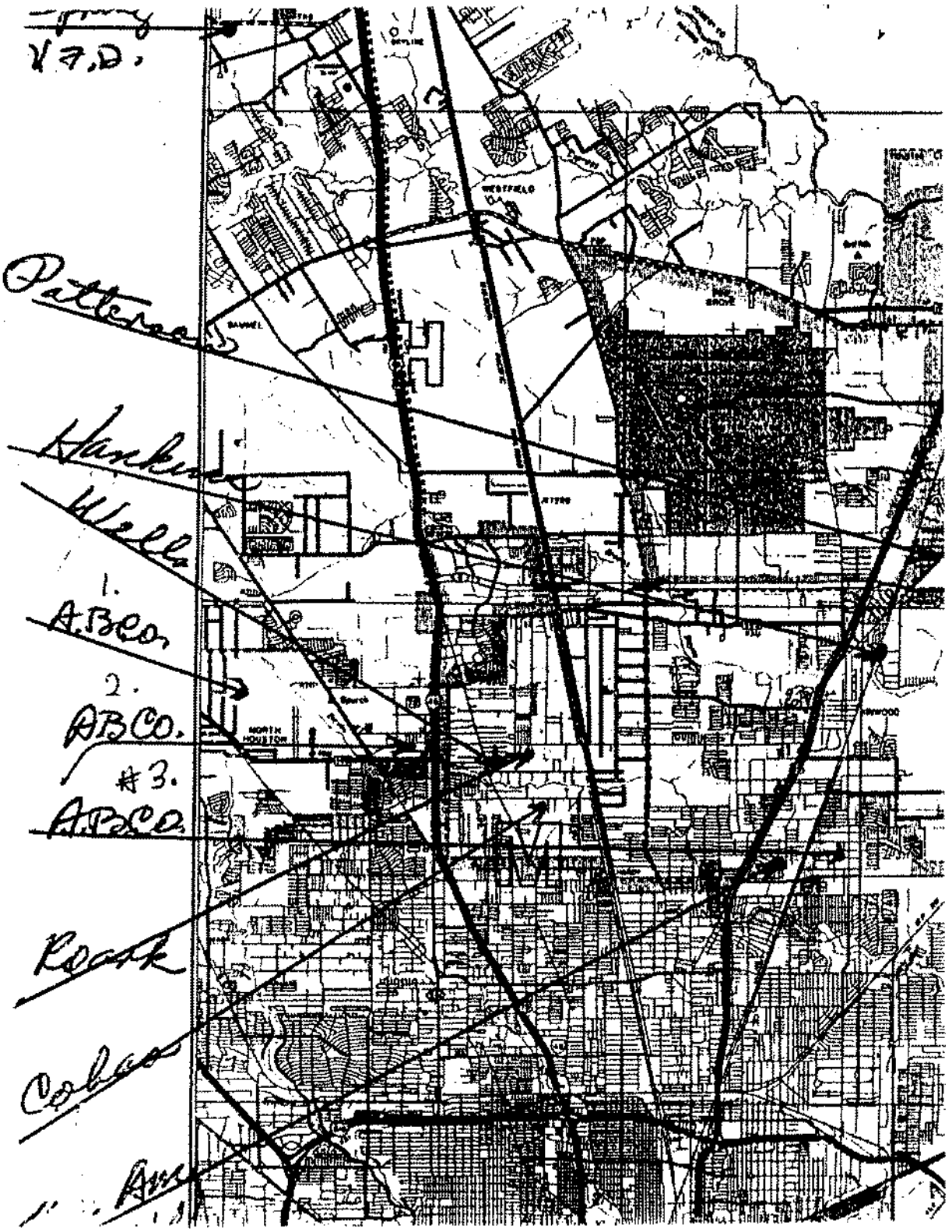
V.F.D.
Patterson
Hankins
Wells
1.
A.B.Co.
2.
AB Co.
#3.
A.B.Co.
Roark
Cobas
Am
WESTFIELD
NORTH HOUSTON

Send original copy by certified mail to: Texas Water Commission, P.O. Box 13087, Austin, Texas 78711 KM413J

Please use black ink.

ATTENTION OWNER: *Confidentiality Privilege Notice on Reverse Side*

State of Texas WELL REPORT

Texas Water Well Drillers Board
P.O. Box 13087
Austin, Texas 78711

1) OWNER Terry Lynn Douglas (Name) ADDRESS 13918 Stoneshire (Street or RFD) Houston (City) Texas (State) (Zip)

2) LOCATION OF WELL: County Harris, 4 miles in W (NE, SW, etc.) direction from Aldine (Town)

Driller must complete the legal description below with distance and direction from two intersecting section or survey lines, or he must locate and identify the well on an official Quarter- or Half-Scale Texas County General Highway Map and attach the map to this form.

☐ LEGAL DESCRIPTION:
Section No. _____ Block No. _____ Township _____ Abstract No. _____ Survey Name _____
Distance and direction from two intersecting section or survey lines _____
☑ SEE ATTACHED MAP (7)

AN85-06-7

3) TYPE OF WORK (Check): ☑ New Well ☐ Deepening ☐ Reconditioning ☐ Plugging

4) PROPOSED USE (Check): ☑ Domestic ☐ Industrial ☐ Monitor ☐ Public Supply ☐ Irrigation ☐ Test Well ☐ Injection ☐ De-Watering

5) DRILLING METHOD (Check): ☑ Mud Rotary ☐ Air Hammer ☐ Jetted ☐ Driven ☐ Bored ☐ Air Rotary ☐ Cable Tool ☐ Other _____

6) WELL LOG:
Date Drilling: Started 11-28-1990 Completed 11-30-1990

DIAMETER OF HOLE		
Dia. (in.)	From (ft.)	To (ft.)
6 1/2	Surface	306
4	306	316

7) BOREHOLE COMPLETION: ☐ Open Hole ☑ Straight Wall ☐ Underreamed ☐ Gravel Packed ☐ Other _____
If Gravel Packed give interval . . . from _____ ft. to _____ ft.

From (ft.)	To (ft.)	Description and color of formation material
0-25	C	285-297 C
25-42	S	297-316 S
42-66	C	
66-85	S	
85-155	C	
155-171	S	
171-197	C	
197-219	S	
219-276	C	
276-285	S	

(Use reverse side if necessary)

RECEIVED JAN 16 1991 TEXAS WATER COMMISSION

8) CASING, BLANK PIPE, AND WELL SCREEN DATA:

Dia. (in.)	New or Used	Steel, Plastic, etc. Perf., Slotted, etc. Screen Mfg., if commercial	Setting (ft.) From	Setting (ft.) To	Gage Casting Screen
[illegible]	N	PVC	0	306	40
[illegible]	N	PVC Wrapped	306	316	12

9) CEMENTING DATA [Rule 287.44(1)]
Cemented from 0 ft. to 306 ft. No. of Sacks Used 30
_____ ft. to _____ ft. No. of Sacks Used _____
Method used Circ
Cemented by Inv

10) SURFACE COMPLETION
☑ Specified Surface Slab Installed [Rule 287.44(2)(A)]
☐ Pitless Adapter Used [Rule 287.44(3)(B)]
☐ Approved Alternative Procedure Used [Rule 287.71]

11) WATER LEVEL:
Static level 249 ft. below land surface Date 11-31-90
Artesian flow _____ gpm. Date _____

12) PACKERS: Type Depth

13) TYPE PUMP: ☐ Turbine ☐ Jet ☑ Submersible ☐ Cylinder ☐ Other _____
Depth to pump bowls, cylinder, jet, etc., 290 ft.

14) WELL TESTS:
Type Test: ☐ Pump ☐ Bailer ☐ Jetted ☐ Estimated
Yield: _____ gpm with _____ ft. drawdown after _____ hrs.

15) WATER QUALITY:
Did the drilling penetrate any strata which contained undesirable constituents?
☐ Yes ☑ No If yes, submit "REPORT OF UNDESIRABLE WATER"
Type of water? _____ Depth of strata _____
Was a chemical analysis made? ☐ Yes ☐ No

I hereby certify that this well was drilled by me (or under my supervision) and that each and all of the statements herein are true to the best of my knowledge and belief. I understand that failure to complete items 1 thru 15 will result in the log(s) being returned for completion and resubmittal.

COMPANY NAME Lowe Water Wells Inc (Type or print) WELL DRILLER'S LICENSE NO. 1182

ADDRESS P.O. Box 89 (Street or RFD) Porter (City) Texas (State) 77365 (Zip)

(Signed) Homer L. Lowe (Licensed Well Driller) (Signed) _____ (Registered Driller Trainee)

Please attach electric log, chemical analysis, and other pertinent information, if available.

For TWC use only: Well No. 65-054 Located on map

4820112834

012 (Rev. 09/21/88)

TEXAS WATER COMMISSION COPY

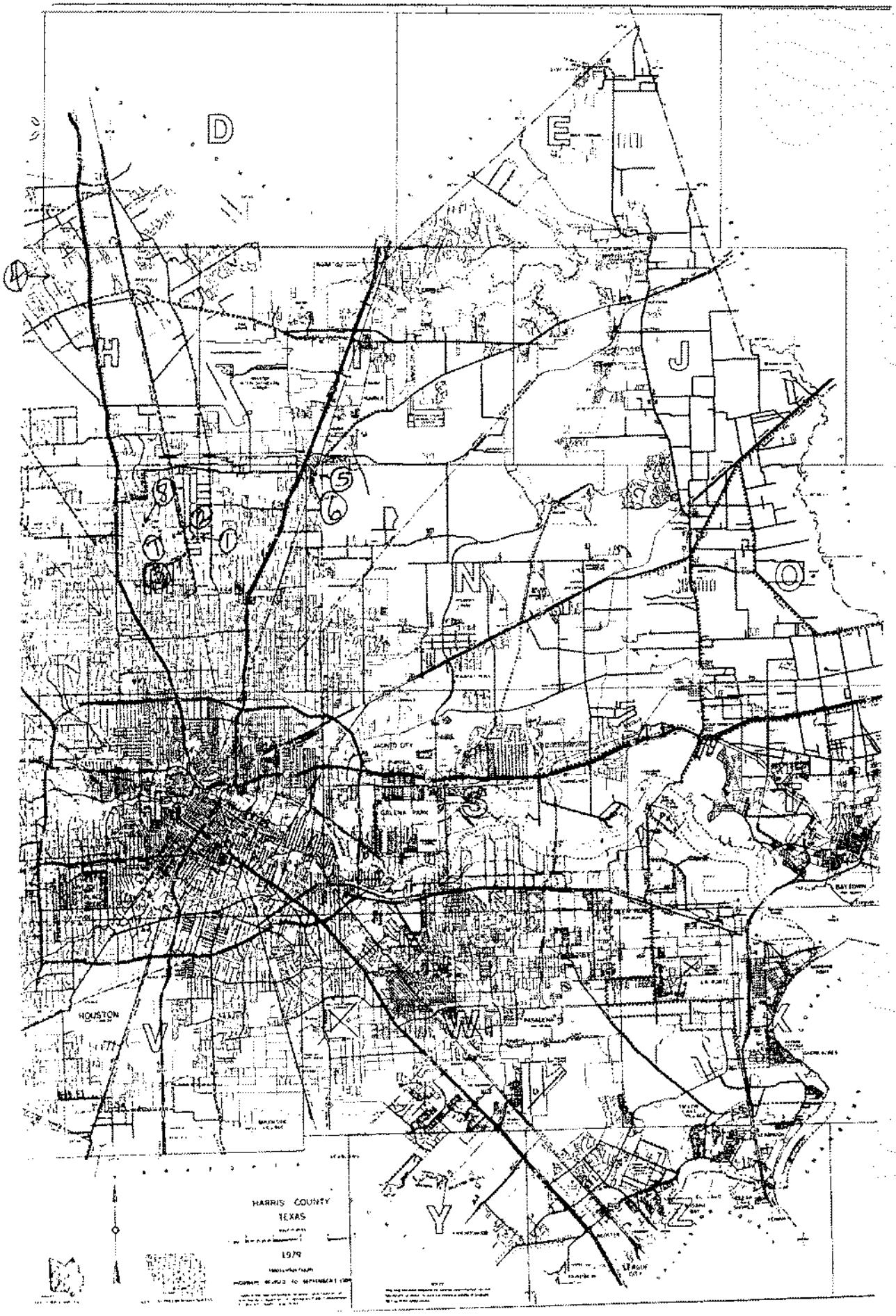
D
E
H
J
N
O
S
V
W
Y
Z
HOUSTON
GALENA PARK
BAY TOWN
HARRIS COUNTY
TEXAS
1979

(1)

DUB

65-05-9AAA

Send original copy by certified mail to the Texas Department of Water Resources P. O. Box 13087 Austin, Texas 78711

State of Texas
WATER WELL REPORT

ATTENTION OWNER: *Confidentiality Privilege Notice on Reverse Side*

Texas Water Well Drillers Board P. O. Box 13087 Austin, Texas 78711

1) OWNER Don Sabine (Name) Address 13803 Kershaw (Street or RFD) Houston (City) Texas (State) (Zip)

2) LOCATION OF WELL: County Harris 15 miles in S. (N E, S W etc.) direction from Spring (Town)

Driller must complete the legal description to the right with distance and direction from two intersecting section or survey lines, or he must locate and identify the well on an official Quarter or Half-Scale Texas County General Highway Map and attach the map to this form.

☐ Legal description:
Section No. _____ Block No. _____ Township _____
Abstract No. _____ Survey Name _____
Distance and direction from two intersecting section or survey lines _____

✓ See attached map. mapon 65-05-4EE

3) TYPE OF WORK (Check)
✓ New Well ☐ Deepening ☐ Reconditioning ☐ Plugging

4) PROPOSED USE (Check)
✓ Domestic ☐ Industrial ☐ Public Supply ☐ Irrigation ☐ Test Well ☐ Other _____

5) DRILLING METHOD (Check)
✓ Mud Rotary ☐ Air Hammer ☐ Driven ☐ Bored ☐ Air Rotary ☐ Cable Tool ☐ Jetted ☐ Other _____

6) WELL LOG:

Date drilled 5/2/83

DIAMETER OF HOLE Dia. (in.)	From (ft.)	To (ft.)
6½	Surface	344

From (ft.)	To (ft.)	Description and color of formation material
0	2	top soil
2	18	gray clay
18	48	fine sand
48	85	red + gray clay
85	108	clay + sand stripe
108	120	fine sand
120	145	red + blue clay
145	190	coarse sand
190	210	red + gray clay
210	239	coarse sand
239	249	red + gray clay
249	302	sand + clay stripe
302	324	coarse sand
324	329	clay
329	344	coarse sand

7) BOREHOLE COMPLETION:
☐ Open Hole ☐ Straight Wall ☐ Underreamed
☐ Gravel Packed ✓ Other Cemented
If Gravel Packed give interval ... from _____ ft. to _____ ft.

8) CASING, BLANK PIPE, AND WELL SCREEN DATA:

Dia. (in.)	New or Used	Steel, Plastic, etc. Perf., Slotted, etc. Screen Mfr., if commercial	Setting (ft.) From	Setting (ft.) To	Gage Casing Screen
4"	New	Plastic Casing	0	330	40
2½"	New	Plastic Screen	334	344	14

CEMENTING DATA
Cemented from 330 ft. to 100 ft.
Method used Pressurized
Cemented by Ind. (Company or Individual)

9) WATER LEVEL:
Static level 220 ft. below land surface Date 5/3/83
Artesian flow _____ gpm Date _____

10) PACKERS: Type Depth
2½"x4" 3Ring R+R 326'

RECEIVED
SEP 12 1983
DEPT. OF WATER RESOURCES

11) TYPE PUMP
☐ Turbine ☐ Jet ✓ Submersible ☐ Cylinder ☐ Other _____
Depth to pump bowls, cylinder, jet, etc. 273 ft.

12) WELL TESTS:
☐ Type Test ☐ Pump ☐ Bailer ☐ Jetted ☐ Estimated
Yield _____ gpm with _____ ft. drawdown after _____ hrs.

(Use reverse side if necessary)

13) WATER QUALITY:
Did you knowingly penetrate any strata which contained undesirable water? ☐ Yes ✓ No
If yes, submit "REPORT OF UNDESIRABLE WATER"
Type of water? Fresh Depth of strata 15'
Was a chemical analysis made? ☐ Yes ✓ No

I hereby certify that this well was drilled by me (or under my supervision) and that each and all of the statements herein are true to the best of my knowledge and belief.

COMPANY NAME Damrell & Potter Drilling Co. (Type or Print) Water Well Driller's License No. 1872

ADDRESS 5717 Chippewa (Street or R.F.D.) Houston (City) Texas (State) 77086 (Zip)

(Signed) Bobby Potter (Licensed Water Well Driller) (Signed) _____ DWP (Registered Driller Trainee)

Please attach electric log, chemical analysis, and other pertinent information, if available.

For TDWR use only
Well No. 65-05-9AAA
Located on map yes c-5-

4820112723

TDWR (293-Rev. 6-21-82) DEPARTMENT OF WATER RESOURCES (OVER)

Send original copy by certified return receipt requested ma[illegible] TNRCC, MC 177, P.O. Box 13087, Austin, TX 78711-308[illegible]

ATTENTION OWNER: *Confidentiality Privilege Notice on on reverse side of Well Owner's copy (pink)*

State of Texas
WELL REPORT

Texas Water Well Drillers Advisory Council
MC 177
P.O. Box 13087
Austin, TX 78711-3087
512-239-0530

1) **OWNER** JOE ALVAREZ (Name) **ADDRESS** 658 ALAINE MARK RT. HOU TX 77037 (Street or RFD) (City) (State) (Zip)

2) **ADDRESS OF WELL:** County HARRIS (Street, RFD or other) SAME (City) (State) (Zip) **GRID #** 65-06-7

3) **TYPE OF WORK (Check):** ☒ New Well ☐ Deepening ☐ Reconditioning ☐ Plugging

4) **PROPOSED USE (Check):** ☐ Monitor ☐ Environmental Soil Boring ☒ Domestic ☐ Industrial ☐ Irrigation ☐ Injection ☐ Public Supply ☐ De-watering ☐ Testwell
If Public Supply well, were plans submitted to the TNRCC? ☐ Yes ☐ No

5)

6) **WELL LOG:**
Date Drilling: Started 8/21 19 98 Completed 8/21 19 98

DIAMETER OF HOLE

Dia. (in.)	From (ft.)	To (ft.)
4"	Surface	48

7) **DRILLING METHOD (Check):** ☐ Driven ☐ Air Rotary ☒ Mud Rotary ☐ Bored ☐ Air Hammer ☐ Cable Tool ☐ Jetted ☐ Other

N

From (ft.)	To (ft.)	Description and color of formation material
0	17	YELLOW CLAY
17	48	SAND 12 GA.

(Use reverse side of Well Owner's copy, if necessary)

8) **Borehole Completion (Check):** ☐ Open Hole ☒ Straight Wall ☐ Underreamed ☒ Gravel Packed ☐ Other
If Gravel Packed give interval ... from 38 ft. to 48 ft.

CASING, BLANK PIPE, AND WELL SCREEN DATA:

Dia. (in.)	New or Used	Steel, Plastic, etc. Perf., Slotted, etc. Screen Mfg., if commercial	Setting (ft.) From	Setting (ft.) To	Gage Casing Screen
2	N	Plastic CASE	0	38	SCH40
2	N	Plastic SCREEN	38	48	.006

9) **CEMENTING DATA** [Rule 338.44(1)]
Cemented from 0 ft. to 38 ft. No. of sacks used 10
ft. to ft. No. of sacks used
Method used Pressure
Cemented by Raymond Services, Inc.
Distance to septic system field lines or other concentrated contamination 50+ ft.
Method of verification of above distance Customer

10) **SURFACE COMPLETION**
☐ Specified Surface Slab Installed [Rule 338.44(2)(A)]
☒ Specified Steel Sleeve Installed [Rule 338.44(3)(A)]
☐ Pitless Adapter Used [Rule 338.44(3)(b)]
☐ Approved Alternative Procedure Used [Rule 338.71]

11) **WATER LEVEL:**
Static level 6 ft. below land surface Date 8/21/98
Artesian flow gpm. Date

12) **PACKERS:** Type Depth
NONE

13) **TYPE PUMP:**
☐ Turbine ☒ Jet ☐ Submersible ☐ Cylinder ☐ Other
Depth to pump bowls, cylinder, jet, etc., 35 ft.

14) **WELL TESTS:**
Type test: ☐ Pump ☐ Bailer ☒ Jetted ☐ Estimated
Yield: 12 gpm with 5 ft. drawdown after 1 hrs.

15) **WATER QUALITY:**
Did you knowingly penetrate any strata which contained undesirable constituents?
☐ Yes ☒ No If yes, submit "REPORT OF UNDESIRABLE WATER"
Type of water? Depth of strata
Was a chemical analysis made? ☐ Yes ☐ No

I hereby certify that this well was drilled by me (or under my supervision) and that each and all of the statements herein are true to the best of my knowledge and belief. I understand that failure to complete items 1 thru 15 will result in the log(s) being returned for completion and resubmittal.

COMPANY NAME Raymond Services, Inc. (Type or print) **WELL DRILLER'S LICENSE NO.** 4577WI

ADDRESS 10011 Airline Drive (Street or RFD) Houston (City) TX (State) 77037 (Zip)

(Signed) (Licensed Well Driller) **(Signed)** (Registered Driller Trainee)

RECEIVED MAR 10 1999 EMP # DESC CO COMMENT

Please attach electric log, chemical analysis, and other pertinent information, if available.

TNRCC-0199 (Rev. 05-21-96)

White - TNRCC Yellow - DRILLER Pink - WELL OWNER

Attention Owner: Confidentiality Privilege Notice on reverse side of owner's copy.

Texas Department of License and Regulation

Water Well Driller/Pump Installer Program
P.O. Box 12157 Austin, Texas 78711 (512)463-7880 FAX (512)463-8616
Toll free (800)803-9202
Email address: water.well@license.state.tx.us

This form must be completed and filed with the department and owner within 60 days upon completion of the well.

WELL REPORT

OWNER

Name	Address	City	State	Zip
JOSE GONZALEZ	904 1/2 Hill Rd.	Houston	Tx.	77037

WELL LOCATION

County	Physical Address	City	State	Zip
HARRIS	904 1/2 Hill Rd.	Houston	Tx.	77037

3) Type of Work
☑ New Well ☐ Reconditioning ☐ Replacement ☐ Deepening

Lat. Long. Grid # 65-13-3

4) Proposed Use (check) ☐ Monitor ☐ Environmental Soil Boring ☑ Domestic ☐ Industrial ☐ Irrigation ☐ Injection ☐ Public Supply ☐ De-watering ☐ Testwell ☐ Rig Supply
If Public Supply well, were plans submitted? ☐ Yes ☐ No

5) N↑

6) Drilling Date
Started 2 / 26 / 02
Completed 2 / 27 / 02

Diameter of Hole

Dia.(in)	From (ft)	To (ft)
7"	0	393'

7) Drilling Method (check) ☐ Driven ☐ Air Rotary ☑ Mud Rotary ☐ Bored ☐ Air Hammer ☐ Cable Tool ☐ Jetted ☐ Other

From (ft)	To (ft)	Description and color of formation material
0	80	RED CLAY
80	100	RED SAND
100	160	WHITE SAND
160	240	CLAY
240	300	SAND
300	360	CLAY
360	393	SAND

(Use reverse side of Well Owner's copy, if necessary)

8) Borehole Completion ☐ Open Hole ☐ Straight Wall ☐ Under-reamed ☐ Gravel Packed ☑ Other 2-STLINT
If Gravel Packed give the interval from ft. to

Casing, Blank Pipe, and Well Screen Data

Dia. (in.)	New Or Used	Steel, Plastic, etc. Perf., Slotted, etc Screen Mfg., if commercial	Setting (ft) From	Setting (ft) To	Gage Casing Screen
4"	N	PVC CASING	380	0	SCH40
2.5"	N	PVC LINER	376	363	SCH40
2.5"	N	PVC SCREEN	393	376	.012

9) Cementing Data
Cementing from 380 ft. to 0 ft. # of sacks used 18
0 ft. to 15 ft. # of sacks used 8
Method Used HALLIBURTON
Cementing By ROBINSON WATER WELL SERVICE, INC.
Distance to septic system field or other concentrated contamination N/A ft.
Method of verification of above distance MAIL ROOM

13) Plugged ☐ Well plugged within 48 hours
Casing left in well: Cement/Bentonite placed in well:

From (ft)	To (ft)	From (ft)	To (ft)	Sacks used

10) Surface Completion
☐ Specified Surface Slab Installed
☑ Specified Surface Sleeve Installed
☐ Pitless Adapter Used
☐ Approved Alternative Procedure Used
RECEIPT # AMOUNT
MAR 19 2002

14) Type Pump
☐ Turbine ☐ Jet ☑ Submersible ☐ Cylinder
☐ Other
Depth to pump bowls, cylinder, jet etc. 300 ft.

11) Water Level
Static level 200 ft. below Date 2 / 27 / 02
Artesian Flow gpm. Date / /

15) Water Test
Typetest ☐ Pump ☐ Bailer ☑ Jetted ☐ Estimated
Yield: gpm with ft. drawdown after hrs.

12) Packers Type K Depth 363

16) Water Quality
Did you knowingly penetrate a strata which contain undesirable constituents.
☐ YES ☑ NO If yes, did you submit a REPORT OF UNDESIRABLE WATER
Type of water Depth of Strata
Was a chemical analysis made ☐ Yes ☑ No

DAVID HELMS

Company or individual's Name (type or print)	ROBINSON WATER WELL SERVICE, INC.	Lic. No. 54211 PLW
Address 11819 W. MONTGOMERY RD.	City HOUSTON,	State Tx. Zip 77086
Signature David Helms BL	3 / 4 / 02	Signature / /
Licensed Driller/Pump Installer	Date	Apprentice Date

TDLR FORM b001WWD *White - TDLR Yellow - Owner Pink - Driller/Pump Installer*

48201202247

Attention Owner:
Confidentiality Privilege Notice on reverse side of owner's copy.

T[illegible]s Department of License and Regul[illegible]n

Water Well Driller/Pump Installer Program
P.O. Box 12157 Austin, Texas 78711 (512)463-7880 FAX (512)463-8616
Toll free (800)803-9202
Email address: water.well@license.state.tx.us

This form must be completed and filed with the department and owner within 60 days upon completion of the well.

WELL REPORT

A. WELL IDENTIFICATION AND LOCATION DATA

1) OWNER

Name	Address	City	State	Zip
Doris Santistevan	13807 Stoneshire	Houston	Tx.	77037

2) WELL LOCATION

County	Physical Address	City	State	Zip
Harris	same.			

Lat. | Long. | Grid # 65-05-9

3) Type of Work
☑ New Well ☐ Deepening ☐ Reconditioning

4) Proposed Use (check) ☐ Monitor ☐ Environmental Soil Boring ☑ Domestic ☐ Industrial ☐ Irrigation ☐ Injection ☐ Public Supply ☐ De-watering ☐ Testwell
If Public Supply well, were plans submitted to the TNRCC? ☐ Yes ☐ No

5) N↑

6) Drilling Date
Started 11 / 7 / 00
Completed 11 / 8 / 00

Diameter of Hole

Dia.(in)	From (ft)	To (ft)
7½	0	380
5	380	400
12¼	0	20

7) Drilling Method (check) ☐ Driven ☐ Air Rotary ☑ Mud Rotary ☐ Bored ☐ Air Hammer ☐ Cable Tool ☐ Jetted ☐ Other

From (ft)	To (ft)	Description and color of formation material			
0-16	Clay		318-330	Clay	
16-23	Sand		330-345	Sand	
23-60	Clay		345-355	Clay	
60-67	Sand		355-365	Sand	
67-176	Clay		365-376	Clay	
176-180	Sand		376-400	Sand	
180-255	Clay				
255-265	Sand				
265-278	Clay				
278-318	Sand, rock				

(Use reverse side of Well Owner's copy, If necessary)

8) Borehole Completion ☐ Open Hole ☐ Straight Wall ☐ Under-reamed ☐ Gravel Packed ☑ Other Two-String
If Gravel Packed give the interval from ft. to ft.

Casing, Blank Pipe, and Well Screen Data

Dia. (in.)	New Or Used	Steel, Plastic, etc. Perf., Slotted, etc Screen Mfg., if commercial	Setting (ft) From	To	Gage Casing Screen
4	N	P.V.C.	0	380	40
2½	N	P.V.C.	370	380	40
2½	N	PVC Jacos	380	400	.06
8	N	P.V.C. Surface Csg	0	20	40

9) Cementing Data
Cementing from 0 ft. to 380 ft. # of sacks used 18
ft. to ft. # of sacks used
Method Used Pressure
Cementing By CWW.
Distance to septic system field or other concentrated contamination 30 ft.
Method of verification of above distance owner.

13) Plugged ☐ Well plugged within 48 hours
Casing left in well: Cement/Bentonite placed in well:

From (ft)	To (ft)	From (ft)	To (ft)	Sacks used

10) Surface Completion
☐ Specified Surface Slab Installed
☑ Specified Surface Sleeve Installed
☐ Pitless Adapter Used
☐ Approved Alternative Procedure Used

14) Typepump
☐ Turbine ☐ Jet ☑ Submersible ☐ Cylinder
☐ Other
Depth to pump bowls, cylinder, jet etc. 340 ft.

11) Water Level
Static level 250 ft. below Date 11 / 8 / 00
Artesian Flow gpm. Date / /

15) Water Test
Typetest ☑ Pump ☐ Bailer ☐ Jetted ☑ Estimated
Yield: 8 gpm with ft. drawdown after hrs.

16) Water Quality
Did you knowingly penetrate and strata which contain undesirable constituents.
☐ YES ☑ NO If yes, did you submit a REPORT OF UNDESIRABLE WATER
Type of water Potable Depth of Strata 24'
Was a chemical analysis made ☐ Yes ☑ No

12) Packers

	Type	Depth
4x2½	K	370'

FILE NO. SEQ # CMP 0 JAN 10 2001 DESC CO COMMENT CB

Company or individual's Name (type or print) Coastal Water Well Serv. Inc.

Address P.O Box 745 City Porter State Tx Zip 77365

Signature H.L. Gehrels 11 / 8 / 00 Signature Keith Gehrels 11 / 8 / 00
Licensed Driller/Pump Installer Date Apprentice Date

TDLR FORM 001WWD White - TDLR Yellow - Owner Pink - Driller/Pump Installer

Send original copy by certified return receipt requested mail to: TDLR, P.O. Box 12157, Austin, TX 78711

ATTENTION OWNER: *Confidentiality Privilege Notice on reverse side of Well Owner's copy (pink)*

State of Texas WELL REPORT

Texas Department of Licensing & Regulation
P.O. Box 12157
Austin, TX 78711
512-463-7880

1) OWNER Tommy Stowe (Name) ADDRESS 13815 Stonesbire (Street or RFD) Houston (City) Tx (State) 77037 (Zip)

2) ADDRESS OF WELL'S LOCATION: County Harris 13823 Stonesbire (Street, RFD or other) Hou (City) Tx (State) 77037 (Zip) Long. ____ Lat. ____ Grid # 65-05-9

3) TYPE OF WORK (Check): ☑ New Well ☐ Deepening ☐ Reconditioning ☐ Plugging

4) PROPOSED USE (Check): ☐ Monitor ☐ Environmental Soil Boring ☑ Domestic ☐ Industrial ☐ Irrigation ☐ Injection ☐ Public Supply ☐ De-watering ☐ Testwell
If Public Supply well, were plans submitted to the TNRCC? ☐ Yes ☐ No

5)

6) WELL LOG:
Date Drilling Started Sept 3 19 99
Completed Sept 8 19 99

DIAMETER OF HOLE

Dia. (in.)	From (ft.)	To (ft.)
7	Surface	360
5	360	377

7) DRILLING METHOD (Check): ☐ Driven ☐ Air Rotary ☑ Mud Rotary ☐ Bored ☐ Air Hammer ☐ Cable Tool ☐ Jetted ☐ Other ____

From (ft.)	To (ft.)	Description and color of formation material
0	17	Clay
17	45	Sand
45	50	Rock - Sand
50	62	Clay
62	89	Sand
89	157	Clay
157	177	Sand
177	198	Clay
198	215	Sand
215	274	Clay, rock stk
274	290	Sand
290	351	Clay, sand stks
351	377	Sand

(Use reverse side of Well Owner's copy, if necessary)

8) Borehole Completion (Check): ☐ Open Hole ☐ Straight Wall ☐ Underreamed ☐ Gravel Packed ☑ Other Two Strings
If Gravel Packed give interval from ____ ft. to ____ ft.

CASING, BLANK PIPE, AND WELL SCREEN DATA:

Dia (in.)	New or Used	Steel, Plastic, etc. Perf., Slotted, etc. Screen Mfg., if commercial	Setting (ft.) From	Setting (ft.) To	Gage Casting Screen
4	N	P.V.C.	0	360	.40
2½	N	P.V.C. Liner	350	362	.40
2½	N	P.V.C. Jacob	362	377	.08

9) CEMENTING DATA
Cemented from 0 ft. to 15 ft. No. of sacks used 4
100 ft. to 360 ft. No. of sacks used 12
Method used Pressure
Cemented by C.W.W.
Distance to septic system field lines or other concentrated contamination 100 ft.
Method of verification of above distance Owner

13) ☐ Well plugged within 48 hours

Casing left in well: From (ft)	To (ft)	Cement/bentonite placed in well: From (ft)	To (ft)	Sacks used:

14) TYPE PUMP: ☐ Turbine ☐ Jet ☑ Submersible ☐ Cylinder ☐ Other ____
Depth to pump bowls, cylinder, jet, etc., 320 ft

10) SURFACE COMPLETION
☐ Specified Surface Slab Installed
☐ Specified Steel Sleeve Installed
☐ Pitless Adapter Used
☑ Approved Alternative Procedure Used

15) WELL TESTS:
Type test: ☑ Pump ☐ Bailer ☐ Jetted ☑ Estimated
Yield: 12 gpm with ____ ft. drawdown after ____ hrs.

11) WATER LEVEL:
Static level 250 ft. below land surface Date Sept 8, 99
Artesian flow ____ gpm. Date ____

16) WATER QUALITY:
Did you knowingly penetrate any strata which contained undesirable constituents?
☐ Yes ☑ No If yes, submit "REPORT OF UNDESIRABLE WATER"
Type of water? Potable Depth of strata 26'
Was a chemical analysis made? ☐ Yes ☑ No

12) PACKERS:

	Type	Depth
4x2½ RXR	K	350

I certify that I drilled this well (or the well was drilled under my direct supervision) and that each and all of the statements herein are true and correct. I understand that failure to complete items 1 thru 16 will result in the log(s) being returned for completion and resubmittal.

COMPANY NAME COASTAL WATER WELL (Type or print) WELL DRILLER'S LICENSE NO. 812

ADDRESS P.O. Box 745 (Street or RFD) Porter (City) Tx (State) 77365 (Zip)

(Signed) [signature] (Licensed Well Driller) (Signed) Keith Gabriel (Registered Driller Trainee)

Please attach electric log, chemical analysis, and other pertinent information, if available.

TDLR FORM 001WWD (4/98) White - TDLR Yellow - DRILLER Pink - WELL OWNER

4820123773

STATE OF TEXAS WELL REPORT for Tracking #228814

Owner:	**Jesus Ortega**	Owner Well #:	**No Data**
Address:	**13814 Kershaw Houston, TX 77037**	Grid #:	**65-05-9**
Well Location:	**13814 Kershaw Houston, TX 77037**	Latitude:	**29° 53' 57" N**
		Longitude:	**095° 23' 20" W**
Well County:	**Harris**	Elevation:	**No Data**
Type of Work:	**New Well**	Proposed Use:	**Domestic**

Drilling Start Date: **8/30/2010** Drilling End Date: **8/30/2010**

	Diameter (in.)	*Top Depth (ft.)*	*Bottom Depth (ft.)*
Borehole:	**5.5**	**0**	**50**

Drilling Method: **Mud (Hydraulic) Rotary**

Borehole Completion: **Filter Packed**

	Top Depth (ft.)	*Bottom Depth (ft.)*	*Filter Material*	*Size*
Filter Pack Intervals:	**40**	**50**	**Gravel**	**# 12**

	Top Depth (ft.)	*Bottom Depth (ft.)*	*Description (number of sacks & material)*
Annular Seal Data:	**0**	**10**	**4 Cement**
	10	**40**	**6 Bentonite**

Seal Method: **Pressure**

Sealed By: **Driller**

Distance to Property Line (ft.): **5**

Distance to Septic Field or other concentrated contamination (ft.): **50**

Distance to Septic Tank (ft.): **No Data**

Method of Verification: **Customer**

Surface Completion: **Surface Sleeve Installed**

Water Level: **8 ft.** below land surface on **2010-08-30** Measurement Method: **Unknown**

Packers: **None**

Type of Pump: **Jet** Pump Depth (ft.): **30**

Well Tests: **Jetted** **Yield: 8 GPM with 10 ft. drawdown after 2 hours**

	Strata Depth (ft.)	Water Type
Water Quality:	**No Data**	**Fresh**

Chemical Analysis Made: **No**

Did the driller knowingly penetrate any strata which contained injurious constituents?: **No**

Certification Data: The driller certified that the driller drilled this well (or the well was drilled under the driller's direct supervision) and that each and all of the statements herein are true and correct. The driller understood that failure to complete the required items will result in the report(s) being returned for completion and resubmittal.

Company Information: **Raymond Services, Inc.**

10011 Airline
Houston, TX 77037

Driller Name: **Zachary Proctor** License Number: **4577**

Comments: **No Data**

Lithology:
DESCRIPTION & COLOR OF FORMATION MATERIAL

Top (ft.)	Bottom (ft.)	Description
0	**3**	**Top Soil**
3	**10**	**Sand/Clay**
10	**18**	**Clay Beige**
18	**28**	**Sand / White # 6**
28	**29**	**Rock**
29	**42**	**Sand White # 8**
42	**43**	**Rock**
43	**50**	**Sand Brown # 8**

Casing:
BLANK PIPE & WELL SCREEN DATA

Dia. (in.)	New/Used	Type	Setting From/To (ft.)
2	**New**	**PVC**	**Casing 0 - 40 SCH 40**
2	**New**	**PVC**	**Screen 40 - 50 # 6**

IMPORTANT NOTICE FOR PERSONS HAVING WELLS DRILLED CONCERNING CONFIDENTIALITY

TEX. OCC. CODE Title 12, Chapter 1901.251, authorizes the owner (owner or the person for whom the well was drilled) to keep information in Well Reports confidential. The Department shall hold the contents of the well log confidential and not a matter of public record if it receives, by certified mail, a written request to do so from the owner.

Please include the report's Tracking Number on your written request.

Texas Department of Licensing and Regulation
P.O. Box 12157
Austin, TX 78711
(512) 334-5540

STATE OF TEXAS WELL REPORT for Tracking #149598

Owner:	**Cristobal Pena**	Owner Well #:	**No Data**
Address:	**13817 Kershaw Houston, TX 77037**	Grid #:	**65-05-9**
		Latitude:	**29° 53' 58" N**
Well Location:	**13817 Kershaw Houston, TX 77037**	Longitude:	**095° 23' 22" W**
Well County:	**Harris**	Elevation:	**No Data**
Type of Work:	**New Well**	Proposed Use:	**Domestic**

Drilling Start Date: **8/8/2008** Drilling End Date: **8/8/2008**

	Diameter (in.)	*Top Depth (ft.)*	*Bottom Depth (ft.)*
Borehole:	**5.5**	**0**	**50**

Drilling Method: **Mud (Hydraulic) Rotary**

Borehole Completion: **Filter Packed**

	Top Depth (ft.)	*Bottom Depth (ft.)*	*Filter Material*	*Size*
Filter Pack Intervals:	**40**	**50**	**Gravel**	**12**

	Top Depth (ft.)	*Bottom Depth (ft.)*	*Description (number of sacks & material)*
Annular Seal Data:	**0**	**10**	**4**
	10	**40**	**5**

Seal Method: **Pressure**

Sealed By: **Raymond Services, Inc.**

Distance to Property Line (ft.): **10**

Distance to Septic Field or other concentrated contamination (ft.): **50**

Distance to Septic Tank (ft.): **No Data**

Method of Verification: **Customer**

Surface Completion: **Surface Sleeve Installed**

Water Level: **10 ft.** below land surface on **2008-08-08** Measurement Method: **Unknown**

Packers: **None**

Type of Pump: **Jet** Pump Depth (ft.): **30**

Well Tests: **Jetted** **Yield: 10 GPM with 10 ft. drawdown after 2 hours**

	Strata Depth (ft.)	Water Type
Water Quality:	**No Data**	**Fresh**

Chemical Analysis Made: **No**

Did the driller knowingly penetrate any strata which contained injurious constituents?: **No**

Certification Data: The driller certified that the driller drilled this well (or the well was drilled under the driller's direct supervision) and that each and all of the statements herein are true and correct. The driller understood that failure to complete the required items will result in the report(s) being returned for completion and resubmittal.

Company Information: **Raymond Services, Inc**

10011 Airline
Houston, TX 77037

Driller Name: **Zachary Proctor** License Number: **4577**

Apprentice Name: **None**

Comments: **No Data**

Lithology:
DESCRIPTION & COLOR OF FORMATION MATERIAL

Top (ft.)	Bottom (ft.)	Description
0	3	Top Soil
3	12	Clay/Sand
12	18	Clay Yellow
18	30	Sand # 8 Brown
30	31	Rock
31	40	Sand # 8 Brown

Casing:
BLANK PIPE & WELL SCREEN DATA

Dia. (in.)	New/Used	Type	Setting From/To (ft.)
2	New	PVC	Casing 0 - 40 SCH 40
2	New	PVC	Screen 40 - 50 #6

IMPORTANT NOTICE FOR PERSONS HAVING WELLS DRILLED CONCERNING CONFIDENTIALITY

TEX. OCC. CODE Title 12, Chapter 1901.251, authorizes the owner (owner or the person for whom the well was drilled) to keep information in Well Reports confidential. The Department shall hold the contents of the well log confidential and not a matter of public record if it receives, by certified mail, a written request to do so from the owner.

Please include the report's Tracking Number on your written request.

Texas Department of Licensing and Regulation
P.O. Box 12157
Austin, TX 78711
(512) 334-5540

STATE OF TEXAS WELL REPORT for Tracking #297444

Owner:	**Hector Yanes**	Owner Well #:	**No Data**
Address:	**13800 Stoneshire St. Houston, TX 77060**	Grid #:	**65-05-9**
		Latitude:	**29° 53' 54" N**
Well Location:	**13800 Stoneshire St. Houston, TX 77060**	Longitude:	**095° 23' 14" W**
Well County:	**Harris**	Elevation:	**No Data**
Type of Work:	**New Well**	Proposed Use:	**Domestic**

Drilling Start Date: **9/4/2012** Drilling End Date: **9/4/2012**

	Diameter (in.)	*Top Depth (ft.)*	*Bottom Depth (ft.)*
Borehole:	**5.5**	**0**	**50**

Drilling Method: **Mud (Hydraulic) Rotary**

Borehole Completion: **Filter Packed**

	Top Depth (ft.)	*Bottom Depth (ft.)*	*Filter Material*	*Size*
Filter Pack Intervals:	**40**	**50**	**Gravel**	**# 12**

	Top Depth (ft.)	*Bottom Depth (ft.)*	*Description (number of sacks & material)*
Annular Seal Data:	**0**	**10**	**5 Cement**
	10	**40**	**4 Bentonite**

Seal Method: **Pressure**

Sealed By: **Driller**

Distance to Property Line (ft.): **60**

Distance to Septic Field or other concentrated contamination (ft.): **N/A**

Distance to Septic Tank (ft.): **No Data**

Method of Verification: **Customer**

Surface Completion: **Surface Sleeve Installed**

Water Level: **10 ft.** below land surface on **2012-09-04** Measurement Method: **Unknown**

Packers: **None**

Type of Pump: **Jet** Pump Depth (ft.): **30**

Well Tests: **Jetted** **Yield: 10 GPM with 5 ft. drawdown after 2 hours**

	Strata Depth (ft.)	Water Type
Water Quality:	**No Data**	**Fresh**

Chemical Analysis Made: **No**

Did the driller knowingly penetrate any strata which contained injurious constituents?: **No**

Certification Data: The driller certified that the driller drilled this well (or the well was drilled under the driller's direct supervision) and that each and all of the statements herein are true and correct. The driller understood that failure to complete the required items will result in the report(s) being returned for completion and resubmittal.

Company Information: **Raymond Services, Inc.**

10011 Airline
Houston, TX 77037

Driller Name: **Zachary Proctor** License Number: **4577**

Apprentice Name: **Daniel Perez** Apprentice Number: **59136**

Comments: **No Data**

Lithology:
DESCRIPTION & COLOR OF FORMATION MATERIAL

Top (ft.)	Bottom (ft.)	Description
0	**3**	**Top Soil**
3	**15**	**Sand/Clay**
15	**35**	**Red Clay**
35	**40**	**Sand/Clay**
40	**50**	**Sand Brown # 6**

Casing:
BLANK PIPE & WELL SCREEN DATA

Dia. (in.)	New/Used	Type	Setting From/To (ft.)
2	**New**	**PVC**	**Casing 0 - 40 SCH 40**
2	**New**	**PVC**	**Screen 40 - 50 # 6**

IMPORTANT NOTICE FOR PERSONS HAVING WELLS DRILLED CONCERNING CONFIDENTIALITY

TEX. OCC. CODE Title 12, Chapter 1901.251, authorizes the owner (owner or the person for whom the well was drilled) to keep information in Well Reports confidential. The Department shall hold the contents of the well log confidential and not a matter of public record if it receives, by certified mail, a written request to do so from the owner.

Please include the report's Tracking Number on your written request.

Texas Department of Licensing and Regulation
P.O. Box 12157
Austin, TX 78711
(512) 334-5540

STATE OF TEXAS WELL REPORT for Tracking #69374

Owner:	**Homero Cerda**	Owner Well #:	**No Data**
Address:	**15011 Kirkfield Houston, TX 77060**	Grid #:	**65-05-9**
		Latitude:	**29° 54' 00" N**
Well Location:	**13906 Stoneshire Harris, TX 77037**	Longitude:	**095° 23' 14" W**
Well County:	**Harris**	Elevation:	**No Data**
Type of Work:	**New Well**	Proposed Use:	**Domestic**

Drilling Start Date: **10/8/2005** Drilling End Date: **10/8/2005**

	Diameter (in.)	*Top Depth (ft.)*	*Bottom Depth (ft.)*
Borehole:	**5.5**	**0**	**50**

Drilling Method: **Mud (Hydraulic) Rotary**

Borehole Completion: **Filter Packed**

	Top Depth (ft.)	*Bottom Depth (ft.)*	*Filter Material*	*Size*
Filter Pack Intervals:	**40**	**50**	**Gravel**	

	Top Depth (ft.)	*Bottom Depth (ft.)*	*Description (number of sacks & material)*
Annular Seal Data:	**0**	**40**	**19**

Seal Method: **Pressure**

Sealed By: **Driller**

Distance to Property Line (ft.): **No Data**

Distance to Septic Field or other concentrated contamination (ft.): **70**

Distance to Septic Tank (ft.): **No Data**

Method of Verification: **Customer**

Surface Completion: **Surface Sleeve Installed**

Water Level: **15 ft.** below land surface on **2005-10-08** Measurement Method: **Unknown**

Packers: **none**

Type of Pump: **Jet** Pump Depth (ft.): **30**

Well Tests: **Jetted** **Yield: 20 GPM with 5 ft. drawdown after 3 hours**

	Strata Depth (ft.)	Water Type
Water Quality:	**40**	**Fresh**

Chemical Analysis Made: **No**

Did the driller knowingly penetrate any strata which contained injurious constituents?: **No**

Certification Data: The driller certified that the driller drilled this well (or the well was drilled under the driller's direct supervision) and that each and all of the statements herein are true and correct. The driller understood that failure to complete the required items will result in the report(s) being returned for completion and resubmittal.

Company Information: **Raymond Services Inc.**

10011 Airline
Houston, TX 77037

Driller Name: **Ty A. Raymond** License Number: **4577**

Apprentice Name: **None**

Comments: **None**

Lithology:
DESCRIPTION & COLOR OF FORMATION MATERIAL

Top (ft.)	Bottom (ft.)	Description
0	**17**	**Clay**
17	**40**	**Sand 12 Ga.**
40	**41**	**Rock**
41	**45**	**Sand 6 Ga. Red**
45	**50**	**Clay**

Casing:
BLANK PIPE & WELL SCREEN DATA

Dia. (in.)	New/Used	Type	Setting From/To (ft.)
2	**New**	**Plastic**	**Case 0 - 40 SCH 80**
2	**New**	**Plastic**	**Screen 40 - 50 .06**

IMPORTANT NOTICE FOR PERSONS HAVING WELLS DRILLED CONCERNING CONFIDENTIALITY

TEX. OCC. CODE Title 12, Chapter 1901.251, authorizes the owner (owner or the person for whom the well was drilled) to keep information in Well Reports confidential. The Department shall hold the contents of the well log confidential and not a matter of public record if it receives, by certified mail, a written request to do so from the owner.

Please include the report's Tracking Number on your written request.

Texas Department of Licensing and Regulation
P.O. Box 12157
Austin, TX 78711
(512) 334-5540

STATE OF TEXAS WELL REPORT for Tracking #60655

Owner:	**Homero Cerda**	Owner Well #:	**No Data**
Address:	**15011 Kirkfield Houston, TX 77060**	Grid #:	**65-05-9**
Well Location:	**13830 Stoneshire Houston, TX 77037**	Latitude:	**29° 54' 00" N**
		Longitude:	**095° 23' 14" W**
Well County:	**Harris**	Elevation:	**No Data**
Type of Work:	**New Well**	Proposed Use:	**Domestic**

Drilling Start Date: **6/9/2005** Drilling End Date: **6/9/2005**

	Diameter (in.)	*Top Depth (ft.)*	*Bottom Depth (ft.)*
Borehole:	**5.5**	**0**	**50**

Drilling Method: **Mud (Hydraulic) Rotary**

Borehole Completion: **Filter Packed**

	Top Depth (ft.)	*Bottom Depth (ft.)*	*Filter Material*	*Size*
Filter Pack Intervals:	**40**	**50**	**Gravel**	

	Top Depth (ft.)	*Bottom Depth (ft.)*	*Description (number of sacks & material)*
Annular Seal Data:	**0**	**40**	**19**

Seal Method: **Pressure**

Sealed By: **Raymond Services**

Distance to Property Line (ft.): **No Data**

Distance to Septic Field or other concentrated contamination (ft.): **80**

Distance to Septic Tank (ft.): **No Data**

Method of Verification: **Customer**

Surface Completion: **Surface Sleeve Installed**

Water Level: **15 ft.** below land surface on **2005-06-09** Measurement Method: **Unknown**

Packers: **None**

Type of Pump: **Jet** Pump Depth (ft.): **30**

Well Tests: **Jetted** **Yield: 10 GPM with 5 ft. drawdown after 3 hours**

	Strata Depth (ft.)	Water Type
Water Quality:	**No Data**	**No Data**

Chemical Analysis Made: **No**

Did the driller knowingly penetrate any strata which contained injurious constituents?: **No**

Certification Data: The driller certified that the driller drilled this well (or the well was drilled under the driller's direct supervision) and that each and all of the statements herein are true and correct. The driller understood that failure to complete the required items will result in the report(s) being returned for completion and resubmittal.

Company Information: **Raymond Services Inc.**

10011 Airline
Houston, TX 77037

Driller Name: **Ty A. Raymond** License Number: **4577**

Apprentice Name: **None**

Comments: **No Data**

Lithology:
DESCRIPTION & COLOR OF FORMATION MATERIAL

Top (ft.)	Bottom (ft.)	Description
0	**20**	**Clay**
20	**30**	**Sand 4 Ga.**
30	**40**	**Clay**
40	**50**	**Rock & Sand 8 Ga.**

Casing:
BLANK PIPE & WELL SCREEN DATA

Dia. (in.)	New/Used	Type	Setting From/To (ft.)
2	**New**	**Plastic**	**Case 0 - 40 SCH 80**
2	**New**	**Plastic**	**Screen 40 - 50 .06**

IMPORTANT NOTICE FOR PERSONS HAVING WELLS DRILLED CONCERNING CONFIDENTIALITY

TEX. OCC. CODE Title 12, Chapter 1901.251, authorizes the owner (owner or the person for whom the well was drilled) to keep information in Well Reports confidential. The Department shall hold the contents of the well log confidential and not a matter of public record if it receives, by certified mail, a written request to do so from the owner.

Please include the report's Tracking Number on your written request.

Texas Department of Licensing and Regulation
P.O. Box 12157
Austin, TX 78711
(512) 334-5540

4BBB

Send original copy by certified mail to the Texas Water Development Board P. O. Box 13087 Austin, Texas 78711

State of Texas

WATER WELL REPORT

For TWDB use only
Well No. 63-06-4BBB
Located on map
Received:

1) OWNER:
Person having well drilled Ray Nunnery (Name) Address 2744 Briarhurst #2 Houston Texas (Street or RFD) (City) (State)

Landowner Same (Name) Address 2331 Peyton Houston, Texas (Street or RFD) (City) (State)

2) LOCATION OF WELL:
County Harris, miles in (N.E., S.W., etc.) direction from (Town)

Locate by sketch map showing landmarks, roads, creeks, hiway number, etc.*

373 R

North

(Use reverse side if necessary)

or Give legal location with distances and directions from adjacent sections or survey lines.

Labor League

Block Survey

Abstract No.

(NW¼ NE¼ SW¼ SE¼) of Section

3) TYPE OF WORK (Check):
New Well | Deepening | Reconditioning | Plugging

4) PROPOSED USE (Check):
Domestic | Industrial | Municipal | Irrigation | Test Well | Other

5) TYPE OF WELL (Check):
Rotary | Driven | Dug | Cable | Jetted | Bored

6) WELL LOG:
Diameter of hole 6 3/4 in. Depth drilled 263 ft. Depth of completed well 278 ft. Date drilled Nov. 1975

All measurements made from 0 ft. above ground level.

From (ft.)	To (ft.)	Description and color of formation material
0	8	Yellow gray clay
8	32	Red Yellow clay
32	37	Red clay
37	44	Sand
44	70	Red clay
70	95	Blue clay
95	120	Red blue clay
120	172	Red gray clay
172	173	Rock
173	211	Red gray clay
211	220	Sand
220	253	Red & gray clay
253	278	Sand 18 ga. (16 ga. screen)

(Use reverse side if necessary)

9) Casing:
Type: Old | New | Steel | Plastic | Other

Cemented from 263 up ft. to ft.

Diameter (inches)	Setting From (ft.)	Setting To (ft.)	Gage
4"	1 ft.	263 ft.	XX40

10) SCREEN:
Type Well Supplies Inc. plastic wrapped

Perforated | Slotted

Diameter (inches)	Setting From (ft.)	Setting To (ft.)	Slot Size
2½"	268	278	16

7) COMPLETION (Check):
Straight wall | Gravel packed | Other | Under reamed | Open Hole

8) WATER LEVEL:
Static level 140 ft. below land surface Date Nov. 1975

Artesian pressure lbs. per square inch Date

Depth to pump bowls, cylinder, jet, etc., ft. below land surface.

11) WELL TESTS:
Was a pump test made? Yes | No If yes, by whom?

Yield: gpm with ft. drawdown after hrs.

Bailer test gpm with ft. drawdown after hrs.

Artesian flow gpm.

Temperature of water

12) WATER QUALITY:
Was a chemical analysis made? Yes | No

Did any strata contain undesirable water? Yes | No.

Type of water? depth of strata

I hereby certify that this well was drilled by me (or under my supervision) and that each and all of the statements herein are true to the best of my knowledge and belief.

NAME C. A. Raymond, Jr. (Type or Print) Water Well Drillers Registration No. 774 TDL

ADDRESS 10011 Airline Dr. (Street or RFD) Houston, Texas (City) (State)

(Signed) C A Raymond Jr (Water Well Driller) Raymond Water Well Drilling, Inc. (Company Name)

Please attach electric log, chemical analysis, and other pertinent information, if available.

*Additional instructions on reverse side.

TWDBE-WD-8

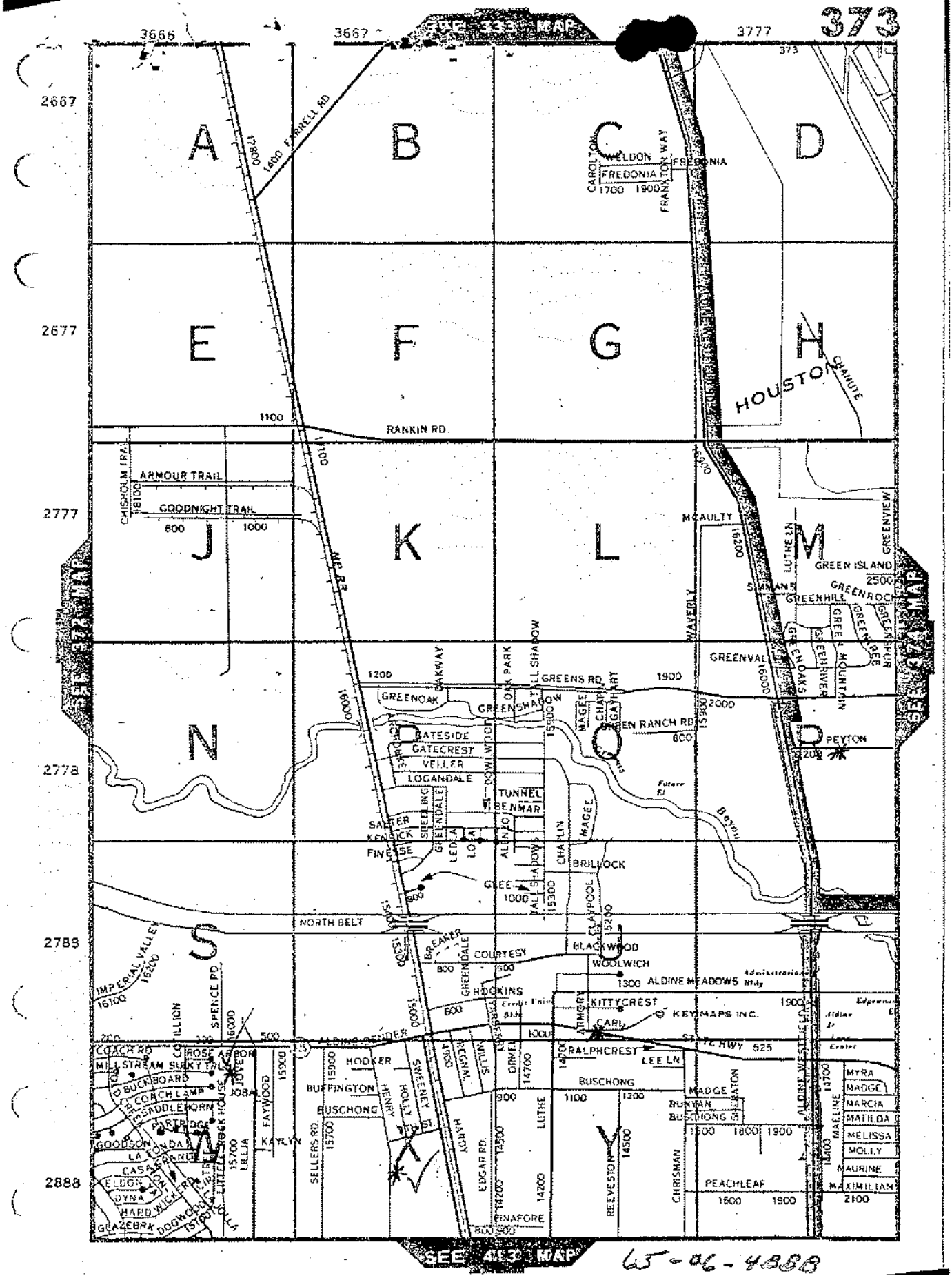
SEE 333 MAP
3666
3667
3777
2667
2677
2777
2778
2783
2888
A
B
C
D
E
F
G
H
J
K
L
M
N
O
P
S
V
X
Y
1400 FARRELL RD
CAROLTON
WELDON
FREDONIA
FRANKTON WAY
HOUSTON
CHANUTE
RANKIN RD.
ARMOUR TRAIL
GOODNIGHT TRAIL
CHISHOLM TRAIL
MP RR
MCAULTY
LUTHE LN
GREENVIEW
GREEN ISLAND
SIMMANS
GREENROCK
GREENHILL
GREENRIVER
GREENVALE
GREENOAKS
GREENRIVER
GREENRIDGE
GREENSPUR
WAVERLY
OAKWAY
OAK PARK
TALL SHADOW
GREENS RD.
GREENOAK
GREENSHADOW
MAGEE
CHATLIN
GAYHART
GREEN RANCH RD.
PEYTON
GATESIDE
GATECREST
VEILER
LOGANDALE
DOWLWOOD
TUNNEL
BENMAR
SALTER
KENRICK
FINESSE
SPRELING
GREENDALE
LEDIA
LOLA
ALENZO
CHATLIN
MAGEE
BRILLOCK
GREE
TALL SHADOW
CLAYPOOL
NORTH BELT
BREAKER
GREENDALE
COURTESY
BLACKWOOD
WOOLWICH
ALDINE MEADOWS
HOOKINS
KITTYCREST
KEYMAPS INC.
CARL
ARMORY
STATE HWY 525
ALDINE WESTFIELD
IMPERIAL VALLEY
SPENCE RD.
ILLION
ALDINE BENDER
COACH RD
MILLSTREAM
SULKY TRAIL
ROSE ARBOR
BUCKBOARD
COACH LAMP
SADDLEHORN
PARTRIDGE
GOODSON
LA FONDA
CASA GRANDE
ELDON
DYNA
HARD WICKER
GLAZEBRK
DOGWOOD
LITTLE ROCK HOUSE
JOYE
JOBA
FAYWOOD
KAYLYN
LILLIA
SELLERS RD.
HOOKER
BUFFINGTON
BUSCHONG
HENRY
HOLLY
SWEENEY
HARDY
EDGAR RD.
REGNAL
WILLIS
ORMEL
LUTHE
REEVESTON
RALPHCREST
LEE LN
BUSCHONG
MADGE
BUNYAN
BUSCHONG
SHERATON
CHRISMAN
PEACHLEAF
PINAFORE
MYRA
MADGE
MARCIA
MATILDA
MELISSA
MOLLY
MAURINE
MAXIMILIAN
MAELINE
SEE 372 MAP
SEE 374 MAP
SEE 413 MAP

65-06-4888

Please use black ink.
Send original copy by certified mail to the
Texas Water Commission
P.O. Box 13087
Austin, Texas 78711

State of Texas
WATER WELL REPORT

ATTENTION OWNER: *Confidentiality Privilege Notice on Reverse Side*

Texas Water Well Drillers Board
P. O. Box 13087
Austin, Texas 78711

1) OWNER DAVID WHEELER (Name) Address 13501 LUTHE (Street or RFD) NO TEX (City) 77039 (State) (Zip)

2) LOCATION OF WELL:
County HARRIS 10 miles in NORTH (N.E., S.W., etc.) direction from HOUSTON (Town)

Driller must complete the legal description to the right with distance and direction from two intersecting section or survey lines, or he must locate and identify the well on an official Quarter- or Half-Scale Texas County General Highway Map and attach the map to this form.

☐ Legal description:
Section No. _____ Block No. _____ Township _____
Abstract No. _____ Survey Name _____
Distance and direction from two intersecting section or survey lines _____
(5) ~~See~~ attached map.

3) TYPE OF WORK (Check):
~~☑ New Well~~ ☐ Deepening ☐ Reconditioning ☐ Plugging

4) PROPOSED USE (Check):
~~☑ Domestic~~ ☐ Industrial ☐ Monitor ☐ Public Supply ☐ Irrigation ☐ Test Well ☐ Injection ☐ Other _____

5) DRILLING METHOD (Check): ☐ Driven
~~☑ Mud~~ Rotary ☐ Air Hammer ☐ Jetted ☐ Bored ☐ Air Rotary ☐ Cable Tool ☐ Other _____

6) WELL LOG:
Date Drilling: Started 6-24 1989 Completed 6-26 1989

DIAMETER OF HOLE Dia. (in.)	From (ft.)	To (ft.)
6¾	Surface	384

7) BOREHOLE COMPLETION:
☐ Open Hole ☐ Straight Wall ☐ Underreamed
☐ Gravel Packed ~~☑ Other~~ K PACKER
If Gravel Packed give interval . . . from _____ ft. to _____ ft.

From (ft.)	To (ft.)	Description and color of formation material
0	20	CLAY
20	53	SAND
53	148	CLAY
148	170	SAND
170	230	CLAY
230	238	SAND
238	266	CLAY
266	280	SAND
280	302	CLAY
302	311	SAND
311	340	CLAY
340	345	SAND
345	364	CLAY
364	384	SAND

8) CASING, BLANK PIPE, AND WELL SCREEN DATA:

Dia. (in.)	New or Used	Steel, Plastic, etc. Perf., Slotted, etc. Screen Mgf., if commercial	Setting (ft.) From	Setting (ft.) To	Gage Casing Screen
4	N	PLASTIC	0	324	
3½	N	PLASTIC	324	384	10

9) CEMENTING DATA (Rule 319.44(b))
Cemented from 0 ft. to 324 ft. No. of Sacks Used 15
_____ ft. to _____ ft. No. of Sacks Used _____
Method used PRESSURE
Cemented by H&H WATER WELL

10) SURFACE COMPLETION
☐ Specified Surface Slab Installed (Rule 319.44(c))
☐ Pitless Adapter Used (Rule 319.44(d))
~~☑~~ Approved Alternative Procedure Used (Rule 319.71)

RECEIVED
AUG 18 1989
TEXAS WATER COMMISSION

11) WATER LEVEL:
Static level 236 ft. below land surface Date 6-26-89
Artesian flow _____ gpm. Date _____

12) PACKERS: Type: K PACKER Depth: 361

13) TYPE PUMP:
☐ Turbine ☐ Jet ~~☑ Submersible~~ ☐ Cylinder
☐ Other _____
Depth to pump bowls, cylinder, jet, etc. _____ ft.

(Use reverse side if necessary)

15) WATER QUALITY:
Did you knowingly penetrate any strata which contained undesirable water? ☐ Yes ~~☑ No~~
If yes, submit "REPORT OF UNDESIRABLE WATER"
Type of water? _____ Depth of strata _____
Was a chemical analysis made? ☐ Yes ~~☑ No~~

14) WELL TESTS:
Type Test: ~~☑ Pump~~ ☐ Bailer ☐ Jetted ☐ Estimated
Yield 12 gpm with _____ ft. drawdown after _____ hrs.

I hereby certify that this well was drilled by me (or under my supervision) and that each and all of the statements herein are true to the best of my knowledge and belief. I understand that failure to complete items 1 thru 12 will result in the log(s) being returned for completion and resubmittal.

COMPANY NAME H&H WATER WELL (Type or Print) Water Well Driller's License No. 334

ADDRESS 14005 REEVESTON (Street or RFD) HO. (City) TEX (State) 77039 (Zip)

(Signed) A M Hamilton (Licensed Water Well Driller) (Signed) _____ (Registered Driller Trainee)

Please attach electric log, chemical analysis, and other pertinent information, if available.

For TWC use only
Well No. ~~Owner~~ 6 7
Located on map _____

WWD-012 (Rev 01-28-87) TEXAS WATER COMMISSION COPY

65

4820115154

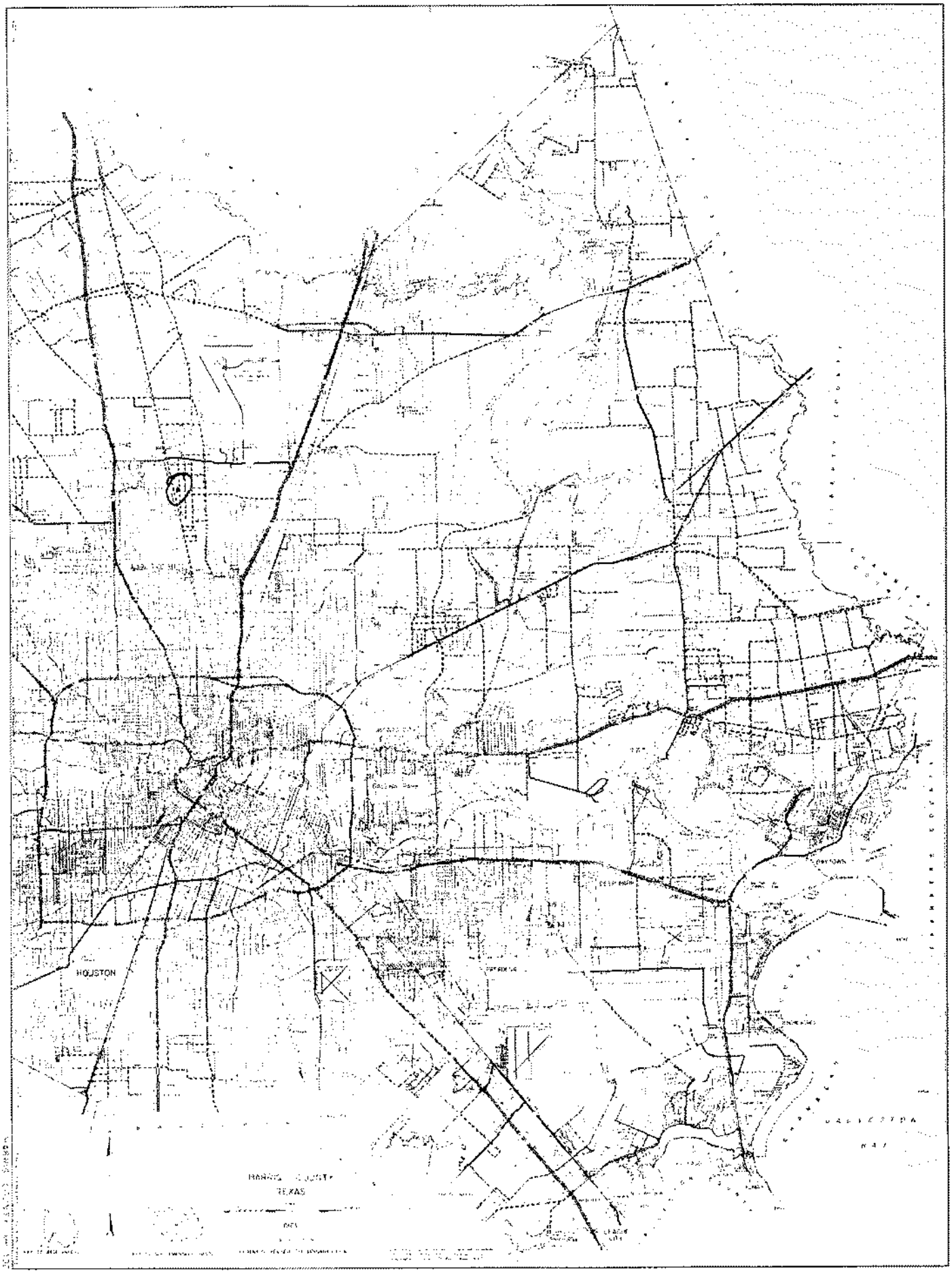
HOUSTON

Dup

Send original copy by certified mail to the Texas Water Development Board P. O. Box 13087 Austin, Texas 78711

State of Texas

WATER WELL REPORT

For TWDB use only
Well No. 65-06-4BB
Located on map 1 of 5
Received: 74
dlb

1) OWNER:
Person having well drilled T. J. Wilkerson (Name) Address 13517 Luthe Rd. (Street or RFD) Houston (City) TX (State)

Landowner Same (Name) Address Same (Street or RFD) (City) (State)

2) LOCATION OF WELL:
County Harris, _____ miles in _____ (N.E., S.W., etc.) direction from _____ (Town)

Locate by sketch map showing landmarks, roads, creeks, hiway number, etc.*

SEE REVERSE SIDE

North

(Use reverse side if necessary)

or

Give legal location with distances and directions from adjacent sections or survey lines.

Labor _____ League _____

Block _____ Survey _____

Abstract No. _____

(NW¼ NE¼ SW¼ SE¼) of Section _____

3) TYPE OF WORK (Check): New Well X, Deepening, Reconditioning, Plugging

4) PROPOSED USE (Check): X Domestic, Industrial, Municipal, Irrigation, Test Well, Other

5) TYPE OF WELL (Check): X Rotary, Driven, Dug, Cable, Jetted, Bored

6) WELL LOG:
Diameter of hole 4 in. Depth drilled 0 ft. Depth of completed well 275 ft. Date drilled 6/6/74

All measurements made from 0 ft. above ground level.

From (ft.)	To (ft.)	Description and color of formation material
0	24	Surface Clay & Rock
24	48	Loose sand
48	72	Loose sand
72	96	Loose sand & Red Clay
96	120	Red Clay
120	144	Clay
144	168	Clay & Loose Sand
168	192	Clay & Loose Sand
192	216	Broken Sand
216	240	Sand
240	249	Broken Sand (Over)

(Use reverse side if necessary)

9) Casing:
Type: Old, New, Steel X, Plastic, Other

Cemented from _____ ft. to _____ ft.

Diameter (inches)	Setting From (ft.)	Setting To (ft.)	Gage

10) SCREEN:
Type Stainless steel rod base

Perforated X, Slotted

Diameter (inches)	Setting From (ft.)	Setting To (ft.)	Slot Size
#12 Guage Screen	270	270	
2½" Bland	260	270	
Seal	257	260	

7) COMPLETION (Check):
Straight wall X, Gravel packed, Other, Under reamed, Open Hole

8) WATER LEVEL:
Static level 172 ft. below land surface Date 6/6/74

Artesian pressure _____ lbs. per square inch Date _____

Depth to pump bowls, cylinder, jet, etc., 231 ft. below land surface.

11) WELL TESTS:
Was a pump test made? Yes No X If yes, by whom?

Yield: _____ gpm with _____ ft. drawdown after _____ hrs.

Bailer test _____ gpm with _____ ft. drawdown after _____ hrs.

Artesian flow _____ gpm

Temperature of water _____

12) WATER QUALITY:
Was a chemical analysis made? Yes No X

Did any strata contain undesirable water? Yes No

Type of water? _____ depth of strata _____

I hereby certify that this well was drilled by me (or under my supervision) and that each and all of the statements herein are true to the best of my knowledge and belief.

NAME R. B. Lowry (Type or Print) Water Well Drillers Registration No. 146

ADDRESS 4012 Fulton P. O. Box 8707 (Street or RFD) Houston, (City) TX 77009 (State)

(Signed) R B Lowry (Water Well Driller) LOWRY WATER WELLS (Company Name)

Please attach electric log, chemical analysis, and other pertinent information, if available.

*Additional instructions on reverse side.

TWDBE-WD-6

LOCATION OF WELL

The sketch showing the well location must be as accurate as possible, showing landmarks, in sufficient detail so that the well may be plotted on a General Highway Map of the county in which the well is located.

Reference points from which distances are measured and directions given should be of a permanent nature (e.g. highway intersections, center of towns, river and creek bridges, railroad crossings). The distance and direction from the nearest town should always be indicated.

When giving a legal description include a sketch showing location of the well within the described area, e.g. survey abstract.

Information furnished in Section 2) of the TWDBE-GW-53 is very important. Unless the well can be accurately located on a map the value of the other data contained in the Report is greatly reduced.

249	273	Clay
263	284	Sand
261	275	Sand



RECEIVED
AUG - 8 1974
TEXAS WATER DEVELOPMENT BOARD

JAN 3 0 1975

10/26/2020
05:10:01

Texas Commission on Environmental Quality
DWW Water System Summary Sheet

PWS ID	PWS Name	Central Registry RN
TX1013021	SEFTON STEEL FABRICATORS	RN101189157

Organization/Customer *	Central Registry CN
SEFTON STEEL FABRICATORS	CN600635627

*Regulatory mail will be addressed to this organization/person

All Water System Contacts

Type	Contact	Communication
AC - Administrative Contact	MCBRIDE, THOMAS 13700 LUTHE RD HOUSTON, TX 77039	Phone Type: BUS - Business; Value: 713-449-8677
OW - Owner	SEFTON STEEL FABRICATORS 13700 LUTHE RD HOUSTON, TX 77039	

Operator Grade	Number

Water Operator Licenses

No Licensing Data for this PWS

Owner Type	Owner Type Options: COUNTY, DISTRICT, FEDERAL GOVERNMENT, INVESTOR OWNED, MUNICIPALITY, NATIVE AMERICAN, PRIVATE, STATE GOVERNMENT, WATER SUPPLY CORPORATION
Private	

System Type	System Type Options: COMMUNITY, TRANSIENT/NON-COMMUNITY, NON-PUBLIC, NON-TRANSIENT/NON-COMMUNITY
NP - NON-PUBLIC	

Population Type	Population Served	# of Connect	# I/C w/other PWS
NonResidential	1	1	0

Total Product (MGD)	Average Daily Consump.	Max Daily Demand (MGD)	Total Storage (MG)	Elev. Storage (MG)	Service Pump Cap.	Max.Purchase Cap. (MGD/GPM)	Pressure Tank Cap. (MG)

Activity Status	Inactivation Date
I - INACTIVE	11/01/2000

Last Survey Date	Surveyor	Survey Type	Region	County
No Site Visit Data				

(Treatment Plant)							
Entry Point	EP Name/Source Summation (Activity Status)	Plant Name (Activity Status)	Plant Num	Chemical Mon Type	Chem Sample Point	Distribution Mon Type	Dist Sample Point
EP001	TRT-TAP / Ground Water(A)	PLANT(I)	TP16106		NO		NO

Train:	Unnamed			
(Treatments)				
Disinfection Zone	Treatment Sequence	Objective	Process	Treatment
null	null	D	423	HYPOCHLORINATION, PRE

(Active Sources)

(Inactive/Offline Sources)			
SourceNumber	Name	Status	Depth

Code Explanations
Monitoring Type Codes: (GW) GROUNDWATER , (GUP) GROUNDWATER UNDER THE INFLUENCE - PURCHASED , (SWP) SURFACE WATER - PURCHASED , (GU) GROUNDWATER UNDER THE INFLUENCE OF SURFACE WATER , (N) NO SOURCES , (SW) SURFACE WATER
Activity Status Codes: (A) ACTIVE , (D) DELETED/DISSOLVED , (I) INACTIVE , (P) PROPOSED ,
Operational Status Codes: (E) EMERGENCY , (I) INTERIM/PEAK (O) OTHER , (P) PERMANENT , (S) SEASONAL
Source Types: (G) GROUND WATER , (S) SURFACE WATER , (U) GROUND WATER UNDER THE INFLUENCE

- End of Report -

At the time of your query this data was the most current information available from our database, which is in real time. Every effort was made to retrieve it according to your query. Thank-you for using DWW.

6 Well #26

Send original copy by certified mail to the Texas Department of Water Resources P. O. Box 13087 Austin, Texas 78711

State of Texas
WATER WELL REPORT

For TDWR use only
Well No. 65-56-7111
Located on map
Received: 19

1) OWNER Lorance Machine Shop (Name) Address 13510 Hardy (Street or RFD) Houston, Tx. (City) (State) (Zip)

2) LOCATION OF WELL: County Harris, 10 miles in NE (N.E., S.W., etc.) direction from Houston (Town)

Driller must complete the legal description to the right with distance and direction from two intersecting section or survey lines, or he must locate and identify the well on an official Quarter- or Half-Scale Texas County General Highway Map and attach the map to this form.

Legal description:
Section No. ____ Block No. ____ Township ____
Abstract No. ____ Survey Name ____
Distance and direction from two intersecting section or survey lines ____
X See attached map. Tech Hyper Corp 65-56-7111

3) TYPE OF WORK (Check): X New Well; Deepening; Reconditioning; Plugging

4) PROPOSED USE (Check): X Domestic; Industrial; Public Supply; Irrigation; Test Well; Other

5) DRILLING METHOD (Check): X Mud Rotary; Air Hammer; Driven; Bored; Air Rotary; Cable Tool; Jetted; Other

6) WELL LOG:

Date drilled 9/11/78

DIAMETER OF HOLE

Dia. (in.)	From (ft.)	To (ft.)
6-3/4	Surface	342

7) BOREHOLE COMPLETION: Open Hole; X Straight Wall; Underreamed; Gravel Packed; X Other 2 string cemented
If Gravel Packed give interval ... from ____ ft. to ____ ft.

From (ft.)	To (ft.)	Description and color of formation material
0	46	Clay
46	59	Sand
59	124	Clay
124	150	Sand
150	245	Clay
245	255	Sand
255	318	Clay & Shale
318	342	Sand

8) CASING, BLANK PIPE, AND WELL SCREEN DATA:

Dia. (in.)	New or Used	Steel, Plastic, etc. Perf., Slotted, etc. Screen Mfr., if commercial	Setting (ft.) From	Setting (ft.) To	Gage Casing Screen
4		Casing	0	320	Sch
2-1/2		Liner	312	332	40
2-1/2		Screen	332	342	.012

CEMENTING DATA
Cemented from 0 ft. to 320 ft.
Method used Halliburton
Cemented by Robinson Water Wells (Company or Individual)

9) WATER LEVEL:
Static level 190 ft. below land surface Date 9/12/78
Artesian flow ____ gpm. Date ____

10) PACKERS:

Type	Depth
K	312

11) TYPE PUMP: Turbine; Jet; X Submersible; Cylinder; Other
Depth to pump bowls, cylinder, jet, etc., 280 ft.

12) WELL TESTS:
Type Test: Pump; Bailer; Jetted; Estimated
Yield: ____ gpm with ____ ft. drawdown after ____ hrs.

(Use reverse side if necessary)

13) WATER QUALITY:
Did you knowingly penetrate any strata which contained undesirable water? Yes; X No
If yes, submit "REPORT OF UNDESIRABLE WATER"
Type of water? potable Depth of strata ____
Was a chemical analysis made? Yes; X No

I hereby certify that this well was drilled by me (or under my supervision) and that each and all of the statements herein are true to the best of my knowledge and belief.

NAME M. N. Robinson, Jr. (Type or Print) Water Well Drillers Registration No. 1464

ADDRESS 11607 FM 149 (Street or RFD) Houston (City) Tx. (State) 77086 (Zip)

(Signed) M. E. Robinson Jr./sk (Water Well Driller) Robinson Water Well Service, Inc. (Company Name)

Please attach electric log, chemical analysis, and other pertinent information, if available.

*Additional instructions on reverse side.

4820115018

Send original copy by certified mail to: TNRCC, P.O. Box 13087, Austin, TX 78711-3087

Please use black ink.

ATTENTION OWNER: *Confidentiality Privilege Notice on Reverse Side*

State of Texas WELL REPORT

Texas Water Well Drillers Advisory Council
P.O. Box 13087
Austin, TX 78711-3087
512-239-0530

1) OWNER MARY LEYERTON (Name) ADDRESS 602 ALDINE BENDER HOUSTON TX 77060 (Street or RFD) (City) (State) (Zip)

2) ADDRESS OF WELL: County HARRIS (Street, RFD or other) (City) (State) (Zip) GRID # 65067

3) TYPE OF WORK (Check): [X] New Well [ ] Deepening [ ] Reconditioning [ ] Plugging

4) PROPOSED USE (Check): [ ] Monitor [ ] Environmental Soil Boring [X] Domestic [ ] Industrial [ ] Irrigation [ ] Injection [ ] Public Supply [ ] De-watering [ ] Testwell
If Public Supply well, were plans submitted to the TNRCC? [ ] Yes [ ] No

5) X

6) WELL LOG:
Date Drilling: Started 10-5 19 95 Completed 10-6 19 95

DIAMETER OF HOLE

Dia. (in.)	From (ft.)	To (ft.)
6 3/4	Surface	300
3 7/8	300	306

7) DRILLING METHOD (Check): [ ] Driven [ ] Air Rotary [X] Mud Rotary [ ] Bored [ ] Air Hammer [ ] Cable Tool [ ] Jetted [ ] Other

N

From (ft.)	To (ft.)	Description and color of formation material
0	4	TOP SOIL
4	34	RED SHALE
34	55	RED SAND W/ SAND STONE
55	104	RED SHALE
104	123	SAND
123	180	RED SHALE
180	205	SAND
205	243	RED SHALE
243	260	SAND
260	281	RED SHALE
281	306	SAND

(Use reverse side if necessary)

8) Borehole Completion (Check): [ ] Open Hole [ ] Straight Wall [ ] Underreamed [ ] Gravel Packed [X] Other 2-STRING
If Gravel Packed give interval ... from ____ ft. to ____ ft.

CASING, BLANK PIPE, AND WELL SCREEN DATA:

Dia. (in.)	New or Used	Steel, Plastic, etc. Perf., Slotted, etc. Screen Mfg., if commercial	Setting (ft.) From	Setting (ft.) To	Gage Casing Screen
4	N	PVC	0	289	SCH40
2 1/2	N	PVC-SLOTTED	289	306	SCH 40

9) CEMENTING DATA [Rule 338.44(1)]
Cemented from 0 ft. to 289 ft. No. of sacks used 19
____ ft. to ____ ft. No. of sacks used ____
Method used PRESSURE
Cemented by SUGG WATER WELL
Distance to septic system field lines or other concentrated contamination 105 ft.
Method of verification of above distance PROPERTY OWNER

10) SURFACE COMPLETION
[ ] Specified Surface Slab Installed [Rule 338.44(2)(A)]
[X] Specified Steel Sleeve Installed [Rule 338.44(3)(A)]
[ ] Pitless Adapter Used [Rule 338.44(3)(b)]
[ ] Approved Alternative Procedure Used [Rule 338.71]

11) WATER LEVEL:
Static level 200 ft. below land surface Date 10-6-95
Artesian flow ____ gpm. Date ____

12) PACKERS: Type Depth

13) TYPE PUMP:
[ ] Turbine [ ] Jet [X] Submersible [ ] Cylinder [ ] Other
Depth to pump bowls, cylinder, jet, etc., ____ ft.

14) WELL TESTS:
Type test: [X] Pump [ ] Bailer [ ] Jetted [ ] Estimated
Yield: 115 gpm with 12 ft. drawdown after 2 hrs.

15) WATER QUALITY:
Did you knowingly penetrate any strata which contained undesirable constituents?
[ ] Yes [X] No If yes, submit "REPORT OF UNDESIRABLE WATER"
Type of water? ____ Depth of strata ____
Was a chemical analysis made? [ ] Yes [X] No

I hereby certify that this well was drilled by me (or under my supervision) and that each and all of the statements herein are true to the best of my knowledge and belief. I understand that failure to complete items 1 thru 15 will result in the log(s) being returned for completion and resubmittal.

COMPANY NAME SUGG WATER WELL DRILLING (Type or print) WELL DRILLER'S LICENSE NO. 1006 WPKL

ADDRESS 13501 CHRISMAN #26 (Street or RFD) HOUSTON (City) TEXAS (State) 77039 (Zip)

(Signed) James H. Sugg Jr. (Licensed Well Driller) (Signed) ____ (Registered Driller Trainee)

Please attach electric log, chemical analysis, and other pertinent information, if available.

4820115080

Form C-59 (Rev. 11-01-94)

STATE OF TEXAS WELL REPORT for Tracking #263426

Owner:	**Ruben Perez**	Owner Well #:	**No Data**
Address:	**13403 Luthe Rd. Houston, TX 77039**	Grid #:	**65-06-7**
Well Location:	**13403 Luthe Rd. Houston, TX 77039**	Latitude:	**29° 54' 30" N**
		Longitude:	**095° 22' 22" W**
Well County:	**Harris**	Elevation:	**No Data**
Type of Work:	**New Well**	Proposed Use:	**Domestic**

Drilling Start Date: **8/23/2011** Drilling End Date: **8/24/2011**

	Diameter (in.)	*Top Depth (ft.)*	*Bottom Depth (ft.)*
Borehole:	**5.75**	**0**	**44**

Drilling Method: **Mud (Hydraulic) Rotary**

Borehole Completion: **Filter Packed**

	Top Depth (ft.)	*Bottom Depth (ft.)*	*Filter Material*	*Size*
Filter Pack Intervals:	**34**	**44**	**Gravel**	**# 12**

	Top Depth (ft.)	*Bottom Depth (ft.)*	*Description (number of sacks & material)*
Annular Seal Data:	**0**	**10**	**4 Cement**
	10	**34**	**5 Bentonite**

Seal Method: **Pressure**

Sealed By: **Driller**

Distance to Property Line (ft.): **6**

Distance to Septic Field or other concentrated contamination (ft.): **N/A**

Distance to Septic Tank (ft.): **No Data**

Method of Verification: **Customer**

Surface Completion: **Surface Sleeve Installed**

Water Level: **15 ft.** below land surface on **2011-08-24** Measurement Method: **Unknown**

Packers: **None**

Type of Pump: **Jet** Pump Depth (ft.): **25**

Well Tests: **Jetted** **Yield: 6 GPM with 10 ft. drawdown after 2 hours**

	Strata Depth (ft.)	Water Type
Water Quality:	**No Data**	**Fresh**

Chemical Analysis Made: **No**

Did the driller knowingly penetrate any strata which contained injurious constituents?: **No**

Certification Data: The driller certified that the driller drilled this well (or the well was drilled under the driller's direct supervision) and that each and all of the statements herein are true and correct. The driller understood that failure to complete the required items will result in the report(s) being returned for completion and resubmittal.

Company Information: **Raymond Services, Inc.**

10011 Airline
Houston, TX 77037

Driller Name: **Zachary Proctor** License Number: **4577**

Comments: **No Data**

Lithology:
DESCRIPTION & COLOR OF FORMATION MATERIAL

Top (ft.)	Bottom (ft.)	Description
0	**3**	**Top Soil**
3	**15**	**Sand/Clay**
15	**21**	**Clay Beige**
21	**30**	**Sand White # 8**
30	**44**	**Sand Brown # 8**

Casing:
BLANK PIPE & WELL SCREEN DATA

Dia. (in.)	New/Used	Type	Setting From/To (ft.)
2	**New**	**PVC**	**Casing 0 - 34 SCH 40**
2	**New**	**PVC**	**Screen 34 - 44 # 6**

IMPORTANT NOTICE FOR PERSONS HAVING WELLS DRILLED CONCERNING CONFIDENTIALITY

TEX. OCC. CODE Title 12, Chapter 1901.251, authorizes the owner (owner or the person for whom the well was drilled) to keep information in Well Reports confidential. The Department shall hold the contents of the well log confidential and not a matter of public record if it receives, by certified mail, a written request to do so from the owner.

Please include the report's Tracking Number on your written request.

Texas Department of Licensing and Regulation
P.O. Box 12157
Austin, TX 78711
(512) 334-5540

STATE OF TEXAS WELL REPORT for Tracking #94923

Owner:	**Javier Campuzano**	Owner Well #:	**No Data**
Address:	**13410 Luthe Houston, TX 77039**	Grid #:	**65-06-7**
		Latitude:	**29° 54' 31" N**
Well Location:	**13410 Luthe Houston, TX 77039**	Longitude:	**095° 22' 18" W**
Well County:	**Harris**	Elevation:	**No Data**
Type of Work:	**New Well**	Proposed Use:	**Domestic**

Drilling Start Date: **9/18/2006** Drilling End Date: **9/18/2006**

	Diameter (in.)	*Top Depth (ft.)*	*Bottom Depth (ft.)*
Borehole:	**5.5**	**0**	**47**

Drilling Method: **Mud (Hydraulic) Rotary**

Borehole Completion: **Filter Packed**

	Top Depth (ft.)	*Bottom Depth (ft.)*	*Filter Material*	*Size*
Filter Pack Intervals:	**37**	**47**	**Gravel**	

	Top Depth (ft.)	*Bottom Depth (ft.)*	*Description (number of sacks & material)*
Annular Seal Data:	**0**	**10**	**5**
	10	**37**	**4**

Seal Method: **Pressure**

Sealed By: **Driller**

Distance to Property Line (ft.): **No Data**

Distance to Septic Field or other concentrated contamination (ft.): **50**

Distance to Septic Tank (ft.): **No Data**

Method of Verification: **Customer**

Surface Completion: **Surface Sleeve Installed**

Water Level: **No Data**

Packers: **none**

Type of Pump: **Jet**

Well Tests: **Jetted** **No Test Data Specified**

	Strata Depth (ft.)	Water Type
Water Quality:	**No Data**	**Fresh**

Chemical Analysis Made: **No**

Did the driller knowingly penetrate any strata which contained injurious constituents?: **No**

Certification Data: The driller certified that the driller drilled this well (or the well was drilled under the driller's direct supervision) and that each and all of the statements herein are true and correct. The driller understood that failure to complete the required items will result in the report(s) being returned for completion and resubmittal.

Company Information: **Raymond Services, Inc.**

10011 Airline
Houston, TX 77037

Driller Name: **Ty A. Raymond** License Number: **4577**

Comments: **No Data**

Lithology:
DESCRIPTION & COLOR OF FORMATION MATERIAL

Top (ft.)	Bottom (ft.)	Description
0	3	Top Soil
3	7	Clay Yellow
17	20	Sand White # 6
21	22	Red Clay
22	27	Sand Brown # 6
27	37	Sand Brown # 8
37	47	Sand Brown # 8

Casing:
BLANK PIPE & WELL SCREEN DATA

Dia. (in.)	New/Used	Type	Setting From/To (ft.)
2	New	Plastic	Casing 0 - 57
2	New	Plastic	Screen 37 - 47 # 6

IMPORTANT NOTICE FOR PERSONS HAVING WELLS DRILLED CONCERNING CONFIDENTIALITY

TEX. OCC. CODE Title 12, Chapter 1901.251, authorizes the owner (owner or the person for whom the well was drilled) to keep information in Well Reports confidential. The Department shall hold the contents of the well log confidential and not a matter of public record if it receives, by certified mail, a written request to do so from the owner.

Please include the report's Tracking Number on your written request.

Texas Department of Licensing and Regulation
P.O. Box 12157
Austin, TX 78711
(512) 334-5540

Send original copy by certified mail to: Texas Water Com on, P.O. Box 13087, Austin, Texas 78711 — Please use black ink.

ATTENTION OWNER: *Confidentiality Privilege Notice on Reverse Side*

State of Texas
WELL REPORT

Texas Water Well Drillers Board
P.O. Box 13087
Austin, Texas 78711

1) OWNER Bobby Christopher (Name) ADDRESS 14144 Sweeney Houston Texas 77060 (Street or RFD) (City) (State) (Zip)

2) LOCATION OF WELL: County Harris . 10 miles in N (NE, SW, etc.) direction from Houston (Town)

Driller must complete the legal description below with distance and direction from two intersecting section or survey lines, or he must locate and identify the well on an official Quarter- or Half-Scale Texas County General Highway Map and attach the map to this form.

☐ LEGAL DESCRIPTION:
Section No. _____ Block No. _____ Township _____ Abstract No. _____ Survey Name _____
Distance and direction from two intersecting section or survey lines _____
☑ SEE ATTACHED MAP

3) TYPE OF WORK (Check):
☑ New Well ☐ Deepening ☐ Reconditioning ☐ Plugging

4) PROPOSED USE (Check):
☑ Domestic ☐ Industrial ☐ Monitor ☐ Public Supply ☐ Irrigation ☐ Test Well ☐ Injection ☐ De-Watering

5) DRILLING METHOD (Check):
☑ Mud Rotary ☐ Air Hammer ☐ Jetted ☐ Bored ☐ Air Rotary ☐ Cable Tool ☐ Other _____ ☐ Driven

6) WELL LOG:
Date Drilling: Started 12-1 1992 Completed 12-2 1992

DIAMETER OF HOLE

Dia. (in.)	From (ft.)	To (ft.)
6 3/4	Surface	389
3 7/8	389	398

7) BOREHOLE COMPLETION:
☐ Open Hole ☐ Straight Wall ☐ Underreamed ☐ Gravel Packed ☑ Other 2-STRING
If Gravel Packed give interval . . . from _____ ft. to _____ ft.

From (ft.)	To (ft.)	Description and color of formation material
0	45	TOPSOIL & RED SHALE
45	63	RED SAND
63	170	RED SHALE
170	190	SAND
190	233	RED SHALE
233	255	SAND
255	308	RED SHALE
308	311	ROCK
311	378	RED SHALE
378	398	SAND

(Use reverse side if necessary)

8) CASING, BLANK PIPE, AND WELL SCREEN DATA:

Dia. (in.)	New or Used	Steel, Plastic, etc. Perf., Slotted, etc. Screen Mfg., if commercial	Setting (ft.) From	Setting (ft.) To	Gage Casting Screen
4	N	PVC	0	383	SCH 40
2 1/2	N	PVC SCREEN	383	398	SCH 40

9) CEMENTING DATA [Rule 287.44(1)]
Cemented from 0 ft. to 383 ft. No. of Sacks Used 23
_____ ft. to _____ ft. No. of Sacks Used _____
Method used PRESSURE
Cemented by SUGG WATER WELL

RECEIVED
SEP 24 1993
TEXAS WATER COMMISSION

10) SURFACE COMPLETION
☐ Specified Surface Slab Installed [Rule 287.44(2)(A)]
☑ Specified Steel Sleeve Installed [Rule 287.44(3)(A)]
☐ Pitless Adapter Used [Rule 287.44(3)(B)]
☐ Approved Alternative Procedure Used [Rule 287.71]

11) WATER LEVEL:
Static level 240 ft. below land surface Date 12-2-92
Artesian flow _____ gpm. Date _____

12) PACKERS:

Type	Depth
3-RING K	380

13) TYPE PUMP:
☐ Turbine ☐ Jet ☑ Submersible ☐ Cylinder ☐ Other _____
Depth to pump bowls, cylinder, jet, etc., 315 ft.

14) WELL TESTS:
Type Test: ☑ Pump ☐ Bailer ☐ Jetted ☐ Estimated
Yield: 13.5 gpm with 14 ft. drawdown after 2 hrs.

15) WATER QUALITY:
Did you knowingly penetrate any strata which contained undesirable constituents?
☐ Yes ☑ No If yes, submit "REPORT OF UNDESIRABLE WATER"
Type of water? _____ Depth of strata _____
Was a chemical analysis made? ☐ Yes ☑ No

I hereby certify that this well was drilled by me (or under my supervision) and that each and all of the statements herein are true to the best of my knowledge and belief. I understand that failure to complete items 1 thru 15 will result in the log(s) being returned for completion and resubmittal.

COMPANY NAME SUGG WATER WELL DRILLING (Type or print) WELL DRILLER'S LICENSE NO. 1006 WPKL

ADDRESS 13501 CHRISMAN #26 (Street or RFD) HOUSTON (City) TEXAS (State) 77039 (Zip)

(Signed) James N. Sugg Jr. (Licensed Well Driller) (Signed) _____ (Registered Driller Trainee)

Please attach electric log, chemical analysis, and other pertinent information, if available.

For TWC use only: Well No. _____ Located on map 65-5-9

WWD-012 (Rev. 05-16-90)

TEXAS WATER COMMISSION COPY


BOBBY CHRISTOPHER
HOUSTON
JACINTO CITY
GALENA PARK
DEER PARK
PASADENA
BAYTOWN
LA PORTE
HARRIS COUNTY
TEXAS

Send original copy by certified mail to: Texas Water Commission, P.O. Box 13087, Austin, Texas 78711 — *Please use black ink.*

ATTENTION OWNER: *Confidentiality Privilege Notice on Reverse Side*

State of Texas
WELL REPORT

Texas Water Well Drillers Board
P.O. Box 13087
Austin, Texas 78711

1) **OWNER** R.E. BRADFORD (Name) **ADDRESS** 14140 SWEENEY (Street or RFD) HOUSTON (City) TEXAS (State) 77060 (Zip)

2) **LOCATION OF WELL:** County HARRIS, 10 miles in N (NE, SW, etc.) direction from HOUSTON (Town)

Driller must complete the legal description below with distance and direction from two intersecting section or survey lines, or he must locate and identify the well on an official Quarter- or Half-Scale Texas County General Highway Map and attach the map to this form.

☐ **LEGAL DESCRIPTION:**
Section No. _____ Block No. _____ Township _____ Abstract No. _____ Survey Name _____
Distance and direction from two intersecting section or survey lines _____

☑ **SEE ATTACHED MAP**

3) **TYPE OF WORK (Check):** ☑ New Well ☐ Deepening ☐ Reconditioning ☐ Plugging

4) **PROPOSED USE (Check):** ☑ Domestic ☐ Industrial ☐ Monitor ☐ Public Supply ☐ Irrigation ☐ Test Well ☐ Injection ☐ De-Watering

5) **DRILLING METHOD (Check):** ☑ Mud Rotary ☐ Air Hammer ☐ Jetted ☐ Bored ☐ Air Rotary ☐ Cable Tool ☐ Other ☐ Driven

6) **WELL LOG:**
Date Drilling: Started 12-4 19 92 Completed 12-5 19 92

DIAMETER OF HOLE		
Dia. (in.)	From (ft.)	To (ft.)
6 3/4	Surface	389
5 7/8	389	398

7) **BOREHOLE COMPLETION:** ☐ Open Hole ☐ Straight Wall ☐ Underreamed ☐ Gravel Packed ☑ Other 2-STRING
If Gravel Packed give interval . . . from _____ ft. to _____ ft.

From (ft.)	To (ft.)	Description and color of formation material
0	45	TOPSOIL & RED SHALE
45	62	RED SAND
62	169	RED SHALE
169	188	SAND
188	234	RED SHALE
234	254	SAND
254	307	RED SHALE
307	311	ROCK
311	378	RED SHALE
378	398	SAND

(Use reverse side if necessary)

8) **CASING, BLANK PIPE, AND WELL SCREEN DATA:**

Dia. (in.)	New or Used	Steel, Plastic, etc. Perf., Slotted, etc. Screen Mfg., if commercial	Setting (ft.) From	Setting (ft.) To	Gage Casing Screen
4	N	PVC	0	383	SCH 40
5 7/8	N	PVC SCREEN	383	398	SCH 40

9) **CEMENTING DATA** [Rule 287.44(1)]
Cemented from 0 ft. to 383 ft. No. of Sacks Used 23
_____ ft. to _____ ft. No. of Sacks Used _____
Method used PRESSURE
Cemented by SUGG WATER WELL

RECEIVED
SEP 24 1993
TEXAS WATER COMMISSION

10) **SURFACE COMPLETION**
☐ Specified Surface Slab Installed [Rule 287.44(2)(A)]
☑ Specified Steel Sleeve Installed [Rule 287.44(3)(A)]
☐ Pitless Adapter Used [Rule 287.44(3)(B)]
☐ Approved Alternative Procedure Used [Rule 287.71]

13) **TYPE PUMP:** ☐ Turbine ☐ Jet ☑ Submersible ☐ Cylinder ☐ Other _____
Depth to pump bowls, cylinder, jet, etc., 316 ft.

14) **WELL TESTS:** Type Test: ☑ Pump ☐ Bailer ☐ Jetted ☐ Estimated
Yield: 13.5 gpm with 14 ft. drawdown after 2 hrs.

11) **WATER LEVEL:**
Static level 240 ft. below land surface Date 12-5-92
Artesian flow _____ gpm. Date _____

15) **WATER QUALITY:**
Did you knowingly penetrate any strata which contained undesirable constituents?
☐ Yes ☑ No If yes, submit "REPORT OF UNDESIRABLE WATER"
Type of water? _____ Depth of strata _____
Was a chemical analysis made? ☐ Yes ☑ No

12) **PACKERS:**

Type	Depth
2 3-RING K	380

I hereby certify that this well was drilled by me (or under my supervision) and that each and all of the statements herein are true to the best of my knowledge and belief. I understand that failure to complete items 1 thru 15 will result in the log(s) being returned for completion and resubmittal.

COMPANY NAME SUGG WATER WELL DRILLING (Type or print) WELL DRILLER'S LICENSE NO. 1006 WPKL

ADDRESS 13501 CHRISMAN #26 (Street or RFD) HOUSTON (City) TEXAS (State) 77039 (Zip)

(Signed) James N. Sugg Jr. (Licensed Well Driller) (Signed) _____ (Registered Driller Trainee)

Please attach electric log, chemical analysis, and other pertinent information, if available.

For TWC use only: Well No. _____ Located on map 65-5-4

WWD-012 (Rev. 05-18-90)

TEXAS WATER COMMISSION COPY

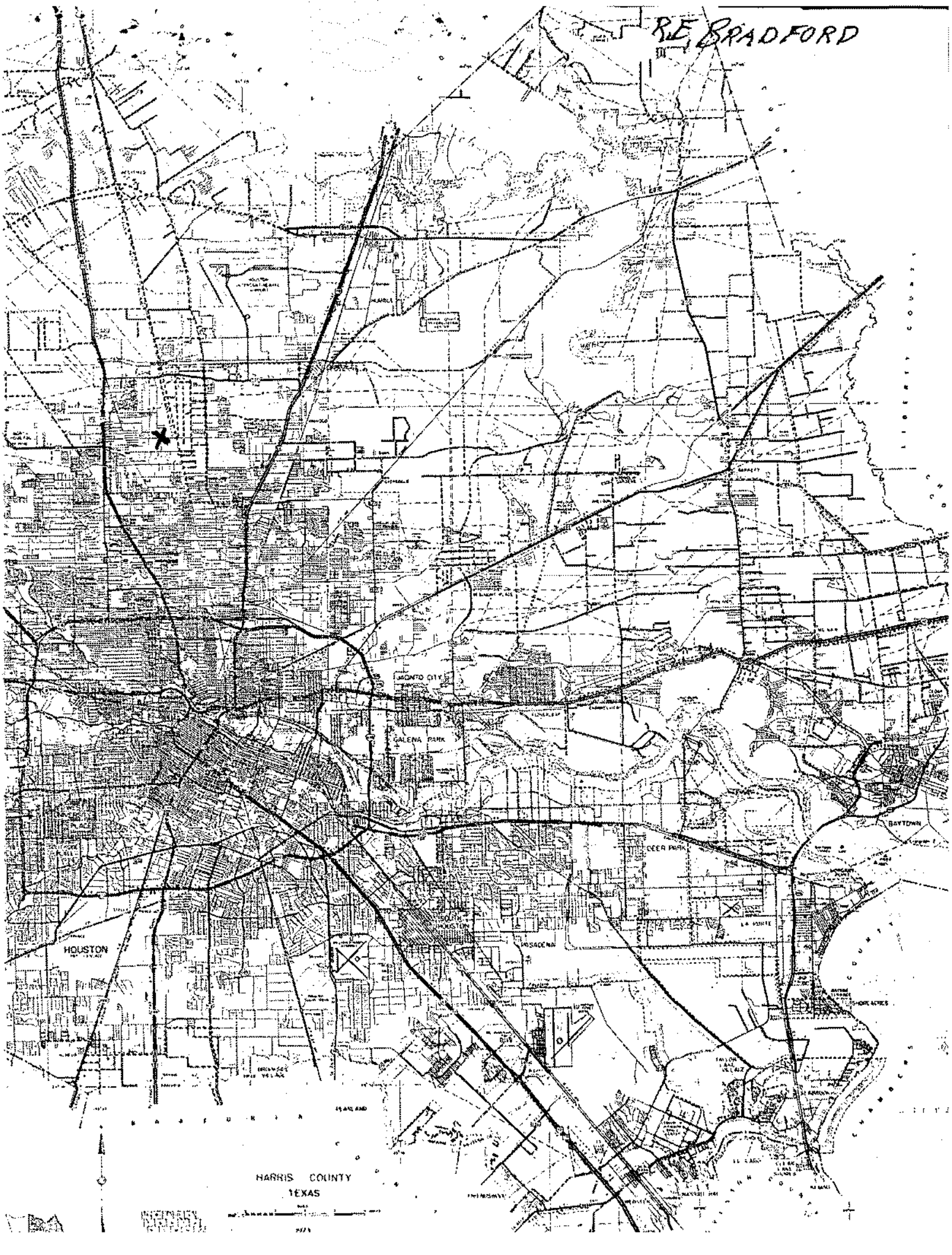
R.E. BRADFORD
MONTGOMERY
HARRIS
GALVESTON
BRAZORIA

Send original copy by certified mail to: TNRCC, P.O. Bx .87, Austin, TX 78711-3087

Please use black ink.

ATTENTION OWNER: *Confidentiality Privilege Notice on Reverse Side*

State of Texas WELL REPORT

Texas Water Well Drillers Advisory Council
P.O. Box 13087
Austin, TX 78711-3087
512-239-0530

1) **OWNER** SAMUEL DEUNTOPE (Name) **ADDRESS** 937 ALAINE (Street or RFD) HOU (City) TX (State) 7037 (Zip)

2) **ADDRESS OF WELL:** County HARRIS SAME (Street or RFD) (City) (State) (Zip) **GRID #** 65-05-09

3) **TYPE OF WORK (Check):** ☒ New Well ☐ Deepening ☐ Reconditioning ☐ Plugging

4) **PROPOSED USE (Check):** ☐ Monitor ☐ Environmental Soil Boring ☒ Domestic ☐ Industrial ☐ Irrigation ☐ Injection ☐ Public Supply ☐ De-watering ☐ Testwell
If Public Supply well, were plans submitted to the TNRCC? ☐ Yes ☐ No

5)

6) **WELL LOG:**
Date Drilling: Started 6/5 19 97 Completed _____ 19 ____

DIAMETER OF HOLE

Dia. (in.)	From (ft.)	To (ft.)
4	Surface	47

7) **DRILLING METHOD (Check):** ☐ Driven ☐ Air Rotary ☒ Mud Rotary ☐ Bored ☐ Air Hammer ☐ Cable Tool ☐ Jetted ☐ Other _____

N

From (ft.)	To (ft.)	Description and color of formation material
0	7	SOIL
7	17	RED CLAY
17	27	" "
27	37	" "
37	47	RED SAND

(Use reverse side if necessary)

8) **Borehole Completion (Check):** ☐ Open Hole ☐ Straight Wall ☐ Underreamed ☒ Gravel Packed ☐ Other _____
If Gravel Packed give interval ... from 37 ft. to 47 ft.

CASING, BLANK PIPE, AND WELL SCREEN DATA:

Dia. (in.)	New or Used	Steel, Plastic, etc. Perf., Slotted, etc. Screen Mfg., if commercial	Setting (ft.) From	Setting (ft.) To	Gage Casting Screen
2	N	PLAIN	0	37	CASING
2	N	" " SLOTTED	37	47	.008

9) **CEMENTING DATA** [Rule 338.44(1)]
Cemented from 0 ft. to 37 ft. No. of sacks used 8
_____ ft. to _____ ft. No. of sacks used _____
Method used PRESSURE
Cemented by RECON
Distance to septic system field lines _____ ft.
Method of verification of above distance NONE EXISTING

10) **SURFACE COMPLETION**
☐ Specified Surface Slab Installed [Rule 338.44(2)(A)]
☒ Specified Steel Sleeve Installed [Rule 338.44(3)(A)]
☐ Pitless Adapter Used [Rule 338.44(3)(B)]
☐ Approved Alternative Procedure Used [Rule 338.71]

FILED SEP 26 1997

11) **WATER LEVEL:**
Static level 10 ft. below land surface Date 6/5/97
Artesian flow _____ gpm. Date _____

12) **PACKERS:**

Type	Depth
NONE	

13) **TYPE PUMP:** ☐ Turbine ☒ Jet ☐ Submersible ☐ Cylinder ☐ Other _____
Depth to pump bowls, cylinder, jet, etc., 35 ft.

14) **WELL TESTS:**
Type test: ☐ Pump ☐ Bailer ☒ Jetted ☐ Estimated
Yield: 10 gpm with 10 ft. drawdown after 1 hrs.

15) **WATER QUALITY:**
Did you knowingly penetrate any strata which contained undesirable constituents?
☐ Yes ☒ No If yes, submit "REPORT OF UNDESIRABLE WATER"
Type of water? _____ Depth of strata _____
Was a chemical analysis made? ☐ Yes ☒ No

I hereby certify that this well was drilled by me (or under my supervision) and that each and all of the statements herein are true to the best of my knowledge and belief. I understand that failure to complete items 1 thru 15 will result in the log(s) being returned for completion and resubmittal.

COMPANY NAME RAYMOND SERVICES (Type or print) **WELL DRILLER'S LICENSE NO.** 4577 WT

ADDRESS 10011 AIRLINE DR (Street or RFD) HOU (City) TX (State) 7037 (Zip)

(Signed) _____ (Licensed Well Driller) **(Signed)** _____ (Registered Driller Trainee)

Please attach electric log, chemical analysis, and other pertinent information, if available.

TNRCC-0199 (Rev. 09-01-93)

Send original copy by certified mail to the Texas Water Development Board P. O. Box 13087 Austin, Texas 78711

State of Texas

WATER WELL REPORT

For TWDB use only
Well No. 65-05-6R
Located on map 1 of
Received: 2-5-
dc

1) OWNER:
Person having well drilled NE JOHNSON (Name) Address 13111 W. HARDY ST. (Street or RFD) (City) (State)

Landowner SAME (Name) Address HOUSTON TEXAS (Street or RFD) (City) (State)

2) LOCATION OF WELL:
County HARRIS, 1 miles in N (N.E., S.W., etc.) direction from HOUSTON TEX (Town)

Locate by sketch map showing landmarks, roads, creeks, railroads, etc.*

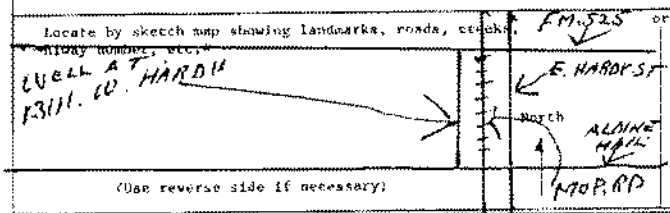

(Use reverse side if necessary)

Give legal location with distances and directions from adjacent sections or survey lines.

Labor _____ League _____
Block _____ Survey _____
Abstract No. _____
(NW¼ NE¼ SW¼ SE¼) of Section _____

3) TYPE OF WORK (Check): New Well ✓ Deepening / Reconditioning / Plugging

4) PROPOSED USE (Check): Domestic ✓ Industrial / Municipal / Irrigation / Test Well / Other

5) TYPE OF WELL (Check): Rotary ✓ Driven / Dug / Cable / Jetted / Bored

6) WELL LOG:
Diameter of hole 6½ in. Depth drilled 351 ft. Depth of completed well 351 ft. Date drilled JUNE 3,75
All measurements made from 1 ft. above ground level.

From (ft.)	To (ft.)	Description and color of formation material
0	89	CLAY
89	94	SAND
94	117	CLAY
117	146	SAND
146	197	CLAY
197	229	SAND
229	322	CLAY
322	340	SAND
340	342	CLAY
342	351	SAND

(Use reverse side if necessary)

9) Casing:
Type: Old / New ✓ Steel ✓ Plastic / Other
Cemented from 220 ft. to 320 ft.

Diameter (inches)	Setting From (ft.)	To (ft.)	Gage
4"	0	320	
2½"	320	332	

10) SCREEN:
Type PLASTIC - RIBBED
Perforated / Slotted

Diameter (inches)	Setting From (ft.)	To (ft.)	Slot Size
2½"	341	251	#14
2½	332	337	#14

7) COMPLETION (Check):
Straight wall / Gravel packed STRING Other
Under reamed / Open Hole TUBE -

8) WATER LEVEL:
Static level 200' ft. below land surface Date JUNE, 2,75
Artesian pressure _____ lbs. per square inch Date _____
Depth to pump bowls, cylinder, jet, etc., 252' ft.
below land surface.

11) WELL TESTS:
Was a pump test made? Yes / No ✓ If yes, by whom?
Yield: _____ gpm with _____ ft. drawdown after _____ hrs.
Bailer test _____ gpm with _____ ft. drawdown after _____ hrs.
Artesian flow _____ gpm
Temperature of water _____

12) WATER QUALITY:
Was a chemical analysis made? Yes / No ✓
Did any strata contain undesirable water? Yes / No ✓
Type of water? GOOD depth of strata 28'

I hereby certify that this well was drilled by me (or under my supervision) and that each and all of the statements herein are true to the best of my knowledge and belief.

NAME E.L. BODE (Type or Print) Water Well Drillers Registration No. 46

ADDRESS BOX. 67, WESTFIELD (Street or RFD) (City) TEXAS (State)

(Signed) E.L. Bode (Water Well Driller) E.L. BODE DRILLING CO. (Company Name)

Please attach electric log, chemical analysis, and other pertinent information, if available.

*Additional instructions on reverse side.

TWDB-WWR

4820111937

Send original copy by certified mail to: Texas Water Commission, P.O. Box 13087, Austin, Texas 78711 — Please use black ink.

ATTENTION OWNER: Confidentiality Privilege Notice on Reverse Side

State of Texas WELL REPORT

Texas Water Well Drillers Board
P.O. Box 13087
Austin, Texas 78711

1) OWNER EDWARD L. FRANKS (Name) ADDRESS 14201 SWEENEY HOUSTON TX 77044 (Street or RFD) (City) (State) (Zip)

2) LOCATION OF WELL: County HARRIS 11 miles in N (NE, SW, etc.) direction from HOUSTON (Town)

Driller must complete the legal description below with distance and direction from two intersecting section or survey lines, or he must locate and identify the well on an official Quarter- or Half-Scale Texas County General Highway Map and attach the map to this form.

☐ LEGAL DESCRIPTION:
Section No. ____ Block No. ____ Township ____ Abstract No. ____ Survey Name ____
Distance and direction from two intersecting section or survey lines ____
☑ SEE ATTACHED MAP

3) TYPE OF WORK (Check): ☑ New Well ☐ Deepening ☐ Reconditioning ☐ Plugging

4) PROPOSED USE (Check): ☑ Domestic ☐ Industrial ☐ Monitor ☐ Public Supply ☐ Irrigation ☐ Test Well ☐ Injection ☐ De-Watering

5) DRILLING METHOD (Check): ☐ Driven ☑ Mud Rotary ☐ Air Hammer ☐ Jetted ☐ Bored ☐ Air Rotary ☐ Cable Tool ☐ Other ____

6) WELL LOG:
Date Drilling: Started 8-31 1993 Completed 9-1 1993

DIAMETER OF HOLE

Dia. (in.)	From (ft.)	To (ft.)
6¾	Surface	395
3⅞	395	404

7) BOREHOLE COMPLETION: ☐ Open Hole ☐ Straight Wall ☐ Underreamed ☐ Gravel Packed ☑ Other 2-STRING
If Gravel Packed give interval . . . from ____ ft. to ____ ft.

From (ft.)	To (ft.)	Description and color of formation material
0	30	TOPSOIL & YELLOW SHALE
30	43	FINE WHITE SAND
43	125	RED SHALE
125	160	SAND
160	235	RED SHALE
235	284	SAND
284	327	RED SHALE
327	356	SAND
356	373	RED SHALE
373	404	SAND

(Use reverse side if necessary)

8) CASING, BLANK PIPE, AND WELL SCREEN DATA:

Dia. (in.)	New or Used	Steel, Plastic, etc. Perf., Slotted, etc. Screen Mfg., if commercial	Setting (ft.) From	Setting (ft.) To	Gage Casting Screen
4	N	PVC		384	SCH 40
3½	N	PVC SCREEN		404	SCH 80

9) CEMENTING DATA [Rule 287.44(1)]
Cemented from 0 ft. to 384 ft. No. of Sacks Used 22
____ ft. to ____ ft. No. of Sacks Used ____
Method used PRESSURE
Cemented by SUGG WATER WELL

10) SURFACE COMPLETION
☐ Specified Surface Slab Installed [Rule 287.44(2)(A)]
☑ Specified Steel Sleeve Installed [Rule 287.44(3)(A)]
☐ Pitless Adapter Used [Rule 287.44(3)(B)]
☐ Approved Alternative Procedure Used [Rule 287.71]

11) WATER LEVEL:
Static level 208 ft. below land surface Date 9-1-93
Artesian flow ____ gpm. Date ____

12) PACKERS: Type ____ Depth ____

13) TYPE PUMP:
☐ Turbine ☐ Jet ☑ Submersible ☐ Diesel
☐ Other ____
Depth to pump bowls, cylinder, jet, etc. 315 ft.

14) WELL TESTS:
Type Test: ☑ Pump ☐ Bailer ☐ Jetted ☐ Estimated
Yield: 12.5 gpm with 14 ft. drawdown after 2 hrs.

15) WATER QUALITY:
Did you knowingly penetrate any strata which contained undesirable constituents?
☐ Yes ☑ No If yes, submit "REPORT OF UNDESIRABLE WATER"
Type of water? ____ Depth of strata ____
Was a chemical analysis made? ☐ Yes ☑ No

RECEIVED
AUG 30 1994
TEXAS NATURAL RESOURCE CONSERVATION COMMISSION

I hereby certify that this well was drilled by me (or under my supervision) and that each and all of the statements herein are true to the best of my knowledge and belief. I understand that failure to complete items 1 thru 15 will result in the log(s) being returned for completion and resubmittal.

COMPANY NAME SUGG WATER WELL DRILLING (Type or print) WELL DRILLER'S LICENSE NO. 1006 WPKL
ADDRESS 13501 CHRISMAN #36 (Street or RFD) HOUSTON (City) TEXAS (State) 77039 (Zip)
(Signed) James W. Sugg Jr. (Licensed Well Driller) (Signed) ____ (Registered Driller Trainee)

Please attach electric log, chemical analysis, and other pertinent information, if available.

For TWC use only: Well No. ____ Located on map ____

WWD-012 (Rev. 05-18-90) TEXAS WATER COMMISSION COPY

4820115122

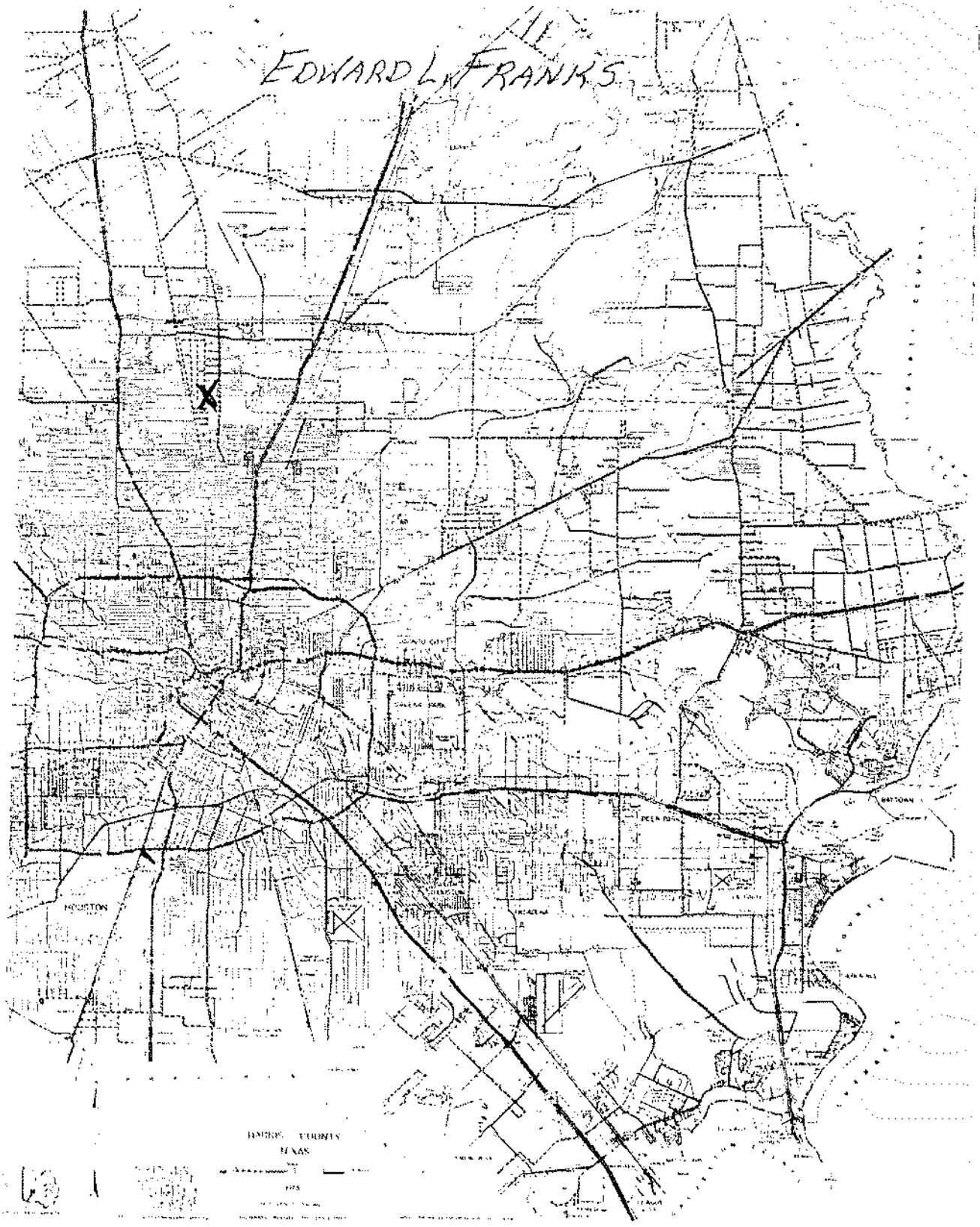
EDWARD L. FRANKS
X
HOUSTON

Send original copy by certified return receipt requested mail to. TDLR, P.O. Box 12157, Austin, TX 78711

ATTENTION OWNER: *Confidentiality Privilege Notice on reverse side of Well Owner's copy (pink)*

State of Texas
WELL REPORT

Texas Department of Licensing & Regulation
P.O. Box 12157
Austin, TX 78711
512-463-7880

1) OWNER A.J. WEAVER (Name) ADDRESS 13123 W. hardy HOUSTON, TX 77060 (Street or RFD) (City) (State) (Zip)

2) ADDRESS OF WELL'S LOCATION: County HARRIS SAME (Street, RFD or other) (City) (State) (Zip) Long. ____ Lat. ____ Grid # 65-05-9

3) TYPE OF WORK (Check): [X] New Well [ ] Deepening [ ] Reconditioning [ ] Plugging

4) PROPOSED USE (Check): [ ] Monitor [ ] Environmental Soil Boring [ ] Domestic [ ] Industrial [ ] Irrigation [ ] Injection [X] Public Supply [ ] De-watering [ ] Testwell
If Public Supply well, were plans submitted to the TNRCC? [ ] Yes [ ] No

5)

6) WELL LOG:
Date Drilling: Started 6-25 19 99 Completed 6-28 19 99

DIAMETER OF HOLE

Dia. (in.)	From (ft.)	To (ft.)
	Surface	
8 7/8	0	405

7) DRILLING METHOD (Check): [ ] Driven [ ] Air Rotary [X] Mud Rotary [ ] Bored [ ] Air Hammer [ ] Cable Tool [ ] Jetted [ ] Other ____

From (ft.)	To (ft.)	Description and color of formation material
0	25	CLAY
25	50	SAND
50	105	CLAY
105	170	SAND
170	190	CLAY
190	260	SAND
260	290	SHALE
290	305	SAND
305	320	CLAY
320	405	SAND

(Use reverse side of Well Owner's copy, if necessary)

8) Borehole Completion (Check): [ ] Open Hole [ ] Straight Wall [ ] Underreamed [ ] Gravel Packed [X] Other 2 STRING
If Gravel Packed give interval from ____ ft. to ____ ft.

CASING, BLANK PIPE, AND WELL SCREEN DATA:

Dia. (in.)	New or Used	Steel, Plastic, etc. Perf., Slotted, etc. Screen Mfg., if commercial	Setting (ft.) From	Setting (ft.) To	Gage Casing Screen
5	N	PVC CASING	0	385	
	N	PVC LINER	375	385	
	N	PVC SCREEN	385	405	.006

9) CEMENTING DATA
Cemented from 385 ft. to 0 ft. No. of sacks used 40
0 ft. to 10 ft. No. of sacks used 12
Method used HALLIBURTON
Cemented by SWW
Distance to septic system field lines or other concentrated contamination 160 ft.
Method of verification of above distance OWNER VERIFICATION

13) [ ] Well plugged within 48 hours

Casing left in well: From (ft.)	Casing left in well: To (ft.)	Cement/bentonite placed in well: From (ft.)	Cement/bentonite placed in well: To (ft.)	Sacks used:

14) TYPE PUMP:
[ ] Turbine [ ] Jet [X] Submersible [ ] Cylinder [ ] Other ____
Depth to pump bowls, cylinder, jet, etc., ____ ft.

15) WELL TESTS:
Type test: [ ] Pump [ ] Bailer [X] Jetted [ ] Estimated
Yield: 100 gpm with ____ ft. drawdown after ____ hrs.

10) SURFACE COMPLETION
[X] Specified Surface Slab Installed
[ ] Specified Steel Sleeve Installed
[ ] Pitless Adapter Used
[ ] Approved Alternative Procedure Used

11) WATER LEVEL:
Static level 210 ft. below land surface Date 6/28/99
Artesian flow ____ gpm. Date ____

16) WATER QUALITY:
Did you knowingly penetrate any strata which contained undesirable constituents?
[ ] Yes [X] No If yes, submit "REPORT OF UNDESIRABLE WATER"
Type of water? ____ Depth of strata ____
Was a chemical analysis made? [ ] Yes [X] No

12) PACKERS:

Type	Depth
K-PACKER	375

I certify that I drilled this well (or the well was drilled under my direct supervision) and that each and all of the statements herein are true and correct. I understand that failure to complete items 1 thru 16 will result in the log(s) being returned for completion and resubmittal.

COMPANY NAME SCOTT WATER WELLS INC. (Type or print) WELL DRILLER'S LICENSE NO. 4839WI

ADDRESS 11915 GREEN PINE CIR. (Street or RFD) HOUSTON, (City) TEXAS (State) 77066 (Zip)

(Signed) Scott Robinson (Licensed Well Driller) (Signed) Edwin Ritter (Registered Driller Trainee)

Please attach electric log, chemical analysis, and other pertinent information, if available.

TDLR FORM 001WWD (4/98) White - TDLR Yellow - DRILLER Pink - WELL OWNER

4820123825

DUP

Send original copy by certified mail to the Texas Department of Water Resources P. O. Box 13087 Austin, Texas 78711

State of Texas
WATER WELL REPORT

ATTENTION OWNER: *Confidentiality Privilege Notice on Reverse Side*

For TDWR use only
Well No. 65-05-9CC
Located on map YES
Received: RWB

1) OWNER Amoco Production (Name) Address P. O. Box 351 (Street or RFD) Alvin, (City) Texas (State) 77511 (Zip)

2) LOCATION OF WELL: County Harris 6 miles in S (N.E., S.W., etc.) direction from Tomball (Town)

Driller must complete the legal description to the right with distance and direction from two intersecting section or survey lines, or he must locate and identify the well on an official Quarter- or Half-Scale Texas County General Highway Map and attach the map to this form.

☐ Legal description:
Section No. _____ Block No. _____ Township _____
Abstract No. _____ Survey Name _____
Distance and direction from two intersecting section or survey lines _____

XX See attached map. ON 65-16-7N

3) TYPE OF WORK (Check): ☒ New Well ☐ Deepening ☐ Reconditioning ☐ Plugging

4) PROPOSED USE (Check): ☐ Domestic ☒ Industrial ☐ Public Supply ☐ Irrigation ☐ Test Well ☐ Other _____

5) DRILLING METHOD (Check): ☒ Mud Rotary ☐ Air Hammer ☐ Driven ☐ Bored ☐ Air Rotary ☐ Cable Tool ☐ Jetted ☐ Other _____

6) WELL LOG:

Date drilled 1-15-81

DIAMETER OF HOLE

Dia. (in.)	From (ft.)	To (ft.)
6 1/2	Surface	330

7) BOREHOLE COMPLETION: ☐ Open Hole ☒ Straight Wall ☐ Underreamed ☐ Gravel Packed ☐ Other _____
If Gravel Packed give interval . . . from _____ ft. to _____ ft.

From (ft.)	To (ft.)	Description and color of formation material
0	3	Topsoil
3	55	Clay
55	84	Sand
84	95	Clay
95	146	Sand
146	166	Clay
166	170	Sand
170	245	Clay
245	250	Sand
250	281	Clay
281	294	Sand
294	307	Clay
307	330	Sand

#2

(Use reverse side if necessary)

8) CASING, BLANK PIPE, AND WELL SCREEN DATA:

Dia. (in.)	New or Used	Steel, Plastic, etc. Perf., Slotted, etc. Screen Mgf., if commercial	Setting (ft.) From	Setting (ft.) To	Gage Casing Screen
4	N	PVC	0	310	40
4	N	Everflo	310	330	20

CEMENTING DATA
Cemented from _____ ft. to _____ ft.
Method used _____
Cemented by _____ (Company or Individual)

9) WATER LEVEL:
Static level 150 ft. below land surface Date _____
Artesian flow _____ gpm. Date _____

10) PACKERS: Type Depth

11) TYPE PUMP: ☐ Turbine ☐ Jet ☐ Submersible ☐ Cylinder ☐ Other Airline
Depth to pump bowls, cylinder, jet, etc., 315 ft.

12) WELL TESTS: ☐ Type Test: ☐ Pump ☐ Bailer ☒ Jetted ☐ Estimated
Yield: 75 gpm with _____ ft. drawdown after _____ hrs.

13) WATER QUALITY:
Did you knowingly penetrate any strata which contained undesirable water? ☐ Yes ☒ No
If yes, submit "REPORT OF UNDESIRABLE WATER"
Type of water? _____ Depth of strata _____
Was a chemical analysis made? ☐ Yes ☒ No

I hereby certify that this well was drilled by me (or under my supervision) and that each and all of the statements herein are true to the best of my knowledge and belief.

NAME Orlen O'Day (Type or Print) Water Well Drillers Registration No. 786

ADDRESS P. O. Box 162 (Street or RFD) Pearland (City) Texas (State) 77581 (Zip)

(Signed) Orlen O'Day (Water Well Driller) O'Day Drilling Co., Inc. (Company Name)

Please attach electric log, chemical analysis, and other pertinent information, if available.

TDWR-0392 (Rev. 1-12-79)

DEPARTMENT OF WATER RESOURCES COPY

Drip

Send original copy by certified mail to the Texas Department of Water Resources P. O. Box 13087 Austin, Texas 78711

State of Texas
WATER WELL REPORT

ATTENTION OWNER: *Confidentiality Privilege Notice on Reverse Side*

For TDWR use only
Well No. 65-05-604A
Located on map Yes
Received: C.C.S.

1) OWNER Lawrence Caruso (Name) Address 14143 Sweeney (Street or RFD) Houston, Texas 77060 (City) (State) (Zip)

2) LOCATION OF WELL: County Harris (No8) miles in (N.E., S.W., etc.) direction from (Town)

Driller must complete the legal description to the right with distance and direction from two intersecting section or survey lines, or he must locate and identify the well on an official Quarter- or Half-Scale Texas County General Highway Map and attach the map to this form.

☐ Legal description:
Section No. Block No. Township
Abstract No. Survey Name
Distance and direction from two intersecting section or survey lines

☐ See attached map. map on 65-31-86

3) TYPE OF WORK (Check): ☒ New Well ☐ Deepening ☐ Reconditioning ☐ Plugging

4) PROPOSED USE (Check): ☒ Domestic ☐ Industrial ☐ Public Supply ☐ Irrigation ☐ Test Well ☐ Other

5) DRILLING METHOD (Check): ☒ Mud Rotary ☐ Air Hammer ☐ Driven ☐ Bored ☐ Air Rotary ☐ Cable Tool ☐ Jetted ☐ Other

6) WELL LOG:

Date drilled 7-8-80

DIAMETER OF HOLE Dia. (in.)	From (ft.)	To (ft.)
13 3/4"	Surface	333
6 3/4"	"	321

7) BOREHOLE COMPLETION: ☐ Open Hole ☐ Straight Wall ☐ Underreamed ☐ Gravel Packed ☐ Other Two-String
If Gravel Packed give interval . . . from ft. to ft.

From (ft.)	To (ft.)	Description and color of formation material
0	3	Surface
3	15	Yellow Clay
15	21	Red & Yellow Clay
21	23	Red Sand
23	28	Red and Yellow clay
28	33	Red Sand
33	92	Red and Yellow Clay
92	118	Red and Blue Clay
118	128	Sand
128	137	Red and Blue Clay
137	155	Sand
155	170	Red and gray clay
170	175	Sand
175	195	Red and gray clay
195	209	Sand
209	214	Red and gray clay
214	216	Sand
216	219	Red and gray clay
219	228	Sand
228	247	Red and yellow clay
247	249	Sand
249	250	Rock
250	264	Sand and rock streaks
264	270	Red and gray clay
270	280	Sand
280	281	Rock
281	314	Red and gray clay
314	333	(Use reverse side if necessary) Sand 16 ga.

8) CASING, BLANK PIPE, AND WELL SCREEN DATA:

Dia. (in.)	New or Used	Steel, Plastic, etc. Perf., Slotted, etc. Screen Mgf., if commercial	Setting (ft.) From	Setting (ft.) To	Gage Casing Screen
4"	N	PVC Well Casing	+18"	321"	SCH40
5/4"	N	Well Supplies WOP-Plastic Screen	333'	323'	16 ga.
2½"	N	PVC Blank Liner	323	313	

CEMENTING DATA
Cemented from 321' ft. to Surface ft.
Method used Pressure Cement
Cemented by Raymond Water Wells (Company or Individual)

9) WATER LEVEL:
Static level 215' ft. below land surface Date 7-8-80
Artesian flow gpm. Date

10) PACKERS: Type "X" Depth 313'

RECEIVED
MAR 26 1982

11) TYPE PUMP: CR/TD...R
☐ Turbine ☐ Jet ☒ Submersible ☐ Cylinder ☐ Other
Depth to pump bowls, cylinder, jet, etc., 288' ft.

12) WELL TESTS:
☐ Type Test: ☐ Pump ☐ Bailer ☐ Jetted ☒ Estimated
Yield: 12 gpm with ft. drawdown after hrs.

13) WATER QUALITY:
Did you knowingly penetrate any strata which contained undesirable water? ☐ Yes ☒ No
If yes, submit "REPORT OF UNDESIRABLE WATER"
Type of water? Depth of strata
Was a chemical analysis made? ☐ Yes ☒ No

I hereby certify that this well was drilled by me (or under my supervision) and that each and all of the statements herein are true to the best of my knowledge and belief.

NAME C.A. Raymond, Jr. (Type or Print) Water Well Drillers Registration No. 774

ADDRESS 10911 Airline Dr. (Street or RFD) Houston, Texas 77037 (City) (State) (Zip)

(Signed) (Water Well Driller) RAYMOND WATER WELLS (Company Name)

Please attach electric log, chemical analysis, and other pertinent information, if available.

TDWR-0392 (Rev. 1-12-79) DEPARTMENT OF WATER RESOURCES COPY

4820111829

STATE OF TEXAS WELL REPORT for Tracking #266919

Owner:	**Rafael Tejeda**	Owner Well #:	**No Data**
Address:	**939 Aldine Mail Rt. Houston, TX 77039**	Grid #:	**65-05-9**
Well Location:	**939 Aldine Mail Rt. Houston, TX 77039**	Latitude:	**29° 54' 18" N**
		Longitude:	**095° 22' 42" W**
Well County:	**Harris**	Elevation:	**No Data**
Type of Work:	**New Well**	Proposed Use:	**Domestic**

Drilling Start Date: **9/27/2011** Drilling End Date: **9/27/2011**

	Diameter (in.)	*Top Depth (ft.)*	*Bottom Depth (ft.)*
Borehole:	**5.75**	**0**	**50**

Drilling Method: **Mud (Hydraulic) Rotary**

Borehole Completion: **Filter Packed**

	Top Depth (ft.)	*Bottom Depth (ft.)*	*Filter Material*	*Size*
Filter Pack Intervals:	**37**	**57**	**Gravel**	**# 12**

	Top Depth (ft.)	*Bottom Depth (ft.)*	*Description (number of sacks & material)*
Annular Seal Data:	**0**	**10**	**4 Cement**
	10	**37**	**5 Bentonite**

Seal Method: **Pressure**

Sealed By: **Driller**

Distance to Property Line (ft.): **No Data**

Distance to Septic Field or other concentrated contamination (ft.): **No Data**

Distance to Septic Tank (ft.): **No Data**

Method of Verification: **No Data**

Surface Completion: **Surface Sleeve Installed**

Water Level: **20 ft.** below land surface on **2011-09-27** Measurement Method: **Unknown**

Packers: **None**

Type of Pump: **Jet** Pump Depth (ft.): **34**

Well Tests: **Jetted** **Yield: 3 GPM with 10 ft. drawdown after unspecified hours**

	Strata Depth (ft.)	Water Type
Water Quality:	**No Data**	**Fresh**

Chemical Analysis Made: **No**

Did the driller knowingly penetrate any strata which contained injurious constituents?: **No**

Certification Data: The driller certified that the driller drilled this well (or the well was drilled under the driller's direct supervision) and that each and all of the statements herein are true and correct. The driller understood that failure to complete the required items will result in the report(s) being returned for completion and resubmittal.

Company Information: **Raymond Services, Inc.**

10011 Airline
Houston, TX 77037

Driller Name: **Zachary Proctor** License Number: **4577**

Comments: **No Data**

Lithology:
DESCRIPTION & COLOR OF FORMATION MATERIAL

Top (ft.)	Bottom (ft.)	Description
0	7	Top Soil
7	20	Sand/Clay
20	21	Rock
21	28	Red Clay
28	29	Rock
29	33	Sand Red # 6
33	38	Red Clay
38	45	Red Sand
45	50	Red Clay

Casing:
BLANK PIPE & WELL SCREEN DATA

Dia. (in.)	New/Used	Type	Setting From/To (ft.)
2	New	PVC	Casing 0 - 37 SCH 40
2	New	PVC	Screen 37 - 47 # 6

IMPORTANT NOTICE FOR PERSONS HAVING WELLS DRILLED CONCERNING CONFIDENTIALITY

TEX. OCC. CODE Title 12, Chapter 1901.251, authorizes the owner (owner or the person for whom the well was drilled) to keep information in Well Reports confidential. The Department shall hold the contents of the well log confidential and not a matter of public record if it receives, by certified mail, a written request to do so from the owner.

Please include the report's Tracking Number on your written request.

Texas Department of Licensing and Regulation
P.O. Box 12157
Austin, TX 78711
(512) 334-5540

STATE OF TEXAS WELL REPORT for Tracking #81472

Owner:	**Horacio Cerillo**	Owner Well #:	**No Data**
Address:	**14102 Sweeney Houston, TX**	Grid #:	**65-05-9**
Well Location:	**14102 Sweeney Houston, TX 77060**	Latitude:	**29° 54' 15" N**
		Longitude:	**095° 22' 42" W**
Well County:	**Harris**	Elevation:	**No Data**
Type of Work:	**New Well**	Proposed Use:	**Domestic**

Drilling Start Date: **4/6/2006** Drilling End Date: **4/6/2006**

	Diameter (in.)	*Top Depth (ft.)*	*Bottom Depth (ft.)*
Borehole:	**5.5**	**0**	**50**

Drilling Method: **Mud (Hydraulic) Rotary**

Borehole Completion: **Filter Packed**

	Top Depth (ft.)	*Bottom Depth (ft.)*	*Filter Material*	*Size*
Filter Pack Intervals:	**40**	**50**	**Gravel**	**10**

	Top Depth (ft.)	*Bottom Depth (ft.)*	*Description (number of sacks & material)*
Annular Seal Data:	**0**	**40**	**12**

Seal Method: **Pressure**

Sealed By: **Raymond Services**

Distance to Property Line (ft.): **10**

Distance to Septic Field or other concentrated contamination (ft.): **80**

Distance to Septic Tank (ft.): **No Data**

Method of Verification: **Customer**

Surface Completion: **Surface Sleeve Installed**

Water Level: **7 ft.** below land surface on **2006-04-06** Measurement Method: **Unknown**

Packers: **none**

Type of Pump: **Jet** Pump Depth (ft.): **30**

Well Tests: **Jetted** **Yield: 5 GPM with 10 ft. drawdown after 2 hours**

	Strata Depth (ft.)	Water Type
Water Quality:	**40**	**Fresh**

Chemical Analysis Made: **No**

Did the driller knowingly penetrate any strata which contained injurious constituents?: **No**

Certification Data: The driller certified that the driller drilled this well (or the well was drilled under the driller's direct supervision) and that each and all of the statements herein are true and correct. The driller understood that failure to complete the required items will result in the report(s) being returned for completion and resubmittal.

Company Information: **Raymond Services Inc.**

10011 Airline
Houston, TX 77037

Driller Name: **Ty A Raymond** License Number: **4577**

Comments: **No Data**

Lithology:
DESCRIPTION & COLOR OF FORMATION MATERIAL

From (ft)	To (ft)	Description
0	**3**	**Top Soil**
3	**17**	**Clay Yellow**
17	**20**	**Red Clay**
20	**21**	**Rock**
21	**23**	**Red Sand # 4**
24		**Rock**
24	**26**	**Red Sand**
26	**29**	**Red Clay**
29	**32**	**Red Sand # 4**
32	**38**	**Red Clay**
38	**43**	**Red Sand # 4**
43	**50**	**Red Clay**

Casing:
BLANK PIPE & WELL SCREEN DATA

Dia. (in.)	New/Used	Type	Setting From/To (ft.)
2	**New**	**PVC Casing**	**0 - 26**
2	**New**	**Slotted PVC**	**26 - 46 # 6**
2	**New**	**PVC Casing**	**46 - 56**

IMPORTANT NOTICE FOR PERSONS HAVING WELLS DRILLED CONCERNING CONFIDENTIALITY

TEX. OCC. CODE Title 12, Chapter 1901.251, authorizes the owner (owner or the person for whom the well was drilled) to keep information in Well Reports confidential. The Department shall hold the contents of the well log confidential and not a matter of public record if it receives, by certified mail, a written request to do so from the owner.

Please include the report's Tracking Number on your written request.

Texas Department of Licensing and Regulation
P.O. Box 12157
Austin, TX 78711
(512) 334-5540

(11)

Dup

Send original copy by certified mail to the Texas Department of Water Resources P. O. Box 13087 Austin, Texas 78711

State of Texas
WATER WELL REPORT

ATTENTION OWNER: *Confidentiality Privilege Notice on Reverse Side*

For TDWR use only
Well No. 65-06-705
Located on map Yes
Received: C.F.S.

1) OWNER Glenn Spangler (Name) Address 13645 Reeveston (Street or RFD) Houston, Texas (City) (State) (Zip)

2) LOCATION OF WELL:
County Harris miles in (N.E., S.W., etc.) direction from (Town)

Driller must complete the legal description to the right with distance and direction from two intersecting section or survey lines, or he must locate and identify the well on an official Quarter or Half-Scale Texas County General Highway Map and attach the map to this form.

☐ Legal description:
Section No. Block No. Township
Abstract No. Survey Name
Distance and direction from two intersecting section or survey lines

☐ See attached map. Map on 65-13-5F

3) TYPE OF WORK (Check):
☒ New Well ☐ Deepening ☐ Reconditioning ☐ Plugging

4) PROPOSED USE (Check):
☒ Domestic ☐ Industrial ☐ Public Supply ☐ Irrigation ☐ Test Well ☐ Other

5) DRILLING METHOD (Check):
☒ Mud Rotary ☐ Air Hammer ☐ Driven ☐ Bored ☐ Air Rotary ☐ Cable Tool ☐ Jetted ☐ Other

6) WELL LOG:

Date drilled 12-18-81

DIAMETER OF HOLE

Dia. (in.)	From (ft.)	To (ft.)
4 3/4"	Surface	334
6 3/4"	"	320

7) BOREHOLE COMPLETION:
☐ Open Hole ☐ Straight Wall ☐ Undereamed
☐ Gravel Packed ☒ Other Two-String
If Gravel Packed give interval . . . from ft. to ft.

From (ft.)	To (ft.)	Description and color of formation material
0	2	Surface
2	10	Gray Clay
10	26	Red and gray
26	77	Red Clay
77	193	Gray Red
193	211	Sand
211	279	Clay
279	281	Rock Sand
281	289	Sand Clay Streaks
289	303	Clay
303	314	Sand

8) CASING, BLANK PIPE, AND WELL SCREEN DATA:

Dia. (in.)	New or Used	Steel, Plastic, etc. Perf., Slotted, etc. Screen Mfr., if commercial	Setting (ft.) From	Setting (ft.) To	Gage Casing Screen
4"	N	SCH 40 PVC Well Casing	+18"	320'	
2½	N	Well Supplies, Inc. WOP Screen	334'	324'	12ga.
2½	N	SCH 80 PVC Blank Liner	324'	314'	

CEMENTING DATA
Cemented from 230* 320' ft. to 160' ft.
Method used Pressure Cement
Cemented by Raymond Water Wells (Company or Individual)

9) WATER LEVEL:
Static level: 210 ft. below land surface Date 12-18-81
Artesian flow gpm. Date

10) PACKERS: Type "K" Depth 314'

11) TYPE PUMP:
☐ Turbine ☐ Jet ☒ Submersible ☐ Cylinder
☐ Other
Depth to pump bowls, cylinder, jet, etc., 294' ft.

12) WELL TESTS:
☐ Type Test: ☐ Pump ☐ Bailer ☐ Jetted ☒ Estimated
Yield: 13 gpm with 2 ft. drawdown after 2 hrs.

13) WATER QUALITY:
Did you knowingly penetrate any strata which contained undesirable water? ☐ Yes ☒ No
If yes, submit "REPORT OF UNDESIRABLE WATER"
Type of water? Depth of strata
Was a chemical analysis made? ☐ Yes ☒ No

RECEIVED
AUG 23 1982
DEPT. OF WATER RESOURCES

(Use reverse side if necessary)

I hereby certify that this well was drilled by me (or under my supervision) and that each and all of the statements herein are true to the best of my knowledge and belief.

NAME C.A. Raymond, Jr. (Type or Print) Water Well Drillers Registration No. 774

ADDRESS 10011 Airline Drive (Street or RFD) Houston, Texas 77037 (City) (State) (Zip)

(Signed) C A Raymond Jr. (Water Well Driller) Raymond Water Wells (Company Name)

Please attach electric log, chemical analysis, and other pertinent information, if available.

TDWR 0582 (Rev. 1-12-79)

4820114997

Send original copy by certified return receipt requested mail to: TDLR, P.O. Box 12157, Austin, TX 78711

ATTENTION OWNER: *Confidentiality Privilege Notice on reverse side of Well Owner's copy (pink)*

State of Texas
WELL REPORT

Texas Department of Licensing & Regulation
P.O. Box 12157
Austin, TX 78711
512-463-7880

1) OWNER JAMES JAYROE (Name) ADDRESS 4602 MARRIMAC, HOUSTON, TX 77093 (Street or RFD) (City) (State) (Zip)

2) ADDRESS OF WELL'S LOCATION: County HARRIS 13650 REEVESTON, HOUSTON, TX 77093 (Street, RFD or other) (City) (State) (Zip) Long. _____ Lat. _____ Grid # 65-06-7

3) TYPE OF WORK (Check): [X] New Well [ ] Deepening [ ] Reconditioning [ ] Plugging

4) PROPOSED USE (Check): [ ] Monitor [ ] Environmental Soil Boring [ ] Domestic [ ] Industrial [ ] Irrigation [ ] Injection [X] Public Supply [ ] De-watering [ ] Testwell
If Public Supply well, were plans submitted to the TNRCC? [X] Yes [ ] No

5)

6) WELL LOG:
Date Drilling:
Started 2/20/00
Completed 2/21/00

DIAMETER OF HOLE		
Dia. (in.)	From (ft.)	To (ft.)
	Surface	
8	0	400

7) DRILLING METHOD (Check): [ ] Driven [ ] Air Rotary [X] Mud Rotary [ ] Bored [ ] Air Hammer [ ] Cable Tool [ ] Jetted [ ] Other _____

N

From (ft.)	To (ft.)	Description and color of formation material
0	60	CLAY
60	100	SAND
100	130	CLAY
130	150	SAND
150	185	CLAY
185	215	SAND
215	300	CLAY
300	400	SAND

(Use reverse side of Well Owner's copy, if necessary)

8) Borehole Completion (Check): [ ] Open Hole [ ] Straight Wall [ ] Underreamed [ ] Gravel Packed [X] Other 2 STRING
If Gravel Packed give interval from _____ ft. to _____ ft

CASING, BLANK PIPE, AND WELL SCREEN DATA:

Dia (in.)	New or Used	Steel, Plastic, etc. Perf., Slotted, etc. Screen Mfg., if commercial	Setting (ft.) From	Setting (ft.) To	Gage Casing Screen
5	N	PVC (SDR 17)	0	380	
2.5	"	" LINER	370	380	
"	"	" SCREEN	380	400	.012

9) CEMENTING DATA
Cemented from 380 ft. to 80 ft. No. of sacks used 21
0 ft. to 10 ft. No. of sacks used 12
Method used HALLIBURTON
Cemented by SDI
Distance to septic system field lines or other concentrated contamination — ft
Method of verification of above distance TO BE INSTALLED

13) [ ] Well plugged within 48 hours

Casing left in well: From (ft)	Casing left in well: To (ft)	Cement bentonite placed in well: From (ft)	Cement bentonite placed in well: To (ft)	Sacks used:

10) SURFACE COMPLETION
[ ] Specified Surface Slab Installed
[X] Specified Steel Sleeve Installed
[ ] Pitless Adapter Used
[ ] Approved Alternative Procedure Used

14) TYPE PUMP:
[ ] Turbine [ ] Jet [X] Submersible [ ] Cylinder 3HP
[ ] Other _____
Depth to pump bowls, cylinder, jet, etc., 300 ft.

15) WELL TESTS:
Type test: [ ] Pump [ ] Bailer [X] Jetted [ ] Estimated
Yield: 30+ gpm with _____ ft. drawdown after _____ hrs.

11) WATER LEVEL:
Static level 220 ft. below land surface Date 2/21/00
Artesian flow _____ gpm. Date _____

16) WATER QUALITY:
Did you knowingly penetrate any strata which contained undesirable constituents?
[ ] Yes [X] No If yes, submit "REPORT OF UNDESIRABLE WATER"
Type of water? _____ Depth of strata _____
Was a chemical analysis made? [ ] Yes [X] No

12) PACKERS:

Type	Depth
K-PACKER	370

I certify that I drilled this well (or the well was drilled under my direct supervision) and that each and all of the statements herein are true and correct. I understand that failure to complete items 1 thru 16 will result in the log(s) being returned for completion and resubmittal.

COMPANY NAME SCOTT DRILLING, INC. (Type or print) WELL DRILLER'S LICENSE NO. 4839 WI

ADDRESS 11915 GREEN PINE CIRCLE (Street or RFD) HOU (City) TX (State) 77066 (Zip)

(Signed) Scott Robinson (Licensed Well Driller) (Signed) D.J. Juneau (Registered Driller Trainee)

Please attach electric log, chemical analysis, and other pertinent information, if available.

TDLR FORM 001WWD (4/98) White - TDLR Yellow - DRILLER Pink - WELL OWNER

48201241 08

Send original copy by certified mail to the Texas Water Development Board P. O. Box 12386 Austin, Texas 78711

State of Texas

WATER WELL REPORT

For TWDB use only
Well No.
Located on map
Received:

1) OWNER:
Person having well drilled Joe Sitton (Name) Address 13620 Luthe (Street or RFD) Houston (City) Texas (State)
Landowner Joe Sitton (Name) Address same (Street or RFD) (City) (State)

2) LOCATION OF WELL:
County Harris, miles in (N.E., S.W., etc.) direction from (Town)

Locate by sketch map showing landmarks, roads, creeks, rivay number, etc.*

see reverse side for map

North

(Use reverse side if necessary)

or

Give legal location with distances and directions from adjacent sections or survey lines.

Labor League
Block Survey
Abstract No.
(NW¼ NE¼ SW¼ SE¼) of Section

3) TYPE OF WORK (Check):
New Well X Deepening
Reconditioning Plugging

4) PROPOSED USE (Check):
Domestic X Industrial Municipal
Irrigation Test Well Other

5) TYPE OF WELL (Check):
Rotary X Driven Dug
Cable Jetted Bored

6) WELL LOG:
Diameter of hole 4 in. Depth drilled 332 ft. Depth of completed well 332 ft. Date drilled 6-1-71
All measurements made from 0 ft. above ground level.

From (ft.)	To (ft.)	Description and color of formation material
0	48	surface, red clay
48	70	white clay
70	96	red shale, sand breaks
96	124	white clay
124	152	sand, powder
152	192	white clay
192	223	red clay
223	232	sand, broken
232	264	white clay
264	276	sand, broken
276	288	shale, very sandy
288	307	broken, sandy shale
307	322	sand (reverse side if necessary)

7) COMPLETION (Check):
Straight wall X Gravel packed Other
Under reamed Open Hole

8) WATER LEVEL:
Static level 178 ft. below land surface Date 6-1-71
Artesian pressure lbs. per square inch Date
Depth to pump bowls, cylinder, jet, etc., 252 ft. below land surface.

9) Casing:
Type: Old New X Steel X Plastic Other
Cemented from 0 ft. to 332 ft.

Diameter (inches)	Setting From (ft.)	To (ft.)	Gage
4	0	322	

10) SCREEN:
Type stainless
Perforated Slotted

Diameter (inches)	Setting From (ft.)	To (ft.)	Slot Size
2½" screen	327	332	.012
2½ blank	315	327	

11) WELL TESTS:
Was a pump test made? Yes No X If yes, by whom?
Yield: gpm with ft. drawdown after hrs.
Bailer test gpm with ft. drawdown after hrs.
Artesian flow gpm
Temperature of water

12) WATER QUALITY:
Was a chemical analysis made? Yes No X
Did any strata contain undesirable water? Yes No
Type of water? depth of strata

I hereby certify that this well was drilled by me (or under my supervision) and that each and all of the statements herein are true to the best of my knowledge and belief.

NAME R.B.Lowry (Type or Print) Water Well Drillers Registration No. 146

ADDRESS 4012 Fulton, P.O.Box 8707 (Street or RFD) Houston (City) Texas 77009 (State)

(Signed) R.B. Lowry (Water Well Driller) Lowry Water Wells (Company Name)

Please attach electric log, chemical analysis, and other pertinent information, if available.

*Additional instructions on reverse side.

TWDBE-WR-53

4820115042

LOCATION OF WELL:

The sketch showing the well location must be as accurate as possible, showing landmarks, in sufficient detail so that the well may be plotted on a General Highway Map of the county in which the well is located.

Reference points from which distances are measured and directions given should be of a permanent nature (e.g. highway intersections, center of towns, river and creek bridges, railroad crossings). The distance and direction from the nearest town should always be indicated.

When giving a legal description include a sketch showing location of the well within the described area, e.g. survey abstract.

Information furnished in Section 2) of the TWDBE-GW-53 is very important. Unless the well can be accurately located on a map the value of the other data contained in the Report is greatly reduced.



RECEIVED
SEP 14 1971
TEXAS WATER DEVELOPMENT BOARD

SEP 2 1971
TEXAS WATER DEVELOPMENT BOARD

STATE OF TEXAS WELL REPORT for Tracking #230464

Owner:	**Neon Electric Corporation**	Owner Well #:	**No Data**
Address:	**1122 Lauder Rd. Houston, TX 77039**	Grid #:	**65-06-7**
		Latitude:	**29° 54' 49" N**
Well Location:	**1122 Lauder Rd. Houston, TX 77039**	Longitude:	**095° 22' 14" W**
Well County:	**Harris**	Elevation:	**No Data**
Type of Work:	**Replacement**	Proposed Use:	**Domestic**

Drilling Start Date: **9/8/2010** Drilling End Date: **9/9/2010**

	Diameter (in.)	*Top Depth (ft.)*	*Bottom Depth (ft.)*
Borehole:	**6.75**	**0**	**385**

Drilling Method: **Mud (Hydraulic) Rotary**

Borehole Completion: **2 string**

	Top Depth (ft.)	*Bottom Depth (ft.)*	*Description (number of sacks & material)*
Annular Seal Data:	**0**	**365**	**33**
	0	**10**	**10**

Seal Method: **Positive Displacement**

Sealed By: **SDI**

Distance to Property Line (ft.): **80**

Distance to Septic Field or other concentrated contamination (ft.): **125**

Distance to Septic Tank (ft.): **No Data**

Method of Verification: **owner**

Surface Completion: **Surface Sleeve Installed**

Water Level: **190 ft.** below land surface on **2010-09-10** Measurement Method: **Unknown**

Packers: **KP-355**

Type of Pump: **Submersible** Pump Depth (ft.): **240**

Well Tests: **Jetted** **Yield: 35 GPM**

	Strata Depth (ft.)	Water Type
Water Quality:	**No Data**	**No Data**

Chemical Analysis Made: **No**

Did the driller knowingly penetrate any strata which contained injurious constituents?: **No**

Certification Data: The driller certified that the driller drilled this well (or the well was drilled under the driller's direct supervision) and that each and all of the statements herein are true and correct. The driller understood that failure to complete the required items will result in the report(s) being returned for completion and resubmittal.

Company Information: **Scott Drilling, Inc.**

11923 Green Pines Circle
Houston, TX 77066

Driller Name: **Scott Robinson** License Number: **4839**

Comments: **No Data**

Lithology:
DESCRIPTION & COLOR OF FORMATION MATERIAL

Top (ft.)	Bottom (ft.)	Description
0	**100**	**clay**
100	**130**	**sand**
130	**230**	**clay**
230	**245**	**sand**
245	**320**	**clay**
320	**325**	**sand**
325	**350**	**clay**
350	**385**	**sand**

Casing:
BLANK PIPE & WELL SCREEN DATA

Dia. (in.)	New/Used	Type	Setting From/To (ft.)
4	**N**	**PVC**	**to Casing 0-365**
2.5	**N**	**" "**	**Liner 355-365**
2.5	**N**	**" "**	**Screen 365-385 .008**

IMPORTANT NOTICE FOR PERSONS HAVING WELLS DRILLED CONCERNING CONFIDENTIALITY

TEX. OCC. CODE Title 12, Chapter 1901.251, authorizes the owner (owner or the person for whom the well was drilled) to keep information in Well Reports confidential. The Department shall hold the contents of the well log confidential and not a matter of public record if it receives, by certified mail, a written request to do so from the owner.

Please include the report's Tracking Number on your written request.

Texas Department of Licensing and Regulation
P.O. Box 12157
Austin, TX 78711
(512) 334-5540

STATE OF TEXAS WELL REPORT for Tracking #402574

Owner:	**My First Home LLC**	Owner Well #:	**0**
Address:	**6101 Southwest Freeway #200 Houston, TX 77057**	Grid #:	**65-06-7**
Well Location:	**6101 Southwest Freeway # 200 Houston, TX 77057**	Latitude:	**29° 54' 43" N**
		Longitude:	**095° 22' 05" W**
Well County:	**Harris**	Elevation:	**No Data**
Type of Work:	**New Well**	Proposed Use:	**Domestic**

Drilling Start Date: **7/1/2015** Drilling End Date: **7/2/2015**

	Diameter (in.)	*Top Depth (ft.)*	*Bottom Depth (ft.)*
Borehole:	**6.75**	**0**	**410**

Drilling Method: **Mud (Hydraulic) Rotary**

Borehole Completion: **2 String**

	Top Depth (ft.)	*Bottom Depth (ft.)*	*Description (number of sacks & material)*
Annular Seal Data:	**0**	**390**	**50**
	0	**10**	**10**

Seal Method: **Pressure Cemented**

Sealed By: **SDI**

Distance to Property Line (ft.): **35**

Distance to Septic Field or other concentrated contamination (ft.): **100**

Distance to Septic Tank (ft.): **No Data**

Method of Verification: **Owner**

Surface Completion: **Surface Sleeve Installed**

Water Level: **175 ft.** below land surface on **2015-07-13** Measurement Method: **Unknown**

Packers: **K-Packer 380'**

Type of Pump: **Submersible** Pump Depth (ft.): **260**

Well Tests: **Jetted** **Yield: 40 GPM**

	Strata Depth (ft.)	Water Type
Water Quality:	**No Data**	**No Data**

Chemical Analysis Made: **No**

Did the driller knowingly penetrate any strata which contained injurious constituents?: **No**

Certification Data: The driller certified that the driller drilled this well (or the well was drilled under the driller's direct supervision) and that each and all of the statements herein are true and correct. The driller understood that failure to complete the required items will result in the report(s) being returned for completion and resubmittal.

Company Information: **Scott Drilling Inc.**

11923 Green Pines Circle
Houston, TX 77066

Driller Name: **Scott Robinson** License Number: **4839**

Apprentice Name: **Carlos DeLeon** Apprentice Number: **59057**

Comments: **No Data**

Lithology:
DESCRIPTION & COLOR OF FORMATION MATERIAL

Top (ft.)	Bottom (ft.)	Description
0	**50**	**Clay**
50	**60**	**Sand**
60	**115**	**Clay**
115	**125**	**Sand**
125	**195**	**Clay**
195	**215**	**Sand**
215	**325**	**Clay**
325	**340**	**Sand**
340	**380**	**Clay**
380	**410**	**Sand**

Casing:
BLANK PIPE & WELL SCREEN DATA

Dia. (in.)	New/Used	Type	Setting From/To (ft.)
4	**New**	**PVC**	**Casing 0-350**
2.5	**New**	**PVC**	**Liner 380-390**
2.5	**New**	**PVC**	**Screen 390-410 .008**

IMPORTANT NOTICE FOR PERSONS HAVING WELLS DRILLED CONCERNING CONFIDENTIALITY

TEX. OCC. CODE Title 12, Chapter 1901.251, authorizes the owner (owner or the person for whom the well was drilled) to keep information in Well Reports confidential. The Department shall hold the contents of the well log confidential and not a matter of public record if it receives, by certified mail, a written request to do so from the owner.

Please include the report's Tracking Number on your written request.

Texas Department of Licensing and Regulation
P.O. Box 12157
Austin, TX 78711
(512) 334-5540

Dup

Send original copy by certified mail to the Texas Water Development Board P. O. Box 13087 Austin, Texas 78711

State of Texas

WATER WELL REPORT

For TWDB use only
Well No. 65-064WW
Located on map yes
Received: 75
dk

1) OWNER:
Person having well drilled E. T. Hutchinson (Name) Address 13727 Reeveston HOuston Texas (Street or RFD) (City) (State)

Landowner Same (Name) Address Same (Street or RFD) (City) (State)

2) LOCATION OF WELL:
County Harris, _____ miles in _____ (N.E., S.W., etc.) direction from _____ (Town)

Locate by sketch map showing landmarks, roads, creeks, hiway number, etc.*

373Y

North

(Use reverse side if necessary)

or

Give legal location with distances and directions from adjacent sections or survey lines.

Labor _____ League _____

Block _____ Survey _____

Abstract No. _____

(NW¼ NE¼ SW¼ SE¼) of Section _____

3) TYPE OF WORK (Check):
~~New~~ Deepening
Reconditioning Plugging

4) PROPOSED USE (Check):
~~Domestic~~ Industrial Municipal
Irrigation Test Well Other

5) TYPE OF WELL (Check):
~~Rotary~~ Driven Dug
Cable Jetted Bored

6) WELL LOG:
Diameter of hole 6 3/4 in. Depth drilled 324 ft ft. Depth of completed well 334 ft ft. Date drilled 3-1-75

All measurements made from 0 ft. above ground level.

From (ft.)	To (ft.)	Description and color of formation material
0	2	Yellow Gray Clay
2	10	Gray Yellow Clay
10	15	Red Gray Clay
15	15	Rock
15	20	Red Clay/Rock Streaks
20	23	Sand
23	27	Red Gray Clay
27	42	Red Clay
42	50	Red Clay
50	52	Sand
52	70	Red Gray Clay
70	85	Red Clay

(Use reverse side if necessary)

9) Casing:
Type: Old ~~New~~ Steel ~~Plastic~~ Other

Cemented from 219 ft up ft. to _____ ft.

Diameter (inches)	Setting From (ft.)	Setting To (ft.)	Gage
4"	1 ft	219 ft	40

10) SCREEN:
Type Well Supplies Inc Plastic Wrapped

Perforated Slotted

Diameter (inches)	Setting From (ft.)	Setting To (ft.)	Slot Size
2½"	324 ft	334 ft	16

7) COMPLETION (Check):
~~Underreamed~~ Gravel packed Other
Under reamed Open Hole

8) WATER LEVEL:
Static level 180 ft. below land surface Date _____

Artesian pressure _____ lbs. per square inch Date _____

Depth to pump bowls, cylinder, jet, etc., 220 ft. below land surface.

11) WELL TESTS:
Was a pump test made? Yes ~~No~~ If yes, by whom?

Yield: _____ gpm with _____ ft. drawdown after _____ hrs.

Bailer test _____ gpm with _____ ft. drawdown after _____ hrs.

Artesian flow _____ gpm

Temperature of water _____

12) WATER QUALITY:
Was a chemical analysis made? Yes ~~No~~

Did any strata contain undesirable water? Yes No.

Type of water? _____ depth of strata _____

I hereby certify that this well was drilled by me (or under my supervision) and that each and all of the statements herein are true to the best of my knowledge and belief.

NAME C. A. Raymond Jr. (Type or Print) Water Well Drillers Registration No. TDL 774

ADDRESS 10011 Airline (Street or RFD) Houston (City) Texas (State)

(Signed) CA Raymond Jr (Water Well Driller) Raymond Water Well Drilling Inc (Company Name)

Please attach electric log, chemical analysis, and other pertinent information, if available.

*Additional instructions on reverse side.

TWDBE-WO-6

2)LOCATION OF WELL:

The sketch showing the well location must be as accurate as possible, showing landmarks, in sufficient detail so that the well may be plotted on a General Highway Map of the county in which the well is located.

Reference points from which distances are measured and directions given should be of a permanent nature (e.g. highway intersections, center of towns, river and creek bridges, railroad crossings). The distance and direction from the nearest town should always be indicated.

When giving a legal description include a sketch showing location of the well within the described area, e.g. survey abstract.

Information furnished in Section 2) of the TWDBE-GW-53 is very important. Unless the well can be accurately located on a map the value of the other data contained in the Report is greatly reduced.

85	- 165	Red Gray Clay
165	- 173	Sand
173	- 225	Red Gray Clay
225	- 230	Sand
230	- 231	Rock
231	- 233	Sand
233	- 265	Red Gray Clay
265	- 265	Rock
265	- 275	Red Gray Clay
275	- 276	Rock
276	- 278	Sand
278	- 283	Red Gray Clay
283	- 285	Rock
285	- 298	Red Gray Clay
298	- 332	Sand

RECEIVED
SEP 18 1975
TEXAS WATER
DEVELOPMENT BOARD

JAN 3 1976

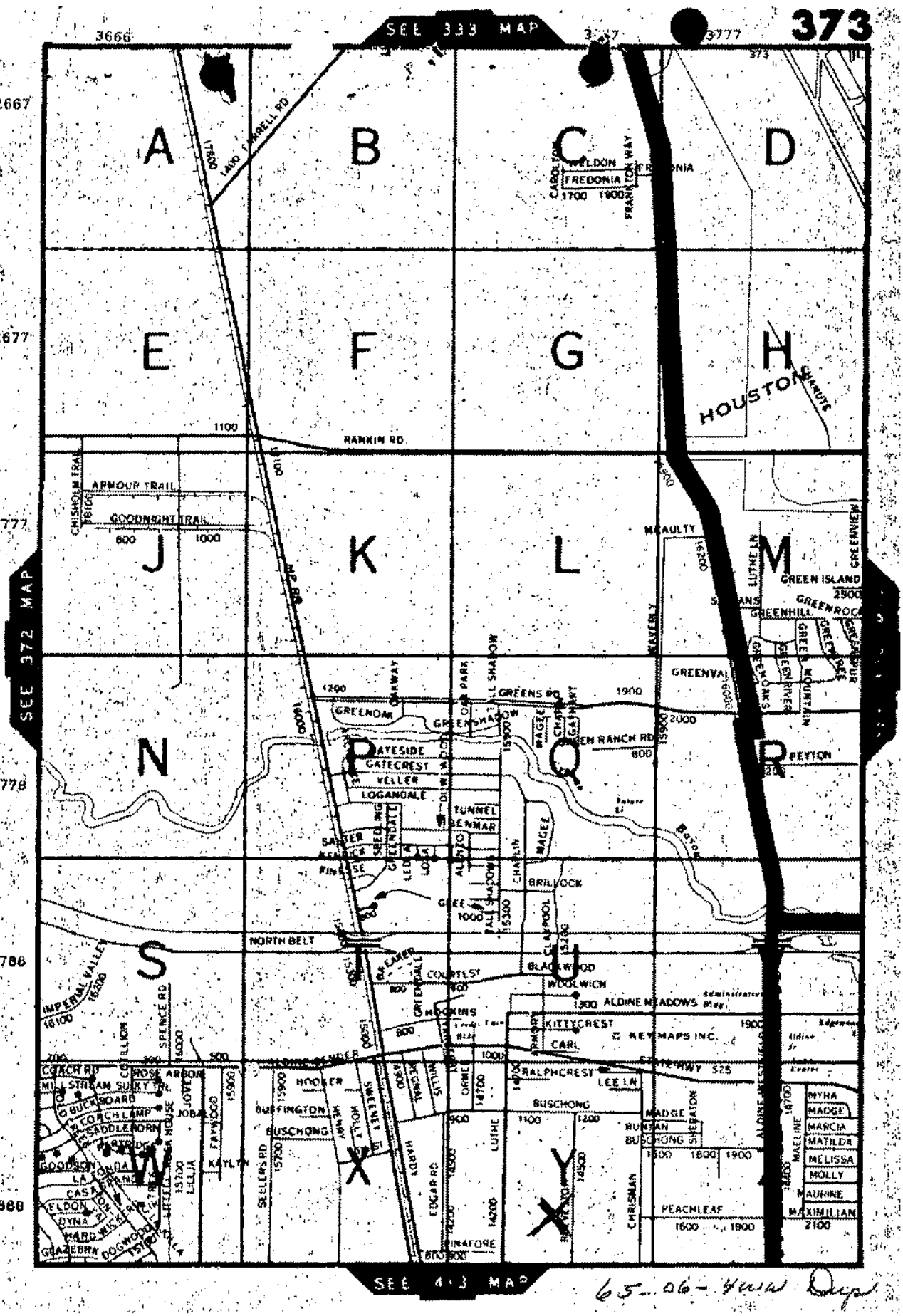
SEE 333 MAP
SEE 372 MAP
SEE 413 MAP
A
B
C
D
E
F
G
H
J
K
L
M
N
P
Q
R
S
T
U
W
X
Y
HOUSTON
RANKIN RD.
ARMOUR TRAIL
GOODNIGHT TRAIL
CHISHOLM TRAIL
FARRELL RD
WELDON
FREDONIA
CAROLTON
FRANKTON WAY
MEAULTY
LUTHE LN
GREEN ISLAND
GREENHILL
GREENROCK
GREENVALE
GREENS RD
GREENOAK
GREENSHADOW
GREEN RANCH RD
PEYTON
GATESIDE
GATECREST
VELLER
LOGANDALE
TUNNEL
BENMAR
SALTER
KENRICK
FINESSE
BRILLOCK
NORTH BELT
COURTESY
BLACKWOOD
WOOLWICH
ALDINE MEADOWS
HOCKINS
KITTYCREST
KEY MAPS INC.
CARL
RALPHCREST
LEE LN
BUSCHONG
MADGE
RUNYAN
SHERATON
PEACHLEAF
CHRISMAN
PINAFORE
EDGAR RD
HARDY
SELLERS RD
KATLYN
LILLIA
FAYWOOD
JOBAL
HOOKER
BUFFINGTON
SWEENEY
HOLLY
WILLIS
ORMEE
LUTHE
MAELINE
MYRA
MARCIA
MATILDA
MELISSA
MOLLY
MAURINE
MAXIMILIAN
IMPERIAL VALLEY
SPENCE RD
COTILLION
COACH RD
MILLSTREAM
SULKY TRL
BUCKBOARD
COACH LAMP
SADDLEHORN
GOODSON
LA FONDA
CASA GRANDE
ELDON
DYNA
HARD WICKERS
GLAZEBRK
DOGWOOD
LITTLE ROCK HOUSE
ALDINE WESTFIELD
3666
3777
2667
2677
2777
2778
2788
2888

65-06-4WW Dup

Send original copy by certified mail to: TNRCC, P.O. Box 13087, Austin, TX 78711-3087

Please use black ink.

ATTENTION OWNER: *Confidentiality Privilege Notice on Reverse Side*

State of Texas WELL REPORT

Texas Water Well Drillers Advisory Council
P.O. Box 13087
Austin, TX 78711-3087
512-239-0530

1) **OWNER** Sefton Steel (Name) **ADDRESS** 13700 Luthe Rd. (Street or RFD) Hou (City) TX (State) 77039 (Zip)

2) **ADDRESS OF WELL:** County Harris same (Street or RFD) (City) (State) (Zip) **GRID #** 65-06-07

3) **TYPE OF WORK (Check):** [X] New Well [ ] Deepening [ ] Reconditioning [ ] Plugging

4) **PROPOSED USE (Check):** [ ] Monitor [ ] Environmental Soil Boring [ ] Domestic [X] Industrial [ ] Irrigation [ ] Injection [ ] Public Supply [ ] De-watering [ ] Testwell
If Public Supply well, were plans submitted to the TNRCC? [ ] Yes [ ] No

5)

6) **WELL LOG:** Date Drilling: Started 10/21 19 96 Completed 10/21 19 96

DIAMETER OF HOLE		
Dia (in.)	From (ft.)	To (ft.)
9"	Surface	50

7) **DRILLING METHOD (Check):** [ ] Driven [ ] Air Rotary [X] Mud Rotary [ ] Bored [ ] Air Hammer [ ] Cable Tool [ ] Jetted [ ] Other

From (ft.)	To (ft.)	Description and color of formation material
0	27	CLAY
27	32	ROCK & SAND
32	45	CLAY
45	50	SAND

(Use reverse side if necessary)

8) **Borehole Completion (Check):** [ ] Open Hole [ ] Straight Wall [ ] Underreamed [X] Gravel Packed [ ] Other
If Gravel Packed give interval ... from 40 ft. to 50 ft.

CASING, BLANK PIPE, AND WELL SCREEN DATA:

Dia. (in.)	New or Used	Steel, Plastic, etc. Perf., Slotted, etc. Screen Mfg., if commercial	Setting (ft.) From	Setting (ft.) To	Gage Casing Screen
2	N	PLASTIC	SUR	40'	24#40
2	N	" SCREEN	40	50	48#
		SLOTTED PIPE			

9) **CEMENTING DATA** [Rule 338.44(1)]
Cemented from 40 ft. to SUR ft. No. of sacks used 8
ft. to ft. No. of sacks used
Method used PRESSURE
Cemented by RAYMOND SERV.
Distance to septic system field lines 160 ft.
Method of verification of above distance CUSTOMER

10) **SURFACE COMPLETION**
[ ] Specified Surface Slab Installed [Rule 338.44(2)(A)]
[X] Specified Steel Sleeve Installed [Rule 338.44(3)(A)]
[ ] Pitless Adapter Used [Rule 338.44(3)(b)]
[ ] Approved Alternative Procedure Used [Rule 338.71]

11) **WATER LEVEL:**
Static level 21 ft. below land surface Date 10/21/96
Artesian flow gpm. Date

12) **PACKERS:**

Type	Depth
NONE	

13) **TYPE PUMP:** [ ] Turbine [X] Jet [ ] Submersible [ ] Cylinder [ ] Other
Depth to pump bowls, cylinder, jet, etc. ft

14) **WELL TESTS:** Type test [ ] Pump [ ] Bailer [X] Jetted [ ] Estimated
Yield 15 gpm with ft. drawdown after hrs.

15) **WATER QUALITY:**
Did you knowingly penetrate any strata which contained undesirable constituents?
[ ] Yes [X] No If yes, submit "REPORT OF UNDESIRABLE WATER"
Type of water? Depth of strata
Was a chemical analysis made? [ ] Yes [ ] No

RECEIVED
JUN 1997
TEXAS NATURAL RESOURCE CONSERVATION COMMISSION

I hereby certify that this well was drilled by me (or under my supervision) and that each and all of the statements herein are true and correct to the best of my knowledge and belief. I understand that failure to complete items 1 thru 15 will result in the log(s) being returned for completion and resubmittal.

COMPANY NAME Raymond Services (Type or print) **WELL DRILLER'S LICENSE NO.** 4577WI

ADDRESS 10011 Airline Dr. (Street or RFD) Houston (City) TX (State) 77037 (Zip)

(Signed) (Licensed Well Driller) **(Signed)** (Registered Driller Trainee)

Please attach electric log, chemical analysis, and other pertinent information, if available.

TNRCC 0100 (Rev. 09-01-93)

4820115067

Send original copy by certified return receipt requested mail to: TNRCC, MC 177, P.O. Box 13087, Austin, TX 78711-3087

ATTENTION OWNER: *Confidentiality Privilege Notice on on reverse side of Well Owner's copy (pink)*

State of Texas
WELL REPORT

Texas Water Well Drillers Advisory Council
MC 177
P.O. Box 13087
Austin, TX 78711-3087
512-239-0530

1) **OWNER** TOM McBRIDE (Name) **ADDRESS** 13700 LUTHE HWY (Street or RFD) TX (City) (State) 77039 (Zip)

2) **ADDRESS OF WELL:** County HARRIS SAME (Street, RFD or other) (City) (State) (Zip) **GRID #** 65-06-7

3) **TYPE OF WORK (Check):** ☒ New Well ☐ Deepening ☐ Reconditioning ☐ Plugging

4) **PROPOSED USE (Check):** ☐ Monitor ☐ Environmental Soil Boring ☐ Domestic ☒ Industrial ☐ Irrigation ☐ Injection ☐ Public Supply ☐ De-watering ☐ Testwell
If Public Supply well, were plans submitted to the TNRCC? ☐ Yes ☐ No

5)

6) **WELL LOG:**
Date Drilling: Started 10/23 19 96 Completed 10/23 19 96

DIAMETER OF HOLE		
Dia. (in.)	From (ft.)	To (ft.)
4	Surface	50

7) **DRILLING METHOD (Check):** ☐ Driven ☐ Air Rotary ☒ Mud Rotary ☐ Bored ☐ Air Hammer ☐ Cable Tool ☐ Jetted ☐ Other

From (ft.)	To (ft.)	Description and color of formation material
0	15	RED CLAY
15	28	LITTLE CLAY
28	35	" "
35	99	FINE RED SAND

(Use reverse side of Well Owner's copy, if necessary)

8) **Borehole Completion (Check):** ☐ Open Hole ☐ Straight Wall ☐ Underreamed ☒ Gravel Packed ☐ Other
If Gravel Packed give interval from 40 ft. to 50 ft.

CASING, BLANK PIPE, AND WELL SCREEN DATA:

Dia. (in.)	New or Used	Steel, Plastic, etc. Perf., Slotted, etc. Screen Mfg., if commercial	Setting (ft.) From	Setting (ft.) To	Gage Casing Screen
2	N	BASIC	0	40	SCH40
2	N	" " SLOTTED	40	50	.008

9) **CEMENTING DATA** [Rule 338.44(1)]
Cemented from 0 ft. to 40 ft. No. of sacks used 8
ft. to ft. No. of sacks used
Method used PRESSURE
Cemented by RAYMOND SERV.
Distance to septic system field lines or other concentrated contamination 10 ft.
Method of verification of above distance CUSTOMER

10) **SURFACE COMPLETION**
☐ Specified Surface Slab Installed [Rule 338.44(2)(A)]
☒ Specified Steel Sleeve Installed [Rule 338.44(3)(A)]
☐ Pitless Adapter Used [Rule 338.44(3)(b)]
☐ Approved Alternative Procedure Used [Rule 338.71]

11) **WATER LEVEL:**
Static level 16 ft. below land surface Date 10/23/97
Artesian flow gpm. Date

12) **PACKERS:** Type Depth
NONE

13) **TYPE PUMP:**
☐ Turbine ☒ Jet ☐ Submersible ☐ Cylinder ☐ Other
Depth to pump bowls, cylinder, jet, etc. 35 ft.

14) **WELL TESTS:**
Type test: ☐ Pump ☐ Bailer ☒ Jetted ☐ Estimated
Yield: 6 gpm with 10 ft. drawdown after 1 hrs.

15) **WATER QUALITY:**
Did you knowingly penetrate any strata which contained undesirable constituents?
☐ Yes ☒ No If yes, submit "REPORT OF UNDESIRABLE WATER"
Type of water? Depth of strata
Was a chemical analysis made? ☐ Yes ☐ No

I hereby certify that this well was drilled by me (or under my supervision) and that each and all of the statements herein are true to the best of my knowledge and belief. I understand that failure to complete items 1 thru 15 will result in the log(s) being returned for completion and resubmittal.

COMPANY NAME Raymond Services, Inc. (Type or print) **WELL DRILLER'S LICENSE NO.** 4577WI

ADDRESS 10011 Airline Drive (Street or RFD) Houston (City) TX (State) 77037 (Zip)

(Signed) (Licensed Well Driller) **(Signed)** (Registered Driller Trainee)

Please attach electric log, chemical analysis, and other pertinent information, if available.

TNRCC-0199 (Rev. 05-21-96) White - TNRCC Yellow - DRILLER Pink - WELL OWNER

4820122851

Texas Water Development Board
Well Schedule

State Well Number 6506405 **Previous Well Number** **County** Harris 201

River Basin 10 San Jacinto River **Zone** 1 **Latitude** 295514 **Longitude** 952142 **Source of Coords** 2

Owner's Well No. _____ **Location** _____

Owner
R D Smith

Driller
H & H Water Well Drilling

Address _____ **Tenant/Oper.** _____

Date Drilled / /1968 **Depth** 320 **Source of Depth** **Altitude** 74 **Source of Alt.**

Well Type W **User**

WELL CONSTRUCTION

Const-Method

Casing Material

Screen Material

Completion

Casing or Blank Pipe (C) Well Screen or Slotted Zone (S) or Open Hole (O) Cemented from ____ to ____

C	4	0	310
S	3	310	320

LIFT DATA - **Pump Mfr. -** _____ **Type -** SUBMERSIBLE PUMP **No. Stages** _____

Bowls Diam - _____ in. **Setting -** _____ ft. **Column Diam. -** _____ in.

Motor Mfr. - _____ **Fuel or Power -** ELECTRIC MOTOR **Horsepower -**

YIELD Flow- _____ GPM **Pump-** _____ GPM **Meas.,Rept.,Est.-** _____ **Date-** _____

WATER USE **Primary -** DOMESTIC **Secondary -** **Tertiary -**

OTHER DATA AVAILABLE **Water Levels -** M **Quality -** N **Logs -** **Other Data -**

WATER LEVELS 1 measurement
1968
-160

Recorded By _____ **Date Record Collected or Updated -** 08/23/2002

Reporting Agency 01

REMARKS -
TWDB R178

Aquifer - 112CHCT **ID -** 15

CHICOT AQUIFER

STATE OF TEXAS WELL REPORT for Tracking #109823

Owner:	**Vincent Grimaldo**	Owner Well #:	**No Data**
Address:	**1639 Gault Houston, TX 77039**	Grid #:	**65-06-4**
Well Location:	**1639 Gault Houston, TX 77039**	Latitude:	**29° 55' 16" N**
		Longitude:	**095° 21' 40" W**
Well County:	**Harris**	Elevation:	**No Data**
Type of Work:	**New Well**	Proposed Use:	**Domestic**

Drilling Start Date: **3/23/2007** Drilling End Date: **3/24/2007**

	Diameter (in.)	*Top Depth (ft.)*	*Bottom Depth (ft.)*
Borehole:	**6.75**	**0**	**395**

Drilling Method: **Mud (Hydraulic) Rotary**

Borehole Completion: **2 string**

	Top Depth (ft.)	*Bottom Depth (ft.)*	*Description (number of sacks & material)*
Annular Seal Data:	**0**	**380**	**20**
	0	**10**	**10**

Seal Method: **Positive Displacement**

Sealed By: **SDI**

Distance to Property Line (ft.): **80**

Distance to Septic Field or other concentrated contamination (ft.): **60**

Distance to Septic Tank (ft.): **No Data**

Method of Verification: **owner**

Surface Completion: **Surface Slab Installed**

Water Level: **180 ft.** below land surface on **2007-04-03** Measurement Method: **Unknown**

Packers: **k packer - 375**

Type of Pump: **Submersible** Pump Depth (ft.): **240**

Well Tests: **Jetted** **Yield: 50 GPM**

	Strata Depth (ft.)	Water Type
Water Quality:	**No Data**	**No Data**

Chemical Analysis Made: **No**

Did the driller knowingly penetrate any strata which contained injurious constituents?: **No**

Certification Data: The driller certified that the driller drilled this well (or the well was drilled under the driller's direct supervision) and that each and all of the statements herein are true and correct. The driller understood that failure to complete the required items will result in the report(s) being returned for completion and resubmittal.

Company Information: **Scott Drilling Inc**

11923 Green Pine Circle
Houston, TX 77066

Driller Name: **Scott Robinson** License Number: **4839**

Comments: **No Data**

Lithology:
DESCRIPTION & COLOR OF FORMATION MATERIAL

Top (ft.)	Bottom (ft.)	Description
0	30	clay
30	35	sand
35	80	clay
80	90	sand
90	130	clay
130	140	sand
140	195	clay
195	200	sand
200	220	clay
220	225	sand
225	245	clay
245	255	sand
255	270	clay
270	280	sand
280	305	clay
305	355	sand
355	375	clay
375	395	sand

Casing:
BLANK PIPE & WELL SCREEN DATA

Dia. (in.)	New/Used	Type	Setting From/To (ft.)
4	**N**	**PVC**	**casing 0-380**
2.5	**N**	**"**	**liner 375-380**
2.5	**N**	**"**	**screen 380-395 .08**

IMPORTANT NOTICE FOR PERSONS HAVING WELLS DRILLED CONCERNING CONFIDENTIALITY

TEX. OCC. CODE Title 12, Chapter 1901.251, authorizes the owner (owner or the person for whom the well was drilled) to keep information in Well Reports confidential. The Department shall hold the contents of the well log confidential and not a matter of public record if it receives, by certified mail, a written request to do so from the owner.

Please include the report's Tracking Number on your written request.

Texas Department of Licensing and Regulation
P.O. Box 12157
Austin, TX 78711
(512) 334-5540

STATE OF TEXAS WELL REPORT for Tracking #11516

Owner:	**SAMUEL & MARTHA LUNA**	Owner Well #:	**No Data**
Address:	**13605 CHRISMAN HOUSTON, TX 77039**	Grid #:	**65-06-4**
Well Location:	**1607 GAULT HOUSTON, TX**	Latitude:	**29° 55' 14" N**
		Longitude:	**095° 21' 44" W**
Well County:	**Harris**	Elevation:	**No Data**
Type of Work:	**New Well**	Proposed Use:	**Domestic**

Drilling Start Date: **8/8/2002** Drilling End Date: **8/9/2002**

	Diameter (in.)	*Top Depth (ft.)*	*Bottom Depth (ft.)*
Borehole:	**6.75**	**0**	**355**

Drilling Method: **Mud (Hydraulic) Rotary**

Borehole Completion: **2 STRING**

	Top Depth (ft.)	*Bottom Depth (ft.)*	*Description (number of sacks & material)*
Annular Seal Data:	**0**	**340**	**20**
	0	**10**	**10**

Seal Method: **Positive Displacement**

Sealed By: **SDI**

Distance to Property Line (ft.): **No Data**

Distance to Septic Field or other concentrated contamination (ft.): **80**

Distance to Septic Tank (ft.): **No Data**

Method of Verification: **BY OWNER**

Surface Completion: **Surface Sleeve Installed**

Water Level: **200 ft.** below land surface on **2002-08-08** Measurement Method: **Unknown**

Packers: **K-PACKER 330**

Type of Pump: **Submersible** Pump Depth (ft.): **260**

Well Tests: **Jetted** **No Test Data Specified**

	Strata Depth (ft.)	Water Type
Water Quality:	**No Data**	**No Data**

Chemical Analysis Made: **No**

Did the driller knowingly penetrate any strata which contained injurious constituents?: **No**

Certification Data: The driller certified that the driller drilled this well (or the well was drilled under the driller's direct supervision) and that each and all of the statements herein are true and correct. The driller understood that failure to complete the required items will result in the report(s) being returned for completion and resubmittal.

Company Information: **SCOTT DRILLING INC**

11923 GREEN PINE CIRCLE
HOUSTON, TX 77066

Driller Name: **SCOTT ROBINSON** License Number: **4839**

Comments: **No Data**

Lithology:
DESCRIPTION & COLOR OF FORMATION MATERIAL

Top (ft.)	Bottom (ft.)	Description
0	80	CLAY 270-280 SAND
80	90	SAND 280-300 CLAY
90	115	CLAY 300-355 SAND
115	135	SAND
135	180	CLAY
180	225	SAND
225	240	CLAY
240	250	SAND
250	270	CLAY

Casing:
BLANK PIPE & WELL SCREEN DATA

Dia. (in.)	New/Used	Type	Setting From/To (ft.)
4	N	PVC	CASING 0 340
2.5	"	"	LINER 330 340
"	"	"	SCREEN 340 355 .012

IMPORTANT NOTICE FOR PERSONS HAVING WELLS DRILLED CONCERNING CONFIDENTIALITY

TEX. OCC. CODE Title 12, Chapter 1901.251, authorizes the owner (owner or the person for whom the well was drilled) to keep information in Well Reports confidential. The Department shall hold the contents of the well log confidential and not a matter of public record if it receives, by certified mail, a written request to do so from the owner.

Please include the report's Tracking Number on your written request.

Texas Department of Licensing and Regulation
P.O. Box 12157
Austin, TX 78711
(512) 334-5540

File original copy with Texas Water Commission, P. O. Box 2311, Capitol Station, Austin 11, Texas

State of Texas

DRILLERS LOG AND WELL DATA REPORT

For use by TWC only
Well No. [illegible]
Located on map [illegible]
By [illegible] Date [illegible]
Map no. [illegible]

1) Well Owner: Cottonwood Mobil Home Estates (Name) 11202 Cora St. (Street or RFD) Houston, Texas (City, State)

2) Land Owner: Carla A. Russell (Name) 1010 Louisana #1101 (Street or RFD) Houston, Texas 77002 (City, State)

3) Intended use: Industrial ☐ Municipal ☐ Irrigation ☐ Other Water supply for Subdivision

4) Location of well: County Harris Labor ____ League ____ Abstract No. ____

NW¼ NE¼ SW¼ SE¼ (Give as many, if any fractions) of Section ____ Block No. ____ Survey ____

8 miles in N (NE, SW, etc.) direction from Houston (Town)

Cora St. Dead ends North of FM 149 between Staubner Airline and W. Montgomery Rd. Well is on Lot 17 of Blk. 2

Sketch map of well location with distances from two section or survey lines, and to landmarks, roads, and creeks.

DRILLERS LOG OF WELL

Method of drilling: Rotary Diameter of hole 6¼ in. Date drilled Oct. [illegible] 1968

All measurements made from 3' ft. above ground level.

From (ft)	To (ft)	Description and color of formation material	From (ft)	To (ft)	Description and color of formation material
0	14	clay	205	221	sand
14	26	sand	221	265	clay
26	46	clay	265	281	sand
46	61	sand	281	290	sandy clay
61	95	clay	290	310	clay
95	130	sand	310	335	good sand
130	136	clay	335	337	clay
136	141	sand			
141	158	clay			
158	181	sand			
181	205	clay			(Use continuation sheets if necessary)

COMPLETION DATA

COMPLETION

Straight wall ☒
Under reamed ☐
Gravel packed ☐
Open Hole ☐
Other ____

CASING

Type: Old ☐ New ☒
Cemented from 312 150 ft.
to 312 ft.

Diameter (inches)	Setting from (ft)	Setting to (ft)
6"id	0	312

SCREEN

Type stainless steel ribbed pipe based
Perforated ☐ Slotted ☐

Diameter (inches)	Setting from (ft)	Setting to (ft)
2½	314	334

I hereby certify that this well was drilled by me (or under my supervision) and that each and all of the statements herein are true to the best of my knowledge and belief.

[signature] B.J. Swinehart Co. Inc. (Company Name) Reg. No. 229

Please attach electric log, chemical analysis, and other pertinent information if available.

If well was tested by your company or if you installed the permanent pump please complete the following:

WATER LEVEL AND PUMP DATA

Static water level 179 ft. below top of casing

Pumping level

feet	hours	gpm
200'		60

Pump type Jacuzzi Sumersible Model 5SX20
Designed pumping rate 60 gpm ☒ gph ☐
Type power unit Electric 230 volt 3 ph.
Horsepower 5
Depth to bowls, cylinder, jet, etc. 235 ft. below pump base.

Name of contractor testing well or installing permanent pump if other than your company: ____

C-34 (62-4)

4820111792

HARRIS

Kingmont MHP

SWN	NAME	RESULTS	DATE	LAT	LONG	DEPTH
6505827						G
	CALCIUM	56	7/22/94	295320 (34)	952627	540
	CARBONATE	0	7/22/94	295320	952627	540
	CHLORIDE	56	7/22/94	295320	952627	540
	DIL. CONDUCTANCE	560	7/22/94	295320	952627	540
	FLUORIDE	0.2	7/22/94	295320	952627	540
	MAGNESIUM	9	7/22/94	295320	952627	540
	NITRATE	0.1	7/22/94	295320	952627	540
	P ALKALINITY	0	7/22/94	295320	952627	540
	pH	7.7	7/22/94	295320	952627	540
	SODIUM	40	7/22/94	295320	952627	540
	SULFATE	9	7/22/94	295320	952627	540
	TDS	274	7/22/94	295320	952627	540
	TOTAL ALKALINITY	170	7/22/94	295320	952627	540
	TOTAL HARDNESS	176	7/22/94	295320	952627	540

6505 827

TEXAS WATER DEVELOPMENT BOARD
WELL SCHEDULE

State Well Number - 65 05 827 Previous Well Number - County - Harris 201
River Basin - San Jacinto River - 10 Zone - 1 Latitude - 29 53 34 Longitude - 95 26 27 Source of Coords - 2

Owners Well No. _____ Location _____ 1/4, _____ 1/4, Section _____, Block _____, Survey _____

Owner - Kingmont MHP Driller -

Address _____ Tenant/Oper. _____
Date Drilled - / /1994 Depth - 540 ft. Source of Depth - 0 Altitude - ft. Source of Alt. -
Aquifer - 112CHCT CHICOT AQUIFER Well Type - W User -

WELL CONSTRUCTION
Const. Method - _____ Casing Material - _____
Completion - _____ Screen Material - _____

Casing or Blank Pipe (C)
Well Screen or Slotted Zone (
Open Hole (O)
Cemented from _____ to _____

	Diam. (in.)	Setting(feet) From	To
1			
2			
3			
4			
5			
6			
7			
8			
9			
10			
11			
12			
13			
14			
15			
16			
17			
18			
19			

LIFT DATA - Pump Mfr. _____ Type - SUBMERSIBLE PUMP No. Stages _____
Bowls Diam. - _____ in. Setting - _____ ft. Column Diam. - _____ in.
Motor Mfr. - _____ Fuel or Power - ELECTRIC MOTOR Horsepower -
YIELD Flow- _____ GPM Pump- _____ GPM Meas.,Rept.,Est- _____ Date- _____
PERFORMANCE TEST Date- _____ Length of Test- _____ Production- _____GPM
Static Level- _____ft. Pumping Level- _____ft. Drawdown- _____ft. Sp.Cap.- _____GPM/ft
QUALITY (Remarks- _____
WATER USE Primary- PUBLIC SUPPLY Secondary- _____ Tertiary- _____
OTHER DATA AVAILAIBLE Water Levels- N Quality- Y Logs- Other Data-
WATER LEVELS Date- / / Measurement-
Date- / / Measurement-
Recorded By _____ Date Record Collected or Updated- 10/22/1997

Reporting Agency - TEXAS WATER COMMISSION
REMARKS -

TEXAS WATER DEVELOPMENT BOARD
WELL SCHEDULE

State Well Number - 65 05 805 Previous Well Number - County - Harris 201
River Basin - San Jacinto River - 10 Zone - 1 Latitude - 29 53 40 Longitude - 95 26 27 Source of Coords - 2

Owners Well No. _____ Location _____ 1/4, _____ 1/4, Section _____, Block _____, Survey _____

Owner - Cottonwood Park Water System Driller - B J Swinehart Co.

Address _____ Tenant/Oper. _____
Date Drilled - 10/ /1968 Depth - 337 ft. Source of Depth - D Altitude - 92 ft. Source of Alt. - M
Aquifer - 112CHCTL CHICOT AQUIFER,LOWER Well Type - W User - 186920

WELL CONSTRUCTION
Const. Method - _____
Completion - _____
Casing Material - _____
Screen Material - _____

LIFT DATA - Pump Mfr. _____ Type - SUBMERSIBLE PUMP No. Stages ____
Bowls Diam. - _____ in. Setting - _____ ft. Column Diam. - _____ in.
Motor Mfr. - _____ Fuel or Power - ELECTRIC MOTOR Horsepower - 5.0

YIELD Flow- _____ GPM Pump- _____ GPM Meas.,Rept.,Est- _____ Date- _____

PERFORMANCE TEST Date- _____ Length of Test- _____ Production- _____GPM

Static Level- _____ft. Pumping Level- _____ft. Drawdown- _____ft. Sp.Cap.- _____GPM/ft

QUALITY (Remarks- _____

WATER USE Primary- PUBLIC SUPPLY Secondary- _____ Tertiary- _____

OTHER DATA AVAILAIBLE Water Levels- N Quality- N Logs- D Other Data-

WATER LEVELS Date- / / Measurement-
Date- / / Measurement-

Recorded By _____ Date Record Collected or Updated- / /

Reporting Agency - UNITED STATES GEOLOGICAL SURVEY
REMARKS -

| Casing or Blank Pipe (C)
| Well Screen or Slotted Zone (
| Open Hole (O)
| Cemented from_____to_____

Diam. (in.)	Setting(feet) From	To
1		
2		
3		
4		
5		
6		
7		
8		
9		
10		
11		
12		
13		
14		
15		
16		
17		
18		
19		

STATE OF TEXAS WELL REPORT for Tracking #435881

Owner:	**Utilities Investment Co., Inc**	Owner Well #:	**No Data**
Address:	**P.O. Box 279** **New Waverly, TX 77358**	Grid #:	**65-05-8**
Well Location:	**11202 Cora st** **Houston, TX**	Latitude:	**29° 53' 40.84" N**
	PWS No.1010283	Longitude:	**095° 26' 27.8" W**
Well County:	**Harris**	Elevation:	**No Data**
Number of Wells Drilled:	**2**		
Type of Work:	**New Well**	Proposed Use:	**Public Supply**

Drilling Start Date: **8/10/2016** Drilling End Date: **8/18/2016**

Plans Approved by TCEQ - YES
PWS# 1010283

	Diameter (in.)	*Top Depth (ft.)*	*Bottom Depth (ft.)*
Borehole:	**8.875**	**0**	**310**
	5.563	**310**	**360**

Drilling Method: **Mud (Hydraulic) Rotary**

Borehole Completion: **2 string**

	Top Depth (ft.)	*Bottom Depth (ft.)*	*Description (number of sacks & material)*
Annular Seal Data:	**0**	**310**	**Cement 69 Bags/Sacks**

Seal Method: **Pressure**

Sealed By: **Driller**

Distance to Property Line (ft.): **No Data**

Distance to Septic Field or other concentrated contamination (ft.): **150**

Distance to Septic Tank (ft.): **150**

Method of Verification: **Survey**

Surface Completion: **Surface Slab Installed** **Surface Completion by Driller**

Water Level: **203 ft.** below land surface on **2016-08-17** Measurement Method: **Weighted Line**

Packers: **K-Packer at 300 ft.**

Type of Pump: **Submersible**

Well Tests: **Jetted** **Yield: 65 GPM**

	Strata Depth (ft.)	Water Type
Water Quality:	**No Data**	**No Data**

Chemical Analysis Made: **No**

Did the driller knowingly penetrate any strata which contained injurious constituents?: **No**

Certification Data: The driller certified that the driller drilled this well (or the well was drilled under the driller's direct supervision) and that each and all of the statements herein are true and correct. The driller understood that failure to complete the required items will result in the report(s) being returned for completion and resubmittal.

Company Information: **Johnstons Water Well Drilling**

PO BOX 370
New Waverly, TX 77358

Driller Name: **Mitchell Marsh** License Number: **59570**

Comments: **No Data**

Report Amended on 12/20/2017 by Request #23907

Report Amended on 12/27/2017 by Request #23913

Report Amended on 4/16/2018 by Request #24843

Lithology:
DESCRIPTION & COLOR OF FORMATION MATERIAL

Top (ft.)	Bottom (ft.)	Description
0	3	top soil
3	60	clay w sand
60	100	clay
100	180	sand
180	310	clay w shale
310	360	sand

Casing:
BLANK PIPE & WELL SCREEN DATA

Dia (in.)	Type	Material	Sch./Gage	Top (ft.)	Bottom (ft.)
5	Blank	New Plastic (PVC)	40	0	310
2.5	Blank	New Galvanized Steel	40	300	320
2.5	Screen	New Stainless Steel	0.012	320	360

IMPORTANT NOTICE FOR PERSONS HAVING WELLS DRILLED CONCERNING CONFIDENTIALITY

TEX. OCC. CODE Title 12, Chapter 1901.251, authorizes the owner (owner or the person for whom the well was drilled) to keep information in Well Reports confidential. The Department shall hold the contents of the well log confidential and not a matter of public record if it receives, by certified mail, a written request to do so from the owner.

Please include the report's Tracking Number on your written request.

Texas Department of Licensing and Regulation
P.O. Box 12157
Austin, TX 78711
(512) 334-5540

28

P 217

Please use black ink.
Send original copy by certified mail to the
Texas Department of Water Resources
P. O. Box 13087
Austin, Texas 78711

State of Texas
WATER WELL REPORT

ATTENTION OWNER: *Confidentiality Privilege Notice on Reverse Side*

Texas Water Well Drillers Board
P. O. Box 13087
Austin, Texas 78711

1) OWNER U.S.Metals (Name) Address 19102 Gundle (Street or RFD) Houston, Texas (City) (State) (Zip)

2) LOCATION OF WELL: County Harris miles in _____ (N.E., S.W., etc.) direction from _____ (Town)

Driller must complete the legal description to the right with distance and direction from two intersecting section or survey lines, or he must locate and identify the well on an official Quarter- or Half-Scale Texas County General Highway Map and attach the map to this form.

☐ Legal description:
Section No. _____ Block No. _____ Township _____
Abstract No. _____ Survey Name _____
Distance and direction from two intersecting section or survey lines _____
☒ See attached map.

3) TYPE OF WORK (Check): ☒ New Well ☐ Deepening ☐ Reconditioning ☐ Plugging

4) PROPOSED USE (Check): ☐ Domestic ☒ Industrial ☐ Public Supply ☐ Irrigation ☐ Test Well ☐ Other _____

5) DRILLING METHOD (Check): ☒ Mud Rotary ☐ Air Hammer ☐ Driven ☐ Bored ☐ Air Rotary ☐ Cable Tool ☐ Jetted ☐ Other _____

6) WELL LOG:

Date drilled 5-15-85

DIAMETER OF HOLE

Dia. (in.)	From (ft.)	To (ft.)
4 3/4	Surface	300'
9"	"	280'

7) BOREHOLE COMPLETION: ☐ Open Hole ☐ Straight Wall ☐ Underreamed ☐ Gravel Packed ☒ Other Two-String
If Gravel Packed give interval . . . from _____ ft. to _____ ft.

From (ft.)	To (ft.)	Description and color of formation material
0	2	surface
2	10	yellow clay
10	143	red & yellow clay
143	167	8 ga. sand
167	182	8 ga. sand
182	197	red & yellow clay
197	251	red & gray clay
251	266	16 ga. sand
266	269	red & gray clay
269	271	sand
271	277	red & gray clay
277	286	14 ga. sand
285	300	14 ga. sand

(Use reverse side if necessary)

8) CASING, BLANK PIPE, AND WELL SCREEN DATA:

Dia. (in.)	New or Used	Steel, Plastic, etc. Perf., Slotted, etc. Screen Mgf., if commercial	Setting (ft.) From	Setting (ft.) To	Gage Casing Screen
5"	N	ASTM-100-84 PVC			
		Class 200 Casing	+24"	280	
3"	N	Well Supplies, Inc.			
		PVC Screen	300'	280'	12ga.
3"	N	PVC Blank	280'	270'	

9) CEMENTING DATA [Rule 319.44(b)]
Cemented from 280' ft. to Surface ft.
_____ ft. to _____ ft.
Method used Pressure Cement
Cemented by Raymond Water Wells

10) SURFACE COMPLETION
☒ Specified Surface Slab Installed [Rule 319.44(c)]
☐ Pitless Adapter Used [Rule 319.44(d)]
☐ Approved Alternative Procedure Used [Rule 319.71]

11) WATER LEVEL:
Static level 130 ft. below land surface Date 5-16-85
Artesian flow _____ gpm. Date _____

12) PACKERS: Type "K" Depth 270'

RECEIVED
SEP - 3 1985
DEPT. OF
WATER RESOURCES

13) TYPE PUMP: ☐ Turbine ☐ Jet ☒ Submersible ☐ Cylinder ☐ Other _____
Depth to pump bowls, cylinder, jet, etc., 210' ft.

14) WELL TESTS:
Type Test: ☐ Pump ☐ Bailer ☐ Jetted ☒ Estimated
Yield: 26 gpm with 15 ft. drawdown after 24 hrs.

15) WATER QUALITY:
Did you knowingly penetrate any strata which contained undesirable water? ☐ Yes ☒ No
If yes, submit "REPORT OF UNDESIRABLE WATER"
Type of water? _____ Depth of strata _____
Was a chemical analysis made? ☐ Yes ☒ No

I here by certify that this well was drilled by me (or under my supervision) and that each and all of the statements herein are true to the best of my knowledge and belief. I understand that failure to complete items 1 thru 12 will result in the log(s) being returned for completion and resubmittal.

COMPANY NAME Raymond Water Wells (Type or Print) Water Well Driller's License No. 774

ADDRESS 10011 Airline Drive (Street or RFD) HOUSTON, TEXAS (City) (State) 77037 (Zip)

(Signed) C. A. Raymond Jr. (Licensed Water Well Driller) (Signed) _____ (Registered Driller Trainee)

Please attach electric log, chemical analysis, and other pertinent information, if available.

For TDWR use only
Well No. 60-61-9MM
Located on map Yes DLF

DEPARTMENT OF WATER RESOURCES COPY

TDWR-0392 (12/29/83)

STATE OF TEXAS WELL REPORT for Tracking #62592

Owner:	**LONGHORN BUILDERS**	Owner Well #:	**30459**
Address:	**18275 SHAW RD. CYPRESS, TX 77429**	Grid #:	**65-05-3**
Well Location:	**1800 EAST RICHEY HOUSTON, TX 77073**	Latitude:	**29° 59' 50" N**
		Longitude:	**095° 22' 54" W**
Well County:	**Harris**	Elevation:	**No Data**
Type of Work:	**New Well**	Proposed Use:	**Domestic**

Drilling Start Date: **7/12/2005** Drilling End Date: **7/13/2005**

	Diameter (in.)	*Top Depth (ft.)*	*Bottom Depth (ft.)*
Borehole:	**7.25**	**0**	**250**

Drilling Method: **Mud (Hydraulic) Rotary; 2-STRING**

Borehole Completion: **CEMENTED**

	Top Depth (ft.)	*Bottom Depth (ft.)*	*Description (number of sacks & material)*
Annular Seal Data:	**0**	**15**	**13**
	15	**230**	**11**

Seal Method: **Positive Displacement**

Sealed By: **Driller**

Distance to Property Line (ft.): **No Data**

Distance to Septic Field or other concentrated contamination (ft.): **No Data**

Distance to Septic Tank (ft.): **No Data**

Method of Verification: **No Data**

Surface Completion: **Alternative Procedure Used**

Water Level: **150 ft.** below land surface on **2005-07-13** Measurement Method: **Unknown**

Packers: **4 X 2 1/2 TRI-SEAL 225 FT.**

Type of Pump: **Submersible** Pump Depth (ft.): **220**

Well Tests: **Estimated** **Yield: 50 GPM**

	Strata Depth (ft.)	Water Type
Water Quality:	90	GOOD

Chemical Analysis Made: **No**

Did the driller knowingly penetrate any strata which contained injurious constituents?: **No**

Certification Data: The driller certified that the driller drilled this well (or the well was drilled under the driller's direct supervision) and that each and all of the statements herein are true and correct. The driller understood that failure to complete the required items will result in the report(s) being returned for completion and resubmittal.

Company Information: **NORTHWEST WATER WELLS**

25143 FM 1488
MAGNOLIA, TX 77355

Driller Name: **GLEN R. BONDS** License Number: **50950**

Comments: **No Data**

Lithology:
DESCRIPTION & COLOR OF FORMATION MATERIAL

Top (ft.)	Bottom (ft.)	Description
0	110	CLAY/SHALE/SAND
110	130	CLAY
130	155	SHALE
155	160	ROCK
160	250	SAND

Casing:
BLANK PIPE & WELL SCREEN DATA

Dia. (in.)	New/Used	Type	Setting From/To (ft.)
4	N	PVC	CASING 0-230 40
2 1/2	N	PVC	LINER 225-230 40
2 1/2	N	PVC	SCREEN 230-250 008

IMPORTANT NOTICE FOR PERSONS HAVING WELLS DRILLED CONCERNING CONFIDENTIALITY

TEX. OCC. CODE Title 12, Chapter 1901.251, authorizes the owner (owner or the person for whom the well was drilled) to keep information in Well Reports confidential. The Department shall hold the contents of the well log confidential and not a matter of public record if it receives, by certified mail, a written request to do so from the owner.

Please include the report's Tracking Number on your written request.

Texas Department of Licensing and Regulation
P.O. Box 12157
Austin, TX 78711
(512) 334-5540

Send original copy by certified mail to: TNRCC, P.O. Box [redacted] Austin, TX 78711-3087 *Please use black ink.*

ATTENTION OWNER: *Confidentiality Privilege Notice on Reverse Side*

State of Texas WELL REPORT

Texas Water Well Drillers Advisory Council
P.O. Box 13087
Austin, TX 78711-3087
512-239-0530

1) **OWNER** VU TAN (Name) **ADDRESS** 13225 KALTENBRUN (Street or RFD) HOUSTON (City) TEXAS (State) 77086 (Zip)

2) **ADDRESS OF WELL:** County HARRIS 13225 KALTENBRUN (Street, RFD or other) HOUSTON (City) TEXAS (State) 77086 (Zip) **GRID #** 65-04-4

3) **TYPE OF WORK (Check):** ☒ New Well ☐ Deepening ☐ Reconditioning ☐ Plugging

4) **PROPOSED USE (Check):** ☐ Monitor ☐ Environmental Soil Boring ☒ Domestic ☐ Industrial ☐ Irrigation ☐ Injection ☐ Public Supply ☐ De-watering ☐ Testwell
If Public Supply well, were plans submitted to the TNRCC? ☐ Yes ☐ No

5)

6) **WELL LOG:**
Date Drilling: Started 7-11- 19 96 Completed 7-12- 19 96

DIAMETER OF HOLE

Dia. (in.)	From (ft.)	To (ft.)
6-3/4	Surface	390
3-7/8	390	410

7) **DRILLING METHOD (Check):** ☐ Driven ☐ Air Rotary ☒ Mud Rotary ☐ Bored ☐ Air Hammer ☐ Cable Tool ☐ Jetted ☐ Other

From (ft.)	To (ft.)	Description and color of formation material
0	20	CLAY
20	120	SAND
120	140	CLAY
140	240	SAND
240	300	SANDY SHALE & ROCK
300	370	SAND
370	380	CLAY & ROCK
380	410	SAND & ROCK

(Use reverse side if necessary)

8) **Borehole Completion (Check):** ☐ Open Hole ☐ Straight Wall ☐ Underreamed ☐ Gravel Packed ☒ Other 2 STRING
If Gravel Packed give interval ... from _____ ft. to _____ ft.

CASING, BLANK PIPE, AND WELL SCREEN DATA:

Dia. (in.)	New or Used	Steel, Plastic, etc. Perf., Slotted, etc. Screen Mfg., if commercial	Setting (ft.) From	Setting (ft.) To	Gage Casing Screen
4	N	PVC CASING	390	0	SCH 40
2½	N	PVC LINER	380	390	SCH 40
2½	N	PVC SCREEN	390	410	.012

9) **CEMENTING DATA** [Rule 338.44(1)]
Cemented from 390 ft. to 190 ft. No. of sacks used 10
0 ft. to 15 ft. No. of sacks used 8
Method used HALLIBURTON
Cemented by ROBINSON WATER WELL
Distance to septic system field lines or other concentrated contamination 170 ft.
Method of verification of above distance OWNER

10) **SURFACE COMPLETION**
☐ Specified Surface Slab Installed [Rule 338.44(2)(A)]
☐ Specified Steel Sleeve Installed [Rule 338.44(3)(A)]
☐ Pitless Adapter Used [Rule 338.44(3)(b)]
☐ Approved Alternative Procedure Used [Rule 338.71]

11) **WATER LEVEL:**
Static level 220 ft. below land surface Date 7-12-96
Artesian flow _____ gpm. Date _____

12) **PACKERS:**

Type	Depth
K	380

13) **TYPE PUMP:**
☐ Turbine ☐ Jet ☒ Submersible ☐ Cylinder ☐ Other
Depth to pump bowls, cylinder, jet, etc., 300 ft.

14) **WELL TESTS:**
Type test: ☐ Pump ☐ Bailer ☒ Jetted ☐ Estimated
Yield: _____ gpm with _____ ft. drawdown after _____ hrs.

15) **WATER QUALITY:**
Did you knowingly penetrate any strata which contained undesirable constituents?
☐ Yes ☒ No If yes, submit "REPORT OF UNDESIRABLE WATER"
Type of water? _____ Depth of strata _____
Was a chemical analysis made? ☐ Yes ☒ No

RECEIVED JUN 1997 NATURAL RESOURCE CONSERVATION COMMISSION

I hereby certify that this well was drilled by me (or under my supervision) and that each and all of the statements herein are true to the best of my knowledge and belief. I understand that failure to complete items 1 thru 15 will result in the log(s) being returned for completion and resubmittal.

COMPANY NAME ROBINSON WATER WELL (Type or print) **WELL DRILLER'S LICENSE NO.** 1464

ADDRESS 11819 W. MONTGOMERY (Street or RFD) HOUSTON (City) TEXAS (State) 77086 (Zip)

(Signed) _____ (Licensed Well Driller) **(Signed)** _____ (Registered Driller Trainee)

Please attach electric log, chemical analysis, and other pertinent information, if available.

TNRCC-0199 (Rev. 11-01-94) TNRCC COPY

(11)

65-05-4DD

Send original copy by certified mail to the Texas Department of Water Resources P. O. Box 13087 Austin, Texas 78711

State of Texas
WATER WELL REPORT

ATTENTION OWNER: *Confidentiality Privilege Notice on Reverse Side*

Texas Water Well Drillers Board P. O. Box 13087 Austin, Texas 78711

1) OWNER David Hain (Name) Address 13233 Kaltenbrun (Street or RFD) Houston (City) Texas (State) (Zip)

2) LOCATION OF WELL: County Harris 17 miles in N.W. (N.E., S.W., etc.) direction from Houston (Town)

Driller must complete the legal description to the right with distance and direction from two intersecting section or survey lines, or he must locate and identify the well on an official Quarter- or Half-Scale Texas County General Highway Map and attach the map to this form.

☐ Legal description:
Section No. _____ Block No. _____ Township _____
Abstract No. _____ Survey Name _____
Distance and direction from two intersecting section or survey lines _____

☑ See attached map. map on 65-05-4AA

3) TYPE OF WORK (Check): ☑ New Well ☐ Deepening ☐ Reconditioning ☐ Plugging

4) PROPOSED USE (Check): ☑ Domestic ☐ Industrial ☐ Public Supply ☐ Irrigation ☐ Test Well ☐ Other _____

5) DRILLING METHOD (Check): ☑ Mud Rotary ☐ Air Hammer ☐ Driven ☐ Bored ☐ Air Rotary ☐ Cable Tool ☐ Jetted ☐ Other _____

6) WELL LOG:

Date drilled 8/24/83

DIAMETER OF HOLE

Dia. (in.)	From (ft.)	To (ft.)
6½	Surface	157

7) BOREHOLE COMPLETION: ☐ Open Hole ☐ Straight Wall ☐ Underreamed ☐ Gravel Packed ☑ Other Cemented

If Gravel Packed give interval ... from _____ ft. to _____ ft.

From (ft.)	To (ft.)	Description and color of formation material
0	4	top soil
4	25	yellow + gray clay
25	51	red clay
51	90	red + gray clay
90	105	blue clay
105	122	coarse sand
122	133	blue clay
133	157	coarse sand

8) CASING, BLANK PIPE, AND WELL SCREEN DATA:

Dia. (in.)	New or Used	Steel, Plastic, etc. Perf., Slotted, etc. Screen Mgf., if commercial	Setting (ft.) From	Setting (ft.) To	Gage Casing Screen
4"	New	Plastic Casing	0	140	40
2½"	New	Plastic Screen	147	157	12

CEMENTING DATA

Cemented from 140 ft. to 50 ft.
Method used Pressurized
Cemented by Ind. (Company or Individual)

9) WATER LEVEL:
Static level 80 ft. below land surface Date 8/25/83
Artesian flow _____ gpm. Date _____

10) PACKERS: Type Depth
2½"x4" 3Ring R+R 139'

RECEIVED
SEP 12 1983
DEPT. OF WATER RESOURCES
(Use reverse side if necessary)

11) TYPE PUMP: ☐ Turbine ☐ Jet ☐ Submersible ☐ Cylinder ☐ Other _____
Depth to pump bowls, cylinder, jet, etc., _____ ft.

12) WELL TESTS: ☐ Type Test: ☐ Pump ☐ Bailer ☐ Jetted ☐ Estimated
Yield: _____ gpm with _____ ft. drawdown after _____ hrs.

13) WATER QUALITY:
Did you knowingly penetrate any strata which contained undesirable water? ☐ Yes ☑ No
If yes, submit "REPORT OF UNDESIRABLE WATER"
Type of water? Fresh Depth of strata 24'
Was a chemical analysis made? ☐ Yes ☑ No

I hereby certify that this well was drilled by me (or under my supervision) and that each and all of the statements herein are true to the best of my knowledge and belief.

COMPANY NAME Damrell + Potter Drilling Co. (Type or Print) Water Well Driller's License No. 1872

ADDRESS 5717 Chippewa (Street or RFD) Houston (City) Texas (State) 77086 (Zip)

(Signed) Bobby Potter (Licensed Water Well Driller) (Signed) _____ (Registered Driller Trainee)

Please attach electric log, chemical analysis, and other pertinent information, if available.

For TDWR use only. Well No. 65-05-4DD Located on map YESC-FS

TDWR 0392 (Rev. 5-27-82)

DEPARTMENT OF WATER RESOURCES COPY

4820111658

(12)

46 Dur

Send original copy by certified mail to the Texas Department of Water Resources P. O. Box 13087 Austin, Texas 78711

State of Texas
WATER WELL REPORT

ATTENTION OWNER: *Confidentiality Privilege Notice on Reverse Side*

For TDWR use only
Well No. 65-05-46
Located on map Yes
Received: C.F.S.

1) OWNER Raymond Patton (Name) Address 13301 Kaltenbrun, Houston (Street or RFD) (City) Texas (State) (Zip)

2) LOCATION OF WELL: County Harris 13 miles in S.E. (N.E., S.W., etc.) direction from Tomball (Town)

Driller must complete the legal description to the right with distance and direction from two intersecting section or survey lines, or he must locate and identify the well on an official Quarter- or Half-Scale Texas County General Highway Map and attach the map to this form.

☐ Legal description:
Section No. _____ Block No. _____ Township _____
Abstract No. _____ Survey Name _____
Distance and direction from two intersecting section or survey lines _____
☑ See attached map. map on 65-04-9BB

3) TYPE OF WORK (Check): ☑ New Well ☐ Deepening ☐ Reconditioning ☐ Plugging

4) PROPOSED USE (Check): ☑ Domestic ☐ Industrial ☐ Public Supply ☐ Irrigation ☐ Test Well ☐ Other _____

5) DRILLING METHOD (Check): ☑ Mud Rotary ☐ Air Hammer ☐ Driven ☐ Bored ☐ Air Rotary ☐ Cable Tool ☐ Jetted ☐ Other _____

6) WELL LOG:

Date drilled 7/21/80

DIAMETER OF HOLE

Dia. (in.)	From (ft.)	To (ft.)
6¾	Surface	154

7) BOREHOLE COMPLETION: ☐ Open Hole ☑ Straight Wall ☐ Underreamed ☐ Gravel Packed ☐ Other _____
If Gravel Packed give interval . . . from _____ ft. to _____ ft.

From (ft.)	To (ft.)	Description and color of formation material
0	3	top soil
3	46	red + gray clay
46	60	sand + clay stripes
60	79	fine sand
79	88	red, gray, + blue clay
88	96	fine sand
96	103	blue + gray clay
103	122	coarse sand
122	133	blue + gray clay
133	154	coarse sand

8) CASING, BLANK PIPE, AND WELL SCREEN DATA:

Dia. (in.)	New or Used	Steel, Plastic, etc. Perf., Slotted, etc. Screen Mgf., if commercial	Setting (ft.) From	Setting (ft.) To	Gage Casing Screen
4"	New	Plastic Casing	0	140	40
2½"	New	Plastic Screen	144	154	12

CEMENTING DATA
Cemented from _____ ft. to _____ ft.
Method used _____
Cemented by _____ (Company or Individual)

9) WATER LEVEL:
Static level 75 ft. below land surface Date 7/21/80
Artesian flow _____ gpm. Date _____

10) PACKERS: Type Depth
2½" x 4" R+R 3 Ring 138'

RECEIVED
MAR 26 1982
CRWC

(Use reverse side if necessary)

11) TYPE PUMP:
☐ Turbine ☐ Jet ☐ Submersible ☐ Cylinder ☐ Other _____
Depth to pump bowls, cylinder, jet, etc., _____ ft.

12) WELL TESTS:
☐ Type Test: ☐ Pump ☐ Bailer ☐ Jetted ☐ Estimated
Yield: _____ gpm with _____ ft. drawdown after _____ hrs.

13) WATER QUALITY:
Did you knowingly penetrate any strata which contained undesirable water? ☐ Yes ☑ No
If yes, submit "REPORT OF UNDESIRABLE WATER"
Type of water? Fresh Depth of strata 21'
Was a chemical analysis made? ☐ Yes ☑ No

I hereby certify that this well was drilled by me (or under my supervision) and that each and all of the statements herein are true to the best of my knowledge and belief.

NAME Bobby Potter (Type or Print) Water Well Drillers Registration No. 1872

ADDRESS 5717 Chippewa (Street or RFD) Houston (City) Texas (State) 77066 (Zip)

(Signed) Bobby Potter (Water Well Driller) Damrell + Potter Drilling Co. (Company Name)

Please attach electric log, chemical analysis, and other pertinent information, if available.

TDWR-0392 (Rev. 1-12-79)

DEPARTMENT OF WATER RESOURCES COPY

Send original copy by certified mail to: **Texas Water Commission, P.O. Box 13087, Austin, Texas 78711** — *Please use black ink.*

ATTENTION OWNER: *Confidentiality Privilege Notice on Reverse Side*

State of Texas
WELL REPORT

Texas Water Well Drillers Board
P.O. Box 13087
Austin, Texas 78711

1) **OWNER** M.L. Vaught (Name) **ADDRESS** 13325 Katterbrun (Street or RFD) Houston (City) TX (State) 77086 (Zip)

2) **LOCATION OF WELL:** County Harris, 6 miles in W (NE, SW, etc.) direction from Aldine (Town)

Driller must complete the legal description below with distance and direction from two intersecting section or survey lines, or he must locate and identify the well on an official Quarter- or Half-Scale Texas County General Highway Map and attach the map to this form.

☐ **LEGAL DESCRIPTION:**

Section No. _____ Block No. _____ Township _____ Abstract No. _____ Survey Name _____

Distance and direction from two intersecting section or survey lines _____

☑ **SEE ATTACHED MAP** (2)

3) **TYPE OF WORK (Check):**
☑ New Well ☐ Deepening ☐ Reconditioning ☐ Plugging

4) **PROPOSED USE (Check):**
☑ Domestic ☐ Industrial ☐ Monitor ☐ Public Supply ☐ Irrigation ☐ Test Well ☐ Injection ☐ De-Watering

5) **DRILLING METHOD (Check):**
☑ Mud Rotary ☐ Air Hammer ☐ Jetted ☐ Bored ☐ Air Rotary ☐ Cable Tool ☐ Other _____ ☐ Driven

6) **WELL LOG:**
Date Drilling: Started 12-6 19 91 Completed 12-7 19 91

DIAMETER OF HOLE		
Dia. (in.)	From (ft.)	To (ft.)
6½	Surface	150
4½	150	160

7) **BOREHOLE COMPLETION:**
☐ Open Hole ☑ Straight Wall ☐ Underreamed ☐ Gravel Packed ☐ Other _____
If Gravel Packed give interval . . . from _____ ft. to _____ ft.

From (ft.)	To (ft.)	Description and color of formation material
0	29	C
29	52	S
52	77	C
77	86	S
86	91	C
91	106	S
106	117	C
117	124	S
124	134	C
134	160	S

(Use reverse side if necessary)

RECEIVED
FEB 5 1992
TEXAS WATER WELL DRILLERS BOARD

8) **CASING, BLANK PIPE, AND WELL SCREEN DATA:**

Dia. (in.)	New or Used	Steel, Plastic, etc. Perf., Slotted, etc. Screen Mfg., if commercial	Setting (ft.) From	Setting (ft.) To	Gage Casting Screen
4	N	PVC	0	150	40
2½	N	PVC	150	160	10

9) **CEMENTING DATA** [Rule 287.44(1)]
Cemented from 0 ft. to 150 ft. No. of Sacks Used 16
_____ ft. to _____ ft. No. of Sacks Used _____
Method used Circ
Cemented by Inc

10) **SURFACE COMPLETION**
☐ Specified Surface Slab Installed [Rule 287.44(2)(A)]
☑ Specified Steel Sleeve Installed [Rule 287.44(3)(A)]
☐ Pitless Adapter Used [Rule 287.44(3)(B)]
☐ Approved Alternative Procedure Used [Rule 287.71]

11) **WATER LEVEL:**
Static level 89 ft. below land surface Date 12-7-91
Artesian flow _____ gpm. Date _____

12) **PACKERS:** Type _____ Depth _____

13) **TYPE PUMP:**
☐ Turbine ☐ Jet ☐ Submersible ☐ Cylinder ☐ Other _____
Depth to pump bowls, cylinder, jet, etc., _____ ft.

14) **WELL TESTS:**
Type Test: ☐ Pump ☐ Bailer ☐ Jetted ☐ Estimated
Yield: _____ gpm with _____ ft. drawdown after _____ hrs.

15) **WATER QUALITY:**
Did you knowingly penetrate any strata which contained undesirable constituents?
☐ Yes ☑ No If yes, submit "REPORT OF UNDESIRABLE WATER"
Type of water? _____ Depth of strata _____
Was a chemical analysis made? ☐ Yes ☐ No

I hereby certify that this well was drilled by me (or under my supervision) and that each and all of the statements herein are true to the best of my knowledge and belief. I understand that failure to complete items 1 thru 15 will result in the log(s) being returned for completion and resubmittal.

COMPANY NAME Lowe Water Wells Inc (Type or print) WELL DRILLER'S LICENSE NO. 1182

ADDRESS P.O. Box 89 (Street or RFD) Porter (City) TEXAS (State) 77365 (Zip)

(Signed) Homer L Lowe (Licensed Well Driller) (Signed) _____ (Registered Driller Trainee)

Please attach electric log, chemical analysis, and other pertinent information, if available.

For TWC use only: Well No. 2 Located on map 65.5.4

WWD-012 (Rev. 05-16-90)

TEXAS WATER COMMISSION COPY

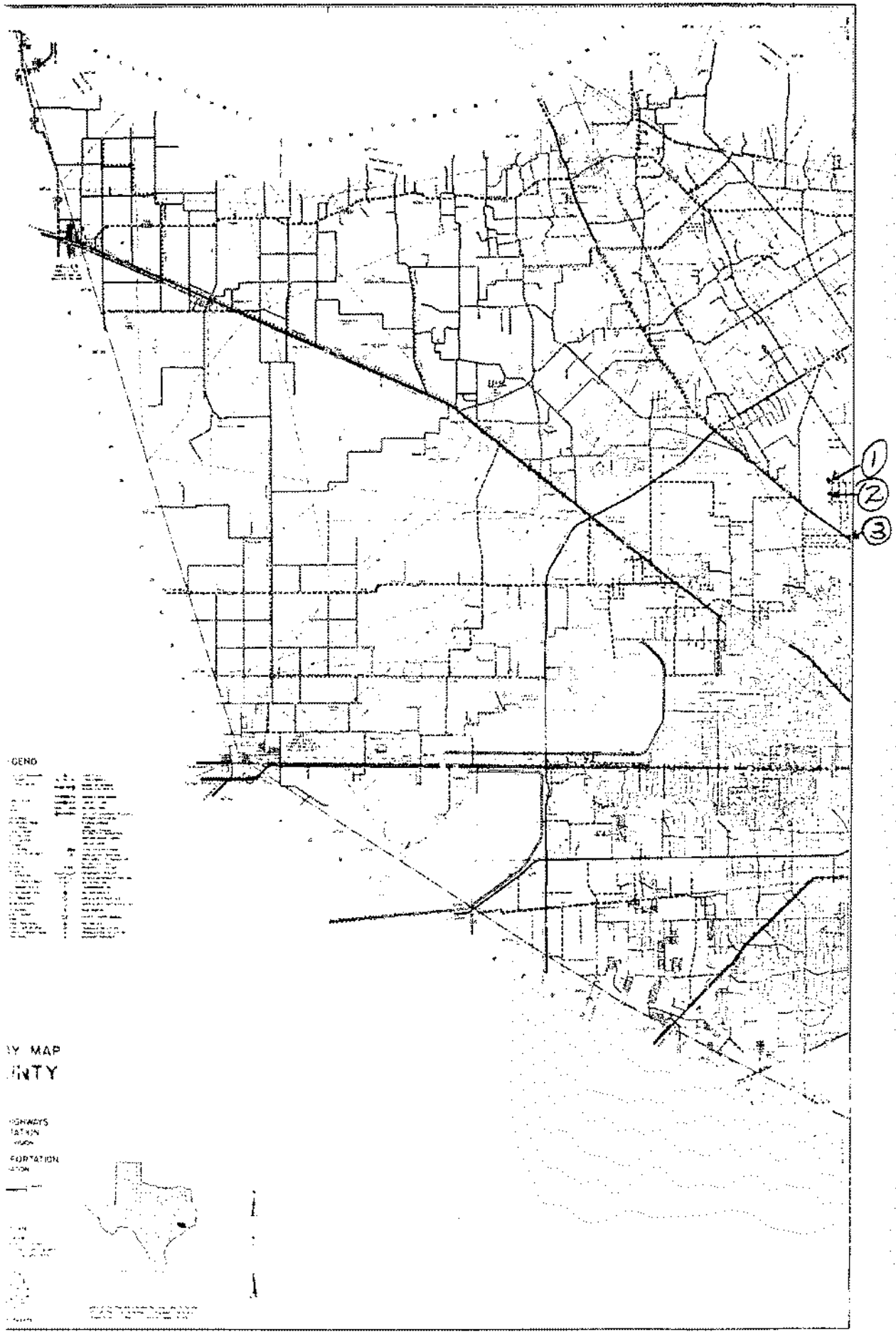
1
2
3
GEND
Y MAP
INTY

TRACKING# 11977 **STATE OF TEXAS WELL REPORT**

OWNER: Tiratch Khera **ADDRESS:** 13317 KaltenBrun Houston ,Tx 77086

ADDRESS OF WELL'S LOCATION:
13317 KaltenBrun Houston ,TX 77086

COUNTY: Harris **LATITUDE:** 295537 **LONGITUDE:** 952844 **Brand/Model of GPS:** Magellan Meridian
Owner's Well Number: **ELEVATION:** **Grid Number:** 65 - 05 - 4

TYPE OF WORK:
☑ New Well ☐ Replacement Well
☐ Deepening ☐ Reconditioning
☐ Plugging ☐ Rig Supply

PROPOSED USE: ☐ Monitor Well ☐ Env. Soil Boring ☑ Domestic ☐ Test Well
☐ Industrial ☐ Irrigation ☐ Injection ☐ Public Supply ☐ De-watering

If Public Supply well, were plans submitted to the TNRCC? ☐ Yes ☐ No

WELL LOG:
Date Drilling:
Started 6/14/2002
Completed 6/16/2002

DIAMETER OF HOLE:

Dia. (in.)	From (ft.)	To (ft.)
5	Surface 0	75

DRILLING METHOD:
☐ Driven ☐ Air Hammer ☐ Hollow Stem Auger ☐ Bored
☐ Air Rotary ☐ Cable Tool ☐ Reverse Circulation
☑ Mud Rotary ☐ Jetted ☐ Other

BOREHOLE COMPLETION:
☐ Open Hole ☐ Undereamed ☐ Other
☑ Straight Wall ☑ Gravel Packed
Gravel Packed Interval from 65 ft. to 75 ft.

CEMENTING DATA:
Cemented from 0 **ft. to** 65 **ft. No. of sacks used** 8
Cemented from **ft. to** **ft. No. of sacks used**
Method Used Pressure
Cemented By Raymond Services
Distance to Septic System 80 **ft.**
Method of Verification Customer

SURFACE COMPLETION:
☐ Specified Surface Slab Installed ☐ Pitless Adapter Used
☑ Specified Steel Sleeve Installed ☐ Approved Alternative Procedure Used

WATER LEVEL:
Static level 25 **ft. below land surface** **Date** 6/17/2002
Artesian Flow **gpm. Date**

PLUGGING INFO:
☐ Well Plugged within 48 hours
Casing left in well: **From (ft.)** **To (ft.)**
Cement/Bentonite left in well: **From (ft.)** **To (ft.)** **Cem/Bent** **Sacks Used:**

TYPE OF PUMP:
☐ Turbine ☑ Jet ☐ Submersible ☐ Cylinder
☐ Other
Depth to pump bowls, cylinder, jet, etc.

PACKERS:
Type none **Depth**

WELL TESTS:
Type of test: ☐ Pump ☐ Bailer ☑ Jetted ☐ Estimated
Yield: 6 **gpm with** 10 **ft. drawdown after** 3 **hrs.**

WATER QUALITY:
Did Driller knowingly penetrate any strata which contained undesirable constituents? ☐ Yes ☑ No
Type of water:
Depth of Strata:
Chemical Analysis made? ☐ Yes ☑ No

COMPANY NAME Raymond Services Inc **WELL DRILLER'S LICENSE NO.** 4577
ADDRESS 10011 Airline Dr. Houston Tx 77037
Name as Signature Ty Raymond 4577WI **Registered Driller Apprentice** none none
Driller Comments: none

4820126793

IMPORTANT NOTICE FOR PERSONS HAVING WELLS DRILLED CONCERNING CONFIDENTIALITY

Section 32.005 of the Texas Water Code, concerning confidential information in the Reporting of Well Logs, reads as follows:

> "Each copy of a well log, other than a department copy must include the name, mailing address, and telephone number of the department. The well log shall be recorded at the time of drilling, and must show the depth, thickness, and character of the strata penetrated, the location of water-bearing strata, the depth, size and character of casing installed, and any other information required by department rule. The department shall hold the contents of the well log confidential and not a matter of public record if it receives, by certified mail, a written request to do so from the owner or person for whom the well was drilled."

The last sentence specifies the means whereby you may, if you wish, assure that logs of your wells will be kept confidential. Please include the report's Tracking number on your written request.

Texas Department of Licensing & Regulation
P.O. Box 12157
Austin, TX 78711
512-463-7880

DESCRIPTION AND COLOR OF FORMATION MATERIAL

From (ft.)	To (ft.)	Description
0	36	Red Clay
36	38	Sand 4 Ga.
38	54	Red Clay
54	64	Sand 4 Ga
64	75	Sand 8 Ga.

CASING, BLANK PIPE, AND WELL SCREEN DATA

Dia.	New/ Used	Type	Setting From/To		Gage
2	New	Casing Plastic	0	65	SCH 40
2	New	Screen	65	75	GA

Send original copy by certified mail to: TNRCC, P.O. Box [redacted], Austin, TX 78711-3087

Please use black ink.

ATTENTION OWNER: *Confidentiality Privilege Notice on Reverse Side*

State of Texas WELL REPORT

Texas Water Well Drillers Advisory Council
P.O. Box 13087
Austin, TX 78711-3087
512-239-0530

1) **OWNER** PHUC TRINH (Name) **ADDRESS** 13302 KALTENBAUN HOU. TX 77086 (Street or RFD) (City) (State) (Zip)

2) **ADDRESS OF WELL:** County HARRIS SAME (Street, RFD or other) (City) (State) (Zip) **GRID #** 65-05-5

3) **TYPE OF WORK (Check):** ☒ New Well ☐ Deepening ☐ Reconditioning ☐ Plugging

4) **PROPOSED USE (Check):** ☐ Monitor ☐ Environmental Soil Boring ☐ Domestic ☐ Industrial ☒ Irrigation ☐ Injection ☐ Public Supply ☐ De-watering ☐ Testwell
If Public Supply well, were plans submitted to the TNRCC? ☐ Yes ☐ No

5)

6) **WELL LOG:** Date Drilling: Started 7/8 1996 Completed 7/9 1996

DIAMETER OF HOLE

Dia. (in.)	From (ft.)	To (ft.)
	Surface	
6 3/4	0	400

7) **DRILLING METHOD (Check):** ☐ Driven ☐ Air Rotary ☒ Mud Rotary ☐ Bored ☐ Air Hammer ☐ Cable Tool ☐ Jetted ☐ Other

From (ft.)	To (ft.)	Description and color of formation material
0	29	clay
29	60	sand
60	145	caly
145	210	sand
210	247	clay
247	260	sand
260	310	clay
310	360	sand
360	365	clay
365	400	sand & gravel

(Use reverse side if necessary)

RECEIVED JUL 24 1996 TEXAS NATURAL RESOURCE CONSERVATION COMMISSION

8) **Borehole Completion (Check):** ☐ Open Hole ☐ Straight Wall ☐ Underreamed ☐ Gravel Packed ☒ Other 2 STRING
If Gravel Packed give interval ... from _____ ft. to _____ ft.

CASING, BLANK PIPE, AND WELL SCREEN DATA:

Dia. (in.)	New or Used	Steel, Plastic, etc. Perf., Slotted, etc. Screen Mfg., if commercial	Setting (ft.) From	Setting (ft.) To	Gage Casting Screen
4	N	PVC CASING	0	375	
2½	N	" LINER	365	375	
2½	N	" SCREEN	375	400	.012

9) **CEMENTING DATA** [Rule 338.44(1)]
Cemented from 375 ft. to 75 ft. No. of sacks used 14
0 ft. to 10 ft. No. of sacks used 7
Method used HALIBURTON
Cemented by SCOTT WATER WELL SER. INC.
Distance to septic system field lines or other concentrated contamination 115 ft.
Method of verification of above distance VISUAL

13) **TYPE PUMP:** ☐ Turbine ☐ Jet ☒ Submersible ☐ Cylinder ☐ Other
Depth to pump bowls, cylinder, jet, etc., 200 ft.

10) **SURFACE COMPLETION**
☐ Specified Surface Slab Installed [Rule 338.44(2)(A)]
☒ Specified Steel Sleeve Installed [Rule 338.44(3)(A)]
☐ Pitless Adapter Used [Rule 338.44(3)(b)]
☐ Approved Alternative Procedure Used [Rule 338.71]

14) **WELL TESTS:** Type test: ☐ Pump ☐ Bailer ☒ Jetted ☐ Estimated
Yield: _____ gpm with _____ ft. drawdown after _____ hrs.

11) **WATER LEVEL:**
Static level 210 ft. below land surface Date 7/9/96
Artesian flow _____ gpm. Date _____

15) **WATER QUALITY:**
Did you knowingly penetrate any strata which contained undesirable constituents?
☐ Yes ☒ No If yes, submit "REPORT OF UNDESIRABLE WATER"
Type of water? _____ Depth of strata _____
Was a chemical analysis made? ☐ Yes ☒ No

12) **PACKERS:**

Type	Depth
K-PACKER	365

I hereby certify that this well was drilled by me (or under my supervision) and that each and all of the statements herein are true to the best of my knowledge and belief. I understand that failure to complete items 1 thru 15 will result in the log(s) being returned for completion and resubmittal.

COMPANY NAME SCOTT WATER WELL SER. INC. (Type or print) **WELL DRILLER'S LICENSE NO.** 4839

ADDRESS 11915 GREEN PINE CIRCLE HOUSTON, TEXAS 77066 (Street or RFD) (City) (State) (Zip)

(Signed) Scott Robinson (Licensed Well Driller) **(Signed)** _____ (Registered Driller Trainee)

Please attach electric log, chemical analysis, and other pertinent information, if available.

TNRCC-0199 (Rev. 11-01-94)

TNRCC COPY

Send original copy by certified mail to the Texas Water Development Board P. O. Box 13087 Austin, Texas 78711

State of Texas

WATER WELL REPORT

For TWDB use only
Well No.
Located on map
Received:

1) OWNER:
Person having well drilled Charolette Duke (Name) Address 13131 Kattenbaum Houtex (Street or RFD) (City) (State)
Landowner Charolette Duke (Name) Address 13131 Kattenbaum-Houtex (Street or RFD) (City) (State)

2) LOCATION OF WELL:
County Harris 15 miles in N. W. (N.E., S.E., etc.) direction from Houston (Town)

Locate by sketch map showing landmarks, roads, railway number, etc.*



(Use reverse side if necessary)

or Give legal location with distances and directions from adjacent sections or survey lines.

Labor League
Block Survey
Abstract No.
(NW¼ NE¼ SW¼ SE¼) of Section

3) TYPE OF WORK (Check): New Well ✓ Deepening / Reconditioning / Plugging

4) PROPOSED USE (Check): Domestic ✓ Industrial / Municipal / Irrigation / Test Well / Other

5) TYPE OF WELL (Check): Rotary ✓ Driven / Dug / Cable / Jetted / Bored

6) WELL LOG:
Diameter of hole 3 in. Depth drilled 125 ft. Depth of completed well 125 ft. Date drilled July 1974
All measurements made from 0 ft. above ground level.

From (ft.)	To (ft.)	Description and color of formation material
0	10	Top Soil Black
10	21	Clay Red
21	52	Clay Red & Blue
52	65	Sand Fine Red
65	105	Clay Red & Blue
105	125	Corsal White Sand

(Use reverse side if necessary)

9) Casing:
Type: Old / New ✓ Steel / Plastic ✓ / Other
Cemented from ft. to ft.

Diameter (inches)	Setting From (ft.)	Setting To (ft.)	Gage
2	0	125	S-40

10) SCREEN:
Type Plastic
Perforated ✓ / Slotted

Diameter (inches)	Setting From (ft.)	Setting To (ft.)	Slot Size
2"	115	125	

7) COMPLETION (Check):
Straight wall ✓ / Gravel packed / Other
Under reamed / Open Hole

8) WATER LEVEL:
Static level 50 ft. below land surface Date July 1974
Artesian pressure lbs. per square inch Date
Depth to pump bowls, cylinder, jet, etc., 80 ft. below land surface.

11) WELL TESTS:
Was a pump test made? Yes / No ✓ If yes, by whom?
Yield: gpm with ft. drawdown after hrs.
Bailer test gpm with ft. drawdown after hrs.
Artesian flow gpm
Temperature of water

12) WATER QUALITY:
Was a chemical analysis made? Yes / No
Did any strata contain undesirable water? Yes / No
Type of water? Fresh depth of strata

I hereby certify that this well was drilled by me (or under my supervision) and that each and all of the statements herein are true to the best of my knowledge and belief.

Loyd T. Darnell (Type or Print) Water Well Drillers Registration No. 884
5719 Chippewa (Street or RFD) Houston (City) Texas (State)
Loyd T. Darnell (Water Well Driller) Darnell Water Well Service (Company Name)

ach electric log, chemical analysis, and other pertinent information, if available.

instructions on reverse side.

4820112164

Send original copy by certified return receipt requested mail to: TNRCC, MC 177, P.O. Box 13087, Austin, TX 78711-3087

ATTENTION OWNER: *Confidentiality Privilege Notice on on reverse side of Well Owner's copy (pink)*

State of Texas
WELL REPORT

Texas Water Well Drillers Advisory Council
MC 177
P.O. Box 13087
Austin, TX 78711-3087
512-239-0530

1) **OWNER** Wanda Robertson (Name) **ADDRESS** 13409 Kaltenbrun (Street or RFD) Houston (City) Tx (State) 77086 (Zip)

2) **ADDRESS OF WELL:** County Harris Same (Street, RFD or other) (City) (State) (Zip) **GRID #** 65-05-4

3) **TYPE OF WORK (Check):** ☑ New Well ☐ Deepening ☐ Reconditioning ☐ Plugging

4) **PROPOSED USE (Check):** ☐ Monitor ☐ Environmental Soil Boring ☑ Domestic ☐ Industrial ☐ Irrigation ☐ Injection ☐ Public Supply ☐ De-watering ☐ Testwell
If Public Supply well, were plans submitted to the TNRCC? ☐ Yes ☐ No

5)

6) **WELL LOG:**
Date Drilling: Started 5-15 1998 Completed 5-18 1998

DIAMETER OF HOLE

Dia. (in.)	From (ft.)	To (ft.)
7 3/4	Surface	156
4 1/2	156	175

7) **DRILLING METHOD (Check):** ☐ Driven ☐ Air Rotary ☑ Mud Rotary ☐ Bored ☐ Air Hammer ☐ Cable Tool ☐ Jetted ☐ Other

From (ft.)	To (ft.)	Description and color of formation material
0	49	C
49	74	S
74	92	C
92	119	S
119	140	C
140	166	S/Knotty
166	175	C

(Use reverse side of Well Owner's copy, if necessary)

8) **Borehole Completion (Check):** ☐ Open Hole ☐ Straight Wall ☐ Underreamed ☐ Gravel Packed ☑ Other 2-String
If Gravel Packed give interval ... from _____ ft. to _____ ft.

CASING, BLANK PIPE, AND WELL SCREEN DATA:

Dia. (in.)	New or Used	Steel, Plastic, etc. Perf., Slotted, etc. Screen Mfg., if commercial	Setting (ft.) From	Setting (ft.) To	Gage Casing Screen
4	N	PVC	0	156	Sch 40
2 1/2	N	PVC Screen	156	166	#8
2 1/2	N	PVC liner	151	156	Sch 40

9) **CEMENTING DATA** [Rule 338.44(1)]
Cemented from 0 ft. to 156 ft. No. of sacks used 15
_____ ft. to _____ ft. No. of sacks used _____
Method used Halliburton
Cemented by Lone water wells
Distance to septic system field lines or other concentrated contamination 100 ft
Method of verification of above distance measured

10) **SURFACE COMPLETION**
☐ Specified Surface Slab Installed [Rule 338.44(2)(A)]
☑ Specified Steel Sleeve Installed [Rule 338.44(3)(A)]
☐ Pitless Adapter Used [Rule 338.44(3)(b)]
☐ Approved Alternative Procedure Used [Rule 338.71]

13) **TYPE PUMP:**
☐ Turbine ☐ Jet ☐ Submersible ☐ Cylinder
☐ Other well only
Depth to pump bowls, cylinder, jet, etc., _____ ft.

14) **WELL TESTS:**
Type test: ☐ Pump ☐ Bailer ☐ Jetted ☑ Estimated
Yield: 30 gpm with _____ ft. drawdown after _____ hrs.

11) **WATER LEVEL:**
Static level 87 ft. below land surface Date 5-18-98
Artesian flow _____ gpm. Date _____

15) **WATER QUALITY:**
Did you knowingly penetrate any strata which contained undesirable constituents?
☐ Yes ☑ No If yes, submit "REPORT OF UNDESIRABLE WATER"
Type of water? _____ Depth of strata _____
Was a chemical analysis made? ☐ Yes ☐ No

12) **PACKERS:** Type Depth

I hereby certify that this well was drilled by me (or under my supervision) and that each and all of the statements herein are true to the best of my knowledge and belief. I understand that failure to complete items 1 thru 15 will result in the log(s) being returned for completion and resubmittal.

COMPANY NAME Lone Water Wells, Inc (Type or print) **WELL DRILLER'S LICENSE NO.** 4028 WI

ADDRESS P.O. Box 89 (Street or RFD) Porter (City) Tx (State) 77365 (Zip)

(Signed) Jerry W. Lowe (Licensed Well Driller) **(Signed)** _____ (Registered Driller Trainee)

Please attach electric log, chemical analysis, and other pertinent information, if available.

TNRCC-0199 (Rev. 05-21-96) White - TNRCC Yellow - DRILLER Pink - WELL OWNER

4820122893

Send original copy by certified mail to the Texas Department of Water Resources P. O. Box 13087 Austin, Texas 78711

State of Texas
WATER WELL REPORT

ATTENTION OWNER: *Confidentiality Privilege Notice on Reverse Side*

For TDWR use only
Well No. 65-05-5BB
Located on map YES
Received: RWD

1) OWNER Friendswood Deve. Co.c/o A.C. Burkhalter (Name) Address Commerce Building, 19th Fl. 914 Main. Houston, Tx. 77002 (Street or RFD) (City) (State) (Zip)

2) LOCATION OF WELL: County Harris 16 miles in North (N.E., S.W., etc.) direction from Houston (Town)

Driller must complete the legal description to the right with distance and direction from two intersecting section or survey lines, or he must locate and identify the well on an official Quarter- or Half-Scale Texas County General Highway Map and attach the map to this form.

☐ Legal description:
Section No. _____ Block No. _____ Township _____
Abstract No. _____ Survey Name _____
Distance and direction from two intersecting section or survey lines _____
☒ See attached map.

3) TYPE OF WORK (Check): ☒ New Well ☐ Deepening ☐ Reconditioning ☐ Plugging

4) PROPOSED USE (Check): ☐ Domestic ☐ Industrial ☒ Public Supply ☐ Irrigation ☐ Test Well ☐ Other _____

5) DRILLING METHOD (Check): ☒ Mud Rotary ☐ Air Hammer ☐ Driven ☐ Bored ☐ Air Rotary ☐ Cable Tool ☐ Jetted ☐ Other _____

6) WELL LOG: Started Drilling Date drilled 3/12/82

DIAMETER OF HOLE

Dia. (in.)	From (ft.)	To (ft.)
24	Surface	595
18,314	495	1,424

7) BOREHOLE COMPLETION: ☐ Open Hole ☐ Straight Wall ☒ Underreamed ☒ Gravel Packed ☐ Other _____
If Gravel Packed give interval . . . from 495 ft. to 1,424 ft.

From (ft.)	To (ft.)	Description and color of formation material
		SEE ATTACHED FORM

8) CASING, BLANK PIPE, AND WELL SCREEN DATA:

Dia. (in.)	New or Used	Steel, Plastic, etc. Perf., Slotted, etc. Screen Mgf., if commercial	Setting (ft.) From	Setting (ft.) To	Gage Casing Screen
18	new	Blank Casing	495	595	
14	new	Wire Wrap Stainless Steel	595	1,424	0.40

CEMENTING DATA
Cemented from 595 ft. to 0 ft.
Method used Halliburton
Cemented by Western Pace Setters (Company or Individual)

9) WATER LEVEL:
Static level 297 ft. below land surface Date 6/28/82
Artesian flow _____ gpm. Date _____

10) PACKERS: Type Depth
None

RECEIVED
JUL 19 1982
DEPT. OF WATER RESOURCES

(Use reverse side if necessary) 317-15

11) TYPE PUMP: ☒ Turbine ☐ Jet ☐ Submersible ☐ Cylinder ☐ Other _____
Depth to pump bowls, cylinder, jet, etc., 448 ft.

12) WELL TESTS: ☐ Type Test: ☐ Pump ☐ Bailer ☐ Jetted ☐ Estimated
Yield: 2,213 gpm with 91.40 ft. drawdown after 2 hrs.

13) WATER QUALITY:
Did you knowingly penetrate any strata which contained undesirable water? ☐ Yes ☒ No
If yes, submit "REPORT OF UNDESIRABLE WATER"
Type of water? _____ Depth of strata _____
Was a chemical analysis made? ☐ Yes ☐ No

I hereby certify that this well was drilled by me (or under my supervision) and that each and all of the statements herein are true to the best of my knowledge and belief.

NAME Ronney Clouse (Type or Print) Water Well Drillers Registration No. 2158

ADDRESS 6615 Gant St. (Street or RFD) Houston (City) Texas (State) 77066 (Zip)

(Signed) Ronney Clouse (Water Well Driller) Alsay-Texas Corporation (Company Name)

Please attach electric log, chemical analysis, and other pertinent information, if available.

TDWR-0392 (Rev. 1-12-79)

DEPARTMENT OF WATER RESOURCES COPY

CB

MUD # 203

APRIL 1, 1982

0 - 5	Rotary to ground levi
5 - 27	Clay (tan)
27 - 79	Clay (cream)
79 - 102	Sand
102 - 125	Clay (tan)
125 - 140	Sand
140 - 198	Sand (fine)
198 - 216	Clay (reddish)
216 - 252	Clay & sand
252 - 283	Sand with clay streak
283 - 321	Clay (tan) with sand
321 - 342	Sand (course)
342 - 375	Sand (fine)
375 - 391	Clay with sand streak
391 - 402	Sand with small grave
402 - 436	Clay (tan & red)
436 - 466	Sand (course)
466 - 605	Clay with sand streak
605 - 642	Sand (fine)
642 - 651	Clay (blue)
651 - 672	Sand
672 - 693	Sand with clay streaks
693 - 719	Sand (course)
719 - 783	Clay (blue)
783 - 804	Sand (course)
804 - 868	Clay (gray) with sand
868 - 911	Sand with gravel
911 - 940	Clay
940 - 1001	Sand
1001 - 1012	Clay (gray)
1012 - 1046	Sand
1046 - 1093	Clay (blue & gray)
1093 - 1096	Sand
1096 - 1103	Clay (blue & gray) wit
1103 - 1184	Sand (hard top cap)
1184 - 1243	Clay (gray)
1243 - 1263	Snad & clay streaks
1263 - 1338	Sandy clay (gray)
1338 - 1360	Sand
1360 - 1403	Clay blue
1403 - 1439	Sand
1439 - 1458	Clay (cream & blue)
1458 - 1503	

MUD # 203

INCLINATION SURVEY
APRIL 1, 1982

DEPTH	INCLINATION (60 min. = 1°
0 - 30	15 min.
60	20 "
90	17 "
150	15 "
160	15 "
204	10 "
235	5 "
260	15 "
290	15 "
310	15 "
330	20 "
360	25 "
390	15 "
420	.7 "
450	15 "
480	20 "
520	32 "
550	10 "
580	20 "
610	10 "
640	15 "
670	10 "
700	17 "
730	15 "
750	-- "
780	13 "
810	14 "
840	12 "
870	11 "
950	10 "
985	12 "
1020	10 "
1050	1 "
1080	10 "
1110	15 "
1140	17 "
1170	16 "
1200	17 "
1230	16 "
1260	15 "
1290	10 "
1310	10 "
1340	10 "
1370	16 "
1400	15 "
1440	15 "

MUD #203

April 1, 1982

DEPTH	BLANK	SCREEN
595 - 595' (100' of 18")	100'	
595 - 600 (Begin 14" liner)	5'	
600 - 640		40'
640 - 646	6'	
646 - 714		68'
714 - 780	66'	
780 - 802		22'
802 - 866	64'	
866 - 878		12'
878 - 883	5'	
883 - 906		23'
906 - 936	30'	
936 - 968		32'
968 - 974	6'	
974 - 996		22'
996 - 1012	16'	
1012 - 1042		30'
1042 - 1090	48'	
1090 - 1103		13'
1103 - 1141	38'	
1141 - 1150		9'
1150 - 1176	26'	
1176 - 1240		64'
1240 - 1260	20'	
1260 - 1330		70'
1330 - 1360	30'	
1360 - 1404		44'
1404 - 1424 T D	20'	
	480'	449'

24" casing= 595'

18" Blank liner= 100'

14" Blank liner= 380'

14" Screen= 449'

W. W. CURTIS

Curtis Laboratories

ESTABLISHED 1928
ANALYTICAL AND CONSULTING CHEMISTS
PHONE (713) 694-6371
3922 HAIN STREET
HOUSTON, TEXAS 77009

July 7, 1982

Alsay Texas Corporation
Houston, Texas

Order No. 5656.

SAMPLE OF: Water
MARKED: MUD 203.

RECEIVED: July 2, 1982

CERTIFICATE OF ANALYSIS

	E.P.M. me/l	P.P.M. mg/l
Calcium	1.382	27.7
Magnesium	0.271	3.3
Sodium (Calc.)	3.279	75.4
Bicarbonate	3.879	236.7
Carbonate	0.320	9.6
Sulfate		Trace
Chloride	0.733	26.0
Silica		12.0
Iron Oxide		0.1
Aluminium Oxide		0.3
Volatile & Organic Matter		9.0
Total Solids		400.1
Residue on Evaporation at 105° C.		286
½ Bicarbonate		118
Estimated Total Solids		404

Total Hardness as Calcium Carbonate	83
Phenolphthalein Alkalinity as Calcium Carbonate	8
Methyl Orange Alkalinity as Calcium Carbonate	210
Free Carbon Dioxide	0
pH	7.88
Specific Conductance at 25° C. in micromhos per cm.	418

Iron (Fe)	0.07
Manganese (Mn)	0.02
Nitrate (NO_3)	0.1
Fluoride (F)	0.3

Appearance: Apparent Color - - - - - 10
Apparent Turbidity - - - 6

Respectfully submitted

CURTIS LABORATORIES

W. W. Curtis

Report No. 10-880.

) 1982

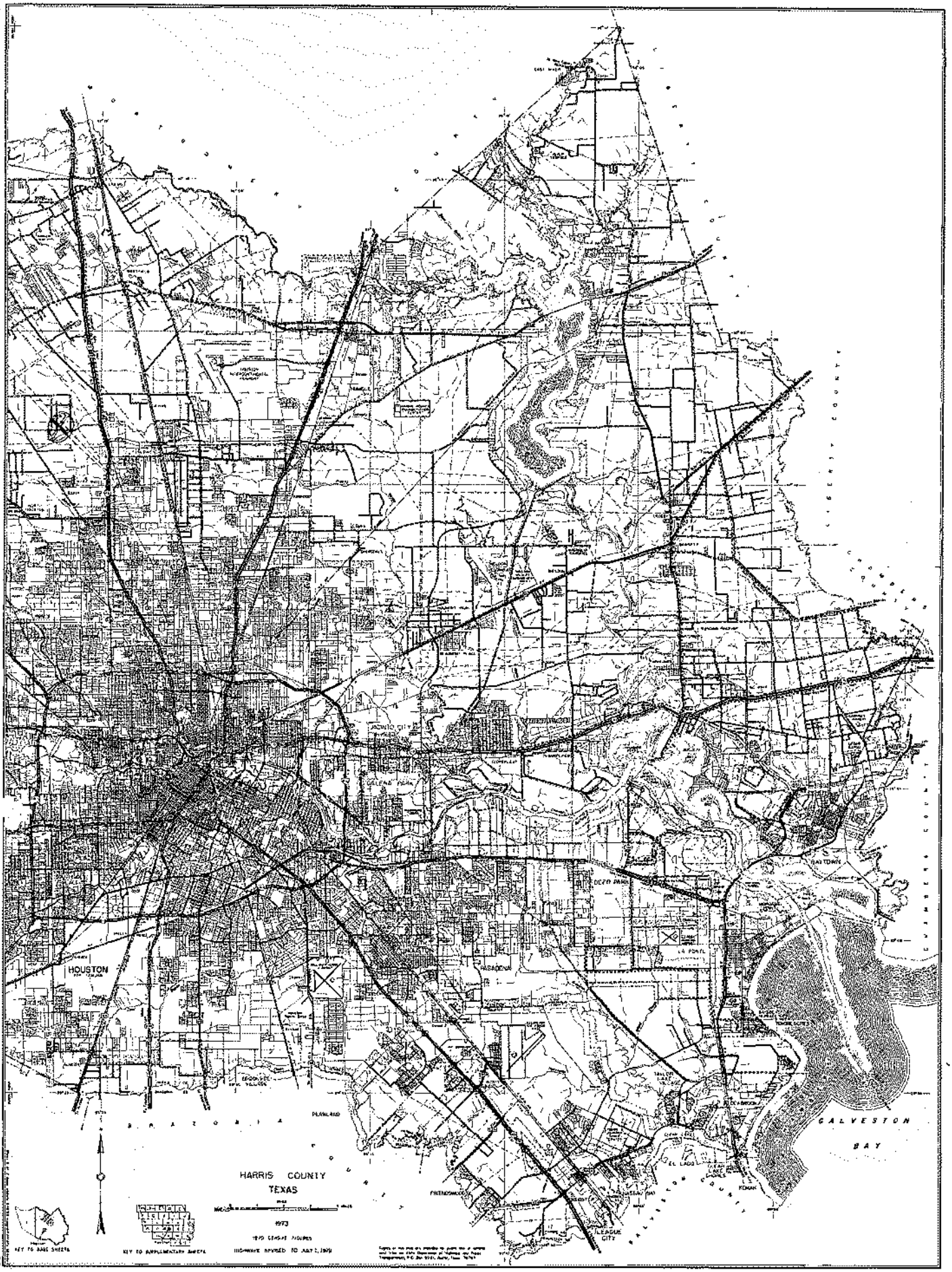

HARRIS COUNTY Texas 102

(5)

Send original copy by certified mail to the Texas Department of Water Resources P. O. Box 13087 Austin, Texas 78711

State of Texas
WATER WELL REPORT

ATTENTION OWNER: *Confidentiality Privilege Notice on Reverse Side*

For TDWR use only
Well No. 65-09-415
Located on map
Received:

1) OWNER Stone Consultance (Name) Address Kaltenbrunn (Street or RFD) Houston (City) Texas (State) (Zip)

2) LOCATION OF WELL:
County Harris 14 miles in S.E. (N.E., S.W., etc.) direction from Tomball (Town)

Driller must complete the legal description to the right with distance and direction from two intersecting section or survey lines, or he must locate and identify the well on an official Quarter- or Half-Scale Texas County General Highway Map and attach the map to this form.

3

1) Legal description:
Section No. _____ Block No. _____ Township _____
Abstract No. _____ Survey Name _____
Distance and direction from two intersecting section or survey lines _____
☑ See attached map.

3) TYPE OF WORK (Check): ☑ New Well ☐ Deepening ☐ Reconditioning ☐ Plugging

4) PROPOSED USE (Check): ☑ Domestic ☐ Industrial ☐ Public Supply ☐ Irrigation ☐ Test Well ☐ Other _____

5) DRILLING METHOD (Check): ☑ Mud Rotary ☐ Air Hammer ☐ Driven ☐ Bored ☐ Air Rotary ☐ Cable Tool ☐ Jetted ☐ Other _____

6) WELL LOG:

Date drilled 4/8/81

DIAMETER OF HOLE

Dia. (in.)	From (ft.)	To (ft.)
6½	Surface	161

7) BOREHOLE COMPLETION:
☐ Open Hole ☐ Straight Wall ☐ Underreamed
☐ Gravel Packed ☑ Other Cemented
If Gravel Packed give interval . . . from _____ ft. to _____ ft.

From (ft.)	To (ft.)	Description and color of formation material
0	3	Top soil
3	44	red + gray clay
44	54	Clay + sand Strips
54	80	fine red sand
80	98	blue + gray clay
98	120	fine sand
120	137	yellow + blue clay
137	161	Coarse sand

8) CASING, BLANK PIPE, AND WELL SCREEN DATA:

Dia. (in.)	New or Used	Steel, Plastic, etc. Perf., Slotted, etc. Screen Mfr., if commercial	Setting (ft.) From	Setting (ft.) To	Gage Casing Screen
4"	New	Plastic Casing	0	150	40
2½"	New	Plastic Screen	151	161	12

CEMENTING DATA
Cemented from 150 ft. to 50 ft.
Method used Pressurized
Cemented by Ind. (Company or Individual)

9) WATER LEVEL:
Static level 77 ft. below land surface Date 4/9/81
Artesian flow _____ gpm. Date _____

10) PACKERS: Type Depth
2½"x4" R+R 3Ring 149'

RECEIVED
AUG 27 1982

11) TYPE PUMP:
☐ Turbine ☐ Jet ☑ Submersible ☐ Cylinder
☐ Other _____
Depth to pump bowls, cylinder, jet, etc. _____ ft.

(Use reverse side if necessary)

13) WATER QUALITY:
Did you knowingly penetrate any strata which contained undesirable water? ☐ Yes ☑ No
If yes, submit "REPORT OF UNDESIRABLE WATER"
Type of water? Fresh Depth of strata 24'
Was a chemical analysis made? ☐ Yes ☑ No

12) WELL TESTS:
☐ Type Test: ☐ Pump ☐ Bailer ☐ Jetted ☐ Estimated
Yield: _____ gpm with _____ ft. drawdown after _____ hrs.

I hereby certify that this well was drilled by me (or under my supervision) and that each and all of the statements herein are true to the best of my knowledge and belief.

NAME Bobby Potter (Type or Print) Water Well Drillers Registration No. 1872

ADDRESS 5717 Chippewa (Street or R.F.D.) Houston (City) Texas (State) 77086 (Zip)

(Signed) Bobby Potter (Water Well Driller) Damrell + Potter Drilling Co. (Company Name)

Please attach electric log, chemical analysis, and other pertinent information, if available.

TDWR-0392 (Rev. 1-12-79) DEPARTMENT OF WATER RESOURCES COPY

4820111654

DUP

Send original copy by certified mail to the
Texas Department of Water Resources
P. O. Box 13087
Austin, Texas 78711

State of Texas
WATER WELL REPORT

For TDWR use only
Well No. 65-05-1H
Located on map YES
Received: TH

1) OWNER Rodney Barham (Name) Address 13114 Kaltenbrun (Street or RFD) Houston (City) Texas (State) (Zip)

2) LOCATION OF WELL:
County Harris 15 miles in S.E. (N.E., S.W., etc.) direction from Tomball (Town)

Driller must complete the legal description to the right with distance and direction from two intersecting section or survey lines, or he must locate and identify the well on an official Quarter- or Half-Scale Texas County General Highway Map and attach the map to this form.

☐ Legal description:
Section No. _____ Block No. _____ Township _____
Abstract No. _____ Survey Name _____
Distance and direction from two intersecting section or survey lines _____

☑ See attached map: Map on 60-52-9C

3) TYPE OF WORK (Check):
☑ New Well ☐ Deepening ☐ Reconditioning ☐ Plugging

4) PROPOSED USE (Check):
☑ Domestic ☐ Industrial ☐ Public Supply ☐ Irrigation ☐ Test Well ☐ Other _____

5) DRILLING METHOD (Check):
☑ Mud Rotary ☐ Air Hammer ☐ Driven ☐ Bored ☐ Air Rotary ☐ Cable Tool ☐ Jetted ☐ Other _____

6) WELL LOG:
Date drilled 6/26/79

Dia. (in.)	From (ft.)	To (ft.)
6½	Surface	165

From (ft.)	To (ft.)	Description and color of formation material
0	3	top soil
3	16	yellow + gray clay
16	42	fine sand
42	66	clay + sand strips
66	94	red + gray clay
94	103	clay + sand strips
103	120	coarse sand
120	137	red + gray clay
137	165	coarse sand

(Use reverse side if necessary)

7) BOREHOLE COMPLETION:
☐ Open Hole ☐ Straight Wall ☐ Underreamed
☐ Gravel Packed ☑ Other Cemented
If Gravel Packed give interval . . . from _____ ft. to _____ ft.

8) CASING, BLANK PIPE, AND WELL SCREEN DATA:

Dia. (in.)	New or Used	Steel, Plastic, etc. Perf., Slotted, etc. Screen Mgf., if commercial	Setting (ft.) From	Setting (ft.) To	Gage Casing	Gage Screen
4"	New	Plastic Casing	0	155	40	
2½"	New	Plastic Screen	155	165		14

CEMENTING DATA
Cemented from 155 ft. to 50 ft.
Method used Pressurized
Cemented by Ind. (Company or Individual)

9) WATER LEVEL:
Static level 73 ft. below land surface Date 6/27/79
Artesian flow _____ gpm. Date _____

10) PACKERS: Type Depth
2½"xH" R+R 3Ring 150'

11) TYPE PUMP:
☐ Turbin ☐ Jet ☑ Submersible ☐ Cylinder
☐ Other _____
Depth to pump bowls, cylinder, jet, etc., 126' ft.

12) WELL TESTS:
☐ Type Test: ☐ Pump ☐ Bailer ☐ Jetted ☐ Estimated
Yield: _____ gpm with _____ ft. drawdown after _____ hrs.

13) WATER QUALITY:
Did you knowingly penetrate any strata which contained undesirable water? ☐ Yes ☑ No
If yes, submit "REPORT OF UNDESIRABLE WATER"
Type of water? Fresh Depth of strata 28'
Was a chemical analysis made? ☐ Yes ☑ No

I hereby certify that this well was drilled by me (or under my supervision) and that each and all of the statements herein are true to the best of my knowledge and belief.

NAME Bobby Potter (Type or Print) Water Well Drillers Registration No. 1872

ADDRESS 5717 Chippewa (Street or RFD) Houston (City) Texas (State) 77086 (Zip)

(Signed) Bobby Potter (Water Well Driller) Darrell + Potter Drilling Co. (Company Name)

Please attach electric log, chemical analysis, and other pertinent information, if available.

*Additional instructions on reverse side.

TDWR-0392

4820111679

9 A

Please use black ink.
Send original copy by certified mail to the Texas Water Commission P.O. Box 13087 Austin, Texas 78711

State of Texas
WATER WELL REPORT

ATTENTION OWNER: *Confidentiality Privilege Notice on Reverse Side*

Texas Water Well Drillers Board
P. O. Box 13087
Austin, Texas 78711

1) OWNER Shireley Going (Name) Address 13201 Kaltenburn (Street or RFD) Houston, Tx. (City) (State) (Zip)

2) LOCATION OF WELL:
County Harris 14 miles in NW (N.E., S.W., etc.) direction from Houston (Town)

☐ Legal description:

Driller must complete the legal description to the right with distance and direction from two intersecting section or survey lines, or he must locate and identify the well on an official Quarter- or Half-Scale Texas County General Highway Map and attach the map to this form.

Section No. _____ Block No. _____ Township _____
Abstract No. _____ Survey Name _____
Distance and direction from two intersecting section or survey lines _____

☐ See attached map. ON 65-04-4

3) TYPE OF WORK (Check):
☒ New Well ☐ Deepening ☐ Reconditioning ☐ Plugging

4) PROPOSED USE (Check):
☒ Domestic ☐ Industrial ☐ Monitor ☐ Public Supply ☐ Irrigation ☐ Test Well ☐ Injection ☐ Other _____

5) DRILLING METHOD (Check):
☐ Driven ☒ Mud Rotary ☐ Air Hammer ☐ Jetted ☐ Bored ☐ Air Rotary ☐ Cable Tool ☐ Other _____

6) WELL LOG:
Date Drilling: Started 9/2/87 19__ Completed 9/3/87 19__

DIAMETER OF HOLE Dia. (in.)	From (ft.)	To (ft.)
6-3/4	Surface	360

From (ft.)	To (ft.)	Description and color of formation material
0	17	Clay
17	30	Sand
30	175	Clay
175	190	Sand
190	270	Clay
270	280	Sand
289	335	Clay
335	360	Sand

7) BOREHOLE COMPLETION:
☐ Open Hole ☐ Straight Wall ☐ Underreamed
☐ Gravel Packed ☒ Other 2 string cemented
If Gravel Packed give interval . . . from _____ ft. to _____ ft.

8) CASING, BLANK PIPE, AND WELL SCREEN DATA:

Dia. (in.)	New or Used	Steel, Plastic, etc. Perf., Slotted, etc. Screen Mgf., if commercial	Setting (ft.) From	Setting (ft.) To	Gage Casing Screen
4"	N	PVC Casing	0	340	Sch.
2½"	N	Blank Liner	330	350	40
2½"	N	PVC Slotted Screen	350	360	.012

9) CEMENTING DATA [Rule 319.44(b)]
Cemented from 340 ft. to 0 ft. No. of Sacks Used 23
_____ ft. to _____ ft. No. of Sacks Used _____
Method used Halliburton
Cemented by Robinson Water Well

10) SURFACE COMPLETION
☐ Specified Surface Slab Installed [Rule 319.44(c)]
☐ Pitless Adapter Used [Rule 319.44(d)]
☐ Approved Alternative Procedure Used [Rule 319.71]

11) WATER LEVEL:
Static level 240 ft. below land surface Date 9/3/87
Artesian flow _____ gpm. Date _____

12) PACKERS: Type K Depth 330

JAN 21 1988

13) TYPE PUMP: 1½HP #302 Tank
☐ Turbine ☐ Jet ☒ Submersible ☐ Cylinder
☐ Other _____
Depth to pump bowls, cylinder, jet, etc. 300 ft.

(Use reverse side if necessary)

14) WELL TESTS:
Type Test: ☐ Pump ☐ Bailer ☐ Jetted ☐ Estimated
Yield: _____ gpm with _____ ft. drawdown after _____ hrs.

15) WATER QUALITY:
Did you knowingly penetrate any strata which contained undesirable water? ☐ Yes ☒ No
If yes, submit "REPORT OF UNDESIRABLE WATER"
Type of water? potable Depth of strata _____
Was a chemical analysis made? ☐ Yes ☒ No

I hereby certify that this well was drilled by me (or under my supervision) and that each and all of the statements herein are true to the best of my knowledge and belief. I understand that failure to complete items 1 thru 12 will result in the log(s) being returned for completion and resubmittal.

COMPANY NAME Robinson Water Well Service, Inc. (Type or Print) Well Driller's License No. 1464

ADDRESS 11607 FM 149 (Street or RFD) Houston, (City) Tx. (State) 77086 (Zip)

(Signed) M. E. Robinson (Licensed Water Well Driller) (Signed) _____ (Registered Driller Trainee)

Please attach electric log, chemical analysis, and other pertinent information, if available.

For TWC use only
Well No. 65-05-4
Located on map ___

WWD-012 (Rev 01-28-87) TEXAS WATER COMMISSION COPY

4820111758

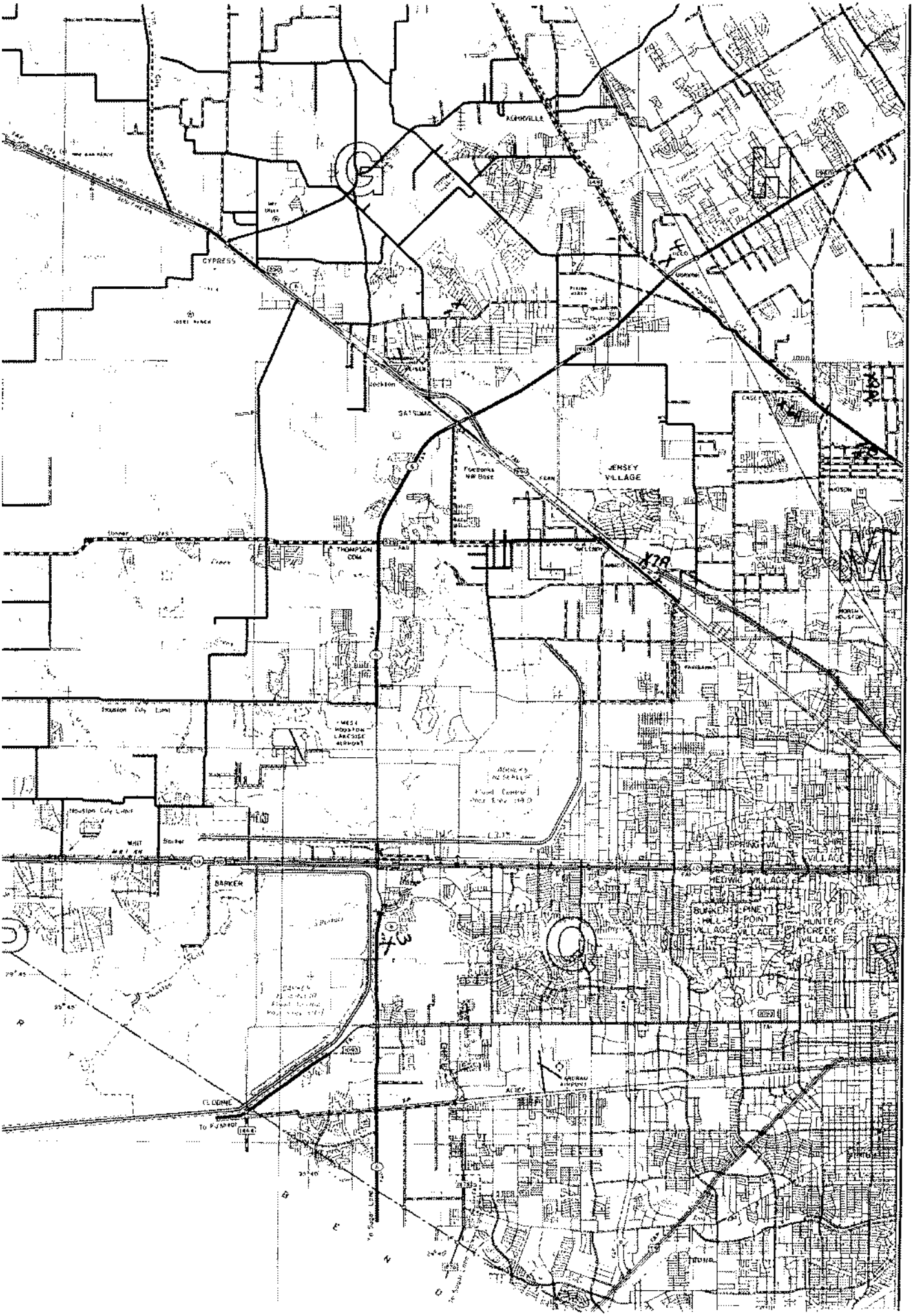

KOHRVILLE
CYPRESS
SATSUMA
JERSEY VILLAGE
THOMPSON COM
Houston City Limit
WEST HOUSTON LAKESIDE AIRPORT
BARKER
SPRING VALLEY
HILSHIRE VILLAGE
HEDWIG VILLAGE
BUNKER HILL VILLAGE
PINEY POINT VILLAGE
HUNTERS CREEK VILLAGE
CLODINE
To Fulshear

Send original copy by certified mail to the Texas Water Development Board
P. O. Box 13087
Austin, Texas 78711

State of Texas

WATER WELL REPORT

For TWDB use only
Well No. 65-05-4H
Located on map
Received:
Site

1) OWNER:
Person having well drilled M. LACEY (Name) Address 13233 Keltenbaun (Street or RFD) Hou. Tex (City) (State)
Landowner M. LACEY (Name) Address 13233 Keltenbaun (Street or RFD) Hou. Tex (City) (State)

2) LOCATION OF WELL:
County Harris 16 miles in N.W. (N.E., S.W., etc.) direction from Houston Texas (Town)

Locate by sketch map showing landmarks, roads, creeks, hiway number, etc.*



(Use reverse side if necessary)

or Give legal location with distances and directions from adjacent sections or survey lines.
Labor _____ League _____
Block _____ Survey _____
Abstract No. _____
(NW¼ NE¼ SW¼ SE¼) of Section _____

3) TYPE OF WORK (Check): New Well ✓ Deepening Reconditioning Plugging

4) PROPOSED USE (Check): Domestic ✓ Industrial Municipal Irrigation Test Well Other

5) TYPE OF WELL (Check): Rotary ✓ Driven Dug Cable Jetted Bored

6) WELL LOG:
Diameter of hole 4 1/4 in. Depth drilled 134 ft. Depth of completed well 134 ft. Date drilled Feb 23
All measurements made from _____ ft. above ground level.

From (ft.)	To (ft.)	Description and color of formation material
0	35	Clay
35	42	sand, fine red
42	102	clay, red & blue
102	134	sand, coarse white

(Use reverse side if necessary)

9) Casing:
Type: Old New ✓ Steel Plastic ✓ Other
Cemented from _____ ft. to _____ ft.

Diameter (inches)	Setting From (ft.)	Setting To (ft.)	Gage
2	0	124	40

10) SCREEN:
Type Plastic
Perforated Slotted ✓

Diameter (inches)	Setting From (ft.)	Setting To (ft.)	Slot Size
2	124	134	12

7) COMPLETION (Check):
Straight wall ✓ Gravel packed Other
Under reamed Open Hole

8) WATER LEVEL:
Static level 54 ft. below land surface Date Feb 23
Artesian pressure _____ lbs. per square inch Date _____
Depth to pump bowls, cylinder, jet, etc., _____ ft. below land surface.

11) WELL TESTS:
Was a pump test made? Yes No ✓ If yes, by whom?
Yield: _____ gpm with _____ ft. drawdown after _____ hrs.
Bailer test _____ gpm with _____ ft. drawdown after _____ hrs.
Artesian flow _____ gpm
Temperature of water _____

12) WATER QUALITY:
Was a chemical analysis made? Yes No ✓
Did any strata contain undesirable water? Yes No ✓
Type of water? Fresh depth of strata 54 ft.

I hereby certify that this well was drilled by me (or under my supervision) and that each and all of the statements herein are true to the best of my knowledge and belief.

NAME LOYD T. DAMRELL (Type or Print) Water Well Drillers Registration No. 884
ADDRESS 5717 Chippewa (Street or RFD) Houston (City) TEX. (State)
(Signed) Bobby Potter (Water Well Driller) DAMRELL & POTTER DRILLING CO. (Company Name)

Please attach electric log, chemical analysis, and other pertinent information, if available.

*Additional instructions on reverse side.

TWDBC-WO-6

4820111681

Send original copy by certified mail to the Texas Water Development Board P. O. Box 13087 Austin, Texas 78711

State of Texas

WATER WELL REPORT

For TWDB use only
Well No. 25-05-[illegible] 2R
Located on map yes
Received: 3-7

1) OWNER:
Person having well drilled Melvin Bass (Name) Address 13155 Kaltenbraun Houston, Texas (Street or RFD) (City) (State)

Landowner Same (Name) Address (Street or RFD) (City) (State)

2) LOCATION OF WELL:
County Harris, miles in direction (N.E., S.W., etc.) from (Town)

Locate by sketch map showing landmarks, roads, creeks, hiway number, etc.*

371 X

North

(Use reverse side if necessary)

or Give legal location with distances and directions from adjacent sections or survey lines.

Labor League

Block Survey

Abstract No.

(NW¼ NE¼ SW¼ SE¼) of Section

3) TYPE OF WORK (Check):
New Well — Deepening — Reconditioning — Plugging

4) PROPOSED USE (Check):
Domestic — Industrial — Municipal — Irrigation — Test Well — Other

5) TYPE OF WELL (Check):
Rotary — Driven — Dug — Cable — Jetted — Bored

6) WELL LOG:
Diameter of hole 6 3/4 in. Depth drilled 111 ft. Depth of completed well 126 ft. Date drilled Feb. 1976

All measurements made from 0 ft. above ground level.

From (ft.)	To (ft.)	Description and color of formation material
0	15	Yellow clay
15	25	Red & gray clay
25	40	Sand
40	41	Rock
41	108	Red & gray clay
108	126	Sand 14 ga.

(Use reverse side if necessary)

9) Casing:
Type: Old — New — Steel — Plastic — Other

Cemented from 0 ft. to 111 up ft.

Diameter (inches)	Setting From (ft.)	Setting To (ft.)	Gage
4"	1	111	40

10) SCREEN:
Type Well Supplies Plastic Wrapped
Perforated — Slotted

Diameter (inches)	Setting From (ft.)	Setting To (ft.)	Slot Size
2½"	116	126	14

7) COMPLETION (Check):
Straight wall — Gravel packed — Other
Under reamed — Open Hole

8) WATER LEVEL:
Static level 60 ft. below land surface Date Feb. 1976
Artesian pressure lbs. per square inch Date
Depth to pump bowls, cylinder, jet, etc., ft. below land surface.

11) WELL TESTS:
Was a pump test made? Yes — No — If yes, by whom?
Yield: gpm with ft. drawdown after hrs.
Bailer test gpm with ft. drawdown after hrs.
Artesian flow gpm
Temperature of water

12) WATER QUALITY:
Was a chemical analysis made? Yes — No
Did any strata contain undesirable water? Yes — No
Type of water? depth of strata

I hereby certify that this well was drilled by me (or under my supervision) and that each and all of the statements herein are true to the best of my knowledge and belief.

NAME C.A. Raymond, Jr. (Type or Print) Water Well Drillers Registration No. TDL 774

ADDRESS 10011 Airline Dr. (Street or RFD) Houston (City) Texas 77037 (State)

(Signed) C.A. Raymond Jr. (Water Well Driller)

Raymond Water Well Drilling, Inc. (Company Name)

Please attach electric log, chemical analysis, and other pertinent information, if available.

*Additional instructions on reverse side.

TWDB-WD-8

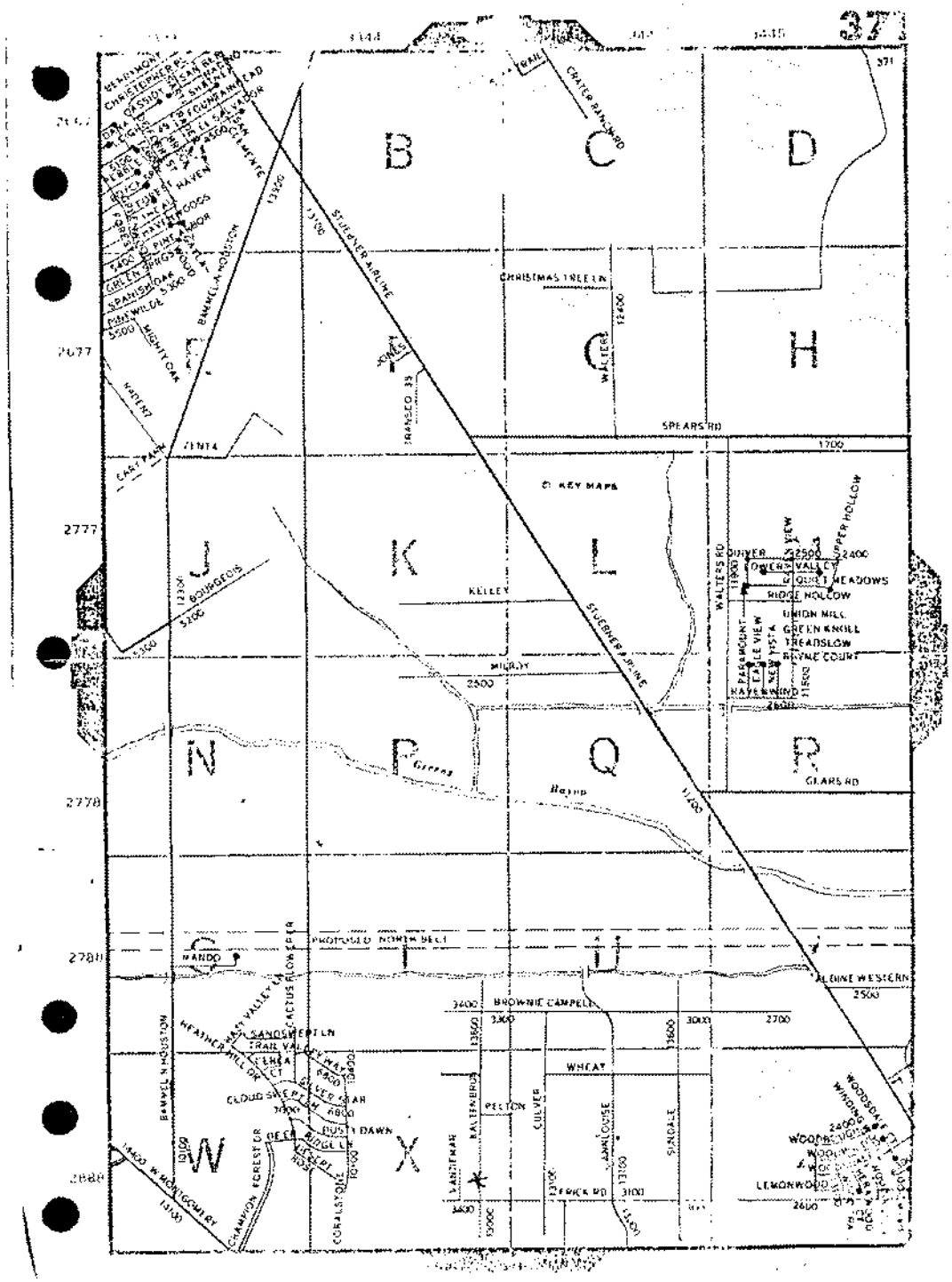
37
B
C
D
H
J
K
L
N
P
Q
R
W
X
CHRISTMAS TREE LN
SPEARS RD
KEY MAPS
KELLEY
MILDY
GEARS RD
PROPOSED NORTH BELT
BROWNIE CAMPBELL
WHEAT
STUEBNER AIRLINE
CRATER RANCH RD
BAMMEL-N HOUSTON
MIGHTY OAK
BOURGEOIS
WALTERS RD
DUIVER
LOWER VALLEY
QUIET MEADOWS
RIDGE HOLLOW
UNION MILL
GREEN KNOLL
TREADSLOW
RAYNE COURT
UPPER HOLLOW
PARKMOUNT
EAGLE VIEW
NEW VISTA
HAVEN WIND
MANDO
ALDINE WESTERN
SANDSWEPT LN
TRAIL VALLEY
HEATHER HILL DR
CACTUS FLOWER
CLOUD SWEEP
DUSTY DAWN
DEER RIDGE LN
CHAMPION FORREST DR
CORAL STONE
W MONTGOMERY
KALTENBRUN
PELTON
CULVER
LAMLOUISE
SINGALE
VANDIFER
FRICK RD
WOODSDALE
LEMONWOOD
2677
2777
2778
2788
2888
3400
3300
3000
2700
2500
2400
2600
3100
13100
13200
13300
13400
13500
13600
13700
13800
13900
10900
11200
11500
12400
12500
12600
12700
12800
12900
5200
5300
5500
1700
371

Send original copy by certified mail to: **TNRCC, P.O. Box 13087, Austin, TX 78711-3087** *Please use black ink.*

ATTENTION OWNER: *Confidentiality Privilege Notice on Reverse Side*

State of Texas WELL REPORT

Texas Water Well Drillers Advisory Council
P.O. Box 13087
Austin, TX 78711-3087
512-239-0530

1) **OWNER** Richard Helton (Name) **ADDRESS** 13131 Kaltenbrun (Street or RFD) Hstn (City) TX (State) 77086 (Zip)

2) **ADDRESS OF WELL:** County Harris 13131 Kaltenbrun (Street, RFD or other) Hstn (City) TX (State) 77086 (Zip) **GRID #** 65-05-4

3) **TYPE OF WORK (Check):**
☑ New Well ☐ Deepening ☐ Reconditioning ☐ Plugging

4) **PROPOSED USE (Check):** ☐ Monitor ☐ Environmental Soil Boring ☑ Domestic ☐ Industrial ☐ Irrigation ☐ Injection ☐ Public Supply ☐ De-watering ☐ Testwell
If Public Supply well, were plans submitted to the TNRCC? ☐ Yes ☐ No

5) 

6) **WELL LOG:**
Date Drilling: Started 8-29 1995 Completed 8-31 1995

DIAMETER OF HOLE		
Dia. (in.)	From (ft.)	To (ft.)
6 3/4	Surface	305
3 7/8	305	325

7) **DRILLING METHOD (Check):** ☐ Driven ☐ Air Rotary ☑ Mud Rotary ☐ Bored ☐ Air Hammer ☐ Cable Tool ☐ Jetted ☐ Other

From (ft.)	To (ft.)	Description and color of formation material
0	312	Unconsolidated
312	325	Sand

8) **Borehole Completion (Check):** ☐ Open Hole ☑ Straight Wall ☐ Underreamed ☐ Gravel Packed ☐ Other
If Gravel Packed give interval ... from _____ ft. to _____ ft.

CASING, BLANK PIPE, AND WELL SCREEN DATA:

Dia. (in.)	New or Used	Steel, Plastic, etc. Perf., Slotted, etc. Screen Mfg., if commercial	Setting (ft.) From	Setting (ft.) To	Gage Casting Screen
4	N	PVC	0	305	
2	N	Galvanized	300	315	
2	N	PVC Screens	315	325	.012

(Use reverse side if necessary)

9) **CEMENTING DATA** [Rule 338.44(1)]
Cemented from 0 ft. to 305 ft. No. of sacks used 25
_____ ft. to _____ ft. No. of sacks used _____
Method used Halliburton
Cemented by Bussell & Son Inc
Distance to septic system field lines or other concentrated contamination _____ ft.
Method of verification of above distance _____

10) **SURFACE COMPLETION**
☐ Specified Surface Slab Installed [Rule 338.44(2)(A)]
☑ Specified Steel Sleeve Installed [Rule 338.44(3)(A)]
☐ Pitless Adapter Used [Rule 338.44(3)(b)]
☐ Approved Alternative Procedure Used [Rule 338.71]

11) **WATER LEVEL:**
Static level 202 ft. below land surface Date 8-31-95
Artesian flow _____ gpm. Date _____

12) **PACKERS:**

Type	Depth
K-Packer	300

13) **TYPE PUMP:**
☐ Turbine ☐ Jet ☑ Submersible ☐ Cylinder ☐ Other
Depth to pump bowls, cylinder, jet, etc., _____ ft.

14) **WELL TESTS:**
Type test: ☐ Pump ☐ Bailer ☑ Jetted ☑ Estimated
Yield: 45 gpm with _____ ft. drawdown after _____ hrs.

15) **WATER QUALITY:**
Did you knowingly penetrate any strata which contained undesirable constituents?
☐ Yes ☑ No If yes, submit "REPORT OF UNDESIRABLE WATER"
Type of water? _____ Depth of strata _____
Was a chemical analysis made? ☐ Yes ☑ No

I hereby certify that this well was drilled by me (or under my supervision) and that each and all of the statements herein are true to the best of my knowledge and belief. I understand that failure to complete items 1 thru 15 will result in the log(s) being returned for completion and resubmittal.

COMPANY NAME Bussell & Son Inc (Type or print) **WELL DRILLER'S LICENSE NO.** 2035

ADDRESS P O Box 874 (Street or RFD) Tomball (City) TX (State) 77377-0874 (Zip)

(Signed) Craig D Bussell (Licensed Well Driller) **(Signed)** _____ (Registered Driller Trainee)

Please attach electric log, chemical analysis, and other pertinent information, if available.

TNRCC 0199 (Rev. 11-01-94) TNRCC COPY

4820111770

Send original copy by certified mail to the Texas Water Development Board P. O. Box 13087 Austin, Texas 78711

State of Texas

WATER WELL REPORT

For TWDB use only
Well No. 63-05-[illegible]
Located on map [illegible]
Received: 7-1-[illegible]
[illegible]

1) OWNER:
Person having well drilled Larry Ford (Name) Address Frick Rd (Street or RFD) Houston (City) Tex (State)

Landowner Same (Name) Address Same (Street or RFD) (City) (State)

2) LOCATION OF WELL:
County Harris, _____ miles in _____ (N.E., S.W., etc.) direction from Houston (Town)

Locate by sketch map showing landmarks, roads, creeks, hiway number, etc.*

(22)

North

(Use reverse side if necessary)

or

Give legal location with distances and directions from adjacent sections or survey lines.

Labor _____ League _____

Block _____ Survey _____

Abstract No. _____

(NW¼ NE¼ SW¼ SE¼) of Section _____

3) TYPE OF WORK (Check):
New Well / Deepening / Reconditioning / Plugging

4) PROPOSED USE (Check):
Domestic / Industrial / Municipal / Irrigation / Test Well / Other

5) TYPE OF WELL (Check):
Rotary / Driven / Dug / Cable / Jetted / Bored

6) WELL LOG:
Diameter of hole 6 1/2 in. Depth drilled 169 ft. Depth of completed well 169 ft. Date drilled Oct. 3/73

All measurements made from 4' ft. above ground level.

From (ft.)	To (ft.)	Description and color of formation material
0	3	Top Soil
3	100	Unconsolidated
100	169	Sand (Gravel)

(Use reverse side if necessary)

9) Casing:
Type: Old / New / Steel / Plastic / Other

Cemented from 103 ft. to 1' ft.

Diameter (inches)	Setting From (ft.)	Setting To (ft.)	Gage
4	0	158	40
2	158	159	40

10) SCREEN:
Type SSR

Perforated / Slotted

Diameter (inches)	Setting From (ft.)	Setting To (ft.)	Slot Size
2	159	169	16 ga

7) COMPLETION (Check):
Straight wall / Gravel packed / Other / Under reamed / Open Hole

8) WATER LEVEL:
Static level 68 ft. below land surface Date 10/1/73

Artesian pressure _____ lbs. per square inch Date _____

Depth to pump bowls, cylinder, jet, etc., 100' ft. below land surface.

11) WELL TESTS:
Was a pump test made? Yes / No If yes, by whom?

Yield: _____ gpm with _____ ft. drawdown after _____ hrs.

Bailer test _____ gpm with _____ ft. drawdown after _____ hrs.

Artesian flow _____ gpm

Temperature of water _____

12) WATER QUALITY:
Was a chemical analysis made? Yes / No

Did any strata contain undesirable water? Yes / No

Type of water? _____ depth of strata _____

I hereby certify that this well was drilled by me (or under my supervision) and that each and all of the statements herein are true to the best of my knowledge and belief.

NAME Carl Bussell (Type or Print) Water Well Drillers Registration No. 1581

ADDRESS 9735 North Houston Rosslyn (Street or RFD) Houston (City) Tex (State)

(Signed) Carl Bussell (Water Well Driller) Bussell & Son Inc. (Company Name)

Please attach electric log, chemical analysis, and other pertinent information, if available.

*Additional instructions on reverse side.

TWDBE-WD8

4820113288

Send original copy by certified mail to the Texas Department of Water Resources P. O. Box 13087 Austin, Texas 78711

State of Texas
WATER WELL REPORT

ATTENTION OWNER: *Confidentiality Privilege Notice on Reverse Side*

For TDWR use only
Well No. 65-05-9
Located on map
Received:

1) OWNER L.D. GRENHAW (Name) Address 13401 KALTENBURN (Street or RFD) HOUSTON (City) TEXAS (State) (Zip)

2) LOCATION OF WELL: County HARRIS 10 miles in NW (N.E., S.W., etc.) direction from HOUSTON (Town)

Driller must complete the legal description to the right with distance and direction from two intersecting section or survey lines, or he must locate and identify the well on an official Quarter- or Half-Scale Texas County General Highway Map and attach the map to this form.

☐ Legal description:
Section No. _____ Block No. _____ Township _____
Abstract No. _____ Survey Name _____
Distance and direction from two intersecting section or survey lines _____
☐ See attached map.

3) TYPE OF WORK (Check): ☒ New Well ☐ Deepening ☐ Reconditioning ☐ Plugging

4) PROPOSED USE (Check): ☒ Domestic ☐ Industrial ☐ Public Supply ☐ Irrigation ☐ Test Well ☐ Other _____

5) DRILLING METHOD (Check): ☒ Mud Rotary ☐ Air Hammer ☐ Driven ☐ Bored ☐ Air Rotary ☐ Cable Tool ☐ Jetted ☐ Other _____

6) WELL LOG:

Date drilled 3-25-86

DIAMETER OF HOLE Dia. (in.)	From (ft.)	To (ft.)
4 1/4	Surface	80

From (ft.)	To (ft.)	Description and color of formation material
0	50	Red & White Clay
50	58	Red Sand
58	68	Blue Clay
68	80	White Sand 0.100 Hr

7) BOREHOLE COMPLETION: ☐ Open Hole ☒ Straight Wall ☐ Underreamed ☐ Gravel Packed ☐ Other _____
If Gravel Packed give interval . . . from _____ ft. to _____ ft.

8) CASING, BLANK PIPE, AND WELL SCREEN DATA:

Dia. (in.)	New or Used	Steel, Plastic, etc. Perf., Slotted, etc. Screen Mgf., if commercial	Setting (ft.) From	Setting (ft.) To	Gage Casing Screen
2	N	SCH PVC Casing	70	80	0800

CEMENTING DATA
Cemented from _____ ft. to _____ ft.
Method used _____
Cemented by _____ (Company or Individual)

9) WATER LEVEL:
Static level 40 ft. below land surface Date 6-28-86
Artesian flow _____ gpm. Date _____

10) PACKERS: Type Depth
3 RUBBER 63-65-67

11) TYPE PUMP: ☐ Turbine ☒ Shallow ☐ Submersible ☐ Cylinder ☐ Other _____
Depth to pump bowls, cylinder, jet, etc., 55 ft.

12) WELL TESTS: ☐ Type Test: ☒ Pump ☐ Bailer ☐ Jetted ☐ Estimated
Yield: 5 gpm with 0 ft. drawdown after 1 hrs.

13) WATER QUALITY:
Did you knowingly penetrate any strata which contained undesirable water? ☐ Yes ☐ No
If yes, submit "REPORT OF UNDESIRABLE WATER"
Type of water? _____ Depth of strata _____
Was a chemical analysis made? ☐ Yes ☒ No

(Use reverse side if necessary)

MAY 0 5 87
Water Commission

I hereby certify that this well was drilled by me (or under my supervision) and that each and all of the statements herein are true to the best of my knowledge and belief.

NAME L.F. HULL (Type or Print) Water Well Drillers Registration No. 02044W

ADDRESS 4933 Hartwick (Street or R.F.D.) HOUSTON (City) TEXAS (State) 77093 (Zip)

(Signed) Leonard F. Hull (Water Well Driller) L.F. HULL (Company Name)

Please attach electric log, chemical analysis, and other pertinent information, if available.

TDWR-0392 (Rev 1-12-79) DEPARTMENT OF WATER RESOURCES COPY

4820112947

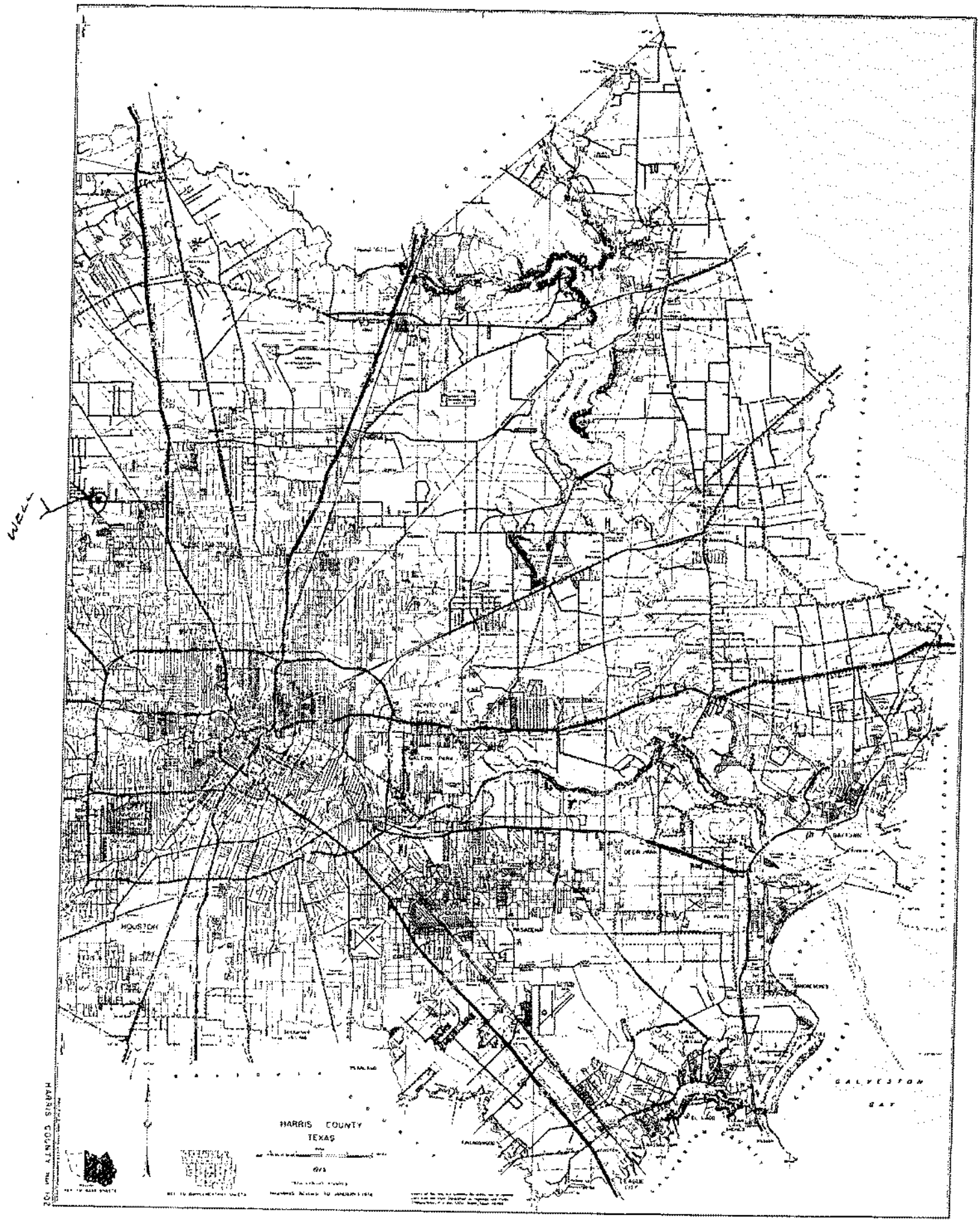
WELL
HOUSTON
PASADENA
BAYTOWN
GALVESTON BAY
HARRIS COUNTY
TEXAS

1-800 803-9202

Send original copy by certified return receipt requested mail to: TNRCC, MC 177, P.O. Box 13087, Austin, TX 78711-3087

ATTENTION OWNER: *Confidentiality Privilege Notice on on reverse side of Well Owner's copy (pink)*

State of Texas WELL REPORT

Texas Water Well Drillers Advisory Council
MC 177
P.O. Box 13087
Austin, TX 78711-3087
512-239-0530

1) OWNER FELIPE CURIEL (Name) ADDRESS 3426 FRICK RD. HOU TX 77086 (Street or RFD) (City) (State) (Zip)

2) ADDRESS OF WELL: County HARRIS SAME (Street, RFD or other) (City) (State) (Zip) GRID # 65-05-4

3) TYPE OF WORK (Check): ☒ New Well ☐ Deepening ☐ Reconditioning ☐ Plugging

4) PROPOSED USE (Check): ☐ Monitor ☐ Environmental Soil Boring ☒ Domestic ☐ Industrial ☐ Irrigation ☐ Injection ☐ Public Supply ☐ De-watering ☐ Testwell
If Public Supply well, were plans submitted to the TNRCC? ☐ Yes ☐ No

5)

6) WELL LOG:
Date Drilling:
Started 3/18 19 98
Completed _____ 19 ___

DIAMETER OF HOLE

Dia. (in.)	From (ft.)	To (ft.)
4 1/2	Surface	46

7) DRILLING METHOD (Check): ☐ Driven ☐ Air Rotary ☒ Mud Rotary ☐ Bored ☐ Air Hammer ☐ Cable Tool ☐ Jetted ☐ Other _____

N

From (ft.)	To (ft.)	Description and color of formation material
0	18	YELLOW CLAY
18	46	SAND & GA

(Use reverse side of Well Owner's copy, if necessary)

8) Borehole Completion (Check): ☐ Open Hole ☐ Straight Wall ☐ Underreamed ☒ Gravel Packed ☐ Other _____
If Gravel Packed give interval ... from 36 ft. to 46 ft.

CASING, BLANK PIPE, AND WELL SCREEN DATA:

Dia. (in.)	New or Used	Steel, Plastic, etc. Perf., Slotted, etc. Screen Mfg., if commercial	Setting (ft.) From	Setting (ft.) To	Gage Casting Screen
2	N	PLASTIC CASE	0	36	S 40
2	N	" " " SCREEN	36	46	.010

9) CEMENTING DATA [Rule 338.44(1)]
Cemented from 0 ft. to 36 ft. No. of sacks used 12
_____ ft. to _____ ft. No. of sacks used _____
Method used PRESSURE
Cemented by BELOW
Distance to septic system field lines or other concentrated contamination 70 ft
Method of verification of above distance CUSTOMER

10) SURFACE COMPLETION
☐ Specified Surface Slab Installed [Rule 338.44(2)(A)]
☒ Specified Steel Sleeve Installed [Rule 338.44(3)(A)]
☐ Pitless Adapter Used [Rule 338.44(3)(b)]
☐ Approved Alternative Procedure Used [Rule 338.71]

11) WATER LEVEL:
Static level 6 ft. below land surface Date 3/18/98
Artesian flow _____ gpm. Date _____

12) PACKERS: Type Depth
NONE

13) TYPE PUMP:
☐ Turbine ☒ Jet ☒ Submersible ☐ Cylinder
☐ Other _____
Depth to pump bowls, cylinder, jet, etc., 35 ft.

14) WELL TESTS:
Type test: ☐ Pump ☐ Bailer ☒ Jetted ☐ Estimated
Yield: 16 gpm with 5 ft. drawdown after 1 hrs.

15) WATER QUALITY:
Did you knowingly penetrate any strata which contained undesirable constituents?
☐ Yes ☒ No If yes, submit "REPORT OF UNDESIRABLE WATER"
Type of water? _____ Depth of strata _____
Was a chemical analysis made? ☐ Yes ☐ No

I hereby certify that this well was drilled by me (or under my supervision) and that each and all of the statements herein are true to the best of my knowledge and belief. I understand that failure to complete items 1 thru 15 will result in the log(s) being returned for completion and resubmittal.

COMPANY NAME RAYMOND SERVICES (Type or print) WELL DRILLER'S LICENSE NO. 4577WT

ADDRESS 10011 AIRLINE DR. HOU TX 77037 (Street or RFD) (City) (State) (Zip)

(Signed) [signature] (Licensed Well Driller) (Signed) _____ (Registered Driller Trainee)

Please attach electric log, chemical analysis, and other pertinent information, if available.

TNRCC-0199 (Rev. 05-21-96) *White - TNRCC* *Yellow - DRILLER* *Pink - WELL OWNER*

4820123900

Send original copy by certified return receipt requested mail to: TNRCC, MC 177, P.O. Box 13087, Austin, TX 78711-3087

ATTENTION OWNER: *Confidentiality Privilege Notice on on reverse side of Well Owner's copy (pink)*

State of Texas WELL REPORT

77088

Texas Water Well Drillers Advisory Council
MC 177
P.O. Box 13087
Austin, TX 78711-3087
512-239-0530

1) **OWNER** OLANDER LOCKWOOD (Name) **ADDRESS** 3916 FRICK RD. HOU TX 77086 (Street or RFD) (City) (State) (Zip)

2) **ADDRESS OF WELL:** County HARRIS (Street, RFD or other) SAME (City) (State) (Zip) **GRID #** 65-Q5-4

3) **TYPE OF WORK (Check):** ☒ New Well ☐ Deepening ☐ Reconditioning ☐ Plugging

4) **PROPOSED USE (Check):** ☐ Monitor ☐ Environmental Soil Boring ☒ Domestic ☐ Industrial ☐ Irrigation ☐ Injection ☐ Public Supply ☐ De-watering ☐ Testwell
If Public Supply well, were plans submitted to the TNRCC? ☐ Yes ☐ No

5)

6) **WELL LOG:**
Date Drilling: Started 5/19 19 98 Completed ____ 19 ____

DIAMETER OF HOLE

Dia. (in.)	From (ft.)	To (ft.)
5	Surface	47

7) **DRILLING METHOD (Check):** ☐ Driven ☐ Air Rotary ☒ Mud Rotary ☐ Bored ☐ Air Hammer ☐ Cable Tool ☐ Jetted ☐ Other ____

N

From (ft.)	To (ft.)	Description and color of formation material
0	15	WHITE CLAY
15	46	SAND 16 GA
46	47	ROCK

(Use reverse side of Well Owner's copy, if necessary)

8) **Borehole Completion (Check):** ☐ Open Hole ☐ Straight Wall ☐ Underreamed ☒ Gravel Packed ☐ Other ____
If Gravel Packed give interval ... from 37 ft. to 47 ft.

CASING, BLANK PIPE, AND WELL SCREEN DATA:

Dia. (in.)	New or Used	Steel, Plastic, etc. Perf., Slotted, etc. Screen Mfg., if commercial	Setting (ft.) From	Setting (ft.) To	Gage Casing Screen
2	N	Plastic PIPE	0	37	SCH 40
2	N	Plastic	37	47	.020

9) **CEMENTING DATA** [Rule 338.44(1)]
Cemented from 0 ft. to 37 ft. No. of sacks used 1
____ ft. to ____ ft. No. of sacks used ____
Method used Pressure
Cemented by Raymond Services, Inc.
Distance to septic system field lines or other concentrated contamination 87 ft.
Method of verification of above distance Customer

10) **SURFACE COMPLETION**
☐ Specified Surface Slab Installed [Rule 338.44(2)(A)]
☒ Specified Steel Sleeve Installed [Rule 338.44(3)(A)]
☐ Pitless Adapter Used [Rule 338.44(3)(b)]
☐ Approved Alternative Procedure Used [Rule 338.71]

11) **WATER LEVEL:**
Static level 15 ft. below land surface Date 5/19/98
Artesian flow ____ gpm. Date ____

12) **PACKERS:** Type Depth
NONE

13) **TYPE PUMP:** ☐ Turbine ☒ Jet ☐ Submersible ☐ Cylinder ☐ Other ____
Depth to pump bowls, cylinder, jet, etc., 35 ft.

14) **WELL TESTS:**
Type test: ☐ Pump ☐ Bailer ☒ Jetted ☐ Estimated
Yield: 15 gpm with 5 ft. drawdown after 1 hrs.

15) **WATER QUALITY:**
Did you knowingly penetrate any strata which contained undesirable constituents?
☐ Yes ☒ No If yes, submit "REPORT OF UNDESIRABLE WATER"
Type of water? ____ Depth of strata ____
Was a chemical analysis made? ☐ Yes ☐ No

I hereby certify that this well was drilled by me (or under my supervision) and that each and all of the statements herein are true to the best of my knowledge and belief. I understand that failure to complete items 1 thru 15 will result in the log(s) being returned for completion and resubmittal.

COMPANY NAME Raymond Services, Inc. (Type or print) **WELL DRILLER'S LICENSE NO.** 4577WI

ADDRESS 10011 Airline Drive (Street or RFD) Houston (City) TX (State) 77037 (Zip)

(Signed) ____ (Licensed Well Driller) (Signed) ____ (Registered Driller Trainee)

Please attach electric log, chemical analysis, and other pertinent information, if available.

TNRCC-0199 (Rev. 05-21-96) *White - TNRCC Yellow - DRILLER Pink - WELL OWNER*

4820123885

Attention Owner: Confidentiality Privilege Notice on reverse side of owner's copy.

Texas Department of License and Regulation

Water Well Driller/Pump Installer Program
P.O. Box 12157 Austin, Texas 78711 (512)463-7880 FAX (512)463-8616
Toll free (800)803-9202
Email address: water.well@license.state.tx.us

This form must be completed and filed with the department and owner within 60 days upon completion of the well.

WELL REPORT

1) OWNER — WELL IDENTIFICATION AND LOCATION DATA

Name	Address	City	State	Zip
PAUL VASQUEZ	10310 ANTOINE	HOUSTON,	TX	77086

2) WELL LOCATION

County	Physical Address	City	State	Zip
HARRIS	SAME			

Lat. | Long. | Grid # 65-05-4

3) Type of Work
☒ New Well ☐ Reconditioning ☐ Replacement ☐ Deepening

4) Proposed Use (check) ☐ Monitor ☐ Environmental Soil Boring ☐ Domestic ☐ Industrial ☐ Irrigation ☐ Injection ☐ Public Supply ☐ De-watering ☐ Testwell ☐ Rig Supply (COMM) If Public Supply well, were plans submitted? ☐ Yes ☐ No Comm.

5) NT

6) Drilling Date
Started 10/ 26/ 00
Completed 10/ 27/ 00

Diameter of Hole

Dia.(in)	From (ft)	To (ft)
6 3/4	0	410

7) Drilling Method (check) ☐ Driven ☐ Air Rotary ☒ Mud Rotary ☐ Bored ☐ Air Hammer ☐ Cable Tool ☐ Jetted ☐ Other

0-20	CLAY
20-40	SAND
40-65	CLAY
65-160	SAND
160-185	CLAY
185-200	SAND
200-225	CLAY
225-250	SAND
250-285	CLAY
285-410	SAND

(Use reverse side of Well Owner's copy, If necessary)

8) Borehole Completion ☐ Open Hole ☐ Straight Wall ☐ Under-reamed ☐ Gravel Packed ☒ Other 2 STRING
If Gravel Packed give the interval from ft. to ft.

Dia. (in.)	New Or Used	Steel, Plastic, etc. Perf., Slotted, etc Screen Mfg., if commercial	Setting (ft) From	Setting (ft) To	Gage Casing Screen
4	N	PVC CASING	0	395	
2.5	"	" LINER	385	395	
"	"	" SCREEN	395	410	.010

9) Cementing Data
Cementing from 395 ft. to 0 ft. #of sacks used 25
0 ft. to 10 ft. #of sacks used 10
Method Used HALLIBURTON
Cementing By SDI
Distance to septic system field or other concentrated contamination ft.
Method of verification of above distance TO BE PUT IN

13) Plugged ☐ Well plugged within 48 hours
Casing left in well: Cement/Bentonite placed in well:

From (ft)	To (ft)	From (ft)	To (ft)	Sacks used

10) Surface Completion
☐ Specified Surface Slab Installed
☒ Specified Surface Sleeve Installed
☐ Pitless Adapter Used
☐ Approved Alternative Procedure Used

14) Type Pump
☐ Turbine ☐ Jet ☒ Submersible ☐ Cylinder ☐ Other
Depth to pump bowls, cylinder, jet etc. ft

11) Water Level
Static level 225 ft. below Date 10/ 27/ 00
Artesian Flow gpm. Date / /

15) Water Test
Typetest ☐ Pump ☐ Bailer ☒ Jetted ☐ Estimated
Yield: 60 gpm with ft. drawdown after hrs.

12) Packers

Type	Depth
K-PACKER	385

16) Water Quality
Did you knowingly penetrate a strata which contain undesirable constituents.
☐ YES ☒ NO If yes, did you submit a REPORT OF UNDESIRABLE WATER
Type of Water Depth of Strata
Was a chemical analysis made ☐ Yes ☒ No

Company or individual's Name (type or print)	SCOTT DRILLING, INC.	Lic. No.	4839 WI
Address 11915 GREEN PINE CIRCLE	City HOUSTON,	State TX.	Zip 77066
Signature Scott Robinson — Licensed Driller/Pump Installer	Date 11/15/00	Signature D.J. Inman — Apprentice	Date 11/15/00

482012420

Send original copy by certified return receipt requested mail to: TNRCC, MC 177, P.O. Box 13087, Austin, TX 78711-3087 Allin

ATTENTION OWNER: *Confidentiality Privilege Notice on on reverse side of Well Owner's copy (pink)*

State of Texas
WELL REPORT

Texas Water Well Drillers Advisory Council
MC 177
P.O. Box 13087
Austin, TX 78711-3087
512-239-0530

1) OWNER David Hain (Name) ADDRESS 10300 Antoine (Street or RFD) Houston (City) Tx (State) 77086 (Zip)

2) ADDRESS OF WELL: County Harris Same (Street, RFD or other) (City) (State) (Zip) GRID # 65-05-4

3) TYPE OF WORK (Check): ☑ New Well ☐ Deepening ☐ Reconditioning ☐ Plugging

4) PROPOSED USE (Check): ☐ Monitor ☐ Environmental Soil Boring ☑ Domestic ☐ Industrial ☐ Irrigation ☐ Injection ☐ Public Supply ☐ De-watering ☐ Testwell
If Public Supply well, were plans submitted to the TNRCC? ☐ Yes ☐ No

5)

6) WELL LOG:
Date Drilling: Started 12-7 1999 Completed 12-9 1999

DIAMETER OF HOLE		
Dia. (in.)	From (ft.)	To (ft.)
9 3/4	Surface	20
6 3/4	20	398 1/2
4 3/4	398 1/2	440

7) DRILLING METHOD (Check): ☐ Driven ☐ Air Rotary ☑ Mud Rotary ☐ Bored ☐ Air Hammer ☐ Cable Tool ☐ Jetted ☐ Other

From (ft.)	To (ft.)	Description and color of formation material
0	50	C
50	76	S
76	105	C
105	120	S
120	134	C
134	164	S
164	181	C
181	208	S
208	231	C
231	255	S
255	285	C
285	301	S
301	342	C
342	350	S
350	361	C
361	395	S/Knotty
395	399	Rock
399	407	S
407	415	Rock
415	428	S
428	440	C

(Use reverse side of Well Owner's copy, if necessary)

8) Borehole Completion (Check): ☐ Open Hole ☐ Straight Wall ☐ Underreamed ☐ Gravel Packed ☑ Other 2-String
If Gravel Packed give interval ... from _____ ft. to _____ ft.

CASING, BLANK PIPE, AND WELL SCREEN DATA:

Dia. (in.)	New or Used	Steel, Plastic, etc. Perf., Slotted, etc. Screen Mfg., if commercial	Setting (ft.) From	Setting (ft.) To	Gage Casting Screen
4	N	PVC	0	398 1/2	Sch 40
2 1/2	N	PVC Screen	400	407	#10
2 1/2	N	PVC Blank	407	415	Sch 40
2 1/2	N	PVC Screen	415	428	#10

9) CEMENTING DATA [Rule 338.44(1)]
Cemented from 0 ft. to 398 1/2 ft. No. of sacks used 32 6% Gel
_____ ft. to _____ ft. No. of sacks used _____
Method used Haliburton
Cemented by Lowe Water Wells, Inc.
Distance to septic system field lines or other concentrated contamination 100+ ft.
Method of verification of above distance Measured

10) SURFACE COMPLETION
☐ Specified Surface Slab Installed [Rule 338.44(2)(A)]
☑ Specified Steel Sleeve Installed [Rule 338.44(3)(A)]
☐ Pitless Adapter Used [Rule 338.44(3)(b)]
☐ Approved Alternative Procedure Used [Rule 338.71]

11) WATER LEVEL:
Static level 215 ft. below land surface Date 12-9-99
Artesian flow _____ gpm. Date _____

12) PACKERS: Type Depth

13) TYPE PUMP:
☐ Turbine ☐ Jet ☐ Submersible ☐ Cylinder ☐ Other Well Only
Depth to pump bowls, cylinder, jet, etc. _____ ft.

14) WELL TESTS:
Type test: ☐ Pump ☐ Bailer ☑ Jetted ☑ Estimated
Yield: 60 gpm with _____ ft. drawdown after _____ hrs.

15) WATER QUALITY:
Did you knowingly penetrate any strata which contained undesirable constituents?
☐ Yes ☑ No If yes, submit "REPORT OF UNDESIRABLE WATER"
Type of water? _____ Depth of strata _____
Was a chemical analysis made? ☐ Yes ☐ No

I hereby certify that this well was drilled by me (or under my supervision) and that each and all of the statements herein are true to the best of my knowledge and belief. I understand that failure to complete items 1 thru 15 will result in the log(s) being returned for completion and resubmittal.

COMPANY NAME Lowe Water Wells, Inc. (Type or print) WELL DRILLER'S LICENSE NO. 4028 WI

ADDRESS P.O. Box 89 (Street or RFD) Porter (City) Tx (State) 77365 (Zip)

(Signed) Jerry W. Lowe (Licensed Well Driller) (Signed) _____ (Registered Driller Trainee)

Please attach electric log, chemical analysis, and other pertinent information, if available.

TNRCC-0199 (Rev. 05-21-96) White - TNRCC Yellow - DRILLER Pink - WELL OWNER 4820125952

Send original copy by certified return receipt requested . to: TDLR, P.O. Box 12157, Austin, TX 78711

ATTENTION OWNER: *Confidentiality Privilege Notice on reverse side of Well Owner's copy (pink)*

State of Texas WELL REPORT

Texas Department of Licensing & Regulation
P.O. Box 12157
Austin, TX 78711
512-463-7880

1) OWNER Charlie Carter (Name) ADDRESS 13202 Kaltenburn (Street or RFD) Houston (City) Tx (State) 77086 (Zip)

2) ADDRESS OF WELL'S LOCATION: County Harris Same (Street, RFD or other) (City) (State) (Zip) Long. ____ Lat. ____ Grid # 65-05-4

3) TYPE OF WORK (Check): [x] New Well [ ] Deepening [ ] Reconditioning [ ] Plugging

(4) PROPOSED USE (Check): [ ] Monitor [ ] Environmental Soil Boring [ ] Domestic [x] Industrial [ ] Irrigation [ ] Injection [ ] Public Supply [ ] De-watering [ ] Testwell
If Public Supply well, were plans submitted to the TNRCC? [ ] Yes [ ] No

5)

6) WELL LOG:
Date Drilling:
Started 6-5-00
Completed 6-7-00

DIAMETER OF HOLE

Dia. (in.)	From (ft.)	To (ft.)
7 3/4	Surface	20
6 3/4	20	340
4 1/2	340	365

7) DRILLING METHOD (Check): [ ] Driven [ ] Air Rotary [x] Mud Rotary [ ] Bored [ ] Air Hammer [ ] Cable Tool [ ] Jetted [ ] Other ____

From (ft.)	To (ft.)	Description and color of formation material
0	19	C
19	48	S
48	131	C
131	166	S
166	196	C
196	209	S
209	238	C
238	255	S
255	283	C
283	295	S
295	312	C
312	318	S
318	340	C
340	355	S
355	365	C

(Use reverse side of Well Owner's copy, if necessary)

8) Borehole Completion (Check): [ ] Open Hole [ ] Straight Wall [ ] Underreamed [ ] Gravel Packed [x] Other 2-String
If Gravel Packed give interval from ____ ft. to ____ ft.

CASING, BLANK PIPE, AND WELL SCREEN DATA:

Dia. (in.)	New or Used	Steel, Plastic, etc. Perf., Slotted, etc. Screen Mfg., if commercial	Setting (ft.) From	Setting (ft.) To	Gage Casting Screen
4	N	PVC	0	340	Sch 40
2 1/2	N	PVC Screen	340	355	#10
2 1/2	N	PVC Liner	336	340	Sch 40

9) CEMENTING DATA
Cemented from 290 ft. to 340 ft. No. of sacks used 5
0 ft. to 100 ft. No. of sacks used 11
Method used Circ / Trummy
Cemented by Lowe Water Wells, Inc
Distance to septic system field lines or other concentrated contamination ___ ft.
Method of verification of above distance NO Septic

13) [ ] Well plugged within 48 hours

Casing left in well: From (ft)	To (ft)	Cement/bentonite placed in well: From (ft)	To (ft)	Sacks used:

14) TYPE PUMP:
[ ] Turbine [ ] Jet [ ] Submersible [ ] Cylinder
[ ] Other Well ONLY
Depth to pump bowls, cylinder, jet, etc., ____ ft

10) SURFACE COMPLETION
[ ] Specified Surface Slab Installed
[x] Specified Steel Sleeve Installed
[ ] Pitless Adapter Used
[ ] Approved Alternative Procedure Used

15) WELL TESTS:
Type test: [ ] Pump [ ] Bailer [x] Jetted [x] Estimated
Yield: 50 gpm with ____ ft. drawdown after ____ hrs.

11) WATER LEVEL:
Static level 205 ft. below land surface Date 6-7-00
Artesian flow ____ gpm. Date ____

16) WATER QUALITY:
Did you knowingly penetrate any strata which contained undesirable constituents?
[ ] Yes [x] No If yes, submit "REPORT OF UNDESIRABLE WATER"
Type of water? ____ Depth of strata ____
Was a chemical analysis made? [ ] Yes [ ] No

12) PACKERS: Type Depth

FILE ID SEQ # DEPTH CO FMR # AUG 0 7 2000 CB COMMENT

I certify that I drilled this well (or the well was drilled under my direct supervision) and that each and all of the statements herein are true and correct. I understand that failure to complete items 1 thru 16 will result in the log(s) being returned for completion and resubmittal.

COMPANY NAME Lowe Water Wells, Inc (Type or print) WELL DRILLER'S LICENSE NO. 4028 WI

ADDRESS P.O. Box 89 (Street or RFD) Porter (City), Tx (State) 77365 (Zip)

(Signed) Terry W. Lowe (Licensed Well Driller) (Signed) ____ (Registered Driller Trainee)

Please attach electric log, chemical analysis, and other pertinent information, if available.

TDLR FORM 001WWD (4/98) *White - TDLR Yellow - DRILLER Pink - WELL OWNER*

Send original copy by certified return receipt requested mail to: TNRCC, MC 177, P.O. Box 13087, Austin, TX 78711-3087

ATTENTION OWNER: *Confidentiality Privilege Notice on on reverse side of Well Owner's copy (pink)*

State of Texas
WELL REPORT

Texas Water Well Drillers Advisory Council
MC 177
P.O. Box 13087
Austin, TX 78711-3087
512-239-0530

1) OWNER (Name) CHAMPIONS Hydro-Lawn INC ADDRESS (Street or RFD) 13226 KALTENBRUN (City) Houston (State) TX (Zip) 77086

2) ADDRESS OF WELL: County HARRIS (Street, RFD or other) 13226 KALTENBRUN (City) Houston (State) TX (Zip) 77086 GRID # 65-05-U

3) TYPE OF WORK (Check): [X] New Well [ ] Deepening [ ] Reconditioning [ ] Plugging

4) PROPOSED USE (Check): [ ] Monitor [ ] Environmental Soil Boring [X] Domestic [ ] Industrial [ ] Irrigation [ ] Injection [ ] Public Supply [ ] De-watering [ ] Testwell
If Public Supply well, were plans submitted to the TNRCC? [ ] Yes [ ] No

5) [X] N

6) WELL LOG:
Date Drilling: Started 6/18 19 97 Completed 6/19 19 97

DIAMETER OF HOLE

Dia. (in.)	From (ft.)	To (ft.)
6 3/4	Surface	310
3 7/8	310	325

7) DRILLING METHOD (Check): [ ] Driven [ ] Air Rotary [X] Mud Rotary [ ] Bored [ ] Air Hammer [ ] Cable Tool [ ] Jetted [ ] Other

From (ft.)	To (ft.)	Description and color of formation material
0	300	UNCONSOLIDATED
300	325	SAND

(Use reverse side of Well Owner's copy, if necessary)

8) Borehole Completion (Check): [ ] Open Hole [X] Straight Wall [ ] Underreamed [ ] Gravel Packed [ ] Other
If Gravel Packed give interval ... from ____ ft. to ____ ft.

CASING, BLANK PIPE, AND WELL SCREEN DATA:

Dia (in.)	New or Used	Steel, Plastic, etc. Perf., Slotted, etc. Screen Mfg., if commercial	Setting (ft.) From	Setting (ft.) To	Gage Casing Screen
4	N	PVC	0	310	
2	N	GALVANIZED	305	315	
2	N	PVC SCREENS	315	325	.010

9) CEMENTING DATA [Rule 338.44(1)]
Cemented from 0 ft. to 15 ft. No. of sacks used 8
260 ft. to 310 ft. No. of sacks used 3
Method used Halliburton / Tremie
Cemented by BUSSELL & SON INC.
Distance to septic system field lines or other concentrated contamination ____ ft.
Method of verification of above distance ____

10) SURFACE COMPLETION
[ ] Specified Surface Slab Installed [Rule 338.44(2)(A)]
[X] Specified Steel Sleeve Installed [Rule 338.44(3)(A)]
[ ] Pitless Adapter Used [Rule 338.44(3)(b)]
[ ] Approved Alternative Procedure Used [Rule 338.71]

RECEIVED
JUN 27 1997
WATER CONSERVATION

11) WATER LEVEL:
Static level 196 ft. below land surface Date 6/10/97
Artesian flow ____ gpm. Date ____

12) PACKERS:

Type	Depth
K-PACKER	305

13) TYPE PUMP: [ ] Turbine [ ] Jet [X] Submersible [ ] Cylinder [ ] Other
Depth to pump bowls, cylinder, jet, etc. ____ ft.

14) WELL TESTS:
Type test: [ ] Pump [ ] Bailer [X] Jetted [X] Estimated
Yield: 40 gpm with ____ ft drawdown after ____ hrs.

15) WATER QUALITY:
Did you knowingly penetrate any strata which contained undesirable constituents?
[ ] Yes [X] No If yes, submit "REPORT OF UNDESIRABLE WATER"
Type of water? ____ Depth of strata ____
Was a chemical analysis made? [ ] Yes [X] No

I hereby certify that this well was drilled by me (or under my supervision) and that each and all of the statements herein are true to the best of my knowledge and belief. I understand that failure to complete items 1 thru 15 will result in the log(s) being returned for completion and resubmittal.

COMPANY NAME BUSSELL & SON INC (Type or print) WELL DRILLER'S LICENSE NO. 2035

ADDRESS P O Box 874 (Street or RFD) Tomball (City) TEXAS (State) 77377-0825 (Zip)

(Signed) Craig Bussell (Licensed Well Driller) (Signed) ____ (Registered Driller Trainee)

Please attach electric log, chemical analysis, and other pertinent information, if available.

TNRCC 0199 (Rev. 05-21-96) White - TNRCC Yellow - DRILLER Pink - WELL OWNER

48 20111763

1.5mi S/NL
1.0mi E/WL

Please use black ink.
Send original copy by certified mail to the
Texas Department of Water Resources
P. O. Box 13087
Austin, Texas 78711

State of Texas
WATER WELL REPORT

ATTENTION OWNER: *Confidentiality Privilege Notice on Reverse Side*

Texas Water Well Drillers Board
P. O. Box 13087
Austin, Texas 78711

1) OWNER John Machacek (Name) Address 2555 Milroy Ln (Street or RFD) Houston (City) Tx (State) 77066 (Zip)

2) LOCATION OF WELL: County Harris 10 miles in Northerly (N.E., S.W., etc.) direction from Houston (Town)

Driller must complete the legal description to the right with distance and direction from two intersecting section or survey lines, or he must locate and identify the well on an official Quarter- or Half-Scale Texas County General Highway Map and attach the map to this form.

☐ Legal description:
Section No. _____ Block No. _____ Township _____
Abstract No. _____ Survey Name _____
Distance and direction from two intersecting section or survey lines _____
☒ See attached map. 60-61-1

3) TYPE OF WORK (Check):
☒ New Well ☐ Deepening ☐ Reconditioning ☐ Plugging

4) PROPOSED USE (Check):
☒ Domestic ☐ Industrial ☐ Public Supply ☐ Irrigation ☐ Test Well ☐ Other _____

5) DRILLING METHOD (Check):
☒ Mud Rotary ☐ Air Hammer ☐ Driven ☐ Bored ☐ Air Rotary ☐ Cable Tool ☐ Jetted ☐ Other _____

6) WELL LOG:

Date drilled 12-5-85

DIAMETER OF HOLE

Dia. (in.)	From (ft.)	To (ft.)
6 3/4"	Surface	225

From (ft.)	To (ft.)	Description and color of formation material
0	86	clay
86	113	sand
113	127	clay
127	153	sand
153	161	sand + clay mix
161	206	clay
206	225	sand

7) BOREHOLE COMPLETION:
☐ Open Hole ☐ Straight Wall ☐ Underreamed
☐ Gravel Packed ☒ Other Inside Completion
If Gravel Packed give interval . . . from _____ ft. to _____ ft.

8) CASING, BLANK PIPE, AND WELL SCREEN DATA:

Dia. (in.)	New or Used	Steel, Plastic, etc. Perf., Slotted, etc. Screen Mgf., if commercial	Setting (ft.) From	Setting (ft.) To	Gage Casing	Gage Screen
4	N	PVC well casing	0	215	Sch 40	
2½	N	Blank PVC pipe	209	215	Sch 40	
2½	N	Slotted PVC screen	215	225		.012

9) CEMENTING DATA [Rule 319.44(b)]
Cemented from 0 ft. to 215 ft.
_____ ft. to _____ ft.
Method used pressure
Cemented by Self

10) SURFACE COMPLETION
☒ Specified Surface Slab Installed [Rule 319.44(c)]
☐ Pitless Adapter Used [Rule 319.44(d)]
☐ Approved Alternative Procedure Used [Rule 319.71]

RECEIVED
APR 24 1986
TEXAS WATER COMMISSION

11) WATER LEVEL:
Static level 144 ft. below land surface Date 12-5-85
Artesian flow _____ gpm. Date _____

12) PACKERS: Type K Packer Depth 209

13) TYPE PUMP:
☐ Turbine ☐ Jet ☒ Submersible ☐ Cylinder
☐ Other _____
Depth to pump bowls, cylinder, jet, etc., 200 ft.

14) WELL TESTS:
Type Test: ☐ Pump ☐ Bailer ☒ Jetted ☒ Estimated
Yield: 25 gpm with 20 ft. drawdown after 1 hrs.

(Use reverse side if necessary)

15) WATER QUALITY:
Did you knowingly penetrate any strata which contained undesirable water? ☐ Yes ☒ No
If yes, submit "REPORT OF UNDESIRABLE WATER"
Type of water? _____ Depth of strata _____
Was a chemical analysis made? ☐ Yes ☐ No

I hereby certify that this well was drilled by me (or under my supervision) and that each and all of the statements herein are true to the best of my knowledge and belief. I understand that failure to complete items 1 thru 12 will result in the log(s) being returned for completion and resubmittal.

COMPANY NAME Hildebrandt's Water Wells (Type or Print) Water Well Driller's License No. 2195

ADDRESS 21704 Rhodes Rd (Street or RFD) Spring (City) Tx (State) 77388 (Zip)

(Signed) _____ (Licensed Water Well Driller) (Signed) _____ (Registered Driller Trainee)

Please attach electric log, chemical analysis, and other pertinent information, if available.

For TDWR use only
Well No. 65-054
Located on map _____

DEPARTMENT OF WATER RESOURCES COPY

TDWR-0392 (12/29/83)

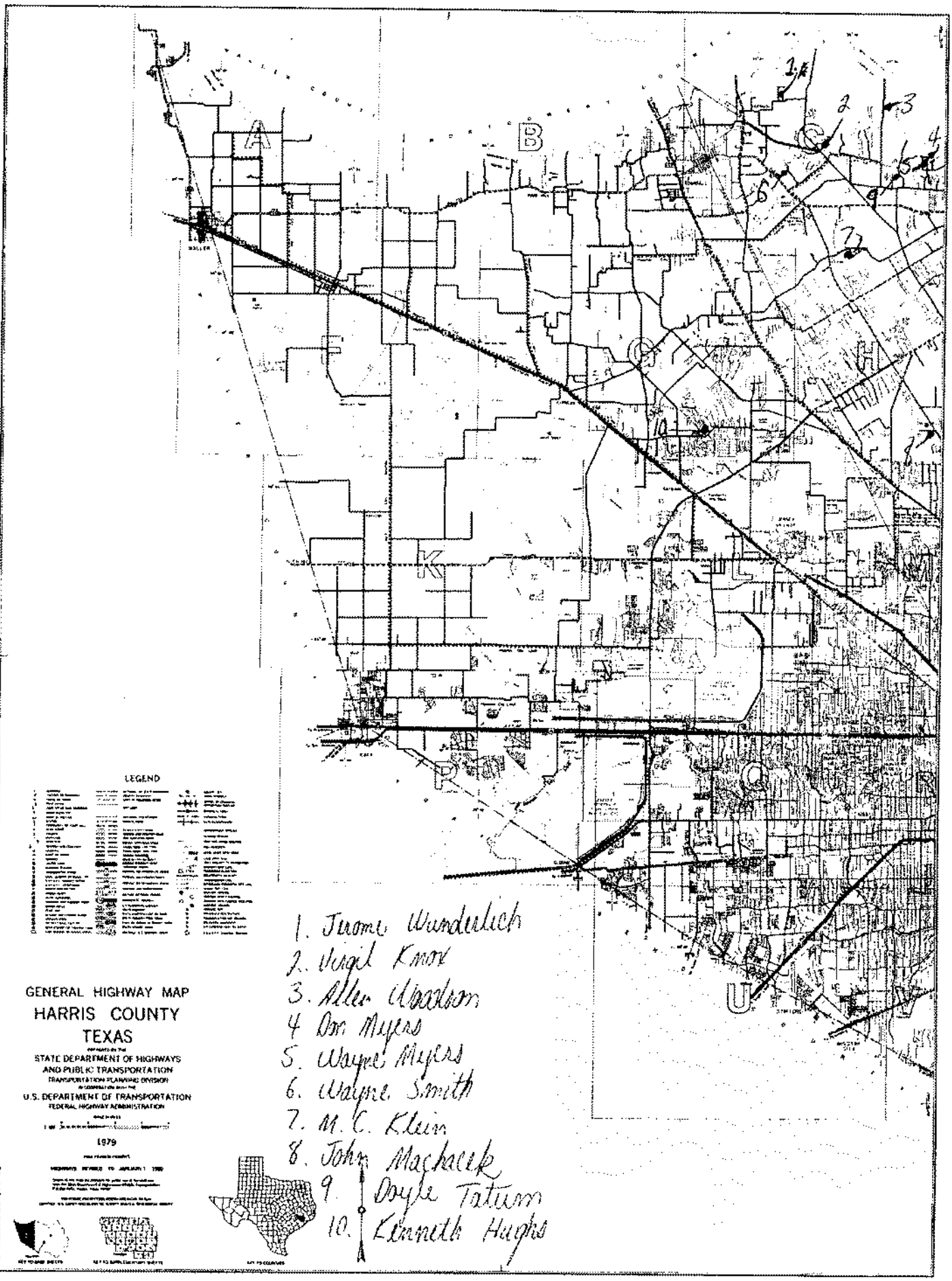
LEGEND
GENERAL HIGHWAY MAP
HARRIS COUNTY
TEXAS
STATE DEPARTMENT OF HIGHWAYS
AND PUBLIC TRANSPORTATION
TRANSPORTATION PLANNING DIVISION
U.S. DEPARTMENT OF TRANSPORTATION
FEDERAL HIGHWAY ADMINISTRATION
1979
1. Jerome Wunderlich
2. Virgil Knox
3. Allen Woodson
4 Don Myers
5. Wayne Myers
6. Wayne Smith
7. M. C. Klein
8. John Machacek
9 Doyle Tatum
10. Kenneth Hughs
HARRIS COUNTY, TEXAS 101

TEXAS WATER DEVELOPMENT BOARD
WELL SCHEDULE

State Well Number - 65 05 407 Previous Well Number - County - Harris 201
River Basin - San Jacinto River - 10 Zone - 1 Latitude - 29 55 32 Longitude - 95 28 51 Source of Coords - 2

Owners Well No. _____ Location _____ 1/4, _____ 1/4, Section _____, Block _____, Survey _____

Owner - Northwest Park MUD
well #4

Driller - Bussell and Son

Address _____ Tenant/Oper. _____
Date Drilled - / /1981 Depth - 600 ft. Source of Depth - D Altitude - 107 ft. Source of Alt. - M
Aquifer - 112CEVG CHICOT AND EVANGELINE AQUIFERS Well Type - W User - 611019

WELL CONSTRUCTION
Const. Method - _____
Completion - _____
Casing Material - _____
Screen Material - _____

LIFT DATA - Pump Mfr. _____ Type - TURBINE PUMP No. Stages ____

Bowls Diam. - _____ in. Setting - _____ ft. Column Diam. - _____ in.

Motor Mfr. - _____ Fuel or Power - ELECTRIC MOTOR Horsepower -

YIELD Flow- _____ GPM Pump- _____ GPM Meas.,Rept.,Est- _____ Date- _____

PERFORMANCE TEST Date- _____ Length of Test- _____ Production- _____GPM

Static Level- _____ft. Pumping Level- _____ft. Drawdown- _____ft. Sp.Cap.- _____GPM/ft

QUALITY (Remarks- _____

WATER USE Primary- PUBLIC SUPPLY Secondary- _____ Tertiary- _____

OTHER DATA AVAILAIBLE Water Levels- M Quality- N Logs- D Other Data-

WATER LEVELS Date- 04/07/1981 Measurement- -198.00
Date- / / Measurement-

Recorded By _____ Date Record Collected or Updated- 12/ /1988

Casing or Blank Pipe (C)
Well Screen or Slotted Zone (
Open Hole (O)
Cemented from _____ to _____

	Diam. (in.)	Setting(feet) From	To
1			
2			
3			
4			
5			
6			
7			
8			
9			
10			
11			
12			
13			
14			
15			
16			
17			
18			
19			

Reporting Agency - UNITED STATES GEOLOGICAL SURVEY
REMARKS -
Owner M.U.D., well #4. Reported
yield 720 gpm with 76 ft drawdown.

STATE OF TEXAS WELL REPORT for Tracking #461809

Owner:	**Tabernaculo de Vida**	Owner Well #:	**No Data**
Address:	**13202 Kaltenbrun Dr Houston, TX 77086**	Grid #:	**65-05-4**
Well Location:	**13202 Kaltenbrun Dr Houston, TX 77086**	Latitude:	**29° 55' 29.63" N**
		Longitude:	**095° 28' 40.79" W**
Well County:	**Harris**	Elevation:	**No Data**
Type of Work:	**Replacement**	Proposed Use:	**Domestic**

Drilling Start Date: **9/21/2017** Drilling End Date: **9/22/2017**

	Diameter (in.)	*Top Depth (ft.)*	*Bottom Depth (ft.)*
Borehole:	**6.75**	**0**	**400**
	3.825	**400**	**420**

Drilling Method: **Mud (Hydraulic) Rotary**

Borehole Completion: **2 string**

	Top Depth (ft.)	*Bottom Depth (ft.)*	*Description (number of sacks & material)*
Annular Seal Data:	**0**	**400**	**Cement 52 Bags/Sacks**
	0	**15**	**Concrete 10 Bags/Sacks**

Seal Method: **Pressure**

Sealed By: **Driller**

Distance to Property Line (ft.): **10**

Distance to Septic Field or other concentrated contamination (ft.): **100**

Distance to Septic Tank (ft.): **100**

Method of Verification: **Owner**

Surface Completion: **Surface Sleeve Installed** **Surface Completion by Driller**

Water Level: **180 ft.** below land surface on **2017-09-22** Measurement Method: **Weighted Line**

Packers: **K-Packer at 395 ft.**

Type of Pump: **Submersible** Pump Depth (ft.): **260**

Well Tests: **Jetted** **Yield: 75 GPM**

	Strata Depth (ft.)	Water Type
Water Quality:	**387 - 420**	**No Data**

Chemical Analysis Made: **No**

Did the driller knowingly penetrate any strata which contained injurious constituents?: **No**

The driller did certify that while drilling, deepening or otherwise altering the above described well, injurious water or constituents was encountered and the landowner or person having the well drilled was informed that such well must be completed or plugged in such a manner as to avoid injury or pollution.

Certification Data: The driller certified that the driller drilled this well (or the well was drilled under the driller's direct supervision) and that each and all of the statements herein are true and correct. The driller understood that failure to complete the required items will result in the report(s) being returned for completion and resubmittal.

Company Information: **Robinson Water Well**

11819 W Montgomery
Houston, TX 77086

Driller Name: **Kyle Robinson** License Number: **59450**

Apprentice Name: **Chris Worthing**

Comments: **No Data**

Lithology:
DESCRIPTION & COLOR OF FORMATION MATERIAL

Top (ft.)	Bottom (ft.)	Description
0	15	clay
15	27	sand
27	41	clay
41	42	rock
42	100	clay
100	163	sand
163	164	rock
164	245	sand
245	387	clay w/ sand streaks
387	420	sand

Casing:
BLANK PIPE & WELL SCREEN DATA

Dia (in.)	Type	Material	Sch./Gage	Top (ft.)	Bottom (ft.)
4		New Plastic (PVC)	40	0	400
2.5		New Steel	40	395	400
2.5		New Plastic (PVC)	40 0.010	400	420

IMPORTANT NOTICE FOR PERSONS HAVING WELLS DRILLED CONCERNING CONFIDENTIALITY

TEX. OCC. CODE Title 12, Chapter 1901.251, authorizes the owner (owner or the person for whom the well was drilled) to keep information in Well Reports confidential. The Department shall hold the contents of the well log confidential and not a matter of public record if it receives, by certified mail, a written request to do so from the owner.

Please include the report's Tracking Number on your written request.

Texas Department of Licensing and Regulation
P.O. Box 12157
Austin, TX 78711
(512) 334-5540

STATE OF TEXAS WELL REPORT for Tracking #11977

Owner:	**Tiratch Khera**	Owner Well #:	**No Data**
Address:	**13317 KaltenBrun Houston, TX 77086**	Grid #:	**65-05-4**
Well Location:	**13317 KaltenBrun Houston, TX 77086**	Latitude:	**29° 55' 37" N**
		Longitude:	**095° 28' 44" W**
Well County:	**Harris**	Elevation:	**No Data**
Type of Work:	**New Well**	Proposed Use:	**Domestic**

Drilling Start Date: **6/14/2002** Drilling End Date: **6/16/2002**

	Diameter (in.)	*Top Depth (ft.)*	*Bottom Depth (ft.)*
Borehole:	**5**	**0**	**75**

Drilling Method: **Mud (Hydraulic) Rotary**

Borehole Completion: **Filter Packed; Straight Wall**

	Top Depth (ft.)	*Bottom Depth (ft.)*	*Filter Material*	*Size*
Filter Pack Intervals:	**65**	**75**	**Gravel**	

	Top Depth (ft.)	*Bottom Depth (ft.)*	*Description (number of sacks & material)*
Annular Seal Data:	**0**	**65**	**8**

Seal Method: **Pressure**

Sealed By: **Raymond Services**

Distance to Property Line (ft.): **No Data**

Distance to Septic Field or other concentrated contamination (ft.): **80**

Distance to Septic Tank (ft.): **No Data**

Method of Verification: **Customer**

Surface Completion: **Surface Sleeve Installed**

Water Level: **25 ft.** below land surface on **2002-06-17** Measurement Method: **Unknown**

Packers: **none**

Type of Pump: **Jet**

Well Tests: **Jetted** **Yield: 6 GPM with 10 ft. drawdown after 3 hours**

	Strata Depth (ft.)	Water Type
Water Quality:	**No Data**	**No Data**

Chemical Analysis Made: **No**

Did the driller knowingly penetrate any strata which contained injurious constituents?: **No**

Certification Data: The driller certified that the driller drilled this well (or the well was drilled under the driller's direct supervision) and that each and all of the statements herein are true and correct. The driller understood that failure to complete the required items will result in the report(s) being returned for completion and resubmittal.

Company Information: **Raymond Services Inc.**

10011 Airline Dr.
Houston, TX 77037

Driller Name: **Ty Raymond 4577WI**

License Number: **4577**

Apprentice Name: **none**

Apprentice Number: **none**

Comments: **none**

Lithology:
DESCRIPTION & COLOR OF FORMATION MATERIAL

Top (ft.)	Bottom (ft.)	Description
0	**36**	**Red Clay**
36	**38**	**Sand 4 Ga.**
38	**54**	**Red Clay**
54	**64**	**Sand 4 Ga.**
64	**75**	**Sand 8 Ga.**

Casing:
BLANK PIPE & WELL SCREEN DATA

Dia. (in.)	New/Used	Type	Setting From/To (ft.)
2	**New**	**Casing Plastic**	**0 65 SCH 40**
2	**New**	**Screen**	**65 75 GA.**

IMPORTANT NOTICE FOR PERSONS HAVING WELLS DRILLED CONCERNING CONFIDENTIALITY

TEX. OCC. CODE Title 12, Chapter 1901.251, authorizes the owner (owner or the person for whom the well was drilled) to keep information in Well Reports confidential. The Department shall hold the contents of the well log confidential and not a matter of public record if it receives, by certified mail, a written request to do so from the owner.

Please include the report's Tracking Number on your written request.

Texas Department of Licensing and Regulation
P.O. Box 12157
Austin, TX 78711
(512) 334-5540

21

Dup

Send original copy by certified mail to the Texas Department of Water Resources P. O. Box 13087 Austin, Texas 78711

State of Texas
WATER WELL REPORT

ATTENTION OWNER: *Confidentiality Privilege Notice on Reverse Side*

For TDWR use only
Well No. 65-05-6T
Located on map Yes
Received:

1) OWNER Martin Majefski (Name) Address 1810 Buschong (Street or RFD) Houston, Texas 77037 (City) (State) (Zip)

2) LOCATION OF WELL: County Harris ____ miles in ____ (N.E., S.W., etc.) direction from ____ (Town)

Driller must complete the legal description to the right with distance and direction from two intersecting section or survey lines, or he must locate and identify the well on an official Quarter- or Half-Scale Texas County General Highway Map and attach the map to this form.

☐ Legal description:
Section No. ____ Block No. ____ Township ____
Abstract No. ____ Survey Name ____
Distance and direction from two intersecting section or survey lines ____
☐ See attached map.

3) TYPE OF WORK (Check):
☒ New Well ☐ Deepening ☐ Reconditioning ☐ Plugging

4) PROPOSED USE (Check):
☒ Domestic ☐ Industrial ☐ Public Supply ☐ Irrigation ☐ Test Well ☐ Other ____

5) DRILLING METHOD (Check):
☒ Mud Rotary ☐ Air Hammer ☐ Driven ☐ Bored ☐ Air Rotary ☐ Cable Tool ☐ Jetted ☐ Other ____

6) WELL LOG:

Started 5-1-81 Completed 5-1-81

Diameter of Hole: Dia. (in.)	From (ft.)	To (ft.)
8 3/4	Surface	381
6 3/4	"	362

7) BOREHOLE COMPLETION:
☐ Open Hole ☐ Straight Wall ☐ Underreamed
☐ Gravel Packed ☐ Other Two-String
If Gravel Packed give interval from ____ ft. to ____ ft.

From (ft.)	To (ft.)	Description and color of formation material
0	2	Surface
2	10	Yellow clay
10	77	Red and yellow clay
77	82	Sand
82	105	Red and gray clay
105	114	Sand
114	155	Red and gray clay
155	164	Sand
164	225	Red and gray clay
225	233	Sand
233	240	Rock and sand
240	269	Sand
269	282	Red and gray clay
282	291	Sand
291	299	Red and gray clay
299	307	Sand and clay streaks
307	315	Sand
315	344	Red and gray clay
344	349	Sand
349	362	Red and gray clay
362	374	Sand 10 ga.
374	381	Rock

RECEIVED
AUG 2 1982
(Use reverse side if necessary)

8) CASING, BLANK PIPE, AND WELL SCREEN DATA:

Dia. (in.)	New or Used	Steel, Plastic, etc. Perf., Slotted, etc. Screen Mgf., if commercial	Setting (ft.) From	Setting (ft.) To	Gage Casing Screen
4"	N	SCH 40 PVC Casing	+18"	362	
2	N	Well Supplies, Inc. WOP PVC Screen	381'	371'	10ga.
2	N	SCH 80 PVC Blank Liner	371'	361'	

CEMENTING DATA
Cemented from 362 ft. to 181' ft.
Method used Pressure cement
Cemented by Raymond Water Wells (Company or Individual)

9) WATER LEVEL:
Static level 190 ft. below land surface Date ____
Artesian flow ____ gpm. Date ____

10) PACKERS: Type "K" Depth 361'

11) TYPE PUMP:
☐ Turbine ☐ Jet ☒ Submersible ☐ Cylinder ☐ Other ____
Depth to pump bowls, cylinder, jet, etc., 252' ft.

12) WELL TESTS:
☐ Type Test ☐ Pump ☐ Bailer ☐ Jetted ☒ Estimated
Yield: 16 gpm with 5 ft. drawdown after ____ hrs.

13) WATER QUALITY:
Did you knowingly penetrate any strata which contained undesirable water? ☐ Yes ☒ No
If yes, submit "REPORT OF UNDESIRABLE WATER"
Type of water? ____ Depth of strata ____
Was a chemical analysis made? ☐ Yes ☒ No

I hereby certify that this well was drilled by me (or under my supervision) and that each and all of the statements herein are true to the best of my knowledge and belief.

NAME C.A. Raymond, Jr. (Type or Print) Water Well Drillers Registration No. 774

ADDRESS 10011 Airline Drive (Street or RFD) Houston, Texas 77037 (City) (State) (Zip)

(Signed) C.A. Raymond Jr. (Water Well Driller) Raymond Water Wells (Company Name)

Please attach electric log, chemical analysis, and other pertinent information, if available.

TDWR-0582 (Rev. 1-12-79)

DEPARTMENT OF WATER RESOURCES COPY

4820111955

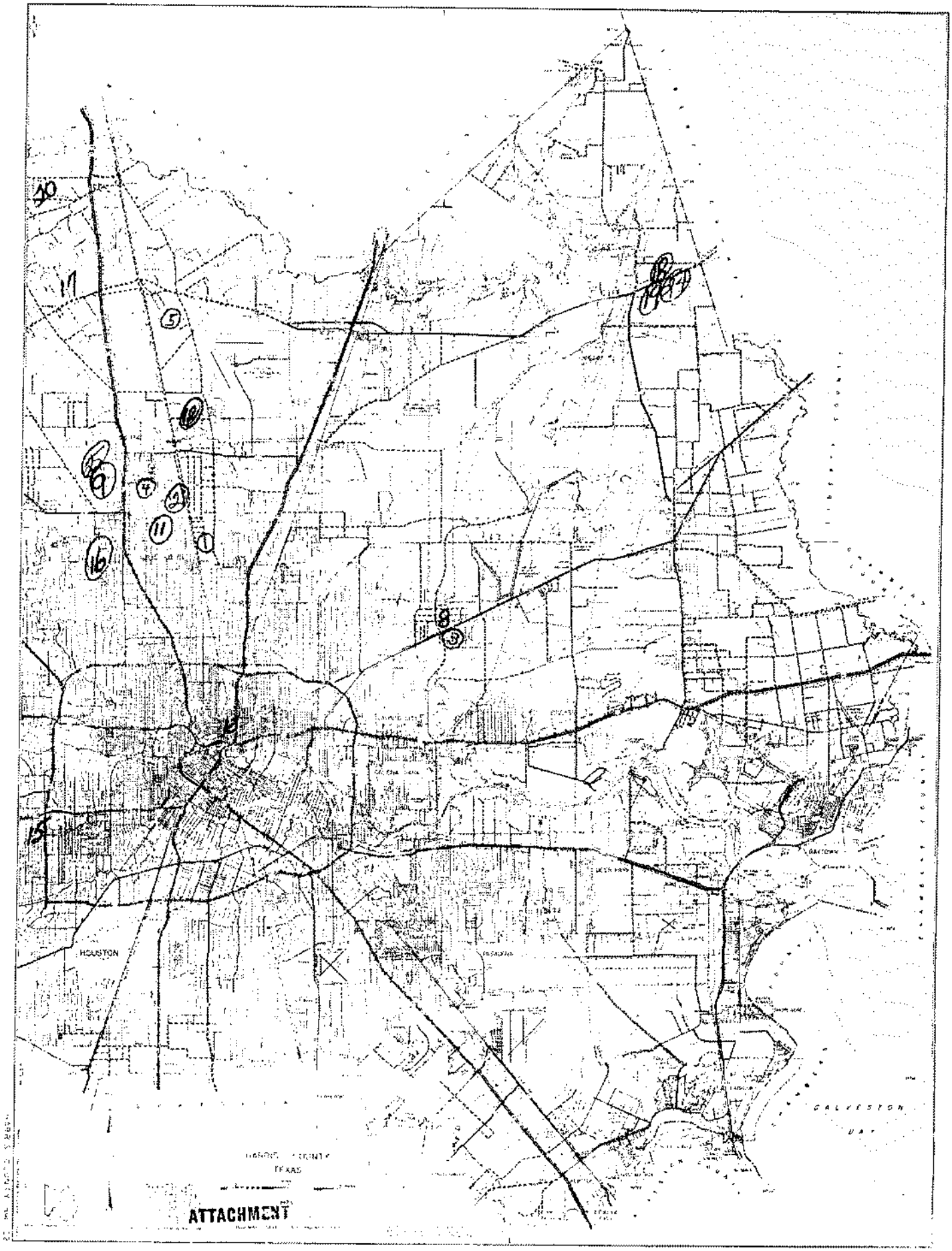

65-05-67

Send original copy by certified mail to: Texas Water Comm[illegible]n, P.O. Box 13087, Austin, Texas 78711

Please use black ink.

ATTENTION OWNER: *Confidentiality Privilege Notice on Reverse Side*

State of Texas WELL REPORT

Texas Water Well Drillers Board
P.O. Box 13087
Austin, Texas 78711

1) OWNER Mr. Martin (Name) ADDRESS 14626 Sheraton (Street or RFD) Houston (City) Tx. (State) (Zip)

2) LOCATION OF WELL: County Harris, 10 miles in N (NE, SW, etc.) direction from Houston, Tx. (Town)

Driller must complete the legal description below with distance and direction from two intersecting section or survey lines, or he must locate and identify the well on an official Quarter- or Half-Scale Texas County General Highway Map and attach the map to this form.

☐ LEGAL DESCRIPTION:

Section No. _____ Block No. _____ Township _____ Abstract No. _____ Survey Name _____

Distance and direction from two intersecting section or survey lines _____

☑ SEE ATTACHED MAP

3) TYPE OF WORK (Check): ☑ New Well ☐ Deepening ☐ Reconditioning ☐ Plugging

4) PROPOSED USE (Check): ☑ Domestic ☐ Industrial ☐ Monitor ☐ Public Supply ☐ Irrigation ☐ Test Well ☐ Injection ☐ De-Watering

5) DRILLING METHOD (Check): ☐ Driven ☑ Mud Rotary ☐ Air Hammer ☐ Jetted ☐ Bored ☐ Air Rotary ☐ Cable Tool ☐ Other _____

6) WELL LOG:

Date Drilling: Started Mar 22 1993 Completed Mar 25 1993

DIAMETER OF HOLE

Dia. (in.)	From (ft.)	To (ft.)
6 3/4	Surface	370
4 1/2	370	389

7) BOREHOLE COMPLETION: ☐ Open Hole ☐ Straight Wall ☐ Underreamed ☐ Gravel Packed ☐ Other Two String

If Gravel Packed give interval . . . from _____ ft. to _____ ft.

From (ft.)	To (ft.)	Description and color of formation material
0	140	Clay
140	160	Sand
160	300	Clay, rock
300	330	Sand
330	365	Clay
365	389	Sand

(Use reverse side if necessary)

8) CASING, BLANK PIPE, AND WELL SCREEN DATA:

Dia. (in.)	New or Used	Steel, Plastic, etc. Perf., Slotted, etc. Screen Mfg., if commercial	Setting (ft.) From	Setting (ft.) To	Gage Casting Screen
4	N	PVC.	0	370	40
2 1/2	N	PVC Liner	360	369	40
2 1/2	N	Screen	369	389	.10

9) CEMENTING DATA [Rule 287.44(1)]

Cemented from 0 ft. to 10 ft. No. of Sacks Used 2

200 ft. to 370 ft. No. of Sacks Used 12

Method used Pressure

Cemented by CWW.

RECEIVED MAY 17 1993 TEXAS WATER COMMISSION

13) TYPE PUMP: ☐ Turbine ☐ Jet ☑ Submersible ☐ Cylinder ☐ Other _____

Depth to pump bowls, cylinder, jet, etc., 315

10) SURFACE COMPLETION

☐ Specified Surface Slab Installed [Rule 287.44(2)(A)]

☑ Specified Steel Sleeve Installed [Rule 287.44(3)(A)]

☐ Pitless Adapter Used [Rule 287.44(3)(B)]

☐ Approved Alternative Procedure Used [Rule 287.71]

14) WELL TESTS:

Type Test: ☑ Pump ☐ Bailer ☐ Jetted ☑ Estimated

Yield: 9 gpm with _____ ft. drawdown after _____ hrs.

11) WATER LEVEL:

Static level 230 ft. below land surface Date Mar 25, 93

Artesian flow _____ gpm. Date _____

15) WATER QUALITY:

Did you knowingly penetrate any strata which contained undesirable constituents?

☐ Yes ☑ No If yes, submit "REPORT OF UNDESIRABLE WATER"

Type of water? Potable Depth of strata 24

Was a chemical analysis made? ☐ Yes ☑ No

12) PACKERS:

	Type	Depth
4 x 2 1/2	K	360

I hereby certify that this well was drilled by me (or under my supervision) and that each and all of the statements herein are true to the best of my knowledge and belief. I understand that failure to complete items 1 thru 15 will result in the log(s) being returned for completion and resubmittal.

COMPANY NAME Coastal Water Well (Type or print) WELL DRILLER'S LICENSE NO. 812

ADDRESS P.O. Box 745 (Street or RFD) Porter (City) Tx (State) 77365 (Zip)

(Signed) [signature] (Licensed Well Driller) (Signed) _____ (Registered Driller Trainee)

Please attach electric log, chemical analysis, and other pertinent information, if available.

For TWC use only: Well No. _____ Located on map 65.6.4

TWC-0199 (Rev. 05-18-90)

TEXAS WATER COMMISSION COPY

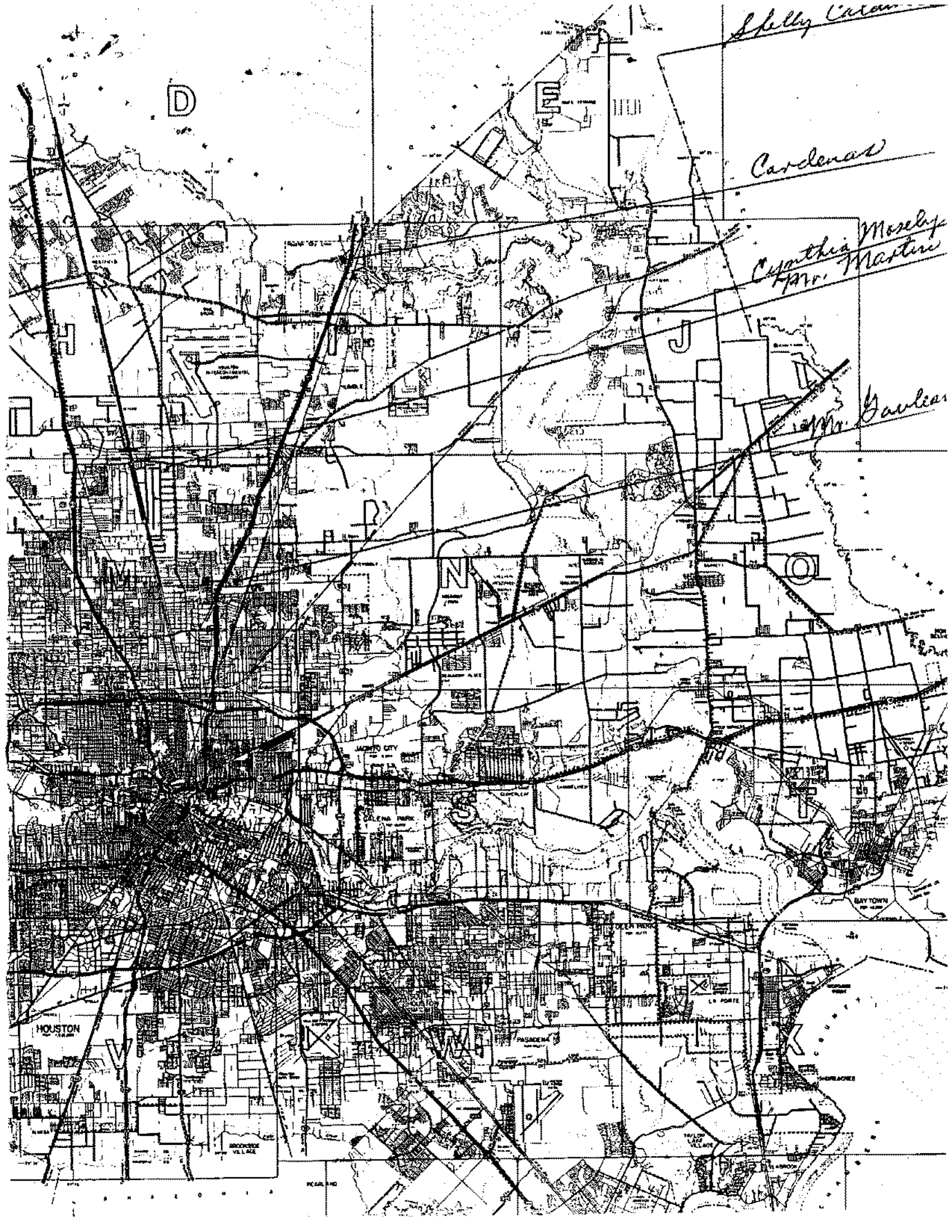
Shelly Cardenas
Cardenas
Cynthia Moseley
Mr. Martin
Mr. Gavlear
D
E
H
J
N
O
HOUSTON
PASADENA
BAYTOWN
LA PORTE
BROOKSIDE VILLAGE
TAYLOR LAKE VILLAGE
SHOREACRES

W.L. #68 Duo

Send original copy by certified mail to the Texas Department of Water Resources P. O. Box 13087 Austin, Texas 78711

State of Texas
WATER WELL REPORT

ATTENTION OWNER: *Confidentiality Privilege Notice on Reverse Side*

For TDWR use only
Well No. 65-06-4mmm
Located on map yes
Received: C.F.S.

1) OWNER Floyd Campbell (Name) Address 13321 Chrisman (Street or RFD) Hou. (City) Tx. (State) 77089 (Zip)

2) LOCATION OF WELL: 1713 Runyon
County Harris ____ miles in ____ (N.E., S.W., etc.) direction from IN ALDINE (Town)

Driller must complete the legal description to the right with distance and direction from two intersecting section or survey lines, or he must locate and identify the well on an official Quarter- or Half-Scale Texas County General Highway Map and attach the map to this form.

☐ Legal description:
Section No. ____ Block No. ____ Township ____
Abstract No. ____ Survey Name ____
Distance and direction from two intersecting section or survey lines ____
☐ See attached map. Mapson 65-05 9RRR

3) TYPE OF WORK (Check):
☑ New Well ☐ Deepening ☐ Reconditioning ☐ Plugging

4) PROPOSED USE (Check):
☑ Domestic ☐ Industrial ☐ Public Supply ☐ Irrigation ☐ Test Well ☐ Other ____

5) DRILLING METHOD (Check):
☑ Mud Rotary ☐ Air Hammer ☐ Driven ☐ Bored ☐ Air Rotary ☐ Cable Tool ☐ Jetted ☐ Other ____

6) WELL LOG:
Date drilled 12/20/82

DIAMETER OF HOLE

Dia. (in.)	From (ft.)	To (ft.)
6 3/4	Surface	290'

7) BOREHOLE COMPLETION:
☐ Open Hole ☑ Straight Wall ☐ Underreamed
☐ Gravel Packed ☐ Other ____
If Gravel Packed give interval . . . from ____ ft. to ____ ft.

From (ft.)	To (ft.)	Description and color of formation material
0	18	Top Soil & Clay
18	29	Surface Sand
29	225	Sandy & Sticky Clay
225	235	Sand
235	250	Clay
250	275	Sand
275	277	Clay
277	290	Sand (.014)

8) CASING, BLANK PIPE, AND WELL SCREEN DATA:

Dia. (in.)	New or Used	Steel, Plastic, etc. Perf., Slotted, etc. Screen Mfr., if commercial	Setting (ft.) From	Setting (ft.) To	Gage Casing Screen
4	N	P.V.C.	0	280	
2	N	Galv. Steel	270	280	
2	N	P.V.C.	280	290	.014

CEMENTING DATA
Cemented from 230 ft. to 280 ft.
Method used Haliburton
Cemented by Bussell & Son (Company or Individual)

RECEIVED
SEP 12 1983
DEPT. OF WATER RESOURCES

9) WATER LEVEL:
Static level 193 ft. below land surface Date 12/21/82
Artesian flow ____ gpm. Date ____

10) PACKERS: Type Depth

11) TYPE PUMP:
☐ Turbine ☐ Jet ☑ Submersible ☐ Cylinder
☐ Other ____
Depth to pump bowls, cylinder, jet, etc., 230 ft.

(Use reverse side if necessary)

13) WATER QUALITY:
Did you knowingly penetrate any strata which contained undesirable water? ☐ Yes ☑ No
If yes, submit "REPORT OF UNDESIRABLE WATER"
Type of water? ____ Depth of strata ____
Was a chemical analysis made? ☐ Yes ☐ No

12) WELL TESTS:
☐ Type Test: ☐ Pump ☐ Bailer ☐ Jetted ☐ Estimated
Yield: ____ gpm with ____ ft. drawdown after ____ hrs.

I hereby certify that this well was drilled by me (or under my supervision) and that each and all of the statements herein are true to the best of my knowledge and belief.

NAME Craig O. Bussell (Type or Print) Water Well Drillers Registration No. #2035

ADDRESS P.O. Box 874 (Street or RFD) Tomball (City) Texas (State) 77375 (Zip)

(Signed) Craig Bussell (Water Well Driller) Bussell & Son, Inc. (Company Name)

Please attach electric log, chemical analysis, and other pertinent information, if available.

TDWR-0392 (Rev. 1-12-79)

DEPARTMENT OF WATER RESOURCES COPY

114
6506 ~~AQQ~~

Send original copy by certified mail to the Texas Department of Water Resources P. O. Box 13087 Austin, Texas 78711

State of Texas
WATER WELL REPORT

For TDWR use only
Well No. 65-06-400
Located on map 402
Received: 79 SEC

1) OWNER Mr. Shindler (Name) Address 1706 Runyan (Street or RFD) Houston (City), Tx. (State) (Zip)

2) LOCATION OF WELL:
County Harris, 10 miles in NE (N.E., S.W., etc.) direction from Houston (Town)

Driller must complete the legal description to the right with distance and direction from two intersecting section or survey lines, or he must locate and identify the well on an official Quarter- or Half-Scale Texas County General Highway Map and attach the map to this form.

☐ Legal description:
Section No. _____ Block No. _____ Township _____
Abstract No. _____ Survey Name _____
Distance and direction from two intersecting section or survey lines _____

☒ See attached map. 114 Map on 65-05-7HH

3) TYPE OF WORK (Check):
☒ New Well ☐ Deepening ☐ Reconditioning ☐ Plugging

4) PROPOSED USE (Check):
☒ Domestic ☐ Industrial ☐ Public Supply ☐ Irrigation ☐ Test Well ☐ Other _____

5) DRILLING METHOD (Check):
☒ Mud Rotary ☐ Air Hammer ☐ Driven ☐ Bored ☐ Air Rotary ☐ Cable Tool ☐ Jetted ☐ Other _____

6) WELL LOG:
Date drilled 5/29/79

DIAMETER OF HOLE

Dia. (in.)	From (ft.)	To (ft.)
6-3/4	Surface	292

From (ft.)	To (ft.)	Description and color of formation material
0	16	Clay
16	24	Sand
24	57	Clay
57	66	Sand
66	126	Clay
126	140	Sand
140	153	Clay
153	160	Sand
160	230	Clay
230	235	Sand
235	236	Rock
236	237	Sand
237	243	Rock
243	270	Clay
270	292	Sand

(Use reverse side if necessary)

7) BOREHOLE COMPLETION:
☐ Open Hole ☐ Straight Wall ☐ Underreamed
☐ Gravel Packed ☐ Other 2 string cemented
If Gravel Packed give interval . . . from _____ ft. to _____ ft.

8) CASING, BLANK PIPE, AND WELL SCREEN DATA:

Dia. (in.)	New or Used	Steel, Plastic, etc. Perf., Slotted, etc. Screen Mgf., if commercial	Setting (ft.) From	Setting (ft.) To	Gage Casing Screen
4	N	Plastic Casing	0	275	Sch
2½	N	Liner	267	277	40
2½	N	Slotted Screen	277	292	.012

CEMENTING DATA
Cemented from 275 ft. to 155 ft.
Method used Halliburton
Cemented by Robinson Water Wells (Company or Individual)

9) WATER LEVEL:
Static level 176 ft. below land surface Date 5/30/79
Artesian flow _____ gpm. Date _____

10) PACKERS: Type K Depth ~~276~~ 267

11) TYPE PUMP:
☐ Turbin ☐ Jet ☒ Submersible ☐ Cylinder
☐ Other _____
Depth to pump bowls, cylinder, jet, etc., 210 ft.

12) WELL TESTS:
☐ Type Test: ☐ Pump ☐ Bailer ☐ Jetted ☐ Estimated
Yield: _____ gpm with _____ ft. drawdown after _____ hrs.

13) WATER QUALITY:
Did you knowingly penetrate any strata which contained undesirable water? ☐ Yes ☒ No
If yes, submit "REPORT OF UNDESIRABLE WATER"
Type of water? potable Depth of strata _____
Was a chemical analysis made? ☐ Yes ☒ No

I hereby certify that this well was drilled by me (or under my supervision) and that each and all of the statements herein are true to the best of my knowledge and belief.

NAME M. E. Robinson, Jr. (Type or Print) Water Well Drillers Registration No. 1464

ADDRESS 11607 FM 149 (Street or RFD) Houston, (City) Tx. (State) 77086 (Zip)

(Signed) M. E. Robinson Jr / [signature] (Water Well Driller) Robinson Water Well Service, Inc. (Company Name)

Please attach electric log, chemical analysis, and other pertinent information, if available.

*Additional instructions on reverse side.

TDWR-0392

Attention Owner:
Confidentiality Privilege Notice on reverse side of owner's copy.

Texas Department of License and Regulation

Water Well Driller/Pump Installer Program
P.O. Box 12157 Austin, Texas 78711 (512)463-7880 FAX (512)463-8616
Toll free (800)803-9202
Email address: water.well@license.state.tx.us

This form must be completed and filed with the department and owner within 60 days upon completion of the well.

WELL REPORT

Name	Address	City	State	Zip
Cecil Johnson	14511 Albine Westfield	Houston	Tx.	77039

County	Physical Address	City	State	Zip
Harris	same			

3) Type of Work ☑ New Well ☐ Reconditioning ☐ Replacement ☐ Deepening

Lat. | Long. | Grid # 65-06-4

4) Proposed Use (check) ☐ Monitor ☐ Environmental Soil Boring ☑ Domestic ☐ Industrial ☐ Irrigation ☐ Injection ☐ Public Supply ☐ De-watering ☐ Testwell ☐ Rig Supply
If Public Supply well, were plans submitted? ☐ Yes ☐ No

5) N↑

6) Drilling Date
Started 1 / 22 / 02
Completed 1 / 28 / 02

Diameter of Hole

Dia.(in)	From (ft)	To (ft)
7½	[illegible]0	310
5½	310	329

7) Drilling Method (check) ☐ Driven ☐ Air Rotary ☑ Mud Rotary ☐ Bored ☐ Air Hammer ☐ Cable Tool ☐ Jetted ☐ Other

From (ft)	To (ft)	Description and color of formation material
0-45	Clay	301-302 Clay
45-53	Sand	302-329 Sand
53-135	Clay	
135-165	Sand	
165-215	Clay	
215-220	Sand	
220-230	Clay	
230-275	Sand	
275-287	Clay	
287-301	Sand	

(Use reverse side of Well Owner's copy, If necessary)

8) Borehole Completion ☐ Open Hole ☐ Straight Wall ☐ Under-reamed ☐ Gravel Packed ☑ Other Two Strings
If Gravel Packed give the interval from ft. to ft.

Casing, Blank Pipe, and Well Screen Data

Dia. (in.)	New Or Used	Steel, Plastic, etc. Perf., Slotted, etc Screen Mfg., if commercial	Setting (ft) From To	Gage Casing Screen
4	N	PVC.	0 - 310	40
2½	N	PVC. Liner	300 - 314	40
2½	N	PVC. Jacon	314 - 329	.06

9) Cementing Data
Cementing from 0 ft. to 100 ft. # of sacks used 7
200 ft. to 310 ft. # of sacks used 6
Method Used Pressure
Cementing By Crew.
Distance to septic system field or other concentrated contamination 100 ft.
Method of verification of above distance owner

13) Plugged ☐ Well plugged within 48 hours
Casing left in well: Cement/Bentonite placed in well:

From (ft)	To (ft)	From (ft)	To (ft)	Sacks used

10) Surface Completion
☐ Specified Surface Slab Installed
☑ Specified Surface Sleeve Installed
☐ Pitless Adapter Used
☐ Approved Alternative Procedure Used

14) Type Pump
☐ Turbine ☐ Jet ☑ Submersible ☐ Cylinder
☐ Other
Depth to pump bowls, cylinder, jet etc. 260 ft.

11) Water Level
Static level 190 ft. below Date 1 / 28 / 02
Artesian Flow gpm. Date / /

15) Water Test
Typetest ☑ Pump ☐ Bailer ☐ Jetted ☑ Estimated
Yield: 10 gpm with ft. drawdown after hrs.

16) Water Quality
Did you knowingly penetrate a strata which contain undesirable constituents.
☐ YES ☑ NO If yes, did you submit a REPORT OF UNDESIRABLE WATER
Type of water Potable Depth of Strata 27'
Was a chemical analysis made ☐ Yes ☑ No

12) Packers

	Type	Depth
4x2½ RXR	K	300

Company or individual's Name (type or print) Coastal Waterwell Serv Inc. Lic. No. 812
Address P.O. Box 745 City Porter State TX Zip 77365
Signature H.L. Gehrels 1 / 28 / 02 Signature Keith Gehrels 1 / 28 / 02

TDLR FORM 6001WWD *White - TDLR* *Yellow - Owner* *Pink - Driller/Pump Installer* 4820126239

10/26/2020
05:10:28

Texas Commission on Environmental Quality
DWW Water System Summary Sheet

PWS ID	PWS Name	Central Registry RN
TX1012871	UNITED STRUCTURES OF AMERICA	RN100219708

Organization/Customer *	Central Registry CN
UNITED STRUCTURES OF AMERICA INC	CN600130421

*Regulatory mail will be addressed to this organization/person

All Water System Contacts

Type	Contact	Communication
AC - Administrative Contact - PRESIDENT	DRAKE, DAIN, R 1912 BUSCHONG ST HOUSTON, TX 77039-1213	**Phone Type** / **Value** BUS - Business / 281-442-8247
OW - Owner	UNITED STRUCTURES OF AMERICA INC 1912 BUSCHONG ST HOUSTON, TX 77039-1213	
PWS - Public Water System Contact - OPERATOR	WILLIAMS, HARRISON, JAMES PO BOX 690521 HOUSTON, TX 77269-0521	**Electronic Type** / **Value** **Phone Type** / **Value** BUS - Business / 832-534-8545 MOB - Mobile / 713-852-7568

Operator Grade	Number
WASTEWATER TREATMENT OPERATOR Grade B	1

Water Operator Licenses

License Holder:	HARTMAN, JAMES WILLIAM	
CURRENT	Class: B - WASTEWATER TREATMENT OPERATOR	WW0007918
License Holder:	HARTMAN, JAMES WILLIAM	
EXPIRED	Class: C - GROUND WATER TREATMENT OPERATOR	WG0009181

Owner Type	Owner Type Options: COUNTY, DISTRICT, FEDERAL GOVERNMENT, INVESTOR OWNED, MUNICIPALITY, NATIVE AMERICAN, PRIVATE, STATE GOVERNMENT, WATER SUPPLY CORPORATION
Private	

System Type	System Type Options: COMMUNITY, TRANSIENT/NON-COMMUNITY, NON-PUBLIC, NON-TRANSIENT/NON-COMMUNITY
NTNC - NON-TRANSIENT/NON-COMMUNITY	

Population Type	Population Served	# of Connect	# I/C w/other PWS
NonResidential	300	4	0

Total Product (MGD)	Average Daily Consump.	Max Daily Demand (MGD)	Total Storage (MG)	Elev. Storage (MG)	Service Pump Cap.	Max.Purchase Cap. (MGD/GPM)	Pressure Tank Cap. (MG)

Activity Status	Inactivation Date
A - ACTIVE	

Last Survey Date	Surveyor	Survey Type	Region	County
01/04/2017	JOSEPHINE GARCIA	Sanitary Survey	HOUSTON	HARRIS
01/04/2017	DESTINY WINNING	Sanitary Survey	HOUSTON	HARRIS
01/28/2013	MAGGIE, ARMSTEAD WRIGHT	Sanitary Survey	HOUSTON	HARRIS

(Treatment Plant)

Entry Point	EP Name/Source Summation (Activity Status)	Plant Name (Activity Status)	Plant Num	Chemical Mon Type	Chem Sample Point	Distribution Mon Type	Dist Sample Point
EP002	TRT-TAP / Ground Water(A)	PLANT - 1912 BUSCHONG - G1012871D - TP(A)	TP6985		NO		NO

Train:	Unnamed

(Treatments)

Disinfection Zone	Treatment Sequence	Objective	Process	Treatment
null	null	D	423	HYPOCHLORINATION, PRE

(Active Sources)

Source Number	Source Name (Activity Status)	Operational Status	Source Type	Depth	Tested GPM	Rated GPM
G1012871D	4 - 1 MI S OF BELTWAY 8 (A)	P	G	560	15 GPM	55 GPM

Drill Date	Source Summary
04/21/2005	CHICOT

GPS Latitude (decimal)	GPS Longitude (decimal)	GPS Elevation	GPS Date	Seller
29.927289	-95.357431	0	01/30/2014	Not Purchasing

(Inactive/Offline Sources)			
SourceNumber	Name	Status	Depth

Code Explanations
Monitoring Type Codes: (GW) GROUNDWATER , (GUP) GROUNDWATER UNDER THE INFLUENCE - PURCHASED , (SWP) SURFACE WATER - PURCHASED , (GU) GROUNDWATER UNDER THE INFLUENCE OF SURFACE WATER , (N) NO SOURCES , (SW) SURFACE WATER
Activity Status Codes: (A) ACTIVE , (D) DELETED/DISSOLVED , (I) INACTIVE , (P) PROPOSED ,
Operational Status Codes: (E) EMERGENCY , (I) INTERIM/PEAK (O) OTHER , (P) PERMANENT , (S) SEASONAL
Source Types: (G) GROUND WATER , (S) SURFACE WATER , (U) GROUND WATER UNDER THE INFLUENCE

- End of Report -

At the time of your query this data was the most current information available from our database, which is in real time. Every effort was made to retrieve it according to your query. Thank-you for using DWW.

Texas Water Development Board (TWDB)
Groundwater Database (GWDB)
Well Information Report for State Well Number 65-06-406

GWDB Reports and Downloads

Well Basic Details

Scanned Documents

State Well Number	6506406
County	Harris
River Basin	San Jacinto
Groundwater Management Area	14
Regional Water Planning Area	H - Region H
Groundwater Conservation District	Harris-Galveston Subsidence District
Latitude (decimal degrees)	29.926944
Latitude (degrees minutes seconds)	29° 55' 37" N
Longitude (decimal degrees)	-95.358889
Longitude (degrees minutes seconds)	095° 21' 32" W
Coordinate Source	+/- 5 Seconds
Aquifer Code	112CHCT - Chicot Aquifer
Aquifer	Gulf Coast
Aquifer Pick Method	
Land Surface Elevation (feet above sea level)	76
Land Surface Elevation Method	Interpolated From Topo Map
Well Depth (feet below land surface)	270
Well Depth Source	Owner
Drilling Start Date	
Drilling End Date	0/0/1968
Drilling Method	
Borehole Completion	

Well Type	Withdrawal of Water
Well Use	Domestic
Water Level Observation	Miscellaneous Measurements
Water Quality Available	No
Pump	Submersible
Pump Depth (feet below land surface)	
Power Type	Electric Motor
Annular Seal Method	
Surface Completion	
Owner	L S Mechell
Driller	B J Swinehart Co.
Other Data Available	
Well Report Tracking Number	
Plugging Report Tracking Number	
U.S. Geological Survey Site Number	
Texas Commission on Environmental Quality Source Id	
Groundwater Conservation District Well Number	
Owner Well Number	
Other Well Number	
Previous State Well Number	
Reporting Agency	Texas Water Development Board
Created Date	8/23/2002
Last Update Date	8/23/2002

Remarks	TWDB R178

Casing

Diameter (in.)	Casing Type	Casing Material	Schedule	Gauge	Top Depth (ft.)	Bottom Depth (ft.)
4	Blank				0	259
3	Screen				259	269
3	Blank				269	270

Well Tests - No Data

Lithology - No Data

Annular Seal Range - No Data

Borehole - No Data

Plugged Back - No Data

Filter Pack - No Data

Packers - No Data

Water Level Measurements

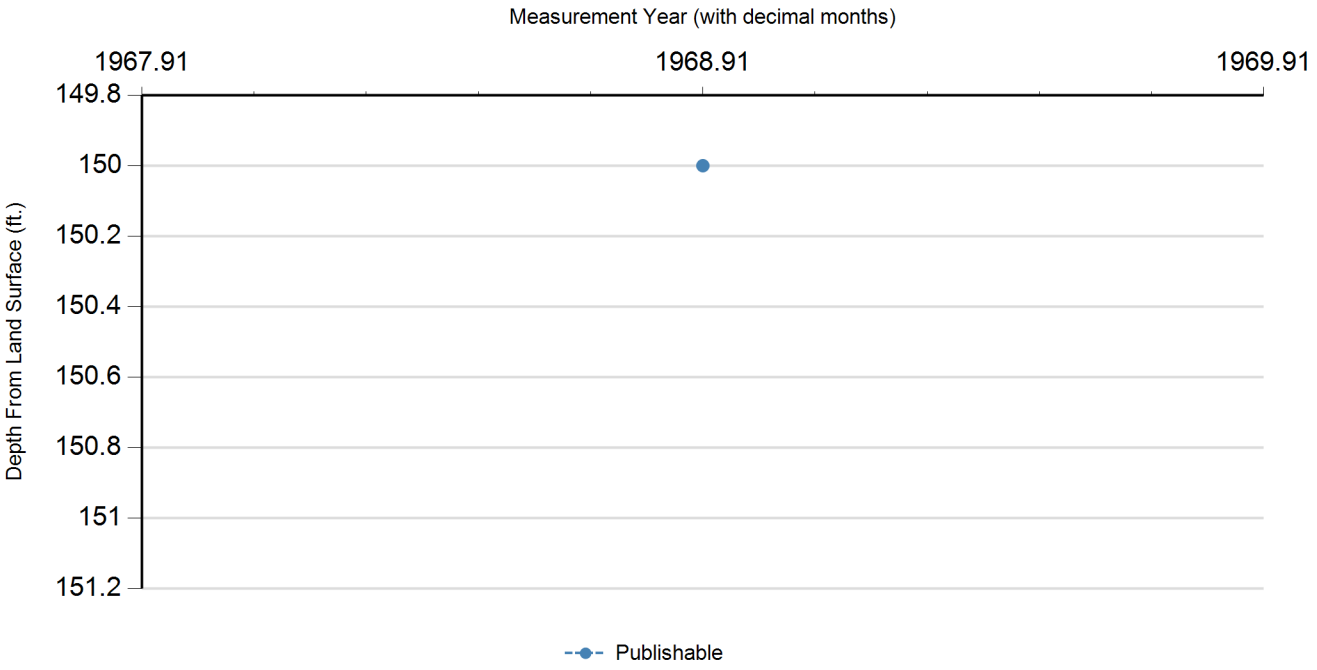

Status Code	Date	Time	Water Level (ft. below land surface)	Change value in ( ) indicates rise in level	Water Elevation (ft. above sea level)	Meas #	Measuring Agency	Method	Remark ID	Comments
P	12/3/1968		150		-74	1	U.S. Geological Survey	Steel Tape		

Code Descriptions

Status Code	Status Description
P	Publishable

Water Quality Analysis - No Data Available

GWDB DISCLAIMER: Except where noted, all of the information provided in the Texas Water Development Board (TWDB) Groundwater Database (http://www.twdb.texas.gov/groundwater/data/gwdbrpt.asp) is believed to be accurate and reliable; however, the TWDB assumes no responsibility for any errors appearing in rules or otherwise. Further, TWDB assumes no responsibility for the use of the information provided. PLEASE NOTE that users of these data are responsible for checking the accuracy, completeness, currency and/or suitability of all information themselves. TWDB makes no guarantees or warranties as to the accuracy, completeness, currency, or suitability of the information provided via the Groundwater Database (GWDB). TWDB specifically disclaims any and all liability for any claims or damages that may result from providing GWDB data or the information it contains. For additional information or answers to questions concerning the TWDB GWDB, contact the Groundwater Data Team at GroundwaterData@twdb.texas.gov.

Texas Water Development Board
Well Schedule

groundwater resources

State Well Number: **65-06-427** Previous Well Number: County: **Harris** **201**

Latitude (dms): **295538** Longitude (dms): **952127** Coordinate Accuracy: **Global Positioning System - GPS**

River Basin: **San Jacinto River** GMA: **14** RWPA: **H** GCD: **Harris-Galveston Subsidence District**

Owner: **United Structures of America (Well #4)** Driller: **Almeda Water Well Serice** Aquifer ID: **Gulf Coast**

Aquifer Code: **112CHCT**

CHICOT AQUIFER

Depth (ft): **560** Elevation (ft): **74**

Source of Depth: **Driller's Log** Source of Elevation: **Digital Elevation Model -DEM**

Date Drilled: **04/11/2005** Well Type: **Withdrawal of Water**

Type of Lift: **Submersible Pump** Power: **Electric Motor** Horsepower:

Construction: **Hydraulic Rotary** Completion: **Screen**

Casing Material: **PVC, Fiberglass, other Plastic** Screen Material: **PVC, Fiberglass, other Plastic**

WATER USE

Primary: **Public Supply** Secondary: **Industrial** Tertiary:

CASING INTERVALS:
Casing/Blank Pipe (C)
Well Screen/Slotted Zone (S)
Open Hole (O)

	Dia. (in.)	Top (ft.)	Bottom (ft.)
C	6	0	515
C	4	500	515
S	4	515	525
C	4	525	540
S	4	540	560

Water Levels: **Miscellaneous Measurements**

1 measurement
2005
-178

Water Quality: **N**

Other Data: **C** Logs: **D**

REMARKS:

Owners well #4. PWS ID #1012871D. Reported yield 55 GPM with 10 feet drawdown after pumping 36 hours in 2005. Specific capacity 5.5 GPM/ft. Pumping level 188 feet. Pump set at 253 feet. Cemented from 0 to 515 feet. Drillers report tracking #174616.

Reporting Agency: **TWC/TNRCC/TCEQ**

Date Collected or Reported: **04/05/2011**

Recorded by: D.R. Jones

New

TRACKING# 174616 **STATE OF TEXAS WELL REPORT** **Date Entered:** 4/13/2009

OWNER: United Structures / America **OWNER ADDRESS:** 1912 Buschong Houston , TX 77205

ADDRESS OF WELL'S LOCATION:
1912 Buschong
Houston , TX 77205

COUNTY: Harris **LATITUDE:** 295538 **LONGITUDE:** 952127 **Brand/Model of GPS:**

Owner's Well Number: Well log #02851 **ELEVATION:** **Grid Number:** 65 - 06 - 4

TYPE OF WORK:
☑ New Well ☐ Replacement Well
☐ Deepening ☐ Reconditioning

PROPOSED USE: ☐ Monitor Well ☐ Env. Soil Boring ☐ Domestic ☐ Test Well
☐ Industrial ☐ Irrigation ☐ Injection ☐ Geothermal Heat Loop
☑ Public Supply ☐ De-watering ☐ Rig Supply ☐ Stock or Livestock
If Public Supply well, were plans submitted to the TNRCC? ☑ Yes ☐ No

WELL LOG:
Date Drilling
Started 4/11/2005
Completed 4/21/2005

DIAMETER OF HOLE

Dia. (in)	From (ft.)	To (ft.)
9.875	Surface	515
5.875	515	560

DRILLING METHOD:
☐ Driven ☐ Air Hammer ☐ Hollow Stem Auger ☐ Bored
☐ Air Rotary ☐ Cable Tool ☐ Reverse Circulation
☑ Mud Rotary ☐ Jetted ☐ Other

ANNULAR SEAL DATA
From 0 **ft. to** 515 **ft. #Sacks + Material** 128
From **ft. to** **ft. #Sacks + Material**
From **ft. to** **ft. #Sacks + Material**
Method Used Pressure-Halliburton
Cemented By Almeda Water Well Se
Distance to Septic System 180
Distance to Property Line:
Method of Verification Site Platt
Approved by Variance No.

BOREHOLE COMPLETION:
☐ Open Hole ☐ Underreamed ☑ Other
☐ Straight Wall ☐ Gravel Packed Two String/K-Pack
Gravel Packed Interval from **ft. to** **ft.**
Size

SURFACE COMPLETION:
☑ Surface Slab Installed ☐ Pitless Adapter Used
☐ Surface Sleeve Installed ☐ Alternative Procedure Used

WATER LEVEL:
Static Level 178 **ft. below land surface**
Artesian Flow **gpm.** **Date** 4/14/2005

PLUGGING INFO:
☐ Well Plugged within 48 hours
Casing left in well: **From (ft.)** **To (ft.**
Cement/Bentonite left in well: **From (ft.)** **To (ft.)** **Cem/Bent** **Sacks Used:**

TYPE OF PUMP:
☐ Turbine ☐ Jet ☑ Submersible ☐ Cylinder
☐ Other
Depth to pump bowls, cylinder, jet, etc. 253

PACKERS:

Type	Depth
K-packer	500'
K-packer	501'

WELL TESTS:
Type of test: ☑ Pump ☐ Bailer ☐ Jetted ☐ Estimated
Yield: 55 **gpm with** 10 **ft. drawdown after** 36 **hrs.**

WATER QUALITY:
Did Driller knowingly penetrate any strata which contained undesirable constituents? ☐ Yes ☑ No
Type of water: Good
Depth of Strata: 560
Chemical Analysis made? ☑ Yes ☐ No

COMPANY NAME: Almeda Water Well Service **WELL DRILLER'S LICENSE NO.** 2350
ADDRESS P.O. Box 266 Manvel TX 77578
Name as Signature Carl Loftin **Registered Driller Apprentice**

Driller Comments
Water Quality: 0 Grains of Hardness, 248 TDS
$mew
TWDB SW #65-06-427 Doc Jones 4/5/2011

✓ 65-06-427

WELL REPORT CONFIDENTIALITY NOTICE

TEX. OCC. CODE Title 12, Chapter 1901.251, authorizes the owner (owner or the person for whom the well was drilled) to keep information in Well Reports confidential. The Department shall hold the contents of the well log confidential and not a matter of public record if it receives, by certified mail, a written request to do so from the owner. Please include the report's Tracking number on your written request.

Texas Department of Licensing Regulation
Water Well Driller/Pump Installer Section
P.O. Box 12157 Austin, TX 78711
Toll free (800)803-9202 (512)463-7880 FAX (512)463-8616
Email address: water.well@license.state.tx.us Web address: www.license.state.tx.us

DESCRIPTION AND COLOR OF FORMATION MATERIAL

From (ft.)	To (ft.)	Description
0	1	Soil
1	56	Clay-Gray Clay-Tan Clay-Red
56	66	Sand-Tan-.006-.008
66	234	Clay-Red Clay / Sand Streaks
234	270	Sand-Tan-.006-.008 Sand-Tan-.010-.012
270	290	Clay-Red
290	320	Sand-White-.010-.012 Sand-White-.014-.020
320	388	Clay-Red
388	401	Sand-White-.010-.012
401	427	Clay-Red
427	436	Sand-White-.010-.012
436	444	Clay-Red
444	467	Sand-White-.006-.008 Sand-White-.010-.012
467	515	Clay-Red
515	528	Sand-White-.010-.012 Sand-White-.014-.020
528	540	Broken Sand & Clay
540	560	Sand-White-.006-.008
560	561	Clay-Red

CASING, BLANK PIPE, AND WELL SCREEN DATA

Dia.	New/Used	Type	Setting From/To	Gage
6	New	Steel, New, Black	0 - 515	A53GRB
4	New	PVC Sch.40	500 - 515	Liner
4	New	PVC - Underbar	515 - 525	.012
4	New	PVC Sch.40	525 - 540	Liner
4	New	PVC - Underbar	540 - 560	.006

65.06.427

STATE OF TEXAS WELL REPORT for Tracking #424814

Owner:	**Bayou City Equipment**	Owner Well #:	**13530**
Address:	**14501 Edgar Houston , TX 77039**	Grid #:	**65-06-4**
		Latitude:	**29° 55' 33" N**
Well Location:	**14501 Edgar Houston, TX 77039**	Longitude:	**095° 21' 31" W**
Well County:	**Harris**	Elevation:	**No Data**
Type of Work:	**New Well**	Proposed Use:	**Domestic**

Drilling Start Date: **4/23/2016** Drilling End Date: **4/25/2016**

	Diameter (in.)	*Top Depth (ft.)*	*Bottom Depth (ft.)*
Borehole:	**6.75**	**0**	**375**

Drilling Method: **Mud (Hydraulic) Rotary**

Borehole Completion: **2 String**

Annular Seal Data: **No Data**

Seal Method: **Pressure**

Sealed By: **Driller**

Distance to Property Line (ft.): **40**

Distance to Septic Field or other concentrated contamination (ft.): **0**

Distance to Septic Tank (ft.): **0**

Method of Verification: **Owner**

Surface Completion: **Surface Sleeve Installed** **Surface Completion by Driller**

Water Level: **170 ft.** below land surface on **2016-04-23**

Packers: **K-Packer at 30 ft.**

Type of Pump: **Submersible** Pump Depth (ft.): **220**

Well Tests: **Jetted** **No Test Data Specified**

	Strata Depth (ft.)	Water Type
Water Quality:	**No Data**	**No Data**

Chemical Analysis Made: **No**

Did the driller knowingly penetrate any strata which contained injurious constituents?: **No**

Certification Data: The driller certified that the driller drilled this well (or the well was drilled under the driller's direct supervision) and that each and all of the statements herein are true and correct. The driller understood that failure to complete the required items will result in the report(s) being returned for completion and resubmittal.

Company Information: **Scott Drilling Inc.**

11923 Green Pines Circle
Houston, TX 77066

Driller Name: **Scott Robinson** License Number: **4839**

Comments: **No Data**

Lithology:
DESCRIPTION & COLOR OF FORMATION MATERIAL

Top (ft.)	Bottom (ft.)	Description
0	70	Clay
70	80	Sand
80	130	Clay
130	140	Sand
140	230	Clay
230	255	Sand
255	295	Clay
295	340	Sand
340	350	Clay
350	375	Sand

Casing:
BLANK PIPE & WELL SCREEN DATA

Dia (in.)	Type	Material	Sch./Gage	Top (ft.)	Bottom (ft.)
4	Blank	New Plastic (PVC)		0	360
	Blank	New Plastic (PVC)	0	350	360
	Screen	New Plastic (PVC)	0.010	360	375

IMPORTANT NOTICE FOR PERSONS HAVING WELLS DRILLED CONCERNING CONFIDENTIALITY

TEX. OCC. CODE Title 12, Chapter 1901.251, authorizes the owner (owner or the person for whom the well was drilled) to keep information in Well Reports confidential. The Department shall hold the contents of the well log confidential and not a matter of public record if it receives, by certified mail, a written request to do so from the owner.

Please include the report's Tracking Number on your written request.

Texas Department of Licensing and Regulation
P.O. Box 12157
Austin, TX 78711
(512) 334-5540

.6m: NISH
1.0m: EIWH

Please use black ink.
Send original copy by certified mail to the Texas Department of Water Resources P. O. Box 13087 Austin, Texas 78711

State of Texas
WATER WELL REPORT

ATTENTION OWNER: *Confidentiality Privilege Notice on Reverse Side*

Texas Water Well Drillers Board P. O. Box 13087 Austin, Texas 78711

1) OWNER MARY BARROW (Name) Address 14811 ALDINE WESTFIELD (Street or RFD) HOUSTON (City) TEXAS (State) (Zip)

2) LOCATION OF WELL: County HARRIS 11 miles in N (N.E., S.W., etc.) direction from HOUSTON (Town)

Driller must complete the legal description to the right with distance and direction from two intersecting section or survey lines, or he must locate and identify the well on an official Quarter- or Half-Scale Texas County General Highway Map and attach the map to this form.

☐ Legal description:
Section No. _____ Block No. _____ Township _____
Abstract No. _____ Survey Name _____
Distance and direction from two intersecting section or survey lines _____
☑ See attached map.

3) TYPE OF WORK (Check): ☑ New Well ☐ Deepening ☐ Reconditioning ☐ Plugging

4) PROPOSED USE (Check): ☑ Domestic ☐ Industrial ☐ Public Supply ☐ Irrigation ☐ Test Well ☐ Other _____

5) DRILLING METHOD (Check): ☑ Mud Rotary ☐ Air Hammer ☐ Driven ☐ Bored ☐ Air Rotary ☐ Cable Tool ☐ Jetted ☐ Other _____

6) WELL LOG:

Date drilled 7-12-85

DIAMETER OF HOLE

Dia. (in.)	From (ft.)	To (ft.)
6 3/4	Surface	300
3 7/8	300	309

7) BOREHOLE COMPLETION: ☐ Open Hole ☐ Straight Wall ☐ Underreamed ☐ Gravel Packed ☑ Other 2-STRING
If Gravel Packed give interval . . . from _____ ft. to _____ ft.

From (ft.)	To (ft.)	Description and color of formation material
0	3	TOP SOIL
3	15	YELLOW SHALE
15	38	RED SHALE
38	47	RED SAND
47	48	SAND STONE
48	55	RED SAND
55	70	RED SHALE
70	77	RED SAND
77	117	RED SHALE
117	140	SANDY RED SHALE
140	181	SAND
181	197	RED SHALE
197	225	SAND
225	241	RED SHALE
241	257	SAND
257	285	RED SHALE
285	309	SAND

(Use reverse side if necessary)

RECEIVED MAR 26 1987 TEXAS WATER COMMISSION

8) CASING, BLANK PIPE, AND WELL SCREEN DATA:

Dia. (in.)	New or Used	Steel, Plastic, etc. Perf., Slotted, etc. Screen Mfr., if commercial	Setting (ft.) From	Setting (ft.) To	Gage Casing Screen
4	N	PVC	0	292	SCH 40
2½	N	PVC	292	294	SCH 80
2½	N	PVC SCREEN	294	309	SCH 80

9) CEMENTING DATA [Rule 319.44(b)]
Cemented from 0 ft. to 292 ft.
_____ ft. to _____ ft.
Method used PRESURE
Cemented by SUGG W.W. DRILLING

10) SURFACE COMPLETION
☑ Specified Surface Slab Installed [Rule 319.44(c)]
☑ Pitless Adapter Used [Rule 319.44(d)]
☐ Approved Alternative Procedure Used [Rule 319.71]

11) WATER LEVEL:
Static level 193 ft. below land surface Date 7-13-85
Artesian flow _____ gpm. Date _____

12) PACKERS: Type Depth

13) TYPE PUMP:
☐ Turbine ☐ Jet ☑ Submersible ☐ Cylinder
☐ Other _____
Depth to pump bowls, cylinder, jet, etc., 252 ft.

14) WELL TESTS:
Type Test: ☑ Pump ☐ Bailer ☐ Jetted ☐ Estimated
Yield: 10.4 gpm with 15 ft. drawdown after 2 hrs.

15) WATER QUALITY:
Did you knowingly penetrate any strata which contained undesirable water? ☐ Yes ☑ No
If yes, submit "REPORT OF UNDESIRABLE WATER"
Type of water? _____ Depth of strata _____
Was a chemical analysis made? ☐ Yes ☑ No

I here by certify that this well was drilled by me (or under my supervision) and that each and all of the statements herein are true to the best of my knowledge and belief. I understand that failure to complete items 1 thru 12 will result in the log(s) being returned for completion and resubmittal.

COMPANY NAME SUGG WATER WELL DRILLING (Type or Print) Water Well Driller's License No. 1006

ADDRESS 13501 CHRISMAN #26 (Street or RFD) HOUSTON (City) TEXAS (State) 77039 (Zip)

(Signed) James H. Sugg Jr. (Licensed Water Well Driller) (Signed) _____ (Registered Driller Trainee)

For TDWR use only
Well No. 65-06-4
Located on map _____

Please attach electric log, chemical analysis, and other pertinent information, if available.

DEPARTMENT OF WATER RESOURCES COPY

TDWR-0392 (12/29/83)

MARY BARROW
7-12-85

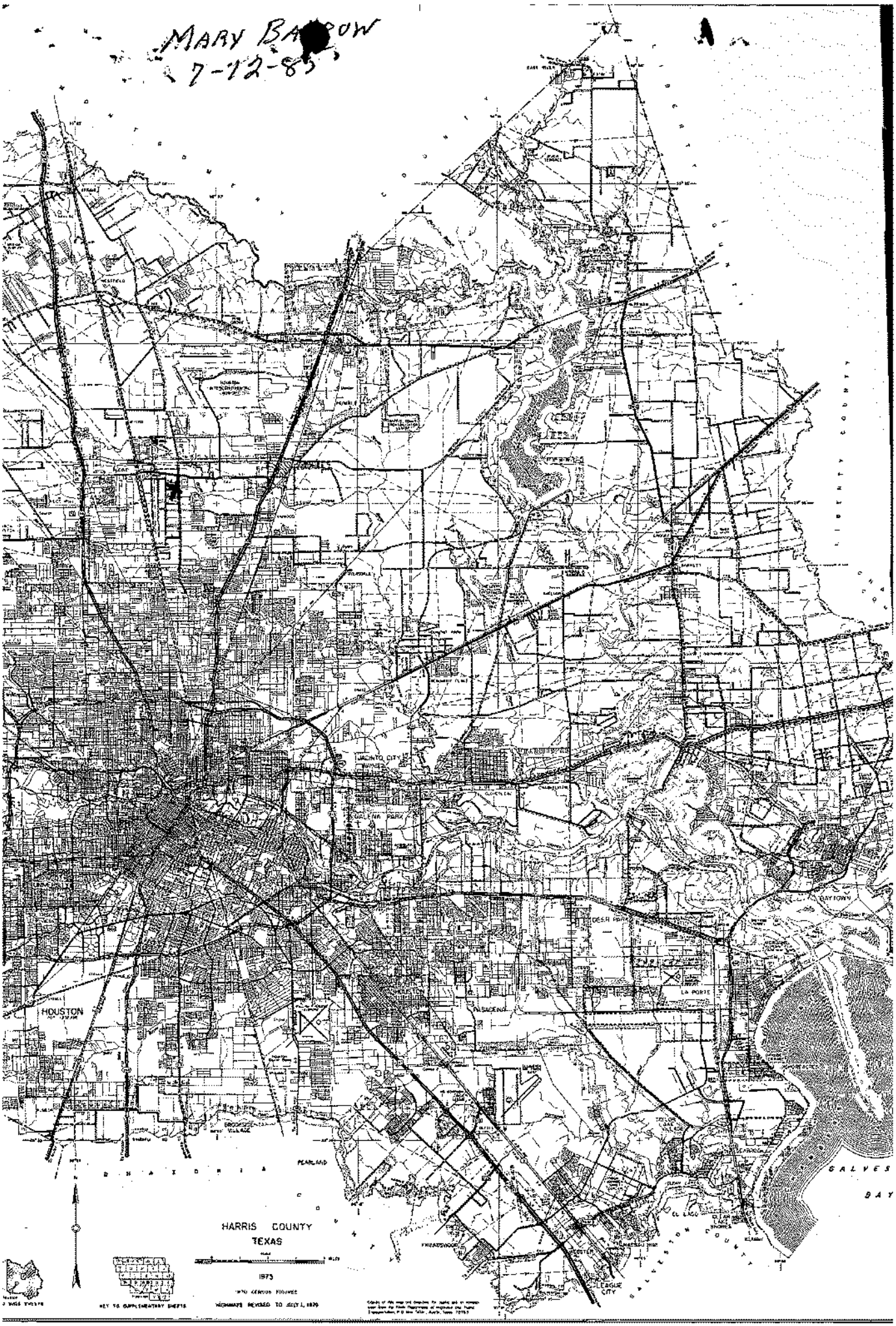

101

Please use Black ink.
Send original copy by certified mail to the Texas Water Commission P.O. Box 13087 Austin, Texas 78711

State of Texas
WATER WELL REPORT

ATTENTION OWNER: *Confidentiality Privilege Notice on Reverse Side*

Texas Water Well Drillers Board
P. O. Box 13087
Austin, Texas 78711

1) OWNER UNITED STRUCTURES OF AMERICA (Name) Address 1912-A BASCHONG (Street or RFD) NO. (City) TEX. (State) 77039 (Zip)

2) LOCATION OF WELL: County HARRIS 10 miles in NORTH (N.E., S.W., etc.) direction from HOUSTON (Town)

Driller must complete the legal description to the right with distance and direction from two intersecting section or survey lines, or he must locate and identify the well on an official Quarter- or Half-Scale Texas County General Highway Map and attach the map to this form.

☐ Legal description:
Section No. _____ Block No. _____ Township _____
Abstract No. _____ Survey Name _____
Distance and direction from two intersecting section or survey lines _____
☑ See attached map.

3) TYPE OF WORK (Check): ☑ New Well ☐ Deepening ☐ Reconditioning ☐ Plugging

4) PROPOSED USE (Check): ☐ Domestic ☐ Industrial ☐ Monitor ☑ Public Supply ☐ Irrigation ☐ Test Well ☐ Injection ☐ Other _____

5) DRILLING METHOD (Check): ☐ Driven ☑ Mud Rotary ☐ Air Hammer ☐ Jetted ☐ Bored ☐ Air Rotary ☐ Cable Tool ☐ Other _____

6) WELL LOG:
Date Drilling: Started 10-1 19 91 Completed 10-23 19 91

DIAMETER OF HOLE Dia. (in.)	From (ft.)	To (ft.)
12 3/4	Surface	50
9 3/4	0	544

From (ft.)	To (ft.)	Description and color of formation material
0	60	C
60	70	S
70	115	C
115	125	S DR 17
125	209	C
209	222	S
222	230	C
230	270	S
270	280	C
280	324	S
324	387	C
387	402	S
402	427	C
427	436	S
436	444	C
444	468	S
468	515	C
515	544	S

(Use reverse side if necessary)

7) BOREHOLE COMPLETION:
☐ Open Hole ☐ Straight Wall ☐ Underreamed
☐ Gravel Packed ☑ Other K PACKER
If Gravel Packed give interval ... from _____ ft. to _____ ft.

8) CASING, BLANK PIPE, AND WELL SCREEN DATA:

Dia. (in.)	New or Used	Steel, Plastic, etc. Perf., Slotted, etc. Screen Mgf., if commercial	Setting (ft.) From	Setting (ft.) To	Gage Casing	Gage Screen
10	N	STEEL	0	50		
5	N	PVC	0	520	C	
3	N	S. STEEL	524	544		16g.

9) CEMENTING DATA [Rule 319.44(b)]
Cemented from 0 ft. to 50 ft. No. of Sacks Used 20
0 ft. to 520 ft. No. of Sacks Used 30
Method used PRESSURE
Cemented by H+H WATER WELL

10) SURFACE COMPLETION
☑ Specified Surface Slab Installed [Rule 319.44(c)]
☐ Pitless Adapter Used [Rule 319.44(d)]
☐ Approved Alternative Procedure Used [Rule 319.71]

11) WATER LEVEL:
Static level 216 ft. below land surface Date 10-23-91
Artesian flow _____ gpm. Date _____

12) PACKERS:	Type	Depth
2	K	510-511

13) TYPE PUMP:
☐ Turbine ☐ Jet ☑ Submersible ☐ Cylinder
☐ Other _____
Depth to pump bowls, cylinder, jet, etc., 315 ft.

14) WELL TESTS:
Type Test: ☑ Pump ☐ Bailer ☐ Jetted ☐ Estimated
Yield: 40 gpm with _____ ft. drawdown after _____ hrs.

15) WATER QUALITY:
Did you knowingly penetrate any strata which contained undesirable water? ☐ Yes ☑ No
If yes, submit "REPORT OF UNDESIRABLE WATER"
Type of water? _____ Depth of strata _____
Was a chemical analysis made? ☑ Yes ☐ No

RECEIVED
JAN 15 1992
TEXAS WATER COMMISSION

I hereby certify that this well was drilled by me (or under my supervision) and that each and all of the statements herein are true to the best of my knowledge and belief. I understand that failure to complete items 1 thru 12 will result in the log(s) being returned for completion and resubmittal.

COMPANY NAME H+H WATER WELL (Type or Print) Water Well Driller's License No. 334

ADDRESS 14605 REEVESTON (Street or RFD) NO. (City) TEX. (State) 77039 (Zip)

(Signed) A R Dunlap (Licensed Water Well Driller) (Signed) _____ (Registered Driller Trainee)

Please attach electric log, chemical analysis, and other pertinent information, if available.
Logs

For TWC use only
Well No. 65-06-4
Located on map _____

WWD-012 (Rev.01-28-87) TEXAS WATER COMMISSION COPY



HARRIS COUNTY Map 102

Dup

Send original copy by certified mail to the Texas Department of Water Resources P. O. Box 13087 Austin, Texas 78711

State of Texas
WATER WELL REPORT

ATTENTION OWNER: *Confidentiality Privilege Notice on Reverse Side*

For TDWR use only
Well No. 65-06-4MM
Located on map yes
Received: C.R.S.

1) OWNER THOMAS BROWN JR. (Name) Address 1709 MADGE (Street or RFD) HOUSTON (City) TEXAS (State) (Zip)

2) LOCATION OF WELL: County HARRIS 20 miles in N (N.E., S.W., etc.) direction from HOUSTON (Town)

Driller must complete the legal description to the right with distance and direction from two intersecting section or survey lines, or he must locate and identify the well on an official Quarter- or Half-Scale Texas County General Highway Map and attach the map to this form.

☐ Legal description:
Section No. _____ Block No. _____ Township _____
Abstract No. _____ Survey Name _____
Distance and direction from two intersecting section or survey lines _____
☐ See attached map.

3) TYPE OF WORK (Check):
☒ New Well ☐ Deepening ☐ Reconditioning ☐ Plugging

4) PROPOSED USE (Check):
☒ Domestic ☐ Industrial ☐ Public Supply ☐ Irrigation ☐ Test Well ☐ Other _____

5) DRILLING METHOD (Check):
☒ Mud Rotary ☐ Air Hammer ☐ Driven ☐ Bored ☐ Air Rotary ☐ Cable Tool ☐ Jetted ☐ Other _____

6) WELL LOG:
Date drilled 2-23-82

DIAMETER OF HOLE

Dia. (in.)	From (ft.)	To (ft.)
6 3/4	Surface	300
3 7/8	300	310

7) BOREHOLE COMPLETION:
☐ Open Hole ☐ Straight Wall ☐ Underreamed
☐ Gravel Packed ☒ Other 2-STRING
If Gravel Packed give interval . . . from _____ ft. to _____ ft.

From (ft.)	To (ft.)	Description and color of formation material
0	4	TOP SOIL
4	36	YELLOW SHALE
36	55	RED SAND
55	57	SAND ROCK
57	64	SAND
64	103	RED SHALE
103	121	SAND
121	159	RED SHALE
159	183	SAND & GRAVEL
183	217	RED SHALE
217	245	SAND
245	290	RED SHALE
290	310	SAND

8) CASING, BLANK PIPE, AND WELL SCREEN DATA:

Dia. (in.)	New or Used	Steel, Plastic, etc. Perf., Slotted, etc. Screen Mfr., if commercial	Setting (ft.) From	Setting (ft.) To	Gage Casing Screen
4	N	PVC	0	295	40
4	N	PVC SCREEN	295	310	80

CEMENTING DATA
Cemented from 0 ft. to 295 ft.
Method used PRESSURE
Cemented by SUGG-WATER WELL DRILLING (Company or Individual)

9) WATER LEVEL:
Static level 191 ft. below land surface Date 2-23-82
Artesian flow _____ gpm. Date _____

10) PACKERS: Type Depth

RECEIVED
APR - 6 1983
DEPT. OF WATER RESOURCES

(Use reverse side if necessary)

11) TYPE PUMP:
☐ Turbine ☐ Jet ☒ Submersible ☐ Cylinder
☐ Other _____
Depth to pump bowls, cylinder, jet, etc., 252 ft.

12) WELL TESTS:
☐ Type Test: ☒ Pump ☐ Bailer ☐ Jetted ☐ Estimated
Yield: 11.5 gpm with 11 ft. drawdown after 2 hrs.

13) WATER QUALITY:
Did you knowingly penetrate any strata which contained undesirable water? ☐ Yes ☒ No
If yes, submit "REPORT OF UNDESIRABLE WATER"
Type of water? _____ Depth of strata _____
Was a chemical analysis made? ☐ Yes ☒ No

I hereby certify that this well was drilled by me (or under my supervision) and that each and all of the statements herein are true to the best of my knowledge and belief.

NAME JAMES H. SUGG JR. (Type or Print) Water Well Drillers Registration No. 1006

ADDRESS 13501 CHRISMAN #26 (Street or RFD) HOUSTON (City) TEXAS (State) 77039 (Zip)

(Signed) James H. Sugg Jr. (Water Well Driller) SUGG-WATER WELL DRILLING (Company Name)

Please attach electric log, chemical analysis, and other pertinent information, if available.

TDWR-0392 (Rev. 1-12-79)

DEPARTMENT OF WATER RESOURCES COPY

THOMAS BROW[redacted] JR.

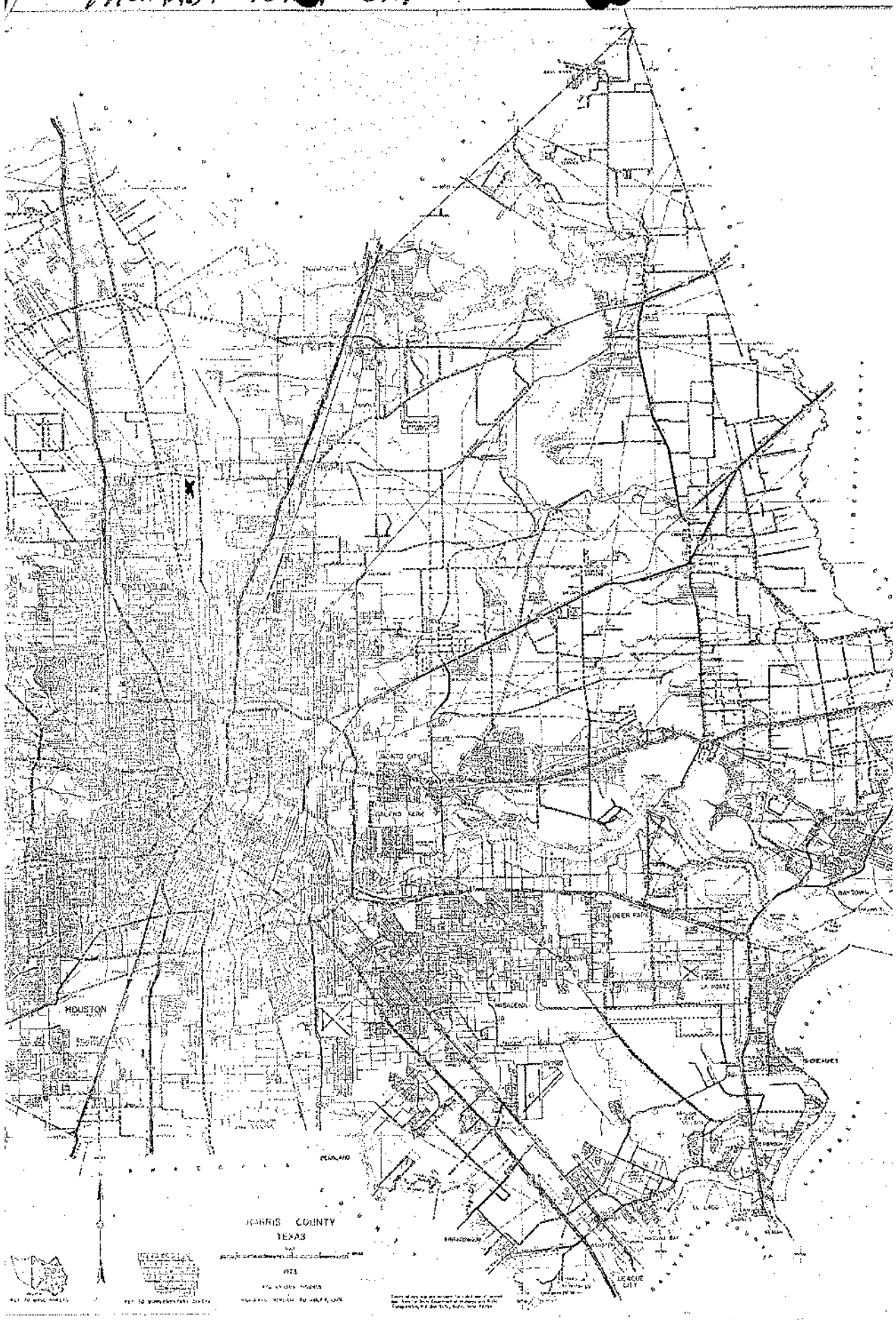

.8m: N15W
.8m: E1W

Please use black ink.
Send original copy by certified mail to the
Texas Department of Water Resources
P. O. Box 13087
Austin, Texas 78711

State of Texas
WATER WELL REPORT

ATTENTION OWNER: *Confidentiality Privilege Notice on Reverse Side*

Texas Water Well Drillers Board
P. O. Box 13087
Austin, Texas 78711

1) OWNER R. GORSKI (Name) Address 1714 MADGE (Street or RFD) HOUSTON (City) TEXAS (State) (Zip)

2) LOCATION OF WELL: County HARRIS 11 miles in N (N.E., S.W., etc.) direction from HOUSTON (Town)

Driller must complete the legal description to the right with distance and direction from two intersecting section or survey lines, or he must locate and identify the well on an official Quarter- or Half-Scale Texas County General Highway Map and attach the map to this form.

☐ Legal description:
Section No. _____ Block No. _____ Township _____
Abstract No. _____ Survey Name _____
Distance and direction from two intersecting section or survey lines _____
☑ See attached map.

3) TYPE OF WORK (Check): ☑ New Well ☐ Deepening ☐ Reconditioning ☐ Plugging

4) PROPOSED USE (Check): ☑ Domestic ☐ Industrial ☐ Public Supply ☐ Irrigation ☐ Test Well ☐ Other _____

5) DRILLING METHOD (Check): ☑ Mud Rotary ☐ Air Hammer ☐ Driven ☐ Bored ☐ Air Rotary ☐ Cable Tool ☐ Jetted ☐ Other _____

6) WELL LOG:

Date drilled 11-21-85

DIAMETER OF HOLE

Dia. (in.)	From (ft.)	To (ft.)
6 3/4	Surface	290
3 7/8	290	300

7) BOREHOLE COMPLETION:
☐ Open Hole ☐ Straight Wall ☐ Underreamed
☐ Gravel Packed ☑ Other 2-STRING
If Gravel Packed give interval . . . from _____ ft. to _____ ft.

From (ft.)	To (ft.)	Description and color of formation material
0	2	TOP SOIL
2	17	YELLOW SHALE
17	25	RED SHALE
25	43	RED SAND
43	52	RED SHALE
52	60	RED SAND
60	79	RED SHALE
79	94	SAND
94	120	RED SHALE
120	144	SANDY RED SHALE
144	182	SAND
182	205	RED SHALE
205	224	SAND
224	242	RED SHALE
242	256	SAND
256	270	RED SHALE
270	300	SAND

8) CASING, BLANK PIPE, AND WELL SCREEN DATA:

Dia. (in.)	New or Used	Steel, Plastic, etc. Perf., Slotted, etc. Screen Mfg., if commercial	Setting (ft.) From	Setting (ft.) To	Gage Casing Screen
4	N	PVC	0	280	SCH 40
2	N	PVC	280	285	SCH 80
2	N	PVC SCREEN	285	300	SCH 80

9) CEMENTING DATA (Rule 319.44(b))
Cemented from 0 ft. to 280 ft.
ft. to ft.
Method used PRESSURE
Cemented by SUGG W.W. DRILLING

10) SURFACE COMPLETION
☑ Specified Surface Slab Installed (Rule 319.44(c))
☑ Pitless Adapter Used (Rule 319.44(d))
☐ Approved Alternative Procedure Used (Rule 319.71)

11) WATER LEVEL:
Static level 192 ft. below land surface Date 11-22-85
Artesian flow _____ gpm. Date _____

12) PACKERS: Type _____ Depth _____

RECEIVED
MAR 26 1987
TEXAS WATER COMMISSION

(Use reverse side if necessary)

13) TYPE PUMP:
☐ Turbine ☐ Jet ☑ Submersible ☐ Cylinder
☐ Other _____
Depth to pump bowls, cylinder, jet, etc., 252 ft.

14) WELL TESTS:
Type Test: ☑ Pump ☐ Bailer ☐ Jetted ☐ Estimated
Yield: 10.4 gpm with 10 ft. drawdown after 2 hrs.

15) WATER QUALITY:
Did you knowingly penetrate any strata which contained undesirable water? ☐ Yes ☑ No
If yes, submit "REPORT OF UNDESIRABLE WATER"
Type of water? _____ Depth of strata _____
Was a chemical analysis made? ☐ Yes ☑ No

I hereby certify that this well was drilled by me (or under my supervision) and that each and all of the statements herein are true to the best of my knowledge and belief. I understand that failure to complete items 1 thru 12 will result in the log(s) being returned for completion and resubmittal.

COMPANY NAME SUGG WATER WELL DRILLING (Type or Print) Water Well Driller's License No. 1006

ADDRESS 13501 CHRISMAN #26 (Street or RFD) HOUSTON (City) TEXAS (State) 77039 (Zip)

(Signed) James N. Sugg Jr. (Licensed Water Well Driller) (Signed) _____ (Registered Driller Trainee)

Please attach electric log, chemical analysis, and other pertinent information, if available.

For TDWR use only
Well No. 65-06-4
Located on map _____

DEPARTMENT OF WATER RESOURCES COPY

TDWR-0592 (12/29/83)

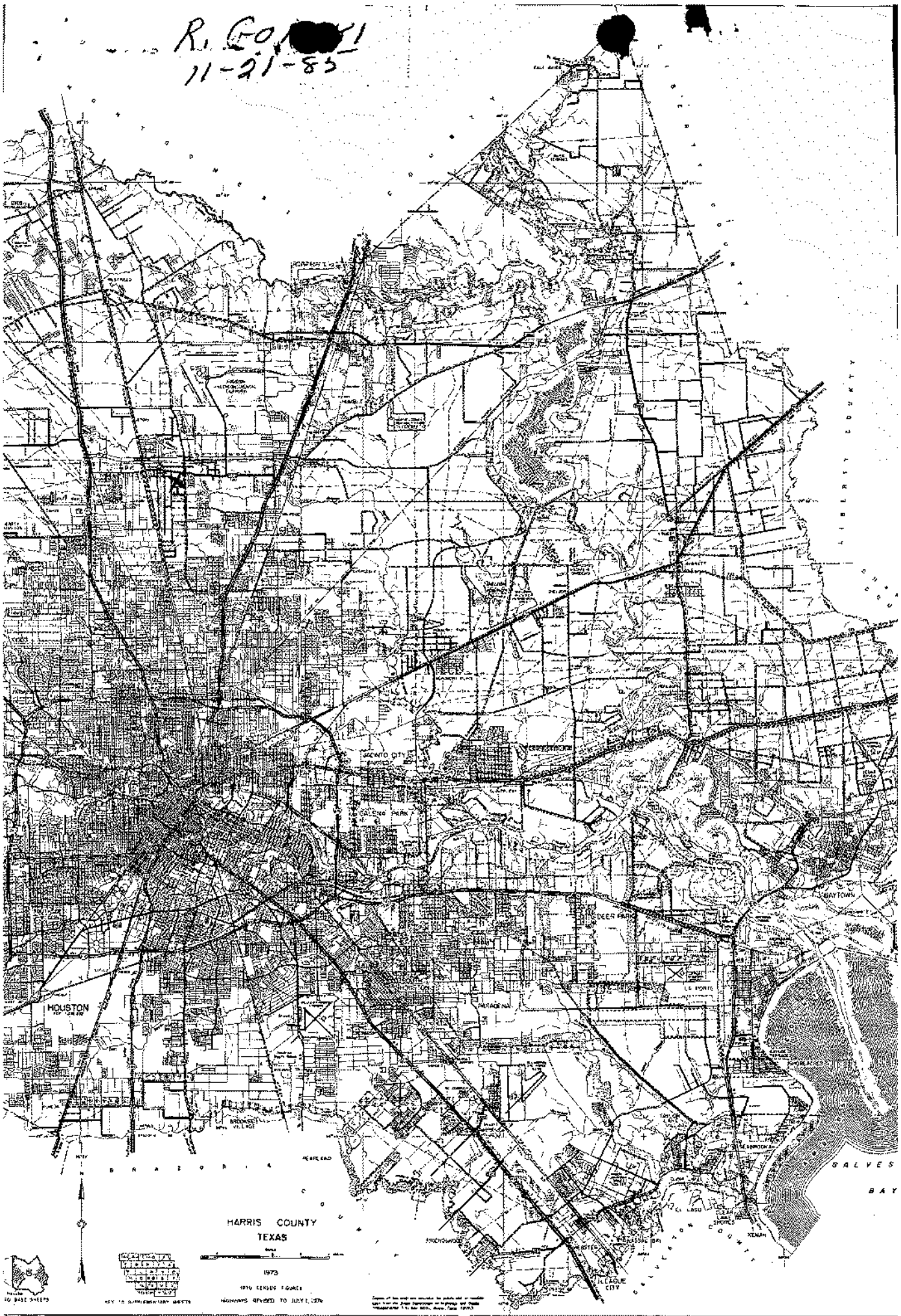
HOUSTON
HARRIS COUNTY
TEXAS
1973
1970 CENSUS FIGURES
HIGHWAYS REVISED TO JULY 1, 1970
LIBERTY COUNTY
GALVESTON BAY
BRAZORIA

45 Dmp

Send original copy by certified mail to the Texas Water Development Board
P. O. Box 13087
Austin, Texas 78711

State of Texas

WATER WELL REPORT

For TWDB use only
Well No. 65-06-45
Located on map
Received: 7-7

1) OWNER:
Person having well drilled B E PIERCE (Name) Address 1711 BUSHONG (Street or RFD) (City) (State)
Landowner SAME (Name) Address HOUSTON, TEX (Street or RFD) (City) (State)

2) LOCATION OF WELL:
County HARRIS, 2 miles in NORTH (N.E., S.W., etc.) direction from HOUSTON, TEX (Town)

Locate by sketch map showing landmarks, roads, creeks, hiway number, etc.*

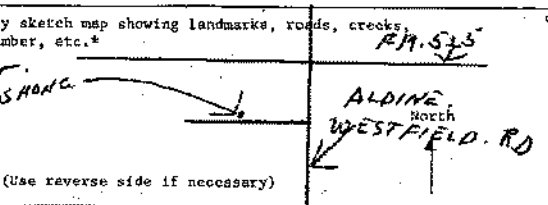

(Use reverse side if necessary)

or Give legal location with distances and directions from adjacent sections or survey lines.

Labor _____ League _____
Block _____ Survey _____
Abstract No. _____
(NW¼ NE¼ SW¼ SE¼) of Section _____

3) TYPE OF WORK (Check): New Well ✓ Deepening / Reconditioning / Plugging
4) PROPOSED USE (Check): Domestic ✓ Industrial / Municipal / Irrigation / Test Well / Other
5) TYPE OF WELL (Check): Rotary ✓ Driven / Dug / Cable / Jetted / Bored

6) WELL LOG:
Diameter of hole 6½ in. Depth drilled 296 ft. Depth of completed well 296 ft. Date drilled MAR. 11. 74
All measurements made from 1 ft. above ground level.

From (ft.)	To (ft.)	Description and color of formation material
0	61	CLAY
61	66	SAND
66	230	CLAY
230	260	SAND - ROCK - BROKEN
260	273	CLAY
273	296	SAND

(Use reverse side if necessary)

9) Casing:
Type: Old / New ✓ Steel / Plastic ✓ / Other
Cemented from 200 ft. to 273 ft.

Diameter (inches)	Setting From (ft.)	To (ft.)	Gage
4"	0	273	
2½"	273	286	

10) SCREEN:
Type PLASTIC — RIBBED
Perforated / Slotted

Diameter (inches)	Setting From (ft.)	To (ft.)	Slot Size
2½"	286	296	#14

7) COMPLETION (Check):
Straight wall / Gravel packed / Other TWO - STRING
Under reamed / Open Hole

8) WATER LEVEL:
Static level 158 ft. below land surface Date MAR. 11. 74
Artesian pressure _____ lbs. per square inch Date _____
Depth to pump bowls, cylinder, jet, etc., 210' ft.
below land surface.

11) WELL TESTS:
Was a pump test made? Yes / No If yes, by whom?
Yield: _____ gpm with _____ ft. drawdown after _____ hrs.
Bailer test _____ gpm with _____ ft. drawdown after _____ hrs.
Artesian flow _____ gpm
Temperature of water _____

12) WATER QUALITY:
Was a chemical analysis made? Yes / No ✓
Did any strata contain undesirable water? Yes / No ✓
Type of water? _____ depth of strata 23'

I hereby certify that this well was drilled by me (or under my supervision) and that each and all of the statements herein are true to the best of my knowledge and belief.

NAME E. L. BODE (Type or Print) Water Well Drillers Registration No. 46
ADDRESS BOX 67, WESTFIELD, (Street or RFD) (City) TEX, (State)
(Signed) E. L. Bode, (Water Well Driller) E. L. BODE DRILLING CO. (Company Name)

Please attach electric log, chemical analysis, and other pertinent information, if available.

*Additional instructions on reverse side.

TWDBE-WD-8

65 0644 GW 7

Send original copy by certified mail to the Texas Water Development Board P. O. Box 12386 Austin, Texas 78711

State of Texas

WATER WELL REPORT

For TWDB use only
Well No. 65-46-4Y
Located on map Y-8-S
Received: 7-4
Form GW 8
Form GW 9

1) OWNER:
Person having well drilled JESSE TANNER (Name) Address 1730 BUSCHONG (Street or RFD) HOUSTON (City) TEXAS (State)

Landowner SAME (Name) Address (Street or RFD) (City) (State)

2) LOCATION OF WELL:
County HARRIS Labor League Abstract No.

NW¼ NE¼ SW¼ SE¼ of Section Block No. Survey
(Circle as many as are known)

15 miles in N (NE, SW, etc.) direction from HOUSTON (Town)



Sketch map of well location with distances from adjacent section or survey lines, and to landmarks, roads and creeks.

3) TYPE OF WORK (Check):
New Well ☑ Deepening ☐
Reconditioning ☐ Plugging ☐

4) PROPOSED USE (Check):
Domestic ☑ Industrial ☐ Municipal ☐
Irrigation ☐ Test Well ☐ Other ☐

5) TYPE OF WELL (Check):
Rotary ☑ Driven ☐ Dug ☐
Cable ☐ Jetted ☐ Bored ☐

6) WELL LOG:
Diameter of hole 6¼ in. Depth drilled 253 ft. Depth of completed well 253 ft. Date drilled 6-10-74
All measurements made from 0 ft. above ground level.

From (ft.)	To (ft.)	Description and color of formation material
0	4	TOP SOIL
4	14	YELLOW SHALE
14	19	FINE SAND
19	30	RED SHALE
30	43	FINE RED SAND
43	105	RED SHALE
105	120	SAND
120	181	RED SHALE
181	198	BLUE SHALE
198	200	ROCK
200	230	SANDY BLUE SHALE
230	253	SAND

(Use reverse side if necessary)

7) COMPLETION (Check):
Straight wall ☐ Gravel packed ☐ Other ☑
Under reamed ☐ Open hole ☐

8) WATER LEVEL:
Static level 168 ft. below land surface Date 6-11-74
Artesian pressure ____ lbs. per square inch Date ____

9) CASING:
Type: old ☐ New ☑ Steel ☐ Plastic ☑ Other ☐
Cemented from 0 ft. to 230 ft.

10) SCREEN:
Type PLASTIC
Perforated ☐ Slotted ☐

Diameter (inches)	Setting From (ft.)	Setting To (ft.)	Gage
4	0	230	SCH 40
2½	230	243	SCH 80

Diameter (inches)	Setting From (ft.)	Setting To (ft.)	Slot size
2½	243	253	.008

11) WELL TESTS:
Was a pump test made? ☐ Yes ☑ No If yes by whom?

Yield: ____ gpm with ____ ft. drawdown after ____ hrs
Bailer test ____ gpm with ____ ft. drawdown after ____ hrs
Artesian flow ____ gpm Date ____
Temperature of water ____
Was a chemical analysis made? ☐ Yes ☑ No
Did any strata contain undesirable water? ☐ Yes ☑ No
Type of water? ____ depth of strata ____

12) PUMP DATA:
Manufacturer's Name ____
Type ____ H.P. ____
Designed pumping rate ____ gpm ☐ gph ☐
Type power unit ____
Depth to bowls, cylinder, jet, etc., ____ ft. below land surface.

I hereby certify that this well was drilled by me (or under my supervision) and that each and all of the statements herein are true to the best of my knowledge and belief.

NAME JAMES H. SUGG JR. (Type or Print) Water Well Drillers Registration No. 1006

Address 13501 CHRISMAN #26 (Street or RFD) HOUSTON (City) TEXAS (State) 77018

(Signed) James H. Sugg Jr. (Water Well Driller) SUGG WATER WELL DRILLING (Company Name)

Please attach electric log, chemical analysis, and other pertinent information, if available.

Dup

65064Y

Send original copy by certified mail to the Texas Water Development Board P. O. Box 13087 Austin, Texas 78711

State of Texas

WATER WELL REPORT

For TWDB use only
Well No. 65-06-44
Located on map 105
Received: 2-11

1) OWNER:
Person having well drilled RAYMOND GOECKLER Address 1714 RUNYAN (Name) (Street or RFD) (City) (State)

Landowner SAME (Name) Address HOUSTON. TEX (Street or RFD) (City) (State)

2) LOCATION OF WELL:
County HARRIS, 2 miles in NORTH. (N.E., S.W., etc.) direction from HOUSTON, TEX (Town)

Locate by sketch map showing landmarks, roads, creeks, hiway number, etc.*

WELL AT 1714 RUNYAN

CHRISMAN RD

FM 525 or

North

ALDINE WESTFIELD RD

(Use reverse side if necessary)

Give legal location with distances and directions from adjacent sections or survey lines.

Labor _____ League _____

Block _____ Survey _____

Abstract No. _____

(NW¼ NE¼ SW¼ SE¼) of Section _____

3) TYPE OF WORK (Check):
New Well ✓ Deepening
Reconditioning Plugging

4) PROPOSED USE (Check):
Domestic ✓ Industrial Municipal
Irrigation Test Well Other

5) TYPE OF WELL (Check):
Rotary ✓ Driven Dug
Cable Jetted Bored

6) WELL LOG:
Diameter of hole 6½ in. Depth drilled 295 ft. Depth of completed well 295 ft. Date drilled MAR. 14 74

All measurements made from 1 ft. above ground level.

From (ft.)	To (ft.)	Description and color of formation material
0	73	CLAY.
73	83	SAND
83	238	CLAY.
238	260	SAND — BROKEN.
260	274	CLAY.
274	295	SAND

(Use reverse side if necessary)

9) Casing:
Type: Old New ✓ Steel Plastic ✓ Other
Cemented from 200 ft. to 273 ft.

Diameter (inches)	Setting From (ft.)	Setting To (ft.)	Gage
4"	0	273	
2½	273	285	

10) SCREEN:
Type PLASTIC — RIBBED
Perforated Slotted

Diameter (inches)	Setting From (ft.)	Setting To (ft.)	Slot Size
2½"	285	295	#14

7) COMPLETION (Check):
Straight wall Gravel packed STRING Other
Under reamed TWO. Open Hole

8) WATER LEVEL:
Static level 158' ft. below land surface Date MAR 14 74
Artesian pressure _____ lbs. per square inch Date _____
Depth to pump bowls, cylinder, jet, etc., 210 ft. below land surface.

11) WELL TESTS:
Was a pump test made? Yes No If yes, by whom?
Yield: _____ gpm with _____ ft. drawdown after _____ hrs.
Bailer test _____ gpm with _____ ft. drawdown after _____ hrs.
Artesian flow _____ gpm
Temperature of water _____

12) WATER QUALITY:
Was a chemical analysis made? Yes No ✓
Did any strata contain undesirable water? Yes No ✓
Type of water? _____ depth of strata 21'

I hereby certify that this well was drilled by me (or under my supervision) and that each and all of the statements herein are true to the best of my knowledge and belief.

NAME E.L. BODE (Type or Print) Water Well Drillers Registration No. 46

ADDRESS Box 162 WESTFIELD (Street or RFD) (City) TEXAS (State)

(Signed) E. L. Bode (Water Well Driller) E.L. BODE DRILLING CO. (Company Name)

Please attach electric log, chemical analysis, and other pertinent information, if available.

*Additional instructions on reverse side.

TWDB-WDR

Send original copy by certified mail to the Texas Water Development Board P. O. Box 12386 Austin, Texas 78711

State of Texas

WATER WELL REPORT

For TWDB use only
Well No. 16K
Located on map
Received:

1) OWNER:
Person having well drilled L.S. Mechell (Name) Address Buschong St. (Street or RFD) Houston, (City) Texas (State)

Landowner Same (Name) Address Same (Street or RFD) (City) (State)

2) LOCATION OF WELL:
County Harris, 15 miles in North (N.E., S.W., etc.) direction from Houston (Town)

Locate by sketch map showing landmarks, roads, creeks, library number, etc.*

Buschong st, is West of Aldine Westfield Rd about ½ mile south of FM 525

North

(Use reverse side if necessary)

or Give legal location with distances and directions from adjacent sections or survey lines.

Labor League

Block Survey

Abstract No.

(NW¼ NE¼ SW¼ SE¼) of Section

3) TYPE OF WORK (Check):
New Well X Deepening
Reconditioning Plugging

4) PROPOSED USE (Check):
Domestic X Industrial Municipal
Irrigation Test Well Other

5) TYPE OF WELL (Check):
Rotary X Driven Dug
Cable Jetted Bored

6) WELL LOG:
Diameter of hole 6½ in. Depth drilled 270 ft. Depth of completed well 270 ft. Date drilled 2 Dec. 68

All measurements made from 3 ft. above ground level.

From (ft.)	To (ft.)	Description and color of formation material
0	81	red clay
81	87	fine red sand
87	113	red clay
113	123	fine sand
123	155	clay
155	168	sandy clay
168	232	clay
232	248	clay with rock strks
248	270	course sand

(Use reverse side if necessary)

9) Casing:
Type: Old New X Steel X Plastic Other
Cemented from 257 ft. to 100 ft.

Diameter (inches)	Setting From (ft.)	Setting To (ft.)	Gage
4"	0	267	11#

10) SCREEN:
Type Stainless steal ribbed pipe based
Perforated Slotted

Diameter (inches)	Setting From (ft.)	Setting To (ft.)	Slot Size
2½"	259	269	.16 ga.

7) COMPLETION (Check):
Straight wall Gravel packed other
Under reamed Open Hole

8) WATER LEVEL:
Static level 150 ft. below land surface Date 3 Dec. 68
Artesian pressure lbs. per square inch Date
Depth to pump bowls, cylinder, jet, etc., 200 ft.
below land surface.

11) WELL TESTS:
Was a pump test made? Yes No X If yes, by whom?
Yield: gpm with ft. drawdown after hrs.
Bailer test gpm with ft. drawdown after hrs.
Artesian flow gpm
Temperature of water

12) WATER QUALITY:
Was a chemical analysis made? Yes No X
Did any strata contain undesirable water? Yes No X
Type of water? depth of strata

I hereby certify that this well was drilled by me (or under my supervision) and that each and all of the statements herein are true to the best of my knowledge and belief.

NAME B.J. Swinehart (Type or Print) Water Well Drillers Registration No. 229

ADDRESS 7524 North Freeway (Street or RFD) Houston (City) Texas (State)

(Signed) B.J. Swinehart (Water Well Driller) B.J.Swinehart Co. Inc (Company Name)

Please attach electric log, chemical analysis, and other pertinent information, if available.

*Additional instructions on reverse side.

TWDB-UW-53

48 20111904

Send original copy by certified return receipt requested mail to: TNRCC, MC 177, P.O. Box 13087, Austin, TX 78711-3087

ATTENTION OWNER: *Confidentiality Privilege Notice on on reverse side of Well Owner's copy (pink)*

State of Texas
WELL REPORT

Texas Water Well Drillers Advisory Council
MC 177
P.O. Box 13087
Austin, TX 78711-3087
512-239-0530

1) **OWNER** Bob Dimmick (Name) **ADDRESS** 14606 Sheraton Houston, Tx. 77039 (Street or RFD) (City) (State) (Zip)

2) **ADDRESS OF WELL:** County Harris 14606 Sheraton Houston, Tx. 77039 (Street, RFD or other) (City) (State) (Zip) **GRID #** 65-06-7

3) **TYPE OF WORK (Check):** [X] New Well [ ] Deepening [ ] Reconditioning [ ] Plugging

4) **PROPOSED USE (Check):** [ ] Monitor [ ] Environmental Soil Boring [X] Domestic [ ] Industrial [ ] Irrigation [ ] Injection [ ] Public Supply [ ] De-watering [ ] Testwell
If Public Supply well, were plans submitted to the TNRCC? [ ] Yes [ ] No

5)

6) **WELL LOG:**
Date Drilling: Started 05-09-1997 Completed 05-10-1997

DIAMETER OF HOLE		
Dia. (in.)	From (ft.)	To (ft.)
6-3/4	Surface	390
3-7/8	390	400

7) **DRILLING METHOD (Check):** [ ] Driven [ ] Air Rotary [X] Mud Rotary [ ] Bored [ ] Air Hammer [ ] Cable Tool [ ] Jetted [ ] Other

From (ft.)	To (ft.)	Description and color of formation material
0	30	Clay
30	60	Sand
60	120	Clay
120	200	Sand
200	260	Clay, Shale
260	300	Sand
300	360	Clay
360	400	Sand

(Use reverse side of Well Owner's copy, if necessary)

8) **Borehole Completion (Check):** [ ] Open Hole [ ] Straight Wall [ ] Underreamed [ ] Gravel Packed [X] Other 2-String
If Gravel Packed give interval ... from _____ ft. to _____ ft.

CASING, BLANK PIPE, AND WELL SCREEN DATA:

Dia. (in.)	New or Used	Steel, Plastic, etc. Perf., Slotted, etc. Screen Mfg., if commercial	Setting (ft.) From	Setting (ft.) To	Gage Casing Screen
4"	N	PVC Casing	380	0	SCH40
2 1/2	N	PVC Liner	380	360	Sch40
2 1/2	N	PVC Screen	400	380	.008

9) **CEMENTING DATA** [Rule 338.44(1)]
Cemented from 380 ft. to 180 ft. No. of sacks used 12
0 ft. to 15 ft. No. of sacks used 10
Method used Halliburton
Cemented by Robinson Water Well
Distance to septic system field lines or other concentrated contamination 175 ft.
Method of verification of above distance Owner

10) **SURFACE COMPLETION**
[ ] Specified Surface Slab Installed [Rule 338.44(2)(A)]
[X] Specified Steel Sleeve Installed [Rule 338.44(3)(A)]
[ ] Pitless Adapter Used [Rule 338.44(3)(b)]
[ ] Approved Alternative Procedure Used [Rule 338.71]

11) **WATER LEVEL:**
Static level 230 ft. below land surface Date 05-10-97
Artesian flow _____ gpm Date _____

12) **PACKERS:** Type K Depth 380

13) **TYPE PUMP:**
[ ] Turbine [ ] Jet [ ] Submersible [ ] Cylinder [ ] Other N/A
Depth to pump bowls, cylinder, jet, etc., _____ ft.

14) **WELL TESTS:**
Type test: [ ] Pump [ ] Bailer [X] Jetted [ ] Estimated
Yield: _____ gpm with _____ ft. drawdown after _____ hrs.

15) **WATER QUALITY:**
Did you knowingly penetrate any strata which contained undesirable constituents?
[ ] Yes [X] No If yes, submit "REPORT OF UNDESIRABLE WATER"
Type of water? _____ Depth of strata _____
Was a chemical analysis made? [ ] Yes [X] No

FILE ID SEQ #
EMP # CASE CO
OCT 28 1997
COMMENT WO

I hereby certify that this well was drilled by me (or under my supervision) and that each and all of the statements herein are true to the best of my knowledge and belief. I understand that failure to complete items 1 thru 15 will result in the log(s) being returned for completion and resubmittal.

COMPANY NAME Robinson Water Well Service, Inc (Type or print) **WELL DRILLER'S LICENSE NO.** 1464 WPTK

ADDRESS 11819 W. Montgomery Rd. (Street or RFD) Houston, Tx. 77086 (City) (State) (Zip)

(Signed) Rob Robinson B.L. (Licensed Well Driller) **(Signed)** _____ (Registered Driller Trainee)

Please attach electric log, chemical analysis, and other pertinent information, if available.

TNRCC-0199 (Rev. 05-21-96) *White - TNRCC Yellow - DRILLER Pink - WELL OWNER*

STATE OF TEXAS WELL REPORT for Tracking #174616

Owner:	**United Structures / America**	Owner Well #:	**Well log #02851**
Address:	**1912 Buschong Houston, TX 77205**	Grid #:	**65-06-4**
		Latitude:	**29° 55' 38" N**
Well Location:	**1912 Buschong Houston, TX 77205**	Longitude:	**095° 21' 27" W**
Well County:	**Harris**	Elevation:	**No Data**
Type of Work:	**New Well**	Proposed Use:	**Public Supply**

Drilling Start Date: **4/11/2005** Drilling End Date: **4/21/2005** **Plans Approved by TCEQ - YES**

	Diameter (in.)	*Top Depth (ft.)*	*Bottom Depth (ft.)*
Borehole:	**9.875**	**0**	**515**
	5.875	**515**	**560**

Drilling Method: **Mud (Hydraulic) Rotary**

Borehole Completion: **Two String/K-Packer**

	Top Depth (ft.)	*Bottom Depth (ft.)*	*Description (number of sacks & material)*
Annular Seal Data:	**0**	**515**	**128**

Seal Method: **Pressure-Halliburton**

Sealed By: **Driller**

Distance to Property Line (ft.): **No Data**

Distance to Septic Field or other concentrated contamination (ft.): **180**

Distance to Septic Tank (ft.): **No Data**

Method of Verification: **Site Platt**

Surface Completion: **Surface Slab Installed**

Water Level: **178 ft.** below land surface on **2005-04-14** Measurement Method: **Unknown**

Packers: **K-packer 500'**
K-packer 501'

Type of Pump: **Submersible** Pump Depth (ft.): **253**

Well Tests: **Pump** **Yield: 55 GPM with 10 ft. drawdown after 36 hours**

	Strata Depth (ft.)	Water Type
Water Quality:	560	Good

Chemical Analysis Made: **Yes**

Did the driller knowingly penetrate any strata which contained injurious constituents?: **No**

Certification Data: The driller certified that the driller drilled this well (or the well was drilled under the driller's direct supervision) and that each and all of the statements herein are true and correct. The driller understood that failure to complete the required items will result in the report(s) being returned for completion and resubmittal.

Company Information: **Almeda Water Well Service**

P.O. Box 266
Manvel, TX 77578

Driller Name: **Carl Loftin** License Number: **2350**

Comments: **Water Quality: 0 Grains of Hardness, 248 TDS**
$mew
TWDB SW #65-06-427 Doc Jones 4/5/2011

Lithology:
DESCRIPTION & COLOR OF FORMATION MATERIAL

Top (ft.)	Bottom (ft.)	Description
0	1	Soil
1	56	Clay-Gray Clay-Tan Clay-Red
56	66	Sand-Tan-.006-.008
66	234	Clay-Red Clay / Sand Streaks
234	270	Sand-Tan-.006-.008 Sand-Tan-.010-.012
270	290	Clay-Red
290	320	Sand-White-.010-.012 Sand-White-.014-.020
320	388	Clay-Red
388	401	Sand-White-.010-.012
401	427	Clay-Red
427	436	Sand-White-.010-.012
436	444	Clay-Red
444	467	Sand-White-.006-.008 Sand-White-.010-.012
467	515	Clay-Red
515	528	Sand-White-.010-.012 Sand-White-.014-.020

Casing:
BLANK PIPE & WELL SCREEN DATA

Dia. (in.)	New/Used	Type	Setting From/To (ft.)
6	New	Steel, Black	0 - 515 A53GRB
4	New	PVC Sch.40	500 - 515 Liner
4	New	PVC - Underbar	515 - 525 .012
4	New	PVC Sch.40	525 - 540 Liner
4	New	PVC - Underbar	540 - 560 .006

528	**540**	**Broken Sand & Clay**
540	**560**	**Sand-White-.006-.008**
560	**561**	**Clay-Red**

IMPORTANT NOTICE FOR PERSONS HAVING WELLS DRILLED CONCERNING CONFIDENTIALITY

TEX. OCC. CODE Title 12, Chapter 1901.251, authorizes the owner (owner or the person for whom the well was drilled) to keep information in Well Reports confidential. The Department shall hold the contents of the well log confidential and not a matter of public record if it receives, by certified mail, a written request to do so from the owner.

Please include the report's Tracking Number on your written request.

Texas Department of Licensing and Regulation
P.O. Box 12157
Austin, TX 78711
(512) 334-5540

STATE OF TEXAS WELL REPORT for Tracking #70803

Owner:	**Reynaldo Mendez**	Owner Well #:	**No Data**
Address:	**1706 Madge Houston, TX 77039**	Grid #:	**65-06-4**
		Latitude:	**29° 55' 43" N**
Well Location:	**1706 Madge Houston, TX 77039**	Longitude:	**095° 21' 39" W**
Well County:	**Harris**	Elevation:	**No Data**
Type of Work:	**New Well**	Proposed Use:	**Domestic**

Drilling Start Date: **11/9/2005** Drilling End Date: **11/10/2005**

	Diameter (in.)	*Top Depth (ft.)*	*Bottom Depth (ft.)*
Borehole:	**7.2**	**0**	**385**

Drilling Method: **Mud (Hydraulic) Rotary**

Borehole Completion: **2 string**

	Top Depth (ft.)	*Bottom Depth (ft.)*	*Description (number of sacks & material)*
Annular Seal Data:	**0**	**375**	**24**
	0	**10**	**10**

Seal Method: **Positive Displacement**

Sealed By: **SDI**

Distance to Property Line (ft.): **10**

Distance to Septic Field or other concentrated contamination (ft.): **40**

Distance to Septic Tank (ft.): **No Data**

Method of Verification: **owner**

Surface Completion: **Surface Slab Installed**

Water Level: **190 ft.** below land surface on **2005-11-15** Measurement Method: **Unknown**

Packers: **k packer 365**

Type of Pump: **Submersible** Pump Depth (ft.): **260**

Well Tests: **Jetted** **Yield: 40 GPM**

	Strata Depth (ft.)	Water Type
Water Quality:	**No Data**	**No Data**

Chemical Analysis Made: **No**

Did the driller knowingly penetrate any strata which contained injurious constituents?: **No**

Certification Data: The driller certified that the driller drilled this well (or the well was drilled under the driller's direct supervision) and that each and all of the statements herein are true and correct. The driller understood that failure to complete the required items will result in the report(s) being returned for completion and resubmittal.

Company Information: **Scott Drilling Inc.**

11923 Green Pine Circle
Houston, TX 77066

Driller Name: **Scott Robinson** License Number: **4839**

Comments: **No Data**

Lithology:
DESCRIPTION & COLOR OF FORMATION MATERIAL

Top (ft.)	Bottom (ft.)	Description
0	85	clay
85	90	sand
90	130	clay
130	135	sand
135	160	clay
160	165	sand
165	230	clay
230	265	sand
265	285	clay
285	295	sand
295	305	clay
305	320	sand
320	370	clay
370	385	sand

Casing:
BLANK PIPE & WELL SCREEN DATA

Dia. (in.)	New/Used	Type	Setting From/To (ft.)
4	**N**	**PVC**	**casing 0-365**
2.5	**N**	**"**	**liner 365-370**
2.5	**N**	**"**	**screen 370-385 .08**

IMPORTANT NOTICE FOR PERSONS HAVING WELLS DRILLED CONCERNING CONFIDENTIALITY

TEX. OCC. CODE Title 12, Chapter 1901.251, authorizes the owner (owner or the person for whom the well was drilled) to keep information in Well Reports confidential. The Department shall hold the contents of the well log confidential and not a matter of public record if it receives, by certified mail, a written request to do so from the owner.

Please include the report's Tracking Number on your written request.

Texas Department of Licensing and Regulation
P.O. Box 12157
Austin, TX 78711
(512) 334-5540

STATE OF TEXAS WELL REPORT for Tracking #8515

Owner:	**DEBBIE BURNS**	Owner Well #:	**No Data**
Address:	**1802 BUSHONG HOUSTON, TX 77039**	Grid #:	**65-06-4**
Well Location:	**1802 BUSHONG HOUSTON, TX 77039**	Latitude:	**29° 55' 39" N**
		Longitude:	**095° 21' 31" W**
Well County:	**Harris**	Elevation:	**No Data**
Type of Work:	**New Well**	Proposed Use:	**Domestic**

Drilling Start Date: **6/12/2002** Drilling End Date: **6/13/2002**

	Diameter (in.)	*Top Depth (ft.)*	*Bottom Depth (ft.)*
Borehole:	**6.75**	**0**	**380**

Drilling Method: **Mud (Hydraulic) Rotary**

Borehole Completion: **2 STRING**

	Top Depth (ft.)	*Bottom Depth (ft.)*	*Description (number of sacks & material)*
Annular Seal Data:	**0**	**380**	**20**
	0	**10**	**10**

Seal Method: **Positive Displacement**

Sealed By: **SDI**

Distance to Property Line (ft.): **No Data**

Distance to Septic Field or other concentrated contamination (ft.): **100**

Distance to Septic Tank (ft.): **No Data**

Method of Verification: **BY OWNER**

Surface Completion: **Surface Sleeve Installed**

Water Level: **200 ft.** below land surface on **2002-06-13** Measurement Method: **Unknown**

Packers: **K-PACKER 375**

Type of Pump: **Submersible** Pump Depth (ft.): **260**

Well Tests: **Jetted** **No Test Data Specified**

	Strata Depth (ft.)	Water Type
Water Quality:	**No Data**	**No Data**

Chemical Analysis Made: **No**

Did the driller knowingly penetrate any strata which contained injurious constituents?: **No**

Certification Data: The driller certified that the driller drilled this well (or the well was drilled under the driller's direct supervision) and that each and all of the statements herein are true and correct. The driller understood that failure to complete the required items will result in the report(s) being returned for completion and resubmittal.

Company Information: **SCOTT DRILLING INC**

11923 GREEN PINE CIRCLE
HOUSTON, TX 77066

Driller Name: **SCOTT ROBINSON** License Number: **4839**

Apprentice Name: **DJ JUNEAU**

Comments: **No Data**

Lithology:
DESCRIPTION & COLOR OF FORMATION MATERIAL

Top (ft.)	Bottom (ft.)	Description
0	60	CLAY 275-290 CLAY
60	70	SAND 290-310 SAND
70	115	CLAY 310-325 CLAY
115	12	SAND 325-380 SAND
125	150	CLAY
150	165	SAND
165	235	CLAY
235	275	SAND

Casing:
BLANK PIPE & WELL SCREEN DATA

Dia. (in.)	New/Used	Type	Setting From/To (ft.)
4	N	PVC	CASING 0 380
2.5	"	"	LINER 375 380
"	"	"	SCREEN 380 400 012

IMPORTANT NOTICE FOR PERSONS HAVING WELLS DRILLED CONCERNING CONFIDENTIALITY

TEX. OCC. CODE Title 12, Chapter 1901.251, authorizes the owner (owner or the person for whom the well was drilled) to keep information in Well Reports confidential. The Department shall hold the contents of the well log confidential and not a matter of public record if it receives, by certified mail, a written request to do so from the owner.

Please include the report's Tracking Number on your written request.

Texas Department of Licensing and Regulation
P.O. Box 12157
Austin, TX 78711
(512) 334-5540

STATE OF TEXAS WELL REPORT for Tracking #97810

Owner:	**Ms. Lois Wall**	Owner Well #:	**No Data**
Address:	**1710 Buschong Houston, TX 77039**	Grid #:	**65-06-4**
		Latitude:	**29° 55' 39" N**
Well Location:	**1710 Buschong Houston, TX 77039**	Longitude:	**095° 21' 39" W**
Well County:	**Harris**	Elevation:	**No Data**
Type of Work:	**New Well**	Proposed Use:	**Domestic**

Drilling Start Date: **10/26/2006** Drilling End Date: **10/26/2006**

	Diameter (in.)	*Top Depth (ft.)*	*Bottom Depth (ft.)*
Borehole:	**5.5**	**0**	**50**

Drilling Method: **Mud (Hydraulic) Rotary**

Borehole Completion: **Filter Packed**

	Top Depth (ft.)	*Bottom Depth (ft.)*	*Filter Material*	*Size*
Filter Pack Intervals:	**40**	**50**	**Gravel**	**10**

	Top Depth (ft.)	*Bottom Depth (ft.)*	*Description (number of sacks & material)*
Annular Seal Data:	**0**	**40**	**12**

Seal Method: **Pressure**

Sealed By: **Raymond Services**

Distance to Property Line (ft.): **10**

Distance to Septic Field or other concentrated contamination (ft.): **80**

Distance to Septic Tank (ft.): **No Data**

Method of Verification: **Customer**

Surface Completion: **Surface Sleeve Installed**

Water Level: **10 ft.** below land surface on **2006-10-26** Measurement Method: **Unknown**

Packers: **none**

Type of Pump: **Jet** Pump Depth (ft.): **30**

Well Tests: **Jetted** **Yield: 3 GPM with 2 ft. drawdown after 1 hours**

	Strata Depth (ft.)	Water Type
Water Quality:	38	Fresh

Chemical Analysis Made: **No**

Did the driller knowingly penetrate any strata which contained injurious constituents?: **No**

Certification Data: The driller certified that the driller drilled this well (or the well was drilled under the driller's direct supervision) and that each and all of the statements herein are true and correct. The driller understood that failure to complete the required items will result in the report(s) being returned for completion and resubmittal.

Company Information: **Raymond Services, Inc.**

10011 Airline
Houston, TX 77037

Driller Name: **Ty A. Raymond** License Number: **4577**

Comments: **No Data**

Lithology:
DESCRIPTION & COLOR OF FORMATION MATERIAL

Top (ft.)	Bottom (ft.)	Description
0	38	Clay
38	42	Sand
42	48	Clay
48	50	Sand

Casing:
BLANK PIPE & WELL SCREEN DATA

Dia. (in.)	New/Used	Type	Setting From/To (ft.)
2	New	Plastic	Casing 0 - 40 SCH 40
2	New	Plastic	Screen 40 - 50 .06

IMPORTANT NOTICE FOR PERSONS HAVING WELLS DRILLED CONCERNING CONFIDENTIALITY

TEX. OCC. CODE Title 12, Chapter 1901.251, authorizes the owner (owner or the person for whom the well was drilled) to keep information in Well Reports confidential. The Department shall hold the contents of the well log confidential and not a matter of public record if it receives, by certified mail, a written request to do so from the owner.

Please include the report's Tracking Number on your written request.

Texas Department of Licensing and Regulation
P.O. Box 12157
Austin, TX 78711
(512) 334-5540

STATE OF TEXAS WELL REPORT for Tracking #135162

Owner:	**Trinagle Engineering**	Owner Well #:	**No Data**
Address:	**PO Box 303369** **Austin, TX 78703**	Grid #:	**65-05-8**
Well Location:	**11600 Big John Blvd.** **Houston, TX**	Latitude:	**29° 53' 37" N**
		Longitude:	**095° 26' 43" W**
Well County:	**Harris**	Elevation:	**No Data**
Type of Work:	**New Well**	Proposed Use:	**Public Supply**

Drilling Start Date: **1/26/2007** Drilling End Date: **1/27/2007** **Plans Approved by TCEQ - YES**

	Diameter (in.)	*Top Depth (ft.)*	*Bottom Depth (ft.)*
Borehole:	**8.75**	**0**	**430**
	4.5	**430**	**450**

Drilling Method: **Mud (Hydraulic) Rotary**

Borehole Completion: **Straight Wall**

	Top Depth (ft.)	*Bottom Depth (ft.)*	*Description (number of sacks & material)*
Annular Seal Data:	**0**	**430**	**45**

Seal Method: **Positive Displacement**

Sealed By: **Driller**

Distance to Property Line (ft.): **>50**

Distance to Septic Field or other concentrated contamination (ft.): **>150**

Distance to Septic Tank (ft.): **No Data**

Method of Verification: **No Data**

Surface Completion: **Surface Slab Installed**

Water Level: **175 ft.** below land surface on **2006-12-20** Measurement Method: **Unknown**

Packers: **Kpackers 420'**

Type of Pump: **Submersible** Pump Depth (ft.): **357**

Well Tests: **Jetted** **Yield: 75 GPM**

	Strata Depth (ft.)	Water Type
Water Quality:	**No Data**	**No Data**

Chemical Analysis Made: **No**

Did the driller knowingly penetrate any strata which contained injurious constituents?: **No**

Certification Data: The driller certified that the driller drilled this well (or the well was drilled under the driller's direct supervision) and that each and all of the statements herein are true and correct. The driller understood that failure to complete the required items will result in the report(s) being returned for completion and resubmittal.

Company Information: **Bussell & Sons LLC**
PO Box 874
Tomball, TX 77377

Driller Name: **Craig Bussell** License Number: **2035**

Apprentice Name: **Jason Beam** Apprentice Number: **56925**

Comments: **^EO**

Lithology:
DESCRIPTION & COLOR OF FORMATION MATERIAL

Top (ft.)	Bottom (ft.)	Description
0	**107**	**topsoil & clay**
107	**210**	**sand**
210	**292**	**clay**
292	**345**	**sand**
345	**407**	**clay**
407	**460**	**sand**

Casing:
BLANK PIPE & WELL SCREEN DATA

Dia. (in.)	New/Used	Type	Setting From/To (ft.)
5	**New**	**SDR17 Casing**	**0-430**
2.5	**Galvanized**	**Liner**	**420-430**
2.5	**Stainless**	**Rod Base Screen**	**430-450 .012**

IMPORTANT NOTICE FOR PERSONS HAVING WELLS DRILLED CONCERNING CONFIDENTIALITY

TEX. OCC. CODE Title 12, Chapter 1901.251, authorizes the owner (owner or the person for whom the well was drilled) to keep information in Well Reports confidential. The Department shall hold the contents of the well log confidential and not a matter of public record if it receives, by certified mail, a written request to do so from the owner.

Please include the report's Tracking Number on your written request.

Texas Department of Licensing and Regulation
P.O. Box 12157
Austin, TX 78711
(512) 334-5540

(3)

Send original copy by certified mail to the Texas Department of Water Resources P. O. Box 13087 Austin, Texas 78711

State of Texas
WATER WELL REPORT

ATTENTION OWNER: *Confidentiality Privilege Notice on Reverse Side*

Texas Water Well Drillers Board P. O. Box 13087 Austin, Texas 78711

1) OWNER Jimmy Gilroy (Name) Address (Street or RFD) (City) (State) (Zip)

2) LOCATION OF WELL: County Harris 10 miles in S.E. (N.E., S.W., etc.) direction from Spring (Town)

Driller must complete the legal description to the right with distance and direction from two intersecting section or survey lines, or he must locate and identify the well on an official Quarter- or Half-Scale Texas County General Highway Map and attach the map to this form.

☐ Legal description:
Section No. _____ Block No. _____ Township _____
Abstract No. _____ Survey Name _____
Distance and direction from two intersecting section or survey lines _____

☑ See attached map. Map on [redacted]

3) TYPE OF WORK (Check): ☒ New Well ☐ Deepening ☐ Reconditioning ☐ Plugging

4) PROPOSED USE (Check): ☒ Domestic ☐ Industrial ☐ Public Supply ☐ Irrigation ☐ Test Well ☐ Other _____

5) DRILLING METHOD (Check): ☒ Mud Rotary ☐ Air Hammer ☐ Driven ☐ Bored ☐ Air Rotary ☐ Cable Tool ☐ Jetted ☐ Other _____

6) WELL LOG:

Date drilled 7/9/84

DIAMETER OF HOLE Dia. (in.)	From (ft.)	To (ft.)
6½	Surface	240

7) BOREHOLE COMPLETION: ☐ Open Hole ☐ Straight Wall ☐ Underreamed ☐ Gravel Packed ☒ Other Cemented
If Gravel Packed give interval . . . from _____ ft. to _____ ft.

From (ft.)	To (ft.)	Description and color of formation material
0	3	top soil
3	9	gray clay
9	16	fine sand
16	105	red + gray clay
105	120	coarse sand + gravel
120	127	red + gray clay
127	140	coarse sand + clay stripe
140	180	coarse sand + gravel
180	208	red + gray clay
208	240	coarse sand

8) CASING, BLANK PIPE, AND WELL SCREEN DATA:

Dia. (in.)	New or Used	Steel, Plastic, etc. Perf., Slotted, etc. Screen Mfr., if commercial	Setting (ft.) From	Setting (ft.) To	Gage Casing Screen
4"	New	Plastic Casing	0	220	40
2½	New	Plastic Screen	220	240	12

CEMENTING DATA
Cemented from 220 ft. to 100 ft.
Method used Pressurized
Cemented by Ind. (Company or Individual)

9) WATER LEVEL:
Static level 133 ft. below land surface Date 7/10/84
Artesian flow _____ gpm. Date _____

10) PACKERS: Type Depth
2½"x4" A+R 3 Ring 215'

RECEIVED
JUL 29 1985
DEPT. OF WATER RESOURCES

(Use reverse side if necessary)

11) TYPE PUMP:
☐ Turbine ☐ Jet ☐ Submersible ☐ Cylinder ☐ Other _____
Depth to pump bowls, cylinder, jet, etc., _____ ft.

12) WELL TESTS:
☐ Type Test: ☐ Pump ☐ Bailer ☐ Jetted ☐ Estimated
Yield: _____ gpm with _____ ft. drawdown after _____ hrs.

13) WATER QUALITY:
Did you knowingly penetrate any strata which contained undesirable water? ☐ Yes ☒ No
If yes, submit "REPORT OF UNDESIRABLE WATER"
Type of water? Fresh Depth of strata 32'
Was a chemical analysis made? ☐ Yes ☒ No

I hereby certify that this well was drilled by me (or under my supervision) and that each and all of the statements herein are true to the best of my knowledge and belief.

COMPANY NAME Damrell + Potter Drilling Co. (Type or Print) Water Well Driller's License No. 1872

ADDRESS Star Rt. Box 448 (Street or RFD) Cleveland (City) Texas (State) 77327 (Zip)

(Signed) Bobby Potter (Licensed Water Well Driller) (Signed) _____ (Registered Driller Trainee)

Please attach electric log, chemical analysis, and other pertinent information, if available.

For TDWR use only
Well No. 65-06-15
Located on map Ya DLF

TDWR-0392 (Rev. 5-27-82)

DEPARTMENT OF WATER RESOURCES COPY

4HHH

Send original copy by certified mail to the
Texas Department of Water Resources
P. O. Box 13087
Austin, Texas 78711

State of Texas
WATER WELL REPORT

For TDWR use only
Well No. 65-06-4HHH
Located on map YES
Received: TH

1) OWNER Cameo Fabricators (Name) Address 13835 Chrisman St., (Street or RFD) Houston (City) TX (State) 77039 (Zip)

2) LOCATION OF WELL:
County Harris 8 miles in 8x N.E. (N.E., S.W., etc.) direction from Houston (Town)

Driller must complete the legal description to the right with distance and direction from two intersecting section or survey lines, or he must locate and identify the well on an official Quarter- or Half-Scale Texas County General Highway Map and attach the map to this form.

☐ Legal description:
Section No. _____ Block No. _____ Township _____
Abstract No. _____ Survey Name _____
Distance and direction from two intersecting section or survey lines _____

☒ See attached map.

3) TYPE OF WORK (Check):
☒ New Well ☐ Deepening ☐ Reconditioning ☐ Plugging

4) PROPOSED USE (Check):
☐ Domestic ☒ Industrial ☐ Public Supply ☐ Irrigation ☐ Test Well ☐ Other _____

5) DRILLING METHOD (Check):
☒ Mud Rotary ☐ Air Hammer ☐ Driven ☐ Bored ☐ Air Rotary ☐ Cable Tool ☐ Jetted ☐ Other _____

6) WELL LOG:
Date drilled 3-20-79

DIAMETER OF HOLE

Dia. (in.)	From (ft.)	To (ft.)
6 3/4	Surface	324

7) BOREHOLE COMPLETION:
☒ Open Hole ☐ Straight Wall ☐ Underreamed
☐ Gravel Packed ☐ Other _____
If Gravel Packed give interval ... From _____ ft. to _____ ft.

From (ft.)	To (ft.)	Description and color of formation material
0	24	topsoil, sand, clay, rock
24	48	clay, sand, clay, sand
48	72	broken sand, clay
72	96	broken sand, clay
96	120	clay, broken sand, clay
120	144	clay, sand, clay
144	168	clay, broken sand
168	192	b/sand, clay, sand
192	216	b/sand, gravel, clay
216	240	clay, b/sand, clay, sand
240	264	sand, rock, sand, b/sand
264	288	sand, clay, sand
288	312	b/sand, clay, sand
312	324	sand

8) CASING, BLANK PIPE, AND WELL SCREEN DATA:

Dia. (in.)	New or Used	Steel, Plastic, etc. Perf., Slotted, etc. Screen Mgf., if commercial	Setting (ft.) From	Setting (ft.) To	Gage Casing Screen
4	new	galvanized	314	0	40
2½	new	stainless rodbase	324	314	10

CEMENTING DATA
Cemented from 314 ft. to 0 ft.
Method used Haliburton
Cemented by Lowry Water Wells (Company or Individual)

9) WATER LEVEL:
Static level 197 ft. below land surface Date 3-21-79
Artesian flow _____ gpm. Date _____

10) PACKERS: Type Depth

(Use reverse side if necessary)

11) TYPE PUMP:
☐ Turbin ☐ Jet ☒ Submersible ☐ Cylinder
☐ Other _____
Depth to pump bowls, cylinder, jet, etc., 263 ft.

12) WELL TESTS:
☐ Type Test: ☐ Pump ☐ Bailer ☐ Jetted ☐ Estimated
Yield: _____ gpm with _____ ft. drawdown after _____ hrs.

13) WATER QUALITY:
Did you knowingly penetrate any strata which contained undesirable water? ☐ Yes ☒ No
If yes, submit "REPORT OF UNDESIRABLE WATER"
Type of water? _____ Depth of strata _____
Was a chemical analysis made? ☐ Yes ☐ No

I hereby certify that this well was drilled by me (or under my supervision) and that each and all of the statements herein are true to the best of my knowledge and belief.

NAME R. B. Lowry (Type or Print) Water Well Drillers Registration No. 146

ADDRESS 1327 Aldine-Mail Rt. (Street or RFD) Houston (City) Texas (State) 77039 (Zip)

(Signed) R. B. Lowry (Water Well Driller) Lowry Water Wells (Company Name)

Please attach electric log, chemical analysis, and other pertinent information, if available.

*Additional instructions on reverse side.

TDWR-0392

2) LOCATION OF WELL:

The sketch showing the well location must be as accurate as possible, showing landmarks, in sufficient detail so that the well may be plotted on a General Highway Map of the county in which the well is located.

Reference points from which distances are measured and directions given should be of a permanent nature (e.g. highway intersections, center of towns, river and creek bridges, railroad crossings). The distance and direction from the nearest town should always be indicated.

When giving a legal description include a sketch showing location of the well within the described area, e.g. survey abstract.

Information furnished in Section 2 of the TDWR-0392 is very important. Unless the well can be accurately located on a map the value of the other data contained in the Report is greatly reduced.

RECEIVED
OCT 17 1979
DEPT. OF
WATER RESOURCES

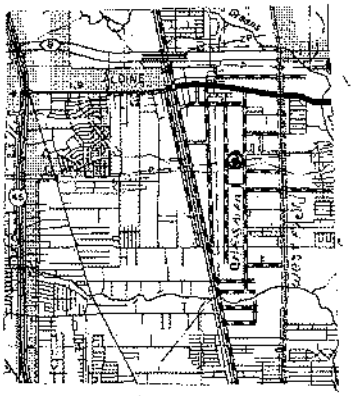

RECEIVED
JUN 02 '80
CR/TDWR

MAP #1 - WELL #1

Please use black ink. Send original copy by certified mail to the Texas Water Commission P.O. Box 13087 Austin, Texas 78711

State of Texas
WATER WELL REPORT

ATTENTION OWNER: *Confidentiality Privilege Notice on Reverse Side*

Texas Water Well Drillers Board P. O. Box 13087 Austin, Texas 78711

1) OWNER SUPERIOR HOMES. (Name) Address 1502 STRAWN. (Street or RFD) HOUSTON. (City) TEX (State) (Zip)

2) LOCATION OF WELL: County HARRIS IN miles in NORTH (N.E., S.W., etc.) direction from HOUSTON. (Town)

Driller must complete the legal description to the right with distance and direction from two intersecting section or survey lines, or he must locate and identify the well on an official Quarter- or Half-Scale Texas County General Highway Map and attach the map to this form.

☐ Legal description:
Section No. _____ Block No. _____ Township _____
Abstract No. _____ Survey Name _____
Distance and direction from two intersecting section or survey lines _____
☑ See attached map. 1502 STRAWN.

3) TYPE OF WORK (Check): ☑ New Well ☐ Deepening ☐ Reconditioning ☐ Plugging

4) PROPOSED USE (Check): WARE HOUSE ☐ Domestic ☐ Industrial ☐ Monitor ☐ Public Supply ☐ Irrigation ☐ Test Well ☐ Injection ☐ Other _____

5) DRILLING METHOD (Check): ☐ Driven ☑ Mud Rotary ☐ Air Hammer ☐ Jetted ☐ Bored ☐ Air Rotary ☐ Cable Tool ☐ Other _____

6) WELL LOG:
Date Drilling: Started JAN. 20. 1988 Completed _____ 19__

DIAMETER OF HOLE Dia. (in.)	From (ft.)	To (ft.)
6½	Surface	336
3⅞	336	351

From (ft.)	To (ft.)	Description and color of formation material
0	190	CLAY.
190	112	SAND
112	237	CLAY.
237	254	SAND
254	279	CLAY.
279	287	SAND
287	296	CLAY.
296	317	SAND-ROCK-BROKEN
317	327	SAND
327	335	CLAY.
335	351	SAND

(Use reverse side if necessary)

RECEIVED JUN 09 1988 TEXAS WATER COMMISSION

7) BOREHOLE COMPLETION: ☐ Open Hole ☐ Straight Wall ☐ Underreamed ☐ Gravel Packed ☐ Other TWO-STRING.
If Gravel Packed give interval . . . from _____ ft. to _____ ft.

8) CASING, BLANK PIPE, AND WELL SCREEN DATA:

Dia. (in.)	New or Used	Steel, Plastic, etc. Perf., Slotted, etc. Screen Mgf., if commercial	Setting (ft.) From	To	Gage Casing Screen
4"	N	P.V.C.	0	336	40
2½	N	P.V.C.	336	336	80
2½	N	P.V.C. SCREEN.	336	351	#12

9) CEMENTING DATA [Rule 319.44(b)]
Cemented from 0 ft. to 15 ft. No. of Sacks Used 2.
200 ft. to 336 ft. No. of Sacks Used 15
Method used PUMP.
Cemented by BODE DRILLING CO INC.

10) SURFACE COMPLETION
☐ Specified Surface Slab Installed [Rule 319.44(c)]
☐ Pitless Adapter Used [Rule 319.44(d)]
☑ Approved Alternative Procedure Used [Rule 319.71]

11) WATER LEVEL:
Static level 210 ft. below land surface Date JAN. 20. 88
Artesian flow _____ gpm. Date _____

12) PACKERS: Type Depth

13) TYPE PUMP:
☐ Turbine ☐ Jet ☑ Submersible ☐ Cylinder
☐ Other _____
Depth to pump bowls, cylinder, jet, etc., 273 ft.

14) WELL TESTS:
Type Test: ☐ Pump ☐ Bailer ☐ Jetted ☐ Estimated
Yield: _____ gpm with _____ ft. drawdown after _____ hrs.

15) WATER QUALITY:
Did you knowingly penetrate any strata which contained undesirable water? ☐ Yes ☑ No
If yes, submit "REPORT OF UNDESIRABLE WATER"
Type of water? _____ Depth of strata 16'
Was a chemical analysis made? ☐ Yes ☑ No

I hereby certify that this well was drilled by me (or under my supervision) and that each and all of the statements herein are true to the best of my knowledge and belief. I understand that failure to complete items 1 thru 12 will result in the log(s) being returned for completion and resubmittal.

COMPANY NAME BODE DRILLING Co. INC (Type or Print) Water Well Driller's License No. 46

ADDRESS PO BOX 90067 (Street or RFD) HOUSTON (City) TEX. (State) 77290 (Zip)

(Signed) C. L. Bode (Licensed Water Well Driller) (Signed) _____ (Registered Driller Trainee)

Please attach electric log, chemical analysis, and other pertinent information, if available.

For TWC use only Well No. 65 06-4 Located on map _____

WWD-012 (Rev.01-28-87) TEXAS WATER COMMISSION COPY

MAP # 1 - WELL # 1

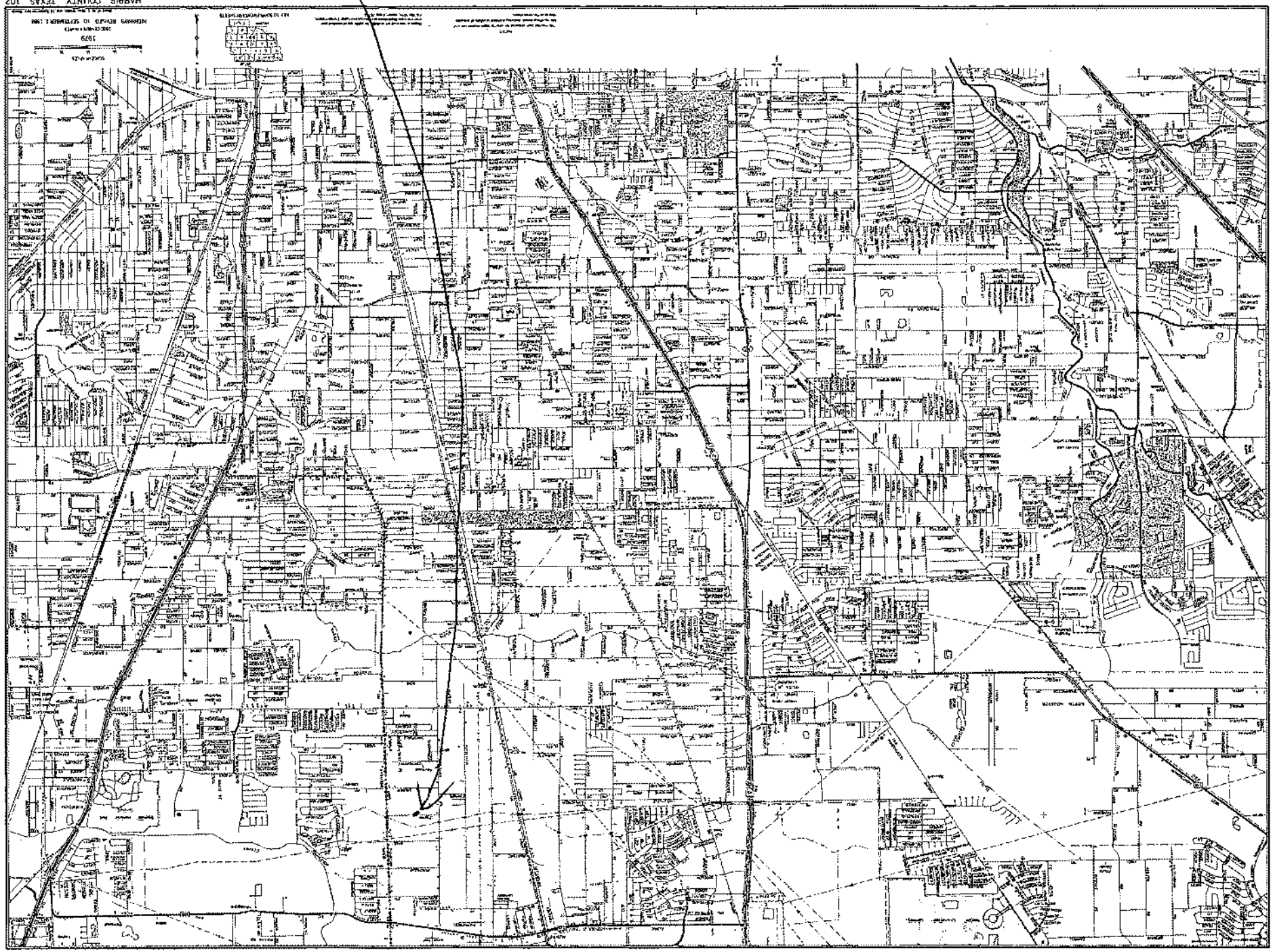

10/26/2020
05:10:25

Texas Commission on Environmental Quality
DWW Water System Summary Sheet

PWS ID	PWS Name	Central Registry RN
TX1010410	ALDINE FOREST SUBDIVISION	RN102676103

Organization/Customer *	Central Registry CN
CHAMPS WATER COMPANY	CN600790661

*Regulatory mail will be addressed to this organization/person

All Water System Contacts

Type	Contact	Communication
AC - Administrative Contact - OPERATOR	CLARK, CHAMP, R 13217A CHRISMAN RD HOUSTON, TX 77039-4121	**Phone Type** / **Value** MOB - Mobile / 281-808-4046 EMERG - Emergency / 936-321-7721
EC - Emergency Contact - OPERATOR	CLARK, DAVID, E 13527 PECAN OAK DR HOUSTON, TX 77065-3767	**Electronic Type** / **Value** **Phone Type** / **Value** MOB - Mobile / 713-870-1247 EMERG - Emergency / 936-321-7721
EC - Emergency Contact - OPERATOR	CLARK, CHAMP, R 13217A CHRISMAN RD HOUSTON, TX 77039-4121	**Phone Type** / **Value** MOB - Mobile / 281-808-4046 EMERG - Emergency / 936-321-7721
OW - Owner	CHAMPS WATER COMPANY 13217A CHRISMAN RD HOUSTON, TX 77039-4121	

Operator Grade	Number
GROUND WATER TREATMENT OPERATOR Grade C	1
WATER OPERATIONS COMPANY	1

Water Operator Licenses

License Holder:	OBERDORF, GEORGE WILLIAM	
CURRENT	Class: C - GROUND WATER TREATMENT OPERATOR	WG0007721
License Holder:	CHAMPS UTILITY SERVICE LP	
CURRENT	Class: NONE - WATER OPERATIONS COMPANY	WC0000108
License Holder:	CLARK, RICHARD A	
EXPIRED	Class: B - GROUND WATER TREATMENT OPERATOR	WG0016400
License Holder:	CLARK, RICHARD A	

EXPIRED	Class: C - GROUND WATER TREATMENT OPERATOR	WG0008004

Owner Type	Owner Type Options: COUNTY, DISTRICT, FEDERAL GOVERNMENT, INVESTOR OWNED, MUNICIPALITY, NATIVE AMERICAN, PRIVATE, STATE GOVERNMENT, WATER SUPPLY CORPORATION
Investor Owned	

System Type	System Type Options: COMMUNITY, TRANSIENT/NON-COMMUNITY, NON-PUBLIC, NON-TRANSIENT/NON-COMMUNITY
C - Community	

Population Type	Population Served	# of Connect	# I/C w/other PWS
Residential	102	34	0

Total Product (MGD)	Average Daily Consump.	Max Daily Demand (MGD)	Total Storage (MG)	Elev. Storage (MG)	Service Pump Cap.	Max.Purchase Cap.(MGD/GPM)	Pressure Tank Cap. (MG)
0.0650 MGD	0.0120 MGD	0.0210 MGD Occurred on 04/21/2014	.011 MG		.345 MGD		0.002 MG

Activity Status	Inactivation Date
A - ACTIVE	

Last Survey Date	Surveyor	Survey Type	Region	County
03/12/2019	CHARLIE THOMAS	Sanitary Survey	HOUSTON	HARRIS
02/27/2015	HUYEN, D LUU	Sanitary Survey	HOUSTON	HARRIS
07/28/2011	MAGGIE, ARMSTEAD WRIGHT	Sanitary Survey	HOUSTON	HARRIS

(Treatment Plant)							
Entry Point	EP Name/Source Summation (Activity Status)	Plant Name (Activity Status)	Plant Num	Chemical Mon Type	Chem Sample Point	Distribution Mon Type	Dist Sample Point
EP001	TRT-TAP / Ground Water(A)	PLANT - 1237 VERHALEN(A)	TP5600		NO		NO

Train:	Unnamed			
(Treatments)				
Disinfection Zone	Treatment Sequence	Objective	Process	Treatment
null	null	D	423	HYPOCHLORINATION, PRE

(Active Sources)

Source Number	Source Name (Activity Status)	Operational Status	Source Type	Depth	Tested GPM	Rated GPM
G1010410A	1 - 1237 VERHALEN (A)	P	G	335	45 GPM	44 GPM

Drill Date	Source Summary
07/01/1978	CHICOT

GPS Latitude (decimal)	GPS Longitude (decimal)	GPS Elevation	GPS Date	Seller
29.915781	-95.365761	76	11/12/2003	Not Purchasing

(Inactive/Offline Sources)			
SourceNumber	Name	Status	Depth

Code Explanations
Monitoring Type Codes: (GW) GROUNDWATER , (GUP) GROUNDWATER UNDER THE INFLUENCE - PURCHASED , (SWP) SURFACE WATER - PURCHASED , (GU) GROUNDWATER UNDER THE INFLUENCE OF SURFACE WATER , (N) NO SOURCES , (SW) SURFACE WATER
Activity Status Codes: (A) ACTIVE , (D) DELETED/DISSOLVED , (I) INACTIVE , (P) PROPOSED ,
Operational Status Codes: (E) EMERGENCY , (I) INTERIM/PEAK (O) OTHER , (P) PERMANENT , (S) SEASONAL
Source Types: (G) GROUND WATER , (S) SURFACE WATER , (U) GROUND WATER UNDER THE INFLUENCE

- End of Report -

At the time of your query this data was the most current information available from our database, which is in real time. Every effort was made to retrieve it according to your query. Thank-you for using DWW.

Texas Water Development Board
Well Schedule

State Well Number 6506715 **Previous Well Number** **County** Harris 201

River Basin 10 San Jacinto River **Zone** 1 **Latitude** 295457 **Longitude** 952151 **Source of Coords** 3

Owner's Well No. _____ **Location** _____

Owner
Superior Homes

Driller
H and H Water Well Drilling

Address _____ **Tenant/Oper.** _____

Date Drilled / /1968 **Depth** 335 **Source of Depth** **Altitude** 75 **Source of Alt.**

Well Type W **User**

WELL CONSTRUCTION

Const-Method

Completion

Casing Material Blank

Screen Material Blank

Casing or Blank Pipe (C)
Well Screen or Slotted Zone (S) or Open Hole (O)
Cemented from _____ **to** _____

LIFT DATA - **Pump Mfr. -** _____ **Type -** SUBMERSIBLE PUMP **No. Stages** _____

Bowls Diam - _____ **in.** **Setting -** _____ **ft.** **Column Diam. -** _____ **in.**

Motor Mfr. - _____ **Fuel or Power -** ELECTRIC MOTOR **Horsepower -** 1

YIELD Flow- _____ **GPM** **Pump-** _____ **GPM** **Meas.,Rept.,Est.-** _____ **Date-** _____

WATER USE **Primary -** DOMESTIC **Secondary -** blank **Tertiary -** blank

OTHER DATA AVAILABLE **Water Levels -** M **Quality -** Y **Logs -** **Other Data -**

WATER LEVELS 1 measurement
1968
-160

Recorded By _____ **Date Record Collected or Updated -** / /

Reporting Agency

REMARKS -
Screen from 325 to 335 ft.

Aquifer - 112CHCTL **ID -** 15
CHICOT AQUIFER,LOWER

Send original copy by certified mail to the Texas Water Development Board P. O. Box 13087 Austin, Texas 78711

State of Texas

WATER WELL REPORT

For TWDB use only
Well No. 65-04-814
Located on map 4-8
Received: 76
OLE

1) OWNER:
Person having well drilled Southwestern Bell (Name) Address P.O. Box 1530 (Street or RFD) Houston (City) Tex. 77001 (State)

Landowner Southwestern Bell (Name) Address P.O. Box 1530 Houston, Tex. (Street or RFD) (City) (State)

2) LOCATION OF WELL:
County Harris, ____ miles in N.E. (N.E., S.W., etc.) direction from Houston (Town)

Locate by sketch map showing landmarks, roads, creeks, hiway number, etc.*

North

(Use reverse side if necessary)

OR

Give legal location with distances and directions from adjacent sections or survey lines.

Labor _____ League _____

Block _____ Survey _____

Abstract No. _____

(NW¼ NE¼ SW¼ SE¼) of Section _____

3) TYPE OF WORK (Check):
New Well XX | Deepening | Reconditioning | Plugging

4) PROPOSED USE (Check):
Domestic | Industrial XX | Municipal | Irrigation | Test Well | Other

5) TYPE OF WELL (Check):
Rotary XX | Driven | Dug | Cable | Jetted | Bored

6) WELL LOG:
Diameter of hole 4" in. Depth drilled 422' ft. Depth of completed well 422' ft. Date drilled 8/22/76

All measurements made from 0 ft. above ground level.

From (ft.)	To (ft.)	Description and color of formation material
000	024	clay & sand
024	048	loose sand
048	072	rock & clay
072	096	sand & clay
096	120	sand & clay
120	144	sandy clay
144	168	sand & clay
168	192	sand & clay
192	216	clay & sand
216	240	clay & sand
240	264	sand & clay

(Use reverse side if necessary)

9) Casing:
Type: Old | New | Steel | Plastic | Other metal
Cemented from _____ ft. to _____ ft.

Diameter (inches)	Setting From (ft.)	Setting To (ft.)	Gage

10) SCREEN: Type 10' of 2½" rod base
Perforated | Slotted

Diameter (inches)	Setting From (ft.)	Setting To (ft.)	Slot Size
2½"	412	422	12

7) COMPLETION (Check):
Straight wall | Gravel packed | Other
Under reamed | Open Hole

8) WATER LEVEL:
Static level _____ ft. below land surface Date _____
Artesian pressure _____ lbs. per square inch Date _____
Depth to pump bowls, cylinder, jet, etc., 220' ft. below land surface.

11) WELL TESTS:
Was a pump test made? Yes | No If yes, by whom? _____
Yield: _____ gpm with _____ ft. drawdown after _____ hrs.
Bailer test _____ gpm with _____ ft. drawdown after _____ hrs.
Artesian flow _____ gpm
Temperature of water _____

12) WATER QUALITY:
Was a chemical analysis made? Yes | No
Did any strata contain undesirable water? Yes | No
Type of water? _____ depth of strata _____

I hereby certify that this well was drilled by me (or under my supervision) and that each and all of the statements herein are true to the best of my knowledge and belief.

NAME R.B. Lowry (Type or Print) Water Well Drillers Registration No. 146

ADDRESS P.O. Box 8707 4012 Fulton, Houston, Texas 77009 (Street or RFD) (City) (State)

(Signed) R B Lowry (Water Well Driller) Lowry Water Wells (Company Name)

Please attach electric log, chemical analysis, and other pertinent information, if available.

*Additional instructions on reverse side.

TWDBE-WD-6

2)LOCATION OF WELL:

The sketch showing the well location must be as accurate as possible, showing landmarks, in sufficient detail so that the well may be plotted on a General Highway Map of the county in which the well is located.

Reference points from which distances are measured and directions given should be of a permanent nature (e.g. highway intersections, center of towns, river and creek bridges, railroad crossings). The distance and direction from the nearest town should always be indicated.

When giving a legal description include a sketch showing location of the well within the described area, e.g. survey abstract.

Information furnished in Section 2) of the TWDBE-GW-53 is very important. Unless the well can be accurately located on a map the value of the other data contained in the Report is greatly reduced.

000	014	sand & clay
014	020	clay & sand
020	040	sand
040	060	sand & clay
060	080	sand
080	084	sand & clay
084	096	clay & sand
096	098	sand



clay & sand
loose sand
rock & clay
sand & clay
sand & clay
sandy clay
sand & clay
sand & clay
clay & sand
clay & sand
sand & clay

RECEIVED
SEP 30 1976
TEXAS WATER
DEVELOPMENT BOARD

RECEIVED
MAR 24 197
Central Records
Texas Water Development Board

STATE OF TEXAS WATER WELL REPORT 6506-7

1) OWNER: PARKWAY RESEARCH ADDRESS: 13802 CRISMANN CITY: HOUSTON STATE: TX ZIP: 77039-
2) LOCATION OF WELL: County: HARRIS 5 miles in N direction from HOUSTON

LEGAL DESCRIPTION SEE ATTACHED MAP

3) TYPE OF WORK: NEW WELL 4) PROPOSED USE: COMMERCIAL 5) DRILLING METHOD: MUD ROTARY

6) WELL LOG: 01063 DIAMETER OF HOLE

DIAMETER	FROM	TO
6.75	0	388'
3.875	388'	403'

7) BOREHOLE METHOD: TWO STRING/K-PACKER
IF GRAVEL... FROM FT. TO FT.
FROM FT. TO FT.

DATE DRILLED: 02/13/96

8) CASING, BLANK PIPE, AND WELL SCREEN DATA:

DIA	NEW/USED	DESCRIPTION	FROM	TO	GAGE CASING-SCREEN
4	N	P.V.C. SCH.40	0	388'	CASING
2.5	N	P.V.C. SCH.40	378'	388'	LINER
2.5	N	P.V.C. - SLOTTED	388'	402'	.006
2.5	N	P.V.C. SCH.40	402'	403'	BLANK

WELL # 6506-7

GEOLOGICAL DESCRIPTION:

FROM	TO	DESCRIPTION
0	3	SOIL
0	3	SOIL
3	160	CLAY-GRAY CLAY-RED CLAY-WHITE
160	170	SAND-TAN-.006-.008
170	194	CLAY-RED
194	212	SAND-TAN-.006-.008 SAND-TAN-.010-.012
212	237	CLAY-TAN
237	251	SAND-TAN-.010-.012
251	279	CLAY-TAN SHALE
279	283	SAND-TAN-.006-.008
283	291	CLAY-BLUE
291	300	CLAY-TAN
300	305	BROKEN SAND & CLAY
305	337	SAND-TAN-.014-.020
337	342	CLAY-BLUE

9) CEMENTING DATA:
Cemented from 0 FT. TO 388 FT.
FT. TO FT.
Method used: PRESSURE-HALIBURTON
Cemented by: AWWS

10) SURFACE COMPLETION:
PITLESS ADAPTER USED

11) WATER LEVEL:
STATIC LEVEL : 235' FT. DATE: 02/15/96
ARTESIAN FLOW: GPM. DATE:

12) PACKERS: TYPE DEPTH

13) TYPE PUMP:
SUBMERSIBLE
DEPTH TO PUMP: 315'

14) WELL TEST:
JETTED
YIELD: 20 GPM WITH FT DRAWDOWN AFTER

RECEIVED
JUN 1997
TEXAS NATURAL RESOURCE CONSERVATION COMMISSION

15) WATER QUALITY:
TYPE OF WATER: GOOD DEPTH OF STRATA: 403'
NO STRATA OF UNDESIRABLE WATER PENETRATED
NO CHEMICAL ANALYSIS MADE

COMPANY NAME: ALMEDA WATER WELL SERVICE WATER WELL DRILLER'S LICENSE NO.: 843, 2350, 2843
ADDRESS: P.O. BOX 266 CITY: MANVEL STATE: TX ZIP CODE: 77578

FOR TDWR USE ONLY
WELL NO.
LOCATED ON MAP

I HEREBY CERTIFY THAT THIS WELL WAS DRILLED BY ME (OR UNDER MY SUPERVISION) AND THAT EACH AND ALL OF THE STATEMENTS HEREIN ARE TRUE TO THE BEST OF MY KNOWLEDGE AND BELIEF. I UNDERSTAND THAT FAILURE TO COMPLETE ITEMS 1 THRU 12 WILL RESULT IN THE LOG(S) BEING RETURNED FOR COMPLETION AND RESUBMITTAL.

(signed) Mike Kyba (LICENSED WATER WELL DRILLER)

(signed) Gonzalo Cortez (REGISTERED DRILLER TRAINEE)

4820115A2

Send original copy by certified mail to the
Texas Department of Water Resources
P. O. Box 13087
Austin, Texas 78711

State of Texas
WATER WELL REPORT

For TDWR use only
Well No. 65-06-7G
Located on map
Received:

1) OWNER SUPERIOR FABACTOR (Name) Address 13910 CHRISMAN (Street or RFD) HOUSTON (City) TEXAS (State) (Zip)

2) LOCATION OF WELL: County HARRIS 11.5 miles in N (N.E., S.W., etc.) direction from HOUSTON (Town)

Driller must complete the legal description to the right with distance and direction from two intersecting section or survey lines, or he must locate and identify the well on an official Quarter- or Half-Scale Texas County General Highway Map and attach the map to this form.

☐ Legal description:
Section No. _____ Block No. _____ Township _____
Abstract No. _____ Survey Name _____
Distance and direction from two intersecting section or survey lines _____
☑ See attached map.

3) TYPE OF WORK (Check): ☑ New Well ☐ Deepening ☐ Reconditioning ☐ Plugging

4) PROPOSED USE (Check): ☑ Domestic ☐ Industrial ☐ Public Supply ☐ Irrigation ☐ Test Well ☐ Other _____

5) DRILLING METHOD (Check): ☑ Mud Rotary ☐ Air Hammer ☐ Driven ☐ Bored ☐ Air Rotary ☐ Cable Tool ☐ Jetted ☐ Other _____

6) WELL LOG:
Date drilled 1-18-80

DIAMETER OF HOLE

Dia. (in.)	From (ft.)	To (ft.)
6	Surface	310
3	310	324

7) BOREHOLE COMPLETION: ☐ Open Hole ☐ Straight Wall ☐ Underreamed ☐ Gravel Packed ☑ Other 2-STRING
If Gravel Packed give interval . . . from _____ ft. to _____ ft.

From (ft.)	To (ft.)	Description and color of formation material
0	5	TOP SOIL
5	22	YELLOW SHALE
22	39	RED SHALE
39	47	RED SAND
47	55	RED SHALE
55	63	RED SAND
63	105	RED SHALE
105	124	BLUE SAND & SHALE
124	170	RED SHALE
170	195	SAND
195	229	RED SHALE
229	247	FINE SAND
247	305	RED SHALE
305	324	SAND

8) CASING, BLANK PIPE, AND WELL SCREEN DATA:

Dia. (in.)	New or Used	Steel, Plastic, etc. Perf., Slotted, etc. Screen Mgf., if commercial	Setting (ft.) From	To	Gage Casing Screen
4	N	PLASTIC	1 1/4" ABOVE G	305	SCH 40
2 1/2	N	PLASTIC	305	309	SCH 80
2 1/2	N	PLASTIC SCREEN	309	324	SCH 80

CEMENTING DATA
Cemented from 0 ft. to _____ ft.
Method used PRESSURE
Cemented by SUGG WATER WELL DRILLING (Company or Individual)

9) WATER LEVEL 201
Static level _____ ft. below land surface Date 1-19-80
Artesian flow _____ gpm. Date _____

10) PACKERS: Type Depth

RECEIVED
AUG 2 1982
DRAFTED
(Use reverse side if necessary)

11) TYPE PUMP: ☐ Turbin ☐ Jet ☐ Submersible ☐ Cylinder ☐ Other _____
Depth to pump bowls, cylinder, jet, etc., _____ ft.

12) WELL TESTS: ☐ Type Test: ☐ Pump ☐ Bailer ☐ Jetted ☐ Estimated
Yield: _____ gpm with _____ ft. drawdown after _____ hrs.

13) WATER QUALITY:
Did you knowingly penetrate any strata which contained undesirable water? ☐ Yes ☑ No
If yes, submit "REPORT OF UNDESIRABLE WATER"
Type of water? _____ Depth of strata _____
Was a chemical analysis made? ☐ Yes ☑ No

I hereby certify that this well was drilled by me (or under my supervision) and that each and all of the statements herein are true to the best of my knowledge and belief.

NAME JAMES H. SUGG JR. (Type or Print) Water Well Drillers Registration No. 1006
ADDRESS 13501 CHRISMAN #26 (Street or RFD) HOUSTON (City) TEXAS (State) 77039 (Zip)
(Signed) James H. Sugg Jr. (Water Well Driller) SUGG WATER WELL DRILLING (Company Name)

Please attach electric log, chemical analysis, and other pertinent information, if available.

*Additional instructions on reverse side.

TDWR-0392

4820115133

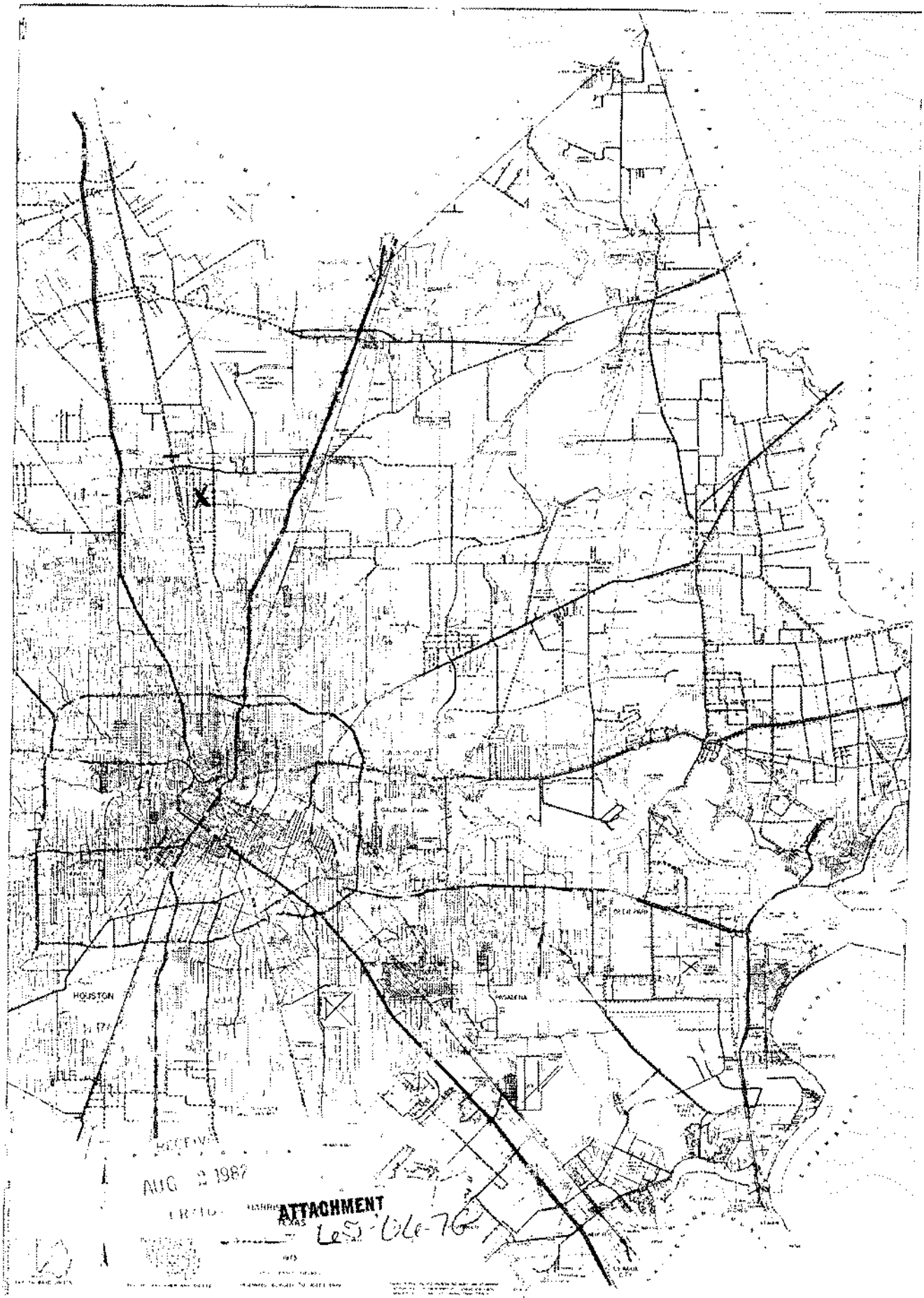
HOUSTON
PASADENA
RECEIVED
AUG 2 1982
ATTACHMENT
65-06-76

Attention Owner: Confidentiality Privilege Notice on reverse side of owner's copy.

Texas Department of License and Regulation

Water Well Driller/Pump Installer Program
P.O. Box 12157 Austin, Texas 78711 (512)463-7880 FAX (512)463-8616
Toll free (800)803-9202
Email address: water.well@license.state.tx.us

This form must be completed and filed with the department and owner within 60 days upon completion of the well.

WELL REPORT

Name	Address	City	State	Zip
CAMCO FABRICATING	13835 CHRISMAN	HOUSTON	TX	77039

Location of Well

County	Physical Address	City	State	Zip
HARRIS	13835 CHRISMAN	HOUSTON	TX	77039

Lat. | Long. | Grid # 65-06-4

3) Type of Work
☑ New Well ☐ Deepening ☐ Reconditioning

4) Proposed Use (check) ☐ Monitor ☐ Environmental Soil Boring ☐ Domestic ☐ Industrial ☐ Irrigation ☐ Injection ☐ Public Supply ☐ De-watering ☐ Testwell
If Public Supply well, were plans submitted to the TNRCC? ☐ Yes ☐ No ☑ Small Business

5) N↑

6) Drilling Date
Started 10 / 19 / 00
Completed 10 / 20 / 00

Diameter of Hole

Dia.(in)	From (ft)	To (ft)
7"	0	396'

7) Drilling Method (check) ☐ Driven ☐ Air Rotary ☑ Mud Rotary ☐ Bored ☐ Air Hammer ☐ Cable Tool ☐ Jetted ☐ Other

From (ft)	To (ft)	Description and color of formation material
0	30	BLACK CLAY
30	80	RED SAND
80	160	CLAY, ROCK
160	240	SAND
240	300	CLAY, SHALE
300	370	ROCK, CLAY
370	396	SAND

(Use reverse side of Well Owner's copy, if necessary)

8) Borehole Completion ☐ Open Hole ☐ Straight Wall ☐ Under-reamed ☐ Gravel Packed ☑ Other 2-STRING
If Gravel Packed give the interval from ft. to ft.

Casing, Blank Pipe, and Well Screen Data

Dia. (in.)	New Or Used	Steel, Plastic, etc. Perf., Slotted, etc Screen Mfr., if commercial	Setting (ft) From	Setting (ft) To	Gage Casing	Gage Screen
4"	N	PVC CASING	330	0	SCH40	
2.5"	N	PVC LINER	376	369	SCH40	
2.5"	N	PVC SCREEN	396	376		.012

9) Cementing Data
Cementing from 380 ft. to 0 ft. # of sacks used 18
0 ft. to 15 ft. # of sacks used 8
Method Used HALLIBURTON
Cementing By ROBINSON WATER WELL SERVICE, INC.
Distance to septic system field or other concentrated contamination 75 ft.
Method of verification of above distance OWNER

10) Surface Completion
☐ Specified Surface Slab Installed
☑ Specified Surface Sleeve Installed
☐ Pitless Adapter Used
☐ Approved Alternative Procedure Used

11) Water Level
Static level 220 ft. below Date 10 / 20 / 00
Artesian Flow gpm. Date / /

12) Packers Type K Depth 369

13) Plugged ☐ Well plugged within 48 hours
Casing left in well: Cement/Bentonite placed in well:

From (ft)	To (ft)	From (ft)	To (ft)	Sacks used

14) Typepump
☐ Turbine ☐ Jet ☑ Submersible ☐ Cylinder
☐ Other
Depth to pump bowls, cylinder, jet etc. 320 ft.

15) Water Test
Typetest ☐ Pump ☐ Bailer ☑ Jetted ☐ Estimated
Yield: gpm with ft. drawdown after hrs.

16) Water Quality
Did you knowingly penetrate and strata which contain undesirable constituents.
☐ YES ☑ NO If yes, did you submit a REPORT OF UNDESIRABLE WATER
Type of water Depth of Strata
Was a chemical analysis made ☐ Yes ☑ No

RECEIVED
NOV 9 0 2000

Company or individual's Name (type or print) ROBINSON WATER WELL SERVICE, INC. DAVID HELMS 54211 PKW

Address 11819 W. MONTGOMERY RD. City HOUSTON, State TX Zip 77086

Signature David Helms 11-2 Date 10 / 31 / 00 Signature Apprentice Date / /

TDLR FORM 001WWD White - TDLR Yellow - Owner Pink - Driller/Pump Installer 4182012425

Attention Owner: Confidentiality Privilege Notice on reverse side of owner's copy.

Department of License and Regulation

Water Well Driller/Pump Installer Program
P.O. Box 12157 Austin, Texas 78711 (512)463-7880 FAX (512)463-8616
Toll free (800)803-9202
Email address: water.well@license.state.tx.us

This form must be completed and filed with the department and owner within 60 days upon completion of the well.

WELL REPORT

Name	Address	City	State	Zip
CAMEO FABRICATING	13835 CHRISMAN	HOUSTON,	TX,	77039

County	Physical Address	City	State	Zip
HARRIS	13835 CHRISMAN	HOUSTON.	TX,	77039

Lat. | Long. | Grid # 65-06-4

3) Type of Work
☑ New Well ☐ Deepening ☐ Reconditioning

4) Proposed Use (check) ☐ Monitor ☐ Environmental Soil Boring ☐ Domestic ☐ Industrial ☐ Irrigation ☐ Injection ☐ Public Supply ☐ De-watering ☐ Testwell
If Public Supply well, were plans submitted to the TNRCC? ☐ Yes ☐ No ☑ SMALL BUSINESS

5) N↑

6) Drilling Date
Started 2 / 20 / 01
Completed 2 / 21 / 01

Diameter of Hole

Dia.(in)	From (ft)	To (ft)
7"	0	430'

7) Drilling Method (check) ☐ Driven ☐ Air Rotary ☑ Mud Rotary ☐ Bored ☐ Air Hammer ☐ Cable Tool ☐ Jetted ☐ Other

From (ft)	To (ft)	Description and color of formation material
0	30	RED CLAY
30	90	RED SAND
90	180	ROCK, SAND
180	300	ROCK, SHALE, CLAY
300	390	SAND
390	410	CLAY
410	430	SAND

(Use reverse side of Well Owner's copy, If necessary)

8) Borehole Completion ☐ Open Hole ☐ Straight Wall ☐ Under-reamed ☐ Gravel Packed ☑ Other 2-STRING
If Gravel Packed give the interval from ft. to ft.

Casing, Blank Pipe, and Well Screen Data

Dia. (in.)	New Or Used	Steel, Plastic, etc. Perf., Slotted, etc Screen Mfg., if commercial	Setting (ft) From	To	Gage Casing Screen
4"	N	PVC CASING	415	0	SCH 40
2.5"	N	PVC LINER	415	405	SCH 40
2.5"	N	PVC SCREEN	430	415	.012

9) Cementing Data
Cementing from 415 ft. to 0 ft. # of sacks used 20
0 ft. to 15 ft. # of sacks used 14
Method Used HALLIBURTON
Cementing By ROBINSON WATER WELL SERVICE, INC.
Distance to septic system field or other concentrated contamination 200 ft.
Method of verification of above distance OWNER

13) Plugged ☐ Well plugged within 48 hours
Casing left in well: Cement/Bentonite placed in well:

From (ft)	To (ft)	From (ft)	To (ft)	Sacks used

10) Surface Completion
☐ Specified Surface Slab Installed
☑ Specified Surface Sleeve Installed
☐ Pitless Adapter Used
☐ Approved Alternative Procedure Used

14) Typepump
☐ Turbine ☐ Jet ☑ Submersible ☐ Cylinder
☐ Other
Depth to pump bowls, cylinder, jet etc. 300 ft.

11) Water Level
Static level 220 ft. below Date 2 / 21 / 01
Artesian Flow gpm. Date / /

15) Water Test
Typetest ☐ Pump ☐ Bailer ☑ Jetted ☐ Estimated
Yield: gpm with ft. drawdown after hrs.

16) Water Quality
Did you knowingly penetrate and strata which contain undesirable constituents.
☐ YES ☑ NO If yes, did you submit a REPORT OF UNDESIRABLE WATER
Type of water Depth of Strata
Was a chemical analysis made ☐ Yes ☑ No

12) Packers Type IC Depth 405

FILE ID | SEQ # | DEST | EMP # | DAVID HELMS 54217 PKW | COMMENT

Company or individual's Name (type or print) ROBINSON WATER WELL SERVICE, INC.

Address 11819 W. MONTGOMERY RD. City HOUSTON, State TX Zip 77086

Signature David Helms Sr 4 / 18 / 01 Signature

TDLR FORM 001WWD *White - TDLR* *Yellow - Owner* *Pink - Driller/Pump Installer*

3

Send original copy by certified mail to the Texas Water Development Board
P. O. Box 13087
Austin, Texas 78711

State of Texas

WATER WELL REPORT

For TWDB use only
Well No. 65-06-406
Located on map
Received:

1) OWNER:
Person having well drilled Donald R. DeVille (Name) Address 13918 Reeveston (Street or RFD) Houston, TX (City) (State)

Landowner same (Name) Address (Street or RFD) (City) (State)

2) LOCATION OF WELL:
County HARRIS, miles in (N.E., S.W., etc.) direction from (Town)

Locate by sketch map showing landmarks, roads, creeks, hiway number, etc.*

3

North

(Use reverse side if necessary)

or Give legal location with distances and directions from adjacent sections or survey lines.

Labor League

Block Survey

Abstract No.

(NW¼ NE¼ SW¼ SE¼) of Section

3) TYPE OF WORK (Check):
X New Well | Deepening | Reconditioning | Plugging

4) PROPOSED USE (Check):
X Domestic | Industrial | Municipal | Irrigation | Test Well | Other

5) TYPE OF WELL (Check):
X Rotary | Driven | Dug | Cable | Jetted | Bored

6) WELL LOG:
Diameter of hole 6 3/4 in. Depth drilled 340 ft. Depth of completed well 340 ft. Date drilled 4/25/76

All measurements made from 0 ft. above ground level.

From (ft.)	To (ft.)	Description and color of formation material
0	3	top soil
3	43	clay
43	~~50~~ 48	~~sand~~ sand
48	50	clay
50	52	red sand
52	74	clay
74	76	red sand
76	145	clay
145	147	sand
147	200	shell and clay
200	204	rock and sand

(Use reverse side if necessary)

9) Casing:
Type: Old | X New | Steel | X Plastic | Other
Cemented from 75 ft. to 325 ft.

Diameter (inches)	Setting From (ft.)	To (ft.)	Gage
4"	0	325	40

10) SCREEN:
Type plastic and steel
X Perforated | Slotted

Diameter (inches)	Setting From (ft.)	To (ft.)	Slot Size
2 1/2	330	340	012

7) COMPLETION (Check):
Straight wall | Gravel packed | Other cemented
Under reamed | Open Hole

8) WATER LEVEL:
Static level 160 ft. below land surface Date 4/25/76
Artesian pressure lbs. per square inch Date
Depth to pump bowls, cylinder, jet, etc., 210 ft. below land surface.

11) WELL TESTS: Ronald Chilton
Was a pump test made? X Yes No If yes, by whom?
Yield: 150 gpm with 20 ft. drawdown after 2 hrs.
Bailer test no gpm with ft. drawdown after hrs.
Artesian flow no gpm
Temperature of water 72°

12) WATER QUALITY:
Was a chemical analysis made? Yes X No
Did any strata contain undesirable water? Yes X No.
Type of water? depth of strata

I hereby certify that this well was drilled by me (or under my supervision) and that each and all of the statements herein are true to the best of my knowledge and belief.

NAME Ronald Chilton (Type or Print) Water Well Drillers Registration No. #1630

ADDRESS 11803 Beeville (Street or RFD) Houston, (City) Texas (State)

(Signed) Ronald W Chilton (Water Well Driller) CHILTON PUMP & WELL SERVICE (Company Name)

Please attach electric log, chemical analysis, and other pertinent information, if available.

*Additional instructions on reverse side.

TWDB-WD-8

2)LOCATION OF WELL:

The sketch showing the well location must be as accurate as possible, showing landmarks, in sufficient detail so that the well may be plotted on a General Highway Map of the county in which the well is located.

Reference points from which distances are measured and directions given should be of a permanent nature (e.g. highway intersections, center of towns, river and creek bridges, railroad crossings). The distance and direction from the nearest town should always be indicated.

When giving a legal description include a sketch showing location of the well within the described area, e.g. survey abstract.

Information furnished in Section 2) of the TWDBS-GW-53 is very important. Unless the well can be accurately located on a map the value of the other data contained in the Report is greatly reduced.

204	206	sand
206	213	rock
213	215	sand and clay
215	217	clay and rock
217	225	sand and gravel
225	278	clay
278	280	sand
280	281	rock
281		sand
325	340	sand

RECEIVED
OCT 0 4 1976
Texas Water Development Board

TEXAS WATER DEVELOPMENT BOARD
RECEIVED
JUL 26 1976

Send original copy by certified return receipt requested mail to: TNRCC, MC 177, P.O. Box 13087, Austin, TX 78711-3087

ATTENTION OWNER: *Confidentiality Privilege Notice on on reverse side of Well Owner's copy (pink)*

State of Texas
WELL REPORT

Texas Water Well Drillers Advisory Council
MC 177
P.O. Box 13087
Austin, TX 78711-3087
512-239-0530

1) **OWNER** David Berryman (Name) **ADDRESS** 9511 Stone Castle Dr., Houston, TX 77064 (Street or RFD) (City) (State) (Zip)

2) **ADDRESS OF WELL:** County Harris 13834 Reevestone, Houston, TX 77039 (Street, RFD or other) (City) (State) (Zip) **GRID #** 65-06-07

3) **TYPE OF WORK (Check):** [X] New Well [ ] Deepening [ ] Reconditioning [ ] Plugging

4) **PROPOSED USE (Check):** [ ] Monitor [ ] Environmental Soil Boring [XX] Domestic [ ] Industrial [ ] Irrigation [ ] Injection [ ] Public Supply [ ] De-watering [ ] Testwell
If Public Supply well, were plans submitted to the TNRCC? [ ] Yes [ ] No

5)

6) **WELL LOG:**
Date Drilling: Started 01/20 19 98 Completed 01/25 19 98

DIAMETER OF HOLE		
Dia. (in.)	From (ft.)	To (ft.)
6.75	Surface	347

7) **DRILLING METHOD (Check):** [ ] Driven [ ] Air Rotary [XX] Mud Rotary [ ] Bored [ ] Air Hammer [ ] Cable Tool [ ] Jetted [ ] Other

From (ft.)	To (ft.)	Description and color of formation material
000	020	Yellow clay
020	025	Sand
026	178	White clay
178	231	Sand
231	273	Clay
273	276	Sand
276	293	Clay
293	298	Sand
298	305	Soft clay
305	314	Sand
314	316	Clay
316	320	Clay & sand mix
320	347	Sand 12 ga.

(Use reverse side of Well Owner's copy, if necessary)

8) **Borehole Completion (Check):** [ ] Open Hole [ ] Straight Wall [ ] Underreamed [ ] Gravel Packed [X] Other 2 string
If Gravel Packed give interval ... from _____ ft. to _____ ft

CASING, BLANK PIPE, AND WELL SCREEN DATA:

Dia. (in.)	New or Used	Steel, Plastic, etc. Perf., Slotted, etc. Screen Mfg., if commercial	Setting (ft.) From	Setting (ft.) To	Gage Casing Screen
4	N	Plastic	0	320	SDR17
2.5	N	Plastic	310	320	SCH40
2.5	N	Plastic slotted	320	340	.10ga

9) **CEMENTING DATA** [Rule 338.44(1)]
Cemented from 0 ft. to 320 ft. No. of sacks used 32
_____ ft. to _____ ft. No. of sacks used _____
Method used Pressure
Cemented by Raymond Services, Inc.
Distance to septic system field lines or other concentrated contamination 120 ft.
Method of verification of above distance Customer

10) **SURFACE COMPLETION**
[ ] Specified Surface Slab Installed [Rule 338.44(2)(A)]
[X] Specified Steel Sleeve Installed [Rule 338.44(3)(A)]
[ ] Pitless Adapter Used [Rule 338.44(3)(b)]
[ ] Approved Alternative Procedure Used [Rule 338.71]

11) **WATER LEVEL:**
Static level 210 ft. below land surface Date 1/25/98
Artesian flow _____ gpm. Date _____

12) **PACKERS:**

Type	Depth
2 K Packer	330

13) **TYPE PUMP:** [ ] Turbine [ ] Jet [XX] Submersible [ ] Cylinder [ ] Other
Depth to pump bowls, cylinder, jet, etc., 320 ft.

14) **WELL TESTS:**
Type test: [ ] Pump [ ] Bailer [X] Jetted [ ] Estimated
Yield: 30 gpm with 15 ft drawdown after 1 hrs.

15) **WATER QUALITY:**
Did you knowingly penetrate any strata which contained undesirable constituents?
[ ] Yes [XX] No If yes, submit "REPORT OF UNDESIRABLE WATER"
Type of water? _____ Depth of strata _____
Was a chemical analysis made? [ ] Yes [ ] No

I hereby certify that this well was drilled by me (or under my supervision) and that each and all of the statements herein are true to the best of my knowledge and belief. I understand that failure to complete items 1 thru 15 will result in the log(s) being returned for completion and resubmittal.

COMPANY NAME Raymond Services, Inc. (Type or print) **WELL DRILLER'S LICENSE NO.** 4577WI

ADDRESS 10011 Airline Drive (Street or RFD) Houston (City) TX (State) 77037 (Zip)

(Signed) _____ (Licensed Well Driller) **(Signed)** _____ (Registered Driller Trainee)

Please attach electric log, chemical analysis, and other pertinent information, if available.

TNRCC-0199 (Rev. 05-21-96) *White - TNRCC Yellow - DRILLER Pink - WELL OWNER*

48 20122860

STATE OF TEXAS WELL REPORT for Tracking #141267

Owner:	**NUPI Americas**	Owner Well #:	**No Data**
Address:	**1511 Superior Way Houston, TX 77039**	Grid #:	**65-06-7**
		Latitude:	**29° 54' 55" N**
Well Location:	**1511 Superior Way Houston, TX 77039**	Longitude:	**095° 21' 42" W**
Well County:	**Harris**	Elevation:	**42 ft. above sea level**
Type of Work:	**New Well**	Proposed Use:	**Domestic**

Drilling Start Date: **3/6/2008** Drilling End Date: **3/7/2008**

	Diameter (in.)	*Top Depth (ft.)*	*Bottom Depth (ft.)*
Borehole:	**8.5**	**0**	**405**

Drilling Method: **Mud (Hydraulic) Rotary**

Borehole Completion: **2 STRING**

	Top Depth (ft.)	*Bottom Depth (ft.)*	*Description (number of sacks & material)*
Annular Seal Data:	**0**	**385**	**60**
	0	**10**	**10**

Seal Method: **Positive Displacement**

Sealed By: **SDI**

Distance to Property Line (ft.): **30**

Distance to Septic Field or other concentrated contamination (ft.): **200**

Distance to Septic Tank (ft.): **No Data**

Method of Verification: **owner**

Surface Completion: **Surface Slab Installed**

Water Level: **185 ft.** below land surface on **2008-03-24** Measurement Method: **Unknown**

Packers: **k packer - 375**

Type of Pump: **Submersible** Pump Depth (ft.): **260**

Well Tests: **Jetted** **Yield: 80 GPM**

	Strata Depth (ft.)	Water Type
Water Quality:	**No Data**	**No Data**

Chemical Analysis Made: **No**

Did the driller knowingly penetrate any strata which contained injurious constituents?: **No**

Certification Data: The driller certified that the driller drilled this well (or the well was drilled under the driller's direct supervision) and that each and all of the statements herein are true and correct. The driller understood that failure to complete the required items will result in the report(s) being returned for completion and resubmittal.

Company Information: **Scott Drilling Inc**

11923 Green Pine Circle
Houston, TX 77066

Driller Name: **Scott Robinson** License Number: **4839**

Comments: **No Data**

Report Amended on 1/11/2019 by Request #26881

Lithology:
DESCRIPTION & COLOR OF FORMATION MATERIAL

Top (ft.)	Bottom (ft.)	Description
0	75	clay
75	95	sand
95	190	clay
190	215	sand
215	250	clay
250	260	sand
260	330	clay
330	340	sand
340	345	clay
345	370	sand
370	385	clay
385	405	sand

Casing:
BLANK PIPE & WELL SCREEN DATA

Dia. (in.)	New/Used	Type	Setting From/To (ft.)
5 N PVC casing 0-385			
2.5 N " liner 375-385			
2.5 N " screen 385-405 .10			

IMPORTANT NOTICE FOR PERSONS HAVING WELLS DRILLED CONCERNING CONFIDENTIALITY

TEX. OCC. CODE Title 12, Chapter 1901.251, authorizes the owner (owner or the person for whom the well was drilled) to keep information in Well Reports confidential. The Department shall hold the contents of the well log confidential and not a matter of public record if it receives, by certified mail, a written request to do so from the owner.

Please include the report's Tracking Number on your written request.

Texas Department of Licensing and Regulation
P.O. Box 12157
Austin, TX 78711
(512) 334-5540

STATE OF TEXAS WELL REPORT for Tracking #124422

Owner:	**Ovidi Hernandez**	Owner Well #:	**No Data**
Address:	**1710 Connorvale Houston, TX 77039**	Grid #:	**65-06-7**
		Latitude:	**29° 54' 54" N**
Well Location:	**1710 Connorvale Houston, TX 77039**	Longitude:	**095° 21' 54" W**
Well County:	**Harris**	Elevation:	**No Data**
Type of Work:	**New Well**	Proposed Use:	**Domestic**

Drilling Start Date: **9/20/2007** Drilling End Date: **9/21/2007**

	Diameter (in.)	*Top Depth (ft.)*	*Bottom Depth (ft.)*
Borehole:	**6.75**	**0**	**440**
	3.875	**440**	**460**

Drilling Method: **Mud (Hydraulic) Rotary**

Borehole Completion: **2 string**

	Top Depth (ft.)	*Bottom Depth (ft.)*	*Description (number of sacks & material)*
Annular Seal Data:	**0**	**400**	**24 portland**
	0	**15**	**10 sackgrete**

Seal Method: **Positive Displacement**

Sealed By: **Robinson Water Well**

Variance Number: **no data**

Distance to Property Line (ft.): **25**

Distance to Septic Field or other concentrated contamination (ft.): **75**

Distance to Septic Tank (ft.): **No Data**

Method of Verification: **owner**

Surface Completion: **Surface Sleeve Installed**

Water Level: **180 ft.** below land surface on **2007-09-21** Measurement Method: **Unknown**

Packers: **K 435**

Type of Pump: **Submersible** Pump Depth (ft.): **260**

Well Tests: **Jetted** **Yield: 40 GPM**

	Strata Depth (ft.)	Water Type
Water Quality:	**No Data**	**No Data**

Chemical Analysis Made: **No**

Did the driller knowingly penetrate any strata which contained injurious constituents?: **No**

Certification Data: The driller certified that the driller drilled this well (or the well was drilled under the driller's direct supervision) and that each and all of the statements herein are true and correct. The driller understood that failure to complete the required items will result in the report(s) being returned for completion and resubmittal.

Company Information: **Robinson Water Well Service Inc.**

11819 W. Montgomery
Houston, TX 77086

Driller Name: **M.E. Robinson** License Number: **1464**

Comments: **No Data**

Lithology:
DESCRIPTION & COLOR OF FORMATION MATERIAL

From (ft)	To (ft)	Description
From 0 ft to 130 ft		**White sandyclay with rock sheet**
From 130 ft to 190 ft		**Sandy multi colored shell**
From 190 ft to 200 ft		**Medium brown sand**
From 200 ft to 225 ft		**Multi colored sandy clay**
From 225 ft to 315 ft		**Hard sandy clay with rock& sand stock**
From 315 ft to 340 ft		**Medium sand**
From 340 ft to 440 ft		**Hard sandy clay with sand stock**
From 440 ft to 460 ft		**Course sand**

Casing:
BLANK PIPE & WELL SCREEN DATA

Dia. (in.)	New/Used	Type	Setting From/To (ft.)
4	**new**	**pvc**	**casing 0 - 440 sch40**
2 1/2	**new**	**pvc**	**liner 335 - 440 sch40**
2 1/2	**new**	**pvc**	**screen 440 - 460 0.12**

IMPORTANT NOTICE FOR PERSONS HAVING WELLS DRILLED CONCERNING CONFIDENTIALITY

TEX. OCC. CODE Title 12, Chapter 1901.251, authorizes the owner (owner or the person for whom the well was drilled) to keep information in Well Reports confidential. The Department shall hold the contents of the well log confidential and not a matter of public record if it receives, by certified mail, a written request to do so from the owner.

Please include the report's Tracking Number on your written request.

Texas Department of Licensing and Regulation
P.O. Box 12157
Austin, TX 78711
(512) 334-5540

Dup

Send original copy by certified mail to the Texas Department of Water Resources P. O. Box 13087 Austin, Texas 78711

State of Texas
WATER WELL REPORT

ATTENTION OWNER: *Confidentiality Privilege Notice on Reverse Side*

For TDWR use only
Well No. 60-61-[illegible]
Located on map Yes
Received: [illegible]

1) OWNER Harris County Mun Util Dist 154 (Name) % Fowler & Hunger Cons Engrs Address 15311 Vantage Pkwy West Suite 155 (Street or RFD) (City) Houston (State) Tex (Zip) 77032

2) LOCATION OF WELL: County Harris miles in _____ (N.E., S.W., etc.) direction from _____ (Town)

Driller must complete the legal description to the right with distance and direction from two intersecting section or survey lines, or he must locate and identify the well on an official Quarter- or Half-Scale Texas County General Highway Map and attach the map to this form.

☐ Legal description:
Section No. _____ Block No. _____ Township _____
Abstract No. _____ Survey Name _____
Distance and direction from two intersecting section or survey lines _____
☒ See attached map.

3) TYPE OF WORK (Check): ☒ New Well ☐ Deepening ☐ Reconditioning ☐ Plugging

4) PROPOSED USE (Check): ☐ Domestic ☐ Industrial ☒ Public Supply ☐ Irrigation ☐ Test Well ☐ Other _____

5) DRILLING METHOD (Check): ☒ Mud Rotary ☐ Air Hammer ☐ Driven ☐ Bored ☐ Air Rotary ☐ Cable Tool ☐ Jetted ☐ Other _____

6) WELL LOG: Well No. 1
Date drilled 4/8/81

DIAMETER OF HOLE Dia. (in.)	From (ft.)	To (ft.)
20	Surface	770
30	770	1155 TD

7) BOREHOLE COMPLETION: ☐ Open Hole ☐ Straight Wall ☒ Underreamed ☒ Gravel Packed ☐ Other _____
If Gravel Packed give interval . . . from 770 ft. to 1155 TD ft.

From (ft.)	To (ft.)	Description and color of formation material
		See attached Well Log
		Chemical Analysis
		E-Log

(Use reverse side if necessary) 317.15

8) CASING, BLANK PIPE, AND WELL SCREEN DATA:

Dia. (in.)	New or Used	Steel, Plastic, etc. Perf., Slotted, etc. Screen Mgf., if commercial	Setting (ft.) From	To	Gage Casing Screen
16	N	Blank Steel Cas	+2	770	—
16	N	Blank Steel Liner	670	770	—
10	N	SSWW Bailey Screen	780	830	030
	"	"	1005	1105	"
	"	"	1120	1140	"

CEMENTING DATA
Cemented from Surf ft. to 770 ft.
Method used Halliburton
Cemented by Dowell (Company or Individual)

9) WATER LEVEL:
Static level 26+ ft. below land surface Date 5/12/81
Artesian flow _____ gpm. Date _____

10) PACKERS: Type Depth
None

11) TYPE PUMP: ☒ Turbine ☐ Jet ☐ Submersible ☐ Cylinder ☐ Other _____
Depth to pump bowls, cylinder, jet, etc., 410 ft.

12) WELL TESTS: ☒ Type Test: ☒ Pump ☐ Bailer ☐ Jetted ☐ Estimated
Yield: 1022 gpm with 6+ ft. drawdown after 12 hrs.

13) WATER QUALITY:
Did you knowingly penetrate any strata which contained undesirable water? ☐ Yes ☒ No Surf water Cond off
If yes, submit "REPORT OF UNDESIRABLE WATER"
Type of water? _____ Depth of strata _____
Was a chemical analysis made? ☒ Yes ☐ No

I hereby certify that this well was drilled by me (or under my supervision) and that each and all of the statements herein are true to the best of my knowledge and belief.

NAME Leland (Type or Print) Water Well Drillers Registration No. Lawson

ADDRESS P. O. Box 9469 (Street or RFD) Houston (City) Texas (State) 77011 (Zip)

(Signed) Leland Lawson #28 (Water Well Driller) Layne Texas Co (Company Name)

Please attach electric log, chemical analysis, and other pertinent information, if available.

TDWR-0392 (Rev. 1-12-79)

DEPARTMENT OF WATER RESOURCES COPY

CB

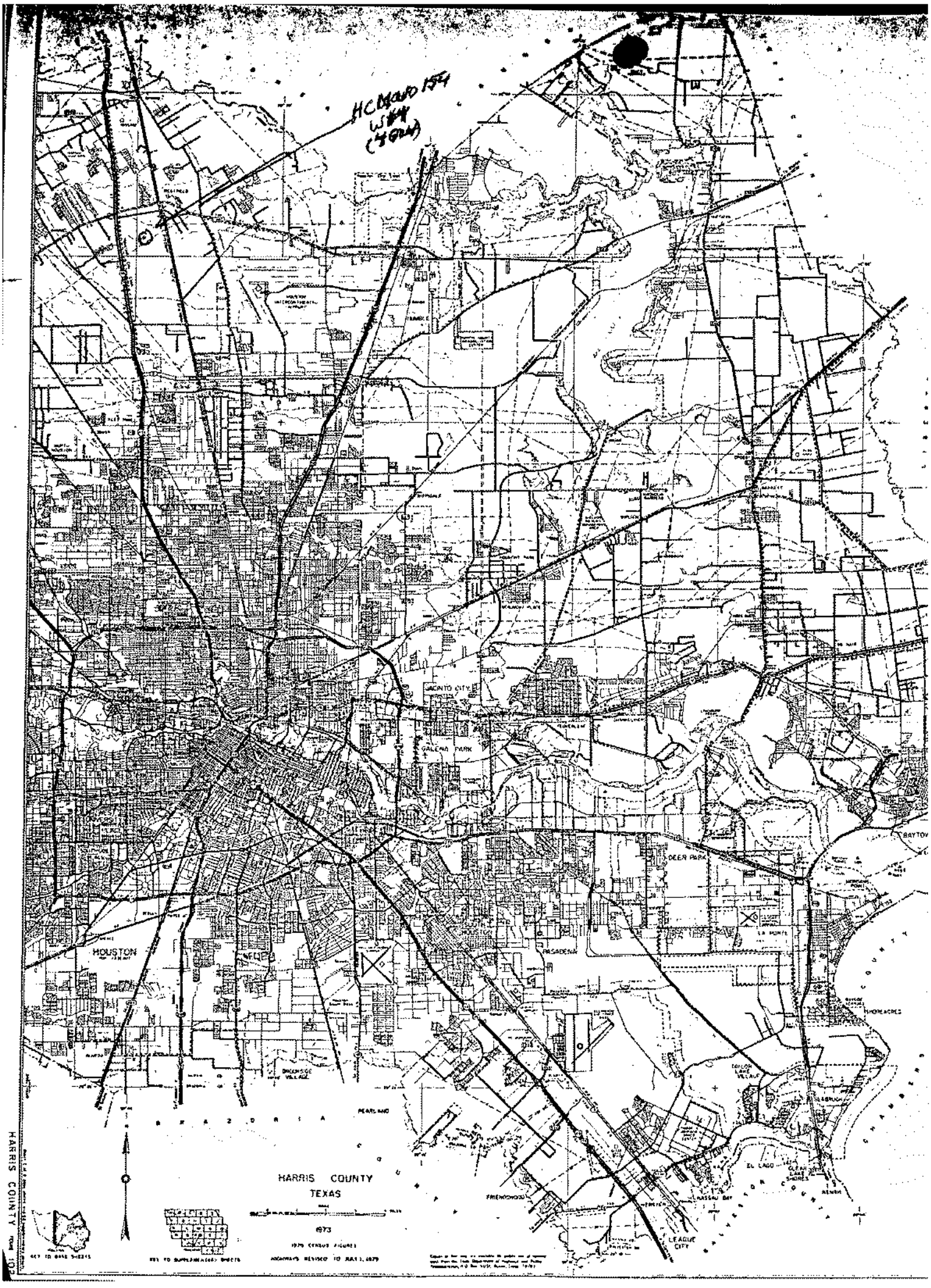
HC Mud 154
W#4
(4 Gal)
JACINTO CITY
GALENA PARK
DEER PARK
HOUSTON
PASADENA
LA PORTE
SHOREACRES
TAYLOR LAKE VILLAGE
EL LAGO
CLEAR LAKE SHORES
NASSAU BAY
LEAGUE CITY
FRIENDSWOOD
PEARLAND
BROOKSIDE VILLAGE
HARRIS COUNTY
TEXAS
1973
1970 CENSUS FIGURES
HIGHWAYS REVISED TO JULY 1, 1979
KEY TO BASE SHEETS
KEY TO SUPPLEMENTARY SHEETS
HARRIS COUNTY

LYNE TEXAS COMPANY

HOUSTON -:- DALLAS

REPORT NO.
S. O. 1102-9887
PAGE 1 of 1
FILE NO. 4024
DATE 4/8/81

WELL LOG

CUSTOMER LOCATION

FOR Harris Co. M.U.D. #154

LOCATION WELL Richey Road & I.H. 45 North

SURVEY FIELD

COUNTY Harris STATE Texas

OTHER LAND MARKS

WELL DATA

NAME WELL WELL NO. 1

ELEVATION DATUM

RT C GR

TEST HOLE SIZE 9 7/8" TD 1150'

DATE STARTED DRILLING 4/6/81

DATE FINISHED DRILLING 4/8/81

DRILLER C. Brewer RIG NO. 17

TYPE MUD Gel NO. SACKS 43

ELECTRIC LOG Yes TYPE G.O.

SURVEY Eastman TYPE Single Shot

OTHER

DEPTH STRATA	EACH STRATUM	DESCRIPTION FORMATION	SAMPLES DEPTH	SAMPLES TYPE	SAMPLES NUMBER
0		Surface			
35'	35'	Clay & sand stks.			
65'	30'	Sand			
97'	32'	Sandy clay			
160'	63'	Sand			
300'	140'	Sandy shale			
301'	1'	Rock			
332'	31'	Shale			
333'	1'	Rock			
360'	27'	Sand			
390'	30'	Sand & sandy stks.			
450'	60'	Sandy shale			
470'	20'	Sand			
530'	60'	Sandy shale			
625'	95'	Sand & shale			
662'	37'	Sand			
750'	88'	Shale, lime & sand brks.			
764'	14'	Sand			
790'	26'	Shale			
835'	45'	Shale & sandy shale			
925'	90'	Shale & lime stks.			
970'	45'	Hard shale			
1030'	160'	Sand			
1050'	20'	Sandy shale			

EDNA WOOD LABORATORIES, INC.
WATER TECHNOLOGISTS . . CHEMISTS . . MICROBIOLOGISTS

21 May 1981

To: Layne Texas Company
P. O. Box 9469
Houston, Texas 77011

SO #1102-9887

Sample marked: Well No. 2, Sample No.1, HC MUD #154, Harris County, Texas. Taken: 5-12-81 after 12 hours pumping at 1022 GPM. Static Head: 278'. Pumping Level: 336'. Screened: 780' to 1140'. C. Brewer - appearance: Clear

Received: 5-13-81

WATER ANALYSIS

results in parts per million (mg/l) except as noted

Dissolved Residue at 350°C		428	Conductance, micromhos/cm, 25°C		746
Total Dissolved Solids, actual†		584	Color, units		0
Total Dissolved Solids, calc.		579	Turbidity, units		0.4
Silica	SiO_2	14	As Calcium Carbonate, $CaCO_3$:		
Calcium	Ca	16	Phenolphthalein Alkalinity		0
Magnesium	Mg	4	Total Alkalinity		251
Sodium (diff.) Na + K as	Na	147	Total Hardness		57
Carbonate	CO_3	0	Free Carbon Dioxide	CO_2	5
Bicarbonate	HCO_3	306	pH . . . 7.97		
Sulfate	SO_4	12	HYPOTHETICAL COMBINATIONS		
Chloride	Cl	79	Calcium Bicarbonate		66
Total Fluoride	F	0.6	Magnesium Bicarbonate		24
Total Nitrate	NO_3	< 0.1	Sodium Bicarbonate		326
Total Manganese	Mn	< 0.05	Sodium Sulfate		18
Total Iron	Fe	0.20	Sodium Chloride		130
Iron, filtered sample	Fe	-	Sodium Fluoride		1
			Silica		14
			Total Dissolved Solids, Calc.		579

†Total Dissolved Solids, actual = Dissolved Residue + 50.8% of bicarbonate (HCO_3) ion

EDNA WOOD LABORATORIES, INC.

By: Alice Perry
Alice Perry, Supervising Chemist

1087 - 1b

Send original copy by certified mail to: **TNRCC, P.O. Box 13087, Austin, TX 78711-3087** *Please use black ink.*

ATTENTION OWNER: *Confidentiality Privilege Notice on Reverse Side*

State of Texas WELL REPORT

Texas Water Well Drillers Advisory Council
P.O. Box 13087
Austin, TX 78711-3087
512-239-0530

1) **OWNER** TEXACO EXPLORATION & PRODUCTION (Name) **ADDRESS** P O Box 310 (Street or RFD) Sour Lake, (City) Texas (State) 77659 (Zip)

2) **ADDRESS OF WELL:** County HARRIS One mile S of intersect FM 1960 & Kuykendal (Street, RFD or other) Houston (City) (State) (Zip) **GRID #** 65-05-1

3) **TYPE OF WORK (Check):** ☑ New Well ☐ Deepening ☐ Reconditioning ☐ Plugging

4) **PROPOSED USE (Check):** ☐ Monitor ☐ Environmental Soil Boring ☐ Domestic ☑ Industrial ☐ Irrigation ☐ Injection ☐ Public Supply ☐ De-watering ☐ Testwell
If Public Supply well, were plans submitted to the TNRCC? ☐ Yes ☐ No

5)

6) **WELL LOG:**
Date Drilling: Started May 16 19 95 Completed " " 19 "

DIAMETER OF HOLE

Dia. (in.)	From (ft.)	To (ft.)
6 3/4	Surface	370

7) **DRILLING METHOD (Check):** ☐ Driven ☐ Air Rotary ☑ Mud Rotary ☐ Bored ☐ Air Hammer ☐ Cable Tool ☐ Jetted ☐ Other

From (ft.)	To (ft.)	Description and color of formation material
0	95	clay
95	130	Sand
130	171	clay
171	228	Sand
228	291	clay
291	370	Sand

(Use reverse side if necessary)

8) **Borehole Completion (Check):** ☐ Open Hole ☑ Straight Wall ☐ Underreamed ☐ Gravel Packed ☐ Other
If Gravel Packed give interval ... from _____ ft. to _____ ft.

CASING, BLANK PIPE, AND WELL SCREEN DATA:

Dia. (in.)	New or Used	Steel, Plastic, etc. Perf., Slotted, etc. Screen Mfg., if commercial	Setting (ft.) From	Setting (ft.) To	Gage Casting Screen
4"	New	Plastic	0	350	Sch 40
4"	New	Plastic Slotted	350	370	023

9) **CEMENTING DATA** [Rule 338.44(1)]
Cemented from 0 ft. to 15 ft. No. of sacks used 10
_____ ft. to _____ ft. No. of sacks used _____
Method used _____
Cemented by John E Bryson
Distance to septic system field lines or other concentrated contamination _____ ft.
Method of verification of above distance No Field Lines

RECEIVED
AUG 08 1995
TEXAS NATURAL RESOURCE CONSERVATION COMMISSION

13) **TYPE PUMP:** ☐ Turbine ☐ Jet ☑ Submersible ☐ Cylinder ☐ Other
Depth to pump bowls, cylinder, jet, etc., 320 ft.

10) **SURFACE COMPLETION**
☐ Specified Surface Slab Installed [Rule 338.44(2)(A)]
☑ Specified Steel Sleeve Installed [Rule 338.44(3)(A)]
☐ Pitless Adapter Used [Rule 338.44(3)(b)]
☐ Approved Alternative Procedure Used [Rule 338.71]

14) **WELL TESTS:**
Type test: ☐ Pump ☑ Bailer ☐ Jetted ☐ Estimated
Yield: _____ gpm with _____ ft. drawdown after _____ hrs.

11) **WATER LEVEL:**
Static level 140 ft. below land surface Date 5/16/95
Artesian flow _____ gpm. Date _____

15) **WATER QUALITY:**
Did you knowingly penetrate any strata which contained undesirable constituents?
☐ Yes ☑ No If yes, submit "REPORT OF UNDESIRABLE WATER"
Type of water? _____ Depth of strata _____
Was a chemical analysis made? ☐ Yes ☑ No

12) **PACKERS:** Type Depth

I hereby certify that this well was drilled by me (or under my supervision) and that each and all of the statements herein are true to the best of my knowledge and belief. I understand that failure to complete items 1 thru 15 will result in the log(s) being returned for completion and resubmittal.

COMPANY NAME B & L WATER WELL SERVICE (Type or print) **WELL DRILLER'S LICENSE NO.** 1315 WI

ADDRESS P O Box 213 (Street or RFD) Winnie (City) Texas (State) 77665 (Zip)

(Signed) John S Bryson (Licensed Well Driller) (Signed) _____ (Registered Driller Trainee)

Please attach electric log, chemical analysis, and other pertinent information, if available.

TNRCC-0199 (Rev. 11-01-94)

TNRCC COPY

Send original copy by certified mail to the Texas Department of Water Resources P. O. Box 13067 Austin, Texas 78711

State of Texas
WATER WELL REPORT

ATTENTION OWNER: *Confidentiality Privilege Notice on Reverse Side*

Texas Water Well Drillers Board P. O. Box 13067 Austin, Texas 78711

1) OWNER Al Tucker, Trail ers (Name) Address 7401 N. Loop (Street or RFD) Houston, Texas (City) (State) (Zip)

2) LOCATION OF WELL:
County Harris 5 miles in E NE (N.E., S.W., etc.) direction from downtown Houston (Town)

Driller must complete the legal description to the right with distance and direction from two intersecting section or survey lines, or he must locate and identify the well on an official Quarter- or Half-Scale Texas County General Highway Map and attach the map to this form.

Well is located at corner of

☐ Legal description:
Section No. _____ Block No. _____ Township _____
Abstract No. _____ Survey Name _____
Distance and direction from two intersecting section or survey lines _____
N. Loop & Kirtpatrick Blvd.
☒ See attached map.

3) TYPE OF WORK (Check): ☒ New Well ☐ Deepening ☐ Reconditioning ☐ Plugging

4) PROPOSED USE (Check): ☐ Domestic ☒ Industrial ☐ Public Supply ☐ Irrigation ☐ Test Well ☐ Other _____

5) DRILLING METHOD (Check): ☒ Mud Rotary ☐ Air Hammer ☐ Driven ☐ Bored ☐ Air Rotary ☐ Cable Tool ☐ Jetted ☐ Other _____

6) WELL LOG:

Date drilled _____

DIAMETER OF HOLE

Dia. (in.)	From (ft.)	To (ft.)
6	Surface	338

7) BOREHOLE COMPLETION: ☐ Open Hole ☒ Straight Wall ☐ Underreamed ☐ Gravel Packed ☐ Other _____
If Gravel Packed give interval ... from _____ ft. to _____ ft.

From (ft.)	To (ft.)	Description and color of formation material
0	140	clay
140	150	sand
150	190	clay
190	196	sand
196	213	clay
313	337	course sand

8) CASING, BLANK PIPE, AND WELL SCREEN DATA:

Dia. (in.)	New or Used	Steel, Plastic, etc. Perf., Slotted, etc. Screen Mgf., if commercial	Setting (ft.) From	Setting (ft.) To	Gage Casing Screen
4"	N	Plastic casing	+1	249	340
4	N	Galvanized "	249	312	"
2½	N	2½ Gal lap	307	328	"
2½	N	2½ SS RB screen	328	336	16
2½	N	2½ Gal set nipple	336	338	

CEMENTING DATA
Cemented from 312 ft. to 150 ft.
Method used Halliburton
Cemented by Swinehart Co. (Company or Individual)

9) WATER LEVEL:
Static level 148 ft. below land surface Date May 84
Artesian flow _____ gpm. Date _____

10) PACKERS: Type Depth
Lead seal at 307'

RECEIVED
JUL - 5 1984
DEPT. OF
WATER RESOURCES

(Use reverse side if necessary)

11) TYPE PUMP:
☐ Turbine ☐ Jet ☒ Submersible ☐ Cylinder
☐ Other _____
Depth to pump bowls, cylinder, jet, etc. 273' ft.

13) WATER QUALITY:
Did you knowingly penetrate any strata which contained undesirable water? ☐ Yes ☒ No
If yes, submit "REPORT OF UNDESIRABLE WATER"
Type of water? _____ Depth of strata _____
Was a chemical analysis made? ☐ Yes ☒ No

12) WELL TESTS:
☐ Type Test: ☐ Pump ☐ Bailer ☒ Jetted ☒ Estimated
Yield: 50 GPM gpm with 40 ft. drawdown after 1 hrs.

I hereby certify that this well was drilled by me (or under my supervision) and that each and all of the statements herein are true to the best of my knowledge and belief.

COMPANY NAME B.J. Swinehart Co.Inc. (Type or Print) Water Well Driller's License No. 229

ADDRESS 7524 N. Freeway (Street or RFD) Houston, Texas 77037 (City) (State) (Zip)

(Signed) [signature] (Licensed Water Well Driller) (Signed) _____ (Registered Driller Trainee)

Please attach electric log, chemical analysis, and other pertinent information, if available.

For TDWR use only
Well No. 65-IY-6N
Located on map YES DLF

TDWR-0392 (Rev. 6-27-82)

DEPARTMENT OF WATER RESOURCES COPY

#1

2M

Send original copy by certified mail to the Texas Water Development Board P. O. Box 12386 Austin, Texas 78711

State of Texas

WATER WELL REPORT

For TWDB use only
Well No. 65-05-2M
Located on map yes
Received: 73

1) OWNER:
Person having well drilled Equitax (Kenneth Byrd) (Name) Address 15006 Kuykendahl (Street or RFD) Houston, (City) Texas (State)

Landowner Same (Name) Address Same (Street or RFD) (City) (State)

2) LOCATION OF WELL:
County XX Harris, 13 miles in NW (N.E., S.W., etc.) direction from Houston (Town)

Locate by sketch map showing landmarks, roads, creeks, hiway number, etc.*

North

(Use reverse side if necessary)

or

Give legal location with distances and directions from adjacent sections or survey lines.

Labor _____ League _____

Block _____ Survey _____

Abstract No. _____

(NW¼ NE¼ SW¼ SE¼) of Section _____

3) TYPE OF WORK (Check): New Well, Deepening, Reconditioning, Plugging

4) PROPOSED USE (Check): Domestic, Industrial, Municipal, Irrigation, Test Well, Other

5) TYPE OF WELL (Check): Rotary, Driven, Dug, Cable, Jetted, Bored

6) WELL LOG:
Diameter of hole 6 3/4 in. Depth drilled 235 ft. Depth of completed well 247 ft. Date drilled 10-11-72

All measurements made from 0 ft. above ground level.

From (ft.)	To (ft.)	Description and color of formation material
0	27	White Clay
27	33	White Sand
33	62	White Clay
62	73	White clay and sand
73	113	Blue Clay
113	156	Soft white sand and clay
156	210	White clay
210	247	White sand 16 ga

(Use reverse side if necessary)

9) Casing:
Type: Old, New, Steel, Plastic, Other

Cemented from _____ ft. to _____ ft.

8 Bgs Portland Cement

Diameter (inches)	Setting From (ft.)	Setting To (ft.)	Gage
4	1	235	40

10) SCREEN:
Type Plastic (Well Supplies)

Perforated _____ Slotted _____

Diameter (inches)	Setting From (ft.)	Setting To (ft.)	Slot Size
2½"	237	247	16

7) COMPLETION (Check):
Straight wall, Gravel packed, Other, Under reamed, Open Hole

8) WATER LEVEL:
Static level 89 ft. below land surface Date 10-13-73

Artesian pressure _____ lbs. per square inch Date _____

Depth to pump bowls, cylinder, jet, etc., 147 ft. below land surface.

11) WELL TESTS:
Was a pump test made? Yes No If yes, by whom?

Yield: _____ gpm with _____ ft. drawdown after _____ hrs.

Bailer test _____ gpm with _____ ft. drawdown after _____ hrs.

Artesian flow _____ gpm

Temperature of water _____

12) WATER QUALITY:
Was a chemical analysis made? Yes No

Did any strata contain undesirable water? Yes No

Type of water? _____ depth of strata _____

I hereby certify that this well was drilled by me (or under my supervision) and that each and all of the statements herein are true to the best of my knowledge and belief.

NAME C.A. Raymond Jr. (Type or Print) Water Well Drillers Registration No. 774

ADDRESS 132 Raymac (Street or RFD) Houston (City) Texas (State) 77037

(Signed) C A Raymond Jr (Water Well Driller) Raymond Water Wells (Company Name)

Please attach electric log, chemical analysis, and other pertinent information, if available.

*Additional instructions on reverse side.

TWDBE-GW-53

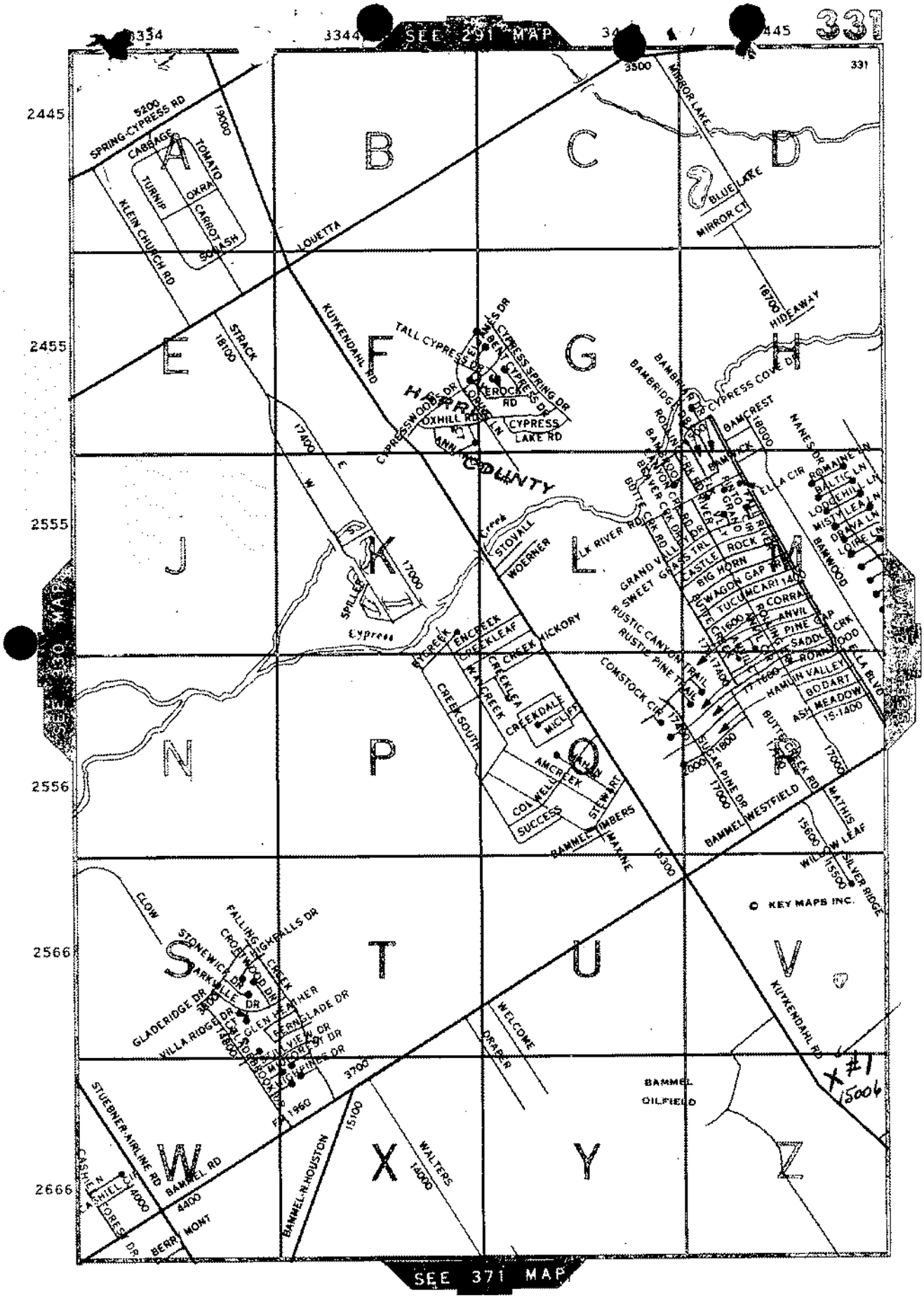
331
SEE 291 MAP
SEE 371 MAP
3334
3344
3445
3500
2445
2455
2555
2556
2566
2666
A
B
C
D
E
F
G
H
J
K
L
M
N
P
Q
R
S
T
U
V
W
X
Y
Z
5200 SPRING-CYPRESS RD
CABBAGE
TOMATO
TURNIP
OKRA
CARROT
SQUASH
KLEIN CHURCH RD
LOUETTA
STRACK
KUYKENDAHL RD
MIRROR LAKE
BLUE LAKE
MIRROR CT
HIDEAWAY
TALL CYPRESS
CYPRESS SPRING DR
BENT CYPRESS DR
CYPRESS LAKE RD
HARRIS COUNTY
CYPRESSWOOD DR
OXHILL RUN
ANN
BAMBRIDGE
BAMBRIDGE RIDGE
CYPRESS COVE DR
BAMCREST
MANES DR
ROMAINE LN
BALTIC LN
LOCKEHILL LN
MISTYLEA LN
DRAVA LN
LOIRE LN
BAMWOOD
ELLA CIR
ELLA BLVD
BUTTE CREEK DR
BUTTE CREEK RIVER RD
GRAND VALLEY
SWEET GRASS TRL
CASTLE ROCK
BIG HORN
WAGON GAP DR
TUCUMCARI
CORRAL
ANVIL
PINE GAP
SADDLE
RONWOOD
HAMLIN VALLEY
BODART
ASH MEADOW
RUSTIC CANYON
RUSTIC PINE TRAIL
COMSTOCK CIR
STOVALL
WOERNER
SPILLER
Cypress
CREEK
ENCREEK
CREEKLEAF
HICKORY
CREEKSIDE
CREEKDALE
AMCREEK
COLWELL
SUCCESS
STEWART
BAMMEL TIMBERS
TIMKINE
BAMMEL WESTFIELD
MATHIS
WILLOW LEAF
SILVER RIDGE
© KEY MAPS INC.
CLOW
FALLING HIGH
CREEK
STONEWICK DR
CROFTWOOD DR
SPARKWILLE DR
GLADERIDGE DR
VILLA RIDGE DR
GLEN HEATHER
GERNSLADE DR
VIEW CR
WINDS DR
BROOKVIEW
WELCOME
DRAPER
KUYKENDAHL RD
BAMMEL OILFIELD
STUEBNER-AIRLINE RD
BAMMEL RD
BAMMEL-N HOUSTON
WALTERS
CASHEL
HILL
BERRY MONT
DR
X #1
15006

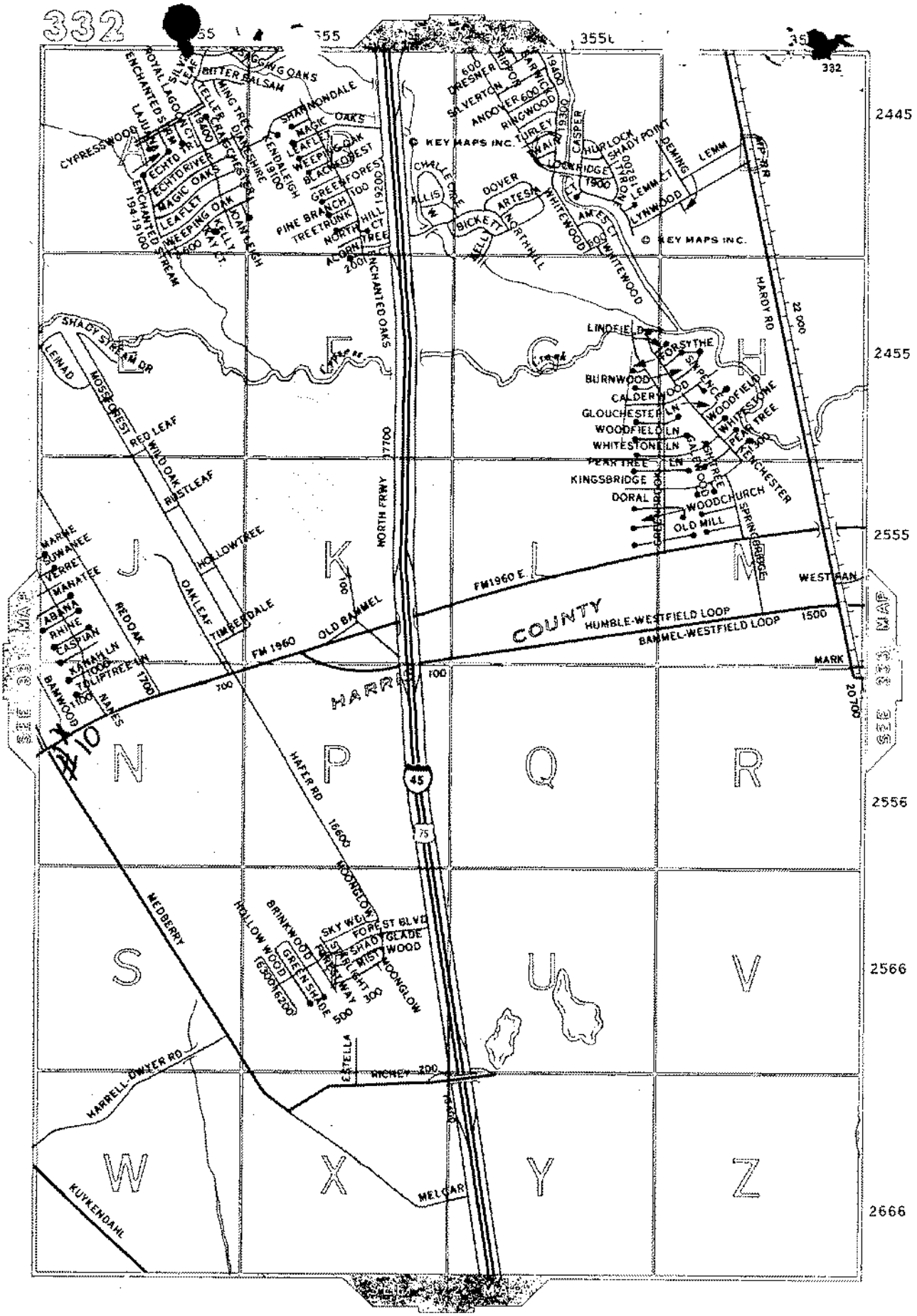
332
© KEY MAPS INC.
2445
2455
2555
2556
2566
2666
J
K
L
M
N
P
Q
R
S
U
V
W
X
Y
Z
COUNTY
FM 1960
FM1960 E.
OLD BAMMEL
HUMBLE-WESTFIELD LOOP
BAMMEL-WESTFIELD LOOP
NORTH FRWY
HARDY RD
HAFER RD
MEDBERRY
HARRELL-DWYER RD
KUYKENDAHL
WELCAR
MARK
WESTLAKE
SEE 331 MAP
SEE 333 MAP
ENCHANTED OAKS
ROYAL LAGOON CT
ENCHANTED STREAM
CYPRESSWOOD
ECHO RIVER
MAGIC OAK
LEAFLET
WEEPING OAK
KELLY CT
DANLEIGH
DIANESHIRE
TELLER TRACE
BITTER BALSAM
LIVE OAKS
SHANNONDALE
BLACKFOREST
GREENFOREST
PINE BRANCH
TREETRUNK
NORTH HILL CT
ACORN TREE
SHADY STREAM DR
LEMAD
MOSSFOREST
RED LEAF
WILD OAK
RUSTLEAF
HOLLOWTREE
OAKLEAF
TIMBERDALE
REDOAK
MARNE
SUWANEE
VERRE
MANATEE
ABANA
RHINE
CASPIAN
KANAH LN
TULIPTREE LN
NAMES
BANWOOD
ALLIS
CHALLE CREEK
DOVER
ARTESIA
BICKETT
WHITEWOOD
AMESCT
LOCKBRIDGE
CHURLOCK
SHADY POINT
DEMING
LEMM
LEMM CT
LYNNWOOD
DRESNER
SILVERTON
ANDOVER
RINGWOOD
TURLEY
CASPER
LINDFIELD
FORSYTHE
BURNWOOD
CALDERWOOD
GLOUCHESTER LN
WOODFIELD LN
WHITESTONE LN
PEAR TREE LN
KINGSBRIDGE
DORAL
WOODCHURCH
OLD MILL
SPRINGBRIDGE
GREENBRIDGE
GALEWOOD
WOODFIELD
WHITESTONE
PEAR TREE
GLOUCHESTER
BRINKWOOD
GREENSHADE
HOLLOW WOOD
MOONGLOW
SKY WAY
FOREST BLVD
SHADY GLADE
MISTY WOOD
SUNLIGHT WAY
CATELLA
RICHEY
10
45
75
610

MAP H-2 - WELL 4

Pump

Send original copy by certified mail to the Texas Department of Water Resources P. O. Box 13087 Austin, Texas 78711

State of Texas
WATER WELL REPORT

ATTENTION OWNER: *Confidentiality Privilege Notice on Reverse Side*

For TDWR use only
Well No. 65-05-2L
Located on map YES
Received: RWB

1) OWNER MAT HOOPER (Name) Address (Street or RFD) (City) (State) (Zip)

2) LOCATION OF WELL: County HARRIS 4 miles N (N.E., S.W., etc.) NO direction from HOUSTON, TEX. (Town)

Driller must complete the legal description to the right with distance and direction from two intersecting section or survey lines, or he must locate and identify the well on an official Quarter- or Half-Scale Texas County General Highway Map and attach the map to this form.

☐ Legal description:
Section No. _____ Block No. _____ Township _____
Abstract No. _____ Survey Name _____
Distance and direction from two intersecting section or survey lines _____

☑ See attached map. I 45 ON 65-45-2m

3) TYPE OF WORK (Check):
☑ New Well ☐ Deepening ☐ Reconditioning ☐ Plugging

4) PROPOSED USE (Check):
☑ Domestic ☐ Industrial ☐ Public Supply ☐ Irrigation ☐ Test Well ☐ Other _____

5) DRILLING METHOD (Check):
☑ Mud Rotary ☐ Air Hammer ☐ Driven ☐ Bored ☐ Air Rotary ☐ Cable Tool ☐ Jetted ☐ Other _____

6) WELL LOG:
Date drilled JAN. 29, 81

DIAMETER OF HOLE

Dia. (in.)	From (ft.)	To (ft.)
6½	Surface	311

7) BOREHOLE COMPLETION:
☐ Open Hole ☐ Straight Wall ☐ Underreamed
☐ Gravel Packed ☐ Other TWO-STRING
If Gravel Packed give interval . . . from _____ ft. to _____ ft.

From (ft.)	To (ft.)	Description and color of formation material
0	16	CLAY
16	23	SAND
23	58	CLAY
58	70	SAND
70	139	CLAY
139	161	SAND
161	216	CLAY
216	229	SAND
229	235	CLAY
235	250	ROCK - BROKEN
250	269	SAND
269	282	ROCK - BROKEN
282	296	SAND
296	311	ROCK
311	330	SAND

8) CASING, BLANK PIPE, AND WELL SCREEN DATA:

Dia. (in.)	New or Used	Steel, Plastic, etc. Perf., Slotted, etc. Screen Mfr., if commercial	Setting (ft.) From	Setting (ft.) To	Gage Casing	Gage Screen
4"	N	PVC.	0	311	40	
2½	N	GALVANIZE	311	315	40	
2½	N	PVC. SCREEN	315	330		14

CEMENTING DATA
Cemented from 200 ft. to 311 ft.
Method used PUMP
Cemented by BODE DRILLING CO. INC.
(Company or Individual)

9) WATER LEVEL:
Static level 106' ft. below land surface Date JAN. 28, 81
Artes-an flow _____ gpm. Date _____

10) PACKERS: Type Depth

(Use reverse side if necessary)

11) TYPE PUMP:
☐ Turbine ☐ Jet ☑ Submersible ☐ Cylinder ☐ Other _____
Depth to pump bowls, cylinder, jet, etc. 210' ft.

12) WELL TESTS:
☐ Type Test: ☐ Pump ☐ Bailer ☐ Jetted ☐ Estimated
Yield: _____ gpm with _____ ft. drawdown after _____ hrs.

13) WATER QUALITY:
Did you knowingly penetrate any strata which contained undesirable water? ☐ Yes ☐ No
If yes, submit "REPORT OF UNDESIRABLE WATER"
Type of water? _____ Depth of strata 19'
Was a chemical analysis made? ☐ Yes ☑ No

I hereby certify that this well was drilled by me (or under my supervision) and that each and all of the statements herein are true to the best of my knowledge and belief.

AUG 24 1982

NAME E.L. BODE (Type or Print) Water Well Drillers Registration No. 46

ADDRESS P.O. BOX 90067, HOUSTON, TEX 77290 (Street or RFD) (City) (State) (Zip)

(Signed) E. L. Bode (Water Well Driller) BODE DRILLING CO. INC. (Company Name)

Please attach electric log, chemical analysis, and other pertinent information, if available.

TDWR-0392 (Rev 1-12-79) DEPARTMENT OF WATER RESOURCES COPY

4820113329

STATE OF TEXAS WATER WELL REPORT

1) OWNER: POPP, HARVEY & MARCY ADDRESS: 2626 S. BROMPTON CITY: PEARLAND STATE: TX ZIP: 77581-
2) LOCATION OF WELL: County: BRAZORIA 2.5 miles in NW direction from PEARLAND

LEGAL DESCRIPTION:
Section No.: H-9 Block No.: NW Township: PEARLAND
Abstract No.: ROY RD Survey Name:
Distance and direction from two intersecting section or survey lines: HWY 518 & ROY RD

3) TYPE OF WORK: NEW WELL 4) PROPOSED USE: DOMESTIC 5) DRILLING METHOD: MUD ROTARY

6) WELL LOG: 14648

DIAMETER OF HOLE

DIAMETER	FROM	TO
6.5	0	356

7) BOREHOLE METHOD:
STRAIGHT WALL
IF GRAVEL... FROM FT. TO FT.
FROM FT. TO FT.

DATE DRILLED: 09/24/93

GEOLOGICAL DESCRIPTION:

FROM	TO	DESCRIPTION
0	3	TOP SOIL
3	30	CLAY
30	50	SAND
50	114	CLAY
114	124	SAND
124	270	CLAY
270	278	SAND
278	337	CLAY
337	356	SAND

8) CASING, BLANK PIPE, AND WELL SCREEN DATA:

DIA	NEW/USED	DESCRIPTION	FROM	TO	GAGE CASING SCREEN
4	N	PVC CASING	0	335	NW
2.5	N	PVC LINER	326	341	80
2.5	N	SUPERFLO SCREEN	341	356	06

9) CEMENTING DATA:
Cemented from 335 FT. TO 0 FT.
FT. TO FT.
Method used: PRESSURE
Cemented by: ODCI

B-27

10) SURFACE COMPLETION:
OTHER

11) WATER LEVEL:
STATIC LEVEL : 170 FT. DATE: 09/24/93
ARTESIAN FLOW: GPM. DATE:

RECEIVED
JAN 14 1994
TEXAS WATER COMMISSION

12) PACKERS: TYPE DEPTH
B P VALVE 328

13) TYPE PUMP:
SUBMERSIBLE
DEPTH TO PUMP: 231

14) WELL TEST:
JETTED
YIELD: 40 GPM WITH FT DRAWDOWN AFTER HRS

15) WATER QUALITY:
TYPE OF WATER: N/A DEPTH OF STRATA: 19 NO CHEMICAL ANALYSIS MADE
NO STRATA OF UNDESIRABLE WATER PENETRATED

COMPANY NAME: O'DAY DRILLING CO., INC. WATER WELL DRILLER'S LICENSE NO.: 1877
ADDRESS: P. O. BOX 162 CITY: PEARLAND STATE: TX ZIP CODE: 77588

FOR TDWR USE ONLY 65-37-9
WELL NO. B-27
LOCATED ON MAP 65-30,4

I HEREBY CERTIFY THAT THIS WELL WAS DRILLED BY ME (OR UNDER MY SUPERVISION) AND THAT EACH AND ALL OF THE STATEMENTS HEREIN ARE TRUE TO THE BEST OF MY KNOWLEDGE AND BELIEF. I UNDERSTAND THAT FAILURE TO COMPLETE ITEMS 1 THRU 12 WILL RESULT IN THE LOG(S) BEING RETURNED FOR COMPLETION AND RESUBMITTAL.

(signed) Michael O'Day (LICENSED WATER WELL DRILLER)

(signed) Rogelio meza (REGISTERED DRILLER TRAINEE)

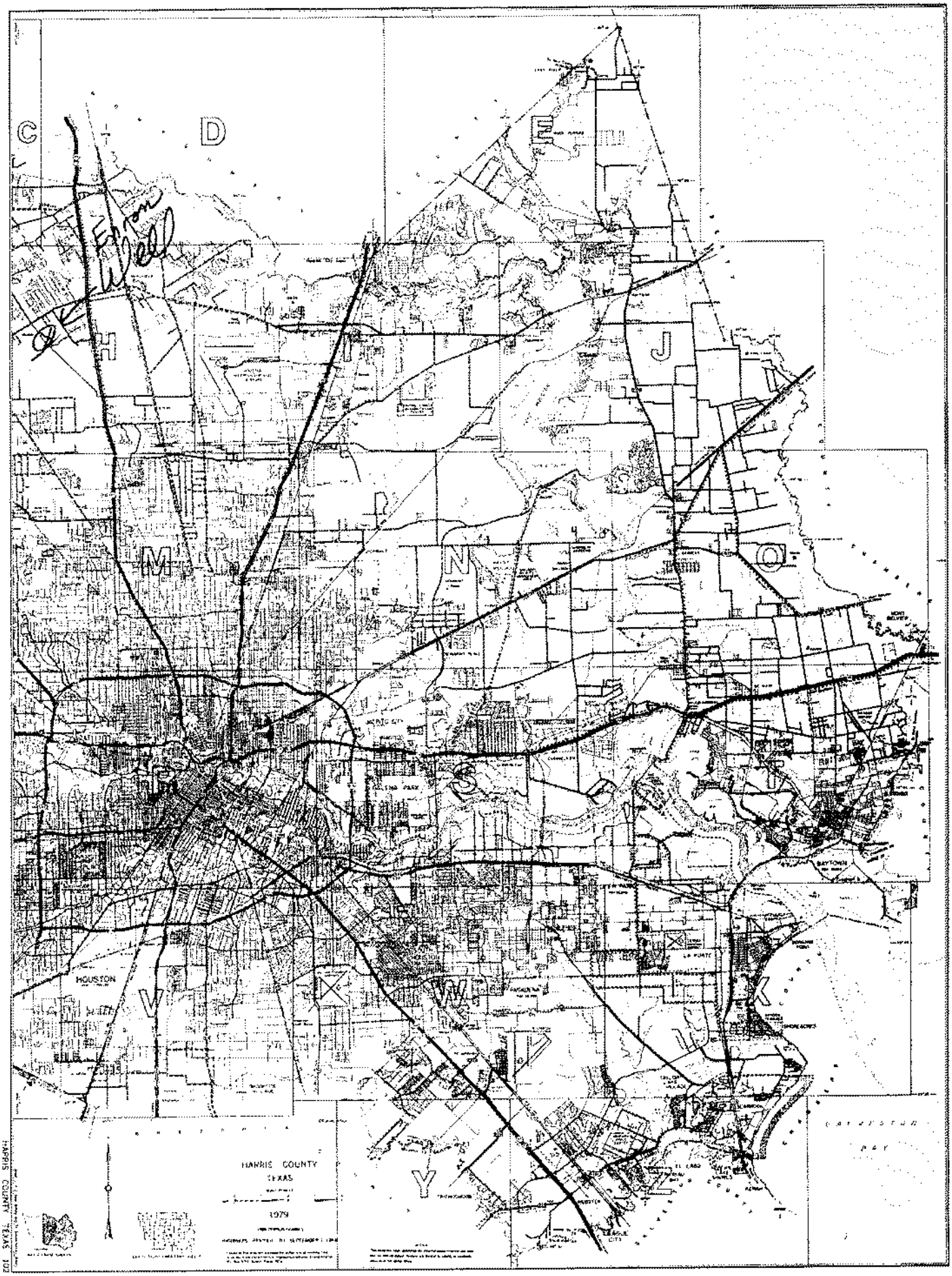

HARRIS COUNTY, TEXAS

Dup

Send original copy by certified mail to the Texas Water Development Board P. O. Box 13087 Austin, Texas 78711

State of Texas

WATER WELL REPORT

For TWDB use only
Well No. 65-30.4E
Located on map yes
Received: 76

1) OWNER:
Person having well drilled Mrs Frederick (Name) Address Rt 1 Box 274 (Street or RFD) Pearland (City) Tx (State)

Landowner Same (Name) Address (Street or RFD) (City) (State)

2) LOCATION OF WELL:
County Bazoria, 3½ miles in W (N.E., S.W., etc.) direction from Pearland (Town)

Locate by sketch map showing landmarks, roads, creeks, hiway number, etc.*

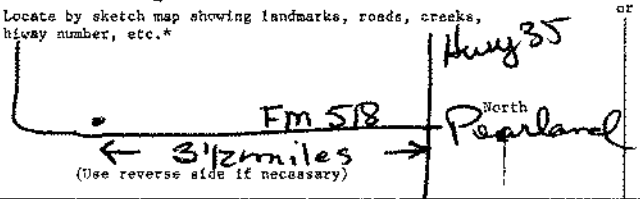

(Use reverse side if necessary)

or Give legal location with distances and directions from adjacent sections or survey lines.

Labor _____ League _____

Block _____ Survey _____

Abstract No. _____

(NW¼ NE¼ SW¼ SE¼) of Section _____

3) TYPE OF WORK (Check): New Well (circled) Deepening Reconditioning Plugging

4) PROPOSED USE (Check): Domestic (circled) Industrial (circled) Municipal Irrigation Test Well Other

5) TYPE OF WELL (Check): Rotary (circled) Driven Dug Cable Jetted Bored

6) WELL LOG:
Diameter of hole 6½ in. Depth drilled 316 ft. Depth of completed well 316 ft. Date drilled 12-75

All measurements made from 0 ft. above ground level.

From (ft.)	To (ft.)	Description and color of formation material
0	2	top soil
2	16	Clay
16	30	Sand
30	75	Clay
75	90	Sand
90	200	Clay
200	240	Sand
240	301	Clay
301	316	Sand

(Use reverse side if necessary)

9) Casing:
Type: Old New (circled) Steel Plastic (circled) Other

Cemented from 200 ft. to 300 ft.

Diameter (inches)	Setting From (ft.)	Setting To (ft.)	Gage
4	0	300	Sch 40
2½	286	306	Sch 80

10) SCREEN:
Type Everflo

Perforated Slotted (circled)

Diameter (inches)	Setting From (ft.)	Setting To (ft.)	Slot Size
2½	306	316	.012

7) COMPLETION (Check):
Straight wall Gravel packed Other (circled)
Under reamed Open Hole

8) WATER LEVEL:
Static level 150 ft. below land surface Date _____
Artesian pressure _____ lbs. per square inch Date _____
Depth to pump bowls, cylinder, jet, etc., 220 ft. below land surface.

11) WELL TESTS:
Was a pump test made? Yes (circled) No If yes, by whom? Air Compressor
Yield: 70 gpm with _____ ft. drawdown after _____ hrs.
Bailer test _____ gpm with _____ ft. drawdown after _____ hrs.
Artesian flow _____ gpm
Temperature of water _____

12) WATER QUALITY:
Was a chemical analysis made? Yes No (circled)
Did any strata contain undesirable water? Yes No (circled)
Type of water? _____ depth of strata 15

I hereby certify that this well was drilled by me (or under my supervision) and that each and all of the statements herein are true to the best of my knowledge and belief.

NAME Orlen O'Day (Type or Print) Water Well Drillers Registration No. 786

ADDRESS P.O. Box 162 (Street or RFD) Pearland (City) Tx (State)

(Signed) Orlen O'Day (Water Well Driller) O'Day Drilling Co (Company Name)

4360

Please attach electric log, chemical analysis, and other pertinent information, if available.

*Additional instructions on reverse side.

TWDBE-WO-8

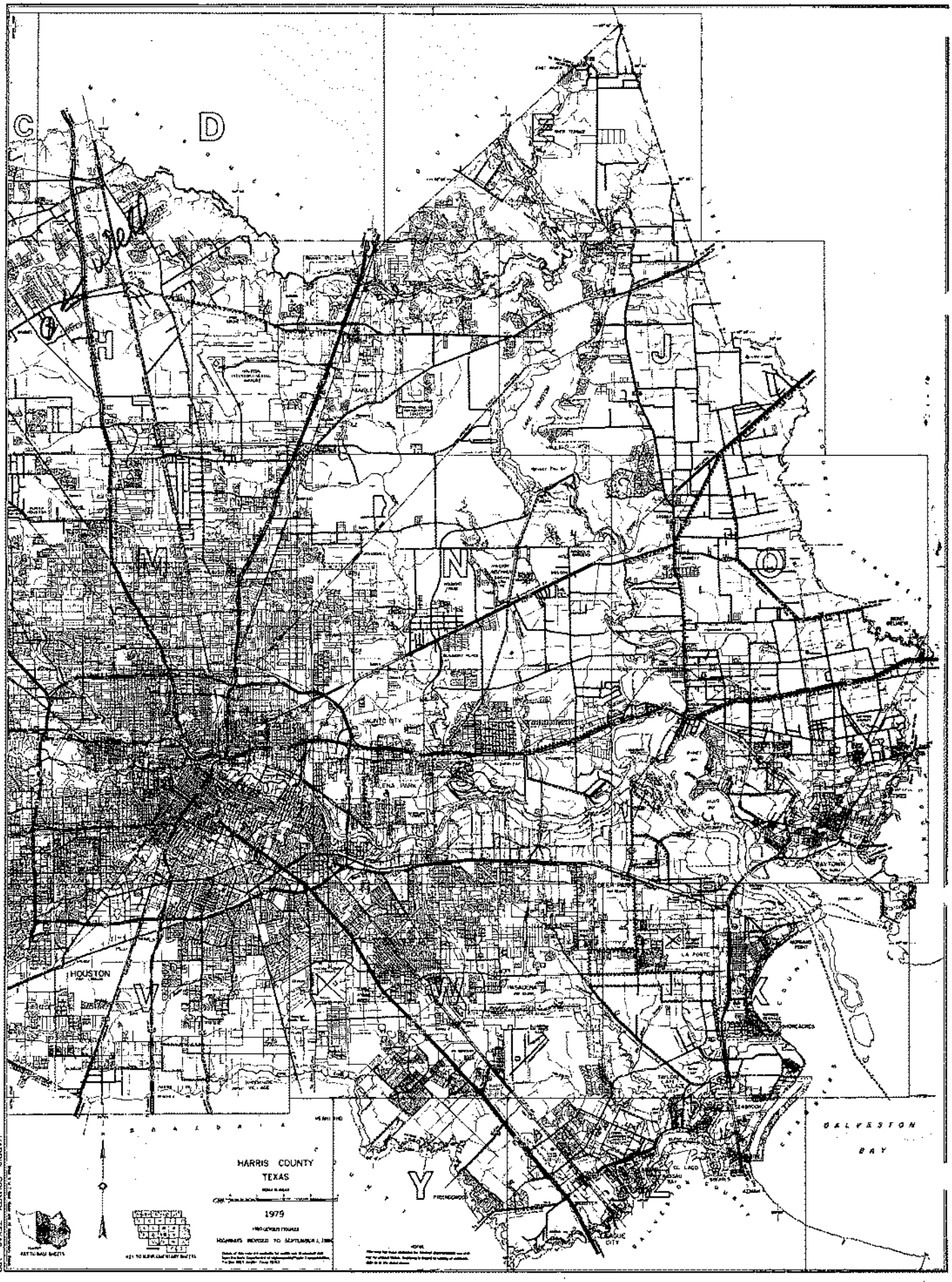

HARRIS COUNTY TEXAS 102

65-05-2M

Send original copy by certified mail to the Texas Department of Water Resources P. O. Box 13087 Austin, Texas 78711

State of Texas
WATER WELL REPORT

ATTENTION OWNER: *Confidentiality Privilege Notice on Reverse Side*

Texas Water Well Drillers Board P. O. Box 13087 Austin, Texas 78711

1) OWNER SHILLING & THOMAS (Name) Address 14932 KUKKENDAHL (Street or RFD) HOUSTON (City) TEX. (State) (Zip)

2) LOCATION OF WELL: County HARRIS 4 miles in NO (N.E., S.W., etc.) direction from HOUSTON (Town) TEX.

Driller must complete the legal description to the right with distance and direction from two intersecting section or survey lines, or he must locate and identify the well on an official Quarter- or Half-Scale Texas County General Highway Map and attach the map to this form.

☐ Legal description: Section No. ____ Block No. ____ Township ____ Abstract No. ____ Survey Name ____ Distance and direction from two intersecting section or survey lines ____

Mapon DUP 65-05-6DQ

☑ See attached map. 14932 KUKKENDAHL

3) TYPE OF WORK (Check): ☑ New Well ☐ Deepening ☐ Reconditioning ☐ Plugging

4) PROPOSED USE (Check): ☐ Domestic ☐ Industrial ☐ Public Supply ☐ Irrigation ☐ Test Well ☐ Other OFFICE

5) DRILLING METHOD (Check): ☑ Mud Rotary ☐ Air Hammer ☐ Driven ☐ Bored ☐ Air Rotary ☐ Cable Tool ☐ Jetted ☐ Other ____

6) WELL LOG:

Date drilled MAR 10, 83

DIAMETER OF HOLE

Dia. (in.)	From (ft.)	To (ft.)
6½	Surface 0	267

7) BOREHOLE COMPLETION: ☐ Open Hole ☐ Straight Wall ☐ Underreamed ☐ Gravel Packed ☐ Other TWO-STRING. If Gravel Packed give interval ... from ____ ft. to ____ ft.

From (ft.)	To (ft.)	Description and color of formation material
0	70	CLAY
70	75	SAND
75	135	CLAY
135	141	SAND
141	176	CLAY
176	182	SAND
182	185	CLAY
185	224	SAND
224	257	CLAY
257	296	SAND

8) CASING, BLANK PIPE, AND WELL SCREEN DATA:

Dia. (in.)	New or Used	Steel, Plastic, etc. Perf., Slotted, etc. Screen Mgf., if commercial	Setting (ft.) From	To	Gage Casing Screen
4"	N	PVC	0	267	40
2½	N	GALVANIZE	267	281	40
2½	N	PVC SCREEN	281	296	#14

CEMENTING DATA

Cemented from 0 ft. to 267 ft.

Method used PUMP

Cemented by BODE DRILLING CO INC (Company or Individual)

9) WATER LEVEL: Static level 115 ft. below land surface Date MAR. 10. 83

Artesian flow ____ gpm. Date ____

10) PACKERS: Type Depth

RECEIVED APR - 6 1983 DEPT. OF WATER RESOURCES

(Use reverse side if necessary)

11) TYPE PUMP: ☐ Turbine ☐ Jet ☑ Submersible ☐ Cylinder ☐ Other ____

Depth to pump bowls, cylinder, jet, etc. 189 ft.

12) WELL TESTS: ☐ Type Test ☐ Pump ☐ Bailer ☐ Jetted ☐ Estimated

Yield ____ gpm with ____ ft. drawdown after ____ hrs.

13) WATER QUALITY

Did you knowingly penetrate any strata which contained undesirable water? ☐ Yes ☑ No

If yes, submit "REPORT OF UNDESIRABLE WATER"

Type of water? ____ Depth of strata 39

Was a chemical analysis made? ☐ Yes ☑ No

I hereby certify that this well was drilled by me (or under my supervision) and that each and all of the statements herein are true to the best of my knowledge and belief.

COMPANY NAME BODE DRILLING CO INC (Type or Print) Water Well Driller's License No. 46

ADDRESS PO BOX 90067 (Street or RFD) HOUSTON (City) TEX. (State) 77290 (Zip)

(Signed) E. L. Bode (Licensed Water Well Driller) (Signed) ____ (Registered Driller Trainee) DUP

For TDWR use only Well No. 65-05-2M Located on map 25.6 PB

Please attach electric log, chemical analysis, and other pertinent information, if available.

TDWR 0392 (Rev. 5-27-82) DEPARTMENT OF WATER RESOURCES COPY

4820111552

Send original copy by certified mail to: TNRCC, P.O. Box 13087, Austin, TX 78711-3087

Please use black ink.

ATTENTION OWNER: *Confidentiality Privilege Notice on Reverse Side*

State of Texas
WELL REPORT

Texas Water Well Drillers Advisory Council
P.O. Box 13087
Austin, TX 78711-3087
512-239-0530

1) OWNER Texaco Inc. (Name) ADDRESS 4103 E FM 1960 Humble Tx (Street or RFD) (City) (State) (Zip)

2) ADDRESS OF WELL: County Harris (Street, RFD or other) (City) (State) (Zip) GRID # 65-05-2

3) TYPE OF WORK (Check): [x] New Well [ ] Deepening [ ] Reconditioning [ ] Plugging

4) PROPOSED USE (Check): [ ] Monitor [ ] Environmental Soil Boring [ ] Domestic [ ] Industrial [x] Irrigation [ ] Injection [ ] Public Supply [ ] De-watering [ ] Testwell
If Public Supply well, were plans submitted to the TNRCC? [ ] Yes [ ] No

5)

6) WELL LOG:
Date Drilling: Started Apr. 14 19 95 Completed Apr 15 19 95

DIAMETER OF HOLE

Dia. (in.)	From (ft.)	To (ft.)
6 3/4	Surface	326

7) DRILLING METHOD (Check): [ ] Driven [ ] Air Rotary [x] Mud Rotary [ ] Bored [ ] Air Hammer [ ] Cable Tool [ ] Jetted [ ] Other

N

From (ft.)	To (ft.)	Description and color of formation material
0	30	Clay
30	38	Sand
38	150	Clay
150	170	Sand
170	195	Clay
195	210	Sand
210	295	Clay rock
295	326	Sand

8) Borehole Completion (Check): [ ] Open Hole [x] Straight Wall [ ] Underreamed [ ] Gravel Packed [ ] Other
If Gravel Packed give interval ... from ____ ft. to ____ ft.

CASING, BLANK PIPE, AND WELL SCREEN DATA:

Dia. (in.)	New or Used	Steel, Plastic, etc. Perf., Slotted, etc. Screen Mfg., if commercial	Setting (ft.) From	Setting (ft.) To	Gage Casing	Gage Screen
4	N	PVC	0	296	40	
4	N	Jaco PVC	296	326		20-32

RECEIVED
MAY 02 1995
TEXAS NATURAL RESOURCE CONSERVATION COMMISSION

(Use reverse side if necessary)

9) CEMENTING DATA [Rule 338.44(1)]
Cemented from 0 ft. to 10 ft. No. of sacks used 4
____ ft. to ____ ft. No. of sacks used ____
Method used Hand Mix
Cemented by Owner
Distance to septic system field lines or other concentrated contamination ____ ft.
Method of verification of above distance None

10) SURFACE COMPLETION
[ ] Specified Surface Slab Installed [Rule 338.44(2)(A)]
[x] Specified Steel Sleeve Installed [Rule 338.44(3)(A)]
[ ] Pitless Adapter Used [Rule 338.44(3)(b)]
[ ] Approved Alternative Procedure Used [Rule 338.71]

11) WATER LEVEL:
Static level 138 ft. below land surface Date Apr 15, 95
Artesian flow ____ gpm. Date ____

12) PACKERS: Type: Formation Depth: 290'

13) TYPE PUMP:
[ ] Turbine [ ] Jet [ ] Submersible [ ] Cylinder
[ ] Other Air Lift
Depth to pump bowls, cylinder, jet, etc. 300 ft.

14) WELL TESTS:
Type test: [ ] Pump [ ] Bailer [x] Jetted [ ] Estimated
Yield: 60 gpm with ____ ft. drawdown after ____ hrs.

15) WATER QUALITY:
Did you knowingly penetrate any strata which contained undesirable constituents?
[ ] Yes [x] No If yes, submit "REPORT OF UNDESIRABLE WATER"
Type of water? Potable Depth of strata 36'
Was a chemical analysis made? [ ] Yes [x] No

I hereby certify that this well was drilled by me (or under my supervision) and that each and all of the statements herein are true to the best of my knowledge and belief. I understand that failure to complete items 1 thru 15 will result in the log(s) being returned for completion and resubmittal.

COMPANY NAME Coastal Water Well (Type or print) WELL DRILLER'S LICENSE NO. 812

ADDRESS P.O. Box 745 (Street or RFD) Porter (City), Tx (State), 77365 (Zip)

(Signed) W.L. Gehrels (Licensed Well Driller) (Signed) Keith Gehrels (Registered Driller Trainee)

Please attach electric log, chemical analysis, and other pertinent information, if available.

4820111574

TEXAS WATER DEVELOPMENT BOARD
WELL SCHEDULE

State Well Number - 65 05 917 Previous Well Number - County - Harris 201
River Basin - San Jacinto River - 10 Zone - 1 Latitude - 29 53 29 Longitude - 95 24 29 Source of Coords - 1

Owners Well No. _____ Location _____ 1/4. _____ 1/4, Section _____, Block _____, Survey _____

Owner - Northline Terrace Driller - Pomeroy Drilling

Address _____ Tenant/Oper. _____
Date Drilled - 02/12/1964 Depth - 637 ft. Source of Depth - D Altitude - 86 ft. Source of Alt. - M
Aquifer - 112CEVG CHICOT AND EVANGELINE AQUIFERS Well Type - W User - B29457

WELL CONSTRUCTION Const. Method - _____ Casing Material - _____
Completion - _____ Screen Material - _____

LIFT DATA - Pump Mfr. _____ Type - TURBINE PUMP No. Stages ____
Bowls Diam. - _____ in. Setting - _____ ft. Column Diam. - _____ in.

Motor Mfr. - _____ Fuel or Power - ELECTRIC MOTOR Horsepower - 30

YIELD Flow- _____ GPM Pump- _____ GPM Meas.,Rept.,Est- _____ Date- _____

PERFORMANCE TEST Date- _____ Length of Test- _____ Production- _____GPM

Static Level- _____ft. Pumping Level- _____ft. Drawdown- _____ft. Sp.Cap.- _____GPM/ft

QUALITY (Remarks- _____

WATER USE Primary- PUBLIC SUPPLY Secondary- _____ Tertiary- _____

OTHER DATA AVAILAIBLE Water Levels- N Quality- N Logs- Other Data-

WATER LEVELS Date- / / Measurement-
Date- / / Measurement-

Recorded By _____ Date Record Collected or Updated- / /

| Casing or Blank Pipe (C)
| Well Screen or Slotted Zone (
| Open Hole (O)
| Cemented from_____to_____
| Diam. (in.) | Setting(feet) From | To
| _____
1|
2|
3|
4|
5|
6|
7|
8|
9|
10|
11|
12|
13|
14|
15|
16|
17|
18|
19|

Reporting Agency - UNITED STATES GEOLOGICAL SURVEY
REMARKS -

Send original copy by certified mail to the Texas Department of Water Resources P. O. Box 13087 Austin, Texas 78711

State of Texas
WATER WELL REPORT

ATTENTION OWNER: *Confidentiality Privilege Notice on Reverse Side*

Texas Water Well Drillers Board P. O. Box 13087 Austin, Texas 78711

1) OWNER Sunbelt Utilities (Name) Address 911 Little York Rd. Houston, Texas 77076 (Street or RFD) (City) (State) (Zip)

2) LOCATION OF WELL: County Harris nine miles in N. (N.E., S.W., etc.) direction from Downtown Houston (Town)

Well is at Northline Terrace water Plant Well # 4. Plant is on Saddle Rock St.

Driller must complete the legal description to the right with distance and direction from two intersecting section or survey lines, or he must locate and identify the well on an official Quarter- or Half-Scale Texas County General Highway Map and attach the map to this form.

☐ Legal description: 100 yds East of Sweetwater st.
Section No. _____ Block No. _____ Township _____
Abstract No. _____ Survey Name _____
Distance and direction from two intersecting section or survey lines _____

☒ See attached map.

3) TYPE OF WORK (Check): ☒ New Well ☐ Deepening ☐ Reconditioning ☐ Plugging

4) PROPOSED USE (Check): ☐ Domestic ☐ Industrial ☒ Public Supply ☐ Irrigation ☐ Test Well ☐ Other _____

5) DRILLING METHOD (Check): ☒ Mud Rotary ☐ Air Hammer ☐ Driven ☐ Bored ☐ Air Rotary ☐ Cable Tool ☐ Jetted ☐ Other _____

6) WELL LOG:

Date drilled Sept 84

DIAMETER OF HOLE Dia. (in.)	From (ft.)	To (ft.)
14"	Surface	445'
97/8	445	729'

7) BOREHOLE COMPLETION: ☐ Open Hole ☒ Straight Wall ☐ Underreamed ☐ Gravel Packed ☐ Other _____
If Gravel Packed give interval . . . from _____ ft. to _____ ft.

From (ft.)	To (ft.)	Description and color of formation material
0	44	clay
44	55	clay & red sand
55	90	clay
90	100	sand
100	128	clay
128	180	sand
180	210	caly
210	242	sand
242	283	clay
283	293	sand
293	302	clay
302	340	sand
340	349	clay
349	365	sand
365	377	rocky
377	412	sand
412	423	clay
423	448	sand
448	451	clay
451	505	sand
505	518	clay & rock
518	553	sand
553	574	clay
574	586	sand
586	622	clay
622	628	sand
628	637	clay
637	647	sand
647	664	clay
664	672	sand
672	679	clay
679	683	rock
683	696	sand
696	701	clay
701	728	sand
728	729	clay

8) CASING, BLANK PIPE, AND WELL SCREEN DATA:

Dia. (in.)	New or Used	Steel, Plastic, etc. Perf., Slotted, etc. Screen Mgf., if commercial	Setting (ft.) From	Setting (ft.) To	Gage Casing Screen
10"	N	steel casing	+2	445	.365
8	N	8 5/8" lap	432	475	.312
8"	N	Screen SS PB W.	475	505	18 ga
8"	N	" " " "	520	550	16"
"	"	" " " "	580	590	18 "
"	"	" " " "	702	727	12"
8"		Set shoe, valve NN	727	729	

CEMENTING DATA
Cemented from GL ft. to 445 ft.
Method used Halliburton
Cemented by Halliburton cementing Co. (Company or Individual)

RECEIVED
JUN 17 1985
DEPT. OF WATER RESOURCES

9) WATER LEVEL:
Static level 259 ft. below land surface Date Sept .84
Artesian flow _____ gpm. Date _____

10) PACKERS: Type Depth
10" x 8" lead seal set 432'

A Crown 75 HP Sumersible, Model 7 HH 500-5 with 75 HP Franklin Motor, 8", 460 set on 6", 20' Column.
(Use reverse side if necessary)

11) TYPE PUMP:
☐ Turbine ☐ Jet ☒ Submersible ☐ Cylinder ☐ Other _____
Depth to pump bowls, cylinder, jet, etc., 352' on 6" ft.

13) WATER QUALITY:
Did you knowingly penetrate any strata which contained undesirable water? ☐ Yes ☒ No
If yes, submit "REPORT OF UNDESIRABLE WATER"
Type of water? _____ Depth of strata _____
Was a chemical analysis made? ☐ Yes ☒ No

12) WELL TESTS:
☐ Type Test: ☒ Pump ☐ Bailer ☐ Jetted ☐ Estimated
Yield: 550 gpm with 32' ft. drawdown after 2 hrs.
On 2 March 1985 10 min recovery was 263'

I hereby certify that this well was drilled by me (or under my supervision) and that each and all of the statements herein are true to the best of my knowledge and belief.

COMPANY NAME B.J. Swinehart Co., Inc (Type or Print) Water Well Driller's License No. 229

ADDRESS 7524 N. Freeway (Street or RFD) Houston, Texas 77037 (City) (State) (Zip)

(Signed) B.J. Swinehart (Licensed Water Well Driller) (Signed) _____ (Registered Driller Trainee)

Please attach electric log, chemical analysis, and other pertinent information, if available.

For TDWR use only
Well No. 65-05-9P
Located on map yes c.f.s.

TDWR-0392 (Rev. 5-27-82)

DEPARTMENT OF WATER RESOURCES COPY

L-(141)


North Lake Terrace Plant
Well #4
HOUSTON
HARRIS COUNTY
TEXAS
GALVESTON
BAY

CB

10/26/2020
05:10:28

Texas Commission on Environmental Quality
DWW Water System Summary Sheet

PWS ID	PWS Name	Central Registry RN
TX1010117	SUNBELT FWSD NORTHLINE TERRACE	RN101279487

Organization/Customer *	Central Registry CN
SUNBELT FWSD	CN600647036

*Regulatory mail will be addressed to this organization/person

All Water System Contacts

Type	Contact	Communication
AC - Administrative Contact - PRESIDENT	WADE, NATHAN 410 W GULF BANK RD HOUSTON, TX 77037-2902	**Phone Type** / **Value** BUS - Business / 281-272-9577
EC - Emergency Contact - DISTRICT OPERATOR	WRIGHT, LONNIE PO BOX 1689 SPRING, TX 77383-1700	**Electronic Type** / **Value** **Phone Type** / **Value** BUS - Business / 281-367-0047 BUS - Business / 281-367-5511 FAX - Facsimile / 281-367-5517 MOB - Mobile / 713-857-1420
OW - Owner	SUNBELT FWSD 410 W GULF BANK RD HOUSTON, TX 77037-2902	
PWS - Public Water System Contact - OPERATOR	MONTGOMERY, JOHN, T PO BOX 1689 SPRING, TX 77383-1700	**Electronic Type** / **Value** **Phone Type** / **Value** BUS - Business / 281-367-5511 FAX - Facsimile / 281-367-5517 MOB - Mobile / 281-217-1031

Operator Grade	Number
GROUND WATER TREATMENT OPERATOR Grade B	6
WATER OPERATIONS COMPANY	1

Water Operator Licenses

License Holder:	GILSON, RICKY D	
CURRENT	Class: B - GROUND WATER TREATMENT OPERATOR	WG0017531
License Holder:	GORDY, TIMOTHY JAMES	
CURRENT	Class: B - GROUND WATER TREATMENT OPERATOR	WG0007670
License Holder:	ALMAGUER, JAVIER H	
CURRENT	Class: B - GROUND WATER TREATMENT OPERATOR	WG0007886
License Holder:	WILLIAMS, MICHAEL T	

CURRENT	Class: B - GROUND WATER TREATMENT OPERATOR	WG0015904
License Holder:	CISCO, TIMOTHY B	
CURRENT	Class: B - GROUND WATER TREATMENT OPERATOR	WG0015823
License Holder:	CANNON, GARY L	
CURRENT	Class: B - GROUND WATER TREATMENT OPERATOR	WG0013923
License Holder:	MUNICIPAL OPERATIONS & CONSULTING INC	
CURRENT	Class: NONE - WATER OPERATIONS COMPANY	WC0000064
License Holder:	WILLIAMS, MICHAEL T	
EXPIRED	Class: C - GROUND WATER TREATMENT OPERATOR	WG0007082
License Holder:	GILSON, RICKY D	
EXPIRED	Class: C - GROUND WATER TREATMENT OPERATOR	WG0010003
License Holder:	CISCO, TIMOTHY B	
EXPIRED	Class: C - GROUND WATER TREATMENT OPERATOR	WG0008284
License Holder:	HERNANDEZ, ANTONIO JR	
EXPIRED	Class: C - GROUND WATER TREATMENT OPERATOR	WG0003761
License Holder:	SESSUM, JIMMY L	
EXPIRED	Class: C - GROUND WATER TREATMENT OPERATOR	WG0007863

Owner Type	Owner Type Options: COUNTY, DISTRICT, FEDERAL GOVERNMENT, INVESTOR OWNED, MUNICIPALITY, NATIVE AMERICAN, PRIVATE, STATE GOVERNMENT, WATER SUPPLY CORPORATION
District	

System Type	System Type Options: COMMUNITY, TRANSIENT/NON-COMMUNITY, NON-PUBLIC, NON-TRANSIENT/NON-COMMUNITY
C - Community	

Population Type	Population Served	# of Connect	# I/C w/other PWS
Residential	3225	1003	0
Total	3225	1075	0

Total Product (MGD)	Average Daily Consump.	Max Daily Demand (MGD)	Total Storage (MG)	Elev. Storage (MG)	Service Pump Cap.	Max.Purchase Cap.(MGD/GPM)	Pressure Tank Cap. (MG)
0.8930 MGD	0.2250 MGD	0.4350 MGD Occurred on 05/17/2019	.42 MG		4.32 MGD		0.030 MG

Activity Status	Inactivation Date
A - ACTIVE	

Last Survey Date	Surveyor	Survey Type	Region	County
01/09/2020	KATHERINE HELLER	Sanitary Survey	HOUSTON	HARRIS
04/07/2016	MENG ZHANG	Sanitary Survey	HOUSTON	HARRIS
04/07/2016	DENISE EHRLICH	Sanitary Survey	HOUSTON	HARRIS

(Treatment Plant)							
Entry Point	EP Name/Source Summation (Activity Status)	Plant Name (Activity Status)	Plant Num	Chemical Mon Type	Chem Sample Point	Distribution Mon Type	Dist Sample Point
EP001	TRT-TAP / Ground Water(A)	PLANT - 501 SADDLE ROCK(A)	TP5349		NO		NO

Train:	Unnamed			
(Treatments)				
Disinfection Zone	Treatment Sequence	Objective	Process	Treatment
null	null	D	403	GASEOUS CHLORINATION, PRE
null	null	D	890	CHLORAMINES (PRE)

(Active Sources)						
Source Number	Source Name (Activity Status)	Operational Status	Source Type	Depth	Tested GPM	Rated GPM
G1010117A	3 - 559 SADDLE ROCK (A)	P	G	719	620 GPM	620 GPM

Drill Date	Source Summary			
01/01/1913	CHICOT			
GPS Latitude (decimal)	GPS Longitude (decimal)	GPS Elevation	GPS Date	Seller
29.89157	-95.408076	85	05/22/2013	Not Purchasing

Source Number	Source Name (Activity Status)	Operational Status	Source Type	Depth	Tested GPM	Rated GPM
P1010117A	GW AND SW FROM CITY OF HOUSTON (A)	E	P	N/A	N/A	N/A

Drill Date	Source Summary			
None Available				
GPS Latitude (decimal)	GPS Longitude (decimal)	GPS Elevation	GPS Date	Seller
29.891617	-95.408191	0	02/04/2020	3X1010013

(Inactive/Offline Sources)

SourceNumber	Name	Status	Depth

Code Explanations
Monitoring Type Codes: (GW) GROUNDWATER , (GUP) GROUNDWATER UNDER THE INFLUENCE - PURCHASED , (SWP) SURFACE WATER - PURCHASED , (GU) GROUNDWATER UNDER THE INFLUENCE OF SURFACE WATER , (N) NO SOURCES , (SW) SURFACE WATER
Activity Status Codes: (A) ACTIVE , (D) DELETED/DISSOLVED , (I) INACTIVE , (P) PROPOSED ,
Operational Status Codes: (E) EMERGENCY , (I) INTERIM/PEAK (O) OTHER , (P) PERMANENT , (S) SEASONAL
Source Types: (G) GROUND WATER , (S) SURFACE WATER , (U) GROUND WATER UNDER THE INFLUENCE

- End of Report -

At the time of your query this data was the most current information available from our database, which is in real time. Every effort was made to retrieve it according to your query. Thank-you for using DWW.

TEXAS WATER DEVELOPMENT BOARD
WELL SCHEDULE

State Well Number - 65 05 948 Previous Well Number - County - Harris 201
River Basin - San Jacinto River - 10 Zone - 1 Latitude - 29 53 30 Longitude - 95 24 30 Source of Coords - 1

Owners Well No. _____ Location _____ 1/4, _____ 1/4, Section _____, Block _____, Survey _____

Owner - Northline Terrace
Well # 4
Driller - Swinehart

Address _____ Tenant/Oper. _____
Date Drilled - / /1984 Depth - 729 ft. Source of Depth - D Altitude - 86 ft. Source of Alt. - M
Aquifer - 121EVGL EVANGELINE AQUIFER Well Type - W User -

WELL CONSTRUCTION
Const. Method - HYDRAULIC ROTARY
Completion - SCREEN
Casing Material - STEEL
Screen Material - STEEL

LIFT DATA - Pump Mfr. _____ Type - SUBMERSIBLE PUMP No. Stages ____
Bowls Diam. - _____ in. Setting - _____ ft. Column Diam. - _____ in.

Motor Mfr. - _____ Fuel or Power - ELECTRIC MOTOR Horsepower -

YIELD Flow- _____ GPM Pump- _____ GPM Meas..Rept..Est- _____ Date- _____

PERFORMANCE TEST Date- _____ Length of Test- _____ Production- _____GPM

Static Level- _____ft. Pumping Level- _____ft. Drawdown- _____ft. Sp.Cap.- _____GPM/ft

QUALITY (Remarks- _____

WATER USE Primary- PUBLIC SUPPLY Secondary- _____ Tertiary- _____

OTHER DATA AVAILAIBLE Water Levels- Quality- Logs- Other Data-

WATER LEVELS Date- / / Measurement-
Date- / / Measurement-

Recorded By _____ Date Record Collected or Updated- / /

Reporting Agency -
REMARKS -

| Casing or Blank Pipe (C)
| Well Screen or Slotted Zone (
| Open Hole (O)
| Cemented from _____ to _____

Diam. (in.)	Setting(feet) From	To
1		
2		
3		
4		
5		
6		
7		
8		
9		
10		
11		
12		
13		
14		
15		
16		
17		
18		
19		

Aquifer - 121EVGL
Well No. - 65 05 948

Attention Owner: Confidentiality Privilege Notice on reverse side of owner's copy.

Texas Department of License and Regulation

Water Well Driller/Pump Installer Program
P.O. Box 12157 Austin, Texas 78711 (512)463-7880 FAX (512)463-8616
Toll free (800)803-9202
Email address: water.well@license.state.tx.us

This form must be completed and filed with the department and owner within 60 days upon completion of the well.

WELL REPORT

A. WELL IDENTIFICATION AND LOCATION DATA

1) OWNER

Name	Address	City	State	Zip
Deluxe Mobile Home	110 Sprads	Houston,	TX.	77037

2) WELL LOCATION

County	Physical Address	City	State	Zip
Harris	Same			

3) Type of Work
☒ New Well ☐ Reconditioning ☐ Replacement ☐ Deepening

Lat. **Long.** **Grid #** 65-05-9

4) Proposed Use (check) ☐ Monitor ☐ Environmental Soil Boring ☐ Domestic ☐ Industrial ☐ Irrigation ☐ Injection ☒ Public Supply ☐ De-watering ☐ Testwell ☐ Rig Supply
If Public Supply well, were plans submitted? ☐ Yes ☐ No

5) N↑

6) Drilling Date
Started 8 / 16 / 01
Completed 8 / 17 / 01

Diameter of Hole

Dia.(in)	From (ft)	To (ft)
8	0	410

7) Drilling Method (check) ☐ Driven ☐ Air Rotary ☒ Mud Rotary ☐ Bored ☐ Air Hammer ☐ Cable Tool ☐ Jetted ☐ Other

0-40	CLAY	310-345 SAND
40-50	SAND	345-350 CLAY
50-135	CLAY	350-375 SAND
135-175	SAND	375-385 CLAY
175-195	CLAY	385-410 SAND
195-245	SAND	410-460 CLAY
245-285	CLAY	
285-300	SAND	
300-310	CLAY	

(Use reverse side of Well Owner's copy, If necessary)

8) Borehole Completion ☐ Open Hole ☐ Straight Wall ☐ Under-reamed ☐ Gravel Packed ☒ Other 2 STRING
If Gravel Packed give the interval from ft. to ft.

Dia. (in.)	New Or Used	Steel, Plastic, etc. Perf., Slotted, etc Screen Mfg., if commercial	Setting (ft) From	Setting (ft) To	Gage Casing Screen
5	N	PVC CASING	0	385	
2.5	"	" LINER	375	385	
"	"	" SCREEN	385	410	.010

9) Cementing Data
Cementing from 385 ft. to 0 ft. # of sacks used 25
0 ft. to 10 ft. # of sacks used 10
Method Used HALLIBURTON
Cementing By SDI
Distance to septic system field or other concentrated contamination ft.
Method of verification of above distance 200 BY OWNER

10) Surface Completion
☒ Specified Surface Slab Installed
☐ Specified Surface Sleeve Installed
☐ Pitless Adapter Used
☐ Approved Alternative Procedure Used

RECEIVED SEP 12 2001 OESC CO CB COMMENT

11) Water Level
Static level 230 ft. below Date 8 / 17 / 01
Artesian Flow gpm. Date / /

12) Packers

Type	Depth
K-PACKER	375

13) Plugged ☐ Well plugged within 48 hours
Casing left in well: Cement/Bentonite placed in well:

From (ft)	To (ft)	From (ft)	To (ft)	Sacks used

14) Type Pump
☐ Turbine ☐ Jet ☒ Submersible ☐ Cylinder ☐ Other
Depth to pump bowls, cylinder, jet etc. 336 ft.

15) Water Test
Typetest ☐ Pump ☐ Bailer ☒ Jetted ☐ Estimated
Yield: 50 gpm with 22 ft. drawdown after 36 hrs.

16) Water Quality
Did you knowingly penetrate a strata which contain undesirable constituents.
☐ YES ☒ NO If yes, did you submit a REPORT OF UNDESIRABLE WATER
Type of water Depth of Strata
Was a chemical analysis made ☐ Yes ☒ No

Company or individual's Name (type or print)	SCOTT DRILLING, INC.	Lic. No.	4839 WI
Address	11923 GREEN PINE CIRCLE	City HOUSTON,	State TX. Zip 77066

Signature Licensed Driller/Pump Installer	Date	Signature Apprentice	Date
Scott Robinson	8/28/01	D.J. Quinn	8/28/01

Texas Water Development Board (TWDB)
Groundwater Database (GWDB)
Well Information Report for State Well Number 65-05-928

GWDB Reports and Downloads

Well Basic Details

Scanned Documents

State Well Number	6505928
County	Harris
River Basin	San Jacinto
Groundwater Management Area	14
Regional Water Planning Area	H - Region H
Groundwater Conservation District	Harris-Galveston Subsidence District
Latitude (decimal degrees)	29.895278
Latitude (degrees minutes seconds)	29° 53' 43" N
Longitude (decimal degrees)	-95.399722
Longitude (degrees minutes seconds)	095° 23' 59" W
Coordinate Source	+/- 5 Seconds
Aquifer Code	112CHCT - Chicot Aquifer
Aquifer	Gulf Coast
Aquifer Pick Method	
Land Surface Elevation (feet above sea level)	82
Land Surface Elevation Method	Interpolated From Topo Map
Well Depth (feet below land surface)	340
Well Depth Source	Driller's Log
Drilling Start Date	
Drilling End Date	2/28/1969
Drilling Method	
Borehole Completion	

Well Type	Withdrawal of Water
Well Use	Public Supply
Water Level Observation	None
Water Quality Available	No
Pump	Submersible
Pump Depth (feet below land surface)	
Power Type	Electric Motor
Annular Seal Method	
Surface Completion	
Owner	Deluxe MHP
Driller	E L Bode Drilling
Other Data Available	Drillers Log
Well Report Tracking Number	
Plugging Report Tracking Number	
U.S. Geological Survey Site Number	
Texas Commission on Environmental Quality Source Id	
Groundwater Conservation District Well Number	
Owner Well Number	
Other Well Number	
Previous State Well Number	
Reporting Agency	U.S. Geological Survey
Created Date	9/26/1997
Last Update Date	9/26/1997

Remarks	

Casing - No Data

Well Tests - No Data

Lithology - No Data

Annular Seal Range - No Data

Borehole - No Data

Plugged Back - No Data

Filter Pack - No Data

Packers - No Data

Water Level Measurements

No Data Available

Water Quality Analysis - No Data Available

GWDB DISCLAIMER: Except where noted, all of the information provided in the Texas Water Development Board (TWDB) Groundwater Database (http://www.twdb.texas.gov/groundwater/data/gwdbrpt.asp) is believed to be accurate and reliable; however, the TWDB assumes no responsibility for any errors appearing in rules or otherwise. Further, TWDB assumes no responsibility for the use of the information provided. PLEASE NOTE that users of these data are responsible for checking the accuracy, completeness, currency and/or suitability of all information themselves. TWDB makes no guarantees or warranties as to the accuracy, completeness, currency, or suitability of the information provided via the Groundwater Database (GWDB). TWDB specifically disclaims any and all liability for any claims or damages that may result from providing GWDB data or the information it contains. For additional information or answers to questions concerning the TWDB GWDB, contact the Groundwater Data Team at GroundwaterData@twdb.texas.gov.

Send original copy by certified mail to: TNRCC, P.O. Box [redacted], Austin, TX 78711-3087

Please use black ink.

ATTENTION OWNER: *Confidentiality Privilege Notice on Reverse Side*

State of Texas WELL REPORT

Texas Water Well Drillers Advisory Council
P.O. Box 13087
Austin, TX 78711-3087
512-239-0530

1) **OWNER** JESSIE FORMAN (Name) **ADDRESS** 12234 OLD FOLTIN (Street or RFD) HOU (City) TX (State) 77086 (Zip)

2) **ADDRESS OF WELL:** County HARRIS SAME (Street or RFD) (City) (State) (Zip) **GRID #** 65-13-2

3) **TYPE OF WORK (Check):** ☒ New Well ☐ Deepening ☐ Reconditioning ☐ Plugging

4) **PROPOSED USE (Check):** ☐ Monitor ☐ Environmental Soil Boring ☒ Domestic ☐ Industrial ☐ Irrigation ☐ Injection ☐ Public Supply ☐ De-watering ☐ Testwell
If Public Supply well, were plans submitted to the TNRCC? ☐ Yes ☐ No

5)

6) **WELL LOG:**
Date Drilling:
Started 11/16 19 96
Completed 11/16 19 96

DIAMETER OF HOLE

Dia. (in.)	From (ft.)	To (ft.)
4	Surface	47

7) **DRILLING METHOD (Check):** ☐ Driven ☐ Air Rotary ☒ Mud Rotary ☐ Bored ☐ Air Hammer ☐ Cable Tool ☐ Jetted ☐ Other

N

From (ft.)	To (ft.)	Description and color of formation material
0	20	WHITE CLAY
20	28	RED CLAY
28	40	RED CLAY
40	47	RED SAND

(Use reverse side if necessary)

8) **Borehole Completion (Check):** ☐ Open Hole ☐ Straight Wall ☐ Underreamed ☒ Gravel Packed ☐ Other
If Gravel Packed give interval ... from 37 ft. to 47 ft.

CASING, BLANK PIPE, AND WELL SCREEN DATA:

Dia. (in.)	New or Used	Steel, Plastic, etc. Perf., Slotted, etc. Screen Mfg., if commercial	Setting (ft.) From	Setting (ft.) To	Gage Casting Screen
2	N	PLASTIC	0	37	SCH 40
2	N	PLASTIC SLOTTED	37	47	8 GA

9) **CEMENTING DATA** [Rule 338.44(1)]
Cemented from 0 ft. to 37 ft. No. of sacks used 8
ft. to ft. No. of sacks used
Method used PRESSURE
Cemented by RAYMOND SERVICES
Distance to septic system field lines 105 ft.
Method of verification of above distance CUSTOMER

10) **SURFACE COMPLETION**
☐ Specified Surface Slab Installed [Rule 338.44(2)(A)]
☒ Specified Steel Sleeve Installed [Rule 338.44(3)(A)]
☐ Pitless Adapter Used [Rule 338.44(3)(b)]
☐ Approved Alternative Procedure Used [Rule 338.71]

11) **WATER LEVEL:**
Static level 18 ft. below land surface Date 11/16/96
Artesian flow gpm. Date

12) **PACKERS:** Type Depth
NONE

13) **TYPE PUMP:**
☐ Turbine ☒ Jet ☐ Submersible ☐ Cylinder ☐ Other
Depth to pump bowls, cylinder, jet, etc., ft.

14) **WELL TESTS:**
Type test: ☐ Pump ☐ Bailer ☒ Jetted ☐ Estimated
Yield: 6 gpm with ft. drawdown after hrs.

15) **WATER QUALITY:**
Did you knowingly penetrate any strata which contained undesirable constituents?
☐ Yes ☒ No If yes, submit "REPORT OF UNDESIRABLE WATER"
Type of water? Depth of strata
Was a chemical analysis made? ☐ Yes ☐ No

RECEIVED
JUN 1997
TEXAS NATURAL RESOURCE CONSERVATION COMMISSION

I hereby certify that this well was drilled by me (or under my supervision) and that each and all of the statements herein are true to the best of my knowledge and belief. I understand that failure to complete items 1 thru 15 will result in the log(s) being returned for completion and resubmittal.

COMPANY NAME RAYMOND SERVICES (Type or print) **WELL DRILLER'S LICENSE NO.** 4577WL

ADDRESS 10011 AIRLINE DR. (Street or RFD) HOUSTON (City) TX (State) 77037 (Zip)

(Signed) (Licensed Well Driller) **(Signed)** (Registered Driller Trainee)

Please attach electric log, chemical analysis, and other pertinent information, if available.

TNRCC-0199 (Rev. 09-01-93)

TNRCC COPY

Send original copy by certified mail to: TNRCC, P.O. Box ', Austin, TX 78711-3087

Please use black ink.

ATTENTION OWNER: *Confidentiality Privilege Notice on Reverse Side*

State of Texas WELL REPORT

Texas Water Well Drillers Advisory Council
P.O. Box 13087
Austin, TX 78711-3087
512-239-0530

1) OWNER PHIEU NGO (Name) ADDRESS 12212 OLD FOLTIN (Street or RFD) HOUSTON (City) TEXAS (State) 77086 (Zip)

2) ADDRESS OF WELL: County HARRIS 12212 OLD FOLTIN (Street, RFD or other) HOUSTON (City) TEXAS (State) 77086 (Zip) GRID # 65-04-9

3) TYPE OF WORK (Check): ☒ New Well ☐ Deepening ☐ Reconditioning ☐ Plugging

4) PROPOSED USE (Check): ☐ Monitor ☐ Environmental Soil Boring ☒ Domestic ☐ Industrial ☐ Irrigation ☐ Injection ☐ Public Supply ☐ De-watering ☐ Testwell
If Public Supply well, were plans submitted to the TNRCC? ☐ Yes ☐ No

5)

6) WELL LOG:
Date Drilling: Started 7-10- 19 96 Completed 7-11- 19 96

Dia. (in.)	From (ft.)	To (ft.)
6-3/4	Surface	390
3-7/8	390	422

7) DRILLING METHOD (Check): ☐ Driven ☐ Air Rotary ☒ Mud Rotary ☐ Bored ☐ Air Hammer ☐ Cable Tool ☐ Jetted ☐ Other

From (ft.)	To (ft.)	Description and color of formation material
0	30	CLAY
30	90	SAND
90	120	SHALE
120	220	SAND
220	240	CLAY & ROCK
240	360	SAND
360	385	CLAY
385	422	SAND & ROCK

(Use reverse side if necessary)

8) Borehole Completion (Check): ☐ Open Hole ☐ Straight Wall ☐ Underreamed ☐ Gravel Packed ☐ Other
If Gravel Packed give interval ... from ft. to ft.

CASING, BLANK PIPE, AND WELL SCREEN DATA:

Dia. (in.)	New or Used	Steel, Plastic, etc. Perf., Slotted, etc. Screen Mfg., if commercial	Setting (ft.) From	Setting (ft.) To	Gage Casing Screen
4	N	PVC CASING	390	0	Sch 40
2½	N	PVCLINER	402	380	Sch 40
2½	N	PVC SCREEN	402	422	.012

9) CEMENTING DATA [Rule 338.44(1)]
Cemented from 390 ft. to 110 ft. No. of sacks used 14
0 ft. to 15 ft. No. of sacks used 5
Method used HALLIBURTON
Cemented by ROBINSON WATER WELL
Distance to septic system field lines or other concentrated contamination 100 ft.
Method of verification of above distance OWNER

10) SURFACE COMPLETION
☐ Specified Surface Slab Installed [Rule 338.44(2)(A)]
☒ Specified Steel Sleeve Installed [Rule 338.44(3)(A)]
☐ Press Adapter Used [Rule 338.44(3)(b)]
☐ Approved Alternative Procedure Used [Rule 338.71]

11) WATER LEVEL:
Static level 220 ft. below land surface Date 7-11-96
Artesian flow gpm. Date

12) PACKERS:

Type	Depth
K	380

13) TYPE PUMP:
☐ Turbine ☐ Jet ☒ Submersible ☐ Cylinder ☐ Other
Depth to pump bowls, cylinder, jet, etc. 300 ft

14) WELL YIELDS:
Type test: ☐ Pump ☐ Bailer ☒ Jetted ☐ Estimated
Yield. gpm with ft. drawdown after hrs.

15) WATER QUALITY:
Did you knowingly penetrate any strata which contained undesirable constituents?
☐ Yes ☒ No If yes, submit "REPORT OF UNDESIRABLE WATER"
Type of water? Depth of strata
Was a chemical analysis made? ☐ Yes ☒ No

RECEIVED JUN 1997 TEXAS NATURAL RESOURCE CONSERVATION COMMISSION

I hereby certify that this well was drilled by me (or under my supervision) and that each and all of the statements herein are true to the best of my knowledge and belief. I understand that failure to complete items 1 thru 15 will result in the log(s) being returned for completion and resubmittal.

COMPANY NAME ROBINSON WATER WELL (Type or print) WELL DRILLER'S LICENSE NO. 1464

ADDRESS 11819 W. MONTGOMERY (Street or RFD) HOUSTON (City) TEXAS (State) 77086 (Zip)

(Signed) (Licensed Well Driller) (Signed) (Registered Driller Trainee)

Please attach electric log, chemical analysis, and other pertinent information, if available.

4820110513

Send original copy by certified mail to: **Texas Water Commission, P.O. Box 13087, Austin, TX 78711-3087** *Please use black ink.*

ATTENTION OWNER: *Confidentiality Privilege Notice on Reverse Side*

State of Texas WELL REPORT

(4)

Texas Water Well Drillers Board
P.O. Box 13087
Austin, TX 78711-3087
512-371-6299

1) **OWNER** Trung Doah (Name) **ADDRESS** 12220 Old Foltin Rd. Hou, Tx. 77086 (Street or RFD) (City) (State) (Zip)

2) **LOCATION OF WELL:** County Harris . 12 miles in NW (NE, SW, etc.) direction from Houston (Town)

Driller must complete the legal description below with distance and direction from two intersecting section or survey lines, or he must locate and identify the well on an official Quarter- or Half-Scale Texas County General Highway Map and attach the map to this form.

☐ **LEGAL DESCRIPTION:**

Section No. _____ Block No. _____ Township _____ Abstract No. _____ Survey Name _____

Distance and direction from two intersecting section or survey lines _____

☐ **SEE ATTACHED MAP**

3) **TYPE OF WORK (Check):** ☒ New Well ☐ Deepening ☐ Reconditioning ☐ Plugging

4) **PROPOSED USE (Check):** ☒ Domestic ☐ Industrial ☐ Monitor ☐ Public Supply ☐ Irrigation ☐ Test Well ☐ Injection ☐ De-Watering

5) **DRILLING METHOD (Check):** ☐ Driven ☑ Mud Rotary ☐ Air Hammer ☐ Jetted ☐ Bored ☐ Air Rotary ☐ Cable Tool ☐ Other _____

6) **WELL LOG:**

Date Drilling: Started 5/24 19 94 Completed 5/25 19 94

DIAMETER OF HOLE		
Dia. (in.)	From (ft.)	To (ft.)
6 3/4	Surface	420

7) **BOREHOLE COMPLETION:** ☐ Open Hole ☐ Straight Wall ☐ Underreamed ☐ Gravel Packed ☒ Other 2 String Cemented

If Gravel Packed give interval . . . from _____ ft. to _____ ft.

From (ft.)	To (ft.)	Description and color of formation material
0	20	Clay
20	80	Sand
80	100	Clay & Shale
100	260	Sand
260	300	Clay & Rock
300	340	Sand & Shale
340	370	Clay
370	420	Sand

(Use reverse side if necessary)

RECEIVED SEP 01 1994 TEXAS NATURAL RESOURCE CONSERVATION COMMISSION

8) **CASING, BLANK PIPE, AND WELL SCREEN DATA:**

Dia. (in.)	New or Used	Steel, Plastic, etc. Perf., Slotted, etc. Screen Mfg., if commercial	Setting (ft.) From	Setting (ft.) To	Gage Casing Screen
4	N	PVC Casing	0	390	Sch 40
2½	N	PVC Liner	380	390	Sch 40
2½	N	PVC Screen	390	420	.012

9) **CEMENTING DATA** (Rule 287.44(1))

Cemented from 0 ft. to 10 ft. No. of Sacks Used 5

390 ft. to 290 ft. No. of Sacks Used 10

Method used Halliburton Cemented by RWW

10) **SURFACE COMPLETION**

☐ Specified Surface Slab Installed (Rule 287.44(2)(A))

☒ Specified Steel Sleeve Installed (Rule 287.44(3)(A))

☐ Pitless Adapter Used (Rule 287.44(3)(B))

☐ Approved Alternative Procedure Used (Rule 287.71)

11) **WATER LEVEL:**

Static level 220 ft. below land surface Date 5/25/94

Artesian flow _____ gpm. Date _____

12) **PACKERS:** Type K Depth 380

13) **TYPE PUMP:** ☐ Turbine ☐ Jet ☒ Submersible ☐ Cylinder ☐ Other _____

Depth to pump bowls, cylinder, jet, etc., 300 ft.

14) **WELL TESTS:** Type Test: ☐ Pump ☐ Bailer ☒ Jetted ☐ Estimated

Yield: _____ gpm with _____ ft. drawdown after _____ hrs.

15) **WATER QUALITY:**

Did you knowingly penetrate any strata which contained undesirable constituents?

☐ Yes ☒ No If yes, submit "REPORT OF UNDESIRABLE WATER"

Type of water? _____ Depth of strata _____

Was a chemical analysis made? ☐ Yes ☒ No

I hereby certify that this well was drilled by me (or under my supervision) and that each and all of the statements herein are true to the best of my knowledge and belief. I understand that failure to complete items 1 thru 15 will result in the log(s) being returned for completion and resubmittal.

COMPANY NAME Robinson Water Well Ser., Inc (Type or print) **WELL DRILLER'S LICENSE NO.** 2212

ADDRESS 11819 Tomball Pky (Street or RFD) Houston, Texas 77086 (City) (State) (Zip)

(Signed) Tim Robinson dg (Licensed Well Driller) (Signed) _____ (Registered Driller Trainee)

Please attach electric log, chemical analysis, and other pertinent information, if available.

For TWC use only: Well No. 4 Located on map 25-57

TWC-0199 (Rev. 05-18-90)

TEXAS WATER COMMISSION COPY

4820112336

21
28
4
25
7
14
13
20
HOUSTON
INTERCONTINENTAL
AIRPORT

Send original copy by certified mail to: Texas Water Commission, P.O. Box 13087, Austin, TX 78711-3087 — Please use black ink.

ATTENTION OWNER: *Confidentiality Privilege Notice on Reverse Side*

State of Texas WELL REPORT

(4)

Texas Water Well Drillers Board
P.O. Box 13087
Austin, TX 78711-3087
512-371-6289

1) OWNER Dominiz Luomg (Name) ADDRESS 12210 Old Foltin Rd. Hou. Tx.77086 (Street or RFD) (City) (State) (Zip)

2) LOCATION OF WELL: County Harris . 12 miles in NW (NE, SW, etc.) direction from Houston (Town)

Driller must complete the legal description below with distance and direction from two intersecting section or survey lines, or he must locate and identify the well on an official Quarter- or Half-Scale Texas County General Highway Map and attach the map to this form.

☐ LEGAL DESCRIPTION:

Section No. _____ Block No. _____ Township _____ Abstract No. _____ Survey Name _____

Distance and direction from two intersecting section or survey lines _____

☐ SEE ATTACHED MAP

3) TYPE OF WORK (Check):
☒ New Well ☐ Deepening ☐ Reconditioning ☐ Plugging

4) PROPOSED USE (Check):
☒ Domestic ☐ Industrial ☐ Monitor ☐ Public Supply ☐ Irrigation ☐ Test Well ☐ Injection ☐ De-Watering

5) DRILLING METHOD (Check):
☒ Mud Rotary ☐ Air Hammer ☐ Jetted ☐ Bored ☐ Driven ☐ Air Rotary ☐ Cable Tool ☐ Other _____

6) WELL LOG:

Date Drilling: Started 11/29 19 93 Completed 11/30 19 93

DIAMETER OF HOLE

Dia. (in.)	From (ft.)	To (ft.)
6 3/4	Surface	362

7) BOREHOLE COMPLETION:
☐ Open Hole ☐ Straight Wall ☐ Underreamed
☐ Gravel Packed ☒ Other 2 String Cemented
If Gravel Packed give interval . . . from _____ ft. to _____ ft.

From (ft.)	To (ft.)	Description and color of formation material
0	110	Clay
110	200	Sand
200	275	Shale
275	320	Clay
320	370	Sand

8) CASING, BLANK PIPE, AND WELL SCREEN DATA:

Dia. (in.)	New or Used	Steel, Plastic, etc. Perf., Slotted, etc. Screen Mfg., if commercial	Setting (ft.) From	Setting (ft.) To	Gage Casing Screen
4	N	PVC Casing	0	336	Sch 40
2 1/2	N	PVC Liner	327	342	Sch 40
2 1/2	N	PVC Screen	342	362	.012

RECEIVED
MAR 25 1994
TEXAS WATER COMMISSION

(Use reverse side if necessary)

9) CEMENTING DATA [Rule 287.44(1)]
Cemented from 336 ft. to 136 ft. No. of Sacks Used 10
0 ft. to 15 ft. No. of Sacks Used 3
Method used Halliburton
Cemented by RWW

10) SURFACE COMPLETION
☒ Specified Surface Slab Installed [Rule 287.44(2)(A)]
☐ Specified Steel Sleeve Installed [Rule 287.44(3)(A)]
☐ Pitless Adapter Used [Rule 287.44(3)(B)]
☐ Approved Alternative Procedure Used [Rule 287.71]

13) TYPE PUMP: 2
☐ Turbine ☐ Jet ☒ Submersible ☐ Cylinder ☐ Other _____
Depth to pump bowls, cylinder, jet, etc., 320 ft.

14) WELL TESTS:
Type Test: ☐ Pump ☐ Bailer ☒ Jetted ☐ Estimated
Yield: _____ gpm with _____ ft. drawdown after _____ hrs.

11) WATER LEVEL:
Static level 175 ft. below land surface Date 11/30/93
Artesian flow _____ gpm. Date _____

15) WATER QUALITY:
Did you knowingly penetrate any strata which contained undesirable constituents?
☐ Yes ☒ No If yes, submit "REPORT OF UNDESIRABLE WATER"
Type of water? _____ Depth of strata _____
Was a chemical analysis made? ☐ Yes ☒ No

12) PACKERS:

Type	Depth
K	327

I hereby certify that this well was drilled by me (or under my supervision) and that each and all of the statements herein are true to the best of my knowledge and belief. I understand that failure to complete items 1 thru 15 will result in the log(s) being returned for completion and resubmittal.

COMPANY NAME Robinson Water Well Ser., Inc (Type or print) WELL DRILLER'S LICENSE NO. 2212

ADDRESS 11819 Tomball Pky (Street or RFD) Houston, Texas 77086 (City) (State) (Zip)

(Signed) _____ (Licensed Well Driller)

(Signed) _____ (Registered Driller Trainee)

Please attach electric log, chemical analysis, and other pertinent information, if available.

For TWC use only: Well No. 4 Located on map 65-57

TWC-0199 (Rev. 05-18-90)

TEXAS WATER COMMISSION COPY

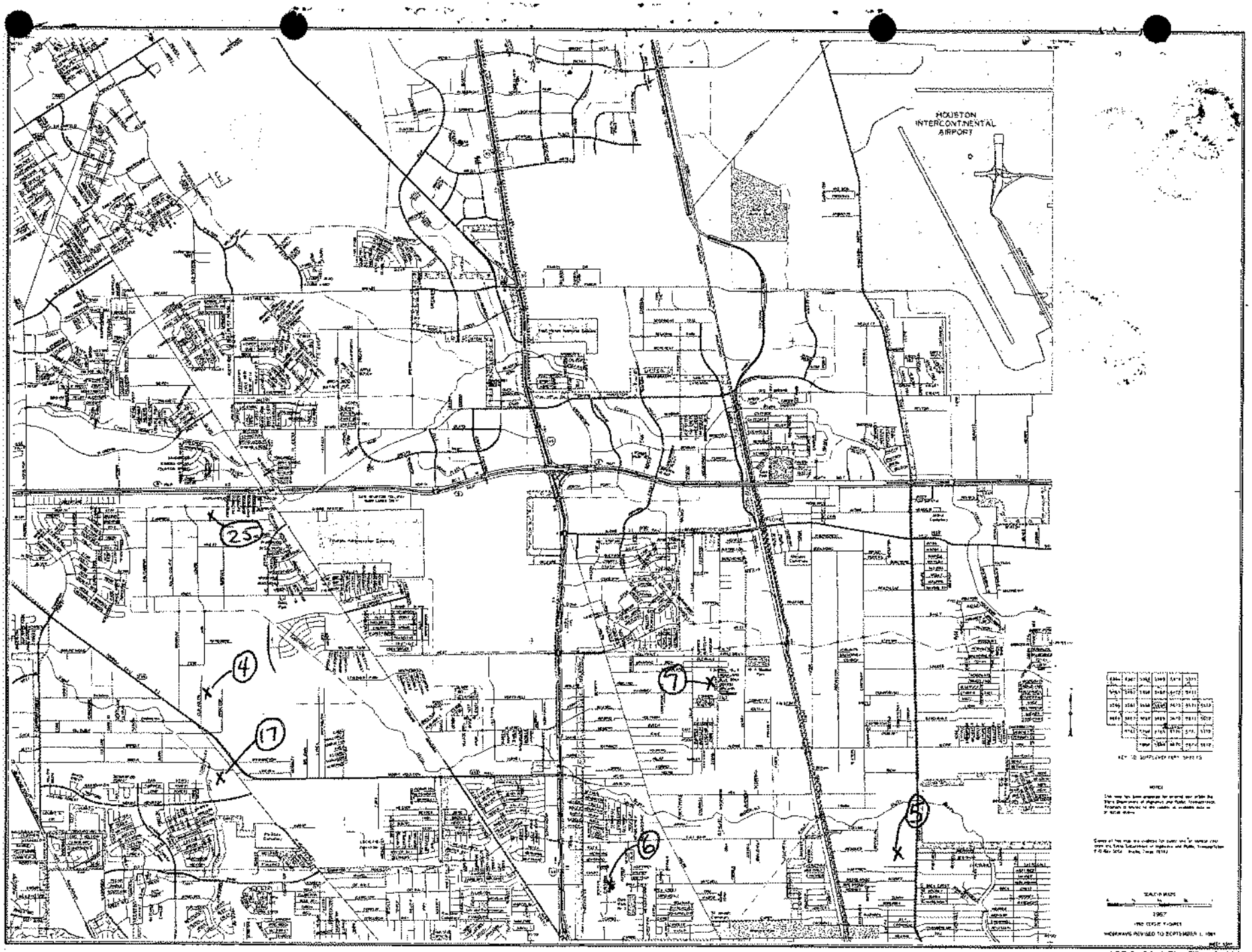

HARRIS COUNTY TEXAS 102

TEXAS WATER DEVELOPMENT BOARD
WELL SCHEDULE

State Well Number - 65 05 734 Previous Well Number - County - Harris 201
River Basin - San Jacinto River - 10 Zone - 1 Latitude - 29 54 34 Longitude - 95 28 19 Source of Coords - 1

Owners Well No. _____ Location _____ 1/4, _____ 1/4, Section _____, Block _____, Survey _____

Owner - Brown & Root Driller - Swinehart

Address _____ Tenant/Oper. _____
Date Drilled - 06/15/1989 Depth - 271 ft. Source of Depth - A Altitude - 101 ft. Source of Alt. - M
Aquifer - 112CHCT CHICOT AQUIFER Well Type - W User -

WELL CONSTRUCTION
Const. Method - HYDRAULIC ROTARY
Completion - _____
Casing Material - _____
Screen Material - _____

LIFT DATA - Pump Mfr. _____ Type - _____ No. Stages ____
Bowls Diam. - _____ in. Setting - _____ ft. Column Diam. - _____ in.

Motor Mfr. - _____ Fuel or Power - Horsepower -

YIELD Flow- _____ GPM Pump- _____ GPM Meas.,Rept.,Est- _____ Date- _____

PERFORMANCE TEST Date- _____ Length of Test- _____ Production- _____GPM

Static Level- _____ft. Pumping Level- _____ft. Drawdown- _____ft. Sp.Cap.- _____GPM/ft

QUALITY (Remarks- _____

WATER USE Primary- _____ Secondary- _____ Tertiary- _____

OTHER DATA AVAILAIBLE Water Levels- M Quality- N Logs- Other Data-

WATER LEVELS Date- 06/15/1989 Measurement- -215.00
Date- / / Measurement-

Recorded By DR Jones Date Record Collected or Updated- 07/16/2003

Reporting Agency - UNITED STATES GEOLOGICAL SURVEY
REMARKS -

| Casing or Blank Pipe (C)
| Well Screen or Slotted Zone (
| Open Hole (O)
| Cemented from _____ to _____

Diam. (in.)	Setting(feet) From	To
1		
2		
3		
4		
5		
6		
7		
8		
9		
10		
11		
12		
13		
14		
15		
16		
17		
18		
19		

Water Resources

Data Category: Ground Water | Geographic Area: Texas | GO

USGS 295434095281901 LJ-65-05-734

Available data for this site | Station home page | GO

LOCATION
Latitude 29°54'34", Longitude 95°28'19" NAD27,
Harris County, Texas , Hydrologic Unit 12040104

WELL DESCRIPTION
The depth of the well is 271 feet below land surface. Altitude of land surface datum 101 feet above sea level NGVD29. The depth of the hole is 271 feet below land surface.
This well is completed in CHICOT AQUIFER (112CHCT)

STATION DATA:

Data Type	Begin Date	End Date	Count
Ground-water levels	1989-06-15	1989-06-15	1

SITE OPERATION:
Record for this site is maintained by the USGS office in Texas

CONTACT INFORMATION
Email questions about this station to gs-w-tx_NWISWeb_Data_Inquiries@usgs.gov

---

Questions about data gs-w-tx_NWISWeb_Data_Inquiries@usgs.gov Top
Feedback on this websitegs-w-tx_NWISWeb_Maintainer@usgs.gov Explanation of terms
Ground-water Site Information for Texas: Ground-water Site Inventory
http://waterdata.usgs.gov/tx/nwis/gwsi?

Retrieved on 2003-07-16 10:21:44 EDT
Department of the Interior, U.S. Geological Survey
USGS Water Resources of Texas
Privacy Statement || Disclaimer || Accessibility
0.67 0.66

C001	Site ID (station number)	295434095281901
C002	Type of site	W
C003	Record classification	C
C004	Source agency code	USGS
C006	District code	48
C007	State code	48
C008	County code	201
C009	Latitude	295434
C010	Longitude	0952819
C011	Lat/Long accuracy code	S
C012	Local well number	LJ-65-05-734
C014	Name of location map	ALDINE
C015	Scale of location map	24000
C016	Altitude of land surface	101
C017	Method altitude determined	M
C018	Altitude accuracy	2.5
C019	Topographic setting	F
C020	Hydrologic unit code	12040104
C021	Date well constructed	19890615
C022	Altitude Datum	NGVD29
C023	Primary use of site	W
C024	Primary use of water	N
C027	Hole depth	271
C028	Well depth	271
C029	Source of depth data	D
C032	SITE record ready for web flag	Y
C035	Method Lat/Long Determined	M
C036	Lat/Long Datum	NAD27
C039	National water use code	IN
C040	Date and time SITE record last updated (UTC)	20030425182129
C041	Country code	US
C061	User ID of person creating SITE record	nwis
C062	User ID of person updating SITE record	dlbarbie
C353	Date and time SITE record created (UTC)	19981008000000
C712	Data availability in other Ground Water files	YYYYNNNNNNNNNNNNNNNN
C714	Aquifer code	112CHCT
C802	Station-type codes	NNNNNYNNNNNNNNNNNNN
C803	Agency use of site code	G
C804	Flags-type of data collected (30)	NNNNNNNNNNNNNNNNNNNNNNNNNNNNNN
C805	Flags-instruments at site	NNNNNNNNNNNNNNNNNNNNNNNNNNNNNN
C813	Standard time zone code	CST
C814	Daylight savings time flag	Y
C900	Station name	LJ-65 05-734
C909	Latitude NAD83 in decimal degrees	29.909666333
C910	Longitude NAD83 in decimal degrees	-95.472162222
C060	Date of construction	19890615
C063	Name of contractor	SWINEHART
C064	Source of construction data	D
C065	Method of construction	H
C066	Type of finish	P
C067	Type of surface seal	G
C068	Depth to bottom of seal	251
C069	Method of development	J
C403	User ID of person creating CONS record	nwis
C404	Date and time CONS record created (UTC)	19990116000000
C405	User ID of person updating CONS record	nwis
C723	Sequence number of CONS record	001
C754	Record type in CONS file	CONS

C755	Date and time CONS record last updated (UTC)	19951008000000
C850	CONS record ready for web flag	Y
C059	Sequence number of parent CONS record	001
C073	Depth to top of this interval	0.
C074	Depth to bottom of this interval	256.
C075	Diameter of this interval	8.
C406	User ID of person creating HOLE record	nwis
C407	Date and time HOLE record created (UTC)	19990116000000
C408	User ID of person updating HOLE record	nwis
C724	Sequence number of HOLE record	001
C756	Record type in CONS file	HOLE
C757	Date and time HOLE record last updated (UTC)	19981008000000
C851	HOLE record ready for web flag	Y
C059	Sequence number of parent CONS record	001
C073	Depth to top of this interval	256.
C074	Depth to bottom of this interval	271.
C075	Diameter of this interval	6.
C406	User ID of person creating HOLE record	nwis
C407	Date and time HOLE record created (UTC)	19990116000000
C408	User ID of person updating HOLE record	nwis
C724	Sequence number of HOLE record	002
C756	Record type in CONS file	HOLE
C757	Date and time HOLE record last updated (UTC)	19981008000000
C851	HOLE record ready for web flag	Y
C077	Depth to top of this casing string	0.
C078	Depth to bottom of this casing string	251.
C079	Diameter of this casing string	5.
C080	Casing material	P
C409	User ID of person creating CSNG record	nwis
C410	Date and time CSNG record created (UTC)	19990116000000
C411	User ID of person updating CSNG record	nwis
C725	Sequence number of CSNG record	001
C758	Record type in CONS file	CSNG
C759	Date and time CSNG record last updated (UTC)	19981008000000
C852	CSNG record ready for web flag	Y
C901	Sequence number of parent CONS record	001
C077	Depth to top of this casing string	247.
C078	Depth to bottom of this casing string	271.
C079	Diameter of this casing string	3.
C080	Casing material	P
C409	User ID of person creating CSNG record	nwis
C410	Date and time CSNG record created (UTC)	19990116000000
C411	User ID of person updating CSNG record	nwis
C725	Sequence number of CSNG record	002
C758	Record type in CONS file	CSNG
C759	Date and time CSNG record last updated (UTC)	19981008000000
C852	CSNG record ready for web flag	Y
C901	Sequence number of parent CONS record	001
C083	Depth to top of this open interval	256.
C084	Depth to bottom of this open interval	271.
C085	Type of openings in this interval	P
C086	Material in this interval	P
C087	Diameter of this open interval	3.
C088	Width of openings	.016
C412	User ID of person creating OPEN record	nwis
C413	Date and time OPEN record created (UTC)	19990116000000
C414	User ID of person updating OPEN record	nwis
C726	Sequence number of OPEN record	001

C760	Record type in CONS file	OPEN
C761	Date and time OPEN record last updated (UTC)	19981008000000
C853	OPEN record ready for web flag	Y
C902	Sequence number of parent CONS record	001
C036	Date lift data collected	19890615
C043	Type of lift	S
C044	Depth to intake	240
C045	Type of power	E
C254	Sequence number of LIFT record	001
C415	User ID of person creating LIFT record	nwis
C416	Date and time LIFT record created (UTC)	19990116000000
C417	User ID of person updating LIFT record	nwis
C752	Record type in CONS file	LIFT
C753	Date and time LIFT record last updated (UTC)	19981008000000
C854	LIFT record ready for web flag	Y
C159	Date of ownership	19890615
C161	Name of owner	BROWN & ROOT
C350	Owner type code	UN
C352	Access to name	3
C360	Owner alias name	BROWN & ROOT 0
C433	User ID of person creating OWNR record	nwis
C434	Date and time OWNR record created (UTC)	20010915052917
C435	User ID of person updating OWNR record	nwis
C718	Sequence number of OWNR record	001
C768	Record type in MISC file	OWNR
C769	Date and time OWNR record last updated (UTC)	20010915052917
C199	Type of log	DR
C200	Depth to top of logged interval	0.
C201	Depth to bottom of logged interval	271.
C202	Source of log data	D
C448	User ID of person creating LOGS record	nwis
C449	Date and time LOGS record created (UTC)	19990116000000
C450	User ID of person updating LOGS record	nwis
C739	Sequence number of LOGS record	001
C778	Record type in MISC file	LOGS
C779	Date and time LOGS record last updated (UTC)	19981008000000
C865	LOGS record ready for web flag	Y
C185	Remarks	95RPT
C311	Sequence number of RMKS record	001
C463	User ID of person creating RMKS record	nwis
C464	Date and time RMKS record created (UTC)	19990116000000
C465	User ID of person updating RMKS record	nwis
C788	Record type in MISC file	RMKS
C789	Date and time RMKS record last updated (UTC)	19981008000000
C870	RMKS record ready for web flag	Y
C184	Remark-date	19990506
C185	Remarks	C17 MANDATORY UNDER NWIS 3.1-DEFAULTED TO M
C311	Sequence number of RMKS record	110
C463	User ID of person creating RMKS record	sgandara
C464	Date and time RMKS record created (UTC)	19990514134729
C465	User ID of person updating RMKS record	sgandara
C788	Record type in MISC file	RMKS
C789	Date and time RMKS record last updated (UTC)	19990519165211
C870	RMKS record ready for web flag	Y
C147	Record sequence number	1
C148	Date discharge measured	19890615
C150	Discharge	45.
C151	Source of discharge data	D

C152	Method discharge measured	E
C157	Duration of discharge before producing level	1.
C309	Water-level drawdown	25.
C430	User ID of person creating DISC record	nwis
C431	Date and time DISC record created (UTC)	19990116000000
C432	User ID of person updating DISC record	nwis
C702	Date and time DISC record last updated (UTC)	19981008000000
C703	Discharge type	P
C859	DISC record ready for web flag	Y
C093	Aquifer code	112CHOT
C304	Contributing unit	P
C466	User ID of person creating GEOH record	nwis
C467	Date and time GEOH record created (UTC)	19990116000000
C468	User ID of person updating GEOH record	nwis
C721	Sequence number of GEOH record	001
C748	Record type in GEOH file	GEOH
C749	Date and time GEOH record last updated (UTC)	19981008000000
C871	GEOH record ready for web flag	Y
C235	Water-level measurement date	19890615
C236	Date accuracy code	D
C237	Water-level below LSD	215.
C238	Water-level status	R
C239	Water level method	R
C243	Water-level type code	L
C244	Source of water-level	D
C276	Accuracy code	0
C427	User ID of person creating LEV record	nwis
C428	Date and time LEV record created (UTC)	19990116000000
C429	User ID of person updating LEV record	nwis
C710	Date and time LEV record last updated (UTC)	00000000000000
C858	LEV record ready for web flag	Y

STATE OF TEXAS WELL REPORT for Tracking #152674

Owner:	**Jose Hernandez**	Owner Well #:	**No Data**
Address:	**12019 Proctor Lane Houston, TX 77038**	Grid #:	**65-05-7**
Well Location:	**12019 Proctor Lane Houston, TX 77038**	Latitude:	**29° 54' 33" N**
		Longitude:	**095° 27' 59" W**
Well County:	**Harris**	Elevation:	**No Data**
Type of Work:	**New Well**	Proposed Use:	**Domestic**

Drilling Start Date: **6/19/2008** Drilling End Date: **6/20/2008**

	Diameter (in.)	*Top Depth (ft.)*	*Bottom Depth (ft.)*
Borehole:	**6.75**	**0**	**360**
	3.875	**360**	**380**

Drilling Method: **Mud (Hydraulic) Rotary**

Borehole Completion: **2 string**

	Top Depth (ft.)	*Bottom Depth (ft.)*	*Description (number of sacks & material)*
Annular Seal Data:	**0**	**360**	**18 portland**
	0	**15**	**10 sackqrete**

Seal Method: **Positive Displacement**

Sealed By: **Robinson Water Well**

Distance to Property Line (ft.): **20**

Distance to Septic Field or other concentrated contamination (ft.): **No Data**

Distance to Septic Tank (ft.): **No Data**

Method of Verification: **owner**

Surface Completion: **Surface Sleeve Installed**

Water Level: **195 ft.** below land surface on **2008-06-20** Measurement Method: **Unknown**

Packers: **K 355**

Type of Pump: **Submersible**

Well Tests: **Jetted** **Yield: 60 GPM**

	Strata Depth (ft.)	Water Type
Water Quality:	**No Data**	**No Data**

Chemical Analysis Made: **No**

Did the driller knowingly penetrate any strata which contained injurious constituents?: **No**

Certification Data: The driller certified that the driller drilled this well (or the well was drilled under the driller's direct supervision) and that each and all of the statements herein are true and correct. The driller understood that failure to complete the required items will result in the report(s) being returned for completion and resubmittal.

Company Information: **Robinson Water Well Services, Inc.**

11819 W. Montgomery
Houston, TX 77086

Driller Name: **M.E. Robinson** License Number: **1464**

Comments: **ATTENTION: W.L.**

Lithology:
DESCRIPTION & COLOR OF FORMATION MATERIAL

Top (ft.)	Bottom (ft.)	Description
0	**100**	**red & white clay**
100	**130**	**medium sand**
130	**210**	**sandy shell**
210	**240**	**sandy shell with sand streak**
240	**315**	**sand with rock streak**
315	**330**	**rock**
330	**340**	**sand**
340	**355**	**hard clay with rock streak**
355	**380**	**sand with rock streak**

Casing:
BLANK PIPE & WELL SCREEN DATA

Dia. (in.)	New/Used	Type	Setting From/To (ft.)
4	**new**	**pvc**	**0 - 360 Sch 40**
2 1/2	**new**	**pvc liner**	**355 - 360 Sch 40**
2 1/2	**new**	**pvc screen**	**360 - 380 0.08**

IMPORTANT NOTICE FOR PERSONS HAVING WELLS DRILLED CONCERNING CONFIDENTIALITY

TEX. OCC. CODE Title 12, Chapter 1901.251, authorizes the owner (owner or the person for whom the well was drilled) to keep information in Well Reports confidential. The Department shall hold the contents of the well log confidential and not a matter of public record if it receives, by certified mail, a written request to do so from the owner.

Please include the report's Tracking Number on your written request.

Texas Department of Licensing and Regulation
P.O. Box 12157
Austin, TX 78711
(512) 334-5540

Send original copy by certified mail to: TNRCC, P.O. Box 13087, Austin, TX 78711-3087

Please use black ink.

ATTENTION OWNER: *Confidentiality Privilege Notice on Reverse Side*

State of Texas WELL REPORT

Texas Water Well Drillers Advisory Council
P.O. Box 13087
Austin, TX 78711-3087
512-239-0530

1) OWNER GSF PLASTICS (Name) ADDRESS 12035 PROCTOR (Street or RFD) HOUSTON (City) TEXAS (State) 77038 (Zip)

2) ADDRESS OF WELL: County HARRIS 12035 PROCTOR (Street, RFD or other) HOUSTON (City) TEXAS (State) 77038 (Zip) GRID # 65-13-3

3) TYPE OF WORK (Check): ☒ New Well ☐ Deepening ☐ Reconditioning ☐ Plugging

4) PROPOSED USE (Check): ☐ Monitor ☐ Environmental Soil Boring ☐ Domestic ☒ Industrial ☐ Irrigation ☐ Injection ☐ Public Supply ☐ De-watering ☐ Testwell
If Public Supply well, were plans submitted to the TNRCC? ☐ Yes ☐ No

5)

6) WELL LOG: Date Drilling: Started 12-8- 19 95 Completed 12-9- 19 95

DIAMETER OF HOLE

Dia. (in.)	From (ft.)	To (ft.)
7-7/8	Surface	400
3-3/8	400	426

7) DRILLING METHOD (Check): ☐ Driven ☐ Air Rotary ☒ Mud Rotary ☐ Bored ☐ Air Hammer ☐ Cable Tool ☐ Jetted ☐ Other

From (ft.)	To (ft.)	Description and color of formation material
0	30	CLAY
30	120	SAND
120	210	CLAY
210	300	SAND & ROCK
300	320	SHALE
320	330	CLAY
330	360	SAND
360	370	SHALE
370	426	SAND

(Use reverse side if necessary)

8) Borehole Completion (Check): ☐ Open Hole ☐ Straight Wall ☐ Underreamed ☐ Gravel Packed ☒ Other 2 STRING
If Gravel Packed give interval ... from _____ ft. to _____ ft.

CASING, BLANK PIPE, AND WELL SCREEN DATA:

Dia. (in.)	New or Used	Steel, Plastic, etc. Perf., Slotted, etc. Screen Mfg., if commercial	Setting (ft.) From	Setting (ft.) To	Gage Casing Screen
5	N	CASING	0	396	SDR 17
2 1/2	N	LINER	376	396	SCH 40
2 1/2	N	SCREEN	396	426	.012

9) CEMENTING DATA [Rule 338.44(1)]
Cemented from 396 ft. to 0 ft. No. of sacks used 30
0 ft. to 15 ft. No. of sacks used 14
Method used HALLIBURTON
Cemented by ROBINSON WATER WELL
Distance to septic system field lines or other concentrated contamination 180 ft.
Method of verification of above distance STEPPED

10) SURFACE COMPLETION
☒ Specified Surface Slab Installed [Rule 338.44(2)(A)]
☐ Specified Steel Sleeve Installed [Rule 338.44(3)(A)]
☐ Pitless Adapter Used [Rule 338.44(3)(b)]
☐ Approved Alternative Procedure Used [Rule 338.71]

11) WATER LEVEL:
Static level _____ ft. below land surface Date _____
Artesian flow _____ gpm. Date _____

12) PACKERS:

Type	Depth
K	376

13) TYPE PUMP:
☐ Turbine ☐ Jet ☒ Submersible ☐ Cylinder ☐ Other
Depth to pump bowls, cylinder, jet, etc., 300 ft.

14) WELL TESTS:
Type test: ☐ Pump ☐ Bailer ☒ Jetted ☐ Estimated
Yield: _____ gpm with _____ ft. drawdown after _____ hrs.

15) WATER QUALITY:
Did you knowingly penetrate any strata which contained undesirable constituents?
☐ Yes ☒ No If yes, submit "REPORT OF UNDESIRABLE WATER"
Type of water? _____ Depth of strata _____
Was a chemical analysis made? ☐ Yes ☒ No

I hereby certify that this well was drilled by me (or under my supervision) and that each and all of the statements herein are true to the best of my knowledge and belief. I understand that failure to complete items 1 thru 15 will result in the log(s) being returned for completion and resubmittal.

COMPANY NAME ROBINSON WATER WELL (Type or print) WELL DRILLER'S LICENSE NO. 1464

ADDRESS 11919 W. MONTGOMERY (Street or RFD) HOUSTON (City) TEXAS (State) 77086 (Zip)

(Signed) _____ (Licensed Well Driller) (Signed) _____ (Registered Driller Trainee)

Please attach electric log, chemical analysis, and other pertinent information, if available.

TNRCC-0199 (Rev. 11-01-94) TNRCC COPY

4820110998

Send original copy by certified mail to: TNRCC, P.O. Box 13087, Austin, TX 78711-3087

Please use black ink.

ATTENTION OWNER: *Confidentially Privilege Notice on Reverse Side*

State of Texas WELL REPORT

Texas Water Well Drillers Advisory Council
P.O. Box 13087
Austin, TX 78711-3087
512-239-0530

1) **OWNER** Wheeling Machine Products (Name) **ADDRESS** 12047 Proctor (Street or RFD) Houston (City) Tx (State) 77038 (Zip)

2) **ADDRESS OF WELL:** County Harris 12047 Proctor (Street or RFD) Houston (City) Tx (State) 77038 (Zip) **GRID #** 65-05-7

3) **TYPE OF WORK (Check):** [x] New Well [ ] Deepening [ ] Reconditioning [ ] Plugging

4) **PROPOSED USE (Check):** [ ] Monitor [ ] Environmental Soil Boring [ ] Domestic [x] Industrial [ ] Irrigation [ ] Injection [ ] Public Supply [ ] De-watering [ ] Testwell
If Public Supply well, were plans submitted to the TNRCC? [ ] Yes [ ] No

5)

6) **WELL LOG:**
Date Drilling: Started 11-21 19 94 Completed 11-22 19 94

DIAMETER OF HOLE		
Dia (in.)	From (ft.)	To (ft.)
6 3/4	Surface	335
4 3/4	335	355

7) **DRILLING METHOD (Check):** [ ] Driven [ ] Air Rotary [x] Mud Rotary [ ] Bored [ ] Air Hammer [ ] Cable Tool [ ] Jetted [ ] Other

From (ft.)	To (ft.)	Description and color of formation material
0	1	Top Soil
1	110	Red + Gray Clay
110	136	Sand
136	205	Red + Gray Clay
205	222	Sand
222	245	Red + Gray Clay
245	278	Sand N clay streaks
278	290	Sand
290	330	Red + Gray Clay
330	355	Sand .006

(Use reverse side if necessary)

8) **Borehole Completion (Check):** [ ] Open Hole [ ] Straight Wall [ ] Underreamed [ ] Gravel Packed [x] Other 2 String
If Gravel Packed give interval ... from ... ft. to ... ft.

CASING, BLANK PIPE, AND WELL SCREEN DATA:

Dia. (in.)	New or Used	Steel, Plastic, etc. Perf., Slotted, etc. Screen Mfg., if commercial	Setting (ft.) From	Setting (ft.) To	Gage Casting Screen
4	N	Sch 40 PVC	+2	335	
2 3/8	N	Sch 40 PVC	330	335	
2 3/8	N	Slotted PVC sch 40	335	355	.006

9) **CEMENTING DATA** (Rule 338.44(1))
Cemented from +1 ft. to 335 ft. No. of sacks used 30
... ft. to ... ft. No. of sacks used ...
Method used Pressure cemented w 8% gel
Cemented by Driller
Distance to septic system field lines 150 ft.
Method of verification of above distance Owner

13) **TYPE PUMP:** DEC 1 7 1994
[ ] Turbine [ ] Jet [x] Submersible [ ] Cylinder
[ ] Other ...
Depth to pump bowls, cylinder, jet, etc. 273 ft

10) **SURFACE COMPLETION**
[ ] Specified Surface Slab Installed (Rule 338.44(2)(A))
[x] Specified Steel Sleeve Installed (Rule 338.44(3)(A))
[ ] Pitless Adapter Used (Rule 338.44(3)(b))
[ ] Approved Alternative Procedure Used (Rule 338.71)

14) **WELL TESTS:**
Type test: [ ] Pump [ ] Bailer [x] Jetted [x] Estimated
Yield: 90 gpm with 40 ft drawdown after 1 hrs.

11) **WATER LEVEL:**
Static level 207 ft. below land surface Date 11-22-94
Artesian flow ... gpm. Date ...

15) **WATER QUALITY:**
Did you knowingly penetrate any strata which contained undesirable constituents?
[ ] Yes [x] No If yes, submit "REPORT OF UNDESIRABLE WATER"
Type of water? ... Depth of strata ...
Was a chemical analysis made? [ ] Yes [ ] No

12) **PACKERS:**

Type	Depth
K Packer 2 1/2 X 4	330

I hereby certify that this well was drilled by me (or under my supervision) and that each and all of the statements herein are true to the best of my knowledge and belief. I understand that failure to complete items 1 thru 15 will result in the log(s) being returned for completion and resubmittal.

COMPANY NAME Johnston's Water Well Servic (Type or print) **WELL DRILLER'S LICENSE NO.** 2378 WI

ADDRESS 28414 Calvert Rd. (Street or RFD) Tomball (City) Tx (State) 77375 (Zip)

(Signed) Kenny K. Johnston (Licensed Well Driller) **(Signed)** ... (Registered Driller Trainee)

Please attach electric log, chemical analysis, and other pertinent information, if available.

TNRCC-0199 (Rev. 09-01-93) TNRCC COPY

4820112302

Send original copy by certified mail to: Texas Water Commission, P.O. Box 13087, Austin, TX 78711-3087 — Please use black ink.

ATTENTION OWNER: *Confidentiality Privilege Notice on Reverse Side*

(9)

State of Texas WELL REPORT

Texas Water Well Drillers Board
P.O. Box 13087
Austin, TX 78711-3087
512-371-6299

1) **OWNER** David Gonzalez / Robert Gimenez (Name) **ADDRESS** 12006 Proctor St. Houston, Tx. 77038 (Street or RFD) (City) (State) (Zip)

2) **LOCATION OF WELL:** County Harris, 12 miles in NW (NE, SW, etc.) direction from Houston (Town)

Driller must complete the legal description below with distance and direction from two intersecting section or survey lines, or he must locate and identify the well on an official Quarter- or Half-Scale Texas County General Highway Map and attach the map to this form.

☐ **LEGAL DESCRIPTION:**

Section No. _____ Block No. _____ Township _____ Abstract No. _____ Survey Name _____

Distance and direction from two intersecting section or survey lines _____

☒ **SEE ATTACHED MAP** 65·5·7

3) **TYPE OF WORK (Check):** ☒ New Well ☐ Deepening ☐ Reconditioning ☐ Plugging

4) **PROPOSED USE (Check):** ☒ Domestic ☐ Industrial ☐ Monitor ☐ Public Supply ☐ Irrigation ☐ Test Well ☐ Injection ☐ De-Watering

5) **DRILLING METHOD (Check):** ☒ Mud Rotary ☐ Air Hammer ☐ Jetted ☐ Bored ☐ Air Rotary ☐ Cable Tool ☐ Other _____ ☐ Driven

6) **WELL LOG:**

Date Drilling: Started 9/20 19 93 Completed 9/21 19 93

DIAMETER OF HOLE

Dia. (in.)	From (ft.)	To (ft.)
6 3/4	Surface	420

7) **BOREHOLE COMPLETION:** ☐ Open Hole ☐ Straight Wall ☐ Underreamed ☐ Gravel Packed ☒ Other 2 String Cemented

If Gravel Packed give interval . . . from _____ ft. to _____ ft.

From (ft.) To (ft.) Description and color of formation material

From (ft.)	To (ft.)	Description and color of formation material
0	40	Rock
40	75	Clay
75	120	Sand
120	175	Shale
175	250	Clay
250	310	Sand
310	380	Clay
380	420	Sand

(Use reverse side if necessary)

8) **CASING, BLANK PIPE, AND WELL SCREEN DATA:**

Dia. (in.)	New or Used	Steel, Plastic, etc. Perf., Slotted, etc. Screen Mfg., if commercial	Setting (ft.) From	Setting (ft.) To	Gage Casting Screen
4	N	PVC Casing	0	396	Sch 40
2½	N	PVC Liner	390	400	Sch 40
2½	N	PVC Screen	400	420	.012

9) **CEMENTING DATA** [Rule 287.44(1)]

Cemented from 396 ft. to 236 ft. No. of Sacks Used 12

0 ft. to 10 ft. No. of Sacks Used 3

Method used Halliburton

Cemented by RWW

RECEIVED DEC 2 1993 TEXAS WATER COMMISSION

13) **TYPE PUMP:** ☐ Turbine ☐ Jet ☒ Submersible ☐ Cylinder ☐ Other _____

Depth to pump bowls, cylinder, jet, etc., 300 ft.

10) **SURFACE COMPLETION**

☐ Specified Surface Slab Installed [Rule 287.44(2)(A)]

☐ Specified Steel Sleeve Installed [Rule 287.44(3)(A)]

☐ Pitless Adapter Used [Rule 287.44(3)(B)]

☒ Approved Alternative Procedure Used [Rule 287.71]

14) **WELL TESTS:** Type Test: ☐ Pump ☐ Bailer ☒ Jetted ☐ Estimated

Yield: _____ gpm with _____ ft. drawdown after _____ hrs.

11) **WATER LEVEL:** Static level 220 ft. below land surface Date 9/21/93

Artesian flow _____ gpm. Date _____

15) **WATER QUALITY:** Did you knowingly penetrate any strata which contained undesirable constituents? ☐ Yes ☒ No If yes, submit "REPORT OF UNDESIRABLE WATER"

Type of water? _____ Depth of strata _____

Was a chemical analysis made? ☐ Yes ☒ No

12) **PACKERS:**

Type	Depth
K	390

I hereby certify that this well was drilled by me (or under my supervision) and that each and all of the statements herein are true to the best of my knowledge and belief. I understand that failure to complete items 1 thru 15 will result in the log(s) being returned for completion and resubmittal.

COMPANY NAME Robinson Water Well Ser., Inc (Type or print) **WELL DRILLER'S LICENSE NO.** 2212

ADDRESS 11819 Tomball Parkway (Street or RFD) Houston, Texas 77086 (City) (State) (Zip)

(Signed) _____ (Licensed Well Driller) (Signed) _____ (Registered Driller Trainee)

Please attach electric log, chemical analysis, and other pertinent information, if available.

For TWC use only: Well No. 9 Located on map 65·5·7

TWC-0199 (Rev. 05-18-90)

TEXAS WATER COMMISSION COPY

HARRIS COUNTY, TEXAS

Send original copy by certified mail to: TNRCC, P.O. Box 13087, Austin, TX 78711-3087

Please use black ink.

ATTENTION OWNER: *Confidentiality Privilege Notice on Reverse Side*

State of Texas
WELL REPORT

Texas Water Well Drillers Board
P.O. Box 13087
Austin, Texas 78711

1) OWNER Gen. Pump + Well (Name) ADDRESS 11973 Proctor (Street or RFD) Houston (City) Tx. (State) (Zip)

2) LOCATION OF WELL: County Harris, 12 miles in N.W. (NE, SW, etc.) direction from Houston, Tx. (Town)

Driller must complete the legal description below with distance and direction from two intersecting section or survey lines, or he must locate and identify the well on an official Quarter- or Half-Scale Texas County General Highway Map and attach the map to this form.

☐ LEGAL DESCRIPTION:

Section No. _____ Block No. _____ Township _____ Abstract No. _____ Survey Name _____

Distance and direction from two intersecting section or survey lines _____

☒ SEE ATTACHED MAP 65.6.7

3) TYPE OF WORK (Check): ☒ New Well ☐ Deepening ☐ Reconditioning ☐ Plugging

4) PROPOSED USE (Check): ☒ Domestic ☐ Industrial ☐ Monitor ☐ Public Supply ☐ Irrigation ☐ Test Well ☐ Injection ☐ De-Watering

5) DRILLING METHOD (Check): ☐ Driven ☒ Mud Rotary ☐ Air Hammer ☐ Jetted ☐ Bored ☐ Air Rotary ☐ Cable Tool ☐ Other _____

6) WELL LOG:

Date Drilling: Started Aug 29 19 94 Completed Aug 29 19 94

DIAMETER OF HOLE		
Dia. (in.)	From (ft.)	To (ft.)
4½	Surface	68

From (ft.)	To (ft.)	Description and color of formation material
0	15	Clay
15	20	Sand
20	62	Clay
62	68	Sand

7) BOREHOLE COMPLETION: ☐ Open Hole ☒ Straight Wall ☐ Underreamed ☒ Gravel Packed ☐ Other _____

If Gravel Packed give interval . . . from 45 ft. to 68 ft.

8) CASING, BLANK PIPE, AND WELL SCREEN DATA:

Dia. (in.)	New or Used	Steel, Plastic, etc. Perf., Slotted, etc. Screen Mfg., if commercial	Setting (ft.) From	Setting (ft.) To	Gage Casing Screen
2	N	PVC.	0	58	40
2	N	PVC.	58	68	.10

RECEIVED
SEP 19 1994
TEXAS NATURAL RESOURCE CONSERVATION COMMISSION

(Use reverse side if necessary)

9) CEMENTING DATA [Rule 287.44(1)]
Cemented from 0 ft. to 10 ft. No. of Sacks Used 2
ft. to ft. No. of Sacks Used
Method used Hand Mix
Cemented by Gen.

13) TYPE PUMP: ☐ Turbine ☐ Jet ☐ Submersible ☐ Cylinder ☐ Other _____
Depth to pump bowls, cylinder, jet, etc., _____ ft.

14) WELL TESTS:
Type Test: ☐ Pump ☐ Bailer ☐ Jetted ☐ Estimated
Yield: _____ gpm with _____ ft. drawdown after _____ hrs.

10) SURFACE COMPLETION
☐ Specified Surface Slab Installed [Rule 287.44(2)(A)]
☒ Specified Steel Sleeve Installed [Rule 287.44(3)(A)]
☐ Pitless Adapter Used [Rule 287.44(3)(B)]
☐ Approved Alternative Procedure Used [Rule 287.71]

15) WATER QUALITY:
Did you knowingly penetrate any strata which contained undesirable constituents?
☐ Yes ☒ No If yes, submit "REPORT OF UNDESIRABLE WATER"
Type of water? Potable Depth of strata 6
Was a chemical analysis made? ☐ Yes ☒ No

11) WATER LEVEL:
Static level 20 ft. below land surface Date Aug 29, 94
Artesian flow _____ gpm. Date _____

12) PACKERS: Type _____ Depth _____

I hereby certify that this well was drilled by me (or under my supervision) and that each and all of the statements herein are true to the best of my knowledge and belief. I understand that failure to complete items 1 thru 15 will result in the log(s) being returned for completion and resubmittal.

COMPANY NAME Coastal Water Well (Type or print) WELL DRILLER'S LICENSE NO. 812

ADDRESS P.O Box 745 (Street or RFD) Porter (City) Tx (State) 77365 (Zip)

(Signed) [signature] (Licensed Well Driller) (Signed) _____ (Registered Driller Trainee)

Please attach electric log, chemical analysis, and other pertinent information, if available.

For TNRCC use only: Well no. _____ Located on map _____

TNRCC-0199 (Rev. 05-18-90)

TNRCC COPY

4820112707

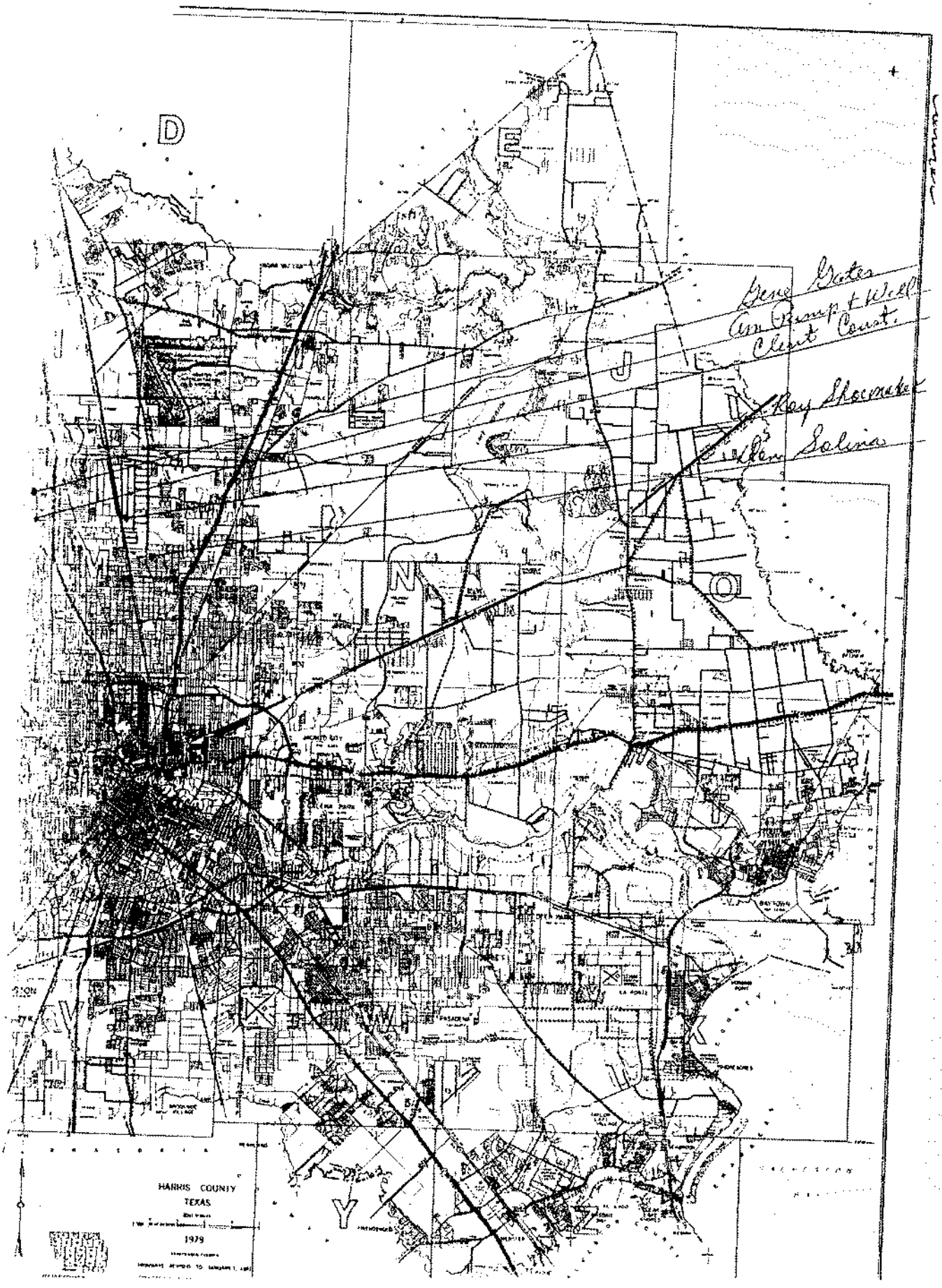

D
E
J
N
O
Gene Gates
Am Pump + Well
Clint Const.
Roy Shoemaker
Don Solina
HARRIS COUNTY
TEXAS
1979

Send original copy by certified return receipt reques[illegible]ail to: TDLR, P.O. Box 12157, Austin, TX 78711

ATTENTION OWNER: *Confidentiality Privilege Notice on reverse side of Well Owner's copy (pink)*

State of Texas WELL REPORT

Texas Department of Licensing & Regulation
P.O. Box 12157
Austin, TX 78711
512-463-7880

1) OWNER MELBA DAVIS (Name) ADDRESS 12013 PROCTOR HOU, TX (Street or RFD) (City) (State) (Zip)

2) ADDRESS OF WELL'S LOCATION: County HARRIS SAME (Street, RFD or other) (City) (State) (Zip) Long. ____ Lat. ____ Grid # 65-05-7

3) TYPE OF WORK (Check): [X] New Well [ ] Deepening [ ] Reconditioning [ ] Plugging

(4) PROPOSED USE (Check): [ ] Monitor [ ] Environmental Soil Boring [X] Domestic [ ] Industrial [ ] Irrigation [ ] Injection [ ] Public Supply [ ] De-watering [ ] Testwell
If Public Supply well, were plans submitted to the TNRCC? [ ] Yes [ ] No

5)

6) WELL LOG:
Date Drilling:
Started 2/2 19 00
Completed 2/2 19 00

DIAMETER OF HOLE

Dia. (in.)	From (ft.)	To (ft.)
7	Surface	67

7) DRILLING METHOD (Check): [ ] Driven [ ] Air Rotary [X] Mud Rotary [ ] Bored [ ] Air Hammer [ ] Cable Tool [ ] Jetted [ ] Other ____

From (ft.)	To (ft.)	Description and color of formation material
0	15	YELLOW CLAY
15	28	SAND
28	50	RED CLAY
50	58	SAND & CA

(Use reverse side of Well Owner's copy, if necessary)

8) Borehole Completion (Check): [ ] Open Hole [X] Straight Wall [ ] Underreamed [ ] Gravel Packed [ ] Other ____
If Gravel Packed give interval from ____ ft. to ____ ft.

CASING, BLANK PIPE, AND WELL SCREEN DATA:

Dia. (in.)	New or Used	Steel, Plastic, etc. Perf., Slotted, etc. Screen Mfg., if commercial	Setting (ft.) From	Setting (ft.) To	Gage Casting Screen
4	N	Plastic CASE	0	57	SCH 40
4	N	Plastic SCREEN	57	67	.006

9) CEMENTING DATA
Cemented from 0 ft. to 57 ft. No. of sacks used 10
____ ft. to ____ ft. No. of sacks used ____
Method used Pressure
Cemented by Raymond Services, Inc.
Distance to septic system field lines or other concentrated contamination 80 ft.
Method of verification of above distance Customer

13) [ ] Well plugged within 48 hours

Casing left in well: From (ft)	To (ft)	Cement/bentonite placed in well: From (ft)	To (ft)	Sacks used:

14) TYPE PUMP: [ ] Turbine [ ] Jet [X] Submersible [ ] Cylinder [ ] Other ____
Depth to pump bowls, cylinder, jet, etc., 50 ft.

10) SURFACE COMPLETION
[ ] Specified Surface Slab Installed
[X] Specified Steel Sleeve Installed
[ ] Pitless Adapter Used
[ ] Approved Alternative Procedure Used

15) WELL TESTS:
Type test: [ ] Pump [ ] Bailer [X] Jetted [ ] Estimated
Yield: 10 gpm with 5 ft. drawdown after 1 hrs.

11) WATER LEVEL:
Static level 18 ft. below land surface Date 2/2/00
Artesian flow ____ gpm. Date ____

16) WATER QUALITY:
Did you knowingly penetrate any strata which contained undesirable constituents?
[ ] Yes [X] No If yes, submit "REPORT OF UNDESIRABLE WATER"
Type of water? ____ Depth of strata ____
Was a chemical analysis made? [ ] Yes [ ] No

12) PACKERS: Type Depth
NONE

MAR 0 6 2000

I certify that I drilled this well (or the well was drilled under my direct supervision) and that each and all of the statements herein are true and correct. I understand that failure to complete items 1 thru 16 will result in the log(s) being returned for completion and resubmittal.

COMPANY NAME Raymond Services, Inc. (Type or print) WELL DRILLER'S LICENSE NO. 4577WL

ADDRESS 10011 Airline Drive, Houston, TX 77037 (Street or RFD) (City) (State) (Zip)

(Signed) [signature] (Licensed Well Driller) (Signed) ____ (Registered Driller Trainee)

Please attach electric log, chemical analysis, and other pertinent information, if available.

TDLR FORM 001WWD (4/98) *White - TDLR Yellow - DRILLER Pink - WELL OWNER*

ATTENTION OWNER: Confidentiality Privilege Notice on Reverse Side

STATE OF TEXAS
WATER WELL REPORT

1) OWNER: KINSEL INDUSTRIES ADDRESS: 12011 PROCTOR CITY: HOUSTON STATE: TX ZIP: 77064-

2) ADDRESS OF WELL:
County: HARRIS GRID # 65-05-7
Street or RFD: 12011 PROCTOR
City, State, Zip code: HOUSTON , TX 77064-

5)

3) TYPE OF WORK: NEW WELL

4) PROPOSED USE: DOMESTIC
If Public Supply well, were plans submitted to the TNRCC?

6) WELL LOG: 20771

DATE DRILLING:
STARTED: 01/11/00
COMPLETED: 01/14/00

DIAMETER OF HOLE

DIAMETER	FROM	TO
6.5	0	411

7) DRILLING METHOD: MUD ROTARY

8) BOREHOLE COMPLETION: STRAIGHT WALL

IF GRAVEL... FROM FT. TO FT.
FROM FT. TO FT.

N^

CASING, BLANK PIPE, AND WELL SCREEN DATA:

DIA	NEW/USED	DESCRIPTION	FROM	TO	GAGE CASING SCREEN
4	N	PVC CASING	0	380	WW
2.5	N	GALVANIZED LINER	368	389	WW
2.5	N	S/S PIPE BASE SCREEN	389	399	10
2.5	N	S/S PIPE BASE SCREEN	399	409	12

GEOLOGICAL DESCRIPTION:

FROM	TO	DESCRIPTION
0	3	TOP SOIL
3	6	SAND
6	21	CLAY
21	25	SAND
25	60	CLAY
60	69	SAND
69	115	CLAY
115	167	SAND
167	168	CLAY
168	195	SAND
195	272	CLAY
272	284	SAND
284	298	CLAY
298	311	SAND
311	313	CLAY

9) CEMENTING DATA:
Cemented from No. of Sacks Used
380 FT. TO 0 FT.
FT. TO FT.
Method used: PRESSURE
Cemented by: ODCI
Distance to septic field lines: ft.
Method of verification of above distance:

10) SURFACE COMPLETION:
OTHER

11) WATER LEVEL:
STATIC LEVEL : 224 FT. DATE: 01/14/00
ARTESIAN FLOW: GPM. DATE:

12) PACKERS: TYPE DEPTH
B P SEAL 368

13) TYPE PUMP:
SUBMERSIBLE
DEPTH TO PUMP: 315

14) WELL TEST:
JETTED
YIELD: 30 GPM WITH FT DRAWDOWN AFTER HRS

15) WATER QUALITY:
TYPE OF WATER: N/A DEPTH OF STRATA: 38 NO CHEMICAL ANALYSIS MADE
NO STRATA OF UNDESIRABLE WATER PENETRATED

COMPANY NAME: O'DAY DRILLING CO., INC. WATER WELL DRILLER'S LICENSE NO.: 1877
ADDRESS: 2357 GARDEN RD CITY: PEARLAND STATE: TX ZIP CODE: 77581-8744

FOR TWC USE ONLY
WELL NO.
LOCATED ON MAP

I HEREBY CERTIFY THAT THIS WELL WAS DRILLED BY ME (OR UNDER MY SUPERVISION) AND THAT EACH AND ALL OF THE STATEMENTS HEREIN ARE TRUE TO THE BEST OF MY KNOWLEDGE AND BELIEF. I UNDERSTAND THAT FAILURE TO COMPLETE ITEMS 1 THRU 15 WILL RESULT IN THE LOG(S) BEING RETURNED FOR COMPLETION AND RESUBMITTAL.

(signed) Marshall Barnes (LICENSED WATER WELL DRILLER)

(signed) (REGISTERED DRILLER TRAINEE)

FILE ID SEQ #
EMP # SEP 05 2000 DESC CO
COMMENT

TEXAS WATER DEVELOPMENT BOARD
WELL SCHEDULE

State Well Number - 65 05 735 Previous Well Number - County - Harris 201
River Basin - San Jacinto River - 10 Zone - 1 Latitude - 29 54 33 Longitude - 95 28 10 Source of Coords - 1

Owners Well No. _____ Location _____ 1/4, _____ 1/4, Section _____, Block _____, Survey _____

Owner - Trung Doah Driller - Robinson

Address _____ Tenant/Oper. _____
Date Drilled - 05/24/1994 Depth - 420 ft. Source of Depth - A Altitude - 101 ft. Source of Alt. - M
Aquifer - 112CHCT CHICOT AQUIFER Well Type - W User -

WELL CONSTRUCTION Const. Method - _____ Casing Material - _____
Completion - _____ Screen Material - _____

LIFT DATA - Pump Mfr. _____ Type - _____ No. Stages ____

Bowls Diam. - _____ in. Setting - _____ ft. Column Diam. - _____ in.

Motor Mfr. - _____ Fuel or Power - Horsepower -

YIELD Flow- _____ GPM Pump- _____ GPM Meas.,Rept.,Est- _____ Date- _____

PERFORMANCE TEST Date- _____ Length of Test- _____ Production- _____GPM

Static Level- _____ft. Pumping Level- _____ft. Drawdown- _____ft. Sp.Cap.- _____GPM/ft

QUALITY (Remarks- _____

WATER USE Primary- _____ Secondary- _____ Tertiary- _____

OTHER DATA AVAILAIBLE Water Levels- M Quality- N Logs- Other Data-

WATER LEVELS Date- 05/25/1994 Measurement- -220.00
Date- / / Measurement-

Recorded By D R Jones Date Record Collected or Updated- 07/16/2003

Casing or Blank Pipe (C)
Well Screen or Slotted Zone (
Open Hole (O)
Cemented from_____to_____

	Diam. (in.)	Setting(feet) From	To
1	C	0	390
2	S	390	420
3			
4			
5			
6			
7			
8			
9			
10			
11			
12			
13			
14			
15			
16			
17			
18			
19			

Reporting Agency - UNITED STATES GEOLOGICAL SURVEY
REMARKS -

Water Resources

Data Category: Ground Water | Geographic Area: Texas | GO

USGS 295433095281001 LJ-65-05-735

Available data for this site | Station home page | GO

LOCATION
Latitude 29°54'33", Longitude 95°28'10" NAD27,
Harris County, Texas , Hydrologic Unit 12040104

WELL DESCRIPTION
The depth of the well is 420 feet below land surface. Altitude of land surface datum 101 feet above sea level NGVD29. The depth of the hole is 420 feet below land surface.
This well is completed in CHICOT AQUIFER (112CHCT)

STATION DATA:

Data Type	Begin Date	End Date	Count
Ground-water levels	1994-05-25	1994-05-25	1

SITE OPERATION:
Record for this site is maintained by the USGS office in Texas

CONTACT INFORMATION
Email questions about this station to gs-w-tx_NWISWeb_Data_Inquiries@usgs.gov

---

Questions about data gs-w-tx_NWISWeb_Data_Inquiries@usgs.gov Top
Feedback on this website gs-w-tx_NWISWeb_Maintainer@usgs.gov Explanation of terms
Ground-water Site Information for Texas: Ground-water Site Inventory
http://waterdata.usgs.gov/tx/nwis/gwsi?

Retrieved on 2003-07-16 10:22:02 EDT
Department of the Interior, U.S. Geological Survey
USGS Water Resources of Texas
Privacy Statement || Disclaimer || Accessibility
0.8 0.66

C001	Site ID (station number)	295433095281001
C002	Type of site	W
C003	Record classification	C
C004	Source agency code	USGS
C006	District code	48
C007	State code	48
C008	County code	201
C009	Latitude	295433
C010	Longitude	0952810
C011	Lat/Long accuracy code	S
C012	Local well number	LJ-65-05-735
C014	Name of location map	ALDINE
C015	Scale of location map	24000
C016	Altitude of land surface	101
C017	Method altitude determined	M
C018	Altitude accuracy	2.5
C019	Topographic setting	F
C020	Hydrologic unit code	12040104
C021	Date well constructed	19940524
C022	Altitude Datum	NGVD29
C023	Primary use of site	W
C024	Primary use of water	H
C027	Hole depth	420
C028	Well depth	420
C029	Source of depth data	D
C032	SITE record ready for web flag	Y
C035	Method Lat/Long Determined	M
C036	Lat/Long Datum	NAD27
C039	National water use code	DO
C040	Date and time SITE record last updated (UTC)	20030425182129
C041	Country code	US
C061	User ID of person creating SITE record	nwis
C062	User ID of person updating SITE record	dibarbie
C303	Date and time SITE record created (UTC)	19981008000000
C712	Data availability in other Ground Water files	YYNYNNNNNNNNNNNNNNN
C714	Aquifer code	112CHCT
C802	Station-type codes	NNNNNYNNNNNNNNNNNNN
C803	Agency use of site code	S
C804	Flags-type of data collected (30)	NNNNNNNNNNNNNNNNNNNNNNNNNNNNNN
C805	Flags-instruments at site	NNNNNNNNNNNNNNNNNNNNNNNNNNNNNN
C813	Standard time zone code	CST
C814	Daylight savings time flag	Y
C900	Station name	LJ-65-05-735
C909	Latitude NAD83 in decimal degrees	29.909390556
C910	Longitude NAD83 in decimal degrees	-95.469662222
C060	Date of construction	19940524
C063	Name of contractor	ROBINSON
C064	Source of construction data	D
C065	Method of construction	H
C066	Type of finish	P
C067	Type of surface seal	G
C068	Depth to bottom of seal	390
C069	Method of development	J
C403	User ID of person creating CONS record	nwis
C404	Date and time CONS record created (UTC)	19990116000000
C405	User ID of person updating CONS record	nwis
C725	Sequence number of CONS record	001
C754	Record type in CONS file	CONS

C755	Date and time CONS record last updated (UTC)	19981008000000
C850	CONS record ready for web flag	Y
C059	Sequence number of parent CONS record	001
C073	Depth to top of this interval	0.
C074	Depth to bottom of this interval	420.
C075	Diameter of this interval	6.75
C406	User ID of person creating HOLE record	nwis
C407	Date and time HOLE record created (UTC)	19990116000000
C408	User ID of person updating HOLE record	nwis
C724	Sequence number of HOLE record	001
C756	Record type in CONS file	HOLE
C757	Date and time HOLE record last updated (UTC)	19981008000000
C851	HOLE record ready for web flag	Y
C077	Depth to top of this casing string	0.
C078	Depth to bottom of this casing string	390.
C079	Diameter of this casing string	4.
C080	Casing material	P
C409	User ID of person creating CSNG record	nwis
C410	Date and time CSNG record created (UTC)	19990116000000
C411	User ID of person updating CSNG record	nwis
C725	Sequence number of CSNG record	001
C758	Record type in CONS file	CSNG
C759	Date and time CSNG record last updated (UTC)	19981008000000
C852	CSNG record ready for web flag	Y
C901	Sequence number of parent CONS record	001
C077	Depth to top of this casing string	380.
C078	Depth to bottom of this casing string	420.
C079	Diameter of this casing string	2.5
C080	Casing material	P
C409	User ID of person creating CSNG record	nwis
C410	Date and time CSNG record created (UTC)	19990116000000
C411	User ID of person updating CSNG record	nwis
C725	Sequence number of CSNG record	002
C758	Record type in CONS file	CSNG
C759	Date and time CSNG record last updated (UTC)	19981008000000
C852	CSNG record ready for web flag	Y
C901	Sequence number of parent CONS record	001
C083	Depth to top of this open interval	380.
C084	Depth to bottom of this open interval	420.
C085	Type of openings in this interval	P
C086	Material in this interval	P
C087	Diameter of this open interval	2.5
C088	Width of openings	.012
C412	User ID of person creating OPEN record	nwis
C413	Date and time OPEN record created (UTC)	19990116000000
C414	User ID of person updating OPEN record	nwis
C726	Sequence number of OPEN record	001
C760	Record type in CONS file	OPEN
C761	Date and time OPEN record last updated (UTC)	19981008000000
C853	OPEN record ready for web flag	Y
C902	Sequence number of parent CONS record	001
C038	Date lift data collected	19940525
C043	Type of lift	S
C044	Depth to intake	300
C045	Type of power	E
C054	Sequence number of LIFT record	001
C415	User ID of person creating LIFT record	nwis
C416	Date and time LIFT record created (UTC)	19990116000000

C417	User ID of person updating LIFT record	nwis
C752	Record type in CONS file	LIFT
C753	Date and time LIFT record last updated (UTC)	19981008000000
C854	LIFT record ready for web flag	Y
C159	Date of ownership	19940524
C161	Name of owner	DOAN, TRUNG
C350	Owner type code	UN
C352	Access to name	3
C260	Owner alias name	DOAN, TRUNG Q
C433	User ID of person creating OWNR record	nwis
C434	Date and time OWNR record created (UTC)	20010815052917
C435	User ID of person updating OWNR record	nwis
C718	Sequence number of OWNR record	001
C768	Record type in MISC file	OWNR
C769	Date and time OWNR record last updated (UTC)	20010815052917
C199	Type of log	DR
C200	Depth to top of logged interval	0.
C201	Depth to bottom of logged interval	420.
C202	Source of log data	D
C448	User ID of person creating LOGS record	nwis
C449	Date and time LOGS record created (UTC)	19990116000000
C450	User ID of person updating LOGS record	nwis
C739	Sequence number of LOGS record	001
C778	Record type in MISC file	LOGS
C779	Date and time LOGS record last updated (UTC)	19981008000000
C865	LOGS record ready for web flag	Y
C185	Remarks	95RPT
C311	Sequence number of RMKS record	001
C463	User ID of person creating RMKS record	nwis
C464	Date and time RMKS record created (UTC)	19990116000000
C465	User ID of person updating RMKS record	nwis
C788	Record type in MISC file	RMKS
C789	Date and time RMKS record last updated (UTC)	19981008000000
C870	RMKS record ready for web flag	Y
C184	Remark-date	19990506
C185	Remarks	C17 MANDATORY UNDER NWIS 3.1-DEFAULTED TO M
C311	Sequence number of RMKS record	110
C463	User ID of person creating RMKS record	sgandara
C464	Date and time RMKS record created (UTC)	19990514134728
C465	User ID of person updating RMKS record	sgandara
C788	Record type in MISC file	RMKS
C789	Date and time RMKS record last updated (UTC)	19990519165211
C870	RMKS record ready for web flag	Y
C093	Aquifer code	112CHCT
C304	Contributing unit	P
C466	User ID of person creating GEOH record	nwis
C467	Date and time GEOH record created (UTC)	19990116000000
C468	User ID of person updating GEOH record	nwis
C721	Sequence number of GEOH record	001
C748	Record type in GEOH file	GEOH
C749	Date and time GEOH record last updated (UTC)	19981008000000
C871	GEOH record ready for web flag	Y
C235	Water-level measurement date	19940525
C236	Date accuracy code	D
C237	Water-level below LSD	220.
C238	Water-level status	R
C239	Water-level method	R
C241	Water-level type code	L

C244	Source of water-level	B
C276	Accuracy code	0
C427	User ID of person creating LEV record	nwis
C428	Date and time LEV record created (UTC)	19990116000000
C429	User ID of person updating LEV record	nwis
C710	Date and time LEV record last updated (UTC)	00000000000000
C858	LEV record ready for web flag	Y

10/26/2020
05:10:27

Texas Commission on Environmental Quality
DWW Water System Summary Sheet

PWS ID	PWS Name	Central Registry RN
TX1012619	INSURANCE AUTO AUCTION	RN101232684

Organization/Customer *	Central Registry CN
RAY 2005 LLC	CN603551888

*Regulatory mail will be addressed to this organization/person

All Water System Contacts

Type	Contact	Communication
AC - Administrative Contact	YEATES, RONALD 27607 DRY CREEK RD MAGNOLIA, TX 77354-3022	**Electronic Type** / **Value** **Phone Type** / **Value** BUS - Business / 713-252-8915 FAX - Facsimile / 281-259-8321
EC - Emergency Contact	YEATES, RONALD 27607 DRY CREEK RD MAGNOLIA, TX 77354-3022	**Electronic Type** / **Value** **Phone Type** / **Value** BUS - Business / 713-252-8915 FAX - Facsimile / 281-259-8321
ECS - Emergency Contact - Secondary - MANAGER	BANKS, ALVIN 2535 W MOUNT HOUSTON RD HOUSTON, TX 77038-3532	**Electronic Type** / **Value** **Phone Type** / **Value** BUS - Business / 281-847-4799 MOB - Mobile / 713-539-6247
OW - Owner	RAY 2005 LLC 2535 W MOUNT HOUSTON RD HOUSTON, TX 77038-3532	

Operator Grade	Number
WATER OPERATIONS COMPANY	1

Water Operator Licenses

License Holder:	TEXAS STATE DRINKING WATER CORPORATION	
CURRENT	Class: NONE - WATER OPERATIONS COMPANY	WC0000247

Owner Type	Owner Type Options: COUNTY, DISTRICT, FEDERAL GOVERNMENT, INVESTOR OWNED, MUNICIPALITY, NATIVE AMERICAN, PRIVATE, STATE GOVERNMENT, WATER SUPPLY CORPORATION
Private	

System Type	
NTNC - NON-TRANSIENT/NON-	System Type Options: COMMUNITY, TRANSIENT/NON-COMMUNITY, NON-PUBLIC, NON-TRANSIENT/NON-COMMUNITY

COMMUNITY	

Population Type	Population Served	# of Connect	# I/C w/other PWS
NonResidential	120	5	0

Total Product (MGD)	Average Daily Consump.	Max Daily Demand (MGD)	Total Storage (MG)	Elev. Storage (MG)	Service Pump Cap.	Max.Purchase Cap. (MGD/GPM)	Pressure Tank Cap. (MG)

Activity Status	Inactivation Date
A - ACTIVE	

Last Survey Date	Surveyor	Survey Type	Region	County
02/09/2017	ELAINE FOWLER	Sanitary Survey	HOUSTON	HARRIS
02/09/2017	FAITH, C COTTON	Sanitary Survey	HOUSTON	HARRIS
03/20/2013	MIGUEL GALVAN	Sanitary Survey	HOUSTON	HARRIS

(Treatment Plant)							
Entry Point	EP Name/Source Summation (Activity Status)	Plant Name (Activity Status)	Plant Num	Chemical Mon Type	Chem Sample Point	Distribution Mon Type	Dist Sample Point
EP001	TRT-TAP / Ground Water(A)	2535 W MT HOUSTON(A)	TP6805		NO		NO

Train:	Unnamed			
(Treatments)				
Disinfection Zone	Treatment Sequence	Objective	Process	Treatment
null	null	D	423	HYPOCHLORINATION, PRE

(Active Sources)						
Source Number	Source Name (Activity Status)	Operational Status	Source Type	Depth	Tested GPM	Rated GPM
G1012619B	2 - 2535 W MT HOUSTON (A)	P	G	436	N/A	35 GPM

Drill Date	Source Summary
06/26/2003	CHICOT

GPS Latitude (decimal)	GPS Longitude (decimal)	GPS Elevation	GPS Date	Seller
29.896379	-95.450119	95	12/20/2006	Not Purchasing

(Inactive/Offline Sources)			
SourceNumber	Name	Status	Depth
G1012619A	1 - BEHIND 2-STORY BLDG	P	210

Code Explanations
Monitoring Type Codes: (GW) GROUNDWATER , (GUP) GROUNDWATER UNDER THE INFLUENCE - PURCHASED , (SWP) SURFACE WATER - PURCHASED , (GU) GROUNDWATER UNDER THE INFLUENCE OF SURFACE WATER , (N) NO SOURCES , (SW) SURFACE WATER
Activity Status Codes: (A) ACTIVE , (D) DELETED/DISSOLVED , (I) INACTIVE , (P) PROPOSED ,
Operational Status Codes: (E) EMERGENCY , (I) INTERIM/PEAK (O) OTHER , (P) PERMANENT , (S) SEASONAL
Source Types: (G) GROUND WATER , (S) SURFACE WATER , (U) GROUND WATER UNDER THE INFLUENCE

- End of Report -

At the time of your query this data was the most current information available from our database, which is in real time. Every effort was made to retrieve it according to your query. Thank-you for using DWW.

Texas Water Development Board
Well Schedule

State Well No. 65 05 810 Previous Well No. _____ County Harris 201

River Basin _____ 10 Zone 1 Lat. 29 53 53 Long. 095 26 58 Source of Coord. 2

Owner's Well No. 1 Location ____ 1/4, ____ 1/4, Section ____, Block ____, Survey ____

Owner MOBIL HOME ESTATES Driller LOWRY WATER WELLS

Address _____ Tenant/Oper. _____

Date Drilled 05 05 1967 Depth 325 Source of Depth Datum D Altitude 93 Source of Alt. Datum M

Aquifer CHICOT 1/12CHCT Well Type W Uses 880718

Well Construction: Const. Method _____ Casing Material _____

Completion _____ Screen Material _____

Lift Data: Pump Mfr. _____ Type _____ S No. Stages ____

Bowls Diam. _____ in. Setting _____ ft. Column Diam. _____ in.

Motor Mfr. _____ Fuel or Power _____ E Horsepower 5.

Yield: Flow ____ GPM Pump ____ GPM Meas.,Repc.,Est. _____ Date ____

Performance Test: Date _____ Length of Test _____ Production _____ GPM

Static Level ____ ft. Pumping Level ____ ft. Drawdown ____ ft. Sp.Cap. ____ GPM/ft.

Quality (Remarks _____

Water Use: Primary Public Supply P Secondary _____ Tertiary _____

Other Data Available: Water Level M Water Quality N Logs D Other Data

Water Levels: Date 05 05 1967 Meas. 162 driller; Date ____ Meas. ____; Date ____ Meas. ____

Casing or Blank Pipe (C)
Well Screen or Slotted Zone (S)
Open Hole (O)
Cemented from ____ to ____

	Diam. (in.)	From	To
1	C 04	0	296
2	S 02	300	325
3			
4			
5			
6			
7			
8			
9			
10			
11			
12			
13			
14			
15			
16			

Recorded By PLN Date Record Collected or Updated 10 02 1997 (20 max) Reporting Agency 01

Remarks 02
03

Aquifer Chicot

Well No. 65-05-810

93-0384
2/9/93

Texas Water Development Board
Well Schedule

State Well No. 65 05 8 11 Previous Well No. _____ County Harris 201

River Basin _____ 70 Zone 1 Lat. 29 53 52 Long. 095 26 56 Source of Coord. 2

Owner's Well No. 2 Location ____ 1/4, ____ 1/4, Section ____, Block ____, Survey ____

Owner MOBILE HOME ESTATES Driller B J SWINEHART

Address _____ Tenant/Oper. _____

Date Drilled 08 27 1968 Depth 333 Source of Depth Datum D Altitude 93 Source of Alt. Datum M

Aquifer CHICOT 112CHCT Well Type W User 880718

Well Construction: Const. Method _____ Casing Material _____ Completion _____ Screen Material _____

Lift Data: Pump Mfr. _____ Type _____ 5 No. Stages _____

Bowls Diam. _____ in. Setting _____ ft. Column Diam. _____ in.

Motor Mfr. _____ Fuel or Power _____ E Horsepower 5.

Yield: Flow _____ GPM Pump _____ GPM Meas.,Repr.,Est. _____ Date _____

Performance Test: Date 8/68 Length of Test _____ Production 60 GPM

Static Level ____ ft. Pumping Level ____ ft. Drawdown 25 ft. Sp.Cap. 2.4 GPM/ft.

Quality (Remarks _____

Water Use: Primary Public Supply P Secondary _____ Tertiary _____

Other Data Available: Water Level N Water Quality N Logs D Other Data _____

	Date		Meas.	
	08 27 1968		170	driller
Water Levels				

Casing or Blank Pipe (C)
Well Screen or Slotted Zone (S)
Open Hole (O)
Cemented from ___ to ___

	Diam. (in.)	From	To
1	C 04	0	302
2	S 02	305	326
3			
4			
5			
6			
7			
8			
9			
10			
11			
12			
13			
14			
15			
16			

Recorded By PLN Date Record Collected or Updated 1997 (20 max) Reporting Agency 02 01 03

Remarks

Aquifer CHICOT

Well No. 65-05-811

93-0384
2/9/93

65.05.6N

Send original copy by certified mail to the Texas Water Development Board P. O. Box 12386 Austin, Texas 78711

State of Texas

WATER WELL REPORT

For TWDB use only
Well No. 65-05-6N
Located on map yes
Received: 78

1) OWNER:
Person having well drilled Raymond Wolf (Name) Address Aldine-Westfield (Street or RFD) Houston (City) Tex. (State)
Landowner Raymond Wolf (Name) Address Aldine-Westfield (Street or RFD) Houston (City) Tex (State)

2) LOCATION OF WELL:
County Harris, 1/2 miles in S (N.E., S.W., etc.) direction from Aldine (Town)

Locate by sketch map showing landmarks, roads, creeks, hiway number, etc.*



(Use reverse side if necessary)

or Give legal location with distances and directions from adjacent sections or survey lines.

Labor _____ League _____
Block _____ Survey _____
Abstract No. _____
(NW¼ NE¼ SW¼ SE¼) of Section _____

3) TYPE OF WORK (Check): New Well, Deepening, Reconditioning, Plugging

4) PROPOSED USE (Check): Domestic, Industrial, Municipal, Irrigation, Test Well, Other

5) TYPE OF WELL (Check): Rotary, Driven, Dug, Cable, Jetted, Bored

6) WELL LOG:
Diameter of hole 6 3/4 in. Depth drilled 390 ft. Depth of completed well 390 ft. Date drilled 5-5-70
All measurements made from 0 ft. above ground level.

From (ft.)	To (ft.)	Description and color of formation material
0'	42'	clay yellow
42'	50'	Sd fine br
50'	62'	clay br.
62'	65'	Sd fine Red
65'	81'	clay Red
81'	83'	Sd fine Red
83'	108'	clay Red
108'	118'	Sd red white
118'	157'	clay Red
157'	165'	Sd fine br
165'	197'	clay br
(Over)		(Use reverse side if necessary)

9) Casing:
Type: Old, New, Steel, Plastic, Other
Cemented from _____ ft. to _____ ft.

Diameter (inches)	Setting From (ft.)	Setting To (ft.)	Gage
4	0	380	

10) SCREEN:
Type Plastic under bar
Perforated Slotted

Diameter (inches)	Setting From (ft.)	Setting To (ft.)	Slot Size
3	380	390	14

7) COMPLETION (Check): Straight wall, Gravel packed, Other, Under reamed, Open Hole

8) WATER LEVEL:
Static level 150 ft. below land surface Date 5-5-70
Artesian pressure _____ lbs. per square inch Date _____
Depth to pump bowls, cylinder, jet, etc., 210 ft. below land surface.

11) WELL TESTS:
Was a pump test made? Yes No if yes, by whom?
Yield: _____ gpm with _____ ft. drawdown after _____ hrs.
Bailer test _____ gpm with _____ ft. drawdown after _____ hrs.
Artesian flow _____ gpm
Temperature of water _____

12) WATER QUALITY:
Was a chemical analysis made? Yes No
Did any strata contain undesirable water? Yes No
Type of water? _____ depth of strata _____

I hereby certify that this well was drilled by me (or under my supervision) and that each and all of the statements herein are true to the best of my knowledge and belief.

NAME Homer L. Lowe (Type or Print) Water Well Drillers Registration No. 1182
ADDRESS P.O. Box 49 (Street or RFD) Houston (City) Texas (State) 77365
(Signed) Homer L. Lowe (Water Well Driller) Drago Water Well Drilling & Service (Company Name)

Please attach electric log, chemical analysis, and other pertinent information, if available.

*Additional instructions on reverse side.

TWDBE-GW-53

4AA

Send original copy by certified mail to the Texas Water Development Board P. O. Box 13087 Austin, Texas 78711

State of Texas

WATER WELL REPORT

For TWDB use only
Well No. 65-06-4AA
Located on map Yes
Received: 2-3-7
dk

1) OWNER:
Person having well drilled JAMES. L. SHORE (Name) Address 1323 GREEN. OAK. (Street or RFD) (City) (State)

Landowner SAME (Name) Address HOUSTON. TEX. 77039 (Street or RFD) (City) (State)

2) LOCATION OF WELL:
County HARRIS, 2 miles in NORTH (N.E., S.W., etc.) direction from HOUSTON (Town)

Locate by sketch map showing landmarks, roads, creeks, hiway number, etc.*

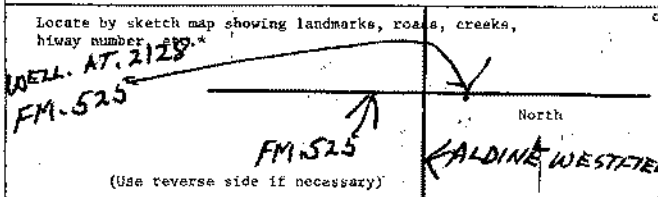

(Use reverse side if necessary)

or Give legal location with distances and directions from adjacent sections or survey lines.

Labor _____ League _____

Block _____ Survey _____

Abstract No. _____

(NW¼ NE¼ SW¼ SE¼) of Section _____

3) TYPE OF WORK (Check): New Well ✓ Deepening / Reconditioning / Plugging

4) PROPOSED USE (Check): Domestic ✓ Industrial / Municipal / Irrigation / Test Well / Other

5) TYPE OF WELL (Check): Rotary ✓ Driven / Dug / Cable / Jetted / Bored

6) WELL LOG:
Diameter of hole 4½ in. Depth drilled 292 ft. Depth of completed well 292 ft. Date drilled JUNE, 29.73

All measurements made from 1 ft. above ground level.

From (ft.)	To (ft.)	Description and color of formation material
0	22	CLAY.
22	136	SAND
136	170	CLAY.
170	200	SAND
200	230	CLAY.
230	242	SAND
242	265	CLAY.
265	292	SAND

(Use reverse side if necessary)

9) Casing:
Type: Old / New ✓ Steel ✓ / Plastic / Other

Cemented from 0 ft. to 0 ft.

Diameter (inches)	Setting From (ft.)	To (ft.)	Gage
2½"	0	282	

10) SCREEN:
Type PLASTIC - RIBBED

Perforated / Slotted

Diameter (inches)	Setting From (ft.)	To (ft.)	Slot Size
2½"	282	292	#14

7) COMPLETION (Check):
Straight wall ✓ / Gravel packed / Other / Under reamed / Open Hole

8) WATER LEVEL:
Static level 154 ft. below land surface Date JUNE.29.73

Artesian pressure _____ lbs. per square inch Date _____

Depth to pump bowls, cylinder, jet, etc., 168' ft. below land surface.

11) WELL TESTS:
Was a pump test made? Yes / No If yes, by whom?

Yield: _____ gpm with _____ ft. drawdown after _____ hrs.

Bailer test _____ gpm with _____ ft. drawdown after _____ hrs.

Artesian flow _____ gpm

Temperature of water _____

12) WATER QUALITY:
Was a chemical analysis made? Yes / No ✓

Did any strata contain undesirable water? Yes / No ✓

Type of water? _____ depth of strata 32'

I hereby certify that this well was drilled by me (or under my supervision) and that each and all of the statements herein are true to the best of my knowledge and belief.

NAME E.L. BODE (Type or Print) Water Well Drillers Registration No. 46

ADDRESS BOX. 67. WESTFIELD (Street or RFD) (City) TEXAS (State)

(Signed) E. L. Bode (Water Well Driller) E.L. BODE DRILLING. CO. (Company Name)

Please attach electric log, chemical analysis, and other pertinent information, if available.

*Additional instructions on reverse side.

TWDBE-WD-8

Please use black ink. Send original copy by certified mail to the Texas Water Commission P.O. Box 13087 Austin, Texas 78711

State of Texas
WATER WELL REPORT

ATTENTION OWNER: *Confidentiality Privilege Notice on Reverse Side*

Texas Water Well Drillers Board P.O. Box 13087 Austin, Texas 78711

1) OWNER All American Concrete Supply (Name) Address 2002 Aldine Bender (Street or RFD) Houston (City) TX (State) 77032 (Zip)

2) LOCATION OF WELL: County Harriss miles in 0 (N.E., S.W., etc.) direction from Aldine (Town)

Driller must complete the legal description to the right with distance and direction from two intersecting section or survey lines, or he must locate and identify the well on an official Quarter- or Half-Scale Texas County General Highway Map and attach the map to this form.

No Map

☐ Legal description:
Section No. _____ Block No. _____ Township _____
Abstract No. _____ Survey Name _____
Distance and direction from two intersecting section or survey lines _____
☑ See attached map.

3) TYPE OF WORK (Check): ☑ New Well ☐ Deepening ☐ Reconditioning ☐ Plugging

4) PROPOSED USE (Check): ☐ Domestic ☐ Industrial ☐ Monitor ☐ Public Supply ☐ Irrigation ☐ Test Well ☐ Injection ☑ Other _____

5) DRILLING METHOD (Check): ☑ Mud Rotary ☐ Air Hammer ☐ Jetted ☐ Bored ☐ Air Rotary ☐ Cable Tool ☐ Other _____ ☐ Driven

6) WELL LOG:
Date Drilling: Started 2-6 1993 Completed 2-9 1993

DIAMETER OF HOLE

Dia. (in.)	From (ft.)	To (ft.)
7 1/2	Surface	20
6 3/4	20	340
3 3/4	340	370

7) BOREHOLE COMPLETION: ☐ Open Hole ☐ Straight Wall ☐ Underreamed ☐ Gravel Packed ☐ Other 2 String
If Gravel Packed give interval . . . from _____ ft. to _____ ft.

From (ft.)	To (ft.)	Description and color of formation material
0	10	Brn Clay
10	20	Red Clay
20	35	Sand
40	116	Red Clay
116	145	Blue Shale
145	165	Sand Red
165	210	White Sand
210	260	Red Clay + Shale
260	285	White Sand + Shale
285	310	White Sand
310	360	Red Clay
360	340	White Sand

(Use reverse side if necessary)

RECEIVED APR 15 1993 TEXAS WATER COMMISSION

8) CASING, BLANK PIPE, AND WELL SCREEN DATA:

Dia. (in.)	New or Used	Steel, Plastic, etc. Perf., Slotted, etc. Screen Mgf., if commercial	Setting (ft.) From	To	Gage Casing Screen
5	N	Pvc well case	0	20	40
4	N	Pvc well case	20	340	40
2 1/2	N	Blank	340	360	40
2 1/2	N	Pvc slotted	360	370	012

9) CEMENTING DATA (Rule 319.44(b))
Cemented from 240 ft. to Top ft. No. of Sacks Used 18
_____ ft. to _____ ft. No. of Sacks Used _____
Method used Pumped
Cemented by driller

10) SURFACE COMPLETION
☑ Specified Surface Slab Installed (Rule 319.44(c))
☐ Pitless Adapter Used (Rule 319.44(d))
☐ Approved Alternative Procedure Used (Rule 319.71)

11) WATER LEVEL:
Static level 195 ft. below land surface Date 2-9-93
Artesian flow _____ gpm. Date _____

12) PACKERS: 1 Type K Depth 340

13) TYPE PUMP:
☐ Turbine ☐ Jet ☑ Submersible ☐ Cylinder
☐ Other _____
Depth to pump bowls, cylinder, jet, etc., _____ ft.

14) WELL TESTS:
Type Test: ☑ Pump ☐ Bailer ☐ Jetted ☐ Estimated
Yield: 7 gpm with 100 ft. drawdown after 1 hrs.

15) WATER QUALITY:
Did you knowingly penetrate any strata which contained undesirable water? ☐ Yes ☑ No
If yes, submit "REPORT OF UNDESIRABLE WATER"
Type of water? _____ Depth of strata _____
Was a chemical analysis made? ☐ Yes ☑ No

I hereby certify that this well was drilled by me (or under my supervision) and that each and all of the statements herein are true to the best of my knowledge and belief. I understand that failure to complete items 1 thru 12 will result in the log(s) being returned for completion and resubmittal.

COMPANY NAME Chuck's Water Wells (Type or Print) Water Well Driller's License No. 2916-WPK

ADDRESS 19419 Hickory LN (Street or RFD) Magnolia (City) TEX (State) 77355 (Zip)

(Signed) Charles King (Licensed Water Well Driller) (Signed) _____ (Registered Driller Trainee)

Please attach electric log, chemical analysis, and other pertinent information, if available.

For TWC use only
Well No. _____
Located on map _____

TWC-0392 (Rev. 06-10-88) TEXAS WATER COMMISSION COPY

482012.4753

10/26/2020
05:10:42

Texas Commission on Environmental Quality
DWW Water System Summary Sheet

PWS ID	PWS Name	Central Registry RN
TX1013060	TEJAS CHICKEN	RN102319332

Organization/Customer *	Central Registry CN
HERNANDEZ, ROSA	CN603551961

*Regulatory mail will be addressed to this organization/person

All Water System Contacts

Type	Contact	Communication
AC - Administrative Contact	HERNANDEZ, ROSA 2128 ALDINE BENDER RD HOUSTON, TX 77032-3122	**Electronic Type** / **Value** **Phone Type** / **Value** BUS - Business / 281-784-1123 FAX - Facsimile / 281-443-4339
OW - Owner	HERNANDEZ, ROSA 2128 ALDINE BENDER RD HOUSTON, TX 77032-3122	**Electronic Type** / **Value** **Phone Type** / **Value** BUS - Business / 281-784-1123 FAX - Facsimile / 281-443-4339

Operator Grade	Number

Water Operator Licenses

No Licensing Data for this PWS

Owner Type	Owner Type Options: COUNTY, DISTRICT, FEDERAL GOVERNMENT, INVESTOR OWNED, MUNICIPALITY, NATIVE AMERICAN, PRIVATE, STATE GOVERNMENT, WATER SUPPLY CORPORATION
Private	

System Type	System Type Options: COMMUNITY, TRANSIENT/NON-COMMUNITY, NON-PUBLIC, NON-TRANSIENT/NON-COMMUNITY
NP - NON-PUBLIC	

Population Type	Population Served	# of Connect	# I/C w/other PWS

Total Product (MGD)	Average Daily Consump.	Max Daily Demand (MGD)	Total Storage (MG)	Elev. Storage (MG)	Service Pump Cap.	Max.Purchase Cap. (MGD/GPM)	Pressure Tank Cap. (MG)

Activity Status	Inactivation Date
I - INACTIVE	11/02/2009

Last Survey Date	Surveyor	Survey Type	Region	County
02/21/2007	MELODY, E KIRKSEY	Sanitary Survey	HOUSTON	HARRIS
01/12/2004	SUNE, IKOBE NANTAH	Sanitary Survey	HOUSTON	HARRIS
No Site Visit Data				

(Treatment Plant)							
Entry Point	EP Name/Source Summation (Activity Status)	Plant Name (Activity Status)	Plant Num	Chemical Mon Type	Chem Sample Point	Distribution Mon Type	Dist Sample Point
EP001	TRT-TAP / No Source Listed(I)	PLANT(I)	TP7128		NO		NO

Train:	Unnamed			
(Treatments)				
Disinfection Zone	Treatment Sequence	Objective	Process	Treatment
null	null	D	423	HYPOCHLORINATION, PRE

(Active Sources)

(Inactive/Offline Sources)			
SourceNumber	Name	Status	Depth
G1013060A	1 - 2128 ALDINE BENDER (FRONT OF RESTAUR	O	260

Code Explanations
Monitoring Type Codes: (GW) GROUNDWATER , (GUP) GROUNDWATER UNDER THE INFLUENCE - PURCHASED , (SWP) SURFACE WATER - PURCHASED , (GU) GROUNDWATER UNDER THE INFLUENCE OF SURFACE WATER , (N) NO SOURCES , (SW) SURFACE WATER
Activity Status Codes: (A) ACTIVE , (D) DELETED/DISSOLVED , (I) INACTIVE , (P) PROPOSED ,
Operational Status Codes: (E) EMERGENCY , (I) INTERIM/PEAK (O) OTHER , (P) PERMANENT , (S) SEASONAL
Source Types: (G) GROUND WATER , (S) SURFACE WATER , (U) GROUND WATER UNDER THE INFLUENCE

- End of Report -

At the time of your query this data was the most current information available from our database, which is in real time. Every effort was made to retrieve it according to your query. Thank-you for using DWW.

10/26/2020
05:10:50

Texas Commission on Environmental Quality
DWW Water System Summary Sheet

PWS ID	PWS Name	Central Registry RN
TX1010835	ALDINE ISD ALDINE MIDDLE SCHOOL	RN101269108

Organization/Customer *	Central Registry CN
ALDINE ISD	CN601501182

*Regulatory mail will be addressed to this organization/person

All Water System Contacts

Type	Contact	Communication
AC - Administrative Contact - SUPERINTENDENT	BAMBERG, WANDA 14910 ALDINE WESTFIELD HOUSTON, TX 77032-3028	Phone Type: BUS - Business; Value: 281-985-6200
EC - Emergency Contact	HARRIS, HERBERT PO BOX 4620 HOUSTON, TX 77210-4620	Phone Type: BUS - Business; Value: 281-985-6265
FC - Financial Contact	THAMES, JOHN 14910 ALDINE WESTFIELD RD HOUSTON, TX 77028-3028	Phone Type: BUS - Business; Value: 832-347-0249 Phone Type: BUS - Business; Value: 281-985-6255 Phone Type: FAX - Facsimile; Value: 281-985-6665
OW - Owner	ALDINE ISD 14910 ALDINE-WESTFIELD RD HOUSTON, TX 77032	
PWS - Public Water System Contact	HYDRO TECH UTILITIES PO BOX 279 SPRING, TX 77383-0279	Phone Type: BUS - Business; Value: 713-540-1084 Phone Type: FAX - Facsimile; Value: 281-288-3336

Operator Grade	Number

Water Operator Licenses

No Licensing Data for this PWS

Owner Type	Owner Type Options: COUNTY, DISTRICT, FEDERAL GOVERNMENT, INVESTOR OWNED, MUNICIPALITY, NATIVE AMERICAN, PRIVATE, STATE GOVERNMENT, WATER SUPPLY CORPORATION
District	

System Type	System Type Options: COMMUNITY, TRANSIENT/NON-COMMUNITY, NON-PUBLIC, NON-TRANSIENT/NON-COMMUNITY
NP - NON-PUBLIC	

Population Type	Population Served	# of Connect	# I/C w/other PWS

Total Product (MGD)	Average Daily Consump.	Max Daily Demand (MGD)	Total Storage (MG)	Elev. Storage (MG)	Service Pump Cap.	Max.Purchase Cap. (MGD/GPM)	Pressure Tank Cap. (MG)

Activity Status	Inactivation Date
I - INACTIVE	08/18/2016

Last Survey Date	Surveyor	Survey Type	Region	County
01/17/2013	MAGGIE, ARMSTEAD WRIGHT	Sanitary Survey	HOUSTON	HARRIS
10/17/2007	AMY MALDONADO	Sanitary Survey	HOUSTON	HARRIS
01/21/2004	MARY, P GOMEZ	Sanitary Survey	HOUSTON	HARRIS

(Treatment Plant)

Entry Point	EP Name/Source Summation (Activity Status)	Plant Name (Activity Status)	Plant Num	Chemical Mon Type	Chem Sample Point	Distribution Mon Type	Dist Sample Point
EP001	TRT-TAP / No Source Listed(I)	ALDINE MIDDLE SCHOOL(I)	TP5890		NO		NO

Train:	Unnamed

(Treatments)

Disinfection Zone	Treatment Sequence	Objective	Process	Treatment
null	null	D	423	HYPOCHLORINATION, PRE

(Active Sources)

(Inactive/Offline Sources)

SourceNumber	Name	Status	Depth
G1010835A	1 - 14910 ALDINE WESTFIELD - PLUGGED	P	530
G1010835D	2 - MAIN CAMPUS / BACKUP WELL - PLUGGED	P	530

Code Explanations

Monitoring Type Codes: (GW) GROUNDWATER , (GUP) GROUNDWATER UNDER THE INFLUENCE - PURCHASED , (SWP) SURFACE WATER - PURCHASED , (GU) GROUNDWATER UNDER THE INFLUENCE OF SURFACE WATER , (N) NO SOURCES , (SW) SURFACE WATER

Activity Status Codes: (A) ACTIVE , (D) DELETED/DISSOLVED , (I) INACTIVE , (P) PROPOSED ,
Operational Status Codes: (E) EMERGENCY , (I) INTERIM/PEAK (O) OTHER , (P) PERMANENT , (S) SEASONAL
Source Types: (G) GROUND WATER , (S) SURFACE WATER , (U) GROUND WATER UNDER THE INFLUENCE

- End of Report -

At the time of your query this data was the most current information available from our database, which is in real time. Every effort was made to retrieve it according to your query. Thank-you for using DWW.

10/26/2020
05:10:57

Texas Commission on Environmental Quality
DWW Water System Summary Sheet

PWS ID	PWS Name	Central Registry RN
TX1012787	VINE APOSTOLIC CHURCH	RN101218196

Organization/Customer *	Central Registry CN
APOSTOLIC ASSEMBLY OF THE FAITH IN CHRIS	CN603105586

*Regulatory mail will be addressed to this organization/person

All Water System Contacts

Type	Contact	Communication
AC - Administrative Contact - PRESIDENT	FORTINO, JOHN 5401 CITRUS AVE FONTANA, CA 92336-5931	**Phone Type** / **Value** BUS - Business / 909-987-3013
EC - Emergency Contact - PASTOR	CORTEZ, OMAR	**Phone Type** / **Value** MOB - Mobile / 760-594-4748
ECS - Emergency Contact - Secondary - FINANCE DIRECTOR	VELIZ, LESLIE 14615 ALDINE WESTFIELD RD HOUSTON, TX 77039-1237	**Electronic Type** / **Value** **Phone Type** / **Value** BUS - Business / 281-442-5171 MOB - Mobile / 832-722-9912
FC - Financial Contact - FINANCE DIRECTOR	VELIZ, LESLIE 14615 ALDINE WESTFIELD RD HOUSTON, TX 77039-1237	**Electronic Type** / **Value** **Phone Type** / **Value** BUS - Business / 281-442-5171 MOB - Mobile / 832-722-9912
OW - Owner	APOSTOLIC ASSEMBLY OF THE FAITH IN CHRIS 14615 ALDINE WESTFIELD RD HOUSTON, TX 77039-1237	
PWS - Public Water System Contact - OPERATOR	MIGGINS, JEREK PO BOX 279 SPRING, TX 77383-0279	**Electronic Type** / **Value** **Phone Type** / **Value** BUS - Business / 713-540-1084 FAX - Facsimile / 281-288-3336 MOB - Mobile / 713-309-5570

Operator Grade	Number

Water Operator Licenses

No Licensing Data for this PWS

Owner Type	Owner Type Options: COUNTY, DISTRICT, FEDERAL GOVERNMENT, INVESTOR OWNED, MUNICIPALITY, NATIVE AMERICAN, PRIVATE, STATE GOVERNMENT, WATER SUPPLY CORPORATION
Water Supply Corporation	

System Type	
NTNC - NON-TRANSIENT/NON-COMMUNITY	System Type Options: COMMUNITY, TRANSIENT/NON-COMMUNITY, NON-PUBLIC, NON-TRANSIENT/NON-COMMUNITY

Population Type	Population Served	# of Connect	# I/C w/other PWS
NonResidential	150	4	0

Total Product (MGD)	Average Daily Consump.	Max Daily Demand (MGD)	Total Storage (MG)	Elev. Storage (MG)	Service Pump Cap.	Max.Purchase Cap. (MGD/GPM)	Pressure Tank Cap. (MG)

Activity Status	Inactivation Date
A - ACTIVE	

Last Survey Date	Surveyor	Survey Type	Region	County
10/13/2016	MAYTHAM PARIS	Sanitary Survey	HOUSTON	HARRIS
10/30/2012	MAGGIE, ARMSTEAD WRIGHT	Sanitary Survey	HOUSTON	HARRIS
09/07/2007	MELODY, E KIRKSEY	Sanitary Survey	HOUSTON	HARRIS

(Treatment Plant)							
Entry Point	EP Name/Source Summation (Activity Status)	Plant Name (Activity Status)	Plant Num	Chemical Mon Type	Chem Sample Point	Distribution Mon Type	Dist Sample Point
EP001	TRT-TAP / Ground Water(A)	PLANT - ALDINE WESTFIELD(A)	TP6913		NO		NO

Train:	Unnamed			
(Treatments)				
Disinfection Zone	Treatment Sequence	Objective	Process	Treatment
null	null	D	423	HYPOCHLORINATION, PRE

(Active Sources)						
Source Number	Source Name (Activity Status)	Operational Status	Source Type	Depth	Tested GPM	Rated GPM
G1012787A	1 - 14615 ALDINE WESTFIELD RD (A)	P	G	318	18 GPM	10 GPM

Drill Date	Source Summary
09/26/1974	CHICOT

GPS Latitude (decimal)	GPS Longitude (decimal)	GPS Elevation	GPS Date	Seller
29.92885	-95.357132	74	02/08/2007	Not Purchasing

(Inactive/Offline Sources)			
SourceNumber	Name	Status	Depth

Code Explanations
Monitoring Type Codes: (GW) GROUNDWATER , (GUP) GROUNDWATER UNDER THE INFLUENCE - PURCHASED , (SWP) SURFACE WATER - PURCHASED , (GU) GROUNDWATER UNDER THE INFLUENCE OF SURFACE WATER , (N) NO SOURCES , (SW) SURFACE WATER
Activity Status Codes: (A) ACTIVE , (D) DELETED/DISSOLVED , (I) INACTIVE , (P) PROPOSED ,
Operational Status Codes: (E) EMERGENCY , (I) INTERIM/PEAK (O) OTHER , (P) PERMANENT , (S) SEASONAL
Source Types: (G) GROUND WATER , (S) SURFACE WATER , (U) GROUND WATER UNDER THE INFLUENCE

- End of Report -

At the time of your query this data was the most current information available from our database, which is in real time. Every effort was made to retrieve it according to your query. Thank-you for using DWW.

10/26/2020
05:10:06

Texas Commission on Environmental Quality
DWW Water System Summary Sheet

PWS ID	PWS Name	Central Registry RN
TX1012593	TEXACO STOP & FILL 2	RN101204360

Organization/Customer *	Central Registry CN
null	null

*Regulatory mail will be addressed to this organization/person

All Water System Contacts		
Type	**Contact**	**Communication**

Operator Grade	Number

Water Operator Licenses
No Licensing Data for this PWS

Owner Type	Owner Type Options: COUNTY, DISTRICT, FEDERAL GOVERNMENT, INVESTOR OWNED, MUNICIPALITY, NATIVE AMERICAN, PRIVATE, STATE GOVERNMENT, WATER SUPPLY CORPORATION
Private	

System Type	System Type Options: COMMUNITY, TRANSIENT/NON-COMMUNITY, NON-PUBLIC, NON-TRANSIENT/NON-COMMUNITY
NP - NON-PUBLIC	

Population Type	Population Served	# of Connect	# I/C w/other PWS
NonResidential	100	1	0

Total Product (MGD)	Average Daily Consump.	Max Daily Demand (MGD)	Total Storage (MG)	Elev. Storage (MG)	Service Pump Cap.	Max.Purchase Cap. (MGD/GPM)	Pressure Tank Cap. (MG)

Activity Status	Inactivation Date
I - INACTIVE	02/27/2002

Last Survey Date	Surveyor	Survey Type	Region	County
No Site Visit Data				

(Treatment Plant)							
Entry Point	EP Name/Source Summation (Activity Status)	Plant Name (Activity Status)	Plant Num	Chemical Mon Type	Chem Sample Point	Distribution Mon Type	Dist Sample Point
EP001	TRT-TAP / No Source Listed(I)	PLANT(I)	TP16067		NO		NO

Train:	Unnamed

(Treatments)				
Disinfection Zone	Treatment Sequence	Objective	Process	Treatment
null	null	D	423	HYPOCHLORINATION, PRE

(Active Sources)

(Inactive/Offline Sources)			
SourceNumber	Name	Status	Depth
G1012593A	1	O	N/A

Code Explanations
Monitoring Type Codes: (GW) GROUNDWATER , (GUP) GROUNDWATER UNDER THE INFLUENCE - PURCHASED , (SWP) SURFACE WATER - PURCHASED , (GU) GROUNDWATER UNDER THE INFLUENCE OF SURFACE WATER , (N) NO SOURCES , (SW) SURFACE WATER
Activity Status Codes: (A) ACTIVE , (D) DELETED/DISSOLVED , (I) INACTIVE , (P) PROPOSED ,
Operational Status Codes: (E) EMERGENCY , (I) INTERIM/PEAK (O) OTHER , (P) PERMANENT , (S) SEASONAL
Source Types: (G) GROUND WATER , (S) SURFACE WATER , (U) GROUND WATER UNDER THE INFLUENCE

- End of Report -

At the time of your query this data was the most current information available from our database, which is in real time. Every effort was made to retrieve it according to your query. Thank-you for using DWW.

10/26/2020
05:10:12

Texas Commission on Environmental Quality
DWW Water System Summary Sheet

PWS ID	PWS Name	Central Registry RN
TX1013043	BENDER TEXACO	RN101259067

Organization/Customer *	Central Registry CN
SHEKHANI, ALZAL	

*Regulatory mail will be addressed to this organization/person

All Water System Contacts

Type	Contact	Communication
AC - Administrative Contact	SHEKHANI, ALZAL 2002 ALDINE BENDER RD HOUSTON, TX 77032	Phone Type: BUS - Business; Value: 281-449-5202
OW - Owner	SHEKHANI, ALZAL 2002 ALDINE BENDER RD HOUSTON, TX 77032	Phone Type: BUS - Business; Value: 281-449-5202

Operator Grade	Number

Water Operator Licenses

No Licensing Data for this PWS

Owner Type	Owner Type Options: COUNTY, DISTRICT, FEDERAL GOVERNMENT, INVESTOR OWNED, MUNICIPALITY, NATIVE AMERICAN, PRIVATE, STATE GOVERNMENT, WATER SUPPLY CORPORATION
Private	

System Type	System Type Options: COMMUNITY, TRANSIENT/NON-COMMUNITY, NON-PUBLIC, NON-TRANSIENT/NON-COMMUNITY
NP - NON-PUBLIC	

Population Type	Population Served	# of Connect	# I/C w/other PWS
NonResidential	200	1	0

Total Product (MGD)	Average Daily Consump.	Max Daily Demand (MGD)	Total Storage (MG)	Elev. Storage (MG)	Service Pump Cap.	Max.Purchase Cap. (MGD/GPM)	Pressure Tank Cap. (MG)

Activity Status	Inactivation Date
I - INACTIVE	12/09/1997

Last Survey Date	Surveyor	Survey Type	Region	County
No Site Visit Data				

(Treatment Plant)							
Entry Point	EP Name/Source Summation (Activity Status)	Plant Name (Activity Status)	Plant Num	Chemical Mon Type	Chem Sample Point	Distribution Mon Type	Dist Sample Point
EP001	TRT-TAP / No Source Listed(A)	BENDER TEXACO(1)	TP7113		NO		NO

Train:	No Train Data			
(Treatments)				
Disinfection Zone	Treatment Sequence	Objective	Process	Treatment

(Active Sources)

(Inactive/Offline Sources)			
SourceNumber	Name	Status	Depth
G1013043B	2 - 2002 ALDINE BENDER	O	N/A
G1013043A	1 - 2002 ALDINE BENDER	O	N/A

Code Explanations
Monitoring Type Codes: (GW) GROUNDWATER , (GUP) GROUNDWATER UNDER THE INFLUENCE - PURCHASED , (SWP) SURFACE WATER - PURCHASED , (GU) GROUNDWATER UNDER THE INFLUENCE OF SURFACE WATER , (N) NO SOURCES , (SW) SURFACE WATER
Activity Status Codes: (A) ACTIVE , (D) DELETED/DISSOLVED , (I) INACTIVE , (P) PROPOSED ,
Operational Status Codes: (E) EMERGENCY , (I) INTERIM/PEAK (O) OTHER , (P) PERMANENT , (S) SEASONAL
Source Types: (G) GROUND WATER , (S) SURFACE WATER , (U) GROUND WATER UNDER THE INFLUENCE

- End of Report -

At the time of your query this data was the most current information available from our database, which is in real time. Every effort was made to retrieve it according to your query. Thank-you for using DWW.

Texas Water Development Board (TWDB)
Groundwater Database (GWDB)
Well Information Report for State Well Number 65-06-402

GWDB Reports and Downloads

Well Basic Details

Scanned Documents

State Well Number	6506402
County	Harris
River Basin	San Jacinto
Groundwater Management Area	14
Regional Water Planning Area	H - Region H
Groundwater Conservation District	Harris-Galveston Subsidence District
Latitude (decimal degrees)	29.932222
Latitude (degrees minutes seconds)	29° 55' 56" N
Longitude (decimal degrees)	-95.355001
Longitude (degrees minutes seconds)	095° 21' 18" W
Coordinate Source	+/- 1 Second
Aquifer Code	112CHCT - Chicot Aquifer
Aquifer	Gulf Coast
Aquifer Pick Method	
Land Surface Elevation (feet above sea level)	76
Land Surface Elevation Method	Interpolated From Topo Map
Well Depth (feet below land surface)	214
Well Depth Source	Driller's Log
Drilling Start Date	
Drilling End Date	8/22/1940
Drilling Method	
Borehole Completion	

Well Type	Withdrawal of Water
Well Use	Public Supply
Water Level Observation	None
Water Quality Available	No
Pump	Submersible
Pump Depth (feet below land surface)	
Power Type	Electric Motor
Annular Seal Method	
Surface Completion	
Owner	Aldine ISD
Driller	McMasters & Pomeroy
Other Data Available	
Well Report Tracking Number	
Plugging Report Tracking Number	
U.S. Geological Survey Site Number	
Texas Commission on Environmental Quality Source Id	
Groundwater Conservation District Well Number	
Owner Well Number	
Other Well Number	
Previous State Well Number	
Reporting Agency	U.S. Geological Survey
Created Date	11/2/1998
Last Update Date	1/6/1999

Remarks	

Casing - No Data

Well Tests - No Data

Lithology - No Data

Annular Seal Range - No Data

Borehole - No Data

Plugged Back - No Data

Filter Pack - No Data

Packers - No Data

Water Level Measurements

No Data Available

Water Quality Analysis - No Data Available

GWDB DISCLAIMER: Except where noted, all of the information provided in the Texas Water Development Board (TWDB) Groundwater Database (http://www.twdb.texas.gov/groundwater/data/gwdbrpt.asp) is believed to be accurate and reliable; however, the TWDB assumes no responsibility for any errors appearing in rules or otherwise. Further, TWDB assumes no responsibility for the use of the information provided. PLEASE NOTE that users of these data are responsible for checking the accuracy, completeness, currency and/or suitability of all information themselves. TWDB makes no guarantees or warranties as to the accuracy, completeness, currency, or suitability of the information provided via the Groundwater Database (GWDB). TWDB specifically disclaims any and all liability for any claims or damages that may result from providing GWDB data or the information it contains. For additional information or answers to questions concerning the TWDB GWDB, contact the Groundwater Data Team at GroundwaterData@twdb.texas.gov.

6505 GP

Send original copy by certified mail to the Texas Water Development Board P. O. Box 12386 Austin, Texas 78711

State of Texas

WATER WELL REPORT

For TWDB use only
Well No. [illegible]
Located on map
Received: [illegible]

1) OWNER:
Person having well drilled First Baptist Church Aldine (Name) Address 2406 Aldine Bender Houston Tex (Street or RFD) (City) (State)

Landowner First Baptist Church Aldine (Name) Address 2406 Aldine Bender Houston Tex (Street or RFD) (City) (State)

2) LOCATION OF WELL:
County Adams, 16 miles in N (N.E., S.W., etc.) direction from Houston (Town)

Locate by sketch map showing landmarks, roads, creeks, hiway number, etc.*



(Use reverse side if necessary)

or

Give legal location with distances and directions from adjacent sections or survey lines.

Labor _____ League _____
Block _____ Survey _____
Abstract No. _____
(NW¼ NE¼ SW¼ SE¼) of Section _____

3) TYPE OF WORK (Check): ✓New Well, Deepening, Reconditioning, Plugging

4) PROPOSED USE (Check): Domestic, ✓Industrial, Municipal, Irrigation, Test Well, Other

5) TYPE OF WELL (Check): ✓Rotary, Driven, Dug, Cable, Jetted, Bored

6) WELL LOG:
Diameter of hole 6½ in. Depth drilled 292 ft. Depth of completed well 292 ft. Date drilled 7-20-70

All measurements made from 1 ft. above ground level.

From (ft.)	To (ft.)	Description and color of formation material
0	30	Clay
30	42	Clay
42	48	Sand
48	92	Clay
92	130	Sand
130	176	Clay
176	225	Sand
225	242	Clay
242	292	Sand

(Use reverse side if necessary)

9) Casing:
Type: Old, ✓New, Steel, Plastic, Other
Cemented from 0 ft. to 273 ft.

Diameter (inches)	Setting From (ft.)	Setting To (ft.)	Gage
4	0	273	

10) SCREEN:
Type Stainless steel Underbar
Perforated, Slotted

Diameter (inches)	Setting From (ft.)	Setting To (ft.)	Slot Size
2½	282	292	.012

7) COMPLETION (Check):
Straight wall, Gravel packed, Other
Under reamed, Open Hole, Lead seal

8) WATER LEVEL:
Static level 160 ft. below land surface Date 7-20-70
Artesian pressure _____ lbs. per square inch Date _____
Depth to pump bowls, cylinder, jet, etc., 210 ft. below land surface.

11) WELL TESTS:
Was a pump test made? Yes ✓No If yes, by whom?
Yield: _____ gpm with _____ ft. drawdown after _____ hrs.
Bailer test _____ gpm with _____ ft. drawdown after _____ hrs.
Artesian flow _____ gpm
Temperature of water _____

12) WATER QUALITY:
Was a chemical analysis made? Yes ✓No
Did any strata contain undesirable water? Yes No
Type of water? _____ depth of strata _____

I hereby certify that this well was drilled by me (or under my supervision) and that each and all of the statements herein are true to the best of my knowledge and belief.

NAME Alvin K. Hendon (Type or Print) Water Well Drillers Registration No. 331

ADDRESS 14605 Rocreston (Street or RFD) Houston (City) Texas 77039 (State)

(Signed) A.K. Hendon (Water Well Driller) A+A Water Well Drilling (Company Name)

Please attach electric log, chemical analysis, and other pertinent information, if available.

*Additional instructions on reverse side.

TWDBF--W-53

4820111925

Send original copy by certified return receipt requested mc | TNRCC, MC 177, P.O. Box 13087, Austin, TX 78711-30

ATTENTION OWNER: *Confidentiality Privilege Notice on on reverse side of Well Owner's copy (pink)*

State of Texas
WELL REPORT

Texas Water Well Drillers Advisory Council
MC 177
P.O. Box 13087
Austin, TX 78711-3087
512-239-0530

1) **OWNER** Robert T. Deden Services (Name) **ADDRESS** 9328 Westview (Street or RFD) Houston (City) TX (State) 77055 (Zip)

2) **ADDRESS OF WELL:** County Harris; Aldine Westfield & 525 (Street, RFD or other) Houston (City) TX (State) (Zip) **GRID #** 65-06-4

3) **TYPE OF WORK (Check):** [x] New Well [ ] Deepening [ ] Reconditioning [ ] Plugging

4) **PROPOSED USE (Check):** [ ] Monitor [ ] Environmental Soil Boring [x] Domestic [ ] Industrial [ ] Irrigation [ ] Injection [ ] Public Supply [ ] De-watering [ ] Testwell
If Public Supply well, were plans submitted to the TNRCC? [ ] Yes [ ] No

5) 4

6) **WELL LOG:**
Date Drilling: Started 8-17 19 96 Completed 8-19 19 96

DIAMETER OF HOLE		
Dia. (in.)	From (ft.)	To (ft.)
6 3/4	Surface	295
3 7/8	295	305

7) **DRILLING METHOD (Check):** [ ] Driven [ ] Air Rotary [x] Mud Rotary [ ] Bored [ ] Air Hammer [ ] Cable Tool [ ] Jetted [ ] Other

From (ft.)	To (ft.)	Description and color of formation material
0	280	UNCONSOLIDATED
280	305	SAND

(Use reverse side of Well Owner's copy, if necessary)

8) **Borehole Completion (Check):** [ ] Open Hole [x] Straight Wall [ ] Underreamed [ ] Gravel Packed [ ] Other
If Gravel Packed give interval ... from _____ ft. to _____ ft.

CASING, BLANK PIPE, AND WELL SCREEN DATA:

Dia. (in.)	New or Used	Steel, Plastic, etc. Perf., Slotted, etc. Screen Mfg., if commercial	Setting (ft.) From	Setting (ft.) To	Gage Casting Screen
4	N	PVC	0	295	
2	N	Galvanized	290	295	
2	N	PVC Screens	295	305	.012

9) **CEMENTING DATA** [Rule 338.44(1)]
Cemented from 0 ft. to 15 ft. No. of sacks used 8
245 ft. to 295 ft. No. of sacks used 3
Method used Halliburton / Trimmie
Cemented by Bussell & Son Inc
Distance to septic system field lines or other concentrated contamination _____ ft.
Method of verification of above distance _____

13) **TYPE PUMP:** [ ] Turbine [ ] Jet [x] Submersible [ ] Cylinder [ ] Other
Depth to pump bowls, cylinder, jet, etc., 280 ft.

10) **SURFACE COMPLETION**
[ ] Specified Surface Slab Installed [Rule 338.44(2)(A)]
[x] Specified Steel Sleeve Installed [Rule 338.44(3)(A)]
[ ] Pitless Adapter Used [Rule 338.44(3)(b)]
[ ] Approved Alternative Procedure Used [Rule 338.71]

14) **WELL TESTS:**
Type test: [ ] Pump [ ] Bailer [x] Jetted [ ] Estimated
Yield: 30 gpm with _____ ft. drawdown after _____ hrs.

11) **WATER LEVEL:**
Static level 197 ft. below land surface Date 8-19-96
Artesian flow _____ gpm. Date _____

15) **WATER QUALITY:**
Did you knowingly penetrate any strata which contained undesirable constituents?
[ ] Yes [x] No If yes, submit "REPORT OF UNDESIRABLE WATER"
Type of water? _____ Depth of strata _____
Was a chemical analysis made? [ ] Yes [x] No

12) **PACKERS:**

Type	Depth
K-Packer	290

RECEIVED JUN 1997 TEXAS NATURAL RESOURCE CONSERVATION COMMISSION

I hereby certify that this well was drilled by me (or under my supervision) and that each and all of the statements herein are true to the best of my knowledge and belief. I understand that failure to complete items 1 thru 15 will result in the log(s) being returned for completion and resubmittal.

COMPANY NAME Bussell & Son Inc. (Type or print) **WELL DRILLER'S LICENSE NO.** 1235

ADDRESS P O Box 874 (Street or RFD) Tomball (City) Texas (State) 77377-0874 (Zip)

(Signed) Craig Bussell (Licensed Well Driller) **(Signed)** _____ (Registered Driller Trainee)

Please attach electric log, chemical analysis, and other pertinent information, if available.

TNRCC-0199 (Rev. 05-21-96) White - TNRCC Yellow - DRILLER Pink - WELL OWNER

65-05-9T 9T

Send original copy by certified mail to the Texas Water Development Board P. O. Box 12386 Austin, Texas 78711

State of Texas

WATER WELL REPORT

For TWDB use only
Well No. 65-05 9T
Located on map Y25
Received: 9-20

1) OWNER:
Person having well drilled Mills (Name) Address Aldine Westfield Rd. (Street or RFD) Houston (City) Texas (State)
Landowner Mills (Name) Address Aldine Westfield Rd. (Street or RFD) Houston (City) Texas (State)

2) LOCATION OF WELL:
County Harris, 3½ miles in S (N.E., S.W., etc.) direction from Aldine (Town)

Locate by sketch map showing landmarks, roads, creeks, hiway number, etc.*



(Use reverse side if necessary)

or Give legal location with distances and directions from adjacent sections or survey lines.

Labor _____ League _____
Block _____ Survey _____
Abstract No. _____
(NW¼ NE¼ SW¼ SE¼) of Section _____

3) TYPE OF WORK (Check): (New Well) Deepening Reconditioning Plugging

4) PROPOSED USE (Check): (Domestic) Industrial Municipal Irrigation Test Well Other

5) TYPE OF WELL (Check): (Rotary) Driven Dug Cable Jetted Bored

6) WELL LOG:
Diameter of hole 4 in. Depth drilled 320 ft. Depth of completed well 320 ft. Date drilled 10-16-70
All measurements made from 0 ft. above ground level.

From (ft.)	To (ft.)	Description and color of formation material
0	20	Clay dark
20	40	Clay
40	60	Clay & Sand.
60	140	Clay Brown yellow & Blue.
140	180	Sand yellow
180	220	Sand & Clay
220	260	Clay & sand alt
260	300	good sand yellow
300	320	good sand

(Use reverse side if necessary)

9) Casing:
Type: Old (New) (Steel) Plastic Other
Cemented from 300 ft. to 0 ft.

Diameter (inches)	Setting From (ft.)	Setting To (ft.)	Gage
4	0	320	40

10) SCREEN:
Type S.S B.L.
Perforated Slotted

Diameter (inches)	Setting From (ft.)	Setting To (ft.)	Slot Size
2½	300	320	0.20

7) COMPLETION (Check): (Straight wall) Gravel packed Other Under reamed Open Hole

8) WATER LEVEL:
Static level _____ ft. below land surface Date 10-16-70
Artesian pressure _____ lbs. per square inch Date 10-16-70
Depth to pump bowls, cylinder, jet, etc., _____ ft. below land surface.

11) WELL TESTS:
Was a pump test made? Yes (No) If yes, by whom?
Yield: _____ gpm with _____ ft. drawdown after _____ hrs.
Bailer test _____ gpm with _____ ft. drawdown after _____ hrs.
Artesian flow _____ gpm
Temperature of water _____

12) WATER QUALITY:
Was a chemical analysis made? Yes (No)
Did any strata contain undesirable water? Yes No
Type of water? _____ depth of strata _____

I hereby certify that this well was drilled by me (or under my supervision) and that each and all of the statements herein are true to the best of my knowledge and belief.

NAME Drago Water Wells & Drilling Ser. (Type or Print) Water Well Drillers Registration No. 818
ADDRESS Box 49 (Street or RFD) Porter (City) Texas 77365 (State)
(Signed) _____ (Water Well Driller) Drago W. W. (Company Name)

Please attach electric log, chemical analysis, and other pertinent information, if available.

*Additional instructions on reverse side.

TWDBE-GW-53

Send original copy by certified mail to: TNRCC, P.O. Box , Austin, TX 78711-3087 *Please use black ink.*

ATTENTION OWNER: *Confidentiality Privilege Notice on Reverse Side*

State of Texas WELL REPORT

Texas Water Well Drillers Advisory Council
P.O. Box 13087
Austin, TX 78711-3087
512-239-0530

1) **OWNER** SALEEM ALIBHAI (Name) **ADDRESS** 2002 ALDINE BENDER, HSTN TX 77032 (Street or RFD) (City) (State) (Zip)

2) **ADDRESS OF WELL:** County Harris 2002 ALDINE BENDER, HSTN TX 77032 (Street, RFD or other) (City) (State) (Zip) **GRID #** 65-06-4

3) **TYPE OF WORK (Check):** ☑ New Well ☐ Deepening ☐ Reconditioning ☐ Plugging

4) **PROPOSED USE (Check):** ☐ Monitor ☐ Environmental Soil Boring ☑ Domestic ☐ Industrial ☐ Irrigation ☐ Injection ☐ Public Supply ☐ De-watering ☐ Testwell
If Public Supply well, were plans submitted to the TNRCC? ☐ Yes ☐ No

5) X

6) **WELL LOG:** Date Drilling: Started 2-22 19 96 Completed 2-23 19 96

DIAMETER OF HOLE

Dia. (in.)	From (ft.)	To (ft.)
6 3/4	Surface	340
3 7/8	340	380

7) **DRILLING METHOD (Check):** ☐ Driven ☐ Air Rotary ☑ Mud Rotary ☐ Bored ☐ Air Hammer ☐ Cable Tool ☐ Jetted ☐ Other

From (ft.)	To (ft.)	Description and color of formation material
0	340	UNCONSOLIDATED
340	370	SAND & CLAY (FINE SAND)
370	380	SAND

8) **Borehole Completion (Check):** ☐ Open Hole ☑ Straight Wall ☐ Underreamed ☐ Gravel Packed ☐ Other
If Gravel Packed give interval ... from ____ ft. to ____ ft.

CASING, BLANK PIPE, AND WELL SCREEN DATA:

Dia. (in.)	New or Used	Steel, Plastic, etc. Perf., Slotted, etc. Screen Mfg., if commercial	Setting (ft.) From	Setting (ft.) To	Gage Casting Screen
4	N	PVC	0	340	
2	N	GALVANIZED	334	370	
2	N	PVC SCREEN	370	380	.012

(Use reverse side if necessary)

RECEIVED APR 01 1996 TEXAS NATURAL RESOURCE CONSERVATION COMMISSION

9) **CEMENTING DATA** (Rule 338.44(1))
Cemented from 0 ft. to 340 ft. No. of sacks used 28
____ ft. to ____ ft. No. of sacks used ____
Method used HALLIBURTON
Cemented by BUSSELL & SON INC
Distance to septic system field lines or other concentrated contamination ____ ft.
Method of verification of above distance ____

13) **TYPE PUMP:** ☐ Turbine ☐ Jet ☑ Submersible ☐ Cylinder ☐ Other
Depth to pump bowls, cylinder, jet, etc., 280 ft.

10) **SURFACE COMPLETION**
☐ Specified Surface Slab Installed [Rule 338.44(2)(A)]
☑ Specified Steel Sleeve Installed [Rule 338.44(3)(A)]
☐ Pitless Adapter Used [Rule 338.44(3)(b)]
☐ Approved Alternative Procedure Used [Rule 338.71]

14) **WELL TESTS:** Type test: ☐ Pump ☐ Bailer ☑ Jetted ☑ Estimated
Yield: 30 gpm with ____ ft. drawdown after ____ hrs.

11) **WATER LEVEL:** Static level 250 ft. below land surface Date 2-23-96
Artesian flow ____ gpm. Date ____

15) **WATER QUALITY:** Did you knowingly penetrate any strata which contained undesirable constituents?
☐ Yes ☑ No If yes, submit "REPORT OF UNDESIRABLE WATER"
Type of water? ____ Depth of strata ____
Was a chemical analysis made? ☐ Yes ☑ No

12) **PACKERS:**

Type	Depth
K-PACKER	334

I hereby certify that this well was drilled by me (or under my supervision) and that each and all of the statements herein are true to the best of my knowledge and belief. I understand that failure to complete items 1 thru 15 will result in the log(s) being returned for completion and resubmittal.

COMPANY NAME BUSSELL & SON INC. (Type or print) **WELL DRILLER'S LICENSE NO.** 2035

ADDRESS P O Box 874 (Street or RFD) Tomball (City) TX (State) 77377-0874 (Zip)

(Signed) Craig Bussell (Licensed Well Driller) **(Signed)** ____ (Registered Driller Trainee)

Please attach electric log, chemical analysis, and other pertinent information, if available.

TNRCC-0199 (Rev. 11-01-94)

TNRCC COPY

Send original copy by certified return receipt requested mail to: **TNRCC, MC 177, P.O. Box 13087, Austin, TX 78711-3087**

ATTENTION OWNER: *Confidentiality Privilege Notice on on reverse side of Well Owner's copy (pink)*

State of Texas
WELL REPORT

Texas Water Well Drillers Advisory Council
MC 177
P.O. Box 13087
Austin, TX 78711-3087
512-239-0530

1) **OWNER** ALAINE AUTO SERVICE (Name) **ADDRESS** 1410 ALAINE MEADOWS HOU (Street or RFD) (City) TX (State) 77032 (Zip)

2) **ADDRESS OF WELL:** County HARRIS SAME (Street, RFD or other) (City) (State) (Zip) **GRID #** 65-06-4

3) **TYPE OF WORK (Check):** ☒ New Well ☐ Deepening ☐ Reconditioning ☐ Plugging

4) **PROPOSED USE (Check):** ☐ Monitor ☐ Environmental Soil Boring ☒ Domestic ☐ Industrial ☐ Irrigation ☐ Injection ☐ Public Supply ☐ De-watering ☐ Testwell
If Public Supply well, were plans submitted to the TNRCC? ☐ Yes ☐ No

5)

6) **WELL LOG:**
Date Drilling: Started 4/20 19 98 Completed 4/20 19 98

DIAMETER OF HOLE

Dia. (in.)	From (ft.)	To (ft.)
4	Surface	50

7) **DRILLING METHOD (Check):** ☐ Driven ☐ Air Rotary ☒ Mud Rotary ☐ Bored ☐ Air Hammer ☐ Cable Tool ☐ Jetted ☐ Other

From (ft.)	To (ft.)	Description and color of formation material
0	17	YELLOW CLAY
17	26	RED CLAY
26	27	ROCK
27	38	RED CLAY
38	47	RED SAND .006

(Use reverse side of Well Owner's copy, if necessary)

8) **Borehole Completion (Check):** ☐ Open Hole ☐ Straight Wall ☐ Underreamed ☒ Gravel Packed ☐ Other
If Gravel Packed give interval ... from 37 ft. to 47 ft

CASING, BLANK PIPE, AND WELL SCREEN DATA:

Dia. (in.)	New or Used	Steel, Plastic, etc. Perf., Slotted, etc. Screen Mfg., if commercial	Setting (ft.) From	Setting (ft.) To	Gage Casing Screen
2	N	Plastic	0	37	SCH40
2	N	Plastic SLOTTED	37	47	.08

9) **CEMENTING DATA** [Rule 338.44(1)]
Cemented from 0 ft. to 37 ft. No. of sacks used 7
ft. to ft. No. of sacks used
Method used Pressure
Cemented by Raymond Services, Inc.
Distance to septic system field lines or other concentrated contamination 30 ft.
Method of verification of above distance Customer

10) **SURFACE COMPLETION**
☐ Specified Surface Slab Installed [Rule 338.44(2)(A)]
☒ Specified Steel Sleeve Installed [Rule 338.44(3)(A)]
☐ Pitless Adapter Used [Rule 338.44(3)(b)]
☐ Approved Alternative Procedure Used [Rule 338.71]

11) **WATER LEVEL:**
Static level 12 ft. below land surface Date 4/20/98
Artesian flow gpm. Date

12) **PACKERS:**

Type	Depth
NONE	

13) **TYPE PUMP:** ☐ Turbine ☒ Jet ☐ Submersible ☐ Cylinder ☐ Other
Depth to pump bowls, cylinder, jet, etc. ft.

14) **WELL TESTS:**
Type test: ☐ Pump ☐ Bailer ☒ Jetted ☐ Estimated
Yield: 12 gpm with 5 ft. drawdown after 1 hrs.

15) **WATER QUALITY:**
Did you knowingly penetrate any strata which contained undesirable constituents?
☐ Yes ☒ No If yes, submit "REPORT OF UNDESIRABLE WATER"
Type of water? Depth of strata
Was a chemical analysis made? ☐ Yes ☐ No

I hereby certify that this well was drilled by me (or under my supervision) and that each and all of the statements herein are true to the best of my knowledge and belief. I understand that failure to complete items 1 thru 15 will result in the log(s) being returned for completion and resubmittal.

COMPANY NAME Raymond Services, Inc. (Type or print) **WELL DRILLER'S LICENSE NO.** 4577WI

ADDRESS 10011 Airline Drive (Street or RFD) Houston (City) TX (State) 77037 (Zip)

(Signed) (Licensed Well Driller) **(Signed)** (Registered Driller Trainee)

Please attach electric log, chemical analysis, and other pertinent information, if available.

TNRCC-0199 (Rev. 05-21-96) *White - TNRCC Yellow - DRILLER Pink - WELL OWNER*

4820122846

Please use black ink.
Send original copy by certified mail to the
Texas Water Commission
P.O. Box 13087
Austin, Texas 78711

State of Texas
WATER WELL REPORT

ATTENTION OWNER: *Confidentiality Privilege Notice on Reverse Side*

Texas Water Well Drillers Board
P. O. Box 13087
Austin, Texas 78711

1) OWNER A. WALDREP (Name) Address 14625 ALDINE WESTFIELD (Street or RFD) HOUTEX (City) (State) 77039 (Zip)

2) LOCATION OF WELL:
County HARRIS 10 miles in NORTH (N.E., S.W., etc.) direction from HOUSTON (Town)

Driller must complete the legal description to the right with distance and direction from two intersecting section or survey lines, or he must locate and identify the well on an official Quarter- or Half-Scale Texas County General Highway Map and attach the map to this form.

☐ Legal description:
Section No. _____ Block No. _____ Township _____
Abstract No. _____ Survey Name _____
Distance and direction from two intersecting section or survey lines _____
☑ See attached map.

3) TYPE OF WORK (Check):
☑ New Well ☐ Deepening ☐ Reconditioning ☐ Plugging

4) PROPOSED USE (Check):
☑ Domestic ☐ Industrial ☐ Monitor ☐ Public Supply ☐ Irrigation ☐ Test Well ☐ Injection ☐ Other _____

5) DRILLING METHOD (Check):
☐ Driven ☑ Mud Rotary ☐ Air Hammer ☐ Jetted ☐ Bored ☐ Air Rotary ☐ Cable Tool ☐ Other _____

6) WELL LOG:
Date Drilling: Started 7-21 1989 Completed 7-24 1989

DIAMETER OF HOLE

Dia. (in.)	From (ft.)	To (ft.)
6¾	Surface	315

7) BOREHOLE COMPLETION:
☐ Open Hole ☐ Straight Wall ☐ Undereamed
☐ Gravel Packed ☑ Other K PACKER
If Gravel Packed give interval . . . from _____ ft. to _____ ft.

From (ft.)	To (ft.)	Description and color of formation material
0	28	CLAY
28	42	SAND
42	65	CLAY
65	85	SAND
85	145	CLAY
146	160	SAND
160	180	CLAY
180	195	SAND
195	235	CLAY
235	280	SAND
280	292	CLAY
292	315	SAND

8) CASING, BLANK PIPE, AND WELL SCREEN DATA:

Dia. (in.)	New or Used	Steel, Plastic, etc. Perf., Slotted, etc. Screen Mfr., if commercial	Setting (ft.) From	Setting (ft.) To	Gage Casing Screen
4	N	PLASTIC	0	305	C
2½	N	PLASTIC	305	315	S

9) CEMENTING DATA [Rule 319.44(b)]
Cemented from 0 ft. to 305 ft. No. of Sacks Used 15
_____ ft. to _____ ft. No. of Sacks Used _____
Method used PRESSURE
Cemented by H&H WATER WELL

10) SURFACE COMPLETION
☐ Specified Surface Slab Installed [Rule 319.44(c)]
☐ Pitless Adapter Used [Rule 319.44(d)]
☑ Approved Alternative Procedure Used [Rule 319.71]

RECEIVED
AUG 18 1989
TEXAS WATER COMMISSION

11) WATER LEVEL:
Static level 197 ft. below land surface Date 7-24-89
Artesian flow _____ gpm. Date _____

12) PACKERS:

Type	Depth
K	300

13) TYPE PUMP:
☐ Turbine ☐ Jet ☑ Submersible ☐ Cylinder
☐ Other _____
Depth to pump bowls, cylinder, jet, etc., _____ ft.

14) WELL TESTS:
Type Test: ☐ Pump ☐ Bailer ☐ Jetted ☑ Estimated
Yield: 12 gpm with _____ ft. drawdown after _____ hrs.

(Use reverse side if necessary)

15) WATER QUALITY:
Did you knowingly penetrate any strata which contained undesirable water? ☐ Yes ☑ No
If yes, submit "REPORT OF UNDESIRABLE WATER"
Type of water? _____ Depth of strata _____
Was a chemical analysis made? ☐ Yes ☑ No

I hereby certify that this well was drilled by me (or under my supervision) and that each and all of the statements herein are true to the best of my knowledge and belief. I understand that failure to complete items 1 thru 12 will result in the log(s) being returned for completion and resubmittal.

COMPANY NAME H&H WATER WELL (Type or Print) Water Well Driller's License No. 334

ADDRESS 14605 RED STON (Street or RFD) HO. (City) TEX (State) 77039 (Zip)

(Signed) _____ (Licensed Water Well Driller) (Signed) _____ (Registered Driller Trainee)

Please attach electric log, chemical analysis, and other pertinent information, if available.

For TWC use only
Well No. 65-06-4
Located on map _____

WWD-012 (Rev.01-26-87) TEXAS WATER COMMISSION COPY



HARRIS COUNTY TEXAS 102

10/26/2020
05:10:30

Texas Commission on Environmental Quality
DWW Water System Summary Sheet

PWS ID	PWS Name	Central Registry RN
TX1013396	SONIC ALDINE	RN105197032

Organization/Customer *	Central Registry CN
GLOBAL NEW MILLENIUM PARTNERS LTD	CN603638560

*Regulatory mail will be addressed to this organization/person

All Water System Contacts

Type	Contact	Communication
AC - Administrative Contact - PRESIDENT	DHANANI, SHOUKAT ALI 4415 HIGHWAY 6 SUGAR LAND, TX 77478-4476	Phone Type: BUS - Business; Value: 713-776-1515
OW - Owner	GLOBAL NEW MILLENIUM PARTNERS LTD 4415 HIGHWAY 6 SUGAR LAND, TX 77478-4476	

Operator Grade	Number
WATER OPERATIONS COMPANY	1

Water Operator Licenses

License Holder:	GULF UTILITY SERVICE INC	
CURRENT	Class: NONE - WATER OPERATIONS COMPANY	WC0000089

Owner Type	Owner Type Options: COUNTY, DISTRICT, FEDERAL GOVERNMENT, INVESTOR OWNED, MUNICIPALITY, NATIVE AMERICAN, PRIVATE, STATE GOVERNMENT, WATER SUPPLY CORPORATION
Private	

System Type	System Type Options: COMMUNITY, TRANSIENT/NON-COMMUNITY, NON-PUBLIC, NON-TRANSIENT/NON-COMMUNITY
NC - TRANSIENT/NON-COMMUNITY	

Population Type	Population Served	# of Connect	# I/C w/other PWS
NonResidential	100	1	0

Total Product (MGD)	Average Daily Consump.	Max Daily Demand (MGD)	Total Storage (MG)	Elev. Storage (MG)	Service Pump Cap.	Max.Purchase Cap. (MGD/GPM)	Pressure Tank Cap. (MG)

Activity Status	Inactivation Date
A - ACTIVE	

Last Survey Date	Surveyor	Survey Type	Region	County
07/16/2015	HUYEN, D LUU	Sanitary Survey	HOUSTON	HARRIS
No Site Visit Data				

(Treatment Plant)							
Entry Point	EP Name/Source Summation (Activity Status)	Plant Name (Activity Status)	Plant Num	Chemical Mon Type	Chem Sample Point	Distribution Mon Type	Dist Sample Point
EP001	TRT-TAP / Ground Water(A)	PLANT - 2010 ALDINE BENDER RD(A)	TP410277		NO		NO

Train:	Unnamed			
(Treatments)				
Disinfection Zone	Treatment Sequence	Objective	Process	Treatment
null	null	D	423	HYPOCHLORINATION, PRE

(Active Sources)						
Source Number	Source Name (Activity Status)	Operational Status	Source Type	Depth	Tested GPM	Rated GPM
G1013396A	1 - 2010 ALDINE BENDER RD (A)	P	G	425	15 GPM	25 GPM

Drill Date	Source Summary
06/30/2010	CHICOT

GPS Latitude (decimal)	GPS Longitude (decimal)	GPS Elevation	GPS Date	Seller
29.931067	-95.355211	0	02/16/2012	Not Purchasing

(Inactive/Offline Sources)			
SourceNumber	Name	Status	Depth

Code Explanations
Monitoring Type Codes: (GW) GROUNDWATER , (GUP) GROUNDWATER UNDER THE

INFLUENCE - PURCHASED , (SWP) SURFACE WATER - PURCHASED , (GU) GROUNDWATER UNDER THE INFLUENCE OF SURFACE WATER , (N) NO SOURCES , (SW) SURFACE WATER
Activity Status Codes: (A) ACTIVE , (D) DELETED/DISSOLVED , (I) INACTIVE , (P) PROPOSED ,
Operational Status Codes: (E) EMERGENCY , (I) INTERIM/PEAK (O) OTHER , (P) PERMANENT , (S) SEASONAL
Source Types: (G) GROUND WATER , (S) SURFACE WATER , (U) GROUND WATER UNDER THE INFLUENCE

- End of Report -

At the time of your query this data was the most current information available from our database, which is in real time. Every effort was made to retrieve it according to your query. Thank-you for using DWW.

STATE OF TEXAS WELL REPORT for Tracking #110430

Owner:	**Charles Raymond**	Owner Well #:	**No Data**
Address:	**10011 Airline Houston, TX 77037**	Grid #:	**65-06-4**
		Latitude:	**29° 55' 57" N**
Well Location:	**1929 Strawn Houston, TX 77037**	Longitude:	**095° 21' 20" W**
Well County:	**Harris**	Elevation:	**No Data**
Type of Work:	**New Well**	Proposed Use:	**Domestic**

Drilling Start Date: **4/16/2007** Drilling End Date: **4/16/2007**

	Diameter (in.)	*Top Depth (ft.)*	*Bottom Depth (ft.)*
Borehole:	**5.5**	**0**	**50**

Drilling Method: **Mud (Hydraulic) Rotary**

Borehole Completion: **Filter Packed**

	Top Depth (ft.)	*Bottom Depth (ft.)*	*Filter Material*	*Size*
Filter Pack Intervals:	**40**	**50**	**Gravel**	

	Top Depth (ft.)	*Bottom Depth (ft.)*	*Description (number of sacks & material)*
Annular Seal Data:	**0**	**40**	**12**

Seal Method: **Pressure**

Sealed By: **Driller**

Distance to Property Line (ft.): **15**

Distance to Septic Field or other concentrated contamination (ft.): **80**

Distance to Septic Tank (ft.): **No Data**

Method of Verification: **Customer**

Surface Completion: **Surface Sleeve Installed**

Water Level: **15 ft.** below land surface on **2007-04-16** Measurement Method: **Unknown**

Packers: **none**

Type of Pump: **Jet** Pump Depth (ft.): **30**

Well Tests: **Jetted** **Yield: 5 GPM with 10 ft. drawdown after 2 hours**

	Strata Depth (ft.)	Water Type
Water Quality:	**45**	**Fresh**

Chemical Analysis Made: **No**

Did the driller knowingly penetrate any strata which contained injurious constituents?: **No**

Certification Data: The driller certified that the driller drilled this well (or the well was drilled under the driller's direct supervision) and that each and all of the statements herein are true and correct. The driller understood that failure to complete the required items will result in the report(s) being returned for completion and resubmittal.

Company Information: **Raymond Services, Inc.**

10011Airline
Houston, TX 77037

Driller Name: **Zachary Proctor** License Number: **4577**

Comments: **No Data**

Lithology:
DESCRIPTION & COLOR OF FORMATION MATERIAL

Top (ft.)	Bottom (ft.)	Description
0	**30**	**Clay Red**
30	**45**	**Clay Yellow**
45	**51**	**Sand 6 Ga.**

Casing:
BLANK PIPE & WELL SCREEN DATA

Dia. (in.)	New/Used	Type	Setting From/To (ft.)
2	**New**	**Plastic**	**Case 0 - 40 SCH 40**
2	**New**	**Plastic**	**Screen 40 - 50 .006**

IMPORTANT NOTICE FOR PERSONS HAVING WELLS DRILLED CONCERNING CONFIDENTIALITY

TEX. OCC. CODE Title 12, Chapter 1901.251, authorizes the owner (owner or the person for whom the well was drilled) to keep information in Well Reports confidential. The Department shall hold the contents of the well log confidential and not a matter of public record if it receives, by certified mail, a written request to do so from the owner.

Please include the report's Tracking Number on your written request.

Texas Department of Licensing and Regulation
P.O. Box 12157
Austin, TX 78711
(512) 334-5540

STATE OF TEXAS WELL REPORT for Tracking #94941

Owner:	**City of Houston(Aldine I.S.D.)**	Owner Well #:	**No Data**
Address:	**14910 Aldine Westfield Houston, TX 77032**	Grid #:	**65-06-4**
		Latitude:	**29° 55' 56" N**
Well Location:	**1865 Aldine Bender Houston, TX 77032**	Longitude:	**095° 21' 24" W**
Well County:	**Harris**	Elevation:	**No Data**
Type of Work:	**New Well**	Proposed Use:	**Public Supply**

Drilling Start Date: **9/29/2006** Drilling End Date: **10/7/2006** **Plans Approved by TCEQ - NO**

	Diameter (in.)	*Top Depth (ft.)*	*Bottom Depth (ft.)*
Borehole:	**11.875**	**0**	**440**
	7.875	**440**	**530**

Drilling Method: **Mud (Hydraulic) Rotary**

Borehole Completion: **2-string**

	Top Depth (ft.)	*Bottom Depth (ft.)*	*Description (number of sacks & material)*
Annular Seal Data:	**0**	**440**	**111**

Seal Method: **Pressure**

Sealed By: **Driller**

Distance to Property Line (ft.): **No Data**

Distance to Septic Field or other concentrated contamination (ft.): **N/A**

Distance to Septic Tank (ft.): **No Data**

Method of Verification: **Sanitary Easement**

Surface Completion: **Surface Slab Installed**

Water Level: **182 ft.** below land surface on **2006-10-07** Measurement Method: **Unknown**

Packers: **K packer 6x8 425'**

Type of Pump: **Submersible** Pump Depth (ft.): **358**

Well Tests: **Unknown** **Yield: 280 GPM with 93 ft. drawdown after 36 hours**

	Strata Depth (ft.)	Water Type
Water Quality:	**No Data**	**No Data**

Chemical Analysis Made: **Yes**

Did the driller knowingly penetrate any strata which contained injurious constituents?: **No**

Certification Data: The driller certified that the driller drilled this well (or the well was drilled under the driller's direct supervision) and that each and all of the statements herein are true and correct. The driller understood that failure to complete the required items will result in the report(s) being returned for completion and resubmittal.

Company Information: **Johnston's Water Wells, LLC**

14750 Medical Complex Dr.
Tomball, TX 77377

Driller Name: **Kerry K. Johnston** License Number: **2778**

Comments: **Amended 10/20/06 Ref.#3990**

Report Amended on by Request #3990

Lithology:
DESCRIPTION & COLOR OF FORMATION MATERIAL

Top (ft.)	Bottom (ft.)	Description
0	3	top soil
3	120	red & gray clay
120	160	sand w/clay streaks
160	178	red & gray clay
178	210	sand
210	217	clay
217	310	sand
310	385	gray clay
385	390	sand
390	400	gray clay
400	440	sand w/clay streaks
440	468	sand
468	507	clay
507	530	sand

Casing:
BLANK PIPE & WELL SCREEN DATA

Dia. (in.)	New/Used	Type	Setting From/To (ft.)
8"	N	steel T&C	+2-440
6"	N	steel T&C	425-440
6"	N	S.S. rod base screen	440-468 .014
6"	N	steel T&C	468-507
6"	N	S.S. rod bas screen	507-530 .018

IMPORTANT NOTICE FOR PERSONS HAVING WELLS DRILLED CONCERNING CONFIDENTIALITY

TEX. OCC. CODE Title 12, Chapter 1901.251, authorizes the owner (owner or the person for whom the well was drilled) to keep information in Well Reports confidential. The Department shall hold the contents of the well log confidential and not a matter of public record if it receives, by certified mail, a written request to do so from the owner.

Please include the report's Tracking Number on your written request.

Texas Department of Licensing and Regulation
P.O. Box 12157
Austin, TX 78711
(512) 334-5540

Send original copy by certified mail to: TNRCC, P.O. Box 13087, Austin, TX 78711-3087

Please use black ink.

ATTENTION OWNER: *Confidentiality Privilege Notice on Reverse Side*

State of Texas WELL REPORT

Texas Water Well Drillers Advisory Council
P.O. Box 13087
Austin, TX 78711-3087
512-239-0530

1) OWNER MIKE SEIDEL (Name) ADDRESS 13015 KALENBURN HOU-TX 77086 (Street or RFD) (City) (State) (Zip)

2) ADDRESS OF WELL: County HARRIS SAME (Street, RFD or other) (City) (State) (Zip) GRID # 6505 4

3) TYPE OF WORK (Check): ☒ New Well ☐ Deepening ☐ Reconditioning ☐ Plugging

4) PROPOSED USE (Check): ☐ Monitor ☐ Environmental Soil Boring ☒ Domestic ☐ Industrial ☐ Irrigation ☐ Injection ☐ Public Supply ☐ De-watering ☐ Testwell
If Public Supply well, were plans submitted to the TNRCC? ☐ Yes ☐ No

5) X

6) WELL LOG:
Date Drilling: Started 9-19 19 94 Completed 9-20 19 94

DIAMETER OF HOLE		
Dia. (in.)	From (ft.)	To (ft.)
6 3/4	Surface	155
3 7/8	155	160

7) DRILLING METHOD (Check): ☐ Driven ☒ Mud Rotary ☐ Bored ☐ Air Rotary ☐ Air Hammer ☐ Cable Tool ☐ Jetted ☐ Other

From (ft.)	To (ft.)	Description and color of formation material
0	4	TOP SOIL
4	14	YELLOW SHALE
14	41	RED SHALE
41	56	RED SAND
56	140	RED SHALE
140	160	SAND

(Use reverse side if necessary)

8) Borehole Completion (Check): ☐ Open Hole ☐ Straight Wall ☐ Underreamed ☐ Gravel Packed ☒ Other 2-STRING
If Gravel Packed give interval ... from _____ ft. to _____ ft.

CASING, BLANK PIPE, AND WELL SCREEN DATA:

Dia. (in.)	New or Used	Steel, Plastic, etc. Perf., Slotted, etc. Screen Mfg., if commercial	Setting (ft.) From	Setting (ft.) To	Gage Casting Screen
4	N	PVC	0	146	SCH40
3 7/8	N	PVC SLOTED	146	160	"

9) CEMENTING DATA [Rule 338.44(1)]
Cemented from 0 ft. to 146 ft. No. of sacks used 11
_____ ft. to _____ ft. No. of sacks used _____
Method used PRESSURE
Cemented by SUGGWATERWELL
Distance to septic system field lines or other concentrated contamination 170 ft.
Method of verification of above distance PROPERTY OWNER V.R.

10) SURFACE COMPLETION
☐ Specified Surface Slab Installed [Rule 338.44(2)(A)]
☒ Specified Steel Sleeve Installed [Rule 338.44(3)(A)]
☐ Pitless Adapter Used [Rule 338.44(3)(b)]
☐ Approved Alternative Procedure Used [Rule 338.71]

11) WATER LEVEL:
Static level 91 ft. below land surface Date 9-20-94
Artesian flow _____ gpm. Date _____

12) PACKERS: Type Depth

13) TYPE PUMP:
☐ Turbine ☐ Jet ☒ Submersible ☐ Cylinder ☐ Other
Depth to pump bowls, cylinder, jet, etc., 140 ft.

14) WELL TESTS:
Type test: ☒ Pump ☐ Bailer ☐ Jetted ☐ Estimated
Yield: 12.5 gpm with 8 ft. drawdown after 2 hrs.

15) WATER QUALITY:
Did you knowingly penetrate any strata which contained undesirable constituents?
☐ Yes ☒ No If yes, submit "REPORT OF UNDESIRABLE WATER"
Type of water? _____ Depth of strata _____
Was a chemical analysis made? ☐ Yes ☒ No

I hereby certify that this well was drilled by me (or under my supervision) and that each and all of the statements herein are true to the best of my knowledge and belief. I understand that failure to complete items 1 thru 15 will result in the log(s) being returned for completion and resubmittal.

COMPANY NAME SUGGWATERWELL DRILLING (Type or print) WELL DRILLER'S LICENSE NO. 1006WPKL

ADDRESS 13501 CHRISMAN #26 (Street or RFD) HOUSTON (City) TEXAS (State) 77039 (Zip)

(Signed) James W. Sugg Jr. (Licensed Well Driller) (Signed) _____ (Registered Driller Trainee)

Please attach electric log, chemical analysis, and other pertinent information, if available.

TNRCC-0199 (Rev. 11-01-94)

TNRCC COPY

4820111773

Attention Owner: Confidentiality Privilege Notice on reverse side of owner's copy.

Texas Department of License and Regulation

Water Well Driller/Pump Installer Program
P.O. Box 12157 Austin, Texas 78711 (512)463-7880 FAX (512)463-8616
Toll free (800)803-9202
Email address: water.well@license.state.tx.us.

This form must be completed and filed with the department and owner within 60 days upon completion of the well.

WELL REPORT

Name	Address	City	State	Zip
DOROTHY CROW	3346 FRICK RD.	HOUSTON	TX.	77086

County	Physical Address	City	State	Zip
HARRIS	3346 FRICK RD.	HOUSTON	TX.	77086

Lat. | Long. | Grid # 65-05-4

3) Type of Work
☑ New Well ☐ Deepening ☐ Reconditioning

4) Proposed Use (check) ☐ Monitor ☐ Environmental Soil Boring ☑ Domestic ☐ Industrial ☐ Irrigation ☐ Injection ☐ Public Supply ☐ De-watering ☐ Testwell
If Public Supply well, were plans submitted to the TNRCC? ☐ Yes ☐ No

5) N↑

6) Drilling Date
Started 10 / 24 / 00
Completed 10 / 25 / 00

Diameter of Hole

Dia.(in)	From (ft)	To (ft)
7"	0	420'

7) Drilling Method (check) ☐ Driven ☐ Air Rotary ☑ Mud Rotary ☐ Bored ☐ Air Hammer ☐ Cable Tool ☐ Jetted ☐ Other

From (ft)	To (ft)	Description and color of formation material
0	20	RED CLAY
20	80	RED SAND
80	180	CLAY
180	260	SAND
260	340	CLAY, ROCK
340	370	SHALE, ROCK
370	420	SAND

(Use reverse side of Well Owner's copy, if necessary)

8) Borehole Completion ☐ Open Hole ☐ Straight Wall ☐ Under-reamed ☐ Gravel Packed ☑ Other 2-STRING
If Gravel Packed give the interval from ft. to ft.

Casing, Blank Pipe, and Well Screen Data

Dia. (in.)	New Or Used	Steel, Plastic, etc. Perf., Slotted, etc Screen Mfg., if commercial	Setting (ft) From	Setting (ft) To	Gage Casing	Gage Screen
4"	N	PVC CASING	400	0	SCH40	
2.5"	N	PVC LINER	400	370	SCH40	
2.5"	N	PVC SCREEN	420	400		.012

9) Cementing Data
Cementing from 400 ft. to 0 ft. # of sacks used 20
0 ft. to 15 ft. # of sacks used 12
Method Used HALLIBURTON
Cementing By ROBINSON WATER WELL SERVICE, INC.
Distance to septic system field or other concentrated contamination 76 ft.
Method of verification of above distance OWNER

13) Plugged ☐ Well plugged within 48 hours
Casing left in well: | Cement/Bentonite placed in well:

From (ft)	To (ft)	From (ft)	To (ft)	Sacks used

10) Surface Completion
☐ Specified Surface Slab Installed
☑ Specified Surface Sleeve Installed
☐ Pitless Adapter Used
☐ Approved Alternative Procedure Used

14) Typepump
☐ Turbine ☐ Jet ☑ Submersible ☐ Cylinder
☐ Other
Depth to pump bowls, cylinder, jet etc. 300 ft.

11) Water Level
Static level 220 ft. below Date 10 / 25 / 00
Artesian Flow gpm. Date / /

15) Water Test
Typetest ☐ Pump ☐ Bailer ☑ Jetted ☐ Estimated
Yield: gpm with ft. drawdown after hrs.

12) Packers Type K Depth 370

16) Water Quality
Did you knowingly penetrate and strata which contain undesirable constituents.
☐ YES ☑ NO If yes, did you submit a REPORT OF UNDESIRABLE WATER
Type of water Depth of Strata
Was a chemical analysis made ☐ Yes ☑ No

NOV 2 A 2000

Company or individual's Name (type or print) ROBINSON WATER WELL SERVICE, INC. DAVID HELMS 54211 PWW

Address 11819 W. MONTGOMERY RD. City HOUSTON State TX Zip 77086

Signature David Helms BA 10 / 31 / 00 Date
Signature / / Date

TDLR FORM 001WWD White - TDLR Yellow - Owner Pink - Driller/Pump Installer 4820124389

Send original copy by certified mail to: TNRCC, P.O. Box 13087, Austin, TX 78711-3087

Please use black ink.

ATTENTION OWNER: *Confidentiality Privilege Notice on Reverse Side*

State of Texas WELL REPORT

Texas Water Well Drillers Advisory Council
P.O. Box 13087
Austin, TX 78711-3087
512-239-0530

1) OWNER Ed Taylor (Name) ADDRESS 3441½ Frick Rd (Street or RFD) Houston (City) Tx (State) 77086 (Zip)

2) ADDRESS OF WELL: County HARRIS Same (Street, RFD or other) (City) (State) (Zip) GRID # 65-05-4

3) TYPE OF WORK (Check): ☑ New Well ☐ Deepening ☐ Reconditioning ☐ Plugging

4) PROPOSED USE (Check): ☐ Monitor ☐ Environmental Soil Boring ☑ Domestic ☐ Industrial ☐ Irrigation ☐ Injection ☐ Public Supply ☐ De-watering ☐ Testwell
If Public Supply well, were plans submitted to the TNRCC? ☐ Yes ☐ No

5)

6) WELL LOG:
Date Drilling:
Started 6-11 1997
Completed 6-13 1997

DIAMETER OF HOLE

Dia. (in.)	From (ft.)	To (ft.)
8¾	Surface	396
4¾	396	435

7) DRILLING METHOD (Check): ☐ Driven ☐ Air Rotary ☑ Mud Rotary ☐ Bored ☐ Air Hammer ☐ Cable Tool ☐ Jetted ☐ Other

From (ft.)	To (ft.)	Description and color of formation material
0-15	C	333-346 C
15-38	S	346-355 S
38-97	C	355-370 C
97-126	S	370-380 S
126-139	C	380-395 Knotty
139-165	S	395-433 S
165-181	C	433-435 C
181-192	S	
192-235	C	
235-253	S	
253-266	C	
266-295	S	
295-300	C	
300-326	Knotty	
326-333	S	

(Use reverse side if necessary)

AUG 6 1997
CONSERVATION CO.

8) Borehole Completion (Check): ☐ Open Hole ☐ Straight Wall ☐ Underreamed ☐ Gravel Packed ☑ Other 2-String
If Gravel Packed give interval ... from ____ ft. to ____ ft.

CASING, BLANK PIPE, AND WELL SCREEN DATA:

Dia. (in.)	New or Used	Steel, Plastic, etc. Perf., Slotted, etc. Screen Mfg., if commercial	Setting (ft.) From	Setting (ft.) To	Gage Casing Screen
4	N	PVC	0	396	Sch 40
2½	N	PVC Screen	396	426	#8/#12

9) CEMENTING DATA [Rule 338.44(1)]
Cemented from 346 ft. to 396 ft. No. of sacks used 7
0 ft. to 20 ft. No. of sacks used 14
Method used Circ/Hand mix
Cemented by Lowe
Distance to septic system field lines or other concentrated contamination 250 ft.
Method of verification of above distance Measured

10) SURFACE COMPLETION
☐ Specified Surface Slab Installed [Rule 338.44(2)(A)]
☑ Specified Steel Sleeve Installed [Rule 338.44(3)(A)]
☐ Pitless Adapter Used [Rule 338.44(3)(b)]
☐ Approved Alternative Procedure Used [Rule 338.71]

11) WATER LEVEL:
Static level 214 ft. below land surface Date 6-13-97
Artesian flow ____ gpm. Date ____

12) PACKERS: Type Depth

13) TYPE PUMP:
☐ Turbine ☐ Jet ☐ Submersible ☐ Cylinder
☐ Other Well only
Depth to pump bowls, cylinder, jet, etc., ____ ft.

14) WELL TESTS:
Type test: ☐ Pump ☐ Bailer ☑ Jetted ☑ Estimated
Yield: 80 gpm with ____ ft. drawdown after ____ hrs.

15) WATER QUALITY:
Did you knowingly penetrate any strata which contained undesirable constituents?
☐ Yes ☑ No If yes, submit "REPORT OF UNDESIRABLE WATER"
Type of water? ____ Depth of strata ____
Was a chemical analysis made? ☐ Yes ☐ No

I hereby certify that this well was drilled by me (or under my supervision) and that each and all of the statements herein are true to the best of my knowledge and belief. I understand that failure to complete items 1 thru 15 will result in the log(s) being returned for completion and resubmittal.

COMPANY NAME Lowe Water Wells, Inc (Type or print) WELL DRILLER'S LICENSE NO. 4028 WI

ADDRESS P.O. Box 89 (Street or RFD) Porter (City) Texas (State) 77365 (Zip)

(Signed) Jerry W. Lowe (Licensed Well Driller) (Signed) ____ (Registered Driller Trainee)

Please attach electric log, chemical analysis, and other pertinent information, if available.

TNRCC 0199 (Rev. 11-01-96)

4820111743

Send original copy by certified mail to: Texas Water C[illegible]mission, P.O. Box 13087, Austin, Texas 78711 — Please use black ink.

ATTENTION OWNER: Confidentiality Privilege Notice on Reverse Side

State of Texas WELL REPORT

(37)

Texas Water Well Drillers Board
P.O. Box 13087
Austin, Texas 78711

1) OWNER T. M. Construction / ANGIE ARGUEN (Name) ADDRESS 3417 Frick Rd. Hou., TX 77086 (Street or RFD) (City) (State) (Zip)

2) LOCATION OF WELL: County Harris . 13 miles in NNW (NE, SW, etc.) direction from Houston (Town)

Driller must complete the legal description below with distance and direction from two intersecting section or survey lines, or he must locate and identify the well on an official Quarter- or Half-Scale Texas County General Highway Map and attach the map to this form.

☐ LEGAL DESCRIPTION:

Section No. _____ Block No. _____ Township _____ Abstract No. _____ Survey Name _____

Distance and direction from two intersecting section or survey lines _____

☒ SEE ATTACHED MAP

3) TYPE OF WORK (Check):
☒ New Well ☐ Deepening ☐ Reconditioning ☐ Plugging

4) PROPOSED USE (Check):
☒ Domestic ☐ Industrial ☐ Monitor ☐ Public Supply ☐ Irrigation ☐ Test Well ☐ Injection ☐ De-Watering

5) DRILLING METHOD (Check):
☐ Driven ☒ Mud Rotary ☐ Air Hammer ☐ Jetted ☐ Bored ☐ Air Rotary ☐ Cable Tool ☐ Other _____

6) WELL LOG:
Date Drilling: Started 4-30 1992 Completed 5-1 1992

DIAMETER OF HOLE

Dia. (in.)	From (ft.)	To (ft.)
6 3/4	Surface	391

7) BOREHOLE COMPLETION:
☐ Open Hole ☐ Straight Wall ☐ Underreamed ☐ Gravel Packed ☒ Other 2-String Cemented
If Gravel Packed give interval . . . from _____ ft. to _____ ft.

From (ft.)	To (ft.)	Description and color of formation material
0	3	Top Soil
3	12	Sand
12	60	Clay
60	95	Sand
95	140	Clay
140	160	Sand
160	320	Clay
320	360	Sand
360	370	Rock
370	391	Sand

(Use reverse side if necessary)

RECEIVED
JUN 28 1992
TEXAS WATER COMMISSION

8) CASING, BLANK PIPE, AND WELL SCREEN DATA:

Dia. (in.)	New or Used	Steel, Plastic, etc. Perf., Slotted, etc. Screen Mfg., if commercial	Setting (ft.) From	Setting (ft.) To	Gage Casing Screen
4	N	PVC Casing	0	376	Sch.40
2½	N	PVC Liner	368	376	Sch.40
2½	N	PVC Slotted	376	392	.012

9) CEMENTING DATA (Rule 287.44(1))
Cemented from 376 ft. to 176 ft. No. of Sacks Used 15
0 ft. to 15 ft. No. of Sacks Used 3
Method used Halliburton
Cemented by RWW

10) SURFACE COMPLETION
☐ Specified Surface Slab Installed (Rule 287.44(2)(A))
☐ Pitless Adapter Used (Rule 287.44(3)(B))
☒ Approved Alternative Procedure Used (Rule 287.71)

11) WATER LEVEL:
Static level 200 ft. below land surface Date 5-1-92
Artesian flow _____ gpm. Date _____

12) PACKERS:

Type	Depth
K	368

13) TYPE PUMP: 2 H.P.
☐ Turbine ☐ Jet ☒ Submersible ☐ Cylinder ☐ Other _____
Depth to pump bowls, cylinder, jet, etc., 260 ft.

14) WELL TESTS:
Type Test: ☐ Pump ☐ Bailer ☐ Jetted ☐ Estimated
Yield: _____ gpm with _____ ft. drawdown after _____ hrs.

15) WATER QUALITY:
Did the drilling penetrate any strata which contained undesirable constituents?
☐ Yes ☒ No If yes, submit "REPORT OF UNDESIRABLE WATER"
Type of water? _____ Depth of strata _____
Was a chemical analysis made? ☐ Yes ☒ No

I hereby certify that this well was drilled by me (or under my supervision) and that each and all of the statements herein are true to the best of my knowledge and belief. I understand that failure to complete items 1 thru 15 will result in the log(s) being returned for completion and resubmittal.

COMPANY NAME Robinson Water WellServ., INc. (Type or print) WELL DRILLER'S LICENSE NO. 2212

ADDRESS 11819 Tomball Pkwy. (Street or RFD), Houston (City), Texas (State) 77086 (Zip)

(Signed) _____ (Licensed Well Driller)

(Signed) _____ (Registered Driller Trainee)

Please attach electric log, chemical analysis, and other pertinent information, if available.

For TWC use only: Well No. 37 Located on map 65-5-4

WWD-012 (Rev. 09/21/88)

TEXAS WATER COMMISSION COPY

HARRIS COUNTY, TEXAS

10/26/2020
05:10:51

Texas Commission on Environmental Quality
DWW Water System Summary Sheet

PWS ID	PWS Name	Central Registry RN
TX1010648	LA CASITA HOMES II	RN101528313

Organization/Customer *	Central Registry CN
LA CASITA HOMES LLC	CN605701861

*Regulatory mail will be addressed to this organization/person

All Water System Contacts

Type	Contact	Communication	
AC - Administrative Contact - MANAGING MEMBER	HEBER, ANDREW 13722 OFFICE PARK DR STE A HOUSTON, TX 77070-2891	**Electronic Type**	**Value**
		Phone Type	**Value**
		BUS - Business	765-414-8054
OW - Owner	LA CASITA HOMES LLC 13722 OFFICE PARK DR STE A HOUSTON, TX 77070-2891		
PWS - Public Water System Contact - OPERATOR	WILLIAMS, HARRISON, JAMES PO BOX 690521 HOUSTON, TX 77269-0521	**Electronic Type**	**Value**
		Phone Type	**Value**
		BUS - Business	832-534-8545
		MOB - Mobile	713-852-7568

Operator Grade	Number
GROUND WATER TREATMENT OPERATOR Grade B	2

Water Operator Licenses

License Holder:	AUCOIN, PATRICK H	
CURRENT	Class: B - GROUND WATER TREATMENT OPERATOR	WG0003238
License Holder:	WHITE, STEVEN R	
CURRENT	Class: B - GROUND WATER TREATMENT OPERATOR	WG0001458

Owner Type	Owner Type Options: COUNTY, DISTRICT, FEDERAL GOVERNMENT, INVESTOR OWNED, MUNICIPALITY, NATIVE AMERICAN, PRIVATE, STATE GOVERNMENT, WATER SUPPLY CORPORATION
Private	

System Type	System Type Options: COMMUNITY, TRANSIENT/NON-COMMUNITY, NON-PUBLIC, NON-TRANSIENT/NON-COMMUNITY
C - Community	

Population	Population	# of	# I/C

Type	Served	Connect	w/other PWS
Residential	75	25	0

Total Product (MGD)	Average Daily Consump.	Max Daily Demand (MGD)	Total Storage (MG)	Elev. Storage (MG)	Service Pump Cap.	Max.Purchase Cap. (MGD/GPM)	Pressure Tank Cap. (MG)
0.0580 MGD							###### GAL

Activity Status	Inactivation Date
A - ACTIVE	

Last Survey Date	Surveyor	Survey Type	Region	County
08/26/2016	MAGGIE, ARMSTEAD WRIGHT	Sanitary Survey	HOUSTON	HARRIS
08/26/2016	VERNON CRANDLE	Sanitary Survey	HOUSTON	HARRIS
10/17/2013	MELODY, E KIRKSEY	Sanitary Survey	HOUSTON	HARRIS

(Treatment Plant)							
Entry Point	EP Name/Source Summation (Activity Status)	Plant Name (Activity Status)	Plant Num	Chemical Mon Type	Chem Sample Point	Distribution Mon Type	Dist Sample Point
EP001	TRT-TAP / Ground Water(A)	PLANT - 3359 FRICK RD(A)	TP5774		NO		NO

Train:	Unnamed			
(Treatments)				
Disinfection Zone	Treatment Sequence	Objective	Process	Treatment
null	null	D	423	HYPOCHLORINATION, PRE

(Active Sources)						
Source Number	Source Name (Activity Status)	Operational Status	Source Type	Depth	Tested GPM	Rated GPM
G1010648A	1 - 3359 FRICK RD / FRONT ENTRANCE (A)	P	G	169	48 GPM	40 GPM

Drill Date	Source Summary			
01/01/1913	CHICOT			
GPS Latitude (decimal)	GPS Longitude (decimal)	GPS Elevation	GPS Date	Seller
29.922741	-95.477654	102	07/12/2004	Not Purchasing

(Inactive/Offline Sources)			
SourceNumber	Name	Status	Depth

Code Explanations
Monitoring Type Codes: (GW) GROUNDWATER , (GUP) GROUNDWATER UNDER THE INFLUENCE - PURCHASED , (SWP) SURFACE WATER - PURCHASED , (GU) GROUNDWATER UNDER THE INFLUENCE OF SURFACE WATER , (N) NO SOURCES , (SW) SURFACE WATER
Activity Status Codes: (A) ACTIVE , (D) DELETED/DISSOLVED , (I) INACTIVE , (P) PROPOSED ,
Operational Status Codes: (E) EMERGENCY , (I) INTERIM/PEAK (O) OTHER , (P) PERMANENT , (S) SEASONAL
Source Types: (G) GROUND WATER , (S) SURFACE WATER , (U) GROUND WATER UNDER THE INFLUENCE

- End of Report -

At the time of your query this data was the most current information available from our database, which is in real time. Every effort was made to retrieve it according to your query. Thank-you for using DWW

STATE OF TEXAS WELL REPORT for Tracking #49754

Owner:	**Ascencion Rucoba**	Owner Well #:	**No Data**
Address:	**3333 Frick Rd. Houston, TX 77086**	Grid #:	**65-05-4**
Well Location:	**3333 Frick Rd. Houston, TX 77086**	Latitude:	**29° 55' 20" N**
		Longitude:	**095° 28' 35" W**
Well County:	**Harris**	Elevation:	**No Data**
Type of Work:	**Replacement**	Proposed Use:	**Domestic**

Drilling Start Date: **12/7/2004** Drilling End Date: **12/9/2004**

	Diameter (in.)	*Top Depth (ft.)*	*Bottom Depth (ft.)*
Borehole:	**7.75**	**0**	**360**
	3.875	**360**	**419**

Drilling Method: **Mud (Hydraulic) Rotary**

Borehole Completion: **Halliburton Pressure Cemented**

	Top Depth (ft.)	*Bottom Depth (ft.)*	*Description (number of sacks & material)*
Annular Seal Data:	**0**	**360**	**24 Sacks Cement**

Seal Method: **Halliburton Pressure Cemented**

Sealed By: **Driller**

Distance to Property Line (ft.): **50+**

Distance to Septic Field or other concentrated contamination (ft.): **100+**

Distance to Septic Tank (ft.): **No Data**

Method of Verification: **Measured**

Surface Completion: **Surface Sleeve Installed**

Water Level: **200 ft.** below land surface on **2004-12-09** Measurement Method: **Unknown**

Packers: **K-Packer 349'**

Type of Pump: **Submersible** Pump Depth (ft.): **300**

Well Tests: **Jetted** **Yield: 100 GPM with 15 ft. drawdown after 2 hours**

	Description (number of sacks & material)	*Top Depth (ft.)*	*Bottom Depth (ft.)*
Plug Information:	**Raymond Services To Plug and Submit Reports**		
	281-447-3184		

	Strata Depth (ft.)	Water Type
Water Quality:	**401'-419'**	**Good**

Chemical Analysis Made: **No**

Did the driller knowingly penetrate any strata which contained injurious constituents?: **No**

Certification Data: The driller certified that the driller drilled this well (or the well was drilled under the driller's direct supervision) and that each and all of the statements herein are true and correct. The driller understood that failure to complete the required items will result in the report(s) being returned for completion and resubmittal.

Company Information: **Ballard Water Well**

P. O. Box 970
Willis, TX 77378

Driller Name: **Sam Ballard** License Number: **54411**

Comments: **No Data**

Lithology:
DESCRIPTION & COLOR OF FORMATION MATERIAL

Top (ft.)	Bottom (ft.)	Description
0	2	Top Soil
2	21	Clay
21	45	Sand
45	46	Rock
46	55	Clay
55	56	Rock
56	78	Clay
78	123	Sand
123	126	Rock
126	133	Shale
133	138	Sand Stone
138	162	Sand
162	163	Rock
163	185	Sand
185	210	Clay
210	255	Sand
255	265	Clay
265	273	Sand

Casing:
BLANK PIPE & WELL SCREEN DATA

Dia. (in.)	New/Used	Type	Setting From/To (ft.)
4" New PVC Casing 0-360 Sch 40			
2 1/2" New PVC Liner Pipe 349-399 Sch 80			
2 1/2" New PVC Slotted Screen 399-419 .008 Gauge			

273	274	Rock
274	308	Sand / Rock
308	317	Rock Hard
317	328	Sand
328	355	Clay
355	364	Sand
364	371	Clay
371	383	Sand
383	389	Clay
389	396	Sand
396	398	Clay
398	400	Sand
400	401	Rock
401	419	Sand

IMPORTANT NOTICE FOR PERSONS HAVING WELLS DRILLED CONCERNING CONFIDENTIALITY

TEX. OCC. CODE Title 12, Chapter 1901.251, authorizes the owner (owner or the person for whom the well was drilled) to keep information in Well Reports confidential. The Department shall hold the contents of the well log confidential and not a matter of public record if it receives, by certified mail, a written request to do so from the owner.

Please include the report's Tracking Number on your written request.

Texas Department of Licensing and Regulation
P.O. Box 12157
Austin, TX 78711
(512) 334-5540

Please use black ink.
Send original copy by certified mail to the
Texas Department of Water Resources
P. O. Box 13087
Austin, Texas 78711

State of Texas
WATER WELL REPORT

ATTENTION OWNER: *Confidentiality Privilege Notice on Reverse Side*

Texas Water Well Drillers Board
P. O. Box 13087
Austin, Texas 78711

1) OWNER Amando S. Chaves (Name) Address 3367 Frick (Street or RFD) Houston (City) Tex. (State) (Zip)

2) LOCATION OF WELL:
County Harris 16 miles in N.E (N.E., S.W., etc.) direction from Houston (Town)

Driller must complete the legal description to the right with distance and direction from two intersecting section or survey lines, or he must locate and identify the well on an official Quarter- or Half-Scale Texas County General Highway Map and attach the map to this form.

☐ Legal description:
Section No. _____ Block No. _____ Township _____
Abstract No. _____ Survey Name _____
Distance and direction from two intersecting section or survey lines _____
☑ See attached map.

3) TYPE OF WORK (Check):
☑ New Well ☐ Deepening ☐ Reconditioning ☐ Plugging

4) PROPOSED USE (Check):
☑ Domestic ☐ Industrial ☐ Public Supply ☐ Irrigation ☐ Test Well ☐ Other _____

5) DRILLING METHOD (Check):
☑ Mud Rotary ☐ Air Hammer ☐ Driven ☐ Bored ☐ Air Rotary ☐ Cable Tool ☐ Jetted ☐ Other _____

6) WELL LOG:

Date drilled 9/7/87

DIAMETER OF HOLE

Dia. (in.)	From (ft.)	To (ft.)
6½	Surface	165

From (ft.)	To (ft.)	Description and color of formation material
0	1	top soil
1	15	red + gray clay
15	47	fine sand
47	50	rock strips
50	80	red clay
80	96	blue + gray clay
96	124	coarse sand
124	136	blue + gray clay
136	165	coarse sand

RECEIVED
JUN 03 1988
TEXAS WATER COMMISSION

(Use reverse side if necessary)

7) BOREHOLE COMPLETION:
☐ Open Hole ☐ Straight Wall ☐ Underreamed
☐ Gravel Packed ☑ Other Cemented
If Gravel Packed give interval . . . from _____ ft. to _____ ft.

8) CASING, BLANK PIPE, AND WELL SCREEN DATA:

Dia. (in.)	New or Used	Steel, Plastic, etc. Perf., Slotted, etc. Screen Mfg., if commercial	Setting (ft.) From	Setting (ft.) To	Gage Casing Screen
4"	New	Plastic Casing	0	155	HD
2½"	New	Plastic Screen	155	165	12

9) CEMENTING DATA [Rule 319.44(b)]
Cemented from 0 ft. to 15 ft.
75 ft. to 155 ft.
Method used Pressurized
Cemented by Ind.

10) SURFACE COMPLETION
☐ Specified Surface Slab Installed [Rule 319.44(c)]
☐ Pitless Adapter Used [Rule 319.44(d)]
☑ Approved Alternative Procedure Used [Rule 319.71]

11) WATER LEVEL:
Static level 80 ft. below land surface Date 9/8/87
Artesian flow _____ gpm. Date _____

12) PACKERS: Type: 2½"x4" R+R 3Ring Depth: 153'

13) TYPE PUMP:
☐ Turbine ☐ Jet ☐ Submersible ☐ Cylinder
☐ Other _____
Depth to pump bowls, cylinder, jet, etc., _____ ft.

14) WELL TESTS:
Type Test: ☐ Pump ☐ Bailer ☐ Jetted ☐ Estimated
Yield: _____ gpm with _____ ft. drawdown after _____ hrs.

15) WATER QUALITY:
Did you knowingly penetrate any strata which contained undesirable water? ☐ Yes ☑ No
If yes, submit "REPORT OF UNDESIRABLE WATER"
Type of water? Fresh Depth of strata 29'
Was a chemical analysis made? ☐ Yes ☑ No

I hereby certify that this well was drilled by me (or under my supervision) and that each and all of the statements herein are true to the best of my knowledge and belief. I understand that failure to complete items 1 thru 12 will result in the log(s) being returned for completion and resubmittal.

COMPANY NAME Damrell + Potter Drilling Co (Type or Print) Water Well Driller's License No. 1872

ADDRESS Star Rt. Box 44B (Street or RFD) Cleveland (City) Tex. (State) 77327 (Zip)

(Signed) Bobby Potter (Licensed Water Well Driller) (Signed) _____ (Registered Driller Trainee)

Please attach electric log, chemical analysis, and other pertinent information, if available.

For TDWR use only
Well No. 65-05-4
Located on map _____

DEPARTMENT OF WATER RESOURCES COPY

TDWR-0392 (12/29/83)

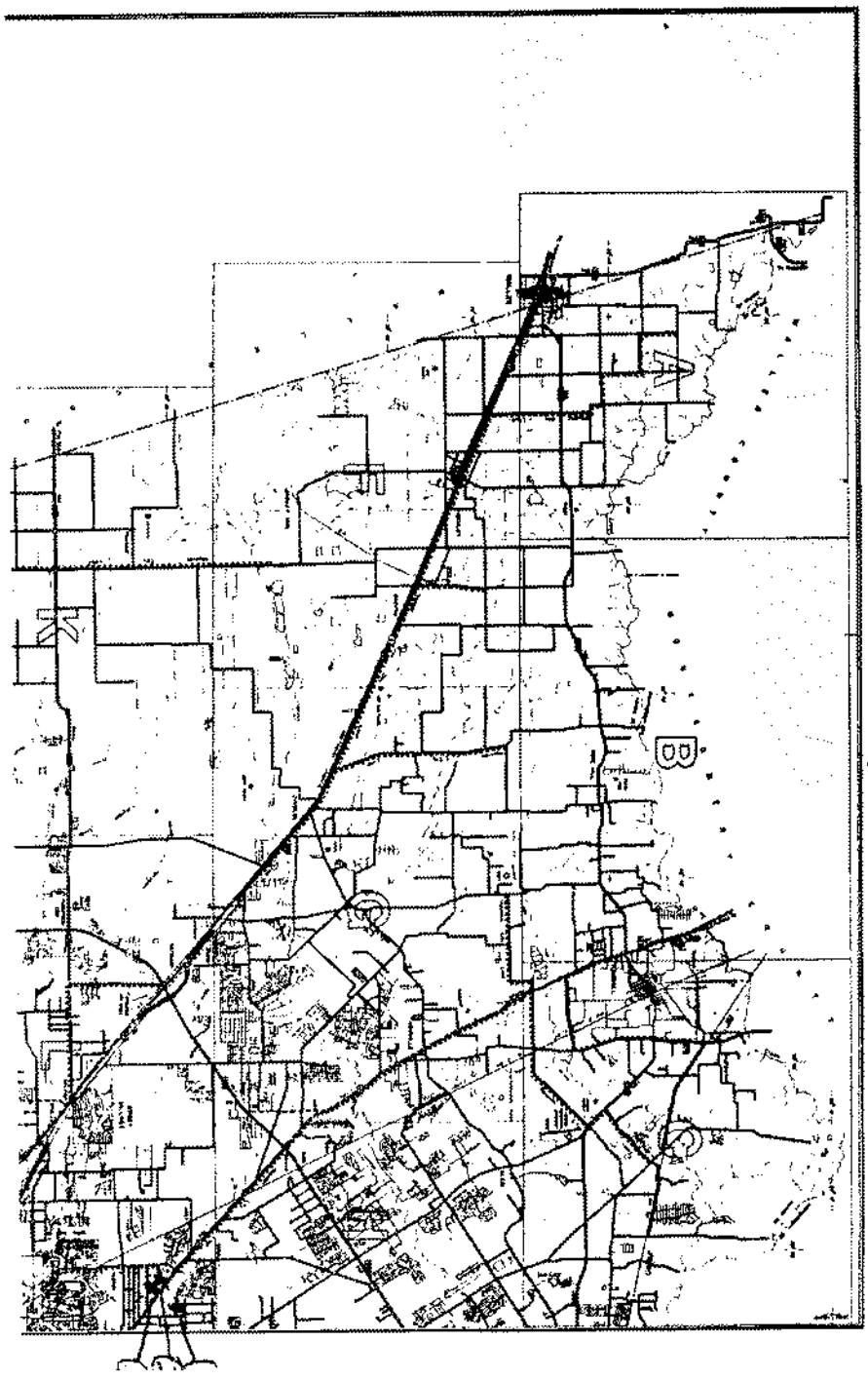

43

Send original copy by certified mail to: Texas Water Commission, P.O. Box 13087, Austin, Texas 78711 — Please use black ink.

ATTENTION OWNER: Confidentiality Privilege Notice on Reverse Side

State of Texas WELL REPORT

Texas Water Well Drillers Board
P.O. Box 13087
Austin, Texas 78711

1) OWNER Mr. Chang (Name) ADDRESS 3331 Frick Rd. (Street or RFD) Houston (City) Texas (State) (Zip)

2) LOCATION OF WELL: County Harris , 10 miles in NE (NE, SW, etc.) direction from Houston (Town)

Driller must complete the legal description below with distance and direction from two intersecting section or survey lines, or he must locate and identify the well on an official Quarter- or Half-Scale Texas County General Highway Map and attach the map to this form.

☐ LEGAL DESCRIPTION:

Section No. _____ Block No. _____ Township _____ Abstract No. _____ Survey Name _____

Distance and direction from two intersecting section or survey lines _____

☐ SEE ATTACHED MAP

3) TYPE OF WORK (Check):
XX New Well ☐ Deepening ☐ Reconditioning ☐ Plugging

4) PROPOSED USE (Check):
XX Domestic ☐ Industrial ☐ Monitor ☐ Public Supply ☐ Irrigation ☐ Test Well ☐ Injection ☐ De-Watering

5) DRILLING METHOD (Check):
XX Mud Rotary ☐ Air Hammer ☐ Jetted ☐ Bored ☐ Air Rotary ☐ Cable Tool ☐ Other _____ ☐ Driven

6) WELL LOG:
Date Drilling: Started 2-28-91 19__ Completed 3-1-91 19__

DIAMETER OF HOLE

Dia. (in.)	From (ft.)	To (ft.)
	Surface	
6 3/4	0	360

7) BOREHOLE COMPLETION:
☐ Open Hole ☐ Straight Wall ☐ Underreamed
☐ Gravel Packed XX Other 2 String Cemented
If Gravel Packed give interval . . . from _____ ft. to _____ ft.

From (ft.)	To (ft.)	Description and color of formation material
0	60	Clay
60	120	Sand
120	200	Clay
200	360	Sand

RECEIVED APR 03 1992 TEXAS WATER COMMISSION

(Use reverse side if necessary)

8) CASING, BLANK PIPE, AND WELL SCREEN DATA:

Dia. (in.)	New or Used	Steel, Plastic, etc. Perf., Slotted, etc. Screen Mfg., if commercial	Setting (ft.) From	Setting (ft.) To	Gage Casing Screen
4"	N	Casing	0	340	
2"	N	Liner	330	340	
2"	N	Screen	340	360	

9) CEMENTING DATA [Rule 287.44(1)]
Cemented from 200 ft. to 340 ft. No. of Sacks Used 10
0 ft. to 15 ft. No. of Sacks Used 3
Method used H
Cemented by _____

10) SURFACE COMPLETION
☐ Specified Surface Slab Installed [Rule 287.44(2)(A)]
☐ Pitless Adapter Used [Rule 287.44(3)(B)]
XX Approved Alternative Procedure Used [Rule 287.71]

11) WATER LEVEL:
Static level 200 ft. below land surface Date 3-1-91
Artesian flow _____ gpm. Date _____

12) PACKERS: Type K-Packer Depth 330

13) TYPE PUMP:
☐ Turbine ☐ Jet XX Submersible ☐ Cylinder ☐ Other _____
Depth to pump bowls, cylinder, jet, etc., 280 ft.

14) WELL TESTS:
Type Test: ☐ Pump ☐ Bailer ☐ Jetted ☐ Estimated
Yield: _____ gpm with _____ ft. drawdown after _____ hrs.

15) WATER QUALITY:
Did the drilling penetrate any strata which contained undesirable constituents?
☐ Yes ☒ No If yes, submit "REPORT OF UNDESIRABLE WATER"
Type of water? _____ Depth of strata _____
Was a chemical analysis made? ☐ Yes ☒ No

I hereby certify that this well was drilled by me (or under my supervision) and that each and all of the statements herein are true to the best of my knowledge and belief. I understand that failure to complete items 1 thru 15 will result in the log(s) being returned for completion and resubmittal.

COMPANY NAME Robinson Water Well Service, Inc. (Type or print) WELL DRILLER'S LICENSE NO. 2212

ADDRESS 11607 FM 149 (Street or RFD) Houston (City) Texas (State) 77086 (Zip)

(Signed) Tim Robinson (Licensed Well Driller) (Signed) _____ (Registered Driller Trainee)

Please attach electric log, chemical analysis, and other pertinent information, if available.

For TWC use only: Well No. 43 Located on map 65-57

WWD-012 (Rev. 09/21/88)

TEXAS WATER COMMISSION COPY

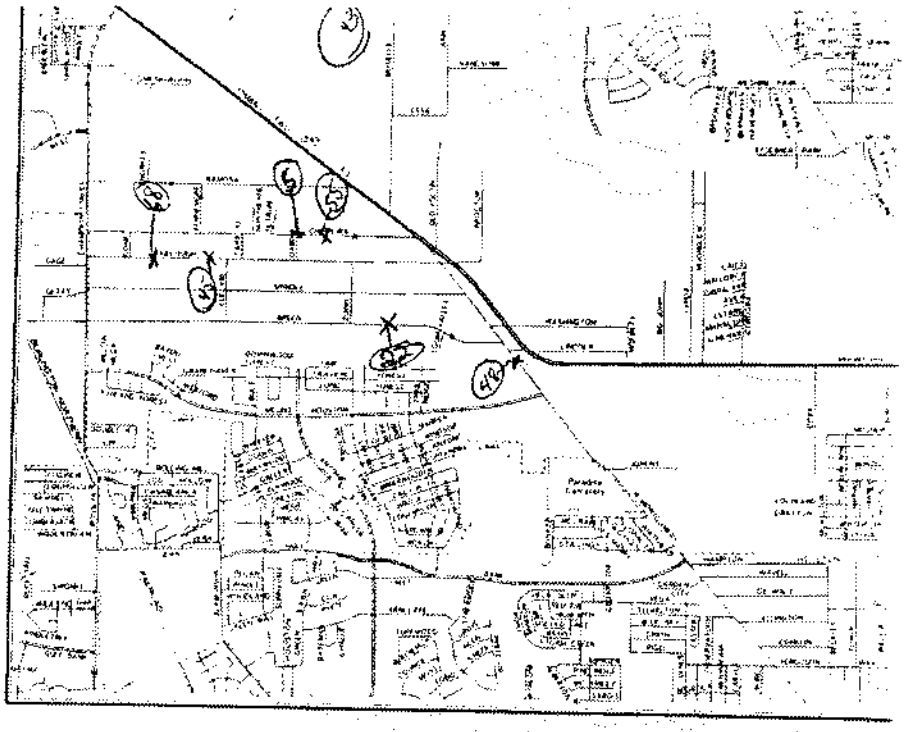

Send original copy by certified mail to: TNRCC, P.O. Box 13087, Austin, TX 78711-3087

Please use black ink.

ATTENTION OWNER: *Confidentiality Privilege Notice on Reverse Side*

State of Texas
WELL REPORT

Texas Water Well Drillers Advisory Council
P.O. Box 13087
Austin, TX 78711-3087
512-239-0530

1) OWNER ESTERAN HERRERA (Name) ADDRESS 3358 FRICK (Street or RFD) HOUSTON (City) TX (State) 77038 (Zip)

2) ADDRESS OF WELL: County HARRIS (Street, RFD or other) (City) (State) (Zip) GRID # 6505-8

3) TYPE OF WORK (Check): ☑ New Well ☐ Deepening ☐ Reconditioning ☐ Plugging

4) PROPOSED USE (Check): ☐ Monitor ☐ Environmental Soil Boring ☑ Domestic ☐ Industrial ☐ Irrigation ☐ Injection ☐ Public Supply ☐ De-watering ☐ Testwell
If Public Supply well, were plans submitted to the TNRCC? ☐ Yes ☐ No

5) X

6) WELL LOG:
Date Drilling: Started 1-6-1996 Completed 1-8-19 96

DIAMETER OF HOLE		
Dia. (in.)	From (ft.)	To (ft.)
6¾	Surface	405
3¾	405	414

7) DRILLING METHOD (Check): ☐ Driven ☐ Air Rotary ☑ Mud Rotary ☐ Bored ☐ Air Hammer ☐ Cable Tool ☐ Jetted ☐ Other

N

From (ft.)	To (ft.)	Description and color of formation material
0	6	TOP SOIL
6	30	RED SHALE
30	55	RED SAND
55	93	RED SHALE
93	161	SAND
161	205	RED SHALE
205	228	SAND
228	290	RED SHALE
290	330	SAND
330	390	RED SHALE
390	414	SAND

(Use reverse side if necessary)

8) Borehole Completion (Check): ☐ Open Hole ☐ Straight Wall ☐ Underreamed ☐ Gravel Packed ☑ Other 2-STRING
If Gravel Packed give interval ... from ____ ft. to ____ ft.

CASING, BLANK PIPE, AND WELL SCREEN DATA:

Dia. (in.)	New or Used	Steel, Plastic, etc. Perf., Slotted, etc. Screen Mfg., if commercial	Setting (ft.) From	Setting (ft.) To	Gage Casing Screen
4	N	PVC	0	394	SCH 40
2¼	N	PVC-WRAPED	394	414	SCH-80

9) CEMENTING DATA [Rule 338.44(1)]
Cemented from 0 ft. to 394 ft. No. of sacks used 27
____ ft. to ____ ft. No. of sacks used ____
Method used PRESSURE
Cemented by SUGG WATER WELL
Distance to septic system field lines or other concentrated contamination 180 ft.
Method of verification of above distance PROPERTY OWNER

10) SURFACE COMPLETION
☐ Specified Surface Slab Installed [Rule 338.44(2)(A)]
☑ Specified Steel Sleeve Installed [Rule 338.44(3)(A)]
☐ Pitless Adaptor Used [Rule 338.44(3)(b)]
☐ Approved Alternative Procedure Used [Rule 338.71]

11) WATER LEVEL:
Static level 20 4 ft. below land surface Date 1-8-96
Artesian flow ____ gpm. Date ____

12) PACKERS: Type Depth

13) TYPE PUMP:
☐ Turbine ☐ Jet ☑ Submersible ☐ Cylinder ☐ Other
Depth to pump bowls, cylinder, jet, etc. 280 ft

14) WELL TESTS:
Type test: ☑ Pump ☐ Bailer ☐ Jetted ☐ Estimated
Yield: 14.0 gpm with 18 ft. drawdown after 2 hrs.

15) WATER QUALITY:
Did you knowingly penetrate any strata which contained undesirable constituents?
☐ Yes ☑ No If yes, submit "REPORT OF UNDESIRABLE WATER"
Type of water? ____ Depth of strata ____
Was a chemical analysis made? ☐ Yes ☑ No

I hereby certify that this well was drilled by me (or under my supervision) and that each and all of the statements herein are true to the best of my knowledge and belief. I understand that failure to complete items 1 thru 15 will result in the log(s) being returned for completion and resubmittal.

COMPANY NAME SUGG WATER WELL DRILLING (Type or print) WELL DRILLER'S LICENSE NO. 1006 WPKL

ADDRESS 13501 CHRISMAN #26 (Street or RFD) HOUSTON (City) TEXAS (State) 77039 (Zip)

(Signed) James N. Sugg Jr. (Licensed Well Driller) (Signed) ____ (Registered Driller Trainee)

Please attach electric log, chemical analysis, and other pertinent information, if available.

4820112713

TNRCC 0170 (Rev. 11-01-94)

Send original copy by certified mail to: Texas Water Con on, P.O. Box 13087, Austin, Texas 78711 — Please use black ink.

ATTENTION OWNER: *Confidentiality Privilege Notice on Reverse Side*

State of Texas
WELL REPORT

Texas Water Well Drillers Board
P.O. Box 13087
Austin, Texas 78711

1) OWNER Scott Bocker (Name) ADDRESS 13018 Kattenbrun (Street or RFD) Houston (City) TX (State) 77086 (Zip)

2) LOCATION OF WELL: County Harris, 6 miles in W (NE, SW, etc.) direction from Aldine (Town)

Driller must complete the legal description below with distance and direction from two intersecting section or survey lines, or he must locate and identify the well on an official Quarter- or Half-Scale Texas County General Highway Map and attach the map to this form.

☐ LEGAL DESCRIPTION:

Section No. _____ Block No. _____ Township _____ Abstract No. _____ Survey Name _____

Distance and direction from two intersecting section or survey lines _____

☑ SEE ATTACHED MAP (2) on 60-60-2

3) TYPE OF WORK (Check):
☑ New Well ☐ Deepening ☐ Reconditioning ☐ Plugging

4) PROPOSED USE (Check):
☑ Domestic ☐ Industrial ☐ Monitor ☐ Public Supply ☐ Irrigation ☐ Test Well ☐ Injection ☐ De-Watering

5) DRILLING METHOD (Check):
☑ Mud Rotary ☐ Air Hammer ☐ Jetted ☐ Bored ☐ Driven ☐ Air Rotary ☐ Cable Tool ☐ Other _____

6) WELL LOG:
Date Drilling: Started 5-3 19 91 Completed 5-10 19 91

DIAMETER OF HOLE

Dia. (in.)	From (ft.)	To (ft.)
6½	Surface	330
4½	330	350

7) BOREHOLE COMPLETION:
☐ Open Hole ☑ Straight Wall ☐ Underreamed ☐ Gravel Packed ☐ Other _____
If Gravel Packed give interval . . . from _____ ft. to _____ ft.

From (ft.)	To (ft.)	Description and color of formation material
0-22	C	
22-52	S	
52-75	C	
75-92	S	
92-108	C	
108-125	S	
125-139	C	
139-162	S	
162-204	C	
204-208	S	
208-241	C	
241-258	S	
258-268	C	
268-287	S	
287-324	C	
324-350	S	

(Use reverse side if necessary)

8) CASING, BLANK PIPE, AND WELL SCREEN DATA:

Dia. (in.)	New or Used	Steel, Plastic, etc. Perf., Slotted, etc. Screen Mfg., if commercial	Setting (ft.) From	Setting (ft.) To	Gage Casing Screen
4	N	PVC	0	330	40
2½	N	PVC Wrapped	330	340	12

9) CEMENTING DATA [Rule 287.44(1)]
Cemented from 0 ft. to 330 ft. No. of Sacks Used 42
_____ ft. to _____ ft. No. of Sacks Used _____
Method used Circ.
Cemented by Inv.

10) SURFACE COMPLETION
☐ Specified Surface Slab Installed [Rule 287.44(2)(A)]
☐ Pitless Adapter Used [Rule 287.44(3)(B)]
☑ Approved Alternative Procedure Used [Rule 287.71]

11) WATER LEVEL:
Static level 210 ft. below land surface Date 5-10-91
Artesian flow _____ gpm. Date _____

12) PACKERS: Type Depth

13) TYPE PUMP:
☐ Turbine ☐ Jet ☐ Submersible ☐ Cylinder ☐ Other _____
Depth to pump bowls, cylinder, jet, etc., _____ ft.

RECEIVED
JUL 05 1991
TEXAS WATER COMMISSION

14) WELL TESTS:
Type Test: ☐ Pump ☐ Bailer ☐ Jetted ☐ Estimated
Yield: _____ gpm with _____ ft. drawdown after _____ hrs.

15) WATER QUALITY:
Did the drilling penetrate any strata which contained undesirable constituents?
☐ Yes ☑ No If yes, submit "REPORT OF UNDESIRABLE WATER"
Type of water? _____ Depth of strata _____
Was a chemical analysis made? ☐ Yes ☐ No

I hereby certify that this well was drilled by me (or under my supervision) and that each and all of the statements herein are true to the best of my knowledge and belief. I understand that failure to complete items 1 thru 15 will result in the log(s) being returned for completion and resubmittal.

COMPANY NAME Lowe Water Wells Inc (Type or print) WELL DRILLER'S LICENSE NO. 1182

ADDRESS PO-Box 89 (Street or RFD) Porter (City) TEXAS (State) 77365 (Zip)

(Signed) Homer L. Lowe (Licensed Well Driller) (Signed) _____ (Registered Driller Trainee)

Please attach electric log, chemical analysis, and other pertinent information, if available.

For TWC use only: Well No. 6505-4 Located on map _____

WWD-012 (Rev. 09/21/86)

TEXAS WATER COMMISSION COPY

Company Information:	**NORTHWEST WATER WELLS** **25143 FM 1488** **MAGNOLIA , TX 77354**
Driller License Number:	**50950**
Licensed Well Driller Signature:	**GLEN R. BONDS**
Registered Driller Apprentice Signature:	**No Data**
Apprentice Registration Number:	**No Data**
Comments:	**No Data**

IMPORTANT NOTICE FOR PERSONS HAVING WELLS DRILLED CONCERNING CONFIDENTIALITY

TEX. OCC. CODE Title 12, Chapter 1901.251, authorizes the owner (owner or the person for whom the well was drilled) to keep information in Well Reports confidential. The Department shall hold the contents of the well log confidential and not a matter of public record if it receives, by certified mail, a written request to do so from the owner.

Please include the report's Tracking number (Tracking #**11725**) on your written request.

Texas Department of Licensing & Regulation
P.O. Box 12157
Austin, TX 78711
(512) 463-7880

DESC. & COLOR OF FORMATION MATERIAL

From (ft)	To (ft)	Description
0	**70**	**CLAY/SAND**
70	**200**	**CLAY**
200	**272**	**SAND**

CASING, BLANK PIPE & WELL SCREEN DATA

Dia.	New/Used	Type	Setting From/To
4	**N**	**PVC CASING**	**0-262 40**
2 1/2	**N**	**PVC LINER**	**257-262 40**
2 1/2	**N**	**PVC SCREEN**	**262-272 010**



Dup

Send original copy by certified mail to the Texas Water Development Board P. O. Box 13087 Austin, Texas 78711

State of Texas

WATER WELL REPORT

For TWDB use only
Well No. 65-05-4N
Located on map
Received: 28 1

1) OWNER:
Person having well drilled H. J. ANDREWS (Name) Address 3441 Frick Rd Hou. Tx. (Street or RFD) (City) (State)
Landowner H. J. ANDREWS (Name) Address 3441 Frick Rd Hou. Tx. (Street or RFD) (City) (State)

2) LOCATION OF WELL:
County Harris, miles in (N.E., S.W., etc.) direction from (Town)

Locate by sketch map showing landmarks, roads, creeks, hiway number, etc.*



(Use reverse side if necessary)

or Give legal location with distances and directions from adjacent sections or survey lines.

Labor League
Block Survey
Abstract No.
(NW¼ NE¼ SW¼ SE¼) of Section

3) TYPE OF WORK (Check): ✓ New Well, Deepening, Reconditioning, Plugging

4) PROPOSED USE (Check): ✓ Domestic, Industrial, Municipal, Irrigation, Test Well, Other

5) TYPE OF WELL (Check): ✓ Rotary, Driven, Dug, Cable, Jetted, Bored

6) WELL LOG:
Diameter of hole 6 3/4 in. Depth drilled 157 ft. Depth of completed well 167 ft. Date drilled 10/11/77
All measurements made from 0 ft. above ground level.

From (ft.)	To (ft.)	Description and color of formation material
0	1	Top soil
1	17	Gray Clay
17	44	fine sand
44	48	rock
48	84	Gray Clay
84	110	fine sand
110	134	Blue & Gray Clay
134	167	coarse white sand

(Use reverse side if necessary)

9) Casing:
Type: Old, ✓ New, Steel, Plastic, Other
Cemented from 75 ft. to 157 ft.

Diameter (inches)	Setting From (ft.)	Setting To (ft.)	Gage
4	0	157	40

10) SCREEN:
Type Plastic
✓ Perforated, Slotted

Diameter (inches)	Setting From (ft.)	Setting To (ft.)	Slot Size
2 1/2	157	167	12

7) COMPLETION (Check): Straight wall, Gravel packed, ✓ Other (Under reamed), Open Hole

8) WATER LEVEL:
Static level 60 ft. below land surface Date 10/12/77
Artesian pressure lbs. per square inch Date
Depth to pump bowls, cylinder, jet, etc., 120 ft. below land surface.

11) WELL TESTS:
Was a pump test made? Yes ✓ No If yes, by whom?
Yield: gpm with ft. drawdown after hrs.
Bailer test gpm with ft. drawdown after hrs.
Artesian flow gpm
Temperature of water

12) WATER QUALITY:
Was a chemical analysis made? Yes ✓ No
Did any strata contain undesirable water? Yes ✓ No
Type of water? fresh depth of strata 335 ft.

I hereby certify that this well was drilled by me (or under my supervision) and that each and all of the statements herein are true to the best of my knowledge and belief.

NAME BOBBY POTTER (Type or Print) Water Well Drillers Registration No. 884
ADDRESS 5917 Chippewa (Street or RFD) Hou. (City) Tx. (State)
(Signed) Loyd J. Damrell (Water Well Driller) Damrell & Potter Drilling Co. (Company Name)

Please attach electric log, chemical analysis, and other pertinent information, if available.

*Additional instructions on reverse side.

TWDSE-WDR

10/26/2020
05:10:17

Texas Commission on Environmental Quality
DWW Water System Summary Sheet

PWS ID	PWS Name	Central Registry RN
TX1010593	NORTHWEST PARK MUD	RN101229292

Organization/Customer *	Central Registry CN
NORTHWEST PARK MUD	CN601362817

*Regulatory mail will be addressed to this organization/person

All Water System Contacts

Type	Contact	Communication
AC - Administrative Contact - PRESIDENT	SUTTON, DOIS 10000 MEMORIAL DR STE 260 HOUSTON, TX 77024-3430	**Phone Type** / **Value** BUS - Business: 713-928-6200 MOB - Mobile: 713-826-6579
EC - Emergency Contact - DIRECTOR OF OPS	SWALLERS, KEITH, D 6420 READING RD ROSENBERG, TX 77471-5654	**Electronic Type** / **Value** **Phone Type** / **Value** BUS - Business: 832-490-1510 FAX - Facsimile: 832-490-1501 MOB - Mobile: 832-435-2376
ECS - Emergency Contact - Secondary - COMPLIANCE MANAGER	THORNHILL, MICHAEL, A 6420 READING RD ROSENBERG, TX 77471-5654	**Electronic Type** / **Value** **Phone Type** / **Value** BUS - Business: 832-490-1507 FAX - Facsimile: 832-490-1501 MOB - Mobile: 281-923-7214
FC - Financial Contact - BOOKKEEPER	HAWTHORNE, DARREL, A 1281 BRITTMOORE RD HOUSTON, TX 77043-4001	**Phone Type** / **Value** BUS - Business: 713-366-3052 BUS - Business: 713-623-4539 FAX - Facsimile: 713-629-6859
OW - Owner	NORTHWEST PARK MUD 10000 MEMORIAL DR STE 260 HOUSTON, TX 77024-3430	
PWS - Public Water System Contact - OPERATOR	ALEXANDER, JUAN 6420 READING RD ROSENBERG, TX 77471-5654	**Phone Type** / **Value** BUS - Business: 832-490-1551 BUS - Business: 832-490-1500 FAX - Facsimile: 832-490-1501

Operator Grade	Number

Water Operator Licenses

License Holder:	PARHAM, WILLIAM C	
EXPIRED	Class: B - GROUND WATER TREATMENT OPERATOR	WG0007686
License Holder:	HEMPEL, WILLIAM EUGENE	
EXPIRED	Class: C - GROUND WATER TREATMENT OPERATOR	WG0003145

Owner Type	Owner Type Options: COUNTY, DISTRICT, FEDERAL GOVERNMENT, INVESTOR OWNED, MUNICIPALITY, NATIVE AMERICAN, PRIVATE, STATE GOVERNMENT, WATER SUPPLY CORPORATION
District	

System Type	System Type Options: COMMUNITY, TRANSIENT/NON-COMMUNITY, NON-PUBLIC, NON-TRANSIENT/NON-COMMUNITY
C - Community	

Population Type	Population Served	# of Connect	# I/C w/other PWS
Residential	17892	5964	0

Total Product (MGD)	Average Daily Consump.	Max Daily Demand (MGD)	Total Storage (MG)	Elev. Storage (MG)	Service Pump Cap.	Max.Purchase Cap. (MGD/GPM)	Pressure Tank Cap. (MG)

Activity Status	Inactivation Date
A - ACTIVE	

Last Survey Date	Surveyor	Survey Type	Region	County
06/06/2018	LANDRY NASH	Sanitary Survey	HOUSTON	HARRIS
06/06/2018	MELODY, E KIRKSEY	Sanitary Survey	HOUSTON	HARRIS
07/08/2015	KATHRYN ROEDER	Sanitary Survey	HOUSTON	HARRIS

(Treatment Plant)							
Entry Point	EP Name/Source Summation (Activity Status)	Plant Name (Activity Status)	Plant Num	Chemical Mon Type	Chem Sample Point	Distribution Mon Type	Dist Sample Point
EP001	TRT-TAP / Ground Water(A)	PLANT - DEER RIDGE(A)	TP5725		NO		NO

Train:	Unnamed			
(Treatments)				
Disinfection Zone	Treatment Sequence	Objective	Process	Treatment
null	null	D	403	GASEOUS CHLORINATION, PRE
null	null	P	660	SEDIMENTATION

(Active Sources)

Source Number	Source Name (Activity Status)	Operational Status	Source Type	Depth	Tested GPM	Rated GPM
G1010593G	7 - 6819 DEER RIDGE (A)	P	G	775	1240 GPM	1450 GPM

Drill Date	Source Summary
04/29/2010	EVANGELINE

GPS Latitude (decimal)	GPS Longitude (decimal)	GPS Elevation	GPS Date	Seller
29.924736	-95.488086	0	01/17/2014	Not Purchasing

Source Number	Source Name (Activity Status)	Operational Status	Source Type	Depth	Tested GPM	Rated GPM
G1010593B	2 - 6819 DEER RIDGE (A)	P	G	456	420 GPM	N/A

Drill Date	Source Summary
01/01/1913	CHICOT

GPS Latitude (decimal)	GPS Longitude (decimal)	GPS Elevation	GPS Date	Seller
29.924203	-95.487264	0	01/17/2014	Not Purchasing

Source Number	Source Name (Activity Status)	Operational Status	Source Type	Depth	Tested GPM	Rated GPM
G1010593C	3 - 6819 DEER RIDGE (A)	P	G	500	90 GPM	300 GPM

Drill Date	Source Summary
01/01/1913	CHICOT

GPS Latitude (decimal)	GPS Longitude (decimal)	GPS Elevation	GPS Date	Seller
29.924618	-95.487503	0	05/27/2003	Not Purchasing

(Inactive/Offline Sources)			
SourceNumber	Name	Status	Depth

(Treatment Plant)							
Entry Point	EP Name/Source Summation (Activity Status)	Plant Name (Activity Status)	Plant Num	Chemical Mon Type	Chem Sample Point	Distribution Mon Type	Dist Sample Point
EP002	TRT-TAP / Ground Water(A)	PLANT - ANTOINE(A)	TP5728		NO		NO

Train:	Unnamed

(Treatments)				
Disinfection Zone	Treatment Sequence	Objective	Process	Treatment
null	null	D	403	GASEOUS CHLORINATION, PRE

(Active Sources)						
Source Number	Source Name (Activity Status)	Operational Status	Source Type	Depth	Tested GPM	Rated GPM
G1010593D	4 - 10075 ANTONIE (A)	P	G	538	480 GPM	600 GPM

Drill Date	Source Summary
08/25/1978	CHICOT

GPS Latitude (decimal)	GPS Longitude (decimal)	GPS Elevation	GPS Date	Seller
29.92104	-95.481819	100	05/27/2003	Not Purchasing

(Inactive/Offline Sources)			
SourceNumber	Name	Status	Depth

(Treatment Plant)							
Entry Point	EP Name/Source Summation (Activity Status)	Plant Name (Activity Status)	Plant Num	Chemical Mon Type	Chem Sample Point	Distribution Mon Type	Dist Sample Point
EP004	TRT-TAP / Ground Water(A)	PLANT - GOLDLEAF(A)	TP5729		NO		NO

Train:	Unnamed			
(Treatments)				
Disinfection Zone	Treatment Sequence	Objective	Process	Treatment
null	null	D	403	GASEOUS CHLORINATION, PRE
null	null	M	680	SEQUESTRATION

(Active Sources)						
Source Number	Source Name (Activity Status)	Operational Status	Source Type	Depth	Tested GPM	Rated GPM
G1010593E	5 - 6311 SUTTON MEADOWS (A)	P	G	795	900 GPM	1400 GPM

Drill Date	Source Summary			
03/11/1981	CHICOT			
GPS Latitude (decimal)	GPS Longitude (decimal)	GPS Elevation	GPS Date	Seller
29.914349	-95.482918	103	05/27/2003	Not Purchasing

(Inactive/Offline Sources)			
SourceNumber	Name	Status	Depth

(Treatment Plant)							
Entry Point	EP Name/Source Summation (Activity Status)	Plant Name (Activity Status)	Plant Num	Chemical Mon Type	Chem Sample Point	Distribution Mon Type	Dist Sample Point
EP003	TRT-TAP / Ground Water(A)	PLANT - WATERTON(A)	TP5730		NO		NO

Train:	Unnamed
(Treatments)	

Disinfection Zone	Treatment Sequence	Objective	Process	Treatment
null	null	D	403	GASEOUS CHLORINATION, PRE
null	null	M	680	SEQUESTRATION

(Active Sources)						
Source Number	Source Name (Activity Status)	Operational Status	Source Type	Depth	Tested GPM	Rated GPM
G1010593F	6 - 12830 WATERTON (A)	P	G	1020	1350 GPM	2000 GPM

Drill Date	Source Summary			
01/20/1988	EVANGELINE			
GPS Latitude (decimal)	GPS Longitude (decimal)	GPS Elevation	GPS Date	Seller
29.914312	-95.49102	105	05/27/2003	Not Purchasing

(Inactive/Offline Sources)			
SourceNumber	Name	Status	Depth

Code Explanations
Monitoring Type Codes: (GW) GROUNDWATER , (GUP) GROUNDWATER UNDER THE INFLUENCE - PURCHASED , (SWP) SURFACE WATER - PURCHASED , (GU) GROUNDWATER UNDER THE INFLUENCE OF SURFACE WATER , (N) NO SOURCES , (SW) SURFACE WATER
Activity Status Codes: (A) ACTIVE , (D) DELETED/DISSOLVED , (I) INACTIVE , (P) PROPOSED ,
Operational Status Codes: (E) EMERGENCY , (I) INTERIM/PEAK (O) OTHER , (P) PERMANENT , (S) SEASONAL
Source Types: (G) GROUND WATER , (S) SURFACE WATER , (U) GROUND WATER UNDER THE INFLUENCE

- End of Report -

At the time of your query this data was the most current information available from our database, which is in real time. Every effort was made to retrieve it according to your query. Thank-you for using DWW.

10/26/2020
05:10:34

Texas Commission on Environmental Quality
DWW Water System Summary Sheet

PWS ID	PWS Name	Central Registry RN
TX1013536	AN BINH PLAZA	RN107404527

Organization/Customer *	Central Registry CN
AN BINH PLAZA LLC	CN604605477

*Regulatory mail will be addressed to this organization/person

All Water System Contacts

Type	Contact	Communication	
AC - Administrative Contact - PRESIDENT	LE, CUONG 10150 ANTOINE DR STE 300 HOUSTON, TX 77086-3042	**Electronic Type**	**Value**
		Phone Type	**Value**
		BUS - Business	281-798-4406
EC - Emergency Contact - MANAGER	NGUYEN, QUYEN	**Phone Type**	**Value**
		MOB - Mobile	832-335-5553
OW - Owner	AN BINH PLAZA LLC 10150 ANTOINE DR STE 300 HOUSTON, TX 77086-3042		

Operator Grade	Number

Water Operator Licenses

No Licensing Data for this PWS

Owner Type	Owner Type Options: COUNTY, DISTRICT, FEDERAL GOVERNMENT, INVESTOR OWNED, MUNICIPALITY, NATIVE AMERICAN, PRIVATE, STATE GOVERNMENT, WATER SUPPLY CORPORATION
Private	

System Type	System Type Options: COMMUNITY, TRANSIENT/NON-COMMUNITY, NON-PUBLIC, NON-TRANSIENT/NON-COMMUNITY
NC - TRANSIENT/NON-COMMUNITY	

Population Type	Population Served	# of Connect	# I/C w/other PWS
NonResidential	100	1	0

Total Product (MGD)	Average Daily Consump.	Max Daily Demand (MGD)	Total Storage (MG)	Elev. Storage (MG)	Service Pump Cap.	Max.Purchase Cap. (MGD/GPM)	Pressure Tank Cap. (MG)
0.0390 MGD			0 MG		0 MGD		###### GAL

Activity Status	Inactivation Date
A - ACTIVE	

Last Survey Date	Surveyor	Survey Type	Region	County
01/28/2016	CHRISTINA BERNAL	Sanitary Survey	HOUSTON	HARRIS
No Site Visit Data				

(Treatment Plant)							
Entry Point	EP Name/Source Summation (Activity Status)	Plant Name (Activity Status)	Plant Num	Chemical Mon Type	Chem Sample Point	Distribution Mon Type	Dist Sample Point
EP001	TRT-TAP / Ground Water(A)	PLANT - 10150 ANTOINE DR(A)	TP410817		NO		NO

Train:	Unnamed			
(Treatments)				
Disinfection Zone	Treatment Sequence	Objective	Process	Treatment
null	null	D	423	HYPOCHLORINATION, PRE

(Active Sources)						
Source Number	Source Name (Activity Status)	Operational Status	Source Type	Depth	Tested GPM	Rated GPM
G1013536A	1 - 10150 ANTOINE DR (A)	P	G	N/A	N/A	27 GPM

Drill Date	Source Summary
None Available	

GPS Latitude (decimal)	GPS Longitude (decimal)	GPS Elevation	GPS Date	Seller
29.922908	-95.481025	0	01/05/2015	Not Purchasing

(Inactive/Offline Sources)			
SourceNumber	Name	Status	Depth

Code Explanations
Monitoring Type Codes: (GW) GROUNDWATER , (GUP) GROUNDWATER UNDER THE INFLUENCE - PURCHASED , (SWP) SURFACE WATER - PURCHASED , (GU) GROUNDWATER UNDER THE INFLUENCE OF SURFACE WATER , (N) NO SOURCES , (SW) SURFACE WATER

Activity Status Codes: (A) ACTIVE , (D) DELETED/DISSOLVED , (I) INACTIVE , (P) PROPOSED ,
Operational Status Codes: (E) EMERGENCY , (I) INTERIM/PEAK (O) OTHER , (P) PERMANENT , (S) SEASONAL
Source Types: (G) GROUND WATER , (S) SURFACE WATER , (U) GROUND WATER UNDER THE INFLUENCE

- End of Report -

At the time of your query this data was the most current information available from our database, which is in real time. Every effort was made to retrieve it according to your query. Thank-you for using DWW.

STATE OF TEXAS WELL REPORT for Tracking #289611

Owner:	**White Palace, L.P.**	Owner Well #:	**No Data**
Address:	**8302 Golf Green Circle Houston, TX 77036**	Grid #:	**65-05-4**
Well Location:	**3359 Frick Rd. Houston, TX 77086**	Latitude:	**29° 55' 18" N**
		Longitude:	**095° 28' 39" W**
Well County:	**Harris**	Elevation:	**No Data**
Type of Work:	**Replacement**	Proposed Use:	**Industrial**

Drilling Start Date: **6/5/2012** Drilling End Date: **6/7/2012**

	Diameter (in.)	*Top Depth (ft.)*	*Bottom Depth (ft.)*
Borehole:	**8**	**0**	**375**

Drilling Method: **Mud (Hydraulic) Rotary**

Borehole Completion: **2 string**

	Top Depth (ft.)	*Bottom Depth (ft.)*	*Description (number of sacks & material)*
Annular Seal Data:	**0**	**340**	**111 portland**

Seal Method: **Positive Displacement**

Sealed By: **Driller**

Distance to Property Line (ft.): **>10**

Distance to Septic Field or other concentrated contamination (ft.): **>100**

Distance to Septic Tank (ft.): **No Data**

Method of Verification: **owner**

Surface Completion: **Surface Slab Installed**

Water Level: **186 ft.** below land surface on **2012-06-07** Measurement Method: **Unknown**

Packers: **4x2 k-packer 335'**
4x2 k-packer 337'

Type of Pump: **Submersible** Pump Depth (ft.): **300**

Well Tests: **Jetted** **Yield: >75 GPM with 20 ft. drawdown after 2 hours**

	Strata Depth (ft.)	Water Type
Water Quality:	**45**	**good**

Chemical Analysis Made: **No**

Did the driller knowingly penetrate any strata which contained injurious constituents?: **No**

Certification Data: The driller certified that the driller drilled this well (or the well was drilled under the driller's direct supervision) and that each and all of the statements herein are true and correct. The driller understood that failure to complete the required items will result in the report(s) being returned for completion and resubmittal.

Company Information: **AAA Water Well Service**

90 Arrow Canyon
The Woodlands, TX 77389

Driller Name: **Barry Sanderson** License Number: **54397**

Comments: **No Data**

Lithology:
DESCRIPTION & COLOR OF FORMATION MATERIAL

Top (ft.)	Bottom (ft.)	Description
0	**105**	**clay**
105	**125**	**sand**
125	**325**	**clay**
325	**365**	**sand and rock**

Casing:
BLANK PIPE & WELL SCREEN DATA

Dia. (in.)	New/Used	Type	Setting From/To (ft.)
5" n pvc 0-340 sch 40			
3" n pvc 335-345 sch 40			
3 n pvc wrap screen 345-365 .008			

IMPORTANT NOTICE FOR PERSONS HAVING WELLS DRILLED CONCERNING CONFIDENTIALITY

TEX. OCC. CODE Title 12, Chapter 1901.251, authorizes the owner (owner or the person for whom the well was drilled) to keep information in Well Reports confidential. The Department shall hold the contents of the well log confidential and not a matter of public record if it receives, by certified mail, a written request to do so from the owner.

Please include the report's Tracking Number on your written request.

Texas Department of Licensing and Regulation
P.O. Box 12157
Austin, TX 78711
(512) 334-5540

Send original copy by certified return receipt requested mail to: **TNRCC, MC 177, P.O. Box 13087, Austin, TX 78711-3087**

ATTENTION OWNER: *Confidentiality Privilege Notice on an reverse side of Well Owner's copy (pink)*

State of Texas
WELL REPORT

CONTRACTED By TOMBALL W.W.

Texas Water Well Drillers Advisory Council
MC 177
P.O. Box 13087
Austin, TX 78711-3087
512-239-0530

1) **OWNER** JAY HARMON (Name) **ADDRESS** 12503 MOSIELEE (Street or RFD) HOUSTON (City) TX (State) (Zip)

2) **ADDRESS OF WELL:** County HARRIS 12503 MOSIELEE (Street, RFD or other) HOUSTON (City) TX (State) (Zip) **GRID #** 65-05-7

3) **TYPE OF WORK (Check):** ☒ New Well ☐ Deepening ☐ Reconditioning ☐ Plugging

4) **PROPOSED USE (Check):** ☐ Monitor ☐ Environmental Soil Boring ☒ Domestic ☐ Industrial ☐ Irrigation ☐ Injection ☐ Public Supply ☐ De-watering ☐ Testwell
If Public Supply well, were plans submitted to the TNRCC? ☐ Yes ☐ No

5) X

6) **WELL LOG:** Date Drilling: Started 4/28 1998 Completed 5-3-98

DIAMETER OF HOLE

Dia. (in.)	From (ft.)	To (ft.)
7 7/4	Surface	424 FT

7) **DRILLING METHOD (Check):** ☐ Driven ☐ Air Rotary ☒ Mud Rotary ☐ Bored ☐ Air Hammer ☐ Cable Tool ☐ Jetted ☐ Other

N ↑

From (ft.)	To (ft.)	Description and color of formation material
0	40'	GRAY CLAY
40'	80'	RED CLAY
80'	100'	SAND
100'	120'	RED CLAY
120	140'	GRAY SHALE
140	160	SANDY SHALE
160	180	GRAY CLAY
180	220	SHALE
220	330	W.B. SAND
330	335	LIME ROCK
335	400'	GRAY SHALE
400	424	W.B. SAND

(Use reverse side of Well Owner's copy, if necessary)

8) **Borehole Completion (Check):** ☐ Open Hole ☒ Straight Wall ☐ Underreamed ☐ Gravel Packed ☐ Other
If Gravel Packed give interval ... from ____ ft. to ____ ft.

CASING, BLANK PIPE, AND WELL SCREEN DATA:

Dia. (in.)	New or Used	Steel, Plastic, etc. Perf., Slotted, etc. Screen Mfg., if commercial	Setting (ft.) From	Setting (ft.) To	Gage Casting Screen
4"	N	PLASTIC	0	400'	SCH 40
2½	N	PLASTIC SLOTTED	400'	420'	10

9) **CEMENTING DATA** [Rule 338.44(1)]
Cemented from 0 ft. to 15 ft. No. of sacks used 9
____ ft. to ____ ft. No. of sacks used ____
Method used ____
Cemented by J.T. JENKINS
Distance to septic system field lines or other concentrated contamination ____ ft.
Method of verification of above distance TAPE

[redacted]
☐ Specified Surface Slab Installed [Rule 338.44(2)(A)]
☒ Specified Steel Sleeve Installed [Rule 338.44(3)(A)] PLASTIC SLEEVE OCT 01 1998
☐ Pitless Adapter Used [Rule 338.44(3)(B)]
☐ Alternate Method Procedure Used [Rule 338.71]

13) **TYPE PUMP:** ☐ Turbine ☐ Jet ☒ Submersible ☐ Cylinder ☐ Other
Depth to pump bowls, cylinder, jet, etc., 220 ft.

14) **WELL TESTS:** Type test: ☒ Pump ☐ Bailer ☒ Jetted ☒ Estimated
Yield: 20 gpm with 10 ft. drawdown after 1 hrs.

11) **WATER LEVEL:** Static level 170 ft. below land-surface Date 5-3-98
Artesian flow NO gpm Date ____

15) **WATER QUALITY:** Did you knowingly penetrate any strata which contained undesirable constituents?
☐ Yes ☒ No If yes, submit "REPORT OF UNDESIRABLE WATER"
Type of water? ____ Depth of strata ____
Was a chemical analysis made? ☐ Yes ☒ No

12) **PACKERS:**

Type	Depth
K	340

I hereby certify that this well was drilled by me (or under my supervision) and that each and all of the statements herein are true to the best of my knowledge and belief. I understand that failure to complete items 1 thru 15 will result in the log(s) being returned for completion and resubmittal.

COMPANY NAME JENKINS WELL SERVICE (Type or print) **WELL DRILLER'S LICENSE NO.** 1146 WPKL

ADDRESS P.O. BOX 1616 (Street or RFD) SPRING (City) TX (State) 77383 (Zip)

(Signed) John T. Jenkins (Licensed Well Driller) **(Signed)** Mike Bayer (Registered Driller Trainee)

Please attach electric log, chemical analysis, and other pertinent information, if available.

TNRCC-0199 (Rev. 05-21-96) *White - TNRCC Yellow - DRILLER Pink - WELL OWNER*

4820122925

Send original copy by certified return receipt requested mail to: TNRCC, MC 177, P.O. Box 13087, Austin, TX 78711-3087

ATTENTION OWNER: *Confidentiality Privilege Notice on on reverse side of Well Owner's copy (pink)*

State of Texas
WELL REPORT

Texas Water Well Drillers Advisory Council
MC 177
P.O. Box 13087
Austin, TX 78711-3087
512-239-0530

1) OWNER JAY HARMON (Name) ADDRESS 12501 MOSELEE Hou, TX 77086 (Street or RFD) (City) (State) (Zip)

2) ADDRESS OF WELL: County HARRIS (Street, RFD or other) (City) (State) (Zip) GRID # 65-05-9

3) TYPE OF WORK (Check): ~~X~~ New Well ☐ Deepening ☐ Reconditioning ☐ Plugging

4) PROPOSED USE (Check): ☐ Monitor ☐ Environmental Soil Boring ~~X~~ Domestic ☐ Industrial ☐ Irrigation ☐ Injection ☐ Public Supply ☐ De-watering ☐ Testwell
If Public Supply well, were plans submitted to the TNRCC? ☐ Yes ☐ No

5) •

6) WELL LOG:
Date Drilling: Started 9/27 19 96 Completed ____ 19 ____

DIAMETER OF HOLE

Dia. (in.)	From (ft.)	To (ft.)
4	Surface	60

7) DRILLING METHOD (Check): ☐ Driven ☐ Air Rotary ☒ Mud Rotary ☐ Bored ☐ Air Hammer ☐ Cable Tool ☐ Jetted ☐ Other

N↑

From (ft.)	To (ft.)	Description and color of formation material
0	28	RED & WHITE CLAY
28	37	ROCK
37	45	SAND (WHITE)
45	55	RED CLAY
55	60	FINE RED SAND.

(Use reverse side of Well Owner's copy, if necessary)

8) Borehole Completion (Check): ☐ Open Hole ☐ Straight Wall ☐ Underreamed ~~X~~ Gravel Packed ☐ Other
If Gravel Packed give interval ... from 50 ft. to 60 ft.

CASING, BLANK PIPE, AND WELL SCREEN DATA:

Dia. (in.)	New or Used	Steel, Plastic, etc. Perf., Slotted, etc. Screen Mfg., if commercial	Setting (ft.) From	Setting (ft.) To	Gage Casing Screen
2	N	Plastic	0	50	SCH 40
2	N	Plastic SLOTTED	50	60	.008

9) CEMENTING DATA [Rule 338.44(1)]
Cemented from 0 ft. to 50 ft. No. of sacks used 10
____ ft. to ____ ft. No. of sacks used ____
Method used Pressure
Cemented by Raymond Services, Inc.
Distance to septic system field lines or other concentrated contamination 87 ft.
Method of verification of above distance Customer

10) SURFACE COMPLETION
☐ Specified Surface Slab Installed [Rule 338.44(2)(A)]
~~X~~ Specified Steel Sleeve Installed [Rule 338.44(3)(A)]
☐ Pitless Adapter Used [Rule 338.44(3)(b)]
☐ Approved Alternative Procedure Used [Rule 338.71]

13) TYPE PUMP:
☐ Turbine ~~X~~ Jet ☐ Submersible ☐ Cylinder
☐ Other
Depth to pump bowls, cylinder, jet, etc., 35 ft.

14) WELL TESTS:
Type test: ☐ Pump ☐ Bailer ~~X~~ Jetted ☐ Estimated
Yield: 6 gpm with 10 ft. drawdown after 1 hrs

11) WATER LEVEL:
Static level 16 ft. below land surface Date 9/27/96
Artesian flow ____ gpm. Date ____

15) WATER QUALITY:
Did you knowingly penetrate any strata which contained undesirable constituents?
Yes ~~X~~ No If yes, submit "REPORT OF UNDESIRABLE WATER"
Type of water? ____ Depth of strata ____
Was a chemical analysis made? ☐ Yes ☐ No

12) PACKERS:

Type	Depth
none	

I hereby certify that this well was drilled by me (or under my supervision) and that each and all of the statements herein are true to the best of my knowledge and belief. I understand that failure to complete items 1 thru 15 will result in the log(s) being returned for completion and resubmittal.

COMPANY NAME Raymond Services, Inc. (Type or print) WELL DRILLER'S LICENSE NO. 4577WI

ADDRESS 10011 Airline Drive (Street or RFD) Houston (City) TX (State) 77037 (Zip)

(Signed) [signature] (Licensed Well Driller) (Signed) ____ (Registered Driller Trainee)

Please attach electric log, chemical analysis, and other pertinent information, if available.

TNRCC 1100 (Rev. 05-21-96)

White - TNRCC Yellow - DRILLER Pink - WELL OWNER

4820122902

Send original copy by certified mail to: Texas Water Commission, P.O. Box 13087, Austin, Texas 78711

Please use black ink.

ATTENTION OWNER: *Confidentiality Privilege Notice on Reverse Side*

State of Texas
WELL REPORT

Texas Water Well Drillers Board
P.O. Box 13087
Austin, Texas 78711

1) OWNER George Caballero (Name) ADDRESS Mosielee (Street or RFD) Houston (City) ,Tx. (State) 77086 (Zip)

2) LOCATION OF WELL: County Harris 13 miles in NW (NE, SW, etc.) direction from Houston (Town)

Driller must complete the legal description below with distance and direction from two intersecting section or survey lines, or he must locate and identify the well on an official Quarter- or Half-Scale Texas County General Highway Map and attach the map to this form.

☐ LEGAL DESCRIPTION:
Section No. _____ Block No. _____ Township _____ Abstract No. _____ Survey Name _____
Distance and direction from two intersecting section or survey lines _____

☐ SEE ATTACHED MAP 65-05-7

3) TYPE OF WORK (Check):
☒ New Well ☐ Deepening ☐ Reconditioning ☐ Plugging

4) PROPOSED USE (Check):
☒ Domestic ☐ Industrial ☐ Monitor ☐ Public Supply ☐ Irrigation ☐ Test Well ☐ Injection ☐ De-Watering

5) DRILLING METHOD (Check):
☐ Driven ☒ Mud Rotary ☐ Air Hammer ☐ Jetted ☐ Bored ☐ Air Rotary ☐ Cable Tool ☐ Other _____

6) WELL LOG:
Date Drilling: Started 5-1 19 89 Completed 5-2-89 19 __

DIAMETER OF HOLE

Dia. (in.)	From (ft.)	To (ft.)
6 3/4	Surface 0	400'

7) BOREHOLE COMPLETION:
☐ Open Hole ☐ Straight Wall ☐ Underreamed ☐ Gravel Packed ☒ Other 2 String Cemented
If Gravel Packed give interval . . . from _____ ft. to _____ ft.

From (ft.)	To (ft.)	Description and color of formation material
0	20	Clay
20	85	Sand
85	136	Clay
136	193	Sand
193	231	Clay
231	300	Sand
300	362	Clay
362	400	Sand

(Use reverse side if necessary)

8) CASING, BLANK PIPE, AND WELL SCREEN DATA:

Dia. (in.)	New or Used	Steel, Plastic, etc. Perf., Slotted, etc. Screen Mfg., if commercial	Setting (ft.) From	Setting (ft.) To	Gage Casting Screen
4"	N	PVC Casing	0	393	sch40
2½"	N	PVC Liner	375	390	sch40
2½"	N	PVC Slotted Screen	390	400	.0012

9) CEMENTING DATA (Rule 287.44(1))
Cemented from 393 ft. to 193 ft. No. of Sacks Used 10
15 ft. to 0 ft. No. of Sacks Used 3
Method used Halliburton
Cemented by R.W.W

10) SURFACE COMPLETION
☐ Specified Surface Slab Installed (Rule 287.44(2)(A))
☐ Pitless Adapter Used (Rule 287.44(3)(B))
☒ Approved Alternative Procedure Used (Rule 287.71)

13) TYPE PUMP:
☐ Turbine ☐ Jet 1½ H.P. ☒ Submersible ☐ Cylinder ☐ Other _____
Depth to pump bowls, cylinder, jet, etc., 300 ft.

14) WELL TESTS:
Type Test: ☐ Pump ☐ Bailer ☐ Jetted ☐ Estimated
Yield: _____ gpm with _____ ft. drawdown after _____ hrs.

11) WATER LEVEL:
Static level 220 ft. below land surface Date 5-2-89
Artesian flow _____ gpm. Date _____

15) WATER QUALITY:
Did the drilling penetrate any strata which contained undesirable constituents?
☐ Yes ☐ No If yes, submit "REPORT OF UNDESIRABLE WATER"
Type of water? _____ Depth of strata _____
Was a chemical analysis made? ☐ Yes ☐ No

12) PACKERS:

Type	Depth
k-Packer	375

I hereby certify that this well was drilled by me (or under my supervision) and that each and all of the statements herein are true to the best of my knowledge and belief. I understand that failure to complete items 1 thru 15 will result in the log(s) being returned for completion and resubmittal.

COMPANY NAME ROBINSON WATER WELL SERVICE, INC. (Type or print) WELL DRILLER'S LICENSE NO. 2212

ADDRESS 11607 FM 149 (Street or RFD) Houston (City) Texas (State) 77086 (Zip)

(Signed) I. Palomari (Licensed Well Driller) (Signed) _____ (Registered Driller Trainee)

Please attach electric log, chemical analysis, and other pertinent information, if available.

For TWC use only: Well No. 65-05-7 Located on map ... .. -

WWD-012 (Rev. 09/21/88)

TEXAS WATER COMMISSION COPY

4820111736

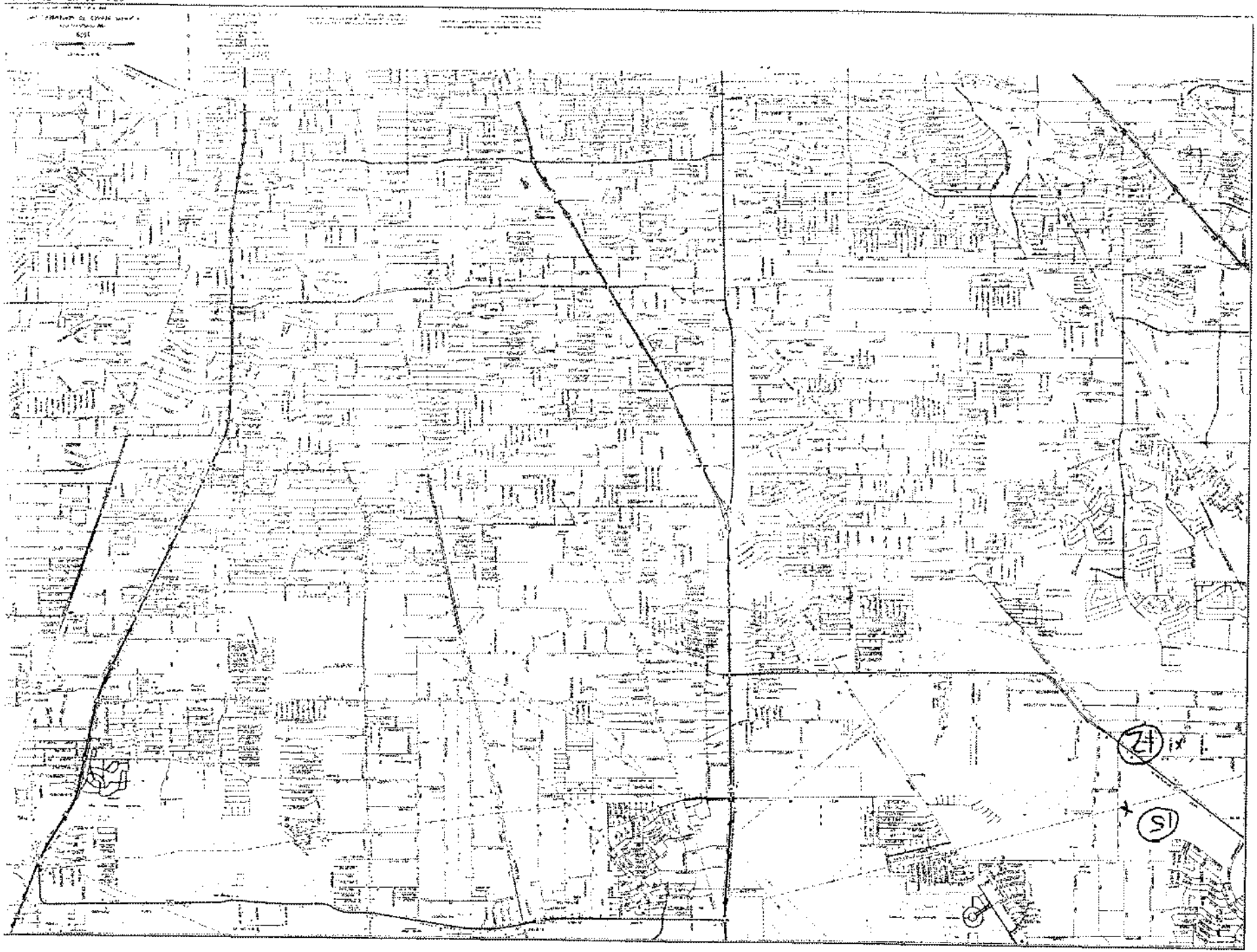
24
51

V 6

Please use black ink.
Send original copy by certified mail to the
Texas Water Commission
P.O. Box 13087
Austin, Texas 78711

State of Texas
WATER WELL REPORT

ATTENTION OWNER: *Confidentiality Privilege Notice on Reverse Side*

Texas Water Well Drillers Board
P. O. Box 13087
Austin, Texas 78711

1) OWNER Artie Weathers (Name) Address Unknown Essie Lne (Street or RFD) Houston, Tx (City) (State) (Zip)

2) LOCATION OF WELL: County Harris 17 miles in NW (N E, S W, etc.) direction from Houston (Town)

Driller must complete the legal description to the right with distance and direction from two intersecting section or survey lines, or he must locate and identify the well on an official Quarter- or Half-Scale Texas County General Highway Map and attach the map to this form.

☐ Legal description:
Section No. _____ Block No. _____ Township _____
Abstract No. _____ Survey Name _____
Distance and direction from two intersecting section or survey lines _____

☐ See attached map. ONGS 13-3

3) TYPE OF WORK (Check):
☒ New Well ☐ Deepening ☐ Reconditioning ☐ Plugging

4) PROPOSED USE (Check):
☒ Domestic ☐ Industrial ☐ Monitor ☐ Public Supply ☐ Irrigation ☐ Test Well ☐ Injection ☐ Other _____

5) DRILLING METHOD (Check):
☒ Mud Rotary ☐ Air Hammer ☐ Jetted ☐ Bored ☐ Driven ☐ Air Rotary ☐ Cable Tool ☐ Other _____

6) WELL LOG:
Date Drilling: Started 8/5/88 19__ Completed 8/12 19 88

DIAMETER OF HOLE

Dia. (in.)	From (ft.)	To (ft.)
6-3/4	Surface	255

7) BOREHOLE COMPLETION:
☐ Open Hole ☐ Straight Wall ☐ Underreamed
☐ Gravel Packed ☒ Other 2 string cemented
If Gravel Packed give interval . . . from _____ ft. to _____ ft.

From (ft.)	To (ft.)	Description and color of formation material
-	12	Clay
12	50	Sand
50	95	Clay
95	140	Sand
140	190	Clay
190	210	Sand
210	220	Clay
220	255	Sand

8) CASING, BLANK PIPE, AND WELL SCREEN DATA:

Dia. (in.)	New or Used	Steel, Plastic, etc. Perf., Slotted, etc. Screen Mgf., if commercial	Setting (ft.) From	Setting (ft.) To	Gage Casing Screen
4"	N	PVC Casing	0	235	Sch. 40
2½"	N	Blank Liner	230	245	.012
2½"	N	PVC Slotted Screen	245	255	

9) CEMENTING DATA [Rule 319.44(b)]
Cemented from top ft. to bottom ft. No. of Sacks Used 17
_____ ft. to _____ ft. No. of Sacks Used _____
Method used Halliburton
Cemented by Robinson Water Well

10) SURFACE COMPLETION
☐ Specified Surface Slab Installed [Rule 319.44(c)]
☐ Pitless Adapter Used [Rule 319.44(d)]
☐ Approved Alternative Procedure Used [Rule 319.71]

RECEIVED
AUG 22 1988
TEXAS WATER COMMISSION

11) WATER LEVEL:
Static level 160 ft. below land surface Date _____
Artesian flow _____ gpm. Date _____

12) PACKERS: Type K Depth 230

13) TYPE PUMP 1HP #251 Tank
☐ Turbine ☐ Jet ☒ Submersible ☐ Cylinder
☐ Other _____
Depth to pump bowls, cylinder, jet, etc., 200 ft.

(Use reverse side if necessary)

15) WATER QUALITY:
Did you knowingly penetrate any strata which contained undesirable water? ☐ Yes ☒ No
If yes, submit "REPORT OF UNDESIRABLE WATER"
Type of water? potable Depth of strata _____
Was a chemical analysis made? ☐ Yes ☐ No

14) WELL TESTS:
Type Test: ☐ Pump ☐ Bailer ☐ Jetted ☐ Estimated
Yield: _____ gpm with _____ ft. drawdown after _____ hrs.

I hereby certify that this well was drilled by me (or under my supervision) and that each and all of the statements herein are true to the best of my knowledge and belief. I understand that failure to complete items 1 thru 12 will result in the log(s) being returned for completion and resubmittal.

COMPANY NAME Robinson Water Well Service, Inc (Type or Print) Water Well Driller's License No. 1464

ADDRESS 11607 FM 149 (Street or RFD) Houston (City) Tx. (State) 77086 (Zip)

(Signed) M E Robinson Jr (Licensed Water Well Driller) (Signed) _____ (Registered Driller Trainee)

Please attach electric log, chemical analysis, and other pertinent information, if available.

For TWC use only
Well No. 65-06-7
Located on map _____

WWD-012 (Rev.01-28-87) TEXAS WATER COMMISSION COPY

4820112285

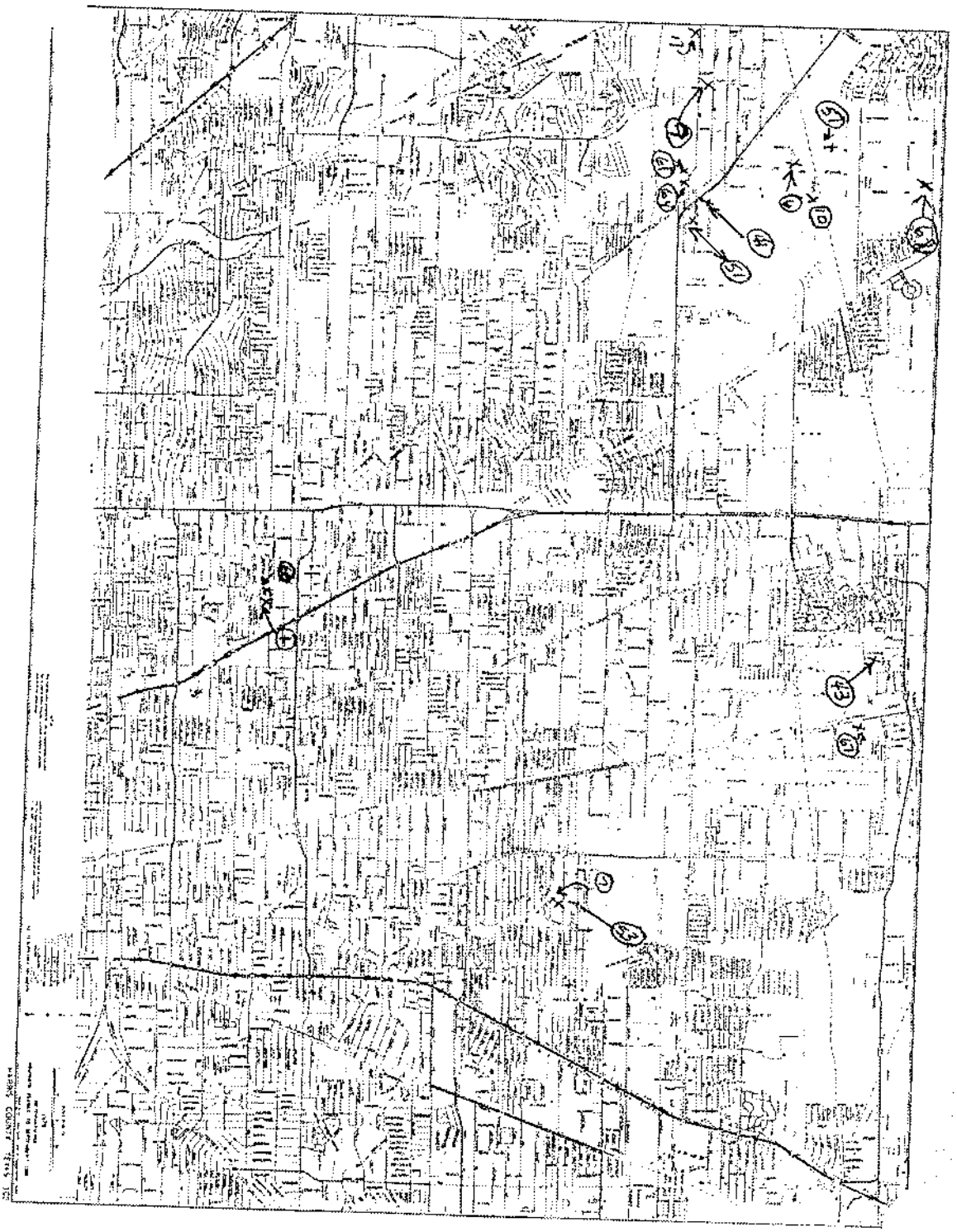

Type of Water: _____ Depth _____

Was a chemical analysis made? ☐ Yes ☐ No

I hereby certify that this well was drilled by me (or under my supervision) and that each and all of the statements herein are true to the best of my knowledge and belief. I understand that failure to complete items 1 thru 12 will result in the log(s) being returned for completion and resubmittal.

COMPANY NAME Robinson Water Well Serv. Inc. Water Well Driller's License No 2212
(Type or Print)

ADDRESS 11607 FM 149 Houston, Texas 77086
(Street or RFD) (City) (State) (Zip)

(Signed) _____ (Signed) _____
(Licensed Water Well Driller) (Registered Driller Trainee)

Please attach electric log, chemical analysis, and other pertinent information, if available.

For TWC use only
Well No. 65-13-3
Located on map _____

0-012 (Rev.01-28-87)

TEXAS WATER COMMISSION COPY

1.7 mi. East 11

Send original copy by certified mail to the Texas Department of Water Resources P. O. Box 13087 Austin, Texas 78711

State of Texas
WATER WELL REPORT

ATTENTION OWNER: *Confidentiality Privilege Notice on Reverse Side*

For TDWR use only
Well No. 65-05-7
Located on map
Received:

1) OWNER Aunt Bobbie (Name) Address ~~Unknown~~ Mosilee St. (Street or RFD) Houston (City) Tx (State) (Zip)

2) LOCATION OF WELL: County Harris 13 miles in N (N.E., S.W., etc.) direction from Houston (Town)

Driller must complete the legal description to the right with distance and direction from two intersecting section or survey lines, or he must locate and identify the well on an official Quarter- or Half-Scale Texas County General Highway Map and attach the map to this form.

☐ Legal description:
Section No. _____ Block No. _____ Township _____
Abstract No. _____ Survey Name _____
Distance and direction from two intersecting section or survey lines _____
☐ See attached map. on 65-06-7

3) TYPE OF WORK (Check): ☒ New Well ☐ Deepening ☐ Reconditioning ☐ Plugging

4) PROPOSED USE (Check): ☒ Domestic ☐ Industrial ☐ Public Supply ☐ Irrigation ☐ Test Well ☐ Other

5) DRILLING METHOD (Check): ☒ Mud Rotary ☐ Air Hammer ☐ Driven ☐ Bored ☐ Air Rotary ☐ Cable Tool ☐ Jetted ☐ Other

6) WELL LOG:

Date drilled 4/23/86

DIAMETER OF HOLE Dia. (in.)	From (ft.)	To (ft.)
	Surface	
6-3/4		305

7) BORECOLE COMPLETION: ☐ Open Hole ☐ Straight Wall ☐ Underreamed ☐ Gravel Packed ☒ Other 2 string cemented
If Gravel Packed give interval . . . from _____ ft. to _____ ft.

From (ft.)	To (ft.)	Description and color of formation material
0	20	Clay
20	40	Sand
40	120	Clay
120	140	Sand
140	160	Clay
160	190	Sand
190	240	Clay
240	265	Sand
265	280	Clay
280	305	Sand

(Use reverse side if necessary)

8) CASING, BLANK PIPE, AND WELL SCREEN DATA:

Dia. (in.)	New or Used	Steel, Plastic, etc. Perf., ~~Slotted~~, etc. Screen Mfg., if commercial	Setting (ft.) From	Setting (ft.) To	Gage Casing Screen
4"	N	PVC Casing	0	285	Sch.
2½"	N	Liner	275	295	40
2½"	N	Slotted Screen	295	305	.012

CEMENTING DATA
Cemented from top ft. to bottom ft.
Method used Halliburton
Cemented by Robinson Water Well (Company or Individual)

9) WATER LEVEL:
Static level 200 ft. below land surface Date _____
Artesian flow _____ gpm. Date _____

10) PACKERS: Type K Depth 275

11) TYPE PUMP: 1HP 120 gallon tank
☐ Turbine ☐ Jet ☒ Submersible ☐ Cylinder ☐ Other
Depth to pump bowls, cylinder, jet, etc., 240 ft.

12) WELL TESTS:
☐ Type Test: ☐ Pump ☐ Bailer ☐ Jetted ☐ Estimated
Yield: _____ gpm with _____ ft. drawdown after _____ hrs.

13) WATER QUALITY:
Did you knowingly penetrate any strata which contained undesirable water? ☐ Yes ☒ No
If yes, submit "REPORT OF UNDESIRABLE WATER"
Type of water? potable Depth of strata _____
Was a chemical analysis made? ☐ Yes ☐ No

RECEIVED
MAY - 5 1987
TEXAS WATER COMMISSION

I hereby certify that this well was drilled by me (or under my supervision) and that each and all of the statements herein are true to the best of my knowledge and belief.

NAME Robinson Water Well Service, Inc. (Type or Print) Water Well Drillers Registration No. 1464

ADDRESS 11607 FM 149 (Street or RFD) Houston, (City) Tx. (State) 77086 (Zip)

(Signed) M E Robinson Jr. (Water Well Driller) Robinson Water Well Inc (Company Name)

Please attach electric log, chemical analysis, and other pertinent information, if available.

TDWR-0392 (Rev. 1-12-79)

DEPARTMENT OF WATER RESOURCES COPY

4820112289

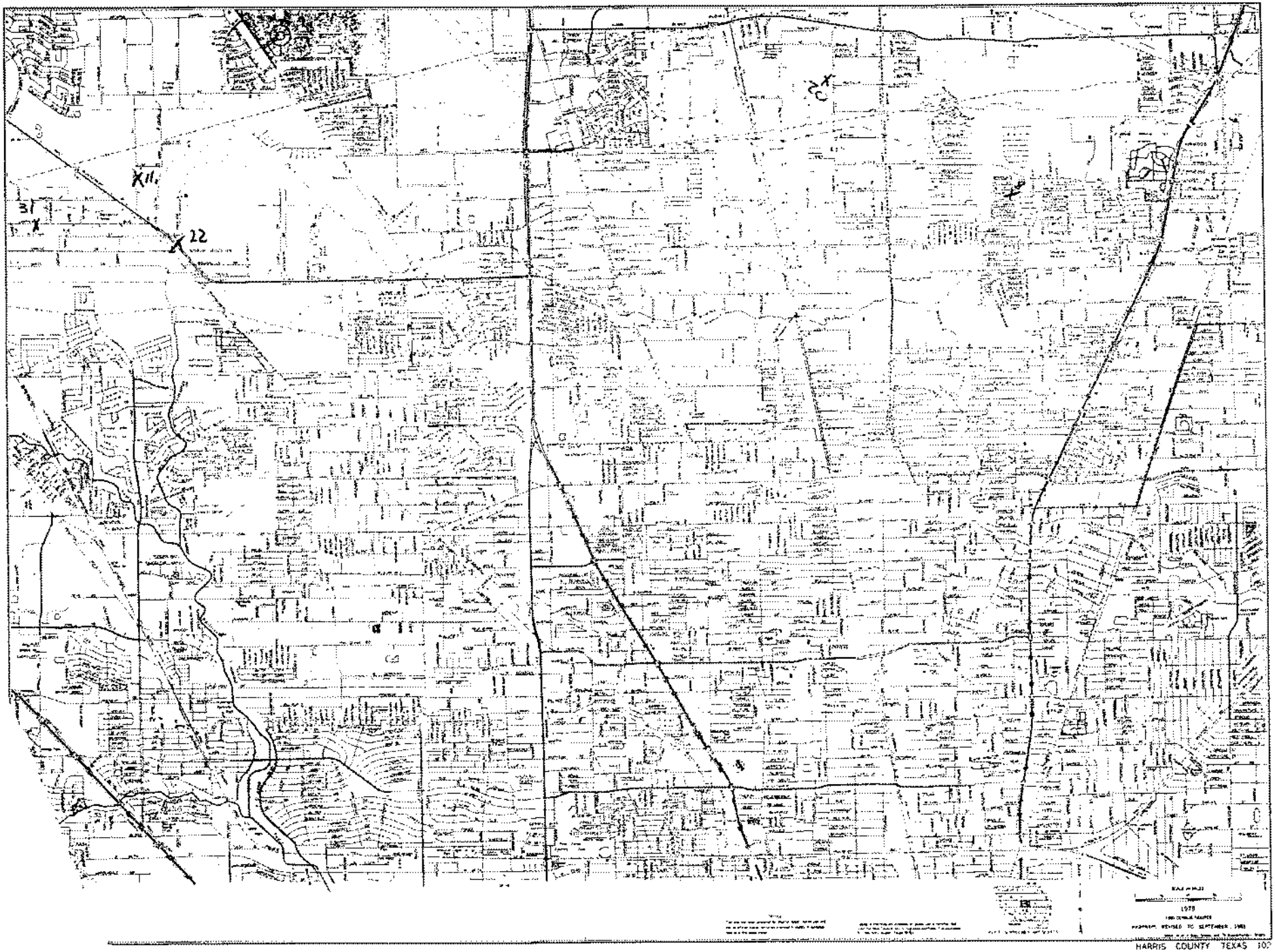

HARRIS COUNTY TEXAS 102

(4)

65-05-7R

Send original copy by certified mail to the Texas Department of Water Resources P. O. Box 13087 Austin, Texas 78711

State of Texas
WATER WELL REPORT

ATTENTION OWNER: *Confidentiality Privilege Notice on Reverse Side*

Texas Water Well Drillers Board P. O. Box 13087 Austin, Texas 78711

1) OWNER Lola Barrett (Name) Address 12613 Mosilee (Street or RFD) Houston (City) Texas (State) (Zip)

2) LOCATION OF WELL: County Harris 16 miles in N (N.E., S.W., etc.) direction from Houston (Town)

Driller must complete the legal description to the right with distance and direction from two intersecting section or survey lines, or he must locate and identify the well on an official Quarter- or Half-Scale Texas County General Highway Map and attach the map to this form.

☐ Legal description:
Section No. _____ Block No. _____ Township _____
Abstract No. _____ Survey Name _____
Distance and direction from two intersecting section or survey lines _____

✓ See attached map. mapon 65-05-4AA

3) TYPE OF WORK (Check): ✓ New Well ☐ Deepening ☐ Reconditioning ☐ Plugging

4) PROPOSED USE (Check): ✓ Domestic ☐ Industrial ☐ Public Supply ☐ Irrigation ☐ Test Well ☐ Other _____

5) DRILLING METHOD (Check): ✓ Mud Rotary ☐ Air Hammer ☐ Driven ☐ Bored ☐ Air Rotary ☐ Cable Tool ☐ Jetted ☐ Other _____

6) WELL LOG:

Date drilled 5/30/83

DIAMETER OF HOLE Dia (in.)	From (ft.)	To (ft.)
6½	Surface	107

From (ft.)	To (ft.)	Description and color of formation material
0	2	top soil
2	27	red + gray clay
27	36	fine red sand
36	54	red clay
54	57	fine sand
57	72	red + gray clay
72	82	clay + sand strips
82	107	coarse sand + gravel

7) BOREHOLE COMPLETION:
☐ Open Hole ☐ Straight Wall ☐ Underreamed
☐ Gravel Packed ☐ Other Cemented
If Gravel Packed give interval ... from _____ ft. to _____ ft.

8) CASING, BLANK PIPE, AND WELL SCREEN DATA:

Dia. (in.)	New or Used	Steel, Plastic, etc. Perf., Slotted, etc. Screen Mfr., if commercial	Setting (ft.) From	Setting (ft.) To	Gage Casing Screen
4"	New	Plastic Casing	0	98	40
2½"	New	Plastic Screen	97	107	6

CEMENTING DATA
Cemented from 98 ft. to 25 ft.
Method used Pressurized
Cemented by Ind. (Company or Individual)

9) WATER LEVEL:
Static level 75 ft. below land surface Date 5/31/83
Artesian flow _____ gpm. Date _____

10) PACKERS: Type Depth
2½"x4" 3 Ring R+R 97'

RECEIVED
SEP 12 1983
DEPT. OF WATER RESOURCES

11) TYPE PUMP:
☐ Turbine ☐ Jet ✓ Submersible ☐ Cylinder
☐ Other _____
Depth to pump bowls, cylinder, jet, etc., 84 ft.

(Use reverse side if necessary)

12) WELL TESTS:
☐ Type Test ☐ Pump ☐ Bailer ☐ Jetted ☐ Estimated
Yield: _____ gpm with _____ ft. drawdown after _____ hrs.

13) WATER QUALITY:
Did you knowingly penetrate any strata which contained undesirable water? ☐ Yes ✓ No
If yes, submit "REPORT OF UNDESIRABLE WATER"
Type of water? Fresh Depth of strata 25'
Was a chemical analysis made? ☐ Yes ✓ No

I hereby certify that this well was drilled by me (or under my supervision) and that each and all of the statements herein are true to the best of my knowledge and belief.

COMPANY NAME Damrell & Potter Drilling Co (Type or Print) Water Well Driller's License No. 1872

ADDRESS 5717 Chippewa (Street or RFD) Houston (City) Texas (State) 77086 (Zip)

(Signed) Bobby Potter (Licensed Water Well Driller) (Signed) _____ (Registered Driller Trainee)

Please attach electric log, chemical analysis, and other pertinent information, if available.

For TDWR use only: Well No. 65-05-7R Located on map 65-05-4AA

TDWR 0382 (Rev. 6-27-82)

DEPARTMENT OF WATER RESOURCES COPY

4820112165

(1)

Please use black ink.
Send original copy by certified mail to the
Texas Department of Water Resources
P. O. Box 13087
Austin, Texas 78711

State of Texas
WATER WELL REPORT

ATTENTION OWNER: *Confidentiality Privilege Notice on Reverse Side*

Texas Water Well Drillers Board
P. O. Box 13087
Austin, Texas 78711

1) OWNER Mike Rodgers (Name) Address 3251 Essie (Street or RFD) Houstan (City) Texas (State) (Zip)

2) LOCATION OF WELL: County Harris 15 miles in N (N.E., S.W., etc.) direction from Houstan (Town)

Driller must complete the legal description to the right with distance and direction from two intersecting section or survey lines, or he must locate and identify the well on an official Quarter- or Half-Scale Texas County General Highway Map and attach the map to this form.

☐ Legal description:
Section No. _____ Block No. _____ Township _____
Abstract No. _____ Survey Name _____
Distance and direction from two intersecting section or survey lines _____
☑ See attached map.

3) TYPE OF WORK (Check):
☑ New Well ☐ Deepening ☐ Reconditioning ☐ Plugging

4) PROPOSED USE (Check):
☑ Domestic ☐ Industrial ☐ Public Supply ☐ Irrigation ☐ Test Well ☐ Other _____

5) DRILLING METHOD (Check):
☑ Mud Rotary ☐ Air Hammer ☐ Driven ☐ Bored ☐ Air Rotary ☐ Cable Tool ☐ Jetted ☐ Other _____

6) WELL LOG:
Date drilled 5/29/86

DIAMETER OF HOLE	From (ft.)	To (ft.)
Dia. (in.) 6 6	Surface	307

7) BOREHOLE COMPLETION:
☐ Open Hole ☐ Straight Wall ☐ Underreamed
☐ Gravel Packed ☑ Other Cemented
If Gravel Packed give interval ... from _____ ft. to _____ ft.

From (ft.)	To (ft.)	Description and color of formation material
0	1	top soil
1	70	red & gray clay
70	100	fine/coarse sand & gravel
100	110	blue & gray clay
110	132	fine sand
132	208	red & gray clay
208	226	fine/coarse sand
226	242	red & gray clay
242	307	coarse sand

8) CASING, BLANK PIPE, AND WELL SCREEN DATA:

Dia. (in.)	New or Used	Steel, Plastic, etc. Perf., Slotted, etc. Screen Mfr., if commercial	Setting (ft.) From	Setting (ft.) To	Gage Casing Screen
4"	N	Plastic Casing	0	295	40
2½"	N	Plastic Screen	297	307	12

9) CEMENTING DATA (Rule 319.44(b))
Cemented from 175 ft. to 295 ft.
0 ft. to 15 ft.
Method used Pressurized
Cemented by I.W.D.

10) SURFACE COMPLETION
☐ Specified Surface Slab Installed (Rule 319.44(c))
☐ Pitless Adapter Used (Rule 319.44(d))
☑ Approved Alternative Procedure Used (Rule 319.71)

11) WATER LEVEL:
Static level 300 ft. below land surface Date 5/30/86
Artesian flow _____ gpm. Date _____

12) PACKERS: Type Depth
2⅜"x4" R&R 3 Ring 292

13) TYPE PUMP:
☐ Turbine ☐ Jet ☐ Submersible ☐ Cylinder
☐ Other _____
Depth to pump bowls, cylinder, jet, etc., _____ ft.

RECEIVED
AUG 19 1987
TEXAS WATER COMMISSION

(Use reverse side if necessary)

15) WATER QUALITY:
Did you knowingly penetrate any strata which contained undesirable water? ☐ Yes ☑ No
If yes, submit "REPORT OF UNDESIRABLE WATER"
Type of water? Fresh Depth of strata 54
Was a chemical analysis made? ☐ Yes ☑ No

14) WELL TESTS:
Type Test: ☐ Pump ☐ Bailer ☐ Jetted ☐ Estimated
Yield: _____ gpm with _____ ft. drawdown after _____ hrs.

I hereby certify that this well was drilled by me (or under my supervision) and that each and all of the statements herein are true to the best of my knowledge and belief. I understand that failure to complete items 1 thru 12 will result in the log(s) being returned for completion and resubmittal.

COMPANY NAME Damrell & Potter Drilling (Type or Print) Water Well Driller's License No. 1872

ADDRESS Star Rt. Box 44B (Street or RFD) Cleveland (City) Texas (State) 77327 (Zip)

(Signed) Bobby Potter (Licensed Water Well Driller) (Signed) _____ (Registered Driller Trainee)

Please attach electric log, chemical analysis, and other pertinent information, if available.

For TDWR use only:
Well No. 62-22-7
Located on map _____

DEPARTMENT OF WATER RESOURCES COPY

4820112282

N
Harris Co.

Attention Owner: Confidentiality Privilege Notice on reverse side of owner's copy.

Texas Department of License and Regulation

Water Well Driller/Pump Installer Program
P.O. Box 12157 Austin, Texas 78711 (512)463-7880 FAX (512)463-8616
Toll free (800)803-9202
Email address: water.well@license.state.tx.us

This form must be completed and filed with the department and owner within 60 days upon completion of the well.

WELL REPORT

A. WELL IDENTIFICATION AND LOCATION DATA

1) OWNER

Name	Address	City	State	Zip
HIGHLAND HOME BAPTIST CHURCH	3257 ESSIE RD.	HOUSTON	TX.	77086

2) WELL LOCATION

County	Physical Address	City	State	Zip
HARRIS 101	3257 ESSIE RD.	HOUSTON	TX	77086

Lat. Long. Grid # 65-04-9

3) Type of Work
☑ New Well ☐ Reconditioning ☐ Replacement ☐ Deepening

4) Proposed Use (check) ☐ Monitor ☐ Environmental Soil Boring ☐ Domestic ☐ Industrial ☐ Irrigation ☐ Injection ☐ Public Supply ☐ De-watering ☐ Testwell ☐ Rig Supply ☑ NON COMMUNITY If Public Supply well, were plans submitted? ☐ Yes ☐ No

5) N↑

6) Drilling Date
Started 03 / 06 / 03
Completed 03 / 07 / 03

Diameter of Hole

Dia.(in)	From (ft)	To (ft)
7	0	406

7) Drilling Method (check) ☐ Driven ☐ Air Rotary ☑ Mud Rotary ☐ Bored ☐ Air Hammer ☐ Cable Tool ☐ Jetted ☐ Other

From (ft)	To (ft)	Description and color of formation material
0	50	CLAY
50	90	RED SAND
90	160	CLAY
160	288	SAND
288	320	SHALE, CLAY
320	370	SAND
370	385	CLAY
385	406	SAND

(Use reverse side of Well Owner's copy, if necessary)

8) Borehole Completion ☐ Open Hole ☐ Straight Wall ☐ Under-reamed ☐ Gravel Packed ☑ Other 2 SHAWP
If Gravel Packed give the interval from ft. to ft.

Casing, Blank Pipe, and Well Screen Data

Dia. (in.)	New Or Used	Steel, Plastic, etc. Perf., Slotted, etc Screen Mfg., if commercial	Setting (ft) From	Setting (ft) To	Gage Casing	Gage Screen
4"	N	CASING	390	0	SCH 40	
2.5	N	LINER	390	380	SCH 40	
2.5	N	SCREEN	406	396		012

9) Cementing Data
Cementing from 390 ft. to 0 ft. # of sacks used 70
ft. to 15 ft. # of sacks used 8
Method Used HALIBURTON
Cementing By RWW
Distance to septic system field or other concentrated contamination 65 ft.
Method of verification of above distance OWNER

10) Surface Completion
☐ Specified Surface Slab Installed
☑ Specified Surface Sleeve Installed
☐ Pitless Adapter Used
☐ Approved Alternative Procedure Used

11) Water Level
Static level 210 ft. below LSD Date 3 / 7 / 03
Artesian Flow gpm Date / /

12) Packers Type K Depth 380

13) Plugged ☐ Well plugged within 48 hours
Casing left in well: Cement/Bentonite placed in well:

From (ft)	To (ft)	From (ft)	To (ft)	Sacks used

14) Type Pump
☐ Turbine ☐ Jet ☑ Submersible ☐ Cylinder
☐ Other
Depth to pump bowls, cylinder, jet etc. 300 ft.

15) Water Test
Typetest ☐ Pump ☐ Bailer ☑ Jetted ☐ Estimated
Yield: gpm with ft. drawdown after hrs.

16) Water Quality
Did you knowingly penetrate a strata which contain undesirable constituents.
☐ YES ☑ NO If yes, did you submit a REPORT OF UNDESIRABLE WATER
Type of water Depth of Strata
Was a chemical analysis made ☐ Yes ☑ No

JUN 9 2003
RECEIVED

Company or individual's Name (type or print)	Lic. No.
ROBINSON WATER WELL SERVICE, INC. DAVID MELMS PKW	54211

Address	City	State	Zip
11819 W. MONTGOMERY RD.	HOUSTON	TX.	77086

Signature Licensed Driller/Pump Installer	Date	Signature Apprentice	Date
David Melms PKW	5 / 28 / 03		/ /

TDLR FORM 6001WWD *White - TDLR Yellow - Owner Pink - Driller/Pump Installer*

STATE OF TEXAS WELL REPORT for Tracking #167457

Owner:	**Don Kibbles**	Owner Well #:	**No Data**
Address:	**2331 Frick Rd. #62 Houston, TX 77038**	Grid #:	**65-05-7**
Well Location:	**12614 Mosielee Houston, TX 77086**	Latitude:	**29° 54' 54" N**
		Longitude:	**095° 28' 24" W**
Well County:	**Harris**	Elevation:	**No Data**
Type of Work:	**New Well**	Proposed Use:	**Domestic**

Drilling Start Date: **1/30/2009** Drilling End Date: **2/2/2009**

	Diameter (in.)	*Top Depth (ft.)*	*Bottom Depth (ft.)*
Borehole:	**7.75**	**0**	**284**

Drilling Method: **Mud (Hydraulic) Rotary**

Borehole Completion: **alternative**

	Top Depth (ft.)	*Bottom Depth (ft.)*	*Description (number of sacks & material)*
Annular Seal Data:	**0**	**260**	**26**

Seal Method: **Positive Displacement**

Sealed By: **Driller**

Distance to Property Line (ft.): **15**

Distance to Septic Field or other concentrated contamination (ft.): **50**

Distance to Septic Tank (ft.): **No Data**

Method of Verification: **stepped off**

Surface Completion: **Surface Sleeve Installed**

Water Level: **150 ft.** below land surface on **2009-02-02** Measurement Method: **Unknown**

Packers: **k-packers 254'**

Type of Pump: **Submersible** Pump Depth (ft.): **240**

Well Tests: **Jetted** **Yield: 20 - 25 GPM**

	Strata Depth (ft.)	Water Type
Water Quality:	**250 - 284**	**soft**

Chemical Analysis Made: **No**

Did the driller knowingly penetrate any strata which contained injurious constituents?: **No**

Certification Data: The driller certified that the driller drilled this well (or the well was drilled under the driller's direct supervision) and that each and all of the statements herein are true and correct. The driller understood that failure to complete the required items will result in the report(s) being returned for completion and resubmittal.

Company Information: **Ricky Bonds Water Wells**

23421 Hargrave Rd.
Hockley, TX 77447

Driller Name: **Ricky Bonds** License Number: **54880**

Comments: **No Data**

Lithology:
DESCRIPTION & COLOR OF FORMATION MATERIAL

Top (ft.)	Bottom (ft.)	Description
0	**24**	**clay**
24	**38**	**clay**
38	**58**	**clay, sand**
58	**78**	**sand, clay**
78	**98**	**clay, sand**
98	**118**	**sand**
118	**144**	**clay**
144	**164**	**clay**
164	**184**	**clay**
184	**204**	**clay**
204	**224**	**clay, rock, clay**
224	**244**	**clay, sand, rock, clay**
244	**264**	**clay, sand**
264	**284**	**sand**

Casing:
BLANK PIPE & WELL SCREEN DATA

Dia. (in.)	New/Used	Type	Setting From/To (ft.)
4" new plastic casing 0 - 260' sch 40			
2.5" new plastic liner 254 - 264' sch 40			
2.5" new plastic slotted 264 - 284' .008			

IMPORTANT NOTICE FOR PERSONS HAVING WELLS DRILLED CONCERNING CONFIDENTIALITY

TEX. OCC. CODE Title 12, Chapter 1901.251, authorizes the owner (owner or the person for whom the well was drilled) to keep information in Well Reports confidential. The Department shall hold the contents of the well log confidential and not a matter of public record if it receives, by certified mail, a written request to do so from the owner.

Please include the report's Tracking Number on your written request.

Texas Department of Licensing and Regulation
P.O. Box 12157
Austin, TX 78711
(512) 334-5540

STATE OF TEXAS WELL REPORT for Tracking #152682

Owner:	**Jose Edvardo Jasso**	Owner Well #:	**No Data**
Address:	**12619 Mosielee Houston, TX 77086**	Grid #:	**65-05-7**
		Latitude:	**29° 54' 56" N**
Well Location:	**12619 Mosielee Houston, TX 77086**	Longitude:	**095° 28' 25" W**
Well County:	**Harris**	Elevation:	**No Data**
Type of Work:	**New Well**	Proposed Use:	**Domestic**

Drilling Start Date: **6/24/2008** Drilling End Date: **6/25/2008**

	Diameter (in.)	*Top Depth (ft.)*	*Bottom Depth (ft.)*
Borehole:	**6.75**	**0**	**400**
	3.875	**400**	**425**

Drilling Method: **Mud (Hydraulic) Rotary**

Borehole Completion: **2 string**

	Top Depth (ft.)	*Bottom Depth (ft.)*	*Description (number of sacks & material)*
Annular Seal Data:	**0**	**400**	**20 portland**
	0	**15**	**10 sackqrete**

Seal Method: **Positive Displacement**

Sealed By: **Robinson Water Well**

Distance to Property Line (ft.): **20+**

Distance to Septic Field or other concentrated contamination (ft.): **100**

Distance to Septic Tank (ft.): **No Data**

Method of Verification: **owner**

Surface Completion: **Surface Sleeve Installed**

Water Level: **185 ft.** below land surface on **2008-06-25** Measurement Method: **Unknown**

Packers: **K 395**

Type of Pump: **Submersible**

Well Tests: **Jetted** **Yield: 65 GPM**

	Strata Depth (ft.)	Water Type
Water Quality:	**No Data**	**No Data**

Chemical Analysis Made: **No**

Did the driller knowingly penetrate any strata which contained injurious constituents?: **No**

Certification Data: The driller certified that the driller drilled this well (or the well was drilled under the driller's direct supervision) and that each and all of the statements herein are true and correct. The driller understood that failure to complete the required items will result in the report(s) being returned for completion and resubmittal.

Company Information: **Robinson Water Well Services, Inc.**

11819 W. Montgomery
Houston, TX 77086

Driller Name: **M.E. Robinson** License Number: **1464**

Comments: **ATTENTION: W.L.**

Lithology:
DESCRIPTION & COLOR OF FORMATION MATERIAL

Top (ft.)	Bottom (ft.)	Description
0	**100**	**red & white clay**
100	**120**	**medium sand**
120	**240**	**sandy shell with sand streaks**
240	**290**	**sand with rock streaks**
280	**300**	**sandy shell**
300	**310**	**rock**
310	**350**	**sandy shell**
350	**355**	**rock**
355	**395**	**sandy hard clay with 8" rock**
395	**400**	**sandy shell**
400	**425**	**medium sand with course gravel**

Casing:
BLANK PIPE & WELL SCREEN DATA

Dia. (in.)	New/Used	Type	Setting From/To (ft.)
4	**new**	**pvc**	**0 - 400 Sch 40**
2 1/2	**new**	**pvc liner**	**395 - 400 Sch 40**
2 1/2	**new**	**pvc screen**	**400 - 425 0.08**

IMPORTANT NOTICE FOR PERSONS HAVING WELLS DRILLED CONCERNING CONFIDENTIALITY

TEX. OCC. CODE Title 12, Chapter 1901.251, authorizes the owner (owner or the person for whom the well was drilled) to keep information in Well Reports confidential. The Department shall hold the contents of the well log confidential and not a matter of public record if it receives, by certified mail, a written request to do so from the owner.

Please include the report's Tracking Number on your written request.

Texas Department of Licensing and Regulation
P.O. Box 12157
Austin, TX 78711
(512) 334-5540

STATE OF TEXAS WELL REPORT for Tracking #477955

Owner:	**Velma Holiday**	Owner Well #:	**No Data**
Address:	**12325 Mosilee St. Houston , TX 77086**	Grid #:	**65-05-7**
		Latitude:	**29° 54' 40" N**
Well Location:	**12325 Mosilee St. Houston, TX 77086**	Longitude:	**095° 28' 26" W**
Well County:	**Harris**	Elevation:	**No Data**
Type of Work:	**Replacement**	Proposed Use:	**Domestic**

Drilling Start Date: **4/3/2018** Drilling End Date: **4/4/2018**

	Diameter (in.)	*Top Depth (ft.)*	*Bottom Depth (ft.)*
Borehole:	**6.75**	**0**	**390**

Drilling Method: **Mud (Hydraulic) Rotary**

Borehole Completion: **2 String**

	Top Depth (ft.)	*Bottom Depth (ft.)*	*Description (number of sacks & material)*
Annular Seal Data:	**0**	**390**	**Cement 48 Bags/Sacks**
	0	**10**	**Concrete 10 Bags/Sacks**

Seal Method: **Pressure**

Sealed By: **Driller**

Distance to Property Line (ft.): **70**

Distance to Septic Field or other concentrated contamination (ft.): **60**

Distance to Septic Tank (ft.): **60**

Method of Verification: **Owner**

Surface Completion: **Surface Sleeve Installed** **Surface Completion by Driller**

Water Level: **180 ft.** below land surface on **2018-04-30**

Packers: **K-Packer at 360 ft.**

Type of Pump: **Submersible** Pump Depth (ft.): **240**

Well Tests: **Jetted** **Yield: 30 GPM**

	Strata Depth (ft.)	Water Type
Water Quality:	**No Data**	**No Data**

Chemical Analysis Made: **No**

Did the driller knowingly penetrate any strata which contained injurious constituents?: **No**

Certification Data: The driller certified that the driller drilled this well (or the well was drilled under the driller's direct supervision) and that each and all of the statements herein are true and correct. The driller understood that failure to complete the required items will result in the report(s) being returned for completion and resubmittal.

Company Information: **Scott Drilling Inc.**

11923 Green Pines Circle
Houston, TX 77066

Driller Name: **Scott Robinson** License Number: **4839**

Comments: **No Data**

Lithology:
DESCRIPTION & COLOR OF FORMATION MATERIAL

Top (ft.)	Bottom (ft.)	Description
0	85	Clay
85	135	Sand
135	190	Clay
190	200	Sand
200	260	Clay
260	325	Sand
325	335	Clay
335	355	Sand
355	370	Clay
370	390	Sand

Casing:
BLANK PIPE & WELL SCREEN DATA

Dia (in.)	Type	Material	Sch./Gage	Top (ft.)	Bottom (ft.)
4	Blank	New Plastic (PVC)		0	370
2.5	Blank	New Plastic (PVC)		360	370
2.5	Perforated or Slotted	New Plastic (PVC)		370	390

IMPORTANT NOTICE FOR PERSONS HAVING WELLS DRILLED CONCERNING CONFIDENTIALITY

TEX. OCC. CODE Title 12, Chapter 1901.251, authorizes the owner (owner or the person for whom the well was drilled) to keep information in Well Reports confidential. The Department shall hold the contents of the well log confidential and not a matter of public record if it receives, by certified mail, a written request to do so from the owner.

Please include the report's Tracking Number on your written request.

Texas Department of Licensing and Regulation
P.O. Box 12157
Austin, TX 78711
(512) 334-5540

STATE OF TEXAS WELL REPORT for Tracking #214896

Owner:	**Norma Del Fierro**	Owner Well #:	**No Data**
Address:	**12706 Mosielee Houston, TX 77086**	Grid #:	**65-05-7**
Well Location:	**12706 Mosielee Houston, TX 77086**	Latitude:	**29° 54' 56" N**
		Longitude:	**095° 28' 20" W**
Well County:	**Harris**	Elevation:	**No Data**
Type of Work:	**New Well**	Proposed Use:	**Domestic**

Drilling Start Date: **5/3/2010** Drilling End Date: **5/3/2010**

	Diameter (in.)	*Top Depth (ft.)*	*Bottom Depth (ft.)*
Borehole:	**5.875**	**0**	**106**

Drilling Method: **Mud (Hydraulic) Rotary**

Borehole Completion: **Filter Packed**

	Top Depth (ft.)	*Bottom Depth (ft.)*	*Filter Material*	*Size*
Filter Pack Intervals:	**101**	**106**	**Gravel**	**# 12**

	Top Depth (ft.)	*Bottom Depth (ft.)*	*Description (number of sacks & material)*
Annular Seal Data:	**0**	**10**	**5**
	10	**91**	**8 Bentonite**

Seal Method: **Pressure**

Sealed By: **Raymond Services,Inc.**

Distance to Property Line (ft.): **5**

Distance to Septic Field or other concentrated contamination (ft.): **65**

Distance to Septic Tank (ft.): **No Data**

Method of Verification: **Customer**

Surface Completion: **Surface Sleeve Installed**

Water Level: **87 ft.** below land surface on **2010-05-03** Measurement Method: **Unknown**

Packers: **None**

Type of Pump: **Jet** Pump Depth (ft.): **90**

Well Tests: **Jetted** **Yield: 4 GPM with 10 ft. drawdown after 2 hours**

	Strata Depth (ft.)	Water Type
Water Quality:	**No Data**	**Fresh**

Chemical Analysis Made: **No**

Did the driller knowingly penetrate any strata which contained injurious constituents?: **No**

Certification Data: The driller certified that the driller drilled this well (or the well was drilled under the driller's direct supervision) and that each and all of the statements herein are true and correct. The driller understood that failure to complete the required items will result in the report(s) being returned for completion and resubmittal.

Company Information: **Raymond Services, Inc.**

10011 Airline
Houston, TX 77037

Driller Name: **Zachary Proctor** License Number: **4577**

Comments: **No Data**

Lithology:
DESCRIPTION & COLOR OF FORMATION MATERIAL

Top (ft.)	Bottom (ft.)	Description
0	**3**	**Top Soil**
3	**12**	**Sand/Clay**
12	**22**	**Yellow Clay**
22	**28**	**Red Sand # 6**
28	**58**	**Red Clay**
58	**62**	**Clay/Rock**
62	**87**	**Gray Clay**
87	**102**	**Sand # 8 White**
102	**106**	**Red Clay**

Casing:
BLANK PIPE & WELL SCREEN DATA

Dia. (in.)	New/Used	Type	Setting From/To (ft.)
2	**New**	**PVC**	**Casing 0 - 91 SCH 40**
2	**New**	**PVC**	**Screen 91 - 101 # 6**
2	**New**	**PVC**	**Casing 101 - 106 SCH 40**

IMPORTANT NOTICE FOR PERSONS HAVING WELLS DRILLED CONCERNING CONFIDENTIALITY

TEX. OCC. CODE Title 12, Chapter 1901.251, authorizes the owner (owner or the person for whom the well was drilled) to keep information in Well Reports confidential. The Department shall hold the contents of the well log confidential and not a matter of public record if it receives, by certified mail, a written request to do so from the owner.

Please include the report's Tracking Number on your written request.

Texas Department of Licensing and Regulation
P.O. Box 12157
Austin, TX 78711
(512) 334-5540

Dup ✓ Dup W.L. #37

Send original copy by certified mail to the Texas Department of Water Resources P. O. Box 13087 Austin, Texas 78711

State of Texas
WATER WELL REPORT

ATTENTION OWNER: *Confidentiality Privilege Notice on Reverse Side*

For TDWR use only
Well No. 65-05-9AAA
Located on map 1 of 2 MM
Received:

1) OWNER John Neverdowski (Name) Address 332 Hill Rd. (Street or RFD) Houston (City) Texas (State) 77037 (Zip)

2) LOCATION OF WELL: 332 Hill Rd.
County Harris miles in (N.E., S.W., etc.) direction from (Town)

Driller must complete the legal description to the right with distance and direction from two intersecting section or survey lines, or he must locate and identify the well on an official Quarter- or Half-Scale Texas County General Highway Map and attach the map to this form.

☐ Legal description:
Section No. Block No. Township
Abstract No. Survey Name
Distance and direction from two intersecting section or survey lines

☐ See attached map. map on 65-05-9AAA

3) TYPE OF WORK (Check): ☒ New Well ☐ Deepening ☐ Reconditioning ☐ Plugging

4) PROPOSED USE (Check): ☒ Domestic ☐ Industrial ☐ Public Supply ☐ Irrigation ☐ Test Well ☐ Other

5) DRILLING METHOD (Check): ☒ Mud Rotary ☐ Air Hammer ☐ Driven ☐ Bored ☐ Air Rotary ☐ Cable Tool ☐ Jetted ☐ Other

6) WELL LOG:

Date drilled 8-26-83

DIAMETER OF HOLE

Dia. (in.)	From (ft.)	To (ft.)
6 3/4	Surface	370

7) BOREHOLE COMPLETION: ☐ Open Hole ☒ Straight Wall ☐ Underreamed ☐ Gravel Packed ☐ Other
If Gravel Packed give interval . . . from ft. to ft.

From (ft.)	To (ft.)	Description and color of formation material
0	14	Top Soil & Clay
14	35	Sand
35	115	Clay & Small Sand Stratas
115	128	Sand
128	135	Clay
135	185	Sand
185	205	Clay & Sand Breaks
205	265	Sand
265	295	Sandy Clay
295	331	Sand
331	345	Clay
345	354	Sand
354	358	Clay
358	370	Sand

8) CASING, BLANK PIPE, AND WELL SCREEN DATA:

Dia. (in.)	New or Used	Steel, Plastic, etc. Perf., Slotted, etc. Screen Mgf., if commercial	Setting (ft.) From	Setting (ft.) To	Gage Casing Screen
4	N	P.V.C.	0	350	
2	N	Galvanized Steel	339	360	
2	N	P.V.C.	360	370	.020

CEMENTING DATA
Cemented from 300 ft. to 350 ft.
Method used Halliburton
Cemented by Bussell & Son, Inc. (Company or Individual)

9) WATER LEVEL:
Static level 235 ft. below land surface Date 8-27-83
Artesian flow gpm. Date

10) PACKERS: Type Depth

RECEIVED
MAR 11 1985
DEPT. OF WATER RESOURCES

(Use reverse side if necessary)

11) TYPE PUMP: ☐ Turbine ☐ Jet ☒ Submersible ☐ Cylinder ☐ Other
Depth to pump bowls, cylinder, jet, etc., 273' ft.

12) WELL TESTS: ☐ Type Test: ☐ Pump ☐ Bailer ☒ Jetted ☐ Estimated
Yield: gpm with ft. drawdown after hrs.

13) WATER QUALITY:
Did you knowingly penetrate any strata which contained undesirable water? ☐ Yes ☒ No
If yes, submit "REPORT OF UNDESIRABLE WATER"
Type of water? Depth of strata
Was a chemical analysis made? ☐ Yes ☐ No

I hereby certify that this well was drilled by me (or under my supervision) and that each and all of the statements herein are true to the best of my knowledge and belief.

NAME CRAIG BUSSELL (Type or Print) Water Well Drillers Registration No. 2035

ADDRESS P.O. BOX 874 (Street or RFD) TOMBALL (City) TEXAS (State) 77375 (Zip)

(Signed) Craig Bussell (Water Well Driller) BUSSELL & SON, INC. (Company Name)

Please attach electric log, chemical analysis, and other pertinent information, if available.

DWR-0392 (Rev. 1-12-79)

DEPARTMENT OF WATER RESOURCES COPY

Send original copy by certified mail to: Texas Water Commission, P.O. Box 13087, Austin, Texas 78711 — Please use black ink.

ATTENTION OWNER: *Confidentiality Privilege Notice on Reverse Side*

State of Texas WELL REPORT

413

Texas Water Well Drillers Board
P.O. Box 13087
Austin, Texas 78711

1) OWNER Ruth O. Hill (Name) ADDRESS 13414 Robertsdale, Hou. Tx. 77037 (Street or RFD) (City) (State) (Zip)

2) LOCATION OF WELL: County Harris 10 miles in North (NE, SW, etc.) direction from Houston Tx (Town)

Driller must complete the legal description below with distance and direction from two intersecting section or survey lines, or he must locate and identify the well on an official Quarter- or Half-Scale Texas County General Highway Map and attach the map to this form.

☐ LEGAL DESCRIPTION: Tract "F" W.L. Hill Subdivision
Lot 50 Section No. Block No. Township Abstract No. Survey Name Martin K. Snell
Distance and direction from two intersecting section or survey lines Begin at NW corner of tract "F", a pipe
☐ SEE ATTACHED MAP Thence South along the east line of Robertsdale Rd. 905

3) TYPE OF WORK (Check): ☒ New Well ☐ Deepening ☐ Reconditioning ☐ Plugging

4) PROPOSED USE (Check): ☒ Domestic ☐ Industrial ☐ Monitor ☐ Public Supply ☐ Irrigation ☐ Test Well ☐ Injection ☐ De-Watering

5) DRILLING METHOD (Check): ☐ Driven ☒ Mud Rotary ☐ Air Hammer ☐ Jetted ☐ Bored ☐ Air Rotary ☐ Cable Tool ☐ Other

6) WELL LOG:
Date Drilling: Started 7-14 19 94 Completed 7-18 19 94

DIAMETER OF HOLE

Dia. (in.)	From (ft.)	To (ft.)
	Surface	
7⅞	0	366
3⅞	366	410

7) BOREHOLE COMPLETION: ☐ Open Hole ☒ Straight Wall ☐ Underreamed ☐ Gravel Packed ☐ Other
If Gravel Packed give interval . . . from ft. to ft.

From (ft.)	To (ft.)	Description and color of formation material
0	30	Red Clay
30	60	Sand
60	100	Red Clay
100	115	Sand
115	210	Clay
210	241	Sand
241	290	Red Clay
290	305	Sand
305	315	Clay
315	360	Sand

(Use reverse side if necessary)

8) CASING, BLANK PIPE, AND WELL SCREEN DATA:

Dia. (in.)	New or Used	Steel, Plastic, etc. Perf., Slotted, etc. Screen Mfg., if commercial	Setting (ft.) From	Setting (ft.) To	Gage Casing Screen
4	N	PVC 4" Sch 40	0	366	
2½	N	PVC 2½ Sch 40	360	390	
2½	N	PVC Slotted Screen	390	410	008

9) CEMENTING DATA [Rule 287.44(1)]
Cemented from 366 ft. to 340 ft. No. of Sacks Used 71
340 ft. to 0 ft. No. of Sacks Used 5
Method used Portland & sand mix plastic
Cemented by John W Toler

RECEIVED
AUG 26 1994
TEXAS NATURAL RESOURCE CONSERVATION COMMISSION

10) SURFACE COMPLETION 4½ x 6
☒ Specified Surface Slab Installed [Rule 287.44(2)(A)]
☐ Specified Steel Sleeve Installed [Rule 287.44(3)(A)]
☐ Pitless Adapter Used [Rule 287.44(3)(B)]
☐ Approved Alternative Procedure Used [Rule 287.71]

11) WATER LEVEL:
Static level 340 ft. below land surface Date 7-18-94
Artesian flow 30 gpm. Date 7-19-94

12) PACKERS: Portland Type Sand mix Depth 366

13) TYPE PUMP: ☐ Turbine ☐ Jet ☒ Submersible ☐ Cylinder ☐ Other
Depth to pump bowls, cylinder, jet, etc., 315

14) WELL TESTS:
Type Test: ☒ Pump ☐ Bailer ☐ Jetted ☐ Estimated
Yield: 20 gpm with 0 ft. drawdown after 0 hrs.

15) WATER QUALITY:
Did you knowingly penetrate any strata which contained undesirable constituents?
☐ Yes ☒ No If yes, submit "REPORT OF UNDESIRABLE WATER"
Type of water? Salt Depth of strata
Was a chemical analysis made? ☐ Yes ☒ No

I hereby certify that this well was drilled by me (or under my supervision) and that each and all of the statements herein are true to the best of my knowledge and belief. I understand that failure to complete items 1 thru 15 will result in the log(s) being returned for completion and resubmittal.

COMPANY NAME Toler Water Well Service (Type or print) WELL DRILLER'S LICENSE NO. 2917 WPK

ADDRESS 1421 Archwood (Street or RFD) Houston (City) Texas (State) 77049 (Zip)

(Signed) John W Toler (Licensed Well Driller) (Signed) (Registered Driller Trainee)

Please attach electric log, chemical analysis, and other pertinent information, if available.

For TWC use only: Well No. Located on map

TWC-0199 (Rev. 05-18-90) TEXAS WATER COMMISSION COPY

4820124902

Attention Owner: Confidentiality Privilege Notice on reverse side of owner's copy.

Texas Department of License and Regulation

Water Well Driller/Pump Installer Program
P.O. Box 12157 Austin, Texas 78711 (512)463-7880 FAX (512)463-8616
Toll free (800)803-9202
Email address: water.well@license.state.tx.us

This form must be completed and filed with the department and owner within 60 days upon completion of the well.

WELL REPORT

A. WELL IDENTIFICATION AND LOCATION DATA

1) OWNER

Name	Address	City	State	Zip
MARIA AZMAZAN	13506 ROBERTSVALE	HOUSTON	TX	77037

2) WELL LOCATION

County	Physical Address	City	State	Zip
HARRIS	13506 ROBERTS VALE	HOUSTON	TX.	77037

Lat. _____ Long. _____ Grid # 65-13-3

3) Type of Work
☑ New Well ☐ Reconditioning ☐ Replacement ☐ Deepening

4) Proposed Use (check) ☐ Monitor ☐ Environmental Soil Boring ☑ Domestic ☐ Industrial ☐ Irrigation ☐ Injection ☐ Public Supply ☐ De-watering ☐ Testwell ☐ Rig Supply
If Public Supply well, were plans submitted? ☐ Yes ☐ No

5) NT

6) Drilling Date
Started 2 / 21 / 02
Completed 2 / 25 / 02

Diameter of Hole

Dia.(in)	From (ft)	To (ft)
7"	0	400'

7) Drilling Method (check) ☐ Driven ☐ Air Rotary ☑ Mud Rotary ☐ Bored ☐ Air Hammer ☐ Cable Tool ☐ Jetted ☐ Other _____

From (ft)	To (ft)	Description and color of formation material
0	80	CLAY, RED
80	100	SAND, RED
100	160	WHITE SAND
160	240	CLAY
240	300	SAND
300	360	CLAY
360	400	SAND

(Use reverse side of Well Owner's copy, if necessary)

8) Borehole Completion ☐ Open Hole ☐ Straight Wall ☐ Under-reamed ☐ Gravel Packed ☑ Other 2-STRING
If Gravel Packed give the interval from _____ ft. to _____ ft.

Casing, Blank Pipe, and Well Screen Data

Dia. (in.)	New Or Used	Steel, Plastic, etc. Perf., Slotted, etc Screen Mfr., if commercial	Setting (ft) From	Setting (ft) To	Gage Casing	Gage Screen
4"	N	PVC CASING	380	0	SCH40	
2.5"	N	PVC LINER	380	370	SCH40	
2.5"	N	PVC SCREEN	400	380		.008

9) Cementing Data
Cementing from 380 ft. to 0 ft. # of sacks used 18
0 ft. to 15 ft. # of sacks used 12
Method Used HALLIBURTON
Cementing By ROBINSON WATER WELL SERVICE INC
Distance to septic system field or other concentrated contamination 52 ft.
Method of verification of above distance _____

RECEIVED
TDLR MAIL ROOM
MAR 19 2002
RECEIPT # AMOUNT

10) Surface Completion
☐ Specified Surface Slab Installed
☑ Specified Surface Sleeve Installed
☐ Pitless Adapter Used
☐ Approved Alternative Procedure Used

11) Water Level
Static level 200 ft. below Date 2 / 25 / 02
Artesian Flow _____ gpm. Date / /

12) Packers Type K Depth 370

13) Plugged ☐ Well plugged within 48 hours
Casing left in well: Cement/Bentonite placed in well:

From (ft)	To (ft)	From (ft)	To (ft)	Sacks used

14) Type Pump
☐ Turbine ☐ Jet ☑ Submersible ☐ Cylinder
☐ Other _____
Depth to pump bowls, cylinder, jet etc., 300 ft.

15) Water Test
Typetest ☐ Pump ☐ Bailer ☑ Jetted ☐ Estimated
Yield: _____ gpm with _____ ft. drawdown after _____ hrs.

16) Water Quality
Did you knowingly penetrate a strata which contain undesirable constituents.
☐ YES ☑ NO If yes, did you submit a REPORT OF UNDESIRABLE WATER
Type of water _____ Depth of Strata _____
Was a chemical analysis made ☐ Yes ☑ No

Company or individual's Name (type or print)	ROBINSON WATER WELL SERVICE, INC.	Lic. No.	DAVID HELMS 54211 PKW
Address 11819 W. MONTGOMERY RD.	City HOUSTON,	State TX.	Zip 77086

Signature (Licensed Driller/Pump Installer)	Date	Signature (Apprentice)	Date
David Helms BL	3 / 4 / 02		/ /

Send original copy by certified mail to: **Texas Water Commission, P.O. Box 13087, Austin, Texas 78711** — *Please use black ink.*

ATTENTION OWNER: *Confidentiality Privilege Notice on Reverse Side*

State of Texas WELL REPORT

(41)

Texas Water Well Drillers Board
P.O. Box 13087
Austin, Texas 78711

1) **OWNER:** Craig Mech (Name) **ADDRESS** 13606 Robertsvale (Street or RFD) Houston (City) Texas (State) (Zip)

2) **LOCATION OF WELL:** County Harris . 10 miles in N (NE, SW, etc.) direction from Houston (Town)

Driller must complete the legal description below with distance and direction from two intersecting section or survey lines, or he must locate and identify the well on an official Quarter- or Half-Scale Texas County General Highway Map and attach the map to this form.

☐ **LEGAL DESCRIPTION:**

Section No. _____ Block No. _____ Township _____ Abstract No. _____ Survey Name _____

Distance and direction from two intersecting section or survey lines _____

☒ **SEE ATTACHED MAP**

3) **TYPE OF WORK (Check):** ☒ New Well ☐ Deepening ☐ Reconditioning ☐ Plugging

4) **PROPOSED USE (Check):** ☒ Domestic ☐ Industrial ☐ Monitor ☐ Public Supply ☐ Irrigation ☐ Test Well ☐ Injection ☐ De-Watering

5) **DRILLING METHOD (Check):** ☐ Driven ☒ Mud Rotary ☐ Air Hammer ☐ Jetted ☐ Bored ☐ Air Rotary ☐ Cable Tool ☐ Other _____

6) **WELL LOG:**

Date Drilling: Started 6/12/92 19__ Completed 6/13/92 19__

DIAMETER OF HOLE

Dia. (in.)	From (ft.)	To (ft.)
6 3/4	Surface	379

7) **BOREHOLE COMPLETION:** ☐ Open Hole ☐ Straight Wall ☐ Underreamed ☐ Gravel Packed ☒ Other 2 string cemented

If Gravel Packed give interval . . . from _____ ft. to _____ ft.

From (ft.)	To (ft.)	Description and color of formation material
0	2	top soil
2	25	clay
25	41	sand
41	65	clay
65	79	sand
79	230	clay
230	247	snd
247	330	shale
330	379	sand

(Use reverse side if necessary)

8) **CASING, BLANK PIPE, AND WELL SCREEN DATA:**

Dia. (in.)	New or Used	Steel, Plastic, etc. Perf., Slotted, etc. Screen Mfg., if commercial	Setting (ft.) From	Setting (ft.) To	Gage Casing Screen
4	N	pvc casing	0	356	sch.4
2½	N	pvc liner	349	359	sch.4
2½	N	slotted screen	359	379	.012

RECEIVED
AUG 28 1992
TEXAS WATER COMMISSION

9) **CEMENTING DATA** (Rule 287.44(1))

Cemented from 356 ft. to 76 ft. No. of Sacks Used 21

0 ft. to 15 ft. No. of Sacks Used 3

Method used Halliburton

Cemented by RWW

10) **SURFACE COMPLETION**

☐ Specified Surface Slab Installed (Rule 287.44(2)(A))

☐ Pitless Adapter Used (Rule 287.44(3)(B))

☒ Approved Alternative Procedure Used (Rule 287.71)

13) **TYPE PUMP:** ☐ Turbine ☐ Jet ☒ Submersible ☐ Cylinder ☐ Other _____

Depth to pump bowls, cylinder, jet, etc., 280 ft.

14) **WELL TESTS:** Type Test: ☐ Pump ☐ Bailer ☒ Jetted ☐ Estimated

Yield: _____ gpm with _____ ft. drawdown after _____ hrs.

11) **WATER LEVEL:**

Static level 230 ft. below land surface Date 6/13/92

Artesian flow _____ gpm. Date _____

15) **WATER QUALITY:**

Did the drilling penetrate any strata which contained undesirable constituents?

☐ Yes ☒ No If yes, submit "REPORT OF UNDESIRABLE WATER"

Type of water? _____ Depth of strata _____

Was a chemical analysis made? ☐ Yes ☒ No

12) **PACKERS:**

Type	Depth
X Packers	349

I hereby certify that this well was drilled by me (or under my supervision) and that each and all of the statements herein are true to the best of my knowledge and belief. I understand that failure to complete items 1 thru 15 will result in the log(s) being returned for completion and resubmittal.

COMPANY NAME Robinson Water Well Ser. Inc. (Type or print) WELL DRILLER'S LICENSE NO. 2212

ADDRESS 11819 Tomball Parkway (Street or RFD) Houston (City) Texas (State) 77086 (Zip)

(Signed) _____ (Licensed Well Driller)

(Signed) _____ (Registered Driller Trainee)

Please attach electric log, chemical analysis, and other pertinent information, if available.

For TWC use only: Well No. 41 Located on map 65.5.9

WWD-012 (Rev. 09/21/88)

TEXAS WATER COMMISSION COPY

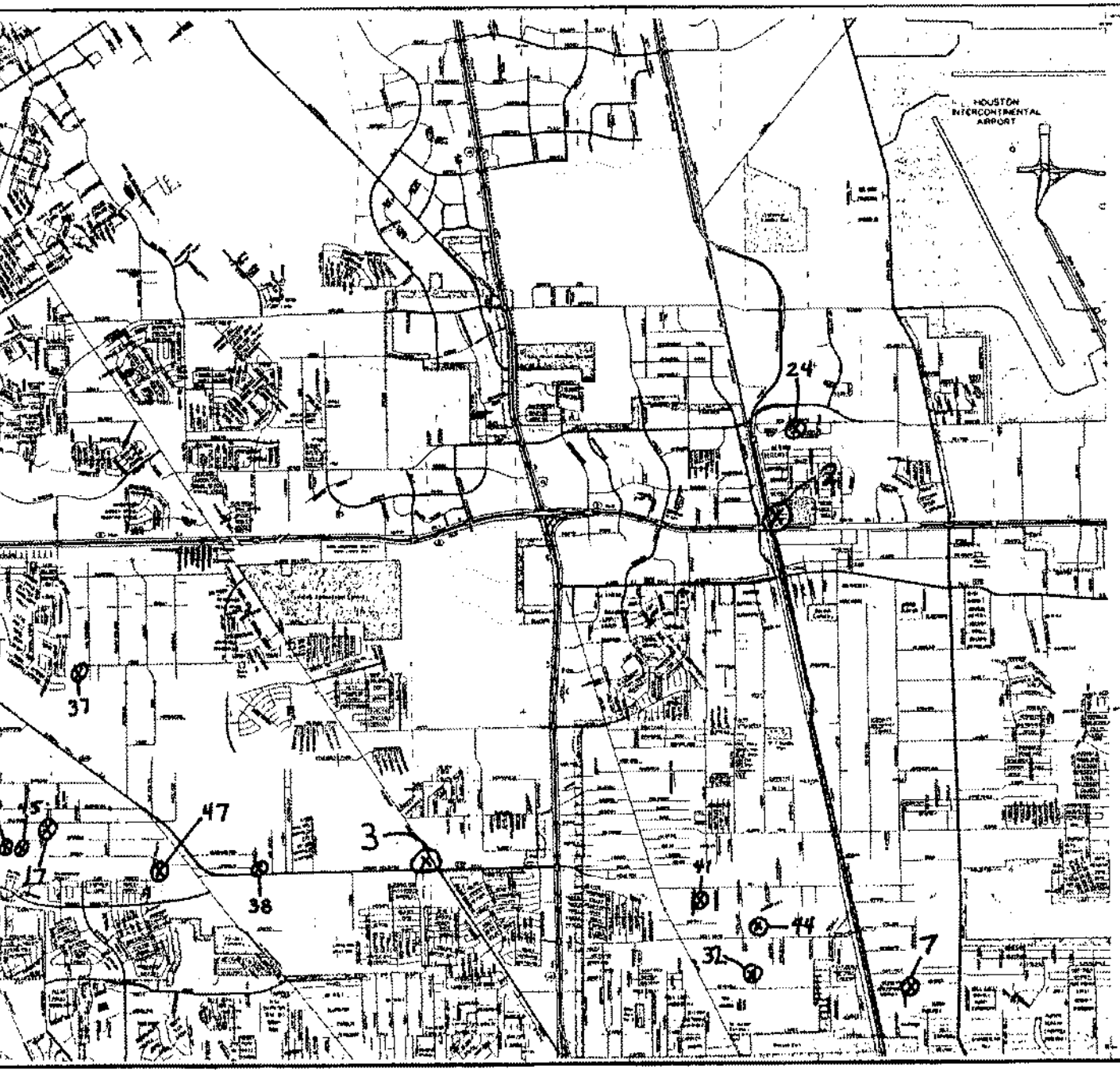

HARRIS COUNTY TEXA

up. ✓ (W.L. #38)

Send original copy by certified mail to the Texas Department of Water Resources P. O. Box 13087 Austin, Texas 78711

State of Texas
WATER WELL REPORT

ATTENTION OWNER: *Confidentiality Privilege Notice on Reverse Side*

For TDWR use only
Well No. 65-05-9AAA
Located on map 420 MM
Received:

1) OWNER BUSSELL'S WATER WELL SERVICE (Name) Address 9739 N. HOUSTON ROSSLYN (Street or RFD) Houston (City) Tx. (State) 77088 (Zip)

2) LOCATION OF WELL: 424 Hill Rd.
County Harris, ____ miles in ____ (N.E., S.W., etc.) direction from ____ (Town)

Driller must complete the legal description to the right with distance and direction from two intersecting section or survey lines, or he must locate and identify the well on an official Quarter- or Half-Scale Texas County General Highway Map and attach the map to this form.

☐ Legal description:
Section No. ____ Block No. ____ Township ____
Abstract No. ____ Survey Name ____
Distance and direction from two intersecting section or survey lines ____
☐ See attached map. Mapsco 65-05-9AAA

3) TYPE OF WORK (Check):
☒ New Well ☐ Deepening ☐ Reconditioning ☐ Plugging

4) PROPOSED USE (Check):
☒ Domestic ☐ Industrial ☐ Public Supply ☐ Irrigation ☐ Test Well ☐ Other ____

5) DRILLING METHOD (Check):
☒ Mud Rotary ☐ Air Hammer ☐ Driven ☐ Bored ☐ Air Rotary ☐ Cable Tool ☐ Jetted ☐ Other ____

6) WELL LOG:

DIAMETER OF HOLE Dia. (in.)	From (ft.)	To (ft.)
6 3/4	Surface	360

Date drilled 8-27-83

7) BOREHOLE COMPLETION:
☐ Open Hole ☒ Straight Wall ☐ Underreamed
☐ Gravel Packed ☐ Other ____
If Gravel Packed give interval . . . from ____ ft. to ____ ft.

From (ft.)	To (ft.)	Description and color of formation material
0	14	Top Soil & Clay
14	35	Sand
35	115	Clay & Small Sand Streaks
115	128	Sand
128	135	Clay
135	185	Sand
185	205	Clay
205	265	Sand
265	295	Clay
295	331	Sand
331	345	Clay
345	360	Sand

8) CASING, BLANK PIPE, AND WELL SCREEN DATA:

Dia. (in.)	New or Used	Steel, Plastic, etc. Perf., Slotted, etc. Screen Mgf., if commercial	Setting (ft.) From	Setting (ft.) To	Gage Casing Screen
4	N	P.V.C.	0	350	
2	N	Galvanized Steel	340	350	
2	N	P.V.C.	350	360	.020

CEMENTING DATA
Cemented from 300 ft. to 350 ft.
Method used Halliburton
Cemented by Bussell & Son, Inc. (Company or Individual)

9) WATER LEVEL:
Static level 235 ft. below land surface Date 8-29-83
Artesian flow ____ gpm. Date ____

10) PACKERS: Type ____ Depth ____

RECEIVED
MAR 11 1985
DEPT. OF WATER RESOURCES
(Use reverse side if necessary)

11) TYPE PUMP:
☐ Turbine ☐ Jet ☑ Submersible ☐ Cylinder
☐ Other ____
Depth to pump bowls, cylinder, jet, etc., ____ ft.

12) WELL TESTS:
☐ Type Test: ☐ Pump ☐ Bailer ☑ Jetted ☐ Estimated
Yield: ____ gpm with ____ ft. drawdown after ____ hrs.

13) WATER QUALITY:
Did you knowingly penetrate any strata which contained undesirable water? ☐ Yes ☒ No
If yes, submit "REPORT OF UNDESIRABLE WATER"
Type of water? ____ Depth of strata ____
Was a chemical analysis made? ☐ Yes ☐ No

I hereby certify that this well was drilled by me (or under my supervision) and that each and all of the statements herein are true to the best of my knowledge and belief.

NAME Craig Bussell (Type or Print) Water Well Drillers Registration No. 2035

ADDRESS P.O. BOX 874 (Street or RFD) TOMBALL (City) TEXAS (State) 77375 (Zip)

(Signed) Craig Bussell (Water Well Driller) Bussell & Son, Inc. (Company Name)

Please attach electric log, chemical analysis, and other pertinent information, if available.

4820112728

STATE OF TEXAS WELL REPORT for Tracking #363274

Owner:	**Felipe Mendoza**	Owner Well #:	**No Data**
Address:	**315 Roberts Trail Houston, TX 77037**	Grid #:	**65-05-9**
Well Location:	**315 Roberts Trail Houston, TX 77037**	Latitude:	**29° 53' 37" N**
		Longitude:	**095° 23' 39" W**
Well County:	**Harris**	Elevation:	**No Data**
Type of Work:	**New Well**	Proposed Use:	**Domestic**

Drilling Start Date: **5/19/2014** Drilling End Date: **5/19/2014**

	Diameter (in.)	*Top Depth (ft.)*	*Bottom Depth (ft.)*
Borehole:	**5.5**	**0**	**55**

Drilling Method: **Mud (Hydraulic) Rotary**

Borehole Completion: **Filter Packed**

	Top Depth (ft.)	*Bottom Depth (ft.)*	*Filter Material*	*Size*
Filter Pack Intervals:	**37**	**55**	**Gravel**	**# 12**

	Top Depth (ft.)	*Bottom Depth (ft.)*	*Description (number of sacks & material)*
Annular Seal Data:	**0**	**10**	**5 Cement**
	10	**37**	**5 Bentonite**

Seal Method: **Pressure**

Sealed By: **Driller**

Distance to Property Line (ft.): **5**

Distance to Septic Field or other concentrated contamination (ft.): **50**

Distance to Septic Tank (ft.): **No Data**

Method of Verification: **Customer**

Surface Completion: **Surface Sleeve Installed**

Water Level: **17 ft.** below land surface on **2014-05-19** Measurement Method: **Unknown**

Packers: **None**

Type of Pump: **Jet** Pump Depth (ft.): **35**

Well Tests: **Jetted** **Yield: 4 GPM with 10 ft. drawdown after 2 hours**

	Strata Depth (ft.)	Water Type
Water Quality:	**No Data**	**Fresh**

Chemical Analysis Made: **No**

Did the driller knowingly penetrate any strata which contained injurious constituents?: **No**

Certification Data: The driller certified that the driller drilled this well (or the well was drilled under the driller's direct supervision) and that each and all of the statements herein are true and correct. The driller understood that failure to complete the required items will result in the report(s) being returned for completion and resubmittal.

Company Information: **Raymond Services, Inc.**

10011 Airline
Houston, TX 77037

Driller Name: **Zachary Proctor** License Number: **4577**

Apprentice Name: **Daniel Perez** Apprentice Number: **59136**

Comments: **No Data**

Lithology:
DESCRIPTION & COLOR OF FORMATION MATERIAL

Top (ft.)	Bottom (ft.)	Description
0	**3**	**Top Soil**
3	**15**	**Sand/Clay**
15	**20**	**Brown Sand**
20	**35**	**Red Clay**
35	**55**	**Sand/Clay**

Casing:
BLANK PIPE & WELL SCREEN DATA

Dia. (in.)	New/Used	Type	Setting From/To (ft.)
2	**New**	**PVC**	**Casing 0 - 37 SCH 40**
2	**New**	**PVC**	**Screen 37 - 55 # 6**

IMPORTANT NOTICE FOR PERSONS HAVING WELLS DRILLED CONCERNING CONFIDENTIALITY

TEX. OCC. CODE Title 12, Chapter 1901.251, authorizes the owner (owner or the person for whom the well was drilled) to keep information in Well Reports confidential. The Department shall hold the contents of the well log confidential and not a matter of public record if it receives, by certified mail, a written request to do so from the owner.

Please include the report's Tracking Number on your written request.

Texas Department of Licensing and Regulation
P.O. Box 12157
Austin, TX 78711
(512) 334-5540

STATE OF TEXAS WELL REPORT for Tracking #292621

Owner:	**Araceli Plancarte**	Owner Well #:	**No Data**
Address:	**13407 Robertsvale Houston, TX 77037**	Grid #:	**65-05-9**
		Latitude:	**29° 53' 32" N**
Well Location:	**13407 Robertsvale Houston, TX 77037**	Longitude:	**095° 23' 33" W**
Well County:	**Harris**	Elevation:	**No Data**
Type of Work:	**New Well**	Proposed Use:	**Domestic**

Drilling Start Date: **7/17/2012** Drilling End Date: **7/17/2012**

	Diameter (in.)	*Top Depth (ft.)*	*Bottom Depth (ft.)*
Borehole:	**5.5**	**0**	**53**

Drilling Method: **Mud (Hydraulic) Rotary**

Borehole Completion: **Filter Packed**

	Top Depth (ft.)	*Bottom Depth (ft.)*	*Filter Material*	*Size*
Filter Pack Intervals:	**37**	**53**	**Gravel**	**# 12**

	Top Depth (ft.)	*Bottom Depth (ft.)*	*Description (number of sacks & material)*
Annular Seal Data:	**0**	**10**	**3 Cement**
	10	**37**	**4 Bentonite**

Seal Method: **Pressure**

Sealed By: **Driller**

Distance to Property Line (ft.): **5**

Distance to Septic Field or other concentrated contamination (ft.): **50**

Distance to Septic Tank (ft.): **No Data**

Method of Verification: **Customer**

Surface Completion: **Surface Sleeve Installed**

Water Level: **15 ft.** below land surface on **2012-07-17** Measurement Method: **Unknown**

Packers: **None**

Type of Pump: **Jet** Pump Depth (ft.): **30**

Well Tests: **Jetted** **Yield: 4 GPM with 10 ft. drawdown after 2 hours**

	Strata Depth (ft.)	Water Type
Water Quality:	**No Data**	**Fresh**

Chemical Analysis Made: **No**

Did the driller knowingly penetrate any strata which contained injurious constituents?: **No**

Certification Data: The driller certified that the driller drilled this well (or the well was drilled under the driller's direct supervision) and that each and all of the statements herein are true and correct. The driller understood that failure to complete the required items will result in the report(s) being returned for completion and resubmittal.

Company Information: **Raymond Services, Inc.**

10011 Airline
Houston, TX 77037

Driller Name: **Zachary Proctor** License Number: **4577**

Apprentice Name: **Daniel Perez** Apprentice Number: **59136**

Comments: **No Data**

Lithology:
DESCRIPTION & COLOR OF FORMATION MATERIAL

Top (ft.)	Bottom (ft.)	Description
0	**3**	**Top Soil**
3	**18**	**Sand/Clay**
18	**30**	**Red Clay**
30	**35**	**Red Clay/Sand**
35	**38**	**Rock**
38	**40**	**Rock Sand # 6**
40	**41**	**Rock**
41	**47**	**Red Sand # 6**
47	**53**	**Red Clay**

Casing:
BLANK PIPE & WELL SCREEN DATA

Dia. (in.)	New/Used	Type	Setting From/To (ft.)
2	**New**	**PVC**	**Casing 0 - 37 SCH 40**
2	**New**	**PVC**	**Screen 37 - 47 # 6**
2	**New**	**PVC**	**Casing 47 - 53 SCH 40**

IMPORTANT NOTICE FOR PERSONS HAVING WELLS DRILLED CONCERNING CONFIDENTIALITY

TEX. OCC. CODE Title 12, Chapter 1901.251, authorizes the owner (owner or the person for whom the well was drilled) to keep information in Well Reports confidential. The Department shall hold the contents of the well log confidential and not a matter of public record if it receives, by certified mail, a written request to do so from the owner.

Please include the report's Tracking Number on your written request.

Texas Department of Licensing and Regulation
P.O. Box 12157
Austin, TX 78711
(512) 334-5540

STATE OF TEXAS WELL REPORT for Tracking #70837

Owner:	**Maria Almazan**	Owner Well #:	**No Data**
Address:	**13402 Robertsvale Houston, TX 77037**	Grid #:	**65-05-9**
		Latitude:	**29° 53' 34" N**
Well Location:	**13402 Robertsvale Houston, TX 77037**	Longitude:	**095° 23' 31" W**
Well County:	**Harris**	Elevation:	**92 ft. above sea level**
Type of Work:	**New Well**	Proposed Use:	**Domestic**

Drilling Start Date: **11/14/2005** Drilling End Date: **11/16/2005**

	Diameter (in.)	*Top Depth (ft.)*	*Bottom Depth (ft.)*
Borehole:	**7.75**	**0**	**350**
	3.875	**350**	**380**

Drilling Method: **Mud (Hydraulic) Rotary**

Borehole Completion: **Halliburton Pressure Cemented**

	Top Depth (ft.)	*Bottom Depth (ft.)*	*Description (number of sacks & material)*
Annular Seal Data:	**0**	**350**	**26 Sacks Cement**

Seal Method: **Halliburton Pressure Cemented**

Sealed By: **Driller**

Distance to Property Line (ft.): **50+**

Distance to Septic Field or other concentrated contamination (ft.): **100+**

Distance to Septic Tank (ft.): **No Data**

Method of Verification: **Raymond Service's Marked**

Surface Completion: **Surface Sleeve Installed**

Water Level: **219 ft.** below land surface on **2005-11-16** Measurement Method: **Unknown**

Packers: **K-Packer 340'**

Type of Pump: **Submersible** Pump Depth (ft.): **300**

Well Tests: **Jetted** **Yield: 50+ GPM with 10 ft. drawdown after 2 hours**

	Strata Depth (ft.)	Water Type
Water Quality:	**359-380**	**Good**

Chemical Analysis Made: **No**

Did the driller knowingly penetrate any strata which contained injurious constituents?: **No**

Certification Data: The driller certified that the driller drilled this well (or the well was drilled under the driller's direct supervision) and that each and all of the statements herein are true and correct. The driller understood that failure to complete the required items will result in the report(s) being returned for completion and resubmittal.

Company Information: **Ballard Water Well**

P. O. Box 970
Willis, TX 77378

Driller Name: **Charles Ballard** License Number: **2384**

Apprentice Name: **Kenneth Snuffer** Apprentice Number: **1783**

Comments: **No Data**

Lithology:
DESCRIPTION & COLOR OF FORMATION MATERIAL

Top (ft.)	Bottom (ft.)	Description
0	**2**	**Top Soil / Sand**
2	**19**	**Clay**
19	**39**	**Sand Stone / Clay**
39	**40**	**Rock**
40	**43**	**Sand**
43	**84**	**Clay**
84	**86**	**Sand**
86	**147**	**Clay**
147	**174**	**Sand / Sand Stone**
174	**179**	**Shale**
179	**217**	**Sand / Shale**
217	**219**	**Rock / Sand Stone**
219	**221**	**Hard Rock**
221	**228**	**Sand / Sand Stone**
228	**239**	**Sand**
239	**240**	**Hard Rock**
240	**253**	**Shale / Sand**

Casing:
BLANK PIPE & WELL SCREEN DATA

Dia. (in.)	New/Used	Type	Setting From/To (ft.)
4" New PVC Casing 0-350 Sch 40			
2 1/2" New PVC Liner Pipe 340-360 Sch 80			
2 1/2" New PVC Slotted Screen 360-380 .008 Gauge			

253	260	Sand
260	285	Clay / Shale
285	286	Hard Rock
286	301	Sand Stone
301	340	Sand / Sand Stone
340	352	Sand
352	359	Clay
359	380	Sand

IMPORTANT NOTICE FOR PERSONS HAVING WELLS DRILLED CONCERNING CONFIDENTIALITY

TEX. OCC. CODE Title 12, Chapter 1901.251, authorizes the owner (owner or the person for whom the well was drilled) to keep information in Well Reports confidential. The Department shall hold the contents of the well log confidential and not a matter of public record if it receives, by certified mail, a written request to do so from the owner.

Please include the report's Tracking Number on your written request.

Texas Department of Licensing and Regulation
P.O. Box 12157
Austin, TX 78711
(512) 334-5540

DUP.

Send original copy by certified mail to the Texas Department of Water Resources P. O. Box 13087 Austin, Texas 78711

State of Texas
WATER WELL REPORT

ATTENTION OWNER: *Confidentiality Privilege Notice on Reverse Side*

For TDWR use only
Well No. 65-05-955
Located on map Yes
Received: 3-26-82

1) OWNER W. B. KEY (Name) Address 416 Hill Rd. (Street or RFD) Hou. (City) TX (State) (Zip)

2) LOCATION OF WELL: County HARRIS (15) miles in (N.E., S.W., etc.) direction from (Town)

Driller must complete the legal description to the right with distance and direction from two intersecting section or survey lines, or he must locate and identify the well on an official Quarter- or Half-Scale Texas County General Highway Map and attach the map to this form.

☐ Legal description:
Section No. Block No. Township
Abstract No. Survey Name
Distance and direction from two intersecting section or survey lines

☐ See attached map. mapon 65-31-8G

3) TYPE OF WORK (Check): ☑ New Well ☐ Deepening ☐ Reconditioning ☐ Plugging

4) PROPOSED USE (Check): ☑ Domestic ☐ Industrial ☐ Public Supply ☐ Irrigation ☐ Test Well ☐ Other

5) DRILLING METHOD (Check): ☑ Mud Rotary ☐ Air Hammer ☐ Driven ☐ Bored ☐ Air Rotary ☐ Cable Tool ☐ Jetted ☐ Other

6) WELL LOG:

Date drilled 9-15-80

DIAMETER OF HOLE Dia. (in.)	From (ft.)	To (ft.)
4 3/4	Surface	341'
6 3/4	✓	328'

7) BOREHOLE COMPLETION: ☐ Open Hole ☐ Straight Wall ☐ Underreamed ☐ Gravel Packed ☐ Other THRU-STUNG
If Gravel Packed give interval . . . from ft. to ft.

From (ft.)	To (ft.)	Description and color of formation material
0	3'	TOPSOIL
3	10	GRAY & YELLOW CLAY
10	18	GRAY & RED CLAY
18	30	SAND
30	39	RED CLAY
39	44	SAND ROCK
44	135	RED & GRAY CLAY
135	163	SAND
163	182	RED & GRAY CLAY
182	183	ROCK
183	213	RED & GRAY CLAY
213	232	SAND
232	238	SAND & ROCK
238	245	RED & GRAY CLAY
245	259	SAND
259	285	RED & GRAY CLAY
285	286	ROCK
286	309	RED & GRAY CLAY
309	341	SAND

8) CASING, BLANK PIPE, AND WELL SCREEN DATA:

Dia. (in.)	New or Used	Steel, Plastic, etc. Perf., Slotted, etc. Screen Mfr., if commercial	Setting (ft.) From	Setting (ft.) To	Gage Casing Screen
4"	N	SCH 40 PVC CASING	+18"	328'	
2½	N	WDP PVC SCREEN			
		WELL SCREEN INC.	341'	331	1960
2½	N	SCH 80 PVC BLANK LINER	331	321	

CEMENTING DATA
Cemented from 328 ft. to 164' ft.
Method used PRESSURE CEMENT
Cemented by RAYMOND WATER WELLS (Company or Individual)

9) WATER LEVEL:
Static level 230' ft. below land surface Date 9-15-80
Artesian flow gpm. Date

10) PACKERS: Type 4" Depth 321'

RECEIVED
MAR 26 1982
CR/TDWR

11) TYPE PUMP: ☐ Turbine ☐ Jet ☑ Submersible ☐ Cylinder ☐ Other
Depth to pump bowls, cylinder, jet, etc., 294' ft.

(Use reverse side if necessary)

13) WATER QUALITY:
Did you knowingly penetrate any strata which contained undesirable water? ☐ Yes ☑ No
If yes, submit "REPORT OF UNDESIRABLE WATER"
Type of water? Depth of strata
Was a chemical analysis made? ☐ Yes ☑ No

12) WELL TESTS:
☐ Type Test: ☐ Pump ☐ Bailer ☐ Jetted ☑ Estimated
Yield: 15 gpm with ft. drawdown after hrs.

I hereby certify that this well was drilled by me (or under my supervision) and that each and all of the statements herein are true to the best of my knowledge and belief.

NAME RAYMOND WATER WELLS (Type or Print) Water Well Drillers Registration No. TDL 774

ADDRESS 10011 AIRLINE DR. (Street or RFD) HOUSTON (City) TEXAS (State) 77032 (Zip)

(Signed) C. A. Raymond Jr. (Water Well Driller) (Company Name)

Please attach electric log, chemical analysis, and other pertinent information, if available.

TDWR-0392 (Rev. 1-12-79)

DEPARTMENT OF WATER RESOURCES COPY

Dup

Send original copy by certified mail to the Texas Department of Water Resources P. O. Box 13087 Austin, Texas 78711

State of Texas
WATER WELL REPORT

ATTENTION OWNER: *Confidentiality Privilege Notice on Reverse Side*

For TDWR use only
Well No. 65-05-9T7
Located on map yes
Received: C.F.S.

1) OWNER Glen Bailey (Name) Address 414 Hill Rd (Street or RFD) Houston (City) Tx (State) 77037 (Zip)

2) LOCATION OF WELL: County Harris Houston miles in (N.E., S.W., etc.) direction from (Town)

Driller must complete the legal description to the right with distance and direction from two intersecting section or survey lines, or he must locate and identify the well on an official Quarter- or Half-Scale Texas County General Highway Map and attach the map to this form.

☐ Legal description:
Section No. _____ Block No. _____ Township _____
Abstract No. _____ Survey Name _____
Distance and direction from two intersecting section or survey lines _____
☑ See attached map. map on Dup 65-21-6F

3) TYPE OF WORK (Check): ☑ New Well ☐ Deepening ☐ Reconditioning ☐ Plugging

4) PROPOSED USE (Check): ☑ Domestic ☐ Industrial ☐ Public Supply ☐ Irrigation ☐ Test Well ☐ Other _____

5) DRILLING METHOD (Check): ☑ Mud Rotary ☐ Air Hammer ☐ Driven ☐ Bored ☐ Air Rotary ☐ Cable Tool ☐ Jetted ☐ Other _____

6) WELL LOG:

Date drilled 5-20-80

DIAMETER OF HOLE Dia. (in.)	From (ft.)	To (ft.)
6 3/4	Surface 0	168

7) BOREHOLE COMPLETION: ☐ Open Hole ☐ Straight Wall ☐ Underreamed ☐ Gravel Packed ☐ Other 2 String
If Gravel Packed give interval . . . from _____ ft. to _____ ft.

From (ft.)	To (ft.)	Description and color of formation material
0	16	Gumbo & Clay
16	36	Sand
36	40	Clay
40	48	Sand
48	92	Clay
92	96	Sand
96	140	Clay
140	168	Sand

(Use reverse side if necessary)

8) CASING, BLANK PIPE, AND WELL SCREEN DATA:

Dia. (in.)	New or Used	Steel, Plastic, etc. Perf., Slotted, etc. Screen Mgf., if commercial	Setting (ft.) From	To	Gage Casing Screen
6	N	PVC Well Cas	0	158	
2 1/2	N	Slotted Screen	158	168	12

CEMENTING DATA
Cemented from 0 ft. to 158 ft.
Method used Pressure
Cemented by David Atto (Company or Individual)

9) WATER LEVEL:
Static level 110 ft. below land surface Date 5-21-80
Artesian flow _____ gpm. Date _____

10) PACKERS: Type Depth
4 X 2 1/2 Rubber K.P. 155

RECEIVED
JUN 2 1982
CR/TDWR

11) TYPE PUMP: ☐ Turbine ☐ Jet ☑ Submersible ☐ Cylinder ☐ Other _____
Depth to pump bowls, cylinder, jet, etc., 145 ft.

12) WELL TESTS: None
☐ Type Test: ☐ Pump ☐ Bailer ☐ Jetted ☐ Estimated
Yield: _____ gpm with _____ ft. drawdown after _____ hrs.

13) WATER QUALITY:
Did you knowingly penetrate any strata which contained undesirable water? ☐ Yes ☑ No
If yes, submit "REPORT OF UNDESIRABLE WATER"
Type of water? _____ Depth of strata _____
Was a chemical analysis made? ☐ Yes ☑ No

I hereby certify that this well was drilled by me (or under my supervision) and that each and all of the statements herein are true to the best of my knowledge and belief.

NAME O. R. Billings (Type or Print) Water Well Drillers Registration No. 1929

ADDRESS 25330 Richard Rd (Street or RFD) Spring (City) Tx (State) 77373 (Zip)

(Signed) O R Billings (Water Well Driller) Allweather W.W. Sr (Company Name)

Please attach electric log, chemical analysis, and other pertinent information, if available.

TDWR-0392 (Rev. 1-12-79)

DEPARTMENT OF WATER RESOURCES COPY

DUP

Send original copy by certified mail to the Texas Department of Water Resources P. O. Box 13087 Austin, Texas 78711

State of Texas
WATER WELL REPORT

ATTENTION OWNER: *Confidentiality Privilege Notice on Reverse Side*

For TDWR use only
Well No. 65-14-211
Located on map 109
Received: 2-15-82

1) OWNER M.E. Heslop (Name) Address 13501 Robertsvale (Street or RFD) Houston, TX (City) (State) (Zip)

2) LOCATION OF WELL: Harris County ____ miles in ____ (N.E., S.W., etc.) direction from ____ (Town)

SEE COUNTY MAP (No. 1)

Driller must complete the legal description to the right with distance and direction from two intersecting section or survey lines, or he must locate and identify the well on an official Quarter- or Half-Scale Texas County General Highway Map and attach the map to this form. (1)

☐ Legal description:
Section No. 413 J Block No. ____ Township ____
Abstract No. ____ Survey Name ____
Distance and direction from two intersecting section or survey lines ____
☑ See attached map.

3) TYPE OF WORK (Check):
☒ New Well ☐ Deepening ☐ Reconditioning ☐ Plugging

4) PROPOSED USE (Check):
☒ Domestic ☐ Industrial ☐ Public Supply ☐ Irrigation ☐ Test Well ☐ Other ____

5) DRILLING METHOD (Check):
☒ Mud Rotary ☐ Air Hammer ☐ Driven ☐ Bored ☐ Air Rotary ☐ Cable Tool ☐ Jetted ☐ Other ____

6) WELL LOG:
Date drilled 7-31-79

Dia. (in.)	From (ft.)	To (ft.)
	Surface	
4	0	348'
6 3/4	0	324'

7) BOREHOLE COMPLETION:
☐ Open Hole ☒ Straight Wall ☐ Underreamed
☐ Gravel Packed ☐ Other ____
If Gravel Packed give interval . . . from ____ ft. to ____ ft.

From (ft.)	To (ft.)	Description and color of formation material
0	10	Surface
10	19	Yellow & gray clay
19	24	Red & white clay
24	36	Red clay
36	42	Red shale
42	58	Red & white clay
58	72	White clay
72	85	Red clay
85	104	Red & white clay
104	118	White clay
118	137	Red & white clay
137	165	Sand
165	171	White clay
171	188	Sand
188	214	White clay
214	236	Sand
236	238	Rock
238	259	Sand
259	274	Red & white clay
274	301	Sand
301	305	Rock
305	312	Sand
312	316	White clay
316	348	Sand

RECEIVED MAR 26 1982 DRAINAGE

(Use reverse side if necessary)

8) CASING, BLANK PIPE, AND WELL SCREEN DATA:

Dia. (in.)	New or Used	Steel, Plastic, etc. Perf., Slotted, etc. Screen Mgf., if commercial	Setting (ft.) From	Setting (ft.) To	Gage Casing Screen
4	N	Sch. 40 PVC	0	324	
2½	N	Well Supplies Inc.	348	328	
2½	N	Sch. 40 liner	328	324	

CEMENTING DATA
Cemented from 324 ft. to Surface ft.
Method used Pressure
Cemented by RAYMOND WATER WELLS (Company or Individual)

9) WATER LEVEL:
Static level 200 ft. below land surface Date 7-79
Artesian flow ____ gpm. Date ____

10) PACKERS: Type Depth
R & L "K" 324

11) TYPE PUMP:
☐ Turbine ☐ Jet ☒ Submersible ☐ Cylinder ☐ Other ____
Depth to pump bowls, cylinder, jet, etc., 252 ft.

12) WELL TESTS:
☐ Type Test: ☐ Pump ☐ Bailer ☐ Jetted ☐ Estimated
Yield: ____ gpm with ____ ft. drawdown after ____ hrs.

13) WATER QUALITY:
Did you knowingly penetrate any strata which contained undesirable water? ☐ Yes ☐ No
If yes, submit "REPORT OF UNDESIRABLE WATER"
Type of water? ____ Depth of strata ____
Was a chemical analysis made? ☐ Yes ☐ No

I hereby certify that this well was drilled by me (or under my supervision) and that each and all of the statements herein are true to the best of my knowledge and belief.

NAME C.A. Raymond Jr. (Type or Print) Water Well Drillers Registration No. TDL 774

ADDRESS 10011 Airline Dr. (Street or RFD) Houston (City) TX (State) 77037 (Zip)

(Signed) C.A. Raymond Jr. (Water Well Driller) RAYMOND WATER WELLS (Company Name)

Please attach electric log, chemical analysis, and other pertinent information, if available.

TDWR-0582 (Rev. 1-12-79) DEPARTMENT OF WATER RESOURCES COPY

4820115718

IMPORTANT NOTICE FOR PERSONS HAVING WELLS DRILLED CONCERNING PRIVILEGE OF CONFIDENTIALITY

The Water Well Drillers Board and the Department of Water Resources are concerned that some persons having water wells drilled may not be aware of the confidentiality privilege provision of Section 5 of the Water Well Drillers Act. Section 5, the Reporting of Well Logs, reads as f

"Eve
othe
and k
rate
tion
such
a cop
there
well
the (
pers
ter a

The last se , assure that
logs of your wells w rmission" in
the above-quoted se properly means
the Texas Departme 78711).

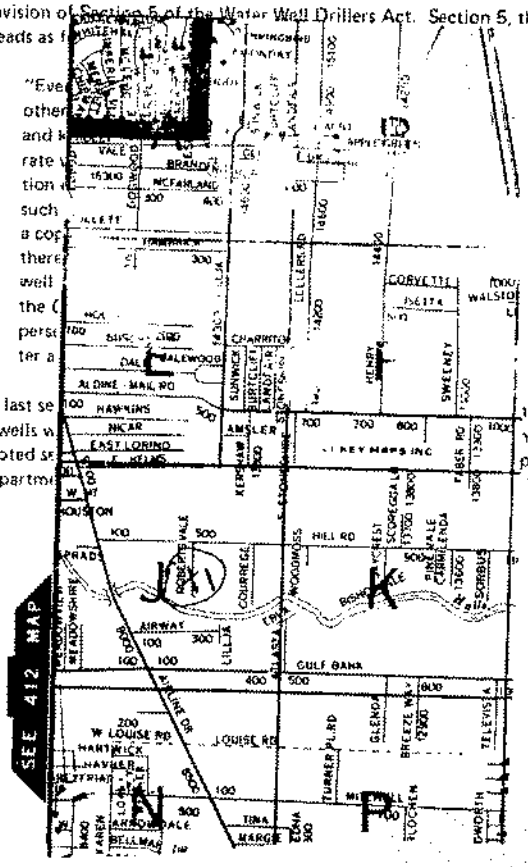

Dup
WL #78

Send original copy by certified mail to the Texas Department of Water Resources P.O. Box 13087 Austin, Texas 78711

State of Texas
WATER WELL REPORT

ATTENTION OWNER: *Confidentiality Privilege Notice on Reverse Side*

For TDWR use only
Well No. 65-05-94
Located on map yes
Received C.F.S.

1) OWNER Mr. Paul Browning (Name) Address 13403 Robertsvale (Street or RFD) Hou. Tx. (City) (State) 77037 (Zip)

2) LOCATION OF WELL: 13403 Robertsvale County Harris 1 miles in SOUTH (N.E., S.W., etc.) direction from ALDINE (Town)

Driller must complete the legal description to the right with distance and direction from two intersecting section or survey lines, or he must locate and identify the well on an official Quarter- or Half-Scale Texas County General Highway Map and attach the map to this form.

☐ Legal description:
Section No. _____ Block No. _____ Township _____
Abstract No. _____ Survey Name _____
Distance and direction from two intersecting section or survey lines _____

☐ See attached map. mapon 65-05 9RRR

3) TYPE OF WORK (Check): ☑ New Well ☐ Deepening ☐ Reconditioning ☐ Plugging

4) PROPOSED USE (Check): ☑ Domestic ☐ Industrial ☐ Public Supply ☐ Irrigation ☐ Test Well ☐ Other _____

5) DRILLING METHOD (Check): ☑ Mud Rotary ☐ Air Hammer ☐ Driven ☐ Bored ☐ Air Rotary ☐ Cable Tool ☐ Jetted ☐ Other _____

6) WELL LOG:

Date drilled 1-13-83

DIAMETER OF HOLE

Dia. (in.)	From (ft.)	To (ft.)
6 3/4	Surface	300

7) BOREHOLE COMPLETION: ☐ Open Hole ☑ Straight Wall ☐ Underreamed ☐ Gravel Packed ☐ Other _____
If Gravel Packed give interval . . . from _____ ft. to _____ ft.

From (ft.)	To (ft.)	Description and color of formation material
0	12	Top Soil & Clay
12	25	Sand
25	74	Clay
74	95	Sand
95	140	Clay
140	165	Sand
165	200	Clay
200	230	Sand
230	281	Clay
281	300	Sand

(Use reverse side if necessary)

8) CASING, BLANK PIPE, AND WELL SCREEN DATA:

Dia. (in.)	New or Used	Steel, Plastic, etc. Perf., Slotted, etc. Screen Mgf., if commercial	Setting (ft.) From	Setting (ft.) To	Gage Casing Screen
4	N	P.V.C.	0	285	
2	N	GALV. STEEL	280	285	
2	N	P.V.C.	290	300	.014

CEMENTING DATA
Cemented from 235 ft. to 285 ft.
Method used Haliburton
Cemented by Bussell & Son (Company or Individual)

9) WATER LEVEL:
Static level 216 ft. below land surface Date 1-14-83
Artesian flow _____ gpm. Date _____

10) PACKERS: Type Depth

11) TYPE PUMP: ☐ Turbine ☐ Jet ☑ Submersible ☐ Cylinder ☐ Other _____
Depth to pump bowls, cylinder, jet, etc., 274 ft.

12) WELL TESTS: ☐ Type Test: ☐ Pump ☐ Bailer ☐ Jetted ☐ Estimated
Yield: _____ gpm with _____ ft. drawdown after _____ hrs.

13) WATER QUALITY:
Did you knowingly penetrate any strata which contained undesirable water? ☐ Yes ☑ No
If yes, submit "REPORT OF UNDESIRABLE WATER"
Type of water? _____ Depth of strata _____
Was a chemical analysis made? ☐ Yes ☐ No

RECEIVED
SEP 12 1983
DEPT. OF WATER RESOURCES

I hereby certify that this well was drilled by me (or under my supervision) and that each and all of the statements herein are true to the best of my knowledge and belief.

NAME Craig O. Bussell (Type or Print) Water Well Drillers Registration No. 2035

ADDRESS P.O. Box 874 (Street or RFD) Tomball (City) Tx. (State) 77375 (Zip)

(Signed) Craig Bussell (Water Well Driller) Bussell & Son, Inc. (Company Name)

Please attach electric log, chemical analysis, and other pertinent information, if available.

4820112740

TDWR 0382 (Rev. 1-12-79)

(3)

Send original copy by certified mail to the Texas Department of Water Resources P. O. Box 13087 Austin, Texas 78711

State of Texas
WATER WELL REPORT

ATTENTION OWNER: *Confidentiality Privilege Notice on Reverse Side*

Texas Water Well Drillers Board P. O. Box 13087 Austin, Texas 78711

1) OWNER A SCRETE INC. (Name) Address 412 Hill Rd (Street or RFD) Houston (City) 74 (State) 77037 (Zip)

2) LOCATION OF WELL: County Harris _____ miles in _____ (N.E., S.W., etc.) direction from _____ (Town)

Driller must complete the legal description to the right with distance and direction from two intersecting section or survey lines, or he must locate and identify the well on an official Quarter- or Half-Scale Texas County General Highway Map and attach the map to this form.

☐ Legal description:
Section No. _____ Block No. _____ Township _____
Abstract No. _____ Survey Name _____
Distance and direction from two intersecting section or survey lines _____
☒ See attached map. map on 65-14-4J

3) TYPE OF WORK (Check): ☒ New Well ☐ Deepening ☐ Reconditioning ☐ Plugging

4) PROPOSED USE (Check): ☒ Domestic ☐ Industrial ☐ Public Supply ☐ Irrigation ☐ Test Well ☐ Other _____

5) DRILLING METHOD (Check): ☒ Mud Rotary ☐ Air Hammer ☐ Driven ☐ Bored ☐ Air Rotary ☐ Cable Tool ☐ Jetted ☐ Other _____

6) WELL LOG:

Date drilled 5-2-85

DIAMETER OF HOLE Dia. (in.)	From (ft.)	To (ft.)
6 3/4	Surface 0	167

7) BOREHOLE COMPLETION: ☐ Open Hole ☒ Straight Wall ☐ Underreamed ☐ Gravel Packed ☐ Other _____
If Gravel Packed give interval . . . from _____ ft. to _____ ft.

From (ft.)	To (ft.)	Description and color of formation material
0	13	TS clay
13	32	Sand
32	44	Clay H. Tarn.
44	130	Clay
130	167	Sand 72-14

8) CASING, BLANK PIPE, AND WELL SCREEN DATA:

Dia. (in.)	New or Used	Steel, Plastic, etc. Perf., Slotted, etc. Screen Mgf., if commercial	Setting (ft.) From	To	Gage Casing Screen
4	N	PVC Well Casing	0	157	
4	N	11 Screen	157	167	

CEMENTING DATA
Cemented from _____ ft. to _____ ft.
Method used _____
Cemented by _____ (Company or Individual)

9) WATER LEVEL:
Static level 115 ft. below land surface Date 5-3-85
Artesian flow _____ gpm. Date _____

10) PACKERS: Type Depth
Rubber 157 - 137 - 20

RECEIVED
AUG 20 1985
DEPT. OF WATER RESOURCES

(Use reverse side if necessary)

11) TYPE PUMP: ☐ Turbine ☐ Jet ☒ Submersible ☐ Cylinder ☐ Other _____
Depth to pump bowls, cylinder, jet, etc., 160 ft.

13) WATER QUALITY:
Did you knowingly penetrate any strata which contained undesirable water? ☐ Yes ☒ No
If yes, submit "REPORT OF UNDESIRABLE WATER"
Type of water? _____ Depth of strata _____
Was a chemical analysis made? ☐ Yes ☒ No

12) WELL TESTS:
☐ Type Test: ☐ Pump, ☒ Bailer ☐ Jetted ☐ Estimated
Yield: _____ gpm with _____ ft. drawdown after _____ hrs.

I hereby certify that this well was drilled by me (or under my supervision) and that each and all of the statements herein are true to the best of my knowledge and belief.

COMPANY NAME ALL WEATHER W.W. Inc. (Type or Print) Water Well Driller's License No. 1929

ADDRESS 25330 Richard Rd (Street or RFD) Spring (City) Tex (State) 77386 (Zip)

(Signed) O.R. Billings (Licensed Water Well Driller) (Signed) _____ (Registered Driller Trainee)

Please attach electric log, chemical analysis, and other pertinent information, if available.

For TDWR use only
Well No. 65-14-4K
Located on map 7 C.F.S.

TDWR 0392 (Rev. 5-27-82)

DEPARTMENT OF WATER RESOURCES COPY

STATE OF TEXAS WELL REPORT for Tracking #117190

Owner:	**John Roberts**	Owner Well #:	**No Data**
Address:	**13607 Robertsvale Houston, TX 77037**	Grid #:	**65-05-9**
		Latitude:	**29° 53' 40" N**
Well Location:	**13607 Robertsvale Houston, TX 77037**	Longitude:	**095° 23' 33" W**
Well County:	**Harris**	Elevation:	**No Data**
Type of Work:	**New Well**	Proposed Use:	**Domestic**

Drilling Start Date: **7/12/2007** Drilling End Date: **7/12/2007**

	Diameter (in.)	*Top Depth (ft.)*	*Bottom Depth (ft.)*
Borehole:	**5.5**	**0**	**55**

Drilling Method: **Mud (Hydraulic) Rotary**

Borehole Completion: **Filter Packed**

	Top Depth (ft.)	*Bottom Depth (ft.)*	*Filter Material*	*Size*
Filter Pack Intervals:	**30**	**50**	**Gravel**	**# 12**

	Top Depth (ft.)	*Bottom Depth (ft.)*	*Description (number of sacks & material)*
Annular Seal Data:	**0**	**10**	**3**
	10	**30**	**5**

Seal Method: **Pressure**

Sealed By: **Driller**

Distance to Property Line (ft.): **31**

Distance to Septic Field or other concentrated contamination (ft.): **50**

Distance to Septic Tank (ft.): **No Data**

Method of Verification: **Customer**

Surface Completion: **Surface Sleeve Installed**

Water Level: **8 ft.** below land surface on **2007-07-12** Measurement Method: **Unknown**

Packers: **none**

Type of Pump: **Jet** Pump Depth (ft.): **20**

Well Tests: **Jetted** **Yield: 10 GPM with 10 ft. drawdown after 2 hours**

	Strata Depth (ft.)	Water Type
Water Quality:	**No Data**	**Fresh**

Chemical Analysis Made: **No**

Did the driller knowingly penetrate any strata which contained injurious constituents?: **No**

Certification Data: The driller certified that the driller drilled this well (or the well was drilled under the driller's direct supervision) and that each and all of the statements herein are true and correct. The driller understood that failure to complete the required items will result in the report(s) being returned for completion and resubmittal.

Company Information: **Raymond Services, Inc.**

10011 Airline
Houston, TX 77037

Driller Name: **Zachary Proctor** License Number: **4577**

Comments: **No Data**

Lithology:
DESCRIPTION & COLOR OF FORMATION MATERIAL

Top (ft.)	Bottom (ft.)	Description
0	2	Top Soil
2	6	Sand Brown # 6
6	27	Clay Tan
27	35	Sand Red # 6
35	40	Red Clay
40	44	Sand Red # 6
44	45	Rock
45	50	Sand Red # 6

Casing:
BLANK PIPE & WELL SCREEN DATA

Dia. (in.)	New/Used	Type	Setting From/To (ft.)
2	New	Plastic	Casing 0 - 30 SCH 40
2	New	Plastic	Screen 30 - 50 # 6

IMPORTANT NOTICE FOR PERSONS HAVING WELLS DRILLED CONCERNING CONFIDENTIALITY

TEX. OCC. CODE Title 12, Chapter 1901.251, authorizes the owner (owner or the person for whom the well was drilled) to keep information in Well Reports confidential. The Department shall hold the contents of the well log confidential and not a matter of public record if it receives, by certified mail, a written request to do so from the owner.

Please include the report's Tracking Number on your written request.

Texas Department of Licensing and Regulation
P.O. Box 12157
Austin, TX 78711
(512) 334-5540

STATE OF TEXAS WELL REPORT for Tracking #424456

Owner:	**Jose Juan Mendoza**	Owner Well #:	**No Data**
Address:	**319 Roberts Trail Houston , TX 77037**	Grid #:	**65-05-9**
		Latitude:	**29° 53' 37" N**
Well Location:	**319 Robert Trail Houston, TX 77037**	Longitude:	**095° 23' 36" W**
Well County:	**Harris**	Elevation:	**No Data**
Type of Work:	**New Well**	Proposed Use:	**Domestic**

Drilling Start Date: **6/15/2016** Drilling End Date: **6/15/2016**

	Diameter (in.)	*Top Depth (ft.)*	*Bottom Depth (ft.)*
Borehole:	**5.5**	**0**	**52**

Drilling Method: **Mud (Hydraulic) Rotary**

Borehole Completion: **Gravel Packed**

	Top Depth (ft.)	*Bottom Depth (ft.)*	*Description (number of sacks & material)*
Annular Seal Data:	**0**	**41**	**Cement 15 Bags/Sacks**

Seal Method: **Pressure**

Sealed By: **Driller**

Distance to Property Line (ft.): **8**

Distance to Septic Field or other concentrated contamination (ft.): **No Data**

Distance to Septic Tank (ft.): **50**

Method of Verification: **Customer**

Surface Completion: **Surface Sleeve Installed** **Surface Completion by Driller**

Water Level: **12 ft.** below land surface on **2016-06-15**

Packers: **No Data**

Type of Pump: **Jet** Pump Depth (ft.): **30**

Well Tests: **Jetted** **Yield: 5 GPM with 10 ft. drawdown after 2 hours**

	Strata Depth (ft.)	Water Type
Water Quality:	**No Data**	**No Data**

Chemical Analysis Made: **No**

Did the driller knowingly penetrate any strata which contained injurious constituents?: **No**

Certification Data: The driller certified that the driller drilled this well (or the well was drilled under the driller's direct supervision) and that each and all of the statements herein are true and correct. The driller understood that failure to complete the required items will result in the report(s) being returned for completion and resubmittal.

Company Information: **Raymond Services, Inc.**

10011 Airline
Houston, TX 77037

Driller Name: **Raymond Services, Inc.** License Number: **4577**

Comments: **No Data**

Report Amended on 7/1/2016 by Request #18166

Lithology:
DESCRIPTION & COLOR OF FORMATION MATERIAL

Top (ft.)	Bottom (ft.)	Description
0	3	Top Soil
3	10	Sand/Clay
10	15	Tan Clay
15	20	Tan Sand # 6
20	40	Red Clay
40	51	Red Sand #6

Casing:
BLANK PIPE & WELL SCREEN DATA

Dia (in.)	Type	Material	Sch./Gage	Top (ft.)	Bottom (ft.)
2		New Plastic (PVC)	40	0	40
2	Screen	New Plastic (PVC)	6	40	51

IMPORTANT NOTICE FOR PERSONS HAVING WELLS DRILLED CONCERNING CONFIDENTIALITY

TEX. OCC. CODE Title 12, Chapter 1901.251, authorizes the owner (owner or the person for whom the well was drilled) to keep information in Well Reports confidential. The Department shall hold the contents of the well log confidential and not a matter of public record if it receives, by certified mail, a written request to do so from the owner.

Please include the report's Tracking Number on your written request.

Texas Department of Licensing and Regulation
P.O. Box 12157
Austin, TX 78711
(512) 334-5540

STATE OF TEXAS WELL REPORT for Tracking #301992

Owner:	**Rogelio Arredondo**	Owner Well #:	**No Data**
Address:	**13410 Robertsvale Rd. Houston, TX 77073**	Grid #:	**65-05-9**
Well Location:	**13410 Robertsvale Rd. Houston, TX 77073**	Latitude:	**29° 53' 34" N**
		Longitude:	**095° 23' 33" W**
Well County:	**Harris**	Elevation:	**No Data**
Type of Work:	**New Well**	Proposed Use:	**Domestic**

Drilling Start Date: **10/18/2012** Drilling End Date: **10/19/2012**

	Diameter (in.)	*Top Depth (ft.)*	*Bottom Depth (ft.)*
Borehole:	**7**	**0**	**144**
	3	**144**	**163**

Drilling Method: **Mud (Hydraulic) Rotary**

Borehole Completion: **2 string**

	Top Depth (ft.)	*Bottom Depth (ft.)*	*Description (number of sacks & material)*
Annular Seal Data:	**0**	**10**	**6 Cement**
	10	**144**	**10 Cement**

Seal Method: **Pressure**

Sealed By: **Driller**

Distance to Property Line (ft.): **5**

Distance to Septic Field or other concentrated contamination (ft.): **50**

Distance to Septic Tank (ft.): **No Data**

Method of Verification: **Customer**

Surface Completion: **Surface Sleeve Installed**

Water Level: **107 ft.** below land surface on **2012-10-19** Measurement Method: **Unknown**

Packers: **K 139**

Type of Pump: **Submersible**

Well Tests: **Jetted** **Yield: 10 GPM with 15 ft. drawdown after 2 hours**

	Strata Depth (ft.)	Water Type
Water Quality:	**No Data**	**Fresh**

Chemical Analysis Made: **No**

Did the driller knowingly penetrate any strata which contained injurious constituents?: **No**

Certification Data: The driller certified that the driller drilled this well (or the well was drilled under the driller's direct supervision) and that each and all of the statements herein are true and correct. The driller understood that failure to complete the required items will result in the report(s) being returned for completion and resubmittal.

Company Information: **Raymond Services, Inc.**

10011 Airline
Houston, TX 77037

Driller Name: **Zachary Procotor** License Number: **4577**

Apprentice Name: **Daniel Perez** Apprentice Number: **59136**

Comments: **No Data**

Lithology:
DESCRIPTION & COLOR OF FORMATION MATERIAL

Top (ft.)	Bottom (ft.)	Description
0	7	Sand/Clay
7	20	Sand/Clay
20	40	Red Clay
40	60	Sand/Clay
60	80	Red Clay
80	85	Sand Brown # 6
85	100	White Clay
100	107	Brown Sand # 8
107	144	Tan Clay
144	150	Sand Tan # 6
150	163	Sand/Gravel # 8

Casing:
BLANK PIPE & WELL SCREEN DATA

Dia. (in.)	New/Used	Type	Setting From/To (ft.)
4	New	PVC Casing	0 - 144 SCH 40
2	New	PVC Casing	139 - 149 SCH 40
2	New	PVC Screen	149 - 160 # 6
2	New	PVC Casing	160 - 163 SCH 40

IMPORTANT NOTICE FOR PERSONS HAVING WELLS DRILLED CONCERNING CONFIDENTIALITY

TEX. OCC. CODE Title 12, Chapter 1901.251, authorizes the owner (owner or the person for whom the well was drilled) to keep information in Well Reports confidential. The Department shall hold the contents of the well log confidential and not a matter of public record if it receives, by certified mail, a written request to do so from the owner.

Please include the report's Tracking Number on your written request.

Texas Department of Licensing and Regulation
P.O. Box 12157
Austin, TX 78711
(512) 334-5540

STATE OF TEXAS WELL REPORT for Tracking #89265

Owner:	**Jorge Martinez**	Owner Well #:	**No Data**
Address:	**13510 Robertsvale Rd. Houston, TX 77037**	Grid #:	**65-05-9**
		Latitude:	**29° 53' 38" N**
Well Location:	**13510 Robertsvale Rd. Houston, TX 77037**	Longitude:	**095° 23' 33" W**
Well County:	**Harris**	Elevation:	**68 ft. above sea level**
			****Plugged Within 48 Hours****

****This well has been plugged**** Plugging Report Tracking #114625

Type of Work: **Replacement** Proposed Use: **Domestic**

Drilling Start Date: **8/1/2006** Drilling End Date: **8/3/2006**

	Diameter (in.)	*Top Depth (ft.)*	*Bottom Depth (ft.)*
Borehole:	**7.75**	**0**	**360**
	3.875	**360**	**380**

Drilling Method: **Mud (Hydraulic) Rotary**

Borehole Completion: **Halliburton Pressure Cemented**

	Top Depth (ft.)	*Bottom Depth (ft.)*	*Description (number of sacks & material)*
Annular Seal Data:	**0**	**50**	**9 Sacks Cement**
	330	**360**	**8 Sacks Cement**

Seal Method: **Halliburton Pressure Cemented**

Sealed By: **Driller**

Distance to Property Line (ft.): **50+**

Distance to Septic Field or other concentrated contamination (ft.): **100+**

Distance to Septic Tank (ft.): **No Data**

Method of Verification: **Customer Raymond Services**

Surface Completion: **Surface Sleeve Installed**

Water Level: **210 ft.** below land surface on **2006-08-03** Measurement Method: **Unknown**

Packers: **K-Packer 355'**

Type of Pump: **Submersible** Pump Depth (ft.): **300**

Well Tests: **Jetted** **Yield: 40 GPM with 15 ft. drawdown after 2 hours**

Plug Information:

Description (number of sacks & material)	*Top Depth (ft.)*	*Bottom Depth (ft.)*
Raymond Services 281-447-3184 To Plug ans Supply Reports To State and Harris-Galveston Coastal Subsidence District		

	Strata Depth (ft.)	*Water Type*
Water Quality:	**349-380**	**Good**

Chemical Analysis Made: **No**

Did the driller knowingly penetrate any strata which contained injurious constituents?: **No**

Certification Data: The driller certified that the driller drilled this well (or the well was drilled under the driller's direct supervision) and that each and all of the statements herein are true and correct. The driller understood that failure to complete the required items will result in the report(s) being returned for completion and resubmittal.

Company Information: **Ballard Water Well**

P. O. Box 970
Willis, TX 77378

Driller Name: **Charles Ballard** License Number: **2384**

Apprentice Name: **Kenneth Snuffer** Apprentice Number: **1783**

Comments: **No Data**

Lithology:
DESCRIPTION & COLOR OF FORMATION MATERIAL

Top (ft.)	*Bottom (ft.)*	*Description*
0	**1**	**Top Soil**
1	**93**	**Clay / Black Gumbo**
93	**97**	**Sand / Sand Stone**
97	**144**	**Clay**
144	**166**	**Sand**
166	**208**	**Clay / Shale**
208	**242**	**Sand**
242	**249**	**Shale / Sand**
249	**261**	**Sand**
261	**285**	**Shale**
285	**297**	**Sand / Sand Stone**
297	**307**	**Shale**
307	**343**	**Sand Stone / Shale**
343	**349**	**Shale**

Casing:
BLANK PIPE & WELL SCREEN DATA

Dia. (in.)	*New/Used*	*Type*	*Setting From/To (ft.)*
4" New PVC Casing 0-360 Sch 40			
2 1/2" New PVC Liner Pipe 355-360 Sch 40			
2 1/2" New PVC Slotted Screen 360-380 .008 Gauge			

349	380	Sand

IMPORTANT NOTICE FOR PERSONS HAVING WELLS DRILLED CONCERNING CONFIDENTIALITY

TEX. OCC. CODE Title 12, Chapter 1901.251, authorizes the owner (owner or the person for whom the well was drilled) to keep information in Well Reports confidential. The Department shall hold the contents of the well log confidential and not a matter of public record if it receives, by certified mail, a written request to do so from the owner.

Please include the report's Tracking Number on your written request.

Texas Department of Licensing and Regulation
P.O. Box 12157
Austin, TX 78711
(512) 334-5540

Dup

Send original copy by certified mail to the Texas Department of Water Resources P. O. Box 13087 Austin, Texas 78711

State of Texas
WATER WELL REPORT

For TDWR use only
Well No. 65-06-45JJ
Located on map
Received:

1) OWNER M. M. BURRESS (Name) Address 16323 LUTHE LANE (Street or RFD) HOUSTON (City) TEXAS (State) (Zip)

2) LOCATION OF WELL: County HARRIS 13.5 miles in N (N.E., S.W., etc.) direction from HOUSTON (Town)

Driller must complete the legal description to the right with distance and direction from two intersecting section or survey lines, or he must locate and identify the well on an official Quarter- or Half-Scale Texas County General Highway Map and attach the map to this form.

☐ Legal description:
Section No. _____ Block No. _____ Township _____
Abstract No. _____ Survey Name _____
Distance and direction from two intersecting section or survey lines _____
☑ See attached map.

3) TYPE OF WORK (Check): ☑ New Well ☐ Deepening ☐ Reconditioning ☐ Plugging

4) PROPOSED USE (Check): ☑ Domestic ☐ Industrial ☐ Public Supply ☐ Irrigation ☐ Test Well ☐ Other _____

5) DRILLING METHOD (Check): ☑ Mud Rotary ☐ Air Hammer ☐ Driven ☐ Bored ☐ Air Rotary ☐ Cable Tool ☐ Jetted ☐ Other _____

6) WELL LOG:

Date drilled 6-5-80

DIAMETER OF HOLE

Dia. (in.)	From (ft.)	To (ft.)
6 3/4	Surface	255
3 7/8	255	260

From (ft.)	To (ft.)	Description and color of formation material
0	5	TOP SOIL
5	22	YELLOW SHALE
22	53	RED SHALE
53	69	RED SAND
69	107	RED SHALE
107	130	SAND
130	173	RED SHALE
173	195	SAND
195	223	RED SHALE
223	225	ROCK
225	248	RED SHALE
248	260	SAND

7) BOREHOLE COMPLETION:
☐ Open Hole ☐ Straight Wall ☐ Underreamed
☐ Gravel Packed ☑ Other 2-STRING
If Gravel Packed give interval . . . from _____ ft. to _____ ft.

8) CASING, BLANK PIPE, AND WELL SCREEN DATA:

Dia. (in.)	New or Used	Steel, Plastic, etc. Perf., Slotted, etc. Screen Mgf., if commercial	Setting (ft.) From	Setting (ft.) To	Gage Casing Screen
4	N	PLASTIC	1 1/2" ABOVE G	250	SCH 40
2 1/2	N	PLASTIC SCREEN	250	260	SCH 80

CEMENTING DATA
Cemented from 0 ft. to 250 ft.
Method used PRESSURE
Cemented by SUGG WATER WELL DRILLING (Company or Individual)

9) WATER LEVEL:
Static level 178 ft. below land surface Date 6-6-80
Artesian flow _____ gpm. Date _____

10) PACKERS: Type Depth

RECEIVED
AUG 2 1982
CR/TDWR

(Use reverse side if necessary)

11) TYPE PUMP:
☐ Turbin ☐ Jet ☑ Submersible ☐ Cylinder
☐ Other _____
Depth to pump bowls, cylinder, jet, etc., 231 ft.

13) WATER QUALITY:
Did you knowingly penetrate any strata which contained undesirable water? ☐ Yes ☑ No
If yes, submit "REPORT OF UNDESIRABLE WATER"
Type of water? _____ Depth of strata _____
Was a chemical analysis made? ☐ Yes ☑ No

12) WELL TESTS:
☐ Type Test: ☑ Pump ☐ Bailer ☐ Jetted ☐ Estimated
Yield: 12.5 gpm with 16 ft. drawdown after 2 hrs.

I hereby certify that this well was drilled by me (or under my supervision) and that each and all of the statements herein are true to the best of my knowledge and belief.

NAME JAMES H. SUGG JR. (Type or Print) Water Well Drillers Registration No. 1006

ADDRESS 13501 CHRISMAN #26 (Street or RFD) HOUSTON (City) TEXAS (State) 77039 (Zip)

(Signed) James H. Sugg Jr. (Water Well Driller) SUGG WATER WELL DRILLING (Company Name)

Please attach electric log, chemical analysis, and other pertinent information, if available.

*Additional instructions on reverse side.

TDWR-0392



RECEIVED
AUG 2 1982
CRVD

HARRIS COUNTY
TEXAS

1973
1970 CENSUS FIGURES
HIGHWAYS REVISED TO JULY 1, 1970

ATTACHMENT 65-06-4JJJ

STATE OF TEXAS WELL REPORT for Tracking #522691

Owner:	**Geotest Engineering Inc**	Owner Well #:	**GB20**
Address:	**5600 Bintliff Dr Houston, TX 77036**	Grid #:	**65-06-4**
Well Location:	**15014 Aldine Westfield Rd Houston, TX 77032**	Latitude:	**29° 56' 12.2" N**
		Longitude:	**095° 21' 13.9" W**
Well County:	**Harris**	Elevation:	**No Data**

****This well has been plugged**** **Plugging Report Tracking #190557**

Type of Work: **New Well** Proposed Use: **Piezometer**

Drilling Start Date: **3/6/2019** Drilling End Date: **3/6/2019**

	Diameter (in.)	*Top Depth (ft.)*	*Bottom Depth (ft.)*
Borehole:	**4**	**0**	**40**

Drilling Method: **Mud (Hydraulic) Rotary**

Borehole Completion: **Filter Packed**

	Top Depth (ft.)	*Bottom Depth (ft.)*	*Filter Material*	*Size*
Filter Pack Intervals:	**5**	**40**	**Sand**	**16/30**

	Top Depth (ft.)	*Bottom Depth (ft.)*	*Description (number of sacks & material)*
Annular Seal Data:	**0**	**2.5**	**Grout 1 Bags/Sacks**
	2.5	**5**	**Bentonite 1 Bags/Sacks**

Seal Method: **Poured**

Sealed By: **Driller**

Distance to Property Line (ft.): **No Data**

Distance to Septic Field or other concentrated contamination (ft.): **No Data**

Distance to Septic Tank (ft.): **No Data**

Method of Verification: **No Data**

Surface Completion: **No Data**

Water Level: **No Data**

Packers: **No Data**

Type of Pump: **No Data**

Well Tests: **No Test Data Specified**

	Strata Depth (ft.)	Water Type
Water Quality:	**No Data**	**No Data**

Chemical Analysis Made: **No**

Did the driller knowingly penetrate any strata which contained injurious constituents?: **No**

Certification Data: The driller certified that the driller drilled this well (or the well was drilled under the driller's direct supervision) and that each and all of the statements herein are true and correct. The driller understood that failure to complete the required items will result in the report(s) being returned for completion and resubmittal.

Company Information: **Envirotech Drilling Services LLC**

PO BOX 19064
Houston, TX 77224

Driller Name: **Jaime Vasquez** License Number: **58171**

Comments: **No Data**

Lithology:
DESCRIPTION & COLOR OF FORMATION MATERIAL

Top (ft.)	Bottom (ft.)	Description
0	40	Dirt

Casing:
BLANK PIPE & WELL SCREEN DATA

Dia (in.)	Type	Material	Sch./Gage	Top (ft.)	Bottom (ft.)
2	Riser	New Plastic (PVC)	40	0	30
2	Screen	New Plastic (PVC)	40 0.010	30	40

IMPORTANT NOTICE FOR PERSONS HAVING WELLS DRILLED CONCERNING CONFIDENTIALITY

TEX. OCC. CODE Title 12, Chapter 1901.251, authorizes the owner (owner or the person for whom the well was drilled) to keep information in Well Reports confidential. The Department shall hold the contents of the well log confidential and not a matter of public record if it receives, by certified mail, a written request to do so from the owner.

Please include the report's Tracking Number on your written request.

Texas Department of Licensing and Regulation
P.O. Box 12157
Austin, TX 78711
(512) 334-5540

Send original copy by certified mail to: Texas Water Commission, P.O. Box 13087, Austin, Texas 78711 — Please use black ink. (6)

ATTENTION OWNER: *Confidentiality Privilege Notice on Reverse Side*

State of Texas
WELL REPORT

Texas Water Well Drillers Board
P.O. Box 13087
Austin, Texas 78711

1) OWNER Roofing Specialties (Name) ADDRESS 17207 Wynnwood Lane (Street or RFD) Hstn (City) Tx (State) 77008 (Zip)

2) LOCATION OF WELL: Big John Street + 249
County Harris . _____ miles in _____ (NE, SW, etc.) direction from _____ (Town)

Driller must complete the legal description below with distance and direction from two intersecting section or survey lines, or he must locate and identify the well on an official Quarter- or Half-Scale Texas County General Highway Map and attach the map to this form.

☐ LEGAL DESCRIPTION:
Section No. _____ Block No. _____ Township _____ Abstract No. _____ Survey Name _____
Distance and direction from two intersecting section or survey lines _____
☑ SEE ATTACHED MAP on 60-61-5

3) TYPE OF WORK (Check):
☑ New Well ☐ Deepening ☐ Reconditioning ☐ Plugging

4) PROPOSED USE (Check):
☑ Domestic ☐ Industrial ☐ Monitor ☐ Public Supply ☐ Irrigation ☐ Test Well ☐ Injection ☐ De-Watering

5) DRILLING METHOD (Check):
☐ Driven ☑ Mud Rotary ☐ Air Hammer ☐ Jetted ☐ Bored ☐ Air Rotary ☐ Cable Tool ☐ Other _____

6) WELL LOG:
Date Drilling: Started 1-17 1990 Completed 1-18 1990

DIAMETER OF HOLE

Dia. (in.)	From (ft.)	To (ft.)
6 3/4	Surface	430

7) BOREHOLE COMPLETION:
☐ Open Hole ☑ Straight Wall ☐ Underreamed
☐ Gravel Packed ☐ Other _____
If Gravel Packed give interval . . . from _____ ft. to _____ ft.

From (ft.)	To (ft.)	Description and color of formation material
0	400	Unconsolidated
400	430	SAND

RECEIVED
FEB 27 1990
TEXAS WATER COMMISSION
(Use reverse side if necessary)

8) CASING, BLANK PIPE, AND WELL SCREEN DATA:

Dia. (in.)	New or Used	Steel, Plastic, etc. Perf., Slotted, etc. Screen Mfg., if commercial	Setting (ft.) From	Setting (ft.) To	Gage Casing Screen
4	N	PVC	0	400	
4	N	Conly	390	400	
2	N	PVC	400	420	.014
2	N	PVC	420	430	.016

9) CEMENTING DATA [Rule 287.44(1)]
Cemented from 0 ft. to 15 ft. No. of Sacks Used _____
380 ft. to 430 ft. No. of Sacks Used _____
Method used Halliburton
Cemented by Bussell + Son Inc

13) TYPE PUMP:
☐ Turbine ☐ Jet ☑ Submersible ☐ Cylinder
☐ Other _____
Depth to pump bowls, cylinder, jet, etc., _____ ft.

14) WELL TESTS:
Type Test: ☐ Pump ☐ Bailer ☑ Jetted ☑ Estimated
Yield: _____ gpm with _____ ft. drawdown after _____ hrs.

10) SURFACE COMPLETION
☐ Specified Surface Slab Installed [Rule 287.44(2)(A)]
☐ Pitless Adapter Used [Rule 287.44(3)(B)]
☑ Approved Alternative Procedure Used [Rule 287.71]

11) WATER LEVEL:
Static level 25 1 ft. below land surface Date 2-18-90
Artesian flow _____ gpm. Date _____

15) WATER QUALITY:
Did the drilling penetrate any strata which contained undesirable constituents?
☐ Yes ☑ No If yes, submit "REPORT OF UNDESIRABLE WATER"
Type of water? _____ Depth of strata _____
Was a chemical analysis made? ☐ Yes ☑ No

12) PACKERS:

Type	Depth
K-Packer	390

I hereby certify that this well was drilled by me (or under my supervision) and that each and all of the statements herein are true to the best of my knowledge and belief. I understand that failure to complete items 1 thru 15 will result in the log(s) being returned for completion and resubmittal.

COMPANY NAME Bussell + Son Inc (Type or print) WELL DRILLER'S LICENSE NO. 2035

ADDRESS P.O. Box 874 (Street or RFD) Tomball (City) Tx (State) 77375 (Zip)

(Signed) Clay Bussell (Licensed Well Driller) (Signed) David Lyons (Registered Driller Trainee)

Please attach electric log, chemical analysis, and other pertinent information, if available.

For TWC use only: Well No. 65-05-7 Located on map _____

WWD-012 (Rev. 09/21/88)

TEXAS WATER COMMISSION COPY

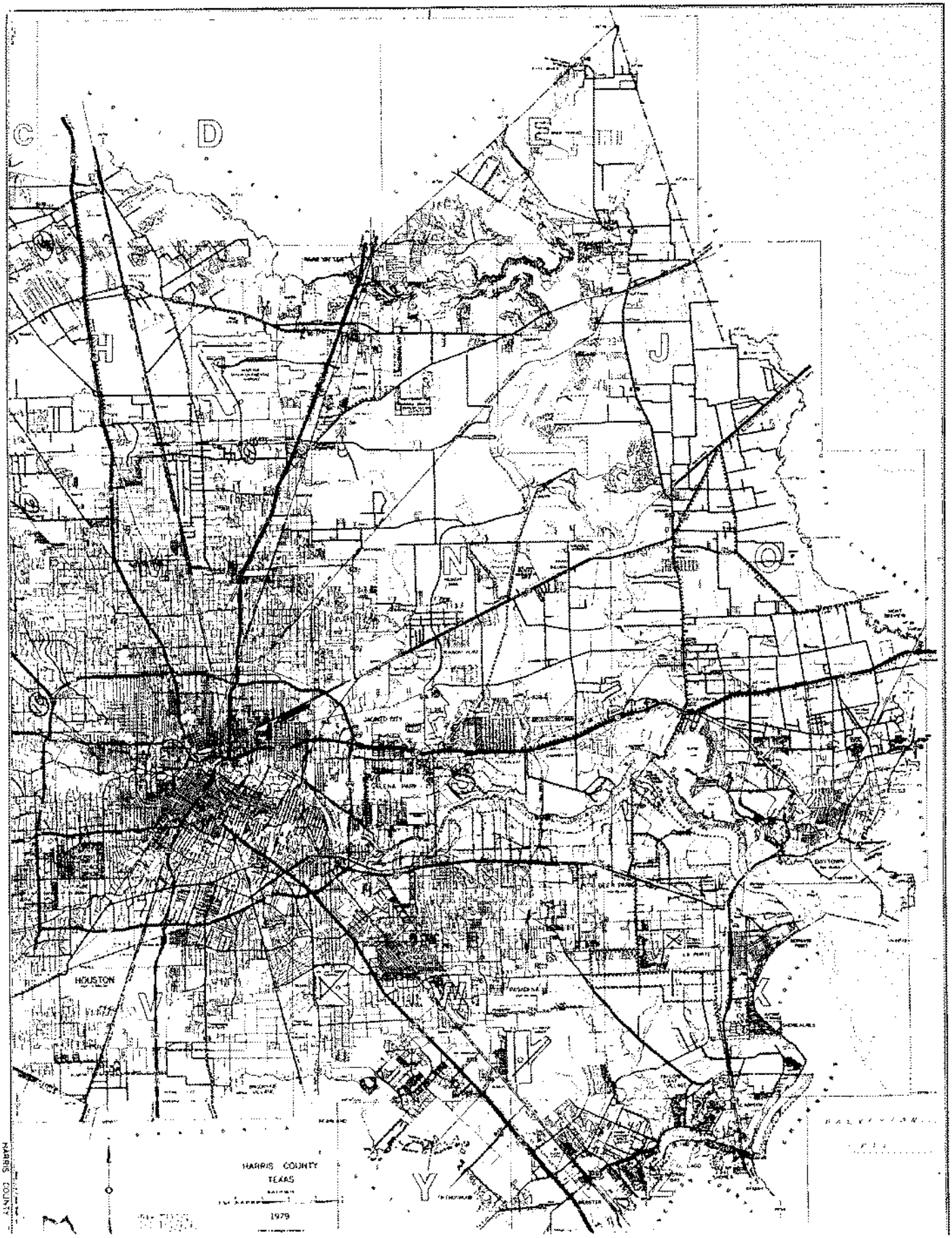
HOUSTON
HARRIS COUNTY
TEXAS
1979
HARRIS COUNTY

10/26/2020
05:10:02

Texas Commission on Environmental Quality
DWW Water System Summary Sheet

PWS ID	PWS Name	Central Registry RN
TX1010288	MOBILE HOME ESTATES	RN102680865

Organization/Customer *	Central Registry CN
AQUA UTILITIES INC	CN601570773

*Regulatory mail will be addressed to this organization/person

All Water System Contacts

Type	Contact	Communication	
AC - Administrative Contact - COMPLIANCE MANAGER	FOLTZ, SCOT, W 1106 CLAYTON LN STE 400W AUSTIN, TX 78723-2476	**Electronic Type**	**Value**
		Phone Type	**Value**
		BUS - Business	512-990-4400
		MOB - Mobile	512-844-6475
OW - Owner	AQUA UTILITIES INC 1106 CLAYTON LN STE 400W AUSTIN, TX 78723-2476		

Operator Grade	Number
GROUND WATER TREATMENT OPERATOR Grade B	1

Water Operator Licenses

License Holder:	GILLARD, DARRIN C	
CURRENT	Class: B - GROUND WATER TREATMENT OPERATOR	WG0008330

Owner Type	Owner Type Options: COUNTY, DISTRICT, FEDERAL GOVERNMENT, INVESTOR OWNED, MUNICIPALITY, NATIVE AMERICAN, PRIVATE, STATE GOVERNMENT, WATER SUPPLY CORPORATION
Investor Owned	

System Type	System Type Options: COMMUNITY, TRANSIENT/NON-COMMUNITY, NON-PUBLIC, NON-TRANSIENT/NON-COMMUNITY
C - Community	

Population Type	Population Served	# of Connect	# I/C w/other PWS
Residential	543	181	0

Total Product (MGD)	Average Daily Consump.	Max Daily Demand (MGD)	Total Storage (MG)	Elev. Storage (MG)	Service Pump Cap.	Max.Purchase Cap. (MGD/GPM)	Pressure Tank Cap. (MG)
0.2570 MGD	0.0470 MGD		.044 MG		495 GPM		0.005 MG

Activity Status	Inactivation Date
A - ACTIVE	

Last Survey Date	Surveyor	Survey Type	Region	County
09/29/2016	DESTINY WINNING	Sanitary Survey	HOUSTON	HARRIS
09/29/2016	NICOLE REED	Sanitary Survey	HOUSTON	HARRIS
01/03/2014	HUYEN, D LUU	Sanitary Survey	HOUSTON	HARRIS

(Treatment Plant)							
Entry Point	EP Name/Source Summation (Activity Status)	Plant Name (Activity Status)	Plant Num	Chemical Mon Type	Chem Sample Point	Distribution Mon Type	Dist Sample Point
EP001	TRT-TAP / Ground Water(A)	PLANT - LINDA DR / HWY 249(A)	TP5496		NO		NO

Train:	Unnamed

(Treatments)				
Disinfection Zone	Treatment Sequence	Objective	Process	Treatment
null	null	D	423	HYPOCHLORINATION, PRE

(Active Sources)						
Source Number	Source Name (Activity Status)	Operational Status	Source Type	Depth	Tested GPM	Rated GPM
G1010288C	3 - LINDA DR / HWY 249 (A)	P	G	233	29 GPM	55 GPM

Drill Date	Source Summary
01/01/1913	CHICOT

GPS Latitude (decimal)	GPS Longitude (decimal)	GPS Elevation	GPS Date	Seller
29.897917	-95.450494	94	10/14/2013	Not Purchasing

Source Number	Source Name (Activity Status)	Operational Status	Source Type	Depth	Tested GPM	Rated GPM
G1010288B	2 - E OF LINDA DR / HWY 249 (A)	P	G	326	40 GPM	120 GPM

Drill Date	Source Summary
08/27/1968	CHICOT

GPS Latitude (decimal)	GPS Longitude (decimal)	GPS Elevation	GPS Date	Seller

29.89784	-95.450579	0	08/01/2008	Not Purchasing			
Source Number	Source Name (Activity Status)		Operational Status	Source Type	Depth	Tested GPM	Rated GPM
G1010288A	1 - W OF LINDA DR / HWY 249 (A)		P	G	325	110 GPM	120 GPM

Drill Date	Source Summary			
05/05/1967	CHICOT			
GPS Latitude (decimal)	GPS Longitude (decimal)	GPS Elevation	GPS Date	Seller
29.897847	-95.450906	0	08/01/2008	Not Purchasing

(Inactive/Offline Sources)			
SourceNumber	Name	Status	Depth

Code Explanations
Monitoring Type Codes: (GW) GROUNDWATER , (GUP) GROUNDWATER UNDER THE INFLUENCE - PURCHASED , (SWP) SURFACE WATER - PURCHASED , (GU) GROUNDWATER UNDER THE INFLUENCE OF SURFACE WATER , (N) NO SOURCES , (SW) SURFACE WATER
Activity Status Codes: (A) ACTIVE , (D) DELETED/DISSOLVED , (I) INACTIVE , (P) PROPOSED ,
Operational Status Codes: (E) EMERGENCY , (I) INTERIM/PEAK (O) OTHER , (P) PERMANENT , (S) SEASONAL
Source Types: (G) GROUND WATER , (S) SURFACE WATER , (U) GROUND WATER UNDER THE INFLUENCE

- End of Report -

At the time of your query this data was the most current information available from our database, which is in real time. Every effort was made to retrieve it according to your query. Thank-you for using DWW.

10/26/2020
05:10:12

Texas Commission on Environmental Quality
DWW Water System Summary Sheet

PWS ID	PWS Name	Central Registry RN
TX1013215	ROOFING SUPPLY	RN101210458

Organization/Customer *	Central Registry CN
D A H H H INC	CN603624651

*Regulatory mail will be addressed to this organization/person

All Water System Contacts

Type	Contact	Communication
AC - Administrative Contact - PRESIDENT	PUGH, RONALD, J 6 GRAND COLONIAL DR THE WOODLANDS, TX 77382-2070	Phone Type: Value BUS - Business: 281-364-8178 BUS - Business: 713-261-7211 FAX - Facsimile: 972-369-8040
EC - Emergency Contact - IMPROVEMENT MANAGER	STAFFORD, NICK 2600 W MOUNT HOUSTON RD HOUSTON, TX 77038-3435	Phone Type: Value MOB - Mobile: 713-305-8202
OW - Owner	D A H H H INC 66 RED SABLE DR THE WOODLANDS, TX 77380-2600	Phone Type: Value BUS - Business: 972-369-8000
PWS - Public Water System Contact - OPERATOR	THOMPSON, CHRISTOPHER, DALE PO BOX 755 BROOKSHIRE, TX 77423-0755	Electronic Type: Value Phone Type: Value BUS - Business: 281-221-9582 MOB - Mobile: 713-791-8491

Operator Grade	Number
WATER OPERATIONS COMPANY	1

Water Operator Licenses

License Holder:	TEXAS STATE DRINKING WATER CORPORATION	
CURRENT	Class: NONE - WATER OPERATIONS COMPANY	WC0000247

Owner Type	Owner Type Options: COUNTY, DISTRICT, FEDERAL GOVERNMENT, INVESTOR OWNED, MUNICIPALITY, NATIVE AMERICAN, PRIVATE, STATE GOVERNMENT, WATER SUPPLY CORPORATION
Private	

System Type	
NTNC - NON-TRANSIENT/NON-	System Type Options: COMMUNITY, TRANSIENT/NON-COMMUNITY, NON-PUBLIC, NON-TRANSIENT/NON-COMMUNITY

COMMUNITY	

Population Type	Population Served	# of Connect	# I/C w/other PWS
NonResidential	75	1	0

Total Product (MGD)	Average Daily Consump.	Max Daily Demand (MGD)	Total Storage (MG)	Elev. Storage (MG)	Service Pump Cap.	Max.Purchase Cap. (MGD/GPM)	Pressure Tank Cap. (MG)
0.0400 MGD							

Activity Status	Inactivation Date
A - ACTIVE	

Last Survey Date	Surveyor	Survey Type	Region	County
03/08/2019	MELODY, E KIRKSEY	Sanitary Survey	HOUSTON	HARRIS
08/27/2013	HUYEN, D LUU	Sanitary Survey	HOUSTON	HARRIS
06/13/2007	SUNE, IKOBE NANTAH	Sanitary Survey	HOUSTON	HARRIS

(Treatment Plant)							
Entry Point	EP Name/Source Summation (Activity Status)	Plant Name (Activity Status)	Plant Num	Chemical Mon Type	Chem Sample Point	Distribution Mon Type	Dist Sample Point
EP001	TRT-TAP / Ground Water(A)	2600 W MT HOUSTON - LEFT OF OFFICE(A)	TP19618		NO		NO

Train:	Unnamed			
(Treatments)				
Disinfection Zone	Treatment Sequence	Objective	Process	Treatment
null	null	D	423	HYPOCHLORINATION, PRE

(Active Sources)						
Source Number	Source Name (Activity Status)	Operational Status	Source Type	Depth	Tested GPM	Rated GPM
G1013215B	2 - 2600 W MT HOUSTON (A)	P	G	425	28 GPM	40 GPM

Drill Date	Source Summary			
06/26/2009	CHICOT			
GPS Latitude (decimal)	GPS Longitude (decimal)	GPS Elevation	GPS Date	Seller
29.898036	-95.451772	0	02/23/2010	Not Purchasing

(Inactive/Offline Sources)			
SourceNumber	Name	Status	Depth
G1013215A	1 - 2600 W MT HOUSTON / FRONT CORNER OF	O	N/A

Code Explanations
Monitoring Type Codes: (GW) GROUNDWATER , (GUP) GROUNDWATER UNDER THE INFLUENCE - PURCHASED , (SWP) SURFACE WATER - PURCHASED , (GU) GROUNDWATER UNDER THE INFLUENCE OF SURFACE WATER , (N) NO SOURCES , (SW) SURFACE WATER
Activity Status Codes: (A) ACTIVE , (D) DELETED/DISSOLVED , (I) INACTIVE , (P) PROPOSED ,
Operational Status Codes: (E) EMERGENCY , (I) INTERIM/PEAK (O) OTHER , (P) PERMANENT , (S) SEASONAL
Source Types: (G) GROUND WATER , (S) SURFACE WATER , (U) GROUND WATER UNDER THE INFLUENCE

- End of Report -

At the time of your query this data was the most current information available from our database, which is in real time. Every effort was made to retrieve it according to your query. Thank-you for using DWW.

Send original copy by certified mail to the Texas Water Development Board P. O. Box 13087 Austin, Texas 78711

State of Texas

WATER WELL REPORT

For TWDB use only
Well No. [illegible]
Located on map [illegible]
Received: [illegible]

1) OWNER:
Person having well drilled Bill Miller (Name) Address P.O. Box 10615 (Trail) Washington Ste (Street or RFD) (City) Hou Tex (State)

Landowner SAME (Name) Address SAME (Street or RFD) (City) (State)

2) LOCATION OF WELL:
County HARRIS, _____ miles in _____ (N.E., S.W., etc.) direction from Houston (Town)

Locate by sketch map showing landmarks, roads, creeks, hiway number, etc.* (13) or Give legal location with distances and directions from adjacent sections or survey lines.

North

(Use reverse side if necessary)

Labor _____ League _____
Block _____ Survey _____
Abstract No. _____
(NW¼ NE¼ SW¼ SE¼) of Section _____

3) TYPE OF WORK (Check): New Well, Deepening, Reconditioning, Plugging

4) PROPOSED USE (Check): Domestic, Industrial, Municipal, Irrigation, Test Well, Other

5) TYPE OF WELL (Check): Rotary, Driven, Dug, Cable, Jetted, Bored

6) WELL LOG:
Diameter of hole 6 1/2 in. Depth drilled 303 ft. Depth of completed well 303 ft. Date drilled 8/20/73
All measurements made from 4 ft. above ground level.

From (ft.)	To (ft.)	Description and color of formation material
0	3	Top Soil
3	280	Unconsolidated
280	303	Sand.

(Use reverse side if necessary)

9) Casing:
Type: Old, New, Steel, Plastic, Other
Cemented from 248 ft. to 303 ft.

Diameter (inches)	Setting From (ft.)	Setting To (ft.)	Gage
4	0	290'	
2	290	293	

10) SCREEN:
Type SSR
Perforated, Slotted

Diameter (inches)	Setting From (ft.)	Setting To (ft.)	Slot Size
2	293	303	14 gm

7) COMPLETION (Check):
Straight wall, Gravel packed, Other, Under reamed, Open Hole

8) WATER LEVEL:
Static level 16.5 ft. below land surface Date 8/21/73
Artesian pressure _____ lbs. per square inch Date _____
Depth to pump bowls, cylinder, jet, etc., 232 ft. below land surface.

11) WELL TESTS:
Was a pump test made? Yes No If yes, by whom?
Yield: _____ gpm with _____ ft. drawdown after _____ hrs.
Bailer test _____ gpm with _____ ft. drawdown after _____ hrs.
Artesian flow _____ gpm
Temperature of water _____

12) WATER QUALITY:
Was a chemical analysis made? Yes No
Did any strata contain undesirable water? Yes No
Type of water? _____ depth of strata _____

I hereby certify that this well was drilled by me (or under my supervision) and that each and all of the statements herein are true to the best of my knowledge and belief.

NAME Carl K. Bussell (Type or Print) Water Well Drillers Registration No. 1581

ADDRESS 9739 Houston Rosslyn (Street or RFD) Houston (City) Tex (State)

(Signed) Carl Bussell (Water Well Driller) Bussell & Son Inc (Company Name)

Please attach electric log, chemical analysis, and other pertinent information, if available.

*Additional instructions on reverse side.

TWDB WDB

48201|3333

Send original copy by certified return receipt request[illegible] to: TDLR, P.O. Box 12157, Austin, TX 78711

ATTENTION OWNER: *Confidentiality Privilege Notice on reverse side of Well Owner's copy (pink)*

State of Texas WELL REPORT

Texas Department of Licensing & Regulation
P.O. Box 12157
Austin, TX 78711
512-463-7880

1) OWNER TRIANGLE ENGINEERING (Name) ADDRESS P.O. BOX 38271 (Street or RFD) HOUSTON (City) TEXAS (State) (Zip)

2) ADDRESS OF WELL'S LOCATION: County HARRIS 11600 BIG JOHN BLVD. (Street, RFD or other) HOUSTON (City) TX. (State) (Zip) Long. ____ Lat. ____ Grid # 65-05-8

3) TYPE OF WORK (Check): [X] New Well [ ] Deepening [ ] Reconditioning [ ] Plugging

4) PROPOSED USE (Check): [ ] Monitor [ ] Environmental Soil Boring [ ] Domestic [X] Industrial [ ] Irrigation [ ] Injection [ ] Public Supply [ ] De-watering [ ] Testwell
If Public Supply well, were plans submitted to the TNRCC? [ ] Yes [ ] No

5) N

6) WELL LOG:
Date Drilling:
Started 12/18/2000
Completed 12/20/2000

DIAMETER OF HOLE

Dia. (in.)	From (ft.)	To (ft.)
8 3/4	Surface	440
4 3/4	440	460

7) DRILLING METHOD (Check): [ ] Driven [ ] Air Rotary [X] Mud Rotary [ ] Bored [ ] Air Hammer [ ] Cable Tool [ ] Jetted [ ] Other ____

From (ft.)	To (ft.)	Description and color of formation material
0	25	CLAY & SAND
25	107	CLAY
107	187	CLAY & SAND
187	207	SAND
207	247	CLAY
247	267	CLAY & ROCK
267	292	CLAY
292	345	SAND
345	347	CLAY
347	360	SAND
360	387	CLAY & ROCK
387	407	CLAY ROCK & SAND

(Use reverse side of Well Owner's copy, if necessary)

8) Borehole Completion (Check): [ ] Open Hole [X] Straight Wall [ ] Underreamed [ ] Gravel Packed [ ] Other ____
If Gravel Packed give interval from ____ ft. to ____ ft.

CASING, BLANK PIPE, AND WELL SCREEN DATA:

Dia. (in.)	New or Used	Steel, Plastic, etc. Perf., Slotted, etc. Screen Mfg., if commercial	Setting (ft.) From	Setting (ft.) To	Gage Casting Screen
5	N	SDR17	0	440	
3	N	GALVANIZED LINER	430	440	
3	N	S.S.R.B.	440	460	.014

9) CEMENTING DATA
Cemented from 0 ft. to 15 ft. No. of sacks used 10
330 ft. to 440 ft. No. of sacks used 12
Method used HALLIBURTON/TRIMME
Cemented by AQUAUTILITY CONSTRUCTION
Distance to septic system field lines or other concentrated contamination ____ ft.
Method of verification of above distance ____

13) [ ] Well plugged within 48 hours

Casing left in well: From (ft)	Casing left in well: To (ft)	Cement/bentonite placed in well: From (ft)	Cement/bentonite placed in well: To (ft)	Sacks used:

14) TYPE PUMP: [ ] Turbine [ ] Jet [X] Submersible [ ] Cylinder [ ] Other ____
Depth to pump bowls, cylinder, jet, etc., 357 ft.

10) SURFACE COMPLETION
[X] Specified Surface Slab Installed
[ ] Specified Steel Sleeve Installed
[ ] Pitless Adapter Used
[ ] Approved Alternative Procedure Used

15) WELL TESTS:
Type test: [ ] Pump [ ] Bailer [X] Jetted [ ] Estimated
Yield: 60 gpm with ____ ft. drawdown after ____ hrs.

11) WATER LEVEL:
Static level 241 ft. below land surface Date 12/20/00
Artesian flow ____ gpm. Date ____

16) WATER QUALITY:
Did you knowingly penetrate any strata which contained undesirable constituents?
[ ] Yes [X] No If yes, submit "REPORT OF UNDESIRABLE WATER"
Type of water? ____ Depth of strata ____
Was a chemical analysis made? [ ] Yes [X] No

12) PACKERS:

Type	Depth
KPACKER	241

FILE ID RFO # FEB 0 9 2001 COMMENT

I certify that I drilled this well (or the well was drilled under my direct supervision) and that each and all of the statements herein are true and correct. I understand that failure to complete items 1 thru 16 will result in the log(s) being returned for completion and resubmittal.

COMPANY NAME AQUAUTILITY CONSTRUCTION (Type or print) WELL DRILLER'S LICENSE NO. 4941 WP

ADDRESS P.O. BOX 874 (Street or RFD) TOMBALL (City) TEXAS (State) 77377-0874 (Zip)

(Signed) [signature] SID MOORY (Licensed Well Driller) (Signed) ____ (Registered Driller Trainee)

Please attach electric log, chemical analysis, and other pertinent information, if available.

TDLR FORM 001WWD (4/98) *White - TDLR Yellow - DRILLER Pink - WELL OWNER*

10/26/2020
05:10:23

Texas Commission on Environmental Quality
DWW Water System Summary Sheet

PWS ID	PWS Name	Central Registry RN
TX1011639	TRIANGLE METAL & MANUFACTURING CO	RN101256410

Organization/Customer *	Central Registry CN
COMMERCIAL PLAZA LTD	CN604071308

*Regulatory mail will be addressed to this organization/person

All Water System Contacts

Type	Contact	Communication	
AC - Administrative Contact	SCOTT, SHERRY, A PO BOX 303369 AUSTIN, TX 78703-0057	**Electronic Type**	**Value**
		Phone Type	**Value**
		BUS - Business	512-385-0669
		FAX - Facsimile	512-385-0210
		MOB - Mobile	512-470-3577
		EMERG - Emergency	512-358-4497
ECS - Emergency Contact - Secondary - OPERATOR	COCHRAN, JEREMY, H PO BOX 1586 HUFFMAN, TX 77336-1586	**Electronic Type**	**Value**
		Phone Type	**Value**
		BUS - Business	832-995-7470
OW - Owner	COMMERCIAL PLAZA LTD		

Operator Grade	Number

Water Operator Licenses

No Licensing Data for this PWS

Owner Type	Owner Type Options: COUNTY, DISTRICT, FEDERAL GOVERNMENT, INVESTOR OWNED, MUNICIPALITY, NATIVE AMERICAN, PRIVATE, STATE GOVERNMENT, WATER SUPPLY CORPORATION
Private	

System Type	System Type Options: COMMUNITY, TRANSIENT/NON-COMMUNITY, NON-PUBLIC, NON-TRANSIENT/NON-COMMUNITY
NTNC - NON-TRANSIENT/NON-COMMUNITY	

Population Type	Population Served	# of Connect	# I/C w/other PWS
NonResidential	134	2	0

Total Product (MGD)	Average Daily Consump.	Max Daily Demand (MGD)	Total Storage (MG)	Elev. Storage (MG)	Service Pump Cap.	Max.Purchase Cap. (MGD/GPM)	Pressure Tank Cap. (MG)
0.0720 MGD							

Activity Status	Inactivation Date
A - ACTIVE	

Last Survey Date	Surveyor	Survey Type	Region	County
06/15/2016	MAGGIE, ARMSTEAD WRIGHT	Sanitary Survey	HOUSTON	HARRIS
06/15/2016	RENEA, M ALLEN	Sanitary Survey	HOUSTON	HARRIS
06/15/2016	VERNON CRANDLE	Sanitary Survey	HOUSTON	HARRIS

(Treatment Plant)							
Entry Point	EP Name/Source Summation (Activity Status)	Plant Name (Activity Status)	Plant Num	Chemical Mon Type	Chem Sample Point	Distribution Mon Type	Dist Sample Point
EP002	TRT-TAP / Ground Water(A)	PLANT - 11600 BIG JOHN(A)	TP15999		NO		NO

Train:	Unnamed			
(Treatments)				
Disinfection Zone	Treatment Sequence	Objective	Process	Treatment
null	null	D	423	HYPOCHLORINATION, PRE

(Active Sources)						
Source Number	Source Name (Activity Status)	Operational Status	Source Type	Depth	Tested GPM	Rated GPM
G1011639B	2 - 11600 BIG JOHN (A)	P	G	200	50 GPM	50 GPM

Drill Date		Source Summary		
01/01/1913		CHICOT		
GPS Latitude (decimal)	GPS Longitude (decimal)	GPS Elevation	GPS Date	Seller
29.900153	-95.452356	93	10/14/2013	Not Purchasing

(Inactive/Offline Sources)			
SourceNumber	Name	Status	Depth

Code Explanations
Monitoring Type Codes: (GW) GROUNDWATER , (GUP) GROUNDWATER UNDER THE INFLUENCE - PURCHASED , (SWP) SURFACE WATER - PURCHASED , (GU)

GROUNDWATER UNDER THE INFLUENCE OF SURFACE WATER , (N) NO SOURCES , (SW) SURFACE WATER
Activity Status Codes: (A) ACTIVE , (D) DELETED/DISSOLVED , (I) INACTIVE , (P) PROPOSED ,
Operational Status Codes: (E) EMERGENCY , (I) INTERIM/PEAK (O) OTHER , (P) PERMANENT , (S) SEASONAL
Source Types: (G) GROUND WATER , (S) SURFACE WATER , (U) GROUND WATER UNDER THE INFLUENCE

- End of Report -

At the time of your query this data was the most current information available from our database, which is in real time. Every effort was made to retrieve it according to your query. Thank-you for using DWW.

Texas Water Development Board
Well Schedule

State Well No. 65 05 817 Previous Well No. _____ County Harris 201

River Basin _____ 10 Zone 1 Lat. 29 53 52 Long. 095 27 00 Source of Coord. 2

Owner's Well No. 3 Location ____ 1/4, ____ 1/4, Section ____, Block ____, Survey ____

Owner MOBILE HOME ESTATES Driller B J SWINEHART CO.

Address _____ Tenant/Oper. _____

Date Drilled 05 12 1971 Depth 234 Source of Depth Datum D Altitude 93 Source of Alt. Datum M

Aquifer CHICOT 112CHCT Well Type W Use 880718

Well Construction: Const. Method _____ Casing Material _____

Completion _____ Screen Material _____

Lift Data: Pump Mfr. _____ Type _____ S No. Stages _____

Bowls Diam. _____ in. Setting _____ ft. Column Diam. _____ in.

Motor Mfr. _____ Fuel or Power _____ E Horsepower 7.5

Yield: Flow ____ GPM Pump ____ GPM Meas.,Repr.,Est. ____ Date ____

Performance Test: Date ____ Length of Test ____ Production ____ GPM

Static Level ____ ft. Pumping Level ____ ft. Drawdown ____ ft. Sp.Cap. ____ GPM/ft.

Quality (Remarks _____

Water Use: Primary Public Supply P Secondary _____ Tertiary _____

Other Data Available: Water Level M Water Quality N Logs D _____ Other Data _____

	Date	Meas.
Water Levels	05 12 1971	123 driller

Casing or Blank Pipe (C)
Well Screen or Slotted Zone (S)
Open Hole (O)
Cemented from 0 to 213

	Diam. (in.)	From	To
1	C 06	0	213
2	S 04	213	233
3			
4			
5			
6			
7			
8			
9			
10			
11			
12			
13			
14			
15			
16			

Recorded By PLN Date Record Collected or Updated 10 02 1997 (20 max) Reporting Agency 02 03 01

Remarks

Aquifer CHICOT

Well No. 65-05-817

93-0384
2/9/93

STATE OF TEXAS WELL REPORT for Tracking #228441

Owner:	**Dahh Inc c/o Roofing Supply**	Owner Well #:	**1**
Address:	**2600 W. Mount Houston Houston, TX 77038**	Grid #:	**65-05-8**
		Latitude:	**29° 53' 52" N**
Well Location:	**2600 W. Mount Houston Houston, TX 77038**	Longitude:	**095° 27' 03" W**
Well County:	**Harris**	Elevation:	**No Data**
Type of Work:	**New Well**	Proposed Use:	**Public Supply**

Drilling Start Date: **6/25/2009** Drilling End Date: **6/26/2009** **Plans Approved by TCEQ - YES**

	Diameter (in.)	*Top Depth (ft.)*	*Bottom Depth (ft.)*
Borehole:	**8.75**	**0**	**400**
	4.75	**400**	**425**

Drilling Method: **Mud (Hydraulic) Rotary**

Borehole Completion: **Straight Wall**

	Top Depth (ft.)	*Bottom Depth (ft.)*	*Description (number of sacks & material)*
Annular Seal Data:	**0**	**400**	**80**

Seal Method: **Positive Displacement**

Sealed By: **Driller**

Distance to Property Line (ft.): **20**

Distance to Septic Field or other concentrated contamination (ft.): **No Data**

Distance to Septic Tank (ft.): **No Data**

Method of Verification: **No Data**

Surface Completion: **Surface Slab Installed**

Water Level: **215 ft.** below land surface on **2009-06-26** Measurement Method: **Unknown**

Packers: **Kpacker 394', 395'**

Type of Pump: **Submersible**

Well Tests: **Pump** **Yield: 40 GPM with 26 ft. drawdown after 36 hours**

	Strata Depth (ft.)	Water Type
Water Quality:	**No Data**	**No Data**

Chemical Analysis Made: **No**

Did the driller knowingly penetrate any strata which contained injurious constituents?: **No**

Certification Data: The driller certified that the driller drilled this well (or the well was drilled under the driller's direct supervision) and that each and all of the statements herein are true and correct. The driller understood that failure to complete the required items will result in the report(s) being returned for completion and resubmittal.

Company Information: **Bussell & Sons LLC**

PO Box 874
Tomball, TX 77377

Driller Name: **Craig Bussell** License Number: **2035**

Comments: **^NK**

Lithology:
DESCRIPTION & COLOR OF FORMATION MATERIAL

Top (ft.)	Bottom (ft.)	Description
0	**75**	**top soil & clay**
75	**180**	**sand & gravel**
180	**310**	**red clay**
310	**337**	**sand**
337	**375**	**white clay**
375	**425**	**sand**

Casing:
BLANK PIPE & WELL SCREEN DATA

Dia. (in.)	New/Used	Type	Setting From/To (ft.)
5	**New**	**SDR17 Casing**	**0-400**
3	**New**	**Galvanized Liner**	**394-405**
3	**New**	**SSRB Screen**	**405-425 .012**

IMPORTANT NOTICE FOR PERSONS HAVING WELLS DRILLED CONCERNING CONFIDENTIALITY

TEX. OCC. CODE Title 12, Chapter 1901.251, authorizes the owner (owner or the person for whom the well was drilled) to keep information in Well Reports confidential. The Department shall hold the contents of the well log confidential and not a matter of public record if it receives, by certified mail, a written request to do so from the owner.

Please include the report's Tracking Number on your written request.

Texas Department of Licensing and Regulation
P.O. Box 12157
Austin, TX 78711
(512) 334-5540

STATE OF TEXAS WELL REPORT for Tracking #442363

Owner:	**Lorena Barriga**	Owner Well #:	**No Data**
Address:	**8607 Havner Ct Houston, TX 77037**	Grid #:	**65-05-8**
Well Location:	**8607 Havner Ct Houston, TX 77037**	Latitude:	**29° 53' 59.55" N**
		Longitude:	**095° 27' 15.13" W**
Well County:	**Harris**	Elevation:	**No Data**
Type of Work:	**New Well**	Proposed Use:	**Domestic**

Drilling Start Date: **12/14/2016** Drilling End Date: **12/15/2016**

	Diameter (in.)	*Top Depth (ft.)*	*Bottom Depth (ft.)*
Borehole:	**7**	**0**	**180**

Drilling Method: **Mud (Hydraulic) Rotary**

Borehole Completion: **Cement**

	Top Depth (ft.)	*Bottom Depth (ft.)*	*Description (number of sacks & material)*
Annular Seal Data:	**0**	**140**	**Cement 18 Bags/Sacks**

Seal Method: **Pressure**

Sealed By: **Driller**

Distance to Property Line (ft.): **No Data**

Distance to Septic Field or other concentrated contamination (ft.): **No Data**

Distance to Septic Tank (ft.): **No Data**

Method of Verification: **No Data**

Surface Completion: **Surface Sleeve Installed** **Surface Completion by Driller**

Water Level: **60 ft.** below land surface, and **30 GPM** artesian flow on **2016-12-15**

Measurement Method: **Weighted Line**

Packers: **Rubber at 140 ft.**

Type of Pump: **Submersible**

Well Tests: **Jetted** **Yield: 30 GPM with 10 ft. drawdown after 5 hours**

	Strata Depth (ft.)	Water Type
Water Quality:	**140 - 180**	**Fresh**

Chemical Analysis Made: **No**

Did the driller knowingly penetrate any strata which contained injurious constituents?: **No**

Certification Data: The driller certified that the driller drilled this well (or the well was drilled under the driller's direct supervision) and that each and all of the statements herein are true and correct. The driller understood that failure to complete the required items will result in the report(s) being returned for completion and resubmittal.

Company Information: **MARAL DRILLING**

2621 S. GARDENIA
PHARR, TX 78577

Driller Name: **Martin Almazan** License Number: **52001**

Comments: **No Data**

Lithology:
DESCRIPTION & COLOR OF FORMATION MATERIAL

Top (ft.)	Bottom (ft.)	Description
0	**3**	**Top Soil**
3	**45**	**Clay**
45	**60**	**Sand**
60	**140**	**Clay**
140	**180**	**Good Sand**

Casing:
BLANK PIPE & WELL SCREEN DATA

Dia (in.)	Type	Material	Sch./Gage	Top (ft.)	Bottom (ft.)
4	**Blank**	**New Plastic (PVC)**	**40**	**0**	**140**
140	**Screen**	**New Plastic (PVC)**	**40 0.060**	**140**	**180**

IMPORTANT NOTICE FOR PERSONS HAVING WELLS DRILLED CONCERNING CONFIDENTIALITY

TEX. OCC. CODE Title 12, Chapter 1901.251, authorizes the owner (owner or the person for whom the well was drilled) to keep information in Well Reports confidential. The Department shall hold the contents of the well log confidential and not a matter of public record if it receives, by certified mail, a written request to do so from the owner.

Please include the report's Tracking Number on your written request.

Texas Department of Licensing and Regulation
P.O. Box 12157
Austin, TX 78711
(512) 334-5540

10/26/2020
05:10:39

Texas Commission on Environmental Quality
DWW Water System Summary Sheet

PWS ID	PWS Name	Central Registry RN
TX1013109	PRECISION FLANGE MACHINE	RN102684602

Organization/Customer *	Central Registry CN
13123 WEST HARDY LP	CN603183765

*Regulatory mail will be addressed to this organization/person

All Water System Contacts

Type	Contact	Communication
AC - Administrative Contact - CONTROLLER	SHIELDS, EDDIE 13123 W HARDY RD HOUSTON, TX 77060-5604	Phone Type: BUS - Business; Value: 281-447-8077
OW - Owner	13123 WEST HARDY LP	
PWS - Public Water System Contact	PRESTON, MIKE 13123 W HARDY RD HOUSTON, TX 77060-5604	Phone Type: BUS - Business; Value: 281-447-8077 Phone Type: MOB - Mobile; Value: 832-406-8081

Operator Grade	Number

Water Operator Licenses

No Licensing Data for this PWS

Owner Type	Owner Type Options: COUNTY, DISTRICT, FEDERAL GOVERNMENT, INVESTOR OWNED, MUNICIPALITY, NATIVE AMERICAN, PRIVATE, STATE GOVERNMENT, WATER SUPPLY CORPORATION
Private	

System Type	System Type Options: COMMUNITY, TRANSIENT/NON-COMMUNITY, NON-PUBLIC, NON-TRANSIENT/NON-COMMUNITY
NTNC - NON-TRANSIENT/NON-COMMUNITY	

Population Type	Population Served	# of Connect	# I/C w/other PWS
NonResidential	40	1	0

Total Product (MGD)	Average Daily Consump.	Max Daily Demand (MGD)	Total Storage (MG)	Elev. Storage (MG)	Service Pump Cap.	Max.Purchase Cap. (MGD/GPM)	Pressure Tank Cap. (MG)

Activity Status	Inactivation Date
A - ACTIVE	

Last Survey Date	Surveyor	Survey Type	Region	County
11/02/2018	LANDRY NASH	Sanitary Survey	HOUSTON	HARRIS
07/12/2013	MIGUEL GALVAN	Sanitary Survey	HOUSTON	HARRIS
04/02/2004	HUYEN, D LUU	Sanitary Survey	HOUSTON	HARRIS

(Treatment Plant)

Entry Point	EP Name/Source Summation (Activity Status)	Plant Name (Activity Status)	Plant Num	Chemical Mon Type	Chem Sample Point	Distribution Mon Type	Dist Sample Point
EP001	TRT-TAP / Ground Water(A)	PLANT - 13123 W HARDY(A)	TP19345		NO		NO

Train:	Unnamed

(Treatments)

Disinfection Zone	Treatment Sequence	Objective	Process	Treatment
null	null	D	423	HYPOCHLORINATION, PRE

(Active Sources)

Source Number	Source Name (Activity Status)	Operational Status	Source Type	Depth	Tested GPM	Rated GPM
G1013109A	1 - 13123 W HARDY (A)	P	G	N/A	N/A	20 GPM

Drill Date	Source Summary
01/01/1913	

GPS Latitude (decimal)	GPS Longitude (decimal)	GPS Elevation	GPS Date	Seller
29.90493	-95.374153	80	04/30/2004	Not Purchasing

(Inactive/Offline Sources)

SourceNumber	Name	Status	Depth

Code Explanations
Monitoring Type Codes: (GW) GROUNDWATER , (GUP) GROUNDWATER UNDER THE INFLUENCE - PURCHASED , (SWP) SURFACE WATER - PURCHASED , (GU) GROUNDWATER UNDER THE INFLUENCE OF SURFACE WATER , (N) NO SOURCES ,

(SW) SURFACE WATER
Activity Status Codes: (A) ACTIVE , (D) DELETED/DISSOLVED , (I) INACTIVE , (P) PROPOSED ,
Operational Status Codes: (E) EMERGENCY , (I) INTERIM/PEAK (O) OTHER , (P) PERMANENT , (S) SEASONAL
Source Types: (G) GROUND WATER , (S) SURFACE WATER , (U) GROUND WATER UNDER THE INFLUENCE

- End of Report -

At the time of your query this data was the most current information available from our database, which is in real time. Every effort was made to retrieve it according to your query. Thank-you for using DWW.

Texas Water Development Board (TWDB)
Groundwater Database (GWDB)
Well Information Report for State Well Number 65-06-101

GWDB Reports and Downloads

Well Basic Details

Scanned Documents

State Well Number	6506101
County	Harris
River Basin	San Jacinto
Groundwater Management Area	14
Regional Water Planning Area	H - Region H
Groundwater Conservation District	Harris-Galveston Subsidence District
Latitude (decimal degrees)	29.980833
Latitude (degrees minutes seconds)	29° 58' 51" N
Longitude (decimal degrees)	-95.363889
Longitude (degrees minutes seconds)	095° 21' 50" W
Coordinate Source	+/- 5 Seconds
Aquifer Code	112CHCT - Chicot Aquifer
Aquifer	Gulf Coast
Aquifer Pick Method	
Land Surface Elevation (feet above sea level)	94
Land Surface Elevation Method	Interpolated From Topo Map
Well Depth (feet below land surface)	27
Well Depth Source	Owner
Drilling Start Date	
Drilling End Date	0/0/1931
Drilling Method	
Borehole Completion	

Well Type	Withdrawal of Water
Well Use	Unused
Water Level Observation	Miscellaneous Measurements
Water Quality Available	No
Pump	None
Pump Depth (feet below land surface)	
Power Type	
Annular Seal Method	
Surface Completion	
Owner	M P Hodges
Driller	M P Hodges
Other Data Available	
Well Report Tracking Number	
Plugging Report Tracking Number	
U.S. Geological Survey Site Number	
Texas Commission on Environmental Quality Source Id	
Groundwater Conservation District Well Number	
Owner Well Number	
Other Well Number	
Previous State Well Number	
Reporting Agency	Texas Water Development Board
Created Date	8/23/2002
Last Update Date	8/23/2002

Remarks	TWDB R178: Bored well.

Casing - No Data

Well Tests - No Data

Lithology - No Data

Annular Seal Range - No Data

Borehole - No Data

Plugged Back - No Data

Filter Pack - No Data

Packers - No Data

Water Level Measurements

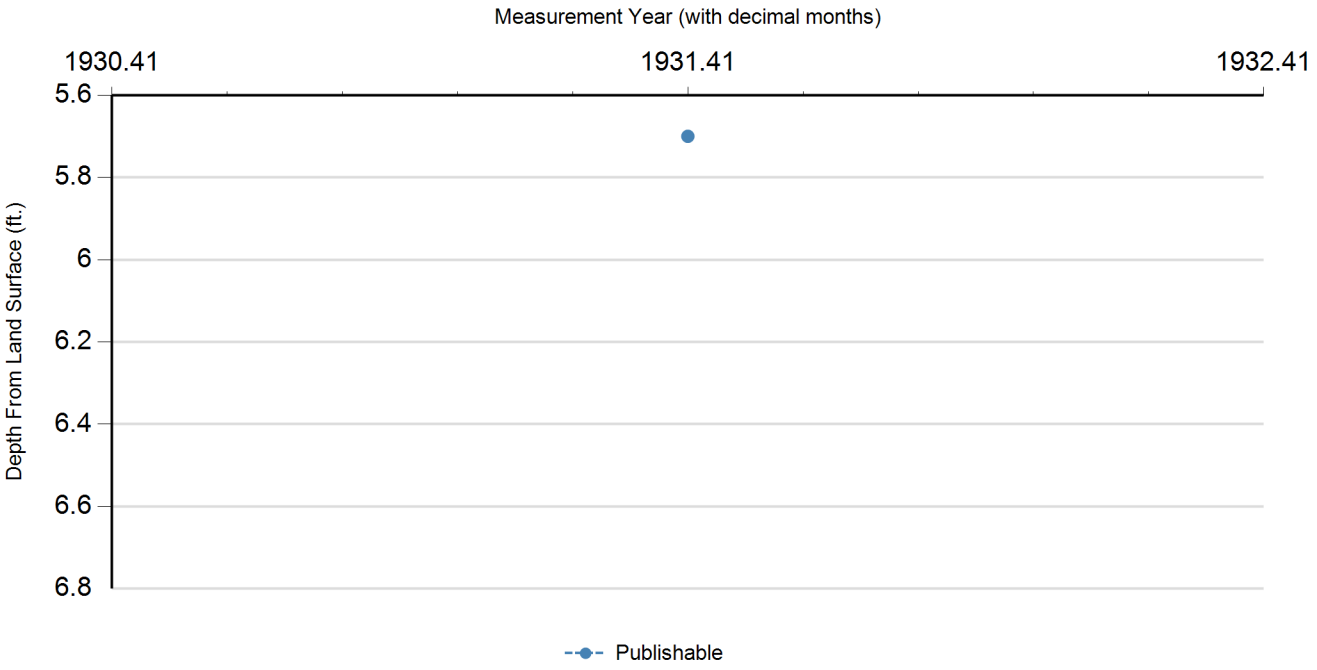

Status Code	Date	Time	Water Level (ft. below land surface)	Change value in ( ) indicates rise in level	Water Elevation (ft. above sea level)	Meas #	Measuring Agency	Method	Remark ID	Comments
P	5/29/1931		5.7		88.3	1	U.S. Geological Survey	Steel Tape		

Code Descriptions

Status Code	Status Description
P	Publishable

Water Quality Analysis - No Data Available

GWDB DISCLAIMER: Except where noted, all of the information provided in the Texas Water Development Board (TWDB) Groundwater Database (http://www.twdb.texas.gov/groundwater/data/gwdbrpt.asp) is believed to be accurate and reliable; however, the TWDB assumes no responsibility for any errors appearing in rules or otherwise. Further, TWDB assumes no responsibility for the use of the information provided. PLEASE NOTE that users of these data are responsible for checking the accuracy, completeness, currency and/or suitability of all information themselves. TWDB makes no guarantees or warranties as to the accuracy, completeness, currency, or suitability of the information provided via the Groundwater Database (GWDB). TWDB specifically disclaims any and all liability for any claims or damages that may result from providing GWDB data or the information it contains. For additional information or answers to questions concerning the TWDB GWDB, contact the Groundwater Data Team at GroundwaterData@twdb.texas.gov.

65-05-9CC GW 7

Send original copy by certified mail to the Texas Water Development Board P. O. Box 12386 Austin, Texas 78711	State of Texas WATER WELL REPORT	For TWDB use only Well No. 65-05-9CC Located on map yes Received: 72 Form GW 8 Form GW 9

1) OWNER:
Person having well drilled Inez Lubano Jr (Name) Address 1821 Chamberlain (Street or RFD) (City) (State)

Landowner Inez Lubano Jr (Name) Address 15718 Sagewood (Street or RFD) (City) (State)

2) LOCATION OF WELL:
County HAIRSCH Labor _____ League _____ Abstract No. _____

NW¼ NE¼ SW¼ SE¼ of Section NORTH Block No. _____ Survey _____
(Circle as many as are known)

miles in 10 (N.E., S.W., etc.) direction from HOUSTON (Town).

NORTH

Sketch map of well location with distances from adjacent section or survey lines, and to landmarks, roads, and creeks.

3) TYPE OF WORK (Check):
New Well ☑ Deepening ☐
Reconditioning ☐ Plugging ☐

4) PROPOSED USE (Check):
Domestic ☑ Industrial ☐ Municipal ☐
Irrigation ☐ Test Well ☐ Other ☐

5) TYPE OF WELL (Check):
Rotary ☑ Driven ☐ Dug ☐
Cable ☐ Jetted ☐ Bored ☐

6) WELL LOG:
Diameter of hole 4½ in. Depth drilled 46 ft. Depth of completed well 40 ft. Date drilled 8/3/72

All measurements made from 18" ft. above ground level.

From (ft.)	To (ft.)	Description and color of formation material	From (ft.)	To (ft.)	Description and color of formation material
0	3	Top Soil			
3	15	Caliche Clay			
15	24	Red Clay			
24	26	Rock + Clay			
26	38	Clay			
38	39	Rock + Clay			
39	46	Sand			
					(Use reverse side if necessary)

7) COMPLETION (Check):
Straight wall ☑ Gravel packed ☐ Other ☐
Under reamed ☐ Open hole ☐

8) WATER LEVEL:
Static level 12 ft. below land surface Date _____
Artesian pressure ____ lbs. per square inch Date _____

9) CASING:
Type: old ☐ New ☑ Steel ☐ Plastic ☑ Other ☐
Cemented from _____ ft. to _____ ft.

Diameter (inches)	Setting From (ft.)	Setting To (ft.)	Gage
2"	0	40	

10) SCREEN:
Type None
Perforated ☐ Slotted ☐

Diameter (inches)	Setting From (ft.)	Setting To (ft.)	Slot size

11) WELL TESTS:
Was a pump test made? ☑ Yes ☐ No If yes by whom?
C.M. Nelson
Yield: _____ gpm with _____ ft. drawdown after _____ hrs
Bailer test _____ gpm with _____ ft. drawdown after _____ hrs
Artesian flow _____ gpm Date _____
Temperature of water _____
Was a chemical analysis made? ☐ Yes ☐ No
Did any strata contain undesirable water? ☐ Yes ☐ No
Type of water? _____ depth of strata _____

12) PUMP DATA:
Manufacturer's Name Fairbanks + Moorse
Type _____ H.P. ½
Designed pumping rate _____ gpm ☐ gph ☐
Type power unit _____
Depth to bowls, cylinder, jet, etc., _____ ft. below land surface.

I hereby certify that this well was drilled by me (or under my supervision) and that each and all of the statements herein are true to the best of my knowledge and belief.

NAME C.M. Nelson (Type or Print) Water Well Drillers Registration No. 987

Address Rt. 1, Box 119 (Street or RFD) Red Rock (City) Texas (State)

(Signed) C.M. Nelson (Water Well Driller) Nelson + Son Water Wells (Company Name)

Please attach electric log, chemical analysis, and other pertinent information, if available.

Send original copy by certified return receipt requeste[illegible] to. TDLR, P.O. Box 12157, Austin, TX 78711

ATTENTION OWNER: *Confidentiality Privilege Notice on reverse side of Well Owner's copy (pink)*

State of Texas
WELL REPORT

Texas Department of Licensing & Regulation
P.O. Box 12157
Austin, TX 78711
512-463-7880

1) OWNER B. Pham (Name) ADDRESS 814 Aldine Mail Rt. (Street or RFD) Houston (City) Tx. (State) (Zip)

2) ADDRESS OF WELL'S LOCATION: County Harris (Street, RFD or other) same as above (City) (State) (Zip) Long. _____ Lat. _____ Grid # 65-05-9

3) TYPE OF WORK (Check): ☑ New Well ☐ Deepening ☐ Reconditioning ☐ Plugging

4) PROPOSED USE (Check): ☐ Monitor ☐ Environmental Soil Boring ☐ Domestic ☐ Industrial ☐ Irrigation ☐ Injection ☑ Public Supply ☐ De-watering ☐ Testwell
If Public Supply well, were plans submitted to the TNRCC? ☐ Yes ☐ No

5)

6) WELL LOG:
Date Drilling: Started June 21 19 99 Completed July 22 19 99

DIAMETER OF HOLE		
Dia. (in.)	From (ft.)	To (ft.)
7¼	Surface	420
5½	420	455

7) DRILLING METHOD (Check): ☐ Driven ☐ Air Rotary ☑ Mud Rotary ☐ Bored ☐ Air Hammer ☐ Cable Tool ☐ Jetted ☐ Other _____

From (ft.)	To (ft.)	Description and color of formation material
0	64	Clay
64	72	Sand
72	86	Clay
86	98	Sand
98	99	Rock
99	125	Clay
125	157	Sand
157	198	Clay
198	230	Sand, rock strks.
230	248	Clay
248	286	Sand, rock strks.
286	288	Clay

(Use reverse side of Well Owner's copy, if necessary)

8) Borehole Completion (Check): ☐ Open Hole ☐ Straight Wall ☐ Underreamed ☐ Gravel Packed ☑ Other Two-String
If Gravel Packed give interval from _____ ft. to _____ ft.

CASING, BLANK PIPE, AND WELL SCREEN DATA:

Dia. (in.)	New or Used	Steel, Plastic, etc. Perf., Slotted, etc. Screen Mfg., if commercial	Setting (ft.) From	Setting (ft.) To	Gage Casing	Gage Screen
4	N	PVC,	0	420		40
2¼	N	Steel liner	410	425		40
2½	N	S.S. Screen	425	455		.06

9) CEMENTING DATA
Cemented from 0 ft. to 420 ft. No. of sacks used 22
_____ ft. to _____ ft. No. of sacks used _____
Method used Pressure
Cemented by CWW,
Distance to septic system field lines or other concentrated contamination 150 ft.
Method of verification of above distance Tape, owner

13) ☐ Well plugged within 48 hours

Casing left in well: From (ft)	Casing left in well: To (ft)	Cement/bentonite placed in well: From (ft)	Cement/bentonite placed in well: To (ft)	Sacks used:

14) TYPE PUMP:
☐ Turbine ☐ Jet ☑ Submersible ☐ Cylinder ☐ Other _____
Depth to pump bowls, cylinder, jet, etc., 357 ft.

15) WELL TESTS:
Type test: ☑ Pump ☐ Bailer ☐ Jetted ☑ Estimated
Yield: 42 gpm with 27 ft. drawdown after 4 hrs.

16) WATER QUALITY:
Did you knowingly penetrate any strata which contained undesirable constituents?
☐ Yes ☑ No If yes, submit "REPORT OF UNDESIRABLE WATER"
Type of water? Potable Depth of strata 36
Was a chemical analysis made? ☑ Yes ☐ No

10) SURFACE COMPLETION
☑ Specified Surface Slab Installed
☐ Specified Steel Sleeve Installed
☐ Pitless Adapter Used
☐ Approved Alternative Procedure Used

11) WATER LEVEL:
Static level _____ ft. below land surface Date 7-22-99
Artesian flow _____ gpm. Date _____

12) PACKERS:

Type	Depth
4X2¼ axe	K 410'

I certify that I drilled this well (or the well was drilled under my direct supervision) and that each and all of the statements herein are true and correct. I understand that failure to complete items 1 thru 16 will result in the log(s) being returned for completion and resubmittal.

COMPANY NAME Coastal Water Wells (Type or print) WELL DRILLER'S LICENSE NO. 812

ADDRESS P.O. Box 745 (Street or RFD) Porter (City) Tx. (State) (Zip)

(Signed) N.L. Gehrels (Licensed Well Driller)

(Signed) _____ Date 7-28-99 (Registered Driller Trainee)

FOR TDLR USE: Rec'd _____ Lic. No. _____ SEQ # TT365 EMP # _____ PRMC CD _____

Please attach electric log, chemical analysis, and other pertinent information, if available.

TDLR FORM 001WWD (4/98) *White - TDLR Yellow - DRILLER Pink - WELL OWNER*

STATE OF TEXAS WELL REPORT for Tracking #192251

Owner:	**Martin Ramirez**	Owner Well #:	**No Data**
Address:	**826 Aldine Mail Rt. Houston, TX 77037**	Grid #:	**65-05-9**
Well Location:	**826 Aldine Mail Rt. Houston, TX 77037**	Latitude:	**29° 54' 01" N**
		Longitude:	**095° 22' 49" W**
Well County:	**Harris**	Elevation:	**No Data**
Type of Work:	**New Well**	Proposed Use:	**Domestic**

Drilling Start Date: **8/25/2009** Drilling End Date: **8/25/2009**

	Diameter (in.)	*Top Depth (ft.)*	*Bottom Depth (ft.)*
Borehole:	**2**	**0**	**52**

Drilling Method: **Mud (Hydraulic) Rotary**

Borehole Completion: **Filter Packed**

	Top Depth (ft.)	*Bottom Depth (ft.)*	*Filter Material*	*Size*
Filter Pack Intervals:	**42**	**52**	**Gravel**	**# 12**

	Top Depth (ft.)	*Bottom Depth (ft.)*	*Description (number of sacks & material)*
Annular Seal Data:	**0**	**10**	**3**
	10	**42**	**4 Bentonite**

Seal Method: **Pressure**

Sealed By: **Driller**

Distance to Property Line (ft.): **10**

Distance to Septic Field or other concentrated contamination (ft.): **50**

Distance to Septic Tank (ft.): **No Data**

Method of Verification: **Customer**

Surface Completion: **Surface Sleeve Installed**

Water Level: **20 ft.** below land surface on **2009-08-25** Measurement Method: **Unknown**

Packers: **None**

Type of Pump: **Jet** Pump Depth (ft.): **30**

Well Tests: **Jetted** **Yield: 4 GPM with 10 ft. drawdown after 2 hours**

	Strata Depth (ft.)	Water Type
Water Quality:	**No Data**	**Fresh**

Chemical Analysis Made: **No**

Did the driller knowingly penetrate any strata which contained injurious constituents?: **No**

Certification Data: The driller certified that the driller drilled this well (or the well was drilled under the driller's direct supervision) and that each and all of the statements herein are true and correct. The driller understood that failure to complete the required items will result in the report(s) being returned for completion and resubmittal.

Company Information: **Raymond Services, Inc.**

10011 Airline
Houston, TX 77037

Driller Name: **Zachary Proctor** License Number: **4577**

Apprentice Name: **None**

Comments: **loc changed by twdb, 9/26/12**

Lithology:
DESCRIPTION & COLOR OF FORMATION MATERIAL

Top (ft.)	Bottom (ft.)	Description
0	1	Top Soil
1	8	Sand / Clay
8	25	Clay Red
25	26	Rock
26	38	Red Clay
38	39	Rock
39	43	Clay Red
43	52	Red Sand # 6

Casing:
BLANK PIPE & WELL SCREEN DATA

Dia. (in.)	New/Used	Type	Setting From/To (ft.)
2	New	PVC	Casing 0 - 42 SCH 40
2	New	PVC	Screen 42 - 52 # 6

IMPORTANT NOTICE FOR PERSONS HAVING WELLS DRILLED CONCERNING CONFIDENTIALITY

TEX. OCC. CODE Title 12, Chapter 1901.251, authorizes the owner (owner or the person for whom the well was drilled) to keep information in Well Reports confidential. The Department shall hold the contents of the well log confidential and not a matter of public record if it receives, by certified mail, a written request to do so from the owner.

Please include the report's Tracking Number on your written request.

Texas Department of Licensing and Regulation
P.O. Box 12157
Austin, TX 78711
(512) 334-5540

Send original copy by certified mail to the Texas Department of Water Resources P. O. Box 13087 Austin, Texas 78711

State of Texas
WATER WELL REPORT

ATTENTION OWNER: *Confidentiality Privilege Notice on Reverse Side*

For TDWR use only
Well No. 6505-7C
Located on map Yes
Received: KLW

1) OWNER NW Harris County Rb. 41 Dist. 3 (Name) % Edmund & Pearlay Address 6161 Savoy Dr. Suite 1100 (Street or RFD) Houston (City) Tex. (State) 77036 (Zip)

2) LOCATION OF WELL:
County Harris miles in _____ (N.E., S.W., etc.) direction from _____ (Town)

Driller must complete the legal description to the right with distance and direction from two intersecting section or survey lines, or the most locate and identify the well on an official Quarter- or Half-Scale Texas County General Highway Map and attach the map to this form.

☐ Legal description:
Section No. _____ Block No. _____ Township _____
Abstract No. _____ Survey Name _____
Distance and direction from two intersecting section or survey lines _____
☒ See attached map.

3) TYPE OF WORK (Check):
☒ New Well ☐ Deepening ☐ Reconditioning ☐ Plugging

4) PROPOSED USE (Check):
☐ Domestic ☐ Industrial ☒ Public Supply ☐ Irrigation ☐ Test Well ☐ Other _____

5) DRILLING METHOD (Check):
☒ Mud Rotary ☐ Air Hammer ☐ Driven ☐ Bored ☐ Air Rotary ☐ Cable Tool ☐ Jetted ☐ Other _____

6) WELL LOG:
Well #1
Date drilled 3/11/81

DIAMETER OF HOLE	Dia. (in.)	From (ft.)	To (ft.)
	24	Surface	511
	10	511	1230

7) BOREHOLE COMPLETION:
☐ Open Hole ☐ Straight Wall ☒ Underreamed
☒ Gravel Packed ☐ Other _____
If Gravel Packed give interval from 511 ft. to 1230 ft.

From (ft.)	To (ft.)	Description and color of formation material
		See attached well log
		Chemical Analysis
		E. Log

8) CASING, BLANK PIPE, AND WELL SCREEN DATA:

Dia. (in.)	New or Used	Steel, Plastic, etc. Perf., Slotted, etc. Screen Mgf., if commercial	Setting (ft.) From	Setting (ft.) To	Gage Casing Screen
20	N	Blank Steel Csg	+2	511	—
12	N	Blank Steel Liner	457	607	—
12	N	Steel Body Screen	607	645	040
	N	"	654	794	"

CEMENTING DATA
Cemented from Surface ft. to 511 ft.
Method used Halliburton
Cemented by Dowell (Company or Individual)

9) WATER LEVEL:
Static level 247 ft. below land surface Date 7/16/81
Artesian flow _____ gpm. Date _____

10) PACKERS: Type Depth
None

11) TYPE PUMP:
☒ Turbine ☐ Jet ☐ Submersible ☐ Cylinder
☐ Other _____
Depth to pump bowls, cylinder, jet, etc., 405 ft.

12) WELL TESTS:
☐ Type Test: ☒ Pump ☐ Bailer ☐ Jetted ☐ Estimated
Yield: 1001 gpm with 47 ft. drawdown after 24 hrs.

(Use reverse side if necessary)

13) WATER QUALITY:
Did you knowingly penetrate any strata which contained undesirable water? ☐ Yes ☒ No Surface water encountered
If yes, submit "REPORT OF UNDESIRABLE WATER"
Type of water? _____ Depth of strata _____
Was a chemical analysis made? ☒ Yes ☐ No

I hereby certify that this well was drilled by me (or under my supervision) and that each and all of the statements herein are true to the best of my knowledge and belief.

NAME Leland Lawson (Type or Print) Water Well Drillers Registration No. 238

ADDRESS P. Box 9765 (Street or RFD) Houston (City) Texas (State) 77011 (Zip)

(Signed) Leland Lawson #238 (Water Well Driller) Layne Texas Co. (Company Name)

Please attach electric log, chemical analysis, and other pertinent information, if available.

TWR-0592 (Rev. 1-12-79) DEPARTMENT OF WATER RESOURCES COPY

4820112161

LYNE TEXAS COMPANY

HOUSTON -:- DALLAS

WELL LOG

REPORT NO.
S. O. 1102-0184
PAGE 1 of 2
FILE NO. 4013
DATE 3/11/81

CUSTOMER LOCATION

FOR Northwest Harris Co. P.U.D. #3

LOCATION WELL 5 Mi. N.W. of FM 149 & I-45

SURVEY FIELD

COUNTY Harris STATE Texas

OTHER LAND MARKS

WELL DATA

NAME WELL WELL NO. 1

ELEVATION DATUM

RT G GR

TEST HOLE SIZE 7 7/8" TD 1328'

DATE STARTED DRILLING 2/26/81

DATE FINISHED DRILLING 3/11/81

DRILLER J.O. Rowe RIG NO. 10

TYPE MUD Gel NO. SACKS 150

ELECTRIC LOG Yes TYPE Gearhart

SURVEY Eastman TYPE Single Shot

OTHER D.L. Rowe

DEPTH STRATA	EACH STRATUM	DESCRIPTION FORMATION	SAMPLES		
			DEPTH	TYPE	NUMBER
0		Surface			
1'	1'	Top soil			
15'	14'	White clay			
38'	23'	Red clay			
93'	55'	Clay			
146'	53'	Sand & gravel (coarse)			
162'	16'	Clay			
177'	15'	Sand			
197'	20'	Clay			
210'	13'	Sand & shale layers			
235'	25'	Sandy shale w/sand stks.			
265'	30'	Sand w/shale stks.			
269'	4'	Shale & sandy shale stks.			
324'	55'	Sand w/sandy shale stks.			
351'	27'	Shale & sandy shale layers			
366'	15'	Sand w/sandy shale stks.			
373'	7'	Shale			
408'	35'	Sand w/hard stks.			
413'	5'	Rock, hard shale & hard sand			
464'	51'	Sand & shale stks.			
472'	8'	Rock, hard shale & hard sand			
484'	12'	Sand & shale stks.			
492'	8'	Rock & hard sand			
508'	16'	Sand & shale layers			
530'	22'	Sandy shale			
546'	16'	Sand w/shale stks.			
554'	8'	Shale & sandy shale w/hard stks.			
568'	14'	Shale			
582'	14'	Sand w/shale stks. & rocks			
588'	6'	Shale			
595'	7'	Sandy shale			
608'	13'	Sand w/shale stks. & rocks			
615'	7'	Sandy shale w/rocks & shale stks.			
640'	25'	Sand w/rocks & shale stks.			
654'	14'	Shale & sandy shale layers			
660'	6'	Sand			
662'	2'	Rock			
677'	15'	Sand			
692'	15'	Sand & sandy shale layers			
722'	30'	Sand w/shale stks. & hard layers			

REPORT NO.
S. O. 1102-0184
PAGE 2 of 2
FILE NO. 4013
DATE 3/11/81

LYNE TEXAS COMPANY

HOUSTON -:- DALLAS

WELL LOG

CUSTOMER LOCATION

FOR Northwest Harris Co. M.U.D. #3

LOCATION WELL

SURVEY FIELD

COUNTY STATE

OTHER LAND MARKS

WELL DATA

NAME WELL WELL NO. 1

ELEVATION DATUM

RT C GR

TEST HOLE SIZE TD

DATE STARTED DRILLING

DATE FINISHED DRILLING

DRILLER RIG NO.

TYPE MUD NO. SACKS

ELECTRIC LOG TYPE

SURVEY TYPE

OTHER

DEPTH STRATA	EACH STRATUM	DESCRIPTION FORMATION	SAMPLES DEPTH	SAMPLES TYPE	SAMPLES NUMBER
727'	5'	Shale			
796'	69'	Sand w/shale stks. & lime layers			
811'	15'	Sandy shale & sand stks.			
867'	56'	Sand & shale stks. (cut good)			
871'	4'	Shale			
877'	6'	Sandy shale w/hard shale stks.			
910'	33'	Shale w/sandy shale stks.			
955'	45'	Sandy shale w/shale stks.			
1004'	49'	Sandy shale w/sand stks.			
1022'	18'	Sand w/shale stks.			
1033'	11'	Shale			
1053'	20'	Sand w/shale layers			
1104'	51'	Shale w/sand layers			
1114'	10'	Shale & sandy stks.			
1140'	26'	Sandy shale w/shale layers			
1155'	15'	Sand & shale stks.			
1168'	13'	Shale w/sandy shale stks.			
1178'	10'	Sand			
1179'	1'	Rock			
1186'	7'	Sandy shale & hard stks.			
1191'	5'	Shale w/sand stks.			
1201'	10'	Sandy shale w/sand stks.			
1219'	18'	Sand w/shale stks.			
1224'	5'	Shale			
1232'	8'	Sand w/shale stks. (cut good)			
1236'	4'	Shale			
1290'	54'	Sand w/shale layers			
1296'	6'	Sandy shale			
1320'	24'	Sand w/shale layers			
1328'	8'	Shale w/sand stks.			

EDNA WOOD LABORATORIES INC.

WATER TECHNOLOGISTS . . CHEMISTS . . MICROBIOLOGISTS

7 May 1981

To: Layne Texas Company
P. O. Box 9469
Houston, Texas 77011

SO #1102-0184

Sample marked: Well No. 1, Sample #1, Northwest Harris County PUD #3 off Hwy 149 Harris County, Texas. Taken: 4-21-81 after 18 hrs. pumping at 1001 gpm. 10 min. static head: 293'. Pumping level: 330'. Screened: 604' to795'. Clear - by D. L. Rowe

Received: 4-21-81

WATER ANALYSIS

results in parts per million (mg/l) except as noted

Dissolved Residue at 350°C		306	Conductance, micromhos/cm, 25°C		500
Total Dissolved Solids, actual†		401	Color, units		1
Total Dissolved Solids, calc.		400	Turbidity, units		0.1
Silica	SiO_2	25	As Calcium Carbonate, $CaCO_3$:		
Calcium	Ca	58	Phenolphthalein Alkalinity		0
Magnesium	Mg	6	Total Alkalinity		154
Sodium (diff.) Na + K as	Na	43	Total Hardness		172
Carbonate	CO_3	0	Free Carbon Dioxide	CO_2	7
Bicarbonate	HCO_3	188	pH . . . 7.60		
Sulfate	SO_4	2	HYPOTHETICAL COMBINATIONS		
Chloride	Cl	78	Calcium Bicarbonate		236
			Magnesium Bicarbonate		12
Total Fluoride	F	0.1	Magnesium Sulfate		2
			Magnesium Chloride		15
Total Nitrate	NO_3	< 0.1	Sodium Chloride		110
			Silica		25
Total Manganese	Mn	< 0.05	Total Dissolved Solids, Calc.		400
Total Iron	Fe	< 0.05			
Iron, filtered sample	Fe	-			

†Total Dissolved Solids, actual = Dissolved Residue + 50.8% of bicarbonate (HCO_3) ion

9926
pm

EDNA WOOD LABORATORIES, INC.

By: Alice Perry
Alice Perry, Supervising Chemist

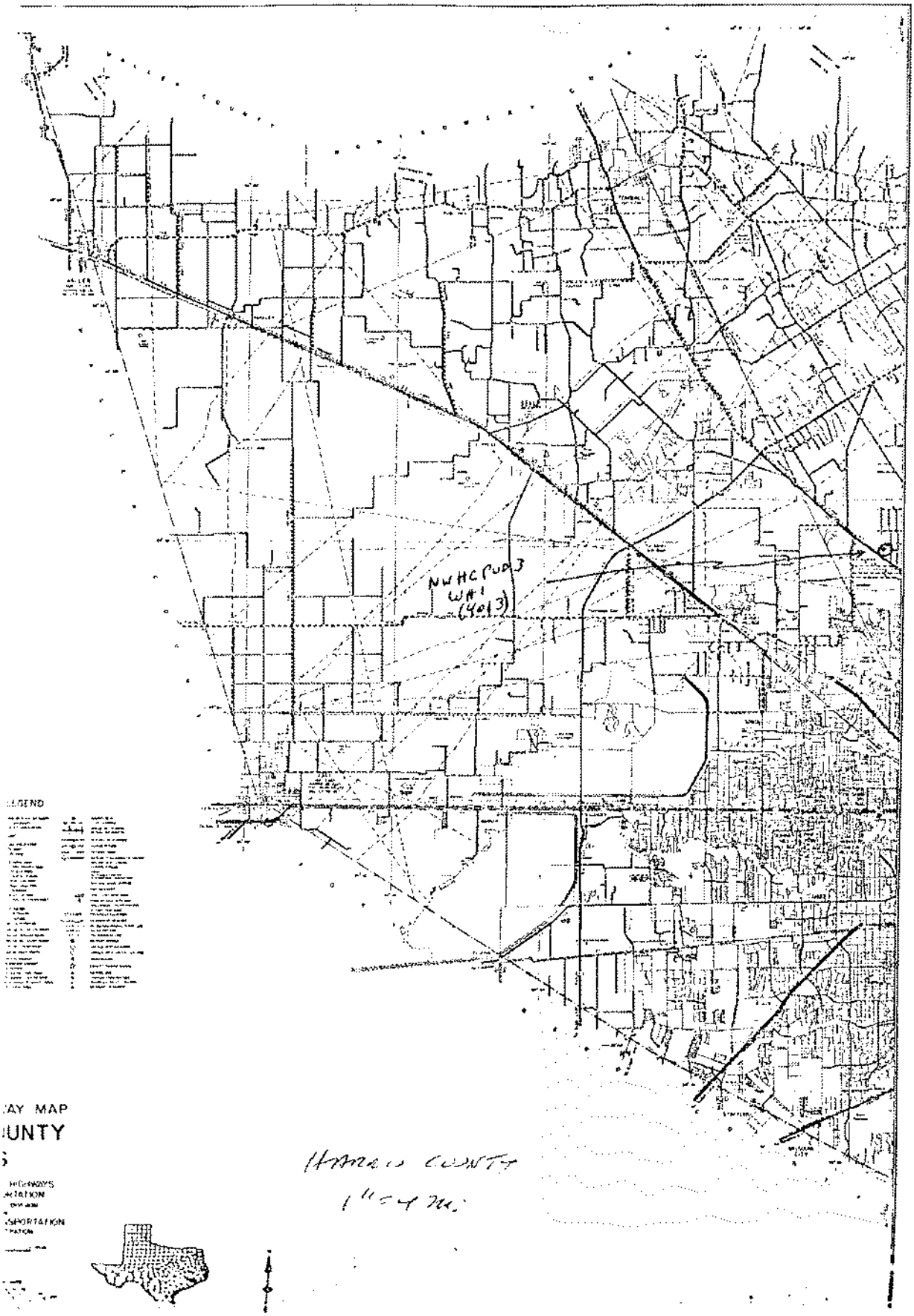
NWHC PUD 3
WH1
(4013)
LEGEND
AY MAP
UNTY
HIGHWAYS
RTATION
SPORTATION
HARRIS COUNTY
1" = 4 mi.

Send original copy by certified mail to: Texas Water Commission, P.O. Box 13087, Austin, TX 78711-3087 — Please use black ink.

ATTENTION OWNER: *Confidentiality Privilege Notice on Reverse Side*

(8)

State of Texas
WELL REPORT

Texas Water Well Drillers Board
P.O. Box 13087
Austin, TX 78711-3087
512-371-6290

1) **OWNER** Robert David Gonzalez (Name) **ADDRESS** 11808 Proctor St. (Street or RFD) Houston (City) Tx. (State) 77038 (Zip)

2) **LOCATION OF WELL:** County Harris 12 miles in NW (NE, SW, etc.) direction from Houston (Town)

Driller must complete the legal description below with distance and direction from two intersecting section or survey lines, or he must locate and identify the well on an official Quarter- or Half-Scale Texas County General Highway Map and attach the map to this form.

☐ **LEGAL DESCRIPTION:**

Section No. _____ Block No. _____ Township _____ Abstract No. _____ Survey Name _____

Distance and direction from two intersecting section or survey lines _____

☐ **SEE ATTACHED MAP**

3) **TYPE OF WORK (Check):** ☒ New Well ☐ Deepening ☐ Reconditioning ☐ Plugging

4) **PROPOSED USE (Check):** ☒ Domestic ☐ Industrial ☐ Monitor ☐ Public Supply ☐ Irrigation ☐ Test Well ☐ Injection ☐ De-Watering

5) **DRILLING METHOD (Check):** ☐ Driven ☒ Mud Rotary ☐ Air Hammer ☐ Jetted ☐ Bored ☐ Air Rotary ☐ Cable Tool ☐ Other _____

6) **WELL LOG:**

Date Drilling: Started 9/15 19 93 Completed 9/17 19 93

DIAMETER OF HOLE		
Dia. (in.)	From (ft.)	To (ft.)
6 3/4	Surface	322

7) **BORELOLE COMPLETION:** ☐ Open Hole ☐ Straight Wall ☐ Underreamed ☐ Gravel Packed ☒ Other 2 String Cemented

If Gravel Packed give interval . . . from _____ ft. to _____ ft.

From (ft.)	To (ft.)	Description and color of formation material
0	25	Top Soil
25	75	Clay
75	120	Sand
120	160	Shale
160	210	Clay & Rock
210	265	Sand
265	290	Clay
290	322	Sand

(Use reverse side if necessary)

8) **CASING, BLANK PIPE, AND WELL SCREEN DATA:**

Dia. (in.)	New or Used	Steel, Plastic, etc. Perf., Slotted, etc. Screen Mfg., if commercial	Setting (ft.) From	Setting (ft.) To	Gage Casing Screen
4	N	PVC Casing	0	296	Sch 40
2½	N	PVC Liner	287	302	Sch 40
2½	N	PVC Screen	302	322	.012

9) **CEMENTING DATA** [Rule 287.44(1)]

Cemented from 296 ft. to 136 ft. No. of Sacks Used 12

0 ft. to 10 ft. No. of Sacks Used 3

Method used Halliburton

Cemented by RWW

13) **TYPE PUMP:** ☐ Turbine ☐ Jet ☒ Submersible ☐ Cylinder ☐ Other _____

Depth to pump bowls, cylinder, jet, etc., 280 ft.

RECEIVED
DEC 22 1993
TEXAS WATER COMMISSION

10) **SURFACE COMPLETION**

☐ Specified Surface Slab Installed [Rule 287.44(2)(A)]

☐ Specified Steel Sleeve Installed [Rule 287.44(3)(A)]

☐ Unless Adapter Used [Rule 287.44(3)(B)]

☒ Approved Alternative Procedure Used [Rule 287.71]

14) **WELL TESTS:** Type Test: ☐ Pump ☐ Bailer ☒ Jetted ☐ Estimated

Yield: _____ gpm with _____ ft. drawdown after _____ hrs.

11) **WATER LEVEL:** Static level 220 ft. below land surface Date 9/17/93

Artesian flow _____ gpm. Date _____

15) **WATER QUALITY:**

Did you knowingly penetrate any strata which contained undesirable constituents?

☐ Yes ☒ No If yes, submit "REPORT OF UNDESIRABLE WATER"

Type of water? _____ Depth of strata _____

Was a chemical analysis made? ☐ Yes ☒ No

12) **PACKERS:**

Type	Depth
K	287

I hereby certify that this well was drilled by me (or under my supervision) and that each and all of the statements herein are true to the best of my knowledge and belief. I understand that failure to complete items 1 thru 15 will result in the log(s) being returned for completion and resubmittal.

COMPANY NAME Robinson Water Well Service, In (Type or print) **WELL DRILLER'S LICENSE NO.** 2212

ADDRESS 11819 Tomball Parkway (Street or RFD) Houston, Texas 77086 (City) (State) (Zip)

(Signed) _____ (Licensed Well Driller) (Signed) _____ (Registered Driller Trainee)

Please attach electric log, chemical analysis, and other pertinent information, if available.

For TWC use only: Well No. 8 Located on map 65-5-7

TWC-0199 (Rev. 05-18-90)

TEXAS WATER COMMISSION COPY

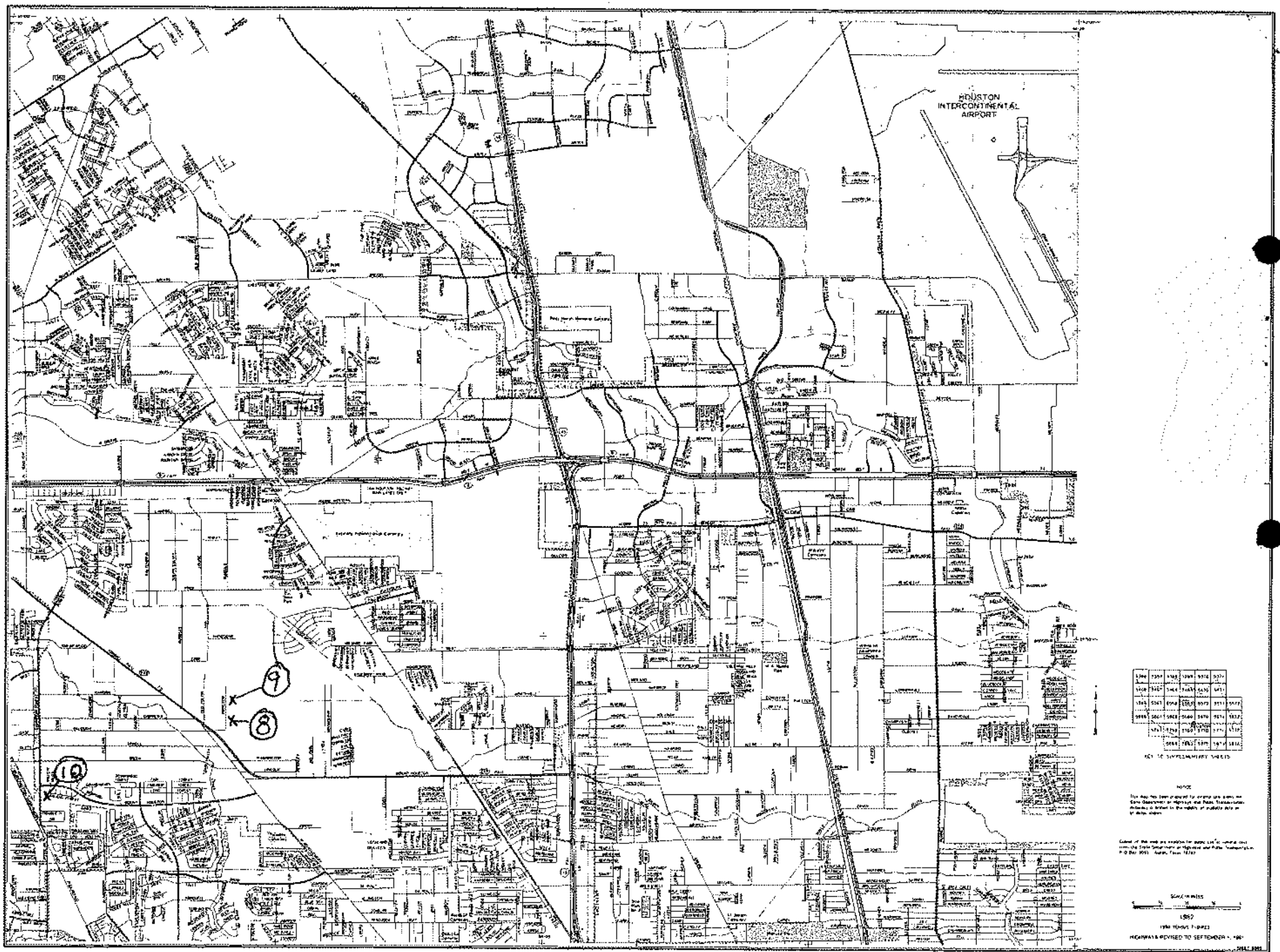

HARRIS COUNTY TEXAS 102

STATE OF TEXAS WELL REPORT for Tracking #137212

Owner:	**Mercado Fence**	Owner Well #:	**No Data**
Address:	**11810 Proctor Street Houston, TX 77038**	Grid #:	**65-05-7**
Well Location:	**11810 Proctor Street Houston, TX 77038**	Latitude:	**29° 54' 18" N**
		Longitude:	**095° 27' 58" W**
Well County:	**Harris**	Elevation:	**No Data**
Type of Work:	**New Well**	Proposed Use:	**Domestic**

Drilling Start Date: **7/22/2005** Drilling End Date: **7/23/2005**

	Diameter (in.)	*Top Depth (ft.)*	*Bottom Depth (ft.)*
Borehole:	**6.75**	**0**	**365**
	3.875	**365**	**382**

Drilling Method: **Mud (Hydraulic) Rotary**

Borehole Completion: **2 string**

	Top Depth (ft.)	*Bottom Depth (ft.)*	*Description (number of sacks & material)*
Annular Seal Data:	**0**	**365**	**20 portland**
	0	**15**	**10 sackqrete**

Seal Method: **Positive Displacement**

Sealed By: **Robinson Water Well**

Distance to Property Line (ft.): **10**

Distance to Septic Field or other concentrated contamination (ft.): **50**

Distance to Septic Tank (ft.): **No Data**

Method of Verification: **owner**

Surface Completion: **Surface Sleeve Installed**

Water Level: **175 ft.** below land surface on **2005-07-23** Measurement Method: **Unknown**

Packers: **K 360**

Type of Pump: **Submersible** Pump Depth (ft.): **240**

Well Tests: **Jetted** **Yield: 60 GPM**

	Strata Depth (ft.)	*Water Type*
Water Quality:	**No Data**	**No Data**

Chemical Analysis Made: **No**

Did the driller knowingly penetrate any strata which contained injurious constituents?: **No**

Certification Data: The driller certified that the driller drilled this well (or the well was drilled under the driller's direct supervision) and that each and all of the statements herein are true and correct. The driller understood that failure to complete the required items will result in the report(s) being returned for completion and resubmittal.

Company Information: **Robinson Water Well Service Inc.**

11819 W. Montgomery
Houston, TX 77086

Driller Name: **M.E. Robinson** License Number: **1464**

Comments: **ATTENTION: W.L.**

Lithology:
DESCRIPTION & COLOR OF FORMATION MATERIAL

From (ft)	*To (ft)*	*Description*
from 0 ft to 20 ft		**sand**
from 20 ft to 186 ft		**sandy shell with sand streaks**
from 186 ft to 210 ft		**sand**
from 210 ft to 290 ft		**shell with sand streaks**
from 290 ft to 320 ft		**sand**
from 320 ft to 328 ft		**sandy shell**
from 328 ft to 350 ft		**sand**
from 350 ft to 365 ft		**sandy shell**
from 365 ft to 388 ft		**sand**

Casing:
BLANK PIPE & WELL SCREEN DATA

Dia. (in.)	*New/Used*	*Type*	*Setting From/To (ft.)*
4 in	**new**	**PVC casing**	**from 0 ft to 365 ft Sch 40**
2 1/2 in	**new**	**PVC liner**	**from 360 ft to 365 ft Sch 40**
2 1/2 in	**new**	**PVC screen**	**from 365 ft to 382 ft 0.12**

IMPORTANT NOTICE FOR PERSONS HAVING WELLS DRILLED CONCERNING CONFIDENTIALITY

TEX. OCC. CODE Title 12, Chapter 1901.251, authorizes the owner (owner or the person for whom the well was drilled) to keep information in Well Reports confidential. The Department shall hold the contents of the well log confidential and not a matter of public record if it receives, by certified mail, a written request to do so from the owner.

Please include the report's Tracking Number on your written request.

Texas Department of Licensing and Regulation
P.O. Box 12157
Austin, TX 78711
(512) 334-5540

Dup

Send original copy by certified mail to the Texas Water Development Board P. O. Box 13087 Austin, Texas 78711

State of Texas

WATER WELL REPORT

For TWDB use only
Well No. 65-05-7R
Located on map Yes
Received: 77
dlf

1) OWNER:
Person having well drilled R.M. Campbell (Name) Address 9627 Tamora, Houston -Texas (Street or RFD) (City) (State)

Landowner Texas Range Riders (Name) Address 5246 Killough Houston, Texas (Street or RFD) (City) (State)

2) LOCATION OF WELL:
County Harris, _____ miles in _____ direction from _____ (N.E., S.W., etc.) (Town)

Locate by sketch map showing landmarks, roads, creeks, hiway number, etc.*

411 G

North

(Use reverse side if necessary)

or

Give legal location with distances and directions from adjacent sections or survey lines.

Labor _____ League _____

Block _____ Survey _____

Abstract No. _____

(NW¼ NE¼ SW¼ SE¼) of Section _____

3) TYPE OF WORK (Check):
New Well, Deepening, Reconditioning, Plugging

4) PROPOSED USE (Check):
Domestic, Industrial, Municipal, Irrigation, Test Well, Other (club)

5) TYPE OF WELL (Check):
Rotary, Driven, Dug, Cable, Jetted, Bored

6) WELL LOG:
Diameter of hole 6 3/4 in. Depth drilled 305 ft. Depth of completed well 320 ft. Date drilled Oct 1976

All measurements made from 0 ft. above ground level.

From (ft.)	To (ft.)	Description and color of formation material
0-	2	Surface
2-	15	Red & yellow clay
15-	19	Sand
19-	111	Red & yellow clay
111-	125	Sand
125-	140	Gray clay
140-	145	Sand
145-	151	Red & gray clay
151-	179	Sand
179-	225	Red & gray clay
225-	231	Sand
231-	236	Red & gray clay
236-	241	Sand
241-	280	Red & gray clay
280-	286	Sand 304-320 Sand 16 ga.
286-	304	Red & gray clay

(Use reverse side if necessary)

9) Casing:
Type: Old, New, Steel, Plastic, Other
Cemented from 305 up ft. to _____ ft.

Diameter (inches)	Setting From (ft.)	Setting To (ft.)	Gage
4	1	305	40

10) SCREEN:
Type Well Supplies Inc. Plastic wrapped
Perforated, Slotted

Diameter (inches)	Setting From (ft.)	Setting To (ft.)	Slot Size
2½	310	320	16

7) COMPLETION (Check):
Straight wall, Gravel packed, Other
Under reamed, Open Hole

8) WATER LEVEL:
Static level 180 ft. below land surface Date Oct. 1976
Artesian pressure _____ lbs. per square inch Date _____
Depth to pump bowls, cylinder, jet, etc., 240 ft. below land surface.

11) WELL TESTS:
Was a pump test made? Yes No If yes, by whom?
Yield: _____ gpm with _____ ft. drawdown after _____ hrs.
Bailer test _____ gpm with _____ ft. drawdown after _____ hrs.
Artesian flow _____ gpm
Temperature of water _____

12) WATER QUALITY:
Was a chemical analysis made? Yes No
Did any strata contain undesirable water? Yes No.
Type of water? _____ depth of strata _____

I hereby certify that this well was drilled by me (or under my supervision) and that each and all of the statements herein are true to the best of my knowledge and belief.

NAME C.A. RAymond, Jr. (Type or Print) Water Well Drillers Registration No. TDL 774

ADDRESS 10011 Airline Dr. (Street or RFD) Houston (City) Texas (State)

(Signed) C.A. Raymond Jr (Water Well Driller) Raymond Water Well Drilling (Company Name)

Please attach electric log, chemical analysis, and other pertinent information, if available.

*Additional instructions on reverse side.

TWDB-WD-8

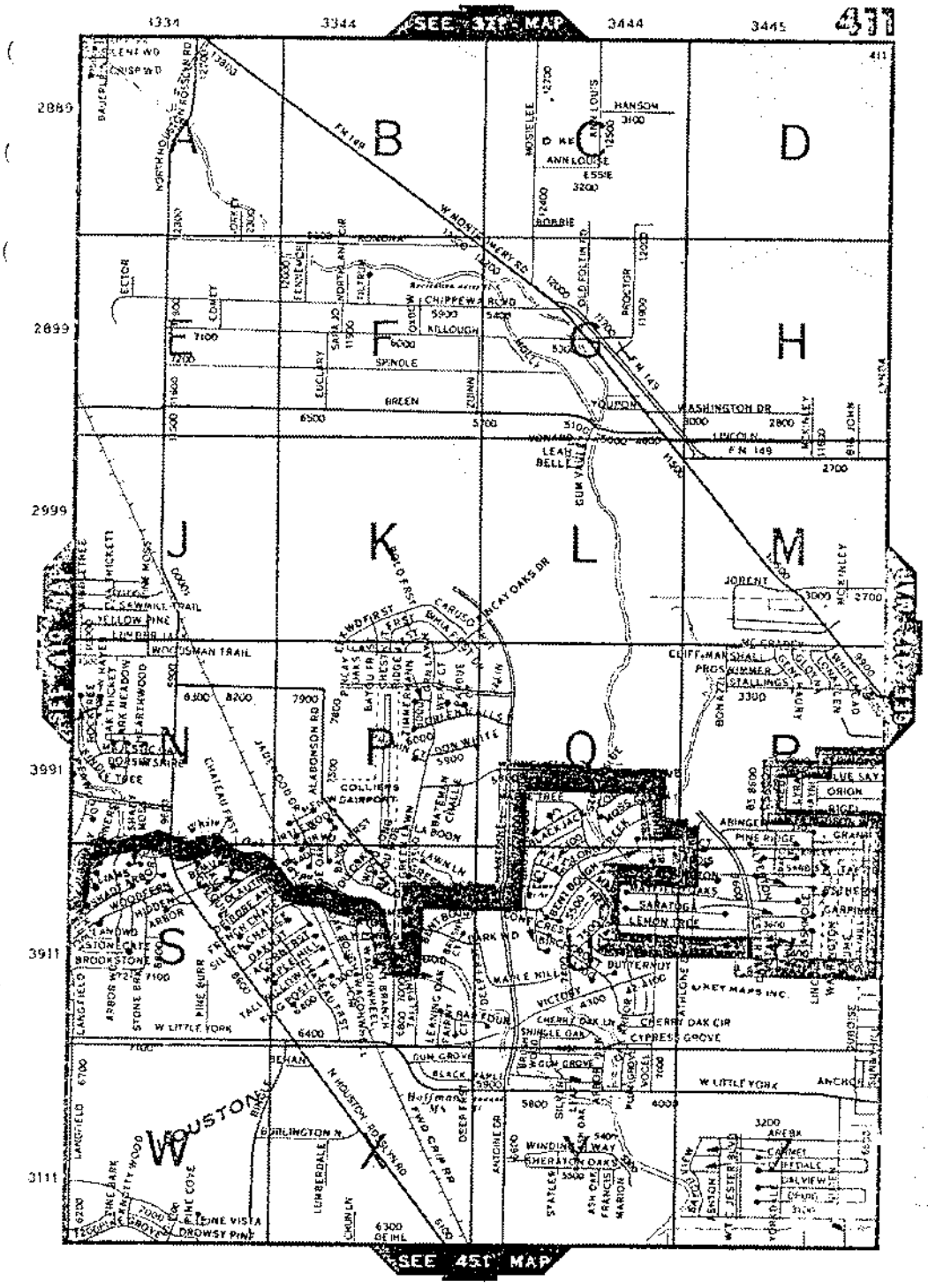
SEE 371 MAP
SEE 451 MAP
3334
3344
3444
3445
2889
2899
2999
3991
3911
3111
A
B
C
D
E
F
G
H
J
K
L
M
N
P
Q
R
S
T
W
X
HANSON
ANN LOUISE
ESSIE
BOBBIE
MOSIELEE
W MONTGOMERY RD
FM 149
CHIPPEWA BLVD
KILLOUGH
SPINDLE
BREEN
YOUPON
WASHINGTON DR
LINCOLN
LEAH BELLE
JORENT
CLIFF-MARSHALL
PROS
KIMMER
STALLINGS
WOODSMAN TRAIL
YELLOW PINE
SAWMILL TRAIL
ALABONSON RD
COLLIERS GAIRPORT
LA BOON
LAWN LN
SARATOGA
LEMON TREE
BUTTERNUT
MAPLE HILL
VICTORY
CHERRY OAK CIR
CYPRESS GROVE
SHINGLE OAK
GUM GROVE
BLACK MAPLE
W LITTLE YORK
ANCHOR
BURLINGTON N
LUMBERDALE
WINDING WAY
SHERATON OAKS
ORION
RIGEL
ABINGER
PINE RIDGE
GARPINER
ARBOR
STONE BRAKE
BROOKSTONE
LANGFIELD
PINE BURR
BEHAN
N HOUSTON RD
FWD CRIP RR
DEEP FRST
ANTOINE DR
STATLER
ASH OAK
FRANCIS
MARION
ASHTON
JESTER BLVD
YORKDALE
CARMET
DALVIEW
DRUID
PINE COVE
PINE VISTA
DROWSY PINE
DEIHL
LYNDA
MCKINLEY
BIG JOHN
HOUSTON

7

Please use black ink.
Send original copy by certified mail to the
Texas Water Commission
P.O. Box 13087
Austin, Texas 78711

State of Texas
WATER WELL REPORT

ATTENTION OWNER: *Confidentiality Privilege Notice on Reverse Side*

Texas Water Well Drillers Board
P. O. Box 13087
Austin, Texas 78711

1) OWNER Florian Stolarski (Name) Address FM 149 (Street or RFD) Houston, Texas (City) (State) (Zip)

2) LOCATION OF WELL: County Harris 13 miles in N (N.E., S.W., etc.) direction from Houston (Town)

Driller must complete the legal description to the right with distance and direction from two intersecting section or survey lines, or he must locate and identify the well on an official Quarter- or Half-Scale Texas County General Highway Map and attach the map to this form.

☐ Legal description:
Section No. ..... Block No. ..... Township .....
Abstract No. ..... Survey Name .....
Distance and direction from two intersecting section or survey lines .....
☐ See attached map. 017 65 27-5

3) TYPE OF WORK (Check):
☒ New Well ☐ Deepening ☐ Reconditioning ☐ Plugging

4) PROPOSED USE (Check):
☒ Domestic ☐ Industrial ☐ Monitor ☐ Public Supply ☐ Irrigation ☐ Test Well ☐ Injection ☐ Other .....

5) DRILLING METHOD (Check):
☒ Mud Rotary ☐ Air Hammer ☐ Jetted ☐ Bored ☐ Driven ☐ Air Rotary ☐ Cable Tool ☐ Other .....

6) WELL LOG:
Date Drilling: Started 11/11/87 19 Completed 11/12/87 19

DIAMETER OF HOLE Dia. (in.)	From (ft.)	To (ft.)
6-3/4	Surface	452

7) BOREHOLE COMPLETION:
☐ Open Hole ☐ Straight Wall ☐ Underreamed
☐ Gravel Packed ☒ Other 2 string cemented
If Gravel Packed give interval . . . from ..... ft. to ..... ft.

From (ft.)	To (ft.)	Description and color of formation material
0	19	Clay
19	42	Sand
42	125	Clay
125	155	Sand
155	230	Clay
230	275	Sand
275	315	Clay
315	360	Sand
360	365	Rock
365	410	Shale
410	452	Sand

8) CASING, BLANK PIPE, AND WELL SCREEN DATA:

Dia. (in.)	New or Used	Steel, Plastic, etc. Perf., Slotted, etc. Screen Mfr., if commercial	Setting (ft.) From	Setting (ft.) To	Gage Casing Screen
4"	N	PVC Casing	0	430	Sch. 40
2½"	N	Blank Liner	422	432	.012
2½"	N	PVC Slotted Screen	432	452	

9) CEMENTING DATA [Rule 319.44(b)]
Cemented from 430 ft. to 0 ft. No. of Sacks Used 29
..... ft. to ..... ft. No. of Sacks Used .....
Method used Halliburton
Cemented by Robinson Water Well

10) SURFACE COMPLETION
☐ Specified Surface Slab Installed [Rule 319.44(c)]
☐ Pitless Adapter Used [Rule 319.44(d)]
☒ Approved Alternative Procedure Used [Rule 319.71]

11) WATER LEVEL:
Static level 250 ft. below land surface Date 11/12/87
Artesian flow ..... gpm. Date .....

12) PACKERS:

Type	Depth
K	422

13) TYPE PUMP: 1½HP Owner's tank
☐ Turbine ☐ Jet ☒ Submersible ☐ Cylinder ☐ Other .....
Depth to pump bowls, cylinder, jet, etc., 320 ft.

14) WELL TESTS:
Type Test: ☐ Pump ☐ Bailer ☐ Jetted ☐ Estimated
Yield: ..... gpm with ..... ft. drawdown after ..... hrs.

15) WATER QUALITY:
Did you knowingly penetrate any strata which contained undesirable water? ☐ Yes ☒ No
If yes, submit "REPORT OF UNDESIRABLE WATER"
Type of water? potable Depth of strata .....
Was a chemical analysis made? ☐ Yes ☒ No

JAN 11 1988

(Use reverse side if necessary)

I hereby certify that this well was drilled by me (or under my supervision) and that each and all of the statements herein are true to the best of my knowledge and belief. I understand that failure to complete items 1 thru 12 will result in the log(s) being returned for completion and resubmittal.

COMPANY NAME Robinson Water Well Service, Inc (Type or Print) Water Well Driller's License No. 2212

ADDRESS 11607 FM 149 (Street or RFD) Houston, (City) Tx. (State) 77086 (Zip)

(Signed) ..... (Licensed Water Well Driller) (Signed) ..... (Registered Driller Trainee)

Please attach electric log, chemical analysis, and other pertinent information, if available.

For TWC use only
Well No. 65-05-7
Located on map .....

WWD-012 (Rev 01-28-87) TEXAS WATER COMMISSION COPY

4820112272

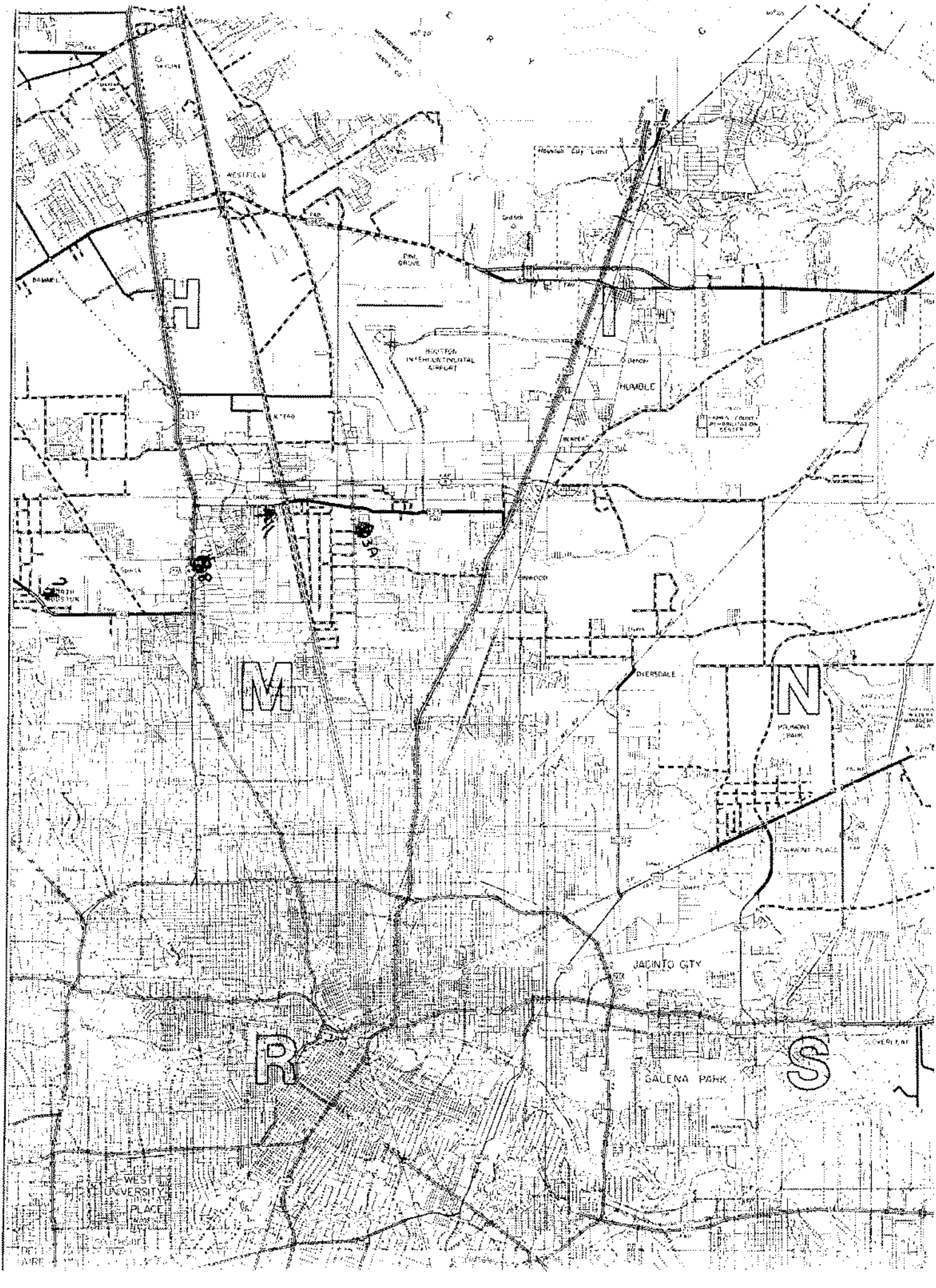
H
M
N
R
S
HUMBLE
DYERSDALE
JACINTO CITY
GALENA PARK
WEST UNIVERSITY PLACE

80

Send original copy by certified mail to the
Texas Department of Water Resources
P. O. Box 13087
Austin, Texas 78711

State of Texas
WATER WELL REPORT

For TDWR use only
Well No. [illegible]
Located on map
Received: [illegible]

1) OWNER Robert E. Henry Co. (Name) Address Proctor Rd. (Street or RFD) Houston, Tx. (City) (State) (Zip)

2) LOCATION OF WELL: County Harris 15 miles in NW (N.E., S.W., etc.) direction from Houston (Town)

Driller must complete the legal description to the right with distance and direction from two intersecting section or survey lines, or he must locate and identify the well on an official Quarter- or Half-Scale Texas County General Highway Map and attach the map to this form.

☐ Legal description:
Section No. _____ Block No. _____ Township _____
Abstract No. _____ Survey Name _____
Distance and direction from two intersecting section or survey lines _____

☐ See attached map.

3) TYPE OF WORK (Check): XX New Well ☐ Deepening ☐ Reconditioning ☐ Plugging

4) PROPOSED USE (Check): X Domestic ☐ Industrial ☐ Public Supply ☐ Irrigation ☐ Test Well ☐ Other _____

5) DRILLING METHOD (Check): X Mud Rotary ☐ Air Hammer ☐ Driven ☐ Bored ☐ Air Rotary ☐ Cable Tool ☐ Jetted ☐ Other _____

6) WELL LOG:

Date drilled 3/21/79

DIAMETER OF HOLE

Dia. (in.)	From (ft.)	To (ft.)
6-3/4	Surface	318

From (ft.)	To (ft.)	Description and color of formation material
0	102	Clay
102	120	Shale
120	140	Sand
140	175	Clay
175	218	Shale
218	250	Clay
250	318	Sand

(Use reverse side if necessary)

7) BOREHOLE COMPLETION:
☐ Open Hole ☐ Straight Wall ☐ Underreamed
☐ Gravel Packed ☐ Other 2 string cemented
If Gravel Packed give interval . . . from _____ ft. to _____ ft.

8) CASING, BLANK PIPE, AND WELL SCREEN DATA:

Dia. (in.)	New or Used	Steel, ~~Plastic~~, etc. ~~Perf., Slotted~~, etc. Screen Mgf., if commercial	Setting (ft.) From	Setting (ft.) To	Gage Casing Screen
4	N	Steel Casing	0	305	
2½	N	Liner	298	308	
2½	N	Slotted Screen	308	318	

CEMENTING DATA
Cemented from 305 ft. to 65 ft.
Method used Halliburton
Cemented by Robinson Water Well Service (Company or Individual)

9) WATER LEVEL:
Static level 170 ft. below land surface Date 3/21/79
Artesian flow _____ gpm. Date _____

10) PACKERS: Type K Depth 298

11) TYPE PUMP:
☐ Turbine ☐ Jet ☒ Submersible ☐ Cylinder
☐ Other _____
Depth to pump bowls, cylinder, jet, etc., 260 ft.

12) WELL TESTS:
☐ Type Test: ☐ Pump ☐ Bailer ☐ Jetted ☐ Estimated
Yield _____ gpm with _____ ft. drawdown after _____ hrs.

13) WATER QUALITY:
Did you knowingly penetrate any strata which contained undesirable water? ☐ Yes X No
If yes, submit "REPORT OF UNDESIRABLE WATER"
Type of water potable Depth of strata _____
Was a chemical analysis made? ☐ Yes X No

I hereby certify that this well was drilled by me (or under my supervision) and that each and all of the statements herein are true to the best of my knowledge and belief.

NAME M. E. Robinson, Jr. (Type or Print) Water Well Drillers Registration No. 1464

ADDRESS 11607 FM 149 (Street or RFD) Houston (City) Tx. (State) 77086 (Zip)

(Signed) M. E. Robinson Jr. (Water Well Driller) Robinson Water Well Service, Inc. (Company Name)

Please attach electric log, chemical analysis, and other pertinent information, if available.

*Additional instructions on reverse side.

TDWR-0392

4820112110

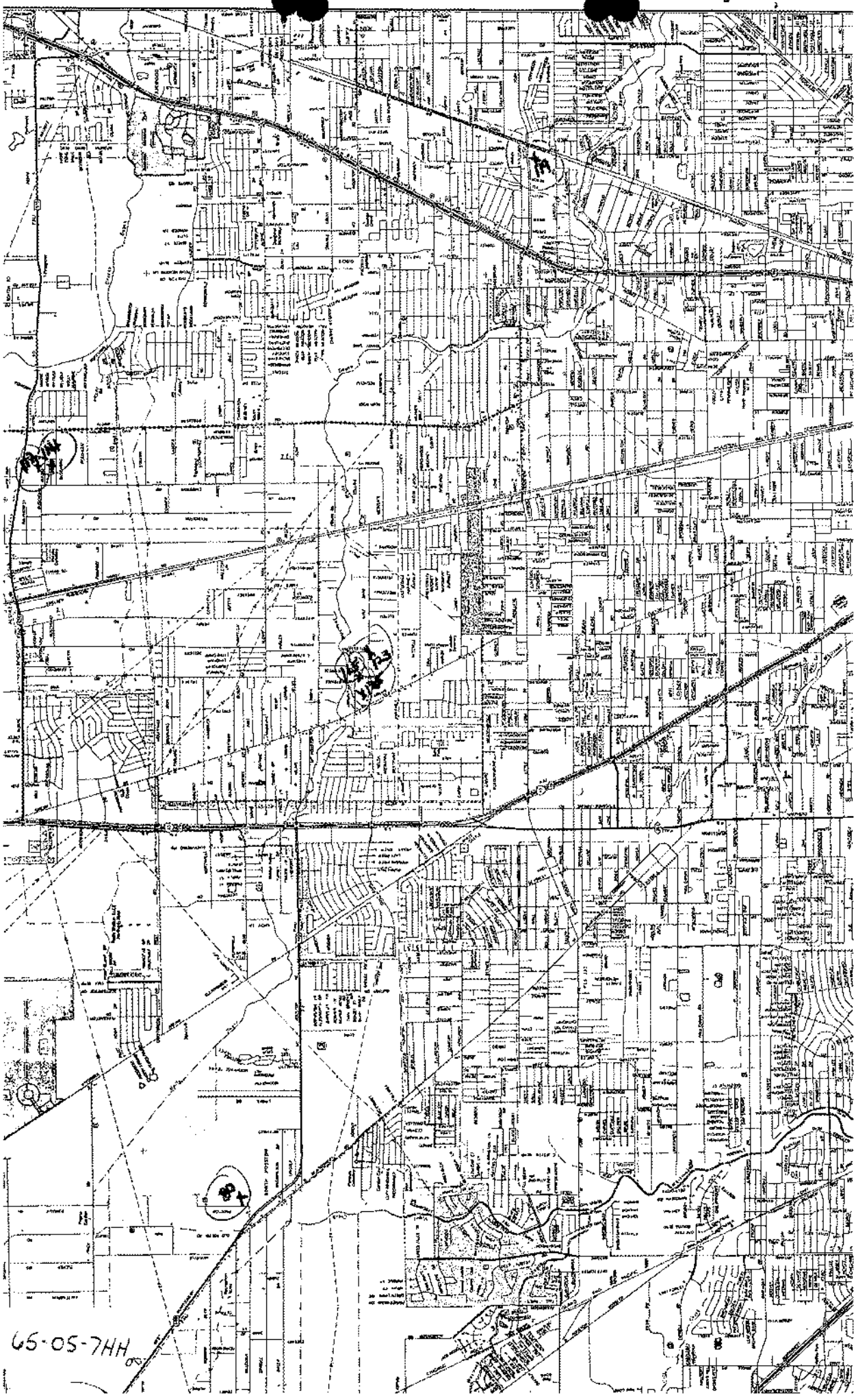
65-05-7HH

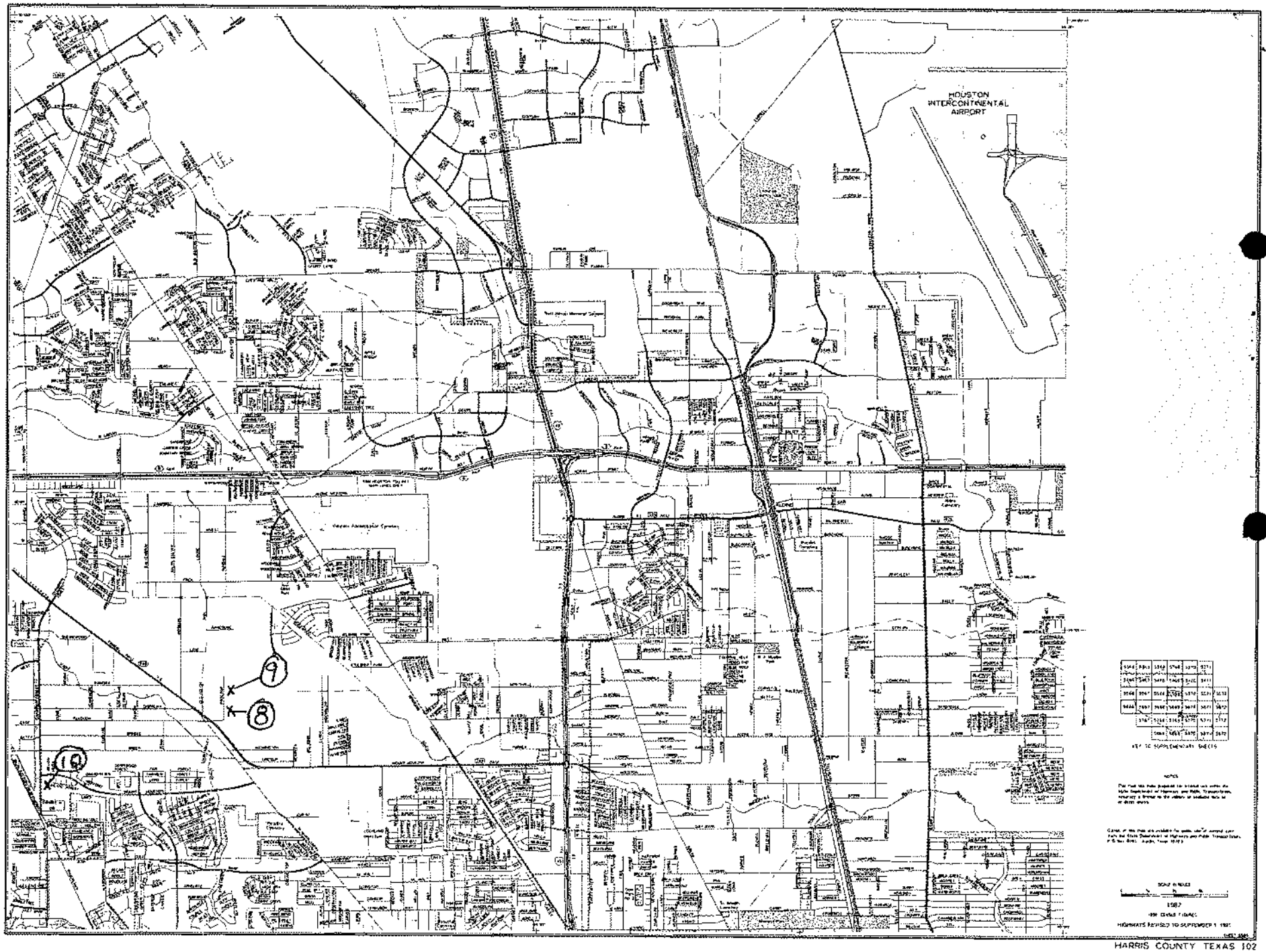
HOUSTON
INTERCONTINENTAL
AIRPORT
9
8
10

Send original copy by certified mail to: Texas Water Commission, P.O. Box 13087, Austin, TX 78711-3087 — Please use black ink.

ATTENTION OWNER: *Confidentiality Privilege Notice on Reverse Side*

(8)

State of Texas
WELL REPORT

Texas Water Well Drillers Board
P.O. Box 13087
Austin, TX 78711-3087
512-371-6299

1) OWNER Robert David Gonzalez (Name) ADDRESS 11808 Proctor St. Houston, Tx. 77038 (Street or RFD) (City) (State) (Zip)

2) LOCATION OF WELL: County Harris 12 miles in NW (NE, SW, etc.) direction from Houston (Town)

Driller must complete the legal description below with distance and direction from two intersecting section or survey lines, or he must locate and identify the well on an official Quarter- or Half-Scale Texas County General Highway Map and attach the map to this form.

☐ LEGAL DESCRIPTION:

Section No. _____ Block No. _____ Township _____ Abstract No. _____ Survey Name _____

Distance and direction from two intersecting section or survey lines _____

☐ SEE ATTACHED MAP

3) TYPE OF WORK (Check): ☒ New Well ☐ Deepening ☐ Reconditioning ☐ Plugging

4) PROPOSED USE (Check): ☒ Domestic ☐ Industrial ☐ Monitor ☐ Public Supply ☐ Irrigation ☐ Test Well ☐ Injection ☐ De-Watering

5) DRILLING METHOD (Check): ☐ Driven ☒ Mud Rotary ☐ Air Hammer ☐ Jetted ☐ Bored ☐ Air Rotary ☐ Cable Tool ☐ Other _____

6) WELL LOG:

Date Drilling: Started 9/15 19 93 Completed 9/17 19 93

DIAMETER OF HOLE		
Dia. (in.)	From (ft.)	To (ft.)
6 3/4	Surface	322

7) BOREHOLE COMPLETION: ☐ Open Hole ☐ Straight Wall ☐ Underreamed ☐ Gravel Packed ☒ Other 2 String Cemented

If Gravel Packed give interval . . . from _____ ft. to _____ ft.

From (ft.)	To (ft.)	Description and color of formation material
0	25	Top Soil
25	75	Clay
75	120	Sand
120	160	Shale
160	210	Clay & Rock
210	265	Sand
265	290	Clay
290	322	Sand

(Use reverse side if necessary)

8) CASING, BLANK PIPE, AND WELL SCREEN DATA:

Dia. (in.)	New or Used	Steel, Plastic, etc. Perf., Slotted, etc. Screen Mfg., if commercial	Setting (ft.) From	Setting (ft.) To	Gage Casing Screen
4	N	PVC Casing	0	296	Sch 40
2½	N	PVC Liner	287	302	Sch 40
2½	N	PVC Screen	302	322	.012

9) CEMENTING DATA [Rule 287.44(1)]

Cemented from 296 ft. to 136 ft. No. of Sacks Used 12

0 ft. to 10 ft. No. of Sacks Used 3

Method used Halliburton

Cemented by RWW

13) TYPE PUMP: ☐ Turbine ☐ Jet ☒ Submersible ☐ Cylinder ☐ Other _____

Depth to pump bowls, cylinder, jet, etc., 280 ft.

RECEIVED DEC 22 1993 TEXAS WATER COMMISSION

10) SURFACE COMPLETION

☐ Specified Surface Slab Installed [Rule 287.44(2)(A)]

☐ Specified Steel Sleeve Installed [Rule 287.44(3)(A)]

☐ Unless Adapter Used [Rule 287.44(3)(B)]

☒ Approved Alternative Procedure Used [Rule 287.71]

14) WELL TESTS:

Type Test: ☐ Pump ☐ Bailer ☒ Jetted ☐ Estimated

Yield: _____ gpm with _____ ft. drawdown after _____ hrs.

11) WATER LEVEL:

Static level 220 ft. below land surface Date 9/17/93

Artesian flow _____ gpm. Date _____

15) WATER QUALITY:

Did you knowingly penetrate any strata which contained undesirable constituents?

☐ Yes ☒ No If yes, submit "REPORT OF UNDESIRABLE WATER"

Type of water? _____ Depth of strata _____

Was a chemical analysis made? ☐ Yes ☒ No

12) PACKERS:

Type	Depth
K	287

I hereby certify that this well was drilled by me (or under my supervision) and that each and all of the statements herein are true to the best of my knowledge and belief. I understand that failure to complete items 1 thru 15 will result in the log(s) being returned for completion and resubmittal.

COMPANY NAME Robinson Water Well Service, In (Type or print) WELL DRILLER'S LICENSE NO. 2212

ADDRESS 11819 Tomball Parkway (Street or RFD) Houston, Texas 77086 (City) (State) (Zip)

(Signed) Jim Robinson Jr (Licensed Well Driller) (Signed) _____ (Registered Driller Trainee)

Please attach electric log, chemical analysis, and other pertinent information, if available.

For TWC use only: Well No. 8 Located on map 65-5-7

TWC-0199 (Rev. 05-18-90)

TEXAS WATER COMMISSION COPY

STATE OF TEXAS WELL REPORT for Tracking #137227

Owner:	**Model Construction, Inc.**	Owner Well #:	**No Data**
Address:	**11806 Proctor Houston, TX 77038**	Grid #:	**65-05-7**
		Latitude:	**29° 54' 18" N**
Well Location:	**11806 Proctor Houston, TX 77038**	Longitude:	**095° 27' 55" W**
Well County:	**Harris**	Elevation:	**No Data**
Type of Work:	**New Well**	Proposed Use:	**Domestic**

Drilling Start Date: **7/26/2005** Drilling End Date: **7/28/2005**

	Diameter (in.)	*Top Depth (ft.)*	*Bottom Depth (ft.)*
Borehole:	**6.75**	**0**	**365**
	3.875	**365**	**382**

Drilling Method: **Mud (Hydraulic) Rotary**

Borehole Completion: **2 string**

	Top Depth (ft.)	*Bottom Depth (ft.)*	*Description (number of sacks & material)*
Annular Seal Data:	**0**	**365**	**20 portland**
	0	**15**	**10 Sackqrete**

Seal Method: **Positive Displacement**

Sealed By: **Robinson Water Well**

Distance to Property Line (ft.): **15**

Distance to Septic Field or other concentrated contamination (ft.): **75**

Distance to Septic Tank (ft.): **No Data**

Method of Verification: **owner**

Surface Completion: **Surface Sleeve Installed**

Water Level: **205 ft.** below land surface on **2005-07-28** Measurement Method: **Unknown**

Packers: **K 350**

Type of Pump: **Submersible** Pump Depth (ft.): **280**

Well Tests: **Jetted** **Yield: 30 GPM**

	Strata Depth (ft.)	Water Type
Water Quality:	**No Data**	**No Data**

Chemical Analysis Made: **No**

Did the driller knowingly penetrate any strata which contained injurious constituents?: **No**

Certification Data: The driller certified that the driller drilled this well (or the well was drilled under the driller's direct supervision) and that each and all of the statements herein are true and correct. The driller understood that failure to complete the required items will result in the report(s) being returned for completion and resubmittal.

Company Information: **Robinson Water Well Services Inc.**

11819 W. Montgomery
Houston, TX 77086

Driller Name: **M.E. Robinson** License Number: **1464**

Comments: **ATTENTION: W.L.**

Lithology:
DESCRIPTION & COLOR OF FORMATION MATERIAL

From (ft)	To (ft)	Description
from 0 ft to 30 ft		**sand**
from 30 ft to 45 ft		**clay**
from 45 ft to 104 ft		**sandy shell**
from 104 ft to 130 ft		**sand**
from 130 ft to 190 ft		**sand with shell streaks**
from 190 ft to 206 ft		**sand**
from 206 ft to 280 ft		**shell with sand streaks**
from 280 ft to 320 ft		**sand**
from 320 ft to 350 ft		**sand with shell streaks**
from 350 ft to 365 ft		**shell**
from 365 ft to 382 ft		**medium sand**

Casing:
BLANK PIPE & WELL SCREEN DATA

Dia. (in.)	New/Used	Type	Setting From/To (ft.)
4 in	**new**	**PVC casing**	**from 0 ft to 365 ft Sch 40**
2 1/2 in	**new**	**PVC liner**	**from 350 ft to 372 ft Sch 40**
2 1/2 in	**new**	**PVC screen**	**from 372 ft to 382 ft 0.12**

IMPORTANT NOTICE FOR PERSONS HAVING WELLS DRILLED CONCERNING CONFIDENTIALITY

TEX. OCC. CODE Title 12, Chapter 1901.251, authorizes the owner (owner or the person for whom the well was drilled) to keep information in Well Reports confidential. The Department shall hold the contents of the well log confidential and not a matter of public record if it receives, by certified mail, a written request to do so from the owner.

Please include the report's Tracking Number on your written request.

Texas Department of Licensing and Regulation
P.O. Box 12157
Austin, TX 78711
(512) 334-5540

STATE OF TEXAS WELL REPORT for Tracking #381115

Owner:	**Raymond Hernandez**	Owner Well #:	**1**
Address:	**3118 Sherwood Bend Houston, TX 77068**	Grid #:	**65-05-7**
Well Location:	**11812 Proctor Street Houston, TX 77038**	Latitude:	**29° 54' 19" N**
		Longitude:	**095° 27' 58" W**
Well County:	**Harris**	Elevation:	**91 ft. above sea level**
Type of Work:	**New Well**	Proposed Use:	**Domestic**

Drilling Start Date: **9/20/2014** Drilling End Date: **9/23/2014**

	Diameter (in.)	*Top Depth (ft.)*	*Bottom Depth (ft.)*
Borehole:	**8**	**0**	**220**

Drilling Method: **Mud (Hydraulic) Rotary**

Borehole Completion: **Filter Packed**

	Top Depth (ft.)	*Bottom Depth (ft.)*	*Filter Material*	*Size*
Filter Pack Intervals:	**180**	**220**	**Gravel**	**1/16 inch**

	Top Depth (ft.)	*Bottom Depth (ft.)*	*Description (number of sacks & material)*
Annular Seal Data:	**0**	**17**	**19 sacks cement**
	173	**175**	**2 sacks bentoni**
	175	**220**	**22 sack gravel**

Seal Method: **trimmie**

Sealed By: **N Yoakley**

Distance to Property Line (ft.): **25**

Distance to Septic Field or other concentrated contamination (ft.): **120**

Distance to Septic Tank (ft.): **No Data**

Method of Verification: **No Data**

Surface Completion: **Surface Sleeve Installed**

Water Level: **110 ft.** below land surface on **2014-09-21** Measurement Method: **Unknown**

Packers: **No Data**

Type of Pump: **Submersible** Pump Depth (ft.): **160**

Well Tests: **Jetted** **Yield: 60 GPM with 2.5 ft. drawdown after 2 hours**

	Strata Depth (ft.)	Water Type
Water Quality:	**50**	**good clean**

Chemical Analysis Made: **No**

Did the driller knowingly penetrate any strata which contained injurious constituents?: **No**

Certification Data: The driller certified that the driller drilled this well (or the well was drilled under the driller's direct supervision) and that each and all of the statements herein are true and correct. The driller understood that failure to complete the required items will result in the report(s) being returned for completion and resubmittal.

Company Information: **Terra Power Drilling LLC**

9532 FM 682
Yoakum, TX 77995

Driller Name: **Nathan Yoakley** License Number: **54752**

Comments: **No Data**

Lithology:
DESCRIPTION & COLOR OF FORMATION MATERIAL

Top (ft.)	Bottom (ft.)	Description
0	**25**	**dark gray clay**
25	**50**	**brown clay**
50	**75**	**fine sand**
75	**105**	**sand and clay layers**
105	**130**	**red hard clay**
130	**150**	**fine to medium sand**
150	**175**	**clay**
175	**205**	**gray clay and sand layers**
205	**220**	**medium wet sand**

Casing:
BLANK PIPE & WELL SCREEN DATA

Dia. (in.)	New/Used	Type	Setting From/To (ft.)
4 inch	**new**	**PVC casing**	**+ 2 to 180 sch 40**
4 inch	**new**	**PVC screen**	**.008 slot 180 to 220 sch 40**

IMPORTANT NOTICE FOR PERSONS HAVING WELLS DRILLED CONCERNING CONFIDENTIALITY

TEX. OCC. CODE Title 12, Chapter 1901.251, authorizes the owner (owner or the person for whom the well was drilled) to keep information in Well Reports confidential. The Department shall hold the contents of the well log confidential and not a matter of public record if it receives, by certified mail, a written request to do so from the owner.

Please include the report's Tracking Number on your written request.

Texas Department of Licensing and Regulation
P.O. Box 12157
Austin, TX 78711
(512) 334-5540

STATE OF TEXAS WELL REPORT for Tracking #33455

Owner:	**Karen Baldwin**	Owner Well #:	**No Data**
Address:	**2950 Washington Houston, TX 77086**	Grid #:	**65-05-7**
Well Location:	**2950 Washington Houston, TX 77086**	Latitude:	**29° 54' 22" N**
		Longitude:	**095° 27' 43" W**
Well County:	**Harris**	Elevation:	**No Data**
Type of Work:	**New Well**	Proposed Use:	**Domestic**

Drilling Start Date: **12/12/2003** Drilling End Date: **12/13/2003**

	Diameter (in.)	*Top Depth (ft.)*	*Bottom Depth (ft.)*
Borehole:	**6.875**	**0**	**390**

Drilling Method: **Mud (Hydraulic) Rotary**

Borehole Completion: **2-String**

	Top Depth (ft.)	*Bottom Depth (ft.)*	*Description (number of sacks & material)*
Annular Seal Data:	**0**	**370**	**20**
	0	**10**	**10**

Seal Method: **Positive Displacement**

Sealed By: **Driller**

Distance to Property Line (ft.): **No Data**

Distance to Septic Field or other concentrated contamination (ft.): **150**

Distance to Septic Tank (ft.): **No Data**

Method of Verification: **Owner**

Surface Completion: **Surface Sleeve Installed**

Water Level: **205 ft.** below land surface on **2004-12-13** Measurement Method: **Unknown**

Packers: **K-Packer 360**

Type of Pump: **Submersible** Pump Depth (ft.): **300**

Well Tests: **Jetted** **No Test Data Specified**

	Strata Depth (ft.)	Water Type
Water Quality:	**No Data**	**No Data**

Chemical Analysis Made: **No**

Did the driller knowingly penetrate any strata which contained injurious constituents?: **No**

Certification Data: The driller certified that the driller drilled this well (or the well was drilled under the driller's direct supervision) and that each and all of the statements herein are true and correct. The driller understood that failure to complete the required items will result in the report(s) being returned for completion and resubmittal.

Company Information: **Robinson Water Well Service, Inc.**

11819 W. Montgomery Rd.
Houston, TX 77086

Driller Name: **M. E. Robinson Jr.** License Number: **1464**

Comments: **No Data**

Lithology:
DESCRIPTION & COLOR OF FORMATION MATERIAL

Top (ft.)	Bottom (ft.)	Description
0	**40**	**Clay**
40	**140**	**Sand**
140	**200**	**Clay**
200	**250**	**Sand**
250	**270**	**Clay**
270	**390**	**Sand**

Casing:
BLANK PIPE & WELL SCREEN DATA

Dia. (in.)	New/Used	Type	Setting From/To (ft.)
4	**N**	**PVC**	**Casing 0-370**
2.5	**N**	**PVC**	**Liner 360-370**
2.5	**N**	**PVC**	**Screen 370-390 .012**

IMPORTANT NOTICE FOR PERSONS HAVING WELLS DRILLED CONCERNING CONFIDENTIALITY

TEX. OCC. CODE Title 12, Chapter 1901.251, authorizes the owner (owner or the person for whom the well was drilled) to keep information in Well Reports confidential. The Department shall hold the contents of the well log confidential and not a matter of public record if it receives, by certified mail, a written request to do so from the owner.

Please include the report's Tracking Number on your written request.

Texas Department of Licensing and Regulation
P.O. Box 12157
Austin, TX 78711
(512) 334-5540

DWP

Send original copy by certified mail to the Texas Department of Water Resources P. O. Box 13087 Austin, Texas 78711

State of Texas
WATER WELL REPORT

ATTENTION OWNER: *Confidentiality Privilege Notice on Reverse Side*

For TDWR use only
Well No. 65-05-800
Located on map 4 OMM
Received:

1) OWNER Touchstone Utility (Name) Address PO Box 1208 (Street or RFD) Humble Tx (City) 77338 (State) (Zip)

2) LOCATION OF WELL:
County Harris miles in _____ (N.E., S.W., etc.) direction from _____ (Town)

Driller must complete the legal description to the right with distance and direction from two intersecting section or survey lines, or he must locate and identify the well on an official Quarter- or Half-Scale Texas County General Highway Map and attach the map to this form.

☐ Legal description:
Section No. _____ Block No. _____ Township _____
Abstract No. _____ Survey Name _____
Distance and direction from two intersecting section or survey lines _____

☒ See attached map. 65-05-800

3) TYPE OF WORK (Check): ☒ New Well ☐ Deepening ☐ Reconditioning ☐ Plugging

4) PROPOSED USE (Check): ☐ Domestic ☐ Industrial ☒ Public Supply ☐ Irrigation ☐ Test Well ☐ Other _____

5) DRILLING METHOD (Check): ☒ Mud Rotary ☐ Air Hammer ☐ Driven ☐ Bored ☐ Air Rotary ☐ Cable Tool ☐ Jetted ☐ Other _____

6) WELL LOG: Well #2

Date drilled 11/8/83

DIAMETER OF HOLE

Dia. (in.)	From (ft.)	To (ft.)
14	Surface	785
8	785	967 TD

7) BOREHOLE COMPLETION:
☐ Open Hole ☒ Straight Wall ☐ ~~Under~~ 10" reamed
☐ Gravel Packed ☐ Other _____
If Gravel Packed give interval . . . from _____ ft. to _____ ft.

From (ft.)	To (ft.)	Description and color of formation material
		See attached Well log
		Chemical Analysis

8) CASING, BLANK PIPE, AND WELL SCREEN DATA:

Dia. (in.)	New or Used	Steel, Plastic, etc. Perf., Slotted, etc. Screen Mgf., if commercial	Setting (ft.) From	Setting (ft.) To	Gage Casing Screen
10	N	Blank Steel Csg	42	785	
8	N	Lead Seal	762		
8	N	Blank Steel Liner	762	790	
8	N	SSWW Barbing Screen	790	801	.012
	"	"	826	866	"
	"	"	900	952	"

CEMENTING DATA
Cemented from Surf ft. to 785 ft.
Method used Halliburton
Cemented by Donnell (Company or Individual)

9) WATER LEVEL:
Static level 371 ft. below land surface Date 12/7/83
Artesian flow _____ gpm. Date _____

10) PACKERS: Type Depth
None

RECEIVED
JUL 30 1984
DEPT. OF WATER RESOURCES

(Use reverse side if necessary)

11) TYPE PUMP:
☒ Turbine ☐ Jet ☐ Submersible ☐ Cylinder
☐ Other _____
Depth to pump bowls, cylinder, jet, etc., 482 ft.

12) WELL TESTS:
☒ Type Test: ☒ Pump ☐ Bailer ☐ Jetted ☐ Estimated
Yield: 420 gpm with 33 ft. drawdown after 8 hrs

13) WATER QUALITY:
Did you knowingly penetrate any strata which contained undesirable water? ☐ Yes ☒ No Surf water cased off
If yes, submit "REPORT OF UNDESIRABLE WATER"
Type of water? _____ Depth of strata _____
Was a chemical analysis made? ☒ Yes ☐ No

I hereby certify that this well was drilled by me (or under my supervision) and that each and all of the statements herein are true to the best of my knowledge and belief.

NAME Leland Lawson (Type or Print) Water Well Drillers Registration No. 28

ADDRESS PO Box 9469 (Street or RFD) Houston (City) Tx (State) 77261 (Zip)

(Signed) Leland Lawson (Water Well Driller) Layne Texas Co (Company Name)

Please attach electric log, chemical analysis, and other pertinent information, if available.

TDWR-0392 (Rev. 1-12-79)

DEPARTMENT OF WATER RESOURCES COPY

4820112393

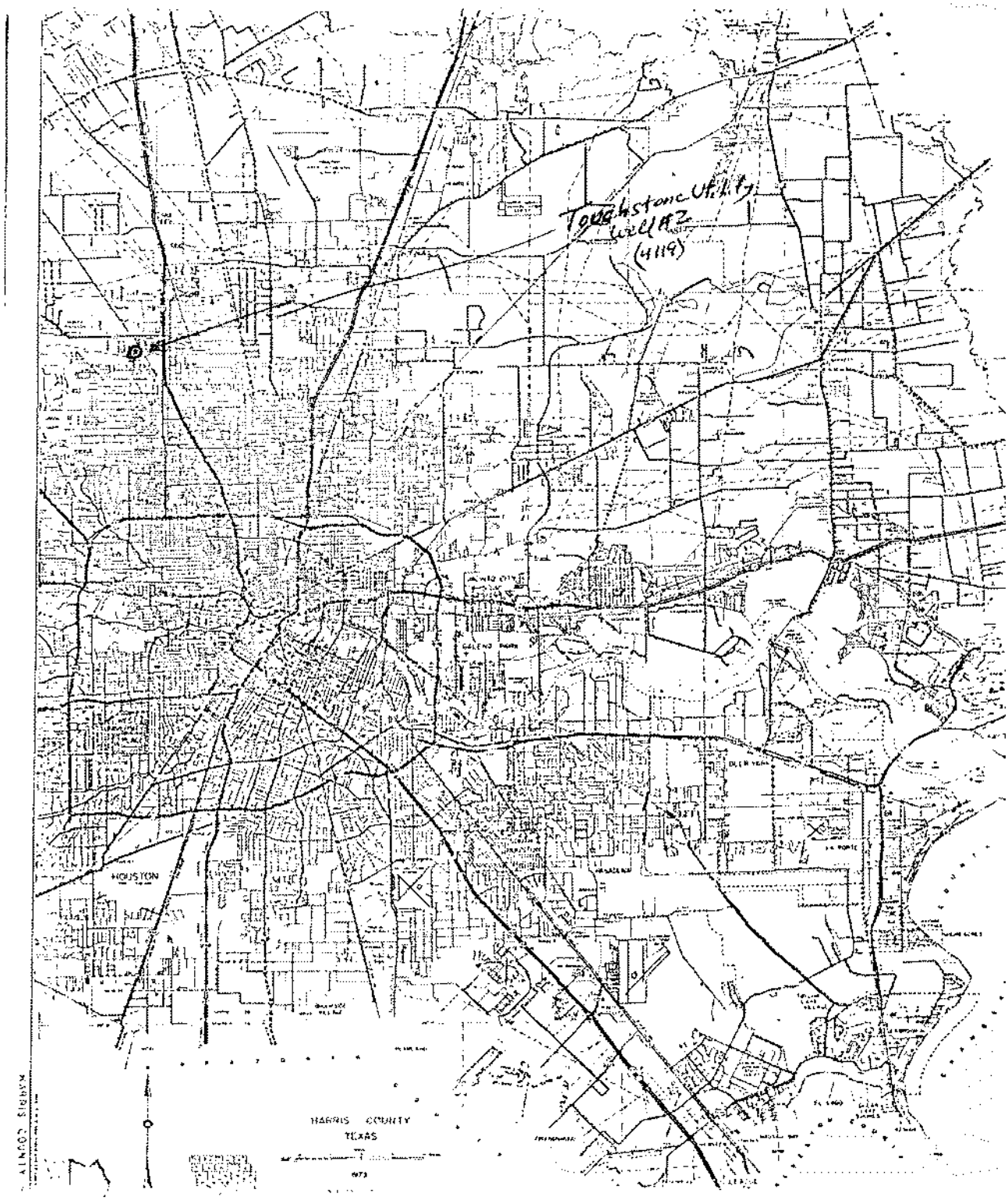
Toughstone Utility
well #2
(4119)
HOUSTON
HARRIS COUNTY
TEXAS

LAYNE TEXAS COMPANY,

HOUSTON -:- DALLAS

WELL LOG

REPORT NO.
W. O. 1102-2138
PAGE 1 of 1
FILE NO. 4119
DATE 11/8/83

CUSTOMER LOCATION

FOR Touchstone Utility

LOCATION WELL 1 blk. N. of Beaver Bend on Aransas St.

SURVEY FIELD

COUNTY Harris STATE Texas

OTHER LAND MARKS

WELL DATA

NAME WELL WELL NO. 1

ELEVATION DATUM

RT C GR

TEST HOLE SIZE 7 7/8" TD 977'

DATE STARTED DRILLING 11/3/83

DATE FINISHED DRILLING 11/8/83

DRILLER Rowe RIG NO. 10

TYPE MUD Gel NO. SACKS

ELECTRIC LOG TYPE

SURVEY Eastman TYPE Single Shot

OTHER

DEPTH STRATA	EACH STRATUM	DESCRIPTION FORMATION	SAMPLES DEPTH	SAMPLES TYPE	SAMPLES NUMBER
0		Surface			
8'	8'	Clay & sand			
12'	4'	White sand			
43'	31'	Red & white sandy clay			
56'	13'	Hard red sand			
93'	37'	Red clay			
113'	20'	White sand w/red clay stks.			
157'	44'	Red clay			
183'	26'	Sand w/red clay stks.			
212'	29'	Red sandy shale w/sand stks.			
222'	10'	Sand & hard stks.			
231'	9'	Shale			
236'	5'	Sand			
246'	10'	Shale			
254'	8'	Sand			
260'	6'	Shale			
293'	33'	Sand & shale stks.			
304'	11'	Shale			
410'	106'	Sand w/shale & lime stks.			
425'	15'	Gravel w/lime stks.			
648'	223'	Sand, gravel, shale & lime stks.			
660'	12'	Sandy shale			
670'	10'	Sand			
677'	7'	Sandy shale			
692'	15'	Sand, gravel, shale & lime stks.			
722'	30'	Sandy shale & shale layers			
752'	30'	Sand w/shale & lime stks.			
758'	6'	Lime, shale & sand			
774'	16'	Sand w/shale & lime stks.			
784'	10'	Shale & lime			
802'	18'	Sand			
807'	5'	Shale & lime			
870'	63'	Sand w/shale & lime stks.			
877'	7'	Shale			
967'	90'	Sand & shale stks.			
971'	10'	Shale & sandy shale			

EDNA WOOD LABORATORIE INC.

WATER TECHNOLOGISTS · CHEMISTS · MICROBIOLOGISTS

13 December 1983

To: Layne Texas Company
P. O. Box 9469
Houston, Texas 77261

SO #1102-2138

Sample marked: Well No. 2, Touchstone - Aransas St., Harris County, Texas. Taken: 12-7-83 after 8 hrs. pumping at 420 gpm with 5RK16 pump. 10 min. static head: 372'. Pumping level: 405'. Screened: 782' - 952'. Clear - L. S. Luthringer.

Received: 12-8-83

WATER ANALYSIS
results in parts per million (mg/l) except as noted

Dissolved Residue at 350° C		280	Conductance, micromhos/cm. 25°C		482
Total Dissolved Solids, actual†		383	Color, units		4
Total Dissolved Solids, calc.		386	Turbidity, units		0.52
Silica	SiO_2	21	As Calcium Carbonate, $CaCO_3$:		
Calcium	Ca	49	Phenolphthalein Alkalinity		0
Magnesium	Mg	6	Total Alkalinity		166
Sodium (diff.) Na + K as	Na	47	Total Hardness		147
Carbonate	CO_3	0	Free Carbon Dioxide	CO_2	25
Bicarbonate	HCO_3	203	pH . . . 7.14 at 22°C		
Sulfate	SO_4	7	**HYPOTHETICAL COMBINATIONS**		
Chloride	Cl	53	Calcium Bicarbonate		198
Total Fluoride	F	0.2	Magnesium Bicarbonate		36
Total Nitrate	NO_3	< 0.4	Sodium Bicarbonate		33
Total Manganese	Mn	< 0.05	Sodium Sulfate		11
Total Iron	Fe	0.18	Sodium Chloride		87
Iron, filtered sample	Fe	-	Silica		21
			Total Dissolved Solids, Calc.		386

†Total Dissolved Solids, actual = Dissolved Residue + 50.8% of bicarbonate (HCO_3) ion

8490
pm

EDNA WOOD LABORATORIES INC.

By: Alice Perry
Alice Perry, Supervising Chemist

Well #2

Send original copy by certified mail to the Texas Department of Water Resources P. O. Box 13087 Austin, Texas 78711

State of Texas
WATER WELL REPORT

ATTENTION OWNER: *Confidentiality Privilege Notice on Reverse Side*

Texas Water Well Drillers Board P. O. Box 13087 Austin, Texas 78711

1) OWNER Big 6 Drilling (Name) Address 7500 San Felipe Houston Tex 77063 (Street or RFD) (City) (State) (Zip)

2) LOCATION OF WELL: County Harris, North side (N.E., S.W., etc.) miles in direction from Houston (Town)

Driller must complete the legal description to the right with distance and direction from two intersecting section or survey lines, or he must locate and identify the well on an official Quarter- or Half-Scale Texas County General Highway Map and attach the map to this form.

☐ Legal description:
Section No. ____ Block No. ____ Township ____
Abstract No. ____ Survey Name ____
Distance and direction from two intersecting section or survey lines ____
☑ See attached map.

3) TYPE OF WORK (Check): ☑ New Well ☐ Deepening ☐ Reconditioning ☐ Plugging

4) PROPOSED USE (Check): ☐ Domestic ☑ Industrial ☐ Public Supply ☐ Irrigation ☐ Test Well ☐ Other ____

5) DRILLING METHOD (Check): ☑ Mud Rotary ☐ Air Hammer ☐ Driven ☐ Bored ☐ Air Rotary ☐ Cable Tool ☐ Jetted ☐ Other ____

6) WELL LOG:

Date drilled 9-12-84

DIAMETER OF HOLE

Dia. (in.)	From (ft.)	To (ft.)
6½	Surface 0	430

From (ft.)	To (ft.)	Description and color of formation material
0	37	Clay
37	52	Sand
52	93	Clay
93	138	Sand
138	196	Sand
196	228	Clay
228	260	Sand
260	275	Clay
275	294	Sand
294	312	Clay
312	326	Sand
326	352	Clay
352	430	Sand

7) BOREHOLE COMPLETION: ☐ Open Hole ☑ Straight Wall ☐ Underreamed ☐ Gravel Packed ☐ Other ____
If Gravel Packed give interval . . . from ____ ft. to ____ ft.

8) CASING, BLANK PIPE, AND WELL SCREEN DATA:

Dia. (in.)	New or Used	Steel, Plastic, etc. Perf., Slotted, etc. Screen Mgf., if commercial	Setting (ft.) From	Setting (ft.) To	Gage Casing Screen
3	N	plastic	0	390	40
3	N	plastic slotted	390	430	40

CEMENTING DATA
Cemented from 0 ft. to 10 ft.
Method used alt Cement slurry
Cemented by Self (Company or Individual)

9) WATER LEVEL:
Static level 120 ft. below land surface Date 9-12-84
Artesian flow ____ gpm. Date ____

10) PACKERS: Type ____ Depth ____

RECEIVED
SEP - 3 1985
DEPT. OF WATER RESOURCES
(Use reverse side if necessary)

11) TYPE PUMP:
☐ Turbine ☑ Jet ☐ Submersible ☐ Cylinder ☐ Other ____
Depth to pump bowls, cylinder, jet, etc., ____ ft.

12) WELL TESTS:
☐ Type Test: ☐ Pump ☐ Bailer ☑ Jetted ☐ Estimated
Yield: ____ gpm with ____ ft. drawdown after ____ hrs.

13) WATER QUALITY:
Did you knowingly penetrate any strata which contained undesirable water? ☐ Yes ☑ No
If yes, submit "REPORT OF UNDESIRABLE WATER"
Type of water? Fresh Depth of strata 5-5 ft
Was a chemical analysis made? ☐ Yes ☑ No

I hereby certify that this well was drilled by me (or under my supervision) and that each and all of the statements herein are true to the best of my knowledge and belief.

COMPANY NAME Sam Dove Water well Serv (Type or Print) Water Well Driller's License No. 911

ADDRESS Star Rt. 1 Box 1945 Silsbee Texas 77656 (Street or RFD) (City) (State) (Zip)

(Signed) Samuel C Dove (Licensed Water Well Driller) (Signed) ____ (Registered Driller Trainee)

Please attach electric log, chemical analysis, and other pertinent information, if available.

For TDWR use only
Well No. 65-05-4HH
Located on map 70 DLF

TDWR-0392 (Rev. 5-27-82)

DEPARTMENT OF WATER RESOURCES COPY

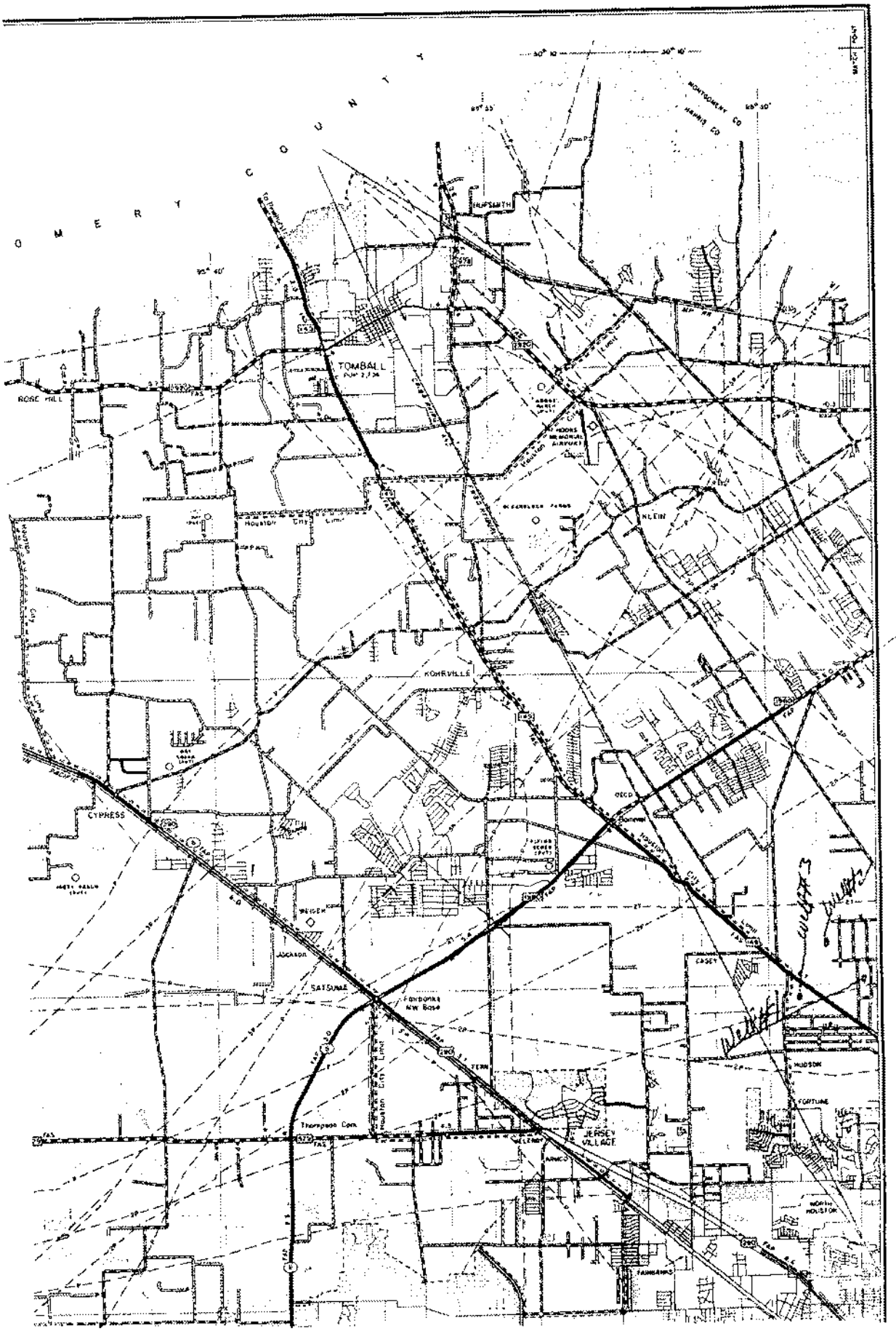

O M E R Y C O U N T Y
MONTGOMERY CO
HARRIS CO
HUFSMITH
TOMBALL
ROSE HILL
Houston City Limit
KLEIN
KOHRVILLE
CYPRESS
WEIGER
Jackson
SATSUMA
Fairbanks NW Base
Houston City Limit
Thompson Cem
JERSEY VILLAGE
CASEY
HUDSON
FORTUNE
NORTH HOUSTON
FAIRBANKS

STATE OF TEXAS WELL REPORT for Tracking #194179

Owner:	**Frank Herrera**	Owner Well #:	**No Data**
Address:	**3336 Frick Rd. Houston, TX 77038**	Grid #:	**65-05-4**
Well Location:	**3336 Frick Rd. Houston, TX 77038**	Latitude:	**29° 55' 39" N**
		Longitude:	**095° 28' 59" W**
Well County:	**Harris**	Elevation:	**No Data**
Type of Work:	**New Well**	Proposed Use:	**Domestic**

Drilling Start Date: **9/16/2009** Drilling End Date: **9/17/2009**

	Diameter (in.)	*Top Depth (ft.)*	*Bottom Depth (ft.)*
Borehole:	**6.75**	**0**	**395**
	3.875	**395**	**420**

Drilling Method: **Mud (Hydraulic) Rotary**

Borehole Completion: **2 String**

	Top Depth (ft.)	*Bottom Depth (ft.)*	*Description (number of sacks & material)*
Annular Seal Data:	**0**	**395**	**48**

Seal Method: **Positive Displacement**

Sealed By: **Driller**

Distance to Property Line (ft.): **10**

Distance to Septic Field or other concentrated contamination (ft.): **N/A**

Distance to Septic Tank (ft.): **No Data**

Method of Verification: **Customer**

Surface Completion: **Surface Sleeve Installed**

Water Level: **200 ft.** below land surface on **2009-09-17** Measurement Method: **Unknown**

Packers: **K 385**

Type of Pump: **Submersible** Pump Depth (ft.): **300**

Well Tests: **Jetted** **Yield: 75 GPM with 10 ft. drawdown after 2 hours**

	Strata Depth (ft.)	Water Type
Water Quality:	395	Fresh

Chemical Analysis Made: **No**

Did the driller knowingly penetrate any strata which contained injurious constituents?: **No**

Certification Data: The driller certified that the driller drilled this well (or the well was drilled under the driller's direct supervision) and that each and all of the statements herein are true and correct. The driller understood that failure to complete the required items will result in the report(s) being returned for completion and resubmittal.

Company Information: **Raymond Services, Inc.**

10011 Airline
Houston, TX 77037

Driller Name: **Ty Raymond** License Number: **4577**

Comments: **No Data**

Lithology:
DESCRIPTION & COLOR OF FORMATION MATERIAL

Top (ft.)	Bottom (ft.)	Description
0	42	Clay / Sand
42	45	Rock
45	82	Clay
82	95	Sand
95	105	Clay
105	120	Sand
120	134	Clay
134	144	Sandy Clay
144	160	Sand
160	161	Rock
161	196	Clay
196	206	Clay
206	230	Sandy Clay
230	260	Sand
260	275	Sandy Gravel
275	322	Sand / Clay
322	338	Shael
338	358	Sand / Shael

Casing:
BLANK PIPE & WELL SCREEN DATA

Dia. (in.)	New/Used	Type	Setting From/To (ft.)
4	New	PVC	Well Casing 0 - 395 SCH 40
2 1/2	New	PVC	Liner 385 - 395 SCH 40
2 1/2	New	PVC	Screen 395 - 420 .012

358	378	Clay / Sandy Shael
378	383	Sand
383	395	Clay
395	420	Sand

IMPORTANT NOTICE FOR PERSONS HAVING WELLS DRILLED CONCERNING CONFIDENTIALITY

TEX. OCC. CODE Title 12, Chapter 1901.251, authorizes the owner (owner or the person for whom the well was drilled) to keep information in Well Reports confidential. The Department shall hold the contents of the well log confidential and not a matter of public record if it receives, by certified mail, a written request to do so from the owner.

Please include the report's Tracking Number on your written request.

Texas Department of Licensing and Regulation
P.O. Box 12157
Austin, TX 78711
(512) 334-5540

Send original copy by certified mail to the Texas Department of Water Resources P. O. Box 13087 Austin, Texas 78711

State of Texas
WATER WELL REPORT

ATTENTION OWNER: *Confidentiality Privilege Notice on Reverse Side*

For TDWR use only
Well No. 65-05-34
Located on map yes
Received: C.F.S.

1) OWNER Harris County U.D. #16 (Name) c/o John Ellington Inc Address 811 Hollyvale PO Box 10224 (Street or RFD) Houston (City) TX (State) (Zip)

2) LOCATION OF WELL:
County Harris miles in (N.E., S.W., etc.) direction from (Town)

Driller must complete the legal description to the right with distance and direction from two intersecting section or survey lines, or he must locate and identify the well on an official Quarter- or Half-Scale Texas County General Highway Map and attach the map to this form.

☐ Legal description:
Section No. _____ Block No. _____ Township _____
Abstract No. _____ Survey Name _____
Distance and direction from two intersecting section or survey lines _____
☒ See attached map.

3) TYPE OF WORK (Check): ☒ New Well ☐ Deepening ☐ Reconditioning ☐ Plugging

4) PROPOSED USE (Check): ☐ Domestic ☐ Industrial ☒ Public Supply ☐ Irrigation ☐ Test Well ☐ Other

5) DRILLING METHOD (Check): ☒ Mud Rotary ☐ Air Hammer ☐ Driven ☐ Bored ☐ Air Rotary ☐ Cable Tool ☐ Jetted ☐ Other

6) WELL LOG: Well #1
Date drilled 9/15/83

DIAMETER OF HOLE

Dia. (in.)	From (ft.)	To (ft.)
28	Surface	472
34	472	925 TD

7) BOREHOLE COMPLETION: ☐ Open Hole ☐ Straight Wall ☒ Underreamed ☒ Gravel Packed ☐ Other
If Gravel Packed give interval . . . from 472 ft. to 925 TD ft.

From (ft.)	To (ft.)	Description and color of formation material
		See attached Well log
		Chem. Analysis
		E-log

(Use reverse side if necessary)

8) CASING, BLANK PIPE, AND WELL SCREEN DATA:

Dia. (in.)	New or Used	Steel, Plastic, etc. Perf., Slotted, etc. Screen Mgf., if commercial	Setting (ft.) From	Setting (ft.) To	Gage Casing Screen
24	N	Blank Steel csg	43	472	
18	N	Blank Steel liner	372	482	
18	N	STWW Barley Screen	482	522	035
	"	"	534	582	"
	"	"	594	617	"
	"	"	628	648	"
	"	"	656	674	"
	"	"	685	735	"
	"	"	776	786	"
	"	"	860	910	"

CEMENTING DATA
Cemented from Surface ft. to 472 ft.
Method used Halliburton
Cemented by Halliburton (Company or Individual)

RECEIVED
OCT 18 1984
DEPT. OF WATER RESOURCES

9) WATER LEVEL:
Static level 261 ft. below land surface Date 10/19/83
Artesian flow _____ gpm. Date _____

10) PACKERS: Type Depth
None

11) TYPE PUMP: ☒ Turbine ☐ Jet ☐ Submersible ☐ Cylinder ☐ Other
Depth to pump bowls, cylinder, jet, etc., 450 ft.

12) WELL TESTS: ☒ Type Test: ☒ Pump ☐ Bailer ☐ Jetted ☐ Estimated
Yield: 1815 gpm with 95 ft. drawdown after 12 hrs.

13) WATER QUALITY:
Did you knowingly penetrate any strata which contained undesirable water? ☐ Yes ☒ No Surf water cased off
If yes, submit "REPORT OF UNDESIRABLE WATER"
Type of water? _____ Depth of strata _____
Was a chemical analysis made? ☒ Yes [redacted]

I hereby certify that this well was drilled by me (or under my supervision) and that each and all of the statements herein are true to the best of my knowledge and belief.

NAME Leland Lawson (Type or Print) Water Well Drillers Registration No. 28

ADDRESS PO Box 9469 (Street or RFD) Houston (City) TX (State) 77261 (Zip)

(Signed) Leland Lawson #28 (Water Well Driller) Layne Texas Co (Company Name)

Please attach electric log, chemical analysis, and other pertinent information, if available.

TDWR-6392 (Rev. 1-12-79)

DEPARTMENT OF WATER RESOURCES COPY

CB

Layne-Western Company, Inc. A Marley Company

P.O. Box 79009 • Houston, Texas 77279 • 713/466-5001

RICHEY ROAD M.U.D.
WATER WELL NO. 1
JOB NO. M-1496
January, 1983

DRILLER'S LOG

0 - 145	Clay, Sand Strks.
145	Sand
180	Clay and Sand Strks.
210	Sand
260	Clay and Sand
270	Sand
285	Clay
315	Sand and Hard Strks.
350	Clay
360	Sand
380	Clay
468	Clay
490	Clay Sand
560	Shell Clay
590	Clay
650	Clay
700	Sand Clay
750	Sand
780	Sand Clay
811	Sand
842	Part of Sand
874	Rock and shell
880	Shale and sand strks.
890	Clay and shale
995	Sand and clay strks.
1020	Clay and rock
1040	Sand
1050	Clay and rock
1095	Clay
1125	Clay sand
1156	Sand
1187	Clay sand
1218	Sand
1249	Sand
1271	Sand
1303	Clay and sand
1334	Clay
1360	Clay and sand
1395	Clay
1427	Clay and sand strks.
1459	Clay strks. sand
1489	Clay sand
1520	Shell
1558	Clay strks. sand
1600	Clay

RECEIVED
MAY - 9 1983
DEPT. OF
WATER RESOURCES

CB

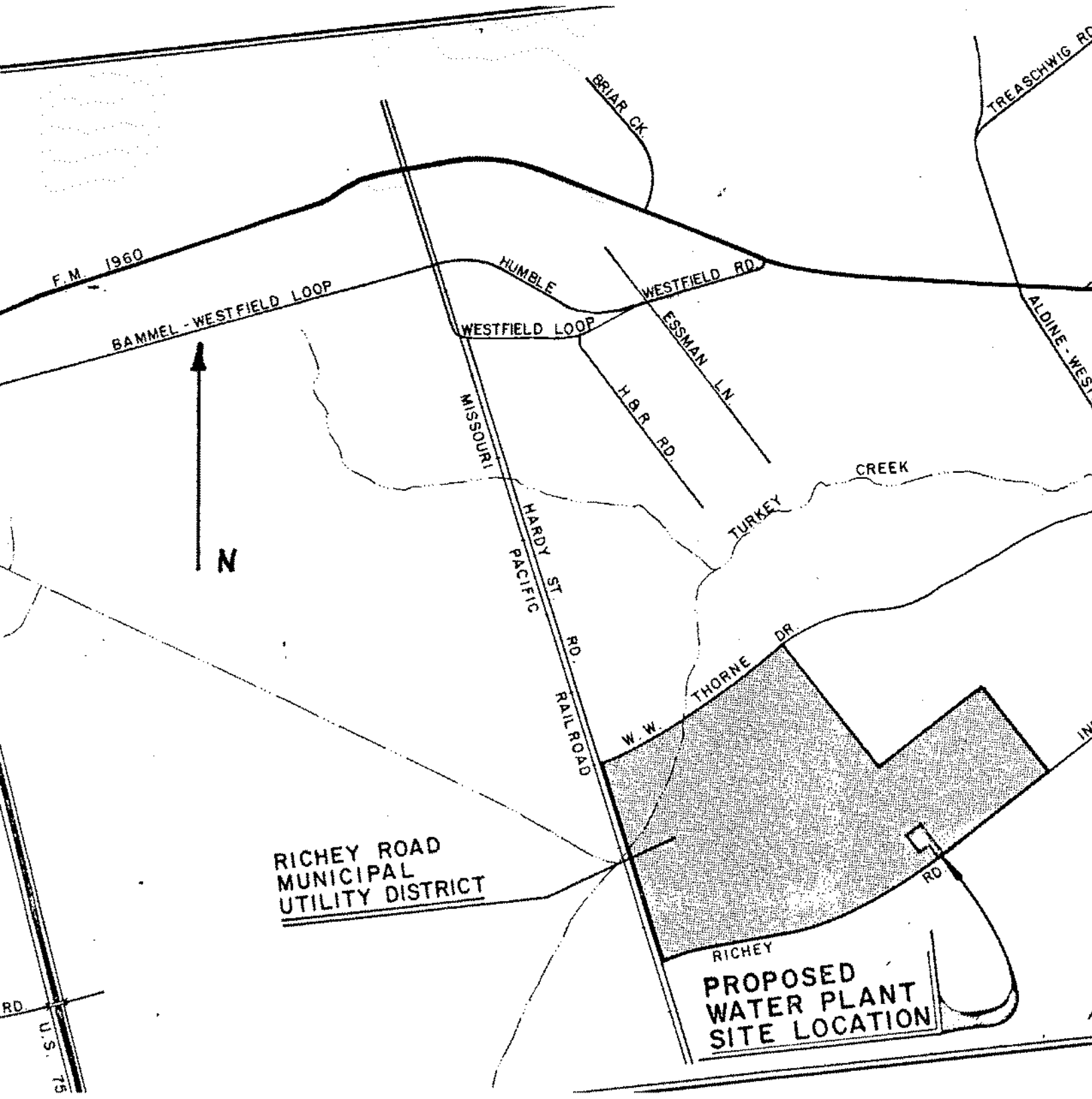
BRIAR CK.
TREASCHWIG RD
F.M. 1960
HUMBLE
WESTFIELD RD.
BAMMEL - WESTFIELD LOOP
WESTFIELD LOOP
ESSMAN LN.
ALDINE - WESI
H.B.R. RD.
MISSOURI PACIFIC RAILROAD
HARDY ST. RD.
CREEK
TURKEY
N
THORNE DR.
W. W.
RICHEY ROAD MUNICIPAL UTILITY DISTRICT
RD
RICHEY
PROPOSED WATER PLANT SITE LOCATION
U.S. 75


Harris County
UD #16
Det #1
(4113)
HOUSTON
HARRIS COUNTY
TEXAS

Dup

Send original copy by certified mail to the Texas Department of Water Resources P. O. Box 13087 Austin, Texas 78711

State of Texas
WATER WELL REPORT

ATTENTION OWNER: *Confidentiality Privilege Notice on Reverse Side*

For TDWR use only
Well No. 65-06-214
Located on map YES
Received: 4-7-83

1) OWNER L. STONESIFER (Name) Address 1617 STRAYN (Street or RFD) HOUSTON (City) TEXAS (State) (Zip)

2) LOCATION OF WELL: County HARRIS 10 miles in N (N.E., S.W., etc.) direction from HOUSTON (Town)

Driller must complete the legal description to the right with distance and direction from two intersecting section or survey lines, or he must locate and identify the well on an official Quarter- or Half-Scale Texas County General Highway Map and attach the map to this form.

☐ Legal description:
Section No. _____ Block No. _____ Township _____
Abstract No. _____ Survey Name _____
Distance and direction from two intersecting section or survey lines _____
☐ See attached map.

3) TYPE OF WORK (Check):
☑ New Well ☐ Deepening ☐ Reconditioning ☐ Plugging

4) PROPOSED USE (Check):
☑ Domestic ☐ Industrial ☐ Public Supply ☐ Irrigation ☐ Test Well ☐ Other _____

5) DRILLING METHOD (Check):
☑ Mud Rotary ☐ Air Hammer ☐ Driven ☐ Bored ☐ Air Rotary ☐ Cable Tool ☐ Jetted ☐ Other _____

6) WELL LOG:
Date drilled 2-9-82

DIAMETER OF HOLE	Dia. (in.)	From (ft.)	To (ft.)
	6 3/4	Surface	305
	5 7/8	305	316

7) BOREHOLE COMPLETION:
☐ Open Hole ☐ Straight Wall ☐ Underreamed
☐ Gravel Packed ☐ Other 2-STRING
If Gravel Packed give interval . . . from _____ ft. to _____ ft.

From (ft.)	To (ft.)	Description and color of formation material
0	4	TOP SOIL
4	37	YELLOW SHALE
37	39	RED SAND
39	101	RED SHALE
101	123	FINE SAND
123	168	RED SHALE
168	190	SAND
190	241	RED SHALE
241	265	SAND
265	295	RED SHALE
295	297	ROCK
297	316	SAND

8) CASING, BLANK PIPE, AND WELL SCREEN DATA:

Dia. (in.)	New or Used	Steel, Plastic, etc. Perf., Slotted, etc. Screen Mat., if commercial	Setting (ft.) From	Setting (ft.) To	Gage Casing Screen
4	N	PVC	0	300	40
4	N	PVC SCREEN	300	316	80

CEMENTING DATA
Cemented from 0 ft. to 300 ft.
Method used PRESURE
Cemented by SUGG-WATER WELL DRILLING (Company or Individual)

9) WATER LEVEL:
Static level 194 ft. below land surface Date 2-10-82
Artesian flow _____ gpm. Date _____

10) PACKERS: Type Depth

RECEIVED
APR - 6 1983
DEPT. OF WATER RESOURCES

11) TYPE PUMP:
☐ Turbine ☐ Jet ☑ Submersible ☐ Cylinder
☐ Other _____
Depth to pump bowls, cylinder, jet, etc., 252 ft.

12) WELL TESTS:
☐ Type Test ☑ Pump ☐ Bailer ☐ Jetted ☐ Estimated
Yield 11.3 gpm with 12 ft. drawdown after 2 hrs.

(Use reverse side if necessary)

13) WATER QUALITY:
Did you knowingly penetrate any strata which contained undesirable water? ☐ Yes ☐ No
If yes, submit "REPORT OF UNDESIRABLE WATER"
Type of water? _____ Depth of strata _____
Was a chemical analysis made? ☐ Yes ☐ No

I hereby certify that this well was drilled by me (or under my supervision) and that each and all of the statements herein are true to the best of my knowledge and belief.

NAME JAMES H. SUGG JR. (Type or Print) Water Well Drillers Registration No. 1006

ADDRESS 13501 CHRISMAN #26 (Street or RFD) HOUSTON (City) TEXAS (State) 77039 (Zip)

(Signed) James H. Sugg Jr. (Water Well Driller) SUGG-WATER WELL DRILLING (Company Name)

Please attach electric log, chemical analysis, and other pertinent information, if available.

TDWR-0392 (Rev. 1-12-79)

DEPARTMENT OF WATER RESOURCES COPY

4820115132

L. STONESIFER

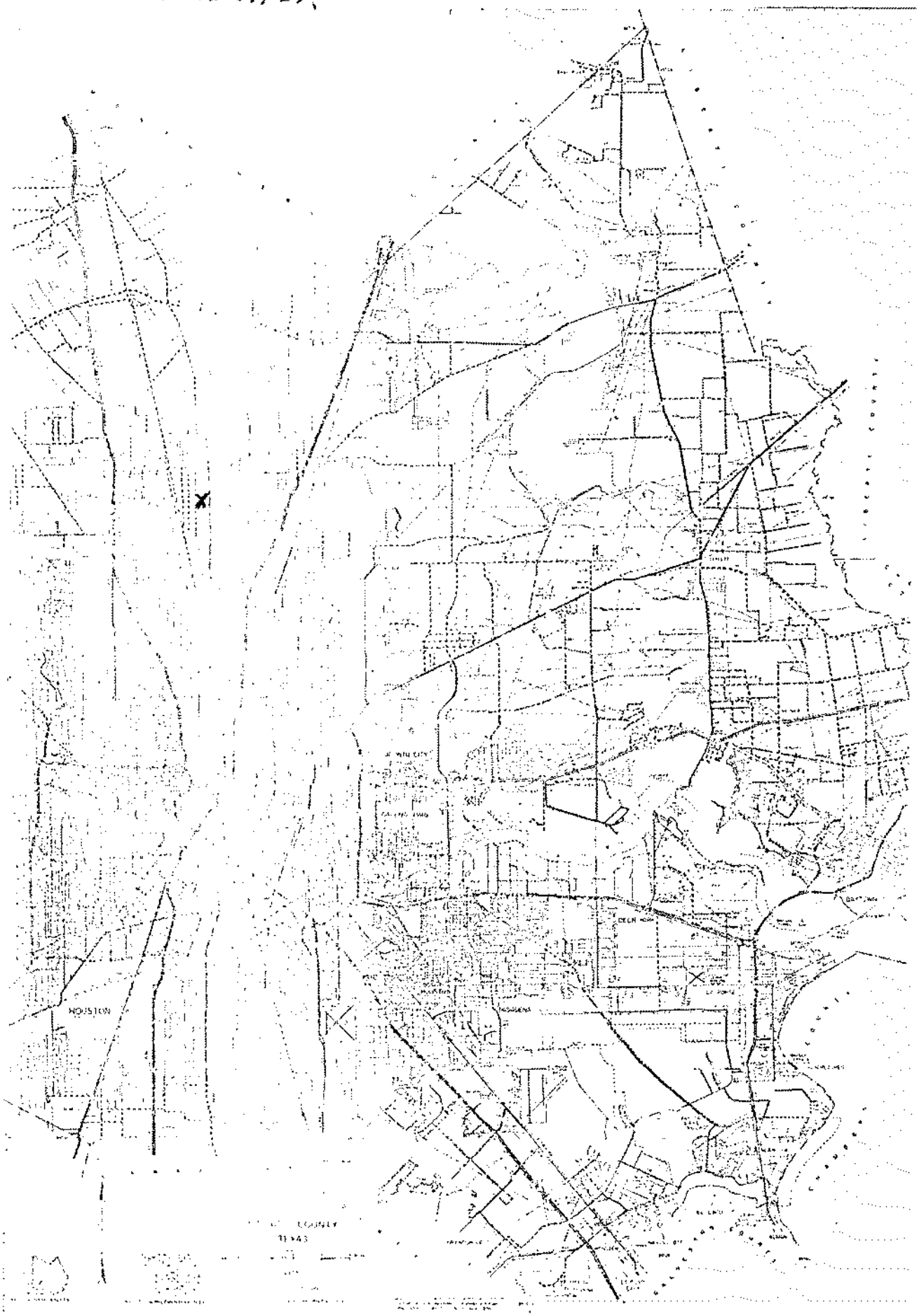

·2m: NISL
·9m: E/W

Please use black ink.
Send original copy by certified mail to the Texas Water Commission P.O. Box 13087 Austin, Texas 78711

State of Texas
WATER WELL REPORT

ATTENTION OWNER: *Confidentiality Privilege Notice on Reverse Side*

Texas Water Well Drillers Board
P. O. Box 13087
Austin, Texas 78711

1) OWNER Gerald Owen (Name) Address Corvette & Houston (Street or RFD) (City) Texas (State) (Zip)

2) LOCATION OF WELL: County Harris 15 miles in North (N.E., S.W., etc.) direction from Houston (Town)

Driller must complete the legal description to the right with distance and direction from two intersecting section or survey lines, or he must locate and identify the well on an official Quarter- or Half-Scale Texas County General Highway Map and attach the map to this form.

☐ Legal description:
Section No. _____ Block No. _____ Township _____
Abstract No. _____ Survey Name _____
Distance and direction from two intersecting section or survey lines _____
☑ See attached map.

3) TYPE OF WORK (Check):
☐ New Well ☐ Deepening ☐ Reconditioning ☐ Plugging

4) PROPOSED USE (Check):
☐ Domestic ☐ Industrial ☐ Monitor ☐ Public Supply ☐ Irrigation ☐ Test Well ☐ Injection ☐ Other _____

5) DRILLING METHOD (Check):
☐ Driven ☑ Mud Rotary ☐ Air Hammer ☐ Jetted ☐ Bored ☐ Air Rotary ☐ Cable Tool ☐ Other _____

6) WELL LOG:
Date Drilling: Started 8/16 19 85 Completed _____ 19 ____

DIAMETER OF HOLE	Dia. (in.)	From (ft.)	To (ft.)
	6¾	Surface 0	360

7) BOREHOLE COMPLETION:
☐ Open Hole ☐ Straight Wall ☐ Underreamed
☐ Gravel Packed ☑ Other Two String
If Gravel Packed give interval . . . from _____ ft. to _____ ft.

From (ft.)	To (ft.)	Description and color of formation material
0	60	Clay
60	110	Sand Fine Red
110	241	Sand Gray
241	251	Sand Fine
251	340	Clay Red + Blk
340	360	Sand

8) CASING, BLANK PIPE, AND WELL SCREEN DATA:

Dia. (in.)	New or Used	Steel, Plastic, etc. Perf., Slotted, etc. Screen Mgf., if commercial	Setting (ft.) From	Setting (ft.) To	Gage Casing Screen
4		NAW PVC	0	340	
		20' TA	340	360	
		012 Slotted			

9) CEMENTING DATA [Rule 319.44(b)]
Cemented from 0 ft. to 360 ft. No. of Sacks Used 14
_____ ft. to _____ ft. No. of Sacks Used _____
Method used _____
Cemented by _____

10) SURFACE COMPLETION
☑ Specified Surface Slab Installed [Rule 319.44(c)]
☐ Pitless Adapter Used [Rule 319.44(d)]
☐ Approved Alternative Procedure Used [Rule 319.71]

11) WATER LEVEL:
Static level 210 ft. below land surface Date 8/16/85
Artesian flow _____ gpm. Date _____

12) PACKERS: Type Depth

13) TYPE PUMP:
☐ Turbine ☐ Jet ☑ Submersible ☐ Cylinder
☐ Other _____
Depth to pump bowls, cylinder, jet, etc., 260 ft.

14) WELL TESTS:
Type Test: ☐ Pump ☐ Bailer ☑ Jetted ☐ Estimated
Yield: 20 gpm with _____ ft. drawdown after ____ hrs.

RECEIVED
SEP - 5 1986
(Use reverse side) TEXAS WATER COMMISSION

15) WATER QUALITY:
Did you knowingly penetrate any strata which contained undesirable water? ☐ Yes ☐ No
If yes, submit "REPORT OF UNDESIRABLE WATER"
Type of water? _____ Depth of strata _____
Was a chemical analysis made? ☐ Yes ☑ No

I hereby certify that this well was drilled by me (or under my supervision) and that each and all of the statements herein are true to the best of my knowledge and belief. I understand that failure to complete items 1 thru 12 will result in the log(s) being returned for completion and resubmittal.

COMPANY NAME Bubba water well (Type or Print) Water Well Driller's License No. 1696
ADDRESS 2360 Nichols Saw mill (Street or RFD) Hockley (City) Texas (State) 77447 (Zip)
(Signed) _____ (Licensed Water Well Driller) (Signed) _____ (Registered Driller Trainee)

Please attach electric log, chemical analysis, and other pertinent information, if available.

For TWC use only
Well No. 65 06-4
Located on map _____

TWC-0392 (Rev. 06-10-85) TEXAS WATER COMMISSION COPY

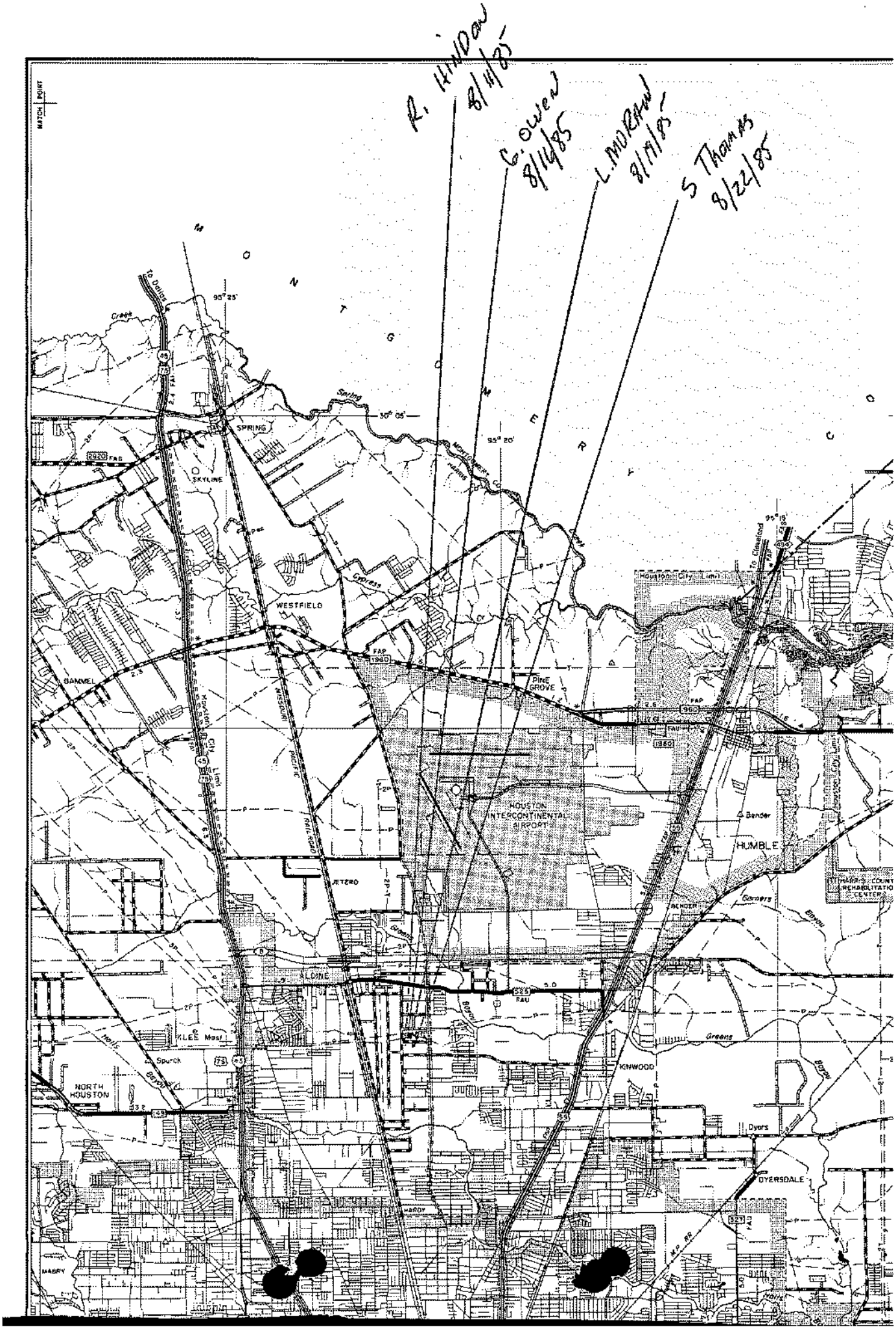
R. HINDON 8/11/85
G. OWEN 8/14/85
L. MORAN 8/19/85
S THOMAS 8/22/85
MATCH POINT
M O N T G O M E R Y
SPRING
SKYLINE
WESTFIELD
BAMMEL
PINE GROVE
HOUSTON INTERCONTINENTAL AIRPORT
HUMBLE
JETERO
ALDINE
KLEE Mast
NORTH HOUSTON
KINWOOD
DYERSDALE
MABRY
Houston City Limit
Spring
Cypress
Greens
Bender
Dyers
Spurck
Hollis Bayou
Garners Bayou
HARRIS COUNTY REHABILITATION CENTER
MISSOURI PACIFIC RAILROAD
To Dallas
To Cleveland
95° 25'
95° 20'
30° 05'
95° 18'

OWP

Send original copy by certified mail to the Texas Department of Water Resources P. O. Box 13087 Austin, Texas 78711

State of Texas
WATER WELL REPORT

For TDWR use only
Well No. 65-06-40
Located on map YBS
Received: C.D.S.

1) OWNER OTWELL CONST. CO. (Name) Address 13938 CARISMAN RD. TEX (Street or RFD) (City) (State) (Zip)

2) LOCATION OF WELL: County HARRIS 10 miles in NORTH (N.E., S.W., etc.) direction from HOUSTON (Town)

Driller must complete the legal description to the right with distance and direction from two intersecting section or survey lines, or he must locate and identify the well on an official Quarter- or Half-Scale Texas County General Highway Map and attach the map to this form.

☐ Legal description:
Section No. _____ Block No. _____ Township _____
Abstract No. _____ Survey Name _____
Distance and direction from two intersecting section or survey lines _____
☑ See attached map.

3) TYPE OF WORK (Check):
☒ New Well ☐ Deepening ☐ Reconditioning ☐ Plugging

4) PROPOSED USE (Check):
☒ Domestic ☐ Industrial ☐ Public Supply ☐ Irrigation ☐ Test Well ☐ Other _____

5) DRILLING METHOD (Check):
☒ Mud Rotary ☐ Air Hammer ☐ Driven ☐ Bored ☐ Air Rotary ☐ Cable Tool ☐ Jetted ☐ Other _____

6) WELL LOG:
Date drilled 3-6-84

DIAMETER OF HOLE

Dia. (in.)	From (ft.)	To (ft.)
6¾	Surface	339

7) BOREHOLE COMPLETION:
☐ Open Hole ☐ Straight Wall ☐ Underreamed
☐ Gravel Packed ☒ Other LEAD SEAL
If Gravel Packed give interval . . . from _____ ft. to _____ ft.

From (ft.)	To (ft.)	Description and color of formation material
0	32	CLAY
32	39	SAND
39	100	CLAY
100	110	SAND
110	170	CLAY
170	202	SAND
202	215	CLAY
215	220	SAND
220	230	CLAY
230	238	SAND
238	260	CLAY
260	280	SAND
280	310	CLAY
310	337	SAND

8) CASING, BLANK PIPE, AND WELL SCREEN DATA:

Dia. (in.)	New or Used	Steel, Plastic, etc. Perf., Slotted, etc. Screen Mgf., if commercial	Setting (ft.) From	Setting (ft.) To	Gage Casing Screen
4	N	PLASTIC	0	327	
2½	N	PLASTIC	327	337	12

CEMENTING DATA
Cemented from 0 ft. to 327 ft.
Method used PRESSURE
Cemented by H+H (Company or Individual)

9) WATER LEVEL:
Static level 200 ft. below land surface Date 3-6-84
Artesian flow _____ gpm. Date _____

10) PACKERS: Type Depth

RECEIVED
JUL 11 1984
DEPT. OF WATER RESOURCES
(Use reverse side if necessary)

11) TYPE PUMP:
☐ Turbin ☐ Jet ☒ Submersible ☐ Cylinder
☐ Other _____
Depth to pump bowls, cylinder, jet, etc., 273 ft.

12) WELL TESTS:
☐ Type Test: ☐ Pump ☐ Bailer ☐ Jetted ☒ Estimated
Yield: 10 gpm with _____ ft. drawdown after _____ hrs.

13) WATER QUALITY:
Did you knowingly penetrate any strata which contained undesirable water? ☐ Yes ☒ No
If yes, submit "REPORT OF UNDESIRABLE WATER"
Type of water? _____ Depth of strata _____
Was a chemical analysis made? ☐ Yes ☒ No

I hereby certify that this well was drilled by me (or under my supervision) and that each and all of the statements herein are true to the best of my knowledge and belief.

NAME A.R. HENDON (Type or Print) Water Well Drillers Registration No. 334

ADDRESS 14605 REEVESTON (Street or RFD) HOU. TEX. (City) 77039 (State) (Zip)

(Signed) A R Hendon (Water Well Driller) H&H Water Well (Company Name)

Please attach electric log, chemical analysis, and other pertinent information, if available.

*Additional instructions on reverse side.

TDWR-0392



HARRIS COUNTY TEXAS

RECEIVED
MAR 26 1979
DEPT. OF WATER RESOURCES

4FF Dup

Send original copy by certified mail to the Texas Water Development Board P. O. Box 13087 Austin, Texas 78711

State of Texas

WATER WELL REPORT

For TWDB use only
Well No. 65-06-4FF
Located on map
Received: 79

1) OWNER:
Person having well drilled W. E. JONES (Name) Address 1626 GAULT RD. (Street or RFD) (City) (State)
Landowner SAME (Name) Address HOUSTON. TEX (Street or RFD) (City) (State)

2) LOCATION OF WELL:
County HARRIS, 2 miles in N.O. (N.E., S.W., etc.) direction from HOUSTON. TEX (Town)

Locate by sketch map showing landmarks, roads, creeks, hiway number, etc.*



Give legal location with distances and directions from adjacent sections or survey lines.
Labor League
Block Survey
Abstract No.
(NW¼ NE¼ SW¼ SE¼) of Section

3) TYPE OF WORK (Check): New Well, Deepening, Reconditioning, Plugging
4) PROPOSED USE (Check): Domestic, Industrial, Municipal, Irrigation, Test Well, Other
5) TYPE OF WELL (Check): Rotary, Driven, Dug, Cable, Jetted, Bored

6) WELL LOG:
Diameter of hole 6½ in. Depth drilled 342 ft. Depth of completed well 342 ft. Date drilled FEB. 12 79
All measurements made from 1 ft. above ground level.

From (ft.)	To (ft.)	Description and color of formation material
0	40	CLAY.
40	52	SAND
52	162	CLAY.
162	170	SAND
170	206	CLAY.
206	226	SAND
226	240	CLAY.
240	254	SAND
254	312	CLAY.
312	342	SAND

(Use reverse side if necessary)

9) Casing:
Type: Old, New, Steel, Plastic, Other
Cemented from 200 ft. to 315 ft.

Diameter (inches)	Setting From (ft.)	Setting To (ft.)	Gage
4"	0	315	

10) SCREEN:
Type PLASTIC
Perforated / Slotted

Diameter (inches)	Setting From (ft.)	Setting To (ft.)	Slot Size
2½	327	342	#12

7) COMPLETION (Check): Straight wall, Gravel packed, Other
Under reamed TWO-STRING Open Hole

8) WATER LEVEL:
Static level 190 ft. below land surface Date FEB 12 79
Artesian pressure lbs. per square inch Date
Depth to pump bowls, cylinder, jet, etc., 231 ft. below land surface.

11) WELL TESTS:
Was a pump test made? Yes No If yes, by whom?
Yield: gpm with ft. drawdown after hrs.
Bailer test gpm with ft. drawdown after hrs.
Artesian flow gpm
Temperature of water

12) WATER QUALITY:
Was a chemical analysis made? Yes No
Did any strata contain undesirable water? Yes No
Type of water? depth of strata 30'

I hereby certify that this well was drilled by me (or under my supervision) and that each and all of the statements herein are true to the best of my knowledge and belief.

NAME E. L. BODE (Type or Print) Water Well Drillers Registration No. 46
ADDRESS P. O. BOX. 90067. HOUSTON. TEX. 77090. (Street or RFD) (City) (State)
(Signed) E. L. Bode (Water Well Driller) BODE DRILLING CO. INC. (Company Name)

Please attach electric log, chemical analysis, and other pertinent information, if available.

*Additional instructions on reverse side.

TWDBE-WD-8

STATE OF TEXAS WATER WELL REPORT

1) Owner: TED HIESSER Address: 1618 GAULT City: HOUSTON State: TX ZIP: 77039
2) LOCATION OF WELL:
County: HARRIS 12 miles in N direction from HOUSTON

LEGAL DESCRIPTION:
Section No.: E9 Block No.: NE Township: HOUSTON
Abstract No.: GAULT RD. Survey Name:
Distance and direction from two intersecting section or survey lines: LAUDER & ALDINE WESTFIELD

3) TYPE OF WORK: NEW WELL
4) PROPOSED USE: DOMESTIC
5) DRILLING METHOD: MUD ROTARY

0065-13-9

6) WELL LOG:

DIAMETER OF HOLE

DIAMETER	FROM	TO
6.5	0	344

7) BOREHOLE METHOD: STRAIGHT WALL
IF GRAVEL... FROM FT TO FT

Date Drilled: 08/18/89

GEOLOGICAL DESCRIPTION:

FROM	TO	DESCRIPTION
0	3	TOP SOIL
3	105	CLAY
105	120	SAND
120	200	CLAY
200	210	SAND
210	300	CLAY
300	344	SAND

8) CASING, BLANK PIPE, AND WELL SCREEN DATA:

DIA	NEW/USED	DESCRIPTION	FROM	TO	BASE CASING SCREEN
4	N	PVC CASING	0	320	WW
2.5	N	PVC LINER	314	334	80
2.5	N	EVERFLO SCREEN	334	344	10

9) CEMENTING DATA:
Cemented from 320 FT. TO 0 FT.
FT. TO FT.
Method used: PRESSURE
Cemented by: ODCI

RECEIVED
FEB 28 1990
TEXAS WATER COMMISSION

10) SURFACE COMPLETION:
OTHER

11) WATER LEVEL:
STATIC LEVEL : 215 FT. DATE 08/17/89
ARTESIAN FLOW: GPM. DATE / /

12) PACKERS: TYPE SEAL DEPTH 314

13) TYPE PUMP: SUBMERSIBLE
DEPTH TO PUMP: 252

14) WELL TEST:
JETTED
YIELD: 20 GPM WITH FT DRAWDOWN AFTER HRS

15) WATER QUALITY:
TYPE OF WATER: GOOD WATER DEPTH OF STRATA: 44
NO STRATA OF UNDESIRABLE WATER PENETRATED

NO CHEMICAL ANALYSIS MADE

COMPANY NAME: O'DAY DRILLING CO., INC. WATER WELL DRILLER'S LICENSE NO.: 1877
ADDRESS: P. O. BOX 162 CITY: PEARLAND STATE: TX ZIP CODE: 77588

(signed) Michael O'Day (signed)

65-14-1

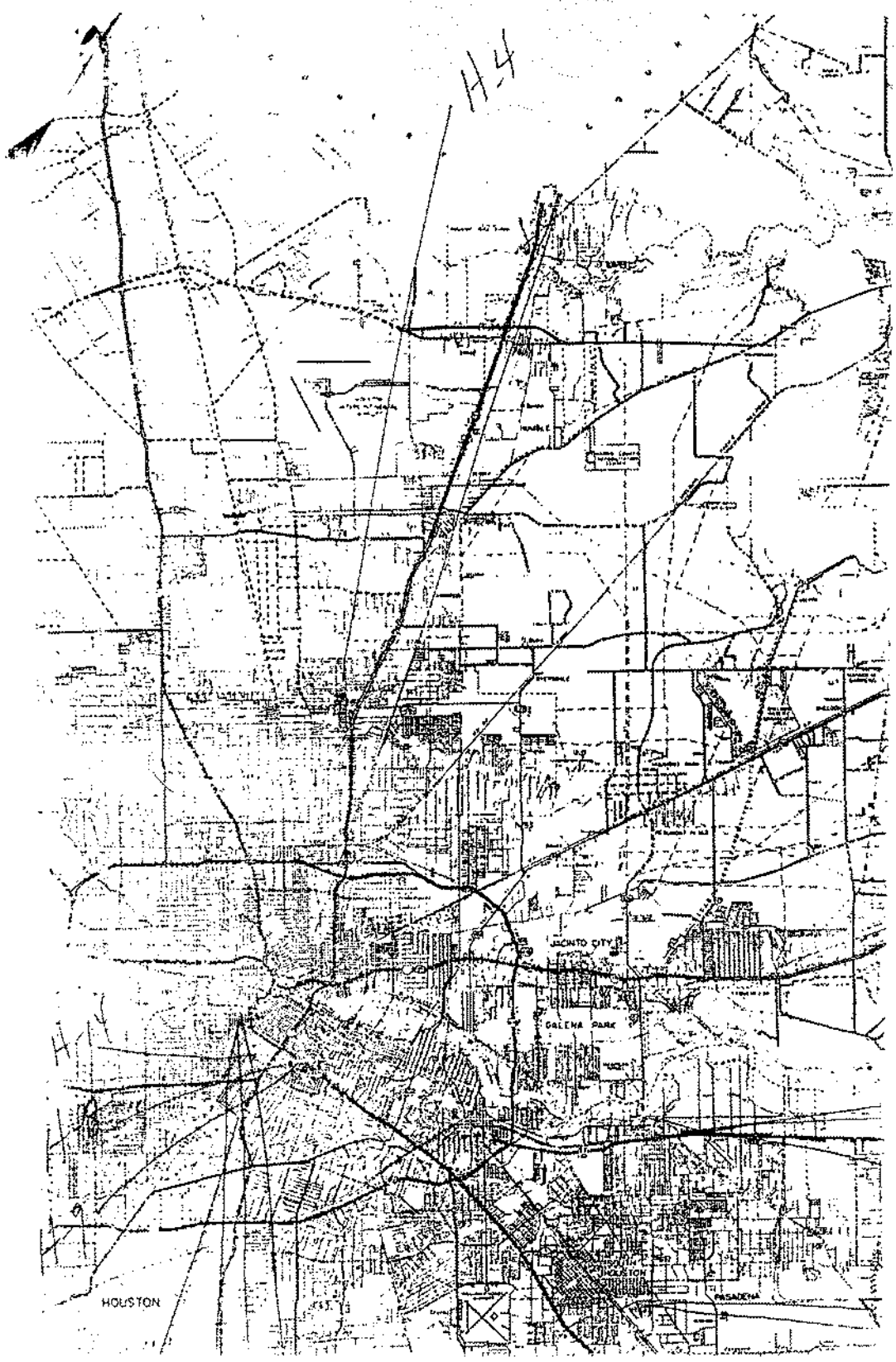
HOUSTON
GALENA PARK
PASADENA

#039

Send original copy by certified mail to the Texas Department of Water Resources P. O. Box 13087 Austin, Texas 78711

State of Texas
WATER WELL REPORT

ATTENTION OWNER: *Confidentiality Privilege Notice on Reverse Side*

For TDWR use only
Well No. 65-38-805
Located on map
Received:

1) OWNER Larry Knight (Name) Address FM 1462 (Street or RFD) Alvin (City), Texas (State) 77511 (Zip)

2) LOCATION OF WELL: County Brazoria 3 miles in S.W. (N.E., S.W., etc.) direction from Alvin (Town)

Driller must complete the legal description to the right with distance and direction from two intersecting section or survey lines, or he must locate and identify the well on an official Quarter- or Half-Scale Texas County General Highway Map and attach the map to this form.

☐ Legal description:
Section No. ____ Block No. ____ Township ____
Abstract No. ____ Survey Name ____
Distance and direction from two intersecting section or survey lines ____
☑ See attached map. Alvin 65-46-2KK

3) TYPE OF WORK (Check): ☑ New Well ☐ Deepening ☐ Reconditioning ☐ Plugging

4) PROPOSED USE (Check): ☑ Domestic ☐ Industrial ☐ Public Supply ☐ Irrigation ☐ Test Well ☐ Other ____

5) DRILLING METHOD (Check): ☑ Mud Rotary ☐ Air Hammer ☐ Driven ☐ Bored ☐ Air Rotary ☐ Cable Tool ☐ Jetted ☐ Other ____

6) WELL LOG:

Date drilled 9/30/78

DIAMETER OF HOLE

Dia. (in.)	From (ft.)	To (ft.)
4 1/2	Surface	166

From (ft.)	To (ft.)	Description and color of formation material
0	2	top soil
2	7	white clay
7	37	fine red sand
37	38	clay
38	79	med grey sand
79	139	red & white clay
139	144	sand
144	146	red clay
146	150	sand
150	152	clay
152	163	fine tan sand
163	166	clay

(Use reverse side if necessary)

7) BOREHOLE COMPLETION: ☐ Open Hole ☑ Straight Wall ☐ Underreamed ☐ Gravel Packed ☐ Other ____
If Gravel Packed give interval . . . from ____ ft. to ____ ft.

8) CASING, BLANK PIPE, AND WELL SCREEN DATA:

Dia. (in.)	New or Used	Steel, Plastic, etc. Perf., Slotted, etc. Screen Mgf., if commercial	Setting (ft.) From	Setting (ft.) To	Gage Casing Screen
2	N	PVC	18" ag.	153	Sch 40
2	N	PVC (Awdees)	153	163	006

CEMENTING DATA
Cemented from ____ ft. to ____ ft.
Method used ____
Cemented by ____ (Company or Individual)

9) WATER LEVEL:
Static level 10 ft. below land surface Date 9/30/78
Artesian flow ____ gpm. Date ____

10) PACKERS:

	Type	Depth
#1	Rubber	85'
#2	Formation	145'
#3		151'

11) TYPE PUMP:
☐ Turbine ☑ Jet ☐ Submersible ☐ Cylinder ☐ Other ____
Depth to pump bowls, cylinder (jet) etc., 38 ft.

12) WELL TESTS:
☐ Type Test: ☐ Pump ☐ Bailer ☑ Jetted ☑ Estimated
Yield: 32 gpm with ____ ft. drawdown after ____ hrs.

13) WATER QUALITY:
Did you knowingly penetrate any strata which contained undesirable water? ☐ Yes ☑ No
If yes, submit "REPORT OF UNDESIRABLE WATER"
Type of water? fresh Depth of strata ____
Was a chemical analysis made? ☐ Yes ☑ No

I hereby certify that this well was drilled by me (or under my supervision) and that each and all of the statements herein are true to the best of my knowledge and belief.

NAME Fred Del Bello (Type or Print) Water Well Drillers Registration No. 1531

ADDRESS Rt 1 Box 348 (Street or RFD) Manvel (City), Texas (State) 77578 (Zip)

(Signed) Fred Del Bello (Water Well Driller) Manvel Water Well Service (Company Name)

Please attach electric log, chemical analysis, and other pertinent information, if available.

TDWR-0392 (Rev. 1-12-79)

DEPARTMENT OF WATER RESOURCES COPY

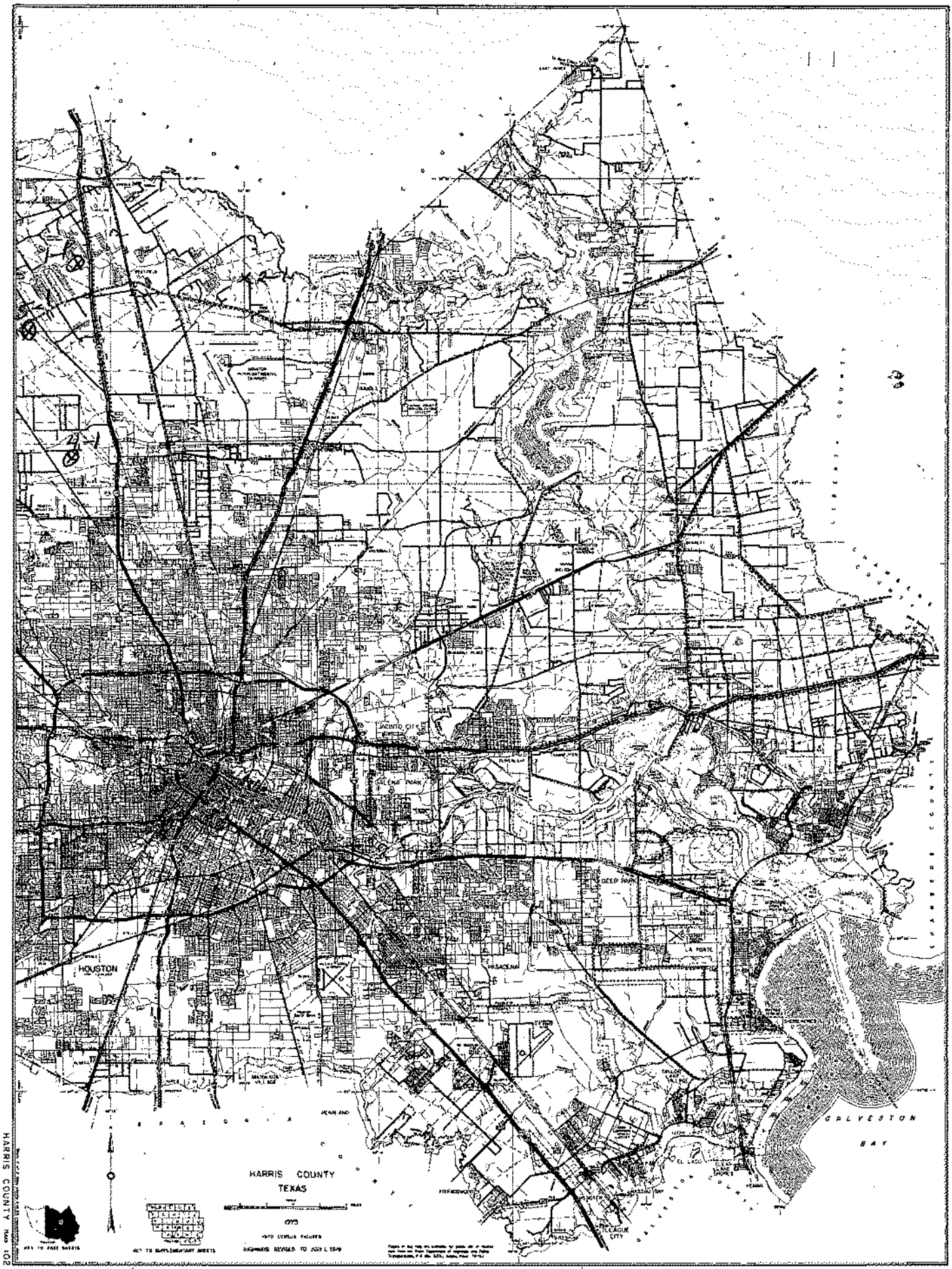
HARRIS COUNTY
TEXAS
HOUSTON
PASADENA
DEER PARK
LA PORTE
BAYTOWN
LEAGUE CITY
GALVESTON
BAY
HARRIS COUNTY

Send original copy by certified return receipt requested mail to TDLR, P.O. Box 12157, Austin, TX 78711

ATTENTION OWNER: *Confidentiality Privilege Notice on reverse side of Well Owner's copy (pink)*

State of Texas
WELL REPORT

Texas Department of Licensing & Regulation
P.O. Box 12157
Austin, TX 78711
512-463-7880

1) OWNER MIKE DANKO (Name) ADDRESS 16317 I45 N (Street or RFD) HOU (City) TX (State) 77090 (Zip)

2) ADDRESS OF WELL'S LOCATION: County HARRIS SAME (Street, RFD or other) (City) (State) (Zip) Long. _____ Lat. _____ Grid # 60-61-S

3) TYPE OF WORK (Check): [XX] New Well [ ] Deepening [ ] Reconditioning [ ] Plugging

(4) PROPOSED USE (Check): [ ] Monitor [ ] Environmental Soil Boring [X] Domestic [ ] Industrial [ ] Irrigation [ ] Injection [ ] Public Supply [ ] De-watering [ ] Testwell
If Public Supply well, were plans submitted to the TNRCC? [ ] Yes [ ] No

5) 0 N

6) WELL LOG:
Date Drilling: Started 8/20 19 99 Completed 8/20 19 99

DIAMETER OF HOLE

Dia (in.)	From (ft.)	To (ft.)
5 7/8	Surface	48

7) DRILLING METHOD (Check): [ ] Driven [ ] Air Rotary [XX] Mud Rotary [ ] Bored [ ] Air Hammer [ ] Cable Tool [ ] Jetted [ ] Other _____

From (ft.)	To (ft.)	Description and color of formation material
0	5	TOP SOIL
5	12	SAND
12	31	WHITE CLAY
31	36	SAND 10 CA
36	40	YELLOW CLAY
40	45	SAND & CA

(Use reverse side of Well Owner's copy, if necessary)

8) Borehole Completion (Check): [ ] Open Hole [ ] Straight Wall [ ] Underreamed [X] Gravel Packed [ ] Other _____
If Gravel Packed give interval from 38 ft. to 48 ft

CASING, BLANK PIPE, AND WELL SCREEN DATA:

Dia (in.)	New or Used	Steel, Plastic, etc. Perf., Slotted, etc. Screen Mfg., if commercial	Setting (ft.) From	Setting (ft.) To	Gage Casing Screen
2	N	Plastic CASE	0	38	SCH40
2	N	Plastic SCREEN	38	48	.006

9) CEMENTING DATA
Cemented from 0 ft. to 38 ft. No. of sacks used 14
_____ ft. to _____ ft. No. of sacks used _____
Method used Pressure
Cemented by Raymond Services, Inc.
Distance to septic system field lines or other concentrated contamination N/A ft
Method of verification of above distance Customer

13) [ ] Well plugged within 48 hours

Casing left in well: From (ft.)	Casing left in well: To (ft.)	Cement bentonite plugged in well: From (ft.)	Cement bentonite plugged in well: To (ft.)	Sacks used

14) TYPE PUMP:
[ ] Turbine [X] Jet [ ] Submersible [ ] Cylinder [ ] Other _____
Depth to pump bowls, cylinder, jet, etc. _____ ft

10) SURFACE COMPLETION
[ ] Specified Surface Slab Installed
[X] Specified Steel Sleeve Installed
[ ] Pitless Adapter Used
[ ] Approved Alternative Procedure Used

15) WELL TESTS:
Type test: [ ] Pump [ ] Bailer [X] Jetted [ ] Estimated
Yield: 4 gpm with 15 ft. drawdown after 1 hrs.

11) WATER LEVEL:
Static level 20 ft. below land surface Date 8/21/99
Artesian flow _____ gpm Date _____

16) WATER QUALITY:
Did you knowingly penetrate any strata which contained undesirable constituents?
[ ] Yes [X] No If yes, submit "REPORT OF UNDESIRABLE WATER"
Type of water? _____ Depth of strata _____
Was a chemical analysis made? [ ] Yes [ ] No

12) PACKERS:

Type	Depth
NONE	

I certify that I drilled this well (or the well was drilled under my direct supervision) and that each and all of the statements herein are true and correct. I understand that failure to complete items 1 thru 16 will result in the log(s) being returned for completion and resubmittal.

COMPANY NAME Raymond Services, Inc. (Type or print) WELL DRILLER'S LICENSE NO. 4577WI

ADDRESS 10011 Airline Drive, Houston, TX 77037 (Street or RFD) (City) (State) (Zip)

(Signed) _____ (Licensed Well Driller) (Signed) _____ (Registered Driller Trainee)

Please attach electric log, chemical analysis, and other pertinent information, if available.

TDLR FORM 001WWD (4/98) White - TDLR Yellow - DRILLER Pink - WELL OWNER

4820125205

Send original copy by certified mail to the Texas Department of Water Resources P. O. Box 13087 Austin, Texas 78711

State of Texas
WATER WELL REPORT

ATTENTION OWNER: *Confidentiality Privilege Notice on Reverse Side*

For TDWR use only
Well No. 60-61-8
Located on map
Received:

1) OWNER Harris County M.U.D. #189 c/o J. Ellington, Inc (Name) Address 811 Hollywood (Street or RFD) Houston (City) TX (State) 77026 (Zip)

2) LOCATION OF WELL: County Harris miles in (N.E., S.W., etc.) direction from (Town)

Driller must complete the legal description to the right with distance and direction from two intersecting section or survey lines, or he must locate and identify the well on an official Quarter- or Half-Scale Texas County General Highway Map and attach the map to this form.

☐ Legal description:
Section No. Block No. Township
Abstract No. Survey Name
Distance and direction from two intersecting section or survey lines
☒ See attached map.

3) TYPE OF WORK (Check): ☒ New Well ☐ Deepening ☐ Reconditioning ☐ Plugging

4) PROPOSED USE (Check): ☐ Domestic ☐ Industrial ☒ Public Supply ☐ Irrigation ☐ Test Well ☐ Other

5) DRILLING METHOD (Check): ☒ Mud Rotary ☐ Air Hammer ☐ Driven ☐ Bored ☐ Air Rotary ☐ Cable Tool ☐ Jetted ☐ Other

6) WELL LOG: Well #2
Date drilled 6/26/86

DIAMETER OF HOLE Dia. (in.)	From (ft.)	To (ft.)
28	Surface	510
30	510	850 TD

7) BOREHOLE COMPLETION: ☐ Open Hole ☐ Straight Well ☒ Underreamed ☒ Gravel Packed ☐ Other
If Gravel Packed give interval . . . from 510 ft. to 850 TD ft.

From (ft.)	To (ft.)	Description and color of formation material
		See attached well log
		Chemical Analysis (4)
		E-log

8) CASING, BLANK PIPE, AND WELL SCREEN DATA:

Dia. (in.)	New or Used	Steel, Plastic, etc. Perf., Slotted, etc. Screen Mgf., if commercial	Setting (ft.) From	To	Gage Casing Screen
24	N	Blank Steel Csg	+2	510	
18	N	Blank Steel Liner	410	520	
18	N	SSWW Bowling Screen	520	595	040
"	"	"	620	630	"
"	"	"	640	660	"
"	"	"	720	730	"
"	"	"	750	830	"

CEMENTING DATA
Cemented from Surface ft. to 510 ft.
Method used Hillibrator
Cemented by Hillibrator (Company or Individual)

RECEIVED
AUG 4 1987
TEXAS WATER COMMISSION

9) WATER LEVEL:
Static level 280 ft. below land surface Date 7/26/86
Artesian flow gpm. Date

10) PACKERS: Type Depth
None

11) TYPE PUMP: ☒ Turbine ☐ Jet ☐ Submersible ☐ Cylinder ☐ Other
Depth to pump bowls, cylinder, jet, etc., 427 ft.

(Use reverse side if necessary)

13) WATER QUALITY:
Did you knowingly penetrate any strata which contained undesirable water? ☐ Yes ☒ No
If yes, submit "REPORT OF UNDESIRABLE WATER"
Type of water? Depth of strata
Was a chemical analysis made? ☒ Yes ☐ No

12) WELL TESTS: ☒ Type Test: ☒ Pump ☐ Bailer ☐ Jetted ☐ Estimated
Yield: 1511 gpm with 99 ft. drawdown after 36 hrs.

I hereby certify that this well was drilled by me (or under my supervision) and that each and all of the statements herein are true to the best of my knowledge and belief.

NAME Leland Lawson (Type or Print) Water Well Drillers Registration No. 28

ADDRESS PO Box 9469 (Street or RFD) Houston (City) Texas (State) 77261 (Zip)

(Signed) Leland Lawson #28 (Water Well Driller) Layne Texas Co (Company Name)

Please attach electric log, chemical analysis, and other pertinent information, if available.

TDWR-0392 (Rev. 1-12-79)

DEPARTMENT OF WATER RESOURCES COPY

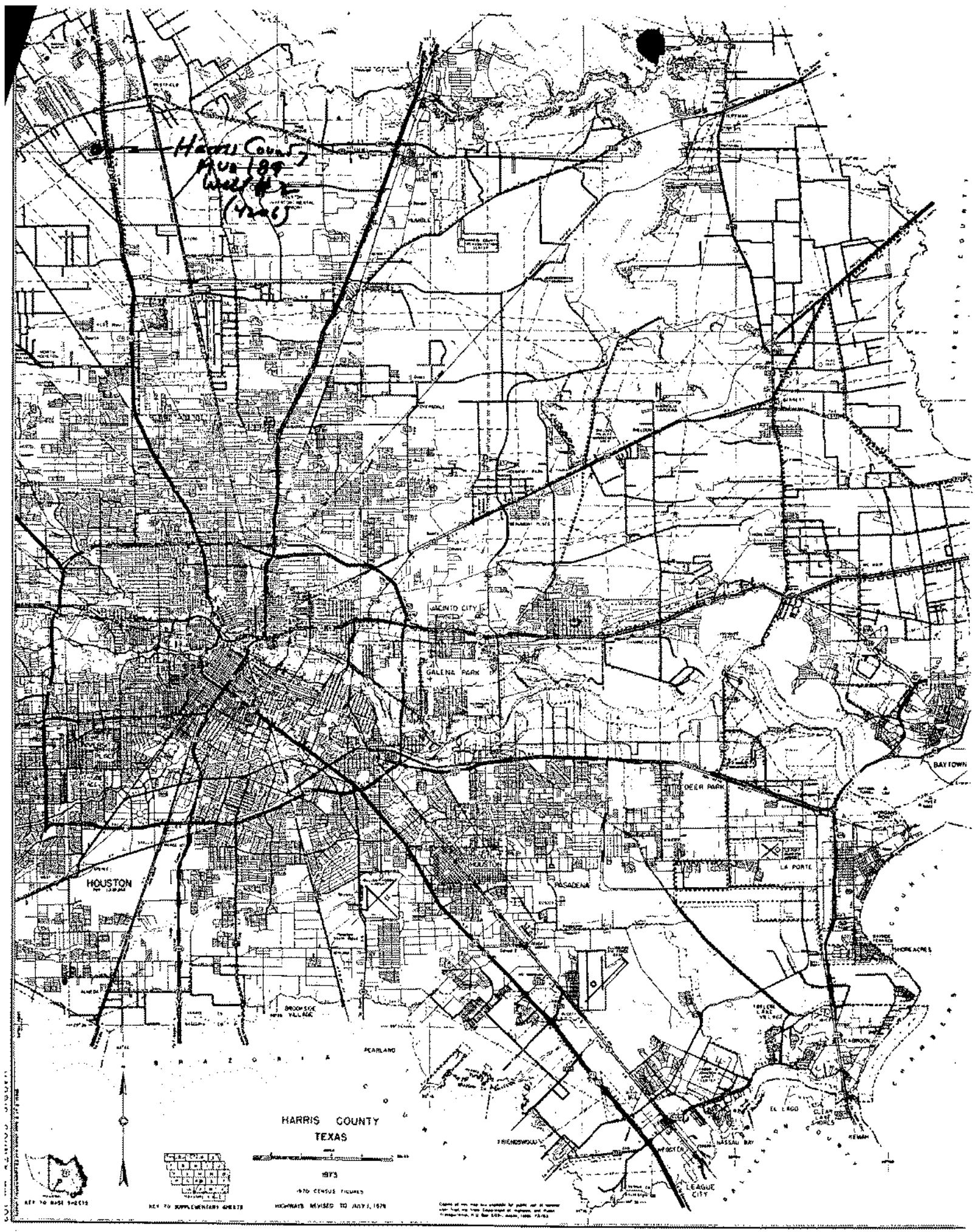
Harris County
Mud 189
Well #2
(4206)
JACINTO CITY
GALENA PARK
DEER PARK
BAYTOWN
LA PORTE
HOUSTON
PASADENA
SHOREACRES
BROOKSIDE VILLAGE
PEARLAND
SEABROOK
EL LAGO
CLEAR LAKE SHORES
KEWAH
NASSAU BAY
WEBSTER
LEAGUE CITY
FRIENDSWOOD
HARRIS COUNTY
TEXAS
1973
1970 CENSUS FIGURES
HIGHWAYS REVISED TO JULY 1, 1979
KEY TO BASE SHEETS
KEY TO SUPPLEMENTARY SHEETS

10/26/2020
05:10:11

Texas Commission on Environmental Quality
DWW Water System Summary Sheet

PWS ID	PWS Name	Central Registry RN
TX1010298	NORTH FOREST MUD	RN102688470

Organization/Customer *	Central Registry CN
NORTH FOREST MUD	CN600661029

*Regulatory mail will be addressed to this organization/person

All Water System Contacts

Type	Contact	Communication
AC - Administrative Contact - PRESIDENT	GARCIA, PAT 10000 MEMORIAL DR STE 260 HOUSTON, TX 77024-3430	**Phone Type** / **Value** BUS - Business: 281-444-5790 EMERG - Emergency: 281-353-9809
EC - Emergency Contact - OPERATIONS MANAGER	BAKER, JQ 2200 SCIAACA RD SPRING, TX 77373-6107	**Electronic Type** / **Value** **Phone Type** / **Value** BUS - Business: 281-353-9809 MOB - Mobile: 281-415-7308
ECS - Emergency Contact - Secondary - OPERATOR	WILHITE, HOWARD, S 2200 SCIAACA RD SPRING, TX 77373-6107	**Electronic Type** / **Value** **Phone Type** / **Value** BUS - Business: 281-353-9809 FAX - Facsimile: 281-353-6105 MOB - Mobile: 281-808-6912
FC - Financial Contact - BOOKKEEPER	SHELNUTT, KIM 3401 LOUISIANA ST STE 400 HOUSTON, TX 77002-9552	**Phone Type** / **Value** BUS - Business: 713-759-1368 FAX - Facsimile: 713-759-1264
OW - Owner	NORTH FOREST MUD PO BOX 1209 SPRING, TX 77383-1209	
PWS - Public Water System Contact - OPERATOR	WILHITE, HOWARD, S 2200 SCIAACA RD SPRING, TX 77373-6107	**Electronic Type** / **Value** **Phone Type** / **Value** BUS - Business: 281-353-9809 FAX - Facsimile: 281-353-6105 MOB - Mobile: 281-808-6912
PWS - Public Water System Contact - COORDINATOR	STOPPELBERG, MARCIA 2200 SCIAACA RD SPRING, TX 77373-6107	**Phone Type** / **Value** BUS - Business: 281-353-9809 FAX - Facsimile: 281-353-6105

Operator Grade	Number
GROUND WATER TREATMENT OPERATOR Grade B	1
WATER OPERATIONS COMPANY	1
GROUND WATER TREATMENT OPERATOR Grade C	1

Water Operator Licenses		
License Holder:	MISSILDINE, BRADLEY E	
CURRENT	Class: B - GROUND WATER TREATMENT OPERATOR	WG0012797
License Holder:	CLARK, JAMES ROBERT	
CURRENT	Class: C - GROUND WATER TREATMENT OPERATOR	WG0007711
License Holder:	HAYS UTILITY SOUTH CORPORATION	
CURRENT	Class: NONE - WATER OPERATIONS COMPANY	WC0000037
License Holder:	COLLINS, ERNEST G JR	
EXPIRED	Class: A - WATER OPERATOR	WO0013748

Owner Type	Owner Type Options: COUNTY, DISTRICT, FEDERAL GOVERNMENT, INVESTOR OWNED, MUNICIPALITY, NATIVE AMERICAN, PRIVATE, STATE GOVERNMENT, WATER SUPPLY CORPORATION
District	

System Type	System Type Options: COMMUNITY, TRANSIENT/NON-COMMUNITY, NON-PUBLIC, NON-TRANSIENT/NON-COMMUNITY
C - Community	

Population Type	Population Served	# of Connect	# I/C w/other PWS
Residential	1545	515	0

Total Product (MGD)	Average Daily Consump.	Max Daily Demand (MGD)	Total Storage (MG)	Elev. Storage (MG)	Service Pump Cap.	Max.Purchase Cap.(MGD/GPM)	Pressure Tank Cap. (MG)
3.0520 MGD	0.2010 MGD	0.9910 MGD Occurred on 05/15/2013	.408 MG		3.456 MGD		0.020 MG

Activity Status	Inactivation Date
A - ACTIVE	

Last Survey Date	Surveyor	Survey Type	Region	County
06/22/2016	DAWN OLIVO	Sanitary Survey	HOUSTON	HARRIS
11/14/2013	DAVID, W LIVINGS	Sanitary Survey	HOUSTON	HARRIS
06/22/2010	BARRY, H PRICE	Sanitary Survey	HOUSTON	HARRIS

(Treatment Plant)							
Entry Point	EP Name/Source Summation (Activity Status)	Plant Name (Activity Status)	Plant Num	Chemical Mon Type	Chem Sample Point	Distribution Mon Type	Dist Sample Point

EP001	TRT-TAP / Ground Water(A)	PLANT - 16331 I-45N(A)	TP5516		NO		NO

Train:	Unnamed

(Treatments)

Disinfection Zone	Treatment Sequence	Objective	Process	Treatment
null	null	D	403	GASEOUS CHLORINATION, PRE
null	null	C	445	INHIBITOR, ORTHOPHOSPHATE

(Active Sources)

Source Number	Source Name (Activity Status)	Operational Status	Source Type	Depth	Tested GPM	Rated GPM
G1010298B	2 - 16331 I-45 N (A)	P	G	908	1185 GPM	1302 GPM

Drill Date	Source Summary
05/15/2012	EVANGELINE

GPS Latitude (decimal)	GPS Longitude (decimal)	GPS Elevation	GPS Date	Seller
30.004423	-95.429411	0	01/16/2014	Not Purchasing

Source Number	Source Name (Activity Status)	Operational Status	Source Type	Depth	Tested GPM	Rated GPM
G1010298A	1 - 16331 I-45 N (A)	P	G	1155	820 GPM	1020 GPM

Drill Date	Source Summary
06/25/1968	EVANGELINE

GPS Latitude (decimal)	GPS Longitude (decimal)	GPS Elevation	GPS Date	Seller
30.004578	-95.429048	0	12/22/2008	Not Purchasing

(Inactive/Offline Sources)

SourceNumber	Name	Status	Depth

Code Explanations

Monitoring Type Codes: (GW) GROUNDWATER , (GUP) GROUNDWATER UNDER THE INFLUENCE - PURCHASED , (SWP) SURFACE WATER - PURCHASED , (GU) GROUNDWATER UNDER THE INFLUENCE OF SURFACE WATER , (N) NO SOURCES , (SW) SURFACE WATER

Activity Status Codes: (A) ACTIVE , (D) DELETED/DISSOLVED , (I) INACTIVE , (P) PROPOSED ,

Operational Status Codes: (E) EMERGENCY , (I) INTERIM/PEAK (O) OTHER , (P) PERMANENT , (S) SEASONAL

Source Types: (G) GROUND WATER , (S) SURFACE WATER , (U) GROUND WATER UNDER THE INFLUENCE

- End of Report -

At the time of your query this data was the most current information available from our database, which is in real time. Every effort was made to retrieve it according to your query. Thank-you for using DWW.



33 Dup

Send original copy by certified mail to the Texas Department of Water Resources P. O. Box 13087 Austin, Texas 78711

State of Texas
WATER WELL REPORT

ATTENTION OWNER: *Confidentiality Privilege Notice on Reverse Side*

For TDWR use only
Well No. 60-61-8M
Located on map. YES
Received: 5-5-82

1) OWNER U-Haul - Bratten Bldg Systems - Contractor (Name) Address I-45 & 1960 (Street or RFD) Houston, Tx. (City) (State) (Zip)

2) LOCATION OF WELL:
County Harris 18 miles in N (N.E., S.W., etc.) direction from Houston (Town)

Driller must complete the legal description to the right with distance and direction from two intersecting section or survey lines, or he must locate and identify the well on an official Quarter- or Half-Scale Texas County General Highway Map and attach the map to this form.

☐ Legal description:
Section No. _____ Block No. _____ Township _____
Abstract No. _____ Survey Name _____
Distance and direction from two intersecting section or survey lines _____

☐ See attached map. Mapon Dup 05-04-2R

3) TYPE OF WORK (Check):
☒ New Well ☐ Deepening ☐ Reconditioning ☐ Plugging

4) PROPOSED USE (Check):
☒ Domestic ☐ Industrial ☐ Public Supply ☐ Irrigation ☐ Test Well ☐ Other

5) DRILLING METHOD (Check):
☒ Mud Rotary ☐ Air Hammer ☐ Driven ☐ Bored ☐ Air Rotary ☐ Cable Tool ☐ Jetted ☐ Other

6) WELL LOG:

DIAMETER OF HOLE

Dia. (in.)	From (ft.)	To (ft.)
	Surface	
6 3/4		290

Date drilled 10/27/81

From (ft.)	To (ft.)	Description and color of formation material
0	21	Clay
21	55	Sand
55	95	Clay
95	135	Sand
135	175	Clay
175	203	Sand
203	260	Clay
260	290	Sand

7) BOREHOLE COMPLETION:
☐ Open Hole ☐ Straight Wall ☐ Underreamed
☐ Gravel Packed ☒ Other 2 string cemented
If Gravel Packed give interval . . . from _____ ft. to _____ ft.

8) CASING, BLANK PIPE, AND WELL SCREEN DATA:

Dia. (in.)	New or Used	Steel, Plastic, etc. Perf., Slotted, etc. Screen Mfr., if commercial	Setting (ft.) From	Setting (ft.) To	Gage Casing Screen
4"	N	PVC Casing	0	277	Sch.
2½"	N	Liner	270	280	40
2½"	N	PVC Slotted Screen	280	290	.012

CEMENTING DATA
Cemented from 277 ft. to 120 ft.
Method used Halliburton
Cemented by Robinson Water Well (Company or Individual)

9) WATER LEVEL:
Static level 130 ft. below land surface Date 10/28/81
Artesian flow _____ gpm. Date _____

10) PACKERS:

Type	Depth
K	270

RECEIVED
MAY - 7 1982
DEPT. OF WATER RESOURCES

11) TYPE PUMP: 1½HP
☐ Turbine ☐ Jet ☒ Submersible ☐ Cylinder
☐ Other
Depth to pump bowls, cylinder, jet, etc. 160 ft.

12) WELL TESTS:
☐ Type Test ☐ Pump ☐ Bailer ☐ Jetted ☐ Estimated
Yield: _____ gpm with _____ ft. drawdown after _____ hrs.

(Use reverse side if necessary)

13) WATER QUALITY:
Did you knowingly penetrate any strata which contained undesirable water? ☐ Yes ☒ No
If yes, submit "REPORT OF UNDESIRABLE WATER"
Type of water? potable Depth of strata _____
Was a chemical analysis made? ☐ Yes ☒ No

I hereby certify that this well was drilled by me (or under my supervision) and that each and all of the statements herein are true to the best of my knowledge and belief.

NAME M. E. Robinson, Jr. (Type or Print) Water Well Drillers Registration No. 1464

ADDRESS 11607 FM 149 (Street or RFD) Houston, (City) Tx. (State) 77086 (Zip)

(Signed) M. E. Robinson Jr. (Water Well Driller) Robinson Water Well Service, Inc. (Company Name)

Please attach electric log, chemical analysis, and other pertinent information, if available.

TDWR-0392 (Rev. 1-12-79)

DEPARTMENT OF WATER RESOURCES COPY

Send original copy by certified return receipt requested mail to TDLR, P.O. Box 12157, Austin, TX 78711

ATTENTION OWNER: *Confidentiality Privilege Notice on reverse side of Well Owner's copy (pink)*

State of Texas
WELL REPORT

Texas Department of Licensing & Regulation
P.O. Box 12157
Austin, TX 78711
512-463-7880

1) OWNER Batesville Arkansas Group (Name) ADDRESS 16311 I-45 N. (Street or RFD) Houston (City) Tx. (State) 77090 (Zip)

2) ADDRESS OF WELL'S LOCATION: County Harris 16311 N. Freeway (Street, RFD or other) Hou. (City) Tx. (State) 77090 (Zip) Long. ____ Lat. ____ Grid # 605-05-2

3) TYPE OF WORK (Check): [X] New Well [ ] Deepening [ ] Reconditioning [ ] Plugging

4) PROPOSED USE (Check): [ ] Monitor [ ] Environmental Soil Boring [ ] Domestic [ ] Industrial [ ] Irrigation [ ] Injection [ ] Public Supply [ ] De-watering [ ] Testwell
If Public Supply well, were plans submitted to the TNRCC? [ ] Yes [ ] No [X] SMALL BUSINESS

5)

6) WELL LOG:
Date Drilling: Started 10-27 19 99 Completed 10-28 19 99

DIAMETER OF HOLE		
Dia (in.)	From (ft.)	To (ft.)
7	Surface	390

7) DRILLING METHOD (Check): [ ] Driven [ ] Air Rotary [X] Mud Rotary [ ] Bored [ ] Air Hammer [ ] Cable Tool [ ] Jetted [ ] Other ____

N

From (ft.)	To (ft.)	Description and color of formation material
0	20	Clay
20	80	Red Sand
80	140	Clay
140	260	Sand
260	340	Clay, Rock
340	360	Shale
360	390	Sand

(Use reverse side of Well Owner's copy, if necessary)

8) Borehole Completion (Check): [ ] Open Hole [ ] Straight Wall [ ] Underreamed [ ] Gravel Packed [X] Other 2 String
If Gravel Packed give interval from ____ ft. to ____ ft.

CASING, BLANK PIPE, AND WELL SCREEN DATA:

Dia. (in.)	New or Used	Steel, Plastic, etc. Perf., Slotted, etc. Screen Mfg., if commercial	Setting (ft.) From	Setting (ft.) To	Gage Casing Screen
4"	N	Casing	376	0	Sch 40
2 1/2	N	Liner	376	366	Sch 40
2 1/2	N	Screen	390	376	.012

9) CEMENTING DATA
Cemented from 376 ft. to 0 ft. No. of sacks used 18
0 ft. to 15 ft. No. of sacks used 14
Method used Halliburton
Cemented by Dowell
Distance to septic system field lines or other concentrated contamination N/A
Method of verification of above distance Contractor

10) SURFACE COMPLETION
[ ] Specified Surface Slab Installed
[X] Specified Steel Sleeve Installed
[ ] Pitless Adapter Used
[ ] Approved Alternative Procedure Used

11) WATER LEVEL:
Static level 145 ft. below land surface Date 10-28-99
Artesian flow ____ gpm Date ____

12) PACKERS: Type K Depth 366

13) [ ] Well plugged within 48 hours

Casing left in well: From (ft.)	Casing left in well: To (ft.)	Cement, bentonite, placed in well: From (ft.)	Cement, bentonite, placed in well: To (ft.)	Sacks used:

14) TYPE PUMP:
[ ] Turbine [ ] Jet [X] Submersible [ ] Cylinder [ ] Other ____
Depth to pump bowls, cylinder, jet, etc., 220 ft

15) WELL TESTS:
Type test: [ ] Pump [ ] Bailer [X] Jetted [ ] Estimated
Yield: ____ gpm with ____ ft. drawdown after ____ hrs

16) WATER QUALITY:
Did you knowingly penetrate any strata which contained undesirable constituents?
[ ] Yes [X] No If yes, submit "REPORT OF UNDESIRABLE WATER"
Type of water? ____ Depth of strata ____
Was a chemical analysis made? [ ] Yes [X] No

I certify that I drilled this well (or the well was drilled under my direct supervision) and that each and all of the statements herein are true and correct. I understand that failure to complete items 1 thru 16 will result in the log(s) being returned for completion and resubmittal.

COMPANY NAME Robinson Water Well Service, Inc. (Type or print) WELL DRILLER'S LICENSE NO. 54211 PKW

ADDRESS 11819 W. Montgomery Rd. (Street or RFD) Houston (City) Tx. (State) 77086 (Zip)

(Signed) David Robinson (Licensed Well Driller) (Signed) ____ (Registered Driller Trainee)

Please attach electric log, chemical analysis, and other pertinent information, if available.

TDLR FORM 001WWD (4/98) White - TDLR Yellow - DRILLER Pink - WELL OWNER

4820125076

TEXAS DEPARTMENT OF WATER RESOURCES 2000

WELL SCHEDULE

Aquifer(s)____ Project No.____ State Well No. 60-61-814

Field No./Owner's Well No. 1 County Harris

1. Location:___ ¼, ___ ¼, Section ___, Block ___, Survey ___, Lat. 30-00-21, Long. 95-25-43

2. Owner: North Forest Water Supply Corp. Address: Houston Texas

Tenant (other):____ Address:____

Driller: Layne Texas Address: Houston Texas

3. Land Surface Elevation: 112 ft. above msl determined by____

4. Drilled:____ 19 68 ; Dug, Cable Tool, Rotary, Air,____

5. Depth: Rept. 1170 ft. Meas.____ ft.

6. Borehole Completion: Open Hole, Straight Wall, Underreamed, Gravel Packed

7. Pump: Mfr.____ Type Sub

No. Stages____, Bowls Diam.____ in., Setting____ ft.

Column Diam.____ in., Length Tailpipe____ ft.

8. Motor: Mfr.____ Fuel Elec HP.____

9. Yield: Flow____ gpm, Pump____ gpm, Meas., Rept., Est.____ Date____

10. Performance Test: Date____ Length of Test____ Made by____

Static Level____ ft. Pumping Level____ ft. Drawdown____ ft.

Production____ gpm Specific Capacity____ gpm/ft.

11. Quality: (Remarks on taste, odor, color, etc.)____

Analyses

Date____ Laboratory____ TDS____ Sp Cond____

Date____ Laboratory____ TDS____ Sp Cond____

12. Other data available (as circled): Pumping Test, Power & Yield Test, Drillers Log, Formation Samples, Geophysical Log(s)____ (type)

CASING, BLANK PIPE & WELL SCREEN Cemented From____ ft. to____ ft.

Diam. (in.)	Type	Setting (feet) From	to
16	Steel	0	780
10		780	1,170

13. Water Level(s): 142 ft. rept. meas. July 25 1968 above below____ which is____ ft. above below Land Surface

____ ft. rept. meas.____ 19___ above below____ which is____ ft. above below Land Surface

14. Use: Dom., Stock, Public Supply, Ind., Irr., Observation, Other (Test Hole, Oil Test, etc.)____

15. Recorded by: GWA Source of data: Reported Log Date:____

16. Remarks:____

17. Location or Sketch:

TDWR-0308

W/L Obs. Well ___ W/Q Obs. Well ___

State Well No. 60-61-814

FORM NO. 28

State

...YNE TEXAS COMPA...

HOUSTON — DALLAS

WELL LOG

REPORT NO. 7870 DATE 68
S. D. 2551-68 By db
PAGE 1 of 2
FILE NO. 3286
DATE 7/10/68

CUSTOMER LOCATION	North Forest WELL DATA
FOR George C. Cox, Inc. (North Forest Water Supply Corp)	NAME WELL W.S.C. WELL NO. 1
LOCATION WELL Knickerbocker Homes	ELEVATION DATUM
	RT C GR
SURVEY FIELD	TEST HOLE SIZE 9-7/8"-755'; 7-7/8"-1202'
	DATE STARTED DRILLING 6-21-68
	DATE FINISHED DRILLING 6-25-68
COUNTY Harris STATE Texas	DRILLER C. Bryant RIG NO. 17
	TYPE MUD Gel NO. SACKS 110
OTHER LAND MARKS 1 Mi. South of Hwy. 1960, left of Hwy. 75	ELECTRIC LOG Yes TYPE Schlumberger
	SURVEY Eastman TYPE Single-shot
	OTHER driller: B. Tolley

DEPTH STRATA	EACH STRATUM	DESCRIPTION FORMATION	SAMPLES DEPTH	SAMPLES TYPE	SAMPLES NUMBER
0		Surface			
3	3	Top soil			
15	12	Red sandy clay			
25	10	Sand			
46	21	Sandy clay			
71	25	Clay			
86	15	Sand			
97	11	Sandy shale			
105	8	Shale			
113	8	Sandy shale			
150	37	Sand			
214	64	Shale			
230	16	Shale & sandy shale			
250	20	Sand			
255	5	Shale			
285	30	Sandy shale			
301	16	Clay			
304	3	Sand rock			
322	18	Sand			
357	35	Sandy clay, sand rock layers			
372	15	Sand			
383	11	Sandy clay			
400	17	Clay			
463	63	Sand (broken), sandy clay			
488	25	Sand, hard lime			
500	12	Clay			
562	62	Sand, hard lime			
567	5	Clay			
571	4	Sand			
627	56	Shale			
644	17	Sand, sandy shale			
672	28	Shale			
685	13	Sand, sandy shale			
704	19	Shale			
714	10	Sand & gravel			
755	41	Shale & sandy shale streaks			
784	29	Shale & sandy lime			
831	47	Fine sand			
857	26	Shale			
1016	159	Sandy shale & lime layers			

60-61-814 GM

FORM NO. 1202 - IM - 6-31 - B&L

THE [illegible]YNE TEXAS COMPA[illegible]LTD.

[illegible]OUSTON -:- DALL[illegible]

REPORT NO. 7871
S. O. 2551-68
PAGE 1 OF 1
FILE NO. 3286
DATE 8-5-68

MATERIAL SETTING

CUSTOMER LOCATION

FOR George C. Cox, Inc.

LOCATION WELL Knickerbocker Homes

SURVEY FIELD

COUNTY Harris STATE Texas

OTHER LAND MARKS
North Forest Subdivision

WELL DATA

NAME WELL N.F.W.S.C. WELL NO. 1
ELEVATION DATUM
TYPE WELL Gravel-wall
SURFACE CASING CEMENTED Yes NO. SACKS 376'
SIZE HOLE UNDERREAMED 30" DEPTH 780-1170'
GRAVEL TYPE T.C.M. NO. CU. YDS. 148
TYPE SCREEN S.S.W.W.Barlug GAGE .045"
DRILLER C. Brewer RIG NO. 17
OTHER B.F. Talley

DEPTH	LENGTH	SIZE. KIND. WEIGHT MATERIAL
+4'		16" O.D. surface casing 62.58# above ground
0		Surface
680'		Top of 10-3/4" O.D. 31.20# liner
780'	784'	16" O.D. surface casing
790'	110'	10-3/4" O.D. blank pipe
830'	40'	10-3/4" O.D. S.S. W.W. Barlug screen .045" ga.
900'	70'	10-3/4" O.D. blank pipe
910'	10'	10-3/4" O.D. S.S. W.W. Barlug screen .045" ga.
1010'	100'	10-3/4" O.D. blank pipe
1045'	35'	10-3/4" O.D. S.S. W.W. Barlug screen .045" ga.
1055'	10'	10-3/4" O.D. blank pipe
1070'	15'	10-3/4" O.D. S.S. W.W. Barlug screen .045" ga.
1105'	35'	10-3/4" O.D. blank pipe
1155'	50'	10-3/4" O.D. S.S. W.W. Barlug screen .045" ga.
1168'	13'	10-3/4" O.D. blank pipe
1170'	2'	10-3/4" O.D. set nipple & back pressure valve
Total depth		

SKETCH

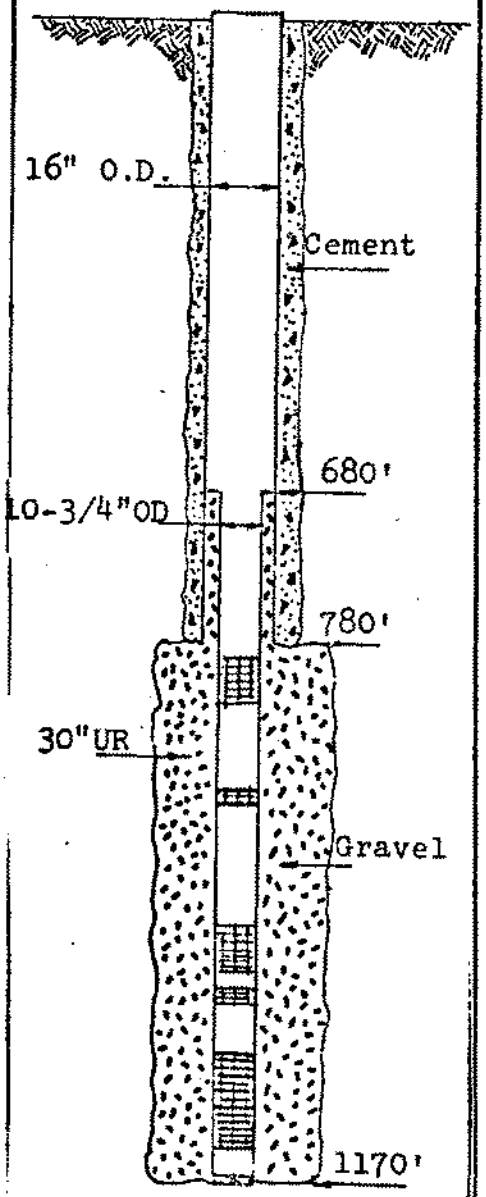

60-61-814

Report No. 7872
S. O. 2551-68
PAGE 1 of 1
FILE NO. 3286
DATE 8/5/68

LAYNE TEXAS COMPANY

HOUSTON -:- DALLAS

WATER WELL TEST

CUSTOMER LOCATION

TEST FOR George C. Cox, Inc.

LOCATION OF WELL Knickerbocker Homes

SURVEY FIELD

COUNTY Harris STATE Texas

DESCRIPTION OF LAND MARKS

North Forest Subdivision

WELL DATA

NAME WELL N.F.W.S.C WELL NO. 1

ELEVATION DATUM

WELL SIZE 16" x 10-3/4" x 30" UR

TOTAL DEPTH 1170' TOP SCREEN 790'

GRAVEL WELL Yes STRAIGHT WELL

TYPE SCREEN S.S. W.W. GAGE .045"

TEMPERATURE OF WATER

WATER CONDITION

WATER MEASURING DEVICE

ORIFICE SIZE 10" x 7" LENGTH 4'

OTHER

TEST PUMP DATA

DEPTH SETTING TOP OF BOWL 300'

LENGTH AIR LINE 300' SIZE 1/4"

TYPE BOWL RKHC 12" NO. STAGES 7

LENGTH BOWL 6' SUCTION LT.

SAND CONTENT OZ. PER 100 GAL.

WATER SAMPLE TAKEN NO. SAMPLES

BACTERIOLOGICAL SAMPLE TAKEN

DRAWDOWN SPECIFIC CAPACITY

ACTIVE STATIC HEAD AFTER PUMP STOPPED

5 MIN.	156 FT.	20 MIN.	150 FT.
10 MIN.	153 FT.	25 MIN.	149 FT.
15 MIN.	151 FT.	30 MIN.	148½ FT.

S.L. before start of test 142 ft.

DATE HOUR	AIR LINE GAGE	PUMPING LEVEL	DISCH. PRESS.	HEAD ON ORIFICE INCHES	GPM	RPM	OPERATOR	REMARKS
7/25/68	-							
8:00AM				24	1022			
8:30		227		24	1022			
9:00		229		24	1022			
9:30		229		24	1022			
10:00		230		24	1022			
10:30		230		24	1022			
11:00		230		24	1022			
11:30		230		24	1022			
12:00 N		231		24	1022			
12:30PM		231		24	1022			
1:00		231		24	1022			
1:30		231		24	1022			
2:00		231		24	1022			
2:30		232		24	1022			
3:00		232		24	1022			
3:30		232		24	1022			
4:00		232		24	1022			

OBSERVERS

FOR OWNER

C. Brewer
FOR LAYNE TEXAS CO.

FORM NO. 35

60-61-814

MICROBIOLOGY SERVICE LABORATORIES

water technologists . . chemists . . microbiologists

30 July 1968

To: Layne Texas Company
Houston, Texas

SS 2551-68

Sample marked: Well No. 1, George C. Cox, North Forest M.W.D.; North Forest Subdivision - 1 mi. So. of Hwy. 1960 - 2000' west of Hwy. 45, Harris City, Texas. Taken: 7-25-68 after 8 steady hrs. pumping at 1022 gpm with Test Pump. 10 min. at 153' Static Head. Pumping Level: 232'. Screened: 700-1135'. C Bruner.

Rec'd: 7-26-68.

WATER ANALYSIS

results in parts per million (mg/l) except as noted

Dissolved Residue at 105°C		438	Conductance, micromhos/cm, 25°C	750
Total Dissolved Solids, actual†		505	Color, units	0
Total Dissolved Solids, calc.		500	Turbidity, units	0.5
Silica	SiO_2	14	As Calcium Carbonate, $CaCO_3$:	
Iron and Aluminum Oxides	R_2O_3	1	Phenolphthalein Alkalinity	0
Calcium	Ca	17	Total Alkalinity	234
Magnesium	Mg	4	Total Hardness	58
Sodium (diff.) Na + K as	Na	169 ✓	Free Carbon Dioxide CO_2	7
Carbonate	CO_3	0	pH . . . 7.82	
Bicarbonate	HCO_3	286 ✓	HYPOTHETICAL COMBINATIONS	
Sulfate	SO_4	14		
Chloride	Cl	61	Calcium Bicarbonate	69
Total Iron	Fe	0.24	Magnesium Bicarbonate	22
			Sodium Bicarbonate	320
			Sodium Sulfate	21
			Sodium Chloride	134
			$SiO_2 + R_2O_3$	15
			Total Dissolved Solids, calc.	500

DEVELOPMENT BOARD
TEXAS WATER

FEB 11 1969

RECEIVED

†Total Dissolved Solids, actual = Dissolved Residue + 50.8% of bicarbonate (HCO_3) ion

9600
lb

Microbiology Service Laboratories

By: Edna Wood
Edna Wood

60-61-814

RI 7-7271 • P. O. BOX 14171 • 4820 OLD SPANISH TRAIL • HOUSTON, TEXAS 77021

Texas Water Development Board
Well Schedule

State Well No. 60 61 838 Previous Well No. _____ County Harris 201

River Basin San Jacinto 10 Zone 1 Lat. 30 00 17 Long. 095 25 41 Source of Coord. 1

Owner's Well No. 2 Location ____ 1/4, ____ 1/4, Section ____, Block ____, Survey ____

Owner HCO MUD #189 Driller Layne Texas Co.

Address _____ Tenant/Oper. _____

Date Drilled 06 26 1986 Depth 850 Source of Depth Datum D Altitude 113 Source of Alt. Datum M

Aquifer Gulf Coast 112GUAC Well Type W Uses 370189

Well Construction Const. Method Rotary H Casing Material Steel S

Completion GP-UR-Screen G Screen Material Stainless R

Lift Data Pump Mfr. _____ Type Turbine T No. Stages ____

Bowls Diam. _____ in. Setting 427 ft. Column Diam. _____ in.

Motor Mfr. _____ Fuel or Power Electric E Horsepower ____

Yield Flow ____ GPM Pump ____ GPM Meas.,Repr.,Est. ____ Date ____

Performance Test Date 7/86 Length of Test 36 hr Production 1511 GPM

Static Level 280 ft. Pumping Level 379 ft. Drawdown 99 ft. Sp.Cap. 15.3 GPM/ft.

Quality (Remarks _____

Water Use Primary Public S. P Secondary ____ Tertiary ____

Other Data Available: Water Level M, Water Quality Y, Logs D I E, Other Data ____

	Date	Meas.
Water Levels	07 20 1986	280 • drillers
	____	____
	____	____

Casing or Blank Pipe (C)
Well Screen or Slotted Zone (S)
Open Hole (O)
Cemented from 0 to 510

	Diam. (in.)	From	To
1	C 24	0	510
2	C 18	410	520
3	S 18	520	595
4	S 18	620	630
5	S 18	640	660
6	S 18	720	730
7	S 18	750	830
8	C 18	830	850
9			
10			
11			
12			
13			
14			
15			
16			

(20 max)

Recorded By PLN Date Record Collected or Updated 09 11 1997 Reporting Agency 02

Remarks: Test hole to 1506 ft.

Aquifer Gulf Coast

Well No. 60-61-838

95-0384
1/9/93

Send original copy by certified mail to the Texas Department of Water Resources P. O. Box 13087 Austin, Texas 78711

State of Texas
WATER WELL REPORT

ATTENTION OWNER: *Confidentiality Privilege Notice on Reverse Side*

For TDWR use only
Well No. 60-61-8
Located on map
Received:

1) OWNER Harris County M.U.D. #189 c/o J. Ellington, Inc. (Name) Address 811 Hollywood (Street or RFD) Houston (City) TX (State) 77026 (Zip)

2) LOCATION OF WELL: County Harris miles in (N.E., S.W., etc.) direction from (Town)

Driller must complete the legal description to the right with distance and direction from two intersecting section or survey lines, or he must locate and identify the well on an official Quarter- or Half-Scale Texas County General Highway Map and attach the map to this form.

☐ Legal description:
Section No. Block No. Township
Abstract No. Survey Name
Distance and direction from two intersecting section or survey lines
☒ See attached map.

3) TYPE OF WORK (Check): ☒ New Well ☐ Deepening ☐ Reconditioning ☐ Plugging

4) PROPOSED USE (Check): ☐ Domestic ☐ Industrial ☒ Public Supply ☐ Irrigation ☐ Test Well ☐ Other

5) DRILLING METHOD (Check): ☒ Mud Rotary ☐ Air Hammer ☐ Driven ☐ Bored ☐ Air Rotary ☐ Cable Tool ☐ Jetted ☐ Other

6) WELL LOG: Well #2
Date drilled 6/26/86

DIAMETER OF HOLE

Dia. (in.)	From (ft.)	To (ft.)
28	Surface	510
30	510	850 TD

7) BOREHOLE COMPLETION: ☐ Open Hole ☐ Straight Wall ☒ Underreamed ☒ Gravel Packed ☐ Other
If Gravel Packed give interval . . . from 510 ft. to 850 TD ft.

From (ft.)	To (ft.)	Description and color of formation material
		See attached Well Log
		Chemical Analyses (4)
		E-Log

8) CASING, BLANK PIPE, AND WELL SCREEN DATA:

Dia. (in.)	New or Used	Steel, Plastic, etc. Perf., Slotted, etc. Screen Mgf., if commercial	Setting (ft.) From	Setting (ft.) To	Gage Casing Screen
24	N	Black Steel Csg	+2	510	
18	N	Black Steel Riser	410	520	
18	N	SSWW Bowling Screen	520	595	040
		"	620	630	"
		"	640	660	"
		"	720	730	"
		"	750	830	"

RECEIVED
AUG 4 1987
TEXAS WATER COMMISSION

(Use reverse side if necessary)

CEMENTING DATA
Cemented from Surface ft. to 510 ft.
Method used Hillsborough
Cemented by Hillsborough (Company or Individual)

9) WATER LEVEL:
Static level 280 ft. below land surface Date 7/20/86
Artesian flow gpm. Date

10) PACKERS: Type Depth
None

11) TYPE PUMP:
☒ Turbine ☐ Jet ☐ Submersible ☐ Cylinder
☐ Other
Depth to pump bowls, cylinder, jet, etc., 427 ft.

12) WELL TESTS:
☒ Type Test: ☒ Pump ☐ Bailer ☐ Jetted ☐ Estimated
Yield: 1511 gpm with 99 ft. drawdown after 36 hrs.

13) WATER QUALITY:
Did you knowingly penetrate any strata which contained undesirable water? ☐ Yes ☒ No
If yes, submit "REPORT OF UNDESIRABLE WATER"
Type of water? Depth of strata
Was a chemical analysis made? ☒ Yes ☐ No

I hereby certify that this well was drilled by me (or under my supervision) and that each and all of the statements herein are true to the best of my knowledge and belief.

NAME Leland Lawson (Type or Print) Water Well Drillers Registration No. 28

ADDRESS PO Box 9469 (Street or RFD) Houston (City) Texas (State) 77261 (Zip)

(Signed) Leland Lawson #28 (Water Well Driller) Layne Texas Co (Company Name)

Please attach electric log, chemical analysis, and other pertinent information, if available.

TDWR-0392 (Rev. 1-12-79)

DEPARTMENT OF WATER RESOURCES COPY

X

LAYNE TEXAS COMPANY

Houston * Dallas

WELL LOG

S.O.# 1102-4182
Page: 1 of 2
File: 4206
Date: 6/26/86

CUSTOMER LOCATION

For: Harris Co. M.U.D. #189

Location Well: On Deeruck 2 blocks West of North Forest

County: Harris Field:

State: Texas

Other Land Marks:

WELL DATA

Name Well: Well No. 2
Elevation: Datum:
Rt C GR
Test Hole Size: 9 7/8" TD 1506'
Date Started Drilling: 6/23/86
Date Finished Drilling: 6/26/86
Driller: Hinds Rig No. 2
Type Mud: Gel No. Sacks:
Electric Log: yes Type: G.O.
Survey: Eastman Type: Single shot
Other: Prather - Heffernan

Depth Strata In Ft.	Each Stratum In Feet	Description Formation	Samples		
			Depth In Ft.	Type	Number
0		Surface			
2	2	Top soil & mud			
59	57	Sandy clay, red			
65	6	Sandy clay stks.			
98	33	Sandy clay & sand stks.			
106	8	Sandy Sh			
109	3	Sand			
138	29	Sandy Sh			
158	20	Sand			
181	23	Sand & small gravel			
234	53	Sand & clay stks.			
243	9	Clay			
274	31	Sand & clay stks.			
284	10	Lime & sand stks.			
296	12	Clay & lime			
318	22	Clay			
347	29	Sand w/clay lime stks.			
361	14	Sandy clay			
388	27	Sand w/clay stks.			
403	15	Clay & lime			
424	21	Sand w/clay & Sh stks.			
427	3	Clay			
468	41	Sand w/clay & sh stks.			
476	8	Lime			
508	32	Sandy Sh & sand layers			
523	15	Shale			
551	28	Sand & sandy sh			
560	9	Sandy sh & sand stks.			
562	2	Lime			
573	11	Sand & sandy sh			
578	5	Shale			
583	5	Sand & sandy sh			
587	4	Sandy sh			
595	8	Sand & sandy sh			
605	10	Sandy sh & sand stks.			
657	52	Sand & sandy sh			
693	36	Clay & lime			
697	4	Sandy shale			

RECEIVED
AUG 4 1987
TEXAS WATER COMMISSION

Depth Strata In Ft.	Each Stratum In Feet	Description Formation	Samples		
			Depth In Ft.	Type	Number
712	16	Shale			
732	19	Sand & shale stks.			
805	73	Shale			
833	28	Sand w/sh stks.			
899	66	Sh & sandy sh			
904	5	Sand no sample			
1007	103	Sandy sh & few sand stks.			
1086	79	Sand w/sh stks.			
1088	2	Shale			
1136	48	Sand & shale stks.			
1141	5	Shale			
1150	9	Sand			
1154	4	Shale			
1169	15	Sand & sandy sh stks. & layers			
1185	16	Sandy sh & sand stks.			
1209	24	Sand & sandy sh			
1336	127	Shale			
1411	75	Sandy shale			
1430	19	Sandy sh			
1443	13	Shale			
1506	63	Sandy sh w/hd sh stks.			

RECEIVED
AUG 4 1987
TEXAS WATER COMMISSION

EDNA WOOD LABORATORIES, INC.

WATER TECHNOLOGISTS · · CHEMISTS · · MICROBIOLOGISTS

2 July 1986

To: Layne Texas Company
P. O. Box 9469
Houston, Texas 77261

S.O. #1102-4182
File #4206

For: Mr. C. D. Amy

Sample marked: TH1-86 - Harris County MUD 189, Sample #1. Taken 6-26-86. Screened 787# - Appearance, Cloudy.

Received: 6-27-86. Turbid sample; filtered for analysis.

WATER ANALYSIS
results in parts per million (mg/l) except as noted

Dissolved Residue at 350° C		292	Conductance, micromhos/cm, 25°C		520
Total Dissolved Solids, actual†		387	Color, units		10
Total Dissolved Solids, calc.		391	Turbidity, units		> 200
Silica	SiO_2	21	As Calcium Carbonate, $CaCO_3$:		
Calcium	Ca	30	Phenolphthalein Alkalinity		0
Magnesium	Mg	4	Total Alkalinity		153
Sodium (diff.) Na + K as	Na	74	Total Hardness		91
Carbonate	CO_3	0	Free Carbon Dioxide	CO_2	5.7
Bicarbonate	HCO_3	187	pH . . . 7.69 at 22°C		
Sulfate	SO_4	20	HYPOTHETICAL COMBINATIONS		
Chloride	Cl	55			
Total Fluoride	F	0.5			
Total Nitrate	NO_3	< 0.1			
Total Manganese *	Mn	0.16			
Total Iron *	Fe	10			
Iron, filtered sample *	Fe	0.05			

*By Atomic Absorption.

RECEIVED
AUG 4 1987
TEXAS WATER COMMISSION

†Total Dissolved Solids, actual = Dissolved Residue + 50.8% of bicarbonate (HCO_3) ion

6668-3
slp

EDNA WOOD LABORATORIES, INC.
By: Alice Perry, Supervising Chemist

EDNA WOOD LABORATORIES. INC.

WATER TECHNOLOGISTS · · CHEMISTS · · MICROBIOLOGISTS

2 July 1986

To: Layne Texas Company
P. O. Box 9469
Houston, Texas 77261

S.O. #1102-4182
File #4206

Sample marked: Sample #2 - Harris County MUD 189. Taken 6-26-86 - Screened 721'.

Received: 6-27-86. Sample turbid; filtered for analysis.

WATER ANALYSIS
results in parts per million (mg/l) except as noted

Dissolved Residue at 350° C		275	Conductance, micromhos/cm, 25°C		507
Total Dissolved Solids, actual†		345	Color, units		10
Total Dissolved Solids, calc.		342	Turbidity, units		> 200
Silica	SiO_2	17	As Calcium Carbonate, $CaCO_3$:		
Calcium	Ca	33	Phenolphtholein Alkalinity		0
Magnesium	Mg	4	Total Alkalinity		112
Sodium (diff.) Na + K as	No	60	Total Hardness		99
Carbonate	CO_3	0	Free Carbon Dioxide	CO_2	3.7
Bicarbonate	HCO_3	137	pH . . . 7.75 at 21.5°C		
Sulfate	SO_4	28	HYPOTHETICAL COMBINATIONS		
Chloride	Cl	63			
Total Fluoride	F	0.5			
Total Nitrate	NO_3	< 0.4			
Total Manganese *	Mn	0.75			
Total Iron *	Fe	40			
Iron, filtered sample *	Fe	0.06			

*By Atomic Absorption.

RECEIVED
AUG 4 1987
TEXAS WATER COMMISSION

†Total Dissolved Solids, actual = Dissolved Residue + 50.8% of bicarbonate (HCO_3) ion

EDNA WOOD LABORATORIES. INC.

6668-3
pm

By: Alice Perry
Alice Perry, Supervising Chemist

EDNA WOOD LABORATORIES, INC.
WATER TECHNOLOGISTS · · CHEMISTS · · MICROBIOLOGISTS

2 July 1986

To: Layne Texas Company
P. O. Box 9469
Houston, Texas 77261

S.O. #1102-4182
File #4206

Sample marked: Sample ##3, H. C. MUD 189. Taken 6-26-86
Screened: 538'
Received: 6-27-86. Turbid sample; filtered for analysis.

WATER ANALYSIS
results in parts per million (mg/l) except as noted

Dissolved Residue at 350° C		291	Conductance, micromhos/cm, 25°C		507
Total Dissolved Solids, actual†		364	Color, units		5
Total Dissolved Solids, calc.		360	Turbidity, units		80
Silica	SiO_2	27	As Calcium Carbonate, $CaCo_3$:		
Calcium	Ca	50	Phenolphthalein Alkalinity		0
Magnesium	Mg	3	Total Alkalinity		118
Sodium (diff.) Na + K as	Na	46	Total Hardness		136
Carbonate	CO_3	0	Free Carbon Dioxide	CO_2	5.4
Bicarbonate	HCO_3	144	pH . . . 7.59 at 22°C		
Sulfate	SO_4	27	HYPOTHETICAL COMBINATIONS		
Chloride	Cl	63			
Total Fluoride	F	0.3			
Total Nitrate	NO_3	< 0.4			
Total Manganese *	Mn	0.05			
Total Iron *	Fe	3.1			
Iron, filtered sample *	Fe	0.03			

*By Atomic Absorption.

RECEIVED
AUG 4 1987
TEXAS WATER COMMISSION

†Total Dissolved Solids, actual = Dissolved Residue + 50.8% of bicarbonate (HCO_3) ion

EDNA WOOD LABORATORIES, INC.

By: Alice Perry
Alice Perry, Supervising Chemist

6668-3
slp

EDNA WOOD LABORATORIES, INC.

WATER TECHNOLOGISTS · · CHEMISTS · · MICROBIOLOGISTS

4 August 1986

To: Layne Texas Company
P. O. Box 9469
Houston, Texas 77261

SO #1102-4182

Sample marked: HC MUD 189 - Well #2 - I-45 & Richey Rd. Harris County, Texas. Sample 1 - taken after 36 hrs. pumping at 1,511 gpm. 10 min. static head: 299'. Pumping level: 379'. Screened: 510' - 850'. By: D. H.

Received: 7-25-86

WATER ANALYSIS
results in parts per million (mg/l) except as noted

Dissolved Residue at 350° C		262	Conductance, micromhos/cm, 25°C		498
Total Dissolved Solids, actual†		364	Color, units		0
Total Dissolved Solids, calc.		360	Turbidity, units		0.4
Silica	SiO_2	25	As Calcium Carbonate, $CaCo_3$:		
Calcium	Ca	51	Phenolphthalein Alkalinity		0
Magnesium	Mg	4	Total Alkalinity		164
Sodium (diff.) Na + K as	Na	37	Total Hardness		142
Carbonate	CO_3	0	Free Carbon Dioxide	CO_2	9
Bicarbonate	HCO_3	200	pH · · · 7.54 at 23.5°C		
Sulfate	SO_4	3	HYPOTHETICAL COMBINATIONS		
Chloride	Cl	40			
Total Fluoride	F	0.1			
Total Nitrate		0.0			
Total Manganese *	Mn	0.02			
Total Iron *	Fe	0.06			
Iron, filtered sample					

*By Atomic Absorption.

RECEIVED
AUG 4 1987
TEXAS WATER COMMISSION

†Total Dissolved Solids, actual = Dissolved Residue + 50.8% of bicarbonate (HCO_3) ion

EDNA WOOD LABORATORIES, INC.

By: Alice Perry
Alice Perry, Supervising Chemist

6865
pm

6061838

Tel: (713) 747-7271 • P. O. BOX 16171 • 4820 OLD SPANISH TRAIL • HOUSTON, TEXAS 77021

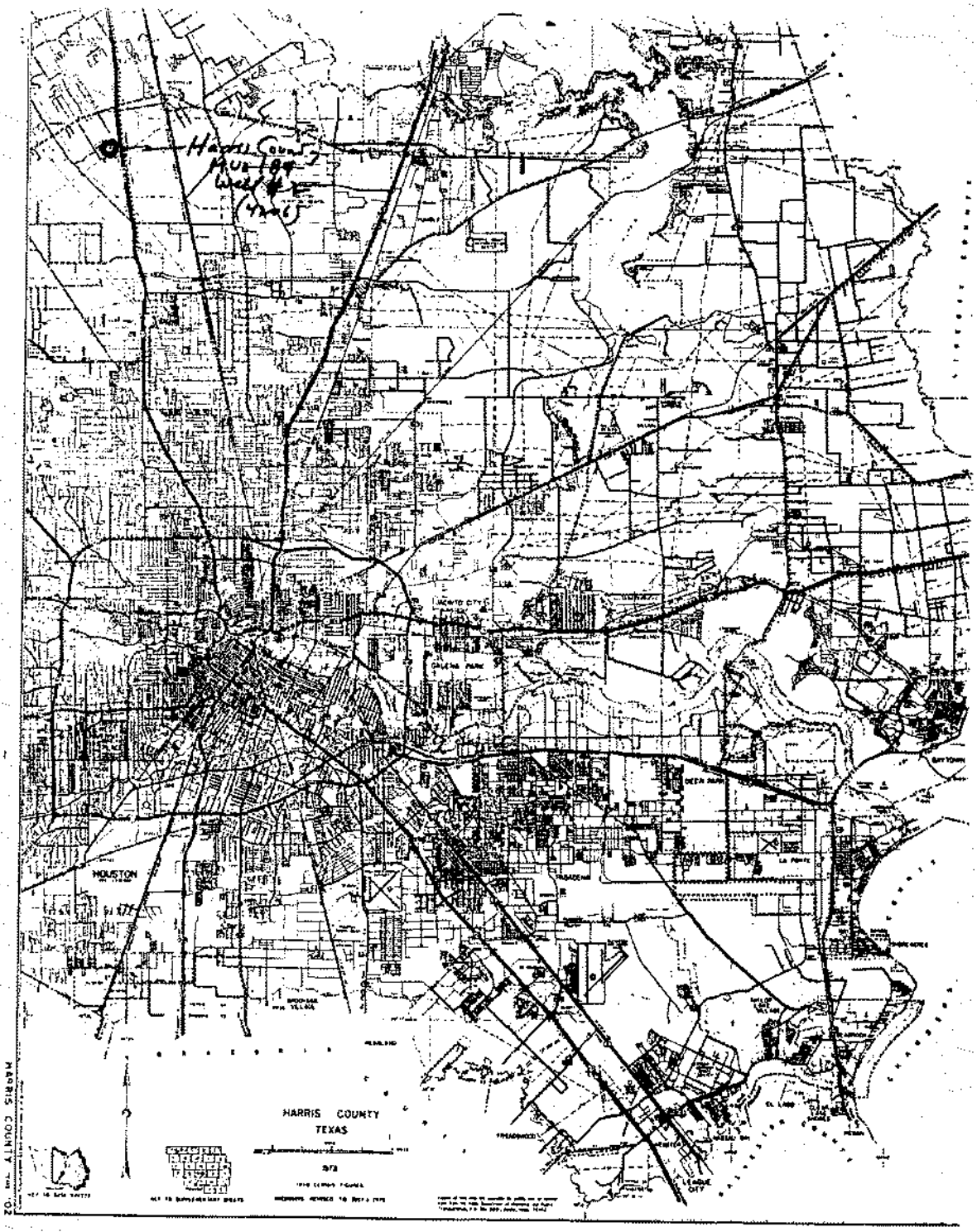

60-61-8

TNRCC: 3000[illegible] 952608

USGS: 300018 952541

STATE OF TEXAS WELL REPORT for Tracking #286934

Owner:	**NORTH FOREST M.U.D.**	Owner Well #:	**2**
Address:	**1080 W. Sam Houston Pky St 200 HOUSTON, TX 77043**	Grid #:	**60-61-8**
		Latitude:	**30° 00' 16" N**
Well Location:	**16331 NORTH FREEWAY HOUSTON, TX 77090**	Longitude:	**095° 25' 46" W**
Well County:	**Harris**	Elevation:	**No Data**
Type of Work:	**New Well**	Proposed Use:	**Public Supply**

Drilling Start Date: **1/16/2012** Drilling End Date: **5/15/2012** **Plans Approved by TCEQ - YES**

	Diameter (in.)	*Top Depth (ft.)*	*Bottom Depth (ft.)*
Borehole:	**42**	**0**	**60**
	30	**60**	**773**
	28	**773**	**1180**

Drilling Method: **Mud (Hydraulic) Rotary**

Borehole Completion: **Filter Packed; Under-reamed**

	Top Depth (ft.)	*Bottom Depth (ft.)*	*Filter Material*	*Size*
Filter Pack Intervals:	**700**	**1180**	**Gravel**	**12/20**

	Top Depth (ft.)	*Bottom Depth (ft.)*	*Description (number of sacks & material)*
Annular Seal Data:	**0**	**60**	**100/PORTLAND**
	0	**773**	**830/PORTLAND**

Seal Method: **Positive Displacement**

Sealed By: **BAKER HUGHES**

Distance to Property Line (ft.): **50**

Distance to Septic Field or other concentrated contamination (ft.): **150**

Distance to Septic Tank (ft.): **No Data**

Method of Verification: **ENGINEERING FIRM**

Surface Completion: **Surface Slab Installed**

Water Level: **401.32 ft.** below land surface on **No Data** Measurement Method: **Unknown**

Packers: **N/A**

Type of Pump: **No Data** Pump Depth (ft.): **720**

Well Tests: **Unknown** **Yield: 1302 GPM with 178.39 ft. drawdown after 36 hours**

Plug Information:	*Description (number of sacks & material)*	*Top Depth (ft.)*	*Bottom Depth (ft.)*
	1185 - 1252 30/PORTLAND		

	Strata Depth (ft.)	*Water Type*
Water Quality:	**See screen data**	**FRESH**

Chemical Analysis Made: **Yes**

Did the driller knowingly penetrate any strata which contained injurious constituents?: **No**

Certification Data: The driller certified that the driller drilled this well (or the well was drilled under the driller's direct supervision) and that each and all of the statements herein are true and correct. The driller understood that failure to complete the required items will result in the report(s) being returned for completion and resubmittal.

Company Information: **ALSAY INCORPORATED**

6615 GANT RD
HOUSTON, TX 77066

Driller Name: **NEIL ROLLIE** License Number: **2048**

Apprentice Name: **JORGE J VALDEZ** Apprentice Number: **58967**

Comments: **KENNETH MCDANIEL - 58968**
Added information (water level, pump setting, well test, water quality) provided by email - 8/14/2012 - DT

Lithology:
DESCRIPTION & COLOR OF FORMATION MATERIAL

From (ft)	*To (ft)*	*Description*
0	**6**	**Sub-structure**
6	**30**	**Clay (Brown)**
30	**60**	**Sand**
60	**218**	**Clay (Brown)**
218	**290**	**Sand**
290	**300**	**Clay (White)**
300	**396**	**Sand**
396	**410**	**Clay (Reddish Brown)**
410	**582**	**Sand**
582	**624**	**Clay (Gray)**
624	**654**	**Sand**
654	**670**	**Clay (Whitish Gray)**
670	**718**	**Sand**
718	**754**	**Clay (Whitish Gray)**

Casing:
BLANK PIPE & WELL SCREEN DATA

Dia. (in.)	*New/Used*	*Type*	*Setting From/To (ft.)*
24 " 18 " 14 " 14 "			
0.500 wall 0.500 wall 0.500 wall 0.500 wall			
Depth (ft.)	**Casing**	**Blank**	**Blank Screen**
0 - 773			**773 ft.**
693 - 773			**80 ft.**
773 - 778			**5 ft.**
778 - 828			**50 ft.**
828 - 859			**31**
859 - 865			**6 Development Screen**
865 - 896			**31**
896 - 906			**10 Development Screen**
906 - 950			**44**
950 - 956			**6 Development Screen**
956 - 1000			**44**
1000 - 1076			**76**

754 û 770 Sand

770 û 780 Clay (White)

780 û 830 Sand

830 û 1000 Clay (Gray)

1000 û 1078 Sand

1078 û 1094 Clay (Whitish Gray)

1094 û 1160 Sand

1160 û 1260 Clay (Gray)

1260 û 1286 Sand

1286 û 1450 Clay (Gray)

1076 - 1095 19

1095 - 1102 7

1102 - 1106 4

1106 - 1130 24

1130 - 1134 4

1134 - 1160 26

1160 - 1180 TD 20

773 ft. 80 ft. 202 ft. 205 ft.

IMPORTANT NOTICE FOR PERSONS HAVING WELLS DRILLED CONCERNING CONFIDENTIALITY

TEX. OCC. CODE Title 12, Chapter 1901.251, authorizes the owner (owner or the person for whom the well was drilled) to keep information in Well Reports confidential. The Department shall hold the contents of the well log confidential and not a matter of public record if it receives, by certified mail, a written request to do so from the owner.

Please include the report's Tracking Number on your written request.

Texas Department of Licensing and Regulation
P.O. Box 12157
Austin, TX 78711
(512) 334-5540

65-05-1C GW 7

Send original copy by certified mail to the Texas Water Development Board P. O. Box 12386 Austin, Texas 78711	State of Texas WATER WELL REPORT	For TWDB use only Well No. 65-05-1C Located on map yes Received: 68 Form GW 8 Form GW 9

1) OWNER:
Person having well drilled L. F. Springer (Name) Address Rt. 2, (Street or RFD) Houston, Texas (City) (State)

Landowner Same as above (Name) Address (Street or RFD) (City) (State)

2) LOCATION OF WELL:
County Harris Labor League Abstract No.

NW¼ NE¼ SW¼ SE¼ of Section Block No. Survey
(Circle as many as are known)

miles in (N.E., S.W., etc.) direction from (Town).

NORTH

See reverse side for map

Sketch map of well location with distances from adjacent section or survey lines, and to landmarks, roads, and creeks.

3) TYPE OF WORK (Check):
New Well ☒ Deepening ☐
Reconditioning ☐ Plugging ☐

4) PROPOSED USE (Check):
Domestic ☒ Industrial ☐ Municipal ☐
Irrigation ☐ Test Well ☐ Other ☐

5) TYPE OF WELL (Check):
Rotary ☒ Driven ☐ Dug ☐
Cable ☐ Jetted ☐ Bored ☐

6) WELL LOG:
Diameter of hole 6¼ in. Depth drilled 236 ft. Depth of completed well 236 ft. Date drilled 9-10-68

All measurements made from 0 ft. above ground level.

From (ft.)	To (ft.)	Description and color of formation material	From (ft.)	To (ft.)	Description and color of formation material
0	5	Top Soil	200	215	Clay
5	85	Clay	215	236	Sand
85	110	Sand			
110	126	Clay			
126	146	Mixed sandy Clay			
146	147	Rock			
147	160	Clay			
160	200	Sand			(Use reverse side if necessary)

7) COMPLETION (Check):
Straight wall ☒ Gravel packed ☐ Other ☐
Under reamed ☐ Open hole ☐

8) WATER LEVEL:
Static level 120 ft. below land surface Date 9-10-68
Artesian pressure lbs. per square inch Date

9) CASING:
Type: old ☐ New ☒ Steel ☒ Plastic ☐ Other ☐
Cemented from ft. to ft.

Diameter (inches)	Setting From (ft.)	Setting To (ft.)	Gage
4"	0	226	schedule 30

10) SCREEN:
Type Stainless Steel Screen
Perforated ☐ Slotted ☐

Diameter (inches)	Setting From (ft.)	Setting To (ft.)	Slot size
4"	226	236	20

11) WELL TESTS:
Was a pump test made? ☐ Yes ☒ No If yes by whom?

Yield: gpm with ft. drawdown after hrs
Bailer test gpm with ft. drawdown after hrs
Artesian flow gpm Date
Temperature of water
Was a chemical analysis made? ☐ Yes ☐ No
Did any strata contain undesirable water? ☐ Yes ☐ No
Type of water? depth of strata

12) PUMP DATA:
Manufacturer's Name Reda Pump Company
Type Submersible H.P. 1
Designed pumping rate 10 gpm ☒ gph ☐
Type power unit
Depth to bowls, cylinder, jet, etc., 168 ft. below land surface.

I hereby certify that this well was drilled by me (or under my supervision) and that each and all of the statements herein are true to the best of my knowledge and belief.

NAME Schoppa Water Well Service (Type or Print) Water Well Drillers Registration No. 582

Address Rt. #1, Box 232-C (Street or RFD) Spring, Texas 77373 (City) (State)

(Signed) Pride Schoppa (Water Well Driller) Schoppa Water Well Service (Company Name)

Please attach electric log, chemical analysis, and other pertinent information, if available.

RECEIVED
NOV 26 1968
TEXAS WATER
DEVELOPMENT BOARD

RECEIVED
DEC 11 1968
Central Records
Texas Water Development Board

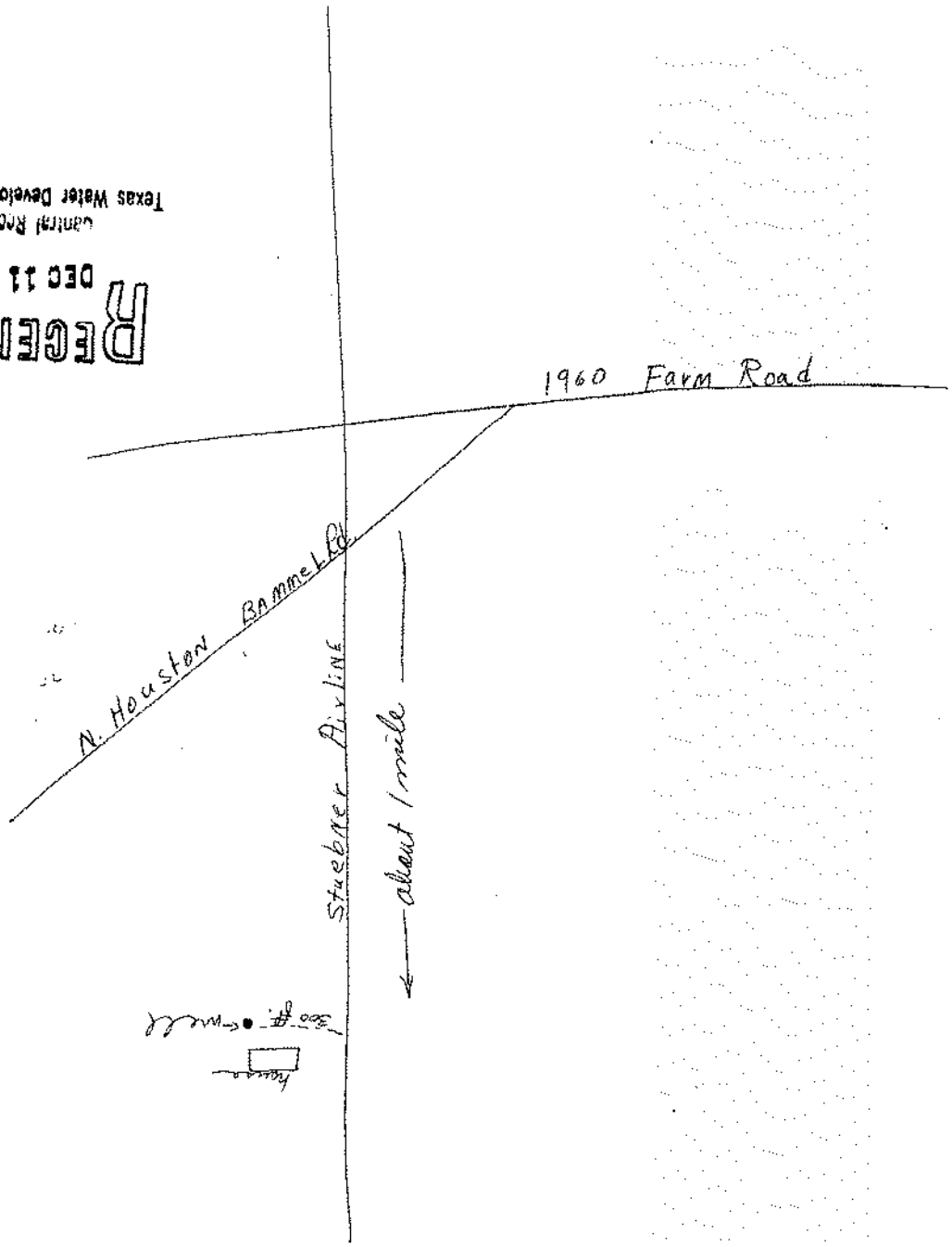

ATTENTION OWNER: Confidentiality Privilege Notice on Reverse Side

STATE OF TEXAS
WATER WELL REPORT

1) OWNER: KAISER FRANCIS OIL CO. ADDRESS: W RICHEY RD CITY: HOUSTON STATE: TX ZIP: -

2) ADDRESS OF WELL:
County: HARRIS GRID # 65-05-1
Street or RFD: W RICHEY RD
City, State, Zip code: HOUSTON , TX -

5)

3) TYPE OF WORK: NEW WELL

4) PROPOSED USE: SUPPLY WELL
If Public Supply well, were plans submitted to the TNRCC?

6) WELL LOG: 22211

DATE DRILLING:
STARTED: 12/08/00
COMPLETED: 12/09/00

DIAMETER OF HOLE

DIAMETER	FROM	TO
7 7/8	0	369

7) DRILLING METHOD: MUD ROTARY

8) BOREHOLE COMPLETION: STRAIGHT WALL
IF GRAVEL... FROM FT. TO FT.
FROM FT. TO FT.

N^

CASING, BLANK PIPE, AND WELL SCREEN DATA:

DIA	NEW/USED	DESCRIPTION	FROM	TO	GAGE CASING SCREEN
5	N	PVC CASING	0	330	SDR 17
3	N	GALVANIZED LINER	327	333	WW
3	N	S/S PIPE BASE SCREEN	333	363	12
3	N	GALVANIZED LINER	363	368	WW

GEOLOGICAL DESCRIPTION:

FROM	TO	DESCRIPTION
0	3	TOP SOIL
3	70	CLAY
70	86	SAND
86	99	CLAY
99	125	SAND
125	146	CLAY
146	147	ROCK
147	168	CLAY
168	190	SAND
190	200	CLAY
200	220	SAND
220	236	CLAY
236	363	SAND
363	365	ROCK
365	369	CLAY

9) CEMENTING DATA:
Cemented from 330 FT. TO 0 FT. No. of Sacks Used 20
FT. TO FT.
Method used: PRESSURE
Cemented by: ODCI
Distance to septic field lines: ft.
Method of verification of above distance:

10) SURFACE COMPLETION:
SLAB

11) WATER LEVEL:
STATIC LEVEL : 168 FT. DATE: 12/09/00
ARTESIAN FLOW: GPM. DATE:

12) PACKERS: TYPE DEPTH
B P SEAL 327

13) TYPE PUMP:
SUBMERSIBLE
DEPTH TO PUMP: 252

14) WELL TEST:
JETTED
YIELD: 100 GPM WITH FT DRAWDOWN AFTER HRS

15) WATER QUALITY:
TYPE OF WATER: N/A DEPTH OF STRATA: 127 NO CHEMICAL ANALYSIS MADE
NO STRATA OF UNDESIRABLE WATER PENETRATED

COMPANY NAME: O'DAY DRILLING CO., INC. WATER WELL DRILLER'S LICENSE NO.: 1877,4111,4886
ADDRESS: 2357 GARDEN RD CITY: PEARLAND STATE: TX ZIP CODE: 77581-8744

FOR TWC USE ONLY
WELL NO.
LOCATED ON MAP

I HEREBY CERTIFY THAT THIS WELL WAS DRILLED BY ME (OR UNDER MY SUPERVISION) AND THAT EACH AND ALL OF THE STATEMENTS HEREIN ARE TRUE TO THE BEST OF MY KNOWLEDGE AND BELIEF. I UNDERSTAND THAT FAILURE TO COMPLETE ITEMS 1 THRU 15 WILL RESULT IN THE LOG(S) BEING RETURNED FOR COMPLETION AND RESUBMITTAL.

(signed) [signature] (LICENSED WATER WELL DRILLER)

(signed) (REGISTERED DRILLER TRAINEE)

SEQ #

EMP # JAN 09 2001 DESC CO

COMMENT

Texas Water Development Board (TWDB)
Groundwater Database (GWDB)
Well Information Report for State Well Number 65-05-105

GWDB Reports and Downloads

Well Basic Details

Scanned Documents

State Well Number	6505105
County	Harris
River Basin	San Jacinto
Groundwater Management Area	14
Regional Water Planning Area	H - Region H
Groundwater Conservation District	Harris-Galveston Subsidence District
Latitude (decimal degrees)	29.965001
Latitude (degrees minutes seconds)	29° 57' 54" N
Longitude (decimal degrees)	-95.483334
Longitude (degrees minutes seconds)	095° 29' 00" W
Coordinate Source	+/- 5 Seconds
Aquifer Code	112CHCT - Chicot Aquifer
Aquifer	Gulf Coast
Aquifer Pick Method	
Land Surface Elevation (feet above sea level)	114
Land Surface Elevation Method	Interpolated From Topo Map
Well Depth (feet below land surface)	320
Well Depth Source	Owner
Drilling Start Date	
Drilling End Date	0/0/1955
Drilling Method	
Borehole Completion	

Well Type	Withdrawal of Water
Well Use	Industrial
Water Level Observation	Miscellaneous Measurements
Water Quality Available	No
Pump	Turbine
Pump Depth (feet below land surface)	
Power Type	Electric Motor
Annular Seal Method	
Surface Completion	
Owner	Transcontinental Gas Co.
Driller	Texas Water Wells, Inc.
Other Data Available	
Well Report Tracking Number	
Plugging Report Tracking Number	
U.S. Geological Survey Site Number	
Texas Commission on Environmental Quality Source Id	
Groundwater Conservation District Well Number	
Owner Well Number	
Other Well Number	
Previous State Well Number	
Reporting Agency	Texas Water Development Board
Created Date	8/21/2002
Last Update Date	8/21/2002

Remarks	TWDB R178: Yield 60 gpm with 17 ft drawdown when drilled.

Casing - No Data

Well Tests - No Data

Lithology - No Data

Annular Seal Range - No Data

Borehole - No Data

Plugged Back - No Data

Filter Pack - No Data

Packers - No Data

Water Level Measurements

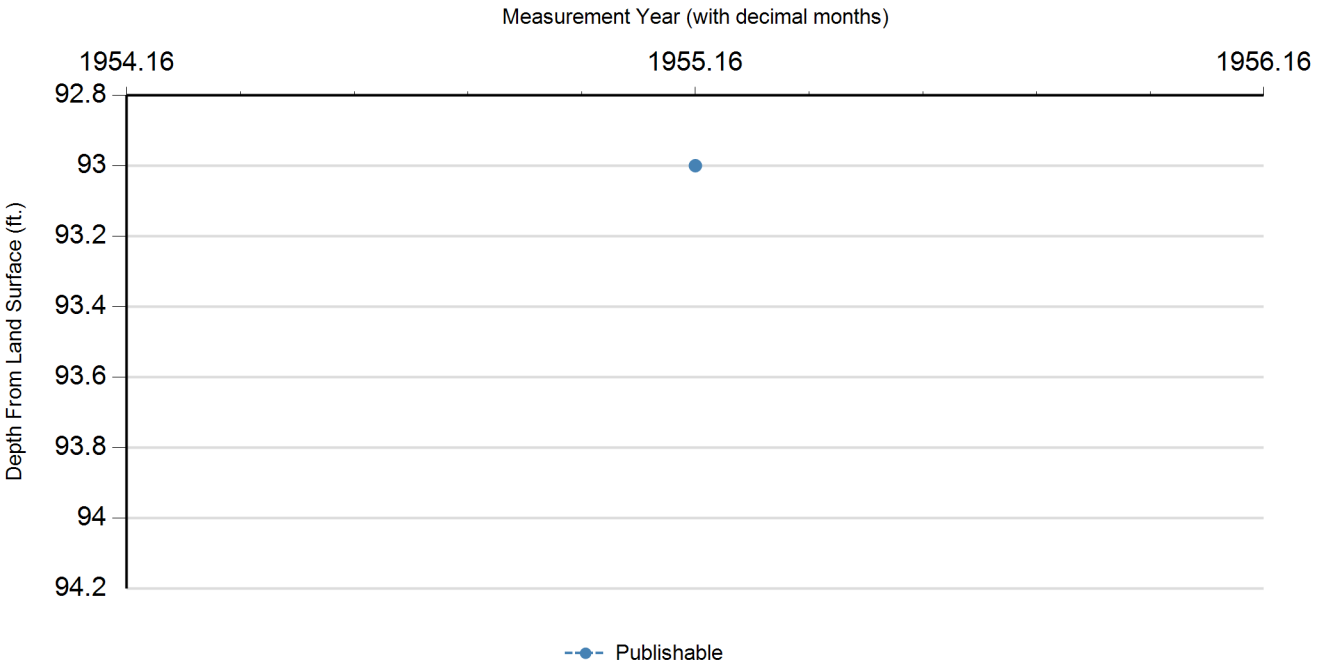

Status Code	Date	Time	Water Level (ft. below land surface)	Change value in ( ) indicates rise in level	Water Elevation (ft. above sea level)	Meas #	Measuring Agency	Method	Remark ID	Comments
P	0/0/1955		93		21	1	U.S. Geological Survey	Steel Tape		

Code Descriptions

Status Code	Status Description
P	Publishable

Water Quality Analysis - No Data Available

GWDB DISCLAIMER: Except where noted, all of the information provided in the Texas Water Development Board (TWDB) Groundwater Database (http://www.twdb.texas.gov/groundwater/data/gwdbrpt.asp) is believed to be accurate and reliable; however, the TWDB assumes no responsibility for any errors appearing in rules or otherwise. Further, TWDB assumes no responsibility for the use of the information provided. PLEASE NOTE that users of these data are responsible for checking the accuracy, completeness, currency and/or suitability of all information themselves. TWDB makes no guarantees or warranties as to the accuracy, completeness, currency, or suitability of the information provided via the Groundwater Database (GWDB). TWDB specifically disclaims any and all liability for any claims or damages that may result from providing GWDB data or the information it contains. For additional information or answers to questions concerning the TWDB GWDB, contact the Groundwater Data Team at GroundwaterData@twdb.texas.gov.

Send original copy by certified mail to: Texas Water Commission, P.O. Box 13087, Austin, Texas 78711 — Please use black ink.

ATTENTION OWNER: *Confidentiality Privilege Notice on Reverse Side*

State of Texas
WELL REPORT

Texas Water Well Drillers Board
P.O. Box 13087
Austin, Texas 78711

1) OWNER BILLY W. PEACOCK (Name) ADDRESS 13926 FABER (Street or RFD) HOUSTON (City) TEXAS (State) 77037 (Zip)

2) LOCATION OF WELL: County HARRIS . 10 miles in N (NE, SW, etc.) direction from HOUSTON (Town)

Driller must complete the legal description below with distance and direction from two intersecting section or survey lines, or he must locate and identify the well on an official Quarter- or Half-Scale Texas County General Highway Map and attach the map to this form.

☐ LEGAL DESCRIPTION:
Section No. _____ Block No. _____ Township _____ Abstract No. _____ Survey Name _____
Distance and direction from two intersecting section or survey lines _____
☑ SEE ATTACHED MAP

3) TYPE OF WORK (Check): ☑ New Well ☐ Deepening ☐ Reconditioning ☐ Plugging

4) PROPOSED USE (Check): ☑ Domestic ☐ Industrial ☐ Monitor ☐ Public Supply ☐ Irrigation ☐ Test Well ☐ Injection ☐ De-Watering

5) DRILLING METHOD (Check): ☑ Mud Rotary ☐ Air Hammer ☐ Jetted ☐ Bored ☐ Air Rotary ☐ Cable Tool ☐ Other ☐ Driven

6) WELL LOG:
Date Drilling: Started 11-17 19 92 Completed 11-18 19 92

DIAMETER OF HOLE

Dia. (in.)	From (ft.)	To (ft.)
6 3/4	Surface	388
3 7/8	388	398

7) BOREHOLE COMPLETION: ☐ Open Hole ☐ Straight Wall ☐ Underreamed ☐ Gravel Packed ☑ Other 2-STRING
If Gravel Packed give interval . . . from _____ ft. to _____ ft.

From (ft.)	To (ft.)	Description and color of formation material
0	38	TOP SOIL & RED SHALE
38	50	RED SAND
50	165	RED SHALE
165	184	SAND
184	243	RED SHALE
243	259	SAND
259	311	RED SHALE
311	314	ROCK
314	377	RED SHALE
377	398	SAND

RECEIVED 1993 TEXAS WATER COMMISSION

(Use reverse side if necessary)

8) CASING, BLANK PIPE, AND WELL SCREEN DATA:

Dia. (in.)	New or Used	Steel, Plastic, etc. Perf., Slotted, etc. Screen Mfg., if commercial	Setting (ft.) From	Setting (ft.) To	Gage Casting Screen
4	N	PVC	0	383	SCH 40
2 1/2	N	PVC SCREEN	383	398	SCH 40

9) CEMENTING DATA [Rule 287.44(1)]
Cemented from 0 ft. to 383 ft. No. of Sacks Used 23
_____ ft. to _____ ft. No. of Sacks Used _____
Method used PRESSURE
Cemented by SUGG WATER WELL

10) SURFACE COMPLETION
☐ Specified Surface Slab Installed [Rule 287.44(2)(A)]
☑ Specified Steel Sleeve Installed [Rule 287.44(3)(A)]
☐ Pitless Adapter Used [Rule 287.44(3)(B)]
☐ Approved Alternative Procedure Used [Rule 287.71]

11) WATER LEVEL:
Static level 240 ft. below land surface Date 11-18-92
Artesian flow _____ gpm. Date _____

12) PACKERS:

Type	Depth
2 3-RING K	380

13) TYPE PUMP: ☐ Turbine ☐ Jet ☑ Submersible ☐ Cylinder ☐ Other _____
Depth to pump bowls, cylinder, jet, etc., 315 ft.

14) WELL TESTS:
Type Test: ☑ Pump ☐ Bailer ☐ Jetted ☐ Estimated
Yield: 12.5 gpm with 15 ft. drawdown after 2 hrs.

15) WATER QUALITY:
Did you knowingly penetrate any strata which contained undesirable constituents?
☐ Yes ☑ No If yes, submit "REPORT OF UNDESIRABLE WATER"
Type of water? _____ Depth of strata _____
Was a chemical analysis made? ☐ Yes ☑ No

I hereby certify that this well was drilled by me (or under my supervision) and that each and all of the statements herein are true to the best of my knowledge and belief. I understand that failure to complete items 1 thru 15 will result in the log(s) being returned for completion and resubmittal.

COMPANY NAME SUGG WATER WELL DRILLING (Type or print) WELL DRILLER'S LICENSE NO. 1006 WPKL

ADDRESS 13501 CHRISMAN #26 (Street or RFD) HOUSTON (City) TEXAS (State) 77039 (Zip)

(Signed) James W. Sugg Jr. (Licensed Well Driller) (Signed) _____ (Registered Driller Trainee)

Please attach electric log, chemical analysis, and other pertinent information, if available.

For TWC use only: Well No. _____ Located on map 69-5-9

WWD-012 (Rev. 05-18-90)

TEXAS WATER COMMISSION COPY

BILLY W. PEACOCK

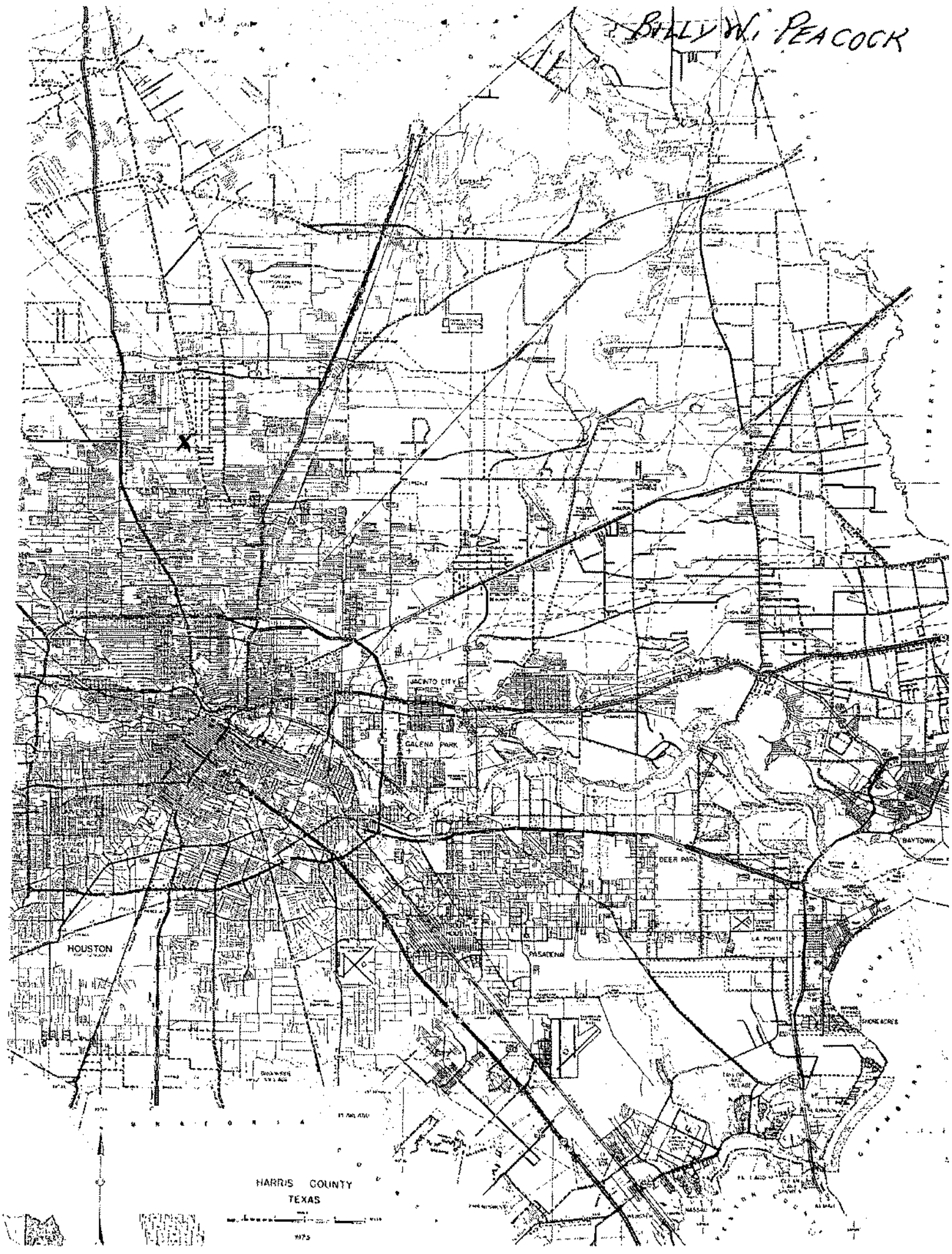

Send original copy by certified return receipt requested mail to: TNRCC, MC 177, P.O. Box 13087, Austin, TX 78711-3087

ATTENTION OWNER: *Confidentiality Privilege Notice on on reverse side of Well Owner's copy (pink)*

State of Texas
WELL REPORT

Texas Water Well Drillers Advisory Council
MC 177
P.O. Box 13087
Austin, TX 78711-3087
512-239-0530

1) OWNER Valdemar Razo (Name) ADDRESS 13917 Faber (Street or RFD) Hou (City) Tx (State) 77037 (Zip)

2) ADDRESS OF WELL: County Harris 13917 Faber (Street, RFD or other) Hou (City) Tx (State) 77037 (Zip) GRID # 65-05-9

3) TYPE OF WORK (Check): [X] New Well [ ] Deepening [ ] Reconditioning [ ] Plugging

4) PROPOSED USE (Check): [ ] Monitor [ ] Environmental Soil Boring [X] Domestic [ ] Industrial [ ] Irrigation [ ] Injection [ ] Public Supply [ ] De-watering [ ] Testwell
If Public Supply well, were plans submitted to the TNRCC? [ ] Yes [ ] No

5)

6) WELL LOG:
Date Drilling: Started 2-14 2000 Completed 2-17 2000

DIAMETER OF HOLE

Dia. (in.)	From (ft.)	To (ft.)
10	Surface	10
8	10	360
3 1/2	360	390

7) DRILLING METHOD (Check): [ ] Driven [ ] Air Rotary [X] Mud Rotary [ ] Bored [ ] Air Hammer [ ] Cable Tool [ ] Jetted [ ] Other

N

From (ft.) To (ft.) Description and color of formation material

0-8 CLAY
8-25 SAND
25-33 CLAY
33-65 SAND
65-80 CLAY
80-120 SAND
120-127 CLAY
127-160 SAND
160-190 CLAY
190-240 SAND
240-268 CLAY
268-285 SAND
285-300 CLAY
300-340 SAND
340-360 CLAY
360-390 SAND

(Use reverse side of Well Owner's copy, if necessary)

8) Borehole Completion (Check): [ ] Open Hole [X] Straight Wall [ ] Underreamed [ ] Gravel Packed [ ] Other
If Gravel Packed give interval ... from ____ ft. to ____ ft.

CASING, BLANK PIPE, AND WELL SCREEN DATA:

Dia (in.)	New or Used	Steel, Plastic, etc. Perf., Slotted, etc. Screen Mfg., if commercial	Setting (ft.) From	Setting (ft.) To	Gage Casing Screen
4	N	CASING PVC	0	360	
2½	N	SOLID P.E. PVC	360	370	
2½	N	SLOTTED Screen PVC	370	390	.008

9) CEMENTING DATA [Rule 338.44(1)]
Cemented from 360 ft. to 100 ft. No. of sacks used 25
100 ft. to 0 ft. No. of sacks used 15
Method used PORTLAND, Redi Mix
Cemented by John, Jeff Tolen
Distance to septic system field lines or other concentrated contamination 67 ft
Method of verification of above distance TAPE

10) SURFACE COMPLETION
[X] Specified Surface Slab Installed [Rule 338.44(2)(A)] 6X6
[ ] Specified Steel Sleeve Installed [Rule 338.44(3)(A)]
[ ] Pitless Adapter Used [Rule 338.44(3)(b)]
[ ] Approved Alternative Procedure Used [Rule 338.71]

11) WATER LEVEL:
Static level 212 ft. below land surface Date 2-17-00
Artesian flow 30 gpm Date 2-17-00

12) PACKERS:

Type	Depth
PORTLAND, Redi Mix	360'

13) TYPE PUMP:
[ ] Turbine [ ] Jet [X] Submersible [ ] Cylinder [ ] Other
Depth to pump bowls, cylinder, jet, etc., 300 ft.

14) WELL TESTS:
Type test: [X] Pump [ ] Bailer [ ] Jetted [ ] Estimated
Yield: 10 gpm with 8 ft. drawdown after 6 hrs.

15) WATER QUALITY:
Did you knowingly penetrate any strata which contained undesirable constituents?
[ ] Yes [X] No If yes, submit "REPORT OF UNDESIRABLE WATER"
Type of water? SOFT Depth of strata 178
Was a chemical analysis made? [ ] Yes [X] No

I hereby certify that this well was drilled by me (or under my supervision) and that each and all of the statements herein are true to the best of my knowledge and belief. I understand that failure to complete items 1 thru 15 will result in the log(s) being returned for completion and resubmittal.

COMPANY NAME Tolar W.W Service (Type or print) WELL DRILLER'S LICENSE NO. 53141 WP

ADDRESS 14207 Archwood (Street or RFD) Hou (City) Tx (State) 77049 (Zip)

(Signed) Jeff Tolen (Licensed Well Driller) (Signed) APR 24 2000 (Registered Driller Trainee)

Please attach electric log, chemical analysis, and other pertinent information, if available.

48201241149

TNRCC-0199 (Rev. 05-21-96) White - TNRCC Yellow - DRILLER Pink - WELL OWNER

Send original copy by certified mail to: TNRCC, P.O. Box , Austin, TX 78711-3087

Please use black ink.

ATTENTION OWNER: *Confidentiality Privilege Notice on Reverse Side*

State of Texas WELL REPORT

Texas Water Well Drillers Advisory Council
P.O. Box 13087
Austin, TX 78711-3087
512-239-0530

1) OWNER Bert Trapp (Name) ADDRESS 934 Aldine Mail Rt. (Street or RFD) Houston (City) Tx (State) 77037 (Zip)

2) ADDRESS OF WELL: County Harris (Street, RFD or other) same as above (City) (State) (Zip) GRID # 65-05-9

3) TYPE OF WORK (Check): ☑ New Well ☐ Deepening ☐ Reconditioning ☐ Plugging

4) PROPOSED USE (Check): ☐ Monitor ☐ Environmental Soil Boring ☑ Domestic ☐ Industrial ☐ Irrigation ☐ Injection ☐ Public Supply ☐ De-watering ☐ Testwell
If Public Supply well, were plans submitted to the TNRCC? ☐ Yes ☐ No

5)

6) WELL LOG:
Date Drilling:
Started Aug 11 1997
Completed Aug 15 1997

DIAMETER OF HOLE

Dia. (in.)	From (ft.)	To (ft.)
7	Surface	320
5	320	335

7) DRILLING METHOD (Check): ☐ Driven ☐ Air Rotary ☑ Mud Rotary ☐ Bored ☐ Air Hammer ☐ Cable Tool ☐ Jetted ☐ Other

From (ft.)	To (ft.)	Description and color of formation material
0	42	Clay
42	46	Sand
46	63	Clay
63	70	Sand
70	130	Clay
130	180	Sand
180	195	Clay
195	241	Sand, rock stks
241	245	Clay
245	258	Sand, rock stk
258	280	Clay
280	287	Sand
287	300	Clay
300	335	Sand

(Use reverse side if necessary)

8) Borehole Completion (Check): ☐ Open Hole ☐ Straight Wall ☐ Underreamed ☐ Gravel Packed ☑ Other Two String
If Gravel Packed give interval ... from ____ ft. to ____ ft.

CASING, BLANK PIPE, AND WELL SCREEN DATA:

Dia. (in.)	New or Used	Steel, Plastic, etc. Perf., Slotted, etc. Screen Mfg., if commercial	Setting (ft.) From	Setting (ft.) To	Gage Casting Screen
4	N	PVC.	0	320	40
2½	N	P.V.C. Liner	310	320	40
2½	N	S. Steel	320	335	.04

9) CEMENTING DATA [Rule 338.44(1)]
Cemented from 0 ft. to 10 ft. No. of sacks used 6
150 ft. to 320 ft. No. of sacks used 12
Method used Pressure
Cemented by C.W.W.
Distance to septic system field lines or other concentrated contamination 100 ft.
Method of verification of above distance Owner

10) SURFACE COMPLETION
☐ Specified Surface Slab Installed [Rule 338.44(2)(A)]
☑ Specified Steel Sleeve Installed [Rule 338.44(3)(A)]
☐ Pitless Adapter Used [Rule 338.44(3)(b)]
☐ Approved Alternative Procedure Used [Rule 338.71]

11) WATER LEVEL:
Static level 225 ft. below land surface Date Aug. 15, 97
Artesian flow ____ gpm. Date ____

12) PACKERS:

	Type	Depth
4x2½ rxr	K	310'

13) TYPE PUMP:
☐ Turbine ☐ Jet ☑ Submersible ☐ Cylinder
☐ Other
Depth to pump bowls, cylinder, jet, etc., 280 ft.

14) WELL TESTS:
Type test: ☑ Pump ☐ Bailer ☐ Jetted ☑ Estimated
Yield: 12 gpm with ____ ft. drawdown after ____ hrs.

15) WATER QUALITY:
Did you knowingly penetrate any strata which contained undesirable constituents?
☐ Yes ☑ No If yes, submit "REPORT OF UNDESIRABLE WATER"
Type of water? Potable Depth of strata 35'
Was a chemical analysis made? ☐ Yes ☑ No

FILE ID NOV 04 1997 COMMUNITY CO

I hereby certify that this well was drilled by me (or under my supervision) and that each and all of the statements herein are true to the best of my knowledge and belief. I understand that failure to complete items 1 thru 15 will result in the log(s) being returned for completion and resubmittal.

COMPANY NAME Coastal Water Wells (Type or print) WELL DRILLER'S LICENSE NO. 812

ADDRESS P.O. Box 745 (Street or RFD) Porter (City) Tx (State) 77365 (Zip)

(Signed) [signature] (Licensed Well Driller) (Signed) Keith Gehrels (Registered Driller Trainee)

Please attach electric log, chemical analysis, and other pertinent information, if available.

TNRCC-0199 (Rev. 11-01-94)

TNRCC COPY

W.L. # 1900

Please use black ink.
Send original copy by certified mail to the
Texas Water Commission
P.O. Box 13087
Austin, Texas 78711

State of Texas
WATER WELL REPORT

ATTENTION OWNER: *Confidentiality Privilege Notice on Reverse Side*

Texas Water Well Drillers Board
P. O. Box 13087
Austin, Texas 78711

1) OWNER J.G. Gonzales Construction (Name) Address 13930 N.W. Freeway #200 (Street or RFD) Hstn (City) TX (State) 77040 (Zip)

2) LOCATION OF WELL: Hardy Toll Rd @ Aldine Mail Route Rd.
County Harris ____ miles in ____ (N.E., S.W., etc.) direction from ____ (Town)

Driller must complete the legal description to the right with distance and direction from two intersecting section or survey lines, or he must locate and identify the well on an official Quarter- or Half-Scale Texas County General Highway Map and attach the map to this form.

☐ Legal description:
Section No. ____ Block No. ____ Township ____
Abstract No. ____ Survey Name ____
Distance and direction from two intersecting section or survey lines ____

☒ See attached map. No Map

3) TYPE OF WORK (Check):
☒ New Well ☐ Deepening ☐ Reconditioning ☐ Plugging

4) PROPOSED USE (Check):
☒ Domestic ☐ Industrial ☐ Monitor ☐ Public Supply ☐ Irrigation ☐ Test Well ☐ Injection ☐ Other ____

5) DRILLING METHOD (Check):
☐ Driven ☒ Mud Rotary ☐ Air Hammer ☐ Jetted ☐ Bored ☐ Air Rotary ☐ Cable Tool ☐ Other ____

6) WELL LOG:
Date Drilling: Started 1/26 1988 Completed 1/27 1988

Dia. (in.)	From (ft.)	To (ft.)
6 3/4	Surface	337
3 7/8	337	357

From (ft.)	To (ft.)	Description and color of formation material
0	15	Top Soil & Clay
15	61	Surface Sand
61	102	Clay
102	190	Sand
190	195	Clay
195	163	Sand
163	210	Clay (Red)
210	231	Sand
231	285	Clay
285	320	Sand
320	335	Clay
335	357	Sand

RECEIVED
MAY 02 1988
TEXAS WATER COMMISSION

(Use reverse side if necessary)

7) BOREHOLE COMPLETION:
☐ Open Hole ☒ Straight Wall ☐ Underreamed
☐ Gravel Packed ☐ Other ____
If Gravel Packed give interval . . . from ____ ft. to ____ ft.

8) CASING, BLANK PIPE, AND WELL SCREEN DATA:

Dia. (in.)	New or Used	Steel, Plastic, etc. Perf., Slotted, etc. Screen Mgf., if commercial	Setting (ft.) From	Setting (ft.) To	Gage Casing Screen
4	N	Galvanized Steel	0	337	
2½	N	Galvanized Liner	326	347	
2½	N	S.S.R.B.	347	357	.016

9) CEMENTING DATA (Rule 319.44(b))
Cemented from 0 ft. to 337 ft. No. of Sacks Used 94
____ ft. to ____ ft. No. of Sacks Used ____
Method used Haliburton
Cemented by Bussell & Son, Inc.

10) SURFACE COMPLETION
☒ Specified Surface Slab Installed (Rule 319.44(c))
☐ Pitless Adapter Used (Rule 319.44(d))
☐ Approved Alternative Procedure Used (Rule 319.71)

11) WATER LEVEL:
Static level 238 ft. below land surface Date 1/27/88
Artesian flow ____ gpm. Date ____

12) PACKERS: Type K-Packer Depth 326'

13) TYPE PUMP:
☐ Turbine ☐ Jet ☒ Submersible ☐ Cylinder
☐ Other ____
Depth to pump bowls, cylinder, jet, etc., 273 ft.

14) WELL TESTS:
Type Test: ☐ Pump ☐ Bailer ☒ Jetted ☒ Estimated
Yield: 12 gpm with 20 ft. drawdown after 2 hrs.

15) WATER QUALITY:
Did you knowingly penetrate any strata which contained undesirable water? ☐ Yes ☒ No
If yes, submit "REPORT OF UNDESIRABLE WATER"
Type of water? ____ Depth of strata ____
Was a chemical analysis made? ☐ Yes ☒ No

I hereby certify that this well was drilled by me (or under my supervision) and that each and all of the statements herein are true to the best of my knowledge and belief. I understand that failure to complete items 1 thru 12 will result in the log(s) being returned for completion and resubmittal.

COMPANY NAME Bussell & Son, Inc. (Type or Print) Water Well Driller's License No. 2035

ADDRESS P.O. Box 874 (Street or RFD) Tomball (City) TX (State) 77375 (Zip)

(Signed) Craig Bussell (Licensed Water Well Driller) (Signed) ____ (Registered Driller Trainee)

Please attach electric log, chemical analysis, and other pertinent information, if available.

For TWC use only
Well No. 65 06 - Y
Located on map ____

WWD-012 (Rev.01-28-87) TEXAS WATER COMMISSION COPY

Attention Owner: Confidentiality Privilege Notice on reverse side of owner's copy.

Texas Department of License and Regulation

Water Well Driller/Pump Installer Program
P.O. Box 12157 Austin, Texas 78711 (512)463-7880 FAX (512)463-8616
Toll free (800)803-9202
Email address: water.well@license.state.tx.us

This form must be completed and filed with the department and owner within 60 days upon completion of the well.

WELL REPORT

WELL IDENTIFICATION AND LOCATION DATA

1) OWNER

Name	Address	City	State	Zip
Jose Ochoa	13937 Faber RD	Houston	TX	77037

2) WELL LOCATION

County	Physical Address	City	State	Zip
Harris	Same			

Lat. | Long. | Grid # 605-05-9

3) Type of Work
☑ New Well ☐ Deepening ☐ Reconditioning

4) Proposed Use (check) ☐ Monitor ☐ Environmental Soil Boring ☑ Domestic ☐ Industrial ☐ Irrigation ☐ Injection ☐ Public Supply ☐ De-watering ☐ Testwell
If Public Supply well, were plans submitted to the TNRCC? ☐ Yes ☐ No

5) N↑

6) Drilling Date
Started 2/20/01
Completed 2/20/01

Diameter of Hole

Dia (in)	From (ft)	To (ft)
5	surface	47
3		

7) Drilling Method (check) ☐ Driven ☐ Air Rotary ☑ Mud Rotary ☐ Bored ☐ Air Hammer ☐ Cable Tool ☐ Jetted ☐ Other

From (ft)	To (ft)	Description and color of formation material
0	25	Red clay
25		Rock
25	33	Red clay
33		Rock
33	40	Red clay
40	46	Sand 4gg
46	47	Red clay

(Use reverse side of Well Owner's copy, if necessary)

8) Borehole Completion ☐ Open Hole ☐ Straight Wall ☐ Under reamed ☑ Gravel Packed ☐ Other
If Gravel Packed give the interval from 47 ft. to 37 ft.

Casing, Blank Pipe, and Well Screen Data

Dia. (in.)	New Or Used	Steel, Plastic, etc. Perf., Slotted, etc Screen Mfg., if commercial	Setting (ft) From	Setting (ft) To	Gage Casing Screen
2	N	Casing Plastic	Surface	37	sch40
2	N	Screen Plastic	37	47	.006

9) Cementing Data
Cementing from 37 ft. to Surface ft. # of sacks used 12
ft. to ft. # of sacks used
Method Used Pressure
Cementing By Raymond Services, Inc.
Distance to septic system field or other concentrated contamination ft.
Method of verification of above distance Customer

13) Plugged ☐ Well plugged within 48 hours
Casing left in well: Cement/Bentonite placed in well:

From (ft)	To (ft)	From (ft)	To (ft)	Sacks used

10) Surface Completion
☐ Specified Surface Slab Installed
☐ Specified Surface Sleeve Installed
☐ Pitless Adapter Used
☐ Approved Alternative Procedure Used

14) Typepump
☐ Turbine ☑ Jet ☐ Submersible ☐ Cylinder
☐ Other
Depth to pump bowls, cylinder, jet etc. ft.

11) Water Level
Static level 7 ft. below Date 2/20/01
Artesian Flow gpm. Date / /

15) Water Test
Typetest ☐ Pump ☐ Bailer ☑ Jetted ☐ Estimated
Yield: 3 gpm with ft. drawdown after hrs.

12) Packers

Type	Depth
NONE	

16) Water Quality
Did you knowingly penetrate and strata which contain undesirable constituents.
☐ YES ☑ NO If yes, did you submit a REPORT OF UNDESIRABLE WATER
Type of water Depth of Strata
Was a chemical analysis made ☐ Yes ☐ No

Company or individual's Name (type or print)	Raymond Services, Inc. 4577WI			
Address	10011 Airline Drive	City Houston	State TX	Zip 77037
Signature Licensed Driller/Pump Installer	Date 2/20/01	Signature Apprentice	Date 2/20/01	

TDLR FORM 001WWD White - TDLR Yellow - Owner Pink - Driller/Pump Installer

4820125327

Attention Owner: Confidentiality Privilege Notice on reverse side of owner's copy.

Texas Department of License and Regulation

Water Well Driller/Pump Installer Program
P.O. Box 12157 Austin, Texas 78711 (512)463-7880 FAX (512)463-8616
Toll free (800)803-9202
Email address: water.well@license.state.tx.us

This form must be completed and filed with the department and owner within 60 days upon completion of the well.

WELL REPORT

A. WELL IDENTIFICATION AND LOCATION DATA

1) OWNER

Name	Address	City	State	Zip
Dan Pike	1815 Wel-Don DR	Houston	TX	77073

2) WELL LOCATION

County	Physical Address	City	State	Zip
Harris	Same			

Lat. | Long. | Grid # 65-06-1

3) Type of Work
☑ New Well ☐ Deepening ☐ Reconditioning

4) Proposed Use (check) ☐ Monitor ☐ Environmental Soil Boring ☑ Domestic ☐ Industrial ☐ Irrigation ☐ Injection ☐ Public Supply ☐ De-watering ☐ Testwell
If Public Supply well, were plans submitted to the TNRCC? ☐ Yes ☐ No

5) N↑

6) Drilling Date
Started 2/22/01
completed 2/22/01

Diameter of Hole

Dia.(in)	From (ft)	To (ft)
5	Surface	45

7) Drilling Method (check) ☐ Driven ☐ Air Rotary ☑ Mud Rotary ☐ Bored ☐ Air Hammer ☐ Cable Tool ☐ Jetted ☐ Other

From (ft)	To (ft)	Description and color of formation material
0	11	Yellow clay
11	21	Sand & Gravel
21	29	Red clay
28		Rock
28	31	Sand & Gravel
31		Rock
31	35	Sand & Gravel
35		Rock
35	38	Sand & Gravel
39		Rock

(Use reverse side of Well Owner's copy, If necessary)

8) Borehole Completion ☐ Open Hole ☐ Straight Wall ☐ Under-reamed ☑ Gravel Packed ☐ Other
If Gravel Packed give the interval from 345 ft. to 35 ft.

Casing, Blank Pipe, and Well Screen Data

Dia. (in.)	New Or Used	Steel, Plastic, etc. Perf., Slotted, etc Screen Mfg., if commercial	Setting (ft) From	Setting (ft) To	Gage Casing	Gage Screen
2	N	Casing Plastic	Surface	35		Scr 40
2	N	Screen Plastic	35	45		.010

9) Cementing Data
Cementing from 35 ft. to Surface ft. # of sacks used 6
ft. to ft. # of sacks used
Method Used Pressure
Cementing By Raymond Services, Inc.
Distance to septic system field or other concentrated contamination ft.
Method of verification of above distance Customer

10) Surface Completion
☐ Specified Surface Slab Installed
☑ Specified Surface Sleeve Installed
☐ Pitless Adapter Used
☐ Approved Alternative Procedure Used

11) Water Level
Static level 18 ft. below Date 2/22/01
Artesian Flow gpm. Date / /

12) Packers

Type	Depth
NONE	

13) Plugged ☐ Well plugged within 48 hours
Casing left in well: Cement/Bentonite placed in well:

From (ft)	To (ft)	From (ft)	To (ft)	Sacks used

14) Typepump
☐ Turbine ☑ Jet ☐ Submersible ☐ Cylinder
☐ Other
Depth to pump bowls, cylinder, jet etc. ft.

15) Water Test
Typetest ☐ Pump ☐ Bailer ☑ Jetted ☐ Estimated
Yield: 5 gpm with ft. drawdown after hrs.

16) Water Quality
Did you knowingly penetrate and strata which contain undesirable constituents.
☐ YES ☑ NO If yes, did you submit a REPORT OF UNDESIRABLE WATER
Type of water Depth of Strata
Was a chemical analysis made ☐ Yes ☐ No

Company or individual's Name (type or print) Raymond Services, Inc. 4577WI

Address 10011 Airline Drive | City Houston | State TX | Zip 77037

Signature (Licensed Driller/Pump Installer) | Date 2/22/01 | Signature (Apprentice) | Date 2/22/01

TDLR FORM 001WWD White - TDLR Yellow - Owner Pink - Driller/Pump Installer

4820/25329

STATE OF TEXAS WELL REPORT for Tracking #303386

Owner:	**Bill-Earyam Pertnership LTD**	Owner Well #:	**No Data**
Address:	**13817 Faber Street Houston, TX 77037**	Grid #:	**65-05-9**
Well Location:	**13817 Faber St Houston, TX 77037**	Latitude:	**29° 53' 58" N**
		Longitude:	**095° 22' 39" W**
Well County:	**Harris**	Elevation:	**No Data**
Type of Work:	**Replacement**	Proposed Use:	**Domestic**

Drilling Start Date: **11/5/2012** Drilling End Date: **11/6/2012**

	Diameter (in.)	*Top Depth (ft.)*	*Bottom Depth (ft.)*
Borehole:	**6.75**	**0**	**380**
	3.875	**380**	**405**

Drilling Method: **Mud (Hydraulic) Rotary**

Borehole Completion: **2 string**

	Top Depth (ft.)	*Bottom Depth (ft.)*	*Description (number of sacks & material)*
Annular Seal Data:	**0**	**380**	**20 Portland**
	0	**15**	**8 ready mix**

Seal Method: **Positive Displacement**

Sealed By: **RWW**

Distance to Property Line (ft.): **40**

Distance to Septic Field or other concentrated contamination (ft.): **75**

Distance to Septic Tank (ft.): **No Data**

Method of Verification: **Owner**

Surface Completion: **Surface Sleeve Installed**

Water Level: **195 ft.** below land surface on **2012-11-06** Measurement Method: **Unknown**

Packers: **K-375**

Type of Pump: **No Data**

Well Tests: **Jetted** **Yield: 45 GPM**

	Strata Depth (ft.)	Water Type
Water Quality:	**25**	**good**

Chemical Analysis Made: **No**

Did the driller knowingly penetrate any strata which contained injurious constituents?: **No**

Certification Data: The driller certified that the driller drilled this well (or the well was drilled under the driller's direct supervision) and that each and all of the statements herein are true and correct. The driller understood that failure to complete the required items will result in the report(s) being returned for completion and resubmittal.

Company Information: **Robinson Water Well Inc.**

11819 W.Montgomery
Houston, TX 77086

Driller Name: **M.E. Robinson** License Number: **1464**

Comments: **No Data**

Lithology:
DESCRIPTION & COLOR OF FORMATION MATERIAL

Top (ft.)	Bottom (ft.)	Description
0	**220**	**clay**
220	**237**	**sand**
237	**280**	**caly**
280	**290**	**sand**
290	**315**	**caly**
315	**330**	**sand**
330	**380**	**clay**
380	**405**	**sand**

Casing:
BLANK PIPE & WELL SCREEN DATA

Dia. (in.)	New/Used	Type	Setting From/To (ft.)
4" N PVC Casing 0-380 SCH 40			
2 1/2" N PVC Liner 375-380 SCH 40			
2 1/2" N PVC SCreen 380-405 .008			

IMPORTANT NOTICE FOR PERSONS HAVING WELLS DRILLED CONCERNING CONFIDENTIALITY

TEX. OCC. CODE Title 12, Chapter 1901.251, authorizes the owner (owner or the person for whom the well was drilled) to keep information in Well Reports confidential. The Department shall hold the contents of the well log confidential and not a matter of public record if it receives, by certified mail, a written request to do so from the owner.

Please include the report's Tracking Number on your written request.

Texas Department of Licensing and Regulation
P.O. Box 12157
Austin, TX 78711
(512) 334-5540

STATE OF TEXAS WELL REPORT for Tracking #54477

Owner:	**W.L. Hudnell**	Owner Well #:	**No Data**
Address:	**13910 Faber Houston, TX 77037**	Grid #:	**65-05-9**
		Latitude:	**29° 54' 01" N**
Well Location:	**13910 Faber Houston, TX 77037**	Longitude:	**095° 22' 37" W**
Well County:	**Harris**	Elevation:	**No Data**
Type of Work:	**New Well**	Proposed Use:	**Domestic**

Drilling Start Date: **2/22/2005** Drilling End Date: **2/23/2005**

	Diameter (in.)	*Top Depth (ft.)*	*Bottom Depth (ft.)*
Borehole:	**5.5**	**0**	**47**

Drilling Method: **Mud (Hydraulic) Rotary**

Borehole Completion: **Filter Packed**

	Top Depth (ft.)	*Bottom Depth (ft.)*	*Filter Material*	*Size*
Filter Pack Intervals:	**37**	**47**	**Gravel**	

	Top Depth (ft.)	*Bottom Depth (ft.)*	*Description (number of sacks & material)*
Annular Seal Data:	**0**	**37**	**10**

Seal Method: **Pressure**

Sealed By: **Driller**

Distance to Property Line (ft.): **No Data**

Distance to Septic Field or other concentrated contamination (ft.): **100**

Distance to Septic Tank (ft.): **No Data**

Method of Verification: **Customer**

Surface Completion: **Surface Sleeve Installed**

Water Level: **8 ft.** below land surface on **2005-02-23** Measurement Method: **Unknown**

Packers: **None**

Type of Pump: **Jet** Pump Depth (ft.): **30**

Well Tests: **Jetted** **Yield: 5 GPM with 10 ft. drawdown after 3 hours**

	Strata Depth (ft.)	Water Type
Water Quality:	**No Data**	**No Data**

Chemical Analysis Made: **No**

Did the driller knowingly penetrate any strata which contained injurious constituents?: **No**

Certification Data: The driller certified that the driller drilled this well (or the well was drilled under the driller's direct supervision) and that each and all of the statements herein are true and correct. The driller understood that failure to complete the required items will result in the report(s) being returned for completion and resubmittal.

Company Information: **Raymond Services Inc.**

10011 Airline
Houston, TX 77037

Driller Name: **Ty A. Raymond** License Number: **4577**

Apprentice Name: **none**

Comments: **No Data**

Lithology:
DESCRIPTION & COLOR OF FORMATION MATERIAL

Top (ft.)	Bottom (ft.)	Description
0	**40**	**Clay**
40	**47**	**Sand 4 Ga.**

Casing:
BLANK PIPE & WELL SCREEN DATA

Dia. (in.)	New/Used	Type	Setting From/To (ft.)
2	**New**	**Casing Plastic**	**0 - 37 SCH 40**
2	**New**	**Screen Plastic**	**37 - 47 .006**

IMPORTANT NOTICE FOR PERSONS HAVING WELLS DRILLED CONCERNING CONFIDENTIALITY

TEX. OCC. CODE Title 12, Chapter 1901.251, authorizes the owner (owner or the person for whom the well was drilled) to keep information in Well Reports confidential. The Department shall hold the contents of the well log confidential and not a matter of public record if it receives, by certified mail, a written request to do so from the owner.

Please include the report's Tracking Number on your written request.

Texas Department of Licensing and Regulation
P.O. Box 12157
Austin, TX 78711
(512) 334-5540

Send original copy by certified mail to: TNRCC, P.O. Box , Austin, TX 78711-3087

Please use black ink.

ATTENTION OWNER: *Confidentiality Privilege Notice on Reverse Side*

State of Texas
WELL REPORT

Texas Water Well Drillers Advisory Council
P.O. Box 13087
Austin, TX 78711-3087
512-239-0530

1) **OWNER** Jose Felipe Ochoa (Name) **ADDRESS** 13837 Faber Rd. (Street or RFD) Houston (City) Tx (State) 77037 (Zip)

2) **ADDRESS OF WELL:** County Harris 13837 Faber Rd. (Street or RFD) Houston (City) Tx. (State) 77037 (Zip) **GRID #** 65-05-9

3) **TYPE OF WORK (Check):** ☒ New Well ☐ Deepening ☐ Reconditioning ☐ Plugging

4) **PROPOSED USE (Check):** ☐ Monitor ☐ Environmental Soil Boring ☒ Domestic ☐ Industrial ☐ Irrigation ☐ Injection ☐ Public Supply ☐ De-watering ☐ Testwell
If Public Supply well, were plans submitted to the TNRCC? ☐ Yes ☐ No

5)

6) **WELL LOG:**
Date Drilling: Started 12-7 19 94 Completed 12-7 19 94

DIAMETER OF HOLE

Dia. (in.)	From (ft.)	To (ft.)
4 3/4	Surface	46

7) **DRILLING METHOD (Check):** ☐ Driven ☐ Air Rotary ☒ Mud Rotary ☐ Bored ☐ Air Hammer ☐ Cable Tool ☐ Jetted ☐ Other

From (ft.)	To (ft.)	Description and color of formation material
0	2	Top Soil
2	12	Gray Clay
12	30	Red Clay
30	31	Red Sand
31	40	Red Clay
40	46	Red Sand

(Use reverse side if necessary)

8) **Borehole Completion (Check):** ☐ Open Hole ☐ Straight Wall ☐ Underreamed ☒ Gravel Packed ☐ Other
If Gravel Packed give interval ... from 38 ft. to 46 ft.

CASING, BLANK PIPE, AND WELL SCREEN DATA:

Dia. (in.)	New or Used	Steel, Plastic, etc. Perf., Slotted, etc. Screen Mfg., if commercial	Setting (ft.) From	Setting (ft.) To	Gage Casting Screen
2	N	sch 40	+2	40	
2	N	Slotted PVC sch 40	40	46	.008

9) **CEMENTING DATA** [Rule 338.44(1)]
Cemented from +1 ft. to 38 ft. No. of sacks used 4
ft. to ft. No. of sacks used
Method used poured with tremie tube
Cemented by Driller
Distance to septic system field lines N/A ft.
Method of verification of above distance No septic yet

RECEIVED
DEC 14 1994
TEXAS NATURAL RESOURCE CONSERVATION COMMISSION

10) **SURFACE COMPLETION**
☐ Specified Surface Slab Installed [Rule 338.44(2)(A)]
☒ Specified Steel Sleeve Installed [Rule 338.44(3)(A)]
☐ Pitless Adapter Used [Rule 338.44(3)(b)]
☐ Approved Alternative Procedure Used [Rule 338.71]

13) **TYPE PUMP:**
☐ Turbine ☒ Jet ☐ Submersible ☐ Cylinder ☐ Other
Depth to pump bowls, cylinder, jet, etc., 30 ft.

14) **WELL TESTS:**
Type test: ☒ Pump ☐ Bailer ☐ Jetted ☐ Estimated
Yield: 5 gpm with 10 ft. drawdown after 1 hrs.

11) **WATER LEVEL:**
Static level 20 ft. below land surface Date 12-7-94
Artesian flow gpm. Date

15) **WATER QUALITY:**
Did you knowingly penetrate any strata which contained undesirable constituents?
☐ Yes ☒ No If yes, submit "REPORT OF UNDESIRABLE WATER"
Type of water? Depth of strata
Was a chemical analysis made? ☐ Yes ☐ No

12) **PACKERS:** Type Depth
None

I hereby certify that this well was drilled by me (or under my supervision) and that each and all of the statements herein are true to the best of my knowledge and belief. I understand that failure to complete items 1 thru 15 will result in the log(s) being returned for completion and resubmittal.

COMPANY NAME Johnston's Water Well Service (Type or print) **WELL DRILLER'S LICENSE NO.** 2778 WI

ADDRESS 28414 Calvert Rd. (Street or RFD) Tomball (City) Tx. (State) 77375 (Zip)

(Signed) Ronny K. Johnston (Licensed Well Driller) **(Signed)** (Registered Driller Trainee)

Please attach electric log, chemical analysis, and other pertinent information, if available.

TNRCC-0199 (Rev. 09-01-93)

TNRCC COPY

65-05-9cc Dup

Send original copy by certified mail to the Texas Water Development Board P. O. Box 12386 Austin, Texas 78711

State of Texas

WATER WELL REPORT

For TWDB use only
Well No. 65-05-9cc
Located on map No.
Received: 2-8-78

1) OWNER:
Person having well drilled Elroy Wiederhold (Name) Address 926 Aldine Mail (Street or RFD) Hou (City) TX (State)

Landowner Same (Name) Address (Street or RFD) (City) (State)

2) LOCATION OF WELL:
County Harris, 10 miles in N (N.E., S.W., etc.) direction from Hou (Town)

Locate by sketch map showing landmarks, roads, creeks, hiway number, etc.



(Use reverse side if necessary)

or Give Legal location with distances and directions from adjacent sections or survey lines.

Labor League

Block Survey

Abstract No.

(NW¼ NE¼ SW¼ SE¼) of Section

3) TYPE OF WORK (Check): ✓ New Well; Deepening; Reconditioning; Plugging

4) PROPOSED USE (Check): ✓ Domestic; Industrial; Municipal; Irrigation; Test Well; Other

5) TYPE OF WELL (Check): ✓ Rotary; Driven; Dug; Cable; Jetted; Bored

6) WELL LOG:
Diameter of hole 6 3/4 in. Depth drilled 416 ft. Depth of completed well 416 ft. Date drilled 1-31-78

All measurements made from / ft. above ground level.

From (ft.)	To (ft.)	Description and color of formation material
0	54	clay
54	58	sand red
58	93	clay
93	101	sand
101	141	clay
141	158	sand
158	212	clay
212	238	sand
238	308	clay
308	340	sand fine
340-366		clay
366-416		sand

(Use reverse side if necessary)

9) Casing:
Type: Old; ✓ New; Steel; ✓ Plastic; Other

Cemented from none ft. to ft.

Diameter (inches)	Setting From (ft.)	Setting To (ft.)	Gage
4	0	406	

10) SCREEN:
Type Everflo

Perforated; ✓ Slotted

Diameter (inches)	Setting From (ft.)	Setting To (ft.)	Slot Size
4	406	416	.012

7) COMPLETION (Check):
✓ Straight wall; Gravel packed; Other
Under reamed; Open Hole

8) WATER LEVEL:
Static level 218 ft. below land surface Date 1-31-78
Artesian pressure lbs. per square inch Date
Depth to pump bowls, cylinder, jet, etc., 315 ft. below land surface.

11) WELL TESTS:
Was a pump test made? Yes ✓ No If yes, by whom?
Yield: gpm with ft. drawdown after hrs.
Bailer test gpm with ft. drawdown after hrs.
Artesian flow gpm
Temperature of water

12) WATER QUALITY:
Was a chemical analysis made? Yes ✓ No
Did any strata contain undesirable water? Yes No
Type of water? depth of strata

I hereby certify that this well was drilled by me (or under my supervision) and that each and all of the statements herein are true to the best of my knowledge and belief.

NAME A.R. Hendon JR (Type or Print) Water Well Drillers Registration No. 1439

ADDRESS 14605 Reeveston (Street or RFD) Hou (City) TX (State)

(Signed) A R Hendon Jr (Water Well Driller) H + H Water Well (Company Name)

Please attach electric log, chemical analysis, and other pertinent information, if available.

*Additional instructions on reverse side.

TWDBR-GW-93

STATE OF TEXAS WELL REPORT for Tracking #506923

Owner:	**Jose Villatoro**	Owner Well #:	**No Data**
Address:	**607 Gulf Bank Houston , TX 77037**	Grid #:	**65-05-9**
Well Location:	**822 Aldine Mail Rd. Houston, TX 77037**	Latitude:	**29° 54' 09" N**
		Longitude:	**095° 22' 47" W**
Well County:	**Harris**	Elevation:	**No Data**
Type of Work:	**New Well**	Proposed Use:	**Domestic**

Drilling Start Date: **3/28/2019** Drilling End Date: **3/28/2019**

	Diameter (in.)	*Top Depth (ft.)*	*Bottom Depth (ft.)*
Borehole:	**7**	**0**	**70**

Drilling Method: **Mud (Hydraulic) Rotary**

Borehole Completion: **Gravel Packed**

	Top Depth (ft.)	*Bottom Depth (ft.)*	*Description (number of sacks & material)*
Annular Seal Data:	**0**	**10**	**Cement 5 Bags/Sacks**
	10	**60**	**Bentonite 7 Bags/Sacks**

Seal Method: **Pressure**

Sealed By: **Driller**

Distance to Property Line (ft.): **22**

Distance to Septic Field or other concentrated contamination (ft.): **No Data**

Distance to Septic Tank (ft.): **50**

Method of Verification: **Customer**

Surface Completion: **Surface Sleeve Installed** **Surface Completion by Driller**

Water Level: **No Data** on **2019-03-28**

Packers: **No Data**

Type of Pump: **Submersible** Pump Depth (ft.): **40**

Well Tests: **Jetted** **Yield: 20 GPM with 7 ft. drawdown after 2 hours**

	Strata Depth (ft.)	Water Type
Water Quality:	**No Data**	**No Data**

Chemical Analysis Made: **No**

Did the driller knowingly penetrate any strata which contained injurious constituents?: **No**

Certification Data: The driller certified that the driller drilled this well (or the well was drilled under the driller's direct supervision) and that each and all of the statements herein are true and correct. The driller understood that failure to complete the required items will result in the report(s) being returned for completion and resubmittal.

Company Information: **Raymond Services**

No Data

Driller Name: **Zachary Proctor** License Number: **54847**

Comments: **No Data**

Lithology:
DESCRIPTION & COLOR OF FORMATION MATERIAL

Top (ft.)	Bottom (ft.)	Description
0	3	Top Soil
3	15	Sand/Clay
15	20	Brown Sand # 8
20	42	Sand/Clay
42	43	Rock
43	46	Red Sand # 6
46	59	Red Clay
59	70	Tan Sand # 8

Casing:
BLANK PIPE & WELL SCREEN DATA

Dia (in.)	Type	Material	Sch./Gage	Top (ft.)	Bottom (ft.)
4		New Plastic (PVC)	40	0	60
4	Screen	New Plastic (PVC)	6	60	70

IMPORTANT NOTICE FOR PERSONS HAVING WELLS DRILLED CONCERNING CONFIDENTIALITY

TEX. OCC. CODE Title 12, Chapter 1901.251, authorizes the owner (owner or the person for whom the well was drilled) to keep information in Well Reports confidential. The Department shall hold the contents of the well log confidential and not a matter of public record if it receives, by certified mail, a written request to do so from the owner.

Please include the report's Tracking Number on your written request.

Texas Department of Licensing and Regulation
P.O. Box 12157
Austin, TX 78711
(512) 334-5540

Send original copy by certified mail to: Texas Water Commission, P.O. Box 13087, Austin, Texas 78711

27

Please use black ink.

ATTENTION OWNER: *Confidentiality Privilege Notice on Reverse Side*

State of Texas
WELL REPORT

Texas Water Well Drillers Board
P.O. Box 13087
Austin, Texas 78711

1) OWNER Pat Hollier (Name) ADDRESS 11905 Proctor (Street or RFD) Houston (City) Tx (State) (Zip)

2) LOCATION OF WELL:
County Harris , 20 miles in NW (NE, SW, etc.) direction from Houston (Town)

Driller must complete the legal description below with distance and direction from two intersecting section or survey lines, or he must locate and identify the well on an official Quarter- or Half-Scale Texas County General Highway Map and attach the map to this form.

☐ LEGAL DESCRIPTION:
Section No. _____ Block No. _____ Township _____ Abstract No. _____ Survey Name _____
Distance and direction from two intersecting section or survey lines _____

☐ SEE ATTACHED MAP

3) TYPE OF WORK (Check):
☒ New Well ☐ Deepening ☐ Reconditioning ☐ Plugging

4) PROPOSED USE (Check):
☒ Domestic ☐ Industrial ☐ Monitor ☐ Public Supply ☐ Irrigation ☐ Test Well ☐ Injection ☐ De-Watering

5) DRILLING METHOD (Check):
☒ Mud Rotary ☐ Air Hammer ☐ Jetted ☐ Bored ☐ Air Rotary ☐ Cable Tool ☐ Other _____ ☐ Driven

6) WELL LOG:
Date Drilling: Started 2-2 19 90 Completed 2-5 19 90

DIAMETER OF HOLE		
Dia. (in.)	From (ft.)	To (ft.)
	Surface	
6 3/4	0	453

7) BOREHOLE COMPLETION:
☐ Open Hole ☐ Straight Wall ☐ Underreamed ☐ Gravel Packed ☒ Other 2 String Cemented
If Gravel Packed give interval . . . from _____ ft. to _____ ft.

From (ft.)	To (ft.)	Description and color of formation material
0	15	Clay
15	37	Sand
37	79	Clay
79	145	Sand
145	198	Clay
198	223	Sand
223	264	Clay
264	297	Sand
297	331	Clay
331	377	Sand

(Use reverse side if necessary)

8) CASING, BLANK PIPE, AND WELL SCREEN DATA:

Dia. (in.)	New or Used	Steel, Plastic, etc. Perf., Slotted, etc. Screen Mfg., if commercial	Setting (ft.) From	Setting (ft.) To	Gage Casting Screen
4"	N	Casing	0	440	
2½"	N	Liner	433	443	
2½	N	Screen	443	453	

9) CEMENTING DATA (Rule 287.44(1))
Cemented from 240 ft. to 440 ft. No. of Sacks Used 12
0 ft. to 15 ft. No. of Sacks Used 3
Method used Halliburton
Cemented by Robinson WAter Well Service

13) TYPE PUMP:
☐ Turbine ☐ Jet ☒ Submersible 1½ H.P ☐ Cylinder ☐ Other _____
Depth to pump bowls, cylinder, jet, etc., 340 ft.

RECEIVED
APR 03 1992
TEXAS WATER COMMISSION

10) SURFACE COMPLETION
☒ Specified Surface Slab Installed (Rule 287.44(2)(A))
☐ Pitless Adapter Used (Rule 287.44(3)(B))
☐ Approved Alternative Procedure Used (Rule 287.71)

14) WELL TESTS:
Type Test: ☐ Pump ☐ Bailer ☐ Jetted ☐ Estimated
Yield: _____ gpm with _____ ft. drawdown after _____ hrs.

11) WATER LEVEL:
Static level 250 ft. below land surface Date 2-5-90
Artesian flow _____ gpm. Date _____

15) WATER QUALITY:
Did the drilling penetrate any strata which contained undesirable constituents?
☐ Yes ☒ No If yes, submit "REPORT OF UNDESIRABLE WATER"
Type of water? _____ Depth of strata _____
Was a chemical analysis made? ☐ Yes ☐ No

12) PACKERS:

Type	Depth
K-Packer	433

I hereby certify that this well was drilled by me (or under my supervision) and that each and all of the statements herein are true to the best of my knowledge and belief. I understand that failure to complete items 1 thru 15 will result in the log(s) being returned for completion and resubmittal.

COMPANY NAME Robinson Water Well Service, IN (Type or print) WELL DRILLER'S LICENSE NO. 2212

ADDRESS 11607 FM 149 (Street or RFD) Houston (City) Texas (State) 77086 (Zip)

(Signed) Tim Robinson Jr (Licensed Well Driller) (Signed) _____ (Registered Driller Trainee)

Please attach electric log, chemical analysis, and other pertinent information, if available.

For TWC use only: Well No. 27 Located on map 65-57

WWD-012 (Rev. 09/21/88)

TEXAS WATER COMMISSION COPY

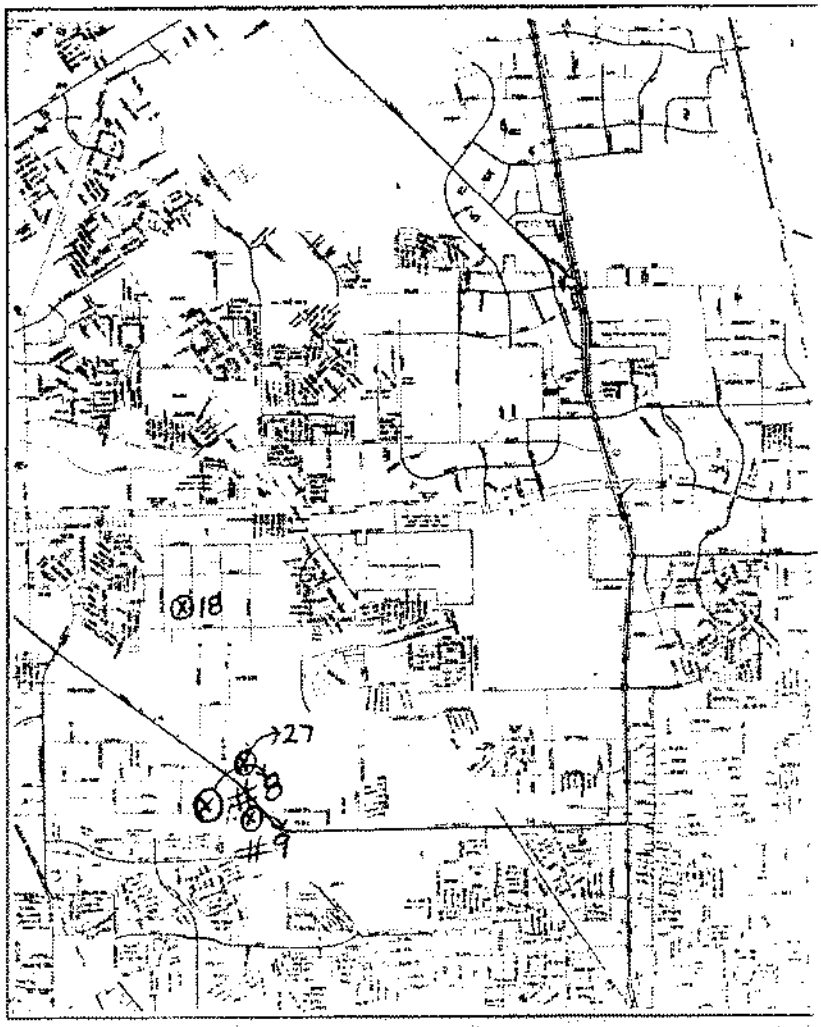
18
27
8
#9

Send original copy by certified return receipt requested mail to: TNRCC, MC 177, P.O. Box 13087, Austin, TX 78711-3087

ATTENTION OWNER: *Confidentiality Privilege Notice on on reverse side of Well Owner's copy (pink)*

State of Texas WELL REPORT

Texas Water Well Drillers Advisory Council
MC 177
P.O. Box 13087
Austin, TX 78711-3087
512-239-0530

1) OWNER KHAI T. RUSSELL (Name) ADDRESS 12005 W MONTGOMERY RD HOU TX 77086 (Street or RFD) (City) (State) (Zip)

2) ADDRESS OF WELL: County HARRIS SAME (Street, RFD or other) (City) (State) (Zip) GRID # 65-05-7

3) TYPE OF WORK (Check): [X] New Well [ ] Deepening [ ] Reconditioning [ ] Plugging

4) PROPOSED USE (Check): [ ] Monitor [ ] Environmental Soil Boring [X] Domestic [ ] Industrial [ ] Irrigation [ ] Injection [ ] Public Supply [ ] De-watering [ ] Testwell
If Public Supply well, were plans submitted to the TNRCC? [ ] Yes [ ] No

5)

6) WELL LOG:
Date Drilling:
Started 7/22 1997
Completed 7/23 1997

DIAMETER OF HOLE		
Dia. (in.)	From (ft.)	To (ft.)
	Surface	
6 3/4	0	380

7) DRILLING METHOD (Check): [ ] Driven [ ] Air Rotary [X] Mud Rotary [ ] Bored [ ] Air Hammer [ ] Cable Tool [ ] Jetted [ ] Other

From (ft.)	To (ft.)	Description and color of formation material
0	45	clay
45	65	sand
65	80	clay
80	140	sand
140	190	clay
190	240	sand / clay
240	300	clay
300	322	sand
322	380	caly

(Use reverse side of Well Owner's copy, if necessary)

8) Borehole Completion (Check): [ ] Open Hole [ ] Straight Wall [ ] Underreamed [ ] Gravel Packed [X] Other 2 STRING
If Gravel Packed give interval ... from ____ ft. to ____ ft.

CASING, BLANK PIPE, AND WELL SCREEN DATA:

Dia. (in.)	New or Used	Steel, Plastic, etc. Perf., Slotted, etc. Screen Mfg., if commercial	Setting (ft.) From	Setting (ft.) To	Gage Casing Screen
4	N	PVC CASING	0	360	
2.5	"	" LINER	350	360	
"	"	" SCREEN	360	380	.008

9) CEMENTING DATA [Rule 338.44(1)]
Cemented from 360 ft. to 40 ft. No. of sacks used 25
0 ft. to 20 ft. No. of sacks used 12
Method used HALLIBURTON
Cemented by SCOTT WATER WELL
Distance to septic system field lines or other concentrated contamination 70 ft.
Method of verification of above distance TO BE INSTALLED

10) SURFACE COMPLETION
[ ] Specified Surface Slab Installed [Rule 338.44(2)(A)]
[X] Specified Steel Sleeve Installed [Rule 338.44(3)(A)]
[ ] Pitless Adapter Used [Rule 338.44(3)(b)]
[ ] Approved Alternative Procedure Used [Rule 338.71]

11) WATER LEVEL:
Static level 206 ft. below land surface Date 7/23/97
Artesian flow ____ gpm. Date ____

12) PACKERS:

Type	Depth
K-PACKER	360

13) TYPE PUMP: [ ] Turbine [ ] Jet [X] Submersible [ ] Cylinder [ ] Other
Depth to pump bowls, cylinder, jet, etc. ____ ft.

14) WELL TESTS:
Type test: [ ] Pump [ ] Bailer [X] Jetted [ ] Estimated
Yield ____ gpm with ____ ft. drawdown after ____ hrs.

15) WATER QUALITY:
Did you knowingly penetrate any strata which contained undesirable constituents?
[ ] Yes [X] No If yes, submit "REPORT OF UNDESIRABLE WATER"
Type of water? ____ Depth of strata ____
Was a chemical analysis made? [ ] Yes [X] No

I hereby certify that this well was drilled by me (or under my supervision) and that each and all of the statements herein are true to the best of my knowledge and belief. I understand that failure to complete items 1 thru 15 will result in the log(s) being returned for completion and resubmittal.

COMPANY NAME SCOTT WATER WELL SER. INC. (Type or print) WELL DRILLER'S LICENSE NO. 4839 WI

ADDRESS 11915 GREEN PINE CR. HOU. TX 77066 (Street or RFD) (City) (State) (Zip)

(Signed) Scott Robinson (Licensed Well Driller) (Signed) ____ (Registered Driller Trainee)

Please attach electric log, chemical analysis, and other pertinent information, if available.

TNRCC 0199 (Rev. 05-21-96) *White - TNRCC* *Yellow - DRILLER* *Pink - WELL OWNER*

4820122926

Send original copy by certified mail to: TNRCC, P.O. Box 13087, Austin, TX 78711-3087 — Please use black ink.

ATTENTION OWNER: *Confidentiality Privilege Notice on Reverse Side*

State of Texas
WELL REPORT

Texas Water Well Drillers Advisory Council
P.O. Box 13087
Austin, TX 78711-3087
512-239-0530

1) OWNER RELVA DIXON (Name) ADDRESS 11850 FM 249 (Street or RFD) HOUSTON (City) TEX (State) 77088 (Zip)

2) ADDRESS OF WELL: County HARRIS 11850 FM 249 (Street or RFD) HOUSTON (City) TEX (State) 77086 (Zip) STATE WELL # 65-13-2

3) TYPE OF WORK (Check): [XX] New Well [ ] Deepening [ ] Reconditioning [ ] Plugging

4) PROPOSED USE (Check): [ ] Monitor [ ] Environmental Soil Boring [XX] Domestic [ ] Industrial [ ] Irrigation [ ] Injection [ ] Public Supply [ ] De-watering [ ] Testwell
If Public Supply well, were plans submitted to the TNRCC? [ ] Yes [ ] No

5) 65-13-2

6) WELL LOG:
Date Drilling: Started 8-23 19 95 Completed 8-23 19 95

DIAMETER OF HOLE

Dia. (in.)	From (ft.)	To (ft.)
4.5	Surface	58

7) DRILLING METHOD (Check): [ ] Driven [ ] Air Rotary [XX] Mud Rotary [ ] Bored [ ] Air Hammer [ ] Cable Tool [ ] Jetted [ ] Other

N

From (ft.)	To (ft.)	Description and color of formation material
0	10	GUMBO CLAYM
10	20	RED CLAY
20	30	LIGHT BROWN CLAY
30	58	WATER SAND

(Use reverse side if necessary)

8) Borehole Completion (Check): [ ] Open Hole [ ] Straight Wall [ ] Underreamed [ ] Gravel Packed [ ] Other CONCRETE
If Gravel Packed give interval ... from _____ ft. to _____ ft.

CASING, BLANK PIPE, AND WELL SCREEN DATA:

Dia. (In.)	New or Used	Steel, Plastic, etc. Perf., Slotted, etc. Screen Mfg., if commercial	Setting (ft.) From	Setting (ft.) To	Gage Casting Screen
2	N	P.V.C SCH 40	0	58	
2	N	P.V.C SCREEN	48	58	8GAL

9) CEMENTING DATA [Rule 338.44(1)]
Cemented from 0 ft. to 20 ft. No. of sacks used 12
_____ ft. to _____ ft. No. of sacks used _____
Method used POURED
Cemented by DRILLING
Distance to septic system field lines 55 ft.
Method of verification of above distance TAPER

13) TYPE PUMP:
[ ] Turbine [XX] Jet [ ] Submersible [ ] Cylinder
[ ] Other _____
Depth to pump bowls, cylinder, jet, etc., _____ ft.

RECEIVED OCT 12 1995 TEXAS NATURAL RESOURCE CONSERVATION COMMISSION

10) SURFACE COMPLETION
[XX] Specified Surface Slab Installed [Rule 338.44(2)(A)]
[XX] Specified Steel Sleeve Installed [Rule 338.44(3)(A)]
[ ] Pitless Adapter Used [Rule 338.44(3)(b)]
[XX] Approved Alternative Procedure Used [Rule 338.71]

14) WELL TESTS:
Type test: [ ] Pump [ ] Bailer [XX] Jetted [ ] Estimated
Yield: _____ gpm with _____ ft. drawdown after _____ hrs.

11) WATER LEVEL:
Static level 6 ft. below land surface Date 8-25-95
Artesian flow _____ gpm. Date _____

15) WATER QUALITY:
Did you knowingly penetrate any strata which contained undesirable constituents?
[ ] Yes [XX] No If yes, submit "REPORT OF UNDESIRABLE WATER"
Type of water? _____ Depth of strata _____
Was a chemical analysis made? [ ] Yes [XX] No

12) PACKERS: Type Depth

I hereby certify that this well was drilled by me (or under my supervision) and that each and all of the statements herein are true to the best of my knowledge and belief. I understand that failure to complete items 1 thru 15 will result in the log(s) being returned for completion and resubmittal.

COMPANY NAME A.C. HUGHES (Type or print) WELL DRILLER'S LICENSE NO. 3248 WKL

ADDRESS 12718 ARP ST (Street or RFD) HOUSTON (City) TEX (State) 77085 (Zip)

(Signed) Albert E Hughes (Licensed Well Driller)

(Signed) _____ (Registered Driller Trainee)

Please attach electric log, chemical analysis, and other pertinent information, if available.

TNRCC-0199 (Rev. 09-01-93)

TNRCC COPY

Send original copy by certified mail to: **Texas Water Commission, P.O. Box 13087, Austin, Texas 78711** — *Please use black ink.*

ATTENTION OWNER: *Confidentiality & Legal Notice on Reverse Side*

State of Texas
WELL REPORT

Texas Water Well Drillers Board
P.O. Box 13087
Austin, Texas 78711

1) OWNER Marvin D Scroggins (Name) ADDRESS 11602 Fm 249 (Street or RFD) Houston (City) TX (State) 77438 (Zip)

2) LOCATION OF WELL: County Harris 6 miles in W (NE, SW, etc.) direction from Aldine (Town)

Driller must complete the legal description below with distance and direction from two intersecting section or survey lines, or he must locate and identify the well on an official Quarter- or Half-Scale Texas County General Highway Map and attach the map to this form.

☐ LEGAL DESCRIPTION:
Section No. _____ Block No. _____ Township _____ Abstract No. _____ Survey Name _____
Distance and direction from two intersecting section or survey lines _____

☑ SEE ATTACHED MAP (3)

3) TYPE OF WORK (Check):
☑ New Well ☐ Deepening ☐ Reconditioning ☐ Plugging

4) PROPOSED USE (Check):
☑ Domestic ☐ Industrial ☐ Monitor ☐ Public Supply ☐ Irrigation ☐ Test Well ☐ Injection ☐ De-Watering

5) DRILLING METHOD (Check):
☑ Mud Rotary ☐ Air Hammer ☐ Jetted ☐ Bored ☐ Driven ☐ Air Rotary ☐ Cable Tool ☐ Other _____

6) WELL LOG:
Date Drilling: Started 12-10 19 91 Completed 12-11 19 91

DIAMETER OF HOLE		
Dia. (in.)	From (ft.)	To (ft.)
6½	Surface	424
4½	424	440

7) BOREHOLE COMPLETION:
☐ Open Hole ☑ Straight Wall ☐ Underreamed ☐ Gravel Packed ☐ Other _____
If Gravel Packed give interval . . . from _____ ft. to _____ ft.

From (ft.)	To (ft.)	Description and color of formation material
0	54	C
54	60	S
60	92	C
92	114	S
114	120	C
120	142	S
142	174	C
174	235	S
235	253	C
253	295	S
295	335	C
335	362	S
362	376	C
376	384	S
384	424	C
424	440	S

(Use reverse side if necessary.)

8) CASING, BLANK PIPE, AND WELL SCREEN DATA:

Dia. (in.)	New or Used	Steel, Plastic, etc. Perf., Slotted, etc. Screen Mfg., if commercial	Setting (ft.) From	Setting (ft.) To	Gage Casing Screen
4	N	Pvc	0	424	40
2½	N	Pvc	425	440	10

9) CEMENTING DATA [Rule 287.44(1)]
Cemented from 0 ft. to 110 ft. No. of Sacks Used 10
380 ft. to 424 ft. No. of Sacks Used 5
Method used _____
Cemented by _____

10) SURFACE COMPLETION
☐ Specified Surface Slab Installed [Rule 287.44(2)(A)]
☑ Specified Steel Sleeve Installed [Rule 287.44(3)(A)]
☐ Pitless Adapter Used [Rule 287.44(3)(B)]
☐ Approved Alternative Procedure Used [Rule 287.71]

11) WATER LEVEL:
Static level 242 ft. below land surface Date 12-11-91
Artesian flow _____ gpm. Date _____

12) PACKERS: Type _____ Depth _____

13) TYPE PUMP:
☐ Turbine ☐ Jet ☐ Submersible ☐ Cylinder [illegible]
☐ Other _____
Depth to pump bowls, cylinder, jet, etc. [illegible]

14) WELL TESTS: DRILLERS ESTIMATE
Type Test: ☐ Pump ☐ Bailer ☐ Jetted ☐ Estimated
Yield: _____ gpm with _____ ft. drawdown after _____ hrs.

15) WATER QUALITY:
Did you knowingly penetrate any strata which contained undesirable constituents?
☐ Yes ☑ No If yes, submit "REPORT OF UNDESIRABLE WATER"
Type of water? _____ Depth of strata _____
Was a chemical analysis made? ☐ Yes ☐ No

I hereby certify that this well was drilled by me (or under my supervision) and that each and all of the statements herein are true to the best of my knowledge and belief. I understand that failure to complete items 1 thru 15 will result in the log(s) being returned for completion and resubmittal.

COMPANY NAME Lowe Water Wells Inc (Type or print) WELL DRILLER'S LICENSE NO. 1182

ADDRESS PO Box 89 (Street or RFD) Porter (City) Texas (State) 77365 (Zip)

(Signed) Homer L Lowe (Licensed Well Driller) (Signed) _____ (Registered Driller Trainee)

Please attach electric log, chemical analysis, and other pertinent information, if available.

For TWC use only: Well No. 3 Located on map [illegible]

WWD-012 (Rev. 05-18-90)

TEXAS WATER COMMISSION COPY

48201122 38

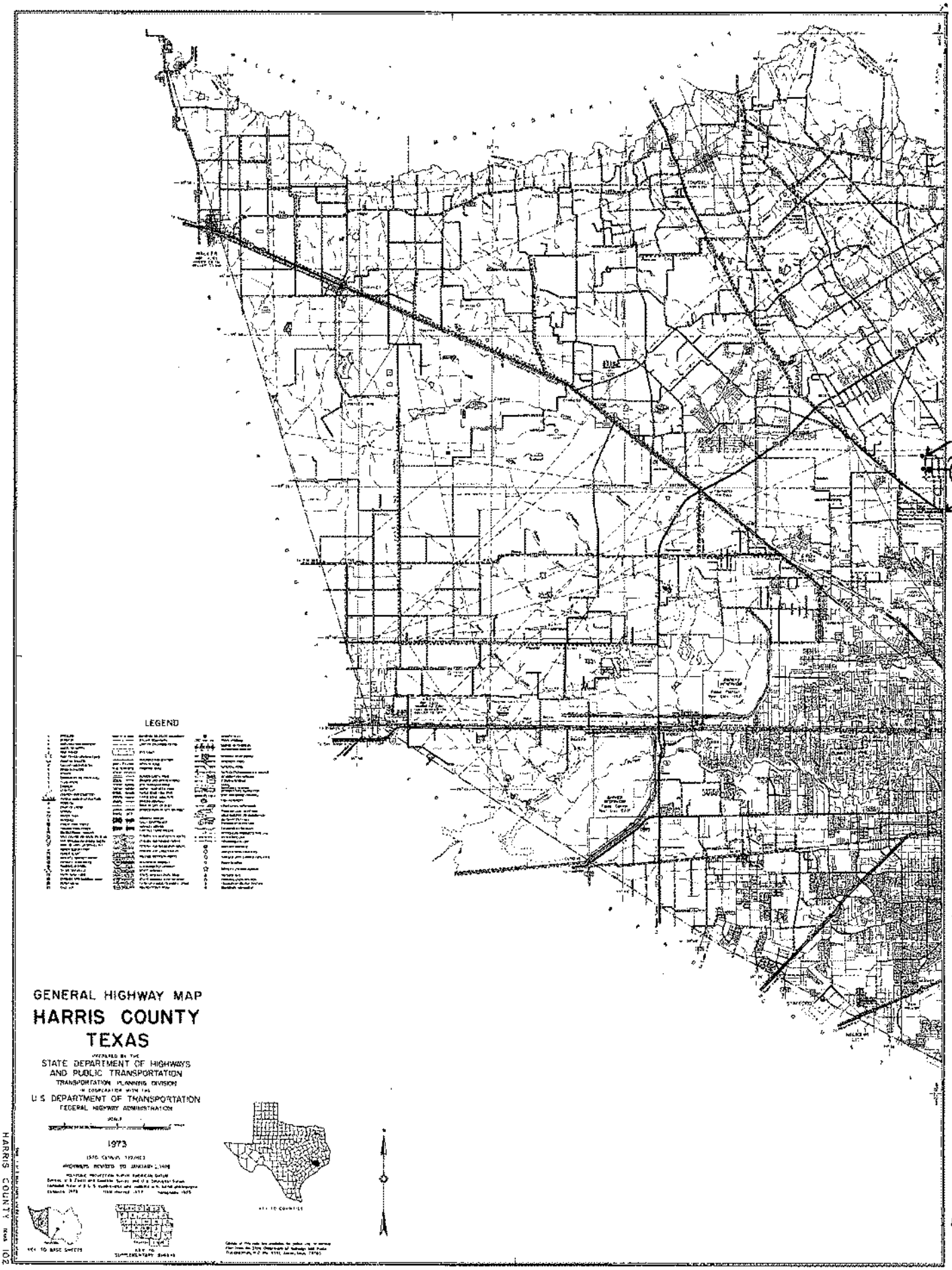

GENERAL HIGHWAY MAP
HARRIS COUNTY
TEXAS

PREPARED BY THE
STATE DEPARTMENT OF HIGHWAYS
AND PUBLIC TRANSPORTATION
TRANSPORTATION PLANNING DIVISION
IN COOPERATION WITH THE
U.S. DEPARTMENT OF TRANSPORTATION
FEDERAL HIGHWAY ADMINISTRATION

1973

HARRIS COUNTY Map 102

10/26/2020
05:10:26

Texas Commission on Environmental Quality
DWW Water System Summary Sheet

PWS ID	PWS Name	Central Registry RN
TX1011986	SABROSO CAFE	RN102323417

Organization/Customer *	Central Registry CN
GALLARDO, MARIO	CN602524118

*Regulatory mail will be addressed to this organization/person

All Water System Contacts

Type	Contact	Communication
AC - Administrative Contact	GALLARDO, MARIO 11850 W MONTGOMERY RD HOUSTON, TX 77086-4118	Phone Type: BUS - Business; Value: 281-999-7434
OW - Owner	GALLARDO, MARIO 11850 W MONTGOMERY RD HOUSTON, TX 77086-4118	Phone Type: BUS - Business; Value: 281-999-7434

Operator Grade	Number

Water Operator Licenses

No Licensing Data for this PWS

Owner Type	Owner Type Options: COUNTY, DISTRICT, FEDERAL GOVERNMENT, INVESTOR OWNED, MUNICIPALITY, NATIVE AMERICAN, PRIVATE, STATE GOVERNMENT, WATER SUPPLY CORPORATION
Private	

System Type	System Type Options: COMMUNITY, TRANSIENT/NON-COMMUNITY, NON-PUBLIC, NON-TRANSIENT/NON-COMMUNITY
NP - NON-PUBLIC	

Population Type	Population Served	# of Connect	# I/C w/other PWS
NonResidential	50	1	0

Total Product (MGD)	Average Daily Consump.	Max Daily Demand (MGD)	Total Storage (MG)	Elev. Storage (MG)	Service Pump Cap.	Max.Purchase Cap. (MGD/GPM)	Pressure Tank Cap. (MG)

Activity Status	Inactivation Date
I - INACTIVE	05/14/2004

Last Survey Date	Surveyor	Survey Type	Region	County
No Site Visit Data				

(Treatment Plant)							
Entry Point	EP Name/Source Summation (Activity Status)	Plant Name (Activity Status)	Plant Nuan	Chemical Mon Type	Chem Sample Point	Distribution Mon Type	Dist Sample Point
EP001	TRT-TAP / No Source Listed(I)	SABROSO CAFE HSE(I)	TP6505		NO		NO

Train:	Unnamed			
(Treatments)				
Disinfection Zone	Treatment Sequence	Objective	Process	Treatment
null	null	D	423	HYPOCHLORINATION, PRE

(Active Sources)

(Inactive/Offline Sources)			
SourceNumber	Name	Status	Depth
G1011986A	1 - 11850 W MONTGOMERY / N OF BLDG	O	320

Code Explanations
Monitoring Type Codes: (GW) GROUNDWATER , (GUP) GROUNDWATER UNDER THE INFLUENCE - PURCHASED , (SWP) SURFACE WATER - PURCHASED , (GU) GROUNDWATER UNDER THE INFLUENCE OF SURFACE WATER , (N) NO SOURCES , (SW) SURFACE WATER
Activity Status Codes: (A) ACTIVE , (D) DELETED/DISSOLVED , (I) INACTIVE , (P) PROPOSED ,
Operational Status Codes: (E) EMERGENCY , (I) INTERIM/PEAK (O) OTHER , (P) PERMANENT , (S) SEASONAL
Source Types: (G) GROUND WATER , (S) SURFACE WATER , (U) GROUND WATER UNDER THE INFLUENCE

- End of Report -

At the time of your query this data was the most current information available from our database, which is in real time. Every effort was made to retrieve it according to your query. Thank-you for using DWW.

10/26/2020
05:10:33

Texas Commission on Environmental Quality
DWW Water System Summary Sheet

PWS ID	PWS Name	Central Registry RN
TX1012660	NELSONS	RN101251015

Organization/Customer *	Central Registry CN
HARTLEY, SHEILA	CN600686091

*Regulatory mail will be addressed to this organization/person

All Water System Contacts

Type	Contact	Communication
AC - Administrative Contact	HARTLEY, SHEILA 19007 HAMISH RD TOMBALL, TX 77375	Phone Type: BUS - Business; Value: 713-951-7317
OW - Owner	HARTLEY, SHEILA 19007 HAMISH RD TOMBALL, TX 77375	Phone Type: BUS - Business; Value: 713-951-7317

Operator Grade	Number

Water Operator Licenses

No Licensing Data for this PWS

Owner Type	Owner Type Options: COUNTY, DISTRICT, FEDERAL GOVERNMENT, INVESTOR OWNED, MUNICIPALITY, NATIVE AMERICAN, PRIVATE, STATE GOVERNMENT, WATER SUPPLY CORPORATION
Private	

System Type	System Type Options: COMMUNITY, TRANSIENT/NON-COMMUNITY, NON-PUBLIC, NON-TRANSIENT/NON-COMMUNITY
NP - NON-PUBLIC	

Population Type	Population Served	# of Connect	# I/C w/other PWS
NonResidential	50	1	0

Total Product (MGD)	Average Daily Consump.	Max Daily Demand (MGD)	Total Storage (MG)	Elev. Storage (MG)	Service Pump Cap.	Max.Purchase Cap. (MGD/GPM)	Pressure Tank Cap. (MG)

Activity Status	Inactivation Date
I - INACTIVE	06/07/1993

Last Survey Date	Surveyor	Survey Type	Region	County
No Site Visit Data				

(Treatment Plant)							
Entry Point	EP Name/Source Summation (Activity Status)	Plant Name (Activity Status)	Plant Num	Chemical Mon Type	Chem Sample Point	Distribution Mon Type	Dist Sample Point
EP001	TRT-TAP / No Source Listed(A)	PLANT(I)	TP6822		NO		NO

Train:	Unnamed			
(Treatments)				
Disinfection Zone	Treatment Sequence	Objective	Process	Treatment
null	null	D	423	HYPOCHLORINATION, PRE

(Active Sources)

(Inactive/Offline Sources)			
SourceNumber	Name	Status	Depth
G1012660A	1	O	250

Code Explanations
Monitoring Type Codes: (GW) GROUNDWATER , (GUP) GROUNDWATER UNDER THE INFLUENCE - PURCHASED , (SWP) SURFACE WATER - PURCHASED , (GU) GROUNDWATER UNDER THE INFLUENCE OF SURFACE WATER , (N) NO SOURCES , (SW) SURFACE WATER
Activity Status Codes: (A) ACTIVE , (D) DELETED/DISSOLVED , (I) INACTIVE , (P) PROPOSED ,
Operational Status Codes: (E) EMERGENCY , (I) INTERIM/PEAK (O) OTHER , (P) PERMANENT , (S) SEASONAL
Source Types: (G) GROUND WATER , (S) SURFACE WATER , (U) GROUND WATER UNDER THE INFLUENCE

- End of Report -

At the time of your query this data was the most current information available from our database, which is in real time. Every effort was made to retrieve it according to your query. Thank-you for using DWW.

Send original copy by certified mail to the Texas Department of Water Resources P. O. Box 13087 Austin, Texas 78711

State of Texas
WATER WELL REPORT

ATTENTION OWNER: *Confidentiality Privilege Notice on Reverse Side*

For TDWR use only
Well No. 60-61-366
Located on map YS
Received: C.F.S.

1) OWNER Harris County M.U.D. #36 (Name) Address 13403 Northwest Freeway (Street or RFD) Houston (City) Tx (State) (Zip)

2) LOCATION OF WELL: County Harris 2½ miles in South (N.E., S.W., etc.) direction from Intersection of I-45 ± F.M. 1960 (Town)

Driller must complete the legal description to the right with distance and direction from two intersecting section or survey lines, or he must locate and identify the well on an official Quarter- or Half-Scale Texas County General Highway Map and attach the map to this form.

☐ Legal description:
Section No. _____ Block No. _____ Township _____
Abstract No. _____ Survey Name _____
Distance and direction from two intersecting section or survey lines _____

☒ See attached map.

3) TYPE OF WORK (Check):
☒ New Well ☐ Deepening ☐ Reconditioning ☐ Plugging

4) PROPOSED USE (Check):
☐ Domestic ☐ Industrial ☒ Public Supply ☐ Irrigation ☐ Test Well ☐ Other

5) DRILLING METHOD (Check):
☒ Mud Rotary ☐ Air Hammer ☐ Driven ☐ Bored ☐ Air Rotary ☐ Cable Tool ☐ Jetted ☐ Other

6) WELL LOG:

Date drilled Dec. 1981

DIAMETER OF HOLE Dia. (in.)	From (ft.)	To (ft.)
22	Surface	574
30	574	1264

7) BOREHOLE COMPLETION:
☐ Open Hole ☐ Straight Wall ☒ Underreamed
☒ Gravel Packed ☐ Other
If Gravel Packed give interval ... from 574 ft. to 1262 ft.

From (ft.)	To (ft.)	Description and color of formation material
		SEE Attached Log

8) CASING, BLANK PIPE, AND WELL SCREEN DATA:

Dia. (in.)	New or Used	Steel, Plastic, etc. Perf., Slotted, etc. Screen Mgf., if commercial	Setting (ft.) From	Setting (ft.) To	Gage Casing Screen
18	N	Black Steel	0	574	
12¾	N	Black Steel	474	574	
12¾	N	Stainless Steel	574	1262	.030

CEMENTING DATA
Cemented from 0 ft. to 574 ft.
Method used Halliburton
Cemented by Halliburton (Company or Individual)

RECEIVED
MAR 23 1982
DEPT. OF WATER RESOURCES

9) WATER LEVEL:
Static level 241.9 ft. below land surface Date 12/8/81
Artesian flow _____ gpm. Date _____

10) PACKERS: Type Depth

11) TYPE PUMP:
☒ Turbine ☐ Jet ☐ Submersible ☐ Cylinder
☐ Other
Depth to pump bowls, cylinder, jet, etc., 420 ft.

(Use reverse side if necessary) 317-15

13) WATER QUALITY:
Did you knowingly penetrate any strata which contained undesirable water? ☐ Yes ☒ No
If yes, submit "REPORT OF UNDESIRABLE WATER"
Type of water? good Depth of strata 574 - 1262
Was a chemical analysis made? ☒ Yes ☐ No

12) WELL TESTS:
☐ Type Test: ☒ Pump ☐ Bailer ☐ Jetted ☐ Estimated
Yield: 1500 gpm with 70 ft. drawdown after 24 hrs.

I hereby certify that this well was drilled by me (or under my supervision) and that each and all of the statements herein are true to the best of my knowledge and belief.

NAME Preston J. Niette (Type or Print) Water Well Drillers Registration No. 278

ADDRESS P.O. Box 98 (Street or RFD) Shreveport (City) La. (State) 71161 (Zip)

(Signed) P J Niette (Water Well Driller) Lawford Drilling Co. Inc (Company Name)

Please attach electric log, chemical analysis, and other pertinent information, if available.

TDWR-0392 (Rev. 1-12-79)

DEPARTMENT OF WATER RESOURCES COPY

CB

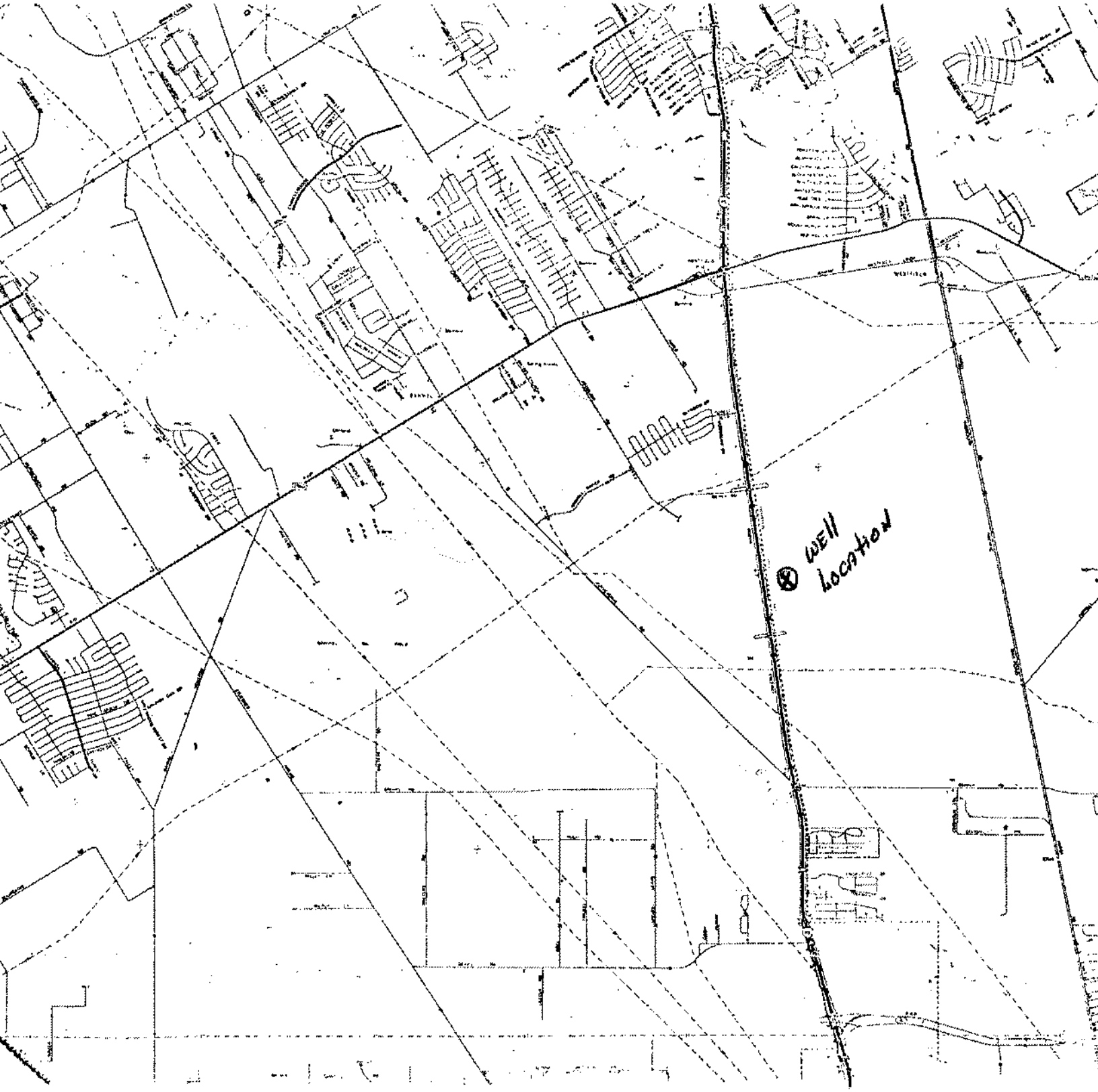
well
location

LANFORD DRILLING COMPANY, INC.
P.O. Box 98 Shreveport, Louisiana 71102 Tel. 424-2306

WELL LOG and MATERIAL REPORT

CUSTOMER Harris County M.U.D. #36 WELL NO. 1
LOCATION 100 yards off I-45, Behind Carriage Cadillac COMPLETED Dec. 1981
ADDRESS % Gerry E. Pate Consulting Engineers, 13403 Northwest Freeway CONTRACT NO.

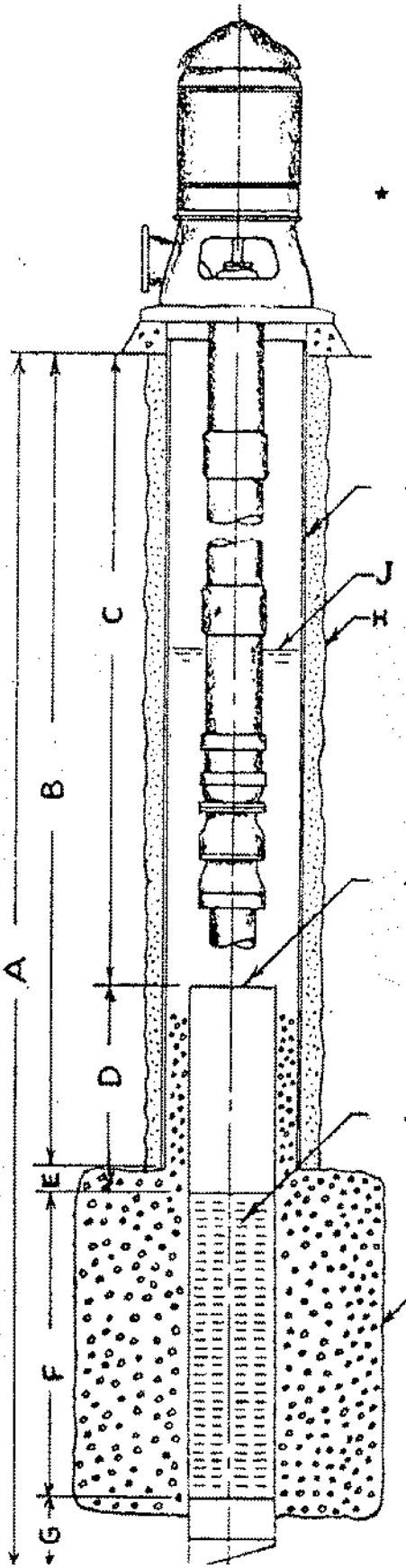

DIMENSIONS:

A — 1264 ft.
B — 574 ft.
C — 474 ft.
D — 100 ft.
E — 0
F — 688 ft.
G — 2 ft.
H — 22" Diam.
I — 30" Diam.
J — 241.90 ft

Size 18" O.D.
Weight 70.59 #
Wall .375

(Static Level)

Size 12-3/4" O.D.
Weight 49.56 #
Wall .375

Size 12-3/4" O.D.
Type Bar Lug
Material S.S.
Gauge .030
Opening .030

PUMP DATA: Serial
Bowl Assembly 7 Stage, Size 11-3/8 Type 12 RH
Discharge Column — Setting 420 Feet
Size — 10" Pipe 2½" Tubing 1-11/16" Shaft
Head-Type 20AC10 Size Discharge 10"
Suction, Length 10 feet Size 10"
Design Conditions: — 1500 USGPM 405 TDH

MOTOR DATA:
HP 250 Make G.E. Speed 1770
Voltage 480 Frame 3 phase Type VHS
Serial No.

REMARKS: Set Layne & Bowler 12 RH pump.
Amarillo Right Angle Drive (C-200) 1:1 Ratio

FORMATION LOG:

0- 5	Sand	874-1068	Shale
5- 20	Clay	1068-1117	Sand
20- 39	Sandy Shale	1117-1143	Shale
39- 85	Shale	1143-1213	Sand
85- 140	Sand	1213-1228	Shale
140- 164	Shale	1228-1255	Sand
164- 183	Sand	1255-1308	Shale
183- 203	Shale	1308-1350	Sandy Shale
203- 347	Shaley Sand	1350-1653	Shale
347- 455	Sandy Shale	1653-1693	Sandy Shale
455- 547	Shaley Sand	1693-1756	Shale
547- 569	Shale		
569- 613	Sand		
613- 627	Shale		
627- 730	Sand		
730- 802	Shale		
802- 874	Sand		

* 12-3/4" S.S. Screen		12-3/4" Blank Liner	
574 - 620	46 ft.	620 - 634	14 ft.
634 - 654	20	654 - 666	12
666 - 738	72	738 - 808	70
808 - 834	26	834 - 842	8
842 - 880	38	880 - 1075	195
1075 - 1108	33	1108 - 1114	6
1114 - 1124	10	1124 - 1150	26
1150 - 1220	70	1220 - 1235	15
1235 - 1262	27	1262 - 1264	B.P. Valve
	342 ft.		346 ft.

LANFORD DRILLING COMPANY. INC.
P.O. Box 98 Shreveport, Louisiana 71161 Tel. 869-2519

PUMPING TEST DATA

Test conducted by: P.J. NIETTE & CREW -- ARDIS DOUGLAS, JR. & CREW
Well Owner: MUD #36 Address:
Pumped Well No: 1 Location: Behind Carriage Cadillac Co.
Airline Lengths: Pumped Well Static Water Level 241.90
Remarks: All measurements taken 6.40 feet above ground level. Water flow regulated by speed of engine. Used 8" x 10" orifice to measure capacity and electric tape for water level.

PUMPED WELL DATA

Date and Time	Orfice Reading IN INCHES	Pumping Rate GPM	Pump Discharge Pressure	Altitude Gage Reading Feet	remarks
12-9-81 7:05 AM				248.00	Recovery Readings.
8:10				246.41	
8:15				246.00	
8:20				245.70	
8:25				245.39	
8:30				244.99	
8:40				244.65	
8:50				244.34	
9:00				244.11	
10:00				243.18	
11:00				242.80	
12:00				242.46	

LANFORD DRILLING COMPANY, INC.
P.O. Box 98 Shreveport, Louisiana 71161 Tel. 869-2519

PUMPING TEST DATA

Test conducted by: P.J. NIETTE & CREW -- ARDIS DOUGLAS, JR. & CREW
Well Owner: MUD #36 Address:
Pumped Well No: 1 Location: Behind Carriage Cadillac, Co.
Airline Lengths: Pumped Well Static Water Level 241.90 feet
Remarks: All measurements taken 6.40 feet above ground level. Water flow regulated by speed of engine. Used 8" x 10" orifice to measure capacity and electric tape for water level.

PUMPED WELL DATA

Date and Time	Orfice Reading IN INCHES	Pumping Rate GPM	Pump Discharge Pressure	Altitude Gage Reading Feet	remarks
12-8-81 7:57 AM				241.90	Pump on.
7:58	23"				Adjusting engine speed.
8:00	23"	1500		305.00	
8:05	23"	1500		307.70	
8:10	23"	1500		308.00	
8:15	23"	1500		308.50	
8:20	23"	1500		309.20	
8:25	23"	1500		309.80	
8:30	23"	1500		310.00	
8:40	23"	1500		310.55	
8:50	23"	1500		310.55	
9:00	23"	1500		310.68	Collect sand sample--No sand
10:00	23"	1500		310.99	
11:00	23"	1500		311.90	
12:00	23"	1500		312.05	
1:00 PM	23"	1500,		312.26	
2:00	23"	1500		312.33	No sand
3:00	23"	1500		312.30	
4:00	23"	1500		312.30	No sand
5:00	23"	1500		312.30	
6:00	23"	1500		312.60	
7:00	23"	1500		312.60	No sand
8:00	23"	1500		312.60	
9:00	23"	1500		312.60	
10:00	23"	1500		312.60	
11:00	23"	1500		312.60	
12:00	23"	1500		312.60	
12-9-81 1:00 AM	23"	1500		312.60	
2:00	23"	1500		312.60	
3:00	23"	1500		312.60	
4:00,	23"	1500		312.60	
5:00	23"	1500		312.60	No sand
6:00	23"	1500		312.60	
7:00	23"	1500		312.60	Turned pump off--Started recovery readings.

Schlumberger

DUAL INDUCTION/DENSITY/NEUTRON/GR

GSU : Schilling

COMPANY: LANFORD DRILLING

WELL: MUNICIPAL UTILITY DISTRICT #36

FIELD: WATER WELL #1

LOCATION: CENTURY PLAZA

SEC: TWP: RGE:

PERMANENT DATUM:
ELEV. OF PERM. DATUM:
LOG MEASURED FROM: RKB
7.0' ABOVE PERM. DATUM
DRLG. MEASURED FROM: RKB

ELEVATIONS-
KB:
DF:
GL:

DATE: 29 OCT 1981
RUN NO:

OTHER SERVICES-
DIRECTIONAL

PROGRAM
TAPE NO:
20.2

DEPTH-DRILLER: 1750.0'
DEPTH-LOGGER: 1759.0'
BTM. LOG INTERVAL: 1756.0'
TOP LOG INTERVAL: 46.0'

CASING-DRILLER: 37'
CASING-LOGGER: 46'
CASING: 8 5/8

BIT SIZE: 7 7/8

TYPE FLUID IN HOLE: NATIVE
DENSITY:
VISCOSITY:
PH:
FLUID LOSS:
SOURCE OF SAMPLE:
RM:

RES. PIT

65-61-966

POPE *Testing* LABORATORIES, Inc.

CONSULTING ANALYTICAL CHEMISTS
AND TESTING ENGINEERS

P. O. BOX 903
DALLAS, TEXAS 75221

FOODS, FEEDS, DAIRY PROD.
WATER, MISCL. ANALYSES
COTTON SEED PRODUCTS
PACKING HOUSE PRODUCTS

OFFICIAL CHEMISTS
WEIGHERS AND INSPECTORS
NATL. COTTONSEED PRODUCTS ASS'N.
NATL. SOYBEAN PROCESSOR'S ASS'N.
REFEREE CHEMISTS
AMERICAN OIL CHEMISTS SOCIETY

Date Rec'd 12-11-81

To: Lanford Drilling Company
Shreveport, La.

Report of Tests on Water

Received From: You

Identification Marks: MUD 36 12-9-81

Values reported are for minerals in solution

	Parts Per Million
Calcium	48.1
Magnesium	6.5
Iron	0.16
Manganese	0.10
Sodium	40.6
Carbonate	0.0
Bicarbonate	205.0
Sulphate	5.0
Chloride	44.2
Fluoride	0.3
Nitrate	0.0
Phenolphthalein Alkalinity as $CaCO_3$	0.0
Total Alkalinity as $CaCO_3$	168.0
Total Hardness as $CaCO_3$	147.0
Dissolved Residue (TS) Calculated	350.0
Specific Conductance Micromhos/cm	480
pH	7.6

RECOMMENDED LIMITS FOR DRINKING WATER (P. P. M.)

Iron	0.3	Fluoride	0.6—1.0
Manganese	0.05	Nitrate	45
Sulphate	250	Total Solids	500
Chloride	250		

POPE TESTING LABORATORIES, Inc.

By Leon Hunter

Lab. No. 23886

P-158—1M

RAILROAD COMMISSION OF TEXAS
OIL AND GAS DIVISION

Form W-15
(Rev. 11-1-69)

CEMENTING REPORT

*1. Field Name (as per RRC Records or Wildcat) Harris County M.U.D. #36	*2. RRC District
Operator	*4. County Harris
*5. Lease Name(s) and RRC Lease Number(s) or I. D. Number(s)	*6. Well Number 1
*7. Location (Section, Block, and Survey)	

CASING CEMENTING DATA:	SURFACE CASING	INTER-MEDIATE CASING	PRODUCTION CASING		MULTI-STAGE CEMENTING PROCESS	
			Single String	Multiple Parallel Strings	Tool	Shoe
8. Cementing Date	11/5/81					
*9. (a) Size of Drill Bit (inches)						
(b) Estimated % Wash or Hole Enlargement Used in Calculations.						
*10. Size of Casing (inches O.D.)						
*11. Top of Liner (if liner used) (ft.)						
*12. Setting Depth of Casing (ft.)						
13. Type API Class Cement & Amount of Additives Used: (a) In First (Lead) or Only Slurry *(If additional space is needed, use "REMARKS" on reverse side.)*	HLC					
(b) In Second Slurry	H Neat					
(c) In Third Slurry						
14. Sacks of Cement Used: (a) In First (Lead) or Only Slurry	300					
(b) In Second Slurry	75					
(c) In Third Slurry						
(d) Total Sacks of Cement Used	375					
15. Slurry Volume per Sack of Cement (cu.ft./sack): (a) In First (Lead) or Only Slurry	1.84					
(b) In Second Slurry	1.18					
(c) In Third Slurry						
16. Volume of Slurry Pumped: (cu. ft.) (Item 14 x Item 15) (a) In First (Lead) or Only Slurry	552					
(b) In Second Slurry	88.5					
(c) In Third Slurry						
(d) Total Slurry Volume Pumped (cu.ft.)	640.5					
17. Calculated Annular Height of Cement Slurry behind Pipe (ft.)	Surface					
18. Was cement circulated to ground surface (or bottom of cellar) outside casing? (Yes or No)	Yes					

CEMENTING TO PLUG AND ABANDON DATA:	PLUG NO. 1	PLUG NO. 2	PLUG NO. 3	PLUG NO. 4	PLUG NO. 5	PLUG NO. 6
19. Cementing Date						
*20. Size of Hole or Pipe in which Plug Placed (inches)						
*21. Depth to Bottom of Tubing or Drill Pipe (ft.)						
22. Sacks of Cement Used (each plug)						
23. Slurry Volume Pumped (cu. ft.)						
Calculated Top of Plug (ft.)						
*25. Measured Top of Plug (if tagged) (ft.)						

(CEMENTING COMPANY AND OPERATOR MUST COMPLY WITH THE INSTRUCTIONS ON REVERSE SIDE HEREOF.)

– OVER –

* Designates items to be completed by Operator. Items not so designated shall be completed by Cementing Company.

26. Remarks:

*27. Remarks:

CEMENTING COMPANY

I declare under penalties prescribed in Sec. 91.143, Texas Natural Resources Code, that I am authorized to make this certification, that the cementing of casing and/or the placing of cement plugs in this well as shown in the report was performed by me or under my supervision, and that the cementing data and facts presented on both sides of this form are true, correct, and complete, to the best of my knowledge. This certification covers cementing data only.

Signature of Cementer or Authorized Representative

Gary Whitehead - Cementer
Name of Person and Title (type or print)

Halliburton Services
Cementing Company

P.O. Box 1172
Street Address or P.O. Box

Fresno, Texas 77545
City, State Zip Code

Telephone 713 431-2531
Area Code

Date

*OPERATOR

I declare under penalties prescribed in Sec. 91.143, Texas Natural Resources Code, that I am authorized to make this certification, that I have knowledge of the well data and information presented in this report, and that data and facts presented on both sides of this form are true, correct, and complete, to the best of my knowledge. This certification covers all well data and information presented herein.

*Signature of Operator or Authorized Representative

*Name of Person and Title (type or print)

*Operator

*Street Address or P.O. Box

*City, State Zip Code

*Telephone
Area Code

*Date

INSTRUCTIONS

1. A. This form shall be filed by the operator in the RRC District Office with:
   (1) Each copy of an initial Form G-1 or W-2 if a cementing report is required by Statewide or Special Rules, or if exception is needed to cementing requirements in Statewide or Special Rules;
   (2) Each copy of Form W-3;
   (3) Each copy of Form W-4 if a multiple parallel casing completion.
   B. At least an original and one copy of this form shall be filed for each cementing company used on a well.
   C. The cementing of different casing strings on a well by one cementing company may be consolidated on one form (to be filed in duplicate).
2. Cementing Company and Operator shall comply with the applicable portions of Statewide Rules 8, 13, and 14. For offshore operations, Cementing Company and Operator shall comply with Statewide Rule 13(E).
3. If setting FULL AMOUNT OF SURFACE CASING:
   A. Depth to protect fresh water determined by:
   (1) Fi Rule
   (2) T s Water Development Board, if no Field Rule
   B. Set surface casing below depth to be protected and cement from casing shoe to ground surface.
4. IF SETTING ANYTHING OTHER THAN THE FULL AMOUNT OF SURFACE CASING, PERMISSION SHALL BE OBTAINED FROM THE RAILROAD COMMISSION.
5. If setting NO SURFACE CASING (See Item 4 above.):
   A. If no multi-stage tool is used, the next deeper casing string shall be cemented from the casing shoe to the surface.
   B. If using the multi-stage tool on the next deeper string, cement from the depth that protects fresh water sands to the surface.
6. If setting SHORT SURFACE CASING (See Item 4 above.):
   A. Cement short surface casing from the shoe to the surface.
   B. Whether the multi-stage tool is or is not used on the next deeper casing string, cement from the depth that protects fresh water sands to:
   (1) the surface, or
   (2) a point midway between shoe of surface string and the surface. Compliance will be considered if a temperature survey shows that the top of the cement is at least one-third of the distance from the shoe of the surface string to the surface.
7. Setting PRODUCTION STRING of Casing: (Statewide Rules; Special Rules may vary.)
   A. Cement to a point at least 600 feet above the casing shoe.
   B. When 3,000 feet or more of pipe is set for the production or protecting string, a minimum of 30 feet of cement shall be left inside the pipe
8. PLUGGING and ABANDONING:
   A. Cement plugs shall be placed in the well bore as required by Rules and Regulations of the Commission plus any additional plugs as may be specified by the RRC District Director.
   B. The minimum amount of cement normally used in each plug shall be a slurry volume equal to the amount necessary to fill the calculated volume of 100 feet of the hole in which the plug is placed.
   C. A 10 foot cement plug is required to be placed in the top of the well.

10/26/2020
05:10:56

Texas Commission on Environmental Quality
DWW Water System Summary Sheet

PWS ID	PWS Name	Central Registry RN
TX1011642	HARRIS COUNTY MUD 154	RN103771499

Organization/Customer *	Central Registry CN
HARRIS COUNTY MUD 154	CN600738074

*Regulatory mail will be addressed to this organization/person

All Water System Contacts

Type	Contact	Communication	
AC - Administrative Contact - PRESIDENT	ROBERTS, JUDY 1301 MCKINNEY ST STE 5100 HOUSTON, TX 77010-3093	**Phone Type**	**Value**
		BUS - Business	713-651-5151
		BUS - Business	281-367-5511
EC - Emergency Contact - OPERATOR	MONTGOMERY, JOHN, T PO BOX 1689 SPRING, TX 77383-1700	**Electronic Type**	**Value**
		Phone Type	**Value**
		BUS - Business	281-367-5511
		FAX - Facsimile	281-367-5517
		MOB - Mobile	281-217-1031
OW - Owner	HARRIS COUNTY MUD 154 1301 MCKINNEY ST STE 5100 HOUSTON, TX 77010-3095		
PWS - Public Water System Contact - OPERATOR	MONTGOMERY, JOHN, T PO BOX 1689 SPRING, TX 77383-1700	**Electronic Type**	**Value**
		Phone Type	**Value**
		BUS - Business	281-367-5511
		FAX - Facsimile	281-367-5517
		MOB - Mobile	281-217-1031

Operator Grade	Number
WATER OPERATIONS COMPANY	1

Water Operator Licenses

License Holder:	MUNICIPAL OPERATIONS & CONSULTING INC	
CURRENT	Class: NONE - WATER OPERATIONS COMPANY	WC0000064

Owner Type	Owner Type Options: COUNTY, DISTRICT, FEDERAL GOVERNMENT, INVESTOR OWNED, MUNICIPALITY, NATIVE AMERICAN, PRIVATE, STATE GOVERNMENT, WATER SUPPLY CORPORATION
District	

System Type	System Type Options: COMMUNITY, TRANSIENT/NON-COMMUNITY, NON-PUBLIC, NON-TRANSIENT/NON-COMMUNITY
C - Community	

Population Type	Population Served	# of Connect	# I/C w/other PWS
Residential	9015	3005	0

Total Product (MGD)	Average Daily Consump.	Max Daily Demand (MGD)	Total Storage (MG)	Elev. Storage (MG)	Service Pump Cap.	Max.Purchase Cap. (MGD/GPM)	Pressure Tank Cap. (MG)

Activity Status	Inactivation Date
A - ACTIVE	

Last Survey Date	Surveyor	Survey Type	Region	County
07/16/2019	KATHLEEN CAMPBELL	Sanitary Survey	HOUSTON	HARRIS
07/16/2019	KATHERINE HELLER	Sanitary Survey	HOUSTON	HARRIS
09/25/2015	HUYEN, D LUU	Sanitary Survey	HOUSTON	HARRIS

(Treatment Plant)							
Entry Point	EP Name/Source Summation (Activity Status)	Plant Name (Activity Status)	Plant Num	Chemical Mon Type	Chem Sample Point	Distribution Mon Type	Dist Sample Point
EP002	TRT-TAP / Ground Water(A)	PLANT - 21903 IMPERIAL VALLEY(A)	TP20879		NO		NO

Train:	Unnamed			
(Treatments)				
Disinfection Zone	Treatment Sequence	Objective	Process	Treatment
null	null	D	403	GASEOUS CHLORINATION, PRE

(Active Sources)						
Source Number	Source Name (Activity Status)	Operational Status	Source Type	Depth	Tested GPM	Rated GPM
G1011642D	4 - 21903 IMPERIAL VALLEY (A)	P	G	N/A	1000 GPM	1000 GPM

Drill Date	Source Summary			
01/01/1913				
GPS Latitude (decimal)	GPS Longitude (decimal)	GPS Elevation	GPS Date	Seller
30.011152	-95.41538	0	07/27/2010	Not Purchasing

(Inactive/Offline Sources)			
SourceNumber	Name	Status	Depth

(Treatment Plant)							
Entry Point	EP Name/Source Summation (Activity Status)	Plant Name (Activity Status)	Plant Num	Chemical Mon Type	Chem Sample Point	Distribution Mon Type	Dist Sample Point
EP001	TRT-TAP / Ground Water(A)	PLANT - 303 NORTH VISTA(A)	TP6304		NO		NO

Train:	Unnamed			
(Treatments)				
Disinfection Zone	Treatment Sequence	Objective	Process	Treatment
null	null	D	403	GASEOUS CHLORINATION, PRE

(Active Sources)						
Source Number	Source Name (Activity Status)	Operational Status	Source Type	Depth	Tested GPM	Rated GPM
G1011642A	1 - 303 NORTH VISTA (A)	P	G	1140	950 GPM	1250 GPM

Drill Date	Source Summary			
05/12/1981	EVANGELINE			
GPS Latitude (decimal)	GPS Longitude (decimal)	GPS Elevation	GPS Date	Seller
30.005392	-95.422607	0	07/27/2010	Not Purchasing

(Inactive/Offline Sources)			
SourceNumber	Name	Status	Depth

Code Explanations
Monitoring Type Codes: (GW) GROUNDWATER , (GUP) GROUNDWATER UNDER THE INFLUENCE - PURCHASED , (SWP) SURFACE WATER - PURCHASED , (GU) GROUNDWATER UNDER THE INFLUENCE OF SURFACE WATER , (N) NO SOURCES , (SW) SURFACE WATER
Activity Status Codes: (A) ACTIVE , (D) DELETED/DISSOLVED , (I) INACTIVE , (P) PROPOSED ,
Operational Status Codes: (E) EMERGENCY , (I) INTERIM/PEAK (O) OTHER , (P) PERMANENT , (S) SEASONAL
Source Types: (G) GROUND WATER , (S) SURFACE WATER , (U) GROUND WATER UNDER THE INFLUENCE

- End of Report -

At the time of your query this data was the most current information available from our database, which is in real time. Every effort was made to retrieve it according to your query. Thank-you for using DWW.

Texas Water Development Board
Well Schedule

State Well Number 6061837 **Previous Well Number** **County** Harris 201

River Basin 10 San Jacinto River **Zone** 1 **Latitude** 300020 **Longitude** 952525 **Source of Coords** 2

Owner's Well No. **Location**

Owner
Harris County MUD 154
well #1

Driller
Layne Texas

Address **Tenant/Oper.**

Date Drilled / /1981 **Depth** 1155 **Source of Depth** D **Altitude** 105 **Source of Alt.** M

Well Type W **User** 370154

WELL CONSTRUCTION **Const-Method** **Casing Material**

Completion **Screen Material**

Casing or Blank Pipe (C)
Well Screen or Slotted Zone (S) or Open Hole (O)
Cemented from_____to_____

LIFT DATA - **Pump Mfr. -** **Type -** **No. Stages**

Bowls Diam - **in.** **Setting -** **ft.** **Column Diam. -** **in.**

Motor Mfr. - **Fuel or Power -** **Horsepower -**

YIELD Flow- **GPM** **Pump** **GPM** **Meas.,Rept.,Est.-** **Date-**

WATER USE **Primary -** PUBLIC SUPPLY **Secondary -** **Tertiary -**

OTHER DATA AVAILABLE **Water Levels -** M **Quality -** N **Logs -** D **Other Data -**

WATER LEVELS I measurement
1981
-268

Recorded By _____ **Date Record Collected or Updated -** 12/ /1988

Reporting Agency 02

REMARKS -
M.U.D. 154, well no 1. Reported yield 1022 with 68 ft drawdown.

Aquifer - 121EVGL **ID -** 15

EVANGELINE
AQUIFER

STATE OF TEXAS WELL REPORT for Tracking #549374

Owner:	**Harris County MUD 154**	Owner Well #:	**4**
Address:	**27316 Spectrum Way Oak Ridge, TX 77385**	Grid #:	**60-61-8**
Well Location:	**368 N Vista Dr Houston, TX 77073**	Latitude:	**30° 00' 18.22" N**
		Longitude:	**095° 25' 20.17" W**
	Right next to the creek	Elevation:	**87 ft. above sea level**
Well County:	**Harris**		
Type of Work:	**New Well**	Proposed Use:	**Public Supply**

Drilling Start Date: **3/23/2020** Drilling End Date: **5/25/2020** **Plans Approved by TCEQ - YES**
PWS# 1011642

	Diameter (in.)	*Top Depth (ft.)*	*Bottom Depth (ft.)*
Borehole:	**28**	**1007**	**1160**
	26	**0**	**1007**

Drilling Method: **Mud (Hydraulic) Rotary**

Borehole Completion: **Under-reamed**

	Top Depth (ft.)	*Bottom Depth (ft.)*	*Description (number of sacks & material)*
Annular Seal Data:	**0**	**1007**	**Cement 1006 Bags/Sacks**

Seal Method: **Pressure**

Sealed By: **Advanced Cementing Services**

Distance to Property Line (ft.): **No Data**

Distance to Septic Field or other concentrated contamination (ft.): **No Data**

Distance to Septic Tank (ft.): **No Data**

Method of Verification: **No Data**

Surface Completion: **Surface Slab Installed** **Surface Completion NOT by Driller**

Water Level: **384.03 ft.** below land surface on **2020-06-29** Measurement Method: **Electric Line**

Packers: **No Data**

Type of Pump: **Turbine** Pump Depth (ft.): **790**

Well Tests: **Pump** **Yield: 1302 GPM with 133.3 ft. drawdown after 36 hours**

	Strata Depth (ft.)	Water Type
Water Quality:	**No Data**	**No Data**

Chemical Analysis Made: **Yes**

Did the driller knowingly penetrate any strata which contained injurious constituents?: **No**

The driller did certify that while drilling, deepening or otherwise altering the above described well, injurious water or constituents was encountered and the landowner or person having the well drilled was informed that such well must be completed or plugged in such a manner as to avoid injury or pollution.

Certification Data: The driller certified that the driller drilled this well (or the well was drilled under the driller's direct supervision) and that each and all of the statements herein are true and correct. The driller understood that failure to complete the required items will result in the report(s) being returned for completion and resubmittal.

Company Information: **Alsay Incorporated**

6615 Gant Rd
Houston, TX 77066

Driller Name: **Develon Shockley** License Number: **56049**

Comments: **No Data**

Lithology:
DESCRIPTION & COLOR OF FORMATION MATERIAL

Top (ft.)	Bottom (ft.)	Description
0	31	Red Clay
31	60	Sandy White Clay
60	95	White-Yellow Clay
95	124	Sand / Orange Clay
124	154	Tan Sand
154	216	White Clay
216	247	Tan Sand
247	279	Gray Sand
279	310	Red/Gray Sand, Sandstone
310	342	Red Sand / Sandstone
342	373	Red Sand
373	403	Red Sand, Sandstone
403	434	Orange/Red Clay
434	465	Red/Tan Sand, Orange Clay
465	496	Tan Sand

Casing:
BLANK PIPE & WELL SCREEN DATA

Dia (in.)	Type	Material	Sch./Gage	Top (ft.)	Bottom (ft.)
20	Blank	New Steel	.500	0	1007
14	Blank	New Steel	.500	907	1012
14	Screen	New Pipe Base Stainless Steel	.500 0.035	1012	1140
14	Blank	New Steel	.500	1140	1160

496	526	Red Clay, Sand
526	588	White Clay, Tan Sand
588	619	Sand, Orange Clay
619	650	Sand, White Clay
650	681	Orange Clay
681	713	White Clay, Sand
713	775	White/Tan Clay
775	837	Sugar Sand
837	869	Blue Clay
869	900	Blue Clay, Gray Sand
900	931	Blue/Gray Clay
931	962	White Clay
962	994	Gray Clay, Shale
994	1010	Gray Clay, Tan Sand
1010	1156	Sand
1156	1200	Blue Clay

IMPORTANT NOTICE FOR PERSONS HAVING WELLS DRILLED CONCERNING CONFIDENTIALITY

TEX. OCC. CODE Title 12, Chapter 1901.251, authorizes the owner (owner or the person for whom the well was drilled) to keep information in Well Reports confidential. The Department shall hold the contents of the well log confidential and not a matter of public record if it receives, by certified mail, a written request to do so from the owner.

Please include the report's Tracking Number on your written request.

Texas Department of Licensing and Regulation
P.O. Box 12157
Austin, TX 78711
(512) 334-5540

48 Dup

Send original copy by certified mail to the Texas Water Development Board
P. O. Box 13087
Austin, Texas 78711

State of Texas

WATER WELL REPORT

For TWDB use only
Well No. 65-06-48
Located on map
Received: 2-5-75

1) OWNER:
Person having well drilled W. F. Christopher (Name) Address 13703 Chrisman Houston Texas (Street or RFD) (City) (State)

Landowner Same (Name) Address Same (Street or RFD) (City) (State)

2) LOCATION OF WELL:
County Harris, ____ miles in ____ (N.E., S.W., etc.) direction from ____ (Town)

Locate by sketch map showing landmarks, roads, creeks, hiway number, etc.*

373 Y
Map included
North

(Use reverse side if necessary)

or

Give legal location with distances and directions from adjacent sections or survey lines.

Labor ____ League ____

Block ____ Survey ____

Abstract No. ____

(NW¼ NE¼ SW¼ SE¼) of Section ____

3) TYPE OF WORK (Check):
XXXXXX New Well; Deepening; Reconditioning; Plugging

4) PROPOSED USE (Check):
XXXXXX Domestic; Industrial; Municipal; Irrigation; Test Well; Other

5) TYPE OF WELL (Check):
XXXXXX Driven; Dug; Cable; Jetted; Bored

6) WELL LOG:
Diameter of hole 6 3/4 in. Depth drilled 294 ft ft. Depth of completed well 314 ft ft. Date drilled 12-19-74

All measurements made from 0 ft. above ground level.

From (ft.)	To (ft.)	Description and color of formation material
0	5	Gray Topsoil
5	10	Yellow Gray Clay
10	22	Red Yellow Clay
22	45	Red Clay
45	50	Sand
50	57	Red Clay
57	58	Rock
58	72	Red Gray Clay
72	77	Sand
77	185	Red Gray Clay
185	213	Sand
213	214	Rock

(Use reverse side if necessary)

9) Casing:
Type: Old XX Steel XXXXX Other
Cemented from 294 ft up ft. to ____ ft.

Diameter (inches)	Setting From (ft.)	Setting To (ft.)	Gage
4"	1 ft	294 ft	40

10) SCREEN:
Type Well Supplies Inc Plastic Wrapped
Perforated Slotted

Diameter (inches)	Setting From (ft.)	Setting To (ft.)	Slot Size
2½"	299 ft	214 ft	14

7) COMPLETION (Check):
XXXXXXX Straight wall; Gravel packed; Other
Under reamed; Open Hole

8) WATER LEVEL:
Static level 185 ft. below land surface Date ____
Artesian pressure ____ lbs. per square inch Date ____
Depth to pump bowls, cylinder, jet, etc., 280 ft ft. below land surface.

11) WELL TESTS:
Was a pump test made? Yes XXNo If yes, by whom?
Yield: ____ gpm with ____ ft. drawdown after ____ hrs.
Bailer test ____ gpm with ____ ft. drawdown after ____ hrs.
Artesian flow ____ gpm
Temperature of water ____

12) WATER QUALITY:
Was a chemical analysis made? Yes XXNo
Did any strata contain undesirable water? Yes No.
Type of water? ____ depth of strata ____

I hereby certify that this well was drilled by me (or under my supervision) and that each and all of the statements herein are true to the best of my knowledge and belief.

NAME C. A. Raymond Jr. (Type or Print) Water Well Drillers Registration No. TDL 774

ADDRESS 10011 Airline (Street or RFD) Houston (City) Texas (State)

(Signed) C A Raymond Jr (Water Well Driller) Raymond Water Well Drilling (Company Name)

Please attach electric log, chemical analysis, and other pertinent information, if available.

*Additional instructions on reverse side.

TWDSE-WO-8

2)LOCATION OF WELL:

The sketch showing the well location must be as accurate as possible, showing landmarks, in sufficient detail so that the well may be plotted on a General Highway Map of the county in which the well is located.

Reference points from which distances are measured and directions given should be of a permanent nature (e.g. highway intersections, center of towns, river and creek bridges, railroad crossings). The distance and direction from the nearest town should always be indicated.

When giving a legal description include a sketch showing location of the well within the described area. e.g. survey abstract.

Information furnished in Section 2) of the TWDBE-GW-53 is very important. Unless the well can be accurately located on a map the value of the other data contained in the Report is greatly reduced.

214	- 220	Red Gray Clay
220	- 221	Rock
221	- 226	Red Gray Clay
226	- 227	Rock
227	- 239	Red Gray Clay
239	- 250	Sand with Clay Streaks
250	- 260	Red Gray Clay
260	- 265	Sand
265	- 282	Red Gray Clay
282	- 284	Rock
284	- 286	Red Gray Clay
286	- 287	Rock
287	- 314	Sand

RECEIVED
JAN 23 1975
TEXAS WATER
DEVELOPMENT BOARD

RECEIVED
MAY 13 1975
Central Records
Texas Water Development Board

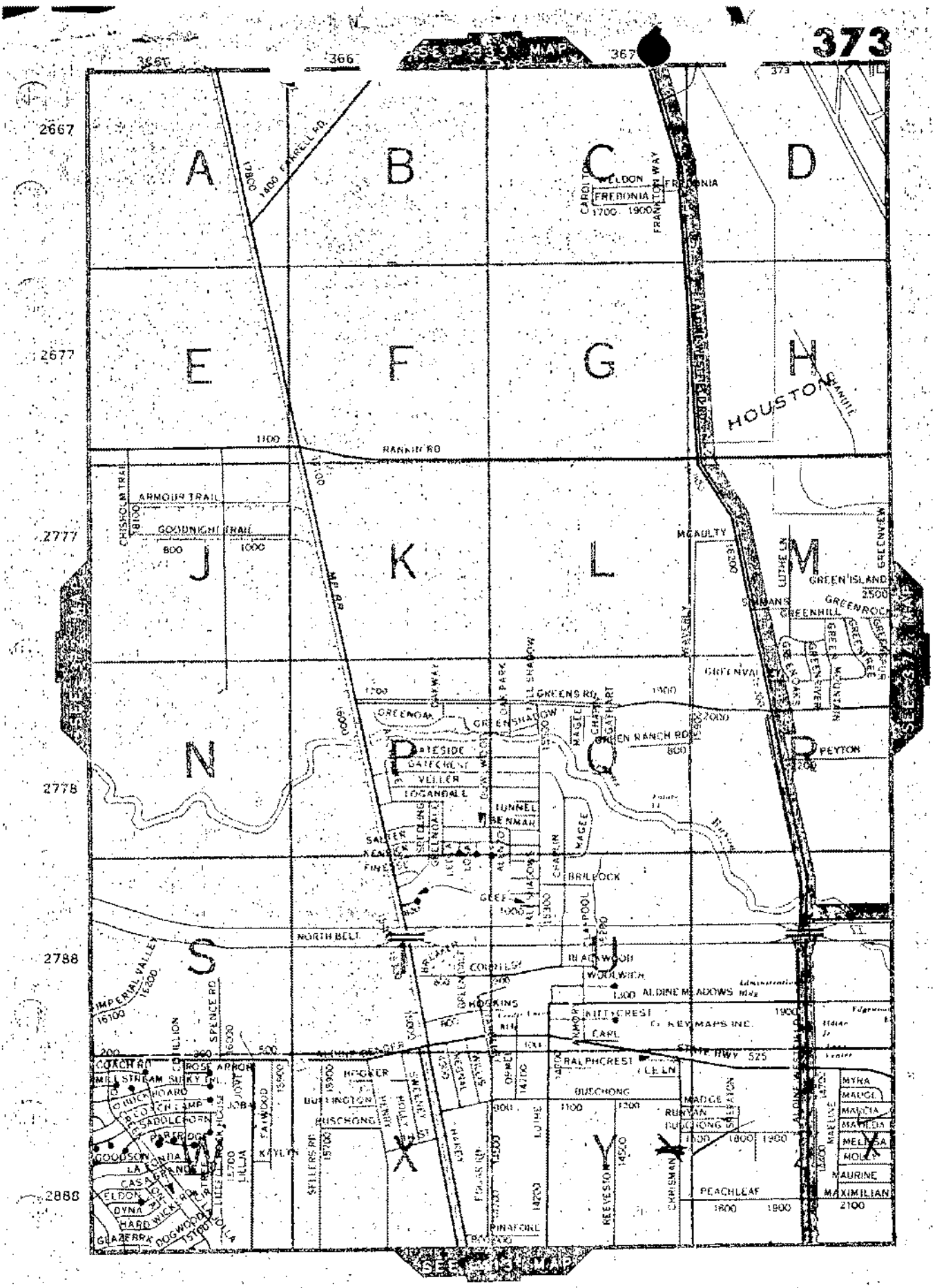

SEE 333 MAP
SEE 373 MAP
SEE 374 MAP
SEE 373 MAP
A
B
C
D
E
F
G
H
J
K
L
M
N
P
Q
R
S
T
U
V
W
X
Y
2667
2677
2777
2778
2788
2888
FARRELL RD
WELDON
FREDONIA
CARDITON
FRANKTON WAY
HOUSTON
RANKIN RD
ARMOUR TRAIL
GOODNIGHT TRAIL
CHISHOLM TRAIL
MCAULTY
GREEN ISLAND
GREENHILL
GREENROCK
GREENVAL
GREENS RD
GREENOAK
GREENSHADOW
GREEN RANCH RD
PEYTON
GATESIDE
GATECREST
VELLER
LOGANDALE
TUNNEL
BENMAR
SALTER
KENRICK
FINESSE
BRILLOCK
GEEF
NORTH BELT
BLACKWOOD
WOOLWICH
ALDINE MEADOWS
KITTYCREST
KEY MAPS INC.
CARL
RALPHCREST
STATE HWY 525
BUSCHONG
MADGE
RUNYAN
PEACHLEAF
MYRA
MAUGE
MAUCIA
MAVEDA
MELISSA
MOLLY
MAURINE
MAXIMILIAN
IMPERIAL VALLEY
SPENCE RD
COTILLION
COACH RD
MILLSTREAM
SUSKY TRL
BUCKBOARD
COACH LAMP
SADDLEHORN
PARTRIDGE
GOODSON
LA FONDA
CASA GRANDE
ELDON
DYNA
HARD
WICKERS
GLAZEBRK
DOGWOOD
LILLIA
FAIRWOOD
KAYLYN
SELLERS RD
BUSHINGTON
HOOKER
PINAFORE
REEVESTON
CHRISMAN
MAELINE
MP RR

Send original copy by certified mail to the Texas Water Development Board P. O. Box 13087 Austin, Texas 78711

State of Texas

WATER WELL REPORT

For TWDB use only
Well No.
Located on map
Received:

1) OWNER:
Person having well drilled McComb Const. Co (Name) Address Lauder at Chrestman Rds (Street or RFD) (City) (State)

Landowner McComb Const. Co. (Name) Address Houston Texas (Street or RFD) (City) (State)

2) LOCATION OF WELL:
County Harris, 18 miles in North (N.E., S.W., etc.) direction from Houston (Town)

Locate by sketch map showing landmarks, roads, creeks, hiway number, etc.*



(Use reverse side if necessary)

or Give legal location with distances and directions from adjacent sections or survey lines.

Labor _____ League _____
Block _____ Survey _____
Abstract No. _____
(NW¼ NE¼ SW¼ SE¼) of Section _____

3) TYPE OF WORK (Check): New Well ✓ Deepening Reconditioning Plugging

4) PROPOSED USE (Check): Domestic Industrial ✓ Municipal Irrigation Test Well Other

5) TYPE OF WELL (Check): Rotary ✓ Driven Dug Cable Jetted Bored

6) WELL LOG:
Diameter of hole 6 3/4 in. Depth drilled 389 ft. Depth of completed well 334 ft. Date drilled 9-17-76
All measurements made from 4' ft. above ground level.

From (ft.)	To (ft.)	Description and color of formation material
0	25'	Black Gumbo
25	31'	Red Sand
31	130'	Red Clay
130	156'	Sand -
156	167	Clay Gray
167	204	Sand
204	227	Red Clay
227	254	Sand
254	291	Clay Red
291	292	Rock
292	334	- Sand -
334	- 389	Clay Red

(Use reverse side if necessary)

7) COMPLETION (Check):
Straight wall Gravel packed Other
Under reamed Open Hole Cemented

8) WATER LEVEL:
Static level 170 ft. below land surface Date _____
Artesian pressure _____ lbs. per square inch Date _____
Depth to pump bowls, cylinder, jet, etc., 266' ft. below land surface.

9) Casing:
Type: Old New Steel Plastic Other
Cemented from 0 ft. to 300' ft.

Diameter (inches)	Setting From (ft.)	Setting To (ft.)	Gage
4	0	300	Sch 40

10) SCREEN:
Type Plastic
Perforated Slotted

Diameter (inches)	Setting From (ft.)	Setting To (ft.)	Slot Size
2 1/2	295	334	12 gauge

11) WELL TESTS:
Was a pump test made? Yes No If yes, by whom?
Yield: _____ gpm with _____ ft. drawdown after _____ hrs.
Bailer test _____ gpm with _____ ft. drawdown after _____ hrs.
Artesian flow _____ gpm
Temperature of water _____

12) WATER QUALITY:
Was a chemical analysis made? Yes No
Did any strata contain undesirable water? Yes No
Type of water? _____ depth of strata _____

I hereby certify that this well was drilled by me (or under my supervision) and that each and all of the statements herein are true to the best of my knowledge and belief.

NAME Stephen L Bufkin (Type or Print) Water Well Drillers Registration No. 1696

ADDRESS 5725 Chippewa (Street or RFD) Houston (City) Texas (State)

(Signed) Stephen L Bufkin (Water Well Driller) Bufkin Water Well (Company Name)

Please attach electric log, chemical analysis, and other pertinent information, if available.

*Additional instructions on reverse side.

4820115085

TWDBE WDR

Send original copy by certified mail to: TNRCC, P.O. Box 13087, Austin, TX 78711-3087 — Please use black ink.

ATTENTION OWNER: Confidentiality Privilege Notice on Reverse Side

State of Texas WELL REPORT

Texas Water Well Drillers Advisory Council
P.O. Box 13087
Austin, TX 78711-3087
512-239-0530

1) OWNER C.W. STEPHENS (Name) ADDRESS 830 HODGKINS (Street or RFD) HOUSTON (City) TX (State) 77039 (Zip)

2) ADDRESS OF WELL: County HARRIS (Street, RFD or other) (City) (State) (Zip) GRID # 6506-7

3) TYPE OF WORK (Check): [X] New Well [ ] Deepening [ ] Reconditioning [ ] Plugging

4) PROPOSED USE (Check): [ ] Monitor [ ] Environmental Soil Boring [X] Domestic [ ] Industrial [ ] Irrigation [ ] Injection [ ] Public Supply [ ] De-watering [ ] Testwell
If Public Supply well, were plans submitted to the TNRCC? [ ] Yes [ ] No

5) X

6) WELL LOG:
Date Drilling: Started 4-27 19 96 Completed 4-29 19 96

DIAMETER OF HOLE	Dia. (in.)	From (ft.)	To (ft.)
	6 3/4	Surface	390
	3 7/8	390	400

7) DRILLING METHOD (Check): [ ] Driven [ ] Air Rotary [X] Mud Rotary [ ] Bored [ ] Air Hammer [ ] Cable Tool [ ] Jetted [ ] Other

From (ft.)	To (ft.)	Description and color of formation material
0	6	TOP SOIL
6	20	YELLOW SHALE
20	35	RED SHALE
35	65	SAND
65	104	RED SHALE
104	133	SAND
133	170	RED SHALE
170	214	SAND
214	258	RED SHALE
258	281	SAND
281	330	RED SHALE
330	354	SAND
354	375	RED SHALE
375	400	SAND

(Use reverse side if necessary)

8) Borehole Completion (Check): [ ] Open Hole [ ] Straight Wall [ ] Underreamed [ ] Gravel Packed [X] Other 2-STRING
If Gravel Packed give interval ... from ____ ft. to ____ ft.

CASING, BLANK PIPE, AND WELL SCREEN DATA:

Dia. (in.)	New or Used	Steel, Plastic, etc. Perf., Slotted, etc. Screen Mfg., if commercial	Setting (ft.) From	Setting (ft.) To	Gage Casing Screen
4	N	PVC	0	380	SCH40
2	N	PVC-WRAPED	380	400	SCH80

9) CEMENTING DATA [Rule 338.44(1)]
Cemented from 0 ft. to 380 ft. No. of sacks used 26
____ ft. to ____ ft. No. of sacks used ____
Method used PRESSURE
Cemented by SUGGWATERWELL
Distance to septic system field lines or other concentrated contamination 150 ft.
Method of verification of above distance PROPERTY OWNER

10) SURFACE COMPLETION
[X] Specified Surface Slab Installed [Rule 338.44(2)(A)]
[X] Specified Steel Sleeve Installed [Rule 338.44(3)(A)]
[ ] Pitless Adapter Used [Rule 338.44(3)(b)]
[ ] Approved Alternative Procedure Used [Rule 338.71]

11) WATER LEVEL:
Static level 193 ft. below land surface Date 4-29-96
Artesian flow ____ gpm. Date ____

12) PACKERS: Type Depth

13) TYPE PUMP:
[ ] Turbine [ ] Jet [X] Submersible [ ] Cylinder
[ ] Other
Depth to pump bowls, cylinder, jet, etc., 273 ft.

14) WELL TESTS:
Type test: [X] Pump [ ] Bailer [ ] Jetted [ ] Estimated
Yield: 25.0 gpm with 24 ft. drawdown after 2 hrs

15) WATER QUALITY:
Did you knowingly penetrate any strata which contained undesirable constituents?
[ ] Yes [X] No If yes, submit "REPORT OF UNDESIRABLE WATER"
Type of water? ____ Depth of strata ____
Was a chemical analysis made? [ ] Yes [X] No

I hereby certify that this well was drilled by me (or under my supervision) and that each and all of the statements herein are true to the best of my knowledge and belief. I understand that failure to complete items 1 thru 15 will result in the log(s) being returned for completion and resubmittal.

COMPANY NAME SUGGWATERWELL DRILLING (Type or print) WELL DRILLER'S LICENSE NO. 1006 WIPKL

ADDRESS 13501 CHRISMAN #26 (Street or RFD) HOUSTON (City) TEXAS (State) 77039 (Zip)

(Signed) James H. Sugg Jr. (Licensed Well Driller) (Signed) ____ (Registered Driller Trainee)

Please attach electric log, chemical analysis, and other pertinent information, if available.

4820115075

Attention Owner: Confidentiality Privilege Notice on reverse side of owner's copy.

Texas Department of License and Regulation

Water Well Driller/Pump Installer Program
P.O. Box 12157 Austin, Texas 78711 (512)463-7880 FAX (512)463-8616
Toll free (800)803-9202
Email address: water.well@license.state.tx.us

This form must be completed and filed with the department and owner within 60 days upon completion of the well.

WELL REPORT

A. WELL IDENTIFICATION AND LOCATION DATA

1) OWNER

Name	Address	City	State	Zip
SAMUEL & MARTHA LUNA	13605 CHRISMAN	HOUSTON,	TX.	77039

2) WELL LOCATION

County	Physical Address	City	State	Zip
HARRIS	SAME			

Lat. | Long. | Grid # 65-06-7

3) Type of Work
☒ New Well ☐ Reconditioning ☐ Replacement ☐ Deepening

4) Proposed Use (check) ☐ Monitor ☐ Environmental Soil Boring ☒ Domestic ☐ Industrial ☐ Irrigation ☐ Injection ☐ Public Supply ☐ De-watering ☐ Testwell ☐ Rig Supply
If Public Supply well, were plans submitted? ☐ Yes ☐ No

5) N↑

6) Drilling Date
Started 7 / 15 / 01
Completed 7 / 16 / 01

Diameter of Hole

Dia.(in)	From (ft)	To (ft)
6 3/4	0	380

7) Drilling Method (check) ☐ Driven ☐ Air Rotary ☒ Mud Rotary ☐ Bored ☐ Air Hammer ☐ Cable Tool ☐ Jetted ☐ Other

0-50	CLAY	260-285	CLAY
50-60	SAND	285-310	SAND
60-80	CLAY	310-345	CLAY
80-140	SAND	345-380	SAND
140-170	CLAY		
170-180	SAND		
180-190	CLAY		
190-230	SAND		
230-250	CLAY		
250-260	SAND		

(Use reverse side of Well Owner's copy, If necessary)

8) Borehole Completion ☐ Open Hole ☐ Straight Wall ☐ Under-reamed ☐ Gravel Packed ☒ Other 2 STRING
If Gravel Packed give the interval from ft. to ft.

Dia. (in.)	New Or Used	Steel, Plastic, etc. Perf., Slotted, etc Screen Mfg., if commercial	Setting (ft) From	Setting (ft) To	Gage Casing Screen
4	N	PVC CASING	0	365	
2.5	"	" LINER	355	365	
"	"	" SCREEN	365	380	.015

9) Cementing Data
Cementing from 365 ft. to 0 ft. # of sacks used 18
0 ft. to 10 ft. # of sacks used 10
Method Used HALLIBURTON
Cementing By SDI
Distance to septic system field or other concentrated contamination 50 ft.
Method of verification of above distance OWNER

13) Plugged ☐ Well plugged within 48 hours
Casing left in well: | Cement/Bentonite placed in well:

From (ft)	To (ft)	From (ft)	To (ft)	Sacks used

10) Surface Completion
☐ Specified Surface Slab Installed
☒ Specified Surface Sleeve Installed
☐ Pitless Adapter Used
☐ Approved Alternative Procedure Used

14) Type Pump
☐ Turbine ☐ Jet ☒ Submersible ☐ Cylinder
☐ Other
Depth to pump bowls, cylinder, jet etc. 260 ft.

11) Water Level
Static level 210 ft. below Date 7 / 16 / 01
Artesian Flow gpm. Date / /

15) Water Test
Typetest ☐ Pump ☐ Bailer ☒ Jetted ☐ Estimated
Yield: gpm with ft. drawdown after hrs.

12) Packers

Type	Depth
K-Packer	355

16) Water Quality
Did you knowingly penetrate a strata which contain undesirable constituents.
☐ YES ☒ NO If yes, did you submit a REPORT OF UNDESIRABLE WATER
Type of water Depth of Strata
Was a chemical analysis made ☐ Yes ☒ No

Company or individual's Name (type or print)	SCOTT DRILLING, INC.	Lic. No.	4839 WI
Address	11923 GREEN PINE CIRCLE	City HOUSTON,	State TX. Zip 77066

Signature Licensed Driller/Pump Installer	Date	Signature Apprentice	Date
Scott Robinson	7/27/01		/ /

4820126041

#30

Send original copy by certified mail to the Texas Water Development Board P. O. Box 12386 Austin, Texas 78711

State of Texas

WATER WELL REPORT

For TWDB use only
Well No.
Located on map
Received:

1) OWNER:
Person having well drilled Elroy Winderlich (Name) Address 13617 Chrisman Haw (Street or RFD) Tex (City) (State)

Landowner Same (Name) Address 14915 Nicholson Haw Tex (Street or RFD) (City) (State)

2) LOCATION OF WELL:
County Harris, 15 miles (N.E., S.W., etc.) N direction from Houston (Town)

Locate by sketch map showing landmarks, roads, creeks, highway number, etc.* North

(use reverse side if necessary)

or Give legal location with distances and directions from adjacent sections or survey lines.

Label League
Block Survey
Abstract No.
(NW¼ NE¼ SW¼ SE¼) of Section

3) TYPE OF WORK (Check): New Well, Deepening, Reconditioning, Plugging

4) PROPOSED USE (check): Domestic, Industrial, Municipal, Irrigation, Test Well, Other

5) TYPE OF WELL (Check): Rotary, Driven, Dug, Cable, Jetted, Bored

6) CASING:
Diameter of hole 6 3/4 in. Depth drilled 320 ft. Depth of completed well 345 ft. Date drilled 4/24/72
All measurements made from +1 ft. above ground level.

From (ft.)	To (ft.)	Description and color of formation material

9) Casing:
Type: Old, (New), Steel, (Plastic), Other
Cemented from 320 up 10 Bgs Cmt to.

Diameter (inches)	Setting From (ft.)	To (ft.)	Gage
4"	320	+1	40

10) SCREEN:
Type Plastic Well Supplies
Perforated, (Slotted)

Diameter (inches)	Setting From (ft.)	To (ft.)	Slot Size
2½	330	345	14ga

(Use reverse side if necessary)

7) CONSTRUCTION (Check):
Straight wall, Gravel packed, Other
Under reamed, Open hole

8) WATER LEVEL:
Static level 160 ft. below land surface Date 4/24/72
Artesian pressure lbs. per square inch Date
Depth to pump bowls, cylinder, jet, etc., ft.
below land surface.

11) WELL TESTS:
Was a pump test made? Yes (No) If yes, by whom?
Yield: gpm with ft. drawdown after hrs.
Bailer test gpm with ft. drawdown after hrs.
Artesian flow gpm
Temperature of water

12) WATER QUALITY:
Was a chemical analysis made? Yes (No)
Did any strata contain undesirable water? Yes No
Type of water? Depth of strata

I Hereby certify that this well was drilled by me (or under my supervision) and that each and all of the statements herein are true to the best of my knowledge and belief.

Name C A Raymond Jr (Type or Print) Water Well Drillers Registration No. 774

Address 132 Raymond (Street or RFD) Houston (City) Texas (State)

(Signed) C A Raymond Jr. (Water Well Driller) Raymond Water Wells (Company Name)

Please attach electric log, chemical analysis, and other pertinent information, if available.

*Additional instructions on reverse side.

Form WWD-1 (1-71)

4820115584

STATE OF TEXAS WELL REPORT for Tracking #486222

Owner:	**Jairo Zelaya**	Owner Well #:	**No Data**
Address:	**13624 Chrisman Rd. Houston , TX 77039**	Grid #:	**65-06-7**
Well Location:	**13624 Chrisman Rd. Houston, TX 77039**	Latitude:	**29° 54' 46" N**
		Longitude:	**095° 21' 47" W**
Well County:	**Harris**	Elevation:	**No Data**
Type of Work:	**New Well**	Proposed Use:	**Domestic**

Drilling Start Date: **8/6/2018** Drilling End Date: **8/6/2018**

	Diameter (in.)	*Top Depth (ft.)*	*Bottom Depth (ft.)*
Borehole:	**5.5**	**0**	**52**

Drilling Method: **Mud (Hydraulic) Rotary**

Borehole Completion: **Gravel Packed**

	Top Depth (ft.)	*Bottom Depth (ft.)*	*Description (number of sacks & material)*
Annular Seal Data:	**0**	**10**	**Cement 5 Bags/Sacks**
	10	**37**	**Bentonite 6 Bags/Sacks**

Seal Method: **Pressure**

Sealed By: **Driller**

Distance to Property Line (ft.): **8**

Distance to Septic Field or other concentrated contamination (ft.): **No Data**

Distance to Septic Tank (ft.): **50**

Method of Verification: **Customer**

Surface Completion: **Surface Sleeve Installed** **Surface Completion by Driller**

Water Level: **10 ft.** below land surface on **2018-08-06**

Packers: **No Data**

Type of Pump: **Jet** Pump Depth (ft.): **30**

Well Tests: **Jetted** **Yield: 5 GPM with 10 ft. drawdown after 2 hours**

	Strata Depth (ft.)	Water Type
Water Quality:	**No Data**	**No Data**

Chemical Analysis Made: **No**

Did the driller knowingly penetrate any strata which contained injurious constituents?: **No**

Certification Data: The driller certified that the driller drilled this well (or the well was drilled under the driller's direct supervision) and that each and all of the statements herein are true and correct. The driller understood that failure to complete the required items will result in the report(s) being returned for completion and resubmittal.

Company Information: **Raymond Services**

No Data

Driller Name: **Zachary Proctor** License Number: **54847**

Comments: **No Data**

Lithology:
DESCRIPTION & COLOR OF FORMATION MATERIAL

Top (ft.)	Bottom (ft.)	Description
0	**3**	**Top Soil**
3	**12**	**Sand/Clay**
12	**25**	**Red Clay**
25	**30**	**Red Sand # 6**
30	**37**	**Red Clay**
37	**52**	**Red Sand # 6**

Casing:
BLANK PIPE & WELL SCREEN DATA

Dia (in.)	Type	Material	Sch./Gage	Top (ft.)	Bottom (ft.)
2		**New Plastic (PVC)**	**40**	**0**	**37**
2	**Screen**	**New Plastic (PVC)**	**6**	**37**	**52**

IMPORTANT NOTICE FOR PERSONS HAVING WELLS DRILLED CONCERNING CONFIDENTIALITY

TEX. OCC. CODE Title 12, Chapter 1901.251, authorizes the owner (owner or the person for whom the well was drilled) to keep information in Well Reports confidential. The Department shall hold the contents of the well log confidential and not a matter of public record if it receives, by certified mail, a written request to do so from the owner.

Please include the report's Tracking Number on your written request.

Texas Department of Licensing and Regulation
P.O. Box 12157
Austin, TX 78711
(512) 334-5540

STATE OF TEXAS WELL REPORT for Tracking #62039

Owner:	**Thin (Tim) Nguyen**	Owner Well #:	**No Data**
Address:	**15414 Emperial Grove Houston, TX 77066**	Grid #:	**65-06-7**
Well Location:	**13629 Chrisman Houston, TX 77039**	Latitude:	**29° 54' 44" N**
		Longitude:	**095° 21' 49" W**
Well County:	**Harris**	Elevation:	**No Data**
Type of Work:	**New Well**	Proposed Use:	**Domestic**

Drilling Start Date: **6/15/2005** Drilling End Date: **6/17/2005**

	Diameter (in.)	*Top Depth (ft.)*	*Bottom Depth (ft.)*
Borehole:	**6.75**	**0**	**375**

Drilling Method: **Mud (Hydraulic) Rotary**

Borehole Completion: **2 string**

	Top Depth (ft.)	*Bottom Depth (ft.)*	*Description (number of sacks & material)*
Annular Seal Data:	**0**	**365**	**18**
	0	**10**	**10**

Seal Method: **Positive Displacement**

Sealed By: **SDI**

Distance to Property Line (ft.): **10**

Distance to Septic Field or other concentrated contamination (ft.): **100**

Distance to Septic Tank (ft.): **No Data**

Method of Verification: **owner**

Surface Completion: **Surface Slab Installed**

Water Level: **190 ft.** below land surface on **2005-06-18** Measurement Method: **Unknown**

Packers: **k packer 355**

Type of Pump: **Submersible** Pump Depth (ft.): **240**

Well Tests: **Jetted** **Yield: 50 GPM**

	Strata Depth (ft.)	Water Type
Water Quality:	**No Data**	**No Data**

Chemical Analysis Made: **No**

Did the driller knowingly penetrate any strata which contained injurious constituents?: **No**

Certification Data: The driller certified that the driller drilled this well (or the well was drilled under the driller's direct supervision) and that each and all of the statements herein are true and correct. The driller understood that failure to complete the required items will result in the report(s) being returned for completion and resubmittal.

Company Information: **Scott Drilling Inc.**

11923 Green Pine Circle
Houston, TX 77066

Driller Name: **Scott Robinson** License Number: **4839**

Apprentice Name: **Scott Robinson**

Comments: **No Data**

Lithology:
DESCRIPTION & COLOR OF FORMATION MATERIAL

From (ft)	To (ft)	Description
0	**25**	**clay**
25	**35**	**sand**
170	**180**	**sand**
180	**190**	**clay**
190	**220**	**sand**
220	**310**	**clay**
310	**330**	**sand**
330	**345**	**clay**
345	**375**	**sand**

Casing:
BLANK PIPE & WELL SCREEN DATA

Dia. (in.)	New/Used	Type	Setting From/To (ft.)
4	**N**	**PVC**	**cassing 0-365**
2.5	**N**	**"**	**liner 355-365**
2.5	**N**	**"**	**screen 365-375**

IMPORTANT NOTICE FOR PERSONS HAVING WELLS DRILLED CONCERNING CONFIDENTIALITY

TEX. OCC. CODE Title 12, Chapter 1901.251, authorizes the owner (owner or the person for whom the well was drilled) to keep information in Well Reports confidential. The Department shall hold the contents of the well log confidential and not a matter of public record if it receives, by certified mail, a written request to do so from the owner.

Please include the report's Tracking Number on your written request.

Texas Department of Licensing and Regulation
P.O. Box 12157
Austin, TX 78711
(512) 334-5540

Please use black ink. Send original copy by certified mail to the Texas Water Commission P.O. Box 13087 Austin, Texas 78711

State of Texas
WATER WELL REPORT

ATTENTION OWNER: *Confidentiality Privilege Notice on Reverse Side*

Texas Water Well Drillers Board P. O. Box 13087 Austin, Texas 78711

1) OWNER P.A. REED (Name) Address 13616 CHRISMAN (Street or RFD) HOUSTON (City) TEX (State) (Zip)

2) LOCATION OF WELL: County HARRIS 10 miles in N (N.E., S.W., etc.) direction from HOUSTON (Town)

Driller must complete the legal description to the right with distance and direction from two intersecting section or survey lines, or he must locate and identify the well on an official Quarter- or Half-Scale Texas County General Highway Map and attach the map to this form.

☐ Legal description:
Section No. _____ Block No. _____ Township _____
Abstract No. _____ Survey Name _____
Distance and direction from two intersecting section or survey lines _____
☑ See attached map.

3) TYPE OF WORK (Check): ☑ New Well ☐ Deepening ☐ Reconditioning ☐ Plugging

4) PROPOSED USE (Check): ☑ Domestic ☐ Industrial ☐ Monitor ☐ Public Supply ☐ Irrigation ☐ Test Well ☐ Injection ☐ Other _____

5) DRILLING METHOD (Check): ☑ Mud Rotary ☐ Air Hammer ☐ Jetted ☐ Bored ☐ Air Rotary ☐ Cable Tool ☐ Other _____ ☐ Driven

6) WELL LOG:
Date Drilling: Started 4-8 1990 Completed 4-11- 1990

DIAMETER OF HOLE

Dia. (in.)	From (ft.)	To (ft.)
4½	Surface	51

7) BOREHOLE COMPLETION: ☐ Open Hole ☑ Straight Wall ☐ Underreamed ☐ Gravel Packed ☐ Other _____
If Gravel Packed give interval . . . from _____ ft. to _____ ft.

From (ft.)	To (ft.)	Description and color of formation material
Surf	6	Black Sandy Dirt
6	14	Sandy White Clay
14	25	White Clay
25	34	White Sand Fine
34	41	Red Clay
41	51	Red Sand 08GA

8) CASING, BLANK PIPE, AND WELL SCREEN DATA:

Dia. (in.)	New or Used	Steel, Plastic, etc. Perf., Slotted, etc. Screen Mgf., if commercial	Setting (ft.) From	Setting (ft.) To	Gage Casing Screen
2	✓	10FT 08GA SLOTTED SCH40 P.V.C. SCH40 CASING + SCREEN	41	51	08GA

9) CEMENTING DATA [Rule 319.44(b)]
Cemented from SURF ft. to 40 ft. No. of Sacks Used 7
_____ ft. to _____ ft. No. of Sacks Used _____
Method used Pressure
Cemented by L.F. Hull

10) SURFACE COMPLETION
☑ Specified Surface Slab Installed [Rule 319.44(c)]
☐ Pitless Adapter Used [Rule 319.44(d)]
☐ Approved Alternative Procedure Used [Rule 319.71]

RECEIVED
AUG 31 1990
TEXAS WATER COMMISSION

11) WATER LEVEL:
Static level 20 ft. below land surface Date 4-15-90
Artesian flow _____ gpm. Date _____

12) PACKERS:

	Type	Depth
1	Rubber	41

13) TYPE PUMP: ☐ Turbine ☑ Jet ☐ Submersible ☐ Cylinder ☐ Other _____
Depth to pump bowls, cylinder, jet, etc., 28 ft.

(Use reverse side if necessary)

15) WATER QUALITY:
Did you knowingly penetrate any strata which contained undesirable water? ☐ Yes ☑ No
If yes, submit "REPORT OF UNDESIRABLE WATER"
Type of water? _____ Depth of strata _____
Was a chemical analysis made? ☐ Yes ☑ No

14) WELL TESTS:
Type Test: ☑ Pump ☐ Bailer ☐ Jetted ☐ Estimated
Yield: 6 gpm with 0 ft. drawdown after 1 hrs.

I hereby certify that this well was drilled by me (or under my supervision) and that each and all of the statements herein are true to the best of my knowledge and belief. I understand that failure to complete items 1 thru 12 will result in the log(s) being returned for completion and resubmittal.

COMPANY NAME L.F. HULL (Type or Print) Water Well Driller's License No. 02044W

ADDRESS 4933 HARTWICK (Street or RFD) HOUSTON (City) TEXAS (State) 77093 (Zip)

(Signed) L.F. Hull (Licensed Water Well Driller) (Signed) _____ (Registered Driller Trainee)

Please attach electric log, chemical analysis, and other pertinent information, if available.

For TWC use only
Well No. 65 66 [illegible]
Located on map _____

TWC-0392 (Rev. 06-10-85) TEXAS WATER COMMISSION COPY

4820115137

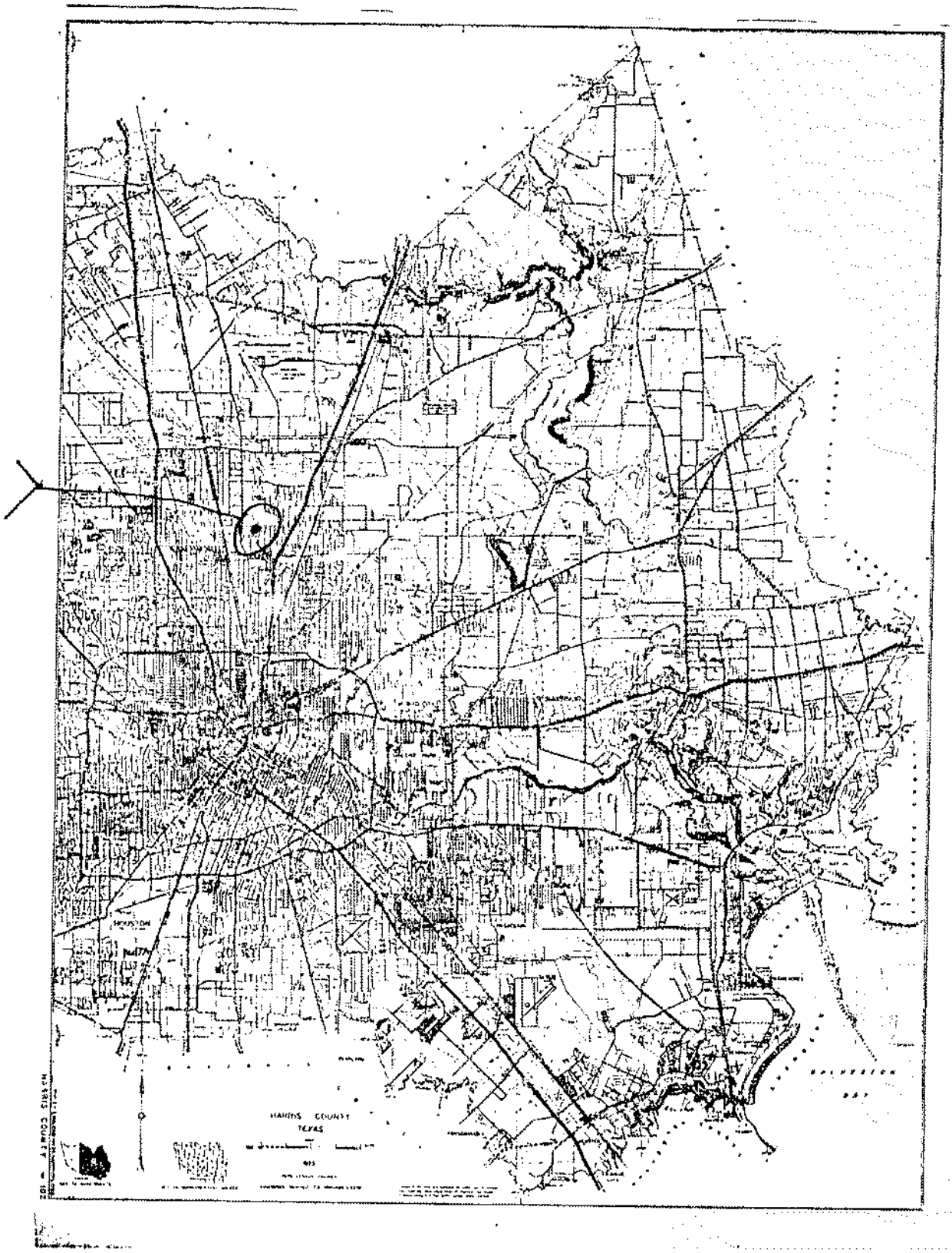
HARRIS COUNTY
TEXAS

Send original copy by certified mail to the Texas Department of Water Resources P. O. Box 13087 Austin, Texas 78711

State of Texas
WATER WELL REPORT

ATTENTION OWNER: *Confidentiality Privilege Notice on Reverse Side*

For TDWR use only
Well No. 65-06-7V
Located on map YES
Received: C.F.S.

1) OWNER A. ANDRUS (Name) Address 13610 CHRISMAN (Street or RFD) HOUSTON (City) TEXAS (State) (Zip)

2) LOCATION OF WELL: County HARRIS 12 miles in N (N.E., S.W., etc.) direction from HOUSTON (Town)

Driller must complete the legal description to the right with distance and direction from two intersecting section or survey lines, or he must locate and identify the well on an official Quarter- or Half-Scale Texas County General Highway Map and attach the map to this form.

☐ Legal description:
Section No. _____ Block No. _____ Township _____
Abstract No. _____ Survey Name _____
Distance and direction from two intersecting section or survey lines _____

☐ See attached map.

3) TYPE OF WORK (Check): ☑ New Well ☐ Deepening ☐ Reconditioning ☐ Plugging

4) PROPOSED USE (Check): ☑ Domestic ☐ Industrial ☐ Public Supply ☐ Irrigation ☐ Test Well ☐ Other _____

5) DRILLING METHOD (Check): ☑ Mud Rotary ☐ Air Hammer ☐ Driven ☐ Bored ☐ Air Rotary ☐ Cable Tool ☐ Jetted ☐ Other _____

6) WELL LOG:

Date drilled 9-16-81

DIAMETER OF HOLE

Dia. (in.)	From (ft.)	To (ft.)
6 3/4	Surface	350
3 1/8	350	360

7) BOREHOLE COMPLETION: ☐ Open Hole ☐ Straight Wall ☐ Underreamed ☐ Gravel Packed ☑ Other 2-STRING
If Gravel Packed give interval ... from _____ ft. to _____ ft.

From (ft.)	To (ft.)	Description and color of formation material
0	5	TOP SOIL
5	37	RED SHALE
37	45	RED SAND
45	90	RED SHALE
90	107	SAND
107	140	RED SHALE
140	165	SAND
165	195	BLUE SANDY SHALE
195	217	SAND
217	275	RED SHALE
275	304	BLUE SHALE
304	309	ROCK
309	340	RED SHALE
340	360	SAND

8) CASING, BLANK PIPE, AND WELL SCREEN DATA:

Dia. (in.)	New or Used	Steel, Plastic, etc. Perf., Slotted, etc. Screen Mgt., if commercial	Setting (ft.) From	Setting (ft.) To	Gage Casing Screen
4	N	PVC	0	345	SCH 40
2.5	N	PVC SCREEN	345	360	SCH 80

CEMENTING DATA
Cemented from 0 ft. to 345 ft.
Method used PRESURE
Cemented by SUGG WATER WELL DRILLING (Company or Individual)

9) WATER LEVEL:
Static level 221 ft. below land surface Date 9-17-81
Artesian flow _____ gpm. Date _____

10) PACKERS: Type Depth

RECEIVED
APR - 6 1983
DEPT. OF WATER RESOURCES
(Use reverse side if necessary)

11) TYPE PUMP: ☐ Turbine ☐ Jet ☑ Submersible ☐ Cylinder ☐ Other _____
Depth to pump bowls, cylinder, jet, etc. 294 ft.

13) WATER QUALITY:
Did you knowingly penetrate any strata which contained undesirable water? ☐ Yes ☑ No
If yes, submit "REPORT OF UNDESIRABLE WATER"
Type of water? _____ Depth of strata _____
Was a chemical analysis made? ☐ Yes ☑ No

12) WELL TESTS: ☐ Type Test: ☑ Pump ☐ Bailer ☐ Jetted ☐ Estimated
Yield: 14.1 gpm with 16 ft. drawdown after 2 hrs.

I hereby certify that this well was drilled by me (or under my supervision) and that each and all of the statements herein are true to the best of my knowledge and belief.

NAME JAMES H. SUGG JR. (Type or Print) Water Well Drillers Registration No. 1006

ADDRESS 13501 CHRISMAN #26 (Street or RFD) HOUSTON (City) TEXAS (State) 77039 (Zip)

(Signed) James H. Sugg Jr. (Water Well Driller) SUGG WATER WELL DRILLING (Company Name)

Please attach electric log, chemical analysis, and other pertinent information, if available.

4820115178

0392 (Rev. 1-12-79) DEPARTMENT OF WATER RESOURCES COPY

A. ANDRUS



STATE OF TEXAS WELL REPORT for Tracking #97758

Owner:	**Jesus Cervantes**	Owner Well #:	**No Data**
Address:	**1447 Old Greens Rd. Houston, TX 77032**	Grid #:	**65-06-7**
Well Location:	**1447 Old Greens Rd. Houston, TX 77032**	Latitude:	**29° 54' 46" N**
		Longitude:	**095° 21' 53" W**
Well County:	**Harris**	Elevation:	**No Data**
Type of Work:	**New Well**	Proposed Use:	**Domestic**

Drilling Start Date: **10/20/2003** Drilling End Date: **10/22/2003**

	Diameter (in.)	*Top Depth (ft.)*	*Bottom Depth (ft.)*
Borehole:	**7**	**0**	**260**
	3.875	**260**	**267**

Drilling Method: **Mud (Hydraulic) Rotary**

Borehole Completion: **2-String**

	Top Depth (ft.)	*Bottom Depth (ft.)*	*Description (number of sacks & material)*
Annular Seal Data:	**0**	**252**	**16**

Seal Method: **Pressure**

Sealed By: **Driller**

Distance to Property Line (ft.): **No Data**

Distance to Septic Field or other concentrated contamination (ft.): **80**

Distance to Septic Tank (ft.): **No Data**

Method of Verification: **Property Owner**

Surface Completion: **Surface Sleeve Installed**

Water Level: **170 ft.** below land surface on **2003-10-22** Measurement Method: **Unknown**

Packers: **No Data**

Type of Pump: **Submersible** Pump Depth (ft.): **220**

Well Tests: **Pump** **Yield: 12 GPM with 8 ft. drawdown after 2 hours**

	Strata Depth (ft.)	Water Type
Water Quality:	**No Data**	**No Data**

Chemical Analysis Made: **No**

Did the driller knowingly penetrate any strata which contained injurious constituents?: **No**

Certification Data: The driller certified that the driller drilled this well (or the well was drilled under the driller's direct supervision) and that each and all of the statements herein are true and correct. The driller understood that failure to complete the required items will result in the report(s) being returned for completion and resubmittal.

Company Information: **Sugg Water Well**

13501 Chrisman #26
Houston, TX 77039

Driller Name: **James H. Sugg** License Number: **1006**

Comments: **Logged by DT$**

Lithology:
DESCRIPTION & COLOR OF FORMATION MATERIAL

Top (ft.)	Bottom (ft.)	Description
0	**18**	**Top Soil and Fill**
18	**65**	**Red Shale**
65	**77**	**Red Sand**
77	**135**	**Red Shale**
135	**152**	**Sand**
152	**190**	**Red Shale**
190	**212**	**Sand**
212	**245**	**Red Shale**
245	**267**	**Sand**

Casing:
BLANK PIPE & WELL SCREEN DATA

Dia. (in.)	New/Used	Type	Setting From/To (ft.)
4	**N**	**PVC**	**Well Casing 0/252 Sch 40**
2 1/2	**N**	**PVC**	**Screen 252/267 Sch 40**

IMPORTANT NOTICE FOR PERSONS HAVING WELLS DRILLED CONCERNING CONFIDENTIALITY

TEX. OCC. CODE Title 12, Chapter 1901.251, authorizes the owner (owner or the person for whom the well was drilled) to keep information in Well Reports confidential. The Department shall hold the contents of the well log confidential and not a matter of public record if it receives, by certified mail, a written request to do so from the owner.

Please include the report's Tracking Number on your written request.

Texas Department of Licensing and Regulation
P.O. Box 12157
Austin, TX 78711
(512) 334-5540

DUB

Send original copy by certified mail to the Texas Department of Water Resources P. O. Box 13087 Austin, Texas 78711

State of Texas
WATER WELL REPORT

ATTENTION OWNER: *Confidentiality Privilege Notice on Reverse Side*

For TDWR use only
Well No. 65-06-45
Located on map YES
Received: 4-5-83

1) OWNER ROGERS (Name) Address 14417 ALDINE WESTFIELD (Street or RFD) HOUSTON (City) (State) (Zip)

2) LOCATION OF WELL County HARRIS 10 miles in N (N.E., S.W., etc.) direction from HOUSTON (Town)

Driller must complete the legal description to the right with distance and direction from two intersecting section or survey lines, or he must locate and identify the well on an official Quarter- or Half-Scale Texas County General Highway Map and attach the map to this form.

☐ Legal description:
Section No. _____ Block No. _____ Township _____
Abstract No. _____ Survey Name _____
Distance and direction from two intersecting section or survey lines _____
☐ See attached map.

3) TYPE OF WORK (Check):
☒ New Well ☐ Deepening ☐ Reconditioning ☐ Plugging

4) PROPOSED USE (Check):
☒ Domestic ☐ Industrial ☐ Public Supply ☐ Irrigation ☐ Test Well ☐ Other _____

5) DRILLING METHOD (Check):
☒ Mud Rotary ☐ Air Hammer ☐ Driven ☐ Bored ☐ Air Rotary ☐ Cable Tool ☐ Jetted ☐ Other _____

6) WELL LOG:
Date drilled 9-5-81

DIAMETER OF HOLE Dia. (in.)	From (ft.)	To (ft.)
6 3/4	Surface	295
3 7/8	295	309

7) BOREHOLE COMPLETION:
☐ Open Hole ☐ Straight Wall ☐ Underreamed
☐ Gravel Packed ☒ Other 2-STRING
If Gravel Packed give interval . . . from _____ ft. to _____ ft.

From (ft.)	To (ft.)	Description and color of formation material
0	3	TOP SOIL
3	25	RED SHALE
25	54	RED SAND
54	100	RED SHALE
100	119	FINE SAND
119	170	RED SHALE
170	188	SAND
188	250	RED SHALE
250	276	SAND
276	288	RED SHALE
288	309	SAND

8) CASING, BLANK PIPE, AND WELL SCREEN DATA:

Dia. (in.)	New or Used	Steel, Plastic, etc. Perf., Slotted, etc. Screen Mfg., if commercial	Setting (ft.) From	Setting (ft.) To	Gage Casing	Gage Screen
4	N	PVC	0	290	SCH 40	
2 1/2	N	PVC	290	294	SCH 80	
2 1/2	N	PVC SCREEN	294	309	SCH 80	

CEMENTING DATA
Cemented from 0 ft. to 290 ft.
Method used PRESSURE
Cemented by SUGG WATER WELL DRILLING (Company or Individual)

9) WATER LEVEL:
Static level 190 ft. below land surface Date 9-6-81
Artesian flow _____ gpm. Date _____

10) PACKERS: Type _____ Depth _____

RECEIVED
APR -6 1983
DEPT. OF WATER RESOURCES

(Use reverse side if necessary)

11) TYPE PUMP:
☐ Turbine ☐ Jet ☒ Submersible ☐ Cylinder
☐ Other _____
Depth to pump bowls, cylinder, jet, etc., 252 ft.

12) WELL TESTS:
☐ Type Test: ☒ Pump ☐ Bailer ☐ Jetted ☐ Estimated
Yield: 141 gpm with 12 ft. drawdown after 2 hrs.

13) WATER QUALITY:
Did you knowingly penetrate any strata which contained undesirable water? ☐ Yes ☒ No
If yes, submit "REPORT OF UNDESIRABLE WATER"
Type of water? _____ Depth of strata _____
Was a chemical analysis made? ☐ Yes ☒ No

I hereby certify that this well was drilled by me (or under my supervision) and that each and all of the statements herein are true to the best of my knowledge and belief.

NAME JAMES H. SUGG JR. (Type or Print) Water Well Drillers Registration No. 1006

ADDRESS 13501 CHRISMAN #26 (Street or RFD) HOUSTON (City) TEXAS (State) 77039 (Zip)

(Signed) James H. Sugg Jr. (Water Well Driller) SUGG WATER WELL DRILLING (Company Name)

Please attach electric log, chemical analysis, and other pertinent information, if available.

TDWR-0392 (Rev. 1-12-79)

DEPARTMENT OF WATER RESOURCES COPY

ROGERS



Send original copy by certified mail to the Texas Department of Water Resources P. O. Box 13087 Austin, Texas 78711

State of Texas
WATER WELL REPORT

ATTENTION OWNER: *Confidentiality Privilege Notice on Reverse Side*

For TDWR use only
Well No. 65-00-6PPP
Located on map XS
Received: C.F.S.

1) OWNER MARY E. BARROW (Name) Address 14409 ALDINE WESTFIELD (Street or RFD) HOUSTON (City) TEXAS (State) (Zip)

2) LOCATION OF WELL: County HARRIS 10 miles in N (N.E., S.W., etc.) direction from HOUSTON (Town)

Driller must complete the legal description to the right with distance and direction from two intersecting section or survey lines, or he must locate and identify the well on an official Quarter- or Half-Scale Texas County General Highway Map and attach the map to this form.

☐ Legal description:
Section No. _____ Block No. _____ Township _____
Abstract No. _____ Survey Name _____
Distance and direction from two intersecting section or survey lines _____
☑ See attached map.

3) TYPE OF WORK (Check): ☑ New Well ☐ Deepening ☐ Reconditioning ☐ Plugging

4) PROPOSED USE (Check): ☑ Domestic ☐ Industrial ☐ Public Supply ☐ Irrigation ☐ Test Well ☐ Other _____

5) DRILLING METHOD (Check): ☑ Mud Rotary ☐ Air Hammer ☐ Driven ☐ Bored ☐ Air Rotary ☐ Cable Tool ☐ Jetted ☐ Other _____

6) WELL LOG:

Date drilled 3-12-82

DIAMETER OF HOLE

Dia. (in.)	From (ft.)	To (ft.)
3 7/8	Surface	48

From (ft.)	To (ft.)	Description and color of formation material
0	3	TOP SOIL
3	17	YELLOW SHALE
17	25	SAND
25	42	RED SHALE
42	48	SAND

7) BOREHOLE COMPLETION: ☐ Open Hole ☑ Straight Wall ☐ Underreamed ☐ Gravel Packed ☐ Other _____
If Gravel Packed give interval . . . from _____ ft. to _____ ft.

8) CASING, BLANK PIPE, AND WELL SCREEN DATA:

Dia. (in.)	New or Used	Steel, Plastic, etc. Perf., Slotted, etc. Screen Mfr., if commercial	Setting (ft.) From	Setting (ft.) To	Gage Casing Screen
2	N	PVC	0	43	40
2	N	PVC SCREEN	43	48	40

CEMENTING DATA
Cemented from 0 ft. to 40 ft.
Method used POURED
Cemented by SUGG-WATER WELL DRILLING (Company or Individual)

9) WATER LEVEL:
Static level 28 ft. below land surface Date 3-12-82
Artesian flow _____ gpm. Date _____

10) PACKERS: Type FORMATION Depth 40
" 43

RECEIVED
APR - 6 1983
DEPT. OF WATER RESOURCES
(Use reverse side if necessary)

11) TYPE PUMP: ☐ Turbine ☑ Jet ☐ Submersible ☐ Cylinder ☐ Other _____
Depth to pump bowls, cylinder, jet, etc. 40 ft.

12) WELL TESTS: ☐ Type Test: ☑ Pump ☐ Bailer ☐ Jetted ☐ Estimated
Yield: 4 gpm with 6 ft. drawdown after 2 hrs.

13) WATER QUALITY:
Did you knowingly penetrate any strata which contained undesirable water? ☐ Yes ☑ No
If yes, submit "REPORT OF UNDESIRABLE WATER"
Type of water? _____ Depth of strata _____
Was a chemical analysis made? ☐ Yes ☑ No

I hereby certify that this well was drilled by me (or under my supervision) and that each and all of the statements herein are true to the best of my knowledge and belief.

NAME JAMES H. SUGG JR. (Type or Print) Water Well Drillers Registration No. 1006

ADDRESS 13501 CHRISMAN #26 (Street or RFD) HOUSTON (City) TEXAS (State) 77039 (Zip)

(Signed) JAMES H. SUGG JR. (Water Well Driller) SUGG-WATER WELL DRILLING (Company Name)

Please attach electric log, chemical analysis, and other pertinent information, if available.

TDWR-0392 (Rev. 1-12-79)

DEPARTMENT OF WATER RESOURCES COPY

4820114907

MARY L. D. KROW

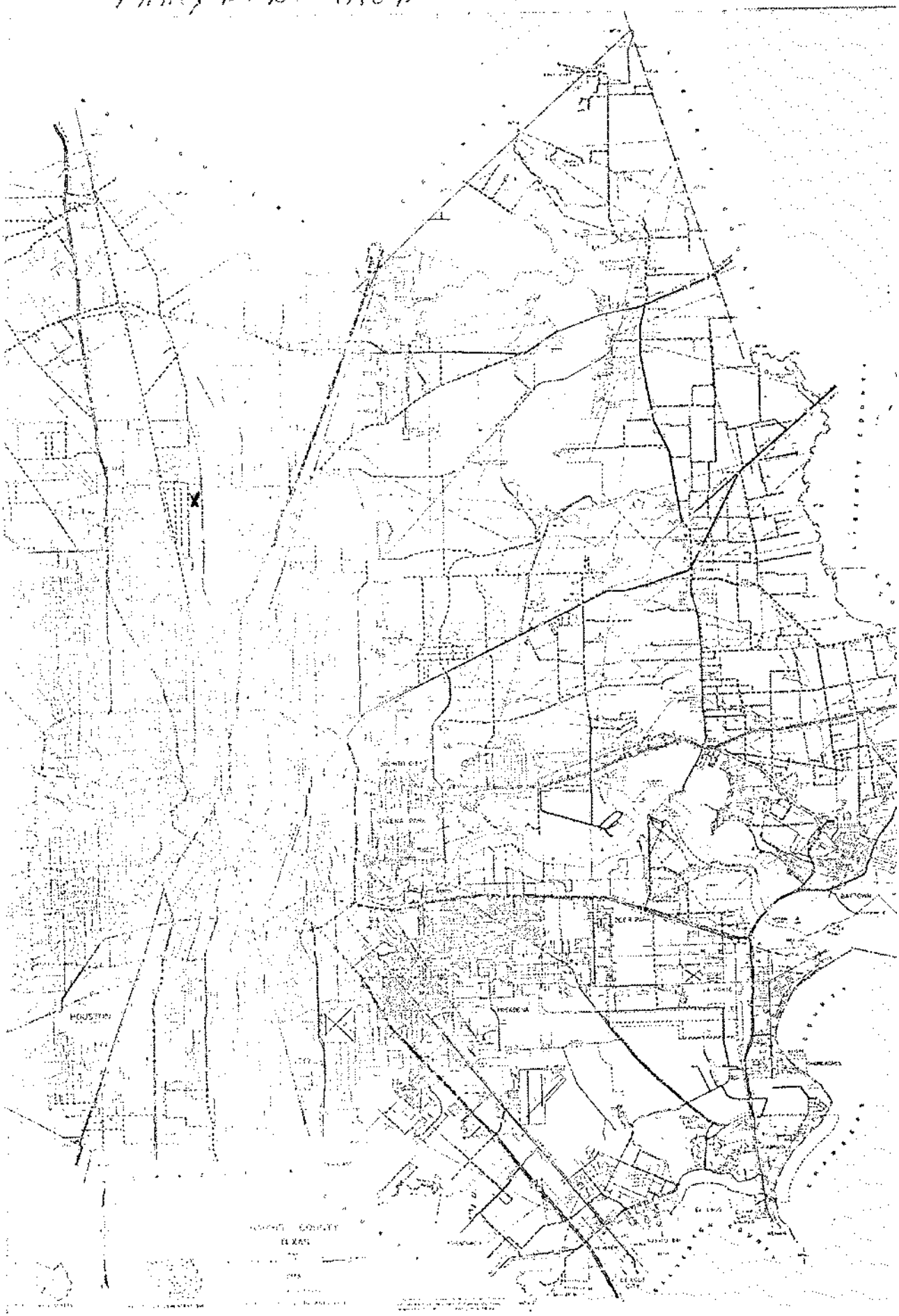

Send original copy by certified mail to: Texas Water Com. ..on, P.O. Box 13087, Austin, Texas 78711 — Please use black ink.

ATTENTION OWNER: *Confidentiality Privilege Notice on Reverse Side*

State of Texas
WELL REPORT

Texas Water Well Drillers Board
P.O. Box 13087
Austin, Texas 78711

1) OWNER C.W. VADEN (Name) ADDRESS 14413 MAELINE (Street or RFD) HOUSTON (City) TEXAS (State) 77039 (Zip)

2) LOCATION OF WELL: County HARRIS 11 miles in N (NE, SW, etc.) direction from HOUSTON (Town)

Driller must complete the legal description below with distance and direction from two intersecting section or survey lines, or he must locate and identify the well on an official Quarter- or Half-Scale Texas County General Highway Map and attach the map to this form.

☐ LEGAL DESCRIPTION:
Section No. _____ Block No. _____ Township _____ Abstract No. _____ Survey Name _____
Distance and direction from two intersecting section or survey lines _____

☑ SEE ATTACHED MAP

3) TYPE OF WORK (Check):
☑ New Well ☐ Deepening ☐ Reconditioning ☐ Plugging

4) PROPOSED USE (Check):
☑ Domestic ☐ Industrial ☐ Monitor ☐ Public Supply ☐ Irrigation ☐ Test Well ☐ Injection ☐ De-Watering

5) DRILLING METHOD (Check):
☑ Mud Rotary ☐ Air Hammer ☐ Jetted ☐ Bored ☐ Air Rotary ☐ Cable Tool ☐ Other _____ ☐ Driven

6) WELL LOG:
Date Drilling: Started 11-13 19 92 Completed 11-14 19 92

DIAMETER OF HOLE

Dia. (in.)	From (ft.)	To (ft.)
6 3/4	Surface	295
3 7/8	295	305

7) BOREHOLE COMPLETION:
☐ Open Hole ☐ Straight Wall ☐ Underreamed
☐ Gravel Packed ☑ Other 2-STRING
If Gravel Packed give interval . . . from _____ ft. to _____ ft.

From (ft.)	To (ft.)	Description and color of formation material
0	43	TOPSOIL & RED SHALE
43	56	RED SAND
56	130	RED SHALE
130	157	SAND
157	210	RED SHALE
210	235	SAND
235	279	RED SHALE
279	305	SAND

RECEIVED JUN 24 1993 TEXAS WATER COMMISSION

(Use reverse side if necessary)

8) CASING, BLANK PIPE, AND WELL SCREEN DATA:

Dia. (in.)	New or Used	Steel, Plastic, etc. Perf., Slotted, etc. Screen Mfg., if commercial	Setting (ft.) From	Setting (ft.) To	Gage Casting Screen
6	N	PVC	0	290	SCH40
3	N	PVC SCREEN	290	305	SCH 40

9) CEMENTING DATA [Rule 287.44(1)]
Cemented from 0 ft. to 290 ft. No. of Sacks Used 17
_____ ft. to _____ ft. No. of Sacks Used _____
Method used PRESSURE
Cemented by SUGG WATER WELL

10) SURFACE COMPLETION
☐ Specified Surface Slab Installed [Rule 287.44(2)(A)]
☑ Specified Steel Sleeve Installed [Rule 287.44(3)(A)]
☐ Pitless Adapter Used [Rule 287.44(3)(B)]
☐ Approved Alternative Procedure Used [Rule 287.71]

11) WATER LEVEL:
Static level 201 ft. below land surface Date 11-14-92
Artesian flow _____ gpm. Date _____

12) PACKERS:

Type	Depth
2 3-RING	288

13) TYPE PUMP:
☐ Turbine ☐ Jet ☑ Submersible ☐ Cylinder
☐ Other _____
Depth to pump bowls, cylinder, jet, etc., 273 ft.

14) WELL TESTS:
Type Test: ☑ Pump ☐ Bailer ☐ Jetted ☐ Estimated
Yield: 12.0 gpm with 11 ft. drawdown after 2 hrs.

15) WATER QUALITY:
Did you knowingly penetrate any strata which contained undesirable constituents?
☐ Yes ☑ No If yes, submit "REPORT OF UNDESIRABLE WATER"
Type of water? _____ Depth of strata _____
Was a chemical analysis made? ☐ Yes ☑ No

I hereby certify that this well was drilled by me (or under my supervision) and that each and all of the statements herein are true to the best of my knowledge and belief. I understand that failure to complete items 1 thru 15 will result in the log(s) being returned for completion and resubmittal.

COMPANY NAME SUGG WATER WELL DRILLING (Type or print) WELL DRILLER'S LICENSE NO. 1006 WPKL

ADDRESS 13501 CHRISMAN #26 (Street or RFD) HOUSTON (City) TEXAS (State) 77039 (Zip)

(Signed) James N. Sugg Jr. (Licensed Well Driller) (Signed) _____ (Registered Driller Trainee)

Please attach electric log, chemical analysis, and other pertinent information, if available.

For TWC use only: Well No. _____ Located on map 65-6-4

WWD-012 (Rev. 05-18-90)

TEXAS WATER COMMISSION COPY

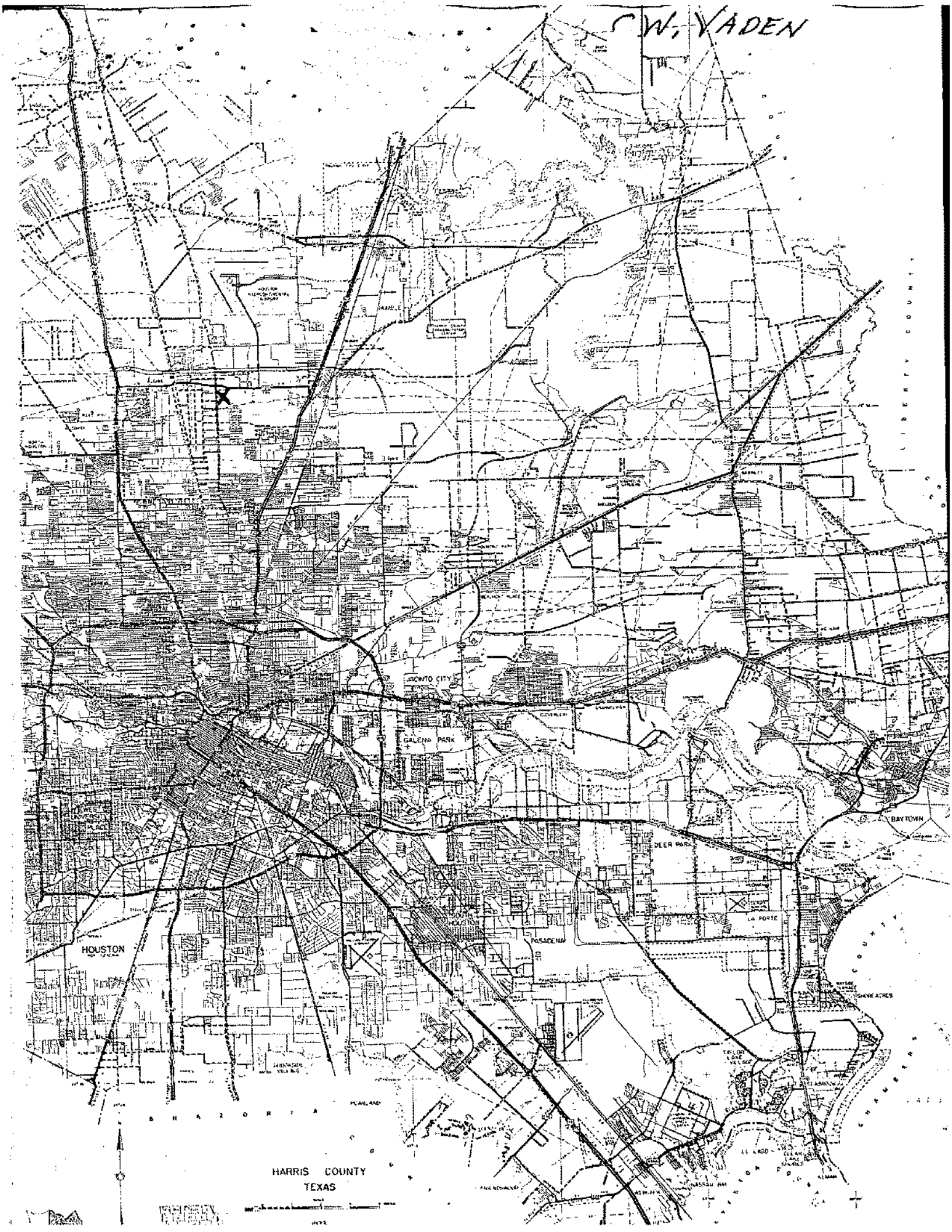
C.W. VADEN
HOUSTON
JACINTO CITY
GALENA PARK
PASADENA
DEER PARK
LA PORTE
BAYTOWN
HARRIS COUNTY
TEXAS

Send original copy by certified mail to: **Texas Water Commission, P.O. Box 13087, Austin, Texas 78711** *Please use black ink.*

ATTENTION OWNER: *Confidentiality Privilege Notice on Reverse Side*

State of Texas WELL REPORT

Texas Water Well Drillers Board
P.O. Box 13087
Austin, Texas 78711

1) OWNER Tim Ann Pump & Well (Name) ADDRESS 14418 Alliance Westfield Houston Tx (Street or RFD) (City) (State) (Zip)

2) LOCATION OF WELL: County Harris 8 miles in N (NE, SW, etc.) direction from Houston, Tx. (Town)

Driller must complete the legal description below with distance and direction from two intersecting section or survey lines, or he must locate and identify the well on an official Quarter- or Half-Scale Texas County General Highway Map and attach the map to this form.

☐ LEGAL DESCRIPTION:
Section No. _____ Block No. _____ Township _____ Abstract No. _____ Survey Name _____
Distance and direction from two intersecting section or survey lines _____
☑ SEE ATTACHED MAP

0065-06-7

3) TYPE OF WORK (Check): ☑ New Well ☐ Deepening ☐ Reconditioning ☐ Plugging

4) PROPOSED USE (Check): ☑ Domestic ☐ Industrial ☐ Monitor ☐ Public Supply ☐ Irrigation ☐ Test Well ☐ Injection ☐ De-Watering

5) DRILLING METHOD (Check): ☐ Driven ☑ Mud Rotary ☐ Air Hammer ☐ Jetted ☐ Bored ☐ Air Rotary ☐ Cable Tool ☐ Other _____

6) WELL LOG:
Date Drilling: Started 8-29 1989 Completed 8-31 1989

DIAMETER OF HOLE

Dia. (in.)	From (ft.)	To (ft.)
6 3/4	Surface	305
4 1/2	305	328

7) BOREHOLE COMPLETION: ☐ Open Hole ☐ Straight Wall ☐ Underreamed ☐ Gravel Packed ☐ Other Two String
If Gravel Packed give interval . . . from _____ ft. to _____ ft.

From (ft.)	To (ft.)	Description and color of formation material
0-4		Surface
4-45		Clay
45-51		Sand
51-170		Clay
170-185		Sand
185-240		Clay
240-265		Sand
265-305		Clay
305-328		Sand

(Use reverse side if necessary)

8) CASING, BLANK PIPE, AND WELL SCREEN DATA:

Dia. (in.)	New or Used	Steel, Plastic, etc. Perf., Slotted, etc. Screen Mfg., if commercial	Setting (ft.) From	Setting (ft.) To	Gage Casting Screen
4	N	PVC	0	305	40
2½	N	PVC Liner	295	308	40
2½	N	Screen Plastic	308	328	.012

9) CEMENTING DATA [Rule 287.44(1)]
Cemented from 0 ft. to 15 ft. No. of Sacks Used 2
200 ft. to 305 ft. No. of Sacks Used 10
Method used Pressure
Cemented by CWW.

10) SURFACE COMPLETION
☑ Specified Surface Slab Installed [Rule 287.44(2)(A)]
☐ Pitless Adapter Used [Rule 287.44(3)(B)]
☐ Approved Alternative Procedure Used [Rule 287.71]

11) WATER LEVEL:
Static level 200 ft. below land surface Date 8-31-89
Artesian flow _____ gpm. Date _____

12) PACKERS:

	Type	Depth
4X2½	K	295'

13) TYPE PUMP: None
☐ Turbine ☐ Jet ☐ Submersible ☐ Cylinder
☐ Other _____
Depth to pump bowls, cylinder, jet, etc., _____ ft.

14) WELL TESTS: None
Type Test. ☐ Pump ☐ Bailer ☐ Jetted ☐ Estimated
Yield: _____ gpm with _____ ft. drawdown after _____ hrs.

15) WATER QUALITY:
Did the drilling penetrate any strata which contained undesirable constituents?
☐ Yes ☑ No If yes, submit "REPORT OF UNDESIRABLE WATER"
Type of water? Potable Depth of strata 23
Was a chemical analysis made? ☐ Yes ☑ No

I hereby certify that this well was drilled by me (or under my supervision) and that each and all of the statements herein are true to the best of my knowledge and belief. I understand that failure to complete items 1 thru 15 will result in the log(s) being returned for completion and resubmittal.

COMPANY NAME Coastal Water Well (Type or print) WELL DRILLER'S LICENSE NO. 812

ADDRESS P.O. Box 745 (Street or RFD) Porter (City) Tx (State) 77365 (Zip)

(Signed) H. L. Gehrke (Licensed Well Driller) (Signed) _____ (Registered Driller Trainee)

Please attach electric log, chemical analysis, and other pertinent information, if available.

For TWC use only: Well No. 65-06-4 Located on map

WWD-012 (Rev. 09/21/88)

TEXAS WATER COMMISSION COPY

4820114544

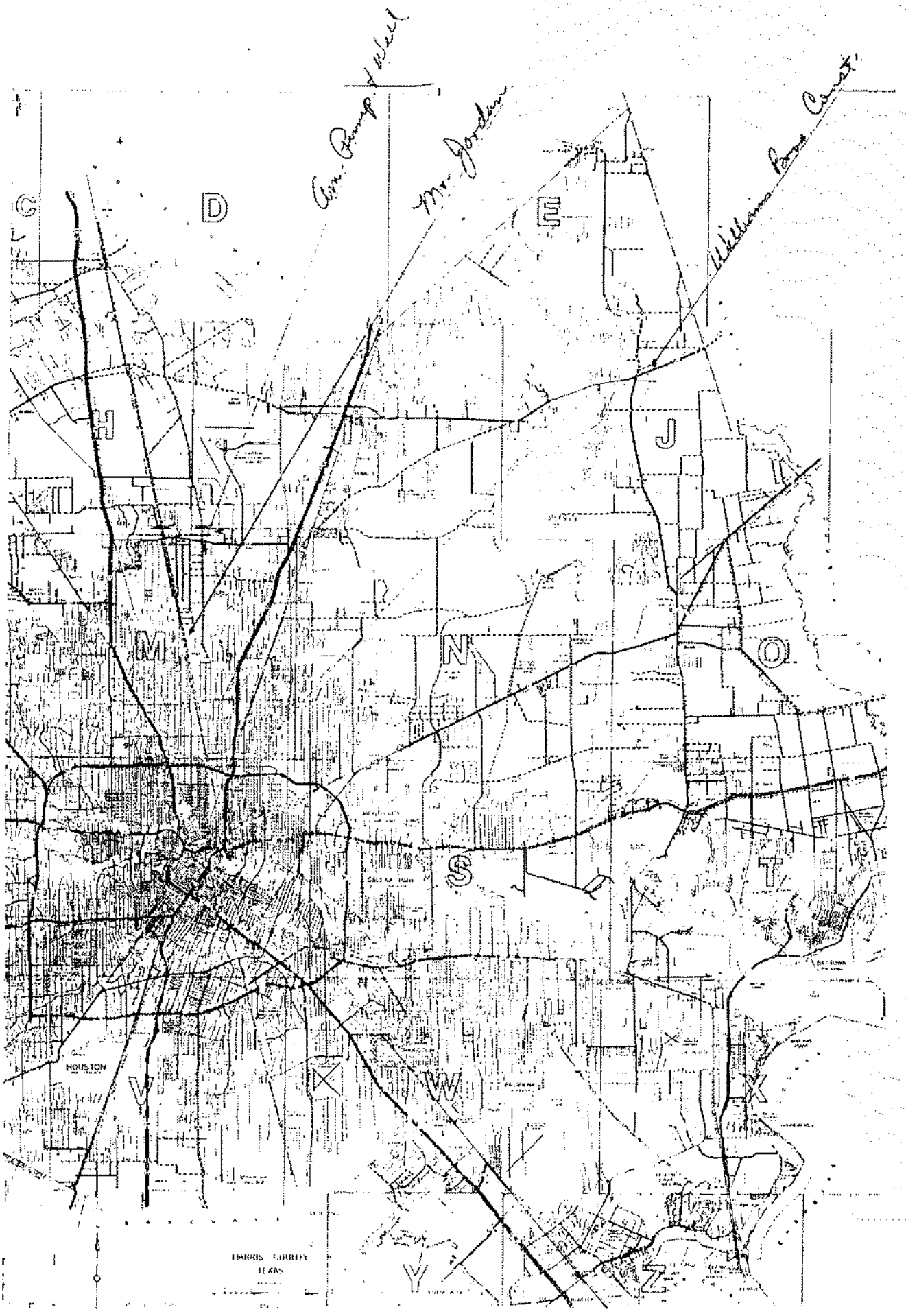
C
D
E
H
J
M
N
O
S
T
V
W
X
Y
Z
HOUSTON
HARRIS COUNTY
TEXAS

Send original copy by certified mail to: Texas Water Co[redacted], P.O. Box 13087, Austin, Texas 78711 — Please use black ink.

ATTENTION OWNER: *Confidentiality Privilege Notice on Reverse Side*

State of Texas
WELL REPORT

Texas Water Well Drillers Board
P.O. Box 13087
Austin, Texas 78711

1) OWNER Tex Con Pump & Well (Name) ADDRESS 14418 Alliance Westfield Houston TX (Street or RFD) (City) (State) (Zip)

2) LOCATION OF WELL: County [redacted] 8 miles in N (NE, SW, etc.) direction from Houston, Tx. (Town)

Driller must complete the legal description below with distance and direction from two intersecting section or survey lines, or he must locate and identify the well on an official Quarter- or Half-Scale Texas County General Highway Map and attach the map to this form.

☐ LEGAL DESCRIPTION:

Section No. _____ Block No. _____ Township _____ Abstract No. _____ Survey Name _____

Distance and direction from two intersecting section or survey lines _____

☑ SEE ATTACHED MAP on 65-06-7

3) TYPE OF WORK (Check):
☑ New Well ☐ Deepening ☐ Reconditioning ☐ Plugging

4) PROPOSED USE (Check):
☑ Domestic ☐ Industrial ☐ Monitor ☐ Public Supply ☐ Irrigation ☐ Test Well ☐ Injection ☐ De-Watering

5) DRILLING METHOD (Check):
☑ Mud Rotary ☐ Air Hammer ☐ Jetted ☐ Bored ☐ Driven ☐ Air Rotary ☐ Cable Tool ☐ Other _____

6) WELL LOG:
Date Drilling: Started 8-29 19 89 Completed 8-31 19 89

DIAMETER OF HOLE

Dia. (in.)	From (ft.)	To (ft.)
6 3/6	Surface	305
4½	305	328

7) BOREHOLE COMPLETION:
☐ Open Hole ☐ Straight Wall ☐ Underreamed
☐ Gravel Packed ☐ Other Two String
If Gravel Packed give interval . . . from _____ ft. to _____ ft.

From (ft.)	To (ft.)	Description and color of formation material
0	4	Surface
4	45	Clay
45	51	Sand
51	170	Clay
170	185	Sand
185	240	Clay
240	265	Sand
265	305	Clay
305	328	Sand

(Use reverse side if necessary)

8) CASING, BLANK PIPE, AND WELL SCREEN DATA:

Dia. (in.)	New or Used	Steel, Plastic, etc. Perf., Slotted, etc. Screen Mfg., if commercial	Setting (ft.) From	Setting (ft.) To	Gage Casting Screen
4	N	PVC	0	305	40
2½	N	PVC Liner	295	308	40
2½	N	Screen Plastic	308	328	.012

9) CEMENTING DATA [Rule 287.44(1)]
Cemented from 0 ft. to 15 ft. No. of Sacks Used 2
200 ft. to 305 ft. No. of Sacks Used 10
Method used Pressure
Cemented by CWW.

10) SURFACE COMPLETION
☑ Specified Surface Slab Installed [Rule 287.44(2)(A)]
☐ Pitless Adapter Used [Rule 287.44(3)(B)]
☐ Approved Alternative Procedure Used [Rule 287.71]

11) WATER LEVEL:
Static level 200 ft. below land surface Date 8-31-89
Artesian flow _____ gpm. Date _____

12) PACKERS:

Type	Depth
4X2½ K	295'

13) TYPE PUMP: None
☐ Turbine ☐ Jet ☐ Submersible ☐ Cylinder ☐ Other _____
Depth to pump bowls, cylinder, jet, etc., _____ ft.

14) WELL TESTS: None
Type Test: ☐ Pump ☐ Bailer ☐ Jetted ☐ Estimated
Yield: _____ gpm with _____ ft. drawdown after _____ hrs.

15) WATER QUALITY:
Did the drilling penetrate any strata which contained undesirable constituents?
☐ Yes ☑ No If yes, submit "REPORT OF UNDESIRABLE WATER"
Type of water? Potable Depth of strata 23
Was a chemical analysis made? ☐ Yes ☑ No

RECEIVED NOV 1 1989 TEXAS WATER COMMISSION

I hereby certify that this well was drilled by me (or under my supervision) and that each and all of the statements herein are true to the best of my knowledge and belief. I understand that failure to complete items 1 thru 15 will result in the log(s) being returned for completion and resubmittal.

COMPANY NAME Coastal Water Well (Type or print) WELL DRILLER'S LICENSE NO. 812

ADDRESS P.O. Box 745 (Street or RFD) Porter (City) Tx (State) 77365 (Zip)

(Signed) H L Gehrels (Licensed Well Driller) (Signed) _____ (Registered Driller Trainee)

Please attach electric log, chemical analysis, and other pertinent information, if available.

For TWC use only: Well No. 65-06-4 Located on map _____

WWD-012 (Rev. 09/21/88)

TEXAS WATER COMMISSION COPY

STATE OF TEXAS WELL REPORT for Tracking #221360

Owner:	**Antonio Coria**	Owner Well #:	**No Data**
Address:	**10850 Lone Oak Houston, TX 77093**	Grid #:	**65-06-4**
		Latitude:	**29° 55' 25" N**
Well Location:	**10850 Lone Oak Houston, TX**	Longitude:	**095° 21' 15" W**
Well County:	**Harris**	Elevation:	**No Data**
Type of Work:	**New Well**	Proposed Use:	**Domestic**

Drilling Start Date: **9/24/2007** Drilling End Date: **9/27/2007**

	Diameter (in.)	*Top Depth (ft.)*	*Bottom Depth (ft.)*
Borehole:	**7.5**	**0**	**340**
	5.5	**340**	**360**

Drilling Method: **Mud (Hydraulic) Rotary**

Borehole Completion: **2 String**

	Top Depth (ft.)	*Bottom Depth (ft.)*	*Description (number of sacks & material)*
Annular Seal Data:	**0**	**100**	**12 Cement**
	200	**340**	**12 Cement**

Seal Method: **Tremmie**

Sealed By: **CWW**

Distance to Property Line (ft.): **25**

Distance to Septic Field or other concentrated contamination (ft.): **100**

Distance to Septic Tank (ft.): **No Data**

Method of Verification: **Owner**

Surface Completion: **Surface Sleeve Installed**

Water Level: **195 ft.** below land surface on **2007-09-27** Measurement Method: **Unknown**

Packers: **Formation 100'**
4x2.5 K 330'

Type of Pump: **Submersible** Pump Depth (ft.): **300**

Well Tests: **Pump** **Yield: 12 GPM**

	Strata Depth (ft.)	Water Type
Water Quality:	22	**Potable**

Chemical Analysis Made: **No**

Did the driller knowingly penetrate any strata which contained injurious constituents?: **No**

Certification Data: The driller certified that the driller drilled this well (or the well was drilled under the driller's direct supervision) and that each and all of the statements herein are true and correct. The driller understood that failure to complete the required items will result in the report(s) being returned for completion and resubmittal.

Company Information: **Coastal Water Well Service, Inc.**

P. O. Box 245
Porter, TX 77365

Driller Name: **Melvin W. Gehrels** License Number: **54857**

Comments: **$dfs**

Lithology:
DESCRIPTION & COLOR OF FORMATION MATERIAL

Top (ft.)	Bottom (ft.)	Description
0	34	Clay
34	37	Sand
37	45	Clay
45	54	Sand
54	102	Clay
102	110	Sand
110	122	Clay
122	135	Sand
135	160	Clay
160	176	Sand
176	208	Clay
208	236	Sand
236	260	Clay
260	275	Sand
275	338	Clay
338	360	Sand

Casing:
BLANK PIPE & WELL SCREEN DATA

Dia. (in.)	New/Used	Type	Setting From/To (ft.)
4	New	PVC Casing	0 340
2.5	New	PVC Liner	330 345
2.5	New	Jacos Screen	345 360
006			

IMPORTANT NOTICE FOR PERSONS HAVING WELLS DRILLED CONCERNING CONFIDENTIALITY

TEX. OCC. CODE Title 12, Chapter 1901.251, authorizes the owner (owner or the person for whom the well was drilled) to keep information in Well Reports confidential. The Department shall hold the contents of the well log confidential and not a matter of public record if it receives, by certified mail, a written request to do so from the owner.

Please include the report's Tracking Number on your written request.

Texas Department of Licensing and Regulation
P.O. Box 12157
Austin, TX 78711
(512) 334-5540

STATE OF TEXAS WELL REPORT for Tracking #31558

Owner:	**Guadalupe Villareal**	Owner Well #:	**No Data**
Address:	**14426 Aldine Westfield Houston, TX 77039**	Grid #:	**65-06-4**
		Latitude:	**29° 55' 32" N**
Well Location:	**14426 Aldine Westfield Houston, TX 77039**	Longitude:	**095° 21' 20" W**
Well County:	**Harris**	Elevation:	**No Data**
Type of Work:	**New Well**	Proposed Use:	**Domestic**

Drilling Start Date: **12/10/2003** Drilling End Date: **12/10/2003**

	Diameter (in.)	*Top Depth (ft.)*	*Bottom Depth (ft.)*
Borehole:	**5**	**0**	**50**

Drilling Method: **Mud (Hydraulic) Rotary**

Borehole Completion: **Straight Wall**

	Top Depth (ft.)	*Bottom Depth (ft.)*	*Description (number of sacks & material)*
Annular Seal Data:	**0**	**40**	**6**

Seal Method: **Pressure**

Sealed By: **Driller**

Distance to Property Line (ft.): **No Data**

Distance to Septic Field or other concentrated contamination (ft.): **60**

Distance to Septic Tank (ft.): **No Data**

Method of Verification: **Customer**

Surface Completion: **Surface Sleeve Installed**

Water Level: **36 ft.** below land surface on **2003-12-10** Measurement Method: **Unknown**

Packers: **None**

Type of Pump: **Jet**

Well Tests: **Jetted** **No Test Data Specified**

	Strata Depth (ft.)	Water Type
Water Quality:	**No Data**	**No Data**

Chemical Analysis Made: **No**

Did the driller knowingly penetrate any strata which contained injurious constituents?: **No**

Certification Data: The driller certified that the driller drilled this well (or the well was drilled under the driller's direct supervision) and that each and all of the statements herein are true and correct. The driller understood that failure to complete the required items will result in the report(s) being returned for completion and resubmittal.

Company Information: **Raymond Services Inc.**

10011 Airline Dr.
Houston, TX 77037

Driller Name: **Ty Raymond** License Number: **4577**

Apprentice Name: **none**

Comments: **none**

Lithology:
DESCRIPTION & COLOR OF FORMATION MATERIAL

Top (ft.)	Bottom (ft.)	Description
0	**42**	**Clay**
42	**50**	**Sand**

Casing:
BLANK PIPE & WELL SCREEN DATA

Dia. (in.)	New/Used	Type	Setting From/To (ft.)
2	**New**	**Plastic**	**0 - 40 SCH 40**
2	**New**	**Slotted**	**0 - 50 .006**

IMPORTANT NOTICE FOR PERSONS HAVING WELLS DRILLED CONCERNING CONFIDENTIALITY

TEX. OCC. CODE Title 12, Chapter 1901.251, authorizes the owner (owner or the person for whom the well was drilled) to keep information in Well Reports confidential. The Department shall hold the contents of the well log confidential and not a matter of public record if it receives, by certified mail, a written request to do so from the owner.

Please include the report's Tracking Number on your written request.

Texas Department of Licensing and Regulation
P.O. Box 12157
Austin, TX 78711
(512) 334-5540

Rup

Send original copy by certified mail to the Texas Department of Water Resources P. O. Box 13087 Austin, Texas 78711

State of Texas
WATER WELL REPORT

ATTENTION OWNER: *Confidentiality Privilege Notice on Reverse Side*

For TDWR use only
Well No. 65-06-44
Located on map 46
Received: C-F-S.

1) OWNER SIMONS POWITZKY (Name) Address 1989 PEACHLEAF (Street or RFD) HOUSTON (City) TEXAS (State) (Zip)

2) LOCATION OF WELL: County HARRIS 11.5 miles in ~~NE~~ N (N.E., S.W., etc.) direction from HOUSTON (Town)

Driller must complete the legal description to the right with distance and direction from two intersecting section or survey lines, or he must locate and identify the well on an official Quarter- or Half-Scale Texas County General Highway Map and attach the map to this form.

☐ Legal description:
Section No. _____ Block No. _____ Township _____
Abstract No. _____ Survey Name _____
Distance and direction from two intersecting section or survey lines _____
☑ See attached map.

3) TYPE OF WORK (Check): ☑ New Well ☐ Deepening ☐ Reconditioning ☐ Plugging

4) PROPOSED USE (Check): ☐ Domestic ☐ Industrial ☐ Public Supply ☐ Irrigation ☐ Test Well ☑ Other BUILDING

5) DRILLING METHOD (Check): ☑ Mud Rotary ☐ Air Hammer ☐ Driven ☐ Bored ☐ Air Rotary ☐ Cable Tool ☐ Jetted ☐ Other _____

6) WELL LOG:

Date drilled 11-2-81

DIAMETER OF HOLE

Dia. (in.)	From (ft.)	To (ft.)
6 3/4	Surface	305
3 7/8	305	314

7) BOREHOLE COMPLETION: ☐ Open Hole ☐ Straight Wall ☐ Underreamed ☐ Gravel Packed ☑ Other 2-STRING

If Gravel Packed give interval . . . from _____ ft. to _____ ft.

From (ft.)	To (ft.)	Description and color of formation material
0	5	TOP SOIL
5	21	YELLOW SHALE
21	30	RED SAND
30	46	RED SHALE
46	59	SAND
59	68	RED SHALE
68	109	SAND
109	163	BLUE SHALE
163	189	RED SHALE
189	240	SAND & GRAVEL
240	267	RED SHALE
267	290	SAND
290	314	RED SHALE
		SAND

8) CASING, BLANK PIPE, AND WELL SCREEN DATA:

Dia. (in.)	New or Used	Steel, Plastic, etc. Perf., Slotted, etc. Screen Mgf., if commercial	Setting (ft.) From	Setting (ft.) To	Gage Casing Screen
4	N	GALVANIZED STEEL	0	294	40
2 1/2	N	PVC	294	299	80
2 1/2	N	PVC SCREEN	299	314	80

CEMENTING DATA
Cemented from 0 ft. to 294 ft.
Method used _____
Cemented by _____ (Company or Individual)

9) WATER LEVEL:
Static level 190 ft. below land surface Date 11-3-81
Artesian flow _____ gpm. Date _____

10) PACKERS: Type Depth

RECEIVED
APR - 6 1983
DEPT. OF WATER RESOURCES

(Use reverse side if necessary)

11) TYPE PUMP: ☐ Turbine ☐ Jet ☑ Submersible ☐ Cylinder ☐ Other _____
Depth to pump bowls, cylinder, jet, etc., 252 ft.

12) WELL TESTS: ☐ Type Test: ☑ Pump ☐ Bailer ☐ Jetted ☐ Estimated
Yield: 18.0 gpm with 12 ft. drawdown after 2 hrs.

13) WATER QUALITY:
Did you knowingly penetrate any strata which contained undesirable water? ☐ Yes ☑ No
If yes, submit "REPORT OF UNDESIRABLE WATER"
Type of water? _____ Depth of strata _____
Was a chemical analysis made? ☐ Yes ☑ No

I hereby certify that this well was drilled by me (or under my supervision) and that each and all of the statements herein are true to the best of my knowledge and belief.

NAME JAMES H. SUGG JR. (Type or Print) Water Well Drillers Registration No. 1006

ADDRESS 13501 CHRISMAN #26 (Street or RFD) HOUSTON (City) TEXAS (State) 77039 (Zip)

(Signed) James H. Sugg Jr. (Water Well Driller) SUGG-WATER WELL DRILLING (Company Name)

Please attach electric log, chemical analysis, and other pertinent information, if available.

TDWR-0392 (Rev. 1-12-79)

DEPARTMENT OF WATER RESOURCES COPY

SIMONS POWTZKY

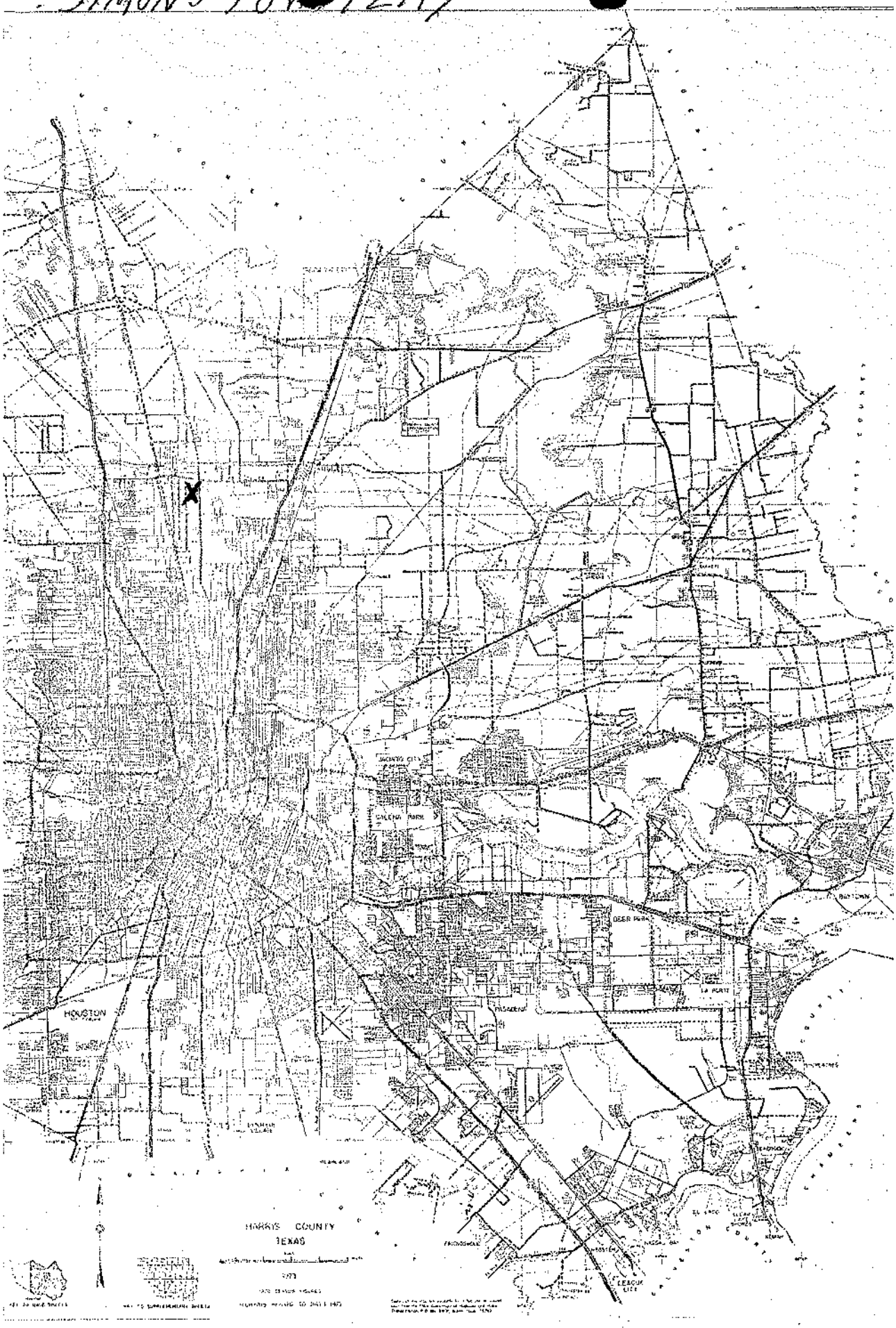

Send original copy by certified mail to: **Texas Water Commission, P.O. Box 13087, Austin, Texas 78711** — *Please use black ink.*

ATTENTION OWNER: *Confidential*
Privilege Notice on Reverse Side

State of Texas
WELL REPORT

Texas Water Well Drillers Board
P.O. Box 13087
Austin, Texas 78711

1) OWNER Mary E Barrow (Name) ADDRESS 14405 Cedar Westfield (Street or RFD) Houston (City) Tx (State) (Zip)

2) LOCATION OF WELL: County Harris, 9 miles in N (NE, SW, etc.) direction from Houston, Tx (Town)

Driller must complete the legal description below with distance and direction from two intersecting section or survey lines, or he must locate and identify the well on an official Quarter- or Half-Scale Texas County General Highway Map and attach the map to this form.

☐ LEGAL DESCRIPTION:
Section No. _____ Block No. _____ Township _____ Abstract No. _____ Survey Name _____
Distance and direction from two intersecting section or survey lines _____

☑ SEE ATTACHED MAP 0065-06-2

3) TYPE OF WORK (Check): ☑ New Well ☐ Deepening ☐ Reconditioning ☐ Plugging

4) PROPOSED USE (Check): ☑ Domestic ☐ Industrial ☐ Monitor ☐ Public Supply ☐ Irrigation ☐ Test Well ☐ Injection ☐ Dewatering

5) DRILLING METHOD (Check): ☐ Driven ☐ Mud Rotary ☐ Air Hammer ☐ Jetted ☐ Bored ☐ Air Rotary ☐ Cable Tool ☐ Other _____

6) WELL LOG:
Date Drilling: Started Nov 6 19 92 Completed Nov 6 19 92

DIAMETER OF HOLE	Dia. (in.)	From (ft.)	To (ft.)
	4½	Surface	50

7) BOREHOLE COMPLETION: ☐ Open Hole ☑ Straight Wall ☐ Underreamed ☑ Gravel Packed ☐ Other _____
If Gravel Packed give interval . . . from 20 ft. to 50 ft.

From (ft.)	To (ft.)	Description and color of formation material
0	48	Clay
48	50	Sand

RECEIVED
JAN 16 1991
TEXAS WATER COMMISSION

(Use reverse side if necessary)

8) CASING, BLANK PIPE, AND WELL SCREEN DATA:

Dia. (in.)	New or Used	Steel, Plastic, etc. Perf., Slotted, etc. Screen Mfg., if commercial	Setting (ft.) From	Setting (ft.) To	Gage Casing Screen
2	N	PVC	0	40	40
2	N	PVC Screen	40	50	.12

9) CEMENTING DATA [Rule 287.44(1)]
Cemented from 0 ft. to 10 ft. No. of Sacks Used 2
_____ ft. to _____ ft. No. of Sacks Used _____
Method used Hand Mix
Cemented by Owner

10) SURFACE COMPLETION
☐ Specified Surface Slab Installed [Rule 287.44(2)(A)]
☐ Specified Steel Sleeve Installed [Rule 287.44(3)(A)]
☐ Pitless Adapter Used [Rule 287.44(3)(B)]
☑ Approved Alternative Procedure Used [Rule 287.71]

11) WATER LEVEL:
Static level 30 ft. below land surface Date 11/6/92
Artesian flow _____ gpm. Date _____

12) PACKERS: Type _____ Depth _____

13) TYPE PUMP:
☐ Turbine ☑ Jet ☐ Submersible ☐ Cylinder
☐ Other _____
Depth to pump bowls, cylinder, jet, etc., 45 ft.

14) WELL TESTS:
Type Test: ☑ Pump ☐ Bailer ☐ Jetted ☐ Estimated
Yield: 4 gpm with _____ ft. drawdown after _____ hrs.

15) WATER QUALITY:
Did you knowingly penetrate any strata which contained undesirable constituents?
☐ Yes ☑ No If yes, submit "REPORT OF UNDESIRABLE WATER"
Type of water? Potable Depth of strata 2
Was a chemical analysis made? ☐ Yes ☑ No

I hereby certify that this well was drilled by me (or under my supervision) and that each and all of the statements herein are true to the best of my knowledge and belief. I understand that failure to complete items 1 thru 15 will result in the log(s) being returned for completion and resubmittal.

COMPANY NAME Cousins Water Well (Type or print) WELL DRILLER'S LICENSE NO. 812

ADDRESS PO Box 745 (Street or RFD) Porter (City) Tx (State) 77365 (Zip)

(Signed) J. L. Cousins (Licensed Well Driller) (Signed) _____ (Registered Driller Trainee)

Please attach electric log, chemical analysis, and other pertinent information, if available.

For TWC use only: Well No. 65-06-4 Located on map _____

4820114546

WWD-012 (Rev. 05-16-90)

TEXAS WATER COMMISSION COPY

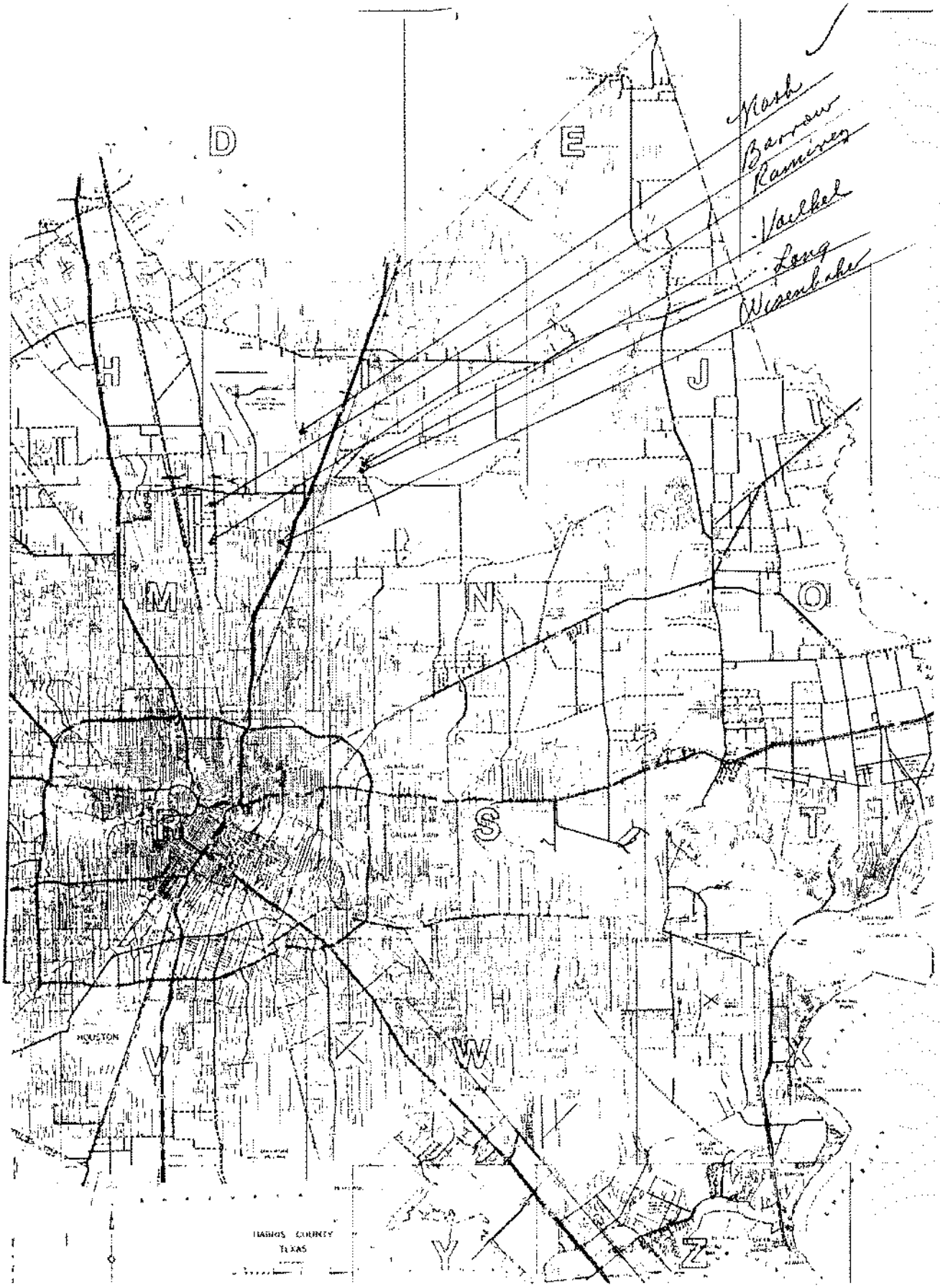
Nash
Barrow
Ramirez
Vaulkel
Long
Wisenbaker
D
E
H
J
L
M
N
O
S
T
V
W
X
Y
Z
HOUSTON
HARRIS COUNTY
TEXAS

4K Dup

Send original copy by certified mail to the Texas Water Development Board P. O. Box 13087 Austin, Texas 78711

State of Texas

WATER WELL REPORT

For TWDB use only
Well No. 65-06-4K
Located on map
Received: 9/91

1) OWNER:
Person having well drilled L.F. VRANA (Name) Address 14409 MAELINE HOUSTON TEXAS (Street or RFD) (City) (State)

Landowner SAME (Name) Address (Street or RFD) (City) (State)

2) LOCATION OF WELL:
County HARRIS, 8 miles in NORTH (N.E., S.W., etc.) direction from HOUSTON TEXAS (Town)

Locate by sketch map showing landmarks, roads, creeks, hiway number, etc.*

North

(Use reverse side if necessary)

or

Give legal location with distances and directions from adjacent sections or survey lines.

Labor _____ League _____

Block _____ Survey _____

Abstract No. _____

(NW¼ NE¼ SW¼ SE¼) of Section _____

3) TYPE OF WORK (Check): New Well ✓ Deepening Reconditioning Plugging

4) PROPOSED USE (Check): Domestic ✓ Industrial Municipal Irrigation Test Well Other

5) TYPE OF WELL (Check): Rotary ✓ Driven Dug Cable Jetted Bored

6) WELL LOG:
Diameter of hole 6¼ in. Depth drilled 276 ft. Depth of completed well 276 ft. Date drilled OCT 2-73

All measurements made from 1 ft. above ground level.

From (ft.)	To (ft.)	Description and color of formation material
0	18	CLAY
18	32	SAND
32	56	RED CLAY
56	81	SAND
81	206	RED CLAY
206	210	SAND
210	262	RED CLAY
262	275	SAND

(Use reverse side if necessary)

9) Casing:
Type: Old ✓ New Steel ✓ Plastic Other

Cemented from 262 ft. to SURFACE ft.

Diameter (inches)	Setting From (ft.)	Setting To (ft.)	Gage
4			SCL-40

10) SCREEN:
Type PLASTIC UNDER BAR

Perforated Slotted

Diameter (inches)	Setting From (ft.)	Setting To (ft.)	Slot Size
2½	265	275	12 EA

7) COMPLETION (Check):
Straight wall Gravel packed Other
Under reamed Open Hole

8) WATER LEVEL:
Static level 161 ft. below land surface Date OCT 2-73

Artesian pressure _____ lbs. per square inch Date _____

Depth to pump bowls, cylinder, jet, etc., 210 ft. below land surface.

11) WELL TESTS:
Was a pump test made? ✓ Yes No If yes, by whom?

Yield: 900 GPM with 3 ft. drawdown after 1 hrs.

Bailer test _____ gpm with _____ ft. drawdown after _____ hrs.

Artesian flow _____ gpm

Temperature of water _____

12) WATER QUALITY:
Was a chemical analysis made? Yes ✓ No

Did any strata contain undesirable water? Yes ✓ No

Type of water? _____ depth of strata 13 ft

I hereby certify that this well was drilled by me (or under my supervision) and that each and all of the statements herein are true to the best of my knowledge and belief.

NAME BRUNO DIETZ (Type or Print) Water Well Drillers Registration No. 323

ADDRESS 3051 ROTHERMEL (Street or RFD) HOUSTON (City) TEXAS (State)

(Signed) Bruno Dietz (Water Well Driller) DIETZ PUMP WELL SERVICE (Company Name)

Please attach electric log, chemical analysis, and other pertinent information, if available.

*Additional instructions on reverse side.

TWDB-WQ-8

2) LOCATION OF WELL:

The sketch showing the well location must be as accurate as possible, showing landmarks, in sufficient detail so that the well may be plotted on a General Highway Map of the county in which the well is located.

Reference points from which distances are measured and directions given should be of a permanent nature (e.g. highway intersections, center of towns, river and creek bridges, railroad crossings). The distance and direction from the nearest town should always be indicated.

When giving a legal description include a sketch showing location of the well within the described area, e.g. survey abstract.

Information furnished in Section 2) of the TWDBE-GW-S3 is very important. Unless the well can be accurately located on a map the value of the other data contained in the Report is greatly reduced.

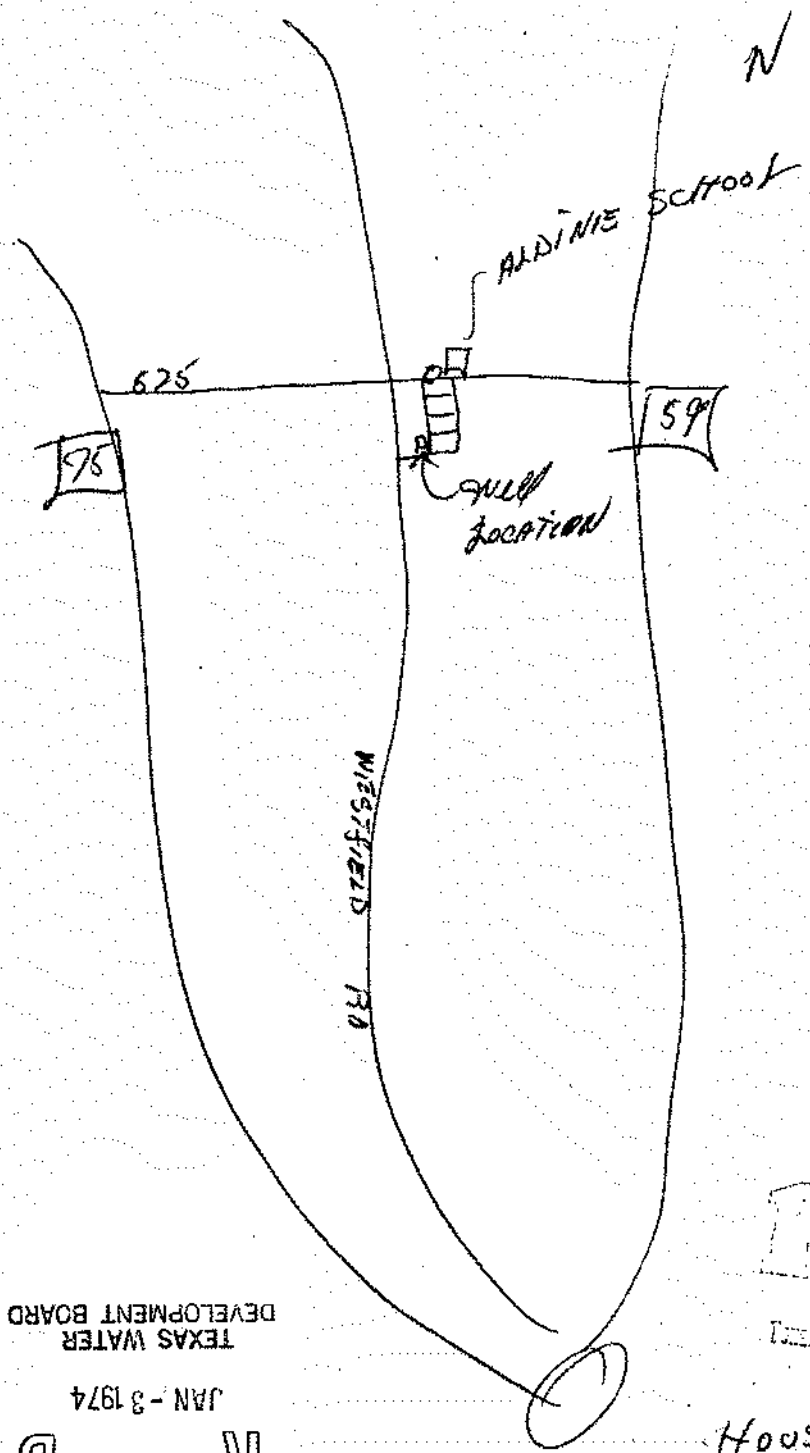

RECEIVED
JAN - 3 1974
TEXAS WATER DEVELOPMENT BOARD

APR 1 6 1974

HOUSTON TEX

Send original copy by certified return receipt requested mail to: TNRCC, MC 177, P.O. Box 13087, Austin, TX 78711-3087

ATTENTION OWNER: *Confidentiality Privilege Notice on on reverse side of Well Owner's copy (pink)*

State of Texas
WELL REPORT

Texas Water Well Drillers Advisory Council
MC 177
P.O. Box 13087
Austin, TX 78711-3087
512-239-0530

1) OWNER ANTONIO RIOS (Name) ADDRESS 14405 ALDINEWESTFIELD (Street or RFD) HOUSTON (City) TX (State) 77039 (Zip)

2) ADDRESS OF WELL: County HARRIS 14405 ALDINEWESTFIELD (Street, RFD or other) HOUSTON (City) TX (State) 77039 (Zip) GRID # 65064

3) TYPE OF WORK (Check): ☑ New Well ☐ Deepening ☐ Reconditioning ☐ Plugging

4) PROPOSED USE (Check): ☐ Monitor ☐ Environmental Soil Boring ☑ Domestic ☐ Industrial ☐ Irrigation ☐ Injection ☐ Public Supply ☐ De-watering ☐ Testwell
If Public Supply well, were plans submitted to the TNRCC? ☐ Yes ☐ No

5) X

6) WELL LOG:
Date Drilling: Started 4-2 19 98 Completed 4-4 19 98

DIAMETER OF HOLE		
Dia. (in.)	From (ft.)	To (ft.)
7	Surface	310
3 7/8	310	318

7) DRILLING METHOD (Check): ☐ Driven ☐ Air Rotary ☑ Mud Rotary ☐ Bored ☐ Air Hammer ☐ Cable Tool ☐ Jetted ☐ Other

From (ft.)	To (ft.)	Description and color of formation material
0	4	TOP SOIL
4	20	YELLOW SHALE
20	35	RED SHALE
35	58	SAND
58	105	RED SHALE
105	130	SAND
130	144	RED SHALE
144	180	SAND
180	208	RED SHALE
208	235	SAND
235	260	RED SHALE
260	277	SAND
277	295	RED SHALE
295	318	SAND

(Use reverse side of Well Owner's copy, if necessary)

8) Borehole Completion (Check): ☐ Open Hole ☐ Straight Wall ☐ Underreamed ☐ Gravel Packed ☑ Other 2-STRING
If Gravel Packed give interval ... from _____ ft. to _____ ft

CASING, BLANK PIPE, AND WELL SCREEN DATA:

Dia. (in.)	New or Used	Steel, Plastic, etc. Perf., Slotted, etc. Screen Mfg., if commercial	Setting (ft.) From	Setting (ft.) To	Gage Casting Screen
4	N	PVC	0	298	SCH 40
2 5/8	N	PVC SCREEN	298	318	SCH 40

9) CEMENTING DATA [Rule 338.44(1)]
Cemented from 0 ft. to 298 ft. No. of sacks used 17
_____ ft. to _____ ft. No. of sacks used _____
Method used PRESSURE
Cemented by SUGG WATER WELL
Distance to septic system field lines or other concentrated contamination 125 ft.
Method of verification of above distance PROPERTY OWNER

10) SURFACE COMPLETION
☐ Specified Surface Slab Installed [Rule 338.44(2)(A)]
☑ Specified Steel Sleeve Installed [Rule 338.44(3)(A)]
☐ Pitless Adapter Used [Rule 338.44(3)(D)]
☐ Approved Alternative Procedure Used [Rule 338.71]

11) WATER LEVEL:
Static level 194 ft. below land surface Date 4-4-98
Artesian flow _____ gpm. Date _____

12) PACKERS: Type Depth

13) TYPE PUMP:
☐ Turbine ☐ Jet ☑ Submersible ☐ Cylinder ☐ Other
Depth to pump bowls, cylinder, jet, etc.. 260 ft.

14) WELL TESTS:
Type test: ☑ Pump ☐ Bailer ☐ Jetted ☐ Estimated
Yield: 11.5 gpm with 10 ft. drawdown after 2 hrs.

15) WATER QUALITY:
Did you knowingly penetrate any strata which contained undesirable constituents?
☐ Yes ☑ No If yes, submit "REPORT OF UNDESIRABLE WATER"
Type of water? _____ Depth of strata _____
Was a chemical analysis made? ☐ Yes ☑ No

I hereby certify that this well was drilled by me (or under my supervision) and that each and all of the statements herein are true to the best of my knowledge and belief. I understand that failure to complete items 1 thru 15 will result in the log(s) being returned for completion and resubmittal.

COMPANY NAME SUGG WATER WELL (Type or print) WELL DRILLER'S LICENSE NO. 1006 WPKL

ADDRESS 13501 CHRISMAN #26 (Street or RFD) HOUSTON (City) TEXAS (State) 77039 (Zip)

(Signed) James N. Sugg (Licensed Well Driller) (Signed) _____ (Registered Driller Trainee)

Please attach electric log, chemical analysis, and other pertinent information, if available.

TNRCC-0199 (Rev. 05-21-96) White - TNRCC Yellow - DRILLER Pink - WELL OWNER

48201228 39

766

Send original copy by certified mail to the Texas Water Development Board
P. O. Box 12386
Austin, Texas 78711

State of Texas

WATER WELL REPORT

For TWDB use only
Well No. 60-61-766
Located on map yes
Received: 77
dlc

1) OWNER:
Person having well drilled S R. Bland (Name) Address 14409 Maeline Hov (Street or RFD) (City) Tx (State)

Landowner Same. (Name) Address (Street or RFD) (City) (State)

2) LOCATION OF WELL:
County Hamp, 10 miles in N (N.E., S.W., etc.) direction from Hov (Town)

Locate by sketch map showing landmarks, roads, creeks, hiway number, etc.*

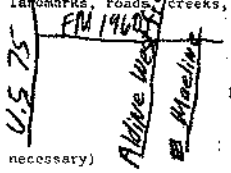

(Use reverse side if necessary)

or

Give legal location with distances and directions from adjacent sections or survey lines.

Labor _____ League _____

Block _____ Survey _____

Abstract No. _____

(NW¼ NE¼ SW¼ SE¼) of Section _____

3) TYPE OF WORK (Check):
~~New~~ Well | Deepening | Reconditioning | Plugging

4) PROPOSED USE (Check):
~~Domestic~~ | Industrial | Municipal | Irrigation | Test Well | Other

5) TYPE OF WELL (Check):
~~Rotary~~ | Driven | Dug | Cable | Jetted | Bored

6) WELL LOG:
Diameter of hole 6 1/2 in. Depth drilled 288 ft. Depth of completed well 288 ft. Date drilled 6 13 77

All measurements made from _____ ft. above ground level.

From (ft.)	To (ft.)	Description and color of formation material
0	32	clay
32	38	sand red
38	80	clay
80	100	sand fine
100	130	clay
130	180	sand
180	235	clay
235	250	sand fine
250	288	sand coarse

(Use reverse side if necessary)

9) Casing:
Type: Old ~~Lined~~ Steel ~~Plastic~~ Other
Cemented from NONE ft. to _____ ft.

Diameter (inches)	Setting From (ft.)	To (ft.)	Gage

10) SCREEN:
Type Plastic
Perforated ✓ Slotted

Diameter (inches)	Setting From (ft.)	To (ft.)	Slot Size
4	278	288	10

7) COMPLETION (Check):
✓ Straight wall | Gravel packed | Other
Under reamed | Open Hole

8) WATER LEVEL:
Static level 180' ft. below land surface Date 6-14-77
Artesian pressure _____ lbs. per square inch Date _____
Depth to pump bowls, cylinder, jet, etc., 252 ft.
below land surface.

11) WELL TESTS:
Was a pump test made? Yes ✓ No If yes, by whom?
Yield: _____ gpm with _____ ft. drawdown after _____ hrs.
Bailer test _____ gpm with _____ ft. drawdown after _____ hrs.
Artesian flow _____ gpm
Temperature of water _____

12) WATER QUALITY:
Was a chemical analysis made? Yes ~~No~~
Did any strata contain undesirable water? Yes No
Type of water? _____ depth of strata _____

I hereby certify that this well was drilled by me (or under my supervision) and that each and all of the statements herein are true to the best of my knowledge and belief.

NAME A.R. Hendon Jr (Type or Print) Water Well Drillers Registration No. 1439

ADDRESS 14605 Recveston (Street or RFD) Hov (City) Tx (State)

(Signed) AR Hendon Jr (Water Well Driller) H & H Water Well Drilling (Company Name)

Please attach electric log, chemical analysis, and other pertinent information, if available.

*Additional instructions on reverse side.

TWDBE-GW-53

Send original copy by certified return receipt requested mail to TDLR, P.O. Box 12157, Austin, TX 78711

ATTENTION OWNER: *Confidentiality Privilege Notice on reverse side of Well Owner's copy (pink)*

State of Texas
WELL REPORT

Texas Department of Licensing & Regulation
P.O. Box 12157
Austin, TX 78711
512-463-7880

1) OWNER Pecos Development (Name) ADDRESS 1812 Peachleaf (Street or RFD) Houston (City) TX (State) 77032 (Zip)

2) ADDRESS OF WELL'S LOCATION: County Harris 1812 Peachleaf (Street, RFD or other) Houston (City) TX (State) 77032 (Zip) Long. ____ Lat. ____ Grid # 6005-5

3) TYPE OF WORK (Check): [X] New Well [ ] Deepening [ ] Reconditioning [ ] Plugging

4) PROPOSED USE (Check): [ ] Monitor [ ] Environmental Soil Boring [X] Domestic [X] Commercial [ ] Industrial [ ] Irrigation [ ] Injection [ ] Public Supply [ ] De-watering [ ] Test well
If Public Supply well, were plans submitted to the TNRCC? [ ] Yes [ ] No

5) X

6) WELL LOG:
Date Drilling: Started 4/29/1999 Completed 5/03/1999

DIAMETER OF HOLE

Dia (in.)	From (ft.)	To (ft.)
9 1/4	Surface	400'

7) DRILLING METHOD (Check): [ ] Driven [ ] Air Rotary [X] Mud Rotary [ ] Bored [ ] Air Hammer [ ] Cable Tool [ ] Jetted [ ] Other ____

From (ft.)	To (ft.)	Description and color of formation material
0	3	TOP SOIL
3	65	SANDY CLAY
65	80	CLAY
80	83	ROCK
83	119	SAND + CLAY
119	120	ROCK
120	168	SAND + CLAY
168	197	SHALE
197	213	LOAM SAND
213	235	CLAY
235	278	SAND
278	280	ROCK

(Use reverse side of Well Owner's copy, if necessary)

8) Borehole Completion (Check): [ ] Open Hole [ ] Straight Wall [ ] Underreamed [ ] Gravel Packed [X] Other Cemented
If Gravel Packed give interval from ____ ft. to ____ ft.

CASING, BLANK PIPE, AND WELL SCREEN DATA:

Dia (in.)	New or Used	Steel, Plastic, etc. Perf., Slotted, etc. Screen Mfg., if commercial	Setting (ft.) From	Setting (ft.) To	Gage Casing Screen
5	N	SDR-17 CASING	0	375	
5	N	A/C Liner	370	390	
25	N	A/C Screen	390	400	.010

9) CEMENTING DATA
Cemented from 0 ft. to 375 ft. No. of sacks used 44
____ ft. to ____ ft. No. of sacks used ____
Method used ____
Cemented by Flo-rite, Inc
Distance to septic system field lines or other concentrated contamination ____ ft
Method of verification of above distance NO Septic installed

13) [ ] Well plugged within 48 hours N/a

Casing left in well: From (ft)	Casing left in well: To (ft)	Cement/bentonite placed in well: From (ft)	Cement/bentonite placed in well: To (ft)	Sacks used

10) SURFACE COMPLETION
[X] Specified Surface Slab Installed
[ ] Specified Steel Sleeve Installed
[ ] Pitless Adapter Used
[ ] Approved Alternative Procedure Used

14) TYPE PUMP:
[ ] Turbine [ ] Jet [X] Submersible [ ] Cylinder
[ ] Other ____
Depth to pump bowls, cylinder, jet, etc. ____ ft

15) WELL TESTS:
Type test: [ ] Pump [ ] Bailer [ ] Jetted [X] Estimated
Yield: 45 gpm with 15 ft drawdown after 2 hrs

11) WATER LEVEL:
Static level 150 ft. below land surface Date 5/3/99
Artesian flow ____ gpm. Date ____

16) WATER QUALITY:
Did you knowingly penetrate any strata which contained undesirable constituents?
[ ] Yes [X] No If yes, submit "REPORT OF UNDESIRABLE WATER"
Type of water? Good Depth of strata ____
Was a chemical analysis made? [ ] Yes [X] No

12) PACKERS:

Type	Depth
~~4 x 2.5~~	
5" x 1 1/4	K-Packer 375'

I certify that I drilled this well (or the well was drilled under my direct supervision) and that each and all of the statements herein are true and correct. I understand that failure to complete items 1 thru 16 will result in the log(s) being returned for completion and resubmittal.

COMPANY NAME Flo-rite, Inc. (Type or print) WELL DRILLER'S LICENSE NO. 51493 W

ADDRESS 26211 FM 2978 (Street or RFD) Magnolia (City) TX (State) 77354 (Zip)

(Signed) Richard Pate for Richard Copeland (Licensed Well Driller) (Signed) ____ (Registered Driller Trainee)

Please attach electric log, chemical analysis, and other pertinent information, if available.

TDLR FORM 001WWD (4/98) White - TDLR Yellow - DRILLER Pink - WELL OWNER

48201236 01

$150.00

HARRIS-GALVESTON COASTAL SUBSIDENCE DISTRICT
1660 W. Bay Area Boulevard
Friendswood, Texas 77546-2640
(281) 486-1106 Fax: (281) 218-3715

RULE 5.1 REGISTRATION OF NEW WELLS:

a. All new wells must be registered by the well owner, well operator, or water well driller prior to being drilled. Registration may be by mail or telephonic document transfer, using a form provided by the District. The District staff shall review the registration and make a preliminary determination on whether the well meets the exclusions or exemptions provided in Rule 5.7, and shall inform the registrant of their determination within five business days. If the preliminary determination is that the well is excluded or exempt, the registrant may begin drilling immediately upon receiving the approved registration.

b. It shall be a violation of these rules for a well owner, well operator, or water well driller to drill any well without the approved registration form filed with the District.

THIS FORM CAN BE FAXED OR MAILED.

Well Owner Pecos Development Date 4/26/99

Correspondent

Mailing Address PO Box 33, Tomball, TX 77377-0033 Phone

Attention Bruce Whitener Fax

Drilling Company Florite, Inc Phone 281-356-2526

Contact Shelley R. Pate Fax

Proposed well size 5"

Street address of proposed site 412 Peachleaf, Houston, TX 77032

Mark (x) in the appropriate box:

- [x] Public Supply (includes commercial)
- [ ] Industrial
- [ ] Irrigation
- [ ] Multi-family
- [ ] Solely one single-family house. If not built, when will construction begin? _____
- [ ] Other (explain) _____

Does the "well owner" own any other wells in Harris or Galveston Counties? [x] No [ ] If yes, explain: _____

If this well is a replacement well, what will be the status of the old well? [ ] Capped [ ] Plugged [ ] In use (explain) _____

N/a

Shelley R Pate
Print Name

Shell R Pate
Signature

District Use Only		No.
Drilling approved	Tapping	
Permit required before drilling		Date 4/27/99

This approval is good for 90 days from date of approval.

Send original copy by certified return receipt requested mail to TDLR, P.O. Box 12157, Austin, TX 78711

ATTENTION OWNER: *Confidentiality Privilege Notice on reverse side of Well Owner's copy (pink)*

State of Texas
WELL REPORT

Texas Department of Licensing & Regulation
P.O. Box 12157
Austin, TX 78711
512-463-7880

1) OWNER Pecos Development (Name) ADDRESS 1812 Peachleaf (Street or RFD) Houston (City) TX (State) 77032 (Zip)

2) ADDRESS OF WELL'S LOCATION: County Harris 1812 Peachleaf (Street, RFD or other) Houston (City) TX (State) 77032 (Zip) Long. ____ Lat. ____ Grid # 6005-5

3) TYPE OF WORK (Check): [X] New Well [ ] Deepening [ ] Reconditioning [ ] Plugging

4) PROPOSED USE (Check): [ ] Monitor [ ] Environmental Soil Boring [X] Domestic [X] Commercial [ ] Industrial [ ] Irrigation [ ] Injection [ ] Public Supply [ ] De-watering [ ] Testwell
If Public Supply well, were plans submitted to the TNRCC? [ ] Yes [ ] No

5) X

6) WELL LOG:
Date Drilling: Started 4/29/1999 Completed 5/03/1999

DIAMETER OF HOLE

Dia (in.)	From (ft.)	To (ft.)
9 1/4	Surface	400'

7) DRILLING METHOD (Check): [ ] Driven [ ] Air Rotary [X] Mud Rotary [ ] Bored [ ] Air Hammer [ ] Cable Tool [ ] Jetted [ ] Other ____

N

From (ft.)	To (ft.)	Description and color of formation material
0	3	TOP SOIL
3	65	SANDY CLAY
65	80	CLAY
80	83	ROCK
83	119	SAND + CLAY
119	120	ROCK
120	168	SAND + CLAY
168	197	SHALE
197	213	LOAM SAND
213	235	CLAY
235	278	SAND
278	280	ROCK

(Use reverse side of Well Owner's copy, if necessary)

8) Borehole Completion (Check): [ ] Open Hole [ ] Straight Wall [ ] Underreamed [ ] Gravel Packed [X] Other Cemented
If Gravel Packed give interval from ____ ft. to ____ ft.

CASING, BLANK PIPE, AND WELL SCREEN DATA:

Dia. (in.)	New or Used	Steel, Plastic, etc. Perf., Slotted, etc. Screen Mfg., if commercial	Setting (ft.) From	Setting (ft.) To	Gage Casting Screen
5	N	SDR-17 CASING	0	375	
5	N	A/C Liner	370	390	
2.5	N	A/C Screen	390	400	.010

9) CEMENTING DATA
Cemented from 0 ft. to 375 ft. No. of sacks used 44
____ ft. to ____ ft. No. of sacks used ____
Method used ____
Cemented by Flo-rite, Inc.
Distance to septic system field lines or other concentrated contamination n/e ft.
Method of verification of above distance No Septic installed

13) [ ] Well plugged within 48 hours n/a

Casing left in well: From (ft)	Casing left in well: To (ft)	Cement/bentonite placed in well: From (ft)	Cement/bentonite placed in well: To (ft)	Sacks used:

10) SURFACE COMPLETION
[X] Specified Surface Slab Installed
[ ] Specified Steel Sleeve Installed
[ ] Pitless Adapter Used
[ ] Approved Alternative Procedure Used

14) TYPE PUMP:
[ ] Turbine [ ] Jet [X] Submersible [ ] Cylinder
[ ] Other ____
Depth to pump bowls, cylinder, jet, etc., ____ ft.

15) WELL TESTS:
Type test: [ ] Pump [ ] Bailer [ ] Jetted [X] Estimated
Yield: 45 gpm with 15 ft. drawdown after 2 hrs.

11) WATER LEVEL:
Static level 150 ft. below land surface Date 5/3/99
Artesian flow ____ gpm. Date ____

16) WATER QUALITY:
Did you knowingly penetrate any strata which contained undesirable constituents?
[ ] Yes [X] No If yes, submit "REPORT OF UNDESIRABLE WATER"
Type of water? Good Depth of strata ____
Was a chemical analysis made? [ ] Yes [X] No

12) PACKERS:

Type	Depth
~~4 x 2.5~~	
5" x 1 1/4	K-Packer 375'

I certify that I drilled this well (or the well was drilled under my direct supervision) and that each and all of the statements herein are true and correct. I understand that failure to complete items 1 thru 16 will result in the log(s) being returned for completion and resubmittal.

COMPANY NAME Flo-rite, Inc. (Type or print) WELL DRILLER'S LICENSE NO. 51493

ADDRESS 26211 FM 2978 (Street or RFD) Magnolia (City) TX (State) 77354 (Zip)

(Signed) Shelly Pate for Richard Copeland (Licensed Well Driller) (Signed) ____ (Registered Driller Trainee)

FILE ID SEQ # EMP # DESC CO AUG 09 1999 COMMENT

Please attach electric log, chemical analysis, and other pertinent information, if available.

TDLR FORM 001WWD (4/98) White - TDLR Yellow - DRILLER Pink - WELL OWNER

10/26/2020
05:10:07

Texas Commission on Environmental Quality
DWW Water System Summary Sheet

PWS ID	PWS Name	Central Registry RN
TX1012216	GREAT TIME SKATE	RN101225258

Organization/Customer *	Central Registry CN
GREAT TIME SKATE INC	CN602884983

*Regulatory mail will be addressed to this organization/person

All Water System Contacts

Type	Contact	Communication
AC - Administrative Contact - PRESIDENT	ROGERS, HARRY 14417 ALDINE WESTFIELD RD HOUSTON, TX 77039-1202	**Phone Type** / **Value** BUS - Business / 281-442-0720
ECS - Emergency Contact - Secondary	ULRICH, SALLY 3426 ALMONDWOOD DR SPRING, TX 77389-5101	**Electronic Type** / **Value** **Phone Type** / **Value** MOB - Mobile / 281-507-0402
OW - Owner	GREAT TIME SKATE INC 14417 ALDINE WESTFIELD RD HOUSTON, TX 77039-1202	

Operator Grade	Number

Water Operator Licenses

No Licensing Data for this PWS

Owner Type	Owner Type Options: COUNTY, DISTRICT, FEDERAL GOVERNMENT, INVESTOR OWNED, MUNICIPALITY, NATIVE AMERICAN, PRIVATE, STATE GOVERNMENT, WATER SUPPLY CORPORATION
Investor Owned	

System Type	System Type Options: COMMUNITY, TRANSIENT/NON-COMMUNITY, NON-PUBLIC, NON-TRANSIENT/NON-COMMUNITY
NP - NON-PUBLIC	

Population Type	Population Served	# of Connect	# I/C w/other PWS

Total Product (MGD)	Average Daily Consump.	Max Daily Demand (MGD)	Total Storage (MG)	Elev. Storage (MG)	Service Pump Cap.	Max.Purchase Cap. (MGD/GPM)	Pressure Tank Cap. (MG)
0.1150 MGD							

Activity Status	Inactivation Date
I - INACTIVE	08/01/2019

Last Survey Date	Surveyor	Survey Type	Region	County
02/12/2015	LATRICHIA SPIKES	Sanitary Survey	HOUSTON	HARRIS
01/19/2007	LAN, HONG VU	Sanitary Survey	HOUSTON	HARRIS
No Site Visit Data				

(Treatment Plant)							
Entry Point	EP Name/Source Summation (Activity Status)	Plant Name (Activity Status)	Plant Num	Chemical Mon Type	Chem Sample Point	Distribution Mon Type	Dist Sample Point
EP001	TRT-TAP / No Source Listed(I)	PLANT - 14417 ALDINE WESTFIELD(I)	TP6590		NO		NO

Train:	Unnamed			
(Treatments)				
Disinfection Zone	Treatment Sequence	Objective	Process	Treatment
null	null	D	423	HYPOCHLORINATION, PRE

(Active Sources)

(Inactive/Offline Sources)			
SourceNumber	Name	Status	Depth
G1012216A	I - 14417 ALDINE WESTFIELD	O	325

Code Explanations
Monitoring Type Codes: (GW) GROUNDWATER , (GUP) GROUNDWATER UNDER THE INFLUENCE - PURCHASED , (SWP) SURFACE WATER - PURCHASED , (GU) GROUNDWATER UNDER THE INFLUENCE OF SURFACE WATER , (N) NO SOURCES , (SW) SURFACE WATER
Activity Status Codes: (A) ACTIVE , (D) DELETED/DISSOLVED , (I) INACTIVE , (P) PROPOSED ,
Operational Status Codes: (E) EMERGENCY , (I) INTERIM/PEAK (O) OTHER , (P) PERMANENT , (S) SEASONAL
Source Types: (G) GROUND WATER , (S) SURFACE WATER , (U) GROUND WATER UNDER

- End of Report -

At the time of your query this data was the most current information available from our database, which is in real time. Every effort was made to retrieve it according to your query. Thank-you for using DWW.

TEXAS WATER DEVELOPMENT BOARD
WELL SCHEDULE

State Well Number - 65 06 424 Previous Well Number - County - Harris 201
River Basin - San Jacinto River - 10 Zone - 1 Latitude - 29 55 27 Longitude - 95 21 26 Source of Coords - 1

Owners Well No. _____ Location _____ 1/4, _____ 1/4, Section _____, Block _____, Survey _____

Owner - Southwest Industrial Motors Driller - Swinehart

Address _____ Tenant/Oper. _____

Date Drilled - 04/22/1992 Depth - 321 ft. Source of Depth - A Altitude - 73 ft. Source of Alt. - M
Aquifer - 112CHCT CHICOT AQUIFER Well Type - W User -

WELL CONSTRUCTION
Const. Method - HYDRAULIC ROTARY
Completion - _____
Casing Material - _____
Screen Material - _____

LIFT DATA - Pump Mfr. _____ Type - _____ No. Stages ____
Bowls Diam. - _____ in. Setting - _____ ft. Column Diam. - _____ in.

Motor Mfr. - _____ Fuel or Power - Horsepower -

YIELD Flow- _____ GPM Pump- _____ GPM Meas.,Rept.,Est- _____ Date- _____

PERFORMANCE TEST Date- _____ Length of Test- _____ Production- _____GPM

Static Level- _____ft. Pumping Level- _____ft. Drawdown- _____ft. Sp.Cap.- _____GPM/ft

QUALITY (Remarks- _____

WATER USE Primary- _____ Secondary- _____ Tertiary- _____

OTHER DATA AVAILAIBLE Water Levels- M Quality- N Logs- Other Data-

WATER LEVELS Date- 04/23/1992 Measurement- -200.00
Date- / / Measurement-

Recorded By D R Jones Date Record Collected or Updated- 07/16/2003

Casing or Blank Pipe (C) Well Screen or Slotted Zone (Open Hole (O) Cemented from _____ to _____	
Diam. (in.)	Setting(feet) From To
	1
	2
	3
	4
	5
	6
	7
	8
	9
	10
	11
	12
	13
	14
	15
	16
	17
	18
	19

Reporting Agency - UNITED STATES GEOLOGICAL SURVEY
REMARKS -

Water Resources

Data Category: Ground Water | Geographic Area: Texas | GO

USGS 295527095212601 LJ-65-06-424

Available data for this site Station home page GO

LOCATION
Latitude 29°55'27", Longitude 95°21'26" NAD27,
Harris County, Texas , Hydrologic Unit 12040104

WELL DESCRIPTION
The depth of the well is 321 feet below land surface. Altitude of land surface datum 73 feet above sea level NGVD29. The depth of the hole is 321 feet below land surface.
This well is completed in CHICOT AQUIFER (112CHCT)

STATION DATA:

Data Type	Begin Date	End Date	Count
Ground-water levels	1992-04-23	1992-04-23	1

SITE OPERATION:
Record for this site is maintained by the USGS office in Texas

CONTACT INFORMATION
Email questions about this station to gs-w-tx_NWISWeb_Data_Inquiries@usgs.gov

---

Questions about data gs-w-tx_NWISWeb_Data_Inquiries@usgs.gov Top
Feedback on this website gs-w-tx_NWISWeb_Maintainer@usgs.gov Explanation of terms
Ground-water Site Information for Texas: Ground-water Site Inventory
http://waterdata.usgs.gov/tx/nwis/gwsi?

Retrieved on 2003-07-16 10:23:54 EDT
Department of the Interior, U.S. Geological Survey
USGS Water Resources of Texas
Privacy Statement || Disclaimer || Accessibility
0.79 0.69

C001	Site ID (station number)	295527095212601
C002	Type of site	W
C003	Record classification	U
C004	Source agency code	USGS
C006	District code	48
C007	State code	48
C008	County code	201
C009	Latitude	295527
C010	Longitude	0952126
C011	Lat/Long accuracy code	S
C012	Local well number	LJ-65-06-424
C014	Name of location map	HUMBLE
C015	Scale of location map	24000
C016	Altitude of land surface	73
C017	Method altitude determined	M
C018	Altitude accuracy	2.5
C019	Topographic setting	F
C020	Hydrologic unit code	12040104
C021	Date well constructed	19920422
C022	Altitude Datum	NGVD29
C023	Primary use of site	W
C024	Primary use of water	N
C027	Hole depth	321
C028	Well depth	321
C029	Source of depth data	D
C032	SITE record ready for web flag	Y
C035	Method Lat/Long Determined	M
C036	Lat/Long Datum	NAD27
C039	National water use code	IN
C040	Date and time SITE record last updated (UTC)	20030425182132
C041	Country code	US
C061	User ID of person creating SITE record	nwis
C062	User ID of person updating SITE record	dlbarbie
C303	Date and time SITE record created (UTC)	19981008000000
C711	Date site established/inventoried	19951211
C712	Data availability in other Ground Water files	YYNYNNNNNNNNNNNNNNN
C714	Aquifer code	112CHCT
C802	Station-type codes	NNNNNYNNNNNNNNNNNNN
C803	Agency use of site code	O
C804	Flags-type of data collected (30)	NNNNNNNNNNNNNNNNNNNNNNNNNNNNNN
C805	Flags-instruments at site	NNNNNNNNNNNNNNNNNNNNNNNNNNNNNN
C813	Standard time zone code	CST
C814	Daylight savings time flag	Y
C900	Station name	LJ-65-06-424
C909	Latitude NAD83 in decimal degrees	29.924389444
C910	Longitude NAD83 in decimal degrees	-95.357436667
C060	Date of construction	19920422
C063	Name of contractor	SWINEHART
C064	Source of construction data	D
C065	Method of construction	H
C066	Type of finish	S
C067	Type of surface seal	G
C068	Depth to bottom of seal	308
C403	User ID of person creating CONS record	nwis
C404	Date and time CONS record created (UTC)	19990118000000
C405	User ID of person updating CONS record	nwis
C723	Sequence number of CONS record	001
C754	Record type in CONS file	CONS

C755	Date and time CONS record last updated (UTC)	19981008000000
C850	CONS record ready for web flag	Y
C059	Sequence number of parent CONS record	001
C073	Depth to top of this interval	0.
C074	Depth to bottom of this interval	308.
C075	Diameter of this interval	8.5
C406	User ID of person creating HOLE record	nwis
C407	Date and time HOLE record created (UTC)	19990116000000
C408	User ID of person updating HOLE record	nwis
C724	Sequence number of HOLE record	001
C756	Record type in CONS file	HOLE
C757	Date and time HOLE record last updated (UTC)	19981008000000
C851	HOLE record ready for web flag	Y
C059	Sequence number of parent CONS record	001
C073	Depth to top of this interval	308.
C074	Depth to bottom of this interval	321.
C075	Diameter of this interval	6.
C406	User ID of person creating HOLE record	nwis
C407	Date and time HOLE record created (UTC)	19990116000000
C408	User ID of person updating HOLE record	nwis
C724	Sequence number of HOLE record	002
C756	Record type in CONS file	HOLE
C757	Date and time HOLE record last updated (UTC)	19981008000000
C851	HOLE record ready for web flag	Y
C077	Depth to top of this casing string	0.
C078	Depth to bottom of this casing string	308.
C079	Diameter of this casing string	5.
C080	Casing material	P
C409	User ID of person creating CSNG record	nwis
C410	Date and time CSNG record created (UTC)	19990116000000
C411	User ID of person updating CSNG record	nwis
C725	Sequence number of CSNG record	001
C758	Record type in CONS file	CSNG
C759	Date and time CSNG record last updated (UTC)	19981008000000
C852	CSNG record ready for web flag	Y
C901	Sequence number of parent CONS record	001
C077	Depth to top of this casing string	302.
C078	Depth to bottom of this casing string	321.
C079	Diameter of this casing string	2.5
C080	Casing material	S
C409	User ID of person creating CSNG record	nwis
C410	Date and time CSNG record created (UTC)	19990116000000
C411	User ID of person updating CSNG record	nwis
C725	Sequence number of CSNG record	002
C758	Record type in CONS file	CSNG
C759	Date and time CSNG record last updated (UTC)	19981008000000
C852	CSNG record ready for web flag	Y
C901	Sequence number of parent CONS record	001
C083	Depth to top of this open interval	311.
C084	Depth to bottom of this open interval	321.
C085	Type of openings in this interval	R
C086	Material in this interval	R
C087	Diameter of this open interval	2.5
C088	Width of openings	.014
C412	User ID of person creating OPEN record	nwis
C413	Date and time OPEN record created (UTC)	19990116000000
C414	User ID of person updating OPEN record	nwis
C726	Sequence number of OPEN record	001

C760	Record type in CONS file	OPEN
C761	Date and time OPEN record last updated (UTC)	19981008000000
C853	OPEN record ready for web flag	Y
C902	Sequence number of parent CONS record	001
C159	Date of ownership	19920422
C161	Name of owner	SOUTHWEST INDUSTRIAL MOTORS
C350	Owner type code	UN
C352	Access to name	3
C360	Owner alias name	SOUTHWEST INDUSTRIAL MOTORS O
C433	User ID of person creating OWNR record	nwis
C434	Date and time OWNR record created (UTC)	20010915052930
C435	User ID of person updating OWNR record	nwis
C718	Sequence number of OWNR record	001
C768	Record type in MISC file	OWNR
C769	Date and time OWNR record last updated (UTC)	20010915052930
C199	Type of log	DR
C200	Depth to top of logged interval	0.
C201	Depth to bottom of logged interval	321.
C202	Source of log data	D
C448	User ID of person creating LOGS record	nwis
C449	Date and time LOGS record created (UTC)	19990116000000
C450	User ID of person updating LOGS record	nwis
C719	Sequence number of LOGS record	001
C778	Record type in MISC file	LOGS
C779	Date and time LOGS record last updated (UTC)	19981008000000
C865	LOGS record ready for web flag	Y
C185	Remarks	95RPT
C311	Sequence number of RMKS record	001
C463	User ID of person creating RMKS record	nwis
C464	Date and time RMKS record created (UTC)	19990116000000
C465	User ID of person updating RMKS record	nwis
C788	Record type in MISC file	RMKS
C789	Date and time RMKS record last updated (UTC)	19981008000000
C870	RMKS record ready for web flag	Y
C186	Remark-date	19990506
C185	Remarks	C17 MANDATORY UNDER NWIS 3.1-DEFAULTED TO N
C311	Sequence number of RMKS record	110
C463	User ID of person creating RMKS record	sgandara
C464	Date and time RMKS record created (UTC)	19990514134749
C465	User ID of person updating RMKS record	sgandara
C788	Record type in MISC file	RMKS
C789	Date and time RMKS record last updated (UTC)	19990519165237
C870	RMKS record ready for web flag	Y
C093	Aquifer code	112CHCT
C324	Contributing unit	P
C466	User ID of person creating GEOH record	nwis
C467	Date and time GEOH record created (UTC)	19990116000000
C468	User ID of person updating GEOH record	nwis
C721	Sequence number of GEOH record	001
C748	Record type in GEOH file	GEOH
C749	Date and time GEOH record last updated (UTC)	19981008000000
C871	GEOH record ready for web flag	Y
C235	Water-level measurement date	19920423
C236	Date accuracy code	D
C237	Water-level below LSD	200.
C238	Water-level status	R
C239	Water-level method	R
C243	Water-level type code	L

C244	Source of water-level	D
C276	Accuracy code	0
C427	User ID of person creating LEV record	nwis
C428	Date and time LEV record created (UTC)	19990116000000
C429	User ID of person updating LEV record	nwis
C710	Date and time LEV record last updated (UTC)	00000000000000
C958	LEV record ready for web flag	Y

STATE OF TEXAS WELL REPORT for Tracking #358286

Owner:	**Dayton Superior Corporation**	Owner Well #:	**No Data**
Address:	**1989 Peachleaf Houston, TX**	Grid #:	**65-06-4**
Well Location:	**1989 Peachleaf St. Houston, TX 77039**	Latitude:	**29° 55' 28" N**
		Longitude:	**095° 21' 24" W**
Well County:	**Harris**	Elevation:	**No Data**
Type of Work:	**Replacement**	Proposed Use:	**Domestic**

Drilling Start Date: **3/6/2014** Drilling End Date: **3/7/2014**

	Diameter (in.)	*Top Depth (ft.)*	*Bottom Depth (ft.)*
Borehole:	**6.75**	**0**	**410**

Drilling Method: **Mud (Hydraulic) Rotary**

Borehole Completion: **2 string**

	Top Depth (ft.)	*Bottom Depth (ft.)*	*Description (number of sacks & material)*
Annular Seal Data:	**0**	**395**	**48**
	0	**15**	**15**

Seal Method: **Positive Displacement**

Sealed By: **SDI**

Distance to Property Line (ft.): **60**

Distance to Septic Field or other concentrated contamination (ft.): **100**

Distance to Septic Tank (ft.): **No Data**

Method of Verification: **Owner**

Surface Completion: **Surface Slab Installed**

Water Level: **170 ft.** below land surface on **2014-03-13** Measurement Method: **Unknown**

Packers: **K-Packer 385**

Type of Pump: **Submersible** Pump Depth (ft.): **260**

Well Tests: **Jetted** **Yield: 50 GPM**

	Strata Depth (ft.)	Water Type
Water Quality:	**No Data**	**No Data**

Chemical Analysis Made: **No**

Did the driller knowingly penetrate any strata which contained injurious constituents?: **No**

Certification Data: The driller certified that the driller drilled this well (or the well was drilled under the driller's direct supervision) and that each and all of the statements herein are true and correct. The driller understood that failure to complete the required items will result in the report(s) being returned for completion and resubmittal.

Company Information: **Scott Drilling Inc**

11923 Green Pine Circle
Houston, TX 77066

Driller Name: **Scott Robinson** License Number: **4839**

Apprentice Name: **Carlos DeLeon** Apprentice Number: **59057**

Comments: **No Data**

Lithology:
DESCRIPTION & COLOR OF FORMATION MATERIAL

Top (ft.)	Bottom (ft.)	Description
0	**65**	**Clay**
65	**75**	**Sand**
75	**115**	**Clay**
115	**125**	**sand**
125	**240**	**Clay**
205	**330**	**Sand**
240	**280**	**Sand**
280	**305**	**Clay**
330	**390**	**Clay**
390	**400**	**Sand**

Casing:
BLANK PIPE & WELL SCREEN DATA

Dia. (in.)	New/Used	Type	Setting From/To (ft.)
4 in N Pvc Casing 0-395			
2.5 N Pvc Liner 385-395			
2.5 N Pvc Screen 395-410 .008			

IMPORTANT NOTICE FOR PERSONS HAVING WELLS DRILLED CONCERNING CONFIDENTIALITY

TEX. OCC. CODE Title 12, Chapter 1901.251, authorizes the owner (owner or the person for whom the well was drilled) to keep information in Well Reports confidential. The Department shall hold the contents of the well log confidential and not a matter of public record if it receives, by certified mail, a written request to do so from the owner.

Please include the report's Tracking Number on your written request.

Texas Department of Licensing and Regulation
P.O. Box 12157
Austin, TX 78711
(512) 334-5540

STATE OF TEXAS WELL REPORT for Tracking #6433

Owner:	**SYMONS CORPORATION**	Owner Well #:	**2**
Address:	**1989 PEACH LEAF HOUSTON, TX 77039**	Grid #:	**65-06-4**
Well Location:	**1989 PEACH LEAF HOUSTON, TX 77039**	Latitude:	**29° 55' 27" N**
		Longitude:	**095° 21' 24" W**
Well County:	**Harris**	Elevation:	**No Data**
Type of Work:	**Replacement**	Proposed Use:	**Industrial**

Drilling Start Date: **4/8/2002** Drilling End Date: **4/10/2002**

	Diameter (in.)	*Top Depth (ft.)*	*Bottom Depth (ft.)*
Borehole:	**6.75**	**0**	**430**
	4.5	**430**	**446**

Drilling Method: **Mud (Hydraulic) Rotary**

Borehole Completion: **Straight Wall**

	Top Depth (ft.)	*Bottom Depth (ft.)*	*Description (number of sacks & material)*
Annular Seal Data:	**0**	**430**	**29**

Seal Method: **Positive Displacement**

Sealed By: **Driller**

Distance to Property Line (ft.): **No Data**

Distance to Septic Field or other concentrated contamination (ft.): **No Data**

Distance to Septic Tank (ft.): **No Data**

Method of Verification: **No Data**

Surface Completion: **Surface Sleeve Installed**

Water Level: **194 ft.** below land surface on **2002-04-10** Measurement Method: **Unknown**

Packers: **BP SEAL 423'**

Type of Pump: **Submersible**

Well Tests: **No Test Data Specified**

	Strata Depth (ft.)	Water Type
Water Quality:	**429-446**	**EXCELLANT**

Chemical Analysis Made: **No**

Did the driller knowingly penetrate any strata which contained injurious constituents?: **No**

Certification Data: The driller certified that the driller drilled this well (or the well was drilled under the driller's direct supervision) and that each and all of the statements herein are true and correct. The driller understood that failure to complete the required items will result in the report(s) being returned for completion and resubmittal.

Company Information: **WEISINGER WATER WELL, INC.**

2200 EAST DAVIS
CONROE, TX 77301

Driller Name: **KEITH G. AHEE** License Number: **54547**

Comments: **No Data**

Lithology:
DESCRIPTION & COLOR OF FORMATION MATERIAL

Top (ft.)	Bottom (ft.)	Description
0	1	TOP SOIL
1	62	CLAY
62	72	SAND
72	114	CLAY
114	124	SAND
124	228	CLAY
228	280	SAND
280	291	CLAY
291	330	SAND
330	335	CLAY
335	340	CLAY W/ SAND
340	350	CLAY
350	356	SAND
356	370	CLAY
370	403	SAND
403	405	CLAY
405	424	SAND
424	429	CLAY

Casing:
BLANK PIPE & WELL SCREEN DATA

Dia. (in.)	New/Used	Type	Setting From/To (ft.)
4	N	PVC	SCH40 CASING 0-430
2.5	N	BP	SEAL 423
2.5	N	GALV.	LINER 423-433
2.5	N	ROD BASE	SCREEN 433-444 .012
2.5	N	BOTTOM HOLE ASSEMBLY	444-446

429	446	SAND

IMPORTANT NOTICE FOR PERSONS HAVING WELLS DRILLED CONCERNING CONFIDENTIALITY

TEX. OCC. CODE Title 12, Chapter 1901.251, authorizes the owner (owner or the person for whom the well was drilled) to keep information in Well Reports confidential. The Department shall hold the contents of the well log confidential and not a matter of public record if it receives, by certified mail, a written request to do so from the owner.

Please include the report's Tracking Number on your written request.

Texas Department of Licensing and Regulation
P.O. Box 12157
Austin, TX 78711
(512) 334-5540

Send original copy by certified mail to: TNRCC, P.O. Box 13087, Austin, TX 78711-3087

Please use black ink.

ATTENTION OWNER: *Confidentiality Privilege Notice on Reverse Side*

State of Texas WELL REPORT

Texas Water Well Drillers Advisory Council
P.O. Box 13087
Austin, TX 78711-3087
512-239-0530

1) OWNER Burt Edwards, Jr. (Name) ADDRESS 727 Hill Rd. (Street or RFD) Houston (City) Texas (State) 77037 (Zip)

2) ADDRESS OF WELL: County Harris 711 Hill Rd. (Street or RFD) Houston (City) Texas (State) 77037 (Zip) GRID # 65-05-

3) TYPE OF WORK (Check): [X] New Well [ ] Deepening [ ] Reconditioning [ ] Plugging

4) PROPOSED USE (Check): [ ] Monitor [ ] Environmental Soil Boring [X] Domestic [ ] Industrial [ ] Irrigation [ ] Injection [ ] Public Supply [ ] De-watering [ ] Testwell
If Public Supply well, were plans submitted to the TNRCC? [ ] Yes [ ] No

5)

6) WELL LOG:
Date Drilling: Started 9/15 19 97 Completed ____ 19 ____

DIAMETER OF HOLE		
Dia (in.)	From (ft.)	To (ft.)
6	Surface	50

7) DRILLING METHOD (Check): [ ] Driven [ ] Air Rotary [X] Mud Rotary [ ] Bored [ ] Air Hammer [ ] Cable Tool [ ] Jetted [ ] Other

N

From (ft.)	To (ft.)	Description and color of formation material
0	20	red clay
20	38	red and gray clay
38	50	red sand 10 ft. each

(Use reverse side if necessary)

8) Borehole Completion (Check): [ ] Open Hole [X] Straight Wall [ ] Underreamed [ ] Gravel Packed [ ] Other
If Gravel Packed give interval ... from 40 ft. to 50 ft.

CASING, BLANK PIPE, AND WELL SCREEN DATA:

Dia. (in.)	New or Used	Steel, Plastic, etc. Perf., Slotted, etc. Screen Mfg., if commercial	Setting (ft.) From	Setting (ft.) To	Gage Casing Screen
4	n	plastic	0	40	9dr17
4	n	plastic slotted	40	50	10 each

9) CEMENTING DATA [Rule 338.44(1)]
Cemented from 0 ft. to 40 ft. No. of sacks used 10
____ ft. to ____ ft. No. of sacks used ____
Method used pressure
Cemented by Raymond Services
Distance to septic system field lines 120 ft.
Method of verification of above distance customer

10) SURFACE COMPLETION
[ ] Specified Surface Slab Installed [Rule 338.44(2)(A)]
[X] Specified Steel Sleeve Installed [Rule 338.44(3)(A)]
[ ] Pitless Adapter Used [Rule 338.44(3)(b)]
[ ] Approved Alternative Procedure Used [Rule 338.71]

11) WATER LEVEL:
Static level 18 ft. below land surface Date 9/15/97
Artesian flow ____ gpm. Date ____

12) PACKERS: Type Depth
none

13) TYPE PUMP:
[ ] Turbine [ ] Jet [X] Submersible [ ] Cylinder
[ ] Other
Depth to pump bowls, cylinder, jet, etc., ____ ft.

14) WELL TESTS:
Type test: [ ] Pump [ ] Bailer [X] Jetted [ ] Estimated
Yield 12 gpm with 15 ft. drawdown after 1 hrs.

15) WATER QUALITY:
Did you knowingly penetrate any strata which contained undesirable constituents?
[ ] Yes [X] No If yes, submit "REPORT OF UNDESIRABLE WATER"
Type of water? ____ Depth of strata ____
Was a chemical analysis made? [ ] Yes [ ] No

I hereby certify that this well was drilled by me (or under my supervision) and that each and all of the statements herein are true to the best of my knowledge and belief. I understand that failure to complete items 1 thru 15 will result in the log(s) being returned for completion and resubmittal.

COMPANY NAME RAYMOND SERVICES (Type or print) WELL DRILLER'S LICENSE NO. 4571 WI

ADDRESS 10011 AIRLINE (Street or RFD) HOU (City) TX (State) 77037 (Zip)

(Signed) (Licensed Well Driller)

(Signed) (Registered Driller Trainee)

Please attach electric log, chemical analysis, and other pertinent information, if available.

TNRCC-0199 (Rev. 09-01-93)

TNRCC COPY

4820122916

STATE OF TEXAS WATER WELL REPORT

1) OWNER: SOUTHWESTERN BELL ADDRESS: 18407 ALDINE WESTFIELD CITY: HOUSTON STATE: TX ZIP: 77073-
2) LOCATION OF WELL: County: HARRIS 7 miles in NW direction from HUMBLE

LEGAL DESCRIPTION:
Section No.: D-9 Block No.: NW Township: HUMBLE
Abstract No.: ALDINEWFLD Survey Name:
Distance and direction from two intersecting section or survey lines: HANNIN RD & ALDINE WESTFI

65-06-1

3) TYPE OF WORK: NEW WELL 4) PROPOSED USE: DOMESTIC 5) DRILLING METHOD: MUD ROTARY

6) WELL LOG: 16216 DIAMETER OF HOLE

DIAMETER	FROM	TO
6.5	0	326

7) BOREHOLE METHOD:
STRAIGHT WALL
IF GRAVEL... FROM FT. TO FT.
FROM FT. TO FT.

DATE DRILLED: 09/26/95

GEOLOGICAL DESCRIPTION:

FROM	TO	DESCRIPTION
0	3	TOP SOIL
3	107	CLAY
107	168	SAND
168	206	CLAY
206	220	SAND
220	226	CLAY
226	232	SAND
232	240	CLAY
240	248	SAND
248	259	CLAY
259	267	SAND
267	292	CLAY
292	326	SAND

8) CASING, BLANK PIPE, AND WELL SCREEN DATA:

DIA	NEW/USED	DESCRIPTION	FROM	TO	GAGE CASING	GAGE SCREEN
4	N	PVC CASING	0	310		WW
2.5	N	PVC LINER	295	311		80
2.5	N	SUPERFLO SCREEN	311	326		08

9) CEMENTING DATA:
Cemented from 310 FT. TO 0 FT.
FT. TO FT.
Method used: PRESSURE
Cemented by: ODCI

RECEIVED
FEB 26 1996
TEXAS WATER DEVELOPMENT BOARD
CONSERVATION COMMISSION

10) SURFACE COMPLETION:
OTHER

11) WATER LEVEL:
STATIC LEVEL : 160 DATE: 09/26/95
ARTESIAN FLOW: GPM. DATE:

12) PACKERS:

TYPE	DEPTH
B P VALVE	295

13) TYPE PUMP:
SUBMERSIBLE
DEPTH TO PUMP:

14) WELL TEST:
JETTED
YIELD: 20 GPM WITH FT DRAWDOWN AFTER HRS

15) WATER QUALITY:
TYPE OF WATER: N/A DEPTH OF STRATA: 34 NO CHEMICAL ANALYSIS MADE
NO STRATA OF UNDESIRABLE WATER PENETRATED

COMPANY NAME: O'DAY DRILLING CO., INC. WATER WELL DRILLER'S LICENSE NO.: 1877,4111,4883,
ADDRESS: 14405 GARDEN RD CITY: PEARLAND STATE: TX ZIP CODE: 77581

FOR TDWR USE ONLY
WELL NO. _____
LOCATED ON MAP _____

I HEREBY CERTIFY THAT THIS WELL WAS DRILLED BY ME (OR UNDER MY SUPERVISION) AND THAT EACH AND ALL OF THE STATEMENTS HEREIN ARE TRUE TO THE BEST OF MY KNOWLEDGE AND BELIEF. I UNDERSTAND THAT FAILURE TO COMPLETE ITEMS 1 THRU 12 WILL RESULT IN THE LOG(S) BEING RETURNED FOR COMPLETION AND RESUBMITTAL.

(signed) Angel Bautista (LICENSED WATER WELL DRILLER)

(signed) _____ (REGISTERED DRILLER TRAINEE)

Send original copy by certified mail to: TNRCC, P.O. Box 13087, Austin, TX 78711-3087

Please use black ink.

ATTENTION OWNER: *Confidentiality Privilege Notice on Reverse Side*

State of Texas
WELL REPORT

Texas Water Well Drillers Advisory Council
P.O. Box 13087
Austin, TX 78711-3087
512-239-0530

1) **OWNER** _____ (Name) **ADDRESS** _____ (Street or RFD) (City) (State) (Zip)

2) **ADDRESS OF WELL:**
County _____ (Street, RFD or other) (City) (State) (Zip) **GRID #** 65-06-1

3) **TYPE OF WORK (Check):**
☐ New Well ☐ Deepening ☐ Reconditioning ☐ Plugging

4) **PROPOSED USE (Check):** ☐ Monitor ☐ Environmental Soil Boring ☐ Domestic ☐ Industrial ☐ Irrigation ☐ Injection ☐ Public Supply ☐ De-watering ☐ Testwell
If Public Supply well, were plans submitted to the TNRCC? ☐ Yes ☐ No

5)

6) **WELL LOG:**
Date Drilling:
Started _____ 19____
Completed _____ 19____

DIAMETER OF HOLE

Dia. (in.)	From (ft.)	To (ft.)
	Surface	

7) **DRILLING METHOD (Check):** ☐ Driven ☐ Air Rotary ☐ Mud Rotary ☐ Bored ☐ Air Hammer ☐ Cable Tool ☐ Jetted ☐ Other _____

From (ft.)	To (ft.)	Description and color of formation material

(Use reverse side if necessary)

8) **Borehole Completion (Check):** ☐ Open Hole ☐ Straight Wall ☐ Underreamed ☐ Gravel Packed ☐ Other _____
If Gravel Packed give interval ... from _____ ft. to _____ ft.

CASING, BLANK PIPE, AND WELL SCREEN DATA:

Dia. (in.)	New or Used	Steel, Plastic, etc. Perf., Slotted, etc. Screen Mfg., if commercial	Setting (ft.) From	Setting (ft.) To	Gage Casing Screen

9) **CEMENTING DATA** [Rule 338.44(1)]
Cemented from _____ ft. to _____ ft. No. of sacks used _____
_____ ft. to _____ ft. No. of sacks used _____
Method used _____
Cemented by _____
Distance to septic system field lines or other concentrated contamination _____ ft
Method of verification of above distance _____

10) **SURFACE COMPLETION**
☐ Specified Surface Slab Installed [Rule 338.44(2)(A)]
☐ Specified Steel Sleeve Installed [Rule 338.44(3)(A)]
☐ Pitless Adapter Used [Rule 338.44(3)(b)]
☐ Approved Alternative Procedure Used [Rule 338.71]

11) **WATER LEVEL:**
Static level _____ ft. below land surface Date _____
Artesian flow _____ gpm. Date _____

12) **PACKERS:** Type Depth

13) **TYPE PUMP:**
☐ Turbine ☐ Jet ☐ Submersible ☐ Cylinder
☐ Other _____
Depth to pump bowls, cylinder, jet, etc., _____ ft.

14) **WELL TESTS:**
Type test: ☐ Pump ☐ Bailer ☐ Jetted ☐ Estimated
Yield: _____ gpm with _____ ft. drawdown after _____ hrs

15) **WATER QUALITY:**
Did you knowingly penetrate any strata which contained undesirable constituents?
☐ Yes ☐ No If yes, submit "REPORT OF UNDESIRABLE WATER"
Type of water? _____ Depth of strata _____
Was a chemical analysis made? ☐ Yes ☐ No

I hereby certify that this well was drilled by me (or under my supervision) and that each and all of the statements herein are true to the best of my knowledge and belief. I understand that failure to complete items 1 thru 15 will result in the log(s) being returned for completion and resubmittal

COMPANY NAME _____ (Type or print) **WELL DRILLER'S LICENSE NO.** _____

ADDRESS _____ (Street or RFD) (City) (State) (Zip)

(Signed) _____ (Licensed Well Driller) **(Signed)** _____ (Registered Driller Trainee)

Please attach electric log, chemical analysis, and other pertinent information, if available.

Texas Water Development Board (TWDB)
Groundwater Database (GWDB)
Well Information Report for State Well Number 65-06-105

GWDB Reports and Downloads

Well Basic Details

Scanned Documents

State Well Number	6506105
County	Harris
River Basin	San Jacinto
Groundwater Management Area	14
Regional Water Planning Area	H - Region H
Groundwater Conservation District	Harris-Galveston Subsidence District
Latitude (decimal degrees)	29.985834
Latitude (degrees minutes seconds)	29° 59' 09" N
Longitude (decimal degrees)	-95.368611
Longitude (degrees minutes seconds)	095° 22' 07" W
Coordinate Source	+/- 1 Second
Aquifer Code	112GLFC - Gulf Coast Aquifer
Aquifer	Gulf Coast
Aquifer Pick Method	
Land Surface Elevation (feet above sea level)	96
Land Surface Elevation Method	Interpolated From Topo Map
Well Depth (feet below land surface)	455
Well Depth Source	Another Government Agency
Drilling Start Date	
Drilling End Date	0/0/1964
Drilling Method	
Borehole Completion	

Well Type	Withdrawal of Water
Well Use	Commercial
Water Level Observation	None
Water Quality Available	No
Pump	Submersible
Pump Depth (feet below land surface)	
Power Type	Electric Motor
Annular Seal Method	
Surface Completion	
Owner	Southwestern Bell
Driller	
Other Data Available	
Well Report Tracking Number	
Plugging Report Tracking Number	
U.S. Geological Survey Site Number	
Texas Commission on Environmental Quality Source Id	
Groundwater Conservation District Well Number	
Owner Well Number	
Other Well Number	
Previous State Well Number	
Reporting Agency	U.S. Geological Survey
Created Date	11/2/1998
Last Update Date	1/6/1999

Remarks	

Casing - No Data

Well Tests - No Data

Lithology - No Data

Annular Seal Range - No Data

Borehole - No Data

Plugged Back - No Data

Filter Pack - No Data

Packers - No Data

Water Level Measurements

No Data Available

Water Quality Analysis - No Data Available

GWDB DISCLAIMER: Except where noted, all of the information provided in the Texas Water Development Board (TWDB) Groundwater Database (http://www.twdb.texas.gov/groundwater/data/gwdbrpt.asp) is believed to be accurate and reliable; however, the TWDB assumes no responsibility for any errors appearing in rules or otherwise. Further, TWDB assumes no responsibility for the use of the information provided. PLEASE NOTE that users of these data are responsible for checking the accuracy, completeness, currency and/or suitability of all information themselves. TWDB makes no guarantees or warranties as to the accuracy, completeness, currency, or suitability of the information provided via the Groundwater Database (GWDB). TWDB specifically disclaims any and all liability for any claims or damages that may result from providing GWDB data or the information it contains. For additional information or answers to questions concerning the TWDB GWDB, contact the Groundwater Data Team at GroundwaterData@twdb.texas.gov.

STATE OF TEXAS WELL REPORT for Tracking #278628

Owner:	**Cobalt Properties, LTD, Reverend Farley**	Owner Well #:	**No Data**
Address:	**18515 Aldine Westfield Rd. Houston, TX 77073**	Grid #:	**65-06-1**
Well Location:	**18515 Aldine Westfield Rd. Houston, TX 77073**	Latitude:	**29° 59' 18" N**
Well County:	**Harris**	Longitude:	**095° 22' 06" W**
		Elevation:	**137 ft. above sea level**

Type of Work: **New Well** Proposed Use: **Domestic**

Drilling Start Date: **2/7/2012** Drilling End Date: **2/9/2012**

	Diameter (in.)	*Top Depth (ft.)*	*Bottom Depth (ft.)*
Borehole:	**7**	**0**	**315**

Drilling Method: **Mud (Hydraulic) Rotary**

Borehole Completion: **Straight Wall**

	Top Depth (ft.)	*Bottom Depth (ft.)*	*Description (number of sacks & material)*
Annular Seal Data:	**0**	**295**	**30 Sacks Cement**

Seal Method: **Positive Displacement**

Sealed By: **Driller**

Distance to Property Line (ft.): **50+**

Distance to Septic Field or other concentrated contamination (ft.): **100+**

Distance to Septic Tank (ft.): **No Data**

Method of Verification: **Customer**

Surface Completion: **Surface Sleeve Installed**

Water Level: **142 ft.** below land surface on **2012-02-09** Measurement Method: **Unknown**

Packers: **No Data**

Type of Pump: **Submersible** Pump Depth (ft.): **260**

Well Tests: **Jetted** **Yield: 50 GPM**

	Strata Depth (ft.)	Water Type
Water Quality:	**No Data**	**Good**

Chemical Analysis Made: **No**

Did the driller knowingly penetrate any strata which contained injurious constituents?: **No**

Certification Data: The driller certified that the driller drilled this well (or the well was drilled under the driller's direct supervision) and that each and all of the statements herein are true and correct. The driller understood that failure to complete the required items will result in the report(s) being returned for completion and resubmittal.

Company Information: **Ballard Water Well**

P.O. Box 970
Willis, TX 77378

Driller Name: **Sam Ballard** License Number: **54411**

Apprentice Name: **Kenneth Snuffer** Apprentice Number: **57320**

Comments: **No Data**

Lithology:
DESCRIPTION & COLOR OF FORMATION MATERIAL

Top (ft.)	Bottom (ft.)	Description
0	3	Topsoil
3	10	Clay
10	52	Sand
52	88	Clay
88	158	Sand
158	200	SS, Sand, Clay
200	230	Sand
230	270	SS, Clay
270	315	Sand

Casing:
BLANK PIPE & WELL SCREEN DATA

Dia. (in.)	New/Used	Type	Setting From/To (ft.)
4 in	New	PVC Casing	0-295 Sch 40
2 1/2 in	New	PVC Liner	290-295 Sch 40
2 1/2 in	New	PVC Screen	295-315 .010 Ga

IMPORTANT NOTICE FOR PERSONS HAVING WELLS DRILLED CONCERNING CONFIDENTIALITY

TEX. OCC. CODE Title 12, Chapter 1901.251, authorizes the owner (owner or the person for whom the well was drilled) to keep information in Well Reports confidential. The Department shall hold the contents of the well log confidential and not a matter of public record if it receives, by certified mail, a written request to do so from the owner.

Please include the report's Tracking Number on your written request.

Texas Department of Licensing and Regulation
P.O. Box 12157
Austin, TX 78711
(512) 334-5540

Send original copy by certified mail to the Texas Department of Water Resources P. O. Box 13087 Austin, Texas 78711

State of Texas
WATER WELL REPORT

ATTENTION OWNER: *Confidentiality Privilege Notice on Reverse Side*

For TDWR use only
Well No. 65-06-4J
Located on map 48S
Received: e.f-S.

1) OWNER DAVID McCALL (Name) Address 16027 GREENVIEW (Street or RFD) HOUSTON (City) TEXAS (State) (Zip)

2) LOCATION OF WELL: County HARRIS 11 miles in N (N.E., S.W., etc.) direction from HOUSTON (Town)

Driller must complete the legal description to the right with distance and direction from two intersecting section or survey lines, or he must locate and identify the well on an official Quarter- or Half-Scale Texas County General Highway Map and attach the map to this form.

☐ Legal description:
Section No. _____ Block No. _____ Township _____
Abstract No. _____ Survey Name _____
Distance and direction from two intersecting section or survey lines _____
☑ See attached map.

3) TYPE OF WORK (Check): ☑ New Well ☐ Deepening ☐ Reconditioning ☐ Plugging

4) PROPOSED USE (Check): ☑ Domestic ☐ Industrial ☐ Public Supply ☐ Irrigation ☐ Test Well ☐ Other _____

5) DRILLING METHOD (Check): ☑ Mud Rotary ☐ Air Hammer ☐ Driven ☐ Bored ☐ Air Rotary ☐ Cable Tool ☐ Jetted ☐ Other _____

6) WELL LOG:

Date drilled 5-28-82

DIAMETER OF HOLE

Dia. (in.)	From (ft.)	To (ft.)
6 3/4	Surface	260
3 7/8	265	276

From (ft.)	To (ft.)	Description and color of formation material
0	4	TOP SOIL
4	37	YELLOW SHALE
37	48	RED SAND
48	50	SAND ROCK
50	57	RED SAND
57	90	RED SHALE
90	114	SAND
114	153	RED SHALE
153	180	SAND
180	217	RED SHALE
217	235	SAND
235	256	RED SHALE
256	276	SAND

7) BOREHOLE COMPLETION:
☐ Open Hole ☐ Straight Wall ☐ Underreamed
☐ Gravel Packed ☑ Other 2-STRING
If Gravel Packed give interval . . . from _____ ft. to _____ ft.

8) CASING, BLANK PIPE, AND WELL SCREEN DATA:

Dia. (in.)	New or Used	Steel, Plastic, etc. Perf., Slotted, etc. Screen Mgf., if commercial	Setting (ft.) From	Setting (ft.) To	Gage Casing Screen
4	N	PVC	0	260	40
2½	N	PVC	260	261	80
2½	N	PVC SCREEN	261	276	80

CEMENTING DATA
Cemented from 0 ft. to 260 ft.
Method used PRESURE
Cemented by SUGG-WATER WELL DRILLING (Company or Individual)

9) WATER LEVEL:
Static level 156 ft. below land surface Date 5-29-82
Artesian flow _____ gpm. Date _____

10) PACKERS: Type Depth

11) TYPE PUMP:
☐ Turbine ☐ Jet ☑ Submersible ☐ Cylinder
☐ Other _____
Depth to pump bowls, cylinder, jet, etc., 231 ft.

12) WELL TESTS:
☐ Type Test: ☑ Pump ☐ Bailer ☐ Jetted ☐ Estimated
Yield: 12.5 gpm with 15 ft. drawdown after 2 hrs.

RECEIVED
APR - 6 1983
DEPT. OF WATER RESOURCES

(Use reverse side if necessary)

13) WATER QUALITY:
Did you knowingly penetrate any strata which contained undesirable water? ☐ Yes ☑ No
If yes, submit "REPORT OF UNDESIRABLE WATER"
Type of water? _____ Depth of strata _____
Was a chemical analysis made? ☐ Yes ☑ No

I hereby certify that this well was drilled by me (or under my supervision) and that each and all of the statements herein are true to the best of my knowledge and belief.

NAME JAMES H. SUGG JR. (Type or Print) Water Well Drillers Registration No. 1006

ADDRESS 13501 CHRISMAN #26 (Street or RFD) HOUSTON (City) TEXAS (State) 77039 (Zip)

(Signed) James H. Sugg Jr. (Water Well Driller) SUGG-WATER WELL DRILLING (Company Name)

Please attach electric log, chemical analysis, and other pertinent information, if available.

TDWR-0392 (Rev. 1-12-79)

DEPARTMENT OF WATER RESOURCES COPY

65-06-4RR

Send original copy by certified mail to the Texas Water Development Board P. O. Box 13087 Austin, Texas 78711

State of Texas

WATER WELL REPORT

For TWDB use only
Well No. 65-06-4RR
Located on map
Received: 2-6-76

1) OWNER:
Person having well drilled FARR ENTERPRISES (Name) Address 2644 GREENS (Street or RFD) HOUSTON (City) TEX. (State)
Landowner MR. FARR (Name) Address 2644 GREENS (Street or RFD) HOUSTON (City) TEX. (State)

2) LOCATION OF WELL:
County HARRIS, 12 miles in N (N.E., S.W., etc.) direction from HOUSTON (Town)

Locate by sketch map showing landmarks, roads, creeks, hiway number, etc.*



(Use reverse side if necessary)

or

Give legal location with distances and directions from adjacent sections or survey lines.

Labor _____ League _____
Block _____ Survey _____
Abstract No. _____
(NW¼ NE¼ SW¼ SE¼) of Section _____

3) TYPE OF WORK (Check):
New Well ✓ Deepening
Reconditioning Plugging

4) PROPOSED USE (Check):
Domestic ✓ Industrial Municipal
Irrigation Test Well Other

5) TYPE OF WELL (Check):
Rotary ✓ Driven Dug
Cable Jetted Bored

6) WELL LOG:
Diameter of hole 6¼ in. Depth drilled 279 ft. Depth of completed well 279 ft. Date drilled 4-6-76
All measurements made from 0 ft. above ground level.

From (ft.)	To (ft.)	Description and color of formation material
0	5	TOP SOIL
5	12	YELLOW SHALE
12	17	RED SAND
17	39	RED SHALE
39	47	RED SAND
47	133	RED SHALE
133	159	SAND
159	175	BLUE SHALE
175	201	RED SHALE
201	230	SAND
230	260	RED SHALE
260	279	SAND

(Use reverse side if necessary)

9) Casing:
Type: Old New ✓ Steel ✓ Plastic Other
Cemented from 0 ft. to 260 ft.

Diameter (inches)	Setting From (ft.)	To (ft.)	Gage
4	1'6" ABOVE GROUND	260	SCH 40
2½	260	264	SCH 80

10) SCREEN:
Type PLASTIC
Perforated Slotted

Diameter (inches)	Setting From (ft.)	To (ft.)	Slot Size
2½	264	279	.010

7) COMPLETION (Check):
Straight wall Gravel packed Other ←
Under reamed Open Hole

8) WATER LEVEL:
Static level 148 ft. below land surface Date 4-8-76
Artesian pressure _____ lbs. per square inch Date _____
Depth to pump bowls, cylinder, jet, etc., 210 ft.
below land surface.

11) WELL TESTS:
Was a pump test made? Yes ✓ No If yes, by whom? JAMES H. SUGG JR.
Yield: 15.9 gpm with 10 ft. drawdown after 2 hrs.
Bailer test _____ gpm with _____ ft. drawdown after _____ hrs.
Artesian flow _____ gpm
Temperature of water _____

12) WATER QUALITY:
Was a chemical analysis made? Yes No ←
Did any strata contain undesirable water? Yes No ←
Type of water? _____ depth of strata _____

I hereby certify that this well was drilled by me (or under my supervision) and that each and all of the statements herein are true to the best of my knowledge and belief.

NAME JAMES H. SUGG JR. (Type or Print) Water Well Drillers Registration No. 1006

ADDRESS 13501 CHRISMAN #26 (Street or RFD) HOUSTON (City) TEXAS (State)

(Signed) James H. Sugg Jr. (Water Well Driller) SUGG WATER WELL DRILLING (Company Name)

Please attach electric log, chemical analysis, and other pertinent information, if available.

*Additional instructions on reverse side.

TWDB-WD-1

①

Send original copy by certified mail to the Texas Department of Water Resources P. O. Box 13087 Austin, Texas 78711

State of Texas
WATER WELL REPORT

ATTENTION OWNER: *Confidentiality Privilege Notice on Reverse Side*

Texas Water Well Drillers Board P. O. Box 13087 Austin, Texas 78711

1) OWNER Delphine O. Merkel (Name) Address 5818 Frick Rd. (Street or RFD) Houston (City) Texas (State) (Zip)

2) LOCATION OF WELL: County Harris 15 miles in NW (N.E., S.W., etc.) direction from Houston (Town)

Driller must complete the legal description to the right with distance and direction from two intersecting section or survey lines, or he must locate and identify the well on an official Quarter- or Half-Scale Texas County General Highway Map and attach the map to this form.

☐ Legal description:
Section No. _____ Block No. _____ Township _____
Abstract No. _____ Survey Name _____
Distance and direction from two intersecting section or survey lines _____
☑ See attached map. Map o- 65-06-1R

3) TYPE OF WORK (Check): ☑ New Well ☐ Deepening ☐ Reconditioning ☐ Plugging

4) PROPOSED USE (Check): ☑ Domestic ☐ Industrial ☐ Public Supply ☐ Irrigation ☐ Test Well ☐ Other _____

5) DRILLING METHOD (Check): ☑ Mud Rotary ☐ Air Hammer ☐ Driven ☐ Bored ☐ Air Rotary ☐ Cable Tool ☐ Jetted ☐ Other _____

6) WELL LOG:

Date drilled 9/5/84

DIAMETER OF HOLE Dia. (in.)	From (ft.)	To (ft.)
6¾	Surface	160

7) BOREHOLE COMPLETION: ☐ Open Hole ☐ Straight Wall ☐ Underreamed ☐ Gravel Packed ☑ Other Cemented
If Gravel Packed give interval . . . from _____ ft. to _____ ft.

From (ft.)	To (ft.)	Description and color of formation material
0	2	top soil
2	20	red + gray clay
20	45	fine sand
45	55	fine red sand
55	85	red + gray clay
85	111	fine sand
111	125	blue clay
125	140	shell + sand strips
140	160	coarse sand

8) CASING, BLANK PIPE, AND WELL SCREEN DATA:

Dia. (in.)	New or Used	Steel, Plastic, etc. Perf., Slotted, etc. Screen Mgf., if commercial	Setting (ft.) From	Setting (ft.) To	Gage Casing Screen
4"	New	Plastic Casing	0	150	40
2½"	New	Plastic Screen	150	160	12

CEMENTING DATA
Cemented from 150 ft. to 50 ft.
Method used Pressurized
Cemented by Ind. (Company or Individual)

9) WATER LEVEL:
Static level 90 ft. below land surface Date 9/6/84
Artesian flow _____ gpm. Date _____

10) PACKERS: Type Depth
2½"x4" R+R 3 Ring 147'

RECEIVED
JUL 29 1985
DEPT. OF WATER RESOURCES

11) TYPE PUMP:
☐ Turbine ☐ Jet ☐ Submersible ☐ Cylinder ☐ Other _____
Depth to pump bowls, cylinder, jet, etc., _____ ft.

(Use reverse side if necessary)

13) WATER QUALITY:
Did you knowingly penetrate any strata which contained undesirable water? ☐ Yes ☑ No
If yes, submit "REPORT OF UNDESIRABLE WATER"
Type of water? Fresh Depth of strata 20'
Was a chemical analysis made? ☐ Yes ☑ No

12) WELL TESTS:
☐ Type Test ☐ Pump ☐ Bailer ☐ Jetted ☐ Estimated
Yield: _____ gpm with _____ ft. drawdown after _____ hrs.

I hereby certify that this well was drilled by me (or under my supervision) and that each and all of the statements herein are true to the best of my knowledge and belief.

COMPANY NAME Damrell + Potter Drilling (Type or Print) Water Well Driller's License No. 1872

ADDRESS 5717 Chippewa (Street or RFD) Houston (City) Texas (State) 77086 (Zip)

(Signed) Bobby Potter (Licensed Water Well Driller) (Signed) _____ (Registered Driller Trainee) Dup

Please attach electric log, chemical analysis, and other pertinent information, if available.

For TDWR use only
Well No. 65-05-4P
Located on map Harris

TDWR-0392 (Rev. 5-27-82)

DEPARTMENT OF WATER RESOURCES COPY

Send original copy by certified mail to: **Texas Water Commission, P.O. Box 13087, Austin, Texas 78711** — *Please use black ink.*

ATTENTION OWNER: *Confidentiality Privilege Notice on Reverse Side*

State of Texas WELL REPORT

Texas Water Well Drillers Board
P.O. Box 13087
Austin, Texas 78711

1) OWNER JIM JORDON (Name) ADDRESS 2800 W. MT HOUSTON (Street or RFD) HOUSTON (City) TX. (State) 77086 (Zip)

2) LOCATION OF WELL: County HARRIS . 12 miles in NW (NE, SW, etc.) direction from HOUSTON (Town)

Driller must complete the legal description below with distance and direction from two intersecting section or survey lines, or he must locate and identify the well on an official Quarter- or Half-Scale Texas County General Highway Map and attach the map to this form.

☐ **LEGAL DESCRIPTION:**

Section No. _____ Block No. _____ Township _____ Abstract No. _____ Survey Name _____

Distance and direction from two intersecting section or survey lines _____

☑ **SEE ATTACHED MAP**

3) **TYPE OF WORK (Check):** ☑ New Well ☐ Deepening ☐ Reconditioning ☐ Plugging

4) **PROPOSED USE (Check):** ☑ Domestic ☐ Industrial ☐ Monitor ☐ Public Supply ☐ Irrigation ☐ Test Well ☐ Injection ☐ De-Watering

5) **DRILLING METHOD (Check):** ☐ Driven ☑ Mud Rotary ☐ Air Hammer ☐ Jetted ☐ Bored ☐ Air Rotary ☐ Cable Tool ☐ Other _____

6) **WELL LOG:**

Date Drilling: Started 5-14 19 92 Completed 5-15 19 92

DIAMETER OF HOLE

Dia. (in.)	From (ft.)	To (ft.)
6 3/4	Surface	380
3 7/8	380	385

7) **BOREHOLE COMPLETION:** ☐ Open Hole ☐ Straight Wall ☐ Underreamed ☐ Gravel Packed ☑ Other 2-STRING

If Gravel Packed give interval . . . from _____ ft. to _____ ft.

From (ft.)	To (ft.)	Description and color of formation material
0	4	TOP SOIL
4	11	YELLOW SHALE
11	23	SAND
23	45	RED SHALE
45	60	SAND
60	85	RED SHALE
85	140	SAND
140	153	RED SHALE
153	174	SAND
174	190	RED SHALE

(OVER) *(Use reverse side if necessary)*

8) **CASING, BLANK PIPE, AND WELL SCREEN DATA:**

Dia. (in.)	New or Used	Steel, Plastic, etc. Perf., Slotted, etc. Screen Mfg., if commercial	Setting (ft.) From	Setting (ft.) To	Gage Casing Screen
4	N	PVC	0	370	SCH40
3 7/8	N	PVC W/C	370	385	SCH80

9) **CEMENTING DATA** [Rule 287.44(1)]

Cemented from 0 ft. to 370 ft. No. of Sacks Used 18

_____ ft. to _____ ft. No. of Sacks Used _____

Method used PRESSURE

Cemented by SUGG WATER WELL

10) **SURFACE COMPLETION**

☑ Specified Surface Slab Installed [Rule 287.44(2)(A)]

☑ Specified Steel Sleeve Installed [Rule 287.44(3)(A)]

☐ Pitless Adapter Used [Rule 287.44(3)(B)]

☐ Approved Alternative Procedure Used [Rule 287.71]

11) **WATER LEVEL:**

Static level 235 ft. below land surface Date 5-14-92

Artesian flow _____ gpm. Date _____

12) **PACKERS:** Type _____ Depth _____

13) **TYPE PUMP:** ☐ Turbine ☐ Jet ☑ Submersible ☐ Cylinder ☐ Other _____

Depth to pump bowls, cylinder, jet, etc., 294 ft.

14) **WELL TESTS:** Type Test: ☑ Pump ☐ Bailer ☐ Jetted ☐ Estimated

Yield: 12.5 gpm with 10 ft. drawdown after 2 hrs.

15) **WATER QUALITY:**

Did you knowingly penetrate any strata which contained undesirable constituents?

☐ Yes ☑ No If yes, submit "REPORT OF UNDESIRABLE WATER"

Type of water? _____ Depth of strata _____

Was a chemical analysis made? ☐ Yes ☑ No

I hereby certify that this well was drilled by me (or under my supervision) and that each and all of the statements herein are true to the best of my knowledge and belief. I understand that failure to complete items 1 thru 15 will result in the log(s) being returned for completion and resubmittal.

COMPANY NAME SUGG WATER WELL (Type or print) RECEIVED LICENSE NO. 1006W

ADDRESS 13501 CHRISMAN #20 (Street or RFD) HOUSTON (City) TEXAS (State) 77039 (Zip)

AUG 31 1992

(Signed) James N. Sugg Jr. (Licensed Well Driller) (Signed) _____ (Registered Driller Trainee)

TEXAS WATER WELL DRILLERS BOARD

Please attach electric log, chemical analysis, and other pertinent information, if available. TWC use only: Well No. _____ Located on map _____

WWD-012 (Rev. 05-18-90)

TEXAS WATER COMMISSION COPY

4820112413

JIM JORDAN

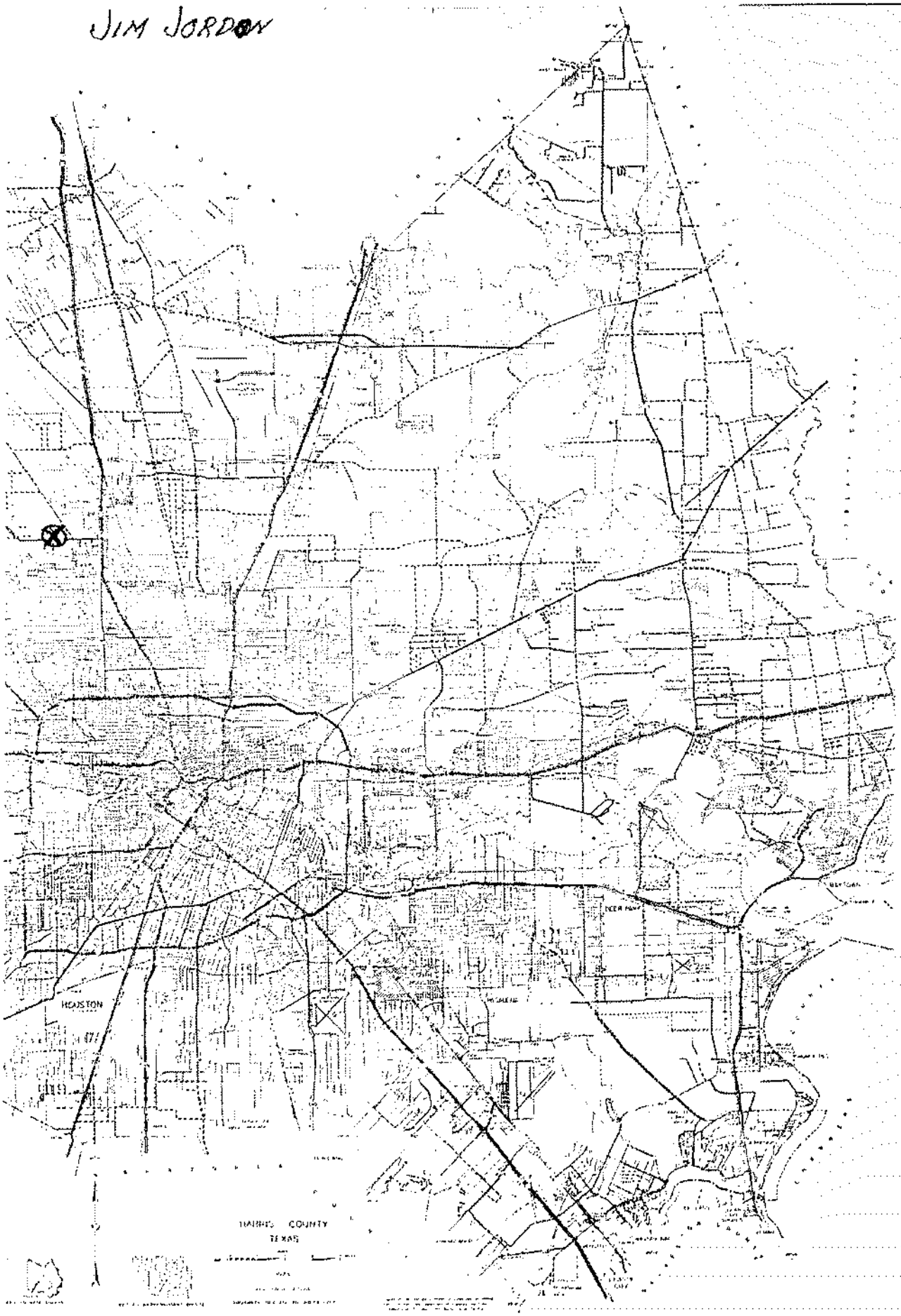

Send original copy by certified mail to: TNRCC, P.O. Box 13087, Austin, TX 78711-3087 — *Please use black ink.*

ATTENTION OWNER: *Confidentiality Privilege Notice on Reverse Side*

State of Texas
WELL REPORT

Texas Water Well Drillers Advisory Council
P.O. Box 13087
Austin, TX 78711-3087
512-239-0530

1) OWNER (Name) Alozanos Mobil Home Park ADDRESS (Street or RFD) 7518 Rolick Court (City) Spring (State) TX (Zip) 77379

2) ADDRESS OF WELL: County HARRIS (Street, RFD or other) 2842 Lincoln (City) Houston (State) TX (Zip) 77038 GRID # 65-05-7

3) TYPE OF WORK (Check): ☑ New Well ☐ Deepening ☐ Reconditioning ☐ Plugging

4) PROPOSED USE (Check): ☐ Monitor ☐ Environmental Soil Boring ☑ Domestic ☐ Industrial ☐ Irrigation ☐ Injection ☐ Public Supply ☐ De-watering ☐ Testwell
If Public Supply well, were plans submitted to the TNRCC? ☐ Yes ☐ No

5) W N

6) WELL LOG:
Date Drilling: Started 4-22 19 95 Completed 4-28 19 95

DIAMETER OF HOLE		
Dia. (in.)	From (ft.)	To (ft.)
6 3/4	Surface	350
3 7/8	350	370

7) DRILLING METHOD (Check): ☐ Driven ☐ Air Rotary ☑ Mud Rotary ☐ Bored ☐ Air Hammer ☐ Cable Tool ☐ Jetted ☐ Other

From (ft.)	To (ft.)	Description and color of formation material
0	14	TOP SOIL & CLAY
14	23	SURFACE SAND
23	94	CLAY
94	138	SAND
138	155	CLAY
155	165	SAND
165	260	CLAY
260	272	SAND
272	285	CLAY
285	305	SAND
305	315	CLAY
315	370	SAND

(Use reverse side if necessary)

8) Borehole Completion (Check): ☐ Open Hole ☑ Straight Wall ☐ Underreamed ☐ Gravel Packed ☐ Other
If Gravel Packed give interval ... from ____ ft. to ____ ft.

CASING, BLANK PIPE, AND WELL SCREEN DATA:

Dia. (in.)	New or Used	Steel, Plastic, etc. Perf., Slotted, etc. Screen Mfg., if commercial	Setting (ft.) From	Setting (ft.) To	Gage Casing Screen
4	N	PVC	0	350	
2	N	GALVANIZED	345	350	
2	N	PVC SCREENS	350	360	.014
2	N	PVC SCREEN	360	370	.016

9) CEMENTING DATA [Rule 338.44(1)]
Cemented from 0 ft. to 350 ft. No. of sacks used 35
ft. to ____ ft. No. of sacks used ____
Method used HALLIBURTON
Cemented by BUSSELL & SON INC
Distance to septic system field lines or other concentrated contamination ____ ft.
Method of verification of above distance ____

10) SURFACE COMPLETION
☐ Specified Surface Slab Installed [Rule 338.44(2)(A)]
☑ Specified Steel Sleeve Installed [Rule 338.44(3)(A)]
☐ Pitless Adapter Used [Rule 338.44(3)(b)]
☐ Approved Alternative Procedure Used [Rule 338.71]

11) WATER LEVEL:
Static level 225 ft. below land surface Date 4-28 95
Artesian flow ____ gpm. Date ____

12) PACKERS:

Type	Depth
K-PACKER	345

13) TYPE PUMP:
☐ Turbine ☐ Jet ☑ Submersible ☐ Cylinder ☐ Other
Depth to pump bowls, cylinder, jet, etc., ____ ft.

14) WELL TESTS:
Type test: ☐ Pump ☐ Bailer ☑ Jetted ☐ Estimated
Yield: 45 gpm with ____ ft. drawdown after ____ hrs.

15) WATER QUALITY:
Did you knowingly penetrate any strata which contained undesirable constituents?
☐ Yes ☑ No If yes, submit "REPORT OF UNDESIRABLE WATER"
Type of water? ____ Depth of strata ____
Was a chemical analysis made? ☐ Yes ☑ No

I hereby certify that this well was drilled by me (or under my supervision) and that each and all of the statements herein are true to the best of my knowledge and belief. I understand that failure to complete items 1 thru 15 will result in the log(s) being returned for completion and resubmittal.

COMPANY NAME BUSSELL & SON INC. (Type or print) WELL DRILLER'S LICENSE NO. 2035

ADDRESS PO Box 874 (Street or RFD) Tomball (City) TX (State) 77377-0874 (Zip)

(Signed) Craig Bussell (Licensed Well Driller) (Signed) ____ (Registered Driller Trainee)

Please attach electric log, chemical analysis, and other pertinent information, if available.

TNRCC-0199 (Rev. 11-01-94) TNRCC COPY

4820112330

STATE OF TEXAS WELL REPORT for Tracking #554966

Owner:	**Gilberto Zerneno**	Owner Well #:	**No Data**
Address:	**2814 Lincoln Houston , TX 77095**	Grid #:	**65-05-8**
		Latitude:	**29° 53' 54" N**
Well Location:	**2814 Lincoln Houston, TX 77095**	Longitude:	**095° 27' 26" W**
Well County:	**Harris**	Elevation:	**No Data**
Type of Work:	**New Well**	Proposed Use:	**Domestic**

Drilling Start Date: **7/17/2020** Drilling End Date: **7/18/2020**

	Diameter (in.)	*Top Depth (ft.)*	*Bottom Depth (ft.)*
Borehole:	**6.75**	**0**	**360**

Drilling Method: **Mud (Hydraulic) Rotary**

Borehole Completion: **2 Stiring**

	Top Depth (ft.)	*Bottom Depth (ft.)*	*Description (number of sacks & material)*
Annular Seal Data:	**0**	**340**	**Cement 49 Bags/Sacks**
	0	**10**	**Cement & Sand Mix 10 Bags/Sacks**

Seal Method: **Pressure**

Sealed By: **Driller**

Distance to Property Line (ft.): **9**

Distance to Septic Field or other concentrated contamination (ft.): **80**

Distance to Septic Tank (ft.): **80**

Method of Verification: **Owner**

Surface Completion: **Surface Sleeve Installed** **Surface Completion by Driller**

Water Level: **185 ft.** below land surface on **2020-09-28**

Packers: **K-Packer at 330 ft.**

Type of Pump: **Submersible** Pump Depth (ft.): **240**

Well Tests: **Jetted** **Yield: 40 GPM**

	Strata Depth (ft.)	Water Type
Water Quality:	**No Data**	**No Data**

Chemical Analysis Made: **No**

Did the driller knowingly penetrate any strata which contained injurious constituents?: **No**

Certification Data: The driller certified that the driller drilled this well (or the well was drilled under the driller's direct supervision) and that each and all of the statements herein are true and correct. The driller understood that failure to complete the required items will result in the report(s) being returned for completion and resubmittal.

Company Information: **Scott Drilling Inc.**

11923 Green Pines Circle
Houston, TX 77066

Driller Name: **Scott Robinson** License Number: **4839**

Apprentice Name: **Frankie Vasquez** Apprentice Number: **59059**

Comments: **No Data**

Lithology:
DESCRIPTION & COLOR OF FORMATION MATERIAL

Top (ft.)	Bottom (ft.)	Description
0	10	Top SOil
10	115	Clay
115	135	Sand
135	170	Clay
170	180	Sand
180	250	Clay
250	255	Sand
255	300	Clay
300	360	Sand .010

Casing:
BLANK PIPE & WELL SCREEN DATA

Dia (in.)	Type	Material	Sch./Gage	Top (ft.)	Bottom (ft.)
4	Blank	New Plastic (PVC)		0	340
2.5	Blank	New Plastic (PVC)		330	340
2.5	Perforated or Slotted	New Plastic (PVC)	0.010	340	360

IMPORTANT NOTICE FOR PERSONS HAVING WELLS DRILLED CONCERNING CONFIDENTIALITY

TEX. OCC. CODE Title 12, Chapter 1901.251, authorizes the owner (owner or the person for whom the well was drilled) to keep information in Well Reports confidential. The Department shall hold the contents of the well log confidential and not a matter of public record if it receives, by certified mail, a written request to do so from the owner.

Please include the report's Tracking Number on your written request.

Texas Department of Licensing and Regulation
P.O. Box 12157
Austin, TX 78711
(512) 334-5540

Send original copy by certified mail to: Texas Water Commission, P.O. Box 13087, Austin, Texas 78711 — *Please use black ink.*

ATTENTION OWNER: *Confidentiality Privilege Notice on Reverse Side*

State of Texas WELL REPORT

38

Texas Water Well Drillers Board
P.O. Box 13087
Austin, Texas 78711

1) OWNER Khai Nguyen (Name) ADDRESS 11614 McKinney (Street or RFD) Hou. (City) Texas (State) 77086 (Zip)

2) LOCATION OF WELL: County Harris 11 miles in NNW (NE, SW, etc.) direction from Houston (Town)

Driller must complete the legal description below with distance and direction from two intersecting section or survey lines, or he must locate and identify the well on an official Quarter- or Half-Scale Texas County General Highway Map and attach the map to this form.

☐ LEGAL DESCRIPTION:
Section No. ____ Block No. ____ Township ____ Abstract No. ____ Survey Name ____
Distance and direction from two intersecting section or survey lines ____

XX SEE ATTACHED MAP

3) TYPE OF WORK (Check): ☒ New Well ☐ Deepening ☐ Reconditioning ☐ Plugging

4) PROPOSED USE (Check): XX Domestic ☐ Industrial ☐ Monitor ☐ Public Supply ☐ Irrigation ☐ Test Well ☐ Injection ☐ De-Watering

5) DRILLING METHOD (Check): ☒ Mud Rotary ☐ Air Hammer ☐ Jetted ☐ Driven ☐ Bored ☐ Air Rotary ☐ Cable Tool ☐ Other ____

6) WELL LOG:
Date Drilling: Started 5-4 1992 Completed 5-5 1992

DIAMETER OF HOLE

Dia. (in.)	From (ft.)	To (ft.)
6 3/4	Surface	402

7) BOREHOLE COMPLETION: ☐ Open Hole ☐ Straight Wall ☐ Underreamed ☐ Gravel Packed ☒ Other 2-String Cemented
If Gravel Packed give interval . . . from ____ ft. to ____ ft.

From (ft.)	To (ft.)	Description and color of formation material
0	11	Clay
11	25	Sand
25	95	Clay
95	160	Sand
160	245	Clay
245	280	Sand
280	360	Clay
360	402	Sand

(Use reverse side if necessary)

8) CASING, BLANK PIPE, AND WELL SCREEN DATA:

Dia. (in.)	New or Used	Steel, Plastic, etc. Perf., Slotted, etc. Screen Mfg., if commercial	Setting (ft.) From	Setting (ft.) To	Gage Casting Screen
4	N	PVC	0	376	Sch.40
2½	N	PVC	372	382	Schj.40
2½	N	PVC Slotted	382	402	.012

9) CEMENTING DATA [Rule 287.44(1)]
Cemented from 376 ft. to 176 ft. No. of Sacks Used 15
0 ft. to 15 ft. No. of Sacks Used 3
Method used Halliburton
Cemented by RWW

10) SURFACE COMPLETION
☐ Specified Surface Slab Installed [Rule 287.44(2)(A)]
☐ Pitless Adapter Used [Rule 287.44(3)(B)]
XX Approved Alternative Procedure Used [Rule 287.71]

11) WATER LEVEL:
Static level 200 ft. below land surface Date 5-5-92
Artesian flow ____ gpm. Date ____

12) PACKERS:

Type	Depth
K	372

13) TYPE PUMP: 1 H.P.
☐ Turbine ☐ Jet ☒ Submersible ☐ Cylinder
☐ Other ____
Depth to pump bowls, cylinder, jet, etc., 260 ft.

14) WELL TESTS:
Type Test: ☐ Pump ☐ Bailer ☐ Jetted ☐ Estimated
Yield: ____ gpm with ____ ft. drawdown after ____ hrs.

15) WATER QUALITY:
Did the drilling penetrate any strata which contained undesirable constituents?
☐ Yes XX No If yes, submit "REPORT OF UNDESIRABLE WATER"
Type of water? ____ Depth of strata ____
Was a chemical analysis made? ☐ Yes ☒ No

I hereby certify that this well was drilled by me (or under my supervision) and that each and all of the statements herein are true to the best of my knowledge and belief. I understand that failure to complete items 1 thru 15 will result in the log(s) being returned for completion and resubmittal.

COMPANY NAME Robinson Water Well Serv., Inc. (Type or print) WELL DRILLER'S LICENSE NO. 2212

ADDRESS 11819 Tomball Pkwy. (Street or RFD) Houston, (City) Texas (State) 77086 (Zip)

(Signed) [signature] (Licensed Well Driller) (Signed) ____ (Registered Driller Trainee)

Please attach electric log, chemical analysis, and other pertinent information, if available.

For TWC use only: Well No. 38 Located on map ____

WWD 012 (Rev. 09/21/88)

TEXAS WATER COMMISSION COPY

4820112414

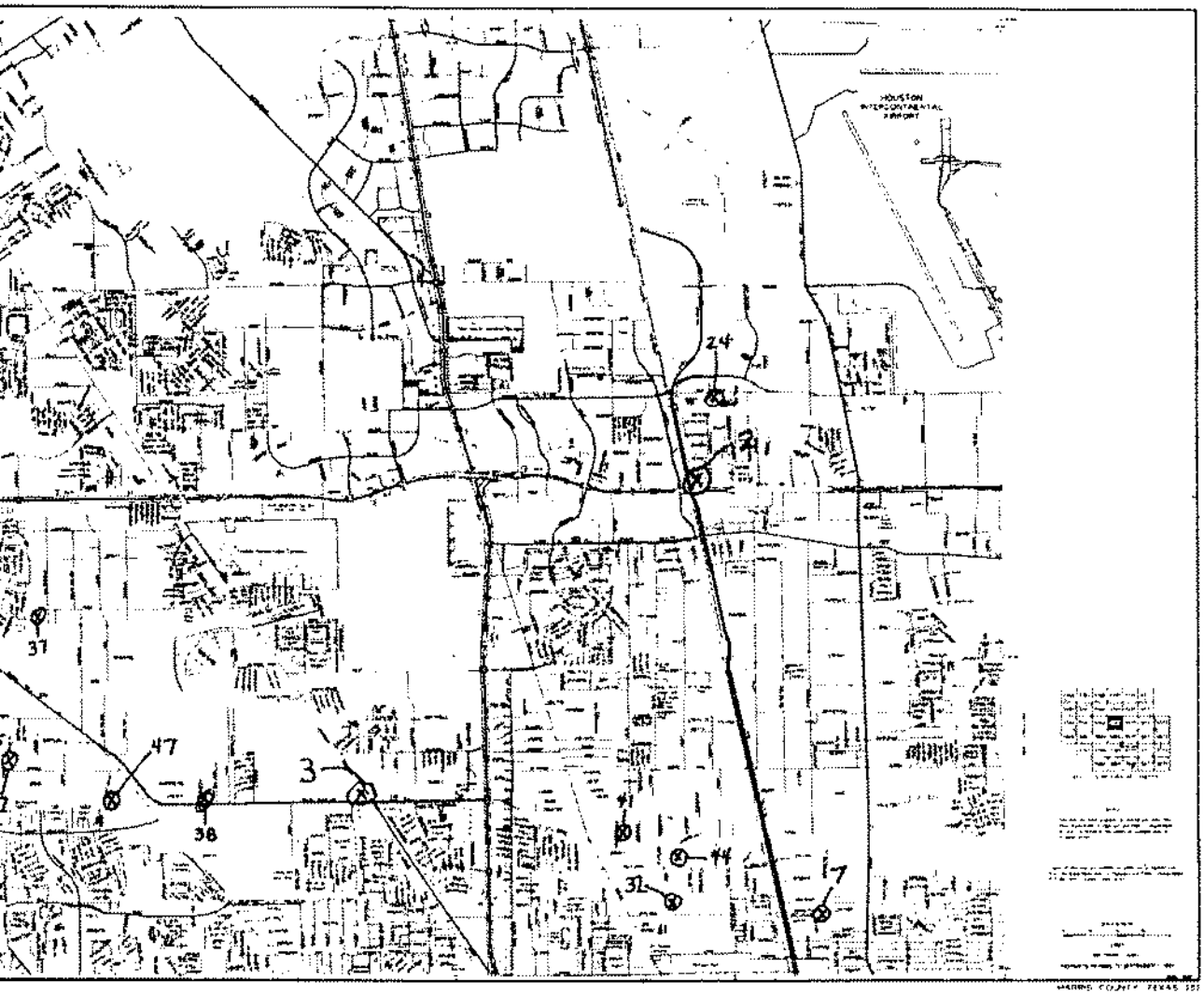
HOUSTON INTERCONTINENTAL AIRPORT
24
37
47
3
38
44
31
17

9E Dup GW 7

Send original copy by certified mail to the Texas Water Development Board P. O. Box 12386 Austin, Texas 78711	State of Texas WATER WELL REPORT	For TWDB use only Well No. 65-05-9E Located on map 40 S Received: 64 Form GW 8 Form GW 9

1) OWNER:
Person having well drilled Mr Sam Reina (Name) Address 6626 Mt Houston rd Ho-Tx (Street or RFD) (City) (State)

Landowner Same (Name) Address (Street or RFD) (City) (State)

2) LOCATION OF WELL:
County Harris Labor League Abstract No.

NW¼ NE¼ SW¼ SE¼ of Section Block No. Survey
(Circle as many as are known)

miles in N-~~Hou~~ 10 direction from Houston T-x.
(NE, SW, etc.) (Town)



Sketch map of well location with distances from adjacent section or survey lines, and to landmarks, roads, and creeks.

3) TYPE OF WORK (Check):
New Well ☒ Deepening ☐
Reconditioning ☐ Plugging ☐

4) PROPOSED USE (Check):
Domestic ☒ Industrial ☐ Municipal ☐
Irrigation ☐ Test Well ☐ Other ☐

5) TYPE OF WELL (Check):
Rotary ☒ Driven ☐ Dug ☐
Cable ☐ Jetted ☐ Bored ☐

6) WELL LOG:
Diameter of hole 6" in. Depth drilled 347' ft. Depth of completed well 347' ft. Date drilled 7-28-68

All measurements made from 1 ft. above ground level.

From (ft.)	To (ft.)	Description and color of formation material	From (ft.)	To (ft.)	Description and color of formation material
0	180	Red clay			
180	185	sand			
185	250	shale & sand mixed			
250	310	Red clay -			
310	347	water sand.			
					(Use reverse side if necessary)

7) COMPLETION (Check):
Straight wall ☐ Gravel packed ☐ Other ☐
Under reamed ☐ Open hole ☐

8) WATER LEVEL:
Static level ft. below land surface Date
Artesian pressure lbs. per square inch Date

9) CASING:
Type: old ☐ New ☒ Steel ☐ Plastic ☐ Other ☐
Cemented from 0 ft. to 4 ft.

Diameter (inches)	Setting From (ft.)	Setting To (ft.)	Gage
4½" OD	0	337	

10) SCREEN:
Type WOP stainless steel
Perforated ☒ Slotted ☐

Diameter (inches)	Setting From (ft.)	Setting To (ft.)	Slot size
4½ OD	337	347	12 gage

11) WELL TESTS:
Was a pump test made? ☒ Yes ☐ No If yes by whom?
V.A. Bigham
Yield: 15 gpm with 10 ft. drawdown after 14 hrs
Bailer test gpm with ft. drawdown after hrs
Artesian flow gpm Date
Temperature of water
Was a chemical analysis made? ☐ Yes ☐ No
Did any strata contain undesirable water? ☐ Yes ☐ No
Type of water? depth of strata

12) PUMP DATA:
Manufacturer's Name Gaulds Mfg Co
Type Sub H.P. 1
Designed pumping rate 15 gpm ☒ gph ☐
Type power unit Electric
Depth to bowls, cylinder, jet, etc., 210 ft. below land surface.

I hereby certify that this well was drilled by me (or under my supervision) and that each and all of the statements herein are true to the best of my knowledge and belief.

NAME V.A. Bigham (Type or Print) Water Well Drillers Registration No. 649

Address PO Box 4002 Sargent T-x (Street or RFD) (City) (State)

(Signed) V.A. Bigham (Water Well Driller) Bigham Pump & Well Service (Company Name)

Please attach electric log, chemical analysis, and other pertinent information, if available.

Send original copy by certified return receipt requested mail to: TNRCC, MC 177, P.O. Box 13087, Austin, TX 78711-3087

ATTENTION OWNER: *Confidentiality Privilege Notice on on reverse side of Well Owner's copy (pink)*

State of Texas
WELL REPORT

Texas Water Well Drillers Advisory Council
MC 177
P.O. Box 13087
Austin, TX 78711-3087
512-239-0530

1) **OWNER** Church Oil Tool (Name) **ADDRESS** 2810 Washington Dr. (Street or RFD) Houston (City) TX (State) 77038 (Zip)

2) **ADDRESS OF WELL:** County Harris 2810 Washington Dr. (Street, RFD or other) Hstn (City) TX (State) 77038 (Zip) **GRID #** 65-05-7

3) **TYPE OF WORK (Check):** ☑ New Well ☐ Deepening ☐ Reconditioning ☐ Plugging

4) **PROPOSED USE (Check):** ☐ Monitor ☐ Environmental Soil Boring ☐ Domestic ☑ Industrial ☐ Irrigation ☐ Injection ☐ Public Supply ☐ De-watering ☐ Testwell
If Public Supply well, were plans submitted to the TNRCC? ☐ Yes ☐ No

5) X N↑

6) **WELL LOG:** Date Drilling: Started 1-13 19 98 Completed 1-14 19 98

DIAMETER OF HOLE

Dia. (in.)	From (ft.)	To (ft.)
6 3/4	Surface	320
3 7/8	320	340

7) **DRILLING METHOD (Check):** ☐ Driven ☐ Air Rotary ☑ Mud Rotary ☐ Bored ☐ Air Hammer ☐ Cable Tool ☐ Jetted ☐ Other

From (ft.)	To (ft.)	Description and color of formation material
0	305	Unconsolidated
305	340	Sand

8) **Borehole Completion (Check):** ☐ Open Hole ☑ Straight Wall ☐ Underreamed ☐ Gravel Packed ☐ Other
If Gravel Packed give interval ... from _____ ft. to _____ ft.

CASING, BLANK PIPE, AND WELL SCREEN DATA:

Dia. (in.)	New or Used	Steel, Plastic, etc. Perf., Slotted, etc. Screen Mfg., if commercial	Setting (ft.) From	Setting (ft.) To	Gage Casing Screen
4	N	PVC	0	330	
2	N	Galvanized	310	320	
2	N	PVC Screen	320	330	.012
2	N	PVC Screen	330	340	.014

(Use reverse side of Well Owner's copy, if necessary)

9) **CEMENTING DATA** [Rule 338.44(1)]
Cemented from 0 ft. to 15 ft. No. of sacks used 8
270 ft. to 320 ft. No. of sacks used 3
Method used Halliburton / Trimmie
Cemented by Bussell & Son Inc
Distance to septic system field lines or other concentrated contamination _____ ft.
Method of verification of above distance _____

10) **SURFACE COMPLETION**
☐ Specified Surface Slab Installed [Rule 338.44(2)(A)]
☑ Specified Steel Sleeve Installed [Rule 338.44(3)(A)]
☐ Pitless Adapter Used [Rule 338.44(3)(b)]
☐ Approved Alternative Procedure Used [Rule 338.71]

11) **WATER LEVEL:**
Static level 219 ft. below land surface Date 1-16-98
Artesian flow _____ gpm. Date _____

12) **PACKERS:** Type K-PACKER Depth 310

13) **TYPE PUMP:** ☐ Turbine ☐ Jet ☑ Submersible ☐ Cylinder ☐ Other
Depth to pump bowls, cylinder, jet, etc., 280 ft.

14) **WELL TESTS:**
Type test: ☐ Pump ☐ Bailer ☑ Jetted ☑ Estimated
Yield: 45 gpm with _____ ft. drawdown after _____ hrs.

15) **WATER QUALITY:**
Did you knowingly penetrate any strata which contained undesirable constituents?
☐ Yes ☑ No If yes, submit "REPORT OF UNDESIRABLE WATER"
Type of water? _____ Depth of strata _____
Was a chemical analysis made? ☐ Yes ☑ No

MAR 2 1998

I hereby certify that this well was drilled by me (or under my supervision) and that each and all of the statements herein are true to the best of my knowledge and belief. I understand that failure to complete items 1 thru 15 will result in the log(s) being returned for completion and resubmittal.

COMPANY NAME Bussell & Son Inc. (Type or print) **WELL DRILLER'S LICENSE NO.** 2035

ADDRESS PO Box 874 (Street or RFD) Tomball (City) Texas (State) 77377-0874 (Zip)

(Signed) Carl V Bussell (Licensed Well Driller) **(Signed)** _____ (Registered Driller Trainee)

Please attach electric log, chemical analysis, and other pertinent information, if available.

TNRCC-0199 (Rev. 05-21-96) White - TNRCC Yellow - DRILLER Pink - WELL OWNER

4820122927

Send original copy by certified return receipt requested mail to: TNRCC, MC 177, P.O. Box 13087, Austin, TX 78711-3087

ATTENTION OWNER: *Confidentiality Privilege Notice on on reverse side of Well Owner's copy (pink)*

State of Texas
WELL REPORT

Texas Water Well Drillers Advisory Council
MC 177
P.O. Box 13087
Austin, TX 78711-3087
512-239-0530

1) OWNER B.C. MAUCH (Name) ADDRESS RT 3 BOX 202 GEORGE (Street or RFD) TOWN (City) TX (State) 78626 (Zip)

2) ADDRESS OF WELL: County HARRIS 2838 WASHINGTON HOU TX 77038 (Street, RFD or other) (City) (State) (Zip) GRID # 65-05-L

3) TYPE OF WORK (Check): ☒ New Well ☐ Deepening ☐ Reconditioning ☐ Plugging

4) PROPOSED USE (Check): ☐ Monitor ☐ Environmental Soil Boring ☒ Domestic ☐ Industrial ☐ Irrigation ☐ Injection ☐ Public Supply ☐ De-watering ☐ Testwell
If Public Supply well, were plans submitted to the TNRCC? ☐ Yes ☐ No

5) 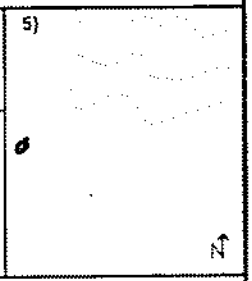

6) WELL LOG:
Date Drilling: Started 1/27 19 97 Completed 1/27 19 97

DIAMETER OF HOLE

Dia. (in.)	From (ft.)	To (ft.)
2	Surface	52

7) DRILLING METHOD (Check): ☐ Driven ☐ Air Rotary ☒ Mud Rotary ☐ Bored ☐ Air Hammer ☐ Cable Tool ☐ Jetted ☐ Other

From (ft.)	To (ft.)	Description and color of formation material
0	10	WHITE CLAY
10	35	RED CLAY
35	38	ROCK & CLAY
38	52	RED SAND, OOS

(Use reverse side of Well Owner's copy, if necessary)

8) Borehole Completion (Check): ☐ Open Hole ☐ Straight Wall ☐ Underreamed ☒ Gravel Packed ☐ Other
If Gravel Packed give interval ... from 42 ft. to 52 ft.

CASING, BLANK PIPE, AND WELL SCREEN DATA:

Dia. (in.)	New or Used	Steel, Plastic, etc. Perf., Slotted, etc. Screen Mfg., if commercial	Setting (ft.) From	Setting (ft.) To	Gage Casing Screen
2	N	Plastic	0	42	SCH 40
2	N	Plastic SLOTTED	42	52	.008

9) CEMENTING DATA (Rule 338.44(1))
Cemented from 0 ft. to 42 ft. No. of sacks used 9
ft. to ft. No. of sacks used
Method used Pressure
Cemented by Raymond Services, Inc.
Distance to septic system field lines or other concentrated contamination 89 ft.
Method of verification of above distance Customer

10) SURFACE COMPLETION
☐ Specified Surface Slab Installed (Rule 338.44(2)(A))
☒ Specified Steel Sleeve Installed (Rule 338.44(3)(A))
☐ Pitless Adapter Used (Rule 338.44(3)(b))
☐ Approved Alternative Procedure Used (Rule 338.71)

11) WATER LEVEL:
Static level 21 ft. below land surface Date 1/27/97
Artesian flow gpm. Date

12) PACKERS: Type Depth
NONE

13) TYPE PUMP:
☐ Turbine ☒ Jet ☐ Submersible ☐ Cylinder ☐ Other
Depth to pump bowls, cylinder, jet, etc., 35 ft

14) WELL TESTS:
Type test: ☐ Pump ☐ Bailer ☒ Jetted ☐ Estimated
Yield, 6 gpm with 10 ft. drawdown after / hrs.

15) WATER QUALITY:
Did you knowingly penetrate any strata which contained undesirable constituents?
☐ Yes ☒ No If yes, submit "REPORT OF UNDESIRABLE WATER"
Type of water? Depth of strata
Was a chemical analysis made? ☐ Yes ☐ No

I hereby certify that this well was drilled by me (or under my supervision) and that each and all of the statements herein are true to the best of my knowledge and belief. I understand that failure to complete items 1 thru 15 will result in the log(s) being returned for completion and resubmittal.

COMPANY NAME Raymond Services, Inc. (Type or print) WELL DRILLER'S LICENSE NO. 4577WI

ADDRESS 10011 Airline Drive (Street or RFD) Houston (City) TX (State) 77037 (Zip)

(Signed) (Licensed Well Driller) (Signed) (Registered Driller Trainee)

Please attach electric log, chemical analysis, and other pertinent information, if available.

TNRCC-0199 (Rev. 05-21-96) White - TNRCC Yellow - DRILLER Pink - WELL OWNER

4820122934

10/26/2020
05:10:58

Texas Commission on Environmental Quality
DWW Water System Summary Sheet

PWS ID	PWS Name	Central Registry RN
TX1010812	ELIZONDO RV PARK	RN101229128

Organization/Customer *	Central Registry CN
WESTFALL, MARCELINA, E	CN605551274

*Regulatory mail will be addressed to this organization/person

All Water System Contacts

Type	Contact	Communication	
AC - Administrative Contact - OWNER	WESTFALL, MARCELINA, E 11955 GALENTINE PT CYPRESS, TX 77429-7417	**Electronic Type**	**Value**
		Phone Type	**Value**
		BUS - Business	832-559-1195
		MOB - Mobile	832-567-2295
EC - Emergency Contact - OPERATOR	VELA, JESSE 2842 LINCOLN DR HOUSTON, TX 77038-3331	**Electronic Type**	**Value**
		Phone Type	**Value**
		BUS - Business	281-931-7085
		MOB - Mobile	713-825-7296
FC - Financial Contact - OPERATOR	VELA, JESSE 2842 LINCOLN DR HOUSTON, TX 77038-3331	**Electronic Type**	**Value**
		Phone Type	**Value**
		BUS - Business	281-931-7085
		MOB - Mobile	713-825-7296
OW - Owner - OWNER	WESTFALL, MARCELINA, E 11955 GALENTINE PT CYPRESS, TX 77429-7417	**Electronic Type**	**Value**
		Phone Type	**Value**
		BUS - Business	832-559-1195
		MOB - Mobile	832-567-2295
PWS - Public Water System Contact - OPERATOR	VELA, JESSE 2842 LINCOLN DR HOUSTON, TX 77038-3331	**Electronic Type**	**Value**
		Phone Type	**Value**
		BUS - Business	281-931-7085
		MOB - Mobile	713-825-7296

Operator Grade	Number

Water Operator Licenses

No Licensing Data for this PWS

Owner Type	Owner Type Options: COUNTY, DISTRICT, FEDERAL GOVERNMENT, INVESTOR OWNED, MUNICIPALITY, NATIVE AMERICAN, PRIVATE, STATE GOVERNMENT, WATER SUPPLY CORPORATION
Private	

System Type	System Type Options: COMMUNITY, TRANSIENT/NON-COMMUNITY,

C - Community	NON-PUBLIC, NON-TRANSIENT/NON-COMMUNITY

Population Type	Population Served	# of Connect	# I/C w/other PWS
Residential	26	13	0

Total Product (MGD)	Average Daily Consump.	Max Daily Demand (MGD)	Total Storage (MG)	Elev. Storage (MG)	Service Pump Cap.	Max.Purchase Cap. (MGD/GPM)	Pressure Tank Cap. (MG)
0.0340 MGD							0.001 MG

Activity Status	Inactivation Date
A - ACTIVE	

Last Survey Date	Surveyor	Survey Type	Region	County
01/17/2017	MENG ZHANG	Sanitary Survey	HOUSTON	HARRIS
05/19/2014	HUYEN, D LUU	Sanitary Survey	HOUSTON	HARRIS
04/05/2011	DAVID, W LIVINGS	Sanitary Survey	HOUSTON	HARRIS

(Treatment Plant)

Entry Point	EP Name/Source Summation (Activity Status)	Plant Name (Activity Status)	Plant Num	Chemical Mon Type	Chem Sample Point	Distribution Mon Type	Dist Sample Point
EP001	TRT-TAP / Ground Water(A)	PLANT - 2842 LINCOLN(A)	TP5878		NO		NO

Train:	Unnamed

(Treatments)

Disinfection Zone	Treatment Sequence	Objective	Process	Treatment
null	null	D	423	HYPOCHLORINATION, PRE

(Active Sources)

Source Number	Source Name (Activity Status)	Operational Status	Source Type	Depth	Tested GPM	Rated GPM
G1010812A	1 - 2842 LINCOLN (A)	P	G	304	24 GPM	20 GPM

Drill Date	Source Summary			
06/15/1973	CHICOT			
GPS Latitude (decimal)	GPS Longitude (decimal)	GPS Elevation	GPS Date	Seller
29.898644	-95.458769	0	08/24/2009	Not Purchasing

(Inactive/Offline Sources)			
SourceNumber	Name	Status	Depth

Code Explanations
Monitoring Type Codes: (GW) GROUNDWATER , (GUP) GROUNDWATER UNDER THE INFLUENCE - PURCHASED , (SWP) SURFACE WATER - PURCHASED , (GU) GROUNDWATER UNDER THE INFLUENCE OF SURFACE WATER , (N) NO SOURCES , (SW) SURFACE WATER
Activity Status Codes: (A) ACTIVE , (D) DELETED/DISSOLVED , (I) INACTIVE , (P) PROPOSED ,
Operational Status Codes: (E) EMERGENCY , (I) INTERIM/PEAK (O) OTHER , (P) PERMANENT , (S) SEASONAL
Source Types: (G) GROUND WATER , (S) SURFACE WATER , (U) GROUND WATER UNDER THE INFLUENCE

- End of Report -

At the time of your query this data was the most current information available from our database, which is in real time. Every effort was made to retrieve it according to your query. Thank-you for using DWW.

STATE OF TEXAS WELL REPORT for Tracking #47093

Owner:	**Magnum Producing, LLP**	Owner Well #:	**No Data**
Address:	**500 North Shore Line 322 Corpus Christi, TX 78471**	Grid #:	**65-05-8**
		Latitude:	**29° 53' 54" N**
Well Location:	**PO# Landa#1 Houston, TX 77038**	Longitude:	**095° 27' 16" W**
Well County:	**Harris**	Elevation:	**No Data**
Type of Work:	**New Well**	Proposed Use:	**Domestic**

Drilling Start Date: **10/12/2004** Drilling End Date: **10/14/2004**

	Diameter (in.)	*Top Depth (ft.)*	*Bottom Depth (ft.)*
Borehole:	**6.75**	**0**	**460**

Drilling Method: **Mud (Hydraulic) Rotary**

Borehole Completion: **2-string**

	Top Depth (ft.)	*Bottom Depth (ft.)*	*Description (number of sacks & material)*
Annular Seal Data:	**0**	**440**	**24**
	0	**10**	**10**

Seal Method: **Positive Displacement**

Sealed By: **SDI**

Distance to Property Line (ft.): **10**

Distance to Septic Field or other concentrated contamination (ft.): **60**

Distance to Septic Tank (ft.): **No Data**

Method of Verification: **owner**

Surface Completion: **Surface Sleeve Installed**

Water Level: **210 ft.** below land surface on **2004-10-14** Measurement Method: **Unknown**

Packers: **K-packer 430**

Type of Pump: **Submersible** Pump Depth (ft.): **315**

Well Tests: **Jetted** **Yield: 50 GPM**

	Strata Depth (ft.)	Water Type
Water Quality:	**No Data**	**No Data**

Chemical Analysis Made: **No**

Did the driller knowingly penetrate any strata which contained injurious constituents?: **No**

Certification Data: The driller certified that the driller drilled this well (or the well was drilled under the driller's direct supervision) and that each and all of the statements herein are true and correct. The driller understood that failure to complete the required items will result in the report(s) being returned for completion and resubmittal.

Company Information: **Scott Drilling Inc.**

11923 Green Pine Circle
Houston, TX 77066

Driller Name: **Scott Robinson** License Number: **4839**

Comments: **Domestic/Commercial Well**

Lithology:
DESCRIPTION & COLOR OF FORMATION MATERIAL

From (ft)	To (ft)	Description
0	**95**	**clay**
95	**140**	**sand**
140	**160**	**clay**
160	**175**	**sand**
175	**190**	**clay**
190	**205**	**sand**
205	**250**	**clay**
250	**260**	**sand**
260	**305**	**clay**
305	**360**	**sand**
360	**425**	**clay**
425	**430**	**sand**
430	**440**	**clay**
440	**460**	**sand**

Casing:
BLANK PIPE & WELL SCREEN DATA

Dia. (in.)	New/Used	Type	Setting From/To (ft.)
4	**new**	**PVC**	**casing 0/440**
2.5	**new**	**PVC**	**liner 430/440**
2.5	**new**	**PVC**	**screen 440/460 .12**

IMPORTANT NOTICE FOR PERSONS HAVING WELLS DRILLED CONCERNING CONFIDENTIALITY

TEX. OCC. CODE Title 12, Chapter 1901.251, authorizes the owner (owner or the person for whom the well was drilled) to keep information in Well Reports confidential. The Department shall hold the contents of the well log confidential and not a matter of public record if it receives, by certified mail, a written request to do so from the owner.

Please include the report's Tracking Number on your written request.

Texas Department of Licensing and Regulation
P.O. Box 12157
Austin, TX 78711
(512) 334-5540

8m: Elwk

Send original copy by certified mail to the Texas Department of Water Resources P. O. Box 13087 Austin, Texas 78711

State of Texas
WATER WELL REPORT

For TDWR use only
Well No. 65-13-3
Located on map
Received:

1) OWNER EXXON COMPANY (Name) Address P.O. BOX 45419 (Street or RFD) HO.TEX. (City) 77345 (State) (Zip)

2) LOCATION OF WELL: County HARRIS, 12 miles in NORTH (N.E., S.W., etc.) direction from HOUSTON (Town)
I-45 & GULFBANK RD.

Driller must complete the legal description to the right with distance and direction from two intersecting section or survey lines, or he must locate and identify the well on an official Quarter- or Half-Scale Texas County General Highway Map and attach the map to this form.

☐ Legal description:
Section No. _____ Block No. _____ Township _____
Abstract No. _____ Survey Name _____
Distance and direction from two intersecting section or survey lines _____
☑ See attached map.

3) TYPE OF WORK (Check):
☑ New Well ☐ Deepening ☐ Reconditioning ☐ Plugging

4) PROPOSED USE (Check):
☐ Domestic ☑ Industrial ☐ Public Supply ☐ Irrigation ☐ Test Well ☐ Other _____

5) DRILLING METHOD (Check):
☑ Mud Rotary ☐ Air Hammer ☐ Driven ☐ Bored ☐ Air Rotary ☐ Cable Tool ☐ Jetted ☐ Other _____

6) WELL LOG:
Date drilled 11-8-86

DIAMETER OF HOLE

Dia. (in.)	From (ft.)	To (ft.)
9½	Surface	349

7) BOREHOLE COMPLETION:
☐ Open Hole ☐ Straight Wall ☐ Underreamed
☐ Gravel Packed ☑ Other LEAD SEAL
If Gravel Packed give interval . . . from _____ ft. to _____ ft.

From (ft.)	To (ft.)	Description and color of formation material
0	15	CLAY
15	25	SAND
25	45	CLAY
45	58	SAND
58	75	CLAY
75	90	SAND
90	110	CLAY
110	125	SAND
125	130	CLAY
130	181	SAND
181	222	CLAY
222	249	SAND
249	290	CLAY
290	310	SAND
310	325	CLAY
325	349	SAND

8) CASING, BLANK PIPE, AND WELL SCREEN DATA:

Dia. (in.)	New or Used	Steel, Plastic, etc. Perf., Slotted, etc. Screen Mfr., if commercial	Setting (ft.) From	Setting (ft.) To	Gage Casing Screen
5	N	PLASTIC	0	335	
2½	N	S. STEEL	339	349	12

CEMENTING DATA
Cemented from 0 ft. to 335 ft.
Method used PRESS GRE
Cemented by NYH WATER WELL (Company or Individual)

9) WATER LEVEL:
Static level 263 ft. below land surface Date 11-8-86
Artesian flow _____ gpm. Date _____

10) PACKERS: Type Depth

RECEIVED
OCT 16 1986
TEXAS WATER COMMISSION

(Use reverse side if necessary)

11) TYPE PUMP:
☐ Turbin ☐ Jet ☑ Submersible ☐ Cylinder
☐ Other _____
Depth to pump bowls, cylinder, jet, etc., 315 ft.

12) WELL TESTS:
☐ Type Test: ☑ Pump ☐ Bailer ☐ Jetted ☐ Estimated
Yield: 10 gpm with — ft. drawdown after — hrs.

13) WATER QUALITY:
Did you knowingly penetrate any strata which contained undesirable water? ☐ Yes ☑ No
If yes, submit "REPORT OF UNDESIRABLE WATER"
Type of water? _____ Depth of strata _____
Was a chemical analysis made? ☐ Yes ☐ No

I hereby certify that this well was drilled by me (or under my supervision) and that each and all of the statements herein are true to the best of my knowledge and belief.

NAME A.R. HENDON (Type or Print) Water Well Drillers Registration No. 334

ADDRESS 14605 REEVESTON (Street or RFD) NO. (City) TEX. (State) 77039 (Zip)

(Signed) A.R. Hendon (Water Well Driller) NYH WATER WELL DRILLING (Company Name)

Please attach electric log, chemical analysis, and other pertinent information, if available.

*Additional instructions on reverse side.

TDWR 6392

4820110999

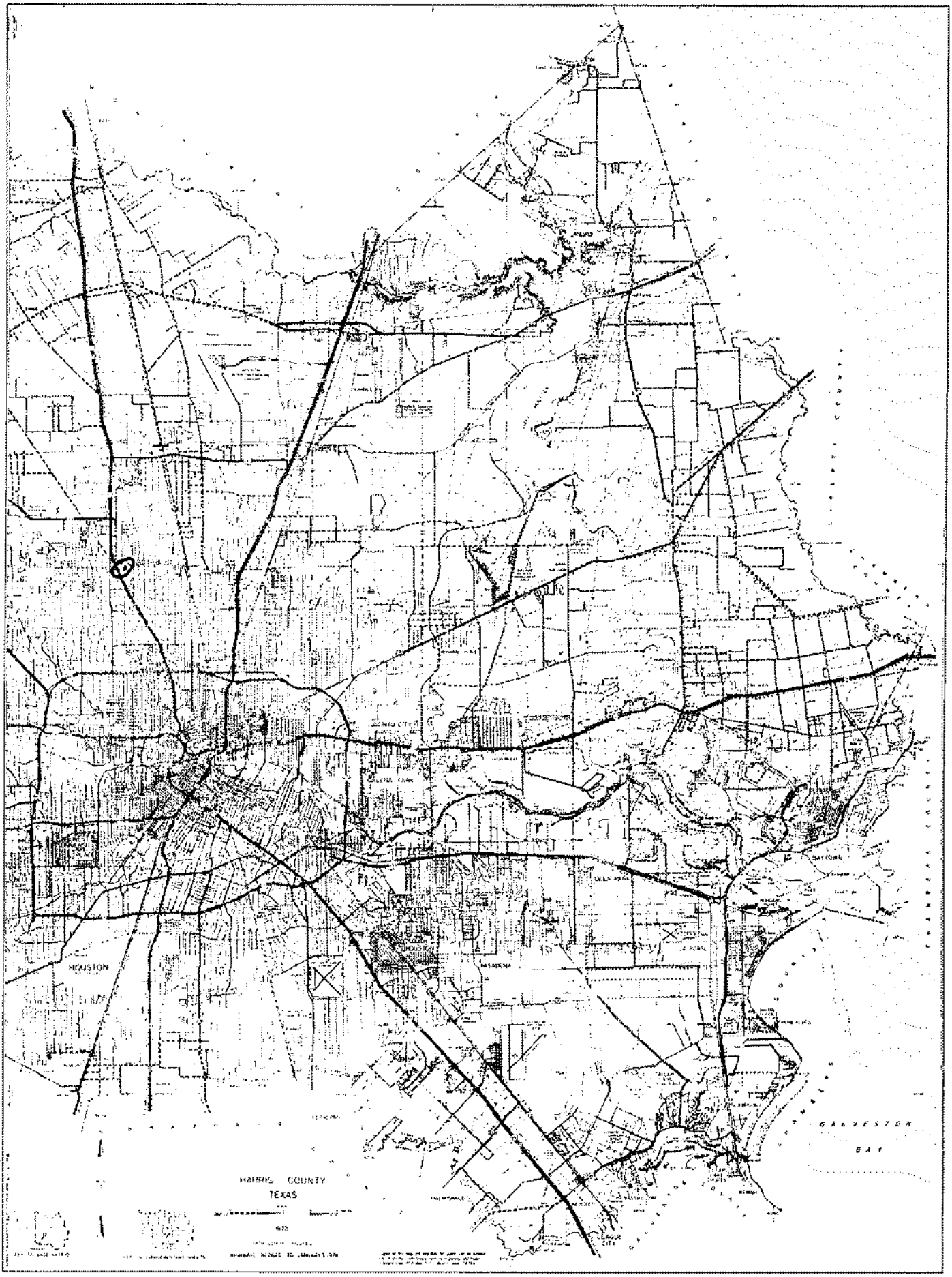
HOUSTON
GALVESTON
BAY
HARRIS COUNTY
TEXAS

65.05.9P 9P Dup

Send original copy by certified mail to the Texas Water Development Board P. O. Box 12386 Austin, Texas 78711

State of Texas

WATER WELL REPORT

For TWDB use only
Well No. 65-05-9P
Located on map VAS
Received: 7/31
dtr

1) OWNER:
Person having well drilled BILLY PRESTON (Name) Address WEST NELDA ST HOUSTON TEXAS (Street or RFD) (City) (State)

Landowner SAME (Name) Address (Street or RFD) (City) (State)

2) LOCATION OF WELL:
County HARRIS, 8 miles in N E (N.E., S.W., etc.) direction from HOUSTON (Town)

Locate by sketch map showing landmarks, roads, creeks, hiway number, etc.*

North

(Use reverse side if necessary)

or

Give legal location with distances and directions from adjacent sections or survey lines.

Labor _____ League _____

Block _____ Survey _____

Abstract No. _____

(NW¼ NE¼ SW¼ SE¼) of Section _____

3) TYPE OF WORK (Check): New Well ✓ Deepening Reconditioning Plugging

4) PROPOSED USE (Check): Domestic ✓ Industrial Municipal Irrigation Test Well Other

5) TYPE OF WELL (Check): Rotary ✓ Driven Dug Cable Jetted Bored

6) WELL LOG:
Diameter of hole 6¼ in. Depth drilled 337 ft. Depth of completed well 337 ft. Date drilled 7-26-72

All measurements made from 1 ft. above ground level.

From (Ft.)	To (ft.)	Description and color of formation material
0	31	CLAY
31	45	RED SAND
45	49	RED CLAY
49	58	RED SAND
58	127	RED CLAY
127	187	SAND
187	204	WHITE CLAY
204	211	SAND
211	298	WHITE SHALE
298	339	SAND

(Use reverse side if necessary)

9) Casing:
Type: Old New Steel Plastic ✓ Other

Cemented from 300 ft. to 1 ft.

Diameter (inches)	Setting From (ft.)	To (ft.)	Gage
4	P.V.C	SCL	40

10) SCREEN:
Type PLASTIC

Perforated Slotted

Diameter (inches)	Setting From (ft.)	To (ft.)	Slot Size
2½	337	300	14 FA

7) COMPLETION (Check):
Straight wall Gravel packed CEMENT LEAD Other
Under reamed Open Hole SEAL

8) WATER LEVEL:
Static level 210 ft. below land surface Date 7-26-72

Artesian pressure _____ lbs. per square inch Date _____

Depth to pump bowls, cylinder, jet, etc., 252 ft. below land surface.

11) WELL TESTS:
Was a pump test made? Yes ✓ No If yes, by whom?

Yield: 1400 GPH with 11 ft. drawdown after 1 hrs.

Bailer test _____ gpm with _____ ft. drawdown after _____ hrs.

Artesian flow _____ gpm

Temperature of water _____

12) WATER QUALITY:
Was a chemical analysis made? Yes No ✓

Did any strata contain undesirable water? Yes No ✓

Type of water? SOFT depth of strata 37 ft

I hereby certify that this well was drilled by me (or under my supervision) and that each and all of the statements herein are true to the best of my knowledge and belief.

NAME BRUNO DIETZ (Type or Print) Water Well Drillers Registration No. 323

ADDRESS 3051 ROTHERMEL (Street or RFD) HOUSTON (City) TEXAS (State)

(Signed) Bruno Dietz (Water Well Driller) DIETZ PUMP WELL SERVICE (Company Name)

Please attach electric log, chemical analysis, and other pertinent information, if available.

*Additional instructions on reverse side.

TWDBE-GW-53

2) LOCATION OF WELL:

The sketch showing the well location must be as accurate as possible, showing landmarks, in sufficient detail so that the well may be plotted on a General Highway Map of the county in which the well is located.

Reference points from which distances are measured and directions given should be of a permanent nature (e.g. highway intersections, center of towns, river and creek bridges, railroad crossings). The distance and direction from the nearest town should always be indicated.

When giving a legal description include a sketch showing location of the well within the described area, e.g. survey abstract.

Information furnished in Section 2) of the TWDBE-GW-53 is very important. Unless the well can be accurately located on a map the value of the other data contained in the Report is greatly reduced.

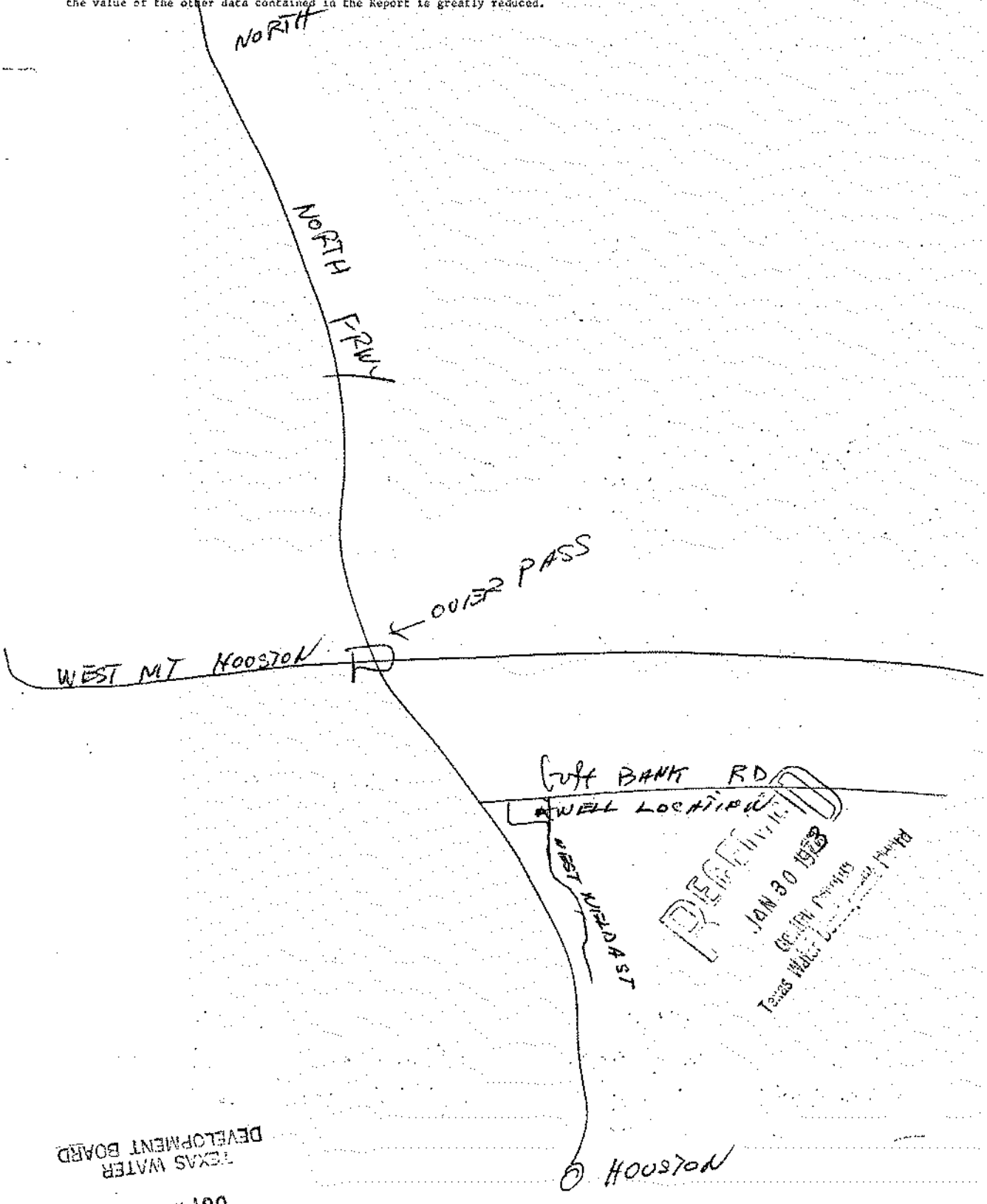

RECEIVED
JAN 30 1973
GENERAL COUNSEL
Texas Water Development Board

TEXAS WATER
DEVELOPMENT BOARD
OCT 20 1972
RECEIVED

10/26/2020
05:10:16

Texas Commission on Environmental Quality
DWW Water System Summary Sheet

PWS ID	PWS Name	Central Registry RN
TX1011595	NORTH FREEWAY CENTER	

Organization/Customer *	Central Registry CN
null	null

*Regulatory mail will be addressed to this organization/person

All Water System Contacts		
Type	**Contact**	**Communication**

Operator Grade	Number

Water Operator Licenses
No Licensing Data for this PWS

Owner Type	Owner Type Options: COUNTY, DISTRICT, FEDERAL GOVERNMENT, INVESTOR OWNED, MUNICIPALITY, NATIVE AMERICAN, PRIVATE, STATE GOVERNMENT, WATER SUPPLY CORPORATION
Private	

System Type	System Type Options: COMMUNITY, TRANSIENT/NON-COMMUNITY, NON-PUBLIC, NON-TRANSIENT/NON-COMMUNITY
NP - NON-PUBLIC	

Population Type	Population Served	# of Connect	# I/C w/other PWS
NonResidential	100	7	0

Total Product (MGD)	Average Daily Consump.	Max Daily Demand (MGD)	Total Storage (MG)	Elev. Storage (MG)	Service Pump Cap.	Max.Purchase Cap. (MGD/GPM)	Pressure Tank Cap. (MG)

Activity Status	Inactivation Date
I - INACTIVE	02/27/2002

Last Survey Date	Surveyor	Survey Type	Region	County
No Site Visit Data				

(Treatment Plant)							
Entry Point	EP Name/Source Summation (Activity Status)	Plant Name (Activity Status)	Plant Num	Chemical Mon Type	Chem Sample Point	Distribution Mon Type	Dist Sample Point
EP001	TRT-TAP / Ground Water(I)	PLANT(I)	TP15994		NO		NO

Train:	Unnamed

(Treatments)				
Disinfection Zone	Treatment Sequence	Objective	Process	Treatment
null	null	D	403	GASEOUS CHLORINATION, PRE

(Active Sources)

(Inactive/Offline Sources)			
SourceNumber	Name	Status	Depth
G1011595A	1	O	350
G1011595B	2	O	350

Code Explanations
Monitoring Type Codes: (GW) GROUNDWATER , (GUP) GROUNDWATER UNDER THE INFLUENCE - PURCHASED , (SWP) SURFACE WATER - PURCHASED , (GU) GROUNDWATER UNDER THE INFLUENCE OF SURFACE WATER , (N) NO SOURCES , (SW) SURFACE WATER
Activity Status Codes: (A) ACTIVE , (D) DELETED/DISSOLVED , (I) INACTIVE , (P) PROPOSED ,
Operational Status Codes: (E) EMERGENCY , (I) INTERIM/PEAK (O) OTHER , (P) PERMANENT , (S) SEASONAL
Source Types: (G) GROUND WATER , (S) SURFACE WATER , (U) GROUND WATER UNDER THE INFLUENCE

- End of Report -

At the time of your query this data was the most current information available from our database, which is in real time. Every effort was made to retrieve it according to your query. Thank-you for using DWW.

TEXAS WATER DEVELOPMENT BOARD
WELL SCHEDULE

State Well Number - 65 05 923 Previous Well Number - County - Harris 201
River Basin - San Jacinto River - 10 Zone - 1 Latitude - 29 53 21 Longitude - 95 24 40 Source of Coords - 2

Owners Well No. _____ Location _____ 1/4, _____ 1/4, Section _____, Block _____, Survey _____

Owner - Johnson & Legget
N. Shepherd Manor

Driller - Sugg & Smith Drlg Co

Address _____ Tenant/Oper. _____

Date Drilled - / /1966 Depth - 170 ft. Source of Depth - Altitude - 89 ft. Source of Alt. -
Aquifer - 112CHCT CHICOT AQUIFER Well Type - W User -

WELL CONSTRUCTION Const. Method - _____ Casing Material - _____
Completion - _____ Screen Material - _____

LIFT DATA - Pump Mfr. _____ Type - SUBMERSIBLE PUMP No. Stages _____

Bowls Diam. - _____ in. Setting - _____ ft. Column Diam. - _____ in.

Motor Mfr. - _____ Fuel or Power - ELECTRIC MOTOR Horsepower -

YIELD Flow- _____ GPM Pump- _____ GPM Meas.,Rept..Est- _____ Date- _____

PERFORMANCE TEST Date- _____ Length of Test- _____ Production- _____GPM

Static Level- _____ft. Pumping Level- _____ft. Drawdown- _____ft. Sp.Cap.- _____GPM/ft

QUALITY (Remarks- _____

WATER USE Primary- PUBLIC SUPPLY Secondary- _____ Tertiary- _____

OTHER DATA AVAILAIBLE Water Levels- M Quality- N Logs- Other Data-

WATER LEVELS Date- 12/23/1966 Measurement- -87.00
Date- / / Measurement-

Recorded By _____ Date Record Collected or Updated- 08/21/2002

Casing or Blank Pipe (C)
Well Screen or Slotted Zone (
Open Hole (O)
Cemented from _____ to _____

		Diam. (in.)	Setting(feet) From	To
1	C	4	0	154
2	S	4	154	170
3				
4				
5				
6				
7				
8				
9				
10				
11				
12				
13				
14				
15				
16				
17				
18				
19				

Reporting Agency - TEXAS WATER DEVELOPMENT BOARD
REMARKS -
TWDB R178: Yield 24 gpm with 15 ft
drawdown when drilled.
Shopping center standby well.

TEXAS WATER DEVELOPMENT BOARD
WELL SCHEDULE

State Well Number - 65 05 924 Previous Well Number - County - Harris 201
River Basin - San Jacinto River - 10 Zone - 1 Latitude - 29 53 21 Longitude - 95 24 40 Source of Coords - 2

Owners Well No. _____ Location _____ 1/4, _____ 1/4, Section _____, Block _____, Survey _____

Owner - Johnson & Legget
N Shepherd Manor

Driller - Sugg & Smith
Drilling Co.

Address _____ Tenant/Oper. _____
Date Drilled - / /1968 Depth - 184 ft. Source of Depth - Altitude - 89 ft. Source of Alt. -
Aquifer - 112CHCT CHICOT AQUIFER Well Type - W User -

WELL CONSTRUCTION
Const. Method - _____ Casing Material - _____
Completion - _____ Screen Material - _____

LIFT DATA - Pump Mfr. _____ Type - SUBMERSIBLE PUMP No. Stages ____

Bowls Diam. - _____ in. Setting - _____ ft. Column Diam. - _____ in.

Motor Mfr. - _____ Fuel or Power - ELECTRIC MOTOR Horsepower -

YIELD Flow- _____ GPM Pump- _____ GPM Meas.,Rept.,Est- _____ Date- _____

PERFORMANCE TEST Date- _____ Length of Test- _____ Production- _____GPM

Static Level- _____ft. Pumping Level- _____ft. Drawdown- _____ft. Sp.Cap.- _____GPM/ft

QUALITY (Remarks- _____

WATER USE Primary- PUBLIC SUPPLY Secondary- _____ Tertiary- _____

OTHER DATA AVAILAIBLE Water Levels- M Quality- N Logs- Other Data-

WATER LEVELS Date- 05/31/1968 Measurement- -89.00
Date- / / Measurement-

Recorded By _____ Date Record Collected or Updated- 08/21/2002

Casing or Blank Pipe (C)
Well Screen or Slotted Zone (
Open Hole (O)
Cemented from_____to_____

		Diam. (in.)	Setting(feet) From	To
1	C	4	0	169
2	S	3	169	184
3				
4				
5				
6				
7				
8				
9				
10				
11				
12				
13				
14				
15				
16				
17				
18				
19				

Reporting Agency - TEXAS WATER DEVELOPMENT BOARD
REMARKS -
TWDB R178: Yield 23 gpm with 17 ft drawdown when drilled.
Supplies shopping center.

Dup

65-05-9N

Send original copy by certified mail to the Texas Water Development Board P. O. Box 13087 Austin, Texas 78711

State of Texas

WATER WELL REPORT

For TWDB use only
Well No. 65-05-9N
Located on map YES
Received: 73

1) OWNER:
Person having well drilled Neil Holland Plbg Co (Name) Address 1348 Cedar Post Lane (Street or RFD) Hou (City) Texas 77055 (State)

Landowner North Houston Chrysler Dealer (Name) Address (Street or RFD) (City) (State)

2) LOCATION OF WELL:
County HARRIS, 12 miles in N. (N.E., S.W., etc.) direction from Houston (Town)

Locate by sketch map showing landmarks, roads, creeks, hiway number, etc.*



(Use reverse side if necessary)

or

Give legal location with distances and directions from adjacent sections or survey lines.

Labor _____ League _____

Block _____ Survey _____

Abstract No. _____

(NW¼ NE¼ SW¼ SE¼) of Section _____

3) TYPE OF WORK (Check): New Well, Deepening, Reconditioning, Plugging

4) PROPOSED USE (Check): Domestic, Industrial, Municipal, Irrigation, Test Well, Other

5) TYPE OF WELL (Check): Rotary, Driven, Dug, Cable, Jetted, Bored

6) WELL LOG:
Diameter of hole 6½ in. Depth drilled 355 ft. Depth of completed well 355 ft. Date drilled 5/18/73

All measurements made from 4' ft. above ground level.

From (ft.)	To (ft.)	Description and color of formation material
0	3	Top Soil
3	212	Unconsolidated
212	355	Sand

(Use reverse side if necessary)

9) Casing:
Type: Old, New, Steel, Plastic, Other

Cemented from 284 ft. to 336 ft.

Diameter (inches)	Setting From (ft.)	Setting To (ft.)	Gage
4	0	336	30
2	336	316	40

10) SCREEN:
Type SSR

Perforated, Slotted

Diameter (inches)	Setting From (ft.)	Setting To (ft.)	Slot Size
2"	316	355	20ga

7) COMPLETION (Check):
Straight wall, Gravel packed, Other, Under reamed, Open Hole

8) WATER LEVEL:
Static level 216 ft. below land surface Date 6/18/73

Artesian pressure _____ lbs. per square inch Date _____

Depth to pump bowls, cylinder, jet, etc., 295 ft. below land surface.

11) WELL TESTS:
Was a pump test made? Yes No If yes, by whom?

Yield: _____ gpm with _____ ft. drawdown after _____ hrs.

Bailer test _____ gpm with _____ ft. drawdown after _____ hrs.

Artesian flow _____ gpm

Temperature of water _____

12) WATER QUALITY:
Was a chemical analysis made? Yes No

Did any strata contain undesirable water? Yes No

Type of water? _____ depth of strata _____

I hereby certify that this well was drilled by me (or under my supervision) and that each and all of the statements herein are true to the best of my knowledge and belief.

NAME Tommy C. Bussell (Type or Print) Water Well Drillers Registration No. 707

ADDRESS 9735 North Houston Rosslyn Rd. (Street or RFD) (City) Houston (State) Texas

(Signed) Tommy C Bussell (Water Well Driller) Bussell & Son Inc. (Company Name)

Please attach electric log, chemical analysis, and other pertinent information, if available.

*Additional instructions on reverse side.

TWDBE-WD-8

65-13-3J

Send original copy by certified mail to the Texas Water Development Board P. O. Box 13087 Austin, Texas 78711

State of Texas

WATER WELL REPORT

For TWDB use only
Well No. 65-13-3J
Located on map yes
Received: 73
dlr

1) OWNER:
Person having well drilled LARRY RICE (Name) Address 8906 North Freeway (Street or RFD) Hou (City) Tex (State)

Landowner SAME (Name) Address SAME (Street or RFD) (City) (State)

2) LOCATION OF WELL:
County HARRIS, 13 miles in N (N.E., S.W., etc.) direction from Houston (Town)

Locate by sketch map showing landmarks, roads, creeks, hiway number, etc.*

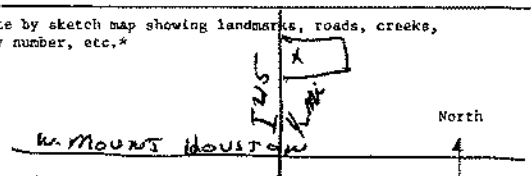

(Use reverse side if necessary)

or Give legal location with distances and directions from adjacent sections or survey lines.

Labor _____ League _____
Block _____ Survey _____
Abstract No. _____
(NW¼ NE¼ SW¼ SE¼) of Section _____

3) TYPE OF WORK (Check): New Well, Deepening, Reconditioning, Plugging

4) PROPOSED USE (Check): Domestic, Industrial, Municipal, Irrigation, Test Well, Other

5) TYPE OF WELL (Check): Rotary, Driven, Dug, Cable, Jetted, Bored

6) WELL LOG:
Diameter of hole 6½ in. Depth drilled 226 ft. Depth of completed well 226 ft. Date drilled 5/18/74
All measurements made from 4 ft. above ground level.

From (ft.)	To (ft.)	Description and color of formation material
0	3	Top Soil
3	211	Unconsolidated
211	226	SAND

(Use reverse side if necessary)

9) Casing:
Type: Old, New, Steel, Plastic, Other
Cemented from 161 ft. to 211 ft.

Diameter (inches)	Setting From (ft.)	Setting To (ft.)	Gage
4"	0	211	30
2	211	216	40

10) SCREEN:
Type SSR
Perforated, Slotted

Diameter (inches)	Setting From (ft.)	Setting To (ft.)	Slot Size
2"	216	226	14ga

7) COMPLETION (Check):
Straight Wall, Gravel packed, Other, Under reamed, Open Hole

8) WATER LEVEL:
Static level 115 ft. below land surface Date 5/18/73
Artesian pressure _____ lbs. per square inch Date _____
Depth to pump bowls, cylinder, jet, etc., 149 ft. below land surface.

11) WELL TESTS:
Was a pump test made? Yes No If yes, by whom?
Yield: _____ gpm with _____ ft. drawdown after _____ hrs.
Bailer test _____ gpm with _____ ft. drawdown after _____ hrs.
Artesian flow _____ gpm
Temperature of water _____

12) WATER QUALITY:
Was a chemical analysis made? Yes No
Did any strata contain undesirable water? Yes No
Type of water? _____ depth of strata _____

I hereby certify that this well was drilled by me (or under my supervision) and that each and all of the statements herein are true to the best of my knowledge and belief.

NAME Tommy C. Bussell (Type or Print) Water Well Drillers Registration No. 707

ADDRESS 7785 North Houston Rosslyn (Street or RFD) Houston (City) Texas (State)

(Signed) Tommy C Bussell (Water Well Driller) Bussell & Son Inc. (Company Name)

Please attach electric log, chemical analysis, and other pertinent information, if available.

*Additional instructions on reverse side.

TWDBE-WD-8

Send original copy by certified mail to: TNRCC, P.O. Box 13087, Austin, TX 78711-3087 Km 41 2 Q R

Please use black ink.

ATTENTION OWNER: *Confidentiality Privilege Notice on Reverse Side*

State of Texas
WELL REPORT

Texas Water Well Drillers Advisory Council
P.O. Box 13087
Austin, TX 78711-3087
512-239-0530

1) OWNER ROBERT CAPPS (Name) ADDRESS 606W NELDA (Street or RFD) HOUSTON (City) Inf (State) (Zip)

2) ADDRESS OF WELL: County HARRIS 606W NELDA (Street, RFD or other) HOUSTON (City) TEXAS (State) (Zip) GRID # 6 S-05-9

3) TYPE OF WORK (Check): [X] New Well [ ] Deepening [ ] Reconditioning [ ] Plugging

4) PROPOSED USE (Check): [ ] Monitor [ ] Environmental Soil Boring [X] Domestic [ ] Industrial [ ] Irrigation [ ] Injection [ ] Public Supply [ ] De-watering [ ] Testwell
If Public Supply well, were plans submitted to the TNRCC? [ ] Yes [ ] No

5)

6) WELL LOG:
Date Drilling: Started 9-12 19 94 Completed 9-14 19 94

DIAMETER OF HOLE		
Dia. (in.)	From (ft.)	To (ft.)
4 1/2	Surface	180

7) DRILLING METHOD (Check): [ ] Driven [ ] Air Rotary [X] Mud Rotary [ ] Bored [ ] Air Hammer [ ] Cable Tool [ ] Jetted [ ] Other

From (ft.)	To (ft.)	Description and color of formation material
SURF	14	SANDS CLAY
14	39	RED CLAY
39	51	fine RED SAND
51	119	RED CLAY
119	169	BLUE CLAY
169	180	WHITE SAND 0186A

RECEIVED
AUG 29 1995
TEXAS NATURAL RESOURCE CONSERVATION COMMISSION

(Use reverse side if necessary)

8) Borehole Completion (Check): [ ] Open Hole [X] Straight Wall [ ] Underreamed [ ] Gravel Packed [ ] Other
If Gravel Packed give interval ... from ft. to ft.

CASING, BLANK PIPE, AND WELL SCREEN DATA:

Dia. (in.)	New or Used	Steel, Plastic, etc. Perf., Slotted, etc. Screen Mfg., if commercial	Setting (ft.) From	Setting (ft.) To	Gage Casing Screen
2	N	PVC Sch 40	170	180	0146A
		170 FT 2"			
		10 FT 2" 0146A PVC Screen			

9) CEMENTING DATA [Rule 338.44(1)]
Cemented from SURF ft. to 169 ft. No. of sacks used 19
ft. to ft. No. of sacks used
Method used PRESSURE
Cemented by L F HULL
Distance to septic system field lines or other concentrated contamination 75 ft.
Method of verification of above distance MEASURED

10) SURFACE COMPLETION
[ ] Specified Surface Slab Installed [Rule 338.44(2)(A)]
[ ] Specified Steel Sleeve Installed [Rule 338.44(3)(A)]
[ ] Pitless Adapter Used [Rule 338.44(3)(b)]
[X] Approved Alternative Procedure Used [Rule 338.71]

11) WATER LEVEL:
Static level 135 ft. below land surface Date 9-14-94
Artesian flow gpm. Date

12) PACKERS:

Type	Depth
RUBBER	169

13) TYPE PUMP:
[ ] Turbine [X] Jet [ ] Submersible [ ] Cylinder
[ ] Other
Depth to pump bowls, cylinder, jet, etc., 150 ft.

14) WELL TESTS:
Type test: [X] Pump [ ] Bailer [ ] Jetted [ ] Estimated
Yield: 6 gpm with 0 ft. drawdown after 3 hrs.

15) WATER QUALITY:
Did you knowingly penetrate any strata which contained undesirable constituents?
[ ] Yes [X] No If yes, submit "REPORT OF UNDESIRABLE WATER"
Type of water? Depth of strata
Was a chemical analysis made? [ ] Yes [X] No

I hereby certify that this well was drilled by me (or under my supervision) and that each and all of the statements herein are true to the best of my knowledge and belief. I understand that failure to complete items 1 thru 15 will result in the log(s) being returned for completion and resubmittal.

COMPANY NAME L F HULL (Type or print) WELL DRILLER'S LICENSE NO. 02044 W.P.

ADDRESS L F Hull 4933 Hartwick (Street or RFD) Houston (City) TEXAS (State) (Zip)

(Signed) L F Hull (Licensed Well Driller) (Signed) (Registered Driller Trainee)

Please attach electric log, chemical analysis, and other pertinent information, if available.

4820112848

Attention Owner: Confidentiality Privilege Notice on reverse side of owner's copy.

Texas Department of License and Regulation

Water Well Driller/Pump Installer Program
P.O. Box 12157 Austin, Texas 78711 (512)463-7880 FAX (512)463-8616
Toll free (800)803-9202
Email address: water.well@license.state.tx.us

This form must be completed and filed with the department and owner within 60 days upon completion of the well.

WELL REPORT

Name	Address	City	State	Zip
Willie Matlem	32[illegible] W. Loring	Houston	TX	77037

County	Physical Address	City	State	Zip
Harris			65-85-9	

Lat. | Long. | Grid # 65-85-9

3) Type of Work
☒ New Well ☐ Deepening ☐ Reconditioning

4) Proposed Use (check) ☐ Monitor ☐ Environmental Soil Boring ☒ Domestic ☐ Industrial ☐ Irrigation ☐ Injection ☐ Public Supply ☐ De-watering ☐ Testwell
If Public Supply well, was plans submitted to the TNRCC? ☐ Yes ☐ No

5) N↑

6) Drilling Date
Started 12/12/01
Completed 12/12/01

Diameter of Hole

Dia.(in)	From (ft)	To (ft)
5	0	50

7) Drilling Method (check) ☐ Driven ☐ Air Rotary ☒ Mud Rotary ☐ Bored ☐ Air Hammer ☐ Cable Tool ☐ Jetted ☐ Other

[illegible]
0 - 38 clay
30 - 50 sand

(Use reverse side of Well Owner's copy. If necessary)

8) Borehole Completion ☐ Open Hole ☒ Straight Wall ☐ Under-reamed ☐ Gravel Packed ☐ Other
If Gravel Packed give the interval from ft. to ft.

[illegible] Screen Data

Dia. (in.)	New Or Used	Steel, Plastic, etc. Perf., Slotted, etc Screen Mfg., if commercial	Setting (ft) From	To	Gage Casing Screen
2	N	Casing PVC	0	40	sch 40
2	N	Screen PVC	40	50	.006

9) Cementing Data
Cementing from 38 ft. to 0 ft. # of sacks used 9
ft. to ft. # of sacks used
Method Used Pressure
Cementing By Raymond Services, Inc.
Distance to septic system field or other concentrated contamination ft.
Method of verification of above distance Customer

10) Surface Completion
☐ Specified Surface Slab Installed
☒ Specified Surface Sleeve Installed
☐ Pitless Adapter Used
☐ Approved Alternative Procedure Used

FEB 1 1 2002
RECEIPT # AMOUNT

11) Water Level
Static level 5 ft. below Date 12/18/01
Artesian Flow gpm. Date / /

12) Packers Type Depth
None

13) Plugged ☐ Well plugged within 48 hours
Casing left in well: Cement/Bentonite placed in well:

From (ft)	To (ft)	From (ft)	To (ft)	Sacks used

14) Typepump
☐ Turbine ☒ Jet ☐ Submersible ☐ Cylinder
☐ Other
Depth to pump bowls, cylinder, jet etc. ft.

15) Water Test
Typetest ☐ Pump ☐ Bailer ☒ Jetted ☐ Estimated
Yield: gpm with ft. drawdown after hrs.

16) Water Quality
Did you knowingly penetrate and strata which contain undesirable constituents.
☐ YES ☒ NO If yes, did you submit a REPORT OF UNDESIRABLE WATER
Type of water Depth of Strata
Was a chemical analysis made ☐ Yes ☐ No

Company or individual's name (type or print) Raymond Services, Inc. 4577WI

Address 10011 Airline Drive | City Houston | State TX | Zip 77037

Signature [signature] 12/12/01 Signature / /

R20125977

TEXAS WATER DEVELOPMENT BOARD
WELL SCHEDULE

State Well Number - 65 05 901 Previous Well Number - County - Harris 201
River Basin - San Jacinto River - 10 Zone - 1 Latitude - 29 53 25 Longitude - 95 24 51 Source of Coords - 2

Owners Well No. _____ Location _____ 1/4, _____ 1/4, Section _____, Block _____, Survey _____

Owner - Southern Water Corp
Hidden Valley

Driller - Layne Texas

Address _____ Tenant/Oper. _____
Date Drilled - / /1956 Depth - 750 ft. Source of Depth - Altitude - 88 ft. Source of Alt. -
Aquifer - 112CEVG CHICOT AND EVANGELINE AQUIFERS Well Type - W User - 807302

WELL CONSTRUCTION
Const. Method - _____
Completion - _____
Casing Material - _____
Screen Material - _____

LIFT DATA - Pump Mfr. _____ Type - TURBINE PUMP No. Stages _____
Bowls Diam. - _____ in. Setting - _____ ft. Column Diam. - _____ in.
Motor Mfr. - _____ Fuel or Power - ELECTRIC MOTOR Horsepower - 40

YIELD Flow- _____ GPM Pump- _____ GPM Meas..Rept..Est- _____ Date- _____

PERFORMANCE TEST Date- _____ Length of Test- _____ Production- _____GPM

Static Level- _____ft. Pumping Level- _____ft. Drawdown- _____ft. Sp.Cap.- _____GPM/ft

QUALITY (Remarks- _____

WATER USE Primary- PUBLIC SUPPLY Secondary- _____ Tertiary- _____

OTHER DATA AVAILAIBLE Water Levels- M Quality- Y Logs- Other Data-

WATER LEVELS Date- 09/00/1956 Measurement- -167.00
Date- 05/21/1962 Measurement- -151.10

Recorded By _____ Date Record Collected or Updated- / /

| Casing or Blank Pipe (C)
| Well Screen or Slotted Zone (
| Open Hole (O)
| Cemented from _____ to _____

Diam. (in.)	Setting(feet) From	To
1		
2		
3		
4		
5		
6		
7		
8		
9		
10		
11		
12		
13		
14		
15		
16		
17		
18		
19		

Reporting Agency -
REMARKS -
130 ft of screen between 355 and
715 ft. Reported yield 400 gpm with
65 ft drawdown when drilled.

TEXAS WATER DEVELOPMENT BOARD
WELL SCHEDULE

State Well Number - 65 05 912 Previous Well Number - County - Harris 201
River Basin - San Jacinto River - 10 Zone - I Latitude - 29 53 14 Longitude - 95 24 37 Source of Coords - 2

Owners Well No. _____ Location _____ 1/4, _____ 1/4, Section _____, Block _____, Survey _____

Owner - Humble Oil & Refining Co. Driller - Layne Texas Co.

Address _____ Tenant/Oper. _____
Date Drilled - / /1948 Depth - 220 ft. Source of Depth - Altitude - 89 ft. Source of Alt. -
Aquifer - 112CHCT CHICOT AQUIFER Well Type - W User -

WELL CONSTRUCTION
Const. Method - _____ Casing Material - _____
Completion - _____ Screen Material - _____

LIFT DATA - Pump Mfr. _____ Type - _____ No. Stages ____

Bowls Diam. - _____ in. Setting - _____ ft. Column Diam. - _____ in.

Motor Mfr. - _____ Fuel or Power - Horsepower -

YIELD Flow- _____ GPM Pump- _____ GPM Meas..Rept..Est- _____ Date- _____

PERFORMANCE TEST Date- _____ Length of Test- _____ Production- _____GPM

Static Level- _____ft. Pumping Level- _____ft. Drawdown- _____ft. Sp.Cap.- _____GPM/ft

QUALITY (Remarks- _____

WATER USE Primary- UNUSED Secondary- _____ Tertiary- _____

OTHER DATA AVAILAIBLE Water Levels- M Quality- N Logs- Other Data-

WATER LEVELS Date- 02/15/1965 Measurement- -174.00
Date- / / Measurement-

Recorded By _____ Date Record Collected or Updated- 08/21/2002

Casing or Blank Pipe (C) Well Screen or Slotted Zone (Open Hole (O) Cemented from_____to_____		
	Diam. (in.)	Setting(feet) From To
1		
2		
3		
4		
5		
6		
7		
8		
9		
10		
11		
12		
13		
14		
15		
16		
17		
18		
19		

Reporting Agency - TEXAS WATER DEVELOPMENT BOARD
REMARKS -
TWDB R178

Send original copy by certified mail to the Texas Department of Water Resources P. O. Box 13087 Austin, Texas 78711

State of Texas
WATER WELL REPORT

ATTENTION OWNER: *Confidentiality Privilege Notice on Reverse Side*

For TDWR use only
Well No. 65-06-10
Located on map yes
Received: c.f.s.

1) OWNER Reggie Simek (Name) Address 2714 Fountain View (Street or RFD) New Caney (City) TX (State) 77357 (Zip)

2) LOCATION OF WELL: 16135 Greenview
County Harris ____ miles in ____ direction from ____
(N.E., S.W., etc.) (Town)

Driller must complete the legal description to the right with distance and direction from two intersecting section or survey lines, or he must locate and identify the well on an official Quarter- or Half-Scale Texas County General Highway Map and attach the map to this form.

☐ Legal description:
Section No. ____ Block No. ____ Township ____
Abstract No. ____ Survey Name ____
Distance and direction from two intersecting section or survey lines ____
☐ See attached map.

3) TYPE OF WORK (Check):
☑ New Well ☐ Deepening ☐ Reconditioning ☐ Plugging

4) PROPOSED USE (Check):
☑ Domestic ☐ Industrial ☐ Public Supply ☐ Irrigation ☐ Test Well ☐ Other ____

5) DRILLING METHOD (Check):
☑ Mud Rotary ☐ Air Hammer ☐ Driven ☐ Bored ☐ Air Rotary ☐ Cable Tool ☐ Jetted ☐ Other ____

6) WELL LOG:
Date drilled 11/19/84

DIAMETER OF HOLE

Dia. (in.)	From (ft.)	To (ft.)
6 3/4	Surface	334

7) BOREHOLE COMPLETION:
☐ Open Hole ☑ Straight Wall ☐ Underreamed
☐ Gravel Packed ☐ Other ____
If Gravel Packed give interval . . . from ____ ft. to ____ ft.

From (ft.)	To (ft.)	Description and color of formation material
0	18	Top Soil & Clay
18	34	Surface Sand
34	240	Clay & Sand
240	280	Sand
280	295	Clay & Rock
295	302	Sand
302	315	Clay
315	334	Sand

8) CASING, BLANK PIPE, AND WELL SCREEN DATA:

Dia. (in.)	New or Used	Steel, Plastic, etc. Perf., Slotted, etc. Screen Mgf., if commercial	Setting (ft.) From	Setting (ft.) To	Gage Casing Screen
4	N	PVC	0	300	
2	N	Galv.	293	324	
2	N	PVC	324	334	.014

0 CEMENTING DATA 10
Cemented from 250 ft. to 300 ft.
Method used Halliburton
Cemented by Bussell & Son, Inc (Company or Individual)

9) WATER LEVEL:
Static level 166 ft. below land surface Date 11/20/84
Artesian flow ____ gpm. Date ____

10) PACKERS: Type ____ Depth ____

RECEIVED
MAY 7 1985
DEPT. OF WATER RESOURCES

11) TYPE PUMP:
☐ Turbine ☐ Jet ☑ Submersible ☐ Cylinder
☐ Other ____
Depth to pump bowls, cylinder, jet, etc., ____ ft.

(Use reverse side if necessary)

13) WATER QUALITY:
Did you knowingly penetrate any strata which contained undesirable water? ☐ Yes ☑ No
If yes, submit "REPORT OF UNDESIRABLE WATER"
Type of water? ____ Depth of strata ____
Was a chemical analysis made? ☐ Yes ☐ No

12) WELL TESTS:
☐ Type Test: ☐ Pump ☐ Bailer ☑ Jetted ☐ Estimated
Yield: ____ gpm with ____ ft. drawdown after ____ hrs.

I hereby certify that this well was drilled by me (or under my supervision) and that each and all of the statements herein are true to the best of my knowledge and belief.

NAME Craig O Bussell (Type or Print) Water Well Drillers Registration No. 2025

ADDRESS P O Box 874 (Street or RFD) Tomball (City) TX (State) 77375 (Zip)

Signed Craig Bussell (Water Well Driller) Bussell & Son, Inc (Company Name)

Please attach electric log, chemical analysis, and other pertinent information, if available.

WR-0392 (Rev. 1-12-79)

DEPARTMENT OF WATER RESOURCES COPY

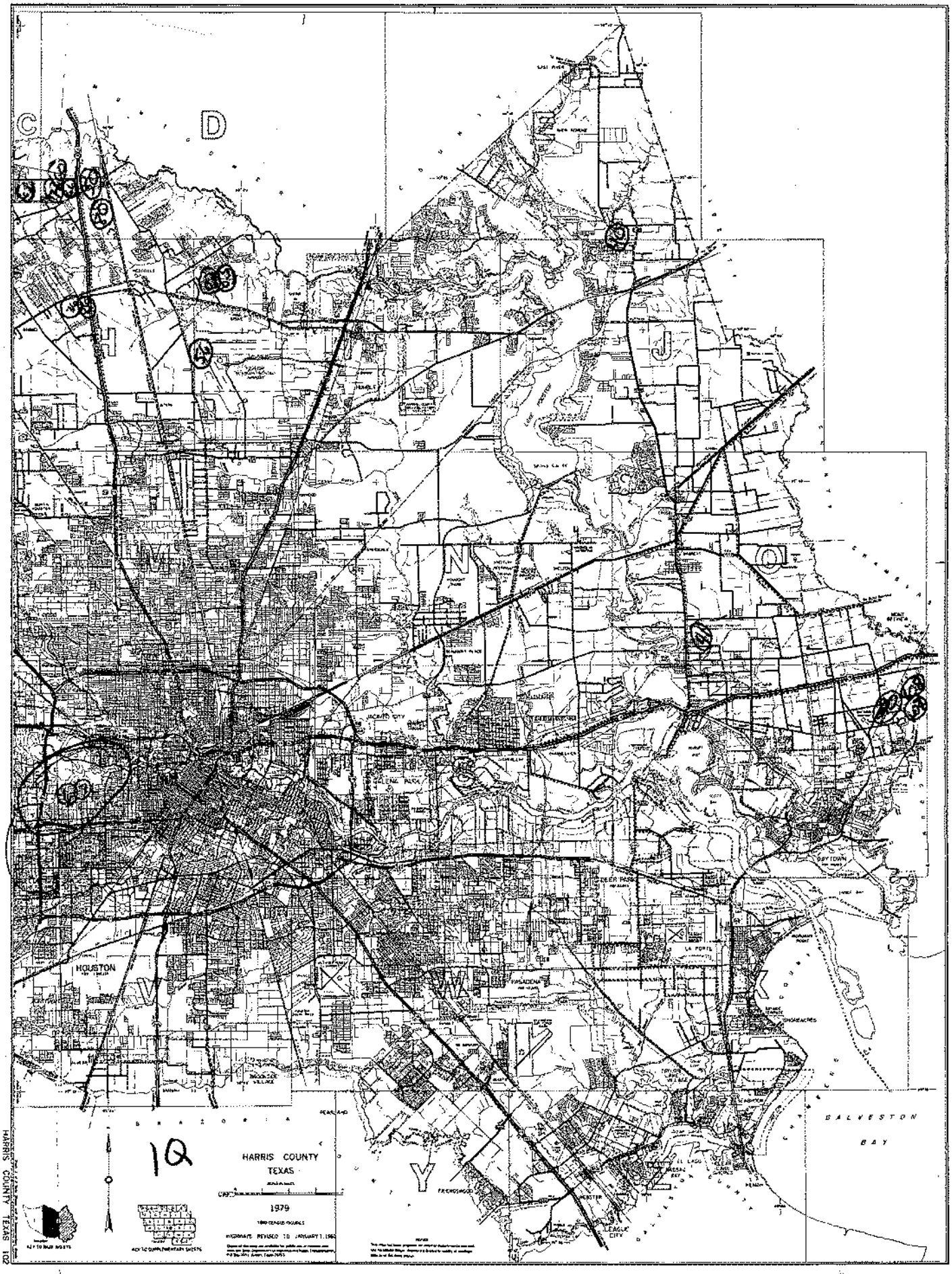

HARRIS COUNTY TEXAS 102

GW 7

Send original copy by certified mail to the Texas Water Development Board P. O. Box 12386 Austin, Texas 78711	State of Texas WATER WELL REPORT	For TWDB use only Well No. 65-Du-4R Located on map Received: Form GW 8 Form GW 9

1) OWNER:
Person having well drilled EDDIE FARR (Name) Addr. 16150 GREENTREE HOUSTON TEX (Street or RFD) (City) (State)

Landowner SAME (Name) Address (Street or RFD) (City) (State)

2) LOCATION OF WELL:
County HARRIS Labor League Abstract No.

NW¼ NE¼ SW¼ SE¼ of Section Block No. Survey
(Circle as many as are known)

12 miles in N (NE, SW, etc.) direction from HOUSTON (Town)

NORTH



Sketch map of well location with distances from adjacent section or survey lines, and to landmarks, roads, and creeks.

3) TYPE OF WORK (Check):
New Well ☑ Deepening ☐
Reconditioning ☐ Plugging ☐

4) PROPOSED USE (Check):
Domestic ☑ Industrial ☐ Municipal ☐
Irrigation ☐ Test Well ☐ Other ☐

5) TYPE OF WELL (Check):
Rotary ☑ Driven ☐ Dug ☐
Cable ☐ Jetted ☐ Bored ☐

6) WELL LOG:
Diameter of hole 6¼ in. Depth drilled 259 ft. Depth of completed well 259 ft. Date drilled 3-5-77

All measurements made from 0 ft. above ground level.

From (ft.)	To (ft.)	Description and color of formation material	From (ft.)	To (ft.)	Description and color of formation material
0	5	TOP SOIL	185	199	SAND
5	21	YELLOW SHALE	199	235	RED SHALE
21	35	RED SAND	235	259	SAND
35	51	RED SHALE			
51	70	SAND			
70	102	RED SHALE			
102	136	SAND			
136	185	RED SHALE			(Use reverse side if necessary)

7) COMPLETION (Check):
Straight wall ☐ Gravel packed ☐ Other ☑
Under reamed ☐ Open hole ☐

8) WATER LEVEL:
Static level 147 ft. below land surface Date 3-6-77
Artesian pressure lbs. per square inch Date

9) CASING:
Type: Old ☐ New ☐ Steel ☐ Plastic ☐ Other ☐
Cemented from 0 ft. to 240 ft.

Diameter (inches)	Setting From (ft.)	Setting To (ft.)	Gage
4	3'-ABOVE G.	240	SCH 40
2½	240	249	SCH 80

10) SCREEN:
Type PLASTIC SCH 80
Perforated ☐ Slotted ☐

Diameter (inches)	Setting From (ft.)	Setting To (ft.)	Slot size
2½	249	259	.012

11) WELL TESTS:
Was a pump test made? ☐ Yes ☑ No If yes by whom?

Yield: gpm with ft. drawdown after hrs
Bailer test gpm with ft. drawdown after hrs
Artesian flow gpm Date
Temperature of water
Was a chemical analysis made? ☐ Yes ☑ No
Did any strata contain undesirable water? ☐ Yes ☑ No
Type of water? depth of strata

12) PUMP DATA:
Manufacturer's Name
Type H.P.
Designed pumping rate gpm ☐ gph ☐
Type power unit
Depth to bowls, cylinder, jet, etc., ft. below land surface.

I hereby certify that this well was drilled by me (or under my supervision) and that each and all of the statements herein are true to the best of my knowledge and belief.

NAME JAMES H. SUGG JR. (Type or Print) Water Well Drillers Registration No. 1006

Address 13501 CHRISMAN #26 HOUSTON TEXAS (Street or RFD) (City) (State)

(Signed) James H. Sugg Jr. (Water Well Driller) SUGG WATER WELL DRILLING (Company Name)

Please attach electric log, chemical analysis, and other pertinent information, if available.

4820114631

Send original copy by certified mail to: **TNRCC, P.O. Box 13087, Austin, TX 78711-3087** *Please use black ink.*

ATTENTION OWNER: *Confidentiality Privilege Notice on Reverse Side*

State of Texas WELL REPORT

Texas Water Well Drillers Advisory Council
P.O. Box 13087
Austin, TX 78711-3087
512-239-0530

1) **OWNER** ENRON CORP (Name) **ADDRESS** P O Box 1188 (Street or RFD) Houston (City) Tx (State) 77001 (Zip)

2) **ADDRESS OF WELL:** County Harris 1/2 mi NNE intersect. Veterans Memorial & Richey Rds. (Street, RFD or other) (City) (State) (Zip) **GRID #** 65-05-1

3) **TYPE OF WORK (Check):** ☑ New Well ☐ Deepening ☐ Reconditioning ☐ Plugging

4) **PROPOSED USE (Check):** ☐ Monitor ☐ Environmental Soil Boring ☐ Domestic ☑ Industrial ☐ Irrigation ☐ Injection ☐ Public Supply ☐ De-watering ☐ Testwell
If Public Supply well, were plans submitted to the TNRCC? ☐ Yes ☐ No

5) N

6) **WELL LOG:** Date Drilling: Started Dec 14 19 94 Completed " " 19 "

DIAMETER OF HOLE

Dia. (in.)	From (ft.)	To (ft.)
6 7/8	Surface	342

7) **DRILLING METHOD (Check):** ☐ Driven ☐ Air Rotary ☑ Mud Rotary ☐ Bored ☐ Air Hammer ☐ Cable Tool ☐ Jetted ☐ Other

From (ft.)	To (ft.)	Description and color of formation material
0	105	Clay
105	136	Sand
136	186	Clay
186	245	Sand
245	290	Clay
290	342	Sand

(Use reverse side if necessary)

8) **Borehole Completion (Check):** ☐ Open Hole ☑ Straight Wall ☐ Underreamed ☐ Gravel Packed ☐ Other
If Gravel Packed give interval ... from _____ ft. to _____ ft.

CASING, BLANK PIPE, AND WELL SCREEN DATA:

Dia. (in.)	New or Used	Steel, Plastic, etc. Perf., Slotted, etc. Screen Mfg., if commercial	Setting (ft.) From	Setting (ft.) To	Gage Casting Screen
4"	New	Plastic	0	322	Sch 40
4"	New	Plastic Slotted	322	342	.023

9) **CEMENTING DATA** [Rule 338.44(1)]
Cemented from 0 ft. to 15 ft. No. of sacks used 9
_____ ft. to _____ ft. No. of sacks used _____
Method used _____
Cemented by John Bryson
Distance to septic system field lines or other concentrated contamination N/A ft.
Method of verification of above distance No Field Lines

10) **SURFACE COMPLETION**
☐ Specified Surface Slab Installed [Rule 338.44(2)(A)]
☑ Specified Steel Sleeve Installed [Rule 338.44(3)(A)]
☐ Pitless Adapter Used [Rule 338.44(3)(b)]
☐ Approved Alternative Procedure Used [Rule 338.71]

11) **WATER LEVEL:**
Static level 180 ft. below land surface Date 12/14/94
Artesian flow _____ gpm. Date _____

12) **PACKERS:** Type Depth

13) **TYPE PUMP:**
☐ Turbine ☐ Jet ☑ Submersible ☐ Cylinder ☐ Other Jetted
Depth to pump bowls, cylinder, jet, etc., 315 ft.

14) **WELL TESTS:**
Type test: ☐ Pump ☐ Bailer ☐ Jetted ☐ Estimated
Yield: _____ gpm with _____ ft. drawdown after _____ hrs.

15) **WATER QUALITY:**
Did you knowingly penetrate any strata which contained undesirable constituents?
☐ Yes ☑ No If yes, submit "REPORT OF UNDESIRABLE WATER"
Type of water? _____ Depth of strata _____
Was a chemical analysis made? ☐ Yes ☑ No

RECEIVED
APR 20 1995
TEXAS NATURAL RESOURCE CONSERVATION COMMISSION

I hereby certify that this well was drilled by me (or under my supervision) and that each and all of the statements herein are true to the best of my knowledge and belief. I understand that failure to complete items 1 thru 15 will result in the log(s) being returned for completion and resubmittal.

COMPANY NAME B & L WATER WELL SERVICE (Type or print) **WELL DRILLER'S LICENSE NO.** 1315 WI

ADDRESS P O Box 213 (Street or RFD) Winnie (City) TExas (State) 77665 (Zip)

(Signed) _____ (Licensed Well Driller) **(Signed)** _____ (Registered Driller Trainee)

Please attach electric log, chemical analysis, and other pertinent information, if available.

Send original copy by certified mail to: **TNRCC, P.O. Box 13087, Austin, TX 78711-3087** *Please use black ink.*

ATTENTION OWNER: *Confidentiality Privilege Notice on Reverse Side*

State of Texas WELL REPORT

Texas Water Well Drillers Advisory Council
P.O. Box 13087
Austin, TX 78711-3087
512-239-0530

1) **OWNER** TEXACO EXPLO & PROD (Name) **ADDRESS** POBox 310 Sour Lake, Tx 77659 (Street or RFD) (City) (State) (Zip)

2) **ADDRESS OF WELL:** County Harris .189 mi SW intersect Richy Rd. & Vet. Memorial (Street, RFD or other) (City) (State) (Zip) **GRID #** 65-05-1 HOUSTON, TX

3) **TYPE OF WORK (Check):** ☑ New Well ☐ Deepening ☐ Reconditioning ☐ Plugging

4) **PROPOSED USE (Check):** ☐ Monitor ☐ Environmental Soil Boring ☐ Domestic ☑ Industrial ☐ Irrigation ☐ Injection ☐ Public Supply ☐ De-watering ☐ Testwell
If Public Supply well, were plans submitted to the TNRCC? ☐ Yes ☐ No

5)

6) **WELL LOG:** Date Drilling: Started July 6 19 95 Completed " " 19 "

DIAMETER OF HOLE

Dia. (in.)	From (ft.)	To (ft.)
6 3/4	Surface	360

7) **DRILLING METHOD (Check):** ☐ Driven ☑ Mud Rotary ☐ Bored ☐ Air Rotary ☐ Air Hammer ☐ Cable Tool ☐ Jetted ☐ Other

From (ft.)	To (ft.)	Description and color of formation material
0	91	Clay
91	136	Sand
136	201	Clay
201	238	Sand
238	290	clay
290	360	Sand

(Use reverse side if necessary)

8) **Borehole Completion (Check):** ☐ Open Hole ☑ Straight Wall ☐ Underreamed ☐ Gravel Packed ☐ Other
If Gravel Packed give interval ... from ____ ft. to ____ ft.

CASING, BLANK PIPE, AND WELL SCREEN DATA:

Dia. (in.)	New or Used	Steel, Plastic, etc. Perf., Slotted, etc. Screen Mfg., if commercial	Setting (ft.) From	Setting (ft.) To	Gage Casing Screen
4"	New	Plastic	0	340	Sch 40
4"	New	Plastic Slotted	340	360	023

9) **CEMENTING DATA** [Rule 338.44(1)]
Cemented from 0 ft. to 15 ft. No. of sacks used 9
____ ft. to ____ ft. No. of sacks used ____
Method used ____
Cemented by John E Bryson
Distance to septic system field lines or other concentrated contamination ____ ft.
Method of verification of above distance No Field Lines

RECEIVED
NOV 08 1995
TEXAS NATURAL RESOURCE CONSERVATION COMMISSION

13) **TYPE PUMP:** ☐ Turbine ☐ Jet ☑ Submersible ☐ Cylinder ☑ Other Jetted
Depth to pump bowls, cylinder, jet, etc., 220 ft.

10) **SURFACE COMPLETION**
☐ Specified Surface Slab Installed [Rule 338.44(2)(A)]
☑ Specified Steel Sleeve Installed [Rule 338.44(3)(A)]
☐ Pitless Adapter Used [Rule 338.44(3)(b)]
☐ Approved Alternative Procedure Used [Rule 338.71]

14) **WELL TESTS:** Type test: ☐ Pump ☐ Bailer ☐ Jetted ☐ Estimated
Yield: ____ gpm with ____ ft. drawdown after ____ hrs.

11) **WATER LEVEL:** Static level 180 ft. below land surface Date 7/6/95
Artesian flow ____ gpm. Date ____

15) **WATER QUALITY:** Did you knowingly penetrate any strata which contained undesirable constituents?
☐ Yes ☑ No If yes, submit "REPORT OF UNDESIRABLE WATER"
Type of water? ____ Depth of strata ____
Was a chemical analysis made? ☐ Yes ☑ No

12) **PACKERS:**

Type	Depth

I hereby certify that this well was drilled by me (or under my supervision) and that each and all of the statements herein are true to the best of my knowledge and belief. I understand that failure to complete items 1 thru 15 will result in the log(s) being returned for completion and resubmittal.

COMPANY NAME B & L WATER WELL SERVICE (Type or print) **WELL DRILLER'S LICENSE NO.** 1315WI

ADDRESS PO Box 213 (Street or RFD) Winnie (City) Texas (State) 77665 (Zip)

(Signed) John S Bryson (Licensed Well Driller) **(Signed)** ____ (Registered Driller Trainee)

Please attach electric log, chemical analysis, and other pertinent information, if available.

TNRCC-0199 (Rev. 11-01-94) TNRCC COPY

Elog in pocket

Send original copy by certified mail to the Texas Department of Water Resources P. O. Box 13087 Austin, Texas 78711

State of Texas
WATER WELL REPORT

ATTENTION OWNER: *Confidentiality Privilege Notice on Reverse Side*

For TDWR use only
Well No. 85 0517
Located on map YES
Received: C.F.S.

1) OWNER Northwest Harris County MUD 23 (Name) c/o Landes Engr Address 1706 Seamist Sq (Street or RFD) Houston (City) Texas (State) 77008 (Zip)

2) LOCATION OF WELL: County Harris miles in (N.E., S.W., etc.) direction from (Town)

Driller must complete the legal description to the right with distance and direction from two intersecting section or survey lines, or he must locate and identify the well on an official Quarter- or Half-Scale Texas County General Highway Map and attach the map to this form.

☐ Legal description:
Section No. _____ Block No. _____ Township _____
Abstract No. _____ Survey Name _____
Distance and direction from two intersecting section or survey lines _____

☒ See attached map.

3) TYPE OF WORK (Check): ☒ New Well ☐ Deepening ☐ Reconditioning ☐ Plugging

4) PROPOSED USE (Check): ☐ Domestic ☐ Industrial ☒ Public Supply ☐ Irrigation ☐ Test Well ☐ Other

5) DRILLING METHOD (Check): ☒ Mud Rotary ☐ Air Hammer ☐ Driven ☐ Bored ☐ Air Rotary ☐ Cable Tool ☐ Jetted ☐ Other

6) WELL LOG: Well #1
Date drilled 1/19/82

DIAMETER OF HOLE

Dia. (in.)	From (ft.)	To (ft.)
20	Surface	650
30	650	1290 TD

7) BOREHOLE COMPLETION: ☐ Open Hole ☐ Straight Wall ☒ Underreamed ☒ Gravel Packed ☐ Other
If Gravel Packed give interval . . . from 650 ft. to 1290 ft.

From (ft.)	To (ft.)	Description and color of formation material
		See attached Well log
		Chemical analysis
		E-log

8) CASING, BLANK PIPE, AND WELL SCREEN DATA:

Dia. (in.)	New or Used	Steel, Plastic, etc. Perf., Slotted, etc. Screen Mgf., if commercial	Setting (ft.) From	Setting (ft.) To	Gage Casing Screen
16	N	Blank Steel cog	42	650	
10	N	Blank Steel liner	550	670	
10	N	SSWW Bailey liner	670	695	.035
		"	713	773	
		"	820	820	
		"	850	890	
		"	1010	1040	
		"	1160	1280	

CEMENTING DATA
Cemented from 0 ft. to 650 ft.
Method used Hickerson
Cemented by Dowell (Company or Individual)

9) WATER LEVEL:
Static level 241 ft. below land surface Date 2/23/82
Artesian flow _____ gpm. Date _____

10) PACKERS: Type Depth
None

11) TYPE PUMP: ☒ Turbine ☐ Jet ☐ Submersible ☐ Cylinder ☐ Other
Depth to pump bowls, cylinder, jet, etc., 410 ft.

(Use reverse side if necessary) [illegible]

13) WATER QUALITY:
Did you knowingly penetrate any strata which contained undesirable water? ☐ Yes ☒ No Surf water [illegible]
If yes, submit "REPORT OF UNDESIRABLE WATER"
Type of water? _____ Depth of strata _____
Was a chemical analysis made? ☒ Yes ☐ No

12) WELL TESTS: ☒ Type Test: ☒ Pump ☐ Bailer ☐ Jetted ☐ Estimated
Yield: 1040 gpm with 53 ft. drawdown after 12 hrs.

I hereby certify that this well was drilled by me (or under my supervision) and that each and all of the statements herein are true to the best of my knowledge and belief.

NAME Leland Lawson (Type or Print) Water Well Drillers Registration No. 28

ADDRESS PO Box 8469 (Street or RFD) Houston (City) Texas (State) 77261 (Zip)

(Signed) Leland Lawson #28 (Water Well Driller) Layne Texas Co (Company Name)

Please attach electric log, chemical analysis, and other pertinent information, if available.

4820113269

TDWR 0392 (Rev. 1-12-79) DEPARTMENT OF WATER RESOURCES COPY

10/26/2020
05:10:48

Texas Commission on Environmental Quality
DWW Water System Summary Sheet

PWS ID	PWS Name	Central Registry RN
TX1011746	NORTHWEST HARRIS COUNTY MUD 23	RN101410637

Organization/Customer *	Central Registry CN
NORTHWEST HARRIS COUNTY MUD 23	CN600736433

*Regulatory mail will be addressed to this organization/person

All Water System Contacts

Type	Contact	Communication
AC - Administrative Contact - PRESIDENT	HAWKINS, VICTORIA 6750 WEST LOOP S STE 865 BELLAIRE, TX 77401-4125	**Phone Type** / **Value** BUS - Business: 713-864-5466 FAX - Facsimile: 713-864-3170
EC - Emergency Contact - PRESIDENT	HAYS, DONALD, J PO BOX 1209 SPRING, TX 77383-1209	**Electronic Type** / **Value** **Phone Type** / **Value** BUS - Business: 281-353-9809 FAX - Facsimile: 281-353-6105 MOB - Mobile: 281-808-6912 MOB - Mobile: 281-808-6928
EC - Emergency Contact - OPERATIONS MANAGER	BYERLY, ROBERT 2200 SCIAACA RD SPRING, TX 77373-6107	**Electronic Type** / **Value** **Phone Type** / **Value** BUS - Business: 281-353-9809 MOB - Mobile: 281-723-1902
EC - Emergency Contact - OPERATIONS MANAGER	COLLINS, ERNEST PO BOX 1209 SPRING, TX 77383-1209	**Electronic Type** / **Value** **Phone Type** / **Value** BUS - Business: 281-353-9809 MOB - Mobile: 281-808-6910
FC - Financial Contact - DISTRICT BOOKKEEPER	COOK, BARBARA 3401 LOUISIANA ST STE 400 HOUSTON, TX 77002-9552	**Phone Type** / **Value** BUS - Business: 713-759-1368 FAX - Facsimile: 713-759-1264
OW - Owner	NORTHWEST HARRIS COUNTY MUD 23 602 SAWYER STE 205 HOUSTON, TX 77007-7510	
PWS - Public Water System Contact - COORDINATOR	STOPPELBERG, MARCIA 2200 SCIAACA RD SPRING, TX 77373-6107	**Phone Type** / **Value** BUS - Business: 281-353-9809 FAX - Facsimile: 281-353-6105
PWS - Public Water System Contact - OPERATOR	WILHITE, HOWARD, S 2200 SCIAACA RD SPRING, TX 77373-6107	**Electronic Type** / **Value** **Phone Type** / **Value** BUS - Business: 281-353-9809 FAX - Facsimile: 281-353-6105 MOB - Mobile: 281-808-6912

Operator Grade	Number
WATER OPERATIONS COMPANY	1
GROUND WATER TREATMENT OPERATOR Grade B	2

Water Operator Licenses		
License Holder:	WILHITE, HOWARD S RS	
CURRENT	Class: B - GROUND WATER TREATMENT OPERATOR	WG0007353
License Holder:	MISSILDINE, BRADLEY E	
CURRENT	Class: B - GROUND WATER TREATMENT OPERATOR	WG0012797
License Holder:	HAYS UTILITY SOUTH CORPORATION	
CURRENT	Class: NONE - WATER OPERATIONS COMPANY	WC0000037
License Holder:	COLLINS, ERNEST G JR	
EXPIRED	Class: A - WATER OPERATOR	WO0013748

Owner Type	Owner Type Options: COUNTY, DISTRICT, FEDERAL GOVERNMENT, INVESTOR OWNED, MUNICIPALITY, NATIVE AMERICAN, PRIVATE, STATE GOVERNMENT, WATER SUPPLY CORPORATION
District	

System Type	System Type Options: COMMUNITY, TRANSIENT/NON-COMMUNITY, NON-PUBLIC, NON-TRANSIENT/NON-COMMUNITY
C - Community	

Population Type	Population Served	# of Connect	# I/C w/other PWS
Residential	3540	1180	0

Total Product (MGD)	Average Daily Consump.	Max Daily Demand (MGD)	Total Storage (MG)	Elev. Storage (MG)	Service Pump Cap.	Max.Purchase Cap. (MGD/GPM)	Pressure Tank Cap. (MG)

Activity Status	Inactivation Date
A - ACTIVE	

Last Survey Date	Surveyor	Survey Type	Region	County
07/18/2018	MELODY, E KIRKSEY	Sanitary Survey	HOUSTON	HARRIS
07/18/2018	CINDY RYOO	Sanitary Survey	HOUSTON	HARRIS
07/18/2018	LANDRY NASH	Sanitary Survey	HOUSTON	HARRIS

(Treatment Plant)

Entry Point	EP Name/Source Summation (Activity Status)	Plant Name (Activity Status)	Plant Num	Chemical Mon Type	Chem Sample Point	Distribution Mon Type	Dist Sample Point
EP001	TRT-TAP / Ground Water(A)	13338 SABLEWOOD(A)	TP6368		NO		NO

Train:	Unnamed			
(Treatments)				
Disinfection Zone	Treatment Sequence	Objective	Process	Treatment
null	null	D	403	GASEOUS CHLORINATION, PRE
null	null	F	680	SEQUESTRATION

(Active Sources)						
Source Number	Source Name (Activity Status)	Operational Status	Source Type	Depth	Tested GPM	Rated GPM
P1011746C	TEMP GW FROM NORTH HARRIS COUNTY RWA (A)	P	P	N/A	N/A	N/A

Drill Date	Source Summary			
None Available				
GPS Latitude (decimal)	GPS Longitude (decimal)	GPS Elevation	GPS Date	Seller
29.972516	-95.482024	0	12/13/2016	TX1013298

Source Number	Source Name (Activity Status)	Operational Status	Source Type	Depth	Tested GPM	Rated GPM
G1011746A	1 - 13338 SABLEWOOD (A)	P	G	1280	980 GPM	1000 GPM

Drill Date	Source Summary			
02/23/1982	EVANGELINE			
GPS Latitude (decimal)	GPS Longitude (decimal)	GPS Elevation	GPS Date	Seller
29.972527	-95.482127	113	01/31/2008	Not Purchasing

Source Number	Source Name (Activity Status)	Operational Status	Source Type	Depth	Tested GPM	Rated GPM
P1011746B	OPEN I/C WITH NW HARRIS COUNTY MUD 22 (A)	P	P	N/A	N/A	N/A

Drill Date	Source Summary			
None Available				
GPS Latitude (decimal)	GPS Longitude (decimal)	GPS Elevation	GPS Date	Seller
				TX1011745

(Inactive/Offline Sources)			
SourceNumber	Name	Status	Depth

Code Explanations
Monitoring Type Codes: (GW) GROUNDWATER , (GUP) GROUNDWATER UNDER THE INFLUENCE - PURCHASED , (SWP) SURFACE WATER - PURCHASED , (GU) GROUNDWATER UNDER THE INFLUENCE OF SURFACE WATER , (N) NO SOURCES , (SW) SURFACE WATER
Activity Status Codes: (A) ACTIVE , (D) DELETED/DISSOLVED , (I) INACTIVE , (P) PROPOSED ,
Operational Status Codes: (E) EMERGENCY , (I) INTERIM/PEAK (O) OTHER , (P) PERMANENT , (S) SEASONAL
Source Types: (G) GROUND WATER , (S) SURFACE WATER , (U) GROUND WATER UNDER THE INFLUENCE

- End of Report -

At the time of your query this data was the most current information available from our database, which is in real time. Every effort was made to retrieve it according to your query. Thank-you for using DWW.

Texas Water Development Board (TWDB)
Groundwater Database (GWDB)
Well Information Report for State Well Number 65-05-118

GWDB Reports and Downloads

Well Basic Details

Scanned Documents

State Well Number	6505118
County	Harris
River Basin	San Jacinto
Groundwater Management Area	14
Regional Water Planning Area	H - Region H
Groundwater Conservation District	Harris-Galveston Subsidence District
Latitude (decimal degrees)	29.973333
Latitude (degrees minutes seconds)	29° 58' 24" N
Longitude (decimal degrees)	-95.4825
Longitude (degrees minutes seconds)	095° 28' 57" W
Coordinate Source	+/- 5 Seconds
Aquifer Code	121EVGL - Evangeline Aquifer
Aquifer	Gulf Coast
Aquifer Pick Method	
Land Surface Elevation (feet above sea level)	114
Land Surface Elevation Method	Interpolated From Topo Map
Well Depth (feet below land surface)	1290
Well Depth Source	Driller's Log
Drilling Start Date	
Drilling End Date	2/23/1982
Drilling Method	
Borehole Completion	

Well Type	Withdrawal of Water
Well Use	Public Supply
Water Level Observation	Miscellaneous Measurements
Water Quality Available	No
Pump	Turbine
Pump Depth (feet below land surface)	
Power Type	Electric Motor
Annular Seal Method	
Surface Completion	
Owner	Northwest Harris Co. MUD 23, well #1
Driller	Layne Texas
Other Data Available	Drillers Log; Electric Log; Radioactive Tracer
Well Report Tracking Number	
Plugging Report Tracking Number	
U.S. Geological Survey Site Number	
Texas Commission on Environmental Quality Source Id	
Groundwater Conservation District Well Number	
Owner Well Number	
Other Well Number	
Previous State Well Number	
Reporting Agency	U.S. Geological Survey
Created Date	6/2/1999
Last Update Date	6/2/1999

Remarks	Owner M.U.D. 23, well #1. Reported yield 1040 gpm with 53 ft drawdown.

Casing - No Data

Well Tests - No Data

Lithology - No Data

Annular Seal Range - No Data

Borehole - No Data

Plugged Back - No Data

Filter Pack - No Data

Packers - No Data

Water Level Measurements

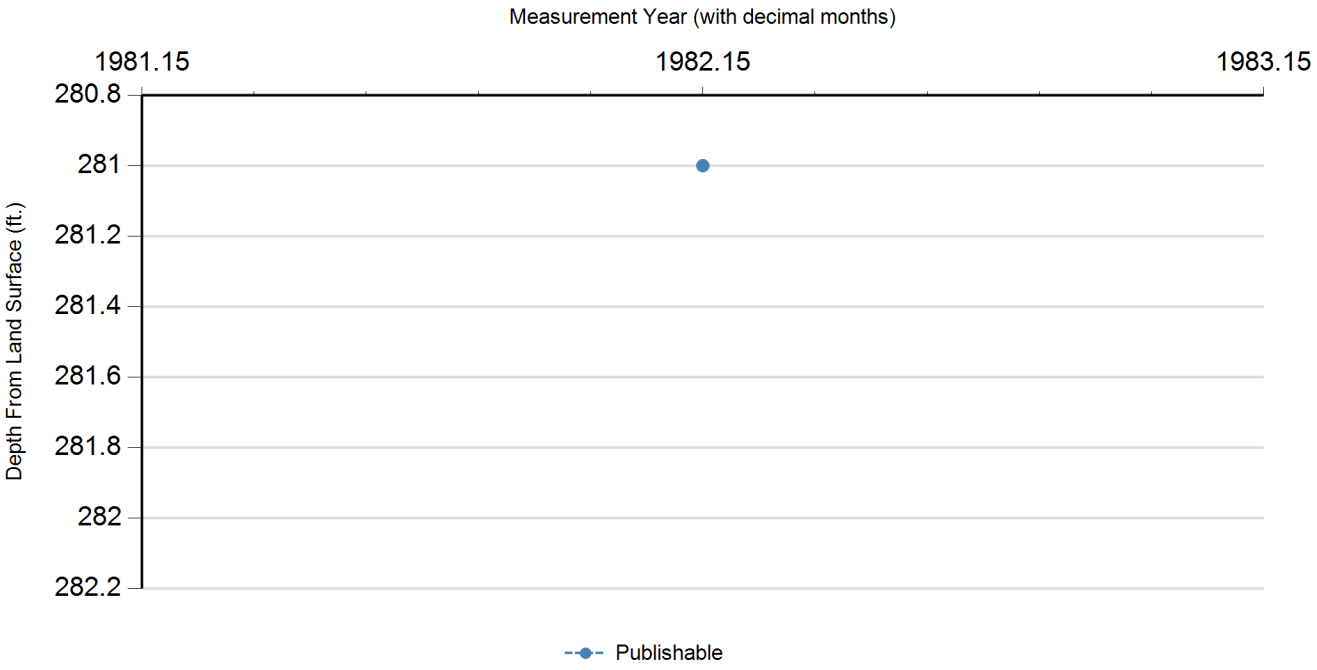

Status Code	Date	Time	Water Level (ft. below land surface)	Change value in ( ) indicates rise in level	Water Elevation (ft. above sea level)	Meas #	Measuring Agency	Method	Remark ID	Comments
P	2/23/1982		281		-167	1	Registered Water Well Driller	Unknown		

Code Descriptions

Status Code	Status Description
P	Publishable

Water Quality Analysis - No Data Available

GWDB DISCLAIMER: Except where noted, all of the information provided in the Texas Water Development Board (TWDB) Groundwater Database (http://www.twdb.texas.gov/groundwater/data/gwdbrpt.asp) is believed to be accurate and reliable; however, the TWDB assumes no responsibility for any errors appearing in rules or otherwise. Further, TWDB assumes no responsibility for the use of the information provided. PLEASE NOTE that users of these data are responsible for checking the accuracy, completeness, currency and/or suitability of all information themselves. TWDB makes no guarantees or warranties as to the accuracy, completeness, currency, or suitability of the information provided via the Groundwater Database (GWDB). TWDB specifically disclaims any and all liability for any claims or damages that may result from providing GWDB data or the information it contains. For additional information or answers to questions concerning the TWDB GWDB, contact the Groundwater Data Team at GroundwaterData@twdb.texas.gov.

Send original copy by certified mail to: Texas Water Commission, P.O. Box 13087, Austin, Texas 78711 — Please use black ink.

ATTENTION OWNER: *Confidentiality Privilege Notice on Reverse Side*

State of Texas
WELL REPORT

Texas Water Well Drillers Board
P.O. Box 13087
Austin, Texas 78711

1) OWNER ENRON (Name) ADDRESS P O Box 1133 (Street or RFD) HOuston (City) Texas (State) 77002 (Zip)

2) LOCATION OF WELL: County Harris, 2 miles in E (NE, SW, etc.) direction from Bammell Field (Town)

Driller must complete the legal description below with distance and direction from two intersecting section or survey lines, or he must locate and identify the well on an official Quarter- or Half-Scale Texas County General Highway Map and attach the map to this form.

☐ LEGAL DESCRIPTION:
Section No. _____ Block No. _____ Township _____ Abstract No. _____ Survey Name _____
Distance and direction from two intersecting section or survey lines _____
☐ SEE ATTACHED MAP

3) TYPE OF WORK (Check):
☑ New Well ☐ Deepening ☐ Reconditioning ☐ Plugging

4) PROPOSED USE (Check):
☐ Domestic ☑ Industrial ☐ Monitor ☐ Public Supply ☐ Irrigation ☐ Test Well ☐ Injection ☐ De-Watering

5) DRILLING METHOD (Check):
☑ Mud Rotary ☐ Air Hammer ☐ Jetted ☐ Bored ☐ Driven ☐ Air Rotary ☐ Cable Tool ☐ Other _____

6) WELL LOG:
Date Drilling: Started Oct 30 19 93 Completed _____ 19 __

DIAMETER OF HOLE

Dia. (in.)	From (ft.)	To (ft.)
6 3/0	Surface	330

7) BOREHOLE COMPLETION:
☐ Open Hole ☑ Straight Wall ☐ Underreamed
☐ Gravel Packed ☐ Other _____
If Gravel Packed give interval . . . from _____ ft. to _____ ft.

From (ft.)	To (ft.)	Description and color of formation material
0	101	Clay
101	135	Sand
135	250	Clay
250	260	Sand
260	300	Clay
300	330	Sand

(Use reverse side if necessary)

RECEIVED
NOV 30 1993
TEXAS WATER COMMISSION

8) CASING, BLANK PIPE, AND WELL SCREEN DATA:

Dia. (in.)	New or Used	Steel, Plastic, etc. Perf., Slotted, etc. Screen Mfg., if commercial	Setting (ft.) From	Setting (ft.) To	Gage Casting Screen
4"	New	Plastic	0	300	Sch 40
4"	New	Plastic Slotted	300	330	023

9) CEMENTING DATA [Rule 287.44(1)]
Cemented from 0 ft. to 15 ft. No. of Sacks Used 10
_____ ft. to _____ ft. No. of Sacks Used _____
Method used _____
Cemented by John E Bryson

10) SURFACE COMPLETION
☐ Specified Surface Slab Installed [Rule 287.44(2)(A)]
☑ Specified Steel Sleeve Installed [Rule 287.44(3)(A)]
☐ Pitless Adapter Used [Rule 287.44(3)(B)]
☐ Approved Alternative Procedure Used [Rule 287.71]

11) WATER LEVEL:
Static level 138 ft. below land surface Date 10/30/93
Artesian flow _____ gpm. Date _____

12) PACKERS: Type Depth

13) TYPE PUMP:
☐ Turbine ☐ Jet ☑ Submersible ☐ Cylinder
☐ Other _____
Depth to pump bowls, cylinder, jet, etc., 210 ft.

14) WELL TESTS:
Type Test: ☐ Pump ☐ Bailer ☐ Jetted ☐ Estimated
Yield: _____ gpm with _____ ft. drawdown after _____ hrs.

15) WATER QUALITY:
Did you knowingly penetrate any strata which contained undesirable constituents?
☐ Yes ☑ No If yes, submit "REPORT OF UNDESIRABLE WATER"
Type of water? _____ Depth of strata _____
Was a chemical analysis made? ☐ Yes ☑ No

I hereby certify that this well was drilled by me (or under my supervision) and that each and all of the statements herein are true to the best of my knowledge and belief. I understand that failure to complete items 1 thru 15 will result in the log(s) being returned for completion and resubmittal.

COMPANY NAME B & L WATER WELL SERVICE (Type or print) WELL DRILLER'S LICENSE NO. 1315WI

ADDRESS P O Box 213 (Street or RFD) Winnie (City) Texas (State) 77665 (Zip)

(Signed) John S Bryson (Licensed Well Driller) (Signed) _____ (Registered Driller Trainee)

Please attach electric log, chemical analysis, and other pertinent information, if available.

For TWC use only: Well No. _____ Located on map 20-61-8

TWC-0199 (Rev. 05-18-90)

TEXAS WATER COMMISSION COPY

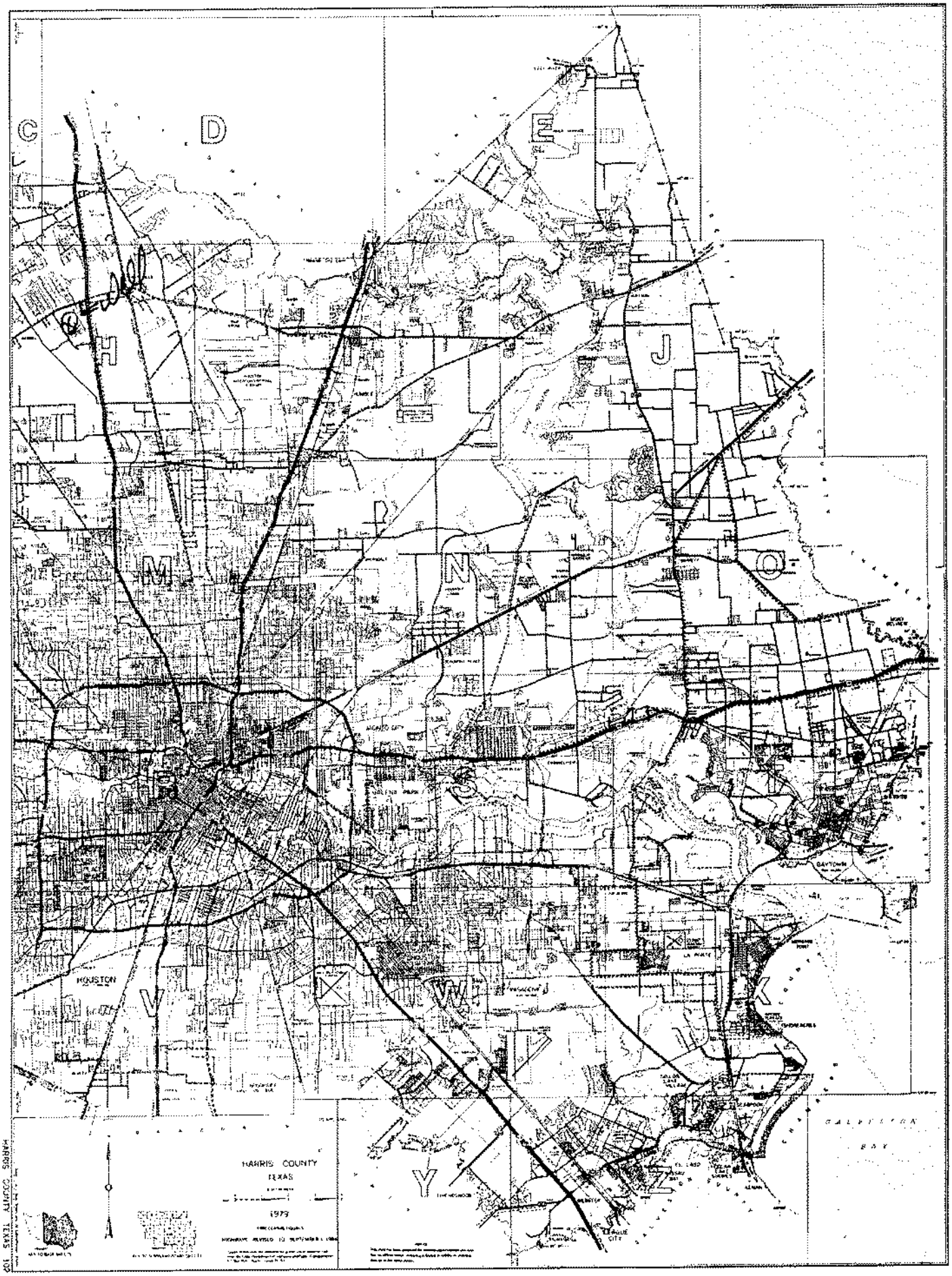

HARRIS COUNTY, TEXAS 100

(53)

95 Days

Send original copy by certified mail to the Texas Water Development Board P. O. Box 13087 Austin, Texas 78711

State of Texas

WATER WELL REPORT

For TWDB use only
Well No. 65-05-95
Located on map Lyda
Received: 79 Sec.

1) OWNER:
Person having well drilled VICTOR BALABAN (Name) Address 9135 AIRLINE (Street or RFD) Houston (City) TX. (State)

Landowner SAME (Name) Address SAME (Street or RFD) (City) (State)

2) LOCATION OF WELL: SAME 9135 Airline
County Harris 10 miles in N (N.E., S.W., etc.) direction from HOUSTON (Town)

Locate by sketch map showing landmarks, roads, creeks, hiway number, etc.*

#53
Map on 65-16-45

North

(Use reverse side if necessary)

or Give legal location with distances and directions from adjacent sections or survey lines.

Labor _____ League _____

Block _____ Survey _____

Abstract No. _____

(NW¼ NE¼ SW¼ SE¼) of Section _____

3) TYPE OF WORK (Check):
New Well ✓ Deepening
Reconditioning Plugging

4) PROPOSED USE (Check):
Domestic ✓ Industrial Municipal
Irrigation Test Well Other

5) TYPE OF WELL (Check):
Rotary ✓ Driven Dug
Cable Jetted Bored

6) WELL LOG:
Diameter of hole 6½ in. Depth drilled 320 ft. Depth of completed well 350 ft. Date drilled 4/10/78

All measurements made from 4 ft. above ground level.

From (ft.)	To (ft.)	Description and color of formation material
0	4	Top soil
4	320	Unconsolidated sand + gravel
320	350	Sand

9) Casing:
Type: Old New ✓ Steel Plastic ✓ Other
Cemented from 270 ft. to 320 ft.

Diameter (inches)	Setting From (ft.)	Setting To (ft.)	Gage
4"	0	320	Sch 40

10) SCREEN: W/W
Type _____
Perforated ✓ Slotted

Diameter (inches)	Setting from (ft.)	Setting To (ft.)	Slot Size
2"	330	350	.020 + .040

(Use reverse side if necessary)

7) COMPLETION (Check):
Straight wall ✓ Gravel packed Other
Under reamed Open Hole

8) WATER LEVEL:
Static level 218 ft. below land surface Date 4/10/78
Artesian pressure _____ lbs. per square inch Date _____
Depth to pump bowls, cylinder, jet, etc., 250 ft. below land surface.

11) WELL TESTS:
Was a pump test made? Yes No ✓ If yes, by whom?
Yield: _____ gpm with _____ ft. drawdown after _____ hrs.
Bailer test _____ gpm with _____ ft. drawdown after _____ hrs.
Artesian flow _____ gpm
Temperature of water _____

12) WATER QUALITY:
Was a chemical analysis made? Yes No ✓
Did any strata contain undesirable water? Yes No
Type of water? _____ depth of strata _____

I hereby certify that this well was drilled by me (or under my supervision) and that each and all of the statements herein are true to the best of my knowledge and belief.

NAME Tommy C Bussell (Type or Print) Water Well Drillers Registration No. 707

ADDRESS 9735 N. Houston-Rosslyn (Street or RFD) Houston (City) TX (State)

(Signed) Tommy C Bussell (Water Well Driller) Bussell & Son Inc. (Company Name)

Please attach electric log, chemical analysis, and other pertinent information, if available.

*Additional instructions on reverse side.

TWDBE-WO-6

Send original copy by certified mail to: Texas Water Commission, P.O. Box 13087, Austin, Texas 78711

Please use black ink.

ATTENTION OWNER: *Confidentiality Privilege Notice on Reverse Side*

State of Texas WELL REPORT

Texas Water Well Drillers Board
P.O. Box 13087
Austin, Texas 78711

1) OWNER Steve - Aldine Pump (Name), ADDRESS Houston, Tx. (Street or RFD) 5525 Apollo (City) (State) (Zip)

2) LOCATION OF WELL: County Harris, 10 miles in N (NE, SW, etc.) direction from Houston (Town)

Driller must complete the legal description below with distance and direction from two intersecting section or survey lines, or he must locate and identify the well on an official Quarter- or Half-Scale Texas County General Highway Map and attach the map to this form.

☐ LEGAL DESCRIPTION:
Section No. _____ Block No. _____ Township _____ Abstract No. _____ Survey Name _____
Distance and direction from two intersecting section or survey lines _____

☒ SEE ATTACHED MAP

0165-057

3) TYPE OF WORK (Check): ☒ New Well ☐ Deepening ☐ Reconditioning ☐ Plugging

4) PROPOSED USE (Check): ☒ Domestic ☐ Industrial ☐ Monitor ☐ Public Supply ☐ Irrigation ☐ Test Well ☐ Injection ☐ De-Watering

5) DRILLING METHOD (Check): ☐ Driven ☒ Mud Rotary ☐ Air Hammer ☐ Jetted ☐ Bored ☐ Air Rotary ☐ Cable Tool ☐ Other _____

6) WELL LOG:
Date Drilling: Started 6-23 1989 Completed 6-23 1989

DIAMETER OF HOLE

Dia. (in.)	From (ft.)	To (ft.)
4¼	Surface	57

7) BOREHOLE COMPLETION: ☐ Open Hole ☒ Straight Wall ☐ Underreamed ☐ Gravel Packed ☐ Other _____
If Gravel Packed give interval . . . from 20 ft. to 57 ft.

From (ft.)	To (ft.)	Description and color of formation material
0-2		Sandy Soil
2-53		Clay
53-57		Sand fine red

(Use reverse side if necessary)

8) CASING, BLANK PIPE, AND WELL SCREEN DATA:

Dia. (in.)	New or Used	Steel, Plastic, etc. Perf., Slotted, etc. Screen Mfg., if commercial	Setting (ft.) From	Setting (ft.) To	Gage Casing Screen
2	N	PVC	0	47	40
2	N	PVC Slotted	47	57	40

9) CEMENTING DATA [Rule 287.44(1)]
Cemented from 0 ft. to 15 ft. No. of Sacks Used 2
_____ ft. to _____ ft. No. of Sacks Used _____
Method used Hand mix
Cemented by CWW.

13) TYPE PUMP: None.
☐ Turbine ☐ Jet ☐ Submersible ☐ Cylinder
☐ Other _____
Depth to pump bowls, cylinder, jet, etc., _____ ft.

RECEIVED AUG 29 1989 TEXAS WATER COMMISSION

10) SURFACE COMPLETION
☐ Specified Surface Slab Installed [Rule 287.44(2)(A)]
☐ Pitless Adapter Used [Rule 287.44(3)(B)]
☒ Approved Alternative Procedure Used [Rule 287.71]

14) WELL TESTS:
Type Test: ☐ Pump ☐ Bailer ☐ Jetted ☐ Estimated
Yield: _____ gpm with _____ ft. drawdown after _____ hrs.

11) WATER LEVEL:
Static level 32 ft. below land surface Date 6-23-89
Artesian flow _____ gpm. Date _____

15) WATER QUALITY:
Did the drilling penetrate any strata which contained undesirable constituents?
☐ Yes ☒ No If yes, submit "REPORT OF UNDESIRABLE WATER"
Type of water? Potable Depth of strata 4
Was a chemical analysis made? ☐ Yes ☒ No

12) PACKERS: Type Depth

I hereby certify that this well was drilled by me (or under my supervision) and that each and all of the statements herein are true to the best of my knowledge and belief. I understand that failure to complete items 1 thru 15 will result in the log(s) being returned for completion and resubmittal.

COMPANY NAME Coastal Water Wells (Type or print) WELL DRILLER'S LICENSE NO. 812

ADDRESS PO Box 745 (Street or RFD) Porter (City) Tx. (State) 77365 (Zip)

(Signed) [signature] (Licensed Well Driller) (Signed) _____ (Registered Driller Trainee)

Please attach electric log, chemical analysis, and other pertinent information, if available.

For TWC use only: Well No 65-05-9 Located on m...

4820112815

WWD-012 (Rev. 09/21/88)

TEXAS WATER COMMISSION COPY

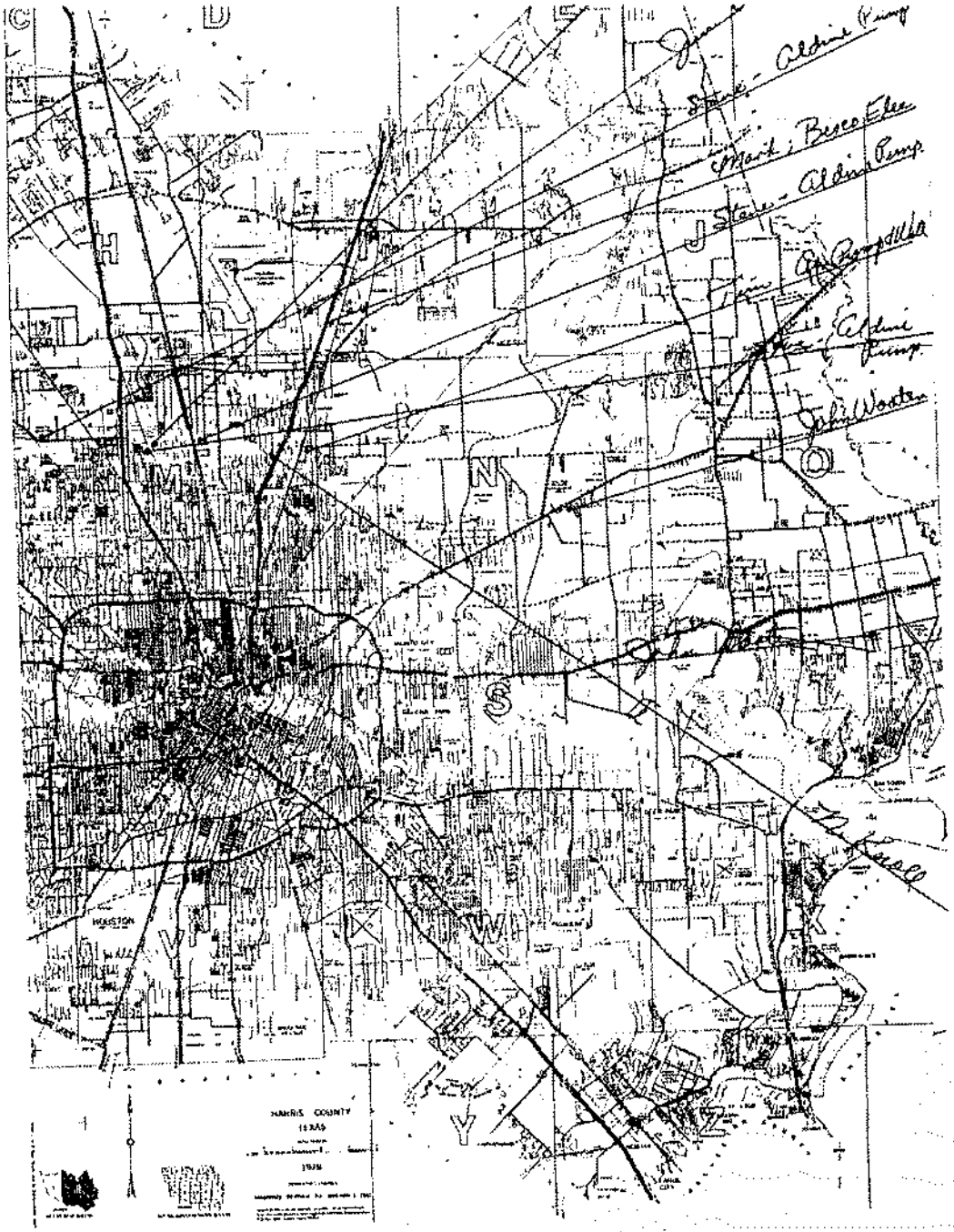
HOUSTON
HARRIS COUNTY
TEXAS
1938

DUP

136 [redacted] Wh #136

Send original copy by certified mail to the Texas Department of Water Resources P. O. Box 13087 Austin, Texas 78711

State of Texas
WATER WELL REPORT

ATTENTION OWNER: *Confidentiality Privilege Notice on Reverse Side*

For TDWR use only
Well No. 65-05-9E
Located on map 48 S
Received: e. f. s.

1) OWNER Ed Hudson (Name) Address 9670 Woodway #165 (Street or RFD) Hou (City) TX (State) 77063 (Zip)

2) LOCATION OF WELL: County Harris Aldine @ Gulf Bank 10 miles in NNW (N.E., S.W., etc.) direction from Houston (Town)

Driller must complete the legal description to the right with distance and direction from two intersecting section or survey lines, or he must locate and identify the well on an official Quarter- or Half-Scale Texas County General Highway Map and attach the map to this form.

☐ Legal description:
Section No. _____ Block No. _____ Township _____
Abstract No. _____ Survey Name _____
Distance and direction from two intersecting section or survey lines _____
☐ See attached map. mapsm 65-05-3X

3) TYPE OF WORK (Check): ☑ New Well ☐ Deepening ☐ Reconditioning ☐ Plugging

4) PROPOSED USE (Check): ☐ Domestic ☐ Industrial ☐ Public Supply ☐ Irrigation ☐ Test Well ☐ Other _____

5) DRILLING METHOD (Check): ☑ Mud Rotary ☐ Air Hammer ☐ Driven ☐ Bored ☐ Air Rotary ☐ Cable Tool ☐ Jetted ☐ Other _____

6) WELL LOG:

Date drilled 6-15-82

DIAMETER OF HOLE

Dia. (in.)	From (ft.)	To (ft.)
10 3/4	Surface	347

7) BOREHOLE COMPLETION: ☐ Open Hole ☐ ~~Straight~~ Wall ☐ Underreamed ☐ Gravel Packed ☐ Other _____
If Gravel Packed give interval . . . from _____ ft. to _____ ft.

From (ft.)	To (ft.)	Description and color of formation material
0	15	Top Soil & Clay
15	21	S. Sand
21	132	Clay
132	210	Sand
210	276	Clay
276	325	Sandy Clay
325	347	Sand

8) CASING, BLANK PIPE, AND WELL SCREEN DATA:

Dia. (in.)	New or Used	Steel, Plastic, etc. Perf., Slotted, etc. Screen Mgf., if commercial	Setting (ft.) From	Setting (ft.) To	Gage Casing Screen
4	N	Galv. Steel	0	337	
2	N	Galv. Steel	330	337	
2	N	P.V.C.	337	347	.016

CEMENTING DATA
Cemented from 287 ft. to 337 ft.
Method used Haliburton
Cemented by Bussell & Son, Inc (Company or Individual)

9) WATER LEVEL:
Static level 239 ft. below land surface Date 6-15-82
Artesian flow _____ gpm. Date _____

10) PACKERS: Type Depth

RECEIVED
JAN - 4 1983
DEPT OF WATER RESOURCES

11) TYPE PUMP:
☐ Turbine ☐ Jet ☑ Submersible ☐ Cylinder
☐ Other _____
Depth to pump bowls, cylinder, jet, etc., _____ ft.

(Use reverse side if necessary) 294 - 15

12) WELL TESTS:
☐ Type Test: ☐ Pump ☐ Bailer ☐ Jetted ☐ Estimated
Yield: _____ gpm with _____ ft. drawdown after _____ hrs.

13) WATER QUALITY:
Did you knowingly penetrate any strata which contained undesirable water? ☐ Yes ☐ No
If yes, submit "REPORT OF UNDESIRABLE WATER"
Type of water? _____ Depth of strata _____
Was a chemical analysis made? ☐ Yes ☐ No

I hereby certify that this well was drilled by me (or under my supervision) and that each and all of the statements herein are true to the best of my knowledge and belief.

NAME Craig Bussell (Type or Print) Water Well Drillers Registration No. 2035

ADDRESS 9739 N. Houston Rosslyn (Street or RFD) Houston (City) TX (State) 77088 (Zip)

(Signed) Craig O. Bussell (Water Well Driller) Bussell & Son, Inc. (Company Name)

Please attach electric log, chemical analysis, and other pertinent information, if available.

TDWR-0392 (Rev. 1-12-79)

DEPARTMENT OF WATER RESOURCES COPY

1.0m: SINL
.8m: E1WL

Please use black ink.
Send original copy by certified mail to the Texas Department of Water Resources P. O. Box 13087 Austin, Texas 78711

State of Texas
WATER WELL REPORT

ATTENTION OWNER: *Confidentiality Privilege Notice on Reverse Side*

Texas Water Well Drillers Board
P. O. Box 13087
Austin, Texas 78711

1) OWNER KIGER (Name) Address CARBY (Street or RFD) HOUSTON (City) TEXAS (State) (Zip)

2) LOCATION OF WELL: County HARRIS 11 miles in N (N.E., S.W., etc.) direction from HOUSTON (Town)

Driller must complete the legal description to the right with distance and direction from two intersecting section or survey lines, or he must locate and identify the well on an official Quarter- or Half-Scale Texas County General Highway Map and attach the map to this form.

☐ Legal description:
Section No. _____ Block No. _____ Township _____
Abstract No. _____ Survey Name _____
Distance and direction from two intersecting section or survey lines _____
☑ See attached map.

3) TYPE OF WORK (Check): ☑ New Well ☐ Deepening ☐ Reconditioning ☐ Plugging

4) PROPOSED USE (Check): ☑ Domestic ☐ Industrial ☐ Public Supply ☐ Irrigation ☐ Test Well ☐ Other _____

5) DRILLING METHOD (Check): ☑ Mud Rotary ☐ Air Hammer ☐ Driven ☐ Bored ☐ Air Rotary ☐ Cable Tool ☐ Jetted ☐ Other _____

6) WELL LOG:

Date drilled 8-2-86

DIAMETER OF HOLE

Dia. (in.)	From (ft.)	To (ft.)
6¾	Surface	350
5¾	350	360

7) BOREHOLE COMPLETION: ☐ Open Hole ☐ Straight Wall ☐ Underreamed ☐ Gravel Packed ☑ Other 2-STRING
If Gravel Packed give interval . . . from _____ ft. to _____ ft.

From (ft.)	To (ft.)	Description and color of formation material
0	3	TOP SOIL
3	18	WHITE SHALE
18	24	SAND STONE
24	37	RED SHALE
37	38	SAND STONE
38	47	RED SAND
47	70	RED SHALE
70	83	SAND
83	138	RED SHALE
138	147	SAND
147	160	RED SHALE
160	170	SAND
170	230	RED SHALE
230	251	SAND
251	290	RED SHALE W/SAND STRINGERS
290	293	ROCK
293	302	SAND
302	304	ROCK
304	330	SANDY RED SHALE
330	360	SAND

8) CASING, BLANK PIPE, AND WELL SCREEN DATA:

Dia. (in.)	New or Used	Steel, Plastic, etc. Perf., Slotted, etc. Screen Mfg., if commercial	Setting (ft.) From	Setting (ft.) To	Gage Casing Screen
4"	N	PLASTIC	0	345	SLOT 80
2½	N	PLASTIC W/C	345	360	SLOT 80

9) CEMENTING DATA [Rule 319.44(b)]
Cemented from 0 ft. to 345 ft.
_____ ft. to _____ ft.
Method used PRESURE
Cemented by SUGG WATER WELL DRILLING

10) SURFACE COMPLETION
☑ Specified Surface Slab Installed [Rule 319.44(c)]
☐ Pitless Adapter Used [Rule 319.44(d)]
☐ Approved Alternative Procedure Used [Rule 319.71]

11) WATER LEVEL:
Static level 266 ft. below land surface Date 8-2-86
Artesian flow _____ gpm. Date _____

12) PACKERS: Type _____ Depth _____

RECEIVED
MAR 26 1987
TEXAS WATER COMMISSION

(Use reverse side if necessary)

13) TYPE PUMP:
☐ Turbine ☐ Jet ☑ Submersible ☐ Cylinder
☐ Other _____
Depth to pump bowls, cylinder, jet, etc., 315 ft.

15) WATER QUALITY:
Did you knowingly penetrate any strata which contained undesirable water? ☐ Yes ☑ No
If yes, submit "REPORT OF UNDESIRABLE WATER"
Type of water? _____ Depth of strata _____
Was a chemical analysis made? ☐ Yes ☑ No

14) WELL TESTS:
Type Test: ☑ Pump ☐ Bailer ☐ Jetted ☐ Estimated
Yield: 12.5 gpm with 21 ft. drawdown after 2 hrs.

I hereby certify that this well was drilled by me (or under my supervision) and that each and all of the statements herein are true to the best of my knowledge and belief. I understand that failure to complete items 1 thru 12 will result in the log(s) being returned for completion and resubmittal.

COMPANY NAME SUGG WATER WELL DRILLING (Type or Print) Water Well Driller's License No. 1006

ADDRESS 13501 CHRISMAN #26 (Street or RFD) HOUSTON (City) TEXAS (State) 77039 (Zip)

(Signed) James H. Sugg Jr. (Licensed Water Well Driller) (Signed) _____ (Registered Driller Trainee)

Please attach electric log, chemical analysis, and other pertinent information, if available.

For TDWR use only
Well No. 65-05-9
Located on map _____

DEPARTMENT OF WATER RESOURCES COPY

TDWR-0392 (12/29/83)

TIGER
8-2-86


HOUSTON
PASADENA
DEER PARK
LA PORTE
BAYTOWN
LEAGUE CITY
HARRIS COUNTY
TEXAS
1973

DUP

Send original copy by certified mail to the Texas Department of Water Resources P. O. Box 13087 Austin, Texas 78711

State of Texas
WATER WELL REPORT

ATTENTION OWNER: *Confidentiality Privilege Notice on Reverse Side*

For TDWR use only
Well No. 65-05-94
Located on map Y85
Received: RWB

1) OWNER Buster Roberts (Name) Address 13415 Robertsvale, Houston, Texas 77032 (Street or RFD) (City) (State) (Zip)

2) LOCATION OF WELL:
County Harris ____ miles in ____ (N.E., S.W., etc.) direction from ____ (Town)

Driller must complete the legal description to the right with distance and direction from two intersecting section or survey lines, or he must locate and identify the well on an official Quarter- or Half-Scale Texas County General Highway Map and attach the map to this form.

6

3

☐ Legal description:
Section No. ____ Block No. ____ Township ____
Abstract No. ____ Survey Name ____
Distance and direction from two intersecting section or survey lines ____

☒ See attached map. ON 65-06-4NNN

3) TYPE OF WORK (Check):
☒ New Well ☐ Deepening ☐ Reconditioning ☐ Plugging

4) PROPOSED USE (Check):
☒ Domestic ☐ Industrial ☐ Public Supply ☐ Irrigation ☐ Test Well ☐ Other ____

5) DRILLING METHOD (Check):
☒ Mud Rotary ☐ Air Hammer ☐ Driven ☐ Bored ☐ Air Rotary ☐ Cable Tool ☐ Jetted ☐ Other ____

6) WELL LOG:

Date drilled 9-30&10-1-1980

DIAMETER OF HOLE	Dia. (in.)	From (ft.)	To (ft.)
	6¼	Surface	302
	3&7/8	302	323

7) BOREHOLE COMPLETION:
☐ Open Hole ☐ Straight Wall ☐ Underreamed
☐ Gravel Packed ☒ Other Dual String
If Gravel Packed give interval . . . from ____ ft. to ____ ft.

From (ft.)	To (ft.)	Description and color of formation material
0-4		Black Gumbo
4-29		Yellow Clay
29-113		Red Clay
113-141		Blue Clay
141-179		Sand
179-196		Blue Clay
196-216		Blue Clay & Sand
216-241		Sand
241-273		Sand & Blue Clay
273-296		Sand
296-302		Blue Clay
302-323		Sand

8) CASING, BLANK PIPE, AND WELL SCREEN DATA:

Dia. (in.)	New or Used	Steel, Plastic, etc. Perf., Slotted, etc. Screen Mfr., if commercial	Setting (ft.) From	Setting (ft.) To	Gage Casing Screen
4	N	PVC Casing	1	302	40
2½	N	PVC Screen	323	308	80
2½	N	PVC Liner	308	300	80

CEMENTING DATA
Cemented from 302 ft. to 202 ft.
Method used Mud Pump
Cemented by Self (Company or Individual)

9) WATER LEVEL:
Static level 227 ft. below land surface Date 10-1-80
Artesian flow ____ gpm. Date ____

10) PACKERS: Type ____ Depth ____

11) TYPE PUMP:
☐ Turbine ☐ Jet ☒ Submersible ☐ Cylinder
☐ Other ____
Depth to pump bowls, cylinder, jet, etc. 252 ft

(Use reverse side if necessary)

12) WELL TESTS:
☐ Type Test. ☐ Pump ☐ Bailer ☐ Jetted ☐ Estimated
Yield: ____ gpm with ____ ft. drawdown after ____ hrs.

13) WATER QUALITY:
Did you knowingly penetrate any strata which contained undesirable water? ☐ Yes ☒ No
If yes, submit "REPORT OF UNDESIRABLE WATER"
Type of water? ____ Depth of strata ____
Was a chemical analysis made? ☐ Yes ☒ No

I hereby certify that this well was drilled by me (or under my supervision) and that each and all of the statements herein are true to the best of my knowledge and belief.

NAME Randel S. Johnson (Type or Print) Water Well Drillers Registration No. 1807

ADDRESS 8933 Talcott (Street or RFD) Houston, (City) Texas (State) 77049 (Zip)

(Signed) ____ (Water Well Driller) Johnson's Water Well Service (Company Name)

Please attach electric log, chemical analysis, and other pertinent information, if available.

TDWR 0582 (Rev. 1-12-79) DEPARTMENT OF WATER RESOURCES COPY

4820112741

Well Log 106

9Q 9Q DUP

Send original copy by certified mail to the Texas Department of Water Resources P. O. Box 13087 Austin, Texas 78711

State of Texas
WATER WELL REPORT

For TDWR use only
Well No. 65-05-9Q
Located on map YES
Received: TH

1) OWNER Mr. Herman White (Name) Address 9207 Airline (Street or RFD) Houston (City) Texas (State) 77037 (Zip)

2) LOCATION OF WELL: Same as above
County Hartis, 1 miles in E (N.E., S.W., etc.) direction from Lincoln City (Town)

Driller must complete the legal description to the right with distance and direction from two intersecting section or survey lines, or he must locate and identify the well on an official Quarter- or Half-Scale Texas County General Highway Map and attach the map to this form.

☐ Legal description:
Section No. _____ Block No. _____ Township _____
Abstract No. _____ Survey Name _____
Distance and direction from two intersecting section or survey lines _____

☐ See attached map. Mapon 65-15-7E

3) TYPE OF WORK (Check):
☒ New Well ☐ Deepening ☐ Reconditioning ☐ Plugging

4) PROPOSED USE (Check):
☒ Domestic ☐ Industrial ☐ Public Supply ☐ Irrigation ☐ Test Well ☐ Other _____

5) DRILLING METHOD (Check):
☒ Mud Rotary ☐ Air Hammer ☐ Driven ☐ Bored ☐ Air Rotary ☐ Cable Tool ☐ Jetted ☐ Other _____

6) WELL LOG:
Date drilled 2/27/79

DIAMETER OF HOLE

Dia. (in.)	From (ft.)	To (ft.)
	Surface	
6¾		248'

From (ft.)	To (ft.)	Description and color of formation material
0	62	Clay
62	87	S. Sand
87	153	Clay
153	171	Gravel
171	227	Clay
227	248	Sand

(Use reverse side if necessary)

7) BOREHOLE COMPLETION:
☐ Open Hole ☒ Straight Wall ☐ Underreamed
☐ Gravel Packed ☐ Other _____
If Gravel Packed give interval . . . from _____ ft. to _____ ft.

8) CASING, BLANK PIPE, AND WELL SCREEN DATA:

Dia. (in.)	New or Used	Steel, Plastic, etc. Perf., Slotted, etc. Screen Mgf., if commercial	Setting (ft.) From	Setting (ft.) To	Gage Casing Screen
4	N	Plastic	0	230	40
2	N		238	248	14

CEMENTING DATA
Cemented from ~~198~~ 180 ft. to ~~248~~ 230 ft.
Method used _____
Cemented by _____ (Company or Individual)

9) WATER LEVEL:
Static level 160 ft. below land surface Date 11/28/79
Artesian flow _____ gpm. Date _____

10) PACKERS: Type Depth

11) TYPE PUMP:
☐ Turbin ☐ Jet ☒ Submersible ☐ Cylinder
☐ Other _____
Depth to pump bowls, cylinder, jet, etc., 190 ft.

12) WELL TESTS:
☐ Type Test: ☐ Pump ☐ Bailer ☒ Jetted ☐ Estimated
Yield: 34 gpm with _____ ft. drawdown after _____ hrs.

13) WATER QUALITY:
Did you knowingly penetrate any strata which contained undesirable water? ☐ Yes ☒ No
If yes, submit "REPORT OF UNDESIRABLE WATER"
Type of water? _____ Depth of strata _____
Was a chemical analysis made? ☐ Yes ☐ No

I hereby certify that this well was drilled by me (or under my supervision) and that each and all of the statements herein are true to the best of my knowledge and belief.

NAME Tommy C. Bussell (Type or Print) Water Well Drillers Registration No. #707

ADDRESS 9739 N. Houston Rosslyn (Street or RFD) Houston (City) Texas (State) 77088 (Zip)

(Signed) Tommy C Bussell (Water Well Driller) Bussell + Son, Inc. (Company Name)

Please attach electric log, chemical analysis, and other pertinent information, if available.

*Additional instructions on reverse side.

TDWR-0392

STATE OF TEXAS WELL REPORT for Tracking #515933

Owner:	**Geotest Engineering Inc**	Owner Well #:	**10P**
Address:	**5600 Bintliff Dr Houston, TX 77036**	Grid #:	**65-05-9**
Well Location:	**At the corner of Gulf Bank Rd and Airline Dr Houston, TX 77037**	Latitude:	**29° 53' 21.7" N**
		Longitude:	**095° 23' 40.5" W**
Well County:	**Harris**	Elevation:	**No Data**

****This well has been plugged**** **Plugging Report Tracking #188428**

Type of Work: **New Well** Proposed Use: **Piezometer**

Drilling Start Date: **10/7/2018** Drilling End Date: **10/7/2018**

	Diameter (in.)	*Top Depth (ft.)*	*Bottom Depth (ft.)*
Borehole:	**4**	**0**	**25**

Drilling Method: **Mud (Hydraulic) Rotary**

Borehole Completion: **Filter Packed**

	Top Depth (ft.)	*Bottom Depth (ft.)*	*Filter Material*	*Size*
Filter Pack Intervals:	**4**	**25**	**Sand**	**20/40**

	Top Depth (ft.)	*Bottom Depth (ft.)*	*Description (number of sacks & material)*
Annular Seal Data:	**0**	**2**	**Grout 1 Bags/Sacks**
	2	**4**	**Bentonite 1 Bags/Sacks**

Seal Method: **Poured**

Sealed By: **Driller**

Distance to Property Line (ft.): **No Data**

Distance to Septic Field or other concentrated contamination (ft.): **No Data**

Distance to Septic Tank (ft.): **No Data**

Method of Verification: **No Data**

Surface Completion: **No Data** **Surface Completion NOT by Driller**

Water Level: **No Data**

Packers: **No Data**

Type of Pump: **No Data**

Well Tests: **No Test Data Specified**

	Strata Depth (ft.)	Water Type
Water Quality:	**No Data**	**No Data**

Chemical Analysis Made: **No**

Did the driller knowingly penetrate any strata which contained injurious constituents?: **No**

Certification Data: The driller certified that the driller drilled this well (or the well was drilled under the driller's direct supervision) and that each and all of the statements herein are true and correct. The driller understood that failure to complete the required items will result in the report(s) being returned for completion and resubmittal.

Company Information: **Envirotech Drilling Services LLC**

PO BOX 19064
Houston, TX 77224

Driller Name: **Jaime Vasquez** License Number: **58171**

Comments: **No Data**

Lithology:
DESCRIPTION & COLOR OF FORMATION MATERIAL

Top (ft.)	Bottom (ft.)	Description
0	2	Concrete
2	11	Gray Sandy Clay
11	18	Gray Silty Sand
18	23	Red Brown Sandy Clay
23	25	Red Brown Clay

Casing:
BLANK PIPE & WELL SCREEN DATA

Dia (in.)	Type	Material	Sch./Gage	Top (ft.)	Bottom (ft.)
2	Riser	New Plastic (PVC)	40	0	5
2	Screen	New Plastic (PVC)	40 0.010	5	15
2	Riser	New Plastic (PVC)	40	15	25

IMPORTANT NOTICE FOR PERSONS HAVING WELLS DRILLED CONCERNING CONFIDENTIALITY

TEX. OCC. CODE Title 12, Chapter 1901.251, authorizes the owner (owner or the person for whom the well was drilled) to keep information in Well Reports confidential. The Department shall hold the contents of the well log confidential and not a matter of public record if it receives, by certified mail, a written request to do so from the owner.

Please include the report's Tracking Number on your written request.

Texas Department of Licensing and Regulation
P.O. Box 12157
Austin, TX 78711
(512) 334-5540

WL 61 Dup

Send original copy by certified mail to the Texas Department of Water Resources P. O. Box 13087 Austin, Texas 78711

State of Texas
WATER WELL REPORT

ATTENTION OWNER: *Confidentiality Privilege Notice on Reverse Side*

For TDWR use only
Well No. 65-05-9H
Located on map NCFS
Received: YES

1) OWNER Chester Dia (Name) Address 501 Gulfbank (Street or RFD) Hou (City) Tx (State) 77037 (Zip)

2) LOCATION OF WELL: Airline Dr.
County Harris miles in (N.E., S.W., etc.) direction from (Town)

Driller must complete the legal description to the right with distance and direction from two intersecting section or survey lines, or he must locate and identify the well on an official Quarter- or Half-Scale Texas County General Highway Map and attach the map to this form.

☐ Legal description:
Section No. _____ Block No. _____ Township _____
Abstract No. _____ Survey Name _____
Distance and direction from two intersecting section or survey lines _____

☐ See attached map.

3) TYPE OF WORK (Check): ☒ New Well ☐ Deepening ☐ Reconditioning ☐ Plugging

4) PROPOSED USE (Check): ☒ Domestic ☐ Industrial ☐ Public Supply ☐ Irrigation ☐ Test Well ☐ Other _____

5) DRILLING METHOD (Check): ☒ Mud Rotary ☐ Air Hammer ☐ Driven ☐ Bored ☐ Air Rotary ☐ Cable Tool ☐ Jetted ☐ Other _____

6) WELL LOG:

Date drilled 3/26/80

DIAMETER OF HOLE

Dia. (in.)	From (ft.)	To (ft.)
6 1/2"	Surface	226'

7) BOREHOLE COMPLETION: ☐ Open Hole ☒ Straight Wall ☐ Underreamed ☐ Gravel Packed ☐ Other _____
If Gravel Packed give interval . . . from _____ ft. to _____ ft.

From (ft.)	To (ft.)	Description and color of formation material
0	112	Clay
112	127	Sand
127	189	Clay
189	226	Sand

(Use reverse side if necessary)

8) CASING, BLANK PIPE, AND WELL SCREEN DATA:

Dia. (in.)	New or Used	Steel, Plastic, etc. Perf., Slotted, etc. Screen Mgf., if commercial	Setting (ft.) From	Setting (ft.) To	Gage Casing Screen
4	N	Plastic	0	205	
	N	Plastic	216	226	.014

CEMENTING DATA
Cemented from 155 ft. to 205 ft.
Method used Haliburton
Cemented by Bussell & Son, Inc. (Company or Individual)

9) WATER LEVEL:
Static level 159 ft. below land surface Date 3/26/80
Artesian flow _____ gpm. Date _____

10) PACKERS: Type Depth

11) TYPE PUMP: ☐ Turbine ☐ Jet ☒ Submersible ☐ Cylinder ☐ Other _____
Depth to pump bowls, cylinder, jet, etc. 190 ft.

12) WELL TESTS: ☐ Type Test: ☐ Pump ☐ Bailer ☐ Jetted ☐ Estimated
Yield: _____ gpm with _____ ft. drawdown after _____ hrs.

13) WATER QUALITY:
Did you knowingly penetrate any strata which contained undesirable water? ☐ Yes ☒ No
If yes, submit "REPORT OF UNDESIRABLE WATER"
Type of water? _____ Depth of strata _____
Was a chemical analysis made? ☐ Yes ☐ No

RECEIVED
JUN 2 1982

I hereby certify that this well was drilled by me (or under my supervision) and that each and all of the statements herein are true to the best of my knowledge and belief.

NAME Tommy C. Bussell (Type or Print) Water Well Drillers Registration No. #707

ADDRESS 9739 N. Hou. Rosslyn (Street or RFD) Hou. (City) Tex. (State) 77088 (Zip)

(Signed) Tommy C Bussell (Water Well Driller) Bussell & Son, Inc. (Company Name)

Please attach electric log, chemical analysis, and other pertinent information, if available.

TDWR-0392 (Rev. 1-12-79)

DEPARTMENT OF WATER RESOURCES COPY

4820112865

Send original copy by certified mail to: TNRCC, P.O. Box [illegible], Austin, TX 78711-3087

Please use black ink.

ATTENTION OWNER: *Confidentiality Privilege Notice on Reverse Side*

State of Texas WELL REPORT

Texas Water Well Drillers Advisory Council
P.O. Box 13087
Austin, TX 78711-3087
512-239-0530

1) **OWNER** Bob Smith (Name) **ADDRESS** 220 Airway Houston Tx. 77037 (Street or RFD) (City) (State) (Zip)

2) **ADDRESS OF WELL:** County Harris 220 Airway Houston Tx. 77037 (Street or RFD) (City) (State) (Zip) **GRID #** 65 05 - 9

3) **TYPE OF WORK (Check):** ☑ New Well ☐ Deepening ☐ Reconditioning ☐ Plugging

4) **PROPOSED USE (Check):** ☐ Monitor ☐ Environmental Soil Boring ☑ Domestic ☐ Industrial ☐ Irrigation ☐ Injection ☐ Public Supply ☐ De-watering ☐ Testwell
If Public Supply well, were plans submitted to the TNRCC? ☐ Yes ☐ No

5) ⊙ N

6) **WELL LOG:**
Date Drilling: Started 9-18 19 95 Completed 9-19 19 95

DIAMETER OF HOLE

Dia. (in.)	From (ft.)	To (ft.)
6¾	Surface	370
4¾	370	380

7) **DRILLING METHOD (Check):** ☐ Driven ☐ Air Rotary ☑ Mud Rotary ☐ Bored ☐ Air Hammer ☐ Cable Tool ☐ Jetted ☐ Other

From (ft.)	To (ft.)	Description and color of formation material
0	3	Top Soil
3	38	Red & Gray Clay
38	45	Red Sand
45	82	Red Clay
82	140	Red & Gray Clay w Sand Str
140	165	Sand & Gravel
165	296	Red & Gray Clay
296	304	Sand
304	325	Red & Gray Clay
325	345	Sand
345	354	Red Shale
354	356	Rock
356	358	Sand
358	359	Rock
359	380	Sand

(Use reverse side if necessary)

8) **Borehole Completion (Check):** ☐ Open Hole ☐ Straight Wall ☐ Underreamed ☐ Gravel Packed ☑ Other 2 String
If Gravel Packed give interval ... from _____ ft. to _____ ft.

CASING, BLANK PIPE, AND WELL SCREEN DATA:

Dia. (in.)	New or Used	Steel, Plastic, etc. Perf., Slotted, etc. Screen Mfg., if commercial	Setting (ft.) From	Setting (ft.) To	Gage Casting Screen
4	N	Sch 40 PVC	+2	370	
2½	N	Sch 40 PVC	365	370	
2½	N	Slotted PVC sch40	370	380	.010

9) **CEMENTING DATA** [Rule 338.44(1)]
Cemented from +1 ft. to 370 ft. No. of sacks used 33
_____ ft. to _____ ft. No. of sacks used _____
Method used pressure cemented w 8% gel
Cemented by Driller
Distance to septic system field lines 180 ft.
Method of verification of above distance Owners Measurement

10) **SURFACE COMPLETION**
☐ Specified Surface Slab Installed [Rule 338.44(2)(A)]
☑ Specified Steel Sleeve Installed [Rule 338.44(3)(A)]
☐ Pitless Adapter Used [Rule 338.44(3)(b)]
☐ Approved Alternative Procedure Used [Rule 338.71]

11) **WATER LEVEL:**
Static level 244' ft. below land surface Date 9-19-95
Artesian flow _____ gpm. Date _____

12) **PACKERS:**

Type	Depth
K Packer 2½x4	365'

13) **TYPE PUMP:** ☐ Turbine ☐ Jet ☑ Submersible ☐ Cylinder ☐ Other
Depth to pump bowls, cylinder, jet, etc. 300 ft.

RECEIVED DEC 14 1995 TEXAS NATURAL RESOURCE CONSERVATION COMMISSION

14) **WELL TESTS:**
Type test: ☐ Pump ☐ Bailer ☑ Jetted ☐ Estimated
Yield: 30 gpm with 15 ft. drawdown after 1 hrs.

15) **WATER QUALITY:**
Did you knowingly penetrate any strata which contained undesirable constituents?
☐ Yes ☑ No If yes, submit "REPORT OF UNDESIRABLE WATER"
Type of water? _____ Depth of strata _____
Was a chemical analysis made? ☐ Yes ☐ No

I hereby certify that this well was drilled by me (or under my supervision) and that each and all of the statements herein are true to the best of my knowledge and belief. I understand that failure to complete items 1 thru 15 will result in the log(s) being returned for completion and resubmittal.

COMPANY NAME Johnston's Water Well Service (Type or print) **WELL DRILLER'S LICENSE NO.** 2778 WI

ADDRESS 28414 Calvert Rd. (Street or RFD) Tomball (City) Tx. (State) 77375 (Zip)

(Signed) Kenny K. Johnston (Licensed Well Driller) **(Signed)** _____ (Registered Driller Trainee)

Please attach electric log, chemical analysis, and other pertinent information, if available.

TNRCC-0199 (Rev. 09-01-93)

TNRCC COPY

Dup

95

Send original copy by certified mail to the Texas Water Development Board P. O. Box 13087 Austin, Texas 78711

State of Texas

WATER WELL REPORT

For TWDB use only
Well No. 65-05-95
Located on map yes
Received: 7-5

1) OWNER:
Person having well drilled H. M. WHITE (Name) Address 9215 AIRLINE DR (Street or RFD) HOUSTON (City) TEXAS (State)

Landowner SAME (Name) Address (Street or RFD) (City) (State)

2) LOCATION OF WELL:
County HARRIS, 10 miles in N (N.E., S.W., etc.) direction from HOUSTON, TEXAS (Town)

Locate by sketch map showing landmarks, roads, creeks, hiway number, etc.*

North

(Use reverse side if necessary)

OR

Give legal location with distances and directions from adjacent sections or survey lines.

Labor _____ League _____

Block _____ Survey _____

Abstract No. _____

(NW¼ NE¼ SW¼ SE¼) of Section _____

3) TYPE OF WORK (Check):
New Well ✓ Deepening
Reconditioning Plugging

4) PROPOSED USE (Check):
Domestic ✓ Industrial Municipal
Irrigation Test Well Other

5) TYPE OF WELL (Check):
Rotary ✓ Driven Dug
Cable Jetted Bored

6) WELL LOG:
Diameter of hole 6¼ in. Depth drilled 243 ft. Depth of completed well 243 ft. Date drilled 11-15-74

All measurements made from 1 ft. above ground level.

From (ft.)	To (ft.)	Description and color of formation material
0	29	CLAY
29	32	SAND
32	44	RED CLAY
44	54	RED SAND
54	139	SANDY SHALE
139	156	SAND
156	201	HARD SHALE
201	225	SANDY SHALE
225	243	SAND

(Use reverse side if necessary)

9) Casing:
Type: Old New ✓ Steel ✓ Plastic Other
Cemented from 225 ft. to SURFACE ft.

Diameter (inches)	Setting From (ft.)	To (ft.)	Gage
4	225	SURFACE	

10) SCREEN:
Type UNDER BAR P.V.C
Perforated Slotted

Diameter (inches)	Setting From (ft.)	To (ft.)	Slot Size
2½	243	228	8CH

7) COMPLETION (Check): LEAD SEAL
Straight wall Gravel packed Other
Under reamed Open Hole

8) WATER LEVEL:
Static level 114 ft. below land surface Date 11-15-74
Artesian pressure _____ lbs. per square inch Date _____
Depth to pump bowls, cylinder, jet, etc., 189 ft.
below land surface.

11) WELL TESTS:
Was a pump test made? Yes ✓ No If yes, by whom?
Yield: 1400 GPH gpm with 14 ft. drawdown after 1 hrs.
Bailer test _____ gpm with _____ ft. drawdown after _____ hrs.
Artesian flow _____ gpm
Temperature of water _____

12) WATER QUALITY:
Was a chemical analysis made? Yes No ✓
Did any strata contain undesirable water? Yes No ✓
Type of water? _____ depth of strata 18 FT

I hereby certify that this well was drilled by me (or under my supervision) and that each and all of the statements herein are true to the best of my knowledge and belief.

NAME BRUNO DIETZ (Type or Print) Water Well Drillers Registration No. 323

ADDRESS 3051 ROTHERMEL (Street or RFD) HOUSTON (City) TEXAS (State)

(Signed) Bruno Dietz (Water Well Driller) DIETZ PUMP WELL SERVICE (Company Name)

Please attach electric log, chemical analysis, and other pertinent information, if available.

*Additional instructions on reverse side.

TWDB-WO-8

2)LOCATION OF WELL:

The sketch showing the well location must be as accurate as possible, showing landmarks, in sufficient detail so that the well may be plotted on a General Highway Map of the county in which the well is located.

Reference points from which distances are measured and directions given should be of a permanent nature (e.g. highway intersections, center of towns, river and creek bridges, railroad crossings). The distance and direction from the nearest town should always be indicated.

When giving a legal description include a sketch showing location of the well within the described area. e.g. survey abstract.

Information furnished in Section 2) of the TWDBE-GW-53 is very important. Unless the well can be accurately located on a map the value of the other data contained in the Report is greatly reduced.

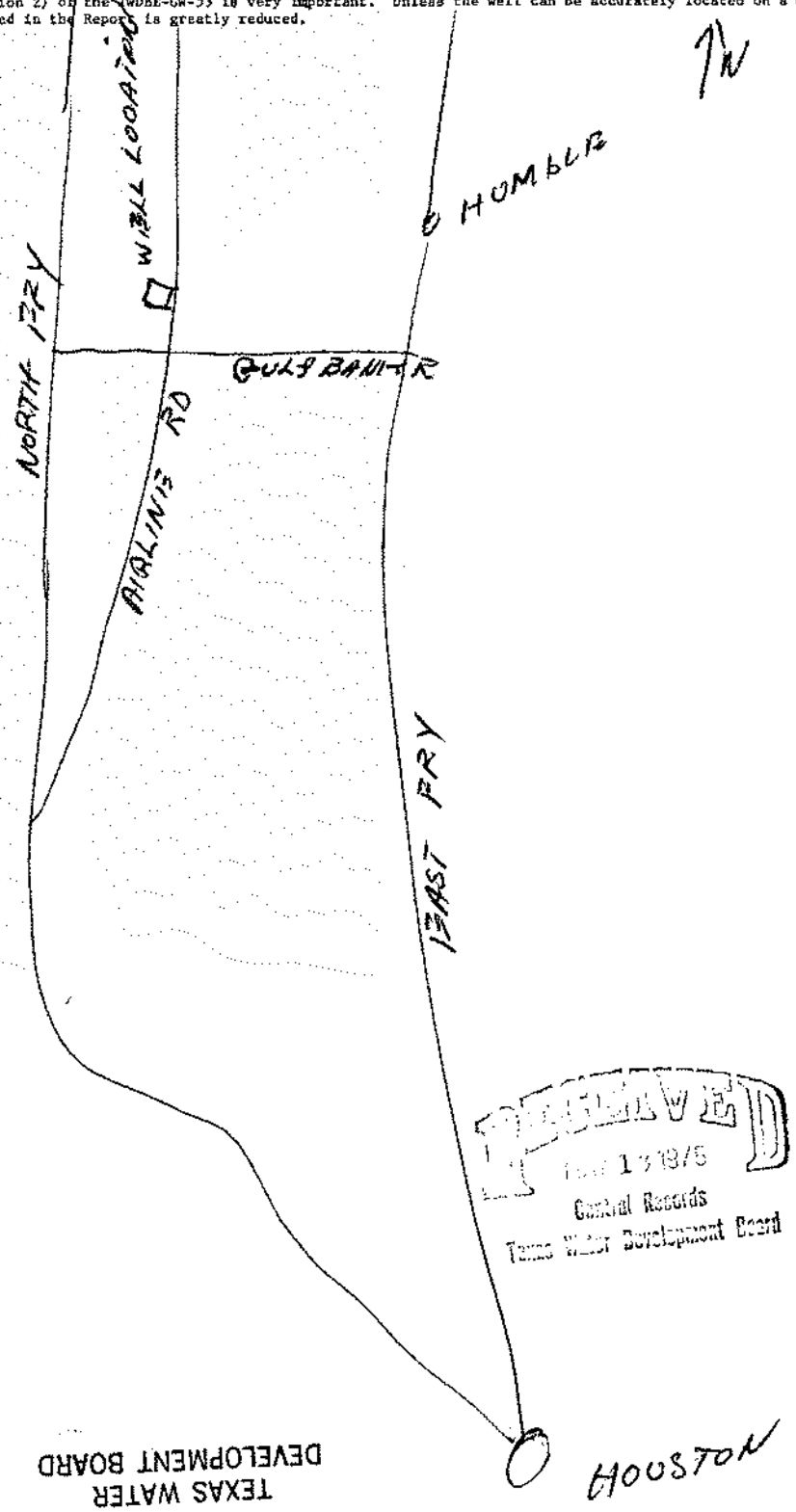

RECEIVED
JAN 14 1975
TEXAS WATER
DEVELOPMENT BOARD

RECEIVED
JAN 13 1975
General Records
Texas Water Development Board

95 Dup

Send original copy by certified mail to the Texas Water Development Board P. O. Box 12386 Austin, Texas 78711

State of Texas

WATER WELL REPORT

For TWDB use only
Well No. 65-05-95
Located on map YAS
Received: 7/21
dk

1) OWNER:
Person having well drilled VICTOR BALABAN (Name) Address 9135 AIRLINE (Street or RFD) HOUSTON (City) 77037 (State)

Landowner SAME (Name) Address SAME (Street or RFD) (City) (State)

2) LOCATION OF WELL:
County Harris, 11 miles in N. (N.E., S.W., etc.) direction from HOUSTON (Town)

Locate by sketch map showing landmarks, roads, creeks, hiway number, etc.*
Victor Apts. 200 yds N. of Gulf Bank Rd. 1 Blk. W. of Airline Dr.
North
(Use reverse side if necessary)

or

Give legal location with distances and directions from adjacent sections or survey lines.
Labor _____ League _____
Block _____ Survey _____
Abstract No. _____
(NW¼ NE¼ SW¼ SE¼) of Section _____

3) TYPE OF WORK (Check): New Well (circled) Deepening Reconditioning Plugging

4) PROPOSED USE (Check): Domestic Industrial Municipal Irrigation Test Well Other

5) TYPE OF WELL (Check): Rotary (circled) Driven Dug Cable Jetted Bored

6) WELL LOG:
Diameter of hole 6½ in. Depth drilled 348 ft. Depth of completed well 348 ft. Date drilled 5/1/72
All measurements made from 4 ft. above ground level.

From (ft.)	To (ft.)	Description and color of formation material
0	3	Topsoil
3	212	Unconsolidated
212	241	Fine Sand
241	315	Unconsolidated
315	348	Medium Sand

(Use reverse side if necessary)

9) Casing:
Type: Old New ✓ Steel ✓ Plastic Other
Cemented from 250 ft. to 318 ft.

Diameter (inches)	Setting From (ft.)	Setting To (ft.)	Gage
4	0	318	30
2	318	328	40

10) SCREEN:
Type S.S. Wrapped
Perforated ✓ Slotted

Diameter (inches)	Setting From (ft.)	Setting To (ft.)	Slot Size
2"	328	348	14+16

7) COMPLETION (Check):
Straight wall ✓ Gravel packed Other
Under reamed Open Hole

8) WATER LEVEL:
Static level 205 ft. below land surface Date 5-2-72
Artesian pressure _____ lbs. per square inch Date _____
Depth to pump bowls, cylinder, jet, etc., 252 ft. below land surface.

11) WELL TESTS:
Was a pump test made? Yes No ✓ If yes, by whom?
Yield: _____ gpm with _____ ft. drawdown after _____ hrs.
Bailer test _____ gpm with _____ ft. drawdown after _____ hrs.
Artesian flow _____ gpm
Temperature of water _____

12) WATER QUALITY:
Was a chemical analysis made? Yes No ✓
Did any strata contain undesirable water? Yes No ✓
Type of water? _____ depth of strata _____

I hereby certify that this well was drilled by me (or under my supervision) and that each and all of the statements herein are true to the best of my knowledge and belief.

NAME TOMMY C. BUSSELL (Type or Print) Water Well Drillers Registration No. 707

ADDRESS 9739 N. Houston-Rosslyn (Street or RFD) (City) Houston, Texas 77088 (State)

(Signed) Tommy C. Bussell (Water Well Driller) Bussell & Son, Inc. (Company Name)

Please attach electric log, chemical analysis, and other pertinent information, if available.

*Additional instructions on reverse side.

TWDBE-GW-53

65-06-7F GW 7

Send original copy by certified mail to the Texas Water Development Board P. O. Box 12386 Austin, Texas 78711	State of Texas WATER WELL REPORT	For TWDB use only Well No. [illegible] Located on map Received: Form GW 8 Form GW 9

1) OWNER:
Person having well drilled F. M. Alfred (Name) Address 205 Airway (Street or RFD) Houston (City) (State)

Landowner Same (Name) Address Same (Street or RFD) (City) (State)

2) LOCATION OF WELL:
County Harris HARRIS Labor League Abstract No.

NW¼ NE¼ SW¼ SE¼ of Section Block No. Survey
(Circle as many as are known)

miles in N (NE, SW, etc) direction from Houston (Town)

Customer did not have Information

NORTH

Sketch map of well location with distances from adjacent section or survey lines, and to landmarks, roads, and creeks.

3) TYPE OF WORK (Check): New Well ☑ Deepening ☐ Reconditioning ☐ Plugging ☐

4) PROPOSED USE (Check): Domestic ☑ Industrial ☐ Municipal ☐ Irrigation ☐ Test Well ☐ Other ☐

5) TYPE OF WELL (Check): Rotary ☑ Driven ☐ Dug ☐ Cable ☐ Jetted ☐ Bored ☐

6) WELL LOG:
Diameter of hole 2" in. Depth drilled 42 ft. Depth of completed well 42 ft. Date drilled 1-17-69

All measurements made from ft. above ground level.

From (ft.)	To (ft.)	Description and color of formation material	From (ft.)	To (ft.)	Description and color of formation material
0	21	Red Clay			
21	23	Red Sand			
23	42	Red Clay			
					(Use reverse side if necessary)

7) COMPLETION (Check): Straight wall ☑ Gravel packed ☐ Other ☐ Under reamed ☐ Open hole ☑

8) WATER LEVEL: Static level 8 ft. below land surface Date 1-17-69
Artesian pressure lbs. per square inch Date

9) CASING: Type: old ☐ New ☑ Steel ☐ Plastic ☒ Other ☐
Cemented from ft. to ft.

Diameter (inches)	Setting From (ft.)	Setting To (ft.)	Gage

10) SCREEN: Type None
Perforated ☐ Slotted ☐

Diameter (inches)	Setting From (ft.)	Setting To (ft.)	Slot size

11) WELL TESTS:
Was a pump test made? ☐ Yes ☐ No If yes by whom?

Yield: gpm with ft. drawdown after hrs
Bailer test gpm with ft. drawdown after hrs
Artesian flow gpm Date
Temperature of water
Was a chemical analysis made? ☐ Yes ☐ No
Did any strata contain undesirable water? ☐ Yes ☐ No
Type of water? depth of strata

12) PUMP DATA:
Manufacturer's Name
Type H.P.
Designed pumping rate gpm ☐ gph ☐
Type power unit
Depth to bowls, cylinder, jet, etc., ft. below land surface.

RAYMOND WATER WELLS
132 RAYMAC - HI 7-3184
HOUSTON, TEXAS 77037

I hereby certify that this well was drilled by me (or under my supervision) and that each and all of the statements herein are true to the best of my knowledge and belief.

NAME (Type or Print) Water Well Drillers Registration No. 774

Address (Street or RFD) (City) (State)

(Signed) C A Raymond Jr. (Water Well Driller) (Company Name)

Please attach electric log, chemical analysis, and other pertinent information, if available.

4820115128

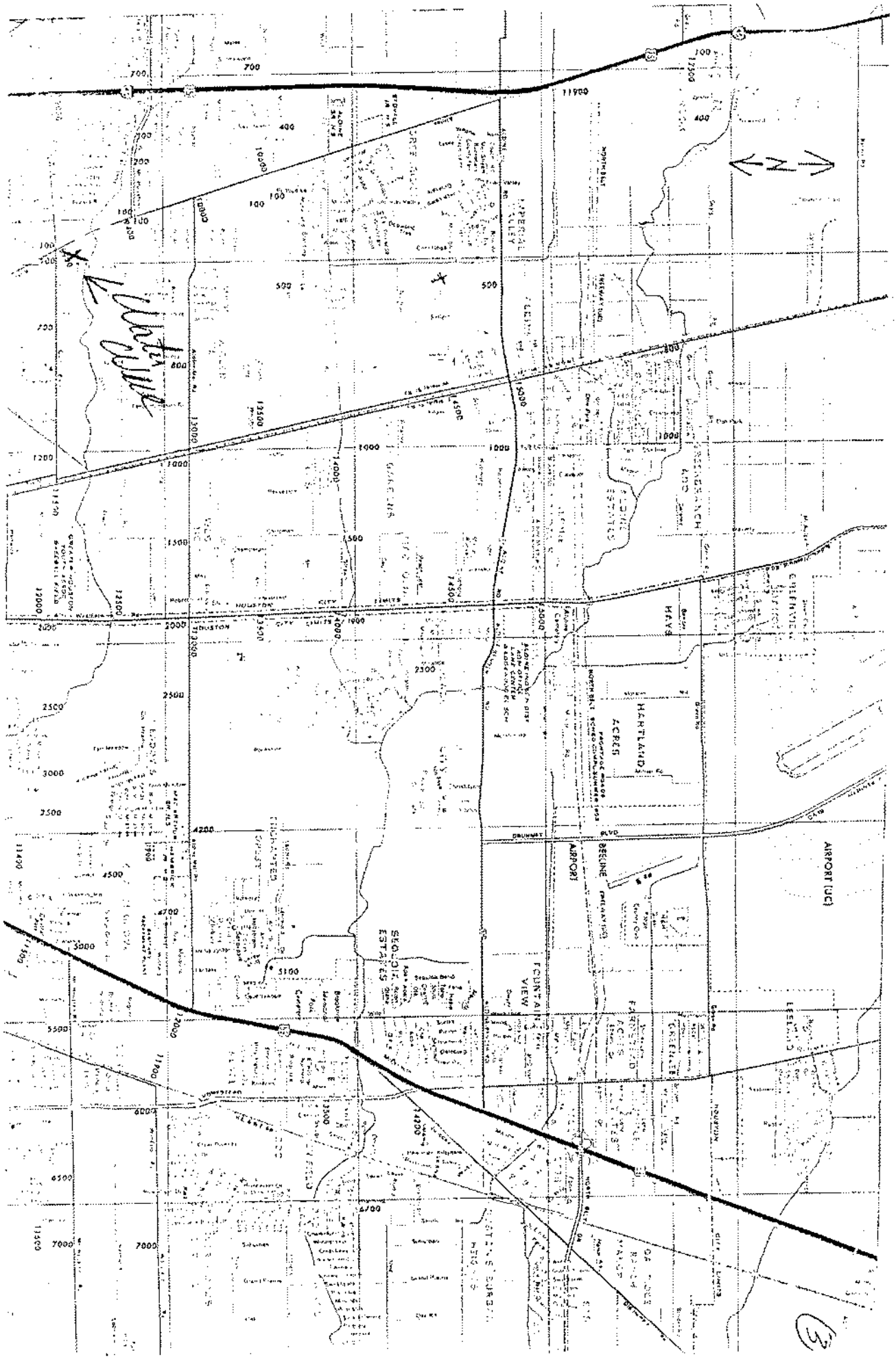

HARTLAND ACRES
AIRPORT
AIRPORT (UC)
FOUNTAIN VIEW
SEQUOIA ESTATES
DRUMMET BLVD
HOUSTON CITY LIMITS

Send original copy by certified return receipt requested mail to: TDLR, P.O. Box 12157, Austin, TX 78711

ATTENTION OWNER: *Confidentiality Privilege Notice on reverse side of Well Owner's copy (pink)*

State of Texas
WELL REPORT

Texas Department of Licensing & Regulation
P.O. Box 12157
Austin, TX 78711
512-463-7880

PINOAK MHP SYSTEM #1010524

1) OWNER HAUSHANG (JOE) SALHJOU (Name) ADDRESS 9215 AIRLINE DR. (Street or RFD) HOUSTON (City) TX (State) 77037 (Zip)

2) ADDRESS OF WELL'S LOCATION: County HARRIS 9215 AIR LINE DR. (Street, RFD or other) HOUSTON (City) TX (State) 77037 (Zip) Long. _____ Lat. _____ Grid # GF05 9

3) TYPE OF WORK (Check): ☑ New Well ☐ Deepening ☐ Reconditioning ☐ Plugging

4) PROPOSED USE (Check): ☐ Monitor ☐ Environmental Soil Boring ☐ Domestic ☐ Industrial ☐ Irrigation ☐ Injection ☑ Public Supply ☐ De-watering ☐ Testwell
If Public Supply well, were plans submitted to the TNRCC? ☑ Yes ☐ No

5) X

6) WELL LOG:
Date Drilling: Started 3-14 2000 Completed 3-26 2000

DIAMETER OF HOLE		
Dia. (in.)	From (ft.)	To (ft.)
8 5/8	Surface	394
4 5/8	394	411

7) DRILLING METHOD (Check): ☐ Driven ☐ Air Rotary ☑ Mud Rotary ☐ Bored ☐ Air Hammer ☐ Cable Tool ☐ Jetted ☐ Other _____

From (ft.)	To (ft.)	Description and color of formation material
0	5	TOP SOIL
5	31	RED SHALE
31	55	SAND & SAND STONE
55	123	RED SHALE
123	180	SAND
180	224	RED SHALE
224	260	SAND
260	295	RED SHALE
295	325	SAND
325	334	RED SHALE
334	355	SAND
355	368	RED SHALE
368	411	SAND & BROOK STRINGERS

(Use reverse side of Well Owner's copy if necessary)

8) Borehole Completion (Check): ☐ Open Hole ☐ Straight Wall ☐ Underreamed ☐ Gravel Packed ☑ Other 2-STRING
If Gravel Packed give interval from _____ ft to _____ ft

CASING, BLANK PIPE, AND WELL SCREEN DATA:

Dia. (in.)	New or Used	Steel, Plastic, etc Perf., Slotted, etc. Screen Mfg., if commercial	Setting (ft.) From	Setting (ft.) To	Gage Casing	Gage Screen
5	N	SDR17-PVC	0	371		#80
2½	N	WRAPED-PVC	371	411		#80

9) CEMENTING DATA
Cemented from 0 ft. to 371 ft. No. of sacks used 54
_____ ft. to _____ ft. No. of sacks used _____
Method used PRESSURE
Cemented by SUGG WATER WELL
Distance to septic system field lines or other concentrated contamination 200 ft.
Method of verification of above distance PROPERTY OWNER & PE ENG.

13) ☐ Well plugged within 48 hours

Casing left in well: From (ft)	Casing left in well: To (ft)	Cement/bentonite placed in well: From (ft)	Cement/bentonite placed in well: To (ft)	Sacks used:

14) TYPE PUMP:
☐ Turbine ☐ Jet ☑ Submersible ☐ Cylinder ☐ Other _____
Depth to pump bowls, cylinder, jet, etc., 336 ft

15) WELL TESTS:
Type test: ☑ Pump ☐ Bailer ☐ Jetted ☐ Estimated
Yield: 78 gpm with 25 ft. drawdown after 4 hrs

16) WATER QUALITY:
Did you knowingly penetrate any strata which contained undesirable constituents?
☐ Yes ☑ No If yes, submit "REPORT OF UNDESIRABLE WATER"
Type of water? _____ Depth of strata _____
Was a chemical analysis made? ☐ Yes ☑ No

10) SURFACE COMPLETION
☑ Specified Surface Slab Installed
☐ Specified Steel Sleeve Installed
☐ Pitless Adapter Used
☐ Approved Alternative Procedure Used

11) WATER LEVEL:
Static level 230 ft. below land surface Date 3-26-00
Artesian flow _____ gpm. Date _____

12) PACKERS:

Type	Depth
3-3 RING K 2½ X 5	365

I certify that I drilled this well (or the well was drilled under my direct supervision) and that each and all of the statements herein are true and correct. I understand that failure to complete items 1 thru 16 will result in the log(s) being returned for completion and resubmittal.

COMPANY NAME SUGG WATER WELL (Type or print) WELL DRILLER'S LICENSE NO. 1006 WPKL

ADDRESS 13501 CHRISMAN #26 (Street or RFD) HOUSTON (City) TEXAS (State) 77039 (Zip)

(Signed) James H. Sugg (Licensed Well Driller) (Signed) _____ (Registered Driller Trainee)

Please attach electric log, chemical analysis, and other pertinent information, if available.

TDLR FORM 001WWD (4/98) White - TDLR Yellow - DRILLER Pink - WELL OWNER

48201404

Attention Owner: Confidentiality Privilege Notice on reverse side of owner's copy.

Texas Department of License and Regulation

Water Well Driller/Pump Installer Program
P.O. Box 12157 Austin, Texas 78711 (512)463-7880 FAX (512)463-8616
Toll free (800)803-9202
Email address: water.well@license.state.tx.us

This form must be completed and filed with the department and owner within 60 days upon completion of the well.

WELL REPORT

A. WELL IDENTIFICATION AND LOCATION DATA

1) OWNER

Name	Address	City	State	Zip
ROLOS CARBURETORS	9206 AIRLINE DR.	HOUSTON,	TX.	77037

2) WELL LOCATION

County	Physical Address	City	State	Zip
HARRIS	SAME			

Lat. | Long. | Grid # 65-05-9

3) Type of Work
☒ New Well ☐ Reconditioning ☐ Replacement ☐ Deepening

4) Proposed Use (check) ☐ Monitor ☐ Environmental Soil Boring ☐ Domestic ☐ Industrial ☐ Irrigation ☐ Injection ☐ Public Supply ☐ De-watering ☐ Testwell ☐ Rig Supply COMM. If Public Supply well, were plans submitted? ☐ Yes ☐ No

5) N↑

6) Drilling Date
Started 8 / 22 / 01
Completed 8 / 23 / 01

Diameter of Hole

Dia (in)	From (ft)	To (ft)
6 3/4	0	395

7) Drilling Method (check) ☐ Driven ☐ Air Rotary ☒ Mud Rotary ☐ Bored ☐ Air Hammer ☐ Cable Tool ☐ Jetted ☐ Other

0-10	CLAY	225-250	SAND
10-20	SAND	250-290	CLAY
20-40	CLAY	290-300	SAND
40-60	SAND	300-350	CLAY
60-70	CLAY	350-395	SAND
70-75	SAND		
75-130	CLAY		
130-185	SAND		
185-225	CLAY		

(Use reverse side of Well Owner's copy, If necessary)

RECEIVED
TDLR MAIL ROOM SH
OCT 29 2001
RECEIPT # AMOUNT

8) Borehole Completion ☐ Open Hole ☐ Straight Wall ☐ Under-reamed ☐ Gravel Packed ☒ Other 2 STRING
If Gravel Packed give the interval from ft. to ft.

Dia. (in)	New Or Used	Steel, Plastic, etc. Perf., Slotted, etc Screen Mfr., if commercial	Setting (ft) From	To	Gage Casing Screen
4	N	PVC CASING	0	380	
2.5	U	" LINER	375	380	
"	"	" SCREEN	380	395	010

9) Cementing Data
Cementing from 380 ft. to 0 ft. # of sacks used 18
0 ft. to 10 ft. # of sacks used 10
Method Used HALLIBURTON
Cementing By SDI
Distance to septic system field or other concentrated contamination 79 ft.
Method of verification of above distance OWNER'S VER

10) Surface Completion
☐ Specified Surface Slab Installed
☒ Specified Surface Sleeve Installed
☐ Pitless Adapter Used
☐ Approved Alternative Procedure Used

11) Water Level
Static level 230 ft. below Date 8 / 23 / 01
Artesian Flow gpm. Date / /

12) Packers

Type	Depth
K-PACKER	375

13) Plugged ☐ Well plugged within 48 hours
Casing left in well: Cement/Bentonite placed in well:

From (ft)	To (ft)	From (ft)	To (ft)	Sacks used

14) Type Pump
☐ Turbine ☐ Jet ☒ Submersible ☐ Cylinder ☐ Other
Depth to pump bowls, cylinder, jet etc. 280 ft.

15) Water Test
Typetest ☐ Pump ☐ Bailer ☒ Jetted ☐ Estimated
Yield: gpm with ft. drawdown after hrs.

16) Water Quality
Did you knowingly penetrate a strata which contain undesirable constituents.
☐ YES ☒ NO If yes, did you submit a REPORT OF UNDESIRABLE WATER
Type of water Depth of Strata
Was a chemical analysis made ☐ Yes ☐ No

Company or individual's Name (type or print)	SCOTT DRILLING, INC.	Lic. No. 4839 WI
Address 11923 GREEN PINE CIRCLE	City HOUSTON,	State TX. Zip 77066

Signature Licensed Driller/Pump Installer	Date	Signature Apprentice	Date
Scott Robinson	10/23/01	R. J. Guzman	10/23/01

Dup

65-62E

Send original copy by certified mail to the Texas Water Development Board P. O. Box 12386 Austin, Texas 78711

State of Texas

WATER WELL REPORT

For TWDB use only
Well No. 65-17-2E
Located on map yes
Received: 7-2
dc

1) OWNER:
Person having well drilled HERMAN WHITE (Name) Address 9207 AIRLINE (Street or RFD) HOUSTON (City) 77087 TEXAS (State)

Landowner SAME (Name) Address SAME (Street or RFD) (City) (State)

2) LOCATION OF WELL:
County HARRIS, 11 miles in N (N.E., S.W., etc.) direction from HOUSTON (Town)

Locate by sketch map showing landmarks, roads, creeks, hiway number, etc.*
9207 Airline On ¼ mi N. of Gulf Bank Rd.
Pin Oak Mobil Park well # 2.
North
(Use reverse side if necessary)

or Give legal location with distances and directions from adjacent sections or survey lines.
Labor _____ League _____
Block _____ Survey _____
Abstract No. _____
(NW¼ NE¼ SW¼ SE¼) of Section _____

3) TYPE OF WORK (Check):
New Well ✓ Deepening
Reconditioning Plugging

4) PROPOSED USE (Check):
Domestic ✓ Industrial Municipal
Irrigation Test Well Other

5) TYPE OF WELL (Check):
Rotary ✓ Driven Dug
Cable Jetted Bored

6) WELL LOG:
Diameter of hole 6½" in. Depth drilled 244 ft. Depth of completed well 244 ft. Date drilled 5/18/72
All measurements made from 4 ft. above ground level.

From (ft.)	To (ft.)	Description and color of formation material
0	3	Top Soil
3	228	Unconsolidated
228	244	Fine Sand

9) Casing:
Type: Old New ✓ Steel ✓ Plastic Other
Cemented from 188 ft. to 230 ft.

Diameter (inches)	Setting From (ft.)	Setting To (ft.)	Gage
4	0	230	30

10) SCREEN:
Type W.W. STAINLESS
Perforated ✓ Slotted

Diameter (inches)	Setting From (ft.)	Setting To (ft.)	Slot Size
2	230	244	#14

(Use reverse side if necessary)

7) COMPLETION (Check):
Straight wall ✓ Gravel packed Other
Under reamed Open Hole

8) WATER LEVEL:
Static level 144 ft. below land surface Date 5-19-72
Artesian pressure _____ lbs. per square inch Date _____
Depth to pump bowls, cylinder, jet, etc., 190' ft. below land surface.

11) WELL TESTS:
Was a pump test made? Yes No ✓ If yes, by whom?
Yield: _____ gpm with _____ ft. drawdown after _____ hrs.
Bailer test _____ gpm with _____ ft. drawdown after _____ hrs.
Artesian flow _____ gpm
Temperature of water _____

12) WATER QUALITY:
Was a chemical analysis made? Yes No ✓
Did any strata contain undesirable water? Yes No ✓
Type of water? _____ depth of strata _____

I hereby certify that this well was drilled by me (or under my supervision) and that each and all of the statements herein are true to the best of my knowledge and belief.

NAME Tommy C. Bussell (Type or Print) Water Well Drillers Registration No. 707

ADDRESS 9739 N. Houston-Rosslyn (Street or RFD) Houston, Texas 77088 (City) (State)

(Signed) Tommy C Bussell (Water Well Driller) Bussell Bros Inc. (Company Name)

Please attach electric log, chemical analysis, and other pertinent information, if available.

*Additional instructions on reverse side.

TWDB2-GW-53

10/26/2020
05:10:38

Texas Commission on Environmental Quality
DWW Water System Summary Sheet

PWS ID	PWS Name	Central Registry RN
TX1012666	AIRLINE SQUARE	RN102436250

Organization/Customer *	Central Registry CN
9000 AIRLINE LLC	CN603668658

*Regulatory mail will be addressed to this organization/person

All Water System Contacts

Type	Contact	Communication
AC - Administrative Contact - OFFICER	FRIEDMAN, STEPHEN, JOEL 300 SHEPHERD DR STE A HOUSTON, TX 77007-7377	Phone Type: BUS - Business; Value: 713-880-3444
OW - Owner	9000 AIRLINE LLC	

Operator Grade	Number

Water Operator Licenses

No Licensing Data for this PWS

Owner Type	Owner Type Options: COUNTY, DISTRICT, FEDERAL GOVERNMENT, INVESTOR OWNED, MUNICIPALITY, NATIVE AMERICAN, PRIVATE, STATE GOVERNMENT, WATER SUPPLY CORPORATION
Private	

System Type	System Type Options: COMMUNITY, TRANSIENT/NON-COMMUNITY, NON-PUBLIC, NON-TRANSIENT/NON-COMMUNITY
NP - NON-PUBLIC	

Population Type	Population Served	# of Connect	# I/C w/other PWS

Total Product (MGD)	Average Daily Consump.	Max Daily Demand (MGD)	Total Storage (MG)	Elev. Storage (MG)	Service Pump Cap.	Max.Purchase Cap. (MGD/GPM)	Pressure Tank Cap. (MG)

Activity Status	Inactivation Date
I - INACTIVE	05/03/2010

Last Survey Date	Surveyor	Survey Type	Region	County
06/11/2009	ELAINE JACKSON	Sanitary Survey	HOUSTON	HARRIS
No Site Visit Data				

(Treatment Plant)							
Entry Point	EP Name/Source Summation (Activity Status)	Plant Name (Activity Status)	Plant Num	Chemical Mon Type	Chem Sample Point	Distribution Mon Type	Dist Sample Point
EP001	TRT-TAP / Purchased Surface Water(A)	PLANT - AIRLINE DR(A)	TP16079		NO		NO

Train:	Unnamed			
(Treatments)				
Disinfection Zone	Treatment Sequence	Objective	Process	Treatment
null	null	D	423	HYPOCHLORINATION, PRE

(Active Sources)

(Inactive/Offline Sources)			
SourceNumber	Name	Status	Depth
G1012666A	1 - 9000 AIRLINE DR	O	N/A

Code Explanations
Monitoring Type Codes: (GW) GROUNDWATER , (GUP) GROUNDWATER UNDER THE INFLUENCE - PURCHASED , (SWP) SURFACE WATER - PURCHASED , (GU) GROUNDWATER UNDER THE INFLUENCE OF SURFACE WATER , (N) NO SOURCES , (SW) SURFACE WATER
Activity Status Codes: (A) ACTIVE , (D) DELETED/DISSOLVED , (I) INACTIVE , (P) PROPOSED ,
Operational Status Codes: (E) EMERGENCY , (I) INTERIM/PEAK (O) OTHER , (P) PERMANENT , (S) SEASONAL
Source Types: (G) GROUND WATER , (S) SURFACE WATER , (U) GROUND WATER UNDER THE INFLUENCE

- End of Report -

At the time of your query this data was the most current information available from our database, which is in real time. Every effort was made to retrieve it according to your query. Thank-you for using DWW.

10/26/2020
05:10:45

Texas Commission on Environmental Quality
DWW Water System Summary Sheet

PWS ID	PWS Name	Central Registry RN
TX1010826	PIN OAK MOBILE HOME PARK	RN101457653

Organization/Customer *	Central Registry CN
SOLHJOU, ALI, MOHAMMAD	CN602736845

*Regulatory mail will be addressed to this organization/person

All Water System Contacts

Type	Contact	Communication
AC - Administrative Contact - MANAGING MEMBER	SOLHJOU, ALI, MOHAMMAD PO BOX 17356 IRVINE, CA 92623-7356	Phone Type: BUS - Business; Value: 714-404-8038
EC - Emergency Contact - MANAGING MEMBER	SOLHJOU, ALI, MOHAMMAD PO BOX 17356 IRVINE, CA 92623-7356	Phone Type: BUS - Business; Value: 714-404-8038
ECS - Emergency Contact - Secondary - OPERATOR	DREWA, ERIC, A PO BOX 662 FULSHEAR, TX 77441-0662	Phone Type: BUS - Business; Value: 713-526-9740 Phone Type: FAX - Facsimile; Value: 713-942-0917
OW - Owner - MANAGING MEMBER	SOLHJOU, ALI, MOHAMMAD PO BOX 17356 IRVINE, CA 92623-7356	Phone Type: BUS - Business; Value: 714-404-8038
PWS - Public Water System Contact - OPERATOR	DREWA, ERIC, A PO BOX 662 FULSHEAR, TX 77441-0662	Phone Type: BUS - Business; Value: 713-526-9740 Phone Type: FAX - Facsimile; Value: 713-942-0917

Operator Grade	Number

Water Operator Licenses

License Holder:	WASTE-WATER TREATMENT INC	
EXPIRED	Class: NONE - WASTEWATER OPERATIONS COMPANY	OC0000012

Owner Type	Owner Type Options: COUNTY, DISTRICT, FEDERAL GOVERNMENT, INVESTOR OWNED, MUNICIPALITY, NATIVE AMERICAN, PRIVATE, STATE GOVERNMENT, WATER SUPPLY CORPORATION
Private	

System Type	System Type Options: COMMUNITY, TRANSIENT/NON-COMMUNITY, NON-PUBLIC, NON-TRANSIENT/NON-COMMUNITY
C - Community	

Population Type	Population Served	# of Connect	# I/C w/other PWS
Residential	345	115	0

Total Product (MGD)	Average Daily Consump.	Max Daily Demand (MGD)	Total Storage (MG)	Elev. Storage (MG)	Service Pump Cap.	Max.Purchase Cap. (MGD/GPM)	Pressure Tank Cap. (MG)

Activity Status	Inactivation Date
A - ACTIVE	

Last Survey Date	Surveyor	Survey Type	Region	County
06/27/2018	ELAINE FOWLER	Sanitary Survey	HOUSTON	HARRIS
06/27/2018	LANDRY NASH	Sanitary Survey	HOUSTON	HARRIS
07/31/2015	PATRICIA BLACKWELL	Sanitary Survey	HOUSTON	HARRIS

(Treatment Plant)							
Entry Point	EP Name/Source Summation (Activity Status)	Plant Name (Activity Status)	Plant Num	Chemical Mon Type	Chem Sample Point	Distribution Mon Type	Dist Sample Point
EP001	TRT-TAP / Ground Water(A)	9215 AIRLINE RD(A)	TP20064		NO		NO

Train:	Unnamed			
(Treatments)				
Disinfection Zone	Treatment Sequence	Objective	Process	Treatment
null	null	D	423	HYPOCHLORINATION, PRE
null	null	F	447	INHIBITOR, POLYPHOSPHATE

(Active Sources)						
Source Number	Source Name (Activity Status)	Operational Status	Source Type	Depth	Tested GPM	Rated GPM
G1010826C	3 - 9215 AIRLINE DR / REAR (A)	P	G	425	20 GPM	66 GPM

Drill Date	Source Summary			
01/01/1913	CHICOT			
GPS Latitude (decimal)	GPS Longitude (decimal)	GPS Elevation	GPS Date	Seller
29.892472	-95.399197	0	05/21/2014	Not Purchasing

Source Number	Source Name (Activity Status)	Operational Status	Source Type	Depth	Tested GPM	Rated GPM
G1010826B	2 - 9215 AIRLINE DR / REAR (A)	P	G	248	75 GPM	34 GPM

Drill Date	Source Summary			
02/27/1979	CHICOT			
GPS Latitude (decimal)	GPS Longitude (decimal)	GPS Elevation	GPS Date	Seller
29.892436	-95.399167	81	01/21/2014	Not Purchasing

(Inactive/Offline Sources)			
SourceNumber	Name	Status	Depth

Code Explanations
Monitoring Type Codes: (GW) GROUNDWATER , (GUP) GROUNDWATER UNDER THE INFLUENCE - PURCHASED , (SWP) SURFACE WATER - PURCHASED , (GU) GROUNDWATER UNDER THE INFLUENCE OF SURFACE WATER , (N) NO SOURCES , (SW) SURFACE WATER
Activity Status Codes: (A) ACTIVE , (D) DELETED/DISSOLVED , (I) INACTIVE , (P) PROPOSED ,
Operational Status Codes: (E) EMERGENCY , (I) INTERIM/PEAK (O) OTHER , (P) PERMANENT , (S) SEASONAL
Source Types: (G) GROUND WATER , (S) SURFACE WATER , (U) GROUND WATER UNDER THE INFLUENCE

- End of Report -

At the time of your query this data was the most current information available from our database, which is in real time. Every effort was made to retrieve it according to your query. Thank-you for using DWW.

STATE OF TEXAS WELL REPORT for Tracking #349517

Owner:	**Abel Motors**	Owner Well #:	**No Data**
Address:	**120 Airway Houston, TX 77037**	Grid #:	**65-05-9**
		Latitude:	**29° 53' 27" N**
Well Location:	**120 Airway Houston, TX 77037**	Longitude:	**095° 23' 42" W**
Well County:	**Harris**	Elevation:	**No Data**
Type of Work:	**New Well**	Proposed Use:	**Domestic**

Drilling Start Date: **12/17/2013** Drilling End Date: **12/17/2013**

	Diameter (in.)	*Top Depth (ft.)*	*Bottom Depth (ft.)*
Borehole:	**5.5**	**0**	**57**

Drilling Method: **Mud (Hydraulic) Rotary**

Borehole Completion: **Filter Packed**

	Top Depth (ft.)	*Bottom Depth (ft.)*	*Filter Material*	*Size*
Filter Pack Intervals:	**37**	**57**	**Gravel**	**# 12**

	Top Depth (ft.)	*Bottom Depth (ft.)*	*Description (number of sacks & material)*
Annular Seal Data:	**0**	**10**	**5 Cement**
	10	**37**	**3 Bentonite**

Seal Method: **Pressure**

Sealed By: **Driller**

Distance to Property Line (ft.): **5**

Distance to Septic Field or other concentrated contamination (ft.): **50**

Distance to Septic Tank (ft.): **No Data**

Method of Verification: **Customer**

Surface Completion: **Surface Sleeve Installed**

Water Level: **30 ft.** below land surface on **2013-12-17** Measurement Method: **Unknown**

Packers: **None**

Type of Pump: **Jet**

Well Tests: **Jetted** **Yield: 5 GPM with 10 ft. drawdown after 2 hours**

	Strata Depth (ft.)	Water Type
Water Quality:	**No Data**	**Fresh**

Chemical Analysis Made: **No**

Did the driller knowingly penetrate any strata which contained injurious constituents?: **No**

Certification Data: The driller certified that the driller drilled this well (or the well was drilled under the driller's direct supervision) and that each and all of the statements herein are true and correct. The driller understood that failure to complete the required items will result in the report(s) being returned for completion and resubmittal.

Company Information: **Raymond Services, Inc.**

10011 Airline
Houston, TX 77037

Driller Name: **Zachary Proctor** License Number: **4577**

Apprentice Name: **Daniel Perez** Apprentice Number: **59136**

Comments: **No Data**

Lithology:
DESCRIPTION & COLOR OF FORMATION MATERIAL

Top (ft.)	Bottom (ft.)	Description
0	**3**	**Top Soil**
3	**10**	**Sand/Clay**
10	**13**	**Clay Tan**
13	**18**	**Sand # 8 White**
18	**40**	**Red Clay**
40	**57**	**Sand/Clay**

Casing:
BLANK PIPE & WELL SCREEN DATA

Dia. (in.)	New/Used	Type	Setting From/To (ft.)
2	**New**	**PVC**	**Casing 0 - 37 SCH 40**
2	**New**	**PVC**	**Screen 37 - 57 # 6**

IMPORTANT NOTICE FOR PERSONS HAVING WELLS DRILLED CONCERNING CONFIDENTIALITY

TEX. OCC. CODE Title 12, Chapter 1901.251, authorizes the owner (owner or the person for whom the well was drilled) to keep information in Well Reports confidential. The Department shall hold the contents of the well log confidential and not a matter of public record if it receives, by certified mail, a written request to do so from the owner.

Please include the report's Tracking Number on your written request.

Texas Department of Licensing and Regulation
P.O. Box 12157
Austin, TX 78711
(512) 334-5540

STATE OF TEXAS WELL REPORT for Tracking #316134

Owner:	**Wendy Alfaro Jr**	Owner Well #:	**No Data**
Address:	**1723 Fredonia Houston, TX 77073**	Grid #:	**65-06-1**
		Latitude:	**29° 59' 28" N**
Well Location:	**1723 Fredonia Houston, TX 77073**	Longitude:	**095° 22' 18" W**
Well County:	**Harris**	Elevation:	**No Data**
Type of Work:	**New Well**	Proposed Use:	**Domestic**

Drilling Start Date: **3/15/2013** Drilling End Date: **3/15/2013**

	Diameter (in.)	*Top Depth (ft.)*	*Bottom Depth (ft.)*
Borehole:	**5.25**	**0**	**180**

Drilling Method: **Mud (Hydraulic) Rotary**

Borehole Completion: **Straight Wall**

	Top Depth (ft.)	*Bottom Depth (ft.)*	*Description (number of sacks & material)*
Annular Seal Data:	**0**	**140**	**13 cement**

Seal Method: **tremmie/ slurry**

Sealed By: **R&D**

Distance to Property Line (ft.): **50**

Distance to Septic Field or other concentrated contamination (ft.): **70**

Distance to Septic Tank (ft.): **No Data**

Method of Verification: **No Data**

Surface Completion: **Alternative Procedure Used**

Water Level: **140 ft.** below land surface on **2013-03-15** Measurement Method: **Unknown**

Packers: **No Data**

Type of Pump: **Jet** Pump Depth (ft.): **160**

Well Tests: **Jetted** **Yield: 3 GPM with 00 ft. drawdown after 2 hours**

	Strata Depth (ft.)	Water Type
Water Quality:	**47**	**ground**

Chemical Analysis Made: **No**

Did the driller knowingly penetrate any strata which contained injurious constituents?: **No**

Certification Data: The driller certified that the driller drilled this well (or the well was drilled under the driller's direct supervision) and that each and all of the statements herein are true and correct. The driller understood that failure to complete the required items will result in the report(s) being returned for completion and resubmittal.

Company Information: **R&D Water Wells LLC**

PO Box 230
Huffman, TX 77336

Driller Name: **Robert Eshee** License Number: **54584**

Comments: **No Data**

Lithology:
DESCRIPTION & COLOR OF FORMATION MATERIAL

Top (ft.)	Bottom (ft.)	Description
0	**12**	**clay**
12	**18**	**sand**
18	**44**	**clay**
44	**46**	**rock**
46	**105**	**clay**
105	**107**	**sand**
107	**110**	**clay**
110	**121**	**sand**
121	**137**	**clay**
137	**184**	**sand**
184	**187**	**clay**

Casing:
BLANK PIPE & WELL SCREEN DATA

Dia. (in.)	New/Used	Type	Setting From/To (ft.)
2	**n**	**p**	**00-170**
2	**n**	**p**	**slotted 170-180 .006**

IMPORTANT NOTICE FOR PERSONS HAVING WELLS DRILLED CONCERNING CONFIDENTIALITY

TEX. OCC. CODE Title 12, Chapter 1901.251, authorizes the owner (owner or the person for whom the well was drilled) to keep information in Well Reports confidential. The Department shall hold the contents of the well log confidential and not a matter of public record if it receives, by certified mail, a written request to do so from the owner.

Please include the report's Tracking Number on your written request.

Texas Department of Licensing and Regulation
P.O. Box 12157
Austin, TX 78711
(512) 334-5540

Send original copy by certified return receipt requested mail to TNRCC, MC 177, P.O. Box 13087, Austin, TX 78711-3087

ATTENTION OWNER: *Confidentiality Privilege Notice on on reverse side of Well Owner's copy (pink)*

State of Texas
WELL REPORT

Texas Water Well Drillers Advisory Council
MC 177
P.O. Box 13087
Austin, TX 78711-3087
512-239-0530

1) OWNER JOSE BALLESTEROS (Name) ADDRESS 11216 AIRLINE DR. HOU. TX. 77087 (Street or RFD) (City) (State) (Zip)

2) ADDRESS OF WELL: County HARRIS 2930 FARRELL RD. HOU. TX 77073 (Street, RFD or other) (City) (State) (Zip) GRID # 66-06-1

3) TYPE OF WORK (Check): [X] New Well [ ] Deepening [ ] Reconditioning [ ] Plugging

4) PROPOSED USE (Check): [ ] Monitor [ ] Environmental Soil Boring [X] Domestic [ ] Industrial [ ] Irrigation [ ] Injection [ ] Public Supply [ ] De-watering [ ] Testwell
If Public Supply well, were plans submitted to the TNRCC? [ ] Yes [ ] No

5)

6) WELL LOG:
Date Drilling: Started 8/4 1997 Completed 8/5 1997

DIAMETER OF HOLE		
Dia. (in.)	From (ft.)	To (ft.)
	Surface	
6 3/4	0	390

7) DRILLING METHOD (Check): [ ] Driven [ ] Air Rotary [X] Mud Rotary [ ] Bored [ ] Air Hammer [ ] Cable Tool [ ] Jetted [ ] Other

From (ft.)	To (ft.)	Description and color of formation material
0	80	clay / sand
80	125	sand / clay
125	155	sand
155	215	clay
215	220	sand
220	226	clay
226	245	sand
245	300	clay
300	380	sand
380	390	clay

(Use reverse side of Well Owner's copy if necessary)

8) Borehole Completion (Check): [ ] Open Hole [ ] Straight Wall [ ] Underreamed [ ] Gravel Packed [X] Other 2 STRING
If Gravel Packed give interval ... from ____ ft. to ____ ft.

CASING, BLANK PIPE, AND WELL SCREEN DATA:

Dia. (in.)	New or Used	Steel, Plastic, etc. Perf., Slotted, etc. Screen Mfg., if commercial	Setting (ft.) From	Setting (ft.) To	Gage Casing Screen
4	N	PVC CASING	0	370	
2.5	"	" LINER	360	370	
"	"	" SCREEN	370	390	.012

9) CEMENTING DATA [Rule 338.44(1)]
Cemented from 390 ft. to 90 ft. No. of sacks used 15
0 ft. to 10 ft. No. of sacks used 12
Method used HALLIBURTON
Cemented by SCOTT WATER WELL
Distance to septic system field lines or other concentrated contamination ___ ft.
Method of verification of above distance TO BE INSTALLED

10) SURFACE COMPLETION
[ ] Specified Surface Slab Installed [Rule 338.44(2)(A)]
[X] Specified Steel Sleeve Installed [Rule 338.44(3)(A)]
[ ] Pitless Adapter Used [Rule 338.44(3)(b)]
[ ] Approved Alternative Procedure Used [Rule 338.71]

11) WATER LEVEL:
Static level 150 ft. below land surface Date 8/5/97
Artesian flow ____ gpm. Date ____

12) PACKERS: Type Depth
K-PACKER 386

13) TYPE PUMP:
[ ] Turbine [ ] Jet [X] Submersible [ ] Cylinder [ ] Other
Depth to pump bowls, cylinder, jet, etc. ____ ft.

14) WELL TESTS:
Type test: [ ] Pump [ ] Bailer [X] Jetted [ ] Estimated
Yield: ____ gpm with ____ ft. drawdown after ____ hrs.

15) WATER QUALITY:
Did you knowingly penetrate any strata which contained undesirable constituents?
[ ] Yes [X] No If yes, submit "REPORT OF UNDESIRABLE WATER"
Type of water? ____ Depth of strata ____
Was a chemical analysis made? [ ] Yes [X] No

I hereby certify that this well was drilled by me (or under my supervision) and that each and all of the statements herein are true to the best of my knowledge and belief. I understand that failure to complete items 1 thru 15 will result in the log(s) being returned for completion and resubmittal.

COMPANY NAME SCOTT WATER WELL SER. INC. (Type or print) WELL DRILLER'S LICENSE NO. 4839 WI

ADDRESS 11915 GREEN PINE CIRCLE HOUSTON, TX. 77066 (Street or RFD) (City) (State) (Zip)

(Signed) Scott Robinson (Licensed Well Driller) (Signed) ____ (Registered Driller Trainee)

Please attach electric log, chemical analysis, and other pertinent information, if available.

TNRCC 0199 (Rev. 05-21-95) White - TNRCC Yellow - DRILLER Pink - WELL OWNER

4820122827

Attention Owner: Confidentiality Privilege Notice on reverse side of owner's copy.

Texas Department of License and Regulation

Water Well Driller/Pump Installer Program
P.O. Box 12157 Austin, Texas 78711 (512)463-7880 FAX (512)463-8616
Toll free (800)803-9202
Email address: water.well@license.state.tx.us

This form must be completed and filed with the department and owner within 60 days upon completion of the well.

WELL REPORT

A. WELL IDENTIFICATION AND LOCATION DATA

1) OWNER

Name	Address	City	State	Zip
SOCCER LOCKER	11216 AIRLINE DR.	HOUSTON	TX.	77037

2) WELL LOCATION

County	Physical Address	City	State	Zip
HARRIS	2930 FARRELL	HOUSTON	TX.	77037

Lat. Long. Grid # 66-06-1

3) Type of Work ☐ New Well ☐ Reconditioning ☐ Replacement ☐ Deepening

4) Proposed Use (check) ☐ Monitor ☐ Environmental Soil Boring ☐ Domestic ☐ Industrial ☒ Irrigation ☐ Injection ☐ Public Supply ☐ De-watering ☐ Testwell ☐ Rig Supply
If Public Supply well, were plans submitted? ☐ Yes ☐ No

5) N↑

6) Drilling Date
Started 6 / 14 / 01
Completed 6 / 15 / 01

Diameter of Hole

Dia.(in)	From (ft)	To (ft)
6 3/4	0	385

7) Drilling Method (check) ☐ Driven ☐ Air Rotary ☒ Mud Rotary ☐ Bored ☐ Air Hammer ☐ Cable Tool ☐ Jetted ☐ Other

0-20	CLAY	335-345 CLAY
20-50	SAND	345-385 SAN
50-75	CLAY	
75-150	SAND	
150-180	CLAY	
180-210	SAND	
210-220	CLAY	
220-290	SAND	
290-310	CLAY	
310-335	SAND	

(Use reverse side of Well Owner's copy, if necessary)

8) Borehole Completion ☐ Open Hole ☐ Straight Wall ☐ Under-reamed ☐ Gravel Packed ☒ Other 2 STRING
If Gravel Packed give the interval from ft. to ft.

Dia. (in)	New Or Used	Steel, Plastic, etc. Perf., Slotted, etc Screen Mfg., if commercial		Setting (ft) From	Setting (ft) To	Gage Casing Screen
4	N	PVC	CASING	0	360	
2.5	"	"	LINER	350	360	
"	"	"	SCREEN	360	385	.014

9) Cementing Data
Cementing from 360 ft. to 0 ft. #of sacks used 18
0 ft. to 10 ft. #of sacks used 10
Method Used HALLIBURTON
Cementing By SDI
Distance to septic system field or other concentrated contamination ___ ft.
Method of verification of above distance

13) Plugged ☐ Well plugged within 48 hours
Casing left in well: Cement/Bentonite placed in well:

From (ft)	To (ft)	From (ft)	To (ft)	Sacks used

10) Surface Completion
☐ Specified Surface Slab Installed
☒ Specified Surface Sleeve Installed
☐ Pitless Adapter Used
☐ Approved Alternative Procedure Used

14) Type Pump ☐ Turbine ☐ Jet ☒ Submersible ☐ Cylinder ☐ Other
Depth to pump bowls, cylinder, jet etc. 210 ft.

11) Water Level
Static level 150 ft. below Date 6 / 15 / 01
Artesian Flow ___ gpm. Date / /

15) Water Test
Typetest ☐ Pump ☐ Bailer ☒ Jetted ☐ Estimated
Yield: ___ gpm with ___ ft. drawdown after ___ hrs.

12) Packers

Type	Depth
K-PACKER	350

16) Water Quality
Did you knowingly penetrate a strata which contain undesirable constituents.
☐ YES ☒ NO If yes, did you submit a REPORT OF UNDESIRABLE WATER
Type of water ___ Depth of Strata ___
Was a chemical analysis made ☐ Yes ☒ No

Company or individual's Name (type or print): SCOTT DRILLING, INC. Lic. No. 4839 WI

Address 11923 GREEN PINE CIRCLE City HOUSTON State TX Zip 77066

Signature	Date	Signature	Date
Scott Robinson	6/29/01	D. J. Jones	6/29/01
Licensed Driller/Pump Installer		Apprentice	

4820125513

10/26/2020
05:10:05

Texas Commission on Environmental Quality
DWW Water System Summary Sheet

PWS ID	PWS Name	Central Registry RN
TX1013541	RIGID BUSINESS PARK	RN107697799

Organization/Customer *	Central Registry CN
RIGID BUSINESS PARK LLC	CN604664938

*Regulatory mail will be addressed to this organization/person

All Water System Contacts

Type	Contact	Communication
AC - Administrative Contact - MANAGER	LO, BOWEN 700 GEMINI ST STE 100 HOUSTON, TX 77058-2735	**Phone Type**: BUS - Business; **Value**: 281-488-4200
EC - Emergency Contact - SAFETY DIRECTOR	OBEY, RON 700 GEMINI ST STE 100 HOUSTON, TX 77058-2735	**Electronic Type** / **Value** **Phone Type**: BUS - Business; **Value**: 713-550-5830
OW - Owner	RIGID BUSINESS PARK LLC 700 GEMINI ST STE 100 HOUSTON, TX 77058-2735	
PWS - Public Water System Contact - SAFETY DIRECTOR	OBEY, RON 700 GEMINI ST STE 100 HOUSTON, TX 77058-2735	**Electronic Type** / **Value** **Phone Type**: BUS - Business; **Value**: 713-550-5830

Operator Grade	Number
WATER OPERATIONS COMPANY	1

Water Operator Licenses

License Holder:	TEXAS STATE DRINKING WATER CORPORATION	
CURRENT	Class: NONE - WATER OPERATIONS COMPANY	WC0000247

Owner Type	Owner Type Options: COUNTY, DISTRICT, FEDERAL GOVERNMENT, INVESTOR OWNED, MUNICIPALITY, NATIVE AMERICAN, PRIVATE, STATE GOVERNMENT, WATER SUPPLY CORPORATION
Private	

System Type	System Type Options: COMMUNITY, TRANSIENT/NON-COMMUNITY, NON-PUBLIC, NON-TRANSIENT/NON-COMMUNITY
NTNC - NON-TRANSIENT/NON-COMMUNITY	

Population Type	Population Served	# of Connect	# I/C w/other PWS
NonResidential	50	1	0

Total Product (MGD)	Average Daily Consump.	Max Daily Demand (MGD)	Total Storage (MG)	Elev. Storage (MG)	Service Pump Cap.	Max.Purchase Cap. (MGD/GPM)	Pressure Tank Cap. (MG)

Activity Status	Inactivation Date
A - ACTIVE	

Last Survey Date	Surveyor	Survey Type	Region	County
07/26/2016	VERNON CRANDLE	Sanitary Survey	HOUSTON	HARRIS
07/26/2016	RENEA, M ALLEN	Sanitary Survey	HOUSTON	HARRIS
No Site Visit Data				

(Treatment Plant)

Entry Point	EP Name/Source Summation (Activity Status)	Plant Name (Activity Status)	Plant Num	Chemical Mon Type	Chem Sample Point	Distribution Mon Type	Dist Sample Point
EP001	TRT-TAP / Ground Water(A)	PLANT - 18919 ALDINE WESTFIELD(A)	TP410841		NO		NO

Train:	Unnamed

(Treatments)

Disinfection Zone	Treatment Sequence	Objective	Process	Treatment
null	null	D	423	HYPOCHLORINATION, PRE

(Active Sources)

Source Number	Source Name (Activity Status)	Operational Status	Source Type	Depth	Tested GPM	Rated GPM
G1013541A	1 - 18919 ALDINE WESTFIELD (A)	P	G	N/A	N/A	38 GPM

Drill Date	Source Summary			
None Available				
GPS Latitude (decimal)	GPS Longitude (decimal)	GPS Elevation	GPS Date	Seller
29.989702	-95.369365	0	06/03/2015	Not Purchasing

(Inactive/Offline Sources)			
SourceNumber	Name	Status	Depth

Code Explanations
Monitoring Type Codes: (GW) GROUNDWATER , (GUP) GROUNDWATER UNDER THE INFLUENCE - PURCHASED , (SWP) SURFACE WATER - PURCHASED , (GU) GROUNDWATER UNDER THE INFLUENCE OF SURFACE WATER , (N) NO SOURCES , (SW) SURFACE WATER
Activity Status Codes: (A) ACTIVE , (D) DELETED/DISSOLVED , (I) INACTIVE , (P) PROPOSED ,
Operational Status Codes: (E) EMERGENCY , (I) INTERIM/PEAK (O) OTHER , (P) PERMANENT , (S) SEASONAL
Source Types: (G) GROUND WATER , (S) SURFACE WATER , (U) GROUND WATER UNDER THE INFLUENCE

- End of Report -

At the time of your query this data was the most current information available from our database, which is in real time. Every effort was made to retrieve it according to your query. Thank-you for using DWW.

STATE OF TEXAS WELL REPORT for Tracking #386370

Owner:	**Rigid Business Park LLC**	Owner Well #:	**No Data**
Address:	**18919 Aldine Westfield Houston, TX 77073**	Grid #:	**65-06-1**
		Latitude:	**29° 59' 23" N**
Well Location:	**18919 Aldine Westfield Houston, TX 77073**	Longitude:	**095° 22' 10" W**
Well County:	**Harris**	Elevation:	**No Data**
Type of Work:	**New Well**	Proposed Use:	**Public Supply**

Drilling Start Date: **12/2/2014** Drilling End Date: **12/3/2014** **Plans Approved by TCEQ - YES**

	Diameter (in.)	*Top Depth (ft.)*	*Bottom Depth (ft.)*
Borehole:	**8.5**	**0**	**350**

Drilling Method: **Mud (Hydraulic) Rotary**

Borehole Completion: **2 String**

	Top Depth (ft.)	*Bottom Depth (ft.)*	*Description (number of sacks & material)*
Annular Seal Data:	**0**	**330**	**85**
	0	**10**	**20**

Seal Method: **Pressure Cemented**

Sealed By: **SDI**

Distance to Property Line (ft.): **150**

Distance to Septic Field or other concentrated contamination (ft.): **200**

Distance to Septic Tank (ft.): **No Data**

Method of Verification: **Owner**

Surface Completion: **Surface Slab Installed**

Water Level: **145 ft.** below land surface on **2014-12-16** Measurement Method: **Unknown**

Packers: **K-Packer 320**

Type of Pump: **Submersible 3 HP 460v** Pump Depth (ft.): **240**

Well Tests: **Jetted** **Yield: 60 GPM**

	Strata Depth (ft.)	Water Type
Water Quality:	**No Data**	**No Data**

Chemical Analysis Made: **No**

Did the driller knowingly penetrate any strata which contained injurious constituents?: **No**

Certification Data: The driller certified that the driller drilled this well (or the well was drilled under the driller's direct supervision) and that each and all of the statements herein are true and correct. The driller understood that failure to complete the required items will result in the report(s) being returned for completion and resubmittal.

Company Information: **Scott Drilling Inc**

11923 Green Pines Circle
Houston, TX 77066

Driller Name: **Scott Robinson** License Number: **4839**

Apprentice Name: **Carlos DeLeon** Apprentice Number: **59057**

Comments: **No Data**

Lithology:
DESCRIPTION & COLOR OF FORMATION MATERIAL

Top (ft.)	Bottom (ft.)	Description
0	**20**	**Clay**
20	**30**	**Sand**
30	**110**	**CLay**
110	**150**	**Sand**
150	**200**	**Clay**
200	**230**	**Sand**
230	**240**	**Clay**
240	**250**	**Sand**
250	**305**	**Clay**
305	**320**	**Rock**
320	**350**	**Sand**

Casing:
BLANK PIPE & WELL SCREEN DATA

Dia. (in.)	New/Used	Type	Setting From/To (ft.)
5	**New**	**PVC**	**casing 0-330**
2.5	**New**	**PVC**	**Liner 320-330**
2.5	**New**	**PVC**	**Screen 330-350 .008**

IMPORTANT NOTICE FOR PERSONS HAVING WELLS DRILLED CONCERNING CONFIDENTIALITY

TEX. OCC. CODE Title 12, Chapter 1901.251, authorizes the owner (owner or the person for whom the well was drilled) to keep information in Well Reports confidential. The Department shall hold the contents of the well log confidential and not a matter of public record if it receives, by certified mail, a written request to do so from the owner.

Please include the report's Tracking Number on your written request.

Texas Department of Licensing and Regulation
P.O. Box 12157
Austin, TX 78711
(512) 334-5540

STATE OF TEXAS WELL REPORT for Tracking #5131

Owner:	**Creation Unlimited Inc**	Owner Well #:	**No Data**
Address:	**8815 Emmott # 300 Houston, TX 77040**	Grid #:	**65-06-1**
		Latitude:	**29° 59' 26" N**
Well Location:	**18927 Aldine Westfield Houston, TX 77073**	Longitude:	**095° 22' 15" W**
Well County:	**Harris**	Elevation:	**No Data**
Type of Work:	**New Well**	Proposed Use:	**Industrial**

Drilling Start Date: **2/12/2002** Drilling End Date: **2/13/2002**

	Diameter (in.)	*Top Depth (ft.)*	*Bottom Depth (ft.)*
Borehole:	**6.75**	**0**	**300**

Drilling Method: **Mud (Hydraulic) Rotary**

Borehole Completion: **2 String**

	Top Depth (ft.)	*Bottom Depth (ft.)*	*Description (number of sacks & material)*
Annular Seal Data:	**0**	**280**	**15**
	0	**10**	**10**

Seal Method: **Positive Displacement**

Sealed By: **SDI**

Distance to Property Line (ft.): **No Data**

Distance to Septic Field or other concentrated contamination (ft.): **100**

Distance to Septic Tank (ft.): **No Data**

Method of Verification: **By owner**

Surface Completion: **Surface Sleeve Installed**

Water Level: **130 ft.** below land surface on **2002-02-13** Measurement Method: **Unknown**

Packers: **K-Packer 275**

Type of Pump: **Submersible** Pump Depth (ft.): **180**

Well Tests: **Jetted** **No Test Data Specified**

	Strata Depth (ft.)	Water Type
Water Quality:	**No Data**	**No Data**

Chemical Analysis Made: **No**

Did the driller knowingly penetrate any strata which contained injurious constituents?: **No**

Certification Data: The driller certified that the driller drilled this well (or the well was drilled under the driller's direct supervision) and that each and all of the statements herein are true and correct. The driller understood that failure to complete the required items will result in the report(s) being returned for completion and resubmittal.

Company Information: **Scott Drilling Inc**

11923 Green Pine Circle
Houston, TX 77066

Driller Name: **Scott Robinson** License Number: **4839**

Apprentice Name: **D J Juneau** Apprentice Number: **WWDAPP00000631**

Comments: **No Data**

Lithology:
DESCRIPTION & COLOR OF FORMATION MATERIAL

Top (ft.)	Bottom (ft.)	Description
0	**15**	**clay 175-190 clay**
15	**25**	**sand 190-255 sand**
25	**50**	**clay 255-260 clay**
50	**60**	**sand 260-300 sand**
60	**70**	**clay**
70	**150**	**sand**
150	**165**	**clay**
165	**175**	**sand**

Casing:
BLANK PIPE & WELL SCREEN DATA

Dia. (in.)	New/Used	Type	Setting From/To (ft.)
4	**N**	**PVC Casing**	**0 280**
2.5	**"**	**" Liner**	**275 280**
"	**"**	**" Screen**	**012 15**

IMPORTANT NOTICE FOR PERSONS HAVING WELLS DRILLED CONCERNING CONFIDENTIALITY

TEX. OCC. CODE Title 12, Chapter 1901.251, authorizes the owner (owner or the person for whom the well was drilled) to keep information in Well Reports confidential. The Department shall hold the contents of the well log confidential and not a matter of public record if it receives, by certified mail, a written request to do so from the owner.

Please include the report's Tracking Number on your written request.

Texas Department of Licensing and Regulation
P.O. Box 12157
Austin, TX 78711
(512) 334-5540

Send original copy by certified mail to the Texas Water Development Board P. O. Box 12386 Austin, Texas 78711

State of Texas

WATER WELL REPORT

#2

For TWDB use only
Well No. 65-05-75
Located on map yes
Received: 73
ok

1) OWNER:
Person having well drilled Ernesto Elizando (Name) Address (Street or RFD) (City) (State)

Landowner Same (Name) Address (Street or RFD) (City) (State)

2) LOCATION OF WELL:
County HARRIS Co, 4 1/2 miles in N.W. (N.E., S.W., etc.) direction from HOUSTON (Town) TEX.

Locate by sketch map showing landmarks, roads, creeks, hiway number, etc.*



(Use reverse side if necessary)

or

Give legal location with distances and directions from adjacent sections or survey lines.

Labor _____ League _____

Block UNKNOWN Survey _____

Abstract No. _____

(NW¼ NE¼ SW¼ SE¼) of Section _____

3) TYPE OF WORK (Check): New Well, Deepening, Reconditioning, Plugging

4) PROPOSED USE (Check): Domestic, Industrial, Municipal, Irrigation, Test Well, Other

5) TYPE OF WELL (Check): Rotary, Driven, Dug, Cable, Jetted, Bored

6) WELL LOG:
Diameter of hole 6" in. Depth drilled 305' ft. Depth of completed well 304 ft. Date drilled 6-15/73

All measurements made from 0 ft. above ground level.

From (ft.)	To (ft.)	Description and color of formation material
0	93	Clay
93	136	Sand
136	162	Sandy Shale
172	233	Shale
233	256	Broken Sand
256	266	Sandy (loose)
266	270	Sand
270	284	Sand & Clay
284	305	SAND (Good)

(Use reverse side if necessary)

9) Casing:
Type: Old, New, Steel, Plastic, Other

Cemented from 0' ft. to 266' ft.

Diameter (inches)	Setting From (ft.)	To (ft.)	Gage

10) SCREEN:
Type 15' 2 1/2" PL.

Perforated _____ Slotted ✓

Diameter (inches)	Setting From (ft.)	To (ft.)	Slot Size
2 1/2"	290'	304	.016

7) COMPLETION (Check):
Straight wall, Gravel packed, Other
Under reamed, Open Hole 4" x 2 1/2"

8) WATER LEVEL:
Static level 183' ft. below land surface Date 6/15/73

Artesian pressure _____ lbs. per square inch Date _____

Depth to pump bowls, cylinder, jet, etc., _____ ft. below land surface.

11) WELL TESTS:
Was a pump test made? Yes No ✓ If yes, by whom?

Yield: _____ gpm with _____ ft. drawdown after _____ hrs.

Bailer test _____ gpm with _____ ft. drawdown after _____ hrs.

Artesian flow _____ gpm

Temperature of water _____

12) WATER QUALITY:
Was a chemical analysis made? Yes No ✓

Did any strata contain undesirable water? Yes No

Type of water? _____ depth of strata _____

I hereby certify that this well was drilled by me (or under my supervision) and that each and all of the statements herein are true to the best of my knowledge and belief.

NAME PAUL'S WELL SERV. (Type or Print) Water Well Drillers Registration No. 1000

ADDRESS Rt. 9, Box: 807 (Street or RFD) HOUSTON (40) (City) TEX. (State)

(Signed) O. P. Kerman (Water Well Driller) SAME (Company Name)

Please attach electric log, chemical analysis, and other pertinent information, if available.

*Additional instructions on reverse side.

TWDBE-GW-53

STATE OF TEXAS WELL REPORT for Tracking #8512

Owner:	**MLT INVESTMENTS**	Owner Well #:	**No Data**
Address:	**11922 WESTHIEMER # 3820 HOUSTON, TX 77077**	Grid #:	**65-05-7**
Well Location:	**12390 TOMBALL PKWY HOUSTON, TX 77086**	Latitude:	**29° 54' 36" N**
		Longitude:	**095° 28' 33" W**
Well County:	**Harris**	Elevation:	**No Data**
Type of Work:	**New Well**	Proposed Use:	**Industrial**

Drilling Start Date: **5/28/2002** Drilling End Date: **6/4/2002**

	Diameter (in.)	*Top Depth (ft.)*	*Bottom Depth (ft.)*
Borehole:	**6.75**	**0**	**400**

Drilling Method: **Mud (Hydraulic) Rotary**

Borehole Completion: **2 STRING**

	Top Depth (ft.)	*Bottom Depth (ft.)*	*Description (number of sacks & material)*
Annular Seal Data:	**0**	**400**	**20**
	0	**10**	**10**

Seal Method: **Positive Displacement**

Sealed By: **SDI**

Distance to Property Line (ft.): **No Data**

Distance to Septic Field or other concentrated contamination (ft.): **75**

Distance to Septic Tank (ft.): **No Data**

Method of Verification: **BY OWNER**

Surface Completion: **Surface Sleeve Installed**

Water Level: **215 ft.** below land surface on **2002-06-04** Measurement Method: **Unknown**

Packers: **K-PACKER 390**

Type of Pump: **Submersible** Pump Depth (ft.): **300**

Well Tests: **Jetted** **No Test Data Specified**

	Strata Depth (ft.)	Water Type
Water Quality:	**No Data**	**No Data**

Chemical Analysis Made: **No**

Did the driller knowingly penetrate any strata which contained injurious constituents?: **No**

Certification Data: The driller certified that the driller drilled this well (or the well was drilled under the driller's direct supervision) and that each and all of the statements herein are true and correct. The driller understood that failure to complete the required items will result in the report(s) being returned for completion and resubmittal.

Company Information: **SCOTT DRILLING INC**

11923 GREEN PINE CIRCLE
HOUSTON, TX 77066

Driller Name: **SCOTT ROBINSON** License Number: **4839**

Apprentice Name: **DJ JUNEAU**

Comments: **No Data**

Lithology:
DESCRIPTION & COLOR OF FORMATION MATERIAL

Top (ft.)	Bottom (ft.)	Description
0	50	CLAY 235-315 SAND
50	60	SAND 315-340 CLAY
60	90	CLAY 340-400 SAND
90	140	SAND
140	175	CLAY
175	195	SAND
195	215	CLAY
215	225	SAND
225	235	CLAY

Casing:
BLANK PIPE & WELL SCREEN DATA

Dia. (in.)	New/Used	Type	Setting From/To (ft.)
4	N	PVC	CASING 0 400
2.5	"	"	LINER 390 400
"	"	"	SCREEN 400 439 012

IMPORTANT NOTICE FOR PERSONS HAVING WELLS DRILLED CONCERNING CONFIDENTIALITY

TEX. OCC. CODE Title 12, Chapter 1901.251, authorizes the owner (owner or the person for whom the well was drilled) to keep information in Well Reports confidential. The Department shall hold the contents of the well log confidential and not a matter of public record if it receives, by certified mail, a written request to do so from the owner.

Please include the report's Tracking Number on your written request.

Texas Department of Licensing and Regulation
P.O. Box 12157
Austin, TX 78711
(512) 334-5540

Please use black ink.
Send original copy by certified mail to the Texas Water Commission P.O. Box 13087 Austin, Texas 78711

State of Texas
WATER WELL REPORT

ATTENTION OWNER: *Confidentiality Privilege Notice on Reverse Side*

Texas Water Well Drillers Board
P. O. Box 13087
Austin, Texas 78711

1) OWNER Jorge L. Casimiro (Name) Address 12390 FM 149 (Street or RFD) Houston (City) Tx (State) 77086 (Zip)

2) LOCATION OF WELL: County Harris 1½ miles in N.W. (N.E., S.W., etc.) direction from Houston (Town)

Driller must complete the legal description to the right with distance and direction from two intersecting section or survey lines, or he must locate and identify the well on an official Quarter- or Half-Scale Texas County General Highway Map and attach the map to this form.

☐ Legal description:
Section No. _____ Block No. _____ Township _____
Abstract No. _____ Survey Name _____
Distance and direction from two intersecting section or survey lines _____
☑ See attached map.

3) TYPE OF WORK (Check): ☑ New Well ☐ Deepening ☐ Reconditioning ☐ Plugging

4) PROPOSED USE (Check): ☑ Domestic ☐ Industrial ☐ Monitor ☐ Public Supply ☐ Irrigation ☐ Test Well ☐ Injection ☐ Other _____

5) DRILLING METHOD (Check): ☑ Mud Rotary ☐ Air Hammer ☐ Jetted ☐ Bored ☐ Air Rotary ☐ Cable Tool ☐ Other _____ ☐ Driven

6) WELL LOG:
Date Drilling: Started 6-12 19 88 Completed 6-14 19 88

DIAMETER OF HOLE	Dia. (in.)	From (ft.)	To (ft.)
	4½	Surface	130'

7) BOREHOLE COMPLETION: ☐ Open Hole ☑ Straight Wall ☐ Underreamed ☐ Gravel Packed ☐ Other _____
If Gravel Packed give interval . . . from _____ ft. to _____ ft.

From (ft.)	To (ft.)	Description and color of formation material
0	6	Top soil
6	12	Yellow + Gray Clay
12	23	Red + Gray
23	38	Red Clay
38	44	Sand
44	55	Red Clay
55	98	Red + Gray Clay
98	101	Sand
101	110	Red + Gray
110	125	Sand + Gravel
125	130	Red + Gray Clay w/ Sand stricks

8) CASING, BLANK PIPE, AND WELL SCREEN DATA:

Dia. (in.)	New or Used	Steel, Plastic, etc. Perf., Slotted, etc. Screen Mgf., if commercial	Setting (ft.) From	Setting (ft.) To	Gage Casing Screen
2"	N	Sch 40 PVC.	+2	116	
2"	N	Sch 40 PVC slotted pipe	116	126	.010
2"	N	Sch 40 PVC	126	128	

9) CEMENTING DATA [Rule 319.44(b)]
Cemented from 0 ft. to 25 ft. No. of Sacks Used 3
_____ ft. to _____ ft. No. of Sacks Used _____
Method used Trimming Tube
Cemented by Kenny Johnston

10) SURFACE COMPLETION
☐ Specified Surface Slab Installed [Rule 319.44(c)]
☐ Pitless Adapter Used [Rule 319.44(d)]
☑ Approved Alternative Procedure Used [Rule 319.71]

11) WATER LEVEL:
Static level 87 ft. below land surface Date 6-14-88
Artesian flow _____ gpm. Date _____

12) PACKERS: Type — Depth: Formation 115' 95'

13) TYPE PUMP: ☐ Turbine ☑ Jet ☐ Submersible ☐ Cylinder ☐ Other _____
Depth to pump bowls, cylinder, jet, etc., 105' ft.

RECEIVED
JUL 25 1988
TEXAS WATER COMMISSION

(Use reverse side if necessary)

15) WATER QUALITY:
Did you knowingly penetrate any strata which contained undesirable water? ☐ Yes ☑ No
If yes, submit "REPORT OF UNDESIRABLE WATER"
Type of water? _____ Depth of strata _____
Was a chemical analysis made? ☐ Yes ☐ No

14) WELL TESTS:
Type Test: ☐ Pump ☐ Bailer ☐ Jetted ☐ Estimated
Yield: _____ gpm with _____ ft. drawdown after _____ hrs.

I hereby certify that this well was drilled by me (or under my supervision) and that each and all of the statements herein are true to the best of my knowledge and belief. I understand that failure to complete items 1 thru 12 will result in the log(s) being returned for completion and resubmittal.

COMPANY NAME Johnston Water Well Service (Type or Print) Water Well Driller's License No. 2778-W

ADDRESS 18306 Camellia Ln. (Street or RFD) Cypress (City) Tx (State) 77429 (Zip)

(Signed) Kenny K. Johnston [Licensed Water Well Driller] (Signed) _____ (Registered Driller Trainee)

Please attach electric log, chemical analysis, and other pertinent information, if available.

For TWC use only
Well No. 65-05-4
Located on map _____

TWC-0392 (Rev. 05-10-85)

TEXAS WATER COMMISSION COPY

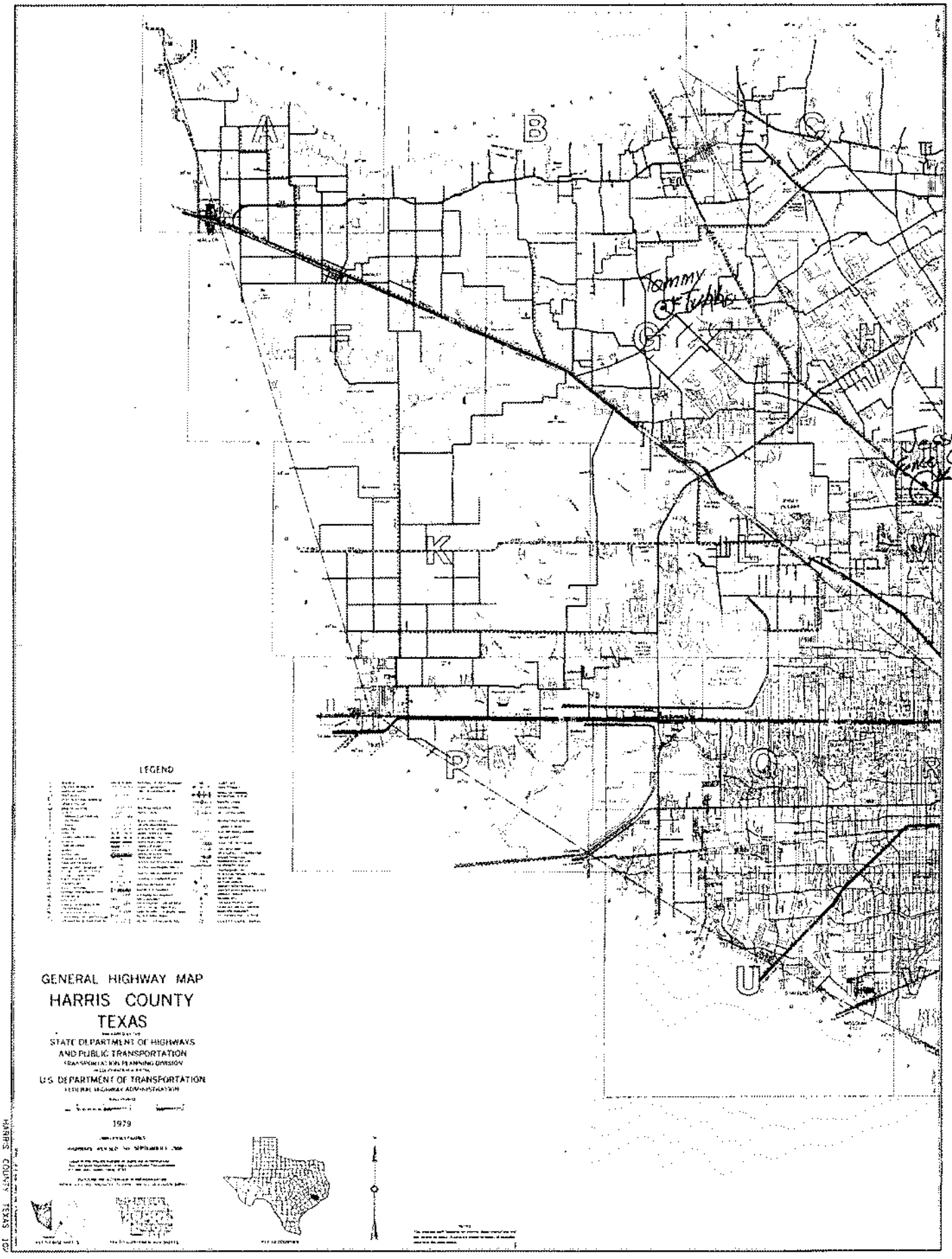
A
B
C
F
G
H
K
M
P
Q
U
V
Tommy Tubbs
Jesse Fence Co.
LEGEND
GENERAL HIGHWAY MAP
HARRIS COUNTY
TEXAS
STATE DEPARTMENT OF HIGHWAYS
AND PUBLIC TRANSPORTATION
TRANSPORTATION PLANNING DIVISION
U.S. DEPARTMENT OF TRANSPORTATION
FEDERAL HIGHWAY ADMINISTRATION
1979
HARRIS COUNTY TEXAS 102

Send original copy by certified mail to: Texas Water Commission, P.O. Box 13087, Austin, Texas 78711

58

Please use black ink.

ATTENTION OWNER: *Confidentiality Privilege Notice on Reverse Side*

State of Texas WELL REPORT

Texas Water Well Drillers Board
P.O. Box 13087
Austin, Texas 78711

1) OWNER Guaranty BAnk (Name) ADDRESS 13404 Reeveston Houston, Texas (Street or RFD) (City) (State) (Zip)

2) LOCATION OF WELL: County Harris, 9 miles in N (NE, SW, etc.) direction from Houston (Town)

Driller must complete the legal description below with distance and direction from two intersecting section or survey lines, or he must locate and identify the well on an official Quarter- or Half-Scale Texas County General Highway Map and attach the map to this form.

☐ LEGAL DESCRIPTION:

Section No. _____ Block No. _____ Township _____ Abstract No. _____ Survey Name _____

Distance and direction from two intersecting section or survey lines _____

☐ SEE ATTACHED MAP

3) TYPE OF WORK (Check):
XX New Well ☐ Deepening ☐ Reconditioning ☐ Plugging

4) PROPOSED USE (Check):
XX Domestic ☐ Industrial ☐ Monitor ☐ Public Supply ☐ Irrigation ☐ Test Well ☐ Injection ☐ De-Watering

5) DRILLING METHOD (Check):
XX Mud Rotary ☐ Air Hammer ☐ Jetted ☐ Bored ☐ Driven ☐ Air Rotary ☐ Cable Tool ☐ Other _____

6) WELL LOG:
Date Drilling: Started 7-2-91 19__ Completed 7-3-91 19__

DIAMETER OF HOLE

Dia. (in.)	From (ft.)	To (ft.)
	Surface	
6 3/4	0	450

7) BOREHOLE COMPLETION:
☐ Open Hole ☐ Straight Wall ☐ Underreamed
☐ Gravel Packed XX Other 2 String Cemented
If Gravel Packed give interval . . . from _____ ft. to _____ ft.

From (ft.)	To (ft.)	Description and color of formation material
0	60	Clay
60	120	Sand
120	200	Clay
200	300	Sand
300	400	Clay
400	450	Sand

(Use reverse side if necessary)

8) CASING, BLANK PIPE, AND WELL SCREEN DATA:

Dia. (in.)	New or Used	Steel, Plastic, etc. Perf., Slotted, etc. Screen Mfg., if commercial	Setting (ft.) From	Setting (ft.) To	Gage Casing Screen
4"	N	CAsing PVC	0	432	
2½"	N	Liner PVC	430	440	
2½"	N	Screen PVC	440	450	

RECEIVED
APR 03 1992
TEXAS WATER COMMISSION

9) CEMENTING DATA [Rule 287.44(1)]
Cemented from 320 ft. to 432 ft. No. of Sacks Used 10
0 ft. to 15 ft. No. of Sacks Used 3
Method used Halliburton
Cemented by Robinson Water Well

13) TYPE PUMP:
☐ Turbine ☐ Jet XX Submersible ☐ Cylinder ☐ Other _____
Depth to pump bowls, cylinder, jet, etc., 200 ft.

10) SURFACE COMPLETION
☐ Specified Surface Slab Installed [Rule 287.44(2)(A)]
☐ Pitless Adapter Used [Rule 287.44(3)(B)]
XX Approved Alternative Procedure Used [Rule 287.71]

14) WELL TESTS:
Type Test: ☐ Pump ☐ Bailer ☐ Jetted ☐ Estimated
Yield: _____ gpm with _____ ft. drawdown after _____ hrs.

11) WATER LEVEL:
Static level 150 ft. below land surface Date 7-3-91
Artesian flow _____ gpm. Date _____

15) WATER QUALITY:
Did the drilling penetrate any strata which contained undesirable constituents?
☐ Yes ☐ No If yes, submit "REPORT OF UNDESIRABLE WATER"
Type of water? _____ Depth of strata _____
Was a chemical analysis made? ☐ Yes ☐ No

12) PACKERS:

Type	Depth
K-Packer	430

I hereby certify that this well was drilled by me (or under my supervision) and that each and all of the statements herein are true to the best of my knowledge and belief. I understand that failure to complete items 1 thru 15 will result in the log(s) being returned for completion and resubmittal.

COMPANY NAME Robinson Water Well Service (Type or print) WELL DRILLER'S LICENSE NO. 2212

ADDRESS 11607 FM 149 (Street or RFD) Houston (City) Texas (State) 77086 (Zip)

(Signed) Jeri Robinson (Licensed Well Driller) (Signed) _____ (Registered Driller Trainee)

Please attach electric log, chemical analysis, and other pertinent information, if available.

For TWC use only: Well No. 58 Located on map 65-6-4

WWD-012 (Rev. 09/21/88)

TEXAS WATER COMMISSION COPY

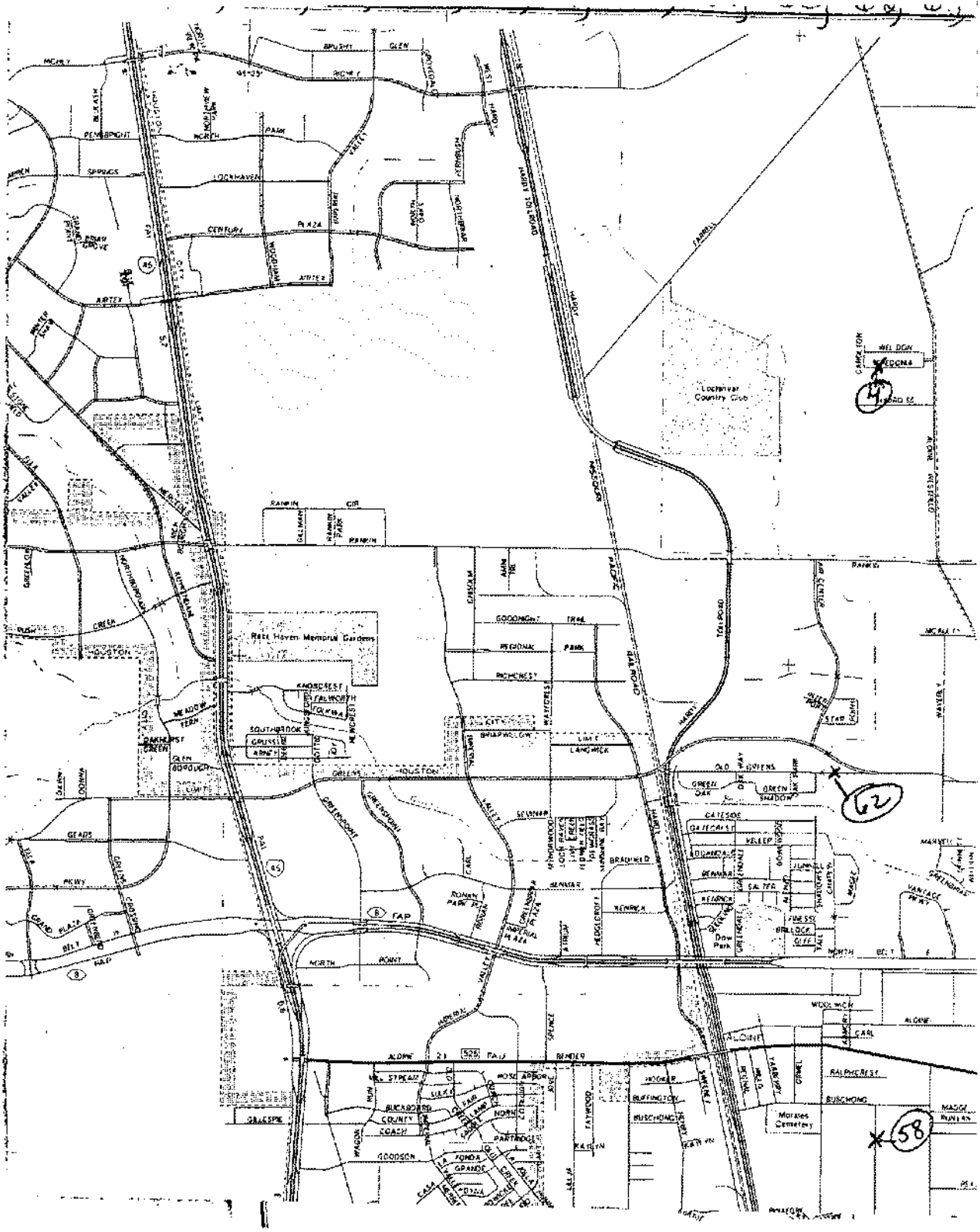

Lockhaven Country Club
Rest Haven Memorial Gardens
Morales Cemetery
HOUSTON
ALDINE
62
58

✓ DUP
WL #24

Send original copy by certified mail to the Texas Department of Water Resources P. O. Box 13087 Austin, Texas 78711

State of Texas
WATER WELL REPORT

ATTENTION OWNER: *Confidentiality Privilege Notice on Reverse Side*

For TDWR use only
Well No. 65-06-456
Located on map VS
Received: RWD

1) OWNER 3-C Construction (Name) Address 13321 Chrisman (Street or RFD) Hou. (City) Tx. (State) 77039 (Zip)

2) LOCATION OF WELL: 13321 Chrisman 3 miles in 5 (N.E., S.W., etc.) direction from Aldine (Town)
County Harris

Driller must complete the legal description to the right with distance and direction from two intersecting section or survey lines, or he must locate and identify the well on an official Quarter- or Half-Scale Texas County General Highway Map and attach the map to this form.

☐ Legal description:
Section No. _____ Block No. _____ Township _____
Abstract No. _____ Survey Name _____
Distance and direction from two intersecting section or survey lines _____

☐ See attached map. Mapon 65-15-44

3) TYPE OF WORK (Check): ☑ New Well ☐ Deepening ☐ Reconditioning ☐ Plugging

4) PROPOSED USE (Check): ☑ Domestic ☐ Industrial ☐ Public Supply ☐ Irrigation ☐ Test Well ☐ Other _____

5) DRILLING METHOD (Check): ☑ Mud Rotary ☐ Air Hammer ☐ Driven ☐ Bored ☐ Air Rotary ☐ Cable Tool ☐ Jetted ☐ Other _____

6) WELL LOG:

Date drilled 8/21/81

DIAMETER OF HOLE

Dia. (in.)	From (ft.)	To (ft.)
6 3/4	Surface	337

From (ft.)	To (ft.)	Description and color of formation material
0	46	Clay
46	103	Sand
103	178	Clay
178	230	Sand
230	255	Clay
255	294	Sand
294	316	Clay
316	337	Sand

(Use reverse side if necessary)

7) BOREHOLE COMPLETION:
☐ Open Hole ☑ Straight Wall ☐ Underreamed
☐ Gravel Packed ☐ Other _____
If Gravel Packed give interval . . . from _____ ft. to _____ ft.

8) CASING, BLANK PIPE, AND WELL SCREEN DATA:

Dia. (in.)	New or Used	Steel, Plastic, etc. Perf., Slotted, etc. Screen Mgf., if commercial	Setting (ft.) From	Setting (ft.) To	Gage Casing Screen
4	N	P.U.C.	0	290	
2	N	P.U.C.	317	327	.016
2	N	P.U.C	327	337	.020

CEMENTING DATA
Cemented from 240 ft. to 290 ft.
Method used Haliburton
Cemented by Bussell + Son, Inc. (Company or Individual)

9) WATER LEVEL:
Static level 216' ft. below land surface Date 8/22/81
Artesian flow _____ gpm. Date _____

10) PACKERS: Type Depth

11) TYPE PUMP:
☐ Turbine ☐ Jet ☑ Submersible ☐ Cylinder
☐ Other _____
Depth to pump bowls, cylinder, jet, etc., 252 ft.

12) WELL TESTS:
☐ Type Test: ☐ Pump ☐ Bailer ☑ Jetted ☑ Estimated
Yield: 10 gpm with — ft. drawdown after — hrs.

13) WATER QUALITY:
Did you knowingly penetrate any strata which contained undesirable water? ☐ Yes ☑ No
If yes, submit "REPORT OF UNDESIRABLE WATER"
Type of water? _____ Depth of strata _____
Was a chemical analysis made? ☐ Yes ☐ No

I hereby certify that this well was drilled by me (or under my supervision) and that each and all of the statements herein are true to the best of my knowledge and belief.

NAME Craig O. Bussell (Type or Print) Water Well Drillers Registration No. 2035

ADDRESS 9739 N. Houston Rosslyn (Street or RFD) Houston (City) Tx. (State) 77088 (Zip)

(Signed) Craig Bussell (Water Well Driller) Bussell + Son, Inc. (Company Name)

Please attach electric log, chemical analysis, and other pertinent information, if available.

TDWR-0392 (Rev. 1-12-79)

DEPARTMENT OF WATER RESOURCES COPY

Attention Owner: Confidentiality Privilege Notice on reverse side of owner's copy.

Texas Department of License and Regulation

Water Well Driller/Pump Installer Program
P.O. Box 12157 Austin, Texas 78711 (512)463-7880 FAX (512)463-6616
Toll free (800)803-9202
Email address: water.well@license.state.tx.us

This form must be completed and filed with the department and owner within 60 days upon completion of the well.

WELL REPORT

1) OWNER / WELL LOCATION AND LOCATION DATA

Name	Address	City	State	Zip
Daniel Moreau	13411 Reamstown Rd	Houston	Tx.	

2) WELL LOCATION

County	Physical Address	City	State	Zip
Harris	same			

Lat. | Long. | Grid # 65-06-7

3) Type of Work
☑ New Well ☐ Reconditioning ☐ Replacement ☐ Deepening

4) Proposed Use (check) ☐ Monitor ☐ Environmental Soil Boring ☐ Domestic ☑ Industrial ☐ Irrigation ☐ Injection ☐ Public Supply ☐ De-watering ☐ Testwell ☐ Rig Supply
If Public Supply well, were plans submitted? ☐ Yes ☐ No

5) N↑

6) Drilling Date
Started 2 / 18 / 02
Completed 2 / 23 / 02

Diameter of Hole

Dia.(in)	From (ft)	To (ft)
7½	0	320
5½	320	335

7) Drilling Method (check) ☐ Driven ☐ Air Rotary ☑ Mud Rotary ☐ Bored ☐ Air Hammer ☐ Cable Tool ☐ Jetted ☐ Other

From (ft)	To (ft)	Description and color of formation material
0	17	Clay
17	34	Sand
34	161	Clay
161	164	Sand & Rock
164	194	Clay
194	236	Sand & Rock
236	246	Clay
246	274	Sand
274	285	Clay
285	310	Sand
310	320	Clay
320	335	Sand

(Use reverse side of Well Owner's copy, if necessary)

8) Borehole Completion ☐ Open Hole ☐ Straight Wall ☐ Under-reamed ☐ Gravel Packed ☑ Other Two-String
If Gravel Packed give the interval from ft. to ft.

Casing, Blank Pipe, and Well Screen Data

Dia. (in.)	New Or Used	Steel, Plastic, etc. Perf., Slotted, etc Screen Mfg., if commercial	Setting (ft) From	Setting (ft) To	Gage Casing	Gage Screen
4	N	PVC	0	320		40
2½	N	PVC. Liner	310	320		40
2½	N	PVC. Tacos	320	335		.06

9) Cementing Data
Cementing from 0 ft. to 100 ft. # of sacks used 7
200 ft. to 320 ft. # of sacks used
Method Used Pressure
Cementing By Cowboy
Distance to septic system field or other concentrated contamination 100 ft.
Method of verification of above distance not in yet

13) Plugged ☐ Well plugged within 48 hours
Casing left in well: Cement/Bentonite placed in well:

From (ft)	To (ft)	From (ft)	To (ft)	Sacks used

10) Surface Completion
☐ Specified Surface Slab Installed
☑ Specified Surface Sleeve Installed
☐ Pitless Adapter Used
☐ Approved Alternative Procedure Used

14) Type Pump
☐ Turbine ☐ Jet ☑ Submersible ☐ Cylinder
☐ Other
Depth to pump bowls, cylinder, jet etc. 240 ft.

11) Water Level
Static level 160 ft. below Date 2 / 23 / 02
Artesian Flow gpm. Date / /

15) Water Test
Typetest ☑ Pump ☐ Bailer ☐ Jetted ☑ Estimated
Yield: 10 gpm with ft. drawdown after hrs.

12) Packers

Type	Depth
4x2½ RVK	K 310'

16) Water Quality
Did you knowingly penetrate a strata which contain undesirable constituents.
☐ YES ☑ NO If yes, did you submit a REPORT OF UNDESIRABLE WATER
Type of water Potable Depth of Strata 15'
Was a chemical analysis made ☐ Yes ☑ No

Company or individual's Name (type or print) Coastal Waterwell Serv. Inc. Lic. No. 812
Address P.O.Box 745 City Porter State Tx. Zip 77365

Signature [signature] Licensed Driller/Pump Installer — 2 / 23 / 02 Date
Signature [signature] Apprentice — 2 / 23 / 02 Date

TDLR FORM 6001WWD White - TDLR Yellow - Owner Pink - Driller/Pump Installer

26297

65-06301

Send original copy by certified mail to the Texas Water Development Board P. O. Box 12386 Austin, Texas 78711

State of Texas

WATER WELL REPORT

For TWDB use only
Well No. 65-01-508
Located on map W-8
Received: 5/13/70
A-M

1) OWNER:
Person having well drilled SINCLAIR CONST. CO. (Name) Address 13322 REEVESTON HO. TEX (Street or RFD) (City) (State)

Landowner HUMBLE OIL (Name) Address HOUSTON TEX (Street or RFD) (City) (State)

2) LOCATION OF WELL:
County HARRIS, 2 miles in N (N.E., S.W., etc.) direction from HOUSTON (Town)

Locate by sketch map showing landmarks, roads, creeks, hiway number, etc.*

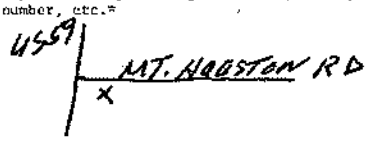

(Use reverse side if necessary)

or

Give legal location with distances and directions from adjacent sections or survey lines.

Labor _____ League _____

Block _____ Survey _____

Abstract No. _____

(NW¼ NE¼ SW¼ SE¼) of Section _____

3) TYPE OF WORK (Check):
✓ New Well | Deepening | Reconditioning | Plugging

4) PROPOSED USE (Check):
Domestic | ✓ Industrial | Municipal | Irrigation | Test Well | Other

5) TYPE OF WELL (Check):
✓ Rotary | Driven | Dug | Cable | Jetted | Bored

6) WELL LOG:
Diameter of hole 6½ in. Depth drilled 368 ft. Depth of completed well 368 ft. Date drilled 5-5-70

All measurements made from 1 ft. above ground level.

From (ft.)	To (ft.)	Description and color of formation material
0	14	CLAY
14	50	SAND WHITE
50	90	CLAY RED
90	115	SAND
115	190	CLAY RED
190	210	SAND WHITE FINE
210	290	CLAY RED
290	315	SAND WHITE
315	320	CLAY
320	348	SAND WHITE FINE
348	350	CLAY
350	368	SAND

(Use reverse side if necessary)

9) Casing:
Type: Old | ✓ New | Steel | Plastic | Other
Cemented from 0 ft. to 350 ft.

Diameter (inches)	Setting From (ft.)	To (ft.)	Gage
4	1	350	

10) SCREEN:
Type S. STEEL
Perforated | ✓ Slotted

Diameter (inches)	Setting From (ft.)	To (ft.)	Slot Size
2½	358	368	12

7) COMPLETION (Check):
Straight wall | Gravel packed | ✓ Other
Under reamed | Open Hole

8) WATER LEVEL:
Static level 204 ft. below land surface Date 5-5-70
Artesian pressure _____ lbs. per square inch Date _____
Depth to pump bowls, cylinder, jet, etc., 293 ft. below land surface.

11) WELL TESTS:
Was a pump test made? Yes | ✓ No If yes, by whom?
Yield: _____ gpm with _____ ft. drawdown after _____ hrs.
Bailer test _____ gpm with _____ ft. drawdown after _____ hrs.
Artesian flow _____ gpm
Temperature of water _____

12) WATER QUALITY:
Was a chemical analysis made? Yes | ✓ No
Did any strata contain undesirable water? Yes | No
Type of water? _____ depth of strata _____

I hereby certify that this well was drilled by me (or under my supervision) and that each and all of the statements herein are true to the best of my knowledge and belief.

NAME A.R. HENDON (Type or Print) Water Well Drillers Registration No. 334

ADDRESS 14605 REEVESTON (Street or RFD) HOUSTON (City) TEX (State)

(Signed) A.R. Hendon (Water Well Driller) H&H WATER WELL DRILLING (Company Name)

Please attach electric log, chemical analysis, and other pertinent information, if available.

*Additional instructions on reverse side.

TWDBE-GW-53

10/26/2020
05:10:34

Texas Commission on Environmental Quality
DWW Water System Summary Sheet

PWS ID	PWS Name	Central Registry RN
TX1010825	ALDINE GARDENS MOBILE HOME PARK	RN101266302

Organization/Customer *	Central Registry CN
DUCHAMP, DEBORAH, SUE JONES	CN602866584

*Regulatory mail will be addressed to this organization/person

All Water System Contacts

Type	Contact	Communication
AC - Administrative Contact - OWNER	DUCHAMP, DEBORAH, SUE JONES 14226 INDIAN WELLS DR HOUSTON, TX 77069-1317	**Electronic Type** / **Value** **Phone Type** / **Value** BUS - Business / 281-880-8993
EC - Emergency Contact	DUCHAMP, TOM	**Phone Type** / **Value** EMERG - Emergency / 832-489-2956
OW - Owner - OWNER	DUCHAMP, DEBORAH, SUE JONES 14226 INDIAN WELLS DR HOUSTON, TX 77069-1317	**Electronic Type** / **Value** **Phone Type** / **Value** BUS - Business / 281-880-8993
PWS - Public Water System Contact - OPERATOR	MURRAY, JACK, MICHAEL PO BOX 755 BROOKSHIRE, TX 77423-0755	**Electronic Type** / **Value** **Phone Type** / **Value** BUS - Business / 281-221-9582 BUS - Business / 281-658-9583

Operator Grade	Number
WATER OPERATIONS COMPANY	1

Water Operator Licenses

License Holder:	TEXAS STATE DRINKING WATER CORPORATION	
CURRENT	Class: NONE - WATER OPERATIONS COMPANY	WC0000247
License Holder:	SUGG, JAMES H JR	
EXPIRED	Class: D - WATER OPERATOR	WO0014665

Owner Type	Owner Type Options: COUNTY, DISTRICT, FEDERAL GOVERNMENT, INVESTOR OWNED, MUNICIPALITY, NATIVE AMERICAN, PRIVATE, STATE GOVERNMENT, WATER SUPPLY CORPORATION
Private	

System Type	System Type Options: COMMUNITY, TRANSIENT/NON-COMMUNITY,

C - Community	NON-PUBLIC, NON-TRANSIENT/NON-COMMUNITY

Population Type	Population Served	# of Connect	# I/C w/other PWS
Residential	147	49	0

Total Product (MGD)	Average Daily Consump.	Max Daily Demand (MGD)	Total Storage (MG)	Elev. Storage (MG)	Service Pump Cap.	Max.Purchase Cap. (MGD/GPM)	Pressure Tank Cap. (MG)

Activity Status	Inactivation Date
A - ACTIVE	

Last Survey Date	Surveyor	Survey Type	Region	County
06/21/2018	DESTINY GEPPERT	Sanitary Survey	HOUSTON	HARRIS
06/21/2018	CHRISTIAN RINES	Sanitary Survey	HOUSTON	HARRIS
06/21/2018	HEATHER OKEEFE	Sanitary Survey	HOUSTON	HARRIS

(Treatment Plant)

Entry Point	EP Name/Source Summation (Activity Status)	Plant Name (Activity Status)	Plant Num	Chemical Mon Type	Chem Sample Point	Distribution Mon Type	Dist Sample Point
EP001	TRT-TAP / Ground Water(A)	PLANT - 13501 CHRISMAN RD(A)	TP5882		NO		NO

Train:	Unnamed

(Treatments)

Disinfection Zone	Treatment Sequence	Objective	Process	Treatment
null	null	D	423	HYPOCHLORINATION, PRE

(Active Sources)

Source Number	Source Name (Activity Status)	Operational Status	Source Type	Depth	Tested GPM	Rated GPM
G1010825B	2 - 13501 CHRISMAN RD (A)	P	G	519	62 GPM	40 GPM

Drill Date	Source Summary
09/02/2003	CHICOT

GPS Latitude (decimal)	GPS Longitude (decimal)	GPS Elevation	GPS Date	Seller
29.908794	-95.364728	76	01/21/2014	Not Purchasing

(Inactive/Offline Sources)			
SourceNumber	Name	Status	Depth

Code Explanations
Monitoring Type Codes: (GW) GROUNDWATER , (GUP) GROUNDWATER UNDER THE INFLUENCE - PURCHASED , (SWP) SURFACE WATER - PURCHASED , (GU) GROUNDWATER UNDER THE INFLUENCE OF SURFACE WATER , (N) NO SOURCES , (SW) SURFACE WATER
Activity Status Codes: (A) ACTIVE , (D) DELETED/DISSOLVED , (I) INACTIVE , (P) PROPOSED ,
Operational Status Codes: (E) EMERGENCY , (I) INTERIM/PEAK (O) OTHER , (P) PERMANENT , (S) SEASONAL
Source Types: (G) GROUND WATER , (S) SURFACE WATER , (U) GROUND WATER UNDER THE INFLUENCE

- End of Report -

At the time of your query this data was the most current information available from our database, which is in real time. Every effort was made to retrieve it according to your query. Thank-you for using DWW.

10/26/2020
05:10:43

Texas Commission on Environmental Quality
DWW Water System Summary Sheet

PWS ID	PWS Name	Central Registry RN
TX1010661	JORDAN ALDINE GARDENS MHP	RN101223220

Organization/Customer *	Central Registry CN
SCHULZE, GENE	CN600664288

*Regulatory mail will be addressed to this organization/person

All Water System Contacts

Type	Contact	Communication
AC - Administrative Contact	SCHULZE, GENE PO BOX 16048 GALVESTON, TX 77552-6048	Phone Type: BUS - Business; Value: 713-442-5879
OW - Owner	SCHULZE, GENE PO BOX 16048 GALVESTON, TX 77552-6048	Phone Type: BUS - Business; Value: 713-442-5879

Operator Grade	Number

Water Operator Licenses

No Licensing Data for this PWS

Owner Type	Owner Type Options: COUNTY, DISTRICT, FEDERAL GOVERNMENT, INVESTOR OWNED, MUNICIPALITY, NATIVE AMERICAN, PRIVATE, STATE GOVERNMENT, WATER SUPPLY CORPORATION
Private	

System Type	System Type Options: COMMUNITY, TRANSIENT/NON-COMMUNITY, NON-PUBLIC, NON-TRANSIENT/NON-COMMUNITY
NP - NON-PUBLIC	

Population Type	Population Served	# of Connect	# I/C w/other PWS
Residential	36	12	0

Total Product (MGD)	Average Daily Consump.	Max Daily Demand (MGD)	Total Storage (MG)	Elev. Storage (MG)	Service Pump Cap.	Max.Purchase Cap. (MGD/GPM)	Pressure Tank Cap. (MG)

Activity Status	Inactivation Date
I - INACTIVE	10/18/1993

Last Survey Date	Surveyor	Survey Type	Region	County
No Site Visit Data				

(Treatment Plant)							
Entry Point	EP Name/Source Summation (Activity Status)	Plant Name (Activity Status)	Plant Num	Chemical Mon Type	Chem Sample Point	Distribution Mon Type	Dist Sample Point
EP001	TRT-TAP / No Source Listed(A)	JORDAN ALDINE GARDEN(I)	TP5790		NO		NO

Train:	Unnamed

(Treatments)				
Disinfection Zone	Treatment Sequence	Objective	Process	Treatment
null	null	D	423	HYPOCHLORINATION, PRE

(Active Sources)

(Inactive/Offline Sources)			
SourceNumber	Name	Status	Depth
G1010661A	2	O	372

Code Explanations
Monitoring Type Codes: (GW) GROUNDWATER , (GUP) GROUNDWATER UNDER THE INFLUENCE - PURCHASED , (SWP) SURFACE WATER - PURCHASED , (GU) GROUNDWATER UNDER THE INFLUENCE OF SURFACE WATER , (N) NO SOURCES , (SW) SURFACE WATER
Activity Status Codes: (A) ACTIVE , (D) DELETED/DISSOLVED , (I) INACTIVE , (P) PROPOSED ,
Operational Status Codes: (E) EMERGENCY , (I) INTERIM/PEAK (O) OTHER , (P) PERMANENT , (S) SEASONAL
Source Types: (G) GROUND WATER , (S) SURFACE WATER , (U) GROUND WATER UNDER THE INFLUENCE

- End of Report -

At the time of your query this data was the most current information available from our database, which is in real time. Every effort was made to retrieve it according to your query. Thank-you for using DWW.

STATE OF TEXAS WELL REPORT for Tracking #45121

Owner:	**Catalino R. Porras**	Owner Well #:	**No Data**
Address:	**13309 Reeveston Houston, TX 77037**	Grid #:	**65-06-7**
Well Location:	**13309 Reeveston Houston, TX 77037**	Latitude:	**29° 54' 25" N**
		Longitude:	**095° 22' 05" W**
Well County:	**Harris**	Elevation:	**No Data**
Type of Work:	**New Well**	Proposed Use:	**Domestic**

Drilling Start Date: **9/16/2004** Drilling End Date: **9/16/2004**

	Diameter (in.)	*Top Depth (ft.)*	*Bottom Depth (ft.)*
Borehole:	**5.5**	**0**	**40**

Drilling Method: **Mud (Hydraulic) Rotary**

Borehole Completion: **Filter Packed**

	Top Depth (ft.)	*Bottom Depth (ft.)*	*Filter Material*	*Size*
Filter Pack Intervals:	**30**	**40**	**Gravel**	

	Top Depth (ft.)	*Bottom Depth (ft.)*	*Description (number of sacks & material)*
Annular Seal Data:	**0**	**30**	**8**

Seal Method: **3/8" Course**

Sealed By: **Raymond Services**

Distance to Property Line (ft.): **70**

Distance to Septic Field or other concentrated contamination (ft.): **No Data**

Distance to Septic Tank (ft.): **No Data**

Method of Verification: **Customer**

Surface Completion: **Surface Sleeve Installed**

Water Level: **10 ft.** below land surface on **2004-09-16** Measurement Method: **Unknown**

Packers: **None**

Type of Pump: **Jet**

Well Tests: **Jetted** **Yield: 15 GPM with 5 ft. drawdown after 1 hours**

	Strata Depth (ft.)	Water Type
Water Quality:	**No Data**	**No Data**

Chemical Analysis Made: **No**

Did the driller knowingly penetrate any strata which contained injurious constituents?: **No**

Certification Data: The driller certified that the driller drilled this well (or the well was drilled under the driller's direct supervision) and that each and all of the statements herein are true and correct. The driller understood that failure to complete the required items will result in the report(s) being returned for completion and resubmittal.

Company Information: **Raymond Services Inc.**

10011 Airline Dr.
Houston, TX 77037

Driller Name: **Ty Raymond** License Number: **4577**

Apprentice Name: **none**

Comments: **none**

Lithology:
DESCRIPTION & COLOR OF FORMATION MATERIAL

Top (ft.)	Bottom (ft.)	Description
0	**16**	**Clay**
16	**40**	**Sand**

Casing:
BLANK PIPE & WELL SCREEN DATA

Dia. (in.)	New/Used	Type	Setting From/To (ft.)
2	**New**	**Case Plastic**	**0 - 30 SCH 40**
2	**New**	**Screen Plastic**	**30 - 40 .006**

IMPORTANT NOTICE FOR PERSONS HAVING WELLS DRILLED CONCERNING CONFIDENTIALITY

TEX. OCC. CODE Title 12, Chapter 1901.251, authorizes the owner (owner or the person for whom the well was drilled) to keep information in Well Reports confidential. The Department shall hold the contents of the well log confidential and not a matter of public record if it receives, by certified mail, a written request to do so from the owner.

Please include the report's Tracking Number on your written request.

Texas Department of Licensing and Regulation
P.O. Box 12157
Austin, TX 78711
(512) 334-5540

STATE OF TEXAS WELL REPORT for Tracking #129845

Owner:	**Debra Parkins**	Owner Well #:	**No Data**
Address:	**14517 Reeverton Houston, TX**	Grid #:	**65-06-7**
Well Location:	**14517 Reeverton Houston, TX**	Latitude:	**29° 54' 30" N**
		Longitude:	**095° 22' 02" W**
Well County:	**Harris**	Elevation:	**No Data**
Type of Work:	**New Well**	Proposed Use:	**Domestic**

Drilling Start Date: **9/2/2003** Drilling End Date: **9/6/2003**

	Diameter (in.)	*Top Depth (ft.)*	*Bottom Depth (ft.)*
Borehole:	**7.5**	**0**	**320**

Drilling Method: **Mud (Hydraulic) Rotary**

Borehole Completion: **2 String**

	Top Depth (ft.)	*Bottom Depth (ft.)*	*Description (number of sacks & material)*
Annular Seal Data:	**0**	**100**	**9**
	200	**320**	**10**

Seal Method: **Pressure**

Sealed By: **CWW**

Distance to Property Line (ft.): **No Data**

Distance to Septic Field or other concentrated contamination (ft.): **100**

Distance to Septic Tank (ft.): **No Data**

Method of Verification: **Owner**

Surface Completion: **Surface Sleeve Installed**

Water Level: **190 ft.** below land surface on **2003-09-06** Measurement Method: **Unknown**

Packers: **4x2.5 RxR K Packer 320'**

Type of Pump: **Submersible** Pump Depth (ft.): **300**

Well Tests: **Pump** **Yield: 15 GPM**

	Strata Depth (ft.)	Water Type
Water Quality:	**40**	**Potable**

Chemical Analysis Made: **No**

Did the driller knowingly penetrate any strata which contained injurious constituents?: **No**

Certification Data: The driller certified that the driller drilled this well (or the well was drilled under the driller's direct supervision) and that each and all of the statements herein are true and correct. The driller understood that failure to complete the required items will result in the report(s) being returned for completion and resubmittal.

Company Information: **Coastal Water Well Serv., Inc.**

P .O. Box 745
Porter, TX 77365

Driller Name: **H.L. Gehrels** License Number: **812**

Apprentice Name: **Keith Gehrels**

Comments: **$dfs**

Lithology:
DESCRIPTION & COLOR OF FORMATION MATERIAL

Top (ft.)	Bottom (ft.)	Description
0	**43**	**Clay**
43	**60**	**Sand**
60	**153**	**Clay**
153	**166**	**Sand**
166	**192**	**Clay**
192	**197**	**Sand**
197	**210**	**Clay**
210	**232**	**Sand and Rock**
232	**241**	**Clay**
241	**275**	**Sand**
275	**286**	**Clay**
286	**346**	**Sand**

Casing:
BLANK PIPE & WELL SCREEN DATA

Dia. (in.)	New/Used	Type	Setting From/To (ft.)
4	**New**	**PVC Casing**	**0 320 .40**
2.5	**New**	**PVC Liner**	**311 326 .40**
2.5	**New**	**Jacos Screen**	**326 346 .06**

IMPORTANT NOTICE FOR PERSONS HAVING WELLS DRILLED CONCERNING CONFIDENTIALITY

TEX. OCC. CODE Title 12, Chapter 1901.251, authorizes the owner (owner or the person for whom the well was drilled) to keep information in Well Reports confidential. The Department shall hold the contents of the well log confidential and not a matter of public record if it receives, by certified mail, a written request to do so from the owner.

Please include the report's Tracking Number on your written request.

Texas Department of Licensing and Regulation
P.O. Box 12157
Austin, TX 78711
(512) 334-5540

Send original copy by certified mail to the Texas Water Development Board P. O. Box 12386 Austin, Texas 78711

State of Texas

WATER WELL REPORT

For TWDB use only
Well No. [illegible]
Located on map
Received: [illegible]

1) OWNER:
Person having well drilled: John D Alvis (Name) Address: 13424 Veerston (Street or RFD) Houston (City) Tex (State)

Landowner: Same (Name) Address: Same (Street or RFD) (City) (State)

2) LOCATION OF WELL:
County: Harris 15 miles in NE (N.E., S.W., etc.) direction from Houston (Town)

Locate by sketch map showing landmarks, roads, creeks, hiway number, etc.*

North

(Use reverse side if necessary)

or Give legal location with distances and directions from adjacent sections or survey lines.

Labor _____ League _____

Block _____ Survey _____

Abstract No. _____

(NW¼ NE¼ SW¼ SE¼) of Section _____

3) TYPE OF WORK (Check):
New Well ✓ Deepening
Reconditioning Plugging

4) PROPOSED USE (Check):
Domestic ✓ Industrial Municipal
Irrigation Test Well Other

5) TYPE OF WELL (Check):
Rotary ✓ Driven Dug
Cable Jetted Bored

6) WELL LOG:
Diameter of hole 4 3/4 in. Depth drilled 90 ft. Depth of completed well 90 ft. Date drilled 10/26/71
All measurements made from 18" ft. above ground level.

From (ft.)	To (ft.)	Description and color of formation material
0	5	Top Soil
5	12	Clay
12	20	White Clay
20	28	Red Clay
28	31	Red Sand
31	54	Red Clay
54	60	White Clay
60	80	Sand + Rock
80	90	Fine Sand

(Use reverse side if necessary)

9) Casing:
Type: Old New ✓ Steel Plastic ✓ Other
Cemented from _____ ft. to _____ ft.

Diameter (inches)	Setting From (ft.)	To (ft.)	Gage
2"	0	80	12

10) SCREEN:
Type New Plastic
Perforated Slotted ✓

Diameter (inches)	Setting From (ft.)	To (ft.)	Slot Size
2"	80	90	12

7) COMPLETION (Check):
Straight wall ✓ Gravel packed Other
Under reamed Open Hole

8) WATER LEVEL:
Static level 28 ft. below land surface Date 10/26/71
Artesian pressure _____ lbs. per square inch Date _____
Depth to pump bowls, cylinder, jet, etc., _____ ft. below land surface.

11) WELL TESTS:
Was a pump test made? Yes ✓ No ✗ If yes, by whom? E M Nelson
Yield: _____ gpm with _____ ft. drawdown after _____ hrs.
Bailer test _____ gpm with _____ ft. drawdown after _____ hrs.
Artesian flow _____ gpm
Temperature of water _____

12) WATER QUALITY:
Was a chemical analysis made? Yes (No) ✓
Did any strata contain undesirable water? Yes (No) ✓
Type of water? Good depth of strata 80'

I hereby certify that this well was drilled by me (or under my supervision) and that each and all of the statements herein are true to the best of my knowledge and belief.

NAME E M Nelson (Type or Print) Water Well Drillers Registration No. 987

ADDRESS Rt 2 Box 119 (Street or RFD) Red Rock (City) Texas (State)

(Signed) E M Nelson (Water Well Driller) Nelson Water Wells (Company Name)

Please attach electric log, chemical analysis, and other pertinent information, if available.

*Additional instructions on reverse side.

TWDB-(WW-5)

4820150528

7) LOCATION OF WELL:

The sketch showing the well location must be as accurate as possible, showing landmarks, in sufficient detail so that the well may be plotted on a General Highway Map of the county in which the well is located.

Reference points from which distances are measured and directions given should be of a permanent nature (e.g. highway intersections, center of towns, river and creek bridges, railroad crossings). The distance and direction from the nearest town should always be indicated.

When giving a legal description include a sketch showing location of the well within the described area, e.g. survey abstract.

Information furnished in Section 7) of the TWDB-WW-53 is very important. Unless the well can be accurately located on a map the value of the other data contained in the Report is greatly reduced.



RECEIVED
DEC 8 1971
TEXAS WATER
DEVELOPMENT

Attention Owner:
Confidentiality Privilege Notice on reverse side of owner's copy.

Texas Department of License and Regulation

Water Well Driller/Pump Installer Program
P.O. Box 12157 Austin, Texas 78711 (512)463-7880 FAX (512)463-8616
Toll free (800)803-9202
Email address: water.well@license.state.tx.us

This form must be completed and filed with the department and owner within 60 days upon completion of the well.

WELL REPORT

Name	Address	City	State	Zip
Ken Tucker	13206 Reevestun Rd	Houston	Tx.	

County	Physical Address	City	State	Zip
Harris	(Same)			

Lat. Long. Grid # 65-06-7

3) Type of Work
☑ New Well ☐ Reconditioning ☐ Replacement ☐ Deepening

4) Proposed Use (check) ☐ Monitor ☐ Environmental Soil Boring ☑ Domestic ☐ Industrial ☐ Irrigation ☐ Injection ☐ Public Supply ☐ De-watering ☐ Testwell ☐ Rig Supply
If Public Supply well, were plans submitted? ☐ Yes ☐ No

5) N↑

6) Drilling Date
Started 7 / 17 / 01
Completed 7 / 20 / 01

Diameter of Hole

Dia.(in)	From (ft)	To (ft)
7½	0	330
5½	330	345

7) Drilling Method (check) ☐ Driven ☐ Air Rotary ☑ Mud Rotary ☐ Bored ☐ Air Hammer ☐ Cable Tool ☐ Jetted ☐ Other

From (ft)	To (ft)	Description and color of formation material	
0-14	Clay	235-255	Clay
14-32	Sand	255-260	Sand
32-33	Rock	260-274	Clay
33-140	Clay	274-293	Sand
140-170	Sand	293-317	Clay
170-200	Clay	317-345	Sand
200-220	Sand		
220-221	Rock		
221-234	Sand		
234-235	Rock		

(Use reverse side of Well Owner's copy, If necessary)

8) Borehole Completion ☐ Open Hole ☐ Straight Wall ☐ Under-reamed ☐ Gravel Packed ☑ Other Two-String
If Gravel Packed give the interval from ft. to ft.

Casing, Blank Pipe, and Well Screen Data

Dia. (in.)	New Or Used	Steel, Plastic, etc. Perf., Slotted, etc Screen Mfg., if commercial	Setting (ft) From To	Gage Casing Screen
4	N	PVC.	0 - 330	40
2½	N	PVC.	320 - 335	40
2½	N	S. Steel	335 - 345	.04

9) Cementing Data
Cementing from 0 ft. to 100 ft. # of sacks used 6
200 ft. to 330 ft. # of sacks used 7
Method Used Pressure
Cementing By Owner.
Distance to septic system field or other concentrated contamination 100 ft.
Method of verification of above distance Owner.

13) Plugged ☐ Well plugged within 48 hours
Casing left in well: Cement/Bentonite placed in well:

From (ft)	To (ft)	From (ft)	To (ft)	Sacks used

10) Surface Completion
☐ Specified Surface Slab Installed
☑ Specified Surface Sleeve Installed
☐ Pitless Adapter Used
☐ Approved Alternative Procedure Used

14) Type Pump
☐ Turbine ☐ Jet ☑ Submersible ☐ Cylinder
☐ Other
Depth to pump bowls, cylinder, jet etc. 300 ft.

11) Water Level
Static level 220 ft. below Date 7 / 20 / 01
Artesian Flow gpm. Date / /

15) Water Test
Typetest ☑ Pump ☐ Bailer ☐ Jetted ☑ Estimated
Yield: 12 gpm with ft. drawdown after hrs.

12) Packers

	Type	Depth
4X2½ RXR	K	320'

16) Water Quality
Did you knowingly penetrate a strata which contain undesirable constituents.
☐ YES ☑ NO If yes, did you submit a REPORT OF UNDESIRABLE WATER
Type of water Potable Depth of Strata 28'
Was a chemical analysis made ☐ Yes ☑ No

Company or individual's Name (type or print) Coastal Waterwell Serv. Inc. Lic. No. 812
Address P.O. Box 745 City Porter State Tx Zip 77365
Signature N.L. Gehrels 7 / 20 / 01 Signature Ruth Gehrels 7 / 20 / 01

TDLR FORM b001WWD *White - TDLR* *Yellow - Owner* *Pink - Driller/Pump Installer*

4820126045

STATE OF TEXAS WELL REPORT for Tracking #170658

Owner:	**George Smejkal**	Owner Well #:	**No Data**
Address:	**13417 Reeveston Rd. Houston, TX 77039**	Grid #:	**65-06-7**
Well Location:	**13417 Reeveston Rd. Houston, TX 77039**	Latitude:	**29° 54' 33" N**
		Longitude:	**095° 22' 04" W**
Well County:	**Harris**	Elevation:	**No Data**
Type of Work:	**New Well**	Proposed Use:	**Domestic**

Drilling Start Date: **7/22/2004** Drilling End Date: **7/24/2004**

	Diameter (in.)	*Top Depth (ft.)*	*Bottom Depth (ft.)*
Borehole:	**7**	**0**	**332**
	3.875	**332**	**337**

Drilling Method: **Mud (Hydraulic) Rotary**

Borehole Completion: **2-String**

	Top Depth (ft.)	*Bottom Depth (ft.)*	*Description (number of sacks & material)*
Annular Seal Data:	**0**	**322**	**18**

Seal Method: **Pressure**

Sealed By: **Driller**

Distance to Property Line (ft.): **No Data**

Distance to Septic Field or other concentrated contamination (ft.): **150**

Distance to Septic Tank (ft.): **No Data**

Method of Verification: **Property Owner**

Surface Completion: **Alternative Procedure Used**

Water Level: **198 ft.** below land surface on **2004-07-24** Measurement Method: **Unknown**

Packers: **No Data**

Type of Pump: **Submersible**

Well Tests: **Pump** **Yield and Test Hours unspecified with 260 ft. drawdown**

	Strata Depth (ft.)	Water Type
Water Quality:	**No Data**	**No Data**

Chemical Analysis Made: **No**

Did the driller knowingly penetrate any strata which contained injurious constituents?: **No**

Certification Data: The driller certified that the driller drilled this well (or the well was drilled under the driller's direct supervision) and that each and all of the statements herein are true and correct. The driller understood that failure to complete the required items will result in the report(s) being returned for completion and resubmittal.

Company Information: **Sugg Water Well**

13501 Chrisman #26
Houston, TX 77039

Driller Name: **James H. Sugg** License Number: **1006**

Comments: **$mew**

Lithology:
DESCRIPTION & COLOR OF FORMATION MATERIAL

Top (ft.)	Bottom (ft.)	Description
0	**5**	**Top Soil**
5	**30**	**Red Shale**
30	**52**	**Red Sand**
52	**97**	**Red Shale**
97	**135**	**Sand**
135	**190**	**Red Shale**
190	**224**	**Sand**
224	**283**	**Red Shale**
283	**319**	**Sandy Shale**
319	**337**	**Sand**

Casing:
BLANK PIPE & WELL SCREEN DATA

Dia. (in.)	New/Used	Type	Setting From/To (ft.)
4	**New**	**PVC**	**Casing 0 - 322 Sch 40**
2 1/2	**New**	**PVC**	**Screen 322 - 337 Sch 40**

IMPORTANT NOTICE FOR PERSONS HAVING WELLS DRILLED CONCERNING CONFIDENTIALITY

TEX. OCC. CODE Title 12, Chapter 1901.251, authorizes the owner (owner or the person for whom the well was drilled) to keep information in Well Reports confidential. The Department shall hold the contents of the well log confidential and not a matter of public record if it receives, by certified mail, a written request to do so from the owner.

Please include the report's Tracking Number on your written request.

Texas Department of Licensing and Regulation
P.O. Box 12157
Austin, TX 78711
(512) 334-5540

STATE OF TEXAS WELL REPORT for Tracking #394196

Owner:	**Greg Kelch**	Owner Well #:	**No Data**
Address:	**13317 Reeveston Rd. Houston, TX 77039**	Grid #:	**65-06-7**
		Latitude:	**29° 54' 26" N**
Well Location:	**13317 Reeveston Rd. Houston, TX 77039**	Longitude:	**095° 22' 04" W**
Well County:	**Harris**	Elevation:	**No Data**
Type of Work:	**New Well**	Proposed Use:	**Domestic**

Drilling Start Date: **4/4/2015** Drilling End Date: **4/4/2015**

	Diameter (in.)	*Top Depth (ft.)*	*Bottom Depth (ft.)*
Borehole:	**5.5**	**0**	**40**

Drilling Method: **Mud (Hydraulic) Rotary**

Borehole Completion: **Filter Packed**

	Top Depth (ft.)	*Bottom Depth (ft.)*	*Filter Material*	*Size*
Filter Pack Intervals:	**25**	**35**	**Gravel**	**# 12**

	Top Depth (ft.)	*Bottom Depth (ft.)*	*Description (number of sacks & material)*
Annular Seal Data:	**0**	**10**	**5 Cement**
	10	**25**	**3 Bentonite**

Seal Method: **Pressure**

Sealed By: **Driller**

Distance to Property Line (ft.): **5**

Distance to Septic Field or other concentrated contamination (ft.): **50**

Distance to Septic Tank (ft.): **No Data**

Method of Verification: **Customer**

Surface Completion: **Surface Sleeve Installed**

Water Level: **4 ft.** below land surface on **2015-04-04** Measurement Method: **Unknown**

Packers: **None**

Type of Pump: **Jet** Pump Depth (ft.): **20**

Well Tests: **Jetted** **Yield: 10 GPM with 10 ft. drawdown after 2 hours**

	Strata Depth (ft.)	Water Type
Water Quality:	**No Data**	**Fresh**

Chemical Analysis Made: **No**

Did the driller knowingly penetrate any strata which contained injurious constituents?: **No**

Certification Data: The driller certified that the driller drilled this well (or the well was drilled under the driller's direct supervision) and that each and all of the statements herein are true and correct. The driller understood that failure to complete the required items will result in the report(s) being returned for completion and resubmittal.

Company Information: **Raymond Services, Inc.**

10011 Airline
Houston, TX 77037

Driller Name: **Zachary Proctor** License Number: **4577**

Apprentice Name: **Daniel Perez** Apprentice Number: **59136**

Comments: **No Data**

Lithology:
DESCRIPTION & COLOR OF FORMATION MATERIAL

Top (ft.)	Bottom (ft.)	Description
0	**3**	**Top Soil**
3	**12**	**Sand/Clay**
12	**18**	**Brown Clay**
18	**35**	**Sand Brown # 8**
35	**40**	**Red Clay**

Casing:
BLANK PIPE & WELL SCREEN DATA

Dia. (in.)	New/Used	Type	Setting From/To (ft.)
2	**New**	**PVC**	**Casing 0 - 35 SCH 40**
2	**New**	**PVC**	**Screen 25 - 35 # 6**
2	**New**	**PVC**	**Casing 35 - 40 SCH 40**

IMPORTANT NOTICE FOR PERSONS HAVING WELLS DRILLED CONCERNING CONFIDENTIALITY

TEX. OCC. CODE Title 12, Chapter 1901.251, authorizes the owner (owner or the person for whom the well was drilled) to keep information in Well Reports confidential. The Department shall hold the contents of the well log confidential and not a matter of public record if it receives, by certified mail, a written request to do so from the owner.

Please include the report's Tracking Number on your written request.

Texas Department of Licensing and Regulation
P.O. Box 12157
Austin, TX 78711
(512) 334-5540

STATE OF TEXAS WELL REPORT for Tracking #38159

Owner:	**Celenia G. Paredes**	Owner Well #:	**No Data**
Address:	**13323 Reeveston Houston, TX 77039**	Grid #:	**65-06-7**
Well Location:	**13323 Reeveston Houston, TX 77039**	Latitude:	**29° 54' 27" N**
		Longitude:	**095° 22' 03" W**
Well County:	**Harris**	Elevation:	**No Data**
Type of Work:	**New Well**	Proposed Use:	**Domestic**

Drilling Start Date: **5/21/2004** Drilling End Date: **5/24/2004**

	Diameter (in.)	*Top Depth (ft.)*	*Bottom Depth (ft.)*
Borehole:	**5**	**0**	**46**

Drilling Method: **Mud (Hydraulic) Rotary**

Borehole Completion: **Straight Wall**

	Top Depth (ft.)	*Bottom Depth (ft.)*	*Description (number of sacks & material)*
Annular Seal Data:	**0**	**36**	**8**

Seal Method: **Trimmy**

Sealed By: **Raymond Services**

Distance to Property Line (ft.): **No Data**

Distance to Septic Field or other concentrated contamination (ft.): **70**

Distance to Septic Tank (ft.): **No Data**

Method of Verification: **Customer**

Surface Completion: **Surface Sleeve Installed**

Water Level: **6 ft.** below land surface on **2004-05-24** Measurement Method: **Unknown**

Packers: **None**

Type of Pump: **Jet**

Well Tests: **Jetted** **Yield: 12 GPM with 5 ft. drawdown after 1 hours**

	Strata Depth (ft.)	Water Type
Water Quality:	**No Data**	**No Data**

Chemical Analysis Made: **No**

Did the driller knowingly penetrate any strata which contained injurious constituents?: **No**

Certification Data: The driller certified that the driller drilled this well (or the well was drilled under the driller's direct supervision) and that each and all of the statements herein are true and correct. The driller understood that failure to complete the required items will result in the report(s) being returned for completion and resubmittal.

Company Information: **Raymond Services Inc.**

10011 Airline Dr.
Houston, TX 77037

Driller Name: **Ty Raymond** License Number: **4577**

Apprentice Name: **none**

Comments: **None**

Lithology:
DESCRIPTION & COLOR OF FORMATION MATERIAL

Top (ft.)	Bottom (ft.)	Description
0	**16**	**Clay**
16	**46**	**Sand**

Casing:
BLANK PIPE & WELL SCREEN DATA

Dia. (in.)	New/Used	Type	Setting From/To (ft.)
2	**New**	**Plastic**	**0 - 36 SCH 40**
2	**New**	**Slotted**	**36 - 46 .006**

IMPORTANT NOTICE FOR PERSONS HAVING WELLS DRILLED CONCERNING CONFIDENTIALITY

TEX. OCC. CODE Title 12, Chapter 1901.251, authorizes the owner (owner or the person for whom the well was drilled) to keep information in Well Reports confidential. The Department shall hold the contents of the well log confidential and not a matter of public record if it receives, by certified mail, a written request to do so from the owner.

Please include the report's Tracking Number on your written request.

Texas Department of Licensing and Regulation
P.O. Box 12157
Austin, TX 78711
(512) 334-5540

STATE OF TEXAS WELL REPORT for Tracking #55282

Owner:	**Don Fake dba Texas Cryogenics**	Owner Well #:	**No Data**
Address:	**13223 Reeveston Rd. Houston, TX 77039**	Grid #:	**65-06-7**
Well Location:	**13223 Reeveston Rd. Houston, TX 77039**	Latitude:	**29° 54' 24" N**
		Longitude:	**095° 22' 05" W**
Well County:	**Harris**	Elevation:	**128 ft. above sea level**
Type of Work:	**Replacement**	Proposed Use:	**Domestic**

Drilling Start Date: **3/10/2005** Drilling End Date: **3/18/2005**

	Diameter (in.)	*Top Depth (ft.)*	*Bottom Depth (ft.)*
Borehole:	**7.75**	**0**	**380**
	3.875	**380**	**460**

Drilling Method: **Mud (Hydraulic) Rotary**

Borehole Completion: **Halliburton Pressure Cemented**

	Top Depth (ft.)	*Bottom Depth (ft.)*	*Description (number of sacks & material)*
Annular Seal Data:	**0**	**200**	**12 Sacks Cement**
	200	**380**	**12 Sacks Cement**

Seal Method: **Halliburton Pressure Cemented**

Sealed By: **Driller**

Distance to Property Line (ft.): **50+**

Distance to Septic Field or other concentrated contamination (ft.): **100+**

Distance to Septic Tank (ft.): **No Data**

Method of Verification: **Measured**

Surface Completion: **Surface Sleeve Installed**

Water Level: **202 ft.** below land surface on **2005-03-18** Measurement Method: **Unknown**

Packers: **K-Packer 370'**

Type of Pump: **Submersible** Pump Depth (ft.): **360**

Well Tests: **Jetted** **Yield: 50 GPM with 15 ft. drawdown after 3 hours**

	Description (number of sacks & material)	*Top Depth (ft.)*	*Bottom Depth (ft.)*
Plug Information:	**Raymond Services to Plug Existing Well 281-447-3184**		

	Strata Depth (ft.)	Water Type
Water Quality:	**429-460**	**Good**

Chemical Analysis Made: **No**

Did the driller knowingly penetrate any strata which contained injurious constituents?: **No**

Certification Data: The driller certified that the driller drilled this well (or the well was drilled under the driller's direct supervision) and that each and all of the statements herein are true and correct. The driller understood that failure to complete the required items will result in the report(s) being returned for completion and resubmittal.

Company Information: **Ballard Water Well**

P. O. Box 970
Willis, TX 77378

Driller Name: **Sam Ballard** License Number: **54411**

Apprentice Name: **Kenneth Snuffer** Apprentice Number: **1783**

Comments: **No Data**

Lithology:
DESCRIPTION & COLOR OF FORMATION MATERIAL

Top (ft.)	Bottom (ft.)	Description
0	**2**	**Top Soil**
2	**18**	**Clay**
18	**29**	**Sand**
29	**82**	**Clay**
82	**83**	**Rock**
83	**90**	**Shale / Sand**
90	**133**	**Clay / Shale**
133	**159**	**Sand**
159	**195**	**Shale**
195	**218**	**Sand**
218	**230**	**Shale**
230	**238**	**Sand**
238	**249**	**Shale**
249	**259**	**Sand**
259	**265**	**Shale**
265	**284**	**Sand**
284	**291**	**Shale**

Casing:
BLANK PIPE & WELL SCREEN DATA

Dia. (in.)	New/Used	Type	Setting From/To (ft.)
4" New PVC Casing 0-380 Sch 40			
2 1/2" New PVC Liner Pipe 370-430 Sch 80			
2 1/2" New PVC Slotted Screen 430-440 .008 Gauge			
2 1/2" New PVC Slotted Screen 440-460 .010 Gauge			

291	293	Rock
293	296	Sand
296	310	Shale
310	343	Sand
343	348	Shale
348	364	Sand
364	370	Clay
370	371	Rock
371	389	Sand
389	408	Clay
408	424	Sand
424	429	Clay
429	460	Sand

IMPORTANT NOTICE FOR PERSONS HAVING WELLS DRILLED CONCERNING CONFIDENTIALITY

TEX. OCC. CODE Title 12, Chapter 1901.251, authorizes the owner (owner or the person for whom the well was drilled) to keep information in Well Reports confidential. The Department shall hold the contents of the well log confidential and not a matter of public record if it receives, by certified mail, a written request to do so from the owner.

Please include the report's Tracking Number on your written request.

Texas Department of Licensing and Regulation
P.O. Box 12157
Austin, TX 78711
(512) 334-5540

STATE OF TEXAS WELL REPORT for Tracking #118105

Owner:	**Turbo Used Auto Parts**	Owner Well #:	**No Data**
Address:	**13515 Reeveston Houston, TX 77039**	Grid #:	**65-06-7**
Well Location:	**13515 Reeveston Houston, TX 77039**	Latitude:	**29° 54' 35" N**
		Longitude:	**095° 22' 03" W**
Well County:	**Harris**	Elevation:	**No Data**
Type of Work:	**New Well**	Proposed Use:	**Domestic**

Drilling Start Date: **7/26/2007** Drilling End Date: **7/26/2007**

	Diameter (in.)	*Top Depth (ft.)*	*Bottom Depth (ft.)*
Borehole:	**5.5**	**0**	**53**

Drilling Method: **Mud (Hydraulic) Rotary**

Borehole Completion: **Filter Packed**

	Top Depth (ft.)	*Bottom Depth (ft.)*	*Filter Material*	*Size*
Filter Pack Intervals:	**40**	**53**	**Gravel**	**12**

	Top Depth (ft.)	*Bottom Depth (ft.)*	*Description (number of sacks & material)*
Annular Seal Data:	**0**	**10**	**4**
	10	**40**	**4**

Seal Method: **Pressure**

Sealed By: **Driller**

Distance to Property Line (ft.): **200**

Distance to Septic Field or other concentrated contamination (ft.): **N/A**

Distance to Septic Tank (ft.): **No Data**

Method of Verification: **Customer**

Surface Completion: **Surface Sleeve Installed**

Water Level: **12 ft.** below land surface on **2007-07-26** Measurement Method: **Unknown**

Packers: **none**

Type of Pump: **Jet** Pump Depth (ft.): **50**

Well Tests: **Jetted** **Yield: 2 GPM with 10 ft. drawdown after 2 hours**

	Strata Depth (ft.)	Water Type
Water Quality:	**No Data**	**Fresh**

Chemical Analysis Made: **No**

Did the driller knowingly penetrate any strata which contained injurious constituents?: **No**

Certification Data: The driller certified that the driller drilled this well (or the well was drilled under the driller's direct supervision) and that each and all of the statements herein are true and correct. The driller understood that failure to complete the required items will result in the report(s) being returned for completion and resubmittal.

Company Information: **Raymond Services, Inc.**

10011 Airline
Houston, TX 77037

Driller Name: **Zachary Proctor** License Number: **4577**

Apprentice Name: **none**

Comments: **No Data**

Lithology:
DESCRIPTION & COLOR OF FORMATION MATERIAL

Top (ft.)	Bottom (ft.)	Description
0	2	Top Soil
2	10	Red Clay
10	17	Yellow Red Clay
17	20	Red Sand # 6
20	40	Red Clay
40	41	Rock
41	43	Red Clay
43	47	Red Sand
47	53	Red Clay

Casing:
BLANK PIPE & WELL SCREEN DATA

Dia. (in.)	New/Used	Type	Setting From/To (ft.)
2	New	SCH 40 Casing	0 - 40 SCH 40
2	New	# 6 Screen Plastic	40 - 50 # 6
2	New	SCH 40 Casing	50 - 53 SCH 40

IMPORTANT NOTICE FOR PERSONS HAVING WELLS DRILLED CONCERNING CONFIDENTIALITY

TEX. OCC. CODE Title 12, Chapter 1901.251, authorizes the owner (owner or the person for whom the well was drilled) to keep information in Well Reports confidential. The Department shall hold the contents of the well log confidential and not a matter of public record if it receives, by certified mail, a written request to do so from the owner.

Please include the report's Tracking Number on your written request.

Texas Department of Licensing and Regulation
P.O. Box 12157
Austin, TX 78711
(512) 334-5540

Send original copy by certified mail to the Texas Water Development Board P. O. Box 13087 Austin, Texas 78711

State of Texas

WATER WELL REPORT

For TWDB use only
Well No.
Located on map
Received:

1) OWNER:
Person having well drilled GARY. GOLDEN. Address 606 HILL ROAD.
(Name) (Street or RFD) (City) (State)

Landowner SAME Address HOUSTON. TEX. 77037
(Name) (Street or RFD) (City) (State)

2) LOCATION OF WELL:
County HARRIS, 1 miles in N.D. (N.E., S.W., etc.) direction from HOUSTON. (Town)

Locate by sketch map showing landmarks, roads, creeks, hiway number, etc.
AIRLINE.RD → ← HARDY.ST.RD
WELL AT 606. HILL.RD
North
(Use reverse side if necessary)

or Give legal location with distances and directions from adjacent sections or survey lines.
Labor League
Block Survey
Abstract No.
(NW¼ NE¼ SW¼ SE¼) of Section

3) TYPE OF WORK (Check): New Well ✓ Deepening Reconditioning Plugging

4) PROPOSED USE (Check): Domestic ✓ Industrial Municipal Irrigation Test Well Other

5) TYPE OF WELL (Check): Rotary ✓ Driven Dug Cable Jetted Bored

6) WELL LOG:
Diameter of hole 6½ in. Depth drilled 345 ft. Depth of completed well 345 ft. Date drilled
All measurements made from 1 ft. above ground level.

From (ft.)	To (ft.)	Description and color of formation material
0	84	CLAY.
84	93	SAND
93	152	CLAY.
152	161	SAND
161	178	CLAY.
178	189	SAND
189	202	CLAY.
202	262	SAND - FINE
262	305	CLAY - ROCK
305	345	SAND

(Use reverse side if necessary)

9) Casing:
Type: Old New ✓ Steel Plastic ✓ Other
Cemented from 150 ft. to 315 ft.

Diameter (inches)	Setting From (ft.)	To (ft.)	Gage
4"	0	315	
2½"	315	330	

10) SCREEN:
Type PLASTIC - RIBBED.
Perforated Slotted

Diameter (inches)	Setting From (ft.)	To (ft.)	Slot Size
2½"	330	345	#12

7) COMPLETION (Check):
Straight wall Gravel packed Other
Under reamed TWO - STRING Open Hole

8) WATER LEVEL:
Static level 218 ft. below land surface Date MAR. 4. 78
Artesian pressure lbs. per square inch Date
Depth to pump bowls, cylinder, jet, etc., 273 ft.
below land surface.

11) WELL TESTS:
Was a pump test made? Yes No If yes, by whom?
Yield: gpm with ft. drawdown after hrs.
Bailer test gpm with ft. drawdown after hrs.
Artesian flow gpm
Temperature of water

12) WATER QUALITY:
Was a chemical analysis made? Yes No ✓
Did any strata contain undesirable water? Yes No ✓
Type of water? depth of strata 40'

I hereby certify that this well was drilled by me (or under my supervision) and that each and all of the statements herein are true to the best of my knowledge and belief.

NAME E.L. BODE (Type or Print) Water Well Drillers Registration No. 46

ADDRESS P.O. Box 90067. HOUSTON. TEX. 77090 (Street or RFD) (City) (State)

(Signed) E.L. Bode (Water Well Driller) BODE DRILLING CO. INC. (Company Name)

Please attach electric log, chemical analysis, and other pertinent information, if available.

*Additional instructions on reverse side.

TWDB 4/78

4820112746

Send original copy by certified return receipt requested mail to TDLR, P.O. Box 12157, Austin, TX 78711

ATTENTION OWNER: *Confidentiality Privilege Notice on reverse side of Well Owner's copy (pink)*

State of Texas
WELL REPORT

Texas Department of Licensing & Regulation
P.O. Box 12157
Austin, TX 78711
512-463-7880

1) OWNER BLANCA DUBUC (Name) ADDRESS 606 HILL HOU (Street or RFD) (City) TX (State) 77037 (Zip)

2) ADDRESS OF WELL'S LOCATION: County HARRIS (Street, RFD or other) SAME (City) (State) (Zip) Long. _____ Lat. _____ Grid # 65-05-9

3) TYPE OF WORK (Check): [X] New Well [ ] Deepening [ ] Reconditioning [ ] Plugging

4) PROPOSED USE (Check): [ ] Monitor [ ] Environmental Soil Boring [X] Domestic [ ] Industrial [ ] Irrigation [ ] Injection [ ] Public Supply [ ] De-watering [ ] Testwell
If Public Supply well, were plans submitted to the TNRCC? [ ] Yes [ ] No

5)

6) WELL LOG:
Date Drilling: Started 4/22 19 99 Completed 4/25 19 99

DIAMETER OF HOLE

Dia (in.)	From (ft.)	To (ft.)
5	Surface	400
7	" "	350

7) DRILLING METHOD (Check): [ ] Driven [ ] Air Rotary [X] Mud Rotary [ ] Bored [ ] Air Hammer [ ] Cable Tool [ ] Jetted [ ] Other _____

From (ft.)	To (ft.)	Description and color of formation material
0	5	YELLOW CLAY
5	98	WATER SAND
98	135	RED CLAY
135	162	SAND 10
162	214	CLAY RED
214	240	SAND 10
240	266	SAND FINE 4
266	308	RED CLAY
308	328	SAND 12
328	330	CLAY
330	358	CLAY
358	400	SAND 12 GA

(Use reverse side of Well Owner's copy, if necessary)

8) Borehole Completion (Check): [ ] Open Hole [ ] Straight Wall [ ] Underreamed [ ] Gravel Packed [X] Other TELESCOPE
If Gravel Packed give interval from _____ ft. to _____ ft.

CASING, BLANK PIPE, AND WELL SCREEN DATA:

Dia (in.)	New or Used	Steel, Plastic, etc. Perf., Slotted, etc Screen Mfg., if commercial	Setting (ft.) From	Setting (ft.) To	Gage Casing Screen
4	N	Plastic CASE	0	350	SCH40
2 1/2	N	Plastic LINER	320	350	" "
2 1/2	N	" " SCREEN	350	400	.010

9) CEMENTING DATA
Cemented from 0 ft. to 350 ft. No. of sacks used 58
_____ ft. to _____ ft. No. of sacks used _____
Method used Pressure
Cemented by Raymond Services, Inc.
Distance to septic system field lines or other concentrated contamination 70 ft
Method of verification of above distance Customer

13) [ ] Well plugged within 48 hours

Casing left in well: From (ft)	Casing left in well: To (ft)	Cement bentonite placed in well: From (ft)	Cement bentonite placed in well: To (ft)	Sacks used:

14) TYPE PUMP:
[ ] Turbine [ ] Jet [X] Submersible [ ] Cylinder [ ] Other _____
Depth to pump bowls, cylinder, jet, etc., 300 ft

15) WELL TESTS:
Type test: [ ] Pump [ ] Bailer [X] Jetted [ ] Estimated
Yield: 60 gpm with 10 ft. drawdown after 1 hrs.

16) WATER QUALITY:
Did you knowingly penetrate any strata which contained undesirable constituents?
[ ] Yes [X] No If yes, submit "REPORT OF UNDESIRABLE WATER"
Type of water? _____ Depth of strata _____
Was a chemical analysis made? [ ] Yes [ ] No

10) SURFACE COMPLETION
[ ] Specified Surface Slab Installed
[X] Specified Steel Sleeve Installed
[ ] Pitless Adapter Used
[ ] Approved Alternative Procedure Used

11) WATER LEVEL:
Static level 248 ft. below land surface Date 1/25/99
Artesian flow _____ gpm. Date _____

12) PACKERS:

	Type	Depth
1	RUBBER	320

I certify that I drilled this well (or the well was drilled under my direct supervision) and that each and all of the statements herein are true and correct. I understand that failure to complete items 1 thru 16 will result in the log(s) being returned for completion and resubmittal.

COMPANY NAME Raymond Services, Inc. (Type or print) WELL DRILLER'S LICENSE NO. 4577WI

ADDRESS 10011 Airline Drive, Houston, TX 77037 (Street or RFD) (City) (State) (Zip)

(Signed) _____ (Licensed Well Driller) (Signed) _____ (Registered Driller Trainee)

Please attach electric log, chemical analysis, and other pertinent information, if available.

TDLR FORM 001WWD (4/98) White - TDLR Yellow - DRILLER Pink - WELL OWNER

4820123920

STATE OF TEXAS WELL REPORT for Tracking #216304

Owner:	**Hermes Meza**	Owner Well #:	**No Data**
Address:	**524 Hill Rd. Houston, TX 77086**	Grid #:	**65-05-9**
		Latitude:	**29° 53' 44" N**
Well Location:	**524 Hill Rd. Houston, TX 77086**	Longitude:	**095° 23' 17" W**
Well County:	**Harris**	Elevation:	**No Data**
Type of Work:	**New Well**	Proposed Use:	**Domestic**

Drilling Start Date: **5/14/2010** Drilling End Date: **5/14/2010**

	Diameter (in.)	*Top Depth (ft.)*	*Bottom Depth (ft.)*
Borehole:	**5.875**	**0**	**53**

Drilling Method: **Mud (Hydraulic) Rotary**

Borehole Completion: **Filter Packed**

	Top Depth (ft.)	*Bottom Depth (ft.)*	*Filter Material*	*Size*
Filter Pack Intervals:	**37**	**53**	**Gravel**	**# 12**

	Top Depth (ft.)	*Bottom Depth (ft.)*	*Description (number of sacks & material)*
Annular Seal Data:	**0**	**10**	**5**
	10	**37**	**4 Bentonite**

Seal Method: **Pressure**

Sealed By: **Driller**

Distance to Property Line (ft.): **50**

Distance to Septic Field or other concentrated contamination (ft.): **N/A**

Distance to Septic Tank (ft.): **No Data**

Method of Verification: **Customer**

Surface Completion: **Surface Sleeve Installed**

Water Level: **12 ft.** below land surface on **2010-05-14** Measurement Method: **Unknown**

Packers: **None**

Type of Pump: **Jet** Pump Depth (ft.): **30**

Well Tests: **Jetted** **Yield: 7 GPM with 10 ft. drawdown after 2 hours**

	Strata Depth (ft.)	Water Type
Water Quality:	**No Data**	**Fresh**

Chemical Analysis Made: **No**

Did the driller knowingly penetrate any strata which contained injurious constituents?: **No**

Certification Data: The driller certified that the driller drilled this well (or the well was drilled under the driller's direct supervision) and that each and all of the statements herein are true and correct. The driller understood that failure to complete the required items will result in the report(s) being returned for completion and resubmittal.

Company Information: **Raymond Services, Inc.**

10011 Airline
Houston, TX 77037

Driller Name: **Zachary Proctor** License Number: **4577**

Apprentice Name: **None**

Comments: **No Data**

Lithology:
DESCRIPTION & COLOR OF FORMATION MATERIAL

Top (ft.)	Bottom (ft.)	Description
0	2	Top Soil
2	12	Sand/Clay
12	16	Sand Brown # 6
16	35	Red Clay
35	37	Rock
37	50	Sand # 6 Red
50	53	Red Clay

Casing:
BLANK PIPE & WELL SCREEN DATA

Dia. (in.)	New/Used	Type	Setting From/To (ft.)
2	New	PVC	Casing 0 - 37 SCH 40
2	New	PVC	Screen 37 - 47 # 6
2	New	PVC	Casing 47 - 53 SCH 40

IMPORTANT NOTICE FOR PERSONS HAVING WELLS DRILLED CONCERNING CONFIDENTIALITY

TEX. OCC. CODE Title 12, Chapter 1901.251, authorizes the owner (owner or the person for whom the well was drilled) to keep information in Well Reports confidential. The Department shall hold the contents of the well log confidential and not a matter of public record if it receives, by certified mail, a written request to do so from the owner.

Please include the report's Tracking Number on your written request.

Texas Department of Licensing and Regulation
P.O. Box 12157
Austin, TX 78711
(512) 334-5540

STATE OF TEXAS WELL REPORT for Tracking #506274

Owner:	**Lidia Duque**	Owner Well #:	**No Data**
Address:	**604 Hill Rd. Houston , TX 77037**	Grid #:	**65-05-9**
Well Location:	**604 Hill Rd. Houston, TX 77037**	Latitude:	**29° 53' 43" N**
		Longitude:	**095° 23' 15" W**
Well County:	**Harris**	Elevation:	**No Data**
Type of Work:	**New Well**	Proposed Use:	**Domestic**

Drilling Start Date: **3/19/2019** Drilling End Date: **3/19/2019**

	Diameter (in.)	*Top Depth (ft.)*	*Bottom Depth (ft.)*
Borehole:	**5.5**	**0**	**50**

Drilling Method: **Mud (Hydraulic) Rotary**

Borehole Completion: **Gravel Packed**

	Top Depth (ft.)	*Bottom Depth (ft.)*	*Description (number of sacks & material)*
Annular Seal Data:	**0**	**10**	**Cement 4 Bags/Sacks**
	10	**40**	**Bentonite 6 Bags/Sacks**

Seal Method: **Pressure**

Sealed By: **Driller**

Distance to Property Line (ft.): **25**

Distance to Septic Field or other concentrated contamination (ft.): **No Data**

Distance to Septic Tank (ft.): **50**

Method of Verification: **Customer**

Surface Completion: **Surface Sleeve Installed** **Surface Completion by Driller**

Water Level: **12 ft.** below land surface on **2019-03-20**

Packers: **No Data**

Type of Pump: **Jet** Pump Depth (ft.): **30**

Well Tests: **Jetted** **Yield: 4 GPM with 6 ft. drawdown after 2 hours**

	Strata Depth (ft.)	Water Type
Water Quality:	**No Data**	**No Data**

Chemical Analysis Made: **No**

Did the driller knowingly penetrate any strata which contained injurious constituents?: **No**

Certification Data: The driller certified that the driller drilled this well (or the well was drilled under the driller's direct supervision) and that each and all of the statements herein are true and correct. The driller understood that failure to complete the required items will result in the report(s) being returned for completion and resubmittal.

Company Information: **Raymond Services**

No Data

Driller Name: **Zachary Proctor** License Number: **54847**

Comments: **No Data**

Lithology:
DESCRIPTION & COLOR OF FORMATION MATERIAL

Top (ft.)	Bottom (ft.)	Description
0	**3**	**Top Soil**
3	**10**	**Sand/Clay**
10	**18**	**Tan Clay**
18	**40**	**Red Clay**
40	**50**	**Red Sand #6**

Casing:
BLANK PIPE & WELL SCREEN DATA

Dia (in.)	Type	Material	Sch./Gage	Top (ft.)	Bottom (ft.)
2		**New Plastic (PVC)**	**40**	**0**	**40**
2	**Screen**	**New Plastic (PVC)**	**6**	**40**	**50**

IMPORTANT NOTICE FOR PERSONS HAVING WELLS DRILLED CONCERNING CONFIDENTIALITY

TEX. OCC. CODE Title 12, Chapter 1901.251, authorizes the owner (owner or the person for whom the well was drilled) to keep information in Well Reports confidential. The Department shall hold the contents of the well log confidential and not a matter of public record if it receives, by certified mail, a written request to do so from the owner.

Please include the report's Tracking Number on your written request.

Texas Department of Licensing and Regulation
P.O. Box 12157
Austin, TX 78711
(512) 334-5540

Send original copy by certified mail to the Texas Department of Water Resources P. O. Box 13087 Austin, Texas 78711

State of Texas
WATER WELL REPORT

ATTENTION OWNER: *Confidentiality Privilege Notice on Reverse Side*

For TDWR use only
Well No. [illegible]
Located on map: yes
Received: [illegible]

1) OWNER Roy Ross (Name) Address 10445 Woodmoss (Street or RFD) Houst (City) Tex (State) 77037 (Zip)

2) LOCATION OF WELL: County Harris miles in (N.E., S.W., etc.) direction from (Town)

Driller must complete the legal description to the right with distance and direction from two intersecting section or survey lines, or he must locate and identify the well on an official Quarter- or Half-Scale Texas County General Highway Map and attach the map to this form.

☐ Legal description:
Section No. ____ Block No. ____ Township ____
Abstract No. ____ Survey Name ____
Distance and direction from two intersecting section or survey lines ____

60 ☑ See attached map. map on [illegible]

3) TYPE OF WORK (Check): ☑ New Well ☐ Deepening ☐ Reconditioning ☐ Plugging

4) PROPOSED USE (Check): ☑ Domestic ☐ Industrial ☐ Public Supply ☐ Irrigation ☐ Test Well ☐ Other ____

5) DRILLING METHOD (Check): ☑ Mud Rotary ☐ Air Hammer ☐ Driven ☐ Bored ☐ Air Rotary ☐ Cable Tool ☐ Jetted ☐ Other ____

6) WELL LOG:

Date drilled June 10 to 11 1980

DIAMETER OF HOLE

Dia. (in.)	From (ft.)	To (ft.)
6½	Surface	300.
3⅞	300	318.

7) BOREHOLE COMPLETION: ☐ Open Hole ☐ Straight Wall ☐ Underreamed ☐ Gravel Packed ☑ Other Dual String
If Gravel Packed give interval ... from ____ ft. to ____ ft.

From (ft.)	To (ft.)	Description and color of formation material
0	5	Black Gumbo
5	45	red Cly
45	66	red sand
66	110	red Cly
110	114	Blue Cly
114	161	red Cly
161	168	Blue Cly
168	179	sand
179	280	Red Cly
280	300	Blue Cly
300	318	sand

(Use reverse side if necessary)

8) CASING, BLANK PIPE, AND WELL SCREEN DATA:

Dia (in.)	New or Used	Steel, Plastic, etc. Perf., Slotted, etc. Screen Mfg., if commercial	Setting (ft.) From	Setting (ft.) To	Gage Casing Screen
4"	N	PVC	+1	300	40
2½	N	PVC	303	318	12
2½	N	PVC	303	395	80

CEMENTING DATA
Cemented from 300 ft. to 200 ft.
Method used Pressure
Cemented by Self (Company or Individual)

AUG 24 1981 CR/TDWR

9) WATER LEVEL:
Static level 215 ft. below land surface Date 11 Jun 80
Artesian flow ____ gpm. Date ____

10) PACKERS: Type Depth

11) TYPE PUMP: ☐ Turbine ☐ Jet ☑ Submersible ☐ Cylinder ☐ Other ____
Depth to pump bowls, cylinder, jet, etc., 253 ft.

12) WELL TESTS: ☐ Type Test. ☐ Pump ☐ Bailer ☐ Jetted ☐ Estimated
Yield: ____ gpm with ____ ft. drawdown after ____ hrs.

13) WATER QUALITY:
Did you knowingly penetrate any strata which contained undesirable water? ☐ Yes ☑ No
If yes, submit "REPORT OF UNDESIRABLE WATER"
Type of water? ____ Depth of strata ____
Was a chemical analysis made? ☐ Yes ☑ No

I hereby certify that this well was drilled by me (or under my supervision) and that each and all of the statements herein are true to the best of my knowledge and belief.

NAME Randel Johnson (Type or Print) Water Well Drillers Registration No. 1807

ADDRESS 8933 Talcott Ln. (Street or RFD) Houston (City) Texas (State) 77049 (Zip)

(Signed) [signature] (Water Well Driller) Johnson's Water Well Serv. (Company Name)

Please attach electric log, chemical analysis, and other pertinent information, if available.

4820112724

TDWR 0392 (Rev. 1 12 79)

DEPARTMENT OF WATER RESOURCES COPY

Send original copy by certified mail to the Texas Water Development Board P. O. Box 12386 Austin, Texas 78711

State of Texas

WATER WELL REPORT

For TWDB use only
Well No. 65-35-24
Located on map
Received:

1) OWNER:
Person having well drilled Tom Pugh (Name) Address Hill Rd (Street or RFD) Hou (City) Tx (State)

Landowner Same (Name) Address (Street or RFD) (City) (State)

2) LOCATION OF WELL:
County Harris, 9 miles in N (N.E., S.W., etc.) direction from Hou (Town)

Locate by sketch map showing landmarks, roads, creeks, hiway number, etc.*



(Use reverse side if necessary)

or

Give legal location with distances and directions from adjacent sections or survey lines.

Labor _____ League _____

Block _____ Survey _____

Abstract No. _____

(NW¼ NE¼ SW¼ SE¼) of Section _____

3) TYPE OF WORK (Check): ✓ New Well, Deepening, Reconditioning, Plugging

4) PROPOSED USE (Check): ✓ Domestic, Industrial, Municipal, Irrigation, Test Well, Other

5) TYPE OF WELL (Check): ✓ Rotary, Driven, Dug, Cable, Jetted, Bored

6) WELL LOG:
Diameter of hole 6 3/4 in. Depth drilled 348 ft. Depth of completed well 348 ft. Date drilled 11-28-77

All measurements made from 1 ft. above ground level.

From (ft.)	To (ft.)	Description and color of formation material
0	30	clay
30	34	sand
34	141	clay
141	162	sand
162	220	clay
220	268	sand
268	331	clay
331	348	sand

(Use reverse side if necessary)

9) Casing:
Type: Old ✓ New, Steel ✓ Plastic, Other

Cemented from none ft. to _____ ft.

Diameter (inches)	Setting From (ft.)	Setting To (ft.)	Gage
4	0	338	

10) SCREEN:
Type _____

Perforated _____ Slotted _____

Diameter (inches)	Setting From (ft.)	Setting To (ft.)	Slot Size
4	338	348	.014

7) COMPLETION (Check):
✓ Straight wall, Gravel packed, Other, Under reamed, Open Hole

8) WATER LEVEL:
Static level 225 ft. below land surface Date 11-28-77

Artesian pressure _____ lbs. per square inch Date _____

Depth to pump bowls, cylinder, jet, etc., 294 ft. below land surface.

11) WELL TESTS:
Was a pump test made? Yes ✓ No If yes, by whom?

Yield: _____ gpm with _____ ft. drawdown after _____ hrs.

Bailer test _____ gpm with _____ ft. drawdown after _____ hrs.

Artesian flow _____ gpm

Temperature of water _____

12) WATER QUALITY:
Was a chemical analysis made? Yes ✓ No

Did any strata contain undesirable water? Yes No

Type of water? _____ depth of strata _____

I hereby certify that this well was drilled by me (or under my supervision) and that each and all of the statements herein are true to the best of my knowledge and belief.

NAME A. R. Hendon JR (Type or print) Water Well Drillers Registration No. 1439

ADDRESS 14605 Reeveston Hou (Street or RFD) (City) Tx (State)

(Signed) AR Hendon Jr (Water Well Driller) H & H Water Well (Company Name)

Please attach electric log, chemical analysis, and other pertinent information, if available.

*Additional instructions on reverse side.

TWDBE-CW-53

4820112742

Please use black ink.
Send original copy by certified mail to the Texas Water Commission P.O. Box 13087 Austin, Texas 78711

State of Texas
WATER WELL REPORT

ATTENTION OWNER: *Confidentiality Privilege Notice on Reverse Side*

Texas Water Well Drillers Board
P. O. Box 13087
Austin, Texas 78711

1) OWNER Mr & Mrs Elmer Whitsitt (Name) Address 612 Hill Rd. (Street or RFD) Houston (City) Texas (State) 77037 (Zip)

2) LOCATION OF WELL:
County Harris 10½ miles in N (N.E., S.W., etc.) direction from Down Town Houston (Town)

Order must complete the legal description to the right with distance and direction from two intersecting section or survey lines, or he must locate and identify the well on an official Quarter- or Half-Scale Texas County General Highway Map and attach the map to this form.

☐ Legal description:
Section No. _____ Block No. _____ Township _____
Abstract No. _____ Survey Name _____
Distance and direction from two intersecting section or survey lines _____

Well is located at 612 Hill ☒ See attached map.

3) TYPE OF WORK (Check): ☒ New Well ☐ Deepening ☐ Reconditioning ☐ Plugging

4) PROPOSED USE (Check): ☒ Domestic ☐ Industrial ☐ Monitor ☐ Public Supply ☐ Irrigation ☐ Test Well ☐ Injection ☐ Other _____

5) DRILLING METHOD (Check): ☐ Driven ☒ Mud Rotary ☐ Air Hammer ☐ Jetted ☐ Bored ☐ Air Rotary ☐ Cable Tool ☐ Other _____

6) WELL LOG:
Date Drilling: Started 10 Jan. 1990 Completed 12 Jan 1990

DIAMETER OF HOLE Dia. (in.)	From (ft.)	To (ft.)
4	Surface	379
6½	"	362

7) BOREHOLE COMPLETION:
☐ Open Hole ☐ Straight Wall ☐ Underreamed ☐ Gravel Packed ☐ Other _____
If Gravel Packed give interval . . . from _____ ft. to _____ ft.

From (ft.)	To (ft.)	Description and color of formation material
0		rotary 4 clay 21 red sand 30 red clay, sand strks 180 sand 190 clay 205 sand 227 rock 228 sand 248 clay & rock 305 sand 332 clay 336 sand 347 clay 361 sand 383 rock.

8) CASING, BLANK PIPE, AND WELL SCREEN DATA:

Dia. (in.)	New or Used	Steel, Plastic, etc. Perf., Slotted, etc. Screen Mgf., if commercial	Setting (ft.) From	Setting (ft.) To	Gage Casing Screen
4	N	Plastic casing	Plus 2	361	sdl 40
2½	N	Plastic lap & liner	355	371	"
2½	N	Plastic screen	371	381	

9) CEMENTING DATA (Rule 319.44(b))
Cemented from 361 ft. to 20 ft. No. of Sacks Used plus 8% jell
20 ft. to Gl ft. No. of Sacks Used 3
Method used Pressure on #1
Cemented by Poured on #2

Aeromotor Sumersible 1½,230 volt, single phase, model A12-15 set 315' On 1" gal. and #10 cable. Wel x trol tank installed in garage.

10) SURFACE COMPLETION
☐ Specified Surface Slab Installed (Rule 319.44(c))
☐ Pitless Adapter Used (Rule 319.44(d))
☒ Approved Alternative Procedure Used (Rule 319.71)

RECEIVED
APR 24 1990
TEXAS WATER COMMISSION

11) WATER LEVEL:
Static level 245 ft. below land surface Date 12 Jan. 89
Artesian flow _____ gpm. Date _____

12) PACKERS: Type Depth
4x2 RxR K packers 354&355

13) TYPE PUMP:
☐ Turbine ☐ Jet ☒ Submersible ☐ Cylinder ☐ Other _____
Depth to pump bowls, cylinder, jet, etc., 315 ft.

(Use reverse side if necessary)

15) WATER QUALITY:
Did you knowingly penetrate any strata which contained undesirable water? ☐ Yes ☒ No
If yes, submit "REPORT OF UNDESIRABLE WATER"
Type of water? _____ Depth of strata _____
Was a chemical analysis made? ☐ Yes ☒ No

14) WELL TESTS:
Type Test: ☐ Pump ☐ Bailer ☒ Jetted ☒ Estimated
Yield: 30 gpm with 40 ft. drawdown after 1 hrs.

I hereby certify that this well was drilled by me (or under my supervision) and that each and all of the statements herein are true to the best of my knowledge and belief. I understand that failure to complete items 1 thru 12 will result in the log(s) being returned for completion and resubmittal.

COMPANY NAME B"J" Swinehart Co, Inc. (Type or Print) Water Well Driller's License No. 229

ADDRESS 7524 N. Freeway (Street or RFD) Houston (City) Texas (State) 77037 (Zip)

(Signed) _____ (Licensed Water Well Driller) (Signed) _____ (Registered Driller Trainee)

Please attach electric log, chemical analysis, and other pertinent information, if available.

For TWC use only
Well No. 65-05-9
Located on map _____

TWC-0392 (Rev. 06-10-86)

TEXAS WATER COMMISSION COPY

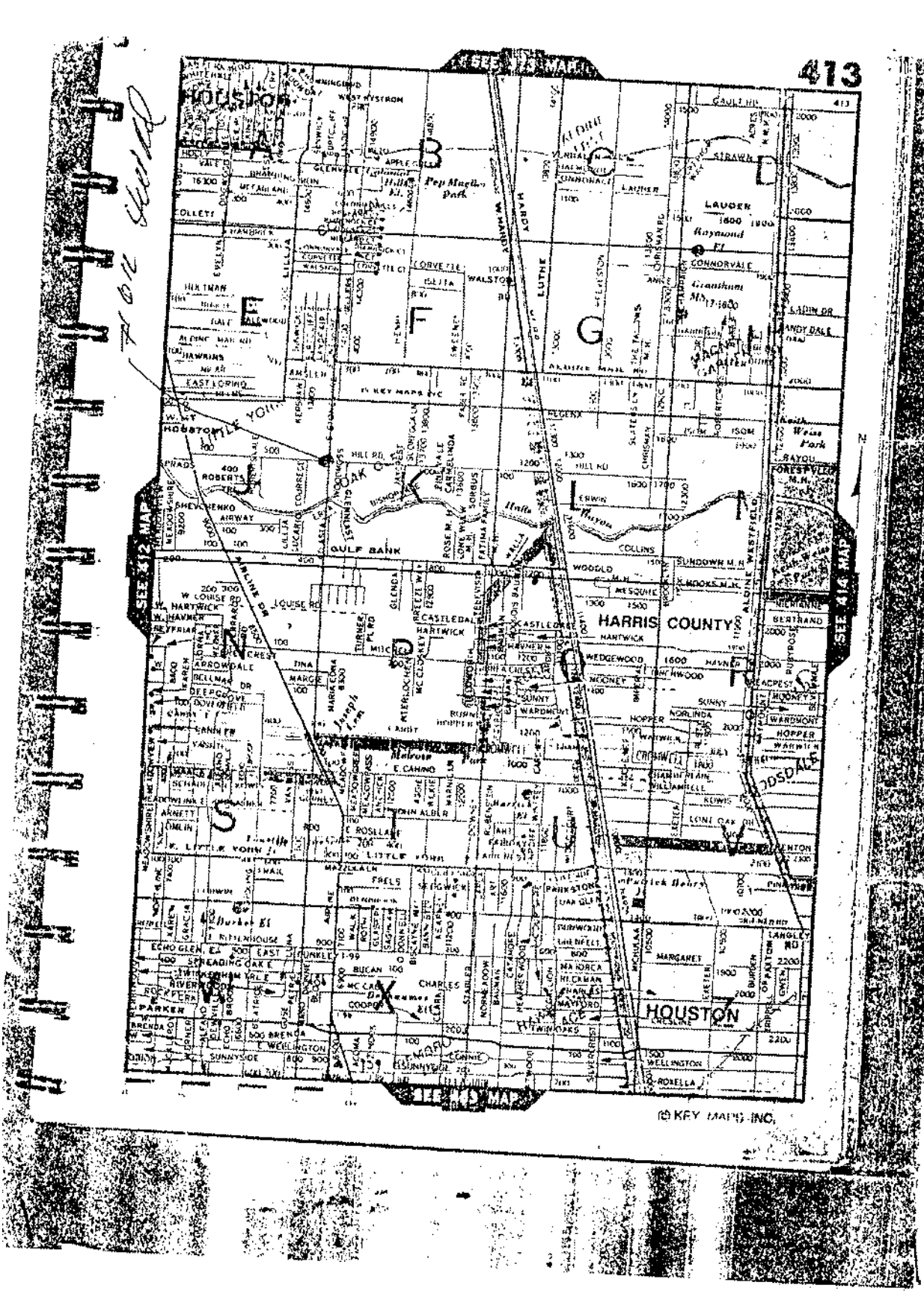
413
HOUSTON
HARRIS COUNTY
SEE 412 MAP
SEE 414 MAP
SEE 445 MAP
© KEY MAPS, INC.

Texas Water Development Board (TWDB)
Groundwater Database (GWDB)
Well Information Report for State Well Number 65-05-932

GWDB Reports and Downloads

Well Basic Details

Scanned Documents

State Well Number	6505932
County	Harris
River Basin	San Jacinto
Groundwater Management Area	14
Regional Water Planning Area	H - Region H
Groundwater Conservation District	Harris-Galveston Subsidence District
Latitude (decimal degrees)	29.896111
Latitude (degrees minutes seconds)	29° 53' 46" N
Longitude (decimal degrees)	-95.385556
Longitude (degrees minutes seconds)	095° 23' 08" W
Coordinate Source	+/- 5 Seconds
Aquifer Code	112CHCT - Chicot Aquifer
Aquifer	Gulf Coast
Aquifer Pick Method	
Land Surface Elevation (feet above sea level)	80
Land Surface Elevation Method	Interpolated From Topo Map
Well Depth (feet below land surface)	162
Well Depth Source	Owner
Drilling Start Date	
Drilling End Date	0/0/1969
Drilling Method	
Borehole Completion	

Well Type	Withdrawal of Water
Well Use	Domestic
Water Level Observation	Miscellaneous Measurements
Water Quality Available	No
Pump	Submersible
Pump Depth (feet below land surface)	
Power Type	Electric Motor
Annular Seal Method	
Surface Completion	
Owner	Joe Ruthledge
Driller	T C Bussell & Son
Other Data Available	
Well Report Tracking Number	
Plugging Report Tracking Number	
U.S. Geological Survey Site Number	
Texas Commission on Environmental Quality Source Id	
Groundwater Conservation District Well Number	
Owner Well Number	
Other Well Number	
Previous State Well Number	
Reporting Agency	Texas Water Development Board
Created Date	8/21/2002
Last Update Date	8/21/2002

Remarks	TWDB R178

Casing

Diameter (in.)	Casing Type	Casing Material	Schedule	Gauge	Top Depth (ft.)	Bottom Depth (ft.)
4	Blank				0	152
2	Screen				152	162

Well Tests - No Data

Lithology - No Data

Annular Seal Range - No Data

Borehole - No Data

Plugged Back - No Data

Filter Pack - No Data

Packers - No Data

Water Level Measurements



Status Code	Date	Time	Water Level (ft. below land surface)	Change value in ( ) indicates rise in level	Water Elevation (ft. above sea level)	Meas #	Measuring Agency	Method	Remark ID	Comments
P	9/14/1969		100		-20	1	U.S. Geological Survey	Steel Tape		

Code Descriptions

Status Code	Status Description
P	Publishable

Water Quality Analysis - No Data Available

GWDB DISCLAIMER: Except where noted, all of the information provided in the Texas Water Development Board (TWDB) Groundwater Database (http://www.twdb.texas.gov/groundwater/data/gwdbrpt.asp) is believed to be accurate and reliable; however, the TWDB assumes no responsibility for any errors appearing in rules or otherwise. Further, TWDB assumes no responsibility for the use of the information provided. PLEASE NOTE that users of these data are responsible for checking the accuracy, completeness, currency and/or suitability of all information themselves. TWDB makes no guarantees or warranties as to the accuracy, completeness, currency, or suitability of the information provided via the Groundwater Database (GWDB). TWDB specifically disclaims any and all liability for any claims or damages that may result from providing GWDB data or the information it contains. For additional information or answers to questions concerning the TWDB GWDB, contact the Groundwater Data Team at GroundwaterData@twdb.texas.gov.

STATE OF TEXAS WELL REPORT for Tracking #213305

Owner:	**Eloy Bautista**	Owner Well #:	**No Data**
Address:	**520 Hill Road Houston, TX 77037**	Grid #:	**65-05-9**
Well Location:	**520 Hill Road Houston, TX 77037**	Latitude:	**29° 53' 43" N**
		Longitude:	**095° 23' 19" W**
Well County:	**Harris**	Elevation:	**No Data**
Type of Work:	**New Well**	Proposed Use:	**Domestic**

Drilling Start Date: **1/19/2007** Drilling End Date: **1/19/2007**

	Diameter (in.)	*Top Depth (ft.)*	*Bottom Depth (ft.)*
Borehole:	**5.5**	**0**	**45**

Drilling Method: **Mud (Hydraulic) Rotary**

Borehole Completion: **Straight Wall**

	Top Depth (ft.)	*Bottom Depth (ft.)*	*Description (number of sacks & material)*
Annular Seal Data:	**0**	**38**	**6 Cement**

Seal Method: **Tremmie**

Sealed By: **CWW**

Distance to Property Line (ft.): **25**

Distance to Septic Field or other concentrated contamination (ft.): **100**

Distance to Septic Tank (ft.): **No Data**

Method of Verification: **Owner**

Surface Completion: **Surface Sleeve Installed**

Water Level: **13 ft.** below land surface on **2007-01-19** Measurement Method: **Unknown**

Packers: **Formation 35'**

Type of Pump: **Jet** Pump Depth (ft.): **34**

Well Tests: **Pump** **Yield: 5 GPM**

	Strata Depth (ft.)	Water Type
Water Quality:	7	**Potable**

Chemical Analysis Made: **No**

Did the driller knowingly penetrate any strata which contained injurious constituents?: **No**

Certification Data: The driller certified that the driller drilled this well (or the well was drilled under the driller's direct supervision) and that each and all of the statements herein are true and correct. The driller understood that failure to complete the required items will result in the report(s) being returned for completion and resubmittal.

Company Information: **Coastal Water Well Service, Inc.**

P. O. Box 745
Porter, TX 77365

Driller Name: **H.L. Gehrels** License Number: **812**

Comments: **$dfs**

Lithology:
DESCRIPTION & COLOR OF FORMATION MATERIAL

Top (ft.)	Bottom (ft.)	Description
0	22	Clay
22	24	Sand
24	38	Clay
38	41	Sand
41	42	Clay
42	45	Sand

Casing:
BLANK PIPE & WELL SCREEN DATA

Dia. (in.)	New/Used	Type	Setting From/To (ft.)
2	New	PVC Casing	0 35
40			
2	New	Jacos Screen	35 45
008			

IMPORTANT NOTICE FOR PERSONS HAVING WELLS DRILLED CONCERNING CONFIDENTIALITY

TEX. OCC. CODE Title 12, Chapter 1901.251, authorizes the owner (owner or the person for whom the well was drilled) to keep information in Well Reports confidential. The Department shall hold the contents of the well log confidential and not a matter of public record if it receives, by certified mail, a written request to do so from the owner.

Please include the report's Tracking Number on your written request.

Texas Department of Licensing and Regulation
P.O. Box 12157
Austin, TX 78711
(512) 334-5540

STATE OF TEXAS WELL REPORT for Tracking #458365

Owner:	**Mardua Investment Inc.**	Owner Well #:	**No Data**
Address:	**10110 Long Point Rd. Houston , TX 77043**	Grid #:	**65-05-9**
Well Location:	**516 Hill Rd. Houston, TX 77037**	Latitude:	**29° 53' 43" N**
		Longitude:	**095° 23' 21" W**
Well County:	**Harris**	Elevation:	**No Data**
Type of Work:	**New Well**	Proposed Use:	**Domestic**

Drilling Start Date: **8/22/2017** Drilling End Date: **8/22/2017**

	Diameter (in.)	*Top Depth (ft.)*	*Bottom Depth (ft.)*
Borehole:	**5.5**	**0**	**50**

Drilling Method: **Mud (Hydraulic) Rotary**

Borehole Completion: **Gravel Packed**

Annular Seal Data:	*Top Depth (ft.)*	*Bottom Depth (ft.)*	*Description (number of sacks & material)*
	0	**15**	**Cement 8 Bags/Sacks**
	15	**40**	**Bentonite 5 Bags/Sacks**

Seal Method: **Pressure**

Sealed By: **Driller**

Distance to Property Line (ft.): **5**

Distance to Septic Field or other concentrated contamination (ft.): **No Data**

Distance to Septic Tank (ft.): **50**

Method of Verification: **Customer**

Surface Completion: **Surface Sleeve Installed** **Surface Completion by Driller**

Water Level: **No Data** on **2017-08-22**

Packers: **No Data**

Type of Pump: **Jet** Pump Depth (ft.): **30**

Well Tests: **Jetted** **Yield: 5 GPM with 10 ft. drawdown after 2 hours**

	Strata Depth (ft.)	Water Type
Water Quality:	**No Data**	**No Data**

Chemical Analysis Made: **No**

Did the driller knowingly penetrate any strata which contained injurious constituents?: **No**

Certification Data: The driller certified that the driller drilled this well (or the well was drilled under the driller's direct supervision) and that each and all of the statements herein are true and correct. The driller understood that failure to complete the required items will result in the report(s) being returned for completion and resubmittal.

Company Information: **Raymond Services**

No Data

Driller Name: **Zachary Proctor** License Number: **54847**

Comments: **No Data**

Lithology:
DESCRIPTION & COLOR OF FORMATION MATERIAL

Top (ft.)	Bottom (ft.)	Description
0	3	Top Soil
3	12	Sand/Clay
12	20	Tan Clay
20	27	White Sand
27	40	Red Clay
40	41	Rock
41	50	Red Sand # 6

Casing:
BLANK PIPE & WELL SCREEN DATA

Dia (in.)	Type	Material	Sch./Gage	Top (ft.)	Bottom (ft.)
2		New Plastic (PVC)	40	0	40
2	Screen	New Plastic (PVC)	6	40	50

IMPORTANT NOTICE FOR PERSONS HAVING WELLS DRILLED CONCERNING CONFIDENTIALITY

TEX. OCC. CODE Title 12, Chapter 1901.251, authorizes the owner (owner or the person for whom the well was drilled) to keep information in Well Reports confidential. The Department shall hold the contents of the well log confidential and not a matter of public record if it receives, by certified mail, a written request to do so from the owner.

Please include the report's Tracking Number on your written request.

Texas Department of Licensing and Regulation
P.O. Box 12157
Austin, TX 78711
(512) 334-5540

STATE OF TEXAS WELL REPORT for Tracking #237772

Owner:	**Eliseo Nunez**	Owner Well #:	**No Data**
Address:	**516 Hill Rd.** **Houston, TX 77037**	Grid #:	**65-05-9**
Well Location:	**516 Hill Rd.** **TX 77037**	Latitude:	**29° 53' 42" N**
		Longitude:	**095° 23' 20" W**
Well County:	**Harris**	Elevation:	**No Data**
Type of Work:	**New Well**	Proposed Use:	**Domestic**

Drilling Start Date: **12/9/2010** Drilling End Date: **12/9/2010**

	Diameter (in.)	*Top Depth (ft.)*	*Bottom Depth (ft.)*
Borehole:	**5.5**	**0**	**57**

Drilling Method: **Mud (Hydraulic) Rotary**

Borehole Completion: **Filter Packed**

	Top Depth (ft.)	*Bottom Depth (ft.)*	*Filter Material*	*Size*
Filter Pack Intervals:	**37**	**57**	**Gravel**	**# 12**

	Top Depth (ft.)	*Bottom Depth (ft.)*	*Description (number of sacks & material)*
Annular Seal Data:	**0**	**37**	**12**

Seal Method: **Pressure**

Sealed By: **Driller**

Distance to Property Line (ft.): **5**

Distance to Septic Field or other concentrated contamination (ft.): **50**

Distance to Septic Tank (ft.): **No Data**

Method of Verification: **Customer**

Surface Completion: **Surface Sleeve Installed**

Water Level: **13 ft.** below land surface on **2010-12-09** Measurement Method: **Unknown**

Packers: **None**

Type of Pump: **Jet** Pump Depth (ft.): **30**

Well Tests: **Jetted** **Yield: 6 GPM with 10 ft. drawdown after 2 hours**

	Strata Depth (ft.)	Water Type
Water Quality:	**No Data**	**Fresh**

Chemical Analysis Made: **No**

Did the driller knowingly penetrate any strata which contained injurious constituents?: **No**

Certification Data: The driller certified that the driller drilled this well (or the well was drilled under the driller's direct supervision) and that each and all of the statements herein are true and correct. The driller understood that failure to complete the required items will result in the report(s) being returned for completion and resubmittal.

Company Information: **Raymond Services, Inc.**

10011 Airline
Houston, TX 77037

Driller Name: **Zachary Proctor** License Number: **4577**

Apprentice Name: **None**

Comments: **No Data**

Lithology:
DESCRIPTION & COLOR OF FORMATION MATERIAL

Top (ft.)	Bottom (ft.)	Description
0	2	Top Soil
2	12	Sand/Clay
12	17	Clay
17	22	Sand Red # 4
22	30	Clay Red
30	35	Clay Red
35	47	Sand Red # 6
47	57	Clay Red

Casing:
BLANK PIPE & WELL SCREEN DATA

Dia. (in.)	New/Used	Type	Setting From/To (ft.)
2	New	PVC	Casing 0 - 37 SCH 40
2	New	PVC	Screen 37 - 47 # 6
2	New	PVC	Casing 47 - 57 SCH 40

IMPORTANT NOTICE FOR PERSONS HAVING WELLS DRILLED CONCERNING CONFIDENTIALITY

TEX. OCC. CODE Title 12, Chapter 1901.251, authorizes the owner (owner or the person for whom the well was drilled) to keep information in Well Reports confidential. The Department shall hold the contents of the well log confidential and not a matter of public record if it receives, by certified mail, a written request to do so from the owner.

Please include the report's Tracking Number on your written request.

Texas Department of Licensing and Regulation
P.O. Box 12157
Austin, TX 78711
(512) 334-5540

STATE OF TEXAS WELL REPORT for Tracking #41093

Owner:	**Barbara Kallus**	Owner Well #:	**No Data**
Address:	**525 Hill Rd. Houston, TX 77037**	Grid #:	**65-05-9**
Well Location:	**520 Hill Rd. Houston, TX 77037**	Latitude:	**29° 53' 42" N**
		Longitude:	**095° 23' 19" W**
Well County:	**Harris**	Elevation:	**No Data**
Type of Work:	**New Well**	Proposed Use:	**Domestic**

Drilling Start Date: **7/10/2004** Drilling End Date: **7/10/2004**

	Diameter (in.)	*Top Depth (ft.)*	*Bottom Depth (ft.)*
Borehole:	**5.5**	**0**	**50**

Drilling Method: **Mud (Hydraulic) Rotary**

Borehole Completion: **Straight Wall**

	Top Depth (ft.)	*Bottom Depth (ft.)*	*Description (number of sacks & material)*
Annular Seal Data:	**0**	**30**	**10**

Seal Method: **Pressure**

Sealed By: **Raymond Services**

Distance to Property Line (ft.): **No Data**

Distance to Septic Field or other concentrated contamination (ft.): **50**

Distance to Septic Tank (ft.): **No Data**

Method of Verification: **Customer**

Surface Completion: **Surface Sleeve Installed**

Water Level: **8 ft.** below land surface on **2004-07-15** Measurement Method: **Unknown**

Packers: **None**

Type of Pump: **Jet** Pump Depth (ft.): **25**

Well Tests: **Jetted** **Yield: 8 GPM with 10 ft. drawdown after 5 hours**

	Strata Depth (ft.)	Water Type
Water Quality:	**No Data**	**No Data**

Chemical Analysis Made: **No**

Did the driller knowingly penetrate any strata which contained injurious constituents?: **No**

Certification Data: The driller certified that the driller drilled this well (or the well was drilled under the driller's direct supervision) and that each and all of the statements herein are true and correct. The driller understood that failure to complete the required items will result in the report(s) being returned for completion and resubmittal.

Company Information: **Raymond Services Inc.**

10011 Airline Dr.
Houston, TX 77037

Driller Name: **Ty Raymond** License Number: **4577**

Apprentice Name: **None**

Comments: **None**

Lithology:
DESCRIPTION & COLOR OF FORMATION MATERIAL

Top (ft.)	Bottom (ft.)	Description
0	**36**	**Yellow Clay**
35	**38**	**Sand**
38	**39**	**Rock**
41	**50**	**Sand**

Casing:
BLANK PIPE & WELL SCREEN DATA

Dia. (in.)	New/Used	Type	Setting From/To (ft.)
2	**New**	**Plastic**	**Case 0 - 30 SCH 40**
2	**New**	**Plastic**	**Screen 30 - 50 .006**

IMPORTANT NOTICE FOR PERSONS HAVING WELLS DRILLED CONCERNING CONFIDENTIALITY

TEX. OCC. CODE Title 12, Chapter 1901.251, authorizes the owner (owner or the person for whom the well was drilled) to keep information in Well Reports confidential. The Department shall hold the contents of the well log confidential and not a matter of public record if it receives, by certified mail, a written request to do so from the owner.

Please include the report's Tracking Number on your written request.

Texas Department of Licensing and Regulation
P.O. Box 12157
Austin, TX 78711
(512) 334-5540

STATE OF TEXAS WELL REPORT for Tracking #41087

Owner:	**Barbara Kallus**	Owner Well #:	**No Data**
Address:	**525 Hill Rd. Houston, TX 77037**	Grid #:	**65-05-9**
Well Location:	**520 1/2 Hill Rd. Houston, TX 77037**	Latitude:	**29° 53' 42" N**
		Longitude:	**095° 23' 19" W**
Well County:	**Harris**	Elevation:	**No Data**
Type of Work:	**New Well**	Proposed Use:	**Domestic**

Drilling Start Date: **7/9/2004** Drilling End Date: **7/9/2004**

	Diameter (in.)	*Top Depth (ft.)*	*Bottom Depth (ft.)*
Borehole:	**5.5**	**0**	**50**

Drilling Method: **Mud (Hydraulic) Rotary**

Borehole Completion: **Straight Wall**

	Top Depth (ft.)	*Bottom Depth (ft.)*	*Description (number of sacks & material)*
Annular Seal Data:	**0**	**30**	**10**

Seal Method: **Pressure**

Sealed By: **Raymond Services**

Distance to Property Line (ft.): **No Data**

Distance to Septic Field or other concentrated contamination (ft.): **70**

Distance to Septic Tank (ft.): **No Data**

Method of Verification: **Customer**

Surface Completion: **Surface Sleeve Installed**

Water Level: **8 ft.** below land surface on **2004-07-15** Measurement Method: **Unknown**

Packers: **None**

Type of Pump: **Jet** Pump Depth (ft.): **25**

Well Tests: **Jetted** **Yield: 8 GPM with 10 ft. drawdown after 8 hours**

	Strata Depth (ft.)	Water Type
Water Quality:	**No Data**	**No Data**

Chemical Analysis Made: **No**

Did the driller knowingly penetrate any strata which contained injurious constituents?: **No**

Certification Data: The driller certified that the driller drilled this well (or the well was drilled under the driller's direct supervision) and that each and all of the statements herein are true and correct. The driller understood that failure to complete the required items will result in the report(s) being returned for completion and resubmittal.

Company Information: **Raymond Services Inc.**

10011 Airline Dr.
Houston, TX 77037

Driller Name: **Ty Raymond** License Number: **4577**

Apprentice Name: **None**

Comments: **None**

Lithology:
DESCRIPTION & COLOR OF FORMATION MATERIAL

From (ft)	To (ft)	Description
0	**36**	**Yellow Clay**
36	**39**	**Sand**
39	**41**	**Clay**
41	**46**	**Clay**
47		**Rock**
47	**49**	**Sand**

Casing:
BLANK PIPE & WELL SCREEN DATA

Dia. (in.)	New/Used	Type	Setting From/To (ft.)
2	**New**	**Plastic**	**Case 0 - 30 .006**
2	**New**	**Plastic**	**Screen 30 - 50 SCH 40**

IMPORTANT NOTICE FOR PERSONS HAVING WELLS DRILLED CONCERNING CONFIDENTIALITY

TEX. OCC. CODE Title 12, Chapter 1901.251, authorizes the owner (owner or the person for whom the well was drilled) to keep information in Well Reports confidential. The Department shall hold the contents of the well log confidential and not a matter of public record if it receives, by certified mail, a written request to do so from the owner.

Please include the report's Tracking Number on your written request.

Texas Department of Licensing and Regulation
P.O. Box 12157
Austin, TX 78711
(512) 334-5540

STATE OF TEXAS WELL REPORT for Tracking #10767

Owner:	**Brenda Shnider**	Owner Well #:	**No Data**
Address:	**506 Hill Rd. Houston, TX 77037**	Grid #:	**65-05-9**
Well Location:	**506 Hill Rd. Houston, TX 77037**	Latitude:	**29° 53' 44" N**
		Longitude:	**095° 23' 22" W**
Well County:	**Harris**	Elevation:	**No Data**
Type of Work:	**New Well**	Proposed Use:	**Domestic**

Drilling Start Date: **8/20/2002** Drilling End Date: **8/20/2002**

	Diameter (in.)	*Top Depth (ft.)*	*Bottom Depth (ft.)*
Borehole:	**5**	**0**	**40**

Drilling Method: **Mud (Hydraulic) Rotary**

Borehole Completion: **Straight Wall**

	Top Depth (ft.)	*Bottom Depth (ft.)*	*Description (number of sacks & material)*
Annular Seal Data:	**0**	**30**	**5**

Seal Method: **Trimmy**

Sealed By: **Raymond Services**

Distance to Property Line (ft.): **No Data**

Distance to Septic Field or other concentrated contamination (ft.): **65**

Distance to Septic Tank (ft.): **No Data**

Method of Verification: **Customer**

Surface Completion: **Surface Sleeve Installed**

Water Level: **6 ft.** below land surface on **2002-08-23** Measurement Method: **Unknown**

Packers: **none**

Type of Pump: **Jet**

Well Tests: **Jetted** **No Test Data Specified**

	Strata Depth (ft.)	Water Type
Water Quality:	**No Data**	**No Data**

Chemical Analysis Made: **No**

Did the driller knowingly penetrate any strata which contained injurious constituents?: **No**

Certification Data: The driller certified that the driller drilled this well (or the well was drilled under the driller's direct supervision) and that each and all of the statements herein are true and correct. The driller understood that failure to complete the required items will result in the report(s) being returned for completion and resubmittal.

Company Information: **Raymond Services Inc.**

10011 Airline Dr.
Houston, TX 77037

Driller Name: **Ty Raymond 4577WI** License Number: **4577**

Apprentice Name: **none** Apprentice Number: **none**

Comments: **none**
Entered 295044
Latitude corrected using WIID by TWDB

Lithology:
DESCRIPTION & COLOR OF FORMATION MATERIAL

Top (ft.)	Bottom (ft.)	Description
0	**27**	**Clay**
27	**40**	**Sand**

Casing:
BLANK PIPE & WELL SCREEN DATA

Dia. (in.)	New/Used	Type	Setting From/To (ft.)
2	**New**	**PVC**	**0 30 SCH 40**
2	**New**	**Slotted**	**30 40 .006**

IMPORTANT NOTICE FOR PERSONS HAVING WELLS DRILLED CONCERNING CONFIDENTIALITY

TEX. OCC. CODE Title 12, Chapter 1901.251, authorizes the owner (owner or the person for whom the well was drilled) to keep information in Well Reports confidential. The Department shall hold the contents of the well log confidential and not a matter of public record if it receives, by certified mail, a written request to do so from the owner.

Please include the report's Tracking Number on your written request.

Texas Department of Licensing and Regulation
P.O. Box 12157
Austin, TX 78711
(512) 334-5540

STATE OF TEXAS WELL REPORT for Tracking #296410

Owner:	**Leon Mc Christian**	Owner Well #:	**No Data**
Address:	**512 Hill Rd. Houston, TX 77037**	Grid #:	**65-05-9**
Well Location:	**512 Hill Rd. Houston, TX 77037**	Latitude:	**29° 53' 42" N**
		Longitude:	**095° 23' 21" W**
Well County:	**Harris**	Elevation:	**No Data**
Type of Work:	**New Well**	Proposed Use:	**Domestic**

Drilling Start Date: **8/22/2012** Drilling End Date: **8/22/2012**

	Diameter (in.)	*Top Depth (ft.)*	*Bottom Depth (ft.)*
Borehole:	**5.5**	**0**	**50**

Drilling Method: **Mud (Hydraulic) Rotary**

Borehole Completion: **Filter Packed**

	Top Depth (ft.)	*Bottom Depth (ft.)*	*Filter Material*	*Size*
Filter Pack Intervals:	**0**	**10**	**Gravel**	**5 Cement**

	Top Depth (ft.)	*Bottom Depth (ft.)*	*Description (number of sacks & material)*
Annular Seal Data:	**0**	**10**	**5 Cement**
	10	**30**	**1 Bentonite**

Seal Method: **Pressure**

Sealed By: **Driller**

Distance to Property Line (ft.): **15**

Distance to Septic Field or other concentrated contamination (ft.): **50**

Distance to Septic Tank (ft.): **No Data**

Method of Verification: **Customer**

Surface Completion: **Surface Sleeve Installed**

Water Level: **10 ft.** below land surface on **2012-08-22** Measurement Method: **Unknown**

Packers: **None**

Type of Pump: **Jet** Pump Depth (ft.): **30**

Well Tests: **Jetted** **Yield: 5 GPM with 10 ft. drawdown after 2 hours**

	Strata Depth (ft.)	Water Type
Water Quality:	**No Data**	**Fresh**

Chemical Analysis Made: **No**

Did the driller knowingly penetrate any strata which contained injurious constituents?: **No**

Certification Data: The driller certified that the driller drilled this well (or the well was drilled under the driller's direct supervision) and that each and all of the statements herein are true and correct. The driller understood that failure to complete the required items will result in the report(s) being returned for completion and resubmittal.

Company Information: **Raymond Services, Inc.**

10011 Airline
Houston, TX 77037

Driller Name: **Zachary Proctor** License Number: **4577**

Apprentice Name: **Daniel Perez** Apprentice Number: **59136**

Comments: **No Data**

Lithology:
DESCRIPTION & COLOR OF FORMATION MATERIAL

Top (ft.)	Bottom (ft.)	Description
0	**3**	**Top Soil**
3	**20**	**Sand/Clay**
20	**27**	**Clay Red**
27	**40**	**Sand Brown # 8**
40	**41**	**Rock**
41	**50**	**Sand Red # 6**

Casing:
BLANK PIPE & WELL SCREEN DATA

Dia. (in.)	New/Used	Type	Setting From/To (ft.)
2	**New**	**PVC**	**Casing 0 - 30 SCH 40**
2	**New**	**PVC**	**Screen 30 - 50 # 6**

IMPORTANT NOTICE FOR PERSONS HAVING WELLS DRILLED CONCERNING CONFIDENTIALITY

TEX. OCC. CODE Title 12, Chapter 1901.251, authorizes the owner (owner or the person for whom the well was drilled) to keep information in Well Reports confidential. The Department shall hold the contents of the well log confidential and not a matter of public record if it receives, by certified mail, a written request to do so from the owner.

Please include the report's Tracking Number on your written request.

Texas Department of Licensing and Regulation
P.O. Box 12157
Austin, TX 78711
(512) 334-5540

TEXAS DEPARTMENT OF WATER RESOURCES

WELL SCHEDULE

Aquifer(s) Chicot Project No. _____ State Well No. 65-05-109

Evangeline Field No./Owner's Well No. _____ County HARRIS

1. Location: ___ ¼, ___ ¼, Section ___, Block ___, Survey _____, Lat. _____, Long. _____

2. Owner: Bammel Gas Plant Address: _____

Tenant (other): _____ Address: _____

Driller: Layne Texas Address: _____

3. Land Surface Elevation: 115 ft. above msl determined by _____

4. Drilled: 9-7 19 66; Dug, Cable Tool, Rotary, Air, _____

5. Depth: Rept. 614 ft. Meas. _____ ft.

6. Borehole Completion: Open Hole, Straight Wall, Underreamed, Gravel Packed

7. Pump: Mfr. _____ Type T

No. Stages _____, Bowls Diam. _____ in., Setting _____ ft.

Column Diam. _____ in., Length Tailpipe _____ ft.

8. Motor: Mfr. _____ Fuel E HP. 25

9. Yield: Flow _____ gpm, Pump _____ gpm, Meas., Rept., Est. _____ Date _____

10. Performance Test: Date 9/21/66 Length of Test _____ Made by L-T

Static Level 132 ft. Pumping Level _____ ft. Drawdown 19 ft.

Production 302 gpm Specific Capacity _____ gpm/ft.

11. Quality: (Remarks on taste, odor, color, etc.) _____

Analyses

Date _____ Laboratory _____ TDS _____ Sp Cond _____

Date _____ Laboratory _____ TDS _____ Sp Cond _____

12. Other data available (as circled): Pumping Test, Power & Yield Test, (Drillers Log),

Formation Samples, Geophysical Log(s) _____ (type)

13. Water Level(s): _____ ft. rept. meas. _____ 19 ___ above below _____ which is ___ ft. above below Land Surface

_____ ft. rept. meas. _____ 19 ___ above below _____ which is ___ ft. above below Land Surface

14. Use: Dom., Stock, Public Supply, (Ind.), Irr., Observation, Other (Test Hole, Oil Test, etc.) _____

15. Recorded by: _____ Source of data: _____ Date: _____

16. Remarks: _____

17. Location of Sketch:

CASING, BLANK PIPE & WELL SCREEN
Cemented From ____ ft. to ____ ft.

Diam. (in.)	Type	Setting (feet) From	to
10			395
6			614

Q 1694

TDWR-0308

W/L Obs. Well ___ W/Q Obs. Well ___

State Well No. 65-05-109

LAYNE TEXAS COMP. Y

HOUSTON -:- DALLAS

MATERIAL SETTING

REPORT NO. 7398
S. O. 2117-66
PAGE 1 OF 1
FILE NO. 3127
DATE 10/7/66

CUSTOMER LOCATION	WELL DATA
FOR Houston Pipe Line Company	NAME WELL — WELL NO. 1
LOCATION WELL West of Kuykendahl Road	ELEVATION — DATUM
SURVEY — FIELD	TYPE WELL Gravel-wall
COUNTY Harris — STATE Texas	SURFACE CASING CEMENTED 395' NO. SACKS 145+8% Gel
OTHER LAND MARKS Bammel Gasoline Plant	SIZE HOLE UNDERREAMED 24" DEPTH 395-614'
	GRAVEL TYPE 112,113, 165 + 122 NO. CU. YDS. 47
	TYPE SCREEN SS WW Barlug GAGE .045"
	DRILLER B. Patton RIG NO. 10
	OTHER G.E. Ferguson

DEPTH	LENGTH	SIZE, KIND, WEIGHT MATERIAL
+3'		10-3/4" surface casing 3' above ground
0		Surface
315'		Top of 6-5/8" O.D. liner
395'	398'	10-3/4" O.D. surface casing
407'	92'	6-5/8" O.D. blank pipe
423.20'	16.20'	6-5/8" O.D. S.S. W.W. Barlug screen .045" ga.
435.69'	12.49'	6-5/8" O.D. blank pipe
440.69'	5.00'	6-5/8" O.D. S.S. W.W. Barlug screen .045" ga.
450.63'	9.94'	6-5/8" O.D. blank pipe
460.68'	10.05'	6-5/8" O.D. S.S. W.W. Barlug screen .045" ga.
474.84'	14.16'	6-5/8" O.D. blank pipe
499.84'	25.00'	6-5/8" O.D. S.S. W.W. Barlug screen .045" ga.
529.99'	30.15'	6-5/8" O.D. blank pipe
545.49'	15.50'	6-5/8" O.D. S.S. W.W. Barlug screen .045" ga.
551.99'	6.50'	6-5/8" O.D. blank pipe
556.99'	5.00'	6-5/8" O.D. S.S. W.W. Barlug screen .045" ga.
576.95'	19.96'	6-5/8" O.D. blank pipe
586.95'	10.00'	6-5/8" O.D. S.S. W.W. Barlug screen .045" ga.
595.00'	8.05'	6-5/8" O.D. blank pipe
600.00'	5.00'	6-5/8" O.D. S.S. W.W. Barlug screen .045" ga.
612.00'	12.00'	6-5/8" O.D. blank pipe
614.00'	2.00'	6-5/8" O.D. set nipple & back pressure valve

Total depth 614 ft.

SKETCH

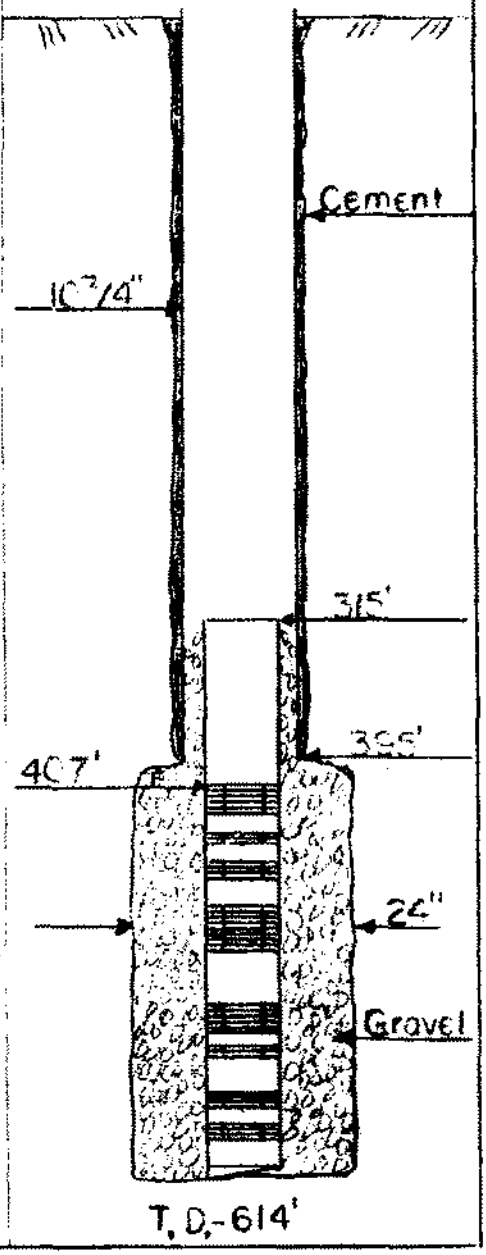

3 pages 1 pg attach 10/7/66

65-05-109 34

REPORT NO 7399
S. O. 2117-66
PAGE 1 of 1
FILE NO. 3127
DATE 10/7/66

LAYNE TEXAS COMPANY.

HOUSTON -:- DALLAS

WATER WELL TEST

CUSTOMER LOCATION

TEST FOR Houston Pipe Line Company

LOCATION OF WELL West of Kuykendahl Rd.

SURVEY FIELD

COUNTY Harris STATE Texas

DESCRIPTION OF LAND MARKS Bammel Gasoline Plant

WELL DATA

NAME WELL WELL NO. 1

ELEVATION DATUM

WELL SIZE 10-3/4" x 6-5/8" x 24" UR

TOTAL DEPTH 614' TOP SCREEN 407'

GRAVEL WELL Yes STRAIGHT WELL

TYPE SCREEN SS WW Bar-lug GAGE .045"

TEMPERATURE OF WATER 74° F.

WATER CONDITION

WATER MEASURING DEVICE

ORIFICE SIZE 6"x4" LENGTH 53'

OTHER

TEST PUMP DATA

DEPTH SETTING TOP OF BOWL 240'

LENGTH AIR LINE 240' SIZE 1/4"

TYPE BOWL RKHC 8" NO. STAGES 14

LENGTH BOWL SUCTION LT.

SAND CONTENT OZ. PER 100 GAL

WATER SAMPLE TAKEN NO. SAMPLES

BACTERIOLOGICAL SAMPLE TAKEN

DRAWDOWN SPECIFIC CAPACITY

ACTIVE STATIC HEAD AFTER PUMP STOPPED

5 MIN. 133 FT. 20 MIN. 132 FT.

10 MIN. 132 FT. 25 MIN. 132 FT.

15 MIN. 132 FT. 30 MIN. 132 FT.

S.L. before start 132 ft.

DATE HOUR	AIR LINE GAGE	PUMPING LEVEL	DISCH PRESS.	HEAD ON ORIFICE INCHES	GPM	RPM	OPERATOR	REMARKS
9/21/66								
7:00AM		150		22½	302			
8:00	150	150		22½	302			
9:00	150	150		22½	302			
10:00	151	151		22½	302			
11:00	151	151		22½	302			
12:00 N	151	151		22½	302			
1:00PM	151	151		22½	302			
2:00	151	151		22½	302			
3:00	151	151		22½	302			

OBSERVERS

O. F. McAlister — FOR OWNER

B. Patton — FOR LAYNE TEXAS CO.

65-05-109

FORM NO. 65

35

FORM NO. 28

WAYNE TEXAS COMPANY

HOUSTON -:- DALLAS

REPORT NO. 7397 dlb
S. O. 2117-66
PAGE 1 of 1
FILE NO. 3127
DATE 10/7/66

WELL LOG

CUSTOMER LOCATION

FOR Houston Pipe Line Company

LOCATION WELL West of Kuykendahl Road

SURVEY FIELD

COUNTY Harris STATE Texas

OTHER LAND MARKS Bammel Gasoline Plant

WELL DATA

NAME WELL WELL NO. 1

ELEVATION DATUM

RT GR

TEST HOLE SIZE 6-3/4" TD 614'

DATE STARTED DRILLING 9-6-66

DATE FINISHED DRILLING 9-7-66

DRILLER B. Patton RIG NO. 10

TYPE MUD Gel NO. SACKS 20

ELECTRIC LOG Yes TYPE Widco

SURVEY Eastman TYPE Single-shot

OTHER

DEPTH STRATA	EACH STRATUM	DESCRIPTION FORMATION	SAMPLES DEPTH	SAMPLES TYPE	SAMPLES NUMBER
0		Surface			
63	63	Clay & sandy clay			
100	37	Sand			
102	2	Clay			
156	54	Lignite & sand			
170	14	Clay			
175	5	Sand			
185	10	Clay & streaks sand			
339	154	Sand			
405	66	Clay & sandy clay			
425	20	Sand			
430	5	Clay			
470	40	Sand			
527	57	Clay			
544	17	Sand			
592	48	Clay & lime			
607	15	Sand			
614	7	Clay & lime			

Total depth 614 ft.

65-05-109

Q-1694

MICROBIOLOGY SERVICE LABORATORIES

water technologists . . chemists . . microbiologists

27 September 1966

To: Layne Texas Company
Houston, Texas

SO 2117-66

Sample marked: Well No. 1, Houston Pipe Line Co., Bammel, Harris Cty, Texas.
Taken: 9-21-66 after 8 hrs. pumping at 302 gpm with Test Pump.
Static Head: 132'. Pumping Level: 151'. Screened: 407-600'.
Water temp. 74°F. Clear, no odor. B. Patton.

Rec'd: 9-23-66.

WATER ANALYSIS

results in parts per million (mg/l) except as noted

Dissolved Residue at 105°C		276	Conductance, micromhos/cm, 25°C		427
Total Dissolved Solids, actual†		381	Color, units		1
Total Dissolved Solids, calc.		368	Turbidity, units		4
Silica	SiO_2	30	As Calcium Carbonate, $CaCO_3$:		
Iron and Aluminum Oxides	R_2O_3	1	Phenolphthalein Alkalinity		0
Calcium	Ca	57	Total Alkalinity		169
Magnesium	Mg	3	Total Hardness		162
Sodium (diff.) Na + K as	Na	29	Free Carbon Dioxide	CO_2	13
Carbonate	CO_3	0	pH . . . 7.39		
Bicarbonate	HCO_3	206	**HYPOTHETICAL COMBINATIONS**		
Sulfate	SO_4	2	Calcium Bicarbonate		230
			Magnesium Bicarbonate		29
Chloride	Cl	38	Sodium Bicarbonate		12
			[illegible]		3
Total Iron	Fe	[illegible]	[illegible]		63
			$SiO_2 + R_2O_3$		31
			Total Dissolved Solids, calc.		368

†Total Dissolved Solids, actual = Dissolved Residue + 50.8% of bicarbonate (HCO_3) ion

Microbiology Service Laboratories

By: Muriel Sadler

85

65-05-109 36

• P. O. BOX 14171 • 4820 OLD SPANISH TRAIL • HOUSTON, TEXAS 77021

Please use black ink.
Send original copy by certified mail to the
Texas Department of Water Resources
P. O. Box 13087
Austin, Texas 78711

State of Texas
WATER WELL REPORT

ATTENTION OWNER: *Confidentiality Privilege Notice on Reverse Side*

Texas Water Well Drillers Board
P. O. Box 13087
Austin, Texas 78711

1) OWNER HNG. Fossil Fuels (Name) Address 811 DALLAS STREET (Street or RFD) Hou. (City) Tx (State) 77002 (Zip)

2) LOCATION OF WELL: County HARRIS 7 miles in SE (N.E., S.W., etc.) direction from SPRING (Town)

Driller must complete the legal description to the right with distance and direction from two intersecting section or survey lines, or he must locate and identify the well on an official Quarter- or Half-Scale Texas County General Highway Map and attach the map to this form.

☐ Legal description:
Section No. _____ Block No. _____ Township _____
Abstract No. _____ Survey Name _____
Distance and direction from two intersecting section or survey lines _____
☑ See attached map.

3) TYPE OF WORK (Check):
☑ New Well ☐ Deepening ☐ Reconditioning ☐ Plugging

4) PROPOSED USE (Check):
☐ Domestic ☒ Industrial ☐ Public Supply ☐ Irrigation ☐ Test Well ☐ Other _____

5) DRILLING METHOD (Check):
☑ Mud Rotary ☐ Air Hammer ☐ Driven ☐ Bored ☐ Air Rotary ☐ Cable Tool ☐ Jetted ☐ Other _____

6) WELL LOG:
Date drilled 12/31/84

DIAMETER OF HOLE

Dia. (in.)	From (ft.)	To (ft.)
6 3/4	Surface	330

From (ft.)	To (ft.)	Description and color of formation material
0	93	clay
93	127	Sand
127	203	clay
203	255	Sand
255	290	clay
290	330	Sand (med Coarse)

7) BOREHOLE COMPLETION:
☐ Open Hole ☒ Straight Wall ☐ Underreamed
☐ Gravel Packed ☐ Other _____
If Gravel Packed give interval . . . from _____ ft. to _____ ft.

8) CASING, BLANK PIPE, AND WELL SCREEN DATA:

Dia. (in.)	New or Used	Steel, Plastic, etc. Perf., Slotted, etc. Screen Mfg., if commercial	Setting (ft.) From	Setting (ft.) To	Gage Casing Screen
4"	Used	Steel	0	290	Sch 40
4"	New	Steel Slotted	290	330	060

9) CEMENTING DATA [Rule 319.44(b)]
Cemented from 0 ft. to 10 ft.
_____ ft. to _____ ft.
Method used Gravity
Cemented by Eddy Bryson

10) SURFACE COMPLETION
☒ Specified Surface Slab Installed [Rule 319.44(c)]
☐ Pitless Adapter Used [Rule 319.44(d)]
☐ Approved Alternative Procedure Used [Rule 319.71]

11) WATER LEVEL:
Static level 105 ft. below land surface Date 12-31-84
Artesian flow _____ gpm. Date _____

12) PACKERS: Type _____ Depth _____

13) TYPE PUMP:
☐ Turbine ☐ Jet ☐ Submersible ☐ Cylinder
☐ Other Jetted
Depth to pump bowls, cylinder, jet, etc., 300' ft.

14) WELL TESTS:
Type Test: ☐ Pump ☐ Bailer ☐ Jetted ☐ Estimated
Yield: _____ gpm with _____ ft. drawdown after _____ hrs.

(Use reverse side if necessary)

RECEIVED
FEB 26 1985
DEPT. OF WATER RESOURCES

15) WATER QUALITY:
Did you knowingly penetrate any strata which contained undesirable water? ☐ Yes ☒ No
If yes, submit "REPORT OF UNDESIRABLE WATER"
Type of water? _____ Depth of water _____
Was a chemical analysis made? ☐ Yes ☐ No

I hereby certify that this well was drilled by me (or under my supervision) and that each and all of the statements herein are true to the best of my knowledge and belief. I understand that failure to complete items 1 thru 12 will result in the log(s) being returned for completion and resubmittal.

COMPANY NAME B&L WATER WELL SERVICE (Type or Print) Water Well Driller's License No. 1315

ADDRESS P.O. Box 118 (Street or RFD) WINNIE (City) TEXAS (State) 77665 (Zip)

(Signed) _____ (Licensed Water Well Driller) (Signed) _____ (Registered Driller Trainee) Dup

Please attach electric log, chemical analysis, and other pertinent information, if available.

For TDWR use only
Well No. 65-05-3K
Located on map Dup

DEPARTMENT OF WATER RESOURCES COPY

TDWR-0392 (12/29/83)

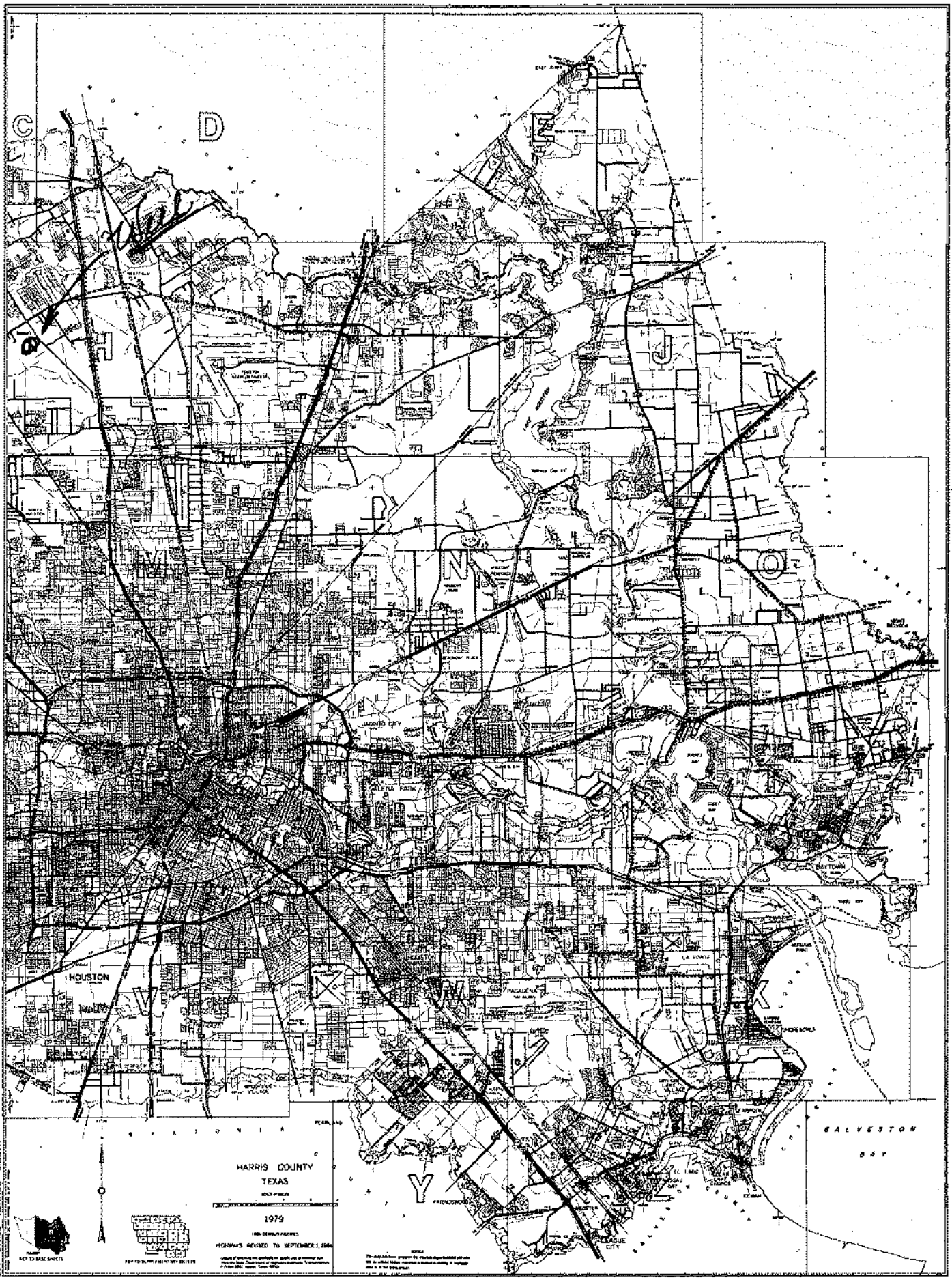

HARRIS COUNTY TEXAS 202

7Y

7Y

Send original copy by certified mail to the Texas Water Development Board P. O. Box 13087 Austin, Texas 78711

State of Texas

WATER WELL REPORT

For TWDB use only
Well No. 7-0-11-
Located on map
Received:

1) OWNER:
Person having well drilled Carl Ray (Name) Address 23463 Stubener Airline (Street or RFD) Hou (City) Texas (State)

Landowner Same (Name) Address Same - (Street or RFD) (City) (State)

2) LOCATION OF WELL:
County Harris, miles in (N.E., S.W., etc.) direction from Houston (Town)

Locate by sketch map showing landmarks, roads, creeks, hiway number, etc.*

23463 Stubener Airline Drive

North

(Use reverse side if necessary)

or

Give legal location with distances and directions from adjacent sections or survey lines.

Labor League

Block Survey

Abstract No.

(NW¼ NE¼ SW¼ SE¼) of Section

3) TYPE OF WORK (Check): New Well, Deepening, Reconditioning, Plugging

4) PROPOSED USE (Check): Domestic, Industrial, Municipal, Irrigation, Test Well, Other

5) TYPE OF WELL (Check): Rotary, Driven, Dug, Cable, Jetted, Bored

6) WELL LOG:
Diameter of hole 6¼ in. Depth drilled 253 ft. Depth of completed well 253 ft. Date drilled 8/2/73

All measurements made from 4' ft. above ground level.

From (Ft.)	To (ft.)	Description and color of formation material
0	4'	Top Soil
4	230'	Unconsolidated
230	253'	Sand

(Use reverse side if necessary)

9) Casing:
Type: Old, New, Steel, Plastic, Other
Cemented from 159 ft. to 214 ft.

Diameter (inches)	Setting From (ft.)	Setting To (ft.)	Gage
4	0	214	40
2	214	243	40

10) SCREEN:
Type SSR
Perforated, Slotted

Diameter (inches)	Setting From (ft.)	Setting To (ft.)	Slot Size
2	243	253	020

7) COMPLETION (Check): Straight wall, Gravel packed, Other, Under reamed, Open Hole

8) WATER LEVEL:
Static level 50' ft. below land surface Date 8/3/73
Artesian pressure [redacted] lbs. per square inch Date 8/3/73
Depth to pump bowls, cylinder, jet, etc., 100' ft. Below land surface.

11) WELL TESTS:
Was a pump test made? Yes (No) If yes, by whom?
Yield: 0 gpm with 0 ft. drawdown after 0 hrs.
Bailer test 0 gpd with 0 ft. drawdown after 0 hrs.
Artesian flow 0 gpm
Temperature of water 71°

12) WATER QUALITY:
Was a chemical analysis made? Yes (No)
Did any strata contain undesirable water? Yes (No)
Type of water? depth of strata

I hereby certify that this well was drilled by me (or under my supervision) and that each and all of the statements herein are true to the best of my knowledge and belief.

NAME Carl Russell (Type or Print) Water Well Drillers Registration No. 1581

ADDRESS 5625 Dunlavy (Street or RFD) Houston (City) Tex (State)

(Signed) Carl R Russell (Water Well Driller) Russell & Son Inc. (Company Name)

Please attach electric log, chemical analysis, and other pertinent information, if available.

*Additional instructions on reverse side.

TWDB-WO 8

4820121368

Dup

Send original copy by certified mail to the Texas Department of Water Resources P. O. Box 13087 Austin, Texas 78711

State of Texas
WATER WELL REPORT

ATTENTION OWNER: *Confidentiality Privilege Notice on Reverse Side*

For TDWR use only
Well No. 65-05-10
Located on map Yes DLF
Received:

1) OWNER HNG Fossil Fuels (Name) Address 811 Dallas St. 06 (Street or RFD) Tex (City) 77002 (State) (Zip)

2) LOCATION OF WELL: County HARRIS 7 miles in SE (N.E., S.W., etc.) direction from Spring (Town)

Driller must complete the legal description to the right with distance and direction from two intersecting section or survey lines, or he must locate and identify the well on an official Quarter- or Half-Scale Texas County General Highway Map and attach the map to this form.

☐ Legal description:
Section No. _____ Block No. _____ Township _____
Abstract No. _____ Survey Name _____
Distance and direction from two intersecting section or survey lines _____
☑ See attached map.

3) TYPE OF WORK (Check): ☑ New Well ☐ Deepening ☐ Reconditioning ☐ Plugging

4) PROPOSED USE (Check): ☐ Domestic ☑ Industrial ☐ Public Supply ☐ Irrigation ☐ Test Well ☐ Other _____

5) DRILLING METHOD (Check): ☑ Mud Rotary ☐ Air Hammer ☐ Driven ☐ Bored ☐ Air Rotary ☐ Cable Tool ☐ Jetted ☐ Other _____

6) WELL LOG:

Date drilled July 7, 1984

DIAMETER OF HOLE Dia. (in.)	From (ft.)	To (ft.)
6¾	Surface	321

From (ft.)	To (ft.)	Description and color of formation material
0	82	Clay
82	126	Sand
126	203	Clay
203	230	Sand
230	251	Clay
251	321	Sand (Coarse)

7) BOREHOLE COMPLETION:
☐ Open Hole ☑ Straight Wall ☐ Underreamed
☐ Gravel Packed ☐ Other _____
If Gravel Packed give interval . . . from _____ ft. to _____ ft.

8) CASING, BLANK PIPE, AND WELL SCREEN DATA:

Dia. (in.)	New or Used	Steel, Plastic, etc. Perf., Slotted, etc. Screen Mgf., if commercial	Setting (ft.) From	Setting (ft.) To	Gage Casing Screen
4"	Used	Steel	0	279	Sch 40
4"	Used	Steel Slotted	279	321	.040

CEMENTING DATA
Cemented from 0 ft. to 10 ft.
Method used Gravity
Cemented by John E. Bryson (Company or Individual)

9) WATER LEVEL:
Static level 105 ft. below land surface Date 7-7-84
Artesian flow _____ gpm. Date _____

10) PACKERS: Type Depth

11) TYPE PUMP:
☐ Turbine ☐ Jet ☐ Submersible ☐ Cylinder
☐ Other Jetted
Depth to pump bowls, cylinder, jet, etc., 265 ft.

12) WELL TESTS:
☐ Type Test: ☐ Pump ☐ Bailer ☐ Jetted ☐ Estimated
Yield: _____ gpm with _____ ft. drawdown after _____ hrs.

RECEIVED
OCT 29 1984
DEPT. OF WATER RESOURCES

(Use reverse side if necessary)

13) WATER QUALITY:
Did you knowingly penetrate any strata which contained undesirable water? ☐ Yes ☑ No
If yes, submit "REPORT OF UNDESIRABLE WATER"
Type of water? _____ Depth of strata _____
Was a chemical analysis made? ☐ Yes ☑ No

I hereby certify that this well was drilled by me (or under my supervision) and that each and all of the statements herein are true to the best of my knowledge and belief.

NAME John E Bryson (Type or Print) Water Well Drillers Registration No. 1315

ADDRESS P.O. Box 118 (Street or RFD) Winnie (City) Texas (State) 77665 (Zip)

(Signed) John E Bryson (Water Well Driller) B&L Water Well Service (Company Name)

Please attach electric log, chemical analysis, and other pertinent information, if available.

TDWR-0392 (Rev. 1-12-79)

DEPARTMENT OF WATER RESOURCES COPY

Dup
65-05-10



HARRIS COUNTY TEXAS 102

Dup

Send original copy by certified mail to the
Texas Department of Water Resources
P. O. Box 13087
Austin, Texas 78711

State of Texas
WATER WELL REPORT

ATTENTION OWNER: *Confidentiality Privilege Notice on Reverse Side*

For TDWR use only
Well No. 65-05-10
Located on map. Yes DLF
Received:

1) OWNER HNG Fossil Fuels (Name) Address 811 Dallas Street (Street or RFD) Houston (City) Tex (State) 77002 (Zip)

2) LOCATION OF WELL: County Harris 7 miles in SE (N.E., S.W., etc.) direction from Spring (Town)

Driller must complete the legal description to the right with distance and direction from two intersecting section or survey lines, or he must locate and identify the well on an official Quarter- or Half-Scale Texas County General Highway Map and attach the map to this form.

☐ Legal description:
Section No. _____ Block No. _____ Township _____
Abstract No. _____ Survey Name _____
Distance and direction from two intersecting section or survey lines _____
☑ See attached map.

3) TYPE OF WORK (Check):
☑ New Well ☐ Deepening ☐ Reconditioning ☐ Plugging

4) PROPOSED USE (Check):
☐ Domestic ☑ Industrial ☐ Public Supply ☐ Irrigation ☐ Test Well ☐ Other _____

5) DRILLING METHOD (Check):
☑ Mud Rotary ☐ Air Hammer ☐ Driven ☐ Bored ☐ Air Rotary ☐ Cable Tool ☐ Jetted ☐ Other _____

6) WELL LOG:
Date drilled Dec 15, 1984

DIAMETER OF HOLE

Dia. (in.)	From (ft.)	To (ft.)
6 3/4	Surface	325

7) BOREHOLE COMPLETION:
☐ Open Hole ☑ Straight Wall ☐ Underreamed
☐ Gravel Packed ☐ Other _____
If Gravel Packed give interval . . . from _____ ft. to _____ ft.

From (ft.)	To (ft.)	Description and color of formation material
0	90	Clay
90	125	Sand
125	205	Clay
205	263	Sand
265	283	Clay
283	325	Sand (Coarse)

8) CASING, BLANK PIPE, AND WELL SCREEN DATA:

Dia. (in.)	New or Used	Steel, Plastic, etc. Perf., Slotted, etc. Screen Mfg., if commercial	Setting (ft.) From	Setting (ft.) To	Gage Casing Screen
4"	Used	Steel	0	285	Sch 40
4"	New	Steel Slotted	285	325	.063

CEMENTING DATA
Cemented from 0 ft. to 10 ft.
Method used Gravity
Cemented by John E Bryson (Company or Individual)

9) WATER LEVEL:
Static level 165 ft. below land surface Date 12/15/84
Artesian flow _____ gpm. Date _____

10) PACKERS: Type Depth

RECEIVED
FEB 26 1985
DEPT. OF WATER RESOURCES

(Use reverse side if necessary)

11) TYPE PUMP:
☐ Turbine ☐ Jet ☐ Submersible ☐ Cylinder
☐ Other Jetted
Depth to pump bowls, cylinder, jet, etc., 300 ft.

13) WATER QUALITY:
Did you knowingly penetrate any strata which contained undesirable water? ☐ Yes ☑ No
If yes, submit "REPORT OF UNDESIRABLE WATER"
Type of water? _____ Depth of strata _____
Was a chemical analysis made? ☐ Yes ☑ No

12) WELL TESTS:
☐ Type Test: ☐ Pump ☐ Bailer ☐ Jetted ☐ Estimated
Yield: _____ gpm with _____ ft. drawdown after _____ hrs.

I hereby certify that this well was drilled by me (or under my supervision) and that each and all of the statements herein are true to the best of my knowledge and belief.

NAME John E. Bryson (Type or Print) Water Well Drillers Registration No. 1315

ADDRESS P.O. Box 118 (Street or RFD) Winnie (City) Texas (State) 77665 (Zip)

(Signed) John E Bryson (Water Well Driller) B&L Water Well Service (Company Name)

Please attach electric log, chemical analysis, and other pertinent information, if available.

TDWR-0392 (Rev. 1-12-79) DEPARTMENT OF WATER RESOURCES COPY

Dup
65-05-10

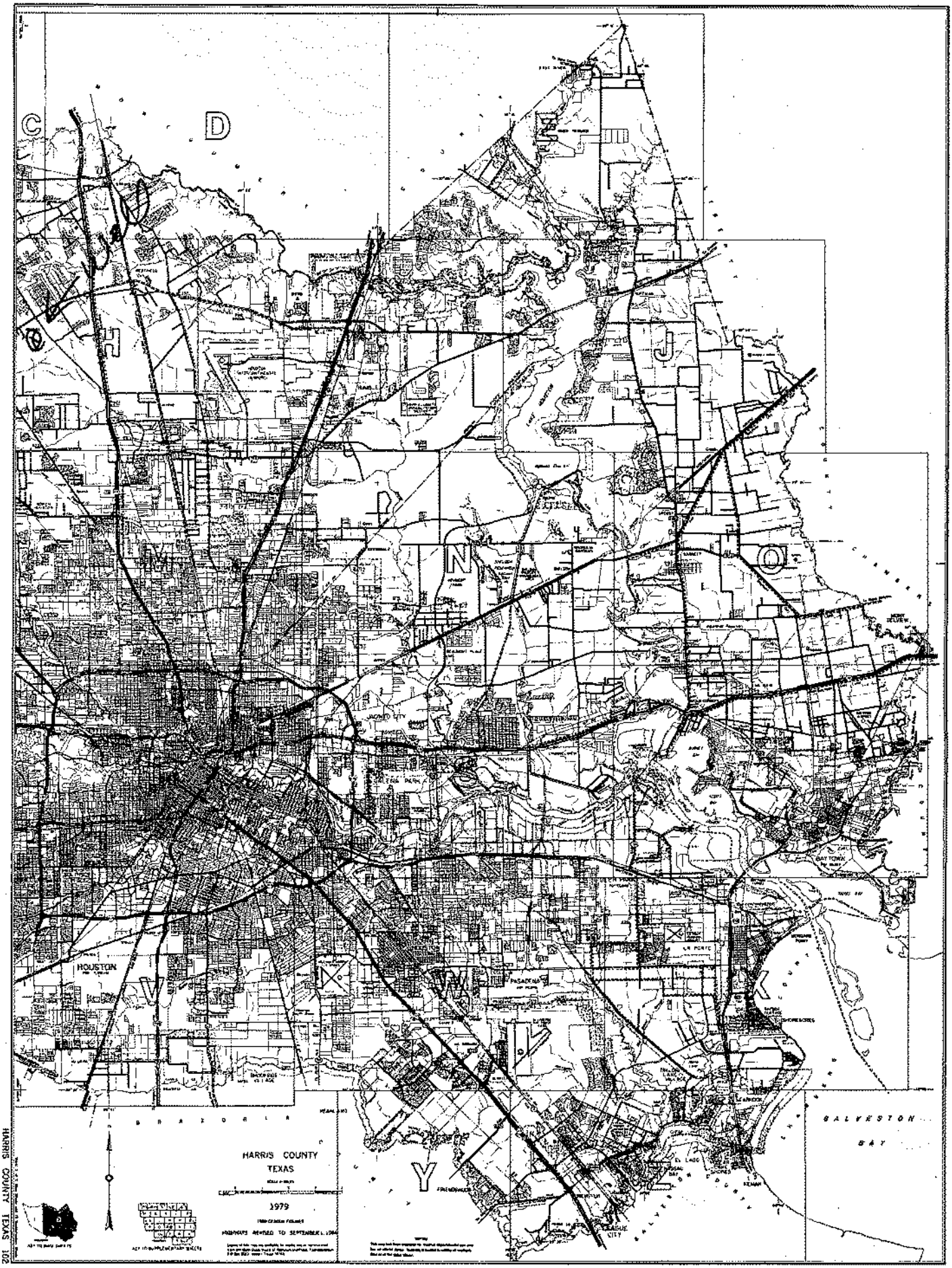

HARRIS COUNTY TEXAS 102

Dup

Send original copy by certified mail to the Texas Department of Water Resources P. O. Box 13087 Austin, Texas 78711

State of Texas
WATER WELL REPORT

ATTENTION OWNER: *Confidentiality Privilege Notice on Reverse Side*

For TDWR use only
Well No. 65-05-12
Located on map Yes PIF
Received:

1) OWNER HNG Fossil Fuels (Name) Address 811 Dallas (Street or RFD) Houston (City) Texas (State) 77002 (Zip)

2) LOCATION OF WELL: County Harris 7 miles in SE (N.E., S.W., etc.) direction from Spring (Town)

Driller must complete the legal description to the right with distance and direction from two intersecting section or survey lines, or he must locate and identify the well on an official Quarter- or Half-State Texas County General Highway Map and attach the map to this form.

☐ Legal description:
Section No. _____ Block No. _____ Township _____
Abstract No. _____ Survey Name _____
Distance and direction from two intersecting section or survey lines _____
☑ See attached map.

3) TYPE OF WORK (Check): ☑ New Well ☐ Deepening ☐ Reconditioning ☐ Plugging

4) PROPOSED USE (Check): ☐ Domestic ☑ Industrial ☐ Public Supply ☐ Irrigation ☐ Test Well ☐ Other _____

5) DRILLING METHOD (Check): ☑ Mud Rotary ☐ Air Hammer ☐ Driven ☐ Bored ☐ Air Rotary ☐ Cable Tool ☐ Jetted ☐ Other _____

6) WELL LOG:

Date drilled JAN 19 1985

DIAMETER OF HOLE

Dia. (in.)	From (ft.)	To (ft.)
6 3/4	Surface	351

7) BOREHOLE COMPLETION: ☐ Open Hole ☑ Straight Wall ☐ Underreamed ☐ Gravel Packed ☐ Other _____
If Gravel Packed give interval . . . from _____ ft. to _____ ft.

From (ft.)	To (ft.)	Description and color of formation material
0	95	clay
95	131	Sand
131	199	clay
199	257	Sand
257	285	clay
285	351	Sand (Caved)

8) CASING, BLANK PIPE, AND WELL SCREEN DATA:

Dia. (in.)	New or Used	Steel, Plastic, etc. Perf., Slotted, etc. Screen Mfr., if commercial	Setting (ft.) From	Setting (ft.) To	Gage Casing Screen
4"	New	Plastic	0	311	Sch 40
4"	New	Plastic (Slotted)	311	351	.060

CEMENTING DATA
Cemented from 0 ft. to 10 ft.
Method used Gravity
Cemented by John E. Bryson (Company or Individual)

9) WATER LEVEL:
Static level 105 ft. below land surface Date 1/19/85
Artesian flow _____ gpm. Date _____

10) PACKERS: Type _____ Depth _____

RECEIVED
FEB 26 1985
DEPT. OF WATER RESOURCES

(Use reverse side if necessary)

11) TYPE PUMP:
☐ Turbine ☐ Jet ☐ Submersible ☐ Cylinder ☐ Other Jetted
Depth to pump bowls, cylinder, jet, etc. 300 ft.

13) WATER QUALITY:
Did you knowingly penetrate any strata which contained undesirable water? ☐ Yes ☑ No
If yes, submit "REPORT OF UNDESIRABLE WATER"
Type of water? _____ Depth of strata _____
Was a chemical analysis made? ☐ Yes ☑ No

12) WELL TESTS:
☐ Type Test: ☐ Pump ☐ Bailer ☐ Jetted ☐ Estimated
Yield. _____ gpm with _____ ft. drawdown after _____ hrs.

I hereby certify that this well was drilled by me (or under my supervision) and that each and all of the statements herein are true to the best of my knowledge and belief.

NAME John E. Bryson (Type or Print) Water Well Drillers Registration No. 1315

ADDRESS P.O. Box 116 (Street or RFD) Winnie (City) Texas (State) 77665 (Zip)

(Signed) John E. Bryson (Water Well Driller) B&L Water Well Service (Company Name)

Please attach electric log, chemical analysis, and other pertinent information, if available.

TDWR 0302 (Rev. 1-12-79) DEPARTMENT OF WATER RESOURCES COPY Dup

48201111489

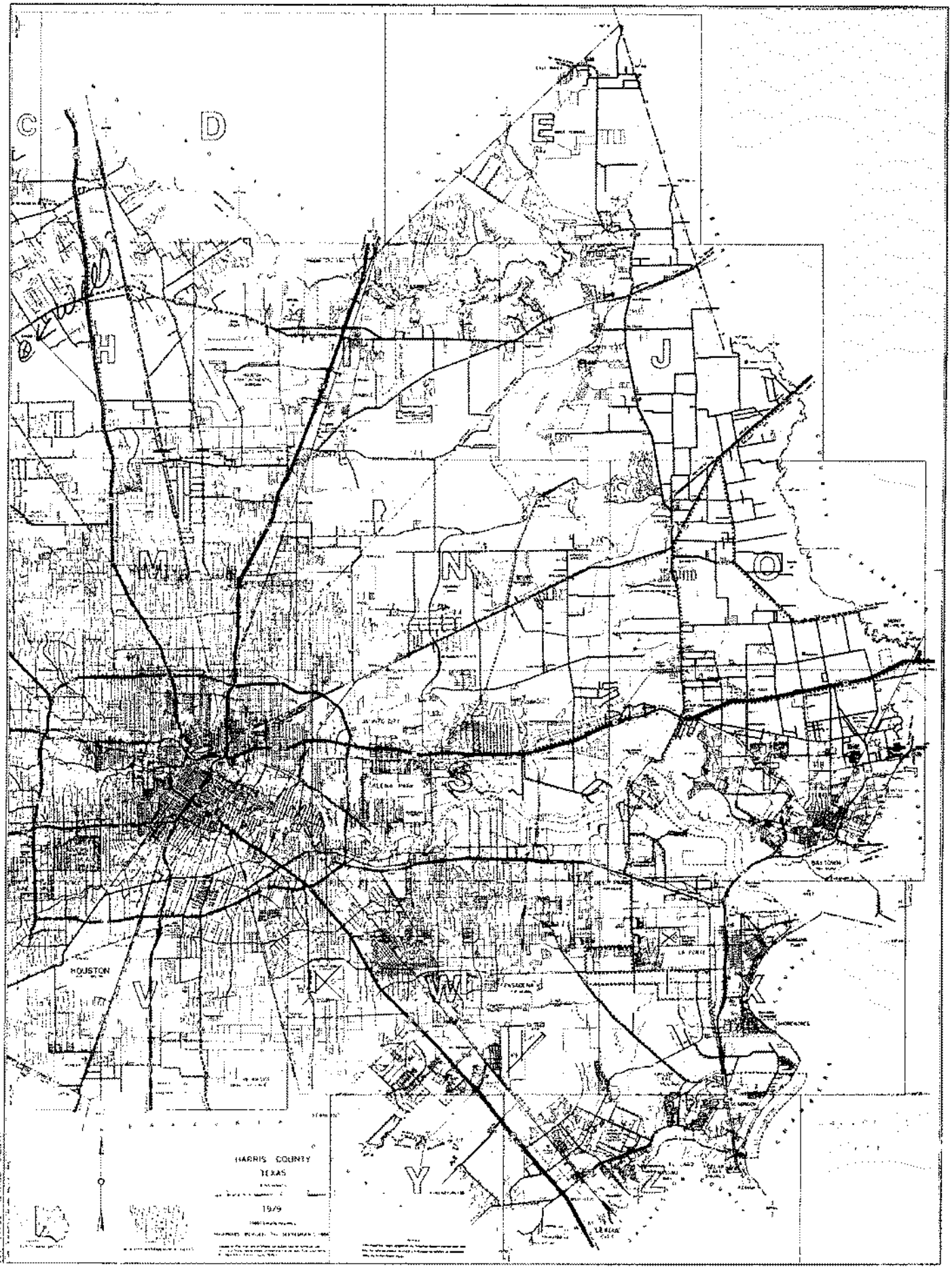
C
D
E
H
J
M
N
O
V
W
X
Y
Z
HOUSTON
HARRIS COUNTY
TEXAS
1979

Send original copy by certified mail to: TNRCC, P.O. Box 13087, Austin, TX 78711-3087 — 13737 — Please use black ink. 19

ATTENTION OWNER: *Confidentiality Privilege Notice on Reverse Side*

State of Texas
WELL REPORT

Texas Water Well Drillers Board
P.O. Box 13087
Austin, Texas 78711

1) OWNER MR. Embody (Name) ADDRESS 2103 MATILDA (Street or RFD) Houston (City) TX (State) (Zip)

2) LOCATION OF WELL: 2103 MATILDA
County HARRIS ____ miles in ____ (NE, SW, etc.) direction from ____ (Town)

Driller must complete the legal description below with distance and direction from two intersecting section or survey lines, or he must locate and identify the well on an official Quarter- or Half-Scale Texas County General Highway Map and attach the map to this form.

☐ LEGAL DESCRIPTION:
Section No. ____ Block No. ____ Township ____ Abstract No. ____ Survey Name ____
Distance and direction from two intersecting section or survey lines ____
☑ SEE ATTACHED MAP 65.13.7

3) TYPE OF WORK (Check):
☐ New Well ☐ Deepening ☐ Reconditioning ☐ Plugging

4) PROPOSED USE (Check):
☑ Domestic ☐ Industrial ☐ Monitor ☐ Public Supply ☐ Irrigation ☐ Test Well ☐ Injection ☐ De-Watering

5) DRILLING METHOD (Check):
☐ Driven ☑ Mud Rotary ☐ Air Hammer ☐ Jetted ☐ Bored ☐ Air Rotary ☐ Cable Tool ☐ Other ____

6) WELL LOG:
Date Drilling: Started 9-12 19 94 Completed 9-13 19 94

DIAMETER OF HOLE

Dia. (in.)	From (ft.)	To (ft.)
6 3/4	Surface	285
3 7/8	285	295

7) BOREHOLE COMPLETION:
☐ Open Hole ☑ Straight Wall ☐ Underreamed ☐ Gravel Packed ☐ Other ____
If Gravel Packed give interval . . . from ____ ft. to ____ ft.

From (ft.)	To (ft.)	Description and color of formation material
0	45	TOP Soil & Clay
45	55	SURFACE SAND
55	195	CLAY
195	215	SAND
215	220	CLAY
220	250	SAND
250	260	CLAY
260	295	SAND

(Use reverse side if necessary)

8) CASING, BLANK PIPE, AND WELL SCREEN DATA:

Dia. (in.)	New or Used	Steel, Plastic, etc. Perf., Slotted, etc. Screen Mfg., if commercial	Setting (ft.) From	Setting (ft.) To	Gage Casing Screen
4	N	PVC	0	285	
2	N	GALVANIZED	280	285	
2	N	PVC SCREEN	285	295	.016

9) CEMENTING DATA [Rule 287.44(1)]
Cemented from 0 ft. to 285 ft. No. of Sacks Used 30
ft. to ____ ft. No. of Sacks Used ____
Method used HALLIBURTON
Cemented by BUSSELL & SON INC

10) SURFACE COMPLETION
☐ Specified Surface Slab Installed [Rule 287.44(2)(A)]
☑ Specified Steel Sleeve Installed [Rule 287.44(3)(A)]
☐ Pitless Adapter Used [Rule 287.44(3)(B)]
☐ Approved Alternative Procedure Used [Rule 287.71]

11) WATER LEVEL:
Static level 190 ft. below land surface Date 9-13-94
Artesian flow ____ gpm. Date ____

12) PACKERS: Type: K-PACKER Depth: 280

13) TYPE PUMP:
☐ Turbine ☐ Jet ☑ Submersible ☐ Cylinder
☐ Other ____
Depth to pump bowls, cylinder, jet, etc., ____ ft.

14) WELL TESTS:
Type Test: ☐ Pump ☐ Bailer ☑ Jetted ☑ Estimated
Yield: 40 gpm with ____ ft. drawdown after ____ hrs.

RECEIVED SEP 23 1994 TEXAS NATURAL RESOURCE CONSERVATION COMMISSION

15) WATER QUALITY:
Did you knowingly penetrate any strata which contained undesirable constituents?
☐ Yes ☑ No If yes, submit "REPORT OF UNDESIRABLE WATER"
Type of water? ____ Depth of strata ____
Was a chemical analysis made? ☐ Yes ☑ No

I hereby certify that this well was drilled by me (or under my supervision) and that each and all of the statements herein are true to the best of my knowledge and belief. I understand that failure to complete items 1 thru 15 will result in the log(s) being returned for completion and resubmittal.

COMPANY NAME BUSSELL & SON INC (Type or print) WELL DRILLER'S LICENSE NO. 2035

ADDRESS PO BOX 874 (Street or RFD) Tomball (City) TX (State) 77377-0874 (Zip)

(Signed) Craig Bussell (Licensed Well Driller) (Signed) ____ (Registered Driller Trainee)

Please attach electric log, chemical analysis, and other pertinent information, if available.

For TNRCC use only: Well no. 19 Located on map 65-5-3

TNRCC-0199 (Rev. 05-18-90)

TNRCC COPY

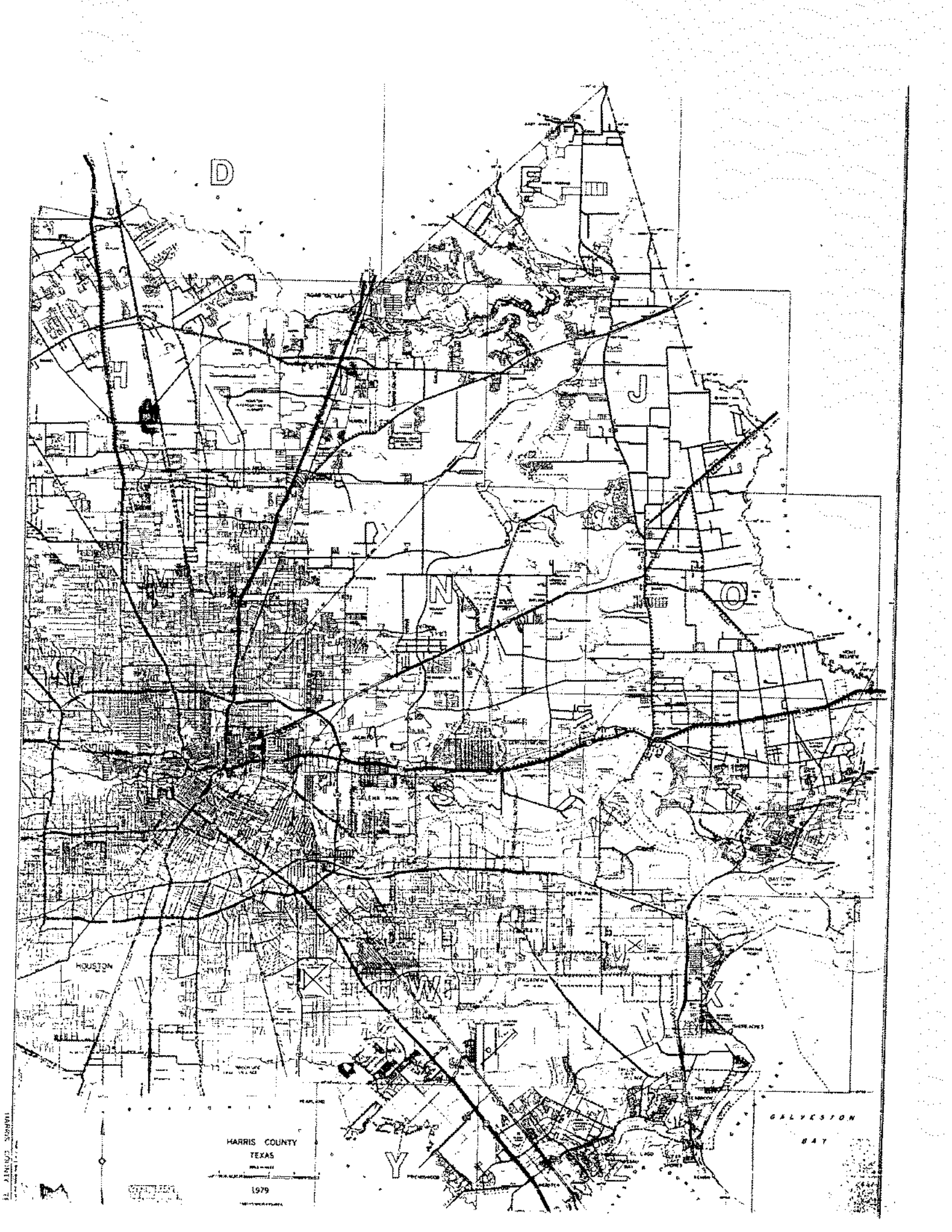
D
H
J
N
O
W
X
Y
HOUSTON
HARRIS COUNTY
TEXAS
1979
GALVESTON
BAY

(2)

DUP 6C

Send original copy by certified mail to the Texas Department of Water Resources P. O. Box 13087 Austin, Texas 78711

State of Texas
WATER WELL REPORT

ATTENTION OWNER: *Confidentiality Privilege Notice on Reverse Side*

For TDWR use only
Well No. 65-05-6C
Located on map YES
Received: TH

1) OWNER Jack Stockstill (Name) Address 14501 Maeline St. (Street or RFD) Houston (City) Texas (State) (Zip)

2) LOCATION OF WELL: County Harris 2 miles in S.E. (N.E., S.W., etc.) direction from Aldine (Town)

Driller must complete the legal description to the right with distance and direction from two intersecting section or survey lines, or he must locate and identify the well on an official Quarter- or Half-Scale Texas County General Highway Map and attach the map to this form.

1

☐ Legal description:
Section No. _____ Block No. _____ Township _____
Abstract No. _____ Survey Name _____
Distance and direction from two intersecting section or survey lines _____
☑ See attached map. Map on 65-06-2N

3) TYPE OF WORK (Check):
☑ New Well ☐ Deepening ☐ Reconditioning ☐ Plugging

4) PROPOSED USE (Check):
☑ Domestic ☐ Industrial ☐ Public Supply ☐ Irrigation ☐ Test Well ☐ Other

5) DRILLING METHOD (Check):
☑ Mud Rotary ☐ Air Hammer ☐ Driven ☐ Bored ☐ Air Rotary ☐ Cable Tool ☐ Jetted ☐ Other

6) WELL LOG:

Date drilled 7/16/79

DIAMETER OF HOLE Dia. (in.)	From (ft.)	To (ft.)
6½	Surface	251

From (ft.)	To (ft.)	Description and color of formation material
0	3	top soil
3	15	red + gray clay
15	100	red clay
100	130	gray clay
130	227	red + gray clay
227	239	fine sand
239	251	Coarse sand

(Use reverse side if necessary)

7) BOREHOLE COMPLETION:
☐ Open Hole ☐ Straight Wall ☐ Underreamed
☐ Gravel Packed ☑ Other Cemented
If Gravel Packed give interval . . . from _____ ft. to _____ ft.

8) CASING, BLANK PIPE, AND WELL SCREEN DATA:

Dia. (in.)	New or Used	Steel, Plastic, etc. Perf., Slotted, etc. Screen Mfr., if commercial	Setting (ft.) From	Setting (ft.) To	Gage Casing Screen
4"	New	Plastic Casing	0	240	40
2½"	New	Plastic Screen	241	251	10

CEMENTING DATA
Cemented from 240 ft. to 100 ft.
Method used Pressurized
Cemented by Ind. (Company or Individual)

9) WATER LEVEL:
Static level 18.3 ft. below land surface Date 7/17/79
Artesian flow _____ gpm. Date _____

10) PACKERS: Type Depth
2½"x4" A+A 3 Ring 235'

11) TYPE PUMP:
☐ Turbine ☐ Jet ☑ Submersible ☐ Cylinder
☐ Other _____
Depth to pump bowls, cylinder, jet, etc., 231 ft.

12) WELL TESTS:
☐ Type Test: ☐ Pump ☐ Bailer ☐ Jetted ☐ Estimated
Yield: _____ gpm with _____ ft. drawdown after _____ hrs

13) WATER QUALITY:
Did you knowingly penetrate any strata which contained undesirable water? ☐ Yes ☑ No
If yes, submit "REPORT OF UNDESIRABLE WATER"
Type of water? Fresh Depth of strata 24'
Was a chemical analysis made? ☐ Yes ☑ No

I hereby certify that this well was drilled by me (or under my supervision) and that each and all of the statements herein are true to the best of my knowledge and belief.

NAME Bobby Potter (Type or Print) Water Well Drillers Registration No. 1872

ADDRESS 5714 Chippewa (Street or RFD) Houston (City) Texas (State) 77086 (Zip)

(Signed) Bobby Potter (Water Well Driller) Damrell + Potter Drilling Co. (Company Name)

Please attach electric log, chemical analysis, and other pertinent information, if available.

TDWR-0392 (Rev. 1-12-79)

DEPARTMENT OF WATER RESOURCES COPY

4820111839

DUP

Send original copy by certified mail to the Texas Department of Water Resources P. O. Box 13087 Austin, Texas 78711

State of Texas
WATER WELL REPORT

ATTENTION OWNER: *Confidentiality Privilege Notice on Reverse Side*

For TDWR use only
Well No. 65-06-XXX
Located on map YES
Received: C.R.S.

1) OWNER Margarita Herra (Name) Address 2103 Madge (Street or RFD) Houston, Texas (City) (State) (Zip)

2) LOCATION OF WELL:
County Harris (23) miles in _____ (N.E., S.W., etc.) direction from _____ (Town)

Driller must complete the legal description to the right with distance and direction from two intersecting section or survey lines, or he must locate and identify the well on an official Quarter- or Half-Scale Texas County General Highway Map and attach the map to this form.

☐ Legal description:
Section No. _____ Block No. _____ Township _____
Abstract No. _____ Survey Name _____
Distance and direction from two intersecting section or survey lines _____

☐ See attached map. map on 65-31-86

3) TYPE OF WORK (Check):
☒ New Well ☐ Deepening ☐ Reconditioning ☐ Plugging

4) PROPOSED USE (Check):
☒ Domestic ☐ Industrial ☐ Public Supply ☐ Irrigation ☐ Test Well ☐ Other _____

5) DRILLING METHOD (Check):
☒ Mud Rotary ☐ Air Hammer ☐ Driven ☐ Bored ☐ Air Rotary ☐ Cable Tool ☐ Jetted ☐ Other _____

6) WELL LOG:
Date drilled 10-24-80

DIAMETER OF HOLE

Dia. (in.)	From (ft.)	To (ft.)
4 3/4	Surface	289'
6 3/4	"	276'

7) BOREHOLE COMPLETION:
☐ Open Hole ☐ Straight Wall ☐ Underreamed
☐ Gravel Packed ☐ Other TWO-STRING
If Gravel Packed give interval . . . from _____ ft. to _____ ft.

From (ft.)	To (ft.)	Description and color of formation material
0	3	Sand
3	11	Yellow Clay
11	106	Red and Yellow clay
106	146	Red and gray clay
146	158	Sand
158	175	Red and gray clay
175	177	Sand
177	182	Red and gray clay
182	183	Rock
183	189	Sand
189	191	Red and gray clay
191	210	Sand 8 ga.
210	220	Red and gray clay
220	289	Sand 8 ga. 16ga. bottom

RECEIVED
MAR 26 1982
CR/TDWR

(Use reverse side if necessary)

8) CASING, BLANK PIPE, AND WELL SCREEN DATA:

Dia. (in.)	New or Used	Steel, Plastic, etc. Perf., Slotted, etc. Screen Mfr., if commercial	Setting (ft.) From	Setting (ft.) To	Gage Casing	Gage Screen
4"	N	Sch 40 PVC Casing	+18	276		
2 1/2	N	Well Supplies, Inc.				
		WOP Screen	289	279	16 ga.	
2 1/2	N	Sch 80 Blank Liner	279	269		

CEMENTING DATA
Cemented from ~~180~~ 279 ft. to ~~10-24-80~~ 139 ft.
Method used Pressure Cement
Cemented by Raymond Water Wells (Company or Individual)

9) WATER LEVEL:
Static level 180 ft. below land surface Date 10-24-80
Artesian flow _____ gpm. Date _____

10) PACKERS: Type "K" Depth 269

11) TYPE PUMP:
☐ Turbine ☐ Jet ☒ Submersible ☐ Cylinder
☐ Other _____
Depth to pump bowls, cylinder, jet, etc., 232 ft.

12) WELL TESTS:
☐ Type Test: ☐ Pump ☐ Bailer ☐ Jetted ☒ Estimated
Yield: 10 gpm with _____ ft. drawdown after _____ hrs.

13) WATER QUALITY:
Did you knowingly penetrate any strata which contained undesirable water? ☐ Yes ☒ No
If yes, submit "REPORT OF UNDESIRABLE WATER"
Type of water? _____ Depth of strata _____
Was a chemical analysis made? ☐ Yes ☒ No

I hereby certify that this well was drilled by me (or under my supervision) and that each and all of the statements herein are true to the best of my knowledge and belief.

NAME C.A. Raymond, Jr. (Type or Print) Water Well Drillers Registration No. 774

ADDRESS 10011 Airline Drive (Street or RFD) Houston, Texas 77037 (City) (State) (Zip)

(Signed) _____ (Water Well Driller) RAYMOND WATER WELLS (Company Name)

Please attach electric log, chemical analysis, and other pertinent information, if available.

TDWR-0392 (Rev. 1-12-79)

DEPARTMENT OF WATER RESOURCES COPY

Send original copy by certified return receipt requested mail to TNRCC, MC 177, P.O. Box 13087, Austin, TX 78711-3087

ATTENTION OWNER: *Confidentiality Privilege Notice on on reverse side of Well Owner's copy (pink)*

State of Texas
WELL REPORT

Texas Water Well Drillers Advisory Council
MC 177
P.O. Box 13087
Austin, TX 78711-3087
512-239-0530

1) **OWNER** JUANA MALDONADO (Name) **ADDRESS** 14609 MAELINE ~~H T~~ 77039 Hou TX (Street or RFD) (City) (State) (Zip)

2) **ADDRESS OF WELL:** County HARRIS SAME (Street, RFD or other) (City) (State) (Zip) **GRID #** 65-06-4

3) **TYPE OF WORK (Check):** [X] New Well [ ] Deepening [ ] Reconditioning [ ] Plugging

4) **PROPOSED USE (Check):** [ ] Monitor [ ] Environmental Soil Boring [X] Domestic [ ] Industrial [ ] Irrigation [ ] Injection [ ] Public Supply [ ] De-watering [ ] Testwell
If Public Supply well, were plans submitted to the TNRCC? [ ] Yes [ ] No

5)

6) **WELL LOG:**
Date Drilling:
Started 6-4 1997
Completed 6-5 1997

DIAMETER OF HOLE

Dia. (in.)	From (ft.)	To (ft.)
	Surface	
63/4	0	
		395

7) **DRILLING METHOD (Check):** [ ] Driven [ ] Air Rotary [X] Mud Rotary [ ] Bored [ ] Air Hammer [ ] Cable Tool [ ] Jetted [ ] Other

N ↑

From (ft.)	To (ft.)	Description and color of formation material
0	20	CLAY
20	30	SAND
30	250	CLAY
250	290	SAND
290	350	CLAY
350	395	SAND

(Use reverse side of Well Owner's copy, if necessary)

8) **Borehole Completion (Check):** [ ] Open Hole [ ] Straight Wall [ ] Underreamed [ ] Gravel Packed [X] Other 2 STRING
If Gravel Packed give interval ... from _____ ft. to _____ ft.

CASING, BLANK PIPE, AND WELL SCREEN DATA:

Dia. (in.)	New or Used	Steel, Plastic, etc. Perf., Slotted, etc. Screen Mfg., if commercial	Setting (ft.) From	Setting (ft.) To	Gage Casting Screen
4	N	PVC CASING	0	385	
2.5	"	" LINER	375	385	
"	"	" SCREEN	385	395	.008

9) **CEMENTING DATA** [Rule 338.44(1)]
Cemented from 400 ft. to 120 ft. No. of sacks used 20
10 ft. to 0 ft. No. of sacks used 10
Method used HALIBURTON
Cemented by SWW SCOTT WATER WELL
Distance to septic system field lines or other concentrated contamination 65 ft.
Method of verification of above distance MEASURED

13) **TYPE PUMP:** [ ] Turbine [ ] Jet [X] Submersible [ ] Cylinder [ ] Other
Depth to pump bowls, cylinder, jet, etc., 260 ft.

10) **SURFACE COMPLETION**
[ ] Specified Surface Slab Installed [Rule 338.44(2)(A)]
[X] Specified Steel Sleeve Installed [Rule 338.44(3)(A)]
[ ] Pitless Adapter Used [Rule 338.44(3)(B)]
[ ] Approved Alternative Procedure Used [Rule 338.71]

14) **WELL TESTS:**
Type test: [ ] Pump [ ] Bailer [X] Jetted [ ] Estimated
Yield: _____ gpm with _____ ft. drawdown after _____ hrs.

11) **WATER LEVEL:**
Static level 200 ft. below land surface Date 6/5/97
Artesian flow _____ gpm. Date _____

15) **WATER QUALITY:**
Did you knowingly penetrate any strata which contained undesirable constituents?
[ ] Yes [X] No If yes, submit "REPORT OF UNDESIRABLE WATER"
Type of water? _____ Depth of strata _____
Was a chemical analysis made? [ ] Yes [X] No

RECEIVED
JUL 23 1997
GROUNDWATER CONSERVATION

12) **PACKERS:**

Type	Depth
K-PACKER	375

I hereby certify that this well was drilled by me (or under my supervision) and that each and all of the statements herein are true to the best of my knowledge and belief. I understand that failure to complete items 1 thru 15 will result in the log(s) being returned for completion and resubmittal.

COMPANY NAME SWW SCOTT WATER WELL (Type or print) **WELL DRILLER'S LICENSE NO.** 4839

ADDRESS 11915 GREEN PINE CR. ~~H T~~ 77066 (Street or RFD) HOU. TX (City) (State) (Zip)

(Signed) Scott Robinson (Licensed Well Driller) **(Signed)** _____ (Registered Driller Trainee)

Please attach electric log, chemical analysis, and other pertinent information, if available.

TNRCC-0199 (Rev. 05-21-96) *White - TNRCC Yellow - DRILLER Pink - WELL OWNER*

C7

Send original copy by certified mail to the Texas Department of Water Resources P. O. Box 13087 Austin, Texas 78711

State of Texas
WATER WELL REPORT

ATTENTION OWNER: *Confidentiality Privilege Notice on Reverse Side*

Texas Water Well Drillers Board P. O. Box 13087 Austin, Texas 78711

1) OWNER Bob Jones (Name) Address 2218 Matilda St Houston TX 77029 (Street or RFD) (City) (State) (Zip)

2) LOCATION OF WELL: County Harris ____ miles in ____ (N E, S W etc.) direction from ____ (Town)

Driller must complete the legal description to the right with distance and direction from two intersecting section or survey lines, or he must locate and identify the well on an official Quarter- or Half-Scale Texas County General Highway Map and attach the map to this form.

☐ Legal description:
Section No. ____ Block No. ____ Township ____
Abstract No. ____ Survey Name ____
Distance and direction from two intersecting section or survey lines ____
☑ See attached map. Mapsco Dwg 60-61-5Q

3) TYPE OF WORK (Check): ☑ New Well ☐ Deepening ☐ Reconditioning ☐ Plugging

4) PROPOSED USE (Check): ☑ Domestic ☐ Industrial ☐ Public Supply ☐ Irrigation ☐ Test Well ☐ Other ____

5) DRILLING METHOD (Check): ☑ Mud Rotary ☐ Air Rammer ☐ Driven ☐ Bored ☐ Air Rotary ☐ Cable Tool ☐ Jetted ☐ Other ____

6) WELL LOG:

Date drilled	Dia. (in.)	DIAMETER OF HOLE From (ft.)	To (ft.)
12-20-83	6¾	Surface 0	295

7) BOREHOLE COMPLETION: ☐ Open Hole ☐ Straight Wall ☐ Underreamed ☐ Gravel Packed ☑ Other Two String
If Gravel Packed give interval ... from ____ ft. to ____ ft.

From (ft.)	To (ft.)	Description and color of formation material
0	41	Top Soil + Clay
41	47	SAND #4 fine Red
47	130	Clay
130	140	SAND #10
140	151	Clay
151	158	SAND #10
158	240	Clay
240	290	SAND #4 light Gravel

8) CASING, BLANK PIPE, AND WELL SCREEN DATA:

Dia. (in.)	New or Used	Steel, Plastic, etc. Perf., Slotted, etc. Screen Mfr., if commercial	Setting (ft.) From	To	Gage Casing Screen
4	N	PVC Well Cas	0	280	
2½	N	Slotted Screen	280	295	14

CEMENTING DATA
Cemented from 0 ft. to 280 ft.
Method used Pressure
Cemented by DAVID OTTO (Company or Individual)

9) WATER LEVEL:
Static level 165 ft. below land surface Date 12-21-83
Artesian flow ____ gpm. Date ____

10) PACKERS: Type K-Packers Depth 275

RECEIVED
DEC 30 1983
DEPT. OF WATER RESOURCES

11) TYPE PUMP: ☐ Turbine ☐ Jet ☑ Submersible ☐ Cylinder ☐ Other ____
Depth to pump bowls, cylinder, jet, etc. 220 ft.

(Use reverse side if necessary)

13) WATER QUALITY:
Did you knowingly penetrate any strata which contained undesirable water? ☐ Yes ☑ No
If yes, submit "REPORT OF UNDESIRABLE WATER"
Type of water? ____ Depth of strata ____
Was a chemical analysis made? ☐ Yes ☑ No

12) WELL TESTS: ☐ Type Test ☐ Pump ☑ Bailer ☐ Jetted ☐ Estimated
Yield: NONE gpm with ____ ft. drawdown after ____ hrs.

I hereby certify that this well was drilled by me (or under my supervision) and that each and all of the statements herein are true to the best of my knowledge and belief.

COMPANY NAME All Weather Water Well Inc. (Type or Print) Water Well Driller's License No. 1929

ADDRESS 25330 Richard Rd (Street or RFD) Spring (City) Texas (State) 77386 (Zip)

(Signed) ____ (Licensed Water Well Driller) (Signed) ____ (Registered Driller Trainee)

Please attach electric log, chemical analysis, and other pertinent information, if available.

For TDWR use only: Well No. ____ Located on map ____

TDWR 0292 (Rev. 5-27-82) DEPARTMENT OF WATER RESOURCES COPY

4820114562

Dup

4X

Send original copy by certified mail to the Texas Water Development Board
P. O. Box 12386
Austin, Texas 78711

State of Texas

WATER WELL REPORT

For TWDB use only
Well No. 1-5-06-4X
Located on map Yes
Received: 11
dlr

1) OWNER:
Person having well drilled BILL STANLEY. Address 2229 MILISSIA. HOUSTON. TEX.
(Name) (Street or RFD) (City) (State)

Landowner SAME Address
(Name) (Street or RFD) (City) (State)

2) LOCATION OF WELL:
County HARRIS. 4 miles in NORTH direction from HOUSTON. TEX.
(N.E., S.W., etc.) (Town)

Locate by sketch map showing landmarks, roads, creeks, highway number, etc.*

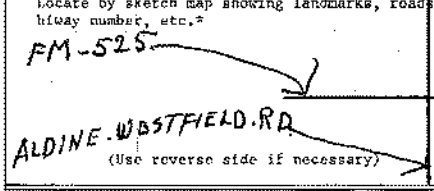

(Use reverse side if necessary)

or Give legal location with distances and directions from adjacent sections or survey lines.

Labor League
Block Survey
Abstract No.
(NW¼ NE¼ SW¼ SE¼) of Section

3) TYPE OF WORK (Check):
New Well ✓ Deepening
Reconditioning Plugging

4) PROPOSED USE (Check):
Domestic ✓ Industrial Municipal
Irrigation Test Well Other

5) TYPE OF WELL (Check):
Rotary ✓ Driven Dug
Cable Jetted Bored

6) WELL LOG:
Diameter of hole 6½ in. Depth drilled 292 ft. Depth of completed well 292 ft. Date drilled JUNE 1.71
All measurements made from 1 ft. above ground level.

From (ft.)	To (ft.)	Description and color of formation material
0	227	CLAY.
227	237	SAND
237	265	CLAY.
265	292	SAND

(Use reverse side if necessary)

9) Casing:
Type: Old New ✓ Steel ✓ Plastic Other
Cemented from 200 ft. to 266 ft.

Diameter (inches)	Setting From (ft.)	Setting To (ft.)	Gage
4"	0	266	
2½	266	277	

10) SCREEN:
Type SKED. 80. PLASTIC — RIBBED
Perforated Slotted

Diameter (inches)	Setting From (ft.)	Setting To (ft.)	Slot Size
2½	277	292	#14

7) COMPLETION (Check):
Straight wall Gravel packed Other
Under reamed Open Hole TWO-STRING.

8) WATER LEVEL:
Static level 155' ft. below land surface Date JUNE 1.71
Artesian pressure lbs. per square inch Date
Depth to pump bowls, cylinder, jet, etc., 210 ft. below land surface.

11) WELL TESTS:
Was a pump test made? Yes No ✓ If yes, by whom?
Yield: gpm with ft. drawdown after hrs.
Bailer test gpm with ft. drawdown after hrs.
Artesian flow gpm
Temperature of water

12) WATER QUALITY:
Was a chemical analysis made? Yes No ✓
Did any strata contain undesirable water? Yes No ✓
Type of water? depth of strata 27'

I hereby certify that this well was drilled by me (or under my supervision) and that each and all of the statements herein are true to the best of my knowledge and belief.

NAME E.L. BODE. (Type or Print) Water Well Drillers Registration No. 46

ADDRESS BOX. 67. (Street or RFD) WESTFIELD. (City) TEXAS (State)

(Signed) E.L. Bode (Water Well Driller) E.L. BODE DRILLING. CO. (Company Name)

Please attach electric log, chemical analysis, and other pertinent information, if available.

*Additional instructions on reverse side.

TWDBE-GW-53

4KK Dup

Send original copy by certified mail to the Texas Water Development Board P. O. Box 13087 Austin, Texas 78711

State of Texas

WATER WELL REPORT

For TWDB use only
Well No. 65-06-4KK
Located on map yes
Received: 75

1) OWNER:
Person having well drilled Harold Page (Name) Address 2250 Matilda Houston Texas (Street or RFD) (City) (State)

Landowner Same (Name) Address Same (Street or RFD) (City) (State)

2) LOCATION OF WELL:
County Harris, _____ miles in _____ (N.E., S.W., etc.) direction from _____ (Town)

Locate by sketch map showing landmarks, roads, creeks, hiway number, etc.* map on 65-06-4RR

373Z

North

(Use reverse side if necessary)

or

Give legal location with distances and directions from adjacent sections or survey lines.

Labor _____ League _____

Block _____ Survey _____

Abstract No. _____

(NW¼ NE¼ SW¼ SE¼) of Section _____

3) TYPE OF WORK (Check): ~~New Well~~ XXXX Deepening Reconditioning Plugging

4) PROPOSED USE (Check): ~~Domestic~~ XXXXX Industrial Municipal Irrigation Test Well Other

5) TYPE OF WELL (Check): ~~Rotary~~ XXXX Driven Dug Cable Jetted Bored

6) WELL LOG:
Diameter of hole 6 3/4 in. Depth drilled 272 ft ft. Depth of completed well 292 ft ft. Date drilled 6-4-74

All measurements made from 0 ft. above ground level.

From (ft.)	To (ft.)	Description and color of formation material
0	5	Gray Clay
5	10	Yellow Gray Clay
10	20	Red Yellow Clay
20	35	Red Clay
35	45	Sand
45	55	Red Clay
55	65	Red Gray Clay
65	70	Sand
70	80	Red Gray Yellow Clay
80	90	Red Clay
90	120	Red Gray Clay
120	130	Gray Clay
130	140	Sand Gray
140	145	Red Gray
145	155	Sand
155	210	Red Gray Clay
210	215	Sand
215	220	RedGray
220	292	Sand

(Use reverse side if necessary)

9) Casing:
Type: Old ~~New~~ XXX Steel ~~Plastic~~ XXXX Other

Cemented from 272 ft up ft. to _____ ft.

Diameter (inches)	Setting From (ft.)	Setting To (ft.)	Gage
4"	1 ft	272 ft	40

10) SCREEN:
Type Well Supplies Plastic Wrapped

Perforated Slotted

Diameter (inches)	Setting From (ft.)	Setting To (ft.)	Slot Size
2½"	272 ft	292 ft	16

7) COMPLETION (Check):
~~Straight wall~~ XXXXXXX Gravel packed Other

Under reamed Open Hole

8) WATER LEVEL:
Static level 160 ft. below land surface Date _____

Artesian pressure _____ lbs. per square inch Date _____

Depth to pump bowls, cylinder, jet, etc., 220 ft ft. below land surface. XXXX

11) WELL TESTS:
Was a pump test made? Yes ~~No~~ If yes, by whom?

Yield: _____ gpm with _____ ft. drawdown after _____ hrs.

Bailer test _____ gpm with _____ ft. drawdown after _____ hrs.

Artesian flow _____ gpm

Temperature of water _____

12) WATER QUALITY:
Was a chemical analysis made? Yes ~~No~~

Did any strata contain undesirable water? Yes No

Type of water? _____ depth of strata _____

I hereby certify that this well was drilled by me (or under my supervision) and that each and all of the statements herein are true to the best of my knowledge and belief.

NAME C A Raymond Jr (Type or Print) Water Well Drillers Registration No. 774

ADDRESS 10011 Airline Dr (Street or RFD) Houston (City) Texas (State)

(Signed) C A Raymond Jr (Water Well Driller) Raymond Water Wells (Company Name)

Please attach electric log, chemical analysis, and other pertinent information, if available.

*Additional instructions on reverse side.

TWDBE-WD-6

Please use black ink.
Send original copy by certified mail to the Texas Water Commission P.O. Box 13087 Austin, Texas 78711

State of Texas
WATER WELL REPORT

ATTENTION OWNER: *Confidentiality Privilege Notice on Reverse Side*

Texas Water Well Drillers Board
P.O. Box 13087
Austin, Texas 78711

1) OWNER Freddy Garcia (Name) Address 207 Main St. (Street or RFD) Hitchcock (City) TX (State) 77563 (Zip)

2) LOCATION OF WELL: 225 Hwy County Harris ____ miles in ____ (N.E., S.W., etc.) direction from ____ (Town)

Driller must complete the legal description to the right with distance and direction from two intersecting section or survey lines, or he must locate and identify the well on an official Quarter or Half-Scale Texas County General Highway Map and attach the map to this form.

☐ Legal description:
Section No. ____ Block No. ____ Township ____
Abstract No. ____ Survey Name ____
Distance and direction from two intersecting section or survey lines ____
☐ See attached map. Map on 05-16-4

3) TYPE OF WORK (Check):
☑ New Well ☐ Deepening ☐ Reconditioning ☐ Plugging

4) PROPOSED USE (Check):
☑ Domestic ☐ Industrial ☐ Monitor ☐ Public Supply ☐ Irrigation ☐ Test Well ☐ Injection ☐ Other ____

5) DRILLING METHOD (Check):
☐ Driven ☑ Mud Rotary ☐ Air Hammer ☐ Jetted ☑ Bored ☐ Air Rotary ☐ Cable Tool ☐ Other ____

6) WELL LOG:
Date Drilling: Started 9-2 1986 Completed 9-3 1986

DIAMETER OF HOLE	Dia. (in.)	From (ft.)	To (ft.)
	6 3/4	Surface	295'

7) BOREHOLE COMPLETION:
☐ Open Hole ☑ Straight Wall ☐ Underreamed
☐ Gravel Packed ☐ Other ____
If Gravel Packed give interval . . From ____ ft. to ____ ft.

From (ft.)	To (ft.)	Description and color of formation material
0	45	Topsoil + Clay
45	95	Sandy brown sand
95	195	Clay
195	205	Sand
205	225	Clay
225	250	Sand
250	260	Clay
260	295	Sand

8) CASING, BLANK PIPE, AND WELL SCREEN DATA:

Dia. (in.)	New or Used	Steel, Plastic, etc. Perf., Slotted, etc. Screen Mfr., if commercial	Setting (ft.) From	Setting (ft.) To	Gage Casing	Gage Screen
4	N	PVC	0	255		
2	N	Galv.	255	295		
2	N	PVC	255	295		Wire

9) CEMENTING DATA [Rule 319.44(b)]
Cemented from 0 ft. to 10 ft. No. of Sacks Used 3
255 ft. to 295 ft. No. of Sacks Used 5
Method used Hand bucket
Cemented by Russell & Son, Inc.

10) SURFACE COMPLETION
☐ Specified Surface Slab Installed [Rule 319.44(c)]
☐ Pitless Adapter Used [Rule 319.44(d)]
☐ Approved Alternative Procedure Used [Rule 319.71]

RECEIVED
DEC 0 1 19

11) WATER LEVEL:
Static level 195 ft. below land surface Date 9-3 86
Artesian flow ____ gpm. Date ____

12) PACKERS: Type ____ Depth ____

13) TYPE PUMP:
☐ Turbine ☐ Jet ☑ Submersible ☐ Cylinder
☐ Other ____
Depth to pump bowls, cylinder, jet, etc. ____ ft.

(Use reverse side if necessary)

15) WATER QUALITY:
Did you knowingly penetrate any strata which contained undesirable water? ☐ Yes ☑ No
If yes, submit "REPORT OF UNDESIRABLE WATER"
Type of water? ____ Depth of strata ____
Was a chemical analysis made? ☐ Yes ☐ No

14) WELL TESTS:
Type Test: ☐ Pump ☐ Bailer ☑ Jetted ☐ Estimated
Yield: 15 gpm with 20 ft. drawdown after 1 hrs.

I hereby certify that this well was drilled by me (or under my supervision) and that each and all of the statements herein are true to the best of my knowledge and belief. I understand that failure to complete items 1 thru 12 will result in the log(s) being returned for completion and resubmittal.

COMPANY NAME Russell & Son, Inc. (Type or Print) Water Well Driller's License No. 2035
ADDRESS P.O. Box 894 (Street or RFD) Tomball (City) TX (State) 77375 (Zip)
(Signed) Craig Russell (Licensed Water Well Driller) (Signed) ____ (Registered Driller Trainee)

Please attach electric log, chemical analysis, and other pertinent information, if available.

For TWC use only
Well No. 65-06-7
Located on map ____

TWC 0392 (Rev. 06-10-85) TEXAS WATER COMMISSION COPY

48201149 68

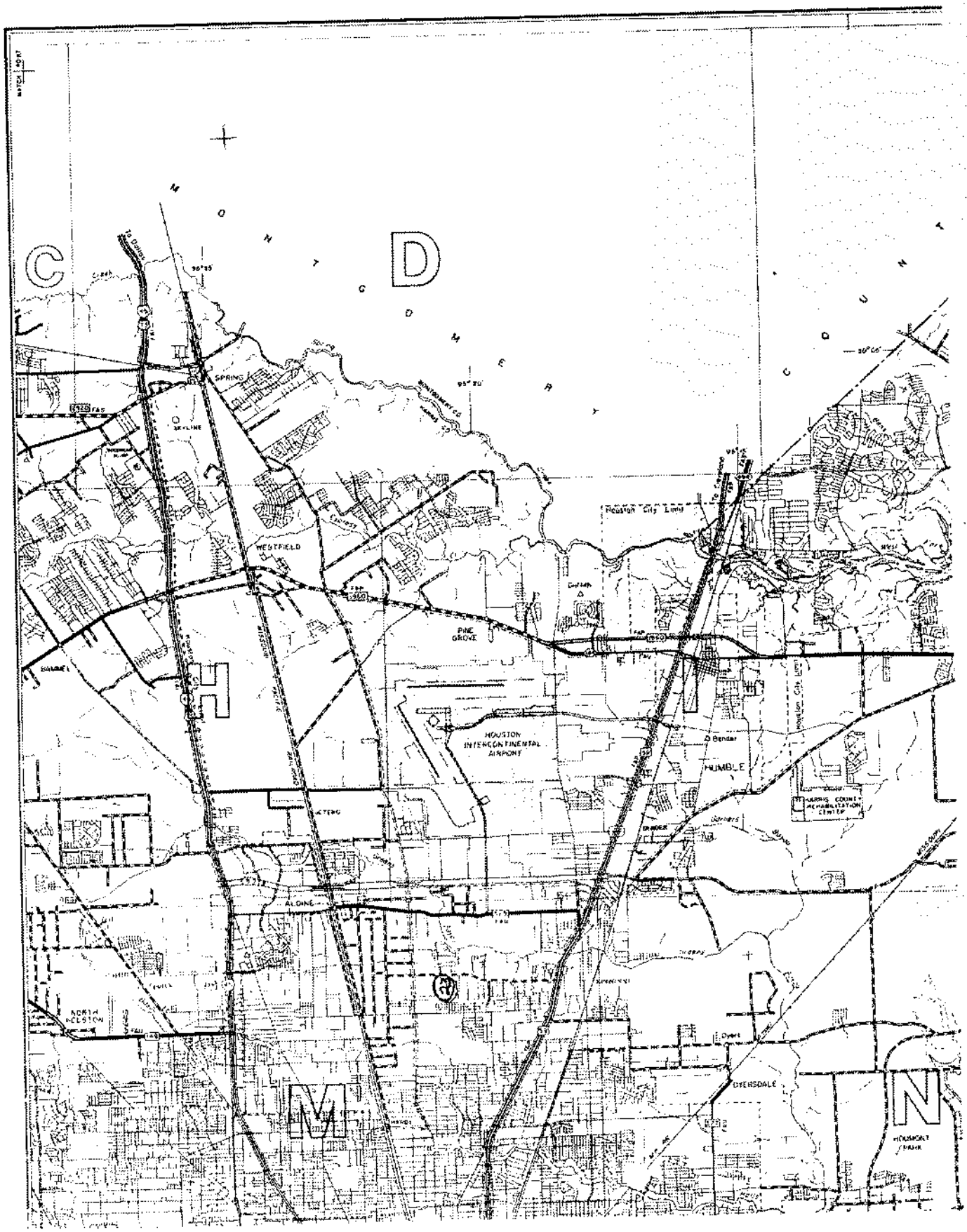

C
D
M
N
H
SPRING
WESTFIELD
PINE GROVE
HOUSTON INTERCONTINENTAL AIRPORT
HUMBLE
Bender
Houston City Limit
HARRIS COUNTY REHABILITATION CENTER
ALDINE
NORTH HOUSTON
DYERSDALE
HOUMONT PARK

4AA Dup

Send original copy by certified mail to the Texas Water Development Board P. O. Box 13087 Austin, Texas 78711

State of Texas

WATER WELL REPORT

For TWDB use only
Well No. 65-06-4AA
Located on map
Received: 2-6-76

1) OWNER:
Person having well drilled EUGUNE O. PHILLIPS (Name) Address 2202 MYRA (Street or RFD) HOUSTON (City) TEXAS (State)

Landowner SAME (Name) Address (Street or RFD) (City) (State)

2) LOCATION OF WELL:
County HARRIS, 11 miles in N (N.E., S.W., etc.) direction from HOUSTON (Town)

Locate by sketch map showing landmarks, roads, creeks, hiway number, etc.

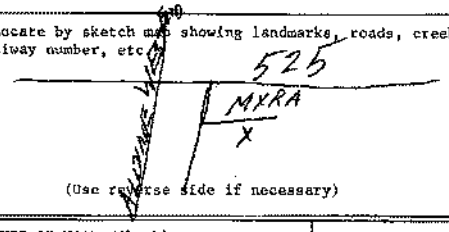

(Use reverse side if necessary)

or

Give legal location with distances and directions from adjacent sections or survey lines.

Labor _____ League _____

Block _____ Survey _____

Abstract No. _____

(NW¼ NE¼ SW¼ SE¼) of Section _____

3) TYPE OF WORK (Check): New Well ✓ Deepening / Reconditioning / Plugging

4) PROPOSED USE (Check): Domestic ✓ Industrial / Municipal / Irrigation / Test Well / Other

5) TYPE OF WELL (Check): Rotary 2 ✓ Driven / Dug / Cable / Jetted / Bored

6) WELL LOG:
Diameter of hole 6¼ in. Depth drilled 287 ft. Depth of completed well 287 ft. Date drilled 4-30-76

All measurements made from 0 ft. above ground level.

From (ft.)	To (ft.)	Description and color of formation material
0	4	TOP SOIL
4	22	YELLOW SHALE
22	29	RED SAND
29	71	RED SHALE
71	84	RED SAND
84	130	RED SHALE
130	170	SAND & GRAVEL
170	245	RED SHALE
245	287	SAND

(Use reverse side if necessary)

9) Casing:
Type: Old / New ✓ Steel / Plastic ✓ / Other
Cemented from 0 ft. to 270 ft.

Diameter (inches)	Setting From (ft.)	To (ft.)	Gage
4	4" ABOVE GRND	270	SCH 40
2½	270	277	SCH 80

10) SCREEN:
Type PLASTIC
Perforated / Slotted

Diameter (inches)	Setting From (ft.)	To (ft.)	Slot Size
2½	277	287	.014

7) COMPLETION (Check):
Straight wall / Gravel packed / Other ✓
Under reamed / Open Hole

8) WATER LEVEL:
Static level 160 ft. below land surface Date 4-30-76
Artesian pressure _____ lbs. per square inch Date _____
Depth to pump bowls, cylindar, jat, etc., 231 ft, below land surface.

11) WELL TESTS:
Was a pump test made? Yes ✓ No If yes, by whom? JAMES H. SUGG JR.
Yield: 18 gpm with 9 ft. drawdown after 2 hrs.
Bailer test _____ gpm with _____ ft. drawdown after _____ hrs.
Artesian flow _____ gpm
Temperature of water _____

12) WATER QUALITY:
Was a chemical analysis made? Yes / No ✓
Did any strata contain undesirable water? Yes / No ✓
Type of water? _____ depth of strata _____

I hereby certify that this well was drilled by me (or under my supervision) and that each and all of the statements herein are true to the best of my knowledge and belief.

NAME JAMES H. SUGG JR. (Type or Print) Water Well Drillers Registration No. 1006

ADDRESS 1350 CHRISMAN #86 (Street or RFD) HOUSTON (City) TEXAS (State)

(Signed) James H. Sugg Jr. (Water Well Driller) SUGG WATER WELL DRILLING (Company Name)

Please attach electric log, chemical analysis, and other pertinent information, if available.

*Additional instructions on reverse side.

TWDBE-WD-8

Dup

Send original copy by certified mail to the Texas Water Development Board P. O. Box 13087 Austin, Texas 78711

State of Texas

WATER WELL REPORT

For TWDB use only
Well No. 65-06-4L
Located on map yes
Received: 74
alb

1) OWNER:
Person having well drilled Larry B. Mass (Name) Address Melissa (Street or RFD) Houston (City) Tex. (State)

Landowner Same (Name) Address (Street or RFD) (City) (State)

2) LOCATION OF WELL:
County Harris, 10 miles in N (N.E., S.W., etc.) direction from Houston (Town)

Locate by sketch map showing landmarks, roads, creeks, hiway number, etc.*



(Use reverse side if necessary)

or Give legal location with distances and directions from adjacent sections or survey lines.

Labor _____ League _____

Block _____ Survey _____

Abstract No. _____

(NW¼ NE¼ SW¼ SE¼) of Section _____

3) TYPE OF WORK (Check): New Well ✓ Deepening Reconditioning Plugging

4) PROPOSED USE (Check): Domestic ✓ Industrial Municipal Irrigation Test Well Other

5) TYPE OF WELL (Check): Rotary ✓ Driven Dug Cable Jetted Bored

6) WELL LOG:
Diameter of hole 6 3/4 in. Depth drilled 315 ft. Depth of completed well 315 ft. Date drilled 5/1/74

All measurements made from 1 ft. above ground level.

From (ft.)	To (ft.)	Description and color of formation material
0	2	Surface ~~Clay~~ Sand
2	40	Clay
40	50	Sand - fine red.
50	160	Clay
160	168	Sand
168	265	Clay
265	292	Sand
292	295	Clay
295	315	Sand.

(Use reverse side if necessary)

9) Casing:
Type: Old New ✓ Steel Plastic ✓ Other

Cemented from 100 ft. to 260 ft.

Diameter (inches)	Setting From (ft.)	Setting To (ft.)	Gage
4	0	260	Sch 40.

10) SCREEN:
Type D.V.C.

Perforated Slotted ✓

Diameter (inches)	Setting From (ft.)	Setting To (ft.)	Slot Size
2 1/2	305	315	.014

7) COMPLETION (Check):
Straight wall ✓ Gravel packed Other
Under reamed Open Hole

8) WATER LEVEL:
Static level 180 ft. below land surface Date _____
Artesian pressure _____ lbs. per square inch Date _____
Depth to pump bowls, cylinder, jet, etc., 252 ft. below land surface.

11) WELL TESTS:
Was a pump test made? Yes No ✓ If yes, by whom?
Yield: _____ gpm with _____ ft. drawdown after _____ hrs.
Bailer test _____ gpm with _____ ft. drawdown after _____ hrs.
Artesian flow _____ gpm
Temperature of water _____

12) WATER QUALITY:
Was a chemical analysis made? Yes No ✓
Did any strata contain undesirable water? Yes No ✓
Type of water? _____ depth of strata _____

I hereby certify that this well was drilled by me (or under my supervision) and that each and all of the statements herein are true to the best of my knowledge and belief.

NAME H.L. GEHRELS (Type or Print) Water Well Drillers Registration No. 812

ADDRESS Box 745 (Street or RFD) PORTER (City) TEX. (State)

(Signed) H.L. Gehrels (Water Well Driller) COASTAL WATER WELL (Company Name)

Please attach electric log, chemical analysis, and other pertinent information, if available.

*Additional instructions on reverse side.

TWDBE-WD8

65064W

Send original copy by certified mail to the Texas Water Development Board P. O. Box 12386 Austin, Texas 78711

State of Texas

WATER WELL REPORT

For TWDB use only
Well No. 65-M-4W
Located on map yes
Received: [illegible]

1) OWNER:
Person having well drilled J.C. WEATHERLY (Name) Address 2118 MATILDA (Street or RFD) HO. (City) TEX (State)

Landowner SAME (Name) Address (Street or RFD) (City) (State)

2) LOCATION OF WELL:
County HARRIS, 10 miles in NORTH (N.E., S.W., etc.) direction from HOUSTON (Town)

Locate by sketch map showing landmarks, roads, creeks, biway number, etc.*

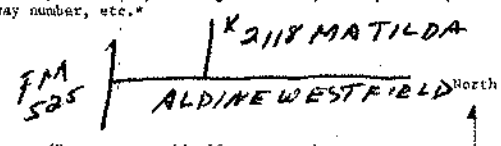

(Use reverse side if necessary)

or

Give legal location with distances and directions from adjacent sections or survey lines.

Labor _____ League _____

Block _____ Survey _____

Abstract No. _____

(NW¼ NE¼ SW¼ SE¼) of Section _____

3) TYPE OF WORK (Check): ✓ New Well, Deepening, Reconditioning, Plugging

4) PROPOSED USE (Check): ✓ Domestic, Industrial, Municipal, Irrigation, Test Well, Other

5) TYPE OF WELL (Check): ✓ Rotary, Driven, Dug, Cable, Jetted, Bored

6) WELL LOG:
Diameter of hole 6½ in. Depth drilled 303 ft. Depth of completed well 303 ft. Date drilled 10-29-70

All measurements made from 1 ft. above ground level.

From (ft.)	To (ft.)	Description and color of formation material
0	32	CLAY
32	38	SAND
38	80	CLAY
80	100	SAND
100	120	CLAY
120	180	SAND
180	205	CLAY
205	235	SAND
235	245	CLAY
245	257	SAND
257	260	CLAY
260	303	SAND

(Use reverse side if necessary)

9) Casing:
Type: Old ✓ New ✓ Steel Plastic Other

Cemented from 0 ft. to 273 ft.

Diameter (inches)	Setting From (ft.)	Setting To (ft.)	Gage
4	0	273	

10) SCREEN:
Type STAINLESS STEEL

Perforated ✓ Slotted

Diameter (inches)	Setting From (ft.)	Setting To (ft.)	Slot Size
2½	293	303	12

7) COMPLETION (Check):
Straight wall Gravel packed ✓ Other
Under reamed Open Hole LEAD SEAL

8) WATER LEVEL:
Static level 168 ft. below land surface Date 10-29-70
Artesian pressure _____ lbs. per square inch Date _____
Depth to pump bowls, cylinder, jet, etc., 189 ft. below land surface.

11) WELL TESTS:
Was a pump test made? Yes ✓ No If yes, by whom?
Yield: _____ gpm with _____ ft. drawdown after _____ hrs.
Bailer test _____ gpm with _____ ft. drawdown after _____ hrs.
Artesian flow _____ gpm
Temperature of water _____

12) WATER QUALITY:
Was a chemical analysis made? Yes ✓ No
Did any strata contain undesirable water? Yes No
Type of water? _____ depth of strata _____

I hereby certify that this well was drilled by me (or under my supervision) and that each and all of the statements herein are true to the best of my knowledge and belief.

NAME A.R. HENDON (Type or Print) Water Well Drillers Registration No. 334

ADDRESS 14605 REEVESTON (Street or RFD) HOUSTON (City) TEXAS (State)

(Signed) A.R. Hendon (Water Well Driller) H&A WATER WELL DRILLING (Company Name)

Please attach electric log, chemical analysis, and other pertinent information, if available.

*Additional instructions on reverse side.

TWDBE-GW-53

Duo

Send original copy by certified mail to the Texas Department of Water Resources P. O. Box 13087 Austin, Texas 78711

State of Texas
WATER WELL REPORT

ATTENTION OWNER: *Confidentiality Privilege Notice on Reverse Side*

For TDWR use only
Well No. 65-06-6A
Located on map Yes
Received: C.F.S.

1) OWNER RAMIRO RAMOS (Name) Address 2203 MARCIA (Street or RFD) HOUSTON (City) TEXAS (State) (Zip)

2) LOCATION OF WELL County HARRIS 10 miles in N (N.E., S.W., etc.) direction from HOUSTON (Town)

Driller must complete the legal description to the right with distance and direction from two intersecting section or survey lines, or he must locate and identify the well on an official Quarter- or Half-Scale Texas County General Highway Map and attach the map to this form.

☐ Legal description:
Section No. _____ Block No. _____ Township _____
Abstract No. _____ Survey Name _____
Distance and direction from two intersecting section or survey lines _____
☑ See attached map.

3) TYPE OF WORK (Check):
☑ New Well ☐ Deepening ☐ Reconditioning ☐ Plugging

4) PROPOSED USE (Check):
☑ Domestic ☐ Industrial ☐ Public Supply ☐ Irrigation ☐ Test Well ☐ Other _____

5) DRILLING METHOD (Check):
☑ Mud Rotary ☐ Air Hammer ☐ Driven ☐ Bored ☐ Air Rotary ☐ Cable Tool ☐ Jetted ☐ Other _____

6) WELL LOG:
Date drilled 6-10-82

DIAMETER OF HOLE Dia. (in.)	From (ft.)	To (ft.)
6 3/4	Surface	280
3 7/8	280	290

From (ft.)	To (ft.)	Description and color of formation material
0	4	TOP SOIL
4	34	YELLOW SHALE
34	55	RED SAND
55	73	RED SHALE
73	90	RED SAND
90	107	RED SHALE
107	114	SAND
114	164	RED SHALE
164	189	SAND & GRAVEL
189	243	RED SHALE
243	261	SAND
261	270	BLUE SHALE
270	290	SAND

7) BOREHOLE COMPLETION:
☐ Open Hole ☐ Straight Wall ☐ Underreamed
☐ Gravel Packed ☑ Other 2-STRING
If Gravel Packed give interval . . . from _____ ft. to _____ ft.

8) CASING, BLANK PIPE, AND WELL SCREEN DATA:

Dia. (in.)	New or Used	Steel, Plastic, etc. Perf., Slotted, etc. Screen Mfr., if commercial	Setting (ft.) From	Setting (ft.) To	Gage Casing Screen
4	N	PVC	0	272	40
3 1/2	N	PVC	272	280	80
1 1/4	N	PVC SCREEN	280	290	80

CEMENTING DATA
Cemented from 0 ft. to 272 ft.
Method used PRESSURE
Cemented by SUGG WATER WELL DRILLING (Company or Individual)

9) WATER LEVEL:
Static level 191 ft. below land surface Date 6-11-82
Artesian flow _____ gpm. Date _____

10) PACKERS: Type Depth

11) TYPE PUMP:
☐ Turbine ☐ Jet ☑ Submersible ☐ Cylinder
☐ Other _____
Depth to pump bowls, cylinder, jet, etc., 231 ft.

12) WELL TESTS:
☐ Type Test: ☑ Pump ☐ Bailer ☐ Jetted ☐ Estimated
Yield: 123 gpm with 9 ft. drawdown after 2 hrs.

RECEIVED
APR - 6 1983
DEPT. OF WATER RESOURCES

(Use reverse side if necessary)

13) WATER QUALITY:
Did you knowingly penetrate any strata which contained undesirable water? ☐ Yes ☑ No
If yes, submit "REPORT OF UNDESIRABLE WATER"
Type of water? _____ Depth of strata _____
Was a chemical analysis made? ☐ Yes ☑ No

I hereby certify that this well was drilled by me (or under my supervision) and that each and all of the statements herein are true to the best of my knowledge and belief.

NAME JAMES H. SUGG JR. (Type or Print) Water Well Drillers Registration No. 1006

ADDRESS 13501 CHRISMAN #26 (Street or RFD) HOUSTON (City) TEXAS (State) 77039 (Zip)

(Signed) James H. Sugg Jr. (Water Well Driller) SUGG WATER WELL DRILLING (Company Name)

Please attach electric log, chemical analysis, and other pertinent information, if available.

TDWR-0392 (Rev. 1-12-79)

DEPARTMENT OF WATER RESOURCES COPY

4820114906

RAMIRO HAM 5



4KK Dup

Send original copy by certified mail to the Texas Water Development Board P. O. Box 13087 Austin, Texas 78711

State of Texas

WATER WELL REPORT

For TWDB use only
Well No. 65-06-4KK
Located on map 4 of 5
Received: 25 Oct

1) OWNER:
Person having well drilled Louis Winslow (Name) Address 1715 Melissa (Street or RFD) Conroe (City) Texas (State)

Landowner Same (Name) Address Same (Street or RFD) (City) (State)

HARRIS

2) LOCATION OF WELL:
County ~~Montgomery~~ Montgomery, ____ miles in ____ direction from ____ (N.E., S.W., etc.) (Town)

Locate by sketch map showing landmarks, roads, creeks, hiway number, etc.*

Mapon 65-06-48 Dup

373 Z

Map included

(Use reverse side if necessary)

North

or

Give legal location with distances and directions from adjacent sections or survey lines.

Labor ____ League ____

Block ____ Survey ____

Abstract No. ____

(NW¼ NE¼ SW¼ SE¼) of Section ____

3) TYPE OF WORK (Check):
~~New Well~~ XXXX Deepening
Reconditioning Plugging

4) PROPOSED USE (Check):
~~Domestic~~ XXXX Industrial Municipal
Irrigation Test Well Other

5) TYPE OF WELL (Check):
~~Rotary~~ XXXX Driven Dug
Cable Jetted Bored

6) WELL LOG:
Diameter of hole 6 3/4 in. Depth drilled 251 ft ft. Depth of completed well 266 ft ft. Date drilled 10-31-74

All measurements made from ____ ft. above ground level.

From (ft.)	To (ft.)	Description and color of formation material
0	5	Sandy Topsoil
5	10	Yellow Gray Clay
10	15	Gray Clay
15	18	Yellow Gray Clay
18	40	Sand Gravel
40	50	Gray Clay
50	75	Sand Gravel
75	78	Yellow Clay
78	115	Sand Gravel
115	118	Gray Clay
118	145	Sand
145	180	Yellow Gray Clay

(Use reverse side if necessary)

9) Casing:
Type: Old ~~New~~ XX Steel ~~Plastic~~ XXXXX Other
Cemented from 251 ft up ft. to ____ ft.

Diameter (inches)	Setting From (ft.)	To (ft.)	Gage
4"	1 ft	251 ft	40

10) SCREEN:
Type Well Supplies Inc. Plastic Wrapped
Perforated Slotted

Diameter (inches)	Setting From (ft.)	To (ft.)	Slot Size
2½"	256 ft	266 ft	16

7) COMPLETION (Check):
~~XXXXXXXX~~ Gravel packed Other
Under reamed Open Hole

8) WATER LEVEL:
Static level 65 ft. below land surface Date ____
Artesian pressure ____ lbs. per square inch Date ____
Depth to pump bowls, cylinder, jet, etc., 120 ft. below land surface.

11) WELL TESTS:
Was a pump test made? Yes ~~No~~ If yes, by whom?
Yield: ____ gpm with ____ ft. drawdown after ____ hrs.
Bailer test ____ gpm with ____ ft. drawdown after ____ hrs.
Artesian flow ____ gpm
Temperature of water ____

12) WATER QUALITY:
Was a chemical analysis made? Yes ~~No~~
Did any strata contain undesirable water? Yes No
Type of water? ____ depth of strata ____

I hereby certify that this well was drilled by me (or under my supervision) and that each and all of the statements herein are true to the best of my knowledge and belief.

NAME C. A. Raymond Jr. (Type or Print) Water Well Drillers Registration No. TDL 774

ADDRESS 10011 Airline (Street or RFD) Houston (City) Texas (State)

(Signed) C A Raymond Jr (Water Well Driller) Raymond Water Well Drilling (Company Name)

Please attach electric log, chemical analysis, and other pertinent information, if available.

*Additional instructions on reverse side.

TWDB-WD-8

2)LOCATION OF WELL:

The sketch showing the well location must be as accurate as possible, showing landmarks, in sufficient detail so that the well may be plotted on a General Highway Map of the county in which the well is located.

Reference points from which distances are measured and directions given should be of a permanent nature (e.g. highway intersections, center of towns, river and creek bridges, railroad crossings). The distance and direction from the nearest town should always be indicated.

When giving a legal description include a sketch showing location of the well within the described area. e.g. survey abstract.

Information furnished in Section 2) of the TWDBE-GW-53 is very important. Unless the well can be accurately located on a map the value of the other data contained in the Report is greatly reduced.

180	- 200	Sand
200	- 202	Rock
202	- 208	Sand
208	- 230	Yellow Gray Clay
230	- 235	Sand
235	- 237	Rock
237	- 247	Yellow Gray Clay
247	- 252	Rock
252	- 266	Sand

RECEIVED
JAN 23 1975
TEXAS WATER
DEVELOPMENT BOARD

RECEIVED
MAY 13 1975
Texas Water Development Board

Send original copy by certified mail to: TNRCC, P.O. Box 13087, Austin, TX 78711-3087 — *Please use black ink.*

ATTENTION OWNER: *Confidentiality Privilege Notice on Reverse Side*

State of Texas WELL REPORT

Texas Water Well Drillers Advisory Council
P.O. Box 13087
Austin, TX 78711-3087
512-239-0530

1) OWNER IDA WHEELER (Name) ADDRESS 2234 MARCIA HOUSTON TX 77039 (Street or RFD) (City) (State) (Zip)

2) ADDRESS OF WELL: County HARRIS 2234 MARCIA HOUSTON TX 77039 (Street, RFD or other) (City) (State) (Zip) GRID # 65 06 4

3) TYPE OF WORK (Check): ☑ New Well ☐ Deepening ☐ Reconditioning ☐ Plugging

4) PROPOSED USE (Check): ☐ Monitor ☐ Environmental Soil Boring ☑ Domestic ☐ Industrial ☐ Irrigation ☐ Injection ☐ Public Supply ☐ De-watering ☐ Testwell
If Public Supply well, were plans submitted to the TNRCC? ☐ Yes ☐ No

5) X

6) WELL LOG:
Date Drilling: Started 7-11 19 97 Completed 7-12 19 97

DIAMETER OF HOLE

Dia. (in.)	From (ft.)	To (ft.)
7	Surface	280
3 7/8	280	287

7) DRILLING METHOD (Check): ☐ Driven ☐ Air Rotary ☑ Mud Rotary ☐ Bored ☐ Air Hammer ☐ Cable Tool ☐ Jetted ☐ Other

From (ft.)	To (ft.)	Description and color of formation material
0 -	4	TOP SOIL
4 -	18	YELLOW SHALE
18 -	34	RED SHALE
34 -	65	RED SAND
65 -	95	RED SHALE
95 -	115	SAND
115 -	145	RED SHALE
145 -	180	SAND
180 -	265	RED SHALE
265 -	287	SAND

(Use reverse side if necessary)

8) Borehole Completion (Check): ☐ Open Hole ☐ Straight Wall ☐ Underreamed ☐ Gravel Packed ☑ Other 2-STRING
If Gravel Packed give interval ... from _____ ft. to _____ ft.

CASING, BLANK PIPE, AND WELL SCREEN DATA:

Dia. (in.)	New or Used	Steel, Plastic, etc. Perf., Slotted, etc. Screen Mfg., if commercial	Setting (ft.) From	Setting (ft.) To	Gage Casting Screen
4	N	PVC	0	272	SCH40
2 1/2	N	PVC SCREEN	272	287	SCH40

9) CEMENTING DATA [Rule 338.44(1)]
Cemented from 0 ft. to 272 ft. No. of sacks used 14
_____ ft. to _____ ft. No. of sacks used _____
Method used PRESSURE
Cemented by SUGG WATER WELL
Distance to septic system field lines or other concentrated contamination 75 ft.
Method of verification of above distance PROPERTY OWNER

10) SURFACE COMPLETION
☐ Specified Surface Slab Installed [Rule 338.44(2)(A)]
☑ Specified Steel Sleeve Installed [Rule 338.44(3)(A)]
☐ Pitless Adapter Used [Rule 338.44(3)(b)]
☐ Approved Alternative Procedure Used [Rule 338.71]

11) WATER LEVEL:
Static level 194 ft. below land surface Date 7-12-97
Artesian flow _____ gpm. Date _____

12) PACKERS: Type Depth

13) TYPE PUMP:
☐ Turbine ☐ Jet ☑ Submersible ☐ Cylinder ☐ Other
Depth to pump bowls, cylinder, jet, etc. 260 ft.

14) WELL TESTS:
Type test: ☑ Pump ☐ Bailer ☐ Jetted ☐ Estimated
Yield: 11.5 gpm with 10 ft. drawdown after 2 hrs.

15) WATER QUALITY:
Did you knowingly penetrate any strata which contained undesirable constituents?
☐ Yes ☑ No If yes, submit "REPORT OF UNDESIRABLE WATER"
Type of water? _____ Depth of strata _____
Was a chemical analysis made? ☐ Yes ☑ No

I hereby certify that this well was drilled by me (or under my supervision) and that each and all of the statements herein are true to the best of my knowledge and belief. I understand that failure to complete items 1 thru 15 will result in the log(s) being returned for completion and resubmittal.

COMPANY NAME SUGG WATER WELL (Type or print) WELL DRILLER'S LICENSE NO. 1006 WPKL

ADDRESS 13501 CHRISMAN #26 (Street or RFD) HOUSTON (City) TEXAS (State) 77039 (Zip)

(Signed) James M. Sugg (Licensed Well Driller) (Signed) _____ (Registered Driller Trainee)

Please attach electric log, chemical analysis, and other pertinent information, if available.

TNRCC-0199 (Rev. 11-01-94) TNRCC COPY

4820122839

Send original copy by certified return receipt requested mail to: TDLR, P.O. Box 12157, Austin, TX 78711

ATTENTION OWNER: *Confidentiality Privilege Notice on reverse side of Well Owner's copy (pink)*

State of Texas
WELL REPORT

Texas Department of Licensing & Regulation
P.O. Box 12157
Austin, TX 78711
512-463-7880

1) OWNER JOSE GONZALES (Name) ADDRESS 1406 MAELINE, HOU. TX. 77039 (Street or RFD) (City) (State) (Zip)

2) ADDRESS OF WELL'S LOCATION: County HARRIS SAME (Street, RFD or other) (City) (State) (Zip) Long. _____ Lat. _____ Grid # 65-06-4

3) TYPE OF WORK (Check): [X] New Well [ ] Deepening [ ] Reconditioning [ ] Plugging

(4) PROPOSED USE (Check): [ ] Monitor [ ] Environmental Soil Boring [X] Domestic [ ] Industrial [ ] Irrigation [ ] Injection [ ] Public Supply [ ] De-watering [ ] Testwell
If Public Supply well, were plans submitted to the TNRCC? [ ] Yes [ ] No

5)

6) WELL LOG:
Date Drilling: 12/22 99
Started _____ 19 ____
Completed 12/26 1999

DIAMETER OF HOLE

Dia (in.)	From (ft.)	To (ft.)
	Surface	
6 3/4	0	410

7) DRILLING METHOD (Check): [ ] Driven [ ] Air Rotary [X] Mud Rotary [ ] Bored [ ] Air Hammer [ ] Cable Tool [ ] Jetted [ ] Other _____

From (ft.)	To (ft.)	Description and color of formation material
0	65	clay
65	85	sand
85	145	clay
145	165	sand
165	220	clay
220	310	sand
310	330	clay
330	410	sand

(Use reverse side of Well Owner's copy, if necessary)

8) Borehole Completion (Check): [ ] Open Hole [ ] Straight Wall [ ] Underreamed [ ] Gravel Packed [X] Other 2 string
If Gravel Packed give interval from _____ ft. to _____ ft.

CASING, BLANK PIPE, AND WELL SCREEN DATA:

Dia. (in.)	New or Used	Steel, Plastic, etc. Perf., Slotted, etc. Screen Mfg., if commercial	Setting (ft.) From	Setting (ft.) To	Gage Casing Screen
4	N	PVC CASING	0	385	
2.5	"	" LINER	395	390	
"	"	" SCREEN	390	410	.010

9) CEMENTING DATA
Cemented from 385 ft. to 0 ft. No. of sacks used 20
0 ft. to 10 ft. No. of sacks used 10
Method used HALLIBURTON
Cemented by SWW
Distance to septic system field lines or other concentrated contamination 85 ft.
Method of verification of above distance OWNERS VER.

13) [ ] Well plugged within 48 hours

Casing left in well: From (ft.)	Casing left in well: To (ft.)	Cement/bentonite placed in well: From (ft.)	Cement/bentonite placed in well: To (ft.)	Sacks used:

14) TYPE PUMP:
[ ] Turbine [ ] Jet [X] Submersible [ ] Cylinder [ ] Other _____
Depth to pump bowls, cylinder, jet, etc., 280 ft

15) WELL TESTS:
Type test: [ ] Pump [ ] Bailer [X] Jetted [ ] Estimated
Yield: _____ gpm with 30 ft. drawdown after _____ hrs.

16) WATER QUALITY:
Did you knowingly penetrate any strata which contained undesirable constituents?
[ ] Yes [X] No If yes, submit "REPORT OF UNDESIRABLE WATER"
Type of water? _____ Depth of strata _____
Was a chemical analysis made? [ ] Yes [X] No

10) SURFACE COMPLETION
[ ] Specified Surface Slab Installed
[X] Specified Steel Sleeve Installed
[ ] Pitless Adapter Used
[ ] Approved Alternative Procedure Used

11) WATER LEVEL:
Static level 225 ft. below land surface Date 12/26/99
Artesian flow _____ gpm Date _____

12) PACKERS: Type K-PACKER Depth 375

I certify that I drilled this well (or the well was drilled under my direct supervision) and that each and all of the statements herein are true and correct. I understand that failure to complete items 1 thru 16 will result in the log(s) being returned for completion and resubmittal.

COMPANY NAME SCOTT WATER WELL SER. INC. (Type or print) WELL DRILLER'S LICENSE NO. 4839 WI

ADDRESS 11915 GREEN PINE CIR. (Street or RFD) HOUSTON, TX. (City) 77066 (State) (Zip)

(Signed) Scott Robinson (Licensed Well Driller)

(Signed) D. J. Jimenez (Registered Driller Trainee)

Please attach electric log, chemical analysis, and other pertinent information, if available.

TDLR FORM 001WWD (4/98) White - TDLR Yellow - DRILLER Pink - WELL OWNER

4820125087

Attention Owner: Confidentiality Privilege Notice on reverse side of owner's copy.

Texas Department of License and Regulation

Water Well Driller/Pump Installer Program
P.O. Box 12157 Austin, Texas 78711 (512)463-7880 FAX (512)463-8616
Toll free (800)803-9202
Email address: water.well@license.state.tx.us

This form must be completed and filed with the department and owner within 60 days upon completion of the well.

WELL REPORT

Name	Address	City	State	Zip
JAMIE AGUIRRE	2122 MATILDA	HOU	TX	77039

County	Physical Address	City	State	Zip
HARRIS	SAME			

3) Type of Work ☒ New Well ☐ Deepening ☐ Reconditioning

Lat. | Long. | Grid # 65-06-9

4) Proposed Use (check) ☐ Monitor ☐ Environmental Soil Boring ☒ Domestic ☐ Industrial ☐ Irrigation ☐ Injection ☐ Public Supply ☐ De-watering ☐ Testwell
If Public Supply well, were plans submitted to the TNRCC? ☐ Yes ☐ No

5) N↑

6) Drilling Date
Started 11 / 7 / 01
Completed 11 / 9 / 01

Diameter of Hole

Dia.(in)	From (ft)	To (ft)
5	0	410
7	385	0

7) Drilling Method (check) ☐ Driven ☐ Air Rotary ☒ Mud Rotary ☐ Bored ☐ Air Hammer ☐ Cable Tool ☐ Jetted ☐ Other

From (ft)	To (ft)	Description and color of formation material
0	135	CLAY
135	145	SAND.
145	220	CLAY
220	312	SAND
312	350	CLAY
350	360	SAND
360	380	CLAY
380	420	SAND.

(Use reverse side of Well Owner's copy, If necessary)

8) Borehole Completion ☐ Open Hole ☐ Straight Wall ☐ Under-reamed ☐ Gravel Packed ☒ Other RECORE
If Gravel Packed give the interval from ft. to ft.

Casing, Blank Pipe, and Well Screen Data

Dia. (in.)	New Or Used	Steel, Plastic, etc. Perf., Slotted, etc Screen Mfg., if commercial	Setting (ft) From	Setting (ft) To	Gage Casing Screen
4	N	Casing ASTM	0	385	40
2½	N	Screen "	385	410	.006

9) Cementing Data
Cementing from 0 ft. to 385 ft. # of sacks used 38
ft. to ft. # of sacks used
Method Used Pressure
Cementing By Raymond Services, Inc.
Distance to septic system field or other concentrated contamination ft.
Method of verification of above distance Per Customer

13) Plugged ☐ Well plugged within 48 hours

Casing left in well: Cement/Bentonite placed in well:

From (ft)	To (ft)	From (ft)	To (ft)	Sacks used

10) Surface Completion
☐ Specified Surface Slab Installed
☒ Specified Surface Sleeve Installed
☐ Pitless Adapter Used
☐ Approved Alternative Procedure Used

FEB 11 2002
TDLR MAIL ROOM

RECEIPT # AMOUNT

14) Typepump
☐ Turbine ☐ Jet ☒ Submersible ☐ Cylinder
☐ Other
Depth to pump bowls, cylinder, jet etc. 300 ft.

11) Water Level
Static level 198 ft. below Date 11/9/01
Artesian Flow gpm. Date / /

15) Water Test
Typetest ☐ Pump ☐ Bailer ☒ Jetted ☐ Estimated
Yield: 50 gpm with 10 ft. drawdown after 2 hrs.

12) Packers

Type	Depth
PKR	380

16) Water Quality
Did you knowingly penetrate and strata which contain undesirable constituents.
☐ YES ☒ NO If yes, did you submit a REPORT OF UNDESIRABLE WATER
Type of water Depth of Strata
Was a chemical analysis made ☐ Yes ☐ No

Company or individual's Name (type or print)	Raymond Services, Inc. 4577WI		
Address 10011 Airline Drive	City Houston	State TX	Zip 77037
Signature	11/9/01	Signature	/ /

TDLR FORM 00(WWW) *White - TDLR* *Yellow - Owner* *Pink - Driller/Pump Installer* 26273

Attention Owner:
Confidentiality Privilege Notice on reverse side of owner's copy.

Texas Department of License and Regulation

Water Well Driller/Pump Installer Program
P.O. Box 12157 Austin, Texas 78711 (512)463-7880 FAX (512)463-8616
Toll free (800)803-9202
Email address: water.well@license.state.tx.us

This form must be completed and filed with the department and owner within 60 days upon completion of the well.

WELL REPORT

Name	Address	City	State	Zip
Sabino Espinosa	2110 Marcia	Houston	Texas	

County	Physical Address	City	State	Zip
Harris	Same as above			

3) Type of Work ☑ New Well ☐ Reconditioning ☐ Replacement ☐ Deepening

Lat. Long. Grid # 65-06-4

4) Proposed Use (check) ☐ Monitor ☐ Environmental Soil Boring ☑ Domestic ☐ Industrial ☐ Irrigation ☐ Injection ☐ Public Supply ☐ De-watering ☐ Testwell ☐ Rig Supply If Public Supply well, were plans submitted? ☐ Yes ☐ No

5) N↑

6) Drilling Date
Started 1 / 16 / 02
Completed 1 / 21 / 02

Diameter of Hole

Dia.(in)	From (ft)	To (ft)
7 1/2	0	300
5 1/2	300	316

7) Drilling Method (check) ☐ Driven ☐ Air Rotary ☑ Mud Rotary ☐ Bored ☐ Air Hammer ☐ Cable Tool ☐ Jetted ☐ Other

From (ft)	To (ft)	Description and color of formation material
0	14	Clay
14	83	Sand
83	135	Clay
135	165	Sand
165	218	Clay
218	270	Sand
270	277	Clay
277	316	Sand

(Use reverse side of Well Owner's copy, If necessary)

8) Borehole Completion ☐ Open Hole ☐ Straight Wall ☐ Under-reamed ☐ Gravel Packed ☑ Other Two STRING
If Gravel Packed give the interval from ft. to ft.

Casing, Blank Pipe, and Well Screen Data

Dia. (in.)	New Or Used	Steel, Plastic, etc. Perf., Slotted, etc Screen Mfg., if commercial	Setting (ft) From	To	Gage Casing Screen
4	N	PVC casing	0	300	40
2 1/2	N	PVC liner	291	301	40
2 1/2	N	Jacos screen	301	316	.06

9) Cementing Data
Cementing from 150 ft. to 300 ft. # of sacks used 7
0 ft. to 100 ft. # of sacks used 10
Method Used Pressure
Cementing By C.W.W.
Distance to septic system field or other concentrated contamination 100 ft.
Method of verification of above distance owner

13) Plugged ☐ Well plugged within 48 hours
Casing left in well: Cement/Bentonite placed in well:

From (ft)	To (ft)	From (ft)	To (ft)	Sacks used

10) Surface Completion
☐ Specified Surface Slab Installed
☑ Specified Surface Sleeve Installed
☐ Pitless Adapter Used
☐ Approved Alternative Procedure Used

14) Type Pump
☐ Turbine ☐ Jet ☑ Submersible ☐ Cylinder
☐ Other
Depth to pump bowls, cylinder, jet etc., 260 ft.

11) Water Level
Static level 180 ft. below Date 1 / 20 / 20
Artesian Flow gpm. Date / /

15) Water Test
Typetest ☑ Pump ☐ Bailer ☐ Jetted ☑ Estimated
Yield: 10 gpm with ft. drawdown after hrs.

12) Packers

Type	Depth
4X 2 1/2 RXR K	291

16) Water Quality
Did you knowingly penetrate a strata which contain undesirable constituents.
☐ YES ☑ NO If yes, did you submit a REPORT OF UNDESIRABLE WATER
Type of water Potable Depth of Strata 39'
Was a chemical analysis made ☐ Yes ☑ No

Company or individual's Name (type or print) COASTAL WATERWELL SERV. INC Lic. No. 812
Address P.O. Box 745 City PORTER State TX Zip 77365
Signature [signature] 1 / 21 / 02 Signature [signature] 1 / 21 / 02

TDLR FORM b001WWD *White - TDLR* *Yellow - Owner* *Pink - Driller/Pump Installer*

26334

Send original copy by certified mail to the Texas Water Development Board P. O. Box 12386 Austin, Texas 78711

State of Texas

WATER WELL REPORT

For TWDB use only
Well No.
Located on map
Received:

1) OWNER:
Person having well drilled DONALD SOLANSON (Name) Address 14700 ALDINE WESTFIELD HOTEL (Street or RFD) (City) (State)

Landowner SAME (Name) Address (Street or RFD) (City) (State)

2) LOCATION OF WELL:
County HARRIS, 5 miles in NORTH (N.E., S.W., etc.) direction from HOUSTON (Town)

Locate by sketch map showing landmarks, roads, creeks, hiway number, etc.*



(Use reverse side if necessary)

or Give legal location with distances and directions from adjacent sections or survey lines.

Labor _____ League _____
Block _____ Survey _____
Abstract No. _____
(NW¼ NE¼ SW¼ SE¼) of Section _____

3) TYPE OF WORK (Check): ~~New~~ Well, Deepening, Reconditioning, Plugging

4) PROPOSED USE (Check): ~~Domestic~~, Industrial, Municipal, Irrigation, Test Well, Other

5) TYPE OF WELL (Check): ~~Rotary~~, Driven, Bug, Cable, Jetted, Bored

6) WELL LOG:
Diameter of hole 6½ in. Depth drilled 6½ ft. Depth of completed well 297 ft. Date drilled 12-16-71

All measurements made from 1 ft. above ground level.

From (ft.)	To (ft.)	Description and color of formation material
0	86	CLAY
86	92	SAND
92	122	CLAY
122	192	SAND
192	224	CLAY
224	256	SAND
256	270	CLAY
270	276	SAND
276	277	CLAY
277	297	SAND

(Use reverse side if necessary)

9) Casing:
Type: Old ~~New~~ ~~Steel~~ Plastic Other
Cemented from 0 ft. to 273 ft.

Diameter (inches)	Setting From (ft.)	Setting To (ft.)	Gage
4	0	273	

10) SCREEN:
Type STAINLESS STEEL
Perforated ~~Slotted~~

Diameter (inches)	Setting From (ft.)	Setting To (ft.)	Slot Size
2½	287	297	12

7) COMPLETION (Check):
Straight wall, Gravel packed, ✓ Other LEAD SEAL, Under reamed, Open Hole

8) WATER LEVEL:
Static level 160 ft. below land surface Date 12-16-71
Artesian pressure _____ lbs. per square inch Date _____
Depth to pump bowls, cylinder, jet, etc., 231 ft. below land surface.

11) WELL TESTS:
Was a pump test made? Yes ~~No~~ If yes, by whom?
Yield: _____ gpm with _____ ft. drawdown after _____ hrs.
Bailer test _____ gpm with _____ ft. drawdown after _____ hrs.
Artesian flow _____ gpm
Temperature of water _____

12) WATER QUALITY:
Was a chemical analysis made? Yes ~~No~~
Did any strata contain undesirable water? Yes No
Type of water? _____ depth of strata _____

I hereby certify that this well was drilled by me (or under my supervision) and that each and all of the statements herein are true to the best of my knowledge and belief.

NAME A.R. HENDON (Type or Print) Water Well Drillers Registration No. 334

ADDRESS 14605 REEVESTON (Street or RFD) HO. (City) TEX. (State)

(Signed) A.R. Hendon (Water Well Driller) H&H WATER WELL DRILLING (Company Name)

Please attach electric log, chemical analysis, and other pertinent information, if available.

*Additional instructions on reverse side.

TWDB-CW-51

4820111943

Send original copy by certified mail to: TNRCC, P.O. Box 13087, Austin, TX 78711-3087

Please use black ink.

ATTENTION OWNER: *Confidentiality Privilege Notice on Reverse Side*

State of Texas
WELL REPORT

Texas Water Well Drillers Advisory Council
P.O. Box 13087
Austin, TX 78711-3087
512-239-0530

1) OWNER ROBERTO GARCIA (Name) ADDRESS 2110 MOLLY (Street or RFD) HOUSTON (City) TX (State) 77039 (Zip)

2) ADDRESS OF WELL: County HARRIS (Street, RFD or other) (City) (State) (Zip) GRID # 65-06-7

3) TYPE OF WORK (Check): [X] New Well [ ] Deepening [ ] Reconditioning [ ] Plugging

4) PROPOSED USE (Check): [ ] Monitor [ ] Environmental Soil Boring [X] Domestic [ ] Industrial [ ] Irrigation [ ] Injection [ ] Public Supply [ ] De-watering [ ] Testwell
If Public Supply well, were plans submitted to the TNRCC? [ ] Yes [ ] No

5) X

6) WELL LOG:
Date Drilling: Started 6-8 19 95 Completed 6-10 19 95

DIAMETER OF HOLE

Dia. (in.)	From (ft.)	To (ft.)
6 3/4	Surface	285
3 7/8	285	297

7) DRILLING METHOD (Check): [ ] Driven [ ] Air Rotary [X] Mud Rotary [ ] Bored [ ] Air Hammer [ ] Cable Tool [ ] Jetted [ ] Other

N

From (ft.)	To (ft.)	Description and color of formation material
0	5	TOP SOIL
5	30	RED SHALE
30	45	RED SAND
45	52	RED SHALE
52	65	SAND
65	105	RED SHALE
105	128	SAND
128	162	RED SHALE
162	207	SAND
207	250	RED SHALE
250	263	SAND
263	275	RED SHALE
275	297	SAND

(Use reverse side if necessary)

8) Borehole Completion (Check): [ ] Open Hole [ ] Straight Wall [ ] Underreamed [ ] Gravel Packed [X] Other 2-STRING
If Gravel Packed give interval ... from ____ ft. to ____ ft.

CASING, BLANK PIPE, AND WELL SCREEN DATA:

Dia. (in.)	New or Used	Steel, Plastic, etc. Perf., Slotted, etc. Screen Mfg., if commercial	Setting (ft.) From	Setting (ft.) To	Gage Casting Screen
4	N	PVC	0	280	SCH 40
2 1/4	N	PVC SLOTTED	280	297	SCH 40

9) CEMENTING DATA (Rule 338.44(1))
Cemented from 0 ft. to 280 ft. No. of sacks used 17
____ ft. to ____ ft. No. of sacks used ____
Method used PRESSURE
Cemented by SUGG WATER WELL
Distance to septic system field lines or other concentrated contamination 100 ft.
Method of verification of above distance PROPERTY OWNER V.R.

10) SURFACE COMPLETION
[ ] Specified Surface Slab Installed (Rule 338.44(2)(A))
[X] Specified Steel Sleeve Installed (Rule 338.44(3)(A))
[ ] Pitless Adapter Used (Rule 338.44(3)(D))
[ ] Approved Alternative Procedure Used (Rule 338.71)

11) WATER LEVEL:
Static level 208 ft. below land surface Date 6-10-95
Artesian flow ____ gpm. Date ____

12) PACKERS: Type Depth

13) TYPE PUMP:
[ ] Turbine [ ] Jet [X] Submersible [ ] Cylinder
[ ] Other ____
Depth to pump bowls, cylinder, jet, etc. 260 ft.

14) WELL TESTS:
Type test: [X] Pump [ ] Bailer [ ] Jetted [ ] Estimated
Yield 11.0 gpm with 10 ft. drawdown after 2 hrs

15) WATER QUALITY:
Did you knowingly penetrate any strata which contained undesirable constituents?
[ ] Yes [X] No If yes, submit "REPORT OF UNDESIRABLE WATER"
Type of water? ____ Depth of strata ____
Was a chemical analysis made? [ ] Yes [X] No

I hereby certify that this well was drilled by me (or under my supervision) and that each and all of the statements herein are true to the best of my knowledge and belief. I understand that failure to complete items 1 thru 15 will result in the log(s) being returned for completion and resubmittal.

COMPANY NAME SUGG WATER WELL DRILLING (Type or print) WELL DRILLER'S LICENSE NO. 1006 WPKL

ADDRESS 13501 CHRISMAN #26 (Street or RFD) HOUSTON (City) TEXAS (State) 77039 (Zip)

(Signed) James N. Sugg Jr. (Licensed Well Driller) (Signed) ____ (Registered Driller Trainee)

Please attach electric log, chemical analysis, and other pertinent information, if available.

4820115065

6506455

Send original copy by certified mail to the Texas Water Development Board P. O. Box 12386 Austin, Texas 78711

State of Texas

WATER WELL REPORT

For TWDB use only
Well No. 65-06-455
Located on map 1/25
Received: 77

1) OWNER:
Person having well drilled B Jack Brake (Name) Address Maeline (Street or RFD) Hou (City) TX (State)

Landowner Same (Name) Address (Street or RFD) (City) (State)

2) LOCATION OF WELL:
County Harris 10 miles in N (N.E., S.W., etc.) direction from Houston (Town)

Locate by sketch map showing landmarks, roads, creeks, hiway number, etc.*



(Use reverse side if necessary)

or Give legal location with distances and directions from adjacent sections or survey lines.

Labor _____ League _____
Block _____ Survey _____
Abstract No. _____
(NW¼ NE¼ SW¼ SE¼) of Section _____

3) TYPE OF WORK (Check): New Well, Deepening, Reconditioning, Plugging

4) PROPOSED USE (Check): Domestic, Industrial, Municipal, Irrigation, Test Well, Other

5) TYPE OF WELL (Check): Rotary, Driven, Dug, Cable, Jetted, Bored

6) WELL LOG:
Diameter of hole 6½ in. Depth drilled 317 ft. Depth of completed well 317 ft. Date drilled 8-2-77
All measurements made from 1 ft. above ground level.

From (ft.)	To (ft.)	Description and color of formation material
0	37	Clay 255-317 Sand
37	38	Sand red coarse
38	80	clay
80	100	Sand red
100	130	Clay
130	160	Sand fine
160	190	clay
190	215	Sand fine
215	232	clay
232	241	Sand
241	255	clay

(Use reverse side if necessary)

9) Casing:
Type: Old, New ✓ Steel, Plastic ✓ Other
Cemented from 0 ft. to 300 ft.

Diameter (inches)	Setting From (ft.)	Setting To (ft.)	Gage
4	0	300	

10) SCREEN:
Type plastic
Perforated, Slotted ✓

Diameter (inches)	Setting From (ft.)	Setting To (ft.)	Slot Size
2	307	317	12

7) COMPLETION (Check):
Straight wall, Gravel packed, Other X
Under reamed, Open Hole lead seal

8) WATER LEVEL:
Static level 175 ft. below land surface Date 8-2-77
Artesian pressure _____ lbs. per square inch Date _____
Depth to pump bowls, cylinder, jet, etc., 252 ft. below land surface.

11) WELL TESTS:
Was a pump test made? Yes, No ✓ If yes, by whom?
Yield: _____ gpm with _____ ft. drawdown after _____ hrs.
Bailer test _____ gpm with _____ ft. drawdown after _____ hrs.
Artesian flow _____ gpm
Temperature of water _____

12) WATER QUALITY:
Was a chemical analysis made? Yes, No ✓
Did any strata contain undesirable water? Yes, No
Type of water? _____ depth of strata _____

I hereby certify that this well was drilled by me (or under my supervision) and that each and all of the statements herein are true to the best of my knowledge and belief.

NAME A R Hendon JR (Type or Print) Water Well Drillers Registration No. 1439

ADDRESS 14605 Receveston (Street or RFD) Hou (City) TX (State)

(Signed) A R Hendon JR (Water Well Driller) H & B Water Well Drilling (Company Name)

Please attach electric log, chemical analysis, and other pertinent information, if available.

*Additional instructions on reverse side.

TWDBE-GW-53

10/26/2020
05:10:47

Texas Commission on Environmental Quality
DWW Water System Summary Sheet

PWS ID	PWS Name	Central Registry RN
TX1012762	MOMS COUNTRY KITCHEN	RN101250934

Organization/Customer *	Central Registry CN
SPARTAN GROUP LTD CO	CN603624826

*Regulatory mail will be addressed to this organization/person

All Water System Contacts

Type	Contact	Communication
AC - Administrative Contact - MANAGING MEMBER	KRITIKOS, NICK 6419 MOCCASIN BEND DR SPRING, TX 77379-4260	**Phone Type** / **Value** BUS - Business: 281-442-2233 FAX - Facsimile: 713-690-0101 MOB - Mobile: 281-216-6321 EMERG - Emergency: 281-376-3655
EC - Emergency Contact - MANAGING MEMBER	KRITIKOS, NICK 6419 MOCCASIN BEND DR SPRING, TX 77379-4260	**Phone Type** / **Value** BUS - Business: 281-442-2233 FAX - Facsimile: 713-690-0101 MOB - Mobile: 281-216-6321 EMERG - Emergency: 281-376-3655
ECS - Emergency Contact - Secondary	CASH, JENNA 14428 ALDINE WESTFIELD RD HOUSTON, TX 77039-1203	**Electronic Type** / **Value** **Phone Type** / **Value** BUS - Business: 309-846-3321 MOB - Mobile: 309-846-3321
OW - Owner	SPARTAN GROUP LTD CO 6419 MOCASSIN BEND DR SPRING, TX 77379-4260	

Operator Grade	Number
WATER OPERATIONS COMPANY	I

Water Operator Licenses

License Holder:	TEXAS STATE DRINKING WATER CORPORATION	
CURRENT	Class: NONE - WATER OPERATIONS COMPANY	WC0000247

Owner Type	Owner Type Options: COUNTY, DISTRICT, FEDERAL GOVERNMENT, INVESTOR OWNED, MUNICIPALITY, NATIVE AMERICAN, PRIVATE, STATE GOVERNMENT, WATER SUPPLY CORPORATION
Private	

System Type	
NC - TRANSIENT/NON-COMMUNITY	System Type Options: COMMUNITY, TRANSIENT/NON-COMMUNITY, NON-PUBLIC, NON-TRANSIENT/NON-COMMUNITY

Population Type	Population Served	# of Connect	# I/C w/other PWS
NonResidential	200	1	0

Total Product (MGD)	Average Daily Consump.	Max Daily Demand (MGD)	Total Storage (MG)	Elev. Storage (MG)	Service Pump Cap.	Max.Purchase Cap. (MGD/GPM)	Pressure Tank Cap. (MG)
0.0430 MGD							###### GAL

Activity Status	Inactivation Date
A - ACTIVE	

Last Survey Date	Surveyor	Survey Type	Region	County
04/07/2015	DAVID, W LIVINGS	Sanitary Survey	HOUSTON	HARRIS
06/10/2009	MIGUEL GALVAN	Sanitary Survey	HOUSTON	HARRIS
04/26/2007	MELODY, E KIRKSEY	Sanitary Survey	HOUSTON	HARRIS

(Treatment Plant)							
Entry Point	EP Name/Source Summation (Activity Status)	Plant Name (Activity Status)	Plant Num	Chemical Mon Type	Chem Sample Point	Distribution Mon Type	Dist Sample Point
EP001	TRT-TAP / Ground Water(A)	14428 ALDINE WESTFIELD RD(A)	TP6892		NO		NO

Train:	Unnamed			
(Treatments)				
Disinfection Zone	Treatment Sequence	Objective	Process	Treatment
null	null	D	423	HYPOCHLORINATION, PRE

(Active Sources)						
Source Number	Source Name (Activity Status)	Operational Status	Source Type	Depth	Tested GPM	Rated GPM
G1012762A	1 - 14428 ALDINE WESTFIELD-NEED WELL DEP (A)	P	G	N/A	30 GPM	N/A

Drill Date	Source Summary
01/01/1913	

GPS Latitude (decimal)	GPS Longitude (decimal)	GPS Elevation	GPS Date	Seller
29.92609	-95.354889	73	10/08/2004	Not Purchasing

(Inactive/Offline Sources)			
SourceNumber	Name	Status	Depth

Code Explanations
Monitoring Type Codes: (GW) GROUNDWATER , (GUP) GROUNDWATER UNDER THE INFLUENCE - PURCHASED , (SWP) SURFACE WATER - PURCHASED , (GU) GROUNDWATER UNDER THE INFLUENCE OF SURFACE WATER , (N) NO SOURCES , (SW) SURFACE WATER
Activity Status Codes: (A) ACTIVE , (D) DELETED/DISSOLVED , (I) INACTIVE , (P) PROPOSED ,
Operational Status Codes: (E) EMERGENCY , (I) INTERIM/PEAK (O) OTHER , (P) PERMANENT , (S) SEASONAL
Source Types: (G) GROUND WATER , (S) SURFACE WATER , (U) GROUND WATER UNDER THE INFLUENCE

- End of Report -

At the time of your query this data was the most current information available from our database, which is in real time. Every effort was made to retrieve it according to your query. Thank-you for using DWW.

STATE OF TEXAS WELL REPORT for Tracking #123075

Owner:	**Olimpia Agundis**	Owner Well #:	**No Data**
Address:	**2129 Melissa Houston, TX 77039**	Grid #:	**65-06-4**
		Latitude:	**29° 55' 37" N**
Well Location:	**2129 Melissa Houston, TX 77039**	Longitude:	**095° 21' 12" W**
Well County:	**Harris**	Elevation:	**No Data**
Type of Work:	**New Well**	Proposed Use:	**Domestic**

Drilling Start Date: **9/17/2007** Drilling End Date: **9/18/2007**

	Diameter (in.)	*Top Depth (ft.)*	*Bottom Depth (ft.)*
Borehole:	**7.25**	**0**	**400**

Drilling Method: **2 string**

Borehole Completion: **2 string**

	Top Depth (ft.)	*Bottom Depth (ft.)*	*Description (number of sacks & material)*
Annular Seal Data:	**0**	**15**	**6 cement**
	0	**380**	**14 cement**

Seal Method: **Positive Displacement**

Sealed By: **Driller**

Distance to Property Line (ft.): **12**

Distance to Septic Field or other concentrated contamination (ft.): **90**

Distance to Septic Tank (ft.): **No Data**

Method of Verification: **No Data**

Surface Completion: **Surface Sleeve Installed**

Water Level: **170 ft.** below land surface on **No Data** Measurement Method: **Unknown**

Packers: **k 375'**

Type of Pump: **Submersible** Pump Depth (ft.): **240**

Well Tests: **Jetted** **No Test Data Specified**

	Strata Depth (ft.)	Water Type
Water Quality:	**380-400**	**ground**

Chemical Analysis Made: **No**

Did the driller knowingly penetrate any strata which contained injurious constituents?: **No**

Certification Data: The driller certified that the driller drilled this well (or the well was drilled under the driller's direct supervision) and that each and all of the statements herein are true and correct. The driller understood that failure to complete the required items will result in the report(s) being returned for completion and resubmittal.

Company Information: **B&R Water Well Drilling, Inc.**

40619 FM 149
Magnolia, TX 77354

Driller Name: **David R Helms** License Number: **54211**

Apprentice Name: **Francisco D Trevino** Apprentice Number: **57297**

Comments: **No Data**

Lithology:
DESCRIPTION & COLOR OF FORMATION MATERIAL

Top (ft.)	Bottom (ft.)	Description
0	**30**	**clay**
30	**60**	**red clay**
60	**200**	**clay**
200	**230**	**sand**
230	**330**	**shell & Clay**
330	**400**	**sand**

Casing:
BLANK PIPE & WELL SCREEN DATA

Dia. (in.)	New/Used	Type	Setting From/To (ft.)
4 n		**casing**	**0-380 sch40**
2.5 n		**liner**	**375-380 sch40**
2.5 n		**screen**	**380-400 .008**

IMPORTANT NOTICE FOR PERSONS HAVING WELLS DRILLED CONCERNING CONFIDENTIALITY

TEX. OCC. CODE Title 12, Chapter 1901.251, authorizes the owner (owner or the person for whom the well was drilled) to keep information in Well Reports confidential. The Department shall hold the contents of the well log confidential and not a matter of public record if it receives, by certified mail, a written request to do so from the owner.

Please include the report's Tracking Number on your written request.

Texas Department of Licensing and Regulation
P.O. Box 12157
Austin, TX 78711
(512) 334-5540

STATE OF TEXAS WELL REPORT for Tracking #170655

Owner:	**Enrique Arredondo**	Owner Well #:	**No Data**
Address:	**2105 Myra** **Houston, TX 77039**	Grid #:	**65-06-4**
Well Location:	**14035 Nightingale** **Houston, TX 77050**	Latitude:	**29° 55' 50" N**
		Longitude:	**095° 21' 13" W**
Well County:	**Harris**	Elevation:	**No Data**
Type of Work:	**New Well**	Proposed Use:	**Domestic**

Drilling Start Date: **7/15/2004** Drilling End Date: **7/17/2004**

	Diameter (in.)	*Top Depth (ft.)*	*Bottom Depth (ft.)*
Borehole:	**7**	**0**	**290**
	3.875	**290**	**297**

Drilling Method: **Mud (Hydraulic) Rotary**

Borehole Completion: **2-String**

	Top Depth (ft.)	*Bottom Depth (ft.)*	*Description (number of sacks & material)*
Annular Seal Data:	**0**	**282**	**17**

Seal Method: **Pressure**

Sealed By: **Driller**

Distance to Property Line (ft.): **No Data**

Distance to Septic Field or other concentrated contamination (ft.): **65**

Distance to Septic Tank (ft.): **No Data**

Method of Verification: **Property Owner**

Surface Completion: **Alternative Procedure Used**

Water Level: **187 ft.** below land surface on **2004-07-17** Measurement Method: **Unknown**

Packers: **No Data**

Type of Pump: **Submersible** Pump Depth (ft.): **260**

Well Tests: **Pump** **Yield: 11 GPM with 9 ft. drawdown after 2 hours**

	Strata Depth (ft.)	Water Type
Water Quality:	**No Data**	**No Data**

Chemical Analysis Made: **No**

Did the driller knowingly penetrate any strata which contained injurious constituents?: **No**

Certification Data: The driller certified that the driller drilled this well (or the well was drilled under the driller's direct supervision) and that each and all of the statements herein are true and correct. The driller understood that failure to complete the required items will result in the report(s) being returned for completion and resubmittal.

Company Information: **Sugg Water Well**

13501 Chrisman #26
Houston, TX 77039

Driller Name: **James H. Sugg** License Number: **1006**

Comments: **$mew**

Lithology:
DESCRIPTION & COLOR OF FORMATION MATERIAL

Top (ft.)	Bottom (ft.)	Description
0	6	Top Soil
6	42	Red Shale
42	65	Sand
65	125	Red Shale
125	153	Sand
153	210	Red Shale
210	232	Sand
232	277	Red Shale
277	297	Sand

Casing:
BLANK PIPE & WELL SCREEN DATA

Dia. (in.)	New/Used	Type	Setting From/To (ft.)
4	New		0 - 282 Sch 40
2 1/2	New		282 - 297 Sch 40

IMPORTANT NOTICE FOR PERSONS HAVING WELLS DRILLED CONCERNING CONFIDENTIALITY

TEX. OCC. CODE Title 12, Chapter 1901.251, authorizes the owner (owner or the person for whom the well was drilled) to keep information in Well Reports confidential. The Department shall hold the contents of the well log confidential and not a matter of public record if it receives, by certified mail, a written request to do so from the owner.

Please include the report's Tracking Number on your written request.

Texas Department of Licensing and Regulation
P.O. Box 12157
Austin, TX 78711
(512) 334-5540

STATE OF TEXAS WELL REPORT for Tracking #170586

Owner:	**Herlindo Aguirre**	Owner Well #:	**No Data**
Address:	**2107 Molly St. Houston, TX 77039**	Grid #:	**65-06-4**
		Latitude:	**29° 55' 34" N**
Well Location:	**2107 Molly St. Houston, TX 77039**	Longitude:	**095° 21' 13" W**
Well County:	**Harris**	Elevation:	**No Data**
Type of Work:	**New Well**	Proposed Use:	**Domestic**

Drilling Start Date: **7/30/2004** Drilling End Date: **8/2/2004**

	Diameter (in.)	*Top Depth (ft.)*	*Bottom Depth (ft.)*
Borehole:	**7**	**0**	**400**

Drilling Method: **Mud (Hydraulic) Rotary**

Borehole Completion: **2 String**

	Top Depth (ft.)	*Bottom Depth (ft.)*	*Description (number of sacks & material)*
Annular Seal Data:	**0**	**380**	**18**
	0	**15**	**6**

Seal Method: **Positive Displacement**

Sealed By: **B & R Water Well**

Distance to Property Line (ft.): **15**

Distance to Septic Field or other concentrated contamination (ft.): **65**

Distance to Septic Tank (ft.): **No Data**

Method of Verification: **Owner**

Surface Completion: **Surface Sleeve Installed**

Water Level: **160 ft.** below land surface on **2004-08-02** Measurement Method: **Unknown**

Packers: **K 375**

Type of Pump: **Submersible** Pump Depth (ft.): **300**

Well Tests: **Jetted** **No Test Data Specified**

	Strata Depth (ft.)	Water Type
Water Quality:	**400**	**Well**

Chemical Analysis Made: **No**

Did the driller knowingly penetrate any strata which contained injurious constituents?: **No**

Certification Data: The driller certified that the driller drilled this well (or the well was drilled under the driller's direct supervision) and that each and all of the statements herein are true and correct. The driller understood that failure to complete the required items will result in the report(s) being returned for completion and resubmittal.

Company Information: **B & R Water Well Drilling, Inc.**

40619 FM 149
Magnolia, TX 77354

Driller Name: **David R. Helms** License Number: **54211**

Comments: **$mew**

Lithology:
DESCRIPTION & COLOR OF FORMATION MATERIAL

Top (ft.)	Bottom (ft.)	Description
0	**40**	**Black Clay**
40	**90**	**Red Sand**
90	**280**	**Clay Shale**
280	**310**	**Sand**
310	**360**	**Clay**
360	**400**	**Sand**

Casing:
BLANK PIPE & WELL SCREEN DATA

Dia. (in.)	New/Used	Type	Setting From/To (ft.)
4	**New**	**Casing**	**380 - 0 Sch 40**
2.5	**New**	**Liner**	**380 - 375 Sch 40**
2.5	**New**	**Screen**	**400 - 380 008**

IMPORTANT NOTICE FOR PERSONS HAVING WELLS DRILLED CONCERNING CONFIDENTIALITY

TEX. OCC. CODE Title 12, Chapter 1901.251, authorizes the owner (owner or the person for whom the well was drilled) to keep information in Well Reports confidential. The Department shall hold the contents of the well log confidential and not a matter of public record if it receives, by certified mail, a written request to do so from the owner.

Please include the report's Tracking Number on your written request.

Texas Department of Licensing and Regulation
P.O. Box 12157
Austin, TX 78711
(512) 334-5540

STATE OF TEXAS WELL REPORT for Tracking #90129

Owner:	**Benito Vasquez**	Owner Well #:	**No Data**
Address:	**10126 Walker Houston, TX 77064**	Grid #:	**65-06-4**
		Latitude:	**29° 55' 35" N**
Well Location:	**10126 Walker Houston, TX 77064**	Longitude:	**095° 21' 08" W**
Well County:	**Harris**	Elevation:	**No Data**
Type of Work:	**New Well**	Proposed Use:	**Domestic**

Drilling Start Date: **7/20/2006** Drilling End Date: **7/21/2006**

	Diameter (in.)	*Top Depth (ft.)*	*Bottom Depth (ft.)*
Borehole:	**7**	**0**	**114**

Drilling Method: **Mud (Hydraulic) Rotary**

Borehole Completion: **Filter Packed**

	Top Depth (ft.)	*Bottom Depth (ft.)*	*Filter Material*	*Size*
Filter Pack Intervals:	**103**	**113**	**Gravel**	

	Top Depth (ft.)	*Bottom Depth (ft.)*	*Description (number of sacks & material)*
Annular Seal Data:	**0**	**103**	**30**

Seal Method: **Pressure**

Sealed By: **Raymond Services, Inc.**

Distance to Property Line (ft.): **No Data**

Distance to Septic Field or other concentrated contamination (ft.): **50**

Distance to Septic Tank (ft.): **No Data**

Method of Verification: **Customer**

Surface Completion: **Surface Sleeve Installed**

Water Level: **70 ft.** below land surface on **2006-07-21** Measurement Method: **Unknown**

Packers: **none**

Type of Pump: **Jet**

Well Tests: **Jetted** **Yield: 10 GPM with 15 ft. drawdown after 2 hours**

	Strata Depth (ft.)	Water Type
Water Quality:	**No Data**	**Fresh**

Chemical Analysis Made: **No**

Did the driller knowingly penetrate any strata which contained injurious constituents?: **No**

Certification Data: The driller certified that the driller drilled this well (or the well was drilled under the driller's direct supervision) and that each and all of the statements herein are true and correct. The driller understood that failure to complete the required items will result in the report(s) being returned for completion and resubmittal.

Company Information: **Raymond Services Inc.**

10011 Airline
Houston, TX 77037

Driller Name: **Ty A. Raymond** License Number: **4577**

Comments: **No Data**

Lithology:
DESCRIPTION & COLOR OF FORMATION MATERIAL

Top (ft.)	Bottom (ft.)	Description
0	5	Topsoil
5	38	Clay White/Red
38	45	Sand # 4 Red
45	46	Rock
46	67	Red Clay
67	88	Sand Tan # 8
88	101	Red Clay
101	114	Sand # 10

Casing:
BLANK PIPE & WELL SCREEN DATA

Dia. (in.)	New/Used	Type	Setting From/To (ft.)
2	New	Plastic	Casing 0 - 103
2	New	Plastic	Screen 103 - 113 # 6

IMPORTANT NOTICE FOR PERSONS HAVING WELLS DRILLED CONCERNING CONFIDENTIALITY

TEX. OCC. CODE Title 12, Chapter 1901.251, authorizes the owner (owner or the person for whom the well was drilled) to keep information in Well Reports confidential. The Department shall hold the contents of the well log confidential and not a matter of public record if it receives, by certified mail, a written request to do so from the owner.

Please include the report's Tracking Number on your written request.

Texas Department of Licensing and Regulation
P.O. Box 12157
Austin, TX 78711
(512) 334-5540

STATE OF TEXAS WELL REPORT for Tracking #85814

Owner:	**Lupe Salazar**	Owner Well #:	**No Data**
Address:	**2126 Madge Houston, TX**	Grid #:	**65-06-4**
		Latitude:	**29° 55' 46" N**
Well Location:	**2126 Madge Houston, TX**	Longitude:	**095° 21' 04" W**
Well County:	**Harris**	Elevation:	**No Data**
Type of Work:	**New Well**	Proposed Use:	**Domestic**

Drilling Start Date: **3/30/2004** Drilling End Date: **4/1/2004**

	Diameter (in.)	*Top Depth (ft.)*	*Bottom Depth (ft.)*
Borehole:	**7.5**	**0**	**270**
	5.5	**270**	**300**

Drilling Method: **Mud (Hydraulic) Rotary**

Borehole Completion: **2-String**

	Top Depth (ft.)	*Bottom Depth (ft.)*	*Description (number of sacks & material)*
Annular Seal Data:	**0**	**100**	**10 Cement**
	150	**280**	**10 Cement**

Seal Method: **Pressure**

Sealed By: **CWW**

Distance to Property Line (ft.): **20**

Distance to Septic Field or other concentrated contamination (ft.): **100**

Distance to Septic Tank (ft.): **No Data**

Method of Verification: **No Data**

Surface Completion: **Surface Sleeve Installed**

Water Level: **190 ft.** below land surface on **2004-04-01** Measurement Method: **Unknown**

Packers: **No Data**

Type of Pump: **Submersible** Pump Depth (ft.): **260**

Well Tests: **Pump** **Yield: 10 GPM**

	Strata Depth (ft.)	Water Type
Water Quality:	23	**Potable**

Chemical Analysis Made: **No**

Did the driller knowingly penetrate any strata which contained injurious constituents?: **No**

Certification Data: The driller certified that the driller drilled this well (or the well was drilled under the driller's direct supervision) and that each and all of the statements herein are true and correct. The driller understood that failure to complete the required items will result in the report(s) being returned for completion and resubmittal.

Company Information: **Coastal Water Well Service, Inc**

P.O. Box 745
Porter, TX 77365

Driller Name: **H.L. Gehrels** License Number: **812**

Comments: **Logged by DT$**

Lithology:
DESCRIPTION & COLOR OF FORMATION MATERIAL

Top (ft.)	Bottom (ft.)	Description
0	**48**	**Clay**
48	**52**	**Sand**
52	**142**	**Clay**
142	**158**	**Sand**
158	**183**	**Clay**
183	**217**	**Sand**
217	**226**	**Clay**
226	**271**	**Sand**
271	**277**	**Clay**
277	**300**	**Sand**

Casing:
BLANK PIPE & WELL SCREEN DATA

Dia. (in.)	New/Used	Type	Setting From/To (ft.)
4	**N**	**PVC**	**Casing 0/280**
2.5	**N**	**PVC**	**Liner 270/290**
2.5	**N**	**Plastic**	**Screen 290/300 .06**

IMPORTANT NOTICE FOR PERSONS HAVING WELLS DRILLED CONCERNING CONFIDENTIALITY

TEX. OCC. CODE Title 12, Chapter 1901.251, authorizes the owner (owner or the person for whom the well was drilled) to keep information in Well Reports confidential. The Department shall hold the contents of the well log confidential and not a matter of public record if it receives, by certified mail, a written request to do so from the owner.

Please include the report's Tracking Number on your written request.

Texas Department of Licensing and Regulation
P.O. Box 12157
Austin, TX 78711
(512) 334-5540

STATE OF TEXAS WELL REPORT for Tracking #75686

Owner:	**Gaudalupa Carrio**	Owner Well #:	**No Data**
Address:	**14613 Maeline Houston, TX 77039**	Grid #:	**65-06-4**
Well Location:	**14613 Maeline Houston, TX 77039**	Latitude:	**29° 55' 42" N**
		Longitude:	**095° 21' 15" W**
Well County:	**Harris**	Elevation:	**No Data**
Type of Work:	**New Well**	Proposed Use:	**Domestic**

Drilling Start Date: **1/26/2006** Drilling End Date: **1/26/2006**

	Diameter (in.)	*Top Depth (ft.)*	*Bottom Depth (ft.)*
Borehole:	**5.25**	**0**	**240**

Drilling Method: **Mud (Hydraulic) Rotary**

Borehole Completion: **Straight Wall**

	Top Depth (ft.)	*Bottom Depth (ft.)*	*Description (number of sacks & material)*
Annular Seal Data:	**0**	**220**	**14 cement**

Seal Method: **Pumped**

Sealed By: **r&d**

Distance to Property Line (ft.): **10**

Distance to Septic Field or other concentrated contamination (ft.): **60**

Distance to Septic Tank (ft.): **No Data**

Method of Verification: **No Data**

Surface Completion: **Surface Sleeve Installed**

Water Level: **170 ft.** below land surface on **2006-01-27** Measurement Method: **Unknown**

Packers: **No Data**

Type of Pump: **Jet** Pump Depth (ft.): **200**

Well Tests: **Jetted** **Yield: 5 GPM with 20 ft. drawdown after 2 hours**

	Strata Depth (ft.)	Water Type
Water Quality:	**20**	**fresh**

Chemical Analysis Made: **No**

Did the driller knowingly penetrate any strata which contained injurious constituents?: **No**

Certification Data: The driller certified that the driller drilled this well (or the well was drilled under the driller's direct supervision) and that each and all of the statements herein are true and correct. The driller understood that failure to complete the required items will result in the report(s) being returned for completion and resubmittal.

Company Information: **R&D Water Wells**

PO Box 230
Huffman, TX 77336

Driller Name: **Robert eshee** License Number: **54584**

Comments: **No Data**

Lithology:
DESCRIPTION & COLOR OF FORMATION MATERIAL

Top (ft.)	Bottom (ft.)	Description
0	**220**	**clay**
220	**240**	**sand**

Casing:
BLANK PIPE & WELL SCREEN DATA

Dia. (in.)	New/Used	Type	Setting From/To (ft.)
2	**new**	**pvc**	**-02 - 230**
2	**new**	**pvc slotted**	**230-240 .010**

IMPORTANT NOTICE FOR PERSONS HAVING WELLS DRILLED CONCERNING CONFIDENTIALITY

TEX. OCC. CODE Title 12, Chapter 1901.251, authorizes the owner (owner or the person for whom the well was drilled) to keep information in Well Reports confidential. The Department shall hold the contents of the well log confidential and not a matter of public record if it receives, by certified mail, a written request to do so from the owner.

Please include the report's Tracking Number on your written request.

Texas Department of Licensing and Regulation
P.O. Box 12157
Austin, TX 78711
(512) 334-5540

Send original copy by certified mail to the Texas Water Development Board P. O. Box 12386 Austin, Texas 78711

State of Texas

WATER WELL REPORT

For TWDB use only
Well No. 6K
Located on map
Received:

1) OWNER:
Person having well drilled V.W. CAYLOR (Name) Address 2111 MAURINE (Street or RFD) HO. TEX (City) (State)

Landowner SAME (Name) Address (Street or RFD) (City) (State)

2) LOCATION OF WELL:
County HARRIS, 5 miles in NORTH (N.E., S.W., etc.) direction from HOUSTON (Town)

Locate by sketch map showing landmarks, roads, creeks, Hiway number, etc.

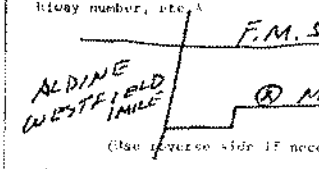

(Use reverse side if necessary)

or

Give legal location with distances and directions from adjacent sections or survey lines.

Labor League
Block Survey
Abstract No.
(NW¼ NE¼ SW¼ SE¼) of Section

3) TYPE OF WORK (check): ~~New Well~~ Deepening Reconditioning Plugging

4) PROPOSED USE (check): ~~Domestic~~ Industrial Municipal Irrigation Test Well other

5) TYPE OF WELL (check): ~~Rotary~~ Driven Dug Cable Jetted Bored

6) WELL LOG:
Diameter of hole 6½ in. Depth drilled 298 ft. Depth of completed well 298 ft. Date drilled 4-13-71
All measurements made from 1 ft. above ground level.

From (ft.)	To (ft.)	Description and color of formation material
0	32	CLAY
32	38	SAND
38	80	CLAY
80	100	SAND
100	120	CLAY
120	180	SAND
180	205	CLAY
205	235	SAND
235	245	CLAY
245	257	SAND
257	260	CLAY
260	279	SAND
279	279	CLAY
279	298	SAND

(Use reverse side if necessary)

9) Casing:
Type: Old ~~New~~ ~~Used~~ Plastic Other
Cemented from 0 ft. to 273 ft.

Diameter (inches)	Setting From (ft.)	To (ft.)	Gage
4	0	273	

10) SCREEN:
Type PLASTIC UNDERCUT
Perforated ~~Slotted~~

Diameter (inches)	Setting From (ft.)	To (ft.)	Slot Size
2½	289	298	12

7) COMPLETION (check):
Straight wall Gravel packed ~~Other~~
Under reamed Open Hole LEAD SEAL

8) WATER LEVEL:
Static level 155 ft. below land surface Date 4-13-71
Artesian pressure lbs. per square inch Date
Depth to pump bowls, cylinder, jet, etc. 210 ft.
below land surface.

11) WELL TESTS:
Was a pump test made? Yes ~~No~~ If yes, by whom?
Yield gpm with ft. drawdown after hrs.
Bailer test gpm with ft. drawdown after hrs.
Artesian flow gpm
Temperature of water

12) WATER QUALITY:
Was a chemical analysis made? Yes ~~No~~
Did any strata contain undesirable water? Yes No
Type of water? depth of strata

I (We) hereby certify that this well was drilled by me (or under my supervision) and that each and all of the statements herein are true to the best of my knowledge and belief.

NAME A.R. HENDON (Type or print) Water Well Drillers Registration No. 334

ADDRESS 1465 REEVESTON (Street or RFD) HOUSTON (City) TEX. (State)

(Signed) A.R. Henlon (Water Well Driller) H&H WATER WELL DRILLING (Company Name)

Please attach electric log, chemical analysis, and other pertinent information, if available.

Additional instructions on reverse side.

TWDB-(GW-3)

4920119 05

Send original copy by certified mail to the Texas Water Development Board P. O. Box 12386 Austin, Texas 78711

State of Texas

WATER WELL REPORT

For TWDB use only
Well No. 65-05-400
Located on map
Received:

1) OWNER:
Person having well drilled Bob Felts (Name) Address 2222 Melisa (Street or RFD) Houston (City) Tex (State) 77039
Landowner Same (Name) Address Same (Street or RFD) (City) (State)

2) LOCATION OF WELL:
County Harris miles in S (N.E., S.W., etc.) direction from Aldine School (Town)

Locate by sketch map showing landmarks, roads, streaks, hiway number, etc.



(Use reverse side if necessary)

or Give legal location with distances and directions from adjacent sections or survey lines.
Labor ____ League ____
Block ____ Survey ____
Abstract No. ____
(NW¼ NE¼ SW¼ SE¼) of Section ____

3) TYPE OF WORK (Check): New Well ✓ Deepening Reconditioning Plugging

4) PROPOSED USE (Check): Domestic ✓ Industrial Municipal Irrigation Test Well Other

5) TYPE OF WELL (Check): Rotary ✓ Driven Dug Cable Jetted Bored

6) WELL LOG:
Diameter of hole 6¼" in. Depth drilled 285' ft. Depth of completed well 285' ft. Date drilled 12-17-73
All measurements made from 0 ft. above ground level.

From (ft.)	To (ft.)	Description and color of formation material
0	4	Top Soil
4	40	clay
40	50	fine water sand
50	160	mixed shale + clay
160	265	clay
265	285	water sand - good

(Use reverse side if necessary)

9) Casing:
Type: Old New ✓ Steel Plastic ✓ Other
Cemented from Bottom up ft. to 150 ft.

Diameter (inches)	Setting From (ft.)	Setting To (ft.)	Gage
4½ OD	0	275	

10) SCREEN:
Type Plastic
Perforated ✓ Slotted

Diameter (inches)	Setting From (ft.)	Setting To (ft.)	Slot Size
2½"	275	285	12 Ga

7) COMPLETION (Check): Straight wall Gravel packed Lead seal Other
Under reamed Open Hole Screen setting

8) WATER LEVEL:
Static level 170 ft. below land surface Date 12-17-73
Artesian pressure ____ lbs. per square inch Date ____
Depth to pump bowls, cylinder, jet, etc., 210 ft. below land surface.

11) WELL TESTS:
Was a pump test made? Yes No If yes, by whom?
Yield: ____ gpm with ____ ft. drawdown after ____ hrs.
Bailer test ____ gpm with ____ ft. drawdown after ____ hrs.
Artesian flow ____ gpm
Temperature of water ____

12) WATER QUALITY:
Was a chemical analysis made? Yes No
Did any strata contain undesirable water? Yes No
Type of water? ____ depth of strata ____

I hereby certify that this well was drilled by me (or under my supervision) and that each and all of the statements herein are true to the best of my knowledge and belief.

NAME V. A. Bigham (Type or Print) Water Well Drillers Registration No. 649
ADDRESS 201 Coronado St (Street or RFD) Houston (City) Tex (State) 77009
(Signed) V. A. Bigham (Water Well Driller) Bigham Pump & Well Service (Company Name)
Drilled By Bruno Dietz Drilling Co
Please attach electric log, chemical analysis, and other pertinent information, if available.

*Additional instructions on reverse side.

TWDBE-GW-53

4820111652

65-05-6N DU

Send original copy by certified mail to the Texas Water Development Board P. O. Box 12386 Austin, Texas 78711

State of Texas

WATER WELL REPORT

For TWDB use only
Well No.
Located on map
Received:

1) OWNER:
Person having well drilled Albert Lee (Name) Address Aldine Westfield Rd. (Street or RFD) Houston (City) Texas (State)
Landowner Albert Lee (Name) Address Aldine Westfield Rd. (Street or RFD) Houston (City) Texas (State)

2) LOCATION OF WELL:
County Harris 2 of 525 miles in N (N.E., S.W., etc.) direction from Deer Park (Town)

Locate by sketch map showing landmarks, roads, creeks, hiway number, etc.*



(Use reverse side if necessary)

or

Give legal location with distances and directions from adjacent sections or survey lines.

Labor League
Block Survey
Abstract No.
(NW¼ NE¼ SW¼ SE¼) of Section

3) TYPE OF WORK (Check): (New Well) Deepening Reconditioning Plugging

4) PROPOSED USE (Check): (Domestic) Industrial Municipal Irrigation Test Well Other

5) TYPE OF WELL (Check): (Rotary) Driven Dug Cable Jetted Bored

6) WELL LOG:
Diameter of hole 4 in. Depth drilled 275 ft. Depth of completed well 275 ft. Date drilled 6/10/70
All measurements made from 0 ft. above ground level.

From (ft.)	To (ft.)	Description and color of formation material
0	32	Clay Brown.
32	52	Clay yellow.
52	92	Sand & Clay.
92	152	Clay yellow Brown.
152	172	Sand & Clay.
172	232	Clay Brown Red.
232	252	Sand & Clay
252	275	Good Sand.

(Use reverse side if necessary)

9) Casting:
Type: Old (New) (Steel) Plastic Other
Cemented from 265 ft. to 0 ft.

Diameter (inches)	Setting From (ft.)	Setting To (ft.)	Gage
4	0	225	160

10) SCREEN:
Type S. S. B. L.
Perforated Slotted

Diameter (inches)	Setting From (ft.)	Setting To (ft.)	Slot Size
2½	265	270	0.16

7) COMPLETION (Check):
(Straight wall) Gravel packed Other
Under reamed Open Hole

8) WATER LEVEL:
Static level 126 ft. below land surface Date 6/10/70
Artesian pressure lbs. per square inch Date
Depth to pump bowls, cylinder, jet, etc., 210 ft. below land surface.

11) WELL TESTS:
Was a pump test made? Yes (No) If yes, by whom?
Yield: gpm with ft. drawdown after hrs.
Bailer test gpm with ft. drawdown after hrs.
Artesian flow gpm
Temperature of water

12) WATER QUALITY:
Was a chemical analysis made? Yes (No)
Did any strata contain undesirable water? Yes No
Type of water? depth of strata

I hereby certify that this well was drilled by me (or under my supervision) and that each and all of the statements herein are true to the best of my knowledge and belief.

Name DRAGO WATER WELL DRILLING & SER. (Type or Print) Driller Well Drillers Registration No. 818

Address Box 49 (Street or RFD) PORTER (City) TEXAS (State) 77365

(Signed) (Water Well Driller) DRAGO WELL (Company Name)

Please attach electric log, chemical analysis, and other pertinent information, if available.

*Additional instructions on reverse side.

48201191 8

65-05-688

Send original copy by certified mail to the Texas Water Development Board
P. O. Box 13087
Austin, Texas 78711

State of Texas

WATER WELL REPORT

For TWDB use only
Well No 65-05-688
Located on map
Received: 2-7-77

1) OWNER:
Person having well drilled Michael Martinez (Name) Address 2102 Myra (Street or RFD) Houston (City) (State)

Landowner ✓ (Name) Address ✓ (Street or RFD) (City) (State)

2) LOCATION OF WELL:
County HARRIS, ___ miles in ___ (N.E., S.W., etc.) direction from Aldine (Town)

Locate by sketch map showing landmarks, roads, creeks, hiway number, etc.*



(Use reverse side if necessary)

or Give legal location with distances and directions from adjacent sections or survey lines.

Labor ___ League ___
Block ___ Survey ___
Abstract No. ___
(NW¼ NE¼ SW¼ SE¼) of Section ___

3) TYPE OF WORK (Check):
(New Well) Deepening
Reconditioning Plugging

4) PROPOSED USE (Check):
(Domestic) Industrial Municipal
Irrigation Test Well Other

5) TYPE OF WELL (Check):
(Rotary) Driven Dug
Cable Jetted Bored

6) WELL LOG:
Diameter of hole 4 3/4 in. Depth drilled 296 ft. Depth of completed well 293 ft. Date drilled 5-9-77
All measurements made from C ft. above ground level.

From (ft.)	To (ft.)	Description and color of formation material
0	49	C
49	51	S
51	142	C
142	157	C
157	184	C
184	196	S
196	210	C
210	216	S
216	224	C
224	254	S
254	264	C
264	293	S
293	296	C

(Use reverse side if necessary)

9) Casing:
Type: Old (New) Steel (Plastic) Other
Cemented from ___ ft. to ___ ft.

Diameter (inches)	Setting From (ft.)	To (ft.)	Gage
4	0	283	

10) SCREEN:
Type Pvc Machine Slot
Perforated Slotted

Diameter (inches)	Setting From (ft.)	To (ft.)	Slot Size
2 1/2	283	293	10

7) COMPLETION (Check):
(Straight well) Gravel packed Other
Under Reamed Open Hole

8) WATER LEVEL:
Static level 172 ft. below land surface Date 5-10-77
Artesian pressure ___ lbs. per square inch Date ___
Depth to (jet) bowls, cylinder, jet, etc., 231 ft.
below land surface.

11) WELL TESTS:
Was a pump test made? Yes (No) If yes, by whom?
Yield: ___ gpm with ___ ft. drawdown after ___ hrs.
Bailer test ___ gpm with ___ ft. drawdown after ___ hrs.
Artesian flow ___ gpm
Temperature of water ___

12) WATER QUALITY:
Was a chemical analysis made? Yes (No)
Did any strata contain undesirable water? Yes (No)
Type of water? ___ depth of strata ___

I hereby certify that this well was drilled by me (or under my supervision) and that each and all of the statements herein are true to the best of my knowledge and belief.

NAME Homer L. Lowe (Type or Print) Water Well Drillers Registration No. 1182

ADDRESS P.O. Box 89 (Street or RFD) Porter (City) TX (State)

(Signed) Homer L. Lowe (Water Well Driller) Lowe Water Wells (Company Name)

Please attach electric log, chemical analysis, and other pertinent information, if available.

*Additional instructions on reverse side.

TWDB-WD-8

48201118 35

NO MAP

Send original copy by certified mail to: TNRCC, P.O. Box ', Austin, TX 78711-3087 — Please use black ink.

ATTENTION OWNER: *Confidentiality Privilege Notice on Reverse Side*

State of Texas WELL REPORT

Texas Water Well Drillers Advisory Council
P.O. Box 13087
Austin, TX 78711-3087
512-239-0530

1) **OWNER** LARRY KELM (Name) **ADDRESS** 2011 MATILDA (Street or RFD) HOUSTON (City) TX. (State) 77039 (Zip)

2) **ADDRESS OF WELL:** County HARRIS (Street, RFD or other) (City) (State) (Zip) **GRID #** 65-06-4

3) **TYPE OF WORK (Check):** ☒ New Well ☐ Deepening ☐ Reconditioning ☐ Plugging

4) **PROPOSED USE (Check):** ☐ Monitor ☐ Environmental Soil Boring ☐ Domestic ☐ Industrial ☐ Irrigation ☐ Injection ☐ Public Supply ☐ De-watering ☐ Testwell
If Public Supply well, were plans submitted to the TNRCC? ☐ Yes ☐ No

5)

6) **WELL LOG:**
Date Drilling: Started 11-14 19 96 Completed 11-15 19 96

DIAMETER OF HOLE

Dia. (in.)	From (ft.)	To (ft.)
63/4	Surface	390
3-7/8	390	430

7) **DRILLING METHOD (Check):** ☐ Driven ☐ Air Rotary ☒ Mud Rotary ☐ Bored ☐ Air Hammer ☐ Cable Tool ☐ Jetted ☐ Other

N

From (ft.)	To (ft.)	Description and color of formation material
0	30	CLAY
30	70	SAND
70	120	CLAY
120	200	SAND & ROCK
200	240	CLAY & SHALE
240	290	SAND
290	320	SHALE & ROCK
320	370	RED SAND
370	430	WHITESAND GOOD

(Use reverse side if necessary)

8) **Borehole Completion (Check):** ☐ Open Hole ☐ Straight Wall ☐ Underreamed ☐ Gravel Packed ☒ Other 2 STRING
If Gravel Packed give interval ... from _____ ft. to _____ ft.

CASING, BLANK PIPE, AND WELL SCREEN DATA:

Dia. (in.)	New or Used	Steel, Plastic, etc. Perf., Slotted, etc. Screen Mfg., if commercial	Setting (ft.) From	Setting (ft.) To	Gage Casing Screen
4"	N	CASING	410	0	SCH 40
2-1/2N		LINER	410	390	SCH 40
2-1/2N		SCREEN	430	410	.012

9) **CEMENTING DATA** [Rule 338.44(1)]
Cemented from 410 ft. to 0 ft. No. of sacks used 20
0 ft. to 15 ft. No. of sacks used 10
Method used HALIBURTON
Cemented by ROBINSON WATER WELL
Distance to septic system field lines or other concentrated contamination 150 ft.
Method of verification of above distance OWNER

10) **SURFACE COMPLETION**
☐ Specified Surface Slab Installed [Rule 338.44(2)(A)]
☒ Specified Steel Sleeve Installed [Rule 338.44(3)(A)]
☐ Pitless Adapter Used [Rule 338.44(3)(b)]
☐ Approved Alternative Procedure Used [Rule 338.44(5)]

13) **TYPE PUMP:**
☐ Turbine ☐ Jet ☒ Submersible ☐ Cylinder ☐ Other
Depth to pump bowls, cylinder, jet, etc.. 320 ft.

14) **WELL TESTS:**
Type test: ☐ Pump ☐ Bailer ☒ Jetted ☐ Estimated
Yield: _____ gpm with _____ ft. drawdown after _____ hrs.

11) **WATER LEVEL:**
Static level 250 ft. below land surface Date _____
Artesian flow _____ gpm. Date _____

RECEIVED
JUN 1997
TEXAS NATURAL RESOURCE CONSERVATION COMMISSION

15) **WATER QUALITY:**
Did you knowingly penetrate any strata which contained undesirable constituents?
☐ Yes ☒ No If yes, submit "REPORT OF UNDESIRABLE WATER"
Type of water? _____ Depth of strata _____
Was a chemical analysis made? ☐ Yes ☒ No

12) **PACKERS:** Type _____ Depth 390

I hereby certify that this well was drilled by me (or under my supervision) and that each and all of the statements herein are true to the best of my knowledge and belief. I understand that failure to complete items 1 thru 15 will result in the log(s) being returned for completion and resubmittal.

COMPANY NAME ROBINSON WATER WELL (Type or print) **WELL DRILLER'S LICENSE NO.** 1464

ADDRESS 11819 W. MONGOMERY (Street or RFD) HOUSTON, TX. 77086 (City) (State) (Zip)

(Signed) Rob Robinson B.L. (Licensed Well Driller) **(Signed)** _____ (Registered Driller Trainee)

Please attach electric log, chemical analysis, and other pertinent information, if available.

TNRCC-0199 (Rev. 11-01-94) TNRCC COPY

4A Dup

Send original copy by certified mail to the Texas Water Development Board
P. O. Box 12386
Austin, Texas 78711

State of Texas

WATER WELL REPORT

For TWDB use only
Well No. 65-06-4A
Located on map 4 of 5
Received: 7-0-7

1) OWNER:
Person having well drilled Henry A. Lloyd (Name) Address 2201 Molly (Street or RFD) Houston (City) Tex (State)
Landowner Henry A. Lloyd (Name) Address 2201 Molly (Street or RFD) Houston (City) Tex (State)

2) LOCATION OF WELL:
County Harris 15 miles in North (N.E., S.W., etc.) direction from Houston (Town)

Locate by sketch map showing landmarks, roads, creeks, hiway number, etc.* 2201 Molly



(Use reverse side if necessary)

or Give legal location with distances and directions from adjacent sections or survey lines.

Labor _____ League _____
Block _____ Survey _____
Abstract No. _____
(NW¼ NE¼ SW¼ SE¼) of Section _____

3) TYPE OF WORK (Check): New Well ✓ Deepening / Reconditioning / Plugging
4) PROPOSED USE (Check): Domestic ✓ Industrial / Municipal / Irrigation / Test Well / Other
5) TYPE OF WELL (Check): Rotary ✓ Driven / Dug / Cable / Jetted / Bored

6) WELL LOG:
Diameter of hole 6½ in. Depth drilled 296 ft. Depth of completed well 296 ft. Date drilled 6-8-70
All measurements made from 1 ft. above ground level.

From (ft.)	To (ft.)	Description and color of formation material
0	32	Clay
32	38	Sand
38	64	Clay
64	80	Clay
80	100	Sand
100	120	Clay
120	180	Sand
180	205	Clay
205	235	Sand
235	245	Clay
245	257	Sand
257	296	Sand White Coarse

(Use reverse side if necessary)

9) Casing:
Type: Old / New / Steel / Plastic / Other
Cemented from 0 ft. to 273 ft.

Diameter (inches)	Setting From (ft.)	Setting To (ft.)	Gage
4	0	273	

10) SCREEN:
Type Stainless steel underbar
Perforated / Slotted

Diameter (inches)	Setting From (ft.)	Setting To (ft.)	Slot Size
2½	286	296	.012

7) COMPLETION (Check): Straight wall / Gravel packed / Other Lead seal / Under reamed / Open Hole

8) WATER LEVEL:
Static Level _____ ft. below land surface Date _____
Artesian pressure _____ lbs. per square inch Date _____
Depth to pump bowls, cylinder, jet, etc., _____ ft. below land surface.

11) WELL TESTS:
Was a pump test made? Yes / No ✓ If yes, by whom? _____
Yield: _____ gpm with _____ ft. drawdown after _____ hrs.
Bailer test _____ gpm with _____ ft. drawdown after _____ hrs.
Artesian flow _____ gpm
Temperature of water _____

12) WATER QUALITY:
Was a chemical analysis made? Yes / No ✓
Did any strata contain undesirable water? Yes / No
Type of water? _____ depth of strata _____

I hereby certify that this well was drilled by me (or under my supervision) and that each and all of the statements herein are true to the best of my knowledge and belief.

NAME A.R. Hendon (Type or Print) Water Well Drillers Registration No. 334

ADDRESS 14605 Reeveston (Street or RFD) Houston (City) Texas 77039 (State)

(Signed) _____ (Water Well Driller)

H+H Water Well Drilling (Company Name)

Please attach electric log, chemical analysis, and other pertinent information, if available.

*Additional instructions on reverse side.

TWDBE-GW-53

4KK

Send original copy by certified mail to the Texas Water Development Board
P. O. Box 12386
Austin, Texas 78711

State of Texas

WATER WELL REPORT

For TWDB use only
Well No. 65-06-4KK
Located on map yes
Received: 7/1
dl

1) OWNER:
Person having well drilled N.B. GAUBATZ (Name) Address 2126 MARCIA (Street or RFD) Ho. (City) TEX (State)

Landowner SAME (Name) Address (Street or RFD) (City) (State)

2) LOCATION OF WELL:
County HARRIS, 4 miles in NORTH (N.E., S.W., etc.) direction from HOUSTON (Town)

Locate by sketch map showing landmarks, roads, creeks, hiway number, etc.*



(Use reverse side if necessary)

or Give legal location with distances and directions from adjacent sections or survey lines.

Labor _____ League _____
Block _____ Survey _____
Abstract No. _____
(NW¼ NE¼ SW¼ SE¼) of Section _____

3) TYPE OF WORK (Check): ✓New Well, Deepening, Reconditioning, Plugging

4) PROPOSED USE (Check): ✓Domestic, Industrial, Municipal, Irrigation, Test Well, Other

5) TYPE OF WELL (Check): ✓Rotary, Driven, Dug, Cable, Jetted, Bored

6) WELL LOG:
Diameter of hole 6½ in. Depth drilled 298 ft. Depth of completed well 298 ft. Date drilled 9-21-73
All measurements made from 1 ft. above ground level.

From (ft.)	To (ft.)	Description and color of formation material
0	42	CLAY
42	48	SAND
48	98	CLAY
98	104	SAND
104	126	CLAY
126	160	SAND
160	170	CLAY
170	215	SAND
215	224	CLAY
224	248	SAND
248	261	CLAY
261	298	SAND

(Use reverse side if necessary)

9) Casing:
Type: Old ✓New ✓Steel Plastic Other
Cemented from 0 ft. to 273 ft.

Diameter (inches)	Setting From (ft.)	Setting To (ft.)	Gage
4	0	273	

10) SCREEN:
Type STAINLESS STEEL
Perforated ✓Slotted

Diameter (inches)	Setting From (ft.)	Setting To (ft.)	Slot Size
2½	288	298	12

7) COMPLETION (Check):
Straight wall, Gravel packed, ✓Other LEAD SEAL
Under reamed, Open Hole

8) WATER LEVEL:
Static level 160 ft. below land surface Date 9-21-73
Artesian pressure _____ lbs. per square inch Date _____
Depth to pump bowls, cylinder, jet, etc., 210 ft. below land surface.

11) WELL TESTS:
Was a pump test made? Yes ✓No If yes, by whom?
Yield: _____ gpm with _____ ft. drawdown after _____ hrs.
Bailer test _____ gpm with _____ ft. drawdown after _____ hrs.
Artesian flow _____ gpm
Temperature of water _____

12) WATER QUALITY:
Was a chemical analysis made? Yes ✓No
Did any strata contain undesirable water? Yes No
Type of water? _____ depth of strata _____

I hereby certify that this well was drilled by me (or under my supervision) and that each and all of the statements herein are true to the best of my knowledge and belief.

NAME A.R. HENDON (Type or Print) Water Well Drillers Registration No. 334

ADDRESS 14605 RE EVESTON (Street or RFD) Ho. (City) TEX. (State)

(Signed) A.R. Hendon (Water Well Driller) H&H WATER WELL DRILLING (Company Name)

Please attach electric log, chemical analysis, and other pertinent information, if available.

*Additional instructions on reverse side.

TWDBE-GW-53

4MM

Send original copy by certified mail to the Texas Water Development Board P. O. Box 13087 Austin, Texas 78711

State of Texas

WATER WELL REPORT

#4

For TWDB use only
Well No. 65-06-4[illegible]
Located on map yes
Received: 73 [illegible]
db

1) OWNER:
Person having well drilled B. F. Cobbs (Name) Address 2105 Marcia (Street or RFD) Houston, TX (City) (State)

Landowner Same (Name) Address Same (Street or RFD) (City) (State)

Well Located At 2105 Marcia

2) LOCATION OF WELL:
County Harris, _____ miles in _____ (N.E., S.W., etc.) direction from _____ (Town)

Locate by sketch map showing landmarks, roads, creeks, hiway number, etc.*

SEE REVERSE SIDE

North

(Use reverse side if necessary)

or

Give legal location with distances and directions from adjacent sections or survey lines.

Labor _____ League _____

Block _____ Survey _____

Abstract No. _____

(NW¼ NE¼ SW¼ SE¼) of Section _____

3) TYPE OF WORK (Check):
New Well X Deepening
Reconditioning Plugging

4) PROPOSED USE (Check):
Domestic X Industrial Municipal
Irrigation Test Well Other

5) TYPE OF WELL (Check):
Rotary X Driven Dug
Cable Jetted Bored

6) WELL LOG:
Diameter of hole 4 in. Depth drilled 0 ft. Depth of completed well 312 ft. Date drilled 9-11-73

All measurements made from 0 ft. above ground level.

From (ft.)	To (ft.)	Description and color of formation material
0	24	Surface - yellow & red clay
24	72	Red Clay
72	79	Sand & Sand Rock
79	96	Red Clay
96	120	Red & White Clay
120	152	Clay
152	160	Sand
160	184	Shale
184	199	Sand Broken
199	218	Clay
218	264	Sand Top Loose Light Breaks
264m	312	(Use reverse side if necessary) Sand

9) Casing:
Type: Old New X Steel Plastic Other
Cemented from 0 ft. to 302 ft.

Diameter (inches)	Setting From (ft.)	Setting To (ft.)	Gage
4	0	302	

10) SCREEN:
Type Stainless Steel rod base
Perforated X Slotted

Diameter (inches)	Setting From (ft.)	Setting To (ft.)	Slot Size
2 1/2	311	312	
2 1/2	306	311	
2 1/2	295	306	

7) COMPLETION (Check):
Straight wall X Gravel packed Other
Under reamed Open Hole

8) WATER LEVEL:
Static level 162 ft. below land surface Date 9-11-73
Artesian pressure _____ lbs. per square inch Date _____
Depth to pump bowls, cylinder, jet, etc., 210 ft. below land surface.

11) WELL TESTS:
Was a pump test made? Yes No X If yes, by whom?
Yield: _____ gpm with _____ ft. drawdown after _____ hrs.
Bailer test _____ gpm with _____ ft. drawdown after _____ hrs.
Artesian flow _____ gpm
Temperature of water _____

12) WATER QUALITY:
Was a chemical analysis made? Yes No X
Did any strata contain undesirable water? Yes No
Type of water? _____ depth of strata _____

I hereby certify that this well was drilled by me (or under my supervision) and that each and all of the statements herein are true to the best of my knowledge and belief.

NAME R. B. Lowry (Type or Print) Water Well Drillers Registration No. 146

ADDRESS 4012 Fulton P. O. Box 8707 (Street or RFD) Houston (City) Texas 77009 (State)

(Signed) R B Lowry (Water Well Driller) Lowry Water Wells (Company Name)

Please attach electric log, chemical analysis, and other pertinent information, if available.

*Additional instructions on reverse side.

TWDBE-WD-6

2)LOCATION OF WELL:

The sketch showing the well location must be as accurate as possible, showing landmarks, in sufficient detail so that the well may be plotted on a General Highway Map of the county in which the well is located.

Reference points from which distances are measured and directions given should be of a permanent nature (e.g. highway intersections, center of towns, river and creek bridges, railroad crossings). The distance and direction from the nearest town should always be indicated.

When giving a legal description include a sketch showing location of the well within the described area, e.g. survey abstract.

Information furnished in Section 2) of the TWDBE-GW-53 is very important. Unless the well can be accurately located on a map the value of the other data contained in the Report is greatly reduced.



RECEIVED
JUN 13 1974
Central Records
Texas Water Development Board



RECEIVED
OCT 23 1973
TEXAS WATER DEVELOPMENT BOARD

4KK Dup

Send original copy by certified mail to the Texas Water Development Board P. O. Box 13087 Austin, Texas 78711

State of Texas

WATER WELL REPORT

For TWDB use only
Well No. 65-06-4KK
Located on map yes
Received: 78

1) OWNER:
Person having well drilled GLEN LAMBERT (Name) Address 2117 MADGE (Street or RFD) HOUSTON (City) TEX (State)

Landowner GLEN LAMBERT (Name) Address SAME (Street or RFD) (City) (State)

2) LOCATION OF WELL:
County HARRIS, 1/2 miles in EAST (N.E., S.W., etc.) direction from HOUSTON (Town)

Locate by sketch map showing landmarks, roads, creeks, hiway number, etc.* FM 525

ALDINE westfield MADGE North

(Use reverse side if necessary)

or

Give legal location with distances and directions from adjacent sections or survey lines.

Labor _____ League _____

Block _____ Survey _____

Abstract No. _____

(NW¼ NE¼ SW¼ SE¼) of Section _____

3) TYPE OF WORK (Check): New Well, Deepening, Reconditioning, Plugging

4) PROPOSED USE (Check): Domestic, Industrial, Municipal, Irrigation, Test Well, Other

5) TYPE OF WELL (Check): Rotary, Driven, Dug, Cable, Jetted, Bored

6) WELL LOG:
Diameter of hole 6 3/4 in. Depth drilled 303 ft. Depth of completed well 303 ft. Date drilled 6-26-78

All measurements made from 4 ft. above ground level.

From (ft.)	To (ft.)	Description and color of formation material
0	5	BLACK GUMBO
5	25	RED CLAY.
25	30	SAND.
30	65	RED & W. CLAY.
65	70	F. SAND.
70	165	R & W. clay.
165	180	SAND.
180	200	CLAY.
200	202	ROCK.
202	210	SAND.
210	212	Rock. 212 - 303 SAND.

(Use reverse side if necessary)

9) Casing:
Type: Old, New, Steel, Plastic, Other

Cemented from 0 ft. to 287 ft.

Diameter (inches)	Setting From (ft.)	To (ft.)	Gage
4"	0	287	

10) SCREEN:
Type ANDERS

Perforated, Slotted

Diameter (inches)	Setting From (ft.)	To (ft.)	Slot Size
2"	287	303	

7) COMPLETION (Check):
Straight wall, Gravel packed, Other
Under reamed, Open Hole 2 String.

8) WATER LEVEL:
Static level 170 ft. below land surface Date 6-27-78
Artesian pressure _____ lbs. per square inch Date _____
Depth to pump bowls, cylinder, jet, etc., 240' ft. below land surface.

11) WELL TESTS:
Was a pump test made? Yes No If yes, by whom?
Yield: _____ gpm with _____ ft. drawdown after _____ hrs.
Bailer test _____ gpm with _____ ft. drawdown after _____ hrs.
Artesian flow _____ gpm
Temperature of water _____

12) WATER QUALITY:
Was a chemical analysis made? Yes No
Did any strata contain undesirable water? Yes No
Type of water? _____ depth of strata _____

I hereby certify that this well was drilled by me (or under my supervision) and that each and all of the statements herein are true to the best of my knowledge and belief.

NAME Bufkin Water Well (Type or Print) Water Well Drillers Registration No. 1696

ADDRESS 5725 Chippewa (Street or RFD) Houston (City) Texas (State)

(Signed) [signature] (Water Well Driller) Bufkin Water Well (Company Name)

Please attach electric log, chemical analysis, and other pertinent information, if available.

*Additional instructions on reverse side.

TWDB-WD6

Dup

Send original copy by certified mail to the Texas Department of Water Resources P. O. Box 13087 Austin, Texas 78711

State of Texas
WATER WELL REPORT

ATTENTION OWNER: *Confidentiality Privilege Notice on Reverse Side*

For TDWR use only
Well No. 65-06-4K
Located on map YES
Received: 6-5-8.

1) OWNER Glenn Ansley (Name) Address 2225 Marcia (Street or RFD) Houston, Texas 77032 (City) (State) (Zip)

2) LOCATION OF WELL County Harris 8 miles in Southwest (N.E., S.W., etc.) direction from Humble (Town)

Driller must complete the legal description to the right with distance and direction from two intersecting section or survey lines, or he must locate and identify the well on an official Quarter- or Half-Scale Texas County General Highway Map and attach the map to this form.

11) Legal description:
Section No. _____ Block No. _____ Township _____
Abstract No. _____ Survey Name _____
Distance and direction from two intersecting section or survey lines _____
☒ See attached map. map on 65-05-3T

3) TYPE OF WORK (Check):
☒ New Well ☐ Deepening ☐ Reconditioning ☐ Plugging

4) PROPOSED USE (Check):
☒ Domestic ☐ Industrial ☐ Public Supply ☐ Irrigation ☐ Test Well ☐ Other _____

5) DRILLING METHOD (Check):
☒ Mud Rotary ☐ Air Hammer ☐ Driven ☐ Bored ☐ Air Rotary ☐ Cable Tool ☐ Jetted ☐ Other _____

6) WELL LOG:
Date drilled 1-27-80

DIAMETER OF HOLE Dia. (in.)	From (ft.)	To (ft.)
6 3/4	Surface	262

7) BOREHOLE COMPLETION:
☐ Open Hole ☐ Straight Wall ☐ Underreamed
☐ Gravel Packed ☐ Other cemented
If Gravel Packed give interval . . . from _____ ft. to _____ ft.

From (ft.)	To (ft.)	Description and color of formation material
0	5	top
5	35	clay
35	37	sand
37	80	clay
80	86	sand
86	260	clay
260	285	sand

8) CASING, BLANK PIPE, AND WELL SCREEN DATA:

Dia. (in.)	New or Used	Steel, Plastic, etc. Perf., Slotted, etc. Screen Mfr., if commercial	Setting (ft.) From	Setting (ft.) To	Gage Casing Screen
4	N	plastic casing	0	262	
2½	N	blank	260	275	
2½	N	screen plastic	275	285	10g

CEMENTING DATA
Cemented from _____ ft. to _____ ft.
Method used pump Pressure
Cemented by Aldine Pump & Well Service, Inc (Company or Individual)

9) WATER LEVEL:
Static level 183 ft. below land surface Date 1-28-80
Artesian flow _____ gpm. Date _____

10) PACKERS: Type Depth
K - packers

RECEIVED
JUN 5 1982

11) TYPE PUMP:
☐ Turbine ☐ Jet ☒ Submersible ☐ Cylinder
☐ Other _____
Depth to pump bowls, cylinder, jet, etc., 220 ft.

(Use reverse side if necessary)

13) WATER QUALITY:
Did you knowingly penetrate any strata which contained undesirable water? ☐ Yes ☒ No
If yes, submit "REPORT OF UNDESIRABLE WATER"
Type of water? _____ Depth of strata _____
Was a chemical analysis made? ☐ Yes ☒ No

12) WELL TESTS:
☐ Type Test: ☒ Pump ☐ Bailer ☐ Jetted ☐ Estimated
Yield: 10 gpm with _____ ft. drawdown after _____ hrs.

I hereby certify that this well was drilled by me (or under my supervision) and that each and all of the statements herein are true to the best of my knowledge and belief.

NAME Vernon W. Gray (Type or Print) Water Well Drillers Registration No. 2011

ADDRESS 14322 Henry Rd. (Street or RFD) Houston, Texas (City) (State) 77060 (Zip)

(Signed) Vernon W. Gray (Water Well Driller) Aldine Pump & Well Service, Inc. (Company Name)

Please attach electric log, chemical analysis, and other pertinent information, if available.

TDWR 0392 (Rev. 1-12-79) DEPARTMENT OF WATER RESOURCES COPY

4820114567

#16

4cc Dup

Send original copy by certified mail to the Texas Water Development Board P. O. Box 12386 Austin, Texas 78711

State of Texas

WATER WELL REPORT

For TWDB use only
Well No. 65-26-4CC
Located on map Yr-5
Received: 2-3-7
ltr

1) OWNER:
Person having well drilled Bennie Hood (Name) Address 2224 Marcia (Street or RFD) Houston (City) Texas (State)

Landowner Same (Name) Address Same (Street or RFD) (City) (State)

2) LOCATION OF WELL:
County Harris, 8 miles in N (N.E., S.W., etc.) direction from Houston (Town)

Locate by sketch map showing landmarks, roads, creeks, hiway number, etc.*

North

(Use reverse side if necessary)

or

Give legal location with distances and directions from adjacent sections or survey lines.

Labor _____ League _____

Block _____ Survey _____

Abstract No. _____

(NW¼ NE¼ SW¼ SE¼) of Section _____

3) TYPE OF WORK (Check):
New Well — Deepening — Reconditioning — Plugging

4) PROPOSED USE (Check):
Domestic — Industrial — Municipal — Irrigation — Test Well — Other

5) TYPE OF WELL (Check):
Rotary — Driven — Dug — Cable — Jetted — Bored

6) WELL LOG:
Diameter of hole 6 3/4 in. Depth drilled 245 ft. Depth of completed well 259 ft. Date drilled 4-9-73

All measurements made from 0 ft. above ground level.

From (ft.)	To (ft.)	Description and color of formation material
0	15	Yellow Clay
15	45	Red Clay
45	51	Red Sand (fine)
51	56	Red Clay
56	70	Yellow Clay
70	95	Red Clay
95	130	Yellow and red clay
130	140	Fine white sand
140	210	White clay
210	220	White sand
220	235	red and white clay
235	257	White sand 14 ga.

(Use reverse side if necessary)

9) Casing:
Type: Old — New — Steel — Plastic — Other

Cemented from _____ ft. to _____ ft. 8 Bgs Portland Cement

Diameter (inches)	Setting From (ft.)	Setting To (ft.)	Gage
4	1	245	40

10) SCREEN:
Type Plastic (Well Supplies)

Perforated — Slotted

Diameter (inches)	Setting From (ft.)	Setting To (ft.)	Slot Size
2½"	249	259	14

7) COMPLETION (Check):
Straight wall — Gravel packed — Other — Under reamed — Open Hole

8) WATER LEVEL:
Static level 145 ft. below land surface Date 4-10-73

Artesian pressure _____ lbs. per square inch Date _____

Depth to pump bowls, cylinder, jet, etc., 210 ft. below land surface.

11) WELL TESTS:
Was a pump test made? Yes — No — If yes, by whom?

Yield: _____ gpm with _____ ft. drawdown after _____ hrs.

Bailer test _____ gpm with _____ ft. drawdown after _____ hrs.

Artesian flow _____ gpm

Temperature of water _____

12) WATER QUALITY:
Was a chemical analysis made? Yes — No

Did any strata contain undesirable water? Yes — No

Type of water? _____ depth of strata _____

I hereby certify that this well was drilled by me (or under my supervision) and that each and all of the statements herein are true to the best of my knowledge and belief.

NAME C.A. Raymond Jr. (Type or Print) Water Well Drillers Registration No. 774

ADDRESS 132 Raymac (Street or RFD) Houston (City) Texas (State)

(Signed) C.A. Raymond Jr. (Water Well Driller) Raymond Water Wells (Company Name)

Please attach electric log, chemical analysis, and other pertinent information, if available.

*Additional instructions on reverse side.

TWDBE-GW-53

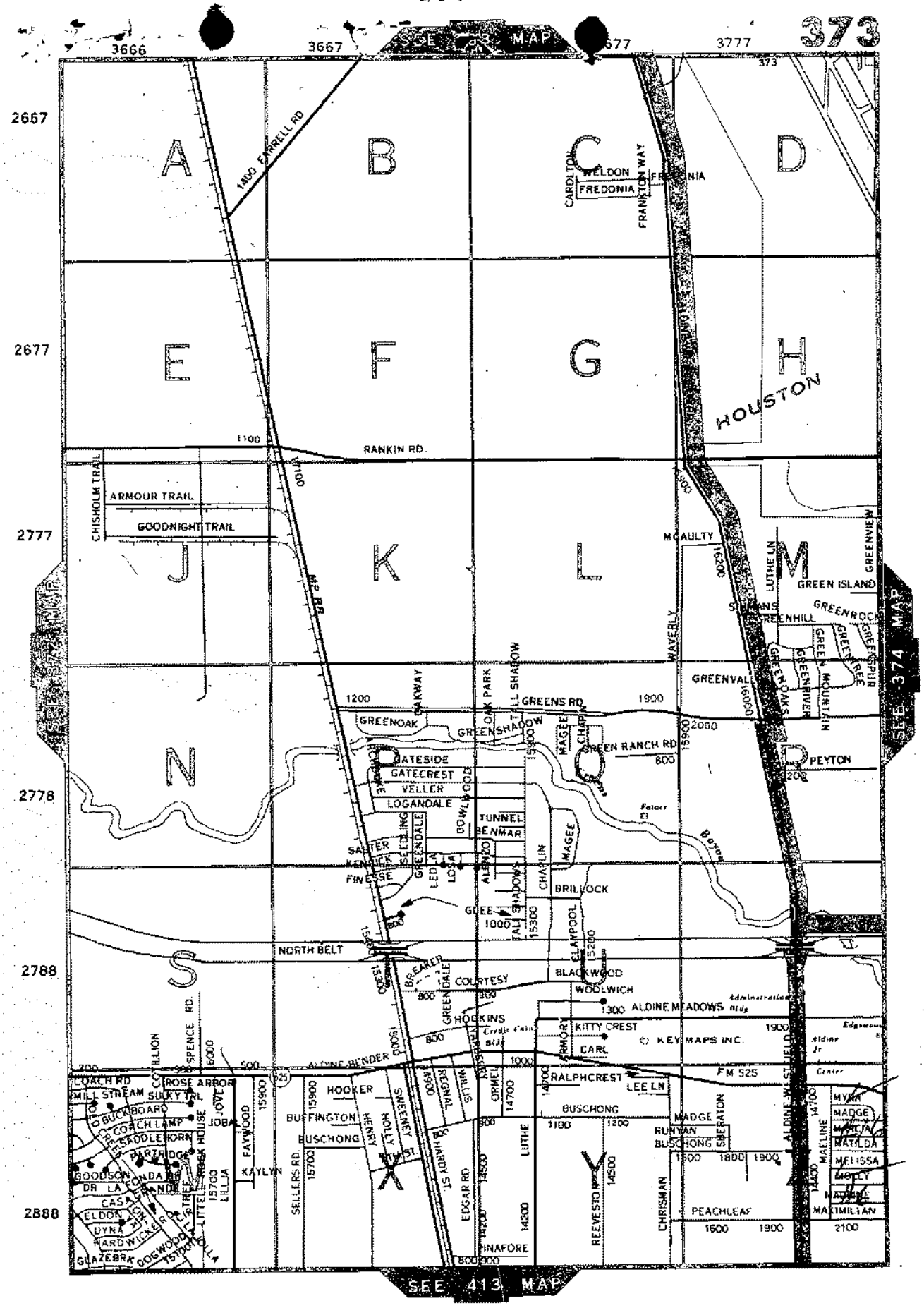
373
SEE 373 MAP
3666
3667
3677
3777
2667
2677
2777
2778
2788
2888
A
B
C
D
E
F
G
H
J
K
L
M
N
P
S
X
Y
1400 FARRELL RD
CARDLTON
WELDON
FREDONIA
FRANKTON WAY
HOUSTON
RANKIN RD.
CHISHOLM TRAIL
ARMOUR TRAIL
GOODNIGHT TRAIL
MP RR
MCAULTY
LUTHE LN
GREENVIEW
GREEN ISLAND
GREENROCK
GREENHILL
GREENVALE
GREENOAKS
GREENRIVER
GREEN MOUNTAIN
GREENSPUR
WAVERLY
OAKWAY
OAK PARK
TALL SHADOW
GREENS RD
GREENOAK
GREENSHADOW
MAGEE
CHAPLIN
GREEN RANCH RD
PEYTON
GATESIDE
GATECREST
VELLER
LOGANDALE
DOWLWOOD
TUNNEL
BENMAR
SALTER
KENRICK
FINESSE
SEELING
GREENDALE
LEDLA
LOSA
ALENZO
TALL SHADOWS
CHAPLIN
MAGEE
BRILLOCK
GREE
CLAYPOOL
NORTH BELT
BREAKER
COURTESY
BLACKWOOD
WOOLWICH
ALDINE MEADOWS
HOGKINS
KITTY CREST
ARMORY
CARL
KEY MAPS INC.
ALDINE BENDER
FM 525
RALPHCREST
LEE LN
BUSCHONG
MADGE
RUNYAN
SHERATON
CHRISMAN
PEACHLEAF
MAXIMILIAN
MAELINE
MYRA
MATILDA
MELISSA
MOLLY
ALDINE WESTFIELD
COACH RD
MILL STREAM
SULKY TRL
ROSE ARBOR
BUCKBOARD
COACH LAMP
SADDLEHORN
PARTRIDGE
GOODSON
DR LA FONDA
CASA GRANDE
ELDON
DYNA
HARDWICKE
GLAZEBRK
DOGWOOD
LITTLE ROCK HOUSE
JOVE
JOBAL
FAYWOOD
KAYLYN
LILLIA
SELLERS RD.
HOOKER
BUFFINGTON
BUSCHONG
HENRY
HOLLY
SWEENEY
HARDY ST.
EDGAR RD
REGNAL
WILLIS
ORMEL
LUTHE
REEVESTON
PINAFORE
SPENCE RD.
COLLION
SEE 374 MAP
SEE 413 MAP

112
6506400

Send original copy by certified mail to the Texas Department of Water Resources P. O. Box 13087 Austin, Texas 78711

State of Texas
WATER WELL REPORT

For TDWR use only
Well No. 65 [illegible]
Located on map
Received

1) OWNER Mr. Ken Pyler (Name) Address Madge St. (Street or RFD) Houston, Tx. (City) (State) (Zip)

2) LOCATION OF WELL: County Harris, 10 miles in N (N.E., S.W., etc.) direction from Houston (Town)

Driller must complete the legal description to the right with distance and direction from two intersecting section or survey lines, or he must locate and identify the well on an official Quarter- or Half-Scale Texas County General Highway Map and attach the map to this form.

☐ Legal description:
Section No. ____ Block No. ____ Township ____
Abstract No. ____ Survey Name ____
Distance and direction from two intersecting section or survey lines ____

☒ See attached map. 112 Mc [illegible] 65 [illegible]

3) TYPE OF WORK (Check): ☒ New Well ☐ Deepening ☐ Reconditioning ☐ Plugging

4) PROPOSED USE (Check): ☒ Domestic ☐ Industrial ☐ Public Supply ☐ Irrigation ☐ Test Well ☐ Other ____

5) DRILLING METHOD (Check): ☒ Mud Rotary ☐ Air Hammer ☐ Driven ☐ Bored ☐ Air Rotary ☐ Cable Tool ☐ Jetted ☐ Other ____

6) WELL LOG:

Date drilled 5/23/79

DIAMETER OF HOLE Dia. (in.)	From (ft.)	To (ft.)
6-3/4	Surface	302

From (ft.)	To (ft.)	Description and color of formation material
0	16	Clay
16	24	Sand
24	57	Clay
57	66	Sand
126XXXXX140		
66	126	Clay
126	140	Sand
140	153	Clay
153	160	Sand
160	230	Clay
230	235	Sand
235	236	Rock
236	237	Sand
237	280	Clay
280	302	Sand

(Use reverse side if necessary)

7) BOREHOLE COMPLETION: ☐ Open Hole ☐ Straight Wall ☐ Underreamed ☐ Gravel Packed ☐ Other 2 string cemented
If Gravel Packed give interval ... from ____ ft. to ____ ft.

8) CASING, BLANK PIPE, AND WELL SCREEN DATA:

Dia. (in.)	New or Used	Steel, Plastic, etc. Perf., Slotted, etc. Screen Mgf., if commercial	Setting (ft.) From	To	Gage Casing Screen
4	N	Plastic Casing	0	285	Sch
2½	N	Liner	277	287	40
2½	N	Slotted Screen	287	302	.012

CEMENTING DATA
Cemented from 285 ft. to 165 ft.
Method used Halliburton
Cemented by Robinson Water Well Service (Company or Individual)

9) WATER LEVEL:
Static level 176 ft. below land surface Date 5/24/79
Artesian flow ____ gpm. Date ____

10) PACKERS: Type K Depth 277

11) TYPE PUMP: ☐ Turbin ☐ Jet ☒ Submersible ☐ Cylinder ☐ Other ____
Depth to pump bowls, cylinder, jet, etc., 220 ft.

12) WELL TESTS: ☐ Type Test: ☐ Pump ☐ Bailer ☐ Jetted ☐ Estimated
Yield: ____ gpm with ____ ft. drawdown after ____ hrs.

13) WATER QUALITY:
Did you knowingly penetrate any strata which contained undesirable water? ☐ Yes ☒ No
If yes, submit "REPORT OF UNDESIRABLE WATER"
Type of water notable Depth of strata ____
Was a chemical analysis made? ☐ Yes ☒ No

I hereby certify that this well was drilled by me (or under my supervision) and that each and all of the statements herein are true to the best of my knowledge and belief.

NAME M. E. Robinson, Jr. (Type or Print) Water Well Drillers Registration No. 1464

ADDRESS 11607 FM 149 (Street or RFD) Houston, (City) Tx. (State) 77086 (Zip)

(Signed) M. E. Robinson Jr. (Water Well Driller) Robinson Water Well Service, Inc. (Company Name)

Please attach electric log, chemical analysis, and other pertinent information, if available.

*Additional instructions on reverse side.

TDWR 0392

4820114571

#1 •111

4K GW 7

Send original copy by certified mail to the Texas Water Development Board P. O. Box 12386 Austin, Texas 78711

State of Texas

WATER WELL REPORT

For TWDB use only
Well No. 65-06-4K
Located on map
Received: 6-9-69
Form GW 8
Form GW 9

3) OWNER:
Person having well drilled John E. Erickson (Name) Address Rte 1, Box 242 E (Street or RFD) Houston (City) Te (State)

Landowner John E. Erickson (Name) Address Rte 1, Box 242E. (Street or RFD) Houston, Tex (City) (State)

2) LOCATION OF WELL:
County Harris Labor League Abstract No.

NW¼ NE¼ SW¼ SE¼ of Section One (1) Block No. (30) Three Survey Aldine Place
(Circle as many as are known)

15 miles in NE (N.E., S.W., etc.) direction from Houston, Texas (Town)

Street Address: 14534 Maeline St
Houston, Texas

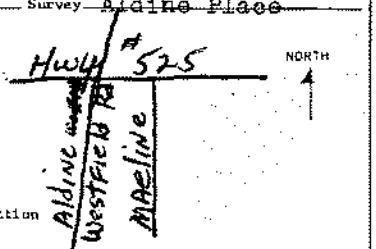

Sketch map of well location with distances from adjacent section or survey lines, and to landmarks, roads, and creeks.

3) TYPE OF WORK (Check): New Well ☑ Deepening ☐ Reconditioning ☐ Plugging ☐

4) PROPOSED USE (Check): Domestic ☒ Industrial ☐ Municipal ☐ Irrigation ☐ Test Well ☐ Other ☐

5) TYPE OF WELL (Check): Rotary ☑ Driven ☐ Dug ☐ Cable ☐ Jetted ☐ Bored ☐

6) WELL LOG:
Diameter of hole 2" in. Depth drilled 92 ft. Depth of completed well 92 ft. Date drilled Apr 2 1969

All measurements made from 0 ft. above ground level.

From (Ft.)	To (Ft.)	Description and color of formation material
0	12	Top Soil
12	24	Red Clay
24	25	Sand
25	84	Red & White Clay Mix
84	92	Red & White Sand Mix.
92	100	Clay

From (Ft.)	To (Ft.)	Description and color of formation material
		(Use reverse side if necessary)

7) COMPLETION (Check):
Straight wall ☒ Gravel packed ☐ Other ☐
Under reamed ☐ Open hole ☐

8) WATER LEVEL:
Static level 40 ft. below land surface Date 4-2-69
Artesian preasure ____ lbs. per square inch Date ____

9) CASING:
Type: old ☐ New ☒ Steel ☒ Plastic ☐ Other ☐
Cemented from ____ ft. to ____ ft.

10) SCREEN:
Type Plastic
Perforated ☐ Slotted ☑

Diameter (inches)	Setting From (ft.)	Setting To (ft.)	Gage

Diameter (inches)	Setting From (ft.)	Setting To (ft.)	Slot size
2"	84	92	12

11) WELL TESTS:
Was a pump test made? ☑ Yes ☐ No If yes by whom? C M. Nelson
Yield: ____ gpm with ____ ft. drawdown after ____ hrs
Bailer test ____ gpm with ____ ft. drawdown after ____ hrs
Artesian flow ____ gpm Date ____
Temperature of water ____
Was a chemical analysis made? ☐ Yes ☐ No
Did any strata contain undesirable water? ☐ Yes ☑ No
Type of water? ____ depth of strata ____

12) PUMP DATA:
Manufacturer's Name ____
Type ____ H.P. ____
Designed pumping rate ____ gpm ☐ gph ☐
Type power unit ____
Depth to bowls, cylinder, jet, etc., ____ ft. below land surface.

I hereby certify that this well was drilled by me (or under my supervision) and that each and all of the statements herein are true to the best of my knowledge and belief.

NAME C M Nelson (Type or Print) Water Well Drillers Registration No. 987

Address 5510 Annunication (Street or RFD) Houston (City) Texas (State)

(Signed) C M Nelson (Water Well Driller) Nelson Water Well (Company Name)

Please attach electric log, chemical analysis, and other pertinent information, if available.

Dup

Send original copy by certified mail to the Texas Water Development Board P. O. Box 13087 Austin, Texas 78711

State of Texas

WATER WELL REPORT

For TWDB use only
Well No. 65-06-46
Located on map yes
Received: 74
all

1) OWNER:
Person having well drilled B.C. Hight (Name) Address 2219 Matilda Hou. Tex (Street or RFD) (City) (State)

Landowner same (Name) Address (Street or RFD) (City) (State)

2) LOCATION OF WELL:
County Harris, 10 miles in N (N.E., S.W., etc.) direction from Houston (Town)

Locate by sketch map showing landmarks, roads, creeks, hiway number, etc.*

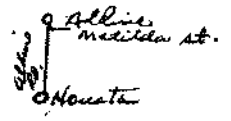

(Use reverse side if necessary)

or

Give legal location with distances and directions from adjacent sections or survey lines.

Labor _____ League _____

Block _____ Survey _____

Abstract No. _____

(NW¼ NE¼ SW¼ SE¼) of Section _____

3) TYPE OF WORK (Check): Now Well ✓ Deepening Reconditioning Plugging

4) PROPOSED USE (Check): Domestic ✓ Industrial Municipal Irrigation Test Well Other

5) TYPE OF WELL (Check): Rotary ✓ Driven Dug Cable Jetted Bored

6) WELL LOG:
Diameter of hole 6 3/4 in. Depth drilled 292 ft. Depth of completed well 292 ft. Date drilled 6/14/74

All measurements made from 1 ft. above ground level.

From (ft.)	To (ft.)	Description and color of formation material
0	2	Surface sand
2	40	Clay
40	50	Sand - fine red
50	160	Clay
160	168	Sand
168	265	Clay
265	292	Sand

(Use reverse side if necessary)

9) Casing:
Type: Old New ✓ Steel Plastic ✓ Other

Cemented from 100 ft. to 260 ft.

Diameter (inches)	Setting From (ft.)	Setting To (ft.)	Gage
4	0	260	sch 40

10) SCREEN:
Type PVC.

Perforated Slotted ✓

Diameter (inches)	Setting From (ft.)	Setting To (ft.)	Slot Size
2½	282	292	.014

7) COMPLETION (Check):
Straight wall ✓ Gravel packed Other
Under reamed Open Hole

8) WATER LEVEL:
Static level 180 ft. below land surface Date _____
Artesian pressure _____ lbs. per square inch Date _____
Depth to pump bowls, cylinder, jet, etc., 252 ft. below land surface.

11) WELL TESTS:
Was a pump test made? Yes ✓ No If yes, by whom?
Yield: 15 gpm with _____ ft. drawdown after _____ hrs.
Bailer test _____ gpm with _____ ft. drawdown after _____ hrs.
Artesian flow _____ gpm
Temperature of water _____

12) WATER QUALITY:
Was a chemical analysis made? Yes No ✓
Did any strata contain undesirable water? Yes No ✓
Type of water? _____ depth of strata _____

I hereby certify that this well was drilled by me (or under my supervision) and that each and all of the statements herein are true to the best of my knowledge and belief.

NAME H.L. GENRELS (Type or Print) Water Well Drillers Registration No. 812

ADDRESS Box 745 (Street or RFD) PORTER (City) TEXAS (State)

(Signed) H.L. Genrels (Water Well Driller) COASTAL WATER WELL (Company Name)

Please attach electric log, chemical analysis, and other pertinent information, if available.

*Additional instructions on reverse side.

TWDBE-WD-6

Send original copy by certified mail to the Texas Department of Water Resources P. O. Box 13087 Austin, Texas 78711

State of Texas
WATER WELL REPORT

ATTENTION OWNER: *Confidentiality Privilege Notice on Reverse Side*

For TDWR use only
Well No. 65-06-4R
Located on map YES
Received: C.F.S.

1) OWNER Mr. Embody (Name) Address 14605 Maeline (Street or RFD) Houston (City) Tx. (State) 77039 (Zip)

2) LOCATION OF WELL:
County Harris ____ miles in ____ (N.E., S.W., etc.) direction from ____ (Town)

☐ Legal description:
Driller must complete the legal description to the right with distance and direction from two intersecting section or survey lines, or he must locate and identify the well on an official Quarter- or Half-Scale Texas County General Highway Map and attach the map to this form. 39
Section No. ____ Block No. ____ Township ____
Abstract No. ____ Survey Name ____
Distance and direction from two intersecting section or survey lines ____
☒ See attached map. Mapcom Dup65-056R

3) TYPE OF WORK (Check):
☒ New Well ☐ Deepening ☐ Reconditioning ☐ Plugging

4) PROPOSED USE (Check):
☒ Domestic ☐ Industrial ☐ Public Supply ☐ Irrigation ☐ Test Well ☐ Other ____

5) DRILLING METHOD (Check):
☒ Mud Rotary ☐ Air Hammer ☐ Driven ☐ Bored ☐ Air Rotary ☐ Cable Tool ☐ Jetted ☐ Other ____

6) WELL LOG:

DIAMETER OF HOLE

Dia. (in.)	From (ft.)	To (ft.)
6½	Surface	295
3 7/8	295	310

Date drilled Nov. 22&23 1981

From (ft.)	To (ft.)	Description and color of formation material
0	5	Black Gumbo
5	17	Yellow Clay
17	43	Red Clay
43	51	Sand
51	62	Red Clay
62	88	Blue Clay
88	110	Sand
110	168	Red Clay
168	216	Blue Clay
216	241	Sand
241	248	Blue Clay
248	279	Sand
279	296	Blue Clay
296	310	Sand

(Use reverse side if necessary)

7) BOREHOLE COMPLETION:
☐ Open Hole ☐ Straight Wall ☐ Underreamed
☐ Gravel Packed ☒ Other Dual String
If Gravel Packed give interval . . . from ____ ft. to ____ ft.

8) CASING, BLANK PIPE, AND WELL SCREEN DATA:

Dia. (in.)	New or Used	Steel, Plastic, etc. Perf., Slotted, etc. Screen Mgf., if commercial	Setting (ft.) From	Setting (ft.) To	Gage Casing Screen
4	N	PVC Casing	+1	295	40
2½	N	PVc Screen	295	310	80
2½	N	PVC Liner	295	291	80

CEMENTING DATA
Cemented from 295 ft. to 195 ft.
Method used Mud Pump
Cemented by Self (Company or Individual)

9) WATER LEVEL:
Static level 176 ft. below land surface Date Nov. 23
Artesian flow ____ gpm. Date ____

10) PACKERS: Type Depth

RECEIVED
AUG 30 1982
DEPT. OF WATER RESOURCES

11) TYPE PUMP:
☐ Turbine ☐ Jet ☒ Submersible ☐ Cylinder
☐ Other ____
Depth to pump bowls, cylinder, jet, etc., 231 ft.

12) WELL TESTS:
☐ Type Test: ☐ Pump ☐ Bailer ☐ Jetted ☐ Estimated
Yield: ____ gpm with ____ ft. drawdown after ____ hrs.

13) WATER QUALITY:
Did you knowingly penetrate any strata which contained undesirable water? ☐ Yes ☒ No
If yes, submit "REPORT OF UNDESIRABLE WATER"
Type of water? ____ Depth of strata ____
Was a chemical analysis made? ☐ Yes ☒ No

I hereby certify that this well was drilled by me (or under my supervision) and that each and all of the statements herein are true to the best of my knowledge and belief.

NAME Randel S. Johnson (Type or Print) Water Well Drillers Registration No. 1807

ADDRESS 8933 Talcott Ln. (Street or RFD) Houston (City) Texas (State) 77049 (Zip)

(Signed) R. S. Johnson (Water Well Driller) Johnson's Water Well Service (Company Name)

Please attach electric log, chemical analysis, and other pertinent information, if available.

TDWR-0392 (Rev. 1-12-79)

DEPARTMENT OF WATER RESOURCES COPY

Send original copy by certified mail to the Texas Water Development Board P. O. Box 12386 Austin, Texas 78711

State of Texas

WATER WELL REPORT

For TWDB use only
Well No. 65-06-408
Located on map Yes
Received: 7-
Form GW 8
Form GW 9

1) OWNER:
Person having well drilled Jessie J. King (Name) Address 2114 Myrwa (Street or RFD) Houston (City) Tex (State)

Landowner SAME (Name) Address SAME (Street or RFD) (City) (State)

2) LOCATION OF WELL:
County Harris Labor League Abstract No.

NW¼ SW¼ SE¼ of Section Harris Co Block No. 6 XXXXX Lot 6
(Circle as many as are known)

miles in 20 ne direction from Houston
(NE, SW, etc.) (Town)

WELL LOCATED IN ALDINE

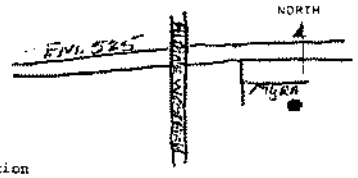

Sketch map of well location with distances from adjacent section or survey lines, and to landmarks, roads, and creeks.

3) TYPE OF WORK (Check):
New Well XX Deepening ☐
Reconditioning ☐ Plugging ☐

4) PROPOSED USE (Check):
Domestic ☒ Industrial ☐ Municipal ☐
Irrigation ☐ Test Well ☐ Other ☐

5) TYPE OF WELL (Check):
Rotary ☒ Driven ☐ Dug ☐
Cable ☐ Jetted ☐ Bored ☐

6) WELL LOG:
Diameter of hole 4" in. Depth drilled 47 ft. Depth of completed well 47 ft. Date drilled 12/ 2/74

All measurements made from 0 ft. above ground level.

From (ft.)	To (ft.)	Description and color of formation material
0	7	Top Soil
7	27	Red Clay
27	33	Red Sand
33	46	Red Clay

From (ft.)	To (ft.)	Description and color of formation material
		(Use reverse side if necessary)

7) COMPLETION (Check):
Straight wall XXX Gravel packed ☐ Other ☐
Under reamed ☐ Open hole ☐

8) WATER LEVEL:
Static level 22 ft. below land surface Date 12/2/74
Artesian pressure ____ lbs. per square inch Date ____

9) CASING:
Type: old ☐ New XXX Steel ☐ Plastic XXXX Other ☐
Cemented from XXX ft. to XXXX ft.

Diameter (inches)	Setting From (ft.)	Setting To (ft.)	Gage
2"	XXX 0	47	scd 40

10) SCREEN:
Type None
Perforated ☐ Slotted ☐

Diameter (inches)	Setting From (ft.)	Setting To (ft.)	Slot size

11) WELL TESTS:
Was a pump test made? XXX Yes ☐ No If yes by whom?
Aldine Pump & well Service

Yield: ____ gpm with ____ ft. drawdown after ____ hrs
Bailer test ____ gpm with ____ ft. drawdown after ____ hrs
Artesian flow ____ gpm Date ____
Temperature of water ____
Was a chemical analysis made? ☐ Yes ☐ No
Did any strata contain undesirable water? ☐ Yes ☐ No
Type of water? ____ depth of strata ____

12) PUMP DATA:
Manufacturer's Name Fairbanks Morse
Type Jet H.P. ½
Designed pumping rate XXXX5 gpm XX ☐ gph ☐
Type power unit 220 volt
Depth to bowls, cylinder, jet, etc., 45 ft.
below land surface.

I hereby certify that this well was drilled by me (or under my supervision) and that each and all of the statements herein are true to the best of my knowledge and belief.

NAME XX XX Bobby L. Chilton (Type or Print) Water Well Drillers Registration No. 309

Address 6322 N. shepherd (Street or RFD) Houston (City) Texas (State) 77022

(Signed) Bobby L Chilton (Water Well Driller) Chilton Pump & well Service (Company Name)

Please attach electric log, chemical analysis, and other pertinent information, if available.

Send original copy by certified mail to the Texas Department of Water Resources P. O. Box 13087 Austin, Texas 78711

State of Texas
WATER WELL REPORT

For TDWR use only
Well No.
Located on map
Received:

1) OWNER K.A. Culpepper (Name) Address 2109 Madge St. (Street or RFD) Houston (City) Texas (State) (Zip)

2) LOCATION OF WELL County Harris 15 miles in NE (N.E., S.W., etc.) direction from Houston (Town)

Drillers must complete the legal description to the right with distance and direction from two intersecting section or survey lines, or he must locate and identify the well on an official Quarter- or Half-Scale Texas County General Highway Map and attach the map to this form.

7) Legal description:
Section No. ____ Block No. ____ Township ____
Abstract No. ____ Survey Name ____
Distance and direction from two intersecting section or survey lines ____
✓ See attached map.

3) TYPE OF WORK (Check):
✓ New Well ☐ Deepening ☐ Reconditioning ☐ Plugging

4) PROPOSED USE (Check):
✓ Domestic ☐ Industrial ☐ Public Supply ☐ Irrigation ☐ Test Well ☐ Other ____

5) DRILLING METHOD (Check):
✓ Mud Rotary ☐ Air Hammer ☐ Driven ☐ Bored ☐ Air Rotary ☐ Cable Tool ☐ Jetted ☐ Other ____

6) WELL LOG:
Date drilled Jan 24, 79

Dia. (in.)	From (ft.)	To (ft.)
	Surface	
4¾		

From (ft.)	To (ft.)	Description and color of formation material
0	149	Red + White Clay Rocks 70' + 80'
149	156	fine sand
156	177	Clay
177	196	Sand Bottom on Rock
196	209	Sand + Rock
209	227	Clay
227	295	Sand + Gravel

7) BOREHOLE COMPLETION:
✓ Open Hole ☐ Straight Wall ☐ Underreamed
☐ Gravel Packed ☐ Other 2 String
If Gravel Packed give interval . . . from ____ ft. to ____ ft.

8) CASING, BLANK PIPE, AND WELL SCREEN DATA:

Dia. (in.)	New or Used	Steel, Plastic, etc. Perf., Slotted, etc. Screen Mgf., if commercial	Setting (ft.) From	Setting (ft.) To	Gage Casing	Gage Screen
4"	New	PVC Sch 40	0	280		
2½	"	PVC Sch 40 Slotted	280	295	"10	

CEMENTING DATA
Cemented from 0 ft. to 280 ft.
Method used Pressure
Cemented by Individual (Company or Individual)

9) WATER LEVEL:
Static level 170 ft. below land surface Date Jan 25, 79
Artesian flow ____ gpm. Date ____

10) PACKERS: Type Depth
K Packer 277

(Use reverse side if necessary)

11) TYPE PUMP:
☐ Turbine ☐ Jet ✓ Submersible ☐ Cylinder
☐ Other ____
Depth to pump bowls, cylinder, jet, etc., 220 ft.

13) WATER QUALITY:
Did you knowingly penetrate any strata which contained undesirable water? ☐ Yes ✓ No
If yes, submit "REPORT OF UNDESIRABLE WATER"
Type of water? ____ Depth of strata ____
Was a chemical analysis made? ☐ Yes ✓ No

12) WELL TESTS:
☐ Type Test ☐ Pump ☐ Bailer ☐ Jetted ✓ Estimated
Yield: 100 gpm with ____ ft. drawdown after ____ hrs.

I hereby certify that this well was drilled by me (or under my supervision) and that each and all of the statements herein are true to the best of my knowledge and belief.

NAME Stephen L Botkin (Type or Print) Water Well Drillers Registration No. 1696

ADDRESS 5725 Chippewa (Street or RFD) Houston (City) Texas (State) 77096 (Zip)

(Signed) (Water Well Driller)

Botkin Water Well (Company Name)

Please attach electric log, chemical analysis, and other pertinent information, if available.

*Additional instructions on reverse side.

TDWR 0199

4820115020

65.05.9KK9KK DUP

Send original copy by certified mail to the Texas Water Development Board P. O. Box 13087 Austin, Texas 78711

State of Texas

WATER WELL REPORT

For TWDB use only
Well No. 65-05-9KK
Located on map YES
Received: TH

1) OWNER:
Person having well drilled Selon Burris (Name) Address 2129 Melissa (Street or RFD) Houston (City) Texas (State)

Landowner SAME (Name) Address (Street or RFD) (City) (State)

2) LOCATION OF WELL:
County Harris, miles in 10 N.W. (N.E., S.W., etc.) direction from Houston (Town)

Locate by sketch map showing landmarks, roads, creeks, hiway number, etc.* I 45 N.



(Use reverse side if necessary)

or Give legal location with distances and directions from adjacent sections or survey lines.

Labor League
Block Survey
Abstract No.
(NW¼ NE¼ SW¼ SE¼) of Section

3) TYPE OF WORK (Check): New Well ✓ Deepening Reconditioning Plugging

4) PROPOSED USE (Check): Domestic ✓ Industrial Municipal Irrigation Test Well Other

5) TYPE OF WELL (Check): Rotary ✓ Driven Dug Cable Jetted Bored

6) WELL LOG:
Diameter of hole 4 in. Depth drilled 76 ft. Depth of completed well 52 ft. Date drilled Oct. 4-78

All measurements made from ft. above ground level.

From (ft.)	To (ft.)	Description and color of formation material
0	52	RED Clay & Rock
52	58	Fine Red Sand
58	76	White Clay

(Use reverse side if necessary)

9) Casing:
Type: Old New ✓ Steel Plastic Other
Cemented from ft. to ft.

Diameter (inches)	Setting From (ft.)	To (ft.)	Gage

10) SCREEN:
Type ~~[illegible]~~ ~~[illegible]~~, NONE
Perforated ✓ Slotted

Diameter (inches)	Setting From (ft.)	To (ft.)	Slot Size

7) COMPLETION (Check):
Straight wall ✓ Gravel packed Other
Under reamed Open Hole

8) WATER LEVEL:
Static level 27 ft. below land surface Date Oct. 4-78
Artesian pressure lbs. per square inch Date
Depth to pump bowls, cylinder, jet, etc., 17 ft. below land surface. with tail pipe 25' Below Jet

11) WELL TESTS:
Was a pump test made? Yes No If yes, by whom?
Yield: gpm with ft. drawdown after hrs.
Bailer test gpm with ft. drawdown after hrs.
Artesian flow gpm
Temperature of water

12) WATER QUALITY:
Was a chemical analysis made? Yes No ✓
Did any strata contain undesirable water? Yes No.
Type of water? depth of strata

I hereby certify that this well was drilled by me (or under my supervision) and that each and all of the statements herein are true to the best of my knowledge and belief.

NAME JAMES A. Hull (Type or Print) Water Well Drillers Registration No. 1780

ADDRESS 914 Big Deer (Street or RFD) Huffman (City) Texas (State)

(Signed) James A. Hull (Water Well Driller) Hull Bros Cont. (Company Name)

Please attach electric log, chemical analysis, and other pertinent information, if available.

*Additional instructions on reverse side.

TWDBE-WD-8

Send original copy by certified mail to: TNRCC, P.O. Box 13087, Austin, TX 78711-3087

Please use black ink.

ATTENTION OWNER: *Confidentiality Privilege Notice on Reverse Side*

State of Texas
WELL REPORT

Texas Water Well Drillers Advisory Council
P.O. Box 13087
Austin, TX 78711-3087
512-239-0530

1) **OWNER** JOHN L. BRUMEK (Name) **ADDRESS** 14534 MAELINE (Street or RFD) HOUSTON (City) TX (State) 77039 (Zip)

2) **ADDRESS OF WELL:** County Harris 14534 Maeline (Street, RFD or other) Houston (City) Tx (State) 77039 (Zip) **GRID #** 65-06-7

3) **TYPE OF WORK (Check):** [X] New Well [ ] Deepening [ ] Reconditioning [ ] Plugging

4) **PROPOSED USE (Check):** [ ] Monitor [ ] Environmental Soil Boring [X] Domestic [ ] Industrial [ ] Irrigation [ ] Injection [ ] Public Supply [ ] De-watering [ ] Testwell
If Public Supply well, were plans submitted to the TNRCC? [ ] Yes [ ] No

5)

6) **WELL LOG:** Date Drilling: Started 9-18 19 95 Completed 9-19 1995

DIAMETER OF HOLE

Dia. (in.)	From (ft.)	To (ft.)
6-3/4	Surface	380
3-7/8		397

7) **DRILLING METHOD (Check):** [ ] Driven [ ] Air Rotary [X] Mud Rotary [ ] Bored [ ] Air Hammer [ ] Cable Tool [ ] Jetted [ ] Other

From (ft.)	To (ft.)	Description and color of formation material
0	40	Clay
40	120	Sand
120	240	Clay & Shale
240	300	Sand
300	360	Clay
360	396	Sand

(Use reverse side if necessary)

NOV 1 1995

8) **Borehole Completion (Check):** [ ] Open Hole [ ] Straight Wall [ ] Underreamed [ ] Gravel Packed [X] Other 2 STRING
If Gravel Packed give interval ... from ____ ft. to ____ ft.

CASING, BLANK PIPE, AND WELL SCREEN DATA:

Dia. (in.)	New or Used	Steel, Plastic, etc. Perf., Slotted, etc. Screen Mfg., if commercial	Setting (ft.) From	Setting (ft.) To	Gage Casing Screen
4"	N	PVC	0	376	Sch 40
2 1/2"	N	PVC	366	376	Sch 40
2 1/2"	N	PVC	376	396	.012

9) **CEMENTING DATA** [Rule 338.44(1)]
Cemented from 396 ft. to 180 ft. No. of sacks used 12
0 ft. to 15 ft. No. of sacks used 10
Method used Halliburton
Cemented by RWW
Distance to septic system field lines or other concentrated contamination 160 ft.
Method of verification of above distance OWNER

10) **SURFACE COMPLETION**
[ ] Specified Surface Slab Installed [Rule 338.44(2)(A)]
[ ] Specified Steel Sleeve Installed [Rule 338.44(3)(A)]
[ ] Pitless Adapter Used [Rule 338.44(3)(b)]
[ ] Approved Alternative Procedure Used [Rule 338.71]

11) **WATER LEVEL:**
Static level 205 ft. below land surface Date ____
Artesian flow ____ gpm Date ____

12) **PACKERS:** Type K Depth 366

13) **TYPE PUMP:**
[ ] Turbine [ ] Jet [X] Submersible [ ] Cylinder
[ ] Other
Depth to pump bowls, cylinder, jet, etc. 260 ft.

14) **WELL TESTS:**
Type test [ ] Pump [ ] Bailer [X] Jetted [ ] Estimated
Yield: ____ gpm with ____ ft. drawdown after ____ hrs.

15) **WATER QUALITY:**
Did you knowingly penetrate any strata which contained undesirable constituents?
[ ] Yes [X] No If yes, submit "REPORT OF UNDESIRABLE WATER"
Type of water? ____ Depth of strata ____
Was a chemical analysis made? [ ] Yes [X] No

I hereby certify that this well was drilled by me (or under my supervision) and that each and all of the statements herein are true to the best of my knowledge and belief. I understand that failure to complete items 1 thru 15 will result in the log(s) being returned for completion and resubmittal.

COMPANY NAME ROBINSON WATER WELL (Type or print) **WELL DRILLER'S LICENSE NO.** 1464

ADDRESS 11819 WEST MONTGOMERY (Street or RFD) HOUSTON (City) TX (State) 77086 (Zip)

(Signed) _____ (Licensed Well Driller) (Signed) _____ (Registered Driller Trainee)

Please attach electric log, chemical analysis, and other pertinent information, if available.

TNRCC-0199 (Rev. 11-01-94) TNRCC COPY

4820150063

Send original copy by certified mail to the Texas Department of Water Resources P. O. Box 13087 Austin, Texas 78711

State of Texas
WATER WELL REPORT

ATTENTION OWNER: *Confidentiality Privilege Notice on Reverse Side*

For TDWR use only
Well No. 65-14-2V
Located on map
Received:

1) **OWNER** Drew Holt (Name) Address 2246 Matilda (Street or RFD) Houston (City) Tx (State) (Zip)

2) **LOCATION OF WELL:** County Harris app. 10 miles in South (N.E., S.W., etc.) direction from Spring (Town)

Driller must complete the legal description to the right with distance and direction from two intersecting section or survey lines, or he must locate and identify the well on an official Quarter- or Half-Scale Texas County General Highway Map and attach the map to this form.

☐ **Legal description:**
Section No. _____ Block No. _____ Township _____
Abstract No. _____ Survey Name _____
Distance and direction from two intersecting section or survey lines _____
☒ See attached map.

3) **TYPE OF WORK** (Check): ☒ New Well ☐ Deepening ☐ Reconditioning ☐ Plugging

4) **PROPOSED USE** (Check): ☒ Domestic ☐ Industrial ☐ Public Supply ☐ Irrigation ☐ Test Well ☐ Other _____

5) **DRILLING METHOD** (Check): ☒ Mud Rotary ☐ Air Hammer ☐ Driven ☐ Bored ☐ Air Rotary ☐ Cable Tool ☐ Jetted ☐ Other _____

6) **WELL LOG:**

Date drilled 12-15-80

DIAMETER OF HOLE Dia. (in.)	From (ft.)	To (ft.)
16 3/4	Surface 0	299

From (ft.)	To (ft.)	Description and color of formation material
0	43	top soil + clay
43	46	sand
46	136	clay
136	140	sand
140	141	clay
141	142	sand
142	220	clay
220	299	sand

7) **BOREHOLE COMPLETION:** ☐ Open Hole ☐ Straight Wall ☐ Underreamed ☐ Gravel Packed ☒ Other 2 string
If Gravel Packed give interval . . . from _____ ft. to _____ ft.

8) **CASING, BLANK PIPE, AND WELL SCREEN DATA:**

Dia. (in.)	New or Used	Steel, Plastic, etc. Perf., Slotted, etc. Screen Mfr., if commercial	Setting (ft.) From	Setting (ft.) To	Gage Casing Screen
4	N	PVC Well casing	0	289	
2½	N	P.V.C. Slotted screen	289	299	#12

CEMENTING DATA
Cemented from 0 ft. to 289 ft.
Method used Pressure
Cemented by O. R. Billings (Company or Individual)

9) **WATER LEVEL:**
Static level 175 ft. below land surface Date 12-16-80
Artesian flow _____ gpm. Date _____

10) **PACKERS:** Type Depth
4 x 2½ K-Packers 286

RECEIVED
AUG 2 1982
OWRD

11) **TYPE PUMP:** ☐ Turbine ☐ Jet ☒ Submersible ☐ Cylinder ☐ Other _____
Depth to pump bowls, cylinder, jet, etc., 240 ft.

12) **WELL TESTS:** None
☐ Type Test: ☐ Pump ☐ Bailer ☐ Jetted ☐ Estimated
Yield: _____ gpm with _____ ft. drawdown after _____ hrs.

(Use reverse side if necessary)

13) **WATER QUALITY:**
Did you knowingly penetrate any strata which contained undesirable water? ☐ Yes ☒ No
If yes, submit "REPORT OF UNDESIRABLE WATER"
Type of water? _____ Depth of strata _____
Was a chemical analysis made? ☐ Yes ☒ No

I hereby certify that this well was drilled by me (or under my supervision) and that each and all of the statements herein are true to the best of my knowledge and belief.

NAME O. R. Billings (Type or Print) Water Well Drillers Registration No. 1929

ADDRESS 25330 Richard Rd (Street or RFD) Spring (City) Texas (State) 77373 (Zip)

(Signed) O. R. Billings (Water Well Driller) All Weather Water Well Inc. (Company Name)

Please attach electric log, chemical analysis, and other pertinent information, if available.

TDWR-0392 (Rev. 1-12-79)

DEPARTMENT OF WATER RESOURCES COPY



RECEIVED

AUG 2 1982

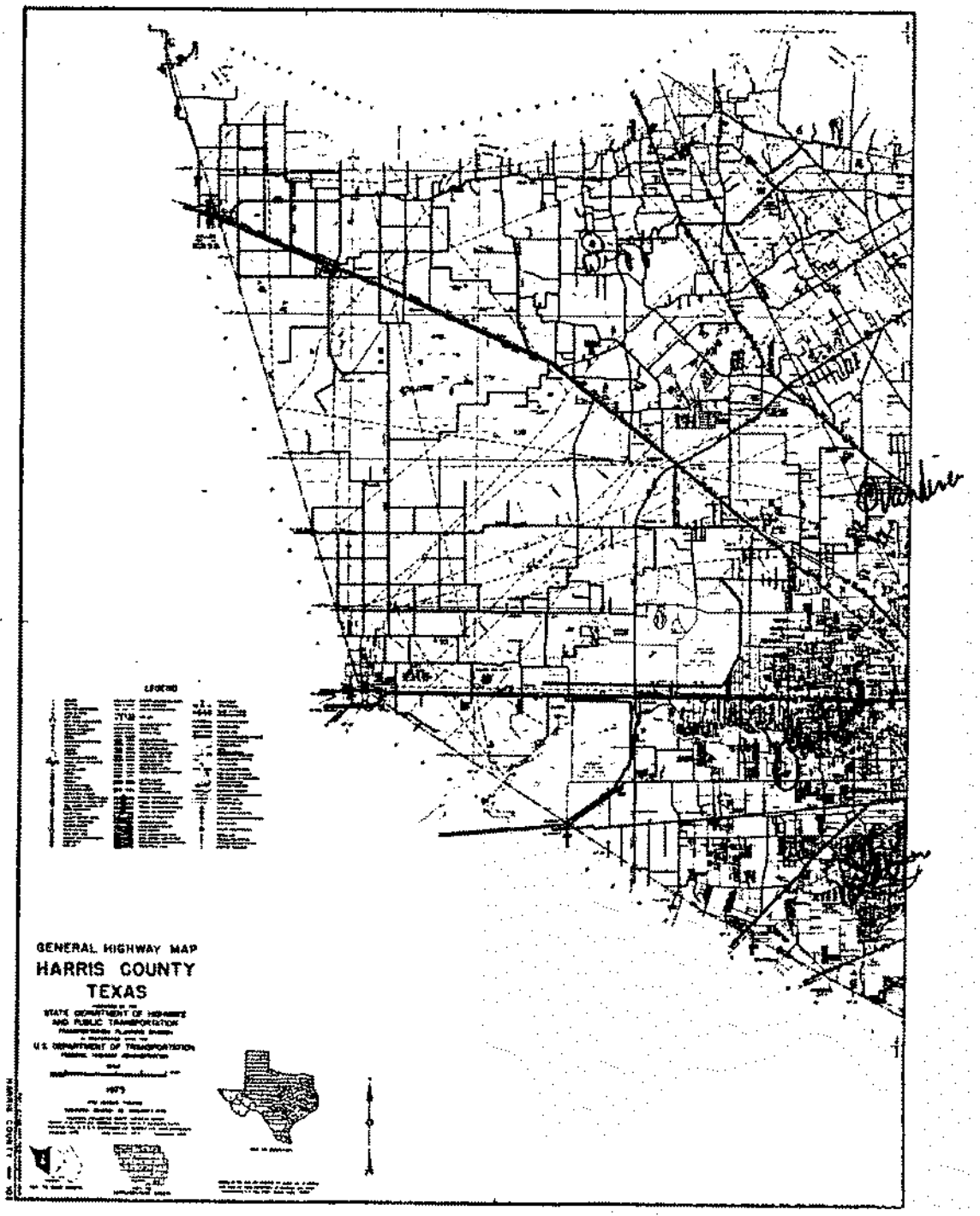

RECEIVED
AUG 2 1982

Send original copy by certified mail to: TNRCC, P.O. Box 13[illegible], Austin, TX 78711-3087 — Please use black ink.

ATTENTION OWNER: *Confidentiality Privilege Notice on Reverse Side*

State of Texas WELL REPORT

Texas Water Well Drillers Advisory Council
P.O. Box 13087
Austin, TX 78711-3087
512-239-0530

1) OWNER Bill Stanley (Name) ADDRESS 2229 Melissa (Street or RFD) Houston (City) Tx (State) 77039 (Zip)

2) ADDRESS OF WELL: County Harris — Same (Street, RFD or other) (City) (State) (Zip) GRID # 65-06-4

3) TYPE OF WORK (Check): [X] New Well [ ] Deepening [ ] Reconditioning [ ] Plugging

4) PROPOSED USE (Check): [ ] Monitor [ ] Environmental Soil Boring [X] Domestic [ ] Industrial [ ] Irrigation [ ] Injection [ ] Public Supply [ ] De-watering [ ] Testwell
If Public Supply well, were plans submitted to the TNRCC? [ ] Yes [ ] No

5)

6) WELL LOG:
Date Drilling: Started 2-14 1997 Completed 2-16 1997

DIAMETER OF HOLE		
Dia. (in.)	From (ft.)	To (ft.)
8 3/4	Surface	20
7 3/4	20	296
4 3/4	296	330

7) DRILLING METHOD (Check): [ ] Driven [ ] Air Rotary [X] Mud Rotary [ ] Bored [ ] Air Hammer [ ] Cable Tool [ ] Jetted [ ] Other

From (ft.)	To (ft.)	Description and color of formation material
0	226	C
226	235	S
235	256	C
256	287	S
287	290	C
290	317	S
317	330	C

(Use reverse side if necessary)

8) Borehole Completion (Check): [ ] Open Hole [ ] Straight Wall [ ] Underreamed [ ] Gravel Packed [X] Other 2-String
If Gravel Packed give interval ... from _____ ft. to _____ ft.

CASING, BLANK PIPE, AND WELL SCREEN DATA:

Dia. (in.)	New or Used	Steel, Plastic, etc. Perf., Slotted, etc. Screen Mfg., if commercial	Setting (ft.) From	Setting (ft.) To	Gage Casting Screen
4	N	PVC	0	296	Sch 40
2 1/2	N	PVC screen	296	316	#10/#8

9) CEMENTING DATA [Rule 338.44(1)]
Cemented from 0 ft. to 296 ft. No. of sacks used 25
_____ ft. to _____ ft. No. of sacks used _____
Method used Circ.
Cemented by Lowe
Distance to septic system field lines or other concentrated contamination 50 ft.
Method of verification of above distance Measured

10) SURFACE COMPLETION
[ ] Specified Surface Slab Installed [Rule 338.44(2)(A)]
[X] Specified Steel Sleeve Installed [Rule 338.44(3)(A)]
[ ] Pitless Adapter Used [Rule 338.44(3)(b)]
[ ] Approved Alternative Procedure Used [Rule 338.71]

RECEIVED APR 4 1997

13) TYPE PUMP:
[ ] Turbine [ ] Jet [X] Submersible [ ] Cylinder [ ] Other
Depth to pump bowls, cylinder, jet, etc. 247 ft.

14) WELL TESTS:
Type test: [ ] Pump [ ] Bailer [X] Jetted [X] Estimated
Yield: 35 gpm with _____ ft. drawdown after _____ hrs.

11) WATER LEVEL:
Static level 192 ft. below land surface Date 2-16-97
Artesian flow _____ gpm. Date _____

15) WATER QUALITY:
Did you knowingly penetrate any strata which contained undesirable constituents?
[ ] Yes [X] No If yes, submit "REPORT OF UNDESIRABLE WATER"
Type of water? _____ Depth of strata _____
Was a chemical analysis made? [ ] Yes [ ] No

12) PACKERS: Type Depth

I hereby certify that this well was drilled by me (or under my supervision) and that each and all of the statements herein are true to the best of my knowledge and belief. I understand that failure to complete items 1 thru 15 will result in the log(s) being returned for completion and resubmittal.

COMPANY NAME Lowe Water Wells, Inc (Type or print) WELL DRILLER'S LICENSE NO. 4028 WI

ADDRESS P.O. Box 89 (Street or RFD) Porter (City) Texas (State) 77365 (Zip)

(Signed) Jerry W. Lowe (Licensed Well Driller) (Signed) _____ (Registered Driller Trainee)

Please attach electric log, chemical analysis, and other pertinent information, if available.

TNRCC-0199 (Rev. 11-01-94) TNRCC COPY

4KK Dup

Send original copy by certified mail to the Texas Water Development Board
P. O. Box 13087
Austin, Texas 78711

State of Texas

WATER WELL REPORT

For TWDB use only
Well No. 65-46-4KK
Located on map
Received:

1) OWNER:
Person having well drilled F. L. STAPLETON. (Name) Address 2230 MARCIA. (Street or RFD) (City) (State)

Landowner SAME (Name) Address HOUSTON. TEXAS (Street or RFD) (City) (State)

2) LOCATION OF WELL:
County HARRIS. 4 miles in NO (N.E., S.W., etc.) direction from HOUSTON (Town)

Locate by sketch map showing landmarks, roads, creeks, hiway number, etc.* FM-525

WELL AT 2230 MARCIA

ALDINE-WESTFIELD RD

North

(Use reverse side if necessary)

or Give legal location with distances and directions from adjacent sections or survey lines.

Labor _____ League _____

Block _____ Survey _____

Abstract No. _____

(NW¼ NE¼ SW¼ SE¼) of Section _____

3) TYPE OF WORK (Check):
New Well ✓ Deepening
Reconditioning Plugging

4) PROPOSED USE (Check):
Domestic ✓ Industrial Municipal
Irrigation Test Well Other

5) TYPE OF WELL (Check):
Rotary ✓ Driven Dug
Cable Jetted Bored

6) WELL LOG:
Diameter of hole 6½ in. Depth drilled 289 ft. Depth of completed well 289 ft. Date drilled SEPT. 76.
All measurements made from 1 ft. above ground level.

From (ft.)	To (ft.)	Description and color of formation material
0	184	CLAY.
184	205	SAND
205	238	CLAY.
238	248	SAND
248	260	CLAY.
260	289	SAND

(Use reverse side if necessary)

9) Casing:
Type: Old New ✓ Steel Plastic ✓ Other
Cemented from 200 ft. to 274 ft.

Diameter (inches)	Setting From (ft.)	To (ft.)	Gage
4"	0	274	

10) SCREEN:
Type PLASTIC - RIBBED.
Perforated Slotted

Diameter (inches)	Setting From (ft.)	To (ft.)	Slot Size
2½"	279	289	#16

7) COMPLETION (Check):
Straight wall Gravel packed Other
Under reamed TWO - STRING.
Open Hole

8) WATER LEVEL:
Static level 169 ft. below land surface Date SEPT. 76
Artesian pressure _____ lbs. per square inch Date _____
Depth to pump bowls, cylinder, jet, etc., 231 ft.
below land surface.

11) WELL TESTS:
Was a pump test made? Yes No If yes, by whom?
Yield: _____ gpm with _____ ft. drawdown after _____ hrs.
Bailer test _____ gpm with _____ ft. drawdown after _____ hrs.
Artesian flow _____ gpm
Temperature of water _____

12) WATER QUALITY:
Was a chemical analysis made? Yes No ✓
Did any strata contain undesirable water? Yes No ✓
Type of water? _____ depth of strata 29'

I hereby certify that this well was drilled by me (or under my supervision) and that each and all of the statements herein are true to the best of my knowledge and belief.

NAME E. L. BODE (Type or Print) Water Well Drillers Registration No. 46

ADDRESS Box 90067 HOUSTON. 77090. (Street or RFD) (City) (State)

(Signed) E. L. Bode (Water Well Driller) E.L. BODE DRILLING CO. (Company Name)

Please attach electric log, chemical analysis, and other pertinent information, if available.

*Additional instructions on reverse side.

TWDB-WD-8

Send original copy by certified return receipt requested mail to **TNRCC, MC 177, P.O. Box 13087, Austin, TX 78711-3087**

ATTENTION OWNER: *Confidentiality Privilege Notice on on reverse side of Well Owner's copy (pink)*

State of Texas
WELL REPORT

Texas Water Well Drillers Advisory Council
MC 177
P.O. Box 13087
Austin, TX 78711-3087
512-239-0530

1) **OWNER** BRUCE WANSLEY (Name) **ADDRESS** 2122 MOLLY ST. HOU. TX. 77039 (Street or RFD) (City) (State) (Zip)

2) **ADDRESS OF WELL:** County HARRIS SAME (Street, RFD or other) (City) (State) (Zip) **GRID #** 65-06-4

3) **TYPE OF WORK (Check):** [X] New Well [ ] Deepening [ ] Reconditioning [ ] Plugging

4) **PROPOSED USE (Check):** [ ] Monitor [ ] Environmental Soil Boring [X] Domestic [ ] Industrial [ ] Irrigation [ ] Injection [ ] Public Supply [ ] De-watering [ ] Testwell
If Public Supply well, were plans submitted to the TNRCC? [ ] Yes [ ] No

5)

6) **WELL LOG:**
Date Drilling:
Started 4/22 19 98
Completed 4/23 19 98

DIAMETER OF HOLE

Dia. (in.)	From (ft.)	To (ft.)
	Surface	
6 3/4	0	400

7) **DRILLING METHOD (Check):** [ ] Driven [ ] Air Rotary [X] Mud Rotary [ ] Bored [ ] Air Hammer [ ] Cable Tool [ ] Jetted [ ] Other

From (ft.)	To (ft.)	Description and color of formation material
0	95	clay
95	125	sand
125	145	clay
145	165	sand
165	220	clay
220	270	sand
270	290	clay
290	315	sand
315	340	clay / shale
340	400	sand

(Use reverse side of Well Owner's copy, if necessary)

8) **Borehole Completion (Check):** [ ] Open Hole [ ] Straight Wall [ ] Underreamed [ ] Gravel Packed [X] Other 2 STRING
If Gravel Packed give interval . . from _____ ft. to _____ ft.

CASING, BLANK PIPE, AND WELL SCREEN DATA:

Dia. (in.)	New or Used	Steel, Plastic, etc. Perf., Slotted, etc. Screen Mfg., if commercial	Setting (ft.) From	Setting (ft.) To	Gage Casing Screen
4	N	PVC CASING	0	385	
2.5	"	" LINER	375	385	
"	"	" SCREEN	385	400	.012

9) **CEMENTING DATA** [Rule 338.44(1)]
Cemented from 385 ft. to 85 ft. No. of sacks used 18
0 ft. to 10 ft. No. of sacks used 11
Method used HALLIBURTON
Cemented by SCPTT WATER WELL SER. INC.
Distance to septic system field lines or other concentrated contamination 70 ft.
Method of verification of above distance MEASURED

10) **SURFACE COMPLETION**
[ ] Specified Surface Slab Installed [Rule 338.44(2)(A)]
[X] Specified Steel Sleeve Installed [Rule 338.44(3)(A)]
[ ] Pitless Adapter Used [Rule 338.44(3)(b)]
[ ] Approved Alternative Procedure Used [Rule 338.71]

RECEIVED
JUL 1998

13) **TYPE PUMP:**
[ ] Turbine [ ] Jet [X] Submersible [ ] Cylinder
[ ] Other _____
Depth to pump bowls, cylinder, jet, etc., 260 ft.

14) **WELL TESTS:**
Type test: [ ] Pump [ ] Bailer [X] Jetted [ ] Estimated
Yield: _____ gpm with _____ ft. drawdown after _____ hrs

11) **WATER LEVEL:**
Static level 200 ft. below land surface Date 4/23/98
Artesian flow _____ gpm SEO # Date _____

15) **WATER QUALITY:**
Did you knowingly penetrate any strata which contained undesirable constituents?
[ ] Yes [X] No If yes, submit "REPORT OF UNDESIRABLE WATER"
Type of water? _____ Depth of strata _____
Was a chemical analysis made? [ ] Yes [X] No

12) **PACKERS:**

Type	Depth
K-PACKER	4/23/98

JUL 2

I hereby certify that this well was drilled by me (or under my supervision) and that each and all of the statements herein are true to the best of my knowledge and belief. I understand that failure to complete items 1 thru 15 will result in the log(s) being returned for completion and resubmittal.

COMPANY NAME scott water well ser. inc. (Type or print) **WELL DRILLER'S LICENSE NO.** 4839 WI

ADDRESS 11915 GREEN PINE CIR. HOUSTON, TX. 77066 (Street or RFD) (City) (State) (Zip)

(Signed) Scott Robinson (Licensed Well Driller) **(Signed)** _____ (Registered Driller Trainee)

Please attach electric log, chemical analysis, and other pertinent information, if available.

48201-2283

White - TNRCC Yellow - DRILLER Pink - WELL OWNER

Send original copy by certified return receipt requested mail to. TDLR, P.O. Box 12157, Austin, TX 78711

ATTENTION OWNER: *Confidentiality Privilege Notice on reverse side of Well Owner's copy (pink)*

State of Texas
WELL REPORT

Texas Department of Licensing & Regulation
P.O. Box 12157
Austin, TX 78711
512-463-7880

11087

1) OWNER Gustavo Reyna (Name) ADDRESS 2118 Molly St Houston, Tx. (Street or RFD) (City) (State) (Zip)

2) ADDRESS OF WELL'S LOCATION: County Harris (same as above) (Street, RFD or other) (City) (State) (Zip) Long. ____ Lat. ____ Grid # 65-06-4

3) TYPE OF WORK (Check): ☑ New Well ☐ Deepening ☐ Reconditioning ☐ Plugging

4) PROPOSED USE (Check): ☐ Monitor ☐ Environmental Soil Boring ☑ Domestic ☐ Industrial ☐ Irrigation ☐ Injection ☐ Public Supply ☐ De-watering ☐ Testwell
If Public Supply well, were plans submitted to the TNRCC? ☐ Yes ☐ No

6)

6) WELL LOG:
Date Drilling: Started Aug 9 19 99 Completed Aug 14 19 99

DIAMETER OF HOLE		
Dia. (in.)	From (ft.)	To (ft.)
7	Surface	300
5	300	318

7) DRILLING METHOD (Check): ☐ Driven ☐ Air Rotary ☑ Mud Rotary ☐ Bored ☐ Air Hammer ☐ Cable Tool ☐ Jetted ☐ Other

From (ft.)	To (ft.)	Description and color of formation material
0	37	Clay
37	52	Sand
52	228	Clay
228	243	Sand
243	252	Clay
252	276	Sand
276	288	Clay
288	318	Sand

(Use reverse side of Well Owner's copy, if necessary)

8) Borehole Completion (Check): ☐ Open Hole ☐ Straight Wall ☐ Underreamed ☐ Gravel Packed ☑ Other Two String
If Gravel Packed give interval from ____ ft. to ____ ft.

CASING, BLANK PIPE, AND WELL SCREEN DATA:

Dia (in.)	New or Used	Steel, Plastic, etc. Perf., Slotted, etc. Screen Mfg., if commercial	Setting (ft.) From	Setting (ft.) To	Gage Casing Screen
4	N	PVC.	0	300	40
2½	N	PVC. Liner	290	300	40
2½	N	PVC. Jones	300	318	.04

9) CEMENTING DATA
Cemented from 0 ft. to 15 ft. No. of sacks used 4
50 ft. to 300 ft. No. of sacks used 12
Method used Pressure
Cemented by C.W.W.
Distance to septic system field lines or other concentrated contamination 100 ft
Method of verification of above distance Owner

13) ☐ Well plugged within 48 hours

Casing left in well: From (ft)	Casing left in well: To (ft)	Cement/bentonite placed in well: From (ft)	Cement/bentonite placed in well: To (ft)	Sacks used:

14) TYPE PUMP:
☐ Turbine ☐ Jet ☑ Submersible ☐ Cylinder ☐ Other
Depth to pump bowls, cylinder, jet, etc., 250 ft.

15) WELL TESTS:
Type test: ☑ Pump ☐ Bailer ☐ Jetted ☐ Estimated
Yield: 12 gpm with ____ ft drawdown after ____ hrs.

10) SURFACE COMPLETION
☐ Specified Surface Slab Installed
☐ Specified Steel Sleeve Installed
☐ Pitless Adapter Used
☑ Approved Alternative Procedure Used

11) WATER LEVEL:
Static level 190 ft. below land surface Date Aug 14, 99
Artesian flow ____ gpm. Date ____

16) WATER QUALITY:
Did you knowingly penetrate any strata which contained undesirable constituents?
☐ Yes ☑ No If yes, submit "REPORT OF UNDESIRABLE WATER"
Type of water? Potable Depth of strata 20'
Was a chemical analysis made? ☐ Yes ☑ No

12) PACKERS:

Type	Depth
4X2½ EXP	K 290'

I certify that I drilled this well (or the well was drilled under my direct supervision) and that each and all of the statements herein are true and correct. I understand that failure to complete items 1 thru 16 will result in the log(s) being returned for completion and resubmittal.

COMPANY NAME Coastal Water Wells (Type or print) WELL DRILLER'S LICENSE NO. 512

ADDRESS P.O. Box 745 (Street or RFD) Porter (City) Tx (State) 77365 (Zip)

(Signed) [signature] (Licensed Well Driller) (Signed) [signature] (Registered Driller Trainee)

Please attach electric log, chemical analysis, and other pertinent information, if available.

TDLR FORM 001WWD (4/98) White - TDLR Yellow - DRILLER Pink - WELL OWNER

4820123774

Send original copy by certified return receipt request[illegible] to: TDLR, P.O. Box 12157, Austin, TX 78711

ATTENTION OWNER: *Confidentiality Privilege Notice on reverse side of Well Owner's copy (pink)*

State of Texas
WELL REPORT

Texas Department of Licensing & Regulation
P.O. Box 12157
Austin, TX 78711
512-463-7880

1) OWNER Leonel Espinoza (Name) ADDRESS 2106 Morris St. (Street or RFD) Houston (City) Tx (State) (Zip)

2) ADDRESS OF WELL'S LOCATION: County Harris (Street, RFD or other) (James Lane) (City) (State) (Zip) Long. ____ Lat. ____ Grid # 65-06-4

3) TYPE OF WORK (Check): ☑ New Well ☐ Deepening ☐ Reconditioning ☐ Plugging

4) PROPOSED USE (Check): ☐ Monitor ☐ Environmental Soil Boring ☑ Domestic ☐ Industrial ☐ Irrigation ☐ Injection ☐ Public Supply ☐ De-watering ☐ Testwell
If Public Supply well, were plans submitted to the TNRCC? ☐ Yes ☐ No

5)

6) WELL LOG:
Date Drilling: Started July 7 19 2000 Completed July 11 19 2000

DIAMETER OF HOLE		
Dia. (in.)	From (ft.)	To (ft.)
9	Surface	290
5	290	316

7) DRILLING METHOD (Check): ☐ Driven ☐ Air Rotary ☑ Mud Rotary ☐ Bored ☐ Air Hammer ☐ Cable Tool ☐ Jetted ☐ Other

From (ft.)	To (ft.)	Description and color of formation material
0	46	Clay
46	55	Sand
55	225	Clay
225	316	Sand

(Use reverse side of Well Owner's copy, if necessary)

8) Borehole Completion (Check): ☐ Open Hole ☐ Straight Wall ☐ Underreamed ☐ Gravel Packed ☑ Other Tex-Strung
If Gravel Packed give interval from ____ ft. to ____ ft.

CASING, BLANK PIPE, AND WELL SCREEN DATA:

Dia. (in.)	New or Used	Steel, Plastic, etc. Perf., Slotted, etc. Screen Mfg., if commercial	Setting (ft.) From	Setting (ft.) To	Gage Casting Screen
4	N	PVC.	0	290	40
2½	N	PVC. Liner	280	301	40
2½	N	PVC. Screen Tacos	301	316	108

9) CEMENTING DATA
Cemented from 0 ft. to 100 ft. No. of sacks used 6
175 ft. to 290 ft. No. of sacks used 7
Method used Pressure
Cemented by Crew
Distance to septic system field lines or other concentrated contamination 100 ft.
Method of verification of above distance owner

13) ☐ Well plugged within 48 hours

Casing left in well: From (ft)	Casing left in well: To (ft)	Cement/bentonite placed in well: From (ft)	Cement/bentonite placed in well: To (ft)	Sacks used

14) TYPE PUMP:
☐ Turbine ☐ Jet ☑ Submersible ☐ Cylinder ☐ Other
Depth to pump bowls, cylinder, jet, etc., 260 ft.

15) WELL TESTS:
Type test: ☑ Pump ☐ Bailer ☐ Jetted ☑ Estimated
Yield: 10 gpm with ____ ft. drawdown after ____ hrs.

16) WATER QUALITY:
Did you knowingly penetrate any strata which contained undesirable constituents?
☐ Yes ☑ No If yes, submit "REPORT OF UNDESIRABLE WATER"
Type of water? Potable Depth of strata 70'
Was a chemical analysis made? ☐ Yes ☑ No

10) SURFACE COMPLETION
☐ Specified Surface Slab Installed
☐ Specified Steel Sleeve Installed
☐ Pitless Adapter Used
☑ Approved Alternative Procedure Used

11) WATER LEVEL:
Static level 195 ft. below land surface Date July 11, 00
Artesian flow ____ gpm. Date ____

12) PACKERS:

Type	Depth
4X2½ R&R K	280'

FILE ID ____ SEQ ____

I certify that I drilled this well (or the well was drilled under my direct supervision) and that each and all of the statements herein are true and correct. I understand that failure to complete items 1 thru 16 will result in the log(s) being returned for completion and resubmittal.

FILE ID ____ SEQ ____ AUG 14 2000 WELL DRILLER'S LICENSE NO. 812

COMPANY NAME Constal Waterwell Serv Inc (Type or print)

ADDRESS P.O Box 746 (Street or RFD) Pearland (City) Tx (State) 77365 (Zip)

AUG 21 2000 COMMENT

(Signed) A.L. Schulz (Licensed Well Driller) (Signed) Keith Schulz (Registered Driller Trainee)

Please attach electric log, chemical analysis, and other pertinent information, if available.

TDLR FORM 001WWD (4/98) White - TDLR Yellow - DRILLER Pink - WELL OWNER

Send original copy by certified return receipt requested mail to [redacted] TDLR, P.O. Box 12157, Austin, TX 78711

ATTENTION OWNER: *Confidentiality Privilege Notice on reverse side of Well Owner's copy (pink)*

State of Texas
WELL REPORT

Texas Department of Licensing & Regulation
P.O. Box 12157
Austin, TX 78711
512-463-7880

1) OWNER LEE COOLEY (Name) ADDRESS 2222 MADGE (Street or RFD) HOUSTON (City) TX (State) 77039 (Zip)

2) ADDRESS OF WELL'S LOCATION: County HARRIS 2222 MADGE (Street, RFD or other) HOUSTON (City) TX. (State) 77039 (Zip) Long. Lat. Grid # 65 065

3) TYPE OF WORK (Check): [x] New Well [ ] Deepening [ ] Reconditioning [ ] Plugging

4) PROPOSED USE (Check): [ ] Monitor [ ] Environmental Soil Boring [x] Domestic [ ] Industrial [ ] Irrigation [ ] Injection [ ] Public Supply [ ] De-watering [ ] Testwell
If Public Supply well, were plans submitted to the TNRCC? [ ] Yes [ ] No

5) X N

6) WELL LOG:
Date Drilling: Started 2-12-03 Completed 2-14-03

DIAMETER OF HOLE

Dia. (in.)	From (ft.)	To (ft.)
7	Surface	295
3 7/8	295	300

7) DRILLING METHOD (Check): [ ] Driven [ ] Air Rotary [x] Mud Rotary [ ] Bored [ ] Air Hammer [ ] Cable Tool [ ] Jetted [ ] Other

From (ft.)	To (ft.)	Description and color of formation material
0	8	TOP SOIL
8	41	RED SHALE
41	65	RED SAND
65	91	RED SHALE
91	143	SAND
143	165	RED SHALE
165	208	SAND
208	240	RED SHALE
240	168	SAND
168	176	RED SHALE
176	300	SAND

(Use reverse side of Well Owner's copy, if necessary)

8) Borehole Completion (Check): [ ] Open Hole [ ] Straight Wall [ ] Underreamed [ ] Gravel Packed [ ] Other
If Gravel Packed give interval from ____ ft. to ____ ft.

CASING, BLANK PIPE, AND WELL SCREEN DATA:

Dia. (in.)	New or Used	Steel, Plastic, etc. Perf., Slotted, etc. Screen Mfg., if commercial	Setting (ft.) From	Setting (ft.) To	Gage Casting Screen
4	N	PVC-CASEING	0	282	SCH40
2½	N	PVC-SCREEN	282	300	SCH40

9) CEMENTING DATA
Cemented from 0 ft. to 282 ft. No. of sacks used 17
ft. to ft. No. of sacks used
Method used PRESSURE
Cemented by SUGG WATER WELL
Distance to septic system field lines or other concentrated contamination 90 ft.
Method of verification of above distance PROPERTY OWNER

13) [ ] Well plugged within 48 hours

Casing left in well: From (ft)	Casing left in well: To (ft)	Cement/bentonite placed in well: From (ft)	Cement/bentonite placed in well: To (ft)	Sacks used:

14) TYPE PUMP:
[ ] Turbine [ ] Jet [x] Submersible [ ] Cylinder [ ] Other
Depth to pump bowls, cylinder, jet, etc., ____ ft.

10) SURFACE COMPLETION
[ ] Specified Surface Slab Installed
[x] Specified Steel Sleeve Installed
[ ] Pitless Adapter Used
[ ] Approved Alternative Procedure Used

15) WELL TESTS:
Type test: [ ] Pump [ ] Bailer [ ] Jetted [ ] Estimated
Yield: ____ gpm with 260 ft. drawdown after ____ hrs.

11) WATER LEVEL:
Static level 193 ft. below land surface Date 2-14-03
Artesian flow ____ gpm Date ____

16) WATER QUALITY:
Did you knowingly penetrate any strata which contained undesirable constituents?
[ ] Yes [x] No If yes, submit "REPORT OF UNDESIRABLE WATER"
Type of water? ____ Depth of strata ____
Was a chemical analysis made? [ ] Yes [x] No

RECEIVED TDLR MAIL ROOM APR 3 2003

12) PACKERS:

Type	Size	Depth

RECEIPT # AMOUNT

I certify that I drilled this well (or the well was drilled under my direct supervision) and that each and all of the statements herein are true and correct. I understand that failure to complete items 1 thru 16 will result in the log(s) being returned for completion and resubmittal.

COMPANY NAME SUGG WATER WELL (Type or print) WELL DRILLER'S LICENSE NO. 1006 WPKL

ADDRESS 13501 CHRISMAN #26 (Street or RFD) HOUSTON (City) TEXAS (State) 77039 (Zip)

(Signed) James H. Sugg (Licensed Well Driller) (Signed) ____ (Registered Driller Trainee)

Please attach electric log, chemical analysis, and other pertinent information, if available.

TDLR FORM 001WWD (4/98) White - TDLR Yellow - DRILLER Pink - WELL OWNER

Send original copy by certified return receipt requested to: TDLR, P.O. Box 12157, Austin, TX 78711

ATTENTION OWNER: *Confidentiality Privilege Notice on reverse side of Well Owner's copy (pink)*

State of Texas WELL REPORT

Texas Department of Licensing & Regulation
P.O. Box 12157
Austin, TX 78711
512-463-7880

1) OWNER MRS ELIDA GORDON (Name) ADDRESS 2101 MYRA HT (Street or RFD) 77039 (City) (State) (Zip)

2) ADDRESS OF WELL'S LOCATION: County HARRIS SAME (Street, RFD or other) (City) (State) (Zip) Long. ____ Lat. ____ Grid # 65-06-4

3) TYPE OF WORK (Check): [X] New Well [ ] Deepening [ ] Reconditioning [ ] Plugging

(4) PROPOSED USE (Check): [ ] Monitor [ ] Environmental Soil Boring [X] Domestic [ ] Industrial [ ] Irrigation [ ] Injection [ ] Public Supply [ ] De-watering [ ] Testwell
If Public Supply well, were plans submitted to the TNRCC? [ ] Yes [ ] No

5)

6) WELL LOG:
Date Drilling:
Started 6/15/2000
Completed 6/16/2000

DIAMETER OF HOLE

Dia. (in.)	From (ft.)	To (ft.)
	Surface	
6 3/8	0	435

7) DRILLING METHOD (Check): [ ] Driven [ ] Air Rotary [X] Mud Rotary [ ] Bored [ ] Air Hammer [ ] Cable Tool [ ] Jetted [ ] Other ____

From (ft.)	To (ft.)	Description and color of formation material
0	55	clay
55	70	sand
70	110	clay
110	130	sand
130	150	clay
150	200	sand
200	220	clay
220	300	sand
300	340	clay
340	400	sand/share
400	435	sand

(Use reverse side of Well Owner's copy, if necessary)

8) Borehole Completion (Check): [ ] Open Hole [ ] Straight Wall [ ] Underreamed [ ] Gravel Packed [X] Other 2 string
If Gravel Packed give interval from ____ ft. to ____ ft.

CASING, BLANK PIPE, AND WELL SCREEN DATA:

Dia. (in.)	New or Used	Steel, Plastic, etc. Perf., Slotted, etc. Screen Mfg., if commercial	Setting (ft.) From	Setting (ft.) To	Gage Casting Screen
4	N	PVC CASING	0	420	
2.5	"	" liner	410	420	
"	"	" screen	420	435	012.

9) CEMENTING DATA
Cemented from 420 ft. to 0 ft. No. of sacks used 24
0 ft. to 10 ft. No. of sacks used 10
Method used HALLIBURTON
Cemented by SDI
Distance to septic system field lines or other concentrated contamination 50 ft.
Method of verification of above distance owner VER.

13) [ ] Well plugged within 48 hours

Casing left in well: From (ft)	To (ft)	Cement/bentonite placed in well: From (ft)	To (ft)	Sacks used:

14) TYPE PUMP: [ ] Turbine [ ] Jet [X] Submersible [ ] Cylinder [ ] Other ____
Depth to pump bowls, cylinder, jet, etc. 246 ft.

10) SURFACE COMPLETION
[ ] Specified Surface Slab Installed
[X] Specified Steel Sleeve Installed
[ ] Pitless Adapter Used
[ ] Approved Alternative Procedure Used

15) WELL TESTS:
Type test: [ ] Pump [ ] Bailer [X] Jetted [ ] Estimated
Yield: ____ gpm with ____ ft. drawdown after ____ hrs.

11) WATER LEVEL:
Static level 195 ft. below land surface Date 6/16/2000
Artesian flow ____ gpm. Date ____

16) WATER QUALITY:
Did you knowingly penetrate any strata which contained undesirable constituents?
[X] Yes [ ] No If yes, submit "REPORT OF UNDESIRABLE WATER"
Type of water? ____ Depth of strata ____
Was a chemical analysis made? [X] Yes [ ] No

12) PACKERS:

	Type	Depth
K	- packer	410

I certify that I drilled this well (or the well was drilled under my direct supervision) and that each and all of the statements herein are true and correct. I understand that failure to complete items 1 thru 16 will result in the log(s) being returned for completion and resubmittal.

COMPANY NAME SCOTT DRILLING, INC. (Type or print) WELL DRILLER'S LICENSE NO. 4839 WI

ADDRESS 11915 Green Pine Circle (Street or RFD) Houston TX 77066 (City) (State) (Zip)

(Signed) Scott Robinson (Licensed Well Driller) (Signed) D. J. Jeneau (Registered Driller Trainee)

SEQ # EMP # DESC CO AUG 14 2000 COMMENT

Please attach electric log, chemical analysis, and other pertinent information, if available.

TDLR FORM 001WWD (4/98) *White - TDLR Yellow - DRILLER Pink - WELL OWNER*

Send original copy by certified return receipt requested mail to TDLR, P.O. Box 12157, Austin, TX 78711

ATTENTION OWNER: *Confidentiality Privilege Notice on reverse side of Well Owner's copy (pink)*

State of Texas
WELL REPORT

Texas Department of Licensing & Regulation
P.O. Box 12157
Austin, TX 78711
512-463-7880

1) OWNER JOHN PATELLA (Name) ADDRESS 14424 MAELINE (Street or RFD) HOUSTON (City) TX (State) 77039 (Zip)

2) ADDRESS OF WELL'S LOCATION: County HARRIS 14424 MAELINE (Street, RFD or other) HOUSTON (City) TX (State) 77039 (Zip) Long. _____ Lat. _____ Grid # G506 4

3) TYPE OF WORK (Check): ☒ New Well ☐ Deepening ☐ Reconditioning ☐ Plugging

4) PROPOSED USE (Check): ☐ Monitor ☐ Environmental Soil Boring ☒ Domestic ☐ Industrial ☐ Irrigation ☐ Injection ☐ Public Supply ☐ De-watering ☐ Testwell
If Public Supply well, were plans submitted to the TNRCC? ☐ Yes ☐ No

5) X

6) WELL LOG:
Date Drilling: Started 4-27 19 99 Completed 4-30 19 99

DIAMETER OF HOLE

Dia. (in.)	From (ft.)	To (ft.)
7	Surface	310
3 7/8	310	320

7) DRILLING METHOD (Check): ☐ Driven ☐ Air Rotary ☒ Mud Rotary ☐ Bored ☐ Air Hammer ☐ Cable Tool ☐ Jetted ☐ Other _____

From (ft.)	To (ft.)	Description and color of formation material
0	4	TOP SOIL
4	43	RED SHALE
43	60	RED SAND
60	92	RED SHALE
92	107	SAND
107	145	RED SHALE
145	162	SAND
162	230	RED SHALE
230	275	SAND
275	284	RED SHALE
284	320	SAND

(Use reverse side of Well Owner's copy, if necessary)

8) Borehole Completion (Check): ☐ Open Hole ☐ Straight Wall ☐ Underreamed ☐ Gravel Packed ☒ Other 2-STRING
If Gravel Packed give interval from _____ ft. to _____ ft

CASING, BLANK PIPE, AND WELL SCREEN DATA:

Dia (in.)	New or Used	Steel, Plastic, etc. Perf., Slotted, etc. Screen Mfg., if commercial	Setting (ft.) From	Setting (ft.) To	Gage Casing	Gage Screen
4	N	PVC	0	300	SCH 40	
2½	N	PVC SCREEN	300	320		SCH 40

9) CEMENTING DATA
Cemented from 0 ft. to 300 ft. No. of sacks used 20
_____ ft. to _____ ft. No. of sacks used _____
Method used PRESSURE
Cemented by SUGG WATER WELL
Distance to septic system field lines or other concentrated contamination 105 ft.
Method of verification of above distance PROPERTY OWNER

10) SURFACE COMPLETION
☐ Specified Surface Slab Installed
☒ Specified Steel Sleeve Installed
☐ Pitless Adapter Used
☐ Approved Alternative Procedure Used

11) WATER LEVEL:
Static level 196 ft. below land surface Date 4-30-99
Artesian flow _____ gpm. Date _____

12) PACKERS: Type Depth

13) ☐ Well plugged within 48 hours

Casing left in well: From (ft.)	To (ft.)	Cement/bentonite placed in well: From (ft.)	To (ft.)	Sacks used

14) TYPE PUMP:
☐ Turbine ☐ Jet ☒ Submersible ☐ Cylinder ☐ Other _____
Depth to pump bowls, cylinder, jet, etc., 280 ft.

15) WELL TESTS:
Type test: ☒ Pump ☐ Bailer ☐ Jetted ☐ Estimated
Yield: 40 gpm with 20 ft. drawdown after 2 hrs.

16) WATER QUALITY:
Did you knowingly penetrate any strata which contained undesirable constituents?
☐ Yes ☒ No If yes, submit "REPORT OF UNDESIRABLE WATER"
Type of water? _____ Depth of strata _____
Was a chemical analysis made? ☐ Yes ☒ No

I certify that I drilled this well (or the well was drilled under my direct supervision) and that each and all of the statements herein are true and correct. I understand that failure to complete items 1 thru 16 will result in the log(s) being returned for completion and resubmittal

COMPANY NAME SUGG WATER WELL (Type or print) WELL DRILLER'S LICENSE NO. 1006 WPKL

ADDRESS 13501 CHRISMAN #26 (Street or RFD) HOUSTON (City) TEXAS (State) 77039 (Zip)

(Signed) James N. Sugg (Licensed Well Driller)

(Signed) _____ (Registered Driller Trainee)

FILED DEC 09 1999

Please attach electric log, chemical analysis, and other pertinent information, if available.

4820124476

TDLR FORM 001WWD (4/98) White - TDLR Yellow - DRILLER Pink - WELL OWNER

Send original copy by certified return receipt requested r TNRCC, MC 177, P.O. Box 13087, Austin, TX 78711-3

ATTENTION OWNER: *Confidentiality Privilege Notice on on reverse side of Well Owner's copy (pink)*

State of Texas
WELL REPORT

Texas Water Well Drillers Advisory Council
MC 177
P.O. Box 13087
Austin, TX 78711-3087
512-239-0530

1) **OWNER** JAMES HUFF (Name) **ADDRESS** 14430 ALDINE WESTFIELD HOU TX 77039 (Street or RFD) (City) (State) (Zip)

2) **ADDRESS OF WELL:** County HARRIS SAME (Street, RFD or other) (City) (State) (Zip) **GRID #** 65-06-4

3) **TYPE OF WORK (Check):** [X] New Well [ ] Deepening [ ] Reconditioning [ ] Plugging

4) **PROPOSED USE (Check):** [ ] Monitor [ ] Environmental Soil Boring [X] Domestic [ ] Industrial [ ] Irrigation [ ] Injection [ ] Public Supply [ ] De-watering [ ] Testwell
If Public Supply well, were plans submitted to the TNRCC? [ ] Yes [ ] No

5)

6) **WELL LOG:**
Date Drilling:
Started 4/17/ 1997
Completed 4/18 1997

DIAMETER OF HOLE

Dia. (in.)	From (ft.)	To (ft.)
	Surface	
6 3/4	0	400

7) **DRILLING METHOD (Check):** [ ] Driven [ ] Air Rotary [X] Mud Rotary [ ] Bored [ ] Air Hammer [ ] Cable Tool [ ] Jetted [ ] Other

From (ft.)	To (ft.)	Description and color of formation material
0	27	clay
27	42	sand
42	175	clay
175	210	sand
210	240	clay
240	260	sand
260	235	clay
235	360	sand
360	375	clay
375	400	sand

(Use reverse side of Well Owner's copy, if necessary)

RECEIVED JUN 1997 TEXAS WATER DEVELOPMENT BOARD NATURAL RESOURCE CONSERVATION COMMISSION

8) **Borehole Completion (Check):** [ ] Open Hole [ ] Straight Wall [ ] Underreamed [ ] Gravel Packed [X] Other 2 STRING
If Gravel Packed give interval ... from _____ ft. to _____ ft.

CASING, BLANK PIPE, AND WELL SCREEN DATA:

Dia. (in.)	New or Used	Steel, Plastic, etc. Perf., Slotted, etc. Screen Mfg., if commercial	Setting (ft.) From	Setting (ft.) To	Gage Casing Screen
4	N	PVC CASING	0	377	
2.5	"	" LINER	377	387	
"	"	" SCREEN	387	400	.008

9) **CEMENTING DATA** [Rule 338.44(1)]
Cemented from 377 ft. to _____ ft. No. of sacks used 16
0 ft. to 10 ft. No. of sacks used 10
Material HALIBURTON
Cemented by SCOTT WATER WELL SER. IC
Distance to septic system field lines or other concentrated contamination 90 ft.
Method of verification of above distance MEASURED

10) **SURFACE COMPLETION**
[ ] Specified Surface Slab Installed [Rule 338.44(2)(A)]
[X] Specified Steel Sleeve Installed [Rule 338.44(3)(A)]
[ ] Pitless Adapter Used [Rule 338.44(3)(b)]
[ ] Approved Alternative Procedure Used [Rule 338.71]

13) **TYPE PUMP:**
[ ] Turbine [ ] Jet [X] Submersible [ ] Cylinder [ ] Other
Depth to pump bowls, cylinder, jet, etc., 320 ft.

14) **WELL TESTS:**
Type test: [ ] Pump [ ] Bailer [X] Jetted [ ] Estimated
Yield: _____ gpm with _____ ft. drawdown after _____ hrs.

11) **WATER LEVEL:**
Static level 250 ft. below land surface Date 4/18/97
Artesian flow _____ gpm. Date _____

15) **WATER QUALITY:**
Did you knowingly penetrate any strata which contained undesirable constituents?
[ ] Yes [X] No If yes, submit "REPORT OF UNDESIRABLE WATER"
Type of water? _____ Depth of strata _____
Was a chemical analysis made? [ ] Yes [X] No

12) **PACKERS:**

Type	Depth
K PACKER	377

I hereby certify that this well was drilled by me (or under my supervision) and that each and all of the statements herein are true to the best of my knowledge and belief. I understand that failure to complete items 1 thru 15 will result in the log(s) being returned for completion and resubmittal.

COMPANY NAME SCOTT WATER WATER SER. INC. (Type or print) **WELL DRILLER'S LICENSE NO.** 4839

ADDRESS 11915 GREEN PINE CIRCLE HOUSTON, TX. 77066 (Street or RFD) (City) (State) (Zip)

(Signed) Scott Robinson (Licensed Well Driller) **(Signed)** _____ (Registered Driller Trainee)

Please attach electric log, chemical analysis, and other pertinent information, if available.

TNRCC-0199 (Rev. 05-21-96) *White - TNRCC Yellow - DRILLER Pink - WELL OWNER*

Send original copy by certified mail to: **TNRCC, P.O. Box 13087, Austin, TX 78711-3087**

Please use black ink.

ATTENTION OWNER: *Confidentiality Privilege Notice on Reverse Side*

State of Texas WELL REPORT

Texas Water Well Drillers Advisory Council
P.O. Box 13087
Austin, TX 78711-3087
512-239-0530

1) OWNER (Name) MARY HALL ADDRESS (Street or RFD) 2211 MELISA (City) HOUSTON (State) TX (Zip) 77039

2) ADDRESS OF WELL: County HARRIS (Street, RFD or other) 2211 MELISA (City) HOUSTON (State) TX (Zip) 77039 GRID # 65-06 4

3) TYPE OF WORK (Check): [X] New Well [ ] Deepening [ ] Reconditioning [ ] Plugging

4) PROPOSED USE (Check): [ ] Monitor [ ] Environmental Soil Boring [X] Domestic [ ] Industrial [ ] Irrigation [ ] Injection [ ] Public Supply [ ] De-watering [ ] Testwell
If Public Supply well, were plans submitted to the TNRCC? [ ] Yes [ ] No

5) X

6) WELL LOG:
Date Drilling: Started 9-1 19 97 Completed 9-3 19 97

DIAMETER OF HOLE

Dia. (in.)	From (ft.)	To (ft.)
7	Surface	290
3 7/8	290	303

7) DRILLING METHOD (Check): [ ] Driven [ ] Air Rotary [X] Mud Rotary [ ] Bored [ ] Air Hammer [ ] Cable Tool [ ] Jetted [ ] Other

From (ft.)	To (ft.)	Description and color of formation material
0	6	TOP SOIL
6	35	RED SHALE
35	65	SAND
65	104	RED SHALE
104	131	SAND
131	155	RED SHALE
155	180	SAND
180	238	RED SHALE
238	262	SAND
262	280	RED SHALE
280	303	SAND

(Use reverse side if necessary)

8) Borehole Completion (Check): [ ] Open Hole [ ] Straight Wall [ ] Underreamed [ ] Gravel Packed [X] Other 2-STRING
If Gravel Packed give interval ... from _____ ft. to _____ ft.

CASING, BLANK PIPE, AND WELL SCREEN DATA:

Dia. (in.)	New or Used	Steel, Plastic, etc. Perf., Slotted, etc. Screen Mfg., if commercial	Setting (ft.) From	Setting (ft.) To	Gage Casing Screen
4	N	PVC	0	283	SCH40
2	N	PVC SCREEN	283	303	SCH40

9) CEMENTING DATA [Rule 338.44(1)]
Cemented from 0 ft. to 283 ft. No. of sacks used 15
_____ ft. to _____ ft. No. of sacks used _____
Method used PRESSURE
Cemented by SUGG WATER WELL
Distance to septic system field lines or other concentrated contamination 114 ft
Method of verification of above distance PROPERTY OWNER

10) SURFACE COMPLETION
[ ] Specified Surface Slab Installed [Rule 338.44(2)(A)]
[X] Specified Steel Sleeve Installed [Rule 338.44(3)(A)]
[ ] Pitless Adapter Used [Rule 338.44(3)(b)]
[ ] Approved Alternative Procedure Used [Rule 338.71]

11) WATER LEVEL:
Static level 194 ft. below land surface Date 9-3-97
Artesian flow _____ gpm. Date _____

12) PACKERS: Type Depth

13) TYPE PUMP:
[ ] Turbine [ ] Jet [X] Submersible [ ] Cylinder [ ] Other
Depth to pump bowls, cylinder, jet, etc., 260 ft.

14) WELL TESTS:
Type test: [X] Pump [ ] Bailer [ ] Jetted [ ] Estimated
Yield: 120 gpm with 10 ft. drawdown after 2 hrs.

15) WATER QUALITY:
Did you knowingly penetrate any strata which contained undesirable constituents?
[ ] Yes [X] No If yes, submit "REPORT OF UNDESIRABLE WATER"
Type of water? _____ Depth of strata _____
Was a chemical analysis made? [ ] Yes [X] No

I hereby certify that this well was drilled by me (or under my supervision) and that each and all of the statements herein are true to the best of my knowledge and belief. I understand that failure to complete items 1 thru 15 will result in the log(s) being returned for completion and resubmittal.

COMPANY NAME SUGG WATER WELL (Type or print) WELL DRILLER'S LICENSE NO. 1006WPKL

ADDRESS 13501 CHRISMAN #26 (Street or RFD) HOUSTON (City) TEXAS (State) 77039 (Zip)

(Signed) James N. Sugg (Licensed Well Driller) (Signed) _____ (Registered Driller Trainee)

Please attach electric log, chemical analysis, and other pertinent information, if available.

4820122843

4MM

Send original copy by certified mail to the Texas Water Development Board P. O. Box 13087 Austin, Texas 78711

State of Texas

WATER WELL REPORT

For TWDB use only
Well No. 63-06-488
Located on map
Received: 78

1) OWNER:
Person having well drilled BENNY J. HOOD (Name) Address 2222 MARCIA (Street or RFD) HOUSTON (City) TEXAS (State)

Landowner SAME (Name) Address (Street or RFD) (City) (State)

2) LOCATION OF WELL:
County HARRIS, 18 miles in N (N.E., S.W., etc.) direction from HOUSTON (Town)

Locate by sketch map showing landmarks, roads, creeks, hiway numbers, etc.*

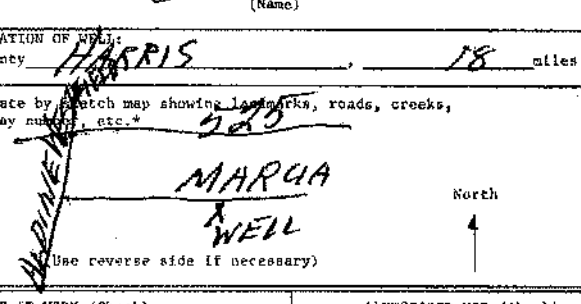

(Use reverse side if necessary)

or Give legal location with distances and directions from adjacent sections or survey lines.

Labor _____ League _____
Block _____ Survey _____
Abstract No. _____
(NW¼ NE¼ SW¼ SE¼) of Section _____

3) TYPE OF WORK (Check): New Well ✓ Deepening Reconditioning Plugging

4) PROPOSED USE (Check): Domestic ✓ Industrial Municipal Irrigation Test Well Other

5) TYPE OF WELL (Check): Rotary ✓ Driven Dug Cable Jetted Bored

6) WELL LOG:
Diameter of hole 6¼ in. Depth drilled 287 ft. Depth of completed well 287 ft. Date drilled 12-30-77
All measurements made from 0 ft. above ground level.

From (ft.)	To (ft.)	Description and color of formation material
0	7	TOP SOIL
7	35	YELLOW SHALE
35	67	RED SHALE
67	81	RED SAND
81	130	RED SHALE
130	176	SAND & GRAVEL
176	243	RED SHALE
243	287	SAND

(Use reverse side if necessary)

9) Casing:
Type: Old New ✓ Steel Plastic ✓ Other
Cemented from 0 ft. to 270 ft.

Diameter (inches)	Setting From (ft.)	To (ft.)	Gage
4"	1'-6" ABOVE GROUND	270	SCH 40
2½"	270	277	SCH 80

10) SCREEN:
Type PLASTIC
Perforated Slotted

Diameter (inches)	Setting From (ft.)	To (ft.)	Slot Size
2½	277	287	.012

7) COMPLETION (Check):
Straight wall, Gravel packed Other ✓
Under reamed Open Hole

8) WATER LEVEL:
Static level 175 ft. below land surface Date 12-30-77
Artesian pressure _____ lbs. per square inch Date _____
Depth to pump bowls, cylinder, jet, etc., 231 ft. below land surface.

11) WELL TESTS:
Was a pump test made? Yes ✓ No If yes, by whom? JAMES H. SUGG JR.
Yield: 10.3 gpm with 10 ft. drawdown after 2 hrs.
Bailer test _____ gpm with _____ ft. drawdown after _____ hrs.
Artesian flow _____ gpm
Temperature of water _____

12) WATER QUALITY:
Was a chemical analysis made? Yes No ✓
Did any strata contain undesirable water? Yes No ✓
Type of water? _____ depth of strata _____

I hereby certify that this well was drilled by me (or under my supervision) and that each and all of the statements herein are true to the best of my knowledge and belief.

NAME JAMES H. SUGG JR. (Type or Print) Water Well Drillers Registration No. 1006

ADDRESS 13501 CHRISMAN #26 (Street or RFD) HOUSTON (City) TEXAS (State) 77039

(Signed) James H. Sugg Jr. (Water Well Driller) SUGG WATER WELL DRILLING (Company Name)

Please attach electric log, chemical analysis, and other pertinent information, if available.

*Additional instructions on reverse side.

TWDBE-WD-4

4KK Dup

Send original copy by certified mail to the Texas Water Development Board
P. O. Box 13087
Austin, Texas 78711

State of Texas

WATER WELL REPORT

For TWDB use only
Well No. 65-06-4KK
Located on map Yes
Received: 2-8-79

1) OWNER:
Person having well drilled B.E. O'Boyle (Name) Address 2121 Melissa (Street or RFD) Hayston (City) Tex. (State)

Landowner SAME (Name) Address (Street or RFD) (City) (State)

2) LOCATION OF WELL:
County Harris, 18 miles in N (N.E., S.E., etc.) direction from Houston (Town)

Locate by sketch map showing landmarks, roads, creeks, hiway numbers, etc.*



(Use reverse side if necessary)

or Give legal location with distances and directions from adjacent sections or survey lines.

Labor _____ League _____
Block _____ Survey _____
Abstract No. _____
(NW¼ NE¼ SW¼ SE¼) of Section _____

3) TYPE OF WORK (Check):
New Well ✓ Deepening
Reconditioning Plugging

4) PROPOSED USE (Check):
Domestic ✓ Industrial Municipal
Irrigation Test Well Other

5) TYPE OF WELL (Check):
Rotary ✓ Driven Dug
Cable Jetted Bored

6) WELL LOG:
Diameter of hole 6¾ in. Depth drilled 290 ft. Depth of completed well 290 ft. Date drilled 12-1-78
All measurements made from 0 ft. above ground level.

From (ft.)	To (ft.)	Description and color of formation material
0	7	TOP SOIL
7	35	YELLOW SHALE
35	70	RED SHALE
70	82	RED SAND
82	133	RED SHALE
133	179	SAND & GRAVEL
179	257	RED SHALE
257	290	SAND

(Use reverse side if necessary)

9) Casing:
Type: Old New ✓ Steel Plastic ✓ Other
Cemented from 0 ft. to 270 ft.

Diameter (inches)	Setting From (ft.)	To (ft.)	Gage
4"	1-6" ABOVE GROUND	270	SCH 40
2½"	270	280	SCH 80

10) SCREEN:
Type PLASTIC
Perforated Slotted

Diameter (inches)	Setting From (ft.)	To (ft.)	Slot Size
2½	280	290	.012

7) COMPLETION (Check):
Straight wall Gravel packed Other ✓
Under reamed Open Hole

8) WATER LEVEL:
Static level 175 ft. below land surface Date 1-22-78
Artesian pressure _____ lbs. per square inch Date _____
Depth to pump bowls, cylinder, jet, etc., 231 ft. below land surface

11) WELL TESTS:
Was a pump test made? Yes ✓ No If yes, by whom? JAMES H. SUGG JR.
Yield: 13.2 gpm with 16 ft. drawdown after 2 hrs.
Bailer test _____ gpm with _____ ft. drawdown after _____ hrs.
Artesian flow _____ gpm
Temperature of water _____

12) WATER QUALITY:
Was a chemical analysis made? Yes No ✓
Did any strata contain undesirable water? Yes No ✓
Type of water? _____ depth of strata _____

I hereby certify that this well was drilled by me (or under my supervision) and that each and all of the statements herein are true to the best of my knowledge and belief.

NAME JAMES H. SUGG JR. (Type or Print) Water Well Drillers Registration No. 1006

ADDRESS 13501 CHRISMAN #26 (Street or RFD) HOUSTON (City) TEXAS (State) 77039

(Signed) James H. Sugg Jr. (Water Well Driller) SUGG-WATER WELL DRILLING (Company Name)

Please attach electric log, chemical analysis, and other pertinent information, if available.

*Additional instructions on reverse side.

TWDBE-WD-6

Attention Owner: Confidentiality Privilege Notice on reverse side of owner's copy.

Texas Department of License and Regulation

Water Well Driller/Pump Installer Program
P.O. Box 12157 Austin, Texas 78711 (512)463-7880 FAX (512)463-8616
Toll free (800)803-9202
Email address: water.well@license.state.tx.us

This form must be completed and filed with the department and owner within 60 days upon completion of the well.

WELL REPORT

A. WELL IDENTIFICATION AND LOCATION

1) OWNER c/o American Well Drilling

Name	Address	City	State	Zip
Tim Embody	11106 Woolwick	Houston	TX	77032

2) WELL LOCATION

County	Physical Address	City	State	Zip
Harris	2131 Molly	Houston	TX	77039

Lat. W 95° 21' 09.2" Long. N 29° 53' 34.0" Grid # 65-06-4

3) Type of Work
☑ New Well ☐ Reconditioning ☐ Replacement ☐ Deepening

4) Proposed Use (check) ☐ Monitor ☐ Environmental Soil Boring ☑ Domestic ☐ Industrial ☐ Irrigation ☐ Injection ☐ Public Supply ☐ De-watering ☐ Testwell ☐ Rig Supply
If Public Supply well, were plans submitted? ☐ Yes ☐ No

5) N↑ X

6) Drilling Date
Started 3 / 7 / 02
Completed 3 / 11 / 02

Diameter of Hole

Dia.(in)	From (ft)	To (ft)
6 3/4	0	400
3 7/8	400	415

7) Drilling Method (check) ☐ Driven ☐ Air Rotary ☑ Mud Rotary ☐ Bored ☐ Air Hammer ☐ Cable Tool ☐ Jetted ☐ Other

From (ft)	To (ft)	Description and color of formation material
0	31	Clay
31	82	Shale
82	101	Sand
101	167	Shale
167	169	Rock
169	207	Shale
207	221	Sand
221	264	Shale
264	272	Sand
272	315	Shale

(Use reverse side of Well Owner's copy, If necessary)

8) Borehole Completion ☐ Open Hole ☑ Straight Wall ☐ Under-reamed ☐ Gravel Packed ☐ Other
If Gravel Packed give the interval from ft. to ft.

Casing, Blank Pipe, and Well Screen Data

Dia. (in.)	New Or Used	Steel, Plastic, etc. Perf., Slotted, etc Screen Mfg., if commercial	Setting (ft) From	Setting (ft) To	Gage Casing Screen
4	N	PVC Casing	0	400	
2 1/2	N	Galvanized Liner	393	405	
2 1/2	N	S.S.R.B.	405	445	.006

9) Cementing Data
Cementing from 0 ft. to 115 ft. # of sacks used 36
350 ft. to 400 ft. # of sacks used 6
Method Used Halliburton Trimme
Cementing By Aquality Construction LP
Distance to septic system field or other concentrated contamination ____ ft.
Method of verification of above distance

10) Surface Completion
☐ Specified Surface Slab Installed
☑ Specified Surface Sleeve Installed
☐ Pitless Adapter Used
☐ Approved Alternative Procedure Used

11) Water Level
Static level 191 ft. below Date 3 / 11 / 02
Artesian Flow ____ gpm. Date / /

12) Packers

Type	Depth
K-Packer	393

13) Plugged ☐ Well plugged within 48 hours

Casing left in well: From (ft)	To (ft)	Cement/Bentonite placed in well: From (ft)	To (ft)	Sacks used

14) Type Pump
☐ Turbine ☐ Jet ☐ Submersible ☐ Cylinder ☐ Other
Depth to pump bowls, cylinder, jet etc. ____ ft.

15) Water Test
Typetest ☐ Pump ☐ Bailer ☑ Jetted ☑ Estimated
Yield: 20 gpm with ____ ft. drawdown after ____ hrs.

16) Water Quality
Did you knowingly penetrate a strata which contain undesirable constituents.
☐ YES ☑ NO If yes, did you submit a REPORT OF UNDESIRABLE WATER
Type of water ____ Depth of Strata ____
Was a chemical analysis made ☐ Yes ☑ No

Company or individual's Name (type or print)	Aquality Construction LP	Lic. No.	2035
Address PO Box 874	City Tomball	State TX	Zip 77377
Signature Craig Burnett	4 / 11 / 02	Signature Jason Burnett	4 / 11 / 02
CRAIG BURNETT Licensed Driller/Pump Installer	Date	JASON BURNETT Driller/Pump Installer	Date

TDLR FORM 6001WWD *White - TDLR* *Yellow - Owner* *Pink - Driller/Pump Installer*

48201,20180

IMPORTANT NOTICE FOR PERSONS HAVING WELL DRILLED CONCERNING CONFIDENTIALITY

Section 32.005 of the Texas Water Code, concerning confidentiality information in the Reporting of Well Reports, reads as follows:

> Every licensed driller drilling, deepening, or otherwise altering a water well in this state shall make and keep a legible and accurate well log in accordance with department rule on forms prescribed by the department. Not later than the 60th day after the completion or cessation of drilling, deepening, or otherwise altering the well, the licensed driller shall deliver or transmit by certified mail a copy of the well log to the department, the Texas Natural Resource Conservation Commission, and the owner of the well or the person for whom the well was drilled. The well log shall be recorded at the time of drilling and must show the depth, thickness, and character of the strata penetrated, the location of water-bearing strata, the depth, size, and character of casing installed, and any other information required by department rule. The department shall hold the contents of the well log confidential and not a matter of public record if it receives, by certified mail, a written request to do so from the owner or the person for whom the well was drilled.

The last sentence specifies the means whereby you may, if you wish, assure that logs of your wells will be kept confidential.

From (ft)	To (ft)	Description and color of formation material
315	331	Sandy Shale.
331	364	Shale
364	415	Sand

4KK Dup

Send original copy by certified mail to the Texas Water Development Board P. O. Box 13087 Austin, Texas 78711

State of Texas

WATER WELL REPORT

For TWDB use only
Well No. 65-06-4KK
Located on map yes
Received: 78

1) OWNER:
Person having well drilled JOHN HOOD (Name) Address 2118 MELISSA (Street or RFD) HOUSTON (City) TEX. (State)
Landowner SAME (Name) Address (Street or RFD) (City) (State)

2) LOCATION OF WELL:
County HARRIS, miles in (N.E., S.W., etc.) direction from (Town)

Locate by sketch map showing landmarks, roads, creeks, hiway number, etc. FM 525

North

(Use reverse side if necessary)

or Give legal location with distances and directions from adjacent sections or survey lines.
Labor League
Block Survey
Abstract No.
(NW¼ NE¼ SW¼ SE¼) of Section

3) TYPE OF WORK (Check): New Well, Deepening, Reconditioning, Plugging

4) PROPOSED USE (Check): Domestic, Industrial, Municipal, Irrigation, Test Well, Other

5) TYPE OF WELL (Check): Rotary, Driven, Dug, Cable, Jetted, Bored

6) WELL LOG:
Diameter of hole in. Depth drilled 294 ft. Depth of completed well 294 ft. Date drilled 2-17-78
All measurements made from 0 ft. above ground level.

From (ft.)	To (ft.)	Description and color of formation material
0	7	TOP SOIL
7	35	YELLOW SHALE
35	71	RED SHALE
71	83	RED SAND
83	135	RED SHALE
135	181	SAND & GRAVEL
181	260	RED SHALE
260	294	SAND

(Use reverse side if necessary)

9) Casing:
Type: Old, New ✓, Steel, Plastic ✓, Other
Cemented from 0 ft. to 270 ft.

Diameter (inches)	Setting From (ft.)	To (ft.)	Gage
4"	1'-6" ABOVE GROUND	270	SCH 40
2½"	270	284	SCH 80

10) SCREEN:
Type PLASTIC
Perforated Slotted

Diameter (inches)	Setting From (ft.)	To (ft.)	Slot Size
2½"	284	294	.012

7) COMPLETION (Check):
Straight wall, Gravel packed, Other ✓
Under reamed, Open Hole

8) WATER LEVEL:
Static level 175 ft. below land surface Date 2-18-78
Artesian pressure lbs. per square inch Date
Depth to pump bowls, cylinder, jet, etc., 231 ft. below land surface.

11) WELL TESTS:
Was a pump test made? Yes ✓ No If yes, by whom? JAMES H. SUGG JR.
Yield: 13.3 gpm with 15 ft. drawdown after 2 hrs.
Bailer test gpm with ft. drawdown after hrs.
Artesian flow gpm
Temperature of water

12) WATER QUALITY:
Was a chemical analysis made? Yes No ✓
Did any strata contain undesirable water? Yes No ✓
Type of water? depth of strata

I hereby certify that this well was drilled by me (or under my supervision) and that each and all of the statements herein are true to the best of my knowledge and belief.

NAME JAMES H. SUGG JR. (Type or Print) Water Well Drillers Registration No. 1006
ADDRESS 13501 CHRISMAN #26 HOUSTON TEX AS 77039 (Street or RFD) (City) (State)
(Signed) James H. Sugg Jr. (Water Well Driller) SUGG WATER WELL DRILLING (Company Name)

Please attach electric log, chemical analysis, and other pertinent information, if available.

*Additional instructions on reverse side.

TWDBF-WO-8

Send [redacted] by certified mail to: Texas Water Commission, P.O. Box 13087, Austin, Texas 78711 — *Please use black ink.*

ATTENTION OWNER: *Confidentiality Privilege Notice on Reverse Side*

State of Texas WELL REPORT

Texas Water Well Drillers Board
P.O. Box 13087
Austin, Texas 78711

1) **OWNER** E.D. NUTT (Name) **ADDRESS** 2102 MADGE (Street or RFD) HOUSTON (City) TX. (State) 77039 (Zip)

2) **LOCATION OF WELL:** County HARRIS 10 miles in N (NE, SW, etc.) direction from HOUSTON (Town)

Driller must complete the legal description below with distance and direction from two intersecting section or survey lines, or he must locate and identify the well on an official Quarter- or Half-Scale Texas County General Highway Map and attach the map to this form.

☐ **LEGAL DESCRIPTION:**

Section No. _____ Block No. _____ Township _____ Abstract No. _____ Survey Name _____

Distance and direction from two intersecting section or survey lines _____

☑ **SEE ATTACHED MAP**

3) **TYPE OF WORK (Check):** ☑ New Well ☐ Deepening ☐ Reconditioning ☐ Plugging

4) **PROPOSED USE (Check):** ☑ Domestic ☐ Industrial ☐ Monitor ☐ Public Supply ☐ Irrigation ☐ Test Well ☐ Injection ☐ De-Watering

5) **DRILLING METHOD (Check):** ☑ Mud Rotary ☐ Air Hammer ☐ Jetted ☐ Bored ☐ Air Rotary ☐ Cable Tool ☐ Other ☐ Driven _____

6) **WELL LOG:**

Date Drilling: Started 6-19 19 92 Completed 6-20 19 92

DIAMETER OF HOLE		
Dia. (in.)	From (ft.)	To (ft.)
6 3/4	Surface	290
3 7/8	290	302

7) **BOREHOLE COMPLETION:** ☐ Open Hole ☐ Straight Wall ☐ Underreamed ☐ Gravel Packed ☑ Other 2-STRING

If Gravel Packed give interval . . . from _____ ft. to _____ ft.

From (ft.)	To (ft.)	Description and color of formation material
0	4	TOP SOIL
4	39	RED SHALE
39	45	RED SAND
45	90	RED SHALE
90	140	SAND
140	191	RED SHALE
191	230	SAND
230	272	RED SHALE
272	302	SAND

(Use reverse side if necessary)

8) **CASING, BLANK PIPE, AND WELL SCREEN DATA:**

Dia. (in.)	New or Used	Steel, Plastic, etc. Perf., Slotted, etc. Screen Mfg., if commercial	Setting (ft.) From	Setting (ft.) To	Gage Casting Screen
4	N	PVC	0	282	SCH 40
2½	N	PVC SLOTED	282	302	"

9) **CEMENTING DATA** [Rule 287.44(1)]

Cemented from 0 ft. to 282 ft. No. of Sacks Used 18

_____ ft. to _____ ft. No. of Sacks Used _____

Method used PRESSURE

Cemented by SUGG WATER WELL

10) **SURFACE COMPLETION**

☐ Specified Surface Slab Installed [Rule 287.44(2)(A)]

☑ Specified Steel Sleeve Installed [Rule 287.44(3)(A)]

☐ Pitless Adapter Used [Rule 287.44(3)(B)]

☐ Approved Alternative Procedure Used [Rule 287.71]

13) **TYPE PUMP:** ☐ Turbine ☐ Jet ☑ Submersible ☐ Cylinder ☐ Other _____

Depth to pump bowls, cylinder, jet, etc., 252 ft.

14) **WELL TESTS:** Type Test: ☑ Pump ☐ Bailer ☐ Jetted ☐ Estimated

Yield: 12 gpm with 10 ft. drawdown after 2 hrs.

11) **WATER LEVEL:**

Static level 207 ft. below land surface Date 6-20-92

Artesian flow _____ gpm. Date _____

15) **WATER QUALITY:**

Did you knowingly penetrate any strata which contained undesirable constituents?

☐ Yes ☑ No If yes, submit "REPORT OF UNDESIRABLE WATER"

Type of water? _____ Depth of strata _____

Was a chemical analysis made? ☐ Yes ☑ No

RECEIVED AUG 31 1992 TEXAS WATER COMMISSION

12) **PACKERS:**

Type	Depth

I hereby certify that this well was drilled by me (or under my supervision) and that each and all of the statements herein are true to the best of my knowledge and belief. I understand that failure to complete items 1 thru 15 will result in the log(s) being returned for completion and resubmittal.

COMPANY NAME SUGG WATER WELL DRILLING (Type or print) WELL DRILLER'S LICENSE NO. 1006W

ADDRESS 13501 CHRISMAN #26 (Street or RFD) HOUSTON (City) TEXAS (State) 77039 (Zip)

(Signed) James N. Sugg Jr. (Licensed Well Driller) (Signed) _____ (Registered Driller Trainee)

Please attach electric log, chemical analysis, and other pertinent information, if available.

For TWC use only: Well No. _____ Located on map 65-6-4

WWD-012 (Rev. 05-18-90)

TEXAS WATER COMMISSION COPY

E.D. NUTT

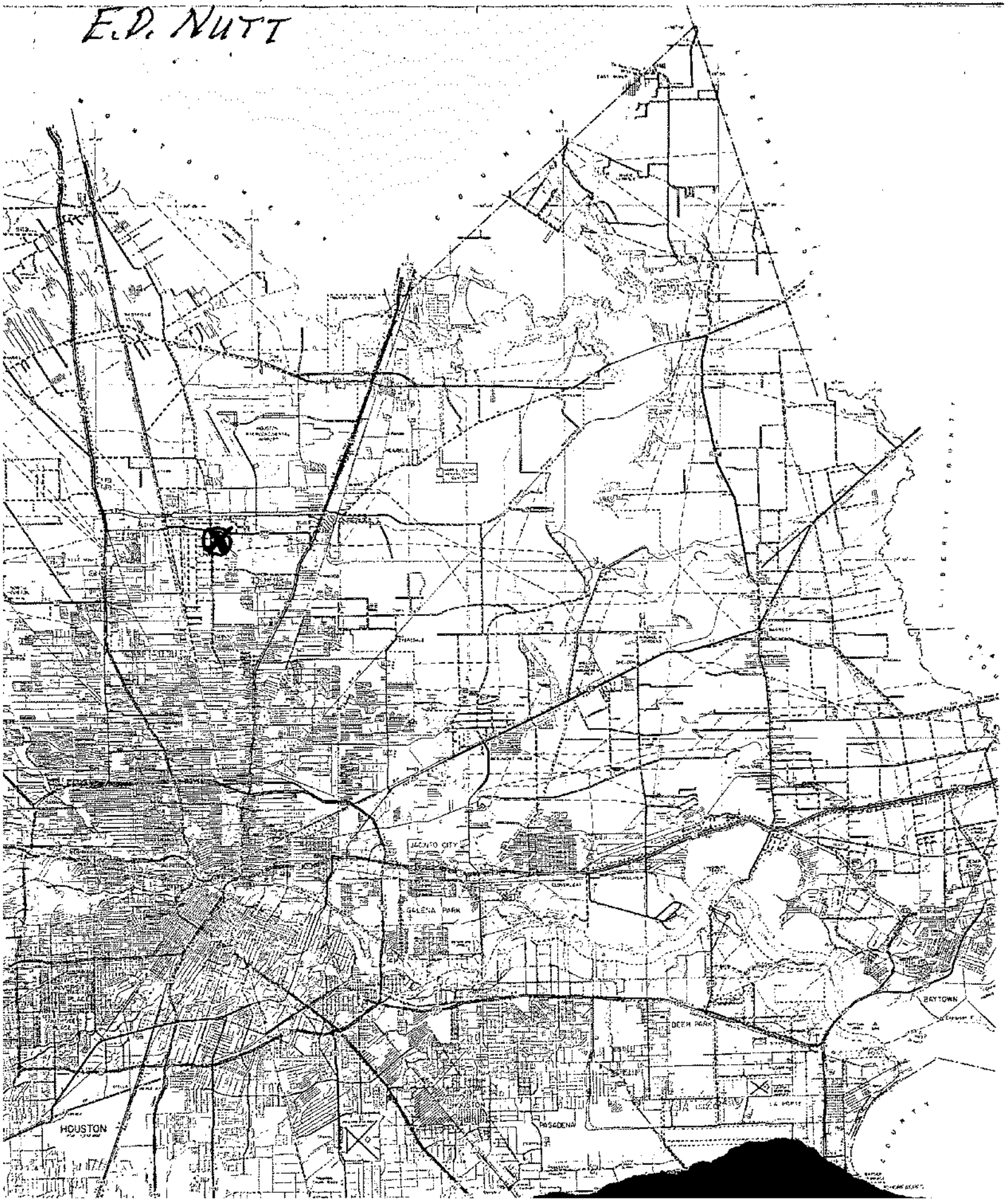
HOUSTON
PASADENA
DEER PARK
BAYTOWN
GALENA PARK
JACINTO CITY
LIBERTY COUNTY

65064XX

Send original copy by certified mail to the Texas Water Development Board
P. O. Box 13087
Austin, Texas 78711

State of Texas

WATER WELL REPORT

For TWDB use only
Well No. 65-06-4XX
Located on map yes
Received: 75

1) OWNER:
Person having well drilled Felix Sautos (Name) Address 2130½ Madge (Street or RFD) Houston (City) Texas (State)

Landowner Same (Name) Address Same (Street or RFD) (City) (State)

2) LOCATION OF WELL:
County Harris, _____ miles in _____ (N.E., S.W., etc.) direction from _____ (Town)

Locate by sketch map showing landmarks, roads, creeks, hiway number, etc.*

373Z Maps on 65-05-6Z (Dup) North

(Use reverse side if necessary)

or

Give legal location with distances and directions from adjacent sections or survey lines.

Labor _____ League _____
Block _____ Survey _____
Abstract No. _____
(NW¼ NE¼ SW¼ SE¼) of Section _____

3) TYPE OF WORK (Check): ~~New Well~~ Deepening Reconditioning Plugging

4) PROPOSED USE (Check): ~~Domestic~~ Industrial Municipal Irrigation Test Well Other

5) TYPE OF WELL (Check): ~~Rotary~~ Driven Dug Cable Jetted Bored

6) WELL LOG:
Diameter of hole 6 3/4 in. Depth drilled 284 ft ft. Depth of completed well 299 ft ft. Date drilled 5-8-75

All measurements made from 0 ft. above ground level.

From (ft.)	To (ft.)	Description and color of formation material
0	10	Yellow Gray Clay
10	42	Red Gray Clay
42	47	Sand
47	70	Red Gray Clay
70	70	Rock
70	120	Red Gray Clay
120	165	Gray Clay
165	158	Sand
158	170	Gray Clay
170	180	Sand
180	180	Rock
180	185	Sand/Rock

(Use reverse side if necessary)

9) Casing:
Type: Old ~~New~~ Steel ~~Plastic~~ Other
Cemented from 284 ft up ft. to _____ ft.

Diameter (inches)	Setting From (ft.)	Setting To (ft.)	Gage
4"	1 ft	284 ft	40

10) SCREEN:
Type Well Supplies Inc Plastic Wrapped
Perforated Slotted

Diameter (inches)	Setting From (ft.)	Setting To (ft.)	Slot Size
2½"	189 ft	199 ft	16

7) COMPLETION (Check):
~~Straight Wall~~ Gravel packed Other
Under reamed Open Hole

8) WATER LEVEL:
Static level 160 ft. below land surface Date _____
Artesian pressure _____ lbs. per square inch Date _____
Depth to pump bowls, cylinder, jet, etc., 200 ft. below land surface.

11) WELL TESTS:
Was a pump test made? Yes ~~No~~ If yes, by whom?
Yield: _____ gpm with _____ ft. drawdown after _____ hrs.
Bailer test _____ gpm with _____ ft. drawdown after _____ hrs.
Artesian flow _____ gpm
Temperature of water _____

12) WATER QUALITY:
Was a chemical analysis made? Yes ~~No~~
Did any strata contain undesirable water? Yes No
Type of water? _____ depth of strata _____

I hereby certify that this well was drilled by me (or under my supervision) and that each and all of the statements herein are true to the best of my knowledge and belief.

NAME C. A. Raymond Jr. (Type or Print) Water Well Drillers Registration No. TDL 774

ADDRESS 10011 Airline (Street or RFD) Houston (City) Texas (State)

(Signed) C A Raymond Jr (Water Well Driller) Raymond Water Well Drilling Inc. (Company Name)

Please attach electric log, chemical analysis, and other pertinent information, if available.

*Additional instructions on reverse side.

TWDBE-WD-8

2) LOCATION OF WELL:

The sketch showing the well location must be as accurate as possible, showing landmarks, in sufficient detail so that the well may be plotted on a General Highway Map of the county in which the well is located.

Reference points from which distances are measured and directions given should be of a permanent nature (e.g. highway intersections, center of towns, river and creek bridges, railroad crossings). The distance and direction from the nearest town should always be indicated.

When giving a legal description include a sketch showing location of the well within the described area, e.g. survey abstract.

Information furnished in Section 2) of the TWDBE-GW-53 is very important. Unless the well can be accurately located on a map the value of the other data contained in the Report is greatly reduced.

185 - 201 Gray Clay
201 - 201 Rock
201 - 217 Sand
217 - 230 Gray Clay
230 - 250 Sand
250 - 260 Gray Clay
260 - 299 Sand

JAN 2 9 1976

RECEIVED
SEP 18 1975
TEXAS WATER
DEVELOPMENT BOARD

STATE OF TEXAS WELL REPORT for Tracking #362454

Owner:	**Vera & John Escamilla**	Owner Well #:	**0**
Address:	**14621 Mailine Houston, TX 77039**	Grid #:	**65-06-4**
		Latitude:	**29° 55' 44" N**
Well Location:	**14621 Mailine Houston, TX 77039**	Longitude:	**095° 21' 15" W**
Well County:	**Harris**	Elevation:	**No Data**
Type of Work:	**Replacement**	Proposed Use:	**Domestic**

Drilling Start Date: **3/31/2014** Drilling End Date: **4/1/2014**

	Diameter (in.)	*Top Depth (ft.)*	*Bottom Depth (ft.)*
Borehole:	**6.75**	**0**	**410**

Drilling Method: **Mud (Hydraulic) Rotary**

Borehole Completion: **2 string**

	Top Depth (ft.)	*Bottom Depth (ft.)*	*Description (number of sacks & material)*
Annular Seal Data:	**0**	**395**	**35**
	0	**10**	**10**

Seal Method: **Pressure cemented**

Sealed By: **SDI**

Distance to Property Line (ft.): **10**

Distance to Septic Field or other concentrated contamination (ft.): **100**

Distance to Septic Tank (ft.): **No Data**

Method of Verification: **Owner**

Surface Completion: **Surface Sleeve Installed**

Water Level: **175 ft.** below land surface on **2014-04-04** Measurement Method: **Unknown**

Packers: **K-Packer 385'**

Type of Pump: **Submersible** Pump Depth (ft.): **240**

Well Tests: **Jetted** **Yield: 45 GPM**

	Strata Depth (ft.)	Water Type
Water Quality:	**No Data**	**No Data**

Chemical Analysis Made: **No**

Did the driller knowingly penetrate any strata which contained injurious constituents?: **No**

Certification Data: The driller certified that the driller drilled this well (or the well was drilled under the driller's direct supervision) and that each and all of the statements herein are true and correct. The driller understood that failure to complete the required items will result in the report(s) being returned for completion and resubmittal.

Company Information: **Scott Drilling Inc**

11923 Green Pines Circle
Houston, TX 77066

Driller Name: **Scott Robinson** License Number: **4839**

Apprentice Name: **Carlos DeLeon** Apprentice Number: **59057**

Comments: **No Data**

Lithology:
DESCRIPTION & COLOR OF FORMATION MATERIAL

From (ft)	To (ft)	Description
0	**155**	**Clay**
155	**165**	**Sand**
165	**190**	**Clay**
190	**205**	**Sand**
205	**235**	**Clay**
235	**320**	**Sand**
320	**390**	**Clay**
390	**410**	**Sand**

Casing:
BLANK PIPE & WELL SCREEN DATA

Dia. (in.)	New/Used	Type	Setting From/To (ft.)
4	**N**	**PVC**	**Casing 0-395**
2.5	**N**	**PVC**	**Liner 385-395**
2.5	**N**	**PVC**	**Screen 395-410 .008**

IMPORTANT NOTICE FOR PERSONS HAVING WELLS DRILLED CONCERNING CONFIDENTIALITY

TEX. OCC. CODE Title 12, Chapter 1901.251, authorizes the owner (owner or the person for whom the well was drilled) to keep information in Well Reports confidential. The Department shall hold the contents of the well log confidential and not a matter of public record if it receives, by certified mail, a written request to do so from the owner.

Please include the report's Tracking Number on your written request.

Texas Department of Licensing and Regulation
P.O. Box 12157
Austin, TX 78711
(512) 334-5540

STATE OF TEXAS WELL REPORT for Tracking #457351

Owner:	**Jose Toledo**	Owner Well #:	**No Data**
Address:	**2215 Melissa St Houston, TX 77039**	Grid #:	**65-06-4**
Well Location:	**2215 Melissa St Houston, TX 77039**	Latitude:	**29° 55' 37.01" N**
		Longitude:	**095° 21' 06.2" W**
Well County:	**Harris**	Elevation:	**No Data**
Type of Work:	**New Well**	Proposed Use:	**Domestic**

Drilling Start Date: **7/6/2017** Drilling End Date: **7/7/2017**

	Diameter (in.)	*Top Depth (ft.)*	*Bottom Depth (ft.)*
Borehole:	**7**	**0**	**290**
	3.825	**290**	**310**

Drilling Method: **Mud (Hydraulic) Rotary**

Borehole Completion: **2 String**

	Top Depth (ft.)	*Bottom Depth (ft.)*	*Description (number of sacks & material)*
Annular Seal Data:	**0**	**290**	**Cement 30 Bags/Sacks**
	0	**10**	**Concrete 12 Bags/Sacks**

Seal Method: **Pressure**

Sealed By: **Driller**

Distance to Property Line (ft.): **5**

Distance to Septic Field or other concentrated contamination (ft.): **60**

Distance to Septic Tank (ft.): **60**

Method of Verification: **Owner**

Surface Completion: **Surface Sleeve Installed** **Surface Completion by Driller**

Water Level: **160 ft.** below land surface on **2017-07-07** Measurement Method: **Weighted Line**

Packers: **K-Packer at 280 ft.**

Type of Pump: **Submersible**

Well Tests: **Jetted** **Yield: 50 GPM**

	Strata Depth (ft.)	Water Type
Water Quality:	**290 - 308**	**No Data**

Chemical Analysis Made: **No**

Did the driller knowingly penetrate any strata which contained injurious constituents?: **No**

The driller did certify that while drilling, deepening or otherwise altering the above described well, injurious water or constituents was encountered and the landowner or person having the well drilled was informed that such well must be completed or plugged in such a manner as to avoid injury or pollution.

Certification Data: The driller certified that the driller drilled this well (or the well was drilled under the driller's direct supervision) and that each and all of the statements herein are true and correct. The driller understood that failure to complete the required items will result in the report(s) being returned for completion and resubmittal.

Company Information: **Robinson Water Well**

11819 W Montgomery
Houston, TX 77086

Driller Name: **Kyle Robinson** License Number: **59450**

Comments: **No Data**

Lithology:
DESCRIPTION & COLOR OF FORMATION MATERIAL

Top (ft.)	Bottom (ft.)	Description
0	55	clay
55	61	sand
61	103	clay
103	110	sand
110	137	clay
137	154	sandy clay
154	265	sand with small clay streaks
265	290	sandy clay
290	310	sand

Casing:
BLANK PIPE & WELL SCREEN DATA

Dia (in.)	Type	Material	Sch./Gage	Top (ft.)	Bottom (ft.)
4	Blank	New Plastic (PVC)	40	0	290
2.5	Blank	New Plastic (PVC)	40	280	290
2.5	Screen	New Plastic (PVC)	40 0.008	290	310

IMPORTANT NOTICE FOR PERSONS HAVING WELLS DRILLED CONCERNING CONFIDENTIALITY

TEX. OCC. CODE Title 12, Chapter 1901.251, authorizes the owner (owner or the person for whom the well was drilled) to keep information in Well Reports confidential. The Department shall hold the contents of the well log confidential and not a matter of public record if it receives, by certified mail, a written request to do so from the owner.

Please include the report's Tracking Number on your written request.

Texas Department of Licensing and Regulation
P.O. Box 12157
Austin, TX 78711
(512) 334-5540

STATE OF TEXAS WELL REPORT for Tracking #217771

Owner:	**Nerida Aquirre**	Owner Well #:	**No Data**
Address:	**2103 Madge St. Houston, TX 77039**	Grid #:	**65-06-4**
Well Location:	**2103 Madge St. Houston, TX 77039**	Latitude:	**29° 55' 50" N**
		Longitude:	**095° 21' 12" W**
Well County:	**Harris**	Elevation:	**No Data**
Type of Work:	**New Well**	Proposed Use:	**Domestic**

Drilling Start Date: **5/24/2010** Drilling End Date: **5/26/2010**

	Diameter (in.)	*Top Depth (ft.)*	*Bottom Depth (ft.)*
Borehole:	**7.75**	**0**	**428**

Drilling Method: **Mud (Hydraulic) Rotary**

Borehole Completion:

	Top Depth (ft.)	*Bottom Depth (ft.)*	*Description (number of sacks & material)*
Annular Seal Data:	**0**	**400**	**20**

Seal Method: **Positive Displacement**

Sealed By: **Driller**

Distance to Property Line (ft.): **10**

Distance to Septic Field or other concentrated contamination (ft.): **50+**

Distance to Septic Tank (ft.): **No Data**

Method of Verification: **stepped off**

Surface Completion: **Surface Sleeve Installed**

Water Level: **207 ft.** below land surface on **2010-05-26** Measurement Method: **Unknown**

Packers: **k-packers 395'**

Type of Pump: **Submersible** Pump Depth (ft.): **300**

Well Tests: **Jetted** **Yield: 15 - 20 GPM**

	Strata Depth (ft.)	Water Type
Water Quality:	**400 - 428**	**soft**

Chemical Analysis Made: **No**

Did the driller knowingly penetrate any strata which contained injurious constituents?: **No**

Certification Data: The driller certified that the driller drilled this well (or the well was drilled under the driller's direct supervision) and that each and all of the statements herein are true and correct. The driller understood that failure to complete the required items will result in the report(s) being returned for completion and resubmittal.

Company Information: **Ricky Bonds Water Wells**

23421 Hargrave Rd.
Hockley, TX 77447

Driller Name: **Ricky Bonds** License Number: **54880**

Comments: **No Data**

Lithology:
DESCRIPTION & COLOR OF FORMATION MATERIAL

Top (ft.)	Bottom (ft.)	Description
0	**143**	**clay**
143	**163**	**clay, sand**
163	**183**	**sand, clay**
183	**203**	**rock, clay, rock**
203	**223**	**sand, rock, clay**
223	**243**	**rock, sand**
243	**295**	**sand**
295	**373**	**clay**
373	**388**	**clay, rock, sand**
388	**403**	**clay, rock, sand**
403	**428**	**sand**

Casing:
BLANK PIPE & WELL SCREEN DATA

Dia. (in.)	New/Used	Type	Setting From/To (ft.)
4" new plastic casing 0 - 400' sch 40			
2.5" new plastic liner 395 - 405' sch 40			
2.5" new plastic slotted 405 - 425' .008			

IMPORTANT NOTICE FOR PERSONS HAVING WELLS DRILLED CONCERNING CONFIDENTIALITY

TEX. OCC. CODE Title 12, Chapter 1901.251, authorizes the owner (owner or the person for whom the well was drilled) to keep information in Well Reports confidential. The Department shall hold the contents of the well log confidential and not a matter of public record if it receives, by certified mail, a written request to do so from the owner.

Please include the report's Tracking Number on your written request.

Texas Department of Licensing and Regulation
P.O. Box 12157
Austin, TX 78711
(512) 334-5540

STATE OF TEXAS WELL REPORT for Tracking #201503

Owner:	**Edith Johns**	Owner Well #:	**No Data**
Address:	**2201 Molly Houston, TX 77039**	Grid #:	**65-06-4**
		Latitude:	**29° 55' 34" N**
Well Location:	**2201 Molly Houston, TX 77039**	Longitude:	**095° 21' 07" W**
Well County:	**Harris**	Elevation:	**No Data**
Type of Work:	**New Well**	Proposed Use:	**Domestic**

Drilling Start Date: **10/28/2005** Drilling End Date: **11/1/2005**

	Diameter (in.)	*Top Depth (ft.)*	*Bottom Depth (ft.)*
Borehole:	**7**	**0**	**310**
	3.875	**310**	**317**

Drilling Method: **Mud (Hydraulic) Rotary**

Borehole Completion: **2-String**

	Top Depth (ft.)	*Bottom Depth (ft.)*	*Description (number of sacks & material)*
Annular Seal Data:	**0**	**297**	**19**

Seal Method: **Pressure**

Sealed By: **Driller**

Distance to Property Line (ft.): **No Data**

Distance to Septic Field or other concentrated contamination (ft.): **100**

Distance to Septic Tank (ft.): **No Data**

Method of Verification: **Property Owner**

Surface Completion: **Alternative Procedure Used**

Water Level: **195 ft.** below land surface on **2005-11-01** Measurement Method: **Unknown**

Packers: **No Data**

Type of Pump: **Submersible** Pump Depth (ft.): **280**

Well Tests: **Pump** **Yield: 12 GPM with 5 ft. drawdown after 2 hours**

	Strata Depth (ft.)	Water Type
Water Quality:	**No Data**	**No Data**

Chemical Analysis Made: **No**

Did the driller knowingly penetrate any strata which contained injurious constituents?: **No**

Certification Data: The driller certified that the driller drilled this well (or the well was drilled under the driller's direct supervision) and that each and all of the statements herein are true and correct. The driller understood that failure to complete the required items will result in the report(s) being returned for completion and resubmittal.

Company Information: **Sugg Water Well**

13501 Chrisman #26
Houston, TX 77039

Driller Name: **James H. Sugg** License Number: **1006**

Comments: **$mew**

Lithology:
DESCRIPTION & COLOR OF FORMATION MATERIAL

Top (ft.)	Bottom (ft.)	Description
0	**5**	**Top Soil**
5	**37**	**Red Shale**
37	**49**	**Fine Red Sand**
49	**106**	**Red Shale**
106	**138**	**Red Sandy Shale**
138	**160**	**Red Shale**
160	**188**	**Sand**
188	**212**	**Red Shale**
212	**244**	**Sand**
244	**295**	**Red Shale**
295	**317**	**Sand**

Casing:
BLANK PIPE & WELL SCREEN DATA

Dia. (in.)	New/Used	Type	Setting From/To (ft.)
4	**New**	**PVC**	**0 - 297 Sch 40**
2 1/2	**New**	**PVC Screen**	**297 - 317 Sch 40**

IMPORTANT NOTICE FOR PERSONS HAVING WELLS DRILLED CONCERNING CONFIDENTIALITY

TEX. OCC. CODE Title 12, Chapter 1901.251, authorizes the owner (owner or the person for whom the well was drilled) to keep information in Well Reports confidential. The Department shall hold the contents of the well log confidential and not a matter of public record if it receives, by certified mail, a written request to do so from the owner.

Please include the report's Tracking Number on your written request.

Texas Department of Licensing and Regulation
P.O. Box 12157
Austin, TX 78711
(512) 334-5540

STATE OF TEXAS WELL REPORT for Tracking #170588

Owner:	**Herlindo Aguirre**	Owner Well #:	**No Data**
Address:	**2107 Molly St. Houston, TX 77039**	Grid #:	**65-06-4**
		Latitude:	**29° 55' 35" N**
Well Location:	**2107 Molly St. Houston, TX 77039**	Longitude:	**095° 21' 13" W**
Well County:	**Harris**	Elevation:	**No Data**
Type of Work:	**New Well**	Proposed Use:	**Domestic**

Drilling Start Date: **8/26/2004** Drilling End Date: **8/27/2004**

	Diameter (in.)	*Top Depth (ft.)*	*Bottom Depth (ft.)*
Borehole:	**7**	**0**	**400**

Drilling Method: **Mud (Hydraulic) Rotary**

Borehole Completion: **2 String**

	Top Depth (ft.)	*Bottom Depth (ft.)*	*Description (number of sacks & material)*
Annular Seal Data:	**0**	**380**	**18**
	0	**15**	**8**

Seal Method: **Unknown**

Sealed By: **Unknown**

Distance to Property Line (ft.): **12**

Distance to Septic Field or other concentrated contamination (ft.): **75**

Distance to Septic Tank (ft.): **No Data**

Method of Verification: **No Data**

Surface Completion: **Surface Sleeve Installed**

Water Level: **180 ft.** below land surface on **No Data** Measurement Method: **Unknown**

Packers: **K 370**

Type of Pump: **Submersible** Pump Depth (ft.): **260**

Well Tests: **Jetted** **No Test Data Specified**

	Strata Depth (ft.)	Water Type
Water Quality:	**380 - 400**	**Ground**

Chemical Analysis Made: **No**

Did the driller knowingly penetrate any strata which contained injurious constituents?: **No**

Certification Data: The driller certified that the driller drilled this well (or the well was drilled under the driller's direct supervision) and that each and all of the statements herein are true and correct. The driller understood that failure to complete the required items will result in the report(s) being returned for completion and resubmittal.

Company Information: **B & R Water Well Drilling, Inc.**

40619 FM 149
Magnolia, TX 77354

Driller Name: **David R. Helms** License Number: **54211**

Comments: **$mew**

Lithology:
DESCRIPTION & COLOR OF FORMATION MATERIAL

Top (ft.)	Bottom (ft.)	Description
0	**40**	**Red Clay**
40	**90**	**Red Sand**
90	**160**	**Clay**
160	**240**	**Sand, Rock**
240	**290**	**Clay, Shale**
290	**340**	**Sand**
340	**370**	**Clay**
370	**400**	**Sand**

Casing:
BLANK PIPE & WELL SCREEN DATA

Dia. (in.)	New/Used	Type	Setting From/To (ft.)
4	**New**	**Casing**	**380 - 0 Sch 40**
2.5	**New**	**Liner**	**380 - 370 Sch 40**
2.5	**New**	**Screen**	**400 - 380 .008**

IMPORTANT NOTICE FOR PERSONS HAVING WELLS DRILLED CONCERNING CONFIDENTIALITY

TEX. OCC. CODE Title 12, Chapter 1901.251, authorizes the owner (owner or the person for whom the well was drilled) to keep information in Well Reports confidential. The Department shall hold the contents of the well log confidential and not a matter of public record if it receives, by certified mail, a written request to do so from the owner.

Please include the report's Tracking Number on your written request.

Texas Department of Licensing and Regulation
P.O. Box 12157
Austin, TX 78711
(512) 334-5540

STATE OF TEXAS WELL REPORT for Tracking #16379

Owner:	**Bonnie Weatherly**	Owner Well #:	**No Data**
Address:	**2118 Matilda St. Houston, TX 77039**	Grid #:	**65-06-4**
		Latitude:	**29° 55' 39" N**
Well Location:	**2118 Matilda St. Houston, TX 77039**	Longitude:	**095° 21' 09" W**
Well County:	**Harris**	Elevation:	**No Data**
Type of Work:	**New Well**	Proposed Use:	**Domestic**

Drilling Start Date: **12/2/2002** Drilling End Date: **12/5/2002**

	Diameter (in.)	*Top Depth (ft.)*	*Bottom Depth (ft.)*
Borehole:	**7**	**0**	**400**

Drilling Method: **Mud (Hydraulic) Rotary**

Borehole Completion: **Tele**

	Top Depth (ft.)	*Bottom Depth (ft.)*	*Description (number of sacks & material)*
Annular Seal Data:	**0**	**380**	**40**

Seal Method: **Pressure**

Sealed By: **Ty Raymond**

Distance to Property Line (ft.): **No Data**

Distance to Septic Field or other concentrated contamination (ft.): **65**

Distance to Septic Tank (ft.): **No Data**

Method of Verification: **Customer**

Surface Completion: **Surface Sleeve Installed**

Water Level: **180 ft.** below land surface on **2002-12-10** Measurement Method: **Unknown**

Packers: **1 FIG K 370**

Type of Pump: **Submersible** Pump Depth (ft.): **300**

Well Tests: **Jetted** **Yield: 80 GPM with 10 ft. drawdown after 5 hours**

	Strata Depth (ft.)	Water Type
Water Quality:	**No Data**	**No Data**

Chemical Analysis Made: **No**

Did the driller knowingly penetrate any strata which contained injurious constituents?: **No**

Certification Data: The driller certified that the driller drilled this well (or the well was drilled under the driller's direct supervision) and that each and all of the statements herein are true and correct. The driller understood that failure to complete the required items will result in the report(s) being returned for completion and resubmittal.

Company Information: **Raymond Services Inc.**

10011 Airline Dr.
Houston, TX 77037

Driller Name: **Ty Raymond 4577WI**

License Number: **4577**

Apprentice Name: **none**

Apprentice Number: **none**

Comments: **none**

Lithology:
DESCRIPTION & COLOR OF FORMATION MATERIAL

Top (ft.)	Bottom (ft.)	Description
0	**220**	**Clay**
220	**312**	**Sand**
312	**360**	**Clay**
360	**380**	**Sand and Clay**
380	**400**	**Sand**

Casing:
BLANK PIPE & WELL SCREEN DATA

Dia. (in.)	New/Used	Type	Setting From/To (ft.)
4	**New**	**Plastic**	**Case 0 - 380 SCH 40**
2 1/2	**New**	**Plastic**	**Linear 370 - 380 SCH 40**
2 1/2	**New**	**Plastic**	**Screen 380 - 400 .006**

IMPORTANT NOTICE FOR PERSONS HAVING WELLS DRILLED CONCERNING CONFIDENTIALITY

TEX. OCC. CODE Title 12, Chapter 1901.251, authorizes the owner (owner or the person for whom the well was drilled) to keep information in Well Reports confidential. The Department shall hold the contents of the well log confidential and not a matter of public record if it receives, by certified mail, a written request to do so from the owner.

Please include the report's Tracking Number on your written request.

Texas Department of Licensing and Regulation
P.O. Box 12157
Austin, TX 78711
(512) 334-5540

STATE OF TEXAS WELL REPORT for Tracking #311533

Owner:	**JESUS GARCIA**	Owner Well #:	**2-9631**
Address:	**2131 MADGE RD. HOUSTON, TX 77039**	Grid #:	**65-06-4**
Well Location:	**2131 MADGE RD. HOUSTON, TX 77039**	Latitude:	**29° 55' 46" N**
		Longitude:	**095° 21' 09" W**
Well County:	**Harris**	Elevation:	**No Data**
Type of Work:	**New Well**	Proposed Use:	**Domestic**

Drilling Start Date: **2/14/2013** Drilling End Date: **2/16/2013**

	Diameter (in.)	*Top Depth (ft.)*	*Bottom Depth (ft.)*
Borehole:	**7.25**	**0**	**428**

Drilling Method: **Mud (Hydraulic) Rotary; 2-STRING**

Borehole Completion: **CEMENTED**

	Top Depth (ft.)	*Bottom Depth (ft.)*	*Description (number of sacks & material)*
Annular Seal Data:	**0**	**15**	**13**
	15	**383**	**19**

Seal Method: **Positive Displacement**

Sealed By: **Driller**

Distance to Property Line (ft.): **No Data**

Distance to Septic Field or other concentrated contamination (ft.): **No Data**

Distance to Septic Tank (ft.): **No Data**

Method of Verification: **No Data**

Surface Completion: **Alternative Procedure Used**

Water Level: **141 ft.** below land surface on **2013-02-16** Measurement Method: **Unknown**

Packers: **4 X 2 1/2 TRI-SEAL 383 FT.**

Type of Pump: **Submersible** Pump Depth (ft.): **260**

Well Tests: **Estimated** **Yield: 100 GPM**

	Strata Depth (ft.)	Water Type
Water Quality:	43	GROUND

Chemical Analysis Made: **No**

Did the driller knowingly penetrate any strata which contained injurious constituents?: **No**

Certification Data: The driller certified that the driller drilled this well (or the well was drilled under the driller's direct supervision) and that each and all of the statements herein are true and correct. The driller understood that failure to complete the required items will result in the report(s) being returned for completion and resubmittal.

Company Information: **AQUA STAR LLC**

25277 FM 1488
MAGNOLIA, TX 77355

Driller Name: **GLEN R. BONDS** License Number: **50950**

Comments: **No Data**

Lithology:
DESCRIPTION & COLOR OF FORMATION MATERIAL

Top (ft.)	Bottom (ft.)	Description
0	40	CLAY
40	60	DISCOLORED SAND
60	180	SHALE
180	260	CLAY
260	270	SAND/ROCK
270	385	CLAY
385	428	SAND

Casing:
BLANK PIPE & WELL SCREEN DATA

Dia. (in.)	New/Used	Type	Setting From/To (ft.)
4	N	PVC	CASING 0-388
2 1/2	N	PVC	LINER 383-388
2 1/2	N	PVC	SCREEN 388-428 008

IMPORTANT NOTICE FOR PERSONS HAVING WELLS DRILLED CONCERNING CONFIDENTIALITY

TEX. OCC. CODE Title 12, Chapter 1901.251, authorizes the owner (owner or the person for whom the well was drilled) to keep information in Well Reports confidential. The Department shall hold the contents of the well log confidential and not a matter of public record if it receives, by certified mail, a written request to do so from the owner.

Please include the report's Tracking Number on your written request.

Texas Department of Licensing and Regulation
P.O. Box 12157
Austin, TX 78711
(512) 334-5540

STATE OF TEXAS WELL REPORT for Tracking #526893

Owner:	**Sabino Espinoda**	Owner Well #:	**1**
Address:	**2110 Marcia Street Houston, TX 77039**	Grid #:	**65-06-4**
Well Location:	**2110 Marcia Street Houston, TX 77039**	Latitude:	**29° 55' 42.8" N**
		Longitude:	**095° 21' 12.2" W**
Well County:	**Harris**	Elevation:	**65 ft. above sea level**
Type of Work:	**New Well**	Proposed Use:	**Domestic**

Drilling Start Date: **9/12/2019** Drilling End Date: **9/18/2019**

	Diameter (in.)	*Top Depth (ft.)*	*Bottom Depth (ft.)*
Borehole:	**7**	**0**	**300**
	5	**300**	**315**

Drilling Method: **Mud (Hydraulic) Rotary**

Borehole Completion: **Screened**

	Top Depth (ft.)	*Bottom Depth (ft.)*	*Description (number of sacks & material)*
Annular Seal Data:	**0**	**100**	**Cement 25 Bags/Sacks**
	250	**300**	**Cement 8 Bags/Sacks**

Seal Method: **Pressure**

Sealed By: **Driller**

Distance to Property Line (ft.): **25**

Distance to Septic Field or other concentrated contamination (ft.): **90**

Distance to Septic Tank (ft.): **80**

Method of Verification: **Owner**

Surface Completion: **Surface Sleeve Installed** **Surface Completion by Driller**

Water Level: **190 ft.** below land surface, and **0 GPM** artesian flow on **2019-09-18** Measurement Method: **Air Line**

Packers: **Rubber at 100 ft.**
K-Packer at 290 ft.

Type of Pump: **Submersible** Pump Depth (ft.): **280**

Well Tests: **Estimated** **Yield: 20 GPM with 0 ft. drawdown after 1 hours**

	Strata Depth (ft.)	Water Type
Water Quality:	**282 - 315**	**Potable**

Chemical Analysis Made: **No**

Did the driller knowingly penetrate any strata which contained injurious constituents?: **No**

Certification Data: The driller certified that the driller drilled this well (or the well was drilled under the driller's direct supervision) and that each and all of the statements herein are true and correct. The driller understood that failure to complete the required items will result in the report(s) being returned for completion and resubmittal.

Company Information: **Coastal Waterwell Service, Inc.**

22479 Ford Rd
Porter, TX 77365

Driller Name: **Aaron Gehrels** License Number: **60347**

Comments: **No Data**

Lithology:
DESCRIPTION & COLOR OF FORMATION MATERIAL

Top (ft.)	Bottom (ft.)	Description
0	48	clay
48	53	sand
53	177	clay
177	191	sand
191	282	clay
282	315	sand

Casing:
BLANK PIPE & WELL SCREEN DATA

Dia (in.)	Type	Material	Sch./Gage	Top (ft.)	Bottom (ft.)
4	Blank	New Plastic (PVC)	40	0	300
2.5	Blank	New Plastic (PVC)	40	290	300
2.5	Screen	New Plastic (PVC)	40 6	300	315

IMPORTANT NOTICE FOR PERSONS HAVING WELLS DRILLED CONCERNING CONFIDENTIALITY

TEX. OCC. CODE Title 12, Chapter 1901.251, authorizes the owner (owner or the person for whom the well was drilled) to keep information in Well Reports confidential. The Department shall hold the contents of the well log confidential and not a matter of public record if it receives, by certified mail, a written request to do so from the owner.

Please include the report's Tracking Number on your written request.

Texas Department of Licensing and Regulation
P.O. Box 12157
Austin, TX 78711
(512) 334-5540

STATE OF TEXAS WELL REPORT for Tracking #526894

Owner:	**Sabino Espinoda**	Owner Well #:	**2**
Address:	**2119 Molly Street Houston, TX 77039**	Grid #:	**65-06-4**
Well Location:	**2119 Molly Street Houston, TX 77039**	Latitude:	**29° 55' 33.6" N**
		Longitude:	**095° 21' 10.1" W**
Well County:	**Harris**	Elevation:	**35 ft. above sea level**
Type of Work:	**New Well**	Proposed Use:	**Domestic**

Drilling Start Date: **9/19/2019** Drilling End Date: **9/25/2019**

	Diameter (in.)	*Top Depth (ft.)*	*Bottom Depth (ft.)*
Borehole:	**7**	**0**	**300**
	5	**300**	**320**

Drilling Method: **Mud (Hydraulic) Rotary**

Borehole Completion: **Screened**

	Top Depth (ft.)	*Bottom Depth (ft.)*	*Description (number of sacks & material)*
Annular Seal Data:	**0**	**100**	**Cement 28 Bags/Sacks**
	250	**300**	**Cement 8 Bags/Sacks**

Seal Method: **Pressure**

Sealed By: **Driller**

Distance to Property Line (ft.): **40**

Distance to Septic Field or other concentrated contamination (ft.): **95**

Distance to Septic Tank (ft.): **70**

Method of Verification: **Owner**

Surface Completion: **Surface Sleeve Installed** **Surface Completion by Driller**

Water Level: **190 ft.** below land surface, and **0 GPM** artesian flow on **2019-09-25** Measurement Method: **Air Line**

Packers: **Rubber at 100 ft.**
K-Packer at 290 ft.

Type of Pump: **Submersible** Pump Depth (ft.): **280**

Well Tests: **Estimated** **Yield: 25 GPM with 0 ft. drawdown after 1 hours**

	Strata Depth (ft.)	Water Type
Water Quality:	**290 - 320**	**Potable**

Chemical Analysis Made: **No**

Did the driller knowingly penetrate any strata which contained injurious constituents?: **No**

Certification Data: The driller certified that the driller drilled this well (or the well was drilled under the driller's direct supervision) and that each and all of the statements herein are true and correct. The driller understood that failure to complete the required items will result in the report(s) being returned for completion and resubmittal.

Company Information: **Coastal Waterwell Service, Inc.**

22479 Ford Rd
Porter, TX 77365

Driller Name: **Aaron Gehrels** License Number: **60347**

Comments: **No Data**

Lithology:
DESCRIPTION & COLOR OF FORMATION MATERIAL

Top (ft.)	Bottom (ft.)	Description
0	**51**	**clay**
51	**58**	**sand**
58	**175**	**clay**
175	**201**	**sand**
201	**290**	**clay**
290	**320**	**sand**

Casing:
BLANK PIPE & WELL SCREEN DATA

Dia (in.)	Type	Material	Sch./Gage	Top (ft.)	Bottom (ft.)
4	**Blank**	**New Plastic (PVC)**	**40**	**0**	**300**
2.5	**Blank**	**New Plastic (PVC)**	**40**	**290**	**300**
2.5	**Screen**	**New Plastic (PVC)**	**40 6**	**300**	**320**

IMPORTANT NOTICE FOR PERSONS HAVING WELLS DRILLED CONCERNING CONFIDENTIALITY

TEX. OCC. CODE Title 12, Chapter 1901.251, authorizes the owner (owner or the person for whom the well was drilled) to keep information in Well Reports confidential. The Department shall hold the contents of the well log confidential and not a matter of public record if it receives, by certified mail, a written request to do so from the owner.

Please include the report's Tracking Number on your written request.

Texas Department of Licensing and Regulation
P.O. Box 12157
Austin, TX 78711
(512) 334-5540

10/26/2020
05:10:33

Texas Commission on Environmental Quality
DWW Water System Summary Sheet

PWS ID	PWS Name	Central Registry RN
TX1011781	HARRIS COUNTY UD 14	RN102676111

Organization/Customer *	Central Registry CN
HARRIS COUNTY UTILITY DISTRICT 14	CN600633895

*Regulatory mail will be addressed to this organization/person

All Water System Contacts

Type	Contact	Communication
AC - Administrative Contact - PRESIDENT	FRANCIS, GEORGANN 1301 MCKINNEY ST STE 5100 HOUSTON, TX 77010-3095	**Phone Type** / **Value** BUS - Business / 281-377-9100
EC - Emergency Contact - OPERATOR	LEE, LONNIE PO BOX 690406 HOUSTON, TX 77269-0406	**Electronic Type** / **Value** **Phone Type** / **Value** BUS - Business / 281-897-9100 MOB - Mobile / 281-841-3832
ECS - Emergency Contact - Secondary - SUPERVISOR	SIBLEY, RICHARD, E PO BOX 690406 HOUSTON, TX 77269-0406	**Electronic Type** / **Value** **Phone Type** / **Value** BUS - Business / 281-897-9100 MOB - Mobile / 832-435-3242
FC - Financial Contact	MCLENNAN & ASSOCIATES LP 1717 SAINT JAMES PL STE 500 HOUSTON, TX 77056-3474	**Phone Type** / **Value** BUS - Business / 281-920-4000 FAX - Facsimile / 281-920-0065
OW - Owner	HARRIS COUNTY UTILITY DISTRICT 14	
PWS - Public Water System Contact - OPERATOR	LEE, LONNIE PO BOX 690406 HOUSTON, TX 77269-0406	**Electronic Type** / **Value** **Phone Type** / **Value** BUS - Business / 281-897-9100 MOB - Mobile / 281-841-3832

Operator Grade	Number
GROUND WATER TREATMENT OPERATOR Grade B	1

Water Operator Licenses

License Holder:	COURSEY, JAMES LEONARD JR	
CURRENT	Class: B - GROUND WATER TREATMENT OPERATOR	WG0005724
License Holder:	REGIONAL WATER CORPORATION	
EXPIRED	Class: NONE - WATER OPERATIONS COMPANY	WC0000074

Owner Type	Owner Type Options: COUNTY, DISTRICT, FEDERAL GOVERNMENT, INVESTOR OWNED, MUNICIPALITY, NATIVE AMERICAN, PRIVATE, STATE GOVERNMENT, WATER SUPPLY CORPORATION
District	

System Type	System Type Options: COMMUNITY, TRANSIENT/NON-COMMUNITY, NON-PUBLIC, NON-TRANSIENT/NON-COMMUNITY
C - Community	

Population Type	Population Served	# of Connect	# I/C w/other PWS
Residential	2361	787	0
Wholesale	3513	1171	4
Total	5874	1958	0

Total Product (MGD)	Average Daily Consump.	Max Daily Demand (MGD)	Total Storage (MG)	Elev. Storage (MG)	Service Pump Cap.	Max.Purchase Cap. (MGD/GPM)	Pressure Tank Cap. (MG)
3.3860 MGD	0.6060 MGD	1.2490 MGD Occurred on 09/01/2012	1 MG		4800 GPM		0.050 MG

Activity Status	Inactivation Date
A - ACTIVE	

Last Survey Date	Surveyor	Survey Type	Region	County
06/16/2016	THUY CHAU	Sanitary Survey	HOUSTON	HARRIS
06/16/2016	NICOLE REED	Sanitary Survey	HOUSTON	HARRIS
07/16/2010	STACY MARHOFER	Sanitary Survey	HOUSTON	HARRIS

(Treatment Plant)							
Entry Point	EP Name/Source Summation (Activity Status)	Plant Name (Activity Status)	Plant Num	Chemical Mon Type	Chem Sample Point	Distribution Mon Type	Dist Sample Point
EP001	TRT-TAP / Ground Water(A)	PLANT - 4455 W GREEN RD(A)	TP6379		NO		NO

Train:	Unnamed			
(Treatments)				
Disinfection Zone	Treatment Sequence	Objective	Process	Treatment
null	null	D	403	GASEOUS CHLORINATION, PRE

(Active Sources)

Source Number	Source Name (Activity Status)	Operational Status	Source Type	Depth	Tested GPM	Rated GPM
G1011781A	1 - 4455 W GREEN (A)	P	G	989	2400 GPM	2500 GPM

Drill Date	Source Summary
12/15/1982	CHICOT

GPS Latitude (decimal)	GPS Longitude (decimal)	GPS Elevation	GPS Date	Seller
29.939671	-95.490929	110	07/20/2004	Not Purchasing

(Inactive/Offline Sources)			
SourceNumber	Name	Status	Depth

Code Explanations
Monitoring Type Codes: (GW) GROUNDWATER , (GUP) GROUNDWATER UNDER THE INFLUENCE - PURCHASED , (SWP) SURFACE WATER - PURCHASED , (GU) GROUNDWATER UNDER THE INFLUENCE OF SURFACE WATER , (N) NO SOURCES , (SW) SURFACE WATER
Activity Status Codes: (A) ACTIVE , (D) DELETED/DISSOLVED , (I) INACTIVE , (P) PROPOSED ,
Operational Status Codes: (E) EMERGENCY , (I) INTERIM/PEAK (O) OTHER , (P) PERMANENT , (S) SEASONAL
Source Types: (G) GROUND WATER , (S) SURFACE WATER , (U) GROUND WATER UNDER THE INFLUENCE

- End of Report -

At the time of your query this data was the most current information available from our database, which is in real time. Every effort was made to retrieve it according to your query. Thank-you for using DWW.

TEXAS WATER DEVELOPMENT BOARD
WELL SCHEDULE

State Well Number - 65 05 409 Previous Well Number - County - Harris 201
River Basin - San Jacinto River - 10 Zone - 1 Latitude - 29 56 32 Longitude - 95 29 28 Source of Coords - 2

Owners Well No. _____ Location _____ 1/4, _____ 1/4, Section _____, Block _____, Survey _____

Owner - Harris Co UD 14 Driller - Alsay

Address _____ Tenant/Oper. _____
Date Drilled - / /1984 Depth - 1,014 ft. Source of Depth - D Altitude - 112 ft. Source of Alt. - M
Aquifer - 121EVGL EVANGELINE AQUIFER Well Type - W User - 372014

WELL CONSTRUCTION
Const. Method - HYDRAULIC ROTARY
Completion - GRAVEL PACK W/SCREEN
Casing Material - STEEL
Screen Material - STAINLESS STEEL

LIFT DATA - Pump Mfr. _____ Type - TURBINE PUMP No. Stages ____
Bowls Diam. - _____ in. Setting - _____ ft. Column Diam. - _____ in.
Motor Mfr. - _____ Fuel or Power - ELECTRIC MOTOR Horsepower -

YIELD Flow- _____ GPM Pump- _____ GPM Meas..Rept..Est- _____ Date- _____

PERFORMANCE TEST Date- _____ Length of Test- _____ Production- _____GPM

Static Level- _____ft. Pumping Level- _____ft. Drawdown- _____ft. Sp.Cap.- _____GPM/ft

QUALITY (Remarks- _____

WATER USE Primary- PUBLIC SUPPLY Secondary- _____ Tertiary- _____

OTHER DATA AVAILAIBLE Water Levels- N Quality- N Logs- Other Data-

WATER LEVELS Date- / / Measurement-
Date- / / Measurement-

Recorded By _____ Date Record Collected or Updated- / /

Reporting Agency - UNITED STATES GEOLOGICAL SURVEY
REMARKS -

Casing or Blank Pipe (C) Well Screen or Slotted Zone (Open Hole (O) Cemented from ____ to ____		
	Diam. (in.)	Setting(feet) From	To
1		
2		
3		
4		
5		
6		
7		
8		
9		
10		
11		
12		
13		
14		
15		
16		
17		
18		
19		

STATE OF TEXAS WELL REPORT for Tracking #368273

Owner:	**Helyn Jones**	Owner Well #:	**No Data**
Address:	**3414 Brownie Campbell Houston, TX 77086**	Grid #:	**65-05-4**
Well Location:	**3414 Brownie Campbell Houston, TX 77086**	Latitude:	**29° 56' 23" N**
		Longitude:	**095° 29' 10" W**
Well County:	**Harris**	Elevation:	**No Data**
Type of Work:	**Replacement**	Proposed Use:	**Domestic**

Drilling Start Date: **5/26/2014** Drilling End Date: **5/30/2014**

	Diameter (in.)	*Top Depth (ft.)*	*Bottom Depth (ft.)*
Borehole:	**7.25**	**0**	**290**

Drilling Method: **Mud (Hydraulic) Rotary**

Borehole Completion: **2 string**

Annular Seal Data:	*Top Depth (ft.)*	*Bottom Depth (ft.)*	*Description (number of sacks & material)*
	0	**270**	**14 bags**
	0	**10**	**8 bags**

Seal Method: **Positive Displacement**

Sealed By: **RWW**

Distance to Property Line (ft.): **50**

Distance to Septic Field or other concentrated contamination (ft.): **100**

Distance to Septic Tank (ft.): **No Data**

Method of Verification: **tape**

Surface Completion: **Surface Sleeve Installed**

Water Level: **170 ft.** below land surface on **2014-05-30** Measurement Method: **Unknown**

Packers: **k 265**

Type of Pump: **Submersible** Pump Depth (ft.): **260**

Well Tests: **Estimated** **Yield: 25 GPM**

	Description (number of sacks & material)	*Top Depth (ft.)*	*Bottom Depth (ft.)*
Plug Information:	**by other**		

	Strata Depth (ft.)	Water Type
Water Quality:	**290**	**well**

Chemical Analysis Made: **No**

Did the driller knowingly penetrate any strata which contained injurious constituents?: **No**

Certification Data: The driller certified that the driller drilled this well (or the well was drilled under the driller's direct supervision) and that each and all of the statements herein are true and correct. The driller understood that failure to complete the required items will result in the report(s) being returned for completion and resubmittal.

Company Information: **Randy's Water Well Drilling**

19903 Turtle Creek
Magnolia, TX 77355

Driller Name: **David R Helms** License Number: **54211**

Comments: **No Data**

Lithology:
DESCRIPTION & COLOR OF FORMATION MATERIAL

Top (ft.)	Bottom (ft.)	Description
0	**35**	**clay**
35	**50**	**sand**
50	**65**	**clay**
65	**80**	**sand**
80	**165**	**clay**
165	**195**	**sand**
195	**205**	**clay**
205	**290**	**sand**

Casing:
BLANK PIPE & WELL SCREEN DATA

Dia. (in.)	New/Used	Type	Setting From/To (ft.)
4	**new**	**casing**	**0-270**
2.5	**new**	**liner**	**265-270**
2.5	**new**	**screen**	**270-290 008**

IMPORTANT NOTICE FOR PERSONS HAVING WELLS DRILLED CONCERNING CONFIDENTIALITY

TEX. OCC. CODE Title 12, Chapter 1901.251, authorizes the owner (owner or the person for whom the well was drilled) to keep information in Well Reports confidential. The Department shall hold the contents of the well log confidential and not a matter of public record if it receives, by certified mail, a written request to do so from the owner.

Please include the report's Tracking Number on your written request.

Texas Department of Licensing and Regulation
P.O. Box 12157
Austin, TX 78711
(512) 334-5540

Send original copy by certified mail to the Texas Water Development Board P. O. Box 12386 Austin, Texas 78711

State of Texas

WATER WELL REPORT

For TWDB use only
Well No. 65-13-3m
Located on map
Received: 10-7

1) OWNER:
Person having well drilled GAZDYSZYN (Name) Address 9637 Midcrew, Houston, Tx (Street or RFD) (City) (State) 77037

Landowner _____ (Name) Address _____ (Street or RFD) (City) (State)

2) LOCATION OF WELL:
County HARRIS, _____ miles in N (N.E., S.W., etc.) direction from Houston, Tx (Town)

Locate by sketch map showing landmarks, roads, creeks, hiway number, etc.*

See attached map
65-30-10
(Use reverse side if necessary)

North

or

Give legal location with distances and directions from adjacent sections or survey lines.

Labor _____ League _____
Block _____ Survey _____
Abstract No. _____
(NW¼ NE¼ SW¼ SE¼) of Section _____

3) TYPE OF WORK (Check): New Well, Deepening, Reconditioning, Plugging

4) PROPOSED USE (Check): Domestic, Industrial, Municipal, Irrigation, Test Well, Other

5) TYPE OF WELL (Check): Rotary, Driven, Dug, Cable, Jetted, Bored

6) WELL LOG:
Diameter of hole 6½ & 4½ in. Depth drilled 301 ft. Depth of completed well 301 ft. Date drilled 8-9-77

All measurements made from 1 ft. above ground level.

From (ft.)	To (ft.)	Description and color of formation material
0	3	Soil
3	45	Clay
45	50	SAND-RED
50	140	CLAY-RED-White
140	170	SAND-TAN-.012
170	233	CLAY-RED-White
233	236	SAND-TAN-.008
236	238	CLAY
238	245	SAND-TAN-.008
245	285	CLAY-RED
285	300	SAND-TAN-.008
300	301	CLAY

(Use reverse side if necessary)

9) Casing:
Type: Old, New, Steel, Plastic, Other
Cemented from 8 ft. to 288 ft.

Diameter (inches)	Setting From (ft.)	Setting To (ft.)	Gage
4	0	288	sch. 40

10) SCREEN:
Type plastic underbar steel pipe
Perforated _____ Slotted _____

Diameter (inches)	Setting From (ft.)	Setting To (ft.)	Slot Size
2½	290	300	.010 & .008
2½	300	301	Blank

7) COMPLETION (Check): Straight wall, Gravel packed, Other, Under reamed, Open Hole

8) WATER LEVEL:
Static level 207 ft. below land surface Date 8-9-77
Artesian pressure _____ lbs. per square inch Date _____
Depth to pump bowls, cylinder, jet, etc., 254 ft. below land surface.

11) WELL TESTS:
Was a pump test made? Yes No If yes, by whom? Blowed with compressor by driller
Yield: 50 gpm with _____ ft. drawdown after _____ hrs.
Bailer test _____ gpm with _____ ft. drawdown after _____ hrs.
Artesian flow _____ gpm
Temperature of water _____

12) WATER QUALITY:
Was a chemical analysis made? Yes No
Did any strata contain undesirable water? Yes No
Type of water? _____ depth of strata _____

I hereby certify that this well was drilled by me (or under my supervision) and that each and all of the statements herein are true to the best of my knowledge and belief.

NAME John A. Pyburn (Type or print) Water Well Drillers Registration No. 843

ADDRESS P.O. Box 45474 (Street or RFD) Houston (City) Texas (State) 77045

(Signed) John A. Pyburn (Water Well Driller) Alameda Water Well Service (Company Name)

Please attach electric log, chemical analysis, and other pertinent information, if available.

*Additional instructions on reverse side.

TWDBE-GW-53

4820109153

2)LOCATION OF WELL:

The sketch showing the well location must be as accurate as possible, showing landmarks, in sufficient detail so that the well may be plotted on a General Highway Map of the county in which the well is located.

Reference points from which distances are measured and directions given should be of a permanent nature (e.g. highway intersections, center of towns, river and creek bridges, railroad crossings). The distance and direction from the nearest town should always be indicated.

When giving a legal description include a sketch showing location of the well within the described area, e.g. survey abstract.

Information furnished in Section 2) of the TWDBE-GW-53 is very important. Unless the well can be accurately located on a map the value of the other data contained in the Report is greatly reduced.

301-301 - Rock

RECEIVED
DEC 6 1978
Central Records
Texas Dept. of Water Resources

DEPT. OF
WATER RESOURCES
AUG 11 1978
RECEIVED

9E Dup

Send original copy by certified mail to the Texas Water Development Board P. O. Box 13087 Austin, Texas 78711

State of Texas

WATER WELL REPORT

For TWDB use only
Well No. 65-05-9E
Located on map
Received: 76
DE

1) OWNER:
Person having well drilled FRANK A. MONTALBANO (Name) 245 WEST OAKBANK (Street or RFD) (City) (State)
Landowner SAME (Name) Address HOUSTON TEX. (Street or RFD) (City) (State)

2) LOCATION OF WELL:
County HARRIS, 10 miles in N (N.E., S.W., etc.) direction from HOUSTON (Town)

Locate by sketch map showing landmarks, roads, creeks, hiway number, etc.*



(Use reverse side if necessary)

or

Give legal location with distances and directions from adjacent sections or survey lines.

Labor _____ League _____
Block _____ Survey _____
Abstract No. _____
(NW¼ NE¼ SW¼ SE¼) of Section _____

3) TYPE OF WORK (Check):
New Well ✓ Deepening
Reconditioning Plugging

4) PROPOSED USE (Check):
Domestic ✓ Industrial Municipal
Irrigation Test Well Other

5) TYPE OF WELL (Check):
Rotary ✓ Driven Dug
Cable Jetted Bored

6) WELL LOG:
Diameter of hole 6¼ in. Depth drilled 332' ft. Depth of completed well 332' ft. Date drilled 12-12-75
All measurements made from 0 ft. above ground level.

From (ft.)	To (ft.)	Description and color of formation material
0	7	TOP SOIL
7	21	YELLOW SHALE
21	52	FINE SAND
52	86	RED SHALE
86	103	SAND
103	146	RED SHALE
146	187	SAND & GRAVEL
187	204	RED SHALE
204	220	SAND
220	298	RED SHALE
298	332	SAND

(Use reverse side if necessary)

9) Casing:
Type: Old New Steel Plastic ✓ Other
Cemented from 0 ft. to 300 ft.

Diameter (inches)	Setting From (ft.)	To (ft.)	Gage
4	1'-6" ABOVE GROUND	300'	SCH 40

10) SCREEN:
Type PLASTIC
Perforated Slotted

Diameter (inches)	Setting From (ft.)	To (ft.)	Slot Size
2½	312	332	12

7) COMPLETION (Check):
Straight wall Gravel packed Other ✓
Under reamed Open Hole

8) WATER LEVEL:
Static level 221 ft. below land surface Date 12-13-75
Artesian pressure _____ lbs. per square inch Date _____
Depth to pump bowls, cylinder, jet, etc., 273' ft. below land surface.

11) WELL YESTS:
Was a pump test made? Yes No ✓ If yes, by whom?
Yield: _____ gpm with _____ ft. drawdown after _____ hrs.
Bailer test _____ gpm with _____ ft. drawdown after _____ hrs.
Artesian flow _____ gpm
Temperature of water _____

12) WATER QUALITY:
Was a chemical analysis made? Yes No ✓
Did any strata contain undesirable water? Yes No ✓
Type of water? _____ depth of strata _____

I hereby certify that this well was drilled by me (or under my supervision) and that each and all of the statements herein are true to the best of my knowledge and belief.

NAME JAMES H. SUGG JR. (Type or Print) Water Well Drillers Registration No. 1006
ADDRESS 13501 CHRISMAN (Street or RFD) HOUSTON (City) TEX 77039 (State)
(Signed) James H. Sugg Jr. (Water Well Driller) SUGG WATER WELL DRILLING (Company Name)

Please attach electric log, chemical analysis, and other pertinent information, if available.

*Additional instructions on reverse side.

TWDB-WD-8

9Z

Send original copy by certified mail to the Texas Water Development Board P. O. Box 12386 Austin, Texas 78711

State of Texas

WATER WELL REPORT

For TWDB use only
Well No.
Located on map
Received:

1) OWNER:
Person having well drilled C.L. Travelbee (Name) Address 9002 Meadow Shire (Street or RFD) Hou (City) Tex (State)

Landowner C.L. Travelbee (Name) Address 9002 Meadow Shire (Street or RFD) Hou (City) Tex (State)

2) LOCATION OF WELL:
County Harris, 10 miles in N (N.E., S.W., etc.) direction from Houston (Town)

Locate by sketch map showing landmarks, roads, creeks, hiway number, etc.*

OVER

North

(Use reverse side if necessary)

or

Give legal location with distances and directions from adjacent sections or survey lines.

Labor _____ League _____

Block _____ Survey _____

Abstract No. _____

(NW¼ NE¼ SW¼ SE¼) of Section _____

3) TYPE OF WORK (Check):
New Well, Deepening, Reconditioning, Plugging

4) PROPOSED USE (Check):
Domestic, Industrial, Municipal, Irrigation, Test Well, Other

5) TYPE OF WELL (Check):
Rotary, Driven, Dug, Cable, Jetted, Bored

6) WELL LOG:
Diameter of hole 6 in. Depth drilled 150 ft. Depth of completed well 168 ft. Date drilled 7-14-70

All measurements made from 0 ft. above ground level.

From (ft.)	To (ft.)	Description and color of formation material
0	49	Red Clay
49	56	Orange Sand
56	69	Red Clay
69	101	White Clay
101	130	White Sand & Gravel
130	150	White Clay
150	168	White Sand & Gravel

(Use reverse side if necessary)

9) Casing:
Type: Old, New, Steel, Plastic, Other
Cemented from 150 6 bgs to _____ ft.

Diameter (inches)	Setting From (ft.)	To (ft.)	Gage
4	+18 to	150	40

10) SCREEN:
Type Plastic (Well Supplies)
Perforated ✓ Slotted

Diameter (inches)	Setting From (ft.)	To (ft.)	Slot Size
2½	158	168	16
10 ft	2½	Liner	

7) COMPLETION (Check):
Straight wall, Gravel packed, Other, Under reamed ✓, Open Hole

8) WATER LEVEL:
Static level 110 ft. below land surface Date 7-16-70
Artesian pressure _____ lbs. per square inch Date _____
Depth to pump bowls, cylinder, jet, etc., _____ ft. below land surface.

11) WELL TESTS:
Was a pump test made? Yes ✓ If yes, by whom?
Yield: _____ gpm with _____ ft. drawdown after _____ hrs.
Bailer test _____ gpm with _____ ft. drawdown after _____ hrs.
Artesian flow _____ gpm
Temperature of water _____

12) WATER QUALITY:
Was a chemical analysis made? Yes ✓
Did any strata contain undesirable water? Yes ✓
Type of water? _____ depth of strata _____

I hereby certify that this well was drilled by me (or under my supervision) and that each and all of the statements herein are true to the best of my knowledge and belief.

NAME C A Raymond Jr (Type or Print) Water Well Drillers Registration No. 774

ADDRESS 132 Raymac (Street or RFD) Houston (City) Texas (State)

(Signed) C A Raymond Jr. (Water Well Driller) Raymond Water Wells (Company Name)

Please attach electric log, chemical analysis, and other pertinent information, if available.

*Additional instructions on reverse side.

TWDBE-GW-53

4820112988

LOCATION OF WELL:

The sketch showing the well location must be as accurate as possible, showing landmarks, in sufficient detail so that the well may be plotted on a General Highway Map of the county in which the well is located.

Reference points from which distances are measured and directions given should be of a permanent nature (e.g. highway intersections, center of towns, river and creek bridges, railroad crossings). The distance and direction from the nearest town should always be indicated.

When giving a legal description include a sketch showing location of the well within the described area, e.g. survey abstract.

Information furnished in Section 2) of the TWDB-WW-53 is very important. Unless the well can be accurately located on a map the value of the other data contained in the Report is greatly reduced.

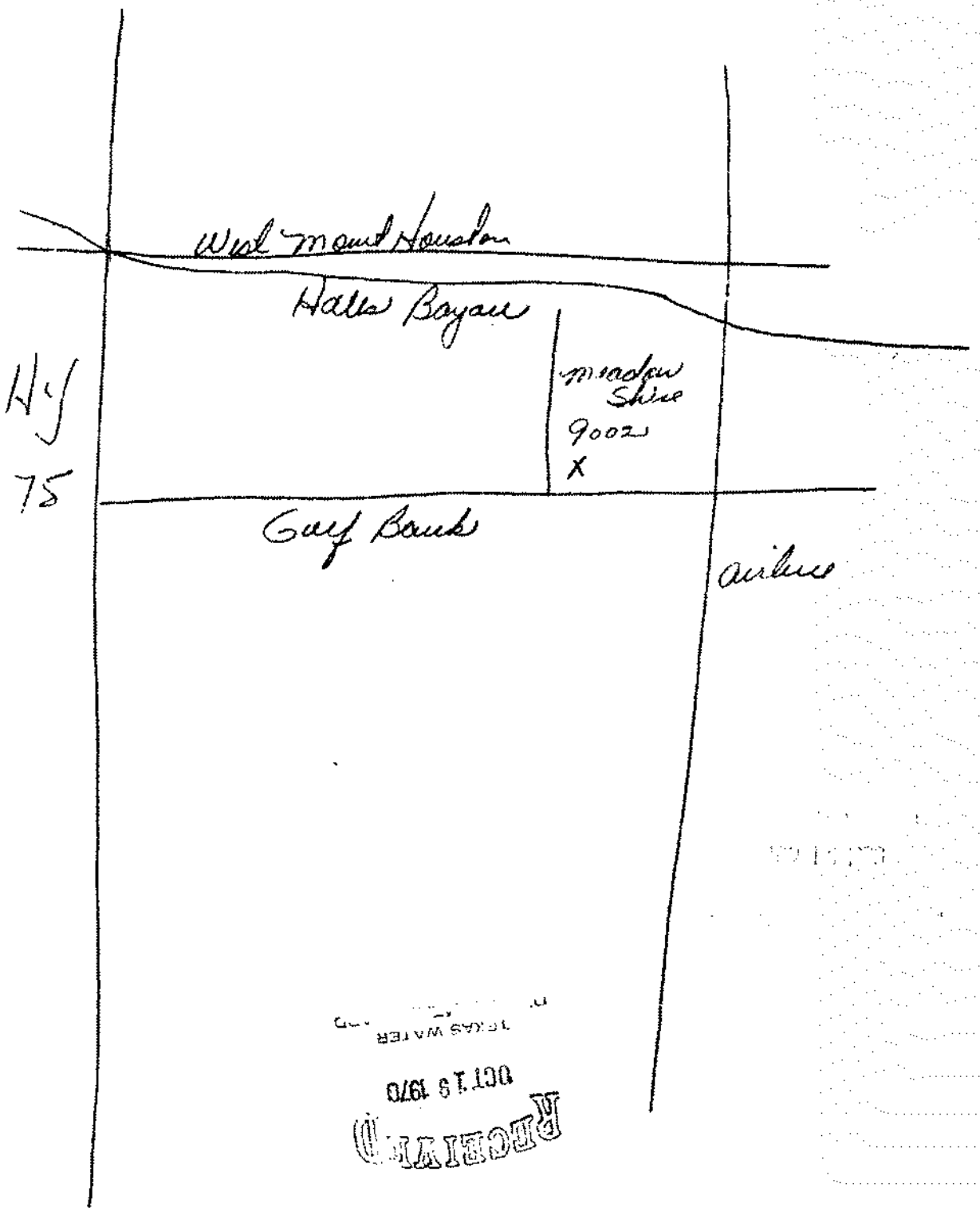

TEXAS WATER
OCT 19 1970
RECEIVED

Original copy by
certified mail to the
Texas Department of Water Resources
P. O. Box 13087
Austin, Texas 78711

State of Texas
WATER WELL REPORT

ATTENTION OWNER: *Confidentiality Privilege Notice on Reverse Side*

For TDWR use only
Well No. 65-44-48
Located on map YES
Received: 8-23-82

1) OWNER MR. PHIL MADDOX (Name) Address 9002 MEADOWVIEW (Street or RFD) HOUSTON (City) TEX. (State) (Zip)

2) LOCATION OF WELL: County HARRIS APP. 10 miles in NORTH (N.E., S.W., etc.) direction from HOUSTON (Town)

Driller must complete the legal description to the right with distance and direction from two intersecting section or survey lines, or he must locate and identify the well on an official Quarter- or Half-Scale Texas County General Highway Map and attach the map to this form.

☐ Legal description:
Section No. _____ Block No. _____ Township _____
Abstract No. _____ Survey Name _____
Distance and direction from two intersecting section or survey lines _____

☒ See attached map.

3) TYPE OF WORK (Check):
☒ New Well ☐ Deepening ☐ Reconditioning ☐ Plugging

4) PROPOSED USE (Check):
☒ Domestic ☐ Industrial ☐ Public Supply ☐ Irrigation ☐ Test Well ☐ Other _____

5) DRILLING METHOD (Check):
☒ Mud Rotary ☐ Air Hammer ☐ Driven ☐ Bored ☐ Air Rotary ☐ Cable Tool ☐ Jetted ☐ Other _____

6) WELL LOG:
Date drilled 5-21-82

Dia. (in.)	DIAMETER OF HOLE From (ft.)	To (ft.)
	Surface	
6.75	0	174

7) BOREHOLE COMPLETION:
☐ Open Hole ☐ Straight Wall ☐ Underreamed
☐ Gravel Packed ☐ Other 2 STRING
If Gravel Packed give interval from _____ ft. to _____ ft.

From (ft.)	To (ft.)	Description and color of formation material
0	5	TOP SOIL
5	12	CLAY
12	15	SAND
15	20	CLAY
20	41	CLAY
41	61	CLAY
61	84	CLAY
84	104	CLAY
104	124	CLAY
124	132	CLAY
132	144	UNCONSOLIDATED SAND
144	150	CLAY
150	174	SAND

8) CASING, BLANK PIPE, AND WELL SCREEN DATA:

Dia. (in.)	New or Used	Steel, Plastic, etc. Perf., Slotted, etc. Screen Mgf., if commercial	Setting (ft.) From	Setting (ft.) To	Gage Casing Screen
4	N	PLASTIC	0	164	
2½	N	SLOTTED PLASTIC	164	174	#12

CEMENTING DATA
Cemented from 0 ft. to 164 ft.
Method used PRESSURE
Cemented by Michael L. McClung (Company or Individual)

9) WATER LEVEL:
Static level 110 ft. below land surface Date 5-22-82
Artesian flow _____ gpm. Date _____

10) PACKERS: Type Depth
K PACKER RUBBER 159'

11) TYPE PUMP:
☐ Turbine ☐ Jet ☒ Submersible ☐ Cylinder
☐ Other _____
Depth to pump bowls, cylinder, jet, etc., _____ ft.

12) WELL TESTS: NONE
☐ Type Test: ☐ Pump ☐ Bailer ☐ Jetted ☐ Estimated
Yield: _____ gpm with _____ ft. drawdown after _____ hrs.

RECEIVED
AUG 23 1982
DEPT. OF
WATER RESOURCES

(Use reverse side if necessary)

13) WATER QUALITY:
Did you knowingly penetrate any strata which contained undesirable water? ☐ Yes ☒ No
If yes, submit "REPORT OF UNDESIRABLE WATER"
Type of water? _____ Depth of strata _____
Was a chemical analysis made? ☐ Yes ☒ No

I hereby certify that this well was drilled by me (or under my supervision) and that each and all of the statements herein are true to the best of my knowledge and belief.

NAME MICHAEL L. MCCLUNG (Type or Print) Water Well Drillers Registration No. 2215

ADDRESS 4602 ELLA BLVD. (Street or RFD) HOUSTON (City) TEXAS (State) 77018 (Zip)

(Signed) Michael L. McClung (Water Well Driller) M+N WELL SERVICE (Company Name)

Please attach electric log, chemical analysis, and other pertinent information, if available.

TDWR 0392 (Rev. 1-12-79) DEPARTMENT OF WATER RESOURCES COPY

4820115729


HOUSTON
HARRIS COUNTY
TEXAS

24. Km41

Please use black ink. Send original copy by certified mail to the Texas Water Commission P.O. Box 13087 Austin, Texas 78711

State of Texas
WATER WELL REPORT

ATTENTION OWNER: *Confidentiality Privilege Notice on Reverse Side*

Texas Water Well Drillers Board P. O. Box 13087 Austin, Texas 78711

1) OWNER Travelbee, Randy G. (Name) Address 9088 Meadowshire, Houston, Texas 77037 (Street or RFD) (City) (State) (Zip)

2) LOCATION OF WELL: County Harris miles in _____ (N.E., S.W., etc.) direction from _____ (Town)

Driller must complete the legal description to the right with distance and direction from two intersecting section or survey lines, or he must locate and identify the well on an official Quarter- or Half-Scale Texas County General Highway Map and attach the map to this form.

☐ Legal description:
Section No. _____ Block No. _____ Township _____
Abstract No. _____ Survey Name _____
Distance and direction from two intersecting section or survey lines _____
☐ See attached map. on 65-06-7

3) TYPE OF WORK (Check): ☒ New Well ☐ Deepening ☐ Reconditioning ☐ Plugging

4) PROPOSED USE (Check): ☒ Domestic ☐ Industrial ☐ Monitor ☐ Public Supply ☐ Irrigation ☐ Test Well ☐ Injection ☐ Other _____

5) DRILLING METHOD (Check): ☐ Driven ☒ Mud Rotary ☐ Air Hammer ☐ Jetted ☐ Bored ☐ Air Rotary ☐ Cable Tool ☐ Other _____

6) WELL LOG:
Date Drilling: Started 5-15 1987 Completed 5-15 1987

DIAMETER OF HOLE

Dia. (in.)	From (ft.)	To (ft.)
5"	Surface	53'

7) BOREHOLE COMPLETION:
☐ Open Hole ☐ Straight Wall ☐ Underreamed
☒ Gravel Packed ☐ Other _____
If Gravel Packed give interval ... from 35 ft. to 53 ft.

From (ft.)	To (ft.)	Description and color of formation material
0	5	Top Soil
5	15	White Clay
15	20	white sand
20	26	white and orange clay
26	44	hard red clay
44	46	sand
46	47	clay
47	53	sand

RECEIVED
SEP 2 1987
TEXAS WATER COMMISSION

(Use reverse side if necessary)

8) CASING, BLANK PIPE, AND WELL SCREEN DATA:

Dia. (in.)	New or Used	Steel, Plastic, etc. Perf., Slotted, etc. Screen Mfr., if commercial	Setting (ft.) From	Setting (ft.) To	Gage Casing Screen
2"	N	PVC Casing	+18"	43'	40
2"	N	PVC Screen	43	53'	10ga.

9) CEMENTING DATA [Rule 319.44(b)]
Cemented from Surface ft. to 35 ft. No. of Sacks Used 5
_____ ft. to _____ ft. No. of Sacks Used _____
Method used Trimmie Tube
Cemented by Raymond Water Wells

10) SURFACE COMPLETION
☐ Specified Surface Slab Installed [Rule 319.44(c)]
☐ Pitless Adapter Used [Rule 319.44(d)]
☒ Approved Alternative Procedure Used [Rule 319.71]

11) WATER LEVEL:
Static level 20 ft. below land surface Date 5-18-87
Artesian flow _____ gpm. Date _____

12) PACKERS: Type _____ Depth _____

13) TYPE PUMP:
☐ Turbine ☒ Jet ☐ Submersible ☐ Cylinder
☐ Other _____
Depth to pump bowls, cylinder, jet, etc., 21 ft.

14) WELL TESTS:
Type Test: ☒ Pump ☐ Bailer ☐ Jetted ☐ Estimated
Yield: 10 gpm with _____ ft. drawdown after _____ hrs.

15) WATER QUALITY:
Did you knowingly penetrate any strata which contained undesirable water? ☐ Yes ☒ No
If yes, submit "REPORT OF UNDESIRABLE WATER"
Type of water? _____ Depth of strata _____
Was a chemical analysis made? ☐ Yes ☐ No

I hereby certify that this well was drilled by me (or under my supervision) and that each and all of the statements herein are true to the best of my knowledge and belief. I understand that failure to complete items 1 thru 12 will result in the log(s) being returned for completion and resubmittal.

COMPANY NAME Raymond Water Wells (Type or Print) Water Well Driller's License No. 774

ADDRESS 10011 Airline Drive (Street or RFD) Houston (City) Texas (State) 77037 (Zip)

(Signed) _____ (Licensed Water Well Driller) (Signed) _____ (Registered Driller Trainee)

Please attach electric log, chemical analysis, and other pertinent information, if available.

For TWC use only
Well No. 65-05-9
Located on map _____

TWC-0392 (Rev. 06-10-86) TEXAS WATER COMMISSION COPY

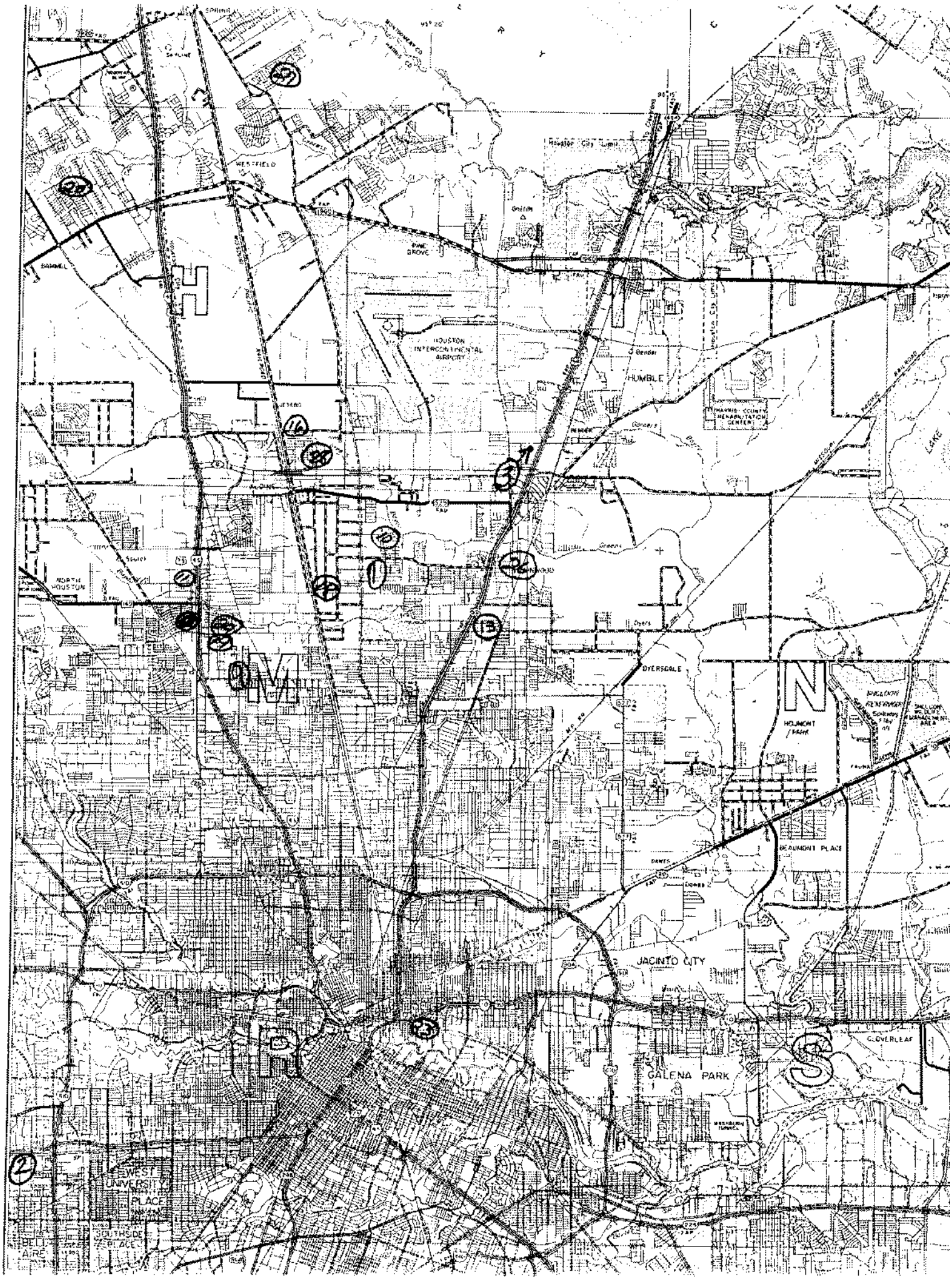

WESTFIELD
PINE GROVE
HOUSTON INTERCONTINENTAL AIRPORT
HUMBLE
HARRIS COUNTY REHABILITATION CENTER
NORTH HOUSTON
DYERSDALE
HOUMONT PARK
BEAUMONT PLACE
JACINTO CITY
GALENA PARK
CLOVERLEAF
WEST UNIVERSITY PLACE
SOUTHSIDE PLACE
BELL AIRE

STATE OF TEXAS WELL REPORT for Tracking #53317

Owner:	**M. Juvenal**	Owner Well #:	**No Data**
Address:	**319 Robertsvale Houston, TX 77037**	Grid #:	**65-05-9**
		Latitude:	**29° 53' 32" N**
Well Location:	**319 Robertsvale Houston, TX 77037**	Longitude:	**095° 23' 57" W**
Well County:	**Harris**	Elevation:	**No Data**
Type of Work:	**New Well**	Proposed Use:	**Domestic**

Drilling Start Date: **11/19/2003** Drilling End Date: **11/22/2003**

	Diameter (in.)	*Top Depth (ft.)*	*Bottom Depth (ft.)*
Borehole:	**7.5**	**0**	**360**
	5.5	**360**	**380**

Drilling Method: **Mud (Hydraulic) Rotary**

Borehole Completion: **Two String**

	Top Depth (ft.)	*Bottom Depth (ft.)*	*Description (number of sacks & material)*
Annular Seal Data:	**0**	**100**	**9**
	200	**360**	**9**

Seal Method: **Pressure**

Sealed By: **CWW**

Distance to Property Line (ft.): **20**

Distance to Septic Field or other concentrated contamination (ft.): **100**

Distance to Septic Tank (ft.): **No Data**

Method of Verification: **Owner**

Surface Completion: **Surface Sleeve Installed**

Water Level: **225 ft.** below land surface on **2003-11-22** Measurement Method: **Unknown**

Packers: **Formation 100**
4X2.5RRK 345

Type of Pump: **Submersible** Pump Depth (ft.): **300**

Well Tests: **Pump** **Yield: 12 GPM**

	Strata Depth (ft.)	Water Type
Water Quality:	**28**	**Potable**

Chemical Analysis Made: **No**

Did the driller knowingly penetrate any strata which contained injurious constituents?: **No**

Certification Data: The driller certified that the driller drilled this well (or the well was drilled under the driller's direct supervision) and that each and all of the statements herein are true and correct. The driller understood that failure to complete the required items will result in the report(s) being returned for completion and resubmittal.

Company Information: **Coastal Waterwell**

P.O. Box 745
Porter, TX 77365

Driller Name: **H.L. Gehrels** License Number: **812**

Apprentice Name: **Aaron Gehrels** Apprentice Number: **1660**

Comments: **Logged by DT$**

Lithology:
DESCRIPTION & COLOR OF FORMATION MATERIAL

Top (ft.)	Bottom (ft.)	Description
0	**42**	**Clay**
42	**50**	**Sand**
50	**162**	**Clay**
162	**188**	**Sand**
188	**202**	**Clay**
202	**238**	**Sand**
238	**246**	**Clay**
246	**263**	**Sand**
263	**282**	**Clay**
282	**297**	**Sand**
297	**310**	**clay**
310	**343**	**Sand**
343	**352**	**Clay**
352	**380**	**Sand**

Casing:
BLANK PIPE & WELL SCREEN DATA

Dia. (in.)	New/Used	Type	Setting From/To (ft.)
4	**N**	**PVC**	**Casing 0/360 40**
2.5	**N**	**PVC**	**Liner 345/360 40**
2.5	**N**	**PVC**	**Screen 360/380 .06**

IMPORTANT NOTICE FOR PERSONS HAVING WELLS DRILLED CONCERNING CONFIDENTIALITY

TEX. OCC. CODE Title 12, Chapter 1901.251, authorizes the owner (owner or the person for whom the well was drilled) to keep information in Well Reports confidential. The Department shall hold the contents of the well log confidential and not a matter of public record if it receives, by certified mail, a written request to do so from the owner.

Please include the report's Tracking Number on your written request.

Texas Department of Licensing and Regulation
P.O. Box 12157
Austin, TX 78711
(512) 334-5540

95

Send original copy by certified mail to the Texas Water Development Board P. O. Box 12386 Austin, Texas 78711

State of Texas

WATER WELL REPORT

For TWDB use only
Well No. 65-05-95
Located on map 16 S
Received: 20'

1) OWNER:
Person having well drilled MEMORIAL BAPTIST CHURCH. (Name) Address 9101 AIRLINE (Street or RFD) HOU. (City) TEX (State)

Landowner SAME (Name) Address (Street or RFD) (City) (State)

2) LOCATION OF WELL:
County HARRIS, 8 miles in NORTH (N.E., S.W., etc.) direction from HOUSTON, TEX (Town)

Locate by sketch map showing landmarks, roads, creeks, hiway number, etc.* WELL AT 9101 AIRLINE; GULF BANK; AIRLINE DRIVE (Use reverse side if necessary)

North

or Give legal location with distances and directions from adjacent sections or survey lines.

Labor _____ League _____

Block _____ Survey _____

Abstract No. _____

(NW¼ NE¼ SW¼ SE¼) of Section _____

3) TYPE OF WORK (Check): New Well ✓ Deepening; Reconditioning; Plugging

4) PROPOSED USE (Check): Domestic ✓ Industrial; Municipal; Irrigation; Test Well; Other

5) TYPE OF WELL (Check): Rotary ✓ Driven; Dug; Cable; Jetted; Bored

6) WELL LOG:
Diameter of hole 6¾ in. Depth drilled 345 ft. Depth of completed well 345 ft. Date drilled APR. 6, 70

All measurements made from 1 ft. above ground level.

From (ft.)	To (ft.)	Description and color of formation material
311	316	BROKEN - ROCK - SAND
316	345	SAND

(Use reverse side if necessary)

9) Casing:
Type: Old; New ✓ Steel ✓ Plastic; Other
Cemented from 250 ft. to 311 ft.

Diameter (inches)	Setting From (ft.)	Setting To (ft.)	Gage
4"	0	311	
2½	311	333	

10) SCREEN:
Type STAINLESS STEEL
Perforated RIBBED. Slotted

Diameter (inches)	Setting From (ft.)	Setting To (ft.)	Slot Size
2½	333	345	#14

7) COMPLETION (Check):
Straight wall; Gravel packed; Other
Under reamed; Open Hole TWO-STRING

8) WATER LEVEL:
Static level 195' ft. below land surface Date APR. 8, 70
Artesian pressure _____ lbs. per square inch Date _____
Depth to pump bowls, cylinder, jet, etc., 241 ft. below land surface.

11) WELL TESTS:
Was a pump test made? Yes; No ✓ If yes, by whom?
Yield: _____ gpm with _____ ft. drawdown after _____ hrs.
Bailer test _____ gpm with _____ ft. drawdown after _____ hrs.
Artesian flow _____ gpm
Temperature of water _____

12) WATER QUALITY:
Was a chemical analysis made? Yes; No ✓
Did any strata contain undesirable water? Yes; No ✓
Type of water? _____ depth of strata _____

I hereby certify that this well was drilled by me (or under my supervision) and that each and all of the statements herein are true to the best of my knowledge and belief.

NAME E.L. BODE (Type or Print) Water Well Drillers Registration No. 46

ADDRESS Box 67 (Street or RFD) WESTFIELD (City) TEXAS (State)

(Signed) E.L. Bode (Water Well Driller) E.L. BODE DRILLING CO. (Company Name)

Please attach electric log, chemical analysis, and other pertinent information, if available.

*Additional instructions on reverse side.

TWDBE-GW-53

Send original copy by certified mail to: TNRCC, P.O. Box 1 Austin, TX 78711-3087

Please use black ink.

ATTENTION OWNER: *Confidentiality Privilege Notice on Reverse Side*

State of Texas
WELL REPORT

Texas Water Well Drillers Advisory Council
P.O. Box 13087
Austin, TX 78711-3087
512-239-0530

1) OWNER POKROVA UKRAINIAN PARISH (Name) ADDRESS 9102 MEADOWSHIRE (Street or RFD) HOUSTON (City) TX (State) 77037 (Zip)

2) ADDRESS OF WELL: County HARRIS (Street, RFD or other) (City) (State) (Zip) GRID # 6505-9

3) TYPE OF WORK (Check): [x] New Well [ ] Deepening [ ] Reconditioning [ ] Plugging

4) PROPOSED USE (Check): [ ] Monitor [ ] Environmental Soil Boring [ ] Domestic [x] Industrial [ ] Irrigation [ ] Injection [x] Public Supply [ ] De-watering [ ] Testwell
If Public Supply well, were plans submitted to the TNRCC? [ ] Yes [x] No

5) X

6) WELL LOG:
Date Drilling: Started 6-19 19 96 Completed 6-22 19 96

DIAMETER OF HOLE

Dia. (in.)	From (ft.)	To (ft.)
6 3/4	Surface	390
3 7/8	390	400

7) DRILLING METHOD (Check): [ ] Driven [ ] Air Rotary [x] Mud Rotary [ ] Bored [ ] Air Hammer [ ] Cable Tool [ ] Jetted [ ] Other

From (ft.)	To (ft.)	Description and color of formation material
0	5	TOP SOIL
5	17	YELLOW SHALE
17	38	RED SHALE
38	50	SAND
50	120	RED SHALE
120	155	SAND
155	206	RED SHALE
206	254	SAND
254	290	RED SHALE
290	347	SAND
347	370	RED SHALE
370	400	SAND

(Use reverse side if necessary)

8) Borehole Completion (Check): [ ] Open Hole [ ] Straight Wall [ ] Underreamed [ ] Gravel Packed [x] Other 2-STRING
If Gravel Packed give interval ... from ____ ft. to ____ ft.

CASING, BLANK PIPE, AND WELL SCREEN DATA:

Dia. (in.)	New or Used	Steel, Plastic, etc. Perf., Slotted, etc. Screen Mfg., if commercial	Setting (ft.) From	Setting (ft.) To	Gage Casing Screen
4	N	PVC	0	375	SCH40
2 1/2	N	PVC-WRAPED	375	400	SCH80

9) CEMENTING DATA [Rule 338.44(1)]
Cemented from 0 ft. to 375 ft. No. of sacks used 24
____ ft. to ____ ft. No. of sacks used ____
Method used PRESSURE
Cemented by SUGG WATER WELL
Distance to septic system field lines or other concentrated contamination 150ft.
Method of verification of above distance PROPERTY OWNER

10) SURFACE COMPLETION
[x] Specified Surface Slab Installed [Rule 338.44(2)(A)]
[ ] Specified Steel Sleeve Installed [Rule 338.44(3)(A)]
[ ] Pitless Adapter Used [Rule 338.44(3)(b)]
[ ] Approved Alternative Procedure Used [Rule 338.71]

11) WATER LEVEL:
Static level 242 ft. below land surface Date 6-22-96
Artesian flow ____ gpm. Date ____

12) PACKERS: Type Depth

13) TYPE PUMP:
[ ] Turbine [ ] Jet [x] Submersible [ ] Cylinder
[ ] Other
Depth to pump bowls, cylinder, jet, etc., 315 ft.

14) WELL TESTS:
Type test: [x] Pump [ ] Bailer [ ] Jetted [ ] Estimated
Yield: 30 gpm with 30 ft. drawdown after 2 hrs.

15) WATER QUALITY:
Did you knowingly penetrate any strata which contained undesirable constituents?
[ ] Yes [x] No If yes, submit "REPORT OF UNDESIRABLE WATER"
Type of water? ____ Depth of strata ____
Was a chemical analysis made? [ ] Yes [x] No

I hereby certify that this well was drilled by me (or under my supervision) and that each and all of the statements herein are true to the best of my knowledge and belief. I understand that failure to complete items 1 thru 15 will result in the log(s) being returned for completion and resubmittal.

COMPANY NAME SUGG WATER WELL DRILLING (Type or print) WELL DRILLER'S LICENSE NO. 1006 WPKL

ADDRESS 13501 CHRISMAN #26 (Street or RFD) HOUSTON (City) TEXAS (State) 77039 (Zip)

(Signed) James N. Sugg Jr. (Licensed Well Driller) (Signed) ____ (Registered Driller Trainee)

Please attach electric log, chemical analysis, and other pertinent information, if available.

TNRCC-0199 (Rev. 11-01-94)

TNRCC COPY

Send original copy by certified mail to: Texas Water Commission, P.O. Box 13087, Austin, Texas 78711 — Please use black ink.

ATTENTION OWNER: Confidentiality Privilege Notice on Reverse Side

State of Texas
WELL REPORT

Texas Water Well Drillers Board
P.O. Box 13087
Austin, Texas 78711

1) OWNER FRANK DON HEUGATTER (Name) ADDRESS 9010 MEADOWVIEW (Street or RFD) HOUSTON (City) TX. (State) 77037 (Zip)

2) LOCATION OF WELL: County HARRIS 11 miles in N (NE, SW, etc.) direction from HOUSTON (Town)

Driller must complete the legal description below with distance and direction from two intersecting section or survey lines, or he must locate and identify the well on an official Quarter- or Half-Scale Texas County General Highway Map and attach the map to this form.

☐ LEGAL DESCRIPTION:
Section No. _____ Block No. _____ Township _____ Abstract No. _____ Survey Name _____
Distance and direction from two intersecting section or survey lines _____
☑ SEE ATTACHED MAP

3) TYPE OF WORK (Check):
☑ New Well ☐ Deepening ☐ Reconditioning ☐ Plugging

4) PROPOSED USE (Check):
☑ Domestic ☐ Industrial ☐ Monitor ☐ Public Supply ☐ Irrigation ☐ Test Well ☐ Injection ☐ De-Watering

5) DRILLING METHOD (Check):
☑ Mud Rotary ☐ Air Hammer ☐ Jetted ☐ Bored ☐ Driven ☐ Air Rotary ☐ Cable Tool ☐ Other _____

6) WELL LOG:
Date Drilling: Started 7-16 1991 Completed 7-19 1991

DIAMETER OF HOLE

Dia. (in.)	From (ft.)	To (ft.)
6¾	Surface	380
3⅞	380	390

7) BOREHOLE COMPLETION:
☐ Open Hole ☐ Straight Wall ☐ Underreamed ☐ Gravel Packed ☑ Other 2-STRING
If Gravel Packed give interval . . . from _____ ft. to _____ ft.

From (ft.)	To (ft.)	Description and color of formation material
0	5	TOP SOIL
5	9	YELLOW SHALE
9	12	RED SAND
12	14	SAND STONE
14	22	RED SAND
22	27	RED SHALE
27	49	RED SAND
49	90	RED SHALE
90	100	SAND
100	117	RED SHALE

(Use reverse side if necessary)

8) CASING, BLANK PIPE, AND WELL SCREEN DATA:

Dia. (in.)	New or Used	Steel, Plastic, etc. Perf., Slotted, etc. Screen Mfg., if commercial	Setting (ft.) From	Setting (ft.) To	Gage Casting Screen
4	N	PVC	0	375	SCH40
2½	N	PVC	375	390	SCH40

9) CEMENTING DATA [Rule 287.44(1)]
Cemented from 0 ft. to 375 ft. No. of Sacks Used 24
_____ ft. to _____ ft. No. of Sacks Used _____
Method used PRESSURE
Cemented by SUGG WATER WELL

13) TYPE PUMP:
☐ Turbine ☐ Jet ☑ Submersible ☐ Cylinder ☐ Other _____
Depth to pump bowls, cylinder, jet, etc., 336

10) SURFACE COMPLETION
☐ Specified Surface Slab Installed [Rule 287.44(2)(A)]
☐ Specified Steel Sleeve Installed [Rule 287.44(3)(A)]
☐ Pitless Adapter Used [Rule 287.44(3)(B)]
☐ Approved Alternative Procedure Used [Rule 287.71]

RECEIVED
AUG 22 1991
TEXAS WATER COMMISSION
DRILLERS BOARD

14) WELL TESTS:
Type Test: ☑ Pump ☐ Bailer ☐ Jetted ☐ Estimated
Yield: 12.5 gpm with 14 ft. drawdown after 2 hrs.

11) WATER LEVEL:
Static level 262 ft. below land surface Date 7-19-91
Artesian flow _____ gpm. Date _____

15) WATER QUALITY:
Did you knowingly penetrate any strata which contained undesirable constituents?
☐ Yes ☑ No If yes, submit "REPORT OF UNDESIRABLE WATER"
Type of water? _____ Depth of strata _____
Was a chemical analysis made? ☐ Yes ☑ No

12) PACKERS: Type _____ Depth _____

I hereby certify that this well was drilled by me (or under my supervision) and that each and all of the statements herein are true to the best of my knowledge and belief. I understand that failure to complete items 1 thru 15 will result in the log(s) being returned for completion and resubmittal.

COMPANY NAME SUGG WATER WELL DRILLING (Type or print) WELL DRILLER'S LICENSE NO. 1006 W

ADDRESS 13501 CHRISMAN #26 (Street or RFD) HOUSTON (City) TEXAS (State) 77039 (Zip)

(Signed) James N. Sugg Jr. (Licensed Well Driller) (Signed) _____ (Registered Driller Trainee)

Please attach electric log, chemical analysis, and other pertinent information, if available.

For TWC use only: Well No. _____ Located on map 65-5-4

WWD-012 (Rev. 05-16-90)

TEXAS WATER COMMISSION COPY



FRANKDON HEUGATTER
9010 MEADOWVIEW

(5)

Send original copy by certified mail to the Texas Department of Water Resources P. O. Box 13087 Austin, Texas 78711

State of Texas
WATER WELL REPORT

ATTENTION OWNER: *Confidentiality Privilege Notice on Reverse Side*

For TDWR use only
Well No. 05-05-9E
Located on map 469
Received: C.F.S

1) OWNER Cowgill, J.C. (Name) Address 9014 Meadowview (Street or RFD) Houston, Tx. 77037 (City) (State) (Zip)

2) LOCATION OF WELL: County Harris ____ miles in ____ (N.E., S.W., etc.) direction from ____ (Town)

Driller must complete the legal description to the right with distance and direction from two intersecting section or survey lines, or he must locate and identify the well on an official Quarter- or Half-Scale Texas County General Highway Map and attach the map to this form.

☐ Legal description:
Section No. ____ Block No. ____ Township ____
Abstract No. ____ Survey Name ____
Distance and direction from two intersecting section or survey lines ____

☐ See attached map. Map on 65-17-1F

3) TYPE OF WORK (Check):
☒ New Well ☐ Deepening ☐ Reconditioning ☐ Plugging

4) PROPOSED USE (Check):
☒ Domestic ☐ Industrial ☐ Public Supply ☐ Irrigation ☐ Test Well ☐ Other ____

5) DRILLING METHOD (Check):
☒ Mud Rotary ☐ Air Hammer ☐ Driven ☐ Bored ☐ Air Rotary ☐ Cable Tool ☐ Jetted ☐ Other ____

6) WELL LOG:

Date drilled 10-18-82

DIAMETER OF HOLE

Dia. (in.)	From (ft.)	To (ft.)
4"	Surface	347
6 3/4	"	323

From (ft.)	To (ft.)	Description and color of formation material
0	8	grey clay
8	38	red and grey
38	46	Sand
46	91	red and grey
91	98	sand
98	125	red and grey
125	131	sand
131	154	red clay
154	168	sand
168	178	red and grey
178	182	sand and saNdstone
182	225	red and grey
225	231	sand and sandstone
231	246	sand
246	279	red clay
279	289	sandstone and clay
289	299	sandstone and sand
299	300	rock
300	312	red clay
312	343	sand
343	347	clay

(Use reverse side if necessary)

RECEIVED
MAR 29 1983
DEPT. OF WATER RESOURCES

7) BOREHOLE COMPLETION:
☐ Open Hole ☐ Straight Wall ☐ Underreamed
☐ Gravel Packed ☐ Other Two String
If Gravel Packed give interval . . . from ____ ft. to ____ ft.

8) CASING, BLANK PIPE, AND WELL SCREEN DATA:

Dia. (in.)	New or Used	Steel, Plastic, etc. Perf., Slotted, etc. Screen Mgf., if commercial	Setting (ft.) From	Setting (ft.) To	Gage Casing Screen
4"	N	SCH 40 PVC	+18"	323	40
2	N	SCH 80 Liner	313	323	80
2	N	SCH 80 Screen	323	343	14
2	N	SCH 80 Liner	343	347	80

CEMENTING DATA
Cemented from 323 ft. to 200 ft.
Method used Pressure
Cemented by Raymond Water Wells (Company or Individual)

9) WATER LEVEL:
Static level 245 ft. below land surface Date 10-20-82
Artesian flow ____ gpm. Date ____

10) PACKERS: Type ____ Depth ____

11) TYPE PUMP:
☐ Turbine ☐ Jet ☒ Submersible ☐ Cylinder
☐ Other ____
Depth to pump bowls, cylinder, jet, etc., 294 ft.

12) WELL TESTS:
☐ Type Test: ☐ Pump ☐ Bailer ☐ Jetted ☐ Estimated
Yield: ____ gpm with ____ ft. drawdown after ____ hrs.

13) WATER QUALITY:
Did you knowingly penetrate any strata which contained undesirable water? ☐ Yes ☒ No
If yes, submit "REPORT OF UNDESIRABLE WATER"
Type of water? ____ Depth of strata ____
Was a chemical analysis made? ☐ Yes ☒ No

I hereby certify that this well was drilled by me (or under my supervision) and that each and all of the statements herein are true to the best of my knowledge and belief.

NAME C.A. Raymond, Jr. (Type or Print) Water Well Drillers Registration No. 774

ADDRESS 10011 Airline Drive (Street or RFD) Houston, Texas 77037 (City) (State) (Zip)

(Signed) C.A. Raymond Jr (Water Well Driller) RAYMOND WATER WELLS (Company Name)

Please attach electric log, chemical analysis, and other pertinent information, if available.

TDWR-0392 (Rev. 1-12-79)

DEPARTMENT OF WATER RESOURCES COPY

Send original copy by certified mail to: Texas Water Com. ...on, P.O. Box 13087, Austin, Texas 78711 — Please use black ink.

ATTENTION OWNER: Confidentiality Privilege Notice on Reverse Side

State of Texas
WELL REPORT

Texas Water Well Drillers Board
P.O. Box 13087
Austin, Texas 78711

1) OWNER FRANK FISH (Name) ADDRESS 9023 MEDOWVIEW (Street or RFD) HOUSTON (City) TEXAS (State) 77087 (Zip)

2) LOCATION OF WELL: County HARRIS . 12 miles in N (NE, SW, etc.) direction from HOUSTON (Town)

Driller must complete the legal description below with distance and direction from two intersecting section or survey lines, or he must locate and identify the well on an official Quarter- or Half-Scale Texas County General Highway Map and attach the map to this form.

☐ LEGAL DESCRIPTION:
Section No. _____ Block No. _____ Township _____ Abstract No. _____ Survey Name _____
Distance and direction from two intersecting section or survey lines _____

☑ SEE ATTACHED MAP

3) TYPE OF WORK (Check):
☑ New Well ☐ Deepening ☐ Reconditioning ☐ Plugging

4) PROPOSED USE (Check):
☑ Domestic ☐ Industrial ☐ Monitor ☐ Public Supply ☐ Irrigation ☐ Test Well ☐ Injection ☐ De-Watering

5) DRILLING METHOD (Check):
☑ Mud Rotary ☐ Air Hammer ☐ Jetted ☐ Bored ☐ Air Rotary ☐ Cable Tool ☐ Other _____ ☐ Driven

6) WELL LOG:
Date Drilling: Started 3-24 1993 Completed 3-25 1993

DIAMETER OF HOLE

Dia. (in.)	From (ft.)	To (ft.)
6 3/4	Surface	380
3 7/8	380	390

7) BOREHOLE COMPLETION:
☐ Open Hole ☐ Straight Wall ☐ Underreamed
☐ Gravel Packed ☑ Other 2-STRING
If Gravel Packed give interval . . . from _____ ft. to _____ ft.

From (ft.)	To (ft.)	Description and color of formation material
0	51	TOPSOIL & RED SHALE
51	94	SAND
94	130	RED SHALE
130	187	SAND
187	240	RED SHALE
240	275	SAND
275	311	RED SHALE
311	314	ROCK
314	370	RED SHALE
370	390	SAND

(Use reverse side if necessary)

8) CASING, BLANK PIPE, AND WELL SCREEN DATA:

Dia. (in.)	New or Used	Steel, Plastic, etc. Perf., Slotted, etc. Screen Mfg., if commercial	Setting (ft.) From	Setting (ft.) To	Gage Casting Screen
4	N	PVC	0	375	SCH40
2 1/2	N	PVC SCREEN	375	390	SCH40

9) CEMENTING DATA [Rule 287.44(1)]
Cemented from 0 ft. to 375 ft. No. of Sacks Used 23
_____ ft. to _____ ft. No. of Sacks Used _____
Method used PRESSURE
Cemented by SUGG WATER WELL

RECEIVED
SEP 24 1993
TEXAS WATER COMMISSION

10) SURFACE COMPLETION
☐ Specified Surface Slab Installed [Rule 287.44(2)(A)]
☑ Specified Steel Sleeve Installed [Rule 287.44(3)(A)]
☐ Pitless Adapter Used [Rule 287.44(3)(B)]
☐ Approved Alternative Procedure Used [Rule 287.71]

11) WATER LEVEL:
Static level 240 ft. below land surface Date 3-25-93
Artesian flow _____ gpm. Date _____

12) PACKERS:

Type	Depth
2 3-RING K	370

13) TYPE PUMP:
☐ Turbine ☐ Jet ☑ Submersible ☐ Cylinder
☐ Other _____
Depth to pump bowls, cylinder, jet, etc., 315 ft.

14) WELL TESTS:
Type Test: ☑ Pump ☐ Bailer ☐ Jetted ☐ Estimated
Yield: 12 gpm with 15 ft. drawdown after 2 hrs.

15) WATER QUALITY:
Did you knowingly penetrate any strata which contained undesirable constituents?
☐ Yes ☑ No If yes, submit "REPORT OF UNDESIRABLE WATER"
Type of water? _____ Depth of strata _____
Was a chemical analysis made? ☐ Yes ☑ No

I hereby certify that this well was drilled by me (or under my supervision) and that each and all of the statements herein are true to the best of my knowledge and belief. I understand that failure to complete items 1 thru 15 will result in the log(s) being returned for completion and resubmittal.

COMPANY NAME SUGG WATER WELL DRILLING (Type or print) WELL DRILLER'S LICENSE NO. 1006 WPKL

ADDRESS 13501 CHRISMAN #26 (Street or RFD) HOUSTON (City) TEXAS (State) 77039 (Zip)

(Signed) James H. Sugg Jr. (Licensed Well Driller) (Signed) _____ (Registered Driller Trainee)

Please attach electric log, chemical analysis, and other pertinent information, if available.

For TWC use only: Well No. _____ Located on map 65-5-9

WWD-012 (Rev. 05-18-90)

TEXAS WATER COMMISSION COPY

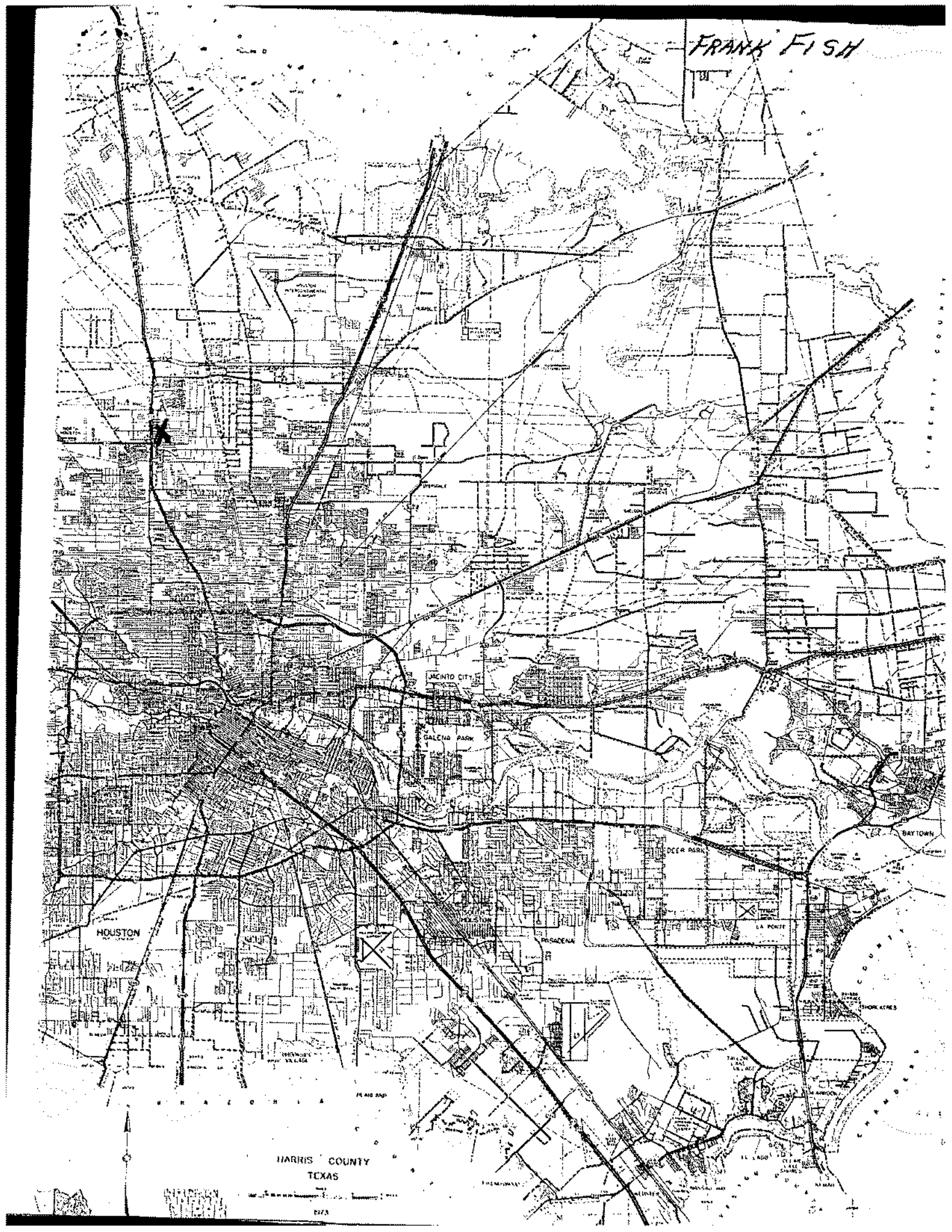
FRANK FISH
HOUSTON
JACINTO CITY
GALENA PARK
DEER PARK
BAYTOWN
LA PORTE
PASADENA
SOUTH HOUSTON
HARRIS COUNTY
TEXAS

Send original copy by certified mail to: TNRCC, P.O. Box [redacted], Austin, TX 78711-3087

Please use black ink.

ATTENTION OWNER: *Confidentiality Privilege Notice on Reverse Side*

State of Texas
WELL REPORT

Texas Water Well Drillers Advisory Council
P.O. Box 13087
Austin, TX 78711-3087
512-239-0530

1) OWNER BALABAN APTS. (Name) ADDRESS 9110 MEADOWSHIRE (Street or RFD) HOUSTON (City) TX (State) 77037 (Zip)

2) ADDRESS OF WELL: County HARRIS (Street, RFD or other) (City) (State) (Zip) GRID # 65 05 9

3) TYPE OF WORK (Check): ☑ New Well ☐ Deepening ☐ Reconditioning ☐ Plugging

4) PROPOSED USE (Check): ☐ Monitor ☐ Environmental Soil Boring ☐ Domestic ☐ Industrial ☐ Irrigation ☐ Injection ☑ Public Supply ☐ De-watering ☐ Testwell
If Public Supply well, were plans submitted to the TNRCC? ☑ Yes ☐ No

5) X

6) WELL LOG:
Date Drilling: Started 7-11 19 94 Completed 7-14 19 94

DIAMETER OF HOLE		
Dia. (in.)	From (ft.)	To (ft.)
7 7/8	Surface	390
4 3/4	390	400

7) DRILLING METHOD (Check): ☐ Driven ☐ Air Rotary ☑ Mud Rotary ☐ Bored ☐ Air Hammer ☐ Cable Tool ☐ Jetted ☐ Other

N

From (ft.)	To (ft.)	Description and color of formation material
0	5	TOP SOIL
5	18	YELLOW SHALE
18	34	RED SHALE
34	56	RED SAND
56	145	RED SHALE
145	176	SAND & GRAVEL
176	237	RED SHALE
237	265	SAND
265	308	RED SHALE
308	345	SAND
345	360	RED SHALE
360	370	ROCK
370	400	SAND

(Use reverse side if necessary)

RECEIVED
NOV 02 1995
TEXAS NATURAL RESOURCE CONSERVATION COMMISSION

8) Borehole Completion (Check): ☐ Open Hole ☐ Straight Wall ☐ Underreamed ☐ Gravel Packed ☑ Other 2-STRING
If Gravel Packed give interval ... from _____ ft. to _____ ft.

CASING, BLANK PIPE, AND WELL SCREEN DATA:

Dia. (in.)	New or Used	Steel, Plastic, etc. Perf., Slotted, etc. Screen Mfg., if commercial	Setting (ft.) From	Setting (ft.) To	Gage Casting Screen
5	N	SDR17-PVC	0	370	SCH80
2½	N	PVC WRAPED	370	400	SCH80

9) CEMENTING DATA (Rule 338.44(1))
Cemented from 0 ft. to 370 ft. No. of sacks used 38
ft. to ft. No. of sacks used
Method used PRESSURE
Cemented by SUGGWATER WELL
Distance to septic system field lines or other concentrated contamination 150 ft.
Method of verification of above distance PROPERTY OWNER VIR.

10) SURFACE COMPLETION
☑ Specified Surface Slab Installed (Rule 338.44(2)(A))
☐ Specified Steel Sleeve Installed (Rule 338.44(3)(A))
☐ Pitless Adapter Used (Rule 338.44(3)(b))
☐ Approved Alternative Procedure Used (Rule 338.71)

11) WATER LEVEL:
Static level 242 ft. below land surface Date 7-14-94
Artesian flow _____ gpm. Date _____

12) PACKERS: Type Depth

13) TYPE PUMP:
☐ Turbine ☐ Jet ☑ Submersible ☐ Cylinder
☐ Other
Depth to pump bowls, cylinder, jet, etc., 310 ft.

14) WELL TESTS:
Type test: ☑ Pump ☐ Bailer ☐ Jetted ☐ Estimated
Yield: 45 gpm with 10 ft. drawdown after 4 hrs.

15) WATER QUALITY:
Did you knowingly penetrate any strata which contained undesirable constituents?
☐ Yes ☑ No If yes, submit "REPORT OF UNDESIRABLE WATER"
Type of water? Depth of strata
Was a chemical analysis made? ☐ Yes ☑ No

I hereby certify that this well was drilled by me (or under my supervision) and that each and all of the statements herein are true to the best of my knowledge and belief. I understand that failure to complete items 1 thru 15 will result in the log(s) being returned for completion and resubmittal.

COMPANY NAME SUGGWATER WELL DRILLING (Type or print) WELL DRILLER'S LICENSE NO. 1006 WPKL

ADDRESS 13501 CHRISMAN #26 (Street or RFD) HOUSTON (City) TEXAS (State) 77039 (Zip)

(Signed) James N. Sugg Jr. (Licensed Well Driller) (Signed) _____ (Registered Driller Trainee)

Please attach electric log, chemical analysis, and other pertinent information, if available.

Send original copy by certified return receipt requested mail to: TNRCC, MC 177, P.O. Box 13087, Austin, TX 78711-3087

ATTENTION OWNER: *Confidentiality Privilege Notice on on reverse side of Well Owner's copy (pink)*

State of Texas
WELL REPORT

Texas Water Well Drillers Advisory Council
MC 177
P.O. Box 13087
Austin, TX 78711-3087
512-239-0530

1) OWNER RICHARD JURCZENKO (Name) ADDRESS 9031 MEADOWVIEW (Street or RFD) HOUSTON (City) TX (State) 77037 (Zip)

2) ADDRESS OF WELL: County HARRIS 9031 MEADOWVIEW (Street, RFD or other) HOUSTON (City) TX (State) 77037 (Zip) GRID # 65 05 6

3) TYPE OF WORK (Check): ☑ New Well ☐ Deepening ☐ Reconditioning ☐ Plugging

4) PROPOSED USE (Check): ☐ Monitor ☐ Environmental Soil Boring ☑ Domestic ☐ Industrial ☐ Irrigation ☐ Injection ☐ Public Supply ☐ De-watering ☐ Testwell
If Public Supply well, were plans submitted to the TNRCC? ☐ Yes ☐ No

5) X

6) WELL LOG:
Date Drilling: Started 3-21 1998 Completed 3-23 1998

DIAMETER OF HOLE

Dia. (in.)	From (ft.)	To (ft.)
7	Surface	385
3 7/8	385	394

7) DRILLING METHOD (Check): ☐ Driven ☐ Air Rotary ☑ Mud Rotary ☐ Bored ☐ Air Hammer ☐ Cable Tool ☐ Jetted ☐ Other

From (ft.)	To (ft.)	Description and color of formation material
0	4	TOP SOIL
4	28	RED SHALE
28	68	SAND
68	118	RED SHALE
118	155	SAND
155	208	RED SHALE
208	240	SAND
240	302	RED SHALE
302	330	SAND
330	369	RED SHALE
369	394	SAND

(Use reverse side of Well Owner's copy, if necessary)

8) Borehole Completion (Check): ☐ Open Hole ☐ Straight Wall ☐ Underreamed ☐ Gravel Packed ☑ Other 2-STRING
If Gravel Packed give interval ... from _____ ft. to _____ ft

CASING, BLANK PIPE, AND WELL SCREEN DATA:

Dia. (in.)	New or Used	Steel, Plastic, etc. Perf., Slotted, etc. Screen Mfg., if commercial	Setting (ft.) From	Setting (ft.) To	Gage Casting Screen
4	N	PVC	0	374	SCH40
2½	N	PVC SCREEN	374	394	SCH80

9) CEMENTING DATA (Rule 338.44(1))
Cemented from 0 ft. to 374 ft. No. of sacks used 23
_____ ft. to _____ ft. No. of sacks used _____
Method used PRESSURE
Cemented by SUGG WATER WELL
Distance to septic system field lines or other concentrated contamination 80 ft.
Method of verification of above distance PROPERTY OWNER

10) SURFACE COMPLETION
☐ Specified Surface Slab Installed (Rule 338.44(2)(A))
☑ Specified Steel Sleeve Installed (Rule 338.44(3)(A))
☐ Pitless Adapter Used (Rule 338.44(3)(b))
☐ Approved Alternative Procedure Used (Rule 338.71)

11) WATER LEVEL:
Static level 233 ft. below land surface Date 3-23-98
Artesian flow _____ gpm. Date _____

12) PACKERS: Type Depth

13) TYPE PUMP:
☐ Turbine ☐ Jet ☑ Submersible ☐ Cylinder ☐ Other
Depth to pump bowls, cylinder, jet, etc. 300 ft.

14) WELL TESTS:
Type test: ☑ Pump ☐ Bailer ☐ Jetted ☐ Estimated
Yield 11.5 gpm with 15 ft. drawdown after 2 hrs.

15) WATER QUALITY:
Did you knowingly penetrate any strata which contained undesirable constituents?
☐ Yes ☑ No If yes, submit "REPORT OF UNDESIRABLE WATER"
Type of water? _____ Depth of strata _____
Was a chemical analysis made? ☐ Yes ☑ No

I hereby certify that this well was drilled by me (or under my supervision) and that each and all of the statements herein are true to the best of my knowledge and belief. I understand that failure to complete items 1 thru 15 will result in the log(s) being returned for completion and resubmittal.

COMPANY NAME SUGG WATER WELL (Type or print) WELL DRILLER'S LICENSE NO. 1006 WPKL

ADDRESS 13501 CHRISMAN #26 (Street or RFD) HOUSTON (City) TEXAS (State) 77039 (Zip)

(Signed) James H. Sugg (Licensed Well Driller) (Signed) _____ (Registered Driller Trainee)

Please attach electric log, chemical analysis, and other pertinent information, if available.

TNRCC 0199 (Rev. 05-21-96) *White - TNRCC Yellow - DRILLER Pink - WELL OWNER*

4820122887

10/26/2020
05:10:22

Texas Commission on Environmental Quality
DWW Water System Summary Sheet

PWS ID	PWS Name	Central Registry RN
TX1010689	BALABAN APARTMENTS 1	RN101195469

Organization/Customer *	Central Registry CN
SULYUKMANOV, NADIJA	CN602701799

*Regulatory mail will be addressed to this organization/person

All Water System Contacts

Type	Contact	Communication	
AC - Administrative Contact - OWNER	SULYUKMANOV, NADIJA 9135 AIRLINE DR APT 1 HOUSTON, TX 77037-2347	**Phone Type**	**Value**
		BUS - Business	281-445-2094
		EMERG - Emergency	713-326-9740
EC - Emergency Contact - OWNER	SULYUKMANOV, NADIJA 9135 AIRLINE DR APT 1 HOUSTON, TX 77037-2347	**Phone Type**	**Value**
		BUS - Business	281-445-2094
		EMERG - Emergency	713-326-9740
OW - Owner - OWNER	SULYUKMANOV, NADIJA 9135 AIRLINE DR APT 1 HOUSTON, TX 77037-2347	**Phone Type**	**Value**
		BUS - Business	281-445-2094
		EMERG - Emergency	713-326-9740
PWS - Public Water System Contact - OPERATOR	DREWA, ERIC, A PO BOX 662 FULSHEAR, TX 77441-0662	**Phone Type**	**Value**
		BUS - Business	713-526-9740
		FAX - Facsimile	713-942-0917

Operator Grade	Number
GROUND WATER TREATMENT OPERATOR Grade C	1

Water Operator Licenses

License Holder:	DREWA, ERIC A	
CURRENT	Class: C - GROUND WATER TREATMENT OPERATOR	WG0008016

Owner Type	Owner Type Options: COUNTY, DISTRICT, FEDERAL GOVERNMENT, INVESTOR OWNED, MUNICIPALITY, NATIVE AMERICAN, PRIVATE, STATE GOVERNMENT, WATER SUPPLY CORPORATION
Private	

System Type	System Type Options: COMMUNITY, TRANSIENT/NON-COMMUNITY, NON-PUBLIC, NON-TRANSIENT/NON-COMMUNITY
C - Community	

Population Type	Population Served	# of Connect	# I/C w/other PWS
Residential	80	34	0

Total Product (MGD)	Average Daily Consump.	Max Daily Demand (MGD)	Total Storage (MG)	Elev. Storage (MG)	Service Pump Cap.	Max.Purchase Cap. (MGD/GPM)	Pressure Tank Cap. (MG)
0.0460 MGD							###### GAL

Activity Status	Inactivation Date
A - ACTIVE	

Last Survey Date	Surveyor	Survey Type	Region	County
06/22/2018	CHISARA ANORUO	Sanitary Survey	HOUSTON	HARRIS
01/15/2015	VALERIE BURKETT	Sanitary Survey	HOUSTON	HARRIS
05/17/2011	MAGGIE, ARMSTEAD WRIGHT	Sanitary Survey	HOUSTON	HARRIS

(Treatment Plant)

Entry Point	EP Name/Source Summation (Activity Status)	Plant Name (Activity Status)	Plant Num	Chemical Mon Type	Chem Sample Point	Distribution Mon Type	Dist Sample Point
EP001	TRT-TAP / Ground Water(A)	PLANT - 9135 AIRLINE(A)	TP5814		NO		NO

Train:	Unnamed

(Treatments)

Disinfection Zone	Treatment Sequence	Objective	Process	Treatment
null	null	D	423	HYPOCHLORINATION, PRE

(Active Sources)

Source Number	Source Name (Activity Status)	Operational Status	Source Type	Depth	Tested GPM	Rated GPM
G1010689A	1 - 9135 AIRLINE (A)	P	G	350	32 GPM	20 GPM

Drill Date	Source Summary
01/01/1913	CHICOT

GPS Latitude (decimal)	GPS Longitude (decimal)	GPS Elevation	GPS Date	Seller
29.891703	-95.397364	81	11/01/2006	Not Purchasing

(Inactive/Offline Sources)

SourceNumber	Name	Status	Depth

Code Explanations
Monitoring Type Codes: (GW) GROUNDWATER , (GUP) GROUNDWATER UNDER THE INFLUENCE - PURCHASED , (SWP) SURFACE WATER - PURCHASED , (GU) GROUNDWATER UNDER THE INFLUENCE OF SURFACE WATER , (N) NO SOURCES , (SW) SURFACE WATER
Activity Status Codes: (A) ACTIVE , (D) DELETED/DISSOLVED , (I) INACTIVE , (P) PROPOSED ,
Operational Status Codes: (E) EMERGENCY , (I) INTERIM/PEAK (O) OTHER , (P) PERMANENT , (S) SEASONAL
Source Types: (G) GROUND WATER , (S) SURFACE WATER , (U) GROUND WATER UNDER THE INFLUENCE

- End of Report -

At the time of your query this data was the most current information available from our database, which is in real time. Every effort was made to retrieve it according to your query. Thank-you for using DWW

10/26/2020
05:10:30

Texas Commission on Environmental Quality
DWW Water System Summary Sheet

PWS ID	PWS Name	Central Registry RN
TX1011028	BALABAN APARTMENTS 2	RN104209424

Organization/Customer *	Central Registry CN
SULYUKMANOV, NADIJA	CN602701799

*Regulatory mail will be addressed to this organization/person

All Water System Contacts

Type	Contact	Communication	
AC - Administrative Contact - OWNER	SULYUKMANOV, NADIJA 9135 AIRLINE DR APT 1 HOUSTON, TX 77037-2347	**Phone Type**	**Value**
		BUS - Business	281-445-2094
		EMERG - Emergency	713-326-9740
OW - Owner - OWNER	SULYUKMANOV, NADIJA 9135 AIRLINE DR APT 1 HOUSTON, TX 77037-2347	**Phone Type**	**Value**
		BUS - Business	281-445-2094
		EMERG - Emergency	713-326-9740
PWS - Public Water System Contact - OPERATOR	DREWA, ERIC, A PO BOX 662 FULSHEAR, TX 77441-0662	**Phone Type**	**Value**
		BUS - Business	713-526-9740
		FAX - Facsimile	713-942-0917

Operator Grade	Number

Water Operator Licenses

No Licensing Data for this PWS

Owner Type	Owner Type Options: COUNTY, DISTRICT, FEDERAL GOVERNMENT, INVESTOR OWNED, MUNICIPALITY, NATIVE AMERICAN, PRIVATE, STATE GOVERNMENT, WATER SUPPLY CORPORATION
Private	

System Type	System Type Options: COMMUNITY, TRANSIENT/NON-COMMUNITY, NON-PUBLIC, NON-TRANSIENT/NON-COMMUNITY
C - Community	

Population Type	Population Served	# of Connect	# I/C w/other PWS
Residential	50	20	0

Total Product (MGD)	Average Daily Consump.	Max Daily Demand (MGD)	Total Storage (MG)	Elev. Storage (MG)	Service Pump Cap.	Max.Purchase Cap. (MGD/GPM)	Pressure Tank Cap. (MG)
0.0330 MGD	0.0060 MGD						0.001 MG

Activity Status	Inactivation Date
A - ACTIVE	

Last Survey Date	Surveyor	Survey Type	Region	County
06/25/2020	CHRISTINA BERNAL	Sanitary Survey	HOUSTON	HARRIS
03/24/2016	RENEA, M ALLEN	Sanitary Survey	HOUSTON	HARRIS
03/24/2016	MAGGIE, ARMSTEAD WRIGHT	Sanitary Survey	HOUSTON	HARRIS

(Treatment Plant)

Entry Point	EP Name/Source Summation (Activity Status)	Plant Name (Activity Status)	Plant Num	Chemical Mon Type	Chem Sample Point	Distribution Mon Type	Dist Sample Point
EP001	TRT-TAP / Ground Water(A)	PLANT - 9110 MEADOWSHIRE ST(A)	TP15961		NO		NO

Train:	Unnamed

(Treatments)

Disinfection Zone	Treatment Sequence	Objective	Process	Treatment
null	null	D	423	HYPOCHLORINATION, PRE

(Active Sources)

Source Number	Source Name (Activity Status)	Operational Status	Source Type	Depth	Tested GPM	Rated GPM
G1011028A	1 - 9110 MEADOWSHIRE ST (A)	P	G	400	23 GPM	50 GPM

Drill Date	Source Summary
01/01/1913	CHICOT

GPS Latitude (decimal)	GPS Longitude (decimal)	GPS Elevation	GPS Date	Seller
29.891525	-95.397933	81	11/01/2006	Not Purchasing

(Inactive/Offline Sources)

SourceNumber	Name	Status	Depth

(Treatment Plant)

Entry Point	EP Name/Source Summation (Activity Status)	Plant Name (Activity Status)	Plant Num	Chemical Mon Type	Chem Sample Point	Distribution Mon Type	Dist Sample Point
EP001	TRT-TAP / Ground Water(A)	PLANT - 9135 AIRLINE DR(I)	TP20229		NO		NO

Train:	Unnamed			
(Treatments)				
Disinfection Zone	Treatment Sequence	Objective	Process	Treatment
null	null	D	461	CHLORINATION (FRDS-1.5)

(Active Sources)

(Inactive/Offline Sources)			
SourceNumber	Name	Status	Depth
G1011028B	2 - 9135 AIRLINE DR	O	N/A

Code Explanations
Monitoring Type Codes: (GW) GROUNDWATER , (GUP) GROUNDWATER UNDER THE INFLUENCE - PURCHASED , (SWP) SURFACE WATER - PURCHASED , (GU) GROUNDWATER UNDER THE INFLUENCE OF SURFACE WATER , (N) NO SOURCES , (SW) SURFACE WATER
Activity Status Codes: (A) ACTIVE , (D) DELETED/DISSOLVED , (I) INACTIVE , (P) PROPOSED ,
Operational Status Codes: (E) EMERGENCY , (I) INTERIM/PEAK (O) OTHER , (P) PERMANENT , (S) SEASONAL
Source Types: (G) GROUND WATER , (S) SURFACE WATER , (U) GROUND WATER UNDER THE INFLUENCE

- End of Report -

At the time of your query this data was the most current information available from our database, which is in real time. Every effort was made to retrieve it according to your query. Thank-you for using DWW.

10/26/2020
05:10:39

Texas Commission on Environmental Quality
DWW Water System Summary Sheet

PWS ID	PWS Name	Central Registry RN
TX1012888	CATHEDRAL OF SAINT MATTHEW	RN101271096

Organization/Customer *	Central Registry CN
null	null

*Regulatory mail will be addressed to this organization/person

All Water System Contacts		
Type	**Contact**	**Communication**

Operator Grade	Number

Water Operator Licenses
No Licensing Data for this PWS

Owner Type	Owner Type Options: COUNTY, DISTRICT, FEDERAL GOVERNMENT, INVESTOR OWNED, MUNICIPALITY, NATIVE AMERICAN, PRIVATE, STATE GOVERNMENT, WATER SUPPLY CORPORATION
Private	

System Type	System Type Options: COMMUNITY, TRANSIENT/NON-COMMUNITY, NON-PUBLIC, NON-TRANSIENT/NON-COMMUNITY
NP - NON-PUBLIC	

Population Type	Population Served	# of Connect	# I/C w/other PWS
NonResidential	250	6	0

Total Product (MGD)	Average Daily Consump.	Max Daily Demand (MGD)	Total Storage (MG)	Elev. Storage (MG)	Service Pump Cap.	Max.Purchase Cap. (MGD/GPM)	Pressure Tank Cap. (MG)

Activity Status	Inactivation Date
I - INACTIVE	02/14/2006

Last Survey Date	Surveyor	Survey Type	Region	County
11/10/2004	MELODY, E KIRKSEY	Sanitary Survey	HOUSTON	HARRIS
12/19/2002	DESHAUNE, E BLAKE	Sanitary Survey	HOUSTON	HARRIS
No Site Visit Data				

(Treatment Plant)							
Entry Point	EP Name/Source Summation (Activity Status)	Plant Name (Activity Status)	Plant Num	Chemical Mon Type	Chem Sample Point	Distribution Mon Type	Dist Sample Point
EP001	TRT-TAP / Ground Water(I)	9101 AIRLINE DR BEHIND PARSONAGE(I)	TP7000		NO		NO

Train:	Unnamed			
(Treatments)				
Disinfection Zone	Treatment Sequence	Objective	Process	Treatment
null	null	D	423	HYPOCHLORINATION, PRE

(Active Sources)

(Inactive/Offline Sources)			
SourceNumber	Name	Status	Depth
G1012888A	1 - CHURCH / BEHIND PARSONAGE HOUSE	O	345

Code Explanations
Monitoring Type Codes: (GW) GROUNDWATER , (GUP) GROUNDWATER UNDER THE INFLUENCE - PURCHASED , (SWP) SURFACE WATER - PURCHASED , (GU) GROUNDWATER UNDER THE INFLUENCE OF SURFACE WATER , (N) NO SOURCES , (SW) SURFACE WATER
Activity Status Codes: (A) ACTIVE , (D) DELETED/DISSOLVED , (I) INACTIVE , (P) PROPOSED ,
Operational Status Codes: (E) EMERGENCY , (I) INTERIM/PEAK (O) OTHER , (P) PERMANENT , (S) SEASONAL
Source Types: (G) GROUND WATER , (S) SURFACE WATER , (U) GROUND WATER UNDER THE INFLUENCE

- End of Report -

At the time of your query this data was the most current information available from our database, which is in real time. Every effort was made to retrieve it according to your query. Thank-you for using DWW.

STATE OF TEXAS WELL REPORT for Tracking #515885

Owner:	**Geotest Engineering Inc**	Owner Well #:	**3P**
Address:	**5600 Bintliff Dr Houston, TX 77036**	Grid #:	**65-05-9**
Well Location:	**At the corner of W Gulf Bank Rd and Sweetwater Ln Houston, TX 77037**	Latitude:	**29° 53' 19.8" N**
		Longitude:	**095° 24' 30.1" W**
Well County:	**Harris**	Elevation:	**No Data**

****This well has been plugged**** **Plugging Report Tracking #188415**

Type of Work: **New Well** Proposed Use: **Piezometer**

Drilling Start Date: **10/26/2018** Drilling End Date: **10/26/2018**

	Diameter (in.)	*Top Depth (ft.)*	*Bottom Depth (ft.)*
Borehole:	**4**	**0**	**25**

Drilling Method: **Mud (Hydraulic) Rotary**

Borehole Completion: **Filter Packed**

	Top Depth (ft.)	*Bottom Depth (ft.)*	*Filter Material*	*Size*
Filter Pack Intervals:	**4**	**25**	**Sand**	**20/40**

	Top Depth (ft.)	*Bottom Depth (ft.)*	*Description (number of sacks & material)*
Annular Seal Data:	**0**	**2**	**Grout 1 Bags/Sacks**
	2	**4**	**Bentonite 1 Bags/Sacks**

Seal Method: **Poured**

Sealed By: **Driller**

Distance to Property Line (ft.): **No Data**

Distance to Septic Field or other concentrated contamination (ft.): **No Data**

Distance to Septic Tank (ft.): **No Data**

Method of Verification: **No Data**

Surface Completion: **No Data** **Surface Completion NOT by Driller**

Water Level: **No Data**

Packers: **No Data**

Type of Pump: **No Data**

Well Tests: **No Test Data Specified**

	Strata Depth (ft.)	Water Type
Water Quality:	**No Data**	**No Data**

Chemical Analysis Made: **No**

Did the driller knowingly penetrate any strata which contained injurious constituents?: **No**

Certification Data: The driller certified that the driller drilled this well (or the well was drilled under the driller's direct supervision) and that each and all of the statements herein are true and correct. The driller understood that failure to complete the required items will result in the report(s) being returned for completion and resubmittal.

Company Information: **Envirotech Drilling Services LLC**

PO BOX 19064
Houston, TX 77224

Driller Name: **Jaime Vasquez** License Number: **58171**

Comments: **No Data**

Lithology:
DESCRIPTION & COLOR OF FORMATION MATERIAL

Top (ft.)	Bottom (ft.)	Description
0	1	Asphalt
1	4	Gray Clay
4	10	Gray Silty Clay
10	12	Gray Silty Sand
12	19	Red Gray Clay
19	21	Gray Silty Sand
21	25	Red Brown Gray Clay

Casing:
BLANK PIPE & WELL SCREEN DATA

Dia (in.)	Type	Material	Sch./Gage	Top (ft.)	Bottom (ft.)
2	Riser	New Plastic (PVC)	40	0	5
2	Screen	New Plastic (PVC)	40 0.010	5	15
2	Riser	New Plastic (PVC)	40	15	25

IMPORTANT NOTICE FOR PERSONS HAVING WELLS DRILLED CONCERNING CONFIDENTIALITY

TEX. OCC. CODE Title 12, Chapter 1901.251, authorizes the owner (owner or the person for whom the well was drilled) to keep information in Well Reports confidential. The Department shall hold the contents of the well log confidential and not a matter of public record if it receives, by certified mail, a written request to do so from the owner.

Please include the report's Tracking Number on your written request.

Texas Department of Licensing and Regulation
P.O. Box 12157
Austin, TX 78711
(512) 334-5540

Send original copy by certified mail to: TNRCC, P.O. Box 7, Austin, TX 78711-3087

Please use black ink.

ATTENTION OWNER: *Confidentiality Privilege Notice on Reverse Side*

State of Texas WELL REPORT

Texas Water Well Drillers Advisory Council
P.O. Box 13087
Austin, TX 78711-3087
512-239-0530

1) **OWNER** H.I. Reynolds (Name) **ADDRESS** 601 W. Nelda (Street or RFD) Houston (City) TX (State) 77037 (Zip)

2) **ADDRESS OF WELL:** County Harris same (Street or RFD) (City) (State) (Zip) **GRID #** 65-05-9

3) **TYPE OF WORK (Check):** [X] New Well [ ] Deepening [ ] Reconditioning [ ] Plugging

4) **PROPOSED USE (Check):** [ ] Monitor [ ] Environmental Soil Boring [X] Domestic [ ] Industrial [ ] Irrigation [ ] Injection [ ] Public Supply [ ] De-watering [ ] Testwell
If Public Supply well, were plans submitted to the TNRCC? [ ] Yes [ ] No

5)

6) **WELL LOG:**
Date Drilling: Started 9/2 19 96 Completed 9/2 19 96

DIAMETER OF HOLE

Dia. (in.)	From (ft.)	To (ft.)
5	Surface	56

7) **DRILLING METHOD (Check):** [ ] Driven [ ] Air Rotary [X] Mud Rotary [ ] Bored [ ] Air Hammer [ ] Cable Tool [ ] Jetted [ ] Other

From (ft.)	To (ft.)	Description and color of formation material
0	42	Red and white clay
42	56	Sand and clay streaks

(Use reverse side if necessary)

8) **Borehole Completion (Check):** [ ] Open Hole [ ] Straight Wall [ ] Underreamed [X] Gravel Packed [ ] Other
If Gravel Packed give interval ... from _____ ft. to _____ ft.

CASING, BLANK PIPE, AND WELL SCREEN DATA:

Dia. (in.)	New or Used	Steel, Plastic, etc. Perf., Slotted, etc. Screen Mfg., if commercial	Setting (ft.) From	Setting (ft.) To	Gage Casing Screen
2	N	Sch 40 PVC	+18"	46	
2	N	Sch 40 PVC	46	56	8

9) **CEMENTING DATA** [Rule 338.44(1)]
Cemented from 0 ft. to 40 ft. No. of sacks used 4
_____ ft. to _____ ft. No. of sacks used _____
Method used Trimming tube
Cemented by Raymond Services
Distance to septic system field lines 100 ft.
Method of verification of above distance Customer

10) **SURFACE COMPLETION**
[ ] Specified Surface Slab Installed [Rule 338.44(2)(A)]
[X] Specified Steel Sleeve Installed [Rule 338.44(3)(A)]
[ ] Pitless Adapter Used [Rule 338.44(3)(b)]
[ ] Approved Alternative Procedure Used [Rule 338.71]

11) **WATER LEVEL:**
Static level 12 ft. below land surface Date 9/2/96
Artesian flow _____ gpm. Date _____

12) **PACKERS:** Type Depth

13) **TYPE PUMP:**
[ ] Turbine [X] Jet [ ] Submersible [ ] Cylinder [ ] Other
Depth to pump bowls, cylinder, jet, etc., 20 ft.

14) **WELL TESTS:**
Type test: [ ] Pump [ ] Bailer [X] Jetted [ ] Estimated
Yield: 6 gpm with _____ ft. drawdown after _____ hrs.

15) **WATER QUALITY:**
Did you knowingly penetrate any strata which contained undesirable constituents?
[ ] Yes [ ] No If yes, submit "REPORT OF UNDESIRABLE WATER"
Type of water? _____ Depth of strata _____
Was a chemical analysis made? [ ] Yes [X] No

RECEIVED
JUN 1997
TEXAS NATURAL RESOURCE CONSERVATION COMMISSION

I hereby certify that this well was drilled by me (or under my supervision) and that each and all of the statements herein are true to the best of my knowledge and belief. I understand that failure to complete items 1 thru 15 will result in the log(s) being returned for completion and resubmittal.

COMPANY NAME Raymond Water Well Services (Type or print) **WELL DRILLER'S LICENSE NO.** 4577WI

ADDRESS 10011 Airline Dr (Street or RFD) Houston (City) TX (State) 77037 (Zip)

(Signed) _____ (Licensed Well Driller)

(Signed) _____ (Registered Driller Trainee)

Please attach electric log, chemical analysis, and other pertinent information, if available.

TNRCC-0199 (Rev. 09-01-93)

TNRCC COPY

STATE OF TEXAS WELL REPORT for Tracking #184987

Owner:	**Smith R.V. Rentals**	Owner Well #:	**1, 10375**
Address:	**540 W. Gulf Bank Houston, TX 77037**	Grid #:	**65-05-9**
Well Location:	**540 W. Gulf Bank Houston, TX**	Latitude:	**29° 53' 21" N**
		Longitude:	**095° 24' 28" W**
Well County:	**Harris**	Elevation:	**No Data**
Type of Work:	**New Well**	Proposed Use:	**Domestic**

Drilling Start Date: **6/12/2006** Drilling End Date: **6/13/2006**

	Diameter (in.)	*Top Depth (ft.)*	*Bottom Depth (ft.)*
Borehole:	**6.75**	**0**	**360**
	3.875	**360**	**375**

Drilling Method: **Mud (Hydraulic) Rotary**

Borehole Completion: **Straight Wall**

	Top Depth (ft.)	*Bottom Depth (ft.)*	*Description (number of sacks & material)*
Annular Seal Data:	**0**	**115**	**25**
	310	**360**	**5**

Seal Method: **Positive Displacement**

Sealed By: **Bussell & Sons**

Distance to Property Line (ft.): **>50**

Distance to Septic Field or other concentrated contamination (ft.): **>150**

Distance to Septic Tank (ft.): **No Data**

Method of Verification: **No Data**

Surface Completion: **Surface Sleeve Installed**

Water Level: **245 ft.** below land surface on **2006-06-13** Measurement Method: **Unknown**

Packers: **K Packer 355**

Type of Pump: **Submersible**

Well Tests: **Jetted** **Yield: 30 GPM**

	Strata Depth (ft.)	Water Type
Water Quality:	**No Data**	**No Data**

Chemical Analysis Made: **No**

Did the driller knowingly penetrate any strata which contained injurious constituents?: **No**

Certification Data: The driller certified that the driller drilled this well (or the well was drilled under the driller's direct supervision) and that each and all of the statements herein are true and correct. The driller understood that failure to complete the required items will result in the report(s) being returned for completion and resubmittal.

Company Information: **Bussell & Sons LLC**

P.O. Box 874
Tomball, TX 77377

Driller Name: **Craig Bussell** License Number: **2035**

Apprentice Name: **Jason Beam** Apprentice Number: **00001181**

Comments: **$amh**

Lithology:
DESCRIPTION & COLOR OF FORMATION MATERIAL

From (ft)	To (ft)	Description
0	**25**	**Clay**
25	**61**	**Sand**
61	**161**	**Clay**
161	**265**	**Sand**
265	**331**	**Clay**
331	**375**	**Sand**

Casing:
BLANK PIPE & WELL SCREEN DATA

Dia. (in.)	New/Used	Type	Setting From/To (ft.)
4	**New**	**PVC Casing**	**0 - 360**
2.5	**New**	**Galvanized**	**355 - 365**
2.5	**New**	**SSRB Screens**	**365 - 375 .010**

IMPORTANT NOTICE FOR PERSONS HAVING WELLS DRILLED CONCERNING CONFIDENTIALITY

TEX. OCC. CODE Title 12, Chapter 1901.251, authorizes the owner (owner or the person for whom the well was drilled) to keep information in Well Reports confidential. The Department shall hold the contents of the well log confidential and not a matter of public record if it receives, by certified mail, a written request to do so from the owner.

Please include the report's Tracking Number on your written request.

Texas Department of Licensing and Regulation
P.O. Box 12157
Austin, TX 78711
(512) 334-5540

6 WELL #8

Send original copy by certified mail to the Texas Department of Water Resources P. O. Box 13087 Austin, Texas 78711

State of Texas
WATER WELL REPORT

For TDWR use only
Well No. 65-
Located on map
Received: 19-

1) OWNER Mr. J. M. Smith (Name) Address 2906 Lincoln (Street or RFD) Houston, Tx. 77038 (City) (State) (Zip)

2) LOCATION OF WELL: County Harris 14 miles in NW (N.E., S.W., etc.) direction from Houston (Town)

Driller must complete the legal description to the right with distance and direction from two intersecting section or survey lines, or he must locate and identify the well on an official Quarter- or Half-Scale Texas County General Highway Map and attach the map to this form.

☐ Legal description:
Section No. _____ Block No. _____ Township _____
Abstract No. _____ Survey Name _____
Distance and direction from two intersecting section or survey lines _____

☒ See attached map. #8, Map on Bus 65-05-966

3) TYPE OF WORK (Check): ☒ New Well ☐ Deepening ☐ Reconditioning ☐ Plugging

4) PROPOSED USE (Check): ☒ Domestic ☐ Industrial ☐ Public Supply ☐ Irrigation ☐ Test Well ☐ Other _____

5) DRILLING METHOD (Check): ☒ Mud Rotary ☐ Air Hammer ☐ Driven ☐ Bored ☐ Air Rotary ☐ Cable Tool ☐ Jetted ☐ Other _____

6) WELL LOG:

Date drilled 8/2/78

DIAMETER OF HOLE

Dia. (in.)	From (ft.)	To (ft.)
6-3/4	Surface	310

From (ft.)	To (ft.)	Description and color of formation material
0	90	Clay
90	175	Sand
175	285	Clay
285	310	Sand

(Use reverse side if necessary)

7) BOREHOLE COMPLETION:
☐ Open Hole ☐ Straight Wall ☐ Underreamed
☐ Gravel Packed ☐ Other 2 string cemented
If Gravel Packed give interval . . . from _____ ft. to _____ ft.

8) CASING, BLANK PIPE, AND WELL SCREEN DATA:

Dia. (in.)	New or Used	Steel, Plastic, etc. Perf., Slotted, etc. Screen Mgf., if commercial	Setting (ft.) From	Setting (ft.) To	Gage Casing Screen
4		Casing	0	290	Sch
2-1/2		Liner	300	280	40
2-1/2		Screen	300	310	.01

CEMENTING DATA
Cemented from 290 ft. to 130 ft.
Method used Halliburton
Cemented by Robinson Water Wells (Company or Individual)

9) WATER LEVEL:
Static level 195 ft. below land surface Date 8/3/78
Artesian flow _____ gpm. Date _____

10) PACKERS: Type K Depth 280

11) TYPE PUMP:
☐ Turbin ☐ Jet ☒ Submersible ☐ Cylinder
☐ Other _____
Depth to pump bowls, cylinder, jet, etc., 240 ft.

12) WELL TESTS:
☐ Type Test. ☐ Pump ☐ Bailer ☐ Jetted ☐ Estimated
Yield: _____ gpm with _____ ft. drawdown after _____ hrs.

13) WATER QUALITY:
Did you knowingly penetrate any strata which contained undesirable water? ☐ Yes ☒ No
If yes, submit "REPORT OF UNDESIRABLE WATER"
Type of water? potable Depth of strata _____
Was a chemical analysis made? ☐ Yes ☒ No

I hereby certify that this well was drilled by me (or under my supervision) and that each and all of the statements herein are true to the best of my knowledge and belief.

NAME M. E. Robinson, Jr. (Type or Print) Water Well Drillers Registration No. 1464

ADDRESS 11607 FM 149 (Street or RFD) Houston (City) Tx. (State) 77086 (Zip)

(Signed) M. E. Robinson Jr./bd (Water Well Driller) Robinson Water Well Service, Inc. (Company Name)

Please attach electric log, chemical analysis, and other pertinent information, if available.

*Additional instructions on reverse side.

LDWR 0392

4820112380

10/26/2020
05:10:55

Texas Commission on Environmental Quality
DWW Water System Summary Sheet

PWS ID	PWS Name	Central Registry RN
TX1011597	HOME PLATE THE	RN101242410

Organization/Customer *	Central Registry CN
null	null

*Regulatory mail will be addressed to this organization/person

All Water System Contacts		
Type	**Contact**	**Communication**

Operator Grade	Number

Water Operator Licenses
No Licensing Data for this PWS

Owner Type	Owner Type Options: COUNTY, DISTRICT, FEDERAL GOVERNMENT, INVESTOR OWNED, MUNICIPALITY, NATIVE AMERICAN, PRIVATE, STATE GOVERNMENT, WATER SUPPLY CORPORATION
Private	

System Type	System Type Options: COMMUNITY, TRANSIENT/NON-COMMUNITY, NON-PUBLIC, NON-TRANSIENT/NON-COMMUNITY
NP - NON-PUBLIC	

Population Type	Population Served	# of Connect	# I/C w/other PWS
NonResidential	200	1	0

Total Product (MGD)	Average Daily Consump.	Max Daily Demand (MGD)	Total Storage (MG)	Elev. Storage (MG)	Service Pump Cap.	Max.Purchase Cap. (MGD/GPM)	Pressure Tank Cap. (MG)

Activity Status	Inactivation Date
I - INACTIVE	02/27/2002

Last Survey Date	Surveyor	Survey Type	Region	County
No Site Visit Data				

(Treatment Plant)							
Entry Point	EP Name/Source Summation (Activity Status)	Plant Name (Activity Status)	Plant Num	Chemical Mon Type	Chem Sample Point	Distribution Mon Type	Dist Sample Point
EP001	TRT-TAP / Ground Water(I)	PLANT(I)	TP15995		NO		NO

Train:	Unnamed

(Treatments)				
Disinfection Zone	Treatment Sequence	Objective	Process	Treatment
null	null	D	423	HYPOCHLORINATION, PRE

(Active Sources)

(Inactive/Offline Sources)			
SourceNumber	Name	Status	Depth
G1011597A	1	O	360

Code Explanations
Monitoring Type Codes: (GW) GROUNDWATER , (GUP) GROUNDWATER UNDER THE INFLUENCE - PURCHASED , (SWP) SURFACE WATER - PURCHASED , (GU) GROUNDWATER UNDER THE INFLUENCE OF SURFACE WATER , (N) NO SOURCES , (SW) SURFACE WATER
Activity Status Codes: (A) ACTIVE , (D) DELETED/DISSOLVED , (I) INACTIVE , (P) PROPOSED ,
Operational Status Codes: (E) EMERGENCY , (I) INTERIM/PEAK (O) OTHER , (P) PERMANENT , (S) SEASONAL
Source Types: (G) GROUND WATER , (S) SURFACE WATER , (U) GROUND WATER UNDER THE INFLUENCE

- End of Report -

At the time of your query this data was the most current information available from our database, which is in real time. Every effort was made to retrieve it according to your query. Thank-you for using DWW.

STATE OF TEXAS WELL REPORT for Tracking #363399

Owner:	**Washington Drive Trailer Park**	Owner Well #:	**No Data**
Address:	**2834 Washington Houston, TX 77038**	Grid #:	**65-05-8**
Well Location:	**2834 Washington Dr. Houston, TX 77038**	Latitude:	**29° 54' 02" N**
		Longitude:	**095° 27' 29" W**
Well County:	**Harris**	Elevation:	**No Data**
Type of Work:	**Replacement**	Proposed Use:	**Domestic**

Drilling Start Date: **4/29/2014** Drilling End Date: **4/30/2014**

	Diameter (in.)	*Top Depth (ft.)*	*Bottom Depth (ft.)*
Borehole:	**6.75**	**0**	**435**

Drilling Method: **Mud (Hydraulic) Rotary**

Borehole Completion: **2 String**

	Top Depth (ft.)	*Bottom Depth (ft.)*	*Description (number of sacks & material)*
Annular Seal Data:	**0**	**420**	**48 Portland**
	0	**10**	**10**

Seal Method: **Pressure cemented**

Sealed By: **SDI**

Distance to Property Line (ft.): **50**

Distance to Septic Field or other concentrated contamination (ft.): **90**

Distance to Septic Tank (ft.): **No Data**

Method of Verification: **Owner**

Surface Completion: **Surface Sleeve Installed**

Water Level: **195 ft.** below land surface on **2014-04-30** Measurement Method: **Unknown**

Packers: **K-Packer 410'**

Type of Pump: **Submersible** Pump Depth (ft.): **260**

Well Tests: **Jetted** **Yield: 50 GPM**

	Strata Depth (ft.)	Water Type
Water Quality:	**No Data**	**No Data**

Chemical Analysis Made: **No**

Did the driller knowingly penetrate any strata which contained injurious constituents?: **No**

Certification Data: The driller certified that the driller drilled this well (or the well was drilled under the driller's direct supervision) and that each and all of the statements herein are true and correct. The driller understood that failure to complete the required items will result in the report(s) being returned for completion and resubmittal.

Company Information: **Scott Drilling Inc**

11923 Green Pine Circle
Houston, TX 77066

Driller Name: **Scott Robinson** License Number: **4839**

Apprentice Name: **Carlos DeLeon** Apprentice Number: **59057**

Comments: **No Data**

Lithology:
DESCRIPTION & COLOR OF FORMATION MATERIAL

Top (ft.)	Bottom (ft.)	Description
0	**10**	**Clay**
10	**20**	**Sand**
20	**100**	**Clay**
100	**175**	**Sand**
175	**250**	**Clay**
250	**295**	**Clay**
295	**350**	**sand**
350	**360**	**Clay**
360	**370**	**sand**
370	**415**	**Clay**
415	**435**	**Sand**

Casing:
BLANK PIPE & WELL SCREEN DATA

Dia. (in.)	New/Used	Type	Setting From/To (ft.)
4	**New**	**PVC**	**Casing 0-420**
2.5	**New**	**PVC**	**Liner 410-420**
2.5	**New**	**Screen**	**420-435 .008**

IMPORTANT NOTICE FOR PERSONS HAVING WELLS DRILLED CONCERNING CONFIDENTIALITY

TEX. OCC. CODE Title 12, Chapter 1901.251, authorizes the owner (owner or the person for whom the well was drilled) to keep information in Well Reports confidential. The Department shall hold the contents of the well log confidential and not a matter of public record if it receives, by certified mail, a written request to do so from the owner.

Please include the report's Tracking Number on your written request.

Texas Department of Licensing and Regulation
P.O. Box 12157
Austin, TX 78711
(512) 334-5540

STATE OF TEXAS WELL REPORT for Tracking #17967

Owner:	**HOUSTON GUNITE INC**	Owner Well #:	**No Data**
Address:	**12010 PROCTOR STREET HOUSTON, TX 77038**	Grid #:	**65-05-7**
Well Location:	**12010 PROCTOR STREET HOUSTON, TX 77038**	Latitude:	**29° 53' 53" N**
		Longitude:	**095° 27' 38" W**
Well County:	**Harris**	Elevation:	**No Data**
Type of Work:	**New Well**	Proposed Use:	**Public Supply**

Drilling Start Date: **2/27/2003** Drilling End Date: **2/28/2003** **Plans Approved by TCEQ - UNKNOWN**

	Diameter (in.)	*Top Depth (ft.)*	*Bottom Depth (ft.)*
Borehole:	**6.75**	**0**	**385**

Drilling Method: **Mud (Hydraulic) Rotary**

Borehole Completion: **2 STRING**

	Top Depth (ft.)	*Bottom Depth (ft.)*	*Description (number of sacks & material)*
Annular Seal Data:	**0**	**375**	**25**
	0	**10**	**10**

Seal Method: **Positive Displacement**

Sealed By: **SDI**

Distance to Property Line (ft.): **No Data**

Distance to Septic Field or other concentrated contamination (ft.): **300**

Distance to Septic Tank (ft.): **No Data**

Method of Verification: **BY OWNER**

Surface Completion: **Surface Sleeve Installed**

Water Level: **205 ft.** below land surface on **2003-02-28** Measurement Method: **Unknown**

Packers: **K-PACKER 370**

Type of Pump: **Submersible** Pump Depth (ft.): **280**

Well Tests: **Jetted** **No Test Data Specified**

	Strata Depth (ft.)	Water Type
Water Quality:	**No Data**	**No Data**

Chemical Analysis Made: **No**

Did the driller knowingly penetrate any strata which contained injurious constituents?: **No**

Certification Data: The driller certified that the driller drilled this well (or the well was drilled under the driller's direct supervision) and that each and all of the statements herein are true and correct. The driller understood that failure to complete the required items will result in the report(s) being returned for completion and resubmittal.

Company Information: **SCOTT DRILLING INC**

11923 GREEN PINE CIRCLE
HOUSTON, TX 77066

Driller Name: **SCOTT ROBINSON** License Number: **4839**

Apprentice Name: **DJ JUNEAU**

Comments: **No Data**

Lithology:
DESCRIPTION & COLOR OF FORMATION MATERIAL

Top (ft.)	Bottom (ft.)	Description
0	**80**	**CLAY**
80	**145**	**SAND**
145	**170**	**CLAY**
170	**180**	**SAND**
180	**215**	**CLAY**
215	**225**	**SAND**
225	**235**	**CLAY**
235	**385**	**SAND**

Casing:
BLANK PIPE & WELL SCREEN DATA

Dia. (in.)	New/Used	Type	Setting From/To (ft.)
4	**N**	**PVC**	**CASING 0 375**
2.5	**"**	**"**	**LINER 370 375**
"	**"**	**"**	**SCREEN 375 385 012**

IMPORTANT NOTICE FOR PERSONS HAVING WELLS DRILLED CONCERNING CONFIDENTIALITY

TEX. OCC. CODE Title 12, Chapter 1901.251, authorizes the owner (owner or the person for whom the well was drilled) to keep information in Well Reports confidential. The Department shall hold the contents of the well log confidential and not a matter of public record if it receives, by certified mail, a written request to do so from the owner.

Please include the report's Tracking Number on your written request.

Texas Department of Licensing and Regulation
P.O. Box 12157
Austin, TX 78711
(512) 334-5540

GW 7

Send original copy by certified mail to the Texas Water Development Board P. O. Box 12386 Austin, Texas 78711

State of Texas

WATER WELL REPORT

For TWDB use only
Well No.
Located on map
Received:
Form GW 8
Form GW 9

1) OWNER:
Person having well drilled DEEN GARDNER (Name) Address (Street or RFD) HOUSTON (City) TEXAS (State)

Landowner DEEN GARDNER (Name) Address (Street or RFD) (City) (State)

2) LOCATION OF WELL:
County HARRIS Labor League Abstract No.

NW¼ NE¼ SW¼ SE¼ of Section Block No. Survey
(Circle as many as are known)

7 miles in NORTH WEST (NE, SW, etc.) direction from HOUSTON (Town)

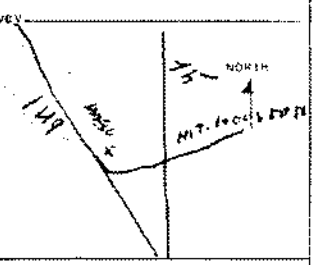

Sketch map of well location with distances from adjacent section or survey lines, and to landmarks, roads, and creeks.

3) TYPE OF WORK (Check):
New Well ☑ Deepening ☐
Reconditioning ☐ Plugging ☐

4) PROPOSED USE (Check):
Domestic ☑ Industrial ☐ Municipal ☐
Irrigation ☐ Test Well ☐ Other ☐

5) TYPE OF WELL (Check):
Rotary ☑ Driven ☐ Dug ☐
Cable ☐ Jetted ☐ Bored ☐

6) WELL LOG:
Diameter of hole 7 in. Depth drilled 136 ft. Depth of completed well 136 ft. Date drilled 10-16-68
All measurements made from 1 ft. above ground level.

From (ft.)	To (ft.)	Description and color of formation material
10	21	SAND
51	56	— —
57	59	— —
113	136	— —

From (ft.)	To (ft.)	Description and color of formation material
0	2	TOP SOIL
2	10	YELLOW CLAY
21	51	—
56	57	— —
59	113	— —

(Use reverse side if necessary)

7) COMPLETION (Check):
Straight wall ☐ Gravel packed ☐ Other ☐
Under reamed ☐ Open hole ☐

8) WATER LEVEL:
Static level 66 ft. below land surface Date 10-16-68
Artesian pressure lbs. per square inch Date

9) CASING:
Type: Old ☐ New ☑ Steel ☐ Plastic ☑ Other ☐
Cemented from ft. to ft.

10) SCREEN:
Type 10 FT. PLASTIC
Perforated ☐ Slotted ☐

Diameter (inches)	Setting From (ft.)	Setting To (ft.)	Gage
4	0	126	30

Diameter (inches)	Setting From (ft.)	Setting To (ft.)	Slot size
4	126	136	016

11) WELL TESTS:
Was a pump test made? ☐ Yes ☑ No If yes by whom?
Yield: gpm with ft. drawdown after hrs
Bailer test gpm with ft. drawdown after hrs
Artesian flow gpm Date
Temperature of water
Was a chemical analysis made? ☐ Yes ☑ No
Did any strata contain unusable water? ☐ Yes ☐ No
Type of water? depth of strata

12) PUMP DATA:
Manufacturer's Name STA-RITE
Type SUBMERSIBLE H.P. 1
Designed pumping rate 30 gpm ☐ gph ☐
Type power unit 230 VOLTS
Depth to bowls, cylinder, jet, etc., 126 ft. below land surface.

I hereby certify that this well was drilled by me (or under my supervision) and that each and all of the statements herein are true to the best of my knowledge and belief.

NAME R. W. LITTLES (Type or Print) Water Well Drillers Registration No. 370

Address RT. 1 BOX 360 (Street or RFD) SPRING (City) TEXAS (State)

(Signed) R. W. Littles (Water Well Driller) R. W. LITTLES WATER WELL SERVICE (Company Name)

Please attach electric log, chemical analysis, and other pertinent information, if available.

4820111542

#12

Send original copy by certified mail to the Texas Water Development Board P. O. Box 12386 Austin, Texas 78711

State of Texas

WATER WELL REPORT

For TWDB use only
Well No.
Located on map
Received:
Form GW 8
Form GW 9

1) OWNER:
Person having well drilled: Henry Bertida (Name) Address: 4722 [redacted] Mt. Houston (Street or RFD) (City) (State)
Landowner: Same (Name) Address: Same Houston Tex. (Street or RFD) (City) (State)

2) LOCATION OF WELL:
County: Harris Labor League Abstract No.
NW¼ NE¼ SW¼ SE¼ of Section Block No. Survey
(Circle as many as are known)
miles in (NE, SW, etc) direction from Houston (Town)

NORTH

Sketch map of well location with distances from adjacent section or survey lines, and to landmarks, roads, and creeks.

3) TYPE OF WORK (Check):
New Well ☒ Deepening ☐
Reconditioning ☐ Plugging ☐

4) PROPOSED USE (Check):
Domestic ☒ Industrial ☐ Municipal ☐
Irrigation ☐ Test Well ☐ Other ☐

5) TYPE OF WELL (Check):
Rotary ☒ Driven ☐ Dug ☐
Cable ☐ Jetted ☐ Bored ☐

6) WELL LOG:
Diameter of hole 4" in. Depth drilled 50 ft. Depth of completed well 50 ft. Date drilled 10-16-79
All measurements made from 0 ft. above ground level.

From (ft.)	To (ft.)	Description and color of formation materials
0	9	Top Soil
9	17	Red Clay
17	19	Red Sand
19	49	Red Clay
49	53	Red Sand

From (ft.)	To (ft.)	Description and color of formation material
		(Use reverse side if necessary)

7) COMPLETION (Check):
Straight wall ☐ Gravel packed ☐ Other ☒ [redacted]
Under reamed ☐ Open hole ☐

8) WATER LEVEL:
Static level 30 ft. below land surface Date
Artesian pressure lbs. per square inch Date

9) CASING:
Type: old ☐ New ☒ Steel ☐ Plastic ☒ Other ☐
Cemented from C ft. to C ft.

Diameter (inches)	Setting From (ft.)	Setting To (ft.)	Gage
2"	C	50	

10) SCREEN:
Type
Perforated ☒ Slotted ☐

Diameter (inches)	Setting From (ft.)	Setting To (ft.)	Slot size

11) WELL TESTS:
Was a pump test made? ☒ Yes ☐ No If yes by whom? Chilton Pump & Well Service
Yield: gpm with ft. drawdown after hrs
Bailer test gpm with ft. drawdown after hrs
Artesian flow gpm Date
Temperature of water
Was a chemical analysis made? ☐ Yes ☒ No
Did any strata contain unpotable water? ☐ Yes ☒ No
Type of water? depth of strata

12) PUMP DATA:
Manufacturer's Name STA-RITE
Type H.P.
Designed pumping rate gpm ☐ aph ☐
Type power unit
Depth to bowls, cylinder, jet, etc., ft.
below land surface.

I hereby certify that this well was drilled by me (or under my supervision) and that each and all of the statements herein are true to the best of my knowledge and belief.

NAME B. L. Chilton (Type or Print) Water Well Drillers Registration No. 309
Address 6320½ N. Shepherd (Street or RFD) Houston (City) Texas (State)
(Signed) Bobby L Chilton (Water Well Driller) Chilton Pump & Well Service (Company Name)

Please attach electric log, chemical analysis, and other pertinent information, if available.

4820112366

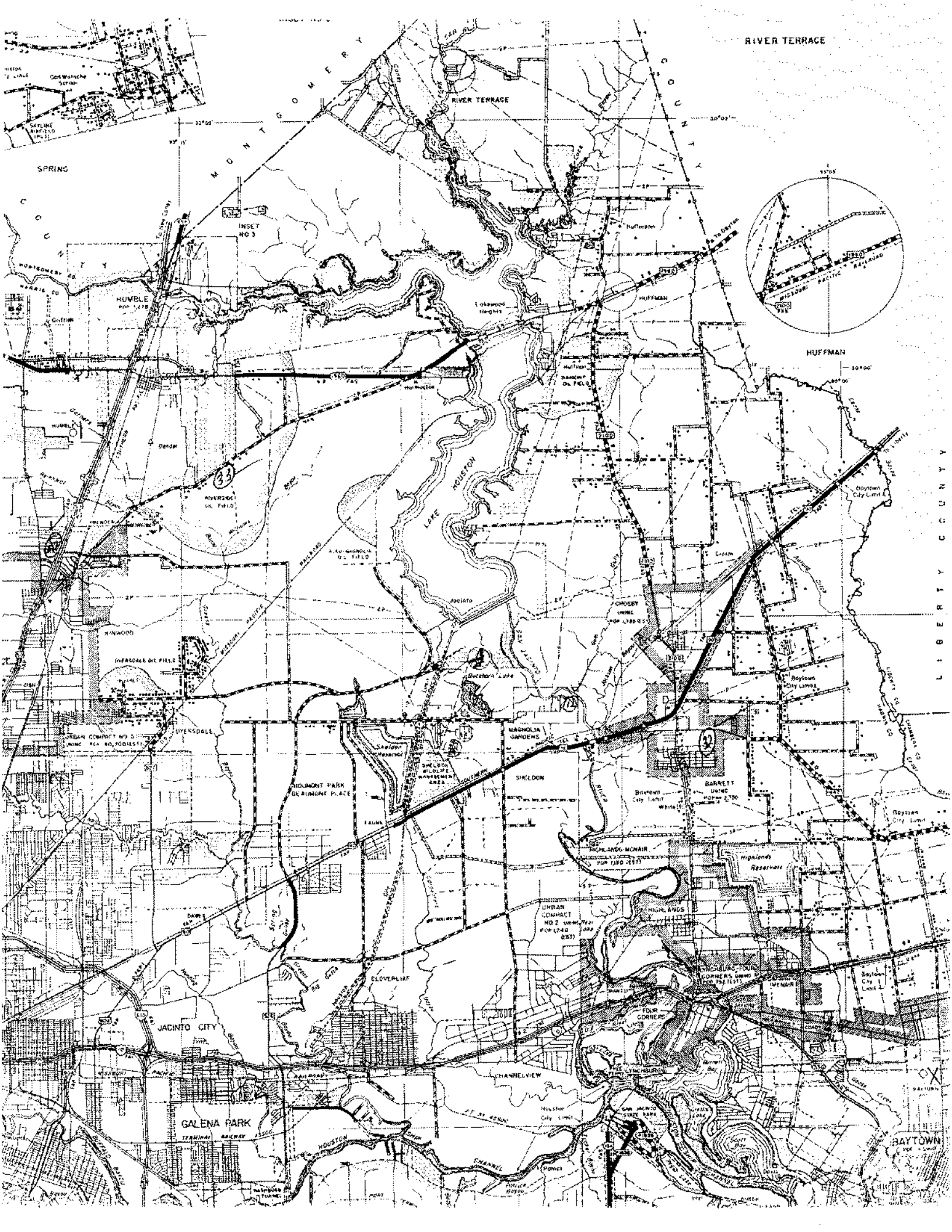
RIVER TERRACE
MONTGOMERY
COUNTY
SPRING
INSET NO 3
HUMBLE
HUFFMAN
LAKE HOUSTON
RIVERSIDE OIL FIELD
KINWOOD
DYERSDALE
MAGNOLIA GARDENS
SHELDON
BARRETT
HIGHLANDS
CLOVERLIAF
JACINTO CITY
CHANNELVIEW
GALENA PARK
BAYTOWN
LIBERTY COUNTY
Boytown City Limit
Highlands Reservoir
FOUR CORNERS
LYNCHBURG
HOUSTON CHANNEL

11 Dug.

Send original copy by certified mail to the Texas Water Development Board
P. O. Box 13087
Austin, Texas 78711

State of Texas

WATER WELL REPORT

For TWDB use only
Well No. 58-05-75
Located on map
Received: 7-6-76

1) OWNER:
Person having well drilled M.C. Simmons (Name) Address 2938 Washington (Street or RFD) Houston, Tx (City) (State)

Landowner same (Name) Address (Street or RFD) (City) (State)

2) LOCATION OF WELL:
County Harris, miles in (N.E., S.W., etc.) direction from (Town)

Locate by sketch map showing landmarks, roads, creeks, hiway number, etc.*

~~#~~ 11

North

(Use reverse side if necessary)

or Give legal location with distances and directions from adjacent sections or survey lines.

Labor League

Block Survey

Abstract No.

(NW¼ NE¼ SW¼ SE¼) of Section

3) TYPE OF WORK (Check):
X New Well | Deepening | Reconditioning | Plugging

4) PROPOSED USE (Check):
X Domestic | Industrial | Municipal | Irrigation | Test Well | Other

5) TYPE OF WELL (Check):
X Rotary | Driven | Dug | Cable | Jetted | Bored

6) WELL LOG:
Diameter of hole 6 3/4 in. Depth drilled 304 ft. Depth of completed well 304 ft. Date drilled 3/23/76
All measurements made from 0 ft. above ground level.

From (ft.)	To (ft.)	Description and color of formation material
0	3	top spil
3	54	soft clay
54	61	sand
61	105	clay
105	143	sand
143	155	clay
155	185	sand
185	245	~~252~~ clay
~~245~~	~~252~~	sand
252	292	clay

(Use reverse side if necessary)

9) Casing:
Type: Old X New Steel X Plastic Other
Cemented from 143 ft. to 293 ft.

Diameter (inches)	Setting From (ft.)	Setting To (ft.)	Gage
4"	0	293	40

10) SCREEN:
Type Plastic
X Perforated Slotted

Diameter (inches)	Setting From (ft.)	Setting To (ft.)	Slot Size
2 1/2	294	304	012

7) COMPLETION (Check):
Straight wall | Gravel packed | Other cemented
Under reamed | Open Hole

8) WATER LEVEL:
Static level 160 ft. below land surface Date 3/23/76
Artesian pressure lbs. per square inch Date
Depth to pump bowls, cylinder, jet, etc., 210 ft. below land surface.

11) WELL TESTS: Romald Chilton
Was a pump test made? X Yes No If yes, by whom?
Yield: 200 gpm with 20 ft. drawdown after 2 hrs.
Bailer test no gpm with no ft. drawdown after hrs.
Artesian flow no gpm
Temperature of water 72°

12) WATER QUALITY:
Was a chemical analysis made? Yes X No
Did any strata contain undesirable water? Yes X No
Type of water? depth of strata

I hereby certify that this well was drilled by me (or under my supervision) and that each and all of the statements herein are true to the best of my knowledge and belief.

NAME Ronald Chilton (Type or Print) Water Well Drillers Registration No. #1630

ADDRESS 11803 Beeville (Street or RFD) Houston, Texas (City) (State)

(Signed) Ronald W Chilton (Water Well Driller) CHILTON PUMP & WELL SERVICE (Company Name)

Please attach electric log, chemical analysis, and other pertinent information, if available.

*Additional instructions on reverse side.

TWDB-WD-8

#54 Dup

Send original copy by certified mail to the Texas Department of Water Resources P. O. Box 13087 Austin, Texas 78711

State of Texas
WATER WELL REPORT

ATTENTION OWNER: *Confidentiality Privilege Notice on Reverse Side*

For TDWR use only
Well No. 65-05-702
Located on map Yes
Received: C.F.S.

1) OWNER Mr. Myers (Name) Address 2926 Washington (Street or RFD) Houston, Tx. (City) (State) (Zip)

2) LOCATION OF WELL: County Harris 10 miles in N (N.E., S.W., etc.) direction from Houston (Town)

Driller must complete the legal description to the right with distance and direction from two intersecting section or survey lines, or he must locate and identify the well on an official Quarter- or Half-Scale Texas County General Highway Map and attach the map to this form.

☐ Legal description:
Section No. _____ Block No. _____ Township _____
Abstract No. _____ Survey Name _____
Distance and direction from two intersecting section or survey lines _____

☐ See attached map. mapon 65-05-4Y

3) TYPE OF WORK (Check): ☒ New Well ☐ Deepening ☐ Reconditioning ☐ Plugging

4) PROPOSED USE (Check): ☒ Domestic ☐ Industrial ☐ Public Supply ☐ Irrigation ☐ Test Well ☐ Other _____

5) DRILLING METHOD (Check): ☒ Mud Rotary ☐ Air Hammer ☐ Driven ☐ Bored ☐ Air Rotary ☐ Cable Tool ☐ Jetted ☐ Other _____

6) WELL LOG:

Date drilled 9/23/80

DIAMETER OF HOLE Dia. (in.)	From (ft.)	To (ft.)
	Surface	
6-3/4		310

7) BOREHOLE COMPLETION: ☐ Open Hole ☐ Straight Wall ☐ Underreamed ☐ Gravel Packed ☒ Other 2 string cemented
If Gravel Packed give interval . . . from _____ ft. to _____ ft.

From (ft.)	To (ft.)	Description and color of formation material
0	17	Clay
17	34	Sand
34	70	Clay
70	155	~~Clay~~ Sand
155	255	Clay
255	275	Sand
275	277	Rock
277	310	Sand

8) CASING, BLANK PIPE, AND WELL SCREEN DATA:

Dia. (in.)	New or Used	Steel, Plastic, etc. Perf., ~~Slotted~~, etc. Screen Mgf., if commercial	Setting (ft.) From	Setting (ft.) To	Gage Casing Screen
4"	N	PVC Casing	0	300	Sch.
2½"	N	PVC Liner	290	300	40
2½"	N	Slotted Screen	300	310	.012

CEMENTING DATA
Cemented from 300 ft. to 40 ft.
Method used Halliburton
Cemented by Robinson Water Well (Company or Individual)

RECEIVED
JUN 2 1982
(Use reverse side if necessary)

9) WATER LEVEL:
Static level 175 ft. below land surface Date 9/25/80
Artesian flow _____ gpm. Date _____

10) PACKERS: Type K Depth 290

11) TYPE PUMP: ☐ Turbine ☐ Jet ☒ Submersible ☐ Cylinder ☐ Other _____
Depth to pump bowls, cylinder, jet, etc., 280 ft.

12) WELL TESTS: ☐ Type Test: ☐ Pump ☐ Bailer ☐ Jetted ☐ Estimated
Yield: _____ gpm with _____ ft. drawdown after _____ hrs.

13) WATER QUALITY:
Did you knowingly penetrate any strata which contained undesirable water? ☐ Yes ☒ No
If yes, submit "REPORT OF UNDESIRABLE WATER"
Type of water? potable Depth of strata _____
Was a chemical analysis made? ☐ Yes ☒ No

I hereby certify that this well was drilled by me (or under my supervision) and that each and all of the statements herein are true to the best of my knowledge and belief.

NAME M. E. Robinson, Jr. (Type or Print) Water Well Drillers Registration No. 1464

ADDRESS 11607 FM 149 (Street or RFD) Houston, (City) Tx. (State) 77086 (Zip)

(Signed) M E Robinson Jr (Water Well Driller) Robinson Water Well Service, Inc. (Company Name)

Please attach electric log, chemical analysis, and other pertinent information, if available.

TDWR-0392 (Rev. 1-12-79) DEPARTMENT OF WATER RESOURCES COPY

4820112206

Please use black ink.
Send original copy by certified mail to the
Texas Department of Water Resources
P. O. Box 13087
Austin, Texas 78711

State of Texas
WATER WELL REPORT

ATTENTION OWNER: *Confidentiality Privilege Notice on Reverse Side*

Texas Water Well Drillers Board
P. O. Box 13087
Austin, Texas 78711

1) OWNER American Storage Ltd (Name) Address 14225 Farm Drive (Street or RFD) Houston Tx (City) (State) (Zip)

2) LOCATION OF WELL: County Harris 8 miles in North (N.E., S.W., etc.) direction from Houston Tx (Town)

Driller must complete the legal description to the right with distance and direction from two intersecting section or survey lines, or he must locate and identify the well on an official Quarter- or Half-Scale Texas County General Highway Map and attach the map to this form.

☐ Legal description:
Section No. _____ Block No. _____ Township _____
Abstract No. _____ Survey Name _____
Distance and direction from two intersecting section or survey lines _____

☒ See attached map. 65-05-BHH

3) TYPE OF WORK (Check): ☒ New Well ☐ Deepening ☐ Reconditioning ☐ Plugging

4) PROPOSED USE (Check): ☒ Domestic ☐ Industrial ☐ Public Supply ☐ Irrigation ☐ Test Well ☐ Other _____

5) DRILLING METHOD (Check): ☒ Mud Rotary ☐ Air Hammer ☐ Driven ☐ Bored ☐ Air Rotary ☐ Cable Tool ☐ Jetted ☐ Other _____

6) WELL LOG:

Date drilled 4-24-84

DIAMETER OF HOLE Dia. (in.)	From (ft.)	To (ft.)
5	Surface 0	145

7) BOREHOLE COMPLETION: ☐ Open Hole ☒ Straight Wall ☐ Underreamed ☐ Gravel Packed ☐ Other _____
If Gravel Packed give interval . . . from _____ ft. to _____ ft.

From (ft.)	To (ft.)	Description and color of formation material
0	5	Sanded Top Soil
5	30	Red Clay
30	40	Red Sand
40	90	Red Clay
90	130	Shale
130	145	Sand

8) CASING, BLANK PIPE, AND WELL SCREEN DATA:

Dia. (in.)	New or Used	Steel, Plastic, etc. Perf., Slotted, etc. Screen Mgf., if commercial	Setting (ft.) From	To	Gage Casing Screen
2"	New	PVC	0	135	SCH40
2"	New	PVC Screen	135	145	SCH40
		Underbar			
		10 Gauge			

9) CEMENTING DATA [Rule 319.44(b)]
Cemented from 0 ft. to 10 ft.
_____ ft. to _____ ft.
Method used Hand Pounds
Cemented by Mesecke Water Well Drlg

10) SURFACE COMPLETION
☒ Specified Surface Slab Installed [Rule 319.44(c)]
☐ Pitless Adapter Used [Rule 319.44(d)]
☐ Approved Alternative Procedure Used [Rule 319.71]

11) WATER LEVEL:
Static level 81 ft. below land surface Date 5-3-84
Artesian flow _____ gpm. Date _____

12) PACKERS: Type Rubber Depth 120

13) TYPE PUMP: ☐ Turbine ☒ Jet ☐ Submersible ☐ Cylinder ☐ Other _____
Depth to pump bowls, cylinder, jet, etc., 100 ft.

14) WELL TESTS:
Type Test: ☒ Pump ☐ Bailer ☐ Jetted ☐ Estimated
Yield: 3 gpm with _____ ft. drawdown after _____ hrs.

RECEIVED
AUG 20 1984
DEPT. OF WATER RESOURCES
(Use reverse side if necessary)

15) WATER QUALITY:
Did you knowingly penetrate any strata which contained undesirable water? ☐ Yes ☒ No
If yes, submit "REPORT OF UNDESIRABLE WATER"
Type of water? _____ Depth of strata _____
Was a chemical analysis made? ☐ Yes ☒ No

I hereby certify that this well was drilled by me (or under my supervision) and that each and all of the statements herein are true to the best of my knowledge and belief. I understand that failure to complete items 1 thru 12 will result in the log(s) being returned for completion and resubmittal.

COMPANY NAME Mesecke Water Well Drlg (Type or Print) Water Well Driller's License No. 2032

ADDRESS 9427 Gaines Rd. (Street or RFD) Sugar Land Tx (City) (State) 77478 (Zip)

(Signed) Alton Mesecke (Licensed Water Well Driller) (Signed) _____ (Registered Driller Trainee)

For TDWR use only
Well No. 65-05-BHH
Located on map yes MLT

Please attach electric log, chemical analysis, and other pertinent information, if available.

DEPARTMENT OF WATER RESOURCES COPY

Dup

TDWR 0392 (12/29/83)

4820112399

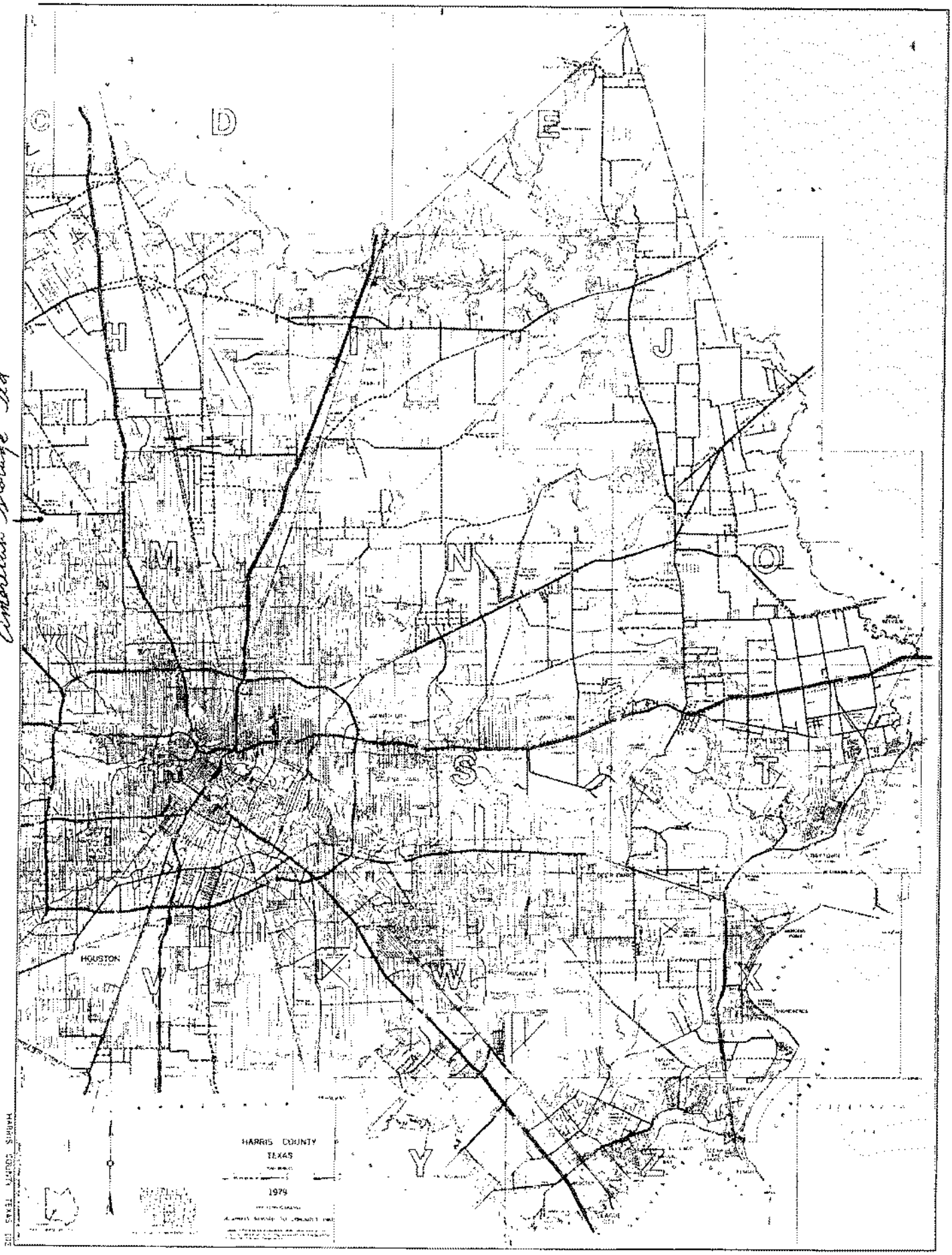
HOUSTON
HARRIS COUNTY
TEXAS
1979

Send original copy by certified mail to: TNRCC, P.O. Box [redacted]7, Austin, TX 78711-3087

Please use black ink.

ATTENTION OWNER: *Confidentiality Privilege Notice on Reverse Side*

State of Texas WELL REPORT

Texas Water Well Drillers Advisory Council
P.O. Box 13087
Austin, TX 78711-3087
512-239-0530

1) **OWNER** RUFUS SALINAS (Name) **ADDRESS** 11570 HWY 249 (Street or RFD) HOUSTON (City) TEXAS (State) (Zip)

2) **ADDRESS OF WELL:** County HARRIS 11570 HWY 249 (Street, RFD or other) HOUSTON (City) TEXAS (State) (Zip) **GRID #** 65-05-8

3) **TYPE OF WORK (Check):**
☑ New Well ☐ Deepening ☐ Reconditioning ☐ Plugging

4) **PROPOSED USE (Check):** ☐ Monitor ☐ Environmental Soil Boring ☐ Domestic ☐ Industrial ☐ Irrigation ☐ Injection ☐ Public Supply ☐ De-watering ☐ Testwell
If Public Supply well, were plans submitted to the TNRCC? ☐ Yes ☐ No CAR LOT

5)

6) **WELL LOG:**
Date Drilling: Started 1-5 19 97 Completed 1-6 19 97

DIAMETER OF HOLE

Dia. (in.)	From (ft.)	To (ft.)
4 1/2	Surface	60

7) **DRILLING METHOD (Check):** ☐ Driven ☑ Air Rotary ☐ Mud Rotary ☐ Bored ☐ Air Hammer ☐ Cable Tool ☐ Jetted ☐ Other

N

From (ft.)	To (ft.)	Description and color of formation material
SURF	15	WHITE SANDY CLAY
15	29	RED CLAY
29	36	YELLOW SAND
36	50	YELLOW CLAY
50	60	08GA SAND YELLOW

8) **Borehole Completion (Check):** ☐ Open Hole ☑ Straight Wall ☐ Underreamed ☐ Gravel Packed ☐ Other
If Gravel Packed give interval ... from _____ ft. to _____ ft.

CASING, BLANK PIPE, AND WELL SCREEN DATA:

Dia. (in.)	New or Used	Steel, Plastic, etc. Perf., Slotted, etc. Screen Mfg., if commercial	Setting (ft.) From	Setting (ft.) To	Gage Casting Screen
2	N	50FT 2" PVC WELL CASING	50	60	08GA
		10F 2" WELL-SCREEN 08GA			

RECEIVED
AUG 19 1997
GROUNDWATER CONSERVATION COMMISSION

(Use reverse side if necessary)

9) **CEMENTING DATA** [Rule 338.44(1)]
Cemented from SURF ft. to 50 ft. No. of sacks used 7
ft. to _____ ft. No. of sacks used _____
Method used PRESSURE
Cemented by L.E HULL
Distance to septic system field lines or other concentrated contamination 125 ft.
Method of verification of above distance OWNER

13) **TYPE PUMP:**
☐ Turbine ☑ Jet ☐ Submersible ☐ Cylinder ☐ Other
Depth to pump bowls, cylinder, jet, etc., 40 ft.

10) **SURFACE COMPLETION**
☐ Specified Surface Slab Installed [Rule 338.44(2)(A)]
☑ Specified Steel Sleeve Installed [Rule 338.44(3)(A)]
☐ Pitless Adapter Used [Rule 338.44(3)(b)]
☐ Approved Alternative Procedure Used [Rule 338.71]

14) **WELL TESTS:**
Type test: ☑ Pump ☐ Bailer ☐ Jetted ☐ Estimated
Yield: 5 gpm with 0 ft. drawdown after 4 hrs.

11) **WATER LEVEL:**
Static level 30 ft. below land surface Date 1-6-97
Artesian flow _____ gpm. Date _____

15) **WATER QUALITY:**
Did you knowingly penetrate any strata which contained undesirable constituents?
☐ Yes ☑ No If yes, submit "REPORT OF UNDESIRABLE WATER"
Type of water? _____ Depth of strata _____
Was a chemical analysis made? ☐ Yes ☑ No

12) **PACKERS:**

	Type	Depth
1	RUBBER	50

I hereby certify that this well was drilled by me (or under my supervision) and that each and all of the statements herein are true to the best of my knowledge and belief. I understand that failure to complete items 1 thru 15 will result in the log(s) being returned for completion and resubmittal.

COMPANY NAME L.F. HULL (Type or print) **WELL DRILLER'S LICENSE NO.** 02044WP

ADDRESS 4933 HARTWICK (Street or RFD) HOUSTON (City) TEXAS (State) 77093 (Zip)

(Signed) L.F. Hull (Licensed Well Driller) **(Signed)** _____ (Registered Driller Trainee)

Please attach electric log, chemical analysis, and other pertinent information, if available.

TNRCC-0199 (Rev. 11-01-94)

TNRCC COPY

V 51 L

Please use black ink.
Send original copy by certified mail to the
Texas Water Commission
P.O. Box 13087
Austin, Texas 78711

State of Texas
WATER WELL REPORT

ATTENTION OWNER: *Confidentiality Privilege Notice on Reverse Side*

Texas Water Well Drillers Board
P. O. Box 13087
Austin, Texas 78711

1) OWNER Doug Harris (Name) Address 2947 Washington (Street or RFD) Houston, tex (City) 77086 (State) (Zip)

2) LOCATION OF WELL:
County Harris 12 miles in NW (N.E., S.W., etc.) direction from Houston, (Town)

Driller must complete the legal description to the right with distance and direction from two intersecting section or survey lines, or he must locate and identify the well on an official Quarter- or Half-Scale Texas County General Highway Map and attach the map to this form.

☐ Legal description:
Section No. _____ Block No. _____ Township _____
Abstract No. _____ Survey Name _____
Distance and direction from two intersecting section or survey lines _____

☐ See attached map. 6065 1/3 - 3

3) TYPE OF WORK (Check):
☒ New Well ☐ Deepening ☐ Reconditioning ☐ Plugging

4) PROPOSED USE (Check):
☒ Domestic ☐ Industrial ☐ Monitor ☐ Public Supply ☐ Irrigation ☐ Test Well ☐ Injection ☐ Other _____

5) DRILLING METHOD (Check):
☒ Mud Rotary ☐ Air Hammer ☐ Jetted ☐ Bored ☐ Driven ☐ Air Rotary ☐ Cable Tool ☐ Other _____

6) WELL LOG:
Date Drilling: Started 5-2- 19 88 Completed 5-4 19 88

DIAMETER OF HOLE Dia. (in.)	From (ft.)	To (ft.)
6 3/4	Surface	415

7) BOREHOLE COMPLETION:
☐ Open Hole ☐ Straight Wall ☐ Underreamed
☐ Gravel Packed ☐ Other 2 string cemented
If Gravel Packed give interval . . . from _____ ft. to _____ ft.

From (ft.)	To (ft.)	Description and color of formation material
0	5	top soil
5	25	clay
25	45	sand
45	150	clay
150	165	sand
165	245	clay
245	310	sand
310	315	rock
315	340	sand
340	370	shale
370	380	sand
380	405	shale
405	415	sand

8) CASING, BLANK PIPE, AND WELL SCREEN DATA:

Dia. (in.)	New or Used	Steel, Plastic, etc. Perf., Slotted, etc. Screen Mfr., if commercial	Setting (ft.) From	Setting (ft.) To	Gage Casing Screen
4	N	PVC casing	0	376	S-40
2⅜	N	blank liner	365	370	S-40
2⅜	N	slotted screen	370	380	.012
2⅜	N	blank liner	380	305	S-40
2⅜	N	slotted screen	405	415	.012

9) CEMENTING DATA (Rule 319.44(b))
Cemented from 376 ft. to 276 ft. No. of Sacks Used 12
0 ft. to 15 ft. No. of Sacks Used 5
Method used Halliburton
Cemented by DWW

10) SURFACE COMPLETION
☐ Specified Surface Slab Installed (Rule 319.44(c))
☐ Pitless Adapter Used (Rule 319.44(d))
☒ Approved Alternative Procedure Used (Rule 319.71)

11) WATER LEVEL:
Static level 200 ft. below land surface Date 5-5-88
Artesian flow _____ gpm. Date _____

12) PACKERS: Type k-packer Depth 376'

13) TYPE PUMP: owners 1 HP
☐ Turbine ☐ Jet ☒ Submersible ☐ Cylinder ☐ Other _____
Depth to pump bowls, cylinder, jet, etc., 300 ft.

RECEIVED
AUG 22 1988
TEXAS WATER COMMISSION

(Use reverse side if necessary)

15) WATER QUALITY:
Did you knowingly penetrate any strata which contained undesirable water? ☐ Yes ☒ No
If yes, submit "REPORT OF UNDESIRABLE WATER"
Type of water? _____ Depth of strata _____
Was a chemical analysis made? ☐ Yes ☐ No

14) WELL TESTS:
Type Test: ☐ Pump ☐ Bailer ☐ Jetted ☐ Estimated
Yield: _____ gpm with _____ ft. drawdown after _____ hrs.

I hereby certify that this well was drilled by me (or under my supervision) and that each and all of the statements herein are true to the best of my knowledge and belief. I understand that failure to complete items 1 thru 12 will result in the log(s) being returned for completion and resubmittal.

COMPANY NAME Robinson Water Well (Type or Print) Water Well Driller's License No. 2212

ADDRESS 11607 FM 149 (Street or RFD) Houston, Texas (City) 77086 (State) (Zip)

(Signed) _____ (Licensed Water Well Driller) (Signed) _____ (Registered Driller Trainee)

Please attach electric log, chemical analysis, and other pertinent information, if available.

For TWC use only
Well No. 62
Located on map

WWD-012 (Rev 01-28-87) TEXAS WATER COMMISSION COPY

4820112267

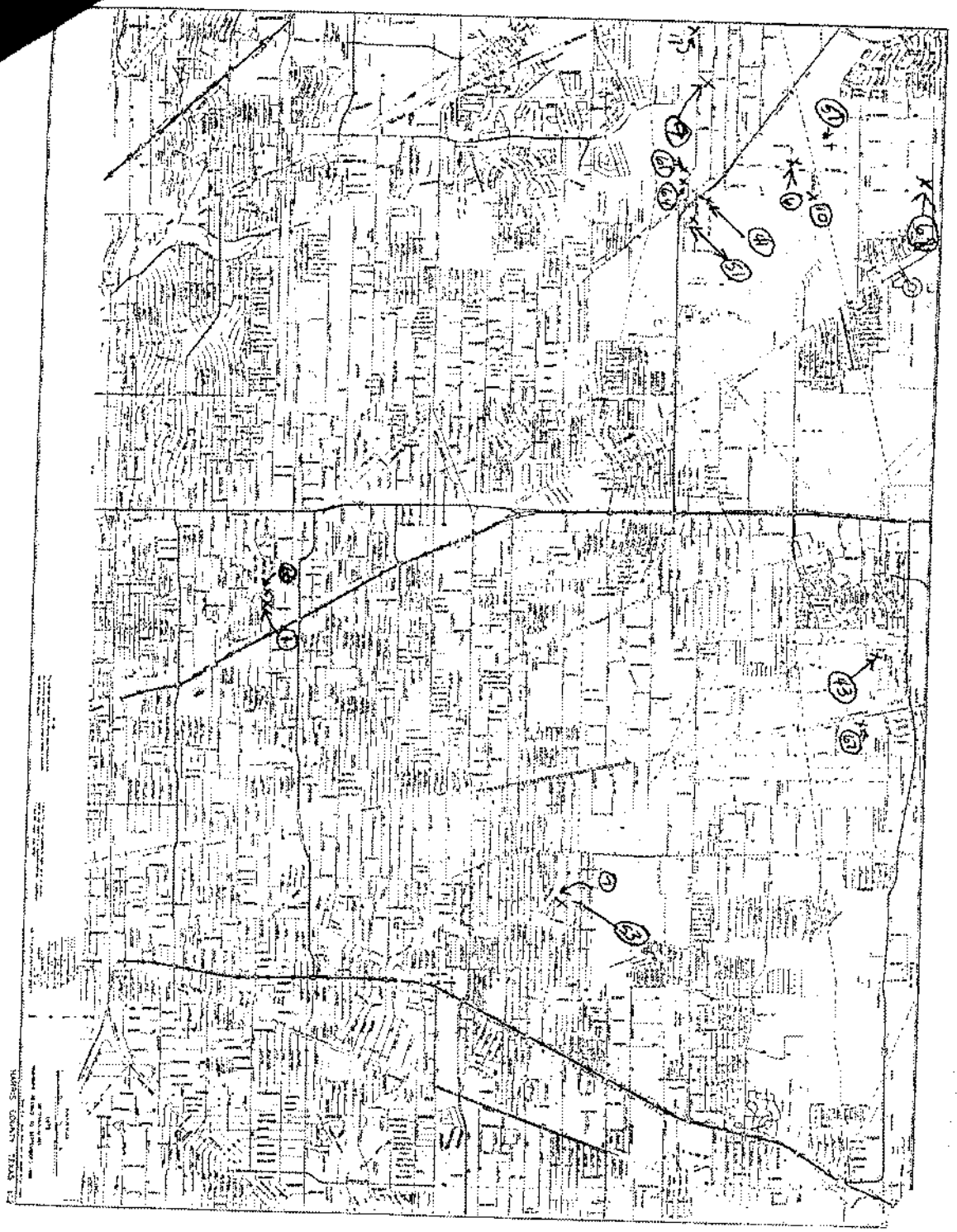

Type of water _____

Was a chemical analysis made? ☐ Yes ☐ No

I hereby certify that this well was drilled by me (or under my supervision) and that each and all of the statements herein are true to the best of my knowledge and belief. I understand that failure to complete items 1 thru 12 will result in the log(s) being returned for completion and resubmittal.

COMPANY NAME Robinson Water Well Serv. Inc. Water Well Driller's License No. 2212
(Type or Print)

ADDRESS 11607 FM 149 Houston, Texas 77086
(Street or RFD) (City) (State) (Zip)

(Signed) Tim Rol (Licensed Water Well Driller)

(Signed) _____ (Registered Driller Trainee)

For TWC use only
Well No. 65-13-3
Located on map _____

Please attach electric log, chemical analysis, and other pertinent information, if available.

STATE OF TEXAS WELL REPORT for Tracking #6934

Owner:	**ROY HOUSTON**	Owner Well #:	**No Data**
Address:	**2951 WASHINGTON HOUSTON, TX 77038**	Grid #:	**65-05-7**
Well Location:	**2951 WASHINGTON HOUSTON, TX 77038**	Latitude:	**29° 53' 59" N**
		Longitude:	**095° 27' 44" W**
Well County:	**Harris**	Elevation:	**No Data**
Type of Work:	**New Well**	Proposed Use:	**Domestic**

Drilling Start Date: **4/22/2002** Drilling End Date: **4/23/2002**

	Diameter (in.)	*Top Depth (ft.)*	*Bottom Depth (ft.)*
Borehole:	**6.75**	**0**	**386**

Drilling Method: **Mud (Hydraulic) Rotary**

Borehole Completion: **2 string**

	Top Depth (ft.)	*Bottom Depth (ft.)*	*Description (number of sacks & material)*
Annular Seal Data:	**0**	**386**	**20**
	0	**10**	**10**

Seal Method: **Positive Displacement**

Sealed By: **SDI**

Distance to Property Line (ft.): **No Data**

Distance to Septic Field or other concentrated contamination (ft.): **No Data**

Distance to Septic Tank (ft.): **No Data**

Method of Verification: **TO BE INSTALLED**

Surface Completion: **Surface Sleeve Installed**

Water Level: **215 ft.** below land surface on **2002-04-23** Measurement Method: **Unknown**

Packers: **K-PACKER 365**

Type of Pump: **Submersible** Pump Depth (ft.): **260**

Well Tests: **Jetted** **No Test Data Specified**

	Strata Depth (ft.)	Water Type
Water Quality:	**No Data**	**No Data**

Chemical Analysis Made: **No**

Did the driller knowingly penetrate any strata which contained injurious constituents?: **No**

Certification Data: The driller certified that the driller drilled this well (or the well was drilled under the driller's direct supervision) and that each and all of the statements herein are true and correct. The driller understood that failure to complete the required items will result in the report(s) being returned for completion and resubmittal.

Company Information: **SCOTT DRILLING INC**

11923 GREEN PINE CIRCLE
HOUSTON, TX 77066

Driller Name: **SCOTT ROBINSON** License Number: **4839**

Apprentice Name: **DJ JUNEAU**

Comments: **No Data**

Lithology:
DESCRIPTION & COLOR OF FORMATION MATERIAL

Top (ft.)	Bottom (ft.)	Description
0	**50**	**clay**
50	**60**	**sand**
60	**95**	**clay**
95	**180**	**sand**
180	**245**	**clay**
245	**255**	**sand**
255	**265**	**clay**
265	**386**	**sand**

Casing:
BLANK PIPE & WELL SCREEN DATA

Dia. (in.)	New/Used	Type	Setting From/To (ft.)
4	**N**	**PVC**	**CASING 0 370**
2.5	**"**	**"**	**LINER 365 370**
"	**"**	**"**	**SCREEN 370 385 .012**

IMPORTANT NOTICE FOR PERSONS HAVING WELLS DRILLED CONCERNING CONFIDENTIALITY

TEX. OCC. CODE Title 12, Chapter 1901.251, authorizes the owner (owner or the person for whom the well was drilled) to keep information in Well Reports confidential. The Department shall hold the contents of the well log confidential and not a matter of public record if it receives, by certified mail, a written request to do so from the owner.

Please include the report's Tracking Number on your written request.

Texas Department of Licensing and Regulation
P.O. Box 12157
Austin, TX 78711
(512) 334-5540

STATE OF TEXAS WELL REPORT for Tracking #17968

Owner:	**ALLAN W DOWNS**	Owner Well #:	**No Data**
Address:	**2908 FM 149 HOUSTON, TX 77038**	Grid #:	**65-05-7**
Well Location:	**2909 LINCOLN DR HOUSTON, TX 77038**	Latitude:	**29° 53' 53" N**
		Longitude:	**095° 27' 38" W**
Well County:	**Harris**	Elevation:	**No Data**
Type of Work:	**New Well**	Proposed Use:	**Industrial**

Drilling Start Date: **2/24/2003** Drilling End Date: **2/25/2003**

	Diameter (in.)	*Top Depth (ft.)*	*Bottom Depth (ft.)*
Borehole:	**6.75**	**0**	**370**

Drilling Method: **Mud (Hydraulic) Rotary**

Borehole Completion: **2 STRING**

	Top Depth (ft.)	*Bottom Depth (ft.)*	*Description (number of sacks & material)*
Annular Seal Data:	**0**	**355**	**25**
	0	**10**	**10**

Seal Method: **Positive Displacement**

Sealed By: **SDI**

Distance to Property Line (ft.): **No Data**

Distance to Septic Field or other concentrated contamination (ft.): **200**

Distance to Septic Tank (ft.): **No Data**

Method of Verification: **BY OWNER**

Surface Completion: **Surface Sleeve Installed**

Water Level: **215 ft.** below land surface on **2003-02-25** Measurement Method: **Unknown**

Packers: **K-PACKER 350**

Type of Pump: **Submersible** Pump Depth (ft.): **280**

Well Tests: **Jetted** **No Test Data Specified**

	Strata Depth (ft.)	Water Type
Water Quality:	**No Data**	**No Data**

Chemical Analysis Made: **No**

Did the driller knowingly penetrate any strata which contained injurious constituents?: **No**

Certification Data: The driller certified that the driller drilled this well (or the well was drilled under the driller's direct supervision) and that each and all of the statements herein are true and correct. The driller understood that failure to complete the required items will result in the report(s) being returned for completion and resubmittal.

Company Information: **SCOTT DRILLING INC**

11923 GREEN PINE CIRCLE
HOUSTON, TX 77066

Driller Name: **SCOTT ROBINSON** License Number: **4839**

Apprentice Name: **DJ JUNEAU**

Comments: **No Data**

Lithology:
DESCRIPTION & COLOR OF FORMATION MATERIAL

Top (ft.)	Bottom (ft.)	Description
0	15	CLAY 280-290 CLAY
15	60	SAND 290-370 SAND
60	110	CLAY
110	130	SAND
130	150	CLAY
150	180	SAND
180	260	CLAY
260	280	SAND

Casing:
BLANK PIPE & WELL SCREEN DATA

Dia. (in.)	New/Used	Type	Setting From/To (ft.)
4	N	PVC	CASING 0 355
2.5	"	"	LINER 350 355
"	"	"	SCREEN 355 370 012

IMPORTANT NOTICE FOR PERSONS HAVING WELLS DRILLED CONCERNING CONFIDENTIALITY

TEX. OCC. CODE Title 12, Chapter 1901.251, authorizes the owner (owner or the person for whom the well was drilled) to keep information in Well Reports confidential. The Department shall hold the contents of the well log confidential and not a matter of public record if it receives, by certified mail, a written request to do so from the owner.

Please include the report's Tracking Number on your written request.

Texas Department of Licensing and Regulation
P.O. Box 12157
Austin, TX 78711
(512) 334-5540

STATE OF TEXAS WELL REPORT for Tracking #111676

Owner:	**All State Brick**	Owner Well #:	**No Data**
Address:	**2930 Lincoln Dr. Houston, TX 77038**	Grid #:	**65-05-7**
		Latitude:	**29° 53' 56" N**
Well Location:	**2906 Lincoln Houston, TX 77038**	Longitude:	**095° 27' 35" W**
Well County:	**Harris**	Elevation:	**No Data**
Type of Work:	**New Well**	Proposed Use:	**Domestic**

Drilling Start Date: **3/21/2007** Drilling End Date: **3/22/2007**

	Diameter (in.)	*Top Depth (ft.)*	*Bottom Depth (ft.)*
Borehole:	**6.75**	**0**	**425**

Drilling Method: **Mud (Hydraulic) Rotary**

Borehole Completion: **2 string**

	Top Depth (ft.)	*Bottom Depth (ft.)*	*Description (number of sacks & material)*
Annular Seal Data:	**0**	**410**	**20**
	0	**10**	**10**

Seal Method: **Positive Displacement**

Sealed By: **SDI**

Distance to Property Line (ft.): **30**

Distance to Septic Field or other concentrated contamination (ft.): **200**

Distance to Septic Tank (ft.): **No Data**

Method of Verification: **owner**

Surface Completion: **Surface Slab Installed**

Water Level: **205 ft.** below land surface on **2007-04-05** Measurement Method: **Unknown**

Packers: **k packer- 405**

Type of Pump: **Submersible** Pump Depth (ft.): **260**

Well Tests: **Jetted** **Yield: 50 GPM**

	Strata Depth (ft.)	Water Type
Water Quality:	**No Data**	**No Data**

Chemical Analysis Made: **No**

Did the driller knowingly penetrate any strata which contained injurious constituents?: **No**

Certification Data: The driller certified that the driller drilled this well (or the well was drilled under the driller's direct supervision) and that each and all of the statements herein are true and correct. The driller understood that failure to complete the required items will result in the report(s) being returned for completion and resubmittal.

Company Information: **Scott Drilling Inc**

11923 Green Pine Circle
Houston, TX 77066

Driller Name: **Scott Robinson** License Number: **4839**

Comments: **Commericial**

Lithology:
DESCRIPTION & COLOR OF FORMATION MATERIAL

Top (ft.)	Bottom (ft.)	Description
0	**45**	**clay**
45	**55**	**sand**
55	**85**	**clay**
85	**140**	**sand**
140	**155**	**clay**
155	**175**	**sand**
175	**295**	**clay**
295	**325**	**sand**
325	**410**	**clay**
410	**425**	**sand**

Casing:
BLANK PIPE & WELL SCREEN DATA

Dia. (in.)	New/Used	Type	Setting From/To (ft.)
4	**N**	**PVC**	**casing 0-410**
2.5	**N**	**"**	**liner 405-410**
2.5	**N**	**"**	**screen 410-425 .08**

IMPORTANT NOTICE FOR PERSONS HAVING WELLS DRILLED CONCERNING CONFIDENTIALITY

TEX. OCC. CODE Title 12, Chapter 1901.251, authorizes the owner (owner or the person for whom the well was drilled) to keep information in Well Reports confidential. The Department shall hold the contents of the well log confidential and not a matter of public record if it receives, by certified mail, a written request to do so from the owner.

Please include the report's Tracking Number on your written request.

Texas Department of Licensing and Regulation
P.O. Box 12157
Austin, TX 78711
(512) 334-5540

.2 mi NISL
.9 mi EIW

Please use black ink. Send original copy by certified mail to the Texas Water Commission P.O. Box 13087 Austin, Texas 78711

State of Texas
WATER WELL REPORT

ATTENTION OWNER: *Confidentiality Privilege Notice on Reverse Side*

Texas Water Well Drillers Board
P. O. Box 13087
Austin, Texas 78711

1) OWNER S Thomas (Name) Address Corvette St (Street or RFD) Houston (City) Texas (State) (Zip)

2) LOCATION OF WELL: County Harris 18 miles in N (N.E., S.W., etc.) direction from Houston (Town)

Driller must complete the legal description to the right with distance and direction from two intersecting section or survey lines, or he must locate and identify the well on an official Quarter- or Half-Scale Texas County General Highway Map and attach the map to this form.

☐ Legal description:
Section No. _____ Block No. _____ Township _____
Abstract No. _____ Survey Name _____
Distance and direction from two intersecting section or survey lines _____

☑ See attached map. Mapon 65-06-4

3) TYPE OF WORK (Check): ☑ New Well ☐ Deepening ☐ Reconditioning ☐ Plugging

4) PROPOSED USE (Check): ☑ Domestic ☐ Industrial ☐ Monitor ☐ Public Supply ☐ Irrigation ☐ Test Well ☐ Injection ☐ Other _____

5) DRILLING METHOD (Check): ☐ Driven ☑ Mud Rotary ☐ Air Hammer ☐ Jetted ☐ Bored ☐ Air Rotary ☐ Cable Tool ☐ Other _____

6) WELL LOG: Date Drilling Started 8/22/85 Completed _____ 19__

DIAMETER OF HOLE Dia. (in.)	From (ft.)	To (ft.)
6 3/4	Surface 0	385

7) BOREHOLE COMPLETION: ☐ Open Hole ☐ Straight Wall ☐ Underreamed ☐ Gravel Packed ☑ Other TWO STRING
If Gravel Packed give interval . . . from _____ ft. to _____ ft.

From (ft.)	To (ft.)	Description and color of formation material
0	60	Clay
60	85	Sand Red Fine
85	175	Clay Red & White
175	190	Sand Fine
190	340	Clay Red
340	385	Sand

8) CASING, BLANK PIPE, AND WELL SCREEN DATA:

Dia. (in.)	New or Used	Steel, Plastic, etc. Perf., Slotted, etc. Screen Mgf., if commercial	Setting (ft.) From	To	Gage Casing Screen
4	New	PVC	0	365	
		.012 Slotted PVC	365	385	

9) CEMENTING DATA (Rule 319.44(b)) Cemented from 0 ft. to 365 ft. No. of Sacks Used 15
_____ ft. to _____ ft. No. of Sacks Used _____
Method used Pressure
Cemented by me

10) SURFACE COMPLETION
☑ Specified Surface Slab Installed [Rule 319.44(c)]
☐ Pitless Adapter Used [Rule 319.44(d)]
☐ Approved Alternative Procedure Used [Rule 319.71]

11) WATER LEVEL:
Static level 210 ft. below land surface Date 8/22/85
Artesian flow _____ gpm. Date _____

12) PACKERS: Type Depth

RECEIVED
SEP - 5 1986
TEXAS WATER COMMISSION
(Use reverse side if necessary)

13) TYPE PUMP:
☐ Turbine ☐ Jet ☑ Submersible ☐ Cylinder
☐ Other _____
Depth to pump bowls, cylinder, jet, etc., 260 ft.

14) WELL TESTS:
Type Test: ☐ Pump ☐ Bailer ☐ Jetted ☑ Estimated
Yield: 30 gpm with _____ ft. drawdown after _____ hrs.

15) WATER QUALITY:
Did you knowingly penetrate any strata which contained undesirable water? ☐ Yes ☑ No
If yes, submit "REPORT OF UNDESIRABLE WATER"
Type of water? _____ Depth of strata _____
Was a chemical analysis made? ☐ Yes ☑ No

I here by certify that this well was drilled by me (or under my supervision) and that each and all of the statements herein are true to the best of my knowledge and belief. I understand that failure to complete items 1 thru 12 will result in the log(s) being returned for completion and resubmittal.

COMPANY NAME Buf K W Water Well (Type or Print) Water Well Driller's License No. 1696

ADDRESS 23610 Nichols SAW Mill (Street or RFD) Hockley (City) Texas (State) 77447 (Zip)

(Signed) [signature] (Licensed Water Well Driller) (Signed) _____ (Registered Driller Trainee)

Please attach electric log, chemical analysis, and other pertinent information, if available.

For TWC use only
Well No. 65 06-4
Located on map _____

TWC-0392 (Rev. 06-10-85)

TEXAS WATER COMMISSION COPY

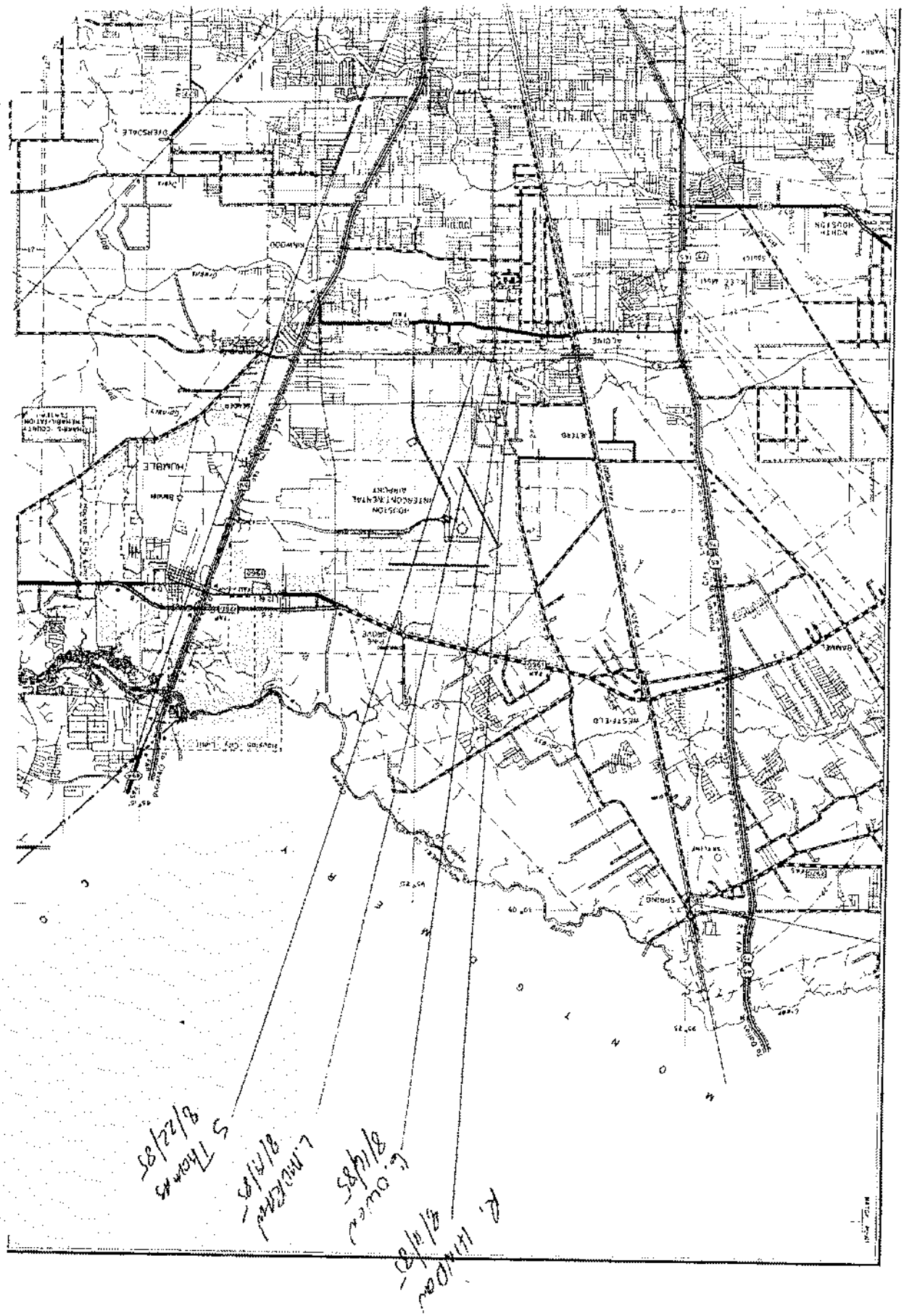

(Signed) _____ (Licensed Water Well Driller)

(Signed) _____ (Registered Driller Trainee)

Please attach electric log, chemical analysis, and other pertinent information, if available.

For TWC use only
Well No. 65-06-4
Located on map

TWC-0392 (Rev. 06-10-85)

TEXAS WATER COMMISSION COPY

45 DUP

Send original copy by certified mail to the Texas Department of Water Resources P. O. Box 13087 Austin, Texas 78711

State of Texas
WATER WELL REPORT

ATTENTION OWNER: *Confidentiality Privilege Notice on Reverse Side*

For TDWR use only
Well No. 65-06-45
Located on map YES
Received: 7H

1) OWNER Ontiz (Name) Address 1718 Gault Rd. (Street or RFD) Houston (City) Tx (State) 77039 (Zip)

2) LOCATION OF WELL: County Harris 17 miles in North (N.E., S.W., etc.) direction from Houston (Town)

Driller must complete the legal description to the right with distance and direction from two intersecting section or survey lines, or he must locate and identify the well on an official Quarter- or Half-Scale Texas County General Highway Map and attach the map to this form.

☐ Legal description:
Section No. _____ Block No. _____ Township _____
Abstract No. _____ Survey Name _____
Distance and direction from two intersecting section or survey lines _____
☒ See attached map.

3) TYPE OF WORK (Check): ☒ New Well ☐ Deepening ☐ Reconditioning ☐ Plugging

4) PROPOSED USE (Check): ☒ Domestic ☐ Industrial ☐ Public Supply ☐ Irrigation ☐ Test Well ☐ Other _____

5) DRILLING METHOD (Check): ☒ Mud Rotary ☐ Air Hammer ☐ Driven ☐ Bored ☐ Air Rotary ☐ Cable Tool ☐ Jetted ☐ Other _____

6) WELL LOG:

Date drilled 3-18-80

DIAMETER OF HOLE

Dia. (in.)	From (ft.)	To (ft.)
6 3/4	Surface	300

7) BOREHOLE COMPLETION: ☐ Open Hole ☐ Straight Wall ☐ Underreamed ☐ Gravel Packed ☒ Other cement well
If Gravel Packed give interval . . . from _____ ft. to _____ ft.

From (ft.)	To (ft.)	Description and color of formation material
0	5	top soil
5	31	clay
31	35	red sand
35	41	clay
41	46	sand
46	66	clay
66	72	sand
72	109	clay
109	126	rock sand
126	161	clay
161	172	sand
172	187	clay
187	225	sand
225	247	clay
247	250	sand
250	292	clay
292	320	sand

(Use reverse side if necessary)

8) CASING, BLANK PIPE, AND WELL SCREEN DATA:

Dia. (in.)	New or Used	Steel, Plastic, etc. Perf., Slotted, etc. Screen Mgf., if commercial	Setting (ft.) From	Setting (ft.) To	Gage Casing Screen
4	N	Plastic	0	300	
	N	10' 2½" screen	310	320	10g
		12' blank			

CEMENTING DATA
Cemented from _____ ft. to _____ ft.
Method used pump pressure
Cemented by Aldine Pump & Well Service, Inc. (Company or Individual)

9) WATER LEVEL:
Static level 180 ft. below land surface Date 3-19-80
Artesian flow _____ gpm. Date _____

10) PACKERS: Type: K Packers Depth:

11) TYPE PUMP: ☐ Turbine ☐ Jet ☒ Submersible ☐ Cylinder ☐ Other _____
Depth to pump bowls, cylinder, jet, etc., 260 ft.

12) WELL TESTS: ☐ Type Test: ☒ Pump ☐ Bailer ☐ Jetted ☐ Estimated
Yield: 12 gpm with _____ ft. drawdown after 1 hrs.

13) WATER QUALITY:
Did you knowingly penetrate any strata which contained undesirable water? ☐ Yes ☐ No
If yes, submit "REPORT OF UNDESIRABLE WATER"
Type of water? _____ Depth of strata _____
Was a chemical analysis made? ☐ Yes ☐ No

I hereby certify that this well was drilled by me (or under my supervision) and that each and all of the statements herein are true to the best of my knowledge and belief.

NAME Vernon W. Gray (Type or Print) Water Well Drillers Registration No. 2011

ADDRESS 2226 Aldine Bender (Street or RFD) Houston (City) Texas (State) 77032 (Zip)

(Signed) Vernon W. Gray (Water Well Driller) Aldine Pump & Well Service, Inc. (Company Name)

Please attach electric log, chemical analysis, and other pertinent information, if available.

TDWR-0392 (Rev. 1-12-79)

DEPARTMENT OF WATER RESOURCES COPY

IMPORTANT NOTICE FOR PERSONS
HAVING WELLS DRILLED CONCERNING
PRIVILEGE OF CONFIDENTIALITY

The Water Well Drillers Board and the Department of Water Resources are concerned that some persons having water wells drilled may not be aware of the confidentiality

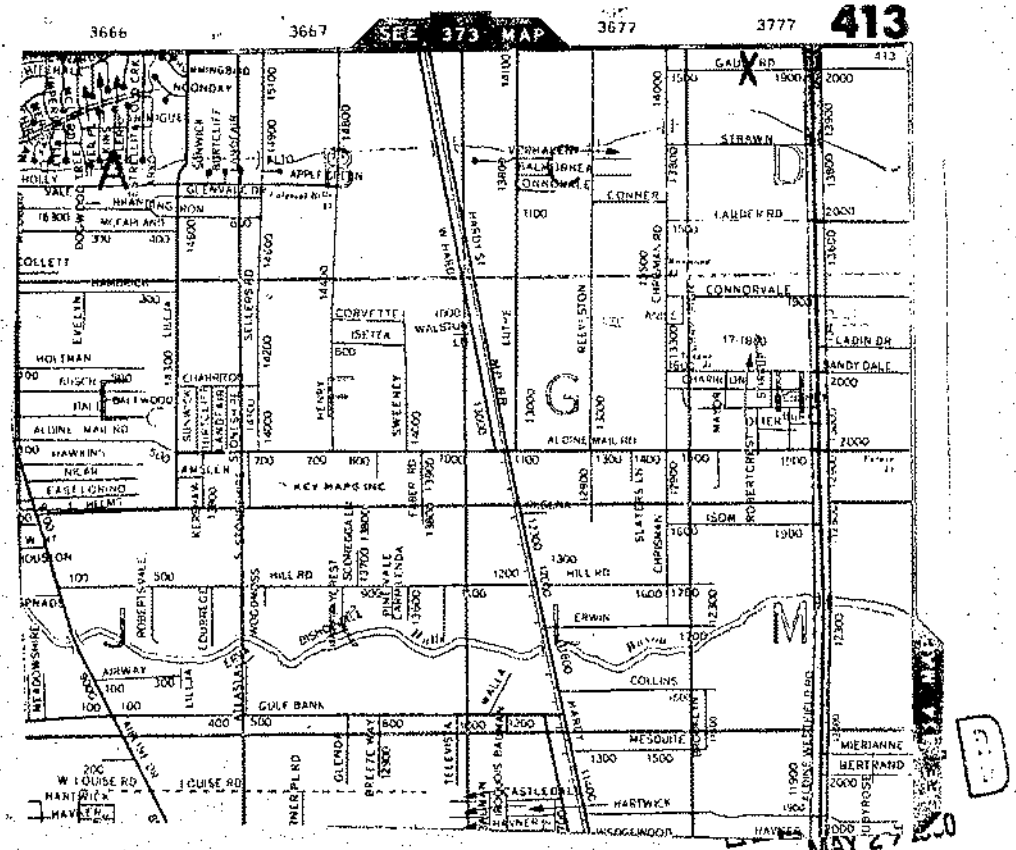

RECEIVED
OCT 31 1980
CR/TDWR

Send original copy by certified return receipt reque[illegible] to: TDLR, P.O. Box 12157, Austin, TX 78711

ATTENTION OWNER: *Confidentiality Privilege Notice on reverse side of Well Owner's copy (pink)*

State of Texas WELL REPORT

Texas Department of Licensing & Regulation
P.O. Box 12157
Austin, TX 78711
512-463-7880

1) OWNER HUBERT WHITEHEAD (Name) ADDRESS 1725 STRAWN (Street or RFD) HOUSTON (City) TX (State) 77039 (Zip)

2) ADDRESS OF WELL'S LOCATION: County HARRIS 1725 STRAWN (Street, RFD or other) HOUSTON (City) TX (State) 77039 (Zip) Long. ____ Lat. ____ Grid # 65064

3) TYPE OF WORK (Check): [x] New Well [ ] Deepening [ ] Reconditioning [ ] Plugging

4) PROPOSED USE (Check): [ ] Monitor [ ] Environmental Soil Boring [x] Domestic [ ] Industrial [ ] Irrigation [ ] Injection [ ] Public Supply [ ] De-watering [ ] Testwell
If Public Supply well, were plans submitted to the TNRCC? [ ] Yes [ ] No

5) X N

6) WELL LOG:
Date Drilling:
Started 6-27-2000
Completed 6-29-2000

DIAMETER OF HOLE

Dia. (in.)	From (ft.)	To (ft.)
7	Surface	310
3 7/8	310	320

7) DRILLING METHOD (Check): [ ] Driven [ ] Air Rotary [x] Mud Rotary [ ] Bored [ ] Air Hammer [ ] Cable Tool [ ] Jetted [ ] Other ____

From (ft.)	To (ft.)	Description and color of formation material
0	5	TOP SOIL
5	40	RED SHALE
40	55	RED SAND
55	130	RED SHALE
130	162	SAND
162	240	RED SHALE
240	262	SAND
262	294	RED SHALE
294	320	SAND

(Use reverse side of Well Owner's copy, if necessary)

8) Borehole Completion (Check): [ ] Open Hole [ ] Straight Wall [ ] Underreamed [ ] Gravel Packed [x] Other 2-STRING
If Gravel Packed give interval from ____ ft. to ____ ft.

CASING, BLANK PIPE, AND WELL SCREEN DATA:

Dia. (in.)	New or Used	Steel, Plastic, etc. Perf., Slotted, etc. Screen Mfg., if commercial	Setting (ft.) From	Setting (ft.) To	Gage Casting Screen
4	N	PVC	0	300	SCH 40
2½	N	PVC-SCREEN	300	320	SCH 40

9) CEMENTING DATA
Cemented from 0 ft. to 300 ft. No. of sacks used 19
____ ft. to ____ ft. No. of sacks used ____
Method used PRESSURE
Cemented by SUGG WATER WELL
Distance to septic system field lines or other concentrated contamination 90 ft.
Method of verification of above distance PROPERTY OWNER

13) [ ] Well plugged within 48 hours

Casing left in well: From (ft)	To (ft)	Cement/bentonite placed in well: From (ft)	To (ft)	Sacks used:

14) TYPE PUMP: [ ] Turbine [ ] Jet [x] Submersible [ ] Cylinder [ ] Other ____
Depth to pump bowls, cylinder, jet, etc., 280 ft.

10) SURFACE COMPLETION
[ ] Specified Surface Slab Installed
[x] Specified Steel Sleeve Installed
[ ] Pitless Adapter Used
[ ] Approved Alternative Procedure Used

MAY 09 2001

15) WELL TESTS:
Type test: [x] Pump [ ] Bailer [ ] Jetted [ ] Estimated
Yield: 11.5 gpm with 10 ft. drawdown after 2 hrs.

11) WATER LEVEL:
Static level 200 ft. below land surface Date 6-29-2000
Artesian flow ____ gpm. Date ____

16) WATER QUALITY:
Did you knowingly penetrate any strata which contained undesirable constituents?
[ ] Yes [x] No If yes, submit "REPORT OF UNDESIRABLE WATER"
Type of water? ____ Depth of strata ____
Was a chemical analysis made? [ ] Yes [x] No

12) PACKERS: Type Depth

I certify that I drilled this well (or the well was drilled under my direct supervision) and that each and all of the statements herein are true and correct. I understand that failure to complete items 1 thru 16 will result in the log(s) being returned for completion and resubmittal.

COMPANY NAME SUGG WATER WELL (Type or print) WELL DRILLER'S LICENSE NO. 1006WPKL

ADDRESS 13501 CHRISMAN #26 (Street or RFD) HOUSTON (City) TX (State) 77039 (Zip)

(Signed) James H. Sugg Jr. (Licensed Well Driller) (Signed) ____ (Registered Driller Trainee)

Please attach electric log, chemical analysis, and other pertinent information, if available.

TDLR FORM 001WWD (4/98) *White - TDLR Yellow - DRILLER Pink - WELL OWNER*

10/26/2020
05:10:37

Texas Commission on Environmental Quality
DWW Water System Summary Sheet

PWS ID	PWS Name	Central Registry RN
TX1012647	SLO PITCH CITY	RN102319415

Organization/Customer *	Central Registry CN
DAVION, DEBBIE	CN604722488

*Regulatory mail will be addressed to this organization/person

All Water System Contacts

Type	Contact	Communication	
AC - Administrative Contact - OWNER	DAVION, DEBBIE 4226 ENCHANTEDGATE DR SPRING, TX 77373-6713	**Electronic Type**	**Value**
		Phone Type	**Value**
		MOB - Mobile	281-851-9993
OW - Owner - OWNER	DAVION, DEBBIE 4226 ENCHANTEDGATE DR SPRING, TX 77373-6713	**Electronic Type**	**Value**
		Phone Type	**Value**
		MOB - Mobile	281-851-9993
PWS - Public Water System Contact - SUPERVISOR	DAVION, DAVID 4226 ENCHANTEDGATE DR SPRING, TX 77373-6713	**Phone Type**	**Value**
		BUS - Business	281-442-7003
		MOB - Mobile	281-851-9993

Operator Grade	Number

Water Operator Licenses

No Licensing Data for this PWS

Owner Type	Owner Type Options: COUNTY, DISTRICT, FEDERAL GOVERNMENT, INVESTOR OWNED, MUNICIPALITY, NATIVE AMERICAN, PRIVATE, STATE GOVERNMENT, WATER SUPPLY CORPORATION
Private	

System Type	System Type Options: COMMUNITY, TRANSIENT/NON-COMMUNITY, NON-PUBLIC, NON-TRANSIENT/NON-COMMUNITY
NP - NON-PUBLIC	

Population Type	Population Served	# of Connect	# I/C w/other PWS

Total Product (MGD)	Average Daily Consump.	Max Daily Demand (MGD)	Total Storage (MG)	Elev. Storage (MG)	Service Pump Cap.	Max.Purchase Cap. (MGD/GPM)	Pressure Tank Cap. (MG)

Activity Status	Inactivation Date
I - INACTIVE	07/31/2015

Last Survey Date	Surveyor	Survey Type	Region	County
03/31/2011	MELODY, E KIRKSEY	Sanitary Survey	HOUSTON	HARRIS
12/05/2006	STACY, M TANNER	Sanitary Survey	HOUSTON	HARRIS
03/27/2003	DESHAUNE, E BLAKE	Sanitary Survey	HOUSTON	HARRIS

(Treatment Plant)

Entry Point	EP Name/Source Summation (Activity Status)	Plant Name (Activity Status)	Plant Num	Chemical Mon Type	Chem Sample Point	Distribution Mon Type	Dist Sample Point
EP001	TRT-TAP / No Source Listed(I)	1826 GAULT RD(I)	TP6817		NO		NO

Train:	Unnamed

(Treatments)

Disinfection Zone	Treatment Sequence	Objective	Process	Treatment
null	null	D	423	HYPOCHLORINATION, PRE

(Active Sources)

(Inactive/Offline Sources)

SourceNumber	Name	Status	Depth
G1012647A	1 - 1826 GAULT / S OF OFFICE	O	350

Code Explanations
Monitoring Type Codes: (GW) GROUNDWATER , (GUP) GROUNDWATER UNDER THE INFLUENCE - PURCHASED , (SWP) SURFACE WATER - PURCHASED , (GU) GROUNDWATER UNDER THE INFLUENCE OF SURFACE WATER , (N) NO SOURCES , (SW) SURFACE WATER
Activity Status Codes: (A) ACTIVE , (D) DELETED/DISSOLVED , (I) INACTIVE , (P) PROPOSED ,
Operational Status Codes: (E) EMERGENCY , (I) INTERIM/PEAK (O) OTHER , (P) PERMANENT , (S) SEASONAL
Source Types: (G) GROUND WATER , (S) SURFACE WATER , (U) GROUND WATER UNDER THE INFLUENCE

- End of Report -

At the time of your query this data was the most current information available from our database, which is in real time. Every effort was made to retrieve it according to your query. Thank-you for using DWW.

Texas Water Development Board
Well Schedule

State Well Number 6506710 **Previous Well Number** **County** Harris 201

River Basin 10 San Jacinto River **Zone** 1 **Latitude** 295515 **Longitude** 952125 **Source of Coords** 1

Owner's Well No. _____ **Location** _____

Owner
Crest Utility Co.

Driller
H & H Water Well Service

Address _____ **Tenant/Oper.** _____

Date Drilled / /1957 **Depth** 360 **Source of Depth** R **Altitude** 74 **Source of Alt.** M

Well Type W **User**

WELL CONSTRUCTION

Const-Method

Casing Material

Screen Material

Completion

Casing or Blank Pipe (C)
Well Screen or Slotted Zone (S) or Open Hole (O)
Cemented from ____ **to** ____

LIFT DATA - **Pump Mfr. -** _____ **Type -** SUBMERSIBLE PUMP **No. Stages** _____

Bowls Diam - _____ **in.** **Setting -** _____ **ft.** **Column Diam. -** _____ **in.**

Motor Mfr. - _____ **Fuel or Power -** ELECTRIC MOTOR **Horsepower -** 5.0

YIELD Flow- _____ **GPM** **Pump-** _____ **GPM** **Meas.,Rept.,Est.-** _____ **Date-** _____

WATER USE **Primary -** PUBLIC SUPPLY **Secondary -** **Tertiary -**

OTHER DATA AVAILABLE **Water Levels -** N **Quality -** N **Logs -** **Other Data -**

WATER LEVELS

Recorded By _____ **Date Record Collected or Updated -** 11/02/1998

Reporting Agency 02

REMARKS -

Aquifer - 112CHCT **ID -** 15

CHICOT AQUIFER

STATE OF TEXAS WELL REPORT for Tracking #449595

Owner:	**Carlos Hernandez**	Owner Well #:	**1**
Address:	**14101 Aldine Westfield Road Houston, TX 77039**	Grid #:	**65-06-4**
Well Location:	**14101 Aldine Westfield Road Houston, TX 77039**	Latitude:	**29° 55' 14.8" N**
		Longitude:	**095° 21' 22.4" W**
Well County:	**Harris**	Elevation:	**67 ft. above sea level**
Type of Work:	**New Well**	Proposed Use:	**Domestic**

Drilling Start Date: **5/4/2017** Drilling End Date: **5/8/2017**

	Diameter (in.)	*Top Depth (ft.)*	*Bottom Depth (ft.)*
Borehole:	**7**	**0**	**310**
	5	**310**	**333**

Drilling Method: **Mud (Hydraulic) Rotary**

Borehole Completion: **Screened**

	Top Depth (ft.)	*Bottom Depth (ft.)*	*Description (number of sacks & material)*
Annular Seal Data:	**0**	**100**	**Cement 26 Bags/Sacks**
	260	**310**	**Cement 6 Bags/Sacks**

Seal Method: **Pressure**

Sealed By: **Driller**

Distance to Property Line (ft.): **50**

Distance to Septic Field or other concentrated contamination (ft.): **120**

Distance to Septic Tank (ft.): **100**

Method of Verification: **Owner**

Surface Completion: **Surface Sleeve Installed** **Surface Completion by Driller**

Water Level: **190 ft.** below land surface, and **0 GPM** artesian flow on **2017-05-08** Measurement Method: **Air Line**

Packers: **Rubber at 100 ft.**
K-Packer at 300 ft.

Type of Pump: **Submersible** Pump Depth (ft.): **280**

Well Tests: **Estimated** **Yield: 25 GPM with 0 ft. drawdown after 1 hours**

	Strata Depth (ft.)	Water Type
Water Quality:	**300 - 333**	**Potable**

Chemical Analysis Made: **No**

Did the driller knowingly penetrate any strata which contained injurious constituents?: **No**

Certification Data: The driller certified that the driller drilled this well (or the well was drilled under the driller's direct supervision) and that each and all of the statements herein are true and correct. The driller understood that failure to complete the required items will result in the report(s) being returned for completion and resubmittal.

Company Information: **Coastal Waterwell Services Inc.**

P.O. Box 745
Porter, TX 77365

Driller Name: **Melvin W. Gehrels** License Number: **54857**

Apprentice Name: **Aaron Gehrels**

Comments: **No Data**

Lithology:
DESCRIPTION & COLOR OF FORMATION MATERIAL

Top (ft.)	Bottom (ft.)	Description
0	**48**	**clay**
48	**55**	**sand**
55	**110**	**clay**
110	**126**	**sand**
126	**146**	**clay**
146	**172**	**sand**
172	**193**	**clay**
193	**235**	**clay**
235	**283**	**sand**
283	**300**	**clay**
300	**333**	**sand**

Casing:
BLANK PIPE & WELL SCREEN DATA

Dia (in.)	Type	Material	Sch./Gage	Top (ft.)	Bottom (ft.)
4	**Blank**	**New Plastic (PVC)**	**40**	**0**	**310**
2.5	**Blank**	**New Plastic (PVC)**	**40**	**300**	**310**
2.5	**Screen**	**New Plastic (PVC)**	**40 6**	**310**	**330**

IMPORTANT NOTICE FOR PERSONS HAVING WELLS DRILLED CONCERNING CONFIDENTIALITY

TEX. OCC. CODE Title 12, Chapter 1901.251, authorizes the owner (owner or the person for whom the well was drilled) to keep information in Well Reports confidential. The Department shall hold the contents of the well log confidential and not a matter of public record if it receives, by certified mail, a written request to do so from the owner.

Please include the report's Tracking Number on your written request.

Texas Department of Licensing and Regulation
P.O. Box 12157
Austin, TX 78711
(512) 334-5540

Send original copy by certified mail to: Texas Water Commission, P.O. Box 13087, Austin, Texas 78711

Please use black ink.

ATTENTION OWNER: *Confidentiality Privilege Notice on Reverse Side*

State of Texas WELL REPORT

Texas Water Well Drillers Board
P.O. Box 13087
Austin, Texas 78711

1) OWNER ANDY ANDERSON (Name) ADDRESS 1400 SPRING VALLEY (Street or RFD) DALLAS (City) TEX (State) 75244 (Zip)

2) LOCATION OF WELL: County HARRIS, 10 miles in NORTH (NE, SW, etc.) direction from HOUSTON (Town)

Driller must complete the legal description below with distance and direction from two intersecting section or survey lines, or he must locate and identify the well on an official Quarter- or Half-Scale Texas County General Highway Map and attach the map to this form.

☐ LEGAL DESCRIPTION:

Section No. _____ Block No. _____ Township _____ Abstract No. _____ Survey Name _____

Distance and direction from two intersecting section or survey lines _____

☑ SEE ATTACHED MAP

3) TYPE OF WORK (Check): ☑ New Well ☐ Deepening ☐ Reconditioning ☐ Plugging

4) PROPOSED USE (Check): ☐ Domestic ☑ Industrial ☐ Monitor ☐ Public Supply ☐ Irrigation ☐ Test Well ☐ Injection ☐ De-Watering

5) DRILLING METHOD (Check): ☐ Driven ☑ Mud Rotary ☐ Air Hammer ☐ Jetted ☐ Bored ☐ Air Rotary ☐ Cable Tool ☐ Other _____

6) WELL LOG:

Date Drilling: Started 10-23- 1992 Completed 10-25 1992

DIAMETER OF HOLE

Dia. (in.)	From (ft.)	To (ft.)
6½	Surface	303
3¼	303	324

7) BOREHOLE COMPLETION: ☐ Open Hole ☐ Straight Wall ☐ Underreamed ☐ Gravel Packed ☐ Other K-PACKER

If Gravel Packed give Interval . . . from _____ ft. to _____ ft.

From (ft.)	To (ft.)	Description and color of formation material
0-32	C	
32-38	S	
38-97	C	
97-100	S	
100-170	C	
170-202	S	
202-214	C	
214-238	S	
238-260	C	
260-280	S	
280-302	C	
302-324	S	

(Use reverse side if necessary)

RECEIVED
APR 15 1993
TEXAS WATER COMMISSION

8) CASING, BLANK PIPE, AND WELL SCREEN DATA:

Dia. (in.)	New or Used	Steel, Plastic, etc. Perf., Slotted, etc. Screen Mfg., if commercial	Setting (ft.) From	Setting (ft.) To	Gage Casting Screen
4	N	PLASTIC	0	303	C
2½	N	PLASTIC	309	324	14

9) CEMENTING DATA [Rule 287.44(1)]

Cemented from 0 ft. to 303 ft. No. of Sacks Used 15

_____ ft. to _____ ft. No. of Sacks Used _____

Method used PRESSURE

Cemented by H+H WATER WELL

10) SURFACE COMPLETION

☑ Specified Surface Slab Installed [Rule 287.44(2)(A)]

☐ Specified Steel Sleeve Installed [Rule 287.44(3)(A)]

☐ Pitless Adapter Used [Rule 287.44(3)(B)]

☐ Approved Alternative Procedure Used [Rule 287.71]

11) WATER LEVEL:

Static level 211 ft. below land surface Date 10-25-92

Artesian flow _____ gpm. Date _____

12) PACKERS:

Type	Depth
K	296

13) TYPE PUMP: ☐ Turbine ☐ Jet ☑ Submersible ☐ Cylinder ☐ Other _____

Depth to pump bowls, cylinder, jet, etc., 273 ft.

14) WELL TESTS: Type Test: ☑ Pump ☐ Bailer ☐ Jetted ☐ Estimated

Yield: 12 gpm with _____ ft. drawdown after _____ hrs.

15) WATER QUALITY:

Did you knowingly penetrate any strata which contained undesirable constituents?

☐ Yes ☑ No If yes, submit "REPORT OF UNDESIRABLE WATER"

Type of water? _____ Depth of strata _____

Was a chemical analysis made? ☐ Yes ☑ No

I hereby certify that this well was drilled by me (or under my supervision) and that each and all of the statements herein are true to the best of my knowledge and belief. I understand that failure to complete items 1 thru 15 will result in the log(s) being returned for completion and resubmittal.

COMPANY NAME H+H WATER WELL DRILLING (Type or print) WELL DRILLER'S LICENSE NO. 334 WI

ADDRESS 14605 REEVESTON (Street or RFD) HOUSTON (City) TEX (State) 77039 (Zip)

(Signed) _____ (Licensed Well Driller) (Signed) _____ (Registered Driller Trainee)

Please attach electric log, chemical analysis, and other pertinent information, if available.

For TWC use only: Well No. _____ Located on map 65-6-4

WWD-012 (Rev. 05-18-90)

TEXAS WATER COMMISSION COPY

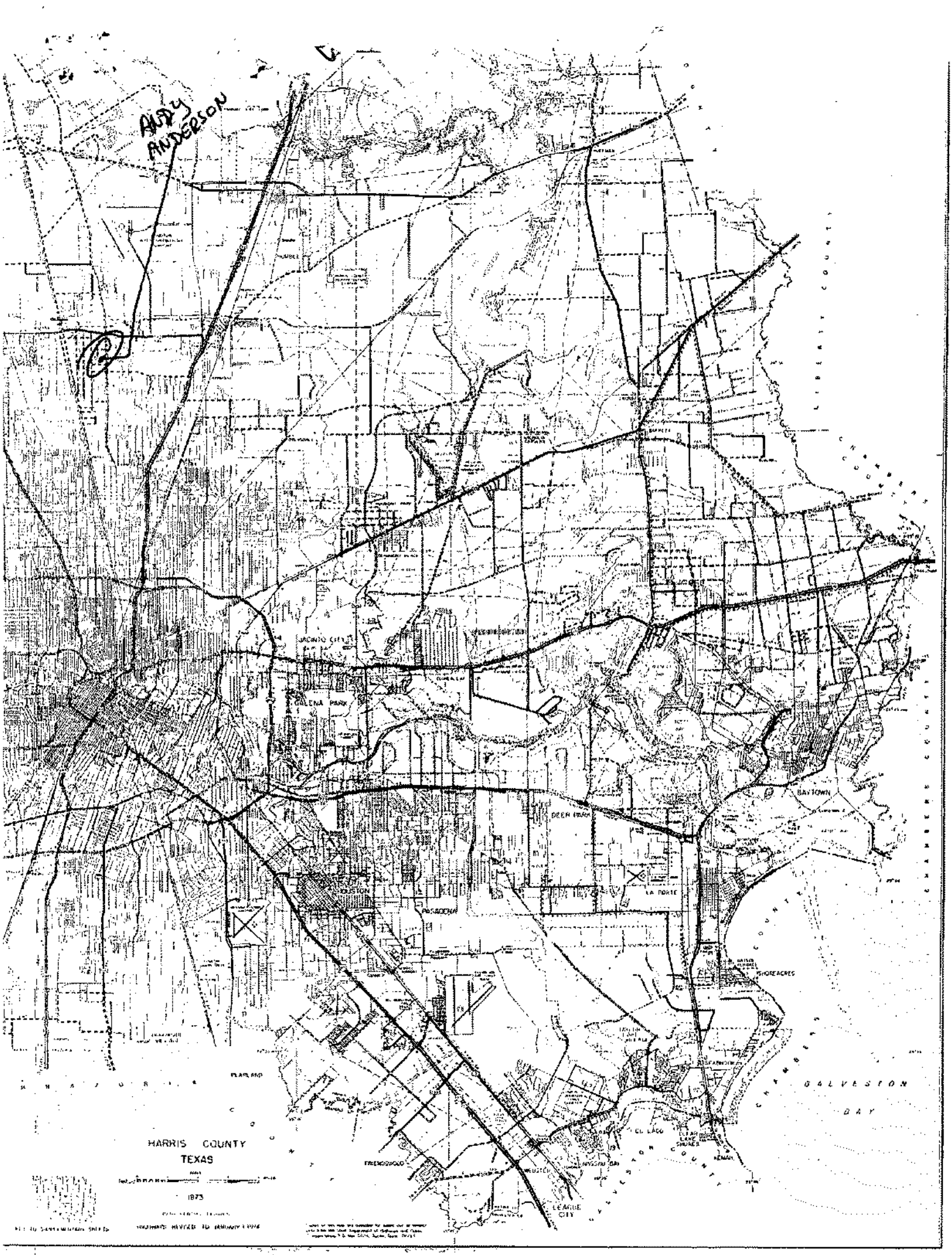
Andy Anderson
LIBERTY COUNTY
CHAMBERS COUNTY
JACINTO CITY
GALENA PARK
DEER PARK
BAYTOWN
LA PORTE
PASADENA
HOUSTON
SHOREACRES
GALVESTON BAY
HARRIS COUNTY
TEXAS
1973
FRIENDSWOOD
LEAGUE CITY

Send original copy by certified return receipt requested ma TNRCC, MC 177, P.O. Box 13087, Austin, TX 78711-308

ATTENTION OWNER: *Confidentiality Privilege Notice on on reverse side of Well Owner's copy (pink)*

State of Texas
WELL REPORT

Texas Water Well Drillers Advisory Council
MC 177
P.O. Box 13087
Austin, TX 78711-3087
512-239-0530

1) OWNER CARTER Mc ALEXANDER (Name) ADDRESS 1916 GAULT HOUSTON TX 77039 (Street or RFD) (City) (State) (Zip)
SMALL M.H.P.

2) ADDRESS OF WELL: County HARRIS 1916 GAULT HOUSTON TX 77039 (Street, RFD or other) (City) (State) (Zip) GRID # 65 064

3) TYPE OF WORK (Check): ☑ New Well ☐ Deepening ☐ Reconditioning ☐ Plugging

4) PROPOSED USE (Check): ☐ Monitor ☐ Environmental Soil Boring ☐ Domestic ☐ Industrial ☐ Irrigation ☐ Injection ☑ Public Supply ☐ De-watering ☐ Testwell
If Public Supply well, were plans submitted to the TNRCC? ☐ Yes ☑ No LESS THAN 25 PERSONS

5) X

6) WELL LOG:
Date Drilling: Started 6-11 19 97 Completed 6-12 19 97

DIAMETER OF HOLE

Dia. (in.)	From (ft.)	To (ft.)
7 7/8	Surface	310
3 7/8	310	320

7) DRILLING METHOD (Check): ☐ Driven ☐ Air Rotary ☑ Mud Rotary ☐ Bored ☐ Air Hammer ☐ Cable Tool ☐ Jetted ☐ Other

From (ft.)	To (ft.)	Description and color of formation material
0	5	TOP SOIL
5	20	YELLOW SHALE
20	34	RED SHALE
34	51	RED SAND
51	95	RED SHALE
95	116	SAND
116	159	RED SHALE
159	190	SAND
190	231	RED SHALE
231	260	SAND
260	294	RED SHALE
294	320	SAND

(Use reverse side of Well Owner's copy, if necessary)

8) Borehole Completion (Check): ☐ Open Hole ☐ Straight Wall ☐ Underreamed ☐ Gravel Packed ☑ Other 2-STRING
If Gravel Packed give interval ... from ____ ft. to ____ ft.

CASING, BLANK PIPE, AND WELL SCREEN DATA:

Dia. (in.)	New or Used	Steel, Plastic, etc. Perf., Slotted, etc. Screen Mfg., if commercial	Setting (ft.) From	Setting (ft.) To	Gage Casting Screen
4	N		0	298	
3 7/8	N		298	320	

9) CEMENTING DATA [Rule 338.44(1)]
Cemented from 0 ft. to 298 ft. No. of sacks used 27
____ ft. to ____ ft. No. of sacks used ____
Method used PRESSURE
Cemented by SUGG WATER WELL
Distance to septic system field lines or other concentrated contamination 110 ft.
Method of verification of above distance PROPERTY OWNER

10) SURFACE COMPLETION
☐ Specified Surface Slab Installed [Rule 338.44(2)(A)]
☑ Specified Steel Sleeve Installed [Rule 338.44(3)(A)]
☐ Pitless Adapter Used [Rule 338.44(3)(b)]
☐ Approved Alternative Procedure Used [Rule 338.71]

11) WATER LEVEL:
Static level 194 ft. below land surface Date 6-12-97
Artesian flow ____ gpm Date ____

12) PACKERS: Type ____ Depth ____

13) TYPE PUMP:
☐ Turbine ☐ Jet ☑ Submersible ☐ Cylinder ☐ Other
Depth to pump bowls, cylinder, jet, etc., 280 ft.

14) WELL TESTS:
Type test: ☑ Pump ☐ Bailer ☐ Jetted ☐ Estimated
Yield: 25 gpm with 15 ft. drawdown after 2 hrs.

15) WATER QUALITY:
Did you knowingly penetrate any strata which contained undesirable constituents?
☐ Yes ☑ No If yes, submit "REPORT OF UNDESIRABLE WATER"
Type of water? ____ Depth of strata ____
Was a chemical analysis made? ☐ Yes ☑ No

RECEIVED
JUL 31 1997
TEXAS WATER DEVELOPMENT BOARD

I hereby certify that this well was drilled by me (or under my supervision) and that each and all of the statements herein are true to the best of my knowledge and belief. I understand that failure to complete items 1 thru 15 will result in the log(s) being returned for completion and resubmittal.

COMPANY NAME SUGG WATER WELL DRILLING (Type or print) WELL DRILLER'S LICENSE NO. 1006 WPKL

ADDRESS 13501 CHRISMAN #26 HOUSTON TEXAS 77039 (Street or RFD) (City) (State) (Zip)

(Signed) James N. Sugg Jr. (Licensed Well Driller) (Signed) ____ (Registered Driller Trainee)

Please attach electric log, chemical analysis, and other pertinent information, if available.

TNRCC-0199 (Rev. 05-21-96) *White - TNRCC Yellow - DRILLER Pink - WELL OWNER*

·2m: NIS[redacted]
·9m: El[redacted]

Please use black ink. Send original copy by certified mail to the Texas Water Commission P.O. Box 13087 Austin, Texas 78711

State of Texas
WATER WELL REPORT

ATTENTION OWNER: *Confidentiality Privilege Notice on Reverse Side*

Texas Water Well Drillers Board
P. O. Box 13087
Austin, Texas 78711

1) OWNER L A MORAN (Name) Address Lawtha St (Street or RFD) Houston (City) Texas (State) (Zip)

2) LOCATION OF WELL: County Harris 19 miles in North (N.E., S.W., etc.) direction from Houston (Town)

Driller must complete the legal description to the right with distance and direction from two intersecting section or survey lines, or he must locate and identify the well on an official Quarter- or Half-Scale Texas County General Highway Map and attach the map to this form.

☐ Legal description:
Section No. _____ Block No. _____ Township _____
Abstract No. _____ Survey Name _____
Distance and direction from two intersecting section or survey lines _____
☑ See attached map. mapon 65-06-4

3) TYPE OF WORK (Check): ☐ New Well ☐ Deepening ☐ Reconditioning ☐ Plugging

4) PROPOSED USE (Check): ☑ Domestic ☐ Industrial ☐ Monitor ☐ Public Supply ☐ Irrigation ☐ Test Well ☐ Injection ☐ Other _____

5) DRILLING METHOD (Check): ☐ Driven ☑ Mud Rotary ☐ Air Hammer ☐ Jetted ☐ Bored ☐ Air Rotary ☐ Cable Tool ☐ Other _____

6) WELL LOG:
Date Drilling Started 8/19/85 Completed _____ 19__

DIAMETER OF HOLE Dia. (in.)	From (ft.)	To (ft.)
6¼	Surface 0	385

From (ft.)	To (ft.)	Description and color of formation material
0	45	Clay
45	75	Sand Red
75	78	Clay
78	110	Sand Red
110	260	Clay Red
260	280	Sand Fine
280	341	Clay
341	385	Sand

7) BOREHOLE COMPLETION:
☐ Open Hole ☐ Straight Wall ☐ Underreamed
☐ Gravel Packed ☑ Other TWO STRING
If Gravel Packed give interval . . . from _____ ft. to _____ ft.

8) CASING, BLANK PIPE, AND WELL SCREEN DATA:

Dia. (in.)	New or Used	Steel, Plastic, etc. Perf., Slotted, etc. Screen Mgf., if commercial	Setting (ft.) From	Setting (ft.) To	Gage Casing Screen
4	New	PVC	0	365	
		20' .010 Slotted TA	365	385	

9) CEMENTING DATA [Rule 319.44(b)]
Cemented from 0 ft. to 365 ft. No. of Sacks Used 18
_____ ft. to _____ ft. No. of Sacks Used _____
Method used Pressure
Cemented by me

10) SURFACE COMPLETION
☑ Specified Surface Slab Installed [Rule 319.44(c)]
☐ Pitless Adapter Used [Rule 319.44(d)]
☐ Approved Alternative Procedure Used [Rule 319.71]

11) WATER LEVEL:
Static level 215 ft. below land surface Date 8/19/85
Artesian flow _____ gpm. Date _____

12) PACKERS: Type _____ Depth _____

13) TYPE PUMP:
☐ Turbine ☐ Jet ☑ Submersible ☐ Cylinder
☐ Other _____
Depth to pump bowls, cylinder, jet, etc., 260 ft.

14) WELL TESTS:
Type Test: ☐ Pump ☐ Bailer ☑ Jetted ☐ Estimated
Yield: 30 gpm with _____ ft. drawdown after _____ hrs.

RECEIVED
SEP - 5 1986
TEXAS WATER COMMISSION

(Use reverse side if necessary)

15) WATER QUALITY:
Did you knowingly penetrate any strata which contained undesirable water? ☐ Yes ☑ No
If yes, submit "REPORT OF UNDESIRABLE WATER"
Type of water? _____ Depth of strata _____
Was a chemical analysis made? ☐ Yes ☑ No

I hereby certify that this well was drilled by me (or under my supervision) and that each and all of the statements herein are true to the best of my knowledge and belief. I understand that failure to complete items 1 thru 12 will result in the log(s) being returned for completion and resubmittal.

COMPANY NAME Buffkin Water Well (Type or Print) Water Well Driller's License No. TX 1696

ADDRESS 2310 Nichols (Street or RFD) Spring (City) Harris (State) TX (Zip) 77447

(Signed) _____ (Licensed Water Well Driller)

(Signed) _____ (Registered Driller Trainee)

Please attach electric log, chemical analysis, and other pertinent information, if available.

For TWC use only
Well No. 65-06-4
Located on map _____

TWC-0392 (Rev. 06-10-85)

TEXAS WATER COMMISSION COPY

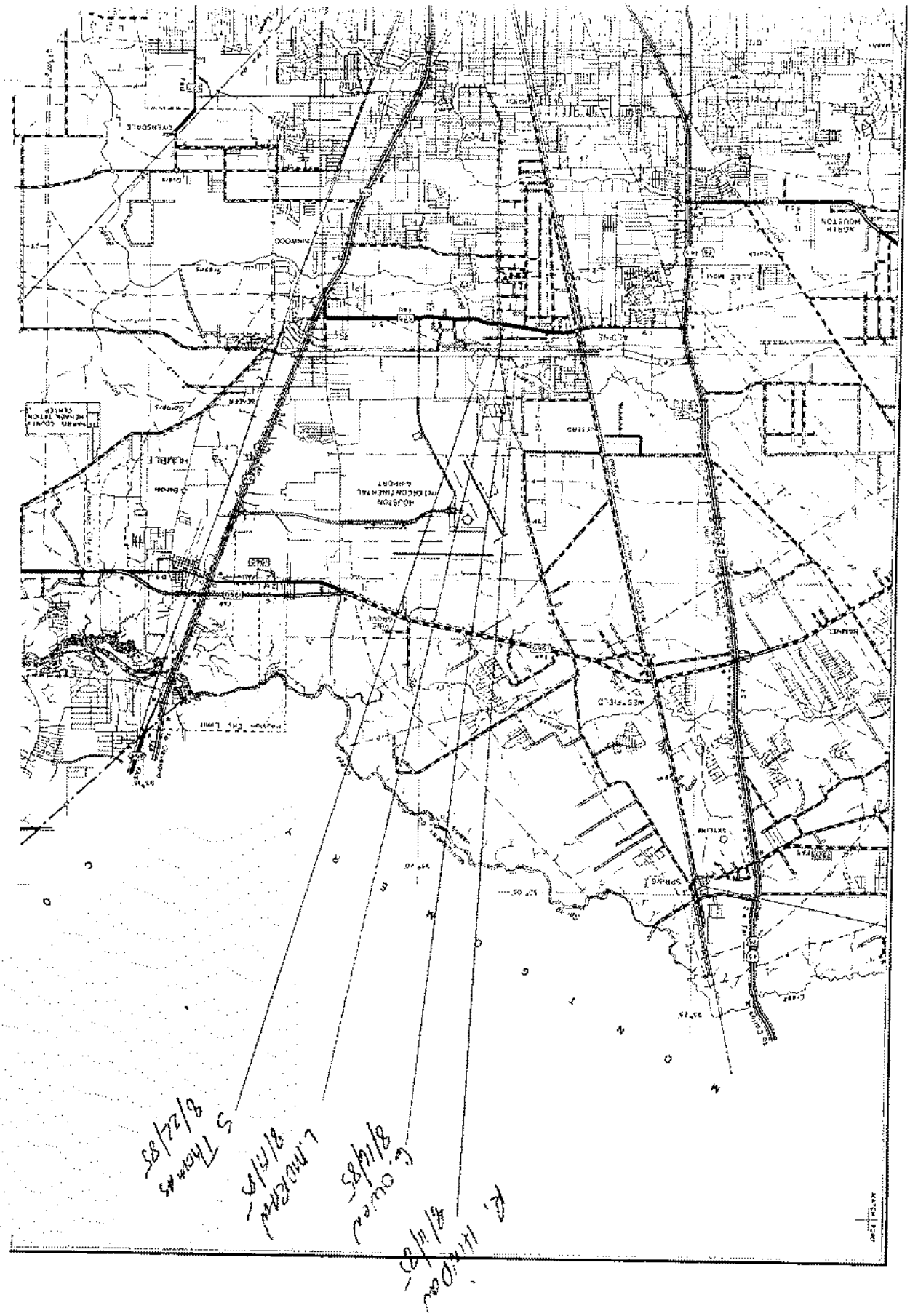

(Signed) _____ (Signed) _____
(Licensed Water Well Driller) (Registered Driller Trainee)

Please attach electric log, chemical analysis, and other pertinent information, if available.

For TWC use only
Well No. 65-06-4
Located on map _____

TWC-0392 (Rev. 08-10-85)

TEXAS WATER COMMISSION COPY

Send original copy by certified mail to the Texas Water Development Board P. O. Box 13087 Austin, Texas 78711

State of Texas

WATER WELL REPORT

For TWDB use only
Well No.
Located on map
Received:

1) OWNER:
Person having well drilled John Vernon (Name) Address 1717 Strawn (Street or RFD) Houston (City) Texas (State)

Landowner Same (Name) Address Same (Street or RFD) (City) (State)

2) LOCATION OF WELL:
County Harris, 9 miles in NNE (N.E., S.W., etc.) direction from Houston (Town)

Locate by sketch map showing landmarks, roads, creeks, hiway number, etc.*

413 D
see map included

North

(Use reverse side if necessary)

or Give legal location with distances and directions from adjacent sections or survey lines.

Labor League

Block Survey

Abstract No.

(NW¼ NE¼ SW¼ SE¼) of Section

3) TYPE OF WORK (Check):
~~XXXXX~~ Deepening
Reconditioning Plugging

4) PROPOSED USE (Check):
~~XXXXX~~ Industrial Municipal
Irrigation Test Well Other

5) TYPE OF WELL (Check):
~~XXXXX~~ Driven Dug
Cable Jetted Bored

6) WELL LOG:
Diameter of hole 6 3/4 in. Depth drilled 302 ft ft. Depth of completed well 322 ft ft. Date drilled 9-5-74

All measurements made from 0 ft. above ground level.

From (ft.)	To (ft.)	Description and color of formation material
0	5	Topsoil
5	10	Yellow Clay
10	20	Yellow Red Clay
20	25	Sand
25	45	Red Gray Clay
45	50	Sand
50	65	Red Gray Clay
65	70	Sand
70	115	Red Gray Clay
115	125	Sand
125	160	Red Gray Clay
160	175	Sand

(Use reverse side if necessary)

9) Casing:
Type: Old ~~XXX~~ New Steel ~~XXXXX~~ Other
Cemented from 302 ft up ft. to ft.

Diameter (inches)	Setting From (ft.)	To (ft.)	Gage
4"	1 ft	302 ft	40

10) SCREEN:
Type Well Supplies Plastic Wrapped
Perforated Slotted

Diameter (inches)	Setting From (ft.)	To (ft.)	Slot Size
2 5/8"	307 ft	322 ft	16

7) COMPLETION (Check):
~~XXXXXXX~~ Straight wall Gravel packed Other
Under reamed Open hole

8) WATER LEVEL:
Static Level 180 ft. below land surface Date
Artesian pressure lbs. per square inch Date
Depth to pump bowls, cylinder, jet, etc. 220 ft. below land surface.

11) WELL TESTS:
Was a pump test made? Yes ~~No~~ If yes, by whom?
Yield: gpm with ft. drawdown after hrs.
Bailer test gpm with ft. drawdown after hrs.
Artesian flow gpm
Temperature of water

12) WATER QUALITY:
Was a chemical analysis made? Yes ~~No~~
Did any strata contain undesirable water? Yes No
Type of water? depth of strata

I hereby certify that this well was drilled by me (or under my supervision) and that each and all of the statements herein are true to the best of my knowledge and belief.

NAME C. A. Raymond Jr. (Type or Print) Water Well Drillers Registration No. TDL-774

ADDRESS 10011 Air Line Dr. (Street or RFD) Houston (City) Texas (State)

(Signed) C A Raymond Jr (Water Well Driller) Raymond Water Well Drilling Inc (Company Name)

Please attach electric log, chemical analysis, and other pertinent information, if available.

*Additional instructions on reverse side.

TWDB-W-09

4820115191

Send original copy by certified mail to the Texas Water Development Board P. O. Box 13087 Austin, Texas 78711

State of Texas

WATER WELL REPORT

For TWDB use only
Well No. 65-06-1G
Located on map yes
Received: 75
dt

1) OWNER:
Person having well drilled D.L. JONES - (Name) Address 1706 GAULT. RD. (Street or RFD) (City) (State)

Landowner SAME (Name) Address HOUSTON. TEXAS (Street or RFD) (City) (State)

2) LOCATION OF WELL:
County HARRIS, 2 miles in NORTH. (N.E., S.W., etc.) direction from HOUSTON. TEX (Town)

Locate by sketch map showing landmarks, roads, creeks, hiway number, etc.*

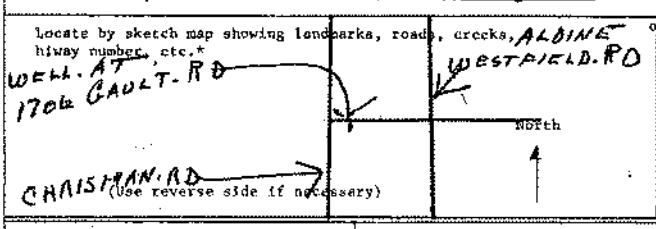

(Use reverse side if necessary)

or Give legal location with distances and directions from adjacent sections or survey lines.

Labor _____ League _____

Block _____ Survey _____

Abstract No. _____

(NW¼ NE¼ SW¼ SE¼) of Section _____

3) TYPE OF WORK (Check): New Well ✓ Deepening Reconditioning Plugging

4) PROPOSED USE (Check): Domestic ✓ Industrial Municipal Irrigation Test Well Other

5) TYPE OF WELL (Check): Rotary ✓ Driven Dug Cable Jetted Bored

6) WELL LOG:
Diameter of hole 6½ in. Depth drilled 337' ft. Depth of completed well 337' ft. Date drilled MAY. 14, 75

All measurements made from 1 ft. above ground level.

From (ft.)	To (ft.)	Description and color of formation material
0	61	CLAY
61	70	SAND
70	115	CLAY.
115	140	SAND
140	190	CLAY.
190	221	SAND
221	311	CLAY.
311	337	SAND
		(Use reverse side if necessary)

9) Casing:
Type: Old New ✓ Steel Plastic ✓ Other

Cemented from 250 ft. to 315 ft.

Diameter (inches)	Setting From (ft.)	Setting To (ft.)	Gage
4"	0	315	
2½"	315	322	

10) SCREEN:
Type PLASTIC - RIBBED.

Perforated Slotted

Diameter (inches)	Setting From (ft.)	Setting To (ft.)	Slot Size
2½"	322	337	#14

7) COMPLETION (Check):
Straight wall Gravel packed Other TWO - STRING. Under reamed Open Hole

8) WATER LEVEL:
Static level 180 ft. below land surface Date MAY. 14, 75

Artesian pressure _____ lbs. per square inch Date _____

Depth to pump bowls, cylinder, jet, etc., 220' ft. below land surface.

11) WELL TESTS:
Was a pump test made? Yes No ✓ If yes, by whom?

Yield: _____ gpm with _____ ft. drawdown after _____ hrs.

Bailer test _____ gpm with _____ ft. drawdown after _____ hrs.

Artesian flow _____ gpm

Temperature of water _____

12) WATER QUALITY:
Was a chemical analysis made? Yes No ✓

Did any strata contain undesirable water? Yes No. ✓

Type of water? _____ depth of strata 26'.

I hereby certify that this well was drilled by me (or under my supervision) and that each and all of the statements herein are true to the best of my knowledge and belief.

NAME E.L. BODE (Type or Print) Water Well Drillers Registration No. 46

ADDRESS BOX. 67. WESTFIELD TEXAS 77377 (Street or RFD) (City) (State)

(Signed) E. L. Bode (Water Well Driller) E.L. BODE DRILLING CO - (Company Name)

Please attach electric log, chemical analysis, and other pertinent information, if available.

*Additional instructions on reverse side.

TWDBE-WD-8

Send original copy by certified return receipt requested mail to: TDLR, P.O. Box 12157, Austin, TX 78711

ATTENTION OWNER: *Confidentiality Privilege Notice on reverse side of Well Owner's copy (pink)*

State of Texas WELL REPORT

Texas Department of Licensing & Regulation
P.O. Box 12157
Austin, TX 78711
512-463-7880

1) OWNER Gene Romano (Name) ADDRESS 1815 Strawn St (Street or RFD) Houston (City) Tx. (State) 77039 (Zip)

2) ADDRESS OF WELL'S LOCATION: County Harris (Street, RFD or other) (same as above) (City) (State) (Zip) Long. ____ Lat. ____ Grid # 65-06-4

3) TYPE OF WORK (Check): [x] New Well [ ] Deepening [ ] Reconditioning [ ] Plugging

4) PROPOSED USE (Check): [ ] Monitor [ ] Environmental Soil Boring [x] Domestic [ ] Industrial [ ] Irrigation [ ] Injection [ ] Public Supply [ ] De-watering [ ] Testwell
If Public Supply well, were plans submitted to the TNRCC? [ ] Yes [ ] No

5)

6) WELL LOG:
Date Drilling:
Started Feb 2 19 00
Completed Feb 4 1900

DIAMETER OF HOLE

Dia. (in.)	From (ft.)	To (ft.)
7	Surface	310
5	310	332

7) DRILLING METHOD (Check): [ ] Driven [ ] Air Rotary [x] Mud Rotary [ ] Bored [ ] Air Hammer [ ] Cable Tool [ ] Jetted [ ] Other ____

From (ft.)	To (ft.)	Description and color of formation material
0	52	Clay
52	59	Sand
59	84	Clay
84	92	Sand
92	110	Clay
110	132	Sand + rock
132	156	Clay
156	172	Sand
172	201	Clay
201	211	Sand
211	236	Clay, rock stiks
236	245	Sand
245	247	Rock
247	274	Clay
274	290	Sand
290	291	Rock
291	300	Clay
300	332	Sand

(Use reverse side of Well Owner's copy, if necessary)

8) Borehole Completion (Check): [ ] Open Hole [ ] Straight Wall [ ] Underreamed [ ] Gravel Packed [x] Other Two String
If Gravel Packed give interval from ____ ft. to ____ ft.

CASING, BLANK PIPE, AND WELL SCREEN DATA:

Dia (in.)	New or Used	Steel, Plastic, etc. Perf., Slotted, etc. Screen Mfg., if commercial	Setting (ft.) From	Setting (ft.) To	Gage Casting Screen
4	N	PVC.	0	310	40
2½	N	PVC.	300	317	40
2½	N	PVC. Jelco	317	332	.08

9) CEMENTING DATA
Cemented from 0 ft. to 15 ft. No. of sacks used 4
150 ft. to 310 ft. No. of sacks used ____
Method used Pressure
Cemented by CWW.
Distance to septic system field lines or other concentrated contamination 100 ft.
Method of verification of above distance Owner

13) [ ] Well plugged within 48 hours

Casing left in well: From (ft)	To (ft)	Cement/bentonite placed in well: From (ft)	To (ft)	Sacks used:

14) TYPE PUMP: [ ] Turbine [ ] Jet [x] Submersible [ ] Cylinder [ ] Other ____
Depth to pump bowls, cylinder, jet, etc., 280 ft

10) SURFACE COMPLETION
[ ] Specified Surface Slab Installed
[ ] Specified Steel Sleeve Installed
[ ] Pitless Adapter Used
[x] Approved Alternative Procedure Used

15) WELL TESTS:
Type test: [x] Pump [ ] Bailer [ ] Jetted [x] Estimated
Yield: 12 gpm with ____ ft. drawdown after ____ hrs.

11) WATER LEVEL:
Static level 210 ft. below land surface Date Feb 4, 00
Artesian flow ____ gpm. Date ____

16) WATER QUALITY:
Did you knowingly penetrate any strata which contained undesirable constituents?
[ ] Yes [x] No If yes, submit "REPORT OF UNDESIRABLE WATER"
Type of water? Potable Depth of strata 32'
Was a chemical analysis made? [ ] Yes [x] No

12) PACKERS:

	Type	Depth
4 x 2½ RXR	K	300

I certify that I drilled this well (or the well was drilled under my direct supervision) and that each and all of the statements herein are true and correct. I understand that failure to complete items 1 thru 16 will result in the log(s) being returned for completion and resubmittal.

COMPANY NAME Coastal Water Well (Type or print) WELL DRILLER'S LICENSE NO. 812

ADDRESS P.O. Box 745 (Street or RFD) Porter (City) Tx (State) 77365 (Zip)

(Signed) H.L. Gehrels (Licensed Well Driller) (Signed) Keith Gehrels (Registered Driller Trainee)

Please attach electric log, chemical analysis, and other pertinent information, if available.

TDLR FORM 001WWD (4/98) White - TDLR Yellow - DRILLER Pink - WELL OWNER

4820124083

STATE OF TEXAS WELL REPORT for Tracking #323364

Owner:	**RCP Tunnel LLC**	Owner Well #:	**No Data**
Address:	**1606 Gault Rd Houston, TX 77039**	Grid #:	**65-06-4**
Well Location:	**1606 Gault Rd Houston, TX 77039**	Latitude:	**29° 55' 07" N**
		Longitude:	**095° 21' 26" W**
Well County:	**Harris**	Elevation:	**No Data**
Type of Work:	**Replacement**	Proposed Use:	**Domestic**

Drilling Start Date: **7/3/2013** Drilling End Date: **7/4/2013**

	Diameter (in.)	*Top Depth (ft.)*	*Bottom Depth (ft.)*
Borehole:	**6.75**	**0**	**380**
	3.875	**380**	**390**

Drilling Method: **Mud (Hydraulic) Rotary**

Borehole Completion: **2 string**

	Top Depth (ft.)	*Bottom Depth (ft.)*	*Description (number of sacks & material)*
Annular Seal Data:	**0**	**380**	**20 portland**
	0	**15**	**14 sack crete**

Seal Method: **Positive Displacement**

Sealed By: **RWW**

Distance to Property Line (ft.): **75**

Distance to Septic Field or other concentrated contamination (ft.): **60**

Distance to Septic Tank (ft.): **No Data**

Method of Verification: **Owner**

Surface Completion: **Surface Sleeve Installed**

Water Level: **170 ft.** below land surface on **2013-07-04** Measurement Method: **Unknown**

Packers: **K-375**

Type of Pump: **No Data**

Well Tests: **Jetted** **Yield: 40 GPM**

	Strata Depth (ft.)	Water Type
Water Quality:	**10**	**good**

Chemical Analysis Made: **No**

Did the driller knowingly penetrate any strata which contained injurious constituents?: **No**

Certification Data: The driller certified that the driller drilled this well (or the well was drilled under the driller's direct supervision) and that each and all of the statements herein are true and correct. The driller understood that failure to complete the required items will result in the report(s) being returned for completion and resubmittal.

Company Information: **Robinson Water Well Inc.**

11819 W. Montygomery
Houston, TX 77086

Driller Name: **M.E. Robinson** License Number: **1464**

Comments: **No Data**

Lithology:
DESCRIPTION & COLOR OF FORMATION MATERIAL

Top (ft.)	Bottom (ft.)	Description
0	**30**	**clay**
30	**40**	**sand**
40	**140**	**clay**
140	**175**	**sand**
175	**190**	**clay**
190	**240**	**sand**
240	**243**	**rock**
243	**280**	**sand**
280	**375**	**clay**
375	**380**	**sandy clay**
380	**390**	**sand**

Casing:
BLANK PIPE & WELL SCREEN DATA

Dia. (in.)	New/Used	Type	Setting From/To (ft.)
4" N PVC Casing 0-380 SCH 40			
2 1/2" N PVC Liner 375-380 SCH 40			
2 1/2" N PVC Screen 380-390 .008			

IMPORTANT NOTICE FOR PERSONS HAVING WELLS DRILLED CONCERNING CONFIDENTIALITY

TEX. OCC. CODE Title 12, Chapter 1901.251, authorizes the owner (owner or the person for whom the well was drilled) to keep information in Well Reports confidential. The Department shall hold the contents of the well log confidential and not a matter of public record if it receives, by certified mail, a written request to do so from the owner.

Please include the report's Tracking Number on your written request.

Texas Department of Licensing and Regulation
P.O. Box 12157
Austin, TX 78711
(512) 334-5540

STATE OF TEXAS WELL REPORT for Tracking #153015

Owner:	**Alberto Vasquez**	Owner Well #:	**No Data**
Address:	**1803 Gualt Rd. Houston, TX 77039**	Grid #:	**65-06-4**
Well Location:	**1803 Gualt Rd. Houston, TX 77039**	Latitude:	**29° 55' 14" N**
		Longitude:	**095° 21' 32" W**
Well County:	**Harris**	Elevation:	**No Data**
Type of Work:	**New Well**	Proposed Use:	**Domestic**

Drilling Start Date: **7/22/2008** Drilling End Date: **7/23/2008**

	Diameter (in.)	*Top Depth (ft.)*	*Bottom Depth (ft.)*
Borehole:	**6.75**	**0**	**395**

Drilling Method: **Mud (Hydraulic) Rotary**

Borehole Completion: **2 STRING**

	Top Depth (ft.)	*Bottom Depth (ft.)*	*Description (number of sacks & material)*
Annular Seal Data:	**0**	**380**	**20**
	0	**10**	**10**

Seal Method: **Positive Displacement**

Sealed By: **SDI**

Distance to Property Line (ft.): **10**

Distance to Septic Field or other concentrated contamination (ft.): **100**

Distance to Septic Tank (ft.): **No Data**

Method of Verification: **owner**

Surface Completion: **Surface Slab Installed**

Water Level: **175 ft.** below land surface on **2008-08-20** Measurement Method: **Unknown**

Packers: **KP-375**

Type of Pump: **Submersible** Pump Depth (ft.): **240**

Well Tests: **Jetted** **Yield: 40 GPM**

	Strata Depth (ft.)	Water Type
Water Quality:	**No Data**	**No Data**

Chemical Analysis Made: **No**

Did the driller knowingly penetrate any strata which contained injurious constituents?: **No**

Certification Data: The driller certified that the driller drilled this well (or the well was drilled under the driller's direct supervision) and that each and all of the statements herein are true and correct. The driller understood that failure to complete the required items will result in the report(s) being returned for completion and resubmittal.

Company Information: **Scott Drilling Inc**

11923 Green Pine Circle
Houston, TX 77066

Driller Name: **Scott Robinson** License Number: **4839**

Comments: **No Data**

Lithology:
DESCRIPTION & COLOR OF FORMATION MATERIAL

Top (ft.)	Bottom (ft.)	Description
0	40	clay
40	50	sand
50	115	clay
115	125	sand
125	160	clay
160	170	sand
170	190	clay
190	215	sand
215	240	clay
240	330	sand
330	355	clay
355	360	sand
360	375	clay
375	395	sand

Casing:
BLANK PIPE & WELL SCREEN DATA

Dia. (in.)	New/Used	Type	Setting From/To (ft.)
4	**N**	**PVC**	**to Casing 0-380**
2.5	**N**	**"**	**" Liner 375-380**
2.5	**N**	**"**	**" Screen 380-395 .10**

IMPORTANT NOTICE FOR PERSONS HAVING WELLS DRILLED CONCERNING CONFIDENTIALITY

TEX. OCC. CODE Title 12, Chapter 1901.251, authorizes the owner (owner or the person for whom the well was drilled) to keep information in Well Reports confidential. The Department shall hold the contents of the well log confidential and not a matter of public record if it receives, by certified mail, a written request to do so from the owner.

Please include the report's Tracking Number on your written request.

Texas Department of Licensing and Regulation
P.O. Box 12157
Austin, TX 78711
(512) 334-5540

STATE OF TEXAS WELL REPORT for Tracking #83553

Owner:	**Efrenm Z. Mc Duffie**	Owner Well #:	**No Data**
Address:	**13834 Aldine Westfield Houston, TX 77039**	Grid #:	**65-06-7**
		Latitude:	**29° 54' 59" N**
Well Location:	**13834 Aldine Westfield Houston, TX 77039**	Longitude:	**095° 21' 29" W**
Well County:	**Harris**	Elevation:	**No Data**
Type of Work:	**New Well**	Proposed Use:	**Domestic**

Drilling Start Date: **5/11/2006** Drilling End Date: **5/12/2006**

	Diameter (in.)	*Top Depth (ft.)*	*Bottom Depth (ft.)*
Borehole:	**5.5**	**0**	**54**

Drilling Method: **Mud (Hydraulic) Rotary**

Borehole Completion: **Filter Packed**

	Top Depth (ft.)	*Bottom Depth (ft.)*	*Filter Material*	*Size*
Filter Pack Intervals:	**40**	**54**	**Gravel**	

	Top Depth (ft.)	*Bottom Depth (ft.)*	*Description (number of sacks & material)*
Annular Seal Data:	**0**	**40**	**12**

Seal Method: **Pressure**

Sealed By: **Driller**

Distance to Property Line (ft.): **No Data**

Distance to Septic Field or other concentrated contamination (ft.): **50**

Distance to Septic Tank (ft.): **No Data**

Method of Verification: **Customer**

Surface Completion: **Surface Sleeve Installed**

Water Level: **30 ft.** below land surface on **2006-05-12** Measurement Method: **Unknown**

Packers: **none**

Type of Pump: **Jet** Pump Depth (ft.): **40**

Well Tests: **Jetted** **Yield: 5 GPM with 10 ft. drawdown after 2 hours**

	Strata Depth (ft.)	Water Type
Water Quality:	**40**	**Fresh**

Chemical Analysis Made: **No**

Did the driller knowingly penetrate any strata which contained injurious constituents?: **No**

Certification Data: The driller certified that the driller drilled this well (or the well was drilled under the driller's direct supervision) and that each and all of the statements herein are true and correct. The driller understood that failure to complete the required items will result in the report(s) being returned for completion and resubmittal.

Company Information: **Raymond Services Inc.**

10011 Airline
Houston, TX 77037

Driller Name: **Ty A Raymond** License Number: **4577**

Apprentice Name: **none**

Comments: **No Data**

Lithology:
DESCRIPTION & COLOR OF FORMATION MATERIAL

From (ft)	To (ft)	Description
0	**7**	**Sand**
7	**16**	**Clay White/Yellow**
16	**17**	**Rock**
17	**26**	**Red Clay**
26	**30**	**Red Clay**
30	**32**	**Red Sand # 4**
32	**37**	**Red Clay**
37		**Rock**
37	**40**	**Red Clay**
40	**46**	**Red Sand # 4**
46	**54**	**Red Clay**

Casing:
BLANK PIPE & WELL SCREEN DATA

Dia. (in.)	New/Used	Type	Setting From/To (ft.)
2	**New**	**Plastic**	**Casing 0 - 40**
2	**New**	**Plastic**	**Screen 40 - 50 # 6**
2	**New**	**Plastic**	**Casing 50 - 54**

IMPORTANT NOTICE FOR PERSONS HAVING WELLS DRILLED CONCERNING CONFIDENTIALITY

TEX. OCC. CODE Title 12, Chapter 1901.251, authorizes the owner (owner or the person for whom the well was drilled) to keep information in Well Reports confidential. The Department shall hold the contents of the well log confidential and not a matter of public record if it receives, by certified mail, a written request to do so from the owner.

Please include the report's Tracking Number on your written request.

Texas Department of Licensing and Regulation
P.O. Box 12157
Austin, TX 78711
(512) 334-5540

10/26/2020
05:10:11

Texas Commission on Environmental Quality
DWW Water System Summary Sheet

PWS ID	PWS Name	Central Registry RN
TX1010419	SUNBELT FWSD HEATHER GLEN SUBDIVISION	RN108715525

Organization/Customer *	Central Registry CN
SUNBELT FWSD	CN600647036

*Regulatory mail will be addressed to this organization/person

All Water System Contacts

Type	Contact	Communication
AC - Administrative Contact - PRESIDENT	WADE, NATHAN 410 W GULF BANK RD HOUSTON, TX 77037-2902	Phone Type: BUS - Business; Value: 281-272-9577
OW - Owner	SUNBELT FWSD 410 W GULF BANK RD HOUSTON, TX 77037-2902	
PWS - Public Water System Contact - OPERATOR	MONTGOMERY, JOHN, T PO BOX 1689 SPRING, TX 77383-1700	Electronic Type / Value Phone Type / Value BUS - Business: 281-367-5511 FAX - Facsimile: 281-367-5517 MOB - Mobile: 281-217-1031

Operator Grade	Number
WATER OPERATIONS COMPANY	1

Water Operator Licenses

License Holder:	MUNICIPAL OPERATIONS & CONSULTING INC	
CURRENT	Class: NONE - WATER OPERATIONS COMPANY	WC0000064

Owner Type	Owner Type Options: COUNTY, DISTRICT, FEDERAL GOVERNMENT, INVESTOR OWNED, MUNICIPALITY, NATIVE AMERICAN, PRIVATE, STATE GOVERNMENT, WATER SUPPLY CORPORATION
District	

System Type	System Type Options: COMMUNITY, TRANSIENT/NON-COMMUNITY, NON-PUBLIC, NON-TRANSIENT/NON-COMMUNITY
C - Community	

Population Type	Population Served	# of Connect	# I/C w/other PWS
Residential	2871	957	0

Total Product (MGD)	Average Daily Consump.	Max Daily Demand (MGD)	Total Storage (MG)	Elev. Storage (MG)	Service Pump Cap.	Max.Purchase Cap.(MGD/GPM)	Pressure Tank Cap. (MG)
1.1160 MGD	0.1870 MGD	0.3300 MGD Occurred on 05/28/2013	.211 MG		3.6 MGD		0.020 MG

Activity Status	Inactivation Date
A - ACTIVE	

Last Survey Date	Surveyor	Survey Type	Region	County
11/01/2016	KATHRYN ROEDER	Sanitary Survey	HOUSTON	HARRIS
01/22/2014	DAWN OLIVO	Sanitary Survey	HOUSTON	HARRIS
08/10/2010	HUYEN, D LUU	Sanitary Survey	HOUSTON	HARRIS

(Treatment Plant)							
Entry Point	EP Name/Source Summation (Activity Status)	Plant Name (Activity Status)	Plant Num	Chemical Mon Type	Chem Sample Point	Distribution Mon Type	Dist Sample Point
EP001	TRT-TAP / Ground Water(A)	8805 RYTON DRIVE(A)	TP5605		NO		NO

Train:	Unnamed			
(Treatments)				
Disinfection Zone	Treatment Sequence	Objective	Process	Treatment
null	null	D	403	GASEOUS CHLORINATION, PRE

(Active Sources)						
Source Number	Source Name (Activity Status)	Operational Status	Source Type	Depth	Tested GPM	Rated GPM
G1010419A	1 - 8805 RYTON (A)	P	G	694	400 GPM	440 GPM

Drill Date	Source Summary
01/01/1913	CHICOT

GPS Latitude (decimal)	GPS Longitude (decimal)	GPS Elevation	GPS Date	Seller
29.889247	-95.435728	91	01/16/2014	Not Purchasing

Source Number	Source Name (Activity Status)	Operational Status	Source Type	Depth	Tested GPM	Rated GPM
G1010419B	2 - 8805 RYTON (A)	P	G	690	400 GPM	400 GPM

Drill Date	Source Summary
01/01/1913	CHICOT

GPS Latitude (decimal)	GPS Longitude (decimal)	GPS Elevation	GPS Date	Seller			
29.889017	-95.435656	91	01/16/2014	Not Purchasing			
Source Number	Source Name (Activity Status)		Operational Status	Source Type	Depth	Tested GPM	Rated GPM
P1010419A	GW AND SW FROM HOUSTON (A)		E	P	N/A	N/A	N/A

Drill Date	Source Summary
None Available	

GPS Latitude (decimal)	GPS Longitude (decimal)	GPS Elevation	GPS Date	Seller
				TX1010013

(Inactive/Offline Sources)			
SourceNumber	Name	Status	Depth

Code Explanations
Monitoring Type Codes: (GW) GROUNDWATER , (GUP) GROUNDWATER UNDER THE INFLUENCE - PURCHASED , (SWP) SURFACE WATER - PURCHASED , (GU) GROUNDWATER UNDER THE INFLUENCE OF SURFACE WATER , (N) NO SOURCES , (SW) SURFACE WATER
Activity Status Codes: (A) ACTIVE , (D) DELETED/DISSOLVED , (I) INACTIVE , (P) PROPOSED ,
Operational Status Codes: (E) EMERGENCY , (I) INTERIM/PEAK (O) OTHER , (P) PERMANENT , (S) SEASONAL
Source Types: (G) GROUND WATER , (S) SURFACE WATER , (U) GROUND WATER UNDER THE INFLUENCE

- End of Report -

At the time of your query this data was the most current information available from our database, which is in real time. Every effort was made to retrieve it according to your query. Thank-you for using DWW.

TEXAS WATER DEVELOPMENT BOARD
WELL SCHEDULE

State Well Number - 65 05 819 Previous Well Number - County - Harris 201
River Basin - San Jacinto River - 10 Zone - 1 Latitude - 29 53 20 Longitude - 95 26 09 Source of Coords - 1

Owners Well No. _____ Location _____ 1/4, _____ 1/4, Section _____, Block _____, Survey _____

Owner - Heather Glen Subd. Driller - B.J. Swinehart Co.

Address _____ Tenant/Oper. _____
Date Drilled - 04/ /1972 Depth - 735 ft. Source of Depth - D Altitude - 92 ft. Source of Alt. - M
Aquifer - 112GLFC GULF COAST AQUIFER Well Type - W User - 829455

WELL CONSTRUCTION
Const. Method - _____
Completion - _____
Casing Material - _____
Screen Material - _____

LIFT DATA - Pump Mfr. _____ Type - TURBINE PUMP No. Stages ____
Bowls Diam. - _____ in. Setting - _____ ft. Column Diam. - _____ in.

Motor Mfr. - _____ Fuel or Power - ELECTRIC MOTOR Horsepower -

YIELD Flow- _____ GPM Pump- _____ GPM Meas.,Rept.,Est- _____ Date- _____

PERFORMANCE TEST Date- _____ Length of Test- _____ Production- _____GPM

Static Level- _____ft. Pumping Level- _____ft. Drawdown- _____ft. Sp.Cap.- _____GPM/ft

QUALITY (Remarks- _____

WATER USE Primary- PUBLIC SUPPLY Secondary- _____ Tertiary- _____

OTHER DATA AVAILAIBLE Water Levels- N Quality- N Logs- D Other Data-

WATER LEVELS Date- / / Measurement-
Date- / / Measurement-

Recorded By _____ Date Record Collected or Updated- / /

Reporting Agency - UNITED STATES GEOLOGICAL SURVEY
REMARKS -

| Casing or Blank Pipe (C)
| Well Screen or Slotted Zone (
| Open Hole (O)
| Cemented from_____to_____

Diam. (in.)	Setting(feet) From	To
1		
2		
3		
4		
5		
6		
7		
8		
9		
10		
11		
12		
13		
14		
15		
16		
17		
18		
19		

WRD Exp. (GW)
April 1966

Well No. LJ-65-05-822

WELL SCHEDULE

NO in Aldine Quad

U. S. DEPT. OF THE INTERIOR — GEOLOGICAL SURVEY — WATER RESOURCES DIVISION

MASTER CARD

Record by H. PETERS Source of data DRILLER Date 11-23-76 Map

State TEXAS 48 County (or town) HARRIS LJ

Latitude: 29 53 30 N (deg, min, sec) Longitude: 09 52 61 1 (degrees, min, sec) Sequential number: 2

Lat-long accuracy: T ___ N S, R ___ E W, Sec ___, ___ ¼, ___ ¼, ___ ¼ ___ B & M

Local well number: LJ-65-05-822 Other number:

Local use: Owner or name: HEATHER Glenn Utilities on FM 149, 1/2 mi W of intersection of [illegible] at Aldine Link Rd

Owner or name: HEATHERGLENN UT Address:

Ownership: (C) County, (F) Fed Gov't, (M) City, (N) Corp or Co, (P) Private, (S) State Agency, (W) Water Dist 47 W

Use of water: (A) Air cond, (B) Bottling, (C) Comm, (D) Dewater, (E) Power, (F) Fire, (H) Dom, (I) Irr, (M) Med, (N) Ind, (P) P S, (R) Rec, (S) Stock, (T) Instit, (U) Unused, (V) Repressure, (W) Recharge, (X) Desal-P S, (Y) Desal-other, (Z) Other 48 P

Use of well: (A) Anode, (D) Drain, (G) Seismic, (H) Heat Res, (O) Obs, (P) Oil-gas, (R) Recharge, (T) Test, (U) Unused, (W) Withdraw, (X) Waste, (Z) Destroyed. 49 W

DATA AVAILABLE: Well data Freq. W/L meas.: Ø Field aquifer char. 72

Hyd. lab. data: 73

Qual. water data; type: 74

Freq. sampling: NONE Pumpage inventory: yes no, period: 76

Aperture cards: yes 77

Log data: D-Log 0-702' D

WELL-DESCRIPTION CARD

SAME AS ON MASTER CARD Depth well: 702 ft 702 Meas. Rept Driller accuracy 3

Depth cased (first perf.): 507 ft 507 Casing type: Steel; Diam. 8-6 in 8

Finish: (C) porous concrete, (F) gravel w. (perf.), (G) gravel w. (screen), (H) horiz. gallery, (O) open end, (P) perf., (S) screen, (T) sd. pt., (W) shored, (X) open hole, (Z) other S

Method Drilled: (A) air rot, (B) bored, (C) cable, (D) dug, (H) hyd rot., (J) jetted, (P) air percussion, (R) reverse rotary, (T) trenching, (V) driven, (W) drive wash, (Z) other H

Date Drilled: 6-75 975 Pump intake setting: ft

Driller: B. J. Swinehart Co. Inc. Houston Tx (name, address)

Lift (type): (A) air, (B) bucket, (C) cent, (J) jet, (L) multiple (cent.), (M) multiple (turb.), (N) none, (P) piston, (R) rot, (S) submerg, (T) turb, (Z) other T Deep Shallow

Power (type): diesel, elec, nat gas, gasoline, hand, LP gas, wind; H.P. 5 Trans. or meter no.

Descrip. MP ft above below LSD, Alt. MP

Alt. LSD: 92 92 Accuracy (source): 5 TOPO 47 3

Water Level 222 ft above below MP; Ft above below LSD 222 Accuracy: Rept-Driller 52 G

Date meas: 6-75 675 Yield: gpm Method determined

Drawdown: ft Accuracy: Pumping period hrs

QUALITY OF WATER DATA: Iron ppm Sulfate ppm Chloride ppm Hard. ppm

Sp. Conduct K x 10^6 Temp. °F Date sampled

Taste, color, etc.

Well No.

Well No. L565-05-822

Latitude-longitude N 9 d m s d m s

HYDROGEOLOGIC CARD

SAME AS ON MASTER CARD (1–19) Physiographic Province: Coastal Plain 03 (20–21) Section: ____

F (22) Drainage Basin: ____ (23–25) Subbasin: ____ (26)

Topo of well site: (D) depression, (C) stream channel, (E) dunes, (F) flat, (H) hilltop, (K) sink, (L) swamp, (B) offshore, (P) pediment, (S) hillside, (T) terrace, (U) undulating, (V) valley flat ____ (27)

MAJOR AQUIFER: ____ system, ____ series (28–29) Evangeline aquifer, formation, group (30–31)

Lithology: ✓ (32–33) Origin: ____ (34) Aquifer Thickness: ____ ft

(35–37) Length of well open to: 80 ft (38–40) 80 Depth to top of: ____ ft (41–43)

MINOR AQUIFER: ____ system, ____ series (44–45) Lower Chicot aquifer, formation, group (46–47) CL

Lithology: ____ (48–49) Origin: ____ (50) Aquifer Thickness: ____ ft

(51–53) Length of well open to: 20 ft (54–56) 20 Depth to top of: ____ ft (57–59)

Intervals Screened: 507'-527', 527'-547', 563'-575', 579'-589', 612'-627', 675'-698'

Depth to consolidated rock: ____ ft (60–63) Source of data: ____ (64)

Depth to basement: ____ ft (65–68) Source of data: ____ (69)

Surficial material: ____ (70–71) Infiltration characteristics: ____ (72)

Coefficient Trans: ____ gpd/ft (73–75) Coefficient Storage: ____ (76–78)

Coefficient Perm: ____ gpd/ft^2; Spec cap: ____ gpm/ft; Number of geologic cards: ____ (79)

8" CSG 0-503'

CEMENTED 0-503'

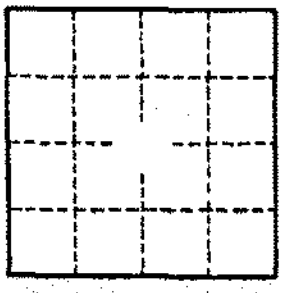

Well No.

GPO 857-700

Send original copy by certified mail to the Texas Water Development Board P. O. Box 13087 Austin, Texas 78711

State of Texas

WATER WELL REPORT

For TWDB use only
Well No. 65-05-822
Located on map
Received: 7-25-75

1) OWNER: Person having well drilled Heather Glenn Utilities (Name) Address 730 W. Little York Rd. Houston (Street or RFD) (City) (State)

Landowner Same (Name) Address (Street or RFD) (City) (State)

2) LOCATION OF WELL: County Harris, 11 miles in W NE (N.E., S.W., etc.) direction from Houston (Town)

Locate by sketch map showing landmarks, roads, creeks, hiway number, etc.* Well is Located in Water Plant in Heather Glenn Sub. Heather Glenn is located on FM 149, ½ mi W of Intersection of149 & Stubner Airline

(Use reverse side if necessary)

or Give legal location with distances and directions from adjacent sections or survey lines.

Labor League

Block Survey

Abstract No.

(NW¼ NE¼ SW¼ SE¼) of Section

3) TYPE OF WORK (Check): X New Well, Deepening, Reconditioning, Plugging

4) PROPOSED USE (Check): Domestic, Industrial, Municipal, Supplies subdivision, Irrigation, Test Well, Other

5) TYPE OF WELL (Check): XRotary, Driven, Dug, Cable, Jetted, Bored

6) WELL LOG:
Diameter of hole 6 in. Depth drilled 702 ft. Depth of completed well 702 ft. Date drilled June 75
All measurements made from 4 ft. above ground level.

From (ft.)	To (ft.)	Description and color of formation material
0	45	clay
45	56	sand
56	95	clay
95	124	sand
124	165	clay
165	188	sand
188	253	clay
253	258	sand rock
258	272	clay
272	285	sand
285	313	clay
313	342	sand
342	359	clay
359	400	sand
400	425	clay,rock
425	450	sand
450	458	clay
458	489	sand
489	500	clay
500	550	sand
550	562	clay
562	574	sand
574	576	clay
576	589	sand
589	609	sand, rock
609	630	sand
630	673	clay, sand
673	699	sand
699	702	clay.

(Use reverse side if necessary)

9) Casing: Type: Old, X New, X Steel, Plastic, Other
Cemented from 0 ft. to 503 ft.

Diameter (inches)	Setting From (ft.)	Setting To (ft.)	Gage
8	0	503	24#

10) SCREEN: Type pipe based stainless steel ribbed rock perforated, Slotted

Diameter (inches)	Setting From (ft.)	Setting To (ft.)	Slot Size
6	507	527	16 ga
6	527	547	18 ga
6	563	575	18 ga
6	579	589	18"
612	627	675	16"

7) COMPLETION (Check): X Straight wall, Gravel packed, Other, Under reamed, Open Hole

8) WATER LEVEL:
Static level 222 ft. below land surface Date June 75
Artesian pressure lbs. per square inch Date
Depth to pump bowls, cylinder, jet, etc., Bot set ft. below land surface.

11) WELL TESTS:
Was a pump test made? Yes 698 No X If yes, by 16 ga
Yield: gpm with ft. drawdown after hrs.
Bailer test gpm with ft. drawdown after hrs.
Artesian flow gpm
Temperature of water

12) WATER QUALITY:
Was a chemical analysis made? Yes X No
Did any strata contain undesirable water? Yes X
Type of water? depth of strata

I hereby certify that this well was drilled by me (or under my supervision) and that each and all of the statements herein are true to the best of my knowledge and belief.

NAME B.J. Swinehart (Type or Print) Water Well Drillers Registration No. 229

ADDRESS 7524 N. freeway (Street or RFD) Houston (City) Texas (State)

(Signed) B.J. Swinehart (Water Well Driller) B.J. Swinehart Co., Inc. (Company Name)

Please attach electric log, chemical analysis, and other pertinent information, if available.

*Additional instructions on reverse side.

WWDBR-WO-6

65-05-822

STATE OF TEXAS WELL REPORT for Tracking #307134

Owner:	**All American Auto Parts**	Owner Well #:	**No Data**
Address:	**2405 W. Mt. Houston Houston, TX 77038**	Grid #:	**65-05-8**
		Latitude:	**29° 53' 27" N**
Well Location:	**2405 W. Mt Houston Houston, TX 77038**	Longitude:	**095° 26' 15" W**
Well County:	**Harris**	Elevation:	**No Data**
Type of Work:	**New Well**	Proposed Use:	**Domestic**

Drilling Start Date: **12/18/2012** Drilling End Date: **12/19/2012**

	Diameter (in.)	*Top Depth (ft.)*	*Bottom Depth (ft.)*
Borehole:	**8**	**0**	**525**
	4.75	**525**	**545**

Drilling Method: **Mud (Hydraulic) Rotary**

Borehole Completion: **2 string**

	Top Depth (ft.)	*Bottom Depth (ft.)*	*Description (number of sacks & material)*
Annular Seal Data:	**0**	**525**	**40 PORTLAND**
	0	**15**	**20 READY MIX**

Seal Method: **Positive Displacement**

Sealed By: **RWW**

Distance to Property Line (ft.): **20**

Distance to Septic Field or other concentrated contamination (ft.): **75**

Distance to Septic Tank (ft.): **No Data**

Method of Verification: **Owner**

Surface Completion: **Surface Sleeve Installed**

Water Level: **200 ft.** below land surface on **2012-12-19** Measurement Method: **Unknown**

Packers: **K-515**

Type of Pump: **Submersible**

Well Tests: **Jetted** **Yield: 125 GPM**

	Strata Depth (ft.)	Water Type
Water Quality:	**20**	**good**

Chemical Analysis Made: **No**

Did the driller knowingly penetrate any strata which contained injurious constituents?: **No**

Certification Data: The driller certified that the driller drilled this well (or the well was drilled under the driller's direct supervision) and that each and all of the statements herein are true and correct. The driller understood that failure to complete the required items will result in the report(s) being returned for completion and resubmittal.

Company Information: **Robinson Water Well Inc.**

11819 W. Montgomery
Houston, TX 77086

Driller Name: **M.E. Robinson** License Number: **1464**

Comments: **No Data**

Lithology:
DESCRIPTION & COLOR OF FORMATION MATERIAL

Top (ft.)	Bottom (ft.)	Description
0	**25**	**clay**
25	**30**	**sand**
30	**75**	**clay**
75	**84**	**sand**
84	**102**	**caly**
102	**111**	**sand**
111	**196**	**caly**
196	**197**	**rock**
197	**202**	**sand**
202	**203**	**rock**
203	**424**	**clay w/ sand streaks**
424	**445**	**sand**
445	**525**	**clay**
525	**545**	**sand**

Casing:
BLANK PIPE & WELL SCREEN DATA

Dia. (in.)	New/Used	Type	Setting From/To (ft.)
5" N PVC CASING 0-525 SDR-17			
2 1/2" N PVC LINER 515-525 SCH 40			
2 1/2" N PVC SCREEN 525-545 .008			

IMPORTANT NOTICE FOR PERSONS HAVING WELLS DRILLED CONCERNING CONFIDENTIALITY

TEX. OCC. CODE Title 12, Chapter 1901.251, authorizes the owner (owner or the person for whom the well was drilled) to keep information in Well Reports confidential. The Department shall hold the contents of the well log confidential and not a matter of public record if it receives, by certified mail, a written request to do so from the owner.

Please include the report's Tracking Number on your written request.

Texas Department of Licensing and Regulation
P.O. Box 12157
Austin, TX 78711
(512) 334-5540

STATE OF TEXAS WELL REPORT for Tracking #512806

Owner:	**Sunbelt Fresh Water Supply District (Heathers Glen Well)**	Owner Well #:	**14295**
Address:	**410 West Gulf Bank Road Houston, TX 77088**	Grid #:	**65-05-8**
Well Location:	**8802 Ryton Lane Houston, TX 77088**	Latitude:	**29° 53' 21.08" N**
Well County:	**Harris**	Longitude:	**095° 26' 08.72" W**
		Elevation:	**No Data**
Type of Work:	**Replacement**	Proposed Use:	**Public Supply**

Drilling Start Date: **3/19/2019** Drilling End Date: **3/22/2019**

Plans Approved by TCEQ - YES
PWS# 1010419

	Diameter (in.)	*Top Depth (ft.)*	*Bottom Depth (ft.)*
Borehole:	**16**	**0**	**36**
	15	**0**	**526**
	9.875	**526**	**631**

Drilling Method: **Mud (Hydraulic) Rotary**

Borehole Completion: **Straight Wall**

	Top Depth (ft.)	*Bottom Depth (ft.)*	*Description (number of sacks & material)*
Annular Seal Data:	**0**	**526**	**Cement 250 Bags/Sacks**

Seal Method: **Positive Displacement**

Sealed By: **Driller**

Distance to Property Line (ft.): **24**

Distance to Septic Field or other concentrated contamination (ft.): **No Data**

Distance to Septic Tank (ft.): **No Data**

Method of Verification: **Measured**

Surface Completion: **Surface Slab Installed** **Surface Completion by Driller**

Water Level: **207 ft.** below land surface on **2019-03-22** Measurement Method: **Sonic/Radar**

Packers: **K-Packer at 508 ft.**
K-Packer at 509 ft.

Type of Pump: **Submersible** Pump Depth (ft.): **357**

Well Tests: **Jetted & Estimated Yield: 650 GPM with 200 ft. drawdown after 30 hours**

	Strata Depth (ft.)	Water Type
Water Quality:	**No Data**	**No Data**

Chemical Analysis Made: **Yes**

Did the driller knowingly penetrate any strata which contained injurious constituents?: **No**

Certification Data: The driller certified that the driller drilled this well (or the well was drilled under the driller's direct supervision) and that each and all of the statements herein are true and correct. The driller understood that failure to complete the required items will result in the report(s) being returned for completion and resubmittal.

Company Information: **Bussell & sons LLC**

PO Box 874
Tomball, TX 77377

Driller Name: **Craig Bussell** License Number: **2035**

Comments: **Formation shows total depth of 631' because of test hole that was specified for this job**

Lithology:
DESCRIPTION & COLOR OF FORMATION MATERIAL

Top (ft.)	Bottom (ft.)	Description
0	19	Top Soil & Clay
19	32	Surface Sand
32	44	Clay
44	56	Sand
56	86	Clay
86	122	Sand
122	154	Clay
154	178	Sand
178	194	Clay
194	206	Sand
206	262	Clay
262	279	Sand
279	302	Clay
302	334	Sand
334	350	Clay
350	442	Sand
442	450	Clay

Casing:
BLANK PIPE & WELL SCREEN DATA

Dia (in.)	Type	Material	Sch./Gage	Top (ft.)	Bottom (ft.)
16	Conductor	New Steel		0	42
10	Black Steel Casing	New Steel		0	526
6	Black Steel Liner	New Steel		508	526
6	Screen	New Pipe Base Stainless Steel	0.010	526	546
6	Black Steel Liner	New Steel		546	554
6	Screen	New Pipe Base Stainless Steel	0.010	554	576
6	Black Steel Liner	New Steel		576	586
6	Screen	New Pipe Base Stainless Steel	0.1	586	628
6	Black Steel Liner	New Steel		628	631

450	482	Coarse Sand
482	546	Sand
546	554	Clay
554	574	Sand
574	586	Clay
586	628	Sand
628	631	Clay

IMPORTANT NOTICE FOR PERSONS HAVING WELLS DRILLED CONCERNING CONFIDENTIALITY

TEX. OCC. CODE Title 12, Chapter 1901.251, authorizes the owner (owner or the person for whom the well was drilled) to keep information in Well Reports confidential. The Department shall hold the contents of the well log confidential and not a matter of public record if it receives, by certified mail, a written request to do so from the owner.

Please include the report's Tracking Number on your written request.

Texas Department of Licensing and Regulation
P.O. Box 12157
Austin, TX 78711
(512) 334-5540

...al copy by certified mail to: Texas Water Comm... n, P.O. Box 13087, Austin, Texas 78711 417 *Please use black ink.*

...TTENTION OWNER: *Confidentiality Privilege Notice on Reverse Side*

State of Texas WELL REPORT

Texas Water Well Drillers Board
P.O. Box 13087
Austin, Texas 78711

1) OWNER Sunbelt Utilities (Name) ADDRESS 730 Little York Rd. Houston, Tx 77068 (Street or RFD) (City) (State) (Zip)

2) LOCATION OF WELL: County Harris , 11 miles in NNW (NE, SW, etc.) direction from DT Houston (Town)

Driller must complete the legal description below with distance and direction from two intersecting section or survey lines, or he must locate and identify the well on an official Quarter- or Half-Scale Texas County General Highway Map and attach the map to this form.

☐ LEGAL DESCRIPTION:

Section No. _____ Block No. _____ Township _____ Abstract No. _____ Survey Name _____

Distance and direction from two intersecting section or survey lines _____

☒ SEE ATTACHED MAP Well #3 in Heather Glen Water Plant

3) TYPE OF WORK (Check): ☒ New Well ☐ Deepening ☐ Reconditioning ☐ Plugging

4) PROPOSED USE (Check): ☐ Domestic ☐ Industrial ☐ Monitor ☒ Public Supply ☐ Irrigation ☐ Test Well ☐ Injection ☐ De-Watering

5) DRILLING METHOD (Check): ☒ Mud Rotary ☐ Air Hammer ☐ Jetted ☐ Bored ☐ Air Rotary ☐ Cable Tool ☐ Other _____ ☐ Driven

6) WELL LOG:

Date Drilling: 17 June 94
Started _____ 19__
Completed Aug 1994

DIAMETER OF HOLE		
Dia. (in.)	From (ft.)	To (ft.)
7	Surface	700
15	"	505
97/8	505	700

From (ft.)	To (ft.)	Description and color of formation material
0	25	clay
25	50	sand
50	90	clay
90	125	sand
125	198	clay
198	210	sand
210	265	clay
265	290	sand
290	310	clay
310	341	sand
341	370	clay
370	420	sand
420	502	clay
502	548	sand
548	561	clay
561	575	sand
575	576	clay
576	585	sand
585	593	rock
593	603	sand
603	612	clay
612	633	sand
633	670	clay
670	699	sand
699		clay.

(Use reverse side if necessary)

RECEIVED
SEP 14 1994
TEXAS NATURAL RESOURCE CONSERVATION COMMISSION

7) BOREHOLE COMPLETION:

☐ Open Hole ☒ Straight Wall ☐ Underreamed
☐ Gravel Packed ☐ Other _____
If Gravel Packed give interval . . . from _____ ft. to _____ ft.

8) CASING, BLANK PIPE, AND WELL SCREEN DATA:

Dia. (in.)	New or Used	Steel, Plastic, etc. Perf., Slotted, etc. Screen Mfg., if commercial	Setting (ft.) From	Setting (ft.) To	Gage Casing Screen
		See reverse side			

9) CEMENTING DATA [Rule 287.44(1)]

Cemented from 503 ft. to GL ft. No. of Sacks Used 345 cu
_____ ft. to _____ ft. No. of Sacks Used _____
Method used Halliburton
Cemented by Halliburton Cementing Co

10) SURFACE COMPLETION

☐ Specified Surface Slab Installed [Rule 287.44(2)(A)]
☐ Specified Steel Sleeve Installed [Rule 287.44(3)(A)]
☐ Pitless Adapter Used [Rule 287.44(3)(B)]
☐ Approved Alternative Procedure Used [Rule 287.71]

11) WATER LEVEL:

Static level 282 ft. below land surface Date Aug 94
Artesian flow _____ gpm. Date _____

12) PACKERS:

Type	Depth
10 x 8 K Packer set	483
6" Packer set	621

13) TYPE PUMP:

☐ Turbine ☐ Jet ☒ Submersible ☐ Cylinder
☐ Other _____
Depth to pump bowls, cylinder, jet, etc., 385 ft.

14) WELL TESTS:

Type Test: ☒ Pump ☐ Bailer ☐ Jetted ☐ Estimated
Yield: 355 gpm with 55 ft. drawdown after 24 hrs.

15) WATER QUALITY:

Did you knowingly penetrate any strata which contained undesirable constituents?
☐ Yes ☒ No If yes, submit "REPORT OF UNDESIRABLE WATER"
Type of water? _____ Depth of strata _____
Was a chemical analysis made? ☐ Yes ☐ No

I hereby certify that this well was drilled by me (or under my supervision) and that each and all of the statements herein are true to the best of my knowledge and belief. I understand that failure to complete items 1 thru 15 will result in the log(s) being returned for completion and resubmittal.

COMPANY NAME B. J. Swinehart Co. (Type or print) WELL DRILLER'S LICENSE NO. 229

ADDRESS 7524 N. Freeway (Street or RFD) Houston Texas 77037 (City) (State) (Zip)

(Signed) _____ (Licensed Well Driller)

(Signed) _____ (Registered Driller Trainee)

Please attach electric log, chemical analysis, and other pertinent information, if available.

For TWC use only: Well No. _____ Located on map _____

WWD-012 (Rev. 05-18-90) 4820124896 TEXAS WATER COMMISSION COPY

Use use black ink.

File WHITE COPY with:
Texas Water Commission
P.O. Box 13087
Austin, Texas 78711
Phone (512) 371-6299

State of Texas

PLUGGING REPORT

(This form must be completed and filed with the TWC within 30 days following the date the well is plugged as required by current statutory law.)

Texas Water Well Drillers Board
P.O. Box 13087
Austin, Texas 78711
Phone (512) 371-6299

A. Well Identification and Location Data

1) Owner SUN BELT UTILITY [redacted] Address 730 Little York Houston TX 77060
(Name) (Street or RFD) (City) (State) (Zip)

2) Owner's Well Number HEATHER GLEN #1

3) Location of Well: County HARRIS miles in 12 N NW direction from HOUSTON
(N.E., S.W., etc.) (Town)

Driller or other person performing the plugging operations must complete the legal description to the right with distance and direction from two intersecting section or survey lines, or he must locate and identify the well on an official Quarter- or Half-Scale Texas County General Highway Map and attach the map to this form

☐ Legal description:

Section No. _____ Block No. _____ Township _____

Abstract No. _____ Survey Name _____

Distance and direction from two intersecting section lines or survey lines: _____

☐ See Attached map.

B. Historical Data on Well To Be Plugged (if available)

4) Driller B.J. SWINEHART CO License Number 229 City HOUSTON

5) Drilled APRIL 1922 6) Diameter of hole 8 5/8 inches; 7) Total depth of well 735 feet.

C. Current Plugging Data

8) Date well plugged AUG 1994

9) Sketch of well: Using space at right, show method of plugging the well including all casing and cemented intervals.

10) Name of Driller or other person actually performing the plugging operations B.J. Swinehart

If a water well driller plugged the well, give the driller's license no. # 229

11) Casing and cementing data relative to the plugging operations:

Diameter (inches)	Casing Left in Well	
	From (feet)	To (feet)
8 5/8	+2'	500'
6 5/8	484	735

Cement Plug(s) Placed in Well		Sack(s) of cement used
From (feet)	To (feet)	
585'	610'	5
2'	22'	5

9) 6" LINE WAS SPLIT FOR 606 TO 607. LINE WAS FILLED TO 610' & FIVE SACKS OF CEMENT WAS PUMPED. TUBING WAS RAN TO SKID POINT (610), TUBING WAS PULLED TO 585', HEAVY GEL & CEMENT MUD WAS PUMPED TO 20' FOR 6K AND NEAT CEMENT WAS FILLED TO SURFACE.

RECEIVED
SEP 14 1994
TEXAS NATURAL RESOURCE CONSERVATION COMMISSION

D. Validation of Information Included in Form

I hereby certify that this well was plugged by me (or under my supervision) and that all of the statements herein are true and accurate to the best of my knowledge and belief.

Company or Individual's Name B.J. SWINEHART (Type or Print)

Address 7524 No Freeway (Street or RFD) Houston (City) TX (State) 77023 (Zip)

(Signed) B.J. Swinehart (Person performing plugging operations) (Signed) _____ (Owner of Well)

For TWC use only
Well No. _____
Location on map _____

TWC-0055 (Rev. 07-27-88) White - TWC Yellow - Well Owner Pink - Contractor

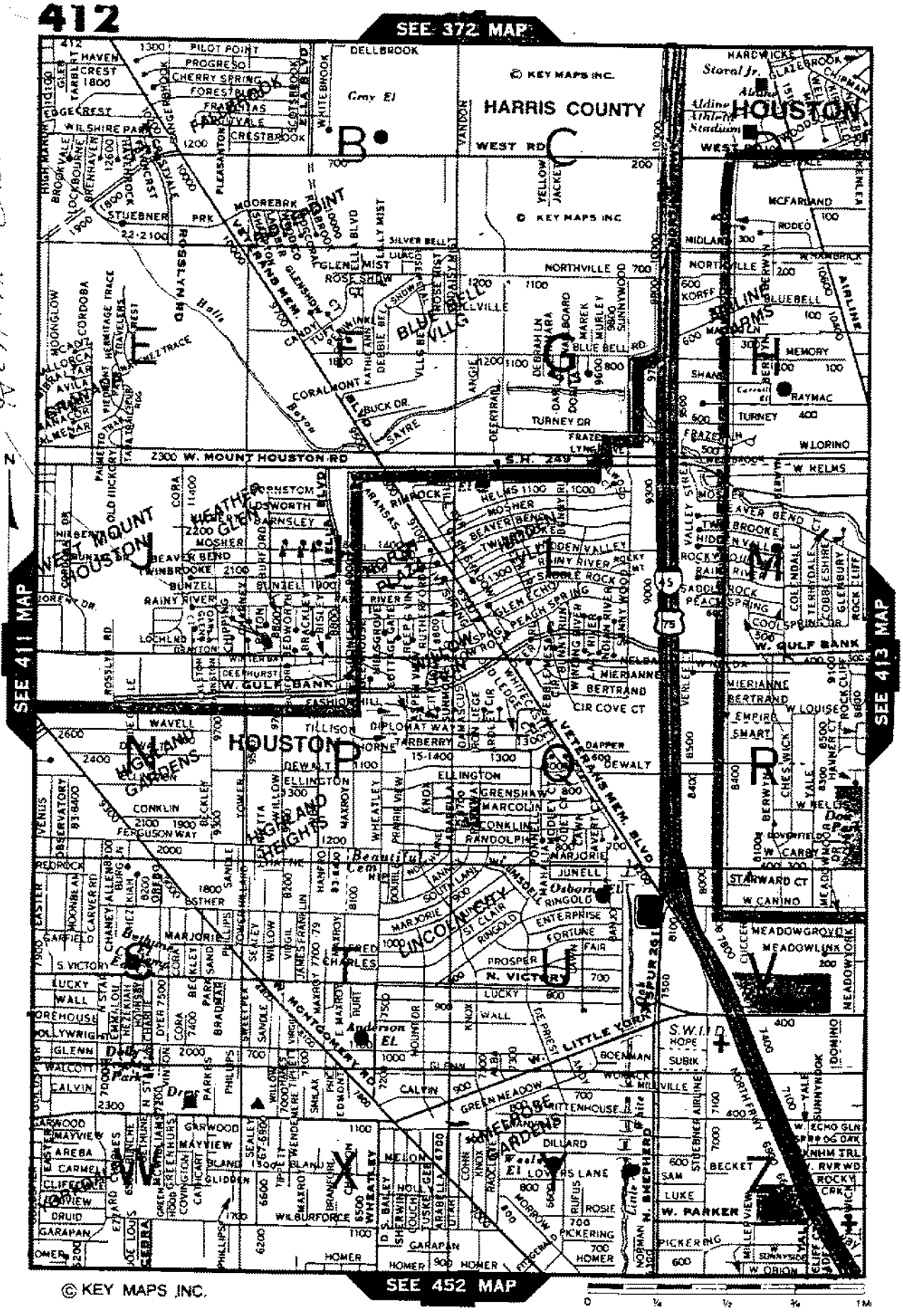
412
SEE 372 MAP
SEE 411 MAP
SEE 413 MAP
SEE 452 MAP
© KEY MAPS INC.
HARRIS COUNTY
HOUSTON
WEST RD
Gray El
Aldine Athletic Stadium
Storal Jr.
McFARLAND
MIDLAND
NORTHVILLE
BLUEBELL
MEMORY
RAYMAC
TURNEY
W.LORINO
W. HELMS
Z300 W. MOUNT HOUSTON RD
S.H. 249
WEST MOUNT HOUSTON
HEATHER GLEN
BARNSLEY
MOSHER
BEAVER BEND
TWINBROOKE
BUNZEL
RAINY RIVER
LOCHLND
GRANTON
W. GULF BANK
FASHION
WAVELL
TILLISON
DIPLOMAT WAY
TARBERRY
DAPPER
DEWALT
ELLINGTON
GRENSHAW
MARCOLIN
CONKLIN
RANDOLPH
JUNELL
ENTERPRISE
FORTUNE
PROSPER
N. VICTORY
LUCKY
WALL
GLENN
CALVIN
GREEN MEADOW
WITTENHOUSE
DILLARD
LOVERS LANE
PICKERING
HOMER
W. PARKER
LUKE
SAM
BECKET
STUEBNER AIRLINE
W. ORION
MEADOWGROVE
MEADOWLINK
MEADOWYORK
STARWARD CT
W CANINO
W CARBY
EMPIRE
SMART
MIERIANNE
BERTRAND
CIR COVE CT
W. LOUISE
CHESWICK
COLINDALE
COBBLESHIRE
GLENBURY
ROCK CLIFF
COOL SPRING CIR
SADDLE ROCK
PEACH SPRING
GLEN ECHO
ROLLA
WHITE CHAPEL
VETERANS MEM. BLVD
LINCOLN
LITTLE YORK
Osborne El
Anderson El
Beautiful Cem
Dodd Park
Dr
S.W.I.D.
HOPE
SUBIK
BOENIGK
WORNICK
MILLVILLE
SUNNYBROOK
W. ECHO GLN
KNHM TRL
W. RVRWD
ROCKY CRK
ROSIE
PICKERING
NORMAN
MORROW
FEDERAL
Little York
Jct
SPUR 251
HIGHLAND HEIGHTS
HIGHLAND GARDENS
MONTGOMERY WD
0
¼
½
¾
1 MI

STATE OF TEXAS WELL REPORT for Tracking #94095

Owner:	**Mario Giron**	Owner Well #:	**No Data**
Address:	**8822 Glen House Dr. Houston, TX 77088**	Grid #:	**65-05-3**
Well Location:	**2923 Farrel Houston, TX 77073**	Latitude:	**29° 59' 44" N**
		Longitude:	**095° 22' 32" W**
Well County:	**Harris**	Elevation:	**315 ft. above sea level**
Type of Work:	**New Well**	Proposed Use:	**Domestic**

Drilling Start Date: **7/25/2006** Drilling End Date: **8/27/2006**

	Diameter (in.)	*Top Depth (ft.)*	*Bottom Depth (ft.)*
Borehole:	**6.75**	**0**	**390**

Drilling Method: **Mud (Hydraulic) Rotary**

Borehole Completion: **2 string**

	Top Depth (ft.)	*Bottom Depth (ft.)*	*Description (number of sacks & material)*
Annular Seal Data:	**0**	**370**	**11**
	0	**10**	**10**

Seal Method: **Positive Displacement**

Sealed By: **SDI**

Distance to Property Line (ft.): **10**

Distance to Septic Field or other concentrated contamination (ft.): **n/a**

Distance to Septic Tank (ft.): **No Data**

Method of Verification: **owner**

Surface Completion: **Surface Slab Installed**

Water Level: **140 ft.** below land surface on **2006-09-08** Measurement Method: **Unknown**

Packers: **k packer-360**

Type of Pump: **Submersible** Pump Depth (ft.): **200**

Well Tests: **Jetted** **Yield: 50 GPM**

	Strata Depth (ft.)	Water Type
Water Quality:	**No Data**	**No Data**

Chemical Analysis Made: **No**

Did the driller knowingly penetrate any strata which contained injurious constituents?: **No**

Certification Data: The driller certified that the driller drilled this well (or the well was drilled under the driller's direct supervision) and that each and all of the statements herein are true and correct. The driller understood that failure to complete the required items will result in the report(s) being returned for completion and resubmittal.

Company Information: **scot Drilling Inc.**

11923 Green Pine Circle
Houston, TX 77066

Driller Name: **Scott Robinson** License Number: **4839**

Comments: **No Data**

Lithology:
DESCRIPTION & COLOR OF FORMATION MATERIAL

Top (ft.)	Bottom (ft.)	Description
0	95	clay
95	100	sand
100	135	clay
135	140	sand
140	150	clay
150	160	sand
160	180	clay
180	230	sand
230	360	clay
360	390	sand

Casing:
BLANK PIPE & WELL SCREEN DATA

Dia. (in.)	New/Used	Type	Setting From/To (ft.)
4 N PVC casing 0-370			
2.5 N " liner 360-370			
2.5 N " screen 370-390 .12			

IMPORTANT NOTICE FOR PERSONS HAVING WELLS DRILLED CONCERNING CONFIDENTIALITY

TEX. OCC. CODE Title 12, Chapter 1901.251, authorizes the owner (owner or the person for whom the well was drilled) to keep information in Well Reports confidential. The Department shall hold the contents of the well log confidential and not a matter of public record if it receives, by certified mail, a written request to do so from the owner.

Please include the report's Tracking Number on your written request.

Texas Department of Licensing and Regulation
P.O. Box 12157
Austin, TX 78711
(512) 334-5540

STATE OF TEXAS WELL REPORT for Tracking #10674

Owner:	**ALLEN DARING**	Owner Well #:	**No Data**
Address:	**2915 FARRELL RD. HOUSTON, TX 77073**	Grid #:	**65-05-3**
Well Location:	**2915 FARRELL RD. HOUSTON, TX 77073**	Latitude:	**29° 59' 35" N**
		Longitude:	**095° 22' 34" W**
Well County:	**Harris**	Elevation:	**No Data**
Type of Work:	**New Well**	Proposed Use:	**Domestic**

Drilling Start Date: **7/1/2002** Drilling End Date: **7/4/2002**

	Diameter (in.)	*Top Depth (ft.)*	*Bottom Depth (ft.)*
Borehole:	**7**	**0**	**276**

Drilling Method: **Mud (Hydraulic) Rotary**

Borehole Completion: **Straight Wall**

	Top Depth (ft.)	*Bottom Depth (ft.)*	*Description (number of sacks & material)*
Annular Seal Data:	**0**	**246**	**17**

Seal Method: **PRESSURE TREMMIE**

Sealed By: **BWW**

Distance to Property Line (ft.): **No Data**

Distance to Septic Field or other concentrated contamination (ft.): **100+**

Distance to Septic Tank (ft.): **No Data**

Method of Verification: **MEASURE**

Surface Completion: **Alternative Procedure Used**

Water Level: **144 ft.** below land surface on **2002-07-10** Measurement Method: **Unknown**

Packers: **FORMATION 246**

Type of Pump: **Submersible** Pump Depth (ft.): **260**

Well Tests: **Jetted** **Yield: 40 GPM with 30 ft. drawdown after 2 hours**

	Strata Depth (ft.)	Water Type
Water Quality:	**No Data**	**GOOD**

Chemical Analysis Made: **No**

Did the driller knowingly penetrate any strata which contained injurious constituents?: **No**

Certification Data: The driller certified that the driller drilled this well (or the well was drilled under the driller's direct supervision) and that each and all of the statements herein are true and correct. The driller understood that failure to complete the required items will result in the report(s) being returned for completion and resubmittal.

Company Information: **BALLARD WATER WELL**

P.O. BOX 970
WILLIS, TX 77378

Driller Name: **CHARLES A. BALLARD** License Number: **2384**

Comments: **No Data**

Lithology:
DESCRIPTION & COLOR OF FORMATION MATERIAL

Top (ft.)	Bottom (ft.)	Description
0	10	CL
10	20	SND
20	100	CL
100	120	SND
120	121	ROCK
121	123	SND
123	124	ROCK
124	126	SND
126	129	ROCK
129	154	CL
154	160	SND
160	179	CL
179	258	SND
258	261	CL
261	276	SND

Casing:
BLANK PIPE & WELL SCREEN DATA

Dia. (in.)	New/Used	Type	Setting From/To (ft.)
4	NEW	PVC CASING	0 / 246
4	NEW	PVC SLOTTED SCREEN	246 / 256
2 1/2	NEW	BLANK PIPE	256 / 266
4	NEW	PVC SLOTTED SCREEN	266 / 276 .008

IMPORTANT NOTICE FOR PERSONS HAVING WELLS DRILLED CONCERNING CONFIDENTIALITY

TEX. OCC. CODE Title 12, Chapter 1901.251, authorizes the owner (owner or the person for whom the well was drilled) to keep information in Well Reports confidential. The Department shall hold the contents of the well log confidential and not a matter of public record if it receives, by certified mail, a written request to do so from the owner.

Please include the report's Tracking Number on your written request.

Texas Department of Licensing and Regulation
P.O. Box 12157
Austin, TX 78711
(512) 334-5540

STATE OF TEXAS WELL REPORT for Tracking #11443

Owner:	**ALLEN DARING**	Owner Well #:	**No Data**
Address:	**2919 FARRELL RD. HOUSTON, TX 77073**	Grid #:	**65-05-3**
Well Location:	**2919 FARRELL RD. HOUSTON, TX 77073**	Latitude:	**29° 59' 40" N**
		Longitude:	**095° 22' 30" W**
Well County:	**Harris**	Elevation:	**No Data**
Type of Work:	**New Well**	Proposed Use:	**Domestic**

Drilling Start Date: **7/28/2002** Drilling End Date: **7/29/2002**

	Diameter (in.)	*Top Depth (ft.)*	*Bottom Depth (ft.)*
Borehole:	**7**	**0**	**290**

Drilling Method: **Mud (Hydraulic) Rotary**

Borehole Completion: **PRESSURE CEMENTED; Straight Wall**

	Top Depth (ft.)	*Bottom Depth (ft.)*	*Description (number of sacks & material)*
Annular Seal Data:	**0**	**270**	**9**

Seal Method: **PRESSURE TREMMIE**

Sealed By: **BWW**

Distance to Property Line (ft.): **No Data**

Distance to Septic Field or other concentrated contamination (ft.): **100+**

Distance to Septic Tank (ft.): **No Data**

Method of Verification: **MEASURE**

Surface Completion: **Alternative Procedure Used**

Water Level: **147 ft.** below land surface on **2002-07-29** Measurement Method: **Unknown**

Packers: **FORMATION 270**

Type of Pump: **Submersible** Pump Depth (ft.): **260**

Well Tests: **Jetted** **Yield: 35 GPM with 20 ft. drawdown after 2 hours**

	Strata Depth (ft.)	Water Type
Water Quality:	**No Data**	**GOOD**

Chemical Analysis Made: **No**

Did the driller knowingly penetrate any strata which contained injurious constituents?: **No**

Certification Data: The driller certified that the driller drilled this well (or the well was drilled under the driller's direct supervision) and that each and all of the statements herein are true and correct. The driller understood that failure to complete the required items will result in the report(s) being returned for completion and resubmittal.

Company Information: **BALLARD WATER WELL**

P.O. BOX 970
WILLIS, TX 77378

Driller Name: **CHARLES A. BALLARD** License Number: **2384**

Comments: **No Data**

Lithology:
DESCRIPTION & COLOR OF FORMATION MATERIAL

Top (ft.)	Bottom (ft.)	Description
0	7	CL
7	22	SND
22	108	CL
108	115	SND
115	121	ROCK
121	128	SND
128	130	ROCK
130	162	CL
162	175	SND
175	194	CL
194	247	SND
247	271	CL
271	290	SND

Casing:
BLANK PIPE & WELL SCREEN DATA

Dia. (in.)	New/Used	Type	Setting From/To (ft.)
4	NEW	PVC	CASING 0 / 270
4	NEW	PVC	SLOTTED SCREEN 270 / 290 .008

IMPORTANT NOTICE FOR PERSONS HAVING WELLS DRILLED CONCERNING CONFIDENTIALITY

TEX. OCC. CODE Title 12, Chapter 1901.251, authorizes the owner (owner or the person for whom the well was drilled) to keep information in Well Reports confidential. The Department shall hold the contents of the well log confidential and not a matter of public record if it receives, by certified mail, a written request to do so from the owner.

Please include the report's Tracking Number on your written request.

Texas Department of Licensing and Regulation
P.O. Box 12157
Austin, TX 78711
(512) 334-5540

STATE OF TEXAS WATER WELL REPORT

1) OWNER: GUERRERO, JESSICA ADDRESS: 3512 EAST BROADWAY #203 CITY: PEARLAND STATE: TX ZIP: 77581-
2) LOCATION OF WELL: County: BRAZORIA 4 miles in NW direction from PEARLAND

LEGAL DESCRIPTION:
Section No.: H-9 Block No.: NW Township: PEARLAND
Abstract No.: CR 403 Survey Name:
Distance and direction from two intersecting section or survey lines: CULLEN & CR 403

65-30-F

3) TYPE OF WORK: NEW WELL 4) PROPOSED USE: DOMESTIC 5) DRILLING METHOD: MUD ROTARY

6) WELL LOG: 16904

DIAMETER OF HOLE

DIAMETER	FROM	TO
6.5	0	308

7) BOREHOLE METHOD:
STRAIGHT WALL
IF GRAVEL... FROM FT. TO FT.
FROM FT. TO FT.

DATE DRILLED: 07/17/96

GEOLOGICAL DESCRIPTION:

FROM	TO	DESCRIPTION
0	3	TOP SOIL
3	30	CLAY
30	80	SAND
80	120	CLAY
120	135	SAND
135	284	CLAY
284	308	SAND

8) CASING, BLANK PIPE, AND WELL SCREEN DATA:

DIA	NEW/USED	DESCRIPTION	FROM	TO	GAGE CASING	GAGE SCREEN
4	N	PVC CASING	0	282		NW
2.5	N	PVC LINER	272	292		80
2.5	N	SUPERFLO SCREEN	292	308		08

9) CEMENTING DATA:
Cemented from 282 FT. TO 0 FT.
FT. TO FT.
Method used: PRESSURE
Cemented by: ODCI

10) SURFACE COMPLETION:
OTHER

11) WATER LEVEL:
STATIC LEVEL : 170 FT. DATE: 07/17/96
ARTESIAN FLOW: GPM. DATE:

12) PACKERS:

TYPE	DEPTH
B P VALVE	272

13) TYPE PUMP:
SUBMERSIBLE
DEPTH TO PUMP: 210

14) WELL TEST:
JETTED
YIELD: 20 GPM WITH FT DRAWDOWN AFTER HRS

15) WATER QUALITY:
TYPE OF WATER: N/A DEPTH OF STRATA: 24 NO CHEMICAL ANALYSIS
NO STRATA OF UNDESIRABLE WATER PENETRATED

RECEIVED JUN 1997 TEXAS NATURAL RESOURCE CONSERVATION COMMISSION

COMPANY NAME: O'DAY DRILLING CO., INC. WATER WELL DRILLER'S LICENSE NO.: 1877,4111,4884
ADDRESS: 14405 GARDEN RD CITY: PEARLAND STATE: TX ZIP CODE: 77581

PERMIT NO.
WELL NO.
LOCATED ON MAP

I HEREBY CERTIFY THAT THIS WELL WAS DRILLED BY ME (OR UNDER MY SUPERVISION) AND THAT EACH AND ALL OF THE STATEMENTS HEREIN ARE TRUE TO THE BEST OF MY KNOWLEDGE AND BELIEF. I UNDERSTAND THAT FAILURE TO COMPLETE ITEMS 1 THRU 12 WILL RESULT IN THE LOG(S) BEING RETURNED FOR COMPLETION AND RESUBMITTAL.

(signed) Raul B meza (LICENSED WATER WELL DRILLER) (signed) _____ (REGISTERED DRILLER TRAINEE)

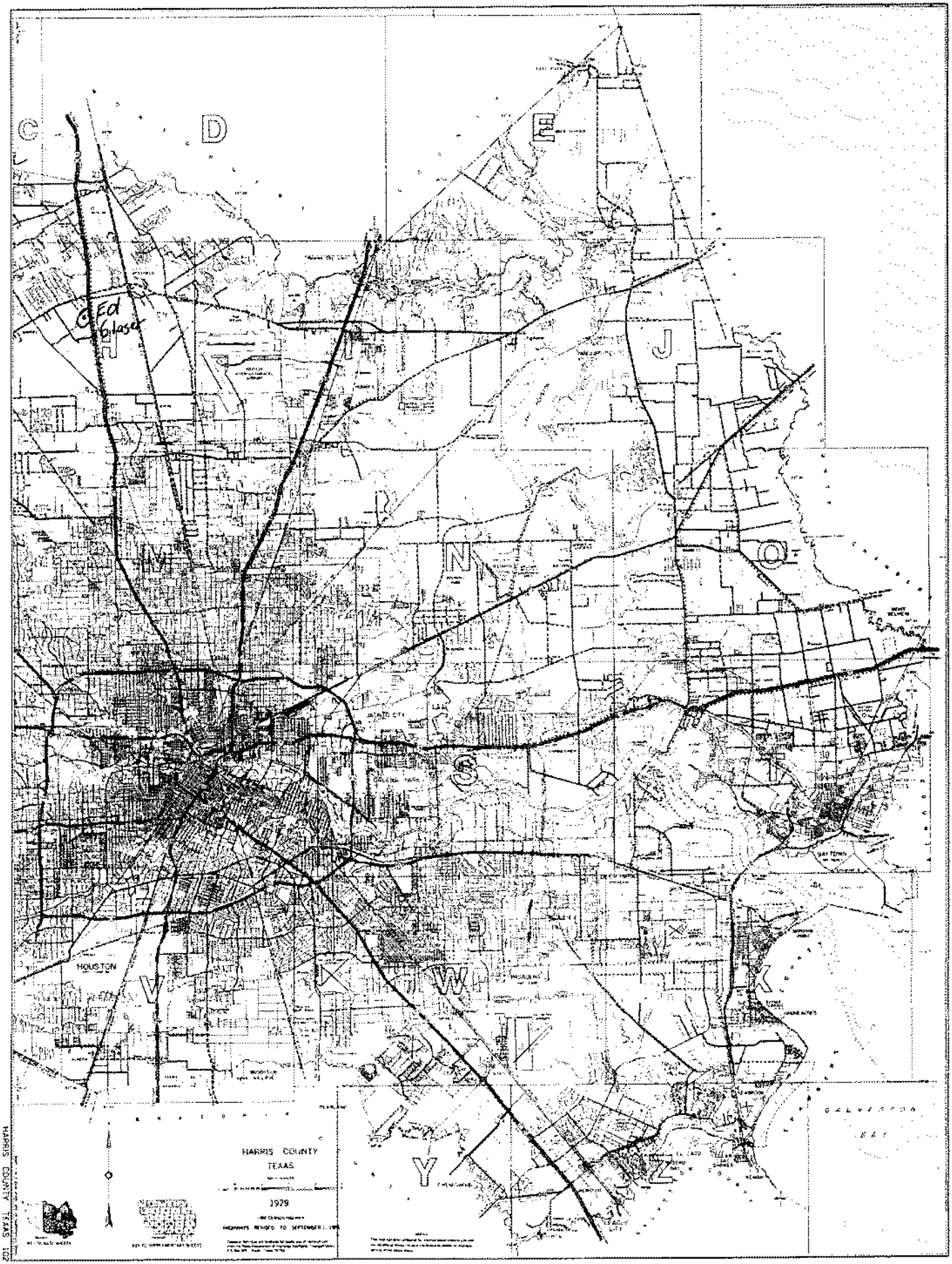

HARRIS COUNTY TEXAS 102

Well Log#134

DUP

Send original copy by certified mail to the Texas Department of Water Resources P. O. Box 13087 Austin, Texas 78711

State of Texas
WATER WELL REPORT

For TDWR use only
Well No. 65-06-4R
Located on map YES
Received: TH

1) OWNER Mr. Hurtado (Name) Address 255 W. Canino Rd. (Street or RFD) Houston (City) Texas (State) 770337 (Zip)

2) LOCATION OF WELL: 16402 Greenview Dr. County Harris 6.9 miles in 5 (N.E., S.W., etc.) direction from Westfield (Town)

Driller must complete the legal description to the right with distance and direction from two intersecting section or survey lines, or he must locate and identify the well on an official Quarter- or Half-Scale Texas County General Highway Map and attach the map to this form.

☐ Legal description:
Section No. _____ Block No. _____ Township _____
Abstract No. _____ Survey Name _____
Distance and direction from two intersecting section or survey lines _____

☐ See attached map. Map or. 65-15-7E

3) TYPE OF WORK (Check):
☒ New Well ☐ Deepening ☐ Reconditioning ☐ Plugging

4) PROPOSED USE (Check):
☒ Domestic ☐ Industrial ☐ Public Supply ☐ Irrigation ☐ Test Well ☐ Other _____

5) DRILLING METHOD (Check):
☒ Mud Rotary ☐ Air Hammer ☐ Driven ☐ Bored ☐ Air Rotary ☐ Cable Tool ☐ Jetted ☐ Other _____

6) WELL LOG:
Date drilled 6/15/79

DIAMETER OF HOLE Dia. (in.)	From (ft.)	To (ft.)
6¼	Surface	318

From (ft.)	To (ft.)	Description and color of formation material
0	137	Unconsolidated
137	152	Sand
152	158	Clay
158	175	Sand
175	298	Unconsolidated
298	318	Sand

(Use reverse side if necessary)

7) BOREHOLE COMPLETION:
☐ Open Hole ☒ Straight Wall ☐ Underreamed
☐ Gravel Packed ☐ Other _____
If Gravel Packed give interval . . . from _____ ft. to _____ ft.

8) CASING, BLANK PIPE, AND WELL SCREEN DATA:

Dia. (in.)	New or Used	Steel, Plastic, etc. Perf., Slotted, etc. Screen Mfr., if commercial	Setting (ft.) From	Setting (ft.) To	Gage Casing	Gage Screen
4	N	Plastic	0	270		40
2	N		290	318		14

CEMENTING DATA
Cemented from 220 ft. to 270 ft.
Method used _____
Cemented by _____ (Company or Individual)

9) WATER LEVEL:
Static level 152 ft. below land surface Date 6/16/79
Artesian flow _____ gpm. Date _____

10) PACKERS: Type Depth

11) TYPE PUMP:
☐ Turbin ☐ Jet ☐ Submersible ☐ Cylinder
☐ Other _____
Depth to pump bowls, cylinder, jet, etc., 150 ft.

12) WELL TESTS:
☐ Type Test: ☐ Pump ☐ Bailer ☐ Jetted ☐ Estimated
Yield: 38 gpm with _____ ft. drawdown after _____ hrs.

13) WATER QUALITY:
Did you knowingly penetrate any strata which contained undesirable water? ☐ Yes ☐ No
If yes, submit "REPORT OF UNDESIRABLE WATER"
Type of water? _____ Depth of strata _____
Was a chemical analysis made? ☐ Yes ☐ No

I hereby certify that this well was drilled by me (or under my supervision) and that each and all of the statements herein are true to the best of my knowledge and belief.

NAME Tommy C. Bussell (Type or Print) Water Well Drillers Registration No. #707

ADDRESS 9730 N. Houston Rosslyn (Street or RFD) Houston (City) Texas (State) 77088 (Zip)

(Signed) Tommy C Bussell (Water Well Driller) BUSSELL & SON, INC. (Company Name)

Please attach electric log, chemical analysis, and other pertinent information, if available.

*Additional instructions on reverse side.

TDWR-0392

4820114620

Dup

Send original copy by certified mail to the Texas Water Development Board P. O. Box 12386 Austin, Texas 78711

State of Texas

WATER WELL REPORT

For TWDB use only
Well No. 65-06-41
Located on map YES
Received: 71
NO

1) OWNER:
Person having well drilled REV. TAYLOR (Name) Address 2202 ALDINE BENDER (Street or RFD) (City) HO. TEX. (State)

Landowner VICTORY ASSEMBLY OF GOD CHURCH (Name) Address 2202 ALDINE BENDER (Street or RFD) (City) HO. TEX. (State)

2) LOCATION OF WELL:
County HARRIS, 10 miles in NORTH (N.E., S.W., etc.) direction from HOUSTON (Town)

Locate by sketch map showing landmarks, roads, creeks, hiway number, etc.*



(Use reverse side if necessary)

or

Give legal location with distances and directions from adjacent sections or survey lines.

Labor _____ League _____

Block _____ Survey _____

Abstract No. _____

(NW¼ NE¼ SW¼ SE¼) of Section _____

3) TYPE OF WORK (Check): ✓ New Well, Deepening, Reconditioning, Plugging

4) PROPOSED USE (Check): ✓ Domestic, Industrial, Municipal, Irrigation, Test Well, Other

5) TYPE OF WELL (Check): ✓ Rotary, Driven, Dug, Cable, Jetted, Bored

6) WELL LOG:
Diameter of hole 6½ in. Depth drilled 288 ft. Depth of completed well 288 ft. Date drilled 3-26-71

All measurements made from 1 ft. above ground level.

From (ft.)	To (ft.)	Description and color of formation material
0	42	CLAY
42	48	SAND RED
48	92	CLAY
92	130	SAND
130	176	CLAY
176	225	SAND
225	247	CLAY
247	288	SAND

(Use reverse side if necessary)

9) Casing:
Type: Old, New, Steel, Plastic, Other
Cemented from 0 ft. to 273 ft.

Diameter (inches)	Setting From (ft.)	Setting To (ft.)	Gage
4"	0	273	

10) SCREEN:
Type STAINLESS STEED
Perforated ✓ Slotted

Diameter (inches)	Setting From (ft.)	Setting To (ft.)	Slot Size
2½	277	288	12

7) COMPLETION (Check):
Straight wall, Gravel packed, ✓ Other LEAD SEAL, Under reamed, Open Hole

8) WATER LEVEL:
Static level 150 ft. below land surface Date 3-26-71
Artesian pressure _____ lbs. per square inch Date _____
Depth to pump bowls, cylinder, jet, etc., 210 ft. below land surface.

11) WELL TESTS:
Was a pump test made? Yes ✓ No If yes, by whom?
Yield: _____ gpm with _____ ft. drawdown after _____ hrs.
Bailer test _____ gpm with _____ ft. drawdown after _____ hrs.
Artesian flow _____ gpm
Temperature of water _____

12) WATER QUALITY:
Was a chemical analysis made? Yes ✓ No
Did any strata contain undesirable water? Yes No
Type of water? _____ depth of strata _____

I hereby certify that this well was drilled by me (or under my supervision) and that each and all of the statements herein are true to the best of my knowledge and belief.

NAME A.R. HENDON (Type or Print) Water Well Drillers Registration No. 334

ADDRESS 14605 REEVESTON (Street or RFD) HOUSTON (City) TEXAS (State)

(Signed) A.R. Hendon (Water Well Driller) H&H WATER WELL DRILLING (Company Name)

Please attach electric log, chemical analysis, and other pertinent information, if available.

*Additional instructions on reverse side.

TWDBE-GW-53

W.L. # 1901

Please use block ink. Send original copy by certified mail to the Texas Water Commission P.O. Box 13087 Austin, Texas 78711

State of Texas
WATER WELL REPORT

ATTENTION OWNER: Confidentiality Privilege Notice on Reverse Side

Texas Water Well Drillers Board P. O. Box 13087 Austin, Texas 78711

1) OWNER J.G. Gonzales Construction (Name) Address 13430 N.W. FRWY. S6 200 Hstn Tx 77040 (Street or RFD) (City) (State) (Zip)

2) LOCATION OF WELL: Hardy Toll Rd @ F.M. 525
County Harris miles in _____ (N.E., S.W., etc.) direction from _____ (Town)

Driller must complete the legal description to the right with distance and direction from two intersecting section or survey lines, or he must locate and identify the well on an official Quarter- or Half-Scale Texas County General Highway Map and attach the map to this form.

☐ Legal description:
Section No. _____ Block No. _____ Township _____
Abstract No. _____ Survey Name _____
Distance and direction from two intersecting section or survey lines _____

☒ See attached map. 0765-06-4

3) TYPE OF WORK (Check): ☒ New Well ☐ Deepening ☐ Reconditioning ☐ Plugging

4) PROPOSED USE (Check): ☐ Domestic ☐ Industrial ☐ Monitor ☒ Public Supply ☐ Irrigation ☐ Test Well ☐ Injection ☐ Other _____

5) DRILLING METHOD (Check): ☐ Driven ☒ Mud Rotary ☐ Air Hammer ☐ Jetted ☐ Bored ☐ Air Rotary ☐ Cable Tool ☐ Other _____

6) WELL LOG:
Date Drilling: Started 1/28 1988 Completed 2/4 1988

DIAMETER OF HOLE

Dia. (in.)	From (ft.)	To (ft.)
8 3/4	Surface	~~422~~ 350
5 3/4	350	422

7) BOREHOLE COMPLETION: ☐ Open Hole ☒ Straight Wall ☐ Underreamed ☐ Gravel Packed ☐ Other _____
If Gravel Packed give interval . . . from _____ ft. to _____ ft.

From (ft.)	To (ft.)	Description and color of formation material
0	17	Top Soil + Clay
17	52	Surface Sand
52	110	Clay (Red)
110	137	Sand
137	142	Clay
142	167	Sand
167	215	Clay
215	233	Sand
233	239	Clay
239	271	Sand
271	298	Clay
298	318	Sand
318	330	Clay
330	341	Sand
341	360	Clay
360	371	Sand
371	381	Clay
381	401	Sand
401	409	Clay
409	437	Sand
437	440	Sandy Clay
440	450	Clay

(Use reverse side if necessary)

MAY 1988 TEXAS WATER COMMISSION

8) CASING, BLANK PIPE, AND WELL SCREEN DATA.

Dia. (in.)	New or Used	Steel, Plastic, etc. Perf., Slotted, etc. Screen Mgf., if commercial	Setting (ft.) From	To	Gage Casing Screen
6	N	Black T+C	0	350	
4	N	Galvanized Line	340	350	
4	N	SSRB	350	360	.014
4	N	Galvanized Line	360	402	
4	N	S.S.R.B.	402	422	.014

9) CEMENTING DATA [Rule 319.44(b)]
Cemented from 0 ft. to 350 ft. No. of Sacks Used 35
_____ ft. to _____ ft. No. of Sacks Used _____
Method used Haliburton
Cemented by Bussell + Son, Inc.

10) SURFACE COMPLETION
☒ Specified Surface Slab Installed [Rule 319.44(c)]
☐ Pitless Adapter Used [Rule 319.44(d)]
☐ Approved Alternative Procedure Used [Rule 319.71]

11) WATER LEVEL:
Static level 200 ft. below land surface Date 2/4/88
Artesian flow _____ gpm. Date _____

12) PACKERS: Type K-Packer Depth 340'

13) TYPE PUMP:
☐ Turbine ☐ Jet ☒ Submersible ☐ Cylinder
☐ Other _____
Depth to pump bowls, cylinder, jet, etc., 273 ft.

14) WELL TESTS:
Type Test: ☐ Pump ☐ Bailer ☒ Jetted ☒ Estimated
Yield: 150 gpm with 35 ft. drawdown after 3 hrs.

15) WATER QUALITY:
Did you knowingly penetrate any strata which contained undesirable water? ☐ Yes ☒ No
If yes, submit "REPORT OF UNDESIRABLE WATER"
Type of water? _____ Depth of strata _____
Was a chemical analysis made? ☐ Yes ☒ No

I hereby certify that this well was drilled by me (or under my supervision) and that each and all of the statements herein are true to the best of my knowledge and belief. I understand that failure to complete items 1 thru 12 will result in the log(s) being returned for completion and resubmittal.

COMPANY NAME Bussell + Son, Inc. (Type or Print) Water Well Driller's License No. 2035

ADDRESS P.O. Box 874 (Street or RFD) Tomball (City) Tx (State) 77375 (Zip)

(Signed) Craig Bussell (Licensed Water Well Driller) (Signed) _____ (Registered Driller Trainee)

Please attach electric log, chemical analysis, and other pertinent information, if available.

For TWC use only Well No. 65-06-7 Located on map _____

WWD-012 (Rev 01-28-87) TEXAS WATER COMMISSION COPY

C.W.B.

4820115114

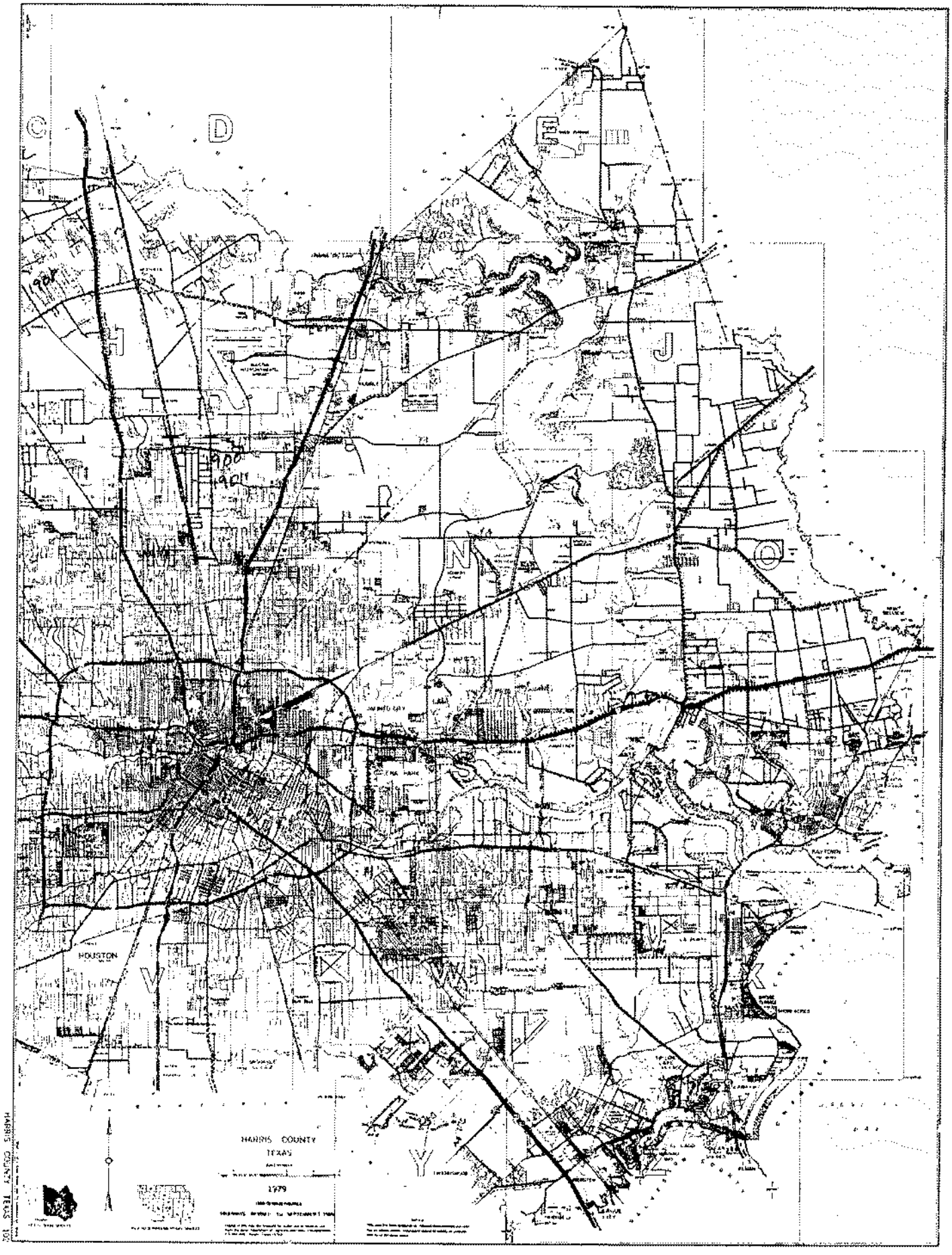
HOUSTON
HARRIS COUNTY
TEXAS
1979

Attention Owner: Confidentiality Privilege Notice on reverse side of owner's copy.

Texas Department of License and Regulation

Water Well Driller/Pump Installer Program
P.O. Box 12157 Austin, Texas 78711 (512)463-7880 FAX (512)463-8616
Toll free (800)803-9202
Email address: water.well@license.state.tx.us

This form must be completed and filed with the department and owner within 60 days upon completion of the well.

WELL REPORT

A. WELL IDENTIFICATION AND LOCATION DATA

1) OWNER

Name	Address	City	State	Zip
C. D. Johnson	2214 Aldine Bender	Houston	TX	

2) WELL LOCATION

County	Physical Address	City	State	Zip
Harris 101	same as above			

Lat. | Long. | Grid # 65-06-4

3) Type of Work
☑ New Well ☐ Reconditioning ☐ Replacement ☐ Deepening

4) Proposed Use (check) ☐ Monitor ☐ Environmental Soil Boring ☐ Domestic ☑ Industrial ☐ Irrigation ☐ Injection ☐ Public Supply ☐ De-watering ☐ Testwell ☐ Rig Supply
If Public Supply well, were plans submitted? ☐ Yes ☐ No

5) N↑

6) Drilling Date
Started 3 / 11 / 03
Completed 3 / 13 / 03

Diameter of Hole

Dia.(in)	From (ft)	To (ft)
7 1/2	0	280
5 1/2	280	295

7) Drilling Method (check) ☐ Driven ☐ Air Rotary ☑ Mud Rotary ☐ Bored ☐ Air Hammer ☐ Cable Tool ☐ Jetted ☐ Other

From (ft)	To (ft)	Description and color of formation material
0	42	Clay
42	50	Sand
50	175	Clay
175	198	Sand
198	222	Clay
222	240	Sand
240	260	Clay
260	295	Sand

(Use reverse side of Well Owner's copy, if necessary)

8) Borehole Completion ☐ Open Hole ☐ Straight Wall ☐ Under-reamed ☐ Gravel Packed ☑ Other 2 STRING
If Gravel Packed give the interval from ft. to ft.

Casing, Blank Pipe, and Well Screen Data

Dia. (in.)	New Or Used	Steel, Plastic, etc. Perf., Slotted, etc Screen Mfg., if commercial	Setting (ft) From	Setting (ft) To	Gage Casing	Gage Screen
4	N	PVC Casing	0	280	40	
2 1/2	N	PVC Liner	270	280	40	
2 1/2	N	Johnson Screen	280	295		.08

9) Cementing Data
Cementing from 0 ft. to 100 ft. # of sacks used 8
150 ft. to 280 ft. # of sacks used 8
Method Used Pressure
Cementing By CWW
Distance to septic system field or other concentrated contamination 50 ft.
Method of verification of above distance owner

10) Surface Completion
☐ Specified Surface Slab Installed
☑ Specified Surface Sleeve Installed
☐ Pitless Adapter Used
☐ Approved Alternative Procedure Used

11) Water Level
Static level 195 ft. below Date 3 / 13 / 03
Artesian Flow gpm. Date / /

12) Packers

Type	Depth
4X2 1/2 RXR K	270'

13) Plugged ☐ Well plugged within 48 hours
Casing left in well: Cement/Bentonite placed in well:

From (ft)	To (ft)	From (ft)	To (ft)	Sacks used

14) Type Pump
☐ Turbine ☐ Jet ☑ Submersible ☐ Cylinder
☐ Other
Depth to pump bowls, cylinder, jet etc., 260 ft.

15) Water Test
Typetest ☑ Pump ☐ Bailer ☐ Jetted ☑ Estimated
Yield: 10 gpm with ft. drawdown after hrs.

16) Water Quality
Did you knowingly penetrate a strata which contain undesirable constituents.
☐ YES ☑ NO If yes, did you submit a REPORT OF UNDESIRABLE WATER
Type of water Potable Depth of Strata 35'
Was a chemical analysis made ☐ Yes ☑ No

Company or individual's Name (type or print) COASTAL WATERWELL SERV. INC. Lic. No. 872

Address P.O. Box 745 City PORTER State TX Zip 77365

Signature	Date	Signature	Date
W. L. Gehrels	3 / 13 / 03	Keith Gehrels	3 / 13 03
Licensed Driller/Pump Installer		Apprentice	

Texas Water Development Board (TWDB)
Groundwater Database (GWDB)
Well Information Report for State Well Number 65-06-411

GWDB Reports and Downloads

Well Basic Details

Scanned Documents

State Well Number	6506411
County	Harris
River Basin	San Jacinto
Groundwater Management Area	14
Regional Water Planning Area	H - Region H
Groundwater Conservation District	Harris-Galveston Subsidence District
Latitude (decimal degrees)	29.930278
Latitude (degrees minutes seconds)	29° 55' 49" N
Longitude (decimal degrees)	-95.351112
Longitude (degrees minutes seconds)	095° 21' 04" W
Coordinate Source	+/- 5 Seconds
Aquifer Code	112CHCT - Chicot Aquifer
Aquifer	Gulf Coast
Aquifer Pick Method	
Land Surface Elevation (feet above sea level)	73
Land Surface Elevation Method	Interpolated From Topo Map
Well Depth (feet below land surface)	292
Well Depth Source	Owner
Drilling Start Date	
Drilling End Date	0/0/1969
Drilling Method	
Borehole Completion	

Well Type	Withdrawal of Water
Well Use	Industrial
Water Level Observation	Miscellaneous Measurements
Water Quality Available	No
Pump	Submersible
Pump Depth (feet below land surface)	
Power Type	Electric Motor
Annular Seal Method	
Surface Completion	
Owner	Olsen Furniture Co.
Driller	H & H Water Well Drilling
Other Data Available	
Well Report Tracking Number	
Plugging Report Tracking Number	
U.S. Geological Survey Site Number	
Texas Commission on Environmental Quality Source Id	
Groundwater Conservation District Well Number	
Owner Well Number	
Other Well Number	
Previous State Well Number	
Reporting Agency	Texas Water Development Board
Created Date	8/23/2002
Last Update Date	8/23/2002

Remarks	TWDB R178

Casing

Diameter (in.)	Casing Type	Casing Material	Schedule	Gauge	Top Depth (ft.)	Bottom Depth (ft.)
4	Blank				0	282
3	Screen				282	292

Well Tests - No Data

Lithology - No Data

Annular Seal Range - No Data

Borehole - No Data

Plugged Back - No Data

Filter Pack - No Data

Packers - No Data

Water Level Measurements

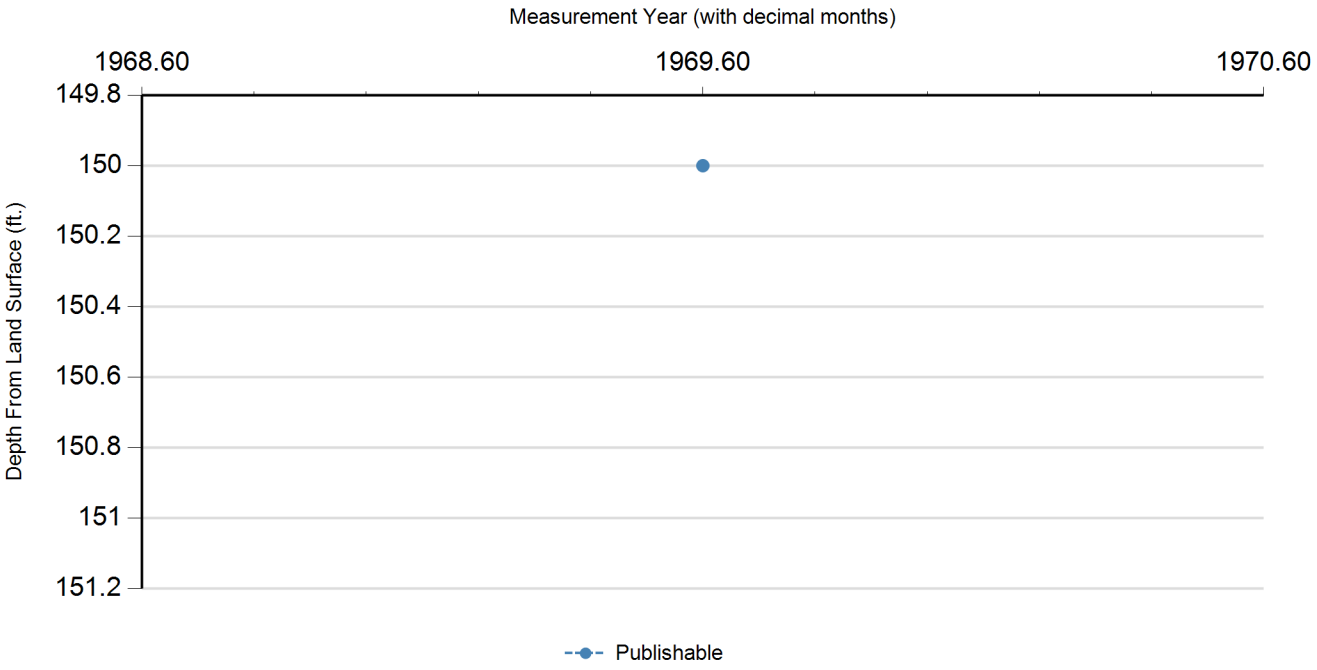

Status Code	Date	Time	Water Level (ft. below land surface)	Change value in ( ) indicates rise in level	Water Elevation (ft. above sea level)	Meas #	Measuring Agency	Method	Remark ID	Comments
P	8/10/1969		150		-77	1	U.S. Geological Survey	Steel Tape		

Code Descriptions

Status Code	Status Description
P	Publishable

Water Quality Analysis - No Data Available

GWDB DISCLAIMER: Except where noted, all of the information provided in the Texas Water Development Board (TWDB) Groundwater Database (http://www.twdb.texas.gov/groundwater/data/gwdbrpt.asp) is believed to be accurate and reliable; however, the TWDB assumes no responsibility for any errors appearing in rules or otherwise. Further, TWDB assumes no responsibility for the use of the information provided. PLEASE NOTE that users of these data are responsible for checking the accuracy, completeness, currency and/or suitability of all information themselves. TWDB makes no guarantees or warranties as to the accuracy, completeness, currency, or suitability of the information provided via the Groundwater Database (GWDB). TWDB specifically disclaims any and all liability for any claims or damages that may result from providing GWDB data or the information it contains. For additional information or answers to questions concerning the TWDB GWDB, contact the Groundwater Data Team at GroundwaterData@twdb.texas.gov.

Send original copy by certified mail to the Texas Department of Water Resources P. O. Box 13087 Austin, Texas 78711

State of Texas
WATER WELL REPORT

ATTENTION OWNER: *Confidentiality Privilege Notice on Reverse Side*

For TDWR use only
Well No. 65-06-4NNN
Located on map YES
Received: 8-8

1) OWNER Southland Equipment (Name) Address 2221 Aldine Bender Rd., Houston, Tex. 77032 (Street or RFD) (City) (State) (Zip)

2) LOCATION OF WELL:
County Harris ____ miles in ____ (N.E., S.W., etc.) direction from ____ (Town)

Driller must complete the legal description to the right with distance and direction from two intersecting section or survey lines, or he must locate and identify the well on an official Quarter- or Half-Scale Texas County General Highway Map and attach the map to this form. 7 3

☐ Legal description:
Section No. ____ Block No. ____ Township ____
Abstract No. ____ Survey Name ____
Distance and direction from two intersecting section or survey lines ____
☒ See attached map.

3) TYPE OF WORK (Check):
☒ New Well ☐ Deepening ☐ Reconditioning ☐ Plugging

4) PROPOSED USE (Check):
☐ Domestic ☒ Industrial ☐ Public Supply ☐ Irrigation ☐ Test Well ☐ Other ____

5) DRILLING METHOD (Check):
☒ Mud Rotary ☐ Air Hammer ☐ Driven ☐ Bored ☐ Air Rotary ☐ Cable Tool ☐ Jetted ☐ Other ____

6) WELL LOG:

Date drilled 10-6&7-80

DIAMETER OF HOLE

Dia. (in.)	From (ft.)	To (ft.)
6¼	Surface	325
3&7/8	325	345

From (ft.)	To (ft.)	Description and color of formation material
0	14	Yellow Clay
14	21	Yellow & Red Clay
21	69	Red Clay
69	76	Blue Clay
76	103	Red Clay
103	112	Blue Clay
112	293	Sand
293	298	Red Clay
298	324	Blue Clay
324	345	Sand

(Use reverse side if necessary)

7) BOREHOLE COMPLETION:
☐ Open Hole ☐ Straight Wall ☐ Underreamed
☐ Gravel Packed ☒ Other Dual String
If Gravel Packed give interval ... from ____ ft. to ____ ft.

8) CASING, BLANK PIPE, AND WELL SCREEN DATA:

Dia. (in.)	New or Used	Steel, Plastic, etc. Perf., Slotted, etc. Screen Mfr., if commercial	Setting (ft.) From	Setting (ft.) To	Gage Casing Screen
4	N	PVC Casing	1	325	40
2½	N	PVC Screen	325	345	80
2½	N	PVC Liner	345	322	80

CEMENTING DATA
Cemented from 325 ft. to 225 ft.
Method used Mud Pump
Cemented by Self (Company or Individual)

9) WATER LEVEL:
Static level 221 ft. below land surface Date 10-7-80
Artesian flow ____ gpm. Date ____

10) PACKERS: Type Depth

11) TYPE PUMP:
☐ Turbine ☐ Jet ☒ Submersible ☐ Cylinder
☐ Other ____
Depth to pump bowls, cylinder, jet, etc. 252 ft.

12) WELL TESTS:
☐ Type Test: ☐ Pump ☐ Bailer ☐ Jetted ☐ Estimated
Yield: ____ gpm with ____ ft. drawdown after ____ hrs.

13) WATER QUALITY:
Did you knowingly penetrate any strata which contained undesirable water? ☐ Yes ☒ No
If yes, submit "REPORT OF UNDESIRABLE WATER"
Type of water? ____ Depth of strata ____
Was a chemical analysis made? ☐ Yes ☒ No

I hereby certify that this well was drilled by me (or under my supervision) and that each and all of the statements herein are true to the best of my knowledge and belief.

NAME Randel S. Johnson (Type or Print) Water Well Drillers Registration No. 1807

ADDRESS 8933 Talcott (Street or RFD) Houston, (City) Texas (State) 77049 (Zip)

(Signed) ____ (Water Well Driller)

Johnson's Water Well Service (Company Name)

Please attach electric log, chemical analysis, and other pertinent information, if available.

TDWR-0392 (Rev. 1-12-79)

DEPARTMENT OF WATER RESOURCES COPY

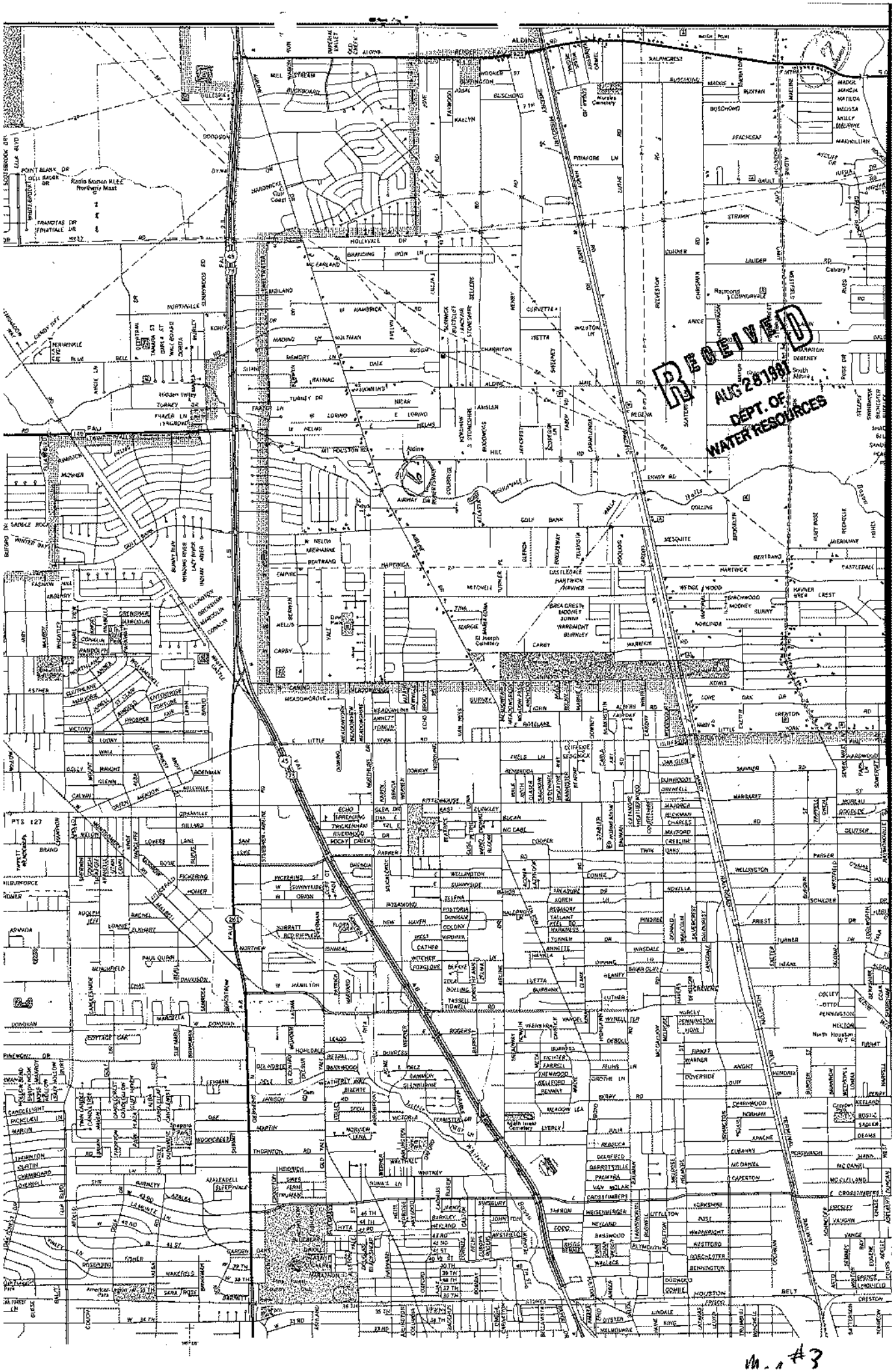

M. #3

MAP #3 - WELL #4

Please use black ink.
Send original copy by certified mail to the
Texas Department of Water Resources
P. O. Box 13087
Austin, Texas 78711

State of Texas
WATER WELL REPORT

ATTENTION OWNER: *Confidentiality Privilege Notice on Reverse Side*

Texas Water Well Drillers Board
P. O. Box 13087
Austin, Texas 78711

1) OWNER MONTE FINE (Name) Address 2125 MYRA. HOUSTON. TEX. (Street or RFD) (City) (State) (Zip)

2) LOCATION OF WELL:
County HARRIS 1 miles in N.O (N.E., S.W., etc.) direction from HOUSTON. TEX. (Town)

Driller must complete the legal description to the right with distance and direction from two intersecting section or survey lines, or he must locate and identify the well on an official Quarter- or Half-Scale Texas County General Highway Map and attach the map to this form.

☐ Legal description:
Section No. _____ Block No. _____ Township _____
Abstract No. _____ Survey Name _____
Distance and direction from two intersecting section or survey lines _____
☑ See attached map. 2125 MYRA. 65-135

3) TYPE OF WORK (Check):
☑ New Well ☐ Deepening ☐ Reconditioning ☐ Plugging

4) PROPOSED USE (Check):
☑ Domestic ☐ Industrial ☐ Public Supply ☐ Irrigation ☐ Test Well ☐ Other _____

5) DRILLING METHOD (Check):
☑ Mud Rotary ☐ Air Hammer ☐ Driven ☐ Bored ☐ Air Rotary ☐ Cable Tool ☐ Jetted ☐ Other _____

6) WELL LOG:

Date drilled JAN 30 86

DIAMETER OF HOLE

Dia. (in.)	From (ft.)	To (ft.)
6 5/8	Surface	336
3 7/8	336	351

7) BOREHOLE COMPLETION:
☐ Open Hole ☐ Straight Wall ☐ Underreamed
☐ Gravel Packed ☐ Other TWO - STRING
If Gravel Packed give interval . . . from _____ ft. to _____ ft.

From (ft.)	To (ft.)	Description and color of formation material
0	171	CLAY.
171	195	SAND
195	228	CLAY.
228	246	SAND
246	257	CLAY.
257	293	SAND
293	329	CLAY.
329	351	SAND

(Use reverse side if necessary)

8) CASING, BLANK PIPE, AND WELL SCREEN DATA:

Dia. (in.)	New or Used	Steel, Plastic, etc. Perf., Slotted, etc. Screen Mfr., if commercial	Setting (ft.) From	Setting (ft.) To	Gage Casing Screen
4"	N	PVC.	0	336	40
2 1/2	N	PVC.	336	341	80
2 1/2	N	PVC. SCREEN	341	351	#14

9) CEMENTING DATA [Rule 319.44(b)]
Cemented from 0 ft. to 18 ft.
236 ft. to 336 ft.
Method used PUMP
Cemented by BODE DRILLING CO. INC.

10) SURFACE COMPLETION
☑ Specified Surface Slab Installed [Rule 319.44(c)]
☐ Pitless Adapter Used [Rule 319.44(d)]
☐ Approved Alternative Procedure Used [Rule 319.71]

11) WATER LEVEL:
Static level 185 ft. below land surface Date JAN. 30. 86
Artesian flow _____ gpm. Date _____

12) PACKERS: Type Depth

13) TYPE PUMP:
☐ Turbine ☐ Jet ☑ Submersible ☐ Cylinder
☐ Other _____
Depth to pump bowls, cylinder, jet, etc., 252 ft.

14) WELL TESTS:
Type Test: ☐ Pump ☐ Bailer ☐ Jetted ☐ Estimated
Yield: _____ gpm with _____ ft. drawdown after _____ hrs.

15) WATER QUALITY:
Did you knowingly penetrate any strata which contained undesirable water? ☐ Yes ☑ No
If yes, submit "REPORT OF UNDESIRABLE WATER"
Type of water? _____ Depth of strata 22
Was a chemical analysis made? ☐ Yes ☑ No

RECEIVED
APR 8 1986
TEXAS WATER COMMISSION

I hereby certify that this well was drilled by me (or under my supervision) and that each and all of the statements herein are true to the best of my knowledge and belief. I understand that failure to complete items 1 thru 12 will result in the log(s) being returned for completion and resubmittal.

COMPANY NAME BODE DRILLING CO. INC. (Type or Print) Water Well Driller's License No. 46

ADDRESS P. O. BOX 90067. HOUSTON. TEX. 77290 (Street or RFD) (City) (State) (Zip)

(Signed) C. L. Bode (Licensed Water Well Driller) (Signed) _____ (Registered Driller Trainee)

Please attach electric log, chemical analysis, and other pertinent information, if available.

For TDWR use: Well No. 65-06-4 Located on map _____

DEPARTMENT OF WATER RESOURCES COPY

TDWR-0392 (12/29/83)

MAP # 3

WELL #1

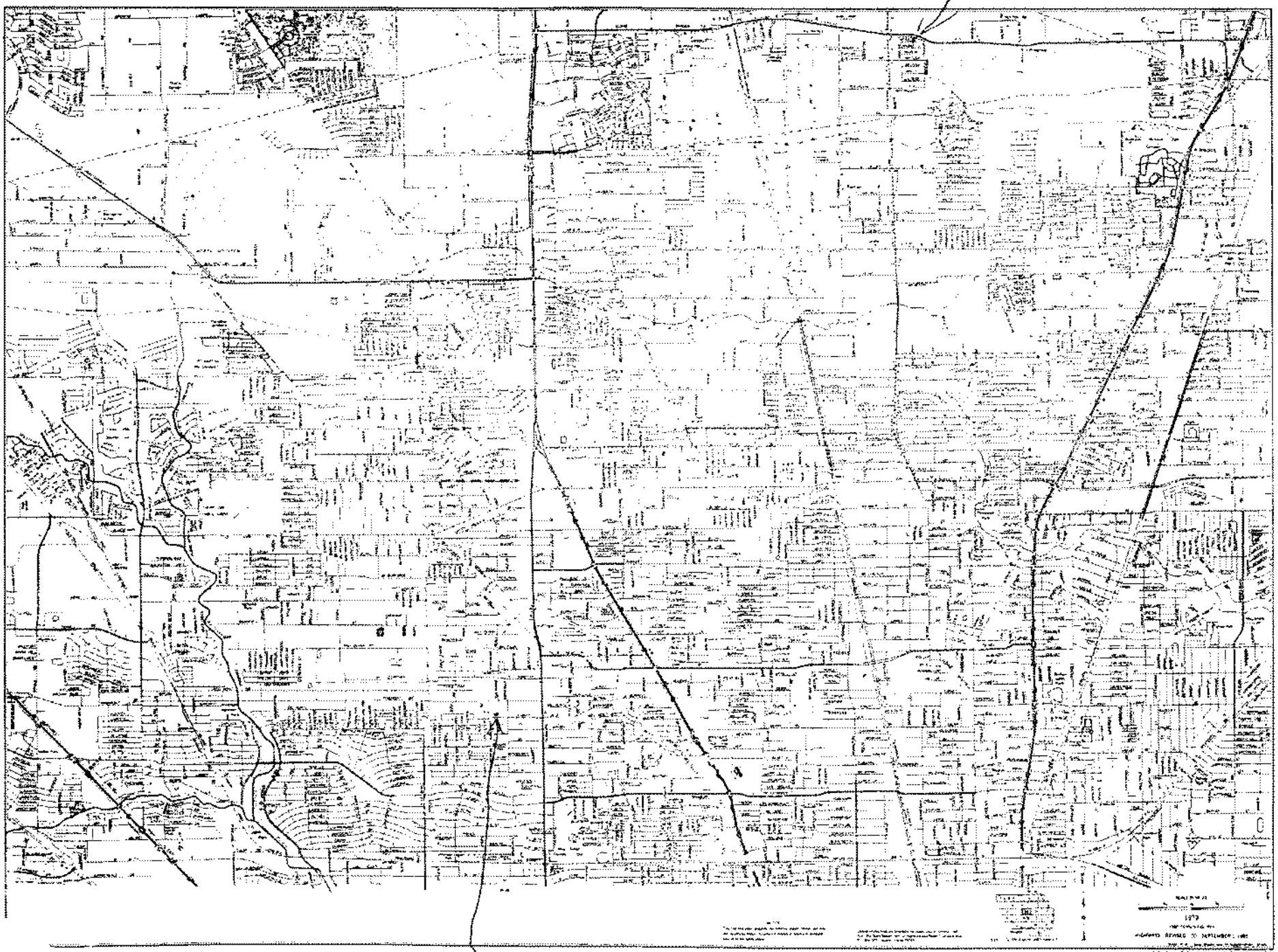

WELL #2

HARRIS COUNTY TEXAS 102

4AA

Send original copy by certified mail to the Texas Water Development Board P. O. Box 12386 Austin, Texas 78711

State of Texas

WATER WELL REPORT

For TWDB use only
Well No. 65-06-4AA
Located on map yes
Received: 71
JB

1) OWNER:
Person having well drilled FRANK R. SARTOR (Name) Address 1702 HEWITT DR. HO. TEX (Street or RFD) (City) (State)

Landowner SANE (Name) Address 14715 MERIANDA HO. TEX (Street or RFD) (City) (State)

2) LOCATION OF WELL:
County HARRIS, 5 miles in NORTH (N.E., S.W., etc.) direction from HOUSTON (Town)

Locate by sketch map showing landmarks, roads, creeks, hiway number, etc.*

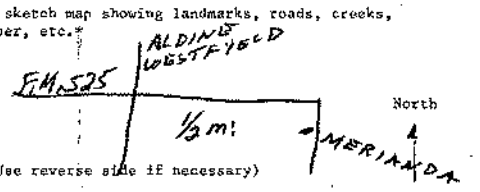

(Use reverse side if necessary)

or Give legal location with distances and directions from adjacent sections or survey lines.

Labor _____ League _____

Block _____ Survey _____

Abstract No. _____

(NW¼ NE¼ SW¼ SE¼) of Section _____

3) TYPE OF WORK (Check): ✓ New Well, Deepening, Reconditioning, Plugging

4) PROPOSED USE (Check): ✓ Domestic, Industrial, Municipal, Irrigation, Test Well, Other

5) TYPE OF WELL (Check): ✓ Rotary, Driven, Dug, Cable, Jetted, Bored

6) WELL LOG:
Diameter of hole 6½ in. Depth drilled 294 ft. Depth of completed well 294 ft. Date drilled 6-26-71

All measurements made from 1 ft. above ground level.

From (ft.)	To (ft.)	Description and color of formation material
0	32	CLAY
32	38	SAND
38	80	CLAY
80	100	SAND
100	120	CLAY
120	180	SAND
180	205	CLAY
205	235	SAND
235	245	CLAY
245	279	SAND
279	280	CLAY
280	294	SAND

(Use reverse side if necessary)

9) Casing:
Type: Old ✓ New ✓ Steel Plastic Other

Cemented from 0 ft. to 273 ft.

Diameter (inches)	Setting From (ft.)	Setting To (ft.)	Gage
4	0	273	

10) SCREEN:
Type PLASTIC

Perforated ✓ Slotted

Diameter (inches)	Setting From (ft.)	Setting To (ft.)	Slot Size
2½	284	294	12

7) COMPLETION (Check):
Straight wall, Gravel packed, ✓ Other LEAD SEAL, Under reamed, Open Hole

8) WATER LEVEL:
Static level 157 ft. below land surface Date 6-26-71

Artesian pressure _____ lbs. per square inch Date _____

Depth to pump bowls, cylinder, jet, etc., _____ ft. below land surface.

11) WELL TESTS:
Was a pump test made? Yes ✓ No If yes, by whom?

Yield: _____ gpm with _____ ft. drawdown after _____ hrs.

Bailer test _____ gpm with _____ ft. drawdown after _____ hrs.

Artesian flow _____ gpm

Temperature of water _____

12) WATER QUALITY:
Was a chemical analysis made? Yes ✓ No

Did any strata contain undesirable water? Yes No

Type of water? _____ depth of strata _____

I hereby certify that this well was drilled by me (or under my supervision) and that each and all of the statements herein are true to the best of my knowledge and belief.

NAME A.R. HENDON (Type or Print) Water Well Drillers Registration No. 334

ADDRESS 14605 REEVESTON (Street or RFD) HOUSTON (City) TEXAS (State)

(Signed) A.R. Hendon (Water Well Driller) H&H WATER WELL DRILLING (Company Name)

Please attach electric log, chemical analysis, and other pertinent information, if available.

*Additional instructions on reverse side.

TWDBE-CW-53

GW 7

Send original copy by certified mail to the Texas Water Development Board P. O. Box 12386 Austin, Texas 78711

State of Texas

WATER WELL REPORT

For TWDB use only
Well No. 65-06-41
Located on map Yes
Received: 6-5
Form GW 8
Form GW 9

1) OWNER:
Person having well drilled Victory Assembly Of God (Name) Address 2202 Aldine Bender (Street or RFD) (City) Houston (State)

Landowner Same (Name) Address (Street or RFD) (City) (State)

2) LOCATION OF WELL:
County Harris Labor League Abstract No.
NW¼ NE¼ SW¼ SE¼ of Section Lots 161-162 Block No. 7 Survey Aldine Place Sec 1
(Circle as many as are known)
R miles in N (NE., SW., etc.) direction from Houston (Town)

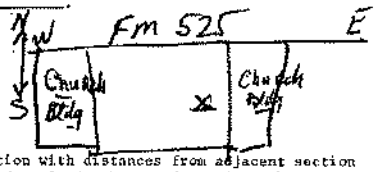

Sketch map of well location with distances from adjacent section or survey lines, and to landmarks, roads, and creeks.

3) TYPE OF WORK (Check):
New Well ☑ Deepening ☐
Reconditioning ☐ Plugging ☐

4) PROPOSED USE (Check):
Domestic ☑ Industrial ☐ Municipal ☐
Irrigation ☐ Test Well ☐ Other ☐

5) TYPE OF WELL (Check):
Rotary ☑ Driven ☐ Dug ☐
Cable ☐ Jetted ☐ Bored ☐

6) WELL LOG:
Diameter of hole 4½ in. Depth drilled 197 ft. Depth of completed well 197 ft. Date drilled 5/30/67
All measurements made from 1'6" ft. above ground level.

From (ft.)	To (ft.)	Description and color of formation material
0	7	Top Soil
7	60	Sand
60	64	Sand
64	153	Clay
153	176	Sand fine Dry
176	190	Red Clay
190	197	Coarse Sand

(Use reverse side if necessary)

7) COMPLETION (Check):
Straight wall ☑ Gravel packed ☐ Other ☐
Under reamed ☐ Open hole ☐

8) WATER LEVEL:
Static level 90 ft. below land surface Date 5/31/67
Artesian pressure lbs. per square inch Date

9) CASING:
Type: old ☐ New ☑ Steel ☑ Plastic ☐ Other ☐
Cemented from ft. to ft.

Diameter (inches)	Setting From (ft.)	Setting To (ft.)	Gage
2½	0	197	12

10) SCREEN:
Type Plastic Screen
Perforated ☐ Slotted ☑

Diameter (inches)	Setting From (ft.)	Setting To (ft.)	Slot size
2½	87	97	12

11) WELL TESTS:
Was a pump test made? ☑ Yes ☐ No If yes by whom?
E M Nelson
Yield: gpm with ft. drawdown after hrs
Bailer test gpm with ft. drawdown after hrs
Artesian flow gpm Date
Temperature of water
Was a chemical analysis made? ☐ Yes ☐ No
Did any strata contain undesirable water? ☐ Yes ☐ No
Type of water? depth of strata

12) PUMP DATA:
Manufacturer's Name Stey Rite
Type Jet H.P. 1½
Designed pumping rate 450 gpm ☐ gph ☑
Type power unit 220
Depth to bowls, cylinder, jet, etc., 126 ft.
below land surface.

I hereby certify that this well was drilled by me (or under my supervision) and that each and all of the statements herein are true to the best of my knowledge and belief.

NAME E M Nelson (Type or Print) Water Well Drillers Registration No. 987
Address 5540 Communication (Street or RFD) Houston (City) Tex. (State)
(Signed) E M Nelson (Water Well Driller) Nelson Water Wells (Company Name)

Please attach electric log, chemical analysis, and other pertinent information, if available.

Attention Owner:
Confidentiality Privilege Notice on reverse side of owner's copy.

Texas Department of License and Regulation

Water Well Driller/Pump Installer Program
P.O. Box 12157 Austin, Texas 78711 (512)463-7880 FAX (512)463-8616
Toll free (800)803-9202
Email address: water.well@license.state.tx.us

This form must be completed and filed with the department and owner within 60 days upon completion of the well.

WELL REPORT

A. WELL IDENTIFICATION AND LOCATION DATA

1) OWNER

Name	Address	City	State	Zip
Ismael Sanchez	14711 Miranda St	Houston	Tx	77039

2) WELL LOCATION

County	Physical Address	City	State	Zip
Harris	same			

Lat. | Long. | Grid # 65-06-4

3) Type of Work
☑ New Well ☐ Reconditioning ☐ Replacement ☐ Deepening

4) Proposed Use (check) ☐ Monitor ☐ Environmental Soil Boring ☑ Domestic ☐ Industrial ☐ Irrigation ☐ Injection ☐ Public Supply ☐ De-watering ☐ Testwell ☐ Rig Supply
If Public Supply well, were plans submitted? ☐ Yes ☐ No

5) N↑

6) Drilling Date
Started 10 25 01
Completed 10 30 01

Diameter of Hole

Dia.(in)	From (ft)	To (ft)
7½	0	280
5½	280	300

7) Drilling Method (check) ☐ Driven ☐ Air Rotary ☑ Mud Rotary ☐ Bored ☐ Air Hammer ☐ Cable Tool ☐ Jetted ☐ Other

From (ft)	To (ft)	Description and color of formation material
0	17	Clay
17	23	Sand
23	45	Clay
45	57	Sand
57	170	Clay
170	215	Sand
215	230	Clay
230	245	Sand
245	255	Clay
255	300	Sand
300	320	Clay

(Use reverse side of Well Owner's copy, If necessary)

8) Borehole Completion ☐ Open Hole ☐ Straight Wall ☐ Under-reamed ☐ Gravel Packed ☑ Other Two-String
If Gravel Packed give the interval from ft. to ft.

Casing, Blank Pipe, and Well Screen Data

Dia. (in.)	New Or Used	Steel, Plastic, etc. Perf., Slotted, etc Screen Mfg., if commercial	Setting (ft) From	To	Gage Casing Screen
4	N	P.V.C.	0	280	40
2½	N	P.V.C. Liner	270	280	40
2½	N	P.V.C. Jacos	280	300	.06

9) Cementing Data
Cementing from 0 ft. to 100 ft. # of sacks used 7
180 ft. to 280 ft. # of sacks used 6
Method Used Pressure
Cementing By Crust
Distance to septic system field or other concentrated contamination 60 ft.
Method of verification of above distance not yet

13) Plugged ☐ Well plugged within 48 hours
Casing left in well: Cement/Bentonite placed in well:

From (ft)	To (ft)	From (ft)	To (ft)	Sacks used

10) Surface Completion
☐ Specified Surface Slab Installed
☑ Specified Surface Sleeve Installed
☐ Pitless Adapter Used
☐ Approved Alternative Procedure Used

RECEIVED DEC 19 2001 AMOUNT

14) Type Pump
☐ Turbine ☐ Jet ☑ Submersible ☐ Cylinder
☐ Other
Depth to pump bowls, cylinder, jet etc., 260 ft.

11) Water Level
Static level 195 ft. below Date 10 30 01
Artesian Flow gpm. Date / /

15) Water Test
Typetest ☑ Pump ☐ Bailer ☐ Jetted ☑ Estimated
Yield: 10 gpm with ft. drawdown after hrs.

12) Packers Type Depth
4x2½ RXR K 270

16) Water Quality
Did you knowingly penetrate a strata which contain undesirable constituents.
☐ YES ☑ NO If yes, did you submit a REPORT OF UNDESIRABLE WATER
Type of water Potable Depth of Strata 45'
Was a chemical analysis made ☐ Yes ☑ No

JAN 03 2002

Company or individual's Name (type or print) Coastal Waterwell Serv. Inc. Lic. No. 812
Address P.O. Box 745 City Porter State Tx Zip 77365
Signature H.L. Gehrels 10 30 01 Signature Keith Gehrels 10 30 01
Licensed Driller/Pump Installer Date Apprentice Date

TDLR FORM 6001WWD White - TDLR Yellow 48201257.B4

10/26/2020
05:10:05

Texas Commission on Environmental Quality
DWW Water System Summary Sheet

PWS ID	PWS Name	Central Registry RN
TX1012649	PATS LOUNGE	RN101229151

Organization/Customer *	Central Registry CN
SARDINA, RODDY	CN600669196

*Regulatory mail will be addressed to this organization/person

All Water System Contacts

Type	Contact	Communication
AC - Administrative Contact	SARDINA, RODDY 22214 CARISBROOK LN HUMBLE, TX 77338	Phone Type: BUS - Business; Value: 281-355-6804
OW - Owner	SARDINA, RODDY 22214 CARISBROOK LN HUMBLE, TX 77338	Phone Type: BUS - Business; Value: 281-355-6804

Operator Grade	Number

Water Operator Licenses

No Licensing Data for this PWS

Owner Type	Owner Type Options: COUNTY, DISTRICT, FEDERAL GOVERNMENT, INVESTOR OWNED, MUNICIPALITY, NATIVE AMERICAN, PRIVATE, STATE GOVERNMENT, WATER SUPPLY CORPORATION
Private	

System Type	System Type Options: COMMUNITY, TRANSIENT/NON-COMMUNITY, NON-PUBLIC, NON-TRANSIENT/NON-COMMUNITY
NP - NON-PUBLIC	

Population Type	Population Served	# of Connect	# I/C w/other PWS
NonResidential	25	1	0

Total Product (MGD)	Average Daily Consump.	Max Daily Demand (MGD)	Total Storage (MG)	Elev. Storage (MG)	Service Pump Cap.	Max.Purchase Cap. (MGD/GPM)	Pressure Tank Cap. (MG)

Activity Status	Inactivation Date
I - INACTIVE	07/30/1997

Last Survey Date	Surveyor	Survey Type	Region	County
No Site Visit Data				

(Treatment Plant)							
Entry Point	EP Name/Source Summation (Activity Status)	Plant Name (Activity Status)	Plant Num	Chemical Mon Type	Chem Sample Point	Distribution Mon Type	Dist Sample Point
EP001	TRT-TAP / No Source Listed(A)	PLANT(I)	TP6818		NO		NO

Train:	Unnamed			
(Treatments)				
Disinfection Zone	Treatment Sequence	Objective	Process	Treatment
null	null	D	423	HYPOCHLORINATION, PRE

(Active Sources)

(Inactive/Offline Sources)			
SourceNumber	Name	Status	Depth
G1012649A	1 - BEHIND BLDG	O	N/A

Code Explanations
Monitoring Type Codes: (GW) GROUNDWATER , (GUP) GROUNDWATER UNDER THE INFLUENCE - PURCHASED , (SWP) SURFACE WATER - PURCHASED , (GU) GROUNDWATER UNDER THE INFLUENCE OF SURFACE WATER , (N) NO SOURCES , (SW) SURFACE WATER
Activity Status Codes: (A) ACTIVE , (D) DELETED/DISSOLVED , (I) INACTIVE , (P) PROPOSED ,
Operational Status Codes: (E) EMERGENCY , (I) INTERIM/PEAK (O) OTHER , (P) PERMANENT , (S) SEASONAL
Source Types: (G) GROUND WATER , (S) SURFACE WATER , (U) GROUND WATER UNDER THE INFLUENCE

- End of Report -

At the time of your query this data was the most current information available from our database, which is in real time. Every effort was made to retrieve it according to your query. Thank-you for using DWW.

65-06-4N GW 7

Send original copy by certified mail to the Texas Water Development Board P. O. Box 12386 Austin, Texas 78711

State of Texas

WATER WELL REPORT

For TWDB use only
Well No. 65-06-404
Located on map 1 of 2
Received: 12-9-69
Form GW 8
Form GW 9

1) OWNER:
Person having well drilled Paison Construction Co. (Name) Address Houston, Texas (Street or RFD) (City) (State)

Landowner Same (Name) Address Same (Street or RFD) (City) (State)

2) LOCATION OF WELL:
County Harris Labor League Abstract No.

NW¼ NE¼ SW¼ SE¼ of Section Block No. Survey
(Circle as many as are known)

miles in (NE., S.W., etc.) direction from (Town).

NORTH

Sketch map of well location with distances from adjacent section or survey lines, and to landmarks, roads, and creeks.

3) TYPE OF WORK (Check):
New Well ☐ Deepening ☐
Reconditioning ☐ Plugging ☐

4) PROPOSED USE (Check):
Domestic ☒ Industrial ☐ Municipal ☐
Irrigation ☐ Test Well ☐ Other ☐

5) TYPE OF WELL (Check):
Rotary ☐ Driven ☐ Bug ☐
Cable ☐ Jetted ☐ Bored ☐

6) WELL LOG:
Diameter of hole 6 ½ in. Depth drilled 294 ft. Depth of completed well 294 ft. Date drilled 10/8/69
All measurements made from 0 ft. above ground level.

From (ft.)	To (ft.)	Description and color of formation material
0	16	sandy shale
16	131	shale
131	151	sand
151	158	sandy shale
158	167	sand
167	219	sandy shale
219	228	sand and rock
228	256	shale
256	268	sand
268	276	sandy shale
276	293	sand and gravel
293	294	shale

(Use reverse side if necessary)

7) COMPLETION (Check):
Straight wall ☐ Gravel packed ☒ Other ☐
Under reamed ☐ Open hole ☐

8) WATER LEVEL:
Static level 146 ft. below land surface Date 10/8/69
Artesian pressure lbs. per square inch Date

9) CASING:
Type: old ☐ New ☒ Steel ☒ Plastic ☐ Other ☐
Cemented from ft. to ft.

Diameter (inches)	Setting From (ft.)	Setting To (ft.)	Gage
4 "	0	275	.237

10) SCREEN:
Type
Perforated ☐ Slotted ☒

Diameter (inches)	Setting From (ft.)	Setting To (ft.)	Slot size
2 "	261	294	.060

11) WELL TESTS: Well blew 1800 g.p.h.
Was a pump test made? ☐ Yes ☐ No If yes by whom?

Yield: gpm with ft. drawdown after hrs
Bailer test gpm with ft. drawdown after hrs
Artesian flow gpm Date
Temperature of water
Was a chemical analysis made? ☐ Yes ☐ No
Did any strata contain undesirable water? ☐ Yes ☐ No
Type of water? depth of strata

12) PUMP DATA:
Manufacturer's Name Sta-rite
Type sub H.P. 2
Designed pumping rate 20 gpm ☒ gph ☐
Type power unit Electric
Depth to bowls, cylinder, jet, etc., 210 ft. below land surface.

I hereby certify that this well was drilled by me (or under my supervision) and that each and all of the statements herein are true to the best of my knowledge and belief.

NAME Roger Pomykal (Type or Print) Water Well Drillers Registration No. 190

Address P.O. Box 672, Brenham, Texas (Street or RFD) (City) (State)

(Signed) Roger Pomykal (Water Well Driller) Pomykal Drilling Co. (Company Name)

Please attach electric log, chemical analysis, and other pertinent information, if available.

6 AL

well is located at Houston Intercontinetal Air Port

Harris Co.

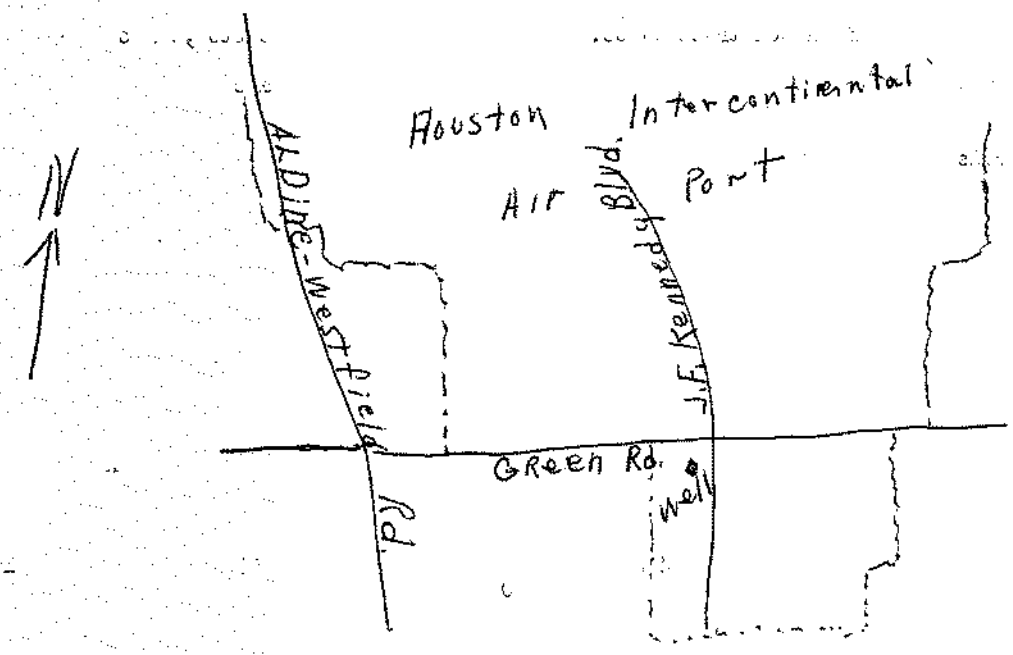



RECEIVED
DEC 5 1966
TEXAS WATER DEVELOPMENT BOARD
MAR 30 1970

(55) WL 55 dup

Send original copy by certified mail to the Texas Department of Water Resources P. O. Box 13087 Austin, Texas 78711

State of Texas
WATER WELL REPORT

ATTENTION OWNER: *Confidentiality Privilege Notice on Reverse Side*

For TDWR use only
Well No. 65-06-411
Located on map Yes
Received: 6-2-82

1) OWNER Mischer Dev. (Name) Address 740 Eggroom (Street or RFD) Hou. (City) Tx. (State) 77002 (Zip)

2) LOCATION OF WELL: I-45
County Harris ____ miles in ____ (N.E., S.W., etc.) direction from ____ (Town)

Driller must complete the legal description to the right with distance and direction from two intersecting section or survey lines, or he must locate and identify the well on an official Quarter- or Half-Scale Texas County General Highway Map and attach the map to this form.

☐ Legal description:
Section No. ____ Block No. ____ Township ____
Abstract No. ____ Survey Name ____
Distance and direction from two intersecting section or survey lines ____
☐ See attached map.

3) TYPE OF WORK (Check):
☒ New Well ☐ Deepening ☐ Reconditioning ☐ Plugging

4) PROPOSED USE (Check):
☒ Domestic ☐ Industrial ☐ Public Supply ☐ Irrigation ☐ Test Well ☐ Other ____

5) DRILLING METHOD (Check):
☒ Mud Rotary ☐ Air Hammer ☐ Driven ☐ Bored ☐ Air Rotary ☐ Cable Tool ☐ Jetted ☐ Other ____

6) WELL LOG:
Date drilled 2/29/80

DIAMETER OF HOLE Dia. (in.)	From (ft.)	To (ft.)
	Surface	
6 1/2		219

From (ft.)	To (ft.)	Description and color of formation material
0	60	Clay
60	99	Sand
99	165	Clay
165	188	Sand
188	196	Clay
196	219	Sand

7) BOREHOLE COMPLETION:
☐ Open Hole ☒ Straight Wall ☐ Underreamed
☐ Gravel Packed ☐ Other ____
If Gravel Packed give interval . . . from ____ ft. to ____ ft.

8) CASING, BLANK PIPE, AND WELL SCREEN DATA:

Dia. (in.)	New or Used	Steel, Plastic, etc. Perf., Slotted, etc. Screen Mgf., if commercial	Setting (ft.) From	Setting (ft.) To	Gage Casing Screen
4"	N	P.V.C.	0	200	
	N	Plastic	209	219	.014

CEMENTING DATA
Cemented from 150 ft. to 200 ft.
Method used Halliburton
Cemented by Bussell + Son, Inc. (Company or Individual)

9) WATER LEVEL:
Static level ____ ft. below land surface Date ____
Artesian flow ____ gpm. Date ____

10) PACKERS: Type Depth

RECEIVED
JUN 2 1982
CR/TDWR

(Use reverse side if necessary)

11) TYPE PUMP:
☐ Turbine ☐ Jet ☒ Submersible ☐ Cylinder
☐ Other ____
Depth to pump bowls, cylinder, jet, etc., 190 ft.

12) WELL TESTS:
☐ Type Test: ☐ Pump ☐ Bailer ☐ Jetted ☐ Estimated
Yield: ____ gpm with ____ ft. drawdown after ____ hrs.

13) WATER QUALITY:
Did you knowingly penetrate any strata which contained undesirable water? ☐ Yes ☒ No
If yes, submit "REPORT OF UNDESIRABLE WATER"
Type of water? ____ Depth of strata ____
Was a chemical analysis made? ☐ Yes ☐ No

I hereby certify that this well was drilled by me (or under my supervision) and that each and all of the statements herein are true to the best of my knowledge and belief.

NAME Tommy C. Bussell (Type or Print) Water Well Drillers Registration No. #707

ADDRESS 9739 N. Hayston (Street or RFD) Rosslyn (City) Hou. (State) Tex (Zip) 77088

(Signed) Tommy C Bussell (Water Well Driller) Bussell + Son, Inc. (Company Name)

Please attach electric log, chemical analysis, and other pertinent information, if available.

TDWR-0392 (Rev. 1-12-79)

DEPARTMENT OF WATER RESOURCES COPY

(12)

65-06-4N Dup

Send original copy by certified mail to the Texas Water Development Board P. O. Box 13087 Austin, Texas 78711

State of Texas

WATER WELL REPORT

For TWDB use only
Well No. 65-06-4N
Located on map use
Received: 79 SIC

1) OWNER:
Person having well drilled SAMCO ENTERPRISES (Name) Address P.O. BOX 60829 (Street or RFD) HOUSTON, TX. (City) (State)

Landowner SAME (Name) Address SAME (Street or RFD) (City) (State)

2) LOCATION OF WELL: Aldine Westfield Rd.
County HARRIS 16 miles in N (N.E., S.W., etc.) direction from HOUSTON (Town)

Locate by sketch map showing landmarks, roads, creeks, hiway number, etc.*

#12
map on 65-16-45 North

(Use reverse side if necessary)

or

Give legal location with distances and directions from adjacent sections or survey lines.

Labor _____ League _____
Block _____ Survey _____
Abstract No. _____
(NW¼ NE¼ SW¼ SE¼) of Section _____

3) TYPE OF WORK (Check): New Well ✓ Deepening Reconditioning Plugging

4) PROPOSED USE (Check): Domestic ✓ Industrial Municipal Irrigation Test Well Other

5) TYPE OF WELL (Check): Rotary ✓ Driven Dug Cable Jetted Bored

6) WELL LOG:
Diameter of hole 6½ in. Depth drilled 275 ft. Depth of completed well 326 ft. Date drilled 8/12/77
All measurements made from 4' ft. above ground level.

From (ft.)	To (ft.)	Description and color of formation material
0	22	TOP SOIL & CLAY
22	43	CLAY & SAND
43	64	CLAY
64	169	CLAY & SAND
169	190	CLAY
190	232	CLAY & SAND
232	253	BROKEN SAND & CLAY
253	274	SAND & GRAVEL
274	295	SAND & SANDY CLAY
295	316	CLAY & SAND
316	326	SAND

(Use reverse side if necessary)

9) Casing:
Type: Old New ✓ Steel Plastic ✓ Other
Cemented from 225 ft. to 275 ft.

Diameter (inches)	Setting From (ft.)	Setting To (ft.)	Gage
4"	0-	275	Sch 40

10) SCREEN:
Type W/W
Perforated ✓ Slotted

Diameter (inches)	Setting From (ft.)	Setting To (ft.)	Slot Size
2"	306	326	.016/.020 ga

7) COMPLETION (Check):
Straight wall ✓ Gravel packed Other
Under reamed Open Hole

8) WATER LEVEL:
Static level 151 ft. below land surface Date 8/12/77
Artesian pressure _____ lbs. per square inch Date _____
Depth to pump bowls, cylinder, jet, etc. 190' ft. below land surface.

11) WELL TESTS:
Was a pump test made? Yes No ✓ If yes, by whom?
Yield: _____ gpm with _____ ft. drawdown after _____ hrs.
Bailer test _____ gpm with _____ ft. drawdown after _____ hrs.
Artesian flow _____ gpm
Temperature of water _____

12) WATER QUALITY:
Was a chemical analysis made? Yes No ✓
Did any strata contain undesirable water? Yes No
Type of water? _____ depth of strata _____

I hereby certify that this well was drilled by me (or under my supervision) and that each and all of the statements herein are true to the best of my knowledge and belief.

NAME Tommy C Bussell (Type or Print) Water Well Drillers Registration No. 707

ADDRESS 9735 N. Houston-Rosslyn (Street or RFD) Houston Texas (City) 77088 (State)

(Signed) Tommy C Bussell (Water Well Driller) Bussell & Son, Inc. (Company Name)

Please attach electric log, chemical analysis, and other pertinent information, if available.

*Additional instructions on reverse side.

TWDBE-WID-6

Permitted Subsistence

Send original copy by certified return receipt requested mail to: TDLR, P.O. Box 12157, Austin, TX 78711

ATTENTION OWNER: *Confidentiality Privilege Notice on reverse side of Well Owner's copy (pink)*

State of Texas
WELL REPORT

Texas Department of Licensing & Regulation
P.O. Box 12157
Austin, TX 78711
512-463-7880

1) OWNER E O G (Name) ADDRESS 821 ESE Loop 323 (Street or RFD) Tyler (City) Texas (State) 75701 (Zip)

2) ADDRESS OF WELL'S LOCATION: County Harris Inside Bammell Field Enclosure, Houston TX (Street, RFD or other) (City) (State) (Zip) Long. _____ Lat. _____ Grid # 65-05-1

3) TYPE OF WORK (Check): ☑ New Well ☐ Deepening ☐ Reconditioning ☐ Plugging

4) PROPOSED USE (Check): ☐ Monitor ☐ Environmental Soil Boring ☐ Domestic ☑ Industrial ☐ Irrigation ☐ Injection ☐ Public Supply ☐ De-watering ☐ Testwell
If Public Supply well, were plans submitted to the TNRCC? ☐ Yes ☐ No

5)

6) WELL LOG:
Date Drilling: Started Dec 21 19 99 Completed " 19 "

DIAMETER OF HOLE

Dia (in.)	From (ft.)	To (ft.)
7 7/8	Surface	370

7) DRILLING METHOD (Check): ☐ Driven ☐ Air Rotary ☑ Mud Rotary ☐ Bored ☐ Air Hammer ☐ Cable Tool ☐ Jetted ☐ Other _____

From (ft.)	To (ft.)	Description and color of formation material
0	125	clay
125	160	Sand
160	321	clay
321	370	Sand

(Use reverse side of Well Owner's copy, if necessary)

8) Borehole Completion (Check): ☐ Open Hole ☑ Straight Wall ☐ Underreamed ☐ Gravel Packed ☐ Other _____
If Gravel Packed give interval from _____ ft. to _____ ft.

CASING, BLANK PIPE, AND WELL SCREEN DATA:

Dia. (in.)	New or Used	Steel, Plastic, etc. Perf., Slotted, etc. Screen Mfg., if commercial	Setting (ft.) From	Setting (ft.) To	Gage Casing Screen
4"	New	Plastic	0	350	Sch 40
4"	New	Plastic Slotted	350	370	.023

9) CEMENTING DATA
Cemented from 0 ft. to 15 ft. No. of sacks used 10
_____ ft. to _____ ft. No. of sacks used _____
Method used _____
Cemented by John E Bryson
Distance to septic system field lines or other concentrated contamination _____ ft.
Method of verification of above distance No Field Line

13) ☐ Well plugged within 48 hours

Casing left in well: From (ft)	Casing left in well: To (ft)	Cement/bentonite placed in well: From (ft)	Cement/bentonite placed in well: To (ft)	Sacks used:

14) TYPE PUMP:
☐ Turbine ☐ Jet ☑ Submersible ☐ Cylinder ☐ Other _____
Depth to pump bowls, cylinder, jet, etc. 231 ft.

10) SURFACE COMPLETION
☐ Specified Surface Slab Installed
☑ Specified Steel Sleeve Installed
☐ Pitless Adapter Used
☐ Approved Alternative Procedure Used

15) WELL TESTS:
Type test: ☐ Pump ☐ Bailer ☐ Jetted ☐ Estimated
Yield: _____ gpm with _____ ft. drawdown after _____ hrs.

11) WATER LEVEL:
Static level 145 ft. below land surface Date Dec 21 1999
Artesian flow _____ gpm Date _____

16) WATER QUALITY:
Did you knowingly penetrate any strata which contained undesirable constituents?
☐ Yes ☑ No If yes, submit "REPORT OF UNDESIRABLE WATER"
Type of water? _____ Depth of strata _____
Was a chemical analysis made? ☐ Yes ☑ No

12) PACKERS: Type Depth

I certify that I drilled this well (or the well was drilled under my direct supervision) and that each and all of the statements herein are true and correct. I understand that failure to complete items 1 thru 16 will result in the log(s) being returned for completion and resubmittal.

COMPANY NAME B & L WATER WELL SERVICE, INC. (Type or print) WELL DRILLER'S LICENSE NO. 1315 WI

ADDRESS P O Box 213 (Street or RFD) Winnie (City) Texas (State) 77665 (Zip)

(Signed) John E Bryson (Licensed Well Driller) (Signed) _____ (Registered Driller Trainee)

Please attach electric log, chemical analysis, and other pertinent information, if available.

TDLR FORM 001WWD (4/98) White - TDLR Yellow - DRILLER Pink - WELL OWNER

4820124030

Send original copy by certified return receipt requested mail to. TDLR, P.O. Box 12157, Austin, TX 78711

ATTENTION OWNER: *Confidentiality Privilege Notice on reverse side of Well Owner's copy (pink)*

State of Texas
WELL REPORT

Texas Department of Licensing & Regulation
P.O. Box 12157
Austin, TX 78711
512-463-7880

1) OWNER MR. WEST (Name) ADDRESS 403 W. NECOA HWY, TX 77037 (Street or RFD) (City) (State) (Zip)

2) ADDRESS OF WELL'S LOCATION: County HARRIS SAME (Street, RFD or other) (City) (State) (Zip) Long. ____ Lat. ____ Grid # 65-05-9

3) TYPE OF WORK (Check): [X] New Well [ ] Deepening [ ] Reconditioning [ ] Plugging

(4) PROPOSED USE (Check): [ ] Monitor [ ] Environmental Soil Boring [X] Domestic [ ] Industrial [ ] Irrigation [ ] Injection [ ] Public Supply [ ] De-watering [ ] Testwell
If Public Supply well, were plans submitted to the TNRCC? [ ] Yes [ ] No

5)

6) WELL LOG:
Date Drilling: Started 1/24 19 00 Completed 1/24 19 00

DIAMETER OF HOLE

Dia (in.)	From (ft.)	To (ft.)
5	Surface	51

7) DRILLING METHOD (Check): [ ] Driven [ ] Air Rotary [X] Mud Rotary [ ] Bored [ ] Air Hammer [ ] Cable Tool [ ] Jetted [ ] Other ____

N

From (ft.)	To (ft.)	Description and color of formation material
0	12	GRAY CLAY
12	26	SAND
26	40	RED CLAY
40	43	ROCKS
43	50	SAND & GA

(Use reverse side of Well Owner's copy, if necessary)

8) Borehole Completion (Check): [ ] Open Hole [ ] Straight Wall [ ] Underreamed [X] Gravel Packed [ ] Other ____
If Gravel Packed give interval from 40 ft. to 50 ft.

CASING, BLANK PIPE, AND WELL SCREEN DATA:

Dia (in.)	New or Used	Steel, Plastic, etc. Perf., Slotted, etc. Screen Mfg., if commercial	Setting (ft.) From	Setting (ft.) To	Gage Casing Screen
4	N	Plastic CASE	0	40	SCH 40
4	N	Plastic SCREEN	40	50	.006

9) CEMENTING DATA
Cemented from 0 ft. to 40 ft. No. of sacks used 14
____ ft. to ____ ft. No. of sacks used ____
Method used Pressure
Cemented by Raymond Services, Inc.
Distance to septic system field lines or other concentrated contamination 90 ft
Method of verification of above distance Customer

13) [ ] Well plugged within 48 hours

Casing left in well: From (ft.)	Casing left in well: To (ft.)	Cement/bentonite placed in well: From (ft.)	Cement/bentonite placed in well: To (ft.)	Sacks used

10) SURFACE COMPLETION
[ ] Specified Surface Slab Installed
[X] Specified Steel Sleeve Installed
[ ] Pitless Adapter Used
[ ] Approved Alternative Procedure Used

14) TYPE PUMP:
[ ] Turbine [ ] Jet [X] Submersible [ ] Cylinder [ ] Other ____
Depth to pump bowls, cylinder, jet, etc., 45 ft

15) WELL TESTS:
Type test: [ ] Pump [ ] Bailer [X] Jetted [ ] Estimated
Yield: 10 gpm with 5 ft. drawdown after 1 hrs.

11) WATER LEVEL:
Static level 30 ft. below land surface Date 1/24/00
Artesian flow ____ gpm Date ____

16) WATER QUALITY:
Did you knowingly penetrate any strata which contained undesirable constituents?
[ ] Yes [X] No If yes, submit "REPORT OF UNDESIRABLE WATER"
Type of water? ____ Depth of strata ____
Was a chemical analysis made? [ ] Yes [ ] No

12) PACKERS: Type Depth
NONE

I certify that I drilled this well (or the well was drilled under my direct supervision) and that each and all of the statements herein are true and correct. I understand that failure to complete items 1 thru 16 will result in the log(s) being returned for completion and resubmittal.

COMPANY NAME Raymond Services, Inc. (Type or print) WELL DRILLER'S LICENSE NO. 4577WI

ADDRESS 10011 Airline Drive, Houston, TX 77037 (Street or RFD) (City) (State) (Zip)

(Signed) [signature] (Licensed Well Driller) (Signed) ____ (Registered Driller Trainee)

Please attach electric log, chemical analysis, and other pertinent information, if available.

TDLR FORM 001WWD (4/98) White - TDLR Yellow - DRILLER Pink - WELL OWNER

4802124024

19

Send original copy by certified mail to: Texas Water Co[illegible]ion, P.O. Box 13087, Austin, TX 78711-3087

Please use black ink.

ATTENTION OWNER: *Confidentiality Privilege Notice on Reverse Side*

State of Texas
WELL REPORT

Texas Water Well Drillers Board
P.O. Box 13087
Austin, TX 78711-3087
512-371-6299

1) **OWNER** AKELL AHMAD **ADDRESS** 4222 WINDRIFT HOUSTON TX 77066
(Name) (Street or RFD) (City) (State) (Zip)

2) **LOCATION OF WELL:** 1620 Richey RD
County HARRIS miles in (NE, SW, etc.) direction from (Town)

Driller must complete the legal description below with distance and direction from two intersecting section or survey lines, or he must locate and identify the well on an official Quarter- or Half-Scale Texas County General Highway Map and attach the map to this form.

☐ **LEGAL DESCRIPTION:**
Section No. _____ Block No. _____ Township _____ Abstract No. _____ Survey Name _____
Distance and direction from two intersecting section or survey lines _____
☑ **SEE ATTACHED MAP** 65-4-4

3) **TYPE OF WORK (Check):**
☑ New Well ☐ Deepening ☐ Reconditioning ☐ Plugging

4) **PROPOSED USE (Check):**
☑ Domestic ☐ Industrial ☐ Monitor ☐ Public Supply ☐ Irrigation ☐ Test Well ☐ Injection ☐ De-Watering

5) **DRILLING METHOD (Check):** ☐ Driven
☑ Mud Rotary ☐ Air Hammer ☐ Jetted ☐ Bored ☐ Air Rotary ☐ Cable Tool ☐ Other _____

6) **WELL LOG:**
Date Drilling: Started 5-24 19 94 Completed 5-25 19 94

DIAMETER OF HOLE

Dia. (in.)	From (ft.)	To (ft.)
6 3/4	Surface	263
3 7/8	263	273

From (ft.)	To (ft.)	Description and color of formation material
0	17	TOP Soil + Clay
17	28	SURFACE SAND
28	105	Clay
105	135	SAND
135	142	Clay
142	160	SAND
160	175	Clay
175	197	SAND
197	205	Clay
205	273	SAND

(Use reverse side if necessary)

RECEIVED JUN 23 1994 TEXAS NATURAL RESOURCE CONSERVATION COMMISSION

7) **BOREHOLE COMPLETION:**
☐ Open Hole ☑ Straight Wall ☐ Underreamed
☐ Gravel Packed ☐ Other _____
If Gravel Packed give interval . . . from _____ ft. to _____ ft.

8) **CASING, BLANK PIPE, AND WELL SCREEN DATA:**

Dia. (in.)	New or Used	Steel, Plastic, etc. Perf., Slotted, etc. Screen Mfg., if commercial	Setting (ft.) From	Setting (ft.) To	Gage Casting Screen
4	N	PVC	0	263	
2	N	GALVANIZED	253	263	
2	N	PVC SCREENS	263	273	.014

9) **CEMENTING DATA** [Rule 287.44(1)]
Cemented from 0 ft. to 15 ft. No. of Sacks Used 6
213 ft. to 263 ft. No. of Sacks Used 3
Method used HALLIBURTON / TRIMME
Cemented by BUSSELL & SON INC.

10) **SURFACE COMPLETION**
☐ Specified Surface Slab Installed [Rule 287.44(2)(A)]
☑ Specified Steel Sleeve Installed [Rule 287.44(3)(A)]
☐ Pitless Adapter Used [Rule 287.44(3)(B)]
☐ Approved Alternative Procedure Used [Rule 287.71]

11) **WATER LEVEL:**
Static level 131 ft. below land surface Date 5-25-94
Artesian flow _____ gpm. Date _____

12) **PACKERS:**

Type	Depth
K-PACKER	253

13) **TYPE PUMP:**
☐ Turbine ☐ Jet ☑ Submersible ☐ Cylinder
☐ Other _____
Depth to pump bowls, cylinder, jet, etc., 240 ft.

14) **WELL TESTS:**
Type Test: ☐ Pump ☐ Bailer ☑ Jetted ☑ Estimated
Yield: 45 gpm with _____ ft. drawdown after _____ hrs.

15) **WATER QUALITY:**
Did you knowingly penetrate any strata which contained undesirable constituents?
☐ Yes ☑ No If yes, submit "REPORT OF UNDESIRABLE WATER"
Type of water? _____ Depth of strata _____
Was a chemical analysis made? ☐ Yes ☑ No

I hereby certify that this well was drilled by me (or under my supervision) and that each and all of the statements herein are true to the best of my knowledge and belief. I understand that failure to complete items 1 thru 15 will result in the log(s) being returned for completion and resubmittal.

COMPANY NAME BUSSELL & SON INC (Type or print) WELL DRILLER'S LICENSE NO. 2035

ADDRESS PO Box 874 (Street or RFD) Tomball (City) TX (State) 77377-0874 (Zip)

(Signed) Craig D. Bussell (Licensed Well Driller) (Signed) _____ (Registered Driller Trainee)

Please attach electric log, chemical analysis, and other pertinent information, if available.

For TWC use only: Well No. 19 Located on map 65-6-1

TWC-0199 (Rev. 05-18-90)

TEXAS WATER COMMISSION COPY

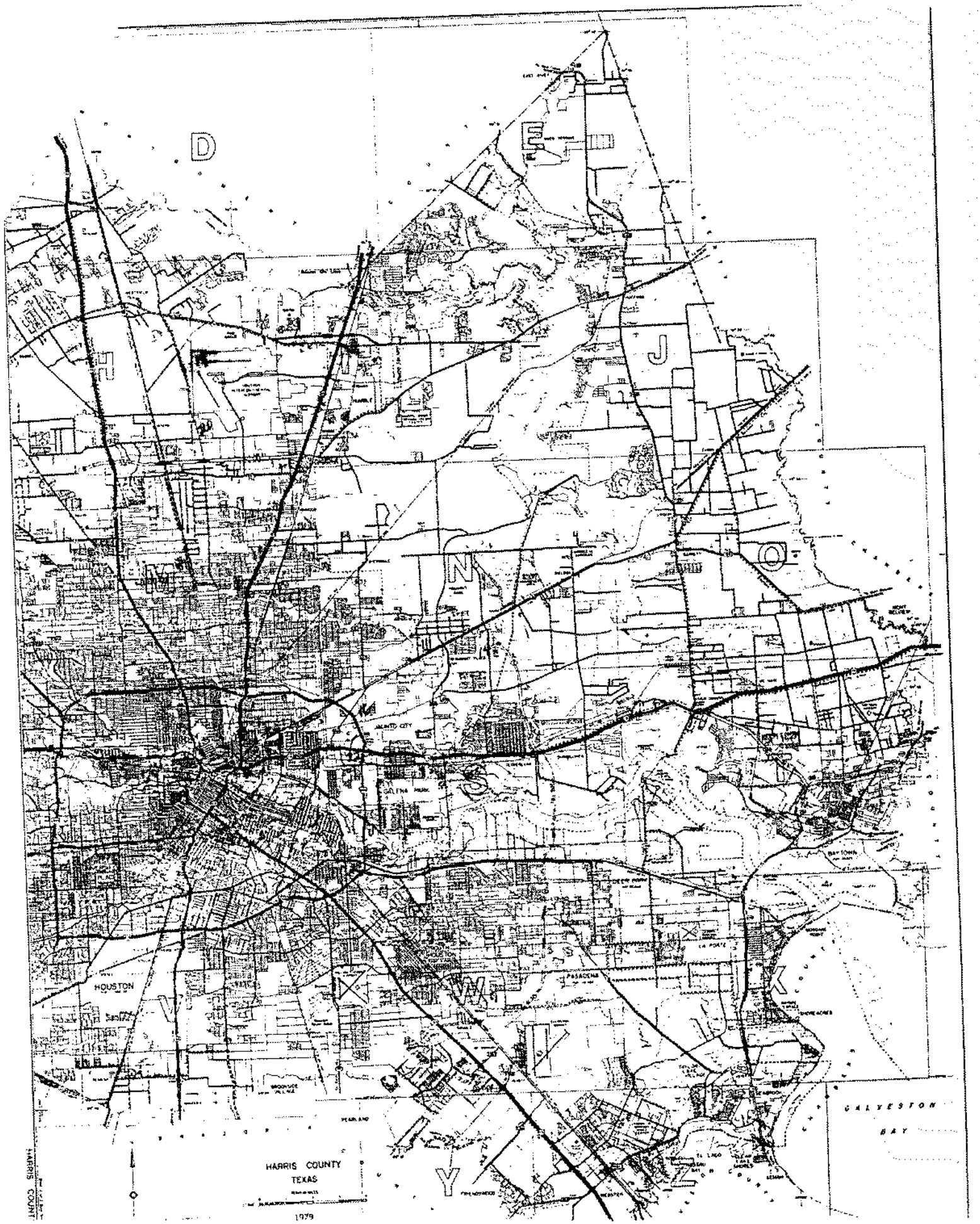
D
E
J
H
N
O
S
W
X
Y
HOUSTON
PASADENA
GALVESTON
BAY
HARRIS COUNTY
TEXAS
1979

Send original copy by certified mail to the Texas Water Development Board
P. O. Box 13087
Austin, Texas 78711

State of Texas

WATER WELL REPORT

For TWDB use only
Well No. 60-61-92
Located on map yes
Received: 22 7
dd

1) OWNER:
Person having well drilled LEROY. PECHT. (Name) Address 3031 INEZ. RD. (Street or RFD) (City) (State)

Landowner SAME (Name) Address HUMBLE (Street or RFD) TEXAS (City) (State)

2) LOCATION OF WELL:
County HARRIS, 8 miles in NO (N.E., S.W., etc.) direction from HOUSTON. TEX (Town)

Locate by sketch map showing landmarks, roads, creeks, hiway number, etc.* FM. 1960 or Give legal location with distances and directions from adjacent sections or survey lines.

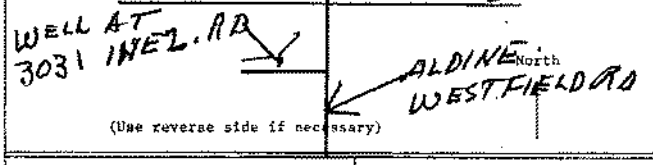

(Use reverse side if necessary)

Labor _____ League _____
Block _____ Survey _____
Abstract No. _____
(NW¼ NE¼ SW¼ SE¼) of Section _____

3) TYPE OF WORK (Check):
New Well ✓ Deepening
Reconditioning Plugging

4) PROPOSED USE (Check):
Domestic ✓ Industrial Municipal
Irrigation Test Well Other

5) TYPE OF WELL (Check):
Rotary ✓ Driven Dug
Cable Jetted Bored

6) WELL LOG:
Diameter of hole 16½ in. Depth drilled 243 ft. Depth of completed well 243 ft. Date drilled JULY. 22 77
All measurements made from 1 ft. above ground level.

From (ft.)	To (ft.)	Description and color of formation material
0	115	CLAY.
115	126	SAND
126	136	CLAY.
136	147	SAND
147	206	CLAY.
206	228	SAND
228	229	CLAY.
229	243	SAND.

(Use reverse side if necessary)

9) Casing:
Type: Old New ✓ Steel Plastic ✓ Other
Cemented from 100 ft. to 211 ft.

Diameter (inches)	Setting From (ft.)	Setting To (ft.)	Gage
4	0	211	
2½"	228	233	

10) SCREEN:
Type PLASTIC - RIBBED
Perforated Slotted

Diameter (inches)	Setting From (ft.)	Setting To (ft.)	Slot Size
2½"	233	243	#14
2½"	223	228	

7) COMPLETION (Check):
Straight wall Gravel packed Other TWO - STRING.
Under reamed Open Hole

8) WATER LEVEL:
Static level 108 ft. below land surface Date _____
Artesian pressure _____ lbs. per square inch Date _____
Depth to pump bowls, cylinder, jet, etc. 160 ft.
below land surface.

11) WELL TESTS:
Was a pump test made? Yes No ✓ If yes, by whom? _____
Yield: _____ gpm with _____ ft. drawdown after _____ hrs.
Bailer test _____ gpm with _____ ft. drawdown after _____ hrs.
Artesian flow _____ gpm
Temperature of water _____

12) WATER QUALITY:
Was a chemical analysis made? Yes No ✓
Did any strata contain undesirable water? Yes No ✓
Type of water? _____ depth of strata 25'

I hereby certify that this well was drilled by me (or under my supervision) and that each and all of the statements herein are true to the best of my knowledge and belief.

NAME E.L. BODE (Type or Print) Water Well Drillers Registration No. 46

ADDRESS P.O. BOX. 90067. (Street or RFD) HOUSTON. TEX. (City) 77290 (State)

(Signed) E. L. Bode (Water Well Driller) BODE DRILLING CO. INC. (Company Name)

Please attach electric log, chemical analysis, and other pertinent information, if available.

*Additional instructions on reverse side.

TWDB-WD-8

10/26/2020
05:10:24

Texas Commission on Environmental Quality
DWW Water System Summary Sheet

PWS ID	PWS Name	Central Registry RN
TX1011929	RICHEY ROAD MUD	RN101281137

Organization/Customer *	Central Registry CN
RICHEY ROAD MUD	CN601234248

*Regulatory mail will be addressed to this organization/person

All Water System Contacts

Type	Contact	Communication
AC - Administrative Contact - PRESIDENT	CAIN, DENNIS, M 2929 ALLEN PARKWAY STE 3150 HOUSTON, TX 77019-7100	Phone Type: Value BUS - Business: 713-237-1221 FAX - Facsimile: 713-237-1313
EC - Emergency Contact - OPERATOR	SEGOVIA, VICTOR 9835 WHITHORN DR HOUSTON, TX 77095-5027	Phone Type: Value BUS - Business: 281-807-9500
EC - Emergency Contact - OPERATIONS MANAGER	CURRAN, MIKE 9835 WHITHORN DR HOUSTON, TX 77095-5027	Electronic Type: Value Phone Type: Value BUS - Business: 281-807-9500 MOB - Mobile: 832-431-0927
ECS - Emergency Contact - Secondary - OPERATOR	WHITE, NATHAN 9835 WHITHORN DRIVE HOUSTON, TX 77095-5027	Electronic Type: Value Phone Type: Value BUS - Business: 281-807-9500 FAX - Facsimile: 281-381-3458
FC - Financial Contact	MYRTLE CRUZ INC 3401 LOUISIANA ST STE 400 HOUSTON, TX 77002-9552	Phone Type: Value BUS - Business: 713-759-1368 FAX - Facsimile: 713-759-1264
OW - Owner	RICHEY ROAD MUD 9601 JONES RD STE 248 HOUSTON, TX 77065-4778	
PWS - Public Water System Contact - COMPLIANCE MANAGER	RAMBIN, WENDY 9835 WHITHORN DR HOUSTON, TX 77095-5027	Electronic Type: Value Phone Type: Value BUS - Business: 281-807-9500 MOB - Mobile: 713-859-3785

Operator Grade	Number
WATER OPERATIONS COMPANY	1
GROUND WATER TREATMENT OPERATOR Grade B	1
BACKFLOW PREVENTION ASSEMBLY TESTER	1
GROUND WATER TREATMENT OPERATOR Grade C	2
CUSTOMER SERVICE INSPECTOR	1

Water Operator Licenses		
License Holder:	DOWNUM, BARTON G	
CURRENT	Class: B - GROUND WATER TREATMENT OPERATOR	WG0002282
License Holder:	KING, DAVID G	
CURRENT	Class: C - GROUND WATER TREATMENT OPERATOR	WG0009231
License Holder:	YATES, DARRELL C	
CURRENT	Class: C - GROUND WATER TREATMENT OPERATOR	WG0004398
License Holder:	TEJAS ENVIRONMENTAL ENTERPRISES LLC	
CURRENT	Class: NONE - WATER OPERATIONS COMPANY	WC0000266
License Holder:	SHELNUTT, SCOTT D	
CURRENT	Class: NONE - CUSTOMER SERVICE INSPECTOR	CI0003972
License Holder:	SHELNUTT, SCOTT D	
CURRENT	Class: NONE - BACKFLOW PREVENTION ASSEMBLY TESTER	BP0007691
License Holder:	TEXAS OPERATIONS & PROFESSIONAL SERVICES	
EXPIRED	Class: NONE - WATER OPERATIONS COMPANY	WC0000174

Owner Type	Owner Type Options: COUNTY, DISTRICT, FEDERAL GOVERNMENT, INVESTOR OWNED, MUNICIPALITY, NATIVE AMERICAN, PRIVATE, STATE GOVERNMENT, WATER SUPPLY CORPORATION
District	

System Type	System Type Options: COMMUNITY, TRANSIENT/NON-COMMUNITY, NON-PUBLIC, NON-TRANSIENT/NON-COMMUNITY
C - Community	

Population Type	Population Served	# of Connect	# I/C w/other PWS
Residential	579	193	0

Total Product (MGD)	Average Daily Consump.	Max Daily Demand (MGD)	Total Storage (MG)	Elev. Storage (MG)	Service Pump Cap.	Max.Purchase Cap. (MGD/GPM)	Pressure Tank Cap. (MG)
1.7640 MGD	0.2620 MGD		.9 MG		3.888 MGD		0.060 MG

Activity Status	Inactivation Date
A - ACTIVE	

Last Survey Date	Surveyor	Survey Type	Region	County
07/31/2018	MORGAN GARNER	Sanitary Survey	HOUSTON	HARRIS

07/31/2018	LANDRY NASH	Sanitary Survey	HOUSTON	HARRIS
07/31/2018	STEPHANIE NGUYEN	Sanitary Survey	HOUSTON	HARRIS

(Treatment Plant)							
Entry Point	EP Name/Source Summation (Activity Status)	Plant Name (Activity Status)	Plant Num	Chemical Mon Type	Chem Sample Point	Distribution Mon Type	Dist Sample Point
EP001	TRT-TAP / Ground Water(A)	PLANT - 1425 E RICHEY RD(A)	TP6466		NO		NO

Train:	Unnamed			
(Treatments)				
Disinfection Zone	Treatment Sequence	Objective	Process	Treatment
null	null	D	403	GASEOUS CHLORINATION, PRE

(Active Sources)						
Source Number	Source Name (Activity Status)	Operational Status	Source Type	Depth	Tested GPM	Rated GPM
G1011929A	1 - 1425 E RICHEY RD (A)	P	G	1200	1500 GPM	1500 GPM

Drill Date		Source Summary		
01/01/1913		EVANGELINE		
GPS Latitude (decimal)	GPS Longitude (decimal)	GPS Elevation	GPS Date	Seller
29.998356	-95.384116	0	02/24/2009	Not Purchasing

(Inactive/Offline Sources)			
SourceNumber	Name	Status	Depth

Code Explanations
Monitoring Type Codes: (GW) GROUNDWATER , (GUP) GROUNDWATER UNDER THE INFLUENCE - PURCHASED , (SWP) SURFACE WATER - PURCHASED , (GU) GROUNDWATER UNDER THE INFLUENCE OF SURFACE WATER , (N) NO SOURCES , (SW) SURFACE WATER
Activity Status Codes: (A) ACTIVE , (D) DELETED/DISSOLVED , (I) INACTIVE , (P) PROPOSED ,
Operational Status Codes: (E) EMERGENCY , (I) INTERIM/PEAK (O) OTHER , (P) PERMANENT , (S) SEASONAL
Source Types: (G) GROUND WATER , (S) SURFACE WATER , (U) GROUND WATER UNDER THE INFLUENCE

- End of Report -

At the time of your query this data was the most current information available from our database, which is in real time. Every effort was made to retrieve it according to your query. Thank-you for using DWW.

Send original copy by certified return receipt requested [illegible] TNRCC, MC 177, P.O. Box 13087, Austin, TX 78711-3

ATTENTION OWNER: *Confidentiality Privilege Notice on on reverse side of Well Owner's copy (pink)*

State of Texas
WELL REPORT

Texas Water Well Drillers Advisory Council
MC 177
P.O. Box 13087
Austin, TX 78711-3087
512-239-0530

1) **OWNER** ADKINSON CONCRETE (Name) **ADDRESS** P.O. BOX 1209 TOMBALL, TX. 77377 (Street or RFD) (City) (State) (Zip)

2) **ADDRESS OF WELL:** County HARRIS 12140 MOSILEE HOUSOTN, TX. 77086 (Street, RFD or other) (City) (State) (Zip) **GRID #** 65-05-7

3) **TYPE OF WORK (Check):** [X] New Well [ ] Deepening [ ] Reconditioning [ ] Plugging

4) **PROPOSED USE (Check):** [ ] Monitor [ ] Environmental Soil Boring [ ] Domestic [X] Industrial [ ] Irrigation [ ] Injection [ ] Public Supply [ ] De-watering [ ] Testwell
If Public Supply well, were plans submitted to the TNRCC? [ ] Yes [ ] No

5)

6) **WELL LOG:**
Date Drilling:
Started 8/29 1997
Completed 8/30 1997

DIAMETER OF HOLE

Dia. (in.)	From (ft.)	To (ft.)
	Surface	
7 5/8	0	453

7) **DRILLING METHOD (Check):** [ ] Driven [ ] Air Rotary [X] Mud Rotary [ ] Bored [ ] Air Hammer [ ] Cable Tool [ ] Jetted [ ] Other

From (ft.)	To (ft.)	Description and color of formation material
0 -	63	clay
63 -	123	sand
123 -	170	clay/rock
170 -	176	sand
176 -	180	rock
180 -	210	clay/sand
210 -	213	rock
213 -	274	clay/sand
274 -	295	rock
295 -	315	sand/clay
315 -	320	rock
320 -	417	sand/rock
417 -	425	sand/clay
425 -	426	sand/gravel
426 -	453	clay

(Use reverse side of Well Owner's copy, if necessary)

8) **Borehole Completion (Check):** [ ] Open Hole [ ] Straight Wall [ ] Underreamed [ ] Gravel Packed [X] Other 2 STRING
If Gravel Packed give interval ... from _____ ft. to _____ ft.

CASING, BLANK PIPE, AND WELL SCREEN DATA:

Dia. (in.)	New or Used	Steel, Plastic, etc. Perf., Slotted, etc. Screen Mfg., if commercial	Setting (ft.) From	Setting (ft.) To	Gage Casting Screen
5	N	PVC CASING	0	425	
2.5	"	" LINER			
"	"	" SCREEN	425	453	.012

9) **CEMENTING DATA** [Rule 338.44(1)]
Cemented from 425 ft. to 100 ft. No. of sacks used 40
0 ft. to 10 ft. No. of sacks used 10
Method used _____
Cemented by _____
Distance to septic system field lines or other concentrated contamination 150 ft.
Method of verification of above distance MEASURED

10) **SURFACE COMPLETION**
[X] Specified Surface Slab Installed [Rule 338.44(2)(A)]
[ ] Specified Steel Sleeve Installed [Rule 338.44(3)(A)]
[ ] Pitless Adapter Used [Rule 338.44(3)(b)]
[ ] Approved Alternative Procedure Used [Rule 338.71]

11) **WATER LEVEL:**
Static level 215 ft. below land surface Date 8/30/97
Artesian flow _____ gpm. Date _____

12) **PACKERS:**

Type	Depth
K-PACKER	415

13) **TYPE PUMP:**
[ ] Turbine [ ] Jet [X] Submersible [ ] Cylinder
[ ] Other _____
Depth to pump bowls, cylinder, jet, etc.. _____ ft.

14) **WELL TESTS:**
Type test: [ ] Pump [ ] Bailer [X] Jetted [ ] Estimated
Yield: _____ gpm with _____ ft. drawdown after _____ hrs.

15) **WATER QUALITY:**
Did you knowingly penetrate any strata which contained undesirable constituents?
[ ] Yes [X] No If yes, submit "REPORT OF UNDESIRABLE WATER"
Type of water? _____ Depth of strata _____
Was a chemical analysis made? [ ] Yes [X] No

I hereby certify that this well was drilled by me (or under my supervision) and that each and all of the statements herein are true to the best of my knowledge and belief. I understand that failure to complete items 1 thru 15 will result in the log(s) being returned for completion and resubmittal.

COMPANY NAME SCOTT WATER WELL SER. INC. (Type or print) **WELL DRILLER'S LICENSE NO.** 4839 WI

ADDRESS 11915 GREEN PINE CIR. HOUSTON, TX. 77066 (Street or RFD) (City) (State) (Zip)

(Signed) Scott Robinson (Licensed Well Driller) **(Signed)** _____ (Registered Driller Trainee)

OCT 28 1997

Please attach electric log, chemical analysis, and other pertinent information, if available.

TNRCC-0199 (Rev. 05-21-96) *White - TNRCC Yellow - DRILLER Pink - WELL OWNER*

STATE OF TEXAS WELL REPORT for Tracking #50478

Owner:	**Alonzo Chapa**	Owner Well #:	**No Data**
Address:	**12224 State Hgwy 249 Houston, TX 77086**	Grid #:	**65-05-7**
Well Location:	**12224 State Hgwy 249 Houston, TX 77086**	Latitude:	**29° 54' 29" N**
		Longitude:	**095° 28' 30" W**
Well County:	**Harris**	Elevation:	**No Data**
Type of Work:	**New Well**	Proposed Use:	**Domestic**

Drilling Start Date: **12/22/2004** Drilling End Date: **12/23/2004**

	Diameter (in.)	*Top Depth (ft.)*	*Bottom Depth (ft.)*
Borehole:	**5.5**	**0**	**50**

Drilling Method: **Mud (Hydraulic) Rotary**

Borehole Completion: **Filter Packed**

	Top Depth (ft.)	*Bottom Depth (ft.)*	*Filter Material*	*Size*
Filter Pack Intervals:	**40**	**50**	**Gravel**	

	Top Depth (ft.)	*Bottom Depth (ft.)*	*Description (number of sacks & material)*
Annular Seal Data:	**0**	**40**	**8**

Seal Method: **Pressure**

Sealed By: **Driller**

Distance to Property Line (ft.): **No Data**

Distance to Septic Field or other concentrated contamination (ft.): **100**

Distance to Septic Tank (ft.): **No Data**

Method of Verification: **Customer**

Surface Completion: **Surface Sleeve Installed**

Water Level: **15 ft.** below land surface on **2004-12-23** Measurement Method: **Unknown**

Packers: **None**

Type of Pump: **Jet** Pump Depth (ft.): **30**

Well Tests: **Jetted** **Yield: 6 GPM with 5 ft. drawdown after 2 hours**

	Strata Depth (ft.)	Water Type
Water Quality:	**No Data**	**No Data**

Chemical Analysis Made: **No**

Did the driller knowingly penetrate any strata which contained injurious constituents?: **No**

Certification Data: The driller certified that the driller drilled this well (or the well was drilled under the driller's direct supervision) and that each and all of the statements herein are true and correct. The driller understood that failure to complete the required items will result in the report(s) being returned for completion and resubmittal.

Company Information: **Raymond Services Inc.**

10011 Airline Dr.
Houston, TX 77037

Driller Name: **Ty A. Raymond** License Number: **4577**

Apprentice Name: **None**

Comments: **None**

Lithology:
DESCRIPTION & COLOR OF FORMATION MATERIAL

Top (ft.)	Bottom (ft.)	Description
0	**44**	**Clay Red**
44	**50**	**Sand .006 Ga.**

Casing:
BLANK PIPE & WELL SCREEN DATA

Dia. (in.)	New/Used	Type	Setting From/To (ft.)
2	**New**	**Plastic**	**Case 0 - 40 SCH 40**
2	**New**	**Plastic**	**Screen 40 - 50 .006**

IMPORTANT NOTICE FOR PERSONS HAVING WELLS DRILLED CONCERNING CONFIDENTIALITY

TEX. OCC. CODE Title 12, Chapter 1901.251, authorizes the owner (owner or the person for whom the well was drilled) to keep information in Well Reports confidential. The Department shall hold the contents of the well log confidential and not a matter of public record if it receives, by certified mail, a written request to do so from the owner.

Please include the report's Tracking Number on your written request.

Texas Department of Licensing and Regulation
P.O. Box 12157
Austin, TX 78711
(512) 334-5540

Send original copy by certified return receipt requested mail to TNRCC, MC 177, P.O. Box 13087, Austin, TX 78711-3087

ATTENTION OWNER: *Confidentiality Privilege Notice on on reverse side of Well Owner's copy (pink)*

State of Texas
WELL REPORT

Texas Water Well Drillers Advisory Council
MC 177
P.O. Box 13087
Austin, TX 78711-3087
512-239-0530

1) OWNER Aker Manufacturing (Name) ADDRESS 12239 Mosiclee Rd. (Street or RFD) Houston (City) Tx. (State) 77086 (Zip)

2) ADDRESS OF WELL: County Harris 12239 Mosiclee Rd. (Street, RFD or other) Houston (City) Tx. (State) 77086 (Zip) GRID # 65-05-7

3) TYPE OF WORK (Check): ✓ New Well [ ] Deepening [ ] Reconditioning [ ] Plugging

4) PROPOSED USE (Check): [ ] Monitor [ ] Environmental Soil Boring [✓] Domestic [ ] Industrial [ ] Irrigation [ ] Injection [ ] Public Supply [ ] De-watering [ ] Test well
If Public Supply well, were plans submitted to the TNRCC? [ ] Yes [ ] No

5) 0

6) WELL LOG:
Date Drilling:
Started 11-18 19 96
Completed 11-19 19 96

DIAMETER OF HOLE	Dia (in.)	From (ft.)	To (ft.)
	6 3/4	Surface	360
	4 3/4	360	381

7) DRILLING METHOD (Check): [ ] Driven [ ] Air Rotary [✓] Mud Rotary [ ] Bored [ ] Air Hammer [ ] Cable Tool [ ] Jetted [ ] Other

From (ft.)	To (ft.)	Description and color of formation material
0	5	Top Soil
5	95	Red Gray Clay
95	133	Sand
133	215	Hard Red + Gray Clay
215	216	Rock
216	247	Red + Gray Clay
247	295	Sand
295	316	Shale w Sand str.
316	328	Red Shale
328	354	Sand w hard str.
354	358	Red Shale
358	381	Sand .010

(Use reverse side of Well Owner's copy if necessary)

8) Borehole Completion (Check): [ ] Open Hole [ ] Straight Wall [ ] Underreamed [ ] Gravel Packed [✓] Other 2 String
If Gravel Packed give interval from ____ ft. to ____ ft

CASING, BLANK PIPE, AND WELL SCREEN DATA:

Dia (in.)	New or Used	Steel, Plastic, etc. Perf., Slotted, etc. Screen Mfg., if commercial	Setting (ft.) From	Setting (ft.) To	Gage Casing Screen
4	N	Sch 40 PVC	+2	360	
2 1/2	N	Sch 40 PVC	355	360	
2 1/2	N	Slotted PVC sch40	360	380	.010

9) CEMENTING DATA [Rule 338.44(1)]
Cemented from +1 ft. to 360 ft. No. of sacks used 32
____ ft. to ____ ft. No. of sacks used ____
Method used pressure w 8% gel
Cemented by Driller
Distance to septic system field lines or other concentrated contamination N/A ft
Method of verification of above distance No Septic yet

10) SURFACE COMPLETION
[ ] Specified Surface Slab Installed [Rule 338.44(2)(A)]
[✓] Specified Steel Sleeve Installed [Rule 338.44(3)(A)]
[ ] Pitless Adapter Used [Rule 325.44(3)(b)]
[ ] Approved Alternative Procedure Used [Rule 338.71]

11) WATER LEVEL:
Static level 216 ft. below land surface Date 11-19-96
Artesian flow ____ gpm. Date ____

12) PACKERS:

Type	Depth
K Packer	355

13) TYPE PUMP:
[ ] Turbine [ ] Jet [✓] Submersible [ ] Cylinder
[ ] Other ____
Depth to pump bowls, cylinder, jet, etc. 320 ft

14) WELL TESTS:
Type test: [✓] Pump [ ] Bailer [ ] Jetted [ ] Estimated
Yield 30 gpm with 20 ft drawdown after 1 hrs

15) WATER QUALITY:
Did you knowingly penetrate any strata which contained undesirable constituents?
[ ] Yes [✓] No If yes, submit "REPORT OF UNDESIRABLE WATER"
Type of water? ____ Depth of strata ____
Was a chemical analysis made? [ ] Yes [ ] No

RECEIVED
JUN 1997
TEXAS NATURAL RESOURCE CONSERVATION COMMISSION

I hereby certify that this well was drilled by me (or under my supervision) and that each and all of the statements herein are true to the best of my knowledge and belief. I understand that failure to complete items 1 thru 15 will result in the log(s) being returned for completion and resubmittal.

COMPANY NAME Johnston's Water Well Service Inc. (Type or print) WELL DRILLER'S LICENSE NO. 2778 WI

ADDRESS 28414 Calvert Rd. (Street or RFD) Tomball (City) Tx. (State) 77375 (Zip)

(Signed) Kenny K. Johnston (Licensed Well Driller) (Signed) ____ (Registered Driller Trainee)

Please attach electric log, chemical analysis, and other pertinent information, if available.

4820112261

Amc

Send original copy by certified mail to the Texas Department of Water Resources P. O. Box 13087 Austin, Texas 78711

State of Texas
WATER WELL REPORT

ATTENTION OWNER: *Confidentiality Privilege Notice on Reverse Side*

For TDWR use only 15
Well No. 65-05-7
Located on map
Received:

1) OWNER Power Pak Oil (Name) Address Unknown FM 149 (Street or RFD) Houston, Tx. (City) (State) (Zip)

2) LOCATION OF WELL: County Harris 12 miles in N (N.E., S.W., etc.) direction from Houston (Town)

Driller must complete the legal description to the right with distance and direction from two intersecting section or survey lines, or he must locate and identify the well on an official Quarter- or Half-Scale Texas County General Highway Map and attach the map to this form.

☐ Legal description:
Section No. _____ Block No. _____ Township _____
Abstract No. _____ Survey Name _____
Distance and direction from two intersecting section or survey lines _____

☐ See attached map. QA 65-13-3 65-06-4

3) TYPE OF WORK (Check): ☒ New Well ☐ Deepening ☐ Reconditioning ☐ Plugging

4) PROPOSED USE (Check): ☐ Domestic ☒ Industrial ☐ Public Supply ☐ Irrigation ☐ Test Well ☐ Other

5) DRILLING METHOD (Check): ☒ Mud Rotary ☐ Air Hammer ☐ Driven ☐ Bored ☐ Air Rotary ☐ Cable Tool ☐ Jetted ☐ Other

6) WELL LOG:

Date drilled 10/3/86

DIAMETER OF HOLE

Dia. (in.)	From (ft.)	To (ft.)
	Surface	
6-3/4		373

7) BOREHOLE COMPLETION: ☐ Open Hole ☐ Straight Wall ☐ Underreamed ☐ Gravel Packed ☒ Other 2 string cemented
If Gravel Packed give interval . . . from _____ ft. to _____ ft.

From (ft.)	To (ft.)	Description and color of formation material
0	12	Topsoil and Sand
12	37	Iron Ore
37	55	Red Sand
55	260	Shale
260	280	Sand
280	350	Shale
350	373	Sand

8) CASING, BLANK PIPE, AND WELL SCREEN DATA:

Dia. (in.)	New or Used	Steel, Plastic, etc. Perf., Slotted, etc. Screen Mgf., if commercial	Setting (ft.) From	Setting (ft.) To	Gage Casing Screen
4"	N	PVC Casing	0	357	Sch.
2½"	N	Blank Liner	350	357	40
2½"	N	PVC Slotted Screen	357	373	.012

CEMENTING DATA
Cemented from 358 ft. to 0 ft.
Method used Halliburton
Cemented by Robinson Water Well (Company or Individual)

9) WATER LEVEL:
Static level 180 ft. below land surface Date _____
Artesian flow _____ gpm. Date _____

10) PACKERS: Type K Depth 350

RECEIVED
SEP 16 1987
TEXAS WATER COMMISSION

11) TYPE PUMP: 1HP #251 Tank
☐ Turbine ☐ Jet ☒ Submersible ☐ Cylinder
☐ Other _____
Depth to pump bowls, cylinder, jet, etc., 240 ft.

(Use reverse side if necessary)

13) WATER QUALITY:
Did you knowingly penetrate any strata which contained undesirable water? ☐ Yes ☒ No
If yes, submit "REPORT OF UNDESIRABLE WATER"
Type of water potable Depth of strata _____
Was a chemical analysis made? ☐ Yes ☐ No

12) WELL TESTS:
☐ Type Test: ☐ Pump ☐ Bailer ☐ Jetted ☐ Estimated
Yield: _____ gpm with _____ ft. drawdown after _____ hrs.

I hereby certify that this well was drilled by me (or under my supervision) and that each and all of the statements herein are true to the best of my knowledge and belief.

NAME M. E. Robinson, Jr. (Type or Print) Water Well Drillers Registration No. 1464

ADDRESS 11607 FM 149 (Street or RFD) Houston, (City) Tx. (State) 77086 (Zip)

(Signed) M. E. Robinson (Water Well Driller) Robinson Water Well Service, Inc.

Please attach electric log, chemical analysis, and other pertinent information, if available.

TDWR-0392 (Rev. 1-12-79)

DEPARTMENT OF WATER RESOURCES COPY

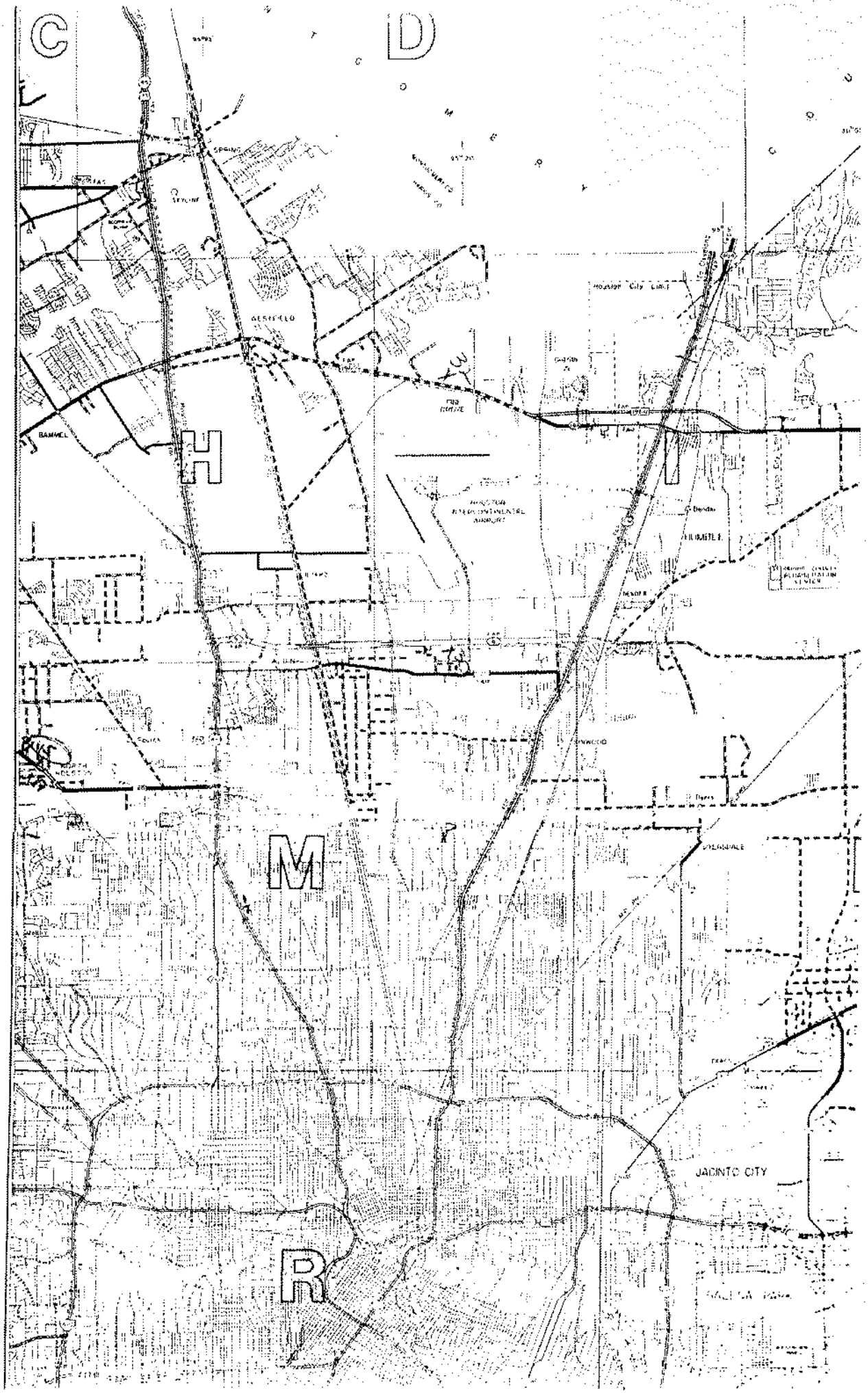
C
D
H
M
R
BAMMEL
JACINTO CITY

Send original copy by certified return receipt requested to: TNRCC, MC 177, P.O. Box 13087, Austin, TX 78711-3087

ATTENTION OWNER: *Confidentiality Privilege Notice on on reverse side of Well Owner's copy (pink)*

State of Texas
WELL REPORT

Texas Water Well Drillers Advisory Council
MC 177
P.O. Box 13087
Austin, TX 78711-3087
512-239-0530

1) OWNER REGGIE MEIR (Name) ADDRESS 12140 MOSEILEE HOUSTON TX 77038 (Street or RFD) (City) (State) (Zip)

2) ADDRESS OF WELL: County HARRIS 12140 MOSEILEE HOUSTON TX 77038 (Street, RFD or other) (City) (State) (Zip) GRID # 65 05 7

3) TYPE OF WORK (Check): ☑ New Well ☐ Deepening ☐ Reconditioning ☐ Plugging

4) PROPOSED USE (Check): ☐ Monitor ☐ Environmental Soil Boring ☑ Domestic ☐ Industrial ☐ Irrigation ☐ Injection ☐ Public Supply ☐ De-watering ☐ Testwell
If Public Supply well, were plans submitted to the TNRCC? ☐ Yes ☐ No

5) X

6) WELL LOG:
Date Drilling: Started 7-2 19 98 Completed 7-6 19 98

DIAMETER OF HOLE

Dia. (in.)	From (ft.)	To (ft.)
8 7/8	Surface	425
4 7/8	425	454

7) DRILLING METHOD (Check): ☐ Driven ☑ Air Rotary ☐ Mud Rotary ☐ Bored ☐ Air Hammer ☐ Cable Tool ☐ Jetted ☐ Other

N

From (ft.)	To (ft.)	Description and color of formation material
0	6	TOP SOIL
6	23	YELLOW SHALE
23	65	RED SAND
65	94	RED SHALE
94	145	SAND
145	180	RED SHALE
180	224	SAND
224	290	RED SHALE
290	340	SAND
340	364	RED SHALE
364	375	SAND
375	389	RED SHALE
389	405	SAND
405	412	WHITE ROCK
412	454	SAND

(Use reverse side of Well Owner's copy, if necessary)

8) Borehole Completion (Check): ☐ Open Hole ☐ Straight Wall ☐ Underreamed ☐ Gravel Packed ☑ Other 2-STRING
If Gravel Packed give interval ... from _____ ft. to _____ ft.

CASING, BLANK PIPE, AND WELL SCREEN DATA:

Dia. (in.)	New or Used	Steel, Plastic, etc. Perf., Slotted, etc. Screen Mfg., if commercial	Setting (ft.) From	Setting (ft.) To	Gage Casting Screen
5	N	SDR17 PVC	0	419	SCH80
2 1/2	N	SCH80 PVC	419	454	SCH80

9) CEMENTING DATA (Rule 338.44(1))
Cemented from 0 ft. to 419 ft. No. of sacks used 38
_____ ft. to _____ ft. No. of sacks used _____
Method used PRESSURE
Cemented by SUGG WATER WELL
Distance to septic system field lines or other concentrated contamination 185 ft.
Method of verification of above distance PROPERTY OWNER

13) TYPE PUMP:
☐ Turbine ☐ Jet ☑ Submersible ☐ Cylinder ☐ Other
Depth to pump bowls, cylinder, jet, etc., 315 ft.

10) SURFACE COMPLETION
☐ Specified Surface Slab Installed (Rule 338.44(2)(A))
☑ Specified Steel Sleeve Installed (Rule 338.44(3)(A))
☐ Pitless Adapter Used (Rule 338.44(3)(b))
☐ Approved Alternative Procedure Used (Rule 338.71)

14) WELL TESTS:
Type test: ☐ Pump ☐ Bailer ☐ Jetted ☐ Estimated
Yield: _____ gpm with _____ ft. drawdown after _____ hrs.

11) WATER LEVEL:
Static level 218 ft. below land surface Date 7-6-98
Artesian flow _____ gpm. Date _____

15) WATER QUALITY:
Did you knowingly penetrate any strata which contained undesirable constituents?
☐ Yes ☑ No If yes, submit "REPORT OF UNDESIRABLE WATER"
Type of water? _____ Depth of strata _____
Was a chemical analysis made? ☐ Yes ☑ No

12) PACKERS: Type Depth

I hereby certify that this well was drilled by me (or under my supervision) and that each and all of the statements herein are true to the best of my knowledge and belief. I understand that failure to complete items 1 thru 15 will result in the log(s) being returned for completion and resubmittal.

COMPANY NAME SUGG WATER WELL (Type or print) WELL DRILLER'S LICENSE NO. 1006 WPKL

ADDRESS 13501 CHRISMAN #216 STON TEXAS 77039 (Street or RFD) (City) (State) (Zip)

(Signed) James N. Sugg (Licensed Well Driller) (Signed) _____ (Registered Driller Trainee)

FILE ID DATE
EMP # DESC CO
COMMENT

Please attach electric log, chemical analysis, and other pertinent information, if available.

TNRCC-0199 (Rev. 05-21-96) White - TNRCC Yellow - DRILLER Pink - WELL OWNER

10/26/2020
05:10:45

Texas Commission on Environmental Quality
DWW Water System Summary Sheet

PWS ID	PWS Name	Central Registry RN
TX1013495	TOMBALL PARKWAY WAREHOUSE	RN106349897

Organization/Customer *	Central Registry CN
N & T HOLDING CORPORATION	CN604044198

*Regulatory mail will be addressed to this organization/person

All Water System Contacts

Type	Contact	Communication
AC - Administrative Contact - DIRECTOR	NGUYEN, AMANDA, P 11830 BELLAIRE BLVD STE B HOUSTON, TX 77072-2637	**Phone Type** / **Value** BUS - Business / 281-561-8899 FAX - Facsimile / 281-561-8894
EC - Emergency Contact - DIRECTOR	NGUYEN, AMANDA, P 11830 BELLAIRE BLVD STE B HOUSTON, TX 77072-2637	**Phone Type** / **Value** BUS - Business / 281-561-8899 FAX - Facsimile / 281-561-8894
ECS - Emergency Contact - Secondary - OPERATOR	MURRAY, JACK, MICHAEL PO BOX 755 BROOKSHIRE, TX 77423-0755	**Electronic Type** / **Value** **Phone Type** / **Value** BUS - Business / 281-221-9582 BUS - Business / 281-658-9583
OW - Owner	N & T HOLDING CORPORATION	

Operator Grade	Number
WATER OPERATIONS COMPANY	1

Water Operator Licenses

License Holder:	TEXAS STATE DRINKING WATER CORPORATION	
CURRENT	Class: NONE - WATER OPERATIONS COMPANY	WC0000247

Owner Type	Owner Type Options: COUNTY, DISTRICT, FEDERAL GOVERNMENT, INVESTOR OWNED, MUNICIPALITY, NATIVE AMERICAN, PRIVATE, STATE GOVERNMENT, WATER SUPPLY CORPORATION
Private	

System Type	System Type Options: COMMUNITY, TRANSIENT/NON-COMMUNITY, NON-PUBLIC, NON-TRANSIENT/NON-COMMUNITY
NTNC - NON-TRANSIENT/NON-COMMUNITY	

Population Type	Population Served	# of Connect	# I/C w/other PWS
NonResidential	36	2	0

Total Product (MGD)	Average Daily Consump.	Max Daily Demand (MGD)	Total Storage (MG)	Elev. Storage (MG)	Service Pump Cap.	Max.Purchase Cap. (MGD/GPM)	Pressure Tank Cap. (MG)
0.0560 MGD							

Activity Status	Inactivation Date
A - ACTIVE	

Last Survey Date	Surveyor	Survey Type	Region	County
06/15/2016	MAGGIE, ARMSTEAD WRIGHT	Sanitary Survey	HOUSTON	HARRIS
06/15/2016	RENEA, M ALLEN	Sanitary Survey	HOUSTON	HARRIS
06/15/2016	VERNON CRANDLE	Sanitary Survey	HOUSTON	HARRIS

(Treatment Plant)							
Entry Point	EP Name/Source Summation (Activity Status)	Plant Name (Activity Status)	Plant Num	Chemical Mon Type	Chem Sample Point	Distribution Mon Type	Dist Sample Point
EP001	TRT-TAP / Ground Water(A)	PLANT - 12220 SH 249(A)	TP410281		NO		NO

Train:	Unnamed			
(Treatments)				
Disinfection Zone	Treatment Sequence	Objective	Process	Treatment
null	null	D	423	HYPOCHLORINATION, PRE

(Active Sources)						
Source Number	Source Name (Activity Status)	Operational Status	Source Type	Depth	Tested GPM	Rated GPM
G1013495A	1 - 12220 SH 249 (A)	P	G	460	39 GPM	35 GPM

Drill Date	Source Summary			
None Available	CHICOT			
GPS Latitude (decimal)	GPS Longitude (decimal)	GPS Elevation	GPS Date	Seller
29.598722	-95.380919	0	06/10/2016	Not Purchasing

(Inactive/Offline Sources)			
SourceNumber	Name	Status	Depth

Code Explanations
Monitoring Type Codes: (GW) GROUNDWATER , (GUP) GROUNDWATER UNDER THE INFLUENCE - PURCHASED , (SWP) SURFACE WATER - PURCHASED , (GU) GROUNDWATER UNDER THE INFLUENCE OF SURFACE WATER , (N) NO SOURCES , (SW) SURFACE WATER
Activity Status Codes: (A) ACTIVE , (D) DELETED/DISSOLVED , (I) INACTIVE , (P) PROPOSED ,
Operational Status Codes: (E) EMERGENCY , (I) INTERIM/PEAK (O) OTHER , (P) PERMANENT , (S) SEASONAL
Source Types: (G) GROUND WATER , (S) SURFACE WATER , (U) GROUND WATER UNDER THE INFLUENCE

- End of Report -

At the time of your query this data was the most current information available from our database, which is in real time. Every effort was made to retrieve it according to your query. Thank-you for using DWW.

Texas Water Development Board (TWDB)
Groundwater Database (GWDB)
Well Information Report for State Well Number 65-05-715

GWDB Reports and Downloads

Well Basic Details

Scanned Documents

State Well Number	6505715
County	Harris
River Basin	San Jacinto
Groundwater Management Area	14
Regional Water Planning Area	H - Region H
Groundwater Conservation District	Harris-Galveston Subsidence District
Latitude (decimal degrees)	29.907501
Latitude (degrees minutes seconds)	29° 54' 27" N
Longitude (decimal degrees)	-95.475278
Longitude (degrees minutes seconds)	095° 28' 31" W
Coordinate Source	+/- 5 Seconds
Aquifer Code	112CHCT - Chicot Aquifer
Aquifer	Gulf Coast
Aquifer Pick Method	
Land Surface Elevation (feet above sea level)	100
Land Surface Elevation Method	Interpolated From Topo Map
Well Depth (feet below land surface)	290
Well Depth Source	Owner
Drilling Start Date	
Drilling End Date	0/0/1968
Drilling Method	
Borehole Completion	

Well Type	Withdrawal of Water
Well Use	Domestic
Water Level Observation	Miscellaneous Measurements
Water Quality Available	No
Pump	Submersible
Pump Depth (feet below land surface)	
Power Type	Electric Motor
Annular Seal Method	
Surface Completion	
Owner	A J Jones
Driller	T C Bussell and Son
Other Data Available	
Well Report Tracking Number	
Plugging Report Tracking Number	
U.S. Geological Survey Site Number	
Texas Commission on Environmental Quality Source Id	
Groundwater Conservation District Well Number	
Owner Well Number	
Other Well Number	
Previous State Well Number	
Reporting Agency	Texas Water Development Board
Created Date	8/21/2002
Last Update Date	8/21/2002

Remarks	TWDB R178

Casing

Diameter (in.)	Casing Type	Casing Material	Schedule	Gauge	Top Depth (ft.)	Bottom Depth (ft.)
4	Blank				0	280
3	Screen				280	290

Well Tests - No Data

Lithology - No Data

Annular Seal Range - No Data

Borehole - No Data

Plugged Back - No Data

Filter Pack - No Data

Packers - No Data

Water Level Measurements

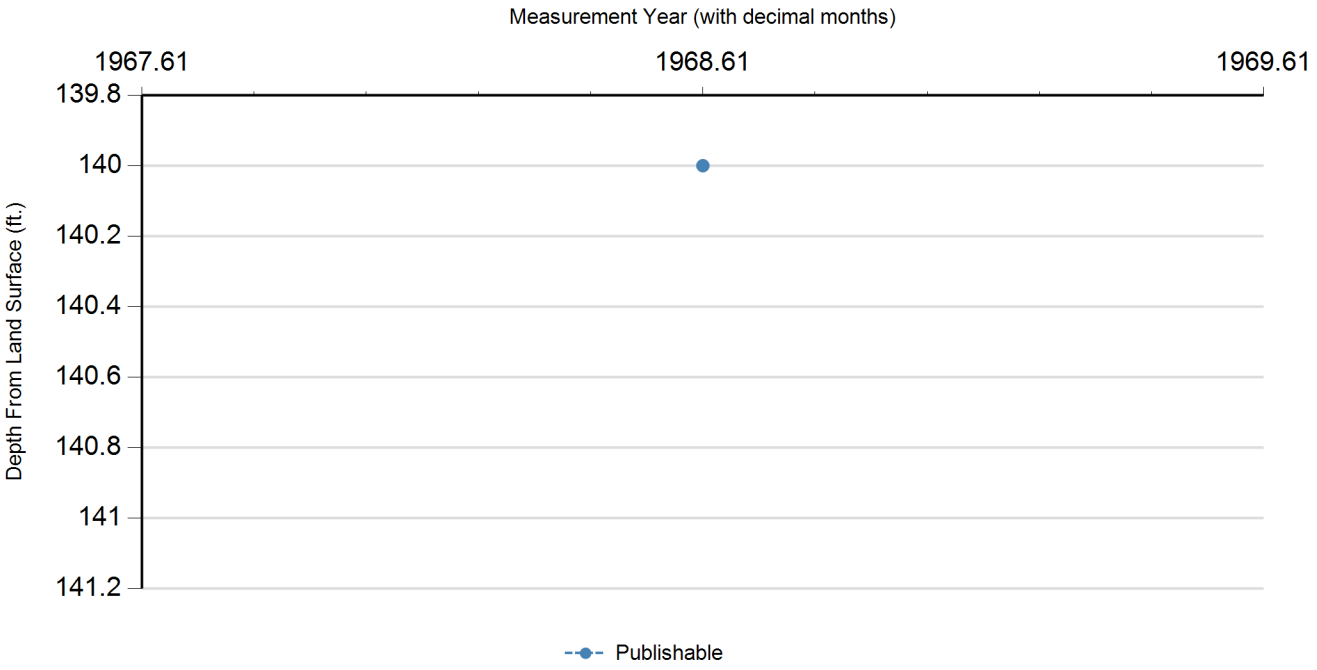

Status Code	Date	Time	Water Level (ft. below land surface)	Change value in ( ) indicates rise in level	Water Elevation (ft. above sea level)	Meas #	Measuring Agency	Method	Remark ID	Comments
P	8/11/1968		140		-40	1	U.S. Geological Survey	Steel Tape		

Code Descriptions

Status Code	Status Description
P	Publishable

Water Quality Analysis - No Data Available

GWDB DISCLAIMER: Except where noted, all of the information provided in the Texas Water Development Board (TWDB) Groundwater Database (http://www.twdb.texas.gov/groundwater/data/gwdbrpt.asp) is believed to be accurate and reliable; however, the TWDB assumes no responsibility for any errors appearing in rules or otherwise. Further, TWDB assumes no responsibility for the use of the information provided. PLEASE NOTE that users of these data are responsible for checking the accuracy, completeness, currency and/or suitability of all information themselves. TWDB makes no guarantees or warranties as to the accuracy, completeness, currency, or suitability of the information provided via the Groundwater Database (GWDB). TWDB specifically disclaims any and all liability for any claims or damages that may result from providing GWDB data or the information it contains. For additional information or answers to questions concerning the TWDB GWDB, contact the Groundwater Data Team at GroundwaterData@twdb.texas.gov.

Texas Water Development Board (TWDB)
Groundwater Database (GWDB)
Well Information Report for State Well Number 65-05-732

GWDB Reports and Downloads

Well Basic Details

Scanned Documents

State Well Number	6505732
County	Harris
River Basin	San Jacinto
Groundwater Management Area	14
Regional Water Planning Area	H - Region H
Groundwater Conservation District	Harris-Galveston Subsidence District
Latitude (decimal degrees)	29.908056
Latitude (degrees minutes seconds)	29° 54' 29" N
Longitude (decimal degrees)	-95.475833
Longitude (degrees minutes seconds)	095° 28' 33" W
Coordinate Source	+/- 1 Second
Aquifer Code	112CHCT - Chicot Aquifer
Aquifer	Gulf Coast
Aquifer Pick Method	
Land Surface Elevation (feet above sea level)	100
Land Surface Elevation Method	Interpolated From Topo Map
Well Depth (feet below land surface)	130
Well Depth Source	Unknown
Drilling Start Date	
Drilling End Date	0/0/1900
Drilling Method	
Borehole Completion	Screened

Well Type	Withdrawal of Water
Well Use	Commercial
Water Level Observation	None
Water Quality Available	No
Pump	
Pump Depth (feet below land surface)	
Power Type	
Annular Seal Method	
Surface Completion	
Owner	CAMPBELL, LARRY
Driller	
Other Data Available	
Well Report Tracking Number	
Plugging Report Tracking Number	
U.S. Geological Survey Site Number	
Texas Commission on Environmental Quality Source Id	
Groundwater Conservation District Well Number	
Owner Well Number	
Other Well Number	
Previous State Well Number	
Reporting Agency	
Created Date	6/5/1997
Last Update Date	6/5/1997

Remarks	

Casing - No Data

Well Tests - No Data

Lithology - No Data

Annular Seal Range - No Data

Borehole - No Data

Plugged Back - No Data

Filter Pack - No Data

Packers - No Data

Water Level Measurements

No Data Available

Water Quality Analysis - No Data Available

GWDB DISCLAIMER: Except where noted, all of the information provided in the Texas Water Development Board (TWDB) Groundwater Database (http://www.twdb.texas.gov/groundwater/data/gwdbrpt.asp) is believed to be accurate and reliable; however, the TWDB assumes no responsibility for any errors appearing in rules or otherwise. Further, TWDB assumes no responsibility for the use of the information provided. PLEASE NOTE that users of these data are responsible for checking the accuracy, completeness, currency and/or suitability of all information themselves. TWDB makes no guarantees or warranties as to the accuracy, completeness, currency, or suitability of the information provided via the Groundwater Database (GWDB). TWDB specifically disclaims any and all liability for any claims or damages that may result from providing GWDB data or the information it contains. For additional information or answers to questions concerning the TWDB GWDB, contact the Groundwater Data Team at GroundwaterData@twdb.texas.gov.

STATE OF TEXAS WELL REPORT for Tracking #211647

Owner:	**ERIK TANG**	Owner Well #:	**2-8297**
Address:	**3234 BOBBIE ST. HOUSTON, TX 77086**	Grid #:	**65-05-7**
Well Location:	**3234 BOBBIE ST. HOUSTON, TX 77086**	Latitude:	**29° 54' 39" N**
		Longitude:	**095° 28' 23" W**
Well County:	**Harris**	Elevation:	**No Data**
Type of Work:	**New Well**	Proposed Use:	**Domestic**

Drilling Start Date: **3/12/2010** Drilling End Date: **3/15/2010**

	Diameter (in.)	*Top Depth (ft.)*	*Bottom Depth (ft.)*
Borehole:	**7.25**	**0**	**450**

Drilling Method: **Mud (Hydraulic) Rotary; 2-STRING**

Borehole Completion: **CEMENTED**

	Top Depth (ft.)	*Bottom Depth (ft.)*	*Description (number of sacks & material)*
Annular Seal Data:	**0**	**15**	**13**
	15	**420**	**21**

Seal Method: **Positive Displacement**

Sealed By: **Driller**

Distance to Property Line (ft.): **No Data**

Distance to Septic Field or other concentrated contamination (ft.): **No Data**

Distance to Septic Tank (ft.): **No Data**

Method of Verification: **No Data**

Surface Completion: **Alternative Procedure Used**

Water Level: **180 ft.** below land surface on **2010-03-15** Measurement Method: **Unknown**

Packers: **4 X 2 1/2 TRI-SEAL 415 FT.**

Type of Pump: **Submersible** Pump Depth (ft.): **220**

Well Tests: **Estimated** **Yield: 80 GPM**

	Strata Depth (ft.)	Water Type
Water Quality:	30	GOOD

Chemical Analysis Made: **No**

Did the driller knowingly penetrate any strata which contained injurious constituents?: **No**

Certification Data: The driller certified that the driller drilled this well (or the well was drilled under the driller's direct supervision) and that each and all of the statements herein are true and correct. The driller understood that failure to complete the required items will result in the report(s) being returned for completion and resubmittal.

Company Information: **NORTHWEST WATER WELLS**

25143 FM 1488
MAGNOLIA, TX 77355

Driller Name: **GLEN R. BONDS** License Number: **50950**

Comments: **No Data**

Lithology:
DESCRIPTION & COLOR OF FORMATION MATERIAL

Top (ft.)	Bottom (ft.)	Description
0	48	CLAY
48	56	SAND
56	64	CLAY
64	128	SAND
128	177	CLAY
177	260	SHALE/CLAY
260	330	SAND
330	340	SHALE
340	354	SAND
354	361	ROCK
361	420	ROCK/SAND
420	450	SAND

Casing:
BLANK PIPE & WELL SCREEN DATA

Dia. (in.)	New/Used	Type	Setting From/To (ft.)
4	N	PVC	CASING 0-420 40
2 1/2	N	PVC	LINER 415-420 40
2 1/2	N	PVC	SCREEN 420-450 008

IMPORTANT NOTICE FOR PERSONS HAVING WELLS DRILLED CONCERNING CONFIDENTIALITY

TEX. OCC. CODE Title 12, Chapter 1901.251, authorizes the owner (owner or the person for whom the well was drilled) to keep information in Well Reports confidential. The Department shall hold the contents of the well log confidential and not a matter of public record if it receives, by certified mail, a written request to do so from the owner.

Please include the report's Tracking Number on your written request.

Texas Department of Licensing and Regulation
P.O. Box 12157
Austin, TX 78711
(512) 334-5540

Texas Water Development Board (TWDB)
Groundwater Database (GWDB)
Well Information Report for State Well Number 65-05-406

GWDB Reports and Downloads

Well Basic Details

Scanned Documents

State Well Number	6505406
County	Harris
River Basin	San Jacinto
Groundwater Management Area	14
Regional Water Planning Area	H - Region H
Groundwater Conservation District	Harris-Galveston Subsidence District
Latitude (decimal degrees)	29.953334
Latitude (degrees minutes seconds)	29° 57' 12" N
Longitude (decimal degrees)	-95.49
Longitude (degrees minutes seconds)	095° 29' 24" W
Coordinate Source	+/- 5 Seconds
Aquifer Code	121EVGL - Evangeline Aquifer
Aquifer	Gulf Coast
Aquifer Pick Method	
Land Surface Elevation (feet above sea level)	112
Land Surface Elevation Method	Interpolated From Topo Map
Well Depth (feet below land surface)	950
Well Depth Source	Driller's Log
Drilling Start Date	
Drilling End Date	0/0/1979
Drilling Method	
Borehole Completion	

Well Type	Withdrawal of Water
Well Use	Public Supply
Water Level Observation	Miscellaneous Measurements
Water Quality Available	No
Pump	
Pump Depth (feet below land surface)	
Power Type	
Annular Seal Method	
Surface Completion	
Owner	Harris County MUD 180 well #1
Driller	Layne-Texas
Other Data Available	Drillers Log; Electric Log; Radioactive Tracer
Well Report Tracking Number	
Plugging Report Tracking Number	
U.S. Geological Survey Site Number	
Texas Commission on Environmental Quality Source Id	
Groundwater Conservation District Well Number	
Owner Well Number	
Other Well Number	
Previous State Well Number	
Reporting Agency	U.S. Geological Survey
Created Date	6/2/1999
Last Update Date	6/2/1999

Remarks	Owner M.U.D. 180, well #1. Reported yield 1218 gpm with 73 ft drawdown.

Casing - No Data

Well Tests - No Data

Lithology - No Data

Annular Seal Range - No Data

Borehole - No Data

Plugged Back - No Data

Filter Pack - No Data

Packers - No Data

Water Level Measurements



Status Code	Date	Time	Water Level (ft. below land surface)	Change value in ( ) indicates rise in level	Water Elevation (ft. above sea level)	Meas #	Measuring Agency	Method	Remark ID	Comments
P	12/0/1979		251		-139	1	Registered Water Well Driller	Unknown		

Code Descriptions

Status Code	Status Description
P	Publishable

Water Quality Analysis - No Data Available

GWDB DISCLAIMER: Except where noted, all of the information provided in the Texas Water Development Board (TWDB) Groundwater Database (http://www.twdb.texas.gov/groundwater/data/gwdbrpt.asp) is believed to be accurate and reliable; however, the TWDB assumes no responsibility for any errors appearing in rules or otherwise. Further, TWDB assumes no responsibility for the use of the information provided. PLEASE NOTE that users of these data are responsible for checking the accuracy, completeness, currency and/or suitability of all information themselves. TWDB makes no guarantees or warranties as to the accuracy, completeness, currency, or suitability of the information provided via the Groundwater Database (GWDB). TWDB specifically disclaims any and all liability for any claims or damages that may result from providing GWDB data or the information it contains. For additional information or answers to questions concerning the TWDB GWDB, contact the Groundwater Data Team at GroundwaterData@twdb.texas.gov.

TEXAS WATER DEVELOPMENT BOARD
WELL SCHEDULE

State Well Number - 60 61 915 Previous Well Number - County - Harris 201
River Basin - San Jacinto River - 10 Zone - 1 Latitude - 30 00 03 Longitude - 95 23 01 Source of Coords - 2

Owners Well No. _____ Location _____ 1/4, _____ 1/4, Section _____, Block _____, Survey _____

Owner - Richey Road MUD, well #1 Driller - Layne-Western Co

Address _____ Tenant/Oper. _____
Date Drilled - / /1983 Depth - 1,390 ft. Source of Depth - D Altitude - 104 ft. Source of Alt. - M
Aquifer - 121EVGL EVANGELINE AQUIFER Well Type - W User - 729425

WELL CONSTRUCTION
Const. Method - _____
Completion - _____
Casing Material - _____
Screen Material - _____

LIFT DATA - Pump Mfr. _____ Type - TURBINE PUMP No. Stages ____
Bowls Diam. - _____ in. Setting - _____ ft. Column Diam. - _____ in.
Motor Mfr. - _____ Fuel or Power - ELECTRIC MOTOR Horsepower -

YIELD Flow- _____ GPM Pump- _____ GPM Meas..Rept..Est- _____ Date- _____

PERFORMANCE TEST Date- _____ Length of Test- _____ Production- _____GPM

Static Level- _____ft. Pumping Level- _____ft. Drawdown- _____ft. Sp.Cap.- _____GPM/ft

QUALITY (Remarks- _____

WATER USE Primary- PUBLIC SUPPLY Secondary- _____ Tertiary- _____

OTHER DATA AVAILAIBLE Water Levels- N Quality- N Logs- 0 Other Data-

WATER LEVELS Date- 03/00/1983 Measurement- -296.00
Date- / / Measurement-

Recorded By _____ Date Record Collected or Updated- 12/ /1988

| Casing or Blank Pipe (C)
| Well Screen or Slotted Zone (
| Open Hole (O)
| Cemented from _____ to _____

Diam. (in.)	Setting(feet) From	To
1		
2		
3		
4		
5		
6		
7		
8		
9		
10		
11		
12		
13		
14		
15		
16		
17		
18		
19		

Reporting Agency - UNITED STATES GEOLOGICAL SURVEY
REMARKS -
M.U.D. well #1. Reported yield 1500 gpm with 101 ft drawdown.

Aquifer - 121EVGL
Well No. - 60 61 915

STATE OF TEXAS WELL REPORT for Tracking #174620

Owner:	**Houston Sch / Morals & Ethics**	Owner Well #:	**Well log #02798**
Address:	**4401 West Richey Houston, TX 77066**	Grid #:	**65-05-1**
		Latitude:	**29° 58' 04" N**
Well Location:	**4401 West Richey Houston, TX 77066**	Longitude:	**095° 29' 13" W**
Well County:	**Harris**	Elevation:	**No Data**
Type of Work:	**New Well**	Proposed Use:	**Public Supply**

Drilling Start Date: **10/18/2004** Drilling End Date: **11/4/2004** **Plans Approved by TCEQ - YES**

	Diameter (in.)	*Top Depth (ft.)*	*Bottom Depth (ft.)*
Borehole:	**8.75**	**0**	**334**
	4.875	**334**	**354**

Drilling Method: **Mud (Hydraulic) Rotary**

Borehole Completion: **Two String/K-Packer**

	Top Depth (ft.)	*Bottom Depth (ft.)*	*Description (number of sacks & material)*
Annular Seal Data:	**0**	**334**	**99**

Seal Method: **Pressure-Halliburton**

Sealed By: **Driller**

Distance to Property Line (ft.): **No Data**

Distance to Septic Field or other concentrated contamination (ft.): **150+**

Distance to Septic Tank (ft.): **No Data**

Method of Verification: **Easement**

Surface Completion: **Surface Slab Installed**

Water Level: **150 ft.** below land surface on **2004-10-22** Measurement Method: **Unknown**

Packers: **K-Packer 320'**
K-Packer 321'

Type of Pump: **Submersible** Pump Depth (ft.): **213**

Well Tests: **Pump** **Yield: 22 GPM with 15 ft. drawdown after 36 hours**

	Strata Depth (ft.)	Water Type
Water Quality:	354	Good

Chemical Analysis Made: **Yes**

Did the driller knowingly penetrate any strata which contained injurious constituents?: **No**

Certification Data: The driller certified that the driller drilled this well (or the well was drilled under the driller's direct supervision) and that each and all of the statements herein are true and correct. The driller understood that failure to complete the required items will result in the report(s) being returned for completion and resubmittal.

Company Information: **Almeda Water Well Service**

P.O. Box 266
Manvel, TX 77578

Driller Name: **Carl Loftin** License Number: **2350**

Comments: **Water Quality: 8 Grains of Hardness, 232 TDS**
$mew

Lithology:
DESCRIPTION & COLOR OF FORMATION MATERIAL

From (ft)	To (ft)	Description
0	3	Soil
3	132	Clay-Gray Clay-Red
132	142	Sand-Tan-.006-.008
142	155	Clay-Red Rock Clay-Red
155	199	Sand-Tan-.010-.012
		Sand-Tan-.014-.020 Gravel
199	218	Clay-White
218	240	Sand-Tan-.010-.012 Sand-Tan-.014-.020
240	270	Clay-White Clay-Blue
270	292	Rock / Sand Streaks
292	310	Sand-White-.006-.008
310	344	Rock / Sand Streaks Sand-White-.006-.008
344	354	Sand-White-.006-.008
354	355	Clay-Red

Casing:
BLANK PIPE & WELL SCREEN DATA

Dia. (in.)	New/Used	Type	Setting From/To (ft.)
5	New	PVC SDR 17	0 - 334 Casing
3	New	PVC Sch.40	320 - 334 Liner
3	New	Johnson Super Flow	334 - 354 .006

IMPORTANT NOTICE FOR PERSONS HAVING WELLS DRILLED CONCERNING CONFIDENTIALITY

TEX. OCC. CODE Title 12, Chapter 1901.251, authorizes the owner (owner or the person for whom the well was drilled) to keep information in Well Reports confidential. The Department shall hold the contents of the well log confidential and not a matter of public record if it receives, by certified mail, a written request to do so from the owner.

Please include the report's Tracking Number on your written request.

Texas Department of Licensing and Regulation
P.O. Box 12157
Austin, TX 78711
(512) 334-5540

10/26/2020
05:10:02

Texas Commission on Environmental Quality
DWW Water System Summary Sheet

PWS ID	PWS Name	Central Registry RN
TX1013333	HOUSTON SCHOOL OF MORALS AND ETHICS	RN104423413

Organization/Customer *	Central Registry CN
HOUSTON SCHOOL OF MORALS AND ETHICS INC	CN602832842

*Regulatory mail will be addressed to this organization/person

All Water System Contacts

Type	Contact	Communication
AC - Administrative Contact - PRESIDENT	COOPER, NATHAN, J 4401 W RICHEY RD HOUSTON, TX 77066-3393	Phone Type: BUS - Business; Value: 281-893-2381
OW - Owner	HOUSTON SCHOOL OF MORALS AND ETHICS INC 4401 W RICHEY RD HOUSTON, TX 77066	
PWS - Public Water System Contact - SECRETARY	COOPER, CAROLYN 4401 W RICHEY RD HOUSTON, TX 77066-3393	Electronic Type / Value Phone Type: BUS - Business; Value: 281-893-2381

Operator Grade	Number

Water Operator Licenses

No Licensing Data for this PWS

Owner Type	Owner Type Options: COUNTY, DISTRICT, FEDERAL GOVERNMENT, INVESTOR OWNED, MUNICIPALITY, NATIVE AMERICAN, PRIVATE, STATE GOVERNMENT, WATER SUPPLY CORPORATION
Private	

System Type	System Type Options: COMMUNITY, TRANSIENT/NON-COMMUNITY, NON-PUBLIC, NON-TRANSIENT/NON-COMMUNITY
NP - NON-PUBLIC	

Population Type	Population Served	# of Connect	# I/C w/other PWS

Total Product (MGD)	Average Daily Consump.	Max Daily Demand (MGD)	Total Storage (MG)	Elev. Storage (MG)	Service Pump Cap.	Max.Purchase Cap. (MGD/GPM)	Pressure Tank Cap. (MG)

Activity Status	Inactivation Date
I - INACTIVE	09/17/2012

Last Survey Date	Surveyor	Survey Type	Region	County
06/20/2007	SUNE, IKOBE NANTAH	Sanitary Survey	HOUSTON	HARRIS
04/29/2005	HUYEN, D LUU	Sanitary Survey	HOUSTON	HARRIS
No Site Visit Data				

(Treatment Plant)

Entry Point	EP Name/Source Summation (Activity Status)	Plant Name (Activity Status)	Plant Num	Chemical Mon Type	Chem Sample Point	Distribution Mon Type	Dist Sample Point
EP001	TRT-TAP / No Source Listed(I)	PLANT - 4401 RICHEY RD(I)	TP20571		NO		NO

Train:	Unnamed

(Treatments)

Disinfection Zone	Treatment Sequence	Objective	Process	Treatment
null	null	D	423	HYPOCHLORINATION, PRE

(Active Sources)

(Inactive/Offline Sources)

SourceNumber	Name	Status	Depth
G1013333A	1 - 4401 RICHEY RD	O	354

Code Explanations
Monitoring Type Codes: (GW) GROUNDWATER , (GUP) GROUNDWATER UNDER THE INFLUENCE - PURCHASED , (SWP) SURFACE WATER - PURCHASED , (GU) GROUNDWATER UNDER THE INFLUENCE OF SURFACE WATER , (N) NO SOURCES , (SW) SURFACE WATER
Activity Status Codes: (A) ACTIVE , (D) DELETED/DISSOLVED , (I) INACTIVE , (P) PROPOSED ,
Operational Status Codes: (E) EMERGENCY , (I) INTERIM/PEAK (O) OTHER , (P) PERMANENT , (S) SEASONAL
Source Types: (G) GROUND WATER , (S) SURFACE WATER , (U) GROUND WATER UNDER THE INFLUENCE

- End of Report -

At the time of your query this data was the most current information available from our database, which is in real time. Every effort was made to retrieve it according to your query. Thank-you for using DWW.

3 A

Please use black ink. Send original copy by certified mail to the Texas Water Commission P.O. Box 13087 Austin, Texas 78711

State of Texas
WATER WELL REPORT

$90

ATTENTION OWNER: *Confidentiality Privilege Notice on Reverse Side*

Texas Water Well Drillers Board P. O. Box 13087 Austin, Texas 78711

1) OWNER Jamieson Fence Company (Name) Address 14214 Aldine Westfield (Street or RFD) Houston (City) Tx. (State) (Zip)

2) LOCATION OF WELL: County Harris 13 miles in NE (N.E., S.W., etc.) direction from Houston (Town)

Driller must complete the legal description to the right with distance and direction from two intersecting section or survey lines, or he must locate and identify the well on an official Quarter- or Half-Scale Texas County General Highway Map and attach the map to this form.

☐ Legal description:
Section No. _____ Block No. _____ Township _____
Abstract No. _____ Survey Name _____
Distance and direction from two intersecting section or survey lines _____

☐ See attached map. 0765-24-5

3) TYPE OF WORK (Check): ☒ New Well ☐ Deepening ☐ Reconditioning ☐ Plugging

4) PROPOSED USE (Check): ☐ Domestic ☒ Industrial ☐ Monitor ☐ Public Supply ☐ Irrigation ☐ Test Well ☐ Injection ☐ Other _____

5) DRILLING METHOD (Check): ☐ Driven ☒ Mud Rotary ☐ Air Hammer ☐ Jetted ☐ Bored ☐ Air Rotary ☐ Cable Tool ☐ Other _____

6) WELL LOG:

Date Drilling: Started 8/3/87 19__ Completed 8/5/87 19__

DIAMETER OF HOLE

Dia. (in.)	From (ft.)	To (ft.)
6-3/4	Surface	360

From (ft.)	To (ft.)	Description and color of formation material
0	6	Top soil & Sand
6	18	Clay
18	31	Sand
31	165	Clay
165	190	Sand
190	263	Clay
263	290	Sand
290	335	Shale
335	360	Sand

(Use reverse side if necessary)

7) BOREHOLE COMPLETION: ☐ Open Hole ☐ Straight Wall ☐ Underreamed ☐ Gravel Packed ☒ Other 2 string cemented

If Gravel Packed give interval . . . from _____ ft. to _____ ft.

8) CASING, BLANK PIPE, AND WELL SCREEN DATA:

Dia. (in.)	New or Used	Steel, Plastic, etc. Perf., Slotted, etc. Screen Mgf., if commercial	Setting (ft.) From	Setting (ft.) To	Gage Casing Screen
4"	N	PVC Casing	0	345	Sch.
2½"	N	PVC Liner	340	345	40
2½"	N	PVC Screen	345	360	.012

9) CEMENTING DATA (Rule 319.44(b))
Cemented from 345 ft. to 0 ft. No. of Sacks Used 23
_____ ft. to _____ ft. No. of Sacks Used _____
Method used Halliburton
Cemented by Robinson Water Well

10) SURFACE COMPLETION
☐ Specified Surface Slab Installed [Rule 319.44(c)]
☐ Pitless Adapter Used [Rule 319.44(d)]
☐ Approved Alternative Procedure Used [Rule 319.71]

11) WATER LEVEL:
Static level 190 ft. below land surface Date 8/5/87
Artesian flow _____ gpm. Date _____

12) PACKERS: Type K Depth 340

13) TYPE PUMP: LHP #251
☐ Turbine ☐ Jet ☒ Submersible ☐ Cylinder ☐ Other _____
Depth to pump bowls, cylinder, jet, etc., 240 ft.

14) WELL TESTS:
Type Test: ☐ Pump ☐ Bailer ☐ Jetted ☐ Estimated
Yield: _____ gpm with _____ ft. drawdown after _____ hrs.

RECEIVED
JAN 11 1988
TEXAS WATER COMMISSION

15) WATER QUALITY:
Did you knowingly penetrate any strata which contained undesirable water? ☐ Yes ☒ No
If yes, submit "REPORT OF UNDESIRABLE WATER"
Type of water? potable Depth of strata _____
Was a chemical analysis made? ☐ Yes ☒ No

I hereby certify that this well was drilled by me (or under my supervision) and that each and all of the statements herein are true to the best of my knowledge and belief. I understand that failure to complete items 1 thru 12 will result in the log(s) being returned for completion and resubmittal.

COMPANY NAME Robinson Water Well Service, Inc. Water Well Driller's License No. 1464 (Type or Print)

ADDRESS 11607 FM 149 (Street or RFD) Houston, (City) Tx. (State) 77086 (Zip)

(Signed) M. E. Robinson Jr. (Licensed Water Well Driller) (Signed) _____ (Registered Driller Trainee)

Please attach electric log, chemical analysis, and other pertinent information, if available.

For TWC use only
Well No. 65-06-4
Located on map _____

WWD-012 (Rev.01-28-87)

TEXAS WATER COMMISSION COPY

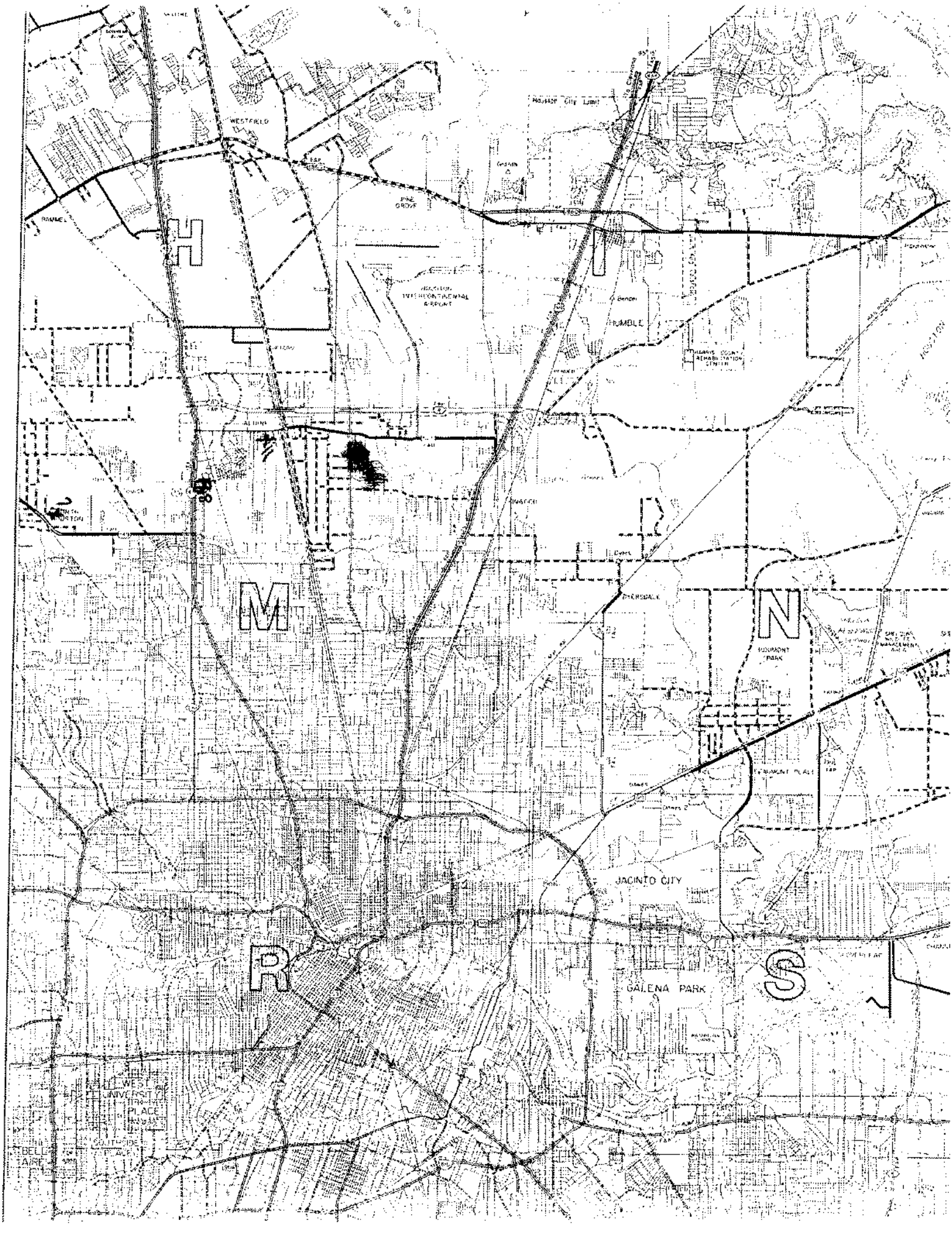

WESTFIELD
Houston City Limit
PINE GROVE
HOUSTON INTERCONTINENTAL AIRPORT
HUMBLE
HARRIS COUNTY REHABILITATION CENTER
ALTON
DYERSDALE
M
N
R
S
JACINTO CITY
GALENA PARK
WEST UNIVERSITY PLACE
SOUTHSIDE PLACE
BELL AIRE

Dup

Send original copy by certified mail to the Texas Department of Water Resources P. O. Box 13087 Austin, Texas 78711

State of Texas
WATER WELL REPORT

ATTENTION OWNER: *Confidentiality Privilege Notice on Reverse Side*

For TDWR use only
Well No. 65-06-404
Located on map VPS
Received: C.F.S.

1) OWNER Bayland Properties (Name) Address 14200 Aldine Westfield Rd. (Street or RFD) Houst. (City) Tx (State) (Zip)

2) LOCATION OF WELL:
County Harris ____ miles in ____ (N.E., S.W., etc.) direction from ____ (Town)

Driller must complete the legal description to the right with distance and direction from two intersecting section or survey lines, or he must locate and identify the well on an official Quarter- or Half-Scale Texas County General Highway Map and attach the map to this form.

38

☐ Legal description:
Section No. ____ Block No. ____ Township ____
Abstract No. ____ Survey Name ____
Distance and direction from two intersecting section or survey lines ____

☒ See attached map. mapcom Dup 65-05-6R

3) TYPE OF WORK (Check):
☒ New Well ☐ Deepening ☐ Reconditioning ☐ Plugging

4) PROPOSED USE (Check):
☐ Domestic ☒ Industrial ☐ Public Supply ☐ Irrigation ☐ Test Well ☐ Other ____

5) DRILLING METHOD (Check):
☒ Mud Rotary ☐ Air Hammer ☐ Driven ☐ Bored ☐ Air Rotary ☐ Cable Tool ☐ Jetted ☐ Other ____

6) WELL LOG:

DIAMETER OF HOLE

Dia. (in.)	From (ft.)	To (ft.)
6¾	Surface	300
3 7/8	300	315

Date drilled Nov. 20&21 1981

7) BOREHOLE COMPLETION:
☐ Open Hole ☐ Straight Wall ☐ Underreamed
☐ Gravel Packed ☒ Other Dual String
If Gravel Packed give interval . . . from ____ ft. to ____ ft.

From (ft.)	To (ft.)	Description and color of formation material
0	2	Sand
2	5	Black Gumbo
5	16	Yellow Clay
16	141	Red Clay
141	162	Blue Clay
162	180	Sand
180	210	White Clay
210	214	Sand
214	231	White Clay
231	284	Sand
284	297	White Clay
297	315	Sand

8) CASING, BLANK PIPE, AND WELL SCREEN DATA:

Dia. (in.)	New or Used	Steel, Plastic, etc. Perf., Slotted, etc. Screen Mgf., if commercial	Setting (ft.) From	Setting (ft.) To	Gage Casing Screen
4	N	PVC Casing	+1	300	40
2½	N	PVC Screen	300	315	80
2½	N	PVC Liner	300	298	80

CEMENTING DATA
Cemented from 300 ft. to 200 ft.
Method used Mud Pump
Cemented by Self (Company or Individual)

9) WATER LEVEL:
Static level 171 ft. below land surface Date Nov 21
Artesian Flow ____ gpm. Date ____

10) PACKERS: Type Depth

RECEIVED
AUG 30 1982
DEPT. OF WATER RESOURCES

(Use reverse side if necessary)

11) TYPE PUMP:
☐ Turbine ☐ Jet ☒ Submersible ☐ Cylinder ☐ Other ____
Depth to pump bowls, cylinder, jet, etc., 235 ft.

13) WATER QUALITY:
Did you knowingly penetrate any strata which contained undesirable water? ☐ Yes ☒ No
If yes, submit "REPORT OF UNDESIRABLE WATER"
Type of water? ____ Depth of strata ____
Was a chemical analysis made? ☐ Yes ☒ No

12) WELL TESTS:
☐ Type Test: ☐ Pump ☐ Bailer ☐ Jetted ☐ Estimated
Yield: ____ gpm with ____ ft. drawdown after ____ hrs.

I hereby certify that this well was drilled by me (or under my supervision) and that each and all of the statements herein are true to the best of my knowledge and belief.

NAME Randel S. Johnson (Type or Print) Water Well Drillers Registration No. 1807

ADDRESS 8933 Talcott Ln. (Street or RFD) Houston (City) Texas (State) 77049 (Zip)

(Signed) ____ (Water Well Driller) Johnson's Water Well Service (Company Name)

Please attach electric log, chemical analysis, and other pertinent information, if available.

TDWR-0392 (Rev. 1-12-79)

DEPARTMENT OF WATER RESOURCES COPY

STATE OF TEXAS WELL REPORT for Tracking #476944

Owner:	**Maick Dalu**	Owner Well #:	**No Data**
Address:	**14109 Aldine Westfield Houston , TX 77039**	Grid #:	**65-06-4**
Well Location:	**14109 Aldine Westfield Houston, TX 77039**	Latitude:	**29° 55' 19.93" N**
		Longitude:	**095° 21' 21.26" W**
Well County:	**Harris**	Elevation:	**No Data**
Type of Work:	**New Well**	Proposed Use:	**Domestic**

Drilling Start Date: **2/1/2018** Drilling End Date: **2/2/2018**

	Diameter (in.)	*Top Depth (ft.)*	*Bottom Depth (ft.)*
Borehole:	**7**	**0**	**380**
	3.875	**380**	**400**

Drilling Method: **Mud (Hydraulic) Rotary**

Borehole Completion: **2 string**

	Top Depth (ft.)	*Bottom Depth (ft.)*	*Description (number of sacks & material)*
Annular Seal Data:	**0**	**380**	**Cement 35 Bags/Sacks**

Seal Method: **Pressure**

Sealed By: **Driller**

Distance to Property Line (ft.): **20**

Distance to Septic Field or other concentrated contamination (ft.): **200**

Distance to Septic Tank (ft.): **200**

Method of Verification: **owner**

Surface Completion: **Surface Sleeve Installed** **Surface Completion by Driller**

Water Level: **180 ft.** below land surface on **2018-02-02** Measurement Method: **Weighted Line**

Packers: **K-Packer at 375 ft.**

Type of Pump: **Submersible**

Well Tests: **No Test Data Specified**

	Strata Depth (ft.)	Water Type
Water Quality:	**380 - 400**	**good**

Chemical Analysis Made: **No**

Did the driller knowingly penetrate any strata which contained injurious constituents?: **No**

The driller did certify that while drilling, deepening or otherwise altering the above described well, injurious water or constituents was encountered and the landowner or person having the well drilled was informed that such well must be completed or plugged in such a manner as to avoid injury or pollution.

Certification Data: The driller certified that the driller drilled this well (or the well was drilled under the driller's direct supervision) and that each and all of the statements herein are true and correct. The driller understood that failure to complete the required items will result in the report(s) being returned for completion and resubmittal.

Company Information: **Robinson Water Well**

11819 W Montgomery
Houston, TX 77086

Driller Name: **Kyle Robinson** License Number: **59450**

Comments: **No Data**

Lithology:
DESCRIPTION & COLOR OF FORMATION MATERIAL

Top (ft.)	Bottom (ft.)	Description
0	93	clay
93	144	sand
144	159	clay
159	168	sand
168	198	sandy clay
198	213	sand
213	242	sandy clay
242	244	rock
244	273	sand
273	285	clay
285	310	sand
310	380	sandy clay
380	400	sand

Casing:
BLANK PIPE & WELL SCREEN DATA

Dia (in.)	Type	Material	Sch./Gage	Top (ft.)	Bottom (ft.)
4	Blank	New Plastic (PVC)	40	0	380
2.5	Blank	New Plastic (PVC)	40	375	380
2.5	Screen	New Plastic (PVC)	40 0.008	380	400

IMPORTANT NOTICE FOR PERSONS HAVING WELLS DRILLED CONCERNING CONFIDENTIALITY

TEX. OCC. CODE Title 12, Chapter 1901.251, authorizes the owner (owner or the person for whom the well was drilled) to keep information in Well Reports confidential. The Department shall hold the contents of the well log confidential and not a matter of public record if it receives, by certified mail, a written request to do so from the owner.

Please include the report's Tracking Number on your written request.

Texas Department of Licensing and Regulation
P.O. Box 12157
Austin, TX 78711
(512) 334-5540

10/26/2020
05:10:16

Texas Commission on Environmental Quality
DWW Water System Summary Sheet

PWS ID	PWS Name	Central Registry RN
TX1010164	ALDINE MOBILE HOME PARK	RN101281459

Organization/Customer *	Central Registry CN
TAUTENHAHN, RICHARD	CN600707764

*Regulatory mail will be addressed to this organization/person

All Water System Contacts		
Type	**Contact**	**Communication**
AC - Administrative Contact	TAUTENHAHN, RICHARD 10801 LEGACY PARK DR NO 519 HOUSTON, TX 77064	
OW - Owner	TAUTENHAHN, RICHARD 10801 LEGACY PARK DR NO 519 HOUSTON, TX 77064	

Operator Grade	Number

Water Operator Licenses
No Licensing Data for this PWS

Owner Type	Owner Type Options: COUNTY, DISTRICT, FEDERAL GOVERNMENT, INVESTOR OWNED, MUNICIPALITY, NATIVE AMERICAN, PRIVATE, STATE GOVERNMENT, WATER SUPPLY CORPORATION
Private	

System Type	System Type Options: COMMUNITY, TRANSIENT/NON-COMMUNITY, NON-PUBLIC, NON-TRANSIENT/NON-COMMUNITY
NP - NON-PUBLIC	

Population Type	Population Served	# of Connect	# I/C w/other PWS
Residential	45	15	0

Total Product (MGD)	Average Daily Consump.	Max Daily Demand (MGD)	Total Storage (MG)	Elev. Storage (MG)	Service Pump Cap.	Max.Purchase Cap. (MGD/GPM)	Pressure Tank Cap. (MG)

Activity Status	Inactivation Date
I - INACTIVE	06/16/1997

Last Survey Date	Surveyor	Survey Type	Region	County
No Site Visit Data				

(Treatment Plant)							
Entry Point	EP Name/Source Summation (Activity Status)	Plant Name (Activity Status)	Plant Num	Chemical Mon Type	Chem Sample Point	Distribution Mon Type	Dist Sample Point
EP001	TRT-TAP / No Source Listed(A)	1017 ALDINE MAIL RT(I)	TP5399		NO		NO

Train:	Unnamed			
(Treatments)				
Disinfection Zone	Treatment Sequence	Objective	Process	Treatment
null	null	D	423	HYPOCHLORINATION, PRE

(Active Sources)

(Inactive/Offline Sources)			
SourceNumber	Name	Status	Depth
G1010164A	1 - FRONT OF MHP	O	370
G1010164B	2 - REAR OF MHP	O	375

Code Explanations
Monitoring Type Codes: (GW) GROUNDWATER , (GUP) GROUNDWATER UNDER THE INFLUENCE - PURCHASED , (SWP) SURFACE WATER - PURCHASED , (GU) GROUNDWATER UNDER THE INFLUENCE OF SURFACE WATER , (N) NO SOURCES , (SW) SURFACE WATER
Activity Status Codes: (A) ACTIVE , (D) DELETED/DISSOLVED , (I) INACTIVE , (P) PROPOSED ,
Operational Status Codes: (E) EMERGENCY , (I) INTERIM/PEAK (O) OTHER , (P) PERMANENT , (S) SEASONAL
Source Types: (G) GROUND WATER , (S) SURFACE WATER , (U) GROUND WATER UNDER THE INFLUENCE

- End of Report -

At the time of your query this data was the most current information available from our database, which is in real time. Every effort was made to retrieve it according to your query. Thank-you for using DWW.



5N GW 7

Send original copy by certified mail to the Texas Water Development Board P. O. Box 12386 Austin, Texas 78711	State of Texas WATER WELL REPORT	For TWDB use only Well No. 65-05-5N Located on map yes Received: 91 Form GW 8 dk Form GW 9

1) OWNER:
Person having well drilled Montgomery Ward (Name) Address Houston Texas (Street or RFD) (City) (State)
Landowner C. G. Young (Name) Address Sweeney (Street or RFD) Houston, Texas (City) (State)

2) LOCATION OF WELL:
County Harris Labor _____ League _____ Abstract No. _____
NW¼ NE¼ SW¼ SE¼ of Section _____ Block No. _____ Survey _____
(Circle as many as are known)
12 miles in S.W (NE., SW., etc.) direction from Humble (Town).

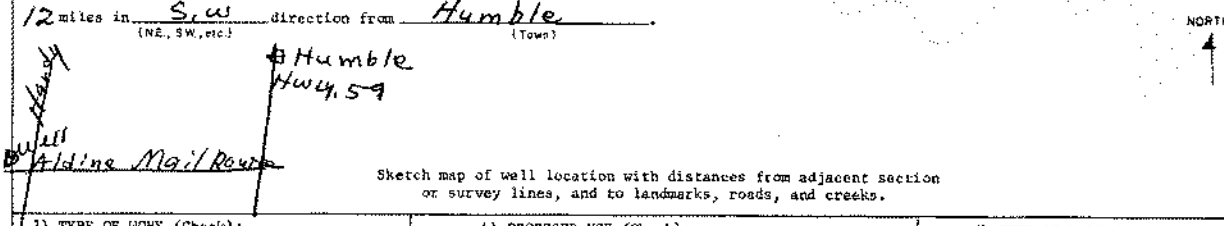

Sketch map of well location with distances from adjacent section or survey lines, and to landmarks, roads, and creeks.

3) TYPE OF WORK (Check):
New Well ☑ Deepening ☐
Reconditioning ☐ Plugging ☐

4) PROPOSED USE (Check):
Domestic ☑ Industrial ☐ Municipal ☐
Irrigation ☐ Test Well ☐ Other ☐

5) TYPE OF WELL (Check):
Rotary ☑ Driven ☐ Dug ☐
Cable ☐ Jetted ☐ Bored ☐

6) WELL LOG:
Diameter of hole 6¼ in. Depth drilled 372 ft. Depth of completed well 372 ft. Date drilled 1-14-71
All measurements made from 1 ft. above ground level.

From (ft.)	To (ft.)	Description and color of formation material	From (ft.)	To (ft.)	Description and color of formation material
0	192	Clay	256	259	Clay
192	205	Sand	259	260	Sand
205	222	Clay	260	320	Clay
222	231	Sand	320	328	Sand
231	240	Clay	328	330	Clay
240	253	Sand	330	342	Sand
253	255	Lime	342	358	Clay
255	256	Sand	358	372	Sand (Use reverse side if necessary)

7) COMPLETION (Check):
Straight wall ☑ Gravel packed ☐ Other ☐
Under reamed ☐ Open hole ☐

8) WATER LEVEL:
Static level 75 ft. below land surface Date _____
Artesian pressure _____ lbs. per square inch Date _____

9) CASING:
Type: old ☐ New ☑ Steel ☑ Plastic ☐ Other ☐
Cemented from _____ ft. to _____ ft.

Diameter (inches)	Setting From (ft.)	Setting To (ft.)	Gage
4	0	240	Med
2	240	262	Med

10) SCREEN:
Type Stainless Steel
Perforated ☐ Slotted ☐

Diameter (inches)	Setting From (ft.)	Setting To (ft.)	Slot size
2	362	372	.014

11) WELL TESTS:
Was a pump test made? ☐ Yes ☐ No If yes by whom?
Yield: 10 gpm with _____ ft. drawdown after _____ hrs
Bailer test _____ gpm with _____ ft. drawdown after _____ hrs
Artesian flow _____ gpm Date _____
Temperature of water _____
Was a chemical analysis made? ☐ Yes ☐ No
Did any strata contain undesirable water? ☐ Yes ☐ No
Type of water? _____ depth of strata _____

12) PUMP DATA:
Manufacturer's Name Signature
Type _____ H.P. _____
Designed pumping rate _____ gpm ☐ gph ☐
Type power unit _____
Depth to bowls, cylinder, jet, etc., _____ ft. below land surface.

I hereby certify that this well was drilled by me (or under my supervision) and that each and all of the statements herein are true to the best of my knowledge and belief.

NAME Herman Louis Gehrels (Type or Print) Water Well Drillers Registration No. 812
Address Box 745 (Street or RFD) Porter (City) Texas (State)
(Signed) H. L. Gehrels (Water Well Driller) Coastal Water Well Dlg. Co. (Company Name)

Please attach electric log, chemical analysis, and other pertinent information, if available.

10/26/2020
05:10:25

Texas Commission on Environmental Quality
DWW Water System Summary Sheet

PWS ID	PWS Name	Central Registry RN
TX1012058	GSE LINING TECHNOLOGY INC	RN100589555

Organization/Customer *	Central Registry CN
null	null

*Regulatory mail will be addressed to this organization/person

All Water System Contacts		
Type	**Contact**	**Communication**

Operator Grade	Number

Water Operator Licenses
No Licensing Data for this PWS

Owner Type	Owner Type Options: COUNTY, DISTRICT, FEDERAL GOVERNMENT, INVESTOR OWNED, MUNICIPALITY, NATIVE AMERICAN, PRIVATE, STATE GOVERNMENT, WATER SUPPLY CORPORATION
Private	

System Type	System Type Options: COMMUNITY, TRANSIENT/NON-COMMUNITY, NON-PUBLIC, NON-TRANSIENT/NON-COMMUNITY
NP - NON-PUBLIC	

Population Type	Population Served	# of Connect	# I/C w/other PWS
NonResidential	150	3	0

Total Product (MGD)	Average Daily Consump.	Max Daily Demand (MGD)	Total Storage (MG)	Elev. Storage (MG)	Service Pump Cap.	Max.Purchase Cap. (MGD/GPM)	Pressure Tank Cap. (MG)

Activity Status	Inactivation Date
I - INACTIVE	06/26/2003

Last Survey Date	Surveyor	Survey Type	Region	County
No Site Visit Data				

(Treatment Plant)							
Entry Point	EP Name/Source Summation (Activity Status)	Plant Name (Activity Status)	Plant Num	Chemical Mon Type	Chem Sample Point	Distribution Mon Type	Dist Sample Point
EP001	TRT-TAP / Ground Water(I)	GSE LINING(I)	TP6540		NO		NO

Train:	Unnamed

(Treatments)				
Disinfection Zone	Treatment Sequence	Objective	Process	Treatment
null	null	D	423	HYPOCHLORINATION, PRE

(Active Sources)

(Inactive/Offline Sources)			
SourceNumber	Name	Status	Depth
G1012058A	1 - 19103 GUNDLE RD	O	290

Code Explanations
Monitoring Type Codes: (GW) GROUNDWATER , (GUP) GROUNDWATER UNDER THE INFLUENCE - PURCHASED , (SWP) SURFACE WATER - PURCHASED , (GU) GROUNDWATER UNDER THE INFLUENCE OF SURFACE WATER , (N) NO SOURCES , (SW) SURFACE WATER
Activity Status Codes: (A) ACTIVE , (D) DELETED/DISSOLVED , (I) INACTIVE , (P) PROPOSED ,
Operational Status Codes: (E) EMERGENCY , (I) INTERIM/PEAK (O) OTHER , (P) PERMANENT , (S) SEASONAL
Source Types: (G) GROUND WATER , (S) SURFACE WATER , (U) GROUND WATER UNDER THE INFLUENCE

- End of Report -

At the time of your query this data was the most current information available from our database, which is in real time. Every effort was made to retrieve it according to your query. Thank-you for using DWW.

1 original copy by certified mail to: Texas Water Commission, P.O. Box 13087, Austin, Texas 78711 — Please use black ink.

ATTENTION OWNER: Confidentiality Privilege Notice on Reverse Side

State of Texas
WELL REPORT

Texas Water Well Drillers Board
P.O. Box 13087
Austin, Texas 78711

1) OWNER Shurgard Storage (Name) ADDRESS 15300 Kuykendahl (Street or RFD) Houston (City) Tx (State) 77068 (Zip)

2) LOCATION OF WELL: County Harris . 5 miles in SW (NE, SW, etc.) direction from Spring (Town)

Driller must complete the legal description below with distance and direction from two intersecting section or survey lines, or he must locate and identify the well on an official Quarter- or Half-Scale Texas County General Highway Map and attach the map to this form.

☐ LEGAL DESCRIPTION:
Section No. _____ Block No. _____ Township _____ Abstract No. _____ Survey Name _____
Distance and direction from two intersecting section or survey lines _____

☒ SEE ATTACHED MAP (1)

3) TYPE OF WORK (Check): ☒ New Well ☐ Deepening ☐ Reconditioning ☐ Plugging

4) PROPOSED USE (Check): ☒ Domestic ☐ Industrial ☐ Monitor ☐ Public Supply ☐ Irrigation ☐ Test Well ☐ Injection ☐ De-Watering

5) DRILLING METHOD (Check): ☐ Driven ☒ Mud Rotary ☐ Air Hammer ☐ Jetted ☐ Bored ☐ Air Rotary ☐ Cable Tool ☐ Other _____

6) WELL LOG:
Date Drilling: Started 11-16 19 92 Completed 11-17 19 92

DIAMETER OF HOLE		
Dia. (in.)	From (ft.)	To (ft.)
6 3/4	Surface	230
4½	230	245

7) BOREHOLE COMPLETION: ☐ Open Hole ☒ Straight Wall ☐ Underreamed ☐ Gravel Packed ☐ Other _____
If Gravel Packed give interval . . . from _____ ft. to _____ ft.

From (ft.)	To (ft.)	Description and color of formation material
0	67	C
67	75	S
75	141	C
141	158	S
158	170	C
170	196	S
196	215	C
215	220	S
220	227	C
227	240	S
240	245	C (Use reverse side if necessary)

RECEIVED DEC 1993 TEXAS WATER COMMISSION

8) CASING, BLANK PIPE, AND WELL SCREEN DATA:

Dia. (in.)	New or Used	Steel, Plastic, etc. Perf., Slotted, etc. Screen Mfg., if commercial	Setting (ft.) From	Setting (ft.) To	Gage Casing Screen
4	N	PVC	0	230	40
2½	N	PVC	230	240	10

9) CEMENTING DATA (Rule 287.44(1))
Cemented from 0 ft. to 230 ft. No. of Sacks Used 1/4 sk
_____ ft. to _____ ft. No. of Sacks Used 1/4 sk gal
Method used circ
Cemented by Inv.

10) SURFACE COMPLETION
☐ Specified Surface Slab Installed (Rule 287.44(2)(A))
☒ Specified Steel Sleeve Installed (Rule 287.44(3)(A))
☐ Pitless Adapter Used (Rule 287.44(3)(B))
☐ Approved Alternative Procedure Used (Rule 287.71)

11) WATER LEVEL:
Static level 121 ft. below land surface Date 11-17-92
Artesian flow _____ gpm. Date _____

12) PACKERS: Type _____ Depth _____

13) TYPE PUMP:
☐ Turbine ☐ Jet ☐ Submersible ☐ Cylinder ☐ Other _____
Depth to pump bowls, cylinder, jet, etc., _____ ft.

14) WELL TESTS:
Type Test: ☐ Pump ☐ Bailer ☒ Jetted ☒ Estimated
Yield: 60 gpm with _____ ft. drawdown after _____ hrs.

15) WATER QUALITY:
Did you knowingly penetrate any strata which contained undesirable constituents?
☐ Yes ☒ No If yes, submit "REPORT OF UNDESIRABLE WATER"
Type of water? _____ Depth of strata _____
Was a chemical analysis made? ☐ Yes ☐ No

I hereby certify that this well was drilled by me (or under my supervision) and that each and all of the statements herein are true to the best of my knowledge and belief. I understand that failure to complete items 1 thru 15 will result in the log(s) being returned for completion and resubmittal.

COMPANY NAME Lowe Water Wells Inc (Type or print) WELL DRILLER'S LICENSE NO. 1182

ADDRESS P.O. Box 89 (Street or RFD) Porter (City) Texas (State) 77365 (Zip)

Signed Homer K Lowe (Licensed Well Driller) (Signed) _____ (Registered Driller Trainee)

Please attach electric log, chemical analysis, and other pertinent information, if available.

For TWC use only: Well No. _____ Located on map 52 - 2

WWD-012 (Rev. 05-16-90) TEXAS WATER COMMISSION COPY

4820111580

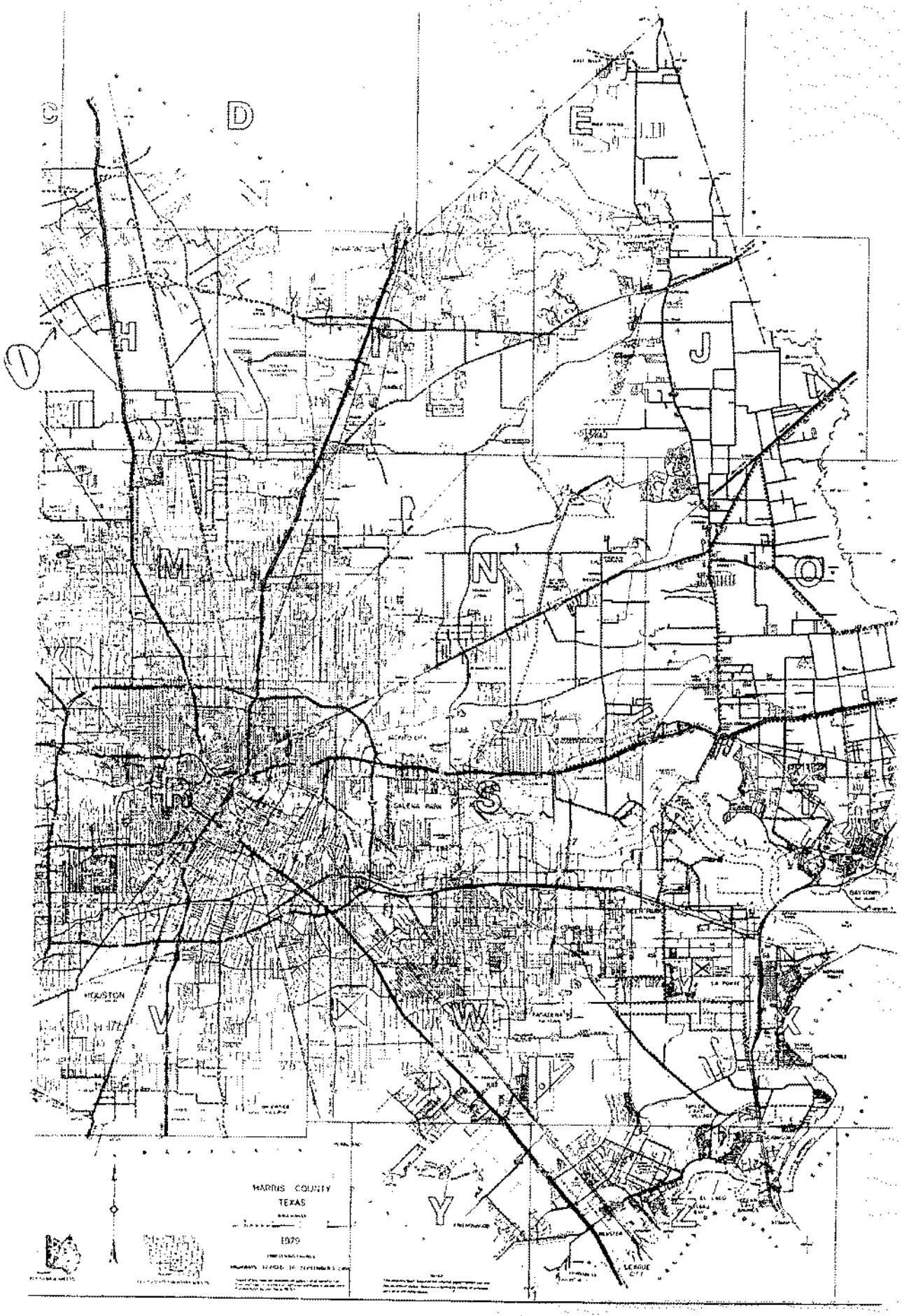
C
D
E
H
J
M
N
O
S
V
W
X
Y
Z
HOUSTON
HARRIS COUNTY
TEXAS
1979

Texas Water Development Board
Well Schedule

State Well Number 6061802 **Previous Well Number** **County** Harris 201

River Basin 10 San Jacinto River **Zone** 1 **Latitude** 300012 **Longitude** 952724 **Source of Coords** 1

Owner's Well No. _____ **Location** _____

Owner
Johnie George

Driller
Katy Drlg.

Address _____ **Tenant/Oper.** _____

Date Drilled / /1954 **Depth** 848 **Source of Depth** D **Altitude** 116 **Source of Alt.** M

Well Type W **User**

WEL CONSTRUCTION

Const-Method Hydraulic Rotary

Completion Perforated or Slotted

Casing Material Blank

Screen Material

Casing or Blank Pipe (C) Well Screen or Slotted Zone (S) or Open Hole (O) Cemented from_____**to**_____

LIFT DATA - Pump Mfr. - **Type -** TURBINE PUMP **No. Stages**

Bowls Diam - in. **Setting -** ft. **Column Diam. -** in.

Motor Mfr. - **Fuel or Power -** NATURAL-GAS ENGINE **Horsepower -**

YIELD Flow- **GPM** **Pump** **GPM** **Meas.,Rept.,Est.-** **Date-**

WATER USE **Primary -** IRRIGATION **Secondary -** blank **Tertiary -** blank

OTHER DATA AVAILABLE **Water Levels -** N **Quality -** N **Logs -** **Other Data -**

WATER LEVELS

Recorded By _____ **Date Record Collected or Updated -** / /

Reporting Agency

REMARKS -

Aquifer - 112CHCT **ID -** 15

CHICOT
AQUIFER

STATE OF TEXAS WELL REPORT for Tracking #306949

Owner:	**Aijaz Ahmed**	Owner Well #:	**1**
Address:	**14726 Kuykendahl Houston, TX 77090**	Grid #:	**60-61-8**
Well Location:	**14726 Kuykendahl Houston, TX 77090**	Latitude:	**30° 00' 00" N**
		Longitude:	**095° 27' 13" W**
Well County:	**Harris**	Elevation:	**No Data**
Type of Work:	**New Well**	Proposed Use:	**Domestic**

Drilling Start Date: **12/14/2012** Drilling End Date: **12/18/2012**

	Diameter (in.)	*Top Depth (ft.)*	*Bottom Depth (ft.)*
Borehole:	**7.25**	**0**	**340**
	4	**340**	**360**

Drilling Method: **Mud (Hydraulic) Rotary**

Borehole Completion: **Straight Wall**

	Top Depth (ft.)	*Bottom Depth (ft.)*	*Description (number of sacks & material)*
Annular Seal Data:	**0**	**100**	**15 cement**

Seal Method: **Unknown**

Sealed By: **Unknown**

Distance to Property Line (ft.): **75**

Distance to Septic Field or other concentrated contamination (ft.): **100**

Distance to Septic Tank (ft.): **No Data**

Method of Verification: **Owner**

Surface Completion: **Surface Sleeve Installed**

Water Level: **130 ft.** below land surface, and **0 GPM** artesian flow on **2012-12-18**

Measurement Method: **Unknown**

Packers: **Formation 100**

Type of Pump: **Submersible**

Pump Depth (ft.): **240**

Well Tests: **Pump** **Yield: 14 GPM with 0 ft. drawdown after 1 hours**

	Strata Depth (ft.)	Water Type
Water Quality:	**20**	**Potable**

Chemical Analysis Made: **No**

Did the driller knowingly penetrate any strata which contained injurious constituents?: **No**

Certification Data: The driller certified that the driller drilled this well (or the well was drilled under the driller's direct supervision) and that each and all of the statements herein are true and correct. The driller understood that failure to complete the required items will result in the report(s) being returned for completion and resubmittal.

Company Information: **Coastal Waterwell Services Inc.**

P.O. Box 745
Porter, TX 77365

Driller Name: **Melvin W. Gehrels** License Number: **54857**

Comments: **No Data**

Lithology:
DESCRIPTION & COLOR OF FORMATION MATERIAL

From (ft)	To (ft)	Description
0	**28**	**clay**
28	**36**	**sand**
36	**72**	**clay**
72	**221**	**sand**
221	**249**	**clay**
249	**335**	**sand**
335	**340**	**rock**
340	**360**	**sand**

Casing:
BLANK PIPE & WELL SCREEN DATA

Dia. (in.)	New/Used	Type	Setting From/To (ft.)
4	**N**	**Plastic**	**0-340**
2.5	**N**	**Slotted**	**340-360**

IMPORTANT NOTICE FOR PERSONS HAVING WELLS DRILLED CONCERNING CONFIDENTIALITY

TEX. OCC. CODE Title 12, Chapter 1901.251, authorizes the owner (owner or the person for whom the well was drilled) to keep information in Well Reports confidential. The Department shall hold the contents of the well log confidential and not a matter of public record if it receives, by certified mail, a written request to do so from the owner.

Please include the report's Tracking Number on your written request.

Texas Department of Licensing and Regulation
P.O. Box 12157
Austin, TX 78711
(512) 334-5540

Send original copy by certified mail to the Texas Department of Water Resources P. O. Box 13087 Austin, Texas 78711

State of Texas
WATER WELL REPORT

ATTENTION OWNER: *Confidentiality Privilege Notice on Reverse Side*

For TDWR use only
Well No. 65-05-2W
Located on map Y95
Received: C.F.S.

1) OWNER Houston Common Market, Inc (Name) Address 15206 Kuykendahl (Street or RFD) Houston, Tx. 77090 (City) (State) (Zip)

2) LOCATION OF WELL:
County Harris miles in _____ (N.E., S.W., etc.) direction from _____ (Town)

Driller must complete the legal description to the right with distance and direction from two intersecting section or survey lines, or he must locate and identify the well on an official Quarter- or Half-Scale Texas County General Highway Map and attach the map to this form.

☐ Legal description:
Section No. _____ Block No. _____ Township _____
Abstract No. _____ Survey Name _____
Distance and direction from two intersecting section or survey lines _____

☐ See attached map. Mapon 65-05-8FF

3) TYPE OF WORK (Check):
☒ New Well ☐ Deepening ☐ Reconditioning ☐ Plugging

4) PROPOSED USE (Check):
☒ Domestic ☐ Industrial ☐ Public Supply ☐ Irrigation ☐ Test Well ☐ Other _____

5) DRILLING METHOD (Check):
☒ Mud Rotary ☐ Air Hammer ☐ Driven ☐ Bored ☐ Air Rotary ☐ Cable Tool ☐ Jetted ☐ Other _____

6) WELL LOG:

Diameter of Hole Dia. (in.)	From (ft.)	To (ft.)
4 3/4	Surface	268'
6 3/4	"	253'

Date drilled 8-11-82

7) BOREHOLE COMPLETION:
☐ Open Hole ☐ Straight Wall ☐ Underreamed
☐ Gravel Packed ☒ Other Two-String
If Gravel Packed give interval ... from _____ ft. to _____ ft.

From (ft.)	To (ft.)	Description and color of formation material
0	1	Surface
1	21	Grey Clay
21	63	Red and grey
63	101	Sand
101	104	Clay
104	159	Sand
159	164	Clay
164	171	Sand
171	173	Clay
173	217	Sand
217	231	Clay
231	268	Sand

8) CASING, BLANK PIPE, AND WELL SCREEN DATA:

Dia. (in.)	New or Used	Steel, Plastic, etc. Perf., Slotted, etc. Screen Mfr., if commercial	Setting (ft.) From	Setting (ft.) To	Gage Casing Screen
4"	N	SCH 40 PVC Casing	+18"	253'	
2	N	Well Supplies, Inc. WOP Screen	268'	258'	
2	N	SCH 80 PVC Blank	258	248	

CEMENTING DATA
Cemented from 253' ft. to 127' ft.
Method used Pressure Cement
Cemented by Raymond Water Wells (Company or Individual)

9) WATER LEVEL:
Static level 125 ft. below land surface Date _____
Artesian flow _____ gpm. Date _____

10) PACKERS: Type "K" Depth @ 248'

RECEIVED
SEP - 1 1983
DEPT. OF WATER RESOURCES

(Use reverse side if necessary)

11) TYPE PUMP:
☐ Turbine ☐ Jet ☒ Submersible ☐ Cylinder ☐ Other _____
Depth to pump bowls, cylinder, jet, etc., 168' ft.

12) WELL TESTS:
☐ Type Test: ☐ Pump ☐ Bailer ☐ Jetted ☒ Estimated
Yield: 15 gpm with 2 ft. drawdown after 2 hrs

13) WATER QUALITY:
Did you knowingly penetrate any strata which contained undesirable water? ☐ Yes ☒ No
If yes, submit "REPORT OF UNDESIRABLE WATER"
Type of water? _____ Depth of strata _____
Was a chemical analysis made? ☐ Yes ☒ No

I hereby certify that this well was drilled by me (or under my supervision) and that each and all of the statements herein are true to the best of my knowledge and belief.

NAME C.A. Raymond, Jr. (Type or Print) Water Well Drillers Registration No. 774

ADDRESS 10011 Airline Drive (Street or RFD) Houston, Texas 77037 (City) (State) (Zip)

(Signed): _____ (Water Well Driller) RAYMOND WATER WELLS (Company Name)

Please attach electric log, chemical analysis, and other pertinent information, if available.

TDWR 0382 (Rev. 1-12-79) DEPARTMENT OF WATER RESOURCES COPY

48 20111568

Please use black ink.
Send original copy by certified mail to the
Texas Department of Water Resources
P. O. Box 13087
Austin, Texas 78711

State of Texas
WATER WELL REPORT

ATTENTION OWNER: *Confidentiality Privilege Notice on Reverse Side*

Texas Water Well Drillers Board
P. O. Box 13087
Austin, Texas 78711

1) OWNER Lefsos Company (Name) Address 11918 Stuebner (Street or RFD) Houston (City) (State) (Zip)

2) LOCATION OF WELL:
County Harris miles in (N.E., S.W., etc.) direction from (Town)

Driller must complete the legal description to the right with distance and direction from two intersecting section or survey lines, or he must locate and identify the well on an official Quarter- or Half-Scale Texas County General Highway Map and attach the map to this form.

☐ Legal description:
Section No. _____ Block No. _____ Township _____
Abstract No. _____ Survey Name _____
Distance and direction from two intersecting section or survey lines _____
☒ See attached map. 60-61-BP

3) TYPE OF WORK (Check): ☒ New Well ☐ Deepening ☐ Reconditioning ☐ Plugging

4) PROPOSED USE (Check): ☒ Domestic ☐ Industrial ☐ Public Supply ☐ Irrigation ☐ Test Well ☒ Other Heat Pump Supply

5) DRILLING METHOD (Check): ☒ Mud Rotary ☐ Air Hammer ☐ Driven ☐ Bored ☐ Air Rotary ☐ Cable Tool ☐ Jetted ☐ Other _____

6) WELL LOG:

Date drilled 2-11-85

DIAMETER OF HOLE Dia. (in.)	From (ft.)	To (ft.)
6½	Surface	300
4½	300	316

7) BOREHOLE COMPLETION: ☐ Open Hole ☒ Straight Wall ☐ Underreamed ☐ Gravel Packed ☐ Other _____
If Gravel Packed give interval . . . from _____ ft. to _____ ft.

From (ft.)	To (ft.)	Description and color of formation material
0-3		Soil
3-16		White Clay
16-80		Red Clay
80-116		White Clay
116-131		Broken Sand
131-162		Gray Clay
162-173		White Sand 014-020
173-180		Red Clay
180-194		White Sand 014-018
194-208		White Sand 008-012
208-210		Clay
210-225		White Sand 008-016
225-243		Gray Clay
243-281		White Sand 014-016
281-292		White Clay
292-316		White Sand 014

(Use reverse side if necessary)

8) CASING, BLANK PIPE, AND WELL SCREEN DATA:

Dia. (in.)	New or Used	Steel, Plastic, etc. Perf., Slotted, etc. Screen Mgf., if commercial	Setting (ft.) From	Setting (ft.) To	Gage Casing Screen
4	N	PVC Sch 40 Pipe	0	300	Case
2½	N	Galv Sch 40 Pipe	295	306	Line
2½	N	PUB on Galv Sch 40 Wesco Screen	306	316	012

9) CEMENTING DATA [Rule 319.44(b)]
Cemented from 100 ft. to 300 ft.
_____ ft. to _____ ft.
Method used Pressure
Cemented by "US"

10) SURFACE COMPLETION
☐ Specified Surface Slab Installed [Rule 319.44(c)]
☐ Pitless Adapter Used [Rule 319.44(d)]
☒ Approved Alternative Procedure Used [Rule 319.71]

11) WATER LEVEL:
Static level 176' ft. below land surface Date 2/13/85
Artesian flow _____ gpm. Date _____

12) PACKERS: Type Depth
N/A

13) TYPE PUMP:
☐ Turbine ☐ Jet ☒ Submersible ☐ Cylinder
☐ Other _____
Depth to pump bowls, cylinder, jet, etc., 232 ft.

14) WELL TESTS:
Type Test: ☐ Pump ☐ Bailer ☒ Jetted ☐ Estimated
Yield: 75 gpm with _____ ft. drawdown after _____ hrs.

15) WATER QUALITY:
Did you knowingly penetrate any strata which contained undesirable water? ☐ Yes ☒ No
If yes, submit "REPORT OF UNDESIRABLE WATER"
Type of water? _____ Depth of strata _____
Was a chemical analysis made? ☐ Yes ☒ No

RECEIVED
MAR 19 1985
DEPT. OF WATER RESOURCES

I hereby certify that this well was drilled by me (or under my supervision) and that each and all of the statements herein are true to the best of my knowledge and belief. I understand that failure to complete items 1 thru 12 will result in the log(s) being returned for completion and resubmittal.

COMPANY NAME Almeda Water Well (Type or Print) Water Well Driller's License No. 1876

ADDRESS P.O. Box 266 (Street or RFD) Manvel (City) Tx (State) 77578 (Zip)

(Signed) Joseph W. Ulrich (Licensed Water Well Driller) (Signed) _____ (Registered Driller Trainee)

Please attach electric log, chemical analysis, and other pertinent information, if available.

For TDWR use only
Well No. 60-61-BP
Located on map yeomm
Dup.

DEPARTMENT OF WATER RESOURCES COPY

TDWR-0392 (12/29/83)

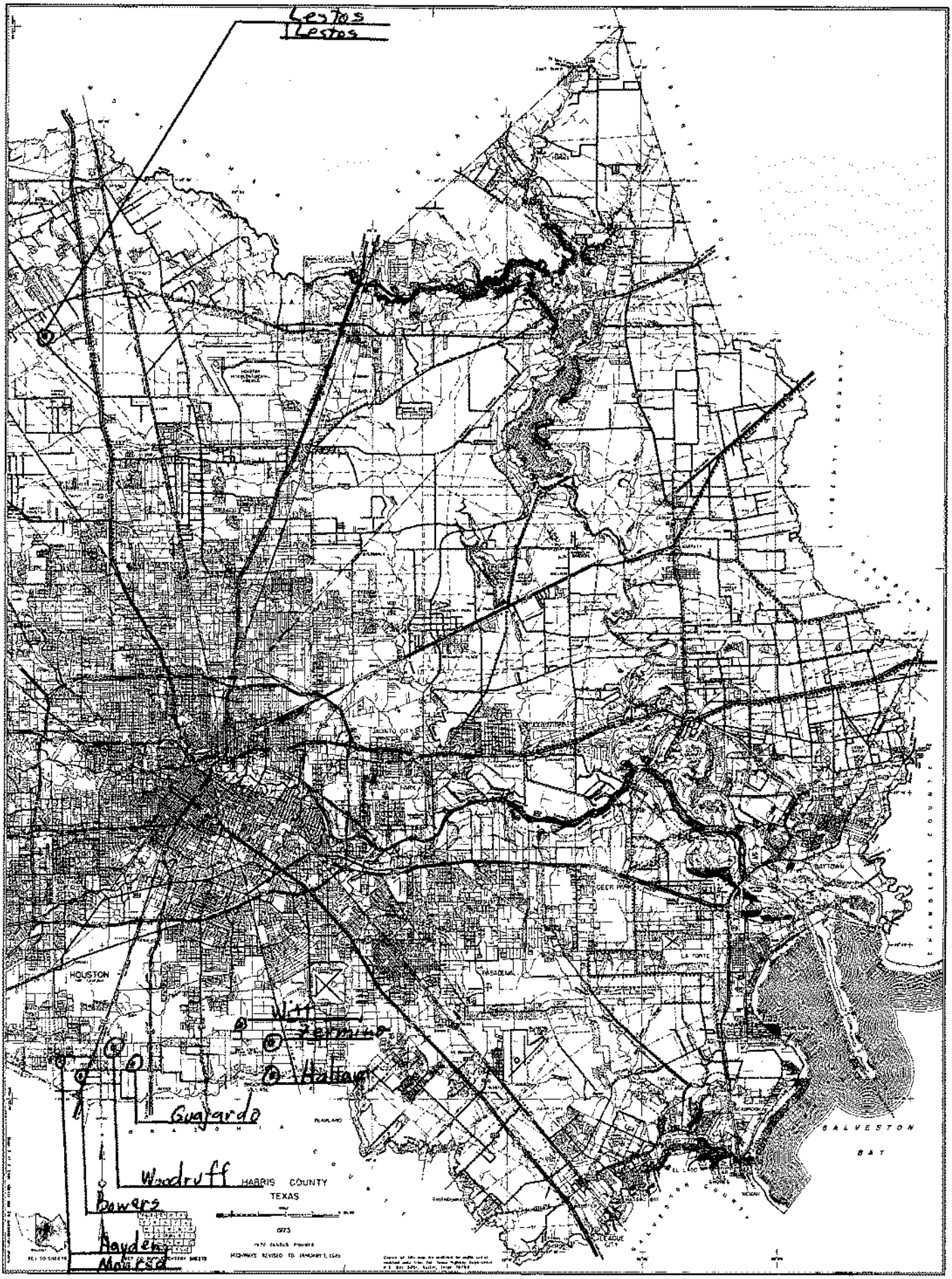
Lestos
Lestos
HOUSTON
Witt
Termino
Guajardo
Woodruff
Bowers
Hayden
Monroe
HARRIS COUNTY
TEXAS
GALVESTON
BAY
BAYTOWN
LA PORTE
PASADENA
DEER PARK
LEAGUE CITY
HARRIS COUNTY TEXAS 102

STATE OF TEXAS WELL REPORT for Tracking #380103

Owner:	**Burke's Upholstery**	Owner Well #:	**No Data**
Address:	**15202 Kuykendahl Rd. Houston, TX 77090**	Grid #:	**65-05-2**
		Latitude:	**29° 59' 56" N**
Well Location:	**15202 Kuykendahl Rd. Houston, TX 77090**	Longitude:	**095° 27' 23" W**
Well County:	**Harris**	Elevation:	**115 ft. above sea level**
			****Plugged Within 48 Hours****

****This well has been plugged**** Plugging Report Tracking #148324

Type of Work: **Replacement** Proposed Use: **Domestic**

Drilling Start Date: **11/3/2014** Drilling End Date: **11/4/2014**

	Diameter (in.)	*Top Depth (ft.)*	*Bottom Depth (ft.)*
Borehole:	**7**	**0**	**160**

Drilling Method: **Mud (Hydraulic) Rotary**

Borehole Completion: **Straight Wall**

	Top Depth (ft.)	*Bottom Depth (ft.)*	*Description (number of sacks & material)*
Annular Seal Data:	**0**	**140**	**12 Sacks Cement**

Seal Method: **Pressure Tremmie**

Sealed By: **BWW**

Distance to Property Line (ft.): **10+**

Distance to Septic Field or other concentrated contamination (ft.): **N/A**

Distance to Septic Tank (ft.): **No Data**

Method of Verification: **Customer**

Surface Completion: **Surface Sleeve Installed**

Water Level: **120 ft.** below land surface on **2014-11-04** Measurement Method: **Unknown**

Packers: **No Data**

Type of Pump: **Submersible** Pump Depth (ft.): **160**

Well Tests: **Jetted** **Yield: 10 GPM**

	Description (number of sacks & material)	*Top Depth (ft.)*	*Bottom Depth (ft.)*
Plug Information:	**0 - 18 1 Sack Cement**		

	Strata Depth (ft.)	Water Type
Water Quality:	**25**	**Good**

Chemical Analysis Made: **No**

Did the driller knowingly penetrate any strata which contained injurious constituents?: **No**

Certification Data: The driller certified that the driller drilled this well (or the well was drilled under the driller's direct supervision) and that each and all of the statements herein are true and correct. The driller understood that failure to complete the required items will result in the report(s) being returned for completion and resubmittal.

Company Information: **Ballard Water Well Co. LLC**

P.O. Box 970
Willis, TX 77378

Driller Name: **Sam Ballard** License Number: **54411**

Apprentice Name: **Kenneth Snuffer** Apprentice Number: **57320**

Comments: **No Data**

Lithology:
DESCRIPTION & COLOR OF FORMATION MATERIAL

Top (ft.)	Bottom (ft.)	Description
0	**1**	**topsoil**
1	**55**	**clay**
55	**85**	**sand**
85	**95**	**ss, clay**
95	**105**	**sand**
105	**135**	**clay**
135	**160**	**sand**

Casing:
BLANK PIPE & WELL SCREEN DATA

Dia. (in.)	New/Used	Type	Setting From/To (ft.)
4in	**New**	**PVC**	**Casing 0-140 Sch 40**
4in	**New**	**PVC**	**Screen 140-160 .008 Ga**

IMPORTANT NOTICE FOR PERSONS HAVING WELLS DRILLED CONCERNING CONFIDENTIALITY

TEX. OCC. CODE Title 12, Chapter 1901.251, authorizes the owner (owner or the person for whom the well was drilled) to keep information in Well Reports confidential. The Department shall hold the contents of the well log confidential and not a matter of public record if it receives, by certified mail, a written request to do so from the owner.

Please include the report's Tracking Number on your written request.

Texas Department of Licensing and Regulation
P.O. Box 12157
Austin, TX 78711
(512) 334-5540

(1)

1L

Send original copy by certified mail to the Texas Department of Water Resources P. O. Box 13087 Austin, Texas 78711

State of Texas
WATER WELL REPORT

For TDWR use only
Well No. 65-06-1L
Located on map Yes
Received: 79 SEP

1) OWNER M L. VanWagner (Name) Address 16430 Aldine Westfield (Street or RFD) Houston (City) Tex. (State) (Zip)

2) LOCATION OF WELL:
County Harris 20 miles in N.E. (N.E., S.W., etc.) direction from Houston (Town)

Driller must complete the legal description to the right with distance and direction from two intersecting section or survey lines, or he must locate and identify the well on an official Quarter- or Half-Scale Texas County General Highway Map and attach the map to this form.

☐ Legal description:
Section No. _____ Block No. _____ Township _____
Abstract No. _____ Survey Name _____
Distance and direction from two intersecting section or survey lines _____
☑ See attached map.

3) TYPE OF WORK (Check):
☑ New Well ☐ Deepening ☐ Reconditioning ☐ Plugging

4) PROPOSED USE (Check):
☑ Domestic ☐ Industrial ☐ Public Supply ☐ Irrigation ☐ Test Well ☐ Other _____

5) DRILLING METHOD (Check):
☑ Mud Rotary ☐ Air Hammer ☐ Driven ☐ Bored ☐ Air Rotary ☐ Cable Tool ☐ Jetted ☐ Other _____

6) WELL LOG:
Date drilled 8/28/78

DIAMETER OF HOLE

Dia. (in.)	From (ft.)	To (ft.)
6¾	Surface	265

7) BOREHOLE COMPLETION:
☐ Open Hole ☐ Straight Wall ☐ Underreamed
☐ Gravel Packed ☑ Other Cemented
If Gravel Packed give interval . . . from _____ ft. to _____ ft.

From (ft.)	To (ft.)	Description and color of formation material
0	2	top soil
2	14	gray clay
14	27	fine sand
27	40	red + gray clay
40	103	red, gray + tan clay
103	143	blue + gray clay + shell strips
143	165	red, blue + gray clay + sand strips
165	168	rock
168	209	red, blue, + gray clay
209	265	coarse sand

(Use reverse side if necessary)

8) CASING, BLANK PIPE, AND WELL SCREEN DATA:

Dia. (in.)	New or Used	Steel, Plastic, etc. Perf., Slotted, etc. Screen Mgf., if commercial	Setting (ft.) From	Setting (ft.) To	Gage Casing	Gage Screen
4"	New	Plastic Casing	0	255	40	
2½"	New	Plastic Screen	255	265		10

CEMENTING DATA
Cemented from 150 ft. to 255 ft.
Method used Pressurized
Cemented by Ind. (Company or Individual)

9) WATER LEVEL:
Static level 150 ft. below land surface Date 8/29/78
Artesian flow _____ gpm. Date _____

10) PACKERS: Type Depth
2½"x4" R+L 3 Ring 250'

11) TYPE PUMP:
☐ Turbin ☐ Jet ☑ Submersible ☐ Cylinder
☐ Other _____
Depth to pump bowls, cylinder, jet, etc., 189 ft.

12) WELL TESTS:
☐ Type Test: ☐ Pump ☐ Bailer ☐ Jetted ☐ Estimated
Yield: _____ gpm with _____ ft. drawdown after _____ hrs.

13) WATER QUALITY:
Did you knowingly penetrate any strata which contained undesirable water? ☐ Yes ☑ No
If yes, submit "REPORT OF UNDESIRABLE WATER"
Type of water? Fresh Depth of strata 56'
Was a chemical analysis made? ☐ Yes ☑ No

I hereby certify that this well was drilled by me (or under my supervision) and that each and all of the statements herein are true to the best of my knowledge and belief.

NAME Bobby Potter (Type or Print) Water Well Drillers Registration No. 884

ADDRESS 5717 Chippewa (Street or RFD) Houston (City) Texas (State) 77086 (Zip)

(Signed) Loyd Darnell (Water Well Driller) Darnell + Potter Drilling Co. (Company Name)

Please attach electric log, chemical analysis, and other pertinent information, if available.

*Additional instructions on reverse side.

TDWR-0392

2) LOCATION OF WELL:

The sketch showing the well location must be as accurate as possible, showing landmarks, in sufficient detail so that the well may be plotted on a General Highway Map of the county in which the well is located.

Reference points from which distances are measured and directions given should be of a permanent nature (e.g. highway intersections, center of towns, river and creek bridges, railroad crossings). The distance and direction from the nearest town should always be indicated.

When giving a legal description include a sketch showing location of the well within the described area, e.g. survey abstract.

Information furnished in Section 2 of the TDWR-0392 is very important. Unless the well can be accurately located on a map the value of the other data contained in the Report is greatly reduced.

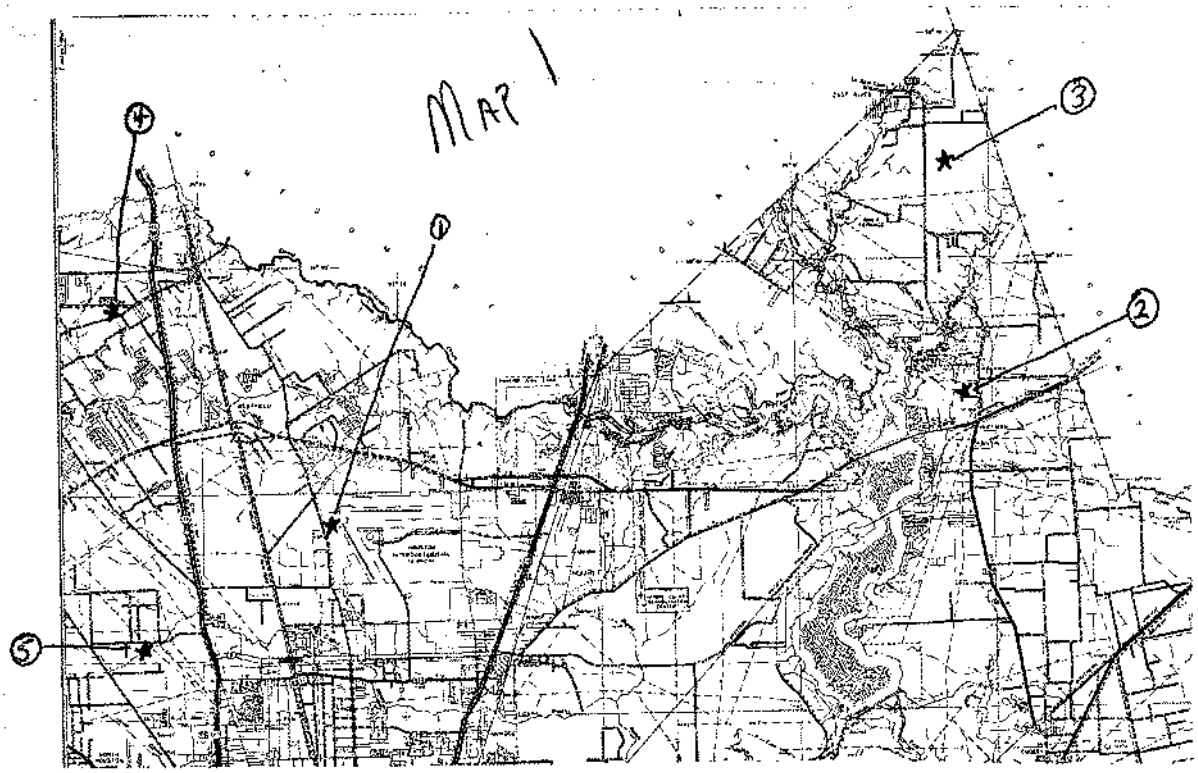

RECEIVED
OCT 13 1978
DEPT. OF
WATER RESOURCES

RECEIVED
MAY 10 '79
CR/AUSTIN

Send original copy by certified mail to: TNRCC, P.O. Box 13087, Austin, TX 78711-3087

Please use black ink.

ATTENTION OWNER: *Confidentiality Privilege Notice on Reverse Side*

State of Texas WELL REPORT

Texas Water Well Drillers Advisory Council
P.O. Box 13087
Austin, TX 78711-3087
512-239-0530

1) OWNER George McKenna (Name) ADDRESS 399 Airway (Street or RFD) Houston (City) Tx (State) 77037 (Zip)

2) ADDRESS OF WELL: County Harris 399 Airway (Street or RFD) Houston (City) Tx (State) 77037 (Zip) GRID # 65-05-9

3) TYPE OF WORK (Check): [x] New Well [ ] Deepening [ ] Reconditioning [ ] Plugging

4) PROPOSED USE (Check): [ ] Monitor [ ] Environmental Soil Boring [x] Domestic [ ] Industrial [ ] Irrigation [ ] Injection [ ] Public Supply [ ] De-watering [ ] Testwell
If Public Supply well, were plans submitted to the TNRCC? [ ] Yes [ ] No

5) ⊙ N

6) WELL LOG:
Date Drilling:
Started 12-4 1995
Completed 12-5 1995

DIAMETER OF HOLE

Dia (in.)	From (ft.)	To (ft.)
6¾	Surface	390
4¾	390	404

7) DRILLING METHOD (Check): [ ] Driven [ ] Air Rotary [x] Mud Rotary [ ] Bored [ ] Air Hammer [ ] Cable Tool [ ] Jetted [ ] Other

From (ft.)	To (ft.)	Description and color of formation material
0	4	Top Soil
4	38	Red + Gray Clay
38	44	Sand
44	80	Red + Gray Clay
80	95	Sand
95	110	Red + Gray Clay
110	125	Sand
125	150	Red + Gray Clay
150	185	Sand
185	250	Red + Gray Clay
250	260	Sand
260	295	Red + Gray Clay
295	305	Sand
305	315	Red + Gray Clay
315	404	Sand

(Use reverse side if necessary)

8) Borehole Completion (Check): [ ] Open Hole [ ] Straight Wall [ ] Underreamed [ ] Gravel Packed [x] Other 2 String
If Gravel Packed give interval ... from ... ft. to ... ft.

CASING, BLANK PIPE, AND WELL SCREEN DATA:

Dia (in.)	New or Used	Steel, Plastic, etc. Perf., Slotted, etc. Screen Mfg., if commercial	Setting (ft.) From	Setting (ft.) To	Gage Casting Screen
4	N	Sch 40 PVC	+2	390	
2½	N	Sch 40 PVC	385	394	
2½	N	Slotted PVC sch 40	394	404	.012

9) CEMENTING DATA [Rule 338.44(1)]
Cemented from +1 ft. to 390 ft. No. of sacks used 35
... ft. to ... ft. No. of sacks used ...
Method used Pressure cemented w 8% gel
Cemented by Driller
Distance to septic system field lines 100 ft.
Method of verification of above distance Measurement

10) SURFACE COMPLETION
[ ] Specified Surface Slab Installed [Rule 338.44(2)(A)]
[x] Specified Steel Sleeve Installed [Rule 338.44(3)(A)]
[ ] Pitless Adapter Used [Rule 338.44(3)(b)]
[ ] Approved Alternative Procedure Used [Rule 338.71]

11) WATER LEVEL:
Static level 240 ft. below land surface Date 12-5-95
Artesian flow ... gpm. Date ...

12) PACKERS:

	Type	Depth
R Packer	2½X4	385

13) TYPE PUMP: [ ] Turbine [ ] Jet [x] Submersible [ ] Cylinder [ ] Other
Depth to pump bowls, cylinder, jet, etc., 320 ft.

14) WELL TESTS:
Type test [x] Pump [ ] Bailer [ ] Jetted [ ] Other
Yield 20 gpm with 20 ft. drawdown after 1 hrs.

15) WATER QUALITY:
Did you knowingly penetrate any strata which contained undesirable constituents?
[ ] Yes [x] No If yes, submit "REPORT OF UNDESIRABLE WATER"
Type of water? ... Depth of strata ...
Was a chemical analysis made? [ ] Yes [ ] No

RECEIVED
DEC 14 1995
TEXAS NATURAL RESOURCE CONSERVATION COMMISSION

I hereby certify that this well was drilled by me (or under my supervision) and that each and all of the statements herein are true to the best of my knowledge and belief. I understand that failure to complete items 1 thru 15 will result in the log(s) being returned for completion and resubmittal.

COMPANY NAME Johnston's Water Well Service Inc. (Type or print) WELL DRILLER'S LICENSE NO. 2778WI

ADDRESS 28414 Calvert Rd. (Street or RFD) Tomball (City) Tx (State) 77375 (Zip)

(Signed) Kray K. [signature] (Licensed Well Driller) (Signed) ... (Registered Driller Trainee)

Please attach electric log, chemical analysis, and other pertinent information, if available.

4820114129

Attention Owner: Confidentiality Privilege Notice on reverse side of owner's copy.

Texas Department of License and Regulation

Water Well Driller/Pump Installer Program
P.O. Box 12157 Austin, Texas 78711 (512)463-7880 FAX (512)463-8616
Toll free (800)803-9202
Email address: water.well@license.state.tx.us

This form must be completed and filed with the department and owner within 60 days upon completion of the well.

WELL REPORT

1) OWNER

Name	Address	City	State	Zip
Wesley Barnett	502 Hill Road	Houston	TX.	77037

2) WELL LOCATION

County	Physical Address	City	State	Zip
Harris	Same as above			

Lat. | | Long. | | Grid # 65-05-9

3) Type of Work
☑ New Well ☐ Deepening ☐ Reconditioning

4) Proposed Use (check) ☐ Monitor ☐ Environmental Soil Boring ☑ Domestic ☐ Industrial ☐ Irrigation ☐ Injection ☐ Public Supply ☐ De-watering ☐ Testwell
If Public Supply well, were plans submitted to the TNRCC? ☐ Yes ☐ No

5) N↑

6) Drilling Date
Started 10 / 19 / 00
Completed 10 / 19 / 00

Diameter of Hole

Dia.(in)	From (ft)	To (ft)
4 1/2	0	52

7) Drilling Method (check) ☐ Driven ☐ Air Rotary ☑ Mud Rotary ☐ Bored ☐ Air Hammer ☐ Cable Tool ☐ Jetted ☐ Other

From (ft)	To (ft)	Description and color of formation material
0	20	Clay
20	38	Sand
38	46	Clay
46	52	Sand

(Use reverse side of Well Owner's copy, If necessary)

8) Borehole Completion ☐ Open Hole ☑ Straight Wall ☐ Under-reamed ☑ Gravel Packed ☐ Other
If Gravel Packed give the interval from 40 ft. to 52 ft.

Casing, Blank Pipe, and Well Screen Data

Dia. (in.)	New Or Used	Steel, Plastic, etc. Perf., Slotted, etc Screen Mfg., if commercial	Setting (ft) From	To	Gage Casing Screen
2	N	Plastic	0	42	40
2	N	Slotted/Jaco	42	52	05

9) Cementing Data
Cementing from 0 ft. to 40 ft. # of sacks used 5
ft. to ft. # of sacks used
Method Used Pressure
Cementing By CWW
Distance to septic system field or other concentrated contamination 70 ft.
Method of verification of above distance owner

13) Plugged ☐ Well plugged within 48 hours
Casing left in well: Cement/Bentonite placed in well:

From (ft)	To (ft)	From (ft)	To (ft)	Sacks used

10) Surface Completion
☐ Specified Surface Slab Installed
☑ Specified Surface Sleeve Installed
☐ Pitless Adapter Used
☐ Approved Alternative Procedure Used

14) Typepump No Pump.
☐ Turbine ☐ Jet ☐ Submersible ☐ Cylinder
☐ Other
Depth to pump bowls, cylinder, jet etc. ft.

11) Water Level
Static level 15 ft. below Date 10 / 19 / 00
Artesian Flow gpm. Date / /

15) Water Test No pump.
Typetest ☐ Pump ☐ Bailer ☑ Jetted ☐ Estimated
Yield: gpm with ft. drawdown after hrs.

16) Water Quality
Did you knowingly penetrate and strata which contain undesirable constituents.
☐ YES ☑ NO If yes, did you submit a REPORT OF UNDESIRABLE WATER
Type of water Potable Depth of Strata 6'
Was a chemical analysis made ☐ Yes ☑ No

12) Packers

Type	Depth
Formation	40'

Company or individual's Name (type or print) Coastal Waterwell Serv. Inc.

Address P.O. Box 745 City Porter State TX. Zip 77365

Signature [signature] 10 / 20 / 00 Signature [signature] 10 / 20 / 00
Licensed Driller/Pump Installer Date Apprentice Date

TDLR FORM 001WWD *White - TDLR* *Yellow - Owner* *Pink - Driller/Pump Installer* 4820124491

Texas Water Development Board (TWDB)
Groundwater Database (GWDB)
Well Information Report for State Well Number 65-05-946

GWDB Reports and Downloads

Well Basic Details

Scanned Documents

State Well Number	6505946
County	Harris
River Basin	San Jacinto
Groundwater Management Area	14
Regional Water Planning Area	H - Region H
Groundwater Conservation District	Harris-Galveston Subsidence District
Latitude (decimal degrees)	29.889167
Latitude (degrees minutes seconds)	29° 53' 21" N
Longitude (decimal degrees)	-95.388334
Longitude (degrees minutes seconds)	095° 23' 18" W
Coordinate Source	+/- 5 Seconds
Aquifer Code	112CHCT - Chicot Aquifer
Aquifer	Gulf Coast
Aquifer Pick Method	
Land Surface Elevation (feet above sea level)	79
Land Surface Elevation Method	Interpolated From Topo Map
Well Depth (feet below land surface)	510
Well Depth Source	Driller's Log
Drilling Start Date	
Drilling End Date	0/0/1982
Drilling Method	
Borehole Completion	

Well Type	Withdrawal of Water
Well Use	Public Supply
Water Level Observation	Miscellaneous Measurements
Water Quality Available	No
Pump	Submersible
Pump Depth (feet below land surface)	
Power Type	Electric Motor
Annular Seal Method	
Surface Completion	
Owner	Westfield Garden Park
Driller	Bussell and Son
Other Data Available	Drillers Log
Well Report Tracking Number	
Plugging Report Tracking Number	
U.S. Geological Survey Site Number	
Texas Commission on Environmental Quality Source Id	
Groundwater Conservation District Well Number	
Owner Well Number	
Other Well Number	
Previous State Well Number	
Reporting Agency	U.S. Geological Survey
Created Date	6/2/1999
Last Update Date	6/2/1999

Remarks	

Casing - No Data

Well Tests - No Data

Lithology - No Data

Annular Seal Range - No Data

Borehole - No Data

Plugged Back - No Data

Filter Pack - No Data

Packers - No Data

Water Level Measurements

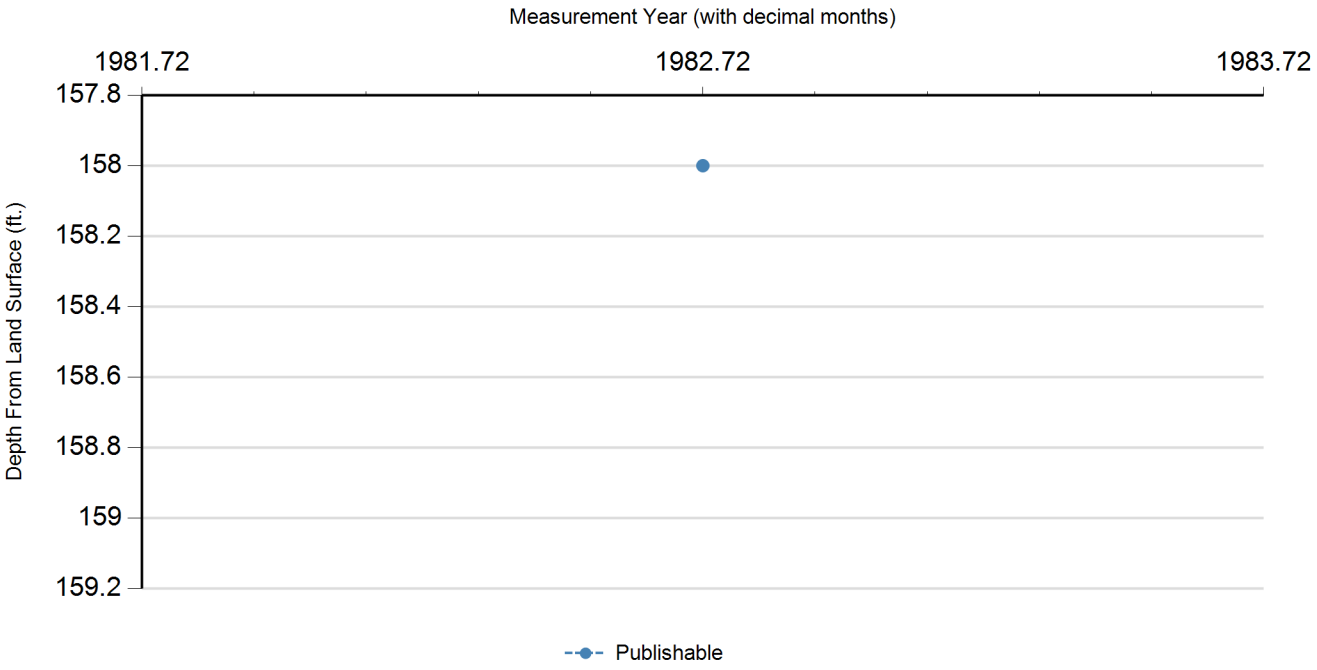

Status Code	Date	Time	Water Level (ft. below land surface)	Change value in ( ) indicates rise in level	Water Elevation (ft. above sea level)	Meas #	Measuring Agency	Method	Remark ID	Comments
P	9/22/1982		158		-79	1	Registered Water Well Driller	Unknown		

Code Descriptions

Status Code	Status Description
P	Publishable

Water Quality Analysis - No Data Available

GWDB DISCLAIMER: Except where noted, all of the information provided in the Texas Water Development Board (TWDB) Groundwater Database (http://www.twdb.texas.gov/groundwater/data/gwdbrpt.asp) is believed to be accurate and reliable; however, the TWDB assumes no responsibility for any errors appearing in rules or otherwise. Further, TWDB assumes no responsibility for the use of the information provided. PLEASE NOTE that users of these data are responsible for checking the accuracy, completeness, currency and/or suitability of all information themselves. TWDB makes no guarantees or warranties as to the accuracy, completeness, currency, or suitability of the information provided via the Groundwater Database (GWDB). TWDB specifically disclaims any and all liability for any claims or damages that may result from providing GWDB data or the information it contains. For additional information or answers to questions concerning the TWDB GWDB, contact the Groundwater Data Team at GroundwaterData@twdb.texas.gov.

STATE OF TEXAS WELL REPORT for Tracking #10618

Owner:	**Diana Quintanilla**	Owner Well #:	**No Data**
Address:	**13603 Courrege Houston, TX 77037**	Grid #:	**65-05-9**
		Latitude:	**29° 53' 39" N**
Well Location:	**13603 Courrege Houston, TX 77037**	Longitude:	**095° 23' 21" W**
Well County:	**Harris**	Elevation:	**No Data**
Type of Work:	**New Well**	Proposed Use:	**Domestic**

Drilling Start Date: **8/14/2002** Drilling End Date: **8/16/2002**

	Diameter (in.)	*Top Depth (ft.)*	*Bottom Depth (ft.)*
Borehole:	**7**	**0**	**380**
	4	**380**	**400**

Drilling Method: **Mud (Hydraulic) Rotary**

Borehole Completion: **Tele**

	Top Depth (ft.)	*Bottom Depth (ft.)*	*Description (number of sacks & material)*
Annular Seal Data:	**0**	**380**	**41**

Seal Method: **Positive Displacement**

Sealed By: **Raymond Services**

Distance to Property Line (ft.): **No Data**

Distance to Septic Field or other concentrated contamination (ft.): **80**

Distance to Septic Tank (ft.): **No Data**

Method of Verification: **Customer**

Surface Completion: **Surface Sleeve Installed**

Water Level: **220 ft.** below land surface on **2002-08-16** Measurement Method: **Unknown**

Packers: **FIG K 370**

Type of Pump: **Submersible** Pump Depth (ft.): **300**

Well Tests: **Jetted** **Yield: 50 GPM with 10 ft. drawdown after 1 hours**

	Strata Depth (ft.)	Water Type
Water Quality:	**No Data**	**No Data**

Chemical Analysis Made: **No**

Did the driller knowingly penetrate any strata which contained injurious constituents?: **No**

Certification Data: The driller certified that the driller drilled this well (or the well was drilled under the driller's direct supervision) and that each and all of the statements herein are true and correct. The driller understood that failure to complete the required items will result in the report(s) being returned for completion and resubmittal.

Company Information: **Raymond Services Inc.**

10011 Airline Dr.
Houston, TX 77037

Driller Name: **Ty Raymond 4577WI**

License Number: **4577**

Apprentice Name: **none**

Apprentice Number: **none**

Comments: **none**

Lithology:
DESCRIPTION & COLOR OF FORMATION MATERIAL

Top (ft.)	Bottom (ft.)	Description
0	155	Clay
155	165	Sand
165	220	Clay
220	242	Sand
242	250	Sand & Clay
250	262	Sand
262	287	Clay
287	290	Sand
290	295	Rock
290	310	Clay
310	345	Sand
345	380	Clay
380	385	Rock
385	400	Sand

Casing:
BLANK PIPE & WELL SCREEN DATA

Dia. (in.)	New/Used	Type	Setting From/To (ft.)
4	New	Plastic Case	0 380 SCH 40
2 1/2	New	Linear	380 370
2 1/2	New	Screen	380 400 .010

IMPORTANT NOTICE FOR PERSONS HAVING WELLS DRILLED CONCERNING CONFIDENTIALITY

TEX. OCC. CODE Title 12, Chapter 1901.251, authorizes the owner (owner or the person for whom the well was drilled) to keep information in Well Reports confidential. The Department shall hold the contents of the well log confidential and not a matter of public record if it receives, by certified mail, a written request to do so from the owner.

Please include the report's Tracking Number on your written request.

Texas Department of Licensing and Regulation
P.O. Box 12157
Austin, TX 78711
(512) 334-5540

AM 4135 (5)

Send original copy by certified mail to the Texas Department of Water Resources P. O. Box 13087 Austin, Texas 78711

State of Texas
WATER WELL REPORT

ATTENTION OWNER: *Confidentiality Privilege Notice on Reverse Side*

Texas Water Well Drillers Board P. O. Box 13087 Austin, Texas 78711

1) OWNER Mary N. Angelone (Name) Address 13423 Courrege Ln. (Street or RFD) Houston (City) Texas (State) (Zip)

2) LOCATION OF WELL: County Harris, _____ miles in _____ (N.E., S.W., etc.) direction from _____ (Town)

Driller must complete the legal description to the right with distance and direction from two intersecting section or survey lines, or he must locate and identify the well on an official Quarter- or Half-Scale Texas County General Highway Map and attach the map to this form.

☐ Legal description: County File # 18
Section No. _____ Block No. _____ Township _____
Abstract No. _____ Survey Name _____
Distance and direction from two intersecting section or survey lines 13423 Courrege Ln - Houston & FM Hill Rd
☐ See attached map or 60-56-7

3) TYPE OF WORK (Check): ☒ New Well ☐ Deepening ☐ Reconditioning ☐ Plugging

4) PROPOSED USE (Check): ☒ Domestic ☐ Industrial ☐ Public Supply ☐ Irrigation ☐ Test Well ☐ Other _____

5) DRILLING METHOD (Check): ☒ Mud Rotary ☐ Air Hammer ☐ Driven ☐ Bored ☐ Air Rotary ☐ Cable Tool ☐ Jetted ☐ Other _____

6) WELL LOG:

Date drilled NOV 1, 1986

DIAMETER OF HOLE Dia. (in.)	From (ft.)	To (ft.)
6 3/4	Surface	350
4" ~~350~~	350	370

7) BOREHOLE COMPLETION: ☐ Open Hole ☐ Straight Wall ☒ Underreamed ☐ Gravel Packed ☐ Other _____
If Gravel Packed give interval . . . from _____ ft. to _____ ft.

From (ft.)	To (ft.)	Description and color of formation material
0	75	Clay
75	83	Sand
83	155	Clay
155	170	Sand
170	200	Clay
200	208	Sand
208	285	Clay
285	298	Sand
298	318	Clay
318	346	Sand
346	350	Clay
350	370	Sand

8) CASING, BLANK PIPE, AND WELL SCREEN DATA:

Dia. (in.)	New or Used	Steel, Plastic, etc. Perf., Slotted, etc. Screen Mgf., if commercial	Setting (ft.) From	Setting (ft.) To	Gage Casing Screen
4	N	PVC	0	350	
2"	N	PVC	350	370	010

CEMENTING DATA
Cemented from bottom 350 ft. to 0 ft.
Method used pressure Cement
Cemented by Billy Husband (Company or Individual)

9) WATER LEVEL:
Static level 251 ft. below land surface Date NOV 1, 1986
Artesian flow _____ gpm. Date _____

10) PACKERS: Type Rubber Depth 342'

RECEIVED
MAR 16 1988
TEXAS WATER COMMISSION

11) TYPE PUMP: ☐ Turbine ☐ Jet ☒ Submersible ☐ Cylinder ☐ Other _____
Depth to pump bowls, cylinder, jet, etc., 340' ft.

(Use reverse side if necessary)

13) WATER QUALITY:
Did you knowingly penetrate any strata which contained undesirable water? ☐ Yes ☒ No
If yes, submit "REPORT OF UNDESIRABLE WATER"
Type of water? _____ Depth of strata _____
Was a chemical analysis made? ☐ Yes ☐ No

12) WELL TESTS: ☐ Type Test: ☒ Pump ☐ Bailer ☐ Jetted ☒ Estimated
Yield: 50+ gpm with _____ ft. drawdown after _____ hrs.

I hereby certify that this well was drilled by me (or under my supervision) and that each and all of the statements herein are true to the best of my knowledge and belief.

COMPANY NAME Husband Water Well (Type or Print) Water Well Driller's License No. Texas 2059

ADDRESS P.O. Box 5383 (Street or RFD) Kingwood (City) Texas (State) 77325 (Zip)

(Signed) Billy Husband (Licensed Water Well Driller) (Signed) _____ (Registered Driller Trainee)

Please attach electric log, chemical analysis, and other pertinent information, if available.

For TDWR use only
Well No. 65-05-9
Located on map _____

TDWR-0392 (Rev. 5-27-82)

DEPARTMENT OF WATER RESOURCES COPY

(6) Joe Windfield

(2) Randy William
(1) Lori William (3) Billie Cockrum

(5) Mary M. Angelow

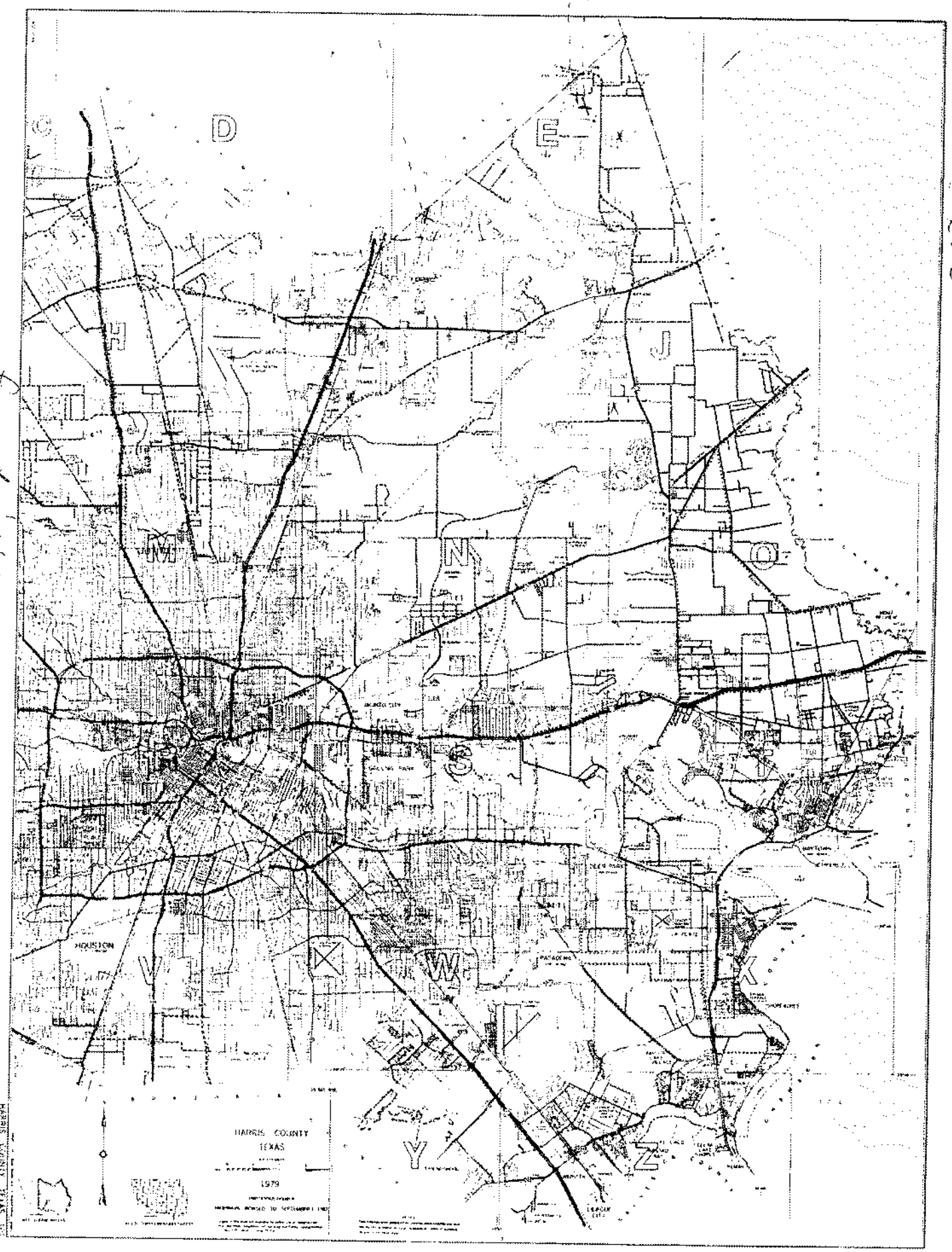

Dup

9E

Send original copy by certified mail to the Texas Water Development Board P. O. Box 13087 Austin, Texas 78711

State of Texas

WATER WELL REPORT

For TWDB use only
Well No. 65-05-9E
Located on map Yes
Received: 2-6-7
dlb

1) OWNER:
Person having well drilled MR. HART 206 (Name) Address 345 GULF BANK (Street or RFD) HOUSTON (City) TEX. (State)

Landowner SAME (Name) Address (Street or RFD) (City) (State)

2) LOCATION OF WELL:
County HARRIS, 10 miles in N (N.E., S.W., etc.) direction from HOUSTON (Town)

Locate by sketch map showing landmarks, roads, creeks, hiway number, etc.*



(Use reverse side if necessary)

or Give legal location with distances and directions from adjacent sections or survey lines.

Labor _____ League _____

Block _____ Survey _____

Abstract No. _____

(NW¼ NE¼ SW¼ SE¼) of Section _____

3) TYPE OF WORK (Check):
New Well ✓ Deepening
Reconditioning Plugging

4) PROPOSED USE (Check):
Domestic ✓ Industrial Municipal
Irrigation Test Well Other

5) TYPE OF WELL (Check):
Rotary ✓ Driven Dug
Cable Jetted Bored

6) WELL LOG:
Diameter of hole 6¼ in. Depth drilled 353 ft. Depth of completed well 353 ft. Date drilled 3-14-76

All measurements made from _____ ft. above ground level.

From (ft.)	To (ft.)	Description and color of formation material
0	5	TOP SOIL
5	24	YELLOW SHALE
24	38	RED SHALE
38	54	FINE SAND
54	93	RED SHALE
93	105	SAND
105	150	RED SHALE
150	181	SAND
181	210	RED SHALE
210	224	SAND
224	320	RED SHALE
320	353	SAND

(Use reverse side if necessary)

9) Casing:
Type: Old New Steel Plastic ✓ Other
Cemented from 0 ft. to 320 ft.

Diameter (inches)	Setting From (ft.)	To (ft.)	Gage
4	1'-6" ABOVE GROUND	320	SCH 40
2½	320	333	SCH 80

10) SCREEN:
Type PLASTIC
Perforated Slotted ✓

Diameter (inches)	Setting From (ft.)	To (ft.)	Slot Size
2½	333	353	12

7) COMPLETION (Check):
Straight wall Gravel packed Other ✓
Under reamed Open Hole

8) WATER LEVEL:
Static level 221 ft. below land surface Date 3-16-76
Artesian pressure _____ lbs. per square inch Date _____
Depth to pump bowls, cylinder, jet, etc., 294 ft. below land surface.

11) WELL TESTS:
Was a pump test made? Yes No ✓ If yes, by whom?
Yield: _____ gpm with _____ ft. drawdown after _____ hrs.
Bailer test _____ gpm with _____ ft. drawdown after _____ hrs.
Artesian flow _____ gpm
Temperature of water _____

12) WATER QUALITY:
Was a chemical analysis made? Yes No ✓
Did any strata contain undesirable water? Yes No ✓
Type of water? _____ depth of strata _____

I hereby certify that this well was drilled by me (or under my supervision) and that each and all of the statements herein are true to the best of my knowledge and belief.

NAME JAMES H. SUGG JR (Type or Print) Water Well Drillers Registration No. 1006

ADDRESS 13501 CHRISMAN #36 (Street or RFD) HOUSTON (City) TEXAS (State)

(Signed) James H. Sugg Jr. (Water Well Driller) SUGG WATER WELL DRILLING (Company Name)

Please attach electric log, chemical analysis, and other pertinent information, if available.

*Additional instructions on reverse side.

TWDBE-WD-6

Send original copy by certified mail to: TNRCC, P.O. Box 13087, Austin, TX 78711-3087

Please use black ink.

ATTENTION OWNER: *Confidentiality Privilege Notice on Reverse Side*

State of Texas
WELL REPORT

Texas Water Well Drillers Advisory Council
P.O. Box 13087
Austin, TX 78711-3087
512-239-0530

1) OWNER R.D. YORTER (Name) ADDRESS 403 GULF BANK (Street or RFD) HOUSTON (City) TEXAS (State) (Zip)

2) ADDRESS OF WELL: County HARRIS 403 GULF BANK (Street, RFD or other) HOUSTON (City) TEX. (State) (Zip) GRID # 6505-9

3) TYPE OF WORK (Check): ☑ New Well ☐ Deepening ☐ Reconditioning ☐ Plugging

4) PROPOSED USE (Check): ☐ Monitor ☐ Environmental Soil Boring ☑ Domestic ☐ Industrial ☐ Irrigation ☐ Injection ☐ Public Supply ☐ De-watering ☐ Testwell
If Public Supply well, were plans submitted to the TNRCC? ☐ Yes ☐ No

5)

6) WELL LOG:
Date Drilling: Started 7-21 19 98 Completed 7-22 19 98

DIAMETER OF HOLE

Dia. (in.)	From (ft.)	To (ft.)
4½	Surface	160

7) DRILLING METHOD (Check): ☐ Driven ☐ Air Rotary ☑ Mud Rotary ☐ Bored ☐ Air Hammer ☐ Cable Tool ☐ Jetted ☐ Other

From (ft.)	To (ft.)	Description and color of formation material
SURF	14	SANDY CLAY
14	35	RED & WHITE CLAY
35	55	YELLOW CLAY
55	65	BROWN SAND
65	105	BLUE CLAY
105	126	FINE SAND WHITE
126	150	BLUE CLAY
150	160	014 GA SAND WHITE

(Use reverse side if necessary)

8) Borehole Completion (Check): ☐ Open Hole ☑ Straight Wall ☐ Underreamed ☐ Gravel Packed ☐ Other
If Gravel Packed give interval ... from _____ ft. to _____ ft.

CASING, BLANK PIPE, AND WELL SCREEN DATA:

Dia. (in.)	New or Used	Steel, Plastic, etc. Perf., Slotted, etc. Screen Mfg., if commercial	Setting (ft.) From	Setting (ft.) To	Gage Casing	Gage Screen
2	N	150 FT 2" PVC WELL CASING	150	160	0106A	
		10 FT 2" SCH 40 010 GA SCREEN				

9) CEMENTING DATA [Rule 338.44(1)]
Cemented from SURF ft. to 150 ft. No. of sacks used 15
_____ ft. to _____ ft. No. of sacks used _____
Method used PRESSURE
Cemented by L.F. HULL
Distance to septic system field lines or other concentrated contamination 100 ft.
Method of verification of above distance OWNER

10) SURFACE COMPLETION
☐ Specified Surface Slab Installed [Rule 338.44(2)(A)]
☑ Specified Steel Sleeve Installed [Rule 338.44(3)(A)]
☐ Pitless Adapter Used [Rule 338.44(3)(b)]
☐ Approved Alternative Procedure Used [Rule 338.71]

11) WATER LEVEL:
Static level 125 ft. below land surface Date 7-22-98
Artesian flow _____ gpm. Date _____

12) PACKERS:

Type	Depth
RUBBER	150

13) TYPE PUMP:
☐ Turbine ☑ Jet ☐ Submersible ☐ Cylinder ☐ Other
Depth to pump bowls, cylinder, jet, etc.. _____ ft.

14) WELL TESTS:
Type test: ☑ Pump ☐ Bailer ☐ Jetted ☐ Estimated
Yield: _____ gpm with _____ ft. drawdown after _____ hrs.

15) WATER QUALITY:
Did you knowingly penetrate any strata which contained undesirable constituents?
☐ Yes ☑ No If yes, submit "REPORT OF UNDESIRABLE WATER"
Type of water? _____ Depth of strata _____
Was a chemical analysis made? ☐ Yes ☑ No

I hereby certify that this well was drilled by me (or under my supervision) and that each and all of the statements herein are true to the best of my knowledge and belief. I understand that failure to complete items 1 thru 15 will result in the log(s) being returned for completion and resubmittal.

COMPANY NAME L.F. HULL (Type or print) WELL DRILLER'S LICENSE NO. 02044 WP

ADDRESS 4933 HARTWICK (Street or RFD) HOUSTON (City) TEXAS (State) 77093 (Zip)

(Signed) L.F. Hull (Licensed Well Driller) (Signed) _____ (Registered Driller Trainee)

Please attach electric log, chemical analysis, and other pertinent information, if available.

TNRCC-0160 (Rev. 11-01-94)

4820122909

TNRCC COPY

STATE OF TEXAS WELL REPORT for Tracking #295086

Owner:	**BETTY JO ROESE**	Owner Well #:	**2-9521**
Address:	**13421 COURREGE LN. HOUSTON, TX 77037**	Grid #:	**65-05-9**
		Latitude:	**29° 53' 34" N**
Well Location:	**13421 COURREGE LN. HOUSTON, TX 77037**	Longitude:	**095° 23' 21" W**
Well County:	**Harris**	Elevation:	**No Data**
Type of Work:	**New Well**	Proposed Use:	**Domestic**

Drilling Start Date: **8/7/2012** Drilling End Date: **8/9/2012**

	Diameter (in.)	*Top Depth (ft.)*	*Bottom Depth (ft.)*
Borehole:	**7.25**	**0**	**415**

Drilling Method: **Mud (Hydraulic) Rotary; 2-STRING**

Borehole Completion: **CEMENTED**

	Top Depth (ft.)	*Bottom Depth (ft.)*	*Description (number of sacks & material)*
Annular Seal Data:	**0**	**15**	**13**
	15	**395**	**20**

Seal Method: **Positive Displacement**

Sealed By: **Driller**

Distance to Property Line (ft.): **No Data**

Distance to Septic Field or other concentrated contamination (ft.): **No Data**

Distance to Septic Tank (ft.): **No Data**

Method of Verification: **No Data**

Surface Completion: **Alternative Procedure Used**

Water Level: **180 ft.** below land surface on **2012-08-09** Measurement Method: **Unknown**

Packers: **4 X 2 1/2 TRI-SEAL 390 FT.**

Type of Pump: **Submersible** Pump Depth (ft.): **220**

Well Tests: **Estimated** **Yield: 70 GPM**

	Strata Depth (ft.)	Water Type
Water Quality:	35	GROUND

Chemical Analysis Made: **No**

Did the driller knowingly penetrate any strata which contained injurious constituents?: **No**

Certification Data: The driller certified that the driller drilled this well (or the well was drilled under the driller's direct supervision) and that each and all of the statements herein are true and correct. The driller understood that failure to complete the required items will result in the report(s) being returned for completion and resubmittal.

Company Information: **AQUA STAR LLC**

25143 FM 1488
MAGNOLIA, TX 77355

Driller Name: **GLEN R. BONDS** License Number: **50950**

Apprentice Name: **JON R. BONDS** Apprentice Number: **57756**

Comments: **No Data**

Lithology:
DESCRIPTION & COLOR OF FORMATION MATERIAL

Top (ft.)	Bottom (ft.)	Description
0	130	CLAY
130	150	SAND
150	220	CLAY
220	250	SAND
250	350	CLAY
350	360	SAND
360	380	CLAY
380	415	SAND

Casing:
BLANK PIPE & WELL SCREEN DATA

Dia. (in.)	New/Used	Type	Setting From/To (ft.)
4	N	PVC	CASING 0-395 40
2 1/2	N	PVC	LINER 390-395 40
2 1/2	N	PVC	SCREEN 395-415 008

IMPORTANT NOTICE FOR PERSONS HAVING WELLS DRILLED CONCERNING CONFIDENTIALITY

TEX. OCC. CODE Title 12, Chapter 1901.251, authorizes the owner (owner or the person for whom the well was drilled) to keep information in Well Reports confidential. The Department shall hold the contents of the well log confidential and not a matter of public record if it receives, by certified mail, a written request to do so from the owner.

Please include the report's Tracking Number on your written request.

Texas Department of Licensing and Regulation
P.O. Box 12157
Austin, TX 78711
(512) 334-5540

STATE OF TEXAS WELL REPORT for Tracking #190109

Owner:	**Hector Sandoval**	Owner Well #:	**No Data**
Address:	**386 Airway Houston, TX 77037**	Grid #:	**65-05-9**
		Latitude:	**29° 53' 28" N**
Well Location:	**386 Airway Houston, TX 77037**	Longitude:	**095° 23' 22" W**
Well County:	**Harris**	Elevation:	**No Data**
Type of Work:	**New Well**	Proposed Use:	**Domestic**

Drilling Start Date: **7/19/2009** Drilling End Date: **7/19/2009**

	Diameter (in.)	*Top Depth (ft.)*	*Bottom Depth (ft.)*
Borehole:	**5.75**	**0**	**50**

Drilling Method: **Mud (Hydraulic) Rotary**

Borehole Completion: **Filter Packed**

	Top Depth (ft.)	*Bottom Depth (ft.)*	*Filter Material*	*Size*
Filter Pack Intervals:	**40**	**50**	**Gravel**	**# 12**

	Top Depth (ft.)	*Bottom Depth (ft.)*	*Description (number of sacks & material)*
Annular Seal Data:	**0**	**10**	**3**
	10	**40**	**5**

Seal Method: **Pressure**

Sealed By: **Driller**

Distance to Property Line (ft.): **5**

Distance to Septic Field or other concentrated contamination (ft.): **50**

Distance to Septic Tank (ft.): **No Data**

Method of Verification: **Customer**

Surface Completion: **Surface Sleeve Installed**

Water Level: **10 ft.** below land surface on **2009-07-19** Measurement Method: **Unknown**

Packers: **None**

Type of Pump: **Jet** Pump Depth (ft.): **30**

Well Tests: **Jetted** **Yield: 6 GPM with 10 ft. drawdown after 2 hours**

	Strata Depth (ft.)	Water Type
Water Quality:	**No Data**	**Fresh**

Chemical Analysis Made: **No**

Did the driller knowingly penetrate any strata which contained injurious constituents?: **No**

Certification Data: The driller certified that the driller drilled this well (or the well was drilled under the driller's direct supervision) and that each and all of the statements herein are true and correct. The driller understood that failure to complete the required items will result in the report(s) being returned for completion and resubmittal.

Company Information: **Raymond Services, Inc.**

10011 Airline
Houston, TX 77037

Driller Name: **Zachary Proctor** License Number: **4577**

Comments: **No Data**

Lithology:
DESCRIPTION & COLOR OF FORMATION MATERIAL

Top (ft.)	Bottom (ft.)	Description
0	**3**	**Top Soil**
3	**10**	**Clay/Sand**
10	**18**	**Sand White # 6**
18	**25**	**Sand/Clay**
25	**26**	**Rock**
26	**30**	**Clay Brown**
30	**50**	**Sand Red # 6**

Casing:
BLANK PIPE & WELL SCREEN DATA

Dia. (in.)	New/Used	Type	Setting From/To (ft.)
2	**New**	**PVC**	**Casing 0 - 40 SCH 40**
2	**New**	**PVC**	**Screen 40 - 50 # 6**

IMPORTANT NOTICE FOR PERSONS HAVING WELLS DRILLED CONCERNING CONFIDENTIALITY

TEX. OCC. CODE Title 12, Chapter 1901.251, authorizes the owner (owner or the person for whom the well was drilled) to keep information in Well Reports confidential. The Department shall hold the contents of the well log confidential and not a matter of public record if it receives, by certified mail, a written request to do so from the owner.

Please include the report's Tracking Number on your written request.

Texas Department of Licensing and Regulation
P.O. Box 12157
Austin, TX 78711
(512) 334-5540

Send original copy by certified mail to the Texas Department of Water Resources P. O. Box 13087 Austin, Texas 78711

State of Texas
WATER WELL REPORT

ATTENTION OWNER: *Confidentiality Privilege Notice on Reverse Side*

For TDWR use only
Well No. 65-05-106
Located on map YES
Received: TH

1) OWNER Harris County MUD #150 (Name) % Texas Water Conservation Address 11111 Katy Fwy (Street or RFD) Houston (City) Texas (State) 77079 (Zip)

2) LOCATION OF WELL
County Harris ____ miles in ____ (N.E., S.W., etc.) direction from ____ (Town)

☐ Legal description:
Section No. ____ Block No. ____ Township ____
Abstract No. ____ Survey Name ____
Distance and direction from two intersecting section or survey lines ____

Driller must complete the legal description to the right with distance and direction from two intersecting section or survey lines, or he must locate and identify the well on an official Quarter- or Half-Scale Texas County General Highway Map and attach the map to this form.

☒ See attached map. In pocket

3) TYPE OF WORK (Check):
☒ New Well ☐ Deepening ☐ Reconditioning ☐ Plugging

4) PROPOSED USE (Check):
☐ Domestic ☐ Industrial ☒ Public Supply ☐ Irrigation ☐ Test Well ☐ Other ____

5) DRILLING METHOD (Check):
☒ Mud Rotary ☐ Air Hammer ☐ Driven ☐ Bored ☐ Air Rotary ☐ Cable Tool ☐ Jetted ☐ Other ____

6) WELL LOG:
Cover No. 1
Date drilled ____

DIAMETER OF HOLE

Dia. (in.)	From (ft.)	To (ft.)
20	Surface	53
36	53	650

7) BOREHOLE COMPLETION:
☐ Open Hole ☐ Straight Wall ☒ Underreamed
☒ Gravel Packed ☐ Other ____
If Gravel Packed give interval . . . from 53 ft. to 650 ft.

From (ft.)	To (ft.)	Description and color of formation material
		See attached well log Clem Lawson E. by

8) CASING, BLANK PIPE, AND WELL SCREEN DATA:

Dia. (in.)	New or Used	Steel, Plastic, etc. Perf., Slotted, etc. Screen Mgf., if commercial	Setting (ft.) From	Setting (ft.) To	Gage Casing Screen
16	N	Steel casing	+2	530	
10	N	Blank steel liner	450	540	
10	N	SWW Bowling Miss	540	570	.040
		"	590	640	"
		"	650	690	"
		"	700	730	"
		"	890	930	"

CEMENTING DATA
Cemented from 0 ft. to 530 ft.
Method used Halliburton
Cemented by Dowell (Company or Individual)

9) WATER LEVEL:
Static level 237 ft. below land surface Date 12/4/75
Artesian flow ____ gpm Date ____

10) PACKERS: Type ____ Depth ____
None

11) TYPE PUMP:
☒ Turbine ☐ Jet ☐ Submersible ☐ Cylinder
☐ Other ____
Depth to pump bowls, cylinder, jet, etc., 410 ft.

12) WELL TESTS:
☒ Type Test: ☒ Pump ☐ Bailer ☐ Jetted ☐ Estimated
Yield: 1214 gpm with 73 ft. drawdown after 24 hrs.

(Use reverse side if necessary)

13) WATER QUALITY:
Did you knowingly penetrate any strata which contained undesirable water? ☐ Yes ☒ No Fresh water sand all
If yes, submit "REPORT OF UNDESIRABLE WATER"
Type of water? ____ Depth of strata ____
Was a chemical analysis made? ☒ Yes ☐ No

I hereby certify that this well was drilled by me (or under my supervision) and that each and all of the statements herein are true to the best of my knowledge and belief.

NAME Leland Lawson (Type or Print) Water Well Drillers Registration No. 224

ADDRESS P. O. Box 9465 (Street or RFD) Houston (City) Texas (State) 77011 (Zip)

(Signed) Leland Lawson 224 Lawson Pump Co (Company Name)
(Water Well Driller)

Please attach electric log, chemical analysis, and other pertinent information, if available.

TDWR-0392 (Rev. 1-12-76)

DEPARTMENT OF WATER RESOURCES COPY

4820113274

10/26/2020
05:10:12

Texas Commission on Environmental Quality
DWW Water System Summary Sheet

PWS ID	PWS Name	Central Registry RN
TX1010435	FOUNTAINHEAD MUD	RN102007226

Organization/Customer *	Central Registry CN
FOUNTAINHEAD MUD	CN600747505

*Regulatory mail will be addressed to this organization/person

All Water System Contacts

Type	Contact	Communication
AC - Administrative Contact - PRESIDENT	HUBBARD, SIDNEY, A 5120 BAYARD LN HOUSTON, TX 77006-6512	Phone Type: Value BUS - Business: 713-880-3800 EMERG - Emergency: 281-440-8924
EC - Emergency Contact - CHIEF OPERATOR	HIGH, KENNETH, DEWAYNE PO BOX 7 CYPRESS, TX 77410-0007	Electronic Type: Value Phone Type: Value BUS - Business: 281-469-5740 BUS - Business: 281-469-2837 FAX - Facsimile: 281-469-7905 MOB - Mobile: 281-469-6770
ECS - Emergency Contact - Secondary - ENGINEER	HARRIS, TEAGUE, G 3200 SOUTHWEST FWY STE 2600 HOUSTON, TX 77027-7537	Phone Type: Value BUS - Business: 713-860-6400 BUS - Business: 832-590-7141 BUS - Business: 713-462-3178 FAX - Facsimile: 713-860-6401
ECS - Emergency Contact - Secondary	HIGH, JOHN, WESLEY PO BOX 7 CYPRESS, TX 77410-0007	Electronic Type: Value Phone Type: Value BUS - Business: 281-469-2837 MOB - Mobile: 281-830-4189
FC - Financial Contact - BOOKKEEPER	REDDEN, CLAUDIA PO BOX 11890 SPRING, TX 77391-1890	Electronic Type: Value Phone Type: Value BUS - Business: 281-379-1428 BUS - Business: 281-440-9400
OW - Owner	FOUNTAINHEAD MUD 5120 BAYARD LN HOUSTON, TX 77006-6512	
PWS - Public Water System Contact - CHIEF OPERATOR	HIGH, KENNETH, DEWAYNE PO BOX 7 CYPRESS, TX 77410-0007	Electronic Type: Value Phone Type: Value BUS - Business: 281-469-5740 BUS - Business: 281-469-2837 FAX - Facsimile: 281-469-7905 MOB - Mobile: 281-469-6770

Operator Grade	Number
WATER OPERATIONS COMPANY	1
WATER OPERATOR Grade A	1
GROUND WATER TREATMENT OPERATOR Grade B	1

Water Operator Licenses		
License Holder:	HIGH, KENNETH DEWAYNE	
CURRENT	Class: A - WATER OPERATOR	WO0000390
License Holder:	DEMEL, JOHN NORMAN	
CURRENT	Class: B - GROUND WATER TREATMENT OPERATOR	WG0003220
License Holder:	WATER ENVIRONMENTAL AND TECHNICAL SERVICES INC	
CURRENT	Class: NONE - WATER OPERATIONS COMPANY	WC0000154

Owner Type	Owner Type Options: COUNTY, DISTRICT, FEDERAL GOVERNMENT, INVESTOR OWNED, MUNICIPALITY, NATIVE AMERICAN, PRIVATE, STATE GOVERNMENT, WATER SUPPLY CORPORATION
District	

System Type	System Type Options: COMMUNITY, TRANSIENT/NON-COMMUNITY, NON-PUBLIC, NON-TRANSIENT/NON-COMMUNITY
C - Community	

Population Type	Population Served	# of Connect	# I/C w/other PWS
Residential	6276	2092	0

Total Product (MGD)	Average Daily Consump.	Max Daily Demand (MGD)	Total Storage (MG)	Elev. Storage (MG)	Service Pump Cap.	Max.Purchase Cap. (MGD/GPM)	Pressure Tank Cap. (MG)

Activity Status	Inactivation Date
A - ACTIVE	

Last Survey Date	Surveyor	Survey Type	Region	County
03/25/2015	RENEA, M ALLEN	Sanitary Survey	HOUSTON	HARRIS
02/27/2012	CEDRIC FLEMMING	Sanitary Survey	HOUSTON	HARRIS
03/19/2008	AMY, J BRANOM	Sanitary Survey	HOUSTON	HARRIS

(Treatment Plant)							
Entry Point	EP Name/Source Summation (Activity Status)	Plant Name (Activity Status)	Plant Num	Chemical Mon Type	Chem Sample Point	Distribution Mon Type	Dist Sample Point

EP002	TRT-TAP / Purchased Surface Water(A)	12706 MIDDLESBROUGH LN(A)	TP5623		NO		NO

Train:	Unnamed

(Treatments)

Disinfection Zone	Treatment Sequence	Objective	Process	Treatment
null	null	O	149	AERATION, SPRAY
null	null	F	345	FILTRATION, RAPID SAND
null	null	D	403	GASEOUS CHLORINATION, PRE

(Active Sources)

Source Number	Source Name (Activity Status)	Operational Status	Source Type	Depth	Tested GPM	Rated GPM
P1010435B	TEMP GW BLEND - MULTIPLE SOURCES (A)	P	P	N/A	N/A	N/A

Drill Date	Source Summary
None Available	

GPS Latitude (decimal)	GPS Longitude (decimal)	GPS Elevation	GPS Date	Seller
				TX1013298

Source Number	Source Name (Activity Status)	Operational Status	Source Type	Depth	Tested GPM	Rated GPM
G1010435B	2 - 12706 MIDDLESBROUGH LN (A)	E	G	1074	1150 GPM	1040 GPM

Drill Date	Source Summary
06/15/1978	CHICOT

GPS Latitude (decimal)	GPS Longitude (decimal)	GPS Elevation	GPS Date	Seller
29.966478	-95.490328	116	08/17/2006	Not Purchasing

(Inactive/Offline Sources)

SourceNumber	Name	Status	Depth

(Treatment Plant)

Entry Point	EP Name/Source Summation (Activity Status)	Plant Name (Activity Status)	Plant Num	Chemical Mon Type	Chem Sample Point	Distribution Mon Type	Dist Sample Point
EP001	TRT-TAP / Purchased Surface Water(A)	4502 SHATNER DR(A)	TP5624		NO		NO

Train:	Unnamed

(Treatments)				
Disinfection Zone	Treatment Sequence	Objective	Process	Treatment
null	null	D	403	GASEOUS CHLORINATION, PRE

(Active Sources)						
Source Number	Source Name (Activity Status)	Operational Status	Source Type	Depth	Tested GPM	Rated GPM
P1010435A	TEMP GW BLEND - MULTIPLE SOURCES (A)	P	P	N/A	N/A	N/A

Drill Date	Source Summary			
None Available				
GPS Latitude (decimal)	GPS Longitude (decimal)	GPS Elevation	GPS Date	Seller
29.966472	-95.490361	0	12/13/2016	TX1013298

Source Number	Source Name (Activity Status)	Operational Status	Source Type	Depth	Tested GPM	Rated GPM
G1010435A	1 - 4502 SHATNER DR (A)	E	G	1003	600 GPM	580 GPM

Drill Date	Source Summary			
01/01/1913	EVANGELINE			
GPS Latitude (decimal)	GPS Longitude (decimal)	GPS Elevation	GPS Date	Seller
29.983744	-95.496381	120	08/17/2006	Not Purchasing

(Inactive/Offline Sources)			
SourceNumber	Name	Status	Depth

Code Explanations
Monitoring Type Codes: (GW) GROUNDWATER , (GUP) GROUNDWATER UNDER THE INFLUENCE - PURCHASED , (SWP) SURFACE WATER - PURCHASED , (GU) GROUNDWATER UNDER THE INFLUENCE OF SURFACE WATER , (N) NO SOURCES , (SW) SURFACE WATER
Activity Status Codes: (A) ACTIVE , (D) DELETED/DISSOLVED , (I) INACTIVE , (P) PROPOSED ,
Operational Status Codes: (E) EMERGENCY , (I) INTERIM/PEAK (O) OTHER , (P) PERMANENT , (S) SEASONAL
Source Types: (G) GROUND WATER , (S) SURFACE WATER , (U) GROUND WATER UNDER THE INFLUENCE

- End of Report -

At the time of your query this data was the most current information available from our database, which is in real time. Every effort was made to retrieve it according to your query. Thank-you for using DWW.

Send original copy by certified mail to the Texas Department of Water Resources P. O. Box 13087 Austin, Texas 78711

State of Texas
WATER WELL REPORT

ATTENTION OWNER: *Confidentiality Privilege Notice on Reverse Side*

Texas Water Well Drillers Board P. O. Box 13087 Austin, Texas 78711

1) OWNER Clayton, Williams & Sherwood, Inc. Address 17220 Newhope St. Fountain Valley, Calif 92708
(Name) (Street or RFD) (City) (State) (Zip)

2) LOCATION OF WELL: County Harris 18 miles in NW (N.E., S.W., etc.) direction from Houston (Town)

Driller must complete the legal description to the right with distance and direction from two intersecting section or survey lines, or he must locate and identify the well on an official Quarter- or Half-Scale Texas County General Highway Map and attach the map to this form.

Well is #4 at Northwest Pines Mobil Home Community

☐ Legal description:
Section No. _____ Block No. _____ Township _____
Abstract No. _____ Survey Name _____
Distance and direction from two intersecting section or survey lines 14022 Walters Rd.
☒ See attached map.

3) TYPE OF WORK (Check): ☒ New Well ☐ Deepening ☐ Reconditioning ☐ Plugging

4) PROPOSED USE (Check): ☐ Domestic ☐ Industrial ☒ Public Supply ☐ Irrigation ☐ Test Well ☐ Other

5) DRILLING METHOD (Check): ☒ Mud Rotary ☐ Air Hammer ☐ Driven ☐ Bored ☐ Air Rotary ☐ Cable Tool ☐ Jetted ☐ Other

6) WELL LOG:

Date drilled sept.83

DIAMETER OF HOLE Dia. (in.)	From (ft.)	To (ft.)
6½	Surface	1240
12"	"	1176
7 7/8	1176	1240

From (ft.)	To (ft.)	Description and color of formation material
0	16	clay
16	30	sand
30	48	clay
48	65	sand
65	80	clay
80	95	sand & rock
95	105	clay
105	115	sand & rock
115	144	clay
144	170	sand
170	185	clay
185	235	sand
235	250	clay
250	318	sand
318	322	rock
322	396	clay
396	409	sand & rock
409	427	clay
427	573	sand & rock
573	581	clay
581	602	sand
602	640	clay
640	672	sand
672	680	clay
680	694	sand
694	696	rock
696	753	clay
753	793	rock & sand
793	823	clay
823	831	sand
831	991	clay & rock
991	1612	sand
1612	1080	sand, broken with clay & rock
1080	1162	clay
1162	1210	sand
1210	1216	rock & sand
1216	1238	sand
1238	1240	clay

7) BOREHOLE COMPLETION: ☐ Open Hole ☒ Straight Wall ☐ Underreamed ☐ Gravel Packed ☐ Other
If Gravel Packed give interval . . . from _____ ft. to _____ ft.

8) CASING, BLANK PIPE, AND WELL SCREEN DATA:

Dia. (in.)	New or Used	Steel, Plastic, etc. Perf., Slotted, etc. Screen Mgf., if commercial	Setting (ft.) From	Setting (ft.) To	Gage Casing Screen
8	N	Steel casing	+1½'	1175	.365
6	N	Steel,lap& liner	1164	1188	.280
6	N	HS, Stainless steel, pipe base&screen	1138	1238	.14
6	N	6" set shoe & BPV	1138	1240	

CEMENTING DATA
Cemented from GL ft. to 1175 ft.
Method used Halliburton to42' - Tremi to GL
Cemented by Halliburton Co Swinehart
(Company or Individual)

9) WATER LEVEL:
Static level 295 ft. below land surface Date Sept. 83
Artesian flow _____ gpm. Date _____

10) PACKERS:

Type	Depth
8"x6" lead seal	1164

11) TYPE PUMP: ☐ Turbine ☐ Jet ☒ Submersible ☐ Cylinder ☐ Other
Depth to pump bowls, cylinder, jet, etc., 420' ft.

12) WELL TESTS: ☐ Type Test: ☒ Pump ☐ Bailer ☐ Jetted ☐ Estimated
Yield: 275 gpm with 35 ft. drawdown after 36 hrs.

13) WATER QUALITY:
Did you knowingly penetrate any strata which contained undesirable water? ☐ Yes ☐ No
If yes, submit "REPORT OF UNDESIRABLE WATER"
Type of water? _____ Depth of strata _____
Was a chemical analysis made? ☒ Yes ☐ No

RECEIVED
OCT 31 1983
DEPT. OF WATER RESOURCES

(Use reverse side if necessary)

I hereby certify that this well was drilled by me (or under my supervision) and that each and all of the statements herein are true to the best of my knowledge and belief.

COMPANY NAME B.J. Swinehart Co. (Type or Print) Water Well Driller's License No. 229

ADDRESS 7524 N. Freeway Houston, Texas 77037
(Street or RFD) (City) (State) (Zip)

(Signed) _____ (Licensed Water Well Driller) (Signed) _____ (Registered Driller Trainee)

Please attach electric log, chemical analysis, and other pertinent information, if available.

For TDWR use only
Well No. 65-05-21
Located on map Yes DLF

TDWR 0392 (Rev. 5-27-82)

DEPARTMENT OF WATER RESOURCES COPY

CB

B. D. CURTIS

Curtis Laboratories

W. W. CURTIS

ESTABLISHED 1934
ANALYTICAL AND CONSULTING CHEMISTS
PHONE (713) 694-6371
3922 HAIN STREET
HOUSTON, TEXAS 77009

October 8, 1983

B. J. Swinehart Company, Inc.
Houston, Texas

SAMPLE OF: Water RECEIVED: October 6, 1983
MARKED: North West Pine Mobil Home Park, Well #4.

CERTIFICATE OF ANALYSIS

	E.P.M. me/l	P.P.M. mg/l
Calcium	0.279	5.6
Magnesium	0.197	2.4
Sodium (Calc.)	7.753	178.3
Bicarbonate	5.959	363.6
Carbonate	0.240	7.2
Sulfate	trace	trace
Chloride	2.030	72.0
Silica		5.0
Iron Oxide		0.1
Aluminum Oxide		0.2
Volatile & Organic Matter		6.0
Total Solids		640.4
Residue on Evaporation at 105° C.		468
½ Bicarbonate		182
Estimated Total Solids		650

Total Hardness as Calcium Carbonate - - - - - - - - - - - - 24.
Phenolphthalein Alkalinity as Calcium Carbonate - - - - 6.
Methyl Orange Alkalinity as Calcium Carbonate - - - - - 310.
Free Carbon Dioxide - 0
pH - - - - - 8.11
Specific Conductance at 25° C. in micromhos per cm. - - 675.

Iron (Fe) - - - - - - 0.07 p.p.m.
Manganese (Mn) - - - 0.02-
Nitrate (NO_3) - - - - 0.1
Fluoride (F) - - - - 0.7

Appearance: Apparent color - - - - - 5
Apparent turbidity - - - 3

Respectfully submitted

CURTIS LABORATORIES

B. D. Curtis

RECEIVED
OCT 31 1983
DEPT. OF WATER RESOURCES

Report No. 10-1116.


North woof pines mobil home community
14.022 Wallers RD
HOUSTON
HARRIS COUNTY
TEXAS
1973
GALVESTON BAY
CHAMBERS COUNTY
LIBERTY COUNTY
HARRIS COUNTY MAP 102

CB

Send original copy by certified mail to the Texas Department of Water Resources P. O. Box 13087 Austin, Texas 78711

State of Texas
WATER WELL REPORT

ATTENTION OWNER: *Confidentiality Privilege Notice on Reverse Side*

For TDWR use only
Well No. 65-05-904
Located on map 465
Received: C.R.S.

1) OWNER R. J. DEMNY (Name) Address 903 HILL HOUSTON TEXAS (Street or RFD) (City) (State) (Zip)

2) LOCATION OF WELL County HARRIS 9.5 miles in N (N.E., S.W., etc.) direction from HOUSTON (Town)

Driller must complete the legal description to the right with distance and direction from two intersecting section or survey lines, or he must locate and identify the well on an official Quarter- or Half-Scale Texas County General Highway Map and attach the map to this form.

☐ Legal description:
Section No. _____ Block No. _____ Township _____
Abstract No. _____ Survey Name _____
Distance and direction from two intersecting section or survey lines _____
☐ See attached map.

3) TYPE OF WORK (Check): ☑ New Well ☐ Deepening ☐ Reconditioning ☐ Plugging

4) PROPOSED USE (Check): ☑ Domestic ☐ Industrial ☐ Public Supply ☐ Irrigation ☐ Test Well ☐ Other _____

5) DRILLING METHOD (Check): ☑ Mud Rotary ☐ Air Hammer ☐ Driven ☐ Bored ☐ Air Rotary ☐ Cable Tool ☐ Jetted ☐ Other _____

6) WELL LOG:

Date drilled 1-27-82

Diameter of Hole Dia. (in.)	From (ft.)	To (ft.)
6 3/4	Surface	335
5 3/8	335	364

7) BOREHOLE COMPLETION: ☐ Open Hole ☐ Straight Wall ☐ Underreamed ☐ Gravel Packed ☑ Other 2-STRING
If Gravel Packed give interval . . . from _____ ft. to _____ ft.

From (ft.)	To (ft.)	Description and color of formation material
0	4	TOP SOIL
4	31	YELLOW SHALE
31	53	RED SAND
53	67	RED SHALE
67	105	SAND
105	125	RED SHALE
125	140	SAND
140	163	RED SHALE
163	193	SAND
193	244	RED SHALE
244	268	LIME SAND
268	311	RED SHALE
311	325	ROCK
325	340	FINE SAND
340	364	RED SHALE
		SAND

8) CASING, BLANK PIPE, AND WELL SCREEN DATA:

Dia. (in.)	New or Used	Steel, Plastic, etc. Perf., Slotted, etc. Screen Mfr., if commercial	Setting (ft.) From	Setting (ft.) To	Gage Casing Screen
4	N	PVC	0	345	40
2 1/2	N	PVC	346	349	80
2 1/2	N	PVC SCREEN	349	364	80

CEMENTING DATA
Cemented from 0 ft. to 345 ft.
Method used PRESSURE
Cemented by SUGG WATER WELL DRILLING (Company or Individual)

9) WATER LEVEL:
Static level 238 ft. below land surface Date 1-28-82
Artesian flow _____ gpm. Date _____

10) PACKERS: Type Depth

RECEIVED
APR -6 1983
DEPT. OF WATER RESOURCES
(Use reverse side if necessary)

11) TYPE PUMP: ☐ Turbine ☐ Jet ☑ Submersible ☐ Cylinder ☐ Other _____
Depth to pump bowls, cylinder, jet, etc. 294 ft.

12) WELL TESTS: ☐ Type Test ☑ Pump ☐ Bailer ☐ Jetted ☐ Estimated
Yield 14.1 gpm with 25 ft. drawdown after 2 hrs.

13) WATER QUALITY:
Did you knowingly penetrate any strata which contained undesirable water? ☐ Yes ☑ No
If yes, submit "REPORT OF UNDESIRABLE WATER"
Type of water? _____ Depth of strata _____
Was a chemical analysis made? ☐ Yes ☑ No

I hereby certify that this well was drilled by me (or under my supervision) and that each and all of the statements herein are true to the best of my knowledge and belief.

NAME JAMES H. SUGG JR. (Type or Print) Water Well Drillers Registration No. 1006
ADDRESS 13501 CHRISMAN #26 (Street or RFD) HOUSTON (City) TEXAS (State) 77039 (Zip)
(Signed) James H. Sugg Jr. (Water Well Driller) SUGG WATER WELL DRILLING (Company Name)

Please attach electric log, chemical analysis, and other pertinent information, if available.

TDWR-0392 (Rev. 1-12-79) DEPARTMENT OF WATER RESOURCES COPY

4820112826

K. J. PENNY



Send original copy by certified mail to: TNRCC, P.O. Box Austin, TX 78711-3087

Please use black ink.

ATTENTION OWNER: *Confidentiality Privilege Notice on Reverse Side*

State of Texas WELL REPORT

Texas Water Well Drillers Advisory Council
P.O. Box 13087
Austin, TX 78711-3087
512-239-0530

1) OWNER April Marin (Name) ADDRESS 13715 Scoregga Rd (Street or RFD) Houston (City) Tx (State) (Zip)

2) ADDRESS OF WELL: County Harris (Street, RFD or other) (City) (State) (Zip) GRID # 65-05-9

3) TYPE OF WORK (Check): ☑ New Well ☐ Deepening ☐ Reconditioning ☐ Plugging

4) PROPOSED USE (Check): ☐ Monitor ☐ Environmental Soil Boring ☑ Domestic ☐ Industrial ☐ Irrigation ☐ Injection ☐ Public Supply ☐ De-watering ☐ Testwell
If Public Supply well, were plans submitted to the TNRCC? ☐ Yes ☐ No

5)

6) WELL LOG:
Date Drilling: Started Oct 14 19 96 Completed Oct 15 19 96

DIAMETER OF HOLE		
Dia. (in.)	From (ft.)	To (ft.)
4½	Surface	47

7) DRILLING METHOD (Check): ☐ Driven ☐ Air Rotary ☑ Mud Rotary ☐ Bored ☐ Air Hammer ☐ Cable Tool ☐ Jetted ☐ Other

N

From (ft.)	To (ft.)	Description and color of formation material
0	35	Clay
35	47	Sand

(Use reverse side if necessary)

8) Borehole Completion (Check): ☐ Open Hole ☑ Straight Wall ☐ Underreamed ☑ Gravel Packed ☐ Other
If Gravel Packed give interval ... from 27 ft. to 47 ft.

CASING, BLANK PIPE, AND WELL SCREEN DATA:

Dia. (in.)	New or Used	Steel, Plastic, etc. Perf., Slotted, etc. Screen Mfg., if commercial	Setting (ft.) From	Setting (ft.) To	Gage Casing Screen
2	N	P.V.C.	0	37	40
2	N	PVC. Screen	37	47	08

9) CEMENTING DATA [Rule 338.44(1)]
Cemented from 0 ft. to 27 ft. No. of sacks used 4½
ft. to ft. No. of sacks used
Method used Hand Mix
Cemented by Owner
Distance to septic system field lines or other concentrated contamination 20 ft.
Method of verification of above distance owner

13) TYPE PUMP:
☐ Turbine ☑ Jet ☐ Submersible ☐ Cylinder ☐ Other
Depth to pump bowls, cylinder, jet, etc., 30 ft.

14) WELL TESTS:
Type test: ☑ Pump ☐ Bailer ☐ Jetted ☑ Estimated
Yield: gpm with ft. drawdown after hrs.

15) WATER QUALITY:
Did you knowingly penetrate any strata which contained undesirable constituents?
☐ Yes ☑ No If yes, submit "REPORT OF UNDESIRABLE WATER"
Type of water? Potable Depth of strata 12
Was a chemical analysis made? ☐ Yes ☑ No

RECEIVED
DEC 4 1 1996
TEXAS NATURAL RESOURCE CONSERVATION COMMISSION

10) SURFACE COMPLETION
☐ Specified Surface Slab Installed [Rule 338.44(2)(A)]
☑ Specified Steel Sleeve Installed [Rule 338.44(3)(A)]
☐ Billess Adapter Used [Rule 338.44(3)(b)]
☐ Approved Alternative Procedure Used [Rule 338.71]

11) WATER LEVEL:
Static level 9 ft. below land surface Date Oct 15 96
Artesian flow gpm. Date

12) PACKERS: Type Depth
None

I hereby certify that this well was drilled by me (or under my supervision) and that each and all of the statements herein are true to the best of my knowledge and belief. I understand that failure to complete items 1 thru 15 will result in the log(s) being returned for completion and resubmittal.

COMPANY NAME Coastal Water Well (Type or print) WELL DRILLER'S LICENSE NO. 812

ADDRESS P.O. Box 745 (Street or RFD) Porter (City) Tx. (State) 77365 (Zip)

(Signed) (Licensed Well Driller)

(Signed) (Registered Driller Trainee)

Please attach electric log, chemical analysis, and other pertinent information, if available.

TNRCC-0199 (Rev. 11-01-94)

TNRCC COPY

ORIGINAL

Send original copy by certified mail to: TNRCC, P.O. Box 13087, Austin, TX 78711-3087 — Please use black ink.

ATTENTION OWNER: *Confidentiality Privilege Notice on Reverse Side*

State of Texas WELL REPORT

Texas Water Well Drillers Advisory Council
P.O. Box 13087
Austin, TX 78711-3087
512-239-0530

1) OWNER BILL DEMNY (Name) ADDRESS 923 HILL RD. (Street or RFD) HOUSTON (City) TEXAS (State) 77037 (Zip)

2) ADDRESS OF WELL: County HARRIS 923 HILL RD. (Street, RFD or other) HOUSTON (City) TX (State) 77037 (Zip) Long. Lat. GRID # 65-05-9

3) TYPE OF WORK (Check): ☑ New Well ☐ Deepening ☐ Reconditioning ☐ Plugging

4) PROPOSED USE (Check): ☐ Monitor ☐ Environmental Soil Boding ☑ Domestic ☐ Industrial ☐ Irrigation ☐ Injection ☐ Public Supply ☐ De-watering ☐ Testwell
If Public Supply well, were plans submitted to the TNRCC? ☐ Yes ☐ No

5) X N

6) WELL LOG: Date Drilling: Started JAN. 21 19 99 / JAN. 22 19 99

DIAMETER OF HOLE

Dia. (in.)	From (ft.)	To (ft.)
7 1/4	Surface	400

7) DRILLING METHOD (Check): ☐ Driven ☐ Air Rotary ☑ Mud Rotary ☐ Bored ☐ Air Hammer ☐ Cable Tool ☐ Jetted ☐ Other 2 STRING

From (ft.)	To (ft.)	Description and color of formation material		
0	23	CLAY	325-330	SHALE
23	45	CLAY/SAND	330-370	SAND/GRV
45	85	CLAY	370-400	SAND
85	105	CLAY/SAND		
105	125	SAND/CLAY/SHALE		
125	145	CLAY		
145	153	SAND		
153	160	CLAY		
160	170	SAND		
170	190	SAND/ROCK		
190	200	SAND/CLAY		
200	230	SAND		
230	250	SAND/ROCK		
250	310	SHALE		
310	325	SAND		

(Use reverse side if necessary)

8) Borehole Completion (Check): ☐ Open Hole ☐ Straight Wall ☐ Underreamed ☐ Gravel Packed ☑ Other CEMENTED
If Gravel Packed give interval ... from ft. to ft.

CASING, BLANK PIPE, AND WELL SCREEN DATA:

Dia. (in.)	New or Used	Steel, Plastic, etc. Perf., Slotted, etc. Screen Mfg., if commercial	Setting (ft.) From	Setting (ft.) To	Gage Casting Screen
4	N	PVC CASING	0	390	
2 ½	N	PVC LINER	385	390	
2 ½	N	PVC SCREEN	390	400	0.10

9) CEMENTING DATA [Rule 338.44(1)]
Cemented from 390 ft. to 15 ft. No. of sacks used 48
15 ft. to 0 ft. No. of sacks used 13
Method used PRESSURE GROUT
Cemented by GLEN R. BONDS
Distance to septic system field lines or other concentrated contamination NA ft.
Method of verification of above distance NA

10) SURFACE COMPLETION
☐ Specified Surface Slab Installed (Rule 338.44(2)(A)]
☐ Specified Steel Sleeve Installed [Rule 338.44(3)(A)]
☐ Pitless Adapter Used [Rule 338.44(3)(b)]
☑ Approved Alternative Procedure Used [Rule 338.71]

11) WATER LEVEL
Static Level 200 ft. below land surface Date 1/22/99
Artesian flow gpm Date

12) PACKERS:

			Type	Depth
4	x	2 ½	TRI-SEAL	385

13) TYPE PUMP: ☐ Turbine ☐ Jet ☑ Submersible ☐ Cylinder ☐ Other
Depth to pump bowls, cylinder, jet, etc., 280 ft.

14) WELL TESTS:
Type Test: ☑ Pump ☐ Bailer ☐ Jetted ☑ Estimated 25 gpm
Yield: 15 gpm with ft. drawdown after hrs.

15) WATER QUALITY:
Did you knowingly penetrate any strata which contained undesirable constituents?
☐ Yes ☑ No If yes, submit "REPORT OF UNDESIRABLE WATER"
Type of water? GOOD Depth of strata 30 FT.
Was a chemical analysis made? ☐ Yes ☑ No

I hereby certify that this well was drilled by me (or under my supervision) and that each and all of the statements herein are true to the best of my knowledge and belief. I understand that failure to complete items 1 thru 15 will result in the log(s) being returned for completion and resubmittal.

COMPANY NAME NORTHWEST WATER WELLS (Type or print) WELL DRILLER'S LICENSE NO. 50950-WP

ADDRESS RT. 1 BOX 457 (Street or RFD) HOCKLEY (City) TEXAS (State) 77447 (Zip)

(Signed) Glen R. Bonds (Licensed Well Driller) (Signed) (Registered Driller Trainee)

FILE ID / SEQ # / FMD # / DESC CO / FEB 18 1999 / DESC CO / EMP # / APR 15 1999 / COMMENT / TEMP / COMMENT / CD

Please attach electric log, chemical analysis, and other pertinent information, if available.

TNRCC-0199 (Rev. 11-1-94)

TNRCC COPY

STATE OF TEXAS WELL REPORT for Tracking #16582

Owner:	**LORENZO MORALES**	Owner Well #:	**No Data**
Address:	**923 HILL RD HOUSTON, TX 77037**	Grid #:	**65-05-9**
Well Location:	**923 HILL RD HOUSTON, TX 77037**	Latitude:	**29° 53' 49" N**
		Longitude:	**095° 22' 44" W**
Well County:	**Harris**	Elevation:	**No Data**
Type of Work:	**New Well**	Proposed Use:	**Industrial**

Drilling Start Date: **12/28/2002** Drilling End Date: **1/4/2003**

	Diameter (in.)	*Top Depth (ft.)*	*Bottom Depth (ft.)*
Borehole:	**6.75**	**0**	**410**

Drilling Method: **Mud (Hydraulic) Rotary**

Borehole Completion: **2 STRING**

	Top Depth (ft.)	*Bottom Depth (ft.)*	*Description (number of sacks & material)*
Annular Seal Data:	**0**	**390**	**20**
	0	**10**	**10**

Seal Method: **Positive Displacement**

Sealed By: **SDI**

Distance to Property Line (ft.): **No Data**

Distance to Septic Field or other concentrated contamination (ft.): **80**

Distance to Septic Tank (ft.): **No Data**

Method of Verification: **BY OWNER**

Surface Completion: **Surface Sleeve Installed**

Water Level: **225 ft.** below land surface on **2003-01-03** Measurement Method: **Unknown**

Packers: **K-PACKER 385**

Type of Pump: **Submersible** Pump Depth (ft.): **294**

Well Tests: **Jetted** **No Test Data Specified**

	Strata Depth (ft.)	Water Type
Water Quality:	**No Data**	**No Data**

Chemical Analysis Made: **No**

Did the driller knowingly penetrate any strata which contained injurious constituents?: **No**

Certification Data: The driller certified that the driller drilled this well (or the well was drilled under the driller's direct supervision) and that each and all of the statements herein are true and correct. The driller understood that failure to complete the required items will result in the report(s) being returned for completion and resubmittal.

Company Information: **SCOTT DRILLING INC**

11923 GREEN PINE CIRCLE
HOUSTON, TX 77066

Driller Name: **SCOTT ROBINSON** License Number: **4839**

Apprentice Name: **DJ JUNEAU**

Comments: **No Data**

Lithology:
DESCRIPTION & COLOR OF FORMATION MATERIAL

Top (ft.)	Bottom (ft.)	Description
0	**90**	**CLAY 350-360 SAND**
90	**110**	**SAND 360-375 CLAY**
110	**130**	**CLAY 375-410 SAND**
130	**185**	**SAND**
185	**240**	**CLAY**
240	**310**	**CLAY**
310	**340**	**SAND**
340	**350**	**CLAY**

Casing:
BLANK PIPE & WELL SCREEN DATA

Dia. (in.)	New/Used	Type	Setting From/To (ft.)
4	**N**	**PVC**	**CASING 0 390**
2.5	**"**	**"**	**LINER 385 390 .016**
"	**"**	**"**	**SCREEN 390 410**

IMPORTANT NOTICE FOR PERSONS HAVING WELLS DRILLED CONCERNING CONFIDENTIALITY

TEX. OCC. CODE Title 12, Chapter 1901.251, authorizes the owner (owner or the person for whom the well was drilled) to keep information in Well Reports confidential. The Department shall hold the contents of the well log confidential and not a matter of public record if it receives, by certified mail, a written request to do so from the owner.

Please include the report's Tracking Number on your written request.

Texas Department of Licensing and Regulation
P.O. Box 12157
Austin, TX 78711
(512) 334-5540

Send original copy by certified mail to: Texas Water Com on, P.O. Box 13087, Austin, Texas 78711 Kw 3 KL *Please use black ink.*

ATTENTION OWNER: *Confidentially Privilege Notice on Reverse Side*

State of Texas WELL REPORT

Texas Water Well Drillers Board
P.O. Box 13087
Austin, Texas 78711

1) **OWNER** Kathery Brdrtrecks Della Del Fierro (Name) **ADDRESS** 1017 Hill Rd (Street or RFD) Houston (City) TEXAS (State) 77037 (Zip)

2) **LOCATION OF WELL:** County Harris, 4 miles in SW (NE, SW, etc.) direction from Aldine (Town)

Driller must complete the legal description below with distance and direction from two intersecting section or survey lines, or he must locate and identify the well on an official Quarter- or Half-Scale Texas County General Highway Map and attach the map to this form.

☐ **LEGAL DESCRIPTION:**

Section No. _____ Block No. _____ Township _____ Abstract No. _____ Survey Name _____

Distance and direction from two intersecting section or survey lines _____

☑ **SEE ATTACHED MAP** (2) on 65-06-7

3) **TYPE OF WORK (Check):** ☑ New Well ☐ Deepening ☐ Reconditioning ☐ Plugging

4) **PROPOSED USE (Check):** ☑ Domestic ☐ Industrial ☐ Monitor ☐ Public Supply ☐ Irrigation ☐ Test Well ☐ Injection ☐ De-Watering

5) **DRILLING METHOD (Check):** ☐ Driven ☑ Mud Rotary ☐ Air Hammer ☐ Jetted ☐ Bored ☐ Air Rotary ☐ Cable Tool ☐ Other _____

6) **WELL LOG:**

Date Drilling: Started 11-1 1990 Completed 11-2 1990

DIAMETER OF HOLE		
Dia. (in.)	From (ft.)	To (ft.)
6½	Surface	380
4	380	390

7) **BOREHOLE COMPLETION:** ☐ Open Hole ☑ Straight Wall ☐ Underreamed ☐ Gravel Packed ☐ Other _____

If Gravel Packed give interval . . . from _____ ft. to _____ ft.

From (ft.)	To (ft.)	Description and color of formation material
0	24	C
24	29	S
29	39	C
39	50	S
50	81	C
81	94	S
94	112	C
112	170	S
170	198	C
198	222	S
222	279	C
279	295	S
295	309	C
309	360	S
360	373	C
373	390	S

(Use reverse side if necessary)

RECEIVED JAN 16 1991 TEXAS WATER COMMISSION

8) **CASING, BLANK PIPE, AND WELL SCREEN DATA:**

Dia. (in.)	New or Used	Steel, Plastic, etc. Perf., Slotted, etc. Screen Mfg., if commercial	Setting (ft.) From	Setting (ft.) To	Gage Casting Screen
4	N	PVC	0	380	40
2½	N	PVC wrapped	380	390	12

9) **CEMENTING DATA** [Rule 287.44(1)]

Cemented from 0 ft. to 380 ft. No. of Sacks Used 40

_____ ft. to _____ ft. No. of Sacks Used _____

Method used Circ

Cemented by Inv

10) **SURFACE COMPLETION**

☐ Specified Surface Slab Installed [Rule 287.44(2)(A)]

☐ Pitless Adapter Used [Rule 287.44(3)(B)]

☑ Approved Alternative Procedure Used [Rule 287.71]

13) **TYPE PUMP:** ☐ Turbine ☐ Jet ☑ Submersible ☐ Cylinder ☐ Other _____

Depth to pump bowls, cylinder, jet, etc., _____ ft.

14) **WELL TESTS:** Type Test: ☐ Pump ☐ Bailer ☐ Jetted ☐ Estimated

Yield: _____ gpm with _____ ft. drawdown after _____ hrs.

11) **WATER LEVEL:** Static level 251½ ft. below land surface Date 11-2-90

Artesian flow _____ gpm. Date _____

15) **WATER QUALITY:**

Did the drilling penetrate any strata which contained undesirable constituents?

☐ Yes ☑ No If yes, submit "REPORT OF UNDESIRABLE WATER"

Type of water? _____ Depth of strata _____

Was a chemical analysis made? ☐ Yes ☐ No

12) **PACKERS:** Type Depth

I hereby certify that this well was drilled by me (or under my supervision) and that each and all of the statements herein are true to the best of my knowledge and belief. I understand that failure to complete items 1 thru 15 will result in the log(s) being returned for completion and resubmittal.

COMPANY NAME Lowe Water Wells Inc (Type or print) WELL DRILLER'S LICENSE NO. 1182

ADDRESS P.O. Box 89 (Street or RFD) Porter (City) TEXAS (State) 77365 (Zip)

(Signed) Homer L. Lowe (Licensed Well Driller) (Signed) _____ (Registered Driller Trainee)

Please attach electric log, chemical analysis, and other pertinent information, if available.

For TWC use only: Well No. 65-05-9 Located on map _____

WWD-012 (Rev. 09/21/88)

TEXAS WATER COMMISSION COPY

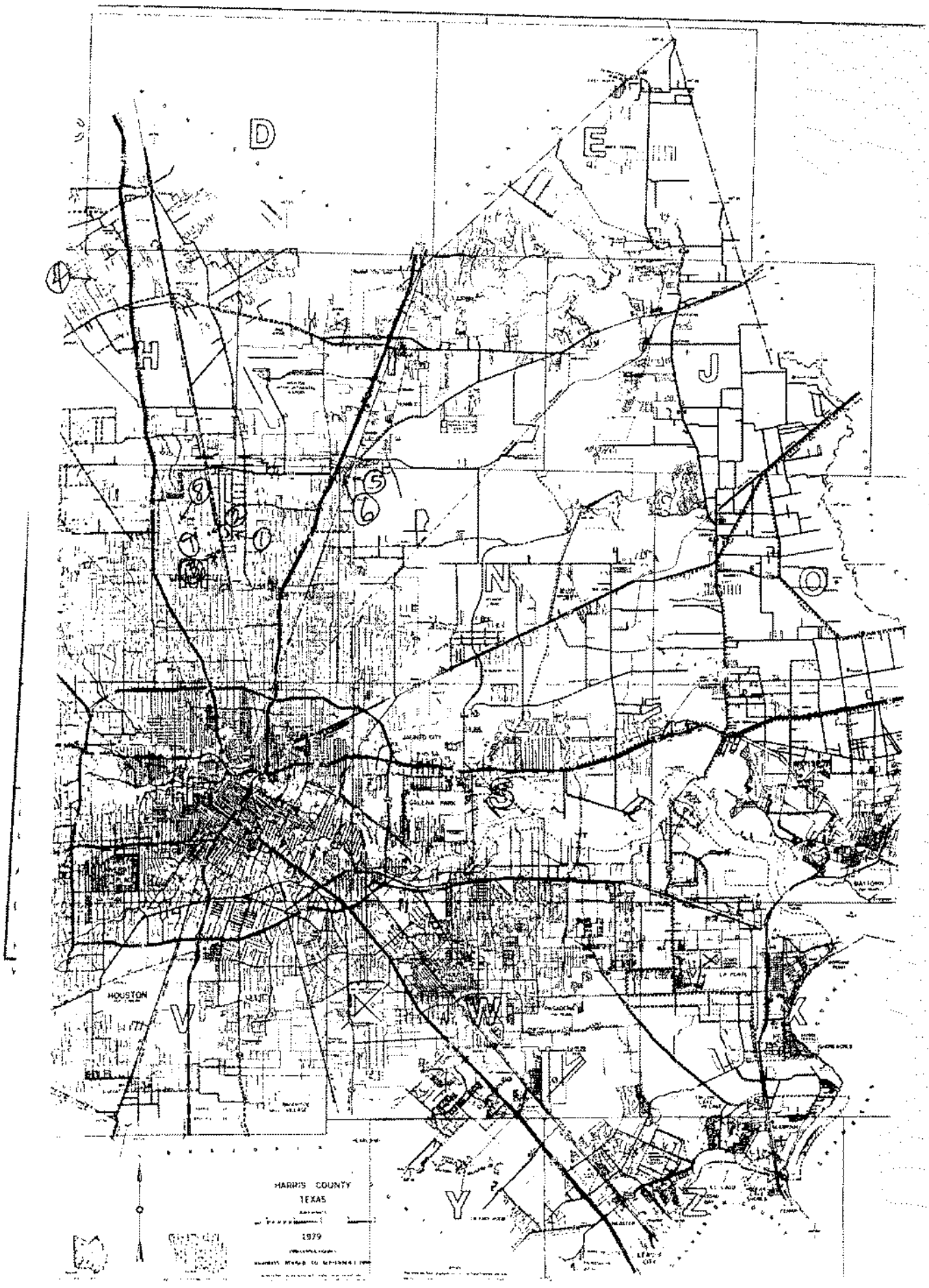
HARRIS COUNTY
TEXAS
1979
HOUSTON

(18)

Dup
65-05-9CC

Send original copy by certified mail to the Texas Department of Water Resources P. O. Box 13087 Austin, Texas 78711

State of Texas
WATER WELL REPORT

ATTENTION OWNER: *Confidentiality Privilege Notice on Reverse Side*

Texas Water Well Drillers Board P. O. Box 13087 Austin, Texas 78711

1) OWNER J.E. Harrell (Name) Address 1005 Hill Rd. (Street or RFD) Houston, Texas 77037 (City) (State) (Zip)

2) LOCATION OF WELL: County Harris miles in _____ (N.E., S.W., etc.) direction from _____ (Town)

Driller must complete the legal description to the right with distance and direction from two intersecting section or survey lines, or he must locate and identify the well on an official Quarter- or Half-Scale Texas County General Highway Map and attach the map to this form.

☐ Legal description:
Section No. _____ Block No. _____ Township _____
Abstract No. _____ Survey Name _____
Distance and direction from two intersecting section or survey lines _____

☐ See attached map. Map on 65-05-8FF

3) TYPE OF WORK (Check):
☒ New Well ☐ Deepening ☐ Reconditioning ☐ Plugging

4) PROPOSED USE (Check):
☒ Domestic ☐ Industrial ☐ Public Supply ☐ Irrigation ☐ Test Well ☐ Other _____

5) DRILLING METHOD (Check):
☒ Mud Rotary ☐ Air Hammer ☐ Driven ☐ Bored ☐ Air Rotary ☐ Cable Tool ☐ Jetted ☐ Other _____

6) WELL LOG:

Date drilled 4-15-83

DIAMETER OF HOLE Dia. (in.)	From (ft.)	To (ft.)
6 3/4	Surface	373
4 3/4	"	394

7) BOREHOLE COMPLETION:
☐ Open Hole ☐ Straight Wall ☐ Underreamed
☐ Gravel Packed ☐ Other Two-String
If Gravel Packed give interval . . . from _____ ft. to _____ ft.

From (ft.)	To (ft.)	Description and color of formation material
0	2	surface
2	10	gray clay
10	13	yellow clay
13	35	red and yellow clay
35	44	sand
44	78	red and gray clay
78	106	blue clay
106	145	red and yellow clay
145	161	sand
161	210	red and yellow clay
210	227	sand
227	249	red and gray clay
249	257	sand
257	262	red clay
262	265	sand
265	279	red and yellow clay
279	289	sand
289	301	red and gray clay
301	310	sand
310	313	red clay
313	336	sand 10 ga.
336	344	red and gray clay
344	350	sand
350	353	red and yellow clay
352	361	sand
361	370	red and yellow clay
370	394	sand 16 ga.

(Use reverse side if necessary)

8) CASING, BLANK PIPE, AND WELL SCREEN DATA:

Dia. (in.)	New or Used	Steel, Plastic, etc. Perf., Slotted, etc. Screen Mfr., if commercial	Setting (ft.) From	Setting (ft.) To	Gage Casing Screen
4"	N	PVC Casing	+18"	373	40
2½	N	PVC Liner	364	374	80
2½	N	PVC Screen	374	394	16

CEMENTING DATA
Cemented from 373 ft. to 200 ft.
Method used Pressure Cemented
Cemented by Raymond Water Wells (Company or Individual)

9) WATER LEVEL:
Static level 235 ft. below land surface Date 4-15-83
Artesian flow _____ gpm. Date _____

10) PACKERS: Type _____ Depth _____

RECEIVED
SEP - 1 1983
DEPT. OF WATER RESOURCES

11) PUMP:
☐ Turbine ☐ Jet ☒ Submersible ☐ Cylinder
☐ Other _____
Depth to pump bowls, cylinder, jet, etc., 294 ft.

12) WELL TESTS:
☐ Type Test: ☒ Pump ☐ Bailer ☐ Jetted ☐ Estimated
Yield: 18 gpm with _____ ft. drawdown after _____ hrs.

13) WATER QUALITY:
Did you knowingly penetrate any strata which contained undesirable water? ☐ Yes ☒ No
If yes, submit "REPORT OF UNDESIRABLE WATER"
Type of water? _____ Depth of strata _____
Was a chemical analysis made? ☐ Yes ☒ No

I hereby certify that this well was drilled by me (or under my supervision) and that each and all of the statements herein are true to the best of my knowledge and belief.

COMPANY NAME C.A. Raymond, Jr. (Type or Print) Water Well Driller's License No. 774

ADDRESS 10011 Airline Drive (Street or RFD) Houston, Tx. 77037 (City) (State) (Zip)

(Signed) _____ (Licensed Water Well Driller) (Signed) RAYMOND WATER WELLS (Registered Driller Trainee) Dup

Please attach electric log, chemical analysis, and other pertinent information, if available.

For TDWR use only
Well No. 65-05-9CC
Located on map YES C.F.S.

TDWR 0392 (Rev. 5-27-82)

DEPARTMENT OF WATER RESOURCES COPY

ORIGINAL

Send original copy by certified mail to: TNRCC, P.O. Box 13087, Austin, TX 78711-3087 — *Please use black ink.*

ATTENTION OWNER: *Confidentiality Privilege Notice on Reverse Side*

State of Texas WELL REPORT

Texas Water Well Drillers Advisory Council
P.O. Box 13087
Austin, TX 78711-3087
512-239-0530

1) OWNER ELIZABETH CASHMERE (Name) ADDRESS 13615 PINE VALE (Street or RFD) HOUSTON (City) TEXAS (State) 77037 (Zip)

2) ADDRESS OF WELL: County HARRIS 13615 PINE VALE (Street, RFD or other) HOUSTON (City) TX (State) 77037 (Zip) Long. _____ Lat. _____ GRID # 65-05-09

3) TYPE OF WORK (Check): ☑ New Well ☐ Deepening ☐ Reconditioning ☐ Plugging

4) PROPOSED USE (Check): ☐ Monitor ☐ Environmental Soil Boring ☑ Domestic ☐ Industrial ☐ Irrigation ☐ Injection ☐ Public Supply ☐ De-watering ☐ Testwell
If Public Supply well, were plans submitted to the TNRCC? ☐ Yes ☐ No

5) x N

6) WELL LOG: Date Drilling: Started 9/10/ 19 98 — 9/14/ 19 98

DIAMETER OF HOLE		
Dia. (in.)	From (ft.)	To (ft.)
7 ¼	Surface	365

7) DRILLING METHOD (Check): ☐ Driven ☐ Air Rotary ☑ Mud Rotary ☐ Bored ☐ Air Hammer ☐ Cable Tool ☐ Jetted ☐ Other 2-STRING

From (ft.)	To (ft.)	Description and color of formation material
0	45	CLAY/ROCK
45	105	CLAY/SAND
105	125	CLAY
125	150	CLAY/SAND
150	165	SAND
165	185	SAND/CLAY
185	205	SAND/ROCK/SAND
205	230	SAND
230	285	SAND/CLAY/ROCK
285	345	CLAY/SAND
345	365	SAND

(Use reverse side if necessary)

8) Borehole Completion (Check): ☐ Open Hole ☐ Straight Wall ☐ Underreamed ☐ Gravel Packed ☑ Other CEMENTED
If Gravel Packed give interval ... from _____ ft. to _____ ft.

CASING, BLANK PIPE, AND WELL SCREEN DATA:

Dia. (in.)	New or Used	Steel, Plastic, etc. Perf., Slotted, etc. Screen Mfg., if commercial	Setting (ft.) From	Setting (ft.) To	Gage Casting Screen
4	N	PVC CASING	0	355	
2 ½	N	PVC LINER	350	355	
2 ½	N	SS SCREEN	355	365	008

9) CEMENTING DATA [Rule 338.44(1)]
Cemented from 355 ft. to 15 ft. No. of sacks used 43
15 ft. to 0 ft. No. of sacks used 12
Method used PRESSURE GROUT
Cemented by GLEN R. BONDS
Distance to septic system field lines or other concentrated contamination NA ft.
Method of verification of above distance _____

10) SURFACE COMPLETION
☐ Specified Surface Slab Installed (Rule 338.44(2)(A))
☐ Specified Steel Sleeve Installed (Rule 338.44(3)(A))
☐ Pitless Adapter Used (Rule 338.44(3)(b))
☑ Approved Alternative Procedure Used (Rule 338.71)

11) WATER LEVEL
Static Level 260 ft. below land surface Date 9/14/98
Artesian flow _____ gpm Date _____

12) PACKERS:

		Type	Depth
4	X 2 ½	TRI-SEAL	350

13) TYPE PUMP:
☐ Turbine ☐ Jet ☑ Submersible ☐ Cylinder ☐ Other _____
Depth to pump bowls, cylinder, jet, etc., 340 ft.

14) WELL TESTS:
Type Test: ☑ Pump ☐ Bailer ☐ Jetted ☐ Estimated
Yield: 10 gpm with _____ ft. drawdown after _____ hrs.

15) WATER QUALITY:
Did you knowingly penetrate any strata which contained undesirable constituents?
☐ Yes ☑ No If yes, submit "REPORT OF UNDESIRABLE WATER"
Type of water? GOOD Depth of strata 20

I hereby certify that this well was drilled by me (or under my supervision) and that each and all of the statements herein are true to the best of my knowledge and belief. I understand that failure to complete items 1 thru 15 will result in the log(s) being returned for completion and resubmittal.

COMPANY NAME NORTHWEST WATER WELLS (Type or print) WELL DRILLER'S LICENSE NO. 50950-WP

ADDRESS RT. 1 BOX 457 (Street or RFD) HOCKLEY (City) TEXAS (State) 77447 (Zip)

(Signed) Glen R. Bonds (Licensed Well Driller) (Signed) _____ (Registered Driller Trainee)

Please attach electric log, chemical analysis, and other pertinent information, if available.

FILE ID SEQ # EMP # NOV 0 6 1998 DESC CD COMMENT TRMP

TNRCC-0199 (Rev. 11-1-94) TNRCC COPY

Send original copy by certified mail to the Texas Water Development Board P. O. Box 12386 Austin, Texas 78711

State of Texas

WATER WELL REPORT

For TWDB use only
Well No.
Located on map
Received:

1) OWNER:
Person having well drilled: Jack L. Hendrickson (Name) — Address: 13607 Pinedale Lane (Street or RFD) Hou, Texas (City) (State)
Landowner: Jack L. Hendrickson (Name) — Address: 13607 Pine Vale Lane (Street or RFD) Hou, Texas (City) (State)

2) LOCATION OF WELL:
County: Harris — 10 miles in N (N.E., S.W., etc.) direction from Houston (Town)

Locate by sketch map showing landmarks, roads, creeks, hiway number, etc.*

OVER

North

(Use reverse side if necessary)

or Give legal location with distances and directions from adjacent sections or survey lines.

Labor _____ League _____
Block _____ Survey _____
Abstract No. _____
(NW¼ NE¼ SW¼ SE¼) of Section _____

3) TYPE OF WORK (Check):
New Well — Deepening
Reconditioning — Plugging

4) PROPOSED USE (Check):
Domestic — Industrial — Municipal
Irrigation — Test Well — Other

5) TYPE OF WELL (Check):
Rotary — Driven — Dug
Cable — Jetted — Bored

6) WELL LOG:
Diameter of hole 2½ in. Depth drilled 160 ft. Depth of completed well 160 ft. Date drilled 4-22-70
All measurements made from _____ ft. above ground level.

From (ft.)	To (ft.)	Description and color of formation material
0	39	Red Clay
39	46	Red Sand
46	144	White Orange Clay
144	160	White Sand 10 ga

9) Casing:
Type: Old — New (Steel) (Plastic) — Other
Cemented from _____ ft. to _____ ft.

Diameter (inches)	Setting From (ft.)	To (ft.)	Gage
2"	+1	160	40

10) SCREEN:
Type Plastic
Perforated ✓ — Slotted

Diameter (inches)	Setting From (ft.)	To (ft.)	Slot Size
2	150	160	10

(Use reverse side if necessary)

7) COMPLETION (Check):
Straight wall ✓ — Gravel packed — Other
Under reamed — Open Hole

8) WATER LEVEL:
Static level 110 ft. below land surface Date 4-26-70
Artesian pressure _____ lbs. per square inch Date _____
Depth to pump bowls, cylinder, jet, etc., _____ ft. below land surface.

11) WELL TESTS:
Was a pump test made? Yes (No) If yes, by whom?
Yield: _____ gpm with _____ ft. drawdown after _____ hrs.
Bailer test _____ gpm with _____ ft. drawdown after _____ hrs.
Artesian flow _____ gpm
Temperature of water _____

12) WATER QUALITY:
Was a chemical analysis made? Yes (No)
Did any strata contain undesirable water? Yes (No)
Type of water? _____ depth of strata _____

I hereby certify that this well was drilled by me (or under my supervision) and that each and all of the statements herein are true to the best of my knowledge and belief.

NAME O A Raymond Jr. (Type or Print) — Water Well Drillers Registration No. 774
ADDRESS 132 Raymac (Street or RFD) Houston (City) Texas (State)
(Signed) O A Raymond Jr. (Water well driller) — Raymond Water Wells (Company Name)

Please attach electric log, chemical analysis, and other pertinent information, if available.

*Additional instructions on reverse side.

TWDB-GW-5]

4820112791

2) LOCATION OF WELL:

The sketch showing the well location must be as accurate as possible, showing landmarks, in sufficient detail so that the well may be plotted on a General Highway Map of the county in which the well is located.

Reference points from which distances are measured and directions given should be of a permanent nature (e.g. highway intersections, center of towns, river and creek bridges, railroad crossings). The distance and direction from the nearest town should always be indicated.

When giving a legal description include a sketch showing location of the well within the described area, e.g. survey abstract.

Information furnished in Section 2) of the TWDBE-GW-53 is very important. Unless the well can be accurately located on a map the value of the other data contained in the Report is greatly reduced.

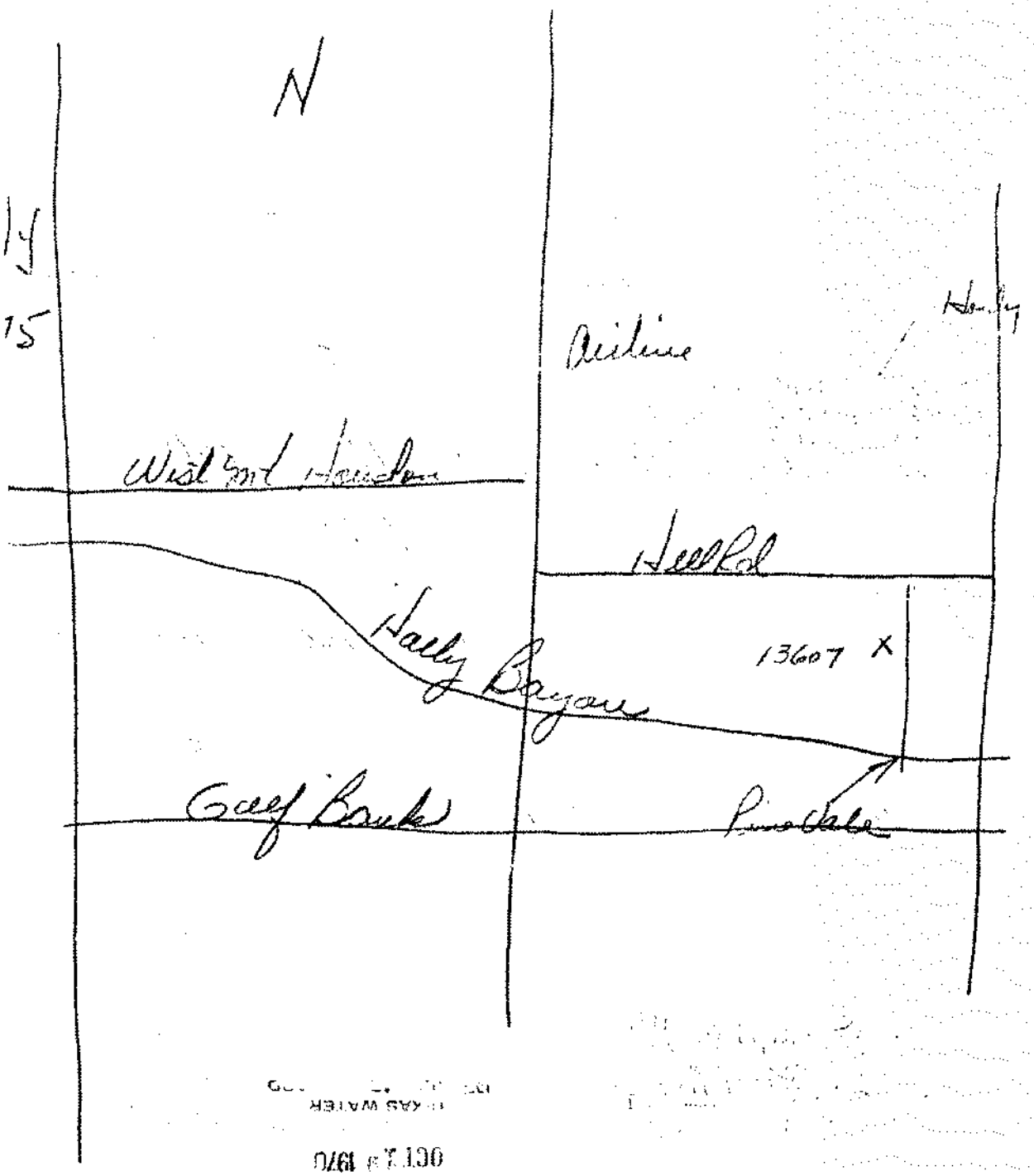

TEXAS WATER
OCT 23 1970
RECEIVED

STATE OF TEXAS WELL REPORT for Tracking #20735

Owner:	**Maria Cordoba**	Owner Well #:	**No Data**
Address:	**13808 Scourrega Houston, TX 77037**	Grid #:	**65-05-9**
Well Location:	**13730 Scourrega Houston, TX 77037**	Latitude:	**29° 53' 54" N**
		Longitude:	**095° 22' 49" W**
Well County:	**Harris**	Elevation:	**46 ft. above sea level**
Type of Work:	**New Well**	Proposed Use:	**Domestic**

Drilling Start Date: **5/15/2003** Drilling End Date: **5/15/2003**

	Diameter (in.)	*Top Depth (ft.)*	*Bottom Depth (ft.)*
Borehole:	**5**	**0**	**70**

Drilling Method: **Mud (Hydraulic) Rotary**

Borehole Completion: **Straight Wall**

	Top Depth (ft.)	*Bottom Depth (ft.)*	*Description (number of sacks & material)*
Annular Seal Data:	**0**	**60**	**12**

Seal Method: **Pressure**

Sealed By: **Driller**

Distance to Property Line (ft.): **No Data**

Distance to Septic Field or other concentrated contamination (ft.): **100**

Distance to Septic Tank (ft.): **No Data**

Method of Verification: **Customer**

Surface Completion: **Surface Sleeve Installed**

Water Level: **10 ft.** below land surface on **2003-05-15** Measurement Method: **Unknown**

Packers: **None**

Type of Pump: **Jet**

Well Tests: **Jetted** **Yield: 15 GPM with 0 ft. drawdown after unspecified hours**

	Strata Depth (ft.)	Water Type
Water Quality:	**No Data**	**No Data**

Chemical Analysis Made: **No**

Did the driller knowingly penetrate any strata which contained injurious constituents?: **No**

Certification Data: The driller certified that the driller drilled this well (or the well was drilled under the driller's direct supervision) and that each and all of the statements herein are true and correct. The driller understood that failure to complete the required items will result in the report(s) being returned for completion and resubmittal.

Company Information: **Raymond Services Inc.**

10011 Airline Dr.
Houston, TX 77037

Driller Name: **Ty Raymond 4577WI** License Number: **4577**

Apprentice Name: **None** Apprentice Number: **None**

Comments: **None**

Lithology:
DESCRIPTION & COLOR OF FORMATION MATERIAL

Top (ft.)	Bottom (ft.)	Description
0	**32**	**Clay**
32	**35**	**Rock**
35	**53**	**Clay**
53	**56**	**Sand**
56	**58**	**Rock**
58	**60**	**Clay**
60	**70**	**Sand**

Casing:
BLANK PIPE & WELL SCREEN DATA

Dia. (in.)	New/Used	Type	Setting From/To (ft.)
2	**New**	**Plastic**	**0 - 60 SCH 40**
2	**New**	**Slotted**	**60 - 70 .006**

IMPORTANT NOTICE FOR PERSONS HAVING WELLS DRILLED CONCERNING CONFIDENTIALITY

TEX. OCC. CODE Title 12, Chapter 1901.251, authorizes the owner (owner or the person for whom the well was drilled) to keep information in Well Reports confidential. The Department shall hold the contents of the well log confidential and not a matter of public record if it receives, by certified mail, a written request to do so from the owner.

Please include the report's Tracking Number on your written request.

Texas Department of Licensing and Regulation
P.O. Box 12157
Austin, TX 78711
(512) 334-5540

STATE OF TEXAS WELL REPORT for Tracking #198455

Owner:	**Lorenzo Morales**	Owner Well #:	**No Data**
Address:	**201 Hill Rd. Houston, TX 77037**	Grid #:	**65-05-9**
		Latitude:	**29° 53' 49" N**
Well Location:	**201 Hill Rd. Houston, TX 77037**	Longitude:	**095° 22' 42" W**
Well County:	**Harris**	Elevation:	**No Data**
Type of Work:	**New Well**	Proposed Use:	**Domestic**

Drilling Start Date: **10/14/2009** Drilling End Date: **10/16/2009**

	Diameter (in.)	*Top Depth (ft.)*	*Bottom Depth (ft.)*
Borehole:	**6.75**	**0**	**400**

Drilling Method: **Mud (Hydraulic) Rotary**

Borehole Completion: **2 String**

	Top Depth (ft.)	*Bottom Depth (ft.)*	*Description (number of sacks & material)*
Annular Seal Data:	**0**	**380**	**28**
	0	**10**	**10**

Seal Method: **Positive Displacement**

Sealed By: **SDI**

Distance to Property Line (ft.): **65**

Distance to Septic Field or other concentrated contamination (ft.): **100**

Distance to Septic Tank (ft.): **No Data**

Method of Verification: **owner**

Surface Completion: **Surface Slab Installed**

Water Level: **205 ft.** below land surface on **2009-11-05** Measurement Method: **Unknown**

Packers: **KP-375**

Type of Pump: **Submersible** Pump Depth (ft.): **260**

Well Tests: **Jetted** **Yield: 50 GPM**

	Strata Depth (ft.)	Water Type
Water Quality:	**No Data**	**No Data**

Chemical Analysis Made: **No**

Did the driller knowingly penetrate any strata which contained injurious constituents?: **No**

Certification Data: The driller certified that the driller drilled this well (or the well was drilled under the driller's direct supervision) and that each and all of the statements herein are true and correct. The driller understood that failure to complete the required items will result in the report(s) being returned for completion and resubmittal.

Company Information: **Scott Drilling, Inc.**

11923 Green Pines Circle
Houston, TX 77066

Driller Name: **Scott Robinson** License Number: **4839**

Comments: **No Data**

Lithology:
DESCRIPTION & COLOR OF FORMATION MATERIAL

Top (ft.)	Bottom (ft.)	Description
0	30	clay
30	40	sand
40	95	clay
95	100	sand
100	130	clay
130	170	sand
170	205	clay
205	240	sand
240	260	clay
260	270	sand
270	285	clay
285	295	sand
295	310	clay
310	315	sand
315	325	clay
325	340	sand
340	355	clay
355	360	sand

Casing:
BLANK PIPE & WELL SCREEN DATA

Dia. (in.)	New/Used	Type	Setting From/To (ft.)
4	**N**	**PVC**	**to Casing 0-380**
2.5	**N**	**"**	**" Liner 375-380**
2.5	**N**	**"**	**" Screen 380-400 .12**

360	375	clay
375	400	sand

IMPORTANT NOTICE FOR PERSONS HAVING WELLS DRILLED CONCERNING CONFIDENTIALITY

TEX. OCC. CODE Title 12, Chapter 1901.251, authorizes the owner (owner or the person for whom the well was drilled) to keep information in Well Reports confidential. The Department shall hold the contents of the well log confidential and not a matter of public record if it receives, by certified mail, a written request to do so from the owner.

Please include the report's Tracking Number on your written request.

Texas Department of Licensing and Regulation
P.O. Box 12157
Austin, TX 78711
(512) 334-5540

STATE OF TEXAS WELL REPORT for Tracking #25133

Owner:	**EMMA FRAGA**	Owner Well #:	**No Data**
Address:	**917 HILL RD HOUSTON, TX 77037**	Grid #:	**65-05-9**
Well Location:	**917 HILL RD HOUSTON, TX 77037**	Latitude:	**29° 53' 48" N**
		Longitude:	**095° 22' 46" W**
Well County:	**Harris**	Elevation:	**No Data**
Type of Work:	**New Well**	Proposed Use:	**Domestic**

Drilling Start Date: **8/20/2003** Drilling End Date: **8/21/2003**

	Diameter (in.)	*Top Depth (ft.)*	*Bottom Depth (ft.)*
Borehole:	**6.75**	**0**	**400**

Drilling Method: **Mud (Hydraulic) Rotary**

Borehole Completion: **2 STRING**

	Top Depth (ft.)	*Bottom Depth (ft.)*	*Description (number of sacks & material)*
Annular Seal Data:	**0**	**380**	**20**
	0	**10**	**10**

Seal Method: **Positive Displacement**

Sealed By: **SDI**

Distance to Property Line (ft.): **No Data**

Distance to Septic Field or other concentrated contamination (ft.): **No Data**

Distance to Septic Tank (ft.): **No Data**

Method of Verification: **TO BE INSTALLED**

Surface Completion: **Surface Sleeve Installed**

Water Level: **225 ft.** below land surface on **2003-08-21** Measurement Method: **Unknown**

Packers: **K -PACKER 375**

Type of Pump: **Submersible** Pump Depth (ft.): **280**

Well Tests: **Jetted** **Yield: 60 GPM**

	Strata Depth (ft.)	Water Type
Water Quality:	**No Data**	**No Data**

Chemical Analysis Made: **No**

Did the driller knowingly penetrate any strata which contained injurious constituents?: **No**

Certification Data: The driller certified that the driller drilled this well (or the well was drilled under the driller's direct supervision) and that each and all of the statements herein are true and correct. The driller understood that failure to complete the required items will result in the report(s) being returned for completion and resubmittal.

Company Information: **SCOTT DRILLING INC**

11923 GREEN PINES CIRCLE
HOUSTON, TX 77066

Driller Name: **SCOTT ROBINSON** License Number: **4839**

Comments: **No Data**

Lithology:
DESCRIPTION & COLOR OF FORMATION MATERIAL

Top (ft.)	Bottom (ft.)	Description
0	35	CLAY 260-310 CLAY
35	40	SAND 310-400 SAND
40	85	CLAY
85	95	SAND
95	135	CLAY
135	165	SAND
165	195	CLAY
195	260	SAND

Casing:
BLANK PIPE & WELL SCREEN DATA

Dia. (in.)	New/Used	Type	Setting From/To (ft.)
4	N	PVC	CASING 0 380
2.5	"	"	LINER 375 380
"	"	"	SCREEN 380 400 .12

IMPORTANT NOTICE FOR PERSONS HAVING WELLS DRILLED CONCERNING CONFIDENTIALITY

TEX. OCC. CODE Title 12, Chapter 1901.251, authorizes the owner (owner or the person for whom the well was drilled) to keep information in Well Reports confidential. The Department shall hold the contents of the well log confidential and not a matter of public record if it receives, by certified mail, a written request to do so from the owner.

Please include the report's Tracking Number on your written request.

Texas Department of Licensing and Regulation
P.O. Box 12157
Austin, TX 78711
(512) 334-5540

ATTENTION OWNER: Confidentiality Privilege Notice on Reverse Side

STATE OF TEXAS
WATER WELL REPORT

1) OWNER: **REYNOLDS,STEVE** ADDRESS: **CR 182** CITY: **ALVIN** STATE: **TX** ZIP: **77511-**

2) ADDRESS OF WELL:
County: **BRAZORIA** GRID # 65-38-8
Street or RFD: **SAME**
City, State, Zip code: , **TX** -

3) TYPE OF WORK: **NEW WELL**

4) PROPOSED USE: **DOMESTIC**
If Public Supply well, were plans submitted to the TNRCC?

5)

6) WELL LOG: **02141**

DATE DRILLING:
STARTED: **08/16/01**
COMPLETED: **08/20/01**

DIAMETER OF HOLE

DIAMETER	FROM	TO
7.000	0	355'
4.500	355'	369'

7) DRILLING METHOD: **MUD ROTARY**

8) BOREHOLE COMPLETION: **TWO STRING/K-PACKER**
IF GRAVEL... FROM FT. TO FT.
FROM FT. TO FT.

N

CASING, BLANK PIPE, AND WELL SCREEN DATA:

DIA	NEW/USED	DESCRIPTION	FROM	TO	GAGE CASING SCREEN
4	N	P.V.C. SCH.40	0	355'	CASING
2.5	N	P.V.C. SCH.40	340'	357'	LINER
2.5	N	P.V.C. - SLOTTED	357'	369'	.008

GEOLOGICAL DESCRIPTION:

FROM	TO	DESCRIPTION
0	3	SOIL
3	10	CLAY-RED
10	76	SAND-TAN-.006-.008 SAND-TAN-.010-.012
76	125	CLAY-RED
125	140	SAND-GRAY-.006-.008 SAND-GRAY-.010-.012
140	348	CLAY-TAN CLAY-RED
348	369	SAND-GRAY-.010-.012

9) CEMENTING DATA:
Cemented from 0 FT. TO 355 FT. No. of Sacks Used: 50
FT. TO FT.
Method used: **PRESSURE-HALIBURTON**
Cemented by: **AWWS**
Distance to septic field lines: ft.
Method of verification of above distance:

10) SURFACE COMPLETION:
APP. ALTER. PROCD.

11) WATER LEVEL:
STATIC LEVEL : 79' FT. DATE: 08/20/01
ARTESIAN FLOW: GPM. DATE:

12) PACKERS:

TYPE	DEPTH

13) TYPE PUMP:
SUBMERSIBLE
DEPTH TO PUMP: 147'

14) WELL TEST:
JETTED
YIELD: 100 GPM WITH FT DRAWDOWN AFTER HRS

15) WATER QUALITY:
TYPE OF WATER: GOOD **DEPTH OF STRATA: 369'** **NO CHEMICAL ANALYSIS MADE**
NO STRATA OF UNDESIRABLE WATER PENETRATED

COMPANY NAME: **ALMEDA WATER WELL SERVICE** WATER WELL DRILLER'S LICENSE NO.: **843, 2843, 2350**
ADDRESS: **P.O. BOX 266** CITY: **MANVEL** STATE: **TX** ZIP CODE: **77578**

FOR TWC USE ONLY
WELL NO.
LOCATED ON MAP

I HEREBY CERTIFY THAT THIS WELL WAS DRILLED BY ME (OR UNDER MY SUPERVISION) AND THAT EACH AND ALL OF THE STATEMENTS HEREIN ARE TRUE TO THE BEST OF MY KNOWLEDGE AND BELIEF. I UNDERSTAND THAT FAILURE TO COMPLETE ITEMS 1 THRU 15 WILL RESULT IN THE LOG(S) BEING RETURNED FOR COMPLETION AND RESUBMITTAL.

(signed) [signature] (LICENSED WATER WELL DRILLER)

(signed) Gonzalo Cortez (REGISTERED DRILLER TRAINEE)

RECEIVED
TDLR MAIL ROOM SH
JAN 07 2002
RECEIPT # AMOUNT

MAP#5 - WELL #3

QUIP

Send original copy by certified mail to the Texas Department of Water Resources P. O. Box 13087 Austin, Texas 78711

State of Texas
WATER WELL REPORT

ATTENTION OWNER: *Confidentiality Privilege Notice on Reverse Side*

For TDWR use only
Well No. 60-61-502
Located on map 4E S
Received: C.F.S.

1) OWNER SPRING INDEPENDANT. SCHOOL DIST (Name) Address 16717 ELLA. BLVD. (Street or RFD) HOUSTON (City) TEX. (State) 77090 (Zip)

2) LOCATION OF WELL: County HARRIS ____ miles in ____ (N.E., S.W., etc.) direction from IN. SPRING. TEXAS (Town)

Driller must complete the legal description to the right with distance and direction from two intersecting section or survey lines, or he must locate and identify the well on an official Quarter- or Half-Scale Texas County General Highway Map and attach the map to this form.

☐ Legal description:
Section No. ____ Block No. ____ Township ____
Abstract No. ____ Survey Name ____
Distance and direction from two intersecting section or survey lines ____
WUENSCHE MIDDLE SCHOOL.
ROD SPRING. CYPRESS RD.

map on 60-62-5C ☐ See attached map.

3) TYPE OF WORK (Check): ☑ New Well ☐ Deepening ☐ Reconditioning ☐ Plugging

4) PROPOSED USE (Check): SCHOOL. ☐ Domestic ☐ Industrial ☑ Public Supply ☐ Irrigation ☐ Test Well ☐ Other ____

5) DRILLING METHOD (Check): ☑ Mud Rotary ☐ Air Hammer ☐ Driven ☐ Bored ☐ Air Rotary ☐ Cable Tool ☐ Jetted ☐ Other ____

6) WELL LOG:

Date drilled AUG. 6. 82

DIAMETER OF HOLE Dia. (in.)	From (ft.)	To (ft.)
6½	Surface	316
3⅞	316	345

7) BOREHOLE COMPLETION: ☐ Open Hole ☐ Straight Wall ☐ Underreamed ☐ Gravel Packed ☐ Other TWO-STRING.
If Gravel Packed give interval . . . from ____ ft. to ____ ft.

From (ft.)	To (ft.)	Description and color of formation material
0	60	CLAY.
60	65	SAND
65	145	CLAY.
145	194	SAND
194	215	CLAY.
215	232	SAND
232	265	CLAY.
265	280	SAND
280	313	CLAY.
313	345	SAND.

8) CASING, BLANK PIPE, AND WELL SCREEN DATA:

Dia. (in.)	New or Used	Steel, Plastic, etc. Perf., Slotted, etc. Screen Mfr., if commercial	Setting (ft.) From	Setting (ft.) To	Gage Casing Screen
4"	N	GALVANIZE	0	316	40
2½	N	STAINLESS - SCREEN	325 -	345	#14

CEMENTING DATA
Cemented from 0 ft. to 316 ft.
Method used PUMP
Cemented by BODE DRILLING CO. INC. (Company or Individual)

9) WATER LEVEL:
Static level 166 ft. below land surface Date AUG. 6. 82
Artesian flow ____ gpm. Date ____

10) PACKERS: Type ____ Depth ____

11) TYPE PUMP:
☐ Turbine ☐ Jet ☑ Submersible ☐ Cylinder ☐ Other ____
Depth to pump bowls, cylinder, jet, etc., 231 ft.

12) WELL TESTS:
☐ Type Test: ☐ Pump ☐ Bailer ☐ Jetted ☐ Estimated
Yield: ____ gpm with ____ ft. drawdown after ____ hrs.

RECEIVED
DEC 17 1982
DEPT. OF WATER RESOURCES

(Use reverse side if necessary)

13) WATER QUALITY:
Did you knowingly penetrate any strata which contained undesirable water? ☐ Yes ☑ No
If yes, submit "REPORT OF UNDESIRABLE WATER"
Type of water? ____ Depth of strata 32
Was a chemical analysis made? ☐ Yes ☑ No

I hereby certify that this well was drilled by me (or under my supervision) and that each and all of the statements herein are true to the best of my knowledge and belief.

NAME E. L. BODE (Type or Print) Water Well Drillers Registration No. 46

ADDRESS PO BOX 90067. (Street or RFD) HOUSTON. (City) TEX. (State) 77290 (Zip)

(Signed) E. L. Bode (Water Well Driller) BODE DRILLING CO. INC. (Company Name)

Please attach electric log, chemical analysis, and other pertinent information, if available.

TDWR-0392 (Rev. 1-12-79)

DEPARTMENT OF WATER RESOURCES COPY

MAP # 5 WELL # 4 Dup

Send original copy by certified mail to the Texas Department of Water Resources P. O. Box 13087 Austin, Texas 78711

State of Texas
WATER WELL REPORT

ATTENTION OWNER: *Confidentiality Privilege Notice on Reverse Side*

For TDWR use only
Well No. 60-58-5U
Located on map YES
Received: 12-17-82

1) OWNER SPRING INDEPENDANT SCHOOL DIST. (Name) Address 16717 ELLA. BLVD. (Street or RFD) HOUSTON. (City) TEX. (State) 77090 (Zip)

2) LOCATION OF WELL: County HARRIS 2 miles in SO (N.E., S.W., etc.) direction from SPRING. TEX. (Town)

Driller must complete the legal description to the right with distance and direction from two intersecting section or survey lines, or he must locate and identify the well on an official Quarter- or Half-Scale Texas County General Highway Map and attach the map to this form.

map 5m 60-B-5C

☐ Legal description:
Section No. _____ Block No. _____ Township _____
Abstract No. _____ Survey Name _____
Distance and direction from two intersecting section or survey lines SPRING HIGH SCHOOL
☐ See attached map. NORTH FREEWAY.

3) TYPE OF WORK (Check): ☑ New Well ☐ Deepening ☐ Reconditioning ☐ Plugging

4) PROPOSED USE (Check): SCHOOL ☐ Domestic ☐ Industrial ☑ Public Supply ☐ Irrigation ☐ Test Well ☐ Other

5) DRILLING METHOD (Check): ☑ Mud Rotary ☐ Air Hammer ☐ Driven ☐ Bored ☐ Air Rotary ☐ Cable Tool ☐ Jetted ☐ Other

6) WELL LOG:

Date drilled AUG. 10.82

DIAMETER OF HOLE Dia. (in.)	From (ft.)	To (ft.)
6 1/2	Surface	201
3 7/8	201	224

7) BOREHOLE COMPLETION: ☐ Open Hole ☐ Straight Wall ☐ Underreamed ☐ Gravel Packed ☐ Other TWO STRING
If Gravel Packed give interval . . . from _____ ft. to _____ ft.

From (ft.)	To (ft.)	Description and color of formation material
0	27	CLAY.
27	36	SAND
36	170	CLAY.
170	197	ROCK - BROKEN
197	224	SAND.

8) CASING, BLANK PIPE, AND WELL SCREEN DATA:

Dia. (in.)	New or Used	Steel, Plastic, etc. Perf., Slotted, etc. Screen Mgf., if commercial	Setting (ft.) From	Setting (ft.) To	Gage Casing Screen
4"	N	GALVANIZE	0	201	40
2 3/8	N	STAINLESS SCREEN	204	224	#14

CEMENTING DATA
Cemented from 0 ft. to 201 ft.
Method used PUMP
Cemented by BODE DRILLING CO. INC. (Company or Individual)

9) WATER LEVEL:
Static level 79 ft. below land surface Date AUG 10.82
Artesian flow _____ gpm. Date _____

10) PACKERS: Type Depth

11) TYPE PUMP:
☐ Turbine ☐ Jet ☑ Submersible ☐ Cylinder ☐ Other
Depth to pump bowls, cylinder, jet, etc., 168 ft.

12) WELL TESTS:
☐ Type Test: ☐ Pump ☐ Bailer ☐ Jetted ☐ Estimated
Yield: _____ gpm with _____ ft. drawdown after _____ hrs.

RECEIVED
DEC 17 1982
DEPT. OF WATER RESOURCES

(Use reverse side if necessary)

13) WATER QUALITY:
Did you knowingly penetrate any strata which contained undesirable water? ☐ Yes ☑ No
If yes, submit "REPORT OF UNDESIRABLE WATER" Type of water? _____ Depth of strata 27'
Was a chemical analysis made? ☐ Yes ☑ No

I hereby certify that this well was drilled by me (or under my supervision) and that each and all of the statements herein are true to the best of my knowledge and belief.

NAME E.L. BODE (Type or Print) Water Well Drillers Registration No. 46

ADDRESS PO BOX 90067. (Street or RFD) HOUSTON. (City) TEX. (State) 77290 (Zip)

(Signed) E. L. Bode (Water Well Driller) BODE DRILLING CO. INC (Company Name)

Please attach electric log, chemical analysis, and other pertinent information, if available.

TDWR-0392 (Rev. 1-12-79)

DEPARTMENT OF WATER RESOURCES COPY

60 61 5V

Send original copy by certified mail to the Texas Water Development Board
P. O. Box 13087
Austin, Texas 78711

State of Texas

WATER WELL REPORT

For TWDB use only
Well No. 60-61-5V
Located on map Y-5
Received: 74
dk

1) OWNER:
Person having well drilled SPRING INDEPENDENT SCHOOL (Name) Address SPRING (Street or RFD) TEXAS (City) (State)

Landowner SAME (Name) Address (Street or RFD) (City) (State)

2) LOCATION OF WELL:
County HARRIS 2 miles in SOUTH (N.E., S.W., etc.) direction from SPRING, TEX (Town)

Locate by sketch map showing landmarks, roads, creeks, hiway number, etc.
HOLZWARTH RD
SPRING HIGH SCHOOL
North
(Use reverse side if necessary) HWY 75

or Give legal location with distances and directions from adjacent sections or survey lines.
Labor _____ League _____
Block _____ Survey _____
Abstract No. _____
(NW¼ NE¼ SW¼ SE¼) of Section _____

3) TYPE OF WORK (Check):
New Well ✓ Deepening
Reconditioning Plugging

4) PROPOSED USE (Check):
Domestic Industrial Municipal
Irrigation Test Well SCHOOL Other

5) TYPE OF WELL (Check):
Rotary ✓ Driven Dug
Cable Jetted Bored

6) WELL LOG:
Diameter of hole 6 ⅝ in. Depth drilled 221 ft. Depth of completed well 221 ft. Date drilled FEB. 12, 74
All measurements made from 1 ft. above ground level.

From (ft.)	To (ft.)	Description and color of formation material
0	22	CLAY.
22	40	SAND
40	62	CLAY.
62	66	SAND
66	125	CLAY.
125	191	ROCK — BROKEN
191	195	ROCK
195	221	SAND

(Use reverse side if necessary)

9) Casing:
Type: Old New ✓ Steel ✓ Plastic Other
Cemented from 0 ft. to 193 ft.

Diameter (inches)	Setting From (ft.)	Setting To (ft.)	Gage
4"	0	193	
2½"	193	201	

10) SCREEN:
Type STAINLESS — RIBBED
Perforated Slotted

Diameter (inches)	Setting From (ft.)	Setting To (ft.)	Slot Size
2½"	201 —	221 —	#16

7) COMPLETION (Check):
Straight wall Gravel packed Other STRING.
Under reamed Open Hole TWO

8) WATER LEVEL:
Static level 68' — ft. below land surface Date FEB 12, 74
Artesian pressure _____ lbs. per square inch Date _____
Depth to pump bowls, cylinder, jet, etc., 126' — ft. below land surface.

11) WELL TESTS:
Was a pump test made? Yes No ✓ If yes, by whom?
Yield: _____ gpm with _____ ft. drawdown after _____ hrs.
Bailer test _____ gpm with _____ ft. drawdown after _____ hrs.
Artesian flow _____ gpm
Temperature of water _____

12) WATER QUALITY:
Was a chemical analysis made? Yes No ✓
Did any strata contain undesirable water? Yes No ✓
Type of water? _____ depth of strata 26' —

I hereby certify that this well was drilled by me (or under my supervision) and that each and all of the statements herein are true to the best of my knowledge and belief.

NAME E. L. BODE (Type or Print) Water Well Drillers Registration No. 46

ADDRESS BOX 67 WESTFIELD (Street or RFD) (City) TEX. (State)

(Signed) E. L. Bode (Water Well Driller) E. L. BODE DRILLING CO. (Company Name)

Please attach electric log, chemical analysis, and other pertinent information, if available.

*Additional instructions on reverse side.

TWDBE-WD-6

Send original copy by certified return receipt requested ma[redacted] TNRCC, MC 177, P.O. Box 13087, Austin, TX 78711-30[redacted]

ATTENTION OWNER: *Confidentiality Privilege Notice on on reverse side of Well Owner's copy (pink)*

State of Texas
WELL REPORT

Texas Water Well Drillers Advisory Council
MC 177
P.O. Box 13087
Austin, TX 78711-3087
512-239-0530

1) **OWNER** M. RAY BREWER (Name) **ADDRESS** RT. 5 BOX 588 - ALVIN, TX 77511 (Street or RFD) (City) (State) (Zip)

2) **ADDRESS OF WELL:** County BRAZORIA CR 741 ALVIN TX 77511 (Street, RFD or other) (City) (State) (Zip) **GRID #**

3) **TYPE OF WORK (Check):** [X] New Well [ ] Deepening [ ] Reconditioning [ ] Plugging

4) **PROPOSED USE (Check):** [ ] Monitor [ ] Environmental Soil Boring [X] Domestic [ ] Industrial [ ] Irrigation [ ] Injection [ ] Public Supply [ ] De-watering [ ] Testwell
If Public Supply well, were plans submitted to the TNRCC? [ ] Yes [ ] No

5) 65 38 8 N

6) **WELL LOG:**
Date Drilling: Started 6-3 1998 Completed 6-7 1998

DIAMETER OF HOLE

Dia. (in.)	From (ft.)	To (ft.)
6-3/4	Surface	300
3-7/8	300	320

7) **DRILLING METHOD (Check):** [ ] Driven [ ] Air Rotary [X] Mud Rotary [ ] Bored [ ] Air Hammer [ ] Cable Tool [ ] Jetted [ ] Other

From (ft.)	To (ft.)	Description and color of formation material
0	4	Top Soil
4	12	Red Clay
12	41	Red Sand
41	75	Red Clay
75	88	Tan Sand
88	275	Red Clay
275	281	Tan Sand
281	305	Blue Clay
305	320	Sand Salt & Pepper

(Use reverse side of Well Owner's copy, if necessary)

8) **Borehole Completion (Check):** [ ] Open Hole [ ] Straight Wall [ ] Underreamed [ ] Gravel Packed [X] Other Two String
If Gravel Packed give interval ... from ____ ft. to ____ ft.

CASING, BLANK PIPE, AND WELL SCREEN DATA:

Dia. (in.)	New or Used	Steel, Plastic, etc. Perf., Slotted, etc. Screen Mfg., if commercial	Setting (ft.) From	Setting (ft.) To	Gage Casing	Gage Screen
4	N	PVC Casing	0	300	.040	
2.5	N	PVC Liner	280	300	.040	
2.5	N	PVC Screen .006	300	320		.040

9) **CEMENTING DATA** [Rule 338.44(1)]
Cemented from 300 ft. to 0 ft. No. of sacks used 21
____ ft. to ____ ft. No. of sacks used ____
Method used Pressure
Cemented by John H. Walker
Distance to septic system field lines or other concentrated contamination ____ ft.
Method of verification of above distance ____

10) **SURFACE COMPLETION**
[ ] Specified Surface Slab Installed [Rule 338.44(2)(A)]
[ ] Specified Steel Sleeve Installed [Rule 338.44(3)(A)]
[ ] Pitless Adapter Used [Rule 338.44(3)(b)]
[X] Approved Alternative Procedure Used [Rule 338.71]

11) **WATER LEVEL:**
Static level 90' ft. below land surface Date 6-7-98
Artesian flow ____ gpm. Date ____

12) **PACKERS:** Type Depth
K-Packers 279' - 280'

13) **TYPE PUMP:**
[ ] Turbine [ ] Jet [X] Submersible [ ] Cylinder [ ] Other
Depth to pump bowls, cylinder, jet, etc., 168 ft.

14) **WELL TESTS:**
Type test: [ ] Pump [ ] Bailer [X] Jetted [ ] Estimated
Yield: 40 gpm with air ~~ft. drawdown after~~ -- hrs.

15) **WATER QUALITY:**
Did you knowingly penetrate any strata which contained undesirable constituents?
[ ] Yes [X] No If yes, submit "REPORT OF UNDESIRABLE WATER"
Type of water? good Depth of strata 15'
Was a chemical analysis made? [ ] Yes [X] No

I hereby certify that this well was drilled by me (or under my supervision) and that each and all of the statements herein are true to the best of my knowledge and belief. I understand that failure to complete items 1 thru 15 will result in the log(s) being returned for completion and resubmittal.

COMPANY NAME WALKER WATER WELL SERVICE, INC. (Type or print) **WELL DRILLER'S LICENSE NO.** 1828

ADDRESS P.O. BOX 1580 (Street or RFD) ALVIN, TX 77512-1580 (City) (State) (Zip)

(Signed) [signature] (Licensed Well Driller) (Signed) ____ (Registered Driller Trainee)

Please attach electric log, chemical analysis, and other pertinent information, if available.

TNRCC-0199 (Rev. 05-21-96) *White - TNRCC Yellow - DRILLER Pink - WELL OWNER*

MAP #4

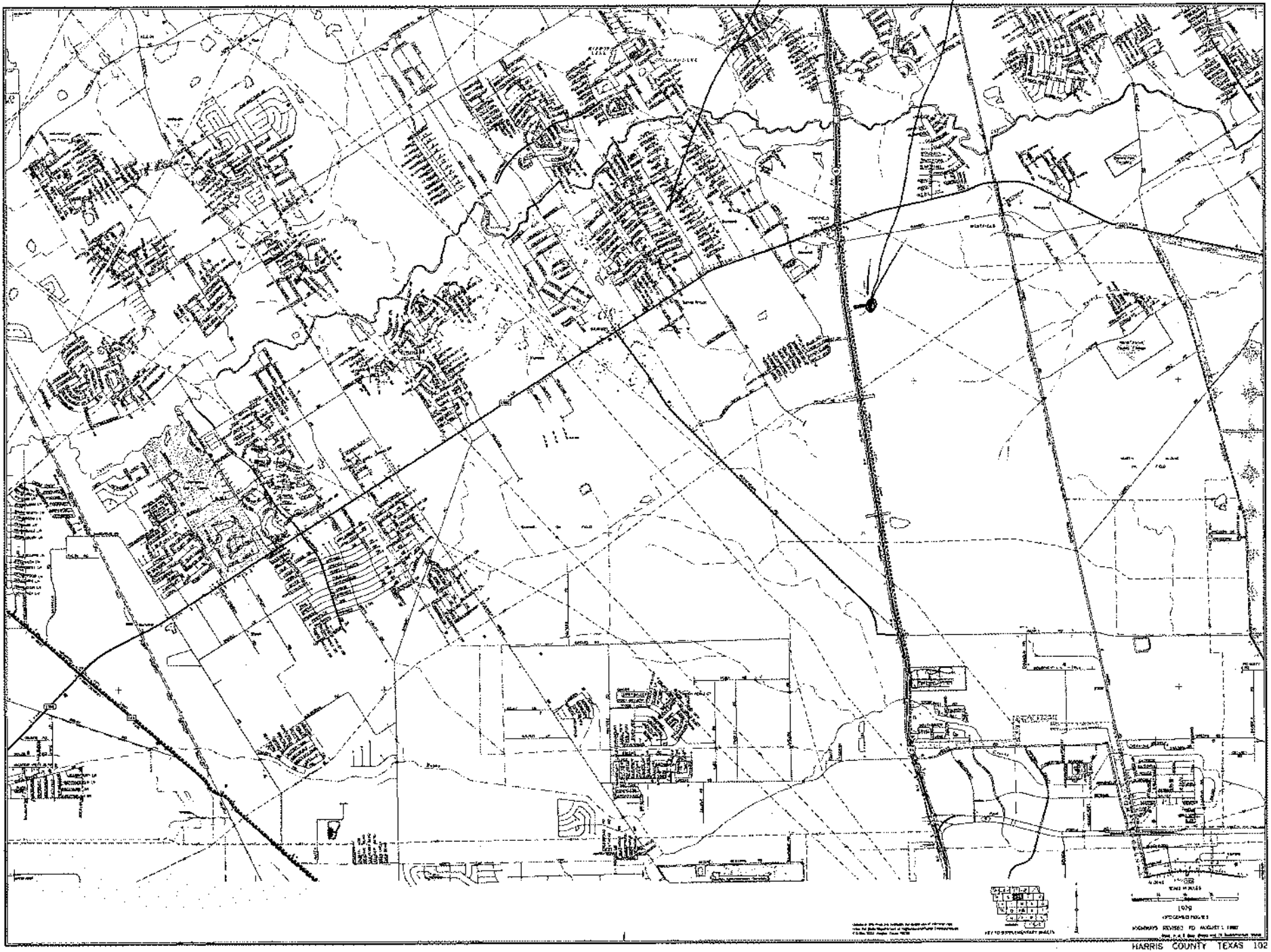

STATE OF TEXAS WELL REPORT for Tracking #461062

Owner:	**Nexgen**	Owner Well #:	**No Data**
Address:	**2430 Farrell Road Houston , TX 77073**	Grid #:	**60-61-8**
Well Location:	**2430 Farrell Road Houston, TX 77073**	Latitude:	**30° 00' 38" N**
		Longitude:	**095° 25' 33" W**
Well County:	**Harris**	Elevation:	**No Data**
Type of Work:	**New Well**	Proposed Use:	**Commercial**

Drilling Start Date: **3/3/2017** Drilling End Date: **3/4/2017**

	Diameter (in.)	*Top Depth (ft.)*	*Bottom Depth (ft.)*
Borehole:	**7.5**	**0**	**315**

Drilling Method: **Mud (Hydraulic) Rotary**

Borehole Completion: **Inside completion**

	Top Depth (ft.)	*Bottom Depth (ft.)*	*Description (number of sacks & material)*
Annular Seal Data:	**0**	**295**	**Cement 24 Bags/Sacks**

Seal Method: **Pressure**

Sealed By: **Driller**

Variance Number: **No**

Distance to Property Line (ft.): **100**

Distance to Septic Field or other concentrated contamination (ft.): **100**

Distance to Septic Tank (ft.): **100**

Method of Verification: **Tape measure**

Surface Completion: **Surface Sleeve Installed** **Surface Completion by Driller**

Water Level: **141 ft.** below land surface on **2017-03-03** Measurement Method: **Sonic/Radar**

Packers: **K-Packer at 291 ft.**

Type of Pump: **Submersible** Pump Depth (ft.): **284**

Well Tests: **No Test Data Specified**

	Strata Depth (ft.)	Water Type
Water Quality:	**No Data**	**No Data**

Chemical Analysis Made: **No**

Did the driller knowingly penetrate any strata which contained injurious constituents?: **No**

Certification Data: The driller certified that the driller drilled this well (or the well was drilled under the driller's direct supervision) and that each and all of the statements herein are true and correct. The driller understood that failure to complete the required items will result in the report(s) being returned for completion and resubmittal.

Company Information: **Hildebrandt's Water Wells**

21802 Rhodes Road
Spring, TX 77388

Driller Name: **Steve Hildebrandt** License Number: **4573**

Comments: **No Data**

Lithology:
DESCRIPTION & COLOR OF FORMATION MATERIAL

Top (ft.)	Bottom (ft.)	Description
0	20	clay
20	156	sand
156	163	clay
163	181	sand
181	188	clay
188	315	sand

Casing:
BLANK PIPE & WELL SCREEN DATA

Dia (in.)	Type	Material	Sch./Gage	Top (ft.)	Bottom (ft.)
4	Well casing	New Plastic (PVC)	40	0	274
4	Well casing	New Galvanized Steel	40	274	295
2.5	Blank	New Plastic (PVC)	40	291	295
2.5	Perforated or Slotted	New Plastic (PVC)	0.008	295	315

IMPORTANT NOTICE FOR PERSONS HAVING WELLS DRILLED CONCERNING CONFIDENTIALITY

TEX. OCC. CODE Title 12, Chapter 1901.251, authorizes the owner (owner or the person for whom the well was drilled) to keep information in Well Reports confidential. The Department shall hold the contents of the well log confidential and not a matter of public record if it receives, by certified mail, a written request to do so from the owner.

Please include the report's Tracking Number on your written request.

Texas Department of Licensing and Regulation
P.O. Box 12157
Austin, TX 78711
(512) 334-5540

STATE OF TEXAS WELL REPORT for Tracking #338632

Owner:	**G & D TREES**	Owner Well #:	**1**
Address:	**16720 NORTH FREEWAY HOUSTON, TX 77090**	Grid #:	**60-61-8**
Well Location:	**16720 NORTH FREEWAY HOUSTON, TX 77090**	Latitude:	**30° 00' 34" N**
		Longitude:	**095° 25' 37" W**
Well County:	**Harris**	Elevation:	**No Data**
Type of Work:	**New Well**	Proposed Use:	**Domestic**

Drilling Start Date: **10/28/2010** Drilling End Date: **11/1/2010**

	Diameter (in.)	*Top Depth (ft.)*	*Bottom Depth (ft.)*
Borehole:	**7.875**	**0**	**322**

Drilling Method: **Mud (Hydraulic) Rotary**

Borehole Completion: **Straight Wall**

	Top Depth (ft.)	*Bottom Depth (ft.)*	*Description (number of sacks & material)*
Annular Seal Data:	**0**	**25**	**16**

Seal Method: **Tremie**

Sealed By: **Driller**

Distance to Property Line (ft.): **>100**

Distance to Septic Field or other concentrated contamination (ft.): **>100**

Distance to Septic Tank (ft.): **No Data**

Method of Verification: **No Data**

Surface Completion: **Surface Sleeve Installed**

Water Level: **127 ft.** below land surface on **2010-11-01** Measurement Method: **Unknown**

Packers: **NOT APPLICABLE**

Type of Pump: **Submersible** Pump Depth (ft.): **252**

Well Tests: **Jetted** **Yield: 55 GPM with 20 ft. drawdown after 1 hours**

	Strata Depth (ft.)	Water Type
Water Quality:	**No Data**	**No Data**

Chemical Analysis Made: **No**

Did the driller knowingly penetrate any strata which contained injurious constituents?: **No**

Certification Data: The driller certified that the driller drilled this well (or the well was drilled under the driller's direct supervision) and that each and all of the statements herein are true and correct. The driller understood that failure to complete the required items will result in the report(s) being returned for completion and resubmittal.

Company Information: **BUSSELL & SONS LLC**

Driller Name: **CRAIG BUSSELL** License Number: **2035**

Comments: **^KM**

Lithology:
DESCRIPTION & COLOR OF FORMATION MATERIAL

Top (ft.)	Bottom (ft.)	Description
0	17	TOP SOIL & CLAY
17	42	SURFACE SAND
42	58	CLAY
58	74	SAND
74	87	CLAY
87	153	SAND
153	169	CLAY
169	176	SAND
176	182	CLAY
182	189	SAND CLAY
189	224	SAND
225	234	SAND
234	243	CLAY
242	225	CLAY
243	278	SAND
278	284	SANDSTONE ROCK
284	297	SAND
297	305	CLAY

Casing:
BLANK PIPE & WELL SCREEN DATA

Dia. (in.)	New/Used	Type	Setting From/To (ft.)
5	NEW	SDR17 CASING	0-182
5	NEW	PVC SLOTTED SCREEN	182-222 .014
5	NEW	SDR17 CASING	222-242
5	NEW	PVC SLOTTED SCREEN	242-262 .014
5	NEW	SDR17 CASING	262-302
5		PVC SLOTTED SCREEN	302-322 .02

305	322	SAND

IMPORTANT NOTICE FOR PERSONS HAVING WELLS DRILLED CONCERNING CONFIDENTIALITY

TEX. OCC. CODE Title 12, Chapter 1901.251, authorizes the owner (owner or the person for whom the well was drilled) to keep information in Well Reports confidential. The Department shall hold the contents of the well log confidential and not a matter of public record if it receives, by certified mail, a written request to do so from the owner.

Please include the report's Tracking Number on your written request.

Texas Department of Licensing and Regulation
P.O. Box 12157
Austin, TX 78711
(512) 334-5540

Send original copy by certified mail to: Texas Water Commission, P.O. Box 13087, Austin, Texas 78711

(605)

Please use black ink.

ATTENTION OWNER: *Confidentiality Privilege Notice on Reverse Side*

State of Texas WELL REPORT

Texas Water Well Drillers Board
P.O. Box 13087
Austin, Texas 78711

1) OWNER William Smith (Name) ADDRESS 10706 Coral Ln. Houston, Tx. 77088 (Street or RFD) (City) (State) (Zip)

2) LOCATION OF WELL: County Harris . 11 miles in NW (NE, SW, etc.) direction from Houston (Town)

Driller must complete the legal description below with distance and direction from two intersecting section or survey lines, or he must locate and identify the well on an official Quarter- or Half-Scale Texas County General Highway Map and attach the map to this form.

☐ LEGAL DESCRIPTION:

Section No. _____ Block No. _____ Township _____ Abstract No. _____ Survey Name _____

Distance and direction from two intersecting section or survey lines _____

☐ SEE ATTACHED MAP

3) TYPE OF WORK (Check):
☑ New Well ☐ Deepening ☐ Reconditioning ☐ Plugging

4) PROPOSED USE (Check):
☐ Domestic ☐ Industrial ☐ Monitor ☑ Public Supply ☐ Irrigation ☐ Test Well ☐ Injection ☐ De-Watering

5) DRILLING METHOD (Check): ☐ Driven
☑ Mud Rotary ☐ Air Hammer ☐ Jetted ☐ Bored ☐ Air Rotary ☐ Cable Tool ☐ Other _____

6) WELL LOG:
Date Drilling: Started 6/7 19 93 Completed 6/8 19 93

DIAMETER OF HOLE		
Dia. (in.)	From (ft.)	To (ft.)
7 7/8	Surface	510
3 7/8	510	540

7) BOREHOLE COMPLETION:
☐ Open Hole ☐ Straight Wall ☐ Underreamed
☐ Gravel Packed ☒ Other 2 String Cement
If Gravel Packed give interval . . . from _____ ft. to _____ ft.

From (ft.)	To (ft.)	Description and color of formation material
0	25	Top Soil
25	60	Sand
60	120	Clay
120	175	Slade
175	250	Sand
250	325	Rock
325	410	Clay
410	475	Sand
475	525	Clay
525	540	Sand

(Use reverse side if necessary)

8) CASING, BLANK PIPE, AND WELL SCREEN DATA:

Dia. (in.)	New or Used	Steel, Plastic, etc. Perf., Slotted, etc. Screen Mfg., if commercial	Setting (ft.) From	Setting (ft.) To	Gage Casing Screen
5	N	PVC Casing	0	476	sDR 17
2 1/2	N	PVC Liner	460	500	sch 40
2 1/2	N	PVC Screen	500	540	.012

9) CEMENTING DATA [Rule 287.44(1)]
Cemented from 476 ft. to 0 ft. No. of Sacks Used 35
0 ft. to 10 ft. No. of Sacks Used 3
Method used Halliburton
Cemented by RWW

10) SURFACE COMPLETION
☑ Specified Surface Slab Installed [Rule 287.44(2)(A)]
☐ Specified Steel Sleeve Installed [Rule 287.44(3)(A)]
☐ Pitless Adapter Used [Rule 287.44(3)(B)]
☐ Approved Alternative Procedure Used [Rule 287.71]

11) WATER LEVEL:
Static level 240 ft. below land surface Date 6/8/93
Artesian flow _____ gpm. Date _____

12) PACKERS: Type K Depth 460

13) TYPE PUMP:
☐ Turbine ☐ Jet ☒ Submersible ☐ Cylinder ☐ Other _____
Depth to pump bowls, cylinder, jet, etc., _____ ft.

14) WELL TESTS:
Type Test: ☐ Pump ☐ Bailer ☒ Jetted ☐ Estimated
Yield: _____ gpm with _____ ft. drawdown after _____ hrs.

15) WATER QUALITY:
Did you knowingly penetrate any strata which contained undesirable constituents?
☐ Yes ☒ No If yes, submit "REPORT OF UNDESIRABLE WATER"
Type of water? _____ Depth of strata _____
Was a chemical analysis made? ☐ Yes ☒ No

I hereby certify that this well was drilled by me (or under my supervision) and that each and all of the statements herein are true to the best of my knowledge and belief. I understand that failure to complete items 1 thru 15 will result in the log(s) being returned for completion and resubmittal.

COMPANY NAME Robinson Water Well Ser. Inc. (Type or print) WELL DRILLER'S LICENSE NO. 2212

ADDRESS 11819 Tomball Parkway (Street or RFD) Houston, Texas 77086 (City) (State) (Zip)

(Signed) _____ (Licensed Well Driller)

(Signed) _____ (Registered Driller Trainee)

Please attach electric log, chemical analysis, and other pertinent information, if available.

For TWC use only: Well No. _____ Located on map _____

TWC-0199 (Rev. 05-18-90)

TEXAS WATER COMMISSION COPY

4820124892

111-p.412

10/26/2020
05:10:20

Texas Commission on Environmental Quality
DWW Water System Summary Sheet

PWS ID	PWS Name	Central Registry RN
TX1012892	KINGMONT MOBILE HOME PARK	RN101283331

Organization/Customer *	Central Registry CN
SMITH, WILLIAM, DONALD	CN600919559

*Regulatory mail will be addressed to this organization/person

All Water System Contacts

Type	Contact	Communication	
AC - Administrative Contact - OWNER	SMITH, WILLIAM, DONALD 10706 CORA ST TRLR 71 HOUSTON, TX 77088-3241	**Electronic Type**	**Value**
		Phone Type	**Value**
		BUS - Business	281-448-6836
		MOB - Mobile	713-409-7912
EC - Emergency Contact - OWNER	SMITH, WILLIAM, DONALD 10706 CORA ST TRLR 71 HOUSTON, TX 77088-3241	**Electronic Type**	**Value**
		Phone Type	**Value**
		BUS - Business	281-448-6836
		MOB - Mobile	713-409-7912
ECS - Emergency Contact - Secondary	KREGER, CLARA, L 10706 CORA ST TRLR 71 HOUSTON, TX 77088-3241	**Electronic Type**	**Value**
		Phone Type	**Value**
		BUS - Business	281-448-6836
		MOB - Mobile	713-870-6024
OW - Owner - OWNER	SMITH, WILLIAM, DONALD 10706 CORA ST TRLR 71 HOUSTON, TX 77088-3241	**Electronic Type**	**Value**
		Phone Type	**Value**
		BUS - Business	281-448-6836
		MOB - Mobile	713-409-7912
PWS - Public Water System Contact - OPERATOR	WILLIAMS, HARRISON, JAMES PO BOX 690521 HOUSTON, TX 77269-0521	**Electronic Type**	**Value**
		Phone Type	**Value**
		BUS - Business	832-534-8545
		MOB - Mobile	713-852-7568

Operator Grade	Number
WATER OPERATIONS COMPANY	1

Water Operator Licenses

License Holder:	FLOW-TECH UTILITY LLC	
CURRENT	Class: NONE - WATER OPERATIONS COMPANY	WC0000206

Owner Type	Owner Type Options: COUNTY, DISTRICT, FEDERAL GOVERNMENT, INVESTOR OWNED, MUNICIPALITY, NATIVE AMERICAN, PRIVATE, STATE GOVERNMENT, WATER SUPPLY CORPORATION
Private	

System Type	System Type Options: COMMUNITY, TRANSIENT/NON-COMMUNITY, NON-PUBLIC, NON-TRANSIENT/NON-COMMUNITY
C - Community	

Population Type	Population Served	# of Connect	# I/C w/other PWS
Residential	420	140	0

Total Product (MGD)	Average Daily Consump.	Max Daily Demand (MGD)	Total Storage (MG)	Elev. Storage (MG)	Service Pump Cap.	Max.Purchase Cap. (MGD/GPM)	Pressure Tank Cap. (MG)

Activity Status	Inactivation Date
A - ACTIVE	

Last Survey Date	Surveyor	Survey Type	Region	County
03/22/2016	KATHLEEN CAMPBELL	Sanitary Survey	HOUSTON	HARRIS
03/22/2016	MAYTHAM FARIS	Sanitary Survey	HOUSTON	HARRIS
03/22/2016	SHARON SALINAS	Sanitary Survey	HOUSTON	HARRIS

(Treatment Plant)							
Entry Point	EP Name/Source Summation (Activity Status)	Plant Name (Activity Status)	Plant Num	Chemical Mon Type	Chem Sample Point	Distribution Mon Type	Dist Sample Point
EP001	TRT-TAP / Ground Water(A)	PLANT - 10706 CORA(A)	TP7005		NO		NO

Train:	Unnamed

(Treatments)				
Disinfection Zone	Treatment Sequence	Objective	Process	Treatment
null	null	D	423	HYPOCHLORINATION, PRE

(Active Sources)						
Source Number	Source Name (Activity Status)	Operational Status	Source Type	Depth	Tested GPM	Rated GPM
G1012892A	1 - 10706 CORA ST (A)	P	G	540	88 GPM	N/A

Drill Date	Source Summary
01/01/1913	CHICOT

GPS Latitude (decimal)	GPS Longitude (decimal)	GPS Elevation	GPS Date	Seller
29.888669	-95.441028	0	09/03/2008	Not Purchasing

(Inactive/Offline Sources)			
SourceNumber	Name	Status	Depth

Code Explanations
Monitoring Type Codes: (GW) GROUNDWATER , (GUP) GROUNDWATER UNDER THE INFLUENCE - PURCHASED , (SWP) SURFACE WATER - PURCHASED , (GU) GROUNDWATER UNDER THE INFLUENCE OF SURFACE WATER , (N) NO SOURCES , (SW) SURFACE WATER
Activity Status Codes: (A) ACTIVE , (D) DELETED/DISSOLVED , (I) INACTIVE , (P) PROPOSED ,
Operational Status Codes: (E) EMERGENCY , (I) INTERIM/PEAK (O) OTHER , (P) PERMANENT , (S) SEASONAL
Source Types: (G) GROUND WATER , (S) SURFACE WATER , (U) GROUND WATER UNDER THE INFLUENCE

- End of Report -

At the time of your query this data was the most current information available from our database, which is in real time. Every effort was made to retrieve it according to your query. Thank-you for using DWW.

(86)

Dup

Send original copy by certified mail to the Texas Water Development Board
P. O. Box 13087
Austin, Texas 78711

State of Texas

WATER WELL REPORT

For TWDB use only
Well No. 65-05-7M
Located on map yes
Received: 7-6
ckb

1) OWNER:
Person having well drilled YALE ST. GARDENS CHURCH (Name) Address 11702 W. MONTGOMERY RD (Street or RFD) HOUSTON, TEXAS (City) 77038 (State)

Landowner SAME (Name) Address SAME (Street or RFD) (City) (State)

2) LOCATION OF WELL:
County HARRIS, ____ miles in (N.E., S.W., etc.) direction from ____ (Town)

Locate by sketch map showing landmarks, roads, creeks, hiway number, etc.*

11707 F.M. 149 North

Map on 60-60-90

(Use reverse side if necessary)

or Give legal location with distances and directions from adjacent sections or survey lines.

Labor ____ League ____

Block ____ Survey ____

Abstract No. ____

(NW¼ NE¼ SW¼ SE¼) of Section ____

3) TYPE OF WORK (Check):
New Well ✓ Deepening
Reconditioning Plugging

4) PROPOSED USE (Check):
Domestic ✓ Industrial Municipal
Irrigation Test Well Other

5) TYPE OF WELL (Check):
Rotary ✓ Driven Dug
Cable Jetted Bored

6) WELL LOG:
Diameter of hole 6 1/2 in. Depth drilled 320 ft. Depth of completed well 320 ft. Date drilled 7-1-75

All measurements made from 0 ft. above ground level.

From (ft.)	To (ft.)	Description and color of formation material
0'	3'	Top Soil
3'	305'	Unconsolidated
305'	320'	Sand

9) Casing:
Type: Old New ✓ Steel Plastic ✓ Other
Cemented from 260 ft. to 310 ft.

Diameter (inches)	Setting From (ft.)	Setting To (ft.)	Gage
4"	0	310	

10) SCREEN:
Type S.S. R.B.
Perforated Slotted

Diameter (inches)	Setting From (ft.)	Setting To (ft.)	Slot Size
2"	310	320	#16

(Use reverse side if necessary)

7) COMPLETION (Check):
Straight wall ✓ Gravel packed Other
Under reamed Open Hole

8) WATER LEVEL:
Static level 181 ft. below land surface Date 7-17-75
Artesian pressure ____ lbs. per square inch Date ____
Depth to pump bowls, cylinder, jet, etc., 280' ft. below land surface.

11) WELL TESTS:
Was a pump test made? Yes No ✓ If yes, by whom?
Yield: ____ gpm with ____ ft. drawdown after ____ hrs.
Bailer test ____ gpm with ____ ft. drawdown after ____ hrs.
Artesian flow ____ gpm
Temperature of water ____

12) WATER QUALITY:
Was a chemical analysis made? Yes No ✓
Did any strata contain undesirable water? Yes No ____
Type of water? ____ depth of strata ____

I hereby certify that this well was drilled by me (or under my supervision) and that each and all of the statements herein are true to the best of my knowledge and belief.

NAME Tommy C. Bussell (Type or Print) Water Well Drillers Registration No. 707

ADDRESS 9735 N. Hwy. Rosslyn (Street or RFD) Hou. (City) TEXAS (State)

(Signed) Tommy C Bussell (Water Well Driller) Bussell-Son Inc. (Company Name)

Please attach electric log, chemical analysis, and other pertinent information, if available.

*Additional instructions on reverse side.

TWDBE-WDR

V 97

Please use black ink.
Send original copy by certified mail to the Texas Water Commission P.O. Box 13087 Austin, Texas 78711

State of Texas
WATER WELL REPORT

ATTENTION OWNER: Confidentiality Privilege Notice on Reverse Side

Texas Water Well Drillers Board
P. O. Box 13087
Austin, Texas 78711

1) OWNER Doan Ruyen Duc (Name) Address 4809 Breen (Street or RFD) Houston, Texas 77086 (City) (State) (Zip)

2) LOCATION OF WELL: County Harris 12 miles in NW (N.E., S.W., etc.) direction from Houston (Town)

Driller must complete the legal description to the right with distance and direction from two intersecting section or survey lines, or he must locate and identify the well on an official Quarter- or Half-Scale Texas County General Highway Map and attach the map to this form.

☐ Legal description:
Section No. _____ Block No. _____ Township _____
Abstract No. _____ Survey Name _____
Distance and direction from two intersecting section or survey lines _____
☐ See attached map. 01 65 -13-3

3) TYPE OF WORK (Check): ☒ New Well ☐ Deepening ☐ Reconditioning ☐ Plugging

4) PROPOSED USE (Check): ☐ Domestic ☐ Industrial ☐ Monitor ☐ Public Supply ☒ Irrigation ☐ Test Well ☐ Injection ☐ Other _____

5) DRILLING METHOD (Check): ☒ Mud Rotary ☐ Air Hammer ☐ Jetted ☐ Bored ☐ Air Rotary ☐ Cable Tool ☐ Other _____ ☐ Driven

6) WELL LOG:
Date Drilling: Started 7-5-88 19__ Completed 7-8 19 88

DIAMETER OF HOLE Dia. (in.)	From (ft.)	To (ft.)
6 3/4	Surface	442

7) BOREHOLE COMPLETION:
☐ Open Hole ☐ Straight Wall ☐ Underreamed
☐ Gravel Packed ☐ Other 2 string cemented
If Gravel Packed give interval ... from _____ ft. to _____ ft.

From (ft.)	To (ft.)	Description and color of formation material
0	12	clay
12	24	sand
24	40	clay
40	95	sand
95	125	clay
125	170	sand
170	195	clay
195	250	sand
250	300	clay
300	330	sand
330	360	clay
360	442	sand

8) CASING, BLANK PIPE, AND WELL SCREEN DATA:

Dia. (in.)	New or Used	Steel, Plastic, etc. Perf., Slotted, etc. Screen Mfr., if commercial	Setting (ft.) From	Setting (ft.) To	Gage Casing Screen
4	N	PVC casing	0	400	S 40
2½	N	PVC Liner	392	402	S 40
2½	N	PVC Screen	402	442	.012

9) CEMENTING DATA [Rule 319.44(b)]
Cemented from 400 ft. to 200 ft. No. of Sacks Used 12
15 ft. to 0 ft. No. of Sacks Used 4
Method used Halliburton
Cemented by RMW

10) SURFACE COMPLETION
☐ Specified Surface Slab Installed [Rule 319.44(c)]
☐ Pitless Adapter Used [Rule 319.44(d)]
☒ Approved Alternative Procedure Used [Rule 319.71]

RECEIVED
AUG 22 1988
TEXAS WATER COMMISSION

11) WATER LEVEL:
Static level 250 ft. below land surface Date 7-8-88
Artesian flow _____ gpm. Date _____

12) PACKERS: Type K Depth 392'

13) TYPE PUMP: 5 HP 2" steel
☐ Turbine ☐ Jet ☒ Submersible ☐ Cylinder ☐ Other _____
Depth to pump bowls, cylinder, jet, etc. 357 ft.

(Use reverse side if necessary)

15) WATER QUALITY:
Did you knowingly penetrate any strata which contained undesirable water? ☐ Yes ☒ No
If yes, submit "REPORT OF UNDESIRABLE WATER"
Type of water? _____ Depth of strata _____
Was a chemical analysis made? ☐ Yes ☐ No

14) WELL TESTS:
Type Test: ☐ Pump ☐ Bailer ☐ Jetted ☐ Estimated
Yield _____ gpm with _____ ft. drawdown after _____ hrs.

I hereby certify that this well was drilled by me (or under my supervision) and that each and all of the statements herein are true to the best of my knowledge and belief. I understand that failure to complete items 1 thru 12 will result in the log(s) being returned for completion and resubmittal.

COMPANY NAME Robinson Water Well Serv. Inc. (Type or Print) Water Well Driller's License No. 2212

ADDRESS 11607 Fm 149 (Street or RFD) Houston, Texas 77086 (City) (State) (Zip)

(Signed) _____ (Licensed Water Well Driller) (Signed) _____ (Registered Driller Trainee)

Please attach electric log, chemical analysis, and other pertinent information, if available.

For TWC use only
Well No. 65-13-3
Located on map _____

WWD-012 (Rev 01-28-87) TEXAS WATER COMMISSION COPY

4820112269

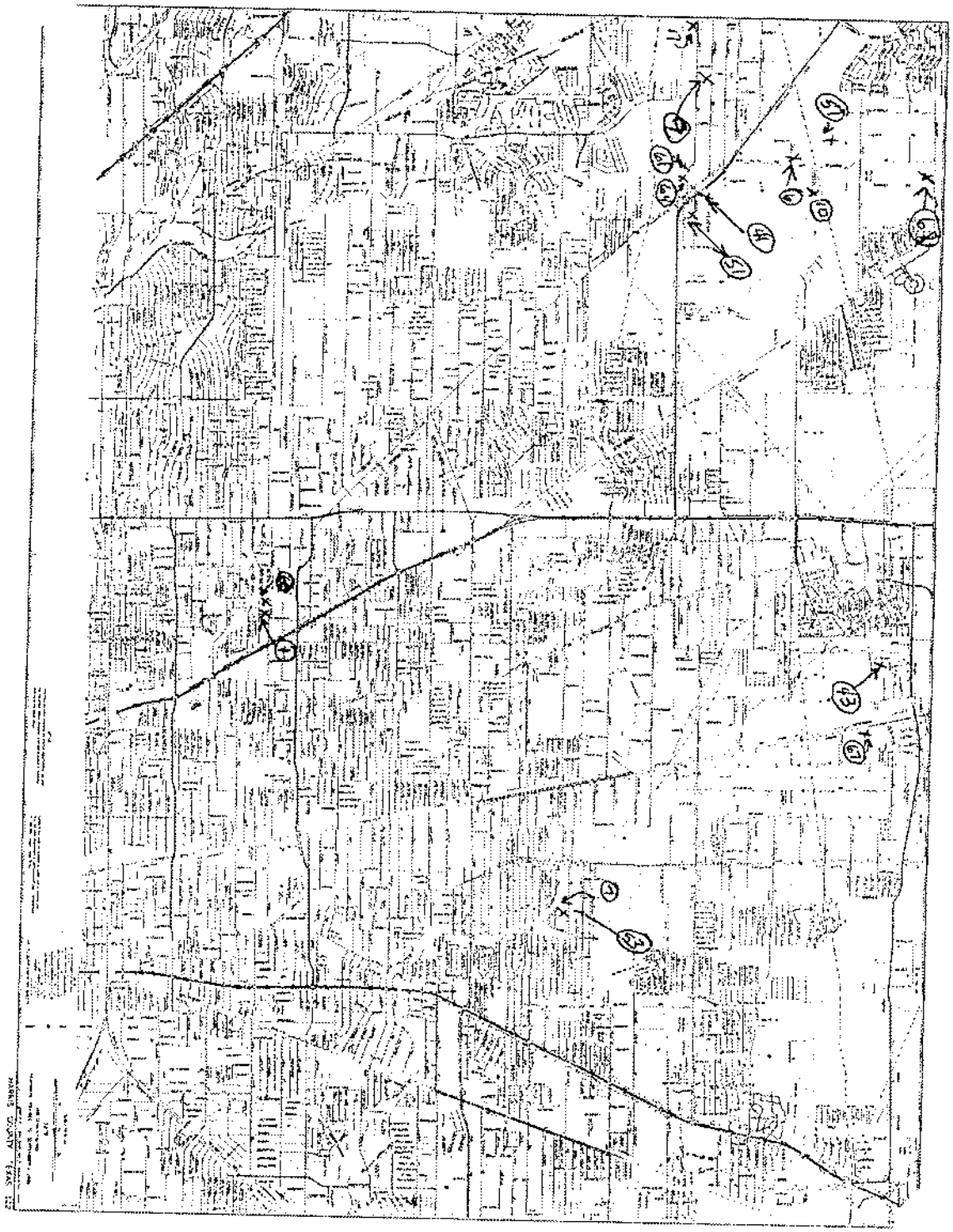

Type of water _____ depth _____

Was a chemical analysis made? ☐ Yes ☐ No

I hereby certify that this well was drilled by me (or under my supervision) and that each and all of the statements herein are true to the best of my knowledge and belief. I understand that failure to complete items 1 thru 12 will result in the log(s) being returned for completion and resubmittal.

COMPANY NAME Robnison Water Well Serv. Inc. Water Well Driller's License No 2212
(Type or Print)

ADDRESS 11607 FM 149 Houston, Texas 77086
(Street or RFD) (City) (State) (Zip)

(Signed) Tim Rob (Licensed Water Well Driller)

(Signed) _____ (Registered Driller Trainee)

For TWC use only
Well No. 65-13-3
Located on map _____

Please attach electric log, chemical analysis, and other pertinent information, if available.

TWC-012 (Rev.01-28-87) TEXAS WATER COMMISSION COPY

✓ 11

Please use black ink.
Send original copy by certified mail to the Texas Water Commission P.O. Box 13087 Austin, Texas 78711

State of Texas
WATER WELL REPORT

ATTENTION OWNER: *Confidentiality Privilege Notice on Reverse Side*

Texas Water Well Drillers Board
P. O. Box 13087
Austin, Texas 78711

1) OWNER J. O. Eiland (Name) Address 4909 Breen (Street or RFD) Houston, Texas (City) (State) (Zip)

2) LOCATION OF WELL:
County Harris 12 miles in NW (N.E., S.W., etc.) direction from Houston, (Town)

Driller must complete the legal description to the right with distance and direction from two intersecting section or survey lines, or he must locate and identify the well on an official Quarter- or Half-Scale Texas County General Highway Map and attach the map to this form.

☐ Legal description:
Section No. _____ Block No. _____ Township _____
Abstract No. _____ Survey Name _____
Distance and direction from two intersecting section or survey lines _____

☐ See attached map. 0065713 3

3) TYPE OF WORK (Check): X ☐ New Well ☐ Deepening ☐ Reconditioning ☐ Plugging

4) PROPOSED USE (Check): X ☐ Domestic ☐ Industrial ☐ Monitor ☐ Public Supply ☐ Irrigation ☐ Test Well ☐ Injection ☐ Other _____

5) DRILLING METHOD (Check): X ☐ Mud Rotary ☐ Air Hammer ☐ Jetted ☐ Driven ☐ Bored ☐ Air Rotary ☐ Cable Tool ☐ Other _____

6) WELL LOG:
Date Drilling:
Started 10/27/ 1986
Completed 10/30/ 1986

DIAMETER OF HOLE Dia. (in.)	From (ft.)	To (ft.)
	Surface	
6-3/4		172

7) BOREHOLE COMPLETION:
☐ Open Hole ☐ Straight Wall ☐ Underreamed
☐ Gravel Packed ☒ Other 2 string cemented
If Gravel Packed give interval . . . from _____ ft. to _____ ft.

From (ft.)	To (ft.)	Description and color of formation material
0	5	Top Soil & Sand
5	25	Clay
25	39	Sand
39	133	Clay
133	172	Sand

8) CASING, BLANK PIPE, AND WELL SCREEN DATA:

Dia. (in.)	New or Used	Steel, Plastic, etc. Perf., Slotted, etc. Screen Mgf., if commercial	Setting (ft.) From	Setting (ft.) To	Gage Casing Screen
4"	N	PVC Casing	0	160	Sch.
2½"	N	Blank Liner	155	162	40
2½"	N	PVC Slotted Screen	162	172	.012

9) CEMENTING DATA [Rule 319.44(b)]
Cemented from 160 ft. to 0 ft. No. of Sacks Used 11
_____ ft. to _____ ft. No. of Sacks Used _____
Method used Halliburton
Cemented by Robinson Water Well

10) SURFACE COMPLETION
☐ Specified Surface Slab Installed [Rule 319.44(c)]
☐ Pitless Adapter Used [Rule 319.44(d)]
☐ Approved Alternative Procedure Used [Rule 319.71]

RECEIVED
AUG 22 1988
TEXAS WATER COMMISSION

11) WATER LEVEL:
Static level 75 ft. below land surface Date _____
Artesian flow _____ gpm. Date _____

12) PACKERS: Type K Depth 155

13) TYPE PUMP: 1HP #251
☐ Turbine ☐ Jet ☒ Submersible ☐ Cylinder
☐ Other _____
Depth to pump bowls, cylinder, jet, etc. 140 ft.

(Use reverse side if necessary)

15) WATER QUALITY:
Did you knowingly penetrate any strata which contained undesirable water? ☐ Yes ☒ No
If yes, submit "REPORT OF UNDESIRABLE WATER"
Type of water? potable Depth of strata _____
Was a chemical analysis made? ☐ Yes ☐ No

14) WELL TESTS:
Type Test: ☐ Pump ☐ Bailer ☐ Jetted ☐ Estimated
Yield: _____ gpm with _____ ft. drawdown after _____ hrs.

I hereby certify that this well was drilled by me (or under my supervision) and that each and all of the statements herein are true to the best of my knowledge and belief. I understand that failure to complete items 1 thru 12 will result in the log(s) being returned for completion and resubmittal.

COMPANY NAME Robinson Water Well Service, Inc. (Type or Print) Water Well Driller's License No. 1464

ADDRESS 11607 FM 149 (Street or RFD) Houston, (City) Tx. (State) 77086 (Zip)

(Signed) M. E. Robinson (Licensed Water Well Driller) (Signed) _____ (Registered Driller Trainee)

Please attach electric log, chemical analysis, and other pertinent information, if available.

For TWC use only
Well No. 65[illegible]
Located on map _____

WWD-012 (Rev 01-28-87)

TEXAS WATER COMMISSION COPY

4820112268

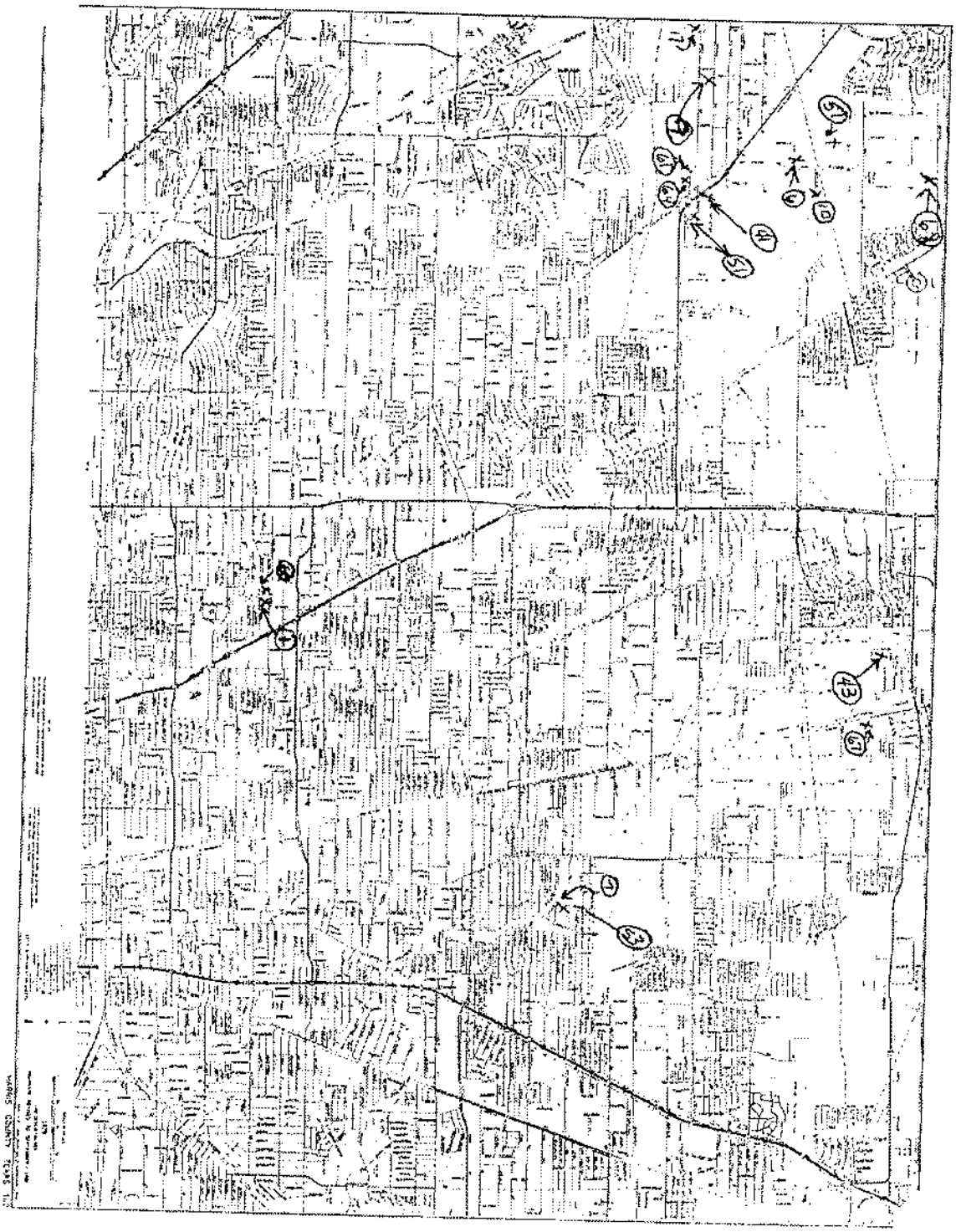

Type of water _____ Depth _____

Was a chemical analysis made? ☐ Yes ☐ No

I hereby certify that this well was drilled by me (or under my supervision) and that each and all of the statements herein are true to the best of my knowledge and belief. I understand that failure to complete items 1 thru 12 will result in the log(s) being returned for completion and resubmittal.

COMPANY NAME Robnison Water Well Serv. Inc. Water Well Driller's License No 2212
(Type or Print)

ADDRESS 11607 FM 149 Houston, Texas 77086
(Street or RT #) (City) (State) (Zip)

(Signed) Tim Rob (Signed) _____
(Licensed Water Well Driller) (Registered Driller Trainee)

For TWC use only
Well No. 65-13-3
Located on map _____

Please attach electric log, chemical analysis, and other pertinent information, if available.

STATE OF TEXAS WELL REPORT for Tracking #166462

Owner:	**VAn Pham**	Owner Well #:	**No Data**
Address:	**12602 Ann Louise Houston, TX 77086**	Grid #:	**65-05-7**
		Latitude:	**29° 54' 01" N**
Well Location:	**12602 Ann Louise Houston, TX 77086**	Longitude:	**095° 28' 00" W**
Well County:	**Harris**	Elevation:	**No Data**
Type of Work:	**New Well**	Proposed Use:	**Domestic**

Drilling Start Date: **8/10/2006** Drilling End Date: **8/11/2006**

	Diameter (in.)	*Top Depth (ft.)*	*Bottom Depth (ft.)*
Borehole:	**6.75**	**0**	**380**
	3.875	**380**	**402**

Drilling Method: **Mud (Hydraulic) Rotary**

Borehole Completion: **2 String**

	Top Depth (ft.)	*Bottom Depth (ft.)*	*Description (number of sacks & material)*
Annular Seal Data:	**0**	**380**	**21 Portland**
	0	**75**	**10 Sacrete**

Seal Method: **Positive Displacement**

Sealed By: **Driller**

Distance to Property Line (ft.): **+75**

Distance to Septic Field or other concentrated contamination (ft.): **+50**

Distance to Septic Tank (ft.): **No Data**

Method of Verification: **Owner**

Surface Completion: **Surface Sleeve Installed**

Water Level: **205 ft.** below land surface on **2006-08-11** Measurement Method: **Unknown**

Packers: **k 375**

Type of Pump: **Submersible** Pump Depth (ft.): **280**

Well Tests: **Jetted** **Yield: 35 GPM**

	Strata Depth (ft.)	Water Type
Water Quality:	**No Data**	**No Data**

Chemical Analysis Made: **No**

Did the driller knowingly penetrate any strata which contained injurious constituents?: **No**

Certification Data: The driller certified that the driller drilled this well (or the well was drilled under the driller's direct supervision) and that each and all of the statements herein are true and correct. The driller understood that failure to complete the required items will result in the report(s) being returned for completion and resubmittal.

Company Information: **Robinson Water Well**

11819 W. Montgomery Rd.
Houston, TX 77086

Driller Name: **M.E. Robinson** License Number: **1464**

Comments: **No Data**

Lithology:
DESCRIPTION & COLOR OF FORMATION MATERIAL

Top (ft.)	Bottom (ft.)	Description
0	30	Red and White Clay
30	55	Red Fine Sand
55	85	Red Clay
85	120	White Sandy Shell
120	145	Sand With shell Streaks
145	245	Sandy Shell with rock and sand streaks
245	295	Course sand with shell streaks
295	310	Sand Rock
310	340	Medium course Sand
340	380	Shell
380	405	Course sand.

Casing:
BLANK PIPE & WELL SCREEN DATA

Dia. (in.)	New/Used	Type	Setting From/To (ft.)
4	New	PVC	0-380 SCH 40
2 1/2	New	PVC	Liner 375-380 SCH 40
2 1/2	New	PVC	Screen 380-401 0.12

IMPORTANT NOTICE FOR PERSONS HAVING WELLS DRILLED CONCERNING CONFIDENTIALITY

TEX. OCC. CODE Title 12, Chapter 1901.251, authorizes the owner (owner or the person for whom the well was drilled) to keep information in Well Reports confidential. The Department shall hold the contents of the well log confidential and not a matter of public record if it receives, by certified mail, a written request to do so from the owner.

Please include the report's Tracking Number on your written request.

Texas Department of Licensing and Regulation
P.O. Box 12157
Austin, TX 78711
(512) 334-5540

STATE OF TEXAS WELL REPORT for Tracking #166466

Owner:	**Phi H Vo**	Owner Well #:	**No Data**
Address:	**6116 Breen Houston, TX 77086**	Grid #:	**65-05-7**
		Latitude:	**29° 54' 00" N**
Well Location:	**6116 Breen Houston, TX 77086**	Longitude:	**095° 28' 01" W**
Well County:	**Harris**	Elevation:	**No Data**
Type of Work:	**New Well**	Proposed Use:	**Domestic**

Drilling Start Date: **9/16/2005** Drilling End Date: **9/17/2005**

	Diameter (in.)	*Top Depth (ft.)*	*Bottom Depth (ft.)*
Borehole:	**6.75**	**0**	**375**
	3.875	**375**	**395**

Drilling Method: **Mud (Hydraulic) Rotary**

Borehole Completion: **2 String**

	Top Depth (ft.)	*Bottom Depth (ft.)*	*Description (number of sacks & material)*
Annular Seal Data:	**0**	**375**	**20 Portland**
	0	**75**	**10 Sacrete**

Seal Method: **Positive Displacement**

Sealed By: **Driller**

Distance to Property Line (ft.): **25**

Distance to Septic Field or other concentrated contamination (ft.): **+50**

Distance to Septic Tank (ft.): **No Data**

Method of Verification: **Owner**

Surface Completion: **Surface Sleeve Installed**

Water Level: **140 ft.** below land surface on **2005-09-17** Measurement Method: **Unknown**

Packers: **k 365**

Type of Pump: **Submersible** Pump Depth (ft.): **260**

Well Tests: **Jetted** **Yield: 65 GPM**

	Strata Depth (ft.)	Water Type
Water Quality:	**No Data**	**No Data**

Chemical Analysis Made: **No**

Did the driller knowingly penetrate any strata which contained injurious constituents?: **No**

Certification Data: The driller certified that the driller drilled this well (or the well was drilled under the driller's direct supervision) and that each and all of the statements herein are true and correct. The driller understood that failure to complete the required items will result in the report(s) being returned for completion and resubmittal.

Company Information: **Robinson Water Well**

11819 W. Montgomery Rd.
Houston, TX 77086

Driller Name: **M.E. Robinson** License Number: **1464**

Comments: **No Data**

Lithology:
DESCRIPTION & COLOR OF FORMATION MATERIAL

Top (ft.)	Bottom (ft.)	Description
0	50	Red and White Clay
50	90	Fine Red Sandy Clay
90	110	Blue Sandy Shell
110	170	Brown Sand
120	190	Sand Rock
190	225	Medium Sand
225	245	Sandy Shell
245	265	Medium brown Sand
265	280	Sand Rock
280	325	Medium brown sand
325	375	Sand With shell Streak
375	395	Sand.

Casing:
BLANK PIPE & WELL SCREEN DATA

Dia. (in.)	New/Used	Type	Setting From/To (ft.)
4	New	PVC	Casing 0-375 SCH 40
2 1/2	New	PVC	Liner 365-375 SCH 40
2 1/2	New	PVC	Screen 375-395 0.08

IMPORTANT NOTICE FOR PERSONS HAVING WELLS DRILLED CONCERNING CONFIDENTIALITY

TEX. OCC. CODE Title 12, Chapter 1901.251, authorizes the owner (owner or the person for whom the well was drilled) to keep information in Well Reports confidential. The Department shall hold the contents of the well log confidential and not a matter of public record if it receives, by certified mail, a written request to do so from the owner.

Please include the report's Tracking Number on your written request.

Texas Department of Licensing and Regulation
P.O. Box 12157
Austin, TX 78711
(512) 334-5540

Send original copy by certified mail to: TNRCC, P.O. Box 13087, Austin, TX 78711-3087

Please use black ink.

ATTENTION OWNER: *Confidentiality Privilege Notice on Reverse Side*

State of Texas
WELL REPORT

Texas Water Well Drillers Advisory Council
P.O. Box 13087
Austin, TX 78711-3087
512-239-0530

1) OWNER JRN NURSERY (Name) ADDRESS 4809 BREEN ROAD (Street or RFD) HOUSTON (City) TEXAS (State) 77086 (Zip)

2) ADDRESS OF WELL: County HARRIS 4809 BREEN (Street, RFD or other) HOUSTON (City) TEXAS (State) 77086 (Zip) GRID # 65-04-9

3) TYPE OF WORK (Check): [X] New Well [ ] Deepening [ ] Reconditioning [ ] Plugging

4) PROPOSED USE (Check): [ ] Monitor [ ] Environmental Soil Boring [X] Domestic [ ] Industrial [X] Irrigation [ ] Injection [ ] Public Supply [ ] De-watering [ ] Testwell
If Public Supply well, were plans submitted to the TNRCC? [ ] Yes [ ] No

5)

6) WELL LOG:
Date Drilling: Started 3-21- 19 96 Completed 3-22- 19 96

DIAMETER OF HOLE		
Dia. (in.)	From (ft.)	To (ft.)
7-7/8	Surface	490
4-1/2	490	530

7) DRILLING METHOD (Check): [ ] Driven [ ] Air Rotary [X] Mud Rotary [ ] Bored [ ] Air Hammer [ ] Cable Tool [ ] Jetted [ ] Other

From (ft.)	To (ft.)	Description and color of formation material
0	20	CLAY
20	40	SHALE
40	120	SAND
120	190	SANDY CLAY
190	280	SAND
280	360	CLAY & ROCK
360	400	SHALE & ROCK
400	440	SAND
440	475	CLAY & SHALE
475	530	SAND

(Use reverse side if necessary)

8) Borehole Completion (Check): [ ] Open Hole [ ] Straight Wall [ ] Underreamed [ ] Gravel Packed [X] Other 2 STRING
If Gravel Packed give interval ... from _____ ft. to _____ ft.

CASING, BLANK PIPE, AND WELL SCREEN DATA:

Dia. (in.)	New or Used	Steel, Plastic, etc. Perf., Slotted, etc. Screen Mfg., if commercial	Setting (ft.) From	Setting (ft.) To	Gage Casing Screen
5	N	PLASTIC CASING	490	0	SDR 17
2 1/2	N	PVC LINER	470	490	Sch 40
2 1/2	N	PVC SCREEN	490	530	.012

9) CEMENTING DATA [Rule 338.44(1)]
Cemented from 490 ft. to 190 ft. No. of sacks used 25
0 ft. to 15 ft. No. of sacks used 12
Method used HALLIBURTON
Cemented by: ROBINSON WATER WELL
Distance to septic system field lines or other concentrated contamination _____ ft.
Method of verification of above distance _____

10) SURFACE COMPLETION
[ ] Specified Surface Slab Installed [Rule 338.44(2)(A)]
[X] Specified Steel Sleeve Installed [Rule 338.44(3)(A)]
[ ] Pitless Adapter Used [Rule 338.44(3)(D)]
[ ] Approved Alternative Procedure Used [Rule 338.71]

11) WATER LEVEL:
Static level 240 ft. below land surface Date 3-22-96
Artesian flow _____ gpm. Date _____

12) PACKERS: Type K Depth 470

13) TYPE PUMP:
[ ] Turbine [ ] Jet [X] Submersible [ ] Cylinder [ ] Other
Depth to pump bowls, cylinder, jet, etc., 336 ft.

14) WELL TESTS:
Type test: [ ] Pump [ ] Bailer [X] Jetted [ ] Estimated
Yield: _____ gpm with _____ ft. drawdown after _____ hrs

15) WATER QUALITY:
Did you knowingly penetrate any strata which contained undesirable constituents?
[ ] Yes [X] No If yes, submit "REPORT OF UNDESIRABLE WATER"
Type of water? _____ Depth of strata _____
Was a chemical analysis made? [ ] Yes [X] No

1996

I hereby certify that this well was drilled by me (or under my supervision) and that each and all of the statements herein are true to the best of my knowledge and belief. I understand that failure to complete items 1 thru 15 will result in the log(s) being returned for completion and resubmittal.

COMPANY NAME ROBINSON WATER WELL (Type or print) WELL DRILLER'S LICENSE NO. 1464

ADDRESS 11819 W. MONTGOMERY (Street or RFD) HOUSTON (City) TEXAS (State) 77086 (Zip)

(Signed) _____ (Licensed Well Driller) (Signed) _____ (Registered Driller Trainee)

Please attach electric log, chemical analysis, and other pertinent information, if available.

4820110506

TNRCC-0199 (Rev. 11-01-94) TNRCC COPY

✓ 41

Please use black ink. Send original copy by certified mail to the Texas Water Commission P.O. Box 13087 Austin, Texas 78711

State of Texas
WATER WELL REPORT

ATTENTION OWNER: *Confidentiality Privilege Notice on Reverse Side*

Texas Water Well Drillers Board P. O. Box 13087 Austin, Texas 78711

1) OWNER N. W. Volunteer Fire Dept. (Name) Address Unknown FM 149 (Street or RFD) Houston (City), Texas (State) 77086 (Zip)

2) LOCATION OF WELL: County Harris 12 miles in NW (N.E., S.W., etc.) direction from Houston (Town)

Driller must complete the legal description to the right with distance and direction from two intersecting section or survey lines, or he must locate and identify the well on an official Quarter- or Half-Scale Texas County General Highway Map and attach the map to this form.

☐ Legal description:
Section No. _____ Block No. _____ Township _____
Abstract No. _____ Survey Name _____
Distance and direction from two intersecting section or survey lines _____

☐ See attached map. on 65-13-3

3) TYPE OF WORK (Check): ☒ New Well ☐ Deepening ☐ Reconditioning ☐ Plugging

4) PROPOSED USE (Check): ☒ Domestic ☐ Industrial ☐ Monitor ☐ Public Supply ☐ Irrigation ☐ Test Well ☐ Injection ☐ Other _____

5) DRILLING METHOD (Check): ☐ Driven ☒ Mud Rotary ☐ Air Hammer ☐ Jetted ☐ Bored ☐ Air Rotary ☐ Cable Tool ☐ Other _____

6) WELL LOG:
Date Drilling: Started 6/4/ 19 87 Completed 6/5/ 19 87

DIAMETER OF HOLE Dia. (in.)	From (ft.)	To (ft.)
	Surface	
6-3/4		450

From (ft.)	To (ft.)	Description and color of formation material
0	30	Clay
30	85	Sand
85	160	Sand
160	210	Clay
210	315	Sand
315	325	Clay
325	375	Sand
375	390	Shale
390	450	Sand

(Use reverse side if necessary)

7) BOREHOLE COMPLETION: ☐ Open Hole ☐ Straight Wall ☐ Underreamed ☐ Gravel Packed ☒ Other 2 string cemented
If Gravel Packed give interval . . . from _____ ft. to _____ ft.

8) CASING, BLANK PIPE, AND WELL SCREEN DATA:

Dia. (in.)	New or Used	Steel, Plastic, etc. Perf., Slotted, etc. Screen Mgf., if commercial	Setting (ft.) From	Setting (ft.) To	Gage Casing Screen
4"	N	PVC Casing	0	430	Sch.
2½"	N	Blank Liner	420	430	40
2½"	N	PVC Slotted Screen	430	450	.012

9) CEMENTING DATA [Rule 319.44(b)]
Cemented from bottom ft. to top ft. No. of Sacks Used 20
_____ ft. to _____ ft. No. of Sacks Used _____
Method used Halliburton
Cemented by Robinson Water Well

10) SURFACE COMPLETION
Specified Surface Slab Installed [Rule 319.44(c)]
☐ Pitless Adapter Used [Rule 319.44(d)]
☐ Approved Alternative Procedure Used [Rule 319.71]

11) WATER LEVEL:
Static level 195 ft. below land surface Date _____
Artesian flow _____ gpm. Date _____

12) PACKERS: Type K Depth 420

13) TYPE PUMP: owner's pump and tank
☐ Turbine ☐ Jet ☒ Submersible ☐ Cylinder
☐ Other _____
Depth to pump bowls, cylinder, jet, etc., 336 ft.

14) WELL TESTS:
Type Test: ☐ Pump ☐ Bailer ☐ Jetted ☐ Estimated
Yield: _____ gpm with _____ ft. drawdown after _____ hrs.

15) WATER QUALITY:
Did you knowingly penetrate any strata which contained undesirable water? ☐ Yes ☒ No
If yes, submit "REPORT OF UNDESIRABLE WATER"
Type of water? potable Depth of strata _____
Was a chemical analysis made? ☐ Yes ☐ No

I hereby certify that this well was drilled by me (or under my supervision) and that each and all of the statements herein are true to the best of my knowledge and belief. I understand that failure to complete items 1 thru 12 will result in the log(s) being returned for completion and resubmittal.

COMPANY NAME Robinson Water Well Service, Inc. (Type or Print) Water Well Driller's License No. 1464

ADDRESS 11607 FM 149 (Street or RFD) Houston, (City) Tx. (State) 77086 (Zip)

(Signed) M E Robinson Jr (Licensed Water Well Driller) (Signed) _____ (Registered Driller Trainee)

Please attach electric log, chemical analysis, and other pertinent information, if available.

For TWC use only Well No. _____ Located on map _____

TWC 0392 (Rev. 06-10-85) TEXAS WATER COMMISSION COPY

4820112274

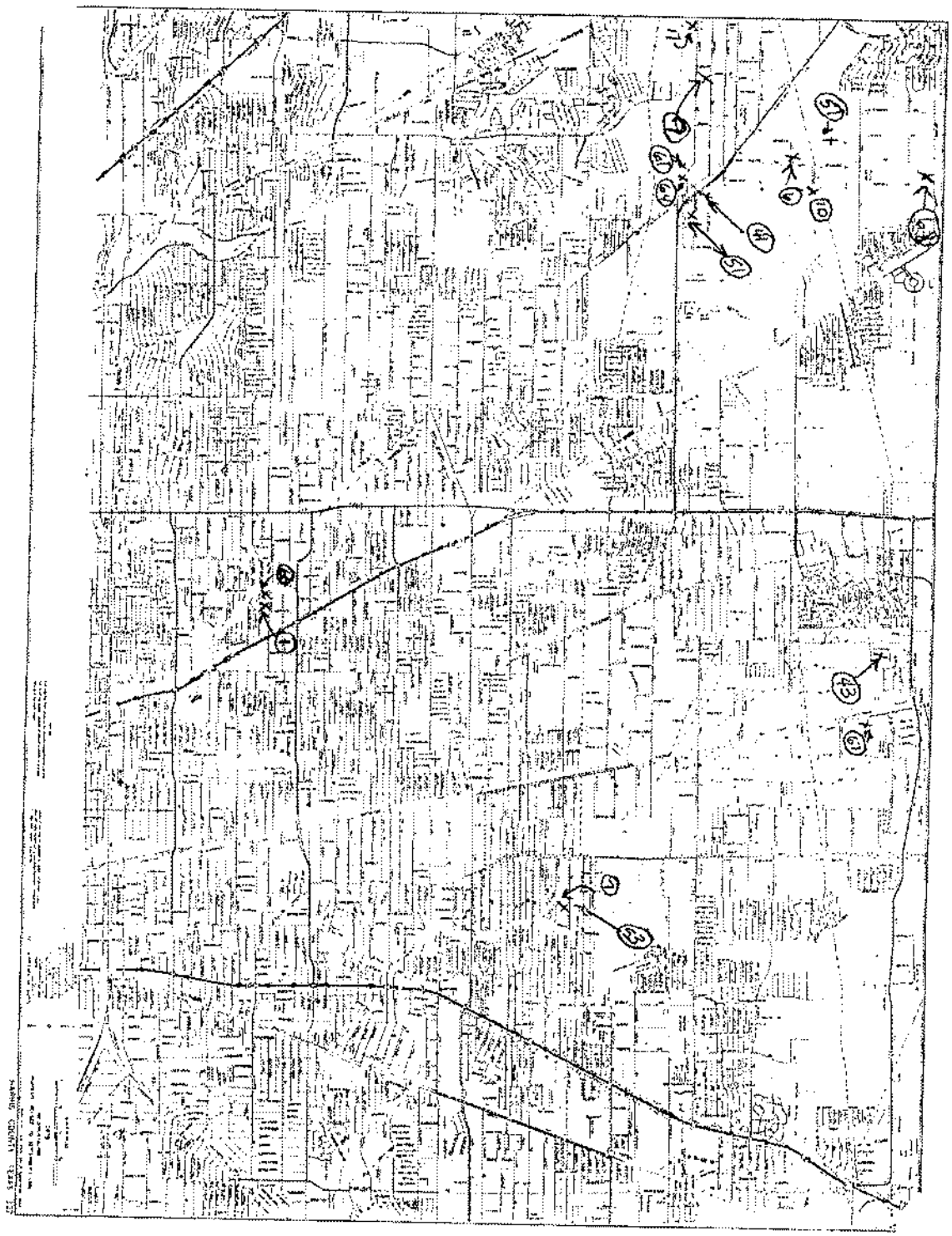

Was a chemical analysis made? ☐ Yes ☐ No

I hereby certify that this well was drilled by me (or under my supervision) and that each and all of the statements herein are true to the best of my knowledge and belief. I understand that failure to complete items 1 thru 12 will result in the log(s) being returned for completion and resubmittal.

COMPANY NAME Robinson Water Well Serv. Inc. Water Well Driller's License No 2212
(Type or Print)

ADDRESS 11607 FM 149 Houston, Texas 77086
(Street or RFD) (City) (State) (Zip)

(Signed) Tim Rob (Signed)
(Licensed Water Well Driller) (Registered Driller Trainee)

Please attach electric log, chemical analysis, and other pertinent information, if available.

For TWC use only
Well No. G-5-13-3
Located on map

(92)

Copy

Send original copy by certified mail to the Texas Water Development Board P. O. Box 13087 Austin, Texas 78711

State of Texas

WATER WELL REPORT

For TWDB use only
Well No. 65-05-92
Located on map 4-5
Received: 26-75
dd

1) OWNER: 77035
Person having well drilled HAROLD FORD (Name) Address 4918 BREEN ST. (Street or RFD) HOUSTON (City) TEX (State)

Landowner SAME (Name) Address SAME (Street or RFD) (City) (State)

2) LOCATION OF WELL:
County Harris, miles in (N.E., S.W., etc.) direction from (Town)

Locate by sketch map showing landmarks, roads, creeks, Hiway number, etc.*

North Lane Circle (92) North

(Use reverse side if necessary)

OR Give legal location with distances and directions from adjacent sections or survey lines.

Labor League

Block Survey

Abstract No.

(NW¼ NE¼ SW¼ SE¼) of Section

3) TYPE OF WORK (Check): New Well / Deepening / Reconditioning / Plugging

4) PROPOSED USE (Check): Domestic / Industrial / Municipal / Irrigation / Test Well / Other

5) TYPE OF WELL (Check): Rotary / Driven / Dug / Cable / Jetted / Bored

6) WELL LOG:
Diameter of hole 6¼" in. Depth drilled 135' ft. Depth of completed well 135' ft. Date drilled 7-24-75
All measurements made from 0 ft. above ground level.

From (ft.)	To (ft.)	Description and color of formation material
0	2'	Top Soil
2'	100'	Unconsolidated
100'	135'	Sand

9) Casing:
Type: Old / New / Steel / Plastic / Other
Cemented from 85' ft. to 115' ft.

Diameter (inches)	Setting From (ft.)	Setting To (ft.)	Gage
4	0	120'	

10) SCREEN:
Type 3.5
Perforated / Slotted

Diameter (inches)	Setting From (ft.)	Setting To (ft.)	Slot Size
2"	120'	135'	20 gu

(Use reverse side if necessary)

7) COMPLETION (Check): Straight wall / Gravel packed / Other / Under reamed / Open Hole

8) WATER LEVEL:
Static level 77' ft. below land surface Date 7-24-75
Artesian pressure lbs. per square inch Date
Depth to pump bowls, cylinder, jet, etc., 101' ft. below land surface.

11) WELL TESTS:
Was a pump test made? Yes / No / If yes, by whom?
Yield: gpm with ft. drawdown after hrs.
Bailer test gpm with ft. drawdown after hrs.
Artesian flow gpm
Temperature of water

12) WATER QUALITY:
Was a chemical analysis made? Yes / No
Did any strata contain undesirable water? Yes / No
Type of water? depth of strata

I hereby certify that this well was drilled by me (or under my supervision) and that each and all of the statements herein are true to the best of my knowledge and belief.

NAME Tommy C. Russell (Type or Print) Water Well Drillers Registration No. 709

ADDRESS 9735 N. Hwy Rosslyn (Street or RFD) Houston (City) Texas (State)

(Signed) Tommy C. Russell (Water Well Driller) Russell & Son Inc. (Company Name)

Please attach electric log, chemical analysis, and other pertinent information, if available.

*Additional instructions on reverse side.

ENGR WO-8

4820112130

(6)

65-05-7V

Send original copy by certified mail to the Texas Department of Water Resources P. O. Box 13087 Austin, Texas 78711

State of Texas
WATER WELL REPORT

ATTENTION OWNER: *Confidentiality Privilege Notice on Reverse Side*

Texas Water Well Drillers Board P. O. Box 13087 Austin, Texas 78711

1) OWNER Big Leroys Auto parts (Name) Address 11801 W. Montgomery (Street or RFD) Houston (City) Texas (State) (Zip)

2) LOCATION OF WELL: County Harris 15 miles N.W. (N.E., S.W., etc.) direction from Houston (Town)

Driller must complete the legal description to the right with distance and direction from two intersecting section or survey lines, or he must locate and identify the well on an official Quarter or Half-Scale Texas County General Highway Map and attach the map to this form.

3) Legal description:
Section No. ____ Block No. ____ Township ____
Abstract No. ____ Survey Name ____
Distance and direction from two intersecting section or survey lines ____
✓ See attached map mapom 65-05-4AA

3) TYPE OF WORK (Check)
✓ New Well ☐ Deepening ☐ Reconditioning ☐ Plugging

4) PROPOSED USE (Check)
✓ Domestic ☐ Industrial ☐ Public Supply ☐ Irrigation ☐ Test Well ☐ Other ____

5) DRILLING METHOD (Check)
✓ Mud Rotary ☐ Air Hammer ☐ Driven ☐ Bored ☐ Air Rotary ☐ Cable Tool ☐ Jetted ☐ Other ____

6) WELL LOG:

Date drilled 4/27/83

Diameter of Hole Dia. (in.)	From (ft.)	To (ft.)
6½	Surface	165

From (ft.)	To (ft.)	Description and color of formation material
0	2	top soil
2	20	clay + sand strips
20	53	red + gray clay
53	58	fine sand
58	142	red + gray clay
142	165	coarse sand

7) BOREHOLE COMPLETION:
☐ Open Hole ☐ Straight Wall ☐ Underreamed
☐ Gravel Packed ✓ Other Cemented
If Gravel Packed give interval . . . from ____ ft. to ____ ft.

8) CASING, BLANK PIPE, AND WELL SCREEN DATA:

Dia. (in.)	New or Used	Steel, Plastic, etc. Perf., Slotted, etc. Screen Mat., if commercial	Setting (ft.) From	Setting (ft.) To	Gage Casing/Screen
4"	New	Plastic Casing	0	150	40
2½"	New	Plastic Screen	153	165	12

CEMENTING DATA
Cemented from 150 ft. to 50 ft.
Method used Pressurized
Cemented by Ind. (Company or individual)

9) WATER LEVEL:
Static level 80 ft. below land surface Date 4/28/83
Artesian flow ____ gpm Date ____

10) PACKERS: Type Depth:
2½" x 4" 3 ring R+R 146'

RECEIVED
SEP 12 1983
DEPT. OF WATER RESOURCES

(Use reverse side if necessary)

11) TYPE PUMP:
☐ Turbine ☐ Jet ☐ Submersible ☐ Cylinder ☐ Other ____
Depth to pump bowls, cylinder, jet, etc. ____ ft.

12) WELL TESTS:
☐ Type Test: ☐ Pump ☐ Bailer ☐ Jetted ☐ Estimated
Yield: ____ gpm with ____ ft. drawdown after ____ hrs.

13) WATER QUALITY:
Did you knowingly penetrate any strata which contained unsuitable water? ☐ Yes ✓ No
If yes, submit "REPORT OF UNDESIRABLE WATER"
Type of water? Fresh Depth of strata 23'
Was a chemical analysis made? ☐ Yes ✓ No

I hereby certify that this well was drilled by me (or under my supervision) and that each and all of the statements herein are true to the best of my knowledge and belief.

COMPANY NAME Osmcell + Potter Drilling Co. (Type or Print) Water Well Driller's License No. 1872

ADDRESS 5717 Chippewa (Street or RFD) Houston (City) Texas (State) 77086 (Zip)

(Signed) Bobby Potter (Licensed Water Well Driller) (Signed) ____ (Registered Driller Trainee) Dec

Please attach electric log, chemical analysis, and other pertinent information, if available.

For TDWR use only: Well No. 65-05-7V Located on map Yes F.S.

TDWR 0792 (Rev. 5-27-82) DEPARTMENT OF WATER RESOURCES COPY

4820112197

Send original copy by certified mail to: Texas Water Comm[redacted], P.O. Box 13087, Austin, Texas 78711

9

Please use black ink.

ATTENTION OWNER: *Confidentiality Privilege Notice on Reverse Side*

State of Texas
WELL REPORT

Texas Water Well Drillers Board
P.O. Box 13087
Austin, Texas 78711

1) OWNER Tim Jackson (Name) ADDRESS 11635 West Montgomery (Street or RFD) Houston (City) Tx (State) 77086 (Zip)

2) LOCATION OF WELL: County Harris , 16 miles in NW (NE, SW, etc.) direction from Houston (Town)

Driller must complete the legal description below with distance and direction from two intersecting section or survey lines, or he must locate and identify the well on an official Quarter- or Half-Scale Texas County General Highway Map and attach the map to this form.

☐ LEGAL DESCRIPTION:

Section No. _____ Block No. _____ Township _____ Abstract No. _____ Survey Name _____

Distance and direction from two intersecting section or survey lines _____

☐ SEE ATTACHED MAP

3) TYPE OF WORK (Check):
XX New Well ☐ Deepening ☐ Reconditioning ☐ Plugging

4) PROPOSED USE (Check):
XX Domestic ☐ Industrial ☐ Monitor ☐ Public Supply ☐ Irrigation ☐ Test Well ☐ Injection ☐ De-Watering

5) DRILLING METHOD (Check):
☐ Driven
XX Mud Rotary ☐ Air Hammer ☐ Jetted ☐ Bored ☐ Air Rotary ☐ Cable Tool ☐ Other _____

6) WELL LOG:

Date Drilling: Started 9-18- 1989 Completed 9-19 1989

DIAMETER OF HOLE		
Dia. (in.)	From (ft.)	To (ft.)
	Surface	
6 3/4	0	315

7) BOREHOLE COMPLETION:
☐ Open Hole ☐ Straight Wall ☐ Underreamed
☐ Gravel Packed XX Other 2 String Cemeted
If Gravel Packed give interval . . . from _____ ft. to _____ ft.

From (ft.)	To (ft.)	Description and color of formation material
0	26	Clay
26	41	Sand
41	74	Clay
74	103	Sand
103	115	Clay
115	133	Sand
133	177	Clay
177	211	Sand
211	233	Clay
233	274	Sand

(Use reverse side if necessary)

8) CASING, BLANK PIPE, AND WELL SCREEN DATA:

Dia. (in.)	New or Used	Steel, Plastic, etc. Perf., Slotted, etc. Screen Mfg., if commercial	Setting (ft.) From	Setting (ft.) To	Gage Casing Screen
4"	N	PVC Casing	0	295	sch40
2½"	N	PVC Liner	295	305	sch 40
2½	N	Slotted Screen	305	315	.0012

9) CEMENTING DATA [Rule 287.44(1)]
Cemented from 295 ft. to 15 ft. No. of Sacks Used 14
15 ft. to 0 ft. No. of Sacks Used 3
Method used Halliburton
Cemented by Robinson Water Well Service, I

RECEIVED
APR 03 1992
TEXAS WATER COMMISSION

10) SURFACE COMPLETION
☐ Specified Surface Slab Installed [Rule 287.44(2)(A)]
☐ Pitless Adapter Used [Rule 287.44(3)(B)]
XX Approved Alternative Procedure Used [Rule 287.71]

11) WATER LEVEL:
Static level 200 ft. below land surface Date 9-19-89
Artesian flow _____ gpm. Date _____

12) PACKERS:

Type	Depth
K-Packer	295

13) TYPE PUMP:
☐ Turbine ☐ Jet XX Submersible 1 H.P. ☐ Cylinder
☐ Other _____
Depth to pump bowls, cylinder, jet, etc., 280 ft.

14) WELL TESTS:
Type Test: ☐ Pump ☐ Bailer ☐ Jetted ☐ Estimated
Yield: _____ gpm with _____ ft. drawdown after _____ hrs.

15) WATER QUALITY:
Did the drilling penetrate any strata which contained undesirable constituents?
☐ Yes ☐ No If yes, submit "REPORT OF UNDESIRABLE WATER"
Type of water? _____ Depth of strata _____
Was a chemical analysis made? ☐ Yes ☐ No

I hereby certify that this well was drilled by me (or under my supervision) and that each and all of the statements herein are true to the best of my knowledge and belief. I understand that failure to complete items 1 thru 15 will result in the log(s) being returned for completion and resubmittal.

COMPANY NAME Robinson Water Well Service, Inc (Type or print) WELL DRILLER'S LICENSE NO. 2212

ADDRESS 11607 FM 149 (Street or RFD) Houston (City) Tx (State) 77086 (Zip)

(Signed) _____ (Licensed Well Driller) (Signed) _____ (Registered Driller Trainee)

Please attach electric log, chemical analysis, and other pertinent information, if available.

For TWC use only: Well No. 9 Located on map 05-57

WWD-012 (Rev. 09/21/88)

TEXAS WATER COMMISSION COPY

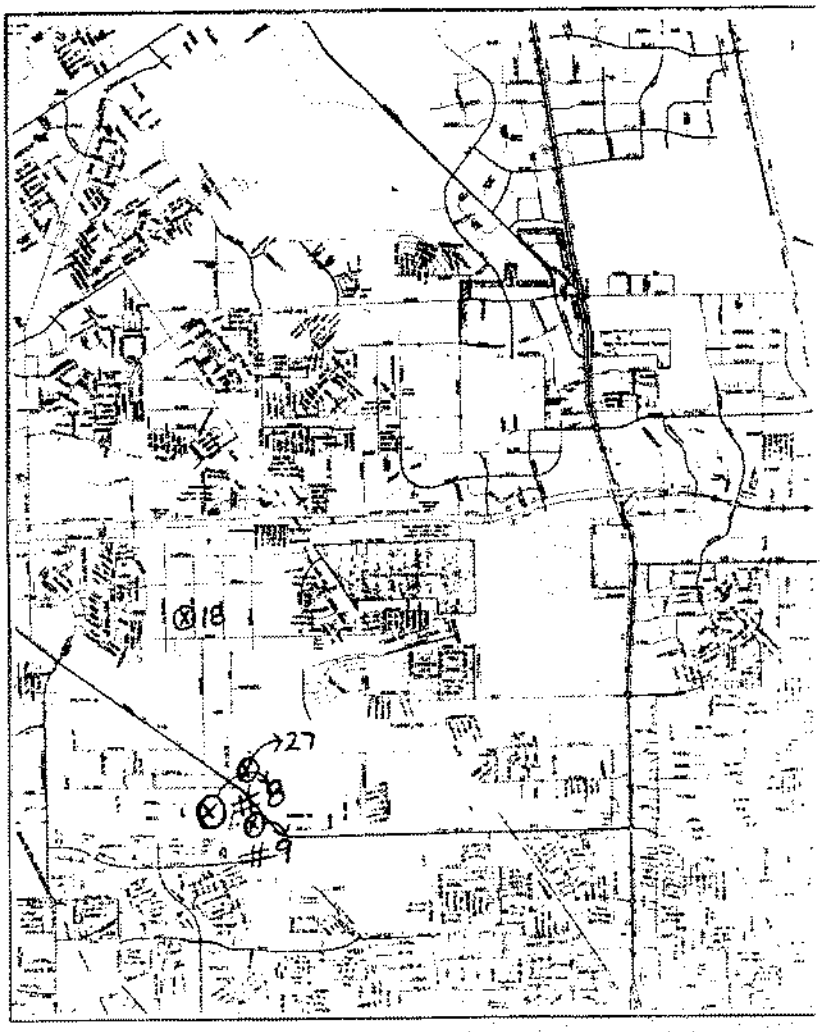
18
27
#9

Send original copy by certified mail to: **Texas Water Commission, P.O. Box 13087, Austin, TX 78711-3087** *Please use black ink.*

ATTENTION OWNER: *Confidentiality Privilege Notice on Reverse Side*

State of Texas WELL REPORT

(17)

Texas Water Well Drillers Board
P.O. Box 13087
Austin, TX 78711-3087
512-371-6299

1) **OWNER** Triah Ngoc Luu (Name) **ADDRESS** 4909 Breen St. Hou. Tx. 77086 (Street or RFD) (City) (State) (Zip)

2) **LOCATION OF WELL:** County Harris 12 miles in NW (NE, SW, etc.) direction from Houston (Town)

Driller must complete the legal description below with distance and direction from two intersecting section or survey lines, or he must locate and identify the well on an official Quarter- or Half-Scale Texas County General Highway Map and attach the map to this form.

☐ **LEGAL DESCRIPTION:**
Section No. _____ Block No. _____ Township _____ Abstract No. _____ Survey Name _____
Distance and direction from two intersecting section or survey lines _____
☒ **SEE ATTACHED MAP** 65-5-7

3) **TYPE OF WORK (Check):** ☒ New Well ☐ Deepening ☐ Reconditioning ☐ Plugging

4) **PROPOSED USE (Check):** ☒ Domestic ☐ Industrial ☐ Monitor ☐ Public Supply ☐ Irrigation ☐ Test Well ☐ Injection ☐ De-Watering

5) **DRILLING METHOD (Check):** ☐ Driven ☒ Mud Rotary ☐ Air Hammer ☐ Jetted ☐ Bored ☐ Air Rotary ☐ Cable Tool ☐ Other _____

6) **WELL LOG:**
Date Drilling: Started 1/14/ 1994 Completed 1/17 1994

DIAMETER OF HOLE

Dia. (in.)	From (ft.)	To (ft.)
6 3/4	Surface	451

7) **BOREHOLE COMPLETION:** ☐ Open Hole ☐ Straight Wall ☐ Underreamed ☐ Gravel Packed ☒ Other 2 String Cemented
If Gravel Packed give interval . . . from _____ ft. to _____ ft.

From (ft.)	To (ft.)	Description and color of formation material
0	75	Clay
75	140	Sand
140	210	Clay
210	340	Sand
340	390	Clay
390	451	SAnd

(Use reverse side if necessary)

8) **CASING, BLANK PIPE, AND WELL SCREEN DATA:**

Dia. (in.)	New or Used	Steel, Plastic, etc. Perf., Slotted, etc. Screen Mfg., if commercial	Setting (ft.) From	Setting (ft.) To	Gage Casing Screen
4	N	PVC Casing	416	0	Sch 40
2½	N	PVC Liner	416	406	Sch 40
2½	N	PVC Screen	451	416	.012

9) **CEMENTING DATA** (Rule 287.44(1))
Cemented from 416 ft. to 216 ft. No. of Sacks Used 10
0 ft. to 15 ft. No. of Sacks Used 8
Method used Halliburton
Cemented by RWW

10) **SURFACE COMPLETION**
☐ Specified Surface Slab Installed (Rule 287.44(2)(A))
☐ Specified Steel Sleeve Installed (Rule 287.44(3)(A))
☐ Pitless Adapter Used (Rule 287.44(3)(B))
☒ Approved Alternative Procedure Used (Rule 287.71)

11) **WATER LEVEL:**
Static level 240 ft. below land surface Date 1-17-94
Artesian flow _____ gpm. Date _____

12) **PACKERS:**

Type	Depth
K	406

13) **TYPE PUMP:** ☐ Turbine ☐ Jet ☒ Submersible ☐ Cylinder ☐ Other _____
Depth to pump bowls, cylinder, jet, etc., 336 ft.

14) **WELL TESTS:** Type Test: ☐ Pump ☐ Bailer ☒ Jetted ☐ Estimated
Yield: _____ gpm with _____ ft. drawdown after _____ hrs.

15) **WATER QUALITY:**
Did you knowingly penetrate any strata which contained undesirable constituents?
☐ Yes ☒ No If yes, submit "REPORT OF UNDESIRABLE WATER"
Type of water? _____ Depth of strata _____
Was a chemical analysis made? ☐ Yes ☐ No

I hereby certify that this well was drilled by me (or under my supervision) and that each and all of the statements herein are true to the best of my knowledge and belief. I understand that failure to complete items 1 thru 15 will result in the log(s) being returned for completion and resubmittal.

COMPANY NAME Robinson Water Well Ser., Inc **WELL DRILLER'S LICENSE NO.** 2212 (Type or print)

ADDRESS 11819 Tomball Pky. (Street or RFD) Houston, Texas 77086 (City) (State) (Zip)

(Signed) _____ (Licensed Well Driller) (Signed) _____ (Registered Driller Trainee)

Please attach electric log, chemical analysis, and other pertinent information, if available.

For TWC use only: Well No. 17 Located on map 65-5-7

TWC-0199 (Rev. 05-18-90) TEXAS WATER COMMISSION COPY

4820112264

11
4
25
9
7
12

1.1mi E/WL

51

Please use black ink.
Send original copy by certified mail to the
Texas Department of Water Resources
P. O. Box 13087
Austin, Texas 78711

State of Texas
WATER WELL REPORT

ATTENTION OWNER: *Confidentiality Privilege Notice on Reverse Side*

Texas Water Well Drillers Board
P. O. Box 13087
Austin, Texas 78711

1) OWNER Wendy Leffring (Name) Address 4614 Spindle (Street or RFD) Hou. (City) TX (State) 77086 (Zip)

2) LOCATION OF WELL: 4614 Spindle
County Harris miles in _____ (N.E., S.W., etc.) direction from _____ (Town)

Driller must complete the legal description to the right with distance and direction from two intersecting section or survey lines, or he must locate and identify the well on an official Quarter- or Half-Scale Texas County General Highway Map and attach the map to this form.

☐ Legal description:
Section No. _____ Block No. _____ Township _____
Abstract No. _____ Survey Name _____
Distance and direction from two intersecting section or survey lines _____
☐ See attached map. 60-52-8

3) TYPE OF WORK (Check): ☒ New Well ☐ Deepening ☐ Reconditioning ☐ Plugging

4) PROPOSED USE (Check): ☒ Domestic ☐ Industrial ☐ Public Supply ☐ Irrigation ☐ Test Well ☐ Other _____

5) DRILLING METHOD (Check): ☒ Mud Rotary ☐ Air Hammer ☐ Driven ☐ Bored ☐ Air Rotary ☐ Cable Tool ☐ Jetted ☐ Other _____

6) WELL LOG:

Date drilled 1-22-86

DIAMETER OF HOLE

Dia. (in.)	From (ft.)	To (ft.)
6 3/4	Surface	360

7) BOREHOLE COMPLETION: ☒ Open Hole ☐ Straight Wall ☐ Underreamed ☐ Gravel Packed ☐ Other _____
If Gravel Packed give interval . . . from _____ ft. to _____ ft.

From (ft.)	To (ft.)	Description and color of formation material
0	18	Top Soil + Clay
18	25	Surface Sand
25	40	Clay
40	50	Sand
50	95	Clay
95	135	Sand + Gravel
135	150	Clay
150	170	Sand
170	201	Clay
201	225	Sand
225	235	Clay
235	265	Sand
265	275	Clay
275	290	Sand
290	318	Clay
318	360	Sand

(Use reverse side if necessary)

8) CASING, BLANK PIPE, AND WELL SCREEN DATA:

Dia. (in.)	New or Used	Steel, Plastic, etc. Perf., Slotted, etc. Screen Mgf., if commercial	Setting (ft.) From	Setting (ft.) To	Gage Casing Screen
4	N	P.V.C.	0	350	
2	N	Galv.	340	350	
2	N	P.V.C.	350	360	.016

9) CEMENTING DATA [Rule 319.44(b)]
Cemented from 0 ft. to 10 ft.
300 ft. to 350 ft.
Method used Halliburton
Cemented by Bussell + Son, Inc.

10) SURFACE COMPLETION
☐ Specified Surface Slab Installed [Rule 319.44(c)]
☐ Pitless Adapter Used [Rule 319.44(d)]
☒ Approved Alternative Procedure Used [Rule 319.71]

11) WATER LEVEL:
Static level 208 ft. below land surface Date 1-23-86
Artesian flow _____ gpm. Date _____

12) PACKERS: Type Depth

RECEIVED 1986 TEXAS WATER COMMISSION

13) TYPE PUMP:
☐ Turbine ☐ Jet ☒ Submersible ☐ Cylinder
☐ Other _____
Depth to pump bowls, cylinder, jet, etc., _____ ft.

14) WELL TESTS:
Type Test ☒ Pump ☐ Bailer ☐ Jetted ☐ Estimated
Yield: 15 gpm with 25 ft. drawdown after 1 hrs.

15) WATER QUALITY:
Did you knowingly penetrate any strata which contained undesirable water? ☐ Yes ☒ No
If yes, submit "REPORT OF UNDESIRABLE WATER"
Type of water? _____ Depth of strata _____
Was a chemical analysis made? ☐ Yes ☐ No

I hereby certify that this well was drilled by me (or under my supervision) and that each and all of the statements herein are true to the best of my knowledge and belief. I understand that failure to complete items 1 thru 12 will result in the log(s) being returned for completion and resubmittal.

COMPANY NAME Bussell + Son, Inc. (Type or Print) Water Well Driller's License No. 2035

ADDRESS P.O. Box 874 (Street or RFD) Tomball (City) TX (State) 77375 (Zip)

(Signed) Craig Bussell (Licensed Water Well Driller) (Signed) David L Young (Registered Driller Trainee)

Please attach electricity, chemical analysis, and other pertinent information, if available.

For TDWR use only
Well No. 65-05-7
Located on map

DEPARTMENT OF WATER RESOURCES COPY

4820112266

TDWR 0392 (12/29/83)

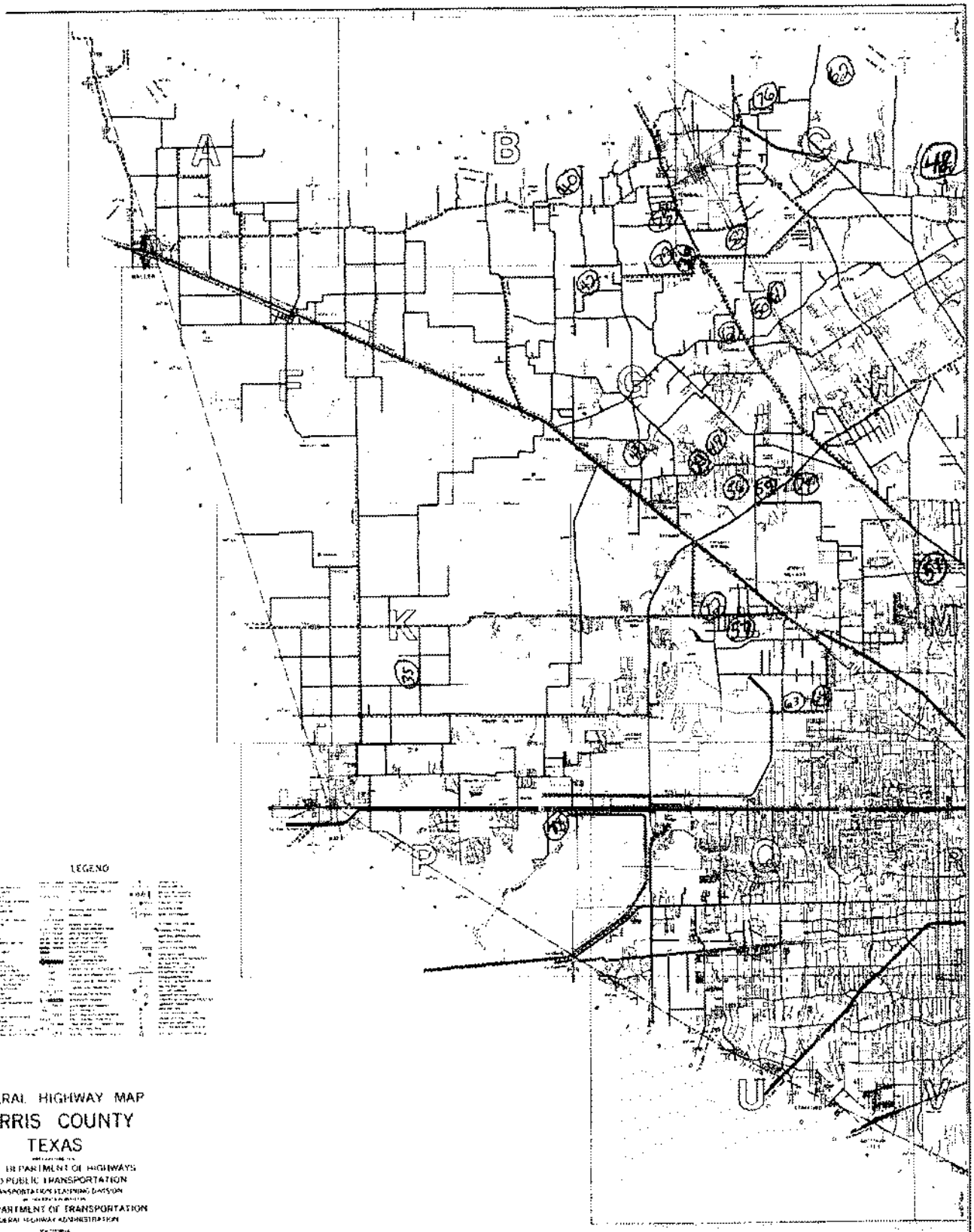

GENERAL HIGHWAY MAP

HARRIS COUNTY

TEXAS

STATE DEPARTMENT OF HIGHWAYS AND PUBLIC TRANSPORTATION

TRANSPORTATION PLANNING DIVISION

U.S. DEPARTMENT OF TRANSPORTATION

FEDERAL HIGHWAY ADMINISTRATION

1979

Send original copy by certified mail to the
Texas Department of Water Resources
P. O. Box 13087
Austin, Texas 78711

State of Texas
WATER WELL REPORT

ATTENTION OWNER: *Confidentiality Privilege Notice on Reverse Side*

For TDWR use only
Well No. 65-05-1
Located on map
Received

1) OWNER I.O. Filand (Name) Address 4909 Breen (Street or RFD) Houston, Tx. (City) (State) (Zip)

2) LOCATION OF WELL: County Harris 12 miles in NW (N.E., S.W., etc.) direction from Houston (Town)

Driller must complete the legal description to the right with distance and direction from two intersecting section or survey lines, or he must locate and identify the well on an official Quarter- or Half-Scale Texas County General Highway Map and attach the map to this form.

☐ Legal description:
Section No. _____ Block No. _____ Township _____
Abstract No. _____ Survey Name _____
Distance and direction from two intersecting section or survey lines _____

☐ See attached map. 0165-13-3

3) TYPE OF WORK (Check):
☒ New Well ☐ Deepening ☐ Reconditioning ☐ Plugging

4) PROPOSED USE (Check):
☒ Domestic ☐ Industrial ☐ Public Supply ☐ Irrigation ☐ Test Well ☐ Other

5) DRILLING METHOD (Check):
☒ Mud Rotary ☐ Air Hammer ☐ Driven ☐ Bored ☐ Air Rotary ☐ Cable Tool ☐ Jetted ☐ Other

6) WELL LOG:

Date drilled 10/27/86

DIAMETER OF HOLE Dia. (in.)	From (ft.)	To (ft.)
	Surface	
6-3/4		172

From (ft.)	To (ft.)	Description and color of formation material
0	5	Topsoil & Sand
5	25	Clay
25	39	Sand
39	133	Clay
133	172	Sand

7) BOREHOLE COMPLETION:
☐ Open Hole ☐ Straight Wall ☐ Underreamed
☐ Gravel Packed ☒ Other 2 string cemented
If Gravel Packed give interval ... from _____ ft. to _____ ft.

8) CASING, BLANK PIPE, AND WELL SCREEN DATA:

Dia. (in.)	New / Used	Steel, Plastic, etc. Perf., Slotted, etc. Screen Mfg., if commercial	Setting (ft.) From	Setting (ft.) To	Gage Casing Screen
4"	N	PVC Casing	0	160	Sch. 40
2½"	N	Blank Liner	155	162	
2½"	N	PVC Slotted Screen	162	172	.012

CEMENTING DATA
Cemented from 160 ft. to 0 ft.
Method used Halliburton
Cemented by Robinson Water Well (Company or Individual)

9) WATER LEVEL
Static level 75 ft. below land surface Date
Artesian flow _____ gpm. Date

10) PACKERS: Type K Depth 155

11) TYPE PUMP: HP #251 Tank
☐ Turbine ☐ Jet ☒ Submersible ☐ Cylinder ☐ Other
Depth to pump bowls, cylinder, jet, etc. 140 ft.

12) WELL TESTS:
☐ Type Test ☐ Pump ☐ Bailer ☐ Jetted ☐ Estimated
Yield _____ gpm with _____ ft. drawdown after _____ hrs.

13) WATER QUALITY:
Did you knowingly penetrate any strata which contained undesirable water? ☐ Yes ☒ No
If yes, submit "REPORT OF UNDESIRABLE WATER"
Type of water? potable Depth of strata
Was a chemical analysis made? ☐ Yes ☐ No

(Use reverse side if necessary)

I hereby certify that this well was drilled by me (or under my supervision) and that each and all of the statements herein are true to the best of my knowledge and belief.

NAME M. E. Robinson, Jr. (Type or Print) Water Well Drillers Registration No. 1464

ADDRESS 11607 FM 149 (Street or RFD) Houston (City) Tx. (State) 77086 (Zip)

(Signed) M. E. Robinson (Water Well Driller) Robinson Water Well Service, Inc.

Please attach electrical log, chemical analysis, and other pertinent information, if available

TDWR 0392 (Rev. 1-12-79)

DEPARTMENT OF WATER RESOURCES

RECEIVED
SEP 18 1987

48 20112270

HARRIS COUNTY, TEXAS

Send original copy by certified return receipt requested mail to: TNRCC, MC 177, P.O. Box 13087, Austin, TX 78711-3087

ATTENTION OWNER: *Confidentiality Privilege Notice on on reverse side of Well Owner's copy (pink)*

State of Texas
WELL REPORT

Texas Water Well Drillers Advisory Council
MC 177
P.O. Box 13087
Austin, TX 78711-3087
512-239-0530

1) OWNER 249 Church of Christ (Name) ADDRESS 11702 S. Mongomery (Street or RFD) Houston (City) Tx (State) 77086 (Zip)

2) ADDRESS OF WELL: County Harris SAME (Street, RFD or other) (City) (State) (Zip) GRID # 65-05-7

3) TYPE OF WORK (Check): ☐ New Well ☐ Deepening ☐ Reconditioning ☐ Plugging

4) PROPOSED USE (Check): ☐ Monitor ☐ Environmental Soil Boring ☒ Domestic ☐ Industrial ☐ Irrigation ☐ Injection ☐ Public Supply ☐ De-watering ☐ Testwell
If Public Supply well, were plans submitted to the TNRCC? ☐ Yes ☐ No

5)

6) WELL LOG:
Date Drilling:
Started 2-20 19 98
Completed 2-21 19 98

DIAMETER OF HOLE		
Dia. (in.)	From (ft.)	To (ft.)
	Surface	
6.75	0	380

7) DRILLING METHOD (Check): ☐ Driven ☐ Air Rotary ☒ Mud Rotary ☐ Bored ☐ Air Hammer ☐ Cable Tool ☐ Jetted ☐ Other

From (ft.)	To (ft.)	Description and color of formation material
0	101	Clay
101	110	Sand
110	133	Clay
133	181	Sand
181	240	Clay
240	255	Sand
255	303	Clay
303	380	Sand
380	432	Shale & Sand

(Use reverse side of Well Owner's copy, if necessary)

8) Borehole Completion (Check): ☐ Open Hole ☐ Straight Wall ☐ Underreamed ☐ Gravel Packed ☒ Other 2 String
If Gravel Packed give interval ... from _____ ft. to _____ ft.

CASING, BLANK PIPE, AND WELL SCREEN DATA:

Dia. (in.)	New or Used	Steel, Plastic, etc. Perf., Slotted, etc. Screen Mfg., if commercial	Setting (ft.) From	Setting (ft.) To	Gage Casing Screen
4	N	PVC Casing	0	360	
2.5	N	PVC Liner	350	360	
2.5	N	PVC Screen	360	380	.012

9) CEMENTING DATA [Rule 338.44(1)]
Cemented from 360 ft. to 60 ft. No. of sacks used 20
0 ft. to 10 ft. No. of sacks used 11
Method used Halliburton
Cemented by Scott Water Well
Distance to septic system field lines or other concentrated contamination 160 ft.
Method of verification of above distance Measures

10) SURFACE COMPLETION
☐ Specified Surface Slab Installed [Rule 338.44(2)(A)]
☒ Specified Steel Sleeve Installed [Rule 338.44(3)(A)]
☐ Pitless Adapter Used [Rule 338.44(3)(b)]
☐ Approved Alternative Procedure Used [Rule 338.71]

11) WATER LEVEL:
Static level 215 ft. below land surface Date 2-21-98
Artesian flow _____ gpm. Date _____

12) PACKERS:

Type	Depth
K - PACKER	350

13) TYPE PUMP:
☐ Turbine ☐ Jet ☒ Submersible ☐ Cylinder ☐ Other
Depth to pump bowls, cylinder, jet, etc. 280 ft.

14) WELL TESTS:
Type test ☐ Pump ☐ Bailer ☒ Jetted ☐ Estimated
Yield: ___ gpm with _____ ft drawdown after ___ hrs.

15) WATER QUALITY:
Did you knowingly penetrate any strata which contained undesirable constituents?
☐ Yes ☒ No If yes, submit "REPORT OF UNDESIRABLE WATER"
Type of water? _____ Depth of strata _____
Was a chemical analysis made? ☐ Yes ☒ No

I hereby certify that this well was drilled by me (or under my supervision) and that each and all of the statements herein are true to the best of my knowledge and belief. I understand that failure to complete items 1 thru 15 will result in the log(s) being returned for completion and resubmittal.

COMPANY NAME Scott Water Well (Type or print) WELL DRILLER'S LICENSE NO. 4839 WT

ADDRESS 11915 GREEN PINE CIR. (Street or RFD) HOU. (City) TX. (State) 77066 (Zip)

(Signed) Scott Robinson (Licensed Well Driller) (Signed) _____ (Registered Driller Trainee)

Please attach electric log, chemical analysis, and other pertinent information, if available.

TNRCC 1100 (Rev. 05-21-96) *White - TNRCC Yellow - DRILLER Pink - WELL OWNER*

4820122931

Send original copy by certified return receipt requested mail to: TNRCC, MC 177, P.O. Box 13087, Austin, TX 78711-3087

ATTENTION OWNER: *Confidentiality Privilege Notice on on reverse side of Well Owner's copy (pink)*

State of Texas WELL REPORT

Texas Water Well Drillers Advisory Council
MC 177
P.O. Box 13087
Austin, TX 78711-3087
512-239-0530

1) OWNER [illegible] (Name) ADDRESS [illegible] (Street or RFD) Houston (City) Tx (State) [illegible] (Zip)

2) ADDRESS OF WELL: County Harris [illegible] (Street, RFD or other) Houston (City) Tx (State) [illegible] (Zip) GRID # 65-65-4

3) TYPE OF WORK (Check): ☑ New Well ☐ Deepening ☐ Reconditioning ☐ Plugging

4) PROPOSED USE (Check): ☐ Monitor ☐ Environmental Soil Boring ☑ Domestic ☐ Industrial ☐ Irrigation ☐ Injection ☐ Public Supply ☐ De-watering ☐ Testwell
If Public Supply well, were plans submitted to the TNRCC? ☐ Yes ☐ No

5)

6) WELL LOG:
Date Drilling:
Started 1/7 19 98
Completed 1/12 19 98

DIAMETER OF HOLE

Dia. (in.)	From (ft.)	To (ft.)
10	Surface	10
7 1/2	10	315
3 7/8	315	340

7) DRILLING METHOD (Check): ☐ Driven ☐ Air Rotary ☑ Mud Rotary ☐ Bored ☐ Air Hammer ☐ Cable Tool ☐ Jetted ☐ Other

From (ft.)	To (ft.)	Description and color of formation material
0	15	SAND
15	25	CLAY
25	35	SAND
35	45	CLAY
45	60	SAND
60	85	CLAY
85	170	SAND
170	245	CLAY
245	260	SAND
260	285	CLAY
285	305	SAND
305	320	CLAY
320	340	SAND [illegible]

(Use reverse side of Well Owner's copy, if necessary)

8) Borehole Completion (Check): ☐ Open Hole ☑ Straight Wall ☐ Underreamed ☐ Gravel Packed ☐ Other
If Gravel Packed give interval ... from ____ ft. to ____ ft.

CASING, BLANK PIPE, AND WELL SCREEN DATA:

Dia. (in.)	New or Used	Steel, Plastic, etc. Perf., Slotted, etc. Screen Mfg., if commercial	Setting (ft.) From	Setting (ft.) To	Gage Casting Screen
4	N	Sch 40 Casing	0	315	
2 1/2	N	Solid Sch 40 [illegible]	310	320	
2 1/2	N	[illegible]	320	340	

9) CEMENTING DATA [Rule 338.44(1)]
Cemented from 315 ft. to 300 ft. No. of sacks used 9 1/2
100 ft. to 0 ft. No. of sacks used 10 1/2
Method used [illegible]
Cemented by [illegible]
Distance to septic system field lines or other concentrated contamination [illegible] ft.
Method of verification of above distance [illegible]

10) SURFACE COMPLETION
☑ Specified Surface Slab Installed [Rule 338.44(2)(A)] 4 X 5
☐ Specified Steel Sleeve Installed [Rule 338.44(3)(A)]
☐ Pitless Adapter Used [Rule 338.44(3)(b)]
☐ Approved Alternative Procedure Used [Rule 338.71]

11) WATER LEVEL:
Static level 215 ft. below land surface Date 1/8/97
Artesian flow [illegible] gpm. Date 1/8/97

12) PACKERS: Type Depth
[illegible]

13) TYPE PUMP: ☐ Turbine ☐ Jet ☑ Submersible ☐ Cylinder ☐ Other
Depth to pump bowls, cylinder, jet, etc. ____ ft.

14) WELL TESTS:
Type test: ☑ Pump ☐ Bailer ☐ Jetted ☐ Estimated
Yield: 12 gpm with 15 ft. drawdown after 1 hr. hrs.

15) WATER QUALITY:
Did you knowingly penetrate any strata which contained undesirable constituents?
☐ Yes ☑ No If yes, submit "REPORT OF UNDESIRABLE WATER"
Type of water? SOFT Depth of strata 131
Was a chemical analysis made? ☐ Yes ☐ No

I hereby certify that this well was drilled by me (or under my supervision) and that each and all of the statements herein are true to the best of my knowledge and belief. I understand that failure to complete items 1 thru 15 will result in the log(s) being returned for completion and resubmittal.

COMPANY NAME [illegible] (Type or print) WELL DRILLER'S LICENSE NO. [illegible]

ADDRESS [illegible] (Street or RFD) [illegible] (City) Tx (State) [illegible] (Zip)

(Signed) [illegible] (Licensed Well Driller) (Signed) ____ (Registered Driller Trainee)

Please attach electric log, chemical analysis, and other pertinent information, if available.

TNRCC-0199 (Rev. 05-21-96)

4820122901

White - TNRCC Yellow - DRILLER Pink - WELL OWNER

Attention Owner:
Confidentiality Privilege Notice on reverse side of owner's copy.

Texas Department of License and Regulation

Water Well Driller/Pump Installer Program
P.O. Box 12157 Austin, Texas 78711 (512)463-7880 FAX (512)463-8616
Toll free (800)803-9202
Email address: water.well@license.state.tx.us

This form must be completed and filed with the department and owner within 60 days upon completion of the well.

WELL REPORT

[illegible] LOCATION DATA

Name	Address	City	State	Zip
Celia Aceves	5024 Breem	Houston	Texas	77086

[illegible]

County	Physical Address	City	State	Zip
Harris	Same			

3) Type of Work ☒ New Well ☐ Deepening ☐ Reconditioning

Lat. | Long. | Grid # 65-05-7

4) Proposed Use (check) ☐ Monitor ☐ Environmental Soil Boring ☒ Domestic ☐ Industrial ☐ Irrigation ☐ Injection ☐ Public Supply ☐ De-watering ☐ Testwell
If Public Supply well, were plans submitted to the TNRCC? ☐ Yes ☐ No

5) N↑

6) Drilling Date
Started 1/05/02
Completed 1/07/02

Diameter of Hole

Dia.(in)	From (ft)	To (ft)
5	0	64

7) Drilling Method (check) ☐ Driven ☐ Air Rotary ☒ Mud Rotary ☐ Bored ☐ Air Hammer ☐ Cable Tool ☐ Jetted ☐ Other

From (ft)	To (ft)	Description and color of formation material
0	12	clay
12	19	sand
19	50	clay
50	64	sand

(Use reverse side of Well Owner's copy, If necessary)

8) Borehole Completion ☐ Open Hole ☒ Straight Wall ☐ Under-reamed ☐ Gravel Packed ☐ Other
If Gravel Packed give the interval from ft. to ft.

Casing, Blank Pipe, and Well Screen Data

Dia. (in.)	New Or Used	Steel, Plastic, etc. Perf., Slotted, etc Screen Mfg., if commercial	Setting (ft) From	To	Gage Casing Screen
2	N	Casing PVC	0	54	sch 40
2	N	Screen PVC	54	64	.006

9) Cementing Data
Cementing from 54 ft. to 0 ft. # of sacks used 7
ft. to ft. # of sacks used
Method Used Pressure
Cementing By Raymond Services, Inc.
Distance to septic system field or other concentrated contamination ft.
Method of verification of above distance Customer

RECEIVED
TDLR MAIL ROOM
FEB 11 2002
AMOUNT

13) Plugged ☐ Well plugged within 48 hours
Casing left in well: Cement/Bentonite placed in well:

From (ft)	To (ft)	From (ft)	To (ft)	Sacks used

10) Surface Completion
☐ Specified Surface Slab Installed
☒ Specified Surface Sleeve Installed
☐ Pitless Adapter Used
☐ Approved Alternative Procedure Used

14) Typepump
☐ Turbine ☒ Jet ☐ Submersible ☐ Cylinder
☐ Other
Depth to pump bowls, cylinder, jet etc. ft.

11) Water Level
Static level 12 ft. below Date 1/7/02
Artesian Flow gpm. Date / /

15) Water Test
Typetest ☐ Pump ☐ Bailer ☒ Jetted ☐ Estimated
Yield: gpm with ft. drawdown after hrs.

16) Water Quality
Did you knowingly penetrate and strata which contain undesirable constituents.
☐ YES ☒ NO If yes, did you submit a REPORT OF UNDESIRABLE WATER
Type of water Depth of Strata
Was a chemical analysis made ☐ Yes ☐ No

12) Packers Type Depth
None

Company or individual's Name (type or print): Raymond Services, Inc. 4577WI

Address 10011 Airline Drive | City Houston | State TX | Zip 77037

Signature [signature] 1/7/02 | Signature / /
Licensed Water Supply Contractor | Date | Apprentice | Date

TDLR FORM 001WWD *White - TDLR* *Yellow - Owner* *Pink - Driller/Pump Installer* 4820125972

✓ 61

Please use black ink.
Send original copy by certified mail to the
Texas Water Commission
P.O. Box 13087
Austin, Texas 78711

State of Texas
WATER WELL REPORT

ATTENTION OWNER: *Confidentiality Privilege Notice on Reverse Side*

Texas Water Well Drillers Board
P. O. Box 13087
Austin, Texas 78711

1) OWNER Ken McCall (Name) Address 4813 Breen Houston, Texas (Street or RFD) (City) (State) (Zip)

2) LOCATION OF WELL: County Harris 12 miles to NW (N.E., S.W., etc.) direction from Houston (Town)

Driller must complete the legal description to the right with distance and direction from two intersecting section or survey lines, or he must locate and identify the well on an official Quarter- or Half-Scale Texas County General Highway Map and attach the map to this form.

☐ Legal description:
Section No. _____ Block No. _____ Township _____
Abstract No. _____ Survey Name _____
Distance and direction from two intersecting section or survey lines _____

☐ See attached map. 0065-13-3

3) TYPE OF WORK (Check):
☒ New Well ☐ Deepening ☐ Reconditioning ☐ Plugging

4) PROPOSED USE (Check):
☒ Domestic ☐ Industrial ☐ Monitor ☐ Public Supply ☐ Irrigation ☐ Test Well ☐ Injection ☐ Other _____

5) DRILLING METHOD (Check): ☐ Driven
☒ Mud Rotary ☐ Air Hammer ☐ Jetted ☐ Bored ☐ Air Rotary ☐ Cable Tool ☐ Other _____

6) WELL LOG:
Date Drilling: Started 6-21 19 88 Completed 6-22-88 19 ___

DIAMETER OF HOLE

Dia. (in.)	From (ft.)	To (ft.)
6 3/4	Surface	170

7) BOREHOLE COMPLETION:
☐ Open Hole ☐ Straight Wall ☐ Underreamed
☐ Gravel Packed ☐ Other 2 string cemented
If Gravel Packed give interval . . . from _____ ft. to _____ ft.

From (ft.)	To (ft.)	Description and color of formation material
	30	0-30 clay
30	77	30-77 sand
77	92	77-92 clay
92	130	92-130 sand
130	140	130-140 clay
140	170	140-170 sand

8) CASING, BLANK PIPE, AND WELL SCREEN DATA:

Dia. (in.)	New or Used	Steel, Plastic, etc. Perf., Slotted, etc. Screen Mfr., if commercial	Setting (ft.) From	Setting (ft.) To	Gage Casing	Gage Screen
4	N	Pvc Casing	0	160	S-40	
2½	N	PVC liner	150	160	S-40	
2½	N	PVC screen	160	170		.012

9) CEMENTING DATA [Rule 319.44(b)]
Cemented from 160 ft. to 60 ft. No. of Sacks Used 8
0 ft. to 15 ft. No. of Sacks Used 3
Method used Halliburton
Cemented by RWW

10) SURFACE COMPLETION
☐ Specified Surface Slab Installed [Rule 319.44(c)]
☐ Pitless Adapter Used [Rule 319.44(d)]
☒ Approved Alternative Procedure Used [Rule 319.71]

RECEIVED
AUG 22 1988
TEXAS WATER COMMISSION

11) WATER LEVEL:
Static level 100 ft. below land surface Date 6-21-88
Artesian flow _____ gpm. Date _____

12) PACKERS: Type K Depth 150

13) TYPE PUMP: 1 HP
☐ Turbine ☐ Jet ☒ Submersible ☐ Cylinder
☐ Other _____
Depth to pump bowls, cylinder, jet, etc., 140 ft.

(Use reverse side if necessary)

15) WATER QUALITY:
Did you knowingly penetrate any strata which contained undesirable water? ☐ Yes ☒ No
If yes, submit "REPORT OF UNDESIRABLE WATER"
Type of water? _____ Depth of strata _____
Was a chemical analysis made? ☐ Yes ☐ No

14) WELL TESTS:
Type Test: ☐ Pump ☐ Bailer ☐ Jetted ☐ Estimated
Yield: _____ gpm with _____ ft. drawdown after _____ hrs.

I hereby certify that this well was drilled by me (or under my supervision) and that each and all of the statements herein are true to the best of my knowledge and belief. I understand that failure to complete items 1 thru 12 will result in the log(s) being returned for completion and resubmittal.

COMPANY NAME Robinson Water Well Serv. Inc. (Type or Print) Water Well Driller's License No. 2212

ADDRESS 11607 FM 149 Houston, Texas 77086 (Street or RFD) (City) (State) (Zip)

(Signed) _____ (Licensed Water Well Driller) (Signed) _____ (Registered Driller Trainee)

Please attach electric log, chemical analysis, and other pertinent information, if available.

For TWC use only
Well No. 65-13-7
Located on map

WWD-012 (Rev.01-28-87) TEXAS WATER COMMISSION COPY

4820112273

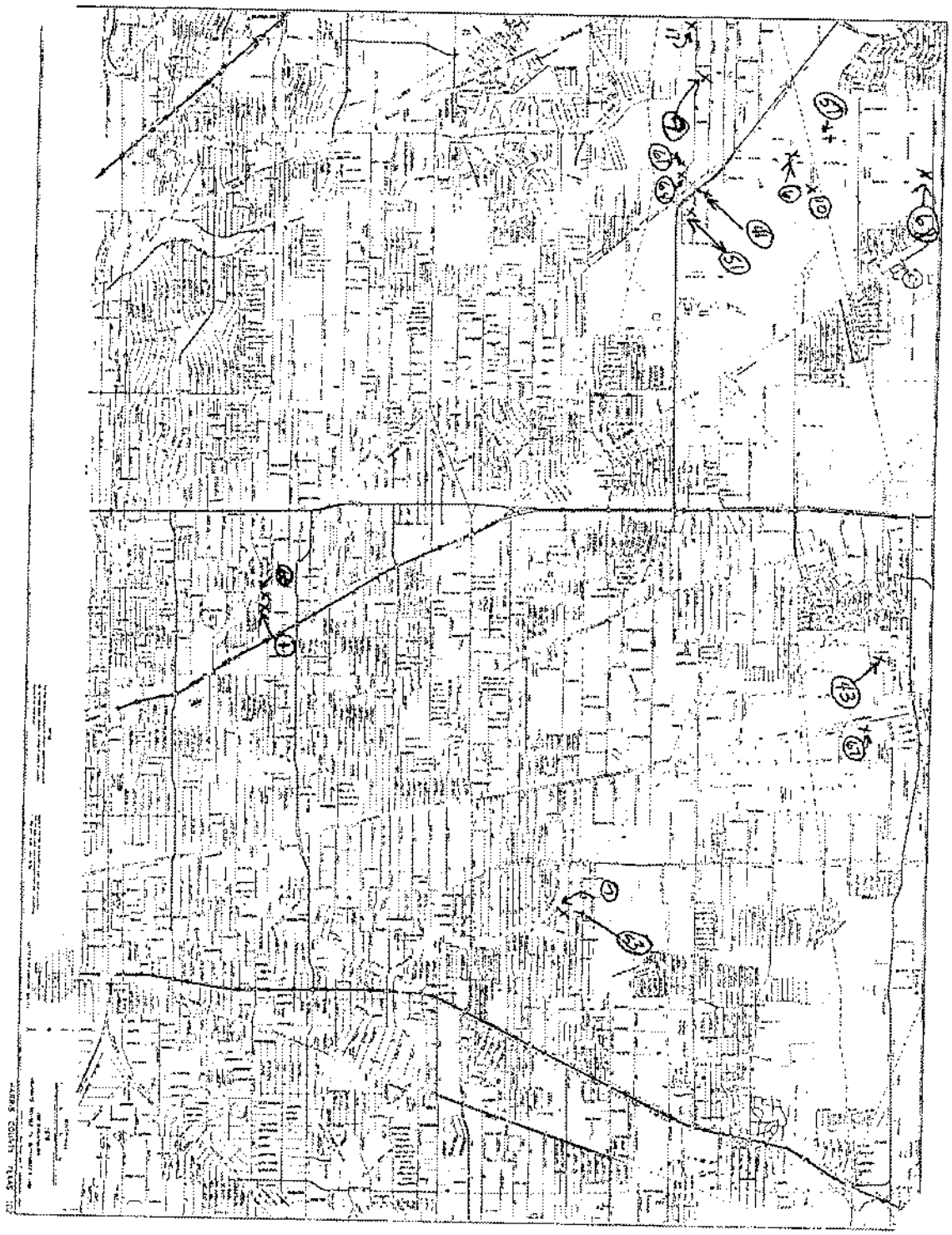

Was a chemical analysis made? ☐ Yes ☐ No

I hereby certify that this well was drilled by me (or under my supervision) and that each and all of the statements herein are true to the best of my knowledge and belief. I understand that failure to complete items 1 thru 12 will result in the log(s) being returned for completion and resubmittal.

COMPANY NAME Robinson Water Well Serv. Inc. Water Well Driller's License No. 2212
(Type or Print)

ADDRESS 11607 FM 149 Houston, Texas 77086
(Street or RFD) (City) (State) (Zip)

(Signed) Tim Rob (Signed)
(Licensed Water Well Driller) (Registered Driller Trainee)

Please attach electric log, chemical analysis, and other pertinent information, if available

For TWC use only
Well No. 6E-73-3
Located on map

Send original copy by certified mail to the Texas Department of Water Resources P. O. Box 13087 Austin, Texas 78711

State of Texas
WATER WELL REPORT

ATTENTION OWNER: *Confidentiality Privilege Notice on Reverse Side*

For TDWR use only
Well No. 65-05-7
Located on map
Received:

1) OWNER N.W. Volunteer Fire Dept. (Name) Address Unknown FM 149 (Street or RFD) Houston, Tx. 77086 (City) (State) (Zip)

2) LOCATION OF WELL: County Harris 12 miles in NW (N.E., S.W., etc.) direction from Houston (Town)

Driller must complete the legal description to the right with distance and direction from two intersecting section or survey lines, or he must locate and identify the well on an official Quarter- or Half-Scale Texas County General Highway Map and attach the map to this form.

☐ Legal description:
Section No. _____ Block No _____ Township _____
Abstract No. _____ Survey Name _____
Distance and direction from two intersecting section or survey lines _____

☐ See attached map. on 65-13-3 N [illegible]

3) TYPE OF WORK (Check): ☒ New Well ☐ Deepening ☐ Reconditioning ☐ Plugging

4) PROPOSED USE (Check): ☒ Domestic ☐ Industrial ☐ Public Supply ☐ Irrigation ☐ Test Well ☐ Other _____

5) DRILLING METHOD (Check): ☒ Mud Rotary ☐ Air Hammer ☐ Driven ☐ Bored ☐ Air Rotary ☐ Cable Tool ☐ Jetted ☐ Other _____

6) WELL LOG:

Date drilled 6/4/87

DIAMETER OF HOLE Dia (in.)	From (ft.)	To (ft.)
	Surface	
6-3/4		450

From (ft.)	To (ft.)	Description and color of formation material
0	30	Clay
30	85	Sand
85	160	Sand
160	210	Clay
210	315	Sand
315	325	Clay
325	375	Sand
375	390	Shale
390	450	Sand

(Use reverse side if necessary)

7) BOREHOLE COMPLETION: ☐ Open Hole ☐ Straight Wall ☐ Underreamed ☐ Gravel Packed ☒ Other 2 string cemented
If Gravel Packed give interval ... from _____ ft. to _____ ft.

8) CASING, BLANK PIPE, AND WELL SCREEN DATA:

Dia. (in.)	New or Used	Steel, Plastic, etc. Perf., Slotted, etc. Screen Mgf., if commercial	Setting (ft.) From	To	Gage Casing Screen
4"	N	PVC Casing	0	430	Sch
2½"	N	Blank Liner	420	430	40
2½"	N	PVC Slotted Screen	430	450	.012

CEMENTING DATA
Cemented from ~~[illegible]~~ 430 ft. to 0 ft.
Method used Halliburton
Cemented by Robinson Water Well (Company or Individual)

9) WATER LEVEL:
Static level 195 ft. below land surface Date _____
Artesian flow _____ gpm. Date _____

10) PACKERS: Type K Depth 420

11) TYPE PUMP: owner's pump and tank
☐ Turbine ☐ Jet ☒ Submersible ☐ Cylinder
☐ Other _____
Depth to pump bowls, cylinder, jet, etc. 336 ft.

12) WELL TESTS: ☐ Type Test ☐ Pump ☐ Bailer ☐ Jetted ☐ Estimated
Yield _____ gpm with _____ ft. drawdown after _____ hrs.

13) WATER QUALITY:
Did you knowingly penetrate any strata which contained undesirable water? ☐ Yes ☒ No
If yes, submit "REPORT OF UNDESIRABLE WATER"
Type of water? potable Depth of strata _____
Was a chemical analysis made? ☐ Yes ☐ No

RECEIVED SEP 16 1987

I hereby certify that this well was drilled by me (or under my supervision) and that each and all of the statements herein are true to the best of my knowledge and belief.

NAME M.E. Robinson, Jr. (Type or Print) Water Well Drillers Registration No. 1464

ADDRESS 11607 FM 149 (Street or RFD) Houston, (City) Tx. (State) 77086 (Zip)

(Signed) M. E. Robinson (Water Well Driller) Robinson Water Well Service, Inc. (Company Name)

Please attach electric log, chemical analysis, and other pertinent information, if available

TDWR 0392 (Rev. 1-12-79) DEPARTMENT OF WATER RESOURCES COPY

4820112275

10/26/2020
05:10:09

Texas Commission on Environmental Quality
DWW Water System Summary Sheet

PWS ID	PWS Name	Central Registry RN
TX1012667	MARTINS HARDWARE LUMBER & ROOFING	RN101242295

Organization/Customer *	Central Registry CN
SOLIS, CHRISTINA	CN604323543
FRANCO, EFRAIN	CN604146217

*Regulatory mail will be addressed to this organization/person

All Water System Contacts

Type	Contact	Communication	
AC - Administrative Contact - OWNER	SOLIS, CHRISTINA 7702 INDIAN COVE CT HUMBLE, TX 77346-1611	**Electronic Type**	**Value**
		Phone Type	**Value**
		BUS - Business	832-403-6529
		MOB - Mobile	832-788-7646
AC - Administrative Contact - OWNER	FRANCO, EFRAIN 6219 JENSEN DR HOUSTON, TX 77026-1116	**Phone Type**	**Value**
		BUS - Business	281-501-8780
		BUS - Business	832-403-6529
OW - Owner - OWNER	SOLIS, CHRISTINA 7702 INDIAN COVE CT HUMBLE, TX 77346-1611	**Electronic Type**	**Value**
		Phone Type	**Value**
		BUS - Business	832-403-6529
		MOB - Mobile	832-788-7646
OW - Owner - OWNER	FRANCO, EFRAIN 6219 JENSEN DR HOUSTON, TX 77026-1116	**Phone Type**	**Value**
		BUS - Business	281-501-8780
		BUS - Business	832-403-6529
PWS - Public Water System Contact - LESSEE	STCYR, CAROLYN	**Phone Type**	**Value**
		BUS - Business	281-447-0868

Operator Grade	Number

Water Operator Licenses

No Licensing Data for this PWS

Owner Type	Owner Type Options: COUNTY, DISTRICT, FEDERAL GOVERNMENT, INVESTOR OWNED, MUNICIPALITY, NATIVE AMERICAN, PRIVATE, STATE GOVERNMENT, WATER SUPPLY CORPORATION
Private	

System Type	System Type Options: COMMUNITY, TRANSIENT/NON-COMMUNITY, NON-PUBLIC, NON-TRANSIENT/NON-COMMUNITY
NC - TRANSIENT/NON-	

COMMUNITY	

Population Type	Population Served	# of Connect	# I/C w/other PWS
NonResidential	25	1	0

Total Product (MGD)	Average Daily Constamp.	Max Daily Demand (MGD)	Total Storage (MG)	Elev. Storage (MG)	Service Pump Cap.	Max Purchase Cap. (MGD/GPM)	Pressure Tank Cap. (MG)

Activity Status	Inactivation Date
A - ACTIVE	

Last Survey Date	Surveyor	Survey Type	Region	County
02/24/2010	HUYEN, D LUU	Sanitary Survey	HOUSTON	HARRIS
10/28/2004	MELODY, E KIRKSEY	Sanitary Survey	HOUSTON	HARRIS
No Site Visit Data				

(Treatment Plant)							
Entry Point	EP Name/Source Summation (Activity Status)	Plant Name (Activity Status)	Plant Num	Chemical Mon Type	Chem Sample Point	Distribution Mon Type	Dist Sample Point
EP001	TRT-TAP / Ground Water(A)	PLANT - 11628 HWY 249(A)	TP6824		NO		NO

Train:	Unnamed			
(Treatments)				
Disinfection Zone	Treatment Sequence	Objective	Process	Treatment
null	null	D	423	HYPOCHLORINATION, PRE

(Active Sources)						
Source Number	Source Name (Activity Status)	Operational Status	Source Type	Depth	Tested GPM	Rated GPM
G1012667A	1 - 11628 FM 249 (A)	P	G	452	N/A	20 GPM

Drill Date	Source Summary			
11/12/1987	CHICOT			
GPS Latitude (decimal)	GPS Longitude (decimal)	GPS Elevation	GPS Date	Seller
29.898972	-95.463022	0	08/26/2009	Not Purchasing

(Inactive/Offline Sources)			
SourceNumber	Name	Status	Depth

Code Explanations
Monitoring Type Codes: (GW) GROUNDWATER , (GUP) GROUNDWATER UNDER THE INFLUENCE - PURCHASED , (SWP) SURFACE WATER - PURCHASED , (GU) GROUNDWATER UNDER THE INFLUENCE OF SURFACE WATER , (N) NO SOURCES , (SW) SURFACE WATER
Activity Status Codes: (A) ACTIVE , (D) DELETED/DISSOLVED , (I) INACTIVE , (P) PROPOSED ,
Operational Status Codes: (E) EMERGENCY , (I) INTERIM/PEAK (O) OTHER , (P) PERMANENT , (S) SEASONAL
Source Types: (G) GROUND WATER , (S) SURFACE WATER , (U) GROUND WATER UNDER THE INFLUENCE

- End of Report -

At the time of your query this data was the most current information available from our database, which is in real time. Every effort was made to retrieve it according to your query. Thank-you for using DWW.

STATE OF TEXAS WELL REPORT for Tracking #384489

Owner:	**Thuy Doan**	Owner Well #:	**No Data**
Address:	**4917 Breen Houston, TX 77086**	Grid #:	**65-05-7**
		Latitude:	**29° 53' 52" N**
Well Location:	**4917 Breen Houston, TX 77086**	Longitude:	**095° 28' 00" W**
Well County:	**Harris**	Elevation:	**No Data**
Type of Work:	**New Well**	Proposed Use:	**Domestic**

Drilling Start Date: **11/3/2014** Drilling End Date: **11/5/2014**

	Diameter (in.)	*Top Depth (ft.)*	*Bottom Depth (ft.)*
Borehole:	**7.25**	**0**	**340**

Drilling Method: **Mud (Hydraulic) Rotary**

Borehole Completion: **2 string**

	Top Depth (ft.)	*Bottom Depth (ft.)*	*Description (number of sacks & material)*
Annular Seal Data:	**0**	**15**	**9**
	220	**320**	**8 bags**

Seal Method: **Positive Displacement**

Sealed By: **RWW**

Distance to Property Line (ft.): **30**

Distance to Septic Field or other concentrated contamination (ft.): **100**

Distance to Septic Tank (ft.): **No Data**

Method of Verification: **tape**

Surface Completion: **Surface Sleeve Installed**

Water Level: **190 ft.** below land surface on **2014-11-05** Measurement Method: **Unknown**

Packers: **k 315**

Type of Pump: **Submersible**

Well Tests: **Jetted** **Yield: 50 GPM**

	Strata Depth (ft.)	Water Type
Water Quality:	**340**	**well**

Chemical Analysis Made: **No**

Did the driller knowingly penetrate any strata which contained injurious constituents?: **No**

Certification Data: The driller certified that the driller drilled this well (or the well was drilled under the driller's direct supervision) and that each and all of the statements herein are true and correct. The driller understood that failure to complete the required items will result in the report(s) being returned for completion and resubmittal.

Company Information: **Randy's Water Well Drilling**

19903 Turtle Creek
Magnolia, TX 77355

Driller Name: **David R Helms** License Number: **54211**

Apprentice Name: **David R Helms**

Comments: **No Data**

Lithology:
DESCRIPTION & COLOR OF FORMATION MATERIAL

Top (ft.)	Bottom (ft.)	Description
0	**110**	**clay**
110	**135**	**sand**
135	**240**	**clay**
240	**260**	**sand**
260	**310**	**clay**
310	**340**	**sand**

Casing:
BLANK PIPE & WELL SCREEN DATA

Dia. (in.)	New/Used	Type	Setting From/To (ft.)
4	**new**	**casing**	**0-320**
2.5	**new**	**liner**	**315-320**
2.5	**new**	**screen**	**320-340 008**

IMPORTANT NOTICE FOR PERSONS HAVING WELLS DRILLED CONCERNING CONFIDENTIALITY

TEX. OCC. CODE Title 12, Chapter 1901.251, authorizes the owner (owner or the person for whom the well was drilled) to keep information in Well Reports confidential. The Department shall hold the contents of the well log confidential and not a matter of public record if it receives, by certified mail, a written request to do so from the owner.

Please include the report's Tracking Number on your written request.

Texas Department of Licensing and Regulation
P.O. Box 12157
Austin, TX 78711
(512) 334-5540

STATE OF TEXAS WELL REPORT for Tracking #122517

Owner:	**Paul Nguyen**	Owner Well #:	**No Data**
Address:	**12609 Mosielee Houston, TX 77086**	Grid #:	**65-05-7**
		Latitude:	**29° 54' 01" N**
Well Location:	**12609 Mosielee Houston, TX 77086**	Longitude:	**095° 28' 00" W**
Well County:	**Harris**	Elevation:	**No Data**
Type of Work:	**New Well**	Proposed Use:	**Domestic**

Drilling Start Date: **8/6/2007** Drilling End Date: **8/7/2007**

	Diameter (in.)	*Top Depth (ft.)*	*Bottom Depth (ft.)*
Borehole:	**6.75**	**0**	**395**
	3.875	**395**	**420**

Drilling Method: **Mud (Hydraulic) Rotary**

Borehole Completion: **2 string**

	Top Depth (ft.)	*Bottom Depth (ft.)*	*Description (number of sacks & material)*
Annular Seal Data:	**0**	**395**	**20 portland**
	0	**15**	**10 sackcrete**

Seal Method: **Haliburtaon**

Sealed By: **Driller**

Distance to Property Line (ft.): **12**

Distance to Septic Field or other concentrated contamination (ft.): **50**

Distance to Septic Tank (ft.): **No Data**

Method of Verification: **owner**

Surface Completion: **Surface Sleeve Installed**

Water Level: **200 ft.** below land surface on **2007-08-07** Measurement Method: **Unknown**

Packers: **k 385**

Type of Pump: **Submersible**

Well Tests: **Jetted** **No Test Data Specified**

	Strata Depth (ft.)	Water Type
Water Quality:	**No Data**	**No Data**

Chemical Analysis Made: **No**

Did the driller knowingly penetrate any strata which contained injurious constituents?: **No**

Certification Data: The driller certified that the driller drilled this well (or the well was drilled under the driller's direct supervision) and that each and all of the statements herein are true and correct. The driller understood that failure to complete the required items will result in the report(s) being returned for completion and resubmittal.

Company Information: **Robinson Water Well**

11819 W Montgomery
Houston, TX 77086

Driller Name: **M.E Robinson** License Number: **1464**

Comments: **No Data**

Lithology:
DESCRIPTION & COLOR OF FORMATION MATERIAL

Top (ft.)	Bottom (ft.)	Description
0	**240**	**grey clay**
240	**260**	**medium tan sand**
260	**290**	**clay**
290	**305**	**medium white sand**
305	**307**	**rock**
307	**350**	**sandy shell**
350	**370**	**sand with limestone streaks**
370	**395**	**hard sandy clay**
395	**420**	**course sand with fine gravel**

Casing:
BLANK PIPE & WELL SCREEN DATA

Dia. (in.)	New/Used	Type	Setting From/To (ft.)
4	**new**	**pvc**	**well casing 0-395 sch 40**
2 1/2	**new**	**pvc**	**liner 385-395 sch 40**
2 1/2	**new**	**pvc**	**screen 395-420 0.12**

IMPORTANT NOTICE FOR PERSONS HAVING WELLS DRILLED CONCERNING CONFIDENTIALITY

TEX. OCC. CODE Title 12, Chapter 1901.251, authorizes the owner (owner or the person for whom the well was drilled) to keep information in Well Reports confidential. The Department shall hold the contents of the well log confidential and not a matter of public record if it receives, by certified mail, a written request to do so from the owner.

Please include the report's Tracking Number on your written request.

Texas Department of Licensing and Regulation
P.O. Box 12157
Austin, TX 78711
(512) 334-5540

STATE OF TEXAS WELL REPORT for Tracking #166470

Owner:	**Alliance**	Owner Well #:	**No Data**
Address:	**9249 Antoine Houston, TX 77086**	Grid #:	**65-05-7**
		Latitude:	**29° 54' 00" N**
Well Location:	**9249 Antoine Houston, TX 77086**	Longitude:	**095° 28' 01" W**
Well County:	**Harris**	Elevation:	**No Data**
Type of Work:	**New Well**	Proposed Use:	**Domestic**

Drilling Start Date: **8/23/2005** Drilling End Date: **8/24/2005**

	Diameter (in.)	*Top Depth (ft.)*	*Bottom Depth (ft.)*
Borehole:	**6.75**	**0**	**408**
	3.875	**408**	**430**

Drilling Method: **Mud (Hydraulic) Rotary**

Borehole Completion: **2 string**

	Top Depth (ft.)	*Bottom Depth (ft.)*	*Description (number of sacks & material)*
Annular Seal Data:	**0**	**408**	**22 Portland**
	0	**15**	**10 Sacrete**

Seal Method: **Positive Displacement**

Sealed By: **Driller**

Distance to Property Line (ft.): **20**

Distance to Septic Field or other concentrated contamination (ft.): **+50**

Distance to Septic Tank (ft.): **No Data**

Method of Verification: **Owner**

Surface Completion: **Surface Sleeve Installed**

Water Level: **200 ft.** below land surface on **2005-08-24** Measurement Method: **Unknown**

Packers: **k 400**

Type of Pump: **Submersible** Pump Depth (ft.): **280**

Well Tests: **Jetted** **Yield: 70 GPM**

	Strata Depth (ft.)	Water Type
Water Quality:	**No Data**	**No Data**

Chemical Analysis Made: **No**

Did the driller knowingly penetrate any strata which contained injurious constituents?: **No**

Certification Data: The driller certified that the driller drilled this well (or the well was drilled under the driller's direct supervision) and that each and all of the statements herein are true and correct. The driller understood that failure to complete the required items will result in the report(s) being returned for completion and resubmittal.

Company Information: **Robinson Water Well**

11819 W. Montgomery
houston, TX 77086

Driller Name: **M.E. Robinson** License Number: **1464**

Comments: **No Data**

Lithology:
DESCRIPTION & COLOR OF FORMATION MATERIAL

Top (ft.)	Bottom (ft.)	Description
0	**50**	**Red and White Clay,**
50	**95**	**Red Sandy Clay,**
95	**120**	**Blue Sandy Shell,**
120	**175**	**Brown Sand,**
175	**190**	**Sand Rock,**
190	**230**	**Sand,**
230	**260**	**Sandy Shell,**
260	**280**	**Sand Rock,**
280	**320**	**Brown Medium Sand,**
320	**340**	**Sandy Shell**
340	**410**	**Sand With shell streak,**
410	**430**	**Sand With Rock Streak.**

Casing:
BLANK PIPE & WELL SCREEN DATA

Dia. (in.)	New/Used	Type	Setting From/To (ft.)
4	**New**	**PVC**	**Casing 0-408 SCH 40**
2 1/2	**New**	**PVC**	**Liner 400-408 SCH 40**
2 1/2	**New**	**PVC**	**Screen 408-430 0.12**

IMPORTANT NOTICE FOR PERSONS HAVING WELLS DRILLED CONCERNING CONFIDENTIALITY

TEX. OCC. CODE Title 12, Chapter 1901.251, authorizes the owner (owner or the person for whom the well was drilled) to keep information in Well Reports confidential. The Department shall hold the contents of the well log confidential and not a matter of public record if it receives, by certified mail, a written request to do so from the owner.

Please include the report's Tracking Number on your written request.

Texas Department of Licensing and Regulation
P.O. Box 12157
Austin, TX 78711
(512) 334-5540

STATE OF TEXAS WELL REPORT for Tracking #113305

Owner:	**Trinh Luu**	Owner Well #:	**No Data**
Address:	**4909 Breen Dr. Houston, TX 77086**	Grid #:	**65-05-7**
Well Location:	**4909 Breen Dr. Houston, TX 77086**	Latitude:	**29° 53' 52" N**
		Longitude:	**095° 27' 59" W**
Well County:	**Harris**	Elevation:	**No Data**
Type of Work:	**Replacement**	Proposed Use:	**Domestic**

Drilling Start Date: **5/23/2007** Drilling End Date: **5/29/2007**

	Diameter (in.)	*Top Depth (ft.)*	*Bottom Depth (ft.)*
Borehole:	**7.75**	**0**	**320**
	3.875	**320**	**340**

Drilling Method: **Mud (Hydraulic) Rotary**

Borehole Completion: **Halliburton Pressure Cemented**

	Top Depth (ft.)	*Bottom Depth (ft.)*	*Description (number of sacks & material)*
Annular Seal Data:	**0**	**320**	**23 Sacks Cement**

Seal Method: **Halliburton Pressure Cemented**

Sealed By: **Driller**

Distance to Property Line (ft.): **15**

Distance to Septic Field or other concentrated contamination (ft.): **100+**

Distance to Septic Tank (ft.): **No Data**

Method of Verification: **Customer**

Surface Completion: **Surface Sleeve Installed**

Water Level: **193 ft.** below land surface on **2007-05-29** Measurement Method: **Unknown**

Packers: **K-Packer 310'**

Type of Pump: **Submersible** Pump Depth (ft.): **300**

Well Tests: **Jetted** **Yield: 40 GPM with 15 ft. drawdown after 1 hours**

	Description (number of sacks & material)	*Top Depth (ft.)*	*Bottom Depth (ft.)*
Plug Information:	**American Well & Pump and / or Mr. Trinh Luu to comply with county and State Regulations. All electric and plumbing to be disconnected from old well. Old well is located under power lines.**		

	Strata Depth (ft.)	Water Type
Water Quality:	**297-340**	**Good**

Chemical Analysis Made: **No**

Did the driller knowingly penetrate any strata which contained injurious constituents?: **No**

Certification Data: The driller certified that the driller drilled this well (or the well was drilled under the driller's direct supervision) and that each and all of the statements herein are true and correct. The driller understood that failure to complete the required items will result in the report(s) being returned for completion and resubmittal.

Company Information: **Ballard Water Well**

P. O. Box
Willis, TX 77378

Driller Name: **Charles Ballard** License Number: **2384**

Apprentice Name: **Kenneth Snuffer** Apprentice Number: **57320**

Comments: **American Well and Pump 281-987-2214 to Comply with all County and State Regulations**

Lithology:
DESCRIPTION & COLOR OF FORMATION MATERIAL

Top (ft.)	Bottom (ft.)	Description
0	3	Top Soil / Sand
3	11	Clay
11	16	Sand
16	49	Clay
49	56	Sand
56	61	Sand Stone / Sand
61	117	Clay
117	137	Sand Stone / Clay
137	176	Sand
176	239	Clay / Shale
239	274	Sand / Clay
274	285	Shale / Clay
285	297	Sand Stone
297	340	Sand

Casing:
BLANK PIPE & WELL SCREEN DATA

Dia. (in.)	New/Used	Type	Setting From/To (ft.)
4" New PVC Casing 0-320 Sch 40			
2 1/2" New PVC Liner 310-320 Sch 40			
2 1/2" New PVC Slotted 320-340 .010 Gauge			

IMPORTANT NOTICE FOR PERSONS HAVING WELLS DRILLED CONCERNING CONFIDENTIALITY

TEX. OCC. CODE Title 12, Chapter 1901.251, authorizes the owner (owner or the person for whom the well was drilled) to keep information in Well Reports confidential. The Department shall hold the contents of the well log confidential and not a matter of public record if it receives, by certified mail, a written request to do so from the owner.

Please include the report's Tracking Number on your written request.

Texas Department of Licensing and Regulation
P.O. Box 12157
Austin, TX 78711
(512) 334-5540

STATE OF TEXAS WELL REPORT for Tracking #174991

Owner:	**William Whitmire**	Owner Well #:	**No Data**
Address:	**12010 North Lane Circle Houston, TX 77086**	Grid #:	**65-05-7**
		Latitude:	**29° 54' 00" N**
Well Location:	**12010 North Lane Circle Houston, TX 77086**	Longitude:	**095° 28' 01" W**
Well County:	**Harris**	Elevation:	**No Data**
Type of Work:	**New Well**	Proposed Use:	**Domestic**

Drilling Start Date: **3/20/2009** Drilling End Date: **3/23/2009**

	Diameter (in.)	*Top Depth (ft.)*	*Bottom Depth (ft.)*
Borehole:	**6.75**	**0**	**360**
	3.875	**360**	**380**

Drilling Method: **Mud (Hydraulic) Rotary**

Borehole Completion: **2 string**

	Top Depth (ft.)	*Bottom Depth (ft.)*	*Description (number of sacks & material)*
Annular Seal Data:	**0**	**360**	**17 Portland**
	0	**10**	**10 Sacrete**

Seal Method: **Positive Displacement**

Sealed By: **Driller**

Distance to Property Line (ft.): **No Data**

Distance to Septic Field or other concentrated contamination (ft.): **50**

Distance to Septic Tank (ft.): **No Data**

Method of Verification: **Owner**

Surface Completion: **Surface Sleeve Installed**

Water Level: **180 ft.** below land surface on **2009-03-23** Measurement Method: **Unknown**

Packers: **K 355**

Type of Pump: **Submersible** Pump Depth (ft.): **240**

Well Tests: **Jetted** **Yield: 75 GPM**

	Strata Depth (ft.)	Water Type
Water Quality:	**No Data**	**No Data**

Chemical Analysis Made: **No**

Did the driller knowingly penetrate any strata which contained injurious constituents?: **No**

Certification Data: The driller certified that the driller drilled this well (or the well was drilled under the driller's direct supervision) and that each and all of the statements herein are true and correct. The driller understood that failure to complete the required items will result in the report(s) being returned for completion and resubmittal.

Company Information: **Robinson Water Well**

11819 W Montgomery Rd
Houston, TX 77086

Driller Name: **M.E. Robinson** License Number: **1464**

Comments: **No Data**

Lithology:
DESCRIPTION & COLOR OF FORMATION MATERIAL

Top (ft.)	Bottom (ft.)	Description
0	120	Clay
120	132	Sand & Gravel
132	170	Clay
170	171	Rock
171	198	Clay
198	212	Sand
212	213	Rock
213	230	Sandy Clay
230	264	Sand
264	275	Clay
275	305	Sand
305	306	Rock
306	330	Sandy Clay
330	380	Sand

Casing:
BLANK PIPE & WELL SCREEN DATA

Dia. (in.)	New/Used	Type	Setting From/To (ft.)
4	New	PVC	Casing 0-360 SCH 40
2 1/2	New	PVC	Liner 355-360 SCH 40
2 1/2	New	PVC	Screen 360-380 .008

IMPORTANT NOTICE FOR PERSONS HAVING WELLS DRILLED CONCERNING CONFIDENTIALITY

TEX. OCC. CODE Title 12, Chapter 1901.251, authorizes the owner (owner or the person for whom the well was drilled) to keep information in Well Reports confidential. The Department shall hold the contents of the well log confidential and not a matter of public record if it receives, by certified mail, a written request to do so from the owner.

Please include the report's Tracking Number on your written request.

Texas Department of Licensing and Regulation
P.O. Box 12157
Austin, TX 78711
(512) 334-5540

STATE OF TEXAS WELL REPORT for Tracking #18518

Owner:	**C M H Parks**	Owner Well #:	**No Data**
Address:	**14022 Walters Rd. Houston, TX 77014**	Grid #:	**65-05-1**
		Latitude:	**29° 59' 23" N**
Well Location:	**Houston, TX 77014**	Longitude:	**095° 28' 24" W**
Well County:	**Harris**	Elevation:	**No Data**
Type of Work:	**New Well**	Proposed Use:	**Public Supply**

Drilling Start Date: **6/14/2002** Drilling End Date: **7/20/2002** **Plans Approved by TCEQ - YES**

	Diameter (in.)	*Top Depth (ft.)*	*Bottom Depth (ft.)*
Borehole:	**11.875**	**0**	**495**
	7.875	**495**	**605**

Drilling Method: **Mud (Hydraulic) Rotary**

Borehole Completion: **2-String**

	Top Depth (ft.)	*Bottom Depth (ft.)*	*Description (number of sacks & material)*
Annular Seal Data:	**0**	**495**	**104**

Seal Method: **Pressure**

Sealed By: **Driller**

Distance to Property Line (ft.): **No Data**

Distance to Septic Field or other concentrated contamination (ft.): **150+**

Distance to Septic Tank (ft.): **No Data**

Method of Verification: **Sanitary Easement**

Surface Completion: **Surface Slab Installed**

Water Level: **327 ft.** below land surface on **2002-07-20** Measurement Method: **Unknown**

Packers: **K Packer 8 x 6 485'**

Type of Pump: **Submersible** Pump Depth (ft.): **462**

Well Tests: **Jetted** **Yield: 400 GPM with 60 ft. drawdown after 1 hours**

	Strata Depth (ft.)	Water Type
Water Quality:	**605'**	**No Data**

Chemical Analysis Made: **Yes**

Did the driller knowingly penetrate any strata which contained injurious constituents?: **Yes**

Natural Injurious Constituents	Unnatural Injurious Constituents
	The chemical analysis showed that the MCL was over on arsenic and manganese.

The driller did certify that while drilling, deepening or otherwise altering the above described well, injurious water or constituents was encountered and the landowner or person having the well drilled was informed that such well must be completed or plugged in such a manner as to avoid injury or pollution.

Certification Data: The driller certified that the driller drilled this well (or the well was drilled under the driller's direct supervision) and that each and all of the statements herein are true and correct. The driller understood that failure to complete the required items will result in the report(s) being returned for completion and resubmittal.

Company Information: **Johnston's Water Well Service, Inc.**

14750 Medical Complex Dr.
Tomball, TX 77377

Driller Name: **Kerry K. Johnston** License Number: **2778**

Comments: **This well log is a revision for tracking # 12240, after chemical analysis was over the MCL for arsenic & manganese.**

Lithology:
DESCRIPTION & COLOR OF FORMATION MATERIAL

Top (ft.)	Bottom (ft.)	Description
0	**95**	**Clay**
95	**130**	**Sand**
130	**170**	**Clay**
170	**185**	**Sand**
185	**197**	**Clay**
197	**220**	**Sand**
220	**300**	**Sand & Gravel**
300	**320**	**Sand & Rock**
320	**335**	**Sand**
335	**336**	**Rock**
336	**337**	**Sand**

Casing:
BLANK PIPE & WELL SCREEN DATA

Dia. (in.)	New/Used	Type	Setting From/To (ft.)
8"	**N**	**Steel T&C**	**+2-495**
6"	**N**	**Galv. Steel**	**485-495**
6"	**N**	**S.S. Rod Base**	**495-533 .007**
6"	**N**	**Galv. Steel**	**533-558**
6"	**N**	**S.S. Rod Base**	**558-577 .008**
6"	**N**	**Galv. Steel**	**577-588**
6"	**N**	**S.S. Rod Base**	**588-605 .010**

337	406	Clay
406	413	Rock
413	455	Clay & Rock
455	457	Sand
457	490	Clay & Rock
490	500	Sand
500	520	Sand & Rock
520	540	Sand
540	560	Rock & Sand
560	580	Sand
580	605	Rock & Sand

IMPORTANT NOTICE FOR PERSONS HAVING WELLS DRILLED CONCERNING CONFIDENTIALITY

TEX. OCC. CODE Title 12, Chapter 1901.251, authorizes the owner (owner or the person for whom the well was drilled) to keep information in Well Reports confidential. The Department shall hold the contents of the well log confidential and not a matter of public record if it receives, by certified mail, a written request to do so from the owner.

Please include the report's Tracking Number on your written request.

Texas Department of Licensing and Regulation
P.O. Box 12157
Austin, TX 78711
(512) 334-5540

STATE OF TEXAS WELL REPORT for Tracking #12240

Owner:	**C M H Parks**	Owner Well #:	**No Data**
Address:	**14022 Walters Rd. Houston, TX 77014**	Grid #:	**65-05-1**
		Latitude:	**29° 59' 23" N**
Well Location:	**14022 Walters Rd. Houston, TX 77014**	Longitude:	**095° 28' 24" W**
Well County:	**Harris**	Elevation:	**No Data**

****This well has been plugged**** **Plugging Report Tracking #11254**

Type of Work: **New Well** Proposed Use: **Public Supply**

Drilling Start Date: **6/14/2002** Drilling End Date: **7/20/2002** **Plans Approved by TCEQ - YES**

	Diameter (in.)	*Top Depth (ft.)*	*Bottom Depth (ft.)*
Borehole:	**11.875**	**0**	**495**
	7.875	**495**	**605**

Drilling Method: **Mud (Hydraulic) Rotary**

Borehole Completion: **2-String**

	Top Depth (ft.)	*Bottom Depth (ft.)*	*Description (number of sacks & material)*
Annular Seal Data:	**0**	**495**	**104**

Seal Method: **Pressure**

Sealed By: **Driller**

Distance to Property Line (ft.): **No Data**

Distance to Septic Field or other concentrated contamination (ft.): **150+**

Distance to Septic Tank (ft.): **No Data**

Method of Verification: **Sanitary Easement**

Surface Completion: **Surface Slab Installed**

Water Level: **327 ft.** below land surface on **2002-07-20** Measurement Method: **Unknown**

Packers: **K Packer 8 x 6 485'**

Type of Pump: **Submersible** Pump Depth (ft.): **462**

Well Tests: **Jetted** **Yield: 400 GPM with 60 ft. drawdown after 1 hours**

	Strata Depth (ft.)	Water Type
Water Quality:	**495-605**	**fresh**

Chemical Analysis Made: **Yes**

Did the driller knowingly penetrate any strata which contained injurious constituents?: **Yes**

Natural Injurious Constituents	Unnatural Injurious Constituents
	The chemical analysis report showed that the MCL was over on arsenic and manganese. MCL for arsenic is .005 Result was .006. MCL for manganese is 0.05 Result was 0.173.

The driller did certify that while drilling, deepening or otherwise altering the above described well, injurious water or constituents was encountered and the landowner or person having the well drilled was informed that such well must be completed or plugged in such a manner as to avoid injury or pollution.

Certification Data: The driller certified that the driller drilled this well (or the well was drilled under the driller's direct supervision) and that each and all of the statements herein are true and correct. The driller understood that failure to complete the required items will result in the report(s) being returned for completion and resubmittal.

Company Information: **Johnston's Water Well Service, Inc.**

14750 Hooper Rd.
Tomball, TX 77377

Driller Name: **Kerry K. Johnston** License Number: **2778**

Comments: **Water Quality - added undesirable report per Kay Lane - 5-7-03. DG**

Lithology:
DESCRIPTION & COLOR OF FORMATION MATERIAL

Top (ft.)	Bottom (ft.)	Description
0	**95**	**Clay**
95	**130**	**Sand**
130	**170**	**Clay**
170	**185**	**Sand**
185	**197**	**Clay**
197	**220**	**Sand**
220	**300**	**Sand & Gravel**
300	**320**	**Sand & Rock**
320	**335**	**Sand**
335	**336**	**Rock**

Casing:
BLANK PIPE & WELL SCREEN DATA

Dia. (in.)	New/Used	Type	Setting From/To (ft.)
8"	**N**	**Steel T & C**	**+2-495**
6"	**N**	**Galv. Steel**	**485-495**
6"	**N**	**S. S. Rod Base**	**495-533 .007**
6"	**N**	**Galv. Steel**	**533-558**
6"	**N**	**S. S. Rod Base**	**558-577 .008**
6"	**N**	**Galv. Stee.**	**577-588**
6"	**N**	**S.S. Rod Base**	**588-605 .010**

336	337	Sand
337	406	Clay
406	413	Rock
413	455	Clay & Rock
455	457	Sand
457	490	Clay & Rock
490	500	Sand
500	520	Sand & Rock
520	540	Sand
540	560	Rock & Sand
560	580	Sand
580	605	Rock & Sand

IMPORTANT NOTICE FOR PERSONS HAVING WELLS DRILLED CONCERNING CONFIDENTIALITY

TEX. OCC. CODE Title 12, Chapter 1901.251, authorizes the owner (owner or the person for whom the well was drilled) to keep information in Well Reports confidential. The Department shall hold the contents of the well log confidential and not a matter of public record if it receives, by certified mail, a written request to do so from the owner.

Please include the report's Tracking Number on your written request.

Texas Department of Licensing and Regulation
P.O. Box 12157
Austin, TX 78711
(512) 334-5540

Dup
65-06-4FF

Send original copy by certified mail to the Texas Department of Water Resources P. O. Box 13087 Austin, Texas 78711

State of Texas
WATER WELL REPORT

ATTENTION OWNER: *Confidentiality Privilege Notice on Reverse Side*

Texas Water Well Drillers Board P. O. Box 13087 Austin, Texas 78711

1) OWNER T & L Drilling (Name) Address P. O. Box 1889 (Street or RFD) Conroe (City) TX (State) 77305 (Zip)

2) LOCATION OF WELL: County Harris 8 miles in N (N.E., S.W., etc.) direction from Houston (Town)

Drillers must complete the legal description to the right with distance and direction from two intersecting section or survey lines, or he must locate and identify the well on an official Quarter- or Half-Scale Texas County General Highway Map and attach the map to this form.

☐ Legal description:
Section No. _____ Block No. _____ Township _____
Abstract No. _____ Survey Name _____
Distance and direction from two intersecting section or survey lines _____

☒ See attached map. mapsm 65-30 -1cc

3) TYPE OF WORK (Check): ☒ New Well ☐ Deepening ☐ Reconditioning ☐ Plugging

4) PROPOSED USE (Check): ☐ Domestic ☒ Industrial ☐ Public Supply ☐ Irrigation ☐ Test Well ☐ Other _____

5) DRILLING METHOD (Check): ☒ Mud Rotary ☐ Air Hammer ☐ Driven ☐ Bored ☐ Air Rotary ☐ Cable Tool ☐ Jetted ☐ Other _____

6) WELL LOG:

Date drilled 11-18-83

DIAMETER OF HOLE

Dia. (in.)	From (ft.)	To (ft.)
6 3/4	Surface	328

From (ft.)	To (ft.)	Description and color of formation material
0	3	Top Soil
3	15	Sand
15	20	Clay
20	49	Sand
49	85	Clay
85	95	Sand
95	107	Clay
107	126	Sand
126	128	Clay
128	134	Sand
134	174	Clay
174	180	Sand
180	235	Clay
235	247	Sand
247	302	Clay
302	328	Sand

7) BOREHOLE COMPLETION: ☐ Open Hole ☒ Straight Wall ☐ Underreamed ☐ Gravel Packed ☐ Other _____
If Gravel Packed give interval . . . from _____ ft. to _____ ft.

8) CASING, BLANK PIPE, AND WELL SCREEN DATA:

Dia. (in.)	New or Used	Steel, Plastic, etc. Perf., Slotted, etc. Screen Mgf., if commercial	Setting (ft.) From	Setting (ft.) To	Gage Casing Screen
4	N	PVC	0	300	40
4	N	Everflo	300	320	20

CEMENTING DATA
Cemented from _____ ft. to _____ ft.
Method used _____
Cemented by _____ (Company or Individual)

9) WATER LEVEL:
Static level 110 ft. below land surface Date _____
Artesian flow _____ gpm. Date _____

10) PACKERS: Type Depth

RECEIVED
JUL 20 1993
DEPT. OF WATER RESOURCES

(Use reverse side if necessary)

11) TYPE PUMP:
☐ Turbine ☐ Jet ☐ Submersible ☐ Cylinder
☒ Other airline
Depth to pump bowls, cylinder, jet, etc., 273 ft.

12) WELL TESTS:
☐ Type Test: ☐ Pump ☐ Bailer ☒ Jetted ☐ Estimated
Yield: 70 gpm with _____ ft. drawdown after _____ hrs.

13) WATER QUALITY:
Did you knowingly penetrate any strata which contained undesirable water? ☐ Yes ☒ No
If yes, submit "REPORT OF UNDESIRABLE WATER"
Type of water? _____ Depth of strata _____
Was a chemical analysis made? ☐ Yes ☒ No

I hereby certify that this well was drilled by me (or under my supervision) and that each and all of the statements herein are true to the best of my knowledge and belief.

COMPANY NAME Orlen O'Day (Type or Print) Water Well Driller's License No. 786

ADDRESS P. O. Box 162 (Street or RFD) Pearland (City) Texas (State) 77581 (Zip)

(Signed) Orlen O'Day (Licensed Water Well Driller) (Signed) O'Day Drilling Co., Inc. (Registered Driller Trainee)

Please attach electric log, chemical analysis, and other pertinent information, if available.

For TDWR use only
Well No. 65-06-4FF
Located on map yes c.f.s.

TDWR-0392 (Rev. 5-27-82)

DEPARTMENT OF WATER RESOURCES COPY

Send original copy by certified mail to: Texas Water Commission, P.O. Box 13087, Austin, Texas 78711 — *Please use black ink.*

ATTENTION OWNER: *Confidentiality Privilege Notice on Reverse Side*

State of Texas
WELL REPORT

Texas Water Well Drillers Board
P.O. Box 13087
Austin, Texas 78711

1) **OWNER** ENRON (1) (Name) **ADDRESS** P O Box 1188 (Street or RFD) Houston (City) Texas (State) 77002 (Zip)

2) **LOCATION OF WELL:**
County Harris, 4 miles in SW (NE, SW, etc.) direction from Westfield (Town)

Driller must complete the legal description below with distance and direction from two intersecting section or survey lines, or he must locate and identify the well on an official Quarter- or Half-Scale Texas County General Highway Map and attach the map to this form.

☐ **LEGAL DESCRIPTION:**
Section No. _____ Block No. _____ Township _____ Abstract No. _____ Survey Name _____
Distance and direction from two intersecting section or survey lines _____
☐ **SEE ATTACHED MAP**

3) **TYPE OF WORK (Check):**
☒ New Well ☐ Deepening ☐ Reconditioning ☐ Plugging

4) **PROPOSED USE (Check):**
☐ Domestic ☒ Industrial ☐ Monitor ☐ Public Supply ☐ Irrigation ☐ Test Well ☐ Injection ☐ De-Watering

5) **DRILLING METHOD (Check):** ☐ Driven
☒ Mud Rotary ☐ Air Hammer ☐ Jetted ☐ Bored ☐ Air Rotary ☐ Cable Tool ☐ Other _____

6) **WELL LOG:**
Date Drilling: Started Jan 25 19 94 Completed " " 19 "

DIAMETER OF HOLE

Dia. (in.)	From (ft.)	To (ft.)
6 3/4	Surface	360

7) **BOREHOLE COMPLETION:**
☐ Open Hole ☒ Straight Wall ☐ Underreamed ☐ Gravel Packed ☐ Other _____
If Gravel Packed give interval . . . from _____ ft. to _____ ft.

From (ft.)	To (ft.)	Description and color of formation material
0	105	clay
105	136	Sand (Fine)
136	220	clay
220	237	Sand
237	320	clay
320	360	Sand

RECEIVED
FEB 15 1994
TEXAS WATER COMMISSION

(Use reverse side if necessary)

8) **CASING, BLANK PIPE, AND WELL SCREEN DATA:**

Dia. (in)	New or Used	Steel, Plastic, etc. Perf., Slotted, etc. Screen Mfg., if commercial	Setting (ft.) From	Setting (ft.) To	Gage Casing Screen
4"	New	Plastic	0	340	Sch 40
4"	New	Plastic Slotted	340	720	023

9) **CEMENTING DATA** [Rule 287.44(1)]
Cemented from 0 ft. to 15 ft. No. of Sacks Used 10
_____ ft. to _____ ft. No. of Sacks Used _____
Method used _____
Cemented by John EBryson

10) **SURFACE COMPLETION**
☐ Specified Surface Slab Installed [Rule 287.44(2)(A)]
☒ Specified Steel Sleeve Installed [Rule 287.44(3)(A)]
☐ Pitless Adapter Used [Rule 287.44(3)(B)]
☐ Approved Alternative Procedure Used [Rule 287.71]

11) **WATER LEVEL:**
Static level 139 ft. below land surface Date 1/25/94
Artesian flow _____ gpm. Date _____

12) **PACKERS:** Type Depth

13) **TYPE PUMP:**
☐ Turbine ☐ Jet ☒ Submersible ☐ Cylinder
☐ Other _____
Depth to pump bowls, cylinder, jet, etc., 210 ft.

14) **WELL TESTS:**
Type Test: ☐ Pump ☐ Bailer ☐ Jetted ☐ Estimated
Yield: _____ gpm with _____ ft. drawdown after _____ hrs.

15) **WATER QUALITY:**
Did you knowingly penetrate any strata which contained undesirable constituents?
☐ Yes ☒ No If yes, submit "REPORT OF UNDESIRABLE WATER"
Type of water? _____ Depth of strata _____
Was a chemical analysis made? ☐ Yes ☒ No

I hereby certify that this well was drilled by me (or under my supervision) and that each and all of the statements herein are true to the best of my knowledge and belief. I understand that failure to complete items 1 thru 15 will result in the log(s) being returned for completion and resubmittal.

COMPANY NAME B & L WATER WELL SERVICE (Type or print) **WELL DRILLER'S LICENSE NO.** 1315 WI

ADDRESS P O B 213 (Street or RFD) Winnie (City) Texas (State) 77665 (Zip)

(Signed) John S Bryson (Licensed Well Driller) (Signed) _____ (Registered Driller Trainee)

Please attach electric log, chemical analysis, and other pertinent information, if available.

For TWC use only: Well No. _____ Located on map 60-61-9

TWC-0199 (Rev. 05-18-90)

TEXAS WATER COMMISSION COPY

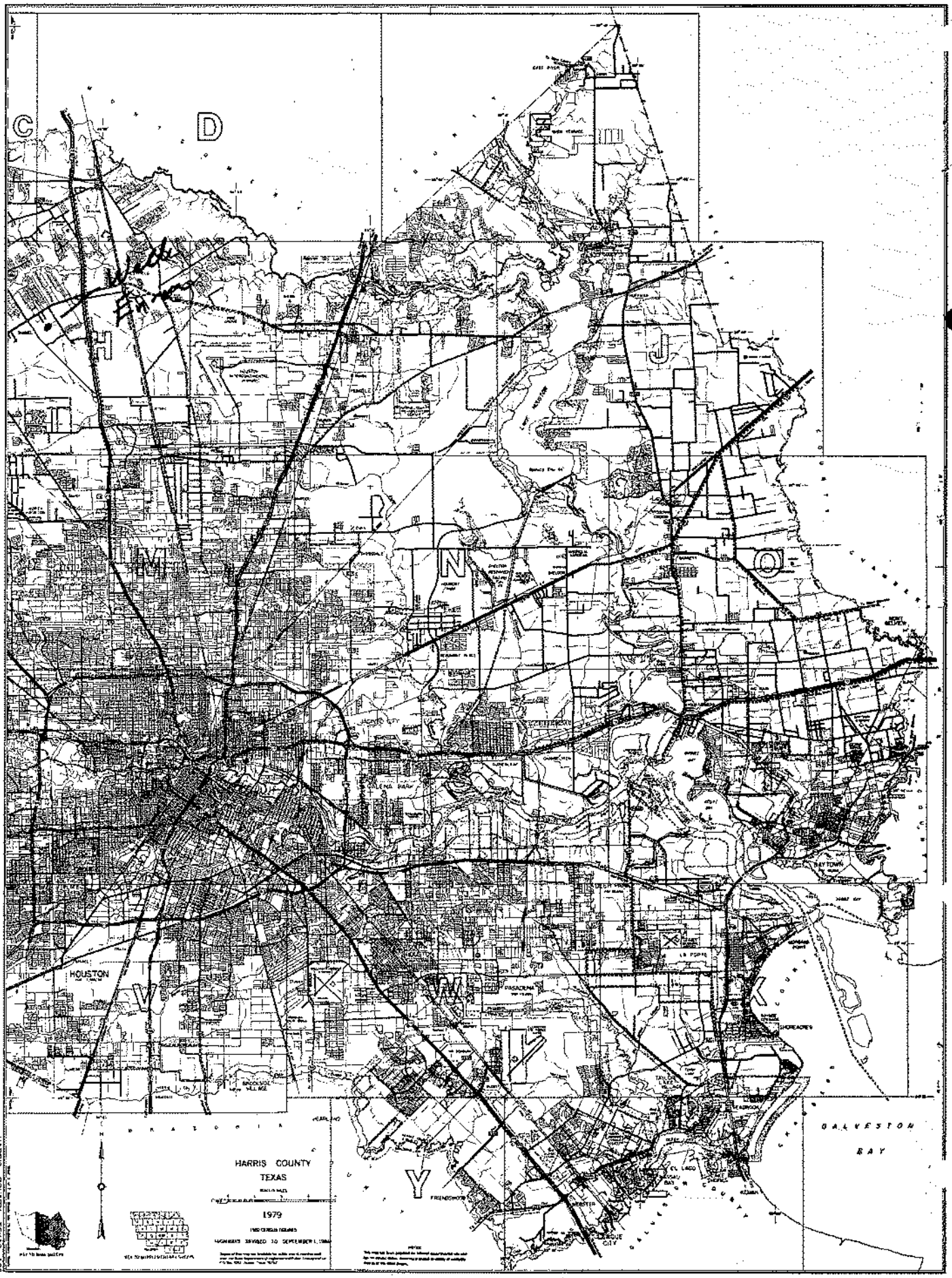

HARRIS COUNTY TEXAS 102

TEXAS DEPARTMENT OF WATER RESOURCES

WELL SCHEDULE

Aquifer(s) Evangeline Project No. _____ State Well No. 65-05-812

_____ Field No./Owner's Well No. _____ County HARRIS

1. Location: ___ ft., ___ ft., Section ___, Block ___, Survey _____, Lat. _____, Long. _____

2. Owner: Willow Run Subdivision Address: _____

Tenant (other): _____ Address: _____

Driller: Layne Texas Address: _____

3. Land Surface Elevation: 90 ft. above msl determined by _____

4. Drilled: _____ 19 68; Dug, Cable Tool, Rotary, Air, _____

5. Depth: Rept. 743 ft. Meas. _____ ft.

6. Borehole Completion: Open Hole, Straight Wall, Underreamed, Gravel Packed

7. Pump: Mfr. _____ Type T

No. Stages _____, Bowls Diam. _____ in., Setting _____ ft.

Column Diam. _____ in., Length Tailpipe _____ ft.

8. Motor: Mfr. _____ Fuel _____ HP. _____

9. Yield: Flow _____ gpm, Pump _____ gpm, Meas., Rept., Est. _____ Date _____

10. Performance Test: Date 12/18/68 Length of Test _____ Made by L-T

Static Level 211 ft. Pumping Level 262 ft. Drawdown 51 ft.

Production 366 gpm Specific Capacity _____ gpm/ft.

11. Quality: (Remarks on taste, odor, color, etc.) _____

Analyses

Date _____ Laboratory _____ TDS _____ Sp Cond _____

Date _____ Laboratory _____ TDS _____ Sp Cond _____

12. Other data available (as circled): Pumping Test, Power & Yield Test, Drillers Log,

Formation Samples, Geophysical Log(s) _____ (type)

13. Water Level(s): _____ ft. rept. meas. _____ 19 ___ above below _____ which is ___ ft. above below Land Surface

_____ ft. rept. meas. _____ 19 ___ above below _____ which is ___ ft. above below Land Surface

14. Use: Dom., Stock, Public Supply, Ind., Irr., Observation, Other (Test Hole, Oil Test, etc.) _____

15. Recorded by: _____ Source of data: _____ Date: _____

16. Remarks: _____

17. Location or Sketch:

CASING, BLANK PIPE & WELL SCREEN
Cemented From ____ ft. to ____ ft.

Diam. (in.)	Type	Setting (feet) from	Setting (feet) to
10			556
6			743

TDWR-0308

Q 1707

W/L Obs. Well ___ W/Q Obs. Well ___

State Well No. 65-05-812

FORM NO. 28

65-05-8G

State

LAYNE TEXAS COMPANY

HOUSTON -:- DALLAS

REPORT NO 8021
S O 2571-68
PAGE 1 of 1
FILE NO 3323
DATE 12/31/68

WELL LOG

CUSTOMER LOCATION

FOR North Country Public Service, Inc.

LOCATION WELL Steubner at Airline

SURVEY FIELD

COUNTY Harris STATE Texas

OTHER LAND MARKS

WELL DATA

NAME WELL Same WELL NO 2

ELEVATION DATUM

RT C GR

TEST HOLE SIZE 6-3/4" TD 743'

DATE STARTED DRILLING 12-5-68

DATE FINISHED DRILLING 12-6-68

DRILLER G. Ferguson RIG NO. 10

TYPE MUD Gel NO SACKS 17

ELECTRIC LOG Yes TYPE Widco

SURVEY Eastman TYPE Single-shot

OTHER D. E. Atchison

DEPTH STRATA	EACH STRATUM	DESCRIPTION FORMATION	SAMPLES DEPTH	SAMPLES TYPE	SAMPLES NUMBER
0		Surface			
8	8	Sandy clay			
14	6	Sand			
16	2	Clay			
27	11	Sand			
84	57	Clay			
97	13	Sandy clay & sand streaks			
145	48	Sand & fine gravel			
183	38	Sandy clay & sand			
219	36	Clay			
245	26	Sand, lime & clay			
261	5	Sand			
281	20	Clay			
340	59	Sand			
381	41	Sand with large streaks of clay			
386	5	Clay & sandy clay			
469	83	Sand (broken)			
480	11	Sandy shale & streaks of sand			
501	21	Sand (broken)			
505	4	Clay & sandy clay			
516	11	Sand (broken)			
549	33	Clay & streaks of sand			
599	50	Sand (broken with limestone)			
631	32	Clay			
648	17	Sand & streaks of clay			
692	44	Sandy clay & sand			
706	14	Sand & streaks of clay			
743	37	Sandy shale & streaks of sand			

Total depth 743 ft.

Q-1707

65-05-812

GNI

REPORT NO. 8022

THE LAYNE TEXAS COMPANY, LTD.

HOUSTON -:- DALLAS

JOB 2571-68

PAGE 1 OF 1

FILE NO. 3323

DATE 12/31/68

MATERIAL SETTING

CUSTOMER LOCATION

FOR North Country Public Service, Inc.

ADDRESS Steubner & Airline

COUNTY Harris STATE Texas

OTHER AFFILIATIONS

WELL DATA

NAME WELL Same WELL NO 2

ELEVATION DATUM

TYPE WELL Gravel-wall

SURFACE CASING CEMENTED Yes NO SACKS 150+8% Gel

SIZE HOLE UNDERREAMED 26" DEPTH 550'-743'

GRAVEL TYPE 112,165, NO CU YDS 60

TYPE SCREEN S.S. W.W. Barlug GAGE .045"

DRILLER G. Ferguson RIG NO 10

OTHER D. E. Atchison

FROM	LENGTH	SIZE RING WEIGHT MATERIAL
+3'		10-3/4" O.D. surface casing, 34.24# above ground
0		Surface
40'	40'	16" O.D. 62.58# conductor pipe
449.91'		Top of 6-5/8" O.D. 18.97# liner
50'	553'	10-3/4" O.D. surface casing 34.24#
560.10'	110.19'	6-5/8" O.D. 18.97# blank pipe
570.05'	9.95'	6-5/8" O.D. S.S. W.W. Barlug screen .045" ga.
585.08'	15.03'	6-5/8" O.D. 18.97# blank pipe
600.05'	14.97'	6-5/8" O.D. S.S. W.W. Barlug screen .045" ga.
633.07'	33.02'	6-5/8" O.D. 18.97# blank pipe
641.03'	7.96'	6-5/8" O.D. S.S. W.W. Barlug screen .045" ga.
648.11'	7.08'	6-5/8" O.D. 18.97# blank pipe
660.06'	11.95'	6-5/8" O.D. S.S. W.W. Barlug screen .045" ga.
670.06'	10.00'	6-5/8" O.D. 18.97# blank pipe
677.98'	7.92'	6-5/8" O.D. S.S. W.W. Barlug screen .045" ga.
695.04'	17.06'	6-5/8" O.D. 18.97# blank pipe
722.00'	26.96'	6-5/8" O.D. S.S. W.W. Barlug screen .045" ga.
741.00'	19.00'	6-5/8" O.D. 18.97# blank pipe
743.00'	2.00'	6-5/8" O.D. set nipple & back pressure valve

Total depth 743 ft.

SKETCH

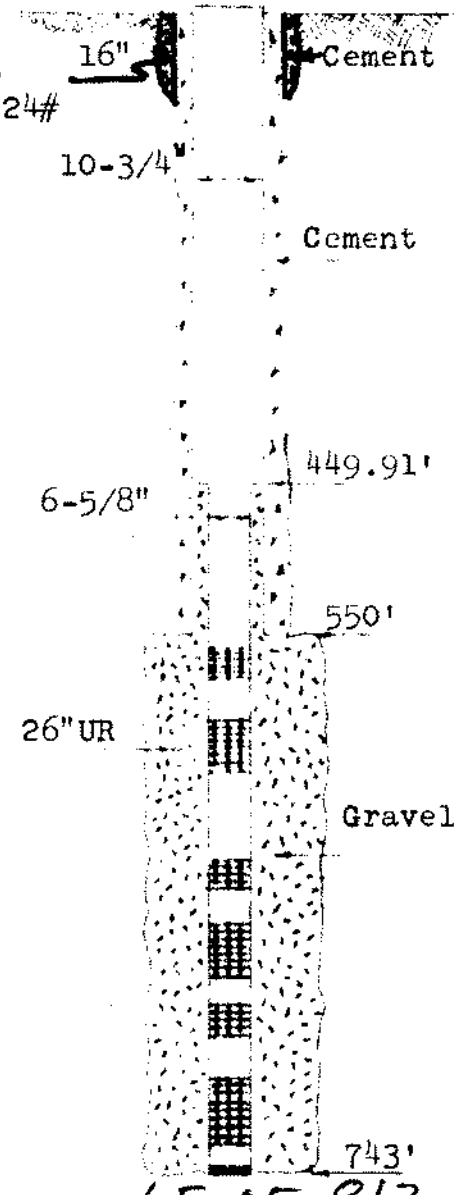

65-05-812

Report No. 8023
B. O. 2571-68
PAGE 1 of 1
FILE NO. 3323
DATE 12/31/68

LAYNE TEXAS COMPANY

HOUSTON -:- DALLAS

WATER WELL TEST

CUSTOMER LOCATION

ST FOR North Country Public Service, Inc.

LOCATION OF WELL Steubner & Airline

SURVEY FIELD

COUNTY Harris STATE Texas

DESCRIPTION OF LAND MARKS

WELL DATA

NAME WELL Same WELL NO 2

ELEVATION DATUM

WELL SIZE 10" x 6" x 743'x26"UR

TOTAL DEPTH 743' TOP SCREEN 560.10'

GRAVEL WELL Yes STRAIGHT WELL

TYPE SCREEN S.S. W.W. GAGE .045"

TEMPERATURE OF WATER Barlug

WATER CONDITION

WATER MEASURING DEVICE

ORIFICE SIZE 6"x4" LENGTH 47'

OTHER

TEST PUMP DATA

DEPTH SETTING TOP OF BOWL 300'

LENGTH AIR LINE Elec. tape SIZE

TYPE BOWL THC 8" NO STAGES 14

LENGTH BOWL 9' SUCTION LT 0

SAND CONTENT OZ. PER 100 GAL.

ACTIVE STATIC HEAD AFTER PUMP STOPPED

5 MIN 215.78 FT. 20 MIN 214.18 FT.

10 MIN 215.08 FT. 25 MIN 213.72 FT.

15 MIN 214.54 FT. 30 MIN 213.49 FT.

S.L. before start 211 ft.

WATER SAMPLE TAKEN NO. SAMPLES

BACTERIOLOGICAL SAMPLE TAKEN

DRAWDOWN SPECIFIC CAPACITY

Pumping level readings 6' above ground level.

DATE HOUR	AIR LINE GAGE	PUMPING LEVEL	DISCH PRESS	HEAD ON ORIFICE INCHES	GPM	RPM	OPERATOR	REMARKS
12/18/68 - Started test at 8:00 A.M.								
8:30AM		260.17		33.5	366			
9:00		260.21		33.5	366			
10:00		260.55		33.5	366			
11:00		260.89		33.5	366			
12:00 N		261.12		33.5	366			
1:00 PM		261.31		33.5	366			
2:00		261.46		33.5	366			
3:00		261.59		33.5	366			
4:00		261.68		33.5	366			

OBSERVERS

FOR OWNER

G. E. Ferguson
FOR LAYNE TEXAS CO.

FORM NO 25 -

65-05-812

MICROBIOLOGY SERVICE LABORATORIES

water technologists . . chemists . . microbiologists

20 December 1968

To: Layne Texas Company
Houston, Texas

SO 2571-68

Sample marked: Well No. 2, North Country P.S. Inc., Harris Cty, Texas. Taken 12-18-68 after 8 hrs. pumping at 366 gpm. 10 Min. Static Head at 215'; S.L. 205' overnight. Pumping Level: 262'. Screened: 560'-722'. G. E. Ferguson.

Received: 12-19-68.

WATER ANALYSIS

results in parts per million (mg/l) except as noted

Dissolved Residue at 105°C		281	Conductance, micromhos/cm, 25°C		477
Total Dissolved Solids, actual†		386	Color, units		1
Total Dissolved Solids, calc.		381	Turbidity, units		0
Silica	SiO_2	21	As Calcium Carbonate, $CaCO_3$:		
Iron and Aluminum Oxides	R_2O_3	0	Phenolphthalein Alkalinity		0
Calcium	Ca	58	Total Alkalinity		168
Magnesium	Mg	9	Total Hardness		168
Sodium (diff.) Na + K as	Na	39	Free Carbon Dioxide	CO_2	9
Carbonate	CO_3	0	pH . . . 7.52		
Bicarbonate	HCO_3	206	HYPOTHETICAL COMBINATIONS		
Sulfate	SO_4	10			
Chloride	Cl	46	Calcium Bicarbonate		283
Total Iron	Fe	0.12	Magnesium Bicarbonate		51
			Sodium Bicarbonate		15
			Sodium Sulfate		15
			Sodium Chloride		76
			$SiO_2 + R_2O_3$		21
			Total Dissolved Solids, calc.		381

†Total Dissolved Solids, actual = Dissolved Residue + 50.8% of bicarbonate (HCO_3) ion

A-506
lb

Microbiology Service Laboratories

By: Edna Wood
Edna Wood

65-05-812

RI 7-7271 • P. O. BOX 14171 • 4820 OLD SPANISH TRAIL • HOUSTON, TEXAS 77021

65064V

Send original copy by certified mail to the Texas Water Development Board P. O. Box 12386 Austin, Texas 78711

State of Texas

WATER WELL REPORT

For TWDB use only
Well No. 65 06-4V
Located on map yes
Received: 10-10

1) OWNER:
Person having well drilled Talma Wallace (Name) Address 1209 Aldine Mail Hou Tex (Street or RFD) (City) (State)
Landowner Talma Wallace (Name) Address 1209 Aldine Mail Hou Tex (Street or RFD) (City) (State)

2) LOCATION OF WELL:
County Houston HARRIS 12 miles in N (N.E., S.W., etc.) direction from Houston (Town)

Locate by sketch map showing landmarks, roads, creeks, hiway number, etc.*

OVER

North

(Use reverse side if necessary)

or

Give legal location with distances and directions from adjacent sections or survey lines:
Labor Customer Could not League
Block furnish this Survey info -
Abstract No.
(NW¼ NE¼ SW¼ SE¼) of Section

3) TYPE OF WORK (Check): New Well, Deepening, Reconditioning, Plugging

4) PROPOSED USE (Check): Domestic, Industrial, Municipal, Irrigation, Test Well, Other

5) TYPE OF WELL (Check): Rotary, Driven, Dug, Cable, Jetted, Bored

6) WELL LOG:
Diameter of hole 6 in. Depth drilled 40 ft. Depth of completed well 40 ft. Date drilled 6-17-70
All measurements made from 0 ft. above ground level.

From (ft.)	To (ft.)	Description and color of formation material
0	18	White Clay
18	40	White Sand 10ga

(Use reverse side if necessary)

9) Casing:
Type: Old, New, Steel, Plastic, Other
Cemented from None ft. to ft.

Diameter (inches)	Setting From (ft.)	Setting To (ft.)	Gage
4"	+1	35	40

10) SCREEN:
Type Plastic (Well Supplies)
Perforated ✓ Slotted

Diameter (inches)	Setting From (ft.)	Setting To (ft.)	Slot Size
4"	35	40	10

7) COMPLETION (Check):
Straight wall, Gravel packed, Other
Under reamed, Open Hole

8) WATER LEVEL:
Static level 12 ft. below land surface Date 6-17-70
Artesian pressure ____ lbs. per square inch Date ____
Depth to pump bowls, cylinder, jet, etc., ____ ft. below land surface.

11) WELL TESTS:
Was a pump test made? Yes No If yes, by whom?
Yield: ____ gpm with ____ ft. drawdown after ____ hrs.
Bailer test ____ gpm with ____ ft. drawdown after ____ hrs.
Artesian flow ____ gpm
Temperature of water ____

12) WATER QUALITY:
Was a chemical analysis made? Yes No
Did any strata contain undesirable water? Yes No
Type of water? ____ depth of strata ____

I hereby certify that this well was drilled by me (or under my supervision) and that each and all of the statements herein are true to the best of my knowledge and belief.

NAME C A Raymond Jr - (Type or Print) Water Well Drillers Registration No. 774
ADDRESS 132 Raymac (Street or RFD) Houston (City) Texas (State)
(Signed) C A Raymond Jr. (Water Well Driller) Raymond Water Wells (Company Name)

Please attach electric log, chemical analysis, and other pertinent information, if available.

*Additional instructions on reverse side.

TWDBE-GW-53

2) LOCATION OF WELL:

The sketch showing the well location must be as accurate as possible, showing landmarks, in sufficient detail so that the well may be plotted on a General Highway Map of the county in which the well is located.

Reference points from which distances are measured and directions given should be of a permanent nature (e.g. highway intersections, center of towns, river and creek bridges, railroad crossings). The distance and direction from the nearest town should always be indicated.

When giving a legal description include a sketch showing location of the well within the described area, e.g. survey abstract.

Information furnished in Section 2) of the TWDBE-GW-53 is very important. Unless the well can be accurately located on a map the value of the other data contained in the Report is greatly reduced.

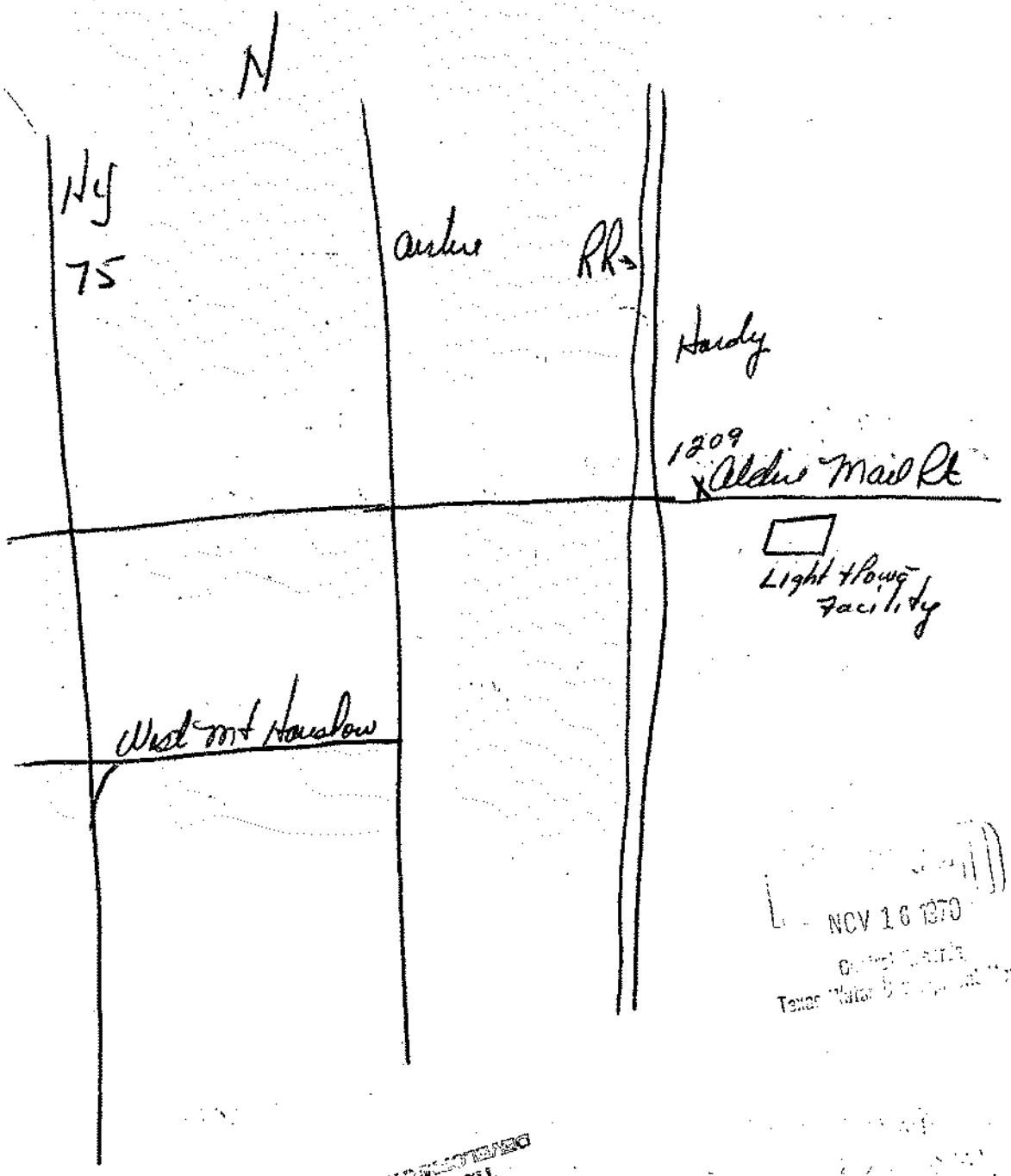

RECEIVED
NOV 16 1970
Texas Water
RECEIVED
OCT 19 1970
TEXAS WATER

10/26/2020
05:10:53

Texas Commission on Environmental Quality
DWW Water System Summary Sheet

PWS ID	PWS Name	Central Registry RN
TX1011617	JET MACHINE WORKS	RN101242204

Organization/Customer *	Central Registry CN
JET MACHINE WORKS INC	CN600679237

*Regulatory mail will be addressed to this organization/person

All Water System Contacts

Type	Contact	Communication
AC - Administrative Contact - PRESIDENT	RENEAU, MARK, A 1107 ALDINE MAIL ROUTE RD HOUSTON, TX 77039-4116	**Phone Type** / **Value** BUS - Business / 281-449-0046
EC - Emergency Contact	TILLMAN, TINA	**Phone Type** / **Value** BUS - Business / 281-449-0046
ECS - Emergency Contact - Secondary - VICE PRESIDENT	RENEAU, KYLE 1107 ALDINE MAIL ROUTE HOUSTON, TX 77039-4116	**Electronic Type** / **Value** **Phone Type** / **Value** BUS - Business / 281-449-0046
OP - Operator	HYDROTECH UTILITIES PO BOX 279 SPRING, TX 77383-0279	**Electronic Type** / **Value** **Phone Type** / **Value** BUS - Business / 713-540-1084
OW - Owner	JET MACHINE WORKS INC 1107 ALDINE MAIL ROUTE RD HOUSTON, TX 77039-4116	
PWS - Public Water System Contact - OPERATOR	MIGGINS, JEREK PO BOX 279 SPRING, TX 77383-0279	**Electronic Type** / **Value** **Phone Type** / **Value** BUS - Business / 713-540-1084 FAX - Facsimile / 281-288-3336 MOB - Mobile / 713-309-5570

Operator Grade	Number
GROUND WATER TREATMENT OPERATOR Grade C	1

Water Operator Licenses

License Holder:	MIGGINS, JEREK R	
CURRENT	Class: C - GROUND WATER TREATMENT OPERATOR	WG0014260

Owner Type	Owner Type Options: COUNTY, DISTRICT, FEDERAL GOVERNMENT, INVESTOR OWNED, MUNICIPALITY, NATIVE AMERICAN, PRIVATE, STATE GOVERNMENT, WATER SUPPLY CORPORATION
Private	

System Type	
NTNC - NON-TRANSIENT/NON-COMMUNITY	System Type Options: COMMUNITY, TRANSIENT/NON-COMMUNITY, NON-PUBLIC, NON-TRANSIENT/NON-COMMUNITY

Population Type	Population Served	# of Connect	# I/C w/other PWS
NonResidential	44	3	0

Total Product (MGD)	Average Daily Consump.	Max Daily Demand (MGD)	Total Storage (MG)	Elev. Storage (MG)	Service Pump Cap.	Max.Purchase Cap. (MGD/GPM)	Pressure Tank Cap. (MG)

Activity Status	Inactivation Date
A - ACTIVE	

Last Survey Date	Surveyor	Survey Type	Region	County
09/21/2016	KATHLEEN CAMPBELL	Sanitary Survey	HOUSTON	HARRIS
09/21/2016	DESTINY WINNING	Sanitary Survey	HOUSTON	HARRIS
11/27/2012	MAGGIE, ARMSTEAD WRIGHT	Sanitary Survey	HOUSTON	HARRIS

(Treatment Plant)							
Entry Point	EP Name/Source Summation (Activity Status)	Plant Name (Activity Status)	Plant Num	Chemical Mon Type	Chem Sample Point	Distribution Mon Type	Dist Sample Point
EP001	TRT-TAP / Ground Water(A)	PLANT 1(A)	TP20139		NO		NO

Train:	Unnamed			
(Treatments)				
Disinfection Zone	Treatment Sequence	Objective	Process	Treatment
null	null	D	423	HYPOCHLORINATION, PRE

(Active Sources)						
Source Number	Source Name (Activity Status)	Operational Status	Source Type	Depth	Tested GPM	Rated GPM
G1011617C	3 - 1107 ALDINE MAIL ROUTE RD (A)	P	G	380	11 GPM	25 GPM

Drill Date	Source Summary
03/19/2009	CHICOT

GPS Latitude (decimal)	GPS Longitude (decimal)	GPS Elevation	GPS Date	Seller
29.902441	-95.371408	0	02/02/2017	Not Purchasing

(Inactive/Offline Sources)			
SourceNumber	Name	Status	Depth

Code Explanations
Monitoring Type Codes: (GW) GROUNDWATER , (GUP) GROUNDWATER UNDER THE INFLUENCE - PURCHASED , (SWP) SURFACE WATER - PURCHASED , (GU) GROUNDWATER UNDER THE INFLUENCE OF SURFACE WATER , (N) NO SOURCES , (SW) SURFACE WATER
Activity Status Codes: (A) ACTIVE , (D) DELETED/DISSOLVED , (I) INACTIVE , (P) PROPOSED ,
Operational Status Codes: (E) EMERGENCY , (I) INTERIM/PEAK (O) OTHER , (P) PERMANENT , (S) SEASONAL
Source Types: (G) GROUND WATER , (S) SURFACE WATER , (U) GROUND WATER UNDER THE INFLUENCE

- End of Report -

At the time of your query this data was the most current information available from our database, which is in real time. Every effort was made to retrieve it according to your query. Thank-you for using DWW.

10/26/2020
05:10:04

Texas Commission on Environmental Quality
DWW Water System Summary Sheet

PWS ID	PWS Name	Central Registry RN
TX1011354	1300 ALDINE MAIL ROUTE OFFICE PARK	RN101251577

Organization/Customer *	Central Registry CN
WERTHEIM, THOMAS, A	CN600686521

*Regulatory mail will be addressed to this organization/person

All Water System Contacts

Type	Contact	Communication
AC - Administrative Contact	WERTHEIM, THOMAS, A 1301 ALDINE MAIL ROUTE STE A HOUSTON, TX 77039-4103	**Phone Type**: BUS - Business, **Value**: 281-263-1990
EC - Emergency Contact - LESSEE	PATEL, KIRAN	**Phone Type**: BUS - Business, **Value**: 979-257-7998
OW - Owner	WERTHEIM, THOMAS, A 1301 ALDINE MAIL ROUTE STE A HOUSTON, TX 77039-4103	**Phone Type**: BUS - Business, **Value**: 281-263-1990
PWS - Public Water System Contact - OPERATOR	MCNINCH, KARI PO BOX 279 SPRING, TX 77383-0279	**Electronic Type** / **Value** **Phone Type** / **Value** BUS - Business: 713-540-1084 FAX - Facsimile: 281-288-3336

Operator Grade	Number

Water Operator Licenses

No Licensing Data for this PWS

Owner Type	Owner Type Options: COUNTY, DISTRICT, FEDERAL GOVERNMENT, INVESTOR OWNED, MUNICIPALITY, NATIVE AMERICAN, PRIVATE, STATE GOVERNMENT, WATER SUPPLY CORPORATION
Private	

System Type	System Type Options: COMMUNITY, TRANSIENT/NON-COMMUNITY, NON-PUBLIC, NON-TRANSIENT/NON-COMMUNITY
NC - TRANSIENT/NON-COMMUNITY	

Population	Population	# of	# I/C

Type	Served	Connect	w/other PWS
NonResidential	100	6	0

Total Product (MGD)	Average Daily Consump.	Max Daily Demand (MGD)	Total Storage (MG)	Elev. Storage (MG)	Service Pump Cap.	Max.Purchase Cap. (MGD/GPM)	Pressure Tank Cap. (MG)

Activity Status	Inactivation Date
A - ACTIVE	

Last Survey Date	Surveyor	Survey Type	Region	County
03/30/2016	RENEA, M ALLEN	Sanitary Survey	HOUSTON	HARRIS
03/30/2016	VERNON CRANDLE	Sanitary Survey	HOUSTON	HARRIS
03/30/2016	MAGGIE, ARMSTEAD WRIGHT	Sanitary Survey	HOUSTON	HARRIS

(Treatment Plant)							
Entry Point	EP Name/Source Summation (Activity Status)	Plant Name (Activity Status)	Plant Num	Chemical Mon Type	Chem Sample Point	Distribution Mon Type	Dist Sample Point
EP001	TRT-TAP / Ground Water(A)	PLANT - 1300 ALDINE MAIL RTE(A)	TP6160		NO		NO

Train:	Unnamed			
(Treatments)				
Disinfection Zone	Treatment Sequence	Objective	Process	Treatment
null	null	D	423	HYPOCHLORINATION, PRE

(Active Sources)						
Source Number	Source Name (Activity Status)	Operational Status	Source Type	Depth	Tested GPM	Rated GPM
G1011354A	1 - 1300 ALDINE MAIL RTE (A)	P	G	380	N/A	15 GPM

Drill Date	Source Summary			
01/01/1913	CHICOT			
GPS Latitude (decimal)	GPS Longitude (decimal)	GPS Elevation	GPS Date	Seller
29.902669	-95.367122	0	01/14/2016	Not Purchasing

(Inactive/Offline Sources)			
SourceNumber	Name	Status	Depth

Code Explanations
Monitoring Type Codes: (GW) GROUNDWATER , (GUP) GROUNDWATER UNDER THE INFLUENCE - PURCHASED , (SWP) SURFACE WATER - PURCHASED , (GU) GROUNDWATER UNDER THE INFLUENCE OF SURFACE WATER , (N) NO SOURCES , (SW) SURFACE WATER
Activity Status Codes: (A) ACTIVE , (D) DELETED/DISSOLVED , (I) INACTIVE , (P) PROPOSED ,
Operational Status Codes: (E) EMERGENCY , (I) INTERIM/PEAK (O) OTHER , (P) PERMANENT , (S) SEASONAL
Source Types: (G) GROUND WATER , (S) SURFACE WATER , (U) GROUND WATER UNDER THE INFLUENCE

- End of Report -

At the time of your query this data was the most current information available from our database, which is in real time. Every effort was made to retrieve it according to your query. Thank-you for using DWW.

STATE OF TEXAS WELL REPORT for Tracking #114574

Owner:	**Aldine Imports**	Owner Well #:	**No Data**
Address:	**1230 Aldine Mail Rt. Houston, TX 77039**	Grid #:	**65-06-7**
Well Location:	**1230 Aldine Mail Rt. Houston, TX 77039**	Latitude:	**29° 54' 07" N**
		Longitude:	**095° 22' 08" W**
Well County:	**Harris**	Elevation:	**No Data**
Type of Work:	**New Well**	Proposed Use:	**Domestic**

Drilling Start Date: **6/11/2007** Drilling End Date: **6/11/2007**

	Diameter (in.)	*Top Depth (ft.)*	*Bottom Depth (ft.)*
Borehole:	**5.5**	**0**	**50**

Drilling Method: **Mud (Hydraulic) Rotary**

Borehole Completion: **Filter Packed**

	Top Depth (ft.)	*Bottom Depth (ft.)*	*Filter Material*	*Size*
Filter Pack Intervals:	**40**	**50**	**Gravel**	**# 12**

	Top Depth (ft.)	*Bottom Depth (ft.)*	*Description (number of sacks & material)*
Annular Seal Data:	**0**	**10**	**3**
	10	**40**	**5**

Seal Method: **Pressure**

Sealed By: **Driller**

Distance to Property Line (ft.): **50**

Distance to Septic Field or other concentrated contamination (ft.): **50**

Distance to Septic Tank (ft.): **No Data**

Method of Verification: **Customer**

Surface Completion: **Surface Sleeve Installed**

Water Level: **8 ft.** below land surface on **2007-06-11** Measurement Method: **Unknown**

Packers: **none**

Type of Pump: **Jet** Pump Depth (ft.): **30**

Well Tests: **Jetted** **Yield: 10 GPM with 10 ft. drawdown after 2 hours**

	Strata Depth (ft.)	Water Type
Water Quality:	**No Data**	**Fresh**

Chemical Analysis Made: **No**

Did the driller knowingly penetrate any strata which contained injurious constituents?: **No**

Certification Data: The driller certified that the driller drilled this well (or the well was drilled under the driller's direct supervision) and that each and all of the statements herein are true and correct. The driller understood that failure to complete the required items will result in the report(s) being returned for completion and resubmittal.

Company Information: **Raymond Services, Inc.**

10011 Airline
Houston, TX 77037

Driller Name: **Zachary Proctor** License Number: **4577**

Apprentice Name: **none**

Comments: **No Data**

Lithology:
DESCRIPTION & COLOR OF FORMATION MATERIAL

Top (ft.)	Bottom (ft.)	Description
0	**2**	**Top Soil**
2	**15**	**Clay Yellow**
15	**20**	**Sand White # 6**
20	**30**	**Clay White Yellow**
30	**50**	**Sand # 8 White**

Casing:
BLANK PIPE & WELL SCREEN DATA

Dia. (in.)	New/Used	Type	Setting From/To (ft.)
2	**New**	**Plastic**	**Casing 0 - 40 SCH 40**
2	**New**	**Plastic**	**Screen 40 - 50 # 6**

IMPORTANT NOTICE FOR PERSONS HAVING WELLS DRILLED CONCERNING CONFIDENTIALITY

TEX. OCC. CODE Title 12, Chapter 1901.251, authorizes the owner (owner or the person for whom the well was drilled) to keep information in Well Reports confidential. The Department shall hold the contents of the well log confidential and not a matter of public record if it receives, by certified mail, a written request to do so from the owner.

Please include the report's Tracking Number on your written request.

Texas Department of Licensing and Regulation
P.O. Box 12157
Austin, TX 78711
(512) 334-5540

STATE OF TEXAS WELL REPORT for Tracking #174569

Owner:	**Jet Machine**	Owner Well #:	**No Data**
Address:	**1107 Aldine Mail Route Houston, TX 77039**	Grid #:	**65-06-7**
Well Location:	**1107 Aldine Mail Route Houston, TX 77039**	Latitude:	**29° 54' 09" N**
		Longitude:	**095° 22' 17" W**
Well County:	**Harris**	Elevation:	**No Data**
Type of Work:	**New Well**	Proposed Use:	**Domestic**

Drilling Start Date: **3/18/2009** Drilling End Date: **3/19/2009**

	Diameter (in.)	*Top Depth (ft.)*	*Bottom Depth (ft.)*
Borehole:	**8.5**	**0**	**380**

Drilling Method: **Mud (Hydraulic) Rotary**

Borehole Completion: **2 String**

	Top Depth (ft.)	*Bottom Depth (ft.)*	*Description (number of sacks & material)*
Annular Seal Data:	**0**	**360**	**60**
	0	**10**	**10**

Seal Method: **Positive Displacement**

Sealed By: **SDI**

Distance to Property Line (ft.): **14**

Distance to Septic Field or other concentrated contamination (ft.): **100**

Distance to Septic Tank (ft.): **No Data**

Method of Verification: **owner**

Surface Completion: **Surface Slab Installed**

Water Level: **195 ft.** below land surface on **2009-03-27** Measurement Method: **Unknown**

Packers: **KP-350**

Type of Pump: **Submersible** Pump Depth (ft.): **260**

Well Tests: **Jetted** **Yield: 50 GPM**

	Strata Depth (ft.)	Water Type
Water Quality:	**No Data**	**No Data**

Chemical Analysis Made: **No**

Did the driller knowingly penetrate any strata which contained injurious constituents?: **No**

Certification Data: The driller certified that the driller drilled this well (or the well was drilled under the driller's direct supervision) and that each and all of the statements herein are true and correct. The driller understood that failure to complete the required items will result in the report(s) being returned for completion and resubmittal.

Company Information: **Scott Drilling, Inc.**

11923 Green Pines Circle
Houston, TX 77066

Driller Name: **Scott Robinson** License Number: **4839**

Comments: **No Data**

Lithology:
DESCRIPTION & COLOR OF FORMATION MATERIAL

Top (ft.)	Bottom (ft.)	Description
0	20	clay
20	45	sand
45	65	clay
65	75	sand
75	140	clay
140	170	sand
170	200	clay
200	220	sand
220	285	clay
285	295	sand
295	320	clay
320	380	sand

Casing:
BLANK PIPE & WELL SCREEN DATA

Dia. (in.)	New/Used	Type	Setting From/To (ft.)
5	**N**	**PVC**	**to Casing 0-360**
2.5	**N**	**"**	**" Liner 350-360**
2.5	**N**	**"**	**" Screen 360-380 .08**

IMPORTANT NOTICE FOR PERSONS HAVING WELLS DRILLED CONCERNING CONFIDENTIALITY

TEX. OCC. CODE Title 12, Chapter 1901.251, authorizes the owner (owner or the person for whom the well was drilled) to keep information in Well Reports confidential. The Department shall hold the contents of the well log confidential and not a matter of public record if it receives, by certified mail, a written request to do so from the owner.

Please include the report's Tracking Number on your written request.

Texas Department of Licensing and Regulation
P.O. Box 12157
Austin, TX 78711
(512) 334-5540

original copy by
mail to the
Texas Department of Water Resources
P. O. Box 13087
Austin, Texas 78711

State of Texas
WATER WELL REPORT

For TDWR use only
Well No. 65-06-706
Located on map YES
Received: FEB

1) OWNER Houston Lighting & Power Address Aldine-Bail Rt, Houston, TX 77030
(Name) (Street or RFD) (City) (State) (Zip)

2) LOCATION OF WELL:
County Harris, 8 miles in N.E. (N.E., S.W., etc.) direction from Houston (Town)

Driller must complete the legal description to the right with distance and direction from two intersecting section or survey lines, or he must locate and identify the well on an official Quarter- or Half-Scale Texas County General Highway Map and attach the map to this form.

☐ Legal description:
Section No. ____ Block No. ____ Township ____
Abstract No. ____ Survey Name ____
Distance and direction from two intersecting section or survey lines ____
☒ See attached map.

3) TYPE OF WORK (Check):
☒ New Well ☐ Deepening
☐ Reconditioning ☐ Plugging

4) PROPOSED USE (Check):
☐ Domestic ☐ Industrial ☐ Public Supply
☐ Irrigation ☐ Test Well ☒ Other Substation

5) DRILLING METHOD (Check):
☒ Mud Rotary ☐ Air Hammer ☐ Driven ☐ Bored
☐ Air Rotary ☐ Cable Tool ☐ Jetted ☐ Other ____

6) WELL LOG
Date drilled 7-2-80

DIAMETER OF HOLE

Dia. (in.)	From (ft.)	To (ft.)
4	Surface	231

7) BOREHOLE COMPLETION:
☐ Open Hole ☒ Straight Wall ☐ Underreamed
☐ Gravel Packed ☐ Other ____
If Gravel Packed give interval . . . from ____ ft. to ____ ft.

From (ft.)	To (ft.)	Description and color of formation material
0	24	topsoil, clay, sand
24	42	sand, rock, sand, clay
42	72	clay, sand, rock, sand
72	96	clay, sand, clay
96	120	clay
120	144	clay
144	168	clay, sand, clay
168	192	sand, clay
192	216	clay, sand
216	231	sand

8) CASING, BLANK PIPE, AND WELL SCREEN DATA:

Dia. (in.)	New or Used	Steel, Plastic, etc. Perf., Slotted, etc. Screen Mfr., if commercial	Setting (ft.) From	Setting (ft.) To	Gage Casing	Gage Screen
4	new	PVC	216	0		
2"	new	Stainless steel	214	204	210	

CEMENTING DATA
Cemented from 216 ft. to 0 ft.
Method used Halliburton-pressure cmtd.
Cemented by Lowry Water Wells
(Company or Individual)

RECEIVED
FEB 10 1981
CR/TDWR

9) WATER LEVEL:
Static level 168 ft. below land surface Date 7-12-80
Artesian flow ____ gpm. Date ____

10) PACKERS: Type Depth

11) TYPE PUMP:
☐ Turbine ☐ Jet ☒ Submersible ☐ Cylinder
☐ Other ____
Depth to pump bowls, cylinder, jet, etc., 190 ft.

(Use reverse side if necessary)

13) WATER QUALITY:
Did you knowingly penetrate any strata which contained undesirable water? ☐ Yes ☐ No
If yes, submit "REPORT OF UNDESIRABLE WATER"
Type of water? ____ Depth of strata ____
Was a chemical analysis made? ☐ Yes ☒ No

12) WELL TESTS:
☐ Type Test: ☐ Pump ☐ Bailer ☐ Jetted ☐ Estimated
Yield: ____ gpm with ____ ft. drawdown after ____ hrs.

I hereby certify that this well was drilled by me (or under my supervision) and that each and all of the statements herein are true to the best of my knowledge and belief.

NAME J.F. Johnson (Type or Print) Water Well Drillers Registration No. 1233

ADDRESS 1327 Aldine-Bail Rt. (Street or RFD) Houston (City) Texas (State) 77039 (Zip)

(Signed) John E. Johnson (Water Well Driller)

Lowry Water Wells (Company Name)

Please attach electric log, chemical analysis, and other pertinent information, if available.

*Additional instructions on reverse side.

TDWR-0582

4820115057

2) LOCATION OF WELL:

The sketch showing the well location must be as accurate as possible, showing landmarks, in sufficient detail so that the well may be plotted on a General Highway Map of the county in which the well is located.

Reference points from which distances are measured and directions given should be of a permanent nature (e.g. highway intersections, center of towns, river and creek bridges, railroad crossings). The distance and direction from the nearest town should always be indicated.

When giving a legal description include a sketch showing location of the well within the described area, e.g. survey abstract.

Information furnished in Section 2 of the TOWR-0392 is very important. Unless the well can be accurately located on a map the value of the other data contained in the Report is greatly reduced.

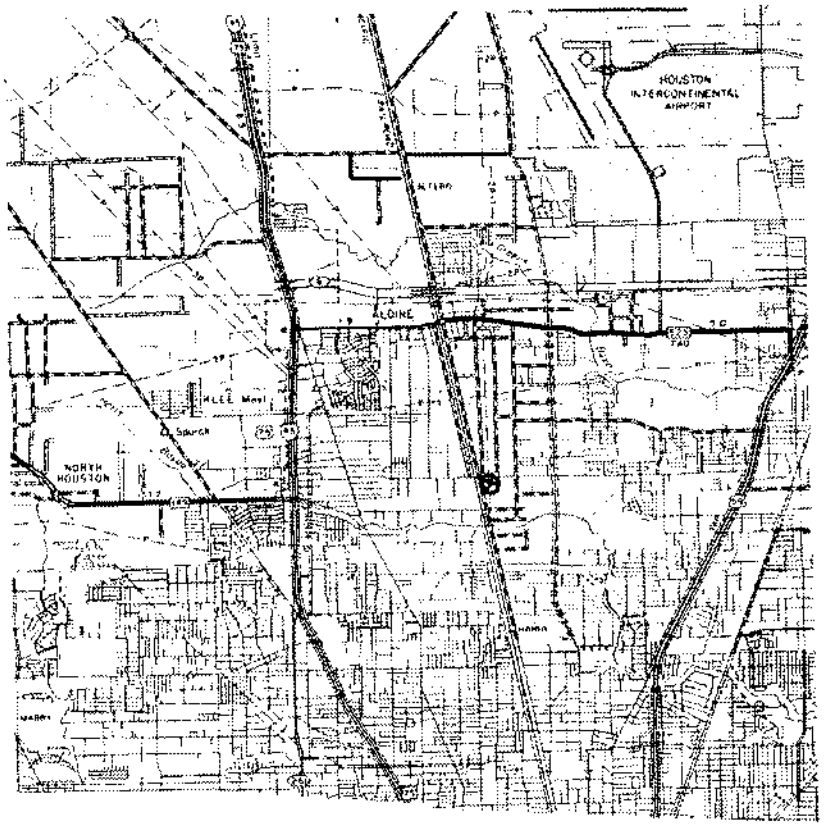

#6

Send original copy by certified mail to the Texas Water Development Board P. O. Box 12386 Austin, Texas 78711

State of Texas

WATER WELL REPORT

For TWDB use only
Well No. ____
Located on map ____
Received: ____

1) OWNER:
Person having well drilled Clarance Barton (Name) Address 1302 Aldine Mail Hou (Street or RFD) (City) (State)

Landowner Same (Same) Address Same (Street or RFD) (City) Tex (State)

2) LOCATION OF WELL:
County Harris, 9 miles in N (N.E., S.W., etc.) direction from Houston (Town)

Locate by sketch map showing landmarks, roads, creeks, Hiway number, etc.*

North

(Use reverse side if necessary)

or Give legal location with distances and directions from adjacent sections or survey lines.

Labor ____ League ____

Block ____ Survey ____

Abstract No. ____

(NW¼ NE¼ SW¼ SE¼) of section ____

3) TYPE OF WORK (Check): New Well, Deepening, Reconditioning, Plugging

4) PROPOSED USE (Check): Domestic, Industrial, Municipal, Irrigation, Test Well, Other

5) TYPE OF WELL (Check): Rotary, Driven, Dug, Cable, Jetted, Bored

6) WELL LOG:
Diameter of hole 6 3/4 in. Depth drilled 47 ft. Depth of completed well 47 ft. Date drilled 11/6/71

All measurements made from 1 ft. above ground level.

From (ft.)	To (ft.)	Description and color of formation material
0	18 ft	White Clay
18	47 ft	White Sand 10 ga.

(Use reverse side if necessary)

9) Casing:
Type: Old, New, Steel, Plastic, Other

Cemented from none ft. to ____ ft.

Diameter (inches)	Setting From (ft.)	Setting To (ft.)	Gage
4	+1	41	40

10) SCREEN:
Type Plastic Wrapped

Perforated, Slotted

Diameter (inches)	Setting From (ft.)	Setting To (ft.)	Slot Size
4	41	47	10

7) COMPLETION (Check):
Straight wall, Gravel packed, Other
Under reamed, Open Hole

8) WATER LEVEL:
Static level 6 ft. below land surface Date 11/6/71

Artesian pressure ____ lbs. per square inch Date ____

Depth to pump bowls, cylinder, jet, etc., 40 ft. below land surface.

11) WELL TESTS:
Was a pump test made? Yes No If yes, by whom?

Yield: 704 gpm with ____ ft. drawdown after ____ hrs.

Bailer test ____ gpm with ____ ft. drawdown after ____ hrs.

Artesian flow ____ gpm

Temperature of water ____

12) WATER QUALITY:
Was a chemical analysis made? Yes No

Did any strata contain undesirable water? Yes No

Type of water? ____ depth of strata ____

I hereby certify that this well was drilled by me (or under my supervision) and that each and all of the statements herein are true to the best of my knowledge and belief.

NAME C A Raymond Jr (Type or Print) Water Well Drillers Registration No. 774

ADDRESS 132 Raymac (Street or RFD) Houston (City) Texas (State)

(Signed) C A Raymond Jr (Water Well Driller) Raymond Water Wells (Company Name)

Please attach electric log, chemical analysis, and other pertinent information, if available.

*Additional instructions on reverse side.

TWDB-GW-5

4820114981

State of Texas

WATER WELL REPORT

For TWDB use only
Well No. [illegible]
Located on map [illegible]
Received: [illegible]

Name of Drilling Company Drilled Joe Walters (Name) Address 13120 Luthe Rd. (Street or RFD) Aldine, Tx. (City) (State)

Owner Revival Center Church (Name) Address Samd (Street or RFD) (State)

Location of Well: County Harris 10 miles in N direction from Houston (N.E., S.W., etc.)

Locate by sketch map showing landmarks, roads, creeks, [illegible] number, etc.



(Use reverse side if necessary)

or Give legal location with distances and directions from adjacent sections or survey lines.

Labor _____ League _____

Block _____ Survey _____

Abstract No. _____

(NW¼ NE¼ SW¼ SE¼) of Section _____

1) TYPE OF WORK (Check): New Well, Deepening, Reconditioning, Plugging

4) PROPOSED USE (Check): Domestic, Industrial, Municipal, Irrigation, Test Well, Other

5) TYPE OF WELL (Check): Rotary, Driven, Dug, Cable, Jetted, Bored

6) WELL LOG: Diameter of Hole 6-3/4 in. Depth drilled 355 ft. Depth of completed well 390 ft. Date drilled 5/26/78

All measurements made from 18" ft. above ground level.

From (ft.)	To (ft.)	Description and color of formation material
0	25	Clay
25	37	Sand
37	85	Clay
85	92	Sand
92	125	Clay
125	140	Sand
140	150	Shale
150	165	Sand
165	180	Clay
180	220	Sand
220	227	Rock and Sand stone
227	262	Sand
262	266	Rock
266	277	Shale
277	285	Sand

(Use reverse side if necessary) over

9) Casing: Type: Old, New, Steel, Plastic, Other

Cemented from 355 ft. to 155 ft.

Diameter (inches)	Setting From (ft.)	Setting To (ft.)	Gage
4	0	355	Sch 40

10) SCREEN: Type Plastic

Perforated, Slotted

Diameter (inches)	Setting From (ft.)	Setting To (ft.)	Slot Size
2-1/2	370	390	.012

7) COMPLETION (Check): Straight wall, Gravel packed, Other, Under reamed, Open Hole 2 String Cemented

8) WATER LEVEL: Static level 212 ft. below land surface Date 5/27/78

Artesian pressure _____ lbs. per square inch Date _____

Depth to pump bowls, cylinder, jet, etc. 260 ft. below land surface.

11) WELL TESTS: Was a pump test made? Yes No If yes, by whom?

Yield: _____ gpm with _____ ft. drawdown after _____ hrs.

Bailer test _____ gpm with _____ ft. drawdown after _____ hrs.

Artesian flow _____ gpm

Temperature of water _____

12) WATER QUALITY: Was a chemical analysis made? Yes No

Did any strata contain undesirable water? Yes No

Type of water? potable depth of strata _____

I hereby certify that this well was drilled by me (or under my supervision) and that each and all of the statements herein are true to the best of my knowledge and belief.

NAME M. E. Robinson, Jr. (Use or Print) Water Well Drillers Registration No. 1464

ADDRESS 11607 FM 149 (Street or RFD) Houston, (City) Tx. 77086 (State)

Signed M. E. Robinson Jr. [signature] (Water Well Driller) Robinson Water Well Service, Inc. (Company Name)

Please attach electric log, chemical analysis, and other pertinent information, if available.

Additional instructions on reverse side.

4820115110

Send original copy by certified return receipt requested mail to: **TNRCC, MC 177, P.O. Box 13087, Austin, TX 78711-3087**

ATTENTION OWNER: *Confidentiality Privilege Notice on on reverse side of Well Owner's copy (pink)*

State of Texas
WELL REPORT

Texas Water Well Drillers Advisory Council
MC 177
P.O. Box 13087
Austin, TX 78711-3087
512-239-0530

1) **OWNER** Howard Boldt (Name) **ADDRESS** Aldine Mail Route Hou Tx (Street or RFD) (City) (State) (Zip)

2) **ADDRESS OF WELL:** County Harris Aldine Mail Route Hou Tx (Street, RFD or other) (City) (State) (Zip) **GRID #** 65-06 7

3) **TYPE OF WORK (Check):** ☑ New Well ☐ Deepening ☐ Reconditioning ☐ Plugging

4) **PROPOSED USE (Check):** ☐ Monitor ☐ Environmental Soil Boring ☑ Domestic ☐ Industrial ☐ Irrigation ☐ Injection ☐ Public Supply ☐ De-watering ☐ Testwell
If Public Supply well, were plans submitted to the TNRCC? ☐ Yes ☐ No

5)

6) **WELL LOG:**
Date Drilling: Started 1/28 19 98 Completed 2/2 19 98

DIAMETER OF HOLE

Dia. (in.)	From (ft.)	To (ft.)
10	Surface	10
7½	10	365
3⅞	365	386

7) **DRILLING METHOD (Check):** ☐ Driven ☐ Air Rotary ☑ Mud Rotary ☐ Bored ☐ Air Hammer ☐ Cable Tool ☐ Jetted ☐ Other

From (ft.)	To (ft.)	Description and color of formation material
0	5	Sand
5	35	Sand
35	50	Sand stone
35	50	Sand
50	122	Clay
122	180	Sand
180	190	Clay
190	260	Sand
260	265	Clay
265	285	Sand
285	330	Clay
330	386	Sand

(Use reverse side of Well Owner's copy, if necessary)

8) **Borehole Completion (Check):** ☐ Open Hole ☑ Straight Wall ☐ Underreamed ☐ Gravel Packed ☐ Other
If Gravel Packed give interval ... from ____ ft. to ____ ft.

CASING, BLANK PIPE, AND WELL SCREEN DATA:

Dia. (in.)	New or Used	Steel, Plastic, etc. Perf., Slotted, etc. Screen Mfg., if commercial	Setting (ft.) From	Setting (ft.) To	Gage Casing Screen
4	N	Sch 40 Casing	0	365	
2½	N	Solid sch 40 2½ Pipe	360	366	
2½	N	Slotted Screen	366	386	.010

9) **CEMENTING DATA** [Rule 338.44(1)]
Cemented from 365 ft. to 265 ft. No. of sacks used 10
110 ft. to 0 ft. No. of sacks used 10½
Method used Portland, Redi mix
Cemented by Jeff Tolar John Tolar
Distance to septic system field lines or other concentrated contamination 165 ft.
Method of verification of above distance Tape

10) **SURFACE COMPLETION**
☑ Specified Surface Slab Installed [Rule 338.44(2)(A)] 4'x5'
☐ Specified Steel Sleeve Installed [Rule 338.44(3)(A)]
☐ Pitless Adapter Used [Rule 338.44(3)(b)]
☐ Approved Alternative Procedure Used [Rule 338.71]

11) **WATER LEVEL:**
Static level 230 ft. below land surface ... Date 1/30/98
Artesian flow 30 gpm. Date 1/30/98

12) **PACKERS:**

Type	Depth
Portland Sand Mix	210'
Redi Mix	

13) **TYPE PUMP:** ☐ Turbine ☐ Jet ☑ Submersible ☐ Cylinder ☐ Other
Depth to pump bowls, cylinder, jet, etc. 320 ft.

14) **WELL TESTS:**
Type test: ☐ Pump ☐ Bailer ☐ Jetted ☐ Estimated
Yield: 12 gpm with 15 ft. drawdown after 1 hrs.

15) **WATER QUALITY:**
Did you knowingly penetrate any strata which contained undesirable constituents?
☐ Yes ☑ No If yes, submit "REPORT OF UNDESIRABLE WATER"
Type of water? Salty Depth of strata 155'
Was a chemical analysis made? ☐ Yes ☑ No

I hereby certify that this well was drilled by me (or under my supervision) and that each and all of the statements herein are true to the best of my knowledge and belief. I understand that failure to complete items 1 thru 15 will result in the log(s) being returned for completion and resubmittal.

COMPANY NAME Tolar Water Well Ser (Type or print) **WELL DRILLER'S LICENSE NO.** 2917 WWK

ADDRESS 14218 Archwood (Street or RFD) Hou (City) Tx (State) 77049 (Zip)

(Signed) Calvin W Tolar (Licensed Well Driller) **(Signed)** ____ (Registered Driller Trainee)

Please attach electric log, chemical analysis, and other pertinent information, if available.

TNRCC 1199 (Rev. 05-21-96) *White - TNRCC Yellow - DRILLER Pink - WELL OWNER*

48201 22858

STATE OF TEXAS WELL REPORT for Tracking #97768

Owner:	**Susan Nickles**	Owner Well #:	**No Data**
Address:	**848 Gateside Houston, TX 77032**	Grid #:	**65-06-7**
		Latitude:	**29° 54' 19" N**
Well Location:	**848 Gateside Houston, TX 77032**	Longitude:	**095° 22' 11" W**
Well County:	**Harris**	Elevation:	**No Data**
Type of Work:	**New Well**	Proposed Use:	**Domestic**

Drilling Start Date: **10/1/2003** Drilling End Date: **10/16/2003**

	Diameter (in.)	*Top Depth (ft.)*	*Bottom Depth (ft.)*
Borehole:	**7**	**0**	**305**
	3.875	**305**	**316**

Drilling Method: **Mud (Hydraulic) Rotary**

Borehole Completion: **2-String**

	Top Depth (ft.)	*Bottom Depth (ft.)*	*Description (number of sacks & material)*
Annular Seal Data:	**0**	**296**	**18**

Seal Method: **Pressure**

Sealed By: **Driller**

Distance to Property Line (ft.): **No Data**

Distance to Septic Field or other concentrated contamination (ft.): **65**

Distance to Septic Tank (ft.): **No Data**

Method of Verification: **Property Owner**

Surface Completion: **Surface Sleeve Installed**

Water Level: **170 ft.** below land surface on **2003-10-16** Measurement Method: **Unknown**

Packers: **No Data**

Type of Pump: **Submersible** Pump Depth (ft.): **260**

Well Tests: **Pump** **Yield: 12 GPM with 2 ft. drawdown after 2 hours**

	Strata Depth (ft.)	Water Type
Water Quality:	**No Data**	**No Data**

Chemical Analysis Made: **No**

Did the driller knowingly penetrate any strata which contained injurious constituents?: **No**

Certification Data: The driller certified that the driller drilled this well (or the well was drilled under the driller's direct supervision) and that each and all of the statements herein are true and correct. The driller understood that failure to complete the required items will result in the report(s) being returned for completion and resubmittal.

Company Information: **Sugg Water Well**

13501 Chrisman #26
Houston, TX 77039

Driller Name: **James H. Sugg** License Number: **1006**

Comments: **Logged by DT$**

Lithology:
DESCRIPTION & COLOR OF FORMATION MATERIAL

Top (ft.)	Bottom (ft.)	Description
0	4	Top Soil
4	36	Red Shale
36	60	Red Sand
60	130	Red Shale
130	148	Sand
148	175	Red Shale
175	194	Sand
194	245	Red Shale
245	262	Sand
262	285	Red Shale
285	316	Sand

Casing:
BLANK PIPE & WELL SCREEN DATA

Dia. (in.)	New/Used	Type	Setting From/To (ft.)
4	**N**	**PVC**	**Well Casing 0/296 Sch 40**
2 1/2	**N**	**PVC**	**Screen 296/316 Sch 40**

IMPORTANT NOTICE FOR PERSONS HAVING WELLS DRILLED CONCERNING CONFIDENTIALITY

TEX. OCC. CODE Title 12, Chapter 1901.251, authorizes the owner (owner or the person for whom the well was drilled) to keep information in Well Reports confidential. The Department shall hold the contents of the well log confidential and not a matter of public record if it receives, by certified mail, a written request to do so from the owner.

Please include the report's Tracking Number on your written request.

Texas Department of Licensing and Regulation
P.O. Box 12157
Austin, TX 78711
(512) 334-5540

STATE OF TEXAS WELL REPORT for Tracking #50276

Owner:	**Jet Machine Works Inc.**	Owner Well #:	**No Data**
Address:	**1107 Aldine Mail Rt. Houston, TX 77039**	Grid #:	**65-06-7**
Well Location:	**1107 Aldine Mail Rt. Houston, TX 77039**	Latitude:	**29° 54' 09" N**
		Longitude:	**095° 22' 14" W**
Well County:	**Harris**	Elevation:	**No Data**
Type of Work:	**Replacement**	Proposed Use:	**Public Supply**

Drilling Start Date: **12/1/2004** Drilling End Date: **12/3/2004** **Plans Approved by TCEQ - YES**

	Diameter (in.)	*Top Depth (ft.)*	*Bottom Depth (ft.)*
Borehole:	**8.75**	**0**	**385**

Drilling Method: **Mud (Hydraulic) Rotary**

Borehole Completion: **2-string**

	Top Depth (ft.)	*Bottom Depth (ft.)*	*Description (number of sacks & material)*
Annular Seal Data:	**0**	**365**	**69**
	0	**10**	**15**

Seal Method: **Positive Displacement**

Sealed By: **Driller**

Distance to Property Line (ft.): **15**

Distance to Septic Field or other concentrated contamination (ft.): **150**

Distance to Septic Tank (ft.): **No Data**

Method of Verification: **owner**

Surface Completion: **Surface Slab Installed**

Water Level: **200 ft.** below land surface on **2004-12-03** Measurement Method: **Unknown**

Packers: **K-packer 355**

Type of Pump: **Submersible** Pump Depth (ft.): **273**

Well Tests: **Jetted** **Yield: 70 GPM**

	Strata Depth (ft.)	Water Type
Water Quality:	**No Data**	**No Data**

Chemical Analysis Made: **No**

Did the driller knowingly penetrate any strata which contained injurious constituents?: **No**

Certification Data: The driller certified that the driller drilled this well (or the well was drilled under the driller's direct supervision) and that each and all of the statements herein are true and correct. The driller understood that failure to complete the required items will result in the report(s) being returned for completion and resubmittal.

Company Information: **Scott Drilling Inc.**

11923 Green Pine Circle
Houston, TX 77066

Driller Name: **Scott Robinson** License Number: **4839**

Comments: **No Data**

Lithology:
DESCRIPTION & COLOR OF FORMATION MATERIAL

From (ft)	To (ft)	Description
1	**15**	**clay**
15	**45**	**sand**
45	**65**	**clay**
65	**70**	**sand**
70	**135**	**clay**
135	**185**	**sand**
185	**200**	**clay**
200	**215**	**sand**
215	**285**	**clay**
285	**295**	**sand**
295	**320**	**clay**
320	**345**	**sand**
345	**350**	**clay**
350	**385**	**sand**

Casing:
BLANK PIPE & WELL SCREEN DATA

Dia. (in.)	New/Used	Type	Setting From/To (ft.)
5	**new**	**PVC**	**casing 0/365**
2.5	**new**	**PVC**	**liner 355/365**
2.5	**new**	**PVC**	**screen 365/385 .08**

IMPORTANT NOTICE FOR PERSONS HAVING WELLS DRILLED CONCERNING CONFIDENTIALITY

TEX. OCC. CODE Title 12, Chapter 1901.251, authorizes the owner (owner or the person for whom the well was drilled) to keep information in Well Reports confidential. The Department shall hold the contents of the well log confidential and not a matter of public record if it receives, by certified mail, a written request to do so from the owner.

Please include the report's Tracking Number on your written request.

Texas Department of Licensing and Regulation
P.O. Box 12157
Austin, TX 78711
(512) 334-5540

Send original copy by certified mail to: Texas Water Commission, P.O. Box 13087, Austin, Texas 78711

Please use black ink.

ATTENTION OWNER: *Confidentiality Privilege Notice on Reverse Side*

State of Texas WELL REPORT

Texas Water Well Drillers Board
P.O. Box 13087
Austin, Texas 78711

1) OWNER David Madden (Name) ADDRESS P.O. Box 19464 (Street or RFD) Houston (City) Tx (State) 77224 (Zip)

2) LOCATION OF WELL: County HARRIS, 0 miles in _____ (NE, SW, etc.) direction from Houston (Town)

Driller must complete the legal description below with distance and direction from two intersecting section or survey lines, or he must locate and identify the well on an official Quarter- or Half-Scale Texas County General Highway Map and attach the map to this form.

☐ LEGAL DESCRIPTION:
Section No. _____ Block No. _____ Township _____ Abstract No. _____ Survey Name _____
Distance and direction from two intersecting section or survey lines _____
☒ SEE ATTACHED MAP 65.11.9

3) TYPE OF WORK (Check): ☒ New Well ☐ Deepening ☐ Reconditioning ☐ Plugging

4) PROPOSED USE (Check): ☒ Domestic ☐ Industrial ☐ Monitor ☐ Public Supply ☐ Irrigation ☐ Test Well ☐ Injection ☐ De-Watering

5) DRILLING METHOD (Check): ☒ Mud Rotary ☐ Air Hammer ☐ Jetted ☐ Driven ☐ Bored ☐ Air Rotary ☐ Cable Tool ☐ Other _____

6) WELL LOG:
Date Drilling: Started 7-05 1994 Completed 7-08 1994

DIAMETER OF HOLE

Dia. (in.)	From (ft.)	To (ft.)
7 1/2	Surface	330

7) BOREHOLE COMPLETION: ☐ Open Hole ☒ Straight Wall ☐ Underreamed ☐ Gravel Packed ☐ Other _____
If Gravel Packed give interval . . . from _____ ft. to _____ ft.

From (ft.)	To (ft.)	Description and color of formation material
0	3	Topsoil
3 -	18	Clay
18 -	56	Sand
56 -	181	Clay
181 -	185	Sand
185 -	210	Gravel
210 -	310	Clay
310 -	330	Sand

(Use reverse side if necessary)

8) CASING, BLANK PIPE, AND WELL SCREEN DATA:

Dia. (in.)	New or Used	Steel, Plastic, etc. Perf., Slotted, etc. Screen Mfg., if commercial	Setting (ft.) From	Setting (ft.) To	Gage Casting Screen
4	N	PVC	0	310	40
4	N	PVC Slotted	310	330	044

9) CEMENTING DATA [Rule 287.44(1)]
Cemented from 0 ft. to 15 ft. No. of Sacks Used 8
_____ ft. to _____ ft. No. of Sacks Used _____
Method used Surface Induction
Cemented by ACWWS

RECEIVED SEP 07 1994 TEXAS NATURAL RESOURCE CONSERVATION COMMISSION

13) TYPE PUMP: ☐ Turbine ☐ Jet ☒ Submersible ☐ Cylinder ☐ Other _____
Depth to pump bowls, cylinder, jet, etc., 280 ft.

14) WELL TESTS: Type Test: ☐ Pump ☐ Bailer ☒ Jetted ☐ Estimated
Yield: 10 gpm with _____ ft. drawdown after 1 hrs.

15) WATER QUALITY:
Did you knowingly penetrate any strata which contained undesirable constituents?
☐ Yes ☒ No If yes, submit "REPORT OF UNDESIRABLE WATER"
Type of water? _____ Depth of strata _____
Was a chemical analysis made? ☐ Yes ☒ No

10) SURFACE COMPLETION
☐ Specified Surface Slab Installed [Rule 287.44(2)(A)]
☐ Specified Steel Sleeve Installed [Rule 287.44(3)(A)]
☒ Pitless Adapter Used [Rule 287.44(3)(B)]
☐ Approved Alternative Procedure Used [Rule 287.71]

11) WATER LEVEL:
Static level 240 ft. below land surface Date 7-28-94
Artesian flow _____ gpm. Date _____

12) PACKERS: Type Shale Depth 10

I hereby certify that this well was drilled by me (or under my supervision) and that each and all of the statements herein are true to the best of my knowledge and belief. I understand that failure to complete items 1 thru 15 will result in the log(s) being returned for completion and resubmittal.

COMPANY NAME Austin County Water Well Service, Inc. (Type or print) WELL DRILLER'S LICENSE NO. 1874

ADDRESS P.O. Box 488 1000 Meyer St. Suite B (Street or RFD) Sealy (City) Tx (State) 77474 (Zip)

(Signed) [signature] (Licensed Well Driller) (Signed) _____ (Registered Driller Trainee)

Please attach electric log, chemical analysis, and other pertinent information, if available.

For TWC use only: Well No. _____ Located on map 65.2.7

WWD-012 (Rev. 05-18-90)

TEXAS WATER COMMISSION COPY

4820112333

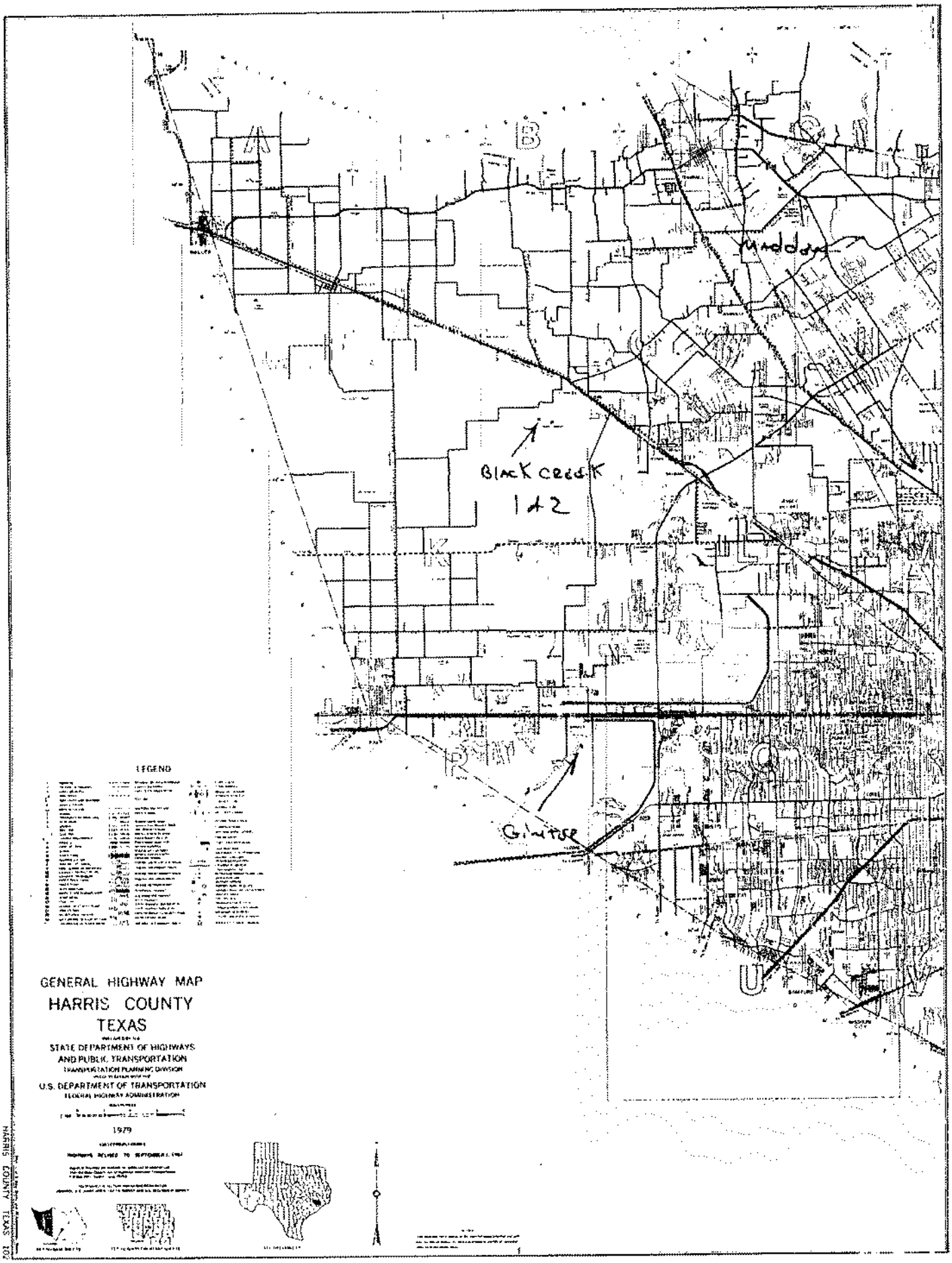

LEGEND

GENERAL HIGHWAY MAP

HARRIS COUNTY

TEXAS

STATE DEPARTMENT OF HIGHWAYS AND PUBLIC TRANSPORTATION

TRANSPORTATION PLANNING DIVISION

U.S. DEPARTMENT OF TRANSPORTATION

FEDERAL HIGHWAY ADMINISTRATION

1979

HARRIS COUNTY TEXAS 102

65-05-8L

Send original copy by certified mail to the Texas Water Development Board P. O. Box 13087 Austin, Texas 78711

State of Texas

WATER WELL REPORT

For TWDB use only
Well No. 65-05-8L
Located on map yes
Received: 73
dlr

1) OWNER:
Person having well drilled W. J. Wolf (Name) Address 305 W BERTRAND (Street or RFD) HOUSTON (City) TEXAS (State)

Landowner SAME (Name) Address (Street or RFD) (City) (State)

2) LOCATION OF WELL:
County HARRIS, 10 miles in N (N.E., S.W., etc.) direction from HOUSTON TEX (Town)

Locate by sketch map showing landmarks, roads, creeks, biway number, etc.*

North

(Use reverse side if necessary)

or

Give legal location with distances and directions from adjacent sections or survey lines.

Labor _____ League _____

Block _____ Survey _____

Abstract No. _____

(NW¼ NE¼ SW¼ SE¼) of Section _____

3) TYPE OF WORK (Check): New Well ✓ Deepening Reconditioning Plugging

4) PROPOSED USE (Check): Domestic ✓ Industrial Municipal Irrigation Test Well Other

5) TYPE OF WELL (Check): Rotary ✓ Driven Dug Cable Jetted Bored

6) WELL LOG:
Diameter of hole 6¼ in. Depth drilled 340 ft. Depth of completed well 340 ft. Date drilled 1-19-73

All measurements made from 1 ft. above ground level.

From (ft.)	To (ft.)	Description and color of formation material
0	26	CLAY
26	54	SAND FINE
54	98	CLAY RED
98	102	SAND
102	168	CLAY RED
168	185	SAND
185	301	SANDY SHALE
301	315	HARD CLAY
315	340	SAND

(Use reverse side if necessary)

9) Casing:
Type: Old New ✓ Steel Plastic ✓ Other

Cemented from 319 ft. to 185 ft.

Diameter (inches)	Setting From (ft.)	To (ft.)	Gage
4	P.V.C	SCL	40

10) SCREEN:
Type PLASTIC UNDERBAR

Perforated Slotted

Diameter (inches)	Setting From (ft.)	To (ft.)	Slot Size
2½	340	330	1464

7) COMPLETION (Check): LEAD SEAL

Straight wall Gravel packed Other

Under reamed Open Hole

8) WATER LEVEL:
Static level 214 ft. below land surface Date 1-19-73

Artesian pressure _____ lbs. per square inch Date _____

Depth to pump bowls, cylinder, jet, etc., 273 ft. below land surface.

11) WELL TESTS:
Was a pump test made? Yes ✓ No If yes, by whom?

Yield: 800 GPH gpm with 2 ft. drawdown after 1 hrs.

Bailer test _____ gpm with _____ ft. drawdown after _____ hrs.

Artesian flow _____ gpm

Temperature of water _____

12) WATER QUALITY:
Was a chemical analysis made? Yes No ✓

Did any strata contain undesirable water? Yes No ✓

Type of water? _____ depth of strata 25 FT

I hereby certify that this well was drilled by me (or under my supervision) and that each and all of the statements herein are true to the best of my knowledge and belief.

NAME BRUNO DIETZ (Type or Print) Water Well Drillers Registration No. 323

ADDRESS 3051 ROTHERMEL (Street or RFD) HOUSTON (City) TEXAS (State)

(Signed) Bruno Dietz (Water Well Driller) DIETZ PUMP WELL SERVICE (Company Name)

Please attach electric log, chemical analysis, and other pertinent information, if available.

*Additional instructions on reverse side.

TWDBE-WD-8

(LOCATION OF WELL)

The sketch showing the well location must be as accurate as possible, showing landmarks, in sufficient detail so that the well may be plotted on a General Highway Map of the county in which the well is located.

Reference points from which distances are measured and directions given should be of a permanent nature (e.g. highway intersections, center of towns, river and creek bridges, railroad crossings). The distance and direction from the nearest town should always be indicated.

When giving a legal description include a sketch showing location of the well within the described area, e.g. survey abstract.

Information furnished in Section 2) of the TWDBE-UW-53 is very important. Unless the well can be accurately located on a map the value of the other data contained in the Report is greatly reduced.

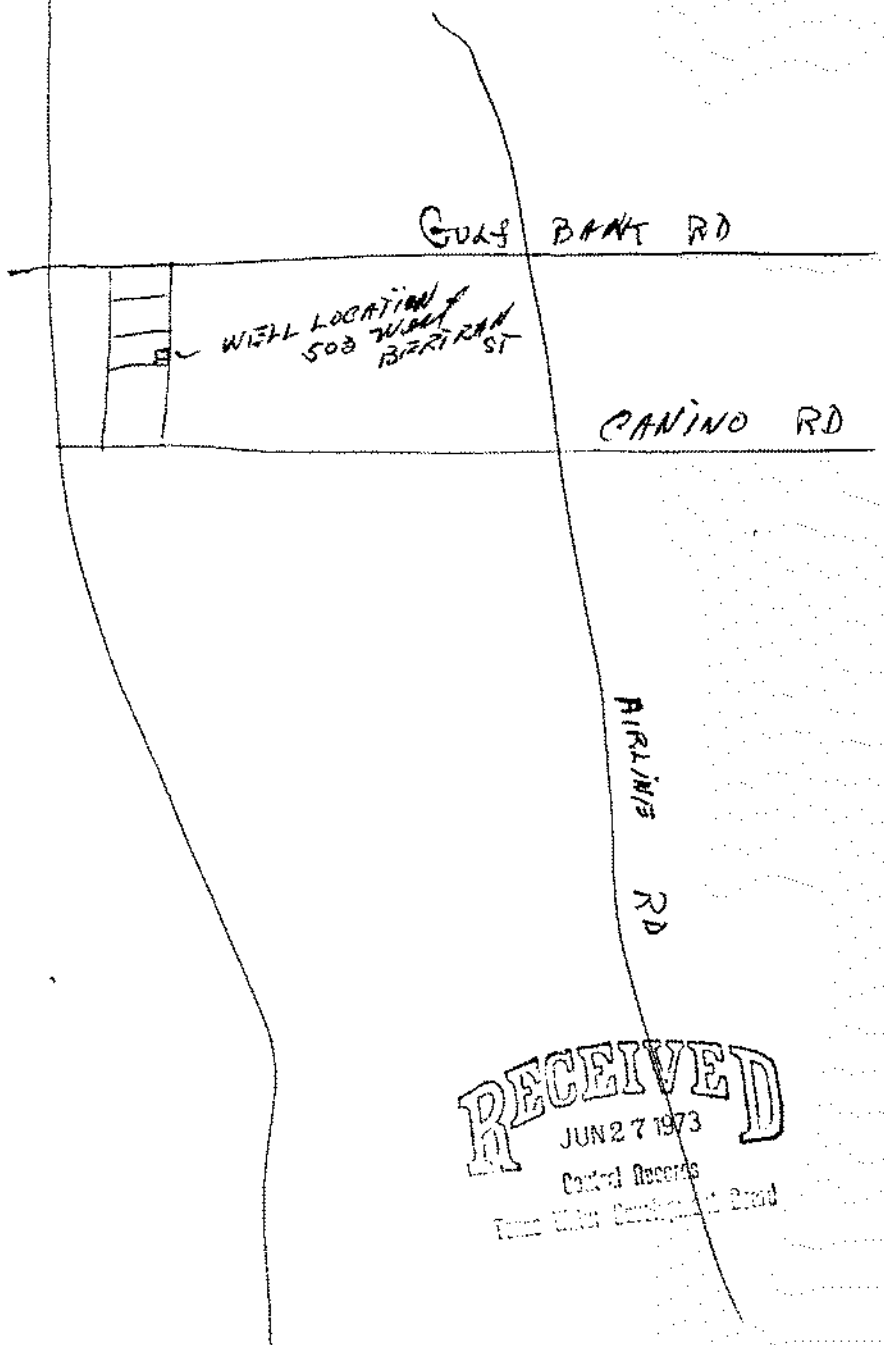

RECEIVED
JUN 27 1973
Central Records
Texas Water Development Board

TEXAS WATER
DEVELOPMENT BOARD
MAY 21 1973
RECEIVED

95 DUP

Send original copy by certified mail to the Texas Water Development Board P. O. Box 12386 Austin, Texas 78711

State of Texas

WATER WELL REPORT

For TWDB use only
Well No. 55 06-95
Located on map
Received: 10-70

1) OWNER:
Person having well drilled RAYMON SEALEX (Name) Address 533 W. NELDA (Street or RFD) HOUSTON (City) TEX (State)

Landowner SAME (Name) Address (Street or RFD) (City) (State)

2) LOCATION OF WELL:
County HARRIS, 7 miles in N (N.E., S.W., etc.) direction from HOUSTON (Town)

Locate by sketch map showing landmarks, roads, creeks, hiway number, etc.*



(Use reverse side if necessary)

or Give legal location with distances and directions from adjacent sections or survey lines.

Labor _____ League _____

Block _____ Survey _____

Abstract No. _____

(NW¼ NE¼ SW¼ SE¼) of Section _____

3) TYPE OF WORK (Check): New Well ✓ Deepening Reconditioning Plugging

4) PROPOSED USE (Check): Domestic ✓ Industrial Municipal Irrigation Test Well Other

5) TYPE OF WELL (Check): Rotary ✓ Driven Dug Cable Jetted Bored

6) WELL LOG:
Diameter of hole 3¼ in. Depth drilled 56 ft. Depth of completed well 56 ft. Date drilled 7-1-70

All measurements made from 0 ft. above ground level.

From (ft.)	To (ft.)	Description and color of formation material
0	5	TOP SOIL
5	12	YELLOW SHALE
12	19	FINE WHITE SAND
19	38	RED SHALE
38	44	FINE RED SAND
44	48	WHITE SHALE
48	56	FINE RED SAND

(Use reverse side if necessary)

9) Casing:
Type: Old New ✓ Steel Plastic ✓ Other

Cemented from 0 ft. to 50 ft.

Diameter (inches)	Setting From (ft.)	Setting To (ft.)	Gage
2	1' ABOVE GROUND	50	STANDARD W.C.

10) SCREEN:
Type WELL SUPPLIES INC. PLASTIC

Perforated Slotted

Diameter (inches)	Setting From (ft.)	Setting To (ft.)	Slot Size
2	50	56	.008

7) COMPLETION (Check):
Straight wall ✓ Gravel packed Other
Under reamed Open Hole

8) WATER LEVEL:
Static level 22 ft. below land surface Date 7-1-70
Artesian pressure _____ lbs. per square inch Date _____
Depth to pump bowls, cylinder, jet, etc., 40 ft. below land surface.

11) WELL TESTS:
Was a pump test made? Yes ✓ No if yes, by whom? JAMES H. SUGG JR.
Yield: 5.4 gpm with 6 ft. drawdown after 2 hrs.
Bailer test _____ gpm with _____ ft. drawdown after _____ hrs.
Artesian flow _____ gpm
Temperature of water _____

12) WATER QUALITY:
Was a chemical analysis made? Yes No ✓
Did any strata contain undesirable water? Yes No
Type of water? _____ depth of strata _____

I hereby certify that this well was drilled by me (or under my supervision) and that each and all of the statements herein are true to the best of my knowledge and belief.

NAME JAMES H. SUGG JR. (Type or Print) Water Well Drillers Registration No. 1006

ADDRESS 6705 THORNWALL (Street or RFD) HOUSTON (City) TEXAS (State)

(Signed) James H. Sugg Jr. (Water Well Driller) SUGG & SMITH DLG. CO. (Company Name)

Please attach electric log, chemical analysis, and other pertinent information, if available.

*Additional instructions on reverse side.

TWDBE-GW-53

Send original copy by certified mail to: **Texas Water Commission, P.O. Box 13087, Austin, Texas 78711** — *Please use black ink.*

A NOTICE TO OWNER: *Confidentiality Privilege Notice on Reverse Side*

State of Texas
WELL REPORT

Texas Water Well Drillers Board
P.O. Box 13087
Austin, Texas 78711

1) OWNER William DelFavero (Name) ADDRESS 8537 Chesswick Rd. (Street or RFD) Houston (City) Tx (State) 77037-2980 (Zip)

2) LOCATION OF WELL: County Harris , 2 miles in South (NE, SW, etc.) direction from Aldine (Town)

Driller must complete the legal description below with distance and direction from two intersecting section or survey lines, or he must locate and identify the well on an official Quarter- or Half-Scale Texas County General Highway Map and attach the map to this form.

☐ LEGAL DESCRIPTION:
Section No. _____ Block No. _____ Township _____ Abstract No. _____ Survey Name _____
Distance and direction from two intersecting section or survey lines _____

☑ SEE ATTACHED MAP

3) TYPE OF WORK (Check): ☑ New Well ☐ Deepening ☐ Reconditioning ☐ Plugging

4) PROPOSED USE (Check): ☑ Domestic ☐ Industrial ☐ Monitor ☐ Public Supply ☐ Irrigation ☐ Test Well ☐ Injection ☐ De-Watering

5) DRILLING METHOD (Check): ☑ Mud Rotary ☐ Air Hammer ☐ Jetted ☐ Bored ☐ Air Rotary ☐ Cable Tool ☐ Other ☐ Driven

6) WELL LOG:
Date Drilling: Started 8-23 1993 Completed 9-24 1993

DIAMETER OF HOLE

Dia. (in.)	From (ft.)	To (ft.)
6¾	Surface	343
4¾	343	371

7) BOREHOLE COMPLETION: ☐ Open Hole ☐ Straight Wall ☐ Underreamed ☐ Gravel Packed ☑ Other 2 string
If Gravel Packed give interval . . . from _____ ft. to _____ ft.

From (ft.)	To (ft.)	Description and color of formation material
0	4	Top Soil
4	15	Red + Gray Clay
15	22	Sand
22	95	Red + Gray Clay
95	105	Sand
105	140	Red + Gray Clay
140	195	Sand
195	290	Red + Gray Clay
290	338	Red shale w sand str
338	350	Sand

over (Use reverse side if necessary)

8) CASING, BLANK PIPE, AND WELL SCREEN DATA:

Dia. (in.)	New or Used	Steel, Plastic, etc. Perf., Slotted, etc. Screen Mfg., if commercial	Setting (ft.) From	Setting (ft.) To	Gage Casting Screen
4	N	Sch 40 PVC	+2	343	
2½	N	Sch 40 PVC	338	345	
2½	N	Slotted PVC	345	350	.008
2½	N	Sch 40 PVC	350	360	
2½	N	Slotted PVC	360	370	.008

9) CEMENTING DATA (Rule 287.44(1))
Cemented from +1 ft. to 343 ft. No. of Sacks Used 26
_____ ft. to _____ ft. No. of Sacks Used _____
Method used Pressure Cemented w/ 10# gel
Cemented by Kerry Johnston

10) SURFACE COMPLETION
☐ Specified Surface Slab Installed (Rule 287.44(2)(A))
☑ Specified Steel Sleeve Installed (Rule 287.44(3)(A))
☐ Pitless Adapter Used (Rule 287.44(3)(B))
☐ Approved Alternative Procedure Used (Rule 287.71)

11) WATER LEVEL:
Static level 256' ft. below land surface Date 8-24-93
Artesian flow _____ gpm. Date _____

12) PACKERS:

Type	Depth
K packer	338'

13) TYPE PUMP: ☐ Turbine ☐ Jet ☑ Submersible ☐ Cylinder ☐ Other _____
Depth to pump bowls, cylinder, jet, etc., 330'

14) WELL TESTS:
Type Test: ☐ Pump ☐ Bailer ☑ Jetted ☑ Estimated
Yield: 25 gpm with 25 ft. drawdown after 1 hrs.

15) WATER QUALITY:
Did you knowingly penetrate any strata which contained undesirable constituents?
☐ Yes ☑ No If yes, submit "REPORT OF UNDESIRABLE WATER"
Type of water? _____ Depth of strata _____
Was a chemical analysis made? ☐ Yes ☐ No

I hereby certify that this well was drilled by me (or under my supervision) and that each and all of the statements herein are true to the best of my knowledge and belief. I understand that failure to complete items 1 thru 15 will result in the log(s) being returned for completion and resubmittal.

COMPANY NAME Johnston's Water Well Service (Type or print) WELL DRILLER'S LICENSE NO. 2778 WI

ADDRESS 28414 Calvert Rd. (Street or RFD) Tomball (City) Tx (State) 77375 (Zip)

(Signed) Kerry K Johnston (Licensed Well Driller) (Signed) _____ (Registered Driller Trainee)

Please attach electric log, chemical analysis, and other pertinent information, if available.

For TWC use only: Well No. _____ Located on map 65-S-9

4820112916

TWC-0199 (Rev. 05-16-90)

TEXAS WATER COMMISSION COPY

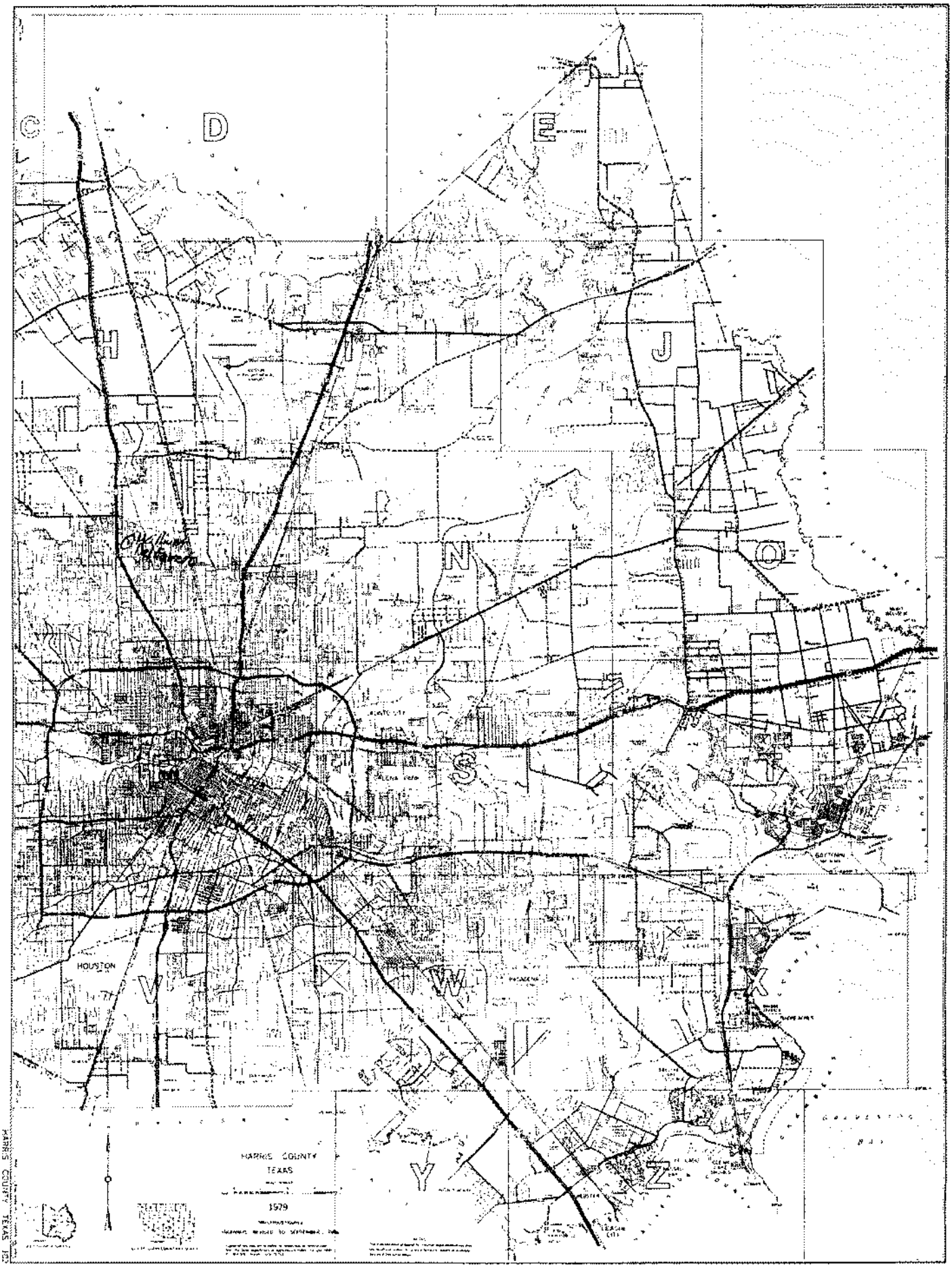
C
D
E
H
J
N
O
S
W
X
Y
Z
HOUSTON
HARRIS COUNTY
TEXAS
1979

Please use black ink. Send original copy by certified mail to the Texas Water Commission P.O. Box 13087 Austin, Texas 78711

State of Texas
WATER WELL REPORT

ATTENTION OWNER: *Confidentiality Privilege Notice on Reverse Side*

Texas Water Well Drillers Board
P. O. Box 13087
Austin, Texas 78711

1) OWNER D. S. GOSS (Name) Address 419 W. NELDA (Street or RFD) HOUSTON (City) TEX (State) 77037 (Zip)

2) LOCATION OF WELL: County HARRIS 9 miles in N. W (N.E., S.W., etc.) direction from HOUSTON (Town)

Driller must complete the legal description to the right with distance and direction from two intersecting section or survey lines, or he must locate and identify the well on an official Quarter- or Half-Scale Texas County General Highway Map and attach the map to this form.

☐ Legal description:
Section No. _____ Block No. _____ Township _____
Abstract No. _____ Survey Name _____
Distance and direction from two intersecting section or survey lines _____
☐ See attached map.

3) TYPE OF WORK (Check): ☑ New Well ☐ Deepening ☐ Reconditioning ☐ Plugging

4) PROPOSED USE (Check): ☑ Domestic ☐ Industrial ☐ Monitor ☐ Public Supply ☐ Irrigation ☐ Test Well ☐ Injection ☐ Other _____

5) DRILLING METHOD (Check): ☐ Driven ☑ Mud Rotary ☐ Air Hammer ☐ Jetted ☐ Bored ☐ Air Rotary ☐ Cable Tool ☐ Other _____

6) WELL LOG:

Date Drilling: Started 1-14 19 94 Completed 1-15 19 94

DIAMETER OF HOLE Dia. (in.)	From (ft.)	To (ft.)
4½	Surface	180

From (ft.)	To (ft.)	Description and color of formation material
Surf-	17	Fine Brown Sand
17-	45	Red Clay
45-	60	Fine Red Sand
60-	110	Red Clay
110-	165	Blue Clay
165-	180	Coarse White Sand

7) BOREHOLE COMPLETION: ☐ Open Hole ☑ Straight Wall ☐ Underreamed ☐ Gravel Packed ☐ Other _____
If Gravel Packed give interval . . . from _____ ft. to _____ ft.

8) CASING, BLANK PIPE, AND WELL SCREEN DATA:

Dia. (in.)	New or Used	Steel, Plastic, etc. Perf., Slotted, etc. Screen Mgf., if commercial	Setting (ft.) From	Setting (ft.) To	Gage Casing Screen
2	N	170 FT 2" SCH40 P.V.C Well Casing	170	180	ON HAND
		10 ft 0.146 # PVC Screen			

9) CEMENTING DATA [Rule 319.44(b)]
Cemented from SURF ft. to 170 ft. No. of Sacks Used 14
_____ ft. to _____ ft. No. of Sacks Used _____
Method used PRESSURE
Cemented by L.F. HULL

10) SURFACE COMPLETION
☐ Specified Surface Slab Installed [Rule 319.44(c)]
☐ Pitless Adapter Used [Rule 319.44(d)]
☑ Approved Alternative Procedure Used [Rule 319.71]

RECEIVED
AUG 22 1994
TEXAS NATURAL RESOURCE CONSERVATION COMMISSION

11) WATER LEVEL:
Static level 121 ft. below land surface Date 1-15-94
Artesian flow _____ gpm. Date _____

12) PACKERS: Type Rubber 1 Depth 170

13) TYPE PUMP:
☐ Turbine ☑ Jet ☐ Submersible ☐ Cylinder ☐ Other _____
Depth to pump bowls, cylinder, jet, etc. 147 ft.

(Use reverse side if necessary)

14) WELL TESTS:
Type Test: ☑ Pump ☐ Bailer ☐ Jetted ☐ Estimated
Yield: 6 gpm with 0 ft. drawdown after 2 hrs.

15) WATER QUALITY:
Did you knowingly penetrate any strata which contained undesirable water? ☐ Yes ☐ No
If yes, submit "REPORT OF UNDESIRABLE WATER"
Type of water? _____ Depth of strata _____
Was a chemical analysis made? ☐ Yes ☑ No

I hereby certify that this well was drilled by me (or under my supervision) and that each and all of the statements herein are true to the best of my knowledge and belief. I understand that failure to complete items 1 thru 12 will result in the log(s) being returned for completion and resubmittal.

COMPANY NAME L.F. HULL (Type or Print) Water Well Driller's License No. 2044 W-P

ADDRESS 4933 HARTWICK (Street or RFD) HOUSTON (City) Texas (State) 77093 (Zip)

(Signed) L.F. Hull (Licensed Water Well Driller) (Signed) _____ (Registered Driller Trainee)

Please attach electric log, chemical analysis, and other pertinent information, if available.

For TWC use only
Well No. _____
Located on map 65-5-9

TWC-0392 (Rev. 06-10-85)

TEXAS WATER COMMISSION COPY



D.S. Goss

65-05-9KK

Send original copy by certified mail to the Texas Water Development Board P. O. Box 13087 Austin, Texas 78711

State of Texas

WATER WELL REPORT

For TWDB use only
Well No. 65-05-9KK
Located on map yes
Received: 7-19
ok

1) OWNER:
Person having well drilled MR JOHN SCARMARDO (Name) Address 506 MIERIANNIE (Street or RFD) HOUSTON (City) TEX (State)

Landowner SAME (Name) Address (Street or RFD) (City) (State)

2) LOCATION OF WELL:
County HARRIS, 8 miles in N E (N.E., S.W., etc.) direction from HOUSTON (Town)

Locate by sketch map showing landmarks, roads, creeks, hiway number, etc.* or Give legal location with distances and directions from adjacent sections or survey lines.

North

(Use reverse side if necessary)

Labor _____ League _____

Block _____ Survey _____

Abstract No. _____

(NW¼ NE¼ SW¼ SE¼) of Section _____

3) TYPE OF WORK (Check):
✓ New well | Deepening | Reconditioning | Plugging

4) PROPOSED USE (Check):
✓ Domestic | Industrial | Municipal | Irrigation | Test Well | Other

5) TYPE OF WELL (Check):
✓ Rotary | Driven | Dug | Cable | Jetted | Bored

6) WELL LOG:
Diameter of hole 6¼ in. Depth drilled 346 ft. Depth of completed well 346 ft. Date drilled 7-16-94

All measurements made from 1 ft. above ground level.

From (ft.)	To (ft.)	Description and color of formation material
0	21	CLAY
21	26	SAND
21	41	RED CLAY
41	54	SAND
54	102	CLAY
102	108	SAND
108	237	RED CLAY
237	239	SAND
239	319	RED SHALE
319	346	SAND

(Use reverse side if necessary)

9) Casing:
Type: Old ✓ New Steel Plastic Other
Cemented from 325 ft. to SURFACE ft.

Diameter (inches)	Setting From (ft.)	To (ft.)	Gage
4	P.V.C. SCL 40		

10) SCREEN:
Type UNDER BAR
Perforated Slotted

Diameter (inches)	Setting From (ft.)	To (ft.)	Slot Size
2½	346	336	14 SLOT

7) COMPLETION (Check): LEAD SEAL
Straight wall | Gravel packed | Other
Under reamed | Open Hole

8) WATER LEVEL:
Static level 220 ft. below land surface Date 7-16-94
Artesian pressure _____ lbs. per square inch Date _____
Depth to pump bowls, cylinder, jet, etc., 315 ft.
below land surface.

11) WELL TESTS:
Was a pump test made? ✓ Yes No If yes, by whom?
Yield: 760 G.P.M. with 55 ft. drawdown after 1 hrs.
Bailer test _____ gpm with _____ ft. drawdown after _____ hrs.
Artesian flow _____ gpm
Temperature of water _____

12) WATER QUALITY:
Was a chemical analysis made? Yes ✓
Did any strata contain undesirable water? Yes ✓
Type of water? _____ depth of strata 26 FT

I hereby certify that this well was drilled by me (or under my supervision) and that each and all of the statements herein are true to the best of my knowledge and belief.

NAME BRUNO DIETZ (Type or Print) Water Well Drillers Registration No. 323

ADDRESS 3051 ROTHERMEL (Street or RFD) HOUSTON (City) TEXAS (State)

(Signed) Bruno Dietz (Water Well Driller) DIETZ PUMP WELL SERVICE (Company Name)

Please attach electric log, chemical analysis, and other pertinent information, if available.

*Additional instructions on reverse side.

TWDBE-WD-R

2)LOCATION OF WELL:

The sketch showing the well location must be as accurate as possible, showing landmarks, in sufficient detail so that the well may be plotted on a General Highway Map of the county in which the well is located.

Reference points from which distances are measured and directions given should be of a permanent nature (e.g. highway intersections, center of towns, river and creek bridges, railroad crossings). The distance and direction from the nearest town should always be indicated.

When giving a legal description include a sketch showing location of the well within the described area, e.g. survey abstract.

Information furnished in Section 2) of the TWDB-GW-53 is very important. Unless the well can be accurately located on a map the value of the other data contained in the report is greatly reduced.

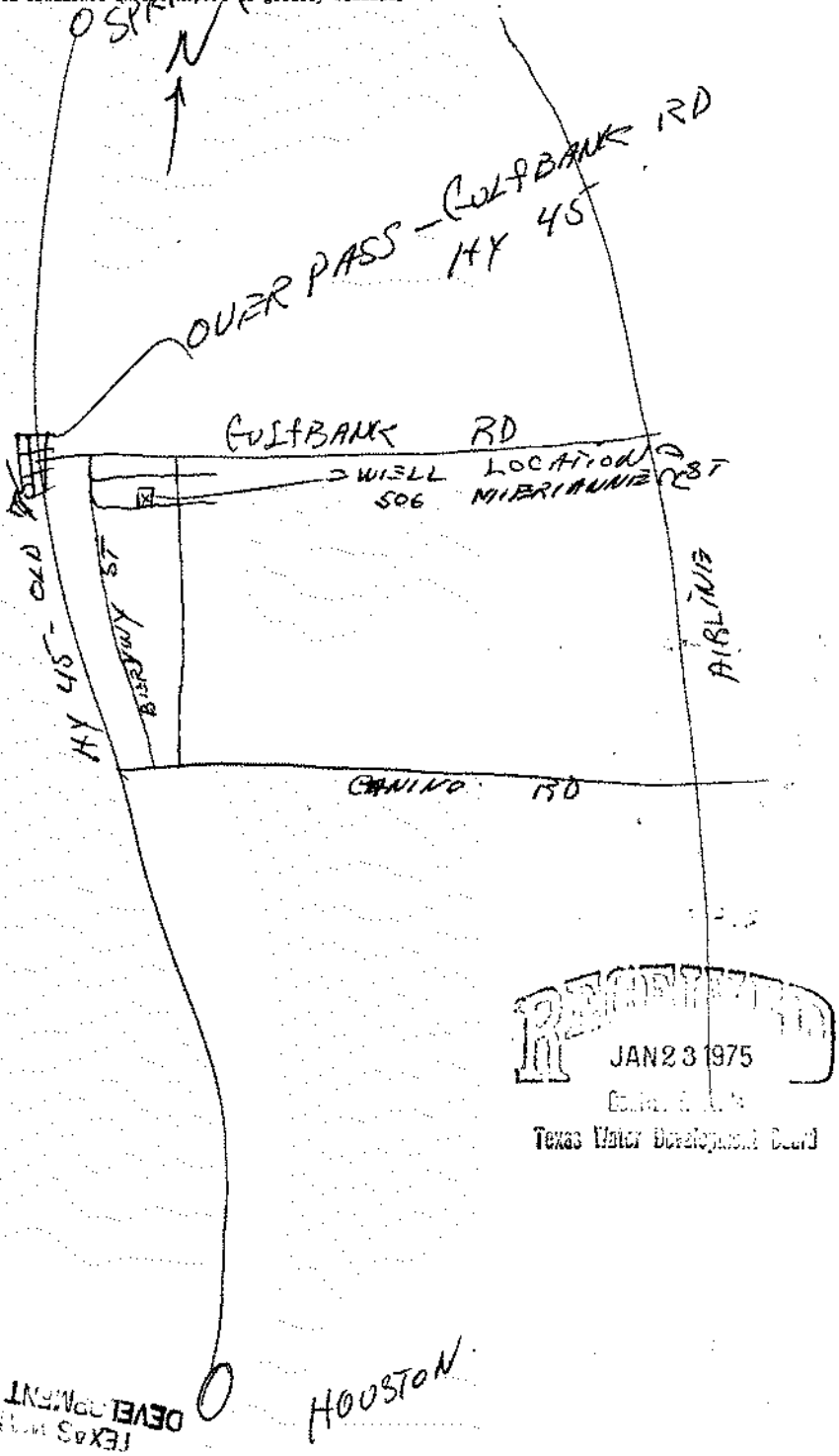

RECEIVED
JAN 23 1975
Texas Water Development Board

Send original copy by certified return receipt requested mail to TDLR, P.O. Box 12157, Austin, TX 78711

ATTENTION OWNER: *Confidentiality Privilege Notice on reverse side of Well Owner's copy (pink)*

State of Texas
WELL REPORT

Texas Department of Licensing & Regulation
P.O. Box 12157
Austin, TX 78711
512-463-7880

1) OWNER NE CAHILL (Name) ADDRESS 533 GULFBANK HWY TX 77034 (Street or RFD) (City) (State) (Zip)

2) ADDRESS OF WELL'S LOCATION: County HARRIS SAME (Street, RFD or other) (City) (State) (Zip) Long. _____ Lat. _____ Grid # 65-05-9

3) TYPE OF WORK (Check): ☒ New Well ☐ Deepening ☐ Reconditioning ☐ Plugging

4) PROPOSED USE (Check): ☐ Monitor ☐ Environmental Soil Boring ☒ Domestic ☐ Industrial ☐ Irrigation ☐ Injection ☐ Public Supply ☐ De-watering ☐ Testwell
If Public Supply well, were plans submitted to the TNRCC? ☐ Yes ☐ No

5)

6) WELL LOG:
Date Drilling: Started 5/26/99 Completed 5/27/99

DIAMETER OF HOLE

Dia. (in.)	From (ft.)	To (ft.)
5 1/4	Surface	50

7) DRILLING METHOD (Check): ☐ Driven ☐ Air Rotary ☒ Mud Rotary ☐ Bored ☐ Air Hammer ☐ Cable Tool ☐ Jetted ☐ Other _____

From (ft.)	To (ft.)	Description and color of formation material
0	17	WHITE & YELLOW CLAY
17	50	WHITE SAND

8) Borehole Completion (Check): ☐ Open Hole ☐ Straight Wall ☐ Underreamed ☒ Gravel Packed ☐ Other _____
If Gravel Packed give interval from 40 ft. to 50 ft

CASING, BLANK PIPE, AND WELL SCREEN DATA:

Dia. (in.)	New or Used	Steel, Plastic, etc. Perf., Slotted, etc Screen Mfg., if commercial	Setting (ft.) From	Setting (ft.) To	Gage Casing Screen
2	N	PLASTIC CASE	0	40	SCH40
2	N	" SCREEN	40	50	.006

(Use reverse side of Well Owner's copy, if necessary)

9) CEMENTING DATA
Cemented from 0 ft. to 40 ft No. of sacks used 10
_____ ft. to _____ ft. No. of sacks used _____
Method used PRESSURE
Cemented by BELOW
Distance to septic system field lines or other concentrated contamination 98 ft
Method of verification of above distance CUSTOMER

13) ☐ Well plugged within 48 hours

Casing left in well: From (ft)	Casing left in well: To (ft)	Cement/bentonite placed in well: From (ft)	Cement/bentonite placed in well: To (ft)	Sacks used:

14) TYPE PUMP:
☐ Turbine ☒ Jet ☐ Submersible ☐ Cylinder ☐ Other _____
Depth to pump bowls, cylinder, jet, etc., _____ ft

10) SURFACE COMPLETION
☐ Specified Surface Slab Installed
☒ Specified Steel Sleeve Installed
☐ Pitless Adapter Used
☐ Approved Alternative Procedure Used

15) WELL TESTS:
Type test: ☐ Pump ☐ Bailer ☒ Jetted ☐ Estimated
Yield: 20 gpm with 10 ft. drawdown after 1 hrs.

11) WATER LEVEL:
Static level 15 ft. below land surface Date 5/27/99
Artesian flow _____ gpm. Date _____

16) WATER QUALITY:
Did you knowingly penetrate any strata which contained undesirable constituents?
☐ Yes ☒ No If yes, submit "REPORT OF UNDESIRABLE WATER"
Type of water? _____ Depth of strata _____
Was a chemical analysis made? ☐ Yes ☐ No

12) PACKERS:

Type	Depth
NONE	

I certify that I drilled this well (or the well was drilled under my direct supervision) and that each and all of the statements herein are true and correct. I understand that failure to complete items 1 thru 16 will result in the log(s) being returned for completion and resubmittal.

COMPANY NAME RAYMOND SERVICES (Type or print) WELL DRILLER'S LICENSE NO. 45776

ADDRESS 10011 MELINE (Street or RFD) HOU (City) TX (State) 77037 (Zip)

(Signed) _____ (Licensed Well Driller) (Signed) _____ (Registered Driller Trainee)

Please attach electric log, chemical analysis, and other pertinent information, if available.

TDLR FORM 001WWD (4/98) White - TDLR Yellow - DRILLER Pink - WELL OWNER

4820125234

Attention Owner:
Confidentiality Privilege Notice on reverse side of owner's copy.

Texas Department of License and Regulation

Water Well Driller/Pump Installer Program
P.O. Box 12157 Austin, Texas 78711 (512)463-7880 FAX (512)463-8616
Toll free (800)803-9202
Email address: water.well@license.state.tx.us

This form must be completed and filed with the department and owner within 60 days upon completion of the well.

WELL REPORT

A. WELL IDENTIFICATION AND LOCATION DATA

1) OWNER

Name	Address	City	State	Zip
NORTHWOOD BAPTIST CHURCH	8600 BERWYN DR.	HOUSTON,	TX.	77037

2) WELL LOCATION

County	Physical Address	City	State	Zip
HARRIS	8600 BERWYN DR.	HOUSTON,	TX.	77037

Lat. | Long. | Grid # 65-05-6

3) Type of Work
☑ New Well ☐ Reconditioning ☐ Replacement ☐ Deepening

4) Proposed Use (check) ☐ Monitor ☐ Environmental Soil Boring ☐ Domestic ☐ Industrial ☐ Irrigation ☐ Injection ☐ Public Supply ☐ De-watering ☐ Testwell ☐ Rig Supply ☑ CHURCH If Public Supply well, were plans submitted? ☐ Yes ☐ No

5) N↑

6) Drilling Date
Started 11/30/00
Completed 12/01/00

Diameter of Hole

Dia.(in)	From (ft)	To (ft)
8"	0	400'

7) Drilling Method (check) ☐ Driven ☐ Air Rotary ☑ Mud Rotary ☐ Bored ☐ Air Hammer ☐ Cable Tool ☐ Jetted ☐ Other

From (ft)	To (ft)	Description and color of formation material
0	10	TOP SOIL
10	40	RED CLAY
40	100	RED SAND
100	180	CLAY
180	280	SAND
280	320	CLAY, ROCK
320	360	SHALE, ROCK
360	400	SAND

(Use reverse side of Well Owner's copy, If necessary)

8) Borehole Completion ☐ Open Hole ☐ Straight Wall ☐ Under-reamed ☐ Gravel Packed ☑ Other 2-STRING
If Gravel Packed give the interval from ft. to ft.

Casing, Blank Pipe, and Well Screen Data

Dia. (in.)	New Or Used	Steel, Plastic, etc. Perf., Slotted, etc Screen Mfg., if commercial	Setting (ft) From	To	Gage Casing Screen
5"	N	PVC CASING	380	0	SDR17
2.5"	N	PVC LINER	380	370	SCH40
2.5"	N	PVC SCREEN	400	380	.012

9) Cementing Data
Cementing from 380 ft. to 0 ft. # of sacks used 28
0 ft. to 15 ft. # of sacks used 16
Method Used HALLIBURTON
Cementing By ROBINSON WATER WELL SERVICE, INC.
Distance to septic system field or other concentrated contamination 180 ft.
Method of verification of above distance CONTRACTOR

13) Plugged ☐ Well plugged within 48 hours
Casing left in well: Cement/Bentonite placed in well:

From (ft)	To (ft)	From (ft)	To (ft)	Sacks used

10) Surface Completion
☐ Specified Surface Slab Installed
☑ Specified Surface Sleeve Installed
☐ Pitless Adapter Used
☐ Approved Alternative Procedure Used

14) Type Pump
☐ Turbine ☐ Jet ☑ Submersible ☐ Cylinder
☐ Other
Depth to pump bowls, cylinder, jet etc. 300 ft.

15) Water Test
Typetest ☐ Pump ☐ Bailer ☑ Jetted ☐ Estimated
Yield: gpm with ft. drawdown after hrs.

11) Water Level
Static level 215 ft. below Date 12/01/00
Artesian Flow gpm. Date / /

16) Water Quality
Did you knowingly penetrate a strata which contain undesirable constituents.
☐ YES ☑ NO If yes, did you submit a REPORT OF UNDESIRABLE WATER
Type of water Depth of Strata
Was a chemical analysis made ☐ Yes ☑ No

12) Packers FILE ID Type IC Depth 370

JAN 0 4 2001

Company or individual's Name (type or print) ROBINSON WATER WELL SERVICE, INC. Lic. No. 54211 PKW

Address 11819 W. MONTGOMERY RD. City HOUSTON, State TX. Zip 77086

Signature David Nelms Sr. 12/22/00 Signature / /
Licensed Driller/Pump Installer Date Apprentice Date

TDLR FORM b001WWD *White - TDLR* *Yellow - Owner* *Pink - Driller/Pump Installer*

412 M

RECEIVED
OCT - 6 1978
DEPT. OF WATER RESOURCES

Send original copy by certified mail to the Texas Water Development Board P. O. Box 13087 Austin, Texas 78711

State of Texas

WATER WELL REPORT

For TWDB use only
Well No. [illegible]
Located on map
Received:

1) OWNER:
Person having well drilled: Northwood Baptist Church (Name) Address: 8600 Berwyn (Street or RFD) Hou. (City) TX (State)
Landowner: Same (Name) Address: Same (Street or RFD) (City) (State)

2) LOCATION OF WELL:
County: Harris, [blank] miles in [blank] direction from [blank] (N.E., S.W., etc.) (Town)

Locate by sketch map showing landmarks, roads, creeks, hiway number, etc.*
See Attached Map
North
(Use reverse side if necessary)

or Give legal location with distances and directions from adjacent sections or survey lines.
Labor: [blank] League: [blank]
Block: [blank] Survey: [blank]
Abstract No.: [blank]
(NW¼ NE¼ SW¼ SE¼) of Section: [blank]

3) TYPE OF WORK (Check):
New Well ___ Deepening ___ Reconditioning ___ Plugging ___

4) PROPOSED USE (Check):
Domestic ___ Industrial ___ Municipal ___ Irrigation ___ Test Well ___ Other X

5) TYPE OF WELL (Check):
Rotary ___ Driven ___ Dug ___ Cable ___ Jetted ___ Bored ___

6) WELL LOG:
Diameter of hole 6 3/4 in. Depth drilled 338 ft. Depth of completed well 352 ft. Date drilled 4-17-78
All measurements made from 0 ft. above ground level.

From (ft.)	To (ft.)	Description and color of formation material
0	3	Surface
3	15	Yellow clay
15	19	sand
19	82	red, yellow clay
82	104	sand
104	140	red, gray clay
140	150	sand
150	153	red, gray clay
153	217	sand
217	222	red, gray clay
222	228	sand
228	299	red, gray clay

(Use reverse side if necessary)

9) Casing:
Type: Old ___ New ___ Steel ___ Plastic ___ Other ___
Cemented from 338 ft. to [blank] ft.

Diameter (inches)	Setting From (ft.)	To (ft.)	Gage
4"	1'	338	40

10) SCREEN:
Type Well Supplies, Inc. Plastic Wrapped
Perforated ___ Slotted ___

Diameter (inches)	Setting From (ft.)	To (ft.)	Slot Size
2½"	342	352	16 ga.

7) COMPLETION (Check):
Straight wall ___ Gravel packed ___ Other ___
Under reamed ___ Open Hole ___

8) WATER LEVEL:
Static level 225 ft. below land surface Date 4-78
Artesian pressure [blank] lbs. per square inch Date [blank]
Depth to pump bowls, cylinder, jet, etc., 275 ft. below land surface.

11) WELL TESTS:
Was a pump test made? Yes ___ No ___ If yes, by whom? [blank]
Yield: [blank] gpm with [blank] ft. drawdown after [blank] hrs.
Bailer test [blank] gpm with [blank] ft. drawdown after [blank] hrs.
Artesian flow [blank] gpm
Temperature of water [blank]

12) WATER QUALITY:
Was a chemical analysis made? Yes ___ No ___
Did any strata contain undesirable water? Yes ___ No ___
Type of water? [blank] depth of strata [blank]

I hereby certify that this well was drilled by me (or under my supervision) and that each and all of the statements herein are true to the best of my knowledge and belief.

NAME C.A. Raymond, Jr. (Type or Print) Water Well Drillers Registration No. TDL 774

ADDRESS 10011 Airline Dr. (Street or RFD) Houston (City) TX. (State)

(Signed) C.A. Raymond Jr. (Water Well Driller)

RAYMOND WATER WELL DRILLING (Company Name)

Please attach electric log, chemical analysis, and other pertinent information, if available.

*Additional instructions on reverse side.

TWDB-WQR

4820112920

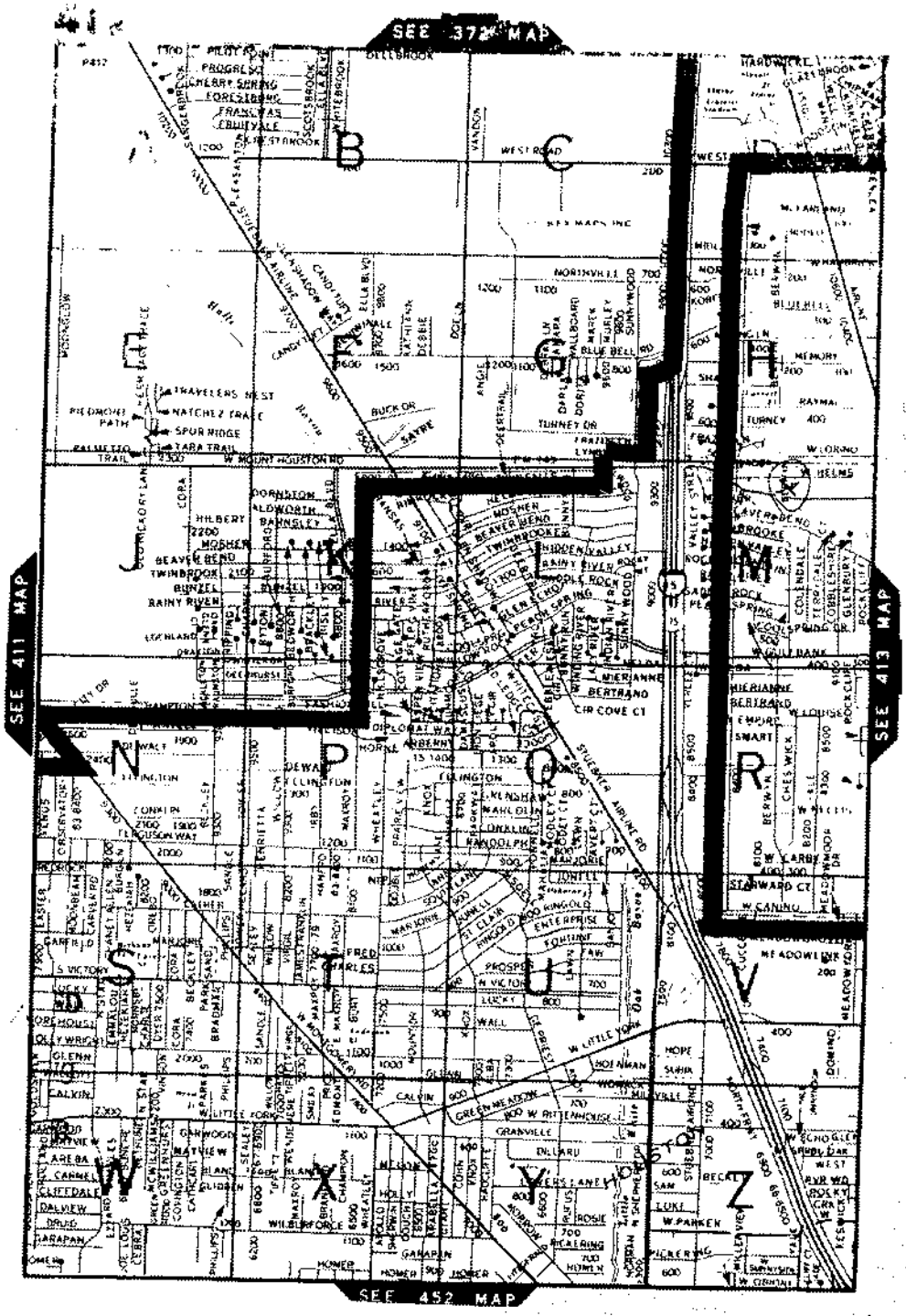
SEE 372 MAP
SEE 411 MAP
SEE 413 MAP
SEE 452 MAP
B
C
D
E
F
G
H
J
K
L
M
N
P
Q
R
S
T
U
V
W
X
Y
Z
WEST ROAD
W MOUNT HOUSTON RD
TURNEY DR
BLUE BELL RD
W LORINO
W LITTLE YORK
GREEN MEADOW
MEADOWVIEW
W PARKER
W CANINO
W LOUISE
W WILLOW
W GRANVILLE
W PITTENGER
W VICTORY
W CARBY
W GLENN
W CALVIN
W HOUSTON
W HOLLOW
W GARWOOD
W GARAPAN
W HOMER
W PICKERING
W CRESTON
W ROSIE
W LUKE
W SAM
W BECKY
W ENTERPRISE
W FONTINE
W LAWN FAIR
W MARJORIE
W MAYFIELD
W MARSHALL
W WINGOLD
W ST CLAIR
W FRED CHARLES
W PROSPER
W MAYVIEW
W AREBA
W CARNEGIE
W CLIFFDALE
W DALVIEW
W CORA
W BEVERLY
W GARFIELD
W CAROLYN
W CONNIE
W LEXINGTON
W DEWALT
W HORNE
W ELLINGTON
W MARION
W PRAIRIE VIEW
W KENSHAW
W MARDELL
W RANDOLPH
W DRELL
W CHESWICK
W BERWICK
W MEADOWOOD DR
W STANWARD CT
W VALLEY BANK
W GLENBURY
W COLEDALE
W TERRYDALE
W COBBLESTONE
W ROCK SPRING
W ROCK CLIFF
W HIDDEN VALLEY
W RAINY RIVER
W TWINBROOK
W BEAVER BEND
W MOSHER
W JOHNNY
W HILBERT
W JOHNSTON
W NEWORTH
W BARNSLEY
W PALMETTO TRAIL
W SPUR RIDGE
W TRAVELERS NEST
W PREDMORE PATH
W BUCK DR
W SAYRE
W CANDLEWOOD
W CANDLEWOOD SHADOW
W DELLBROOK
W WHITEBROOK
W FOREST BROOK
W FRANCWAS
W FRUITVALE
W PLEASANTON
W SUNNYWOOD
W MARTIN
W MURLEY
W DORIS
W DARLENE
W ANGIE
W DEBBIE
W KATHRYN
W ELLA BLVD
W MORNVILLE
W HARDWICK
W GLADEBROOK
W ECHO GLEN
W SHADY OAK
W PINE WD
W ROCKY CRK
W KESWICK
W HILLCREST
W ECHO
W HELMS
W VALLEY STREAM
W MEMORY
W RAYMAR
W HIERIANNE BERTRAND
CIR COVE CT
STILLWATER AIRLINE RD
SUNNYWOOD
MEMORY
HOPE
SUSIE
DOMINO
BECKY
LUKE
SAM
ROCKY
KESWICK
HILLCREST
ECHO GLEN
SHADY OAK
PINE WD
HARDWICK
GLADEBROOK
DELLBROOK
WHITEBROOK
FOREST BROOK
FRANCWAS
FRUITVALE
PLEASANTON
CANDLEWOOD
CANDLEWOOD SHADOW
ELLA BLVD
MORNVILLE
DARLENE
DORIS
MURLEY
MARTIN
SUNNYWOOD
ANGIE
DEBBIE
KATHRYN
TURNEY
RAYMAR
MEMORY
HELMS
VALLEY STREAM
W LORINO
W LOUISE
W CANINO
W STANWARD CT
W MEADOWOOD DR
W CHESWICK
W BERWICK
W ROCK CLIFF
W ROCK SPRING
W COLEDALE
W TERRYDALE
W COBBLESTONE
W GLENBURY
W VALLEY BANK

65.05.8L

Send original copy by certified mail to the Texas Water Development Board P. O. Box 13087 Austin, Texas 78711

State of Texas

WATER WELL REPORT

For TWDB use only
Well No.
Located on map
Received:

1) OWNER:
Person having well drilled ROBERT RODGERS (Name) Address 503 W MERIMME BERT HOUSTON TEXAS (Street or RFD) (City) (State)

Landowner SAME (Name) Address (Street or RFD) (City) (State)

2) LOCATION OF WELL:
County HARRIS, 10 miles in N (N.E., S.W., etc.) direction from HOUSTON TEXAS (Town)

Locate by sketch map showing landmarks, roads, creeks, hiway number, etc.*

North

(Use reverse side if necessary)

or

Give legal location with distances and directions from adjacent sections or survey lines.

Labor League

Block Survey

Abstract No.

(NW¼ NE¼ SW¼ SE¼) of Section

3) TYPE OF WORK (Check): New Well, Deepening, Reconditioning, Plugging

4) PROPOSED USE (Check): Domestic, Industrial, Municipal, Irrigation, Test Well, Other

5) TYPE OF WELL (Check): Rotary, Driven, Dug, Cable, Jetted, Bored

6) WELL LOG:
Diameter of hole 6¼ in. Depth drilled 335 ft. Depth of completed well 325 ft. Date drilled 3-1-73

All measurements made from 1 ft. above ground level.

From (ft.)	To (ft.)	Description and color of formation material
0	27	CLAY
27	55	SAND FINE
55	78	CLAY RED
78	107	SAND
107	180	SANDY SHALE
180	302	RED SHALE
302	320	HARD CLAY
320	345	SAND

(Use reverse side if necessary)

9) Casing:
Type: Old, New, Steel, Plastic, Other
Cemented from 325 ft. to 200 ft.

Diameter (inches)	Setting From (ft.)	Setting To (ft.)	Gage
4	P.V.C	SCL.	40

10) SCREEN:
Type PLASTIC UNDERBAR
Perforated Slotted

Diameter (inches)	Setting From (ft.)	Setting To (ft.)	Slot Size
2½	345	335	14 GH

7) COMPLETION (Check): LEAD SEAL
Straight wall Gravel packed Other
Under reamed Open Hole

8) WATER LEVEL:
Static level 214 ft. below land surface Date 3-1-73
Artesian pressure lbs. per square inch Date
Depth to pump bowls, cylinder, jet, etc., 243 ft. below land surface.

11) WELL TESTS:
Was a pump test made? Yes No If yes, by whom?
Yield: 800 GPH gpm with 5 ft. drawdown after 1 hrs.
Bailer test gpm with ft. drawdown after hrs.
Artesian flow gpm
Temperature of water

12) WATER QUALITY:
Was a chemical analysis made? Yes No
Did any strata contain undesirable water? Yes No
Type of water? depth of strata 25 ft

I hereby certify that this well was drilled by me (or under my supervision) and that each and all of the statements herein are true to the best of my knowledge and belief.

NAME BRUNO DIETZ (Type or Print) Water Well Drillers Registration No. 323

ADDRESS 3051 ROTHERMEL (Street or RFD) HOUSTON (City) TEXAS (State)

(Signed) Bruno Dietz (Water Well Driller) DIETZ PUMP WELL SERVICE (Company Name)

Please attach electric log, chemical analysis, and other pertinent information, if available.

*Additional instructions on reverse side.

TWDBE-WG 6

4820112357

2)LOCATION OF WELL:

The sketch showing the well location must be as accurate as possible, showing landmarks, in sufficient detail so that the well may be plotted on a General Highway Map of the county in which the well is located.

Reference points from which distances are measured and directions given should be of a permanent nature (e.g. highway intersections, center of towns, river and creek bridges, railroad crossings). The distance and direction from the nearest town should always be indicated.

When giving a legal description include a sketch showing location of the well within the described area, e.g. survey abstract.

Information furnished in Section 2) of the TWDBE-GW-53 is very important. Unless the well can be accurately located on a map the value of the other data contained in the Report is greatly reduced.

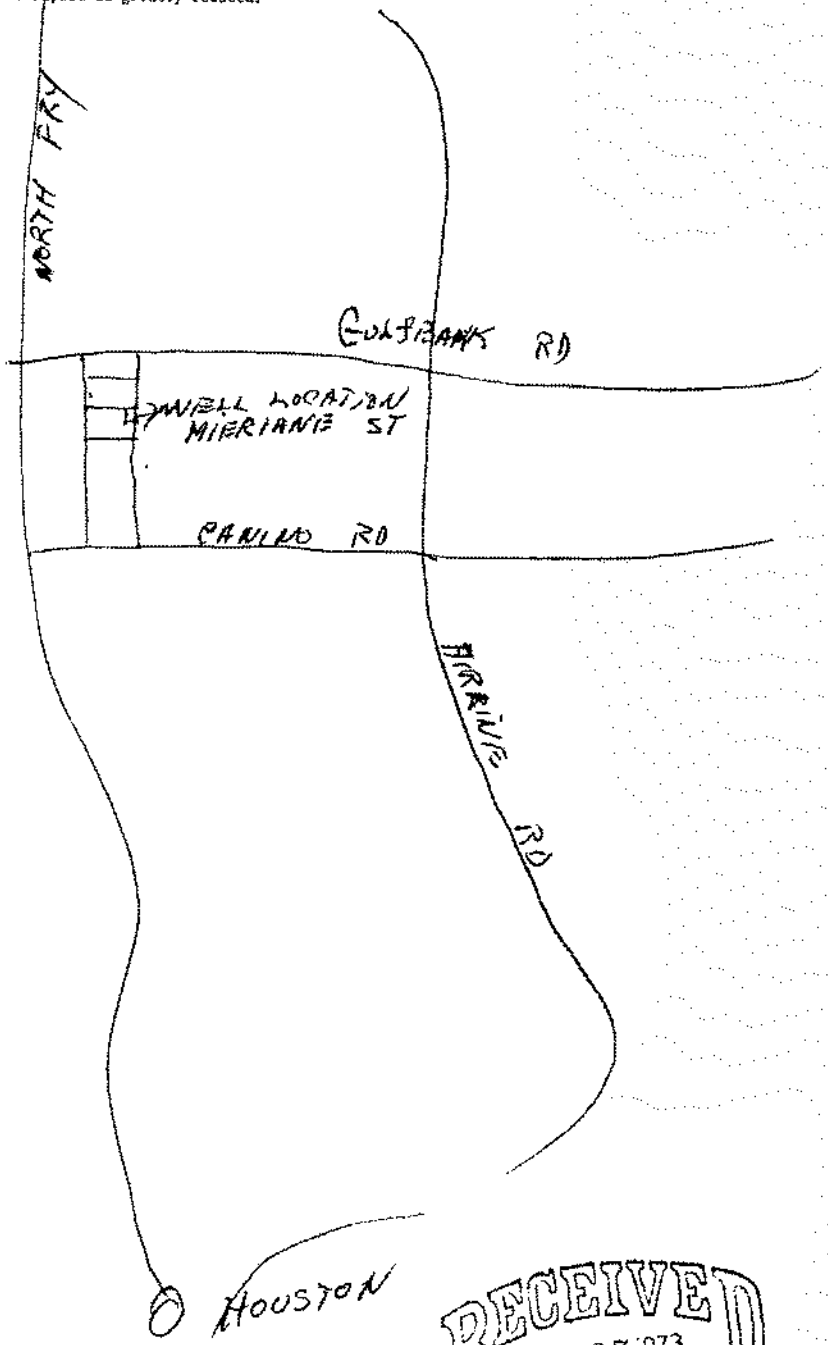

RECEIVED
JUN 27 1973
Central Records
Texas Water Development Board

TEXAS WATER DEVELOPMENT BOARD
JUL 11 1973
RECEIVED

Up

Send original copy by certified mail to the
Texas Department of Water Resources
P. O. Box 13087
Austin, Texas 78711

State of Texas
WATER WELL REPORT

For TOWR use only
Well No. 65-13-3M
Located on map Up
Received:

1) OWNER CLYDE A. WILSON (Name) Address 8530 CHESWICK (Street or RFD) HOUSTON (City) TEXAS (State) (Zip)

2) LOCATION OF WELL: County HARRIS 9.5 miles in N (N.E., S.W., etc.) direction from HOUSTON (Town)

Driller must complete the legal description to the right with distance and direction from two intersecting section or survey lines, or he must locate and identify the well on an official Quarter- or Half-Scale Texas County General Highway Map and attach the map to this form.

☐ Legal description:
Section No. _____ Block No. _____ Township _____
Abstract No. _____ Survey Name _____
Distance and direction from two intersecting section or survey lines _____
✓ See attached map.

3) TYPE OF WORK (Check):
✓ New Well ☐ Deepening
☐ Reconditioning ☐ Plugging

4) PROPOSED USE (Check):
✓ Domestic ☐ Industrial ☐ Public Supply
☐ Irrigation ☐ Test Well ☐ Other _____

5) DRILLING METHOD (Check):
☐ Mud Rotary ☐ Air Hammer ☐ Driven ☐ Bored
☐ Air Rotary ☐ Cable Tool ☐ Jetted ☐ Other _____

6) WELL LOG:
Date drilled 5-26-80

From (ft.)	To (ft.)	Description and color of formation material
0	4	TOP SOIL
4	21	YELLOW SHALE
21	43	RED SHALE
43	57	RED SAND
57	109	RED SHALE
109	123	SAND
123	164	RED SHALE
164	185	SAND & GRAVEL
185	225	RED SHALE
225	238	FINE SAND
238	290	RED SHALE
290	298	BLUE SHALE
298	303	ROCK
303	326	RED SHALE
326	347	SAND

DIAMETER OF HOLE

Dia. (in.)	From (ft.)	To (ft.)
6 3/4	Surface	335
3 7/8	335	347

7) BOREHOLE COMPLETION:
☐ Open Hole ☐ Straight Wall ☐ Underreamed
☐ Gravel Packed ✓ Other 2-STRING
If Gravel Packed give interval ... from _____ ft. to _____ ft.

8) CASING, BLANK PIPE, AND WELL SCREEN DATA:

Dia. (in.)	New or Used	Steel, Plastic, etc. Perf., Slotted, etc. Screen Mfg., if commercial	Setting (ft.) From	Setting (ft.) To	Gage Casing Screen
4	N	PLASTIC	ABOVE GR.	330	SCH 40
2	N	PLASTIC	330	337	SCH 80
2	N	PLASTIC	337	347	SCH 80

CEMENTING DATA
Cemented from 0 ft. to 330 ft.
Method used PRESSURE
Cemented by SUGG WATER WELL DRILLING (Company or Individual)

9) WATER LEVEL:
Static level 230 ft. below land surface Date 5-27-80
Artesian flow _____ gpm. Date _____

10) PACKERS: Type Depth

RECEIVED
AUG 2 1982
TWDB

(Use reverse side if necessary)

11) TYPE PUMP:
☐ Turbin ☐ Jet ✓ Submersible ☐ Cylinder
☐ Other _____
Depth to pump bowls, cylinder, jet, etc., 294 ft.

12) WELL TESTS:
☐ Type Test: ✓ Pump ☐ Bailer ☐ Jetted ☐ Estimated
Yield: 13.5 gpm with 22 ft. drawdown after 2 hrs.

13) WATER QUALITY:
Did you knowingly penetrate any strata which contained undesirable water? ☐ Yes ✓ No
If yes, submit "REPORT OF UNDESIRABLE WATER"
Type of water? _____ Depth of strata _____
Was a chemical analysis made? ☐ Yes ✓ No

I hereby certify that this well was drilled by me (or under my supervision) and that each and all of the statements herein are true to the best of my knowledge and belief.

NAME JAMES H. SUGG JR. (Type or Print) Water Well Drillers Registration No. 1006

ADDRESS 13501 CHRISMAN #26 (Street or RFD) HOUSTON (City) TEXAS (State) 77039 (Zip)

(Signed) James H. Sugg Jr. (Water Well Driller) SUGG WATER WELL DRILLING (Company Name)

Please attach electric log, chemical analysis, and other pertinent information, if available.

*Additional instructions on reverse side.

TOWR 6342

4820110981

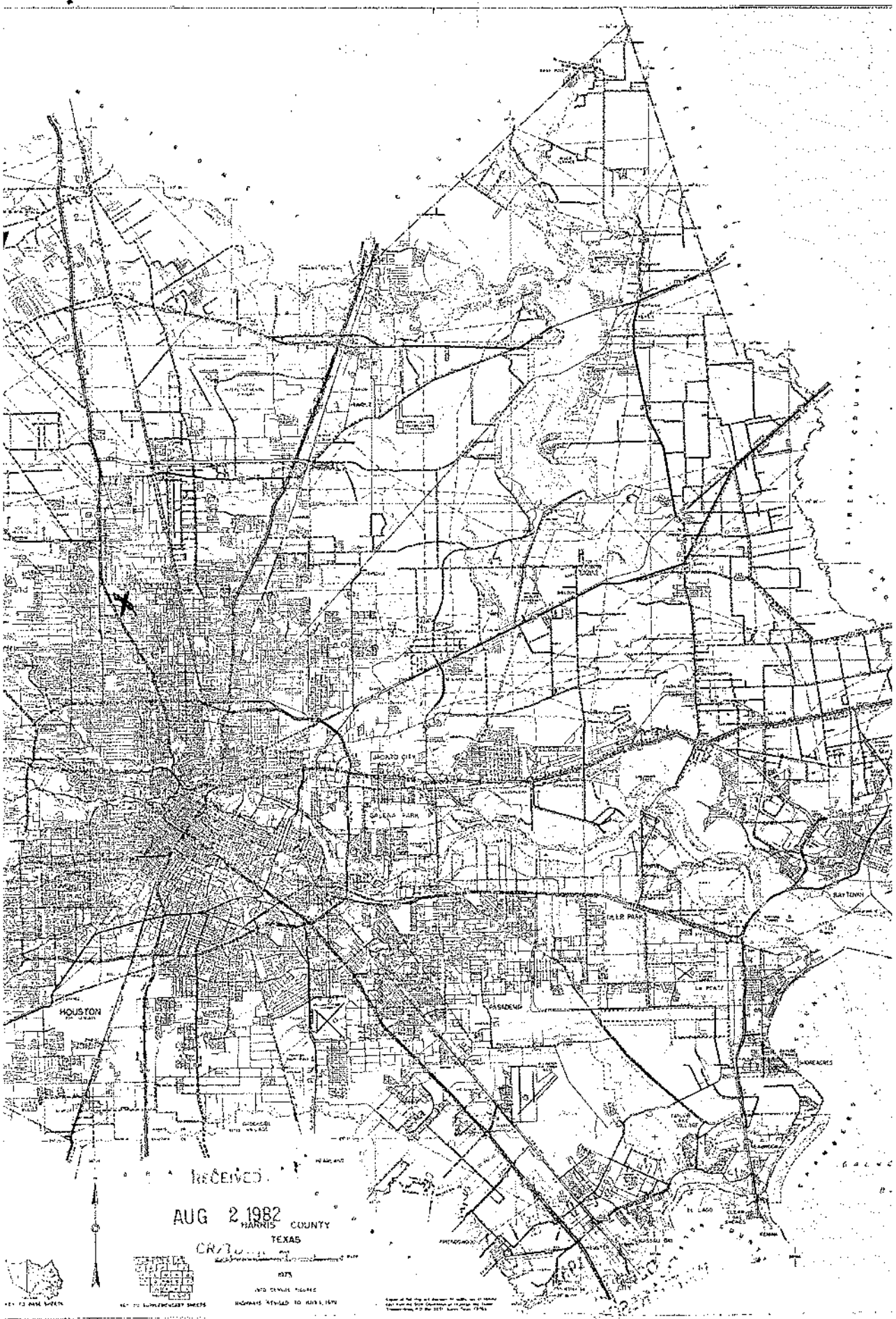

RECEIVED
AUG 2 1982

ATTACHMENT 65-13-3M

(9)

Dent

Send original copy by certified mail to the Texas Department of Water Resources P. O. Box 13087 Austin, Texas 78711

State of Texas
WATER WELL REPORT

ATTENTION OWNER: *Confidentiality Privilege Notice on Reverse Side*

For TDWR use only
Well No. 65-05-9JJJ
Located on map yes
Received: C.E.S.

1) OWNER Ellie Holiday (Name) Address 410 W. Nelda (Street or RFD) Houston (City) Texas (State) (Zip)

2) LOCATION OF WELL:
County Harris 10 miles in N (N.E., S.W., etc.) direction from Houston (Town)

Driller must complete the legal description to the right with distance and direction from two intersecting section or survey lines, or he must locate and identify the well on an official Quarter- or Half-Scale Texas County General Highway Map and attach the map to this form.

☐ Legal description:
Section No. _____ Block No. _____ Township _____
Abstract No. _____ Survey Name _____
Distance and direction from two intersecting section or survey lines _____
☑ See attached map. map on 60-61-6AA

3) TYPE OF WORK (Check): ☑ New Well ☐ Deepening ☐ Reconditioning ☐ Plugging

4) PROPOSED USE (Check): ☑ Domestic ☐ Industrial ☐ Public Supply ☐ Irrigation ☐ Test Well ☐ Other _____

5) DRILLING METHOD (Check): ☑ Mud Rotary ☐ Air Hammer ☐ Driven ☐ Bored ☐ Air Rotary ☐ Cable Tool ☐ Jetted ☐ Other _____

6) WELL LOG:

Date drilled 8/4/80

DIAMETER OF HOLE

Dia. (in.)	From (ft.)	To (ft.)
6½	Surface	390

7) BOREHOLE COMPLETION:
☐ Open Hole ☐ Straight Wall ☐ Underreamed
☐ Gravel Packed ☑ Other Cemented
If Gravel Packed give interval . . . from _____ ft. to _____ ft.

From (ft.)	To (ft.)	Description and color of formation material
0	2	top soil
2	20	clay + sand strips
20	42	red + gray clay
42	52	fine red sand
52	139	red + gray clay
139	178	coarse sand + gravel
178	218	clay + sand strips
218	233	shell, clay, + sand strips
233	241	coarse sand
241	287	red + gray clay
287	305	clay + sand strips
305	318	coarse sand
318	326	red + gray clay
326	340	coarse sand
340	381	clay + shell strips
381	390	coarse sand

RECEIVED
MAR 26 1982
CR/TDWR

(Use reverse side if necessary)

8) CASING, BLANK PIPE, AND WELL SCREEN DATA:

Dia. (in.)	New or Used	Steel, Plastic, etc. Perf., Slotted, etc. Screen Mgf., if commercial	Setting (ft.) From	Setting (ft.) To	Gage Casing Screen
4"	New	Plastic Casing	0	380	40
2½"	New	Plastic Screen	380	390	12

CEMENTING DATA
Cemented from 380 ft. to 150 ft.
Method used Pressurized
Cemented by Ind. (Company or Individual)

9) WATER LEVEL:
Static level 240 ft. below land surface Date 8/5/80
Artesian flow _____ gpm. Date _____

10) PACKERS: Type Depth
2½"x4" R+R 3Ring 370'

11) TYPE PUMP:
☐ Turbine ☐ Jet ☑ Submersible ☐ Cylinder
☐ Other _____
Depth to pump bowls, cylinder, jet, etc., 294 ft.

12) WELL TESTS:
☐ Type Test: ☐ Pump ☐ Bailer ☐ Jetted ☐ Estimated
Yield: _____ gpm with _____ ft. drawdown after _____ hrs.

13) WATER QUALITY:
Did you knowingly penetrate any strata which contained undesirable water? ☐ Yes ☑ No
If yes, submit "REPORT OF UNDESIRABLE WATER"
Type of water? Fresh Depth of strata 9'
Was a chemical analysis made? ☐ Yes ☑ No

I hereby certify that this well was drilled by me (or under my supervision) and that each and all of the statements herein are true to the best of my knowledge and belief.

NAME Bobby Potter (Type or Print) Water Well Drillers Registration No. 1872

ADDRESS 5717 Chippewa (Street or RFD) Houston (City) Texas (State) 77086 (Zip)

(Signed) Bobby Potter (Water Well Driller) Damrell + Potter Drilling Co. (Company Name)

Please attach electric log, chemical analysis, and other pertinent information, if available.

TDWR-0392 (Rev. 1-12-79)

DEPARTMENT OF WATER RESOURCES COPY

STATE OF TEXAS WELL REPORT for Tracking #125845

Owner:	**Sharon Henderson**	Owner Well #:	**No Data**
Address:	**8538 Berwyn Houston, TX 77037**	Grid #:	**65-05-9**
Well Location:	**8538 Berwyn Houston, TX 77037**	Latitude:	**29° 53' 05" N**
		Longitude:	**095° 24' 20" W**
Well County:	**Harris**	Elevation:	**No Data**
Type of Work:	**New Well**	Proposed Use:	**Domestic**

Drilling Start Date: **10/26/2007** Drilling End Date: **10/26/2007**

	Diameter (in.)	*Top Depth (ft.)*	*Bottom Depth (ft.)*
Borehole:	**5.5**	**0**	**63**

Drilling Method: **Mud (Hydraulic) Rotary**

Borehole Completion: **Filter Packed**

	Top Depth (ft.)	*Bottom Depth (ft.)*	*Filter Material*	*Size*
Filter Pack Intervals:	**40**	**63**	**Gravel**	

	Top Depth (ft.)	*Bottom Depth (ft.)*	*Description (number of sacks & material)*
Annular Seal Data:	**0**	**40**	**12**

Seal Method: **Pressure**

Sealed By: **Driller**

Distance to Property Line (ft.): **5**

Distance to Septic Field or other concentrated contamination (ft.): **55**

Distance to Septic Tank (ft.): **No Data**

Method of Verification: **Customer**

Surface Completion: **Surface Sleeve Installed**

Water Level: **20 ft.** below land surface on **2007-10-26** Measurement Method: **Unknown**

Packers: **None**

Type of Pump: **Jet**

Well Tests: **Jetted** **Yield: 5 GPM with 10 ft. drawdown after 2 hours**

	Strata Depth (ft.)	Water Type
Water Quality:	36	Fresh

Chemical Analysis Made: **No**

Did the driller knowingly penetrate any strata which contained injurious constituents?: **No**

Certification Data: The driller certified that the driller drilled this well (or the well was drilled under the driller's direct supervision) and that each and all of the statements herein are true and correct. The driller understood that failure to complete the required items will result in the report(s) being returned for completion and resubmittal.

Company Information: **Raymond Services, Inc.**

10011 Airline
Houston, TX 77037

Driller Name: **Zachary Proctor** License Number: **4577**

Apprentice Name: **None**

Comments: **No Data**

Lithology:
DESCRIPTION & COLOR OF FORMATION MATERIAL

Top (ft.)	Bottom (ft.)	Description
0	3	Top Soil
3	5	Clay Yellow
5	10	Sand Yellow # 8
10	14	Clay Yellow
14	19	Sand Yellow # 6
19	35	Clay Red
35	36	Rock
36	40	Sand Red # 6
40	44	Red Clay
44	50	Red Sand # 6
50	55	Red Clay
55	63	Red Sand # 6

Casing:
BLANK PIPE & WELL SCREEN DATA

Dia. (in.)	New/Used	Type	Setting From/To (ft.)
2	New	Casing	SCH 40 0 - 34 SCH 40
2	New	Screen	PVC 34 - 63 # 6

IMPORTANT NOTICE FOR PERSONS HAVING WELLS DRILLED CONCERNING CONFIDENTIALITY

TEX. OCC. CODE Title 12, Chapter 1901.251, authorizes the owner (owner or the person for whom the well was drilled) to keep information in Well Reports confidential. The Department shall hold the contents of the well log confidential and not a matter of public record if it receives, by certified mail, a written request to do so from the owner.

Please include the report's Tracking Number on your written request.

Texas Department of Licensing and Regulation
P.O. Box 12157
Austin, TX 78711
(512) 334-5540

STATE OF TEXAS WELL REPORT for Tracking #229017

Owner:	**Reinhard Mattern**	Owner Well #:	**No Data**
Address:	**515 W. Bertrand Houston, TX 77037**	Grid #:	**65-05-9**
Well Location:	**515 W. Bertrand Houston, TX 77037**	Latitude:	**29° 53' 09" N**
		Longitude:	**095° 24' 24" W**
Well County:	**Harris**	Elevation:	**No Data**
Type of Work:	**New Well**	Proposed Use:	**Domestic**

Drilling Start Date: **8/13/2010** Drilling End Date: **8/13/2010**

	Diameter (in.)	*Top Depth (ft.)*	*Bottom Depth (ft.)*
Borehole:	**5**	**0**	**50**

Drilling Method: **Mud (Hydraulic) Rotary**

Borehole Completion: **Filter Packed**

	Top Depth (ft.)	*Bottom Depth (ft.)*	*Filter Material*	*Size*
Filter Pack Intervals:	**40**	**50**	**Gravel**	**# 12**

	Top Depth (ft.)	*Bottom Depth (ft.)*	*Description (number of sacks & material)*
Annular Seal Data:	**0**	**10**	**4 Cement**
	10	**40**	**5 Bentonite**

Seal Method: **Pressure**

Sealed By: **Driller**

Distance to Property Line (ft.): **10**

Distance to Septic Field or other concentrated contamination (ft.): **50**

Distance to Septic Tank (ft.): **No Data**

Method of Verification: **Customer**

Surface Completion: **Surface Sleeve Installed**

Water Level: **10 ft.** below land surface on **2010-08-13** Measurement Method: **Unknown**

Packers: **None**

Type of Pump: **Jet** Pump Depth (ft.): **30**

Well Tests: **Jetted** **Yield: 5 GPM with 10 ft. drawdown after 2 hours**

	Strata Depth (ft.)	Water Type
Water Quality:	**No Data**	**Fresh**

Chemical Analysis Made: **No**

Did the driller knowingly penetrate any strata which contained injurious constituents?: **No**

Certification Data: The driller certified that the driller drilled this well (or the well was drilled under the driller's direct supervision) and that each and all of the statements herein are true and correct. The driller understood that failure to complete the required items will result in the report(s) being returned for completion and resubmittal.

Company Information: **Raymond Services, Inc.**

10011 Airline
Houston, TX 77037

Driller Name: **Zachary Proctor** License Number: **4577**

Comments: **No Data**

Lithology:
DESCRIPTION & COLOR OF FORMATION MATERIAL

Top (ft.)	Bottom (ft.)	Description
0	3	Top Soil
3	12	Clay Sand
12	18	Sand White # 8
18	19	Rock
19	28	Sand Red # 6
28	29	Rock
29	38	Sand Red # 6
38	39	Rock
39	43	Red Clay
43	50	Red Sand # 6

Casing:
BLANK PIPE & WELL SCREEN DATA

Dia. (in.)	New/Used	Type	Setting From/To (ft.)
2	New	PVC	Casing 0 - 10 SCH 40
2	New	PVC	Screen 40 - 50 # 6

IMPORTANT NOTICE FOR PERSONS HAVING WELLS DRILLED CONCERNING CONFIDENTIALITY

TEX. OCC. CODE Title 12, Chapter 1901.251, authorizes the owner (owner or the person for whom the well was drilled) to keep information in Well Reports confidential. The Department shall hold the contents of the well log confidential and not a matter of public record if it receives, by certified mail, a written request to do so from the owner.

Please include the report's Tracking Number on your written request.

Texas Department of Licensing and Regulation
P.O. Box 12157
Austin, TX 78711
(512) 334-5540

STATE OF TEXAS WELL REPORT for Tracking #170660

Owner:	**Carroll Brownfield**	Owner Well #:	**No Data**
Address:	**519 W. Nelda Houston, TX 77037**	Grid #:	**65-05-9**
		Latitude:	**29° 53' 16" N**
Well Location:	**519 W. Nelda Houston, TX 77037**	Longitude:	**095° 24' 25" W**
Well County:	**Harris**	Elevation:	**No Data**
Type of Work:	**New Well**	Proposed Use:	**Domestic**

Drilling Start Date: **8/3/2004** Drilling End Date: **8/6/2004**

	Diameter (in.)	*Top Depth (ft.)*	*Bottom Depth (ft.)*
Borehole:	**7**	**0**	**390**
	3.875	**390**	**397**

Drilling Method: **Mud (Hydraulic) Rotary**

Borehole Completion: **2-String**

	Top Depth (ft.)	*Bottom Depth (ft.)*	*Description (number of sacks & material)*
Annular Seal Data:	**0**	**380**	**22**

Seal Method: **Pressure**

Sealed By: **Driller**

Distance to Property Line (ft.): **No Data**

Distance to Septic Field or other concentrated contamination (ft.): **105**

Distance to Septic Tank (ft.): **No Data**

Method of Verification: **Property Owner**

Surface Completion: **Alternative Procedure Used**

Water Level: **210 ft.** below land surface on **2004-08-06** Measurement Method: **Unknown**

Packers: **No Data**

Type of Pump: **Submersible** Pump Depth (ft.): **300**

Well Tests: **Pump** **Yield: 11.5 GPM with 15 ft. drawdown after 2 hours**

	Strata Depth (ft.)	Water Type
Water Quality:	**No Data**	**No Data**

Chemical Analysis Made: **No**

Did the driller knowingly penetrate any strata which contained injurious constituents?: **No**

Certification Data: The driller certified that the driller drilled this well (or the well was drilled under the driller's direct supervision) and that each and all of the statements herein are true and correct. The driller understood that failure to complete the required items will result in the report(s) being returned for completion and resubmittal.

Company Information: **Sugg Water Well**

13501 Chrisman #26
Houston, TX 77039

Driller Name: **James H. Sugg** License Number: **1006**

Comments: **$mew**

Lithology:
DESCRIPTION & COLOR OF FORMATION MATERIAL

Top (ft.)	Bottom (ft.)	Description
0	5	Sandy Top Soil
5	18	Yellow Shale
18	55	Sand
55	115	Red Shale
115	144	Sand
144	205	Red Shale
205	260	Sand
260	311	Red Shale
311	340	Sand
319	337	Sand
340	374	Red Shale
374	397	Sand

Casing:
BLANK PIPE & WELL SCREEN DATA

Dia. (in.)	New/Used	Type	Setting From/To (ft.)
4	New	PVC	Casing 0 - 380 Sch 40
2 1/2	New	PVC	Screen 380 - 397 Sch 40

IMPORTANT NOTICE FOR PERSONS HAVING WELLS DRILLED CONCERNING CONFIDENTIALITY

TEX. OCC. CODE Title 12, Chapter 1901.251, authorizes the owner (owner or the person for whom the well was drilled) to keep information in Well Reports confidential. The Department shall hold the contents of the well log confidential and not a matter of public record if it receives, by certified mail, a written request to do so from the owner.

Please include the report's Tracking Number on your written request.

Texas Department of Licensing and Regulation
P.O. Box 12157
Austin, TX 78711
(512) 334-5540

STATE OF TEXAS WELL REPORT for Tracking #112282

Owner:	**Arnold Patten**	Owner Well #:	**No Data**
Address:	**403 W. Bertrand Houston, TX 77037**	Grid #:	**65-05-9**
Well Location:	**403 W. Bertrand Houston, TX 77037**	Latitude:	**29° 53' 10" N**
		Longitude:	**095° 24' 17" W**
Well County:	**Harris**	Elevation:	**No Data**
Type of Work:	**New Well**	Proposed Use:	**Domestic**

Drilling Start Date: **5/9/2007** Drilling End Date: **5/9/2007**

	Diameter (in.)	*Top Depth (ft.)*	*Bottom Depth (ft.)*
Borehole:	**5.5**	**0**	**55**

Drilling Method: **Mud (Hydraulic) Rotary**

Borehole Completion: **Filter Packed**

	Top Depth (ft.)	*Bottom Depth (ft.)*	*Filter Material*	*Size*
Filter Pack Intervals:	**45**	**55**	**Gravel**	**# 12**

	Top Depth (ft.)	*Bottom Depth (ft.)*	*Description (number of sacks & material)*
Annular Seal Data:	**0**	**10**	**2**
	10	**45**	**3**

Seal Method: **Pressure**

Sealed By: **Driller**

Distance to Property Line (ft.): **No Data**

Distance to Septic Field or other concentrated contamination (ft.): **50**

Distance to Septic Tank (ft.): **No Data**

Method of Verification: **Customer**

Surface Completion: **Surface Sleeve Installed**

Water Level: **10 ft.** below land surface on **2007-05-09** Measurement Method: **Unknown**

Packers: **No Data**

Type of Pump: **Jet** Pump Depth (ft.): **30**

Well Tests: **Jetted** **Yield: 8 GPM with 10 ft. drawdown after 2 hours**

	Strata Depth (ft.)	Water Type
Water Quality:	**No Data**	**Fresh**

Chemical Analysis Made: **No**

Did the driller knowingly penetrate any strata which contained injurious constituents?: **No**

Certification Data: The driller certified that the driller drilled this well (or the well was drilled under the driller's direct supervision) and that each and all of the statements herein are true and correct. The driller understood that failure to complete the required items will result in the report(s) being returned for completion and resubmittal.

Company Information: **Raymond Services, Inc.**

10011 Airline
Houston, TX 77037

Driller Name: **Zachary Proctor** License Number: **4577**

Comments: **No Data**

Lithology:
DESCRIPTION & COLOR OF FORMATION MATERIAL

Top (ft.)	Bottom (ft.)	Description
0	**3**	**Top Soil**
3	**8**	**Clay Yellow**
8	**27**	**Sand White # 6**
27	**40**	**Red Clay**
40	**55**	**Sand Red # 6**

Casing:
BLANK PIPE & WELL SCREEN DATA

Dia. (in.)	New/Used	Type	Setting From/To (ft.)
2	**New**	**Plastic**	**Casing 0 - 45 SCH 40**
2	**New**	**Plastic**	**Screen 45 - 55 # 6**

IMPORTANT NOTICE FOR PERSONS HAVING WELLS DRILLED CONCERNING CONFIDENTIALITY

TEX. OCC. CODE Title 12, Chapter 1901.251, authorizes the owner (owner or the person for whom the well was drilled) to keep information in Well Reports confidential. The Department shall hold the contents of the well log confidential and not a matter of public record if it receives, by certified mail, a written request to do so from the owner.

Please include the report's Tracking Number on your written request.

Texas Department of Licensing and Regulation
P.O. Box 12157
Austin, TX 78711
(512) 334-5540

STATE OF TEXAS WELL REPORT for Tracking #29814

Owner:	**Teofilo Galvan**	Owner Well #:	**No Data**
Address:	**316 Louise Rd. W. Houston, TX 77037**	Grid #:	**65-05-9**
		Latitude:	**29° 53' 07" N**
Well Location:	**316 Louise Rd. W. Houston, TX 77037**	Longitude:	**095° 24' 13" W**
Well County:	**Harris**	Elevation:	**No Data**
Type of Work:	**New Well**	Proposed Use:	**Domestic**

Drilling Start Date: **12/1/2003** Drilling End Date: **12/4/2003**

	Diameter (in.)	*Top Depth (ft.)*	*Bottom Depth (ft.)*
Borehole:	**6.75**	**0**	**90**

Drilling Method: **Mud (Hydraulic) Rotary**

Borehole Completion: **Filter Packed**

	Top Depth (ft.)	*Bottom Depth (ft.)*	*Filter Material*	*Size*
Filter Pack Intervals:	**75**	**90**	**Gravel**	

	Top Depth (ft.)	*Bottom Depth (ft.)*	*Description (number of sacks & material)*
Annular Seal Data:	**0**	**80**	**18**

Seal Method: **Pressure**

Sealed By: **Raymond Services**

Distance to Property Line (ft.): **No Data**

Distance to Septic Field or other concentrated contamination (ft.): **48**

Distance to Septic Tank (ft.): **No Data**

Method of Verification: **Customer**

Surface Completion: **Surface Sleeve Installed**

Water Level: **60 ft.** below land surface on **2003-12-04** Measurement Method: **Unknown**

Packers: **None**

Type of Pump: **Jet** Pump Depth (ft.): **70**

Well Tests: **Jetted** **Yield: 4 GPM with 12 ft. drawdown after 12 hours**

	Strata Depth (ft.)	Water Type
Water Quality:	**No Data**	**No Data**

Chemical Analysis Made: **No**

Did the driller knowingly penetrate any strata which contained injurious constituents?: **No**

Certification Data: The driller certified that the driller drilled this well (or the well was drilled under the driller's direct supervision) and that each and all of the statements herein are true and correct. The driller understood that failure to complete the required items will result in the report(s) being returned for completion and resubmittal.

Company Information: **Raymond Services Inc.**

10011 Airline Dr.
Houston, TX 77037

Driller Name: **Ty Raymond 4577WI** License Number: **4577**

Comments: **No Data**

Lithology:
DESCRIPTION & COLOR OF FORMATION MATERIAL

From (ft)	To (ft)	Description
0	**10**	**Clay**
10	**27**	**Sand**
27	**42**	**Clay**
42	**48**	**Rock & Sand 4 Ga.**
1	**1/2 GPM. Cap.**	
48	**73**	**Clay**
73		**Rock**
73	**90**	**Sand 4 Ga.**

Casing:
BLANK PIPE & WELL SCREEN DATA

Dia. (in.)	New/Used	Type	Setting From/To (ft.)
2	**New**	**Plastic**	**Cased 0 - 80 SCH 40**
2	**New**	**Plastic**	**Screen 80 - 90 SCH 40**

IMPORTANT NOTICE FOR PERSONS HAVING WELLS DRILLED CONCERNING CONFIDENTIALITY

TEX. OCC. CODE Title 12, Chapter 1901.251, authorizes the owner (owner or the person for whom the well was drilled) to keep information in Well Reports confidential. The Department shall hold the contents of the well log confidential and not a matter of public record if it receives, by certified mail, a written request to do so from the owner.

Please include the report's Tracking Number on your written request.

Texas Department of Licensing and Regulation
P.O. Box 12157
Austin, TX 78711
(512) 334-5540

STATE OF TEXAS WELL REPORT for Tracking #111261

Owner:	**Bernell & Associates**	Owner Well #:	**No Data**
Address:	**1527 W. Alabama Houston, TX 77006**	Grid #:	**65-05-9**
Well Location:	**8520 Sweetwater Business Park Houston, TX 77037**	Latitude:	**29° 53' 02" N**
		Longitude:	**095° 24' 24" W**
Well County:	**Harris**	Elevation:	**No Data**
Type of Work:	**New Well**	Proposed Use:	**Public Supply**

Drilling Start Date: **3/15/2007** Drilling End Date: **3/16/2007** **Plans Approved by TCEQ - YES**

	Diameter (in.)	*Top Depth (ft.)*	*Bottom Depth (ft.)*
Borehole:	**7.875**	**0**	**410**

Drilling Method: **Mud (Hydraulic) Rotary**

Borehole Completion: **2 string**

	Top Depth (ft.)	*Bottom Depth (ft.)*	*Description (number of sacks & material)*
Annular Seal Data:	**0**	**385**	**24**
	0	**10**	**10**

Seal Method: **Positive Displacement**

Sealed By: **SDI**

Distance to Property Line (ft.): **75**

Distance to Septic Field or other concentrated contamination (ft.): **City**

Distance to Septic Tank (ft.): **No Data**

Method of Verification: **owner**

Surface Completion: **Surface Slab Installed**

Water Level: **210 ft.** below land surface on **2007-04-05** Measurement Method: **Unknown**

Packers: **k packer- 375**

Type of Pump: **Submersible** Pump Depth (ft.): **294**

Well Tests: **Jetted** **Yield: 80 GPM**

	Strata Depth (ft.)	Water Type
Water Quality:	**No Data**	**No Data**

Chemical Analysis Made: **No**

Did the driller knowingly penetrate any strata which contained injurious constituents?: **No**

Certification Data: The driller certified that the driller drilled this well (or the well was drilled under the driller's direct supervision) and that each and all of the statements herein are true and correct. The driller understood that failure to complete the required items will result in the report(s) being returned for completion and resubmittal.

Company Information: **Scott Drilling Inc**

11923 Green Pine Circle
Houston, TX 77066

Driller Name: **Scott Robinson** License Number: **4839**

Comments: **No Data**

Lithology:
DESCRIPTION & COLOR OF FORMATION MATERIAL

Top (ft.)	Bottom (ft.)	Description
0	15	clay
15	25	sand
25	135	clay
135	185	sand
185	195	clay
195	200	sand
200	270	clay
270	275	sand
275	345	clay
345	365	sand
365	385	clay
385	410	sand

Casing:
BLANK PIPE & WELL SCREEN DATA

Dia. (in.)	New/Used	Type	Setting From/To (ft.)
5	**N**	**PVC**	**casing 0-385**
2.5	**N**	**"**	**liner 375-385**
2.5	**N**	**"**	**screen 385-410 .12**

IMPORTANT NOTICE FOR PERSONS HAVING WELLS DRILLED CONCERNING CONFIDENTIALITY

TEX. OCC. CODE Title 12, Chapter 1901.251, authorizes the owner (owner or the person for whom the well was drilled) to keep information in Well Reports confidential. The Department shall hold the contents of the well log confidential and not a matter of public record if it receives, by certified mail, a written request to do so from the owner.

Please include the report's Tracking Number on your written request.

Texas Department of Licensing and Regulation
P.O. Box 12157
Austin, TX 78711
(512) 334-5540

STATE OF TEXAS WELL REPORT for Tracking #54263

Owner:	**Lester Cole**	Owner Well #:	**No Data**
Address:	**511 W. Bertrand Houston, TX 77037**	Grid #:	**65-05-9**
Well Location:	**511 W. Bertrand Houston, TX 77037**	Latitude:	**29° 53' 08" N**
		Longitude:	**095° 24' 20" W**
Well County:	**Harris**	Elevation:	**No Data**
Type of Work:	**New Well**	Proposed Use:	**Domestic**

Drilling Start Date: **3/2/2005** Drilling End Date: **3/4/2005**

	Diameter (in.)	*Top Depth (ft.)*	*Bottom Depth (ft.)*
Borehole:	**5.5**	**0**	**55**

Drilling Method: **Mud (Hydraulic) Rotary**

Borehole Completion: **Straight Wall**

	Top Depth (ft.)	*Bottom Depth (ft.)*	*Description (number of sacks & material)*
Annular Seal Data:	**0**	**45**	**25**

Seal Method: **Pressure**

Sealed By: **Driller**

Distance to Property Line (ft.): **No Data**

Distance to Septic Field or other concentrated contamination (ft.): **52**

Distance to Septic Tank (ft.): **No Data**

Method of Verification: **Customer**

Surface Completion: **Surface Sleeve Installed**

Water Level: **20 ft.** below land surface on **2005-03-04** Measurement Method: **Unknown**

Packers: **Formation 45**

Type of Pump: **Jet** Pump Depth (ft.): **38**

Well Tests: **Jetted** **Yield: 5 GPM with 5 ft. drawdown after 4 hours**

	Strata Depth (ft.)	Water Type
Water Quality:	**No Data**	**No Data**

Chemical Analysis Made: **No**

Did the driller knowingly penetrate any strata which contained injurious constituents?: **No**

Certification Data: The driller certified that the driller drilled this well (or the well was drilled under the driller's direct supervision) and that each and all of the statements herein are true and correct. The driller understood that failure to complete the required items will result in the report(s) being returned for completion and resubmittal.

Company Information: **Raymond Services Inc.**

10011 Airline
Houston, TX 77037

Driller Name: **Ty A. Raymond** License Number: **4577**

Apprentice Name: **none**

Comments: **No Data**

Lithology:
DESCRIPTION & COLOR OF FORMATION MATERIAL

Top (ft.)	Bottom (ft.)	Description
0	7	Clay Yellow
7	17	Sand White 12 Ga.
17	45	Sand & Clay
45	55	Sand 6 Ga.

Casing:
BLANK PIPE & WELL SCREEN DATA

Dia. (in.)	New/Used	Type	Setting From/To (ft.)
2	New	Plastic	Case 0 - 45 SCH 40
2	New	Plastic	Screen 45 - 55 .004

IMPORTANT NOTICE FOR PERSONS HAVING WELLS DRILLED CONCERNING CONFIDENTIALITY

TEX. OCC. CODE Title 12, Chapter 1901.251, authorizes the owner (owner or the person for whom the well was drilled) to keep information in Well Reports confidential. The Department shall hold the contents of the well log confidential and not a matter of public record if it receives, by certified mail, a written request to do so from the owner.

Please include the report's Tracking Number on your written request.

Texas Department of Licensing and Regulation
P.O. Box 12157
Austin, TX 78711
(512) 334-5540

95 DUP

Send original copy by certified mail to the Texas Water Development Board P. O. Box 12386 Austin, Texas 78711

State of Texas

WATER WELL REPORT

For TWDB use only
Well No. 69 05 95
Located on map YES
Received: 10-2-70

1) OWNER:
Person having well drilled GORGE BOYD (Name) Address 537 W. NEVADA (Street or RFD) HOUSTON (City) TEX. (State)

Landowner SAME (Name) Address (Street or RFD) (City) (State)

2) LOCATION OF WELL:
County HARRIS, 7 miles in N (N.E., S.W., etc.) direction from HOUSTON (town)

Locate by sketch map showing landmarks, roads, creeks, hiway number, etc.*



(Use reverse side if necessary)

or Give legal location with distances and directions from adjacent sections or survey lines.

Labor _____ League _____

Block _____ Survey _____

Abstract No. _____

(NW¼ NE¼ SW¼ SE¼) of Section _____

3) TYPE OF WORK (Check):
New Well ✓ Deepening
Reconditioning Plugging

4) PROPOSED USE (Check):
Domestic ✓ Industrial Municipal
Irrigation Test Well Other

5) TYPE OF WELL (Check):
Rotary ✓ Driven Dug
Cable Jetted Bored

6) WELL LOG:
Diameter of hole 3¼ in. Depth drilled 355 ft. Depth of completed well 55 ft. Date drilled 7-3-70

All measurements made from 0 ft. above ground level.

From (ft.)	To (ft.)	Description and color of formation material
0	5	TOP SOIL
5	12	YELLOW SHALE
12	19	FINE WHITE SAND
19	37	RED SHALE
37	43	FINE RED SAND
43	46	WHITE SHALE
46	55	FINE RED SAND

9) Casing:
Type: Old _____ New ✓ Steel ✓ Plastic _____ Other _____
Cemented from 0 ft. to 48 ft.

Diameter (inches)	Setting From (ft.)	Setting To (ft.)	Gage
2	1' ABOVE GROUND	49	STANDARD W.C.

10) SCREEN:
Type WELL SUPPLIES INC. PLASTIC
Perforated _____ Slotted _____

Diameter (inches)	Setting From (ft.)	Setting To (ft.)	Slot Size
2"	49	55	.008

(Use reverse side if necessary)

7) COMPLETION (Check):
Straight wall ✓ Gravel packed Other
Under reamed Open Hole

8) WATER LEVEL:
Static level 22 ft. below land surface Date 7-3-70
Artesian preasure _____ lbs. per square inch Date _____
Depth to pump bowls, cylinder, jet, etc., 40 ft. below land surface.

11) WELL TESTS:
Was a pump test made? Yes ✓ No _____ If yes, by whom? JAMES H. SUGG JR.
Yield: 5-14 gpm with 6 ft. drawdown after 2 hrs.
Bailer test _____ gpm with _____ ft. drawdown after _____ hrs.
Artesian Flow _____ gpm
Temperature of water _____

12) WATER QUALITY:
Was a chemical analysis made? Yes No
Did any strata contain undesirable water? Yes No
Type of water? _____ depth of strata _____

I hereby certify that this well was drilled by me (or under my supervision) and that each and all of the statements herein are true to the best of my knowledge and belief.

NAME JAMES H. SUGG JR. (Type or Print) Water Well Drillers Registration No. 1006

ADDRESS 6705 THORNWALL (Street or RFD) HOUSTON (City) TEXAS (State)

(Signed) James H. Sugg Jr. (Water Well Driller) SUGG & SMITH DRG. CO. (Company Name)

Please attach electric log, chemical analysis, and other pertinent information, if available.

*Additional instructions on reverse side.

TWDBE-GW-53

Send original copy by certified mail to: TNRCC, P.O. Box 13087, Austin, TX 78711-3087

Please use black ink.

ATTENTION OWNER: *Confidentiality Privilege Notice on Reverse Side*

State of Texas WELL REPORT

Texas Water Well Drillers Advisory Council
P.O. Box 13087
Austin, TX 78711-3087
512-239-0530

1) OWNER Ken McLin (Name) ADDRESS 519 W. Micrianne (Street or RFD) Houston (City) Tx (State) 77037 (Zip)

2) ADDRESS OF WELL: County Harris 519 W. Micrianne (Street or RFD) Houston (City) Tx (State) 77037 (Zip) GRID # 65-05-9

3) TYPE OF WORK (Check): ☑ New Well ☐ Deepening ☐ Reconditioning ☐ Plugging

4) PROPOSED USE (Check): ☐ Monitor ☐ Environmental Soil Boring ☑ Domestic ☐ Industrial ☐ Irrigation ☐ Injection ☐ Public Supply ☐ De-watering ☐ Testwell
If Public Supply well, were plans submitted to the TNRCC? ☐ Yes ☐ No

5) 0 N

6) WELL LOG: Date Drilling: Started 9-27 19 95 Completed 9-28 19 95

DIAMETER OF HOLE

Dia. (in.)	From (ft.)	To (ft.)
6¾	Surface	373
4¾	373	385

7) DRILLING METHOD (Check): ☐ Driven ☐ Air Rotary ☑ Mud Rotary ☐ Bored ☐ Air Hammer ☐ Cable Tool ☐ Jetted ☐ Other

From (ft.)	To (ft.)	Description and color of formation material
0	3	Top Soil
3	18	Red + Gray Clay
18	23	Sand
23	35	Red + Gray Clay
35	45	Red Sand
45	100	Red + Gray Clay
100	120	Sand
120	160	Red + Gray Clay
160	185	Sand
185	220	Red + Gray Clay
220	235	Sand
235	292	Red + Gray Clay
292	293	Rock
293	300	Red + Gray Clay
300	345	Sand

(Use reverse side if necessary) over

8) Borehole Completion (Check): ☐ Open Hole ☐ Straight Wall ☐ Underreamed ☐ Gravel Packed ☑ Other 2 String
If Gravel Packed give interval ... from _____ ft. to _____ ft.

CASING, BLANK PIPE, AND WELL SCREEN DATA:

Dia. (in.)	New or Used	Steel, Plastic, etc. Perf., Slotted, etc. Screen Mfg., if commercial	Setting (ft.) From	Setting (ft.) To	Gage Casing Screen
4	N	Sch 40 PVC	+2	373	
2¾	N	Sch 40 PVC	363	373	
2¾	N	Slotted PVC Sch 40	375	385	.010

9) CEMENTING DATA (Rule 338.44(1))
Cemented from +1 ft. to 373 ft. No. of sacks used 34
_____ ft. to _____ ft. No. of sacks used _____
Method used Pressure cemented w/ 8% gel
Cemented by Driller
Distance to septic system field lines 80 ft.
Method of verification of above distance Owners measurment

10) SURFACE COMPLETION
☐ Specified Surface Slab Installed (Rule 338.44(2)(A))
☐ Specified Steel Sleeve Installed (Rule 338.44(3)(A))
☐ Pitless Adapter Used (Rule 338.44(3)(D))
☐ Approved Alternative Procedure Used (Rule 338.71)

11) WATER LEVEL:
Static level 25.5 ft. below land surface Date 9-28-95
Artesian flow ... gpm. Date _____

12) PACKERS:

Type	Depth
K Packer 2¾x4	369

13) TYPE PUMP:
☐ Turbine ☐ Jet ☑ Submersible ☐ Diesel ☐ Other
Depth to pump bowls, cylinder, jet, etc. 320 ft.

14) WELL TESTS:
Type test: ☑ Pump ☐ Bailer ☐ Jetted ☐ Estimated
Yield: 15 gpm with 10 ft. drawdown after 1 hrs.

15) WATER QUALITY:
Did you knowingly penetrate any strata which contained undesirable constituents?
☐ Yes ☑ No If yes, submit "REPORT OF UNDESIRABLE WATER"
Type of water? _____ Depth of strata _____
Was a chemical analysis made? ☐ Yes ☐ No

RECEIVED
DEC 14 1995
TEXAS NATURAL RESOURCE CONSERVATION COMMISSION

I hereby certify that this well was drilled by me (or under my supervision) and that each and all of the statements herein are true to the best of my knowledge and belief. I understand that failure to complete items 1 thru 15 will result in the log(s) being returned for completion and resubmittal.

COMPANY NAME Johnston's Water Well Service (Type or print) WELL DRILLER'S LICENSE NO. 2728 WI

ADDRESS 28414 Calvert Rd. (Street or RFD) Tomball (City) Tx (State) 77375 (Zip)

(Signed) Tony R. Johnston (Licensed Well Driller) (Signed) _____ (Registered Driller Trainee)

Please attach electric log, chemical analysis, and other pertinent information, if available.

TNRCC-0199 (Rev. 09-01-93) TNRCC COPY

4820112799

Dup

Send original copy by certified mail to the Texas Water Development Board P. O. Box 13087 Austin, Texas 78711

State of Texas

WATER WELL REPORT

For TWDB use only
Well No. 65-05-9BB
Located on map 4 DS
Received: 76

1) OWNER:
Person having well drilled CLAUD T. SKIPPER (Name) Address 531 W. MIERIANNE (Street or RFD) HOUSTON (City) TEX (State)

Landowner SAME (Name) Address (Street or RFD) (City) (State)

2) LOCATION OF WELL:
County HARRIS, 10 miles in N (N.E., S.W., etc.) direction from HOUSTON (Town)

Locate by sketch map showing landmarks, roads, creeks, hiway number, etc.* GULF BANK

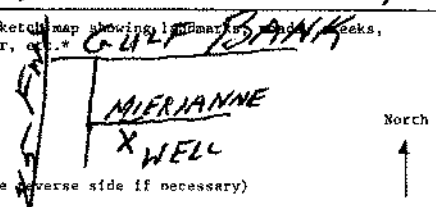

(Use reverse side if necessary)

or Give legal location with distances and directions from adjacent sections or survey lines.

Labor _____ League _____

Block _____ Survey _____

Abstract No. _____

(NW¼ NE¼ SW¼ SE¼) of Section _____

3) TYPE OF WORK (Check): New Well ✓ Deepening Reconditioning Plugging

4) PROPOSED USE (Check): Domestic ✓ Industrial Municipal Irrigation Test Well Other

5) TYPE OF WELL (Check): Rotary ✓ Driven Dug Cable Jetted Bored

6) WELL LOG:
Diameter of hole 6¼ in. Depth drilled 340 ft. Depth of completed well 340 ft. Date drilled 2-6-76

All measurements made from 0 ft. above ground level.

From (ft.)	To (ft.)	Description and color of formation material
0	6	TOP SOIL
6	21	YELLOW SHALE
21	35	RED SHALE
35	55	RED SAND
55	130	RED SHALE
130	176	SAND & GRAVEL
176	205	BLUE SHALE
205	231	SAND
231	287	RED SHALE
287	320	BLUE SHALE
320	340	SAND

(Use reverse side if necessary)

9) Casing:
Type: Old New ✓ Steel Plastic ✓ Other
Cemented from 320 ft. to 0 ft.

Diameter (inches)	Setting From (ft.)	To (ft.)	Gage
4"	1-6" ABOVE GROUND	320	SCH 40
2½	320	330	SCH 50

10) SCREEN:
Type PLASTIC
Perforated Slotted

Diameter (inches)	Setting From (ft.)	To (ft.)	Slot Size
2½	330	340	12

7) COMPLETION (Check):
Straight wall Gravel packed Other ✓
Under reamed Open Hole

8) WATER LEVEL:
Static level 221 ft. below land surface Date 2-8-76
Artesian pressure _____ lbs. per square inch Date _____
Depth to pump bowls, cylinder, jet, etc., _____ ft. below land surface.

11) WELL TESTS:
Was a pump test made? Yes No ✓ If yes, by whom?
Yield: _____ gpm with _____ ft. drawdown after _____ hrs.
Bailer test _____ gpm with _____ ft. drawdown after _____ hrs.
Artesian flow _____ gpm
Temperature of water _____

12) WATER QUALITY:
Was a chemical analysis made? Yes No ✓
Did any strata contain undesirable water? Yes No ✓
Type of water? _____ depth of strata _____

I hereby certify that this well was drilled by me (or under my supervision) and that each and all of the statements herein are true to the best of my knowledge and belief.

NAME JAMES H. SUGG JR. (Type or Print) Water Well Drillers Registration No. 1006

ADDRESS 13501 CHRISMAN #26 (Street or RFD) HOUSTON (City) TEXAS (State)

(Signed) James H. Sugg Jr. (Water Well Driller) SUGG WATER WELL DRILLING (Company Name)

Please attach electric log, chemical analysis, and other pertinent information, if available.

*Additional instructions on reverse side.

TWDBE-WD-6

Send original copy by certified mail to: TNRCC, P.O. Box 13087, Austin, TX 78711-3087

Please use black ink.

ATTENTION OWNER: *Confidentiality Privilege Notice on Reverse Side*

State of Texas
WELL REPORT

Texas Water Well Drillers Advisory Council
P.O. Box 13087
Austin, TX 78711-3087
512-239-0530

1) **OWNER** ETHEL HALL (Name) **ADDRESS** 538 BERTRAND (Street or RFD) HOUSTON (City) TEXAS (State) 77037 (Zip)

2) **ADDRESS OF WELL:** County HARRIS 538 BERTRAND (Street, RFD or other) HOUSTON (City) TEXAS (State) 77037 (Zip) **GRID #** 65-05-8

3) **TYPE OF WORK (Check):**
☒ New Well ☐ Deepening ☐ Reconditioning ☐ Plugging

4) **PROPOSED USE (Check):** ☐ Monitor ☐ Environmental Soil Boring ☒ Domestic ☐ Industrial ☐ Irrigation ☐ Injection ☐ Public Supply ☐ De-watering ☐ Testwell
If Public Supply well, were plans submitted to the TNRCC? ☐ Yes ☐ No

5)

6) **WELL LOG:**
Date Drilling: Started 5-3 19 96 Completed 5-5 19 96

DIAMETER OF HOLE

Dia. (in.)	From (ft.)	To (ft.)
6-3/4	Surface	466
3-7/8	466	502

7) **DRILLING METHOD (Check):** ☐ Driven ☐ Air Rotary ☒ Mud Rotary ☐ Bored ☐ Air Hammer ☐ Cable Tool ☐ Jetted ☐ Other

From (ft.)	To (ft.)	Description and color of formation material
0	20	CLAY
20	120	SAND
120	140	CLAY
140	240	SAND
240	290	CLAY & ROCK
290	360	SAND
360	420	SAND & GRAVEL
420	480	SAND & GRAVEL
480	502	SAND

(Use reverse side if necessary)

8) **Borehole Completion (Check):** ☐ Open Hole ☐ Straight Wall ☐ Underreamed ☐ Gravel Packed ☒ Other 2 STRING
If Gravel Packed give interval ... from ____ ft. to ____ ft.

CASING, BLANK PIPE, AND WELL SCREEN DATA:

Dia. (in.)	New or Used	Steel, Plastic, etc. Perf., Slotted, etc. Screen Mfg., if commercial	Setting (ft.) From	Setting (ft.) To	Gage Casing Screen
4	N	CASING (PVC)	466	0	Sch 40
2½	N	LINER (I.D)	466	460	Sch 40
2½	N	SCREEN	477	466	.012
	N	LINER	487	477	Sch 40
	N	SCREEN	502	487	.012

9) **CEMENTING DATA** [Rule 338.44(1)]
Cemented from 466 ft. to 0 ft. No. of sacks used 18
0 ft. to 15 ft. No. of sacks used 10
Method used HALLIBURTIN
Cemented by ROBINSON WATER WELL
Distance to septic system field lines or other concentrated contamination 50 ft.
Method of verification of above distance OWNER

10) **SURFACE COMPLETION**
☐ Specified Surface Slab Installed [Rule 338.44(2)(A)]
☒ Specified Steel Sleeve Installed [Rule 338.44(3)(A)]
☐ Pitless Adapter Used [Rule 338.44(3)(b)]
☐ Approved Alternative Procedure Used [Rule 338.71]

11) **WATER LEVEL:**
Static level 240 ft. below land surface Date 5-5-96
Artesian flow ____ gpm. Date ____

12) **PACKERS:**

Type	Depth
K	460

13) **TYPE PUMP:**
☐ Turbine ☐ Jet ☒ Submersible ☐ Cylinder ☐ Other
Depth to pump bowls, cylinder, jet, etc., 300 ft.

14) **WELL TESTS:**
Type test: ☐ Pump ☐ Bailer ☒ Jetted ☐ Estimated
Yield ____ gpm with ____ ft. drawdown after ____ hrs

15) **WATER QUALITY:**
Did you knowingly penetrate any strata which contained undesirable constituents?
☐ Yes ☒ No If yes, submit "REPORT OF UNDESIRABLE WATER"
Type of water? ____ Depth of strata ____
Was a chemical analysis made? ☐ Yes ☒ No

I hereby certify that this well was drilled by me (or under my supervision) and that each and all of the statements herein are true to the best of my knowledge and belief. I understand that failure to complete items 1 thru 15 will result in the log(s) being returned for completion and resubmittal.

COMPANY NAME ROBINSON WATER WELL (Type or print) WELL DRILLER'S LICENSE NO. 1464

ADDRESS 11819 W. MONTGOMERY (Street or RFD) HOUSTON (City) TEXAS (State) 77086 (Zip)

(Signed) ____ (Licensed Well Driller) (Signed) ____ (Registered Driller Trainee)

Please attach electric log, chemical analysis, and other pertinent information, if available.

4820112418

(8)

Dup

Send original copy by certified mail to the Texas Department of Water Resources P. O. Box 13087 Austin, Texas 78711

State of Texas
WATER WELL REPORT

ATTENTION OWNER: *Confidentiality Privilege Notice on Reverse Side*

For TDWR use only
Well No. 65-05-9LL
Located on map yes
Received: 0.4.S

1) OWNER Allied Insurance Co. (Name) Address 501 W. Gulf Bank (Street or RFD) Houston, Tx. 77037 (City) (State) (Zip)

2) LOCATION OF WELL: County Harris miles in _____ (N.E., S.W., etc.) direction from _____ (Town)

Driller must complete the legal description to the right with distance and direction from two intersecting section or survey lines, or he must locate and identify the well on an official Quarter- or Half-Scale Texas County General Highway Map and attach the map to this form.

☐ Legal description:
Section No. _____ Block No. _____ Township _____
Abstract No. _____ Survey Name _____
Distance and direction from two intersecting section or survey lines _____

☐ See attached map. map on 65-17-1F

3) TYPE OF WORK (Check): ☒ New Well ☐ Deepening ☐ Reconditioning ☐ Plugging

4) PROPOSED USE (Check): ☒ Domestic ☐ Industrial ☐ Public Supply ☐ Irrigation ☐ Test Well ☐ Other _____

5) DRILLING METHOD (Check): ☒ Mud Rotary ☐ Air Hammer ☐ Driven ☐ Bored ☐ Air Rotary ☐ Cable Tool ☐ Jetted ☐ Other _____

6) WELL LOG:

Date drilled 10-1-82

DIAMETER OF HOLE

Dia. (in.)	From (ft.)	To (ft.)
3 7/8	Surface	453
6 3/4	"	405

7) BOREHOLE COMPLETION: ☐ Open Hole ☐ Straight Wall ☐ Underreamed ☐ Gravel Packed ☐ Other Two String
If Gravel Packed give interval . . . from _____ ft. to _____ ft.

From (ft.)	To (ft.)	Description and color of formation material
0	8	Grey clay
8	[illegible]38	red and grey
38	51	Sand
51	145	Red and grey
145	173	Sand
173	216	Red and grey
216	227	Sand
227	269	Red and grey
269	272	Sand
272	289	Red and grey
289	291	Sand
291	308	Red and grey
308	339	Sand
339	341	Clay
341	345	Sand
345	346	Clay
346	351	Sand
351	366	Clay
366	419	Sand
419	425	Clay
425	453	Sand
453		Clay and shale

(Use reverse side if necessary)

RECEIVED
MAR 29 1983
DEPT. OF WATER RESOURCES

8) CASING, BLANK PIPE, AND WELL SCREEN DATA:

Dia. (in.)	New or Used	Steel, Plastic, etc. Perf., Slotted, etc. Screen Mgf., if commercial	Setting (ft.) From	Setting (ft.) To	Gage Casing Screen
4"	N	PVC SCH 40 Casing	+18"	405	40
2½	N	PVC Screen	433	453	12
2½	N	PVC Liner	393	433	80

CEMENTING DATA
Cemented from 405 ft. to 200 ft.
Method used Pressure
Cemented by Raymond Water Wells (Company or Individual)

9) WATER LEVEL:
Static level 260 ft. below land surface Date 10-5-82
Artesian flow _____ gpm. Date _____

10) PACKERS: Type Depth

11) TYPE PUMP: ☐ Turbine ☐ Jet ☒ Submersible ☐ Cylinder ☐ Other _____
Depth to pump bowls, cylinder, jet, etc., 336 ft.

12) WELL TESTS: ☐ Type Test: ☐ Pump ☐ Bailer ☐ Jetted ☐ Estimated
Yield: _____ gpm with _____ ft. drawdown after _____ hrs.

13) WATER QUALITY:
Did you knowingly penetrate any strata which contained undesirable water? ☐ Yes ☒ No
If yes, submit "REPORT OF UNDESIRABLE WATER"
Type of water? _____ Depth of strata _____
Was a chemical analysis made? ☐ Yes ☒ No

I hereby certify that this well was drilled by me (or under my supervision) and that each and all of the statements herein are true to the best of my knowledge and belief.

NAME C.A. Raymond, Jr. (Type or Print) Water Well Drillers Registration No. 774

ADDRESS 10011 Airline Drive (Street or RFD) Houston, Texas 77037 (City) (State) (Zip)

(Signed) C.A. Raymond Jr. (Water Well Driller) RAYMOND WATER WELLS (Company Name)

Please attach electric log, chemical analysis, and other pertinent information, if available.

TDWR-0392 (Rev. 1-12-79)

DEPARTMENT OF WATER RESOURCES COPY

Send original copy by certified mail to: Texas Water Com. ..on, P.O. Box 13087, Austin, Texas 78711 — *Please use black ink.*

ATTENTION OWNER: *Confidentiality Privilege Notice on Reverse Side*

State of Texas WELL REPORT

Texas Water Well Drillers Board
P.O. Box 13087
Austin, Texas 78711

1) OWNER JOSE MORALES (Name) ADDRESS 544 BERTSTRAND HOUSTON TEXAS 77037 (Street or RFD) (City) (State) (Zip)

2) LOCATION OF WELL: County HARRIS 10 miles in N (NE, SW, etc.) direction from HOUSTON (Town)

Driller must complete the legal description below with distance and direction from two intersecting section or survey lines, or he must locate and identify the well on an official Quarter- or Half-Scale Texas County General Highway Map and attach the map to this form.

☐ LEGAL DESCRIPTION:
Section No. _____ Block No. _____ Township _____ Abstract No. _____ Survey Name _____
Distance and direction from two intersecting section or survey lines _____

☑ SEE ATTACHED MAP

3) TYPE OF WORK (Check): ☑ New Well ☐ Deepening ☐ Reconditioning ☐ Plugging

4) PROPOSED USE (Check): ☑ Domestic ☐ Industrial ☐ Monitor ☐ Public Supply ☐ Irrigation ☐ Test Well ☐ Injection ☐ De-Watering

5) DRILLING METHOD (Check): ☐ Driven ☑ Mud Rotary ☐ Air Hammer ☐ Jetted ☐ Bored ☐ Air Rotary ☐ Cable Tool ☐ Other _____

6) WELL LOG:
Date Drilling: Started 5-12 1992 Completed 5-13 1992

DIAMETER OF HOLE

Dia. (in.)	From (ft.)	To (ft.)
6¾	Surface	390
3⅞	390	396

7) BOREHOLE COMPLETION: ☐ Open Hole ☐ Straight Wall ☐ Underreamed ☐ Gravel Packed ☑ Other 2-STRING
If Gravel Packed give interval . . . from _____ ft. to _____ ft.

From (ft.)	To (ft.)	Description and color of formation material
0	3	TOP SOIL
3	41	RED SHALE
41	60	SAND
60	80	WHITE SHALE
80	105	RED SHALE
105	125	SAND
125	158	RED SHALE
158	180	SAND
180	218	RED SHALE
218	245	SAND

(OVER) *(Use reverse side if necessary)*

8) CASING, BLANK PIPE, AND WELL SCREEN DATA:

Dia. (in.)	New or Used	Steel, Plastic, etc. Perf., Slotted, etc. Screen Mfg., if commercial	Setting (ft.) From	Setting (ft.) To	Gage Casting Screen
4	N	PVC	0	381	SCH40
2½	N	PVC RIBED	381	396	SCH40

9) CEMENTING DATA [Rule 287.44(1)]
Cemented from 0 ft. to 281 ft. No. of Sacks Used 18
_____ ft. to _____ ft. No. of Sacks Used _____
Method used PRESSURE
Cemented by SUGG WATER WELL

10) SURFACE COMPLETION
☐ Specified Surface Slab Installed [Rule 287.44(2)(A)]
☑ Specified Steel Sleeve Installed [Rule 287.44(3)(A)]
☐ Pitless Adapter Used [Rule 287.44(3)(B)]
☐ Approved Alternative Procedure Used [Rule 287.71]

11) WATER LEVEL:
Static level 244 ft. below land surface Date 5-13-92
Artesian flow _____ gpm. Date _____

12) PACKERS: Type Depth

13) TYPE PUMP:
☐ Turbine ☐ Jet ☑ Submersible ☐ Cylinder ☐ Other _____
Depth to pump bowls, cylinder, jet, etc., 315 ft.

14) WELL TESTS:
Type Test: ☑ Pump ☐ Baller ☐ Jetted ☐ Estimated
Yield: 11 gpm with 20 ft. drawdown after 2 hrs.

15) WATER QUALITY:
Did you knowingly penetrate any strata which contained undesirable constituents?
☐ Yes ☑ No If yes, submit "REPORT OF UNDESIRABLE WATER"
Type of water? _____ Depth of strata _____
Was a chemical analysis made? ☐ Yes ☑ No

RECEIVED
AUG 31 1992
TEXAS WATER WELL DRILLERS BOARD

I hereby certify that this well was drilled by me (or under my supervision) and that each and all of the statements herein are true to the best of my knowledge and belief. I understand that failure to complete items 1 thru 15 will result in the log(s) being returned for completion and resubmittal.

COMPANY NAME SUGG WATER WELL DRILLING (Type or print) WELL DRILLER'S LICENSE NO. 1006W

ADDRESS 13501 CHRISMAN #26 HOUSTON TEXAS 77039 (Street or RFD) (State) (Zip)

(Signed) James H. Sugg Jr. (Licensed Well Driller) (Registered Driller Trainee)

Please attach electric log, chemical analysis, and other pertinent information, if available.

For TWC use only: Well No. _____ Located on map 66-5-9

WWD-012 (Rev. 05-18-90)

TEXAS WATER COMMISSION COPY

JOSE MORALES

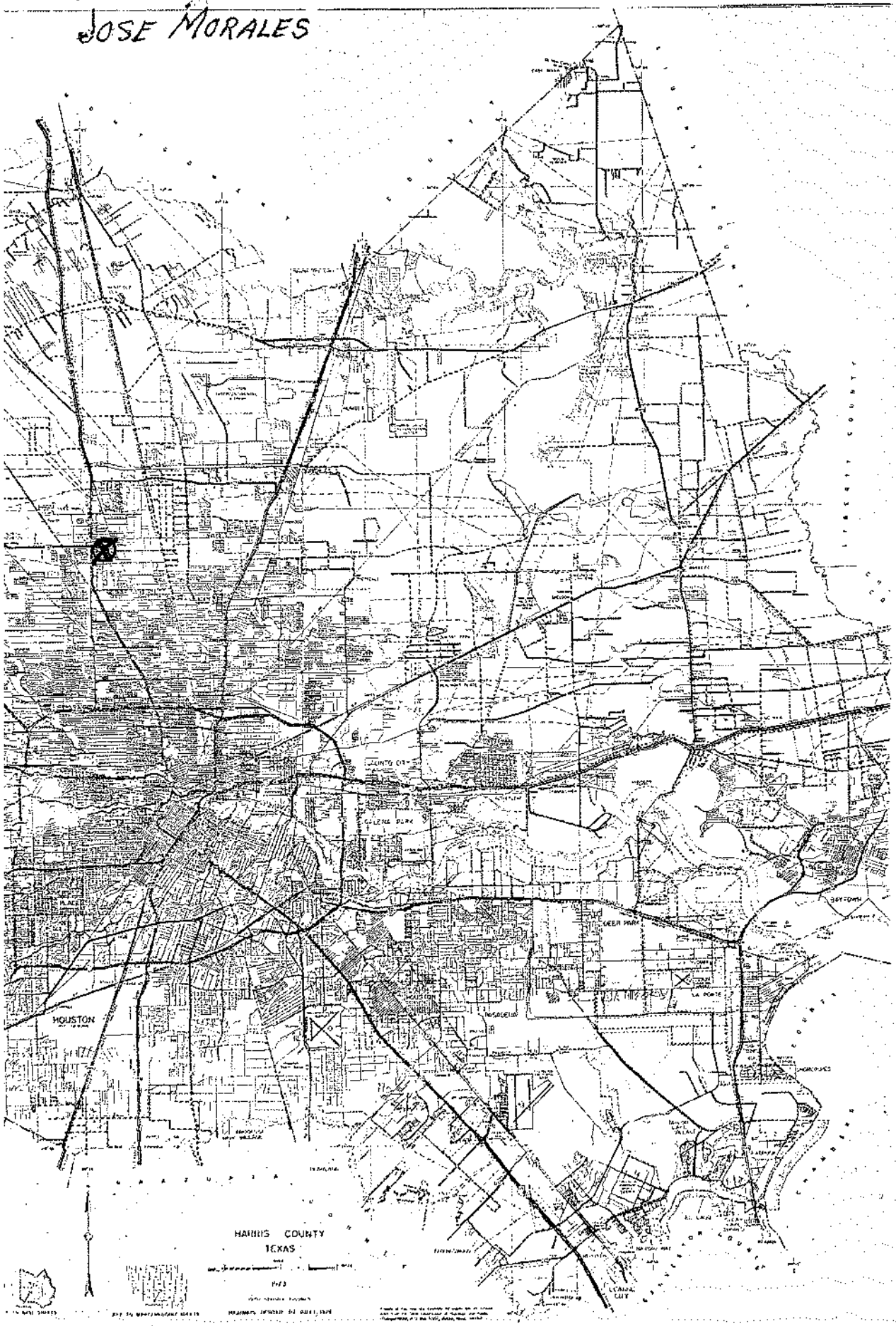

(11)

Dup

Send original copy by certified mail to the Texas Department of Water Resources P. O. Box 13087 Austin, Texas 78711

State of Texas
WATER WELL REPORT

ATTENTION OWNER: *Confidentiality Privilege Notice on Reverse Side*

For TDWR use only
Well No. 65-05-98xx
Located on map yes
Received: C.F.S.

1) OWNER Clint B. Scabourne (Name) Address 8537 Berwyn (Street or RFD) Houston (City), Texas (State) (Zip)

2) LOCATION OF WELL: County Harris 10 miles in N (N.E., S.W., etc.) direction from Houston (Town)

Driller must complete the legal description to the right with distance and direction from two intersecting section or survey lines, or he must locate and identify the well on an official Quarter- or Half-Scale Texas County General Highway Map and attach the map to this form.

☐ Legal description:
Section No. _____ Block No. _____ Township _____
Abstract No. _____ Survey Name _____
Distance and direction from two intersecting section or survey lines _____
☑ See attached map. mapon 60-61-GAA

3) TYPE OF WORK (Check):
☑ New Well ☐ Deepening ☐ Reconditioning ☐ Plugging

4) PROPOSED USE (Check):
☑ Domestic ☐ Industrial ☐ Public Supply ☐ Irrigation ☐ Test Well ☐ Other _____

5) DRILLING METHOD (Check):
☑ Mud Rotary ☐ Air Hammer ☐ Driven ☐ Bored ☐ Air Rotary ☐ Cable Tool ☐ Jetted ☐ Other _____

6) WELL LOG:
Date drilled 8/29/80

DIAMETER OF HOLE

Dia. (in.)	From (ft.)	To (ft.)
6¼	Surface	387

7) BOREHOLE COMPLETION:
☐ Open Hole ☐ Straight Wall ☐ Underreamed
☐ Gravel Packed ☑ Other Cemented
If Gravel Packed give interval ... from _____ ft. to _____ ft.

From (ft.)	To (ft.)	Description and color of formation material
0	3	Top soil
3	13	red + gray clay
13	19	fine sand
19	47	red + gray clay
47	60	red clay + sand strips
60	129	red + gray clay
129	139	fine sand
139	143	red, blue, + gray clay
143	182	coarse sand + gravel
182	189	red + gray clay
189	194	coarse sand
194	224	red + gray clay
224	229	coarse sand
229	240	red + gray clay
240	249	coarse sand
249	340	red + gray clay
340	370	sand + clay strips
370	387	coarse sand + gravel

8) CASING, BLANK PIPE, AND WELL SCREEN DATA:

Dia. (in.)	New or Used	Steel, Plastic, etc. Perf., Slotted, etc. Screen Mfr., if commercial	Setting (ft.) From	Setting (ft.) To	Gage Casing Screen
4"	New	Plastic Casing	0	370	40
2½"	New	Plastic Screen	377	387	12

CEMENTING DATA
Cemented from 370 ft. to 200 ft.
Method used Pressurized
Cemented by Ind. (Company or Individual)

9) WATER LEVEL:
Static level 243 ft. below land surface Date 8/30/80
Artesian flow _____ gpm. Date _____

10) PACKERS: Type Depth
2½"x4" R+R 3Ring 365'

MAR 26 1982

11) TYPE PUMP:
☐ Turbine ☐ Jet ☑ Submersible ☐ Cylinder
☐ Other _____
Depth to pump bowls, cylinder, jet, etc., 294 ft.

(Use reverse side if necessary)

13) WATER QUALITY:
Did you knowingly penetrate any strata which contained undesirable water? ☐ Yes ☑ No
If yes, submit "REPORT OF UNDESIRABLE WATER"
Type of water? Fresh Depth of strata 17'
Was a chemical analysis made? ☐ Yes ☑ No

12) WELL TESTS:
☐ Type Test: ☐ Pump ☐ Bailer ☐ Jetted ☐ Estimated
Yield: _____ gpm with _____ ft. drawdown after _____ hrs.

I hereby certify that this well was drilled by me (or under my supervision) and that each and all of the statements herein are true to the best of my knowledge and belief.

NAME Bobby Potter (Type or Print) Water Well Drillers Registration No. 1872

ADDRESS 5717 Chippewa (Street or RFD) Houston (City) Texas (State) 77086 (Zip)

(Signed) Bobby Potter (Water Well Driller) Damrell + Potter Drilling Co. (Company Name)

Please attach electric log, chemical analysis, and other pertinent information, if available.

TDWR-0392 (Rev. 1-12-79)

DEPARTMENT OF WATER RESOURCES COPY

4820112737

Send original copy by certified mail to: TNRCC, P.O. Box 13087, Austin, TX 78711-3087

Please use black ink.

ATTENTION OWNER: *Confidentiality Privilege Notice on Reverse Side*

State of Texas
WELL REPORT

Texas Water Well Drillers Advisory Council
P.O. Box 13087
Austin, TX 78711-3087
512-239-0530

1) **OWNER** DANNY WHEELER (Name) **ADDRESS** 543 MIERANNE (Street or RFD) HOUSTON (City) TEXAS (State) 77037 (Zip)

2) **ADDRESS OF WELL:** County HARRIS 543 MIERANNE (Street, RFD or other) HOUSTON (City) TEXAS (State) 77037 (Zip) **GRID #** 65-05-9

3) **TYPE OF WORK (Check):** [X] New Well [ ] Deepening [ ] Reconditioning [ ] Plugging

4) **PROPOSED USE (Check):** [ ] Monitor [ ] Environmental Soil Boring [X] Domestic [ ] Industrial [ ] Irrigation [ ] Injection [ ] Public Supply [ ] De-watering [ ] Testwell
If Public Supply well, were plans submitted to the TNRCC? [ ] Yes [ ] No

5)

6) **WELL LOG:** Date Drilling: Started 10-26- 19 95 Completed 10-27 19 95

DIAMETER OF HOLE	Dia. (in.)	From (ft.)	To (ft.)
	6-3/4	Surface	480
	3-7/8	480	500

7) **DRILLING METHOD (Check):** [ ] Driven [ ] Air Rotary [X] Mud Rotary [ ] Bored [ ] Air Hammer [ ] Cable Tool [ ] Jetted [ ] Other

N

From (ft.)	To (ft.)	Description and color of formation material
0	40	SAND
40	140	CLAY
140	280	SAND & ROCK
280	340	CLAY & SHALE
340	380	SANDY SHALE
380	420	SAND & ROCK
420	455	SAND
455	465	CLAY
465	500	SAND

(Use reverse side if necessary)

8) **Borehole Completion (Check):** [ ] Open Hole [ ] Straight Wall [ ] Underreamed [ ] Gravel Packed [X] Other 2 STRING
If Gravel Packed give interval ... from _____ ft. to _____ ft.

CASING, BLANK PIPE, AND WELL SCREEN DATA:

Dia. (in.)	New or Used	Steel, Plastic, etc. Perf., Slotted, etc. Screen Mfg., if commercial	Setting (ft.) From	Setting (ft.) To	Gage Casing Screen
4	N	PVC CASING	0	476	Sch 40
2	N	PVC LINER	460	480	Sch 40
2	N	PVC SCREEN	480	500	.012

9) **CEMENTING DATA** [Rule 338.44(1)]
Cemented from 476 ft. to 176 ft. No. of sacks used 16
0 ft. to 15 ft. No. of sacks used 10
Method used HALLIBURTON
Cemented by ROBINSON WATER WELL
Distance to septic system field lines or other concentrated contamination 150 ft.
Method of verification of above distance OWNER

10) **SURFACE COMPLETION**
[ ] Specified Surface Slab Installed [Rule 338.44(2)(A)]
[X] Specified Steel Sleeve Installed [Rule 338.44(3)(A)]
[ ] Pitless Adapter Used [Rule 338.44(3)(b)]
[ ] Approved Alternative Procedure Used [Rule 338.71]

11) **WATER LEVEL:**
Static level 270 ft. below land surface Date 10-27-95
Artesian flow _____ gpm. Date _____

12) **PACKERS:** Type K Depth 460

13) **TYPE PUMP:**
[ ] Turbine [ ] Jet [X] Submersible [ ] Cylinder
[ ] Other _____
Depth to pump bowls, cylinder, jet, etc., 340 ft.

14) **WELL TESTS:**
Type test: [ ] Pump [ ] Bailer [X] Jetted [ ] Estimated
Yield: _____ gpm with _____ ft. drawdown after _____ hrs.

15) **WATER QUALITY:**
Did you knowingly penetrate any strata which contained undesirable constituents?
[ ] Yes [X] No If yes, submit "REPORT OF UNDESIRABLE WATER"
Type of water? _____ Depth of strata _____
Was a chemical analysis made? [ ] Yes [X] No

I hereby certify that this well was drilled by me (or under my supervision) and that each and all of the statements herein are true to the best of my knowledge and belief. I understand that failure to complete items 1 thru 15 will result in the log(s) being returned for completion and resubmittal.

COMPANY NAME ROBINSON WATER WELL SERVICE (Type or print) **WELL DRILLER'S LICENSE NO.** 1464 WPKT

ADDRESS 11819 W. MONTGOMERY (Street or RFD) HOUSTON (City) TX (State) 77086 (Zip)

(Signed) _____ (Licensed Well Driller) (Signed) _____ (Registered Driller Trainee)

Please attach electric log, chemical analysis, and other pertinent information, if available.

TNRCC 0170 (Rev. 11-01-94)

4820112845

65-05-9KK 9KK Dup

Send original copy by certified mail to the Texas Water Development Board
P. O. Box 13087
Austin, Texas 78711

State of Texas

WATER WELL REPORT

For TWDB use only
Well No. 65-05-9KK
Located on map yes
Received: 9-9-77

1) OWNER:
Person having well drilled L. T. Swetnam (Name) Address 8546 Berwyn Houston, Texas (Street or RFD) (City) (State)

Landowner Same (Name) Address (Street or RFD) (City) (State)

2) LOCATION OF WELL:
County Harris, ____ miles in ____ (N.E., S.W., etc.) direction from ____ (Town)

Locate by sketch map showing landmarks, roads, creeks, hiway number, etc.* 65-05-9DDD

412R

North

(Use reverse side if necessary)

or Give legal location with distances and directions from adjacent sections or survey lines.

Labor ____ League ____

Block ____ Survey ____

Abstract No. ____

(NW¼ NE¼ SW¼ SE¼) of Section ____

3) TYPE OF WORK (Check):
New Well | Deepening | Reconditioning | Plugging

4) PROPOSED USE (Check):
Domestic | Industrial | Municipal | Irrigation | Test Well | Other

5) TYPE OF WELL (Check):
Rotary | Driven | Dug | Cable | Jetted | Bored

6) WELL LOG:
Diameter of hole 6 3/4 in. Depth drilled 337 ft. Depth of completed well 352 ft. Date drilled Aug. 1976

All measurements made from 0 ft. above ground level.

From (ft.)	To (ft.)	Description and color of formation material
0	15	Yellow gray clay
15	20	Sand
20	40	Red gray clay
40	50	Sand
50	85	Red gray clay
85	100	Sand
100	140	Red gray clay
140	190	Sand
190	215	Red gray clay
215	220	Sand
220	235	Red gray clay
235	237	Rock
237	242	Sand
242	290	Red gray clay
290	310	Rock & sand
310	312	Clay
312	352	Sand 16 ga.

(Use reverse side if necessary)

9) Casing:
Type: Old | New | Steel | Plastic | Other
Cemented from 337 up ft. to ____ ft.

Diameter (inches)	Setting From (ft.)	Setting To (ft.)	Gage
4	1	337	40

10) SCREEN:
Type Well Supplies Inc. (Plastic wrapped)
Perforated | Slotted

Diameter (inches)	Setting From (ft.)	Setting To (ft.)	Slot Size
2½	342	352	16

7) COMPLETION (Check):
Straight wall | Gravel packed | Other
Under reamed | Open Hole

8) WATER LEVEL:
Static level 220 ft. below land surface Date Aug. 1976
Artesian pressure ____ lbs. per square inch Date ____
Depth to pump bowls, cylinder, jet, etc., 260 ft. below land surface.

11) WELL TESTS:
Was a pump test made? Yes | No If yes, by whom? ____
Yield: ____ gpm with ____ ft. drawdown after ____ hrs.
Bailer test ____ gpm with ____ ft. drawdown after ____ hrs.
Artesian flow ____ gpm
Temperature of water ____

12) WATER QUALITY:
Was a chemical analysis made? Yes | No
Did any strata contain undesirable water? Yes | No
Type of water? ____ depth of strata ____

I hereby certify that this well was drilled by me (or under my supervision) and that each and all of the statements herein are true to the best of my knowledge and belief.

NAME C.A. Raymond, Jr. Inc. (Type or Print) Water Well Drillers Registration No. TDL 774

ADDRESS 10011 Airline Dr. (Street or RFD) Houston (City) Texas (State)

(Signed) C.A. Raymond Jr (Water Well Driller) Raymond Water Well Drilling (Company Name)

Please attach electric log, chemical analysis, and other pertinent information, if available.

*Additional instructions on reverse side.

TWDB-WD-8

Send original copy by certified mail to: Texas Water Commission, P.O. Box 13087, Austin, TX 78711-3087

Please use black ink.

ATTENTION OWNER: *Confidentiality Privilege Notice on Reverse Side*

State of Texas
WELL REPORT

Texas Water Well Drillers Board
P.O. Box 13087
Austin, TX 78711-3087
512-371-6299

1) **OWNER** Charles Larson (Name) **ADDRESS** 542 W. Nelda (Street or RFD) Hou., (City) Tx. (State) 77037 (Zip)

2) **LOCATION OF WELL:** County Harris . 10 miles in N (NE, SW, etc.) direction from HOUSTON (Town)

Driller must complete the legal description below with distance and direction from two intersecting section or survey lines, or he must locate and identify the well on an official Quarter- or Half-Scale Texas County General Highway Map and attach the map to this form.

☐ **LEGAL DESCRIPTION:**

Section No. _____ Block No. _____ Township _____ Abstract No. _____ Survey Name _____

Distance and direction from two intersecting section or survey lines _____

☐ **SEE ATTACHED MAP**

3) **TYPE OF WORK (Check):** ☐ New Well ☐ Deepening ☐ Reconditioning ☐ Plugging

4) **PROPOSED USE (Check):** ☒ Domestic ☐ Industrial ☐ Monitor ☐ Public Supply ☐ Irrigation ☐ Test Well ☐ Injection ☐ De-Watering

5) **DRILLING METHOD (Check):** ☐ Driven ☒ Mud Rotary ☐ Air Hammer ☐ Jetted ☐ Bored ☐ Air Rotary ☐ Cable Tool ☐ Other _____

6) **WELL LOG:**

Date Drilling: Started 1/11/ 1995 Completed 1/12 1995

DIAMETER OF HOLE

Dia. (in.)	From (ft.)	To (ft.)
63/4	Surface	415

7) **BOREHOLE COMPLETION:** ☐ Open Hole ☐ Straight Wall ☐ Underreamed ☐ Gravel Packed ☒ Other 2 String Cemented

If Gravel Packed give interval . . . from _____ ft. to _____ ft.

From (ft.)	To (ft.)	Description and color of formation material
0	20	Clay
20	60	Sand
60	140	Clay
140	200	Sand
200	300	Clay
300	340	Shale
340	380	Clay
XXXXXXXX		
380	415	Sand

(Use reverse side if necessary)

8) **CASING, BLANK PIPE, AND WELL SCREEN DATA:**

Dia. (in.)	New or Used	Steel, Plastic, etc. Perf., Slotted, etc. Screen Mfg., if commercial	Setting (ft.) From	Setting (ft.) To	Gage Casting Screen
4	N	PVC Casing	0	396	Sch 40
2½	N	PVC Liner	385	395	Sch 40
2½	N	PVC Screen	396	415	.012

9) **CEMENTING DATA** [Rule 287.44(1)]

Cemented from 396 ft. to 196 ft. No. of Sacks Used 10

0 ft. to 15 ft. No. of Sacks Used 6

Method used Halliburton

Cemented by RWW

10) **SURFACE COMPLETION**

☐ Specified Surface Slab Installed [Rule 287.44(2)(A)]

☒ Specified Steel Sleeve Installed [Rule 287.44(3)(A)]

☐ Pitless Adapter Used [Rule 287.44(3)(B)]

☐ Approved Alternative Procedure Used [Rule 287.71]

11) **WATER LEVEL:**

Static level 180 ft. below land surface Date 1/12/95

Artesian flow _____ gpm. Date _____

12) **PACKERS:** Type K Depth 385

13) **TYPE PUMP:** ☐ Turbine ☐ Jet ☒ Submersible ☐ Cylinder ☐ Other _____

Depth to pump bowls, cylinder, jet, etc., 240 ft.

14) **WELL TESTS:**

Type Test: ☐ Pump ☐ Bailer ☒ Jetted ☐ Estimated

Yield: _____ gpm with _____ ft. drawdown after _____ hrs.

15) **WATER QUALITY:**

Did you knowingly penetrate any strata which contained undesirable constituents?

☐ Yes ☒ No If yes, submit "REPORT OF UNDESIRABLE WATER"

Type of water? _____ Depth of strata _____

Was a chemical analysis made? ☐ Yes ☒ No

RECEIVED MAY 02 1995 TEXAS NATURAL RESOURCE CONSERVATION COMMISSION

I hereby certify that this well was drilled by me (or under my supervision) and that each and all of the statements herein are true to the best of my knowledge and belief. I understand that failure to complete items 1 thru 15 will result in the log(s) being returned for completion and resubmittal.

COMPANY NAME Robinson Water Well Ser., Inc (Type or print) WELL DRILLER'S LICENSE NO. 2212

ADDRESS 11819 Tomball Pky (Street or RFD) Hou. (City) Tx. (State) 77086 (Zip)

(Signed) Jim Robinson Jr (Licensed Well Driller) (Signed) _____ (Registered Driller Trainee)

Please attach electric log, chemical analysis, and other pertinent information, if available.

For TWC use only: Well No. _____ Located on map _____

TWC-0199 (Rev. 05-18-90)

TEXAS WATER COMMISSION COPY

4820124897

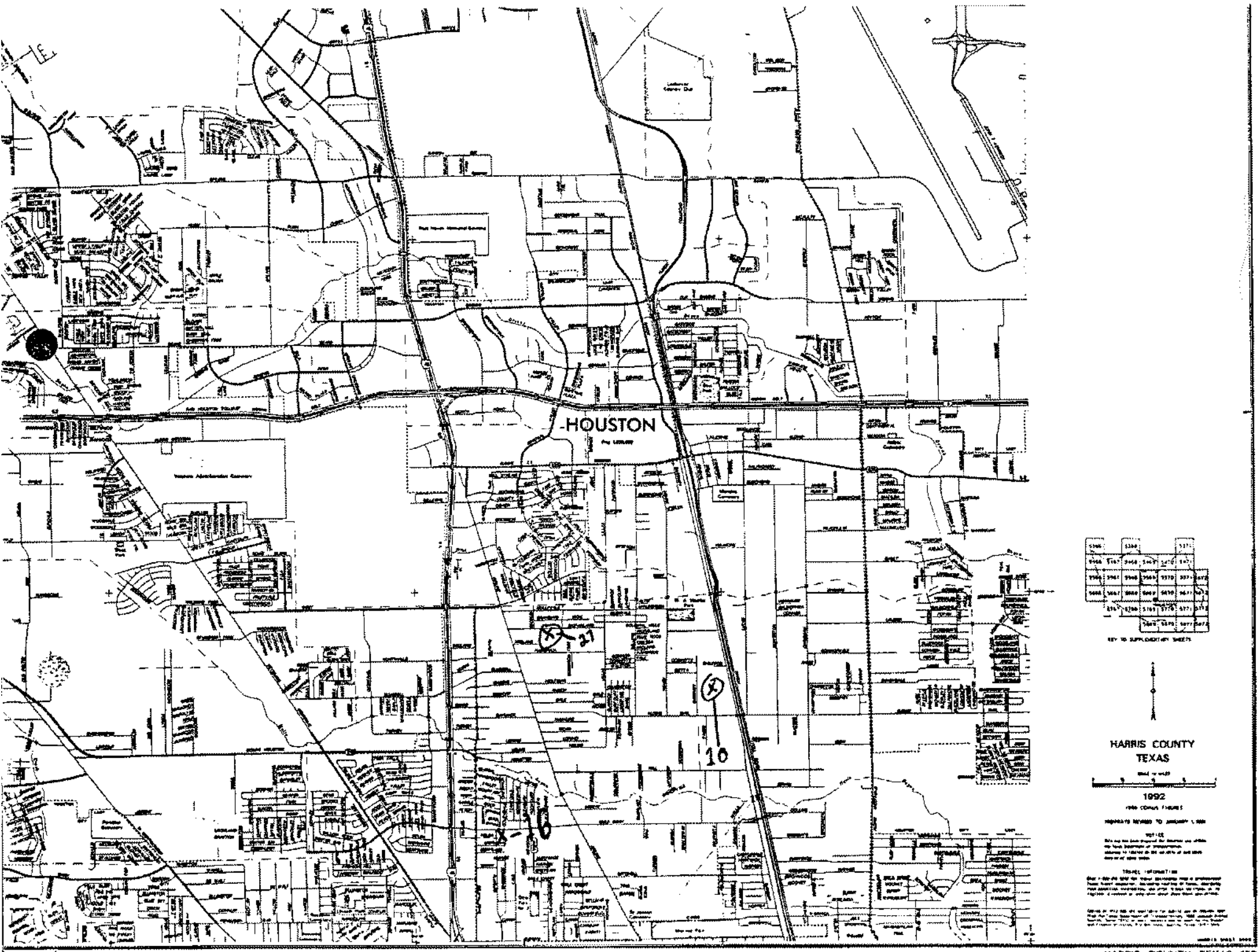
HOUSTON
10
HARRIS COUNTY
TEXAS
1992

Attention Owner: Confidentiality Privilege Notice on reverse side of owner's copy.

Texas Department of License and Regulation

Water Well Driller/Pump Installer Program

P.O. Box 12157 Austin, Texas 78711 (512)463-7880 FAX (512)463-8616

Toll free (800)803-9202

Email address: water.well@license.state.tx.us

This form must be completed and filed with the department and owner within 60 days upon completion of the well.

WELL REPORT

1) OWNER & WELL IDENTIFICATION AND LOCATION DATA

Name	Address	City	State	Zip
Baxter Johnston	418 W. Merrisue	Houston	TX	77037

2) WELL LOCATION

County	Physical Address	City	State	Zip
Harris	Same			

Lat. | **Long.** | **Grid #** 65-05-9

3) Type of Work
☑ New Well ☐ Deepening ☐ Reconditioning

4) Proposed Use (check) ☐ Monitor ☐ Environmental Soil Boring ☑ Domestic ☐ Industrial ☐ Irrigation ☐ Injection ☐ Public Supply ☐ De-watering ☐ Testwell
If Public Supply well, were plans submitted to the TNRCC? ☐ Yes ☐ No

5) N↑

6) Drilling Date
Started 4/23/01
Completed 4/24/01

Diameter of Hole

Dia (in)	From (ft)	To (ft)
7	Surface	380

7) Drilling Method (check) ☐ Driven ☐ Air Rotary ☒ Mud Rotary ☐ Bored ☐ Air Hammer ☐ Cable Tool ☐ Jetted ☐ Other

From (ft)	To (ft)	Description and color of formation material
0	10	Clay
10	25	Sand
25	160	Clay Red
160	180	Sand
180	220	Clay
220	230	Sand
230	270	Clay
270	280	Sand
280	290	Clay
290	347	Sand

(Use reverse side of Well Owner's copy, If necessary)

RECEIVED
TDLR MAIL ROOM
SEP 27 2001
RECEIPT # | AMOUNT

8) Borehole Completion ☐ Open Hole ☐ Straight Wall ☐ Under-reamed ☐ Gravel Packed ☑ Other telescope
If Gravel Packed give the interval from ft. to ft.

Casing, Blank Pipe, and Well Screen Data

Dia. (in.)	New Or Used	Steel, Plastic, etc. Perf., Slotted, etc Screen Mfg., if commercial	Setting (ft) From	Setting (ft) To	Gage Casing	Gage Screen
7 5	N	Screen Plastic	380	360		.008
4	N	Casing Plastic	360	surface	SCH 40	

9) Cementing Data
Cementing from 0 ft. to 360 ft. # of sacks used 35
ft. to ft. # of sacks used
Method Used Pressure
Cementing By Raymond Services, Inc.
Distance to septic system field or other concentrated contamination ft.
Method of verification of above distance Customer

SEP 13 2001

10) Surface Completion
☐ Specified Surface Slab Installed
☑ Specified Surface Sleeve Installed
☐ Pitless Adapter Used
☐ Approved Alternative Procedure Used

11) Water Level
Static level 220 ft. below Date 4/25/01
Artesian Flow gpm. Date

12) Packers

Type	Depth
FIG K	355

13) Plugged ☐ Well plugged within 48 hours

Casing left in well: From (ft)	To (ft)	Cement/Bentonite placed in well: From (ft)	To (ft)	Sacks used

14) Typepump
☐ Turbine ☐ Jet ☑ Submersible ☐ Cylinder
☐ Other
Depth to pump bowls, cylinder, jet etc. ft.

15) Water Test
Typetest ☐ Pump ☐ Bailer ☑ Jetted ☐ Estimated
Yield: 30 gpm with 10 ft. drawdown after 2 hrs.

16) Water Quality
Did you knowingly penetrate and strata which contain undesirable constituents.
☐ YES ☑ NO If yes, did you submit a REPORT OF UNDESIRABLE WATER
Type of Water Depth of Strata
Was a chemical analysis made ☐ Yes ☐ No

Company or individual's Name (type or print)	Raymond Services, Inc. 4577WI		
Address 10011 Airline Drive	City Houston	State TX	Zip 77037
Signature	4/25/01	Signature	

Licensed Water Well Contractor | Date | Apprentice | Date

TDLR FORM 001WWD *White - TDLR Yellow - Owner Pink - Driller/Pump Installer*

Attention Owner:
Confidentiality Privilege Notice on reverse side of owner's copy.

Texas Department of License and Regulation

Water Well Driller/Pump Installer Program
P.O. Box 12157 Austin, Texas 78711 (512)463-7880 FAX (512)463-8616
Toll free (800)803-9202
Email address: water.well@license.state.tx.us

This form must be completed and filed with the department and owner within 60 days upon completion of the well.

WELL REPORT

AS WELL IDENTIFICATION AND LOCATION DATA

1) OWNER

Name	Address	City	State	Zip
Gabriela Perales	8547 Berwyn	Houston	Texas	77037

2) WELL LOCATION

County	Physical Address	City	State	Zip
Harris	Same			

Lat. | Long. | Grid # 65-05-9

3) Type of Work
☒ New Well ☐ Deepening ☐ Reconditioning

4) Proposed Use (check) ☐ Monitor ☐ Environmental Soil Boring ☒ Domestic ☐ Industrial ☐ Irrigation ☐ Injection ☐ Public Supply ☐ De-watering ☐ Testwell
If Public Supply well, were plans submitted to the TNRCC? ☐ Yes ☐ No

5) N↑

6) Drilling Date
Started 8 / 3 / 01
Completed 8 / 3 / 01

Diameter of Hole

Dia.(in)	From (ft)	To (ft)
5"	Surface	50'

7) Drilling Method (check) ☐ Driven ☐ Air Rotary ☒ Mud Rotary ☐ Bored ☐ Air Hammer ☐ Cable Tool ☐ Jetted ☐ Other

From (ft)	To (ft)	Description and color of formation material
0	12	Clay
12	21	sand
21	38	clay
38		Rock
38	42	Clay
42		Rock
42	49	Sand .006

(Use reverse side of Well Owner's copy, If necessary)

8) Borehole Completion ☐ Open Hole ☒ Straight Wall ☐ Under-reamed ☐ Gravel Packed ☐ Other
If Gravel Packed give the interval from ft. to ft.

Casing, Blank Pipe, and Well Screen Data

Dia. (in.)	New Or Used	Steel, Plastic, etc. Perf., Slotted, etc Screen Mfg., if commercial	Setting (ft) From	Setting (ft) To	Gage Casing Screen
2	N	Casing Plastic	40	0	sch 40
2	N	Screen Plastic	50	40	.006

9) Cementing Data
Cementing from 40 ft. to 0 ft. # of sacks used 12
ft. to ft. # of sacks used
Method Used Pressure
Cementing By Raymond Services, Inc.
Distance to septic system field or other concentrated contamination ft.
Method of verification of above distance Customer

13) Plugged ☐ Well plugged within 48 hours
Casing left in well: Cement/Bentonite placed in well:

From (ft)	To (ft)	From (ft)	To (ft)	Sacks used

10) Surface Completion
☐ Specified Surface Slab Installed
☒ Specified Surface Sleeve Installed
☐ Pitless Adapter Used
☐ Approved Alternative Procedure Used

14) Typepump
☐ Turbine ☒ Jet ☐ Submersible ☐ Cylinder
☐ Other
Depth to pump bowls, cylinder, jet etc. ft.

11) Water Level
Static level 28 ft. below Date 8 / 3 / 01
Artesian Flow Date

15) Water Test
Typetest ☐ Pump ☐ Bailer ☒ Jetted ☐ Estimated
Yield: 4 gpm with ft. drawdown after hrs.

12) Packers Type Depth
None used

RECEIVED TOTH MAIL ROOM CB NOV 21 2001 RECEIPT # AMOUNT

16) Water Quality
Did you knowingly penetrate and strata which contain undesirable constituents.
☐ YES ☒ NO If yes, did you submit a REPORT OF UNDESIRABLE WATER
Type of water Depth of Strata
Was a chemical analysis made ☐ Yes ☐ No

Company or individual's Name (type or print) Raymond Services, Inc. 4577WI

Address 10011 Airline Drive | City Houston | State TX | Zip 77037

Signature [signature] 8 / 3 / 01 | Signature [signature] 8 / 3 / 01

Licensed Driller/Pump Installer Date | Apprentice Date

TDLR FORM 001WWD White - TDLR Yellow - Owner Pink - Driller/Pump Installer

Attention Owner:
Confidentiality Privilege Notice on reverse side of owner's copy.

Texas Department of License and Regulation

Water Well Driller/Pump Installer Program
P.O. Box 12157 Austin, Texas 78711 (512)463-7880 FAX (512)463-8616
Toll free (800)803-9202
Email address: water.well@license.state.tx.us

This form must be compl... and filed with the department and owner within 60 days upon completion of the well.

WELL REPORT

A. WELL IDENTIFICATION AND LOCATION DATA

1) OWNER

Name	Address	City	State	Zip
Amando Soliz	530 W. Bertrand	Houston	Tx.	77037

2) WELL LOCATION

County	Physical Address	City	State	Zip
Harris	530 W. Bertrand	Houston	TX	77037

Lat. | Long. | Grid # 65-05-9

3) Type of Work
☑ New Well ☐ Reconditioning ☐ Replacement ☐ Deepening

4) Proposed Use (check) ☐ Monitor ☐ Environmental Soil Boring ☑ Domestic ☐ Industrial ☐ Irrigation ☐ Injection ☐ Public Supply ☐ De-watering ☐ Testwell ☐ Rig Supply
If Public Supply well, were plans submitted? ☐ Yes ☐ No

5) N↑

6) Drilling Date
Started 5/27/03
Completed 5/28/03

Diameter of Hole

Dia.(in)	From (ft)	To (ft)
7	0	420

7) Drilling Method (check) ☐ Driven ☐ Air Rotary ☑ Mud Rotary ☐ Bored ☐ Air Hammer ☐ Cable Tool ☐ Jetted ☐ Other

From (ft)	To (ft)	Description and color of formation material
0	3	Topsoil
3	40	Clay
40	60	Red Sand
60	160	Clay
160	240	Sand
240	320	Shale, Clay
320	340	Sand
340	390	Clay
390	420	Sand

(Use reverse side of Well Owner's copy, If necessary)

8) Borehole Completion ☐ Open Hole ☑ Straight Wall ☐ Under-reamed ☐ Gravel Packed ☑ Other 2 String
If Gravel Packed give the interval from ft. to ft.

Casing, Blank Pipe, and Well Screen Data

Dia. (in.)	New Or Used	Steel, Plastic, etc. Perf., Slotted, etc Screen Mfg., if commercial	Setting (ft) From	To	Gage Casing Screen
4"	N	Casing	396	0	Sch 40
2.5	N	Screen	420	400	D12
2.5	N	Liner	400	390	Sch 40

9) Cementing Data
Cementing from 396 ft. to 0 ft. # of sacks used 20
0 ft. to 15 ft. # of sacks used 10
Method Used Halibortow
Cementing By RWW
Distance to septic system field or other concentrated contamination 90 ft.
Method of verification of above distance Owner

13) Plugged ☐ Well plugged within 48 hours
Casing left in well: Cement/Bentonite placed in well:

From (ft)	To (ft)	From (ft)	To (ft)	Sacks used

10) Surface Completion
☐ Specified Surface Slab Installed
☑ Specified Surface Sleeve Installed
☐ Pitless Adapter Used
☐ Approved Alternative Procedure Used

RECEIVED
TDLR MAIL ROOM
JUN 03 2003

14) Type Pump
☐ Turbine ☐ Jet ☑ Submersible ☐ Cylinder
☐ Other
Depth to pump bowls, cylinder, jet etc., 300 ft.

11) Water Level
Static level 200 ft. below Date 5/28/03
Artesian Flow gpm. Date / /

15) Water Test
Typetest ☐ Pump ☐ Bailer ☑ Jetted ☐ Estimated
Yield: gpm with ft. drawdown after hrs.

12) Packers Type K Depth 390

16) Water Quality
Did you knowingly penetrate a strata which contain undesirable constituents.
☐ YES ☑ NO If yes, did you submit a REPORT OF UNDESIRABLE WATER
Type of water Depth of Strata
Was a chemical analysis made ☐ Yes ☑ No

Company or individual's Name (type or print)	Robinson Water Well Service, Inc.	Lic. No. 54211 David Helms PKW	
Address 11819 W. Montgomery Rd.	City Houston,	State Tx.	Zip 77086
Signature David Helms	5/29/03	Signature	/ /
Licensed Driller/Pump Installer	Date	Apprentice	Date

TDLR FORM b001WWD White - TDLR Yellow - Owner Pink - Driller/Pump Installer

Send original copy by certified return receipt request[illegible]ail to: TDLR, P.O. Box 12157, Austin, TX 78711

*ATTENTION OWNER: *Confidentiality Privilege Notice on reverse side of Well Owner's copy (pink)*

State of Texas
WELL REPORT

Texas Department of Licensing & Regulation
P.O. Box 12157
Austin, TX 78711
512-463-7880

1) OWNER JAMES LOTSPEICH (Name) ADDRESS 502 W. MIERIANNE (Street or RFD) HOUSTON (City) TX (State) 77037 (Zip)

2) ADDRESS OF WELL'S LOCATION: County HARRIS 502 W. MIERIANNE (Street, RFD or other) HOUSTON (City) TX (State) 77037 (Zip) Long. _____ Lat. _____ Grid # 6506 9

3) TYPE OF WORK (Check): ☑ New Well ☐ Deepening ☐ Reconditioning ☐ Plugging

4) PROPOSED USE (Check): ☐ Monitor ☐ Environmental Soil Boring ☑ Domestic ☐ Industrial ☐ Irrigation ☐ Injection ☐ Public Supply ☐ De-watering ☐ Testwell
If Public Supply well, were plans submitted to the TNRCC? ☐ Yes ☐ No

5) X

6) WELL LOG:
Date Drilling:
Started 10-28 19 99
Completed 10-29 19 99

DIAMETER OF HOLE

Dia. (in.)	From (ft.)	To (ft.)
7	Surface	390
3 7/8	390	400

7) DRILLING METHOD (Check): ☐ Driven ☐ Air Rotary ☑ Mud Rotary ☐ Bored ☐ Air Hammer ☐ Cable Tool ☐ Jetted ☐ Other _____

N

From (ft.)	To (ft.)	Description and color of formation material
0	4	TOP SOIL
4	35	RED SHALE
35	55	RED SAND
55	96	RED SHALE
96	137	SAND
137	145	RED SHALE
145	168	SAND
168	247	RED SHALE
247	275	SAND
275	340	RED SHALE
340	362	SAND
362	375	RED SHALE
375	400	SAND

(Use reverse side of Well Owner's copy if necessary)

8) Borehole Completion (Check): ☐ Open Hole ☐ Straight Wall ☐ Underreamed ☐ Gravel Packed ☑ Other 2-STRING
If Gravel Packed give interval from _____ ft. to _____ ft.

CASING, BLANK PIPE, AND WELL SCREEN DATA:

Dia. (in.)	New or Used	Steel, Plastic, etc. Perf., Slotted, etc. Screen Mfg., if commercial	Setting (ft.) From	Setting (ft.) To	Gage Casting Screen
4	N	PVC	0	380	SCH40
2 1/2	N	PVC SCREEN	380	400	SCH80

9) CEMENTING DATA
Cemented from 0 ft. to 380 ft. No. of sacks used 22
_____ ft. to _____ ft. No. of sacks used _____
Method used PRESSURE
Cemented by SUGG WATER WELL
Distance to septic system field lines or other concentrated contamination 25 ft.
Method of verification of above distance PROPERTY OWNER

13) ☐ Well plugged within 48 hours

Casing left in well: From (ft)	Casing left in well: To (ft)	Cement/bentonite placed in well: From (ft)	Cement/bentonite placed in well: To (ft)	Sacks used:

14) TYPE PUMP:
☐ Turbine ☐ Jet ☑ Submersible ☐ Cylinder ☐ Other _____
Depth to pump bowls, cylinder, jet, etc., 320 ft.

10) SURFACE COMPLETION
☐ Specified Surface Slab Installed
☑ Specified Steel Sleeve Installed
☐ Pitless Adapter Used
☐ Approved Alternative Procedure Used

15) WELL TESTS:
Type test: ☑ Pump ☐ Bailer ☐ Jetted ☐ Estimated
Yield: 12.5 gpm with 25 ft. drawdown after 2 hrs.

11) WATER LEVEL:
Static level 230 ft. below land surface Date 10-29-99
Artesian flow _____ gpm. Date _____

16) WATER QUALITY:
Did you knowingly penetrate any strata which contained undesirable constituents?
☐ Yes ☑ No If yes, submit "REPORT OF UNDESIRABLE WATER"
Type of water? _____ Depth of strata _____
Was a chemical analysis made? ☐ Yes ☑ No

12) PACKERS: Type Depth

I certify that I drilled this well (or the well was drilled under my direct supervision) and that each and all of the statements herein are true and correct. I understand that failure to complete items 1 thru 16 will result in the log(s) being returned for completion and resubmittal.

COMPANY NAME SUGG WATER WELL (Type or print) WELL DRILLER'S LICENSE NO. 1006 WPKL

ADDRESS 13501 CHRISMAN #26 (Street or RFD) HOUSTON (City) TEXAS (State) 77039 (Zip)

(Signed) James N. Sugg (Licensed Well Driller) (Signed) _____ (Registered Driller Trainee)

Please attach electric log, chemical analysis, and other pertinent information, if available.

TDLR FORM 001WWD (4/98) White - TDLR Yellow - DRILLER Pink - WELL OWNER

Send original copy by certified mail to the Texas Department of Water Resources P. O. Box 13087 Austin, Texas 78711

State of Texas
WATER WELL REPORT

ATTENTION OWNER: *Confidentiality Privilege Notice on Reverse Side*

For TDWR use only
Well No. 65-05-900
Located on map yes
Received: C.F.S.

1) OWNER PAUL SCHULTE (Name) Address 8541 CHESWICK (Street or RFD) HOUSTON (City) TEXAS (State) (Zip)

2) LOCATION OF WELL: County HARRIS 8 miles in N (N.E., S.W., etc.) direction from HOUSTON (Town)

Driller must complete the legal description to the right with distance and direction from two intersecting section or survey lines, or he must locate and identify the well on an official Quarter- or Half-Scale Texas County General Highway Map and attach the map to this form.

☐ Legal description:
Section No. _____ Block No. _____ Township _____
Abstract No. _____ Survey Name _____
Distance and direction from two intersecting section or survey lines _____

☐ See attached map.

3) TYPE OF WORK (Check): ☑ New Well ☐ Deepening ☐ Reconditioning ☐ Plugging

4) PROPOSED USE (Check): ☑ Domestic ☐ Industrial ☐ Public Supply ☐ Irrigation ☐ Test Well ☐ Other _____

5) DRILLING METHOD (Check): ☑ Mud Rotary ☐ Air Hammer ☐ Driven ☐ Bored ☐ Air Rotary ☐ Cable Tool ☐ Jetted ☐ Other _____

6) WELL LOG:

Date drilled 5-4-81

DIAMETER OF HOLE

Dia. (in.)	From (ft.)	To (ft.)
6 3/4	Surface	340
3 7/8	340	350

7) BOREHOLE COMPLETION: ☐ Open Hole ☐ Straight Wall ☐ Underreamed ☐ Gravel Packed ☑ Other 2-STRING
If Gravel Packed give interval . . . from _____ ft. to _____ ft.

From (ft.)	To (ft.)	Description and color of formation material
0	4	TOP SOIL
4	21	YELLOW SHALE
21	43	RED SHALE
43	57	RED SAND
57	110	RED SHALE
110	125	SAND
125	164	RED SHALE
164	187	SAND & GRAVEL
187	230	RED SHALE
230	243	FINE SAND
243	289	RED SHALE
289	300	BLUE SHALE
300	308	SAND
308	311	ROCK
311	330	RED SHALE
330	350	SAND

(Use reverse side if necessary)

8) CASING, BLANK PIPE, AND WELL SCREEN DATA:

Dia. (in.)	New or Used	Steel, Plastic, etc. Perf., Slotted, etc. Screen Mgf., if commercial	Setting (ft.) From	Setting (ft.) To	Gage Casing Screen
4	N	PLASTIC	ABOVE G.	335	SCH 40
2½	N	"	335	340	SCH 80
2½	N	" SCREEN	340	350	SCH 80

CEMENTING DATA
Cemented from 0 ft. to 335 ft.
Method used PRESSURE
Cemented by SUGG WATER WELL DRILLING (Company or Individual)

9) WATER LEVEL:
Static level 230 ft. below land surface Date 5-5-81
Artesian flow _____ gpm. Date _____

10) PACKERS: Type Depth

RECEIVED
MAR 30 1982
DEPT. OF WATER RESOURCES

11) TYPE PUMP: ☐ Turbine ☐ Jet ☑ Submersible ☐ Cylinder ☐ Other _____
Depth to pump bowls, cylinder, jet, etc. 294 ft.

12) WELL TESTS: ☐ Type Test: ☑ Pump ☐ Bailer ☐ Jetted ☐ Estimated
Yield: 12.8 gpm with 18 ft. drawdown after 2 hrs.

13) WATER QUALITY:
Did you knowingly penetrate any strata which contained undesirable water? ☐ Yes ☑ No
If yes, submit "REPORT OF UNDESIRABLE WATER"
Type of water? _____ Depth of strata _____
Was a chemical analysis made? ☐ Yes ☑ No

I hereby certify that this well was drilled by me (or under my supervision) and that each and all of the statements herein are true to the best of my knowledge and belief.

NAME JAMES H. SUGG JR (Type or Print) Water Well Drillers Registration No. 1006

ADDRESS 13501 CHRISMAN #26 (Street or RFD) HOUSTON (City) TEXAS (State) 77039 (Zip)

(Signed) James H. Sugg Jr. (Water Well Driller) SUGG WATER WELL DRILLING (Company Name)

Please attach electric log, chemical analysis, and other pertinent information, if available.

TDWR-0392 (Rev. 1-12-79)

DEPARTMENT OF WATER RESOURCES COPY

SCHULTZ



RECEIVED
MAR 30 1982
DEPT. OF
WATER RESOURCES

Attention Owner: Confidentiality Privilege Notice on reverse side of owner's copy.

Texas Department of License and Regulation

Water Well Driller/Pump Installer Program
P.O. Box 12157 Austin, Texas 78711 (512)463-7880 FAX (512)463-8616
Toll free (800)803-9202
Email address: water.well@license.state.tx.us

This form must be completed and filed with the department and owner within 60 days upon completion of the well.

WELL REPORT

1) OWNER

Name	Address	City	State	Zip
FRED HILL	402 W. MERRIANNE	HOU	TX	77037

2) WELL LOCATION

County	Physical Address	City	State	Zip
HARRIS	SAME			

Lat. | Long. | Grid # 65-05-9

3) Type of Work
☒ New Well ☐ Deepening ☐ Reconditioning

4) Proposed Use (check) ☐ Monitor ☐ Environmental Soil Boring ☒ Domestic ☐ Industrial ☐ Irrigation ☐ Injection ☐ Public Supply ☐ De-watering ☐ Testwell
If Public Supply well, were plans submitted to the TNRCC? ☐ Yes ☐ No

5) N↑

6) Drilling Date
Started 5/09/01
Completed 5/10/01

Diameter of Hole

Dia.(in)	From (ft)	To (ft)
7	0	380
5	380	400

7) Drilling Method (check) ☐ Driven ☐ Air Rotary ☒ Mud Rotary ☐ Bored ☐ Air Hammer ☐ Cable Tool ☐ Jetted ☐ Other

From (ft)	To (ft)	Description and color of formation material
0	170	CLAY
170	190	SAND
190	270	CLAY
270	280	SAND
280	310	CLAY
310	340	SAND
340	350	CLAY
350	360	SAND
360	380	CLAY
380	400	SAND

(Use reverse side of Well Owner's copy, If necessary)

RECEIVED
TDLR MAIL ROOM SH
SEP 27 2001
RECEIPT # | AMOUNT

8) Borehole Completion ☐ Open Hole ☐ Straight Wall ☐ Under-reamed ☐ Gravel Packed ☐ Other
If Gravel Packed give the interval from ft. to ft.

Casing, Blank Pipe, and Well Screen Data

Dia. (in.)	New Or Used	Steel, Plastic, etc. Perf., Slotted, etc Screen Mfs., if commercial	Setting (ft) From	Setting (ft) To	Gage Casing Screen
4	N	Casing PLASTIC	0	380	SCH 40
2 1/2	N	Screen " "	380	400	.008

9) Cementing Data
Cementing from 0 ft. to 38 ft. # of sacks used 34
ft. to ft. # of sacks used
Method Used Pressure
Cementing By Raymond Services, Inc.
Distance to septic system field or other concentrated contamination 50 ft.
Method of verification of above distance Customer

13) Plugged ☐ Well plugged within 48 hours

Casing left in well: From (ft)	To (ft)	Cement/Bentonite placed in well: From (ft)	To (ft)	Sacks used

14) Typepump
☐ Turbine ☐ Jet ☒ Submersible ☐ Cylinder ☐ Other
Depth to pump bowls, cylinder, jet etc. 320 ft.

15) Water Test
Typetest ☐ Pump ☐ Bailer ☒ Jetted ☐ Estimated
Yield: 30 gpm with 16 ft. drawdown after 8 hrs.

16) Water Quality
Did you knowingly penetrate and strata which contain undesirable constituents.
☐ YES ☒ NO If yes, did you submit a REPORT OF UNDESIRABLE WATER
Type of water Depth of Strata
Was a chemical analysis made ☐ Yes ☐ No

10) Surface Completion
☐ Specified Surface Slab Installed
☒ Specified Surface Sleeve Installed
☐ Pitless Adapter Used
☐ Approved Alternative Procedure Used
SEQ # SEP 13 2001 DFSC CO. CONSENT

11) Water Level
Static level 220 ft. below Date 5/10/01 GS
Artesian Flow gpm. Date

12) Packers

Type	Depth
AG K	375

Company or individual's Name (type or print)	Raymond Services, Inc. 4577WI		
Address 10011 Airline Drive	City Houston	State TX	Zip 77037
Signature	6/15/01	Signature	
Licensed Driller/Pump Installer	Date	Apprentice	Date

TDLR FORM 001WWD *White - TDLR Yellow - Owner Pink - Driller/Pump Installer*

Please use black ink.
Send original copy by certified mail to the
Texas Water Commission
P.O. Box 13087
Austin, Texas 78711

State of Texas
WATER WELL REPORT

ATTENTION OWNER: *Confidentiality Privilege Notice on Reverse Side*

Texas Water Well Drillers Board
P. O. Box 13087
Austin, Texas 78711

1) OWNER Mrs Mittie Martin (Name) Address 418 Nelda Houston, Texas 77037 (Street or RFD) (City) (State) (Zip)

2) LOCATION OF WELL: County Harris 8 miles in N (N.E., S.W., etc.) direction from DT Houston (Town)

Well is located at 418 Nelda

Driller must complete the legal description to the right with distance and direction from two intersecting section or survey lines, or he must locate and identify the well on an official Quarter- or Half-Scale Texas County General Highway Map and attach the map to this form.

X) Legal description:
Section No. _____ Block No. _____ Township _____
Abstract No. _____ Survey Name _____
Distance and direction from two intersecting section or survey lines _____
☐ See attached map.

3) TYPE OF WORK (Check): ☒ New Well ☐ Deepening ☐ Reconditioning ☐ Plugging

4) PROPOSED USE (Check): ☒ Domestic ☐ Industrial ☐ Monitor ☐ Public Supply ☐ Irrigation ☐ Test Well ☐ Injection ☐ Other _____

5) DRILLING METHOD (Check): ☐ Driven ☒ Mud Rotary ☐ Air Hammer ☐ Jetted ☐ Bored ☐ Air Rotary ☐ Cable Tool ☐ Other _____

6) WELL LOG:

Date Drilling: Started 17 aug 19 88 Completed 20 " 19 "

DIAMETER OF HOLE

Dia. (in.)	From (ft.)	To (ft.)
8½	Surface	380'
6½		370'

7) BOREHOLE COMPLETION:
☐ Open Hole ☒ Straight Wall ☐ Underreamed
☐ Gravel Packed ☐ Other _____
If Gravel Packed give interval . . . from _____ ft. to _____ ft.

From (ft.)	To (ft.)	Description and color of formation material
		TOP OF ROTARY 4" Above GL
0		clay 38 red sand & rock clay and sand stks 200 sand 230 clay 285 sand 295 clay 320 fine sand 348 clay rock 373 course sand 390.

8) CASING, BLANK PIPE, AND WELL SCREEN DATA:

Dia. (in.)	New or Used	Steel, Plastic, etc. Perf., Slotted, etc. Screen Mgf., if commercial	Setting (ft.) From	Setting (ft.) To	Gage Casing Screen
4	N	Plastic casing	+1.5	370	SDR40
2½	N	Steel lap	364	375	
"	N	SS RR	375	385	16 ga
"	N	Set nipple	485	386	
		20' of gal steel	349'	to 370	

9) CEMENTING DATA [Rule 319.44(b)]
Cemented from 370 ft. to 270 ft. No. of Sacks Used 10
81 ft. to 15 ft. No. of Sacks Used 14
Method used #1 pressure #2 poured
Cemented by Swinehart Co.

10) SURFACE COMPLETION
☐ Specified Surface Slab Installed [Rule 319.44(c)]
☐ Pitless Adapter Used [Rule 319.44(d)]
☒ Approved Alternative Procedure Used [Rule 319.71]

11) WATER LEVEL:
Static level 265' ft. below land surface Date 20 Aug 88
Artesian flow _____ gpm. Date _____

RECEIVED
SEP 15 1988
TEXAS WATER COMMISSION

12) PACKERS: Type Depth
Two R & R K packers at 365'

13) TYPE PUMP:
☐ Turbine ☐ Jet ☒ Submersible ☐ Cylinder
☐ Other _____
Depth to pump bowls, cylinder, jet, etc., 258' ft.

(Use reverse side if necessary)

15) WATER QUALITY:
Did you knowingly penetrate any strata which contained undesirable water? ☐ Yes ☒ No
If yes, submit "REPORT OF UNDESIRABLE WATER"
Type of water? _____ Depth of strata _____
Was a chemical analysis made? ☒ Yes ☐ No

14) WELL TESTS:
Type Test: ☐ Pump ☐ Bailer ☒ Jetted ☒ Estimated
Yield: 40 gpm with 25 ft. drawdown after 1 hrs.

I hereby certify that this well was drilled by me (or under my supervision) and that each and all of the statements herein are true to the best of my knowledge and belief. I understand that failure to complete items 1 thru 12 will result in the log(s) being returned for completion and resubmittal.

COMPANY NAME B.J. Swinehart Co., Inc. (Type or Print) Water Well Driller's License No. 229

ADDRESS 7524 N. Freeway Houston, Texas 77037 (Street or RFD) (City) (State) (Zip)

(Signed) _____ (Licensed Water Well Driller) (Signed) _____ (Registered Driller Trainee)

Please attach electric log, chemical analysis, and other pertinent information, if available.

For TWC use only
Well No. 65 C.C. 1
Located on map _____

TWC-0592 (Rev. 05-10-85) TEXAS WATER COMMISSION COPY

4820112913

412
SEE 372 MAP
SEE 411 MAP
SEE 413 MAP
SEE 452 MAP
HARRIS COUNTY
HOUSTON
N
© KEY MAPS INC.

Send original copy by certified return receipt requested m TNRCC, MC 177, P.O. Box 13087, Austin, TX 78711-30

ATTENTION OWNER: *Confidentiality Privilege Notice on on reverse side of Well Owner's copy (pink)*

State of Texas WELL REPORT

Texas Water Well Drillers Advisory Council
MC 177
P.O. Box 13087
Austin, TX 78711-3087
512-239-0530

1) OWNER W. Henderson (Name) ADDRESS 529 GulfBank Hou. Tx 77037 (Street or RFD) (City) (State) (Zip)

2) ADDRESS OF WELL: County Harris 529 GulfBank Hou Tx 77037 (Street, RFD or other) (City) (State) (Zip) GRID # 65-05-9

3) TYPE OF WORK (Check): ☑ New Well ☐ Deepening ☐ Reconditioning ☐ Plugging

4) PROPOSED USE (Check): ☐ Monitor ☐ Environmental Soil Boring ☑ Domestic ☐ Industrial ☐ Irrigation ☐ Injection ☐ Public Supply ☐ De-watering ☐ Testwell
If Public Supply well, were plans submitted to the TNRCC? ☐ Yes ☐ No

5)

6) WELL LOG:
Date Drilling:
Started 1/19 1998
Completed 1/23 1998

DIAMETER OF HOLE

Dia. (in.)	From (ft.)	To (ft.)
10	Surface	10'
7 1/4	10	385
3 7/8	385	406

7) DRILLING METHOD (Check): ☐ Driven ☐ Air Rotary ☑ Mud Rotary ☐ Bored ☐ Air Hammer ☐ Cable Tool ☐ Jetted ☐ Other

N

From (ft.)	To (ft.)	Description and color of formation material
0	15	Clay
15	22	Sand
22	38	Clay
38	52	Sand
52	78	Clay
78	105	Sand
105	130	Clay
130	180	Sand
180	205	Clay
205	230	Sand
230	265	Clay
265	290	Sand
290	300	Sand Stone
300	312	Clay
312	325	Sand
325	340	Clay
340	406	Sand

(Use reverse side of Well Owner's copy, if necessary)

8) Borehole Completion (Check): ☐ Open Hole ☑ Straight Wall ☐ Underreamed ☐ Gravel Packed ☐ Other
If Gravel Packed give interval ... from ... ft. to ... ft.

CASING, BLANK PIPE, AND WELL SCREEN DATA:

Dia. (in.)	New or Used	Steel, Plastic, etc. Perf., Slotted, etc. Screen Mfg., if commercial	Setting (ft.) From	Setting (ft.) To	Gage Casting Screen
4"	N	Sch 40 Casing	0	385	
2 1/2	N	Solid 2 1/2 Pipe Sch 40	380	386	
2 1/2	N	Slotted Screen	386	406	.008

9) CEMENTING DATA [Rule 338.44(1)]
Cemented from 385 ft. to 100 ft. No. of sacks used 20 1/2
100 ft. to 0 ft. No. of sacks used 10 1/2
Method used Portland, Redi mix
Cemented by John Toler, Jeff Toler
Distance to septic system field lines or other concentrated contamination 130 ft.
Method of verification of above distance Tape

10) SURFACE COMPLETION
☑ Specified Surface Slab Installed [Rule 338.44(2)(A)]
☐ Specified Steel Sleeve Installed [Rule 338.44(3)(A)]
☐ Pitless Adapter Used [Rule 338.44(3)(b)]
☐ Approved Alternative Procedure Used [Rule 338.71]

FILE ID
SEQ # 4XS
DESC CD
EMP #
FEB 23 1998
COMMENT

11) WATER LEVEL:
Static level 230 ft. below land surface Date 1/24/98
Artesian flow 30 gpm. Date 1/24/98

12) PACKERS:

Type	Depth
Portland Redi mix	385

13) TYPE PUMP:
☐ Turbine ☐ Jet ☑ Submersible ☐ Cylinder
☐ Other
Depth to pump bowls, cylinder, jet, etc., 320 ft.

14) WELL TESTS:
Type test: ☐ Pump ☐ Bailer ☐ Jetted ☐ Estimated
Yield: 12 gpm with 10 ft. drawdown after 1 hrs.

15) WATER QUALITY:
Did you knowingly penetrate any strata which contained undesirable constituents?
☐ Yes ☑ No If yes, submit "REPORT OF UNDESIRABLE WATER"
Type of water? Soft Depth of strata 176'
Was a chemical analysis made? ☐ Yes ☑ No

I hereby certify that this well was drilled by me (or under my supervision) and that each and all of the statements herein are true to the best of my knowledge and belief. I understand that failure to complete items 1 thru 15 will result in the log(s) being returned for completion and resubmittal.

COMPANY NAME Toler's W. W. Ser. (Type or print) WELL DRILLER'S LICENSE NO. 53141 WP

ADDRESS 14207 Archwood Houston Tx 77049 (Street or RFD) (City) (State) (Zip)

(Signed) Jeff Toler (Licensed Well Driller) (Signed) (Registered Driller Trainee)

Please attach electric log, chemical analysis, and other pertinent information, if available.

TNRCC-0199 (Rev. 05-21-96) *White - TNRCC Yellow - DRILLER Pink - WELL OWNER*

Send original copy by certified return receipt requested mail to TDLR, P.O. Box 12157, Austin, TX 78711

ATTENTION OWNER: *Confidentiality Privilege Notice on reverse side of Well Owner's copy (pink)*

State of Texas
WELL REPORT

Texas Department of Licensing & Regulation
P.O. Box 12157
Austin, TX 78711
512-463-7880

1) OWNER ILETA DILDY (Name) ADDRESS 518 W. MIERIANNE (Street or RFD) HOUSTON (City) TX (State) 77037 (Zip)

2) ADDRESS OF WELL'S LOCATION: County HARRIS 518 W. MIERIANNA (Street, RFD or other) HOUSTON (City) TX (State) 77037 (Zip) Long. _____ Lat. _____ Grid # 6505 6

3) TYPE OF WORK (Check): ☒ New Well ☐ Deepening ☐ Reconditioning ☐ Plugging

4) PROPOSED USE (Check): ☐ Monitor ☐ Environmental Soil Boring ☒ Domestic ☐ Industrial ☐ Irrigation ☐ Injection ☐ Public Supply ☐ De-watering ☐ Testwell
If Public Supply well, were plans submitted to the TNRCC? ☐ Yes ☐ No

5) X N

6) WELL LOG:
Date Drilling: Started 2-23 19 99 Completed 2-26 19 99

DIAMETER OF HOLE

Dia. (in.)	From (ft.)	To (ft.)
7	Surface	390
3 7/8	390	400

7) DRILLING METHOD (Check): ☐ Driven ☐ Air Rotary ☒ Mud Rotary ☐ Bored ☐ Air Hammer ☐ Cable Tool ☐ Jetted ☐ Other _____

From (ft.)	To (ft.)	Description and color of formation material
0	4	TOP SOIL
4	44	RED SHALE
44	59	RED SAND
59	80	RED SHALE
80	105	SAND
105	163	RED SHALE
163	188	SAND
188	265	RED SHALE
265	310	SAND
310	372	RED SHALE
372	400	SAND

(Use reverse side of Well Owner's copy, if necessary)

8) Borehole Completion (Check): ☐ Open Hole ☐ Straight Wall ☐ Underreamed ☐ Gravel Packed ☒ Other 2-STRING
If Gravel Packed give interval from _____ ft. to _____ ft

CASING, BLANK PIPE, AND WELL SCREEN DATA:

Dia (in.)	New or Used	Steel, Plastic, etc. Perf., Slotted, etc. Screen Mfg., if commercial	Setting (ft.) From	Setting (ft.) To	Gage Casing Screen
4	N	PVC	0	380	SCH40
2 1/2	N	PVC SCREEN	380	400	SCH80

9) CEMENTING DATA
Cemented from 0 ft. to 380 ft. No. of sacks used 24
_____ ft. to _____ ft. No. of sacks used _____
Method used PRESSURE
Cemented by SUGG WATER WELL
Distance to septic system field lines or other concentrated contamination 100
Method of verification of above distance PROPERTY OWNER

10) SURFACE COMPLETION
☐ Specified Surface Slab Installed
☒ Specified Steel Sleeve Installed
☐ Pitless Adapter Used
☐ Approved Alternative Procedure Used

11) WATER LEVEL:
Static level 238 ft. below land surface Date 2-26-99
Artesian flow _____ gpm. Date _____

12) PACKERS: Type Depth

13) ☐ Well plugged within 48 hours

Casing left in well: From (ft.)	Casing left in well: To (ft.)	Cement, bentonite placed in well: From (ft.)	Cement, bentonite placed in well: To (ft.)	Sacks used

14) TYPE PUMP:
☐ Turbine ☐ Jet ☒ Submersible ☐ Cylinder
☐ Other _____
Depth to pump bowls, cylinder, jet, etc. 320 ft

15) WELL TESTS:
Type test: ☒ Pump ☐ Bailer ☐ Jetted ☐ Estimated
Yield 135 gpm with 12 ft. drawdown after 2 hrs.

16) WATER QUALITY:
Did you knowingly penetrate any strata which contained undesirable constituents?
☐ Yes ☒ No If yes, submit "REPORT OF UNDESIRABLE WATER"
Type of water? _____ Depth of strata _____
Was a chemical analysis made? ☐ Yes ☒ No

I certify that I drilled this well (or the well was drilled under my direct supervision) and that each and all of the statements herein are true and correct. I understand that failure to complete items 1 thru 16 will result in the log(s) being returned for completion and resubmittal.

COMPANY NAME SUGG WATER WELL (Type or print) WELL DRILLER'S LICENSE NO. 1006WPKL

ADDRESS 13501 CHRISMAN #26 (Street or RFD) HOUSTON (City) TEXAS (State) 77039 (Zip)

(Signed) James M. Sugg (Licensed Well Driller) (Signed) _____ (Registered Driller Trainee)

DEC 09 1999

Please attach electric log, chemical analysis, and other pertinent information, if available.

TDLR FORM 001WWD (4/98) White - TDLR Yellow - DRILLER Pink - WELL OWNER

48 20124034

10/26/2020
05:10:50

Texas Commission on Environmental Quality
DWW Water System Summary Sheet

PWS ID	PWS Name	Central Registry RN
TX1012157	SWEETWATER BUSINESS PARK.	RN101251700

Organization/Customer *	Central Registry CN
ANNE DULIEN TRUST	CN602894602

*Regulatory mail will be addressed to this organization/person

All Water System Contacts

Type	Contact	Communication	
		Electronic Type	**Value**
		Phone Type	**Value**
AC - Administrative Contact - MANAGER	HARRISON, JOHN 9945 HARWIN DR STE D HOUSTON, TX 77036-1626	BUS - Business	713-526-1094
		MOB - Mobile	713-408-1631
OW - Owner	ANNE DULIEN TRUST		

Operator Grade	Number

Water Operator Licenses

No Licensing Data for this PWS

Owner Type	Owner Type Options: COUNTY, DISTRICT, FEDERAL GOVERNMENT, INVESTOR OWNED, MUNICIPALITY, NATIVE AMERICAN, PRIVATE, STATE GOVERNMENT, WATER SUPPLY CORPORATION
Private	

System Type	System Type Options: COMMUNITY, TRANSIENT/NON-COMMUNITY, NON-PUBLIC, NON-TRANSIENT/NON-COMMUNITY
NP - NON-PUBLIC	

Population Type	Population Served	# of Connect	# I/C w/other PWS

Total Product (MGD)	Average Daily Consump.	Max Daily Demand (MGD)	Total Storage (MG)	Elev. Storage (MG)	Service Pump Cap.	Max.Purchase Cap. (MGD/GPM)	Pressure Tank Cap. (MG)

Activity Status	Inactivation Date
I - INACTIVE	10/05/2011

Last Survey Date	Surveyor	Survey Type	Region	County
12/12/2007	STACY, M TANNER	Sanitary Survey	HOUSTON	HARRIS
02/07/2005	MELODY, E KIRKSEY	Sanitary Survey	HOUSTON	HARRIS
No Site Visit Data				

(Treatment Plant)
No Active Treatment Plant

(Entry Point)							
Distribution Point	Sample Point Name/Source Summation (Activity Status)	Entry Point Name (Activity Status)	Entry Point Num	Chemical Mon Type	Chem Sample Point	Distribution Mon Type	Dist Sample Point
DS01	TRT-TAP / No Source Listed(A)	8520 SWEETWATER LN(A)	EP001		NO		NO

(Active Sources)

Code Explanations
Monitoring Type Codes: (GW) GROUNDWATER , (GUP) GROUNDWATER UNDER THE INFLUENCE - PURCHASED , (SWP) SURFACE WATER - PURCHASED , (GU) GROUNDWATER UNDER THE INFLUENCE OF SURFACE WATER , (N) NO SOURCES , (SW) SURFACE WATER
Activity Status Codes: (A) ACTIVE , (D) DELETED/DISSOLVED , (I) INACTIVE , (P) PROPOSED ,
Operational Status Codes: (E) EMERGENCY , (I) INTERIM/PEAK (O) OTHER , (P) PERMANENT , (S) SEASONAL
Source Types: (G) GROUND WATER , (S) SURFACE WATER , (U) GROUND WATER UNDER THE INFLUENCE

- End of Report -

At the time of your query this data was the most current information available from our database, which is in real time. Every effort was made to retrieve it according to your query. Thank-you for using DWW.

10/26/2020
05:10:55

Texas Commission on Environmental Quality
DWW Water System Summary Sheet

PWS ID	PWS Name	Central Registry RN
TX1011118	NEW OASIS OF FAITH CATHEDRAL	RN102323458

Organization/Customer *	Central Registry CN
RM REAL ESTATE INVESTORS LLC	CN605671924

*Regulatory mail will be addressed to this organization/person

All Water System Contacts

Type	Contact	Communication
AC - Administrative Contact - MANAGING MEMBER	MARBLEY, ROBERT, W 2314 ALASSIO ISLE CT MISSOURI CITY, TX 77459-6976	**Electronic Type**: **Value** **Phone Type**: **Value** BUS - Business: 832-875-8648
OW - Owner	RM REAL ESTATE INVESTORS LLC 2314 ALASSIO ISLE CT MISSOURI CITY, TX 77459-6976	
PWS - Public Water System Contact - GENERAL SECRETARY	THOMAS-GRADY, KATHERINE PO BOX 683074 HOUSTON, TX 77268-3074	**Phone Type**: **Value** BUS - Business: 832-891-1151

Operator Grade	Number

Water Operator Licenses

No Licensing Data for this PWS

Owner Type	Owner Type Options: COUNTY, DISTRICT, FEDERAL GOVERNMENT, INVESTOR OWNED, MUNICIPALITY, NATIVE AMERICAN, PRIVATE, STATE GOVERNMENT, WATER SUPPLY CORPORATION
Private	

System Type	System Type Options: COMMUNITY, TRANSIENT/NON-COMMUNITY, NON-PUBLIC, NON-TRANSIENT/NON-COMMUNITY
NTNC - NON-TRANSIENT/NON-COMMUNITY	

Population Type	Population Served	# of Connect	# I/C w/other PWS
NonResidential	393	2	0

Total Product (MGD)	Average Daily Consump.	Max Daily Demand (MGD)	Total Storage (MG)	Elev. Storage (MG)	Service Pump Cap.	Max.Purchase Cap. (MGD/GPM)	Pressure Tank Cap. (MG)
0.0180 MGD							0.001 MG

Activity Status	Inactivation Date
A - ACTIVE	

Last Survey Date	Surveyor	Survey Type	Region	County
02/06/2014	HUYEN, D LUU	Sanitary Survey	HOUSTON	HARRIS
04/03/2008	ELAINE JACKSON	Sanitary Survey	HOUSTON	HARRIS
No Site Visit Data				

(Treatment Plant)							
Entry Point	EP Name/Source Summation (Activity Status)	Plant Name (Activity Status)	Plant Num	Chemical Mon Type	Chem Sample Point	Distribution Mon Type	Dist Sample Point
EP001	TRT-TAP / Ground Water(A)	PLANT - 8600 SWEETWATER(A)	TP6036		NO		NO

Train:	Unnamed			
(Treatments)				
Disinfection Zone	Treatment Sequence	Objective	Process	Treatment
null	null	D	423	HYPOCHLORINATION, PRE

(Active Sources)						
Source Number	Source Name (Activity Status)	Operational Status	Source Type	Depth	Tested GPM	Rated GPM
G1011118A	1 - 8600 SWEETWATER LN (A)	P	G	450	13 GPM	30 GPM

Drill Date	Source Summary			
01/01/1913	CHICOT			
GPS Latitude (decimal)	GPS Longitude (decimal)	GPS Elevation	GPS Date	Seller
29.884683	-95.407147	0	05/27/2008	Not Purchasing

(Inactive/Offline Sources)			
SourceNumber	Name	Status	Depth
G1011118B	2 - INFANT CHILD CARE	O	N/A

Code Explanations
Monitoring Type Codes: (GW) GROUNDWATER , (GUP) GROUNDWATER UNDER THE INFLUENCE - PURCHASED , (SWP) SURFACE WATER - PURCHASED , (GU) GROUNDWATER UNDER THE INFLUENCE OF SURFACE WATER , (N) NO SOURCES , (SW) SURFACE WATER
Activity Status Codes: (A) ACTIVE , (D) DELETED/DISSOLVED , (I) INACTIVE , (P) PROPOSED ,
Operational Status Codes: (E) EMERGENCY , (I) INTERIM/PEAK (O) OTHER , (P) PERMANENT , (S) SEASONAL
Source Types: (G) GROUND WATER , (S) SURFACE WATER , (U) GROUND WATER UNDER THE INFLUENCE

- End of Report -

At the time of your query this data was the most current information available from our database, which is in real time. Every effort was made to retrieve it according to your query. Thank-you for using DWW.

STATE OF TEXAS WELL REPORT for Tracking #216934

Owner:	**Tezozomo Ruiz Martinez**	Owner Well #:	**No Data**
Address:	**8525 Yale Houston, TX 77037**	Grid #:	**65-05-9**
		Latitude:	**29° 53' 05" N**
Well Location:	**8525 Yale Houston, TX 77037**	Longitude:	**095° 24' 13" W**
Well County:	**Harris**	Elevation:	**No Data**
Type of Work:	**New Well**	Proposed Use:	**Domestic**

Drilling Start Date: **4/29/2010** Drilling End Date: **4/29/2010**

	Diameter (in.)	*Top Depth (ft.)*	*Bottom Depth (ft.)*
Borehole:	**5.75**	**0**	**55**

Drilling Method: **Mud (Hydraulic) Rotary**

Borehole Completion: **Filter Packed**

	Top Depth (ft.)	*Bottom Depth (ft.)*	*Filter Material*	*Size*
Filter Pack Intervals:	**37**	**55**	**Gravel**	**# 12**

	Top Depth (ft.)	*Bottom Depth (ft.)*	*Description (number of sacks & material)*
Annular Seal Data:	**0**	**10**	**3**
	10	**37**	**4 Bentonite**

Seal Method: **Pressure**

Sealed By: **Driller**

Distance to Property Line (ft.): **9**

Distance to Septic Field or other concentrated contamination (ft.): **56**

Distance to Septic Tank (ft.): **No Data**

Method of Verification: **Customer**

Surface Completion: **Surface Sleeve Installed**

Water Level: **25 ft.** below land surface on **2010-04-29** Measurement Method: **Unknown**

Packers: **None**

Type of Pump: **Jet** Pump Depth (ft.): **35**

Well Tests: **Jetted** **Yield: 5 GPM with 10 ft. drawdown after 2 hours**

	Strata Depth (ft.)	Water Type
Water Quality:	**No Data**	**Fresh**

Chemical Analysis Made: **No**

Did the driller knowingly penetrate any strata which contained injurious constituents?: **No**

Certification Data: The driller certified that the driller drilled this well (or the well was drilled under the driller's direct supervision) and that each and all of the statements herein are true and correct. The driller understood that failure to complete the required items will result in the report(s) being returned for completion and resubmittal.

Company Information: **Raymond Services, Inc.**

10011 Airline
Houston, TX 77037

Driller Name: **Zachary Proctor** License Number: **4577**

Comments: **No Data**

Lithology:
DESCRIPTION & COLOR OF FORMATION MATERIAL

Top (ft.)	Bottom (ft.)	Description
0	3	Top Soil
3	10	Sand/Clay
10	28	Clay Red
28	30	Rock
30	35	Red Clay
35	36	Rock
36	42	Red Sand # 6
42	43	Rock
43	55	Red Sand # 6

Casing:
BLANK PIPE & WELL SCREEN DATA

Dia. (in.)	New/Used	Type	Setting From/To (ft.)
2	New	PVC	Casing 0 - 37 SCH 40
2	New	PVC	Screen 37 - 55 # 6

IMPORTANT NOTICE FOR PERSONS HAVING WELLS DRILLED CONCERNING CONFIDENTIALITY

TEX. OCC. CODE Title 12, Chapter 1901.251, authorizes the owner (owner or the person for whom the well was drilled) to keep information in Well Reports confidential. The Department shall hold the contents of the well log confidential and not a matter of public record if it receives, by certified mail, a written request to do so from the owner.

Please include the report's Tracking Number on your written request.

Texas Department of Licensing and Regulation
P.O. Box 12157
Austin, TX 78711
(512) 334-5540

STATE OF TEXAS WELL REPORT for Tracking #138414

Owner:	**Jose Gonzales**	Owner Well #:	**No Data**
Address:	**8545 Cheswick Houston, TX 77037**	Grid #:	**65-05-9**
		Latitude:	**29° 53' 06" N**
Well Location:	**8545 Cheswick Houston, TX 77037**	Longitude:	**095° 24' 16" W**
Well County:	**Harris**	Elevation:	**No Data**
Type of Work:	**New Well**	Proposed Use:	**Domestic**

Drilling Start Date: **4/2/2008** Drilling End Date: **4/3/2008**

	Diameter (in.)	*Top Depth (ft.)*	*Bottom Depth (ft.)*
Borehole:	**5.5**	**0**	**57**

Drilling Method: **Mud (Hydraulic) Rotary**

Borehole Completion: **Filter Packed**

	Top Depth (ft.)	*Bottom Depth (ft.)*	*Filter Material*	*Size*
Filter Pack Intervals:	**37**	**57**	**Gravel**	**# 12**

	Top Depth (ft.)	*Bottom Depth (ft.)*	*Description (number of sacks & material)*
Annular Seal Data:	**0**	**10**	**4**
	10	**37**	**4**

Seal Method: **Pressure**

Sealed By: **Driller**

Distance to Property Line (ft.): **5**

Distance to Septic Field or other concentrated contamination (ft.): **50**

Distance to Septic Tank (ft.): **No Data**

Method of Verification: **Customer**

Surface Completion: **Surface Sleeve Installed**

Water Level: **20 ft.** below land surface on **2008-04-02** Measurement Method: **Unknown**

Packers: **None**

Type of Pump: **Jet** Pump Depth (ft.): **30**

Well Tests: **Jetted** **Yield: 5 GPM with 15 ft. drawdown after 2 hours**

	Strata Depth (ft.)	Water Type
Water Quality:	**No Data**	**Fresh**

Chemical Analysis Made: **No**

Did the driller knowingly penetrate any strata which contained injurious constituents?: **No**

Certification Data: The driller certified that the driller drilled this well (or the well was drilled under the driller's direct supervision) and that each and all of the statements herein are true and correct. The driller understood that failure to complete the required items will result in the report(s) being returned for completion and resubmittal.

Company Information: **Raymond Services, Inc.**

10011 Airline
Houston, TX 77037

Driller Name: **Zachary Proctor** License Number: **4577**

Apprentice Name: **None**

Comments: **No Data**

Lithology:
DESCRIPTION & COLOR OF FORMATION MATERIAL

Top (ft.)	Bottom (ft.)	Description
0	3	Top Soil
3	15	Yellow Clay
15	18	Red Sand # 6
18	30	Red Clay
30	32	Rock
32	38	Red Clay
38	42	Red Sand # 6
42	43	Rock
43	50	Red Sand # 6
50	51	Rock
51	53	Red Sand
53	57	Red Clay

Casing:
BLANK PIPE & WELL SCREEN DATA

Dia. (in.)	New/Used	Type	Setting From/To (ft.)
2	New	PVC Casing	0 - 37 SCH 40
2	New	Slotted PVC Screen	37 - 57 # 6

IMPORTANT NOTICE FOR PERSONS HAVING WELLS DRILLED CONCERNING CONFIDENTIALITY

TEX. OCC. CODE Title 12, Chapter 1901.251, authorizes the owner (owner or the person for whom the well was drilled) to keep information in Well Reports confidential. The Department shall hold the contents of the well log confidential and not a matter of public record if it receives, by certified mail, a written request to do so from the owner.

Please include the report's Tracking Number on your written request.

Texas Department of Licensing and Regulation
P.O. Box 12157
Austin, TX 78711
(512) 334-5540

STATE OF TEXAS WELL REPORT for Tracking #347482

Owner:	**Chip Null**	Owner Well #:	**1**
Address:	**8535 Cheswick Houston, TX 77337**	Grid #:	**65-05-9**
Well Location:	**8535 Cheswick Houston, TX 77337**	Latitude:	**29° 53' 04" N**
		Longitude:	**095° 24' 17" W**
Well County:	**Harris**	Elevation:	**108 ft. above sea level**
Type of Work:	**New Well**	Proposed Use:	**Domestic**

Drilling Start Date: **10/28/2013** Drilling End Date: **10/28/2013**

	Diameter (in.)	*Top Depth (ft.)*	*Bottom Depth (ft.)*
Borehole:	**5**	**0**	**55**

Drilling Method: **Mud (Hydraulic) Rotary**

Borehole Completion: **Filter Packed**

	Top Depth (ft.)	*Bottom Depth (ft.)*	*Filter Material*	*Size*
Filter Pack Intervals:	**45**	**55**	**Gravel**	**3**

	Top Depth (ft.)	*Bottom Depth (ft.)*	*Description (number of sacks & material)*
Annular Seal Data:	**0**	**45**	**10 cement**

Seal Method: **Tremie**

Sealed By: **CWW**

Distance to Property Line (ft.): **30**

Distance to Septic Field or other concentrated contamination (ft.): **75**

Distance to Septic Tank (ft.): **No Data**

Method of Verification: **Owner**

Surface Completion: **Surface Sleeve Installed**

Water Level: **20 ft.** below land surface, and **0 GPM** artesian flow on **2013-10-28**

Measurement Method: **Unknown**

Packers: **No Data**

Type of Pump: **Jet**

Pump Depth (ft.): **40**

Well Tests: **Pump** **Yield: 8 GPM with 0 ft. drawdown after 1 hours**

	Strata Depth (ft.)	Water Type
Water Quality:	**48-55**	**Potable**

Chemical Analysis Made: **No**

Did the driller knowingly penetrate any strata which contained injurious constituents?: **No**

Certification Data: The driller certified that the driller drilled this well (or the well was drilled under the driller's direct supervision) and that each and all of the statements herein are true and correct. The driller understood that failure to complete the required items will result in the report(s) being returned for completion and resubmittal.

Company Information: **Coastal Waterwell Services Inc.**

P.O. Box 745
Porter, TX 77365

Driller Name: **Melvin Gehrels** License Number: **54857**

Comments: **No Data**

Lithology:
DESCRIPTION & COLOR OF FORMATION MATERIAL

Top (ft.)	Bottom (ft.)	Description
0	**48**	**clay**
48	**55**	**sand**

Casing:
BLANK PIPE & WELL SCREEN DATA

Dia. (in.)	New/Used	Type	Setting From/To (ft.)
2	**N**	**Plastic**	**0-45**
2	**N**	**Slotted**	**45-55**

40
6

IMPORTANT NOTICE FOR PERSONS HAVING WELLS DRILLED CONCERNING CONFIDENTIALITY

TEX. OCC. CODE Title 12, Chapter 1901.251, authorizes the owner (owner or the person for whom the well was drilled) to keep information in Well Reports confidential. The Department shall hold the contents of the well log confidential and not a matter of public record if it receives, by certified mail, a written request to do so from the owner.

Please include the report's Tracking Number on your written request.

Texas Department of Licensing and Regulation
P.O. Box 12157
Austin, TX 78711
(512) 334-5540

STATE OF TEXAS WELL REPORT for Tracking #53668

Owner:	**OBI Construction**	Owner Well #:	**No Data**
Address:	**2760 Willow Creek League City, TX 77573**	Grid #:	**65-05-9**
		Latitude:	**29° 53' 03" N**
Well Location:	**8522 Cheswick Dr. Houston, TX 77037**	Longitude:	**095° 24' 16" W**
Well County:	**Harris**	Elevation:	**No Data**
Type of Work:	**New Well**	Proposed Use:	**Domestic**

Drilling Start Date: **2/4/2005** Drilling End Date: **2/7/2005**

	Diameter (in.)	*Top Depth (ft.)*	*Bottom Depth (ft.)*
Borehole:	**6.75**	**0**	**350**

Drilling Method: **2 string**

Borehole Completion: **2- string**

	Top Depth (ft.)	*Bottom Depth (ft.)*	*Description (number of sacks & material)*
Annular Seal Data:	**0**	**335**	**16**
	0	**10**	**10**

Seal Method: **Positive Displacement**

Sealed By: **SDI**

Distance to Property Line (ft.): **25**

Distance to Septic Field or other concentrated contamination (ft.): **80**

Distance to Septic Tank (ft.): **No Data**

Method of Verification: **Owner**

Surface Completion: **Surface Sleeve Installed**

Water Level: **210 ft.** below land surface on **2005-02-02** Measurement Method: **Unknown**

Packers: **k-packers 330**

Type of Pump: **Submersible**

Well Tests: **Jetted** **Yield: 40 GPM**

	Strata Depth (ft.)	Water Type
Water Quality:	**No Data**	**No Data**

Chemical Analysis Made: **No**

Did the driller knowingly penetrate any strata which contained injurious constituents?: **No**

Certification Data: The driller certified that the driller drilled this well (or the well was drilled under the driller's direct supervision) and that each and all of the statements herein are true and correct. The driller understood that failure to complete the required items will result in the report(s) being returned for completion and resubmittal.

Company Information: **Scott Drilling Inc.**

11923 Green Pine Circle
Houston, TX 77066

Driller Name: **Scott Robinson** License Number: **4839**

Comments: **No Data**

Lithology:
DESCRIPTION & COLOR OF FORMATION MATERIAL

Top (ft.)	Bottom (ft.)	Description
0	15	clay
15	20	sand
20	45	clay
45	65	sand
65	80	clay
80	110	sand
110	150	clay
150	195	sand
195	225	clay
225	235	sand
235	320	clay
320	350	sand

Casing:
BLANK PIPE & WELL SCREEN DATA

Dia. (in.)	New/Used	Type	Setting From/To (ft.)
4	**N**	**PVC**	**casing 0- 335**
2.5	**N**	**PVC**	**liner 330-335**
2.5	**N**	**PVC**	**screen 335-350 .10**

IMPORTANT NOTICE FOR PERSONS HAVING WELLS DRILLED CONCERNING CONFIDENTIALITY

TEX. OCC. CODE Title 12, Chapter 1901.251, authorizes the owner (owner or the person for whom the well was drilled) to keep information in Well Reports confidential. The Department shall hold the contents of the well log confidential and not a matter of public record if it receives, by certified mail, a written request to do so from the owner.

Please include the report's Tracking Number on your written request.

Texas Department of Licensing and Regulation
P.O. Box 12157
Austin, TX 78711
(512) 334-5540

STATE OF TEXAS WELL REPORT for Tracking #9295

Owner:	**Nick Bhagia**	Owner Well #:	**No Data**
Address:	**507 W. Bertrand Houston, TX 77037**	Grid #:	**65-05-9**
Well Location:	**507 W. Bertrand Houston, TX 77037**	Latitude:	**29° 53' 09" N**
		Longitude:	**095° 24' 22" W**
Well County:	**Harris**	Elevation:	**No Data**
Type of Work:	**New Well**	Proposed Use:	**Domestic**

Drilling Start Date: **7/16/2002** Drilling End Date: **7/16/2002**

	Diameter (in.)	*Top Depth (ft.)*	*Bottom Depth (ft.)*
Borehole:	**5**	**0**	**55**

Drilling Method: **Mud (Hydraulic) Rotary**

Borehole Completion: **Straight Wall**

	Top Depth (ft.)	*Bottom Depth (ft.)*	*Description (number of sacks & material)*
Annular Seal Data:	**0**	**45**	**6**

Seal Method: **Pressure**

Sealed By: **Driller**

Distance to Property Line (ft.): **No Data**

Distance to Septic Field or other concentrated contamination (ft.): **70**

Distance to Septic Tank (ft.): **No Data**

Method of Verification: **Customer**

Surface Completion: **Surface Sleeve Installed**

Water Level: **20 ft.** below land surface on **2002-07-17** Measurement Method: **Unknown**

Packers: **none**

Type of Pump: **Jet** Pump Depth (ft.): **30**

Well Tests: **Jetted** **No Test Data Specified**

	Strata Depth (ft.)	Water Type
Water Quality:	**No Data**	**No Data**

Chemical Analysis Made: **Unknown**

Did the driller knowingly penetrate any strata which contained injurious constituents?: **No**

Certification Data: The driller certified that the driller drilled this well (or the well was drilled under the driller's direct supervision) and that each and all of the statements herein are true and correct. The driller understood that failure to complete the required items will result in the report(s) being returned for completion and resubmittal.

Company Information: **Raymond Services Inc.**

10011 Airline Dr.
Houston, TX 77037

Driller Name: **Ty Raymond 4577WI**

License Number: **4577**

Apprentice Name: **none**

Apprentice Number: **none**

Comments: **none**

Lithology:
DESCRIPTION & COLOR OF FORMATION MATERIAL

Top (ft.)	Bottom (ft.)	Description
0	**24**	**Clay**
24	**43**	**Sand**
43	**45**	**Rock**
45	**55**	**Sand**

Casing:
BLANK PIPE & WELL SCREEN DATA

Dia. (in.)	New/Used	Type	Setting From/To (ft.)
2	**New**	**PVC**	**0 - 45 SCH 40**
2	**New**	**Slotted**	**45 - 55 .006**

IMPORTANT NOTICE FOR PERSONS HAVING WELLS DRILLED CONCERNING CONFIDENTIALITY

TEX. OCC. CODE Title 12, Chapter 1901.251, authorizes the owner (owner or the person for whom the well was drilled) to keep information in Well Reports confidential. The Department shall hold the contents of the well log confidential and not a matter of public record if it receives, by certified mail, a written request to do so from the owner.

Please include the report's Tracking Number on your written request.

Texas Department of Licensing and Regulation
P.O. Box 12157
Austin, TX 78711
(512) 334-5540

State of Texas

...al Station

DRILLERS LOG AND WELL DATA REPORT

For use by TWC only
Well No. 65-26-726
Located on map
By
Date
Map No. 66-6(47)

1) ...l Owner: ALDINE INDEPENDENT SCHOOL DISTRICT, HOUSTON, TEXAS
Name — Street or RFD — City — State

2) Land Owner: GRACE RAYFORD ELEMENTARY SCHOOL
Name — Street or RFD — City — State

3) Intended use: Industrial ☐ Municipal ☐ Irrigation ☐ Other SCHOOL

4) Location of well: County HARRIS Labor League Abstract No.

NW¼ NE¼ SW¼ SE¼ (Circle as many as applicable) of Section Block No. Survey

13 miles in N. NW direction
(NE, SW, etc.)
from HOUSTON
Town

Water Well x

SCHOOL.

1613 Carondale Rd.

Aldine Mail Route Rd.

½ mile

Aldine Westfield Rd.

N

W

E

S

Sketch map of well location with distance from two section or survey lines, and to landmarks, roads, and creeks.

DRILLERS LOG OF WELL

Method of drilling: Rotary Diameter of hole 6½ in. Date drilled 9-27-61

All measurements made from Surface above ground level.

From (ft)	To (ft)	Description and color of formation material	From (ft)	To (ft)	Description and color of formation material
0	27	Clay - White	226	252	Sand Shale
27	31	Clay - Red	252	266	Fine Sand
31	49	Sand - White, Fine	266	288	Hard Shale
49	127	Hard Red Clay	288	309	(21') Sand - Good
127	132	Sand - Fine, White	309	349	Good Sand
132	182	Yellow Clay			
182	205	Hard Red Shale			
205	226	Fine Sand			(Use continuation sheets if necessary)

COMPLETION DATA

COMPLETION

Straight wall ☐ 4 x 2½"
Under reamed ☐
Gravel packed ☐
Open hole ☐
Other

CASING

Type: Old ☐ New ☐
Cemented from 200 ft.
to 309 ft.

Diameter (inches)	Setting from (ft)	Setting to (ft)
4"	0	309

SCREEN

Type Stainless Steel W.O.P.
Perforated ☐ Slotted ☐

Diameter (inches)	Setting from (ft)	Setting to (ft)
2½	309	349

I hereby certify that this well was drilled by me (or under my supervision) and that each and all of the statements herein are true to the best of my knowledge and belief.

A. Chrysty Kuhlmann — A. Chrysty Kuhlmann — Reg. No. 106
Signature — Company Name

Please attach electric log, chemical analysis, and other pertinent information if available.

If well was tested by your company or if you installed the permanent pump please complete the following:

WATER LEVEL AND PUMP DATA

Static water level 154' ft. below

Pumping level

feet	hours	gpm

Pump type Turbine
Designed pumping rate 70 gpm ☒ gph ☐
Type power unit Electric
Horsepower 7½
Depth to bowls, cylinder, jet, etc., 190 ft. below pump base.

Name of contractor testing well or installing permanent pump if other than your company:

WC-14 (62-4)

482011508B

10/26/2020
05:10:18

Texas Commission on Environmental Quality
DWW Water System Summary Sheet

PWS ID	PWS Name	Central Registry RN
TX1010837	ALDINE ISD GRACE RAYMOND ELEMENTARY SCHO	RN101271716

Organization/Customer *	Central Registry CN
ALDINE ISD	CN601501182

*Regulatory mail will be addressed to this organization/person

All Water System Contacts

Type	Contact	Communication
AC - Administrative Contact - SUPERINTENDENT	BAMBERG, WANDA 14910 ALDINE WESTFIELD HOUSTON, TX 77032-3028	**Phone Type** / **Value** BUS - Business / 281-985-6200
EC - Emergency Contact - OPERATOR	PLUNKETT, MIKE PO BOX 11750 SPRING, TX 77391-1750	**Electronic Type** / **Value** **Phone Type** / **Value** BUS - Business / 281-374-8989 FAX - Facsimile / 281-374-8949 MOB - Mobile / 281-330-8415
FC - Financial Contact	THAMES, JOHN 14910 ALDINE WESTFIELD RD HOUSTON, TX 77028-3028	**Phone Type** / **Value** BUS - Business / 832-347-0249 BUS - Business / 281-985-6255 FAX - Facsimile / 281-985-6665
OW - Owner	ALDINE ISD 14910 ALDINE-WESTFIELD RD HOUSTON, TX 77032	
PWS - Public Water System Contact	HYDRO TECH UTILITIES PO BOX 279 SPRING, TX 77383-0279	**Phone Type** / **Value** BUS - Business / 713-540-1084 FAX - Facsimile / 281-288-3336

Operator Grade	Number
GROUND WATER TREATMENT OPERATOR Grade B	1

Water Operator Licenses

License Holder:	PLUNKETT, MICHAEL R	
CURRENT	Class: B - GROUND WATER TREATMENT OPERATOR	WG0003780

Owner Type	Owner Type Options: COUNTY, DISTRICT, FEDERAL GOVERNMENT, INVESTOR OWNED, MUNICIPALITY, NATIVE AMERICAN, PRIVATE, STATE GOVERNMENT, WATER SUPPLY CORPORATION
District	

System Type	
NTNC - NON-TRANSIENT/NON-COMMUNITY	System Type Options: COMMUNITY, TRANSIENT/NON-COMMUNITY, NON-PUBLIC, NON-TRANSIENT/NON-COMMUNITY

Population Type	Population Served	# of Connect	# I/C w/other PWS
NonResidential	4000	32	0

Total Product (MGD)	Average Daily Consump.	Max Daily Demand (MGD)	Total Storage (MG)	Elev. Storage (MG)	Service Pump Cap.	Max.Purchase Cap. (MGD/GPM)	Pressure Tank Cap. (MG)

Activity Status	Inactivation Date
A - ACTIVE	

Last Survey Date	Surveyor	Survey Type	Region	County
10/26/2018	MELODY, E KIRKSEY	Sanitary Survey	HOUSTON	HARRIS
10/26/2018	HEATHER OKEEFE	Sanitary Survey	HOUSTON	HARRIS
05/22/2013	DAWN OLIVO	Sanitary Survey	HOUSTON	HARRIS

(Treatment Plant)							
Entry Point	EP Name/Source Summation (Activity Status)	Plant Name (Activity Status)	Plant Num	Chemical Mon Type	Chem Sample Point	Distribution Mon Type	Dist Sample Point
EP001	TRT-TAP / Ground Water(A)	PLANT - 1605 CONNERVALE CT(A)	TP5893		NO		NO

Train:	Unnamed			
(Treatments)				
Disinfection Zone	Treatment Sequence	Objective	Process	Treatment
null	null	D	423	HYPOCHLORINATION, PRE

(Active Sources)						
Source Number	Source Name (Activity Status)	Operational Status	Source Type	Depth	Tested GPM	Rated GPM
G1010837B	2 - 1605 CONNERVALE CT (A)	P	G	489	150 GPM	150 GPM

Drill Date	Source Summary
06/12/1984	CHICOT

GPS Latitude (decimal)	GPS Longitude (decimal)	GPS Elevation	GPS Date	Seller
29.910344	-95.361942	75	01/21/2014	Not Purchasing

(Inactive/Offline Sources)			
SourceNumber	Name	Status	Depth
G1010837A	1 - PLUGGED	P	349

Code Explanations
Monitoring Type Codes: (GW) GROUNDWATER , (GUP) GROUNDWATER UNDER THE INFLUENCE - PURCHASED , (SWP) SURFACE WATER - PURCHASED , (GU) GROUNDWATER UNDER THE INFLUENCE OF SURFACE WATER , (N) NO SOURCES , (SW) SURFACE WATER
Activity Status Codes: (A) ACTIVE , (D) DELETED/DISSOLVED , (I) INACTIVE , (P) PROPOSED ,
Operational Status Codes: (E) EMERGENCY , (I) INTERIM/PEAK (O) OTHER , (P) PERMANENT , (S) SEASONAL
Source Types: (G) GROUND WATER , (S) SURFACE WATER , (U) GROUND WATER UNDER THE INFLUENCE

- End of Report -

At the time of your query this data was the most current information available from our database, which is in real time. Every effort was made to retrieve it according to your query. Thank-you for using DWW.

Texas Water Development Board
Well Schedule

State Well Number 6506712 **Previous Well Number** **County** Harris 201

River Basin 10 San Jacinto River **Zone** 1 **Latitude** 295436 **Longitude** 952137 **Source of Coords** 1

Owner's Well No. _____ **Location** _____

Owner
Aldine ISD - Grace
Raymond Elem School

Driller
A C Kuhlmann

Address _____ **Tenant/Oper.** _____

Date Drilled / /1961 **Depth** 349 **Source of Depth** D **Altitude** 74 **Source of Alt.** M

Well Type W **User**

WELL CONSTRUCTION

Const-Method

Casing Material

Screen Material

Completion

Casing or Blank Pipe (C)
Well Screen or Slotted Zone (S) or Open Hole (O)
Cemented from ____ **to** ____

LIFT DATA - **Pump Mfr. -** _____ **Type -** TURBINE PUMP **No. Stages** _____

Bowls Diam - _____ **in.** **Setting -** _____ **ft.** **Column Diam. -** _____ **in.**

Motor Mfr. - _____ **Fuel or Power -** ELECTRIC MOTOR **Horsepower -** 7.5

YIELD Flow- _____ **GPM** **Pump-** _____ **GPM** **Meas.,Rept.,Est.-** _____ **Date-** _____

WATER USE **Primary -** PUBLIC SUPPLY **Secondary -** **Tertiary -**

OTHER DATA AVAILABLE **Water Levels -** N **Quality -** N **Logs -** **Other Data -**

WATER LEVELS

Recorded By _____ **Date Record Collected or Updated -** 11/02/1998

Reporting Agency 02

REMARKS -

Aquifer - 112CHCT **ID -** 15

CHICOT
AQUIFER

STATE OF TEXAS WELL REPORT for Tracking #306780

Owner:	**Maria Rojas**	Owner Well #:	**No Data**
Address:	**1714 Connorvale Houston, TX 77039**	Grid #:	**65-06-7**
Well Location:	**1714 Connorvale Houston, TX 77039**	Latitude:	**29° 54' 33" N**
		Longitude:	**095° 21' 32" W**
Well County:	**Harris**	Elevation:	**No Data**
Type of Work:	**New Well**	Proposed Use:	**Domestic**

Drilling Start Date: **12/17/2012** Drilling End Date: **12/17/2012**

	Diameter (in.)	*Top Depth (ft.)*	*Bottom Depth (ft.)*
Borehole:	**5.5**	**0**	**51**

Drilling Method: **Mud (Hydraulic) Rotary**

Borehole Completion: **Filter Packed**

	Top Depth (ft.)	*Bottom Depth (ft.)*	*Filter Material*	*Size*
Filter Pack Intervals:	**35**	**51**	**Gravel**	**# 12**

	Top Depth (ft.)	*Bottom Depth (ft.)*	*Description (number of sacks & material)*
Annular Seal Data:	**0**	**35**	**6 Cement**

Seal Method: **Pressure**

Sealed By: **Driller**

Distance to Property Line (ft.): **5**

Distance to Septic Field or other concentrated contamination (ft.): **N/A**

Distance to Septic Tank (ft.): **No Data**

Method of Verification: **Customer**

Surface Completion: **Surface Sleeve Installed**

Water Level: **11 ft.** below land surface on **2012-12-17** Measurement Method: **Unknown**

Packers: **None**

Type of Pump: **Jet** Pump Depth (ft.): **25**

Well Tests: **Jetted** **Yield: 10 GPM with 2 ft. drawdown after 2 hours**

	Strata Depth (ft.)	Water Type
Water Quality:	**No Data**	**Fresh**

Chemical Analysis Made: **No**

Did the driller knowingly penetrate any strata which contained injurious constituents?: **No**

Certification Data: The driller certified that the driller drilled this well (or the well was drilled under the driller's direct supervision) and that each and all of the statements herein are true and correct. The driller understood that failure to complete the required items will result in the report(s) being returned for completion and resubmittal.

Company Information: **Raymond Services, Inc.**

10011 Airline
Houston, TX 77037

Driller Name: **Zachary Proctor** License Number: **4577**

Apprentice Name: **Daniel Perez** Apprentice Number: **59136**

Comments: **No Data**

Lithology:
DESCRIPTION & COLOR OF FORMATION MATERIAL

Top (ft.)	Bottom (ft.)	Description
0	**3**	**Top Soil**
3	**15**	**Sand/Clay**
15	**26**	**Clay Tan**
26	**31**	**Sand/Clay**
31	**47**	**Sand Brown # 8**
47	**48**	**Clay/Rock**
48	**51**	**Sand # 6 Red**

Casing:
BLANK PIPE & WELL SCREEN DATA

Dia. (in.)	New/Used	Type	Setting From/To (ft.)
2	**New**	**PVC**	**Casing 0 - 35 SCH 40**
2	**New**	**PVC**	**Screen 35 - 51 # 6**

IMPORTANT NOTICE FOR PERSONS HAVING WELLS DRILLED CONCERNING CONFIDENTIALITY

TEX. OCC. CODE Title 12, Chapter 1901.251, authorizes the owner (owner or the person for whom the well was drilled) to keep information in Well Reports confidential. The Department shall hold the contents of the well log confidential and not a matter of public record if it receives, by certified mail, a written request to do so from the owner.

Please include the report's Tracking Number on your written request.

Texas Department of Licensing and Regulation
P.O. Box 12157
Austin, TX 78711
(512) 334-5540

STATE OF TEXAS WELL REPORT for Tracking #541227

Owner:	**Dora Guerra**	Owner Well #:	**No Data**
Address:	**1606 Connorvale Rd. Houston , TX 77039**	Grid #:	**65-06-7**
Well Location:	**1606 Connorvale Rd. Houston, TX 77039**	Latitude:	**29° 54' 35" N**
		Longitude:	**095° 21' 43" W**
Well County:	**Harris**	Elevation:	**No Data**
Type of Work:	**New Well**	Proposed Use:	**Domestic**

Drilling Start Date: **3/26/2020** Drilling End Date: **3/26/2020**

	Diameter (in.)	*Top Depth (ft.)*	*Bottom Depth (ft.)*
Borehole:	**5.5**	**0**	**47**

Drilling Method: **Mud (Hydraulic) Rotary**

Borehole Completion: **Gravel Packed**

	Top Depth (ft.)	*Bottom Depth (ft.)*	*Description (number of sacks & material)*
Annular Seal Data:	**0**	**10**	**Cement 4 Bags/Sacks**
	10	**37**	**Bentonite 5 Bags/Sacks**

Seal Method: **Pressure**

Sealed By: **Driller**

Distance to Property Line (ft.): **40**

Distance to Septic Field or other concentrated contamination (ft.): **No Data**

Distance to Septic Tank (ft.): **50**

Method of Verification: **Customer**

Surface Completion: **Surface Sleeve Installed** **Surface Completion by Driller**

Water Level: **15 ft.** below land surface on **2020-03-26**

Packers: **No Data**

Type of Pump: **Jet** Pump Depth (ft.): **30**

Well Tests: **Jetted** **Yield: 7 GPM with 8 ft. drawdown after 2 hours**

	Strata Depth (ft.)	Water Type
Water Quality:	**No Data**	**No Data**

Chemical Analysis Made: **No**

Did the driller knowingly penetrate any strata which contained injurious constituents?: **No**

Certification Data: The driller certified that the driller drilled this well (or the well was drilled under the driller's direct supervision) and that each and all of the statements herein are true and correct. The driller understood that failure to complete the required items will result in the report(s) being returned for completion and resubmittal.

Company Information: **Raymond Services**

No Data

Driller Name: **Zachary Proctor** License Number: **54847**

Apprentice Name: **Daniel Perez** Apprentice Number: **59136**

Comments: **No Data**

Lithology:
DESCRIPTION & COLOR OF FORMATION MATERIAL

Top (ft.)	Bottom (ft.)	Description
0	2	Top Soil
2	12	Sand/Clay
12	20	Tan Clay
20	27	Red Clay
27	28	Rock
28	33	Red Sand # 6
33	35	Red Clay
35	36	Rock
36	47	Brown Sand # 6

Casing:
BLANK PIPE & WELL SCREEN DATA

Dia (in.)	Type	Material	Sch./Gage	Top (ft.)	Bottom (ft.)
2		New Plastic (PVC)	40	0	37
2	Screen	New Plastic (PVC)	6	37	47

IMPORTANT NOTICE FOR PERSONS HAVING WELLS DRILLED CONCERNING CONFIDENTIALITY

TEX. OCC. CODE Title 12, Chapter 1901.251, authorizes the owner (owner or the person for whom the well was drilled) to keep information in Well Reports confidential. The Department shall hold the contents of the well log confidential and not a matter of public record if it receives, by certified mail, a written request to do so from the owner.

Please include the report's Tracking Number on your written request.

Texas Department of Licensing and Regulation
P.O. Box 12157
Austin, TX 78711
(512) 334-5540

4

Send original copy by certified mail to the Texas Water Development Board P. O. Box 13087 Austin, Texas 78711

State of Texas

WATER WELL REPORT

For TWDB use only
Well No. 65-06-705
Located on map
Received:

1) OWNER:
Person having well drilled E.H. Mackey (Name) Address 1501 Connervale (Street or RFD) Houston, Texas (City) (State)

Landowner Same (Name) Address (Street or RFD) (City) (State)

2) LOCATION OF WELL:
County Harris, miles in (N.E., S.W., etc.) direction from (Town)

Locate by sketch map showing landmarks, roads, creeks, hiway number, etc.*

#4

North

(Use reverse side if necessary)

or

Give legal location with distances and directions from adjacent sections or survey lines.

Labor League

Block Survey

Abstract No.

(NW¼ NE¼ SW¼ SE¼) of Section

3) TYPE OF WORK (Check):
X New Well | Deepening | Reconditioning | Plugging

4) PROPOSED USE (Check):
X Domestic | Industrial | Municipal | Irrigation | Test Well | Other

5) TYPE OF WELL (Check):
X Rotary | Driven | Dug | Cable | Jetted | Bored

6) WELL LOG:
Diameter of hole 6 3/4 in. Depth drilled 339 ft. Depth of completed well 339 ft. Date drilled 5/22/76

All measurements made from 0 ft. above ground level.

From (ft.)	To (ft.)	Description and color of formation material
0	3	top soil
3	24	clay and meal
24	48	red clay
48	49	sand
49	75	red clay
75	80	sand & clay strks
80	134	clay & red meal
134	140	sand
140	180	clay
180	187	sand
187	194	clay

(Use reverse side if necessary)

9) Casing:
Type: Old | X New | Steel | X Plastic | Other

Cemented from 175 ft. to 325 ft.

Diameter (inches)	Setting From (ft.)	Setting To (ft.)	Gage
4"	0	325	40

10) SCREEN:
Type plastic

X Perforated | Slotted

Diameter (inches)	Setting From (ft.)	Setting To (ft.)	Slot Size
2 1/2	329	339	012

7) COMPLETION (Check):
Straight wall | Gravel packed | Other cemented
Under reamed | Open Hole

8) WATER LEVEL:
Static level 180 ft. below land surface Date 5/22/76

Artesian pressure lbs. per square inch Date

Depth to pump bowls, cylinder, jet, etc. 220 ft.

below land surface.

11) WELL TESTS: Ronald Chilton
Was a pump test made? X Yes No If yes, by whom?

Yield: 175 gpm with 20 ft. drawdown after 2 hrs.

Bailer test no gpm with ft. drawdown after hrs.

Artesian flow no gpm

Temperature of water 72°

12) WATER QUALITY:
Was a chemical analysis made? Yes X No

Did any strata contain undesirable water? Yes X No

Type of water? depth of strata

I hereby certify that this well was drilled by me (or under my supervision) and that each and all of the statements herein are true to the best of my knowledge and belief.

NAME Ronald Chilton (Type or Print) Water Well Drillers Registration No. #1630

ADDRESS 11803 Beeville (Street or RFD) Houston, Texas (City) (State)

(Signed) Ronald W. Chilton (Water Well Driller) CHILTON PUMP & WELL SERVICE (Company Name)

Please attach electric log, chemical analysis, and other pertinent information, if available.

*Additional instructions on reverse side.

TWDB-WD-A

4820115107

Send original copy by certified mail to the Texas Department of Water Resources P. O. Box 13087 Austin, Texas 78711

State of Texas
WATER WELL REPORT

For TDWR use only
Well No. 65-06-7EF
Located on map yes
Received: C.F.S.

1) OWNER ALDINE IND. SCHOOL DISTRICT 1605 CONNORVALE Ho. TEX 77039
(Name) (Street or RFD) (City) (State) (Zip)

2) LOCATION OF WELL:
County HARRIS 10 miles in NORTH direction from HOUSTON
(N.E., S.W., etc.) (Town)

Driller must complete the legal description to the right with distance and direction from two intersecting section or survey lines, or he must locate and identify the well on an official Quarter- or Half-Scale Texas County General Highway Map and attach the map to this form.

Legal description.
Section No. _____ Block No. _____ Township _____
Abstract No. _____ Survey Name _____
Distance and direction from two intersecting section or survey lines _____
~~See attached map.~~

3) TYPE OF WORK (Check):
~~New Well~~ ☐ Deepening ☐ Reconditioning ☐ Plugging

4) PROPOSED USE (Check):
☐ Domestic ☐ Industrial ~~Public Supply~~ ☐ Irrigation ☐ Test Well ☐ Other _____

5) DRILLING METHOD (Check):
~~Mud Rotary~~ ☐ Air Hammer ☐ Driven ☐ Bored ☐ Air Rotary ☐ Cable Tool ☐ Jetted ☐ Other _____

6) WELL LOG:
Date drilled 6-12-84

DIAMETER OF HOLE	From (ft.)	To (ft.)
Dia. (in.) 11¾	Surface	491

7) BOREHOLE COMPLETION:
☐ Open Hole ☐ Straight Wall ☐ Underreamed
☐ Gravel Packed ~~Other~~ LEAD SEAL
If Gravel Packed give interval . . . from _____ ft. to _____ ft.

From (ft.)	To (ft.)	Description and color of formation material
0	32	CLAY
82	96	SAND
96	170	CLAY
170	181	SAND
181	205	CLAY
205	230	SAND
230	249	CLAY
249	262	SAND
262	287	CLAY
287	300	SAND
300	305	CLAY
305	323	SAND
325	343	CLAY
343	362	SAND
362	399	CLAY
399	415	SAND
415	425	CLAY
425	442	SAND
442	447	CLAY
447	460	SAND
460	473	CLAY
473	489	SAND
489	491	CLAY

(Use reverse side if necessary)

8) CASING, BLANK PIPE, AND WELL SCREEN DATA.

Dia. (in.)	New or Used	Steel, Plastic, etc. Perf., Slotted, etc. Screen Mfr., if commercial	Setting (ft.) From	Setting (ft.) To	Gage Casing	Gage Screen
8	N	STEEL	0	399		
4	N	S. STEEL	399	415	16	
4	N	S. STEEL	425	443	18	
4	N	S. STEEL	441	460	12	
4	N	S. STEEL	473	489	16	

CEMENTING DATA
Cemented from 0 ft. to 399 ft.
Method used PRESSURE
Cemented by H & H Water Well
(Company or Individual)

9) WATER LEVEL:
Static level 235 ft. below land surface Date 6-10-84
Artesian flow _____ gpm. Date _____

10) PACKERS: Type Depth:

11) TYPE PUMP:
☐ Turbine ☐ Jet ~~Submersible~~ ☐ Cylinder
☐ Other _____
Depth to pump bowls, cylinder, jet, etc. _____ ft.

12) WELL TESTS:
☐ Type Test ☐ Pump ☐ Bailer ☐ Jetted ~~Estimated~~
Yield: 120 gpm with _____ ft. drawdown after _____ hrs.

13) WATER QUALITY:
Did you knowingly penetrate any strata which contained undesirable water? ☐ Yes ~~No~~
If yes, submit "REPORT OF UNDESIRABLE WATER"
Type of water? _____ Depth of strata _____
Was a chemical analysis made? ☐ Yes ~~No~~

RECEIVED
JUL 11 1984
DEPT. OF WATER RESOURCES

I hereby certify that this well was drilled by me (or under my supervision) and that each and all of the statements herein are true to the best of my knowledge and belief.

NAME A.R. HENDON (Type or Print) Water Well Drillers Registration No. 334

ADDRESS 14605 REEVESTON (Street or RFD) Ho. TEX. 77039 (City) (State) (Zip)

(Signed) A.R. Hendon (Water Well Driller) H & H Water Well (Company Name)

Please attach electric log, chemical analysis, and other pertinent information, if available.

* Additional instructions on reverse side.

TDWR use?
4820115148

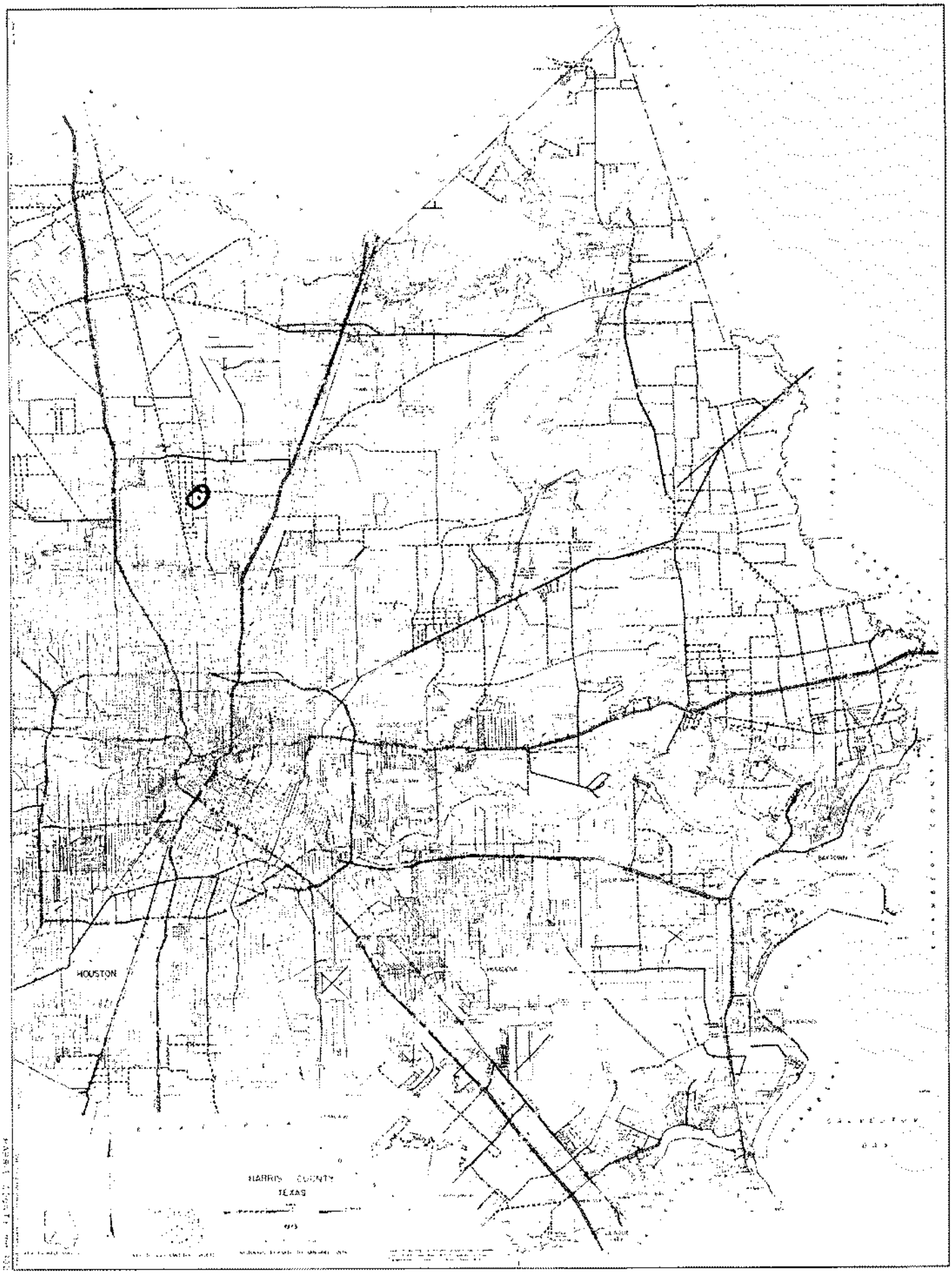
HOUSTON
HARRIS COUNTY
TEXAS

Texas Water Development Board
Well Schedule

State Well Number 6506725 **Previous Well Number** **County** Harris 201

River Basin 10 San Jacinto River **Zone** 1 **Latitude** 295440 **Longitude** 952142 **Source of Coords** 1

Owner's Well No. _____ **Location** _____

Owner
Aldine I.S.D.

Driller
H&H Drlg.

Address _____ **Tenant/Oper.** _____

Date Drilled / /1984 **Depth** 489 **Source of Depth** D **Altitude** 75 **Source of Alt.** M

Well Type W **User** 11486

WELL CONSTRUCTION

Const-Method Hydraulic Rotary

Casing Material Steel

Screen Material Galvanized Iron

Completion Screen

Casing or Blank Pipe (C) Well Screen or Slotted Zone (S) or Open Hole (O) Cemented from ____ **to** ____

LIFT DATA - Pump Mfr. - _____ **Type -** SUBMERSIBLE PUMP **No. Stages** _____

Bowls Diam - _____ **in.** **Setting -** _____ **ft.** **Column Diam. -** _____ **in.**

Motor Mfr. - _____ **Fuel or Power -** ELECTRIC MOTOR **Horsepower -**

YIELD Flow- _____ **GPM** **Pump-** _____ **GPM** **Meas.,Rept.,Est.-** _____ **Date-** _____

WATER USE **Primary -** PUBLIC SUPPLY **Secondary -** blank **Tertiary -** blank

OTHER DATA AVAILABLE **Water Levels -** N **Quality -** N **Logs -** **Other Data -**

WATER LEVELS

Recorded By _____ **Date Record Collected or Updated -** / /

Reporting Agency

REMARKS -

Aquifer - 112CHCT **ID -** 15

CHICOT
AQUIFER

STATE OF TEXAS WELL REPORT for Tracking #428518

Owner:	**Martha & Samuel Luna**	Owner Well #:	**No Data**
Address:	**13605-2 Chrisman Houston, TX 77039**	Grid #:	**65-06-7**
		Latitude:	**29° 54' 38" N**
Well Location:	**13605-2 Chrisman Houston, TX 77039**	Longitude:	**095° 21' 52" W**
Well County:	**Harris**	Elevation:	**No Data**
Type of Work:	**New Well**	Proposed Use:	**Domestic**

Drilling Start Date: **6/9/2016** Drilling End Date: **6/10/2016**

	Diameter (in.)	*Top Depth (ft.)*	*Bottom Depth (ft.)*
Borehole:	**6.75**	**0**	**380**

Drilling Method: **Mud (Hydraulic) Rotary**

Borehole Completion: **2 String**

	Top Depth (ft.)	*Bottom Depth (ft.)*	*Description (number of sacks & material)*
Annular Seal Data:	**0**	**360**	**Cement 50 Bags/Sacks**
	0	**10**	**Cement & Sand Mix 10 Bags/Sacks**

Seal Method: **Pressure**

Sealed By: **Driller**

Distance to Property Line (ft.): **100**

Distance to Septic Field or other concentrated contamination (ft.): **80**

Distance to Septic Tank (ft.): **80**

Method of Verification: **Owner**

Surface Completion: **Surface Sleeve Installed** **Surface Completion by Driller**

Water Level: **180 ft.** below land surface on **2016-06-10**

Packers: **K-Packer at 350 ft.**

Type of Pump: **Submersible** Pump Depth (ft.): **260**

Well Tests: **Jetted** **Yield: 50 GPM**

	Strata Depth (ft.)	Water Type
Water Quality:	**No Data**	**No Data**

Chemical Analysis Made: **No**

Did the driller knowingly penetrate any strata which contained injurious constituents?: **No**

Certification Data: The driller certified that the driller drilled this well (or the well was drilled under the driller's direct supervision) and that each and all of the statements herein are true and correct. The driller understood that failure to complete the required items will result in the report(s) being returned for completion and resubmittal.

Company Information: **Scott Drilling Inc.**

11923 Green Pines Circle
Houston, TX 77066

Driller Name: **Scott Robinson** License Number: **4839**

Comments: **No Data**

Lithology:
DESCRIPTION & COLOR OF FORMATION MATERIAL

Top (ft.)	Bottom (ft.)	Description
0	120	Clay
120	135	Sand
135	210	Clay
210	235	Sand
235	315	Clay
315	380	Sand

Casing:
BLANK PIPE & WELL SCREEN DATA

Dia (in.)	Type	Material	Sch./Gage	Top (ft.)	Bottom (ft.)
4	Blank	New Plastic (PVC)		0	360
2.5	Blank	New Plastic (PVC)		350	360
2.5	Perforated or Slotted	New Plastic (PVC)	0.012	360	380

IMPORTANT NOTICE FOR PERSONS HAVING WELLS DRILLED CONCERNING CONFIDENTIALITY

TEX. OCC. CODE Title 12, Chapter 1901.251, authorizes the owner (owner or the person for whom the well was drilled) to keep information in Well Reports confidential. The Department shall hold the contents of the well log confidential and not a matter of public record if it receives, by certified mail, a written request to do so from the owner.

Please include the report's Tracking Number on your written request.

Texas Department of Licensing and Regulation
P.O. Box 12157
Austin, TX 78711
(512) 334-5540

STATE OF TEXAS WELL REPORT for Tracking #234417

Owner:	**Aldine ISD/City of Houston**	Owner Well #:	**No Data**
Address:	**14910 Aldine Westfield Houston, TX 77032**	Grid #:	**65-06-7**
Well Location:	**1605 Connorvale Road Houston, TX 77039**	Latitude:	**29° 54' 38" N**
		Longitude:	**095° 21' 43" W**
Well County:	**Harris**	Elevation:	**No Data**
Type of Work:	**New Well**	Proposed Use:	**Public Supply**

Drilling Start Date: **10/9/2010** Drilling End Date: **10/24/2010** **Plans Approved by TCEQ - YES**

	Diameter (in.)	*Top Depth (ft.)*	*Bottom Depth (ft.)*
Borehole:	**11.625**	**0**	**485**
	7.875	**485**	**560**

Drilling Method: **Mud (Hydraulic) Rotary**

Borehole Completion: **2 string**

	Top Depth (ft.)	*Bottom Depth (ft.)*	*Description (number of sacks & material)*
Annular Seal Data:	**0**	**480**	**124**

Seal Method: **Pressure**

Sealed By: **Driller**

Distance to Property Line (ft.): **No Data**

Distance to Septic Field or other concentrated contamination (ft.): **150**

Distance to Septic Tank (ft.): **No Data**

Method of Verification: **Sanitary cement**

Surface Completion: **Surface Slab Installed**

Water Level: **191 ft.** below land surface on **2010-10-02** Measurement Method: **Unknown**

Packers: **K Packers 8X6 465**

Type of Pump: **Submersible** Pump Depth (ft.): **399**

Well Tests: **Pump** **Yield: 155 GPM with 155 ft. drawdown after 36 hours**

	Strata Depth (ft.)	Water Type
Water Quality:	**No Data**	**No Data**

Chemical Analysis Made: **Yes**

Did the driller knowingly penetrate any strata which contained injurious constituents?: **No**

Certification Data: The driller certified that the driller drilled this well (or the well was drilled under the driller's direct supervision) and that each and all of the statements herein are true and correct. The driller understood that failure to complete the required items will result in the report(s) being returned for completion and resubmittal.

Company Information: **Johnston's Water Wells L.L.C.**

14750 Medical Complex Drive
Tomball, TX 77377

Driller Name: **Kerry Johnston** License Number: **2778**

Comments: **No Data**

Lithology:
DESCRIPTION & COLOR OF FORMATION MATERIAL

Top (ft.)	Bottom (ft.)	Description
0	**23**	**Top Soil**
3	**15**	**Clay**
15	**20**	**Shale & Clay**
20	**95**	**Clay**
95	**97**	**Shale**
97	**140**	**Clay**
140	**295**	**Clay with Shale & Sand Streaks**
295	**297**	**Shaole**
297	**420**	**Clay**
420	**455**	**Sand**
455	**470**	**Clay**
470	**550**	**Sand**
550	**560**	**Clay**

Casing:
BLANK PIPE & WELL SCREEN DATA

Dia. (in.)	New/Used	Type	Setting From/To (ft.)
8"	**N**	**Steel T&C**	**+2 - 480**
6"	**N**	**Steel T&C**	**465 - 485**
6"	**N**	**SS Pipe Base**	**485 - 545 .010**
6"	**N**	**Steel T&C**	**545 - 560**

IMPORTANT NOTICE FOR PERSONS HAVING WELLS DRILLED CONCERNING CONFIDENTIALITY

TEX. OCC. CODE Title 12, Chapter 1901.251, authorizes the owner (owner or the person for whom the well was drilled) to keep information in Well Reports confidential. The Department shall hold the contents of the well log confidential and not a matter of public record if it receives, by certified mail, a written request to do so from the owner.

Please include the report's Tracking Number on your written request.

Texas Department of Licensing and Regulation
P.O. Box 12157
Austin, TX 78711
(512) 334-5540

48

Send original copy by certified mail to: Texas Water Commission, P.O. Box 13087, Austin, Texas 78711 — Please use black ink.

ATTENTION OWNER: *Confidentiality Privilege Notice on Reverse Side*

State of Texas
WELL REPORT

Texas Water Well Drillers Board
P.O. Box 13087
Austin, Texas 78711

1) OWNER George Wong (Name) ADDRESS Tomball Parkway (Street or RFD) Houston, (City) Texas (State) (Zip)

2) LOCATION OF WELL:
County Harris . 10 miles in NW (NE, SW, etc.) direction from Houston (Town)

Driller must complete the legal description below with distance and direction from two intersecting section or survey lines, or he must locate and identify the well on an official Quarter- or Half-Scale Texas County General Highway Map and attach the map to this form.

☐ LEGAL DESCRIPTION:
Section No. _____ Block No. _____ Township _____ Abstract No. _____ Survey Name _____
Distance and direction from two intersecting section or survey lines _____

☐ SEE ATTACHED MAP

3) TYPE OF WORK (Check):
XX New Well ☐ Deepening ☐ Reconditioning ☐ Plugging

4) PROPOSED USE (Check):
XX Domestic ☐ Industrial ☐ Monitor ☐ Public Supply ☐ Irrigation ☐ Test Well ☐ Injection ☐ De-Watering

5) DRILLING METHOD (Check):
XX Mud Rotary ☐ Air Hammer ☐ Jetted ☐ Bored ☐ Air Rotary ☐ Cable Tool ☐ Other ☐ Driven

6) WELL LOG:
Date Drilling: Started 4-24-91 19__ Completed 4-25-91 19__

DIAMETER OF HOLE

Dia. (in.)	From (ft.)	To (ft.)
	Surface	
6 3/4	0	412

7) BOREHOLE COMPLETION:
☐ Open Hole ☐ Straight Wall ☐ Underreamed
☐ Gravel Packed XX Other 2 String Cemented
If Gravel Packed give interval . . . from _____ ft. to _____ ft.

From (ft.)	To (ft.)	Description and color of formation material
0	100	Clay
100	200	Sand
200	300	Clay
300	412	Sand

(Use reverse side if necessary)

8) CASING, BLANK PIPE, AND WELL SCREEN DATA:

Dia. (in.)	New or Used	Steel, Plastic, etc. Perf., Slotted, etc. Screen Mfg., if commercial	Setting (ft.) From	Setting (ft.) To	Gage Casing Screen
4"	N	Casing	0	400	
2½"	N	Liner	392	402	
2½"	N	Screen	402	412	

RECEIVED
APR 03 1992
TEXAS WATER COMMISSION

9) CEMENTING DATA [Rule 287.44(1)]
Cemented from 280 ft. to 400 ft. No. of Sacks Used 10
0 ft. to 15 ft. No. of Sacks Used 3
Method used Halliburton
Cemented by Robinson Water Well

13) TYPE PUMP:
☐ Turbine ☐ Jet XX Submersible ☐ Cylinder ☐ Other _____
Depth to pump bowls, cylinder, jet, etc., 250 ft.

10) SURFACE COMPLETION
☐ Specified Surface Slab Installed [Rule 287.44(2)(A)]
☐ Pitless Adapter Used [Rule 287.44(3)(B)]
XX Approved Alternative Procedure Used [Rule 287.71]

14) WELL TESTS:
Type Test: ☐ Pump ☐ Bailer ☐ Jetted ☐ Estimated
Yield: _____ gpm with _____ ft. drawdown after _____ hrs.

11) WATER LEVEL:
Static level 200 ft. below land surface Date 4-25-91
Artesian flow _____ gpm. Date _____

15) WATER QUALITY:
Did the drilling penetrate any strata which contained undesirable constituents?
☐ Yes ☒ No If yes, submit "REPORT OF UNDESIRABLE WATER"
Type of water? _____ Depth of strata _____
Was a chemical analysis made? ☐ Yes ☒ No

12) PACKERS:

Type	Depth
K-Packer	392

I hereby certify that this well was drilled by me (or under my supervision) and that each and all of the statements herein are true to the best of my knowledge and belief. I understand that failure to complete items 1 thru 15 will result in the log(s) being returned for completion and resubmittal.

COMPANY NAME Robinson Water Well Service, INc. (Type or print) WELL DRILLER'S LICENSE NO. 2212

ADDRESS 11607 FM 149 (Street or RFD) Houston (City) Texas (State) 77086 (Zip)

(Signed) _____ (Licensed Well Driller) (Signed) _____ (Registered Driller Trainee)

Please attach electric log, chemical analysis, and other pertinent information, if available.

For TWC use only: Well No. 48 Located on map ☐

WWD-012 (Rev. 09/21/88) TEXAS WATER COMMISSION COPY

65-5-7

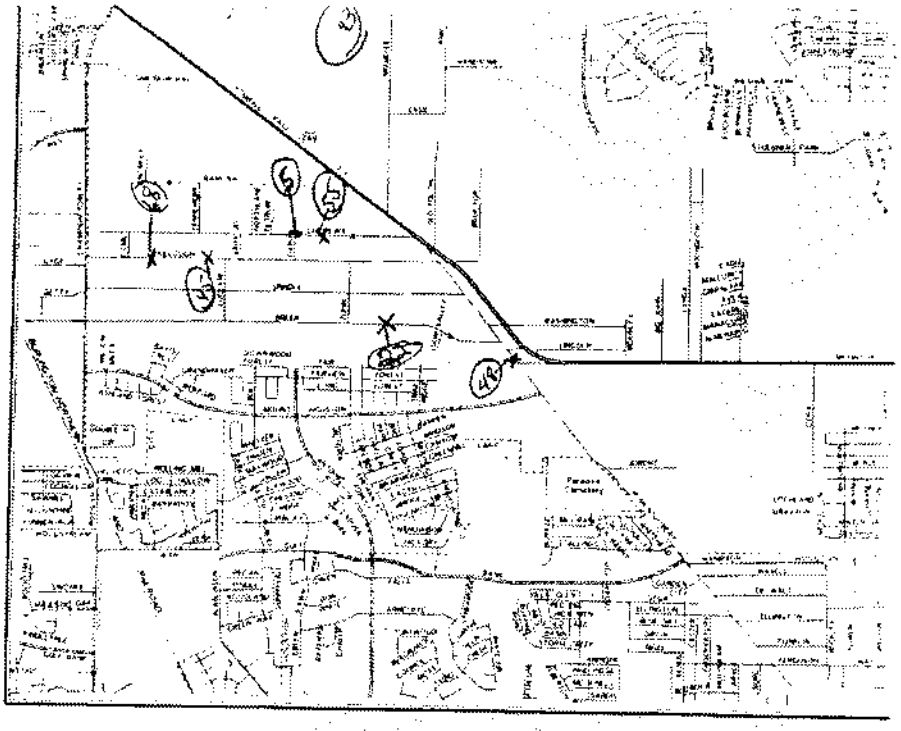

10/26/2020
05:10:44

Texas Commission on Environmental Quality
DWW Water System Summary Sheet

PWS ID	PWS Name	Central Registry RN
TX1012579	HANDI PLUS 11	RN104529490

Organization/Customer *	Central Registry CN
GULSHAN ENTERPRISES INC	CN600631964

*Regulatory mail will be addressed to this organization/person

All Water System Contacts

Type	Contact	Communication
AC - Administrative Contact - PRESIDENT	DHANANI, SHOUKAT ALI 4415 HIGHWAY 6 SUGAR LAND, TX 77478-4476	Phone Type: BUS - Business; Value: 713-776-1515
OW - Owner	GULSHAN ENTERPRISES INC 4415 HIGHWAY 6 SUGAR LAND, TX 77478-4476	

Operator Grade	Number

Water Operator Licenses

No Licensing Data for this PWS

Owner Type	Owner Type Options: COUNTY, DISTRICT, FEDERAL GOVERNMENT, INVESTOR OWNED, MUNICIPALITY, NATIVE AMERICAN, PRIVATE, STATE GOVERNMENT, WATER SUPPLY CORPORATION
Private	

System Type	System Type Options: COMMUNITY, TRANSIENT/NON-COMMUNITY, NON-PUBLIC, NON-TRANSIENT/NON-COMMUNITY
NP - NON-PUBLIC	

Population Type	Population Served	# of Connect	# I/C w/other PWS

Total Product (MGD)	Average Daily Consump.	Max Daily Demand (MGD)	Total Storage (MG)	Elev. Storage (MG)	Service Pump Cap.	Max.Purchase Cap. (MGD/GPM)	Pressure Tank Cap. (MG)

Activity Status	Inactivation Date
I - INACTIVE	09/30/2015

Last Survey Date	Surveyor	Survey Type	Region	County
06/18/2015	RENEA, M ALLEN	Sanitary Survey	HOUSTON	HARRIS
01/26/2010	CHRISTINA BERNAL	Sanitary Survey	HOUSTON	HARRIS
10/25/2004	MELODY, E KIRKSEY	Sanitary Survey	HOUSTON	HARRIS

(Treatment Plant)							
Entry Point	EP Name/Source Summation (Activity Status)	Plant Name (Activity Status)	Plant Num	Chemical Mon Type	Chem Sample Point	Distribution Mon Type	Dist Sample Point
EP001	TRT-TAP / No Source Listed(I)	PLANT - 11515 FM 249(I)	TP6784		NO		NO

Train:	Unnamed			
(Treatments)				
Disinfection Zone	Treatment Sequence	Objective	Process	Treatment
null	null	D	423	HYPOCHLORINATION, PRE

(Active Sources)

(Inactive/Offline Sources)			
SourceNumber	Name	Status	Depth
G1012579A	1 - 11515 FM 249	O	N/A

Code Explanations
Monitoring Type Codes: (GW) GROUNDWATER , (GUP) GROUNDWATER UNDER THE INFLUENCE - PURCHASED , (SWP) SURFACE WATER - PURCHASED , (GU) GROUNDWATER UNDER THE INFLUENCE OF SURFACE WATER , (N) NO SOURCES , (SW) SURFACE WATER
Activity Status Codes: (A) ACTIVE , (D) DELETED/DISSOLVED , (I) INACTIVE , (P) PROPOSED ,
Operational Status Codes: (E) EMERGENCY , (I) INTERIM/PEAK (O) OTHER , (P) PERMANENT , (S) SEASONAL
Source Types: (G) GROUND WATER , (S) SURFACE WATER , (U) GROUND WATER UNDER THE INFLUENCE

- End of Report -

At the time of your query this data was the most current information available from our database, which is in real time. Every effort was made to retrieve it according to your query. Thank-you for using DWW.

Send original copy by certified return receipt requested mail to TDLR, P.O. Box 12157, Austin, TX 78711

ATTENTION OWNER: *Confidentiality Privilege Notice on reverse side of Well Owner's copy (pink)*

State of Texas
WELL REPORT

Texas Department of Licensing & Regulation
P.O. Box 12157
Austin, TX 78711
512-463-7880

1) OWNER SOUTH WEST HEAT TREAT (Name) ADDRESS 1733 LAUDER RD (Street or RFD) HOU (City) TX (State) 77060 (Zip)

2) ADDRESS OF WELL'S LOCATION: County HARRIS SAME (Street, RFD or other) (City) (State) (Zip) Long. _____ Lat. _____ Grid # 65-06-7

3) TYPE OF WORK (Check): ☒ New Well ☐ Deepening ☐ Reconditioning ☐ Plugging

4) PROPOSED USE (Check): ☐ Monitor ☐ Environmental Soil Boring ☐ Domestic ☒ Industrial ☐ Irrigation ☐ Injection ☐ Public Supply ☐ De-watering ☐ Testwell
If Public Supply well, were plans submitted to the TNRCC? ☐ Yes ☐ No

5)

6) WELL LOG:
Date Drilling: Started 10/4 19 98 Completed 10/23 19 98

DIAMETER OF HOLE		
Dia. (in.)	From (ft.)	To (ft.)
4 3/4	Surface	452
7 1/2	0	430

7) DRILLING METHOD (Check): ☐ Driven ☐ Air Rotary ☒ Mud Rotary ☐ Bored ☐ Air Hammer ☐ Cable Tool ☐ Jetted ☐ Other _____

From (ft.)	To (ft.)	Description and color of formation material
0	10	YELLOW CLAY
10	80	SAND 12 GA
80	120	CLAY
120	168	SAND & CLAY
168	194	SAND & CLAY
194	219	SAND
219	220	CLAY
220	234	SAND 6 GA
234	260	SAND 6 GA
260	300	CLAY
300	319	SAND
319	328	CLAY & SAND

(Use reverse side of Well Owner's copy, if necessary)

8) Borehole Completion (Check): ☐ Open Hole ☐ Straight Wall ☐ Underreamed ☐ Gravel Packed ☒ Other TELESCOPE
If Gravel Packed give interval from _____ ft. to _____ ft

CASING, BLANK PIPE, AND WELL SCREEN DATA:

Dia (in.)	New or Used	Steel, Plastic, etc. Perf., Slotted, etc. Screen Mfg., if commercial	Setting (ft.) From	Setting (ft.) To	Gage Casing Screen
4	N	PLASTIC CASE	0	430	SCH40
2 1/2	N	" " LINER	400	430	" "
2 1/2	N	" " SCREEN	430	450	.006

9) CEMENTING DATA
Cemented from 0 ft. to 430 ft. No. of sacks used 75
_____ ft. to _____ ft. No. of sacks used _____
Method used PRESSURE
Cemented by RAYMOND SERVICES
Distance to septic system field lines or other concentrated contamination 50 ft.
Method of verification of above distance CUSTOMER

13) ☐ Well plugged within 48 hours

Casing left in well: From (ft)	Casing left in well: To (ft)	Cement/bentonite placed in well: From (ft)	Cement/bentonite placed in well: To (ft)	Sacks used:

14) TYPE PUMP:
☐ Turbine ☐ Jet ☒ Submersible ☐ Cylinder ☐ Other _____
Depth to pump bowls, cylinder, jet, etc., 360 ft

10) SURFACE COMPLETION
☐ Specified Surface Slab Installed
☒ Specified Steel Sleeve Installed
☐ Pitless Adapter Used
☐ Approved Alternative Procedure Used

15) WELL TESTS:
Type test: ☐ Pump ☐ Bailer ☒ Jetted ☐ Estimated
Yield: 60 gpm with 15 ft. drawdown after 1 hrs.

11) WATER LEVEL:
Static level 252 ft. below land surface Date 12/4/98
Artesian flow _____ gpm. Date _____

16) WATER QUALITY:
Did you knowingly penetrate any strata which contained undesirable constituents?
☐ Yes ☒ No If yes, submit "REPORT OF UNDESIRABLE WATER"
Type of water? _____ Depth of strata _____
Was a chemical analysis made? ☐ Yes ☐ No

12) PACKERS:

Type	Depth
MIC K	420

I certify that I drilled this well (or the well was drilled under my direct supervision) and that each and all of the statements herein are true and correct. I understand that failure to complete items 1 thru 16 will result in the log(s) being returned for completion and resubmittal.

COMPANY NAME RAYMOND SERVICES (Type or print) WELL DRILLER'S LICENSE NO. 4577 WI

ADDRESS 10011 AIRLINE DR. (Street or RFD) HOU (City) TX (State) 77037 (Zip)

(Signed) _____ (Licensed Well Driller) (Signed) _____ (Registered Driller Trainee)

Please attach electric log, chemical analysis, and other pertinent information, if available.

TDLR FORM 001WWD (4/98) White - TDLR Yellow - DRILLER Pink - WELL OWNER

482012 3928

10/26/2020
05:10:52

Texas Commission on Environmental Quality
DWW Water System Summary Sheet

PWS ID	PWS Name	Central Registry RN
TX1012769	ALDINE ISD ADMINISTRATIVE ANNEX	RN101267680

Organization/Customer *	Central Registry CN
ALDINE ISD	CN601501182

*Regulatory mail will be addressed to this organization/person

All Water System Contacts

Type	Contact	Communication
AC - Administrative Contact	DONALDSON, M, B 14910 ALDINE-WESTFIELD RD HOUSTON, TX 77032	Phone Type: Value BUS - Business: 713-449-1011 BUS - Business: 281-449-1011 BUS - Business: 281-376-1011
FC - Financial Contact	THAMES, JOHN 14910 ALDINE WESTFIELD RD HOUSTON, TX 77028-3028	Phone Type: Value BUS - Business: 832-347-0249 BUS - Business: 281-985-6255 FAX - Facsimile: 281-985-6665
OW - Owner	ALDINE ISD 14910 ALDINE-WESTFIELD RD HOUSTON, TX 77032	

Operator Grade	Number

Water Operator Licenses

No Licensing Data for this PWS

Owner Type	Owner Type Options: COUNTY, DISTRICT, FEDERAL GOVERNMENT, INVESTOR OWNED, MUNICIPALITY, NATIVE AMERICAN, PRIVATE, STATE GOVERNMENT, WATER SUPPLY CORPORATION
District	

System Type	System Type Options: COMMUNITY, TRANSIENT/NON-COMMUNITY, NON-PUBLIC, NON-TRANSIENT/NON-COMMUNITY
NP - NON-PUBLIC	

Population Type	Population Served	# of Connect	# I/C w/other PWS
NonResidential	732	3	0

Total Product (MGD)	Average Daily Consump.	Max Daily Demand (MGD)	Total Storage (MG)	Elev. Storage (MG)	Service Pump Cap.	Max.Purchase Cap. (MGD/GPM)	Pressure Tank Cap. (MG)

Activity Status	Inactivation Date
I - INACTIVE	02/22/1999

Last Survey Date	Surveyor	Survey Type	Region	County
No Site Visit Data				

(Treatment Plant)							
Entry Point	EP Name/Source Summation (Activity Status)	Plant Name (Activity Status)	Plant Num	Chemical Mon Type	Chem Sample Point	Distribution Mon Type	Dist Sample Point
EP001	TRT-TAP / No Source Listed(A)	PLANT(I)	TP6897		NO		NO

Train:	Unnamed

(Treatments)				
Disinfection Zone	Treatment Sequence	Objective	Process	Treatment
null	null	D	423	HYPOCHLORINATION, PRE

(Active Sources)

(Inactive/Offline Sources)			
SourceNumber	Name	Status	Depth
G1012769A	1 - INSIDE BUS BARN	O	300

Code Explanations
Monitoring Type Codes: (GW) GROUNDWATER , (GUP) GROUNDWATER UNDER THE INFLUENCE - PURCHASED , (SWP) SURFACE WATER - PURCHASED , (GU) GROUNDWATER UNDER THE INFLUENCE OF SURFACE WATER , (N) NO SOURCES , (SW) SURFACE WATER
Activity Status Codes: (A) ACTIVE , (D) DELETED/DISSOLVED , (I) INACTIVE , (P) PROPOSED ,
Operational Status Codes: (E) EMERGENCY , (I) INTERIM/PEAK (O) OTHER , (P) PERMANENT , (S) SEASONAL
Source Types: (G) GROUND WATER , (S) SURFACE WATER , (U) GROUND WATER UNDER THE INFLUENCE

- End of Report -

At the time of your query this data was the most current information available from our database, which is in real time. Every effort was made to retrieve it according to your query. Thank-you for using DWW.

DUP

Send original copy by certified mail to the Texas Department of Water Resources P. O. Box 13087 Austin, Texas 78711

State of Texas
WATER WELL REPORT

ATTENTION OWNER: *Confidentiality Privilege Notice on Reverse Side*

For TDWR use only
Well No. 65-06-7HH
Located on map YES
Received: C.F.S.

1) OWNER [illegible] (Name) Address Aldine Westfield Rd. (Street or RFD) Houston (City) Texas (State) 77[illegible] (Zip)

2) LOCATION OF WELL: County Harris (26) miles in _____ (N.E., S.W., etc.) direction from _____ (Town)

Driller must complete the legal description to the right with distance and direction from two intersecting section or survey lines, or he must locate and identify the well on an official Quarter- or Half-Scale Texas County General Highway Map and attach the map to this form.

☐ Legal description:
Section No. _____ Block No. _____ Township _____
Abstract No. _____ Survey Name _____
Distance and direction from two intersecting section or survey lines _____

☐ See attached map. Map on 65-31-86

3) TYPE OF WORK (Check): ☐ New Well ☐ Deepening ☐ Reconditioning ☐ Plugging

4) PROPOSED USE (Check): ☐ Domestic ☐ Industrial ☒ Public Supply ☐ Irrigation ☐ Test Well ☐ Other _____

5) DRILLING METHOD (Check): ☒ Mud Rotary ☐ Air Hammer ☐ Driven ☐ Bored ☐ Air Rotary ☐ Cable Tool ☐ Jetted ☐ Other _____

6) WELL LOG:

Date drilled 10-1-86

DIAMETER OF HOLE Dia. (in.)	From (ft.)	To (ft.)
4 3/4	Surface	443'
6 3/4	"	420

7) BOREHOLE COMPLETION: ☐ Open Hole ☐ Straight Wall ☐ Underreamed ☐ Gravel Packed ☐ Other Two-String
If Gravel Packed give interval ... from _____ ft. to _____ ft.

From (ft.)	To (ft.)	Description and color of formation material
6	7	Surface
7	12	Yellow clay
12	19	Red & Yellow clay
19	24	Sand
24	45	Red
45	55	Sand
55	62	Red
62	83	Sand
83	99	Red Gray
99	125	Red and Blue clay
125	140	Blue and Yellow clay
140	207	Red & Yellow clay
207	229	Sand
229	293	Red Gray Yellow
293	296	Sand
296	330	Red and Gray Clay
330	359	Sand 16 ga.
359	370	Red and Gray clay
370	375	Sand 12 ga.
375	403	Red and Gray Clay
403	408	Sand 12 ga.
408	419	Red and Gray Clay
419	443	Sand & Rock Streaks 12 ga.

RECEIVED MAR 26 1982 [illegible]

(Use reverse side if necessary)

8) CASING, BLANK PIPE, AND WELL SCREEN DATA:

Dia. (in.)	New or Used	Steel, Plastic, etc. Perf., Slotted, etc. Screen Mgf., if commercial	Setting (ft.) From	To	Gage Casing Screen
4"	[illegible]	Sch 40 Galv. Steel Casing	+44	420'	
2	[illegible]	WOP PVC Well Supp Inc. Screen	443'	413'	12ga.
2	[illegible]	Sch 80 PVC Blank Liner	413'	403'	

CEMENTING DATA
Cemented from 420' ft. to Surface ft.
Method used Pressure Cement
Cemented by Raymond Water Wells (Company or Individual)

9) WATER LEVEL:
Static level 256 ft. below land surface Date 10-3-86
Artesian flow _____ gpm. Date _____

10) PACKERS: Type Depth
"X" 403

11) TYPE PUMP: ☐ Turbine ☐ Jet ☒ Submersible ☐ Cylinder ☐ Other _____
Depth to pump bowls, cylinder, jet, etc., 315' ft.

12) WELL TESTS: ☐ Type Test. ☐ Pump ☐ Bailer ☐ Jetted ☒ Estimated
Yield: 45 gpm with 12 ft. drawdown after 24 hrs.

13) WATER QUALITY.
Did you knowingly penetrate any strata which contained undesirable water? ☐ Yes ☒ No
If yes, submit "REPORT OF UNDESIRABLE WATER"
Type of water? _____ Depth of strata _____
Was a chemical analysis made? ☐ Yes ☒ No

I hereby certify that this well was drilled by me (or under my supervision) and that each and all of the statements herein are true to the best of my knowledge and belief.

NAME [illegible] Jr. (Type or Print) Water Well Drillers Registration No. 774

ADDRESS 10011 Airline Drive (Street or RFD) Houston (City), Texas (State) 77037 (Zip)

(Signed) C.A. Raymond Jr. (Water Well Driller) Raymond Water Wells (Company Name)

Please attach electric log, chemical analysis, and other pertinent information, if available.

TDWR 0392 (Rev. 1-12-79)

DEPARTMENT OF WATER RESOURCES COPY

4820115583

WC #113

Send original copy by certified mail to the Texas Department of Water Resources P. O. Box 13087 Austin, Texas 78711

State of Texas
WATER WELL REPORT

ATTENTION OWNER: *Confidentiality Privilege Notice on Reverse Side*

For TDWR use only
Well No. 65-06-244
Located on map YES
Received: C.F.S.

1) OWNER SAYE Enterprises (Name) Address P.O. Box 1385 #29 Hwy (Street or RFD) Tx. (City) 77345 (State) (Zip)

2) LOCATION OF WELL: Aldine Mail Rt. County Harris 3 miles in Southeast (N.E., S.W., etc.) direction from Aldine (Town)

Driller must complete the legal description to the right with distance and direction from two intersecting section or survey lines, or he must locate and identify the well on an official Quarter- or Half-Scale Texas County General Highway Map and attach the map to this form.

☐ Legal description:
Section No. _____ Block No. _____ Township _____
Abstract No. _____ Survey Name _____
Distance and direction from two intersecting section or survey lines _____

☐ See attached map. Wapon 65-05 9RRR

3) TYPE OF WORK (Check): ☑ New Well ☐ Deepening ☐ Reconditioning ☐ Plugging

4) PROPOSED USE (Check): ☑ Domestic ☐ Industrial ☐ Public Supply ☐ Irrigation ☐ Test Well ☐ Other _____

5) DRILLING METHOD (Check): ☑ Mud Rotary ☐ Air Hammer ☐ Driven ☐ Bored ☐ Air Rotary ☐ Cable Tool ☐ Jetted ☐ Other _____

6) WELL LOG:

Date drilled 4-18-83

DIAMETER OF HOLE

Dia. (in.)	From (ft.)	To (ft.)
6 3/4	Surface	340

7) BOREHOLE COMPLETION: ☐ Open Hole ☑ Straight Wall ☐ Underreamed ☐ Gravel Packed ☐ Other _____
If Gravel Packed give interval . . . from _____ ft. to _____ ft.

From (ft.)	To (ft.)	Description and color of formation material
0	22	Top Soil & Clay
22	47	Surface Sand
47	140	Clay
140	181	Sand
181	182	Rock
182	195	Clay
195	234	Sand
234	270	Clay (Sandy)
270	295	Sand (Very fine)
295	320	Clay
320	340	Sand

8) CASING, BLANK PIPE, AND WELL SCREEN DATA:

Dia. (in.)	New or Used	Steel, Plastic, etc. Perf., Slotted, etc. Screen Mgf., if commercial	Setting (ft.) From	Setting (ft.) To	Gage Casing Screen
4	N	Galv	0	315	
2	N	Gal	311	320	
2	N	PVC	320	330	.016
2	N	P.V.C.	330	340	.020

CEMENTING DATA
Cemented from 265 ft. to 315 ft.
Method used Hall-burton
Cemented by Bussell & Son (Company or Individual)

9) WATER LEVEL:
Static level 226 ft. below land surface Date 4-19-83
Artesian flow _____ gpm. Date _____

10) PACKERS: Type Depth

RECEIVED
SEP 12 1983
DEPT. OF WATER RESOURCES

(Use reverse side if necessary)

11) TYPE PUMP: ☐ Turbine ☐ Jet ☑ Submersible ☐ Cylinder ☐ Other _____
Depth to pump bowls, cylinder, jet, etc., 244 ft.

13) WATER QUALITY:
Did you knowingly penetrate any strata which contained undesirable water? ☐ Yes ☑ No
If yes, submit "REPORT OF UNDESIRABLE WATER"
Type of water? _____ Depth of strata _____
Was a chemical analysis made? ☐ Yes ☐ No

12) WELL TESTS: ☐ Type Test: ☐ Pump ☐ Bailer ☐ Jetted ☐ Estimated
Yield: _____ gpm with _____ ft. drawdown after _____ hrs.

I hereby certify that this well was drilled by me (or under my supervision) and that each and all of the statements herein are true to the best of my knowledge and belief.

NAME Craig O Bussell (Type or Print) Water Well Drillers Registration No. 2035

ADDRESS P.O. Box 874 (Street or RFD) Tomball (City) Tx. (State) 77375 (Zip)

(Signed) Craig Bussell (Water Well Driller) Bussell & Son, Inc (Company Name)

Please attach electric log, chemical analysis, and other pertinent information, if available.

TDWR-0392 (Rev. 1-12-79)

DEPARTMENT OF WATER RESOURCES COPY

4820115585

7HH

Send original copy by certified mail to the Texas Water Development Board
P. O. Box 13087
Austin, Texas 78711

State of Texas

WATER WELL REPORT

For TWDB use only
Well No. 65-[illegible]
Located on map
Received:

1) OWNER:
Person having well drilled TONY GARCIA (Name) Address RT 1 (Street or RFD) PORTER (City) TX (State)
Landowner SAME (Name) Address SAME (Street or RFD) (City) (State)

2) LOCATION OF WELL: County HARRIS, 1 miles in S (N.E., S.W., etc.) direction from N/DINE (Town)

Locate by sketch map showing landmarks, roads, creeks, hiway number, etc.* Blair [illegible] 525 Pine [illegible] North T. [illegible] (Use reverse side if necessary)

or Give legal location with distances and directions from adjacent sections or survey lines.
Labor League
Block Survey
Abstract No.
(NW¼ NE¼ SW¼ SE¼) of Section

3) TYPE OF WORK (Check): (New Well) Deepening Reconditioning Plugging

4) PROPOSED USE (Check): (Domestic) Industrial Municipal Irrigation Test Well Other

5) TYPE OF WELL (Check): (Rotary) Driven Bug Cable Jetted Bored

6) WELL LOG:
Diameter of hole 6 3/4 in. Depth drilled 330 ft. Depth of completed well 330 ft. Date drilled 1-29-76
All measurements made from 0 ft. above ground level.

From (ft.)	To (ft.)	Description and color of formation material
0	41	Clay
41	44	Sd
44	58	Clay
58	92	Sd
92	111	Clay
111	119	Sd
119	166	Clay
166	171	Sd
171	195	Clay
195	210	Sd
210	330	Clay

(Use reverse side if necessary)

9) Casing:
Type: Old (New) Steel (Plastic) Other
Cemented from 230 ft. to 300 ft.

Diameter (inches)	Setting From (ft.)	To (ft.)	Gage
4	0	300	Sch 80

10) SCREEN:
Type [illegible]
Perforated Slotted

Diameter (inches)	Setting From (ft.)	To (ft.)	Slot Size
2½	270	330	10

7) COMPLETION (Check):
(Straight wall) Gravel packed Other
Under reamed Open Hole

8) WATER LEVEL:
Static level 12 ft. below land surface Date 1-30-76
Artesian pressure lbs. per square inch Date
Depth to pump bowls, cylinder, jet, etc., ? ft. below land surface.

11) WELL TESTS:
Was a pump test made? Yes (No) If yes, by whom?
Yield: gpm with ft. drawdown after hrs.
Bailer test gpm with ft. drawdown after hrs.
Artesian flow gpm
Temperature of water

12) WATER QUALITY:
Was a chemical analysis made? Yes (No)
Did any strata contain undesirable water? Yes (No)
Type of water? [illegible] depth of strata 330

I hereby certify that this well was drilled by me (or under my supervision) and that each and all of the statements herein are true to the best of my knowledge and belief.

NAME HOMER L LOWE (Type or Print) Water Well Drillers Registration No.
ADDRESS Box 89 (Street or RFD) PORTER (City) TEX (State)
(Signed) [signature] (Water Well Driller) LOWE WATER WELLS (Company Name)

Please attach electric log, chemical analysis, and other pertinent information, if available.

*Additional instructions on reverse side.

4820115586

Send original copy by certified mail to the Texas Department of Water Resources P. O. Box 13087 Austin, Texas 78711

State of Texas
WATER WELL REPORT

ATTENTION OWNER: *Confidentiality Privilege Notice on Reverse Side*

For TDWR use only
Well No. 65-06-70
Located on map YES
Received: C.A.S.

1) OWNER W.C. Dudley (Name) Address 13204 1/2 Reveston (Street or RFD) Houston, Tx. 77039 (City) (State) (Zip)

2) LOCATION OF WELL: County Harris miles (N.E., S.W., etc.) direction from (Town)

Driller must complete the legal description to the right with distance and direction from two intersecting section or survey lines, or he must locate and identify the well on an official Quarter- or Half-Scale Texas County General Highway Map and attach the map to this form.

☐ Legal description:
Section No. Block No. Township
Abstract No. Survey Name
Distance and direction from two intersecting section or survey lines

☐ See attached map. mapon 65-17-1E

3) TYPE OF WORK (Check): ☒ New Well ☐ Deepening ☐ Reconditioning ☐ Plugging

4) PROPOSED USE (Check): ☒ Domestic ☐ Industrial ☐ Public Supply ☐ Irrigation ☐ Test Well ☐ Other

5) DRILLING METHOD (Check): ☒ Mud Rotary ☐ Air Hammer ☐ Driven ☐ Bored ☐ Air Rotary ☐ Cable Tool ☐ Jetted ☐ Other

6) WELL LOG:

DIAMETER OF HOLE

Dia. (in.)	From (ft.)	To (ft.)
6 3/4	Surface	376
3 7/8	376	456

Date drilled 3-22-83

7) BOREHOLE COMPLETION: ☐ Open Hole ☐ Straight Wall ☐ Underreamed ☐ Gravel Packed ☒ Other Two-String
If Gravel Packed give interval . . . from ft. to ft.

From (ft.)	To (ft.)	Description and color of formation material
0	2	Surface
2	8	gray sandy clay
8	11	yellow & gray clay
11	19	red & yellow clay
19	30	sand
30	135	red & yellow clay
135	158	sand
158	167	red & gray clay
167	171	sand
171	176	red clay
176	181	sand
181	195	red & gray clay
195	209	sand
209	219	rock
219	228	sand
228	229	rock
229	270	red & gray clay
270	285	sand
285	293	red & gray clay
293	293 1/2	rock streak
293	328	red & yellow clay
328	341	sand 16 ga.
341	349	red & yellow clay
349	359	sand
359	364	red & gray clay
364	393	sand 14 ga.
393	397	yellow & white clay

(Use reverse side if necessary)

8) CASING, BLANK PIPE, AND WELL SCREEN DATA:

Dia. (in.)	New or Used	Steel, Plastic, etc. Perf., Slotted, etc. Screen Mgf., if commercial	Setting (ft.) From	Setting (ft.) To	Gage Casing Screen
4"	N	PVC Casing	+18"	376	sch40
2"	N	Galv.	366	436	40
2"	N	PVC 16 ga. Screen	436	456	16

RECEIVED
MAR 29 1983
DEPT. OF WATER RESOURCES

CEMENTING DATA
ft. to 100 ft.
Method used Pressure
Cemented by Raymond Water Wells (Company or Individual)

9) WATER LEVEL:
Static level 213ft. ft. below land surface Date 3-22-83
Artesian flow gpm. Date

10) PACKERS: Type Depth

11) TYPE PUMP:
☐ Turbine ☐ Jet ☒ Submersible ☐ Cylinder ☐ Other
Depth to pump bowls, cylinder, jet, etc. 315 ft.

12) WELL TESTS:
☐ Type Test: ☒ Pump ☐ Bailer ☐ Jetted ☐ Estimated
Yield: 25 gpm with 0 ft. drawdown after hrs.

13) WATER QUALITY:
Did you knowingly penetrate any strata which contained undesirable water? ☐ Yes ☒ No
If yes, submit "REPORT OF UNDESIRABLE WATER"
Type of water? Depth of strata
Was a chemical analysis made? ☐ Yes ☐ No

I hereby certify that this well was drilled by me (or under my supervision) and that each and all of the statements herein are true to the best of my knowledge and belief.

NAME C.A. Raymond, Jr. (Type or Print) Water Well Drillers Registration No. 774

ADDRESS 10911 Adkins Drive (Street or RFD) Houston, Texas 77037 (City) (State) (Zip)

(Signed) C.A. Raymond Jr. (Water Well Driller) RAYMOND WATER WELLS (Company Name)

Please attach electric log, chemical analysis, and other pertinent information, if available.

TDWR-0392 (Rev 1-12-79) DEPARTMENT OF WATER RESOURCES COPY

4820115106

Send original copy by certified mail to: **Texas Water Commission, P.O. Box 13087, Austin, Texas 78711** — *Please use black ink.*

ATTENTION OWNER: *Confidentiality Privilege Notice on Reverse Side*

State of Texas
WELL REPORT

Texas Water Well Drillers Board
P.O. Box 13087
Austin, Texas 78711

1) OWNER Frank Sears Allats (Name) ADDRESS 307 Peerless (Street or RFD) Houston (City) Texas (State) (Zip)

2) LOCATION OF WELL: County Harris, 3 miles in S (NE, SW, etc.) direction from Aldine (Town)

Driller must complete the legal description below with distance and direction from two intersecting section or survey lines, or he must locate and identify the well on an official Quarter- or Half-Scale Texas County General Highway Map and attach the map to this form.

☐ LEGAL DESCRIPTION:
Section No. _____ Block No. _____ Township _____ Abstract No. _____ Survey Name _____
Distance and direction from two intersecting section or survey lines _____

☑ SEE ATTACHED MAP (1)

3) TYPE OF WORK (Check): ☒ New Well ☐ Deepening ☐ Reconditioning ☐ Plugging

4) PROPOSED USE (Check): ☑ Domestic ☐ Industrial ☐ Monitor ☐ Public Supply ☐ Irrigation ☐ Test Well ☐ Injection ☐ De-Watering

5) DRILLING METHOD (Check): ☐ Driven ☒ Mud Rotary ☐ Air Hammer ☐ Jetted ☐ Bored ☐ Air Rotary ☐ Cable Tool ☐ Other _____

6) WELL LOG:
Date Drilling: Started 10-10 19 90 Completed 10-11 19 90

DIAMETER OF HOLE	Dia. (in.)	From (ft.)	To (ft.)
	6½	Surface	350
	4½	350	360

7) BOREHOLE COMPLETION: ☐ Open Hole ☒ Straight Wall ☐ Underreamed ☐ Gravel Packed ☐ Other _____
If Gravel Packed give interval . . . from _____ ft. to _____ ft.

From (ft.)	To (ft.)	Description and color of formation material
0	18	C
18	46	S
46	126	C
126	183	S
183	193	C
193	216	S
216	222	C
222	232	S
232	273	C
273	288	S
288	324	C
329	360	

(Use reverse side if necessary)

8) CASING, BLANK PIPE, AND WELL SCREEN DATA:

Dia. (in.)	New or Used	Steel, Plastic, etc. Perf., Slotted, etc. Screen Mfg., if commercial	Setting (ft.) From	Setting (ft.) To	Gage Casing Screen
4	N	PE	0	350	40
2½	N	PE - wrapped	350	360	10

9) CEMENTING DATA [Rule 287.44(1)]
Cemented from 0 ft. to 350 ft. No. of Sacks Used 35
_____ ft. to _____ ft. No. of Sacks Used _____
Method used circ
Cemented by Inc

10) SURFACE COMPLETION
☑ Specified Surface Slab Installed [Rule 287.44(2)(A)]
☐ Pitless Adapter Used [Rule 287.44(3)(B)]
☐ Approved Alternative Procedure Used [Rule 287.71]

11) WATER LEVEL:
Static level 244 ft. below land surface Date 10-11-90
Artesian flow _____ gpm. Date _____

12) PACKERS: Type _____ Depth _____

13) TYPE PUMP:
☐ Turbine ☐ Jet ☑ Submersible ☐ Cylinder ☐ Other _____
Depth to pump bowls, cylinder, jet, etc.: 320 ft.

14) WELL TESTS:
Type Test: ☐ Pump ☐ Bailer ☐ Jetted ☐ Estimated
Yield: _____ gpm with _____ ft. drawdown after _____ hrs.

15) WATER QUALITY:
Did the drilling penetrate any strata which contained undesirable constituents?
☐ Yes ☒ No If yes, submit "REPORT OF UNDESIRABLE WATER"
Type of water? _____ Depth of strata _____
Was a chemical analysis made? ☐ Yes ☐ No

RECEIVED
TEXAS WATER COMMISSION

I hereby certify that this well was drilled by me (or under my supervision) and that each and all of the statements herein are true to the best of my knowledge and belief. I understand that failure to complete items 1 thru 15 will result in the log(s) being returned for completion and resubmittal.

COMPANY NAME Lone Water Wells Inc (Type or print) WELL DRILLER'S LICENSE NO. 1182

ADDRESS P.O. Box 89 (Street or RFD) Porter (City) Tex (State) 77365- (Zip)

(Signed) Homer L. Lone (Licensed Well Driller) (Signed) _____ (Registered Driller Trainee)

Please attach electric log, chemical analysis, and other pertinent information, if available.

For TWC use only: Well No. 23007 Located on map _____

WWD-012 (Rev. 09/21/88)

48201157

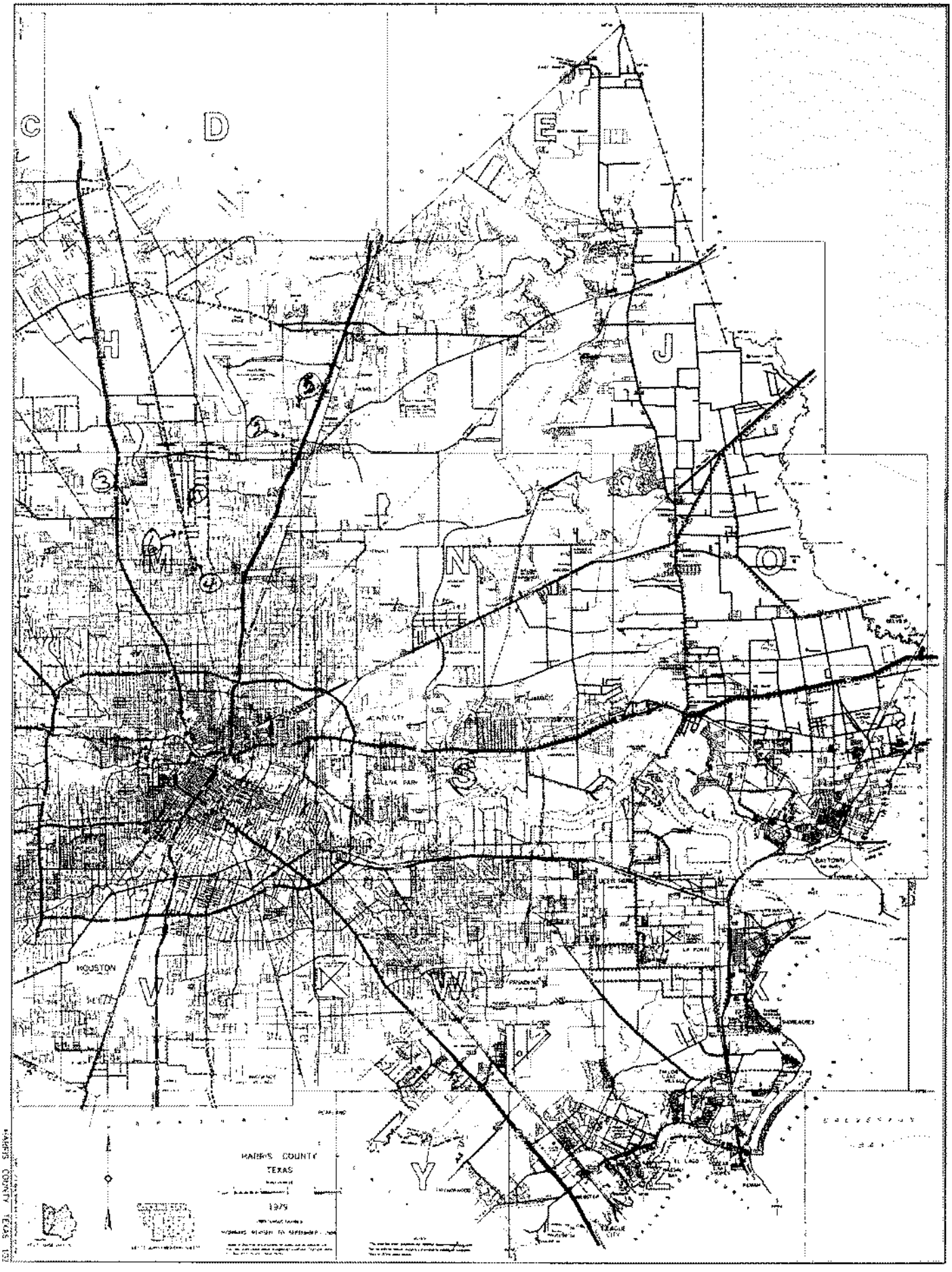
HARRIS COUNTY
TEXAS
1979
HOUSTON

(6)

DUP

Send original copy by certified mail to the Texas Department of Water Resources P. O. Box 13087 Austin, Texas 78711

State of Texas
WATER WELL REPORT

ATTENTION OWNER: *Confidentiality Privilege Notice on Reverse Side*

For TDWR use only
Well No. 65-06-7A
Located on map YES
Received: 7-31

1) OWNER Mr. Mankress (Name) Address 13109 Reeveston (Street or RFD) Houston (City) Texas (State) (Zip)

2) LOCATION OF WELL: County Harris 4 miles in S.E. (N.E., S.W., etc.) direction from Aldine (Town)

Driller must complete the legal description to the right with distance and direction from two intersecting section or survey lines, or he must locate and identify the well on an official Quarter- or Half-Scale Texas County General Highway Map and attach the map to this form.

1

☐ Legal description:
Section No. _____ Block No. _____ Township _____
Abstract No. _____ Survey Name _____
Distance and direction from two intersecting section or survey lines _____
☑ See attached map. Map on 65-06-2N

3) TYPE OF WORK (Check)
☑ New Well ☐ Deepening ☐ Reconditioning ☐ Plugging

4) PROPOSED USE (Check)
☑ Domestic ☐ Industrial ☐ Public Supply ☐ Irrigation ☐ Test Well ☐ Other

5) DRILLING METHOD (Check):
☑ Mud Rotary ☐ Air Hammer ☐ Driven ☐ Bored ☐ Air Rotary ☐ Cable Tool ☐ Jetted ☐ Other

6) WELL LOG:

Date drilled 7/24/79

DIAMETER OF HOLE Dia. (in.)	From (ft.)	To (ft.)
6½"	Surface	340

7) BOREHOLE COMPLETION:
☐ Open Hole ☐ Straight Wall ☐ Underreamed
☐ Gravel Packed ☑ Other Cemented
If Gravel Packed give interval ... from _____ ft. to _____ ft.

From (ft.)	To (ft.)	Description and color of formation material
0	4	top soil
4	15	red & gray clay
15	34	fine sand
34	105	red clay
105	126	gray clay
126	166	Cobase sand
166	171	gray clay
171	181	fine sand
181	191	gray clay
191	217	fine sand
217	237	clay, sand, & rock strips
237	277	red & gray clay
277	290	fine sand
290	325	red & gray clay
325	340	coarse sand

8) CASING, BLANK PIPE, AND WELL SCREEN DATA:

Dia. (in.)	New or Used	Steel, Plastic, etc. Perf., Slotted, etc. Screen Mfr., if commercial	Setting (ft.) From	Setting (ft.) To	Gage Casing Screen
4"	New	Plastic Casing	0	330	40
2½"	New	Plastic Screen	330	340	10

CEMENTING DATA
Cemented from 330 ft. to 200 ft.
Method used Pressurized
Cemented by Ted. (Company or Individual)

9) WATER LEVEL:
Static level 220 ft. below land surface Date 7/30/79
Artesian flow _____ gpm. Date _____

10) PACKERS: Type Depth
2½" x 4" R&R 3 Ring 325'

(Use reverse side if necessary)

11) TYPE PUMP:
☐ Turbine ☐ Jet ☑ Submersible ☐ Cylinder ☐ Other
Depth to pump bowls, cylinder, jet, etc., 252 ft.

13) WATER QUALITY:
Did you knowingly penetrate any strata which contained undesirable water? ☐ Yes ☑ No
If yes, submit "REPORT OF UNDESIRABLE WATER"
Type of water? Fresh Depth of strata 15'
Was a chemical analysis made? ☐ Yes ☑ No

12) WELL TESTS:
☐ Type Test. ☐ Pump ☐ Bailer ☐ Jetted ☐ Estimated
Yield: _____ gpm with _____ ft. drawdown after _____ hrs.

I hereby certify that this well was drilled by me (or under my supervision) and that each and all of the statements herein are true to the best of my knowledge and belief.

NAME Bobby Potter (Type or Print) Water Well Drillers Registration No. 1872

ADDRESS 5717 Chippewa (Street or RFD) Houston (City) Texas (State) 77056 (Zip)

(Signed) Bobby Potter (Water Well Driller) Damrell & Potter Drilling Co. (Company Name)

Please attach electric log, chemical analysis, and other pertinent information, if available.

4820415001

TDWR-0392 (Rev 1-12-79)

DEPARTMENT OF WATER RESOURCES COPY

GW 7

Send original copy by certified mail to the Texas Water Development Board P. O. Box 12386 Austin, Texas 78711	State of Texas WATER WELL REPORT	For TWDB use only Well No. 11 Located on map Received: Form GW 8 Form GW 9

1) OWNER:
Person having well drilled _____ (Name) Address _____ (Street or RFD) (City) (State)

Landowner T. W. Ford (Name) Address 13104 Reeveston rd - Ho Tx (Street or RFD) (City) (State)

2) LOCATION OF WELL:
County Harris Labor _____ League _____ Abstract No. _____

NW¼ NE¼ SW¼ SE¼ of Section _____ Block No. _____ Survey _____
(Circle as many as are shown)

miles in 10 - N (NE, SW etc) direction from Houston (Town)



Sketch map of well location with distances from adjacent section or survey lines, and to landmarks, roads, and creeks.

3) TYPE OF WORK (Check):
New Well ☒ Deepening ☐
Reconditioning ☐ Plugging ☐

4) PROPOSED USE (Check):
Domestic ☒ Industrial ☐ Municipal ☐
Irrigation ☐ Test Well ☐ Other ☐

5) TYPE OF WELL (Check):
Rotary ☒ Driven ☐ Dug ☐
Cable ☐ Jetted ☐ Bored ☐

6) WELL LOG:
Diameter of hole 6¼ in. Depth drilled 380 ft. Depth of completed well 380 ft. Date drilled 4-8-71

All measurements made from 0 ft. above ground level.

From (ft.)	To (ft.)	Description and color of formation material	From (ft.)	To (ft.)	Description and color of formation material
0	180	Red clay			
180	190	Sand - Fine			
190	300	Clay & shale			
300	360	Red clay			
360	380	water sand			

(Use reverse side if necessary)

7) COMPLETION (Check):
Straight wall ☐ Gravel packed ☐ Other ☒
Under reamed ☐ Open hole ☐

8) WATER LEVEL:
Static level _____ ft. below land surface Date _____
Artesian pressure _____ lbs. per square inch Date _____

9) CASING:
Type: Old ☐ New ☒ Steel ☒ Plastic ☐ Other ☐
Cemented from 0 ft. to 360 ft.

Diameter (inches)	Setting From (ft.)	Setting To (ft.)	Gage
4	0	360	

10) SCREEN:
Type Stainless steel
Perforated ☒ Slotted ☐

Diameter (inches)	Setting From (ft.)	Setting To (ft.)	Slot size
2½	360	380	.012

11) WELL TESTS:
Was a pump test made? ☒ Yes ☐ No If yes by whom?
O Day Drilling Co
Yield: 30 gpm with 20 ft. drawdown after 6 hrs
Bailer test _____ gpm with _____ ft. drawdown after _____ hrs
Artesian flow _____ gpm Date _____
Temperature of water _____
Was a chemical analysis made? ☐ Yes ☐ No
Did any strata contain undesirable water? ☐ Yes ☐ No
Type of water? _____ depth of strata _____

12) PUMP DATA:
Manufacturer's Name Fields Mfg. Co
Type Sub. H.P. 3
Designed pumping rate 30 gpm ☐ gph ☐
Type power unit Electric
Depth to bowls, cylinder, jet, etc., 252 ft. below land surface.

I hereby certify that this well was drilled by me (or under my supervision) and that each and all of the statements herein are true to the best of my knowledge and belief.

NAME Vance Arthur Bigham (Type or Print) Water Well Drillers Registration No. 649

Address P.O. Box 4002 Sargent Tx (Street or RFD) (City) (State)

(Signed) V A Bigham (Water Well Driller) Bigham Well & Pump Service (Company Name)

Please attach electric log, chemical analysis, and other pertinent information, if available.

4820115015

P.H. O Day Drilling Co

10/26/2020
05:10:09

Texas Commission on Environmental Quality
DWW Water System Summary Sheet

PWS ID	PWS Name	Central Registry RN
TX1010863	TALLOWS MOBILE HOME PARK	RN101219871

Organization/Customer *	Central Registry CN
SMITH, WILLIAM, DONALD	CN600919559

*Regulatory mail will be addressed to this organization/person

All Water System Contacts

Type	Contact	Communication	
AC - Administrative Contact - OWNER	SMITH, WILLIAM, DONALD 10706 CORA ST TRLR 71 HOUSTON, TX 77088-3241	**Electronic Type**	**Value**
		Phone Type	**Value**
		BUS - Business	281-448-6836
		MOB - Mobile	713-409-7912
EC - Emergency Contact - OWNER	SMITH, WILLIAM, DONALD 10706 CORA ST TRLR 71 HOUSTON, TX 77088-3241	**Electronic Type**	**Value**
		Phone Type	**Value**
		BUS - Business	281-448-6836
		MOB - Mobile	713-409-7912
ECS - Emergency Contact - Secondary	KREGER, CLARA, L 10706 CORA ST TRLR 71 HOUSTON, TX 77088-3241	**Electronic Type**	**Value**
		Phone Type	**Value**
		BUS - Business	281-448-6836
		MOB - Mobile	713-870-6024
OW - Owner - OWNER	SMITH, WILLIAM, DONALD 10706 CORA ST TRLR 71 HOUSTON, TX 77088-3241	**Electronic Type**	**Value**
		Phone Type	**Value**
		BUS - Business	281-448-6836
		MOB - Mobile	713-409-7912
PWS - Public Water System Contact - OPERATOR	WILLIAMS, HARRISON, JAMES PO BOX 690521 HOUSTON, TX 77269-0521	**Electronic Type**	**Value**
		Phone Type	**Value**
		BUS - Business	832-534-8545
		MOB - Mobile	713-852-7568

Operator Grade	Number

Water Operator Licenses

No Licensing Data for this PWS

Owner Type	Owner Type Options: COUNTY, DISTRICT, FEDERAL GOVERNMENT, INVESTOR OWNED, MUNICIPALITY, NATIVE AMERICAN, PRIVATE, STATE GOVERNMENT, WATER SUPPLY CORPORATION
Private	

System Type	System Type Options: COMMUNITY, TRANSIENT/NON-COMMUNITY,

C - Community	NON-PUBLIC, NON-TRANSIENT/NON-COMMUNITY

Population Type	Population Served	# of Connect	# I/C w/other PWS
Residential	72	24	0

Total Product (MGD)	Average Daily Consump.	Max Daily Demand (MGD)	Total Storage (MG)	Elev. Storage (MG)	Service Pump Cap.	Max.Purchase Cap. (MGD/GPM)	Pressure Tank Cap. (MG)
0.0580 MGD							0.003 MG

Activity Status	Inactivation Date
A - ACTIVE	

Last Survey Date	Surveyor	Survey Type	Region	County
09/22/2016	VERNON CRANDLE	Sanitary Survey	HOUSTON	HARRIS
03/26/2014	DENISE TOM	Sanitary Survey	HOUSTON	HARRIS
03/26/2014	DAVID, W LIVINGS	Sanitary Survey	HOUSTON	HARRIS

(Treatment Plant)							
Entry Point	EP Name/Source Summation (Activity Status)	Plant Name (Activity Status)	Plant Num	Chemical Mon Type	Chem Sample Point	Distribution Mon Type	Dist Sample Point
EP002	TRT-TAP / Ground Water(A)	PLANT - 1415 ALDINE MAIL ROUTE(A)	TP5908		NO		NO

Train:	Unnamed			
(Treatments)				
Disinfection Zone	Treatment Sequence	Objective	Process	Treatment
null	null	D	423	HYPOCHLORINATION, PRE

(Active Sources)						
Source Number	Source Name (Activity Status)	Operational Status	Source Type	Depth	Tested GPM	Rated GPM
G1010863B	2 - 1415 ALDINE MAIL RD / MIDDLE OF MHP (A)	P	G	463	38 GPM	34 GPM

Drill Date	Source Summary
01/01/1913	CHICOT

GPS Latitude (decimal)	GPS Longitude (decimal)	GPS Elevation	GPS Date	Seller

29.903322	-95.364992	74	01/21/2014	Not Purchasing

(Inactive/Offline Sources)			
SourceNumber	Name	Status	Depth

Code Explanations
Monitoring Type Codes: (GW) GROUNDWATER , (GUP) GROUNDWATER UNDER THE INFLUENCE - PURCHASED , (SWP) SURFACE WATER - PURCHASED , (GU) GROUNDWATER UNDER THE INFLUENCE OF SURFACE WATER , (N) NO SOURCES , (SW) SURFACE WATER
Activity Status Codes: (A) ACTIVE , (D) DELETED/DISSOLVED , (I) INACTIVE , (P) PROPOSED ,
Operational Status Codes: (E) EMERGENCY , (I) INTERIM/PEAK (O) OTHER , (P) PERMANENT , (S) SEASONAL
Source Types: (G) GROUND WATER , (S) SURFACE WATER , (U) GROUND WATER UNDER THE INFLUENCE

- End of Report -

At the time of your query this data was the most current information available from our database, which is in real time. Every effort was made to retrieve it according to your query. Thank-you for using DWW.

10/26/2020
05:10:17

Texas Commission on Environmental Quality
DWW Water System Summary Sheet

PWS ID	PWS Name	Central Registry RN
TX1010666	FITCH WATER SYSTEM	RN101188803

Organization/Customer *	Central Registry CN
null	null

*Regulatory mail will be addressed to this organization/person

All Water System Contacts		
Type	**Contact**	**Communication**

Operator Grade	Number

Water Operator Licenses
No Licensing Data for this PWS

Owner Type	Owner Type Options: COUNTY, DISTRICT, FEDERAL GOVERNMENT, INVESTOR OWNED, MUNICIPALITY, NATIVE AMERICAN, PRIVATE, STATE GOVERNMENT, WATER SUPPLY CORPORATION
Private	

System Type	System Type Options: COMMUNITY, TRANSIENT/NON-COMMUNITY, NON-PUBLIC, NON-TRANSIENT/NON-COMMUNITY
NP - NON-PUBLIC	

Population Type	Population Served	# of Connect	# I/C w/other PWS
Residential	20	8	0

Total Product (MGD)	Average Daily Consump.	Max Daily Demand (MGD)	Total Storage (MG)	Elev. Storage (MG)	Service Pump Cap.	Max.Purchase Cap. (MGD/GPM)	Pressure Tank Cap. (MG)

Activity Status	Inactivation Date
I - INACTIVE	02/27/2002

Last Survey Date	Surveyor	Survey Type	Region	County
No Site Visit Data				

(Treatment Plant)							
Entry Point	EP Name/Source Summation (Activity Status)	Plant Name (Activity Status)	Plant Num	Chemical Mon Type	Chem Sample Point	Distribution Mon Type	Dist Sample Point
EP001	TRT-TAP / No Source Listed(I)	PLANT(I)	TP5797		NO		NO

Train:	Unnamed

(Treatments)				
Disinfection Zone	Treatment Sequence	Objective	Process	Treatment
null	null	D	403	GASEOUS CHLORINATION, PRE

(Active Sources)

(Inactive/Offline Sources)			
SourceNumber	Name	Status	Depth
G1010666A	1	O	480

Code Explanations
Monitoring Type Codes: (GW) GROUNDWATER , (GUP) GROUNDWATER UNDER THE INFLUENCE - PURCHASED , (SWP) SURFACE WATER - PURCHASED , (GU) GROUNDWATER UNDER THE INFLUENCE OF SURFACE WATER , (N) NO SOURCES , (SW) SURFACE WATER
Activity Status Codes: (A) ACTIVE , (D) DELETED/DISSOLVED , (I) INACTIVE , (P) PROPOSED ,
Operational Status Codes: (E) EMERGENCY , (I) INTERIM/PEAK (O) OTHER , (P) PERMANENT , (S) SEASONAL
Source Types: (G) GROUND WATER , (S) SURFACE WATER , (U) GROUND WATER UNDER THE INFLUENCE

- End of Report -

At the time of your query this data was the most current information available from our database, which is in real time. Every effort was made to retrieve it according to your query. Thank-you for using DWW.

Texas Water Development Board
Well Schedule

State Well No. 65 06 727 Previous Well No. _____ County Harris 201

River Basin San Jacinto 10 Zone 1 Lat. 29 54 19 Long. 095 21 57 Source of Coord. 2

Owner's Well No. 2 Location ____ 1/4, ____ 1/4, Section ____, Block ____, Survey ____

Owner Tallows MHP Driller _____

Address _____ Tenant/Oper. _____

Date Drilled __ __ __ __ __ __ Depth 450 Source of Depth Datum Ø Altitude ____ Source of Alt. Datum ____

Aquifer Chicot 112CHCT Well Type W User ____

THRCC: 1010863

Well Construction: Const. Method ____ Casing Material ____

Completion ____ Screen Material ____

Lift Data: Pump Mfr. ____ Type Subm. S No. Stages ____

Bowls Diam. ____ in. Setting ____ ft. Column Diam. ____ in.

Motor Mfr. ____ Fuel or Power Elec. E Horsepower ____

Yield: Flow ____ GPM Pump 34 GPM Meas. (Rept.) Est. ____ Date ____

Performance Test: Date ____ Length of Test ____ Production ____ GPM

Static Level ____ ft. Pumping Level ____ ft. Drawdown ____ ft. Sp.Cap. ____ GPM/ft.

Quality (Remarks ____

Water Use: Primary Public P Secondary ____ Tertiary ____

Other Data Available: Water Level N Water Quality Y Logs ____ Other Data ____

Water Levels: Date ____ Meas. ____ Date ____ Meas. ____ Date ____ Meas. ____

Casing or Blank Pipe (C)
Well Screen or Slotted Zone (S)
Open Hole (O)
Cemented from ____ to ____

	Diam. (in.)	Setting (feet) From	To
1			
2			
3			
4			
5			
6			
7			
8			
9			
10			
11			
12			
13			
14			
15			
16			

(20 max)

Recorded By PLN Date Record Collected or Updated 10 21 1997 Reporting Agency 03

Remarks

Aquifer CHICOT

Well No. 65.06.727

93-0384
2/9/93

Tallows MHP

Harris City

OWNERDES	NAME	SIGN	RESULTS	DATE	SWN	LAT	LONG	DEPTH
2-MIDDLE OF PARK								
	ALUMINUM	<	0.02	8/29/95	65067	295419	952157	450
	ANTIMONY	<	0.002	8/29/95	65067	295419	952157	450
	ARSENIC	<	0.002	8/29/95	65067	295419	952157	450
	BARIUM		0.494	8/29/95	65067	295419	952157	450
	BERYLLIUM	<	0.001	8/29/95	65067	295419	952157	450
	CADMIUM	<	0.0002	8/29/95	65067	295419	952157	450
	CALCIUM		80	8/29/95	65067	295419	952157	450
	CARBONATE		0	8/29/95	65067	295419	952157	450
	CHLORIDE		46	8/29/95	65067	295419	952157	450
	CHROMIUM	<	0.006	8/29/95	65067	295419	952157	450
	COPPER	<	0.006	8/29/95	65067	295419	952157	450
	DIL. CONDUC		720	8/29/95	65067	295419	952157	450
	FLUORIDE		0.2	8/29/95	65067	295419	952157	450
	GROSS ALPH		3.1	8/29/95	65067	295419	952157	450
	GROSS BETA	<	4	8/29/95	65067	295419	952157	450
	IRON		0.081	8/29/95	65067	295419	952157	450
	MAGNESIUM		10	8/29/95	65067	295419	952157	450
	MANGANESE		0.489	8/29/95	65067	295419	952157	450
	MERCURY	<	0.00013	8/29/95	65067	295419	952157	450
	NICKEL	<	0.02	8/29/95	65067	295419	952157	450
	NITRATE		0.22	8/29/95	65067	295419	952157	450
	P ALKALINITY		0	8/29/95	65067	295419	952157	450
	pH		7.6	8/29/95	65067	295419	952157	450
	SELENIUM	<	0.006	8/29/95	65067	295419	952157	450
	SILVER	<	0.006	8/29/95	65067	295419	952157	450
	SODIUM		48	8/29/95	65067	295419	952157	450
	SULFATE		10	8/29/95	65067	295419	952157	450
	TDS		356	8/29/95	65067	295419	952157	450
	THALLIUM	<	0.001	8/29/95	65067	295419	952157	450
	TOTAL ALKAL		270	8/29/95	65067	295419	952157	450
	TOTAL HARD		242	8/29/95	65067	295419	952157	450
	TOTAL RADIU		0.6	8/29/95	65067	295419	952157	450
	ZINC		0.098	8/29/95	65067	295419	952157	450

65 06 727

STATE OF TEXAS WELL REPORT for Tracking #135048

Owner:	**South Coast Gunite**	Owner Well #:	**No Data**
Address:	**13203 Freeveston Houston, TX 77039**	Grid #:	**65-06-7**
		Latitude:	**29° 54' 19" N**
Well Location:	**13203 Reeveston Houston, TX 77039**	Longitude:	**095° 22' 03" W**
Well County:	**Harris**	Elevation:	**No Data**
Type of Work:	**New Well**	Proposed Use:	**Domestic**

Drilling Start Date: **1/28/2008** Drilling End Date: **1/28/2008**

	Diameter (in.)	*Top Depth (ft.)*	*Bottom Depth (ft.)*
Borehole:	**7**	**0**	**50**

Drilling Method: **Mud (Hydraulic) Rotary**

Borehole Completion: **Filter Packed**

	Top Depth (ft.)	*Bottom Depth (ft.)*	*Filter Material*	*Size*
Filter Pack Intervals:	**20**	**50**	**Gravel**	

	Top Depth (ft.)	*Bottom Depth (ft.)*	*Description (number of sacks & material)*
Annular Seal Data:	**0**	**10**	**3**
	10	**20**	**2**

Seal Method: **Pressure**

Sealed By: **Driller**

Distance to Property Line (ft.): **10**

Distance to Septic Field or other concentrated contamination (ft.): **N/A**

Distance to Septic Tank (ft.): **No Data**

Method of Verification: **Customer**

Surface Completion: **Surface Sleeve Installed**

Water Level: **5 ft.** below land surface on **2008-01-28** Measurement Method: **Unknown**

Packers: **None**

Type of Pump: **Submersible**

Well Tests: **Jetted** **Yield: 20 GPM with 10 ft. drawdown after 2 hours**

	Strata Depth (ft.)	Water Type
Water Quality:	**No Data**	**Fresh**

Chemical Analysis Made: **No**

Did the driller knowingly penetrate any strata which contained injurious constituents?: **No**

Certification Data: The driller certified that the driller drilled this well (or the well was drilled under the driller's direct supervision) and that each and all of the statements herein are true and correct. The driller understood that failure to complete the required items will result in the report(s) being returned for completion and resubmittal.

Company Information: **Raymond Services, Inc.**

10011 Airline
Houston, TX 77037

Driller Name: **Zachary Proctor** License Number: **4577**

Apprentice Name: **None**

Comments: **None**

Lithology:
DESCRIPTION & COLOR OF FORMATION MATERIAL

Top (ft.)	Bottom (ft.)	Description
0	2	Sand Topsoil
2	8	Clay Yellow Brown
8	30	Sand White # 8
30	35	Red Clay
35	40	Red Sand # 6
40	45	Red Clay
45	50	Red Sand # 6

Casing:
BLANK PIPE & WELL SCREEN DATA

Dia. (in.)	New/Used	Type	Setting From/To (ft.)
4	New	Plastic	Casing 0 - 20 SCH 40
4	New	Plastic	Screen 20 - 50 # 6

IMPORTANT NOTICE FOR PERSONS HAVING WELLS DRILLED CONCERNING CONFIDENTIALITY

TEX. OCC. CODE Title 12, Chapter 1901.251, authorizes the owner (owner or the person for whom the well was drilled) to keep information in Well Reports confidential. The Department shall hold the contents of the well log confidential and not a matter of public record if it receives, by certified mail, a written request to do so from the owner.

Please include the report's Tracking Number on your written request.

Texas Department of Licensing and Regulation
P.O. Box 12157
Austin, TX 78711
(512) 334-5540

STATE OF TEXAS WELL REPORT for Tracking #103761

Owner:	**Miller MHP, LLC**	Owner Well #:	**No Data**
Address:	**1620 Aldine Mail Rt. Houston, TX 77039**	Grid #:	**65-06-7**
		Latitude:	**29° 54' 17" N**
Well Location:	**1620 Aldine Mail Rt. Houston, TX 77039**	Longitude:	**095° 21' 55" W**
Well County:	**Harris**	Elevation:	**No Data**
Type of Work:	**New Well**	Proposed Use:	**Domestic**

Drilling Start Date: **1/17/2007** Drilling End Date: **1/17/2007**

	Diameter (in.)	*Top Depth (ft.)*	*Bottom Depth (ft.)*
Borehole:	**5.5**	**0**	**55**

Drilling Method: **Mud (Hydraulic) Rotary**

Borehole Completion: **Filter Packed**

	Top Depth (ft.)	*Bottom Depth (ft.)*	*Filter Material*	*Size*
Filter Pack Intervals:	**35**	**55**	**Gravel**	**# 12**

	Top Depth (ft.)	*Bottom Depth (ft.)*	*Description (number of sacks & material)*
Annular Seal Data:	**0**	**10**	**2**
	10	**35**	**3**

Seal Method: **Pressure**

Sealed By: **Driller**

Distance to Property Line (ft.): **No Data**

Distance to Septic Field or other concentrated contamination (ft.): **50**

Distance to Septic Tank (ft.): **No Data**

Method of Verification: **Customer**

Surface Completion: **Surface Sleeve Installed**

Water Level: **8 ft.** below land surface on **2007-01-17** Measurement Method: **Unknown**

Packers: **none**

Type of Pump: **Jet**

Well Tests: **Jetted** **Yield: 10 GPM with 10 ft. drawdown after unspecified hours**

	Strata Depth (ft.)	Water Type
Water Quality:	**No Data**	**Fresh**

Chemical Analysis Made: **No**

Did the driller knowingly penetrate any strata which contained injurious constituents?: **No**

Certification Data: The driller certified that the driller drilled this well (or the well was drilled under the driller's direct supervision) and that each and all of the statements herein are true and correct. The driller understood that failure to complete the required items will result in the report(s) being returned for completion and resubmittal.

Company Information: **Raymond Services, Inc.**

10011 Airline
Houston, TX 77037

Driller Name: **Ty A. Raymond** License Number: **4577**

Apprentice Name: **none**

Comments: **No Data**

Lithology:
DESCRIPTION & COLOR OF FORMATION MATERIAL

Top (ft.)	Bottom (ft.)	Description
0	5	Top Soil
5	21	Yellow Clay
21	26	Sand Red # 6
26	35	Clay Red
35	36	Rock
36	55	Sand # 8 Brown

Casing:
BLANK PIPE & WELL SCREEN DATA

Dia. (in.)	New/Used	Type	Setting From/To (ft.)
2	New	Plastic	SCH 40 0 - 35 SCH 40
2	New	Plastic	Slotted 35 - 55 # 6

IMPORTANT NOTICE FOR PERSONS HAVING WELLS DRILLED CONCERNING CONFIDENTIALITY

TEX. OCC. CODE Title 12, Chapter 1901.251, authorizes the owner (owner or the person for whom the well was drilled) to keep information in Well Reports confidential. The Department shall hold the contents of the well log confidential and not a matter of public record if it receives, by certified mail, a written request to do so from the owner.

Please include the report's Tracking Number on your written request.

Texas Department of Licensing and Regulation
P.O. Box 12157
Austin, TX 78711
(512) 334-5540

Send original copy by certified mail to: TNRCC, P.O. Box 13087, Austin, TX 78711-3087

Please use black ink.

ATTENTION OWNER: *Confidentiality Privilege Notice on Reverse Side*

State of Texas
WELL REPORT

Texas Water Well Drillers Advisory Council
P.O. Box 13087
Austin, TX 78711-3087
512-239-0530

1) OWNER Kathy Truvakin (Name) ADDRESS 13110 Reposton (Street or RFD) Houston (City) Tx (State) 77037 (Zip)

2) ADDRESS OF WELL: County Harris Same (Street or RFD) (City) (State) (Zip) GRID # 65-06-7

3) TYPE OF WORK (Check): [X] New Well [ ] Deepening [ ] Reconditioning [ ] Plugging

4) PROPOSED USE (Check): [ ] Monitor [ ] Environmental Soil Boring [X] Domestic [ ] Industrial [ ] Irrigation [ ] Injection [ ] Public Supply [ ] De-watering [ ] Testwell
If Public Supply well, were plans submitted to the TNRCC? [ ] Yes [ ] No

5)

6) WELL LOG:
Date Drilling: Started 11-12 19 95 Completed 11-13 19 95

DIAMETER OF HOLE		
Dia (in.)	From (ft.)	To (ft.)
6 3/4	Surface	360'
5"	360	403

7) DRILLING METHOD (Check): [ ] Driven [ ] Air Rotary [X] Mud Rotary [ ] Bored [ ] Air Hammer [ ] Cable Tool [ ] Jetted [ ] Other

From (ft.)	To (ft.)	Description and color of formation material
0	13	C
13	15	S
15	26	C
26	37	S
37	127	C
127	139	S
139	152	C
152	160	S
160	170	C
170	182	S
182	191	C
191	219	S
219	251	C
251	259	S
259	325	C
325	336	S
336	344	C
344	360	S
360	374	C
374	384	S
384	403	C

(Use reverse side if necessary)

RECEIVED JAN 09 1996 CONSERVATION Commission

8) Borehole Completion (Check): [ ] Open Hole [X] Straight Wall [ ] Underreamed [ ] Gravel Packed [ ] Other
If Gravel Packed give interval ... from ft. to ft.

CASING, BLANK PIPE, AND WELL SCREEN DATA:

Dia (in.)	New or Used	Steel, Plastic, etc. Port, Slotted, etc. Screen Mfg., if commercial	Setting (ft.) From	Setting (ft.) To	Gage Casing Screen
4	N	PVC	0	360	S-40
2½	N	PVC Blank liner	356	374	S-40
2½	N	PVC Screen	374	384	#10

9) CEMENTING DATA [Rule 338.44(1)]
Cemented from 0 ft. to 360 ft. No. of sacks used 12
ft. to ft. No. of sacks used
Method used Circ.
Cemented by Eng.
Distance to septic system field lines 60 ft.
Method of verification of above distance ~~Estimated~~ Measured

10) SURFACE COMPLETION
[X] ~~Specified~~ Surface Slab Installed [Rule 338.44(2)(A)]
[ ] Specified Steel Sleeve Installed [Rule 338.44(3)(A)]
[ ] Pitless Adaptor Used [Rule 338.44(3)(D)]
[ ] Approved Alternative Procedure Used [Rule 338.71]

11) WATER LEVEL:
Static level 231 ft. below land surface Date 11-13-95
Artesian flow gpm. Date

12) PACKERS: Type Depth

13) TYPE PUMP:
[ ] Turbine [ ] Jet [X] Submersible [ ] Cylinder
[ ] Other
Depth to pump bowls, cylinder, jet, etc., 320 ft.

14) WELL TESTS:
Type test: [ ] Pump [ ] Bailer [X] ~~Jetted~~ [X] ~~Estimated~~
Yield: 45 gpm with ft. drawdown after hrs.

15) WATER QUALITY:
Did you knowingly penetrate any strata which contained undesirable constituents?
[ ] Yes [X] ~~No~~ If yes, submit "REPORT OF UNDESIRABLE WATER"
Type of water? Depth of strata
Was a chemical analysis made? [ ] Yes [ ] No

I hereby certify that this well was drilled by me (or under my supervision) and that each and all of the statements herein are true to the best of my knowledge and belief. I understand that failure to complete items 1 thru 15 will result in the log(s) being returned for completion and resubmittal.

COMPANY NAME Lone Water Wells (Type or print) WELL DRILLER'S LICENSE NO. 4028 WI

ADDRESS P.O. Box 89 (Street or RFD) Porter (City) Texas (State) 77365 (Zip)

(Signed) Jerry W. Lowe (Licensed Well Driller) (Signed) (Registered Driller Trainee)

Please attach electric log, chemical analysis, and other pertinent information, if available.

TNRCC-0199 (Rev. 09-01-93) TNRCC COPY

4820115062

Send original copy by certified mail to the
Texas Department of Water Resources
P. O. Box 13087
Austin, Texas 78711

State of Texas
WATER WELL REPORT

For TDWR use only
Well No.
Located on map
Received:

1) OWNER D.R. PARSONS (Name) Address 1413 ALDINE MAIL RT (Street or RFD) HOUSTON (City) TEXAS (State) (Zip)

2) LOCATION OF WELL: County HARRIS 11½ miles in NORTH (N.E., S.W., etc.) direction from HOUSTON (Town)

Driller must complete the legal description to the right with distance and direction from two intersecting section or survey lines, or he must locate and identify the well on an official Quarter- or Half-Scale Texas County General Highway Map and attach the map to this form.

☐ Legal description:
Section No. _____ Block No. _____ Township _____
Abstract No. _____ Survey Name _____
Distance and direction from two intersecting section or survey lines _____
☑ See attached map.

3) TYPE OF WORK (Check):
☑ New Well ☐ Deepening
☐ Reconditioning ☐ Plugging

4) PROPOSED USE (Check):
☑ Domestic ☐ Industrial ☐ Public Supply
☐ Irrigation ☐ Test Well ☐ Other _____

5) DRILLING METHOD (Check):
☑ Mud Rotary ☐ Air Hammer ☐ Driven ☐ Bored
☐ Air Rotary ☐ Cable Tool ☐ Jetted ☐ Other _____

6) WELL LOG:
Date drilled 11-7-78

DIAMETER OF HOLE

Dia. (in.)	From (ft.)	To (ft.)
6¾	Surface	

7) BOREHOLE COMPLETION:
☑ Open Hole ☐ Straight Wall ☐ Underreamed
☐ Gravel Packed ☐ Other 2 STRING
If Gravel Packed give interval . . . from _____ ft. to _____ ft.

From (ft.)	To (ft.)	Description and color of formation material
0	18	clay red
18	28	sand red
28	35	clay red
35	56	sand
56	111	clay red+white
111	114	sand
114	310	clay + Hard Formation
310	349	Sand -

8) CASING, BLANK PIPE, AND WELL SCREEN DATA:

Dia. (in.)	New or Used	Steel, Plastic, etc. Perf., Slotted, etc. Screen Mgf., if commercial	Setting (ft.) From	Setting (ft.) To	Gage Casing Screen
4"	NEW	STEEL galv	0	21	STEEL
4"	NEW	SCH 40 PVC	21	269	PVC
4"	NEW	STEEL SCH 40	269	290	STEEL
4"	NEW	SCH 40 PVC	290	330	PVC
3½	NEW	PVC Slotted	330	349	12

21' STEEL
248' PVC
21' STEEL
40' PVC

(Use reverse side if necessary)

CEMENTING DATA
Cemented from 0 ft. to 330 ft.
Method used Pressure
Cemented by INDIVIDUAL (Company or Individual)

9) WATER LEVEL:
Static level 200' ft. below land surface Date 11-7-78
Artesian flow _____ gpm. Date _____

10) PACKERS: Type Depth

11) TYPE PUMP:
☐ Turbine ☐ Jet ☑ Submersible ☐ Cylinder
☐ Other _____
Depth to pump bowls, cylinder, jet, etc., 260 ft.

12) WELL TESTS:
☐ Type Test: ☐ Pump ☐ Bailer ☐ Jetted ☑ Estimated
Yield: 100 gpm with _____ ft. drawdown after _____ hrs.

13) WATER QUALITY:
Did you knowingly penetrate any strata which contained undesirable water? ☐ Yes ☑ No
If yes, submit "REPORT OF UNDESIRABLE WATER"
Type of water? _____ Depth of stratum _____
Was a chemical analysis made? ☐ Yes ☑ No

I hereby certify that this well was drilled by me (or under my supervision) and that each and all of the statements herein are true to the best of my knowledge and belief.

NAME STEPHEN L BUFKIN (Type or Print) Water Well Drillers Registration No. 1696
ADDRESS 5725 Chippewa (Street or RFD) Houston (City) TEX (State) 77086 (Zip)
(Signed) SL Bufkin (Water Well Driller) BUFKIN Water Well (Company Name)

Please attach electric log, chemical analyses, and other pertinent information, if available.

* Additional instructions on reverse side.

TDWR 0692

4820115021

Attention Owner: Confidentiality Privilege Notice on reverse side of owner's copy.

Texas Department of License and Regulation

Water Well Driller/Pump Installer Program
P.O. Box 12157 Austin, Texas 78711 (512)463-7880 FAX (512)463-8616
Toll free (800)803-9202
Email address: water.well@license.state.tx.us

This form must be completed and filed with the department and owner within 60 days upon completion of the well

WELL REPORT

1) OWNER

Name	Address	City	State	Zip
Paul Alford	13204 Reveston	Houston	Texas	77039

2) WELL LOCATION

County	Physical Address	City	State	Zip
Harris	Same			

Lat. | Long. | Grid # 65-06-7

3) Type of Work: ☒ New Well ☐ Deepening ☐ Reconditioning

4) Proposed Use (check): ☐ Monitor ☐ Environmental Soil Boring ☒ Domestic ☐ Industrial ☐ Irrigation ☐ Injection ☐ Public Supply ☐ De watering ☐ Testwell
If Public Supply well, were plans submitted to the TNRCC? ☐ Yes ☐ No

5) N↑

6) Drilling Date: Started 10/26/01 Completed 10/26/01

Diameter of Hole

Dia (in)	From (ft)	To (ft)
5	Surface	55

7) Drilling Method (check): ☐ Driven ☐ Air Rotary ☒ Mud Rotary ☐ Bored ☐ Air Hammer ☐ Cable Tool ☐ Jetted ☐ Other

From (ft)	To (ft)	Description and color of formation material
0	16	clay
16	30	Sand
30		Rock
30	39	Clay
39	41	Sand
41	49	clay
49	55	Sand

(Use reverse side of Well Owner's copy, if necessary)

8) Borehole Completion: ☐ Open Hole ☐ Straight Wall ☐ Under-reamed ☐ Gravel Packed ☐ Other
If Gravel Packed give the interval from ft. to ft.

Casing, Blank Pipe, and Well Screen Data

Dia. (in.)	New Or Used	Steel, Plastic, etc. Perf., Slotted, etc. Screen Mfg., if commercial	Setting (ft.) From	Setting (ft.) To	Gage Casing Screen
5	N	Casing	Surface	45	+2.40
2	N	Screen	45	55	.006

9) Cementing Data
Cementing from 45 ft. to Surface # of sacks used 9
ft. to ft # of sacks used
Method Used Pressure
Cementing By Raymond Services, Inc.
Distance to septic system field or other concentrated contamination ft
Method of verification of above distance Customer

13) Plugged ☐ Well plugged within 48 hours
(sting left on well) Cement/Bentonite placed in well.

From (ft)	To (ft)	From (ft)	To (ft)	Sacks used

10) Surface Completion
☐ Specified Surface Slab Installed
☒ Specified Surface Sleeve Installed
☐ Pitless Adapter Used
☐ Approved Alternative Procedure Used

14) Typepump: ☐ Turbine ☒ Jet ☐ Submersible ☐ Cylinder ☐ Other
Depth to pump bowls, cylinder, jet etc. ft.

11) Water Level
Static level 15 ft. below ☐ Date 10/27/01
Artesian Flow gpm Dpth

15) Water Test
Typetest ☐ Pump ☐ Bailer ☐ Jetted ☐ Estimated
Yield gpm with ft. drawdown after hrs.

16) Water Quality
Did you knowingly penetrate and strata which contain undesirable constituents.
☐ YES ☒ NO If yes, did you submit a REPORT OF UNDESIRABLE WATER
Type of Water Depth of Strata
Was a chemical analysis made ☐ Yes ☐ No

12) Packers: Type Depth
None

RECEIVED

Company or Individual's Name (type or print)	Raymond Services, Inc. 4577WI			
Address 10011 Airline Drive	City Houston	State TX	Zip 77037	
Signature	10/29/01	Signature		
Licensed Driller	Date	Apprentice	Date	

TDLR FORM 0101WWD White - TDLR Yellow - Owner Pink - Driller/Pump Installer

482012'6383

65-05-64

Send original copy by certified mail to the Texas Water Development Board P. O. Box 13087 Austin, Texas 78711

State of Texas

WATER WELL REPORT

For TWDB use only
Well No. 65-05-6A
Located on map
Received: 76

1) OWNER:
Person having well drilled McCurdy Wilson Development (Name) Address 13022 Reeveston Rd; Houston, TX (Street or RFD) (City) (State)

Landowner Same (Name) Address Same (Street or RFD) (City) (State)

2) LOCATION OF WELL:
County Harris, ____ miles in ____ direction from ____ (N.E., S.W., etc.) (Town)

Locate by sketch map showing landmarks, roads, creeks, biway number, etc.*

See reverse side

North

(Use reverse side if necessary)

or

Give legal location with distances and directions from adjacent sections or survey lines.

Labor ____ League ____

Block ____ Survey ____

Abstract No. ____

(NW¼ NE¼ SW¼ SE¼) of Section ____

3) TYPE OF WORK (Check):
New Well XX | Deepening | Reconditioning | Plugging

4) PROPOSED USE (Check):
Domestic | Industrial XX | Municipal | Irrigation | Test Well | Other

5) TYPE OF WELL (Check):
Rotary XX | Driven | Dug | Cable | Jetted | Bored

6) WELL LOG:
Diameter of hole 4 in. Depth drilled 367 ft. Depth of completed well 367 ft. Date drilled 10-28-75

All measurements made from 0 ft. above ground level.

From (ft.)	To (ft.)	Description and color of formation material
000	024	Surface
024	048	Clay
048	072	Clay
072	096	Sandy Clay
096	120	Clay
120	144	Sand
144	168	Sand
168	192	Sand
192	216	Sand
216	240	Gravel
240	264	Clay (Over)

(Use reverse side if necessary)

9) Casing:
Type: Old | New | Steel | Plastic XX | Other

Cemented from ____ ft. to ____ ft

Diameter (inches)	Setting From (ft.)	Setting To (ft.)	Gage

10) SCREEN:
Type stainless steel rodbase

Perforated X | Slotted

Diameter (inches)	Setting From (ft.)	Setting To (ft.)	Slot Size
10' of #12 guage	300	290	
30' of 2½ blk	330	300	

7) COMPLETION (Check):
Straight wall XX | Gravel packed | Other
Under reamed | Open Hole

8) WATER LEVEL:
Static level 210 ft. below land surface Date 10-28-75

Artesian pressure ____ lbs. per square inch Date ____

Depth to pump bowls, cylinder, jet, etc., 315 ft. below land surface.

11) WELL TESTS:
Was a pump test made? Yes | No X If yes, by whom?

Yield: ____ gpm with ____ ft. drawdown after ____ hrs.

Bailer test ____ gpm with ____ ft. drawdown after ____ hrs.

Artesian flow ____ gpm

Temperature of water ____

12) WATER QUALITY:
Was a chemical analysis made? Yes | No XX

Did any strata contain undesirable water? Yes | No

Type of water? ____ depth of strata ____

I hereby certify that this well was drilled by me (or under my supervision) and that each and all of the statements herein are true to the best of my knowledge and belief.

NAME R. B. Lowry (Type or Print) Water Well Drillers Registration No. 146

ADDRESS 4012 Fulton Street P. O. Box 8707; Houston, TX 77009 (Street or RFD) (City) (State)

(Signed) R. B. Lowry (Water Well Driller) Lowry Water Wells (Company Name)

Please attach electric log, chemical analysis, and other pertinent information, if available.

*Additional instructions on reverse side.

TWDB WQB

4820111827

2)LOCATION OF WELL:

The sketch showing the well location must be as accurate as possible, showing landmarks, in sufficient detail so that the well may be plotted on a General Highway Map of the county in which the well is located.

Reference points from which distances are measured and directions given should be of a permanent nature (e.g. highway intersections, center of towns, river and creek bridges, railroad crossings). The distance and direction from the nearest town should always be indicated.

When giving a legal description include a sketch showing location of the well within the described area, e.g. survey abstract.

Information furnished in Section 2) of the TWDBE-GW-53 is very important. Unless the well can be accurately located on a map the value of the other data contained in the Report is greatly reduced.

264	288	Sand
288	312	Clay
312	336	Clay and Sand
336	360	Sand
360	367	Sand

RECEIVED
JUL 12 1976
TEXAS WATER
DEVELOPMENT BOARD

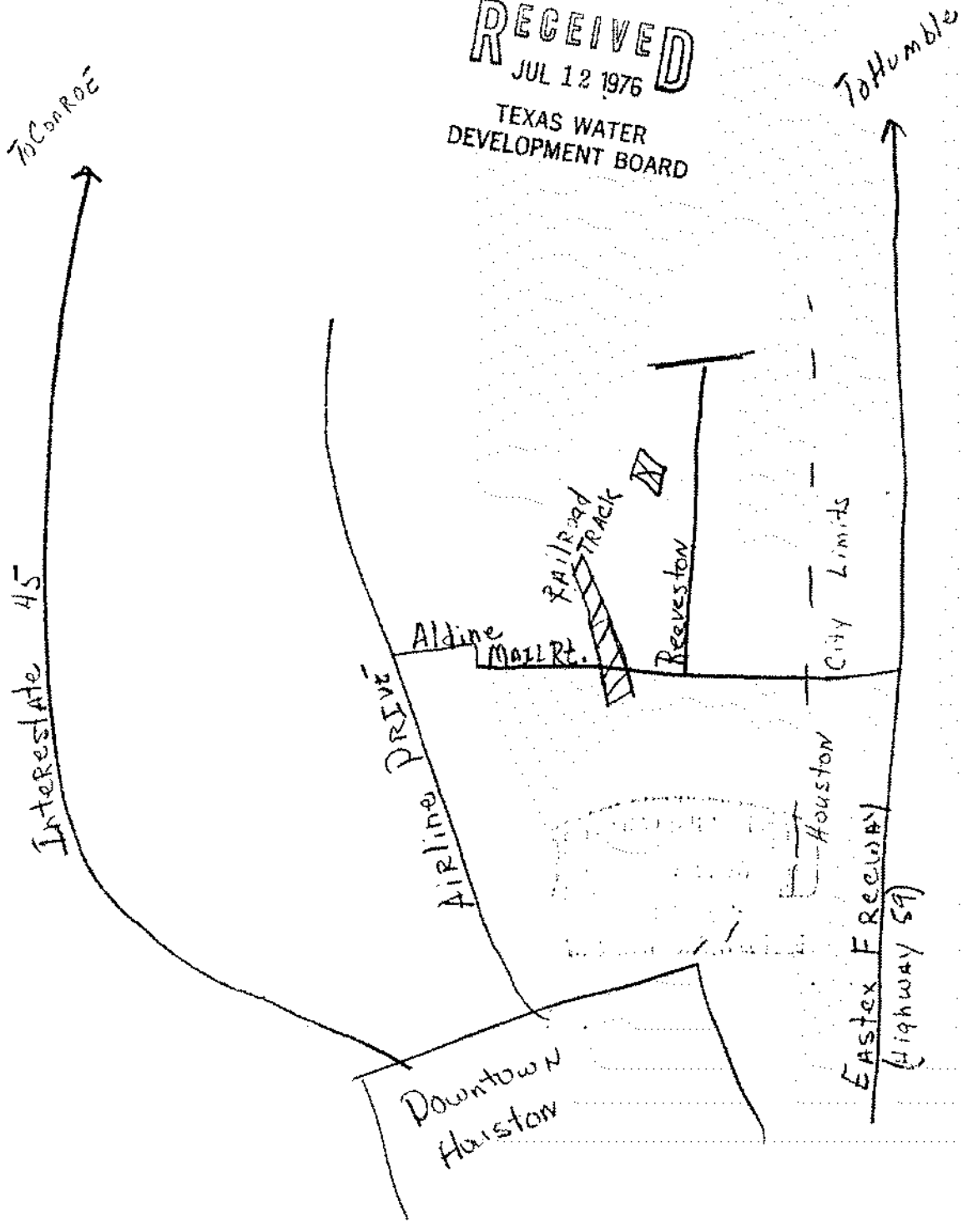

10/26/2020
05:10:42

Texas Commission on Environmental Quality
DWW Water System Summary Sheet

PWS ID	PWS Name	Central Registry RN
TX1011984	SUNSET MOBILE HOME PARK 1	RN102691938

Organization/Customer *	Central Registry CN
SMITH, WILLIAM, DONALD	CN600919559

*Regulatory mail will be addressed to this organization/person

All Water System Contacts

Type	Contact	Communication	
AC - Administrative Contact - OWNER	SMITH, WILLIAM, DONALD 10706 CORA ST TRLR 71 HOUSTON, TX 77088-3241	**Electronic Type**	**Value**
		Phone Type	**Value**
		BUS - Business	281-448-6836
		MOB - Mobile	713-409-7912
EC - Emergency Contact - OWNER	SMITH, WILLIAM, DONALD 10706 CORA ST TRLR 71 HOUSTON, TX 77088-3241	**Electronic Type**	**Value**
		Phone Type	**Value**
		BUS - Business	281-448-6836
		MOB - Mobile	713-409-7912
ECS - Emergency Contact - Secondary	KREGER, CLARA, L 10706 CORA ST TRLR 71 HOUSTON, TX 77088-3241	**Electronic Type**	**Value**
		Phone Type	**Value**
		BUS - Business	281-448-6836
		MOB - Mobile	713-870-6024
OW - Owner - OWNER	SMITH, WILLIAM, DONALD 10706 CORA ST TRLR 71 HOUSTON, TX 77088-3241	**Electronic Type**	**Value**
		Phone Type	**Value**
		BUS - Business	281-448-6836
		MOB - Mobile	713-409-7912
PWS - Public Water System Contact - OPERATOR	WILLIAMS, HARRISON, JAMES PO BOX 690521 HOUSTON, TX 77269-0521	**Electronic Type**	**Value**
		Phone Type	**Value**
		BUS - Business	832-534-8545
		MOB - Mobile	713-852-7568

Operator Grade	Number
WATER OPERATIONS COMPANY	1

Water Operator Licenses

License Holder:	FLOW-TECH UTILITY LLC	
CURRENT	Class: NONE - WATER OPERATIONS COMPANY	WC0000206

Owner Type	Owner Type Options: COUNTY, DISTRICT, FEDERAL GOVERNMENT, INVESTOR OWNED, MUNICIPALITY, NATIVE AMERICAN, PRIVATE, STATE GOVERNMENT, WATER SUPPLY CORPORATION
Private	

System Type	System Type Options: COMMUNITY, TRANSIENT/NON-COMMUNITY, NON-PUBLIC, NON-TRANSIENT/NON-COMMUNITY
C - Community	

Population Type	Population Served	# of Connect	# I/C w/other PWS
Residential	54	18	0

Total Product (MGD)	Average Daily Consump.	Max Daily Demand (MGD)	Total Storage (MG)	Elev. Storage (MG)	Service Pump Cap.	Max.Purchase Cap. (MGD/GPM)	Pressure Tank Cap. (MG)
0.0300 MGD							0.005 MG

Activity Status	Inactivation Date
A - ACTIVE	

Last Survey Date	Surveyor	Survey Type	Region	County
10/13/2016	MELODY, E KIRKSEY	Sanitary Survey	HOUSTON	HARRIS
03/25/2014	DENISE TOM	Sanitary Survey	HOUSTON	HARRIS
04/15/2011	CEDRIC FLEMMING	Sanitary Survey	HOUSTON	HARRIS

(Treatment Plant)							
Entry Point	EP Name/Source Summation (Activity Status)	Plant Name (Activity Status)	Plant Num	Chemical Mon Type	Chem Sample Point	Distribution Mon Type	Dist Sample Point
EP001	TRT-TAP / Ground Water(A)	SUNSET MHP 1(A)	TP6504		NO		NO

Train:	Unnamed			
(Treatments)				
Disinfection Zone	Treatment Sequence	Objective	Process	Treatment
null	null	D	423	HYPOCHLORINATION, PRE

(Active Sources)						
Source Number	Source Name (Activity Status)	Operational Status	Source Type	Depth	Tested GPM	Rated GPM
G1011984A	1 - 1421 ALDINE MAIL RT (A)	P	G	340	21 GPM	36 GPM

Drill Date	Source Summary
01/01/1913	CHICOT

GPS Latitude (decimal)	GPS Longitude (decimal)	GPS Elevation	GPS Date	Seller

29.905001	-95.364464	75	07/20/2004	Not Purchasing

(Inactive/Offline Sources)			
SourceNumber	Name	Status	Depth

Code Explanations
Monitoring Type Codes: (GW) GROUNDWATER , (GUP) GROUNDWATER UNDER THE INFLUENCE - PURCHASED , (SWP) SURFACE WATER - PURCHASED , (GU) GROUNDWATER UNDER THE INFLUENCE OF SURFACE WATER , (N) NO SOURCES , (SW) SURFACE WATER
Activity Status Codes: (A) ACTIVE , (D) DELETED/DISSOLVED , (I) INACTIVE , (P) PROPOSED ,
Operational Status Codes: (E) EMERGENCY , (I) INTERIM/PEAK (O) OTHER , (P) PERMANENT , (S) SEASONAL
Source Types: (G) GROUND WATER , (S) SURFACE WATER , (U) GROUND WATER UNDER THE INFLUENCE

- End of Report -

At the time of your query this data was the most current information available from our database, which is in real time. Every effort was made to retrieve it according to your query. Thank-you for using DWW.

STATE OF TEXAS WELL REPORT for Tracking #184783

Owner:	**Vivian Haver**	Owner Well #:	**No Data**
Address:	**13118 Reeveston Houston, TX 77039**	Grid #:	**65-06-7**
		Latitude:	**29° 54' 18" N**
Well Location:	**13118 Reeveston Houston, TX 77039**	Longitude:	**095° 22' 02" W**
Well County:	**Harris**	Elevation:	**No Data**
Type of Work:	**Replacement**	Proposed Use:	**Domestic**

Drilling Start Date: **5/28/2009** Drilling End Date: **5/29/2009**

	Diameter (in.)	*Top Depth (ft.)*	*Bottom Depth (ft.)*
Borehole:	**6.75**	**0**	**350**

Drilling Method: **Mud (Hydraulic) Rotary**

Borehole Completion: **2 String**

	Top Depth (ft.)	*Bottom Depth (ft.)*	*Description (number of sacks & material)*
Annular Seal Data:	**0**	**335**	**123**
	0	**10**	**10**

Seal Method: **Positive Displacement**

Sealed By: **SDI**

Distance to Property Line (ft.): **20**

Distance to Septic Field or other concentrated contamination (ft.): **100**

Distance to Septic Tank (ft.): **No Data**

Method of Verification: **owner**

Surface Completion: **Surface Slab Installed**

Water Level: **195 ft.** below land surface on **2009-06-02** Measurement Method: **Unknown**

Packers: **KP-325**

Type of Pump: **Submersible** Pump Depth (ft.): **260**

Well Tests: **Jetted** **Yield: 40 GPM**

	Strata Depth (ft.)	Water Type
Water Quality:	**No Data**	**No Data**

Chemical Analysis Made: **No**

Did the driller knowingly penetrate any strata which contained injurious constituents?: **No**

Certification Data: The driller certified that the driller drilled this well (or the well was drilled under the driller's direct supervision) and that each and all of the statements herein are true and correct. The driller understood that failure to complete the required items will result in the report(s) being returned for completion and resubmittal.

Company Information: **Scott Drilling, Inc.**

11923 Green Pines Circle
Houston, TX 77066

Driller Name: **Scott Robinson** License Number: **4839**

Comments: **No Data**

Lithology:
DESCRIPTION & COLOR OF FORMATION MATERIAL

Top (ft.)	Bottom (ft.)	Description
0	15	clay
15	35	sand
35	130	clay
130	165	sand
165	200	clay
200	220	sand
220	285	clay
285	295	sand
295	335	clay
335	350	sand

Casing:
BLANK PIPE & WELL SCREEN DATA

Dia. (in.)	New/Used	Type	Setting From/To (ft.)
4	N	PVC	Casing 0-335
2.5	N	" "	Liner 325-335
2.5	N	" "	Screen 335-350 .10

IMPORTANT NOTICE FOR PERSONS HAVING WELLS DRILLED CONCERNING CONFIDENTIALITY

TEX. OCC. CODE Title 12, Chapter 1901.251, authorizes the owner (owner or the person for whom the well was drilled) to keep information in Well Reports confidential. The Department shall hold the contents of the well log confidential and not a matter of public record if it receives, by certified mail, a written request to do so from the owner.

Please include the report's Tracking Number on your written request.

Texas Department of Licensing and Regulation
P.O. Box 12157
Austin, TX 78711
(512) 334-5540

STATE OF TEXAS WELL REPORT for Tracking #379820

Owner:	**Armando Rodriguez**	Owner Well #:	**No Data**
Address:	**13414 Reeveston Houston, TX 77039**	Grid #:	**65-06-7**
		Latitude:	**29° 54' 19" N**
Well Location:	**13414 Reeveston Houston, TX 77039**	Longitude:	**095° 22' 00" W**
Well County:	**Harris**	Elevation:	**No Data**
Type of Work:	**New Well**	Proposed Use:	**Domestic**

Drilling Start Date: **10/29/2014** Drilling End Date: **10/30/2014**

	Diameter (in.)	*Top Depth (ft.)*	*Bottom Depth (ft.)*
Borehole:	**6.75**	**0**	**375**
	3.875	**375**	**388**

Drilling Method: **Mud (Hydraulic) Rotary**

Borehole Completion: **2 string**

	Top Depth (ft.)	*Bottom Depth (ft.)*	*Description (number of sacks & material)*
Annular Seal Data:	**0**	**375**	**20 portland**
	0	**10**	**10 ready mix**

Seal Method: **Positive Displacement**

Sealed By: **RWW**

Distance to Property Line (ft.): **10**

Distance to Septic Field or other concentrated contamination (ft.): **n/a**

Distance to Septic Tank (ft.): **No Data**

Method of Verification: **Owner**

Surface Completion: **Surface Sleeve Installed**

Water Level: **180 ft.** below land surface on **2014-10-30** Measurement Method: **Unknown**

Packers: **K-355**

Type of Pump: **Submersible**

Well Tests: **Jetted** **Yield: 50 GPM**

	Strata Depth (ft.)	Water Type
Water Quality:	13	good

Chemical Analysis Made: **No**

Did the driller knowingly penetrate any strata which contained injurious constituents?: **No**

Certification Data: The driller certified that the driller drilled this well (or the well was drilled under the driller's direct supervision) and that each and all of the statements herein are true and correct. The driller understood that failure to complete the required items will result in the report(s) being returned for completion and resubmittal.

Company Information: **Robinson Water Well Inc.**

11819 W. Montgomery
Houston, TX 77086

Driller Name: **Kyle Robinson** License Number: **59450**

Comments: **No Data**

Lithology:
DESCRIPTION & COLOR OF FORMATION MATERIAL

Top (ft.)	Bottom (ft.)	Description
375	388	course sand

Casing:
BLANK PIPE & WELL SCREEN DATA

Dia. (in.)	New/Used	Type	Setting From/To (ft.)
4"	N	PVC	Casing 0-375 SCH 40
2 1/2"	N	PVC	Liner 355-375 SCH 40
2 1/2"	N	PVC	Screen 375-385 .008

IMPORTANT NOTICE FOR PERSONS HAVING WELLS DRILLED CONCERNING CONFIDENTIALITY

TEX. OCC. CODE Title 12, Chapter 1901.251, authorizes the owner (owner or the person for whom the well was drilled) to keep information in Well Reports confidential. The Department shall hold the contents of the well log confidential and not a matter of public record if it receives, by certified mail, a written request to do so from the owner.

Please include the report's Tracking Number on your written request.

Texas Department of Licensing and Regulation
P.O. Box 12157
Austin, TX 78711
(512) 334-5540

STATE OF TEXAS WELL REPORT for Tracking #67606

Owner:	**David Larkin**	Owner Well #:	**No Data**
Address:	**1609 Irwin Houston, TX 77039**	Grid #:	**65-06-7**
		Latitude:	**29° 54' 14" N**
Well Location:	**1609 Irwin Houston, TX 77039**	Longitude:	**095° 21' 59" W**
Well County:	**Harris**	Elevation:	**No Data**
Type of Work:	**New Well**	Proposed Use:	**Domestic**

Drilling Start Date: **5/21/2003** Drilling End Date: **5/23/2003**

	Diameter (in.)	*Top Depth (ft.)*	*Bottom Depth (ft.)*
Borehole:	**7.75**	**0**	**20**
	6.75	**20**	**350**
	4.5	**350**	**380**

Drilling Method: **Mud (Hydraulic) Rotary**

Borehole Completion: **2-String**

	Top Depth (ft.)	*Bottom Depth (ft.)*	*Description (number of sacks & material)*
Annular Seal Data:	**0**	**350**	**28**

Seal Method: **Positive Displacement**

Sealed By: **Driller**

Distance to Property Line (ft.): **No Data**

Distance to Septic Field or other concentrated contamination (ft.): **52**

Distance to Septic Tank (ft.): **No Data**

Method of Verification: **Measured**

Surface Completion: **Surface Slab Installed**

Water Level: **217.5 ft.** below land surface on **2003-05-23** Measurement Method: **Unknown**

Packers: **RXR K-Packer @ 342 1/2'**

Type of Pump: **Submersible** Pump Depth (ft.): **280**

Well Tests: **Jetted** **Yield: 45 GPM**

	Strata Depth (ft.)	Water Type
Water Quality:	**No Data**	**No Data**

Chemical Analysis Made: **Unknown**

Did the driller knowingly penetrate any strata which contained injurious constituents?: **No**

Certification Data: The driller certified that the driller drilled this well (or the well was drilled under the driller's direct supervision) and that each and all of the statements herein are true and correct. The driller understood that failure to complete the required items will result in the report(s) being returned for completion and resubmittal.

Company Information: **Lowe Water Wells, Inc.**

P. O. Box 89
Porter, TX 77365

Driller Name: **Terry W. Lowe** License Number: **4028**

Comments: **$dfs**

Lithology:
DESCRIPTION & COLOR OF FORMATION MATERIAL

Top (ft.)	Bottom (ft.)	Description
0	16	Clay
16	52	Sand
52	159	Clay
159	190	Sand
190	201	Clay
201	229	Sand
229	274	Clay
274	290	Sand
290	299	Clay
299	305	Sand
305	337	Clay
337	370	Sand
370	380	Clay

Casing:
BLANK PIPE & WELL SCREEN DATA

Dia. (in.)	New/Used	Type	Setting From/To (ft.)
4	New	PVC	0 350 Sch40
2 1/2	New	PVC	Screen 350 360 #10
2 1/2	New	PVC	Screen 360 370 #8
2 1/2	New	PVC	Liner 342 1/2 350 Sch40

IMPORTANT NOTICE FOR PERSONS HAVING WELLS DRILLED CONCERNING CONFIDENTIALITY

TEX. OCC. CODE Title 12, Chapter 1901.251, authorizes the owner (owner or the person for whom the well was drilled) to keep information in Well Reports confidential. The Department shall hold the contents of the well log confidential and not a matter of public record if it receives, by certified mail, a written request to do so from the owner.

Please include the report's Tracking Number on your written request.

Texas Department of Licensing and Regulation
P.O. Box 12157
Austin, TX 78711
(512) 334-5540

Send original copy by certified mail to the Texas Water Development Board P. O. Box 12386 Austin, Texas 78711

State of Texas

WATER WELL REPORT

For TWDB use only
Well No.
Located on map
Received:

1) OWNER:
Person having well drilled LeRoy Freer (Name) Address 827 Bishopvale (Street or RFD) (City) TX (State)

Landowner Same (Name) Address (Street or RFD) (City) (State)

2) LOCATION OF WELL:
County Harris, 10 miles in N (N.E., S.W., etc.) direction from Hou (Town)

Locate by sketch map showing landmarks, roads, creeks, river number, etc.*



or Give legal location with distances and directions from adjacent sections or survey lines.

Labor League
Block Survey
Abstract No.
(NW, NE, SW, SE) of Section

3) TYPE OF WORK (Check):
New Well ✓ Deepening
Reconditioning Plugging

4) PROPOSED USE (Check):
Domestic Industrial Municipal
Irrigation Test Well Other

5) TYPE OF WELL (Check):
Rotary ✓ Driven Dug
Cable Jetted Bored

6) WELL LOG:
Diameter of hole 6 3/4 in. Depth drilled 295 ft. Depth of completed well 295 ft. Date drilled 8-14-78
All measurements made from 1 ft. above ground level.

From (ft.)	To (ft.)	Description and color of formation material
0	42	Clay
42	46	Sand
46	132	Clay
132	165	Sand
165	176	Clay
176	185	Sand
185	197	Clay
197	212	Sand
212	231	Sand hard
231	274	Clay
274	295	Sand

(Use reverse side if necessary)

7) CONSTRUCTION (Check):
Straight wall Gravel packed ✓ Other
Under reamed Open Hole K-Packer

8) WATER LEVEL:
Static level 201 ft. below land surface Date 8-14-78
Artesian pressure lbs. per square inch Date
Depth to pump bowls, cylinder, jet, etc., 295 ft. below land surface.

9) Casing:
Type: Old New ✓ Steel ✓ Plastic Other
Cemented from 0 ft. to 280 ft.

Diameter (inches)	Setting From (ft.)	To (ft.)	Gage
4	0	280	

10) SCREEN:
Type Everflo
Perforated Slotted ✓

Diameter (inches)	Setting From (ft.)	To (ft.)	Slot Size
2 1/2	285	295	012

11) WELL TESTS:
Was a pump test made? Yes ✓ If yes, by whom?
Yield: gpm with ft. drawdown after hrs.
Bailer test gpm with ft. drawdown after hrs.
Artesian flow gpm
Temperature of water

12) WATER QUALITY:
Was a chemical analysis made? Yes ✓ No
Did any strata contain undesirable water? Yes No
Type of water? depth of strata

I hereby certify that this well was drilled by me (or under my supervision) and that each and all of the statements herein are true to the best of my knowledge and belief.

Name A R Hendon JR (Type or Print) Water Well Drillers Registration No. 1439

Address 14605 Reeveston Hou TX (Street or RFD) (City) (State)

(Signed) A R Hendon JR (Water well driller) H+H Water Well (Company Name)

Please attach electric log, chemical analysis, and other pertinent information, if available.

*Additional instructions on reverse side.

(REV-08-78)

4820112760

Send original copy by certified mail to: Texas Water Con. ...ion, P.O. Box 13087, Austin, Texas 78711 — *Please use black ink.*

ATTENTION OWNER: *Confidentiality Privilege Notice on Reverse Side*

State of Texas
WELL REPORT

Texas Water Well Drillers Board
P.O. Box 13087
Austin, Texas 78711

1) **OWNER** MARVIN ALLISON (Name) **ADDRESS** 711 GULE BANK (Street or RFD) HOUSTON (City) TEXAS (State) 77037 (Zip)

2) **LOCATION OF WELL:** County HARRIS 11 miles in N (NE, SW, etc.) direction from HOUSTON (Town)

Driller must complete the legal description below with distance and direction from two intersecting section or survey lines, or he must locate and identify the well on an official Quarter- or Half-Scale Texas County General Highway Map and attach the map to this form.

☐ **LEGAL DESCRIPTION:**
Section No. _____ Block No. _____ Township _____ Abstract No. _____ Survey Name _____
Distance and direction from two intersecting section or survey lines _____

☑ **SEE ATTACHED MAP**

3) **TYPE OF WORK (Check):**
☑ New Well ☐ Deepening ☐ Reconditioning ☐ Plugging

4) **PROPOSED USE (Check):**
☑ Domestic ☐ Industrial ☐ Monitor ☐ Public Supply ☐ Irrigation ☐ Test Well ☐ Injection ☐ De-Watering

5) **DRILLING METHOD (Check):**
☐ Driven ☑ Mud Rotary ☐ Air Hammer ☐ Jetted ☐ Bored ☐ Air Rotary ☐ Cable Tool ☐ Other _____

6) **WELL LOG:**
Date Drilling: Started 6-21 1991 Completed 6-22 1991

DIAMETER OF HOLE		
Dia. (in.)	From (ft.)	To (ft.)
6¾	Surface	385
3⅞	385	390

7) **BOREHOLE COMPLETION:**
☐ Open Hole ☐ Straight Wall ☐ Underreamed
☐ Gravel Packed ☑ Other 2-STRING
If Gravel Packed give interval ... from _____ ft. to _____ ft.

From (ft.)	To (ft.)	Description and color of formation material
0	15	TOP SOIL-YELLOW & WHITE SHALE
15	18	SAND STONE
18	35	RED SHALE
35	40	SAND
40	82	RED SHALE
82	90	SAND
90	128	RED SHALE
128	160	SAND
160	239	RED SHALE W/ SAND STRINGERS
239	250	SAND

(OVER) *(Use reverse side if necessary)*

8) **CASING, BLANK PIPE, AND WELL SCREEN DATA:**

Dia. (in.)	New or Used	Steel, Plastic, etc. Perf., Slotted, etc. Screen Mfg., if commercial	Setting (ft.) From	Setting (ft.) To	Gage Casting Screen
4	N	PVC	0	375	SCH40
2½	N	PVC SCREEN	375	390	SCH80

9) **CEMENTING DATA** [Rule 287.44(1)]
Cemented from 0 ft. to 375 ft. No. of Sacks Used 22
_____ ft. to _____ ft. No. of Sacks Used _____
Method used PRESSURE
Cemented by JAMES H. SUGG JR.

10) **SURFACE COMPLETION**
☐ Specified Surface Slab Installed [Rule 287.44(2)(A)]
☑ Specified Steel Sleeve Installed [Rule 287.44(3)(A)]
☐ Pitless Adapter Used [Rule 287.44(3)(B)]
☐ Approved Alternative Procedure Used [Rule 287.71]

11) **WATER LEVEL:**
Static level 253 ft. below land surface Date 6-22-91
Artesian flow _____ gpm. Date _____

12) **PACKERS:** Type _____ Depth _____

13) **TYPE PUMP:**
☐ Turbine ☐ Jet ☑ Submersible ☐ Cylinder
☐ Other _____
Depth to pump bowls, cylinder, jet, etc., 370 ft.

14) **WELL TESTS:**
Type Test: ☑ Pump ☐ Bailer ☐ Jetted ☐ Estimated
Yield: 12 gpm with 15 ft. drawdown after 1 hrs

15) **WATER QUALITY:**
Did you knowingly penetrate any strata which contained undesirable constituents?
☐ Yes ☑ No If yes, submit "REPORT OF UNDESIRABLE WATER"
Type of water? _____ Depth of strata _____
Was a chemical analysis made? ☐ Yes ☑ No

RECEIVED
AUG 28 1991
TEXAS WATER WELL DRILLERS BOARD

I hereby certify that this well was drilled by me (or under my supervision) and that each and all of the statements herein are true to the best of my knowledge and belief. I understand that failure to complete items 1 thru 15 will result in the log(s) being returned for completion and resubmittal.

COMPANY NAME SUGG WATER WELL DRILLING (Type or print) WELL DRILLER'S LICENSE NO. 1006 W

ADDRESS 13501 CHRISMAN #26 (Street or RFD) HOUSTON (City) TEXAS (State) 77039 (Zip)

(Signed) James H. Sugg Jr. (Licensed Well Driller) (Signed) _____ (Registered Driller Trainee)

Please attach electric log, chemical analysis, and other pertinent information, if available.

For TWC use only: Well No. _____ Located on map 65-5-9

WWD-012 (Rev. 05-18-90)

TEXAS WATER COMMISSION COPY



MARVIN ALLISON
711 GULF BANK
HOUSTON TEXAS 77037

6-22-91

Send original copy by certified mail to: TNRCC, P.O. Box [illegible], Austin, TX 78711-3087

Please use black ink.

ATTENTION OWNER: *Confidentiality Privilege Notice on Reverse Side*

State of Texas WELL REPORT

Texas Water Well Drillers Advisory Council
P.O. Box 13087
Austin, TX 78711-3087
512-239-0530

1) **OWNER** Rafiel Gill (Name) **ADDRESS** 818 Hill Rd. (Street or RFD) Houston (City) TX (State) 77037 (Zip)

2) **ADDRESS OF WELL:** County Harris same (Street or RFD) (City) (State) (Zip) **GRID #** 65-05-9

3) **TYPE OF WORK (Check):** ☒ New Well ☐ Deepening ☐ Reconditioning ☐ Plugging

4) **PROPOSED USE (Check):** ☐ Monitor ☐ Environmental Soil Boring ☒ Domestic ☐ Industrial ☐ Irrigation ☐ Injection ☐ Public Supply ☐ De-watering ☐ Testwell
If Public Supply well, were plans submitted to the TNRCC? ☐ Yes ☐ No

5)

6) **WELL LOG:** Date Drilling: Started 12/26 19 96 Completed 12/26 19 96

DIAMETER OF HOLE

Dia. (in.)	From (ft.)	To (ft.)
4	Surface	48

7) **DRILLING METHOD (Check):** ☐ Driven ☐ Air Rotary ☒ Mud Rotary ☐ Bored ☐ Air Hammer ☐ Cable Tool ☐ Jetted ☐ Other

From (ft.)	To (ft.)	Description and color of formation material
0	20	clay
20	37	clay
37	47	sand

(Use reverse side if necessary)

8) **Borehole Completion (Check):** ☐ Open Hole ☒ Straight Wall ☐ Underreamed ☒ Gravel Packed ☐ Other
If Gravel Packed give interval ... from 37 ft. to 47 ft.

CASING, BLANK PIPE, AND WELL SCREEN DATA:

Dia. (in.)	New or Used	Steel, Plastic, etc. Perf., Slotted, etc. Screen Mfg., if commercial	Setting (ft.) From	Setting (ft.) To	Gage Casing Screen
2	N	Plastic	0	37	SCH 40
2	N	Slotted screen	37	47	.008

RECEIVED JAN 23 1997

9) **CEMENTING DATA** [Rule 338.44(1)]
Cemented from 0 ft. to 37 ft. No. of sacks used 12
ft. to ft. No. of sacks used
Method used Pressure
Cemented by Raymond Services
Distance to septic system field lines 78 ft.
Method of verification of above distance Customer

10) **SURFACE COMPLETION**
☐ Specified Surface Slab Installed [Rule 338.44(2)(A)]
☒ Specified Steel Sleeve Installed [Rule 338.44(3)(A)]
☐ Pitless Adapter Used [Rule 338.44(3)(b)]
☐ Approved Alternative Procedure Used [Rule 338.71]

11) **WATER LEVEL:**
Static level 7 ft. below land surface Date 12/26/96
Artesian flow gpm. Date

12) **PACKERS:**

Type	Depth
NONE	

13) **TYPE PUMP:**
☐ Turbine ☒ Jet ☐ Submersible ☐ Cylinder ☐ Other
Depth to pump bowls, cylinder, jet, etc., ft.

14) **WELL TESTS:**
Type test: ☐ Pump ☐ Bailer ☒ Jetted ☐ Estimated
Yield: 10 gpm with ft. drawdown after hrs.

15) **WATER QUALITY:**
Did you knowingly penetrate any strata which contained undesirable constituents?
☐ Yes ☒ No If yes, submit "REPORT OF UNDESIRABLE WATER"
Type of water? Depth of strata
Was a chemical analysis made? ☐ Yes ☐ No

I hereby certify that this well was drilled by me (or under my supervision) and that each and all of the statements herein are true to the best of my knowledge and belief. I understand that failure to complete items 1 thru 15 will result in the log(s) being returned for completion and resubmittal.

COMPANY NAME Raymond Services (Type or print) **WELL DRILLER'S LICENSE NO.** 4577WI

ADDRESS 10011 Airline Dr. (Street or RFD) Houston (City) TX (State) 77037 (Zip)

(Signed) (Licensed Well Driller) (Signed) (Registered Driller Trainee)

Please attach electric log, chemical analysis, and other pertinent information, if available.

TNRCC-0199 (Rev. 09-01-93)

TNRCC COPY

Dup

Send original copy by certified mail to the Texas Water Development Board P. O. Box 13087 Austin, Texas 78711

State of Texas

WATER WELL REPORT

For TWDB use only
Well No. 63-06-414
Located on map
Received: 7-4-74

1) OWNER:
Person having well drilled W. E. Johnson (Name) Address 13614 Jaycrest (Street or RFD) Houston (City) (State)
Landowner W. E. Johnson (Name) Address 13614 Jaycrest (Street or RFD) Houston (City) (State)

2) LOCATION OF WELL:
County Harris, 2 miles in SW. (N.E., S.W., etc.) direction from Aldine (Town)

Locate by sketch map showing landmarks, roads, creeks, hiway number, etc.*



(Use reverse side if necessary)

or Give legal location with distances and directions from adjacent sections or survey lines.

Labor _____ League _____
Block _____ Survey _____
Abstract No. _____
(NW¼ NE¼ SW¼ SE¼) of Section _____

3) TYPE OF WORK (Check): ~~New Well~~ Deepening Reconditioning Plugging

4) PROPOSED USE (Check): ~~Domestic~~ Industrial Municipal Irrigation Test Well Other

5) TYPE OF WELL (Check): ~~Rotary~~ Driven Dug Cable Jetted Bored

6) WELL LOG:
Diameter of hole 6 3/4 in. Depth drilled 340 ft. Depth of completed well 340 ft. Date drilled 5-25-74
All measurements made from 0 ft. above ground level.

From (ft.)	To (ft.)	Description and color of formation material
0	17	Clay Red
17	19	Sd fine Red
19	26	Clay Red
26	29	Sd. fine Red
29	72	Clay Red
72	76	Sd. fine Br.
76	142	Clay Red
142	157	Sd med Lt. Br.
157	186	Clay yellow
186	212	Sd fine Br.
212	218	Clay yellow

(Use reverse side if necessary) (over)

9) Casing:
Type: Old ~~New~~ Steel ~~Plastic~~ Other
Cemented from 225 ft. to 225 ft.

Diameter (inches)	Setting From (ft.)	To (ft.)	Gage
4	0	275	Sch 40

10) SCREEN:
Type Stainless Steel Underbar
Perforated Slotted

Diameter (inches)	Setting From (ft.)	To (ft.)	Slot Size
2	230	240	12

7) COMPLETION (Check):
~~Straight wall~~ Gravel packed Other
Under reamed Open Hole

8) WATER LEVEL:
Static level 210 ft. below land surface Date 5-25-74
Artesian pressure _____ lbs. per square inch Date _____
Depth to pump bowls, cylinder, jet, etc., 257 ft. below land surface.

11) WELL TESTS:
Was a pump test made? Yes ~~No~~ If yes, by whom?
Yield: _____ gpm with _____ ft. drawdown after _____ hrs.
Bailer test _____ gpm with _____ ft. drawdown after _____ hrs.
Artesian flow _____ gpm
Temperature of water _____

12) WATER QUALITY:
Was a chemical analysis made? Yes ~~No~~
Did any strata contain undesirable water? Yes ~~No~~
Type of water? Good depth of strata 240

I hereby certify that this well was drilled by me (or under my supervision) and that each and all of the statements herein are true to the best of my knowledge and belief.

NAME Homer L. Lowe (Type or Print) Water Well Drillers Registration No. 1182
ADDRESS P.O. Box 89 (Street or RFD) Porter (City) Tex. 77365
(Signed) Homer L. Lowe (Water Well Driller) Lowe Water Wells (Company Name)

Please attach electric log, chemical analysis, and other pertinent information, if available.

*Additional instructions on reverse side.

TWDBE-WD-8

Attention Owner:
Confidentiality Privilege Notice on reverse side of owner's copy.

Texas Department of License and Regulation

Water Well Driller/Pump Installer Program
P.O. Box 12157 Austin, Texas 78711 (512)463-7880 FAX (512)463-8616
Toll free (800)803-9202
Email address: water.well@license.state.tx.us

This form must be completed and filed with the department and owner within 60 days upon completion of the well.

WELL REPORT

A. WELL IDENTIFICATION AND LOCATION DATA

1) OWNER

Name	Address	City	State	Zip
TIRADOR PINEDA	726 HILL RD.	HOUSTON,	TX.	77037

2) WELL LOCATION

County	Physical Address	City	State	Zip
HARRIS	726 HILL RD.	HOUSTON,	TX.	77037

Lat. Long. Grid # 65-05-6

3) Type of Work
☑ New Well ☐ Reconditioning ☐ Replacement ☐ Deepening

4) Proposed Use (check) ☐ Monitor ☐ Environmental Soil Boring ☑ Domestic ☐ Industrial ☐ Irrigation ☐ Injection ☐ Public Supply ☐ De-watering ☐ Testwell ☐ Rig Supply
If Public Supply well, were plans submitted? ☐ Yes ☐ No

5) N↑

6) Drilling Date
Started 12 / 22 / 00
Completed 12 / 26 / 00

Diameter of Hole

Dia.(in)	From (ft)	To (ft)
7"	0	400'

7) Drilling Method (check) ☐ Driven ☐ Air Rotary ☑ Mud Rotary ☐ Bored ☐ Air Hammer ☐ Cable Tool ☐ Jetted ☐ Other

From (ft)	To (ft)	Description and color of formation material
0	30	BLACK CLAY
30	90	RED SAND
90	180	CLAY
180	260	SAND
260	320	CLAY, ROCK
320	340	SAND
340	370	SHALE, CLAY
370	400	SAND

(Use reverse side of Well Owner's copy. If necessary)

8) Borehole Completion ☐ Open Hole ☐ Straight Wall ☐ Under-reamed ☐ Gravel Packed ☑ Other 2-STRING
If Gravel Packed give the interval from ft. to ft.

Casing, Blank Pipe, and Well Screen Data

Dia. (in.)	New Or Used	Steel, Plastic, etc. Perf., Slotted, etc Screen Mfg., if commercial	Setting (ft) From	To	Gage Casing Screen
4"	N	PVC CASING	380	0	SCH 40
2.5"	N	PVC LINER	380	370	SCH 40
2.5"	N	PVC SCREEN	400	380	.012

9) Cementing Data
Cementing from 380 ft. to 0 ft. # of sacks used 18
0 ft. to 15 ft. # of sacks used 12
Method Used HALLIBURTON
Cementing By ROBINSON WATER WELL SERVICE, INC.
Distance to septic system field or other concentrated contamination 90 ft.
Method of verification of above distance OWNER

13) Plugged ☐ Well plugged within 48 hours
Casing left in well: Cement/Bentonite placed in well:

From (ft)	To (ft)	From (ft)	To (ft)	Sacks used

10) Surface Completion
☐ Specified Surface Slab Installed
☑ Specified Surface Sleeve Installed
☐ Pitless Adapter Used
☐ Approved Alternative Procedure Used

14) Type Pump
☐ Turbine ☐ Jet ☑ Submersible ☐ Cylinder
☐ Other
Depth to pump bowls, cylinder, jet etc. 300 ft.

11) Water Level
Static level 210 ft. below Date 12 / 26 / 00
Artesian Flow gpm. Date

15) Water Test
Typetest ☐ Pump ☐ Bailer ☑ Jetted ☐ Estimated
Yield: gpm with ft. drawdown after hrs.

12) Packers Type K Depth 370

16) Water Quality
Did you knowingly penetrate a strata which contain undesirable constituents.
☐ YES ☑ NO If yes, did you submit a REPORT OF UNDESIRABLE WATER
Type of water Depth of Strata
Was a chemical analysis made ☐ Yes ☑ No

MAR 06 2001

Company or individual's Name (type or print)	ROBINSON WATER WELL SERVICE, INC.	Lic. No. DAVID HELMS 54211 PKW
Address 11819 W. MONTGOMERY RD.	City HOUSTON,	State TX. Zip 77086
Signature David Helms BL	2 / 15 / 01	Signature / /
Licensed Driller/Pump Installer	Date	Apprentice Date

TDLR FORM 6001WWD *White - TDLR* *Yellow - Owner* *Pink - Driller/Pump Installer*

Send original copy by certified mail to the Texas Water Development Board P. O. Box 12386 Austin, Texas 78711

State of Texas

WATER WELL REPORT

For TWDB use only
Well No.
Located on map
Received:

1) OWNER:
Person having well drilled Joseph Braden (Name) Address Jaxcrest (Street or RFD) Hou (City) TX (State)

Landowner Same (Name) Address (Street or RFD) (City) (State)

2) LOCATION OF WELL:
County Harris, 9 miles in N (N.E., S.W., etc.) direction from Hou (Town)

Locate by sketch map showing landmarks, roads, creeks, hiway number, etc.



(Use reverse side if necessary)

or Give legal location with distances and directions from adjacent sections or survey lines.

Labor _____ League _____

Block _____ Survey _____

Abstract No. _____

(SW¼ NE¼ SW¼ SE¼) of Section _____

3) TYPE OF WORK (Check): ✓ New Well, Deepening, Reconditioning, Plugging

4) PROPOSED USE (Check): ✓ Domestic, Industrial, Municipal, Irrigation, Test well, Other

5) TYPE OF WELL (Check): ✓ Rotary, Driven, Dug, Cable, Jetted, Bored

6) WELL LOG:
Diameter of hole 6 3/4 in. Depth drilled 297 ft. Depth of completed well 297 ft. Date drilled 3-18-78

All measurements made from 1 ft. above ground level.

From (ft.)	To (ft.)	Description and color of formation material
0	42	clay
42	46	sand
46	132	clay
132	165	sand
165	176	clay
176	184	sand
184	196	clay
196	215	sand
215	235	sand hard
235	272	clay
272	297	sand

(Use reverse side if necessary)

9) Casing:
Type: Old ✓ New Steel ✓ Plastic Other

Cemented from none ft. to _____ ft.

Diameter (inches)	Setting From (ft.)	Setting To (ft.)	Gage
4	0	287	

10) SCREEN:
Type Everflo

Perforated ✓ Slotted

Diameter (inches)	Setting From (ft.)	Setting To (ft.)	Slot Size
4	287	297	.012

7) COMPLETION (Check): ✓ Straight wall, Gravel packed, Other, Under reamed, Open Hole

8) WATER LEVEL:
Static level 202 ft. below land surface Date 3-18-78

Artesian pressure _____ lbs. per square inch Date _____

Depth to pump bowls, cylinder, jet, etc., 273 ft. below land surface.

11) WELL TESTS:
Was a pump test made? Yes ✓ No If yes, by whom?

Yield: _____ gpm with _____ ft. drawdown after _____ hrs.

Bailer test _____ gpm with _____ ft. drawdown after _____ hrs.

Artesian flow _____ gpm

Temperature of water _____

12) WATER QUALITY:
Was a chemical analysis made? Yes ✓ No

Did any strata contain undesirable water? Yes No

Type of water? _____ depth of strata _____

I hereby certify that this well was drilled by me (or under my supervision) and that each and all of the statements herein are true to the best of my knowledge and belief.

NAME A. R. Hendon JR (Type or Print) Water Well Drillers Registration No. 1439

ADDRESS 14605 Reeveston Hou TX (Street or RFD) (City) (State)

(Signed) A R Hendon Jr (Water Well Driller) H+H Water Well (Company Name)

Please attach electric log, chemical analysis, and other pertinent information, if available.

*Additional instructions on reverse side.

4820112756

TWDBL-SW-53

STATE OF TEXAS WELL REPORT for Tracking #314635

Owner:	**Diego Medrano**	Owner Well #:	**No Data**
Address:	**826 Hill Rd. Houston, TX 77037**	Grid #:	**65-05-9**
Well Location:	**826 Hill Rd. Houston, TX 77037**	Latitude:	**29° 53' 44" N**
		Longitude:	**095° 22' 54" W**
Well County:	**Harris**	Elevation:	**No Data**
Type of Work:	**New Well**	Proposed Use:	**Domestic**

Drilling Start Date: **3/26/2013** Drilling End Date: **3/26/2013**

	Diameter (in.)	*Top Depth (ft.)*	*Bottom Depth (ft.)*
Borehole:	**5**	**0**	**50**

Drilling Method: **Mud (Hydraulic) Rotary**

Borehole Completion: **Filter Packed**

	Top Depth (ft.)	*Bottom Depth (ft.)*	*Filter Material*	*Size*
Filter Pack Intervals:	**40**	**50**	**Gravel**	**# 12**

	Top Depth (ft.)	*Bottom Depth (ft.)*	*Description (number of sacks & material)*
Annular Seal Data:	**0**	**10**	**2 Cement**
	10	**40**	**3 Bentonite**

Seal Method: **Pressure**

Sealed By: **Driller**

Distance to Property Line (ft.): **5**

Distance to Septic Field or other concentrated contamination (ft.): **50**

Distance to Septic Tank (ft.): **No Data**

Method of Verification: **Customer**

Surface Completion: **Surface Sleeve Installed**

Water Level: **12 ft.** below land surface on **2013-03-26** Measurement Method: **Unknown**

Packers: **None**

Type of Pump: **Jet** Pump Depth (ft.): **30**

Well Tests: **Jetted** **Yield: 5 GPM with 10 ft. drawdown after 2 hours**

	Strata Depth (ft.)	Water Type
Water Quality:	**No Data**	**Fresh**

Chemical Analysis Made: **No**

Did the driller knowingly penetrate any strata which contained injurious constituents?: **No**

Certification Data: The driller certified that the driller drilled this well (or the well was drilled under the driller's direct supervision) and that each and all of the statements herein are true and correct. The driller understood that failure to complete the required items will result in the report(s) being returned for completion and resubmittal.

Company Information: **Raymond Services, Inc.**

10011 Airline
Houston, TX 77037

Driller Name: **Zachary Proctor** License Number: **4577**

Apprentice Name: **Daniel Perez** Apprentice Number: **59136**

Comments: **No Data**

Lithology:
DESCRIPTION & COLOR OF FORMATION MATERIAL

Top (ft.)	Bottom (ft.)	Description
0	**3**	**Top Soil**
3	**15**	**Clay/Sand**
15	**20**	**Clay Tan**
20	**22**	**Sand Brown**
22	**30**	**Clay Red**
30	**50**	**Sand/Clay**

Casing:
BLANK PIPE & WELL SCREEN DATA

Dia. (in.)	New/Used	Type	Setting From/To (ft.)
2	**New**	**PVC**	**Casing 0 - 40 SCH 40**
2	**New**	**PVC**	**Screen 40 - 50 # 6**

IMPORTANT NOTICE FOR PERSONS HAVING WELLS DRILLED CONCERNING CONFIDENTIALITY

TEX. OCC. CODE Title 12, Chapter 1901.251, authorizes the owner (owner or the person for whom the well was drilled) to keep information in Well Reports confidential. The Department shall hold the contents of the well log confidential and not a matter of public record if it receives, by certified mail, a written request to do so from the owner.

Please include the report's Tracking Number on your written request.

Texas Department of Licensing and Regulation
P.O. Box 12157
Austin, TX 78711
(512) 334-5540

Send original copy by certified mail to the Texas Department of Water Resources P. O. Box 13087 Austin, Texas 78711

State of Texas
WATER WELL REPORT

ATTENTION OWNER: *Confidentiality Privilege Notice on Reverse Side*

For TDWR use only
Well No. 65-13-3X
Located on map Yes
Received: C.F.S.

1) OWNER Tom Hailey (Name) Address 10501 Woodmoss (Street or RFD) Houston (City) Texas (State) 77037 (Zip)

2) LOCATION OF WELL: County Harris 9 miles in N (N.E., S.W., etc.) direction from Houston (Town)

Driller must complete the legal description to the right with distance and direction from two intersecting section or survey lines, or he must locate and identify the well on an official Quarter- or Half-Scale Texas County General Highway Map and attach the map to this form.

☐ Legal description:
Section No. _____ Block No. _____ Township _____
Abstract No. _____ Survey Name _____
Distance and direction from two intersecting section or survey lines _____
☑ See attached map.

3) TYPE OF WORK (Check):
☑ New Well ☐ Deepening ☐ Reconditioning ☐ Plugging

4) PROPOSED USE (Check):
☑ Domestic ☐ Industrial ☐ Public Supply ☐ Irrigation ☐ Test Well ☐ Other _____

5) DRILLING METHOD (Check):
☑ Mud Rotary ☐ Air Hammer ☐ Driven ☐ Bored ☐ Air Rotary ☐ Cable Tool ☐ Jetted ☐ Other _____

6) WELL LOG:

Date drilled 4-7-83

DIAMETER OF HOLE

Dia. (in.)	From (ft.)	To (ft.)
6 3/4	Surface	382

From (ft.)	To (ft.)	Description and color of formation material
0	30	Red clay
30	60	Fine sand
60	155	Red clay
155	170	coarse sand
170	225	White clay
225	245	Fine sand
245	275	white clay
275	315	Fine sand
315	350	course sand
350	370	Red clay
370	382	course sand

7) BOREHOLE COMPLETION:
☐ Open Hole ☑ Straight Wall ☐ Underreamed
☐ Gravel Packed ☐ Other _____
If Gravel Packed give interval . . . from _____ ft. to _____ ft.

8) CASING, BLANK PIPE, AND WELL SCREEN DATA:

Dia. (in.)	New or Used	Steel, Plastic, etc. Perf., Slotted, etc. Screen, Mfr., if commercial	Setting (ft.) From	Setting (ft.) To	Gage Casing Screen
4"	new	PVC	0	370	
2 1/2	new	PVC	350	370	
2 1/2	new	PVC Slotted	370	382	#12

CEMENTING DATA
Cemented from 0 ft. to 370 ft.
Method used Pressure
Cemented by Thomas Water Well Svc. (Company or Individual)

9) WATER LEVEL:
Static level 236 ft. below land surface Date 4-7-83
Artesian flow 40 gpm. Date 4-7-83

10) PACKERS: Type K-Packer Depth 350

11) TYPE PUMP:
☐ Turbine ☐ Jet ☑ Submersible ☐ Cylinder
☐ Other _____
Depth to pump bowls, cylinder, jet, etc., 294 ft.

12) WELL TESTS:
☐ Type Test: ☐ Pump ☐ Bailer ☑ Jetted ☐ Estimated
Yield. 40 gpm with 50 ft. drawdown after 2 hrs

RECEIVED
AUG 30 1983
DEPT. OF WATER RESOURCES

(Use reverse side if necessary)

13) WATER QUALITY:
Did you knowingly penetrate any strata which contained undesirable water? ☐ Yes ☑ No
If yes, submit "REPORT OF UNDESIRABLE WATER"
Type of water? _____ Depth of strata _____
Was a chemical analysis made? ☐ Yes ☑ No

I hereby certify that this well was drilled by me (or under my supervision) and that each and all of the statements herein are true to the best of my knowledge and belief.

NAME Thomas E. Bufkin (Type or Print) Water Well Drillers Registration No. 1944

ADDRESS 4414 Bysch (Street or RFD) Houston (City) Texas (State) 77060 (Zip)

(Signed) Thomas E. Bufkin (Water Well Driller) Thomas Water Well Service (Company Name)

Please attach electric log, chemical analysis, and other pertinent information, if available.

TDWR-0392 (Rev. 1-12-79)

DEPARTMENT OF WATER RESOURCES COPY

4820110996

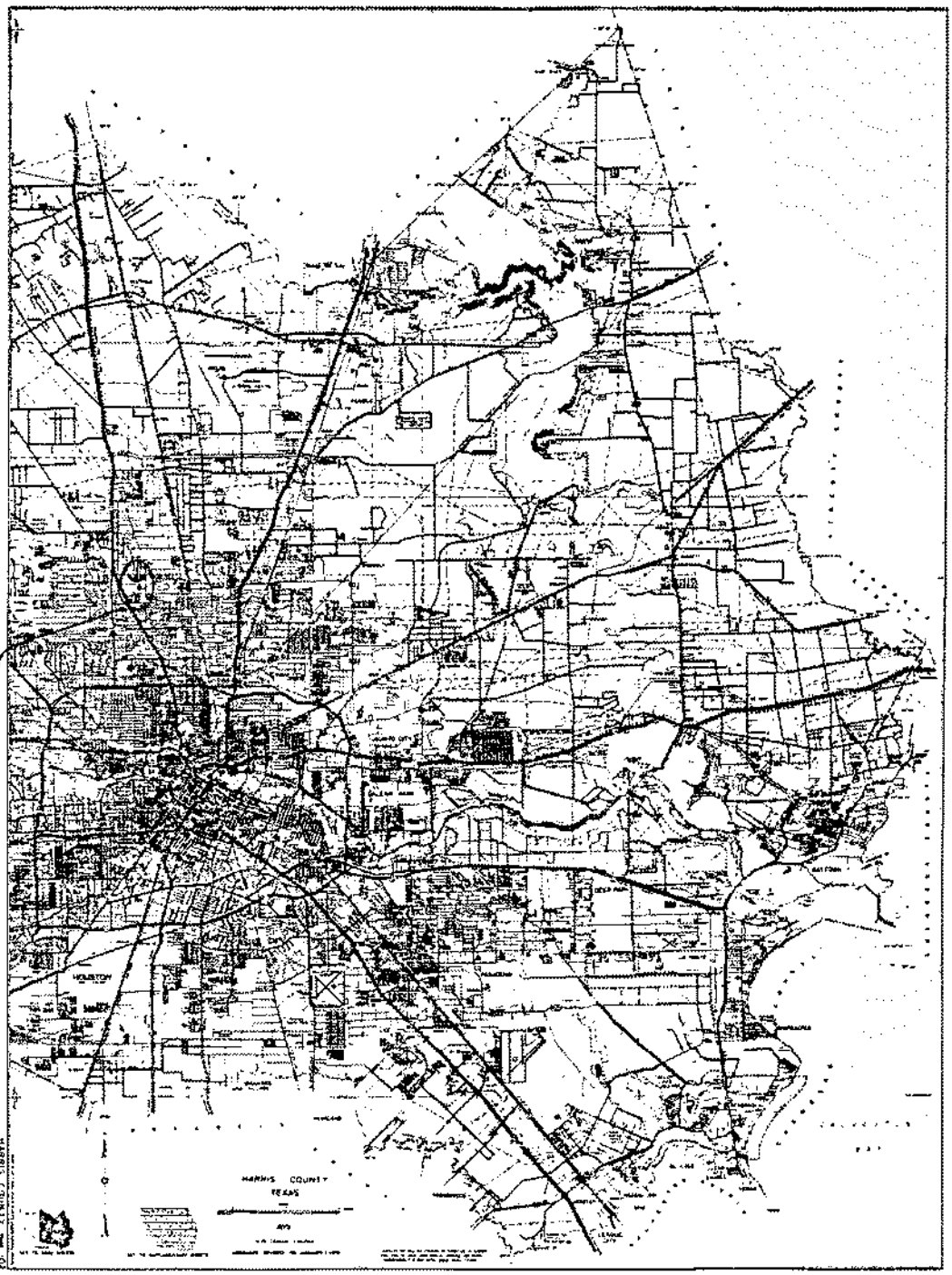

TOM
HAILEY
well Location

Send original copy by certified mail to the Texas Water Development Board P. O. Box 12386 Austin, Texas 78711

State of Texas

WATER WELL REPORT

For TWDB use only
Well No. 65-05-98
Located on map
Received: 72

1) OWNER:
Person having well drilled G. R. BRANCH (Name) Address 826 JAYCREST ST (Street or RFD) HOUSTON (City) TEXAS (State)

Landowner SAME (Name) Address (Street or RFD) (City) (State)

2) LOCATION OF WELL:
County HARRIS, 11½ miles in N (N.E., S.W., etc.) direction from HOUSTON (Town) TEXAS

Locate by sketch map showing landmarks, roads, creeks, hiway number, etc.*

North

(Use reverse side if necessary)

or

Give legal location with distances and directions from adjacent sections or survey lines.

Labor _____ League _____

Block _____ Survey _____

Abstract No. _____

(NW¼ NE¼ SW¼ SE¼) of Section _____

3) TYPE OF WORK (Check): New Well ✓ Deepening Reconditioning Plugging

4) PROPOSED USE (Check): Domestic ✓ Industrial Municipal Irrigation Test Well Other

5) TYPE OF WELL (Check): Rotary ✓ Driven Dug Cable Jetted Bored

6) WELL LOG:
Diameter of hole 6½ in. Depth drilled 234 ft. Depth of completed well 234 ft. Date drilled 10-4-72

All measurements made from 1 ft. above ground level.

From (ft.)	To (ft.)	Description and color of formation material
0	29	CLAY
29	36	RED SAND
36	41	RED CLAY
41	54	RED SAND
54	118	RED CLAY
118	154	SAND
154	210	SANDY SHALE
210	234	

(Use reverse side if necessary)

9) Casing:
Type: Old ✓ Steel Plastic ✓ Other

Cemented from 212 ft. to 180 ft.

Diameter (inches)	Setting From (ft.)	To (ft.)	Gage
4	P.V.C. SCL 40		
	212	SURFACE	

10) SCREEN:
Type UNDER BAR

Perforated Slotted

Diameter (inches)	Setting From (ft.)	To (ft.)	Slot Size
2½	224	234	12GA
	13 FT BLANK		

7) COMPLETION (Check):
Straight wall Gravel packed Other
Under reamed Open Hole

8) WATER LEVEL:
Static level 136 ft. below land surface Date 10-4-72
Artesian pressure _____ lbs. per square inch Date _____
Depth to pump bowls, cylinder, jet, etc. 205 ft. below land surface.

11) WELL TESTS:
Was a pump test made? Yes ✓ No If yes, by whom?
Yield: 750 GPM with 28 ft. drawdown after 1 hrs.
Bailer test _____ gpm with _____ ft. drawdown after _____ hrs.
Artesian flow _____ gpm
Temperature of water _____

12) WATER QUALITY:
Was a chemical analysis made? Yes No ✓
Did any strata contain undesirable water? Yes No ✓
Type of water? _____ depth of strata 22 ft.

I hereby certify that this well was drilled by me (or under my supervision) and that each and all of the statements herein are true to the best of my knowledge and belief.

NAME BRUNO DIETZ (Type or Print) Water Well Drillers Registration No. 323

ADDRESS 3051 ROTHERMEL (Street or RFD) HOUSTON (City) TEXAS (State)

(Signed) Bruno Dietz (Water Well Driller) DIETZ PUMP WELL SERVICE (Company Name)

Please attach electric log, chemical analysis, and other pertinent information, if available.

*Additional instructions on reverse side.

TWDBE-GW-53

4820112792

2) LOCATION OF WELL:

The sketch showing the well location must be as accurate as possible, showing landmarks, in sufficient detail so that the well may be plotted on a General Highway Map of the county in which the well is located.

Reference points from which distances are measured and directions given should be of a permanent nature (e.g. highway intersections, center of towns, river and creek bridges, railroad crossings). The distance and direction from the nearest town should always be indicated.

When giving a legal description include a sketch showing location of the well within the described area, e.g. survey abstract.

Information furnished in Section 2) of the TWDBE-GW-33 is very important. Unless the well can be accurately located on a map the value of the other data contained in the Report is greatly reduced.

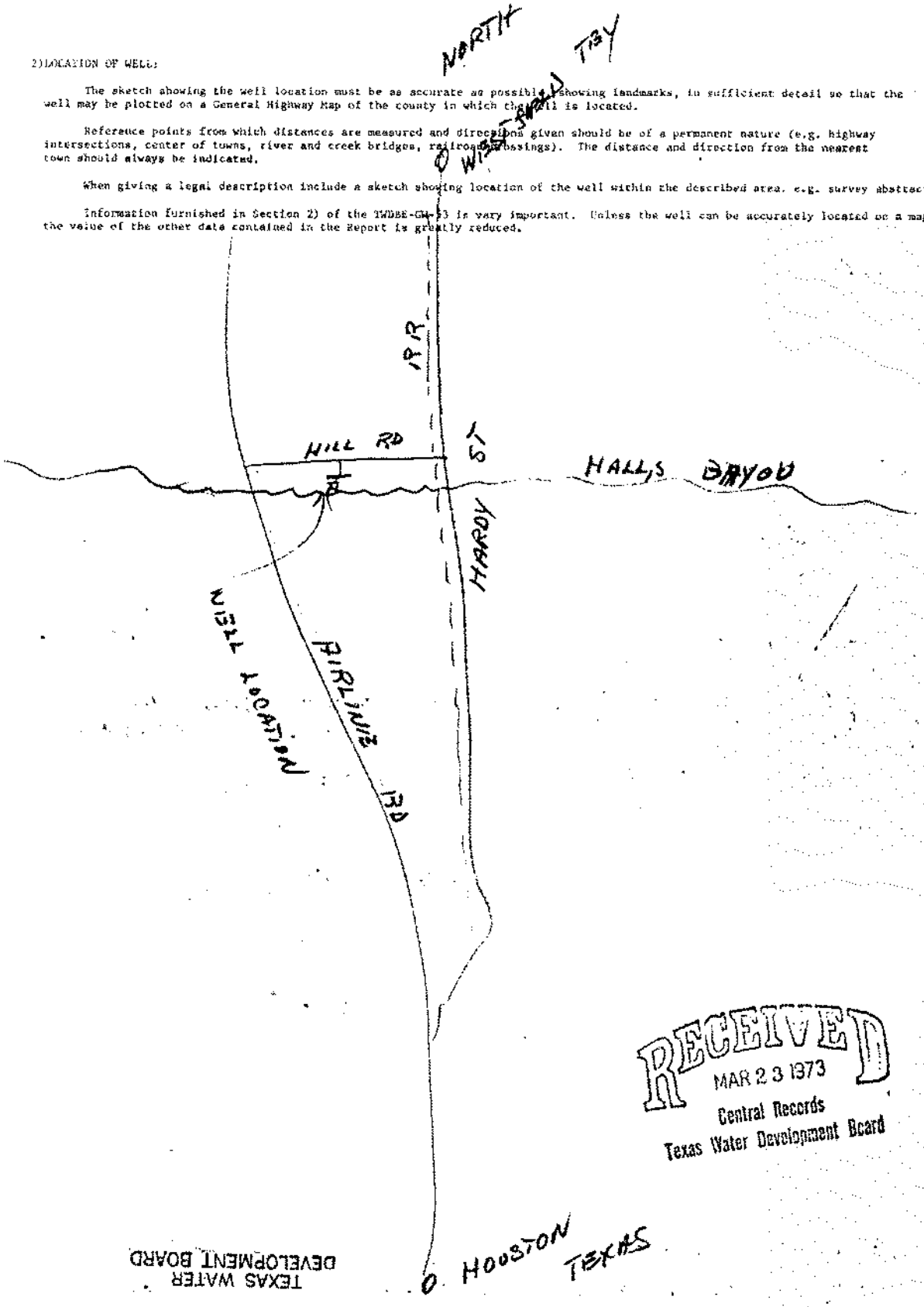

RECEIVED
MAR 23 1973
Central Records
Texas Water Development Board

TEXAS WATER DEVELOPMENT BOARD
FEB 21 1973
RECEIVED

Send original copy by certified mail to: Texas Water Commission, P.O. Box 13087, Austin, Texas 78711 Km413K

Please use black ink.

ATTENTION OWNER: *Confidentiality Privilege Notice on Reverse Side*

State of Texas WELL REPORT

Texas Water Well Drillers Board
P.O. Box 13087
Austin, Texas 78711

1) OWNER B.J. Houston (Name) ADDRESS 13623 Jayrest (Street or RFD) Houston (City) Tex. (State) (Zip)

2) LOCATION OF WELL: County Harris 5 miles in SW (NE, SW, etc.) direction from Aldine (Town)

Driller must complete the legal description below with distance and direction from two intersecting section or survey lines, or he must locate and identify the well on an official Quarter- or Half-Scale Texas County General Highway Map and attach the map to this form.

☐ LEGAL DESCRIPTION:

Section No. _____ Block No. _____ Township _____ Abstract No. _____ Survey Name _____

Distance and direction from two intersecting section or survey lines _____

☐ SEE ATTACHED MAP (6) 0165-06-8

3) TYPE OF WORK (Check): ☒ New Well ☐ Deepening ☐ Reconditioning ☐ Plugging

4) PROPOSED USE (Check): ☒ Domestic ☐ Industrial ☐ Monitor ☐ Public Supply ☐ Irrigation ☐ Test Well ☐ Injection ☐ De-Watering

5) DRILLING METHOD (Check): ☐ Driven ☒ Mud Rotary ☐ Air Hammer ☐ Jetted ☐ Bored ☐ Air Rotary ☐ Cable Tool ☐ Other

6) WELL LOG:

Date Drilling: Started 9-26 1990 Completed 9-27 1990

DIAMETER OF HOLE	Dia. (in.)	From (ft.)	To (ft.)
	6 3/4	Surface	285
	4 1/2	285	295

7) BOREHOLE COMPLETION: ☐ Open Hole ☒ Straight Wall ☐ Underreamed ☐ Gravel Packed ☐ Other

If Gravel Packed give interval . . . from _____ ft. to _____ ft.

From (ft.)	To (ft.)	Description and color of formation material
0	37	C
37	47	S
47	131	C
131	144	S
144	196	C
196	233	S
233	270	C
270	295	S

(Use reverse side if necessary)

8) CASING, BLANK PIPE, AND WELL SCREEN DATA:

Dia. (in.)	New or Used	Steel, Plastic, etc. Perf., Slotted, etc. Screen Mfg., if commercial	Setting (ft.) From	Setting (ft.) To	Gage Casing	Gage Screen
4	N	PVC	0	285	40	
2 1/2	N	PVC Wrapped	285	295		6

9) CEMENTING DATA [Rule 287.44(1)]

Cemented from 0 ft. to 285 ft. No. of Sacks Used 28

_____ ft. to _____ ft. No. of Sacks Used _____

Method used Circ

Cemented by Driller

10) SURFACE COMPLETION

☒ Specified Surface Slab Installed [Rule 287.44(2)(A)]

☐ Pitless Adapter Used [Rule 287.44(3)(B)]

☐ Approved Alternative Procedure Used [Rule 287.71]

11) WATER LEVEL:

Static level 225 ft. below land surface Date 9-27-90

Artesian flow _____ gpm. Date _____

12) PACKERS: Type _____ Depth _____

13) TYPE PUMP:

☐ Turbine ☐ Jet ☒ Submersible ☐ Cylinder ☐ Other _____

Depth to pump bowls, cylinder, jet, etc. 270 ft.

14) WELL TESTS:

Type Test: ☐ Pump ☐ Bailer ☐ Jetted ☐ Estimated

Yield: _____ gpm with _____ ft. drawdown after _____ hrs.

15) WATER QUALITY:

Did the drilling penetrate any strata which contained undesirable constituents?

☐ Yes ☒ No If yes, submit "REPORT OF UNDESIRABLE WATER"

Type of water? _____ Depth of strata _____

Was a chemical analysis made? ☐ Yes ☐ No

I hereby certify that this well was drilled by me (or under my supervision) and that each and all of the statements herein are true to the best of my knowledge and belief. I understand that failure to complete items 1 thru 15 will result in the log(s) being returned for completion and resubmittal.

COMPANY NAME Lone Water Wells Inc (Type or print) WELL DRILLER'S LICENSE NO. 1182

ADDRESS RO Box 89 (Street or RFD) Porter (City) Tex. (State) 77365 (Zip)

(Signed) Homer L Lone (Licensed Well Driller) (Signed) _____ (Registered Driller Trainee)

Please attach electric log, chemical analysis, and other pertinent information, if available.

For TWC use only: Well No. 65-05-9 Located on map _____

WWD-012 (Rev. 09/21/88)

TEXAS WATER COMMISSION COPY

4820112832

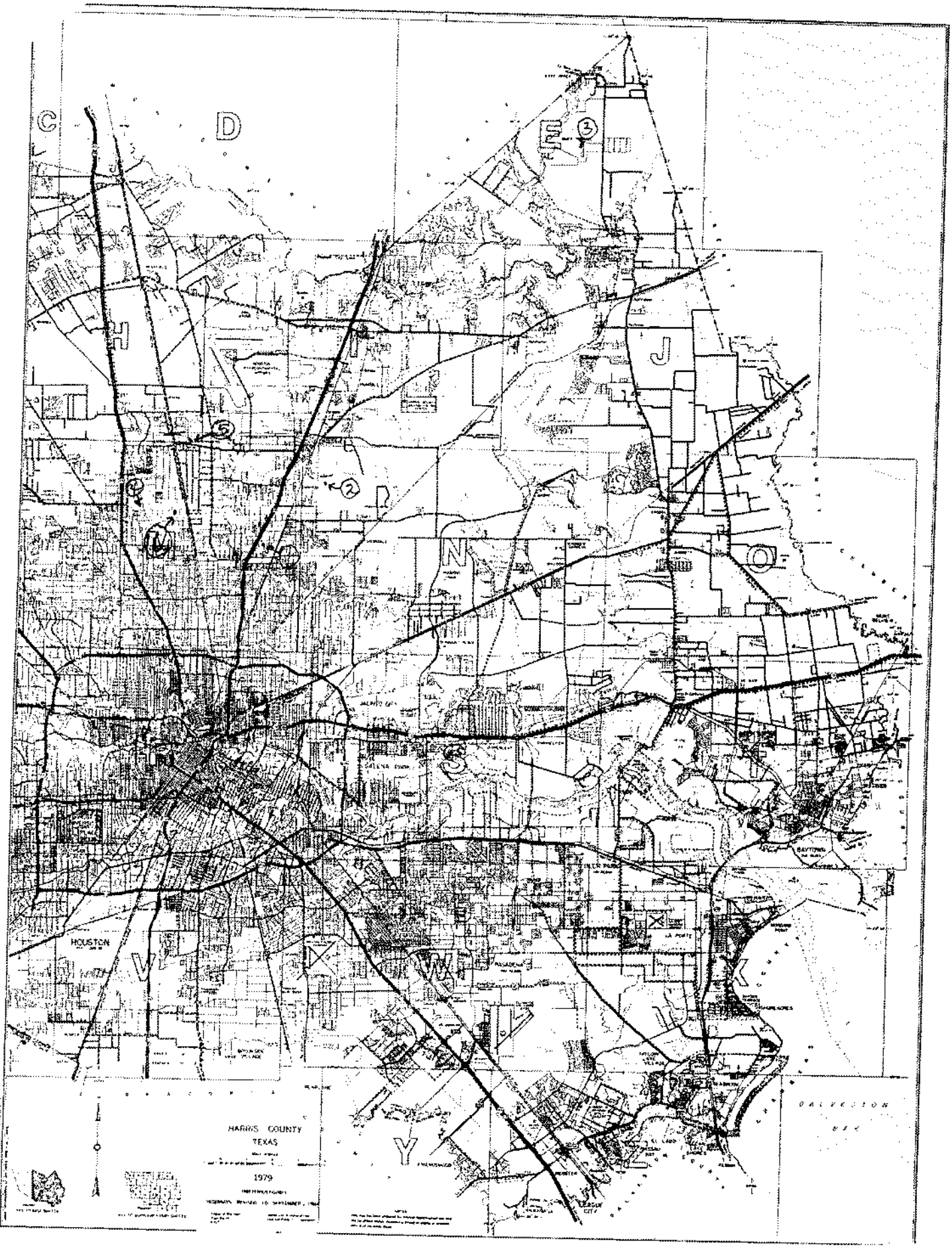

HARRIS COUNTY TEXAS 102

Km413K

Send original copy by certified mail to: Texas Water Commission, P.O. Box 13087, Austin, TX 78711-3087 — Please use black ink.

ATTENTION OWNER: *Confidentiality Privilege Notice on Reverse Side*

State of Texas WELL REPORT

(13)

Texas Water Well Drillers Board
P.O. Box 13087
Austin, TX 78711-3087
512-371-6299

1) OWNER James Merrell (Name) ADDRESS 830 Bishopvalle Dr. Hou. Tx. 77037 (Street or RFD) (City) (State) (Zip)

2) LOCATION OF WELL: County Harris , 9 miles in N (NE, SW, etc.) direction from Houston (Town)

Driller must complete the legal description below with distance and direction from two intersecting section or survey lines, or he must locate and identify the well on an official Quarter- or Half-Scale Texas County General Highway Map and attach the map to this form.

☐ LEGAL DESCRIPTION:
Section No. _____ Block No. _____ Township _____ Abstract No. _____ Survey Name _____
Distance and direction from two intersecting section or survey lines _____

☒ SEE ATTACHED MAP 65 E 7

3) TYPE OF WORK (Check): ☐ New Well ☐ Deepening ☐ Reconditioning ☐ Plugging

4) PROPOSED USE (Check): X ☐ Domestic ☐ Industrial ☐ Monitor ☐ Public Supply ☐ Irrigation ☐ Test Well ☐ Injection ☐ De-Watering

5) DRILLING METHOD (Check): ☐ Driven X ☐ Mud Rotary ☐ Air Hammer ☐ Jetted ☐ Bored ☐ Air Rotary ☐ Cable Tool ☐ Other _____

6) WELL LOG:
Date Drilling: Started 6/23 19 94 Completed 6/24 19 94

DIAMETER OF HOLE		
Dia. (in.)	From (ft.)	To (ft.)
6 3/4	Surface	378

7) BOREHOLE COMPLETION: ☐ Open Hole ☐ Straight Wall ☐ Underreamed ☐ Gravel Packed X ☐ Other 2 String Cemented
If Gravel Packed give interval . . . from _____ ft. to _____ ft.

From (ft.)	To (ft.)	Description and color of formation material
0	35	Top Soil
35	130	Clay
130	180	Sand & Rock
180	210	Clay
210	280	Sand
280	330	Rock & Shale
330	350	Clay
350	378	Sand

(Use reverse side if necessary)

8) CASING, BLANK PIPE, AND WELL SCREEN DATA:

Dia. (in.)	New or Used	Steel, Plastic, etc. Perf., Slotted, etc. Screen Mfg., if commercial	Setting (ft.) From	Setting (ft.) To	Gage Casing Screen
4	N	PVC Casing	0	356	Sch 40
2 1/2	N	PVC Liner	348	358	Sch 40
2 1/2	N	PVC Screen	358	378	.012

RECEIVED
SEP 01 1994
TEXAS NATURAL RESOURCE CONSERVATION COMMISSION

9) CEMENTING DATA [Rule 287.44(1)]
Cemented from 356 ft. to 196 ft. No. of Sacks Used 8
0 ft. to 10 ft. No. of Sacks Used 3
Method used Halliburton Cemented by RWW

10) SURFACE COMPLETION
☐ Specified Surface Slab Installed [Rule 287.44(2)(A)]
☒ Specified Steel Sleeve Installed [Rule 287.44(3)(A)]
☐ Pitless Adapter Used [Rule 287.44(3)(B)]
☐ Approved Alternative Procedure Used [Rule 287.71]

11) WATER LEVEL:
Static level 250 ft. below land surface Date 6/24/94
Artesian flow _____ gpm. Date _____

12) PACKERS: Type K Depth 348

13) TYPE PUMP: ☐ Turbine ☐ Jet ☒ Submersible ☐ Cylinder ☐ Other _____
Depth to pump bowls, cylinder, jet, etc., _____ ft.

14) WELL TESTS:
Type Test: ☐ Pump ☐ Bailer ☒ Jetted ☐ Estimated
Yield: _____ gpm with _____ ft. drawdown after _____ hrs.

15) WATER QUALITY:
Did you knowingly penetrate any strata which contained undesirable constituents?
☐ Yes ☒ No If yes, submit "REPORT OF UNDESIRABLE WATER"
Type of water? _____ Depth of strata _____
Was a chemical analysis made? ☐ Yes ☒ No

I hereby certify that this well was drilled by me (or under my supervision) and that each and all of the statements herein are true to the best of my knowledge and belief. I understand that failure to complete items 1 thru 15 will result in the log(s) being returned for completion and resubmittal.

COMPANY NAME Robinson Water Well Ser., Inc. (Type or print) WELL DRILLER'S LICENSE NO. 2212

ADDRESS 11819 Tomball Pky (Street or RFD) Houston, Texas 77086 (City) (State) (Zip)

(Signed) Jim Robinson Dg (Licensed Well Driller) (Signed) _____ (Registered Driller Trainee)

Please attach electric log, chemical analysis, and other pertinent information, if available.

For TWC use only: Well No. 13 Located on map 65 E 7

TWC-0199 (Rev. 05-18-90)

TEXAS WATER COMMISSION COPY

4820112841

21
28
25
4
7
14
13
20

D. V W.L.# 149

end original copy by
ertified mail to the
exas Department of Water Resources
. O. Box 13087
ustin, Texas 78711

State of Texas
WATER WELL REPORT

ATTENTION OWNER: *Confidentiality Privilege Notice on Reverse Side*

For TDWR use only
Well No. 65-05-9AAA
Located on map 4 of 10
Received:

) OWNER Mr. Jerry Anderson (Name) Address 922 Hill Rd. (Street or RFD) Hstn (City) Tx (State) 77037 (Zip)

) LOCATION OF WELL: 922 Hill Rd.
County Harris _____ miles in _____ (N.E., S.W., etc.) direction from _____ (Town)

☐ Legal description:
Section No. _____ Block No. _____ Township _____
Abstract No. _____ Survey Name _____
Distance and direction from two intersecting section or survey lines _____

☐ See attached map.

riller must complete the legal description to the right ith distance and direction from two intersecting sec- on or survey lines, or he must locate and identify the ell on an official Quarter- or Half-Scale Texas County eneral Highway Map and attach the map to this form.

) TYPE OF WORK (Check):
☐ New Well ☐ Deepening
☐ Reconditioning ☐ Plugging

4) PROPOSED USE (Check):
☑ Domestic ☐ Industrial ☐ Public Supply
☐ Irrigation ☐ Test Well ☐ Other _____

5) DRILLING METHOD (Check):
☑ Mud Rotary ☐ Air Hammer ☐ Driven ☐ Bored
☐ Air Rotary ☐ Cable Tool ☐ Jetted ☐ Other _____

WELL LOG:

Date drilled 5/4/84

DIAMETER OF HOLE Dia. (in.)	From (ft.)	To (ft.)
6 3/4	Surface	240

7) BOREHOLE COMPLETION:
☐ Open Hole ☑ Straight Wall ☐ Underreamed
☐ Gravel Packed ☐ Other _____
If Gravel Packed give interval . . . from _____ ft. to _____ ft.

From (ft.)	To (ft.)	Description and color of formation material
0'	34'	Top Soil + Clay
34'	44'	Surface Sand
44'	45'	Rock
45'	141'	Clay (Red)
141'	165'	Sand with Clay Rock
165'	199'	Clay
199'	239'	Sand
239'	240'	Clay

8) CASING, BLANK PIPE, AND WELL SCREEN DATA:

Dia. (in.)	New or Used	Steel, Plastic, etc. Perf., Slotted, etc. Screen Mgf., if commercial	Setting (ft.) From	Setting (ft.) To	Gage Casing Screen
4	N	P.V.C.	0'	230'	
2	N	Brass	225'	230'	
2	N	P.V.C.	230'	240'	.014

CEMENTING DATA
Cemented from 0 ft. to 230 ft.
Method used Halliburton
Cemented by Bussell + Son, Inc.
(Company or Individual)

9) WATER LEVEL:
Static level 162 ft. below land surface Date 5/5/84
Artesian flow _____ gpm. Date _____

10) PACKERS: Type Depth

RECEIVED
MAR 11 1985
DEPT. OF WATER RESOURCES

(Use reverse side if necessary)

11) TYPE PUMP:
☐ Turbine ☐ Jet ☑ Submersible ☐ Cylinder
☐ Other _____
Depth to pump bowls, cylinder, jet, etc., _____ ft.

3) WATER QUALITY:
Did you knowingly penetrate any strata which contained undesirable water? ☐ Yes ☑ No
If yes, submit "REPORT OF UNDESIRABLE WATER"
Type of water? _____ Depth of strata _____
Was a chemical analysis made? ☐ Yes ☐ No

12) WELL TESTS:
☐ Type Test: ☐ Pump ☐ Bailer ☑ Jetted ☐ Estimated
Yield: _____ gpm with _____ ft. drawdown after _____ hrs.

I hereby certify that this well was drilled by me (or under my supervision) and that each and all of the statements herein are true to the best of my knowledge and belief.

AME Craig O. Bussell (Type or Print) Water Well Drillers Registration No. 2035

DDRESS P.O. Box 874 (Street or RFD) Tomball (City) Tx (State) 77375 (Zip)

igned) Craig Bussell (Water Well Driller) Bussell + Son Inc (Company Name)

ease attach electric log, chemical analysis, and other pertinent information, if available.

4820112726

WR-0382 (Rev. 1-12-79)

DEPARTMENT OF WATER RESOURCES COPY

25

Dup

Send original copy by certified mail to the Texas Water Development Board P. O. Box 13087 Austin, Texas 78711

State of Texas

WATER WELL REPORT

For TWDB use only
Well No. 65-05-94
Located on map
Received: 78
dlb

1) OWNER:
Person having well drilled JOHNNY GRASSO (Name) Address 830 BISHOPVALE (Street or RFD) Hou (City) TX (State) 77037

Landowner SAME (Name) Address SAME (Street or RFD) (City) (State)

2) LOCATION OF WELL: HILL ROAD
County HARRIS, 10 miles in N (N.E., S.W., etc.) direction from Hou (Town)

Locate by sketch map showing landmarks, roads, creeks, hiway number, etc.*

830 Bishopvale

North

(Use reverse side if necessary)

or

Give legal location with distances and directions from adjacent sections or survey lines.

Labor _____ League _____

Block _____ Survey _____

Abstract No. _____

(NW¼ NE¼ SW¼ SE¼) of Section _____

3) TYPE OF WORK (Check): New Well ✓ Deepening Reconditioning Plugging

4) PROPOSED USE (Check): Domestic ✓ Industrial Municipal Irrigation Test Well Other

5) TYPE OF WELL (Check): Rotary ✓ Driven Dug Cable Jetted Bored

6) WELL LOG:
Diameter of hole 6½ in. Depth drilled 225 ft. Depth of completed well 242 ft. Date drilled 9-29-76

All measurements made from 4 ft. above ground level.

From (ft.)	To (ft.)	Description and color of formation material
0	22	Topsoil & Clay
22	43	Clay & Sand
43	64	Clay
64	127	Unconsolidated Clay & Sandy Clay
127	211	Unconsolidated Clay & Sand
211	232	Sandy Clay & Sand
232	242	SAND

(Use reverse side if necessary)

9) Casing:
Type: Old New ✓ Steel Plastic ✓ Other

Cemented from 175 ft. to 225 ft.

Diameter (inches)	Setting From (ft.)	To (ft.)	Gage
4"	0	225	Sch 40

10) SCREEN:
Type WW

Perforated ✓ Slotted

Diameter (inches)	Setting From (ft.)	To (ft.)	Slot Size
2"	210	230	.020

7) COMPLETION (Check):
Straight wall ✓ Gravel packed Other
Under reamed Open Hole

8) WATER LEVEL:
Static level 130 ft. below land surface Date 9-29-76
Artesian pressure _____ lbs. per square inch Date _____
Depth to pump bowls, cylinder, jet, etc., 170 ft. below land surface.

11) WELL TESTS:
Was a pump test made? Yes No ✓ If yes, by whom?
Yield: _____ gpm with _____ ft. drawdown after _____ hrs.
Bailer test _____ gpm with _____ ft. drawdown after _____ hrs.
Artesian flow _____ gpm
Temperature of water _____

12) WATER QUALITY:
Was a chemical analysis made? Yes No ✓
Did any strata contain undesirable water? Yes No.
Type of water? _____ depth of strata _____

I hereby certify that this well was drilled by me (or under my supervision) and that each and all of the statements herein are true to the best of my knowledge and belief.

NAME Vernon E. Dixon (Type or Print) Water Well Drillers Registration No. 1689

ADDRESS 9739 N. Hou. Rosslyn (Street or RFD) (City) Houston Texas (State)

(Signed) Vernon E. Dixon (Water Well Driller) Bussell & Son Inc. (Company Name)

Please attach electric log, chemical analysis, and other pertinent information, if available.

*Additional instructions on reverse side.

TWDBE-WD-8

2) LOCATION OF WELL:

The sketch showing the well location must be as accurate as possible, showing landmarks, in sufficient detail so that the well may be plotted on a General Highway Map of the county in which the well is located.

Reference points from which distances are measured and directions given should be of a permanent nature (e.g. highway intersections, center of towns, river and creek bridges, railroad crossings). The distance and direction from the nearest town should always be indicated.

When giving a legal description include a sketch showing location of the well within the described area, e.g. survey abstract.

Information furnished in Section 2) of the TWDBE-GW-53 is very important. Unless the well can be accurately located on a map the value of the other data contained in the Report is greatly reduced.

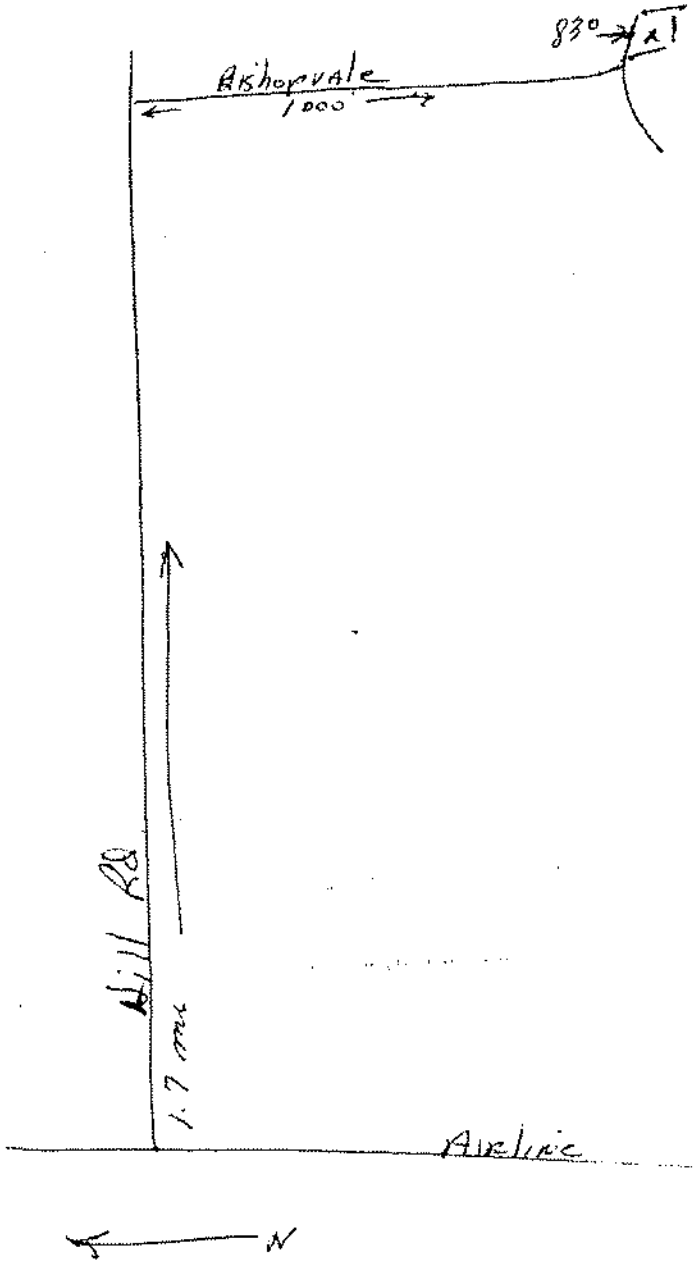

RECEIVED
JAN 2[illegible]
DEPT OF
WATER RESOURCES

(56)

Dup

Send original copy by certified mail to the Texas Water Development Board P. O. Box 13087 Austin, Texas 78711

State of Texas

WATER WELL REPORT

For TWDB use only
Well No. 65-05-94
Located on map yes
Received: [illegible]

1) OWNER:
Person having well drilled R. H. BENNETT (Name) Address 818 BISHOPVALE (Street or RFD) Hou (City) TX (State) 77037

Landowner SAME (Name) Address SAME (Street or RFD) (City) (State)

2) LOCATION OF WELL:
County ~~[illegible]~~ SAME HARRIS 8 miles in N (N.E., S.W., etc.) direction from Hou. (Town)

Locate by sketch map showing landmarks, roads, creeks, hiway number, etc.*

818 Bishopvale

OVER

North

(Use reverse side if necessary)

or

Give legal location with distances and directions from adjacent sections or survey lines.

Labor _____ League _____

Block _____ Survey _____

Abstract No. _____

(NW¼ NE¼ SW¼ SE¼) of Section _____

3) TYPE OF WORK (Check):
New Well ✓ Deepening
Reconditioning Plugging

4) PROPOSED USE (Check):
Domestic ✓ Industrial Municipal
Irrigation Test Well Other

5) TYPE OF WELL (Check):
Rotary ✓ Driven Dug
Cable Jetted Bored

6) WELL LOG:
Diameter of hole 6 1/2 in. Depth drilled 275 ft. Depth of completed well 297 ft. Date drilled 2/3/77

All measurements made from 4' ft. above ground level.

From (ft.)	To (ft.)	Description and color of formation material
0	22	TOP SOIL & CLAY
22	106	CLAY & SAND & CLAY
106	127	CLAY
127	169	CLAY & SAND
169	190	CLAY
190	211	SANDY CLAY & SAND
211	232	SAND
232	274	CLAY & SAND
274	295	SAND

(Use reverse side if necessary)

9) Casing:
Type: Old New ✓ Steel Plastic ✓ Other

Cemented from 225 ft. to 275 ft.

Diameter (inches)	Setting From (ft.)	Setting To (ft.)	Gage
4"	0	275	SCH. 40

10) SCREEN:
Type W/W

Perforated ✓ Slotted

Diameter (inches)	Setting From (ft.)	Setting To (ft.)	Slot Size
2"	275'	297	.014 ga

7) COMPLETION (Check):
Straight wall ✓ Gravel packed Other
Under reamed Open Hole

8) WATER LEVEL:
Static level 195 ft. below land surface Date 2/3/77
Artesian pressure _____ lbs. per square inch Date _____
Depth to pump bowls, cylinder, jet, etc., 232 ft. below land surface.

11) WELL TESTS:
Was a pump test made? Yes No ✓ If yes, by whom?
Yield: _____ gpm with _____ ft. drawdown after _____ hrs.
Bailer test _____ gpm with _____ ft. drawdown after _____ hrs.
Artesian flow _____ gpm
Temperature of water _____

12) WATER QUALITY:
Was a chemical analysis made? Yes No ✓
Did any strata contain undesirable water? Yes No ✓
Type of water? _____ depth of strata _____

I hereby certify that this well was drilled by me (or under my supervision) and that each and all of the statements herein are true to the best of my knowledge and belief.

NAME TOMMY C. BUSSELL (Type or Print) Water Well Drillers Registration No. 707

ADDRESS 9735 N. HOUSTON-ROSSLYN (Street or RFD) HOUSTON (City) TX (State)

(Signed) Tommy C Bussell (Water Well Driller) BUSSELL + SON, INC. (Company Name)

Please attach electric log, chemical analysis, and other pertinent information, if available.

*Additional instructions on reverse side.

TWDBE-WD-6

2) LOCATION OF WELL:

The sketch showing the well location must be as accurate as possible, showing landmarks, in sufficient detail so that the well may be plotted on a General Highway Map of the county in which the well is located.

Reference points from which distances are measured and directions given should be of a permanent nature (e.g. highway intersections, center of towns, river and creek bridges, railroad crossings). The distance and direction from the nearest town should always be indicated.

When giving a legal description include a sketch showing location of the well within the described area, e.g. survey abstract.

Information furnished in Section 2) of the TWDBE-GW-53 is very important. Unless the well can be accurately located on a map the value of the other data contained in the Report is greatly reduced.

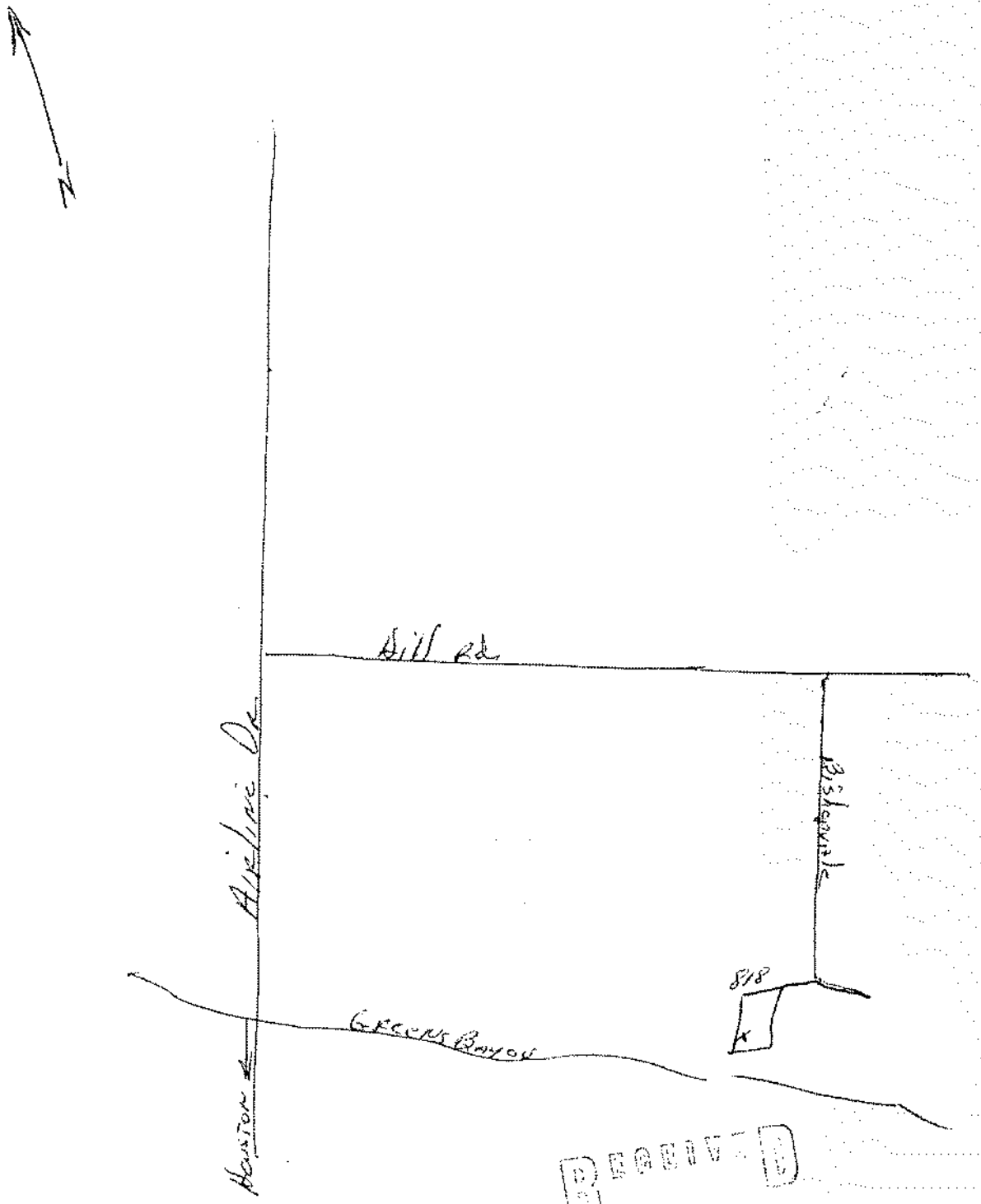

RECEIVED

Km413K 16mi W/EL (✓) 4H

Please use black ink.
Send original copy by certified mail to the
Texas Department of Water Resources
P. O. Box 13087
Austin, Texas 78711

State of Texas
WATER WELL REPORT

ATTENTION OWNER: *Confidentiality Privilege Notice on Reverse Side*

Texas Water Well Drillers Board
P. O. Box 13087
Austin, Texas 78711

1) OWNER Mr. Guy Branch (Name) Address 826 Bishopvale (Street or RFD) Hou. (City) Tx. (State) 77022 (Zip)

2) LOCATION OF WELL: 826 Bishopvale
County Harris ____ miles in ____ (N.E., S.W., etc.) direction from ____ (Town)

Driller must complete the legal description to the right with distance and direction from two intersecting section or survey lines, or he must locate and identify the well on an official Quarter- or Half-Scale Texas County General Highway Map and attach the map to this form.

☐ Legal description:
Section No. ____ Block No. ____ Township ____
Abstract No. ____ Survey Name ____
Distance and direction from two intersecting section or survey lines ____
☐ See attached map. 65-16-4

3) TYPE OF WORK (Check):
☒ New Well ☐ Deepening ☐ Reconditioning ☐ Plugging

4) PROPOSED USE (Check):
☒ Domestic ☐ Industrial ☐ Public Supply ☐ Irrigation ☐ Test Well ☐ Other ____

5) DRILLING METHOD (Check):
☒ Mud Rotary ☐ Air Hammer ☐ Driven ☐ Bored ☐ Air Rotary ☐ Cable Tool ☐ Jetted ☐ Other ____

6) WELL LOG:

Date drilled 12/12/85

DIAMETER OF HOLE

Dia. (in.)	From (ft.)	To (ft.)
6 3/4	Surface	338

From (ft.)	To (ft.)	Description and color of formation material
0	45	Top Soil + Clay
45	92	Sand
92	151	Clay
151	194	Sand
194	263	Clay
263	295	Sand
295	302	Clay
302	338	Sand

7) BOREHOLE COMPLETION:
☐ Open Hole ☒ Straight Wall ☐ Underreamed
☐ Gravel Packed ☐ Other ____
If Gravel Packed give interval . . . from ____ ft. to ____ ft.

8) CASING, BLANK PIPE, AND WELL SCREEN DATA:

Dia. (in.)	New or Used	Steel, Plastic, etc. Perf., Slotted, etc. Screen Mgf., if commercial	Setting (ft.) From	Setting (ft.) To	Gage Casing Screen
4	N	PVC	0	327	
2	N	Galv	318	328	
2	N	PVC	328	338	.016

9) CEMENTING DATA (Rule 318.44(b))
Cemented from 0 ft. to 10 ft.
327 ft. to 329 ft.
Method used Halliburton
Cemented by Bussell + Son

10) SURFACE COMPLETION
☐ Specified Surface Slab Installed (Rule 319.44(c))
☐ Pitless Adapter Used (Rule 319.44(d))
☒ Approved Alternative Procedure Used (Rule 319.71)

11) WATER LEVEL:
Static level 243 ft. below land surface Date 12-16-85
Artesian flow ____ gpm. Date ____

12) PACKERS: Type ____ Depth ____

13) TYPE PUMP:
☐ Turbine ☐ Jet ☒ Submersible ☐ Cylinder
☐ Other ____
Depth to pump bowls, cylinder, jet, etc., ____ ft.

14) WELL TESTS:
Type Test: ☒ Pump ☐ Bailer ☐ Jetted ☐ Estimated
Yield: 15 gpm with 15 ft. drawdown after 1 hrs

RECEIVED
DEC 1986
TEXAS WATER COMMISSION

(Use reverse side if necessary)

15) WATER QUALITY:
Did you knowingly penetrate any strata which contained undesirable water? ☐ Yes ☒ No
If yes, submit "REPORT OF UNDESIRABLE WATER"
Type of water? ____ Depth of strata ____
Was a chemical analysis made? ☐ Yes ☐ No

I hereby certify that this well was drilled by me (or under my supervision) and that each and all of the statements herein are true to the best of my knowledge and belief. I understand that failure to complete items 1 thru 12 will result in the log(s) being returned for completion and resubmittal.

COMPANY NAME Bussell + Son, Inc. (Type or Print) Water Well Driller's License No. #2035

ADDRESS P.O. Box 804 (Street or RFD) Tomball (City) Tx (State) 77375 (Zip)

(Signed) Craig Bussell (Licensed Water Well Driller) (Signed) ____ (Registered Driller Trainee)

Please attach electric log, chemical analysis, and other pertinent information, if available.

For TDWR use: Well No. 65-05-9 Located on map ____

TDWR 0392 (11/21/83)

DEPARTMENT OF WATER RESOURCES COPY

4820112828

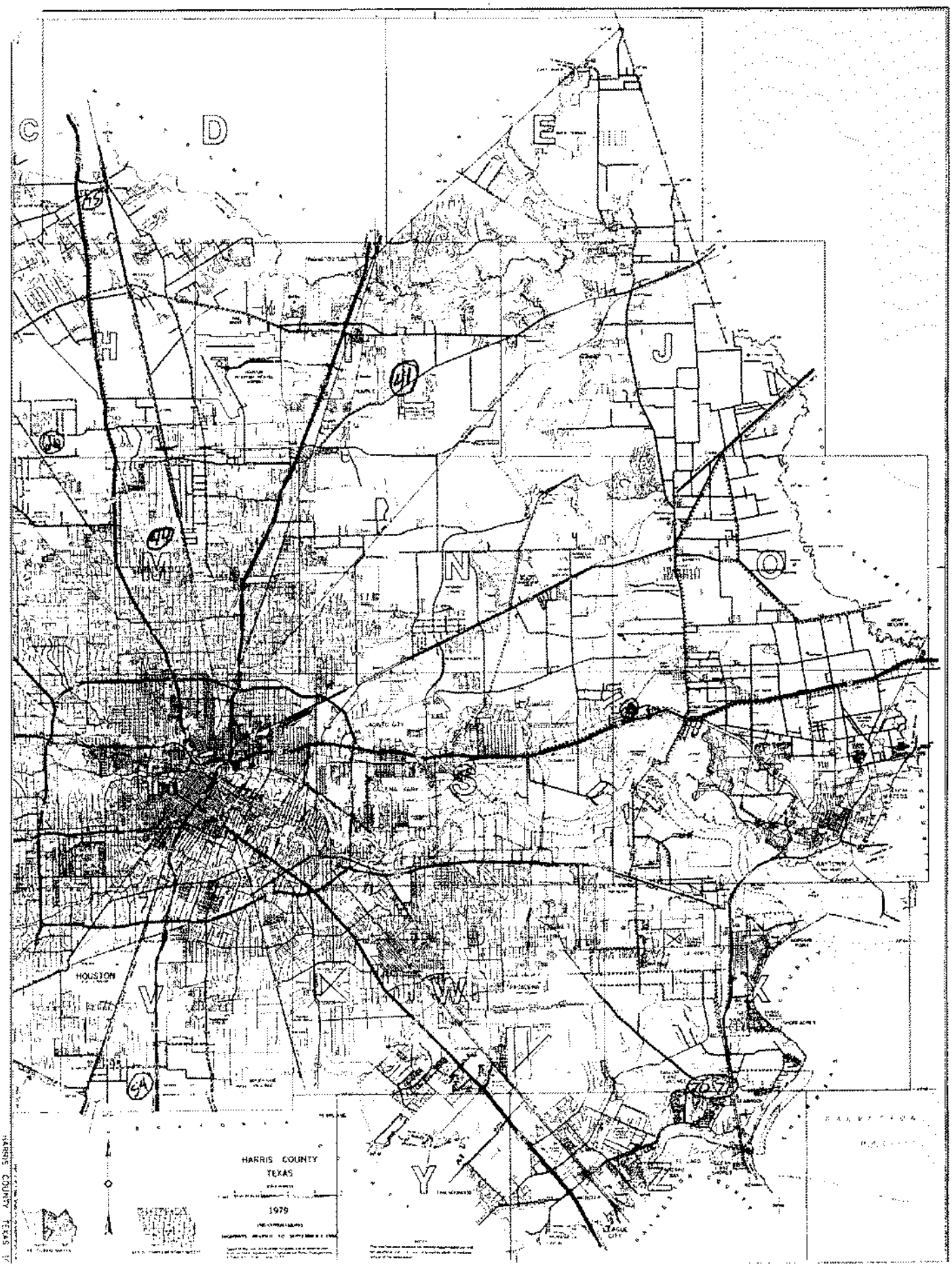
HARRIS COUNTY
TEXAS
1979
HOUSTON

Send original copy by certified return receipt requested mail to TDLR, P.O. Box 12157, Austin, TX 78711

ATTENTION OWNER: *Confidentiality Privilege Notice on reverse side of Well Owner's copy (pink)*

State of Texas
WELL REPORT

Texas Department of Licensing & Regulation
P.O. Box 12157
Austin, TX 78711
512-463-7880

1) OWNER MRS MICHAEL WHITE (Name) ADDRESS 1119 HILL RD. HOUSTON TX (Street or RFD) (City) (State) (Zip)

2) ADDRESS OF WELL'S LOCATION: County HARRIS 1119 HILL RD HOUSTON TX (Street, RFD or other) (City) (State) (Zip) Long. Lat. Grid # 65059

3) TYPE OF WORK (Check): [X] New Well [ ] Deepening [ ] Reconditioning [ ] Plugging

4) PROPOSED USE (Check): [ ] Monitor [ ] Environmental Soil Boring [X] Domestic [ ] Industrial [ ] Irrigation [ ] Injection [ ] Public Supply [ ] De-watering [ ] Testwell
If Public Supply well, were plans submitted to the TNRCC? [ ] Yes [ ] No

5) X N

6) WELL LOG:
Date Drilling:
Started 6-7 19 99
Completed 6-10 19 99

DIAMETER OF HOLE

Dia (in.)	From (ft.)	To (ft.)
7	Surface	385
3 7/8	385	393

7) DRILLING METHOD (Check): [ ] Driven [ ] Air Rotary [X] Mud Rotary [ ] Bored [ ] Air Hammer [ ] Cable Tool [ ] Jetted [ ] Other

From (ft.)	To (ft.)	Description and color of formation material
0	4	TOP SOIL
4	38	RED SHALE
38	64	RED SAND
64	109	RED SHALE
109	144	SAND
144	190	RED SHALE
190	233	SAND
233	289	RED SHALE
289	322	SAND
322	368	RED SHALE
368	393	SAND

(Use reverse side of Well Owner's copy, if necessary)

8) Borehole Completion (Check): [ ] Open Hole [ ] Straight Wall [ ] Underreamed [ ] Gravel Packed [X] Other 2-STRING
If Gravel Packed give interval from _____ ft. to _____ ft.

CASING, BLANK PIPE, AND WELL SCREEN DATA:

Dia. (in.)	New or Used	Steel, Plastic, etc. Perf., Slotted, etc. Screen Mfg., if commercial	Setting (ft.) From	Setting (ft.) To	Gage Casting Screen
4	N	PVC	0	373	SCH40
2½	N	PVC SCREEN	373	393	SCH80

9) CEMENTING DATA
Cemented from 0 ft. to 373 ft. No. of sacks used 23
_____ ft. to _____ ft. No. of sacks used _____
Method used PRESSURE
Cemented by SUGG WATER WELL
Distance to septic system field lines or other concentrated contamination 150 ft.
Method of verification of above distance PROPERTY OWNER

10) SURFACE COMPLETION
[ ] Specified Surface Slab Installed
[X] Specified Steel Sleeve Installed
[ ] Pitless Adapter Used
[ ] Approved Alternative Procedure Used

11) WATER LEVEL:
Static level 233 ft. below land surface Date 6-10-99
Artesian flow _____ gpm. Date _____

12) PACKERS: Type Depth

13) [ ] Well plugged within 48 hours

Casing left in well: From (ft.)	Casing left in well: To (ft.)	Cement/bentonite placed in well: From (ft.)	Cement/bentonite placed in well: To (ft.)	Sacks used

14) TYPE PUMP:
[ ] Turbine [ ] Jet [X] Submersible [ ] Cylinder [ ] Other
Depth to pump bowls, cylinder, jet, etc., 300 ft.

15) WELL TESTS:
Type test: [X] Pump [ ] Bailer [ ] Jetted [ ] Estimated
Yield: 13.5 gpm with 25 ft. drawdown after 2 hrs.

16) WATER QUALITY:
Did you knowingly penetrate any strata which contained undesirable constituents?
[ ] Yes [X] No If yes, submit "REPORT OF UNDESIRABLE WATER"
Type of water? _____ Depth of strata _____
Was a chemical analysis made? [ ] Yes [X] No

I certify that I drilled this well (or the well was drilled under my direct supervision) and that each and all of the statements herein are true and correct. I understand that failure to complete items 1 thru 16 will result in the log(s) being returned for completion and resubmittal.

COMPANY NAME SUGG WATER WELL (Type or print) WELL DRILLER'S LICENSE NO. 1006WPKL

ADDRESS 13501 CHRISMAN #26 (Street or RFD) HOUSTON (City) TEXAS (State) 77039 (Zip)

(Signed) James W. Sugg (Licensed Well Driller) (Signed) _____ (Registered Driller Trainee)

FILE ID SEQ DESC DEC 09 1999 COMMENT

Please attach electric log, chemical analysis, and other pertinent information, if available.

TDLR FORM 001WWD (4/98) White - TDLR Yellow - DRILLER Pink - WELL OWNER

U 82012 S151

Send original copy by certified mail to the Texas Department of Water Resources P. O. Box 13087 Austin, Texas 78711

State of Texas
WATER WELL REPORT

ATTENTION OWNER: *Confidentiality Privilege Notice on Reverse Side*

For TDWR use only
Well No. 65-05-911P
Located on map 105
Received: 6-6-83

1) OWNER W.L. SMITH (Name) Address 1123 HILL RD. (Street or RFD) HOUSTON (City) TEX. (State) (Zip)

2) LOCATION OF WELL: County HARRIS 1 miles on NO (N.E., S.W., etc.) direction from HOUSTON (Town) TEX

Driller must complete the legal description to the right with distance and direction from two intersecting section or survey lines, or he must locate and identify the well on an official Quarter- or Half-Scale Texas County General Highway Map and attach the map to this form.

☐ Legal description:
Section No. _____ Block No. _____ Township _____
Abstract No. _____ Survey Name _____
Distance and direction from two intersecting section or survey lines _____
☐ See attached map. 1123 HILL RD.

3) TYPE OF WORK (Check): ☒ New Well ☐ Deepening ☐ Reconditioning ☐ Plugging

4) PROPOSED USE (Check): ☒ Domestic ☐ Industrial ☐ Public Supply ☐ Irrigation ☐ Test Well ☐ Other _____

5) DRILLING METHOD (Check): ☒ Mud Rotary ☐ Air Hammer ☐ Driven ☐ Bored ☐ Air Rotary ☐ Cable Tool ☐ Jetted ☐ Other _____

6) WELL LOG:

Date drilled JAN. 4, 83

DIAMETER OF HOLE Dia. (in.)	From (ft.)	To (ft.)
6½	Surface	359
3⅞	359	391

7) BOREHOLE COMPLETION: ☐ Open Hole ☐ Straight Wall ☐ Underreamed ☐ Gravel Packed ☐ Other TWO-STRING
If Gravel Packed give interval . . . from _____ ft. to _____ ft.

From (ft.)	To (ft.)	Description and color of formation material
0	38	CLAY.
38	46	SAND
46	141	CLAY.
141	159	SAND
159	197	CLAY.
197	235	SAND
235	326	CLAY.
326	337	SAND
337	352	CLAY.
352	365	SAND
365	368	CLAY.
368	391	SAND

8) CASING, BLANK PIPE, AND WELL SCREEN DATA:

Dia. (in.)	New or Used	Steel, Plastic, etc. Perf., Slotted, etc. Screen Mfr., if commercial	Setting (ft.) From	Setting (ft.) To	Gage Casing Screen
4"	N	PVC.	0	359	40
2½	N	GALVANIZE	359	326	40
2½	N	PVC SCREEN	326	391	#14

CEMENTING DATA
Cemented from 250 ft. to 359 ft.
Method used PUMP
Cemented by BODE DRILLING CO. INC. (Company or Individual)

9) WATER LEVEL:
Static level 235 ft. below land surface Date JAN. 4. 83
Artesian flow _____ gpm. Date _____

10) PACKERS: Type Depth

11) TYPE PUMP:
☐ Turbine ☐ Jet ☒ Submersible ☐ Cylinder ☐ Other _____
Depth to pump bowls, cylinder, jet, etc. 304 ft.

12) WELL TESTS:
☐ Type Test ☐ Pump ☐ Bailer ☐ Jetted ☐ Estimated
Yield. _____ gpm with _____ ft. drawdown after _____ hrs.

RECEIVED
APR - 6 1983
DEPT. OF WATER RESOURCES

(Use reverse side if necessary)

13) WATER QUALITY:
Did you knowingly penetrate any strata which contained undesirable water? ☐ Yes ☒ No
If yes, submit "REPORT OF UNDESIRABLE WATER"
Type of water? _____ Depth of strata 39'
Was a chemical analysis made? ☐ Yes ☒ No

I hereby certify that this well was drilled by me (or under my supervision) and that each and all of the statements herein are true to the best of my knowledge and belief.

NAME E.L. BODE (Type or Print) Water Well Drillers Registration No. 46

ADDRESS PO BOX 90067 (Street or RFD) HOUSTON (City) TEX. (State) 77090 (Zip)

(Signed) E. L. Bode (Water Well Driller) BODE DRILLING CO INC (Company Name)

Please attach electric log, chemical analysis, and other pertinent information, if available.

TDWR-0692 (Rev. 1-12-79) DEPARTMENT OF WATER RESOURCES COPY

4820112811

(24)

WELL # 1

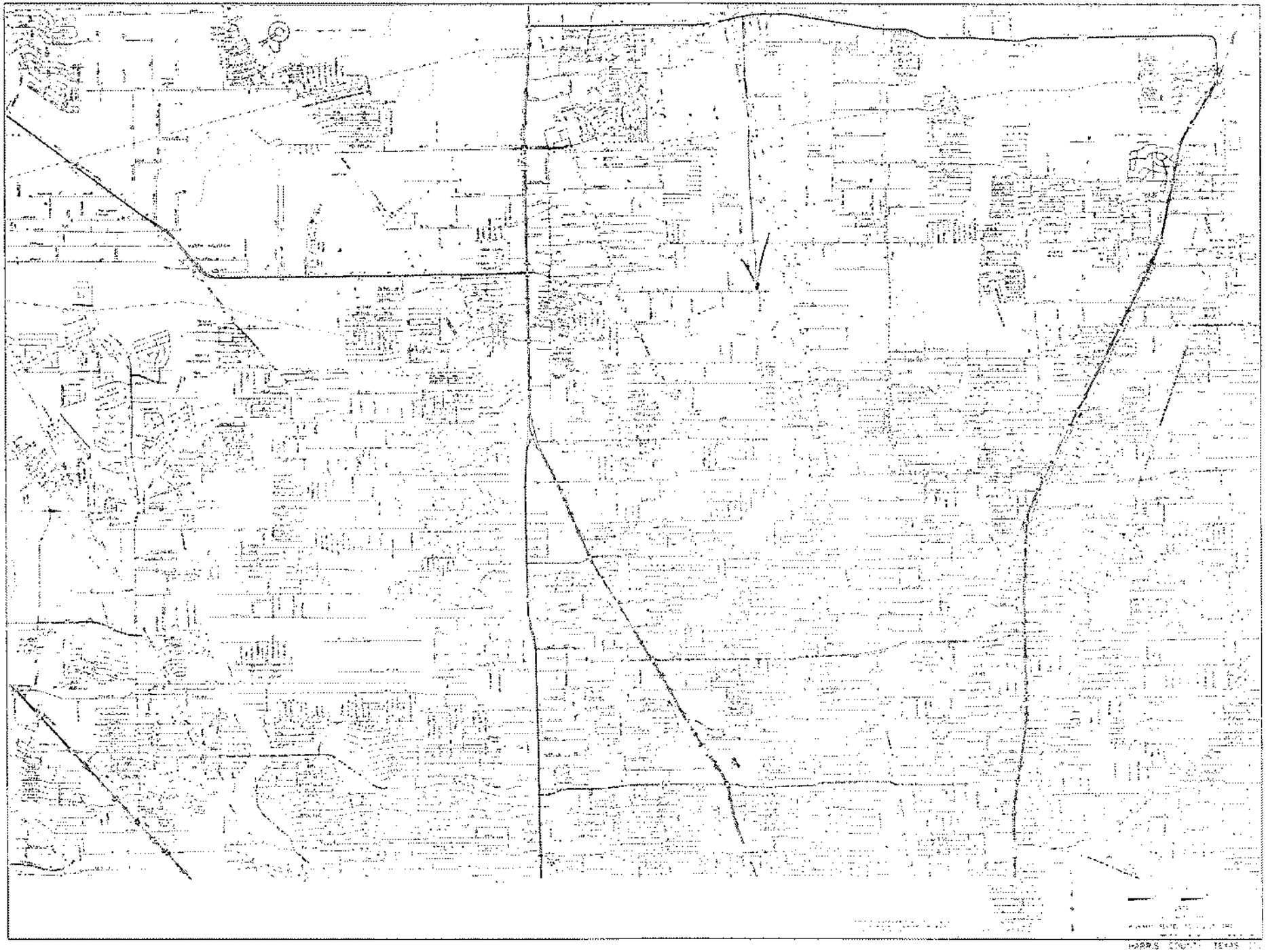

HARRIS COUNTY TEXAS

10/26/2020
05:10:38

Texas Commission on Environmental Quality
DWW Water System Summary Sheet

PWS ID	PWS Name	Central Registry RN
TX1010099	BERGVILLE ADDITION	RN101279941

Organization/Customer *	Central Registry CN
AQUA UTILITIES INC	CN601570773

*Regulatory mail will be addressed to this organization/person

All Water System Contacts

Type	Contact	Communication	
AC - Administrative Contact - COMPLIANCE MANAGER	FOLTZ, SCOT, W 1106 CLAYTON LN STE 400W AUSTIN, TX 78723-2476	**Electronic Type**	**Value**
		Phone Type	**Value**
		BUS - Business	512-990-4400
		MOB - Mobile	512-844-6475
EC - Emergency Contact	KENG, MARSHALL 2211 LOUETTA RD SPRING, TX 77388-4706	**Phone Type**	**Value**
		BUS - Business	281-808-9497
		MOB - Mobile	281-212-4985
OW - Owner	AQUA UTILITIES INC 1106 CLAYTON LN STE 400W AUSTIN, TX 78723-2476		
PWS - Public Water System Contact - SUPERVISOR	WADE, ADRIAN, DUKE 2211 LOUETTA RD SPRING, TX 77388-4706	**Phone Type**	**Value**
		BUS - Business	281-651-0174
		MOB - Mobile	832-562-0970

Operator Grade	Number

Water Operator Licenses

No Licensing Data for this PWS

Owner Type	Owner Type Options: COUNTY, DISTRICT, FEDERAL GOVERNMENT, INVESTOR OWNED, MUNICIPALITY, NATIVE AMERICAN, PRIVATE, STATE GOVERNMENT, WATER SUPPLY CORPORATION
Investor Owned	

System Type	System Type Options: COMMUNITY, TRANSIENT/NON-COMMUNITY, NON-PUBLIC, NON-TRANSIENT/NON-COMMUNITY
C - Community	

Population Type	Population Served	# of Connect	# I/C w/other PWS
Residential	27	9	0

Total Product (MGD)	Average Daily Consump.	Max Daily Demand (MGD)	Total Storage (MG)	Elev. Storage (MG)	Service Pump Cap.	Max.Purchase Cap. (MGD/GPM)	Pressure Tank Cap. (MG)

Activity Status	Inactivation Date
A - ACTIVE	

Last Survey Date	Surveyor	Survey Type	Region	County
07/02/2018	ELAINE FOWLER	Sanitary Survey	HOUSTON	HARRIS
07/17/2015	PATRICIA BLACKWELL	Sanitary Survey	HOUSTON	HARRIS
07/17/2015	RENEA, M ALLEN	Sanitary Survey	HOUSTON	HARRIS

(Treatment Plant)							
Entry Point	EP Name/Source Summation (Activity Status)	Plant Name (Activity Status)	Plant Num	Chemical Mon Type	Chem Sample Point	Distribution Mon Type	Dist Sample Point
EP001	TRT-TAP / Ground Water(A)	PLANT - 1317 REGENA ST(A)	TP5335		NO		NO

Train:	Unnamed

(Treatments)				
Disinfection Zone	Treatment Sequence	Objective	Process	Treatment
null	null	D	423	HYPOCHLORINATION, PRE

(Active Sources)						
Source Number	Source Name (Activity Status)	Operational Status	Source Type	Depth	Tested GPM	Rated GPM
G1010099B	2 - 1317 REGENA ST (A)	P	G	527	35 GPM	34 GPM

Drill Date	Source Summary
09/22/1995	CHICOT

GPS Latitude (decimal)	GPS Longitude (decimal)	GPS Elevation	GPS Date	Seller
29.899248	-95.371392	0	03/09/2009	Not Purchasing

(Inactive/Offline Sources)			
SourceNumber	Name	Status	Depth

Code Explanations
Monitoring Type Codes: (GW) GROUNDWATER , (GUP) GROUNDWATER UNDER THE INFLUENCE - PURCHASED , (SWP) SURFACE WATER - PURCHASED , (GU)

GROUNDWATER UNDER THE INFLUENCE OF SURFACE WATER , (N) NO SOURCES , (SW) SURFACE WATER
Activity Status Codes: (A) ACTIVE , (D) DELETED/DISSOLVED , (I) INACTIVE , (P) PROPOSED ,
Operational Status Codes: (E) EMERGENCY , (I) INTERIM/PEAK (O) OTHER , (P) PERMANENT , (S) SEASONAL
Source Types: (G) GROUND WATER , (S) SURFACE WATER , (U) GROUND WATER UNDER THE INFLUENCE

- End of Report -

At the time of your query this data was the most current information available from our database, which is in real time. Every effort was made to retrieve it according to your query. Thank-you for using DWW.

Send original copy by certified mail to the Texas Water Development Board P. O. Box 13087 Austin, Texas 78711

State of Texas

WATER WELL REPORT

For TWDB use only
Well No.
Located on map
Received:

1) OWNER:
Person having well drilled [illegible] (Name) Address [illegible] (Street or RFD) (City) (State)

Landowner [illegible] (Name) Address (Street or RFD) (City) (State)

2) LOCATION OF WELL:
County , miles in (N.E., S.W., etc.) direction from (Town)

Locate by sketch map showing landmarks, roads, creeks, hiway number, etc.*

413 K

North

(Use reverse side if necessary)

or

Give legal location with distances and directions from adjacent sections or survey lines.

Labor League

Block Survey

Abstract No.

(NW¼ NE¼ SW¼ SE¼) of Section

3) TYPE OF WORK (Check):
New Well | Deepening | Reconditioning | Plugging

4) PROPOSED USE (Check):
Domestic | Industrial | Municipal | Irrigation | Test Well | Other

5) TYPE OF WELL (Check):
Rotary | Driven | Dug | Cable | Jetted | Bored

6) WELL LOG:
Diameter of hole in. Depth drilled ft. Depth of completed well ft. Date drilled

All measurements made from ft. above ground level.

From (ft.)	To (ft.)	Description and color of formation material
[illegible]		

(Use reverse side if necessary)

9) Casing:
Type: Old | New | Steel | Plastic | Other

Cemented from ft. to ft.

Diameter (inches)	Setting From (ft.)	To (ft.)	Gage
[illegible]			

10) SCREEN:
Type Well Supplies Inc. plastic wrapped

Perforated | Slotted

Diameter (inches)	Setting From (ft.)	To (ft.)	Slot Size
[illegible]			

7) COMPLETION (Check):
Straight wall | Gravel packed | Other | Under reamed | Open Hole

8) WATER LEVEL:
Static level ft. below land surface (date)
Artesian pressure lbs. per square inch Date
(Depth to pump bowls, cylinder, jet, etc.) ft. below land surface.

11) WELL TESTS:
Was a pump test made? Yes | No If yes, by whom?

Yield, gpm with ft. drawdown after hrs.

Bailer test gpm with ft. drawdown after hrs.

Artesian flow gpm

Temperature of water

12) WATER QUALITY:
Was a chemical analysis made? Yes | No

Did any strata contain undesirable water? Yes | No

Type of water? depth of strata

I hereby certify that this well was drilled by me (or under my supervision) and that each and all of the statements herein are true to the best of my knowledge and belief.

NAME (Type or Print) Water Well Drillers Registration No.

ADDRESS (Street or RFD) (City) (State)

(Signed) (Water Well Driller)

(Company Name)

Please attach electric log, chemical analysis, and other pertinent information, if available.

*Additional instructions on reverse side.

4820112755 [illegible]

STATE OF TEXAS WELL REPORT for Tracking #198459

Owner:	**Joe Galisia**	Owner Well #:	**No Data**
Address:	**11073-B Hill Rd. Houston, TX 77037**	Grid #:	**65-06-7**
Well Location:	**1107-B Hill Rd. Houston, TX 77037**	Latitude:	**29° 53' 48" N**
		Longitude:	**095° 22' 29" W**
Well County:	**Harris**	Elevation:	**No Data**
Type of Work:	**New Well**	Proposed Use:	**Domestic**

Drilling Start Date: **10/16/2009** Drilling End Date: **10/17/2009**

	Diameter (in.)	*Top Depth (ft.)*	*Bottom Depth (ft.)*
Borehole:	**6.75**	**0**	**390**

Drilling Method: **Mud (Hydraulic) Rotary**

Borehole Completion: **2 String**

	Top Depth (ft.)	*Bottom Depth (ft.)*	*Description (number of sacks & material)*
Annular Seal Data:	**0**	**370**	**28**
	0	**10**	**10**

Seal Method: **Positive Displacement**

Sealed By: **SDI**

Distance to Property Line (ft.): **80**

Distance to Septic Field or other concentrated contamination (ft.): **none**

Distance to Septic Tank (ft.): **No Data**

Method of Verification: **owner**

Surface Completion: **Surface Slab Installed**

Water Level: **205 ft.** below land surface on **2009-11-05** Measurement Method: **Unknown**

Packers: **KP-360**

Type of Pump: **Submersible** Pump Depth (ft.): **260**

Well Tests: **Jetted** **Yield: 30 GPM**

	Strata Depth (ft.)	Water Type
Water Quality:	**No Data**	**No Data**

Chemical Analysis Made: **No**

Did the driller knowingly penetrate any strata which contained injurious constituents?: **No**

Certification Data: The driller certified that the driller drilled this well (or the well was drilled under the driller's direct supervision) and that each and all of the statements herein are true and correct. The driller understood that failure to complete the required items will result in the report(s) being returned for completion and resubmittal.

Company Information: **Scott Drilling, Inc.**

11923 Green Pines Circle
Houston, TX 77066

Driller Name: **Scott Robinson** License Number: **4839**

Comments: **No Data**

Lithology:
DESCRIPTION & COLOR OF FORMATION MATERIAL

Top (ft.)	Bottom (ft.)	Description
0	**145**	**clay**
145	**170**	**sand**
170	**195**	**clay**
195	**240**	**sand**
240	**325**	**clay**
325	**390**	**sand**

Casing:
BLANK PIPE & WELL SCREEN DATA

Dia. (in.)	New/Used	Type	Setting From/To (ft.)
4	**N**	**PVC**	**Casing 0-370**
2.5	**N**	**" "**	**Liner 360-370**
2.5	**N**	**" "**	**Screen 370-390**

IMPORTANT NOTICE FOR PERSONS HAVING WELLS DRILLED CONCERNING CONFIDENTIALITY

TEX. OCC. CODE Title 12, Chapter 1901.251, authorizes the owner (owner or the person for whom the well was drilled) to keep information in Well Reports confidential. The Department shall hold the contents of the well log confidential and not a matter of public record if it receives, by certified mail, a written request to do so from the owner.

Please include the report's Tracking Number on your written request.

Texas Department of Licensing and Regulation
P.O. Box 12157
Austin, TX 78711
(512) 334-5540

(77)

Send original copy by certified mail to the Texas Water Development Board P. O. Box 13087 Austin, Texas 78711

State of Texas

WATER WELL REPORT

For TWDB use only
Well No. 65-[illegible]
Located on map [illegible]
Received: 7[illegible]

1) OWNER:
Person having well drilled Northwest Harris County Utility #1 Northwest Park (Name) Address c/o 6161 Savoy, Suite 100 (Street or RFD) Houston (City) Tex (State)

Landowner same (Name) Address same (Street or RFD) (City) (State)

2) LOCATION OF WELL:
County HARRIS, 13 miles in N (N.E., S.W., etc.) direction from HOUSTON (Town)

Locate by sketch map showing landmarks, roads, creeks, hiway number, etc.*

#77
Map on 63-[illegible]

North

(Use reverse side if necessary)

or

Give legal location with distances and directions from adjacent sections or survey lines.

Labor _____ League _____
Block _____ Survey _____
Abstract No. _____
(NW¼ NE¼ SW¼ SE¼) of Section _____

3) TYPE OF WORK (Check): New Well ✓ Deepening Reconditioning Plugging

4) PROPOSED USE (Check): Domestic Industrial Municipal ✓ Irrigation Test Well Other

5) TYPE OF WELL (Check): Rotary ✓ Driven Dug Cable Jetted Bored

6) WELL LOG:
Diameter of hole 12¼ in. Depth drilled 330' ft. Depth of completed well 460' ft. Date drilled 3-78
All measurements made from 4 ft. above ground level.

From (ft.)	To (ft.)	Description and color of formation material
0	3	Top Soil
3	28	Clay
28	325	Unconsolidated
325	370'	Sand
370	460'	Sand + Hard shale

(Use reverse side if necessary)

9) Casing:
Type: Old New ✓ Steel ✓ Plastic Other
Cemented from 0 ft. to 3 ft.

Diameter (inches)	Setting From (ft.)	Setting To (ft.)	Gage
8"	0	330	Sch 40

10) SCREEN:
Type S. S. Rod Base
Perforated Slotted

Diameter (inches)	Setting From (ft.)	Setting To (ft.)	Slot Size
5"	335	365	20
	400	420	16
	435	455	16

7) COMPLETION (Check):
Straight wall ✓ Gravel packed Other
Under reamed Open Hole

8) WATER LEVEL:
Static level 169 ft. below land surface Date 3-78
Artesian pressure _____ lbs. per square inch Date _____
Depth to pump bowls, cylinder, jet, etc., 250 ft. below land surface.

11) WELL TESTS:
Was a pump test made? Yes ✓ No If yes, by whom?
Yield: 385 gpm with 39 ft. drawdown after 4 hrs.
Bailer test _____ gpm with _____ ft. drawdown after _____ hrs.
Artesian flow _____ gpm
Temperature of water _____

12) WATER QUALITY:
Was a chemical analysis made? Yes ✓ No
Did any strata contain undesirable water? Yes No ✓
Type of water? _____ depth of strata _____

I hereby certify that this well was drilled by me (or under my supervision) and that each and all of the statements herein are true to the best of my knowledge and belief.

NAME Tommy C. Bussell (Type or Print) Water Well Drillers Registration No. 707

ADDRESS 9735 N. Houston-Rosslyn (Street or RFD) Houston (City) Texas (State)

(Signed) Tommy C. Bussell (Water Well Driller) Bussell + Son, Inc. (Company Name)

Please attach electric log, chemical analysis, and other pertinent information, if available.

*Additional instructions on reverse side.

TWDBC WD-4

4820113284

TEXAS DEPARTMENT OF WATER RESOURCES

WELL SCHEDULE

Aquifer(s) Evangeline Project No. _____ State Well No. 65-05-403

Field No./Owner's Well No. 1 County HARRIS

1. Location: ___ ft, ___ ft, Section ___, Block ___, Survey ___, Lat. ___, Long. ___

2. Owner: NW Houston ~~PUD~~ MUN. Utility Dist Address: ___

Tenant (other): ___ Address: ___

Driller: Layne Texas Address: ___

3. Land Surface Elevation: 107 ft. above msl determined by ___

4. Drilled: ___ 1972; Dug, Cable Tool, Rotary, Air, ___

5. Depth: Rept. 1350 ft. Meas. ___ ft.

6. Borehole Completion: Open Hole, Straight Wall, Underreamed, Gravel Packed

7. Pump: Mfr. ___ Type T

No. Stages ___, Bowls Diam. ___ in., Setting ___ ft.

Column Diam. ___ in., Length Tailpipe ___ ft.

8. Motor: Mfr. ___ Fuel E HP. ___

9. Yield: Flow ___ gpm, Pump ___ gpm, Meas., Rept., Est. ___ Date ___

10. Performance Test: Date ___ Length of Test ___ Made by ___

Static Level ___ ft. Pumping Level ___ ft. Drawdown ___ ft.

Production ___ gpm Specific Capacity ___ gpm/ft.

11. Quality: (Remarks on taste, odor, color, etc.) ___

Analyses

Date ___ Laboratory ___ TDS ___ Sp Cond ___

Date ___ Laboratory ___ TDS ___ Sp Cond ___

12. Other data available (as circled): Pumping Test, Power & Yield Test, Drillers Log, Formation Samples, Geophysical Log(s) ___ (type)

13. Water Level(s): ___ ft. rept. meas. ___ 19__ above below ___ which is ___ ft. above below Land Surface

___ ft. rept. meas. ___ 19__ above below ___ which is ___ ft. above below Land Surface

14. Use: Dom., Stock, Public Supply, Ind., Irr., Observation, Other (Test Hole, Oil Test, etc.) ___

15. Recorded by: ___ Source of data: ___ Date: ___

16. Remarks: ___

17. Location or Sketch:

CASING, BLANK PIPE & WELL SCREEN
Cemented From ___ ft. to ___ ft.

Diam. (in.)	Type	Setting (feet) from	to
18			800
12			1350

Q 176

TDWR-0308

W/L Obs. Well W/Q Obs. Well
State Well No. 65 05 403

Send original copy by certified mail to the Texas Water Development Board P. O. Box 12386 Austin, Texas 78711

State of Texas

WATER WELL REPORT

For TWDB use only
Well No. 65-05-4[illegible]
Located on map yes
Received: 7/7
[illegible]

1) OWNER:
Person having well drilled NW Houston MUD (Name) c/o Industrial Contractors Address 3515 Oak Forest (Street or RFD) Houston (City) 77018 (State)

Landowner _____ (Name) Address _____ (Street or RFD) (City) (State)

2) LOCATION OF WELL:
County HARRIS, _____ miles in _____ (N.E., S.W., etc.) direction from _____ (Town)

Locate by sketch map showing landmarks, roads, creeks, hiway number, etc.*

See attached map North

(Use reverse side if necessary)

or

Give legal location with distances and directions from adjacent sections or survey lines.

Labor _____ League _____

Block _____ Survey _____

Abstract No. _____

(NW¼ NE¼ SW¼ SE¼) of Section _____

3) TYPE OF WORK (Check): New Well, Deepening, Reconditioning, Plugging

4) PROPOSED USE (Check): Domestic, Industrial, Municipal, Irrigation, Test Well, Other

5) TYPE OF WELL (Check): Rotary, Driven, Dug, Cable, Jetted, Bored

6) WELL LOG:
Diameter of hole _____ in. Depth drilled _____ ft. Depth of completed well _____ ft. Date drilled _____

All measurements made from _____ ft. above ground level.

From (ft.)	To (ft.)	Description and color of formation material
		See attached
		Completion report

(Use reverse side if necessary)

9) Casing:
Type: Old, New, Steel, Plastic, Other

Cemented from _____ ft. to _____ ft.

Diameter (inches)	Setting From (ft.)	Setting To (ft.)	Gage

10) SCREEN:
Type _____

Perforated, Slotted

Diameter (inches)	Setting From (ft.)	Setting To (ft.)	Slot Size

7) COMPLETION (Check):
Straight wall, Gravel packed, Other, Under reamed, Open Hole

8) WATER LEVEL:
Static level _____ ft. below land surface Date _____

Artesian pressure _____ lbs. per square inch Date _____

Depth to pump bowls, cylinder, jet, etc., _____ ft. below land surface.

11) WELL TESTS:
Was a pump test made? Yes No If yes, by whom?

Yield: _____ gpm with _____ ft. drawdown after _____ hrs.

Bailer test _____ gpm with _____ ft. drawdown after _____ hrs.

Artesian flow _____ gpm

Temperature of water _____

12) WATER QUALITY:
Was a chemical analysis made? Yes No

Did any strata contain undesirable water? Yes No

Type of water? _____ depth of strata _____

I hereby certify that this well was drilled by me (or under my supervision) and that each and all of the statements herein are true to the best of my knowledge and belief.

NAME GASTON W. ALCIATORE (Type or Print) Water Well Drillers Registration No. 1201

ADDRESS P O Box 8465 (Street or RFD) Houston (City) 77011 (State)

(Signed) GASTON (GAS) ALCIATORE (Water Well Driller) Layne Texas Co (Company Name)

Please attach electric log, chemical analysis, and other pertinent information, if available.

*Additional instructions on reverse side.

TWDBE-GW-53

Q-176

WB

Q176

65-05-403

AYNE TEXAS COMPA.
HOUSTON DALLAS

REPORT NO. 8880
S. O. 1104-1553
PAGE 1 of 1
FILE NO. 3583
DATE 7/7/72

WELL LOG

CUSTOMER LOCATION

FOR Northwest Houston Municipal Utility District

LOCATION WELL ½ Mi. N. of F.M. 149 & 3/4 Mi. W. of Bammel-No. Houston Rd.

SURVEY FIELD

COUNTY Harris STATE Texas

OTHER LAND MARKS

WELL DATA

NAME WELL WELL NO. 1

ELEVATION DATUM

BT C GR

TEST HOLE SIZE 9-7/8" TD 1350'

DATE STARTED DRILLING 7-3-72

DATE FINISHED DRILLING 7-7-72

DRILLER B. Yarbro RIG NO. 8

TYPE MUD Gel NO. SACKS 40

ELECTRIC LOG Yes TYPE Widco

SURVEY Eastman TYPE Single-shot

OTHER driller: Rogers

DEPTH STRATA	EACH STRATUM	DESCRIPTION FORMATION	SAMPLES DEPTH	SAMPLES TYPE	SAMPLES NUMBER
0		Surface			
3	3	Top soil			
50	47	Clay			
65	15	Fine sand			
307	242	Sand			
325	18	Shale			
368	43	Sand (fine)			
400	32	Shale, lime & sand streaks			
422	22	Sand			
580	158	Shale & sand streaks			
590	10	Sand			
605	15	Lime & shale streaks			
640	35	Shale & lime streaks			
800	160	Shale & sand streaks			
855	55	Sand & shale streaks			
885	30	Sand			
950	65	Shale & sand streaks			
1350	400	Shale, lime streaks and few sand streaks			
Total depth 1350 ft.					

65-05-403

FORM NO. 1208 - 1M - 8-61 - BAL

THE LAYNE TEXAS COMPANY, LTD.

HOUSTON -:- DALLAS

REPORT NO. 8881
S. O. 1104-1553
PAGE 1 OF 1
FILE NO. 3583
DATE 9/5/72

MATERIAL SETTING

CUSTOMER LOCATION

FOR Northwest Houston ~~M~~ U. D.

LOCATION WELL ½ Mi. N. of F.M. 149 & 3/4 Mi. W. of Bammel-No. Houston Rd.

SURVEY FIELD

COUNTY Harris STATE Texas

OTHER LAND MARKS

WELL DATA

NAME WELL WELL NO. 1
ELEVATION DATUM
TYPE WELL Gravel-wall
SURFACE CASING CEMENTED Yes NO. SACKS 465+8% Gel
SIZE HOLE UNDERREAMED 30" DEPTH 800-1350'
GRAVEL TYPE 112-113- NO. CU. YDS. 190
165-121
TYPE SCREEN S.S. W.W. Bar-lug GAGE .045"
DRILLER B. Yarbro RIG NO. 8
OWNER T. C. Rogers

DEPTH	LENGTH	SIZE, KIND, WEIGHT MATERIAL
+3'		18" O.D. surface casing 70.59#
0		Surface
700'		Top of 12-3/4" O.D. liner
800'	803'	18" O.D. surface casing 70.59#
810'	110'	12-3/4" O.D. blank liner
850'	40'	12-3/4" O.D. S.S. W.W. Barlug screen .045" ga.
980'	130'	12-3/4" O.D. blank liner
1015'	35'	12-3/4" O.D. S.S. W.W. Barlug screen .045" ga.
1120'	105'	12-3/4" O.D. blank liner
1130'	10'	12-3/4" O.D. S.S. W.W. Barlug screen .045" ga.
1175'	45'	12-3/4" O.D. blank liner
1195'	20'	12-3/4" O.D. S.S. W.W. Barlug screen .045" ga.
1215'	20'	12-3/4" O.D. blank liner
1245'	30'	12-3/4" O.D. S.S. W.W. Barlug screen .045" ga.
1265'	20'	12-3/4" O.D. blank liner
1295'	30'	12-3/4" O.D. S.S. W.W. Barlug screen .045" ga.
1305'	10'	12-3/4" O.D. blank liner
1340'	35'	12-3/4" O.D. S.S. W.W. Barlug screen .045" ga.
1348'	8'	12-3/4" O.D. blank liner
1350'	2'	12-3/4" O.D. set nipple & back pressure valve

Total depth 1350 ft.

SKETCH

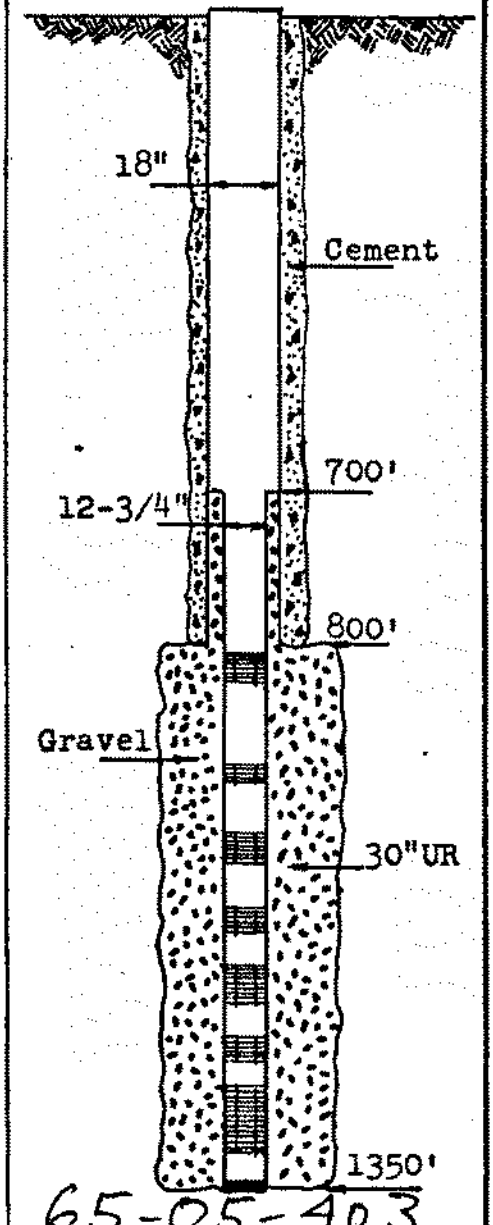

65-05-403

EDNA WOOD LABORATORIES

WATER TECHNOLOGISTS . . CHEMISTS . . MICROBIOLOGISTS

21 September 1972

To: Layne Texas Company
Houston, Texas

SO #1106-1553-E

Sample marked: Northeast Houston M.U.D., Harris County, Texas
Taken 9-19-72; Pumping Level undetermined mst. gas. Cap. approx. 400 gpm; Screened 810-1360'. Well producing lots of gas with the water. Tank

Received: 9-19-72

WATER ANALYSIS

results in parts per million (mg/l) except as noted

Dissolved Residue at 350°C		492	Conductance, micromhos/cm, 25°C		852
Total Dissolved Solids, actual†		695	Color, units		3
Total Dissolved Solids, calc.		690	Turbidity, units		1
Silica	SiO_2	13	As Calcium Carbonate, $CaCO_3$:		
Calcium	Ca	9	Phenolphthalein Alkalinity		8
Magnesium	Mg	2	Total Alkalinity		344
Sodium (diff.) Na + K as	Na	188	Total Hardness		33
Carbonate	CO_3	10	Free Carbon Dioxide	CO_2	4
Bicarbonate	HCO_3	400	pH . . . 8.13		
Sulfate	SO_4	9	HYPOTHETICAL COMBINATIONS		
Chloride	Cl	67	Calcium Bicarbonate		36
Total Iron	Fe	0.43	Magnesium Bicarbonate		16
Total Fluoride		0.8	Sodium Carbonate		17
Total Nitrate		0.6	Sodium Bicarbonate		495
Total Manganese		< 0.02	Sodium Chloride		138
			Sodium Fluoride		2
			Sodium Nitrate		1
			Silica		13
			Total Dissolved Solids, Calc.		690

†Total Dissolved Solids, actual = Dissolved Residue + 50.8% of bicarbonate (HCO_3) ion

EDNA WOOD LABORATORIES

By: Edna Wood

1360
mlp

65-05-403

Tel: (713) 747-7271 • P. O. BOX 14171 • 4820 OLD SPANISH TRAIL • HOUSTON, TEXAS 77021

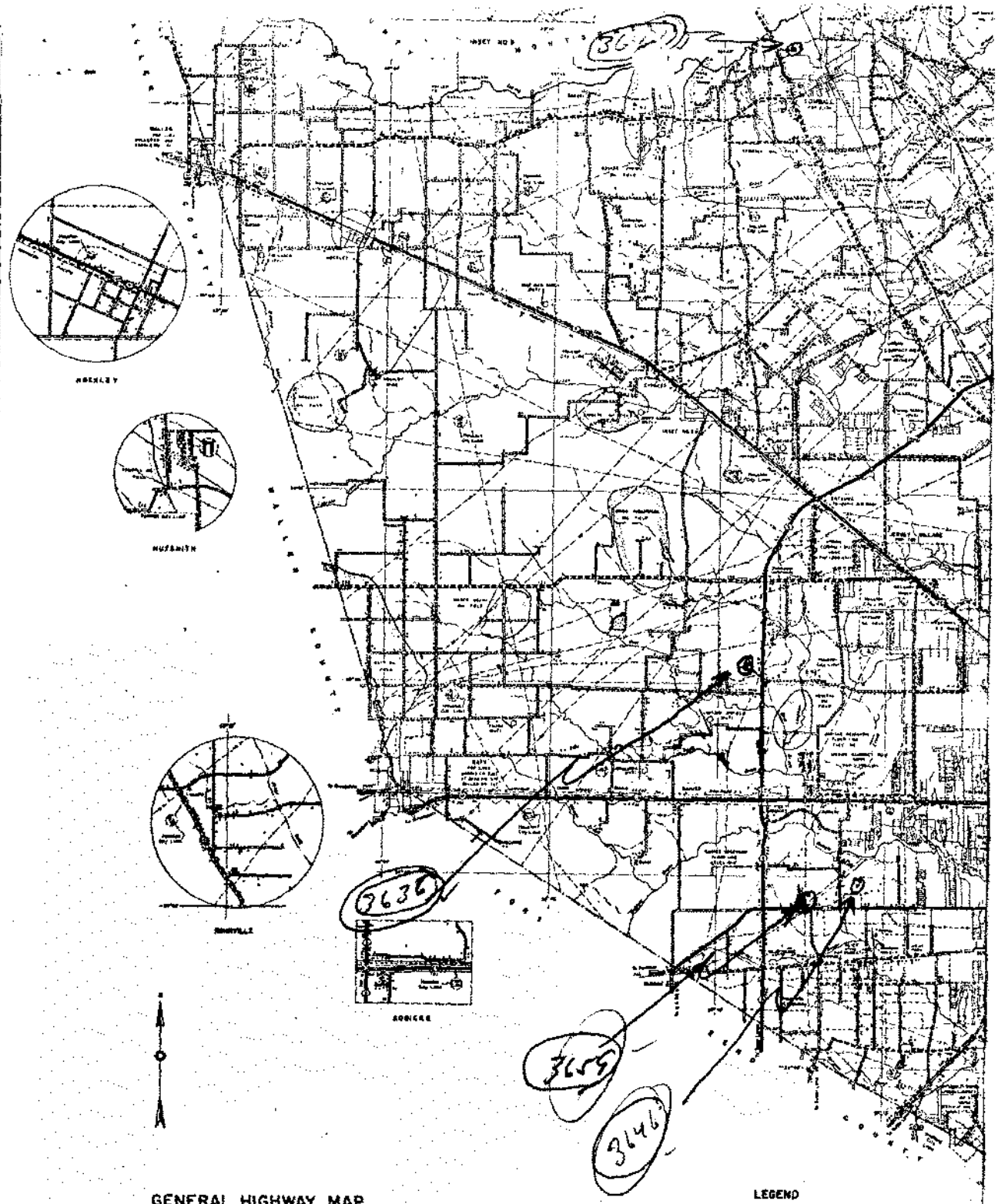

GENERAL HIGHWAY MAP
HARRIS COUNTY
TEXAS

PREPARED BY THE
TEXAS STATE HIGHWAY DEPARTMENT
PLANNING SURVEY DIVISION
IN COOPERATION WITH THE
U.S. DEPARTMENT OF TRANSPORTATION
FEDERAL HIGHWAY ADMINISTRATION

SCALES

1962

1970 CENSUS TRACTS

HIGHWAYS REVISED TO SEPTEMBER 1, 1971

KEY TO SHEETS

KEY TO COUNTIES

FOR DETAIL OF CITY OF HOUSTON AND VICINITY SEE CITY MAP INSERT

LEGEND

65-05-403

TEXAS WATER DEVELOPMENT BOARD
WELL SCHEDULE

State Well Number - 65 05 404 Previous Well Number - County - Harris 201
River Basin - San Jacinto River - 10 Zone - 1 Latitude - 29 55 22 Longitude - 95 29 19 Source of Coords - I

Owners Well No. _____ Location _____ 1/4, _____ 1/4, Section _____, Block _____, Survey _____

Owner - Northwest Park MUD Driller - Bussell & Son

Address _____ Tenant/Oper. _____
Date Drilled - / /1978 Depth - 456 ft. Source of Depth - D Altitude - 107 ft. Source of Alt. - M
Aquifer - 112CHCT CHICOT AQUIFER Well Type - W User - 611019

WELL CONSTRUCTION
Const. Method - HYDRAULIC ROTARY
Completion - SCREEN
Casing Material - STEEL
Screen Material - STEEL

LIFT DATA - Pump Mfr. _____ Type - SUBMERSIBLE PUMP No. Stages ____
Bowls Diam. - _____ in. Setting - _____ ft. Column Diam. - _____ in.
Motor Mfr. - _____ Fuel or Power - ELECTRIC MOTOR Horsepower -

YIELD Flow- _____ GPM Pump- _____ GPM Meas.,Rept.,Est- _____ Date- _____

PERFORMANCE TEST Date- _____ Length of Test- _____ Production- _____GPM

Static Level- _____ft. Pumping Level- _____ft. Drawdown- _____ft. Sp.Cap.- _____GPM/ft

QUALITY (Remarks- _____

WATER USE Primary- PUBLIC SUPPLY Secondary- _____ Tertiary- _____

OTHER DATA AVAILAIBLE Water Levels- C Quality- N Logs- Other Data-

WATER LEVELS Date- 00/00/1987 Measurement- -200.91
Date- 01/15/1998 Measurement- -199.60

Recorded By _____ Date Record Collected or Updated- 08/22/1996

Reporting Agency - UNITED STATES GEOLOGICAL SURVEY
REMARKS -

Casing or Blank Pipe (C)
Well Screen or Slotted Zone (
Open Hole (O)
Cemented from_____to_____

	Diam. (in.)	Setting(feet) From	To
1			
2			
3			
4			
5			
6			
7			
8			
9			
10			
11			
12			
13			
14			
15			
16			
17			
18			
19			

STATE OF TEXAS WELL REPORT for Tracking #217288

Owner:	**NORTHWEST PARK MUD**	Owner Well #:	**No Data**
Address:	**10555 WESTOFFICE DR HOUSTON, TX 77042**	Grid #:	**65-05-4**
Well Location:	**6819 DEER RIDGE LANE HOUSTON, TX 77086**	Latitude:	**29° 55' 29" N**
		Longitude:	**095° 29' 16" W**
Well County:	**Harris**	Elevation:	**No Data**
Type of Work:	**New Well**	Proposed Use:	**Public Supply**

Drilling Start Date: **1/27/2010** Drilling End Date: **4/29/2010** **Plans Approved by TCEQ - YES**

	Diameter (in.)	*Top Depth (ft.)*	*Bottom Depth (ft.)*
Borehole:	**36**	**0**	**60**
	32	**575**	**790**
	30	**0**	**576**

Drilling Method: **Mud (Hydraulic) Rotary**

Borehole Completion: **Filter Packed; Under-reamed**

	Top Depth (ft.)	*Bottom Depth (ft.)*	*Filter Material*	*Size*
Filter Pack Intervals:	**480**	**790**	**Gravel**	**12-20**

	Top Depth (ft.)	*Bottom Depth (ft.)*	*Description (number of sacks & material)*
Annular Seal Data:	**0**	**60**	**75**
	0	**558**	**558**

Seal Method: **Positive Displacement**

Sealed By: **Unknown**

Distance to Property Line (ft.): **50**

Distance to Septic Field or other concentrated contamination (ft.): **150**

Distance to Septic Tank (ft.): **No Data**

Method of Verification: **ENGINEERING FIRM**

Surface Completion: **Surface Slab Installed**

Water Level: **322.14 ft.** below land surface on **2010-08-26** Measurement Method: **Unknown**

Packers: **No Data**

Type of Pump: **No Data**

Well Tests: **Unknown** **Yield: 1500 GPM with 231 ft. drawdown after 36 hours**

Plug Information:	*Description (number of sacks & material)*	*Top Depth (ft.)*	*Bottom Depth (ft.)*
	CEMENT PLUG 810-870 30 SACK		

Water Quality:	*Strata Depth (ft.)*	*Water Type*
	No Data	**Fresh**

Chemical Analysis Made: **Yes**

Did the driller knowingly penetrate any strata which contained injurious constituents?: **No**

Certification Data: The driller certified that the driller drilled this well (or the well was drilled under the driller's direct supervision) and that each and all of the statements herein are true and correct. The driller understood that failure to complete the required items will result in the report(s) being returned for completion and resubmittal.

Company Information: **ALSAY INCORPORATED**

6615 GANT
HOUSTON, TX 77066

Driller Name: **NEIL ROLLIE** License Number: **2048**

Apprentice Name: **DAVID SIGMAN** Apprentice Number: **58292**

Comments: **Hammons, Travis P. 58346**
Amended 9/27/10 Ref.# 8418

Report Amended on by Request #8418

Lithology:
DESCRIPTION & COLOR OF FORMATION MATERIAL

From (ft)	*To (ft)*	*Description*
0	**6**	**Sub-structure**
6	**10**	**Top Soil**
10	**60**	**Reddish Brown Clay**
60	**80**	**Brown Clay**
80	**130**	**Sand**
130	**140**	**Clay (Whitish Gray)**
140	**204**	**Sand**
204	**230**	**Clay (Gray)**
230	**270**	**Sand**
270	**290**	**Clay (Light Gray)**
290	**314**	**Sand**
314	**330**	**Clay (Light Gray)**
330	**378**	**Sand**
378	**388**	**Clay (Light Gray)**

Casing:
BLANK PIPE & WELL SCREEN DATA

Dia. (in.)	*New/Used*	*Type*	*Setting From/To (ft.)*
24"	**18"**	**18"**	
0.500 wall	**0.500 wall**	**0.500 wall**	**Depth (ft.) Casing Blank Screen**
30"	**New**	**Steel**	**0-60 .312**
24"	**New**	**Steel**	**+3-575 .500**
18"	**New**	**Steel**	**475-790 .500**
with ss screen .035			
0-575 575 ft.			
475-580 105 ft.			
580-697 117 ft.			
697-718 21			
718-775 57 ft.			
775-790 TD 15			

388 û 430 Sand

430 û 436 Clay (White)

436 û 470 Sand

470 û 488 Clay (Light Gray)

488 û 540 Sand

540 û 578 Clay (Gray)

578 û 698 Sand

698 û 718 Clay (Gray)

718 û 778 Sand

778 û 800 Clay (Gray)

800 û 860 Sand

860 û 906 Clay (Gray)

IMPORTANT NOTICE FOR PERSONS HAVING WELLS DRILLED CONCERNING CONFIDENTIALITY

TEX. OCC. CODE Title 12, Chapter 1901.251, authorizes the owner (owner or the person for whom the well was drilled) to keep information in Well Reports confidential. The Department shall hold the contents of the well log confidential and not a matter of public record if it receives, by certified mail, a written request to do so from the owner.

Please include the report's Tracking Number on your written request.

Texas Department of Licensing and Regulation
P.O. Box 12157
Austin, TX 78711
(512) 334-5540

Send original copy by certified mail to: TNRCC, P.O. Box [illegible]7, Austin, TX 78711-3087

Please use black ink.

ATTENTION OWNER: *Confidentiality Privilege Notice on Reverse Side*

State of Texas WELL REPORT

Texas Water Well Drillers Board
P.O. Box 13087
Austin, Texas 78711

1) OWNER Robert Malone (Name) ADDRESS 19907 Alline Westfield Hou. TX (Street or RFD) (City) (State) (Zip)

2) LOCATION OF WELL: County Harris, 12 miles in N (NE, SW, etc.) direction from Houston, TX. (Town)

Driller must complete the legal description below with distance and direction from two intersecting section or survey lines, or he must locate and identify the well on an official Quarter- or Half-Scale Texas County General Highway Map and attach the map to this form.

☐ LEGAL DESCRIPTION:

Section No. _____ Block No. _____ Township _____ Abstract No. _____ Survey Name _____

Distance and direction from two intersecting section or survey lines _____

☑ SEE ATTACHED MAP

3) TYPE OF WORK (Check):
☑ New Well ☐ Deepening ☐ Reconditioning ☐ Plugging

4) PROPOSED USE (Check):
☑ Domestic ☐ Industrial ☐ Monitor ☐ Public Supply ☐ Irrigation ☐ Test Well ☐ Injection ☐ De-Watering

5) DRILLING METHOD (Check):
☑ Mud Rotary ☐ Air Hammer ☐ Jetted ☐ Bored ☐ Air Rotary ☐ Cable Tool ☐ Other _____ ☐ Driven

6) WELL LOG:
Date Drilling: Started Sept 28 1994 Completed Sept 30 1994

DIAMETER OF HOLE

Dia. (in.)	From (ft.)	To (ft.)
6 3/4	Surface	360
4½	360	381

7) BOREHOLE COMPLETION:
☐ Open Hole ☐ Straight Wall ☐ Underreamed
☐ Gravel Packed ☐ Other Two String
If Gravel Packed give interval . . . from _____ ft. to _____ ft.

From (ft.)	To (ft.)	Description and color of formation material
0	10	Clay
10	20	Sand
20	90	Clay
90	100	Sand
100	130	Clay
130	160	Sand
160	200	Clay
200	260	Sand, clay stks 230'
260	360	Clay, rock
360	381	Sand.

(Use reverse side if necessary)

8) CASING, BLANK PIPE, AND WELL SCREEN DATA:

Dia. (in.)	New or Used	Steel, Plastic, etc. Perf., Slotted, etc. Screen Mfg., if commercial	Setting (ft.) From	Setting (ft.) To	Gage Casing Screen
4	N	PVC	0	360	40
2½	N	PVC Liner	350	366	40
2½	N	Screen Jzee	366	381	.06

9) CEMENTING DATA [Rule 287.44(1)]
Cemented from 0 ft. to 10 ft. No. of Sacks Used 3
150 ft. to 360 ft. No. of Sacks Used 12
Method used Pressure
Cemented by Cwls.

10) SURFACE COMPLETION
☐ Specified Surface Slab Installed [Rule 287.44(2)(A)]
☑ Specified Steel Sleeve Installed [Rule 287.44(3)(A)]
☐ Pitless Adapter Used [Rule 287.44(3)(B)]
☐ Approved Alternative Procedure Used [Rule 287.71]

11) WATER LEVEL:
Static level 160 ft. below land surface Date Sept 30, 94
Artesian flow _____ gpm. Date _____

12) PACKERS:

Type	Depth
4X2½	K 350'

13) TYPE PUMP:
☐ Turbine ☐ Jet ☑ Submersible ☐ Cylinder
☐ Other _____
Depth to pump bowls, cylinder, jet, etc., _____ ft.

RECEIVED
NOV 18 1994
TEXAS NATURAL RESOURCE CONSERVATION COMMISSION

14) WELL TESTS: None
Type Test: ☐ Pump ☐ Bailer ☐ Jetted ☐ Estimated
Yield: _____ gpm with _____ ft. drawdown after _____ hrs.

15) WATER QUALITY:
Did you knowingly penetrate any strata which contained undesirable constituents?
☐ Yes ☑ No If yes, submit "REPORT OF UNDESIRABLE WATER"
Type of water? Potable Depth of strata 21'
Was a chemical analysis made? ☐ Yes ☑ No

I hereby certify that this well was drilled by me (or under my supervision) and that each and all of the statements herein are true to the best of my knowledge and belief. I understand that failure to complete items 1 thru 15 will result in the log(s) being returned for completion and resubmittal.

COMPANY NAME Coastal Water Well (Type or print) WELL DRILLER'S LICENSE NO. 812

ADDRESS P.O. Box 745 (Street or RFD) Porter (City), Tx. (State) 77365 (Zip)

(Signed) [signature] (Licensed Well Driller) (Signed) Keith (Registered Driller Trainee)

Please attach electric log, chemical analysis, and other pertinent information, if available.

For TNRCC use only: Well no. _____ Located on map 65-61

TNRCC-0199 (Rev. 05-18-90)

TNRCC COPY

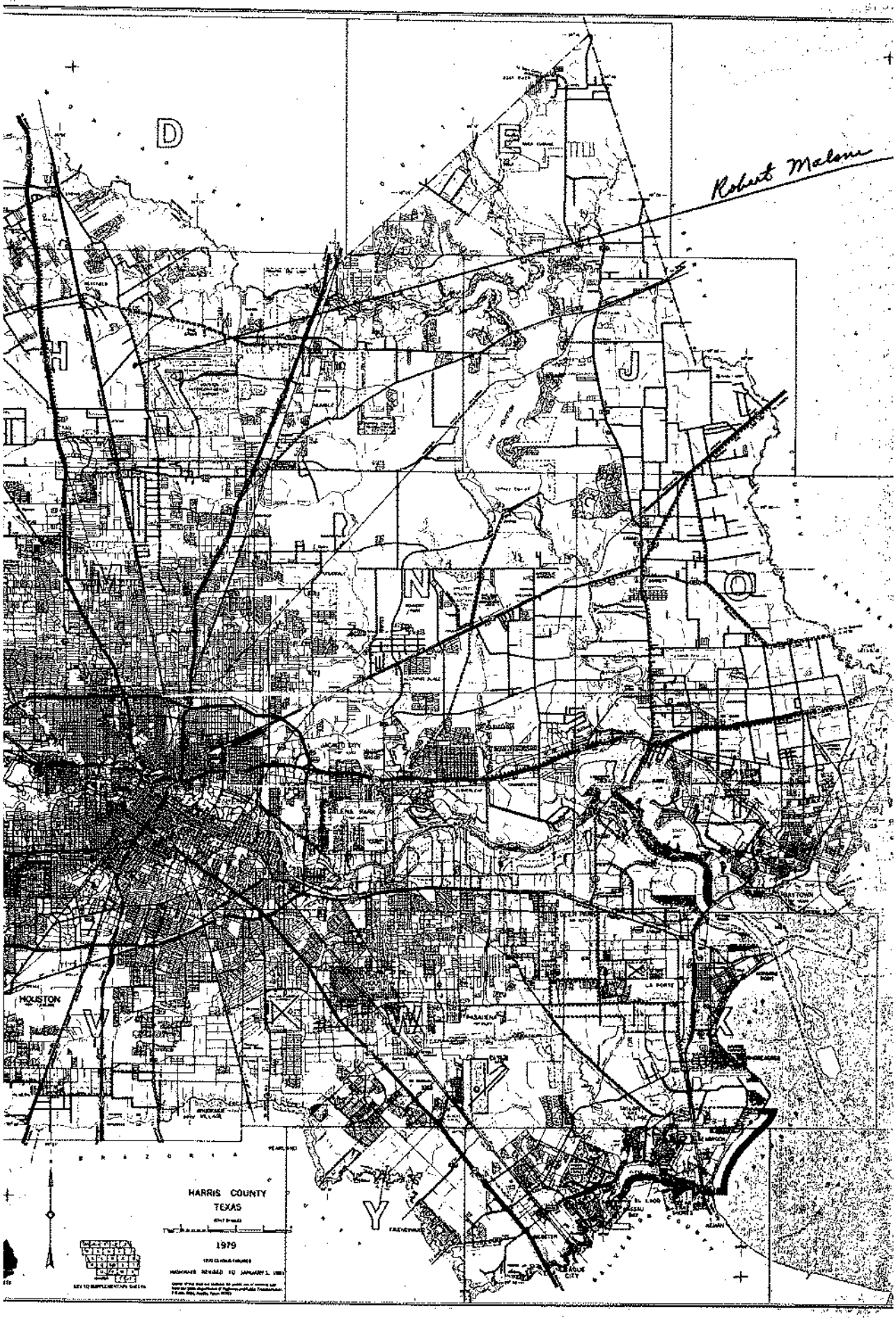
Robert Malone
D
E
H
J
M
N
O
V
W
X
Y
HOUSTON
HARRIS COUNTY
TEXAS
1979

STATE OF TEXAS WELL REPORT for Tracking #372011

Owner:	**MBP Supply, LLC**	Owner Well #:	**No Data**
Address:	**7272 Wurzbach Rd. Suite 902 San Antonio, TX 78240**	Grid #:	**65-06-1**
Well Location:	**19011 Aldine Westfield Rd. Houston, TX 77032**	Latitude:	**29° 59' 39" N**
		Longitude:	**095° 22' 08" W**
Well County:	**Harris**	Elevation:	**97 ft. above sea level**
Type of Work:	**New Well**	Proposed Use:	**Domestic**

Drilling Start Date: **8/12/2014** Drilling End Date: **8/14/2014**

	Diameter (in.)	*Top Depth (ft.)*	*Bottom Depth (ft.)*
Borehole:	**7**	**0**	**320**

Drilling Method: **Mud (Hydraulic) Rotary**

Borehole Completion: **Straight Wall**

	Top Depth (ft.)	*Bottom Depth (ft.)*	*Description (number of sacks & material)*
Annular Seal Data:	**0**	**295**	**30 Sacks Cement**

Seal Method: **Positive Displacement**

Sealed By: **BWW**

Distance to Property Line (ft.): **45+**

Distance to Septic Field or other concentrated contamination (ft.): **100+**

Distance to Septic Tank (ft.): **No Data**

Method of Verification: **Customer**

Surface Completion: **Surface Sleeve Installed**

Water Level: **146 ft.** below land surface on **2014-08-14** Measurement Method: **Unknown**

Packers: **K-packer 290ft**

Type of Pump: **Submersible** Pump Depth (ft.): **280**

Well Tests: **Jetted** **Yield: 40 GPM**

	Strata Depth (ft.)	Water Type
Water Quality:	**25**	**Good**

Chemical Analysis Made: **No**

Did the driller knowingly penetrate any strata which contained injurious constituents?: **No**

Certification Data: The driller certified that the driller drilled this well (or the well was drilled under the driller's direct supervision) and that each and all of the statements herein are true and correct. The driller understood that failure to complete the required items will result in the report(s) being returned for completion and resubmittal.

Company Information: **Ballard Water Well Co. LLC**

P.O. Box 970
Willis, TX 77378

Driller Name: **Sam Ballard** License Number: **54411**

Apprentice Name: **Kenneth Snuffer** Apprentice Number: **57320**

Comments: **No Data**

Lithology:
DESCRIPTION & COLOR OF FORMATION MATERIAL

Top (ft.)	Bottom (ft.)	Description
0	**1**	**topsoil**
1	**30**	**clay**
30	**90**	**sand**
90	**110**	**clay**
110	**160**	**sand**
160	**190**	**clay**
190	**215**	**sand**
215	**290**	**clay, ss**
290	**295**	**ss, rock**
295	**320**	**sand, ss**

Casing:
BLANK PIPE & WELL SCREEN DATA

Dia. (in.)	New/Used	Type	Setting From/To (ft.)
4in	**New**	**PVC Casing**	**0-295 Sch 40**
2 1/2 in	**New**	**PVC Screen**	**290-320 .008 Ga**

IMPORTANT NOTICE FOR PERSONS HAVING WELLS DRILLED CONCERNING CONFIDENTIALITY

TEX. OCC. CODE Title 12, Chapter 1901.251, authorizes the owner (owner or the person for whom the well was drilled) to keep information in Well Reports confidential. The Department shall hold the contents of the well log confidential and not a matter of public record if it receives, by certified mail, a written request to do so from the owner.

Please include the report's Tracking Number on your written request.

Texas Department of Licensing and Regulation
P.O. Box 12157
Austin, TX 78711
(512) 334-5540

Send original copy by certified return receipt requested n TNRCC, MC 177, P.O. Box 13087, Austin, TX 78711-3

ATTENTION OWNER: *Confidentiality Privilege Notice on on reverse side of Well Owner's copy (pink)*

State of Texas WELL REPORT

Texas Water Well Drillers Advisory Council
MC 177
P.O. Box 13087
Austin, TX 78711-3087
512-239-0530

1) OWNER D & J MACHINE WORKS (Name) ADDRESS 19255 ALDINE WESTFIELD HOU 77077 (Street or RFD) (City) (State) (Zip)

2) ADDRESS OF WELL: County HARRIS SAME (Street, RFD or other) (City) (State) (Zip) GRID # 65-06-1

3) TYPE OF WORK (Check): [X] New Well [ ] Deepening [ ] Reconditioning [ ] Plugging

4) PROPOSED USE (Check): [ ] Monitor [ ] Environmental Soil Boring [X] Domestic [ ] Industrial [ ] Irrigation [ ] Injection [ ] Public Supply [ ] De-watering [ ] Testwell
If Public Supply well, were plans submitted to the TNRCC? [ ] Yes [ ] No

5)

6) WELL LOG:
Date Drilling:
Started 12/15 19 97
Completed 12/17 19 97

DIAMETER OF HOLE

Dia. (in.)	From (ft.)	To (ft.)
	Surface	
6 3/4	0	315

7) DRILLING METHOD (Check): [ ] Driven [ ] Air Rotary [X] Mud Rotary [ ] Bored [ ] Air Hammer [ ] Cable Tool [ ] Jetted [ ] Other

From (ft.)	To (ft.)	Description and color of formation material
0	60	clay
60	65	sand
65	66	rock
66	115	clay
115	190	sandy rock
190	200	clay
200	260	sand
260	290	shale
290	315	sand

(Use reverse side of Well Owner's copy, if necessary)

8) Borehole Completion (Check): [ ] Open Hole [ ] Straight Wall [ ] Underreamed [ ] Gravel Packed [X] Other 2 STRING
If Gravel Packed give interval ... from ____ ft. to ____ ft.

CASING, BLANK PIPE, AND WELL SCREEN DATA:

Dia. (in.)	New or Used	Steel, Plastic, etc. Perf., Slotted, etc. Screen Mfg., if commercial	Setting (ft.) From	Setting (ft.) To	Gage Casting Screen
4	N	PVC CASING	0	300	
2.5	"	" LINER	295	305	
"	"	" SCREEN	305	315	.012

9) CEMENTING DATA [Rule 338.44(1)]
Cemented from 300 ft. to 140 ft. No. of sacks used 16
10 ft. to 0 ft. No. of sacks used 11
Method used HALLIBURTON
Cemented by SCOTT WATER WELL SER. INC.
Distance to septic system field lines or other concentrated contamination N/A ft.
Method of verification of above distance TO BE INSTALLED

10) SURFACE COMPLETION
[ ] Specified Surface Slab Installed [Rule 338.44(2)(A)]
[X] Specified Steel Sleeve Installed [Rule 338.44(3)(A)]
[ ] Pitless Adapter Used [Rule 338.44(3)(b)]
[ ] Approved Alternative Procedure Used [Rule 338.71]

11) WATER LEVEL:
Static level 145 ft. below land surface Date 12/17/97
Artesian flow ____ gpm. Date ____

12) PACKERS: Type Depth
K-PACKER 295

13) TYPE PUMP:
[ ] Turbine [ ] Jet [X] Submersible [ ] Cylinder
[ ] Other ____
Depth to pump bowls, cylinder, jet, etc., 200 ft.

14) WELL TESTS:
Type test: [ ] Pump [ ] Bailer [X] Jetted [ ] Estimated
Yield: ____ gpm with ____ ft. drawdown after 200 hrs.

15) WATER QUALITY:
Did you knowingly penetrate any strata which contained undesirable constituents?
[ ] Yes [X] No If yes, submit "REPORT OF UNDESIRABLE WATER"
Type of water? ____ Depth of strata ____
Was a chemical analysis made? [ ] Yes [X] No

I hereby certify that this well was drilled by me (or under my supervision) and that each and all of the statements herein are true to the best of my knowledge and belief. I understand that failure to complete items 1 thru 15 will result in the log(s) being returned for completion and resubmittal.

COMPANY NAME SCOTT WATER WELL SER. INC. (Type or print) WELL DRILLER'S LICENSE NO. 4839 WI

ADDRESS 11915 GREEN PINE CIRCLE HOU. TX. 77066 (Street or RFD) (City) (State) (Zip)

(Signed) Scott Robinson (Licensed Well Driller) (Signed) ____ (Registered Driller Trainee)

FILE ID | SEQ # | EMP # | FEB 04 1998 | DESC CD | COMMENT | WG

Please attach electric log, chemical analysis, and other pertinent information, if available.

TNRCC-0199 (Rev. 05-21-96) White - TNRCC Yellow - DRILLER Pink - WELL OWNER

Send original copy by certified return receipt requested ma[illegible] TNRCC, MC 177, P.O. Box 13087, Austin, TX 78711-30[illegible]

ATTENTION OWNER: *Confidentiality Privilege Notice on on reverse side of Well Owner's copy (pink)*

State of Texas
WELL REPORT

Texas Water Well Drillers Advisory Council
MC 177
P.O. Box 13087
Austin, TX 78711-3087
512-239-0530

1) **OWNER** Precision Calibration and Repair (Name) **ADDRESS** 9811 North Freeway (Street or RFD) Houston (City) TX (State) (Zip)

2) **ADDRESS OF WELL:** County Harris 3130 Farrell Rd. (Street, RFD or other) Houston (City) TX (State) (Zip) **GRID #** 65-06-1

3) **TYPE OF WORK (Check):** ☑ New Well ☐ Deepening ☐ Reconditioning ☐ Plugging

4) **PROPOSED USE (Check):** ☐ Monitor ☐ Environmental Soil Boring ☑ Domestic ☐ Industrial ☐ Irrigation ☐ Injection ☐ Public Supply ☐ De-watering ☐ Testwell
If Public Supply well, were plans submitted to the TNRCC? ☐ Yes ☐ No

5) N

6) **WELL LOG:** Date Drilling: Started 1-26 19 98 Completed 1-27 19 98

DIAMETER OF HOLE

Dia. (in.)	From (ft.)	To (ft.)
6 3/4	Surface	290
3 7/8	290	300

7) **DRILLING METHOD (Check):** ☐ Driven ☐ Air Rotary ☑ Mud Rotary ☐ Bored ☐ Air Hammer ☐ Cable Tool ☐ Jetted ☐ Other

From (ft.)	To (ft.)	Description and color of formation material
0	15	Top Soil + Clay
15	23	Surface, Sand
23	87	Clay
87	105	Sand
105	112	Clay
112	165	Sand
165	198	Clay
198	280	Sand
280	285	Clay
285	300	Sand

(Use reverse side of Well Owner's copy, if necessary)

8) **Borehole Completion (Check):** ☐ Open Hole ☑ Straight Wall ☐ Underreamed ☐ Gravel Packed ☐ Other
If Gravel Packed give interval ... from ____ ft. to ____ ft.

CASING, BLANK PIPE, AND WELL SCREEN DATA:

Dia. (in.)	New or Used	Steel, Plastic, etc. Perf., Slotted, etc. Screen Mfg., if commercial	Setting (ft.) From	Setting (ft.) To	Gage Casing Screen
4	N	PVC	0	290	
2	N	Galvanized	285	290	
2	N	PVC Screen	290	300	.012

9) **CEMENTING DATA** (Rule 338.44(1))
Cemented from 0 ft. to 290 ft. No. of sacks used 30
____ ft. to ____ ft. No. of sacks used ____
Method used Halliburton
Cemented by Bussell & Son Inc
Distance to septic system field lines or other concentrated contamination ____ ft.
Method of verification of above distance ____

10) **SURFACE COMPLETION**
☐ Specified Surface Slab Installed (Rule 338.44(2)(A))
☑ Specified Steel Sleeve Installed (Rule 338.44(3)(A))
☐ Pitless Adapter Used (Rule 338.44(3)(b))
☐ Approved Alternative Procedure Used (Rule 338.71)

11) **WATER LEVEL:** Static level 139 ft. below land surface Date 1-27-98
Artesian flow ____ gpm Date ____

12) **PACKERS:** Type K Packer Depth 290

13) **TYPE PUMP:** ☐ Turbine ☐ Jet ☑ Submersible ☐ Cylinder ☐ Other
Depth to pump bowls, cylinder, jet, etc., ____ ft.

14) **WELL TESTS:** Type test: ☐ Pump ☐ Bailer ☑ Jetted ☐ Estimated
Yield: ____ gpm with ____ ft. drawdown after ____ hrs.

15) **WATER QUALITY:**
Did you knowingly penetrate any strata which contained undesirable constituents?
☐ Yes ☑ No If yes, submit "REPORT OF UNDESIRABLE WATER"
Type of water? ____ Depth of strata ____
Was a chemical analysis made? ☐ Yes ☑ No

FILE ID
EMP #
MAR 20 1998
COMPUTER

I hereby certify that this well was drilled by me (or under my supervision) and that each and all of the statements herein are true to the best of my knowledge and belief. I understand that failure to complete items 1 thru 15 will result in the log(s) being returned for completion and resubmittal.

COMPANY NAME Bussell & Son Inc (Type or print) **WELL DRILLER'S LICENSE NO.** 2035

ADDRESS PO Box 874 (Street or RFD) Tomball (City) TEXAS (State) 77377-0874 (Zip)

(Signed) Craig D Bussell (Licensed Well Driller) **(Signed)** ____ (Registered Driller Trainee)

Please attach electric log, chemical analysis, and other pertinent information, if available.

TNRCC-0199 (Rev. 05-21-96) *White - TNRCC Yellow - DRILLER Pink - WELL OWNER*

Send original copy by certified mail to: TNRCC, P.O. Box [redacted] Austin, TX 78711-3087

Please use black ink.

ATTENTION OWNER: *Confidentiality Privilege Notice on Reverse Side*

State of Texas
WELL REPORT

Texas Water Well Drillers Advisory Council
P.O. Box 13087
Austin, TX 78711-3087
512-239-0530

1) OWNER DAVID OTWELL (Name) ADDRESS 9005 ALDINE WESTFIELD (Street or RFD) HOUSTON (City) TX (State) 77037 (Zip)

2) ADDRESS OF WELL: County HARRIS SAME (Street, RFD or other) (City) (State) (Zip) GRID # 65064

3) TYPE OF WORK (Check): ☑ New Well ☐ Deepening ☐ Reconditioning ☐ Plugging

4) PROPOSED USE (Check): ☐ Monitor ☐ Environmental Soil Boring ☐ Domestic ☑ Industrial ☐ Irrigation ☐ Injection ☐ Public Supply ☐ De-watering ☐ Testwell
If Public Supply well, were plans submitted to the TNRCC? ☐ Yes ☐ No

5) X

N

6) WELL LOG:
Date Drilling: Started 1-25 19 95 Completed 1-28 19 95

DIAMETER OF HOLE

Dia. (in.)	From (ft.)	To (ft.)
6 3/4	Surface	315
3 7/8	315	325

7) DRILLING METHOD (Check): ☐ Driven ☐ Air Rotary ☑ Mud Rotary ☐ Bored ☐ Air Hammer ☐ Cable Tool ☐ Jetted ☐ Other

From (ft.)	To (ft.)	Description and color of formation material
0	3	TOP SOIL
3	14	YELLOW SHALE
14	54	RED SHALE
54	67	RED SAND
67	103	RED SHALE
103	155	SAND
155	190	RED SHALE
190	240	SAND
240	242	ROCK
242	286	SAND
286	300	RED SHALE
300	325	SAND

(Use reverse side if necessary)

RECEIVED
NOV 02 1995
TEXAS NATURAL RESOURCE CONSERVATION COMMISSION

8) Borehole Completion (Check): ☐ Open Hole ☐ Straight Wall ☐ Underreamed ☐ Gravel Packed ☑ Other 2-STRING
If Gravel Packed give interval ... from _____ ft. to _____ ft.

CASING, BLANK PIPE, AND WELL SCREEN DATA:

Dia. (in.)	New or Used	Steel, Plastic, etc. Perf., Slotted, etc. Screen Mfg., if commercial	Setting (ft.) From	Setting (ft.) To	Gage Casting Screen
4	N	PVC	0	305	SCH40
3 1/2	N	PVC-WRAPED	305	325	SCH80

9) CEMENTING DATA [Rule 338.44(1)]
Cemented from 0 ft. to 305 ft. No. of sacks used 21
ft. to ft. No. of sacks used
Method used PRESSURE
Cemented by SUGG WATER WELL
Distance to septic system field lines or other concentrated contamination 200 ft.
Method of verification of above distance PROPERTY OWNER VIR.

10) SURFACE COMPLETION
☑ Specified Surface Slab Installed [Rule 338.44(2)(A)] 6'X8'X6"
☐ Specified Steel Sleeve Installed [Rule 338.44(3)(A)]
☐ Pitless Adapter Used [Rule 338.44(3)(b)]
☐ Approved Alternative Procedure Used [Rule 338.71]

11) WATER LEVEL:
Static level 170 ft. below land surface Date 1-28-95
Artesian flow _____ gpm. Date _____

12) PACKERS: Type Depth

13) TYPE PUMP:
☐ Turbine ☐ Jet ☑ Submersible ☐ Cylinder ☐ Other
Depth to pump bowls, cylinder, jet, etc., 260 ft.

14) WELL TESTS:
Type test: ☑ Pump ☐ Bailer ☐ Jetted ☐ Estimated
Yield: 27 gpm with 15 ft. drawdown after 2 hrs.

15) WATER QUALITY:
Did you knowingly penetrate any strata which contained undesirable constituents?
☐ Yes ☑ No If yes, submit "REPORT OF UNDESIRABLE WATER"
Type of water? _____ Depth of strata _____
Was a chemical analysis made? ☐ Yes ☑ No

I hereby certify that this well was drilled by me (or under my supervision) and that each and all of the statements herein are true to the best of my knowledge and belief. I understand that failure to complete items 1 thru 15 will result in the log(s) being returned for completion and resubmittal.

COMPANY NAME SUGG WATER WELL DRILLING (Type or print) WELL DRILLER'S LICENSE NO. 1006 WPKL

ADDRESS 13501 CHRISMAN #26 (Street or RFD) HOUSTON (City) TX (State) 77039 (Zip)

(Signed) James N. Sugg Jr. (Licensed Well Driller) (Signed) _____ (Registered Driller Trainee)

Please attach electric log, chemical analysis, and other pertinent information, if available.

TNRCC-0199 (Rev. 11-01-94)

TNRCC COPY

STATE OF TEXAS WELL REPORT for Tracking #233025

Owner:	**Mike Trahan**	Owner Well #:	**No Data**
Address:	**20210 Wallstone Ct. Spring, TX 77388**	Grid #:	**65-06-1**
Well Location:	**19019 Aldine Westfield Rd. Houston, TX 77073**	Latitude:	**29° 59' 40" N**
		Longitude:	**095° 22' 08" W**
Well County:	**Harris**	Elevation:	**No Data**
Type of Work:	**New Well**	Proposed Use:	**Domestic**

Drilling Start Date: **10/1/2010** Drilling End Date: **10/4/2010**

	Diameter (in.)	*Top Depth (ft.)*	*Bottom Depth (ft.)*
Borehole:	**6.75**	**0**	**315**

Drilling Method: **Mud (Hydraulic) Rotary**

Borehole Completion: **2 string**

	Top Depth (ft.)	*Bottom Depth (ft.)*	*Description (number of sacks & material)*
Annular Seal Data:	**0**	**300**	**25**
	0	**10**	**10**

Seal Method: **Positive Displacement**

Sealed By: **SDI**

Distance to Property Line (ft.): **7**

Distance to Septic Field or other concentrated contamination (ft.): **150**

Distance to Septic Tank (ft.): **No Data**

Method of Verification: **owner**

Surface Completion: **Surface Sleeve Installed**

Water Level: **135 ft.** below land surface on **2010-10-11** Measurement Method: **Unknown**

Packers: **KP-290**

Type of Pump: **Submersible** Pump Depth (ft.): **200**

Well Tests: **Jetted** **Yield: 40 GPM**

	Strata Depth (ft.)	Water Type
Water Quality:	**No Data**	**No Data**

Chemical Analysis Made: **No**

Did the driller knowingly penetrate any strata which contained injurious constituents?: **No**

Certification Data: The driller certified that the driller drilled this well (or the well was drilled under the driller's direct supervision) and that each and all of the statements herein are true and correct. The driller understood that failure to complete the required items will result in the report(s) being returned for completion and resubmittal.

Company Information: **Scott Drilling, Inc.**

11923 Green Pines Circle
Houston, TX 77066

Driller Name: **Scott Robinson** License Number: **4839**

Comments: **No Data**

Lithology:
DESCRIPTION & COLOR OF FORMATION MATERIAL

Top (ft.)	Bottom (ft.)	Description
0	15	clay
15	30	sand
30	95	clay
95	135	sand
135	165	clay
165	190	sand
190	205	clay
205	265	sand
265	270	clay
270	285	sand
285	300	clay
300	315	sand

Casing:
BLANK PIPE & WELL SCREEN DATA

Dia. (in.)	New/Used	Type	Setting From/To (ft.)
4	**N**	**PVC**	**to Casing 0-300**
2.5	**N**	**"**	**" Liner 290-300**
2.5	**N**	**"**	**" Screen 300-315 .08**

IMPORTANT NOTICE FOR PERSONS HAVING WELLS DRILLED CONCERNING CONFIDENTIALITY

TEX. OCC. CODE Title 12, Chapter 1901.251, authorizes the owner (owner or the person for whom the well was drilled) to keep information in Well Reports confidential. The Department shall hold the contents of the well log confidential and not a matter of public record if it receives, by certified mail, a written request to do so from the owner.

Please include the report's Tracking Number on your written request.

Texas Department of Licensing and Regulation
P.O. Box 12157
Austin, TX 78711
(512) 334-5540

10/26/2020
05:10:23

Texas Commission on Environmental Quality
DWW Water System Summary Sheet

PWS ID	PWS Name	Central Registry RN
TX1011799	HARRIS COUNTY MUD 180	RN101414803

Organization/Customer *	Central Registry CN
HARRIS COUNTY MUD 180	CN600739643

*Regulatory mail will be addressed to this organization/person

All Water System Contacts

Type	Contact	Communication
AC - Administrative Contact - PRESIDENT	BEASLEY, DONALD, E 6750 WEST LOOP S STE 865 BELLAIRE, TX 77401-4125	**Phone Type** / **Value** BUS - Business: 713-864-5466 FAX - Facsimile: 713-864-3170
EC - Emergency Contact - OPERATOR	IVY, MARK PO BOX 9 SPRING, TX 77383-0009	**Electronic Type** / **Value** **Phone Type** / **Value** BUS - Business: 281-651-1618 FAX - Facsimile: 281-651-9933 MOB - Mobile: 713-829-3288
ECS - Emergency Contact - Secondary - OPERATOR	MAAS, JOSHUA PO BOX 9 SPRING, TX 77383-0009	**Electronic Type** / **Value** **Phone Type** / **Value** BUS - Business: 281-651-1618 MOB - Mobile: 713-302-2429
FC - Financial Contact - BOOKKEEPER	BURTON, CORY 1281 BRITTMOORE RD HOUSTON, TX 77043-4001	**Phone Type** / **Value** BUS - Business: 713-623-4539 BUS - Business: 713-366-3026 FAX - Facsimile: 713-629-6859
OW - Owner	HARRIS COUNTY MUD 180 PO BOX 9 SPRING, TX 77383-0009	
PWS - Public Water System Contact - CHIEF OPERATOR	PETERS, KEITH, A 1056 BLUEBONNET WEIMAR, TX 78962-3722	**Phone Type** / **Value** BUS - Business: 281-651-1618 MOB - Mobile: 281-382-3653

Operator Grade	Number
WATER OPERATIONS COMPANY	1
WATER OPERATOR Grade A	1
GROUND WATER TREATMENT OPERATOR Grade C	1

Water Operator Licenses

License Holder:	IVY, MARK M	
CURRENT	Class: A - WATER OPERATOR	WO0005249
License Holder:	PETERS, KEITH A	

CURRENT	Class: C - GROUND WATER TREATMENT OPERATOR	WG0001864
License Holder:	M MARLON IVY & ASSOCIATES INC	
CURRENT	Class: NONE - WATER OPERATIONS COMPANY	WC0000122

Owner Type	Owner Type Options: COUNTY, DISTRICT, FEDERAL GOVERNMENT, INVESTOR OWNED, MUNICIPALITY, NATIVE AMERICAN, PRIVATE, STATE GOVERNMENT, WATER SUPPLY CORPORATION
District	

System Type	System Type Options: COMMUNITY, TRANSIENT/NON-COMMUNITY, NON-PUBLIC, NON-TRANSIENT/NON-COMMUNITY
C - Community	

Population Type	Population Served	# of Connect	# I/C w/other PWS
Residential	4494	1498	0

Total Product (MGD)	Average Daily Consump.	Max Daily Demand (MGD)	Total Storage (MG)	Elev. Storage (MG)	Service Pump Cap.	Max.Purchase Cap. (MGD/GPM)	Pressure Tank Cap. (MG)

Activity Status	Inactivation Date
A - ACTIVE	

Last Survey Date	Surveyor	Survey Type	Region	County
06/20/2016	VALERIE LARA	Sanitary Survey	HOUSTON	HARRIS
10/15/2013	MAGGIE, ARMSTEAD WRIGHT	Sanitary Survey	HOUSTON	HARRIS
07/08/2010	CEDRIC FLEMMING	Sanitary Survey	HOUSTON	HARRIS

(Treatment Plant)							
Entry Point	EP Name/Source Summation (Activity Status)	Plant Name (Activity Status)	Plant Num	Chemical Mon Type	Chem Sample Point	Distribution Mon Type	Dist Sample Point
EP001	TRT-TAP / Ground Water(A)	PLANT - KLEIN MEADOW DR(A)	TP6392		NO		NO

Train:	Unnamed			
(Treatments)				
Disinfection Zone	Treatment Sequence	Objective	Process	Treatment
null	null	D	403	GASEOUS CHLORINATION, PRE

(Active Sources)						
Source Number	Source Name (Activity Status)	Operational Status	Source Type	Depth	Tested GPM	Rated GPM
G1011799C	3 - 12223 KLEIN MEADOW DR (A)	P	G	N/A	1800 GPM	1708 GPM

Drill Date	Source Summary
None Available	

GPS Latitude (decimal)	GPS Longitude (decimal)	GPS Elevation	GPS Date	Seller
29.956613	-95.492027	0	04/02/2015	Not Purchasing

Source Number	Source Name (Activity Status)	Operational Status	Source Type	Depth	Tested GPM	Rated GPM
G1011799B	2 - 12223 KLEIN MEADOW DR (A)	E	G	942	1100 GPM	1500 GPM

Drill Date	Source Summary
03/09/2001	EVANGELINE

GPS Latitude (decimal)	GPS Longitude (decimal)	GPS Elevation	GPS Date	Seller
29.956425	-95.491575	113	10/15/2013	Not Purchasing

(Inactive/Offline Sources)			
SourceNumber	Name	Status	Depth

Code Explanations
Monitoring Type Codes: (GW) GROUNDWATER , (GUP) GROUNDWATER UNDER THE INFLUENCE - PURCHASED , (SWP) SURFACE WATER - PURCHASED , (GU) GROUNDWATER UNDER THE INFLUENCE OF SURFACE WATER , (N) NO SOURCES , (SW) SURFACE WATER
Activity Status Codes: (A) ACTIVE , (D) DELETED/DISSOLVED , (I) INACTIVE , (P) PROPOSED ,
Operational Status Codes: (E) EMERGENCY , (I) INTERIM/PEAK (O) OTHER , (P) PERMANENT , (S) SEASONAL
Source Types: (G) GROUND WATER , (S) SURFACE WATER , (U) GROUND WATER UNDER THE INFLUENCE

- End of Report -

At the time of your query this data was the most current information available from our database, which is in real time. Every effort was made to retrieve it according to your query. Thank-you for using DWW.

Send original copy by certified mail to: TNRCC, P.O. Box 13087, Austin, TX 78711-3087

Please use black ink.

ATTENTION OWNER: *Confidentiality Privilege Notice on Reverse Side*

State of Texas
WELL REPORT

Texas Water Well Drillers Advisory Council
P.O. Box 13087
Austin, TX 78711-3087
512-239-0630

1) **OWNER** H.C. M.U.D. 180 (Name) **ADDRESS** 3100 W. Alabama (Street or RFD) Houston (City) TX (State) 77098 (Zip)

2) **ADDRESS OF WELL:** County Harris 12223 Klein Meadow (Street or RFD) (City) (State) (Zip) **GRID #** 65-05-4

3) **TYPE OF WORK (Check):** [X] New Well [ ] Deepening [ ] Reconditioning [ ] Plugging

4) **PROPOSED USE (Check):** [ ] Monitor [ ] Environmental Soil Boring [ ] Domestic [ ] Industrial [ ] Irrigation [ ] Injection [X] Public Supply [ ] De-watering [ ] Testwell
If Public Supply well, were plans submitted to the TNRCC? [X] Yes [ ] No

5) •

6) **WELL LOG:**
Date Drilling: Started 10-4-00 XX Completed 3-9-01 XX

DIAMETER OF HOLE

Dia. (in.)	From (ft.)	To (ft.)
35	Surface	60
29	0	717
30	711	962

7) **DRILLING METHOD (Check):** [ ] Driven [ ] Air Rotary [X] Mud Rotary [ ] Bored [ ] Air Hammer [ ] Cable Tool [ ] Jetted [ ] Other

N

From (ft.)	To (ft.)	Description and color of formation material
		See attached copy

(Use reverse side if necessary)

8) **Borehole Completion (Check):** [ ] Open Hole [ ] Straight Wall [X] Underreamed [X] Gravel Packed [ ] Other
If Gravel Packed give interval ... from 611 ft. to 962 ft.

CASING, BLANK PIPE, AND WELL SCREEN DATA:

Dia. (in.)	New or Used	Steel, Plastic, etc. Perf., Slotted, etc. Screen Mfg., if commercial	Setting (ft.) From	Setting (ft.) To	Gage Casing	Gage Screen
30	U	Steel	0	60	.312	
24	N	Steel	+3	711	.500	
18	N	Steel	611	716	.375	
14	N	Steel w/ss screen	716	962	.375	.035

9) **CEMENTING DATA** [Rule 338.44(1)]
Cemented from 0 ft. to 60 ft. No. of sacks used 56
0 ft. to 711 ft. No. of sacks used 645
Method used Solid Hydraulics
Cemented by Dowell Schlumberger
Distance to septic system field lines 150 ft.
Method of verification of above distance Dannenbaum Eng.

10) **SURFACE COMPLETION**
[X] Specified Surface Slab Installed [Rule 338.44(2)(A)]
[ ] Specified Steel Sleeve Installed [Rule 338.44(3)(A)]
[ ] Pitless Adapter Used [Rule 338.44(3)(b)]
[ ] Approved Alternative Procedure Used [Rule 338.71]

11) **WATER LEVEL:**
Static level 365.71 ft. below land surface Date 03-09-01
Artesian flow ____ gpm. Date ____

12) **PACKERS:** Type: N/A Depth:

13) **TYPE PUMP:**
[X] Turbine [ ] Jet [ ] Submersible [ ] Cylinder [ ] Other
Depth to pump bowls, cylinder, jet, etc., 685 ft.

14) **WELL TESTS:**
Type test: [X] Pump [ ] Bailer [ ] Jetted [ ] Estimated
Yield: 1500 gpm with 108 ft. drawdown after 36 hrs.

15) **WATER QUALITY:**
Did you knowingly penetrate any strata which contained undesirable constituents?
[ ] Yes [X] No If yes, submit "REPORT OF UNDESIRABLE WATER"
Type of water? ____ Depth of strata ____
Was a chemical analysis made? [X] Yes [ ] No

I hereby certify that this well was drilled by me (or under my supervision) and that each and all of the statements herein are true to the best of my knowledge and belief. I understand that failure to complete items 1 thru 15 will result in the log(s) being returned for completion and resubmittal

COMPANY NAME Alsay Incorporated (Type or print) **WELL DRILLER'S LICENSE NO.** 2048 WPKT

ADDRESS 6615 Gant (Street or RFD) Houston (City) TX (State) 77066 (Zip)

(Signed) Neil Rollin (Licensed Well Driller) (Signed) ____ (Registered Driller Trainee)

Please attach electric log, chemical analysis, and other pertinent information, if available.

TNRCC-0199 (Rev. 09-01-93) TNRCC COPY

48201/25559

ALSAY
INCORPORATED
GROUNDWATER EXPLORATION & DEVELOPMENT

REPLY TO: 6615 GANT STREET
HOUSTON, TEXAS 77066
PHONE: (281) 444-5960
FAX #: (281) 444-7061

Harris County M.U.D. 180

Proposed Recommended Material Settings 11/27/00

Evangeline Well

		24 " 0.500 wall Casing	18 " 0.375 wall Blank	14 " 0.375 wall Blank	14 " 0.375 wall Screen
0 – 711		711 ft.			
611 – 716			105 ft.		
716 – 760					44 ft.
760 – 798				38 ft.	
798 – 804					6
804 – 832				28	
832 – 848					16
848 – 864				16	
864 – 942					78
942 – 962	T.D.			20	
		711 ft.	105 ft.	102 ft.	144 ft.

TOTAL MATERIALS:

24 inch Casing.....	711 ft.
14 inch Blank Liner.....	102 ft.
14 inch Screen.....	144 ft.
Total Depth.....	962 ft.

ALSAY
INCORPORATED
GROUNDWATER EXPLORATION & DEVELOPMENT

REPLY TO: 6615 GANT STREET
HOUSTON, TEXAS 77066
PHONE: (281) 444-6960
FAX #: (281) 444-7081

Harris County M.U.D. 180, Well No.2
Drillers Log

12/06/00

Depth (feet)	Description
0 – 6	Sub structure
6 – 10	Top soil
10 – 35	Red clay
35 – 45	Sand
45 – 120	Reddish brown clay
120 – 164	Sand
164 – 174	Clay (White & gray)
174 – 218	Sand
218 – 224	Clay (White & gray)
224 – 262	Sand
262 – 268	Clay (White & gray)
268 – 290	Sand
290 – 300	Clay (White & gray)
300 – 356	Sand
356 – 424	Clay (White & gray)
424 – 454	Sand
454 – 494	Clay (Light gray)
494 – 582	Sand
582 – 596	Clay (White & gray)
596 – 614	Sand
614 – 624	Clay (White)
624 – 648	Sand
648 – 656	Clay (White)
656 – 698	Sand
698 – 716	Clay (Gray)
716 – 762	Sand
762 – 834	Clay (Gray)
834 – 848	Sand
848 – 866	Clay (Gray)
866 – 944	Sand
944 – 1064	Clay (Gray)
1064 – 1116	Sand
1116 – 1232	Clay (Gray)
1232 – 1268	Sand w/ clay streaks
1268 – 1294	Clay (White & gray)
1294 – 1322	Sand
1322 – 1354	Clay (Gray)
1354 – 1388	Sand
1388 – 1558	Clay (Blueish green)
1558 – 1596	Sand
1596 – 1784	Clay (Blueish green)
1784 – 1812	Sand
1812 – 1834	Clay (White & gray)
1834 – 1860	Sand
1860 – 1870	Clay (White)
1870 – 1886	Sand
1886 – 1912	Clay (White & gray)
1912 – 1944	Sand
1944 – 1972	Clay (Gray)
1972 – 2046	Sand
2046 – 2076	Clay (Gray)
2076 – 2092	Sand
2092 – 2142	Clay (Gray)
2142 – 2188	Sand
2188 – 2266	Clay (Dark gray)
2266 – 2310	Sand
2310 – 2500	Clay (Blueish green)

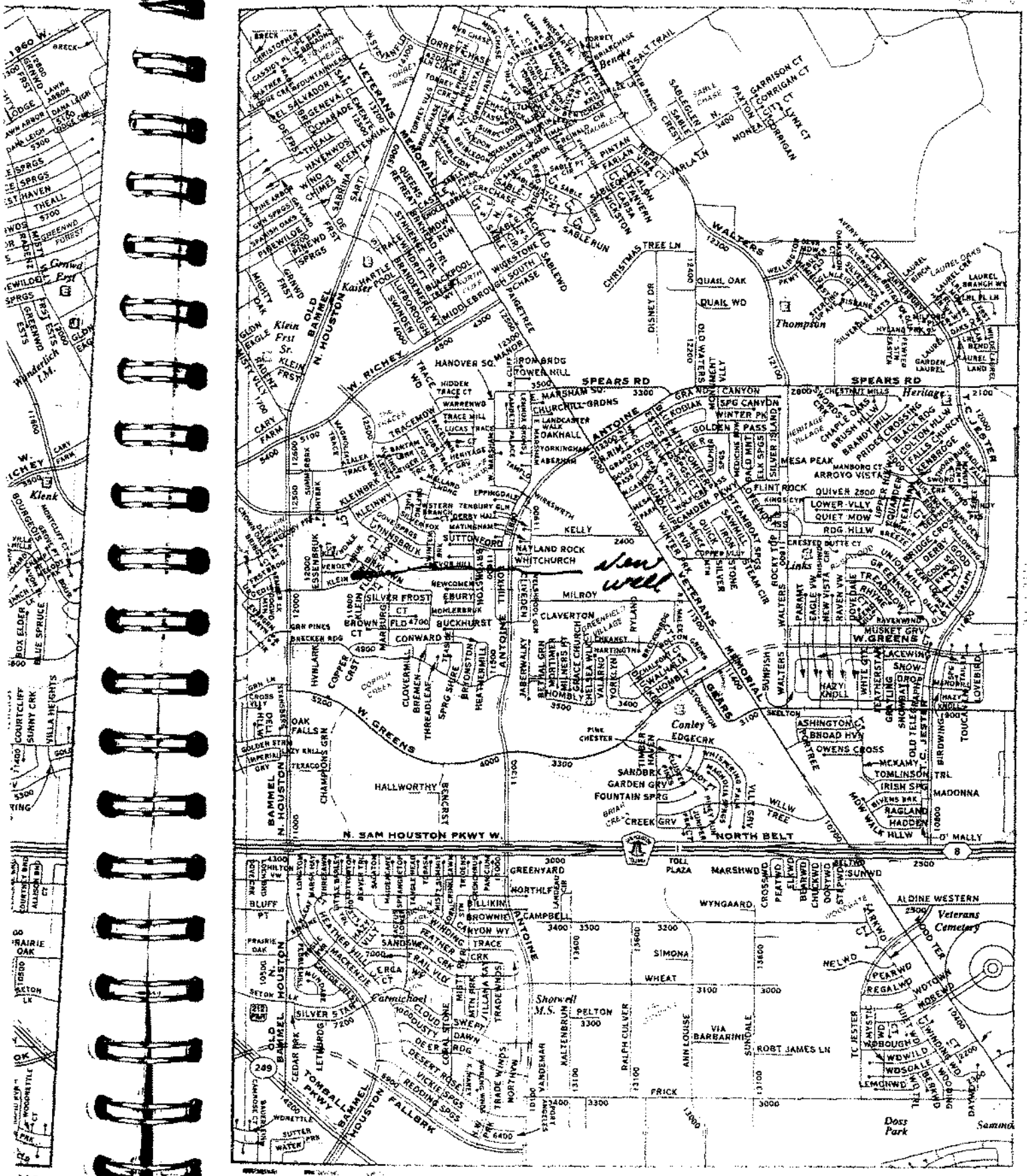
SPEARS RD
HANOVER SQ
MARSHAM SQ
CHURCHILL-GRDNS
OAKHALL
YORKINGHAM
ABERNHM
ANTOINE
W. RICHEY
N. HOUSTON
OLD BAMMEL
VETERANS MEMORIAL
WALTERS
SABLE RUN
SABLE CHASE
SABLEGLEN
SABLE CREST
SABLE PT
SABLE PT CIR
SABLE PT CT
SABLE GARDEN
SABLE GLEN
SABLE MEADOW
SABLE PINE
SABLE RIDGE
SABLE TRACE
SABLE WOOD
SABLE WOOD CT
SABLE WOOD DR
SABLE WOOD LN
SABLE WOOD PL
SABLE WOOD WY
SABLE WOOD CIR

STATE OF TEXAS WELL REPORT for Tracking #371794

Owner:	**Harris County MUD 180**	Owner Well #:	**3**
Address:	**10377 Stella Link Rd Houston, TX 77025**	Grid #:	**65-05-4**
Well Location:	**12223 Kleinmeadow Dr. Houston, TX 77066**	Latitude:	**29° 57' 24" N**
		Longitude:	**095° 29' 31" W**
Well County:	**Harris**	Elevation:	**115 ft. above sea level**
Type of Work:	**New Well**	Proposed Use:	**Public Supply**

Drilling Start Date: **6/2/2014** Drilling End Date: **8/5/2014** **Plans Approved by TCEQ - YES**

	Diameter (in.)	*Top Depth (ft.)*	*Bottom Depth (ft.)*
Borehole:	**48**	**0**	**47**
	32	**708**	**959**
	30	**0**	**708**

Drilling Method: **Mud (Hydraulic) Rotary**

Borehole Completion: **Filter Packed; Under-reamed**

	Top Depth (ft.)	*Bottom Depth (ft.)*	*Filter Material*	*Size*
Filter Pack Intervals:	**708**	**959**	**Gravel**	**12-20**

	Top Depth (ft.)	*Bottom Depth (ft.)*	*Description (number of sacks & material)*
Annular Seal Data:	**0**	**47**	**165 - cement**
	0	**708**	**929 - cement**

Seal Method: **Positive Displacement**

Sealed By: **Superior Energy Services**

Distance to Property Line (ft.): **No Data**

Distance to Septic Field or other concentrated contamination (ft.): **No Data**

Distance to Septic Tank (ft.): **No Data**

Method of Verification: **No Data**

Surface Completion: **Surface Slab Installed**

Water Level: **315.5 ft.** below land surface on **2014-08-05** Measurement Method: **Unknown**

Packers: **N/A**

Type of Pump: **Turbine**

Well Tests: **Pump** **Yield: 1708 GPM with 135.30 ft. drawdown after 36 hours**

Plug Information:	Description (number of sacks & material)	Top Depth (ft.)	Bottom Depth (ft.)
	N/A		

Water Quality:	Strata Depth (ft.)	Water Type
	714-939	**Fresh**

Chemical Analysis Made: **Yes**

Did the driller knowingly penetrate any strata which contained injurious constituents?: **No**

Certification Data: The driller certified that the driller drilled this well (or the well was drilled under the driller's direct supervision) and that each and all of the statements herein are true and correct. The driller understood that failure to complete the required items will result in the report(s) being returned for completion and resubmittal.

Company Information: **Weisinger Incorporated**

2200 East Davis
Conroe, TX 77301

Driller Name: **Keith Ahee** License Number: **54547**

Comments: **Assistant Drillers:**
Alfredo Perez
Nibardo Prieto
Luis Garcia

Lithology:
DESCRIPTION & COLOR OF FORMATION MATERIAL

Top (ft.)	Bottom (ft.)	Description
0	**59**	**clay**
59	**113**	**clay/sand**
113	**147**	**sand**
147	**178**	**clay/sand**
178	**209**	**sand**
209	**240**	**sand/clay**
240	**301**	**sand**
301	**395**	**sand/clay**
395	**611**	**clay**
611	**674**	**sand/clay**
674	**695**	**clay**
695	**705**	**sand/clay**
705	**768**	**sand**
768	**913**	**sand/clay**

Casing:
BLANK PIPE & WELL SCREEN DATA

Dia. (in.)	New/Used	Type	Setting From/To (ft.)
24	**N**	**Surface Casing**	**0-708**
18	**N**	**Blank Liner**	**608-714**
18	**N**	**Screen**	**714-755 .025**
18	**N**	**Blank Liner**	**755-790**
18	**N**	**Screen**	**790-795 .025**
18	**N**	**Blank Liner**	**795-830**
18	**N**	**Screen**	**830-844 .025**
18	**N**	**Blank Liner**	**844-882**
18	**N**	**Screen**	**882-898 .025**
18	**N**	**Blank Liner**	**898-904**
18	**N**	**Screen**	**904-939 .025**
18	**N**	**Blank Liner & BPV**	**939-959**

913	925	sand
925	1143	sand/clay
1143	1174	clay
1174	1206	sand & clay
1206	1220	clay

IMPORTANT NOTICE FOR PERSONS HAVING WELLS DRILLED CONCERNING CONFIDENTIALITY

TEX. OCC. CODE Title 12, Chapter 1901.251, authorizes the owner (owner or the person for whom the well was drilled) to keep information in Well Reports confidential. The Department shall hold the contents of the well log confidential and not a matter of public record if it receives, by certified mail, a written request to do so from the owner.

Please include the report's Tracking Number on your written request.

Texas Department of Licensing and Regulation
P.O. Box 12157
Austin, TX 78711
(512) 334-5540

Please use black ink.
Send original copy by certified mail to the
Texas Water Commission
P.O. Box 13087
Austin, Texas 78711

State of Texas
WATER WELL REPORT

ATTENTION OWNER: *Confidentiality Privilege Notice on Reverse Side*

Texas Water Well Drillers Board
P. O. Box 13087
Austin, Texas 78711

1) OWNER T & C Construction (Name) Address 6999 West Little York (Street or RFD) Houston (City) TX (State) (Zip)

2) LOCATION OF WELL: Killough Street
County Harris miles in (N.E., S.W., etc.) direction from (Town)

Driller must complete the legal description to the right with distance and direction from two intersecting section or survey lines, or he must locate and identify the well on an official Quarter- or Half-Scale Texas County General Highway Map and attach the map to this form.

☐ Legal description:
Section No. Block No. Township
Abstract No. Survey Name
Distance and direction from two intersecting section or survey lines
☑ See attached map. on 65-12-6

3) TYPE OF WORK (Check):
☐ New Well ☐ Deepening ☐ Reconditioning ☐ Plugging

4) PROPOSED USE (Check):
☑ Domestic ☐ Industrial ☐ Monitor ☐ Public Supply ☐ Irrigation ☐ Test Well ☐ Injection ☐ Other

5) DRILLING METHOD (Check):
☐ Driven ☑ Mud Rotary ☐ Air Hammer ☐ Jetted ☐ Bored ☐ Air Rotary ☐ Cable Tool ☐ Other

6) WELL LOG:
Date Drilling: Started June 30 1980 Completed July 1 1980

DIAMETER OF HOLE	Dia. (in.)	From (ft.)	To (ft.)
	6 3/4	Surface	295

7) BOREHOLE COMPLETION:
☐ Open Hole ☑ Straight Wall ☐ Underreamed
☐ Gravel Packed ☐ Other
If Gravel Packed give interval . . . from ft. to ft.

From (ft.)	To (ft.)	Description and color of formation material
0'	14'	Top Soil & Clay
14'	21'	Surface Sand
21'	55'	Clay
55'	60'	Sand
60'	125'	Clay
125'	150'	Sand
150'	158'	Clay
158'	186'	Sand
186'	250'	Clay
250'	294'	Sandy Clay

8) CASING, BLANK PIPE, AND WELL SCREEN DATA:

Dia. (in.)	New or Used	Steel, Plastic, etc. Perf., Slotted, etc. Screen Mgf., if commercial	Setting (ft.) From	Setting (ft.) To	Gage Casing Screen
4	N	PVC Casing	0	285	
2	N	Poly Tubing	250	285	
2	N	PVC Screen	285	295	.016

9) CEMENTING DATA (Rule 319.44(b))
Cemented from 0 ft. to 10 ft. No. of Sacks Used 3
285 ft. to 295 ft. No. of Sacks Used 5
Method used Halliburton
Cemented by Bussell & Son, Inc.

10) SURFACE COMPLETION
☐ Specified Surface Slab Installed (Rule 319.44(c))
☐ Pitless Adapter Used (Rule 319.44(d))
☐ Approved Alternative Procedure Used (Rule 319.71)

11) WATER LEVEL:
Static level 90' ft. below land surface Date 7-18-80
Artesian flow gpm. Date

12) PACKERS: Type: K-Packer Depth: 280

13) TYPE PUMP:
☐ Turbine ☐ Jet ☑ Submersible ☐ Cylinder
☐ Other
Depth to pump bowls, cylinder, jet, etc., ft.

14) WELL TESTS:
Type Test: ☐ Pump ☐ Bailer ☑ Jetted ☑ Estimated
Yield: 10 gpm with 10 ft. drawdown after 2 hrs.

JUL 17 80

(Use reverse side if necessary)

15) WATER QUALITY:
Did you knowingly penetrate any strata which contained undesirable water? ☐ Yes ☑ No
If yes, submit "REPORT OF UNDESIRABLE WATER"
Type of water? Depth of strata
Was a chemical analysis made? ☐ Yes ☐ No

I hereby certify that this well was drilled by me (or under my supervision) and that each and all of the statements herein are true to the best of my knowledge and belief. I understand that failure to complete items 1 thru 12 will result in the log(s) being returned for completion and resubmittal.

COMPANY NAME Bussell & Son, Inc. (Type or Print) Water Well Driller's License No. 2035

ADDRESS P.O. Box 874 (Street or RFD) Tomball (City) Texas (State) 77375 (Zip)

(Signed) (Licensed Water Well Driller) (Signed) (Registered Driller Trainee)

Please attach electric log, chemical analysis, and other pertinent information, if available.

For TWC use only
Well No. 65-05-7
Located on map

TWC-0332 (Rev. 06-10-85) TEXAS WATER COMMISSION COPY

4820112286

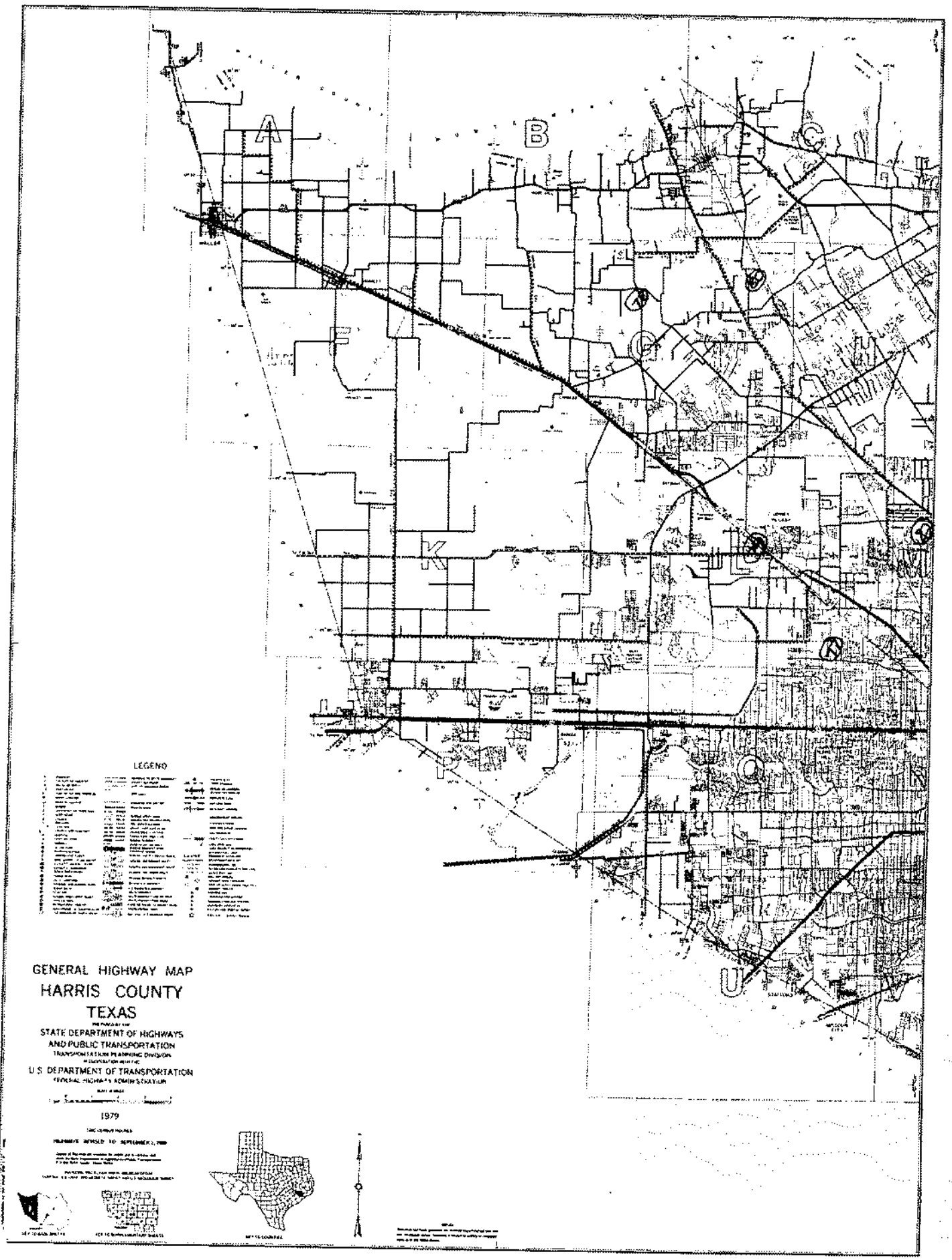

GENERAL HIGHWAY MAP
HARRIS COUNTY
TEXAS

PREPARED BY THE
STATE DEPARTMENT OF HIGHWAYS
AND PUBLIC TRANSPORTATION
TRANSPORTATION PLANNING DIVISION
IN COOPERATION WITH THE
U.S. DEPARTMENT OF TRANSPORTATION
FEDERAL HIGHWAY ADMINISTRATION

1979

THIS HIGHWAY MAP IS
REVISED TO SEPTEMBER 1, 1978

HARRIS COUNTY

Attention Owner:
Confidentiality Privilege Notice on reverse side of owner's copy.

Texas Department of License and Regulation

Water Well Driller/Pump Installer Program
P.O. Box 12157 Austin, Texas 78711 (512) 463-7880 FAX (512) 463-8616
Toll free (800) 803-9202
Email address: water.well@license.state.tx.us

This form must be completed and filed with the department and owner within 60 days upon completion of the well.

WELL REPORT

A. WELL IDENTIFICATION AND LOCATION DATA

1) OWNER

Name	Address	City	State	Zip
RELIANT ENERGY	P.O. BOX 1374	HOUSTON	TEXAS	77251

2) WELL LOCATION

County	Physical Address	City	State	Zip
HARRIS	16301 W. MOTGOMERY RD	HOUSTON	TEXAS	77064

3) Type of Work
☑ New Well ☐ Deepening ☐ Reconditioning

Lat. 29 | 56 | .831 Long. 095 | 31 | .991 Grid # 65-04-6

4) Proposed Use (check) ☐ Monitor ☐ Environmental Soil Boring ☐ Domestic ☐ Industrial ☐ Irrigation ☐ Injection ☑ Public Supply ☐ De-watering ☐ Testwell
If Public Supply well, were plans submitted to the TNRCC? ☑ Yes ☐ No

5) N↑ X

6) Drilling Date
Started 10-15-00
Completed 04-26-01

Diameter of Hole

Dia. (in)	From (ft)	To (ft)
42"	0'	30'
30"	0'	462'
34"	462	

7) Drilling Method (check) ☐ Driven ☐ Air Rotary ☑ Mud Rotary ☐ Bored ☐ Air Hammer ☐ Cable Tool ☐ Jetted ☐ Other

From (ft)	To (ft)	Description and color of formation material
		" SEE ATTATCHED LOG "

(Use reverse side of Well Owner's copy, If necessary)

8) Borehole Completion ☐ Open Hole ☐ Straight Wall ☐ Under-reamed ☑ Gravel Packed ☐ Other
If Gravel Packed give the interval from 462' ft. to 708' ft.

Casing, Blank Pipe, and Well Screen Data

Dia. (in.)	New Or Used	Steel, Plastic, etc. Perf., Slotted, etc. Screen Mfg., if commercial	Setting (ft) From	Setting (ft) To	Gage Casing Screen
36"	U	Standard wall	0'	30'	
24"	N	.500 wall steel	+2'	462'	.500
18"	N	.500 wall, pipe base	404'	708'	.035
		W/ 164' s.s. screen.			

9) Cementing Data
Cementing from 0' ft. to 30' ft. # of sacks used 120
0' ft. to 462' ft. # of sacks used 700
Method Used HALLIBURTTON
Cementing By HALLIBURTTON
Distance to septic system field or other concentrated contamination ____ ft.
Method of verification of above distance ____

13) Plugged ☐ Well plugged within 48 hours

Casing left in well: Cement/Bentonite placed in well:

From (ft)	To (ft)	From (ft)	To (ft)	Sacks used

10) Surface Completion
☐ Specified Surface Slab Installed
☐ Specified Surface Sleeve Installed
☐ Pitless Adapter Used
☑ Approved Alternative Procedure Used

14) Typepump
☑ Turbine ☐ Jet ☐ Submersible ☐ Cylinder ☐ Other
Depth to pump bowls, cylinder, jet, etc. 540' ft.

11) Water Level
Static level 365.7 ft. below Date 1-25-01
Artesian Flow ____ gpm. Date ____

15) Water Test
Typetest ☑ Pump ☐ Bailer ☐ Jetted ☐ Estimated
Yield: 2023 gpm with 64.30 ft. drawdown after 1 hrs.

16) Water Quality
Did you knowingly penetrate any strata which contain undesirable constituents?
☐ Yes ☑ NO If yes, did you submit a REPORT OF UNDESIRABLE WATER?
Type of water ____ Depth of Strata ____
Was a chemical analysis made? ☑ Yes ☐ No

12) Packers

Type	Depth
N/A	

FILE ID SEQ # EMP # 6555 66 MAY 14 2001 COMMENT

Company or Individual's Name (type or print) RICHARD HOLT ALLBRITTON Lic. No. 4633WP
Address 5931 BRITTMORE RD City HOUSTON State TEXAS Zip 77041

Signature	Date	Signature	Date
Licensed Driller/Pump Installer	05-08-01	Apprentice	/ /

TDLR FORM 004WWD Copies to TDLR - Owner - Driller/Pump Installer Form provided by Forms On-A-Disk, Inc. · Dallas, Texas · (214) 340-9429

(12)

Send original copy by certified mail to the Texas Department of Water Resources P. O. Box 13087 Austin, Texas 78711

State of Texas
WATER WELL REPORT

ATTENTION OWNER: *Confidentiality Privilege Notice on Reverse Side*

For TDWR use only
Well No. 65-05-7V
Located on map
Received:

1) OWNER J. E. Gehring (Name) Address 5623 Killough (Street or RFD) Houston (City), Texas (State) (Zip)

2) LOCATION OF WELL:
County Harris 16 miles in S.E. (N.E., S.W., etc.) direction from Tomball (Town)

Driller must complete the legal description to the right with distance and direction from two intersecting section or survey lines, or he must locate and identify the well on an official Quarter- or Half-Scale Texas County General Highway Map and attach the map to this form
2

☐ Legal description:
Section No. _____ Block No. _____ Township _____
Abstract No. _____ Survey Name _____
Distance and direction from two intersecting section or survey lines _____
☑ See attached map.

3) TYPE OF WORK (Check):
☑ New Well ☐ Deepening ☐ Reconditioning ☐ Plugging

4) PROPOSED USE (Check):
☑ Domestic ☐ Industrial ☐ Public Supply ☐ Irrigation ☐ Test Well ☐ Other _____

5) DRILLING METHOD (Check):
☑ Mud Rotary ☐ Air Hammer ☐ Driven ☐ Bored ☐ Air Rotary ☐ Cable Tool ☐ Jetted ☐ Other _____

6) WELL LOG:
Date drilled 1/6/81

DIAMETER OF HOLE

Dia. (in.)	From (ft.)	To (ft.)
6½	Surface	135

7) BOREHOLE COMPLETION:
☐ Open Hole ☐ Straight Wall ☐ Underreamed
☐ Gravel Packed ☑ Other Cemented
If Gravel Packed give interval . . . from _____ ft. to _____ ft.

From (ft.)	To (ft.)	Description and color of formation material
0	4	top soil
4	34	red + gray clay
34	45	sand + clay strips
45	85	red + gray clay
85	135	coarse sand

8) CASING, BLANK PIPE, AND WELL SCREEN DATA:

Dia. (in.)	New or Used	Steel, Plastic, etc. Perf., Slotted, etc. Screen Mfr., if commercial	Setting (ft.) From	Setting (ft.) To	Gage Casing Screen
4"	New	Plastic Casing	0	125	40
2½"	New	Plastic Screen	125	135	12

CEMENTING DATA
Cemented from 125 ft. to 50 ft.
Method used Pressurized
Cemented by Ind. (Company or Individual)

9) WATER LEVEL:
Static level 80 ft. below land surface Date 1/7/81
Artesian flow _____ gpm Date _____

10) PACKERS: Type: Depth:
2½"x4" R+R 3 Ring 123'

11) TYPE PUMP:
☐ Turbine ☐ Jet ☑ Submersible ☐ Cylinder
☐ Other _____
Depth to pump bowls, cylinder, jet, etc. 105 ft.

12) WELL TESTS:
☐ Type Test: ☐ Pump ☐ Bailer ☐ Jetted ☐ Estimated
Yield: _____ gpm with _____ ft. drawdown after _____ hrs.

(Use reverse side if necessary)

13) WATER QUALITY
Did you knowingly penetrate any strata which contained undesirable water? ☐ Yes ☑ No
If yes, submit "REPORT OF UNDESIRABLE WATER"
Type of water? Fresh Depth of strata 50
Was a chemical analysis made? ☐ Yes ☑ No

I hereby certify that this well was drilled by me (or under my supervision) and that each and all of the statements herein are true to the best of my knowledge and belief.

NAME Bobby Potter (Type or Print) Water Well Drillers Registration No. 1872

ADDRESS 5717 Chippewa (Street or RFD) Houston (City) Texas (State) 77086 (Zip)

(Signed) Bobby Potter (Water Well Driller) Damrell & Potter Drilling Co. (Company Name)

Please attach electric log, chemical analysis, and other pertinent information, if available.

TDWR-0392 (Rev. 1-12-79)

DEPARTMENT OF WATER RESOURCES COPY

4820112193

Attention Owner: Confidentiality Privilege Notice on reverse side of owner's copy.

Texas Department of License and Regulation

Water Well Driller/Pump Installer Program
P.O. Box 12157 Austin, Texas 78711 (512)463-7880 FAX (512)463-8616
Toll free (800)803-9202
Email address: water.well@license.state.tx.us

This form must be completed and filed with the department and owner within 60 days upon completion of the well.

WELL REPORT

A. WELL IDENTIFICATION AND LOCATION DATA

1) OWNER

Name	Address	City	State	Zip
GABY BIGGERS	5630 Killough St	Houston	TX	77086

2) WELL LOCATION

County	Physical Address	City	State	Zip
HARRIS	5630 Killough St	Houston	TX	77086

3) Type of Work
☑ New Well ☐ Reconditioning ☐ Replacement ☐ Deepening

Lat. _____ Long. _____ Grid # 65-05-7

4) Proposed Use (check) ☐ Monitor ☐ Environmental Soil Boring ☑ Domestic ☐ Industrial ☐ Irrigation ☐ Injection ☐ Public Supply ☐ De-watering ☐ Testwell ☐ Rig Supply
If Public Supply well, were plans submitted? ☐ Yes ☐ No

5) N↑

6) Drilling Date
Started 10/28/02
Completed 10/30/02

Diameter of Hole

Dia (in)	From (ft)	To (ft)
6 3/4	0	347
3 7/8	347	357

7) Drilling Method (check) ☐ Driven ☐ Air Rotary ☑ Mud Rotary ☐ Bored ☐ Air Hammer ☐ Cable Tool ☐ Jetted ☐ Other _____

From (ft)	To (ft)	Description and color of formation material
0	98	CLAY
98	135	SAND & GRAVEL
135	194	CLAY
194	197	SAND
197	204	CLAY
204	212	SAND & ROCK
212	233	CLAY
233	262	SAND
262	269	SHALE
269	308	SAND & GRAVEL

(Use reverse side of Well Owner's copy, If necessary)

8) Borehole Completion ☐ Open Hole ☑ Straight Wall ☐ Under-reamed ☐ Gravel Packed ☐ Other _____
If Gravel Packed give the interval from _____ ft. to _____ ft.

Casing, Blank Pipe, and Well Screen Data

Dia. (in.)	New Or Used	Steel, Plastic, etc. Perf., Slotted, etc Screen Mfg., if commercial	Setting (ft) From	Setting (ft) To	Gage Casing	Gage Screen
4	N	PVC CASING	0	347		
2.5	N	GALVANIZED LINER	341	347		
2.5	N	SSRB SCREENS	347	357		.010

9) Cementing Data
Cementing from 0 ft. to 115 ft. # of sacks used 30
337 ft. to 357 ft. # of sacks used 4
Method Used _____
Cementing By _____
Distance to septic system field or other concentrated contamination _____ ft.
Method of verification of above distance _____

13) Plugged ☐ Well plugged within 48 hours
Casing left in well: Cement/Bentonite placed in well:

From (ft)	To (ft)	From (ft)	To (ft)	Sacks used

10) Surface Completion
☐ Specified Surface Slab Installed
☑ Specified Surface Sleeve Installed
☐ Pitless Adapter Used
☐ Approved Alternative Procedure Used

RECEIVED TDLR WATER WELL DRILLERS PROGRAM NOV 19 2002 AMOUNT RECEIPT #

14) Type Pump
☐ Turbine ☐ Jet ☑ Submersible ☐ Cylinder
☐ Other _____
Depth to pump bowls, cylinder, jet etc., _____ ft.

11) Water Level
Static level 203 ft. below ☐ Date 10/30/02
Artesian Flow _____ gpm. Date / /

15) Water Test
Typetest ☐ Pump ☐ Bailer ☑ Jetted ☑ Estimated
Yield: 21 gpm with _____ ft. drawdown after _____ hrs.

12) Packers

Type	Depth
K PACKER	341

16) Water Quality
Did you knowingly penetrate a strata which contain undesirable constituents.
☐ YES ☑ NO If yes, did you submit a REPORT OF UNDESIRABLE WATER
Type of water _____ Depth of Strata _____
Was a chemical analysis made ☐ Yes ☑ No

Company or individual's Name (type or print) Aqua Utility Construction LP Lic. No. 2035
Address PO Box 874 City Tomball State TX Zip 77377

Signature Craig Bussell Licensed Driller/Pump Installer — Date / / — Signature Carson Beam Apprentice — Date / /

CRAIG BUSSELL CARSON BEAM

TDLR FORM b00NWWD White - TDLR Yellow - Owner Pink - Driller/Pump Installer

STATE OF TEXAS WELL REPORT for Tracking #384488

Owner:	**Kieu Doan**	Owner Well #:	**No Data**
Address:	**4909 Breen Houston, TX 77086**	Grid #:	**65-05-7**
		Latitude:	**29° 54' 20" N**
Well Location:	**4909 Breen Houston, TX 77086**	Longitude:	**095° 28' 23" W**
Well County:	**Harris**	Elevation:	**No Data**
Type of Work:	**New Well**	Proposed Use:	**Domestic**

Drilling Start Date: **10/30/2014** Drilling End Date: **11/1/2014**

	Diameter (in.)	*Top Depth (ft.)*	*Bottom Depth (ft.)*
Borehole:	**7.25**	**0**	**340**

Drilling Method: **Mud (Hydraulic) Rotary**

Borehole Completion: **2 string**

	Top Depth (ft.)	*Bottom Depth (ft.)*	*Description (number of sacks & material)*
Annular Seal Data:	**0**	**15**	**9**
	220	**320**	**8 bags**

Seal Method: **Positive Displacement**

Sealed By: **RWW**

Distance to Property Line (ft.): **90**

Distance to Septic Field or other concentrated contamination (ft.): **100**

Distance to Septic Tank (ft.): **No Data**

Method of Verification: **tape**

Surface Completion: **Surface Sleeve Installed**

Water Level: **190 ft.** below land surface on **2014-11-01** Measurement Method: **Unknown**

Packers: **k 315**

Type of Pump: **Submersible**

Well Tests: **Jetted** **Yield: 50 GPM**

	Strata Depth (ft.)	Water Type
Water Quality:	**340**	**well**

Chemical Analysis Made: **No**

Did the driller knowingly penetrate any strata which contained injurious constituents?: **No**

Certification Data: The driller certified that the driller drilled this well (or the well was drilled under the driller's direct supervision) and that each and all of the statements herein are true and correct. The driller understood that failure to complete the required items will result in the report(s) being returned for completion and resubmittal.

Company Information: **Randy's Water Well Drilling**

19903 Turtle Creek
Magnolia, TX 77355

Driller Name: **David R Helms** License Number: **54211**

Apprentice Name: **David R Helms**

Comments: **No Data**

Lithology:
DESCRIPTION & COLOR OF FORMATION MATERIAL

From (ft)	To (ft)	Description
0	**110**	**clay**
110	**135**	**sand**
135	**240**	**clay**
240	**260**	**sand**
260	**310**	**clay**
310=	**340**	**sand**

Casing:
BLANK PIPE & WELL SCREEN DATA

Dia. (in.)	New/Used	Type	Setting From/To (ft.)
4	**new**	**pvc casing**	**0-320**
2.5	**new**	**liner**	**315 320**
2.5	**new**	**screen**	**320 - 340 008**

IMPORTANT NOTICE FOR PERSONS HAVING WELLS DRILLED CONCERNING CONFIDENTIALITY

TEX. OCC. CODE Title 12, Chapter 1901.251, authorizes the owner (owner or the person for whom the well was drilled) to keep information in Well Reports confidential. The Department shall hold the contents of the well log confidential and not a matter of public record if it receives, by certified mail, a written request to do so from the owner.

Please include the report's Tracking Number on your written request.

Texas Department of Licensing and Regulation
P.O. Box 12157
Austin, TX 78711
(512) 334-5540

STATE OF TEXAS WELL REPORT for Tracking #240099

Owner:	**German, Monolito**	Owner Well #:	**1**
Address:	**5614 Killough Houston, TX 77086**	Grid #:	**65-05-7**
		Latitude:	**29° 54' 22" N**
Well Location:	**5614 Killough Houston, TX 77086**	Longitude:	**095° 28' 22" W**
Well County:	**Harris**	Elevation:	**No Data**
Type of Work:	**New Well**	Proposed Use:	**Domestic**

Drilling Start Date: **3/16/2010** Drilling End Date: **3/16/2010**

	Diameter (in.)	*Top Depth (ft.)*	*Bottom Depth (ft.)*
Borehole:	**5.5**	**0**	**130**

Drilling Method: **Mud (Hydraulic) Rotary**

Borehole Completion: **Straight Wall**

	Top Depth (ft.)	*Bottom Depth (ft.)*	*Description (number of sacks & material)*
Annular Seal Data:	**0**	**100**	**10 Cement**

Seal Method: **Tremie**

Sealed By: **CWW**

Distance to Property Line (ft.): **10**

Distance to Septic Field or other concentrated contamination (ft.): **51**

Distance to Septic Tank (ft.): **No Data**

Method of Verification: **Owner**

Surface Completion: **Surface Sleeve Installed**

Water Level: **90 ft.** below land surface on **2010-03-16** Measurement Method: **Unknown**

Packers: **Formation 100'**

Type of Pump: **Jet** Pump Depth (ft.): **110**

Well Tests: **Pump** **Yield: 4 GPM**

	Strata Depth (ft.)	Water Type
Water Quality:	32	**Potable**

Chemical Analysis Made: **No**

Did the driller knowingly penetrate any strata which contained injurious constituents?: **No**

Certification Data: The driller certified that the driller drilled this well (or the well was drilled under the driller's direct supervision) and that each and all of the statements herein are true and correct. The driller understood that failure to complete the required items will result in the report(s) being returned for completion and resubmittal.

Company Information: **Coastal Waterwell Service**

PO Box 745
Porter, TX 77365

Driller Name: **Melvin Gehrels** License Number: **54857**

Comments: **^EO**

Lithology:
DESCRIPTION & COLOR OF FORMATION MATERIAL

Top (ft.)	Bottom (ft.)	Description
0	**45**	**clay**
45	**52**	**sand**
52	**98**	**clay**
98	**130**	**sand**

Casing:
BLANK PIPE & WELL SCREEN DATA

Dia. (in.)	New/Used	Type	Setting From/To (ft.)
2" N PVC Casing 0'-120' 40			
2" N Jacos Screen 120'-130' .008			

IMPORTANT NOTICE FOR PERSONS HAVING WELLS DRILLED CONCERNING CONFIDENTIALITY

TEX. OCC. CODE Title 12, Chapter 1901.251, authorizes the owner (owner or the person for whom the well was drilled) to keep information in Well Reports confidential. The Department shall hold the contents of the well log confidential and not a matter of public record if it receives, by certified mail, a written request to do so from the owner.

Please include the report's Tracking Number on your written request.

Texas Department of Licensing and Regulation
P.O. Box 12157
Austin, TX 78711
(512) 334-5540

STATE OF TEXAS WELL REPORT for Tracking #509898

Owner:	**Pedro Grimaldo**	Owner Well #:	**1**
Address:	**5533 Chippewa Houston, TX 77086**	Grid #:	**65-05-7**
		Latitude:	**29° 54' 19" N**
Well Location:	**5533 Chippewa Houston, TX 77086**	Longitude:	**095° 28' 26" W**
Well County:	**Harris**	Elevation:	**90 ft. above sea level**
Type of Work:	**New Well**	Proposed Use:	**Domestic**

Drilling Start Date: **12/27/2018** Drilling End Date: **1/28/2019**

	Diameter (in.)	*Top Depth (ft.)*	*Bottom Depth (ft.)*
Borehole:	**7**	**0**	**340**
	5	**340**	**350**

Drilling Method: **Mud (Hydraulic) Rotary**

Borehole Completion: **Screened**

	Top Depth (ft.)	*Bottom Depth (ft.)*	*Description (number of sacks & material)*
Annular Seal Data:	**0**	**100**	**Cement 20 Bags/Sacks**
	300	**340**	**Cement 6 Bags/Sacks**

Seal Method: **Pressure**

Sealed By: **Driller**

Distance to Property Line (ft.): **25**

Distance to Septic Field or other concentrated contamination (ft.): **75**

Distance to Septic Tank (ft.): **60**

Method of Verification: **Owner**

Surface Completion: **Surface Sleeve Installed** **Surface Completion by Driller**

Water Level: **190 ft.** below land surface, and **0 GPM** artesian flow on **2019-01-28** Measurement Method: **Air Line**

Packers: **Rubber at 100 ft.**
K-Packer at 330 ft.

Type of Pump: **Submersible** Pump Depth (ft.): **300**

Well Tests: **Estimated** **Yield: 20 GPM with 0 ft. drawdown after 1 hours**

	Strata Depth (ft.)	Water Type
Water Quality:	**325 - 350**	**Potable**

Chemical Analysis Made: **No**

Did the driller knowingly penetrate any strata which contained injurious constituents?: **No**

Certification Data: The driller certified that the driller drilled this well (or the well was drilled under the driller's direct supervision) and that each and all of the statements herein are true and correct. The driller understood that failure to complete the required items will result in the report(s) being returned for completion and resubmittal.

Company Information: **Coastal Waterwell Service, Inc.**

22479 Ford Rd
Porter, TX 77365

Driller Name: **Aaron Gehrels** License Number: **60347**

Comments: **HGSD. well number 14186**

Lithology:
DESCRIPTION & COLOR OF FORMATION MATERIAL

Top (ft.)	Bottom (ft.)	Description
0	**41**	**clay**
41	**62**	**sand**
62	**101**	**clay**
101	**148**	**sand**
148	**210**	**clay**
210	**233**	**sand**
233	**325**	**clay**
325	**350**	**sand**

Casing:
BLANK PIPE & WELL SCREEN DATA

Dia (in.)	Type	Material	Sch./Gage	Top (ft.)	Bottom (ft.)
4	**Blank**	**New Plastic (PVC)**	**40**	**0**	**340**
2.5	**Blank**	**New Plastic (PVC)**	**40**	**330**	**340**
2.5	**Screen**	**New Plastic (PVC)**	**40 6**	**340**	**350**

IMPORTANT NOTICE FOR PERSONS HAVING WELLS DRILLED CONCERNING CONFIDENTIALITY

TEX. OCC. CODE Title 12, Chapter 1901.251, authorizes the owner (owner or the person for whom the well was drilled) to keep information in Well Reports confidential. The Department shall hold the contents of the well log confidential and not a matter of public record if it receives, by certified mail, a written request to do so from the owner.

Please include the report's Tracking Number on your written request.

Texas Department of Licensing and Regulation
P.O. Box 12157
Austin, TX 78711
(512) 334-5540

STATE OF TEXAS WELL REPORT for Tracking #520139

Owner:	**Glora Davis**	Owner Well #:	**1**
Address:	**5500 Chippewa Blvd. Houston, TX 77086**	Grid #:	**65-05-7**
Well Location:	**5500 Chippewa Blvd. Houston, TX 77086**	Latitude:	**29° 54' 19.6" N**
		Longitude:	**095° 28' 21" W**
Well County:	**Harris**	Elevation:	**79 ft. above sea level**
Type of Work:	**Replacement**	Proposed Use:	**Domestic**

Drilling Start Date: **6/24/2019** Drilling End Date: **6/26/2019**

	Diameter (in.)	*Top Depth (ft.)*	*Bottom Depth (ft.)*
Borehole:	**5**	**0**	**135**

Drilling Method: **Mud (Hydraulic) Rotary**

Borehole Completion: **Screened**

	Top Depth (ft.)	*Bottom Depth (ft.)*	*Description (number of sacks & material)*
Annular Seal Data:	**0**	**100**	**Cement 15 Bags/Sacks**

Seal Method: **Tremie**

Sealed By: **Driller**

Distance to Property Line (ft.): **20**

Distance to Septic Field or other concentrated contamination (ft.): **85**

Distance to Septic Tank (ft.): **65**

Method of Verification: **Owner**

Surface Completion: **Surface Sleeve Installed** **Surface Completion by Driller**

Water Level: **88 ft.** below land surface, and **0 GPM** artesian flow on **2019-06-26**

Measurement Method: **Air Line**

Packers: **Rubber at 400 ft.**

Type of Pump: **Jet**

Pump Depth (ft.): **100**

Well Tests: **Estimated** **Yield: 10 GPM with 0 ft. drawdown after 1 hours**

	Strata Depth (ft.)	Water Type
Water Quality:	**100 - 135**	**Potable**

Chemical Analysis Made: **No**

Did the driller knowingly penetrate any strata which contained injurious constituents?: **No**

Certification Data: The driller certified that the driller drilled this well (or the well was drilled under the driller's direct supervision) and that each and all of the statements herein are true and correct. The driller understood that failure to complete the required items will result in the report(s) being returned for completion and resubmittal.

Company Information: **Coastal Waterwell Service, Inc.**

22479 Ford Rd
Porter, TX 77365

Driller Name: **Aaron Gehrels** License Number: **60347**

Comments: **No Data**

Lithology:
DESCRIPTION & COLOR OF FORMATION MATERIAL

Top (ft.)	Bottom (ft.)	Description
0	**42**	**clay**
42	**51**	**sand**
51	**100**	**clay**
100	**135**	**sand**

Casing:
BLANK PIPE & WELL SCREEN DATA

Dia (in.)	Type	Material	Sch./Gage	Top (ft.)	Bottom (ft.)
2	**Blank**	**New Plastic (PVC)**	**40**	**0**	**125**
2	**Screen**	**New Plastic (PVC)**	**40 6**	**125**	**135**

IMPORTANT NOTICE FOR PERSONS HAVING WELLS DRILLED CONCERNING CONFIDENTIALITY

TEX. OCC. CODE Title 12, Chapter 1901.251, authorizes the owner (owner or the person for whom the well was drilled) to keep information in Well Reports confidential. The Department shall hold the contents of the well log confidential and not a matter of public record if it receives, by certified mail, a written request to do so from the owner.

Please include the report's Tracking Number on your written request.

Texas Department of Licensing and Regulation
P.O. Box 12157
Austin, TX 78711
(512) 334-5540

Send original copy by certified mail to the Texas Department of Water Resources P. O. Box 13087 Austin, Texas 78711

State of Texas
WATER WELL REPORT

ATTENTION OWNER: *Confidentiality Privilege Notice on Reverse Side*

For TDWR use only
Well No. 65-06-526
Located on map 765
Received: RWB

1) OWNER Larry Robinson (Name) Address 5401 Killoughlt (Street or RFD) Houston (City) Tx (State) (Zip)

2) LOCATION OF WELL: County Harris app. 28 miles in South (N.E., S.W., etc.) direction from Spring (Town)

Driller must complete the legal description to the right with distance and direction from two intersecting section or survey lines, or he must locate and identify the well on an official Quarter- or Half-Scale Texas County General Highway Map and attach the map to this form.

☐ Legal description:
Section No. _____ Block No. _____ Township _____
Abstract No. _____ Survey Name _____
Distance and direction from two intersecting section or survey lines _____
☒ See attached map.

3) TYPE OF WORK (Check): ☒ New Well ☐ Deepening ☐ Reconditioning ☐ Plugging

4) PROPOSED USE (Check): ☒ Domestic ☐ Industrial ☐ Public Supply ☐ Irrigation ☐ Test Well ☐ Other _____

5) DRILLING METHOD (Check): ☒ Mud Rotary ☐ Air Hammer ☐ Driven ☐ Bored ☐ Air Rotary ☐ Cable Tool ☐ Jetted ☐ Other _____

6) WELL LOG:

Date drilled 3-30-81

DIAMETER OF HOLE Dia. (in.)	From (ft.)	To (ft.)
	Surface	
6 3/4	0	323

From (ft.)	To (ft.)	Description and color of formation material
0	12	top soil + clay
12	21	sand
21	52	clay
52	63	sand
63	120	clay
120	152	sand
152	161	clay
161	185	sand
185	300	clay
300	323	sand

7) BOREHOLE COMPLETION: ☐ Open Hole ☐ Straight Wall ☐ Underreamed ☐ Gravel Packed ☒ Other 2 string
If Gravel Packed give interval . . . from _____ ft. to _____ ft.

8) CASING, BLANK PIPE, AND WELL SCREEN DATA:

Dia. (in.)	New or Used	Steel, Plastic, etc. Perf., Slotted, etc. Screen Mgf., if commercial	Setting (ft.) From	Setting (ft.) To	Gage Casing	Gage Screen
4	N	PVC. well casing	0	313		
2 1/2	N	P.V.C. slotted screen	313	323		#12

CEMENTING DATA
Cemented from 0 ft. to 313' ft.
Method used Pressure
Cemented by O. R. Billings (Company or Individual)

9) WATER LEVEL:
Static level 190 ft. below land surface Date 3-31-81
Artesian flow _____ gpm. Date _____

10) PACKERS: Type Depth
4 x 2 1/2 K-Packers 310

11) TYPE PUMP: ☐ Turbine ☐ Jet ☒ Submersible ☐ Cylinder ☐ Other _____
Depth to pump bowls, cylinder, jet, etc., 240' ft.

12) WELL TESTS: None
☐ Type Test: ☐ Pump ☐ Bailer ☐ Jetted ☐ Estimated
Yield: _____ gpm with _____ ft. drawdown after _____ hrs.

RECEIVED AUG 2 1982

(Use reverse side if necessary)

13) WATER QUALITY:
Did you knowingly penetrate any strata which contained undesirable water? ☐ Yes ☒ No
If yes, submit "REPORT OF UNDESIRABLE WATER"
Type of water? _____ Depth of strata _____
Was a chemical analysis made? ☐ Yes ☒ No

I hereby certify that this well was drilled by me (or under my supervision) and that each and all of the statements herein are true to the best of my knowledge and belief.

NAME O. R. Billings (Type or Print) Water Well Drillers Registration No. 1929

ADDRESS 25330 Richard Rd (Street or RFD) Spring (City) Texas (State) 77373 (Zip)

(Signed) _____ (Water Well Driller) All Weather Water Well Inc. (Company Name)

Please attach electric log, chemical analysis, and other pertinent information, if available.

TDWR-0392 (Rev. 1-12-79)

DEPARTMENT OF WATER RESOURCES COPY

4820109206

65-04-53

Send original copy by certified mail to the Texas Water Development Board P. O. Box 13087 Austin, Texas 78711

State of Texas

WATER WELL REPORT

For TWDB use only
Well No.
Located on map
Received:

1) OWNER:
Person having well drilled: Jesse Mc Roark (Name) — Address: 5437 Killough (Street or RFD) Houston (City) Texas 77038 (State)

Landowner: Same (Name) — Address: (Street or RFD) (City) (State)

2) LOCATION OF WELL:
County: Harris, 14 miles in NW (N.E., S.W., etc.) direction from Houston (Town)

Locate by sketch map showing landmarks, roads, creeks, hiway number, etc.*

Well is located at 5437 Killough St. Killough intersects W. Montgomery Rd in Recreation Acres Subdivision.

North

(Use reverse side if necessary)

or Give legal location with distances and directions from adjacent sections or survey lines.

Labor: League:
Block: Survey:
Abstract No.:
(NW¼ NE¼ SW¼ SE¼) of Section:

3) TYPE OF WORK (Check):
New Well X — Deepening — Reconditioning — Plugging

4) PROPOSED USE (Check):
X Domestic — Industrial — Municipal — Irrigation — Test Well — Other

5) TYPE OF WELL (Check):
X Rotary — Driven — Bug — Cable — Jetted — Bored

6) WELL LOG:
Diameter of hole 6 in. Depth drilled 158 ft. Depth of completed well 154 ft. Date drilled July 73

All measurements made from 3 ft. above ground level.

From (ft.)	To (ft.)	Description and color of formation material
0	3	top soil
3	18	red clay
18	26	red sand
26	58	clay
58	66	sand
66	129	clay
129	158	course sand

(Use reverse side if necessary)

9) Casing:
Type: Old — X New — X Steel — Plastic — Other
Cemented from: none ft. to ft.

Diameter (inches)	Setting From (ft.)	To (ft.)	Gage
4	~~158~~ 0	~~158~~ 145	10.89#

10) SCREEN:
Type: Pipe based stainless steel ribbed
Perforated — Slotted

Diameter (inches)	Setting From (ft.)	To (ft.)	Slot Size
4	145	153	16 ga

7) COMPLETION (Check):
X Straight wall — Gravel packed — Other
Under reamed — Open Hole

8) WATER LEVEL:
Static level 28 ft. below land surface Date July 73
Artesian pressure lbs. per square inch Date
Depth to pump bowls, cylinder, jet, etc., ft. below land surface.

11) WELL TESTS:
Was a pump test made? Yes — X No — If yes, by whom?
Yield: gpm with ft. drawdown after hrs.
Bailer test gpm with ft. drawdown after hrs.
Artesian flow gpm
Temperature of water

12) WATER QUALITY:
Was a chemical analysis made? Yes — No X
Did any strata contain undesirable water? Yes — No X
Type of water? depth of strata

I hereby certify that this well was drilled by me (or under my supervision) and that each and all of the statements herein are true to the best of my knowledge and belief.

NAME: Brd. Swinehart (Type or Print) — Water Well Drillers Registration No. 229

ADDRESS: 7524 N. Freeway (Street or RFD) Houston (City) Texas 77037 (State)

(Signed) (Water well driller) Brd. Swinehart Co. Inc. (Company Name)

Please attach electric log, chemical analysis, and other pertinent information, if available.

*Additional instructions on reverse side.

TWDB-WD 6

48201101 68

Send original copy by certified mail to the Texas Department of Water Resources P. O. Box 13087 Austin, Texas 78711

State of Texas
WATER WELL REPORT

ATTENTION OWNER: *Confidentiality Privilege Notice on Reverse Side*

For TDWR use only
Well No. 65-06 [illegible]
Located on map VS
Received: KW

1) OWNER R C & Landscaping (Name) Address 15809 N. Montgomery (Street or RFD) Hou (City) Tx. (State) 77088 (Zip)

2) LOCATION OF WELL: 15809 N. Montgomery County Harris miles in N. W. (N.E., S.W., etc.) direction from Houston (Town)

Driller must complete the legal description to the right with distance and direction from two intersecting section or survey lines, or he must locate and identify the well on an official Quarter- or Half-Scale Texas County General Highway Map and attach the map to this form.

☐ Legal description:
Section No. _____ Block No. _____ Township _____
Abstract No. _____ Survey Name _____
Distance and direction from two intersecting section or survey lines _____

☐ See attached map. Mapon 65-11-2V

3) TYPE OF WORK (Check): ☒ New Well ☐ Deepening ☐ Reconditioning ☐ Plugging

4) PROPOSED USE (Check): ☒ Domestic ☐ Industrial ☐ Public Supply ☐ Irrigation ☐ Test Well ☐ Other _____

5) DRILLING METHOD (Check): ☒ Mud Rotary ☐ Air Hammer ☐ Driven ☐ Bored ☐ Air Rotary ☐ Cable Tool ☐ Jetted ☐ Other _____

6) WELL LOG:

Date drilled 8/26/81

DIAMETER OF HOLE

Dia. (in.)	From (ft.)	To (ft.)
6 3/4"	Surface	295

7) BOREHOLE COMPLETION: ☐ Open Hole ☒ Straight Wall ☐ Underreamed ☐ Gravel Packed ☐ Other _____
If Gravel Packed give interval . . . from _____ ft. to _____ ft.

From (ft.)	To (ft.)	Description and color of formation material
0	17	Top Soil + Clay
17	39	S. Sand
39	77	Clay
77	163	Sand
163	194	Clay
194	252	Sand
252	261	Clay
261	297	Sand

(Use reverse side if necessary)

8) CASING, BLANK PIPE, AND WELL SCREEN DATA:

Dia. (in.)	New or Used	Steel, Plastic, etc. Perf., Slotted, etc. Screen Mgl., if commercial	Setting (ft.) From	Setting (ft.) To	Gage Casing Screen
4	N	Galvanized Steel	0	274	
2	N	Plastic	275	285	.016
2	N	Plastic	285	295	.020

CEMENTING DATA
Cemented from 224 ft. to 274 ft.
Method used Haliburton
Cemented by Bussell + Son, Inc. (Company or Individual)

9) WATER LEVEL:
Static level 176 ft. below land surface Date 8/27/81
Artesian flow _____ gpm. Date _____

10) PACKERS: Type Depth

11) TYPE PUMP:
☐ Turbine ☐ Jet ☐ Submersible ☐ Cylinder
☐ Other _____
Depth to pump bowls, cylinder, jet, etc., _____ ft.

12) WELL TESTS:
☐ Type Test: ☐ Pump ☐ Bailer ☒ Jetted ☒ Estimated
Yield: 20 gpm with — ft. drawdown after — hrs.

13) WATER QUALITY:
Did you knowingly penetrate any strata which contained undesirable water? ☐ Yes ☒ No
If yes, submit "REPORT OF UNDESIRABLE WATER"
Type of water? _____ Depth of strata _____
Was a chemical analysis made? ☐ Yes ☐ No

I hereby certify that this well was drilled by me (or under my supervision) and that each and all of the statements herein are true to the best of my knowledge and belief.

NAME Craig Bussell (Type or Print) Water Well Drillers Registration No. 2035

ADDRESS [redacted] 9739 N Hou Rosslyn (Street or RFD) Houston (City) Tx. (State) 77088 (Zip)

(Signed) Craig Bussell (Water Well Driller) Bussell + Son, Inc. (Company Name)

Please attach electric log, chemical analysis, and other pertinent information, if available.

TDWR-0392 (Rev. 1-12-79)

DEPARTMENT OF WATER RESOURCES COPY

4820111914

28

Send original copy by certified mail to the Texas Water Development Board P. O. Box 13087 Austin, Texas 78711

State of Texas

WATER WELL REPORT

For TWDB use only
Well No. 65-25-7UD
Located on map
Received:

1) OWNER:
Person having well drilled JERRY LITTLE (Name) Address 5630 KILLOUGH (Street or RFD) Hou (City) TX. 77086 (State)

Landowner SAME (Name) Address SAME (Street or RFD) (City) (State)

2) LOCATION OF WELL: SAME
County HARRIS, 15 miles in N.W. (N.E., S.W., etc.) direction from Hou. (Town)

Locate by sketch map showing landmarks, roads, creeks, hiway number, etc.*
5630 Killough
over
North
(Use reverse side if necessary)

or Give legal location with distances and directions from adjacent sections or survey lines.
Labor _____ League _____
Block _____ Survey _____
Abstract No. _____
(NW¼ NE¼ SW¼ SE¼) of Section _____

3) TYPE OF WORK (Check): New Well ✓ Deepening Reconditioning Plugging

4) PROPOSED USE (Check): Domestic ✓ Industrial Municipal Irrigation Test Well Other

5) TYPE OF WELL (Check): Rotary ✓ Driven Dug Cable Jetted Bored

6) WELL LOG:
Diameter of hole 6½ in. Depth drilled 120 ft. Depth of completed well 138 ft. Date drilled 10-5-76
All measurements made from 4' ft. above ground level.

From (ft.)	To (ft.)	Description and color of formation material
0	22	Topsoil & Clay
22	43	Clay & Surface Sand
43	64	Sand & Clay
64	85	Clay
85	106	Clay & Sand
106	138	Sand

(Use reverse side if necessary)

9) Casing:
Type: Old New ✓ Steel Plastic ✓ Other
Cemented from 70 ft. to 120 ft.

Diameter (inches)	Setting From (ft.)	To (ft.)	Gage
4"	0	120	Sch 40

10) SCREEN:
Type WW
Perforated ✓ Slotted

Diameter (inches)	Setting From (ft.)	To (ft.)	Slot Size
2"	120	138	16/20

7) COMPLETION (Check):
Straight wall ✓ Gravel packed Other
Under reamed Open Hole

8) WATER LEVEL:
Static level 71 ft. below land surface Date 10-5-76
Artesian pressure _____ lbs. per square inch Date _____
Depth to pump bowls, cylinder, jet, etc., 105 ft. below land surface.

11) WELL TESTS:
Was a pump test made? Yes No ✓ If yes, by whom?
Yield: _____ gpm with _____ ft. drawdown after _____ hrs.
Bailer test _____ gpm with _____ ft. drawdown after _____ hrs.
Artesian flow _____ gpm
Temperature of water _____

12) WATER QUALITY:
Was a chemical analysis made? Yes No ✓
Did any strata contain undesirable water? Yes No
Type of water? _____ depth of strata _____

I hereby certify that this well was drilled by me (or under my supervision) and that each and all of the statements herein are true to the best of my knowledge and belief.

NAME Vernon E. Dixon (Type or Print) Water Well Drillers Registration No. 1689

ADDRESS 9739 N. Hou. (Street or RFD) Rosslyn (City) Houston (State) Texas

(Signed) Vernon Dixon (Water Well Driller) Russell & Sons Inc. (Company Name)

Please attach electric log, chemical analysis, and other pertinent information, if available.

*Additional instructions on reverse side.

TWDBR WD-6

4820112083

2) LOCATION OF WELL:

The sketch showing the well location must be as accurate as possible, showing landmarks, in sufficient detail so that the well may be plotted on a General Highway Map of the county in which the well is located.

Reference points from which distances are measured and directions given should be of a permanent nature (e.g. highway intersections, center of towns, river and creek bridges, railroad crossings). The distance and direction from the nearest town should always be indicated.

When giving a legal description include a sketch showing location of the well within the described area, e.g. survey abstract.

Information furnished in Section 2) of the TWDBE-GW-53 is very important. Unless the well can be accurately located on a map the value of the other data contained in the Report is greatly reduced.

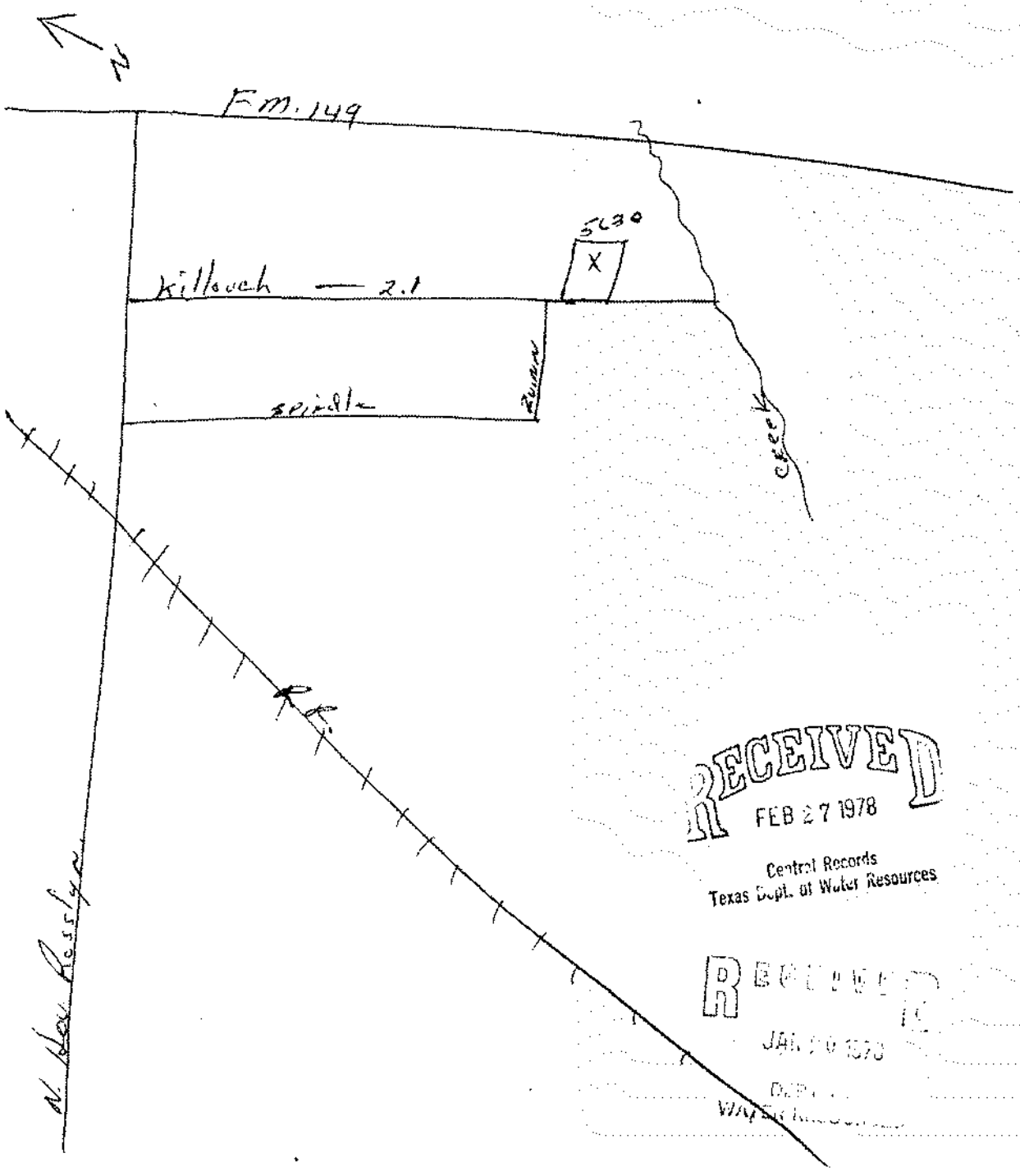

RECEIVED
FEB 27 1978
Central Records
Texas Dept. of Water Resources

RECEIVED
JAN 30 1978
DEPT. OF
WATER RESOURCES

65-05-7EE

Send original copy by certified mail to the Texas Department of Water Resources P. O. Box 13087 Austin, Texas 78711

State of Texas
WATER WELL REPORT

ATTENTION OWNER: *Confidentiality Privilege Notice on Reverse Side*

Texas Water Well Drillers Board P. O. Box 13087 Austin, Texas 78711

1) OWNER Emery Wisenbaker (Name) Address 5430 Killough (Street or RFD) Houston (City) Texas (State) (Zip)

2) LOCATION OF WELL: County Harris 6 miles in N.E. (N.E., S.W., etc.) direction from Jersey Village (Town)

Driller must complete the legal description to the right with distance and direction from two intersecting section or survey lines, or he must locate and identify the well on an official Quarter- or Half-Scale Texas County General Highway Map and attach the map to this form.

☐ Legal description:
Section No. _____ Block No. _____ Township _____
Abstract No. _____ Survey Name _____
Distance and direction from two intersecting section or survey lines _____

☑ See attached map. Mapon 65-05-4AA

3) TYPE OF WORK (Check): ☑ New Well ☐ Deepening ☐ Reconditioning ☐ Plugging

4) PROPOSED USE (Check): ☑ Domestic ☐ Industrial ☐ Public Supply ☐ Irrigation ☐ Test Well ☐ Other _____

5) DRILLING METHOD (Check): ☑ Mud Rotary ☐ Air Hammer ☐ Driven ☐ Bored ☐ Air Rotary ☐ Cable Tool ☐ Jetted ☐ Other _____

6) WELL LOG:

Date drilled 1/17/83

DIAMETER OF HOLE

Dia. (in.)	From (ft.)	To (ft.)
6½	Surface	157

7) BOREHOLE COMPLETION: ☐ Open Hole ☐ Straight Wall ☐ Underreamed ☐ Gravel Packed ☑ Other Cemented

If Gravel Packed give interval ... from _____ ft. to _____ ft.

From (ft.)	To (ft.)	Description and color of formation material
0	2	top soil
2	15	yellow & gray clay
15	23	fine sand
23	106	red & gray clay
106	127	blue clay
127	157	coarse sand

(Use reverse side if necessary)

8) CASING, BLANK PIPE, AND WELL SCREEN DATA:

Dia. (in.)	New or Used	Steel, Plastic, etc. Perf., Slotted, etc. Screen Mfg., if commercial	Setting (ft.) From	Setting (ft.) To	Gage Casing Screen
4"	New	Plastic Casing	0	140	40
2½"	New	Plastic Screen	147	157	12

CEMENTING DATA
Cemented from 140' ft. to 50 ft.
Method used Pressurized
Cemented by Ind. (Company or Individual)

9) WATER LEVEL:
Static level 80 ft. below land surface Date 1/18/83
Artesian flow _____ gpm. Date _____

10) PACKERS: Type Depth
2½"x4" 3 ring R+R 137'

11) TYPE PUMP: ☐ Turbine ☐ Jet ☐ Submersible ☐ Cylinder ☐ Other _____
Depth to pump bowls, cylinder, jet, etc., _____ ft.

12) WELL TESTS: ☐ Type Test: ☐ Pump ☐ Bailer ☐ Jetted ☐ Estimated
Yield: _____ gpm with _____ ft. drawdown after _____ hrs.

13) WATER QUALITY:
Did you knowingly penetrate any strata which contained undesirable water? ☐ Yes ☑ No
If yes, submit "REPORT OF UNDESIRABLE WATER"
Type of water? Fresh Depth of strata 30'
Was a chemical analysis made? ☐ Yes ☑ No

RECEIVED
SEP 12 1983
DEPT. OF WATER RESOURCES

I hereby certify that this well was drilled by me (or under my supervision) and that each and all of the statements herein are true to the best of my knowledge and belief.

COMPANY NAME Damrell & Potter (Type or Print) Water Well Driller's License No. 1872

ADDRESS 5717 Chippewa (Street or RFD) Houston (City) Texas (State) 77086 (Zip)

(Signed) Bobby Potter (Licensed Water Well Driller) (Signed) _____ (Registered Driller Trainee) DWP

Please attach electric log, chemical analysis, and other pertinent information, if available.

For TDWR use only Well No. 65-05-7EE Located on map 65-05-4AA

TDWR 0392 (Rev. 5-27-82)

DEPARTMENT OF WATER RESOURCES COPY

4820112091

(4)

Please use black ink.
Send original copy by certified mail to the Texas Department of Water Resources P. O. Box 13087 Austin, Texas 78711

State of Texas
WATER WELL REPORT

ATTENTION OWNER: *Confidentiality Privilege Notice on Reverse Side*

Texas Water Well Drillers Board
P. O. Box 13087
Austin, Texas 78711

1) OWNER Mr. Heath (Name) Address 5705 Chippewa (Street or RFD) Houston (City) Tex. (State) (Zip)

2) LOCATION OF WELL: County Harris 15 miles in N. (N.E., S.W., etc.) direction from Houston (Town)

Driller must complete the legal description to the right with distance and direction from two intersecting section or survey lines, or he must locate and identify the well on an official Quarter- or Half-Scale Texas County General Highway Map and attach the map to this form.

☐ Legal description:
Section No. _____ Block No. _____ Township _____
Abstract No. _____ Survey Name _____
Distance and direction from two intersecting section or survey lines _____
☑ See attached map ON 65-057

3) TYPE OF WORK (Check):
☒ New Well ☐ Deepening ☐ Reconditioning ☐ Plugging

4) PROPOSED USE (Check):
☒ Domestic ☐ Industrial ☐ Public Supply ☐ Irrigation ☐ Test Well ☐ Other _____

5) DRILLING METHOD (Check):
☒ Mud Rotary ☐ Air Hammer ☐ Driven ☐ Bored ☐ Air Rotary ☐ Cable Tool ☐ Jetted ☐ Other _____

6) WELL LOG:
Date drilled 2/10/87

DIAMETER OF HOLE Dia. (in.)	From (ft.)	To (ft.)
6¾	Surface	306

7) BOREHOLE COMPLETION:
☐ Open Hole ☐ Straight Wall ☐ Underreamed
☐ Gravel Packed ☒ Other Cemented
If Gravel Packed give interval . . . from _____ ft. to _____ ft.

From (ft.)	To (ft.)	Description and color of formation material
0	2	top soil
2	40	red + gray clay
40	58	fine red sand
58	85	red + gray clay
85	140	coarse sand + gravel
140	205	red + gray clay
205	220	fine sand
220	228	red + gray clay
228	268	coarse sand
268	273	red + gray clay
273	306	coarse sand

8) CASING, BLANK PIPE, AND WELL SCREEN DATA:

Dia. (in.)	New or Used	Steel, Plastic, etc. Perf., Slotted, etc. Screen Mfg., if commercial	Setting (ft.) From	Setting (ft.) To	Gage Casing Screen
4"	N	Plastic Casing	0	290	40
2½"	N	Plastic Screen	296	306	8

9) CEMENTING DATA (Rule 319.44(b))
Cemented from 100 ft. to 290 ft.
0 ft. to 15 ft.
Method used Pressurized
Cemented by Ind.

10) SURFACE COMPLETION
☐ Specified Surface Slab Installed (Rule 319.44(c))
☐ Pitless Adapter Used (Rule 319.44(d))
☑ Approved Alternative Procedure Used (Rule 319.71)

11) WATER LEVEL:
Static level 210 ft. below land surface Date 2/11/87
Artesian flow _____ gpm. Date _____

12) PACKERS: Type Depth
2½"x4" R+R 3 Ring 288'

13) TYPE PUMP:
☐ Turbine ☐ Jet ☐ Submersible ☐ Cylinder
☐ Other _____
Depth to pump bowls, cylinder, jet, etc. _____ ft.

RECEIVED
AUG 19 1987
TEXAS WATER COMMISSION
(Use reverse side if necessary)

15) WATER QUALITY:
Did you knowingly penetrate any strata which contained undesirable water? ☐ Yes ☑ No
If yes, submit "REPORT OF UNDESIRABLE WATER"
Type of water? Fresh Depth of strata 33'
Was a chemical analysis made? ☐ Yes ☑ No

14) WELL TESTS:
Type Test: ☐ Pump ☐ Bailer ☐ Jetted ☐ Estimated
Yield: _____ gpm with _____ ft. drawdown after _____ hrs.

I hereby certify that this well was drilled by me (or under my supervision) and that each and all of the statements herein are true to the best of my knowledge and belief. I understand that failure to complete items 1 thru 12 will result in the log(s) being returned for completion and resubmittal.

COMPANY NAME Osmell + Potter Drilling (Type or Print) Water Well Driller's License No. 1872

ADDRESS Star Rt Box 44B (Street or RFD) Cleveland (City) Texas (State) 77327 (Zip)

(Signed) Bobby Potter (Licensed Water Well Driller) (Signed) _____ (Registered Driller Trainee)

For TDWR use only
Well No. G5-
Located on map

Please attach electric log, chemical analysis, and other pertinent information, if available.

DEPARTMENT OF WATER RESOURCES COPY

TDWR 0382 (12/29/83)

4820112312

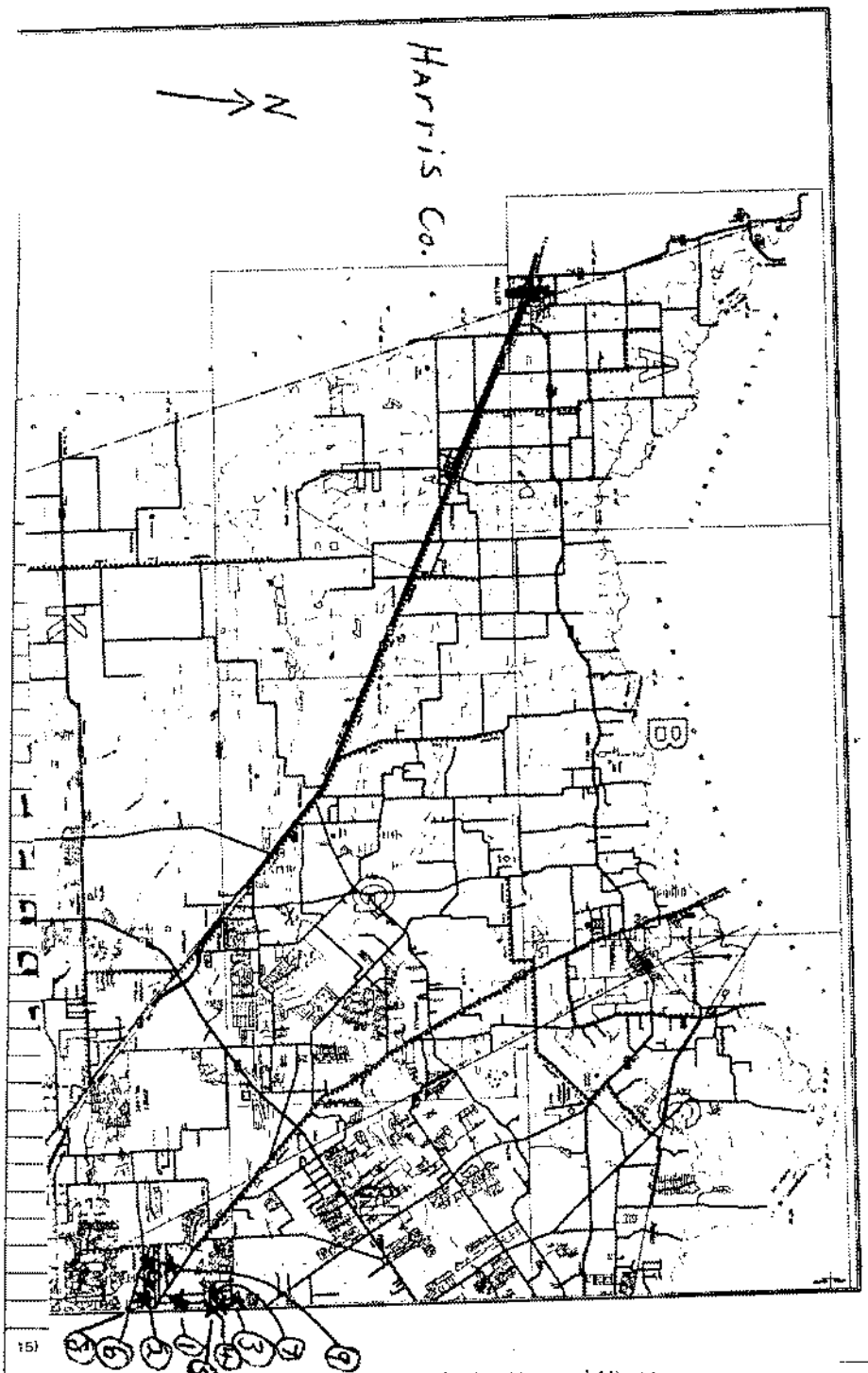

lell Drillers Board
87
78711

Texas
(Zip)

red
ner

reamed
ted
ft.

To	Gage Casing Screen
95	40
307	12

ft.
ft.

130/96

ler
ft.

15) ... strata which contained undesirable water? ☐ Yes ☑ No
If yes, submit "REPORT OF UNDESIRABLE WATER"
Type of water? Freash Depth of strata 54
Was a chemical analysis made? ☐ Yes ☑ No

14) WELL TESTS:
Type Test: ☐ Pump ☐ Bailer ☐ Jetted ☐ Estimated
Yield: _____ gpm with _____ ft. drawdown after _____ hrs.

I here by certify that this well was drilled by me (or under my supervision) and that each and all of the statements herein are true to the best of my knowledge and belief. I understand that failure to complete items 1 thru 12 will result in the log(s) being returned for completion and resubmittal.

COMPANY NAME Damrell + Potter Drilling Co. (Type or Print) Water Well Driller's License No. 1872

ADDRESS Star Rt. Box 44B (Street or RFD) cleveland (City) Texas (State) 77327 (Zip)

(Signed) Bobby Potter (Licensed Water Well Driller) (Signed) _____ (Registered Driller Trainee) For TDWR use only

Please attach electric ion, chemical analysis, and other pertinent information, if available

Please use black ink.
Send original copy by certified mail to the Texas Water Commission P.O. Box 13087 Austin, Texas 78711

State of Texas
WATER WELL REPORT

ATTENTION OWNER: *Confidentiality Privilege Notice on Reverse Side*

Texas Water Well Drillers Board
P. O. Box 13087
Austin, Texas 78711

1) OWNER Gary Hardy Construction (Name) Address Unknown Killough (Street or RFD) Houston, Tx. (City) (State) (Zip)

2) LOCATION OF WELL: County Harris 12 miles in NW (N.E., S.W., etc.) direction from Houston (Town)

Driller must complete the legal description to the right with distance and direction from two intersecting section or survey lines, or he must locate and identify the well on an official Quarter- or Half-Scale Texas County General Highway Map and attach the map to this form.

☐ Legal description:
Section No. ____ Block No. ____ Township ____
Abstract No. ____ Survey Name ____
Distance and direction from two intersecting section or survey lines ____

☐ See attached map. 65-02-3

3) TYPE OF WORK (Check):
X ☐ New Well ☐ Deepening ☐ Reconditioning ☐ Plugging

4) PROPOSED USE (Check):
X ☐ Domestic ☐ Industrial ☐ Monitor ☐ Public Supply ☐ Irrigation ☐ Test Well ☐ Injection ☐ Other ____

5) DRILLING METHOD (Check):
X ☐ Mud Rotary ☐ Air Hammer ☐ Jetted ☐ Bored ☐ Air Rotary ☐ Cable Tool ☐ Other ____
☐ Driven

6) WELL LOG:
Date Drilling: Started 5/14/ 19 85 Completed 5/15/ 19 85

DIAMETER OF HOLE

Dia. (in.)	From (ft.)	To (ft.)
	Surface	
6-3/4		323

7) BOREHOLE COMPLETION:
☐ Open Hole ☐ Straight Wall ☐ Underreamed
☐ Gravel Packed ☒ Other 2 string cemented
If Gravel Packed give interval . . . from ____ ft. to ____ ft.

From (ft.)	To (ft.)	Description and color of formation material
0	30	Clay
30	60	Sand
60	120	Clay
120	155	Sand
155	240	Clay
240	323	Sand

8) CASING, BLANK PIPE, AND WELL SCREEN DATA:

Dia. (in.)	New or Used	Steel, Plastic, etc. Perf., Slotted, etc. Screen Mgf., if commercial	Setting (ft.) From	Setting (ft.) To	Gage Casing Screen
4"	N	PVC Casing	0	305	Sch.
2½"	N	Blank Liner	298	308	40
2½"	N	PVC Slotted Screen	308	323	.012

9) CEMENTING DATA [Rule 319.44(b)]
Cemented from 305 ft. to 0 ft. No. of Sacks Used 20
____ ft. to ____ ft. No. of Sacks Used ____
Method used Halliburton
Cemented Robinson Water Well

10) SURFACE COMPLETION
☐ Specified Surface Slab Installed [Rule 319.44(c)]
☐ Pitless Adapter Used [Rule 319.44(d)]
☐ Approved Alternative Procedure Used [Rule 319.71]

11) WATER LEVEL:
Static level 165 ft. below land surface Date ____
Artesian flow ____ gpm. Date ____

12) PACKERS: Type K Depth 298

JUN 2 2 87

13) TYPE PUMP: 1HP Owner's tank
☐ Turbine ☐ Jet ☒ Submersible ☐ Cylinder
☐ Other ____
Depth to pump bowls, cylinder, jet, etc., 240 ft.

(Use reverse side if necessary)

15) WATER QUALITY:
Did you knowingly penetrate any strata which contained undesirable water? ☐ Yes ☒ No
If yes, submit "REPORT OF UNDESIRABLE WATER"
Type of water? potable Depth of strata ____
Was a chemical analysis made? ☐ Yes ☐ No

14) WELL TESTS:
Type Test: ☐ Pump ☐ Bailer ☐ Jetted ☐ Estimated
Yield: ____ gpm with ____ ft. drawdown after ____ hrs.

I hereby certify that this well was drilled by me (or under my supervision) and that each and all of the statements herein are true to the best of my knowledge and belief. I understand that failure to complete items 1 thru 12 will result in the log(s) being returned for completion and resubmittal.

COMPANY NAME Robinson Water Well Service, Inc. (Type or Print) Water Well Driller's License No. 1464

ADDRESS 11607 FM 149 (Street or RFD) Houston, (City) Tx. (State) 77086 (Zip)

(Signed) M. E. Robinson Jr. (Licensed Water Well Driller) (Signed) ____ (Registered Driller Trainee)

Please attach electric log, chemical analysis, and other pertinent information, if available.

For TWC use only
Well No. 65-02-3
Located on map ____

TWC-0392 (Rev. 06-10-85) TEXAS WATER COMMISSION COPY

48201123 22

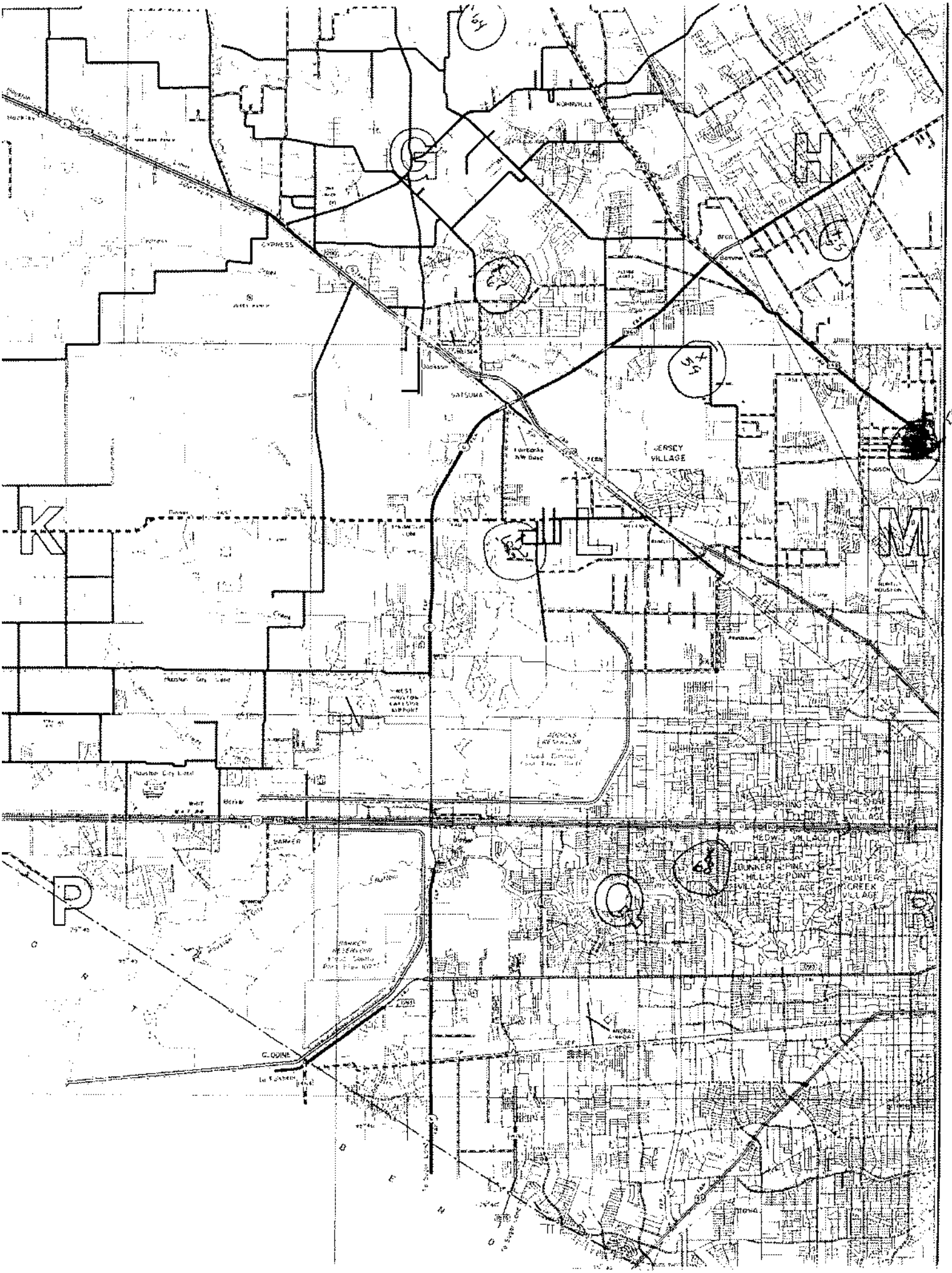

G
H
K
L
M
P
Q
R
KOHRVILLE
CYPRESS
SATSUMA
JERSEY VILLAGE
Houston City Limit
SPRING VALLEY
HEDWIG VILLAGE
HUNTERS CREEK VILLAGE
BARKER
GLODINE

Send original copy by certified mail to the Texas Department of Water Resources P. O. Box 13087 Austin, Texas 78711

State of Texas
WATER WELL REPORT

ATTENTION OWNER: *Confidentiality Privilege Notice on Reverse Side*

For TDWR use only
Well No. 65-05-70
Located on map
Received:

1) OWNER F.A. Drake (Name) Address 5525 Chippewa (Street or RFD) Houston (City) Texas (State) 77086 (Zip)

2) LOCATION OF WELL:
County Harris 16 miles in S.E. (N.E., S.W., etc.) direction from Tomball (Town)

Driller must complete the legal description to the right with distance and direction from two intersecting section or survey lines, or he must locate and identify the well on an official Quarter- or Half-Scale Texas County General Highway Map and attach the map to this form.
2

☐ Legal description:
Section No. _____ Block No. _____ Township _____
Abstract No. _____ Survey Name _____
Distance and direction from two intersecting section or survey lines _____
☑ See attached map.

3) TYPE OF WORK (Check):
☑ New Well ☐ Deepening ☐ Reconditioning ☐ Plugging

4) PROPOSED USE (Check):
☑ Domestic ☐ Industrial ☐ Public Supply ☐ Irrigation ☐ Test Well ☐ Other _____

5) DRILLING METHOD (Check):
☑ Mud Rotary ☐ Air Hammer ☐ Driven ☐ Bored ☐ Air Rotary ☐ Cable Tool ☐ Jetted ☐ Other _____

6) WELL LOG:
Date drilled 9/25/80

DIAMETER OF HOLE

Dia. (in.)	From (ft.)	To (ft.)
6½	Surface	135

7) BOREHOLE COMPLETION:
☐ Open Hole ☐ Straight Wall ☐ Underreamed
☐ Gravel Packed ☑ Other Cemented
If Gravel Packed give interval . . . from _____ ft. to _____ ft.

From (ft.)	To (ft.)	Description and color of formation material
0	4	top soil
4	39	red & gray clay
39	55	fine sand & clay strips
55	88	red & gray clay
88	135	coarse sand

8) CASING, BLANK PIPE, AND WELL SCREEN DATA:

Dia. (in.)	New or Used	Steel, Plastic, etc. Perf., Slotted, etc. Screen Mgt., if commercial	Setting (ft.) From	Setting (ft.) To	Gage Casing Screen
4"	New	Plastic Casing	0	125	40
2½"	New	Plastic Screen	125	135	12

CEMENTING DATA
Cemented from 125 ft. to 50 ft.
Method used Pressurized
Cemented by Ind. (Company or Individual)

9) WATER LEVEL:
Static level 80 ft. below land surface Date 9/26/80
Artesian flow _____ gpm. Date _____

10) PACKERS: Type Depth
2½"x4" R&R 3 Ring 123'

11) TYPE PUMP:
☐ Turbine ☐ Jet ☐ Submersible ☐ Cylinder
☐ Other _____
Depth to pump bowls, cylinder, jet, etc. _____ ft.

12) WELL TESTS:
☐ Type Test: ☐ Pump ☐ Bailer ☐ Jetted ☐ Estimated
Yield _____ gpm with _____ ft. drawdown after _____ hrs.

(Use reverse side if necessary)

13) WATER QUALITY:
Did you knowingly penetrate any strata which contained undesirable water? ☐ Yes ☑ No
If yes, submit "REPORT OF UNDESIRABLE WATER"
Type of water? Fresh Depth of strata 47'
Was a chemical analysis made? ☐ Yes ☑ No

I hereby certify that this well was drilled by me (or under my supervision) and that each and all of the statements herein are true to the best of my knowledge and belief.

NAME Bobby Potter (Type or Print) Water Well Drillers Registration No. 1872

ADDRESS 5717 Chippewa (Street or RFD) Houston (City) Texas (State) 77086 (Zip)

(Signed) Bobby Potter (Water Well Driller) Damrell & Potter Drilling Co. (Company Name)

Please attach electric log, chemical analysis, and other pertinent information, if available.

TDWR 0392 (Rev. 1-12-79) DEPARTMENT OF WATER RESOURCES COPY

4820112186

Send original copy by certified mail to the Texas Department of Water Resources P. O. Box 13087 Austin, Texas 78711

State of Texas
WATER WELL REPORT

ATTENTION OWNER: *Confidentiality Privilege Notice on Reverse Side*

For TDWR use only
Well No. 65-05-8AA
Located on map
Received

1) OWNER H. L. Thower (Name) Address 5622 Killough (Street or RFD) Houston (City) Texas (State) (Zip)

2) LOCATION OF WELL: County Harris 10 miles in N W (N.E., S.W., etc.) direction from Houston (Town)

Driller must complete the legal description to the right with distance and direction from two intersecting section or survey lines, or he must locate and identify the well on an official Quarter- or Half-Scale Texas County General Highway Map and attach the map to this form.

☐ Legal description:
Section No. ____ Block No. ____ Township ____
Abstract No. ____ Survey Name ____
Distance and direction from two intersecting section or survey lines ____
☑ See attached map.

3) TYPE OF WORK (Check): ☑ New Well ☐ Deepening ☐ Reconditioning ☐ Plugging

4) PROPOSED USE (Check): ☑ Domestic ☐ Industrial ☐ Public Supply ☐ Irrigation ☐ Test Well ☐ Other

5) DRILLING METHOD (Check): ☑ Mud Rotary ☐ Air Hammer ☐ Driven ☐ Bored ☐ Air Rotary ☐ Cable Tool ☐ Jetted ☐ Other

6) WELL LOG:

Date drilled 5-22-80

DIAMETER OF HOLE Dia. (in.)	From (ft.)	To (ft.)
4	Surface	60

From (ft.)	To (ft.)	Description and color of formation material
0	31 ft	Red Clay
31	39	Red Sand
39	46	Red Clay
46	60	Fine Red water Sand

7) BOREHOLE COMPLETION: ☐ Open Hole ☑ Straight Wall ☐ Underreamed ☐ Gravel Packed ☐ Other
If Gravel Packed give interval . . . from ____ ft. to ____ ft.

8) CASING, BLANK PIPE, AND WELL SCREEN DATA:

Dia. (in.)	New or Used	Steel, Plastic, etc. Perf., Slotted, etc. Screen Mgf., if commercial	Setting (ft.) From	Setting (ft.) To	Gage Casing Screen
2	N	2" Plastic 46 ft	Surface	46	0

CEMENTING DATA
Cemented from ____ ft. to ____ ft.
Method used ____
Cemented by ____ (Company or Individual)

9) WATER LEVEL:
Static level 19 ft. below land surface Date 5-22-80
Artesian flow ____ gpm. Date ____

10) PACKERS: 3 Type Rubber Depth 42-44-46

11) TYPE PUMP: ☐ Turbine ☑ Jet ☐ Submersible ☐ Cylinder ☐ Other
Depth to pump bowls, cylinder, jet, etc., 25 ft.

12) WELL TESTS: ☐ Type Test: ☑ Pump ☐ Bailer ☐ Jetted ☐ Estimated
Yield, 4 gpm with 0 ft. drawdown after 2 hrs.

RECEIVED
JUN 9 1982
(Use reverse side if necessary)

13) WATER QUALITY
Did you knowingly penetrate any strata which contained undesirable water? ☐ Yes ☑ No
If yes, submit "REPORT OF UNDESIRABLE WATER"
Type of water? ____ Depth of strata ____
Was a chemical analysis made? ☐ Yes ☐ No

I hereby certify that this well was drilled by me (or under my supervision) and that each and all of the statements herein are true to the best of my knowledge and belief.

NAME L.F. Hull L.F. Hull (Type or Print) Water Well Drillers Registration No. 2044

ADDRESS 4933 Hartwick (Street or RFD) Houston (City) Texas (State) 77023 (Zip)

(Signed) Leonard F. Hull (Water Well Driller) L.F. Hull (Company Name)

Please attach electric log, chemical analysis, and other pertinent information, if available.

TDWR-0092 (Rev. 1-12-79) DEPARTMENT OF WATER RESOURCES COPY

4820112388

IMPORTANT NOTICE FOR PERSONS HAVING WELLS DRILLED CONCERNING PRIVILEGE OF CONFIDENTIALITY

The Water Well Drillers Board and the Department of Water Resources are concerned that some persons [illegible] of the confidentiality privilege pr[illegible] 5, the Reporting of Well Logs, [illegible]

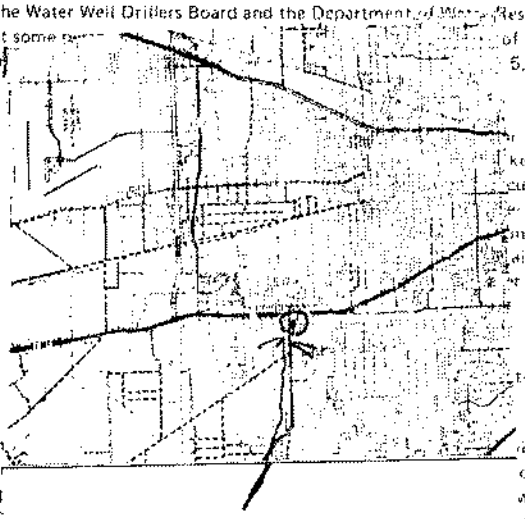

Th[illegible] ish, assure that logs of your[illegible] ommission" in the above-q[illegible] w properly means the Texas D[illegible] Austin, Texas 78711).

Send original copy by certified mail to: Texas Water Commission, P.O. Box 13087, Austin, Texas 78711

Please use black ink.

ATTENTION OWNER: *Confidentiality Privilege Notice on Reverse Side*

State of Texas WELL REPORT

(14)

Texas Water Well Drillers Board
P.O. Box 13087
Austin, Texas 78711

1) OWNER Mrs Walsh (Name) ADDRESS 5601 Chippewa (Street or RFD) Hstn (City) 77016 (State) (Zip)

2) LOCATION OF WELL: 5601 Chippewa
County Harris , ____ miles in ____ (NE, SW, etc.) direction from ____ (Town)

Driller must complete the legal description below with distance and direction from two intersecting section or survey lines, or he must locate and identify the well on an official Quarter- or Half-Scale Texas County General Highway Map and attach the map to this form.

☐ LEGAL DESCRIPTION:
Section No. ____ Block No. ____ Township ____ Abstract No. ____ Survey Name ____
Distance and direction from two intersecting section or survey lines ____

☑ SEE ATTACHED MAP on 65-12-B

3) TYPE OF WORK (Check):
☑ New Well ☐ Deepening ☐ Reconditioning ☐ Plugging

4) PROPOSED USE (Check):
☑ Domestic ☐ Industrial ☐ Monitor ☐ Public Supply ☐ Irrigation ☐ Test Well ☐ Injection ☐ De-Watering

5) DRILLING METHOD (Check):
☑ Mud Rotary ☐ Air Hammer ☐ Jetted ☐ Bored ☐ Driven ☐ Air Rotary ☐ Cable Tool ☐ Other ____

6) WELL LOG:
Date Drilling: Started 4-25 1989 Completed 4-25 1989

DIAMETER OF HOLE		
Dia. (in.)	From (ft.)	To (ft.)
6 3/4	Surface	135'

7) BOREHOLE COMPLETION:
☐ Open Hole ☐ Straight Wall ☐ Underreamed
☒ Gravel Packed ☐ Other ____
If Gravel Packed give interval . . . from 15' ft. to 135' ft.

From (ft.)	To (ft.)	Description and color of formation material
0'	23'	Topsoil + Clay
23'	35'	Surface Sand
35'	118'	Clay
118'	135'	Sand

8) CASING, BLANK PIPE, AND WELL SCREEN DATA:

Dia. (in.)	New or Used	Steel, Plastic, etc. Perf., Slotted, etc. Screen Mfg., if commercial	Setting (ft.) From	Setting (ft.) To	Gage Casing Screen
4"	N	PVC	0'	125'	
4"	N	PVC	125'	135'	.016

RECEIVED AUG 2 1989

(Use reverse side if necessary)

9) CEMENTING DATA [Rule 287.44(1)]
Cemented from 0 ft. to 15' ft. No. of Sacks Used ____
____ ft. to ____ ft. No. of Sacks Used ____
Method used Halliburton
Cemented by Bussell + Son, Inc

10) SURFACE COMPLETION
☐ Specified Surface Slab Installed [Rule 287.44(2)(A)]
☐ Pitless Adapter Used [Rule 287.44(3)(B)]
☐ Approved Alternative Procedure Used [Rule 287.71]

11) WATER LEVEL:
Static level 88' ft. below land surface Date 4-25-89
Artesian flow ____ gpm. Date ____

12) PACKERS: Type ____ Depth ____

13) TYPE PUMP:
☐ Turbine ☐ Jet ☑ Submersible ☐ Cylinder
☐ Other ____
Depth to pump bowls, cylinder, jet, etc., ____ ft.

14) WELL TESTS:
Type Test: ☐ Pump ☐ Bailer ☑ Jetted ☑ Estimated
Yield: ____ gpm with ____ ft. drawdown after ____ hrs.

15) WATER QUALITY:
Did the drilling penetrate any strata which contained undesirable constituents?
☐ Yes ☑ No If yes, submit "REPORT OF UNDESIRABLE WATER"
Type of water? ____ Depth of strata ____
Was a chemical analysis made? ☐ Yes ☑ No

I hereby certify that this well was drilled by me (or under my supervision) and that each and all of the statements herein are true to the best of my knowledge and belief. I understand that failure to complete items 1 thru 15 will result in the log(s) being returned for completion and resubmittal.

COMPANY NAME Bussell + Son, Inc (Type or print) WELL DRILLER'S LICENSE NO. ____

ADDRESS P.O. Box 874 (Street or RFD) Tomball (City) TX (State) 77375 (Zip)

(Signed) Craig Bussell (Licensed Well Driller) (Signed) ____ (Registered Driller Trainee)

Please attach electric log, chemical analysis, and other pertinent information, if available.

For TWC use only: Well No. 65-05-2 Located on map ____

WWD-012 (Rev. 09/21/88)

TEXAS WATER COMMISSION COPY

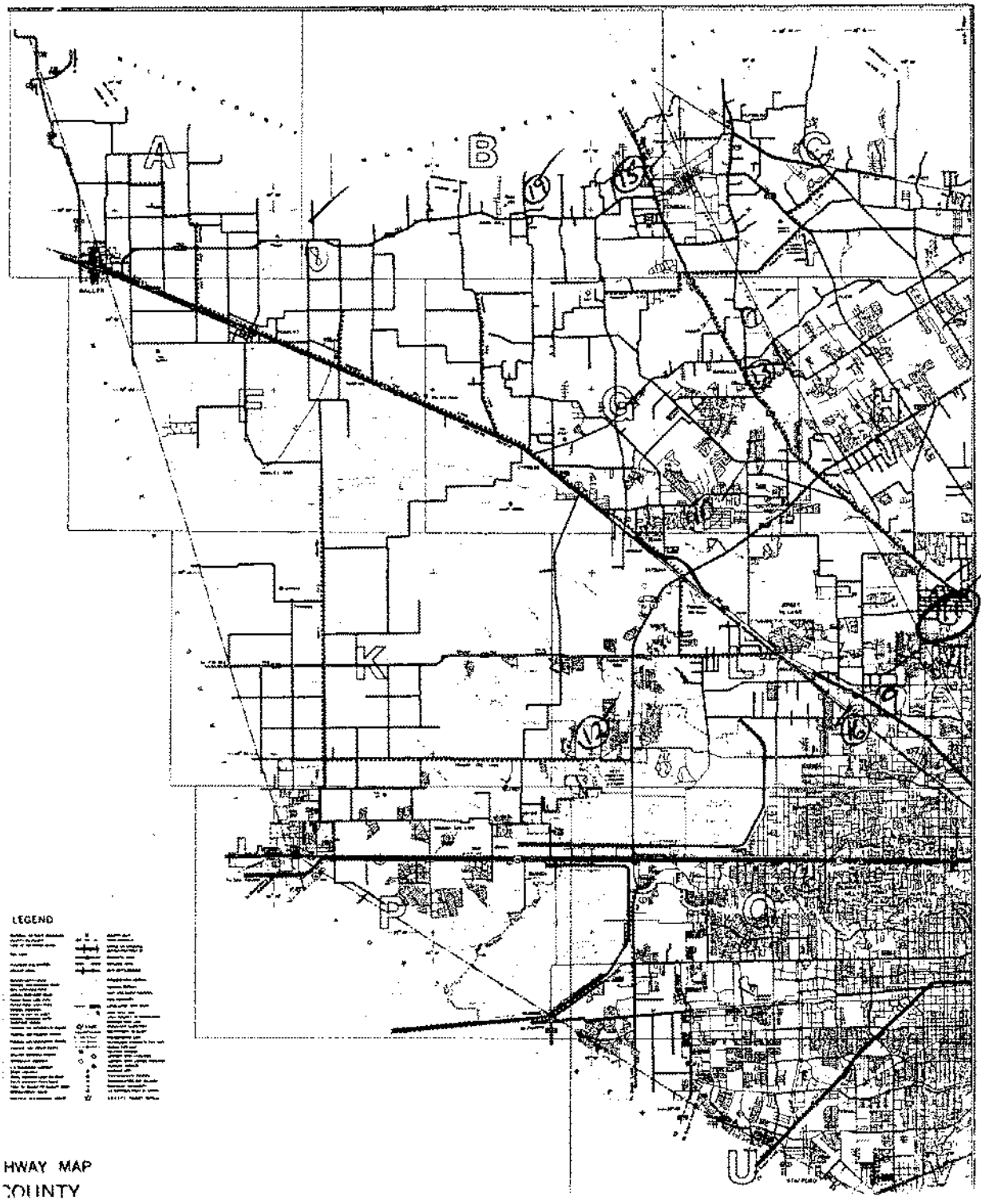

HWAY MAP
COUNTY

Please use black ink.
Send original copy by certified mail to the
Texas Water Commission
P.O. Box 13087
Austin, Texas 78711

State of Texas
WATER WELL REPORT

ATTENTION OWNER: *Confidentiality Privilege Notice on Reverse Side*

Texas Water Well Drillers Board
P. O. Box 13087
Austin, Texas 78711

1) OWNER Carlos Suarez (Name) Address 5431 Killough (Street or RFD) Houston (City) TX (State) 77086 (Zip)

2) LOCATION OF WELL: County Harris 11 miles in Northwest (N.E., S.W., etc.) direction from Houston (Town)

Driller must complete the legal description to the right with distance and direction from two intersecting section or survey lines, or he must locate and identify the well on an official Quarter- or Half-Scale Texas County General Highway Map and attach the map to this form.

☐ Legal description:
Section No. _____ Block No. _____ Township _____
Abstract No. _____ Survey Name _____
Distance and direction from two intersecting section or survey lines _____
☑ See attached map.

3) TYPE OF WORK (Check):
☑ New Well ☐ Deepening ☐ Reconditioning ☐ Plugging

4) PROPOSED USE (Check):
☑ Domestic ☐ Industrial ☐ Monitor ☐ Public Supply ☐ Irrigation ☐ Test Well ☐ Injection ☐ Other _____

5) DRILLING METHOD (Check):
☑ Mud Rotary ☐ Air Hammer ☐ Jetted ☐ Bored ☐ Driven ☐ Air Rotary ☐ Cable Tool ☐ Other _____

6) WELL LOG:
Date Drilling: Started 2-12 1990 Completed 2-14 1990

DIAMETER OF HOLE Dia. (in.)	From (ft.)	To (ft.)
	Surface	
7¼	0	310

7) BOREHOLE COMPLETION:
☐ Open Hole ☐ Straight Wall ☐ Underreamed
☐ Gravel Packed ☑ Other Two String
If Gravel Packed give interval ... from _____ ft. to _____ ft.

From (ft.)	To (ft.)	Description and color of formation material
0	6	Topsoil
6	27	clay
27	39	sand
39	65	clay
65	79	sand
79	126	clay
126	193	sand
193	214	clay
214	265	sand
265	271	Limestone Rock
271	310	sand

8) CASING, BLANK PIPE, AND WELL SCREEN DATA:

Dia. (in.)	New or Used	Steel, Plastic, etc. Perf., Slotted, etc. Screen Mfr., if commercial	Setting (ft.) From	Setting (ft.) To	Gage Casing Screen
4"	N	PVC Casing	0	285	
2½	N	PVC Pipe	280	290	
2½	N	PVC Slotted Screen	290	310	008

9) CEMENTING DATA [Rule 319.44(b)]
Cemented from 285 ft. to 100 ft. No. of Sacks Used 18
0 ft. to 10 ft. No. of Sacks Used 3
Method used Pressure Cement + Surface Grout
Cemented by Hurst Water well

10) SURFACE COMPLETION
☐ Specified Surface Slab Installed [Rule 319.44(c)]
☐ Pitless Adapter Used [Rule 319.44(d)]
☑ Approved Alternative Procedure Used [Rule 319.71]

RECEIVED
APR 5 1990
TEXAS WATER COMMISSION

11) WATER LEVEL:
Static level 208 ft. below land surface Date 2-13-90
Artesian flow _____ gpm. Date _____

12) PACKERS: Type: PVC K-Packer Depth: 280'

13) TYPE PUMP:
☐ Turbine ☐ Jet ☑ Submersible ☐ Cylinder ☐ Other _____
Depth to pump bowls, cylinder, jet, etc., 260 ft.

14) WELL TESTS:
Type Test: ☐ Pump ☐ Bailer ☐ Jetted ☑ Estimated
Yield: 15 gpm with _____ ft. drawdown after _____ hrs.

(Use reverse side if necessary)

15) WATER QUALITY:
Did you knowingly penetrate any strata which contained undesirable water? ☐ Yes ☑ No
If yes, submit "REPORT OF UNDESIRABLE WATER"
Type of water? Soft Depth of strata 39'
Was a chemical analysis made? ☐ Yes ☑ No

I (we) do certify that this well was drilled by me (or under my supervision) and that each and all of the statements herein are true to the best of my knowledge and belief. I understand that failure to complete items 1 thru 12 will result in the log(s) being returned for completion and resubmittal.

COMPANY NAME Hurst Water Well (Type or Print) Water Well Driller's License No. 1957

ADDRESS RT. 1 Box 471 (Street or RFD) Hockley (City) Texas (State) 77447 (Zip)

(Signed) Raymon Hurst (Licensed Water Well Driller) (Signed) _____ (Registered Driller Trainee)

Please attach electric log, chemical analysis, and other pertinent information, if available.

For TWC use only:
Well No. 65-25
Located on map _____

WWD-012 (Rev 01-28-87) TEXAS WATER COMMISSION COPY

482011aasa

11 miles Northwest of Houston

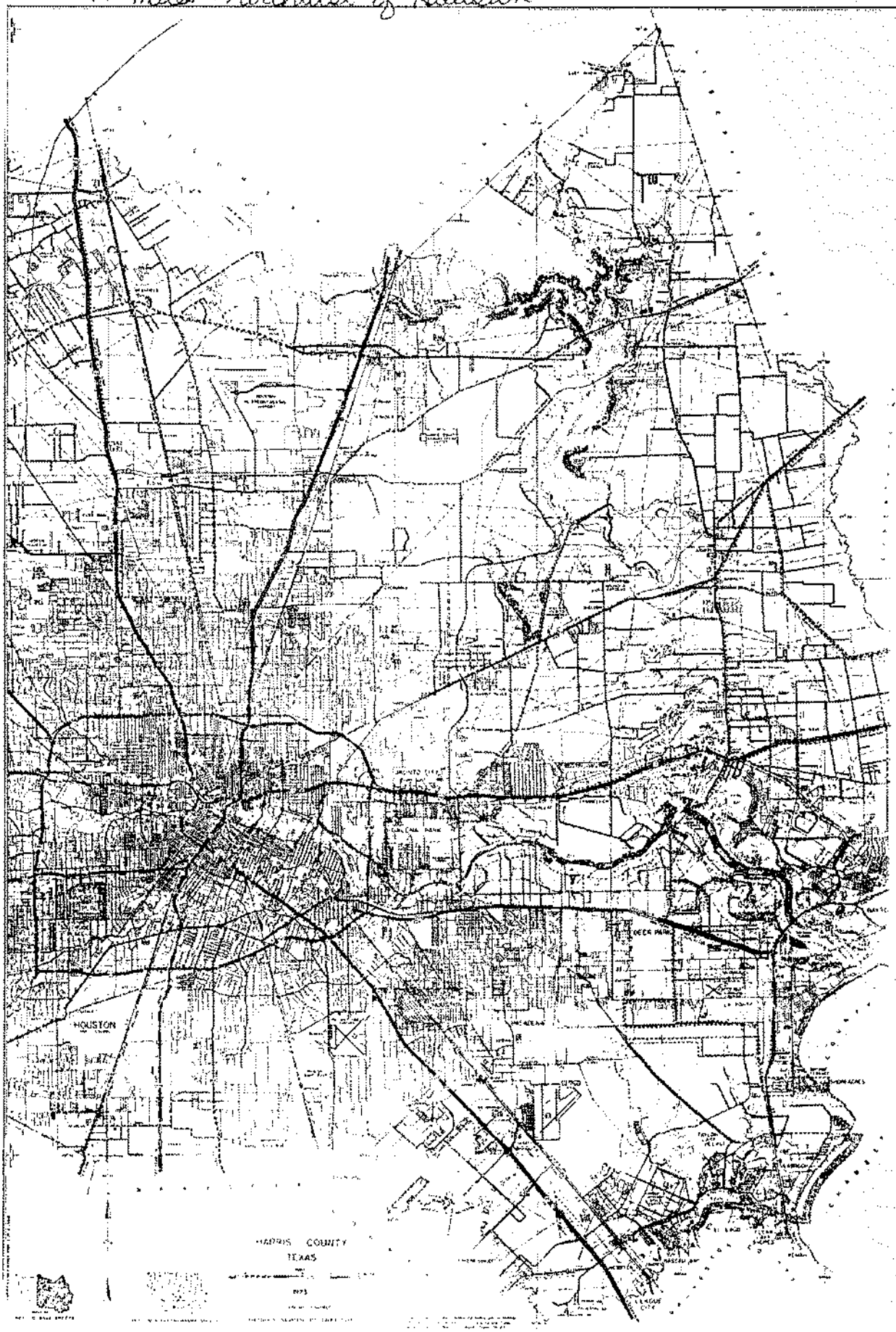

Send original copy by certified mail to: Texas Water Commission, P.O. Box 13087, Austin, Texas 78711 (16) Please use black ink.

ATTENTION OWNER: *Confidentiality Privilege Notice on Reverse Side*

State of Texas WELL REPORT

Texas Water Well Drillers Board
P.O. Box 13087
Austin, Texas 78711

1) OWNER Harold Wiskoski (Name) ADDRESS 5626 Kelough (Street or RFD) Houston (City) TX (State) (Zip)

2) LOCATION OF WELL: 5626 Kelough
County Harris ____ miles in ____ (NE, SW, etc.) direction from ____ (Town)

Driller must complete the legal description below with distance and direction from two intersecting section or survey lines, or he must locate and identify the well on an official Quarter- or Half-Scale Texas County General Highway Map and attach the map to this form.

☐ LEGAL DESCRIPTION:
Section No. ____ Block No. ____ Township ____ Abstract No. ____ Survey Name ____
Distance and direction from two intersecting section or survey lines ____
☑ SEE ATTACHED MAP

3) TYPE OF WORK (Check):
☑ New Well ☐ Deepening ☐ Reconditioning ☐ Plugging

4) PROPOSED USE (Check):
☑ Domestic ☐ Industrial ☐ Monitor ☐ Public Supply ☐ Irrigation ☐ Test Well ☐ Injection ☐ De-Watering

5) DRILLING METHOD (Check):
☑ Mud Rotary ☐ Air Hammer ☐ Jetted ☐ Bored ☐ Driven ☐ Air Rotary ☐ Cable Tool ☐ Other ____

6) WELL LOG:
Date Drilling: Started 12-5 19 91 Completed 12-6 19 91

DIAMETER OF HOLE

Dia. (in.)	From (ft.)	To (ft.)
6 3/4	Surface	307
3 7/8	307	317

7) BOREHOLE COMPLETION:
☐ Open Hole ☑ Straight Wall ☐ Underreamed ☐ Gravel Packed ☐ Other ____
If Gravel Packed give interval . . . from ____ ft. to ____ ft.

From (ft.)	To (ft.)	Description and color of formation material
0	17	Top Soil + Clay
17	31	Surface Sand
31	38	Clay
38	52	Sand
52	98	Clay
98	136	Sand
136	208	Clay
208	230	Sand
230	232	Clay
232	316	Sand

(Use reverse side if necessary)

RECEIVED JAN 13 1992 TEXAS WATER COMMISSION

8) CASING, BLANK PIPE, AND WELL SCREEN DATA:

Dia. (in.)	New or Used	Steel, Plastic, etc. Perf., Slotted, etc. Screen Mfg., if commercial	Setting (ft.) From	Setting (ft.) To	Gage Casting Screen
4	N	PVC	0	307	
2	N	Galvanized	301	307	
2	N	PVC	307	317	.016

9) CEMENTING DATA [Rule 287.44(1)]
Cemented from 0 ft. to 15 ft. No. of Sacks Used 6
250 ft. to 307 ft. No. of Sacks Used 3
Method used Halliburton
Cemented by Bussell & Son Inc

10) SURFACE COMPLETION
☐ Specified Surface Slab Installed [Rule 287.44(2)(A)]
☐ Specified Steel Sleeve Installed [Rule 287.44(3)(A)]
☐ Pitless Adapter Used [Rule 287.44(3)(B)]
☑ Approved Alternative Procedure Used [Rule 287.71]

11) WATER LEVEL:
Static level 216 ft. below land surface Date 12-6-91
Artesian flow ____ gpm. Date ____

12) PACKERS:

Type	Depth
K-Packer	301

13) TYPE PUMP:
☐ Turbine ☐ Jet ☑ Submersible ☐ Other
☐ Other ____
Depth to pump bowls, cylinder, jet, etc., ____ ft.

14) WELL TESTS:
Type Test: ☐ Pump ☐ Bailer ☑ Jetted ☑ Estimated
Yield: ____ gpm with ____ ft. drawdown after ____ hrs.

15) WATER QUALITY:
Did you knowingly penetrate any strata which contained undesirable constituents?
☐ Yes ☑ No If yes, submit "REPORT OF UNDESIRABLE WATER"
Type of water? ____ Depth of strata ____
Was a chemical analysis made? ☐ Yes ☑ No

I hereby certify that this well was drilled by me (or under my supervision) and that each and all of the statements herein are true to the best of my knowledge and belief. I understand that failure to complete items 1 thru 15 will result in the log(s) being returned for completion and resubmittal.

COMPANY NAME Bussell & Son Inc (Type or print) WELL DRILLER'S LICENSE NO. 2035

ADDRESS P O Box 874 (Street or RFD) Tomball (City) TX (State) 77377-0874 (Zip)

(Signed) Craig Bussell (Licensed Well Driller) (Signed) ____ (Registered Driller Trainee)

Please attach electric log, chemical analysis, and other pertinent information, if available.

For TWC use only: Well No. 16 Located on map 65-5-7

WWD-012 (Rev. 05-18-90)

TEXAS WATER COMMISSION COPY

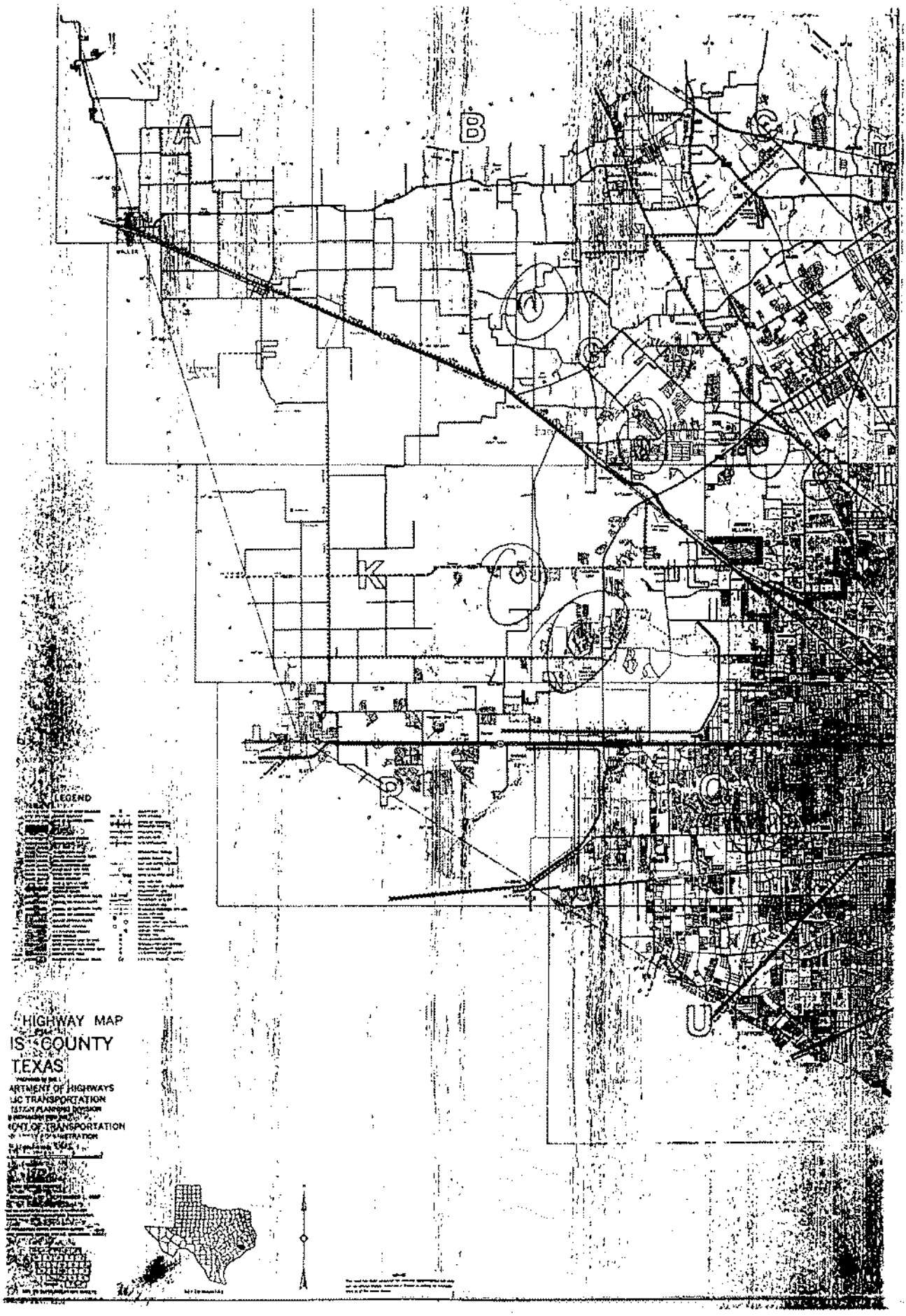
A
B
C
F
K
G
P
Q
U
LEGEND
HIGHWAY MAP
COUNTY
TEXAS
ARTMENT OF HIGHWAYS
LIC TRANSPORTATION
RANSPORTATION

Send original copy by certified mail to the Texas Department of Water Resources P. O. Box 13087 Austin, Texas 78711

State of Texas
WATER WELL REPORT

ATTENTION OWNER: *Confidentiality Privilege Notice on Reverse Side*

For TDWR use only
Well No. 65-05-8
Located on map
Received:

1) OWNER ROBERT MARTON (Name) Address 5414 Kellough St (Street or RFD) HOUSTON (City) TEXAS (State) (Zip)

2) LOCATION OF WELL County HARRIS 7 miles in NW (N.E., S.W., etc.) direction from HOUSTON TEXAS (Town)

Driller must complete the legal description to the right with distance and direction from two intersecting section or survey lines, or he must locate and identify the well on an official Quarter- or Half-Scale Texas County General Highway Map and attach the map to this form.

☐ Legal description:
Section No. _____ Block No. _____ Township _____
Abstract No. _____ Survey Name _____
Distance and direction from two intersecting section or survey lines _____
☐ See attached map.

3) TYPE OF WORK (Check)
☑ New Well ☐ Deepening ☐ Reconditioning ☐ Plugging

4) PROPOSED USE (Check)
☑ Domestic ☐ Industrial ☐ Public Supply ☐ Irrigation ☐ Test Well ☐ Other

5) DRILLING METHOD (Check):
☑ Mud Rotary ☐ Air Hammer ☐ Driven ☐ Bored ☐ Air Rotary ☐ Cable Tool ☐ Jetting ☐ Other

6) WELL LOG:
Date drilled 8-10-82

DIAMETER OF HOLE

Dia. (in.)	From (ft.)	To (ft.)
4 1/4	Surface	153

7) BOREHOLE COMPLETION:
☐ Open Hole ☑ Straight Wall ☐ Underreamed
☐ Gravel Packed ☐ Other
If Gravel Packed give interval . . . from _____ ft. to _____ ft.

From (ft.)	To (ft.)	Description and color of formation material
0	47	Clay
47	63	Red Sand
63	104	Red Clay
104	118	Fine white Sand
118	140	White Clay
140	153	16 Gauge White Sand

8) CASING, BLANK PIPE, AND WELL SCREEN DATA:

Dia. (in.)	New or Used	Steel, Plastic, etc. Perf., Slotted, etc. Screen Mfr., if commercial	Setting (ft.) From	Setting (ft.) To	Gage Casing Screen
2		2" Sch 40 PLASTIC Casing	147	153	014

CEMENTING DATA
Cemented from _____ ft. to _____ ft.
Method used _____
Cemented by _____ (Company or Individual)

RECEIVED
MAY 05 87
Commission

9) WATER LEVEL.
Static level 50 ft. below land surface Date 8-12-82
Artesian flow _____ gpm. Date _____

10) PACKERS: Type Depth
3 RUBBER 125-130-138

11) TYPE PUMP:
☐ Turbine ☑ Jet ☐ Submersible ☐ Cylinder
☐ Other
Depth to pump bowls, cylinder, jet, etc., 100 ft.

(Use reverse side if necessary)

13) WATER QUALITY:
Did you knowingly penetrate any strata which contained undesirable water? ☐ Yes ☑ No
If yes, submit "REPORT OF UNDESIRABLE WATER"
Type of water? _____ Depth of strata _____
Was a chemical analysis made? ☐ Yes ☑ No

12) WELL TESTS:
☐ Type Test: ☐ Pump ☐ Bailer ☐ Jetted ☐ Estimated
Yield: 360 gpm with 0 ft. drawdown after 2 hrs.
@ 6 P.M.

I hereby certify that this well was drilled by me (or under my supervision) and that each and all of the statements herein are true to the best of my knowledge and belief.

NAME L. F. HULL (Type or Print) Water Well Drillers Registration No. 02044

ADDRESS 4933 HARTWICK (Street or RFD) HOUSTON (City) TEXAS (State) 77093 (Zip)

(Signed) Leonard F. Hull (Water Well Driller) L. F. HULL (Company Name)

Please attach electric log, chemical analysis, and other pertinent information, if available.

TDWR-0392 (Rev. 1-12-79)

DEPARTMENT OF WATER RESOURCES COPY

4820112417

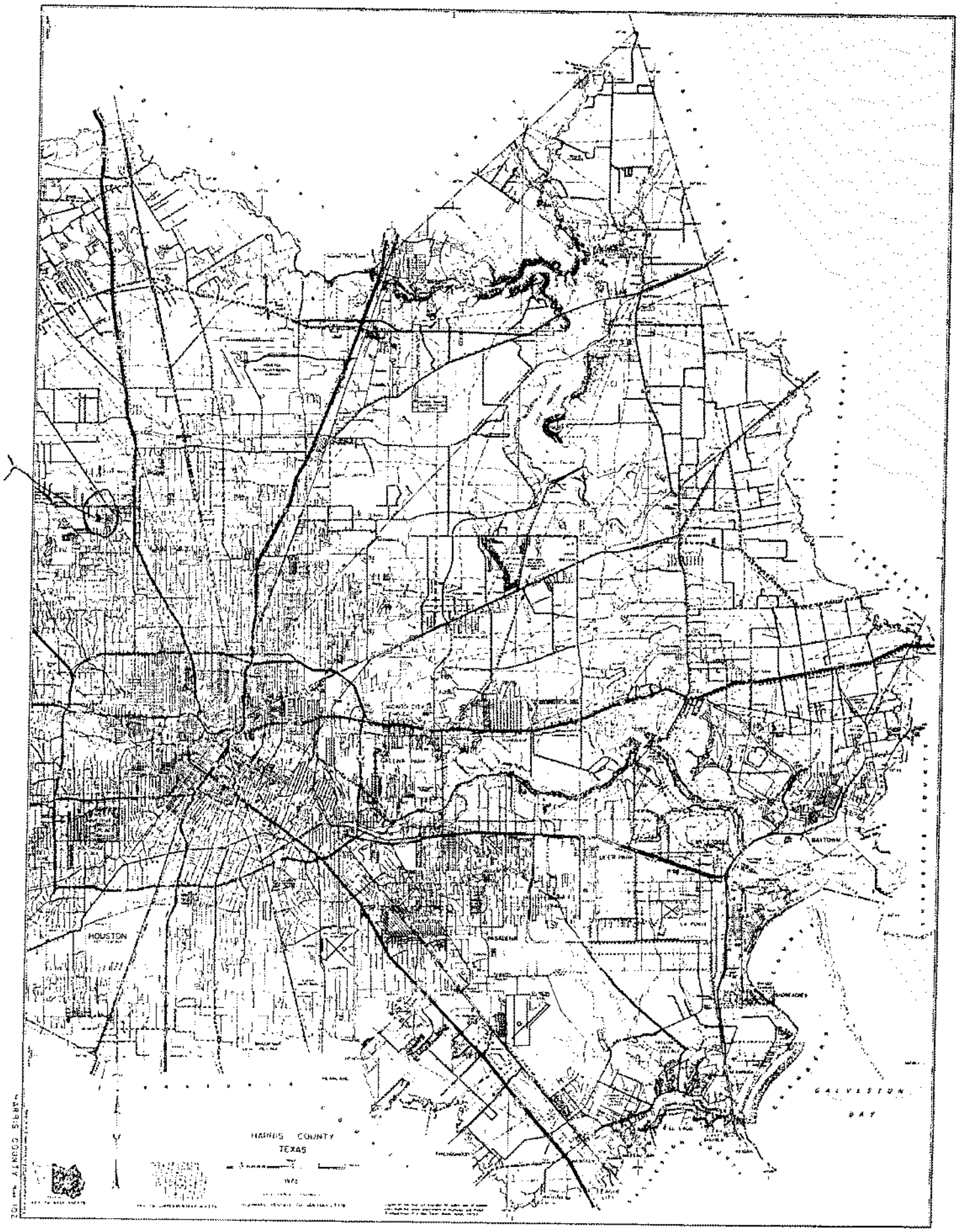
HOUSTON
BAYTOWN
GALVESTON
BAY
HARRIS COUNTY
TEXAS

Please use black ink.
Send original copy by certified mail to the Texas Water Commission P.O. Box 13087 Austin, Texas 78711

State of Texas
WELL REPORT

411F

ATTENTION OWNER: Confidentiality Privilege Notice on Reverse Side

Texas Water Well Drillers Board
P. O. Box 13087
Austin, Texas 78711

1) OWNER MARIA F BARRERA (Name) Address 5414 Killough (Street or RFD) Houston (City) Texas (State) 77086 (Zip)

2) LOCATION OF WELL: County Harris 12 miles in N (N.E., S.W., etc.) direction from Houston (Town)

Driller must complete the legal description to the right with distance and direction from two intersecting section or survey lines, or he must locate and identify the well on an official Quarter- or Half-Scale Texas County General Highway Map and attach the map to this form.

☐ Legal description:
Section No. 16 Block No. 7 Township Recreation Acres
Abstract No. 222 Survey Name T.M. DeRseff
Distance and direction from two intersecting section or survey lines
☐ See attached map.

3) TYPE OF WORK (Check): ☒ New Well ☐ Deepening ☐ Reconditioning ☐ Plugging

4) PROPOSED USE (Check): ☒ Domestic ☐ Industrial ☐ Monitor ☐ Public Supply ☐ Irrigation ☐ Test Well ☐ Injection ☐ De-Watering

5) DRILLING METHOD (Check): ☐ Driven ☒ Mud Rotary ☐ Air Hammer ☐ Jetted ☐ Bored ☐ Air Rotary ☐ Cable Tool ☐ Other

6) WELL LOG:
Date Drilling: Started 6-29 19 93 Completed 7-8 19 93

DIAMETER OF HOLE Dia. (in.)	From (ft.)	To (ft.)
	Surface	
7 7/8	0	296 1/2
3 7/8	296 1/2	336

From (ft.)	To (ft.)	Description and color of formation material
0	15	SAND
15	20	CLAY
20	30	SAND
30	100	CLAY
100	115	SAND
115	130	CLAY
130	140	SAND
140	165	CLAY
165	190	SAND
190	260	CLAY
260	295	SAND
295	310	CLAY
310	336	SAND
		Water

RECEIVED
OCT 21 1993
TEXAS WATER COMMISSION

(Use reverse side if necessary)

7) BOREHOLE COMPLETION:
☐ Open Hole ☒ Straight Wall ☐ Underreamed
☐ Gravel Packed ☐ Other
If Gravel Packed give interval ... from ... ft. to ... ft.

8) CASING, BLANK PIPE, AND WELL SCREEN DATA:

Dia. (in.)	New or Used	Steel, Plastic, etc. Perf., Slotted, etc. Screen Mfr., if commercial	Setting (ft.) From	Setting (ft.) To	Gage Casing Screen
4	N	PVC Sech 40 Pipe	0	296 1/2	
2 1/2	N	PVC Sech 40 Pipe 30'			
2 1/2	N	Slotted Screen 20'	296 1/2	336	009

9) CEMENTING DATA (Rule 287.44(1))
Cemented from 296 ft. to 10 ft. No. of Sacks Used 9
10 ft. to 0 ft. No. of Sacks Used 4
Method used Southland Pump in.
Cemented by John W Tolen

10) SURFACE COMPLETION
☒ Specified Surface Slab Installed (Rule 287.44(2)(A)) 4 x 5
☐ Pitless Adapter Used (Rule 287.44(3)(B))
☐ Approved Alternative Procedure Used (Rule 287.71)

11) WATER LEVEL:
Static level 220 ft. below land surface Date 7-8-93
Artesian flow 25 gpm. Date 7-8-93

12) PACKERS: Type Depth
Southland SAND 296

13) TYPE PUMP:
☐ Turbine ☐ Jet ☒ Submersible ☐ Cylinder
☐ Other
Depth to pump bowls, cylinder, jet, etc., 223 ft.

14) WELL YESTS:
Type Test: ☒ Pump ☐ Bailer ☐ Jetted ☐ Estimated
Yield: 15 gpm with 0 ft. drawdown after 0 hrs.

15) WATER QUALITY:
Did the drilling penetrate any strata which contained undesirable constituents? ☐ Yes ☒ No
If yes, submit "REPORT OF UNDESIRABLE WATER"
Type of water? Salt Depth of strata 110
Was a chemical analysis made? ☐ Yes ☒ No

I hereby certify that this well was drilled by me (or under my supervision) and that each and all of the statements herein are true to the best of my knowledge and belief. I understand that failure to complete items 1 thru 15 will result in the log(s) being returned for completion and resubmittal.

COMPANY NAME Tolen Water well Service (Type or Print)
Well Driller's License No. 02917 W.
ADDRESS 4211 Anchwood (Street or RFD) Houston (City) Texas (State) 77049 (Zip)
(Signed) John W Tolen (Licensed Well Driller) (Signed) (Registered Driller Trainee)

Please attach electric log, chemical analysis, and other pertinent information, if available.

For TWC use only
Well No.
Located on map

WWD-012 (Rev. 07/15/88) TEXAS WATER COMMISSION COPY

4820124889

p. 42, 43

Attention Owner:
Confidentiality Privilege Notice on reverse side of owner's copy.

Texas Department of License and Regulation

Water Well Driller/Pump Installer Program
P.O. Box 12157 Austin, Texas 78711 (512)463-7880 FAX (512)463-8616
Toll free (800)803-9202
Email address: water.well@license.state.tx.us

This form must be completed and filed with the department and owner within 60 days upon completion of the well.

WELL REPORT

A. WELL IDENTIFICATION AND LOCATION DATA

1) OWNER

Name	Address	City	State	Zip
GARY BIGGERS	5630 Killough St	Houston	TX	77086

2) WELL LOCATION

County	Physical Address	City	State	Zip
HARRIS	5630 Killough St	Houston	TX	77086

3) Type of Work ☑ New Well ☐ Reconditioning ☐ Replacement ☐ Deepening

Lat. Long. Grid # 65-05-7

4) Proposed Use (check) ☐ Monitor ☐ Environmental Soil Boring ☑ Domestic ☐ Industrial ☐ Irrigation ☐ Injection ☐ Public Supply ☐ De-watering ☐ Testwell ☐ Rig Supply
If Public Supply well, were plans submitted? ☐ Yes ☐ No

5) N↑ X

6) Drilling Date
Started 10/28/02
Completed 10/30/02

Diameter of Hole

Dia.(in)	From (ft)	To (ft)
6 3/4	0	347
3 7/8	347	357

7) Drilling Method (check) ☐ Driven ☐ Air Rotary ☑ Mud Rotary ☐ Bored ☐ Air Hammer ☐ Cable Tool ☐ Jetted ☐ Other

From (ft)	To (ft)	Description and color of formation material
0	98	CLAY
98	135	SAND & GRAVEL
135	194	CLAY
194	197	SAND
197	204	CLAY
204	212	SAND & ROCK
212	233	CLAY
233	262	SAND
262	269	SHALE
269	308	SAND & GRAVEL

(Use reverse side of Well Owner's copy, If necessary)

8) Borehole Completion ☐ Open Hole ☑ Straight Wall ☐ Under-reamed ☐ Gravel Packed ☐ Other
If Gravel Packed give the interval from ft. to ft.

Casing, Blank Pipe, and Well Screen Data

Dia. (in.)	New Or Used	Steel, Plastic, etc. Perf., Slotted, etc Screen Mfg., if commercial	Setting (ft) From	Setting (ft) To	Gage Casing Screen
4	N	PVC CASING	0	347	
2.5	N	GALVANIZED LINER	341	347	
2.5	N	SSRB SCREENS	347	357	.010

9) Cementing Data
Cementing from 0 ft. to 115 ft. # of sacks used 30
337 ft. to 357 ft. # of sacks used 4
Method Used
Cementing By
Distance to septic system field or other concentrated contamination ____ ft.
Method of verification of above distance

13) Plugged ☐ Well plugged within 48 hours
Casing left in well: Cement/Bentonite placed in well:

From (ft)	To (ft)	From (ft)	To (ft)	Sacks used

10) Surface Completion
☐ Specified Surface Slab Installed
☑ Specified Surface Sleeve Installed
☐ Pitless Adapter Used
☐ Approved Alternative Procedure Used

14) Type Pump
☐ Turbine ☐ Jet ☑ Submersible ☐ Cylinder
☐ Other
Depth to pump bowls, cylinder, jet etc. ft.

11) Water Level
Static level 203 ft. below Date 10/30/02
Artesian Flow ____ gpm. Date / /

15) Water Test
Typetest ☐ Pump ☐ Bailer ☑ Jetted ☑ Estimated
Yield: 25 gpm with ____ ft. drawdown after ____ hrs.

16) Water Quality
Did you knowingly penetrate a strata which contain undesirable constituents.
☐ YES ☑ NO If yes, did you submit a REPORT OF UNDESIRABLE WATER
Type of water ____ Depth of Strata ____
Was a chemical analysis made ☐ Yes ☑ No

12) Packers

Type	Depth
K PACKER	341

Company or individual's Name (type or print) Aqua Utility Construction LP Lic. No. 2035
Address PO Box 874 City Tomball State TX Zip 77377

Signature Craig Bussell / / Signature [signature] / /
Licensed Driller/Pump Installer Date Apprentice Date
CRAIG BUSSELL JASON BEAM

TDLR FORM 6001WWD *White - TDLR* *Yellow - Owner* *Pink - Driller/Pump Installer* 4820127130

Dup

65-04-5J

Send original copy by certified mail to the Texas Water Development Board P. O. Box 13087 Austin, Texas 78711

State of Texas

WATER WELL REPORT

For TWDB use only
Well No. 65-04-5J
Located on map
Received: 7-9-73
465

1) OWNER:
Person having well drilled Jesse Mc Roark (Name) Address 5437 Killough (Street or RFD) Houston (City) Texas (State) 77038

Landowner Same (Name) Address (Street or RFD) (City) (State)

2) LOCATION OF WELL:
County Harris, 14 miles in NW (N.E., S.W., etc.) direction from Houston (Town)

Locate by sketch map showing landmarks, roads, creeks, hiway number, etc.*

Well is located at 5437 Killough St. Killough intersects W. Montgomery Rd in Recreation Acres Subdivision.

North

(Use reverse side if necessary)

or Give legal location with distances and directions from adjacent sections or survey lines.

Labor League

Block Survey

Abstract No.

(NW¼ NE¼ SW¼ SE¼) of Section

3) TYPE OF WORK (Check): New Well X, Deepening, Reconditioning, Plugging

4) PROPOSED USE (Check): X Domestic, Industrial, Municipal, Irrigation, Test Well, Other

5) TYPE OF WELL (Check): X Rotary, Driven, Dug, Cable, Jetted, Bored

6) WELL LOG:
Diameter of hole 6 in. Depth drilled 158 ft. Depth of completed well 154 ft. Date drilled July 73

All measurements made from 3 ft. above ground level.

From (ft.)	To (ft.)	Description and color of formation material
0	3	top soil
3	18	red clay
18	26	red sand
26	58	clay
58	66	sand
66	129	clay
129	158	course sand

(Use reverse side if necessary)

9) Casing:
Type: Old, X New, X Steel, Plastic, Other

Cemented from none ft. to ft.

Diameter (inches)	Setting From (ft.)	To (ft.)	Gage
4	~~0~~	~~158~~	10.89#
	0	~~158~~ 145	

10) SCREEN:
Type Pipe based stainless steel ribbed

Perforated Slotted

Diameter (inches)	Setting From (ft.)	To (ft.)	Slot Size
4	145	153	16 ga

7) COMPLETION (Check): X Straight wall, Gravel packed, Other, Under reamed, Open Hole

8) WATER LEVEL:
Static level 78 ft. below land surface Date July 73

Artesian pressure lbs. per square inch Date

Depth to pump bowls, cylinder, jet, etc., ft. below land surface.

11) WELL TESTS:
Was a pump test made? Yes X No If yes, by whom?

Yield: gpm with ft. drawdown after hrs.

Bailer test gpm with ft. drawdown after hrs.

Artesian flow gpm

Temperature of water

12) WATER QUALITY:
Was a chemical analysis made? Yes No X

Did any strata contain undesirable water? Yes No X

Type of water? depth of strata

I hereby certify that this well was drilled by me (or under my supervision) and that each and all of the statements herein are true to the best of my knowledge and belief.

NAME B.J. Swinehart (Type or Print) Water Well Drillers Registration No. 229

ADDRESS 7524 N. Freeway (Street or RFD) Houston (City) Texas (State) 77037

(Signed) B.J. Swinehart (Water Well Driller) B.J. Swinehart Co., Inc. (Company Name)

Please attach electric log, chemical analysis, and other pertinent information, if available.

*Additional instructions on reverse side.

TWDB-WD-8

(9)

Send original copy by certified mail to the Texas Department of Water Resources P. O. Box 13087 Austin, Texas 78711

State of Texas
WATER WELL REPORT

ATTENTION OWNER: *Confidentiality Privilege Notice on Reverse Side*

Texas Water Well Drillers Board P. O. Box 13087 Austin, Texas 78711

1) OWNER Donald R. Mosley (Name) Address 5520 Chippewa (Street or RFD) Houston (City) Texas (State) (Zip)

2) LOCATION OF WELL: County Harris 15 miles in N. NW (N.E., S.W., etc.) direction from Houston (Town)

Driller must complete the legal description to the right with distance and direction from two intersecting section or survey lines, or he must locate and identify the well on an official Quarter- or Half-Scale Texas County General Highway Map and attach the map to this form.

☐ Legal description:
Section No. _____ Block No. _____ Township _____
Abstract No. _____ Survey Name _____
Distance and direction from two intersecting section or survey lines _____

☑ See attached map. mapsco Dwg 65-05 - 7Y

3) TYPE OF WORK (Check): ☑ New Well ☐ Deepening ☐ Reconditioning ☐ Plugging

4) PROPOSED USE (Check): ☑ Domestic ☐ Industrial ☐ Public Supply ☐ Irrigation ☐ Test Well ☐ Other _____

5) DRILLING METHOD (Check): ☑ Mud Rotary ☐ Air Hammer ☐ Driven ☐ Bored ☐ Air Rotary ☐ Cable Tool ☐ Jetted ☐ Other _____

6) WELL LOG:

Date drilled 2/15/84

DIAMETER OF HOLE Dia. (in.)	From (ft.)	To (ft.)
6¾	Surface	131

7) BOREHOLE COMPLETION:
☐ Open Hole ☐ Straight Wall ☐ Underreamed
☐ Gravel Packed ☑ Other Cemented
If Gravel Packed give interval . . . from _____ ft. to _____ ft.

From (ft.)	To (ft.)	Description and color of formation material
0	3	top soil
3	41	red + gray clay
41	43	fine red sand
43	84	red + gray clay
84	94	coarse sand
94	100	blue clay
100	116	coarse sand + gravel
116	120	blue clay
120	131	coarse sand

8) CASING, BLANK PIPE, AND WELL SCREEN DATA:

Dia. (in.)	New or Used	Steel, Plastic, etc. Perf., Slotted, etc. Screen Mfr., if commercial	Setting (ft.) From	Setting (ft.) To	Gage Casing Screen
4"	New	Plastic Casing	0	120	40
2½"	New	Plastic Screen	121	131	12

CEMENTING DATA
Cemented from 120 ft. to 50 ft.
Method used Pressurized
Cemented by Ind. (Company or Individual)

9) WATER LEVEL:
Static level 80 ft. below land surface Date 2/16/84
Artesian flow _____ gpm. Date _____

10) PACKERS: Type Depth
2½"x4" R+R 3Ring 118'

11) TYPE PUMP:
☐ Turbine ☐ Jet ☑ Submersible ☐ Cylinder
☐ Other _____
Depth to pump bowls, cylinder, jet, etc., 105 ft.

12) WELL TESTS:
☐ Type Test: ☐ Pump ☐ Bailer ☐ Jetted ☐ Estimated
Yield. _____ gpm with _____ ft. drawdown after _____ hrs.

RECEIVED
APR - 9 1984
DEPT. OF WATER RESOURCES

(Use reverse side if necessary)

WATER QUALITY:
Did you knowingly penetrate any strata which contained undesirable water? ☐ Yes ☑ No
If yes, submit "REPORT OF UNDESIRABLE WATER"
Type of water? Fresh Depth of strata 11'
Was a chemical analysis made? ☐ Yes ☑ No

I hereby certify that this well was drilled by me (or under my supervision) and that each and all of the statements herein are true to the best of my knowledge and belief.

DRILLER'S NAME Amrell + Potter Drilling Co. Water Well Driller's License No. 1872
(Type or Print)

ADDRESS 5717 Chippewa (Street or RFD) Houston (City) Texas (State) 77086 (Zip)

Bobby Potter (Licensed Water Well Driller) (Signed) _____ (Registered Driller Trainee)

With electric log, chemical analysis, and other pertinent information, if available.

For TDWR use only: Well No. 65-05-7Y Located on map 15 S-E

(Rev. 5-27-82)

DEPARTMENT OF WATER RESOURCES COPY

4820112223

Send original copy by certified return receipt request[illegible]ail to. TDLR, P.O. Box 12157, Austin, TX 78711

ATTENTION OWNER: *Confidentiality Privilege Notice on reverse side of Well Owner's copy (pink)*

State of Texas
WELL REPORT

Texas Department of Licensing & Regulation
P.O. Box 12157
Austin, TX 78711
512-463-7880

1) OWNER W.R. Nutto (Name) ADDRESS 5622 Kellough Houston, Tex (Street or RFD) (City) (State) (Zip)

2) ADDRESS OF WELL'S LOCATION: County Harris (Street, RFD or other) same as above (City) (State) (Zip) Long. ____ Lat. ____ Grid # 65-05-7

3) TYPE OF WORK (Check): ☑ New Well ☐ Deepening ☐ Reconditioning ☐ Plugging

4) PROPOSED USE (Check): ☐ Monitor ☐ Environmental Soil Boring ☑ Domestic ☐ Industrial ☐ Irrigation ☐ Injection ☐ Public Supply ☐ De-watering ☐ Testwell
If Public Supply well, were plans submitted to the TNRCC? ☐ Yes ☐ No

5)

6) WELL LOG:
Date Drilling: Started 11-2 19 98 Completed 11-9 19 98

DIAMETER OF HOLE

Dia. (in.)	From (ft.)	To (ft.)
7	Surface	320
5	230	342

7) DRILLING METHOD (Check): ☐ Driven ☐ Air Rotary ☑ Mud Rotary ☐ Bored ☐ Air Hammer ☐ Cable Tool ☐ Jetted ☐ Other

N

From (ft.)	To (ft.)	Description and color of formation material
0	44	CLAY
44	45	Rock
45	50	SAND
50	98	CLAY
98	135	SAND
135	167	CLAY
167	171	SAND
171	228	CLAY
228	267	SAND & Rock
267	272	CLAY
272	30	SAND & Rock
300	311	CLAY
311	342	SAND

(Use reverse side of Well Owner's copy, if necessary)

8) Borehole Completion (Check): ☐ Open Hole ☐ Straight Wall ☐ Underreamed ☐ Gravel Packed ☑ Other Two String
If Gravel Packed give interval from ____ ft. to ____ ft.

CASING, BLANK PIPE, AND WELL SCREEN DATA:

Dia. (in.)	New or Used	Steel, Plastic, etc. Perf., Slotted, etc. Screen Mfg., if commercial	Setting (ft.) From	Setting (ft.) To	Gage Casing Screen
4	N	PVC	0	320	40
2½	N	PVC Liner	320	337	40
2½	N	PVC Jacos	337	342	.006

9) CEMENTING DATA
Cemented from 0 ft. to 10 ft. No. of sacks used 6
192 ft. to 342 ft. No. of sacks used 12
Method used Pressure
Cemented by C.W.W.
Distance to septic system field lines or other concentrated contamination 100 ft.
Method of verification of above distance Owner

13) ☐ Well plugged within 48 hours

Casing left in well: From (ft)	Casing left in well: To (ft)	Cement/bentonite placed in well: From (ft)	Cement/bentonite placed in well: To (ft)	Sacks used:

14) TYPE PUMP:
☐ Turbine ☐ Jet ☑ Submersible ☐ Cylinder ☐ Other
Depth to pump bowls, cylinder, jet, etc., 300 ft.

15) WELL TESTS:
Type test: ☑ Pump ☐ Bailer ☐ Jetted ☑ Estimated
Yield: 10 gpm with ____ ft. drawdown after ____ hrs.

16) WATER QUALITY:
Did you knowingly penetrate any strata which contained undesirable constituents?
☐ Yes ☑ No If yes, submit "REPORT OF UNDESIRABLE WATER"
Type of water? Potable Depth of strata 31
Was a chemical analysis made? ☐ Yes ☑ No

10) SURFACE COMPLETION
☐ Specified Surface Slab Installed
☐ Specified Steel Sleeve Installed
☐ Pitless Adapter Used
☑ Approved Alternative Procedure Used

11) WATER LEVEL:
Static level 210 ft. below land surface Date 11-6-98
Artesian flow ____ gpm. Date ____

12) PACKERS:

Type	Depth
4X 2½ R+R K	310'

I certify that I drilled this well (or the well was drilled under my direct supervision) and that each and all of the statements herein are true and correct. I understand that failure to complete items 1 thru 16 will result in the fog(s) being returned for completion and resubmittal.

COMPANY NAME Coastal Water Well (Type or print) WELL DRILLER'S LICENSE NO. 812

ADDRESS P.O. Box 745 (Street or RFD) Porter (City) Tex (State) 77365 (Zip)

(Signed) W.L. Gehrels (Licensed Well Driller) (Signed) Keith Gehrels (Registered Driller Trainee)

Please attach electric log, chemical analysis, and other pertinent information, if available.

TDLR FORM 001WWD (4/98) White - TDLR Yellow - DRILLER Pink - WELL OWNER

STATE OF TEXAS WELL REPORT for Tracking #361567

Owner:	**Batterson Truck & Equipment**	Owner Well #:	**12609**
Address:	**8562 Katy Freeway Houston, TX 77086**	Grid #:	**65-05-7**
		Latitude:	**29° 54' 14" N**
Well Location:	**5502 Killough Houston, TX 77086**	Longitude:	**095° 28' 23" W**
Well County:	**Harris**	Elevation:	**No Data**
Type of Work:	**New Well**	Proposed Use:	**Domestic**

Drilling Start Date: **3/10/2014** Drilling End Date: **3/11/2014**

	Diameter (in.)	*Top Depth (ft.)*	*Bottom Depth (ft.)*
Borehole:	**6.75**	**0**	**380**

Drilling Method: **Mud (Hydraulic) Rotary**

Borehole Completion: **2 string**

	Top Depth (ft.)	*Bottom Depth (ft.)*	*Description (number of sacks & material)*
Annular Seal Data:	**0**	**365**	**40**
	0	**10**	**10**

Seal Method: **Positive Displacement**

Sealed By: **SDI**

Distance to Property Line (ft.): **7**

Distance to Septic Field or other concentrated contamination (ft.): **None**

Distance to Septic Tank (ft.): **No Data**

Method of Verification: **Owner**

Surface Completion: **Surface Sleeve Installed**

Water Level: **180 ft.** below land surface on **2014-03-20** Measurement Method: **Unknown**

Packers: **K Packer 355'**

Type of Pump: **Submersible** Pump Depth (ft.): **240**

Well Tests: **Jetted** **Yield: 45 GPM**

	Strata Depth (ft.)	Water Type
Water Quality:	**No Data**	**No Data**

Chemical Analysis Made: **No**

Did the driller knowingly penetrate any strata which contained injurious constituents?: **No**

Certification Data: The driller certified that the driller drilled this well (or the well was drilled under the driller's direct supervision) and that each and all of the statements herein are true and correct. The driller understood that failure to complete the required items will result in the report(s) being returned for completion and resubmittal.

Company Information: **Scott Drilling Inc**

11923 Green Pines Circle
Houston, TX 77066

Driller Name: **Scott Robinson** License Number: **4839**

Apprentice Name: **Carlos DeLeon** Apprentice Number: **59057**

Comments: **No Data**

Lithology:
DESCRIPTION & COLOR OF FORMATION MATERIAL

Top (ft.)	Bottom (ft.)	Description
0	**100**	**Clay**
100	**145**	**Sand**
145	**250**	**Clay**
250	**270**	**sand**
270	**325**	**Clay**
325	**380**	**Sand**

Casing:
BLANK PIPE & WELL SCREEN DATA

Dia. (in.)	New/Used	Type	Setting From/To (ft.)
4	**N**	**PVC**	**Casing 0-365**
2.5	**N**	**PVC**	**Liner 355-365**
2.5	**N**	**PVC**	**Screen 365-380 .008**

IMPORTANT NOTICE FOR PERSONS HAVING WELLS DRILLED CONCERNING CONFIDENTIALITY

TEX. OCC. CODE Title 12, Chapter 1901.251, authorizes the owner (owner or the person for whom the well was drilled) to keep information in Well Reports confidential. The Department shall hold the contents of the well log confidential and not a matter of public record if it receives, by certified mail, a written request to do so from the owner.

Please include the report's Tracking Number on your written request.

Texas Department of Licensing and Regulation
P.O. Box 12157
Austin, TX 78711
(512) 334-5540

STATE OF TEXAS WELL REPORT for Tracking #38273

Owner:	**Donald Knight**	Owner Well #:	**No Data**
Address:	**5526 Killough Houston, TX 77086**	Grid #:	**65-05-7**
		Latitude:	**29° 54' 16" N**
Well Location:	**5526 Killough Houston, TX 77086**	Longitude:	**095° 28' 25" W**
Well County:	**Harris**	Elevation:	**No Data**
Type of Work:	**New Well**	Proposed Use:	**Domestic**

Drilling Start Date: **4/29/2004** Drilling End Date: **4/30/2004**

	Diameter (in.)	*Top Depth (ft.)*	*Bottom Depth (ft.)*
Borehole:	**6.875**	**0**	**400**

Drilling Method: **Mud (Hydraulic) Rotary**

Borehole Completion: **2-String**

	Top Depth (ft.)	*Bottom Depth (ft.)*	*Description (number of sacks & material)*
Annular Seal Data:	**0**	**370**	**20**
	0	**10**	**10**

Seal Method: **Positive Displacement**

Sealed By: **Driller**

Distance to Property Line (ft.): **No Data**

Distance to Septic Field or other concentrated contamination (ft.): **150+**

Distance to Septic Tank (ft.): **No Data**

Method of Verification: **No Data**

Surface Completion: **Surface Sleeve Installed**

Water Level: **175 ft.** below land surface on **2004-04-30** Measurement Method: **Unknown**

Packers: **K-Packer 360**

Type of Pump: **Submersible** Pump Depth (ft.): **300**

Well Tests: **Jetted** **No Test Data Specified**

	Strata Depth (ft.)	Water Type
Water Quality:	**No Data**	**Potable**

Chemical Analysis Made: **No**

Did the driller knowingly penetrate any strata which contained injurious constituents?: **No**

Certification Data: The driller certified that the driller drilled this well (or the well was drilled under the driller's direct supervision) and that each and all of the statements herein are true and correct. The driller understood that failure to complete the required items will result in the report(s) being returned for completion and resubmittal.

Company Information: **Robinson Water Well Service, Inc.**

11819 W. Montgomery Rd.
Houston, TX 77086

Driller Name: **M.E. Robinson Jr.** License Number: **1464**

Comments: **No Data**

Lithology:
DESCRIPTION & COLOR OF FORMATION MATERIAL

Top (ft.)	Bottom (ft.)	Description
0	**30**	**Clay**
30	**45**	**Sand**
45	**105**	**Clay**
105	**160**	**Sand**
160	**205**	**Clay**
205	**400**	**Sand**

Casing:
BLANK PIPE & WELL SCREEN DATA

Dia. (in.)	New/Used	Type	Setting From/To (ft.)
4" New PVC Casing 0-370 Sch40			
2.5" New Pvc Liner 360-370 Sch40			
2.5" New PVC Screen 370-400 .012			

IMPORTANT NOTICE FOR PERSONS HAVING WELLS DRILLED CONCERNING CONFIDENTIALITY

TEX. OCC. CODE Title 12, Chapter 1901.251, authorizes the owner (owner or the person for whom the well was drilled) to keep information in Well Reports confidential. The Department shall hold the contents of the well log confidential and not a matter of public record if it receives, by certified mail, a written request to do so from the owner.

Please include the report's Tracking Number on your written request.

Texas Department of Licensing and Regulation
P.O. Box 12157
Austin, TX 78711
(512) 334-5540

STATE OF TEXAS WELL REPORT for Tracking #525178

Owner:	**Katherine Loung**	Owner Well #:	**No Data**
Address:	**5417 Chippewa Houston, TX 77066**	Grid #:	**65-05-7**
		Latitude:	**29° 54' 22" N**
Well Location:	**5417 Chippewa Houston, TX 77066**	Longitude:	**095° 28' 21" W**
Well County:	**Harris**	Elevation:	**No Data**
Type of Work:	**New Well**	Proposed Use:	**Domestic**

Drilling Start Date: **8/23/2019** Drilling End Date: **8/25/2019**

	Diameter (in.)	*Top Depth (ft.)*	*Bottom Depth (ft.)*
Borehole:	**6.75**	**0**	**400**

Drilling Method: **Mud (Hydraulic) Rotary**

Borehole Completion: **2 String**

	Top Depth (ft.)	*Bottom Depth (ft.)*	*Description (number of sacks & material)*
Annular Seal Data:	**0**	**380**	**Cement 49 Bags/Sacks**
	0	**10**	**ready mix 10 Bags/Sacks**

Seal Method: **Pressure**

Sealed By: **Driller**

Distance to Property Line (ft.): **20**

Distance to Septic Field or other concentrated contamination (ft.): **100**

Distance to Septic Tank (ft.): **No Data**

Method of Verification: **Owner**

Surface Completion: **Surface Sleeve Installed** **Surface Completion by Driller**

Water Level: **185 ft.** below land surface on **2019-10-25**

Packers: **K-Packer at 370 ft.**

Type of Pump: **Submersible** Pump Depth (ft.): **140**

Well Tests: **Jetted** **Yield: 40 GPM**

	Strata Depth (ft.)	Water Type
Water Quality:	**No Data**	**No Data**

Chemical Analysis Made: **No**

Did the driller knowingly penetrate any strata which contained injurious constituents?: **No**

Certification Data: The driller certified that the driller drilled this well (or the well was drilled under the driller's direct supervision) and that each and all of the statements herein are true and correct. The driller understood that failure to complete the required items will result in the report(s) being returned for completion and resubmittal.

Company Information: **Scott Drilling Inc.**

11923 Green Pines Circle
Houston, TX 77066

Driller Name: **Scott Robinson** License Number: **4839**

Apprentice Name: **Franke Vasquez** Apprentice Number: **59059**

Comments: **No Data**

Lithology:
DESCRIPTION & COLOR OF FORMATION MATERIAL

Top (ft.)	Bottom (ft.)	Description
0	10	Top Soil
10	105	Clay
145	245	Clay
245	305	Sand
305	380	Clay
380	400	Sand

Casing:
BLANK PIPE & WELL SCREEN DATA

Dia (in.)	Type	Material	Sch./Gage	Top (ft.)	Bottom (ft.)
4	Blank	New Plastic (PVC)		0	380
2.5	Blank	New Plastic (PVC)		370	380
2.5	Perforated or Slotted	New Plastic (PVC)	0.008	380	400

IMPORTANT NOTICE FOR PERSONS HAVING WELLS DRILLED CONCERNING CONFIDENTIALITY

TEX. OCC. CODE Title 12, Chapter 1901.251, authorizes the owner (owner or the person for whom the well was drilled) to keep information in Well Reports confidential. The Department shall hold the contents of the well log confidential and not a matter of public record if it receives, by certified mail, a written request to do so from the owner.

Please include the report's Tracking Number on your written request.

Texas Department of Licensing and Regulation
P.O. Box 12157
Austin, TX 78711
(512) 334-5540

Send original copy by certified return receipt requested to: TDLR, P.O. Box 12157, Austin, TX 78711

ATTENTION OWNER: *Confidentiality Privilege Notice on reverse side of Well Owner's copy (pink)*

State of Texas
WELL REPORT

Texas Department of Licensing & Regulation
P.O. Box 12157
Austin, TX 78711
512-463-7880

1) OWNER IMPVAL, LTD. (Name) ADDRESS C/O AQUASOURCE DEVELOPMENT P.O. BOX 90045 HOUSTON, TEXAS 77290 (Street or RFD) (City) (State) (Zip)

2) ADDRESS OF WELL'S LOCATION: County HARRIS IMPERIAL VALLEY DRIVE (Street, RFD or other) (City) (State) (Zip) Long. ____ Lat. ____ Grid # 60-61-9

3) TYPE OF WORK (Check): [X] New Well [ ] Deepening [ ] Reconditioning [ ] Plugging

(4) PROPOSED USE (Check): [ ] Monitor [ ] Environmental Soil Boring [ ] Domestic [ ] Industrial [ ] Irrigation [ ] Injection [X] Public Supply [ ] De-watering [ ] Testwell
If Public Supply well, were plans submitted to the TNRCC? [X] Yes [ ] No

5)

6) WELL LOG:
Date Drilling: Started 4/7/2000 Completed 4/18/2000

DIAMETER OF HOLE

Dia. (in.)	From (ft.)	To (ft.)
12 1/4	Surface	743
7 7/8	743	783

7) DRILLING METHOD (Check): [ ] Driven [ ] Air Rotary [X] Mud Rotary [ ] Bored [ ] Air Hammer [ ] Cable Tool [ ] Jetted [ ] Other

From (ft.)	To (ft.)	Description and color of formation material
0	20	SURFACE CLAY
20	26	SAND
26	57	SHALE
57	65	SAND
65	67	SHALE
67	73	SAND
73	90	SHALE
90	157	SAND WITH SHALE STREAKS
157	166	SHALE
166	190	SAND
190	206	SHALE
206	210	SAND

(Use reverse side of Well Owner's copy, if necessary)

8) Borehole Completion (Check): [ ] Open Hole [X] Straight Wall [ ] Underreamed [ ] Gravel Packed [ ] Other
If Gravel Packed give interval from ____ ft. to ____ ft.

CASING, BLANK PIPE, AND WELL SCREEN DATA:

Dia. (in.)	New or Used	Steel, Plastic, etc. Perf., Slotted, etc. Screen Mfg., if commercial	Setting (ft.) From	Setting (ft.) To	Gage Casing Screen
8 5/8	N	STEEL	0	743	
5	N	STEEL LINER	730	743	
5	N	S.S.R.B.	743	783	16

9) CEMENTING DATA
Cemented from 0 ft. to 743 ft. No. of sacks used 204
____ ft. to ____ ft. No. of sacks used ____
Method used HALLIBURTON
Cemented by AQUASOURCE/B & S INC.
Distance to septic system field lines or other concentrated contamination ____ ft.
Method of verification of above distance ____

FILE ID ____ SEQ # ____

13) [ ] Well plugged within 48 hours

Casing left in well: From (ft)	Casing left in well: To (ft)	Cement/bentonite placed in well: From (ft)	Cement/bentonite placed in well: To (ft)	Sacks used:

10) SURFACE COMPLETION
[X] Specified Surface Slab Installed
[ ] Specified Steel Sleeve Installed
[ ] Pitless Adapter Used
[ ] Approved Alternative Procedure Used

SEQ # ____ AUG 15 2000 DESC CD ____ COMMENT ____ 1

14) TYPE PUMP:
[ ] Turbine [ ] Jet [X] Submersible [ ] Cylinder [ ] Other
Depth to pump bowls, cylinder, jet, etc., ____ ft.

15) WELL TESTS:
Type test: [ ] Pump [ ] Bailer [X] Jetted [ ] Estimated
Yield: 300 gpm with ____ ft. drawdown after ____ hrs.

11) WATER LEVEL:
Static level 341 ft. below land surface Date 4/18/00
Artesian flow ____ gpm. Date ____

16) WATER QUALITY:
Did you knowingly penetrate any strata which contained undesirable constituents?
[ ] Yes [X] No If yes, submit "REPORT OF UNDESIRABLE WATER"
Type of water? ____ Depth of strata ____
Was a chemical analysis made? [X] Yes [ ] No

12) PACKERS: Type Depth

I certify that I drilled this well (or the well was drilled under my direct supervision) and that each and all of the statements herein are true and correct. I understand that failure to complete items 1 thru 16 will result in the log(s) being returned for completion and resubmittal.

COMPANY NAME AQUASOURCE/ B & S INC. (Type or print) WELL DRILLER'S LICENSE NO. 2854W

ADDRESS P.O. BOX 874 (Street or RFD) TOMBALL (City) TEXAS (State) 77377-0874 (Zip)

(Signed) JOHNNY WILLIAMS (Licensed Well Driller) (Signed) ____ (Registered Driller Trainee)

Please attach electric log, chemical analysis, and other pertinent information, if available. 60-61-9

TDLR FORM 001WWD (4/98) White - TDLR Yellow - DRILLER Pink - WELL OWNER

IMPORTANT NOTICE FOR PERSONS HAVING WELLS DRILLED CONCERNING CONFIDENTIALITY

Section 32.005 of the Texas Water Code, concerning confidential information in the Reporting of Well Logs, reads as follows:

> "Every licensed driller drilling, deepening or otherwise altering a water well within this State shall make and keep a legible and accurate well log in accordance with the department rule on forms prescribed by the department. Not later than the 60th day after the completion or cessation of drilling, deepening, or otherwise altering the well, the licensed driller shall deliver or transmit by certified mail a copy of the well log to the department and to the owner of the well or the person for whom the well was drilled. Each copy of a well log, other than a department copy must include the name, mailing address, and telephone number of the department. The well log shall be recorded at the time of drilling, and must show the depth, thickness, and character of the strata penetrated, the location of water-bearing strata, the depth, size and character of casing installed, and any other information required by department rule. The department shall hold the contents of the well log confidential and not a matter of public record if it receives, by certified mail, a written request to do so from the owner or person for whom the well was drilled."

The last sentence specifies the means whereby you may, if you wish, assure that logs of your wells will be kept confidential.

From (ft.)	To (ft.)	Description and color of formation material
210	222	CLAY
222	234	SAND
234	246	SHALE
246	254	SAND & SHALE STREAKS
254	262	CALECHE
262	287	COARSE SAND
287	353	SHALE
353	378	SAND WITH SHALE STREAKS
378	401	SHALE
401	403	SAND
403	448	SHALE
448	463	SAND
463	474	SHALE WITH SAND STREAKS
474	506	SAND WITH SHALE STREAKS
506	587	SHALE
587	606	SAND
606	688	SHALE WITH SAND STREAKS
688	691	SAND
691	697	SAND
697	740	SHALE
740	783	SAND

10/26/2020
05:10:48

Texas Commission on Environmental Quality
DWW Water System Summary Sheet

PWS ID	PWS Name	Central Registry RN
TX1011726	AEROTERM US	RN101261501

Organization/Customer *	Central Registry CN
AEROTERM US INC	CN603150400

*Regulatory mail will be addressed to this organization/person

All Water System Contacts

Type	Contact	Communication
AC - Administrative Contact - PRESIDENT	CAMMETT, JOHN, W 201 WEST ST STE 200 ANNAPOLIS, MD 21401-3401	Phone Type: BUS - Business; Value: 281-433-1500
OW - Owner	AEROTERM US INC 201 WEST ST STE 200 ANNAPOLIS, MD 21401-3401	
PWS - Public Water System Contact - FACILITY MANAGER	GALVAN, FAITH 19115 LEE RD STE 226 HUMBLE, TX 77338-4189	Phone Type: BUS - Business; Value: 281-443-0020 Phone Type: BUS - Business; Value: 281-443-1500

Operator Grade	Number

Water Operator Licenses

License Holder:	HARTMAN, JAMES WILLIAM	
EXPIRED	Class: C - GROUND WATER TREATMENT OPERATOR	WG0009181

Owner Type	Owner Type Options: COUNTY, DISTRICT, FEDERAL GOVERNMENT, INVESTOR OWNED, MUNICIPALITY, NATIVE AMERICAN, PRIVATE, STATE GOVERNMENT, WATER SUPPLY CORPORATION
Private	

System Type	System Type Options: COMMUNITY, TRANSIENT/NON-COMMUNITY, NON-PUBLIC, NON-TRANSIENT/NON-COMMUNITY
NP - NON-PUBLIC	

Population Type	Population Served	# of Connect	# I/C w/other PWS
NonResidential	150	11	0

Total Product (MGD)	Average Daily Consump.	Max Daily Demand (MGD)	Total Storage (MG)	Elev. Storage (MG)	Service Pump Cap.	Max.Purchase Cap. (MGD/GPM)	Pressure Tank Cap. (MG)

Activity Status	Inactivation Date
I - INACTIVE	12/20/2016

Last Survey Date	Surveyor	Survey Type	Region	County
01/25/2013	MIGUEL GALVAN	Sanitary Survey	HOUSTON	HARRIS
02/02/2007	JILL C BURRIS	Sanitary Survey	HOUSTON	HARRIS
No Site Visit Data				

(Treatment Plant)							
Entry Point	EP Name/Source Summation (Activity Status)	Plant Name (Activity Status)	Plant Num	Chemical Mon Type	Chem Sample Point	Distribution Mon Type	Dist Sample Point
EP001	TRT-TAP / No Source Listed(I)	PLANT - 15911 MORALES(I)	TP6352		NO		NO

Train:	Unnamed			
(Treatments)				
Disinfection Zone	Treatment Sequence	Objective	Process	Treatment
null	null	D	423	HYPOCHLORINATION, PRE

(Active Sources)

(Inactive/Offline Sources)			
SourceNumber	Name	Status	Depth
G1011726B	2 - 15911 MORALES / PLUGGED	P	N/A
G1011726A	1 - 15911 MORALES	O	390

Code Explanations
Monitoring Type Codes: (GW) GROUNDWATER , (GUP) GROUNDWATER UNDER THE INFLUENCE - PURCHASED , (SWP) SURFACE WATER - PURCHASED , (GU) GROUNDWATER UNDER THE INFLUENCE OF SURFACE WATER , (N) NO SOURCES , (SW) SURFACE WATER
Activity Status Codes: (A) ACTIVE , (D) DELETED/DISSOLVED , (I) INACTIVE , (P) PROPOSED ,
Operational Status Codes: (E) EMERGENCY , (I) INTERIM/PEAK (O) OTHER , (P) PERMANENT , (S) SEASONAL
Source Types: (G) GROUND WATER , (S) SURFACE WATER , (U) GROUND WATER UNDER

- End of Report -

At the time of your query this data was the most current information available from our database, which is in real time. Every effort was made to retrieve it according to your query. Thank-you for using DWW.

Send original copy by certified mail to the Texas Water Development Board P. O. Box 12386 Austin, Texas 78711

State of Texas

WATER WELL REPORT

For TWDB use only
Well No. 65-06-4P
Located on map yes
Received: 70
dlr

1) OWNER:
Person having well drilled Dobbs House Inc. (Name) Address Houston (Street or RFD) Texas (City) (State)

Landowner Same (Name) Address Same (Street or RFD) (City) (State)

2) LOCATION OF WELL:
County Harris, 19 miles in N (N.E., S.W., etc.) direction from Houston (Town)

Locate by sketch map showing landmarks, roads, creeks, hiway number, etc.*

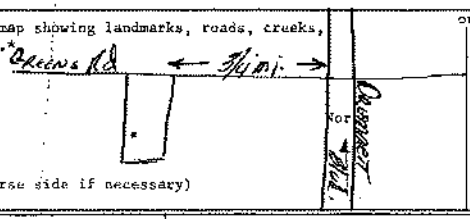

(Use reverse side if necessary)

or

Give legal location with distances and directions from adjacent sections or survey lines.

Labor _____ League _____

Block _____ Survey _____

Abstract No. _____

(NW¼ NE¼ SW¼ SE¼) of Section _____

3) TYPE OF WORK (Check): New Well ✓ Deepening Reconditioning Plugging

4) PROPOSED USE (Check): Domestic Industrial ✓ Municipal Irrigation Test Well Other

5) TYPE OF WELL (Check): Rotary ✓ Driven Dug Cable Jetted Bored

6) WELL LOG:
Diameter of hole 6 1/2" in. Depth drilled 330' ft. Depth of completed well 330' ft. Date drilled 2-27-70

All measurements made from 0' ft. above ground level.

From (ft.)	To (ft.)	Description and color of formation material
0'	4'	Top Soil
4'	56	Clay
56'	61'	Red Sand
61'	180'	Clay
180	196'	Fine Sand
196'	255'	Clay
255	264'	Fine Sand
264'	294'	Clay
294'	~~301~~ 284'	#20 ~~Fine~~ Sand
284	319'	Clay
319'	330'	#16 Sand

(Use reverse side if necessary)

9) Casing:
Type: Old New ✓ Steel ✓ Plastic Other

Cemented from _____ ft. to _____ ft.

Diameter (inches)	Setting From (ft.)	Setting To (ft.)	Gage
4"	272'	0'	Sch 40

10) SCREEN:
Type S.S. Wire Wrapped

Perforated ✓ Slotted

Diameter (inches)	Setting From (ft.)	Setting To (ft.)	Slot Size
2 1/2"	274	284	#20
2 1/2"	320	330	#16

7) COMPLETION (Check):
Straight wall ✓ Gravel packed Other
Under reamed Open Hole

8) WATER LEVEL:
Static level 137 ft. below land surface Date 2-28-70
Artesian pressure _____ lbs. per square inch Date _____
Depth to pump bowls, cylinder, jet, etc., 190' ft. below land surface.

11) WELL TESTS:
Was a pump test made? Yes No ✓ If yes, by whom?
Yield: _____ gpm with _____ ft. drawdown after _____ hrs.
Bailer test _____ gpm with _____ ft. drawdown after _____ hrs.
Artesian flow _____ gpm
Temperature of water _____

12) WATER QUALITY:
Was a chemical analysis made? Yes No ✓
Did any strata contain undesirable water? Yes No ✓
Type of water? _____ depth of strata _____

I hereby certify that this well was drilled by me (or under my supervision) and that each and all of the statements herein are true to the best of my knowledge and belief.

NAME Tommy C. Bussell (Type or Print) Water Well Drillers Registration No. #707

ADDRESS 9735 N. Hou. Rosslyn (Street or RFD) Houston (City) Texas (State)

(Signed) Tommy C. Bussell (Water Well Driller) Bussell & Son Inc. (Company Name)

Please attach electric log, chemical analysis, and other pertinent information, if available.

*Additional instructions on reverse side.

TWDBE-GW-53

GM

TEXAS WATER DEVELOPMENT BOARD
WELL SCHEDULE

State Well Number - 65 06 409 Previous Well Number - County - Harris 201
River Basin - San Jacinto River - 10 Zone - 1 Latitude - 29 56 55 Longitude - 95 20 40 Source of Coords - 2

Owners Well No. _____ Location _____ 1/4. _____ 1/4. Section _____, Block _____, Survey _____

Owner - Airport-Ground Transportation Co.

Driller - T C Bussell & Son

Address _____ Tenant/Oper. _____
Date Drilled - / /1970 Depth - 330 ft. Source of Depth - Altitude - 81 ft. Source of Alt. -
Aquifer - 112CHCT CHICOT AQUIFER Well Type - W User -

WELL CONSTRUCTION
Const. Method - _____
Completion - _____
Casing Material - _____
Screen Material - _____

LIFT DATA - Pump Mfr. _____ Type - SUBMERSIBLE PUMP No. Stages _____

Bowls Diam. - _____ in. Setting - _____ ft. Column Diam. - _____ in.

Motor Mfr. - _____ Fuel or Power - ELECTRIC MOTOR Horsepower -

YIELD Flow- _____ GPM Pump- _____ GPM Meas.,Rept.,Est- _____ Date- _____

PERFORMANCE TEST Date- _____ Length of Test- _____ Production- _____GPM

Static Level- _____ft. Pumping Level- _____ft. Drawdown- _____ft. Sp.Cap.- _____GPM/ft

QUALITY (Remarks- _____

WATER USE Primary- INDUSTRIAL Secondary- _____ Tertiary- _____

OTHER DATA AVAILAIBLE Water Levels- M Quality- N Logs- Other Data-

WATER LEVELS Date- 02/28/1970 Measurement- -137.00
Date- / / Measurement-

Recorded By _____ Date Record Collected or Updated- 08/23/2002

Reporting Agency - TEXAS WATER DEVELOPMENT BOARD
REMARKS -
TWDB R178

Casing or Blank Pipe (C) Well Screen or Slotted Zone (Open Hole (O) Cemented from _____ to _____		
	Diam. (in.)	Setting(feet) From	To
1		
2		
3		
4		
5		
6		
7		
8		
9		
10		
11		
12		
13		
14		
15		
16		
17		
18		
19		

Send original copy by certified mail to the Texas Water Development Board P. O. Box 13087 Austin, Texas 78711

State of Texas

WATER WELL REPORT

For TWDB use only
Well No. 65-05-8W
Located on map yes
Received: 78

1) OWNER:
Person having well drilled MARTY BRATHY (Name) Address ~~4800 N.~~ 12406 W. MONTGOMERY (Street or RFD) HOUSTON (City) TEX (State)

Landowner " " (Name) Address " " (Street or RFD) (City) (State)

2) LOCATION OF WELL:
County HARRIS, 16 miles in N-W (N.E., S.W., etc.) direction from HOUSTON (Town)

Locate by sketch map showing landmarks, roads, creeks, hiway number, etc.* I 45 #12 or

W MONTGOMERY

North

(Use reverse side if necessary) 149

Give legal location with distances and directions from adjacent sections or survey lines.

Labor _____ League _____

Block _____ Survey _____

Abstract No. _____

(NW¼ NE¼ SW¼ SE¼) of Section _____

3) TYPE OF WORK (Check): New Well ✓ Deepening Reconditioning Plugging

4) PROPOSED USE (Check): Domestic ✓ Industrial Municipal Irrigation Test Well Other

5) TYPE OF WELL (Check): Rotary ✓ Driven Dug Cable Jetted Bored

6) WELL LOG:
Diameter of hole 6 3/4 in. Depth drilled 266 ft. Depth of completed well 266 ft. Date drilled 5-9-78

All measurements made from 0 ft. above ground level.

From (ft.)	To (ft.)	Description and color of formation material
0	20	GRAY CLAY
20	40	RED CLAY
40	50	SAND
50	90	RED CLAY
90	130	SAND
130	170	GRAY CLAY
170	183	SAND & ROCK
183	200	GRAY CLAY
200	210	SAND
210	240	GRAY CLAY
240	266	SAND

(Use reverse side if necessary)

9) Casing:
Type: Old ✓ New Steel ~~Plastic~~ Other
Cemented from 80 ft. to 240 ft.

Diameter (inches)	Setting From (ft.)	Setting To (ft.)	Gage
4	0	240	SCH 40

10) SCREEN:
Type PLASTIC
Perforated ✓ Slotted

Diameter (inches)	Setting From (ft.)	Setting To (ft.)	Slot Size
2 1/2	256	266	12

7) COMPLETION (Check):
Straight wall ✓ Gravel packed Other
Under reamed Open Hole

8) WATER LEVEL:
Static level 180 ft. below land surface Date 5-9-78
Artesian pressure _____ lbs. per square inch Date _____
Depth to pump bowls, cylinder, jet, etc., 222 ft. below land surface.

11) WELL TESTS:
Was a pump test made? Yes No ✓ If yes, by whom?
Yield: _____ gpm with _____ ft. drawdown after _____ hrs.
Bailer test _____ gpm with _____ ft. drawdown after _____ hrs.
Artesian flow _____ gpm
Temperature of water _____

12) WATER QUALITY:
Was a chemical analysis made? Yes ✓
Did any strata contain undesirable water? Yes No
Type of water? _____ depth of strata _____

I hereby certify that this well was drilled by me (or under my supervision) and that each and all of the statements herein are true to the best of my knowledge and belief.

NAME JOHN B. LUMPKIN, JR (Type or Print) Water Well Drillers Registration No. 1101

ADDRESS 11630 MUELLER CEM. RD. (Street or RFD) CYPRESS (City) TEXAS (State)

(Signed) John B Lumpkin Jr (Water Well Driller) CY FAIR WATER WELL DRILLING & SERVICE (Company Name)

Please attach electric log, chemical analysis, and other pertinent information, if available.

*Additional instructions on reverse side.

4820112379

LOCATION OF WELL:

The sketch showing the well location must be as accurate as possible, showing landmarks, in sufficient detail so that the well may be plotted on a General Highway Map of the county in which the well is located.

Reference points from which distances are measured and directions given should be of a permanent nature (e.g. highway intersections, center of towns, river and creek bridges, railroad crossings). The distance and direction from the nearest town should always be indicated.

When giving a legal description include a sketch showing location of the well within the described area, e.g. survey abstract.

Information furnished in Section 2) of the TWDBE-GW-5) is very important. Unless the well can be accurately located on a map the value of the other data contained in the report is greatly reduced.

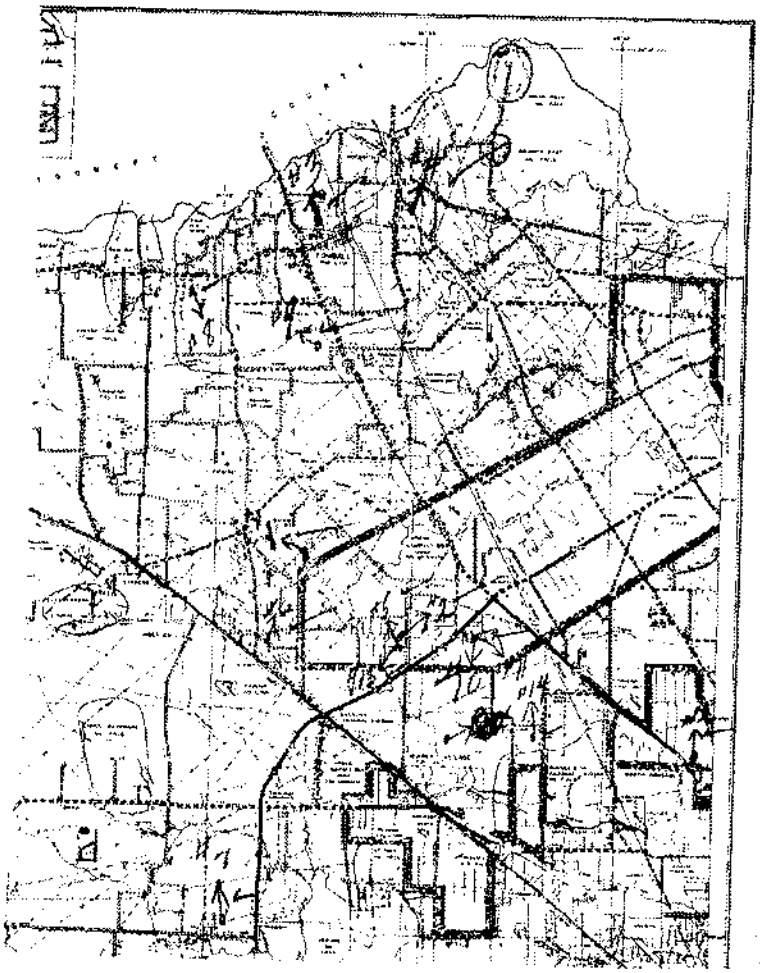

RECEIVED
JUN 26 1978
DEPT. OF
WATER RESOURCES

6m. WIEL

Send original copy by certified mail to the Texas Department of Water Resources P. O. Box 13087 Austin, Texas 78711

State of Texas
WATER WELL REPORT

ATTENTION OWNER: *Confidentiality Privilege Notice on Reverse Side*

Texas Water Well Drillers Board P. O. Box 13087 Austin, Texas 78711

1) OWNER Herman Frick (Name) Address 5920 Ronona (Street or RFD) Houston (City) Tex (State) 77086 (Zip)

2) LOCATION OF WELL County Harris 8 miles in NW (N.E., S.W., etc.) direction from Houston (Town)

Driller must complete the legal description to the right with distance and direction from two intersecting section or survey lines, or he must locate and identify the well on an official Quarter- or Half-Scale Texas County General Highway Map and attach the map to this form.

☐ Legal description:
Section No. _____ Block No. _____ Township _____
Abstract No. _____ Survey Name _____
Distance and direction from two intersecting section or survey lines _____

☑ See attached map.

3) TYPE OF WORK (Check): ☑ New Well ☐ Deepening ☐ Reconditioning ☐ Plugging

4) PROPOSED USE (Check): ☑ Domestic ☐ Industrial ☐ Public Supply ☐ Irrigation ☐ Test Well ☐ Other _____

5) DRILLING METHOD (Check): ☑ Mud Rotary ☐ Air Hammer ☐ Driven ☐ Bored ☐ Air Rotary ☐ Cable Tool ☐ Jetted ☐ Other _____

6) WELL LOG.

	DIAMETER OF HOLE Dia. (in.)	From (ft.)	To (ft.)
Date drilled 9-25-85	6 3/4	Surface 0	315

7) BOREHOLE COMPLETION: ☐ Open Hole ☐ Straight Wall ☐ Underreamed ☐ Gravel Packed ☐ Other 2 string
If Gravel Packed give interval . . . from _____ to _____ ft.

From (ft.)	To (ft.)	Description and color of formation material
0	16	Top Soil + Sand + Clay
16	24	Sand #8
24	97	Clay
97	134	Sand #8-14-16
134	166	Clay
166	182	Sand #8
182	203	Clay
203	212	Sand #6
212	227	Clay
227	312	Sand #10-14

8) CASING, BLANK PIPE, AND WELL SCREEN DATA:

Dia. (in.)	New or Used	Steel, Plastic, etc. Perf., Slotted, etc. Screen Mgf., if commercial	Setting (ft.) From	To	Gage Casing Screen
4	N	PVC Casing	0	300	
2 1/2	N	Plastic Screen	300	315	#10

CEMENTING DATA
Cemented from 0 ft. to 315 ft.
Method used Pressure
Cemented by Ronnie L. Doster (Company or Individual)

9) WATER LEVEL:
Static level 200 ft. below land surface Date 9-26-85
Artesian flow _____ gpm. Date _____

10) PACKERS: Type Depth
4 X 2 1/2 K Packer 295
Rank

RECEIVED
AUG 29 1986
TEXAS WATER COMMISSION

(Use reverse side if necessary)

11) TYPE PUMP: ☐ Turbine ☐ Jet ☑ Submersible ☐ Cylinder ☐ Other _____
Depth to pump bowls, cylinder, jet, etc., 275 ft.

12) WELL TESTS: NONE
☐ Type Test: ☐ Pump ☐ Bailer ☐ Jetted ☐ Estimated
Yield: _____ gpm with _____ ft. drawdown after _____ hrs.

13) WATER QUALITY:
Did you knowingly penetrate any strata which contained undesirable water? ☐ Yes ☑ No
If yes, submit "REPORT OF UNDESIRABLE WATER"
Type of water? _____ Depth of strata _____
Was a chemical analysis made? ☐ Yes ☑ No

I hereby certify that this well was drilled by me (or under my supervision) and that each and all of the statements herein are true to the best of my knowledge and belief.

COMPANY NAME All Weather Pump + Well (Type or Print) Water Well Driller's License No 2312

ADDRESS 25826 Timberlake Dr (Street or RFD) Spring (City) Tex (State) 77380 (Zip)

(Signed) Ronnie L. Doster (Licensed Water Well Driller) (Signed) _____ (Registered Driller Trainee)

Please attach electric log, chemical analysis, and other pertinent information, if available.

For TDWR use only Well No. 65 0 7 Located on map _____

TDWR 0392 (Rev. 5-27-82)

DEPARTMENT OF WATER RESOURCES COPY

4820112233

10-7-85
LARRY BANNET

HERMAN FRICK
9-25-85

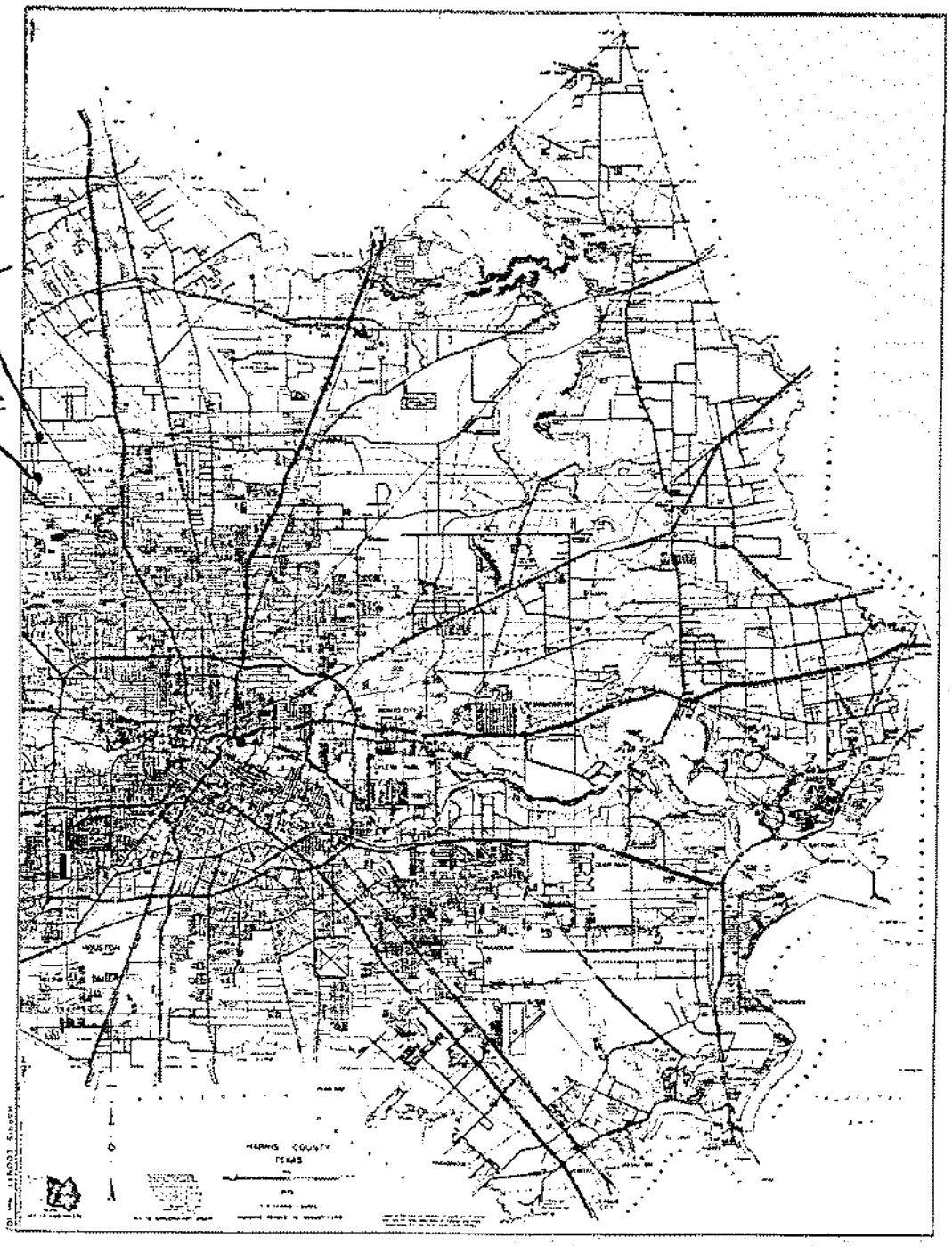

10/26/2020
05:10:04

Texas Commission on Environmental Quality
DWW Water System Summary Sheet

PWS ID	PWS Name	Central Registry RN
TX1013319	VIETNAMESE AMERICAN COMMUNITY CENTER	RN104394218

Organization/Customer *	Central Registry CN
ANNAM COMMUNITY DEVELOPMENT CORPORATION	CN603255290

*Regulatory mail will be addressed to this organization/person

All Water System Contacts

Type	Contact	Communication
AC - Administrative Contact - REGISTERED AGENT	DO, JOSEPH 9530 ANTOINE DR HOUSTON, TX 77086-3925	Phone Type: BUS - Business; Value: 713-320-7555
OW - Owner	ANNAM COMMUNITY DEVELOPMENT CORPORATION 9530 ANTOINE DR HOUSTON, TX 77086-3925	
PWS - Public Water System Contact - REGISTERED AGENT	DO, JOSEPH 9530 ANTOINE DR HOUSTON, TX 77086-3925	Phone Type: BUS - Business; Value: 713-320-7555

Operator Grade	Number

Water Operator Licenses

No Licensing Data for this PWS

Owner Type	Owner Type Options: COUNTY, DISTRICT, FEDERAL GOVERNMENT, INVESTOR OWNED, MUNICIPALITY, NATIVE AMERICAN, PRIVATE, STATE GOVERNMENT, WATER SUPPLY CORPORATION
Private	

System Type	System Type Options: COMMUNITY, TRANSIENT/NON-COMMUNITY, NON-PUBLIC, NON-TRANSIENT/NON-COMMUNITY
NC - TRANSIENT/NON-COMMUNITY	

Population Type	Population Served	# of Connect	# I/C w/other PWS
NonResidential	40	1	0

Total Product (MGD)	Average Daily Consump.	Max Daily Demand (MGD)	Total Storage (MG)	Elev. Storage (MG)	Service Pump Cap.	Max.Purchase Cap. (MGD/GPM)	Pressure Tank Cap. (MG)
0.0360 MGD							###### GAL

Activity Status	Inactivation Date
A - ACTIVE	

Last Survey Date	Surveyor	Survey Type	Region	County
11/20/2019	STEPHANIE NGUYEN	Sanitary Survey	HOUSTON	HARRIS
11/20/2019	DESTINY GEPPERT	Sanitary Survey	HOUSTON	HARRIS
08/12/2015	RENEA, M ALLEN	Sanitary Survey	HOUSTON	HARRIS

(Treatment Plant)

Entry Point	EP Name/Source Summation (Activity Status)	Plant Name (Activity Status)	Plant Num	Chemical Mon Type	Chem Sample Point	Distribution Mon Type	Dist Sample Point
EP001	TRT-TAP / Ground Water(A)	9530 ANTOINE DR(A)	TP21263		NO		NO

Train:	Unnamed

(Treatments)

Disinfection Zone	Treatment Sequence	Objective	Process	Treatment
null	null	D	423	HYPOCHLORINATION, PRE

(Active Sources)

Source Number	Source Name (Activity Status)	Operational Status	Source Type	Depth	Tested GPM	Rated GPM
G1013319A	1 - 9530 ANTOINE DR (A)	P	G	340	18 GPM	25 GPM

Drill Date	Source Summary			
09/17/2004	CHICOT			
GPS Latitude (decimal)	GPS Longitude (decimal)	GPS Elevation	GPS Date	Seller
29.908292	-95.479206	102	01/31/2014	Not Purchasing

(Inactive/Offline Sources)

SourceNumber	Name	Status	Depth

Code Explanations
Monitoring Type Codes: (GW) GROUNDWATER , (GUP) GROUNDWATER UNDER THE INFLUENCE - PURCHASED , (SWP) SURFACE WATER - PURCHASED , (GU)

GROUNDWATER UNDER THE INFLUENCE OF SURFACE WATER , (N) NO SOURCES , (SW) SURFACE WATER
Activity Status Codes: (A) ACTIVE , (D) DELETED/DISSOLVED , (I) INACTIVE , (P) PROPOSED ,
Operational Status Codes: (E) EMERGENCY , (I) INTERIM/PEAK (O) OTHER , (P) PERMANENT , (S) SEASONAL
Source Types: (G) GROUND WATER , (S) SURFACE WATER , (U) GROUND WATER UNDER THE INFLUENCE

- End of Report -

At the time of your query this data was the most current information available from our database, which is in real time. Every effort was made to retrieve it according to your query. Thank-you for using DWW.

STATE OF TEXAS WELL REPORT for Tracking #168893

Owner:	**ANAM Senior Community Center**	Owner Well #:	**Well Log 02752**
Address:	**9530 Antoine Houston, TX 77088**	Grid #:	**65-05-7**
		Latitude:	**29° 54' 30" N**
Well Location:	**9530 Antoine Houston, TX 77088**	Longitude:	**095° 28' 45" W**
Well County:	**Harris**	Elevation:	**No Data**
Type of Work:	**New Well**	Proposed Use:	**Public Supply**

Drilling Start Date: **8/2/2004** Drilling End Date: **9/17/2004** **Plans Approved by TCEQ - YES**

	Diameter (in.)	*Top Depth (ft.)*	*Bottom Depth (ft.)*
Borehole:	**8.75**	**0**	**320**
	4.875	**320**	**340**

Drilling Method: **Mud (Hydraulic) Rotary**

Borehole Completion: **Two String / K-Packer**

	Top Depth (ft.)	*Bottom Depth (ft.)*	*Description (number of sacks & material)*
Annular Seal Data:	**0**	**320**	**89**

Seal Method: **Pressure - Halliburton**

Sealed By: **AWWS**

Distance to Property Line (ft.): **No Data**

Distance to Septic Field or other concentrated contamination (ft.): **150+**

Distance to Septic Tank (ft.): **No Data**

Method of Verification: **Site Plan**

Surface Completion: **Surface Slab Installed**

Water Level: **191 ft.** below land surface on **2004-08-04** Measurement Method: **Unknown**

Packers: **K-Packer 310**
K-Packer 311

Type of Pump: **Submersible** Pump Depth (ft.): **295**

Well Tests: **Pump** **Yield: 25 GPM with 21 ft. drawdown after 36 hours**

	Strata Depth (ft.)	Water Type
Water Quality:	340	Good

Chemical Analysis Made: **Yes**

Did the driller knowingly penetrate any strata which contained injurious constituents?: **No**

Certification Data: The driller certified that the driller drilled this well (or the well was drilled under the driller's direct supervision) and that each and all of the statements herein are true and correct. The driller understood that failure to complete the required items will result in the report(s) being returned for completion and resubmittal.

Company Information: **Almeda Water Well Service**

P.O. Box 266
Manvel, TX 77578

Driller Name: **Carl Loftin** License Number: **2350**

Comments: **Chemical Analysis Made:**
15 grains of hardness
276 TDD
$mew

Lithology:
DESCRIPTION & COLOR OF FORMATION MATERIAL

Top (ft.)	Bottom (ft.)	Description
0	2	Soil
2	108	Clay-Gray Clay-Brown Clay-Red
108	132	Sand-Tan-.010-.012 Sand-Tan-.014-.020
132	175	Clay-Red
175	190	Sand-Tan-.010-.012
190	236	Clay-Red Clay-Blue
236	304	Sand-White-.010-.012 Sand-White-.014-.020
304	308	Clay-Blue
308	340	Sand-White-.010-.012 Sand-White-.014-.020

Casing:
BLANK PIPE & WELL SCREEN DATA

Dia. (in.)	New/Used	Type	Setting From/To (ft.)
5	New	PVC SDR 17	0 - 320 Casing
3	New	PVC SCH 40	310 - 320 Liner
3	New	Johnson Super Flow	320 - 340 .012

IMPORTANT NOTICE FOR PERSONS HAVING WELLS DRILLED CONCERNING CONFIDENTIALITY

TEX. OCC. CODE Title 12, Chapter 1901.251, authorizes the owner (owner or the person for whom the well was drilled) to keep information in Well Reports confidential. The Department shall hold the contents of the well log confidential and not a matter of public record if it receives, by certified mail, a written request to do so from the owner.

Please include the report's Tracking Number on your written request.

Texas Department of Licensing and Regulation
P.O. Box 12157
Austin, TX 78711
(512) 334-5540

4AA Dug

Send original copy by certified mail to the Texas Water Development Board
P. O. Box 13087
Austin, Texas 78711

State of Texas

WATER WELL REPORT

For TWDB use only
Well No. 65-36-4AA
Located on map
Received: 7-8-1

1) OWNER:
Person having well drilled: BETTY MOORE (Name) Address: 14534 MIRANDA (Street or RFD) HOUSTON (City) TEX. (State)

Landowner: SAME (Name) Address (Street or RFD) (City) (State)

2) LOCATION OF WELL:
County: HARRIS, 18 miles in N (N.E., S.W., etc.) direction from HOUSTON (Town)

Locate by sketch map showing landmarks, roads, creeks, hiway number, etc. (Use reverse side if necessary)

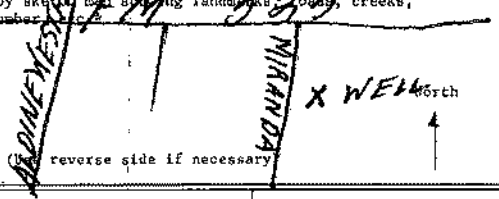

or Give legal location with distances and directions from adjacent sections or survey lines.

Labor _____ League _____

Block _____ Survey _____

Abstract No. _____

(NW¼ NE¼ SW¼ SE¼) of Section _____

3) TYPE OF WORK (Check):
New Well ✓ | Deepening | Reconditioning | Plugging

4) PROPOSED USE (Check):
Domestic ✓ | Industrial | Municipal | Irrigation | Test Well | Other

5) TYPE OF WELL (Check):
Rotary ✓ | Driven | Dug | Cable | Jetted | Bored

6) WELL LOG:
Diameter of hole 6¼ in. Depth drilled 289 ft. Depth of completed well 289 ft. Date drilled 10-17-77

All measurements made from 0 ft. above ground level.

From (ft.)	To (ft.)	Description and color of formation material
0	8	TOP SOIL
8	36	YELLOW SHALE
36	69	RED SHALE
69	78	RED SAND
78	135	RED SHALE
135	181	SAND & GRAVEL
181	255	RED SHALE
255	289	SAND

(Use reverse side if necessary)

9) Casing:
Type: Old | New | Steel | Plastic ✓ | Other
Cemented from 0 ft. to 270 ft.

Diameter (inches)	Setting From (ft.)	To (ft.)	Gage
4"	1'-6" ABOVE GROUND	270	SCH 40
2½"	270	279	SCH 80

10) SCREEN:
Type PLASTIC
Perforated | Slotted

Diameter (inches)	Setting From (ft.)	To (ft.)	Slot Size
2½"	279	289	.012

7) COMPLETION (Check):
Straight wall | Gravel packed | Other ✓
Under reamed | Open Hole

8) WATER LEVEL:
Static level 175 ft. below land surface Date 10-18-77
Artesian pressure _____ lbs. per square inch Date _____
Depth to pump bowls, cylinder, jet, etc., 252 ft. below land surface.

11) WELL TESTS:
Was a pump test made? Yes ✓ No If yes, by whom? JAMES H. SUGG JR
Yield: 13.3 gpm with 14 ft. drawdown after 2 hrs.
Bailer test _____ gpm with _____ ft. drawdown after _____ hrs.
Artesian flow _____ gpm
Temperature of water _____

12) WATER QUALITY:
Was a chemical analysis made? Yes | No ✓
Did any strata contain undesirable water? Yes | No ✓
Type of water? _____ depth of strata _____

I hereby certify that this well was drilled by me (or under my supervision) and that each and all of the statements herein are true to the best of my knowledge and belief.

NAME JAMES H. SUGG JR. (Type or Print) Water Well Drillers Registration No. 1006

ADDRESS 13501 CHRISMAN #26 (Street or RFD) HOUSTON (City) TEXAS (State) 77039

(Signed) James H. Sugg Jr. (Water Well Driller) SUGG WATER WELL DRILLING (Company Name)

Please attach electric log, chemical analysis, and other pertinent information, if available.

*Additional instructions on reverse side.

TWDBE-WD-8

Send orig! Texas Water Commission, P.O. Box 13087, Austin, Texas 78711 101 Please use black ink.

ATTENTION OWNER: Confidentiality Privilege Notice on Reverse Side

State of Texas WELL REPORT

Texas Water Well Drillers Board
P.O. Box 13087
Austin, Texas 78711

1) OWNER Harrold Doggett (Name) ADDRESS 14618 Miranda (Street or RFD) Houston (City) Texas (State) (Zip)

2) LOCATION OF WELL: County Harris, ½ miles in 5 (NE, SW, etc.) direction from Aldine (Town)

Driller must complete the legal description below with distance and direction from two intersecting section or survey lines, or he must locate and identify the well on an official Quarter- or Half-Scale Texas County General Highway Map and attach the map to this form.

☐ LEGAL DESCRIPTION:
Section No. _____ Block No. _____ Township _____ Abstract No. _____ Survey Name _____
Distance and direction from two intersecting section or survey lines _____

☑ SEE ATTACHED MAP (1)

3) TYPE OF WORK (Check): ☑ New Well ☐ Deepening ☐ Reconditioning ☐ Plugging

4) PROPOSED USE (Check): ☑ Domestic ☐ Industrial ☐ Monitor ☐ Public Supply ☐ Irrigation ☐ Test Well ☐ Injection ☐ De-Watering

5) DRILLING METHOD (Check): ☐ Driven ☑ Mud Rotary ☐ Air Hammer ☐ Jetted ☐ Bored ☐ Air Rotary ☐ Cable Tool ☐ Other _____

6) WELL LOG:
Date Drilling: Started 2-6-1991 Completed 2-8-1991

DIAMETER OF HOLE

Dia. (in.)	From (ft.)	To (ft.)
6½	Surface	305
4½	305	320

7) BOREHOLE COMPLETION: ☐ Open Hole ☑ Straight Wall ☐ Underreamed ☐ Gravel Packed ☐ Other _____
If Gravel Packed give interval . . . from _____ ft. to _____ ft.

From (ft.)	To (ft.)	Description and color of formation material
0 - 92	C	
92 - 131	S	
131 - 142	C	
142 - 148	S	
148 - 182	C	
182 - 193	S	
193 - 225	C	
225 - 237	S	
237 - 257	C	
257 - 297	S	
297 - 300	C	
300 - 320	S & C	

(Use reverse side if necessary)

8) CASING, BLANK PIPE, AND WELL SCREEN DATA:

Dia. (in.)	New or Used	Steel, Plastic, etc. Perf., Slotted, etc. Screen Mfg., if commercial	Setting (ft.) From	Setting (ft.) To	Gage Casting Screen
4	N	PC	0	305	40
2½	N	PC w/ wrapped	305	315	12

9) CEMENTING DATA (Rule 287.44(1))
Cemented from 0 ft. to 20 ft. No. of Sacks Used 8
20 ft. to 305 ft. No. of Sacks Used 6
Method used Pipe
Cemented by Jerry

10) SURFACE COMPLETION
☑ Specified Surface Slab Installed [Rule 287.44(2)(A)]
☐ Pitless Adapter Used [Rule 287.44(3)(B)]
☐ Approved Alternative Procedure Used [Rule 287.71]

11) WATER LEVEL:
Static level 199 ft. below land surface Date 2-8-91
Artesian flow _____ gpm. Date _____

12) PACKERS: Type Depth

13) TYPE PUMP:
☐ Turbine ☑ Jet ☐ Submersible ☐ Cylinder ☐ Other _____
Depth to pump bowls, cylinder, jet, etc., 280

14) WELL TESTS:
Type Test: ☐ Pump ☐ Baller ☐ Jetted ☐ Estimated
Yield: _____ gpm with _____ ft. drawdown after _____ hrs.

15) WATER QUALITY:
Did the drilling penetrate any strata which contained undesirable constituents?
☐ Yes ☑ No If yes, submit "REPORT OF UNDESIRABLE WATER"
Type of water? _____ Depth of strata _____
Was a chemical analysis made? ☐ Yes ☐ No

RECEIVED MAY 17 1991 TEXAS WATER WELL DRILLERS BOARD

I hereby certify that this well was drilled by me (or under my supervision) and that each and all of the statements herein are true to the best of my knowledge and belief. I understand that failure to complete items 1 thru 15 will result in the log(s) being returned for completion and resubmittal.

COMPANY NAME Lone Water Wells Inc (Type or print) WELL DRILLER'S LICENSE NO. 1182

ADDRESS P.O. Box 89 (Street or RFD) Porter (City) Texas (State) 77365 (Zip)

(Signed) Lonnie R. Lowe (Licensed Well Driller) (Signed) _____ (Registered Driller Trainee)

Please attach electric log, chemical analysis, and other pertinent information, if available.

For TWC use only: Well No. 65-06-Y Located on map _____

WWD-012 (Rev. 09/21/88)

TEXAS WATER COMMISSION COPY

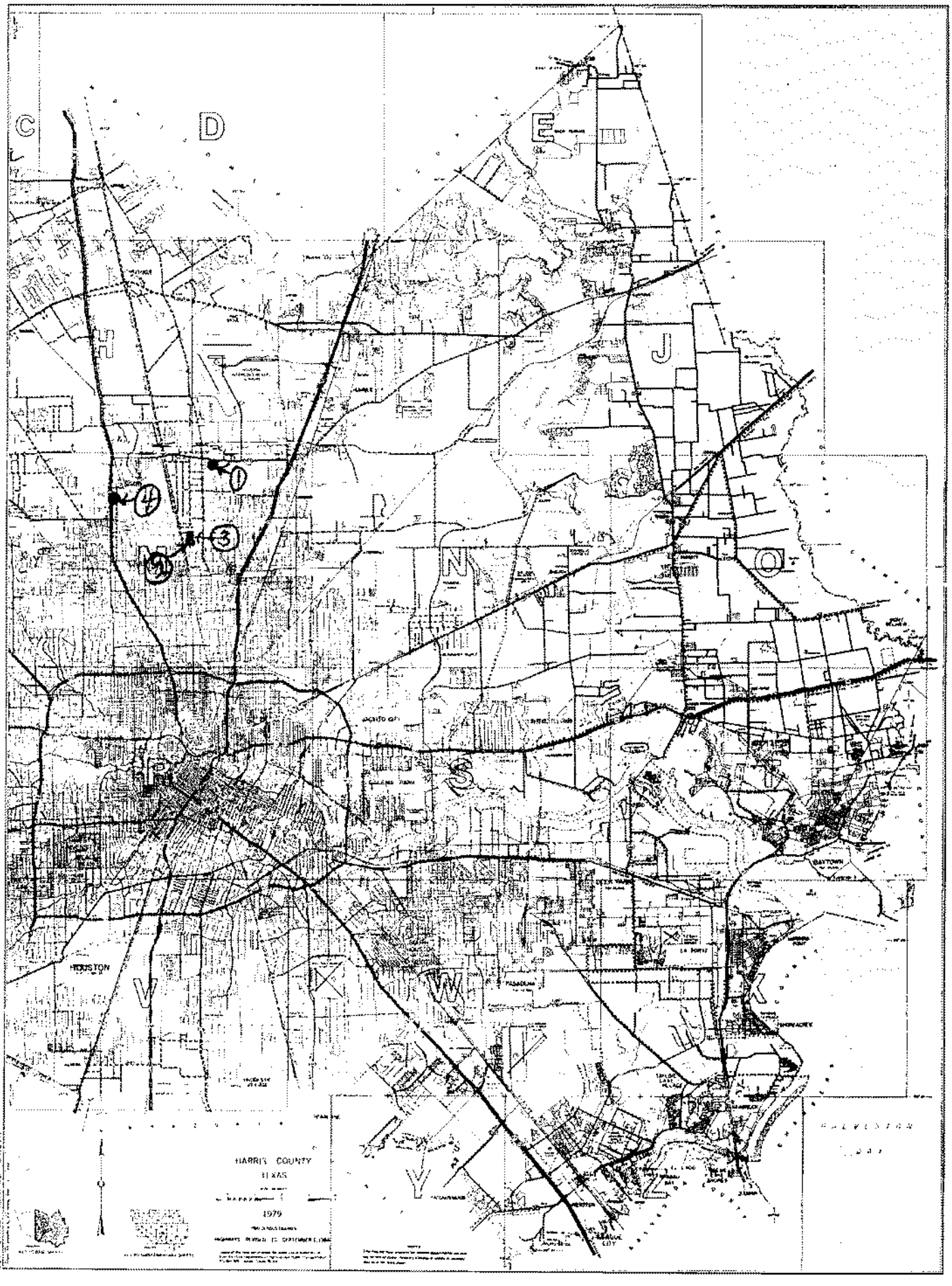
C
D
E
H
J
N
O
R
S
V
W
X
Y
Z
1
3
4
HOUSTON
BAYTOWN
HARRIS COUNTY
TEXAS
1979

650644

Send original copy by certified mail to the Texas Water Development Board
P. O. Box 12386
Austin, Texas 78711

State of Texas

WATER WELL REPORT

For TWDB use only
Well No. 65-06-4Y
Located on map Yes
Received: 9/1
dk

1) OWNER:
Person having well drilled C.C. Thaggard (Name) Address 1462 SHERATON (Street or RFD) ALDINE (City) TEXAS (State)
Landowner C.C. Thaggard (Name) Address 1462 SHERATON (Street or RFD) (City) (State)

2) LOCATION OF WELL:
County HARRIS, 5 miles in North (N.E., S.W., etc.) direction from HOUSTON (Town)

Locate by sketch map showing landmarks, roads, creeks, biway number, etc.*

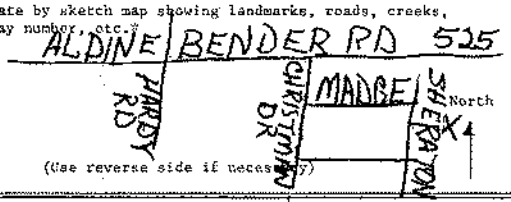

(Use reverse side if necessary)

or Give legal location with distances and directions from adjacent sections or survey lines.

Labor _____ League _____
Block _____ Survey _____
Abstract No. _____
(NW¼ NE¼ SW¼ SE¼) of Section _____

3) TYPE OF WORK (Check): New Well ✓ Deepening / Reconditioning / Plugging

4) PROPOSED USE (Check): Domestic ✓ Industrial / Municipal / Irrigation / Test Well / Other

5) TYPE OF WELL (Check): Rotary ✓ Driven / Dug / Cable / Jetted / Bored

6) WELL LOG:
Diameter of hole 7 in. Depth drilled 257 ft. Depth of completed well 257 ft. Date drilled 10/23/20
All measurements made from / ft. above ground level.

From (ft.)	To (ft.)	Description and color of formation material
223	234	0-15 Gray
241	257	15-234 Red
		234-241 Rock

9) Casing:
Type: Old / New ✓ Steel ✓ Plastic / Other
Cemented from _____ ft. to _____ ft.

Diameter (inches)	Setting From (ft.)	To (ft.)	Gage
4	0	247	040

10) SCREEN:
Type plastic
Perforated / Slotted ✓

Diameter (inches)	Setting From (ft.)	To (ft.)	Slot Size
4	147	157	014

(Use reverse side if necessary)

7) COMPLETION (Check):
Straight wall ✓ Gravel packed / Other
Under reamed / Open Hole

8) WATER LEVEL:
Static level 154 ft. below land surface Date 10-23/20
Artesian pressure _____ lbs. per square inch Date _____
Depth to pump bowls, cylinder, jet, etc., 231 ft. below land surface.

11) WELL TESTS:
Was a pump test made? Yes / No ✓ If yes, by whom?
Yield: _____ gpm with _____ ft. drawdown after _____ hrs.
Bailer test _____ gpm with _____ ft. drawdown after _____ hrs.
Artesian flow _____ gpm
Temperature of water _____

12) WATER QUALITY:
Was a chemical analysis made? Yes / No ✓
Did any strata contain undesirable water? Yes / No
Type of water? _____ depth of strata _____

I hereby certify that this well was drilled by me (or under my supervision) and that each and all of the statements herein are true to the best of my knowledge and belief.

NAME R W Little (Type or Print) Water Well Drillers Registration No. 370
ADDRESS RT 1 BOX 237 (Street or RFD) Spring (City) TEXAS (State)
(Signed) R W Little (Water Well Driller) RW Little Water Well Service (Company Name)

Please attach electric log, chemical analysis, and other pertinent information, if available.

*Additional instructions on reverse side.

TWDBE-GW-53

#18 Dup

4AA

Send original copy by certified mail to the Texas Water Development Board P. O. Box 12386 Austin, Texas 78711

State of Texas

WATER WELL REPORT

For TWDB use only
Well No. 65-06-4AA
Located on map yes
Received: 77
do

1) OWNER:
Person having well drilled Space City Oil Co- (Name) Address 5609 Pinemont (Street or RFD) Hou (City) Texas (State)
Landowner Space City Oil Co- (Name) Address Chusman + FM 525 (Street or RFD) Houston (City) Texas (State)

2) LOCATION OF WELL:
County Harris, 12 miles in N (N.E., S.W., etc.) direction from Houston (Town)

Locate by sketch map showing landmarks, roads, creeks, hiway number, etc.*

North

(Use reverse side if necessary)

or

Give legal location with distances and directions from adjacent sections or survey lines.

Labor _____ League _____
Block _____ Survey _____
Abstract No. _____
(NW¼ NE¼ SW¼ SE¼) of Section _____

3) TYPE OF WORK (Check): New Well, Deepening, Reconditioning, Plugging

4) PROPOSED USE (Check): Domestic, Industrial, Municipal, Irrigation, Test Well, Business, Other

5) TYPE OF WELL (Check): Rotary, Driven, Dug, Cable, Jetted, Bored

6) WELL LOG:
Diameter of hole 6 3/4 in. Depth drilled 280 ft. Depth of completed well 296 ft. Date drilled 2/2/72
All measurements made from 1 ft. above ground level.

From (ft.)	To (ft.)	Description and color of formation material
0	42	Red Clay
42	48	Red Sand 6ga-
48	83	Red + White Clay
82	102	White Clay
102	146	Blue Clay
146	163	White Sand
163	212	White Clay
212	244	" "
244	256	White Sand 12ga
256	272	White Clay
272	296	White Sand 16ga

(Use reverse side if necessary)

9) Casing:
Type: Old, New, Steel, Plastic, Other
Cemented from 280 ft. to _____ ft. 10 Bgs Cement

Diameter (inches)	Setting From (ft.)	Setting To (ft.)	Gage
4	+1	280	40

10) SCREEN:
Type Plastic Wrapped
Perforated _____ Slotted _____

Diameter (inches)	Setting From (ft.)	Setting To (ft.)	Slot Size
2 1/2	286	296	16

7) COMPLETION (Check):
Straight wall, Gravel packed, Other
Under reamed, Open Hole

8) WATER LEVEL:
Static level 146 ft. below land surface Date 2/2/72
Artesian pressure _____ lbs. per square inch Date _____
Depth to pump bowls, cylinder, jet, etc., 210 ft. below land surface.

11) WELL TESTS:
Was a pump test made? Yes No If yes, by whom?
Yield: 660 gpm with _____ ft. drawdown after _____ hrs.
Bailer test _____ gpm with _____ ft. drawdown after _____ hrs.
Artesian flow _____ gpm
Temperature of water _____

12) WATER QUALITY:
Was a chemical analysis made? Yes No
Did any strata contain undesirable water? Yes No
Type of water? _____ depth of strata _____

I hereby certify that this well was drilled by me (or under my supervision) and that each and all of the statements herein are true to the best of my knowledge and belief.

NAME C A Raymond Jr- (Type or Print) Water Well Drillers Registration No. 774
ADDRESS 132 Raymac (Street or RFD) Hou (City) Texas (State)
(Signed) C A Raymond Jr (Water Well Driller) Raymond Water Wells (Company Name)

Please attach electric log, chemical analysis, and other pertinent information, if available.

*Additional instructions on reverse side.

WB

TWDBE-GW-53

Send original copy by certified mail to: TNRCC, P.O. F 3087, Austin, TX 78711-3087

Please use black ink.

ATTENTION OWNER: *Confidentiality Privilege Notice on Reverse Side*

State of Texas WELL REPORT

D.T.M.

Texas Water Well Drillers Board
P.O. Box 13087
Austin, Texas 78711

1) OWNER ROY S. WOOLEY (Name) ADDRESS 14622 MIRANDA HOUSTON TX 77039 (Street or RFD) (City) (State) (Zip)

2) LOCATION OF WELL: County HARRIS . 12 miles in N (NE, SW, etc.) direction from HOUSTON (Town)

Driller must complete the legal description below with distance and direction from two intersecting section or survey lines, or he must locate and identify the well on an official Quarter- or Half-Scale Texas County General Highway Map and attach the map to this form.

☐ LEGAL DESCRIPTION:

Section No. _____ Block No. _____ Township _____ Abstract No. _____ Survey Name _____

Distance and direction from two intersecting section or survey lines _____

☑ SEE ATTACHED MAP

3) TYPE OF WORK (Check):
☑ New Well ☐ Deepening ☐ Reconditioning ☐ Plugging

4) PROPOSED USE (Check):
☑ Domestic ☐ Industrial ☐ Monitor ☐ Public Supply ☐ Irrigation ☐ Test Well ☐ Injection ☐ De-Watering

5) DRILLING METHOD (Check):
☐ Driven ☑ Mud Rotary ☐ Air Hammer ☐ Jetted ☐ Bored ☐ Air Rotary ☐ Cable Tool ☐ Other _____

6) WELL LOG:
Date Drilling: Started 6-23 1994 Completed 6-24 1994

DIAMETER OF HOLE		
Dia. (in.)	From (ft.)	To (ft.)
6 3/4	Surface	290
3 7/8	290	298

7) BOREHOLE COMPLETION:
☐ Open Hole ☐ Straight Wall ☐ Underreamed ☐ Gravel Packed ☑ Other 2-STRING
If Gravel Packed give interval . . . from _____ ft. to _____ ft.

From (ft.)	To (ft.)	Description and color of formation material
0	65	TOPSOIL & RED SHALE
65	104	SAND
104	143	RED SHALE
143	167	SAND
167	230	RED SHALE
230	250	SAND
250	280	RED SHALE
280	298	SAND

(Use reverse side if necessary)

8) CASING, BLANK PIPE, AND WELL SCREEN DATA:

Dia. (in.)	New or Used	Steel, Plastic, etc. Perf., Slotted, etc. Screen Mfg., if commercial	Setting (ft.) From	Setting (ft.) To	Gage Casting Screen
4	N	PVC	0	283	SCH 40
3 1/8	N	PVC-SCREEN	283	298	SCH 40

9) CEMENTING DATA [Rule 287.44(1)]
Cemented from 0 ft. to 283 ft. No. of Sacks Used 18
_____ ft. to _____ ft. No. of Sacks Used _____
Method used PRESSURE
Cemented by SUGG WATER WELL

10) SURFACE COMPLETION
☐ Specified Surface Slab Installed [Rule 287.44(2)(A)]
☑ Specified Steel Sleeve Installed [Rule 287.44(3)(A)]
☐ Pitless Adapter Used [Rule 287.44(3)(B)]
☐ Approved Alternative Procedure Used [Rule 287.71]

11) WATER LEVEL:
Static level 205 ft. below land surface Date 6-24-94
Artesian flow _____ gpm. Date _____

12) PACKERS: Type Depth

13) TYPE PUMP:
☐ Turbine ☐ Jet ☑ Submersible ☐ Cylinder ☐ Other _____
Depth to pump bowls, cylinder, jet, etc., 260 ft.

14) WELL TESTS:
Type Test: ☑ Pump ☐ Bailer ☐ Jetted ☐ Estimated
Yield: 12 gpm with 15 ft. drawdown after 2 hrs.

15) WATER QUALITY:
Did you knowingly penetrate any strata which contained undesirable constituents?
☐ Yes ☑ No If yes, submit "REPORT OF UNDESIRABLE WATER"
Type of water? _____ Depth of strata _____
Was a chemical analysis made? ☐ Yes ☑ No

RECEIVED
AUG 29 1994
TEXAS NATURAL RESOURCE CONSERVATION COMMISSION

I hereby certify that this well was drilled by me (or under my supervision) and that each and all of the statements herein are true to the best of my knowledge and belief. I understand that failure to complete items 1 thru 15 will result in the log(s) being returned for completion and resubmittal.

COMPANY NAME SUGG WATER WELL DRILLING (Type or print) WELL DRILLER'S LICENSE NO. 1006 WPKL

ADDRESS 13511 CHRISMAN #26 HOUSTON TEXAS 77039 (Street or RFD) (City) (State) (Zip)

(Signed) James H. Sugg Jr. (Licensed Well Driller) (Signed) _____ (Registered Driller Trainee)

Please attach electric log, chemical analysis, and other pertinent information, if available.

For TNRCC use only: Well no. _____ Located on map _____

TNRCC-0199 (Rev. 05-18-90) 1820124934 TNRCC COPY


ROY S. WOOLEY
HOUSTON
HARRIS COUNTY
TEXAS

GW 7

Send original copy by certified mail to the Texas Water Development Board P. O. Box 12386 Austin, Texas 78711

State of Texas

WATER WELL REPORT

For TWDB use only
Well No. 65-06-4R
Located on map 12-S
Received: 20
Form GW 8
Form GW 9

1) OWNER:
Person having well drilled: H. W. Farr (Name) Address: 15603 Morales (Street or RFD) Houston (City) Tex. (State)

Landowner: Same (Name) Address: (Street or RFD) (City) (State)

2) LOCATION OF WELL:
County: Harris Labor League Abstract No.

NW¼ NE¼ SW¼ SE¼ of Section Block No. Survey
(Circle as many as are known)

miles in (NE., SW., etc.) direction from (Town)

2

NORTH

Map on 64-09-7K

Sketch map of well location with distances from adjacent section or survey lines, and to landmarks, roads, and creeks.

3) TYPE OF WORK (Check):
New Well ☑ Deepening ☐
Reconditioning ☐ Plugging ☐

4) PROPOSED USE (Check):
Domestic ☑ Industrial ☐ Municipal ☐
Irrigation ☐ Test Well ☐ Other ☐

5) TYPE OF WELL (Check):
Rotary ☑ Driven ☐ Dug ☐
Cable ☐ Jetted ☐ Bored ☐

6) WELL LOG:
Diameter of hole 6½ in. Depth drilled 260 ft. Depth of completed well 260 ft. Date drilled 7/20/70

All measurements made from 0 ft. above ground level.

From (ft.)	To (ft.)	Description and color of formation material
0	5	Surface
5	75	Red clay
75	92	Sand
92	215	Red Clay
215	260	Sand

From (ft.)	To (ft.)	Description and color of formation material
		(Use reverse side if necessary)

7) COMPLETION (Check):
Straight wall ☑ Gravel packed ☐ Other ☐
Under reamed ☐ Open hole ☐

8) WATER LEVEL:
Static level 130 ft. below land surface Date 7/20/70
Artesian pressure ___ lbs. per square inch Date

9) CASING:
Type: old ☐ New ☑ Steel ☑ Plastic ☐ Other ☐
Cemented from 220 ft. to 260 ft.

Diameter (inches)	Setting From (ft.)	Setting To (ft.)	Gage
4"	0	234	Sch. 40

10) SCREEN:
Type Plastic wrapped
Perforated ☑ Slotted ☐

Diameter (inches)	Setting From (ft.)	Setting To (ft.)	Slot size
2½	250	260	12 GA.

11) WELL TESTS:
Was a pump test made? ☐ Yes ☒ No If yes by whom?

Yield: ___ gpm with ___ ft. drawdown after ___ hrs
Bailer test ___ gpm with ___ ft. drawdown after ___ hrs
Artesian flow ___ gpm Date
Temperature of water
Was a chemical analysis made? ☐ Yes ☐ No
Did any strata contain undesirable water? ☐ Yes ☐ No
Type of water? depth of strata

12) PUMP DATA:
Manufacturer's Name
Type H.P.
Designed pumping rate gpm ☐ gph ☐
Type power unit
Depth to bowls, cylinder, jet, etc., 189 ft.
below land surface.

I hereby certify that this well was drilled by me (or under my supervision) and that each and all of the statements herein are true to the best of my knowledge and belief.

NAME Millard M. Smith (Type or Print) Water Well Drillers Registration No. 467

Address 12401 Kayla Ln (Street or RFD) Houston (City) Texas (State)

(Signed) Millard Smith (Water Well Driller) A&L Pump & Well Service (Company Name)

Please attach electric log, chemical analysis, and other pertinent information, if available.

Send original copy by certified mail to the
Texas Department of Water Resources
P. O. Box 13087
Austin, Texas 78711

State of Texas
WATER WELL REPORT

For TDWR use only
Well No. 65-064333
Located on map
Received:

1) OWNER BOB KIRTLAND (Name) Address 15618 MORALES (Street or RFD) HOUSTON (City) TEXAS (State) (Zip)

2) LOCATION OF WELL: County HARRIS, 13.5 miles in N (N.E., S.W., etc.) direction from HOUSTON (Town)

Driller must complete the legal description to the right with distance and direction from two intersecting section or survey lines, or he must locate and identify the well on an official Quarter- or Half-Scale Texas County General Highway Map and attach the map to this form.

☐ Legal description:
Section No. _____ Block No. _____ Township _____
Abstract No. _____ Survey Name _____
Distance and direction from two intersecting section or survey lines _____

☑ See attached map.

3) TYPE OF WORK (Check): ☑ New Well ☐ Deepening ☐ Reconditioning ☐ Plugging

4) PROPOSED USE (Check): ☐ Domestic ☐ Industrial ☐ Public Supply ☑ Irrigation ☐ Test Well ☐ Other _____

5) DRILLING METHOD (Check): ☑ Mud Rotary ☐ Air Hammer ☐ Driven ☐ Bored ☐ Air Rotary ☐ Cable Tool ☐ Jetted ☐ Other _____

6) WELL LOG:

Date drilled 7-3-79

DIAMETER OF HOLE

Dia. (in.)	From (ft.)	To (ft.)
6 3/4	Surface	445
3 7/8	445	460

7) BOREHOLE COMPLETION: ☐ Open Hole ☐ Straight Wall ☐ Underreamed ☐ Gravel Packed ☑ Other 2-STRING
If Gravel Packed give interval . . . from _____ ft. to _____ ft.

From (ft.)	To (ft.)	Description and color of formation material
0	7	TOP SOIL
7	16	YELLOW SHALE
16	21	RED SAND
21	44	RED SHALE
44	55	RED SAND
55	103	RED SHALE
103	120	WHITE SAND
120	143	BLUE SANDY SHALE
143	211	RED SHALE
211	231	SAND
231	257	RED SHALE
257	265	SAND
265	310	RED SHALE
310	316	ROCK
316	345	BLUE SHALE
345	420	RED SHALE
420	460	SAND

8) CASING, BLANK PIPE, AND WELL SCREEN DATA:

Dia. (in.)	New or Used	Steel, Plastic, etc. Perf., Slotted, etc. Screen Mgf., if commercial	Setting (ft.) From	Setting (ft.) To	Gage Casing Screen
4	N	PLASTIC	1'-6" ABOVE GROUND	425	SCH 40
2½	N	PLASTIC	425	430	SCH 80
2½	N	PLASTIC SCREEN	430	460	SCH 80

CEMENTING DATA
Cemented from 0 ft. to 425 ft.
Method used PRESSURE
Cemented by SUGG WATER WELL DRILLING (Company or Individual)

9) WATER LEVEL:
Static level 175 ft. below land surface Date 7-4-79
Artesian flow _____ gpm. Date _____

10) PACKERS: Type Depth

RECEIVED
AUG 2 1982
(Use reverse side if necessary)

11) TYPE PUMP: ☐ Turbin ☐ Jet ☑ Submersible ☐ Cylinder ☐ Other _____
Depth to pump bowls, cylinder, jet, etc., 252 ft.

12) WELL TESTS: ☐ Type Test: ☑ Pump ☐ Bailer ☐ Jetted ☐ Estimated
Yield: 60 gpm with 21 ft. drawdown after 2 hrs.

13) WATER QUALITY:
Did you knowingly penetrate any strata which contained undesirable water? ☐ Yes ☑ No
If yes, submit "REPORT OF UNDESIRABLE WATER"
Type of water? _____ Depth of strata _____
Was a chemical analysis made? ☐ Yes ☑ No

I hereby certify that this well was drilled by me (or under my supervision) and that each and all of the statements herein are true to the best of my knowledge and belief.

NAME JAMES H. SUGG JR. (Type or Print) Water Well Drillers Registration No. 1006

ADDRESS 13501 CHRISMAN #26 (Street or RFD) HOUSTON (City) TEXAS (State) 77039 (Zip)

(Signed) James H. Sugg Jr. (Water Well Driller) SUGG WATER WELL DRILLING (Company Name)

Please attach electric log, chemical analysis, and other pertinent information, if available.

*Additional instructions on reverse side.

TDWR-0392



RECEIVED

AUG 2 1982

ATTACHMENT 05-06-4JJJ

Send original copy by certified mail to the Texas Department of Water Resources P. O. Box 13087 Austin, Texas 78711

State of Texas
WATER WELL REPORT

ATTENTION OWNER: *Confidentiality Privilege Notice on Reverse Side*

For TDWR use only
Well No. 65-06-4008
Located on map 165
Received: C.R.S

1) OWNER JO ANN MORRIS (Name) Address 16125 GREEN SPUR (Street or RFD) HOUSTON (City) TEXAS (State) 45 (Zip)

2) LOCATION OF WELL: County HARRIS 12 miles in N (N.E., S.W., etc.) direction from HOUSTON (Town)

Driller must complete the legal description to the right with distance and direction from two intersecting section or survey lines, or he must locate and identify the well on an official Quarter- or Half-Scale Texas County General Highway Map and attach the map to this form.

☐ Legal description:
Section No. _____ Block No. _____ Township _____
Abstract No. _____ Survey Name _____
Distance and direction from two intersecting section or survey lines _____
☑ See attached map.

3) TYPE OF WORK (Check): ☑ New Well ☐ Deepening ☐ Reconditioning ☐ Plugging

4) PROPOSED USE (Check): ☑ Domestic ☐ Industrial ☐ Public Supply ☐ Irrigation ☐ Test Well ☐ Other _____

5) DRILLING METHOD (Check): ☑ Mud Rotary ☐ Air Hammer ☐ Driven ☐ Bored ☐ Air Rotary ☐ Cable Tool ☐ Jetted ☐ Other _____

6) WELL LOG:

Date drilled 1-22-82

DIAMETER OF HOLE

Dia. (in.)	From (ft.)	To (ft.)
6 3/4	Surface	270
3 7/8	270	280

7) BOREHOLE COMPLETION: ☐ Open Hole ☐ Straight Wall ☐ Underreamed ☐ Gravel Packed ☑ Other 2-STRING
If Gravel Packed give interval . . . from _____ ft. to _____ ft.

From (ft.)	To (ft.)	Description and color of formation material
0	5	TOP SOIL
5	36	YELLOW SHALE
36	51	RED SAND
51	105	RED SHALE
105	122	SAND
122	165	RED SHALE
165	180	SAND
180	196	BLUE SHALE
196	312	SAND
312	330	BLUE SHALE
330	335	SAND/BLUE SHALE
335	355	RED SHALE
355	380	SAND

8) CASING, BLANK PIPE, AND WELL SCREEN DATA:

Dia. (in.)	New or Used	Steel, Plastic, etc. Perf., Slotted, etc. Screen Mgf., if commercial	Setting (ft.) From	Setting (ft.) To	Gage Casing Screen
4	N	PVC	0	260	40
3	N	PVC	260	265	80
2 1/2	N	PVC SCREEN	265	280	80

CEMENTING DATA
Cemented from 0 ft. to 260 ft.
Method used PRESURE
Cemented by SUGG WATER WELL DRILLING (Company or Individual)

9) WATER LEVEL:
Static level 154 ft. below land surface Date 1-23-82
Artesian flow _____ gpm. Date _____

10) PACKERS: Type _____ Depth _____

RECEIVED
APR - 6 1983
DEPT. OF WATER RESOURCES

(Use reverse side if necessary)

11) TYPE PUMP:
☐ Turbine ☐ Jet ☑ Submersible ☐ Cylinder ☐ Other _____
Depth to pump bowls, cylinder, jet, etc., 231 ft.

12) WELL TESTS:
☐ Type Test: ☑ Pump ☐ Bailer ☐ Jetted ☐ Estimated
Yield: 12.1 gpm with 12 ft. drawdown after 2 hrs.

13) WATER QUALITY:
Did you knowingly penetrate any strata which contained undesirable water? ☐ Yes ☑ No
If yes, submit "REPORT OF UNDESIRABLE WATER"
Type of water? _____ Depth of strata _____
Was a chemical analysis made? ☐ Yes ☑ No

I hereby certify that this well was drilled by me (or under my supervision) and that each and all of the statements herein are true to the best of my knowledge and belief.

NAME JAMES H. SUGG JR. (Type or Print) Water Well Drillers Registration No. 1006

ADDRESS 13501 CHRISMAN #26 (Street or RFD) HOUSTON (City) TEXAS (State) 77039 (Zip)

(Signed) James H. Sugg Jr. (Water Well Driller) SUGG WATER WELL DRILLING (Company Name)

Please attach electric log, chemical analysis, and other pertinent information, if available.

TDWR-0382 (Rev. 1-12-79)

DEPARTMENT OF WATER RESOURCES COPY

JO ANN MORRIS



65 06 4C

File original copy with Texas Water Commission P. O. Box 2311, Capitol Station Austin 11, Texas

State of Texas

DRILLERS LOG AND WELL DATA REPORT

For use by TWC only
Well No. 65-06-4C
Located on map 4 mile
By JW Date 6-64
Map No. 102

1) Well Owner: E. E. (Jack) Dirksen Assn. Loan Co.
Name Street or RFD City State

2) Land Owner: SA/NE/1236/ East Int. Freeway Houston Tx.
Name Street or RFD City State

3) Intended use: Industrial ☐ Municipal ☐ Irrigation ☐ Other Residence

4) Location of well: County Harris Labor ____ League ____ Abstract No. ____

NW¼ NE¼ SW¼ SE¼ of Section ____ Block No. ____ Survey unknown
(Circle as many as are known)

2 miles in NE direction from Aldine 2 1/2 mile S. on Moralles Road from Intercontinental Airport #15530



Sketch map of well location with distances from two section or survey lines, and to landmarks, roads, and creeks.

DRILLERS LOG OF WELL

Method of drilling: Rotary Diameter of hole 9 3/4 in. Date drilled 4/23/64

All measurements made from 1 ft. above ground level.

From (ft)	To (ft)	Description and color of formation material	From (ft)	To (ft)	Description and color of formation material
0	10	Soil & Alki Gravel & Clay	205	222	Rocky - Sand Streaks
10	24	Yellow Clay	222	250	Water Sand 1016
24	54	Red Clay			
54	70	Blue Clay & Rough			
70	85	fine white Sand			
85	150	Soft Blue & Red Shale			
150	205	Blue & Yellow Shale			
					(Use continuation sheets if necessary)

COMPLETION DATA

COMPLETION

Straight wall ☑
Under reamed ☐
Gravel packed ☐
Open hole ☐
Other Screen

CASING

Type: Old ☐ New ☑
Cemented from 0 ft.
to 0 ft.

Diameter (inches)	Setting from (ft)	Setting to (ft)
9	1	242
	above	below
	to	Ground level

SCREEN

Type Stainless & Wrapped
Perforated ☑ Slotted ☐

Diameter (inches)	Setting from (ft)	Setting to (ft)
7	242	250
	below	below
		Ground

I hereby certify that this well was drilled by me (or under my supervision) and that each and all of the statements herein are true to the best of my knowledge and belief.

Ed Chouinard
Signature

C & C CONTRACTORS
15803 OLD HUMBLE ROAD
HUMBLE, TEXAS 77338
Company Name

Reg. No. 140

Please attach electric log, chemical analysis, and other pertinent information if available.

If well was tested by your company or if you installed the permanent pump please complete the following:

WATER LEVEL AND PUMP DATA

Static water level 117 ft. below Top of Casing

Pumping level 249 ft. after 290 hours

feet	hours	
132	Cont	290

Pump type MSE Starite Pump
Designed pumping rate 5,500 gpm ☐ gph ☑
Type power unit Elect
Horsepower 1 one
Depth to bowls, cylinder, jet, etc. 132 ft. below pump base.

Name of contractor testing well or installing permanent pump if other than your company: C & C Contrs

C-34 (62-4)

65-06-40

File original copy with Texas Water Commission, P. O. Box 2311, Capitol Station, Austin 11, Texas

State of Texas

DRILLERS LOG AND WELL DATA REPORT

For use by TWC only
Well No. 65-06-40
Location on map Clear
By JRJ Date 4-24-64
Map no. 104-C

1) Well Owner: E.E. Gerard Authorized Agent Sears & Sears Co 12631 Eastex Freeway Houston Harris
Name Street or RFD City State

2) Land Owner: E
Name Street or RFD City State

3) Intended use: Industrial ☐ ; Municipal ☐ ; Irrigation ☐ ; Other Residence

4) Location of well: County Harris Co Labor ____ League ____ Abstract No. unknown

NW¼ NE¼ SW¼ SE¼ of Section ____ Block No. ____ Survey ____
(Circle as many as are known)

15530 Morales Road Jetero

3 miles in NE direction from Aldine & 1 Mile SW from Jetero Airport

Greens Road

Morales Rd ← Well

H&H DUPE Ranch

Eastex Freeway

FM Rd 525

Sketch map of well location with distances from two section or survey lines, and to landmarks, roads, and creeks.

DRILLERS LOG OF WELL

Method of drilling: Rotary Diameter of hole 3¾ in. Date drilled 4/23/64

All measurements made from / ft. above ground level.

From (ft)	To (ft)	Description and color of formation material	From (ft)	To (ft)	Description and color of formation material
1	10	Sandy Gravel & Clay	205	225	Hard Rock Streaks of Sand
10	24	Hellado Clay	225	250	Water Sand #2
24	54	Red Clay			
54	70	Rocky Blue Clay			
70	85	Pink Chalk Sand			
85	150	Soft Blue & Red Shale			
150	205	Blue & Yellow Shale			

(Use continuation sheets if necessary)

COMPLETION DATA

COMPLETION
Straight wall ☑
Under reamed ☐
Gravel packed ☐
Open hole ☐
Other ____

CASING
Type: Old ☐ New ☑
Cemented from Ground ft.
to 0 ft.

Diameter (inches)	Setting from (ft)	Setting to (ft)
2	1½	242
	above	below
	ground	ground
	&	& Sand

SCREEN
Type Stainless Steel
Perforated ☑ Slotted ☐
80 slot

Diameter (inches)	Setting from (ft)	Setting to (ft)
2	242	250
	below	below
	ground	ground
	& Sand	& —

I hereby certify that this well was drilled by me (or under my supervision) and that each and all of the statements herein are true and correct to the best of my knowledge and belief.

E.E. Gerard Signature

C & C CONTRACTORS 15803 OLD HUMBLE ROAD HUMBLE, TEXAS 77338 Company Name

Reg. No. 410

Please attach electric log, chemical analysis, and other pertinent information, if well was tested by your company or if you installed the permanent pump please complete the following:

WATER LEVEL AND PUMP DATA

Static water level 114 ft. below Top of Casing
Pumping level

feet	hours	gpm
132	Cont	290

Pump type 3 MSE 1 HP Stainless Pump 25 Stage 4"
Designed pumping rate 300 gpm ☐ gph ☑
Type power unit Electric
Horsepower One
Depth to bowls, cylinder, jet, etc., 131 ft. below pump base.

Name of contractor testing well or installing permanent pump if other than your company C & C CONTRACTORS 15803 OLD HUMBLE ROAD HUMBLE, TEXAS 77338

C-34 (62-4)

Attention Owner: Confidentiality Privilege Notice on reverse side of owner's copy.

Texas Department of License and Regulation

Water Well Driller/Pump Installer Program
P.O. Box 12157 Austin, Texas 78711 (512)463-7880 FAX (512)463-8616
Toll free (800)803-9202
Email address: water.well@license.state.tx.us

This form must be completed and filed with the department and owner within 60 days upon completion of the well.

WELL REPORT

A. WELL IDENTIFICATION AND LOCATION DATA

1) OWNER

Name	Address	City	State	Zip
MAX LOERCH	5205 SPINOLE	HOUSTON	TX.	77086

2) WELL LOCATION

County	Physical Address	City	State	Zip
HARRIS	5205 SPINOLE	HOUSTON	TX.	77086

Lat.	Long.	Grid #
		65-04-9

3) Type of Work
☑ New Well ☐ Reconditioning ☐ Replacement ☐ Deepening

4) Proposed Use (check) ☐ Monitor ☐ Environmental Soil Boring ☑ Domestic ☐ Industrial ☐ Irrigation ☐ Injection ☐ Public Supply ☐ De-watering ☐ Testwell ☐ Rig Supply
If Public Supply well, were plans submitted? ☐ Yes ☐ No

5) ● N↑

6) Drilling Date
Started 1 / 4 / 02
Completed 1 / 7 / 02

Diameter of Hole

Dia.(in)	From (ft)	To (ft)
7"	0	410'

7) Drilling Method (check) ☐ Driven ☐ Air Rotary ☑ Mud Rotary ☐ Bored ☐ Air Hammer ☐ Cable Tool ☐ Jetted ☐ Other

From (ft)	To (ft)	Description and color of formation material
0	5	Top Soil
5	50	RED CLAY
50	80	SAND
80	140	CLAY
140	280	SAND
280	340	CLAY
340	360	Rock, CLAY
360	410	SAND

(Use reverse side of Well Owner's copy, If necessary)

8) Borehole Completion ☐ Open Hole ☐ Straight Wall ☐ Under-reamed ☐ Gravel Packed ☑ Other 2-STRING
If Gravel Packed give the interval from ft. to ft.

Casing, Blank Pipe, and Well Screen Data

Dia. (in.)	New Or Used	Steel, Plastic, etc. Perf., Slotted, etc Screen Mfg., if commercial	Setting (ft) From	Setting (ft) To	Gage Casing	Gage Screen
4"	N	PVC CASING	396	0	SCH40	
2.5"	N	PVC LINER	396	390	SCH40	
2.5"	N	PVC SCREEN	410	396		012

9) Cementing Data
Cementing from 396 ft. to 0 ft. # of sacks used 20
0 ft. to 15 ft. # of sacks used 12
Method Used HALLIBURTON
Cementing By ROBINSON WATER WELL SERVICE, INC.
Distance to septic system field or other concentrated contamination 100 ft.
Method of verification of above distance MAP SH

13) Plugged ☐ Well plugged within 48 hours
Casing left in well: Cement/Bentonite placed in well:

From (ft)	To (ft)	From (ft)	To (ft)	Sacks used

10) Surface Completion
☐ Specified Surface Slab Installed
☑ Specified Surface Sleeve Installed
☐ Pitless Adapter Used
☐ Approved Alternative Procedure Used
MAR 19 2002
RECEIPT #
AMOUNT

14) Type Pump
☐ Turbine ☐ Jet ☑ Submersible ☐ Cylinder
☐ Other
Depth to pump bowls, cylinder, jet etc. 320 ft.

15) Water Test
Typetest ☐ Pump ☐ Bailer ☑ Jetted ☐ Estimated
Yield: ____ gpm with ____ ft. drawdown after ____ hrs.

11) Water Level
Static level 200 ft. below Date 1 / 7 / 02
Artesian Flow ____ gpm. Date / /

16) Water Quality
Did you knowingly penetrate a strata which contain undesirable constituents.
☐ YES ☑ NO If yes, did you submit a REPORT OF UNDESIRABLE WATER
Type of water ____ Depth of Strata ____
Was a chemical analysis made ☐ Yes ☑ No

12) Packers Type K Depth 390

DAVID HALMS

Company or individual's Name (type or print)	ROBINSON WATER WELL SERVICE, INC.	Lic. No. 54211	PKW
Address 11819 W. MONTGOMERY RD.	City HOUSTON	State TX.	Zip 77086

Signature Licensed Driller/Pump Installer	Date 3 / 5 / 02	Signature Apprentice	Date / /

TDLR FORM 6001WWD *White - TDLR* *Yellow - Owner* *Pink - Driller/Pump Installer*

65-05-W

Send original copy by certified mail to the Texas Department of Water Resources P. O. Box 13087 Austin, Texas 78711

State of Texas
WATER WELL REPORT

ATTENTION OWNER: *Confidentiality Privilege Notice on Reverse Side*

For TDWR use only
Well No. 65-05-7V
Located on map YF
Received: 11

1) OWNER Fred Calvit (Name) Address 5321 Spindle (Street or RFD) Houston (City) Texas (State) (Zip)

2) LOCATION OF WELL: County Harris 14 miles in S.E. (N.E., S.W., etc.) direction from Tomball (Town)

Driller must complete the legal description to the right with distance and direction from two intersecting section or survey lines, or he must locate and identify the well on an official Quarter- or Half-Scale Texas County General Highway Map and attach the map to this form.

☐ Legal description:
Section No. _____ Block No. _____ Township _____
Abstract No. _____ Survey Name _____
Distance and direction from two intersecting section or survey lines _____

☑ See attached map. Map on 65-05-82.

3) TYPE OF WORK (Check): ☑ New Well ☐ Deepening ☐ Reconditioning ☐ Plugging

4) PROPOSED USE (Check): ☑ Domestic ☐ Industrial ☐ Public Supply ☐ Irrigation ☐ Test Well ☐ Other _____

5) DRILLING METHOD (Check): ☑ Mud Rotary ☐ Air Hammer ☐ Driven ☐ Bored ☐ Air Rotary ☐ Cable Tool ☐ Jetted ☐ Other _____

6) WELL LOG:

Date drilled 12/6/79

DIAMETER OF HOLE Dia. (in.)	From (ft.)	To (ft.)
6¼	Surface	175

7) BOREHOLE COMPLETION: ☐ Open Hole ☐ Straight Wall ☐ Underreamed ☐ Gravel Packed ☑ Other Cemented
If Gravel Packed give interval . . . from _____ ft. to _____ ft.

From (ft.)	To (ft.)	Description and color of formation material
0	4	Top soil
4	12	yellow + gray clay
12	21	fine sand
21	50	red + gray clay
50	59	fine red sand
59	108	red + gray clay
108	125	blue clay + sand
125	175	coarse sand

8) CASING, BLANK PIPE, AND WELL SCREEN DATA:

Dia. (in.)	New or Used	Steel, Plastic, etc. Perf., Slotted, etc. Screen Mgf., if commercial	Setting (ft.) From	Setting (ft.) To	Gage Casing	Gage Screen
4"	New	Plastic Casing	0	160	40	
2½"	New	Plastic Screen	165	175		12

CEMENTING DATA
Cemented from 160 ft. to 50 ft.
Method used Pressurized
Cemented by Ind. (Company or Individual)

9) WATER LEVEL:
Static level 50 ft. below land surface Date 12/7/79
Artesian flow _____ gpm. Date _____

10) PACKERS: Type: 2½"x4" RBR 3 Ring Depth: 155'

11) TYPE PUMP: ☐ Turbine ☐ Jet ☑ Submersible ☐ Cylinder ☐ Other _____
Depth to pump bowls, cylinder, jet, etc., 126 ft.

(Use reverse side if necessary)

13) WATER QUALITY:
Did you knowingly penetrate any strata which contained undesirable water? ☐ Yes ☑ No
If yes, submit "REPORT OF UNDESIRABLE WATER"
Type of water? Fresh Depth of strata 50'
Was a chemical analysis made? ☐ Yes ☑ No

12) WELL TESTS: ☐ Type Test: ☐ Pump ☐ Bailer ☐ Jetted ☐ Estimated
Yield: _____ gpm with _____ ft. drawdown after _____ hrs

I hereby certify that this well was drilled by me (or under my supervision) and that each and all of the statements herein are true to the best of my knowledge and belief.

NAME Bobby Potter (Type or Print) Water Well Drillers Registration No. 1872

ADDRESS 5717 Chippewa (Street or RFD) Houston (City) Texas (State) 77086 (Zip)

(Signed) Bobby Potter (Water Well Driller) Damrell & Potter Drilling Co. (Company Name)

Please attach electric log, chemical analysis, and other pertinent information, if available.

TDWR-0392 (Rev. 1-12-79)

DEPARTMENT OF WATER RESOURCES COPY

4820112201

Texas Water Development Board (TWDB)
Groundwater Database (GWDB)
Well Information Report for State Well Number 65-05-733

GWDB Reports and Downloads

Well Basic Details

Scanned Documents

State Well Number	6505733
County	Harris
River Basin	San Jacinto
Groundwater Management Area	14
Regional Water Planning Area	H - Region H
Groundwater Conservation District	Harris-Galveston Subsidence District
Latitude (decimal degrees)	29.902223
Latitude (degrees minutes seconds)	29° 54' 08" N
Longitude (decimal degrees)	-95.468333
Longitude (degrees minutes seconds)	095° 28' 06" W
Coordinate Source	+/- 1 Second
Aquifer Code	112CHCT - Chicot Aquifer
Aquifer	Gulf Coast
Aquifer Pick Method	
Land Surface Elevation (feet above sea level)	95
Land Surface Elevation Method	Interpolated From Topo Map
Well Depth (feet below land surface)	165
Well Depth Source	Unknown
Drilling Start Date	
Drilling End Date	0/0/1900
Drilling Method	
Borehole Completion	

Well Type	Withdrawal of Water
Well Use	Domestic
Water Level Observation	None
Water Quality Available	No
Pump	
Pump Depth (feet below land surface)	
Power Type	
Annular Seal Method	
Surface Completion	
Owner	
Driller	
Other Data Available	
Well Report Tracking Number	
Plugging Report Tracking Number	
U.S. Geological Survey Site Number	
Texas Commission on Environmental Quality Source Id	
Groundwater Conservation District Well Number	
Owner Well Number	
Other Well Number	
Previous State Well Number	
Reporting Agency	
Created Date	
Last Update Date	

Remarks	

Casing - No Data

Well Tests - No Data

Lithology - No Data

Annular Seal Range - No Data

Borehole - No Data

Plugged Back - No Data

Filter Pack - No Data

Packers - No Data

Water Level Measurements

No Data Available

Water Quality Analysis - No Data Available

GWDB DISCLAIMER: Except where noted, all of the information provided in the Texas Water Development Board (TWDB) Groundwater Database (http://www.twdb.texas.gov/groundwater/data/gwdbrpt.asp) is believed to be accurate and reliable; however, the TWDB assumes no responsibility for any errors appearing in rules or otherwise. Further, TWDB assumes no responsibility for the use of the information provided. PLEASE NOTE that users of these data are responsible for checking the accuracy, completeness, currency and/or suitability of all information themselves. TWDB makes no guarantees or warranties as to the accuracy, completeness, currency, or suitability of the information provided via the Groundwater Database (GWDB). TWDB specifically disclaims any and all liability for any claims or damages that may result from providing GWDB data or the information it contains. For additional information or answers to questions concerning the TWDB GWDB, contact the Groundwater Data Team at GroundwaterData@twdb.texas.gov.

STATE OF TEXAS WELL REPORT for Tracking #392864

Owner:	**Chuck Thuc**	Owner Well #:	**No Data**
Address:	**12018 Old Foltin Rd Houston, TX 77086**	Grid #:	**65-05-7**
Well Location:	**12018 Old Foltin Rd Houston, TX 77086**	Latitude:	**29° 54' 12" N**
		Longitude:	**095° 28' 06" W**
Well County:	**Harris**	Elevation:	**No Data**
Type of Work:	**New Well**	Proposed Use:	**Domestic**

Drilling Start Date: **3/25/2015** Drilling End Date: **3/26/2015**

	Diameter (in.)	*Top Depth (ft.)*	*Bottom Depth (ft.)*
Borehole:	**6.75**	**0**	**390**
	3.875	**390**	**430**

Drilling Method: **Mud (Hydraulic) Rotary**

Borehole Completion: **2 string**

	Top Depth (ft.)	*Bottom Depth (ft.)*	*Description (number of sacks & material)*
Annular Seal Data:	**0**	**390**	**24 portland**
	0	**10**	**12 ready mix**

Seal Method: **Positive Displacement**

Sealed By: **RWW**

Distance to Property Line (ft.): **10**

Distance to Septic Field or other concentrated contamination (ft.): **65**

Distance to Septic Tank (ft.): **No Data**

Method of Verification: **Owner**

Surface Completion: **Surface Sleeve Installed**

Water Level: **185 ft.** below land surface on **2015-03-26** Measurement Method: **Unknown**

Packers: **K-380**

Type of Pump: **Submersible** Pump Depth (ft.): **280**

Well Tests: **Jetted** **Yield: 70 GPM**

	Strata Depth (ft.)	Water Type
Water Quality:	**40**	**good**

Chemical Analysis Made: **No**

Did the driller knowingly penetrate any strata which contained injurious constituents?: **No**

Certification Data: The driller certified that the driller drilled this well (or the well was drilled under the driller's direct supervision) and that each and all of the statements herein are true and correct. The driller understood that failure to complete the required items will result in the report(s) being returned for completion and resubmittal.

Company Information: **Robinson Water Well Inc.**

11819 W. Montgomery Rd
Houston, TX 77086

Driller Name: **Kyle Robinson** License Number: **59450**

Comments: **No Data**

Lithology:
DESCRIPTION & COLOR OF FORMATION MATERIAL

From (ft)	To (ft)	Description
0	**50**	**Clay**
50	**70**	**sand**
70	**83**	**clay**
83	**112**	**sand**
112	**125**	**clay**
125	**135**	**sand**
135	**205**	**clay**
205	**226**	**sand**
226	**270**	**clay**
270	**280**	**sand**
280	**350**	**clay**
350	**360**	**sand**
360	**390**	**clay**
390	**410**	**fine sand**
410	**430**	**course sand**

Casing:
BLANK PIPE & WELL SCREEN DATA

Dia. (in.)	New/Used	Type	Setting From/To (ft.)
4"	**N**	**PVC**	**Casing 0-390 SCH 40**
2 1/2"	**N**	**PVC**	**Liner 380-410 SCH 40**
2 1/2"	**N**	**PVC**	**Screen 410-430 .008**

IMPORTANT NOTICE FOR PERSONS HAVING WELLS DRILLED CONCERNING CONFIDENTIALITY

TEX. OCC. CODE Title 12, Chapter 1901.251, authorizes the owner (owner or the person for whom the well was drilled) to keep information in Well Reports confidential. The Department shall hold the contents of the well log confidential and not a matter of public record if it receives, by certified mail, a written request to do so from the owner.

Please include the report's Tracking Number on your written request.

Texas Department of Licensing and Regulation
P.O. Box 12157
Austin, TX 78711
(512) 334-5540

Send original copy by certified mail to the Texas Water Development Board P. O. Box 13087 Austin, Texas 78711

State of Texas

WATER WELL REPORT

For TWDB use only
Well No. 6 [illegible]
Located on map [illegible]
Received: [illegible]

1) OWNER:
Person having well drilled Curtis Eiland (Name) Address 11634 W Montg Rd (Street or RFD) Hou. (City) Tx (State)
Landowner Curtis Eiland (Name) Address 11634 W Montg Rd. (Street or RFD) Hou. (City) Tx. (State)

2) LOCATION OF WELL:
County Harris, 15 miles in N.W. (N.E., S.W., etc.) direction from Houston (Town)

Locate by sketch map showing landmarks, roads, creeks, hiway number, etc.*



(Use reverse side if necessary)

or Give legal location with distances and directions from adjacent sections or survey lines.
Labor _____ League _____
Block _____ Survey _____
Abstract No. _____
(NW¼ NE¼ SW¼ SE¼) of Section _____

3) TYPE OF WORK (Check): New Well ✓ Deepening Reconditioning Plugging

4) PROPOSED USE (Check): Domestic ✓ Industrial Municipal Irrigation Test Well Other

5) TYPE OF WELL (Check): Rotary ✓ Driven Dug Cable Jetted Bored

6) WELL LOG:
Diameter of hole 4" in. Depth drilled 170 ft. Depth of completed well 180 ft. Date drilled 5/23/77
All measurements made from 0 ft. above ground level.

From (ft.)	To (ft.)	Description and color of formation material.
0	5	Black Top Soil
5	80	Red Clay
80	107	Fine Sand
107	160	Red & Blue Clay
160	180	Sand & Gravel

(Use reverse side if necessary)

9) Casing:
Type: Old New ✓ Steel Plastic ✓ Other
Cemented from _____ ft. to _____ ft.

Diameter (inches)	Setting From (ft.)	Setting To (ft.)	Gage
2"	0	170	40

10) SCREEN:
Type Plastic
Perforated Slotted ✓

Diameter (inches)	Setting From (ft.)	Setting To (ft.)	Slot Size
2"	170	180	12

7) COMPLETION (Check):
Straight wall ✓ Gravel packed Other
Under reamed Open Hole

8) WATER LEVEL:
Static level 82 ft. below land surface Date 5/23/77
Artesian pressure _____ lbs. per square inch Date _____
Depth to pump bowls, cylinder, jet, etc., 120 ft. below land surface.

11) WELL TESTS:
Was a pump test made? Yes No ✓ If yes, by whom?
Yield: _____ gpm with _____ ft. drawdown after _____ hrs.
Bailer test _____ gpm with _____ ft. drawdown after _____ hrs.
Artesian flow _____ gpm
Temperature of water _____

12) WATER QUALITY:
Was a chemical analysis made? Yes No ✓
Did any strata contain undesirable water? Yes No ✓
Type of water? Fresh depth of strata 20 ft

I hereby certify that this well was drilled by me (or under my supervision) and that each and all of the statements herein are true to the best of my knowledge and belief.

NAME Loyd T. Damrell (Type or Print) Water Well Drillers Registration No. 884
ADDRESS 5717 Chippewa (Street or RFD) Hou. (City) Tx. (State)
(Signed) Loyd T. Damrell (Water Well Driller) Damrell & Potter Drilling Co. (Company Name)

Please attach electric log, chemical analysis, and other pertinent information, if available.

*Additional instructions on reverse side.

TWDBE WD-8

4820112359

(100)

Send original copy by certified mail to the Texas Water Development Board P. O. Box 13087 Austin, Texas 78711

State of Texas

WATER WELL REPORT

For TWDB use only
Well No 65-05-76
Located on map
Received:

1) OWNER:
Person having well drilled M. A. SWONKE (Name) Address 5206 SPINDLE (Street or RFD) Houston (City) TX (State)

Landowner SAME (Name) Address SAME (Street or RFD) (City) (State)

2) LOCATION OF WELL: SAME
County Harris, 14 miles in N.W. (N.E., S.W., etc.) direction from Hou. (Town)

Locate by sketch map showing landmarks, roads, creeks, hiway number, etc.*

5206 Spindle

Over

North

(Use reverse side if necessary)

or Give legal location with distances and directions from adjacent sections or survey lines.

Labor _____ League _____

Block _____ Survey _____

Abstract No. _____

(NW¼ NE¼ SW¼ SE¼) of Section _____

3) TYPE OF WORK (Check):
New Well ✓ Deepening
Reconditioning Plugging

4) PROPOSED USE (Check):
Domestic ✓ Industrial Municipal
Irrigation Test Well Other

5) TYPE OF WELL (Check):
Rotary ✓ Driven Dug
Cable Jetted Bored

6) WELL LOG:
Diameter of hole 6½ in. Depth drilled ~~316~~ 280 ft. Depth of completed well ~~280~~ 316 ft. Date drilled 6/14/77
All measurements made from 41 ft. above ground level.

From (ft.)	To (ft.)	Description and color of formation material
0	22	Top Soil & Sand
22	43	Clay
43	127	Clay & Sand
127	169	Sand
169	190	Sandy clay & sand
190	211	Sand
211	232	Sand & sandy clay
232	274	Clay
274	295	Clay & sand
295	316	Sand

(Use reverse side if necessary)

9) Casing:
Type: Old New ✓ Steel Plastic ✓ Other
Cemented from ~~316~~ 280 ft. to ~~280~~ 0 ft.

Diameter (inches)	Setting From (ft.)	To (ft.)	Gage
4"	0	280	Sch 40

10) SCREEN:
Type W/W
Perforated ✓ Slotted

Diameter (inches)	Setting From (ft.)	To (ft.)	Slot Size
2"	296	316	016/020

7) COMPLETION (Check):
Straight wall ✓ Gravel packed Other
Under reamed Open Hole

8) WATER LEVEL:
Static level 188 ft. below land surface Date 6/14/77
Artesian pressure _____ lbs. per square inch Date _____
Depth to pump bowls, cylinder, jet, etc. 232' ft. below land surface.

11) WELL TESTS:
Was a pump test made? Yes No ✓ If yes, by whom?
Yield: _____ gpm with _____ ft. drawdown after _____ hrs.
Bailer test _____ gpm with _____ ft. drawdown after _____ hrs.
Artesian flow _____ gpm
Temperature of water _____

12) WATER QUALITY:
Was a chemical analysis made? Yes No ✓
Did any strata contain undesirable water? Yes No
Type of water? _____ depth of strata _____

I hereby certify that this well was drilled by me (or under my supervision) and that each and all of the statements herein are true to the best of my knowledge and belief.

SAME Tommy C. Bussell (Type or Print) Water Well Drillers Registration No. 707

ADDRESS 9739 N. Houston-Rosslyn (Street or RFD) Houston (City) Texas (State)

(Signed) Tommy C. Bussell (Water Well Driller) Bussell & Son, Inc. (Company Name)

Please attach electric log, chemical analysis, and other pertinent information, if available.

*Additional instructions on reverse side.

TW36E WD 6

4820112097

2) LOCATION OF WELL:

The sketch showing the well location must be as accurate as possible, showing landmarks, in sufficient detail so that the well may be plotted on a General Highway Map of the county in which the well is located.

Reference points from which distances are measured and directions given should be of a permanent nature (e.g. highway intersections, center of towns, river and creek bridges, railroad crossings). The distance and direction from the nearest town should always be indicated.

When giving a legal description include a sketch showing location of the well within the described area, e.g. survey abstract.

Information furnished in Section 2) of the TWDBR-GW-53 is very important. Unless the well can be accurately located on a map the value of the other data contained in the Report is greatly reduced.

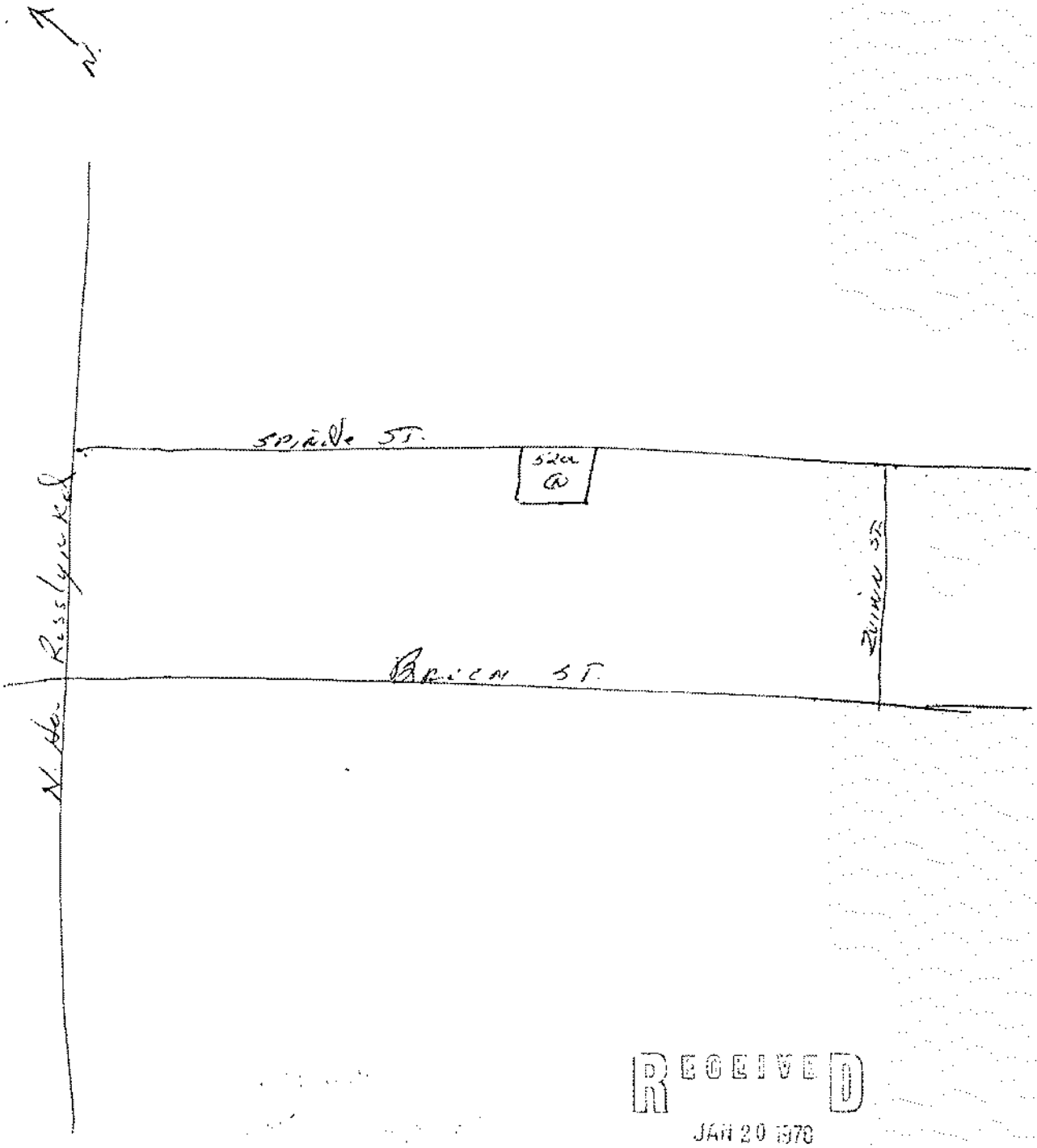

RECEIVED
JAN 20 1970
DEPT. OF
WATER RESOURCES

Send original copy by certified mail to the Texas Department of Water Resources P. O. Box 13087 Austin, Texas 78711

State of Texas
WATER WELL REPORT

ATTENTION OWNER: *Confidentiality Privilege Notice on Reverse Side*

Texas Water Well Drillers Board P. O. Box 13087 Austin, Texas 78711

1) OWNER Commercial Trim Contractors (Name) Address 11809 West Montgomery (Street or RFD) Houston (City) Texas (State) (Zip)

2) LOCATION OF WELL: County Harris 15 miles in N. W. (N.E., S.W., etc.) direction from Houston (Town)

Driller must complete the legal description to the right with distance and direction from two intersecting section or survey lines, or he must locate and identify the well on an official Quarter- or Half-Scale Texas County General Highway Map and attach the map to this form.

☐ Legal description:
Section No. _____ Block No. _____ Township _____
Abstract No. _____ Survey Name _____
Distance and direction from two intersecting section or survey lines _____

☑ See attached map. Map on 65-06-1R

3) TYPE OF WORK (Check): ☑ New Well ☐ Deepening ☐ Reconditioning ☐ Plugging

4) PROPOSED USE (Check): ☑ Domestic ☐ Industrial ☐ Public Supply ☐ Irrigation ☐ Test Well ☐ Other _____

5) DRILLING METHOD (Check): ☑ Mud Rotary ☐ Air Hammer ☐ Driven ☐ Bored ☐ Air Rotary ☐ Cable Tool ☐ Jetted ☐ Other _____

6) WELL LOG:

Date drilled 12/17/84

DIAMETER OF HOLE

Dia. (in.)	From (ft.)	To (ft.)
6½	Surface	180

7) BOREHOLE COMPLETION: ☐ Open Hole ☐ Straight Wall ☐ Underreamed ☐ Gravel Packed ☑ Other Cemented

If Gravel Packed give interval ... from _____ ft. to _____ ft.

From (ft.)	To (ft.)	Description and color of formation material
0	3	top soil
3	14	red + gray clay
14	24	fine sand
24	55	red + gray clay
55	64	fine red sand
64	133	red + gray clay
133	180	coarse sand

8) CASING, BLANK PIPE, AND WELL SCREEN DATA:

Dia. (in.)	New or Used	Steel, Plastic, etc. Perf., Slotted, etc. Screen Mgt., if commercial	Setting (ft.) From	Setting (ft.) To	Gage Casing Screen
4"	New	Plastic Casing	0	150	40
2½"	New	Plastic Screen	170	180	12

CEMENTING DATA

Cemented from 150 ft. to 50 ft.
Method used Pressurized
Cemented by Ind. (Company or Individual)

9) WATER LEVEL:

Static level 80 ft. below land surface Date 12/18/84
Artesian flow _____ gpm. Date _____

10) PACKERS: Type Depth

2½" x 4" R+R 3 Ring 146'

RECEIVED
JUL 29 1985
DEPT. OF WATER RESOURCES

(Use reverse side if necessary)

11) TYPE PUMP: ☐ Turbine ☐ Jet ☐ Submersible ☐ Cylinder ☐ Other _____
Depth to pump bowls, cylinder, jet, etc., _____ ft.

12) WELL TESTS: ☐ Type Test ☐ Pump ☐ Bailer ☐ Jetted ☐ Estimated
Yield: _____ gpm with _____ ft. drawdown after _____ hrs.

13) WATER QUALITY:
Did you knowingly penetrate any strata which contained undesirable water? ☐ Yes ☑ No
If yes, submit "REPORT OF UNDESIRABLE WATER"
Type of water? Fresh Depth of strata 47'
Was a chemical analysis made? ☐ Yes ☑ No

I hereby certify that this well was drilled by me (or under my supervision) and that each and all of the statements herein are true to the best of my knowledge and belief.

COMPANY NAME Damrell + Potter Drilling Co (Type or Print) Water Well Driller's License No. 1872

ADDRESS Star Rt. Box 44B (Street or RFD) Cleveland (City) Texas (State) 77327 (Zip)

(Signed) Bobby Potter (Licensed Water Well Driller) (Signed) _____ (Registered Driller Trainee) Dup

For TDWR use only
Well No. 65-06-7V
Located on map 4-5-84

Please attach electric log, chemical analysis, and other pertinent information, if available.

TDWR 0392 (Rev. 5-27-82) DEPARTMENT OF WATER RESOURCES COPY

482011 2182

(2)

6507V DUP

Send original copy by certified mail to the Texas Department of Water Resources P. O. Box 13087 Austin, Texas 78711

State of Texas
WATER WELL REPORT

ATTENTION OWNER: *Confidentiality Privilege Notice on Reverse Side*

For TDWR use only
Well No. 65-05-7V
Located on map YES
Received: TH

1) OWNER J. E. Walters (Name) Address 5201 Spindle (Street or RFD) Houston (City), Texas (State) (Zip)

2) LOCATION OF WELL:
County Harris 14 miles in S. E. (N.E., S.W., etc.) direction from Tomball (Town)

Driller must complete the legal description to the right with distance and direction from two intersecting section or survey lines, or he must locate and identify the well on an official Quarter- or Half-Scale Texas County General Highway Map and attach the map to this form.

☐ Legal description:
Section No. _____ Block No. _____ Township _____
Abstract No. _____ Survey Name _____
Distance and direction from two intersecting section or survey lines _____

☑ See attached map. Map on 65-05-82

3) TYPE OF WORK (Check):
☑ New Well ☐ Deepening ☐ Reconditioning ☐ Plugging

4) PROPOSED USE (Check):
☑ Domestic ☐ Industrial ☐ Public Supply ☐ Irrigation ☐ Test Well ☐ Other _____

5) DRILLING METHOD (Check):
☑ Mud Rotary ☐ Air Hammer ☐ Driven ☐ Bored ☐ Air Rotary ☐ Cable Tool ☐ Jetted ☐ Other _____

6) WELL LOG:

Date drilled 12/4/79

DIAMETER OF HOLE Dia. (in.)	From (ft.)	To (ft.)
6½	Surface	168

From (ft.)	To (ft.)	Description and color of formation material
0	4	top soil
4	10	red + gray clay
10	21	sand + clay strips
21	49	red + gray clay
49	59	fine sand
59	98	red clay
98	124	blue clay
124	165	coarse sand

(Use reverse side if necessary)

7) BOREHOLE COMPLETION:
☐ Open Hole ☐ Straight Wall ☐ Underreamed
☐ Gravel Packed ☑ Other Cemented
If Gravel Packed give interval . . . from _____ ft. to _____ ft.

8) CASING, BLANK PIPE, AND WELL SCREEN DATA:

Dia. (in.)	New or Used	Steel, Plastic, etc. Perf., Slotted, etc. Screen Mfr., if commercial	Setting (ft.) From	Setting (ft.) To	Gage Casing Screen
4"	New	Plastic Casing	0	155	40
2½"	New	Plastic Screen	155	165	10

CEMENTING DATA
Cemented from 155 ft. to 50 ft.
Method used Pressurized
Cemented by Ind. (Company or Individual)

9) WATER LEVEL:
Static level 84 ft. below land surface Date 12/5/79
Artesian flow _____ gpm. Date _____

10) PACKERS: Type Depth
2½" x 4" R+R 3 Ring 150'

11) TYPE PUMP:
☐ Turbine ☐ Jet ☑ Submersible ☐ Cylinder
☐ Other _____
Depth to pump bowls, cylinder, jet, etc., 126 ft.

12) WELL TESTS:
☐ Type Test: ☐ Pump ☐ Bailer ☐ Jetted ☐ Estimated
Yield: _____ gpm with _____ ft. drawdown after _____ hrs.

13) WATER QUALITY:
Did you knowingly penetrate any strata which contained undesirable water? ☐ Yes ☑ No
If yes, submit "REPORT OF UNDESIRABLE WATER"
Type of water? Fresh Depth of strata 41'
Was a chemical analysis made? ☐ Yes ☑ No

I hereby certify that this well was drilled by me (or under my supervision) and that each and all of the statements herein are true to the best of my knowledge and belief.

NAME Bobby Potter (Type or Print) Water Well Drillers Registration No. 1872

ADDRESS 5717 Chippewa (Street or RFD) Houston (City) Texas (State) 77086 (Zip)

(Signed) Bobby Potter (Water Well Driller) Damrell & Potter Drilling Co. (Company Name)

Please attach electric log, chemical analysis, and other pertinent information, if available.

TDWR-0392 (Rev. 1-12-79)

DEPARTMENT OF WATER RESOURCES COPY

Send original copy by certified mail to the Texas Department of Water Resources P. O. Box 13087 Austin, Texas 78711

State of Texas
WATER WELL REPORT

For TDWR use only
Well No. [illegible]
Located on map [illegible]
Received: [illegible]

1) OWNER Max M. Loerch (Name) Address 5205 Spindle (Street or RFD) Houston (City), Texas (State) (Zip)

2) LOCATION OF WELL:
County Harris 16 miles in S.E. (N.E., S.W., etc.) direction from Tomball (Town)

Driller must complete the legal description to the right with distance and direction from two intersecting section or survey lines, or he must locate and identify the well on an official Quarter- or Half-Scale Texas County General Highway Map and attach the map to this form.

☐ Legal description:
Section No. _____ Block No. _____ Township _____
Abstract No. _____ Survey Name _____
Distance and direction from two intersecting section or survey lines _____

☑ See attached map. 9 Map on 65-05-166

3) TYPE OF WORK (Check): ☑ New Well ☐ Deepening ☐ Reconditioning ☐ Plugging

4) PROPOSED USE (Check): ☑ Domestic ☐ Industrial ☐ Public Supply ☐ Irrigation ☐ Test Well ☐ Other _____

5) DRILLING METHOD (Check): ☑ Mud Rotary ☐ Air Hammer ☐ Driven ☐ Bored ☐ Air Rotary ☐ Cable Tool ☐ Jetted ☐ Other _____

6) WELL LOG:
Date drilled 6/11/79

DIAMETER OF HOLE

Dia. (in.)	From (ft.)	To (ft.)
6½	Surface	175

7) BOREHOLE COMPLETION:
☐ Open Hole ☐ Straight Wall ☐ Underreamed
☐ Gravel Packed ☑ Other Cemented
If Gravel Packed give interval . . . from _____ ft. to _____ ft.

From (ft.)	To (ft.)	Description and color of formation material
0	4	top soil
4	10	yellow + gray clay
10	21	fine sand
21	50	red + gray clay
50	60	fine red sand
60	118	red + gray clay
118	175	coarse sand

(Use reverse side if necessary)

8) CASING, BLANK PIPE, AND WELL SCREEN DATA:

Dia. (in.)	New or Used	Steel, Plastic, etc. Perf., Slotted, etc. Screen Mgf., if commercial	Setting (ft.) From	Setting (ft.) To	Gage Casing Screen
4"	New	Plastic Casing	0	165	40
2½"	New	Plastic Screen	165	175	12

CEMENTING DATA
Cemented from 165 ft. to 75 ft.
Method used Presserized
Cemented by Ind. (Company or Individual)

9) WATER LEVEL:
Static level 80 ft. below land surface Date 6/12/79
Artesian flow _____ gpm. Date _____

10) PACKERS: Type Depth
2½"x4" R+R 3Ring 160'

11) TYPE PUMP:
☐ Turbin ☐ Jet ☑ Submersible ☐ Cylinder
☐ Other _____
Depth to pump bowls, cylinder, jet, etc., 126 ft.

12) WELL TESTS:
☐ Type Test: ☐ Pump ☐ Bailer ☐ Jetted ☐ Estimated
Yield: _____ gpm with _____ ft. drawdown after _____ hrs.

13) WATER QUALITY:
Did you knowingly penetrate any strata which contained undesirable water? ☐ Yes ☑ No
If yes, submit "REPORT OF UNDESIRABLE WATER"
Type of water? Fresh Depth of strata 27'
Was a chemical analysis made? ☐ Yes ☑ No

I hereby certify that this well was drilled by me (or under my supervision) and that each and all of the statements herein are true to the best of my knowledge and belief.

NAME Bobby Potter (Type or Print) Water Well Drillers Registration No. 1872

ADDRESS 5717 Chippewa (Street or RFD) Houston (City) Texas (State) 77086 (Zip)

(Signed) Bobby Potter (Water Well Driller) Damrell + Potter Drilling Co. (Company Name)

Please attach electric log, chemical analysis, and other pertinent information, if available.

*Additional instructions on reverse side.

TDWR-0392

4820112384

Send original copy by certified mail to: Texas Water Commission, P.O. Box 13087, Austin, Texas 78711 — *Please use black ink.*

ATTENTION OWNER: *Confidentiality Privilege Notice on Reverse Side*

State of Texas WELL REPORT

Texas Water Well Drillers Board
P.O. Box 13087
Austin, Texas 78711

1) **OWNER** Joel Amaust (Name) **ADDRESS** 5319 Spindle Houston TX 77086 (Street or RFD) (City) (State) (Zip)

2) **LOCATION OF WELL:** County Harris, 12 miles in N (NE, SW, etc.) direction from Houston (Town)

Driller must complete the legal description below with distance and direction from two intersecting section or survey lines, or he must locate and identify the well on an official Quarter- or Half-Scale Texas County General Highway Map and attach the map to this form.

☐ **LEGAL DESCRIPTION:**
Section No. _____ Block No. _____ Township _____ Abstract No. _____ Survey Name _____
Distance and direction from two intersecting section or survey lines _____
☑ **SEE ATTACHED MAP** (2) 65·5·9

3) **TYPE OF WORK (Check):** ☑ New Well ☐ Deepening ☐ Reconditioning ☐ Plugging

4) **PROPOSED USE (Check):** ☑ Domestic ☐ Industrial ☐ Monitor ☐ Public Supply ☐ Irrigation ☐ Test Well ☐ Injection ☐ De-Watering

5) **DRILLING METHOD (Check):** ☐ Driven ☑ Mud Rotary ☐ Air Hammer ☐ Jetted ☐ Bored ☐ Air Rotary ☐ Cable Tool ☐ Other _____

6) **WELL LOG:**
Date Drilling: Started 8-30 1993 Completed 8-31 1993

DIAMETER OF HOLE

Dia. (in.)	From (ft.)	To (ft.)
6 3/4	Surface	153
4 1/2	153	163

7) **BOREHOLE COMPLETION:** ☐ Open Hole ☑ Straight Wall ☐ Underreamed ☐ Gravel Packed ☐ Other _____
If Gravel Packed give interval . . . from _____ ft. to _____ ft.

From (ft.)	To (ft.)	Description and color of formation material
0	10	C
10	30	S
30	112	C
112	127	S
127	136	C
136	142	S
142	146	C
146	163	S

(Use reverse side if necessary)

8) **CASING, BLANK PIPE, AND WELL SCREEN DATA:**

Dia. (in.)	New or Used	Steel, Plastic, etc. Perf., Slotted, etc. Screen Mfg., if commercial	Setting (ft.) From	Setting (ft.) To	Gage Casing Screen
4	N	Pvc	0	153	40
2½	N	Pvc	153	163	6

RECEIVED
SEP 14 1993
TEXAS WATER COMMISSION

9) **CEMENTING DATA** [Rule 287.44(1)]
Cemented from 0 ft. to 153 ft. No. of Sacks Used 10 Sk
_____ ft. to _____ ft. No. of Sacks Used 1 Sk Bag
Method used Gravity
Cemented by Driller

10) **SURFACE COMPLETION**
☑ Specified Surface Slab Installed [Rule 287.44(2)(A)]
☐ Specified Steel Sleeve Installed [Rule 287.44(3)(A)]
☐ Pitless Adapter Used [Rule 287.44(3)(B)]
☐ Approved Alternative Procedure Used [Rule 287.71]

11) **WATER LEVEL:**
Static level 91 ft. below land surface Date 8-31-93
Artesian flow _____ gpm. Date _____

12) **PACKERS:** Type _____ Depth _____

13) **TYPE PUMP:** ☐ Turbine ☐ Jet ☑ Submersible ☐ Cylinder ☐ Other _____
Depth to pump bowls, cylinder, jet, etc., 140 ft.

14) **WELL TESTS:**
Type Test: ☐ Pump ☐ Bailer ☑ Jetted ☑ Estimated
Yield: 40 gpm with _____ ft. drawdown after _____ hrs.

15) **WATER QUALITY:**
Did you knowingly penetrate any strata which contained undesirable constituents?
☐ Yes ☑ No If yes, submit "REPORT OF UNDESIRABLE WATER"
Type of water? _____ Depth of strata _____
Was a chemical analysis made? ☐ Yes ☐ No

I hereby certify that this well was drilled by me (or under my supervision) and that each and all of the statements herein are true to the best of my knowledge and belief. I understand that failure to complete items 1 thru 15 will result in the log(s) being returned for completion and resubmittal.

COMPANY NAME Lone Water Wells Inc (Type or print) WELL DRILLER'S LICENSE NO. 1182 WT

ADDRESS P.O. Box 69 (Street or RFD) Porter (City) Texas (State) 77365 (Zip)

(Signed) _____ (Licensed Well Driller) (Signed) _____ (Registered Driller Trainee)

Please attach electric log, chemical analysis, and other pertinent information, if available.

For TWC use only: Well No. 2 Located on map 65·5·9

WWD-012 (Rev. 05-18-90)

TEXAS WATER COMMISSION COPY

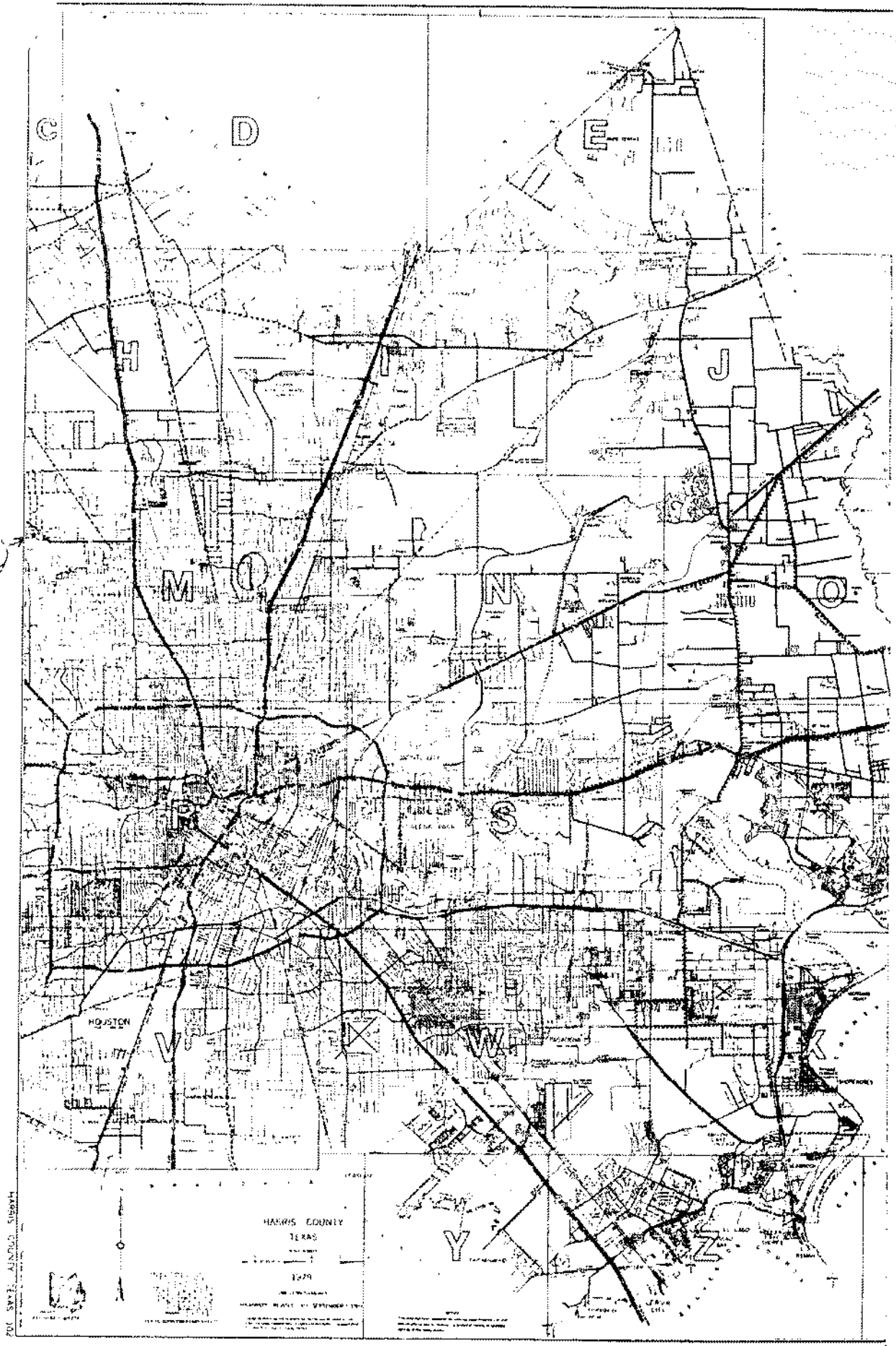
C
D
E
H
J
M
Q
N
O
S
HOUSTON
V
X
W
K
Y
Z
HARRIS COUNTY
TEXAS
1979

Texas Water Development Board (TWDB)
Groundwater Database (GWDB)
Well Information Report for State Well Number 65-05-722

GWDB Reports and Downloads

Well Basic Details

Scanned Documents

State Well Number	6505722
County	Harris
River Basin	San Jacinto
Groundwater Management Area	14
Regional Water Planning Area	H - Region H
Groundwater Conservation District	Harris-Galveston Subsidence District
Latitude (decimal degrees)	29.903056
Latitude (degrees minutes seconds)	29° 54' 11" N
Longitude (decimal degrees)	-95.469444
Longitude (degrees minutes seconds)	095° 28' 10" W
Coordinate Source	+/- 10 Seconds
Aquifer Code	112CHCT - Chicot Aquifer
Aquifer	Gulf Coast
Aquifer Pick Method	
Land Surface Elevation (feet above sea level)	95
Land Surface Elevation Method	Interpolated From Topo Map
Well Depth (feet below land surface)	54
Well Depth Source	Unknown
Drilling Start Date	
Drilling End Date	
Drilling Method	
Borehole Completion	

Well Type	Withdrawal of Water
Well Use	Plugged or Destroyed
Water Level Observation	None
Water Quality Available	Yes
Pump	None
Pump Depth (feet below land surface)	
Power Type	
Annular Seal Method	
Surface Completion	
Owner	W.H. Wood
Driller	Geo. Walker
Other Data Available	
Well Report Tracking Number	
Plugging Report Tracking Number	
U.S. Geological Survey Site Number	
Texas Commission on Environmental Quality Source Id	
Groundwater Conservation District Well Number	
Owner Well Number	
Other Well Number	
Previous State Well Number	
Reporting Agency	
Created Date	5/13/1999
Last Update Date	5/13/1999

Remarks	Well destroyed.

Casing - No Data

Well Tests - No Data

Lithology - No Data

Annular Seal Range - No Data

Borehole - No Data

Plugged Back - No Data

Filter Pack - No Data

Packers - No Data

Water Level Measurements

No Data Available

Water Quality Analysis

Sample Date: 8/3/1933 **Sample Time:** 0000 **Sample Number:** 1 **Collection Entity:**

Sampled Aquifer: Chicot Aquifer

Analyzed Lab: **Reliability:** Reliability unknown or not available

Collection Remarks: No Data

Parameter Code	Parameter Description	Flag	Value*	Units	Plus/Minus
00415	ALKALINITY, PHENOLPHTHALEIN (MG/L)		0	mg/L	
00410	ALKALINITY, TOTAL (MG/L AS CACO3)		354.92	mg/L	
00440	BICARBONATE ION, CALCULATED (MG/L AS HCO3)		433	mg/L	
00445	CARBONATE ION, CALCULATED (MG/L AS CO3)		0	mg/L	
00940	CHLORIDE, TOTAL (MG/L AS CL)		165	mg/L	
00900	HARDNESS, TOTAL, CALCULATED (MG/L AS CACO3)		372	mg/L	
71851	NITRATE NITROGEN, DISSOLVED, CALCULATED (MG/L AS NO3)		0.2	mg/L	
00945	SULFATE, TOTAL (MG/L AS SO4)		30	mg/L	

** Value may not display all significant digits for parameter in results, check Scanned Documents for laboratory paperwork..*

GWDB DISCLAIMER: Except where noted, all of the information provided in the Texas Water Development Board (TWDB) Groundwater Database (http://www.twdb.texas.gov/groundwater/data/gwdbrpt.asp) is believed to be accurate and reliable; however, the TWDB assumes no responsibility for any errors appearing in rules or otherwise. Further, TWDB assumes no responsibility for the use of the information provided. PLEASE NOTE that users of these data are responsible for checking the accuracy, completeness, currency and/or suitability of all information themselves. TWDB makes no guarantees or warranties as to the accuracy, completeness, currency, or suitability of the information provided via the Groundwater Database (GWDB). TWDB specifically disclaims any and all liability for any claims or damages that may result from providing GWDB data or the information it contains. For additional information or answers to questions concerning the TWDB GWDB, contact the Groundwater Data Team at GroundwaterData@twdb.texas.gov.

STATE OF TEXAS WELL REPORT for Tracking #207856

Owner:	**O'Reilly Auto Parts #454**	Owner Well #:	**No Data**
Address:	**12406 W. Montgomery Houston, TX 77086**	Grid #:	**65-05-7**
Well Location:	**12406 W. Montgomery Rd. houston, TX 77086**	Latitude:	**29° 54' 06" N**
		Longitude:	**095° 28' 06" W**
Well County:	**Harris**	Elevation:	**No Data**
Type of Work:	**Replacement**	Proposed Use:	**Domestic**

Drilling Start Date: **9/18/2009** Drilling End Date: **9/19/2009**

	Diameter (in.)	*Top Depth (ft.)*	*Bottom Depth (ft.)*
Borehole:	**6.75**	**0**	**405**
	3.875	**405**	**425**

Drilling Method: **Mud (Hydraulic) Rotary**

Borehole Completion: **2 string**

	Top Depth (ft.)	*Bottom Depth (ft.)*	*Description (number of sacks & material)*
Annular Seal Data:	**0**	**405**	**20 Portland**
	0	**10**	**8 sacrete**

Seal Method: **Unknown**

Sealed By: **RWW**

Distance to Property Line (ft.): **50**

Distance to Septic Field or other concentrated contamination (ft.): **50**

Distance to Septic Tank (ft.): **No Data**

Method of Verification: **owner**

Surface Completion: **Surface Sleeve Installed**

Water Level: **180 ft.** below land surface on **2009-09-19** Measurement Method: **Unknown**

Packers: **No Data**

Type of Pump: **Submersible** Pump Depth (ft.): **260**

Well Tests: **Jetted** **Yield: 70 GPM**

	Description (number of sacks & material)	*Top Depth (ft.)*	*Bottom Depth (ft.)*
Plug Information:	**4 New PVC Casing 0-405 SCH 40**		
	2 1/2 New PVC Liner 395405 SCH 40		

2 1/2 New PVC Screen 405-425 .012

	Strata Depth (ft.)	*Water Type*
Water Quality:	**No Data**	**No Data**

Chemical Analysis Made: **No**

Did the driller knowingly penetrate any strata which contained injurious constituents?: **No**

Certification Data: The driller certified that the driller drilled this well (or the well was drilled under the driller's direct supervision) and that each and all of the statements herein are true and correct. The driller understood that failure to complete the required items will result in the report(s) being returned for completion and resubmittal.

Company Information: **robinson water Well**

11819 W. Montgomery Rd .
Houston, TX 77086

Driller Name: **M.E. Robinson** License Number: **1464**

Comments: **Coordinates corrected by TWDB 7/15/14.**

Lithology:
DESCRIPTION & COLOR OF FORMATION MATERIAL

Top (ft.)	*Bottom (ft.)*	*Description*
0	**124**	**Clay**
124	**150**	**Clay with sand streaks**
150	**202**	**Clay**
202	**212**	**sand**
212	**246**	**Clay**
246	**260**	**sndy**
260	**285**	**Sand**
285	**300**	**Sandy clay**
300	**301**	**Rock**
301	**354**	**Sand and rocks**
354	**360**	**Sand**
360	**370**	**Sand**
370	**371**	**Rock**
371	**405**	**Clay with sand streaks**
405	**425**	**Sand**

Casing:
BLANK PIPE & WELL SCREEN DATA

Dia. (in.)	*New/Used*	*Type*	*Setting From/To (ft.)*
4	**New**	**PVC**	**Casing 0-405 SCH 40**
2 1/2	**New**	**PVC**	**Liner 395-405 SCH 40**
2 1/2	**New**	**PVC**	**Screen 405-425 .008**

IMPORTANT NOTICE FOR PERSONS HAVING WELLS DRILLED CONCERNING CONFIDENTIALITY

TEX. OCC. CODE Title 12, Chapter 1901.251, authorizes the owner (owner or the person for whom the well was drilled) to keep information in Well Reports confidential. The Department shall hold the contents of the well log confidential and not a matter of public record if it receives, by certified mail, a written request to do so from the owner.

Please include the report's Tracking Number on your written request.

Texas Department of Licensing and Regulation
P.O. Box 12157
Austin, TX 78711
(512) 334-5540

STATE OF TEXAS WELL REPORT for Tracking #37996

Owner:	**Santos Montalvo DBA I & M Auto Sales**	Owner Well #:	**No Data**
		Grid #:	**65-05-7**
Address:	**11645 SH 249 Houston, TX 77086**	Latitude:	**29° 54' 11" N**
Well Location:	**11645 SH 249 Houston, TX 77086**	Longitude:	**095° 28' 03" W**
		Elevation:	**210 ft. above sea level**
Well County:	**Harris**		

Type of Work: **New Well** Proposed Use: **Domestic**

Drilling Start Date: **5/20/2004** Drilling End Date: **5/24/2004**

	Diameter (in.)	*Top Depth (ft.)*	*Bottom Depth (ft.)*
Borehole:	**7.75**	**0**	**277**
	3.875	**277**	**321**

Drilling Method: **Mud (Hydraulic) Rotary**

Borehole Completion: **Halliburton Pressure Cemented**

	Top Depth (ft.)	*Bottom Depth (ft.)*	*Description (number of sacks & material)*
Annular Seal Data:	**0**	**277**	**14 Sacks Cement**

Seal Method: **Halliburton Pressure Cemented**

Sealed By: **Driller**

Distance to Property Line (ft.): **50+**

Distance to Septic Field or other concentrated contamination (ft.): **100+**

Distance to Septic Tank (ft.): **No Data**

Method of Verification: **Measured**

Surface Completion: **Surface Sleeve Installed**

Water Level: **201 ft.** below land surface on **2004-05-24** Measurement Method: **Unknown**

Packers: **K Packer 271'**

Type of Pump: **Submersible** Pump Depth (ft.): **260**

Well Tests: **Jetted** **Yield: 35 GPM with 25 ft. drawdown after 2 hours**

	Strata Depth (ft.)	Water Type
Water Quality:	**301**	**Good**

Chemical Analysis Made: **No**

Did the driller knowingly penetrate any strata which contained injurious constituents?: **No**

Certification Data: The driller certified that the driller drilled this well (or the well was drilled under the driller's direct supervision) and that each and all of the statements herein are true and correct. The driller understood that failure to complete the required items will result in the report(s) being returned for completion and resubmittal.

Company Information: **Ballard Water Well**

P. O. Box 970
Willis, TX 77378

Driller Name: **Charles Ballard** License Number: **2384**

Apprentice Name: **Daniel Bates** Apprentice Number: **1596**

Comments: **No Data**

Lithology:
DESCRIPTION & COLOR OF FORMATION MATERIAL

Top (ft.)	Bottom (ft.)	Description
0	**3**	**Top Soil**
3	**18**	**Clay**
18	**25**	**Sand**
25	**58**	**Clay**
58	**59**	**Sand Stone**
59	**64**	**Sand**
64	**141**	**Clay**
141	**150**	**Sand**
150	**163**	**Clay**
163	**180**	**Sand**
180	**203**	**Clay**
203	**212**	**Sand**
212	**213**	**Rock**
213	**216**	**Sand**
216	**217**	**Rock**
217	**247**	**Clay**
247	**257**	**Sand**

Casing:
BLANK PIPE & WELL SCREEN DATA

Dia. (in.)	New/Used	Type	Setting From/To (ft.)
4" New PVC Casing 0-277 Sch 40			
2 1/2" New PVC Liner Pipe 271-301 Sch 80			
2 1/2" New PVC Slotted Screen 301-321 .012 Gauge			

257	261	Shale / Clay
261	264	Rock
264	277	Clay
277	321	Sand

IMPORTANT NOTICE FOR PERSONS HAVING WELLS DRILLED CONCERNING CONFIDENTIALITY

TEX. OCC. CODE Title 12, Chapter 1901.251, authorizes the owner (owner or the person for whom the well was drilled) to keep information in Well Reports confidential. The Department shall hold the contents of the well log confidential and not a matter of public record if it receives, by certified mail, a written request to do so from the owner.

Please include the report's Tracking Number on your written request.

Texas Department of Licensing and Regulation
P.O. Box 12157
Austin, TX 78711
(512) 334-5540

Send original copy by certified mail to: TNRCC, P.O. Box 13087, Austin, TX 78711-3087

Please use black ink.

ATTENTION OWNER: *Confidentiality Privilege Notice on Reverse Side*

State of Texas WELL REPORT

Texas Water Well Drillers Advisory Council
P.O. Box 13087
Austin, TX 78711-3087
512-239-0530

1) OWNER CONCEPTION HERNANDCZ (Name) ADDRESS 214 GULF BANK (Street or RFD) HOUSTON (City) TX (State) 77037 (Zip)

2) ADDRESS OF WELL: County HARRIS (Street, RFD or other) (City) (State) (Zip) GRID # G305-9

3) TYPE OF WORK (Check): ☑ New Well ☐ Deepening ☐ Reconditioning ☐ Plugging

4) PROPOSED USE (Check): ☐ Monitor ☐ Environmental Soil Boring ☑ Domestic ☐ Industrial ☐ Irrigation ☐ Injection ☐ Public Supply ☐ De-watering ☐ Testwell
If Public Supply well, were plans submitted to the TNRCC? ☐ Yes ☐ No

5) X

6) WELL LOG:
Date Drilling: Started 10-16 19 95 Completed 10-18 19 95

DIAMETER OF HOLE

Dia. (in.)	From (ft.)	To (ft.)
6 3/4	Surface	375
5 7/8	375	385

7) DRILLING METHOD (Check): ☐ Driven ☐ Air Rotary ☑ Mud Rotary ☐ Bored ☐ Air Hammer ☐ Cable Tool ☐ Jetted ☐ Other

From (ft.)	To (ft.)	Description and color of formation material
0	5	TOP SOIL
5	15	YELLOW SHALE
15	33	RED SHALE
33	57	RED SAND
57	91	RED SHALE
91	120	SAND
120	173	RED SHALE
173	195	SAND
195	238	RED SHALE
238	284	SAND
284	325	RED SHALE
325	347	SAND
347	360	RED SHALE
360	385	SAND

(Use reverse side if necessary)

8) Borehole Completion (Check): ☐ Open Hole ☐ Straight Wall ☐ Underreamed ☐ Gravel Packed ☑ Other 2-STRING
If Gravel Packed give interval from ____ ft. to ____ ft.

CASING, BLANK PIPE, AND WELL SCREEN DATA:

Dia. (in.)	New or Used	Steel, Plastic, etc. Perf., Slotted, etc. Screen Mfg., if commercial	Setting (ft.) From	Setting (ft.) To	Gage Casing Screen
4	N	PVC	0	365	SCH40
2 1/4	N	PVC-WRAPED	365	385	SCH80

9) CEMENTING DATA (Rule 338.44(1))
Cemented from 0 ft. to 365 ft. No. of sacks used 22
____ ft. to ____ ft. No. of sacks used ____
Method used PRESSURE
Cemented by SUGG WATER WELL
Distance to septic system field lines or other concentrated contamination 150 ft
Method of verification of above distance PROPERTY OWNER

10) SURFACE COMPLETION
☐ Specified Surface Slab Installed (Rule 338.44(2)(A))
☑ Specified Steel Sleeve Installed (Rule 338.44(3)(A))
☐ Pitless Adapter Used (Rule 338.44(3)(b))
☐ Approved Alternative Procedure Used (Rule 338.71)

11) WATER LEVEL:
Static level 244 ft. below land surface Date 10-18-95
Artesian flow ____ gpm. Date ____

12) PACKERS: Type ____ Depth ____

13) TYPE PUMP:
☐ Turbine ☐ Jet ☑ Submersible ☐ Cylinder ☐ Other
Depth to pump bowls, cylinder, jet, etc. 320 ft.

14) WELL TESTS:
Type test: ☑ Pump ☐ Bailer ☐ Jetted ☐ Estimated
Yield: 140 gpm with 15 ft. drawdown after 2 hrs

15) WATER QUALITY:
Did you knowingly penetrate any strata which contained undesirable constituents?
☐ Yes ☑ No If yes, submit "REPORT OF UNDESIRABLE WATER"
Type of water? ____ Depth of strata ____
Was a chemical analysis made? ☐ Yes ☑ No

I hereby certify that this well was drilled by me (or under my supervision) and that each and all of the statements herein are true to the best of my knowledge and belief. I understand that failure to complete items 1 thru 15 will result in the log(s) being returned for completion and resubmittal.

COMPANY NAME SUGG WATER WELL DRILLING (Type or print) WELL DRILLER'S LICENSE NO. 1006 WPKL

ADDRESS 13501 CHRISMAN #26 (Street or RFD) HOUSTON (City) TEXAS (State) 77039 (Zip)

(Signed) James H. Sugg Jr. (Licensed Well Driller) (Signed) ____ (Registered Driller Trainee)

Please attach electric log, chemical analysis, and other pertinent information, if available.

TNRCC-0199 (Rev. 11-01-94) TNRCC COPY

4820112804

Send original copy by certified m[redacted] P.O. Box [redacted], Austin, TX 78711-3087 — Please use black ink.

ATTENTION OWNER: Confidentiality
Privilege Notice on Reverse Side

State of Texas
WELL REPORT

Texas Water Well Drillers Board
P.O. Box 13087
Austin, Texas 78711

1) OWNER G.J. CANTEY (Name) ADDRESS 304 GULF BANK HOUSTON TX 77037 (Street or RFD) (City) (State) (Zip)

2) LOCATION OF WELL: County HARRIS 10 miles in N (NE, SW, etc.) direction from HOUSTON (Town)

Driller must complete the legal description below with distance and direction from two intersecting section or survey lines, or he must locate and identify the well on an official Quarter- or Half-Scale Texas County General Highway Map and attach the map to this form.

☐ LEGAL DESCRIPTION:
Section No. _____ Block No. _____ Township _____ Abstract No. _____ Survey Name _____
Distance and direction from two intersecting section or survey lines _____

☑ SEE ATTACHED MAP

3) TYPE OF WORK (Check):
☑ New Well ☐ Deepening ☐ Reconditioning ☐ Plugging

4) PROPOSED USE (Check):
☑ Domestic ☐ Industrial ☐ Monitor ☐ Public Supply ☐ Irrigation ☐ Test Well ☐ Injection ☐ De-Watering

5) DRILLING METHOD (Check):
☑ Mud Rotary ☐ Air Hammer ☐ Jetted ☐ Bored ☐ Driven ☐ Air Rotary ☐ Cable Tool ☐ Other

6) WELL LOG:
Date Drilling: Started 10-9 1994 Completed 10-10 1994

DIAMETER OF HOLE	From (ft.)	To (ft.)
Dia. (in.) 6 3/4	Surface	380
3 7/8	380	386

7) BOREHOLE COMPLETION:
☐ Open Hole ☐ Straight Wall ☐ Underreamed
☐ Gravel Packed ☑ Other 2-STRING
If Gravel Packed give interval . . . from _____ ft. to _____ ft.

From (ft.)	To (ft.)	Description and color of formation material
0	43	TOPSOIL & YELLOW SHALE
43	66	SAND
66	138	RED SHALE
138	169	SAND
169	240	RED SHALE
240	290	SAND
290	345	RED SHALE
345	386	SAND

(Use reverse side if necessary)

8) CASING, BLANK PIPE, AND WELL SCREEN DATA:

Dia. (in.)	New or Used	Steel, Plastic, etc. Perf., Slotted, etc. Screen Mfg., if commercial	Setting (ft.) From	Setting (ft.) To	Gage Casting Screen
4	N	PVC	0	371	SCH40
2½	N	PVC-SCREEN	371	386	SCH80

9) CEMENTING DATA [Rule 267.44(1)]
Cemented from 0 ft. to 371 ft. No. of Sacks Used 24
_____ ft. to _____ ft. No. of Sacks Used _____
Method used PRESSURE
Cemented by SUGG WATER WELL

10) SURFACE COMPLETION
☐ Specified Surface Slab Installed [Rule 287.44(2)(A)]
☑ Specified Steel Sleeve Installed [Rule 287.44(3)(A)]
☐ Pitless Adaptor Used [Rule 287.44(3)(B)]
☐ Approved Alternative Procedure Used [Rule 287.71]

11) WATER LEVEL:
Static level 242 ft. below land surface Date 10-10-94
Artesian flow _____ gpm. Date _____

12) PACKERS: Type Depth

13) TYPE PUMP:
☐ Turbine ☐ Jet ☑ Submersible ☐ Cylinder ☐ Other
Depth to pump bowls, cylinder, jet, etc., 315 ft.

14) WELL TESTS:
Type Test: ☑ Pump ☐ Bailer ☐ Jetted ☐ Estimated
Yield: 11.5 gpm with 12 ft. drawdown after 2 hrs.

15) WATER QUALITY:
Did you knowingly penetrate any strata which contained undesirable constituents?
☐ Yes ☑ No If yes, submit "REPORT OF UNDESIRABLE WATER"
Type of water? _____ Depth of strata _____
Was a chemical analysis made? ☐ Yes ☑ No

RECEIVED
AUG 30 1994
TEXAS NATURAL RESOURCE CONSERVATION COMMISSION

I hereby certify that this well was drilled by me (or under my supervision) and that each and all of the statements herein are true to the best of my knowledge and belief. I understand that failure to complete items 1 thru 15 will result in the log(s) being returned for completion and resubmittal.

COMPANY NAME SUGG WATER WELL DRILLING (Type or print) WELL DRILLER'S LICENSE NO. 1006 WPKL

ADDRESS 13501 CHRISMAN #26 HOUSTON TEXAS 77039 (Street or RFD) (City) (State) (Zip)

(Signed) James N. Sugg Jr. (Licensed Well Driller) (Signed) _____ (Registered Driller Trainee)

Please attach electric log, chemical analysis, and other pertinent information, if available.

For TNRCC use only: Well no. _____ Located on map 65-9-9

TNRCC-0199 (Rev. 05-18-90)

TNRCC COPY

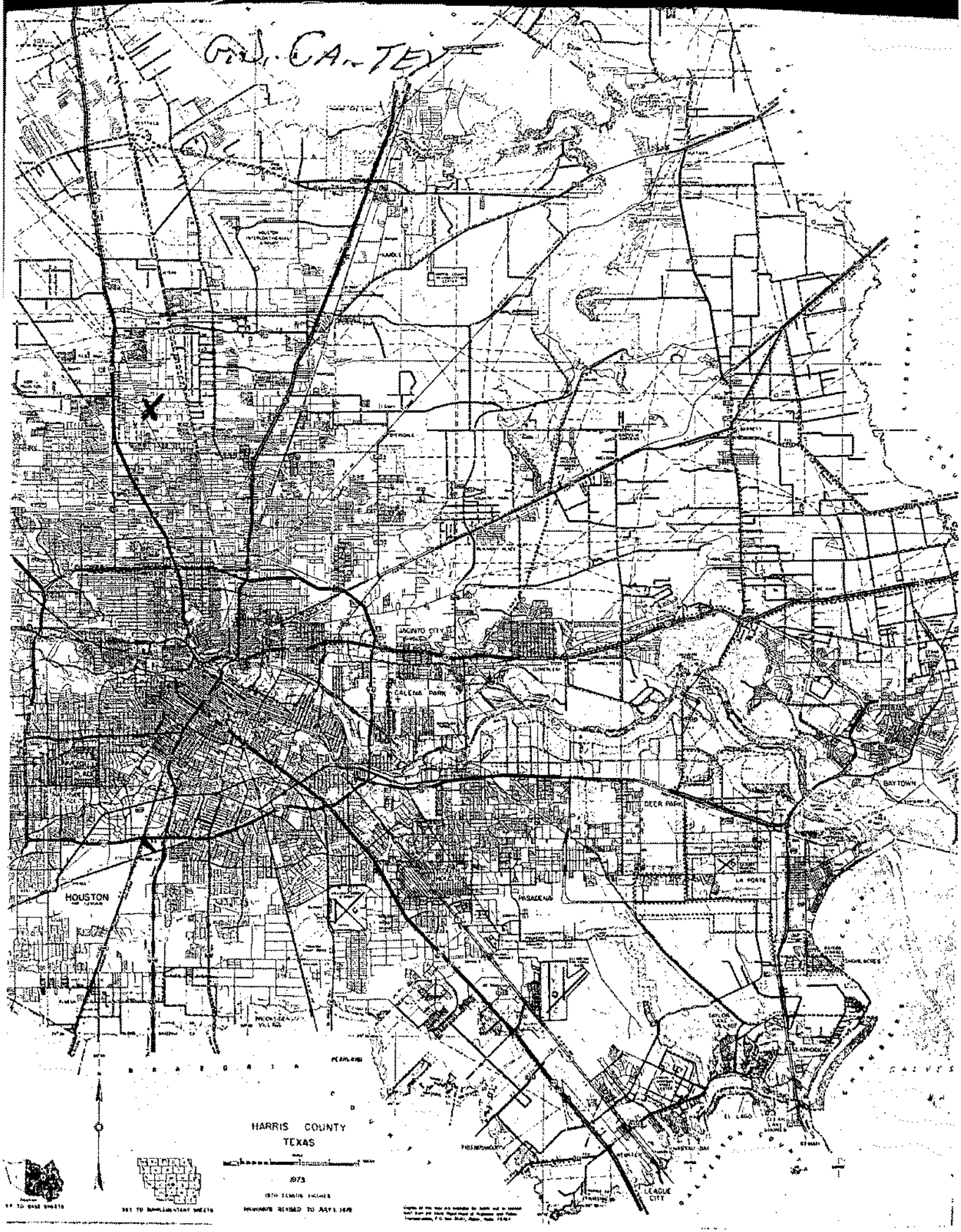
HOUSTON
PASADENA
DEER PARK
LA PORTE
BAYTOWN
GALENA PARK
JACINTO CITY
LEAGUE CITY
HARRIS COUNTY
TEXAS
1973

Send original copy by certified mail to: TNRCC, P.O. Box 7, Austin, TX 78711-3087

Please use black ink.

ATTENTION OWNER: *Confidentiality Privilege Notice on Reverse Side*

State of Texas
WELL REPORT

Texas Water Well Drillers Advisory Council
P.O. Box 13087
Austin, TX 78711-3087
512-239-0530

1) OWNER YUN9 - Ching Jen (Name) ADDRESS 8813 Airline (Street or RFD) Houston (City) TX (State) 77037 (Zip)

2) ADDRESS OF WELL: County Harris 8813 Airline (Street, RFD or other) Houston (City) TX (State) 77037 (Zip) GRID # 65-05-9

3) TYPE OF WORK (Check):
☒ New Well ☐ Deepening ☐ Reconditioning ☐ Plugging

4) PROPOSED USE (Check): ☐ Monitor ☐ Environmental Soil Boring ☐ Domestic ☐ Industrial ☐ Irrigation ☐ Injection ☒ Public Supply ☐ De-watering ☐ Testwell
If Public Supply well, were plans submitted to the TNRCC? ☐ Yes ☐ No

5) N

6) WELL LOG:
Date Drilling:
Started 6-13 1995
Completed 6-14 1995

DIAMETER OF HOLE

Dia. (in.)	From (ft.)	To (ft.)
	Surface	
7	0	380
3 7/8	380	410

7) DRILLING METHOD (Check): ☐ Driven ☐ Air Rotary ☒ Mud Rotary ☐ Bored ☐ Air Hammer ☐ Cable Tool ☐ Jetted ☐ Other

From (ft.)	To (ft.)	Description and color of formation material
0	50	CLAY
50	68	SAND
68	95	CLAY
95	145	SAND
145	180	CLAY
180	190	SAND
190	215	CLAY
215	245	SAND
245	305	CLAY
305	346	SAND
346	354	CLAY
354	370	SAND
370	380	CLAY
380	410	SAND

(Use reverse side if necessary)

8) Borehole Completion (Check): ☒ Open Hole ☐ Straight Wall ☐ Underreamed ☐ Gravel Packed ☐ Other
If Gravel Packed give interval ... from ____ ft. to ____ ft.

CASING, BLANK PIPE, AND WELL SCREEN DATA:

Dia. (in.)	New or Used	Steel, Plastic, etc. Perf., Slotted, etc. Screen Mfg., if commercial	Setting (ft.) From	Setting (ft.) To	Gage Casting Screen
4	N	PVC Sch 40	0	380	
3½	N	PVC Slotted Screen 30'	380	410	009

9) CEMENTING DATA [Rule 338.44(1)]
Cemented from 380 ft. to 25 ft. No. of sacks used 36
25 ft. to 0 ft. No. of sacks used 3
Method used Portland mix
Cemented by John W Tolen
Distance to septic system field lines or other concentrated contamination 150 ft.
Method of verification of above distance Tape

RECEIVED
SEP 06 1995
TEXAS NATURAL RESOURCE CONSERVATION COMMISSION

10) SURFACE COMPLETION
☒ Specified Surface Slab Installed [Rule 338.44(2)(A)] 6 X 6
☐ Specified Steel Sleeve Installed [Rule 338.44(3)(A)]
☐ Pitless Adapter Used [Rule 338.44(3)(b)]
☐ Approved Alternative Procedure Used [Rule 338.71]

11) WATER LEVEL:
Static level 244 ft. below land surface Date 6-18-95
Artesian flow 40 gpm. Date 6-18-96

12) PACKERS: Portland Type mix Depth 380

13) TYPE PUMP:
☐ Turbine ☐ Jet ☒ Submersible ☐ Cylinder ☐ Other
Depth to pump bowls, cylinder, jet, etc., 331 ft.

14) WELL TESTS:
Type test: ☒ Pump ☐ Bailer ☐ Jetted ☐ Estimated
Yield: 20 gpm with 15 ft. drawdown after 1 hrs.

15) WATER QUALITY:
Did you knowingly penetrate any strata which contained undesirable constituents?
☐ Yes ☒ No If yes, submit "REPORT OF UNDESIRABLE WATER"
Type of water? Salt Depth of strata 166
Was a chemical analysis made? ☐ Yes ☒ No

I hereby certify that this well was drilled by me (or under my supervision) and that each and all of the statements herein are true to the best of my knowledge and belief. I understand that failure to complete items 1 thru 15 will result in the log(s) being returned for completion and resubmittal.

COMPANY NAME Tolen Water Well Service (Type or print) WELL DRILLER'S LICENSE NO. 2917WPK

ADDRESS 1421 Archwood (Street or RFD) Houston (City) Texas (State) 77049 (Zip)

(Signed) John W Tolen Jr (Licensed Well Driller) (Signed) ____ (Registered Driller Trainee)

Please attach electric log, chemical analysis, and other pertinent information, if available.

TNRCC-0199 (Rev. 11-01-94)

TNRCC COPY

9LLL Dup

Send original copy by certified mail to the Texas Water Development Board P. O. Box 12386 Austin, Texas 78711

State of Texas

WATER WELL REPORT

For TWDB use only
Well No. 65-05-9LLL
Located on map 1 of 5
Received: 78

1) OWNER:
Person having well drilled Jesse Foust (Name) Address 245 Airway Hou TX (Street or RFD) (City) (State)

Landowner Same (Name) Address (Street or RFD) (City) (State)

2) LOCATION OF WELL:
County Harris 9 miles in N (N.E., S.W., etc.) direction from Hou (Town)

Locate by sketch map showing landmarks, roads, creeks, hiway number, etc.*

Hill Rd
Airway
Aviline Dr
HWY 45
North

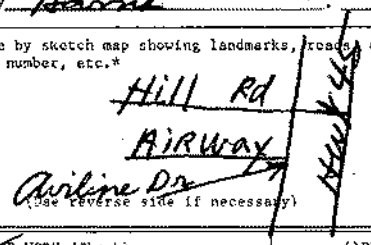

(Use reverse side if necessary)

or

Give legal location with distances and directions from adjacent sections or survey lines.

Labor _____ League _____
Block _____ Survey _____
Abstract No. _____
(NW¼ NE¼ SW¼ SE¼) of Section _____

3) TYPE OF WORK (Check): ✓ New Well, Deepening, Reconditioning, Plugging

4) PROPOSED USE (Check): ✓ Domestic, Industrial, Municipal, Irrigation, Test Well, Other

5) TYPE OF WELL (Check): ✓ Rotary, Driven, Dug, Cable, Jetted, Bored

6) WELL LOG:
Diameter of hole 6 3/4 in. Depth drilled 337 ft. Depth of completed well 337 ft. Date drilled 11-15-77
All measurements made from 1 ft. above ground level.

From (ft.)	To (ft.)	Description and color of formation material
0	35	clay
35	110	sand
110	217	clay
217	226	sand
226	243	clay
243	251	sand
251	312	clay
312	337	sand

(Use reverse side if necessary)

9) Casing:
Type: Old ✓ New Steel ✓ Plastic Other
Cemented from 0 ft. to 320 ft.

Diameter (inches)	Setting From (ft.)	Setting To (ft.)	Gage
4	0	320	

10) SCREEN:
Type Everflo
Perforated Slotted

Diameter (inches)	Setting From (ft.)	Setting To (ft.)	Slot Size
2 1/2	327	337	.012

7) COMPLETION (Check):
Straight wall Gravel packed ✓ Other
Under reamed Open Hole Lead Seal

8) WATER LEVEL:
Static level 225 ft. below land surface Date 11-15-77
Artesian pressure _____ lbs. per square inch Date _____
Depth to pump bowls, cylinder, jet, etc., 294 ft. below land surface.

11) WELL TESTS:
Was a pump test made? Yes ✓ No If yes, by whom?
Yield: _____ gpm with _____ ft. drawdown after _____ hrs.
Bailer test _____ gpm with _____ ft. drawdown after _____ hrs.
Artesian flow _____ gpm
Temperature of water _____

12) WATER QUALITY:
Was a chemical analysis made? Yes ✓ No
Did any strata contain undesirable water? Yes No
Type of water? _____ depth of strata _____

I hereby certify that this well was drilled by me (or under my supervision) and that each and all of the statements herein are true to the best of my knowledge and belief.

NAME A. R. Hendon JR. (Type or Print) Water Well Drillers Registration No. 1439

ADDRESS 14605 Reeveston (Street or RFD) Hou. (City) TX (State)

(Signed) AR Hendon Jr (Water Well Driller) H+H Water Well (Company Name)

Please attach electric log, chemical analysis, and other pertinent information, if available.

*Additional instructions on reverse side.

TWDBE-GW-53

Send original copy by certified return receipt requested m[illegible] TNRCC, MC 177, P.O. Box 13087, Austin, TX 78711-30[illegible]

ATTENTION OWNER: *Confidentiality Privilege Notice on on reverse side of Well Owner's copy (pink)*

State of Texas
WELL REPORT

Texas Water Well Drillers Advisory Council
MC 177
P.O. Box 13087
Austin, TX 78711-3087
512-239-0530

1) **OWNER** RICHARD SMITH (Name) **ADDRESS** 206 CULBANK HOU, TX 77037 (Street or RFD) (City) (State) (Zip)

2) **ADDRESS OF WELL:** County HARRIS (Street, RFD or other) SAME (City) (State) (Zip) **GRID #** 65-05-9

3) **TYPE OF WORK (Check):** ☐ New Well ☐ Deepening ☐ Reconditioning ☐ Plugging

4) **PROPOSED USE (Check):** ☐ Monitor ☐ Environmental Soil Boring ☒ ~~Domestic~~ ☐ Industrial ☐ Irrigation ☐ Injection ☐ Public Supply ☐ De-watering ☐ Testwell
If Public Supply well, were plans submitted to the TNRCC? ☐ Yes ☐ No

5)

6) **WELL LOG:** Date Drilling: Started 7/29 19 98 Completed 7/30 19 98

DIAMETER OF HOLE

Dia. (in.)	From (ft.)	To (ft.)
4 1/2	Surface	65

7) **DRILLING METHOD (Check):** ☐ Driven ☐ Air Rotary ☒ Mud Rotary ☐ Bored ☐ Air Hammer ☐ Cable Tool ☐ Jetted ☐ Other

N

From (ft.)	To (ft.)	Description and color of formation material
0	35	YELLOW CLAY
35	40	RED SAND
40	60	RED CLAY
60	65	RED SAND

8) **Borehole Completion (Check):** ☐ Open Hole ☒ ~~Straight Wall~~ ☐ Underreamed ☐ Gravel Packed ☐ Other
If Gravel Packed give interval ... from 55 ft. to 65 ft.

CASING, BLANK PIPE, AND WELL SCREEN DATA:

Dia. (in.)	New or Used	Steel, Plastic, etc. Perf., Slotted, etc. Screen Mfg., if commercial	Setting (ft.) From	Setting (ft.) To	Gage Casing Screen
2"	N	Plastic CASING	0	55	SCH 40
2"	N	Plastic SCREEN	55	65	.06

(Use reverse side of Well Owner's copy, if necessary)

9) **CEMENTING DATA** [Rule 338.44(1)]
Cemented from 0 ft. to 55 ft. No. of sacks used 10
ft. to ft. No. of sacks used
Method used Pressure
Cemented by Raymond Services, Inc.
Distance to septic system field lines or other concentrated contamination 70 ft.
Method of verification of above distance Customer

13) **TYPE PUMP:** ☐ Turbine ☒ ~~Jet~~ ☐ Submersible ☐ Cylinder ☐ Other
Depth to pump bowls, cylinder, jet, etc., 50 ft.

10) **SURFACE COMPLETION**
☐ Specified Surface Slab Installed [Rule 338.44(2)(A)]
☒ ~~Specified Steel Sleeve Installed~~ [Rule 338.44(3)(A)]
☐ Pitless Adapter Used [Rule 338.44(3)(b)]
☐ Approved Alternative Procedure Used [Rule 338.71]

14) **WELL TESTS:** Type test: ☐ Pump ☐ Bailer ☒ ~~Jetted~~ ☐ Estimated
Yield: 6 gpm with 10 ft. drawdown after 1 hrs.

11) **WATER LEVEL:** Static level 28 ft. below land surface Date 7/30/98
Artesian flow gpm. Date

15) **WATER QUALITY:** Did you knowingly penetrate any strata which contained undesirable constituents?
☐ Yes ☒ ~~No~~ If yes, submit "REPORT OF UNDESIRABLE WATER"
Type of water? Depth of strata
Was a chemical analysis made? ☐ Yes ☐ No

12) **PACKERS:** Type Depth
none

I hereby certify that this well was drilled by me (or under my supervision) and that each and all of the statements herein are true to the best of my knowledge and belief. I understand that failure to complete items 1 thru 15 will result in the log(s) being returned for completion and resubmittal.

COMPANY NAME Raymond Services, Inc. (Type or print) **WELL DRILLER'S LICENSE NO.** 4577WI

ADDRESS 10011 Airline Drive (Street or RFD) Houston (City) TX (State) 77037 (Zip)

(Signed) (Licensed Well Driller) **(Signed)** (Registered Driller Trainee)

FILE ID | SEQ # | EMP # | DESC CO | COMMENT
MAR 10 1999

Please attach electric log, chemical analysis, and other pertinent information, if available.

TNRCC-0199 (Rev. 05-21-96) *White - TNRCC Yellow - DRILLER Pink - WELL OWNER*

Texas Water Development Board (TWDB)
Groundwater Database (GWDB)
Well Information Report for State Well Number 65-05-108

GWDB Reports and Downloads

Well Basic Details

Scanned Documents

State Well Number	6505108
County	Harris
River Basin	San Jacinto
Groundwater Management Area	14
Regional Water Planning Area	H - Region H
Groundwater Conservation District	Harris-Galveston Subsidence District
Latitude (decimal degrees)	29.973889
Latitude (degrees minutes seconds)	29° 58' 26" N
Longitude (decimal degrees)	-95.488889
Longitude (degrees minutes seconds)	095° 29' 20" W
Coordinate Source	+/- 5 Seconds
Aquifer Code	112CHCT - Chicot Aquifer
Aquifer	Gulf Coast
Aquifer Pick Method	
Land Surface Elevation (feet above sea level)	115
Land Surface Elevation Method	Interpolated From Topo Map
Well Depth (feet below land surface)	310
Well Depth Source	Owner
Drilling Start Date	
Drilling End Date	0/0/1964
Drilling Method	
Borehole Completion	

Well Type	Withdrawal of Water
Well Use	Domestic
Water Level Observation	Miscellaneous Measurements
Water Quality Available	No
Pump	Submersible
Pump Depth (feet below land surface)	
Power Type	Electric Motor
Annular Seal Method	
Surface Completion	
Owner	Southwesern Bell Telephone Co.
Driller	Lowry Water Wells
Other Data Available	
Well Report Tracking Number	
Plugging Report Tracking Number	
U.S. Geological Survey Site Number	
Texas Commission on Environmental Quality Source Id	
Groundwater Conservation District Well Number	
Owner Well Number	
Other Well Number	
Previous State Well Number	
Reporting Agency	Texas Water Development Board
Created Date	8/21/2002
Last Update Date	8/21/2002

Remarks	TWDB R178

Casing

Diameter (in.)	Casing Type	Casing Material	Schedule	Gauge	Top Depth (ft.)	Bottom Depth (ft.)
4	Blank				0	290
3	Screen				290	310

Well Tests - No Data

Lithology - No Data

Annular Seal Range - No Data

Borehole - No Data

Plugged Back - No Data

Filter Pack - No Data

Packers - No Data

Water Level Measurements



Status Code	Date	Time	Water Level (ft. below land surface)	Change value in ( ) indicates rise in level	Water Elevation (ft. above sea level)	Meas #	Measuring Agency	Method	Remark ID	Comments
P	3/0/1964		87		28	1	U.S. Geological Survey	Steel Tape		

Code Descriptions

Status Code	Status Description
P	Publishable

Water Quality Analysis - No Data Available

GWDB DISCLAIMER: Except where noted, all of the information provided in the Texas Water Development Board (TWDB) Groundwater Database (http://www.twdb.texas.gov/groundwater/data/gwdbrpt.asp) is believed to be accurate and reliable; however, the TWDB assumes no responsibility for any errors appearing in rules or otherwise. Further, TWDB assumes no responsibility for the use of the information provided. PLEASE NOTE that users of these data are responsible for checking the accuracy, completeness, currency and/or suitability of all information themselves. TWDB makes no guarantees or warranties as to the accuracy, completeness, currency, or suitability of the information provided via the Groundwater Database (GWDB). TWDB specifically disclaims any and all liability for any claims or damages that may result from providing GWDB data or the information it contains. For additional information or answers to questions concerning the TWDB GWDB, contact the Groundwater Data Team at GroundwaterData@twdb.texas.gov.

10/26/2020
05:10:08

Texas Commission on Environmental Quality
DWW Water System Summary Sheet

PWS ID	PWS Name	Central Registry RN
TX1012700	SUNNY FLEA MARKET	RN102321312

Organization/Customer *	Central Registry CN
SUNNY FLEA MARKET INC	CN603374133

*Regulatory mail will be addressed to this organization/person

All Water System Contacts

Type	Contact	Communication	
AC - Administrative Contact - PRESIDENT	LEEBURAJIN, JACKRIN 8906 SHOREVIEW LN HUMBLE, TX 77346-2332	**Phone Type**	**Value**
		BUS - Business	281-447-3400
		BUS - Business	281-447-8729
OW - Owner	SUNNY FLEA MARKET INC 8906 SHOREVIEW LN HUMBLE, TX 77346-2332		
PWS - Public Water System Contact - OFFICE MANAGER	ABANTE, JAN 8906 SHOREVIEW LN HUMBLE, TX 77346-2332	**Electronic Type**	**Value**
		Phone Type	**Value**
		BUS - Business	281-830-0055

Operator Grade	Number
WATER OPERATIONS COMPANY	1

Water Operator Licenses

License Holder:	TEXAS STATE DRINKING WATER CORPORATION	
CURRENT	Class: NONE - WATER OPERATIONS COMPANY	WC0000247

Owner Type	Owner Type Options: COUNTY, DISTRICT, FEDERAL GOVERNMENT, INVESTOR OWNED, MUNICIPALITY, NATIVE AMERICAN, PRIVATE, STATE GOVERNMENT, WATER SUPPLY CORPORATION
Private	

System Type	System Type Options: COMMUNITY, TRANSIENT/NON-COMMUNITY, NON-PUBLIC, NON-TRANSIENT/NON-COMMUNITY
NC - TRANSIENT/NON-COMMUNITY	

Population Type	Population Served	# of Connect	# I/C w/other PWS
NonResidential	600	6	0

Total Product (MGD)	Average Daily Consump.	Max Daily Demand (MGD)	Total Storage (MG)	Elev. Storage (MG)	Service Pump Cap.	Max.Purchase Cap. (MGD/GPM)	Pressure Tank Cap. (MG)
0.1010 MGD			.005 MG				0.003 MG

Activity Status	Inactivation Date
A - ACTIVE	

Last Survey Date	Surveyor	Survey Type	Region	County
01/22/2020	THUY CHAU	Sanitary Survey	HOUSTON	HARRIS
09/09/2014	PATRICIA BLACKWELL	Sanitary Survey	HOUSTON	HARRIS
11/12/2007	MELODY, E KIRKSEY	Sanitary Survey	HOUSTON	HARRIS

(Treatment Plant)							
Entry Point	EP Name/Source Summation (Activity Status)	Plant Name (Activity Status)	Plant Num	Chemical Mon Type	Chem Sample Point	Distribution Mon Type	Dist Sample Point
EP001	TRT-TAP / Ground Water(A)	PLANT - 8705 AIRLINE DR(A)	TP6842		NO		NO

Train:	Unnamed			
(Treatments)				
Disinfection Zone	Treatment Sequence	Objective	Process	Treatment
null	null	D	423	HYPOCHLORINATION, PRE

(Active Sources)						
Source Number	Source Name (Activity Status)	Operational Status	Source Type	Depth	Tested GPM	Rated GPM
G1012700B	2 - 8705 AIRLINE (A)	P	G	495	70 GPM	80 GPM

Drill Date	Source Summary
05/14/1999	CHICOT

GPS Latitude (decimal)	GPS Longitude (decimal)	GPS Elevation	GPS Date	Seller
29.886889	-95.393639	82	01/29/2014	Not Purchasing

(Inactive/Offline Sources)			
SourceNumber	Name	Status	Depth

Code Explanations
Monitoring Type Codes: (GW) GROUNDWATER , (GUP) GROUNDWATER UNDER THE

INFLUENCE - PURCHASED , (SWP) SURFACE WATER - PURCHASED , (GU) GROUNDWATER UNDER THE INFLUENCE OF SURFACE WATER , (N) NO SOURCES , (SW) SURFACE WATER
Activity Status Codes: (A) ACTIVE , (D) DELETED/DISSOLVED , (I) INACTIVE , (P) PROPOSED ,
Operational Status Codes: (E) EMERGENCY , (I) INTERIM/PEAK (O) OTHER , (P) PERMANENT , (S) SEASONAL
Source Types: (G) GROUND WATER , (S) SURFACE WATER , (U) GROUND WATER UNDER THE INFLUENCE

- End of Report -

At the time of your query this data was the most current information available from our database, which is in real time. Every effort was made to retrieve it according to your query. Thank-you for using DWW.

10/26/2020
05:10:16

Texas Commission on Environmental Quality
DWW Water System Summary Sheet

PWS ID	PWS Name	Central Registry RN
TX1010663	LONE WILLOW MHP WEST	RN107205809

Organization/Customer *	Central Registry CN
HARTZOG, WILLIAM, E	CN601289226

*Regulatory mail will be addressed to this organization/person

All Water System Contacts

Type	Contact	Communication
AC - Administrative Contact - OWNER	HARTZOG, WILLIAM, E 526 REMINGTON TRL HUFFMAN, TX 77336-4656	**Electronic Type** / **Value** **Phone Type** / **Value** BUS - Business / 713-645-5999 MOB - Mobile / 713-725-4660
EC - Emergency Contact	HARTZOG, LANETTE	**Phone Type** / **Value** MOB - Mobile / 713-725-4667
OW - Owner - OWNER	HARTZOG, WILLIAM, E 526 REMINGTON TRL HUFFMAN, TX 77336-4656	**Electronic Type** / **Value** **Phone Type** / **Value** BUS - Business / 713-645-5999 MOB - Mobile / 713-725-4660
PWS - Public Water System Contact - OPERATOR	CLARK, DAVID, E 13527 PECAN OAK DR HOUSTON, TX 77065-3767	**Electronic Type** / **Value** **Phone Type** / **Value** MOB - Mobile / 713-870-1247 EMERG - Emergency / 936-321-7721

Operator Grade	Number
BACKFLOW PREVENTION ASSEMBLY TESTER	1
GROUND WATER TREATMENT OPERATOR Grade C	1
WATER OPERATIONS COMPANY	1

Water Operator Licenses

License Holder:	SHAW, DARREN D	
CURRENT	Class: C - GROUND WATER TREATMENT OPERATOR	WG0003928
License Holder:	SALDANA, RICARDO	
CURRENT	Class: NONE - BACKFLOW PREVENTION ASSEMBLY TESTER	BP0004475
License Holder:	GULF UTILITY SERVICE INC	
CURRENT	Class: NONE - WATER OPERATIONS COMPANY	WC0000089
License Holder:	D N L SERVICES	

EXPIRED	Class: NONE - WATER OPERATIONS COMPANY	WC0000201

Owner Type	Owner Type Options: COUNTY, DISTRICT, FEDERAL GOVERNMENT, INVESTOR OWNED, MUNICIPALITY, NATIVE AMERICAN, PRIVATE, STATE GOVERNMENT, WATER SUPPLY CORPORATION
Private	

System Type	System Type Options: COMMUNITY, TRANSIENT/NON-COMMUNITY, NON-PUBLIC, NON-TRANSIENT/NON-COMMUNITY
C - Community	

Population Type	Population Served	# of Connect	# I/C w/other PWS
Residential	75	25	0

Total Product (MGD)	Average Daily Consump.	Max Daily Demand (MGD)	Total Storage (MG)	Elev. Storage (MG)	Service Pump Cap.	Max.Purchase Cap. (MGD/GPM)	Pressure Tank Cap. (MG)
0.0360 MGD	0.0140 MGD	0.0350 MGD Occurred on 09/26/2013					0.001 MG

Activity Status	Inactivation Date
A - ACTIVE	

Last Survey Date	Surveyor	Survey Type	Region	County
06/15/2018	CHISARA ANORUO	Sanitary Survey	HOUSTON	HARRIS
06/15/2018	CHIKA OKOLO	Sanitary Survey	HOUSTON	HARRIS
06/15/2018	MARION KAMDEM	Sanitary Survey	HOUSTON	HARRIS

(Treatment Plant)							
Entry Point	EP Name/Source Summation (Activity Status)	Plant Name (Activity Status)	Plant Num	Chemical Mon Type	Chem Sample Point	Distribution Mon Type	Dist Sample Point
EP001	TRT-TAP / Ground Water(A)	PLANT(A)	TP5792		NO		NO

Train:	Unnamed			
(Treatments)				
Disinfection Zone	Treatment Sequence	Objective	Process	Treatment
null	null	D	423	HYPOCHLORINATION, PRE

(Active Sources)

Source Number	Source Name (Activity Status)	Operational Status	Source Type	Depth	Tested GPM	Rated GPM
G1010663A	1 - GULF BANK RD (A)	P	G	354	25 GPM	N/A

Drill Date		Source Summary		
01/01/1913		CHICOT		
GPS Latitude (decimal)	GPS Longitude (decimal)	GPS Elevation	GPS Date	Seller
29.890301	-95.388938	77	03/07/2008	Not Purchasing

(Inactive/Offline Sources)			
SourceNumber	Name	Status	Depth

Code Explanations
Monitoring Type Codes: (GW) GROUNDWATER , (GUP) GROUNDWATER UNDER THE INFLUENCE - PURCHASED , (SWP) SURFACE WATER - PURCHASED , (GU) GROUNDWATER UNDER THE INFLUENCE OF SURFACE WATER , (N) NO SOURCES , (SW) SURFACE WATER
Activity Status Codes: (A) ACTIVE , (D) DELETED/DISSOLVED , (I) INACTIVE , (P) PROPOSED ,
Operational Status Codes: (E) EMERGENCY , (I) INTERIM/PEAK (O) OTHER , (P) PERMANENT , (S) SEASONAL
Source Types: (G) GROUND WATER , (S) SURFACE WATER , (U) GROUND WATER UNDER THE INFLUENCE

- End of Report -

At the time of your query this data was the most current information available from our database, which is in real time. Every effort was made to retrieve it according to your query. Thank-you for using DWW.

10/26/2020
05:10:25

Texas Commission on Environmental Quality
DWW Water System Summary Sheet

PWS ID	PWS Name	Central Registry RN
TX1012625	SIN TA FLEA MARKET	RN101231470

Organization/Customer *	Central Registry CN
SIN TA ENTERPRISE INC	CN604768861

*Regulatory mail will be addressed to this organization/person

All Water System Contacts

Type	Contact	Communication	
		Phone Type	**Value**
AC - Administrative Contact - OWNER	JEN, YUNG-CHING 1323 MEADOW LAKES DR SUGAR LAND, TX 77479-4055	BUS - Business	281-565-9216
		BUS - Business	281-931-8519
		MOB - Mobile	832-721-8815
OW - Owner	SIN TA ENTERPRISE INC 8813 AIRLINE DR HOUSTON, TX 77037-2361		

Operator Grade	Number

Water Operator Licenses

No Licensing Data for this PWS

Owner Type	Owner Type Options: COUNTY, DISTRICT, FEDERAL GOVERNMENT, INVESTOR OWNED, MUNICIPALITY, NATIVE AMERICAN, PRIVATE, STATE GOVERNMENT, WATER SUPPLY CORPORATION
Private	

System Type	System Type Options: COMMUNITY, TRANSIENT/NON-COMMUNITY, NON-PUBLIC, NON-TRANSIENT/NON-COMMUNITY
NC - TRANSIENT/NON-COMMUNITY	

Population Type	Population Served	# of Connect	# I/C w/other PWS
NonResidential	250	1	0

Total Product (MGD)	Average Daily Consump.	Max Daily Demand (MGD)	Total Storage (MG)	Elev. Storage (MG)	Service Pump Cap.	Max.Purchase Cap. (MGD/GPM)	Pressure Tank Cap. (MG)

Activity Status	Inactivation Date
A - ACTIVE	

Last Survey Date	Surveyor	Survey Type	Region	County
04/15/2015	VALERIE BURKETT	Sanitary Survey	HOUSTON	HARRIS
04/15/2015	RENEA, M ALLEN	Sanitary Survey	HOUSTON	HARRIS
01/22/2010	SUNE, IKOBE NANTAH	Sanitary Survey	HOUSTON	HARRIS

(Treatment Plant)							
Entry Point	EP Name/Source Summation (Activity Status)	Plant Name (Activity Status)	Plant Num	Chemical Mon Type	Chem Sample Point	Distribution Mon Type	Dist Sample Point
EP002	TRT-TAP / Ground Water(A)	PLANT(A)	TP6806		NO		NO

Train:	Unnamed

(Treatments)				
Disinfection Zone	Treatment Sequence	Objective	Process	Treatment
null	null	D	423	HYPOCHLORINATION, PRE

(Active Sources)						
Source Number	Source Name (Activity Status)	Operational Status	Source Type	Depth	Tested GPM	Rated GPM
G1012625B	2 - W OF OFFICE 8813 AIRLINE DR (A)	P	G	410	15 GPM	20 GPM

Drill Date	Source Summary
06/18/1995	CHICOT

GPS Latitude (decimal)	GPS Longitude (decimal)	GPS Elevation	GPS Date	Seller
29.886924	-95.395698	82	10/15/2013	Not Purchasing

(Inactive/Offline Sources)			
SourceNumber	Name	Status	Depth

Code Explanations
Monitoring Type Codes: (GW) GROUNDWATER , (GUP) GROUNDWATER UNDER THE

INFLUENCE - PURCHASED , (SWP) SURFACE WATER - PURCHASED , (GU) GROUNDWATER UNDER THE INFLUENCE OF SURFACE WATER , (N) NO SOURCES , (SW) SURFACE WATER
Activity Status Codes: (A) ACTIVE , (D) DELETED/DISSOLVED , (I) INACTIVE , (P) PROPOSED ,
Operational Status Codes: (E) EMERGENCY , (I) INTERIM/PEAK (O) OTHER , (P) PERMANENT , (S) SEASONAL
Source Types: (G) GROUND WATER , (S) SURFACE WATER , (U) GROUND WATER UNDER THE INFLUENCE

- End of Report -

At the time of your query this data was the most current information available from our database, which is in real time. Every effort was made to retrieve it according to your query. Thank-you for using DWW.

STATE OF TEXAS WELL REPORT for Tracking #335191

Owner:	**Yung-Ching Jen**	Owner Well #:	**No Data**
Address:	**1323 Meadow Lakes Dr Sugarland, TX 77479**	Grid #:	**65-05-9**
		Latitude:	**29° 53' 20" N**
Well Location:	**206 E. Gulf Bank Houston, TX 77037**	Longitude:	**095° 23' 32" W**
Well County:	**Harris**	Elevation:	**No Data**
Type of Work:	**Replacement**	Proposed Use:	**Domestic**

Drilling Start Date: **8/8/2013** Drilling End Date: **8/12/2013**

	Diameter (in.)	*Top Depth (ft.)*	*Bottom Depth (ft.)*
Borehole:	**6.75**	**0**	**360**
	3.875	**360**	**380**

Drilling Method: **Mud (Hydraulic) Rotary**

Borehole Completion: **2 String**

	Top Depth (ft.)	*Bottom Depth (ft.)*	*Description (number of sacks & material)*
Annular Seal Data:	**0**	**360**	**20 portland**
	0	**10**	**12 sack crete**

Seal Method: **Positive Displacement**

Sealed By: **RWW**

Distance to Property Line (ft.): **15**

Distance to Septic Field or other concentrated contamination (ft.): **100**

Distance to Septic Tank (ft.): **No Data**

Method of Verification: **Owner**

Surface Completion: **Surface Sleeve Installed**

Water Level: **170 ft.** below land surface on **2013-08-12** Measurement Method: **Unknown**

Packers: **K-355**

Type of Pump: **Submersible**

Well Tests: **Jetted** **Yield: 50 GPM**

	Strata Depth (ft.)	Water Type
Water Quality:	20	good

Chemical Analysis Made: **No**

Did the driller knowingly penetrate any strata which contained injurious constituents?: **No**

Certification Data: The driller certified that the driller drilled this well (or the well was drilled under the driller's direct supervision) and that each and all of the statements herein are true and correct. The driller understood that failure to complete the required items will result in the report(s) being returned for completion and resubmittal.

Company Information: **Robinson Water Well Inc**

11819 W. Montgomery
Houston, TX 77086

Driller Name: **M.E. Robinson** License Number: **1464**

Comments: **No Data**

Lithology:
DESCRIPTION & COLOR OF FORMATION MATERIAL

Top (ft.)	Bottom (ft.)	Description
0	100	caly
100	120	sand
120	175	caly
175	182	sand
182	240	clay
240	265	sand
265	330	clay
330	341	sand
341	360	clay
360	380	sand

Casing:
BLANK PIPE & WELL SCREEN DATA

Dia. (in.)	New/Used	Type	Setting From/To (ft.)
4"	N	PVC	Casing 0-360 SCH 40
2 1/2"	N	PVC	Liner 355-360 SCH 40
2 1/2"	N	PVC	Screen 360-380 .008

IMPORTANT NOTICE FOR PERSONS HAVING WELLS DRILLED CONCERNING CONFIDENTIALITY

TEX. OCC. CODE Title 12, Chapter 1901.251, authorizes the owner (owner or the person for whom the well was drilled) to keep information in Well Reports confidential. The Department shall hold the contents of the well log confidential and not a matter of public record if it receives, by certified mail, a written request to do so from the owner.

Please include the report's Tracking Number on your written request.

Texas Department of Licensing and Regulation
P.O. Box 12157
Austin, TX 78711
(512) 334-5540

STATE OF TEXAS WELL REPORT for Tracking #502781

Owner:	**Gulf Bank Convenience Store**	Owner Well #:	**No Data**
Address:	**213 Gulf Bank Rd Houston, TX 77037**	Grid #:	**65-05-9**
Well Location:	**213 Gulf Bank Rd Houston, TX 77037**	Latitude:	**29° 53' 23" N**
		Longitude:	**095° 23' 28" W**
Well County:	**Harris**	Elevation:	**No Data**
Type of Work:	**New Well**	Proposed Use:	**Public Supply**

Drilling Start Date: **8/27/2018** Drilling End Date: **8/31/2018**

Plans Approved by TCEQ - YES
PWS# 1013625

	Diameter (in.)	*Top Depth (ft.)*	*Bottom Depth (ft.)*
Borehole:	**8.5**	**0**	**564**

Drilling Method: **Mud (Hydraulic) Rotary**

Borehole Completion: **2 string**

	Top Depth (ft.)	*Bottom Depth (ft.)*	*Description (number of sacks & material)*
Annular Seal Data:	**0**	**543**	**Cement 138 Bags/Sacks**

Seal Method: **Haliburton**

Sealed By: **Driller**

Distance to Property Line (ft.): **12**

Distance to Septic Field or other concentrated contamination (ft.): **NA**

Distance to Septic Tank (ft.): **NA**

Method of Verification: **Walking Wheel**

Surface Completion: **Surface Slab Installed** **Surface Completion by Driller**

Water Level: **200 ft.** below land surface on **2018-08-31**

Packers: **K-Packer at 521 ft.**

Type of Pump: **Submersible** Pump Depth (ft.): **336**

Well Tests: **Jetted** **Yield: 45 GPM**

	Strata Depth (ft.)	Water Type
Water Quality:	**542 - 583**	**Ground/Well**

Chemical Analysis Made: **Yes**

Did the driller knowingly penetrate any strata which contained injurious constituents?: **No**

Certification Data: The driller certified that the driller drilled this well (or the well was drilled under the driller's direct supervision) and that each and all of the statements herein are true and correct. The driller understood that failure to complete the required items will result in the report(s) being returned for completion and resubmittal.

Company Information: **B&R WATER WELL SERVICE LLC**

7063 CLARK RD
PLANTERSVILLE, TX 77363

Driller Name: **Matthew Allen** License Number: **60124**

Comments: **No Data**

Lithology:
DESCRIPTION & COLOR OF FORMATION MATERIAL

Top (ft.)	Bottom (ft.)	Description
0	**66**	**Clay**
66	**80**	**Sand and Gravel**
80	**92**	**Clay**
92	**106**	**Sand**
106	**150**	**Clay**
150	**193**	**Sand**
193	**234**	**Clay**
234	**254**	**Sand and Rock**
254	**340**	**Clay and Sand**
340	**360**	**Sand**
360	**363**	**Clay**
363	**430**	**Sand**
430	**460**	**Clay and Sand**
460	**518**	**Sand and Gravel**
518	**542**	**Clay**
542	**560**	**Sand**
560	**583**	**Sand and rock**

Casing:
BLANK PIPE & WELL SCREEN DATA

Dia (in.)	Type	Material	Sch./Gage	Top (ft.)	Bottom (ft.)
4	**Blank**	**New Steel**	**sch40**	**0**	**543**
2.5	**Liner**	**New Steel**	**sch40**	**521**	**543**
2.5	**Screen**	**New Stainless Steel**		**543**	**564**

IMPORTANT NOTICE FOR PERSONS HAVING WELLS DRILLED CONCERNING CONFIDENTIALITY

TEX. OCC. CODE Title 12, Chapter 1901.251, authorizes the owner (owner or the person for whom the well was drilled) to keep information in Well Reports confidential. The Department shall hold the contents of the well log confidential and not a matter of public record if it receives, by certified mail, a written request to do so from the owner.

Please include the report's Tracking Number on your written request.

Texas Department of Licensing and Regulation
P.O. Box 12157
Austin, TX 78711
(512) 334-5540

STATE OF TEXAS WELL REPORT for Tracking #18002

Owner:	**Aztec Machining and Fabricating**	Owner Well #:	**No Data**
Address:	**213 Gulf Bank Houston, TX 77037**	Grid #:	**65-05-9**
Well Location:	**213 Gulf Bank Houston, TX 77037**	Latitude:	**29° 53' 21" N**
		Longitude:	**095° 23' 31" W**
Well County:	**Harris**	Elevation:	**No Data**
Type of Work:	**New Well**	Proposed Use:	**Domestic**

Drilling Start Date: **1/12/2003** Drilling End Date: **1/14/2003**

	Diameter (in.)	*Top Depth (ft.)*	*Bottom Depth (ft.)*
Borehole:	**5**	**0**	**55**

Drilling Method: **Mud (Hydraulic) Rotary**

Borehole Completion: **Filter Packed**

	Top Depth (ft.)	*Bottom Depth (ft.)*	*Filter Material*	*Size*
Filter Pack Intervals:	**45**	**55**	**Gravel**	

	Top Depth (ft.)	*Bottom Depth (ft.)*	*Description (number of sacks & material)*
Annular Seal Data:	**0**	**45**	**9**

Seal Method: **Pressure**

Sealed By: **Raymond Services Inc**

Distance to Property Line (ft.): **No Data**

Distance to Septic Field or other concentrated contamination (ft.): **52**

Distance to Septic Tank (ft.): **No Data**

Method of Verification: **Customer**

Surface Completion: **Surface Sleeve Installed**

Water Level: **18 ft.** below land surface on **2003-01-14** Measurement Method: **Unknown**

Packers: **None**

Type of Pump: **Jet** Pump Depth (ft.): **30**

Well Tests: **Jetted** **Yield: 5 GPM with 10 ft. drawdown after 4 hours**

	Strata Depth (ft.)	Water Type
Water Quality:	**No Data**	**No Data**

Chemical Analysis Made: **No**

Did the driller knowingly penetrate any strata which contained injurious constituents?: **No**

Certification Data: The driller certified that the driller drilled this well (or the well was drilled under the driller's direct supervision) and that each and all of the statements herein are true and correct. The driller understood that failure to complete the required items will result in the report(s) being returned for completion and resubmittal.

Company Information: **Raymond Services Inc.**

10011 Airline Dr.
Houston, TX 77037

Driller Name: **Ty Raymond 4577WI**

License Number: **4577**

Apprentice Name: **none**

Apprentice Number: **none**

Comments: **none**

Lithology:
DESCRIPTION & COLOR OF FORMATION MATERIAL

Top (ft.)	Bottom (ft.)	Description
0	**23**	**Clay**
23	**27**	**Sand**
27	**44**	**Clay**
44	**47**	**Rock**
47	**55**	**Sand Red 4 Ga.**

Casing:
BLANK PIPE & WELL SCREEN DATA

Dia. (in.)	New/Used	Type	Setting From/To (ft.)
2	**New**	**Plastic**	**Case 0 - 45 SCH 40**
2	**New**	**Plastic**	**Screen 45 - 55 .006**

IMPORTANT NOTICE FOR PERSONS HAVING WELLS DRILLED CONCERNING CONFIDENTIALITY

TEX. OCC. CODE Title 12, Chapter 1901.251, authorizes the owner (owner or the person for whom the well was drilled) to keep information in Well Reports confidential. The Department shall hold the contents of the well log confidential and not a matter of public record if it receives, by certified mail, a written request to do so from the owner.

Please include the report's Tracking Number on your written request.

Texas Department of Licensing and Regulation
P.O. Box 12157
Austin, TX 78711
(512) 334-5540

65 05 6CC

Send original copy by certified mail to the Texas Water Development Board P. O. Box 13087 Austin, Texas 78711

State of Texas

WATER WELL REPORT

For TWDB use only
Well No.
Located on map
Received:

1) OWNER:
Person having well drilled BRIGANCE PUMP SERV. (Name) Address 348 AIRWAY (Street or RFD) HOUSTON (City) TEX (State)

Landowner MC DONALDS HAMBURGERS (Name) Address (Street or RFD) (City) (State)

2) LOCATION OF WELL:
County HARRIS, 1 miles in NORTH (N.E., S.W., etc.) direction from HOUSTON (Town)

Locate by sketch map showing landmarks, roads, creeks, Hiway number, etc.



(Use reverse side if necessary)

or Give legal location with distances and directions from adjacent sections or survey lines.

Labor _____ League _____
Block _____ Survey _____
Abstract No. _____
(NW¼ NE¼ SW¼ SE¼) of Section _____

3) TYPE OF WORK (Check): New Well ✓ Deepening Reconditioning Plugging

4) PROPOSED USE (Check): Domestic Industrial Municipal CAFE Irrigation Test Well Other

5) TYPE OF WELL (Check): Rotary ✓ Driven Dug Cable Jetted Bored

6) WELL LOG:
Diameter of hole 6½ in. Depth drilled 347 ft. Depth of completed well 347 ft. Date drilled JULY 2, 73
All measurements made from 2 ft. above ground level.

From (ft.)	To (ft.)	Description and color of formation material
0	25	CLAY.
25	51	SAND.
51	132	CLAY.
132	166	SAND
166	185	CLAY.
185	208	SAND
208	302	CLAY - ROCK
302	318	SAND
318	320	CLAY.
320	347	SAND

(Use reverse side if necessary)

9) Casing:
Type: Old New ✓ Steel ✓ Plastic Other
Cemented from 100 - 150 ft. to 302' - ft.

Diameter (inches)	Setting From (ft.)	To (ft.)	Gage
4"	0	302'	
2½"	302	332	

10) SCREEN:
Type PLASTIC — RIBBED
Perforated Slotted

Diameter (inches)	Setting From (ft.)	To (ft.)	Slot Size
2½	332	347	#14

7) COMPLETION (Check):
Straight wall Gravel packed Other
Under reamed TWO - STRING - Open Hole

8) WATER LEVEL:
Static level 180 ft. below land surface Date JULY 2, 73
Artesian pressure _____ lbs. per square inch Date _____
Depth to pump bowls, cylinder, jet, etc., _____ ft. below land surface.

11) WELL TESTS:
Was a pump test made? Yes No If yes, by whom?
Yield: _____ gpm with _____ ft. drawdown after _____ hrs.
Bailer test _____ gpm with _____ ft. drawdown after _____ hrs.
Artesian flow _____ gpm
Temperature of water _____

12) WATER QUALITY:
Was a chemical analysis made? Yes No ✓
Did any strata contain undesirable water? Yes No ✓
Type of water? _____ depth of strata 27' -

I hereby certify that this well was drilled by me (or under my supervision) and that each and all of the statements herein are true to the best of my knowledge and belief.

NAME E.L. BODE (Type or Print) Water Well Drillers Registration No. 46

ADDRESS BOX. 67. WESTFIELD (Street or RFD) TEXAS (City) (State)

(Signed) E. L. Bode (Water Well Driller) E.L. BODE DRILLING CO. (Company Name)

Please attach electric log, chemical analysis, and other pertinent information, if available.

*Additional instructions on reverse side.

WDBD-WD

4820111850

Send original copy by
certified mail to the
Texas Water Development Board
P. O. Box 13087
Austin, Texas 78711

State of Texas

WATER WELL REPORT

For TWDB use only
Well No. 65-05-9KKK
Located on map yes
Received: [illegible]

1) OWNER:
Person having well drilled James Matthews (Name) Address 310 Gulf Bank (Street or RFD) Hou. (City) Tx. (State)

Landowner James Matthews (Name) Address 310 Gulf Bank (Street or RFD) Hou. (City) Tx. (State)

2) LOCATION OF WELL:
County Harris, _____ miles in _____ (N.E., S.W., etc.) direction from _____ (Town)

Locate by sketch map showing landmarks, roads, creeks, hiway number, etc.*



(Use reverse side if necessary)

Give legal location with distances and directions from adjacent sections or survey lines.

Labor _____ League _____

Block _____ Survey _____

Abstract No. _____

(NW¼ NE¼ SW¼ SE¼) of Section _____

3) TYPE OF WORK (Check):
✓ New Well Deepening
Reconditioning Plugging

4) PROPOSED USE (Check):
✓ Domestic Industrial Municipal
Irrigation Test Well Other

5) TYPE OF WELL (Check):
✓ Rotary Driven Dug
Cable Jetted Bored

6) WELL LOG:
Diameter of hole 6 3/4 in. Depth drilled 346 ft. Depth of completed well 356 ft. Date drilled 10/10/77

All measurements made from 0 ft. above ground level.

From (ft.)	To (ft.)	Description and color of formation material
0	3	Top soil
3	32	Gray Clay
32	93	red Clay
93	127	Gray Clay
127	163	White Sand
163	238	red & Gray Clay
238	334	fine sand & Clay Strips
334	356	Coarse White Sand

(Use reverse side if necessary)

9) Casing:
Type: Old ✓ New Steel ✓ Plastic Other
Cemented from 275 ft. to 346 ft.

Diameter (inches)	Setting From (ft.)	Setting To (ft.)	Gage
4	0	346	40

10) SCREEN:
Type Plastic
Perforated ✓ Slotted

Diameter (inches)	Setting From (ft.)	Setting To (ft.)	Slot Size
2 1/2	346	356	.12

7) COMPLETION (Check):
Straight wall Gravel packed ✓ Other
Under reamed Open Hole

8) WATER LEVEL:
Static level 234 ft. below land surface Date 10/11/77
Artesian pressure _____ lbs. per square inch Date _____
Depth to pump bowls, cylinder, jet, etc., _____ ft. below land surface.

11) WELL TESTS:
Was a pump test made? Yes ✓ No If yes, by whom?
Yield: _____ gpm with _____ ft. drawdown after _____ hrs.
Bailer test _____ gpm with _____ ft. drawdown after _____ hrs.
Artesian flow _____ gpm
Temperature of water _____

12) WATER QUALITY:
Was a chemical analysis made? Yes ✓ No
Did any strata contain undesirable water? Yes ✓ No
Type of water? fresh depth of strata 22 ft.

I hereby certify that this well was drilled by me (or under my supervision) and that each and all of the statements herein are true to the best of my knowledge and belief.

NAME Bobby Potter (Type or Print) Water Well Drillers Registration No. 884

ADDRESS 5711 Chippewa (Street or RFD) Hou. (City) Tx. (State)

(Signed) Loyd J. Damrell (Water Well Driller) Damrell & Potter Drilling Co. (Company Name)

Please attach electric log, chemical analysis, and other pertinent information, if available.

*Additional instructions on reverse side.

TWD6K-WO-8

4820112780

9Q 9Q

Send original copy by certified mail to the Texas Water Development Board P. O. Box 13087 Austin, Texas 78711

State of Texas

WATER WELL REPORT

For TWDB use only
Well No. 65-05-90
Located on map yes
Received: 77
dc

1) OWNER:
Person having well drilled Pat Turner (Name) Address 219 Gulf Bank (Street or RFD) Hou. (City) Tx. (State)
Landowner Pat Turner (Name) Address 219 Gulf Bank (Street or RFD) Hou. (City) Tx. (State)

2) LOCATION OF WELL:
County Harris, ____ miles in ____ (N.E., S.W., etc.) direction from ____ (Town)

Locate by sketch map showing landmarks, roads, creeks, hiway number, etc.*



(Use reverse side if necessary)

or Give legal location with distances and directions from adjacent sections or survey lines.

Labor ____ League ____
Block ____ Survey ____
Abstract No. ____
(NW¼ NE¼ SW¼ SE¼) of Section ____

3) TYPE OF WORK (Check):
~~New Well~~ Deepening
Reconditioning Plugging

4) PROPOSED USE (Check):
~~Domestic~~ Industrial Municipal
Irrigation Test Well Other

5) TYPE OF WELL (Check):
~~Rotary~~ Driven Dug
Cable Jetted Bored

6) WELL LOG:
Diameter of hole 6¾ in. Depth drilled ~~362~~ 340 ft. Depth of completed well 372 ft. Date drilled 7/13/77
All measurements made from ____ ft. above ground level.

From (ft.)	To (ft.)	Description and color of formation material
0	4	Top Soil (Black)
4	170	Clay
170	180	Sand
180	240	Red + Blue Clay
240	260	Sand
260	340	Red Clay
340	372	White Sand

(Use reverse side if necessary)

9) Casing:
Type: Old ~~New~~ Steel ~~Plastic~~ Other
Cemented from 0 ft. to 340 ft.

Diameter (inches)	Setting From (ft.)	Setting To (ft.)	Gage
4	0	340	40

10) SCREEN:
Type Plastic
Perforated ~~Slotted~~

Diameter (inches)	Setting From (ft.)	Setting To (ft.)	Slot Size
2½	362	372	120

7) COMPLETION (Check):
Straight wall Gravel packed ~~Other~~
Under reamed Open Hole

8) WATER LEVEL:
Static level 220 ft. below land surface Date 7/13/77
Artesian pressure ____ lbs. per square inch Date ____
Depth to pump bowls, cylinder, jet, etc., No pump ft. below land surface.

11) WELL TESTS:
Was a pump test made? Yes ~~No~~ If yes, by whom?
Yield: ____ gpm with ____ ft. drawdown after ____ hrs.
Bailer test ____ gpm with ____ ft. drawdown after ____ hrs.
Artesian flow ____ gpm
Temperature of water ____

12) WATER QUALITY:
Was a chemical analysis made? Yes ~~No~~
Did any strata contain undesirable water? Yes ~~No~~
Type of water? Fresh depth of strata 324.

I hereby certify that this well was drilled by me (or under my supervision) and that each and all of the statements herein are true to the best of my knowledge and belief.

NAME Loyd T. Damrell (Type or Print) Water Well Drillers Registration No. 884
ADDRESS 5917 Chippewa (Street or RFD) Houston (City) Tx. (State)
(Signed) Loyd T. Damrell (Water Well Driller) Damrell & Potter Drilling Co. (Company Name)

Please attach electric log, chemical analysis, and other pertinent information, if available.

*Additional instructions on reverse side.

TWDBE-WD 8

9LLL

Send original copy by certified mail to the Texas Water Development Board P. O. Box 13087 Austin, Texas 78711

State of Texas

WATER WELL REPORT

For TWDB use only
Well No. 65-05-9LLL
Located on map Yes
Received: 77

1) OWNER:
Person having well drilled W.T. Nelson (Name) Address 107 Gulfbank (Street or RFD) Houston (City) Texas (State)

Landowner Same (Name) Address (Street or RFD) (City) (State)

2) LOCATION OF WELL:
County Harris, miles in (N.E., S.W., etc.) direction from (Town)

Locate by sketch map showing landmarks, roads, creeks, hiway number, etc.*
Mapsco 65-05-9 JJJ
413 J
North
(Use reverse side if necessary)

or Give legal location with distances and directions from adjacent sections or survey lines.
Labor League
Block Survey
Abstract No.
(NW¼ NE¼ SW¼ SE¼) of Section

3) TYPE OF WORK (Check):
New Well | Deepening | Reconditioning | Plugging

4) PROPOSED USE (Check):
Domestic | Industrial | Municipal | Irrigation | Test Well | Other

5) TYPE OF WELL (Check):
Rotary | Driven | Dug | Cable | Jetted | Bored

6) WELL LOG:
Diameter of hole 6 3/4 in. Depth drilled 287 ft. Depth of completed well 302 ft. Date drilled March 1977
All measurements made from 0 ft. above ground level.

From (ft.)	To (ft.)	Description and color of formation material
0	25	Yellow clay
25	55	Sand
55	80	Red clay
80	92	Red sand
92	140	Red clay
140	155	Red & gray clay
155	167	Sand
167	211	Red & gray clay
211	217	Sand
217	227	Red & gray clay
227	240	Sand 8 ga.
240	284	Red & gray clay
284	302	Sand 10 ga.

(Use reverse side if necessary)

9) Casing:
Type: Old New Steel Plastic Other
Cemented from 287 up ft. to ft.

Diameter (inches)	Setting From (ft.)	To (ft.)	Gage
4	1	287	40

10) SCREEN:
Type Well Supplies Inc. Plastic Wrapped
Perforated Slotted

Diameter (inches)	Setting From (ft.)	To (ft.)	Slot Size
2½"	292	302	10

7) COMPLETION (Check):
Straight wall | Gravel packed | Other | Under reamed | Open Hole

8) WATER LEVEL:
Static level 200 ft. below land surface Date Mar. 1977
Artesian pressure lbs. per square inch Date
Depth to pump bowls, cylinder, jet, etc., 273 ft. below land surface.

11) WELL TESTS:
Was a pump test made? Yes No If yes, by whom?
Yield: gpm with ft. drawdown after hrs.
Bailer test gpm with ft. drawdown after hrs.
Artesian flow gpm
Temperature of water

12) WATER QUALITY:
Was a chemical analysis made? Yes No
Did any strata contain undesirable water? Yes No.
Type of water? depth of strata

I hereby certify that this well was drilled by me (or under my supervision) and that each and all of the statements herein are true to the best of my knowledge and belief.

NAME W.T. Nelson (Type or Print) Water Well Drillers Registration No. TDL774

ADDRESS 10011 Airline Dr. (Street or RFD) Houston (City) Texas (State) 77037

(Signed) (Water Well Driller)

Raymond Water Wells Drilling (Company Name)

Please attach electric log, chemical analysis, and other pertinent information, if available.

*Additional instructions on reverse side.

TWDBE-WO-6

Send original copy by certified mail to: Texas Water Comm. n, P.O. Box 13087, Austin, Texas 78711 — Please use black ink. 10

ATTENTION OWNER: *Confidentiality Privilege Notice on Reverse Side*

State of Texas
WELL REPORT

Texas Water Well Drillers Board
P.O. Box 13087
Austin, Texas 78711

1) OWNER Gospel Assembly Church (Name) ADDRESS 8712 Airline Dr Houston TX 77037 (Street or RFD) (City) (State) (Zip)

2) LOCATION OF WELL: Airline Dr. 8712
County Harris . _____ miles in _____ (NE, SW, etc.) direction from _____ (Town)

Driller must complete the legal description below with distance and direction from two intersecting section or survey lines, or he must locate and identify the well on an official Quarter- or Half-Scale Texas County General Highway Map and attach the map to this form.

☐ LEGAL DESCRIPTION:
Section No. _____ Block No. _____ Township _____ Abstract No. _____ Survey Name _____
Distance and direction from two intersecting section or survey lines _____
☑ SEE ATTACHED MAP

3) TYPE OF WORK (Check):
☑ New Well ☐ Deepening ☐ Reconditioning ☐ Plugging

4) PROPOSED USE (Check):
☐ Domestic ☐ Industrial ☐ Monitor ☑ Public Supply ☐ Irrigation ☐ Test Well ☐ Injection ☐ De-Watering

5) DRILLING METHOD (Check):
☐ Driven ☑ Mud Rotary ☐ Air Hammer ☐ Jetted ☐ Bored ☐ Air Rotary ☐ Cable Tool ☐ Other _____

6) WELL LOG:
Date Drilling: Started 11-16 1992 Completed 11-17 1992

DIAMETER OF HOLE

Dia. (in.)	From (ft.)	To (ft.)
7 7/8	Surface	360
3 7/8	360	380

7) BOREHOLE COMPLETION:
☐ Open Hole ☑ Straight Wall ☐ Underreamed ☐ Gravel Packed ☐ Other _____
If Gravel Packed give interval . . . from _____ ft. to _____ ft.

From (ft.)	To (ft.)	Description and color of formation material
0	16	Top Soil & Clay
16	24	Surface Sand
24	85	Clay
85	103	Sand
103	145	Clay
145	162	Sand
162	218	Clay
218	235	Sand
235	244	Clay
244	258	Sand

(Use reverse side if necessary)

8) CASING, BLANK PIPE, AND WELL SCREEN DATA:

Dia. (in.)	New or Used	Steel, Plastic, etc. Perf., Slotted, etc. Screen Mfg., if commercial	Setting (ft.) From	Setting (ft.) To	Gage Casting Screen
4	N	PVC	0	360	
2	N	Galvanized	354	360	
2	N	PVC	360	380	.014

9) CEMENTING DATA [Rule 287.44(1)]
Cemented from 0 ft. to 360 ft. No. of Sacks Used 28
_____ ft. to _____ ft. No. of Sacks Used _____
Method used Halliburton
Cemented by Bussell & Son Inc

10) SURFACE COMPLETION
☑ Specified Surface Slab Installed [Rule 287.44(2)(A)]
☑ Specified Steel Sleeve Installed [Rule 287.44(3)(A)]
☐ Pitless Adapter Used [Rule 287.44(3)(B)]
☐ Approved Alternative Procedure Used [Rule 287.71]

11) WATER LEVEL:
Static level 250 ft. below land surface Date 11-17-92
Artesian flow _____ gpm. Date _____

12) PACKERS:

Type	Depth
(2) K-PACKER	354'

13) TYPE PUMP:
☐ Turbine ☐ Jet ☑ Submersible ☐ Cylinder ☐ Other _____
Depth to pump bowls, cylinder, jet, etc., 315

14) WELL TESTS:
Type Test: ☐ Pump ☐ Bailer ☑ Jetted ☑ Estimated
Yield: 45 gpm with _____ ft. drawdown after _____ hrs.

15) WATER QUALITY:
Did you knowingly penetrate any strata which contained undesirable constituents?
☐ Yes ☑ No If yes, submit "REPORT OF UNDESIRABLE WATER"
Type of water? _____ Depth of strata _____
Was a chemical analysis made? ☐ Yes ☐ No

RECEIVED
JAN 05 1993
TEXAS WATER COMMISSION

I hereby certify that this well was drilled by me (or under my supervision) and that each and all of the statements herein are true to the best of my knowledge and belief. I understand that failure to complete items 1 thru 15 will result in the log(s) being returned for completion and resubmittal.

COMPANY NAME Bussell & Son Inc (Type or print) WELL DRILLER'S LICENSE NO. 2035

ADDRESS PO Box 874 (Street or RFD) Tomball (City) TX (State) 77377-0874 (Zip)

(Signed) Craig Bussell (Licensed Well Driller) (Signed) _____ (Registered Driller Trainee)

Please attach electric log, chemical analysis, and other pertinent information, if available.

For TWC use only: Well No. 10 Located on map 65-5-9

WWD-012 (Rev. 05-16-90)

TEXAS WATER COMMISSION COPY

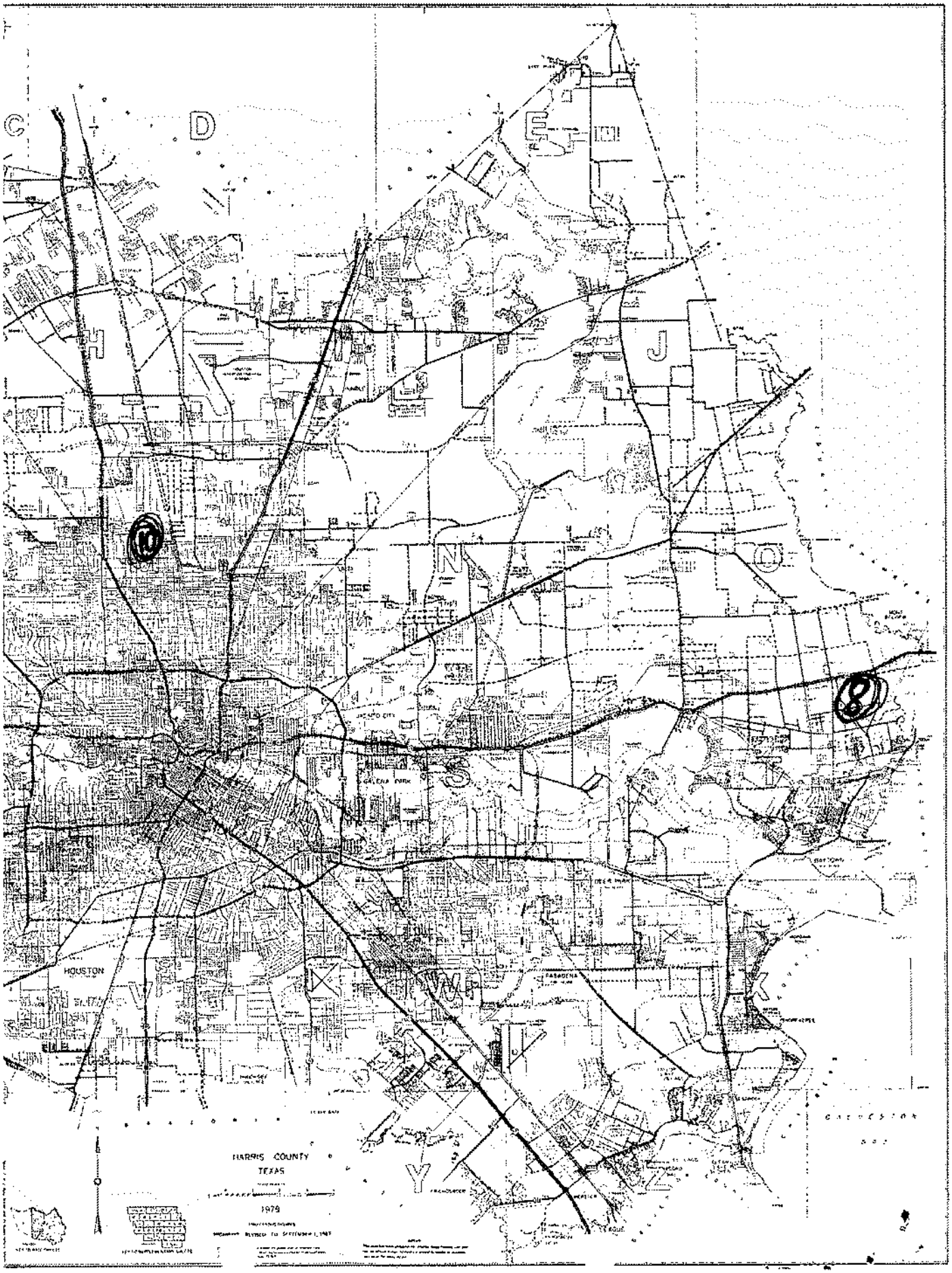

HOUSTON
GALENA PARK
PASADENA
HARRIS COUNTY
TEXAS
1979

Send original copy by certified mail to: [redacted]C, P.O. Box 1[redacted], Austin, TX 78711-3087

Please use black ink.

ATTENTION OWNER: *Confidentiality Privilege Notice on Reverse Side*

State of Texas
WELL REPORT

Texas Water Well Drillers Board
P.O. Box 13087
Austin, Texas 78711

1) **OWNER** MEL-NOR SYMORE (Name) **ADDRESS** 303 GULF BANK (Street or RFD) HOUSTON (City) TX. (State) 77037 (Zip)

2) **LOCATION OF WELL:** County HARRIS, 10 miles in N (NE, SW, etc.) direction from HOUSTON (Town)

Driller must complete the legal description below with distance and direction from two intersecting section or survey lines, or he must locate and identify the well on an official Quarter- or Half-Scale Texas County General Highway Map and attach the map to this form.

☐ **LEGAL DESCRIPTION:**

Section No. _____ Block No. _____ Township _____ Abstract No. _____ Survey Name _____

Distance and direction from two intersecting section or survey lines _____

☑ **SEE ATTACHED MAP**

3) **TYPE OF WORK (Check):**
☑ New Well ☐ Deepening ☐ Reconditioning ☐ Plugging

4) **PROPOSED USE (Check):**
☑ Domestic ☑ Industrial ☐ Monitor ☐ Public Supply ☐ Irrigation ☐ Test Well ☐ Injection ☐ De-Watering

5) **DRILLING METHOD (Check):** ☐ Driven
☑ Mud Rotary ☐ Air Hammer ☐ Jetted ☐ Bored ☐ Air Rotary ☐ Cable Tool ☐ Other _____

6) **WELL LOG:**
Date Drilling: Started 12-20 19 93 Completed 12-21 19 93

DIAMETER OF HOLE

Dia. (in.)	From (ft.)	To (ft.)
6 3/4	Surface	378
3 7/8	378	384

7) **BOREHOLE COMPLETION:**
☐ Open Hole ☐ Straight Wall ☐ Underreamed
☐ Gravel Packed ☑ Other 2-STRING
If Gravel Packed give interval . . . from _____ ft. to _____ ft.

From (ft.)	To (ft.)	Description and color of formation material
0	45	TOPSOIL & YELLOW SHALE
45	65	SAND
65	140	RED SHALE
140	172	SAND
172	245	RED SHALE
245	348	SAND
348	384	RED SHALE
		SAND

(Use reverse side if necessary)

8) **CASING, BLANK PIPE, AND WELL SCREEN DATA:**

Dia. (in.)	New or Used	Steel, Plastic, etc. Perf., Slotted, etc. Screen Mfg., if commercial	Setting (ft.) From	Setting (ft.) To	Gage Casting Screen
4	N	PVC	0	369	SCH40
2½	N	PVC-SCREEN	369	384	SCH80

9) **CEMENTING DATA** [Rule 287.44(1)]
Cemented from 0 ft. to 369 ft. No. of Sacks Used 24
_____ ft. to _____ ft. No. of Sacks Used _____
Method used PRESSURE
Cemented by SUGG WATER WELL

10) **SURFACE COMPLETION**
☐ Specified Surface Slab Installed [Rule 287.44(2)(A)]
☑ Specified Steel Sleeve Installed [Rule 287.44(3)(A)]
☐ Pitless Adapter Used [Rule 287.44(3)(B)]
☐ Approved Alternative Procedure Used [Rule 287.71]

11) **WATER LEVEL:**
Static level 242 ft. below land surface Date 12-21-93
Artesian flow _____ gpm. Date _____

12) **PACKERS:** Type Depth

13) **TYPE PUMP:**
☐ Turbine ☐ Jet ☑ Submersible ☐ Cylinder
☐ Other _____
Depth to pump bowls, cylinder, jet, etc., 325 ft.

14) **WELL TESTS:**
Type Test: ☑ Pump ☐ Bailer ☐ Jetted ☐ Estimated
Yield: 11.5 gpm with 12 ft. drawdown after 2 hrs.

15) **WATER QUALITY:**
Did you knowingly penetrate any strata which contained undesirable constituents?
☐ Yes ☑ No If yes, submit "REPORT OF UNDESIRABLE WATER"
Type of water? _____ Depth of strata _____
Was a chemical analysis made? ☐ Yes ☑ No

RECEIVED
AUG 3 0 1994
TEXAS NATURAL RESOURCE CONSERVATION COMMISSION

I hereby certify that this well was drilled by me (or under my supervision) and that each and all of the statements herein are true to the best of my knowledge and belief. I understand that failure to complete items 1 thru 15 will result in the log(s) being returned for completion and resubmittal.

COMPANY NAME SUGG WATER WELL DRILLING (Type or print) WELL DRILLER'S LICENSE NO. 1006WPKL

ADDRESS 13501 CHRISMAN #26 (Street or RFD) HOUSTON (City) TEXAS (State) 77039 (Zip)

(Signed) James H. Sugg Jr. (Licensed Well Driller) (Signed) _____ (Registered Driller Trainee)

Please attach electric log, chemical analysis, and other pertinent information, if available.

For TNRCC use only: Well no. _____ Located on map 65-5-9

TNRCC-0199 (Rev. 05-18-90)

TNRCC COPY

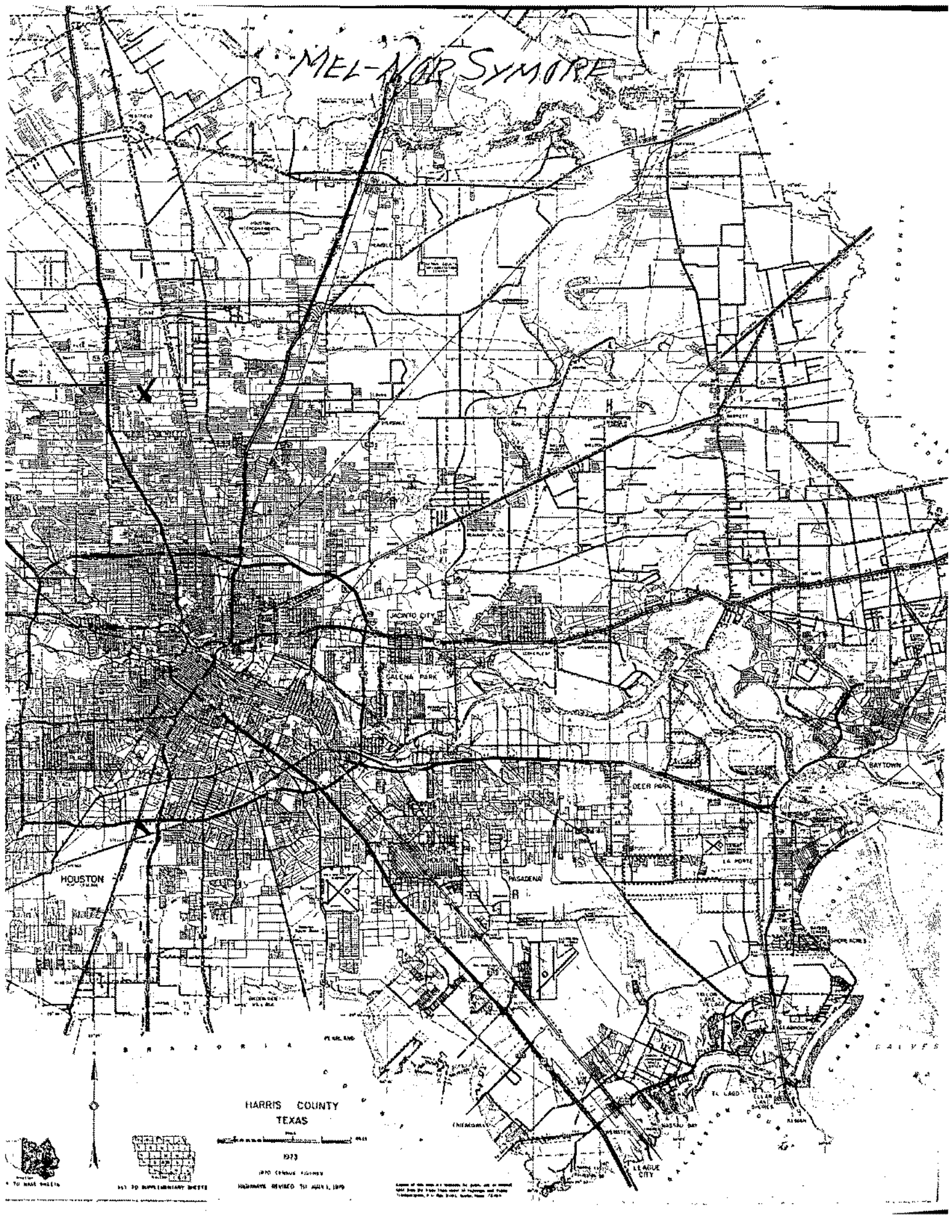
MEL-NOR SYMORE
X
HOUSTON
JACINTO CITY
GALENA PARK
PASADENA
DEER PARK
LA PORTE
BAYTOWN
TEXAS CITY
LEAGUE CITY
HARRIS COUNTY
TEXAS
1973

Send original copy by certified mail to: TNRCC, P.O. Box 13087, Austin, TX 78711-3087

Please use black ink.

ATTENTION OWNER: *Confidentiality*
Privilege Notice on Reverse Side

State of Texas
WELL REPORT

Texas Water Well Drillers Advisory Council
P.O. Box 13087
Austin, TX 78711-3087
512-239-0530

1) **OWNER** Margaret Henry (Name) **ADDRESS** 356 Airway, Houston, Texas 77037 (Street or RFD) (City) (State) (Zip)

2) **ADDRESS OF WELL:** County Harris Same (Street or RFD) (City) (State) (Zip) **GRID #** 65-05-9

3) **TYPE OF WORK (Check):** ☒ New Well ☐ Deepening ☐ Reconditioning ☐ Plugging

4) **PROPOSED USE (Check):** ☐ Monitor ☐ Environmental Soil Boring ☒ Domestic ☐ Industrial ☐ Irrigation ☐ Injection ☐ Public Supply ☐ De-watering ☐ Testwell
If Public Supply well, were plans submitted to the TNRCC? ☐ Yes ☐ No

5) 0 N

6) **WELL LOG:** Date Drilling: Started 11/20 19 97 Completed 11/30 19 97

DIAMETER OF HOLE		
Dia (in.)	From (ft.)	To (ft.)
4	Surface	47

7) **DRILLING METHOD (Check):** ☐ Driven ☐ Air Rotary ☒ Mud Rotary ☐ Bored ☐ Air Hammer ☐ Cable Tool ☐ Jetted ☐ Other

From (ft.)	To (ft.)	Description and color of formation material
0	15	RED CLAY
15	37	RED & WHITE CLAY
37	47	SAND

(Use reverse side if necessary)

8) **Borehole Completion (Check):** ☐ Open Hole ☐ Straight Wall ☐ Underreamed ☒ Gravel Packed ☐ Other
If Gravel Packed give interval ... from 37 ft. to 47 ft.

CASING, BLANK PIPE, AND WELL SCREEN DATA:

Dia (in.)	New or Used	Steel, Plastic, etc. Perf., Slotted, etc. Screen Mfg., if commercial	Setting (ft.) From	Setting (ft.) To	Gage Casing Screen
2	N	PLASTIC	0	37	SCH 40
11	N	" SLOTTED SCREEN	37	47	.02

9) **CEMENTING DATA** [Rule 338.44(1)]
Cemented from 0 ft. to 37 ft. No. of sacks used 8
ft. to ft. No. of sacks used
Method used PRESSURE
Cemented by 4577 WI
Distance to septic system field lines ft.
Method of verification of above distance

10) **SURFACE COMPLETION**
☐ Specified Surface Slab Installed [Rule 338.44(2)(A)]
☒ Specified Steel Sleeve Installed [Rule 338.44(3)(A)]
☐ Pitless Adapter Used [Rule 338.44(3)(b)]
☐ Approved Alternative Procedure Used [Rule 338.71]

11) **WATER LEVEL:** Static level 16 ft. below land surface Date 11/20/97
Artesian flow gpm. Date

12) **PACKERS:**

Type	Depth
NONE	

13) **TYPE PUMP:** ☐ Turbine ☒ Jet ☐ Submersible ☐ Cylinder ☐ Other
Depth to pump bowls, cylinder, jet, etc., ft.

14) **WELL TESTS:** Type test: ☐ Pump ☐ Bailer ☒ Jetted ☐ Estimated
Yield: 6 gpm with 10 ft. drawdown after 1 hrs.

15) **WATER QUALITY:**
Did you knowingly penetrate any strata which contained undesirable constituents?
☐ Yes ☒ No If yes, submit "REPORT OF UNDESIRABLE WATER"
Type of water? Depth of strata
Was a chemical analysis made? ☐ Yes ☐ No

I hereby certify that this well was drilled by me (or under my supervision) and that each and all of the statements herein are true to the best of my knowledge and belief. I understand that failure to complete items 1 thru 15 will result in the log(s) being returned for completion and resubmittal.

COMPANY NAME Raymond Services Inc. (Type or print) **WELL DRILLER'S LICENSE NO.** 4577WI

ADDRESS 10011 Airline Drive (Street or RFD) Houston (City) Texas (State) 77037 (Zip)

(Signed) (Licensed Well Driller) **(Signed)** (Registered Driller Trainee)

Please attach electric log, chemical analysis, and other pertinent information, if available.

TNRCC-0199 (Rev. 09-01-93) TNRCC COPY

4820122918

Send original copy by certified return receipt requested mail to TDLR, P.O. Box 12157, Austin, TX 78711

ATTENTION OWNER: *Confidentiality Privilege Notice on reverse side of Well Owner's copy (pink)*

State of Texas
WELL REPORT

Texas Department of Licensing & Regulation
P.O. Box 12157
Austin, TX 78711
512-463-7880

1) OWNER KELLY USRY (Name) ADDRESS 319 GULFBANK HOU TX 77037 (Street or RFD) (City) (State) (Zip)

2) ADDRESS OF WELL'S LOCATION: County HARRIS SAME (Street, RFD or other) (City) (State) (Zip) Long. _____ Lat. _____ Grid # GS-05-9

3) TYPE OF WORK (Check): [X] New Well [ ] Deepening [ ] Reconditioning [ ] Plugging

4) PROPOSED USE (Check): [ ] Monitor [ ] Environmental Soil Boring [X] Domestic [ ] Industrial [ ] Irrigation [ ] Injection [ ] Public Supply [ ] De-watering [ ] Test well
If Public Supply well, were plans submitted to the TNRCC? [ ] Yes [ ] No

5)

6) WELL LOG:
Date Drilling: Started 3/02/19 99 Completed 3/27/19 99

DIAMETER OF HOLE		
Dia. (in.)	From (ft.)	To (ft.)
4 3/4	Surface	360
7	0	340

7) DRILLING METHOD (Check): [ ] Driven [ ] Air Rotary [XX] Mud Rotary [ ] Bored [ ] Air Hammer [ ] Cable Tool [ ] Jetted [ ] Other _____

N

From (ft.)	To (ft.)	Description and color of formation material
0	10	YELLOW CLAY
10	60	RED CLAY
60	96	SAND 12
96	156	CLAY RED
156	168	SAND 12
168	185	RED CLAY
185	210	SAND 12
210	230	CLAY
230	255	SAND 12
255	285	CLAY
285	312	CLAY
312	360	SAND 12

(Use reverse side of Well Owner's copy, if necessary)

8) Borehole Completion (Check): [ ] Open Hole [ ] Straight Wall [ ] Underreamed [ ] Gravel Packed [X] Other PLESCENE
If Gravel Packed give interval from _____ ft. to _____ ft.

CASING, BLANK PIPE, AND WELL SCREEN DATA:

Dia (in.)	New or Used	Steel, Plastic, etc Perf., Slotted, etc Screen Mfg., if commercial	Setting (ft.) From	Setting (ft.) To	Gage Casing Screen
4	N	Plastic CASE	0	340	SCH40
2 1/2	N	Plastic LINER	320	340	" "
2 1/2	N	" " SCREEN	340	360	.006

9) CEMENTING DATA
Cemented from 0 ft. to 340 ft. No. of sacks used 70
_____ ft. to _____ ft. No. of sacks used _____
Method used Pressure
Cemented by Raymond Services, Inc.
Distance to septic system field lines or other concentrated contamination 90 ft
Method of verification of above distance Customer

10) SURFACE COMPLETION
[ ] Specified Surface Slab Installed
[X] Specified Steel Sleeve Installed
[ ] Pitless Adapter Used
[ ] Approved Alternative Procedure Used

11) WATER LEVEL:
Static level 220 ft. below land surface Date 3/24/99
Artesian flow _____ gpm. Date _____

12) PACKERS:

Type	Depth
1 FAK	340

13) [ ] Well plugged within 48 hours

Casing left in well: From (ft.)	Casing left in well: To (ft.)	Cement, bentonite placed in well: From (ft.)	Cement, bentonite placed in well: To (ft.)	Sacks used

14) TYPE PUMP:
[ ] Turbine [ ] Jet [X] Submersible [ ] Cylinder [ ] Other _____
Depth to pump bowls, cylinder, jet, etc., 300 ft.

15) WELL TESTS:
Type test: [ ] Pump [ ] Bailer [X] Jetted [ ] Estimated
Yield: 30 gpm with 15 ft drawdown after 1 hrs.

16) WATER QUALITY:
Did you knowingly penetrate any strata which contained undesirable constituents?
[ ] Yes [X] No If yes, submit "REPORT OF UNDESIRABLE WATER"
Type of water? _____ Depth of strata _____
Was a chemical analysis made? [ ] Yes [ ] No

I certify that I drilled this well (or the well was drilled under my direct supervision) and that each and all of the statements herein are true and correct. I understand that failure to complete items 1 thru 16 will result in the log(s) being returned for completion and resubmittal.

COMPANY NAME Raymond Services, Inc. (Type or print) WELL DRILLER'S LICENSE NO. 4577WI

ADDRESS 10011 Airline Drive, Houston, TX 77037 (Street or RFD) (City) (State) (Zip)

(Signed) _____ (Licensed Well Driller) (Signed) _____ (Registered Driller Trainee)

Please attach electric log, chemical analysis, and other pertinent information, if available.

TDLR FORM 001WWD (4/98) White - TDLR Yellow - DRILLER Pink - WELL OWNER

48201 23922

Send original copy by certified return receipt requested mail to TDLR, P.O. Box 12157, Austin, TX 78711

ATTENTION OWNER: *Confidentiality Privilege Notice on reverse side of Well Owner's copy (pink)*

State of Texas
WELL REPORT

Texas Department of Licensing & Regulation
P.O. Box 12157
Austin, TX 78711
512-463-7880

1) OWNER CLAUDIA FRAZEE (Name) ADDRESS 376 AIRWAY HOU TX 77037 (Street or RFD) (City) (State) (Zip)

2) ADDRESS OF WELL'S LOCATION: County HARRIS SAME (Street, RFD or other) (City) (State) (Zip) Long. _____ Lat. _____ Grid # 45-05-9

3) TYPE OF WORK (Check): [XX] New Well [ ] Deepening [ ] Reconditioning [ ] Plugging

4) PROPOSED USE (Check): [ ] Monitor [ ] Environmental Soil Boring [X] Domestic [ ] Industrial [ ] Irrigation [ ] Injection [ ] Public Supply [ ] De-watering [ ] Testwell
If Public Supply well, were plans submitted to the TNRCC? [ ] Yes [ ] No

5) N

6) WELL LOG:
Date Drilling:
Started 1/22 19 99
Completed 1/22 19 99

DIAMETER OF HOLE		
Dia. (in.)	From (ft.)	To (ft.)
4	Surface	48

7) DRILLING METHOD (Check): [ ] Driven [ ] Air Rotary [XX] Mud Rotary [ ] Bored [ ] Air Hammer [ ] Cable Tool [ ] Jetted [ ] Other _____

From (ft.)	To (ft.)	Description and color of formation material
0	4	TOP SOIL
4	10	YELLOW SAND
10	17	WHITE SAND
17	38	RED CLAY
38	40	RED SAND
40	41	ROCK
41	43	RED SAND
43	48	RED SAND & ROCK

(Use reverse side of Well Owner's copy, if necessary)

8) Borehole Completion (Check): [ ] Open Hole [ ] Straight Wall [ ] Underreamed [X] Gravel Packed [ ] Other _____
If Gravel Packed give interval from 28 ft. to 48 ft.

CASING, BLANK PIPE, AND WELL SCREEN DATA:

Dia (in.)	New or Used	Steel, Plastic, etc. Perf., Slotted, etc. Screen Mfg., if commercial	Setting (ft.) From	Setting (ft.) To	Gage Casing Screen
2	N	Plastic CASE	0	38	SCH40
2	N	Plastic SCREEN	38	48	.006

9) CEMENTING DATA
Cemented from 0 ft. to 38 ft. No. of sacks used 12
_____ ft. to _____ ft. No. of sacks used _____
Method used Pressure
Cemented by Raymond Services, Inc.
Distance to septic system field lines or other concentrated contamination 90 ft.
Method of verification of above distance Customer

13) [ ] Well plugged within 48 hours

Casing left in well: From (ft)	Casing left in well: To (ft)	Cement/bentonite placed in well: From (ft)	Cement/bentonite placed in well: To (ft)	Sacks used:

14) TYPE PUMP:
[ ] Turbine [X] Jet [ ] Submersible [ ] Cylinder [ ] Other _____
Depth to pump bowls, cylinder, jet, etc., 30 ft

15) WELL TESTS:
Type test: [ ] Pump [ ] Bailer [X] Jetted [ ] Estimated
Yield: 5 gpm with 10 ft. drawdown after 1 hrs

16) WATER QUALITY:
Did you knowingly penetrate any strata which contained undesirable constituents?
[ ] Yes [X] No If yes, submit "REPORT OF UNDESIRABLE WATER"
Type of water? _____ Depth of strata _____
Was a chemical analysis made? [ ] Yes [ ] No

10) SURFACE COMPLETION
[ ] Specified Surface Slab Installed
[X] Specified Steel Sleeve Installed
[ ] Pitless Adapter Used
[ ] Approved Alternative Procedure Used

11) WATER LEVEL:
Static level 10 ft. below land surface Date 1/22/99
Artesian flow _____ gpm. Date _____

12) PACKERS:

Type	Depth
NONE	

I certify that I drilled this well (or the well was drilled under my direct supervision) and that each and all of the statements herein are true and correct. I understand that failure to complete items 1 thru 16 will result in the log(s) being returned for completion and resubmittal

COMPANY NAME Raymond Services, Inc. (Type or print) WELL DRILLER'S LICENSE NO. 4577WI

ADDRESS 10011 Airline Drive, Houston, TX 77037 (Street or RFD) (City) (State) (Zip)

(Signed) _____ (Licensed Well Driller) (Signed) _____ (Registered Driller Trainee)

Please attach electric log, chemical analysis, and other pertinent information, if available.

TDLR FORM 001WWD (4/98) White - TDLR Yellow - DRILLER Pink - WELL OWNER

4820123926

10/26/2020
05:10:59

Texas Commission on Environmental Quality
DWW Water System Summary Sheet

PWS ID	PWS Name	Central Registry RN
TX1012563	SMART STOP 2	RN102904265

Organization/Customer *	Central Registry CN
null	null

*Regulatory mail will be addressed to this organization/person

All Water System Contacts		
Type	**Contact**	**Communication**

Operator Grade	Number

Water Operator Licenses
No Licensing Data for this PWS

Owner Type	Owner Type Options: COUNTY, DISTRICT, FEDERAL GOVERNMENT, INVESTOR OWNED, MUNICIPALITY, NATIVE AMERICAN, PRIVATE, STATE GOVERNMENT, WATER SUPPLY CORPORATION
Private	

System Type	System Type Options: COMMUNITY, TRANSIENT/NON-COMMUNITY, NON-PUBLIC, NON-TRANSIENT/NON-COMMUNITY
NP - NON-PUBLIC	

Population Type	Population Served	# of Connect	# I/C w/other PWS
NonResidential	200	3	0

Total Product (MGD)	Average Daily Consump.	Max Daily Demand (MGD)	Total Storage (MG)	Elev. Storage (MG)	Service Pump Cap.	Max.Purchase Cap. (MGD/GPM)	Pressure Tank Cap. (MG)

Activity Status	Inactivation Date
I - INACTIVE	12/31/2008

Last Survey Date	Surveyor	Survey Type	Region	County
12/05/2006	STACY, M TANNER	Sanitary Survey	HOUSTON	HARRIS
12/04/2003	ELAINE JACKSON	Sanitary Survey	HOUSTON	HARRIS
No Site Visit Data				

(Treatment Plant)							
Entry Point	EP Name/Source Summation (Activity Status)	Plant Name (Activity Status)	Plant Num	Chemical Mon Type	Chem Sample Point	Distribution Mon Type	Dist Sample Point
EP001	TRT-TAP / No Source Listed(I)	SMART STOP 2(I)	TP6772		NO		NO

Train:	Unnamed			
(Treatments)				
Disinfection Zone	Treatment Sequence	Objective	Process	Treatment
null	null	D	423	HYPOCHLORINATION, PRE

(Active Sources)

(Inactive/Offline Sources)			
SourceNumber	Name	Status	Depth
G1012563A	1 - AIRLINE DR	O	300

Code Explanations
Monitoring Type Codes: (GW) GROUNDWATER , (GUP) GROUNDWATER UNDER THE INFLUENCE - PURCHASED , (SWP) SURFACE WATER - PURCHASED , (GU) GROUNDWATER UNDER THE INFLUENCE OF SURFACE WATER , (N) NO SOURCES , (SW) SURFACE WATER
Activity Status Codes: (A) ACTIVE , (D) DELETED/DISSOLVED , (I) INACTIVE , (P) PROPOSED ,
Operational Status Codes: (E) EMERGENCY , (I) INTERIM/PEAK (O) OTHER , (P) PERMANENT , (S) SEASONAL
Source Types: (G) GROUND WATER , (S) SURFACE WATER , (U) GROUND WATER UNDER THE INFLUENCE

- End of Report -

At the time of your query this data was the most current information available from our database, which is in real time. Every effort was made to retrieve it according to your query. Thank-you for using DWW.

10/26/2020
05:10:05

Texas Commission on Environmental Quality
DWW Water System Summary Sheet

PWS ID	PWS Name	Central Registry RN
TX1013010	TAQUERIA BUEY DE Y VACA	RN101216919

Organization/Customer *	Central Registry CN
GARCIA BROTHERS CORPORATION	CN600659155

*Regulatory mail will be addressed to this organization/person

All Water System Contacts

Type	Contact	Communication
AC - Administrative Contact - PRESIDENT	GARCIA, JAIME 5731 DWINNELL ST HOUSTON, TX 77023-4719	Phone Type: Value BUS - Business: 713-921-0285 BUS - Business: 713-921-0284 FAX - Facsimile: 713-921-0284
OW - Owner	GARCIA BROTHERS CORPORATION 5731 DWINNELL ST HOUSTON, TX 77023-4719	
PWS - Public Water System Contact - SUPERVISOR	SANCHEZ, JUAN 5731 DWINNELL ST HOUSTON, TX 77023-4719	Phone Type: Value BUS - Business: 713-921-0284

Operator Grade	Number

Water Operator Licenses

No Licensing Data for this PWS

Owner Type	Owner Type Options: COUNTY, DISTRICT, FEDERAL GOVERNMENT, INVESTOR OWNED, MUNICIPALITY, NATIVE AMERICAN, PRIVATE, STATE GOVERNMENT, WATER SUPPLY CORPORATION
Investor Owned	

System Type	System Type Options: COMMUNITY, TRANSIENT/NON-COMMUNITY, NON-PUBLIC, NON-TRANSIENT/NON-COMMUNITY
NC - TRANSIENT/NON-COMMUNITY	

Population Type	Population Served	# of Connect	# I/C w/other PWS
NonResidential	143	2	0

Total Product (MGD)	Average Daily Consump.	Max Daily Demand (MGD)	Total Storage (MG)	Elev. Storage (MG)	Service Pump Cap.	Max.Purchase Cap. (MGD/GPM)	Pressure Tank Cap. (MG)
0.0550 MGD							###### GAL

Activity Status	Inactivation Date
A - ACTIVE	

Last Survey Date	Surveyor	Survey Type	Region	County
03/24/2016	RENEA, M ALLEN	Sanitary Survey	HOUSTON	HARRIS
03/24/2016	MAGGIE, ARMSTEAD WRIGHT	Sanitary Survey	HOUSTON	HARRIS
03/24/2016	VERNON CRANDLE	Sanitary Survey	HOUSTON	HARRIS

(Treatment Plant)

Entry Point	EP Name/Source Summation (Activity Status)	Plant Name (Activity Status)	Plant Num	Chemical Mon Type	Chem Sample Point	Distribution Mon Type	Dist Sample Point
EP001	TRT-TAP / Ground Water(A)	PLANT - 8720 AIRLINE(A)	TP7087		NO		NO

Train:	Unnamed

(Treatments)

Disinfection Zone	Treatment Sequence	Objective	Process	Treatment
null	null	D	423	HYPOCHLORINATION, PRE

(Active Sources)

Source Number	Source Name (Activity Status)	Operational Status	Source Type	Depth	Tested GPM	Rated GPM
G1013010A	1 - 8720 AIRLINE (A)	P	G	400	38 GPM	15 GPM

Drill Date	Source Summary
01/01/1913	CHICOT

GPS Latitude (decimal)	GPS Longitude (decimal)	GPS Elevation	GPS Date	Seller
29.887215	-95.392647	81	06/04/2003	Not Purchasing

(Inactive/Offline Sources)

SourceNumber	Name	Status	Depth

Code Explanations

Monitoring Type Codes: (GW) GROUNDWATER , (GUP) GROUNDWATER UNDER THE INFLUENCE - PURCHASED , (SWP) SURFACE WATER - PURCHASED , (GU)

GROUNDWATER UNDER THE INFLUENCE OF SURFACE WATER , (N) NO SOURCES , (SW) SURFACE WATER
Activity Status Codes: (A) ACTIVE , (D) DELETED/DISSOLVED , (I) INACTIVE , (P) PROPOSED ,
Operational Status Codes: (E) EMERGENCY , (I) INTERIM/PEAK (O) OTHER , (P) PERMANENT , (S) SEASONAL
Source Types: (G) GROUND WATER , (S) SURFACE WATER , (U) GROUND WATER UNDER THE INFLUENCE

- End of Report -

At the time of your query this data was the most current information available from our database, which is in real time. Every effort was made to retrieve it according to your query. Thank-you for using DWW.

10/26/2020
05:10:13

Texas Commission on Environmental Quality
DWW Water System Summary Sheet

PWS ID	PWS Name	Central Registry RN
TX1012731	TIA PANCHA	RN101223196

Organization/Customer *	Central Registry CN
SALDANA, VINCENTE	CN600664254

*Regulatory mail will be addressed to this organization/person

All Water System Contacts

Type	Contact	Communication	
AC - Administrative Contact	SALDANA, VINCENTE 8801 AIRLINE DR HOUSTON, TX 77037-2304	**Phone Type**	**Value**
		BUS - Business	281-445-0136
EC - Emergency Contact	SALDANA, VINCENTE 8801 AIRLINE DR HOUSTON, TX 77037-2304	**Phone Type**	**Value**
		BUS - Business	281-445-0136
OW - Owner	SALDANA, VINCENTE 8801 AIRLINE DR HOUSTON, TX 77037-2304	**Phone Type**	**Value**
		BUS - Business	281-445-0136
PWS - Public Water System Contact	HYDRO TECH UTILITIES PO BOX 279 SPRING, TX 77383-0279	**Phone Type**	**Value**
		BUS - Business	713-540-1084
		FAX - Facsimile	281-288-3336

Operator Grade	Number

Water Operator Licenses

No Licensing Data for this PWS

Owner Type	Owner Type Options: COUNTY, DISTRICT, FEDERAL GOVERNMENT, INVESTOR OWNED, MUNICIPALITY, NATIVE AMERICAN, PRIVATE, STATE GOVERNMENT, WATER SUPPLY CORPORATION
Private	

System Type	System Type Options: COMMUNITY, TRANSIENT/NON-COMMUNITY, NON-PUBLIC, NON-TRANSIENT/NON-COMMUNITY
NC - TRANSIENT/NON-COMMUNITY	

Population Type	Population Served	# of Connect	# I/C w/other PWS
NonResidential	200	25	0

Total Product (MGD)	Average Daily Consump.	Max Daily Demand (MGD)	Total Storage (MG)	Elev. Storage (MG)	Service Pump Cap.	Max.Purchase Cap. (MGD/GPM)	Pressure Tank Cap. (MG)

Activity Status	Inactivation Date
A - ACTIVE	

Last Survey Date	Surveyor	Survey Type	Region	County
No Site Visit Data				

(Treatment Plant)

Entry Point	EP Name/Source Summation (Activity Status)	Plant Name (Activity Status)	Plant Num	Chemical Mon Type	Chem Sample Point	Distribution Mon Type	Dist Sample Point
EP001	TRT-TAP / Ground Water(A)	PLANT - 8801 AIRLINE DR(A)	TP6866		NO		NO

Train:	Unnamed

(Treatments)

Disinfection Zone	Treatment Sequence	Objective	Process	Treatment
null	null	D	423	HYPOCHLORINATION, PRE

(Active Sources)

Source Number	Source Name (Activity Status)	Operational Status	Source Type	Depth	Tested GPM	Rated GPM
G1012731B	2 (A)	P	G	N/A	N/A	N/A

Drill Date	Source Summary
01/01/1913	

GPS Latitude (decimal)	GPS Longitude (decimal)	GPS Elevation	GPS Date	Seller
29.887222	-95.39389	0	09/07/1993	Not Purchasing

Source Number	Source Name (Activity Status)	Operational Status	Source Type	Depth	Tested GPM	Rated GPM
G1012731A	1 - MARKET / ARENA (A)	P	G	350	N/A	12 GPM

Drill Date	Source Summary
01/01/1913	CHICOT

GPS Latitude (decimal)	GPS Longitude (decimal)	GPS Elevation	GPS Date	Seller
29.887222	-95.394447	82	06/01/1992	Not Purchasing

Source Number	Source Name (Activity Status)	Operational Status	Source Type	Depth	Tested GPM	Rated GPM

G1012731C	3 (A)	P	G	N/A	N/A	N/A

Drill Date	Source Summary			
01/01/1913				
GPS Latitude (decimal)	GPS Longitude (decimal)	GPS Elevation	GPS Date	Seller
29.887501	-95.39389	0	09/07/1993	Not Purchasing

(Inactive/Offline Sources)			
SourceNumber	Name	Status	Depth

Code Explanations
Monitoring Type Codes: (GW) GROUNDWATER , (GUP) GROUNDWATER UNDER THE INFLUENCE - PURCHASED , (SWP) SURFACE WATER - PURCHASED , (GU) GROUNDWATER UNDER THE INFLUENCE OF SURFACE WATER , (N) NO SOURCES , (SW) SURFACE WATER
Activity Status Codes: (A) ACTIVE , (D) DELETED/DISSOLVED , (I) INACTIVE , (P) PROPOSED ,
Operational Status Codes: (E) EMERGENCY , (I) INTERIM/PEAK (O) OTHER , (P) PERMANENT , (S) SEASONAL
Source Types: (G) GROUND WATER , (S) SURFACE WATER , (U) GROUND WATER UNDER THE INFLUENCE

- End of Report -

At the time of your query this data was the most current information available from our database, which is in real time. Every effort was made to retrieve it according to your query. Thank-you for using DWW.

Texas Water Development Board
Well Schedule

groundwater resources

State Well Number: **65-05-957** Previous Well Number: County: **Harris** **201**

Latitude (dms): **295313** Longitude (dms): **952337** Coordinate Accuracy: **Global Positioning System - GPS**

River Basin: **San Jacinto River** GMA: **14** RWPA: **H** GCD: **Harris-Galveston Subsidence District**

Owner: **Sunny Flea Market Well #2**

Driller: **Scott Water Wells, Inc.**

Aquifer ID: **Carrizo-Wilcox**

Aquifer Code: **112CHCT**

CHICOT AQUIFER

Depth (ft): **495**

Elevation (ft): **82**

Source of Depth: **Driller's Log**

Source of Elevation: **Digital Elevation Model -DEM**

Date Drilled: **05/14/1999** Well Type: **Withdrawal of Water**

Type of Lift: **Submersible Pump** Power: **Electric Motor** Horsepower:

Construction: **Hydraulic Rotary** Completion: **Screen**

Casing Material: **PVC, Fiberglass, other Plastic** Screen Material: **PVC, Fiberglass, other Plastic**

CASING INTERVALS:
Casing/Blank Pipe (C)
Well Screen/Slotted Zone (S)
Open Hole (O)

	Dia. (in.)	Top (ft.)	Bottom (ft.)
C	5	0	465
C	3	450	465
S	3	465	495

WATER USE

Primary: **Public Supply** Secondary: Tertiary:

Water Levels: **Miscellaneous Measurements**

1 measurement
1999
-225

Water Quality: **N**

Other Data: Logs: **D**

REMARKS:
Owners well #2. PWS ID #1012790B. Estimated yield 80 GPM. Pump set at 315 feet. Cemented from 0 to 465 feet.

Reporting Agency: **TWC/TNRCC/TCEQ**

Date Collected or Reported: **04/01/2011**

Recorded by: D. R. Jones

New

Send original copy by certified return receipt requested to: TDLR, P.O. Box 12157, Austin, TX 78711

ATTENTION OWNER: *Confidentiality Privilege Notice on reverse side of Well Owner's copy (pink)*

State of Texas
WELL REPORT

Texas Department of Licensing & Regulation
P.O. Box 12157
Austin, TX 78711
512-463-7880

1) OWNER SUNNY FLEA MARKET (Name) ADDRESS 8705 AIRLINE HOUSTON, TX 77037 (Street or RFD) (City) (State) (Zip)

2) ADDRESS OF WELL'S LOCATION: County HARRIS SAME (Street, RFD or other) (City) (State) (Zip) Long. ____ Lat. ____ Grid # 65-05-9

3) TYPE OF WORK (Check): [X] New Well [ ] Deepening [ ] Reconditioning [ ] Plugging

4) PROPOSED USE (Check): [ ] Monitor [ ] Environmental Soil Boring [ ] Domestic [ ] Industrial [ ] Irrigation [ ] Injection [X] Public Supply [ ] De-watering [ ] Testwell
If Public Supply well, were plans submitted to the TNRCC? [X] Yes [ ] No

5)

8) WELL LOG:
Date Drilling: Started 5-11 19 99 Completed 5-14 19 99

DIAMETER OF HOLE

Dia. (in.)	From (ft.)	To (ft.)
	Surface	
6 7/8	0	420

7) DRILLING METHOD (Check): [ ] Driven [ ] Air Rotary [X] Mud Rotary [ ] Bored [ ] Air Hammer [ ] Cable Tool [ ] Jetted [ ] Other ____

From (ft.)	To (ft.)	Description and color of formation material
0	50	CLAY
50	70	SAND
70	100	CLAY
100	110	SAND
110	140	CLAY
140	190	SAND
190	250	CLAY
250	310	SAND
310	350	CLAY
350	420	SAND
420	460	SHALE
460	495	SAND

(Use reverse side of Well Owner's copy, if necessary)

8) Borehole Completion (Check): [ ] Open Hole [ ] Straight Wall [ ] Underreamed [ ] Gravel Packed [X] Other 2 STRING
If Gravel Packed give interval from ____ ft. to ____ ft

CASING, BLANK PIPE, AND WELL SCREEN DATA:

Dia. (in.)	New or Used	Steel, Plastic, etc. Perf., Slotted, etc. Screen Mfg., if commercial	Setting (ft.) From	Setting (ft.) To	Gage Casing Screen
5	N	PVC (SDR 17)	0	465	
2.5	N	PVC LINER	450	465	
2.5	N	PVC SCREEN	465	495	.012

9) CEMENTING DATA
Cemented from 465 ft. to 0 ft. No. of sacks used 44
0 ft. to 10 ft. No. of sacks used 12
Method used HALLIBURTON
Cemented by SWW
Distance to septic system field lines or other concentrated contamination 150
Method of verification of above distance MEASURED BY ENGINEER

13) [ ] Well plugged within 48 hours

Casing left in well: From (ft)	Casing left in well: To (ft)	Cement/bentonite pinced in well: From (ft)	Cement/bentonite pinced in well: To (ft)	Sacks used:

10) SURFACE COMPLETION
[X] Specified Surface Slab Installed
[ ] Specified Steel Sleeve Installed
[ ] Pitless Adapter Used
[ ] Approved Alternative Procedure Used

14) TYPE PUMP:
[ ] Turbine [ ] Jet [X] Submersible [ ] Cylinder
[ ] Other ____
Depth to pump bowls, cylinder, jet, etc., 315 ft.

15) WELL TESTS:
Type test: [ ] Pump [ ] Bailer [X] Jetted [ ] Estimated
Yield: 80 gpm with 80 ft. drawdown after 36 hrs.

11) WATER LEVEL:
Static level 225 ft. below land surface Date 5-14-99
Artesian flow ____ gpm. Date ____

16) WATER QUALITY:
Did you knowingly penetrate any strata which contained undesirable constituents?
[ ] Yes [X] No If yes, submit "REPORT OF UNDESIRABLE WATER"
Type of water? ____ Depth of strata ____
Was a chemical analysis made? [X] Yes [ ] No

12) PACKERS: Type K- PACKER Depth 450

I certify that I drilled this well (or the well was drilled under my direct supervision) and that each and all of the statements herein are true and correct. I understand that failure to complete items 1 thru 16 will result in the log(s) being returned for completion and resubmittal.

COMPANY NAME SCOTT WATER WELLS, INC. (Type or print) WELL DRILLER'S LICENSE NO. 4839WI

ADDRESS 11915 GREEN PINE CIR. (Street or RFD) HOUSTON, (City) TEXAS (State) 77066 (Zip)

(Signed) Scott Robinson (Licensed Well Driller) EMP # DEC 09 1999 DESC CO (Signed) Edwin Ritter (Registered Driller Trainee)

CONSULTANT

Please attach electric log, chemical analysis, and other pertinent information, if available.

TDLR FORM 001WWD (4/98) White - TDLR Yellow - DRILLER Pink - WELL OWNER

65-05-957

STATE OF TEXAS WELL REPORT for Tracking #379421

Owner:	**Delores Segovia**	Owner Well #:	**No Data**
Address:	**9020 Airline Dr Houston, TX 77037**	Grid #:	**65-05-9**
		Latitude:	**29° 53' 14" N**
Well Location:	**9020 Airline Dr Houston, TX 77037**	Longitude:	**095° 23' 23" W**
Well County:	**Harris**	Elevation:	**No Data**
Type of Work:	**New Well**	Proposed Use:	**Domestic**

Drilling Start Date: **10/27/2014** Drilling End Date: **10/28/2014**

	Diameter (in.)	*Top Depth (ft.)*	*Bottom Depth (ft.)*
Borehole:	**6.75**	**0**	**375**
	3.875	**375**	**390**

Drilling Method: **Mud (Hydraulic) Rotary**

Borehole Completion: **2 string**

	Top Depth (ft.)	*Bottom Depth (ft.)*	*Description (number of sacks & material)*
Annular Seal Data:	**0**	**375**	**20 portland**
	0	**10**	**10 ready mix**

Seal Method: **Positive Displacement**

Sealed By: **RWW**

Distance to Property Line (ft.): **100**

Distance to Septic Field or other concentrated contamination (ft.): **60**

Distance to Septic Tank (ft.): **No Data**

Method of Verification: **Owner**

Surface Completion: **Surface Sleeve Installed**

Water Level: **195 ft.** below land surface on **2014-10-28** Measurement Method: **Unknown**

Packers: **K-360**

Type of Pump: **Submersible**

Well Tests: **Jetted** **Yield: 75 GPM**

	Strata Depth (ft.)	Water Type
Water Quality:	**20**	**good**

Chemical Analysis Made: **No**

Did the driller knowingly penetrate any strata which contained injurious constituents?: **No**

Certification Data: The driller certified that the driller drilled this well (or the well was drilled under the driller's direct supervision) and that each and all of the statements herein are true and correct. The driller understood that failure to complete the required items will result in the report(s) being returned for completion and resubmittal.

Company Information: **Robinson Water Well Inc.**

11819 W. Montgomery
Houston, TX 77086

Driller Name: **Kyle Robinson** License Number: **59450**

Comments: **No Data**

Lithology:
DESCRIPTION & COLOR OF FORMATION MATERIAL

From (ft)	To (ft)	Description
none		

Casing:
BLANK PIPE & WELL SCREEN DATA

Dia. (in.)	New/Used	Type	Setting From/To (ft.)
4"	**N**	**PVC**	**Casing 0-375 SCH 40**
2 1/2"	**N**	**PVC**	**Liner 360-370 SCH 40**
2 1/2"	**N**	**PVC**	**Screen 370-390 .008**

IMPORTANT NOTICE FOR PERSONS HAVING WELLS DRILLED CONCERNING CONFIDENTIALITY

TEX. OCC. CODE Title 12, Chapter 1901.251, authorizes the owner (owner or the person for whom the well was drilled) to keep information in Well Reports confidential. The Department shall hold the contents of the well log confidential and not a matter of public record if it receives, by certified mail, a written request to do so from the owner.

Please include the report's Tracking Number on your written request.

Texas Department of Licensing and Regulation
P.O. Box 12157
Austin, TX 78711
(512) 334-5540

STATE OF TEXAS WELL REPORT for Tracking #335871

Owner:	**Fernando Hernandez**	Owner Well #:	**1**
Address:	**631 Gulf Bank Houston, TX 77337**	Grid #:	**65-05-9**
		Latitude:	**29° 53' 26" N**
Well Location:	**631 Gulf Bank Houston, TX 77337**	Longitude:	**095° 23' 29" W**
Well County:	**Harris**	Elevation:	**No Data**
Type of Work:	**New Well**	Proposed Use:	**Domestic**

Drilling Start Date: **3/14/2012** Drilling End Date: **3/21/2012**

	Diameter (in.)	*Top Depth (ft.)*	*Bottom Depth (ft.)*
Borehole:	**7.5**	**0**	**330**
	5.5	**330**	**345**

Drilling Method: **Mud (Hydraulic) Rotary**

Borehole Completion: **2 string**

	Top Depth (ft.)	*Bottom Depth (ft.)*	*Description (number of sacks & material)*
Annular Seal Data:	**0**	**100**	**12 cement**
	200	**330**	**10 cement**

Seal Method: **Tremie**

Sealed By: **CWW**

Distance to Property Line (ft.): **10**

Distance to Septic Field or other concentrated contamination (ft.): **100**

Distance to Septic Tank (ft.): **No Data**

Method of Verification: **Owner**

Surface Completion: **Unknown**

Water Level: **190 ft.** below land surface on **2012-03-21** Measurement Method: **Unknown**

Packers: **formation 100'**
4x2 1/2 K 320'

Type of Pump: **Submersible** Pump Depth (ft.): **300**

Well Tests: **Pump** **Yield: 15 GPM**

	Strata Depth (ft.)	Water Type
Water Quality:	**30**	**potable**

Chemical Analysis Made: **No**

Did the driller knowingly penetrate any strata which contained injurious constituents?: **No**

Certification Data: The driller certified that the driller drilled this well (or the well was drilled under the driller's direct supervision) and that each and all of the statements herein are true and correct. The driller understood that failure to complete the required items will result in the report(s) being returned for completion and resubmittal.

Company Information:

Driller Name: **Melvin Gehrels** License Number: **54857**

Comments: **^MB**

Lithology:
DESCRIPTION & COLOR OF FORMATION MATERIAL

Top (ft.)	Bottom (ft.)	Description
0	**67**	**clay**
67	**71**	**sand**
71	**92**	**clay**
92	**107**	**sand**
107	**145**	**clay**
145	**162**	**sand**
162	**235**	**clay**
235	**250**	**sand**
250	**280**	**clay**
280	**300**	**sand**
300	**315**	**clay**
315	**345**	**sand**

Casing:
BLANK PIPE & WELL SCREEN DATA

Dia. (in.)	New/Used	Type	Setting From/To (ft.)
4	**n**	**pvc**	**casing 0' 330' 40**
2 1/2	**n**	**pvc**	**liner 320' 330' 40**
2 1/2	**n**	**jacos**	**screen 330' 345' .006**

IMPORTANT NOTICE FOR PERSONS HAVING WELLS DRILLED CONCERNING CONFIDENTIALITY

TEX. OCC. CODE Title 12, Chapter 1901.251, authorizes the owner (owner or the person for whom the well was drilled) to keep information in Well Reports confidential. The Department shall hold the contents of the well log confidential and not a matter of public record if it receives, by certified mail, a written request to do so from the owner.

Please include the report's Tracking Number on your written request.

Texas Department of Licensing and Regulation
P.O. Box 12157
Austin, TX 78711
(512) 334-5540

STATE OF TEXAS WELL REPORT for Tracking #372773

Owner:	**Waldo Miranda**	Owner Well #:	**No Data**
Address:	**233 Airway Dr. Houston, TX 77037**	Grid #:	**65-05-9**
Well Location:	**233 Airway Dr. Houston, TX 77037**	Latitude:	**29° 53' 29" N**
		Longitude:	**095° 23' 34" W**
Well County:	**Harris**	Elevation:	**No Data**
Type of Work:	**New Well**	Proposed Use:	**Domestic**

Drilling Start Date: **8/25/2014** Drilling End Date: **8/25/2014**

	Diameter (in.)	*Top Depth (ft.)*	*Bottom Depth (ft.)*
Borehole:	**5.5**	**0**	**54**

Drilling Method: **Mud (Hydraulic) Rotary**

Borehole Completion: **Filter Packed**

	Top Depth (ft.)	*Bottom Depth (ft.)*	*Filter Material*	*Size*
Filter Pack Intervals:	**34**	**54**	**Gravel**	**# 12**

	Top Depth (ft.)	*Bottom Depth (ft.)*	*Description (number of sacks & material)*
Annular Seal Data:	**0**	**10**	**5 Cement**
	10	**34**	**5 Bentonite**

Seal Method: **Pressure**

Sealed By: **Driller**

Distance to Property Line (ft.): **5**

Distance to Septic Field or other concentrated contamination (ft.): **50**

Distance to Septic Tank (ft.): **No Data**

Method of Verification: **Customer**

Surface Completion: **Surface Sleeve Installed**

Water Level: **15 ft.** below land surface on **2014-08-25** Measurement Method: **Unknown**

Packers: **None**

Type of Pump: **Jet** Pump Depth (ft.): **30**

Well Tests: **Jetted** **Yield: 5 GPM with 10 ft. drawdown after 2 hours**

	Strata Depth (ft.)	Water Type
Water Quality:	**No Data**	**Fresh**

Chemical Analysis Made: **No**

Did the driller knowingly penetrate any strata which contained injurious constituents?: **No**

Certification Data: The driller certified that the driller drilled this well (or the well was drilled under the driller's direct supervision) and that each and all of the statements herein are true and correct. The driller understood that failure to complete the required items will result in the report(s) being returned for completion and resubmittal.

Company Information: **Raymond Services, Inc.**

10011 Airline
Houston, TX 77037

Driller Name: **Zachary Proctor** License Number: **4577**

Apprentice Name: **Daniel Perez** Apprentice Number: **59136**

Comments: **No Data**

Lithology:
DESCRIPTION & COLOR OF FORMATION MATERIAL

Top (ft.)	Bottom (ft.)	Description
0	3	Top Soil
3	12	Sand/Clay
12	17	Tan Clay
17	27	Sand Brown # 6
27	34	Clay Tan
34	54	Sand/Clay

Casing:
BLANK PIPE & WELL SCREEN DATA

Dia. (in.)	New/Used	Type	Setting From/To (ft.)
2	New	PVC	Casing 0 - 34 SCH 40
2	New	PVC	Screen 34 - 54 # 6

IMPORTANT NOTICE FOR PERSONS HAVING WELLS DRILLED CONCERNING CONFIDENTIALITY

TEX. OCC. CODE Title 12, Chapter 1901.251, authorizes the owner (owner or the person for whom the well was drilled) to keep information in Well Reports confidential. The Department shall hold the contents of the well log confidential and not a matter of public record if it receives, by certified mail, a written request to do so from the owner.

Please include the report's Tracking Number on your written request.

Texas Department of Licensing and Regulation
P.O. Box 12157
Austin, TX 78711
(512) 334-5540

STATE OF TEXAS WELL REPORT for Tracking #67877

Owner:	**Raul Ramirez**	Owner Well #:	**No Data**
Address:	**375 Airway Houston, TX 77037**	Grid #:	**65-05-9**
		Latitude:	**29° 53' 29" N**
Well Location:	**375 Airway Houston, TX 77037**	Longitude:	**095° 23' 26" W**
Well County:	**Harris**	Elevation:	**No Data**
Type of Work:	**New Well**	Proposed Use:	**Domestic**

Drilling Start Date: **9/16/2005** Drilling End Date: **9/16/2005**

	Diameter (in.)	*Top Depth (ft.)*	*Bottom Depth (ft.)*
Borehole:	**5.5**	**0**	**60**

Drilling Method: **Mud (Hydraulic) Rotary**

Borehole Completion: **Filter Packed**

	Top Depth (ft.)	*Bottom Depth (ft.)*	*Filter Material*	*Size*
Filter Pack Intervals:	**40**	**60**	**Gravel**	

	Top Depth (ft.)	*Bottom Depth (ft.)*	*Description (number of sacks & material)*
Annular Seal Data:	**0**	**40**	**12**

Seal Method: **Pressure**

Sealed By: **Driller**

Distance to Property Line (ft.): **5**

Distance to Septic Field or other concentrated contamination (ft.): **60**

Distance to Septic Tank (ft.): **No Data**

Method of Verification: **Customer**

Surface Completion: **Surface Sleeve Installed**

Water Level: **15 ft.** below land surface on **2005-09-16** Measurement Method: **Unknown**

Packers: **none**

Type of Pump: **Jet**

Well Tests: **Jetted** **Yield: 5 GPM with 10 ft. drawdown after 3 hours**

	Strata Depth (ft.)	Water Type
Water Quality:	**40**	**Fresh**

Chemical Analysis Made: **No**

Did the driller knowingly penetrate any strata which contained injurious constituents?: **No**

Certification Data: The driller certified that the driller drilled this well (or the well was drilled under the driller's direct supervision) and that each and all of the statements herein are true and correct. The driller understood that failure to complete the required items will result in the report(s) being returned for completion and resubmittal.

Company Information: **Raymond Services**

10011 Airline
Houston, TX 77037

Driller Name: **Ty A. Raymond** License Number: **4577**

Apprentice Name: **none**

Comments: **none**

Lithology:
DESCRIPTION & COLOR OF FORMATION MATERIAL

Top (ft.)	Bottom (ft.)	Description
0	**7**	**Clay**
7	**12**	**Sand**
12	**20**	**Clay**
20	**28**	**Sand**
28	**40**	**Clay**
40	**43**	**Sand**
43	**55**	**Clay**
55	**57**	**Sand**

Casing:
BLANK PIPE & WELL SCREEN DATA

Dia. (in.)	New/Used	Type	Setting From/To (ft.)
2	**New**	**Plastic**	**Case 0 - 40 SCH 40**
2	**New**	**Plastic**	**Screen 40 - 60 .06**

IMPORTANT NOTICE FOR PERSONS HAVING WELLS DRILLED CONCERNING CONFIDENTIALITY

TEX. OCC. CODE Title 12, Chapter 1901.251, authorizes the owner (owner or the person for whom the well was drilled) to keep information in Well Reports confidential. The Department shall hold the contents of the well log confidential and not a matter of public record if it receives, by certified mail, a written request to do so from the owner.

Please include the report's Tracking Number on your written request.

Texas Department of Licensing and Regulation
P.O. Box 12157
Austin, TX 78711
(512) 334-5540

STATE OF TEXAS WELL REPORT for Tracking #74185

Owner:	**Aztec Machining and Fabricating**	Owner Well #:	**No Data**
Address:	**213 Gulf Bank Rd. Houston, TX 77037**	Grid #:	**65-05-9**
Well Location:	**213 Gulf Bank Rd. Houston, TX 77037**	Latitude:	**29° 53' 23" N**
		Longitude:	**095° 23' 31" W**
Well County:	**Harris**	Elevation:	**75 ft. above sea level**
Type of Work:	**Replacement**	Proposed Use:	**Domestic**

Drilling Start Date: **1/9/2006** Drilling End Date: **1/13/2006**

	Diameter (in.)	*Top Depth (ft.)*	*Bottom Depth (ft.)*
Borehole:	**7.75**	**0**	**355**
	3.875	**355**	**375**

Drilling Method: **Mud (Hydraulic) Rotary**

Borehole Completion: **Halliburton Pressure Cemented**

	Top Depth (ft.)	*Bottom Depth (ft.)*	*Description (number of sacks & material)*
Annular Seal Data:	**0**	**355**	**22 Sacks Cement**

Seal Method: **Halliburton Pressure Cemented**

Sealed By: **Driller**

Distance to Property Line (ft.): **50+**

Distance to Septic Field or other concentrated contamination (ft.): **100+**

Distance to Septic Tank (ft.): **No Data**

Method of Verification: **Customer / Raymond Services**

Surface Completion: **Surface Sleeve Installed**

Water Level: **209 ft.** below land surface on **2006-01-13** Measurement Method: **Unknown**

Packers: **K-Packer 350'**

Type of Pump: **Submersible** Pump Depth (ft.): **300**

Well Tests: **Jetted** **Yield: 50 GPM with 15 ft. drawdown after 2 hours**

	Description (number of sacks & material)	*Top Depth (ft.)*	*Bottom Depth (ft.)*
Plug Information:	**Raymond Services to Plug and Supply Report**		
	281-447-3184		

	Strata Depth (ft.)	Water Type
Water Quality:	**355-375**	**Good**

Chemical Analysis Made: **No**

Did the driller knowingly penetrate any strata which contained injurious constituents?: **No**

Certification Data: The driller certified that the driller drilled this well (or the well was drilled under the driller's direct supervision) and that each and all of the statements herein are true and correct. The driller understood that failure to complete the required items will result in the report(s) being returned for completion and resubmittal.

Company Information: **Ballard Water Well**

P. O. Box 970
Willis, TX 77378

Driller Name: **Charles Ballard** License Number: **2384**

Apprentice Name: **Kenneth Snuffer** Apprentice Number: **1783**

Comments: **No Data**

Lithology:
DESCRIPTION & COLOR OF FORMATION MATERIAL

Top (ft.)	Bottom (ft.)	Description
0	**19**	**Sand**
19	**41**	**Clay**
41	**44**	**Sand Stone**
44	**60**	**Clay / Sand**
60	**90**	**Clay**
90	**97**	**Sand**
97	**148**	**Clay**
148	**173**	**Sand**
173	**180**	**Clay**
180	**190**	**Sand**
190	**209**	**Clay**
209	**218**	**Sand**
218	**225**	**Shale**
225	**260**	**Sand / Sand Stone**
260	**279**	**Shale**
279	**300**	**Sand**
300	**305**	**Sand Stone / Sand**

Casing:
BLANK PIPE & WELL SCREEN DATA

Dia. (in.)	New/Used	Type	Setting From/To (ft.)
4" New PVC Casing 0-355 Sch 40			
2 1/2" New PVC Liner Pipe 350-355 Sch 40			
2 1/2" New PVC Slotted Screen 355-375 .008 Gauge			

305	337	Shale / Sand
337	343	Sand
343	355	Shale
355	375	Sand

IMPORTANT NOTICE FOR PERSONS HAVING WELLS DRILLED CONCERNING CONFIDENTIALITY

TEX. OCC. CODE Title 12, Chapter 1901.251, authorizes the owner (owner or the person for whom the well was drilled) to keep information in Well Reports confidential. The Department shall hold the contents of the well log confidential and not a matter of public record if it receives, by certified mail, a written request to do so from the owner.

Please include the report's Tracking Number on your written request.

Texas Department of Licensing and Regulation
P.O. Box 12157
Austin, TX 78711
(512) 334-5540

STATE OF TEXAS WELL REPORT for Tracking #444223

Owner:	**Joel Sorto**	Owner Well #:	**No Data**
Address:	**237 Airway Dr. Houston , TX 77037**	Grid #:	**65-05-9**
Well Location:	**237 Airway Dr. Houston, TX 77037**	Latitude:	**29° 53' 28" N**
		Longitude:	**095° 23' 34" W**
Well County:	**Harris**	Elevation:	**No Data**
Type of Work:	**New Well**	Proposed Use:	**Domestic**

Drilling Start Date: **3/7/2017** Drilling End Date: **3/8/2017**

	Diameter (in.)	*Top Depth (ft.)*	*Bottom Depth (ft.)*
Borehole:	**5.5**	**0**	**47**

Drilling Method: **Mud (Hydraulic) Rotary**

Borehole Completion: **Gravel Packed**

	Top Depth (ft.)	*Bottom Depth (ft.)*	*Description (number of sacks & material)*
Annular Seal Data:	**0**	**37**	**Cement 10 Bags/Sacks**

Seal Method: **Pressure**

Sealed By: **Driller**

Distance to Property Line (ft.): **6**

Distance to Septic Field or other concentrated contamination (ft.): **No Data**

Distance to Septic Tank (ft.): **50**

Method of Verification: **Customer**

Surface Completion: **Surface Sleeve Installed** **Surface Completion by Driller**

Water Level: **8 ft.** below land surface on **2017-03-08**

Packers: **No Data**

Type of Pump: **Jet** Pump Depth (ft.): **25**

Well Tests: **Jetted** **Yield: 10 GPM with 10 ft. drawdown after 2 hours**

	Strata Depth (ft.)	Water Type
Water Quality:	**No Data**	**No Data**

Chemical Analysis Made: **No**

Did the driller knowingly penetrate any strata which contained injurious constituents?: **No**

Certification Data: The driller certified that the driller drilled this well (or the well was drilled under the driller's direct supervision) and that each and all of the statements herein are true and correct. The driller understood that failure to complete the required items will result in the report(s) being returned for completion and resubmittal.

Company Information: **Raymond Services, Inc.**

10011 Airline
Houston, TX 77037

Driller Name: **Raymond Services, Inc.** License Number: **4577**

Comments: **No Data**

Lithology:
DESCRIPTION & COLOR OF FORMATION MATERIAL

Top (ft.)	Bottom (ft.)	Description
0	2	Top Soil
2	12	Sand/Clay
12	27	Sand Tan # 8
27	37	Red Clay
37	38	Rock
38	47	Sand Brown # 8

Casing:
BLANK PIPE & WELL SCREEN DATA

Dia (in.)	Type	Material	Sch./Gage	Top (ft.)	Bottom (ft.)
2		New Plastic (PVC)	40	0	37
2	Screen	New Plastic (PVC)	6	37	47

IMPORTANT NOTICE FOR PERSONS HAVING WELLS DRILLED CONCERNING CONFIDENTIALITY

TEX. OCC. CODE Title 12, Chapter 1901.251, authorizes the owner (owner or the person for whom the well was drilled) to keep information in Well Reports confidential. The Department shall hold the contents of the well log confidential and not a matter of public record if it receives, by certified mail, a written request to do so from the owner.

Please include the report's Tracking Number on your written request.

Texas Department of Licensing and Regulation
P.O. Box 12157
Austin, TX 78711
(512) 334-5540

STATE OF TEXAS WELL REPORT for Tracking #17942

Owner:	**Donald Caruso**	Owner Well #:	**No Data**
Address:	**401 Gulf Bank Houston, TX 77031**	Grid #:	**65-05-9**
Well Location:	**401 Gulf Bank Houston, TX 77031**	Latitude:	**29° 53' 23" N**
		Longitude:	**095° 23' 19" W**
Well County:	**Harris**	Elevation:	**No Data**
Type of Work:	**New Well**	Proposed Use:	**Domestic**

Drilling Start Date: **3/7/2003** Drilling End Date: **3/7/2003**

	Diameter (in.)	*Top Depth (ft.)*	*Bottom Depth (ft.)*
Borehole:	**5**	**0**	**60**

Drilling Method: **Mud (Hydraulic) Rotary**

Borehole Completion: **Filter Packed**

	Top Depth (ft.)	*Bottom Depth (ft.)*	*Filter Material*	*Size*
Filter Pack Intervals:	**50**	**60**	**Gravel**	

	Top Depth (ft.)	*Bottom Depth (ft.)*	*Description (number of sacks & material)*
Annular Seal Data:	**0**	**50**	**12**

Seal Method: **Pressure**

Sealed By: **Driller**

Distance to Property Line (ft.): **No Data**

Distance to Septic Field or other concentrated contamination (ft.): **50**

Distance to Septic Tank (ft.): **No Data**

Method of Verification: **Customer**

Surface Completion: **Surface Sleeve Installed**

Water Level: **20 ft.** below land surface on **2003-03-07** Measurement Method: **Unknown**

Packers: **none**

Type of Pump: **Jet**

Well Tests: **Jetted** **Yield: 3 GPM with 10 ft. drawdown after 5 hours**

	Strata Depth (ft.)	Water Type
Water Quality:	**No Data**	**No Data**

Chemical Analysis Made: **No**

Did the driller knowingly penetrate any strata which contained injurious constituents?: **No**

Certification Data: The driller certified that the driller drilled this well (or the well was drilled under the driller's direct supervision) and that each and all of the statements herein are true and correct. The driller understood that failure to complete the required items will result in the report(s) being returned for completion and resubmittal.

Company Information: **Raymond Services Inc.**

10011 Airline Dr.
Houston, TX 77037

Driller Name: **Ty Raymond 4577WI**

License Number: **4577**

Apprentice Name: **none**

Apprentice Number: **none**

Comments: **none**

Lithology:
DESCRIPTION & COLOR OF FORMATION MATERIAL

Top (ft.)	Bottom (ft.)	Description
0	**11**	**Yellow Clay**
11	**20**	**White Sand**
20	**45**	**Clay**
45	**47**	**Sand**
47	**58**	**Red Clay**
60	**61**	**Rock**

Casing:
BLANK PIPE & WELL SCREEN DATA

Dia. (in.)	New/Used	Type	Setting From/To (ft.)
2	**New**	**Plastic**	**Case 0 - 50 SCH 40**
2	**New**	**Plastic**	**Screen 50 - 60 .006**

IMPORTANT NOTICE FOR PERSONS HAVING WELLS DRILLED CONCERNING CONFIDENTIALITY

TEX. OCC. CODE Title 12, Chapter 1901.251, authorizes the owner (owner or the person for whom the well was drilled) to keep information in Well Reports confidential. The Department shall hold the contents of the well log confidential and not a matter of public record if it receives, by certified mail, a written request to do so from the owner.

Please include the report's Tracking Number on your written request.

Texas Department of Licensing and Regulation
P.O. Box 12157
Austin, TX 78711
(512) 334-5540

10/26/2020
05:10:47

Texas Commission on Environmental Quality
DWW Water System Summary Sheet

PWS ID	PWS Name	Central Registry RN
TX1011032	NORTHWEST PINES MOBILE HOME COMMUNITY	RN101231264

Organization/Customer *	Central Registry CN
YES MANAGEMENT LLC	CN603389883

*Regulatory mail will be addressed to this organization/person

All Water System Contacts

Type	Contact	Communication	
		Electronic Type	**Value**
		Phone Type	**Value**
AC - Administrative Contact - CEO	MCDANIEL, GARY 8765 SPRING CYPRESS RD STE L 173 SPRING, TX 77379-3195	BUS - Business	903-963-7216
		BUS - Business	281-444-2900
		FAX - Facsimile	903-963-5643
		MOB - Mobile	903-245-3520
		EMERG - Emergency	903-963-7221
OW - Owner	YES MANAGEMENT LLC		

Operator Grade	Number
GROUND WATER TREATMENT OPERATOR Grade B	1
GROUND WATER TREATMENT OPERATOR Grade C	1

Water Operator Licenses

License Holder:	AUCOIN, PATRICK H	
CURRENT	Class: B - GROUND WATER TREATMENT OPERATOR	WG0003238
License Holder:	SHAW, DARREN D	
CURRENT	Class: C - GROUND WATER TREATMENT OPERATOR	WG0003928

Owner Type	Owner Type Options: COUNTY, DISTRICT, FEDERAL GOVERNMENT, INVESTOR OWNED, MUNICIPALITY, NATIVE AMERICAN, PRIVATE, STATE GOVERNMENT, WATER SUPPLY CORPORATION
Private	

System Type	System Type Options: COMMUNITY, TRANSIENT/NON-COMMUNITY, NON-PUBLIC, NON-TRANSIENT/NON-COMMUNITY
C - Community	

Population	Population	# of	# I/C

Type	Served	Connect	w/other PWS
Residential	990	330	0

Total Product (MGD)	Average Daily Consump.	Max Daily Demand (MGD)	Total Storage (MG)	Elev. Storage (MG)	Service Pump Cap.	Max.Purchase Cap.(MGD/GPM)	Pressure Tank Cap. (MG)
0.4030 MGD	0.1470 MGD	0.2120 MGD Occurred on 06/27/2013	.085 MG		820 GPM		0.010 MG

Activity Status	Inactivation Date
A - ACTIVE	

Last Survey Date	Surveyor	Survey Type	Region	County
11/22/2016	MAGGIE, ARMSTEAD WRIGHT	Sanitary Survey	HOUSTON	HARRIS
11/22/2016	DESTINY GEPPERT	Sanitary Survey	HOUSTON	HARRIS
11/22/2016	VERNON CRANDLE	Sanitary Survey	HOUSTON	HARRIS

(Treatment Plant)

Entry Point	EP Name/Source Summation (Activity Status)	Plant Name (Activity Status)	Plant Num	Chemical Mon Type	Chem Sample Point	Distribution Mon Type	Dist Sample Point
EP001	TRT-TAP / Ground Water(A)	PLANT(A)	TP5985		NO		NO

Train:	Unnamed

(Treatments)

Disinfection Zone	Treatment Sequence	Objective	Process	Treatment
null	null	D	403	GASEOUS CHLORINATION, PRE

(Active Sources)

Source Number	Source Name (Activity Status)	Operational Status	Source Type	Depth	Tested GPM	Rated GPM
G1011032A	4 - NW CORNER / END OF 1ST (A)	P	G	1238	280 GPM	160 GPM

Drill Date	Source Summary
01/01/1913	EVANGELINE

GPS Latitude (decimal)	GPS Longitude (decimal)	GPS Elevation	GPS Date	Seller
29.988632	-95.479668	118	04/18/2006	Not Purchasing

(Inactive/Offline Sources)

SourceNumber	Name	Status	Depth

G1011032B	1 - PLUGGED	P	294
G1011032D	3 - PLUGGED	P	477
G1011032C	2 - PLUGGED	P	200

Code Explanations
Monitoring Type Codes: (GW) GROUNDWATER , (GUP) GROUNDWATER UNDER THE INFLUENCE - PURCHASED , (SWP) SURFACE WATER - PURCHASED , (GU) GROUNDWATER UNDER THE INFLUENCE OF SURFACE WATER , (N) NO SOURCES , (SW) SURFACE WATER
Activity Status Codes: (A) ACTIVE , (D) DELETED/DISSOLVED , (I) INACTIVE , (P) PROPOSED ,
Operational Status Codes: (E) EMERGENCY , (I) INTERIM/PEAK (O) OTHER , (P) PERMANENT , (S) SEASONAL
Source Types: (G) GROUND WATER , (S) SURFACE WATER , (U) GROUND WATER UNDER THE INFLUENCE

- End of Report -

At the time of your query this data was the most current information available from our database, which is in real time. Every effort was made to retrieve it according to your query. Thank-you for using DWW.

Dup

Send original copy by certified mail to the Texas Department of Water Resources P. O. Box 13087 Austin, Texas 78711

State of Texas
WATER WELL REPORT

ATTENTION OWNER: *Confidentiality Privilege Notice on Reverse Side*

For TDWR use only
Well No. 65-05-12
Located on map YES
Received: RWD

1) OWNER Federal Warehouse Co. (Name) Address 14002-22 Walters Rd. (Street or RFD) Houston (City) Texas (State) 77014 (Zip)

2) LOCATION OF WELL: County Harris miles (Appx. 1/10ths. mile south of F.M. 1960) (N.E., S.W., etc.) direction from (Town)

Driller must complete the legal description to the right with distance and direction from two intersecting section or survey lines, or he must locate and identify the well on an official Quarter- or Half-Scale Texas County General Highway Map and attach the map to this form.

☐ Legal description:
Section No. ____ Block No. ____ Township ____
Abstract No. ____ Survey Name ____
Distance and direction from two intersecting section or survey lines ____
☑ See attached map. well #4 Map on 60-59-5HH

3) TYPE OF WORK (Check): ☑ New Well ☐ Deepening ☐ Reconditioning ☐ Plugging

4) PROPOSED USE (Check): Mobile Home Park ☐ Domestic ☐ Industrial ☐ Public Supply ☐ Irrigation ☐ Test Well ☑ Other

5) DRILLING METHOD (Check): ☑ Mud Rotary ☐ Air Hammer ☐ Driven ☐ Bored ☐ Air Rotary ☐ Cable Tool ☐ Jetted ☐ Other

6) WELL LOG:

Date drilled 4-7-81

DIAMETER OF HOLE Dia. (in.)	From (ft.)	To (ft.)
	Surface	
10"	0	433
6 3/4"	433	470

7) BOREHOLE COMPLETION: ☐ Open Hole ☐ Straight Wall ☐ Underreamed ☐ Gravel Packed ☑ Other Lead Seal
If Gravel Packed give interval . . . from ____ ft. to ____ ft.

From (ft.)	To (ft.)	Description and color of formation material
0	3	Top Soil
3	19	Clay
19	26	Sand
26	82	Clay
82	120	Sand
120	121	Rock
121	146	Clay
146	185	Sand
185	195	Clay
195	250	Sand
250	260	mixed sand & Clay
260	310	Sand
310	315	Rock
315	410	Clay
410	413	Rock
413	433	Clay
433	437	Sand
437	440	Rock
440	454	Sand
454	457	Rock
457	470	Sand
470	506	mixed clay & rock

(Use reverse side if necessary) 294-15

8) CASING, BLANK PIPE, AND WELL SCREEN DATA:

Dia. (in.)	New or Used	Steel, Plastic, etc. Perf., Slotted, etc. Screen Mgf., if commercial	Setting (ft.) From	Setting (ft.) To	Gage Casing Screen
6"	New	Steel	2 ft. above ground	433	40
4"	New	Plastic Screen	430	470	12
4"	New	Plastic (Blank Pipe)	420	430	80

CEMENTING DATA
Cemented from 0 ft. to 433 ft.
Method used Halliburton Method
Cemented by Well Driller (Company or Individual)

9) WATER LEVEL:
Static level 221 ft. below land surface Date 4-7-81
Artesian flow ____ gpm. Date ____

10) PACKERS: Type ____ Depth ____

11) TYPE PUMP:
☐ Turbine ☐ Jet ☑ Submersible ☐ Cylinder ☐ Other
Depth to pump bowls, cylinder, jet, etc., 398 ft.

12) WELL TESTS:
☐ Type Test: ☐ Pump ☐ Bailer ☑ Jetted ☐ Estimated
Yield: ____ gpm with ____ ft. drawdown after ____ hrs.

13) WATER QUALITY:
Did you knowingly penetrate any strata which contained undesirable water? ☐ Yes ☑ No
If yes, submit "REPORT OF UNDESIRABLE WATER"
Type of water? ____ Depth of strata 31 ft.
Was a chemical analysis made? ☑ Yes ☐ No

I hereby certify that this well was drilled by me (or under my supervision) and that each and all of the statements herein are true to the best of my knowledge and belief.

NAME Schoppa Water Well Ser. (Type or Print) Water Well Drillers Registration No. 582

ADDRESS 5622 Spring-Cypress (Street or RFD) Spring, (City) Texas (State) 77379 (Zip)

(Signed) Paul Schoppa (Water Well Driller) Schoppa Water Well Ser. (Company Name)

Please attach electric log, chemical analysis, and other pertinent information, if available.

TDWR-0392 (Rev. 1-12-79) DEPARTMENT OF WATER RESOURCES COPY

C,B

REQUEST FOR CHEMICAL ANALYSIS OF WATER

TEXAS DEPARTMENT OF HEALTH RESOURCES LABORATORIES
1100 WEST 49th STREET AUSTIN, TEXAS 78756

IMPORTANT – READ CAREFULLY:
All requests must be signed by the person requesting the analysis. Chemical analyses are limited to samples of water from public supplies the examination of which is requested by a proper official. If the supply being sampled is of public interest and not presently serving the public, an explanation of the reason for requesting the analysis should be furnished under "Remarks" or by attaching a separate explanatory sheet. Please complete the form with typewriter (black ribbon) or print plainly using soft pencil or black ink. A ball point pen should not be used.

Send report to:

SCHOPPA WATER WELL SER.
5622 SPRING CYPRESS ROAD
SPRING TEXAS 77379
376-5993

LOCATION 14002-22 WALTERS R.
COUNTY Harris
DATE COLLECTED MAY 4 - 1981
OWNERSHIP OF SUPPLY:
FEDERAL WAREHOUSE COMPAN
NORTHWEST PINE MOBILE HOME PA

IF FROM WELL
Depth 470 FT.
Age NEW WELL
Well No. 1

POINT OF COLLECTION
Raw Supply V Well
Plant Discharge
Distribution
Other

PHYSICAL APPEARANCE
Clear V
Turbid
Colored
Odor

IF SURFACE SUPPLY
Name of source

REMARKS:

Signature of Public Official, Water Utility Official, or authorized representative requesting the analysis:

Pride Schoppa (Signature)

5622 Spring Cypress RD. SPRING (Address of Official)

FOR LABORATORY USE ONLY

CHEMICAL ANALYSIS REPORT

(Values reported are for minerals in solution)

Laboratory No. 541 Date Received 5-4-81 Date Reported 6-25-81

	Milligrams per Liter		Milligrams per Liter		Milligrams per Liter
Calcium	25	Carbonate	0	Dissolved solids	268
Magnesium	0.33	Bicarbonate	152	Phenolphthalein Alkalinity as $CaCO_3$	0
Sodium	47	Sulphate	0	Total Alkalinity as $CaCO_3$	125
Manganese	0.76	Chloride	40	Total Hardness as $CaCO_3$	66
Iron	<0.01	Fluoride	0.14		
		Nitrate	<1		

pH 7.0 Diluted Conductance Micrombos/cm 325

RECOMMENDED LIMITS FOR DRINKING WATER IN MILLIGRAMS PER LITER.

IRON	0.3	FLUORIDE	0.8-1.0
MANGANESE	0.05	NITRATE	45
SULPHATE	250	TOTAL SOLIDS	500
CHLORIDE	250		

FORM NO. C-69

Texas Water Development Board (TWDB)
Groundwater Database (GWDB)
Well Information Report for State Well Number 65-05-121

GWDB Reports and Downloads

Well Basic Details

Scanned Documents

State Well Number	6505121
County	Harris
River Basin	San Jacinto
Groundwater Management Area	14
Regional Water Planning Area	H - Region H
Groundwater Conservation District	Harris-Galveston Subsidence District
Latitude (decimal degrees)	29.988334
Latitude (degrees minutes seconds)	29° 59' 18" N
Longitude (decimal degrees)	-95.476944
Longitude (degrees minutes seconds)	095° 28' 37" W
Coordinate Source	+/- 5 Seconds
Aquifer Code	112CHCT - Chicot Aquifer
Aquifer	Gulf Coast
Aquifer Pick Method	
Land Surface Elevation (feet above sea level)	116
Land Surface Elevation Method	Interpolated From Topo Map
Well Depth (feet below land surface)	470
Well Depth Source	Driller's Log
Drilling Start Date	
Drilling End Date	0/0/1981
Drilling Method	
Borehole Completion	

Well Type	Withdrawal of Water
Well Use	Public Supply
Water Level Observation	Miscellaneous Measurements
Water Quality Available	No
Pump	
Pump Depth (feet below land surface)	
Power Type	
Annular Seal Method	
Surface Completion	
Owner	Federal Warehouse Co
Driller	Schoppa Water Well Srv
Other Data Available	Drillers Log; Neutron; Radioactive Tracer
Well Report Tracking Number	
Plugging Report Tracking Number	
U.S. Geological Survey Site Number	
Texas Commission on Environmental Quality Source Id	
Groundwater Conservation District Well Number	
Owner Well Number	
Other Well Number	
Previous State Well Number	
Reporting Agency	U.S. Geological Survey
Created Date	6/2/1999
Last Update Date	6/2/1999

Remarks	

Casing - No Data

Well Tests - No Data

Lithology - No Data

Annular Seal Range - No Data

Borehole - No Data

Plugged Back - No Data

Filter Pack - No Data

Packers - No Data

Water Level Measurements



Status Code	Date	Time	Water Level (ft. below land surface)	Change value in ( ) indicates rise in level	Water Elevation (ft. above sea level)	Meas #	Measuring Agency	Method	Remark ID	Comments
P	4/7/1981		221		-105	1	Registered Water Well Driller	Unknown		

Code Descriptions

Status Code	Status Description
P	Publishable

Water Quality Analysis - No Data Available

GWDB DISCLAIMER: Except where noted, all of the information provided in the Texas Water Development Board (TWDB) Groundwater Database (http://www.twdb.texas.gov/groundwater/data/gwdbrpt.asp) is believed to be accurate and reliable; however, the TWDB assumes no responsibility for any errors appearing in rules or otherwise. Further, TWDB assumes no responsibility for the use of the information provided. PLEASE NOTE that users of these data are responsible for checking the accuracy, completeness, currency and/or suitability of all information themselves. TWDB makes no guarantees or warranties as to the accuracy, completeness, currency, or suitability of the information provided via the Groundwater Database (GWDB). TWDB specifically disclaims any and all liability for any claims or damages that may result from providing GWDB data or the information it contains. For additional information or answers to questions concerning the TWDB GWDB, contact the Groundwater Data Team at GroundwaterData@twdb.texas.gov.

Send original copy by certified mail to: TNRCC, P.O. Box 13087, Austin, TX 78711-3087

Please use black ink.

ATTENTION OWNER: *Confidentiality Privilege Notice on Reverse Side*

State of Texas WELL REPORT

Texas Water Well Drillers Advisory Council
P.O. Box 13087
Austin, TX 78711-3087
512-239-0530

1) OWNER John Osborn (Name) ADDRESS 13938 Aldine Westfield (Street or RFD) Houston (City) Tx (State) 77039 (Zip)

2) ADDRESS OF WELL: County Harris Same (Street, RFD or other) (City) (State) (Zip) GRID # 65-06-5

3) TYPE OF WORK (Check): [X] New Well [ ] Deepening [ ] Reconditioning [ ] Plugging

4) PROPOSED USE (Check): [ ] Monitor [ ] Environmental Soil Boring [X] Domestic [ ] Industrial [ ] Irrigation [ ] Injection [ ] Public Supply [ ] De-watering [ ] Testwell
If Public Supply well, were plans submitted to the TNRCC? [ ] Yes [ ] No

5)

6) WELL LOG:
Date Drilling: Started 4-18 1996 Completed 4-22 1996

DIAMETER OF HOLE		
Dia. (in.)	From (ft.)	To (ft.)
7 3/4	Surface	299
~~7~~		
4 1/2	299	329

7) DRILLING METHOD (Check): [ ] Driven [ ] Air Rotary [X] Mud Rotary [ ] Bored [ ] Air Hammer [ ] Cable Tool [ ] Jetted [ ] Other

N

From (ft.)	To (ft.)	Description and color of formation material
0	41	C
41	49	S
49	64	C
64	73	S
73	109	C
109	126	S
126	157	C
157	174	S
174	195	C
195	208	S
208	222	C
222	228	S
228	234	C
234	279	S
279	298	C
298	329	S

(Use reverse side if necessary)

8) Borehole Completion (Check): [ ] Open Hole [X] Straight Wall [ ] Underreamed [ ] Gravel Packed [ ] Other
If Gravel Packed give interval ... from ____ ft. to ____ ft.

CASING, BLANK PIPE, AND WELL SCREEN DATA:

Dia. (in.)	New or Used	Steel, Plastic, etc. Perf., Slotted, etc. Screen Mfg., if commercial	Setting (ft.) From	Setting (ft.) To	Gage Casting Screen
4	N	PVC	0	299	Sch 40
2 1/2	N	PVC Screen	299	329	#8
2 1/2	N	PVC liner	296	299	Sch 40

9) CEMENTING DATA [Rule 338.44(1)]
Cemented from 199 ft. to 299 ft. No. of sacks used 8
0 ft. to 12 ft. No. of sacks used 7
Method used Circ / Hand Mix
Cemented by Ind
Distance to septic system field lines or other concentrated contamination 150 ft.
Method of verification of above distance Measured

10) SURFACE COMPLETION
[X] Specified Surface Slab Installed [Rule 338.44(2)(A)]
[ ] Specified Steel Sleeve Installed [Rule 338.44(3)(A)]
[ ] Pitless Adapter Used [Rule 338.44(3)(b)]
[ ] Approved Alternative Procedure Used [Rule 338.71]

11) WATER LEVEL:
Static level 205 ft. below land surface Date 4-22-96
Artesian flow ____ gpm. Date ____

12) PACKERS: Type Depth

13) TYPE PUMP:
[ ] Turbine [ ] Jet [X] Submersible [ ] Cylinder [ ] Other
Depth to pump bowls, cylinder, jet, etc., 270 ft.

14) WELL TESTS:
Type test: [ ] Pump [ ] Bailer [X] Jetted [X] Estimated
Yield: 30 gpm with ____ ft. drawdown after ____ hrs.

15) WATER QUALITY:
Did you knowingly penetrate any strata which contained undesirable constituents?
[ ] Yes [X] No If yes, submit "REPORT OF UNDESIRABLE WATER"
Type of water? ____ Depth of strata ____
Was a chemical analysis made? [ ] Yes [ ] No

I hereby certify that this well was drilled by me (or under my supervision) and that each and all of the statements herein are true to the best of my knowledge and belief. I understand that failure to complete items 1 thru 15 will result in the log(s) being returned for completion and resubmittal.

COMPANY NAME Lowe Water Wells (Type or print) WELL DRILLER'S LICENSE NO. 4028 WI

ADDRESS P.O. Box 89 (Street or RFD) Porter (City) Tx (State) 77365 (Zip)

(Signed) Jerry W. Lowe (Licensed Well Driller) (Signed) ____ (Registered Driller Trainee)

Please attach electric log, chemical analysis, and other pertinent information, if available. 48201D 93 05

TNRCC-0199 (Rev. 11-01-94)

TNRCC COPY

6C

Send original copy by certified mail to the Texas Water Development Board P. O. Box 13087 Austin, Texas 78711

State of Texas

WATER WELL REPORT

For TWDB use only
Well No. 65 [illegible]
Located on map [illegible]
Received: [illegible]

1) OWNER:
Person having well drilled Wallace Holliday (Name) Address 13914 Aldine Westfield (Street or RFD) Houston (City) Tx (State)

Landowner ✓ (Name) Address ✓ (Street or RFD) (City) (State)

2) LOCATION OF WELL:
County HARRIS, 1 miles in S (N.E., S.W., etc.) direction from Aldine (Town)

Locate by sketch map showing landmarks, roads, creeks, hiway number, etc.*



(Use reverse side if necessary)

or Give legal location with distances and directions from adjacent sections or survey lines.

Labor _____ League _____
Block _____ Survey _____
Abstract No. _____
(NW¼ NE¼ SW¼ SE¼) of Section _____

3) TYPE OF WORK (Check): New Well, Deepening, Reconditioning, Plugging

4) PROPOSED USE (Check): Domestic, Industrial, Municipal, Irrigation, Test Well, Other

5) TYPE OF WELL (Check): Rotary, Driven, Dug, Cable, Jetted, Bored

6) WELL LOG:
Diameter of hole 6 3/4 in. Depth drilled 375 ft. Depth of completed well 375 ft. Date drilled 10-4-76

All measurements made from 0 ft. above ground level.

From (ft.)	To (ft.)	Description and color of formation material
0	38 C	236-282 S
38	49 S	282-297 C
49	70 C	297-310 S
70	76 S	310-315 Hd 565
76	132 C	315-335 S
132	137 S	
137	157 C	
157	162 S	
162	190 C	
190	220 S	
220	236 C	

(Use reverse side if necessary)

9) Casing:
Type: Old, New, Steel, Plastic, Other
Cemented from 0 ft. to 320 ft.

Diameter (inches)	Setting From (ft.)	Setting To (ft.)	Gage
4	0	325	Sch 40

10) SCREEN:
Type Pvc Ambient
Perforated Slotted

Diameter (inches)	Setting From (ft.)	Setting To (ft.)	Slot Size
2½	315	345	12

7) COMPLETION (Check): Straight wall, Gravel packed, Other, Under reamed, Open Hole

8) WATER LEVEL:
Static level 182 ft. below land surface Date 10-5-76
Artesian pressure ____ lbs. per square inch Date ____
Depth to pump bowls, cylinder, jet, etc., 272 ft. below land surface.

11) WELL TESTS:
Was a pump test made? Yes No If yes, by whom?
Yield: ____ gpm with ____ ft. drawdown after ____ hrs.
Bailer test ____ gpm with ____ ft. drawdown after ____ hrs.
Artesian flow ____ gpm
Temperature of water ____

12) WATER QUALITY:
Was a chemical analysis made? Yes No
Did any strata contain undesirable water? Yes No
Type of water? ____ depth of strata ____

I hereby certify that this well was drilled by me (or under my supervision) and that each and all of the statements herein are true to the best of my knowledge and belief.

NAME Homer L. Lowe (Type or Print) Water Well Drillers Registration No. 1182

ADDRESS P.O. Box 89 (Street or RFD) Porter (City) Tx (State)

(Signed) Homer L. Lowe (Water Well Driller) Lowe Water Wells (Company Name)

Please attach electric log, chemical analysis, and other pertinent information, if available.

*Additional instructions on reverse side.

TWDB-WDB

4820111840

[redacted] Water Comm. ...n, P.O. Box 13087, Austin, Texas 78711 — *Please use black ink.*

ATTENTION OWNER: *Confidentiality Privilege Notice on Reverse Side*

State of Texas
WELL REPORT

Texas Water Well Drillers Board
P.O. Box 13087
Austin, Texas 78711

1) OWNER Russell Landis (Name) ADDRESS 2150 Gault Rd. Hou. Tx. (Street or RFD) (City) (State) (Zip)

2) LOCATION OF WELL: County Harris, 10 miles in N (NE, SW, etc.) direction from Houston, Tx. (Town)

Driller must complete the legal description below with distance and direction from two intersecting section or survey lines, or he must locate and identify the well on an official Quarter- or Half-Scale Texas County General Highway Map and attach the map to this form.

☐ LEGAL DESCRIPTION:

Section No. _____ Block No. _____ Township _____ Abstract No. _____ Survey Name _____

Distance and direction from two intersecting section or survey lines _____

☑ SEE ATTACHED MAP

3) TYPE OF WORK (Check):
☑ New Well ☐ Deepening ☐ Reconditioning ☐ Plugging

4) PROPOSED USE (Check):
☑ Domestic ☐ Industrial ☐ Monitor ☐ Public Supply ☐ Irrigation ☐ Test Well ☐ Injection ☐ De-Watering

5) DRILLING METHOD (Check):
☐ Driven ☑ Mud Rotary ☐ Air Hammer ☐ Jetted ☐ Bored ☐ Air Rotary ☐ Cable Tool ☐ Other _____

6) WELL LOG:
Date Drilling: Started July 2 19 92 Completed July 7 19 92

DIAMETER OF HOLE		
Dia. (in.)	From (ft.)	To (ft.)
6 3/4	Surface	300
4 1/2	300	320

7) BOREHOLE COMPLETION:
☐ Open Hole ☐ Straight Wall ☐ Underreamed ☐ Gravel Packed ☐ Other Two String
If Gravel Packed give interval . . . from _____ ft. to _____ ft.

From (ft.)	To (ft.)	Description and color of formation material
0 - 35		Clay
35 - 40		Sand
40 - 220		Clay
220 - 240		Sand
240 - 300		Clay
300 - 320		Sand

(Use reverse side if necessary)

8) CASING, BLANK PIPE, AND WELL SCREEN DATA:

Dia. (in.)	New or Used	Steel, Plastic, etc. Perf., Slotted, etc. Screen Mfg., if commercial	Setting (ft.) From	Setting (ft.) To	Gage Casing Screen
4	N	P.V.C.	0	300	40
2 1/2	N	P.V.C. Liner	290	300	40
2 1/2	N	P.V.C. Screen	300	320	.10

RECEIVED
SEP 10 1992
TEXAS WATER COMMISSION

9) CEMENTING DATA [Rule 287.44(1)]
Cemented from 0 ft. to 10 ft. No. of Sacks Used 2
150 ft. to 300 ft. No. of Sacks Used 10
Method used Pressure
Cemented by C.W.W.

10) SURFACE COMPLETION
☐ Specified Surface Slab Installed [Rule 287.44(2)(A)]
☑ Specified Steel Sleeve Installed [Rule 287.44(3)(A)]
☐ Pitless Adapter Used [Rule 287.44(3)(B)]
☐ Approved Alternative Procedure Used [Rule 287.71]

11) WATER LEVEL:
Static level _____ ft. below land surface Date _____
Artesian flow _____ gpm. Date _____

12) PACKERS:

Type	Depth
4 x 2 1/2	K	290

13) TYPE PUMP: None
☐ Turbine ☐ Jet ☐ Submersible ☐ Cylinder ☐ Other _____
Depth to pump bowls, cylinder, jet, etc., _____ ft.

14) WELL TESTS: None
Type Test: ☐ Pump ☐ Bailer ☐ Jetted ☐ Estimated
Yield: _____ gpm with _____ ft. drawdown after _____ hrs.

15) WATER QUALITY:
Did you knowingly penetrate any strata which contained undesirable constituents?
☐ Yes ☑ No If yes, submit "REPORT OF UNDESIRABLE WATER"
Type of water? Potable Depth of strata 20
Was a chemical analysis made? ☐ Yes ☑ No

I hereby certify that this well was drilled by me (or under my supervision) and that each and all of the statements herein are true to the best of my knowledge and belief. I understand that failure to complete items 1 thru 15 will result in the log(s) being returned for completion and resubmittal.

COMPANY NAME Corstal Water Well (Type or print) WELL DRILLER'S LICENSE NO. 812

ADDRESS PO Box 745 (Street or RFD) Porter (City) Tx (State) 77365 (Zip)

(Signed) A.L. Corstal (Licensed Well Driller) (Signed) _____ (Registered Driller Trainee)

Please attach electric log, chemical analysis, and other pertinent information, if available.

For TWC use only: Well No. _____ Located on map 65-6-4

WWD-012 (Rev. 05-18-90)

TEXAS WATER COMMISSION COPY

Send original copy by certified mail to: TNRCC, P.O. Box 13087, Austin, TX 78711-3087

Please use black ink.

ATTENTION OWNER: *Confidentiality Privilege Notice on Reverse Side*

State of Texas
WELL REPORT

Texas Water Well Drillers Advisory Council
P.O. Box 13087
Austin, TX 78711-3087
512-239-0530

1) OWNER MANUEL GUEL (Name) ADDRESS 2020 GAULT HOUSTON TX 77039 (Street or RFD) (City) (State) (Zip)

2) ADDRESS OF WELL: County HARRIS (Street, RFD or other) (City) (State) (Zip) GRID # 65067

3) TYPE OF WORK (Check): ☒ New Well ☐ Deepening ☐ Reconditioning ☐ Plugging

4) PROPOSED USE (Check): ☐ Monitor ☐ Environmental Soil Boring ☒ Domestic ☐ Industrial ☐ Irrigation ☐ Injection ☐ Public Supply ☐ De-watering ☐ Testwell
If Public Supply well, were plans submitted to the TNRCC? ☐ Yes ☐ No

5) X N

6) WELL LOG:
Date Drilling: Started 4-7 19 96 Completed 4-10 19 96

DIAMETER OF HOLE

Dia. (in.)	From (ft.)	To (ft.)
6¾	Surface	390
3⅞	390	397

7) DRILLING METHOD (Check): ☐ Driven ☐ Air Rotary ☒ Mud Rotary ☐ Bored ☐ Air Hammer ☐ Cable Tool ☐ Jetted ☐ Other

From (ft.)	To (ft.)	Description and color of formation material
0	5	TOP SOIL
5	21	YELLOW SHALE
21	36	RED SHALE
36	60	SAND W/SANDSTONE STRINGERS
60	108	RED SHALE
108	135	SAND
135	170	RED SHALE
170	210	SAND
210	265	RED SHALE
265	318	SAND
318	353	RED SHALE
353	362	SAND
362	374	RED SHALE
374	397	SAND

(Use reverse side if necessary)

8) Borehole Completion (Check): ☐ Open Hole ☐ Straight Wall ☐ Underreamed ☐ Gravel Packed ☒ Other 2-STRING
If Gravel Packed give interval ... from ____ ft. to ____ ft.

CASING, BLANK PIPE, AND WELL SCREEN DATA:

Dia. (in.)	New or Used	Steel, Plastic, etc. Perf., Slotted, etc. Screen Mfg., if commercial	Setting (ft.) From	Setting (ft.) To	Gage Casing Screen
4	N	PVC	0	377	SCH 40
2½	N	PVC-WRAPED	377	397	SCH 80

9) CEMENTING DATA (Rule 338.44(1))
Cemented from 0 ft. to 377 ft. No. of sacks used 24
ft. to ft. No. of sacks used
Method used PRESSURE
Cemented by SUGG WATER WELL
Distance to septic system field lines or other concentrated contamination 300 ft.
Method of verification of above distance PROPERTY OWNER

10) SURFACE COMPLETION
☐ Specified Surface Slab Installed (Rule 338.44(2)(A))
☒ Specified Steel Sleeve Installed (Rule 338.44(3)(A))
☐ Pitless Adapter Used (Rule 338.44(3)(b))
☐ Approved Alternative Procedure Used (Rule 338.71)

11) WATER LEVEL:
Static level 223 ft. below land surface Date 4-10-96
Artesian flow ____ gpm. Date ____

12) PACKERS: Type Depth

13) TYPE PUMP:
☐ Turbine ☐ Jet ☒ Submersible ☐ Cylinder ☐ Other
Depth to pump bowls, cylinder, jet, etc., ____ ft.

14) WELL TESTS:
Type test: ☒ Pump ☐ Bailer ☐ Jetted ☐ Estimated
Yield: 14.5 gpm with 22 ft. drawdown after 2 hrs.

15) WATER QUALITY:
Did you knowingly penetrate any strata which contained undesirable constituents?
☐ Yes ☒ No If yes, submit "REPORT OF UNDESIRABLE WATER"
Type of water? ____ Depth of strata ____
Was a chemical analysis made? ☐ Yes ☒ No

I hereby certify that this well was drilled by me (or under my supervision) and that each and all of the statements herein are true to the best of my knowledge and belief. I understand that failure to complete items 1 thru 15 will result in the log(s) being returned for completion and resubmittal.

COMPANY NAME SUGG WATER WELL DRILLING (Type or print) WELL DRILLER'S LICENSE NO. 1006 WPKL

ADDRESS 13501 CHRISMAN #26 (Street or RFD) HOUSTON (City) TEXAS (State) 77039 (Zip)

(Signed) James H. Sugg Jr. (Licensed Well Driller) (Signed) ____ (Registered Driller Trainee)

Please attach electric log, chemical analysis, and other pertinent information, if available.

4820415077

Send original copy by certified mail to: TNRCC, P.O. B[ox] 87, Austin, TX 78711-3087 — *Please use black ink.*

ATTENTION OWNER: *Confidentiality Privilege Notice on Reverse Side*

State of Texas WELL REPORT

Texas Water Well Drillers Advisory Council
P.O. Box 13087
Austin, TX 78711-3087
512-239-0530

1) **OWNER** A. V. Emmott (Name) **ADDRESS** 2108 Hewlett Rd. Houston Tx. 77024 (Street or RFD) (City) (State) (Zip)

2) **ADDRESS OF WELL:** County Harris (Street, RFD or other) same as above (City) (State) (Zip) **GRID #** 65-06-4

3) **TYPE OF WORK (Check):** ☑ New Well ☐ Deepening ☐ Reconditioning ☐ Plugging

4) **PROPOSED USE (Check):** ☐ Monitor ☐ Environmental Soil Boring ☑ Domestic ☐ Industrial ☐ Irrigation ☐ Injection ☐ Public Supply ☐ De-watering ☐ Testwell
If Public Supply well, were plans submitted to the TNRCC? ☐ Yes ☐ No

5)

6) **WELL LOG:**
Date Drilling: Started Aug 4 19 97 Completed Aug. 8 19 97

DIAMETER OF HOLE

Dia. (in.)	From (ft.)	To (ft.)
7	Surface	310
5	310	331

7) **DRILLING METHOD (Check):** ☐ Driven ☐ Air Rotary ☑ Mud Rotary ☐ Bored ☐ Air Hammer ☐ Cable Tool ☐ Jetted ☐ Other

N ↑

From (ft.)	To (ft.)	Description and color of formation material
0	25	Clay
25	30	Sand
30	45	Clay
45	53	Sand
53	150	Clay
150	170	Sand
170	190	Clay
190	191	Rock
191	205	Sand rock strks
205	230	Clay rock strks
230	285	Sand rock bottom
285	295	Clay
295	331	Sand

RECEIVED
AUG 19 1997
WATER DIVISION

(Use reverse side if necessary)

8) **Borehole Completion (Check):** ☐ Open Hole ☐ Straight Wall ☐ Underreamed ☐ Gravel Packed ☑ Other For Sump
If Gravel Packed give interval ... from _____ ft. to _____ ft.

CASING, BLANK PIPE, AND WELL SCREEN DATA:

Dia. (in.)	New or Used	Steel, Plastic, etc. Perf., Slotted, etc. Screen Mfg., if commercial	Setting (ft.) From	Setting (ft.) To	Gage Casting Screen
4	N	PVC.	0	310	40
2½	N	PVC. Liner	300	311	40
2½	N	PVC. Jtoos	311	331	.08

9) **CEMENTING DATA** [Rule 338.44(1)]
Cemented from 0 ft. to 10 ft. No. of sacks used 5
140 ft. to 310 ft. No. of sacks used 12
Method used Pressure
Cemented by Crew.
Distance to septic system field lines or other concentrated contamination 80 ft.
Method of verification of above distance Owner

13) **TYPE PUMP:** ☐ Turbine ☐ Jet ☑ Submersible ☐ Cylinder ☐ Other
Depth to pump bowls, cylinder, jet, etc., 294 ft.

10) **SURFACE COMPLETION**
☐ Specified Surface Slab Installed [Rule 338.44(2)(A)]
☑ Specified Steel Sleeve Installed [Rule 338.44(3)(A)]
☐ Pitless Adapter Used [Rule 338.44(3)(b)]
☐ Approved Alternative Procedure Used [Rule 338.71]

14) **WELL TESTS:**
Type test: ☑ Pump ☐ Bailer ☐ Jetted ☑ Estimated
Yield: 8 gpm with _____ ft. drawdown after _____ hrs.

11) **WATER LEVEL:**
Static level 212 ft. below land surface Date Aug 7, 97
Artesian flow _____ gpm. Date _____

15) **WATER QUALITY:**
Did you knowingly penetrate any strata which contained undesirable constituents?
☐ Yes ☑ No If yes, submit "REPORT OF UNDESIRABLE WATER"
Type of water? Potable Depth of strata 36'
Was a chemical analysis made? ☐ Yes ☑ No

12) **PACKERS:**

Type	Depth
4 X 2½ K	300'

I hereby certify that this well was drilled by me (or under my supervision) and that each and all of the statements herein are true to the best of my knowledge and belief. I understand that failure to complete items 1 thru 15 will result in the log(s) being returned for completion and resubmittal.

COMPANY NAME Coastal Water Wells (Type or print) **WELL DRILLER'S LICENSE NO.** 812

ADDRESS P.O. Box 745 (Street or RFD) Porter (City) Tx. (State) 77365 (Zip)

(Signed) R.E. Schuch (Licensed Well Driller) **(Signed)** Kevin Schuch (Registered Driller Trainee)

Please attach electric log, chemical analysis, and other pertinent information, if available.

TNRCC-0199 (Rev. 11-01-94) TNRCC COPY

Attention Owner: Confidentiality Privilege Notice on reverse side of owner's copy.

Texas Department of License and Regulation

Water Well Driller/Pump Installer Program
P.O. Box 12157 Austin, Texas 78711 (512)463-7880 FAX (512)463-8616
Toll free (800)803-9202
Email address: water.well@license.state.tx.us

This form must be completed and filed with the department and owner within 60 days upon completion of the well.

WELL REPORT

A. WELL IDENTIFICATION AND LOCATION DATA

1) OWNER

Name	Address	City	State	Zip
JOSE GARCIA	2010 GAULT	HOUSTON	TX.	77039

2) WELL LOCATION

County	Physical Address	City	State	Zip
HARRIS	2010 GAULT	HOUSTON	TX.	77039

Lat. Long. Grid # 65-06-4

3) Type of Work
☑ New Well ☐ Reconditioning ☐ Replacement ☐ Deepening

4) Proposed Use (check) ☐ Monitor ☐ Environmental Soil Boring ☑ Domestic ☐ Industrial ☐ Irrigation ☐ Injection ☐ Public Supply ☐ De-watering ☐ Testwell ☐ Rig Supply
If Public Supply well, were plans submitted? ☐ Yes ☐ No

5) NT

6) Drilling Date
Started 05/01/03
completed 05/02/03

Diameter of Hole

Dia.(in)	From (ft)	To (ft)
7	0	394

7) Drilling Method (check) ☐ Driven ☐ Air Rotary ☑ Mud Rotary ☐ Bored ☐ Air Hammer ☐ Cable Tool ☐ Jetted ☐ Other

From (ft)	To (ft)	Description and color of formation material
0	40	CLAY
40	120	SAND
120	240	CLAY, SHALE
240	290	SAND
290	350	CLAY
350	394	SAND

(Use reverse side of Well Owner's copy, If necessary)

8) Borehole Completion ☐ Open Hole ☐ Straight Wall ☐ Under-reamed ☐ Gravel Packed ☑ Other 2 STAGING
If Gravel Packed give the interval from ft. to ft.

Casing, Blank Pipe, and Well Screen Data

Dia. (in.)	New Or Used	Steel, Plastic, etc. Perf., Slotted, etc Screen Mfg., if commercial	Setting (ft) From	Setting (ft) To	Gage Casing Screen
4"	N	CASING	386	0	SCH 40
2.5	N	LINER	386	366	SCH 40
2.5	N	SCREEN	394	386	012

9) Cementing Data
Cementing from 386 ft. to 0 ft. # of sacks used 18
0 ft. to 15 ft. # of sacks used 6
Method Used HALLIBURTON
Cementing By RWW
Distance to septic system field or other concentrated contamination 60ft.
Method of verification of above distance OWNER

13) Plugged ☐ Well plugged within 48 hours
Casing left in well: Cement/Bentonite placed in well:

From (ft)	To (ft)	From (ft)	To (ft)	Sacks used

10) Surface Completion
☐ Specified Surface Slab Installed
☑ Specified Surface Sleeve Installed
☐ Pitless Adapter Used
☐ Approved Alternative Procedure Used

14) Type Pump
☐ Turbine ☐ Jet ☑ Submersible ☐ Cylinder
☐ Other
Depth to pump bowls, cylinder, jet etc. 280 ft.

15) Water Test
Typetest ☐ Pump ☐ Bailer ☑ Jetted ☐ Estimated
Yield: gpm with ft. drawdown after hrs.

11) Water Level
Static level 180 ft. below Date 5/2/03
Artesian Flow gpm Date

16) Water Quality
Did you knowingly penetrate a strata which contain undesirable constituents.
☐ YES ☑ NO If yes, did you submit a REPORT OF UNDESIRABLE WATER
Type of water Depth of Strata
Was a chemical analysis made ☐ Yes ☐ No

RECEIVED
TDLR MAPE ROOM
JUN 03 2003
RECEIPT #

12) Packers Depth 366

Company or individual's Name (type or print)	ROBINSON WATER WELL SERVICE, INC	Lic. No. 54211	DAVID HELMS PKW
Address 11819 W. MONTGOMERY RD.	City HOUSTON	State TX.	Zip 77086
Signature David Helms BL	5/29/03	Signature	/ /
Licensed Driller/Pump Installer	Date	Apprentice	Date

TDLR FORM b001WWD White - TDLR Yellow - Owner Pink - Driller/Pump Installer

10/26/2020
05:10:07

Texas Commission on Environmental Quality
DWW Water System Summary Sheet

PWS ID	PWS Name	Central Registry RN
TX1010642	ACRES NORTH MOBILE HOME PARK	RN101269793

Organization/Customer *	Central Registry CN
null	null

*Regulatory mail will be addressed to this organization/person

All Water System Contacts		
Type	**Contact**	**Communication**

Operator Grade	Number
GROUND WATER TREATMENT OPERATOR Grade C	2

Water Operator Licenses		
License Holder:	MCALEXANDER, CARTER R	
CURRENT	Class: C - GROUND WATER TREATMENT OPERATOR	WG0004434
License Holder:	MCALEXANDER, GOLDIE L	
CURRENT	Class: C - GROUND WATER TREATMENT OPERATOR	WG0000596

Owner Type	Owner Type Options: COUNTY, DISTRICT, FEDERAL GOVERNMENT, INVESTOR OWNED, MUNICIPALITY, NATIVE AMERICAN, PRIVATE, STATE GOVERNMENT, WATER SUPPLY CORPORATION
Private	

System Type	System Type Options: COMMUNITY, TRANSIENT/NON-COMMUNITY, NON-PUBLIC, NON-TRANSIENT/NON-COMMUNITY
NP - NON-PUBLIC	

Population Type	Population Served	# of Connect	# I/C w/other PWS
Residential	25	24	0

Total Product (MGD)	Average Daily Consump.	Max Daily Demand (MGD)	Total Storage (MG)	Elev. Storage (MG)	Service Pump Cap.	Max.Purchase Cap. (MGD/GPM)	Pressure Tank Cap. (MG)

Activity Status	Inactivation Date
I - INACTIVE	02/27/2002

Last Survey Date	Surveyor	Survey Type	Region	County
No Site Visit Data				

(Treatment Plant)							
Entry Point	EP Name/Source Summation (Activity Status)	Plant Name (Activity Status)	Plant Num	Chemical Mon Type	Chem Sample Point	Distribution Mon Type	Dist Sample Point
EP001	TRT-TAP / Ground Water(I)	PLANT(I)	TP15932		NO		NO

Train:	Unnamed			
(Treatments)				
Disinfection Zone	Treatment Sequence	Objective	Process	Treatment
null	null	D	403	GASEOUS CHLORINATION, PRE

(Active Sources)

(Inactive/Offline Sources)			
SourceNumber	Name	Status	Depth
G1010642A	1	O	310

Code Explanations
Monitoring Type Codes: (GW) GROUNDWATER , (GUP) GROUNDWATER UNDER THE INFLUENCE - PURCHASED , (SWP) SURFACE WATER - PURCHASED , (GU) GROUNDWATER UNDER THE INFLUENCE OF SURFACE WATER , (N) NO SOURCES , (SW) SURFACE WATER
Activity Status Codes: (A) ACTIVE , (D) DELETED/DISSOLVED , (I) INACTIVE , (P) PROPOSED ,
Operational Status Codes: (E) EMERGENCY , (I) INTERIM/PEAK (O) OTHER , (P) PERMANENT , (S) SEASONAL
Source Types: (G) GROUND WATER , (S) SURFACE WATER , (U) GROUND WATER UNDER THE INFLUENCE

- End of Report -

At the time of your query this data was the most current information available from our database, which is in real time. Every effort was made to retrieve it according to your query. Thank-you for using DWW.

Send original copy by certified mail to: Texas Water Commission, P.O. Box 13087, Austin, Texas 78711

Please use black ink.

ATTENTION OWNER: *Confidentiality Privilege Notice on Reverse Side*

State of Texas WELL REPORT

Texas Water Well Drillers Board
P.O. Box 13087
Austin, Texas 78711

1) OWNER Mrs. Marshall Mc (Name) ADDRESS Sunny St. Hou Tx (Street or RFD) (City) (State) (Zip)

2) LOCATION OF WELL: County Harris, Ramirez 10 miles in N (NE, SW, etc.) direction from Hou. Tx (Town)

Driller must complete the legal description below with distance and direction from two intersecting section or survey lines, or he must locate and identify the well on an official Quarter- or Half-Scale Texas County General Highway Map and attach the map to this form.

☐ LEGAL DESCRIPTION:
Section No. _____ Block No. _____ Township _____ Abstract No. _____ Survey Name _____
Distance and direction from two intersecting section or survey lines _____

☑ SEE ATTACHED MAP OD 65-06-5

3) TYPE OF WORK (Check): ☑ New Well ☐ Deepening ☐ Reconditioning ☐ Plugging

4) PROPOSED USE (Check): ☑ Domestic ☐ Industrial ☐ Monitor ☑ Public Supply ☐ Irrigation ☐ Test Well ☐ Injection ☐ De-Watering

5) DRILLING METHOD (Check): ☑ Mud Rotary ☐ Air Hammer ☐ Jetted ☐ Bored ☐ Air Rotary ☐ Cable Tool ☐ Other _____ ☐ Driven

6) WELL LOG:
Date Drilling: Started Dec. 20 19 90 Completed Dec. 20 19 90

DIAMETER OF HOLE

Dia. (in.)	From (ft.)	To (ft.)
1	Surface	

7) BOREHOLE COMPLETION: ☐ Open Hole ☑ Straight Wall ☐ Underreamed ☑ Gravel Packed ☐ Other _____
If Gravel Packed give interval . . . from 73 ft. to 93 ft.

From (ft.)	To (ft.)	Description and color of formation material
0	85	Clay
85	93	Sand (fine)

RECEIVED MAR 5 1991 TEXAS WATER WELL DRILLERS BOARD

(Use reverse side if necessary)

8) CASING, BLANK PIPE, AND WELL SCREEN DATA:

Dia. (in.)	New or Used	Steel, Plastic, etc. Perf., Slotted, etc. Screen Mfg., if commercial	Setting (ft.) From	Setting (ft.) To	Gage Casting Screen
2	N	PVC	0	83	40
2	N	PVC Screen	83	93	12

9) CEMENTING DATA [Rule 267.44(1)]
Cemented from 0 ft. to 15 ft. No. of Sacks Used 2
_____ ft. to _____ ft. No. of Sacks Used _____
Method used Hand Mix
Cemented by CWW

10) SURFACE COMPLETION
☐ Specified Surface Slab Installed [Rule 267.44(2)(A)]
☐ Specified Steel Sleeve Installed [Rule 267.44(3)(A)]
☐ Pitless Adapter Used [Rule 267.44(3)(B)]
☑ Approved Alternative Procedure Used [Rule 267.71]

11) WATER LEVEL:
Static level 60 ft. below land surface Date 12/10/90
Artesian flow _____ gpm. Date _____

12) PACKERS: Type Depth

13) TYPE PUMP: ☐ Turbine ☑ Jet ☐ Submersible ☐ Cylinder ☐ Other _____
Depth to pump bowls, cylinder, jet, etc., 80 ft.

14) WELL TESTS:
Type Test: ☑ Pump ☐ Bailer ☐ Jetted ☑ Estimated
Yield: 5 gpm with _____ ft. drawdown after _____ hrs.

15) WATER QUALITY:
Did you knowingly penetrate any strata which contained undesirable constituents?
☐ Yes ☑ No If yes, submit "REPORT OF UNDESIRABLE WATER"
Type of water? Potable Depth of strata 8
Was a chemical analysis made? ☐ Yes ☑ No

I hereby certify that this well was drilled by me (or under my supervision) and that each and all of the statements herein are true to the best of my knowledge and belief. I understand that failure to complete items 1 thru 15 will result in the log(s) being returned for completion and resubmittal.

COMPANY NAME Coastal Water Well (Type or print) WELL DRILLER'S LICENSE NO. 812

ADDRESS P.O. Box 745 (Street or RFD) Porter (City) Tx (State) 77365 (Zip)

(Signed) H. L. Gebeck (Licensed Well Driller) (Signed) _____ (Registered Driller Trainee)

Please attach electric log, chemical analysis, and other pertinent information, if available.

For TWC use only: Well No. 65-06-Y Located on map _____

WWD-012 (Rev. 05-18-90)

4820114545

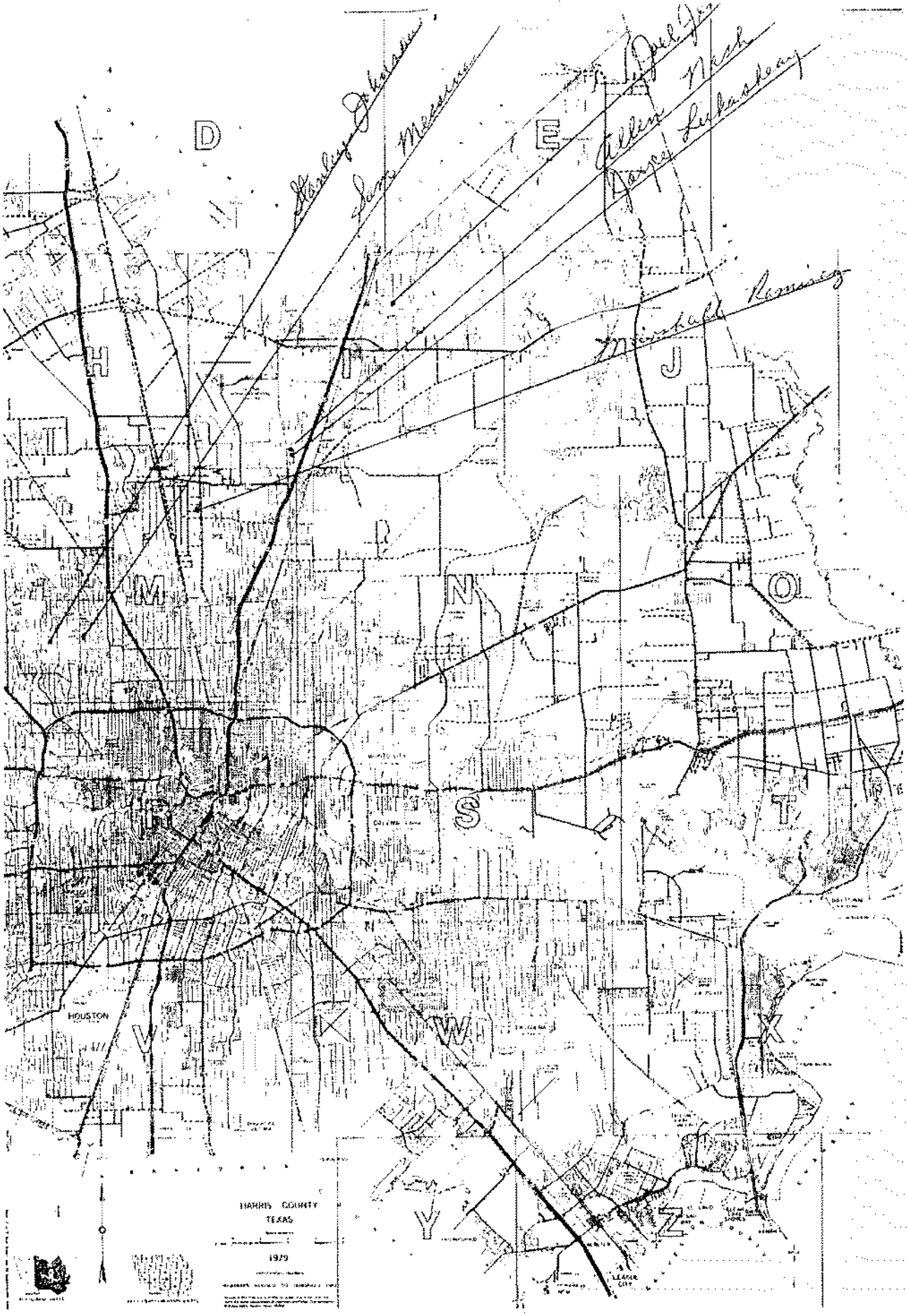
D
E
H
J
M
N
O
S
T
V
W
X
Y
Z
HOUSTON
HARRIS COUNTY
TEXAS
1979

Please use black ink.
Send original copy by certified mail to the
Texas Water Commission
P.O. Box 13087
Austin, Texas 78711

State of Texas
WATER WELL REPORT

ATTENTION OWNER: *Confidentiality Privilege Notice on Reverse Side*

Texas Water Well Drillers Board
P. O. Box 13087
Austin, Texas 78711

1) OWNER John Osborne (Name) Address 13938 Aldine Westfield (Street or RFD) Houston (City) Tx (State) 77339 (Zip)

2) LOCATION OF WELL: County Harris 2 miles in S (N.E., S.W., etc.) direction from Aldine (Town)

Driller must complete the legal description to the right with distance and direction from two intersecting section or survey lines, or he must locate and identify the well on an official Quarter- or Half-Scale Texas County General Highway Map and attach the map to this form.

(2)

☐ Legal description:
Section No. _____ Block No. _____ Township _____
Abstract No. _____ Survey Name _____
Distance and direction from two intersecting section or survey lines _____

☑ See attached map. on 65-06-8

3) TYPE OF WORK (Check):
☑ New Well ☐ Deepening ☐ Reconditioning ☐ Plugging

4) PROPOSED USE (Check):
☐ Domestic ☐ Industrial ☐ Monitor ☑ Public Supply ☐ Irrigation ☐ Test Well ☐ Injection ☐ Other _____

5) DRILLING METHOD (Check):
☐ Driven ☑ Mud Rotary ☐ Air Hammer ☐ Jetted ☐ Bored ☐ Air Rotary ☐ Cable Tool ☐ Other _____

6) WELL LOG:
Date Drilling: Started 8-27 1987 Completed 9-1 1987

DIAMETER OF HOLE Dia. (in.)	From (ft.)	To (ft.)
8	Surface	300
4½	300	330

From (ft.)	To (ft.)	Description and color of formation material
0	35	C
35	52	S
52	155	C
155	171	S
171	196	C
196	210	S
210	231	C
231	277	S
277	293	C
293	330	S

(Use reverse side if necessary)

7) BOREHOLE COMPLETION:
☐ Open Hole ☑ Straight Wall ☐ Underreamed
☐ Gravel Packed ☐ Other _____
If Gravel Packed give interval . . . from _____ ft. to _____ ft.

8) CASING, BLANK PIPE, AND WELL SCREEN DATA:

Dia. (in.)	New or Used	Steel, Plastic, etc. Perf., Slotted, etc. Screen Mfr., if commercial	Setting (ft.) From	Setting (ft.) To	Gage Casing Screen
8	N	PVC	0	300	40
2½	N	PVC Wrapped	305	330	10

9) CEMENTING DATA [Rule 319.44(b)]
Cemented from 0 ft. to 300 ft. No. of Sacks Used 56
_____ ft. to _____ ft. No. of Sacks Used _____
Method used _____
Cemented by _____

10) SURFACE COMPLETION
☑ Specified Surface Slab Installed [Rule 319.44(c)]
☐ Pitless Adapter Used [Rule 319.44(d)]
☐ Approved Alternative Procedure Used [Rule 319.71]

11) WATER LEVEL:
Static level 210 ft. below land surface Date 9-1-87
Artesian flow _____ gpm. Date _____

12) PACKERS: Type _____ Depth _____

13) TYPE PUMP:
☐ Turbine ☐ Jet ☑ Submersible ☐ Cylinder
☐ Other _____
Depth to pump bowls, cylinder, jet, etc., 260 ft.

14) WELL TESTS:
Type Test: ☑ Pump ☐ Bailer ☐ Jetted ☐ Estimated
Yield: 62 gpm with _____ ft. drawdown after _____ hrs.

15) WATER QUALITY:
Did you knowingly penetrate any strata which contained undesirable water? ☐ Yes ☑ No
If yes, submit "REPORT OF UNDESIRABLE WATER"
Type of water? _____ Depth of strata _____
Was a chemical analysis made? ☐ Yes ☐ No

RECEIVED
NOV 06 1987
TEXAS WATER COMMISSION

I hereby certify that this well was drilled by me (or under my supervision) and that each and all of the statements herein are true to the best of my knowledge and belief. I understand that failure to complete items 1 thru 12 will result in the log(s) being returned for completion and resubmittal.

COMPANY NAME Lone Water Wells Inc. (Type or Print) Water Well Driller's License No. 1182

ADDRESS P.O. Box 89 (Street or RFD) Porter (City) TX (State) 77365 (Zip)

(Signed) Homer L. Lone (Licensed Water Well Driller) (Signed) _____ (Registered Driller Trainee)

Please attach electric log, chemical analysis, and other pertinent information, if available.

For TWC use only
Well No. 65-06-4
Located on map _____

TWC-0392 (Rev. 06-10-85)

TEXAS WATER COMMISSION COPY

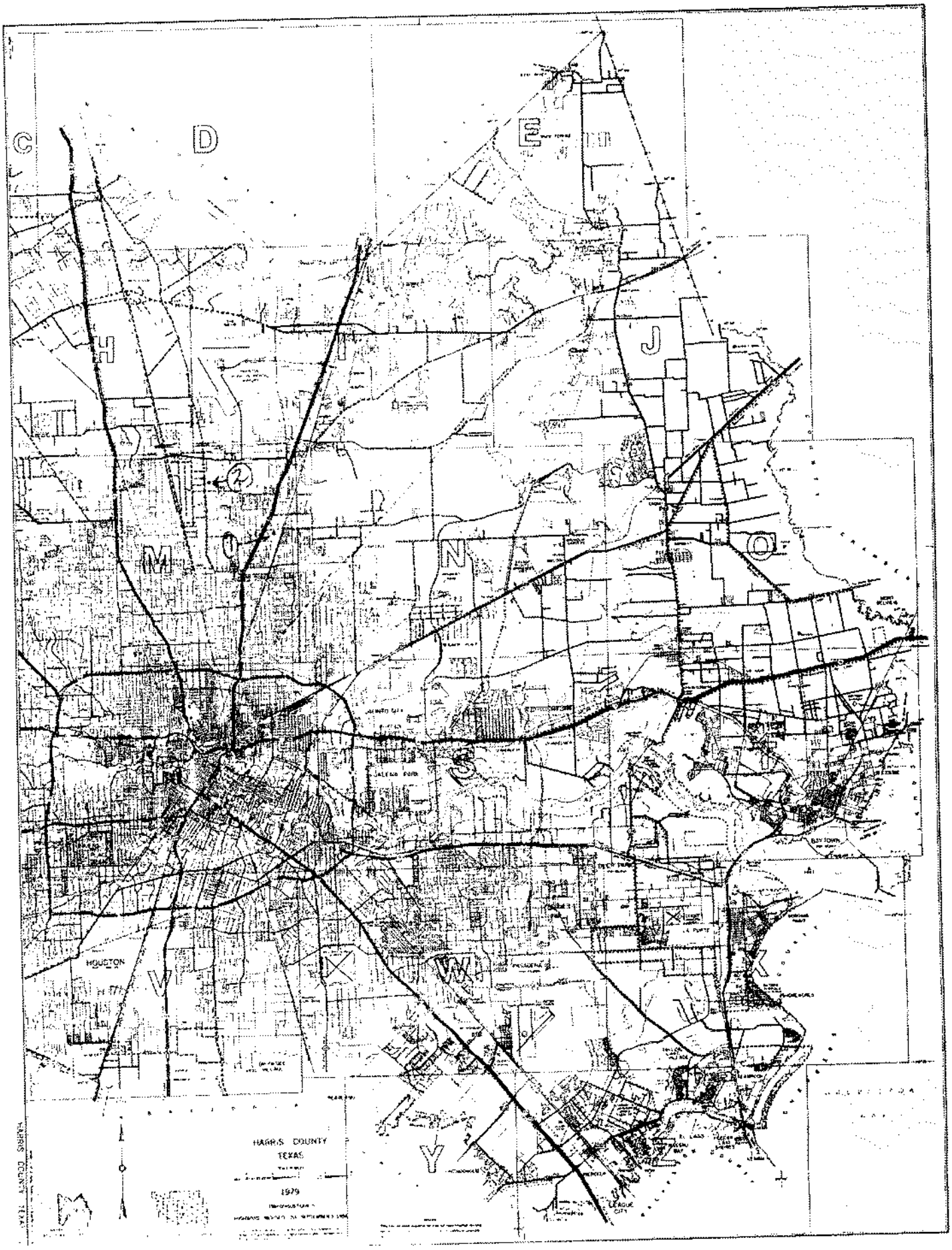
C
D
E
H
J
M
N
O
S
W
X
Y
HOUSTON
HARRIS COUNTY
TEXAS
1979

Send original copy by certified mail to the Texas Department of Water Resources P. O. Box 13087 Austin, Texas 78711

State of Texas
WATER WELL REPORT

ATTENTION OWNER: *Confidentiality Privilege Notice on Reverse Side*

For TDWR use only
Well No. 65-06-4mmm
Located on map YES
Received: RWB

1) OWNER James Burns (Name) Address 13930 Aldine Westfield (Street or RFD) Houston (City) TX (State) 77067 (Zip)

2) LOCATION OF WELL: County Harris 1 miles in S (N.E., S.W., etc.) direction from Aldine (Town)

☐ Legal description:

Driller must complete the legal description to the right with distance and direction from two intersecting section or survey lines, or he must locate and identify the well on an official Quarter- or Half-Scale Texas County General Highway Map and attach the map to this form.

1

Section No. _____ Block No. _____ Township _____

Abstract No. _____ Survey Name _____

Distance and direction from two intersecting section or survey lines _____

☑ See attached map. ON 65-07-15

3) TYPE OF WORK (Check): ☑ New Well ☐ Deepening ☐ Reconditioning ☐ Plugging

4) PROPOSED USE (Check): ☑ Domestic ☐ Industrial ☐ Public Supply ☐ Irrigation ☐ Test Well ☐ Other _____

5) DRILLING METHOD (Check): ☑ Mud Rotary ☐ Air Hammer ☐ Driven ☐ Bored ☐ Air Rotary ☐ Cable Tool ☐ Jetted ☐ Other _____

6) WELL LOG:

Date drilled 8-27-80

DIAMETER OF HOLE

Dia. (in.)	From (ft.)	To (ft.)
6½	Surface	333

7) BOREHOLE COMPLETION: ☐ Open Hole ☑ Straight Wall ☐ Underreamed ☐ Gravel Packed ☐ Other _____

If Gravel Packed give interval . . . from _____ ft. to _____ ft.

From (ft.)	To (ft.)	Description and color of formation material
0	40	C
40	42	S
42	45	C
45	51	S
51	110	C
110	119	S
119	158	C
158	165	S
165	194	C
194	206	S
206	236	C
236	254	S
254	274	S
274	297	C
297	333	S

8) CASING, BLANK PIPE, AND WELL SCREEN DATA:

Dia. (in.)	New or Used	Steel, Plastic, etc. Perf., Slotted, etc. Screen Mgf., if commercial	Setting (ft.) From	Setting (ft.) To	Gage Casing	Gage Screen
6	N	PVC	0	318	40	
2½	N	PVC	318	333		13

CEMENTING DATA

Cemented from 270 ft. to 318 ft.

Method used Gun

Cemented by Lone (Company or Individual)

9) WATER LEVEL:

Static level 202 ft. below land surface Date 8-28-80

Artesian flow _____ gpm. Date _____

10) PACKERS: Type _____ Depth _____

11) TYPE PUMP:

☐ Turbine ☐ Jet ☑ Submersible ☐ Cylinder ☐ Other _____

Depth to pump bowls, cylinder, jet, etc., 260 ft.

(Use reverse side if necessary)

13) WATER QUALITY:

Did you knowingly penetrate any strata which contained undesirable water? ☐ Yes ☑ No

If yes, submit "REPORT OF UNDESIRABLE WATER"

Type of water? _____ Depth of strata _____

Was a chemical analysis made? ☐ Yes ☑ No

12) WELL TESTS:

☐ Type Test: ☐ Pump ☐ Bailer ☐ Jetted ☐ Estimated

Yield: _____ gpm with _____ ft. drawdown after _____ hrs.

I hereby certify that this well was drilled by me (or under my supervision) and that each and all of the statements herein are true to the best of my knowledge and belief. AUG 24 1982

NAME Homer L. Lone (Type or Print) Water Well Drillers Registration No. 1182 CR/TDWR

ADDRESS P.O. Box 89 (Street or RFD) Porter (City) TX (State) 77365 (Zip)

(Signed) Homer L Lone (Water Well Driller) Lone Water Wells Inc (Company Name)

Please attach electric log, chemical analysis, and other pertinent information, if available.

TDWR-0392 (Rev. 1-12-79)

DEPARTMENT OF WATER RESOURCES COPY

4DD

Send original copy by certified mail to the Texas Water Development Board
P. O. Box 13087
Austin, Texas 78711

State of Texas

WATER WELL REPORT

For TWDB use only
Well No. 65-04-400
Located on map
Received:

1) OWNER:
Person having well drilled PHOENIX CONST. Address 2317 MARGARET HO. TEX.
(Name) (Street or RFD) (City) (State)
Landowner UNITED PENTECOSTAL CHURCH Address 17000 ALDINE WESTFIELD HO. TEX
(Name) (Street or RFD) (City) (State)

2) LOCATION OF WELL:
County HARRIS, 3 miles in NORTH direction from HOUSTON
(N.E., S.W., etc.) (Town)

Locate by sketch map showing landmarks, roads, creeks, hiway number, etc.*



(Use reverse side if necessary)

or

Give legal location with distances and directions from adjacent sections or survey lines.

Labor _____ League _____
Block _____ Survey _____
Abstract No. _____
(SW¼ NE¼ SW¼ SE¼) of Section _____

3) TYPE OF WORK (Check):
~~New~~ Well | Deepening | Reconditioning | Plugging

4) PROPOSED USE (Check):
~~Domestic~~ | Industrial | Municipal | Irrigation | Test Well | Other

5) TYPE OF WELL (Check):
~~Rotary~~ | Driven | Bug | Cable | Jetted | Bored

6) WELL LOG:
Diameter of hole 6 3/4 in. Depth drilled 318 ft. Depth of completed well 318 ft. Date drilled 9-26-74
All measurements made from 1 ft. above ground level.

From (ft.)	To (ft.)	Description and color of formation material
0	45	Clay
45	48	Sand
48	155	Clay
155	192	Sand
192	220	Clay
220	265	Sand
265	280	Clay
280	288	Sand
288	289	Clay
289	318	Sand

(Use reverse side if necessary)

9) Casing:
Type: Old ~~New~~ ~~Steel~~ Plastic Other
Cemented from 0 ft. to 294 ft.

Diameter (inches)	Setting From (ft.)	To (ft.)	Gage
4	0	294	

10) SCREEN:
Type STAINLESS STEEL
Perforated ~~Slotted~~

Diameter (inches)	Setting From (ft.)	To (ft.)	Slot Size
2 1/2	308	318	12

7) COMPLETION (Check):
Straight wall | Gravel packed | ✓ Other | Under reamed | Open Hole | LEAD SEAL

8) WATER LEVEL:
Static level 168 ft. below land surface Date 9-26-74
Artesian pressure _____ lbs. per square inch Date _____
Depth to pump bowls, cylinder, jet, etc., 231 ft.
below land surface.

11) WELL TESTS:
Was a pump test made? Yes ~~No~~ If yes, by whom?
Yield: _____ gpm with _____ ft. drawdown after _____ hrs.
Bailer test _____ gpm with _____ ft. drawdown after _____ hrs.
Artesian flow _____ gpm
Temperature of water _____

12) WATER QUALITY:
Was a chemical analysis made? Yes ~~No~~
Did any strata contain undesirable water? Yes No
Type of water? _____ depth of strata _____

I hereby certify that this well was drilled by me (or under my supervision) and that each and all of the statements herein are true to the best of my knowledge and belief.

NAME A.R. HENDON (Type or Print) Water Well Drillers Registration No. 334
ADDRESS 14605 REEVESTON HO. TEX (Street or RFD) (City) (State)
(Signed) A.R. Hendon (Water Well Driller) H&H WATER WELL DRILLING (Company Name)

Please attach electric log, chemical analysis, and other pertinent information, if available.

*Additional Instructions on reverse side.

TWDBE-WD-6

4820114623

Please use Black Ink.
Send original copy by certified mail to the
Texas Water Commission
P.O. Box 13087
Austin, Texas 78711

State of Texas
WATER WELL REPORT

ATTENTION OWNER: *Confidentiality Privilege Notice on Reverse Side*

Texas Water Well Drillers Board
P. O. Box 13087
Austin, Texas 78711

1) OWNER A.D. Guillory (Name) Address 1909 Strawn (Street or RFD) Houston, Tx. 77039 (City) (State) (Zip)

2) LOCATION OF WELL: County Harris miles in _____ (N.E., S.W., etc.) direction from _____ (Town)

Driller must complete the legal description to the right with distance and direction from two intersecting section or survey lines, or he must locate and identify the well on an official Quarter or Half-Sc". Texas County General Highway Map and attach that map to this form.

☐ Legal description:
Section No. _____ Block No. _____ Township _____
Abstract No. _____ Survey Name _____
Distance and direction from two intersecting section or survey lines: _____

☐ See attached map. No Map

3) TYPE OF WORK (Check):
☒ New Well ☐ Deepening
☐ Reconditioning ☐ Plugging

4) PROPOSED USE (Check):
☒ Domestic ☐ Industrial ☐ Monitor ☐ Public Supply
☐ Irrigation ☐ Test Well ☐ Injection ☐ Other _____

5) DRILLING METHOD (Check):
☐ Driven
☐ Mud Rotary ☐ Air Hammer ☐ Jetted ☐ Bored
☐ Air Rotary ☐ Cable Tool ☐ Other _____

6) WELL LOG:
Date Drilling:
Started 7-1-86 19__
Completed _____ 19__

DIAMETER OF HOLE		
Dia. (in.)	From (ft.)	To (ft.)
4 3/4"	Surface	314'
6 3/4"	"	300'

7) BOREHOLE COMPLETION:
☐ Open Hole ☐ Straight Wall ☐ Underreamed
☐ Gravel Packed ☒ Other Two-String
If Gravel Packed give interval . . . from _____ ft. to _____ ft.

From (ft.)	To (ft.)	Description and color of formation material
0	20	red gray clay
20	40	red gray clay
40	60	red gray clay
60	80	red gray clay
80	100	red gray clay
100	120	red gray clay
120	140	red gray clay
140	160	red gray clay
160	179	sand and clay
179	190	red gray clay
190	198	sand
198	210	sand
210	217	red gray clay
217	236	red gray clay
236	255	sand
255	274	sand and rocks
274	293	red gray clay
293	314	sand

(Use reverse side if necessary)

8) CASING, BLANK PIPE, AND WELL SCREEN DATA:

Dia. (in.)	New or Used	Steel, Plastic, etc. Perf., Slotted, etc. Screen Mfr., if commercial	Setting (ft.) From	Setting (ft.) To	Gage Casing Screen
4"	N	SCH 40 PVC Casing	+24"	300'	
2"	N	Well Supplies, Inc			
		PVC Screen	314'	304'	12ga.
2"	N	SCH 40 PVC Blank	304'	294'	

9) CEMENTING DATA (Rule 319.44(b))
Cemented from 300' ft. to 150 ft. No. of Sacks Used 27
_____ ft. to _____ ft. No. of Sacks Used _____
Method used Pressure cement
Cemented by Raymond Water Wells

10) SURFACE COMPLETION
☐ Specified Surface Slab Installed (Rule 319.44(c))
☐ Pitless Adapter Used (Rule 319.44(d))
☒ Approved Alternative Procedure Used (Rule 319.71)

11) WATER LEVEL:
Static level 200' ft. below land surface Date _____
Artesian flow _____ gpm Date _____

12) PACKERS: Type "K" Depth 294'

13) TYPE PUMP:
☐ Turbine ☐ Jet ☒ Submersible ☐ Cylinder
☐ Other _____
Depth to pump bowls, cylinder, jet, etc., 252' ft.

15) WATER QUALITY:
Did you knowingly penetrate any strata which contained undesirable water? ☐ Yes ☒ No
If yes, submit "REPORT OF UNDESIRABLE WATER"
Type of water? _____ Depth of strata _____
Was a chemical analysis made? ☐ Yes ☒ No

14) WELL TESTS:
Type Test: ☐ Pump ☐ Bailer ☐ Jetted ☒ Estimated
Yield: 12 gpm with 2 ft. drawdown after 2 hrs.

I hereby certify that this well was drilled by me (or under my supervision) and that each and all of the statements herein are true to the best of my knowledge and belief. I understand that failure to complete items 1 thru 12 will result in the log(s) being returned for completion and resubmittal.

COMPANY NAME Raymond Water Wells (Type or Print) Water Well Driller's License No. 774

ADDRESS 10011 Airline Drive (Street or RFD) Houston, Tx. 77037 (City) (State) (Zip)

(Signed) C.A. Raymond Jr. (Licensed Water Well Driller) (Signed) _____ (Registered Driller Trainee)

Please attach electric log, chemical analysis, and other pertinent information, if available.

For TWC use only
Well No. 65-06-7
Located on map _____

TWC 0392 (Rev. 06-10-85) TEXAS WATER COMMISSION COPY

4820115023

65-05-6N

Send original copy by certified mail to the Texas Water Development Board P. O. Box 12386 Austin, Texas 78711

State of Texas

WATER WELL REPORT

For TWDB use only
Well No. 65-05-6N
Located on map
Received:

1) OWNER:
Person having well drilled Hackbarth (Name) Address 13938 Aldine & Westfield (Street or RFD) Houston (City) Texas (State)

Landowner Hackbarth (Name) Address 13938 Aldine & Westfield (Street or RFD) Houston (City) Texas (State)

2) LOCATION OF WELL:
County Harris, 5 Fom 525 miles in N (N.E., S.W., etc.) direction from Houston (Town)

Locate by sketch map showing landmarks, roads, creeks, hiway number, etc.*



(Use reverse side if necessary)

or Give legal location with distances and directions from adjacent sections or survey lines.

Labor _____ League _____
Block _____ Survey _____
Abstract No. _____
(NW¼ NE¼ SW¼ SE¼) of Section _____

3) TYPE OF WORK (Check): New Well, Deepening, Reconditioning, Plugging

4) PROPOSED USE (Check): Domestic, Industrial, Municipal, Irrigation, Test Well, Other

5) TYPE OF WELL (Check): Rotary, Driven, Dug, Cable, Jetted, Bored

6) WELL LOG:
Diameter of hole 4 in. Depth drilled 290 ft. Depth of completed well 290 ft. Date drilled 6-12-70
All measurements made from 0 ft. above ground level.

From (ft.)	To (ft.)	Description and color of formation material
0	32	Clay Brown
32	52	Sand & Clay
52	92	Clay & Sand
92	112	Clay
112	132	Sand & Clay
132	152	Clay yellow
152	172	Sand
172	212	Clay red
212	232	Clay
232	252	Clay & Sand
252	290	Sand

(Use reverse side if necessary)

9) Casing:
Type: Old, New, Steel, Plastic, Other
Cemented from 270 ft. to 0 ft.

Diameter (inches)	Setting From (ft.)	Setting To (ft.)	Gage
4	0	290	5/10

10) SCREEN:
Type 10 ft. stainless steel B.L.
Perforated Slotted

Diameter (inches)	Setting From (ft.)	Setting To (ft.)	Slot Size
2½	270	290	0.14

7) COMPLETION (Check):
Straight wall, Gravel packed, Other
Under reamed, Open Hole

8) WATER LEVEL:
Static level 147' ft. below land surface Date 6-12-70
Artesian pressure ___ lbs. per square inch Date ___
Depth to pump bowls, cylinder, jet, etc. 210' ft. below land surface.

11) WELL TESTS:
Was a pump test made? Yes No If yes, by whom?
Yield: ___ gpm with ___ ft. drawdown after ___ hrs.
Bailer test ___ gpm with ___ ft. drawdown after ___ hrs.
Artesian flow ___ gpm
Temperature of water ___

12) WATER QUALITY:
Was a chemical analysis made? Yes No
Did any strata contain undesirable water? Yes No
Type of water? ___ depth of strata ___

I hereby certify that this well was drilled by me (or under my supervision) and that each and all of the statements herein are true to the best of my knowledge and belief.

NAME DRAGO WATER WELL DRILLING & SER. (Type or Print) Water Well Drillers Registration No. 818

ADDRESS BOX 49 (Street or RFD) PORTER (City) TEXAS (State) 77365

(Signed) Drago Dair (Water Well Driller) DRAGO W/W (Company Name)

*Please attach electric log, chemical analysis, and other pertinent information, if available.

*Additional instructions on reverse side.

TWDBE-GW-53

4820111920

10/26/2020
05:10:24

Texas Commission on Environmental Quality
DWW Water System Summary Sheet

PWS ID	PWS Name	Central Registry RN
TX1010584	WESTFIELD MEADOWS	RN101208130

Organization/Customer *	Central Registry CN
MISSION INDEV LLC	CN603548314

*Regulatory mail will be addressed to this organization/person

All Water System Contacts

Type	Contact	Communication	
AC - Administrative Contact - MANAGING MEMBER	PIKEY, TIMOTHY, A 4740 INGERSOLL ST STE 103 HOUSTON, TX 77027-6630	**Electronic Type**	**Value**
		Phone Type	**Value**
		BUS - Business	832-667-8054
EC - Emergency Contact - MANAGING MEMBER	PIKEY, TIMOTHY, A 4740 INGERSOLL ST STE 103 HOUSTON, TX 77027-6630	**Electronic Type**	**Value**
		Phone Type	**Value**
		BUS - Business	832-667-8054
ECS - Emergency Contact - Secondary - OPERATOR	SHAW, DARREN 8765 SPRING CYPRESS RD STE L # 176 SPRING, TX 77379-3195	**Electronic Type**	**Value**
		Phone Type	**Value**
		MOB - Mobile	832-309-9392
		EMERG - Emergency	281-583-6855
OW - Owner	MISSION INDEV LLC 4740 INGERSOLL ST STE 103 HOUSTON, TX 77027-6630		

Operator Grade	Number

Water Operator Licenses

No Licensing Data for this PWS

Owner Type	Owner Type Options: COUNTY, DISTRICT, FEDERAL GOVERNMENT, INVESTOR OWNED, MUNICIPALITY, NATIVE AMERICAN, PRIVATE, STATE GOVERNMENT, WATER SUPPLY CORPORATION
Private	

System Type	System Type Options: COMMUNITY, TRANSIENT/NON-COMMUNITY, NON-PUBLIC, NON-TRANSIENT/NON-COMMUNITY
C - Community	

Population Type	Population Served	# of Connect	# I/C w/other PWS
Residential	72	24	0

Total Product (MGD)	Average Daily Consump.	Max Daily Demand (MGD)	Total Storage (MG)	Elev. Storage (MG)	Service Pump Cap.	Max.Purchase Cap. (MGD/GPM)	Pressure Tank Cap. (MG)
0.0640 MGD							0.002 MG

Activity Status	Inactivation Date
A - ACTIVE	

Last Survey Date	Surveyor	Survey Type	Region	County
06/11/2018	JOSEPHINE GARCIA	Sanitary Survey	HOUSTON	HARRIS
06/11/2018	HEATHER OKEEFE	Sanitary Survey	HOUSTON	HARRIS
06/11/2018	LANDRY NASH	Sanitary Survey	HOUSTON	HARRIS

(Treatment Plant)

Entry Point	EP Name/Source Summation (Activity Status)	Plant Name (Activity Status)	Plant Num	Chemical Mon Type	Chem Sample Point	Distribution Mon Type	Dist Sample Point
EP002	TRT-TAP / Ground Water(A)	PLANT(A)	TP5722		NO		NO

Train:	Unnamed			
(Treatments)				
Disinfection Zone	Treatment Sequence	Objective	Process	Treatment
null	null	D	423	HYPOCHLORINATION, PRE

(Active Sources)

(Inactive/Offline Sources)

SourceNumber	Name	Status	Depth

Code Explanations

Monitoring Type Codes: (GW) GROUNDWATER , (GUP) GROUNDWATER UNDER THE INFLUENCE - PURCHASED , (SWP) SURFACE WATER - PURCHASED , (GU) GROUNDWATER UNDER THE INFLUENCE OF SURFACE WATER , (N) NO SOURCES , (SW) SURFACE WATER

Activity Status Codes: (A) ACTIVE , (D) DELETED/DISSOLVED , (I) INACTIVE , (P) PROPOSED ,

Operational Status Codes: (E) EMERGENCY , (I) INTERIM/PEAK (O) OTHER , (P) PERMANENT , (S) SEASONAL

Source Types: (G) GROUND WATER , (S) SURFACE WATER , (U) GROUND WATER UNDER THE INFLUENCE

- End of Report -

At the time of your query this data was the most current information available from our database, which is in real time. Every effort was made to retrieve it according to your query. Thank-you for using DWW.

STATE OF TEXAS WELL REPORT for Tracking #388064

Owner:	**Joe Garcia**	Owner Well #:	**No Data**
Address:	**2010-A Gault Rd Houston, TX 77039**	Grid #:	**65-06-4**
Well Location:	**2010-A Gault Rd Houston, TX 77039**	Latitude:	**29° 55' 06" N**
		Longitude:	**095° 21' 11" W**
Well County:	**Harris**	Elevation:	**No Data**
Type of Work:	**Replacement**	Proposed Use:	**Domestic**

Drilling Start Date: **2/10/2015** Drilling End Date: **2/11/2015**

	Diameter (in.)	*Top Depth (ft.)*	*Bottom Depth (ft.)*
Borehole:	**6.75**	**0**	**415**
	3.875	**415**	**440**

Drilling Method: **Mud (Hydraulic) Rotary**

Borehole Completion: **2 string**

	Top Depth (ft.)	*Bottom Depth (ft.)*	*Description (number of sacks & material)*
Annular Seal Data:	**0**	**415**	**25 portland**
	0	**10**	**13 ready mix**

Seal Method: **Positive Displacement**

Sealed By: **RWW**

Distance to Property Line (ft.): **20**

Distance to Septic Field or other concentrated contamination (ft.): **150**

Distance to Septic Tank (ft.): **No Data**

Method of Verification: **Owner**

Surface Completion: **Surface Sleeve Installed**

Water Level: **185 ft.** below land surface on **2015-02-11** Measurement Method: **Unknown**

Packers: **K-405**

Type of Pump: **Submersible**

Well Tests: **Jetted** **Yield: 70 GPM**

	Strata Depth (ft.)	Water Type
Water Quality:	**20**	**good**

Chemical Analysis Made: **No**

Did the driller knowingly penetrate any strata which contained injurious constituents?: **No**

Certification Data: The driller certified that the driller drilled this well (or the well was drilled under the driller's direct supervision) and that each and all of the statements herein are true and correct. The driller understood that failure to complete the required items will result in the report(s) being returned for completion and resubmittal.

Company Information: **Robinson Water Well Inc.**

11819 W. Montgomery Rd
Houston, TX 77086

Driller Name: **Kyle Robinson** License Number: **59450**

Comments: **No Data**

Lithology:
DESCRIPTION & COLOR OF FORMATION MATERIAL

Top (ft.)	Bottom (ft.)	Description
420	**440**	**course sand**

Casing:
BLANK PIPE & WELL SCREEN DATA

Dia. (in.)	New/Used	Type	Setting From/To (ft.)
4" N PVC Casing 0-415 SCH 40			
2 1/2" N PVC Liner 405-420 SCH 40			
2 1/2" N PVC Screen 420-440 SCH 40			

IMPORTANT NOTICE FOR PERSONS HAVING WELLS DRILLED CONCERNING CONFIDENTIALITY

TEX. OCC. CODE Title 12, Chapter 1901.251, authorizes the owner (owner or the person for whom the well was drilled) to keep information in Well Reports confidential. The Department shall hold the contents of the well log confidential and not a matter of public record if it receives, by certified mail, a written request to do so from the owner.

Please include the report's Tracking Number on your written request.

Texas Department of Licensing and Regulation
P.O. Box 12157
Austin, TX 78711
(512) 334-5540

65-05-26 GW 7

Send original copy by certified mail to the Texas Water Development Board P. O. Box 12386 Austin, Texas 78711

State of Texas

WATER WELL REPORT

For TWDB use only
Well No.
Located on map
received:
Form GW 8
Form GW 9

1) OWNER:
Person having well drilled Palms Nursery (Name) Address 8503 N Shepherd (Street or RFD) Houston (City) (State)

Landowner Palms Nursery (Name) Address Same (Street or RFD) (City) (State)

2) LOCATION OF WELL:
County Harris Labor League Abstract No.

NW¼ NE¼ SW¼ SE¼ of Section Block No. Survey
(Circle as many as apply)

Miles 14 (NE, SW, etc.) direction from Houston (Town)

Customer Did Not Have Information

NORTH

Sketch map of well location with distances from adjacent section or survey lines, and to landmarks, roads, and creeks.

3) TYPE OF WORK (Check):
New Well ☑ Deepening ☐
Reconditioning ☐ Plugging ☐

4) PROPOSED USE (Check):
Domestic ☐ Industrial ☐ Municipal ☐
Irrigation ☑ Test Well ☐ Other ☐

5) TYPE OF WELL (Check):
Rotary ☑ Driven ☐ Dug ☐
Cable ☐ Jetted ☐ Bored ☐

6) WELL LOG:
Diameter of hole 4 in. Depth drilled 51 ft. Depth of completed well 51 ft. Date drilled 1-6-69
All measurements made from 0 ft. above ground level.

From (ft.)	To (ft.)	Description and color of formation material
0	21	Red Clay
21	28	Red Shale
28	41	Red Clay
41	51	Orange Sand

From (ft.)	To (ft.)	Description and color of formation material

(Use reverse side if necessary)

7) CONSTRUCTION (Check):
Straight wall ☑ Gravel packed ☐ Other ☐
Under reamed ☐ Open hole ☐

8) WATER LEVEL:
Static level 18 ft. below land surface Date 1-6-69
Artesian pressure lbs. per square inch Date

9) CASING:
Type: Pipe ☐ New ☑ Steel ☑ Plastic ☐ Other ☐
Cemented from ft. to ft.

10) SCREEN:
Type Well Supplies Inc.
Perforated ☐ Slotted ☐ Plastic

Diameter (inches)	Setting From (ft.)	Setting To (ft.)	Gage

Diameter (inches)	Setting From (ft.)	Setting To (ft.)	Slot Size
4"			14 ga.

11) WELL TESTS:
Was a pump test made? ☐ Yes ☒ No If yes, by whom?

Yield: gpm with ft. drawdown after hrs
Bailer test gpm with ft. drawdown after hrs
Artesian flow gpm Date
Temperature of water
Was a chemical analysis made? ☐ Yes ☐ No
Did any strata contain undesirable water? ☐ Yes ☐ No
Type of water? depth of strata

12) PUMP DATA:
Manufacturer's Name
Type H.P.
Designed pumping rate gpm ☐ gph ☐
Type power unit
Depth to bowls, cylinder, jet, etc., ft. below land surface.

I hereby certify that this well was drilled by me (or under my supervision) and that each and all of the statements herein are true to the best of my knowledge and belief.

NAME RAYMOND WATER WELLS (Type or Print) Water Well Drillers Registration No. 774
182 RAYMAC • HI 7-3184
Address HOUSTON, TEXAS 77037 (City) (State)
(Signed) C A Raymond Jr. (Company Name)

Please attach electric log, chemical analysis, and other pertinent information, if available.

4820111545

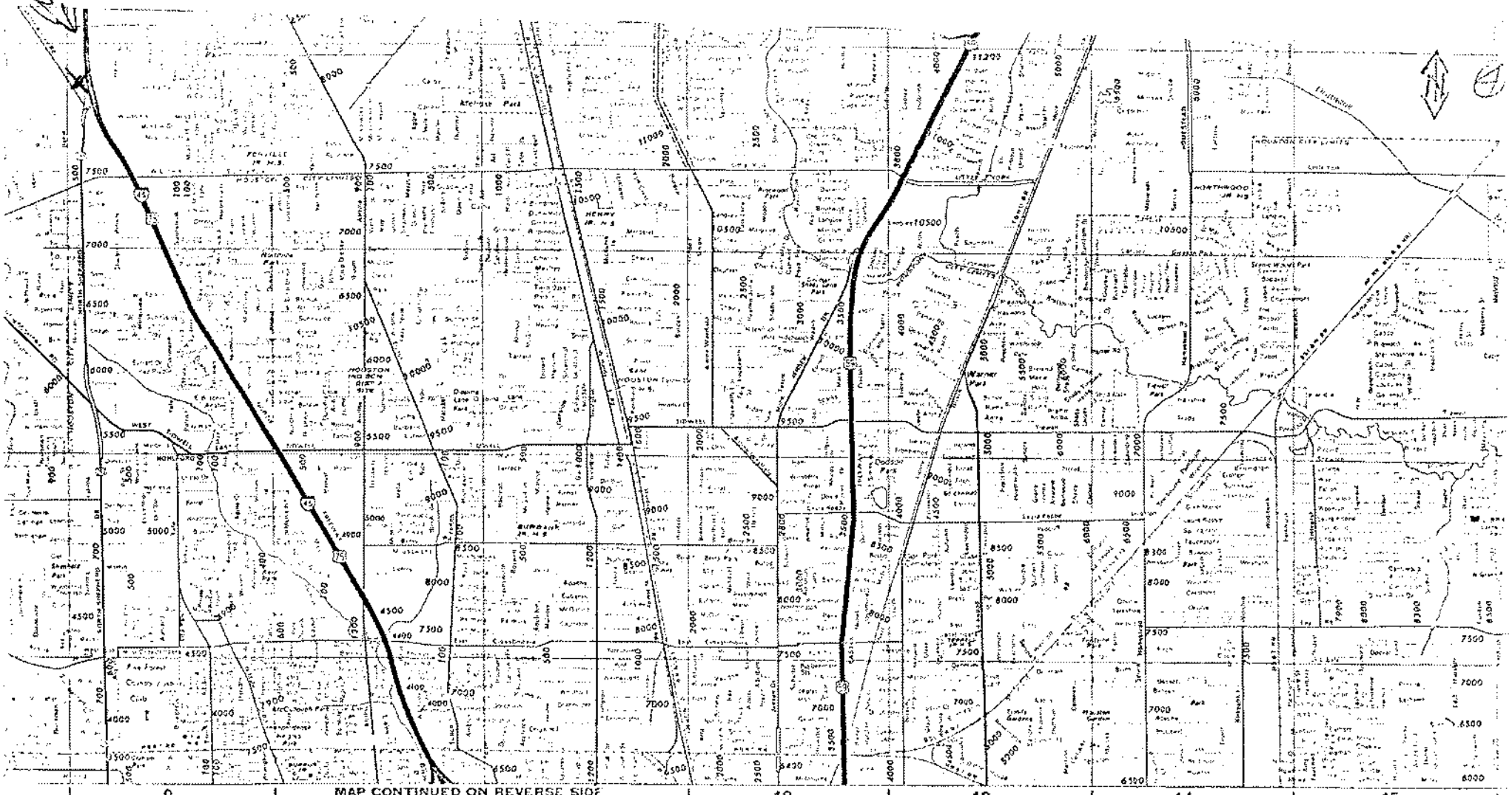
MAP CONTINUED ON REVERSE SIDE
9
10
11
12
13
14
15

Send original copy by certified mail to: **Texas Water Comml.** , P.O. Box 13087, Austin, Texas 78711

16 1 *Please use black ink.*

ATTENTION OWNER: *Confidentiality Privilege Notice on Reverse Side*

State of Texas
WELL REPORT

Texas Water Well Drillers Board
P.O. Box 13087
Austin, Texas 78711

1) OWNER Mr. Joe Nelson (Name) ADDRESS _____ (Street or RFD) (City) (State) (Zip)

2) LOCATION OF WELL: County HARRIS . 20 miles in N. (NE, SW, etc.) direction from Houston (Town)

Driller must complete the legal description below with distance and direction from two intersecting section or survey lines, or he must locate and identify the well on an official Quarter- or Half-Scale Texas County General Highway Map and attach the map to this form.

☐ LEGAL DESCRIPTION:

Section No. _____ Block No. _____ Township _____ Abstract No. _____ Survey Name _____

Distance and direction from two intersecting section or survey lines _____

☑ SEE ATTACHED MAP on 65-06-14

3) TYPE OF WORK (Check):
☑ New Well ☐ Deepening ☐ Reconditioning ☐ Plugging

4) PROPOSED USE (Check):
☑ Domestic ☐ Industrial ☐ Monitor ☐ Public Supply ☐ Irrigation ☐ Test Well ☐ Injection ☐ De-Watering

5) DRILLING METHOD (Check):
☑ Mud Rotary ☐ Air Hammer ☐ Jetted ☐ Bored ☐ Driven ☐ Air Rotary ☐ Cable Tool ☐ Other _____

6) WELL LOG:

Date Drilling: Started 4-7 1990 Completed 4-14 1990

DIAMETER OF HOLE

Dia. (in.)	From (ft.)	To (ft.)
6 3/4	Surface	340
3 7/8	340	382

7) BOREHOLE COMPLETION:
☐ Open Hole ☐ Straight Wall ☐ Underreamed ☐ Gravel Packed ☐ Other Cemented
If Gravel Packed give interval . . . from _____ ft. to _____ ft.

From (ft.) 0 To (ft.) 382 Description and color of formation material

0 - 20	Over Burden
20 - 38	SAND
38 - 85	Red Clay
85 - 200	SAND
200 - 265	Clay / Broken Sand
265 - 280	SAND
280 - 300	Clay
300 - 325	Broken
325 - 382	Water SAND

(Use reverse side if necessary)

8) CASING, BLANK PIPE, AND WELL SCREEN DATA:

Dia. (in.)	New or Used	Steel, Plastic, etc. Perf., Slotted, etc. Screen Mfg., if commercial	Setting (ft.) From	Setting (ft.) To	Gage Casting Screen
4"	New	Steel	+1'6"	336'	
2"	New	Plastic	330'	372'	
2"	New	Plastic Screen	372'	382'	.012

9) CEMENTING DATA [Rule 287.44(1)]
Cemented from 70 ft. to 336 ft. No. of Sacks Used 15
_____ ft. to _____ ft. No. of Sacks Used _____
Method used _____
Cemented by _____

10) SURFACE COMPLETION
☑ Specified Surface Slab Installed [Rule 287.44(2)(A)]
☐ Pitless Adapter Used [Rule 287.44(3)(B)]
☐ Approved Alternative Procedure Used [Rule 287.71]

11) WATER LEVEL:
Static level 270' ft. below land surface Date 4-14-90
Artesian flow _____ gpm. Date _____

12) PACKERS: 4" Type K Depth 330'
Formation 10'

13) TYPE PUMP:
☐ Turbine ☐ Jet ☑ Submersible ☐ Cylinder
☐ Other _____
Depth to pump bowls, cylinder, jet, etc., 315 ft.

14) WELL TESTS:
Type Test: ☐ Pump ☐ Baller ☑ Jetted ☐ Estimated
Yield: 25 gpm with 300 ft. drawdown after 2 hrs.

15) WATER QUALITY:
Did the drilling penetrate any strata which contained undesirable constituents?
☐ Yes ☑ No If yes, submit "REPORT OF UNDESIRABLE WATER"
Type of water? _____ Depth of strata _____
Was a chemical analysis made? ☐ Yes ☑ No

RECEIVED
JUL 5 1990
TEXAS WATER COMMISSION

I hereby certify that this well was drilled by me (or under my supervision) and that each and all of the statements herein are true to the best of my knowledge and belief. I understand that failure to complete items 1 thru 15 will result in the log(s) being returned for completion and resubmittal.

COMPANY NAME ABC Pump & Well (Type or print) WELL DRILLER'S LICENSE NO. 309

ADDRESS 6322 N. Shepherd (Street or RFD) Houston (City) TX (State) 77091 (Zip)

(Signed) Bobby L Chilton (Licensed Well Driller) (Signed) _____ (Registered Driller Trainee)

Please attach electric log, chemical analysis, and other pertinent information, if available.

For TWC use only: Well No. 65-05-9 Located on map _____

WWD-012 (Rev. 09/21/88)

TEXAS WATER COMMISSION COPY

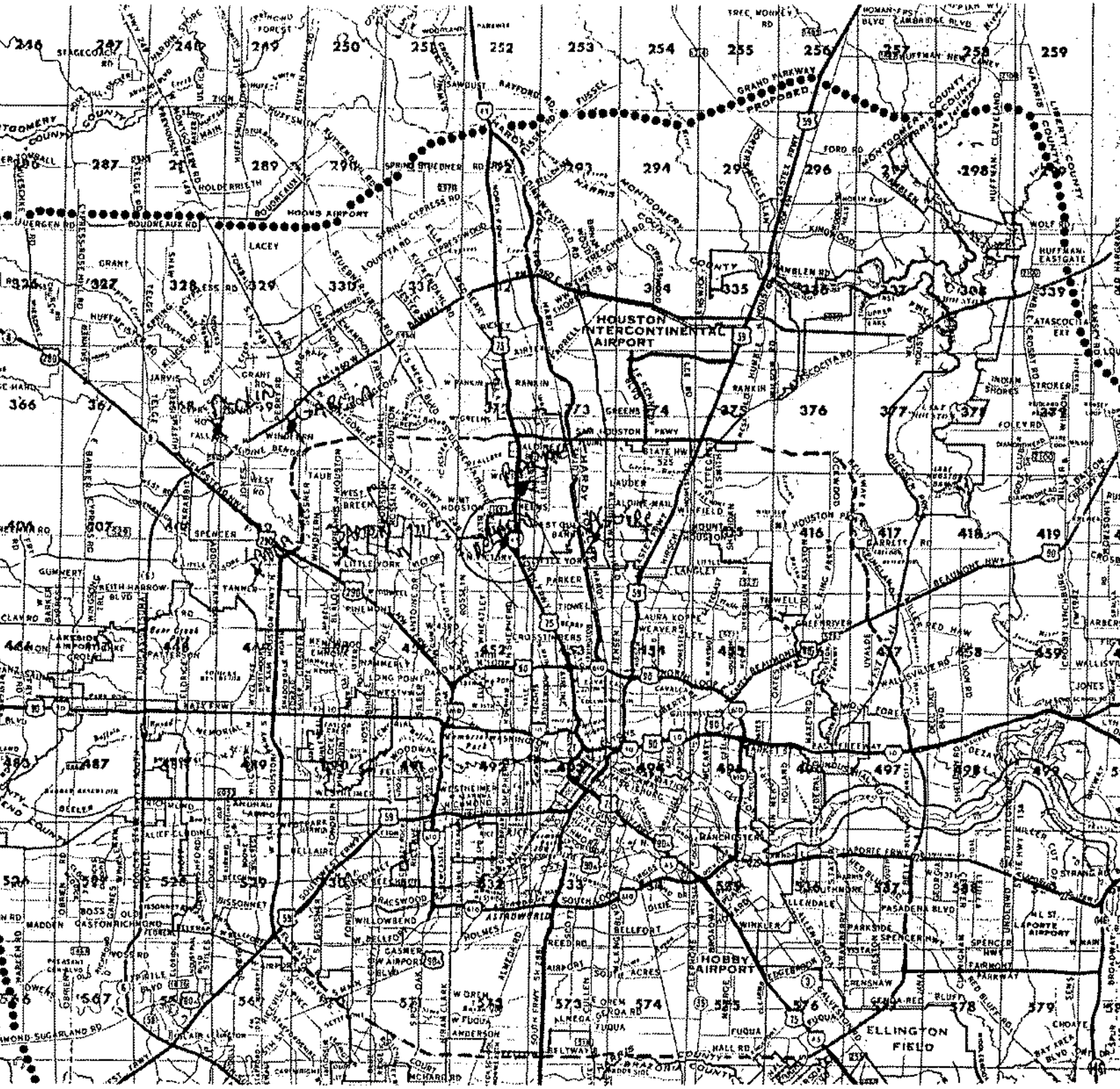
HOUSTON INTERCONTINENTAL AIRPORT
HOBBY AIRPORT
ELLINGTON FIELD
GRAND PARKWAY PROPOSED
HARDY TOLL
MONTGOMERY COUNTY
HARRIS COUNTY
LIBERTY COUNTY
BRAZORIA COUNTY
HOOKS AIRPORT
LAKESIDE AIRPORT
SAM HOUSTON PKWY
BEAUMONT HWY
ASTROWORLD
SOUTHWEST FRWY
WESTHEIMER
BELLAIRE
BISSONNET
BRAESWOOD
WILLOWBEND
BELLFORT
FUQUA
ALMEDA
SOUTH FRWY
BELTWAY
LAPORTE FRWY
PASADENA BLVD
SPENCER HWY
FAIRMONT PARKWAY
CRENSHAW
GENOA-RED BLUFF
HALL RD
ALDINE MAIL
LAUDER
GREENS
RANKIN
WINDFERN
SPENCER
TANNER
PINEMONT
LONG POINT
WESTVIEW
CROSSTIMBERS
PARKER
LANGLEY
TIDWELL
GREENRIVER
WALLISVILLE RD
JONES
WOLF RD
HUFFMAN-EASTGATE
ATASCOCITA EXT
INDIAN SHORES
STROKER
FOLEY RD
GARRETT RD
CROSBY-LYNCHBURG
BAY AREA BLVD
CHOATE
MILLER CUT OFF
STRANG RD
BROADWAY
UNDERWOOD
SHELBURNE
HOLLAND
MCCARTY
DEZAVA
WOOD FOREST
EAST FREEWAY
LAKE HOUSTON
HUFFMAN NEW CANEY
CAMBRIDGE BLVD
TREE MONKEY RD
SAWDUST
RAYFORD RD
FUSSEL
SPRING STUEBNER RD
HOLDERRIETH
BOUDREAUX RD
JUERGEN RD
LACEY
GRANT
JARVIS
TAUB
WEST BREEN
WEST RD
HEMPSTEAD HWY
CLAY RD
GUMMERT
KEITH HARROW BLVD
PATTERSON
MEMORIAL
WOODWAY
BELLAIRE
BISSONNET
MADDEN
GASTON
RICHMOND
BOSS
OLD
VOSS RD
PIRTLE BLVD
SUGARLAND RD
MCHARD RD
ANDERSON
W FUQUA
W OREM
SOUTH ACRES
AIRPORT
REED RD
HOLMES
ALMEDA
FUQUA
WINKLER
ALLENDALE
PARKSIDE
SPENCER HWY
PASADENA BLVD
SOUTHMORE
ALLEN
BROADWAY
STRAWBERRY
PRESTON
CUNNIGHAM
RED BLUFF RD
CHOATE
BAY AREA BLVD
MILLER CUT OFF
STRANG RD
LAPORTE AIRPORT
MT ST.
RANCHESTER
WASHINGTON
WOODWAY
WESTHEIMER
RICHMOND
ALIEF CLODINE
BELLAIRE
BRAESWOOD
WILLOWBEND
GASMER
W AIRPORT BLVD
SOUTH FRWY
SOUTH LOOP
ASTROWORLD
HOLMES
ALMEDA
FUQUA
BELTWAY
HARDY TOLL
CROSSTIMBERS
WEAVERSLEY
LAURA KOPPE
TIDWELL
PARKER
LITTLE YORK
VICTORY
WEST OAK
WEST HOUSTON
WEST BREEN
WINDFERN
TAUB
JONES
WALLISVILLE RD
RED HAW
GREENRIVER
UVALDE
LOCKWOOD
BELTWAY
HOUSTON PKWY
MT HOUSTON
LAUDER
ALDINE MAIL
WINFIELD
SAM HOUSTON PKWY
STATE HWY 525
GREENS
RANKIN
WINDFERN
SPRING CYPRESS RD
LOUETTA RD
STUEBNER AIRLINE RD
CYPRESSWOOD
HARDY
MONTGOMERY
HARRIS
CYPRESS-ROSE HILL RD
HUFFMEISTER
TELGE
SPRING CYPRESS RD
HOOKS AIRPORT
BOUDREAUX RD
LACEY
GRANT
JARVIS
HOLDERRIETH
SPRING STUEBNER RD
HUFFSMITH
ZION
MAIN
HARDIN STORE
STAGECOACH RD
FOREST
SPRINGWOOD
WOODLAND PARKWAY
TREE MONKEY RD
HUFFMAN NEW CANEY
CAMBRIDGE BLVD
HOMANFRS BLVD
FORD RD
KINGWOOD
HAMBLEN RD
WOLF RD
HUFFMAN-EASTGATE
ATASCOCITA RD
LAKE HOUSTON
HARRIS COUNTY
LIBERTY COUNTY
MONTGOMERY COUNTY
HARRIS COUNTY
GRAND PARKWAY PROPOSED
246
247
248
249
250
251
252
253
254
255
256
257
258
259
286
287
288
289
290
292
293
294
295
296
297
298
326
327
328
329
330
331
332
334
335
336
337
338
339
366
367
372
373
374
375
376
377
378
406
407
416
417
418
419
446
447
448
452
453
454
455
456
457
458
459
483
487
489
490
491
492
493
494
495
496
497
498
499
526
528
529
530
532
533
534
535
536
537
538
567
568
569
571
573
574
575
576
577
578
579

10/26/2020
05:10:40

Texas Commission on Environmental Quality
DWW Water System Summary Sheet

PWS ID	PWS Name	Central Registry RN
TX1012873	LONE STAR FORD	RN100675479

Organization/Customer *	Central Registry CN
SONIC AUTOMOTIVE OF TEXAS LP	CN601465487

*Regulatory mail will be addressed to this organization/person

All Water System Contacts

Type	Contact	Communication
AC - Administrative Contact - VICE PRESIDENT	CURRY, ED 8477 NORTH FWY HOUSTON, TX 77037-2899	Phone Type: BUS - Business; Value: 281-931-3300
FC - Financial Contact	RANLY, PAM 8477 NORTH FWY HOUSTON, TX 77037-2807	Phone Type: BUS - Business; Value: 281-931-3302 Phone Type: FAX - Facsimile; Value: 281-878-4246
OW - Owner	SONIC AUTOMOTIVE OF TEXAS LP 8477 NORTH FWY HOUSTON, TX 77037-2899	

Operator Grade	Number
CUSTOMER SERVICE INSPECTOR	1
GROUND WATER TREATMENT OPERATOR Grade B	1

Water Operator Licenses

License Holder:	MAHAN, JEFFREY W	
CURRENT	Class: B - GROUND WATER TREATMENT OPERATOR	WG0016481
License Holder:	MAHAN, JEFFREY W	
CURRENT	Class: NONE - CUSTOMER SERVICE INSPECTOR	C10000405
License Holder:	MAHAN, JEFFREY W	
EXPIRED	Class: C - GROUND WATER TREATMENT OPERATOR	WG0000728

Owner Type	Owner Type Options: COUNTY, DISTRICT, FEDERAL GOVERNMENT, INVESTOR OWNED, MUNICIPALITY, NATIVE AMERICAN, PRIVATE, STATE GOVERNMENT, WATER SUPPLY CORPORATION
Private	

System Type	System Type Options: COMMUNITY, TRANSIENT/NON-COMMUNITY, NON-PUBLIC, NON-TRANSIENT/NON-COMMUNITY
NP - NON-PUBLIC	

Population Type	Population Served	# of Connect	# I/C w/other PWS

Total Product (MGD)	Average Daily Consump.	Max Daily Demand (MGD)	Total Storage (MG)	Elev. Storage (MG)	Service Pump Cap.	Max.Purchase Cap. (MGD/GPM)	Pressure Tank Cap. (MG)

Activity Status	Inactivation Date
I - INACTIVE	12/20/2010

Last Survey Date	Surveyor	Survey Type	Region	County
10/03/2007	ERESHA DESILVA	Sanitary Survey	HOUSTON	HARRIS
12/21/2004	MELODY, E KIRKSEY	Sanitary Survey	HOUSTON	HARRIS
No Site Visit Data				

(Treatment Plant)							
Entry Point	EP Name/Source Summation (Activity Status)	Plant Name (Activity Status)	Plant Num	Chemical Mon Type	Chem Sample Point	Distribution Mon Type	Dist Sample Point
EP001	TRT-TAP / No Source Listed(I)	8477 NORTH FRWY(I)	TP6987		NO		NO

Train:	Unnamed

(Treatments)				
Disinfection Zone	Treatment Sequence	Objective	Process	Treatment
null	null	D	423	HYPOCHLORINATION, PRE

(Active Sources)

(Inactive/Offline Sources)			
SourceNumber	Name	Status	Depth
G1012873A	1 - 8477 N FREEWAY (MIDDLE OF FACILITY)	O	400

Code Explanations
Monitoring Type Codes: (GW) GROUNDWATER , (GUP) GROUNDWATER UNDER THE

INFLUENCE - PURCHASED , (SWP) SURFACE WATER - PURCHASED , (GU) GROUNDWATER UNDER THE INFLUENCE OF SURFACE WATER , (N) NO SOURCES , (SW) SURFACE WATER
Activity Status Codes: (A) ACTIVE , (D) DELETED/DISSOLVED , (I) INACTIVE , (P) PROPOSED ,
Operational Status Codes: (E) EMERGENCY , (I) INTERIM/PEAK (O) OTHER , (P) PERMANENT , (S) SEASONAL
Source Types: (G) GROUND WATER , (S) SURFACE WATER , (U) GROUND WATER UNDER THE INFLUENCE

- End of Report -

At the time of your query this data was the most current information available from our database, which is in real time. Every effort was made to retrieve it according to your query. Thank-you for using DWW.

TEXAS WATER DEVELOPMENT BOARD
WELL SCHEDULE

State Well Number - 65 05 913 Previous Well Number - County - Harris 201
River Basin - San Jacinto River - 10 Zone - 1 Latitude - 29 53 09 Longitude - 95 24 38 Source of Coords - 1

Owners Well No. _____ Location _____ 1/4, _____ 1/4, Section _____, Block _____, Survey _____

Owner - Exxon Driller - Katy Drlg

Address _____ Tenant/Oper. _____
Date Drilled - / /1965 Depth - 363 ft. Source of Depth - Altitude - 89 ft. Source of Alt. - M
Aquifer - 112CHCT CHICOT AQUIFER Well Type - W User -

WELL CONSTRUCTION
Const. Method - HYDRAULIC ROTARY
Completion - _____
Casing Material - STEEL
Screen Material - STEEL

LIFT DATA - Pump Mfr. _____ Type - SUBMERSIBLE PUMP No. Stages _____
Bowls Diam. - _____ in. Setting - _____ ft. Column Diam. - _____ in.

Motor Mfr. - _____ Fuel or Power - ELECTRIC MOTOR Horsepower -

YIELD Flow- _____ GPM Pump- _____ GPM Meas.,Rept.,Est- _____ Date- _____

PERFORMANCE TEST Date- _____ Length of Test- _____ Production- _____GPM

Static Level- _____ft. Pumping Level- _____ft. Drawdown- _____ft. Sp.Cap.- _____GPM/ft

QUALITY (Remarks- _____

WATER USE Primary- INDUSTRIAL Secondary- _____ Tertiary- _____

OTHER DATA AVAILAIBLE Water Levels- Quality- Logs- Other Data-

WATER LEVELS Date- / / Measurement-
Date- / / Measurement-

Recorded By _____ Date Record Collected or Updated- / /

Reporting Agency -
REMARKS -

| Casing or Blank Pipe (C)
| Well Screen or Slotted Zone (
| Open Hole (O)
| Cemented from _____ to _____

Diam. (in.)	Setting(feet) From	To
1		
2		
3		
4		
5		
6		
7		
8		
9		
10		
11		
12		
13		
14		
15		
16		
17		
18		
19		

Aquifer - 112CHCT
Well No. - 65 05 913

STATE OF TEXAS WELL REPORT for Tracking #554582

Owner:	**Halliejoe LTD**	Owner Well #:	**No Data**
Address:	**8507 N. Freeway Houston , TX 77037**	Grid #:	**65-05-9**
Well Location:	**8507 N. Freeway Houston, TX 77037**	Latitude:	**29° 53' 07" N**
		Longitude:	**095° 24' 49" W**
Well County:	**Harris**	Elevation:	**No Data**
Type of Work:	**New Well**	Proposed Use:	**Domestic**

Drilling Start Date: **7/25/2020** Drilling End Date: **7/26/2020**

	Diameter (in.)	*Top Depth (ft.)*	*Bottom Depth (ft.)*
Borehole:	**6.75**	**0**	**405**

Drilling Method: **Mud (Hydraulic) Rotary**

Borehole Completion: **2 String**

	Top Depth (ft.)	*Bottom Depth (ft.)*	*Description (number of sacks & material)*
Annular Seal Data:	**0**	**390**	**Cement 42 Bags/Sacks**
	0	**10**	**Cement & Sand Mix 10 Bags/Sacks**

Seal Method: **Pressure**

Sealed By: **Driller**

Distance to Property Line (ft.): **10**

Distance to Septic Field or other concentrated contamination (ft.): **200**

Distance to Septic Tank (ft.): **200**

Method of Verification: **Owner**

Surface Completion: **Surface Sleeve Installed** **Surface Completion by Driller**

Water Level: **195 ft.** below land surface on **2020-07-27**

Packers: **K-Packer at 385 ft.**

Type of Pump: **Submersible** Pump Depth (ft.): **260**

Well Tests: **Jetted** **Yield: 40 GPM**

	Strata Depth (ft.)	Water Type
Water Quality:	**No Data**	**No Data**

Chemical Analysis Made: **No**

Did the driller knowingly penetrate any strata which contained injurious constituents?: **No**

Certification Data: The driller certified that the driller drilled this well (or the well was drilled under the driller's direct supervision) and that each and all of the statements herein are true and correct. The driller understood that failure to complete the required items will result in the report(s) being returned for completion and resubmittal.

Company Information: **Scott Drilling Inc.**

11923 Green Pines Circle
Houston, TX 77066

Driller Name: **Scott Robinson** License Number: **4839**

Apprentice Name: **Frankie Vasquez** Apprentice Number: **59059**

Comments: **No Data**

Lithology:
DESCRIPTION & COLOR OF FORMATION MATERIAL

Top (ft.)	Bottom (ft.)	Description
0	10	Top SOil
10	20	Sand
20	135	Clay
135	205	Sand
205	335	Clay
335	360	Sand
360	390	Clay
390	405	Sand .006

Casing:
BLANK PIPE & WELL SCREEN DATA

Dia (in.)	Type	Material	Sch./Gage	Top (ft.)	Bottom (ft.)
4	Blank	New Plastic (PVC)		0	390
2.5	Blank	New Plastic (PVC)		385	390
2.5	Perforated or Slotted	New Plastic (PVC)	0.006	390	405

IMPORTANT NOTICE FOR PERSONS HAVING WELLS DRILLED CONCERNING CONFIDENTIALITY

TEX. OCC. CODE Title 12, Chapter 1901.251, authorizes the owner (owner or the person for whom the well was drilled) to keep information in Well Reports confidential. The Department shall hold the contents of the well log confidential and not a matter of public record if it receives, by certified mail, a written request to do so from the owner.

Please include the report's Tracking Number on your written request.

Texas Department of Licensing and Regulation
P.O. Box 12157
Austin, TX 78711
(512) 334-5540

MAP #1 - RECEIVED MAR 26 1979 DEPT. OF WATER RESOURCES Dup

Send original copy by certified mail to the Texas Department of Water Resources P. O. Box 13087 Austin, Texas 78711

State of Texas
WATER WELL REPORT

For TDWR use only
Well No. 65-05-3P
Located on map
Received: 79

1) OWNER GEORGE MANOS (Name) Address 2803 INEZ RD. (Street or RFD) HUMBLE (City) TEXAS (State) 77338 (Zip)

2) LOCATION OF WELL: County HARRIS, 6 miles in NO (N.E., S.W., etc.) direction from HOUSTON, TEX (Town)

Driller must complete the legal description to the right with distance and direction from two intersecting section or survey lines, or he must locate and identify the well on an official Quarter- or Half-Scale Texas County General Highway Map and attach the map to this form.

☐ Legal description:
Section No. _____ Block No. _____ Township _____
Abstract No. _____ Survey Name _____
Distance and direction from two intersecting section or survey lines _____

☑ See attached map. #2, Map on Dup 60-61-8L

3) TYPE OF WORK (Check):
☑ New Well ☐ Deepening ☐ Reconditioning ☐ Plugging

4) PROPOSED USE (Check):
☑ Domestic ☐ Industrial ☐ Public Supply ☐ Irrigation ☐ Test Well ☐ Other _____

5) DRILLING METHOD (Check):
☑ Mud Rotary ☐ Air Hammer ☐ Driven ☐ Bored ☐ Air Rotary ☐ Cable Tool ☐ Jetted ☐ Other _____

6) WELL LOG:
Date drilled FEB. 19, 79

DIAMETER OF HOLE

Dia. (in.)	From (ft.)	To (ft.)
6½	Surface	220

From (ft.)	To (ft.)	Description and color of formation material
0	76	CLAY
76	86	SAND
86	119	CLAY.
119	134	SAND
134	144	CLAY.
144	155	SAND
155	210	CLAY.
210	254	SAND

(Use reverse side if necessary)

7) BOREHOLE COMPLETION:
☐ Open Hole ☐ Straight Wall ☐ Underreamed
☐ Gravel Packed ☐ Other TWO - STAING.
If Gravel Packed give interval . . . from _____ ft. to _____ ft.

8) CASING, BLANK PIPE, AND WELL SCREEN DATA:

Dia. (in.)	New or Used	Steel, Plastic, etc. Perf., Slotted, etc. Screen Mgf., if commercial	Setting (ft.) From	Setting (ft.) To	Gage Casing Screen
4"	NEW	PLASTIC.	0	220	
2½	NEW	GALVANIZE	220	241	
2½	NEW	PLASTIC - SCREEN	241	254	#14

CEMENTING DATA
Cemented from 0 ft. to 220 ft.
Method used PUMP.
Cemented by BODE DRILLING CO. INC. (Company or Individual)

9) WATER LEVEL:
Static level 112 ft. below land surface Date FEB. 19, 1979
Artesian flow _____ gpm. Date _____

10) PACKERS: Type Depth

11) TYPE PUMP:
☐ Turbin ☑ Jet ☑ Submersible ☐ Cylinder
☐ Other _____
Depth to pump bowls, cylinder, jet, etc., 118 ft.

12) WELL TESTS:
☐ Type Test: ☐ Pump ☐ Bailer ☐ Jetted ☐ Estimated
Yield: _____ gpm with _____ ft. drawdown after _____ hrs.

13) WATER QUALITY:
Did you knowingly penetrate any strata which contained undesirable water? ☐ Yes ☑ No
If yes, submit "REPORT OF UNDESIRABLE WATER"
Type of water? _____ Depth of strata 44'
Was a chemical analysis made? ☐ Yes ☑ No

I hereby certify that this well was drilled by me (or under my supervision) and that each and all of the statements herein are true to the best of my knowledge and belief.

NAME E.L. BODE (Type or Print) Water Well Drillers Registration No. 46

ADDRESS P.O. BOX 90067 (Street or RFD) HOUSTON (City) TEX. (State) 77090 (Zip)

(Signed) E. L. Bode (Water Well Driller) BODE DRILLING CO. INC. (Company Name)

Please attach electric log, chemical analysis, and other pertinent information, if available.

*Additional instructions on reverse side.

TDWR-0392

Send original copy by certified mail to the Texas Water Development Board P. O. Box 13087 Austin, Texas 78711

State of Texas

WATER WELL REPORT

For TWDB use only
Well No. 65-05-3P
Located on map yes
Received: 77
dlr

1) OWNER:
Person having well drilled GEO. MANOS. (Name) Address 2803 INEZ RD (Street or RFD) (City) (State)

Landowner SAME (Name) Address HUMBLE TEX (Street or RFD) (City) (State)

2) LOCATION OF WELL:
County HARRIS, 6 miles in NO. (N.E., S.W., etc.) direction from HOUSTON. TEX (Town)

Locate by sketch map showing landmarks, roads, creeks, hiwey number, etc.*

FM-1960

WELL AT 2803. INEZ. RD

ALDINE WESTFIELD

North

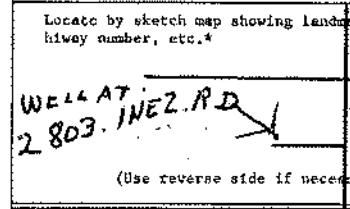

(Use reverse side if necessary)

or

Give legal location with distances and directions from adjacent sections or survey lines.

Labor _____ League _____

Block _____ Survey _____

Abstract No. _____

(NW¼ NE¼ SW¼ SE¼) of Section _____

3) TYPE OF WORK (Check): New Well ✓ Deepening Reconditioning Plugging

4) PROPOSED USE (Check): Domestic ✓ Industrial Municipal Irrigation Test Well Other

5) TYPE OF WELL (Check): Rotary ✓ Driven Dug Cable Jetted Bored

6) WELL LOG:
Diameter of hole 6½ in. Depth drilled 258 ft. Depth of completed well 258 ft. Date drilled SEPT. 9. 76

All measurements made from 1 ft. above ground level.

From (ft.)	To (ft.)	Description and color of formation material
0	70	CLAY
70	92	SAND
92	147	CLAY
147	159	SAND
159	170	CLAY
170	198	SAND - BROKEN
198	208	CLAY
208	230	SAND
230	233	CLAY
233	258	SAND
		Use reverse side if necessary)

9) Casing:
Type: Old New ✓ Steel Plastic ✓ Other

Cemented from 175 ft. to 241' ft.

Diameter (inches)	Setting From (ft.)	Setting To (ft.)	Gage
4"	0	241	
2½"	241	243	

10) SCREEN:
Type PLASTIC - RIBBED

Perforated Slotted

Diameter (inches)	Setting From (ft.)	Setting To (ft.)	Slot Size
2½"	243	258	#14

7) COMPLETION (Check):
Straight wall Gravel packed Other
Under reamed TWO - STRING Open Hole

8) WATER LEVEL:
Static level 108 ft. below land surface Date _____
Artesian pressure _____ lbs. per square inch Date _____
Depth to pump bowls, cylinder, jet, etc., 189' ft. below land surface.

11) WELL TESTS:
Was a pump test made? Yes No ✓ If yes, by whom?
Yield: _____ gpm with _____ ft. drawdown after _____ hrs.
Bailer test _____ gpm with _____ ft. drawdown after _____ hrs.
Artesian flow _____ gpm
Temperature of water _____

12) WATER QUALITY:
Was a chemical analysis made? Yes No ✓
Did any strata contain undesirable water? Yes No ✓
Type of water? _____ depth of strata _____

I hereby certify that this well was drilled by me (or under my supervision) and that each and all of the statements herein are true to the best of my knowledge and belief.

NAME E.L. BODE (Type or Print) Water Well Drillers Registration No. 46

ADDRESS PO. BOX. 90067 (Street or RFD) HOUSTON. TEX. (City) 77090 (State)

(Signed) E. L. Bode (Water Well Driller) E.L. BODE DRILLING. CO. (Company Name)

Please attach electric log, chemical analysis, and other pertinent information, if available.

*Additional instructions on reverse side.

TWDBE-WD-8

Send original copy by certified mail to the Texas Department of Water Resources P. O. Box 13087 Austin, Texas 78711

State of Texas
WATER WELL REPORT

ATTENTION OWNER: *Confidentiality Privilege Notice on Reverse Side*

Texas Water Well Drillers Board P. O. Box 13087 Austin, Texas 78711

1) OWNER Avanti Services (Name) Address 4141 N. Belt East Ste.210 (Street or RFD) Houston (City) Tx (State) 77032 (Zip)

2) LOCATION OF WELL:
County Harris 7 miles in north (N.E., S.W., etc.) direction from Cypress (Town)
Griffin # 22

Driller must complete the legal description to the right with distance and direction from two intersecting section or survey lines, or he must locate and identify the well on an official Quarter- or Half-Scale Texas County General Highway Map and attach the map to this form.

☐ Legal description:
Section No. _____ Block No. _____ Township _____
Abstract No. _____ Survey Name _____
Distance and direction from two intersecting section or survey lines _____
☑ See attached map.

3) TYPE OF WORK (Check):
☒ New Well ☐ Deepening ☐ Reconditioning ☐ Plugging

4) PROPOSED USE (Check):
☐ Domestic ☐ Industrial ☐ Public Supply ☐ Irrigation ☐ Test Well ☐ Other supply

5) DRILLING METHOD (Check):
☒ Mud Rotary ☐ Air Hammer ☐ Driven ☐ Bored ☐ Air Rotary ☐ Cable Tool ☐ Jetted ☐ Other

6) WELL LOG:
Date drilled 05-04-83

DIAMETER OF HOLE

Dia. (in.)	From (ft.)	To (ft.)
6½	Surface	290
	0	

7) BOREHOLE COMPLETION:
☐ Open Hole ☒ Straight Wall ☐ Underreamed
☐ Gravel Packed ☐ Other
If Gravel Packed give interval . . . from _____ ft. to _____ ft.

From (ft.)	To (ft.)	Description and color of formation material
0	3	surface
3	12	white clay
12	23	sand
23	40	clay
40	45	sand
45	60	clay
60	75	sand
75	85	clay
85	105	sand
105	147	clay
147	220	sand & gravel
220	290	clay

8) CASING, BLANK PIPE, AND WELL SCREEN DATA:

Dia. (in.)	New or Used	Steel, Plastic, etc. Perf., Slotted, etc. Screen Mgf., if commercial	Setting (ft.) From	Setting (ft.) To	Gage Casing Screen
4"	N	casing	0	160	sch40
4"	N	screen	160	220	.020

CEMENTING DATA
Cemented from 0 ft. to 10 ft.
Method used slurry
Cemented by J.& S. Well Service (Company or Individual)

9) WATER LEVEL:
Static level 130 ft. below land surface Date 05-04-83
Artesian flow _____ gpm. Date _____

10) PACKERS: Type Depth

11) TYPE PUMP:
☐ Turbine ☐ Jet ☐ Submersible ☐ Cylinder
☐ Other 200 ft. 1" PVC air line
Depth to pump bowls, cylinder, jet, etc., _____ ft.

12) WELL TESTS:
☐ Type Test: ☐ Pump ☐ Bailer ☒ Jetted ☐ Estimated
Yield: 45 gpm with 15 ft. drawdown after 1½ hrs.

RECEIVED
NOV 18 1983
DEPT. OF WATER RESOURCES

(Use reverse side if necessary)

13) WATER QUALITY:
Did you knowingly penetrate any strata which contained undesirable water? ☐ Yes ☒ No
If yes, submit "REPORT OF UNDESIRABLE WATER"
Type of water? _____ Depth of strata _____
Was a chemical analysis made? ☐ Yes ☒ No

I hereby certify that this well was drilled by me (or under my supervision) and that each and all of the statements herein are true to the best of my knowledge and belief.

COMPANY NAME J.& S. Well Service (Type or Print) Water Well Driller's License No. 1994

ADDRESS P.O. Box 675 (Street or RFD) Bellville (City) Texas (State) 77418 (Zip)

(Signed) John E. Richardson (Licensed Water Well Driller) (Signed) _____ (Registered Driller Trainee)

Please attach electric log, chemical analysis, and other pertinent information, if available.

For TDWR use only
Well No. 65-05-1EE
Located on map yes 6-F-5

TDWR-0392 (Rev. 5-27-82)

DEPARTMENT OF WATER RESOURCES COPY

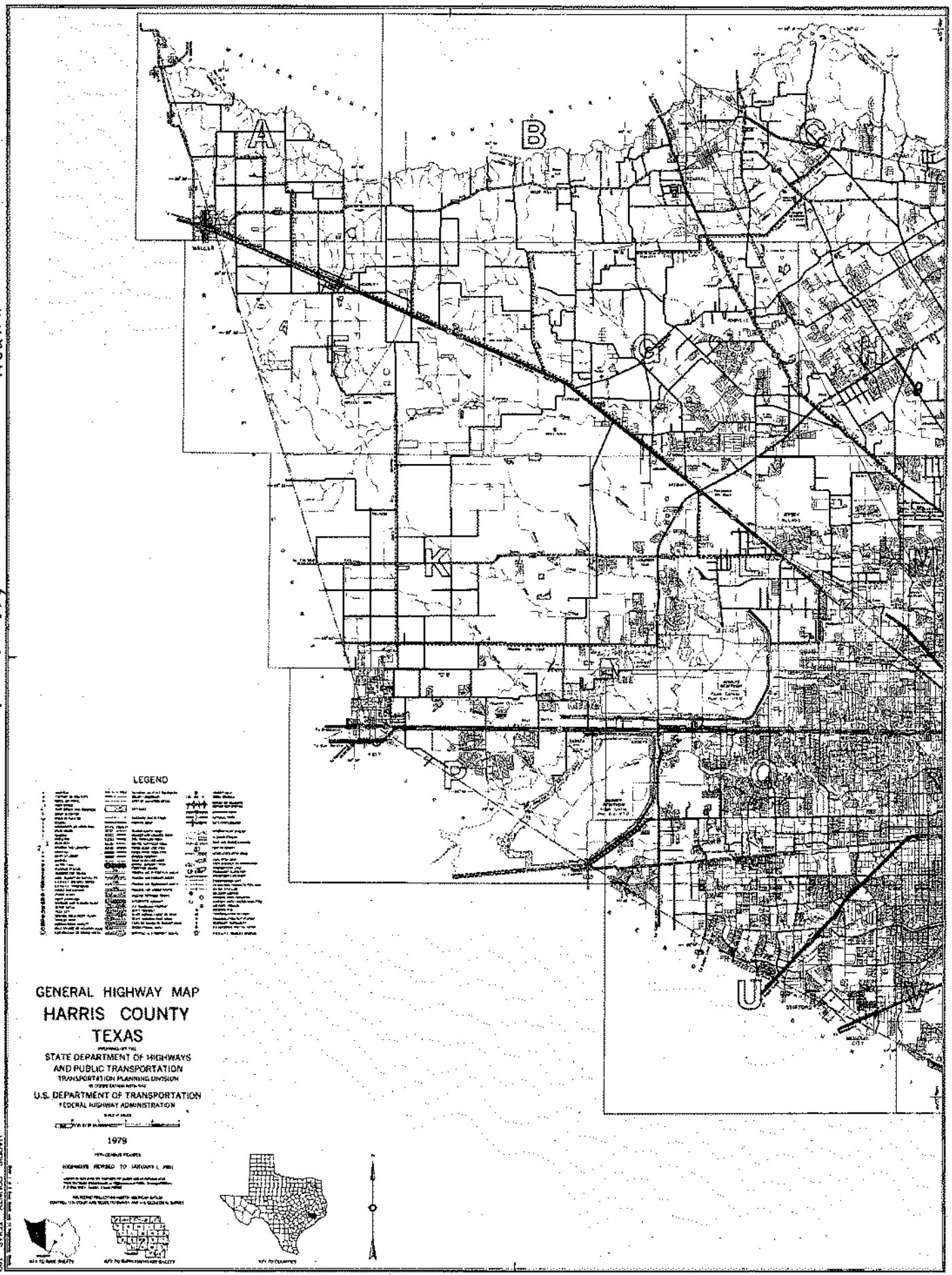

Morrison Kemper Lantay Production Avanti

HARRIS COUNTY TEXAS 102

STATE OF TEXAS WELL REPORT for Tracking #266043

Owner:	**Sunny Flea Market**	Owner Well #:	**No Data**
Address:	**8705 Airline Dr. Houston, TX 77037**	Grid #:	**65-05-9**
Well Location:	**8705 Airline Dr Houston, TX 77037**	Latitude:	**29° 53' 11" N**
		Longitude:	**095° 23' 57" W**
Well County:	**Harris**	Elevation:	**No Data**
Type of Work:	**New Well**	Proposed Use:	**Public Supply**

Drilling Start Date: **8/15/2011** Drilling End Date: **8/17/2011** **Plans Approved by TCEQ - YES**

	Diameter (in.)	*Top Depth (ft.)*	*Bottom Depth (ft.)*
Borehole:	**8.5**	**0**	**645**

Drilling Method: **Mud (Hydraulic) Rotary**

Borehole Completion: **2 string**

	Top Depth (ft.)	*Bottom Depth (ft.)*	*Description (number of sacks & material)*
Annular Seal Data:	**0**	**610**	**103**
	0	**10**	**10**

Seal Method: **Positive Displacement**

Sealed By: **SDI**

Distance to Property Line (ft.): **30**

Distance to Septic Field or other concentrated contamination (ft.): **none**

Distance to Septic Tank (ft.): **No Data**

Method of Verification: **owner**

Surface Completion: **Surface Slab Installed**

Water Level: **220 ft.** below land surface on **2011-08-30** Measurement Method: **Unknown**

Packers: **k- packer 595. ft**

Type of Pump: **Submersible** Pump Depth (ft.): **420**

Well Tests: **Jetted** **Yield: 200 GPM**

	Strata Depth (ft.)	Water Type
Water Quality:	**No Data**	**No Data**

Chemical Analysis Made: **Yes**

Did the driller knowingly penetrate any strata which contained injurious constituents?: **No**

Certification Data: The driller certified that the driller drilled this well (or the well was drilled under the driller's direct supervision) and that each and all of the statements herein are true and correct. The driller understood that failure to complete the required items will result in the report(s) being returned for completion and resubmittal.

Company Information: **Scott Drilling Inc**

11923 Green Pine Circle
Houston, TX 77066

Driller Name: **Scott Robinson** License Number: **4839**

Comments: **Amended 11/30/11 Ref.# 9751**

Report Amended on by Request #9751

Lithology:
DESCRIPTION & COLOR OF FORMATION MATERIAL

From (ft)	To (ft)	Description
0	**80**	**clay**
80	**110**	**sand**
110	**165**	**ckat**
165	**175**	**sand**
175	**225**	**clay**
225	**255**	**sand**
255	**300**	**c;ay**
300	**310**	**sand**
310	**340**	**clay**
340	**355**	**sand**
355	**370**	**clay**
370	**400**	**sand**
400	**480**	**clay**
480	**490**	**sand**
490	**610**	**clay**
610	**645**	**sand**

Casing:
BLANK PIPE & WELL SCREEN DATA

Dia. (in.)	New/Used	Type	Setting From/To (ft.)
5	**n**	**casing pvc**	**0-610**
2.5	**n**	**liner galv.**	**595 615**
2.5	**n**	**ss rod base steel**	**615 645 .08**

IMPORTANT NOTICE FOR PERSONS HAVING WELLS DRILLED CONCERNING CONFIDENTIALITY

TEX. OCC. CODE Title 12, Chapter 1901.251, authorizes the owner (owner or the person for whom the well was drilled) to keep information in Well Reports confidential. The Department shall hold the contents of the well log confidential and not a matter of public record if it receives, by certified mail, a written request to do so from the owner.

Please include the report's Tracking Number on your written request.

Texas Department of Licensing and Regulation
P.O. Box 12157
Austin, TX 78711
(512) 334-5540

STATE OF TEXAS WELL REPORT for Tracking #73992

Owner:	**Centerpoint-Aldine Sub**	Owner Well #:	**No Data**
Address:	**1130 Aldine Mail Road Houston, TX**	Grid #:	**65-05-9**
Well Location:	**1130 Aldine Mail Road Houston, TX**	Latitude:	**29° 53' 14" N**
		Longitude:	**095° 24' 00" W**
Well County:	**Harris**	Elevation:	**No Data**
Type of Work:	**New Well**	Proposed Use:	**Domestic**

Drilling Start Date: **4/16/2004** Drilling End Date: **4/19/2004**

	Diameter (in.)	*Top Depth (ft.)*	*Bottom Depth (ft.)*
Borehole:	**6.5**	**0**	**409**

Drilling Method: **Mud (Hydraulic) Rotary**

Borehole Completion: **Straight Wall**

	Top Depth (ft.)	*Bottom Depth (ft.)*	*Description (number of sacks & material)*
Annular Seal Data:	**0**	**390**	**23**

Seal Method: **Pressure**

Sealed By: **ODCI**

Distance to Property Line (ft.): **No Data**

Distance to Septic Field or other concentrated contamination (ft.): **No Data**

Distance to Septic Tank (ft.): **No Data**

Method of Verification: **No Data**

Surface Completion: **Surface Slab Installed**

Water Level: **210 ft.** below land surface on **2004-04-19** Measurement Method: **Unknown**

Packers: **BP Seal 379'**

Type of Pump: **Submersible** Pump Depth (ft.): **294**

Well Tests: **Jetted** **Yield: 20 GPM**

	Strata Depth (ft.)	Water Type
Water Quality:	26	No Data

Chemical Analysis Made: **No**

Did the driller knowingly penetrate any strata which contained injurious constituents?: **No**

Certification Data: The driller certified that the driller drilled this well (or the well was drilled under the driller's direct supervision) and that each and all of the statements herein are true and correct. The driller understood that failure to complete the required items will result in the report(s) being returned for completion and resubmittal.

Company Information: **O'Day Drilling Company, Inc.**

2357 Garden Road
Pearland, TX 77581

Driller Name: **Angel Bautista** License Number: **4883**

Comments: **$dfs**

Lithology:
DESCRIPTION & COLOR OF FORMATION MATERIAL

From (ft)	To (ft)	Description
0	3	Top Soil
3	15	Clay
15	50	Sand
50	63	Clay
63	76	Sand
76	140	Clay
140	166	Sand
166	202	Clay
202	239	Sand
239	287	Clay
287	292	Sand
292	383	Clay
383	409	Sand

Casing:
BLANK PIPE & WELL SCREEN DATA

Dia. (in.)	New/Used	Type	Setting From/To (ft.)
4	New	PVC Casing	0 390 WW
2.5	New	PVC Liner	379 399 80
2.5	New	Superflo Screen	399 409 06

IMPORTANT NOTICE FOR PERSONS HAVING WELLS DRILLED CONCERNING CONFIDENTIALITY

TEX. OCC. CODE Title 12, Chapter 1901.251, authorizes the owner (owner or the person for whom the well was drilled) to keep information in Well Reports confidential. The Department shall hold the contents of the well log confidential and not a matter of public record if it receives, by certified mail, a written request to do so from the owner.

Please include the report's Tracking Number on your written request.

Texas Department of Licensing and Regulation
P.O. Box 12157
Austin, TX 78711
(512) 334-5540

5 Well #11

Send original copy by certified mail to the Texas Department of Water Resources P. O. Box 13087 Austin, Texas 78711

State of Texas
WATER WELL REPORT

For TDWR use only
Well No. 65-05-40
Located on map Loc 2
Received: 29 Sep

1) OWNER Laskey Baker (Name) Address Bammel N. Houston (Street or RFD) Houston (City) Tx. (State) (Zip)

2) LOCATION OF WELL: County Harris 15 miles in NW (N.E., S.W., etc.) direction from Houston (Town)

Driller must complete the legal description to the right with distance and direction from two intersecting section or survey lines, or he must locate and identify the well on an official Quarter- or Half-Scale Texas County General Highway Map and attach the map to this form.

☐ Legal description:
Section No. _____ Block No. _____ Township _____
Abstract No. _____ Survey Name _____
Distance and direction from two intersecting section or survey lines _____

☒ See attached map. #11, map on 65-05-609

3) TYPE OF WORK (Check):
☒ New Well ☐ Deepening ☐ Reconditioning ☐ Plugging

4) PROPOSED USE (Check):
☒ Domestic ☐ Industrial ☐ Public Supply ☐ Irrigation ☐ Test Well ☐ Other _____

5) DRILLING METHOD (Check):
☒ Mud Rotary ☐ Air Hammer ☐ Driven ☐ Bored ☐ Air Rotary ☐ Cable Tool ☐ Jetted ☐ Other _____

6) WELL LOG:
Date drilled 8/10/78

DIAMETER OF HOLE

Dia. (in.)	From (ft.)	To (ft.)
6-3/4	Surface	375

From (ft.)	To (ft.)	Description and color of formation material
0	55	Clay
55	149	Sand
149	156	Clay
156	225	Sand
225	277	Clay
277	350	Shale
350	375	Sand

7) BOREHOLE COMPLETION:
☐ Open Hole ☐ Straight Wall ☐ Underreamed
☐ Gravel Packed ☐ Other 2 String Cemented
If Gravel Packed give interval . . . from _____ ft. to _____ ft.

8) CASING, BLANK PIPE, AND WELL SCREEN DATA:

Dia. (in.)	New or Used	Steel, Plastic, etc. Perf., ~~Slotted~~, etc. Screen Mgf., if commercial	Setting (ft.) From	Setting (ft.) To	Gage Casing Screen
4		Casing	0	350	Sch
2-1/2		Liner	335	365	40
2-1/2		Slotted Screen	365	375	.012

CEMENTING DATA
Cemented from 350 ft. to 110 ft.
Method used Halliburton
Cemented by Robinson Water Wells (Company or Individual)

9) WATER LEVEL:
Static level 160 ft. below land surface Date 8/11/78
Artesian flow _____ gpm. Date _____

10) PACKERS: Type K Depth 335

11) TYPE PUMP:
☐ Turbin ☐ Jet ☒ Submersible ☐ Cylinder
☐ Other _____
Depth to pump bowls, cylinder, jet, etc., 220 ft.

12) WELL TESTS:
☐ Type Test: ☐ Pump ☐ Bailer ☐ Jetted ☐ Estimated
Yield: _____ gpm with _____ ft. drawdown after _____ hrs.

(Use reverse side if necessary)

13) WATER QUALITY:
Did you knowingly penetrate any strata which contained undesirable water? ☐ Yes ☒ No
If yes, submit "REPORT OF UNDESIRABLE WATER"
Type of water? potable Depth of strata _____
Was a chemical analysis made? ☐ Yes ☒ No

I hereby certify that this well was drilled by me (or under my supervision) and that each and all of the statements herein are true to the best of my knowledge and belief.

NAME M. E. Robinson, Jr. (Type or Print) Water Well Drillers Registration No. 1464

ADDRESS 11607 FM 149 (Street or RFD) Houston, (City) Tx. (State) 77086 (Zip)

(Signed) M. E. Robinson Jr. (Water Well Driller) Robinson Water Well Service, Inc. (Company Name)

Please attach electric log, chemical analysis, and other pertinent information, if available.

*Additional instructions on reverse side.

TDWR-0392

1Q
DUP

Send original copy by certified mail to the Texas Department of Water Resources P. O. Box 13087 Austin, Texas 78711

State of Texas
WATER WELL REPORT

ATTENTION OWNER: *Confidentiality Privilege Notice on Reverse Side*

For TDWR use only
Well No. 65-05-1Q
Located on map YES
Received: 7H

1) OWNER John Scarlett (Name) Address 14910 Welcome Lane (Street or RFD) Houston (City) Tx (State) 77014 (Zip)

2) LOCATION OF WELL: County Harris 18 miles in Northwest (N.E., S.W., etc.) direction from Houston (Town)

Driller must complete the legal description to the right with distance and direction from two intersecting section or survey lines, or he must locate and identify the well on an official Quarter- or Half-Scale Texas County General Highway Map and attach the map to this form.

☐ Legal description:
Section No. ____ Block No. ____ Township ____
Abstract No. ____ Survey Name ____
Distance and direction from two intersecting section or survey lines ____
☒ See attached map.

3) TYPE OF WORK (Check): ☒ New Well ☐ Deepening ☐ Reconditioning ☐ Plugging

4) PROPOSED USE (Check): ☒ Domestic ☐ Industrial ☐ Public Supply ☐ Irrigation ☐ Test Well ☐ Other ____

5) DRILLING METHOD (Check): ☒ Mud Rotary ☐ Air Hammer ☐ Driven ☐ Bored ☐ Air Rotary ☐ Cable Tool ☐ Jetted ☐ Other ____

6) WELL LOG:

Date drilled 4-24-80

DIAMETER OF HOLE

Dia. (in.)	From (ft.)	To (ft.)
63/4	Surface	180

From (ft.)	To (ft.)	Description and color of formation material
0	5	top soil
5	15	clay
15	32	sand
32	75	clay
75	118	sand
118	135	clay
135	154	sand
154	160	clay
160	180	sand
180	202	sand

(Use reverse side if necessary)

7) BOREHOLE COMPLETION:
☐ Open Hole ☐ Straight Wall ☐ Underreamed
☐ Gravel Packed ☒ Other cement well
If Gravel Packed give interval . . . from ____ ft. to ____ ft.

8) CASING, BLANK PIPE, AND WELL SCREEN DATA:

Dia. (in.)	New or Used	Steel, Plastic, etc. Perf., Slotted, etc. Screen Mgf., if commercial	Setting (ft.) From	Setting (ft.) To	Gage Casing Screen
4	N	Plastic	0	180	
	N	10' 2½" screen	192	202	8g
		14' blank			

CEMENTING DATA
Cemented from ____ ft. to ____ ft.
Method used pump pressure
Cemented by Aldine Pump & Well Service, Inc. (Company or Individual)

9) WATER LEVEL:
Static level 73 ft. below land surface Date 4-25-80
Artesian flow ____ gpm. Date ____

10) PACKERS: Type: K packers Depth:

11) TYPE PUMP:
☐ Turbine ☐ Jet ☒ Submersible ☐ Cylinder ☐ Other ____
Depth to pump bowls, cylinder, jet, etc., 120 ft.

12) WELL TESTS:
☐ Type Test: ☒ Pump ☐ Bailer ☐ Jetted ☐ Estimated
Yield: 10 gpm with ____ ft. drawdown after 1 hrs.

13) WATER QUALITY:
Did you knowingly penetrate any strata which contained undesirable water? ☐ Yes ☒ No
If yes, submit "REPORT OF UNDESIRABLE WATER"
Type of water? ____ Depth of strata ____
Was a chemical analysis made? ☐ Yes ☐ No

I hereby certify that this well was drilled by me (or under my supervision) and that each and all of the statements herein are true to the best of my knowledge and belief.

NAME Vernon W. Gray (Type or Print) Water Well Drillers Registration No. 2011

ADDRESS 2226 Aldine Bender (Street or RFD) Houston (City) Texas (State) 77032 (Zip)

(Signed) Vernon W. Gray (Water Well Driller) Aldine Pump & Well Service, Inc. (Company Name)

Please attach electric log, chemical analysis, and other pertinent information, if available.

TDWR-0392 (Rev. 1-12-79)

DEPARTMENT OF WATER RESOURCES COPY

IMPORTANT NOTICE FOR PERSONS
HAVING WELLS DRILLED CONCERNING
PRIVILEGE OF CONFIDENTIALITY

The Water Well Drillers Board and the Department of Water Resources are concerned that some persons having water wells drilled may not be aware of the confidentiality

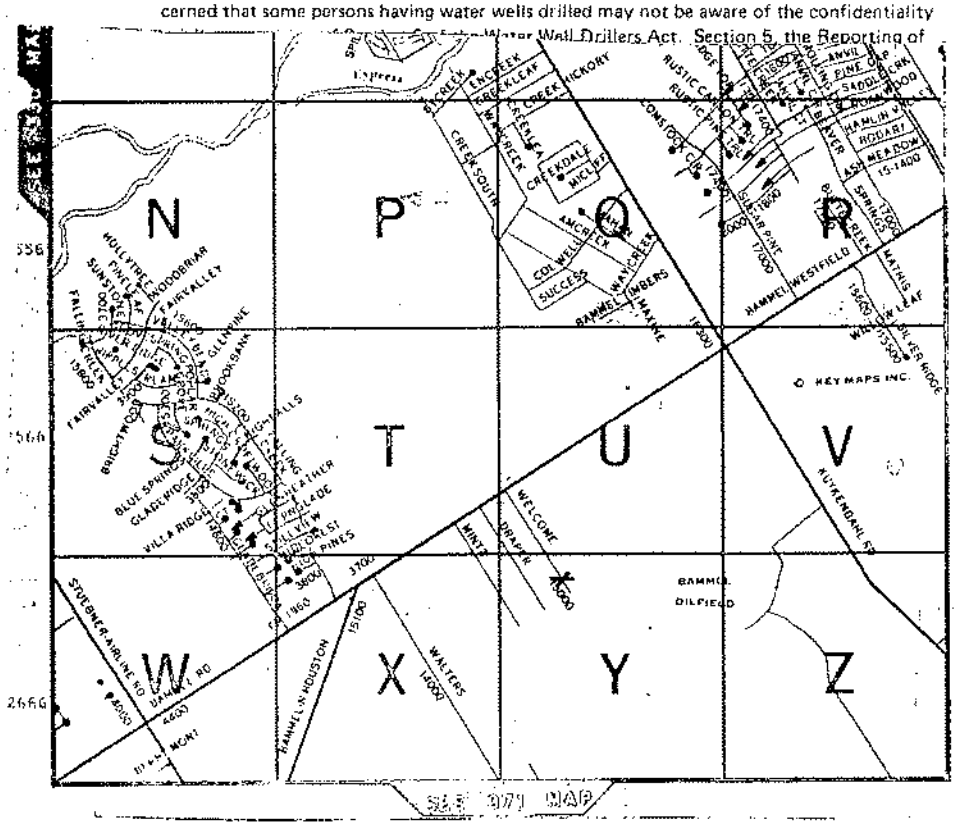

RECEIVED
MAY 29 1980
DEPT. OF
WATER RESOURCES

RECEIVED
OCT 31 1980
CR/TDWR

RECEIVED
OCT 31 1980
CR/TDWR

Send original copy by certified return receipt requested mail 'DLR, P.O. Box 12157, Austin, TX 78711

ATTENTION OWNER: Confidentiality Privilege Notice on reverse side of Well Owner's copy (pink)

State of Texas
WELL REPORT

Texas Department of Licensing & Regulation
P.O. Box 12157
Austin, TX 78711
512-463-7880

1) OWNER Jim Gegelman (Name) ADDRESS 15002 Welcome Ln. (Street or RFD) Houston (City) Tx. (State) 77014 (Zip)

2) ADDRESS OF WELL'S LOCATION: County HARRIS Same (Street, RFD or other) (City) (State) (Zip) Long. _____ Lat. _____ Grid # 65-05-1

3) TYPE OF WORK (Check): ☑ New Well ☐ Deepening ☐ Reconditioning ☐ Plugging

4) PROPOSED USE (Check): ☐ Monitor ☐ Environmental Soil Boring ☑ Domestic ☐ Industrial ☐ Irrigation ☐ Injection ☐ Public Supply ☐ De-watering ☐ Testwell
If Public Supply well, were plans submitted to the TNRCC? ☐ Yes ☐ No

5)

6) WELL LOG:
Date Drilling:
Started 3-10-03
Completed 3-11-03

DIAMETER OF HOLE

Dia. (in.)	From (ft.)	To (ft.)
7 7/8	Surface	20
6 3/4	20	276
4 1/2	276	300

7) DRILLING METHOD (Check): ☐ Driven ☐ Air Rotary ☑ Mud Rotary ☐ Bored ☐ Air Hammer ☐ Cable Tool ☐ Jetted ☐ Other _____

N

From (ft.)	To (ft.)	Description and color of formation material
0	11	C
11	38	S
38	84	C
84	154	S
154	162	C
162	171	S
171	204	C
204	239	S
239	245	C
245	290	S
290	300	Krotty/Broken

(Use reverse side of Well Owner's copy, if necessary)

8) Borehole Completion (Check): ☐ Open Hole ☐ Straight Wall ☐ Underreamed ☐ Gravel Packed ☑ Other 2-String
If Gravel Packed give interval from _____ ft. to _____ ft.

CASING, BLANK PIPE, AND WELL SCREEN DATA:

Dia. (in.)	New or Used	Steel, Plastic, etc. Perf., Slotted, etc. Screen Mfg., if commercial	Setting (ft.) From	Setting (ft.) To	Gage Casing Screen
4	N	PVC	0	276	Sch 40
2 1/2	N	PVC Screen	276	286	#10
2 1/2	N	PVC Liner	261 1/2	276	Sch 40

9) CEMENTING DATA
Cemented from 226 ft. to 276 ft. No. of sacks used 5
0 ft. to 100 ft. No. of sacks used 11
Method used circ./Trumy
Cemented by Lowe Water Wells, Inc.
Distance to septic system field lines or other concentrated contamination 100 ft. +
Method of verification of above distance MEASURED

13) ☐ Well plugged within 48 hours

Casing left in well: From (ft)	Casing left in well: To (ft)	Cement/bentonite placed in well: From (ft)	Cement/bentonite placed in well: To (ft)	Sacks used:

10) SURFACE COMPLETION
☐ Specified Surface Slab Installed
☑ Specified Sleeve Installed Sch 80 PVC
☐ Pitless Adapter Used
☐ Approved Alternative Procedure Used

14) TYPE PUMP:
☐ Turbine ☐ Jet ☐ Submersible ☐ Cylinder
☑ Other WELL ONLY
Depth to pump bowls, cylinder, jet, etc., _____ ft.

15) WELL TESTS:
Type test: ☐ Pump ☐ Bailer ☑ Jetted ☑ Estimated
Yield: 20 gpm with _____ ft. drawdown after _____ hrs.

11) WATER LEVEL:
Static level 129 ft. below land surface Date 3-11-03
Artesian flow _____ gpm. Date _____

16) WATER QUALITY:
Did you knowingly penetrate any strata which contained undesirable constituents?
☐ Yes ☑ No If yes, submit "REPORT OF UNDESIRABLE WATER"
Type of water? _____ Depth of strata _____
Was a chemical analysis made? ☐ Yes ☐ No

12) PACKERS:

Type	Depth
RXR K-Packer @	261 1/2

RECEIVED
TDLR MAIL ROOM
MAY 05 2003
SH

I certify that I drilled this well (or the well was drilled under my direct supervision) and that each and all of the statements herein are true and correct. I understand that failure to complete items 1 thru 16 will result in the log(s) being returned for completion and resubmittal.

COMPANY NAME Lowe Water Wells, Inc. (Type or print) WELL DRILLER'S LICENSE NO. 4628-WI

ADDRESS P.O. Box 89 (Street or RFD) Porter, (City) Tx. (State) 77365 (Zip)

(Signed) Terry W. Lowe (Licensed Well Driller) (Signed) _____ (Registered Driller Trainee)

Please attach electric log, chemical analysis, and other pertinent information, if available.

TDLR FORM 001WWD (4/98) White - TDLR Yellow - DRILLER Pink - WELL OWNER

10/26/2020
05:10:15

Texas Commission on Environmental Quality
DWW Water System Summary Sheet

PWS ID	PWS Name	Central Registry RN
TX1011239	NORTHWOODS MONTESSORI SCHOOL	RN101245199

Organization/Customer *	Central Registry CN
NORTHWOODS MONTESSORI SCHOOL INC	CN600681548

*Regulatory mail will be addressed to this organization/person

All Water System Contacts

Type	Contact	Communication
AC - Administrative Contact - PRESIDENT	STATINGER, VIRGINIA 14901 WELCOME LN HOUSTON, TX 77014-1405	**Phone Type** / **Value** BUS - Business / 281-444-9433
EC - Emergency Contact - DIRECTOR	GOSS, CARITA, M 14901 WELCOME LN HOUSTON, TX 77014-1405	**Electronic Type** / **Value** **Phone Type** / **Value** BUS - Business / 281-444-9433 MOB - Mobile / 832-754-9356
ECS - Emergency Contact - Secondary	VAZQUEZ, DOLORES 14901 WELCOME LN HOUSTON, TX 77014-1405	**Electronic Type** / **Value** **Phone Type** / **Value** BUS - Business / 281-444-9433 MOB - Mobile / 832-689-8391
OW - Owner	NORTHWOODS MONTESSORI SCHOOL INC 14901 WELCOME LN HOUSTON, TX 77014-1405	
PWS - Public Water System Contact	PALAMOUNTAIN, PAULA	

Operator Grade	Number

Water Operator Licenses

No Licensing Data for this PWS

Owner Type	Owner Type Options: COUNTY, DISTRICT, FEDERAL GOVERNMENT, INVESTOR OWNED, MUNICIPALITY, NATIVE AMERICAN, PRIVATE, STATE GOVERNMENT, WATER SUPPLY CORPORATION
Private	

System Type	System Type Options: COMMUNITY, TRANSIENT/NON-COMMUNITY, NON-PUBLIC, NON-TRANSIENT/NON-COMMUNITY
NTNC - NON-TRANSIENT/NON-COMMUNITY	

Population Type	Population Served	# of Connect	# I/C w/other PWS
NonResidential	60	3	0

Total Product (MGD)	Average Daily Consump.	Max Daily Demand (MGD)	Total Storage (MG)	Elev. Storage (MG)	Service Pump Cap.	Max.Purchase Cap. (MGD/GPM)	Pressure Tank Cap. (MG)

Activity Status	Inactivation Date
A - ACTIVE	

Last Survey Date	Surveyor	Survey Type	Region	County
11/08/2018	CHISARA ANORUO	Sanitary Survey	HOUSTON	HARRIS
12/14/2012	MELODY, E KIRKSEY	Sanitary Survey	HOUSTON	HARRIS
02/21/2007	HUYEN, D LUU	Sanitary Survey	HOUSTON	HARRIS

(Treatment Plant)							
Entry Point	EP Name/Source Summation (Activity Status)	Plant Name (Activity Status)	Plant Num	Chemical Mon Type	Chem Sample Point	Distribution Mon Type	Dist Sample Point
EP001	TRT-TAP / Ground Water(A)	PLANT - 14901 WELCOME LN(A)	TP6110		NO		NO

Train:	Unnamed			
(Treatments)				
Disinfection Zone	Treatment Sequence	Objective	Process	Treatment
null	null	D	423	HYPOCHLORINATION, PRE

(Active Sources)						
Source Number	Source Name (Activity Status)	Operational Status	Source Type	Depth	Tested GPM	Rated GPM
G1011239A	1 - 14901 WELCOME LN / N SIDE OF SCHOOL (A)	P	G	300	25 GPM	25 GPM

Drill Date		Source Summary		
01/01/1913		CHICOT		
GPS Latitude (decimal)	GPS Longitude (decimal)	GPS Elevation	GPS Date	Seller
29.995399	-95.470253	119	05/03/2006	Not Purchasing

(Inactive/Offline Sources)			
SourceNumber	Name	Status	Depth

Code Explanations
Monitoring Type Codes: (GW) GROUNDWATER , (GUP) GROUNDWATER UNDER THE INFLUENCE - PURCHASED , (SWP) SURFACE WATER - PURCHASED , (GU) GROUNDWATER UNDER THE INFLUENCE OF SURFACE WATER , (N) NO SOURCES , (SW) SURFACE WATER
Activity Status Codes: (A) ACTIVE , (D) DELETED/DISSOLVED , (I) INACTIVE , (P) PROPOSED ,
Operational Status Codes: (E) EMERGENCY , (I) INTERIM/PEAK (O) OTHER , (P) PERMANENT , (S) SEASONAL
Source Types: (G) GROUND WATER , (S) SURFACE WATER , (U) GROUND WATER UNDER THE INFLUENCE

- End of Report -

At the time of your query this data was the most current information available from our database, which is in real time. Every effort was made to retrieve it according to your query. Thank-you for using DWW.

STATE OF TEXAS WELL REPORT for Tracking #347501

Owner:	**Willie Pickens**	Owner Well #:	**1**
Address:	**15012 Welcome Lane Houston, TX 77368**	Grid #:	**65-05-1**
Well Location:	**15012 Welcome Lane Houston, TX 77368**	Latitude:	**29° 59' 47" N**
		Longitude:	**095° 28' 14" W**
Well County:	**Harris**	Elevation:	**121 ft. above sea level**
Type of Work:	**New Well**	Proposed Use:	**Domestic**

Drilling Start Date: **11/6/2013** Drilling End Date: **11/8/2013**

	Diameter (in.)	*Top Depth (ft.)*	*Bottom Depth (ft.)*
Borehole:	**7**	**0**	**270**
	3.5	**270**	**290**

Drilling Method: **Mud (Hydraulic) Rotary**

Borehole Completion: **Two-string**

	Top Depth (ft.)	*Bottom Depth (ft.)*	*Description (number of sacks & material)*
Annular Seal Data:	**0**	**100**	**10 cement**
	170	**270**	**12 cement**

Seal Method: **Unknown**

Sealed By: **Haliburton / Tremie**

Distance to Property Line (ft.): **25**

Distance to Septic Field or other concentrated contamination (ft.): **80**

Distance to Septic Tank (ft.): **No Data**

Method of Verification: **Owner**

Surface Completion: **Surface Sleeve Installed**

Water Level: **110 ft.** below land surface, and **0 GPM** artesian flow on **2013-11-08**

Measurement Method: **Unknown**

Packers: **Formation 100'**
K-packer 260'

Type of Pump: **Jet**

Pump Depth (ft.): **220**

Well Tests: **Pump** **Yield: 15 GPM with 0 ft. drawdown after 1 hours**

	Strata Depth (ft.)	Water Type
Water Quality:	**218-290**	**Potable**

Chemical Analysis Made: **No**

Did the driller knowingly penetrate any strata which contained injurious constituents?: **No**

Certification Data: The driller certified that the driller drilled this well (or the well was drilled under the driller's direct supervision) and that each and all of the statements herein are true and correct. The driller understood that failure to complete the required items will result in the report(s) being returned for completion and resubmittal.

Company Information: **Coastal Waterwell Services Inc.**

P.O. Box 745
Porter, TX 77365

Driller Name: **Melvin Gehrels** License Number: **54857**

Comments: **No Data**

Lithology:
DESCRIPTION & COLOR OF FORMATION MATERIAL

Top (ft.)	Bottom (ft.)	Description
0	**28**	**clay**
28	**89**	**sand**
89	**121**	**clay**
121	**156**	**sand**
156	**212**	**clay**
212	**218**	**rock**
218	**290**	**sand**

Casing:
BLANK PIPE & WELL SCREEN DATA

Dia. (in.)	New/Used	Type	Setting From/To (ft.)
4	**N**	**Plastic**	**0-270**
2.5	**N**	**Slotted**	**270-290**

40
6

IMPORTANT NOTICE FOR PERSONS HAVING WELLS DRILLED CONCERNING CONFIDENTIALITY

TEX. OCC. CODE Title 12, Chapter 1901.251, authorizes the owner (owner or the person for whom the well was drilled) to keep information in Well Reports confidential. The Department shall hold the contents of the well log confidential and not a matter of public record if it receives, by certified mail, a written request to do so from the owner.

Please include the report's Tracking Number on your written request.

Texas Department of Licensing and Regulation
P.O. Box 12157
Austin, TX 78711
(512) 334-5540

ORIGINAL

Attention Owner: Confidentiality Privilege Notice on reverse side of owner's copy.

Texas Department of License and Regulation

Water Well Driller/Pump Installer Program
P.O. Box 12157 Austin, Texas 78711 (512) 463-7880 FAX (512) 463-8616
Toll free (800) 803-9202
Email address: water.well@license.state.tx.us

This form must be completed and filed with the department and owner within 60 days upon completion of the well.

WELL REPORT

A. WELL IDENTIFICATION AND LOCATION DATA

1) OWNER

Name	Address	City	State	Zip
CHUCK DWYER	17007 S. BEAR CREEK	HOUSTON	TX	77084

2) WELL LOCATION

County	Physical Address	City	State	Zip
HARRIS	1303 NORTH VISTA	HOUSTON	TX	77073

Lat. 30 | 03 | 57 Long. 95 | 32 | 61 Grid # 60-61-8

3) Type of Work
☑ New Well ☐ Deepening
☐ Reconditioning

4) Proposed Use (check) ☐ Monitor ☐ Environmental Soil Boring ☑ Domestic
☐ Industrial ☐ Irrigation ☐ Injection ☐ Public Supply ☐ De-watering ☐ Testwell
If Public Supply well, were plans submitted to the TNRCC? ☐ Yes ☐ No

5) N↑ X

6) Drilling Date
Started 2/9/01
Completed 2/12/01

Diameter of Hole

Dia. (in)	From (ft)	To (ft)
7 1/4	0	220

7) Drilling Method (check) ☐ Driven
☐ Air Rotary ☑ Mud Rotary ☐ Bored
☐ Air Hammer ☐ Cable Tool ☐ Jetted
☐ Other 2 STRING

From (ft)	To (ft)	Description and color of formation material
0	35	CLAY
35	80	SAND
80	125	CLAY
125	150	SHALE
150	200	CLAY
200	220	SAND

(Use reverse side of Well Owner's copy, If necessary)

8) Borehole Completion ☐ Open Hole ☐ Straight Wall
☐ Under-reamed ☐ Gravel Packed ☑ Other CEMENTED
If Gravel Packed give the interval from ft. to ft.

Casing, Blank Pipe, and Well Screen Data

Dia. (in.)	New Or Used	Steel, Plastic, etc. Perf., Slotted, etc. Screen Mfg., if commercial	Setting (ft) From	To	Gage Casing Screen
4	N	PVC CASING	0	200	40
2 ½	N	PVC LINER	195	200	40
2 ½	N	PVC SCREEN	200	220	008

9) Cementing Data
Cementing from 200 ft. to 15 ft. # of sacks used 10
15 ft. to 0 ft. # of sacks used 13
Method Used HALIBURTON
Cementing By GLEN R. BONDS
Distance to septic system field or other concentrated contamination NA ft.
Method of verification of above distance NA

13) Plugged ☐ Well plugged within 48 hours
Casing left in well: Cement/Bentonite placed in well:

From (ft)	To (ft)	From (ft)	To (ft)	Sacks used

10) Surface Completion
☐ Specified Surface Slab Installed
☐ Specified Surface Sleeve Installed
☐ Pitless Adapter Used
☑ Approved Alternative Procedure Used

14) Typepump
☐ Turbine ☐ Jet ☑ Submersible ☐ Cylinder
☐ Other
Depth to pump bowls, cylinder, jet, etc., 180 ft.

11) Water Level
Static level 135 ft. below Date 2/12/01
Artesian Flow gpm. Date / /

15) Water Test
Typetest ☐ Pump ☐ Bailer ☐ Jetted ☑ Estimated
Yield: 30 gpm with ft. drawdown after hrs.

16) Water Quality
Did you knowingly penetrate any strata which contain undesirable constituents?
☐ Yes ☐ NO If yes, did you submit a REPORT OF UNDESIRABLE WATER?
Type of water GOOD Depth of Strata 20 FT.
Was a chemical analysis made? ☐ Yes ☑ No

12) Packers

			Type	Depth
4	X	2 ½	TRI-SEAL	195 FT.

Company or Individual's Name (type or print) NORTHWEST WATER WELLS (Glen Bonds) Lic. No. 50950-WP
Address 25143 FM 1488 City MAGNOLIA State TEXAS Zip 77355
Signature Glen R. Bonds EMP # 2/19/01 Signature / /
Licensed Driller/Pump Installer Date Apprentice Date

MAR 23 2001
COMMENT

TDLR FORM 004WWD Copies to TDLR - Owner - Driller/Pump Installer Form provided by Forms On-A-Disk, Inc. · Dallas, Texas · (214) 340-8429

Send original copy by certified mail to the Texas Water Development Board P. O. Box 13087 Austin, Texas 78711

State of Texas

WATER WELL REPORT

For TWDB use only
Well No.
Located on map
Received:

1) OWNER:
Person having well drilled JERRY VIERNON (Name) Address 13300 CRISMAN RD (Street or RFD) HOUSTON (City) TEX (State)

Landowner SAME (Name) Address (Street or RFD) (City) (State)

2) LOCATION OF WELL:
County HARRIS, 12 miles in N/E (N.E., S.W., etc.) direction from HOUSTON TEX (Town)

Locate by sketch map showing landmarks, roads, creeks, hiway number, etc.* (Use reverse side if necessary)

North ↑

or

Give legal location with distances and directions from adjacent sections or survey lines.

Labor League
Block Survey
Abstract No.
(NW¼ NE¼ SW¼ SE¼) of Section

3) TYPE OF WORK (Check): New Well, Deepening, Reconditioning, Plugging

4) PROPOSED USE (Check): Domestic, Industrial, Municipal, Irrigation, Test Well, Other

5) TYPE OF WELL (Check): Rotary, Driven, Dug, Cable, Jetted, Bored

6) WELL LOG:
Diameter of hole 6½ in. Depth drilled 345 ft. Depth of completed well 345 ft. Date drilled 10-30-73
All measurements made from 1 ft. above ground level.

From (ft.)	To (ft.)	Description and color of formation material
0	27	CLAY
29	31	SAND
31	45	RED CLAY
45	55	SAND
55	91	RED CLAY
91	98	SAND
98	181	HARD RED CLAY
181	191	FINE SAND
191	325	HARD CLAY (RED)
325	345	SAND

(Use reverse side if necessary)

9) Casing:
Type: Old, New ✓, Steel, Plastic ✓, Other
Cemented from 325 ft. to 1 ft.

Diameter (inches)	Setting From (ft.)	Setting To (ft.)	Gage
4	P.V.C.	SCH	40

10) Screen:
Type UNDER BAR
Perforated, Slotted

Diameter (inches)	Setting From (ft.)	Setting To (ft.)	Slot Size
2½	345	325	12 (H)

7) Completion (Check): LEAD SEAL
Straight wall, Gravel packed, Other
Under reamed, Open Hole

8) WATER LEVEL:
Static level 189 ft. below land surface Date 10-30-73
Artesian pressure lbs. per square inch Date
Depth to pump bowls, cylinder, jet, etc., ft. below land surface.

11) WELL TESTS:
Was a pump test made? Yes ✓ No If yes, by whom?
Yield: 900 GPH with 4 ft. drawdown after 1 hrs.
Bailer test gpm with: ft. drawdown after hrs.
Artesian flow gpm
Temperature of water

12) WATER QUALITY:
Was a chemical analysis made? Yes
Did any strata contain undesirable water? Yes
Type of water? depth of strata 20 FT

I hereby certify that this well was drilled by me (or under my supervision) and that each and all of the statements herein are true to the best of my knowledge and belief.

NAME BRUND DIETZ (Type or Print) Water Well Drillers Registration No. 323

ADDRESS 3051 ROTHERMEL (Street or RFD) HOUSTON (City) TEXAS (State)

(Signed) Brund Dietz (Water Well Driller) DIETZ PUMP WELL SERVICE (Company Name)

Please attach electric log, chemical analysis, and other pertinent information, if available.

*Additional instructions on reverse side.

TWDB-WD-A

4820115044

CATION OF WELL:

The sketch showing the well location must be as accurate as possible, showing landmarks, in sufficient detail so that the well may be plotted on a General Highway Map of the county in which the well is located.

Reference points from which distances are measured and directions given should be of a permanent nature (e.g. highway intersections, center of towns, river and creek bridges, railroad crossings). The distance and direction from the nearest town should always be indicated.

When giving a legal description include a sketch showing location of the well within the described area, e.g. survey abstract.

Information furnished in Section 2) of the TWDB-GW-53 is very important. Unless the well can be accurately located on a map the value of the other data contained in the Report is greatly reduced.

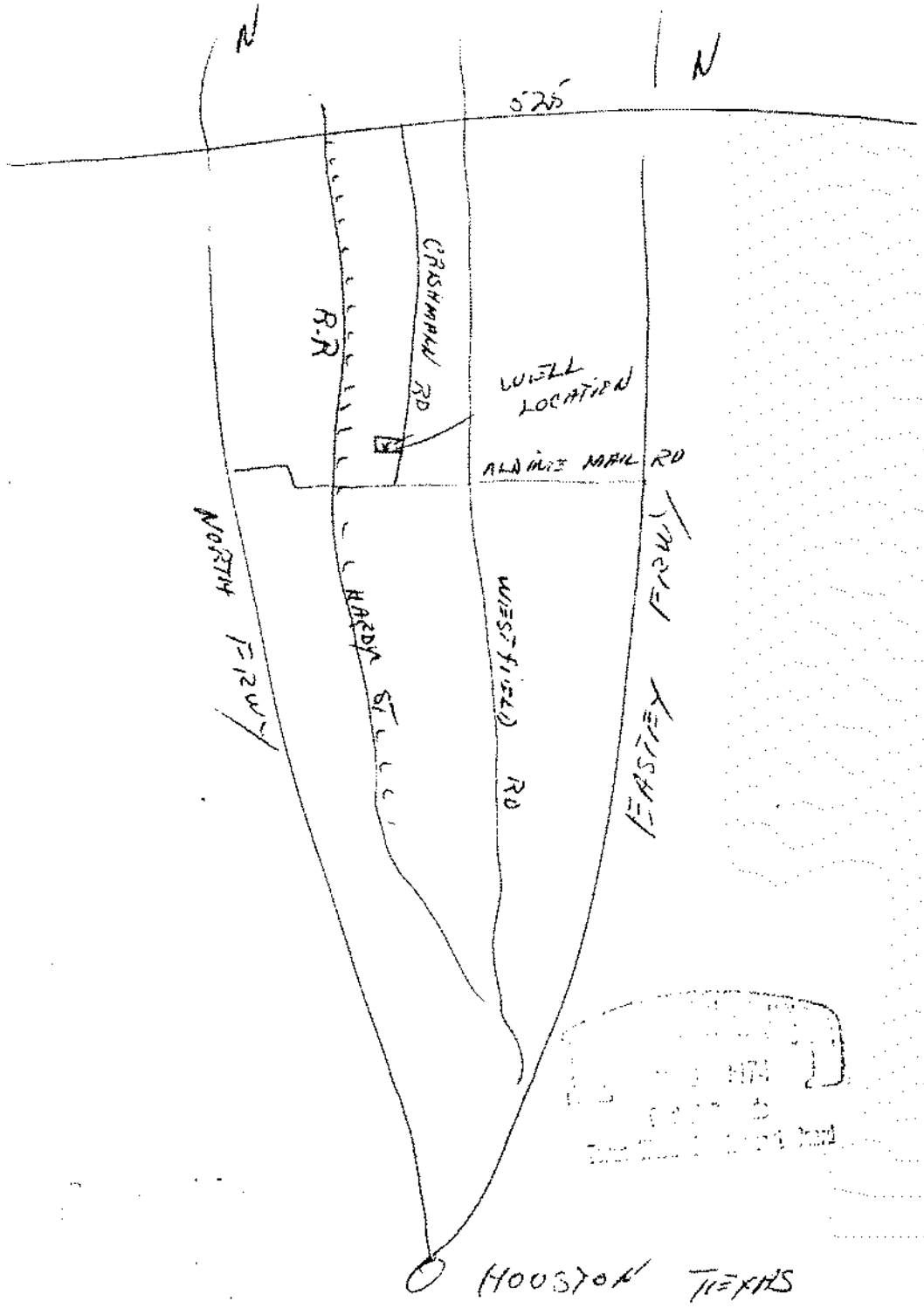

STATE OF TEXAS WELL REPORT for Tracking #479085

Owner:	**Billy Joe McFall**	Owner Well #:	**No Data**
Address:	**13413 Champaign St. Houston , TX 77039**	Grid #:	**65-06-7**
		Latitude:	**29° 54' 31" N**
Well Location:	**13413 Champaign St. Houston, TX 77039**	Longitude:	**095° 21' 46" W**
Well County:	**Harris**	Elevation:	**No Data**
Type of Work:	**New Well**	Proposed Use:	**Domestic**

Drilling Start Date: **5/9/2018** Drilling End Date: **5/9/2018**

	Diameter (in.)	*Top Depth (ft.)*	*Bottom Depth (ft.)*
Borehole:	**5.5**	**0**	**90**

Drilling Method: **Mud (Hydraulic) Rotary**

Borehole Completion: **Gravel Packed**

	Top Depth (ft.)	*Bottom Depth (ft.)*	*Description (number of sacks & material)*
Annular Seal Data:	**0**	**10**	**Cement 5 Bags/Sacks**
	10	**80**	**Bentonite 8 Bags/Sacks**

Seal Method: **Pressure**

Sealed By: **Driller**

Distance to Property Line (ft.): **5**

Distance to Septic Field or other concentrated contamination (ft.): **No Data**

Distance to Septic Tank (ft.): **50**

Method of Verification: **Customer**

Surface Completion: **Surface Sleeve Installed** **Surface Completion by Driller**

Water Level: **55 ft.** below land surface on **2018-05-09**

Packers: **No Data**

Type of Pump: **Jet** Pump Depth (ft.): **75**

Well Tests: **Jetted** **Yield: 8 GPM with 10 ft. drawdown after 2 hours**

	Strata Depth (ft.)	Water Type
Water Quality:	**No Data**	**No Data**

Chemical Analysis Made: **No**

Did the driller knowingly penetrate any strata which contained injurious constituents?: **No**

Certification Data: The driller certified that the driller drilled this well (or the well was drilled under the driller's direct supervision) and that each and all of the statements herein are true and correct. The driller understood that failure to complete the required items will result in the report(s) being returned for completion and resubmittal.

Company Information: **Raymond Services**

No Data

Driller Name: **Zachary Proctor** License Number: **54847**

Comments: **No Data**

Lithology:
DESCRIPTION & COLOR OF FORMATION MATERIAL

Top (ft.)	Bottom (ft.)	Description
0	3	Top Soil
3	10	Sand/Clay
10	20	Brown Clay
20	45	Red Clay
45	47	Red Sand # 6
47	75	Red Clay
75	76	Rock
76	90	Brown Sand # 8

Casing:
BLANK PIPE & WELL SCREEN DATA

Dia (in.)	Type	Material	Sch./Gage	Top (ft.)	Bottom (ft.)
2		New Plastic (PVC)	40	0	80
2	Screen	New Plastic (PVC)	6	80	90

IMPORTANT NOTICE FOR PERSONS HAVING WELLS DRILLED CONCERNING CONFIDENTIALITY

TEX. OCC. CODE Title 12, Chapter 1901.251, authorizes the owner (owner or the person for whom the well was drilled) to keep information in Well Reports confidential. The Department shall hold the contents of the well log confidential and not a matter of public record if it receives, by certified mail, a written request to do so from the owner.

Please include the report's Tracking Number on your written request.

Texas Department of Licensing and Regulation
P.O. Box 12157
Austin, TX 78711
(512) 334-5540

STATE OF TEXAS WELL REPORT for Tracking #101457

Owner:	**Aldine Management**	Owner Well #:	**No Data**
Address:	**8134 Breezeway Houston, TX 77040**	Grid #:	**65-06-7**
		Latitude:	**29° 54' 33" N**
Well Location:	**13501 Chrisman Houston, TX 77039**	Longitude:	**095° 21' 37" W**
Well County:	**Harris**	Elevation:	**No Data**
Type of Work:	**New Well**	Proposed Use:	**Public Supply**

Drilling Start Date: **8/29/2003** Drilling End Date: **9/2/2003** **Plans Approved by TCEQ - YES**

	Diameter (in.)	*Top Depth (ft.)*	*Bottom Depth (ft.)*
Borehole:	**8.75**	**0**	**504**
	4.75	**504**	**519**

Drilling Method: **Mud (Hydraulic) Rotary**

Borehole Completion: **Straight Wall**

	Top Depth (ft.)	*Bottom Depth (ft.)*	*Description (number of sacks & material)*
Annular Seal Data:	**0**	**504**	**57**

Seal Method: **Halliburton Trimme**

Sealed By: **Bussell & Sons**

Distance to Property Line (ft.): **No Data**

Distance to Septic Field or other concentrated contamination (ft.): **No Data**

Distance to Septic Tank (ft.): **No Data**

Method of Verification: **No Data**

Surface Completion: **Surface Slab Installed**

Water Level: **222 ft.** below land surface on **2003-09-03** Measurement Method: **Unknown**

Packers: **K Packer 493**

Type of Pump: **Submersible** Pump Depth (ft.): **378**

Well Tests: **Jetted** **Yield: 40 GPM**

	Strata Depth (ft.)	Water Type
Water Quality:	**No Data**	**No Data**

Chemical Analysis Made: **No**

Did the driller knowingly penetrate any strata which contained injurious constituents?: **No**

Certification Data: The driller certified that the driller drilled this well (or the well was drilled under the driller's direct supervision) and that each and all of the statements herein are true and correct. The driller understood that failure to complete the required items will result in the report(s) being returned for completion and resubmittal.

Company Information: **Bussell & Sons, LLC**

P.O. Box 874
Tomball, TX 77377

Driller Name: **Craig Bussell** License Number: **2035**

Apprentice Name: **Jason Beam**

Comments: **$dfs**

Lithology:
DESCRIPTION & COLOR OF FORMATION MATERIAL

Top (ft.)	Bottom (ft.)	Description
0	**18**	**Clay**
18	**23**	**Sand**
23	**146**	**Clay**
146	**164**	**Sand**
164	**169**	**Clay**
169	**175**	**Sand**
175	**190**	**Clay**
190	**230**	**Sand**
230	**250**	**Clay**
250	**256**	**Sand**
256	**309**	**Clay**
309	**337**	**Sand**
337	**343**	**Clay**
343	**362**	**Sand**
362	**385**	**Clay**
385	**408**	**Sand**
408	**432**	**Clay**

Casing:
BLANK PIPE & WELL SCREEN DATA

Dia. (in.)	New/Used	Type	Setting From/To (ft.)
5	**New**	**PVC Casing**	**0 504**
3	**New**	**Galvanized Liner**	**493 504**
3	**New**	**SSRB**	**504 519 .012**

432	449	Sand
449	455	Clay
455	461	Sand
461	477	Clay
477	489	Sand
489	504	Clay
504	520	Sand

IMPORTANT NOTICE FOR PERSONS HAVING WELLS DRILLED CONCERNING CONFIDENTIALITY

TEX. OCC. CODE Title 12, Chapter 1901.251, authorizes the owner (owner or the person for whom the well was drilled) to keep information in Well Reports confidential. The Department shall hold the contents of the well log confidential and not a matter of public record if it receives, by certified mail, a written request to do so from the owner.

Please include the report's Tracking Number on your written request.

Texas Department of Licensing and Regulation
P.O. Box 12157
Austin, TX 78711
(512) 334-5540

Send original copy by certified mail to: TNRCC, P.O. Box [illegible]7, Austin, TX 78711-3087

Please use black ink.

ATTENTION OWNER: *Confidentiality Privilege Notice on Reverse Side*

State of Texas
WELL REPORT

Texas Water Well Drillers Advisory Council
P.O. Box 13087
Austin, TX 78711-3087
512-239-0530

1) **OWNER** LEE DAVIS (Name) **ADDRESS** 5910 HAVENWOODS DRIVE (Street or RFD) HOUSTON (City) TX (State) 77066 (Zip)

2) **ADDRESS OF WELL:** County HARRIS 13402 CHRISMAN (Street, RFD or other) HOUSTON (City) TX (State) 77039 (Zip) **GRID #** 65-06-4

3) **TYPE OF WORK (Check):** ☒ New Well ☐ Deepening ☐ Reconditioning ☐ Plugging

4) **PROPOSED USE (Check):** ☐ Monitor ☐ Environmental Soil Boring ☒ Domestic ☐ Industrial ☐ Irrigation ☐ Injection ☐ Public Supply ☐ De-watering ☐ Testwell
If Public Supply well, were plans submitted to the TNRCC? ☐ Yes ☐ No

5)

6) **WELL LOG:**
Date Drilling: Started 11-6- 19 95 Completed 11-7- 19 95

DIAMETER OF HOLE

Dia. (in.)	From (ft.)	To (ft.)
6-3/4	Surface	380
3-7/8	380	408

7) **DRILLING METHOD (Check):** ☐ Driven ☐ Air Rotary ☒ Mud Rotary ☐ Bored ☐ Air Hammer ☐ Cable Tool ☐ Jetted ☐ Other

N

From (ft.)	To (ft.)	Description and color of formation material
0	10	CLAY
10	40	SAND
40	100	CLAY & SHALE
100	160	SAND
160	240	SANDY SHALE
240	300	CLAY & ROCK
300	340	SHALE & ROCK
340	360	CLAY
360	408	SAND

(Use reverse side if necessary)

RECEIVED
JUL 26 1996
TEXAS NATURAL RESOURCE CONSERVATION COMMISSION

8) **Borehole Completion (Check):** ☐ Open Hole ☐ Straight Wall ☐ Underreamed ☐ Gravel Packed ☒ Other 2 STRING
If Gravel Packed give interval ... from _____ ft. to _____ ft.

CASING, BLANK PIPE, AND WELL SCREEN DATA:

Dia. (in.)	New or Used	Steel, Plastic, etc. Perf., Slotted, etc. Screen Mfg., if commercial	Setting (ft.) From	Setting (ft.) To	Gage Casting Screen
4	N	CASING	0	376	Sch 40
2½	N	LINER	368	388	Sch 40
2½	N	SCREEN	388	408	.012

9) **CEMENTING DATA** [Rule 338.44(1)]
Cemented from 376 ft. to 0 ft. No. of sacks used 18
0 ft. to 15 ft. No. of sacks used 8
Method used HALLIBURTON
Cemented by ROBINSON WATER WELL
Distance to septic system field lines or other concentrated contamination 80 ft.
Method of verification of above distance STEPPED

10) **SURFACE COMPLETION**
☐ Specified Surface Slab Installed [Rule 338.44(2)(A)]
☒ Specified Steel Sleeve Installed [Rule 338.44(3)(A)]
☐ Pitless Adapter Used [Rule 338.44(3)(b)]
☐ Approved Alternative Procedure Used [Rule 338.71]

11) **WATER LEVEL:**
Static level 210 ft. below land surface Date 11-7-95
Artesian flow _____ gpm. Date _____

12) **PACKERS:**

Type	Depth
K	368

13) **TYPE PUMP:**
☐ Turbine ☐ Jet ☒ Submersible ☐ Cylinder ☐ Other
Depth to pump bowls, cylinder, jet, etc., 280 ft.

14) **WELL TESTS:**
Type test: ☐ Pump ☐ Bailer ☒ Jetted ☐ Estimated
Yield: _____ gpm with _____ ft. drawdown after _____ hrs.

15) **WATER QUALITY:**
Did you knowingly penetrate any strata which contained undesirable constituents?
☐ Yes ☒ No If yes, submit "REPORT OF UNDESIRABLE WATER"
Type of water? _____ Depth of strata _____
Was a chemical analysis made? ☐ Yes ☒ No

I hereby certify that this well was drilled by me (or under my supervision) and that each and all of the statements herein are true to the best of my knowledge and belief. I understand that failure to complete items 1 thru 15 will result in the log(s) being returned for completion and resubmittal.

COMPANY NAME ROBINSON WATER WELL SERVICE, INC. (Type or print) **WELL DRILLER'S LICENSE NO.** 1464

ADDRESS 11819 W. MONTGOMERY (Street or RFD) HOUSTON (City) TEXAS (State) 77086 (Zip)

(Signed) _____ (Licensed Well Driller) (Signed) _____ (Registered Driller Trainee)

Please attach electric log, chemical analysis, and other pertinent information, if available.

TNRCC-0199 (Rev. 11-01-94)

TNRCC COPY

65-06-40

Send original copy by certified mail to the Texas Water Development Board P. O. Box 13087 Austin, Texas 78711

State of Texas

WATER WELL REPORT

For TWDB use only
Well No. [illegible]
Located on map
Received:

1) OWNER:
Person having well drilled WILLIAM EDMONDS (Name) Address 13405 CHAMPAIGN (Street or RFD) (City) (State)
Landowner SAME (Name) Address HOUSTON TEX. (Street or RFD) (City) (State)

2) LOCATION OF WELL:
County HARRIS, 3 miles in NO (N.E., S.W., etc.) direction from HOUSTON (Town)

Locate by sketch map showing landmarks, roads, [illegible] or hiway number, etc.

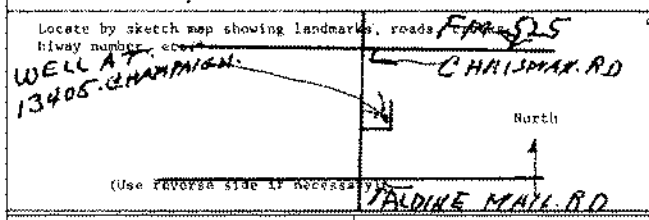

(Use reverse side if necessary)

or Give legal location with distances and directions from adjacent sections or survey lines.
Labor League
Block Survey
Abstract No.
(NW¼ NE¼ SW¼ SE¼) of Section

3) TYPE OF WORK (Check): New Well ✓ Deepening Reconditioning Plugging

4) PROPOSED USE (Check): Domestic ✓ Industrial Municipal Irrigation Test Well Other

5) TYPE OF WELL (Check): Rotary ✓ Driven Dug Cable Jetted Bored

6) WELL LOG:
Diameter of hole 6½ in. Depth drilled 350 ft. Depth of completed well 350 ft. Date drilled JULY 27 76
All measurements made from 1 ft. above ground level.

From (ft.)	To (ft.)	Description and color of formation material
0	78	CLAY
78	88	SAND
88	154	CLAY
154	162	SAND
162	194	CLAY
194	230	SAND
230	335	CLAY
335	350	SAND

(Use reverse side if necessary)

9) Casing:
Type: Old New ✓ Steel Plastic ✓ Other
Cemented from 250 ft. to 336 ft.

Diameter (inches)	Setting From (ft.)	Setting To (ft.)	Gage
4"	0	336	

10) SCREEN:
Type PLASTIC
Perforated Slotted

Diameter (inches)	Setting From (ft.)	Setting To (ft.)	Slot Size
2½"	340	350	#14

7) COMPLETION (Check):
Straight wall Gravel packed Other
Under reamed TWO-STRING Open Hole

8) WATER LEVEL:
Static level 198 ft. below land surface Date
Artesian pressure lbs. per square inch Date
Depth to pump bowls, cylinder, jet, etc., 252'- ft. below land surface.

11) WELL TESTS:
Was a pump test made? Yes No If yes, by whom?
Yield: gpm with ft. drawdown after hrs.
Bailer test gpm with ft. drawdown after hrs.
Artesian flow gpm
Temperature of water

12) WATER QUALITY:
Was a chemical analysis made? Yes No ✓
Did any strata contain undesirable water? Yes No ✓
Type of water? depth of strata 25-15

I hereby certify that this well was drilled by me (or under my supervision) and that each and all of the statements herein are true to the best of my knowledge and belief.

NAME E.L. BODE (Type or Print) Water Well Drillers Registration No. 46
ADDRESS BOX 90067 HOUSTON TEX 77090 (Street or RFD) (City) (State)
(Signed) E. L. Bode (Water Well Driller) E.L. BODE DRILLING CO. (Company Name)

Please attach electric log, chemical analysis, and other pertinent information, if available.

*Additional instructions on reverse side.

TWDB-608

4820114589

Dup

Send original copy by certified mail to the Texas Department of Water Resources P. O. Box 13087 Austin, Texas 78711

State of Texas
WATER WELL REPORT

ATTENTION OWNER: *Confidentiality Privilege Notice on Reverse Side*

For TDWR use only
Well No. 65-06-70
Located on map YES
Received: C.F.S.

1) OWNER JERRY COOPER (Name) Address 1614 CONNORVALE (Street or RFD) HOUSTON (City) TEXAS (State) (Zip)

2) LOCATION OF WELL: County HARRIS 10 miles in N (N.E., S.W., etc.) direction from HOUSTON (Town)

Driller must complete the legal description to the right with distance and direction from two intersecting section or survey lines, or he must locate and identify the well on an official Quarter- or Half-Scale Texas County General Highway Map and attach the map to this form.

☐ Legal description:
Section No. _____ Block No. _____ Township _____
Abstract No. _____ Survey Name _____
Distance and direction from two intersecting section or survey lines _____

☐ See attached map.

3) TYPE OF WORK (Check): ☑ New Well ☐ Deepening ☐ Reconditioning ☐ Plugging

4) PROPOSED USE (Check): ☑ Domestic ☐ Industrial ☐ Public Supply ☐ Irrigation ☐ Test Well ☐ Other _____

5) DRILLING METHOD (Check): ☑ Mud Rotary ☐ Air Hammer ☐ Driven ☐ Bored ☐ Air Rotary ☐ Cable Tool ☐ Jetted ☐ Other _____

6) WELL LOG:

Date drilled 11-18-80

DIAMETER OF HOLE

Dia. (in.)	From (ft.)	To (ft.)
6 1/4	Surface	345
3 7/8	345	355

7) BOREHOLE COMPLETION: ☐ Open Hole ☐ Straight Wall ☐ Underreamed ☐ Gravel Packed ☑ Other 2-STRING

If Gravel Packed give interval ... from _____ ft. to _____ ft.

From (ft.)	To (ft.)	Description and color of formation material
0	5	TOP SOIL
5	31	YELLOW SHALE
31	50	RED SAND
50	55	SAND ROCK
55	60	SAND
60	97	RED SHALE
97	111	SAND
111	144	RED SHALE
144	165	BLUE SHALE
165	188	SAND
188	220	BLUE SANDY SHALE
220	235	FINE SAND
235	285	RED SHALE
285	287	ROCK
287	335	RED SHALE
335	355	SAND

(Use reverse side if necessary)

8) CASING, BLANK PIPE, AND WELL SCREEN DATA:

Dia. (in.)	New or Used	Steel, Plastic, etc. Perf., Slotted, etc. Screen Mgf., if commercial	Setting (ft.) From	Setting (ft.) To	Gage Casing Screen
4	N	PLASTIC	ABOVE G	340	340
23	N	U SCREEN	340	355	40

CEMENTING DATA
Cemented from 0 ft. to 340 ft.
Method used PRESSURE
Cemented by SUGG WATER WELL DRILLING (Company or Individual)

9) WATER LEVEL:
Static level 220 ft. below land surface Date 11-19-80
Artesian flow _____ gpm. Date _____

10) PACKERS: Type Depth

11) TYPE PUMP: ☐ Turbine ☐ Jet ☑ Submersible ☐ Cylinder ☐ Other _____
Depth to pump bowls, cylinder, jet, etc., 273 ft.

12) WELL TESTS: ☐ Type Test ☑ Pump ☐ Bailer ☐ Jetted ☐ Estimated
Yield: 12.5 gpm with 27 ft. drawdown after 2 hrs.

13) WATER QUALITY:
Did you knowingly penetrate any strata which contained undesirable water? ☐ Yes ☑ No
If yes, submit "REPORT OF UNDESIRABLE WATER"
Type of water? _____ Depth of strata _____
Was a chemical analysis made? ☐ Yes ☑ No

RECEIVED
MAR 30 1982
DEPT. OF WATER RESOURCES

I hereby certify that this well was drilled by me (or under my supervision) and that each and all of the statements herein are true to the best of my knowledge and belief.

NAME JAMES H. SUGG JR (Type or Print) Water Well Drillers Registration No. 1006

ADDRESS 13501 CHRISMAN #26 (Street or RFD) HOUSTON (City) TEXAS (State) 77039 (Zip)

(Signed) James H. Sugg Jr. (Water Well Driller) SUGG WATER WELL DRILLING (Company Name)

Please attach electric log, chemical analysis, and other pertinent information, if available.

4820115174

COOPER

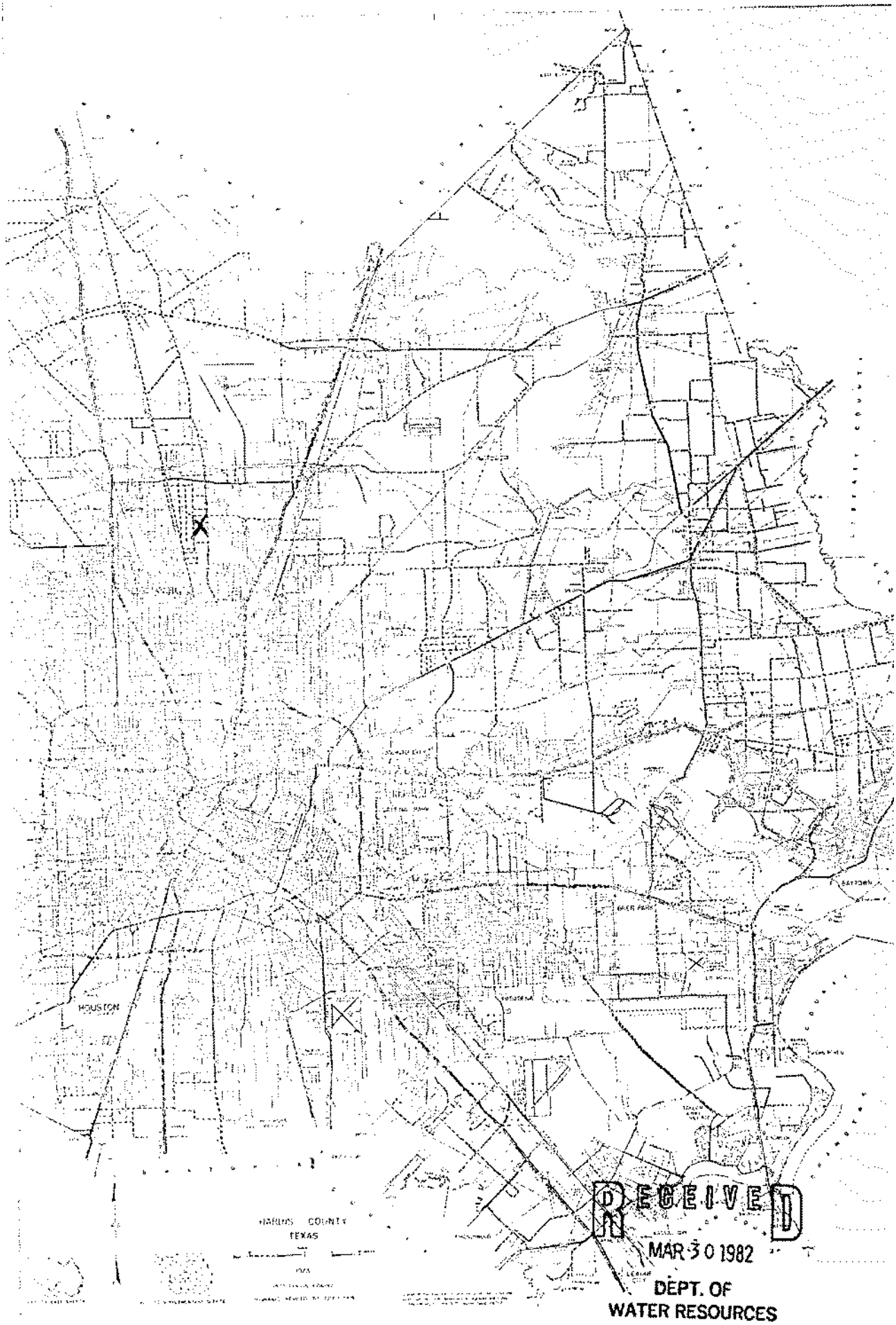

RECEIVED
MAR 30 1982
DEPT. OF
WATER RESOURCES

Attention Owner: Confidentiality Privilege Notice on reverse side of owner's copy.

Texas Department of License and Regulation

Water Well Driller/Pump Installer Program
P.O. Box 12157 Austin, Texas 78711 (512)463-7880 FAX (512)463-8616
Toll free (800)803-9202
Email address: water.well@license.state.tx.us

This form must be completed and filed with the department and owner within 60 days upon completion of the well.

WELL REPORT

A. WELL IDENTIFICATION AND LOCATION DATA

1) OWNER

Name	Address	City	State	Zip
Lowell Wells	13334 Chipman St	Houston	Tx	77039

2) WELL LOCATION

County	Physical Address	City	State	Zip
Harris	same			

Lat.	Long.	Grid #
		65-06-4

3) Type of Work
☑ New Well ☐ Reconditioning ☐ Replacement ☐ Deepening

4) Proposed Use (check) ☐ Monitor ☐ Environmental Soil Boring ☑ Domestic ☐ Industrial ☐ Irrigation ☐ Injection ☐ Public Supply ☐ De-watering ☐ Testwell ☐ Rig Supply
If Public Supply well, were plans submitted? ☐ Yes ☐ No

5) N↑

6) Drilling Date
Started 10 / 1 / 02
Completed 10 / 4 / 02

Diameter of Hole

Dia.(in)	From (ft)	To (ft)
7 1/2	0	320
5 1/2	320	340

7) Drilling Method (check) ☐ Driven ☐ Air Rotary ☑ Mud Rotary ☐ Bored ☐ Air Hammer ☐ Cable Tool ☐ Jetted ☐ Other

From (ft)	To (ft)	Description and color of formation material
0	60	Clay
60	120	Sand
120	145	Clay
145	163	Sand
163	170	Clay
170	182	Sand
182	190	Clay
190	230	Sand
230	250	Clay
250	260	Sand
260	270	Clay
270	282	Sand & Rock
282	284	Clay
284	294	Sand
294	315	Clay
315	340	Sand

(Use reverse side of Well Owner's copy, if necessary)

8) Borehole Completion ☐ Open Hole ☐ Straight Wall ☐ Under-reamed ☐ Gravel Packed ☑ Other Two-String
If Gravel Packed give the interval from ____ ft. to ____ ft.

Casing, Blank Pipe, and Well Screen Data

Dia. (in.)	New Or Used	Steel, Plastic, etc. Perf., Slotted, etc Screen Mfg., if commercial	Setting (ft) From	Setting (ft) To	Gage Casing	Gage Screen
4	N	PVC	0	320		40
2 1/2	N	PVC. Liner	310	325		40
2 1/2	N	PVC. Tbgs	325	340		.06

9) Cementing Data
Cementing from 0 ft. to 100 ft. # of sacks used 7
720 ft. to 320 ft. # of sacks used 9
Method Used Pressure
Cementing By Cwwd.
Distance to septic system field or other concentrated contamination 100 ft.
Method of verification of above distance Owner.

13) Plugged ☐ Well plugged within 48 hours
Casing left in well: Cement/Bentonite placed in well:

From (ft)	To (ft)	From (ft)	To (ft)	Sacks used

10) Surface Completion
☐ Specified Surface Slab Installed
☑ Specified Surface Sleeve Installed
☐ Pitless Adapter Used
☐ Approved Alternative Procedure Used

14) Type Pump
☐ Turbine ☐ Jet ☑ Submersible ☐ Cylinder
☐ Other
Depth to pump bowls, cylinder, jet etc. 300 ft.

11) Water Level
Static level 230 ft. below Date 10 / 4 / 02
Artesian Flow ____ gpm. Date ____ / ____ / ____

15) Water Test
Typetest ☑ Pump ☐ Bailer ☐ Jetted ☑ Estimated
Yield: 10 gpm with ____ ft. drawdown after ____ hrs.

12) Packers

Type	Depth
4 X 2 1/2 RXR K	310'

16) Water Quality
Did you knowingly penetrate a strata which contain undesirable constituents.
☐ YES ☑ NO If yes, did you submit a REPORT OF UNDESIRABLE WATER
Type of water Potable Depth of Strata 25'
Was a chemical analysis made ☐ Yes ☑ No

Company or individual's Name (type or print) Coastal Watermell Serv. Inc. Lic. No. 812

Address P.O. Box 745 City Porter State Tx Zip 77365

Signature N.L. Gebels 10 / 4 / 02 — Licensed Driller/Pump Installer — Date

Signature Ruth Gebels 10 / 4 / 02 — Apprentice — Date

TDLR FORM 6001WWD *White - TDLR* *Yellow - Owner* *Pink - Driller/Pump Installer*

4820727142

Dup

Send original copy by certified mail to the Texas Department of Water Resources P. O. Box 13087 Austin, Texas 78711

State of Texas
WATER WELL REPORT

ATTENTION OWNER: *Confidentiality Privilege Notice on Reverse Side*

For TDWR use only
Well No. 65-06-70
Located on map WS
Received: C.F.S.

1) OWNER JACK WOODYARD (Name) Address 1606 CONNORVALE (Street or RFD) HOUSTON (City) TEXAS (State) (Zip)

2) LOCATION OF WELL County HARRIS 10 miles in N (N E, S W, etc.) direction from HOUSTON (Town)

Driller must complete the legal description to the right with distance and direction from two intersecting section or survey lines, or he must locate and identify the well on an official Quarter- or Half-Scale Texas County General Highway Map and attach the map to this form.

☐ Legal description:
Section No. _____ Block No. _____ Township _____
Abstract No. _____ Survey Name _____
Distance and direction from two intersecting section or survey lines _____
☐ See attached map.

3) TYPE OF WORK (Check):
☑ New Well ☐ Deepening ☐ Reconditioning ☐ Plugging

4) PROPOSED USE (Check):
☑ Domestic ☐ Industrial ☐ Public Supply ☐ Irrigation ☐ Test Well ☐ Other _____

5) DRILLING METHOD (Check):
☑ Mud Rotary ☐ Air Hammer ☐ Driven ☐ Bored ☐ Air Rotary ☐ Cable Tool ☐ Jetted ☐ Other _____

6) WELL LOG:
Date drilled 5-20-81

DIAMETER OF HOLE Dia. (in.)	From (ft.)	To (ft.)
6 3/4	Surface	335
5 7/8	335	355

7) BOREHOLE COMPLETION:
☐ Open Hole ☐ Straight Wall ☐ Underreamed
☐ Gravel Packed ☑ Other 2-STAINL-
If Gravel Packed give interval . . . from _____ ft. to _____ ft.

From (ft.)	To (ft.)	Description and color of formation material
0	5	TOP SOIL
5	31	YELLOW SHALE
31	50	RED SAND
50	53	SAND ROCK
53	57	RED SAND
57	105	RED SHALE
105	145	SAND
145	160	RED SHALE
160	196	BLUE SHALE
196	216	SAND
216	241	BLUE SANDY SHALE
241	284	SAND
284	287	RED SHALE
287	315	ROCK
315	355	RED SHALE
		SAND

8) CASING, BLANK PIPE, AND WELL SCREEN DATA:

Dia. (in.)	New or Used	Steel, Plastic, etc. Perf., Slotted, etc. Screen Mfr., if commercial	Setting (ft.) From	Setting (ft.) To	Gage Casing Screen
4	N	PLASTIC	ABOVE G	330	SCH 40
2 1/2	N	"	330	335	SCH 40
2 1/2	N	" SCREEN	335	355	SCH 40

CEMENTING DATA
Cemented from 0 ft. to 330 ft.
Method used _____
Cemented by _____ (Company or Individual)

9) WATER LEVEL:
Static level 230 ft. below land surface Date 5-21-81
Artesian flow _____ gpm. Date _____

10) PACKERS: Type Depth

11) TYPE PUMP:
☐ Turbine ☐ Jet ☑ Submersible ☐ Cylinder ☐ Other _____
Depth to pump bowls, cylinder, jet, etc. 294 ft.

12) WELL TESTS:
☐ Type Test ☐ Pump ☐ Bailer ☐ Jetted ☐ Estimated
Yield: 12.5 gpm with 56 ft. drawdown after 2 hrs.

13) WATER QUALITY:
Did you knowingly penetrate any strata which contained undesirable water? ☐ Yes ☑ No
If yes, submit "REPORT OF UNDESIRABLE WATER"
Type of water? _____ Depth of strata _____
Was a chemical analysis made? ☐ Yes ☐ No

RECEIVED
MAR 30 1982
DEPT. OF WATER RESOURCES

(Use reverse side if necessary)

I hereby certify that this well was drilled by me (or under my supervision) and that each and all of the statements herein are true to the best of my knowledge and belief.

NAME JAMES H. SUGG JR (Type or Print) Water Well Drillers Registration No. 1006

ADDRESS 1551 CHRISMAN #36 (Street or RFD) HOUSTON (City) TEXAS (State) 77039 (Zip)

(Signed) James H. Sugg Jr (Water Well Driller) SUGG-MAN WELL DRILLING (Company Name)

Please attach electric log, chemical analysis, and other pertinent information, if available.

4820115173

TDWR-0392 (Rev. 1-82-75) DEPARTMENT OF WATER RESOURCES COPY

WOODYARD

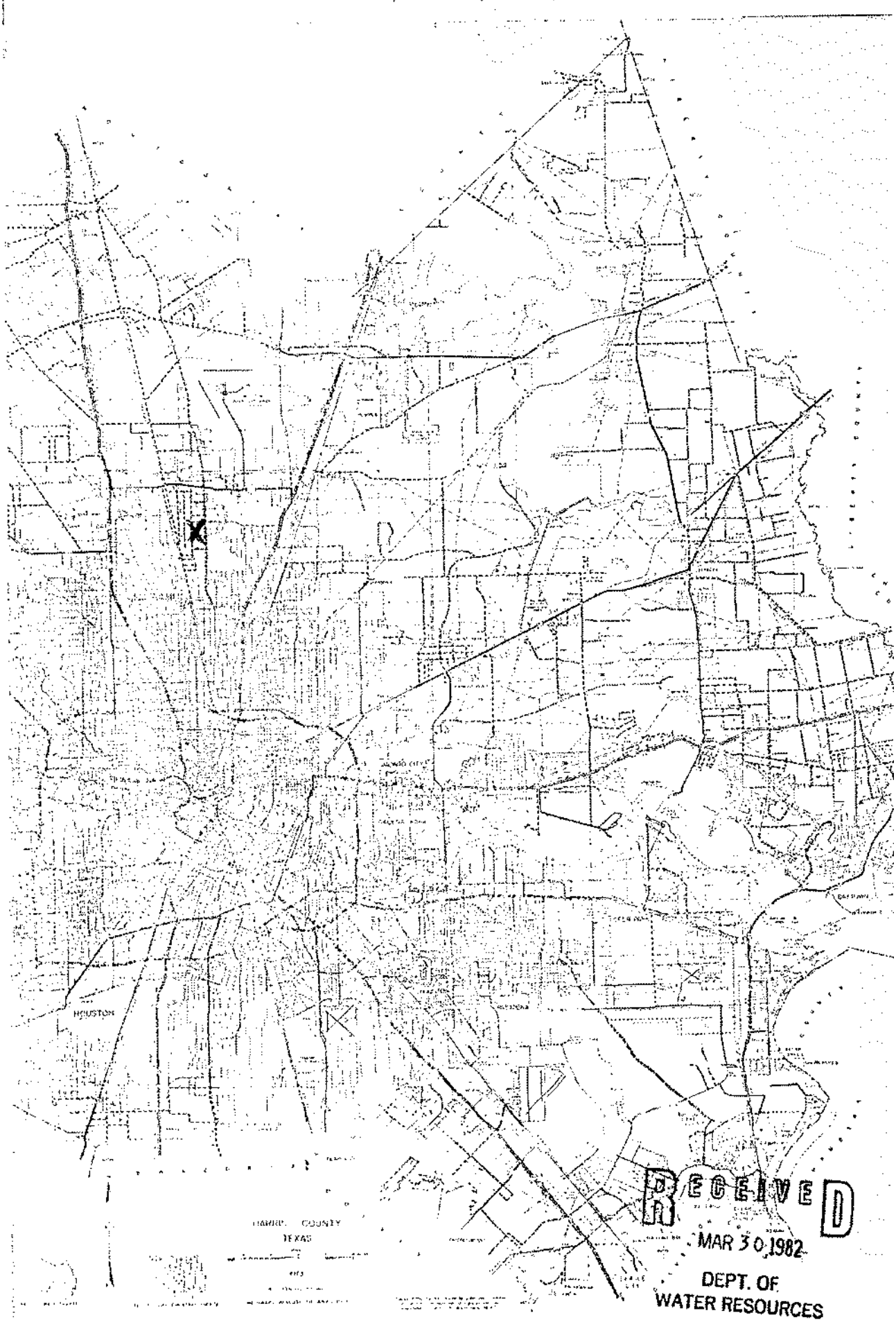

RECEIVED
MAR 30 1982
DEPT. OF
WATER RESOURCES

STATE OF TEXAS WELL REPORT for Tracking #240399

Owner:	**Jorge Ayala**	Owner Well #:	**No Data**
Address:	**13410 Chrisman Houston, TX 77039**	Grid #:	**65-06-7**
Well Location:	**13410 Chrisman Houston, TX 77039**	Latitude:	**29° 54' 31" N**
		Longitude:	**095° 21' 47" W**
Well County:	**Harris**	Elevation:	**No Data**
Type of Work:	**New Well**	Proposed Use:	**Domestic**

Drilling Start Date: **1/4/2001** Drilling End Date: **1/6/2011**

	Diameter (in.)	*Top Depth (ft.)*	*Bottom Depth (ft.)*
Borehole:	**5.5**	**0**	**165**

Drilling Method: **Mud (Hydraulic) Rotary**

Borehole Completion: **Filter Packed**

	Top Depth (ft.)	*Bottom Depth (ft.)*	*Filter Material*	*Size*
Filter Pack Intervals:	**155**	**165**	**Gravel**	**# 12**

	Top Depth (ft.)	*Bottom Depth (ft.)*	*Description (number of sacks & material)*
Annular Seal Data:	**0**	**10**	**4 Cement**
	10	**155**	**12 Bentonite**

Seal Method: **Pressure**

Sealed By: **Driller**

Distance to Property Line (ft.): **15**

Distance to Septic Field or other concentrated contamination (ft.): **60**

Distance to Septic Tank (ft.): **No Data**

Method of Verification: **Customer**

Surface Completion: **Surface Sleeve Installed**

Water Level: **122 ft.** below land surface on **2011-01-06** Measurement Method: **Unknown**

Packers: **None**

Type of Pump: **Jet** Pump Depth (ft.): **140**

Well Tests: **Bailer** **Yield: 5 GPM with 20 ft. drawdown after 2 hours**

	Strata Depth (ft.)	Water Type
Water Quality:	**No Data**	**Fresh**

Chemical Analysis Made: **No**

Did the driller knowingly penetrate any strata which contained injurious constituents?: **No**

Certification Data: The driller certified that the driller drilled this well (or the well was drilled under the driller's direct supervision) and that each and all of the statements herein are true and correct. The driller understood that failure to complete the required items will result in the report(s) being returned for completion and resubmittal.

Company Information: **Raymond Services, Inc.**

10011 Airline
Houston, TX 77037

Driller Name: **Zachary Proctor** License Number: **4577**

Comments: **No Data**

Lithology:
DESCRIPTION & COLOR OF FORMATION MATERIAL

Top (ft.)	Bottom (ft.)	Description
0	3	Top Soil
3	12	Sand / Clay
12	15	Clay Tan
15	23	Red Sand # 6
23	60	Red Clay
60	90	Red / Tan Clay
90	155	Red /Tan Clay
155	156	Rock
156	162	Sand Brown # 8
162	165	Sand / Clay

Casing:
BLANK PIPE & WELL SCREEN DATA

Dia. (in.)	New/Used	Type	Setting From/To (ft.)
2	New	PVC	Casing 0 - 155 SCH 40
2	New	PVC	Screen 155 - 165 # 6

IMPORTANT NOTICE FOR PERSONS HAVING WELLS DRILLED CONCERNING CONFIDENTIALITY

TEX. OCC. CODE Title 12, Chapter 1901.251, authorizes the owner (owner or the person for whom the well was drilled) to keep information in Well Reports confidential. The Department shall hold the contents of the well log confidential and not a matter of public record if it receives, by certified mail, a written request to do so from the owner.

Please include the report's Tracking Number on your written request.

Texas Department of Licensing and Regulation
P.O. Box 12157
Austin, TX 78711
(512) 334-5540

STATE OF TEXAS WELL REPORT for Tracking #47052

Owner:	**James Papet**	Owner Well #:	**No Data**
Address:	**13411 Champaign Houston, TX 77039**	Grid #:	**65-06-7**
		Latitude:	**29° 54' 31" N**
Well Location:	**13411 Champaign Houston, TX 77039**	Longitude:	**095° 21' 45" W**
Well County:	**Harris**	Elevation:	**No Data**
Type of Work:	**New Well**	Proposed Use:	**Domestic**

Drilling Start Date: **10/16/2004** Drilling End Date: **10/16/2004**

	Diameter (in.)	*Top Depth (ft.)*	*Bottom Depth (ft.)*
Borehole:	**5.5**	**0**	**90**

Drilling Method: **Mud (Hydraulic) Rotary**

Borehole Completion: **Filter Packed**

	Top Depth (ft.)	*Bottom Depth (ft.)*	*Filter Material*	*Size*
Filter Pack Intervals:	**80**	**90**	**Gravel**	

	Top Depth (ft.)	*Bottom Depth (ft.)*	*Description (number of sacks & material)*
Annular Seal Data:	**0**	**80**	**8**

Seal Method: **Pressure**

Sealed By: **Raymond Services**

Distance to Property Line (ft.): **No Data**

Distance to Septic Field or other concentrated contamination (ft.): **65**

Distance to Septic Tank (ft.): **No Data**

Method of Verification: **Customer**

Surface Completion: **Surface Sleeve Installed**

Water Level: **50 ft.** below land surface on **2004-10-16** Measurement Method: **Unknown**

Packers: **none**

Type of Pump: **Jet** Pump Depth (ft.): **70**

Well Tests: **Jetted** **Yield: 6 GPM with 10 ft. drawdown after 5 hours**

	Strata Depth (ft.)	Water Type
Water Quality:	**No Data**	**No Data**

Chemical Analysis Made: **No**

Did the driller knowingly penetrate any strata which contained injurious constituents?: **No**

Certification Data: The driller certified that the driller drilled this well (or the well was drilled under the driller's direct supervision) and that each and all of the statements herein are true and correct. The driller understood that failure to complete the required items will result in the report(s) being returned for completion and resubmittal.

Company Information: **Raymond Services Inc.**

10011 Airline Dr.
Houston, TX 77037

Driller Name: **Ty Raymond** License Number: **4577**

Apprentice Name: **none**

Comments: **No Data**

Lithology:
DESCRIPTION & COLOR OF FORMATION MATERIAL

Top (ft.)	Bottom (ft.)	Description
0	**18**	**Clay**
18	**21**	**Sand**
21	**75**	**Clay**
75	**90**	**Sand 2 Ga.**

Casing:
BLANK PIPE & WELL SCREEN DATA

Dia. (in.)	New/Used	Type	Setting From/To (ft.)
2	**New**	**Plastic**	**Cased 0 - 80 SCH 40**
2	**New**	**Plastic**	**Screen 80 - 90 .006**

IMPORTANT NOTICE FOR PERSONS HAVING WELLS DRILLED CONCERNING CONFIDENTIALITY

TEX. OCC. CODE Title 12, Chapter 1901.251, authorizes the owner (owner or the person for whom the well was drilled) to keep information in Well Reports confidential. The Department shall hold the contents of the well log confidential and not a matter of public record if it receives, by certified mail, a written request to do so from the owner.

Please include the report's Tracking Number on your written request.

Texas Department of Licensing and Regulation
P.O. Box 12157
Austin, TX 78711
(512) 334-5540

STATE OF TEXAS WELL REPORT for Tracking #233303

Owner:	**Rebeca Marrujo**	Owner Well #:	**No Data**
Address:	**13426 Chrisman Houston, TX 77039**	Grid #:	**65-06-7**
Well Location:	**13426 Chrisman Houston, TX 77039**	Latitude:	**29° 54' 33" N**
		Longitude:	**095° 21' 47" W**
Well County:	**Harris**	Elevation:	**No Data**
Type of Work:	**New Well**	Proposed Use:	**Domestic**

Drilling Start Date: **10/16/2010** Drilling End Date: **10/17/2010**

	Diameter (in.)	*Top Depth (ft.)*	*Bottom Depth (ft.)*
Borehole:	**5.875**	**0**	**95**

Drilling Method: **Mud (Hydraulic) Rotary**

Borehole Completion: **Filter Packed**

	Top Depth (ft.)	*Bottom Depth (ft.)*	*Filter Material*	*Size*
Filter Pack Intervals:	**85**	**95**	**Gravel**	**# 12**

	Top Depth (ft.)	*Bottom Depth (ft.)*	*Description (number of sacks & material)*
Annular Seal Data:	**0**	**10**	**4**
	10	**85**	**9 Bentonite**

Seal Method: **Pressure**

Sealed By: **Driller**

Distance to Property Line (ft.): **6**

Distance to Septic Field or other concentrated contamination (ft.): **50**

Distance to Septic Tank (ft.): **No Data**

Method of Verification: **Customer**

Surface Completion: **Surface Sleeve Installed**

Water Level: **49 ft.** below land surface on **2010-10-17** Measurement Method: **Unknown**

Packers: **None**

Type of Pump: **Jet** Pump Depth (ft.): **80**

Well Tests: **Jetted** **Yield: 10 GPM with 5 ft. drawdown after 5 hours**

	Strata Depth (ft.)	Water Type
Water Quality:	**No Data**	**Fresh**

Chemical Analysis Made: **No**

Did the driller knowingly penetrate any strata which contained injurious constituents?: **No**

Certification Data: The driller certified that the driller drilled this well (or the well was drilled under the driller's direct supervision) and that each and all of the statements herein are true and correct. The driller understood that failure to complete the required items will result in the report(s) being returned for completion and resubmittal.

Company Information: **Raymond Services, Inc.**

10011 Airline
Houston, TX 77037

Driller Name: **Zachary Proctor** License Number: **4577**

Comments: **No Data**

Lithology:
DESCRIPTION & COLOR OF FORMATION MATERIAL

Top (ft.)	Bottom (ft.)	Description
0	2	Top Soil
2	15	Clay Gray
15	45	Red Clay
45	70	Gray Clay
70	72	Rock
72	80	Clay Gray
80	95	Sand # 8 Yellow

Casing:
BLANK PIPE & WELL SCREEN DATA

Dia. (in.)	New/Used	Type	Setting From/To (ft.)
2	New	PVC	Casing 0 - 85 SCH 40
2	New	PVC	Screen 85 - 95 # 6

IMPORTANT NOTICE FOR PERSONS HAVING WELLS DRILLED CONCERNING CONFIDENTIALITY

TEX. OCC. CODE Title 12, Chapter 1901.251, authorizes the owner (owner or the person for whom the well was drilled) to keep information in Well Reports confidential. The Department shall hold the contents of the well log confidential and not a matter of public record if it receives, by certified mail, a written request to do so from the owner.

Please include the report's Tracking Number on your written request.

Texas Department of Licensing and Regulation
P.O. Box 12157
Austin, TX 78711
(512) 334-5540

DUP

Send original copy by certified mail to the Texas Department of Water Resources P. O. Box 13087 Austin, Texas 78711

State of Texas
WATER WELL REPORT

ATTENTION OWNER: *Confidentiality Privilege Notice on Reverse Side*

For TDWR use only
Well No. 05 06-48
Located on map YES
Received: C.F.S.

1) OWNER GEORGE K. GONZALES (Name) Address 1446 MIRANDA (Street or RFD) HOUSTON (City) TEXAS (State) (Zip)

2) LOCATION OF WELL: County HARRIS 11.5 miles in N (N.E., S.W., etc.) direction from HOUSTON (Town)

Driller must complete the legal description to the right with distance and direction from two intersecting section or survey lines, or he must locate and identify the well on an official Quarter- or Half-Scale Texas County General Highway Map and attach the map to this form.

☐ Legal description:
Section No. _____ Block No. _____ Township _____
Abstract No. _____ Survey Name _____
Distance and direction from two intersecting section or survey lines _____
☑ See attached map.

3) TYPE OF WORK (Check): ☑ New Well ☐ Deepening ☐ Reconditioning ☐ Plugging

4) PROPOSED USE (Check): ☑ Domestic ☐ Industrial ☐ Public Supply ☐ Irrigation ☐ Test Well ☐ Other _____

5) DRILLING METHOD (Check): ☑ Mud Rotary ☐ Air Hammer ☐ Driven ☐ Bored ☐ Air Rotary ☐ Cable Tool ☐ Jetted ☐ Other _____

6) WELL LOG:

Date drilled 11-14-81

DIAMETER OF HOLE

Dia. (in.)	From (ft.)	To (ft.)
6 3/4	Surface	295
3 7/8	295	303

7) BOREHOLE COMPLETION: ☐ Open Hole ☐ Straight Wall ☐ Underreamed ☐ Gravel Packed ☑ Other 2 - STRING

If Gravel Packed give interval . . . from _____ ft. to _____ ft.

From (ft.)	To (ft.)	Description and color of formation material
0	4	TOP SOIL
4	20	YELLOW SHALE
20	34	RED SHALE
34	45	RED SAND
45	70	RED SHALE
70	79	RED SAND
79	101	RED SHALE
101	115	SAND
115	165	RED SHALE
165	187	SAND & GRAVEL
187	238	RED SHALE
238	261	SAND
261	287	RED SHALE
287	303	SAND

8) CASING, BLANK PIPE, AND WELL SCREEN DATA:

Dia. (in.)	New or Used	Steel, Plastic, etc. Perf., Slotted, etc. Screen Mgf., if commercial	Setting (ft.) From	Setting (ft.) To	Gage Casing Screen
4	N	PVC	0	290	40
2	N	PVC	290	293	80
2	N	PVC SCREEN	293	303	80

CEMENTING DATA
Cemented from 0 ft. to 290 ft.
Method used PRESURE
Cemented by SUGG WATER WELL DRILLING (Company or Individual)

9) WATER LEVEL:
Static level 190 ft. below land surface Date 11-15-81
Artesian flow _____ gpm. Date _____

10) PACKERS: Type Depth

RECEIVED
APR - 6 1983
DEPT. OF WATER RESOURCES

(Use reverse side if necessary)

11) TYPE PUMP:
☐ Turbine ☐ Jet ☑ Submersible ☐ Cylinder ☐ Other _____
Depth to pump bowls, cylinder, jet, etc., _____ ft.

12) WELL TESTS:
☐ Type Test: ☐ Pump ☐ Bailer ☐ Jetted ☐ Estimated
Yield: 11.5 gpm with 14 ft. drawdown after 2 hrs.

13) WATER QUALITY:
Did you knowingly penetrate any strata which contained undesirable water? ☐ Yes ☑ No
If yes, submit "REPORT OF UNDESIRABLE WATER"
Type of water? _____ Depth of strata _____
Was a chemical analysis made? ☐ Yes ☐ No

I hereby certify that this well was drilled by me (or under my supervision) and that each and all of the statements herein are true to the best of my knowledge and belief.

NAME JAMES H. SUGG JR. (Type or Print) Water Well Drillers Registration No. 1006

ADDRESS 13501 CHRISMAN #26 (Street or RFD) HOUSTON (City) TEXAS (State) 77039 (Zip)

(Signed) James H. Sugg Jr. (Water Well Driller) SUGG WATER WELL DRILLING (Company Name)

Please attach electric log, chemical analysis, and other pertinent information, if available.

TDWR-0392 (Rev. 1-12-79)

DEPARTMENT OF WATER RESOURCES COPY

GEORGE M. GONZALES



4A Dup

Send original copy by certified mail to the Texas Water Development Board P. O. Box 13087 Austin, Texas 78711

State of Texas

WATER WELL REPORT

For TWDB use only
Well No. 65-06-4A
Located on map yes
Received: 75
dl

1) OWNER:
Person having well drilled Jon Jackson (Name) Address 2206 ~~Maxmillian~~ MAXIMILAN (Street or RFD) Houston (City) Texas (State)

Landowner Same (Name) Address Same (Street or RFD) (City) (State)

2) LOCATION OF WELL:
County Harris, 8 miles in NNE (N.E., S.W., etc.) direction from Houston (Town)

Locate by sketch map showing landmarks, roads, creeks, hiway number, etc.*
Map on 65-06-4AR
373Z
North
(Use reverse side if necessary)

or Give legal location with distances and directions from adjacent sections or survey lines.
Labor _____ League _____
Block _____ Survey _____
Abstract No. _____
(NW¼ NE¼ SW¼ SE¼) of Section _____

3) TYPE OF WORK (Check): ~~New Well~~ Deepening Reconditioning Plugging

4) PROPOSED USE (Check): ~~Domestic~~ Industrial Municipal Irrigation Test Well Other

5) TYPE OF WELL (Check): ~~Bored~~ Driven Dug Cable Jetted Bored

6) WELL LOG:
Diameter of hole 6 3/4 in. Depth drilled ~~155~~ 263 ft ft. Depth of completed well 278 ft ft. Date drilled 10-29-73
All measurements made from 0 ft. above ground level.

From (ft.)	To (ft.)	Description and color of formation material
0	10	Yellow Clay
10	25	Red Yellow Clay
25	40	Red Clay
40	45	Sand
45	55	Red Gray Clay
55	60	Sand
60	80	Red Gray Clay
80	85	Sand
85	105	Red Clay
105	120	Yellow Clay
120	145	Red Yellow Clay
145	160	Sand

(Use reverse side if necessary)

9) Casing:
Type: Old ~~New~~ Steel ~~Plastic~~ Other
Cemented from 263 ft up ft. to _____ ft.

Diameter (inches)	Setting From (ft.)	Setting To (ft.)	Gage
4"	1 ft	263 ft	40

10) SCREEN:
Type Well Supplies Plastic Wrapped
Perforated Slotted

Diameter (inches)	Setting From (ft.)	Setting To (ft.)	Slot Size
2½"	268 ft	278 ft	12ga

7) COMPLETION (Check):
~~Straight wall~~ Gravel packed Other
Under reamed Open Hole

8) WATER LEVEL:
Static level 170 ft. below land surface Date _____
Artesian pressure _____ lbs. per square inch Date _____
Depth to pump bowls, cylinder, jet, etc., 240 ft. below land surface.

11) WELL TESTS:
Was a pump test made? Yes ~~No~~ If yes, by whom?
Yield: _____ gpm with _____ ft. drawdown after _____ hrs.
Bailer test _____ gpm with _____ ft. drawdown after _____ hrs.
Artesian flow _____ gpm
Temperature of water _____

12) WATER QUALITY:
Was a chemical analysis made? Yes ~~No~~
Did any strata contain undesirable water? Yes No.
Type of water? _____ depth of strata _____

I hereby certify that this well was drilled by me (or under my supervision) and that each and all of the statements herein are true to the best of my knowledge and belief.

NAME C.A. Raymond, JR. (Type or Print) Water Well Drillers Registration No. TDL-774

ADDRESS 10011 AirLine DR. (Street or RFD) Houston (City) Texas (State)

(Signed) CA Raymond Jr (Water Well Driller) Raymond Water Well Drilling Inc. (Company Name)

Please attach electric log, chemical analysis, and other pertinent information, if available.

*Additional instructions on reverse side.

TWDBE-WD-8

2) LOCATION OF WELL:

The sketch showing the well location must be as accurate as possible, showing landmarks, in sufficient detail so that the well may be plotted on a General Highway Map of the county in which the well is located.

Reference points from which distances are measured and directions given should be of a permanent nature (e.g. highway intersections, center of towns, river and creek bridges, railroad crossings). The distance and direction from the nearest town should always be indicated.

When giving a legal description include a sketch showing location of the well within the described area, e.g. survey abstract.

Information furnished in Section 2) of the TWDBE-GW-53 is very important. Unless the well can be accurately located on a map the value of the other data contained in the Report is greatly reduced.

160 - 200	Red Gray Clay
200 - 215	Sand
215 - 288	Red Gray Clay
225 - 250	Sand
250 - 251	Rock
251 - 278	Sand

RECEIVED
JUL 30 1975
Central Records
Texas Water Development Board

RECEIVED
NOV 4 1974
TEXAS WATER
DEVELOPMENT BOARD

Send original copy by certified mail to the Texas Department of Water Resources P. O. Box 13087 Austin, Texas 78711

State of Texas
WATER WELL REPORT

For TDWR use only
Well No. 65-06-49
Located on map
Received:

1) OWNER ALBAS CUSTON (Name) Address 2203 MAXIMILLIAN (Street or RFD) HOUSTON (City) TEXAS (State) (Zip)

2) LOCATION OF WELL: County HARRIS 12 miles in N (N.E., S.W., etc.) direction from HOUSTON (Town)

Driller must complete the legal description to the right with distance and direction from two intersecting section or survey lines, or he must locate and identify the well on an official Quarter- or Half-Scale Texas County General Highway Map and attach the map to this form.

☐ Legal description:
Section No. _____ Block No. _____ Township _____
Abstract No. _____ Survey Name _____
Distance and direction from two intersecting section or survey lines _____
☑ See attached map.

3) TYPE OF WORK (Check):
☑ New Well ☐ Deepening ☐ Reconditioning ☐ Plugging

4) PROPOSED USE (Check):
☑ Domestic ☐ Industrial ☐ Public Supply ☐ Irrigation ☐ Test Well ☐ Other _____

5) DRILLING METHOD (Check):
☑ Mud Rotary ☐ Air Hammer ☐ Driven ☐ Bored ☐ Air Rotary ☐ Cable Tool ☐ Jetted ☐ Other _____

6) WELL LOG:
Date drilled 9-29-79

DIAMETER OF HOLE

Dia. (in.)	From (ft.)	To (ft.)
6 3/4	Surface	265
5 7/8		

7) BOREHOLE COMPLETION:
☐ Open Hole ☐ Straight Wall ☐ Underreamed
☐ Gravel Packed ☑ Other 2-STRING
If Gravel Packed give interval . . . from _____ ft. to _____ ft.

From (ft.)	To (ft.)	Description and color of formation material
0	5	TOP SOIL
5	22	YELLOW SHALE
22	37	RED SHALE
37	50	RED SAND
50	64	RED SHALE
64	75	RED SAND
75	125	RED SHALE
125	138	BLUE SAND W/SHALE
138	170	RED SHALE
170	190	SAND & GRAVEL
190	260	RED SHALE
260	277	SAND

8) CASING, BLANK PIPE, AND WELL SCREEN DATA:

Dia. (in.)	New or Used	Steel, Plastic, etc. Perf., Slotted, etc. Screen Mfr., if commercial	Setting (ft.) From	Setting (ft.) To	Gage Casing Screen
4	N	PLASTIC	1.64 ABOVE G	260	SCH 40
2½	N	PLASTIC	260	267	SCH 80
2½	N	PLASTIC SCREEN	267	277	SCH 80

CEMENTING DATA
Cemented from 0 ft. to 260 ft.
Method used PRESSURE
Cemented by SUGG WATER WELL DRILLING (Company or Individual)

9) WATER LEVEL:
Static level 182 ft. below land surface Date 9-30-79
Artesian flow _____ gpm. Date _____

10) PACKERS: Type Depth

RECEIVED
AUG 2 1982
CR/TD...

(Use reverse side if necessary)

11) TYPE PUMP:
☐ Turbin ☐ Jet ☑ Submersible ☐ Cylinder
☐ Other _____
Depth to pump bowls, cylinder, jet, etc., 231 ft.

12) WELL TESTS:
☐ Type Test: ☑ Pump ☐ Bailer ☐ Jetted ☐ Estimated
Yield: 12.5 gpm with 16 ft. drawdown after 2 hrs.

13) WATER QUALITY:
Did you knowingly penetrate any strata which contained undesirable water? ☐ Yes ☑ No
If yes, submit "REPORT OF UNDESIRABLE WATER"
Type of water? _____ Depth of strata _____
Was a chemical analysis made? ☐ Yes ☑ No

I hereby certify that this well was drilled by me (or under my supervision) and that each and all of the statements herein are true to the best of my knowledge and belief.

NAME JAMES H. SUGG JR. (Type or Print) Water Well Drillers Registration No. 1006
ADDRESS 13501 CHRISMAN #26 (Street or RFD) HOUSTON (City) TEXAS (State) 77039 (Zip)
(Signed) James H. Sugg Jr. (Water Well Driller) SUGG WATER WELL DRILLING (Company Name)

Please attach electric log, chemical analysis, and other pertinent information, if available.

*Additional instructions on reverse side.

TDWR-0392



RECEIVED
AUG 2 1982
CRTD

ATTACHMENT

65-06-40

Send original copy by certified mail to the Texas Department of Water Resources P. O. Box 13087 Austin, Texas 78711

State of Texas
WATER WELL REPORT

ATTENTION OWNER: *Confidentiality Privilege Notice on Reverse Side*

For TDWR use only
Well No. 65-06-4[illegible]
Located on map YES
Received: C.F.S.

1) OWNER BILL DAVENPORT (Name) Address 2227 MOLLY (Street or RFD) HOUSTON (City) TEX. (State) (Zip)

2) LOCATION OF WELL: County HARRIS APP. 10 miles in NORTH (N.E., S.W., etc.) direction from HOUSTON (Town)

Driller must complete the legal description to the right with distance and direction from two intersecting section or survey lines, or he must locate and identify the well on an official Quarter- or Half-Scale Texas County General Highway Map and attach the map to this form.

☐ Legal description:
Section No. _____ Block No. _____ Township _____
Abstract No. _____ Survey Name _____
Distance and direction from two intersecting section or survey lines _____

☒ See attached map.

3) TYPE OF WORK (Check): ☒ New Well ☐ Deepening ☐ Reconditioning ☐ Plugging

4) PROPOSED USE (Check): ☒ Domestic ☐ Industrial ☐ Public Supply ☐ Irrigation ☐ Test Well ☐ Other _____

5) DRILLING METHOD (Check): ☒ Mud Rotary ☐ Air Hammer ☐ Driven ☐ Bored ☐ Air Rotary ☐ Cable Tool ☐ Jetted ☐ Other _____

6) WELL LOG:

Date drilled 9-13-81

DIAMETER OF HOLE Dia. (in.)	From (ft.)	To (ft.)
6.75	Surface 0	284

7) BOREHOLE COMPLETION: ☐ Open Hole ☐ Straight Wall ☐ Underreamed ☐ Gravel Packed ☐ Other 2 STRING
If Gravel Packed give interval . . . from _____ ft. to _____ ft.

From (ft.)	To (ft.)	Description and color of formation material
0	20	TOP SOIL - CLAY
20	40	CLAY
40	60	SAND
60	80	SAND
80	100	CLAY
100	102	SAND STONE
102	120	BROKEN SAND
120	140	CLAY
140	160	CLAY
160	180	CLAY
180	200	CLAY
200	220	CLAY
220	226	CLAY
226	240	BROKEN SAND
240	260	BROKEN SAND
260	271	BROKEN SAND
271	284	SAND

8) CASING, BLANK PIPE, AND WELL SCREEN DATA:

Dia. (in.)	New or Used	Steel, Plastic, etc. Perf., Slotted, etc. Screen Mgf., if commercial	Setting (ft.) From	Setting (ft.) To	Gage Casing Screen
4	N	PLASTIC	0	274	
2½	N	PLASTIC UNDERCUT	274	284	#12

CEMENTING DATA
Cemented from 0 ft. to 274 ft.
Method used PRESSURE
Cemented by Michael L. McClung (Company or Individual)

9) WATER LEVEL:
Static level 152 ft. below land surface Date 9-14-81
Artesian flow _____ gpm. Date _____

10) PACKERS: Type Depth
K PACKER RUBBER 266ft.

RECEIVED
JUN 21 1982
DEPT. OF WATER RESOURCES
(Use reverse side if necessary)

11) TYPE PUMP: ☐ Turbine ☐ Jet ☒ Submersible ☐ Cylinder ☐ Other _____
Depth to pump bowls, cylinder, jet, etc., _____ ft.

13) WATER QUALITY:
Did you knowingly penetrate any strata which contained undesirable water? ☐ Yes ☒ No
If yes, submit "REPORT OF UNDESIRABLE WATER"
Type of water? _____ Depth of strata _____
Was a chemical analysis made? ☐ Yes ☒ No

12) WELL TESTS: NONE
☐ Type Test: ☐ Pump ☐ Bailer ☐ Jetted ☐ Estimated
Yield: _____ gpm with _____ ft. drawdown after _____ hrs.

I hereby certify that this well was drilled by me (or under my supervision) and that each and all of the statements herein are true to the best of my knowledge and belief.

NAME Michael L. McClung (Type or Print) Water Well Drillers Registration No. 2215

ADDRESS 4602 Ella Blvd. (Street or RFD) Houston (City) Texas (State) 77018 (Zip)

(Signed) Michael L. McClung (Water Well Driller) M+N Well Service (Company Name)

Please attach electric log, chemical analysis, and other pertinent information, if available.

TDWR-0392 (Rev. 1-12-79)

DEPARTMENT OF WATER RESOURCES COPY

① ②

4A

File original copy with Texas Water Commission P. O. Box 2311, Capitol Station Austin 11, Texas	State of Texas **DRILLERS LOG AND WELL DATA REPORT**	For use by TWC only Well No. 65-06-4a Located on map yes By JB Date 1-3 Map no. 102 (2)

1) Well Owner: M. C. McMullen (Name) 2237 Maximillian St (Street or RFD) Houston (City) Tex (State)

2) Land Owner: ✓ (Name) ✓ (Street or RFD) ✓ (City) ✓ (State)

3) Intended use: Industrial ☐ Municipal ☐ Irrigation ☐ Other Residential

4) Location of well: County HARRIS Labor ____ League ____ Abstract No. unknown

NW¼ NE¼ SW¼ SE¼ of Section ____ Block No. ____ Survey at Corner of Maximillian St and Miranda St near Aldine

(Circle as many as are known)

1 miles in SW direction (NE, SW, etc.)

from Aldine High School (Town)



Sketch map of well location with distances from two sections or survey lines, and to landmarks, roads, and creeks.

DRILLERS LOG OF WELL

Method of drilling: Rotary Diameter of hole 3¾ in. Date drilled 3/14/63

All measurements made from 1 ft. above ground level.

From (ft)	To (ft)	Description and color of formation material	From (ft)	To (ft)	Description and color of formation material
0	10	Soil & alki Clay	255	280	Water Sand
10	55	Red Clay & Shale Streaks			
55	60	Red Sand			
60	115	Red Clay & Shale			
180	200	fine Sand			
200	220	Soft Red Clay			
220	255	Red Shale			

(Use continuation sheets if necessary)

COMPLETION DATA

COMPLETION

Straight wall ☑

Under reamed ☐

Gravel packed ☐

Open hole ☐

Other ____

CASING

Type: Old ☐ New ☑

Cemented from 0 ft.

to 0 ft.

Diameter (inches)	Setting from (ft)	Setting to (ft)
2	1 ft above ground to	272

SCREEN

Type Stainless Steel WOP

Perforated ☐ Slotted ☐

Diameter (inches)	Setting from (ft)	Setting to (ft)
2½	272	280

I hereby certify that this well was drilled by me (or under my supervision) and that each and all of the statements herein are true to the best of my knowledge and belief.

Ed Chaupist (Signature) C&C Contractors (Company Name) Reg. No. 40

Please attach electric log, chemical analysis, and other pertinent information if available.

If well was tested by your company or if you installed the permanent pump please complete the following:

WATER LEVEL AND PUMP DATA

Static water level 128 ft

ft. below Top of casing

Pumping level

feet	hours	gpm
as above		400

Pump type MLE Starite Pump

Designed pumping rate up to 400 gpm ☐ gph ☑

Type power unit Electric

Horsepower 2

Depth to bowls, cylinder, jet, etc., 147 ft. below pump base.

Name of contractor testing well or installing permanent pump if other than your company: C&C Contr

C-34 (62-4)

#6

Dup

48

Send original copy by certified mail to the Texas Water Development Board
P. O. Box 12386
Austin, Texas 78711

State of Texas

WATER WELL REPORT

For TWDB use only
Well No. 65-06-4B
Located on map
Received:

1) OWNER:
Person having well drilled Bill Bradford (Name) Address 8419 Karen (Street or RFD) Houston, Texas (City) (State)

Landowner Bill Bradford (Name) Address 2206 Maurene (Street or RFD) Houston, Texas (City) (State)

2) LOCATION OF WELL:
County Harris, 6 miles in N (N.E., S.W., etc.) direction from Houston (Town)

Locate by sketch map showing landmarks, roads, creeks, hiway number, etc.*

Map on 65-06-4CC Dup

North

(Use reverse side if necessary)

or

Give legal location with distances and directions from adjacent sections or survey lines.

Labor _____ League _____

Block _____ Survey _____

Abstract No. _____

(NW¼ NE¼ SW¼ SE¼) of Section _____

3) TYPE OF WORK (Check):
New Well | Deepening | Reconditioning | Plugging

4) PROPOSED USE (Check):
Domestic | Industrial | Municipal | Irrigation | Test Well | Other

5) TYPE OF WELL (Check):
Rotary | Driven | Dug | Cable | Jetted | Bored

6) WELL LOG:
Diameter of hole 6 3/4 in. Depth drilled 260 ft. Depth of completed well 276 ft. Date drilled 2-12-73

All measurements made from 0 ft. above ground level.

From (ft.)	To (ft.)	Description and color of formation material
0	44	Orange and Red Clay
44	57	Red Sand 10 ga.
57	92	White Clay
92	117	White Sand
117	148	White Clay
148	172	White Sand
172	251	White Clay
251	276	White Sand

(Use reverse side if necessary)

9) Casing:
Type: Old | New | Steel | Plastic | Other

Cemented from 8 Bgs ft. to _____ ft. Portland Cement

Diameter (inches)	Setting From (ft.)	To (ft.)	Gage
4	1	260	40

10) SCREEN:
Type Plastic (Well Supplies)

Perforated | Slotted

Diameter (inches)	Setting From (ft.)	To (ft.)	Slot Size
2½"	266	276	16

7) COMPLETION (Check):
Straight wall | Gravel packed | Other | Under reamed | Open Hole

8) WATER LEVEL:
Static level 136 ft. below land surface Date 2-14-73

Artesian pressure _____ lbs. per square inch Date _____

Depth to pump bowls, cylinder, jet, etc., 210 ft. below land surface.

11) WELL TESTS:
Was a pump test made? Yes | No If yes, by whom?

Yield: _____ gpm with _____ ft. drawdown after _____ hrs.

Bailer test _____ gpm with _____ ft. drawdown after _____ hrs.

Artesian flow _____ gpm

Temperature of water _____

12) WATER QUALITY:
Was a chemical analysis made? Yes | No

Did any strata contain undesirable water? Yes | No

Type of water? _____ depth of strata _____

I hereby certify that this well was drilled by me (or under my supervision) and that each and all of the statements herein are true to the best of my knowledge and belief.

NAME C.A. Raymond Jr. (Type or Print) Water Well Drillers Registration No. 774

ADDRESS 132 Raymac (Street or RFD) Houston, (City) Texas (State)

(Signed) C A Raymond Jr (Water Well Driller) Raymond Water Wells (Company Name)

Please attach electric log, chemical analysis, and other pertinent information, if available.

*Additional instructions on reverse side.

TWDBE-GW-53

4A Dup

GW 7

Send original copy by certified mail to the Texas Water Development Board P. O. Box 12386 Austin, Texas 78711

State of Texas

WATER WELL REPORT

For TWDB use only
Well No. 65-06-4A
Located on map 1 of 2
Received: 12
Form GW 8
Form GW 9

1) OWNER:
Person having well drilled WILLIAM SMITH (Name) Address 2223 MAURINE (Street or RFD) HOUSTON (City) TEXAS (State)

Landowner SAME (Name) Address (Street or RFD) (City) (State)

2) LOCATION OF WELL:
County HARRIS Labor League Abstract No.

NW¼ NE¼ SW¼ SE¼ of Section Block No. Survey
(Circle as many as are known)

11 miles in N (N.E., S.W., etc.) direction from HOUSTON (Town)



Sketch map of well location with distances from nearest intersection or survey lines, and to landmarks, roads, and creeks.

3) TYPE OF WORK (Check):
New Well ✓ Deepening ☐
Reconditioning ☐ Plugging ☐

4) PROPOSED USE (Check):
Domestic ☐ Industrial ☐ Municipal ☐
Irrigation ☐ Test Well ☐ Other ☐

5) TYPE OF WELL (Check):
Rotary ✓ Driven ☐ Dug ☐
Cable ☐ Jetted ☐ Bored ☐

6) WELL LOG:
Diameter of hole 6¼ in. Depth drilled 282 ft. Depth of completed well 282 ft. Date drilled 12-14-76

All measurements made from ft. above ground level.

From (ft.)	To (ft.)	Description and color of formation material
0	4	TOP SOIL
4	16	YELLOW SHALE
16	25	RED SAND
25	70	RED SHALE
70	104	RED SAND
104	162	RED SHALE
162	186	SAND
186	260	RED SHALE
260	282	SAND & GRAVEL

(Use reverse side if necessary)

7) COMPLETION (Check):
Straight wall ☐ Gravel packed ☐ Other ✓
Under reamed ☐ Open hole ☐

8) WATER LEVEL:
Static level 175 ft. below land surface Date 12-15-76
Artesian pressure lbs. per square inch Date

9) CASING:
Type: old ☐ New ✓ Steel ☐ Plastic ✓ Other ☐
Cemented from 0 ft. to 270 ft.

10) SCREEN:
Type PLASTIC SCH 80
Perforated ☐ Slotted ☐

Diameter (inches)	Setting From (ft.)	Setting To (ft.)	Gage
4	1'-6" Above Ground	270	SCH 40
2½	270	272	SCH 80

Diameter (inches)	Setting From (ft.)	Setting To (ft.)	Slot size
2½	272	282	.014

11) WELL TESTS:
Was a pump test made? ✓ Yes ☐ No If yes by whom? JAMES H. SUGG JR.
Yield: 12.5 gpm with 10 ft. drawdown after 2 hrs
Bailer test gpm with ft. drawdown after hrs
Artesian flow gpm Date
Temperature of water
Was a chemical analysis made? ☐ Yes ✓ No
Did any strata contain undesirable water? ☐ Yes ✓ No
Type of water? depth of strata

12) PUMP DATA:
Manufacturer's Name STA RITE
Type SUBMERSIBLE H.P. 1
Designed pumping rate 820 gpm ☐ gph ✓
Type power unit
Depth to bowls, cylinder, jet, etc., 231 ft.
below land surface.

I hereby certify that this well was drilled by me (or under my supervision) and that each and all of the statements herein are true to the best of my knowledge and belief.

NAME JAMES H. SUGG JR. (Type or Print) Water Well Drillers Registration No. 1006

Address 13501 CHRISMAN #26 (Street or RFD) HOUSTON (City) TEXAS (State)

(Signed) James H. Sugg Jr. (Water Well Driller) SUGG WATER WELL DRILLING (Company Name)

Please attach electric log, chemical analysis, and other pertinent information, if available.

4X Dup

Send original copy by certified mail to the Texas Water Development Board P. O. Box 13087 Austin, Texas 78711

State of Texas

WATER WELL REPORT

For TWDB use only
Well No. 65-06-4X
Located on map Yes
Received: 24 1 26

1) OWNER:
Person having well drilled W.E. GOLDEN (Name) Address 2238 MOLLY (Street or RFD) HO. TEX (City) (State)

Landowner SAME (Name) Address (Street or RFD) (City) (State)

2) LOCATION OF WELL:
County HARRIS, 3 miles in NORTH (N.E., S.W., etc.) direction from HOUSTON (Town)

Locate by sketch map showing landmarks, roads, creeks, hiway number, etc.*



(Use reverse side if necessary)

or Give legal location with distances and directions from adjacent sections or survey lines.

Labor _____ League _____
Block _____ Survey _____
Abstract No. _____
(NW¼ NE¼ SW¼ SE¼) of Section _____

3) TYPE OF WORK (Check): ~~New Well~~ Deepening Reconditioning Plugging

4) PROPOSED USE (Check): ~~Domestic~~ Industrial Municipal Irrigation Test Well Other

5) TYPE OF WELL (Check): ~~Rotary~~ Driven Dug Cable Jetted Bored

6) WELL LOG:
Diameter of hole 6 5/8 in. Depth drilled 289 ft. Depth of completed well 289 ft. Date drilled 12-13-23
All measurements made from 1 ft. above ground level.

From (ft.)	To (ft.)	Description and color of formation material
0	86	CLAY
86	92	SAND
92	122	CLAY
122	192	SAND
192	224	CLAY
224	256	SAND
256	270	CLAY
270	276	SAND
276	277	CLAY
277	289	

(Use reverse side if necessary)

9) Casing:
Type: Old ~~Lined~~ ~~Steel~~ Plastic Other
Cemented from 0 ft. to 273 ft.

Diameter (inches)	Setting From (ft.)	To (ft.)	Gage
4	0	273	40

10) SCREEN:
Type STAINLESS STEEL
~~Perforated~~ Slotted

Diameter (inches)	Setting From (ft.)	To (ft.)	Slot Size
3½	279	289	12

7) COMPLETION (Check):
Straight wall Gravel packed ✓ Other LEAD SEAL
Under reamed Open Hole

8) WATER LEVEL:
Static Level 16.5 ft. below land surface Date 12-13-23
Artesian pressure _____ lbs. per square inch Date _____
Depth to pump bowls, cylinder, jet, etc., 231 ft.
below land surface.

11) WELL TESTS:
Was a pump test made? Yes ~~No~~ If yes, by whom?
Yield: _____ gpm with _____ ft. drawdown after _____ hrs.
Bailer test _____ gpm with _____ ft. drawdown after _____ hrs.
Artesian flow _____ gpm
Temperature of water _____

12) WATER QUALITY:
Was a chemical analysis made? Yes ~~No~~
Did any strata contain undesirable water? Yes No
Type of water? _____ depth of strata _____

I hereby certify that this well was drilled by me (or under my supervision) and that each and all of the statements herein are true to the best of my knowledge and belief.

NAME A.R. HENDON (Type or Print) Water Well Drillers Registration No. 334

ADDRESS 14605 REEVESTON (Street or RFD) HO. (City) TEX. (State)

(Signed) A.R. Hendon (Water Well Driller) H&H WATER WELL DRILLING (Company Name)

Please attach electric log, chemical analysis, and other pertinent information, if available.

*Additional instructions on reverse side.

TWDBE-WD-6

Send original copy by certified mail to the Texas Water Development Board
P. O. Box 12386
Austin, Texas 78711

State of Texas

WATER WELL REPORT

For TWDB use only
Well No.
Located on map
Received:

1) OWNER:
Person having well drilled J.C. PORTER (Name) Address 2225 MAXMILLAN HO. TEX (Street or RFD) (City) (State)

Landowner SAME (Name) Address (Street or RFD) (City) (State)

2) LOCATION OF WELL:
County HARRIS, 5 miles in NORTH (N.E., S.W., etc.) direction from HOUSTON (Town)

Locate by sketch map showing landmarks, roads, creeks, hiway number, etc.

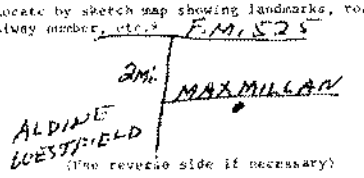

(Use reverse side if necessary)

or Give legal location with distances and directions from adjacent sections or survey lines.

Labor League
Block Survey
Abstract No.
(NW¼ NE¼ SW¼ SE¼) of Section

3) TYPE OF WORK (Check):
~~New Well~~ Deepening
Reconditioning Plugging

4) PROPOSED USE (Check):
~~Domestic~~ Industrial Municipal
Irrigation Test Well Other

5) TYPE OF WELL (Check):
~~Rotary~~ Driven Dug
Cable Jetted Bored

6) WELL LOG:
Diameter of hole 6½ in. Depth drilled 305 ft. Depth of completed well 305 ft. Date drilled 5-24-71
All measurements made from ground ft. above ground level.

From (ft.)	To (ft.)	Description and color of formation material
0	32	CLAY
32	38	SAND
38	80	CLAY
80	100	SAND
100	120	CLAY
120	180	SAND
180	205	CLAY
205	235	SAND
235	245	CLAY
245	257	SAND
257	260	CLAY
260	278	SAND
278	288	CLAY
288	305	SAND

(Use reverse side if necessary)

7) Casing:
Type: Old ~~New~~ ~~Steel~~ Plastic Other
Cemented from 0 ft. to 273 ft.

Diameter (inches)	Setting From (ft.)	To (ft.)	Gage
4	0	273	

8) SCREEN:
Type PLASTIC
Perforated ~~Slotted~~

Diameter (inches)	Setting From (ft.)	To (ft.)	Slot Size
2½	295	305	12

9) COMPLETION (Check):
Straight wall ~~Gravel packed~~ ~~Other~~ LEAD SEAL
Under reamed Open Hole

10) WELL TESTS:
Was a pump test made? Yes ~~No~~ If yes, by whom?
Yield: gpm with: ft. drawdown after hrs.
Bailer test gpm with ft. drawdown after hrs.
Artesian flow gpm
Temperature of water

11) WATER LEVEL:
Static level 166 ft. below land surface Date 5-24-71
Artesian pressure lbs. per square inch Date
Depth to pump bowls, cylinder, jet, etc., ft.
below land surface.

12) WATER QUALITY:
Was a chemical analysis made? Yes ~~No~~
Did any strata contain undesirable water? Yes No
Type of water? depth of strata

I hereby certify that this well was drilled by me (or under my supervision) and that each and all of the statements herein are true to the best of my knowledge and belief.

NAME A.R. HENDON (Type or Print) Water Well Drillers Registration No. 334

ADDRESS 14605 REEVESTON (Street or RFD) HOUSTON (City) TEX (State)

(Signed) A.R. Hendon (Water Well Driller) H&H WATER WELL DRILLING (Company Name)

Please attach electric log, chemical analysis, and other pertinent information, if available.

*Additional instructions on reverse side.

TWDB-GW-13

482011 4979

Send original copy by certified return receipt requested mail to TDLR, P.O. Box 12157, Austin, TX 78711

ATTENTION OWNER: *Confidentiality Privilege Notice on reverse side of Well Owner's copy (pink)*

State of Texas
WELL REPORT

Texas Department of Licensing & Regulation
P.O. Box 12157
Austin, TX 78711
512-463-7880

1) OWNER JIM COLE (Name) ADDRESS 2119 MAURINE HOUSTON TX 77039 (Street or RFD) (City) (State) (Zip)

2) ADDRESS OF WELL'S LOCATION: County HARRIS 2119 MAURINE HOUSTON TX 77039 (Street, RFD or other) (City) (State) (Zip) Long. _____ Lat. _____ Grid # C5-06 4

3) TYPE OF WORK (Check): ☑ New Well ☐ Deepening ☐ Reconditioning ☐ Plugging

4) PROPOSED USE (Check): ☐ Monitor ☐ Environmental Soil Boring ☑ Domestic ☑ Industrial ☐ Irrigation ☐ Injection ☐ Public Supply ☐ De-watering ☐ Testwell
If Public Supply well, were plans submitted to the TNRCC? ☐ Yes ☐ No SMALL BUILDING

5) X

6) WELL LOG:
Date Drilling: Started 5-19 19 99 Completed 5-22 19 99

DIAMETER OF HOLE

Dia (in.)	From (ft.)	To (ft.)
7	Surface	310
3 7/8	310	320

7) DRILLING METHOD (Check): ☐ Driven ☐ Air Rotary ☑ Mud Rotary ☐ Bored ☐ Air Hammer ☐ Cable Tool ☐ Jetted ☐ Other _____

From (ft.)	To (ft.)	Description and color of formation material
0	4	TOP SOIL
4	44	RED SHALE
44	62	RED SAND
62	90	RED SHALE
90	105	SAND
105	146	RED SHALE
146	161	SAND
161	230	RED SHALE
230	276	SAND
276	285	RED SHALE
285	320	SAND

(Use reverse side of Well Owner's copy, if necessary)

8) Borehole Completion (Check): ☐ Open Hole ☐ Straight Wall ☐ Underreamed ☐ Gravel Packed ☑ Other 2-STRING
If Gravel Packed give interval from _____ ft. to _____ ft.

CASING, BLANK PIPE, AND WELL SCREEN DATA:

Dia (in.)	New or Used	Steel, Plastic, etc Perf., Slotted, etc. Screen Mfg., if commercial	Setting (ft.) From	Setting (ft.) To	Gage Casing Screen
4	N	PVC	0	300	SCH 40
2 1/2	N	PVC SCREEN	300	320	SCH 40

9) CEMENTING DATA
Cemented from 0 ft. to 300 ft. No. of sacks used 20
_____ ft. to _____ ft. No. of sacks used _____
Method used PRESSURE
Cemented by SUGG WATER WELL
Distance to septic system field lines or other concentrated contamination NA ft.
Method of verification of above distance PROPERTY OWNER

10) SURFACE COMPLETION
☐ Specified Surface Slab Installed
☐ Specified Steel Sleeve Installed
☐ Pitless Adapter Used
☐ Approved Alternative Procedure Used

11) WATER LEVEL:
Static level 196 ft. below land surface Date 5-22-99
Artesian flow _____ gpm. Date _____

12) PACKERS: Type Depth

13) ☐ Well plugged within 48 hours

Casing left in well: From (ft.)	Casing left in well: To (ft.)	Cement, bentonite placed in well: From (ft.)	Cement, bentonite placed in well: To (ft.)	Sacks used:

14) TYPE PUMP:
☐ Turbine ☐ Jet ☑ Submersible ☐ Cylinder ☐ Other _____
Depth to pump bowls, cylinder, jet, etc. 280 ft.

15) WELL TESTS:
Type test: ☑ Pump ☐ Bailer ☐ Jetted ☐ Estimated
Yield: 140 gpm with 18 ft. drawdown after 2 hrs.

16) WATER QUALITY:
Did you knowingly penetrate any strata which contained undesirable constituents?
☐ Yes ☑ No If yes, submit "REPORT OF UNDESIRABLE WATER"
Type of water? _____ Depth of strata _____
Was a chemical analysis made? ☐ Yes ☑ No

I certify that I drilled this well (or the well was drilled under my direct supervision) and that each and all of the statements herein are true and correct. I understand that failure to complete items 1 thru 16 will result in the log(s) being returned for completion and resubmittal.

COMPANY NAME SUGG WATER WELL (Type or print) WELL DRILLER'S LICENSE NO. 1006WPKL

ADDRESS 13501 CHRISMAN #26 (Street or RFD) HOUSTON (City) TEXAS (State) 77039 (Zip)

(Signed) James M. Sugg (Licensed Well Driller) (Signed) _____ (Registered Driller Trainee)

RECEIVED DEC 09 1999 TNRCC

Please attach electric log, chemical analysis, and other pertinent information, if available.

48201241770

TDLR FORM 001WWD (4/98) White - TDLR Yellow - DRILLER Pink - WELL OWNER

STATE OF TEXAS WELL REPORT for Tracking #410619

Owner:	**Romelia Gonzales**	Owner Well #:	**No Data**
Address:	**2229 Maurine St Houston, TX 77039**	Grid #:	**65-06-4**
Well Location:	**2229 Maurine St Houston, TX 77039**	Latitude:	**29° 55' 30" N**
		Longitude:	**095° 21' 03" W**
Well County:	**Harris**	Elevation:	**187 ft. above sea level**
Type of Work:	**New Well**	Proposed Use:	**Domestic**

Drilling Start Date: **10/28/2015** Drilling End Date: **11/3/2015**

	Diameter (in.)	*Top Depth (ft.)*	*Bottom Depth (ft.)*
Borehole:	**8**	**0**	**310**

Drilling Method: **Mud (Hydraulic) Rotary**

Borehole Completion: **Filter Packed**

	Top Depth (ft.)	*Bottom Depth (ft.)*	*Filter Material*	*Size*
Filter Pack Intervals:	**264**	**310**	**Sand**	

	Top Depth (ft.)	*Bottom Depth (ft.)*	*Description (number of sacks & material)*
Annular Seal Data:	**0**	**60**	**Grout 22 Bags/Sacks**

Seal Method: **Slurry**

Sealed By: **Driller**

Distance to Property Line (ft.): **10**

Distance to Septic Field or other concentrated contamination (ft.): **150**

Distance to Septic Tank (ft.): **150**

Method of Verification: **tape**

Surface Completion: **Surface Sleeve Installed** **Surface Completion by Driller**

Water Level: **155 ft.** below land surface on **2015-11-02** Measurement Method: **Steel Tape**

Packers: **No Data**

Type of Pump: **Submersible** Pump Depth (ft.): **260**

Well Tests: **Jetted** **Yield: 40 GPM with 4 ft. drawdown after 2.5 hours**

	Strata Depth (ft.)	Water Type
Water Quality:	**265 - 300**	**clean no odor**

Chemical Analysis Made: **No**

Did the driller knowingly penetrate any strata which contained injurious constituents?: **No**

The driller did certify that while drilling, deepening or otherwise altering the above described well, injurious water or constituents was encountered and the landowner or person having the well drilled was informed that such well must be completed or plugged in such a manner as to avoid injury or pollution.

Certification Data: The driller certified that the driller drilled this well (or the well was drilled under the driller's direct supervision) and that each and all of the statements herein are true and correct. The driller understood that failure to complete the required items will result in the report(s) being returned for completion and resubmittal.

Company Information: **Terra Power Drilling LLC**

9532 FM 682
Yoakum, TX 77995

Driller Name: **Nathan Yoakley** License Number: **54752**

Comments: **No Data**

Lithology:
DESCRIPTION & COLOR OF FORMATION MATERIAL

Top (ft.)	Bottom (ft.)	Description
0	**35**	**Red clay**
35	**65**	**red brown clay**
65	**100**	**blue gray clay**
100	**130**	**fine sand**
130	**165**	**gray clay wet**
165	**205**	**gray clay and sand seams**
205	**255**	**blue gray clay**
255	**300**	**medium sand**
300	**310**	**gray clay**

Casing:
BLANK PIPE & WELL SCREEN DATA

Dia (in.)	Type	Material	Sch./Gage	Top (ft.)	Bottom (ft.)
4	**Blank**	**New Plastic (PVC)**	**40**	**2**	**269**
4	**Perforated or Slotted**	**New Plastic (PVC)**	**40 0.001**	**269**	**309**

IMPORTANT NOTICE FOR PERSONS HAVING WELLS DRILLED CONCERNING CONFIDENTIALITY

TEX. OCC. CODE Title 12, Chapter 1901.251, authorizes the owner (owner or the person for whom the well was drilled) to keep information in Well Reports confidential. The Department shall hold the contents of the well log confidential and not a matter of public record if it receives, by certified mail, a written request to do so from the owner.

Please include the report's Tracking Number on your written request.

Texas Department of Licensing and Regulation
P.O. Box 12157
Austin, TX 78711
(512) 334-5540

STATE OF TEXAS WELL REPORT for Tracking #484804

Owner:	**Charles Bauer**	Owner Well #:	**No Data**
Address:	**2218 Maurine Houston , TX 77039**	Grid #:	**65-06-4**
Well Location:	**2218 Maurine Houston, TX 77039**	Latitude:	**29° 55' 30" N**
		Longitude:	**095° 21' 06" W**
Well County:	**Harris**	Elevation:	**No Data**
Type of Work:	**Replacement**	Proposed Use:	**Domestic**

Drilling Start Date: **5/31/2018** Drilling End Date: **6/1/2018**

	Diameter (in.)	*Top Depth (ft.)*	*Bottom Depth (ft.)*
Borehole:	**6.75**	**0**	**410**

Drilling Method: **Mud (Hydraulic) Rotary**

Borehole Completion: **2 String**

	Top Depth (ft.)	*Bottom Depth (ft.)*	*Description (number of sacks & material)*
Annular Seal Data:	**0**	**390**	**Cement 52 Bags/Sacks**
	0	**10**	**Concrete 10 Bags/Sacks**

Seal Method: **Pressure**

Sealed By: **Driller**

Distance to Property Line (ft.): **8**

Distance to Septic Field or other concentrated contamination (ft.): **60**

Distance to Septic Tank (ft.): **60**

Method of Verification: **Owner**

Surface Completion: **Surface Sleeve Installed** **Surface Completion by Driller**

Water Level: **170 ft.** below land surface on **2018-07-20**

Packers: **K-Packer at 380 ft.**

Type of Pump: **Submersible** Pump Depth (ft.): **240**

Well Tests: **Jetted** **Yield: 50 GPM**

	Strata Depth (ft.)	Water Type
Water Quality:	**No Data**	**No Data**

Chemical Analysis Made: **No**

Did the driller knowingly penetrate any strata which contained injurious constituents?: **No**

Certification Data: The driller certified that the driller drilled this well (or the well was drilled under the driller's direct supervision) and that each and all of the statements herein are true and correct. The driller understood that failure to complete the required items will result in the report(s) being returned for completion and resubmittal.

Company Information: **Scott Drilling Inc.**

11923 Green Pines Circle
Houston, TX 77066

Driller Name: **Scott Robinson** License Number: **4839**

Comments: **No Data**

Lithology:
DESCRIPTION & COLOR OF FORMATION MATERIAL

Top (ft.)	Bottom (ft.)	Description	
0	45	Clay	
45	60	Sand	
60	155	Clay	
155	165	Sand	
165	205	Clay	
205	225	Sand	
225	265	Clay	
265	280	Sand	
280	300	Clay	
300	325	Sand	
325	390	Clay	
390	410	Sand	.006

Casing:
BLANK PIPE & WELL SCREEN DATA

Dia (in.)	Type	Material	Sch./Gage	Top (ft.)	Bottom (ft.)
4	Blank	New Plastic (PVC)		0	390
2.5	Blank	New Plastic (PVC)		380	390
2.5	Perforated or Slotted	New Plastic (PVC)	0.006	390	410

IMPORTANT NOTICE FOR PERSONS HAVING WELLS DRILLED CONCERNING CONFIDENTIALITY

TEX. OCC. CODE Title 12, Chapter 1901.251, authorizes the owner (owner or the person for whom the well was drilled) to keep information in Well Reports confidential. The Department shall hold the contents of the well log confidential and not a matter of public record if it receives, by certified mail, a written request to do so from the owner.

Please include the report's Tracking Number on your written request.

Texas Department of Licensing and Regulation
P.O. Box 12157
Austin, TX 78711
(512) 334-5540

STATE OF TEXAS WELL REPORT for Tracking #411933

Owner:	**Clyde Turrentine**	Owner Well #:	**1**
Address:	**2206 Maximillian Houston, TX 77039**	Grid #:	**65-06-4**
Well Location:	**2206 Maximillian Houston, TX 77039**	Latitude:	**29° 55' 25" N**
		Longitude:	**095° 21' 06.4" W**
Well County:	**Harris**	Elevation:	**97 ft. above sea level**
Type of Work:	**New Well**	Proposed Use:	**Domestic**

Drilling Start Date: **11/13/2015** Drilling End Date: **11/17/2015**

	Diameter (in.)	*Top Depth (ft.)*	*Bottom Depth (ft.)*
Borehole:	**7**	**0**	**350**
	5	**350**	**360**

Drilling Method: **Mud (Hydraulic) Rotary**

Borehole Completion: **Two-String**

	Top Depth (ft.)	*Bottom Depth (ft.)*	*Description (number of sacks & material)*
Annular Seal Data:	**0**	**100**	**Cement 25 Bags/Sacks**
	300	**350**	**Cement 8 Bags/Sacks**

Seal Method: **Pressure**

Sealed By: **Driller**

Distance to Property Line (ft.): **50**

Distance to Septic Field or other concentrated contamination (ft.): **100**

Distance to Septic Tank (ft.): **75**

Method of Verification: **Owner**

Surface Completion: **Surface Sleeve Installed** **Surface Completion by Driller**

Water Level: **170 ft.** below land surface, and **0 GPM** artesian flow on **2015-11-17** Measurement Method: **Air Line**

Packers: **Rubber at 100 ft.**
K-Packer at 340 ft.

Type of Pump: **Submersible** Pump Depth (ft.): **280**

Well Tests: **Estimated** **Yield: 20 GPM with 0 ft. drawdown after 1 hours**

	Strata Depth (ft.)	Water Type
Water Quality:	**350 - 360**	**Potable**

Chemical Analysis Made: **No**

Did the driller knowingly penetrate any strata which contained injurious constituents?: **No**

Certification Data: The driller certified that the driller drilled this well (or the well was drilled under the driller's direct supervision) and that each and all of the statements herein are true and correct. The driller understood that failure to complete the required items will result in the report(s) being returned for completion and resubmittal.

Company Information: **Coastal Waterwell Services Inc.**

P.O. Box 745
Porter, TX 77365

Driller Name: **Melvin W. Gehrels** License Number: **54857**

Apprentice Name: **Aaron Gehrels**

Comments: **No Data**

Lithology:
DESCRIPTION & COLOR OF FORMATION MATERIAL

Top (ft.)	Bottom (ft.)	Description
0	44	clay
44	48	sand
48	59	clay
59	66	sand
66	141	clay
141	157	sand
157	202	clay
202	210	sand
210	230	clay
230	280	sand
280	291	clay
291	315	sand
315	350	clay
350	360	sand

Casing:
BLANK PIPE & WELL SCREEN DATA

Dia (in.)	Type	Material	Sch./Gage	Top (ft.)	Bottom (ft.)
4	Blank	New Plastic (PVC)	40	0	350
2.5	Blank	New Plastic (PVC)	40	340	350
2.5	Screen	New Plastic (PVC)	40 6	350	360

IMPORTANT NOTICE FOR PERSONS HAVING WELLS DRILLED CONCERNING CONFIDENTIALITY

TEX. OCC. CODE Title 12, Chapter 1901.251, authorizes the owner (owner or the person for whom the well was drilled) to keep information in Well Reports confidential. The Department shall hold the contents of the well log confidential and not a matter of public record if it receives, by certified mail, a written request to do so from the owner.

Please include the report's Tracking Number on your written request.

Texas Department of Licensing and Regulation
P.O. Box 12157
Austin, TX 78711
(512) 334-5540

STATE OF TEXAS WELL REPORT for Tracking #543411

Owner:	**Rosario Vega**	Owner Well #:	**No Data**
Address:	**2222 Molly St Houston, TX 77039**	Grid #:	**65-06-4**
		Latitude:	**29° 55' 33.09" N**
Well Location:	**2222 Molly St Houston, TX 77039**	Longitude:	**095° 21' 04.63" W**
Well County:	**Harris**	Elevation:	**No Data**
Type of Work:	**New Well**	Proposed Use:	**Domestic**

Drilling Start Date: **5/7/2020** Drilling End Date: **5/9/2020**

	Diameter (in.)	*Top Depth (ft.)*	*Bottom Depth (ft.)*
Borehole:	**7.75**	**0**	**280**

Drilling Method: **Mud (Hydraulic) Rotary**

Borehole Completion: **Screened**

Annular Seal Data:	*Top Depth (ft.)*	*Bottom Depth (ft.)*	*Description (number of sacks & material)*
	0	**30**	**Cement 8 Bags/Sacks**
	30	**100**	**Hole Plug 6 Bags/Sacks**
	100	**240**	**Ben Seal 4 Bags/Sacks**
	240	**280**	**Sand 15 Bags/Sacks**

Seal Method: **Tremie**

Sealed By: **Driller**

Distance to Property Line (ft.): **13**

Distance to Septic Field or other concentrated contamination (ft.): **N/A**

Distance to Septic Tank (ft.): **N/A**

Method of Verification: **Tape Measure**

Surface Completion: **Surface Sleeve Installed** **Surface Completion by Driller**

Water Level: **160 ft.** below land surface on **2020-05-09** Measurement Method: **Weighted Line**

Packers: **No Data**

Type of Pump: **Submersible** Pump Depth (ft.): **220**

Well Tests: **Jetted** **Yield: 30 GPM**

	Strata Depth (ft.)	Water Type
Water Quality:	**260 - 280**	**Good**

Chemical Analysis Made: **No**

Did the driller knowingly penetrate any strata which contained injurious constituents?: **No**

Certification Data: The driller certified that the driller drilled this well (or the well was drilled under the driller's direct supervision) and that each and all of the statements herein are true and correct. The driller understood that failure to complete the required items will result in the report(s) being returned for completion and resubmittal.

Company Information: **Zavala Drilling, CO**

1910 S. Wheeler St.
Jasper, TX 75951

Driller Name: **Raul Zavala** License Number: **54363**

Comments: **No Data**

Lithology:
DESCRIPTION & COLOR OF FORMATION MATERIAL

Top (ft.)	Bottom (ft.)	Description
0	**2**	**Top Soil**
2	**30**	**White Clay**
30	**160**	**Red Clay**
160	**190**	**Blue Shell**
190	**260**	**Red Clay**
260	**280**	**Gravel**

Casing:
BLANK PIPE & WELL SCREEN DATA

Dia (in.)	Type	Material	Sch./Gage	Top (ft.)	Bottom (ft.)
4	**Blank**	**New Plastic (PVC)**	**40**	**0**	**260**
4	**Blank**	**New Plastic (PVC)**	**40 0.012**	**260**	**280**

IMPORTANT NOTICE FOR PERSONS HAVING WELLS DRILLED CONCERNING CONFIDENTIALITY

TEX. OCC. CODE Title 12, Chapter 1901.251, authorizes the owner (owner or the person for whom the well was drilled) to keep information in Well Reports confidential. The Department shall hold the contents of the well log confidential and not a matter of public record if it receives, by certified mail, a written request to do so from the owner.

Please include the report's Tracking Number on your written request.

Texas Department of Licensing and Regulation
P.O. Box 12157
Austin, TX 78711
(512) 334-5540

Dup

Send original copy by certified mail to the Texas Department of Water Resources P. O. Box 13087 Austin, Texas 78711

State of Texas
WATER WELL REPORT

ATTENTION OWNER: *Confidentiality Privilege Notice on Reverse Side*

For TDWR use only
Well No. 65-06-41
Located on map YES
Received: 8-23-82

1) OWNER MR. RON MARTIN (Name) Address 2238 MAURINE (Street or RFD) HOUSTON (City) TEX. (State) (Zip)

2) LOCATION OF WELL: County HARRIS APPRX. 9 miles in NORTH-N.E. (N.E., S.W., etc.) direction from HOUSTON (Town)

Driller must complete the legal description to the right with distance and direction from two intersecting section or survey lines, or he must locate and identify the well on an official Quarter- or Half-Scale Texas County General Highway Map and attach the map to this form.

☐ Legal description:
Section No. _____ Block No. _____ Township _____
Abstract No. _____ Survey Name _____
Distance and direction from two intersecting section or survey lines _____

☒ See attached map.

3) TYPE OF WORK (Check): ☒ New Well ☐ Deepening ☐ Reconditioning ☐ Plugging

4) PROPOSED USE (Check): ☒ Domestic ☐ Industrial ☐ Public Supply ☐ Irrigation ☐ Test Well ☐ Other _____

5) DRILLING METHOD (Check): ☒ Mud Rotary ☐ Air Hammer ☐ Driven ☐ Bored ☐ Air Rotary ☐ Cable Tool ☐ Jetted ☐ Other _____

6) WELL LOG:

Date drilled 6-14-82

DIAMETER OF HOLE

Dia. (in.)	From (ft.)	To (ft.)
6.75	Surface 0	284

7) BOREHOLE COMPLETION: ☐ Open Hole ☐ Straight Wall ☐ Underreamed ☐ Gravel Packed ☐ Other 2 STRING

If Gravel Packed give interval . . . from _____ ft. to _____ ft.

From (ft.)	To (ft.)	Description and color of formation material
0	20	TOP SOIL + CLAY
20	30	CLAY
30	35	BROKEN SAND
35	50	CLAY
50	60	BROKEN SAND
60	80	CLAY
80	83	BROKEN SAND
83	115	CLAY
115	123	SAND
123	130	BROKEN SAND
130	135	CLAY
135	138	SAND
138	190	CLAY
190	209	BROKEN SAND
209	230	CLAY
230	233	SAND
233	238	CLAY
238	243	SAND
243	273	CLAY
273	284	SAND

RECEIVED
AUG 23 1982
DEPT. OF WATER RESOURCES

(Use reverse side if necessary)

8) CASING, BLANK PIPE, AND WELL SCREEN DATA:

Dia. (in.)	New or Used	Steel, Plastic, etc. Perf., Slotted, etc. Screen Mgf., if commercial	Setting (ft.) From	Setting (ft.) To	Gage Casing Screen
4	N	PLASTIC	0	274	
2½	N	SLOTTED PLASTIC	274	284	#12

CEMENTING DATA
Cemented from 0 ft. to 274 ft.
Method used PRESSURE
Cemented by Michael L. McClung (Company or Individual)

9) WATER LEVEL:
Static level 160 ft. below land surface Date 6-15-82
Artesian flow _____ gpm. Date _____

10) PACKERS: Type Depth
K PACKER RUBBER 270'

11) TYPE PUMP:
☐ Turbine ☐ Jet ☒ Submersible ☐ Cylinder
☐ Other _____
Depth to pump bowls, cylinder, jet, etc., _____ ft.

12) WELL TESTS: NONE
☐ Type Test: ☐ Pump ☐ Bailer ☐ Jetted ☐ Estimated
Yield: _____ gpm with _____ ft. drawdown after _____ hrs.

13) WATER QUALITY:
Did you knowingly penetrate any strata which contained undesirable water? ☐ Yes ☒ No
If yes, submit "REPORT OF UNDESIRABLE WATER"
Type of water? _____ Depth of strata _____
Was a chemical analysis made? ☐ Yes ☒ No

I hereby certify that this well was drilled by me (or under my supervision) and that each and all of the statements herein are true to the best of my knowledge and belief.

NAME MICHAEL L. McCLUNG (Type or Print) Water Well Drillers Registration No. 2215

ADDRESS 4602 ELLA BLVD. (Street or RFD) HOUSTON (City) TEXAS (State) 77018 (Zip)

(Signed) Michael L. McClung (Water Well Driller) M+N WELL SERVICE (Company Name)

Please attach electric log, chemical analysis, and other pertinent information, if available.

TDWR-0392 (Rev. 1-12-78)

DEPARTMENT OF WATER RESOURCES COPY

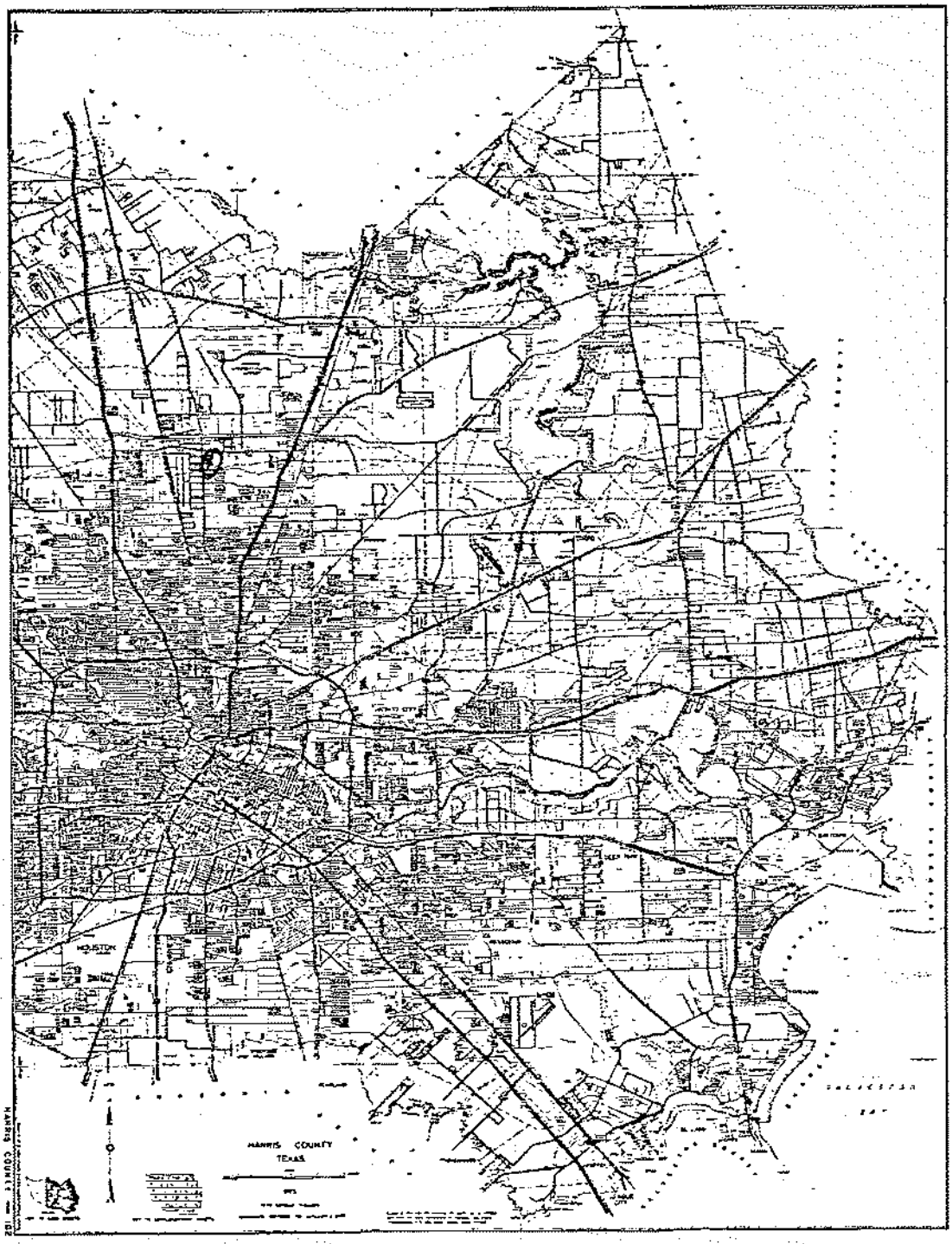
HARRIS COUNTY
TEXAS
HOUSTON
HARRIS COUNTY

4KK Dup

Send original copy by certified mail to the Texas Water Development Board P. O. Box 13087 Austin, Texas 78711

State of Texas

WATER WELL REPORT

For TWDB use only
Well No. 65-06-4KK
Located on map yes
Received: 75
dlc

1) OWNER:
Person having well drilled Morgan Mills (Name) Address 14406 Miranda (Street or RFD) Houston (City) Texas (State)

Landowner (Name) Address (Street or RFD) (City) (State)

2) LOCATION OF WELL:
County Harris, miles in (N.E., S.W., etc.) direction from (Town)

Locate by sketch map showing landmarks, roads, creeks, hiway number, etc.*

374 W
Map included

North

(Use reverse side if necessary)

or Give legal location with distances and directions from adjacent sections or survey lines.

Labor League

Block Survey

Abstract No.

(NW¼ NE¼ SW¼ SE¼) of Section

3) TYPE OF WORK (Check): ~~XXXXXX~~ Deepening; Reconditioning; Plugging

4) PROPOSED USE (Check): ~~Domestic~~ Industrial; Municipal; Irrigation; Test Well; Other

5) TYPE OF WELL (Check): ~~Rotary~~; Driven; Bug; Cable; Jetted; Bored

6) WELL LOG:
Diameter of hole 6 3/4 in. Depth drilled 271 ft ft. Depth of completed well 286 ft ft. Date drilled 11-18-74

All measurements made from 0 ft. above ground level.

From (ft.)	To (ft.)	Description and color of formation material
0	5	Gray Topsoil
5	10	Yellow Gray Clay
10	15	Red Yellow Clay
15	20	Red Gray Clay
20	33	Red Yellow Clay
33	36	Rock
36	42	Red Gray Clay
42	45	Sand
45	70	Red Gray Clay
70	75	Sand
75	80	Rock
80	105	Red Clay

(Use reverse side if necessary)

9) Casing:
Type: Old ~~XX~~ Steel ~~XXXXX~~ Other
Cemented from 271 ft up ft. to ft.

Diameter (inches)	Setting From (ft.)	To (ft.)	Gage
4"	1 ft	271 ft	40

10) SCREEN:
Type Well Supplies Inc. Plastic Wrapped
Perforated Slotted

Diameter (inches)	Setting From (ft.)	To (ft.)	Slot Size
2½"	276 ft	286 ft	12

7) COMPLETION (Check):
Straight wall ~~XXXXXX~~ Gravel packed Other
Under reamed Open Hole

8) WATER LEVEL:
Static level 165 ft. below land surface Date
Artesian pressure lbs. per square inch Date
Depth to pump bowls, cylinder, jet, etc., 200 ft ft. below land surface.

11) WELL TESTS:
Was a pump test made? Yes ~~No~~ If yes, by whom?
Yield: gpm with ft. drawdown after hrs.
Bailer test gpm with ft. drawdown after hrs.
Artesian flow gpm
Temperature of water

12) WATER QUALITY:
Was a chemical analysis made? Yes ~~No~~
Did any strata contain undesirable water? Yes No
Type of water? depth of strata

I hereby certify that this well was drilled by me (or under my supervision) and that each and all of the statements herein are true to the best of my knowledge and belief.

NAME C. A. Raymond Jr. (Type or Print) Water Well Drillers Registration No. TDL 774

ADDRESS 16011 Airline (Street or RFD) Houston (City) Texas (State)

(Signed) C A Raymond Jr (Water Well Driller) Raymond Water Well Drilling (Company Name)

Please attach electric log, chemical analysis, and other pertinent information, if available.

*Additional instructions on reverse side.

TWDBE-WD-8

2)LOCATION OF WELL:

The sketch showing the well location must be as accurate as possible, showing landmarks, in sufficient detail so that the well may be plotted on a General Highway Map of the county in which the well is located.

Reference points from which distances are measured and directions given should be of a permanent nature (e.g. highway intersections, center of towns, river and creek bridges, railroad crossings). The distance and direction from the nearest town should always be indicated.

When giving a legal description include a sketch showing location of the well within the described area, e.g. survey abstract.

Information furnished in Section 2) of the TWDBE-GW-53 is very important. Unless the well can be accurately located on a map the value of the other data contained in the Report is greatly reduced.

105 - 125	Red Gray Clay
125 - 130	Sand
130 - 145	Red Gray Clay
145 - 154	Sand
154 - 160	Red Gray Clay
160 - 165	Sand
165 - 230	Red Gray Clay
230 - 286	Sand

RECEIVED
JAN 23 1975
TEXAS WATER
DEVELOPMENT BOARD

RECEIVED
MAY 13 1975
Central Records
Texas Water Development Board

Dup

Send original copy by certified mail to the Texas Department of Water Resources P. O. Box 13087 Austin, Texas 78711

State of Texas
WATER WELL REPORT

ATTENTION OWNER: *Confidentiality Privilege Notice on Reverse Side*

For TDWR use only
Well No. 65-06-402
Located on map ...KS
Received: 3-30-82

1) OWNER JIMMY HIGHTOWER (Name) Address 14418 MIRANDA (Street or RFD) HOUSTON (City) TEXAS (State) (Zip)

2) LOCATION OF WELL County HARRIS 10 miles in N (N.E., S.W., etc.) direction from HOUSTON (Town)

Driller must complete the legal description to the right with distance and direction from two intersecting section or survey lines, or he must locate and identify the well on an official Quarter- or Half-Scale Texas County General Highway Map and attach the map to this form.

☐ Legal description:
Section No. ____ Block No. ____ Township ____
Abstract No. ____ Survey Name ____
Distance and direction from two intersecting section or survey lines ____
☐ See attached map.

3) TYPE OF WORK (Check):
☑ New Well ☐ Deepening ☐ Reconditioning ☐ Plugging

4) PROPOSED USE (Check):
☑ Domestic ☐ Industrial ☐ Public Supply ☐ Irrigation ☐ Test Well ☐ Other ____

5) DRILLING METHOD (Check):
☑ Mud Rotary ☐ Air Hammer ☐ Driven ☐ Bored ☐ Air Rotary ☐ Cable Tool ☐ Jetted ☐ Other ____

6) WELL LOG:
Date drilled 5-8-81

DIAMETER OF HOLE

Dia. (in.)	From (ft.)	To (ft.)
6 3/4	Surface	275
3 7/8	275	285

7) BOREHOLE COMPLETION:
☐ Open Hole ☐ Straight Wall ☐ Undereamed
☐ Gravel Packed ☑ Other 2-STRING
If Gravel Packed give interval . . . from ____ ft. to ____ ft.

From (ft.)	To (ft.)	Description and color of formation material
0	6	TOP SOIL
6	35	YELLOW SHALE
35	48	RED SAND
48	70	RED SHALE
70	93	RED SAND
93	130	RED SHALE
130	179	SAND & GRAVEL
179	218	RED SHALE
218	245	SAND
245	270	RED SHALE
270	285	SAND & GRAVEL

8) CASING, BLANK PIPE, AND WELL SCREEN DATA:

Dia. (in.)	New or Used	Steel, Plastic, etc. Perf., Slotted, etc. Screen Mgf., if commercial	Setting (ft.) From	Setting (ft.) To	Gage Casing Screen
4	N	PLASTIC	1' ABOVE G.	270	SCH 40
3		"	270	275	"
2		" SCREEN	275	285	SCH 80

CEMENTING DATA
Cemented from 0 ft. to 270 ft.
Method used PRESSURE
Cemented by SUGG WATER WELL DRILLING (Company or Individual)

9) WATER LEVEL:
Static level 190 ft. below land surface Date 5-9-81
Artesian flow ____ gpm. Date ____

10) PACKERS: Type Depth

RECEIVED
MAR 30 1982
DEPT. OF WATER RESOURCES

(Use reverse side if necessary)

11) TYPE PUMP:
☐ Turbine ☐ Jet ☑ Submersible ☐ Cylinder
☐ Other ____
Depth to pump bowls, cylinder, jet, etc., 252 ft.

12) WELL TESTS:
☐ Type Test: ☑ Pump ☐ Bailer ☐ Jetted ☐ Estimated
Yield: 120 gpm with 21 ft. drawdown after 2 hrs.

13) WATER QUALITY:
Did you knowingly penetrate any strata which contained undesirable water? ☐ Yes ☑ No
If yes, submit "REPORT OF UNDESIRABLE WATER"
Type of water? ____ Depth of strata ____
Was a chemical analysis made? ☐ Yes ☑ No

I hereby certify that this well was drilled by me (or under my supervision) and that each and all of the statements herein are true to the best of my knowledge and belief.

NAME JAMES H. SUGG JR. (Type or Print) Water Well Drillers Registration No. 1006

ADDRESS 13501 CHRISMAN #26 (Street or RFD) HOUSTON (City) TEXAS (State) 77039 (Zip)

(Signed) James H. Sugg Jr. (Water Well Driller) SUGG WATER WELL DRILLING (Company Name)

Please attach electric log, chemical analysis, and other pertinent information, if available.

TDWR-0392 (Rev. 1-12-79)

DEPARTMENT OF WATER RESOURCES COPY

LIGHTOWER

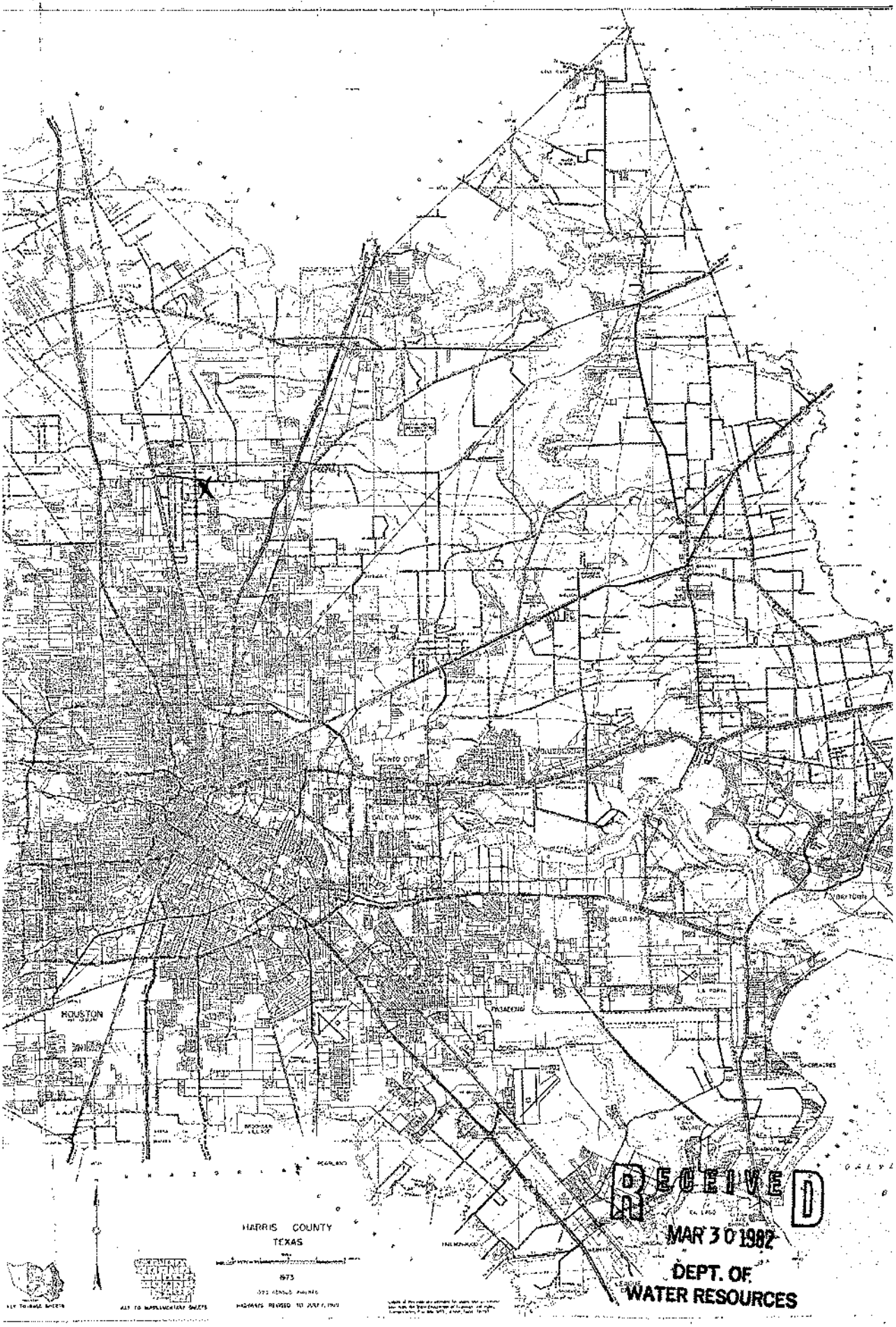

RECEIVED
MAR 30 1982
DEPT. OF
WATER RESOURCES

Send original copy by certified mail to: TNRCC, P.O. Box ', Austin, TX 78711-3087

Please use black ink.

ATTENTION OWNER: *Confidentiality Privilege Notice on Reverse Side*

State of Texas WELL REPORT

Texas Water Well Drillers Advisory Council
P.O. Box 13087
Austin, TX 78711-3087
512-239-0530

1) OWNER J.O. MILLS (Name) ADDRESS 2237 MAXIMILLIAN HOUSTON TX 77039 (Street or RFD) (City) (State) (Zip)

2) ADDRESS OF WELL: County HARRIS (Street, RFD or other) (City) (State) (Zip) GRID # 65064

3) TYPE OF WORK (Check): ☑ New Well ☐ Deepening ☐ Reconditioning ☐ Plugging

4) PROPOSED USE (Check): ☐ Monitor ☐ Environmental Soil Boring ☑ Domestic ☐ Industrial ☐ Irrigation ☐ Injection ☐ Public Supply ☐ De-watering ☐ Testwell
If Public Supply well, were plans submitted to the TNRCC? ☐ Yes ☐ No

5) X N

6) WELL LOG:
Date Drilling: Started 7-24 1994 Completed 7-26 1994

DIAMETER OF HOLE

Dia. (in.)	From (ft.)	To (ft.)
6 1/4	Surface	310
3 7/8	310	318

7) DRILLING METHOD (Check): ☐ Driven ☐ Air Rotary ☑ Mud Rotary ☐ Bored ☐ Air Hammer ☐ Cable Tool ☐ Jetted ☐ Other

From (ft.)	To (ft.)	Description and color of formation material
0	4	TOP SOIL
4	12	YELLOW SHALE
12	43	RED SHALE
43	65	RED SAND
65	110	RED SHALE
110	169	SAND & GRAVEL
169	207	RED SHALE
207	244	SAND
244	290	RED SHALE
290	318	SAND

(Use reverse side if necessary)

RECEIVED NOV 02 1995 TEXAS NATURAL RESOURCE CONSERVATION COMMISSION

8) Borehole Completion (Check): ☐ Open Hole ☐ Straight Wall ☐ Underreamed ☐ Gravel Packed ☑ Other 2-STRING
If Gravel Packed give interval ... from _____ ft. to _____ ft.

CASING, BLANK PIPE, AND WELL SCREEN DATA:

Dia. (in.)	New or Used	Steel, Plastic, etc. Perf., Slotted, etc. Screen Mfg., if commercial	Setting (ft.) From	Setting (ft.) To	Gage Casting Screen
4	N	PVC	0	302	SCH40
2½	N	PVC-SLOTED	302	318	SCH40

9) CEMENTING DATA [Rule 338.44(1)]
Cemented from 0 ft. to 302 ft. No. of sacks used 18
ft. to ft. No. of sacks used
Method used PRESSURE
Cemented by SUGG WATER WELL
Distance to septic system field lines or other concentrated contamination 105 ft.
Method of verification of above distance PROPERTY OWNER VER.

10) SURFACE COMPLETION
☐ Specified Surface Slab Installed [Rule 338.44(2)(A)]
☑ Specified Steel Sleeve Installed [Rule 338.44(3)(A)]
☐ Pitless Adapter Used [Rule 338.44(3)(b)]
☐ Approved Alternative Procedure Used [Rule 338.71]

11) WATER LEVEL:
Static level 107 ft. below land surface Date 7-26-94
Artesian flow _____ gpm. Date _____

12) PACKERS: Type Depth

13) TYPE PUMP:
☐ Turbine ☐ Jet ☑ Submersible ☐ Cylinder ☐ Other
Depth to pump bowls, cylinder, jet, etc. 260 ft.

14) WELL TESTS:
Type test: ☑ Pump ☐ Bailer ☐ Jetted ☐ Estimated
Yield: 40 gpm with 8 ft. drawdown after 2 hrs.

15) WATER QUALITY:
Did you knowingly penetrate any strata which contained undesirable constituents?
☐ Yes ☑ No If yes, submit "REPORT OF UNDESIRABLE WATER"
Type of water? _____ Depth of strata _____
Was a chemical analysis made? ☐ Yes ☑ No

I hereby certify that this well was drilled by me (or under my supervision) and that each and all of the statements herein are true to the best of my knowledge and belief. I understand that failure to complete items 1 thru 15 will result in the log(s) being returned for completion and resubmittal.

COMPANY NAME SUGG WATER WELL DRILLING (Type or print) WELL DRILLER'S LICENSE NO. 100 GWPKL

ADDRESS 13501 CHRISMAN #26 (Street or RFD) HOUSTON (City) TEXAS (State) 77039 (Zip)

(Signed) James W. Sugg Jr. (Licensed Well Driller) (Signed) _____ (Registered Driller Trainee)

Please attach electric log, chemical analysis, and other pertinent information, if available.

TNRCC-0199 (Rev. 11-01-94)

TNRCC COPY

Send original copy by certified mail to: Texas Water Commission, P.O. Box 13087, Austin, Texas 78711 — Please use black ink.

ATTENTION OWNER: *Confidentiality Privilege Notice on Reverse Side*

State of Texas WELL REPORT

Texas Water Well Drillers Board
P.O. Box 13087
Austin, Texas 78711

1) OWNER NEWTON HEADLEY (Name) ADDRESS 2226 MOLLY (Street or RFD) HOUSTON (City) TEXAS (State) 77039 (Zip)

2) LOCATION OF WELL: County HARRIS, 10 miles in N (NE, SW, etc.) direction from HOUSTON (Town)

Driller must complete the legal description below with distance and direction from two intersecting section or survey lines, or he must locate and identify the well on an official Quarter- or Half-Scale Texas County General Highway Map and attach the map to this form.

☐ LEGAL DESCRIPTION:
Section No. _____ Block No. _____ Township _____ Abstract No _____ Survey Name _____
Distance and direction from two intersecting section or survey lines _____
☑ SEE ATTACHED MAP

3) TYPE OF WORK (Check):
☑ New Well ☐ Deepening ☐ Reconditioning ☐ Plugging

4) PROPOSED USE (Check):
☑ Domestic ☐ Industrial ☐ Monitor ☐ Public Supply ☐ Irrigation ☐ Test Well ☐ Injection ☐ De-Watering

5) DRILLING METHOD (Check):
☑ Mud Rotary ☐ Air Hammer ☐ Jetted ☐ Bored ☐ Driven ☐ Air Rotary ☐ Cable Tool ☐ Other _____

6) WELL LOG:
Date Drilling: Started 1-21 1993 Completed 1-22 1993

DIAMETER OF HOLE

Dia. (in.)	From (ft.)	To (ft.)
6¾	Surface	277
3⅞	277	286

7) BOREHOLE COMPLETION:
☐ Open Hole ☐ Straight Wall ☐ Underreamed
☐ Gravel Packed ☑ Other 2-STRING
If Gravel Packed give interval . . . from _____ ft. to _____ ft.

From (ft.)	To (ft.)	Description and color of formation material
0	4	TOP SOIL
4	10	YELLOW SHALE
10	44	RED SHALE
44	48	RED SAND
48	130	RED SHALE
130	180	SAND & GRAVEL
180	205	RED SHALE
205	223	SAND W/WHITE SHALE
223	267	RED SHALE
267	286	SAND

(Use reverse side if necessary.)

8) CASING, BLANK PIPE, AND WELL SCREEN DATA:

Dia. (in.)	New or Used	Steel, Plastic, etc. Perf., Slotted, etc. Screen Mfg., if commercial	Setting (ft.) From	Setting (ft.) To	Gage Casing Screen
7	N	PVC	0	271	SCH 40
2½	N	PVC	271	286	SCH 40

9) CEMENTING DATA (Rule 287.44(1))
Cemented from 0 ft. to 271 ft. No. of Sacks Used 16
_____ ft. to _____ ft. No. of Sacks Used _____
Method used PRESSURE
Cemented by SUGG WATER WELL

10) SURFACE COMPLETION
☐ Specified Surface Slab Installed (Rule 287.44(2)(A))
☑ Specified Steel Sleeve Installed (Rule 287.44(3)(A))
☐ Pitless Adapter Used (Rule 287.44(3)(B))
☐ Approved Alternative Procedure Used (Rule 287.71)

11) WATER LEVEL:
Static level 196 ft. below land surface Date 1-22-93
Artesian flow _____ gpm. Date _____

12) PACKERS: Type Depth

13) TYPE PUMP:
☐ Turbine ☐ Jet ☑ Submersible ☐ Cylinder ☐ Other _____
Depth to pump bowls, cylinder, jet, etc., 230 ft.

14) WELL TESTS:
Type Test: ☑ Pump ☐ Bailer ☐ Jetted ☐ Estimated
Yield: 11 gpm with 12 ft. drawdown after 2 hrs.

15) WATER QUALITY:
Did you knowingly penetrate any strata which contained undesirable constituents?
☐ Yes ☑ No If yes, submit "REPORT OF UNDESIRABLE WATER"
Type of water? _____ Depth of strata _____
Was a chemical analysis made? ☐ Yes ☑ No

RECEIVED JAN 24 1993 TEXAS WATER COMMISSION

I hereby certify that this well was drilled by me (or under my supervision) and that each and all of the statements herein are true to the best of my knowledge and belief. I understand that failure to complete items 1 thru 15 will result in the log(s) being returned for completion and resubmittal.

COMPANY NAME SUGG WATER WELL DRILLING (Type or print) WELL DRILLER'S LICENSE NO. 1006 WPKL

ADDRESS 13501 CHRISMAN #26 (Street or RFD) HOUSTON (City) TEXAS (State) 77039 (Zip)

(Signed) James H. Sugg Jr. (Licensed Well Driller) (Signed) _____ (Registered Driller Trainee)

Please attach electric log, chemical analysis, and other pertinent information, if available.

For TWC use only: Well No. _____ Located on map 62-62-2

WWD-012 (Rev. 05-18-90) TEXAS WATER COMMISSION COPY

4820114794

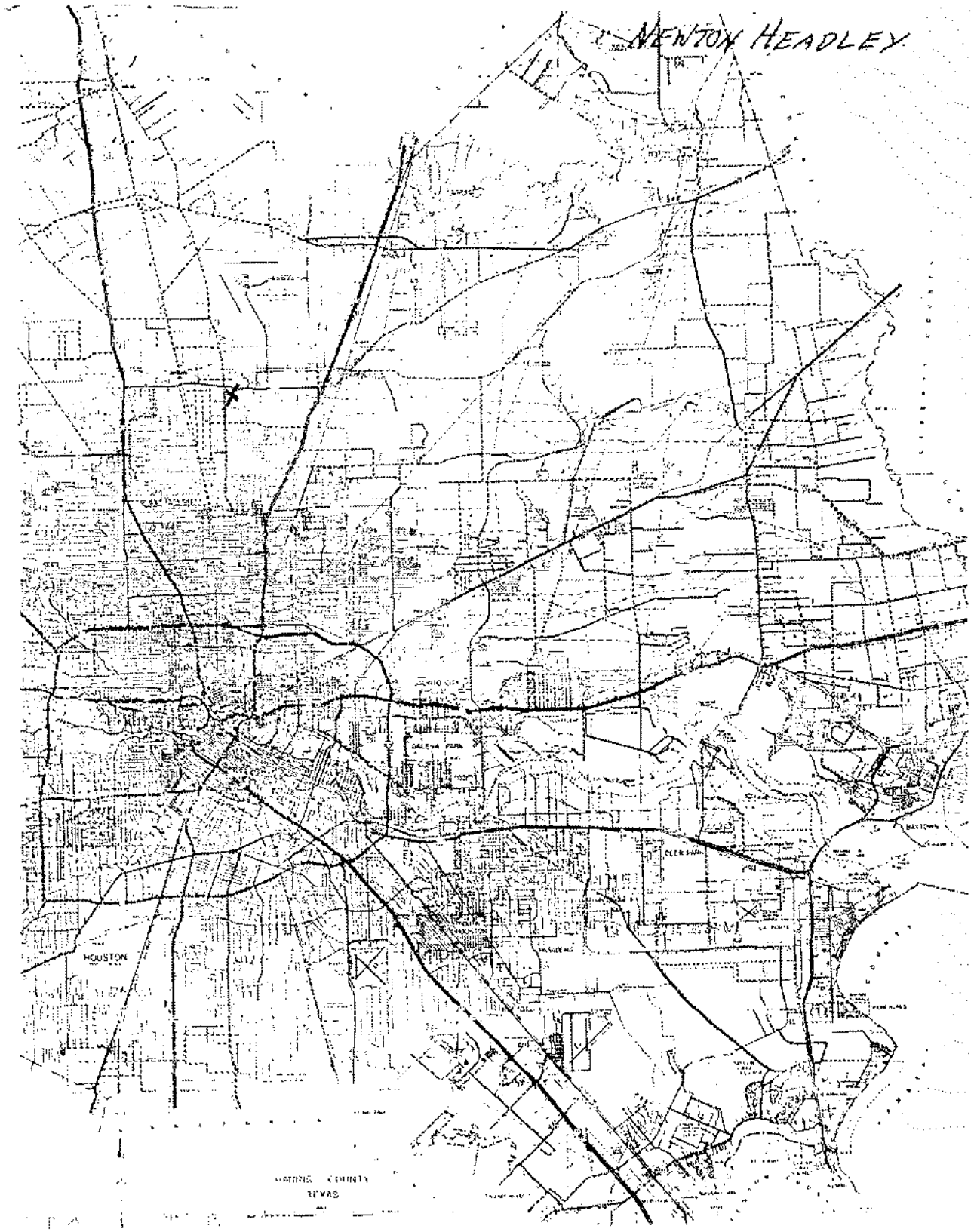
NEWTON HEADLEY
HOUSTON
HARRIS COUNTY
TEXAS

MA-53 - WELL #2

AUG 1 - 1979

4A Dup.

Send original copy by certified mail to the Texas Department of Water Resources P. O. Box 13087 Austin, Texas 78711

State of Texas
WATER WELL REPORT

For TDWR use only
Well No. 65-06-4A
Located on map
Received: 7-9-79

1) OWNER IVA. ZIMMERMAN. (Name) Address 2222 MOLLY. (Street or RFD) HOUSTON. (City) TEXAS (State) (Zip)

2) LOCATION OF WELL:
County HARRIS 3 miles in NO (N.E., S.W., etc.) direction from HOUSTON. TEX. (Town)

Driller must complete the legal description to the right with distance and direction from two intersecting section or survey lines, or he must locate and identify the well on an official Quarter- or Half-Scale Texas County General Highway Map and attach the map to this form.

☐ Legal description:
Section No. _____ Block No. _____ Township _____
Abstract No. _____ Survey Name _____
Distance and direction from two intersecting section or survey lines _____
☑ See attached map. #2 Map on Dup 65-05-94

3) TYPE OF WORK (Check):
☑ New Well ☐ Deepening ☐ Reconditioning ☐ Plugging

4) PROPOSED USE (Check):
☑ Domestic ☐ Industrial ☐ Public Supply ☐ Irrigation ☐ Test Well ☐ Other _____

5) DRILLING METHOD (Check):
☑ Mud Rotary ☐ Air Hammer ☐ Driven ☐ Bored ☐ Air Rotary ☐ Cable Tool ☐ Jetted ☐ Other _____

6) WELL LOG:
Date drilled MAY. 1. 1979

DIAMETER OF HOLE

Dia. (in.)	From (ft.)	To (ft.)
6½	Surface	288
5⅞	288	310

7) BOREHOLE COMPLETION:
☐ Open Hole ☐ Straight Wall ☐ Underreamed
☐ Gravel Packed ☐ Other TWO - STRING.
If Gravel Packed give interval . . . from _____ ft. to _____ ft.

From (ft.)	To (ft.)	Description and color of formation material
0	143	CLAY
143	164	SAND
164	215	CLAY.
215	241	SAND
241	244	CLAY.
244	268	BROKEN - ROCK
268	282	SAND
282	286	CLAY.
286	310	SAND.

(Use reverse side if necessary)

8) CASING, BLANK PIPE, AND WELL SCREEN DATA:

Dia. (in.)	New or Used	Steel, Plastic, etc. Perf., Slotted, etc. Screen Mfg., if commercial	Setting (ft.) From	Setting (ft.) To	Gage Casing Screen
4"	N	P.V.C.	0	288	
2½	N	P.V.C.	288	295	
2½	N	SCREEN. P.V.C.	295	310	#14

CEMENTING DATA
Cemented from 188 ft. to 288 ft.
Method used PUMP.
Cemented by BODE DRILLING CO. INC. (Company or Individual)

9) WATER LEVEL:
Static level 181 ft. below land surface Date MAY. 2. 79
Artesian flow _____ gpm. Date _____

10) PACKERS: Type Depth

11) TYPE PUMP:
☐ Turbin ☐ Jet ☑ Submersible ☐ Cylinder
☐ Other _____
Depth to pump bowls, cylinder, jet, etc., 231 ft.

12) WELL TESTS:
☐ Type Test: ☐ Pump ☐ Bailer ☐ Jetted ☐ Estimated
Yield: _____ gpm with _____ ft. drawdown after _____ hrs.

13) WATER QUALITY:
Did you knowingly penetrate any strata which contained undesirable water? ☐ Yes ☑ No
If yes, submit "REPORT OF UNDESIRABLE WATER"
Type of water? _____ Depth of strata 24'
Was a chemical analysis made? ☐ Yes ☑ No

I hereby certify that this well was drilled by me (or under my supervision) and that each and all of the statements herein are true to the best of my knowledge and belief.

NAME E.L. BODE (Type or Print) Water Well Drillers Registration No. 46

ADDRESS P.O. BOX 90067. (Street or RFD) HOUSTON. (City) TEX. (State) 77090 (Zip)

(Signed) E.L. Bode (Water Well Driller) BODE DRILLING CO. INC. (Company Name)

Please attach electric log, chemical analysis, and other pertinent information, if available.

*Additional instructions on reverse side.

TDWR-0392

4A Dup

Send original copy by certified mail to the Texas Water Development Board
P. O. Box 13087
Austin, Texas 78711

State of Texas

WATER WELL REPORT

For TWDB use only
Well No. 65-06-4A
Located on map 105
Received: 7-31

1) OWNER:
Person having well drilled Frank Salazar (Name) Address 2226 Maxmillian (Street or RFD) Houston (City) Texas (State)
Landowner Same (Name) Address Same (Street or RFD) (City) (State)

2) LOCATION OF WELL:
County Harris, ____ miles in ____ (N.E., S.W., etc.) direction from ____ (Town)

Locate by sketch map showing landmarks, roads, creeks, hiway number, etc.* Mapsco 65-06-4 RR
373 Z
North
(Use reverse side if necessary)

or Give legal location with distances and directions from adjacent sections or survey lines.
Labor ____ League ____
Block ____ Survey ____
Abstract No. ____
(NW¼ NE¼ SW¼ SE¼) of Section ____

3) TYPE OF WORK (Check):
XXXX New Well — Deepening — Reconditioning — Plugging

4) PROPOSED USE (Check):
XXXXXX Domestic — Industrial — Municipal — Irrigation — Test Well — Other

5) TYPE OF WELL (Check):
XXXX Rotary — Driven — Dug — Cable — Jetted — Bored

6) WELL LOG:
Diameter of hole 6 3/4 in. Depth drilled 258 ft. Depth of completed well 278 ft. Date drilled 7-9-74
All measurements made from 0 ft. above ground level.

From (ft.)	To (ft.)	Description and color of formation material
0	5	Topsoil
5	10	Gray Yellow Clay
10	15	Yellow Clay
15	35	Yellow Red Clay
35	37	Sand Rock Streaks
37	52	Red Clay
42	45	Sand Streak
45	55	Red Clay
55	65	Red Yellow Clay
65	75	Red White Clay
75	80	Red Yellow Clay
80	83	Sand Rock Streaks

(Use reverse side if necessary)

9) Casing:
Type: Old — XX New — Steel — XXXXX Plastic — Other
Cemented from 258 up ft. to ____ ft.

Diameter (inches)	Setting From (ft.)	Setting To (ft.)	Gage
4"	1 ft	258 ft	40

10) SCREEN:
Type Well Supplies Plastic Wrapped
Perforated — Slotted

Diameter (inches)	Setting From (ft.)	Setting To (ft.)	Slot Size
2½	258 ft	278 ft	16

7) COMPLETION (Check):
Straight wall — Gravel packed — Other
XXXXXXXXX Open Hole

8) WATER LEVEL:
Static level 165 ft. below land surface Date ____
Artesian pressure ____ lbs. per square inch Date ____
Depth to XXXXXXXXXs, cylinder, jet, etc., 200 ft ft. below land surface.

11) WELL TESTS:
Was a pump test made? Yes — XX No — If yes, by whom? ____
Yield: ____ gpm with ____ ft. drawdown after ____ hrs.
Bailer test ____ gpm with ____ ft. drawdown after ____ hrs.
Artesian flow ____ gpm
Temperature of water ____

12) WATER QUALITY:
Was a chemical analysis made? Yes — XX No
Did any strata contain undesirable water? Yes — No.
Type of water? ____ depth of strata ____

I hereby certify that this well was drilled by me (or under my supervision) and that each and all of the statements herein are true to the best of my knowledge and belief.

NAME C A Raymond Jr (Type or Print) Water Well Drillers Registration No. 774
ADDRESS 10011 Airline Dr. (Street or RFD) Houston (City) Texas (State)
(Signed) C A Raymond Jr (Water Well Driller) Raymond Water Wells (Company Name)

Please attach electric log, chemical analysis, and other pertinent information, if available.

*Additional instructions on reverse side.

TWDB-WD-6

2)LOCATION OF WELL:

The sketch showing the well location must be as accurate as possible, showing landmarks, in sufficient detail so that the well may be plotted on a General Highway Map of the county in which the well is located.

Reference points from which distances are measured and directions given should be of a permanent nature (e.g. highway intersections, center of towns, river and creek bridges, railroad crossings). The distance and direction from the nearest town should always be indicated.

When giving a legal description include a sketch showing location of the well within the described area. e.g. survey abstract.

Information furnished in Section 2) of the TWDBE-GW-53 is very important. Unless the well can be accurately located on a map the value of the other data contained in the Report is greatly reduced.

83	110	Red Clay
110	130	Yellow Gray Clay
130	145	Red Yellow Clay
145	155	Sand
155	160	Red Gray Clay
160	165	Sand
165	175	Red Gray Clay
175	195	Sand
195	198	Red Gray Clay
198	201	Sand
201	210	Red Gray Clay
210	215	Sand
215	225	Red Gray Clay
225	232	Sand
232	258	Red Gray Clay
258	278	Sand

RECEIVED
JUL 3 0 1975
Central Records
Texas Water Development Board

RECEIVED
NOV 4 1974
TEXAS WATER
DEVELOPMENT BOARD

Send original copy by certified mail to the Texas Department of Water Resources P. O. Box 13087 Austin, Texas 78711

State of Texas
WATER WELL REPORT

For TDWR use only
Well No. 65-06-40
Located on map
Received:

1) OWNER COLE A. WILSON (Name) Address 2237 MOLLY (Street or RFD) HOUSTON (City) TEXAS (State) (Zip)

2) LOCATION OF WELL: County HARRIS 12 miles in N (N.E., S.W., etc.) direction from HOUSTON (Town)

Driller must complete the legal description to the right with distance and direction from two intersecting section or survey lines, or he must locate and identify the well on an official Quarter- or Half-Scale Texas County General Highway Map and attach the map to this form.

☐ Legal description:
Section No. _____ Block No. _____ Township _____
Abstract No. _____ Survey Name _____
Distance and direction from two intersecting section or survey lines _____
☑ See attached map.

3) TYPE OF WORK (Check):
☑ New Well ☐ Deepening ☐ Reconditioning ☐ Plugging

4) PROPOSED USE (Check):
☑ Domestic ☐ Industrial ☐ Public Supply ☐ Irrigation ☐ Test Well ☐ Other _____

5) DRILLING METHOD (Check):
☑ Mud Rotary ☐ Air Hammer ☐ Driven ☐ Bored ☐ Air Rotary ☐ Cable Tool ☐ Jetted ☐ Other _____

6) WELL LOG:
Date drilled 5-21-80

DIAMETER OF HOLE

Dia. (in.)	From (ft.)	To (ft.)
6 3/4	Surface	275
5 7/8	275	285

7) BOREHOLE COMPLETION:
☐ Open Hole ☐ Straight Wall ☐ Underreamed
☐ Gravel Packed ☑ Other 2-STRING
If Gravel Packed give interval ... from _____ ft. to _____ ft.

From (ft.)	To (ft.)	Description and color of formation material
0	6	TOP SOIL
6	20	YELLOW SHALE
20	39	RED SHALE
39	45	RED SAND
45	64	RED SHALE
64	77	RED SAND
77	104	RED SHALE
104	127	SAND
127	165	RED SHALE
165	192	SAND & GRAVEL
192	220	RED SHALE
220	233	FINE SAND
233	267	RED SHALE
267	285	SAND

8) CASING, BLANK PIPE, AND WELL SCREEN DATA:

Dia. (in.)	New or Used	Steel, Plastic, etc. Perf., Slotted, etc. Screen Mgf., if commercial	Setting (ft.) From	Setting (ft.) To	Gage Casing Screen
4	N	PLASTIC 1/4" BOREG.	0	270	SCH 40
2½	N	PLASTIC	270	275	SCH 80
2½	N	PLASTIC SCREEN	275	285	SCH 80

CEMENTING DATA
Cemented from 0 ft. to 270 ft.
Method used PRESSURE
Cemented by SUGG WATER WELL DRILLING (Company or Individual)

9) WATER LEVEL:
Static level 182 ft. below land surface Date 5-22-80
Artesian flow _____ gpm. Date _____

10) PACKERS: Type Depth

RECEIVED
AUG 2 1982
CR/TL

(Use reverse side if necessary)

11) TYPE PUMP:
☐ Turbin ☐ Jet ☑ Submersible ☐ Cylinder
☐ Other _____
Depth to pump bowls, cylinder, jet, etc., _____ ft.

12) WELL TESTS:
☐ Type Test: ☑ Pump ☐ Bailer ☐ Jetted ☐ Estimated
Yield: 14.8 gpm with 19 ft. drawdown after 2 hrs.

13) WATER QUALITY:
Did you knowingly penetrate any strata which contained undesirable water? ☐ Yes ☑ No
If yes, submit "REPORT OF UNDESIRABLE WATER"
Type of water? _____ Depth of strata _____
Was a chemical analysis made? ☐ Yes ☑ No

I hereby certify that this well was drilled by me (or under my supervision) and that each and all of the statements herein are true to the best of my knowledge and belief.

NAME JAMES H. SUGG JR. (Type or Print) Water Well Drillers Registration No. 1006

ADDRESS 13501 CHRISMAN #26 (Street or RFD) HOUSTON (City) TEXAS (State) 77039 (Zip)

(Signed) James H. Sugg Jr. (Water Well Driller) SUGG WATER WELL DRILLING (Company Name)

Please attach electric log, chemical analysis, and other pertinent information, if available.

*Additional instructions on reverse side.

TDWR-0392

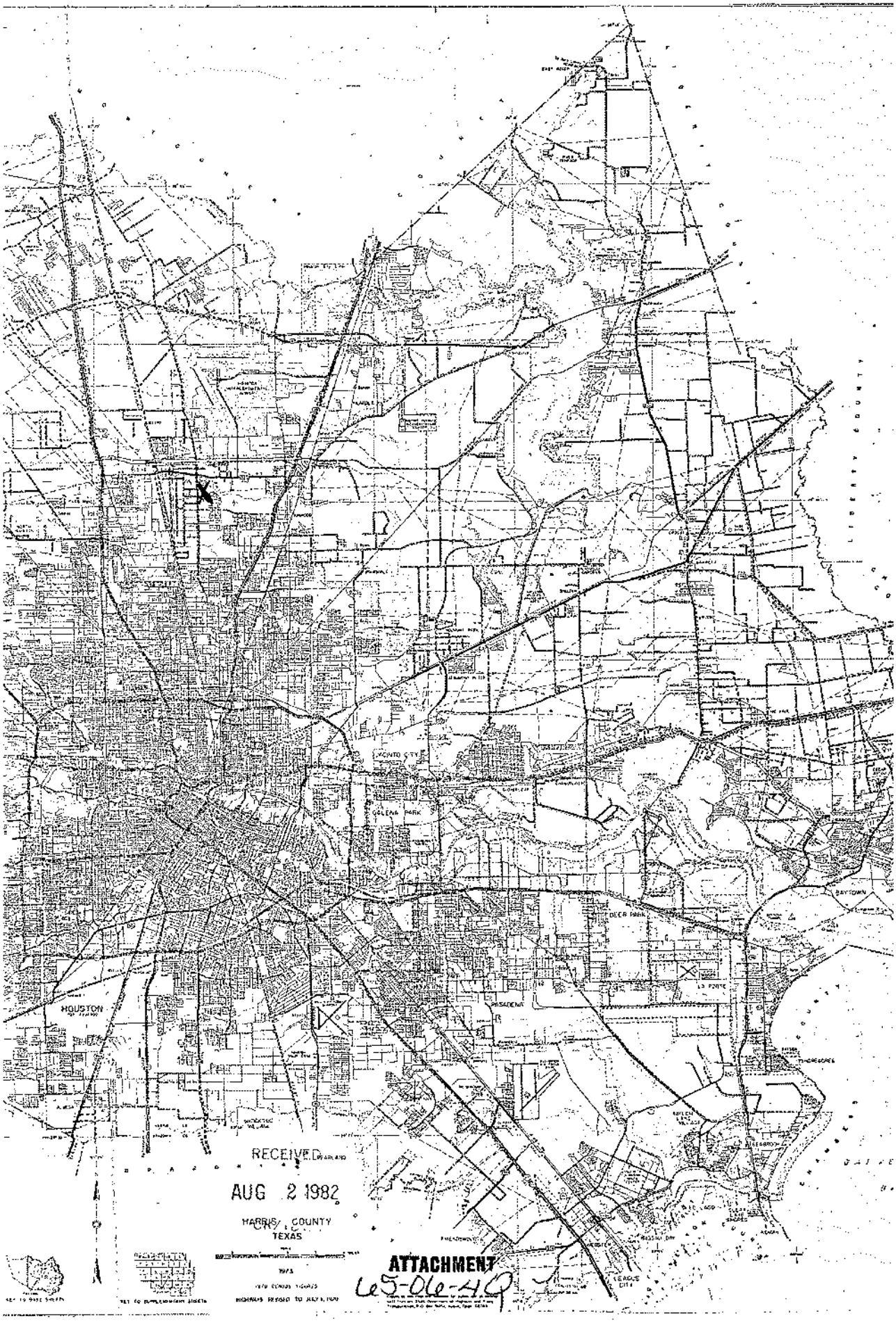
HOUSTON
PASADENA
DEER PARK
BAYTOWN
GALENA PARK
KONTO CITY
LEAGUE CITY
RECEIVED
AUG 2 1982
HARRIS COUNTY
TEXAS
1973
ATTACHMENT
65-06-40

33

4cc Dup!

Send original copy by certified mail to the Texas Water Development Board P. O. Box 13087 Austin, Texas 78711

State of Texas

WATER WELL REPORT

For TWDB use only
Well No. 58-68-906
Located on map 4 25
Received: 7-6-76

1) OWNER:
Person having well drilled Evans (Name) Address 2128 Murine (Street or RFD) Houston, Texas (City) (State)

Landowner same (Name) Address (Street or RFD) (City) (State)

2) LOCATION OF WELL:
County HARRIS, miles in (N.E., S.W., etc.) direction from (Town)

Locate by sketch map showing landmarks, roads, creeks, hiway number, etc.*

#23

North

(Use reverse side if necessary)

or

Give legal location with distances and directions from adjacent sections or survey lines.

Labor League

Block Survey

Abstract No.

(NW¼ NE¼ SW¼ SE¼) of Section

3) TYPE OF WORK (Check):
x New Well | Deepening | Reconditioning | Plugging

4) PROPOSED USE (Check):
x Domestic | Industrial | Municipal | Irrigation | Test Well | Other

5) TYPE OF WELL (Check):
x Rotary | Driven | Dug | Cable | Jetted | Bored

6) WELL LOG:
Diameter of hole 6 3/4 in. Depth drilled 299 ft. Depth of completed well 299 ft. Date drilled 7/3/76

All measurements made from 0 ft. above ground level.

From (ft.)	To (ft.)	Description and color of formation material
0	3	top soil
3	35	clay
35	38	sand
38	50	shell and clay
50	56	red sand
56	80	clay
80	83	sand
83	235	clay
235	238	sandy
238	245	clay
245	254	sand
254	265	clay
265	299	sand

(Use reverse side if necessary)

9) Casing:
Type: Old | x New | Steel | x Plastic | Other
Cemented from 125 ft. to 275 ft.

Diameter (inches)	Setting From (ft.)	Setting To (ft.)	Gage
4"	0	275	40

10) SCREEN:
Type plastic
x Perforated | Slotted

Diameter (inches)	Setting From (ft.)	Setting To (ft.)	Slot Size
2 1/2	289	299	014

7) COMPLETION (Check):
Straight wall | Gravel packed | Other cemented
Under reamed | Open Hole

8) WATER LEVEL:
Static level 170 ft. below land surface Date
Artesian pressure lbs. per square inch Date
Depth to pump bowls, cylinder, jet, etc., 210 ft. below land surface.

11) WELL TESTS: Ronald Chilton
Was a pump test made? x Yes No If yes, by whom?
Yield: 300 gpm with 20 ft. drawdown after 2 hrs.
Bailer test no gpm with ft. drawdown after hrs.
Artesian flow no gpm
Temperature of water 72 degrees

12) WATER QUALITY:
Was a chemical analysis made? Yes x No
Did any strata contain undesirable water? Yes x No.
Type of water? depth of strata

I hereby certify that this well was drilled by me (or under my supervision) and that each and all of the statements herein are true to the best of my knowledge and belief.

NAME Ronald Chilton (Type or Print) Water Well Drillers Registration No. #1630

ADDRESS 11805 Beeville (Street or RFD) Houston, (City) Texas 77064 (State)

(Signed) Ronald W Chilton (Water Well Driller) CHILTON PUMP & WELL SERVICE (Company Name)

Please attach electric log, chemical analysis, and other pertinent information, if available.

*Additional instructions on reverse side.

TWDBE-WD-6

Attention Owner: Confidentiality Privilege Notice on reverse side of owner's copy.

Texas Department of License and Regulation

Water Well Driller/Pump Installer Program
P.O. Box 12157 Austin, Texas 78711 (512)463-7880 FAX (512)463-8616
Toll free (800)803-9202
Email address: water.well@license.state.tx.us

This form must be completed and filed with the department and owner within 60 days upon completion of the well.

WELL REPORT

Name	Address	City	State	Zip
Raul Castillo	2133 Marmie St.	Houston	Tx	77039

County	Physical Address	City	State	Zip
Harris	same			

Lat. | Long. | Grid # 65-06-4

3) Type of Work
☑ New Well ☐ Reconditioning ☐ Replacement ☐ Deepening

4) Proposed Use (check) ☐ Monitor ☐ Environmental Soil Boring ☑ Domestic ☐ Industrial ☐ Irrigation ☐ Injection ☐ Public Supply ☐ De-watering ☐ Testwell ☐ Rig Supply
If Public Supply well, were plans submitted? ☐ Yes ☐ No

5) N↑

6) Drilling Date
Started 11 / 5 / 01
Completed 11 / 8 / 01

Diameter of Hole

Dia.(in)	From (ft)	To (ft)
7 1/2	0	300
5 1/2	300	319

7) Drilling Method (check) ☐ Driven ☐ Air Rotary ☑ Mud Rotary ☐ Bored ☐ Air Hammer ☐ Cable Tool ☐ Jetted ☐ Other

From (ft)	To (ft)	Description and color of formation material
0	72	clay
72	80	Sand
80	137	clay
137	148	Sand
148	196	Clay
196	225	Sand
225	232	Clay
232	251	Sand
251	256	Clay
256	284	Sand
284	300	Clay
300	319	Sand

(Use reverse side of Well Owner's copy, if necessary)

8) Borehole Completion ☐ Open Hole ☐ Straight Wall ☐ Under-reamed ☐ Gravel Packed ☑ Other Two String
If Gravel Packed give the interval from ft. to ft.

Casing, Blank Pipe, and Well Screen Data

Dia. (in.)	New Or Used	Steel, Plastic, etc. Perf., Slotted, etc Screen Mfg., if commercial	Setting (ft) From	Setting (ft) To	Gage Casing	Gage Screen
4	N	PVC.	0	300	40	
2 1/2	N	PVC. Liner	290	300	40	
2 1/2	N	PVC. Jacos	300	319		.06

9) Cementing Data
Cementing from 0 ft. to 100 ft. # of sacks used 7
Cementing from 290 ft. to 300 ft. # of sacks used 6
Method Used Pressure
Cementing By Cem.
Distance to septic system field or other concentrated contamination 100 ft.
Method of verification of above distance Estimate

10) Surface Completion
☐ Specified Surface Slab Installed
☑ Specified Surface Sleeve Installed
☐ Pitless Adapter Used
☐ Approved Alternative Procedure Used

RECEIVED DEC 19 2001 WATER WELL DRILLING SECTION AUSTIN

11) Water Level
Static level 195 ft. below Date 11 / 8 / 01
Artesian Flow gpm. Date / /

12) Packers

Type	Depth
4X2 1/2 Exp.	K 290'

13) Plugged ☐ Well plugged within 48 hours
Casing left in well: Cement/Bentonite placed in well:

From (ft)	To (ft)	From (ft)	To (ft)	Sacks used

14) Type Pump
☐ Turbine ☐ Jet ☑ Submersible ☐ Cylinder
☐ Other
Depth to pump bowls, cylinder, jet etc. 180 ft.

15) Water Test
Typetest ☑ Pump ☐ Bailer ☐ Jetted ☑ Estimated
Yield: 12 gpm with ft. drawdown after hrs.

16) Water Quality
Did you knowingly penetrate a strata which contain undesirable constituents.
☐ YES ☑ NO If yes, did you submit a REPORT OF UNDESIRABLE WATER
Type of water Potable Depth of Strata
Was a chemical analysis made ☐ Yes ☑ No

Company or individual's Name (type or print) Coastal Waterwell Serv. Inc. Lic. No. 812
Address P.O. Box 745 City Pontey State Tx Zip 77365
Signature H.P. Schuels 11 / 8 / 01 Signature Mike Gibbs 11 / 8 / 01

TDLR FORM 6001WWD *White - TDLR* *Yellow - Owner* *Pink - Driller/Pump Installer*

48201260231

Send original copy by certified return receipt requested mail to. TDLR, P.O. Box 12157, Austin, TX 78711

ATTENTION OWNER: *Confidentiality Privilege Notice on reverse side of Well Owner's copy (pink)*

State of Texas
WELL REPORT

Texas Department of Licensing & Regulation
P.O. Box 12157
Austin, TX 78711
512-463-7880

1) OWNER RUBY SCOTT (Name) ADDRESS 2217 MAXIMILLIAN (Street or RFD) HOUSTON (City) TX (State) 77039 (Zip)

2) ADDRESS OF WELL'S LOCATION: County HARRIS 2217 MAXIMILLIAN (Street, RFD or other) HOUSTON (City) TX (State) 77039 (Zip) Long. _____ Lat. _____ Grid # 65067

3) TYPE OF WORK (Check): [X] New Well [ ] Deepening [ ] Reconditioning [ ] Plugging

4) PROPOSED USE (Check): [ ] Monitor [ ] Environmental Soil Boring [X] Domestic [ ] Industrial [ ] Irrigation [ ] Injection [ ] Public Supply [ ] De-watering [ ] Testwell
If Public Supply well, were plans submitted to the TNRCC? [ ] Yes [ ] No

5) X

6) WELL LOG:
Date Drilling:
Started 12-18-2001
Completed 12-21-2001

DIAMETER OF HOLE

Dia. (in.)	From (ft.)	To (ft.)
7	Surface	310
3 7/8	310	320

7) DRILLING METHOD (Check): [ ] Driven [ ] Air Rotary [X] Mud Rotary [ ] Bored [ ] Air Hammer [ ] Cable Tool [ ] Jetted [ ] Other _____

From (ft.)	To (ft.)	Description and color of formation material
0	7	TOP SOIL
7	38	RED SHALE
38	60	RED SAND
60	120	RED SHALE
120	182	SAND
182	243	RED SHALE
243	270	SAND
270	295	RED SHALE
295	320	SAND

(Use reverse side of Well Owner's copy, if necessary)

8) Borehole Completion (Check): [ ] Open Hole [ ] Straight Wall [ ] Underreamed [ ] Gravel Packed [X] Other 2-STRING
If Gravel Packed give interval from _____ ft. to _____ ft.

CASING, BLANK PIPE, AND WELL SCREEN DATA:

Dia. (in.)	New or Used	Steel, Plastic, etc. Perf., Slotted, etc. Screen Mfg., if commercial	Setting (ft.) From	Setting (ft.) To	Gage Casing Screen
4	N	PVC	0	300	SCH 40
2 1/2	N	PVC - SCREEN	300	320	SCH 40

9) CEMENTING DATA
Cemented from 0 ft. to 30 ft. No. of sacks used 20
_____ ft. to _____ ft. No. of sacks used _____
Method used PRESSURE
Cemented by SUGG WATER WELL
Distance to septic system field lines or other concentrated contamination 100 ft.
Method of verification of above distance PROPERTY OWNER

10) SURFACE COMPLETION
[ ] Specified Surface Slab Installed
[X] Specified Steel Sleeve Installed
[ ] Pitless Adapter Used
[ ] Approved Alternative Procedure Used

11) WATER LEVEL:
Static level 195 ft. below land surface Date 12-21-01
Artesian flow _____ gpm. Date _____

12) PACKERS: Type Depth

13) [ ] Well plugged within 48 hours

Casing left in well: From (ft)	Casing left in well: To (ft)	Cement/bentonite placed in well: From (ft)	Cement/bentonite placed in well: To (ft)	Sacks used

14) TYPE PUMP:
[ ] Turbine [ ] Jet [X] Submersible [ ] Cylinder [ ] Other _____
Depth to pump bowls, cylinder, jet, etc., 280 ft.

15) WELL TESTS:
Type test: [X] Pump [ ] Bailer [ ] Jetted [ ] Estimated
Yield: 10+ gpm with 15 ft. drawdown after 2 hrs.

16) WATER QUALITY:
Did you knowingly penetrate any strata which contained undesirable constituents?
[ ] Yes [X] No If yes, submit "REPORT OF UNDESIRABLE WATER"
Type of water? _____ Depth of strata _____
Was a chemical analysis made? [ ] Yes [X] No

I certify that I drilled this well (or the well was drilled under my direct supervision) and that each and all of the statements herein are true and correct. I understand that failure to complete items 1 thru 16 will result in the log(s) being returned for completion and resubmittal.

COMPANY NAME SUGG WATER WELL (Type or print) WELL DRILLER'S LICENSE NO. 1006 WPKL

ADDRESS 13501 CHRISMAN #26 (Street or RFD) HOUSTON (City) TEXAS (State) 77039 (Zip)

(Signed) James W. Sugg (Licensed Well Driller) (Signed) _____ (Registered Driller Trainee)

Please attach electric log, chemical analysis, and other pertinent information, if available.

TDLR FORM 001WWD (4/98) White - TDLR Yellow - DRILLER Pink - WELL OWNER 4801126200

4FF

Send original copy by certified mail to the Texas Water Development Board P. O. Box 13087 Austin, Texas 78711

State of Texas

WATER WELL REPORT

For TWDB use only
Well No. 65-06-4FF
Located on map
Received:

1) OWNER:
Person having well drilled Illene Aplin (Name) Address 14422 Miranda (Street or RFD) Houston, TX (City) (State)

Landowner same (Name) Address (Street or RFD) (City) (State)

2) LOCATION OF WELL:
County Harris, miles in (N.E., S.W., etc.) direction from (Town)

Locate by sketch map showing Landmarks, roads, creeks, hiway number, etc.*

#14

North

(Use reverse side if necessary)

OR

Give legal location with distances and directions from adjacent sections or survey lines.

Labor League

Block Survey

Abstract No.

(NW¼ NE¼ SW¼ SE¼) of Section

3) TYPE OF WORK (Check):
X New Well | Deepening | Reconditioning | Plugging

4) PROPOSED USE (Check):
X Domestic | Industrial | Municipal | Irrigation | Test Well | Other

5) TYPE OF WELL (Check):
X Rotary | Driven | Dug | Cable | Jetted | Bored

6) WELL LOG:
Diameter of hole 6 3/4 in. Depth drilled 287 ft. Depth of completed well 287 ft. Date drilled 3/2/76

All measurements made from 0 ft. above ground level.

From (ft.)	To (ft.)	Description and color of formation material
0	23	clay
23	39	clay
39	42	sand
42	95	clay
95	97	sand
97	175	clay
175	176	rock
176	198	clay
198	250	sand
250	265	clay sand and strks
265		sand

(Use reverse side if necessary)

9) Casing:
Type: Old | X New | Steel X | Plastic | Other

Cemented from 120 ft. to 275 ft.

Diameter (inches)	Setting From (ft.)	Setting To (ft.)	Gage
4"	0	275	40

10) SCREEN:
Type plastic

X Perforated | Slotted

Diameter (inches)	Setting From (ft.)	Setting To (ft.)	Slot Size
2 1/2	277	287	012

7) COMPLETION (Check):
Straight wall | Gravel packed | Other: cemented
Under reamed | Open Hole

8) WATER LEVEL:
Static level 160 ft. below land surface Date 3/2/76

Artesian pressure lbs. per square inch Date

Depth to pump bowls, cylinder, jet, etc., 200 ft. below land surface.

11) WELL TESTS: Ronald Chilton
Was a pump test made? X Yes No If yes, by whom?

Yield: 100 gpm with 20 ft. drawdown after 2 hrs.

Bailer test no gpm with no ft. drawdown after hrs.

Artesian flow no gpm

Temperature of water 72°

12) WATER QUALITY:
Was a chemical analysis made? Yes No X

Did any strata contain undesirable water? Yes No X

Type of water? depth of strata

I hereby certify that this well was drilled by me (or under my supervision) and that each and all of the statements herein are true to the best of my knowledge and belief.

NAME Ronald Chilton (Type or Print) Water Well Drillers Registration No. # 1630

ADDRESS 11003 Beeville (Street or RFD) Houston, (City) Texas (State)

(Signed) Ronald W Chilton (Water Well Driller)

CHILTON PUMP & WELL SERVICE (Company Name)

Please attach electric log, chemical analysis, and other pertinent information, if available.

*Additional instructions on reverse side.

TWDBE-WD-6

STATE OF TEXAS WELL REPORT for Tracking #458054

Owner:	**Terra Urbano Construction**	Owner Well #:	**No Data**
Address:	**2118 Maurine St, Houston , TX 77039**	Grid #:	**65-06-4**
Well Location:	**2118 Maurine St, Houston, TX 77039**	Latitude:	**29° 55' 30" N**
		Longitude:	**095° 21' 11" W**
Well County:	**Harris**	Elevation:	**No Data**
Type of Work:	**Replacement**	Proposed Use:	**Domestic**

Drilling Start Date: **6/29/2017** Drilling End Date: **6/30/2017**

	Diameter (in.)	*Top Depth (ft.)*	*Bottom Depth (ft.)*
Borehole:	**6.75**	**0**	**400**

Drilling Method: **Mud (Hydraulic) Rotary**

Borehole Completion: **2 String**

	Top Depth (ft.)	*Bottom Depth (ft.)*	*Description (number of sacks & material)*
Annular Seal Data:	**0**	**385**	**Cement 52 Bags/Sacks**
	0	**10**	**Cement 10 Bags/Sacks**

Seal Method: **Pressure**

Sealed By: **Driller**

Distance to Property Line (ft.): **6**

Distance to Septic Field or other concentrated contamination (ft.): **120**

Distance to Septic Tank (ft.): **120**

Method of Verification: **Owner**

Surface Completion: **Surface Sleeve Installed** **Surface Completion by Driller**

Water Level: **175 ft.** below land surface on **2017-07-19**

Packers: **K-Packer at 375 ft.**

Type of Pump: **Submersible** Pump Depth (ft.): **240**

Well Tests: **Jetted** **Yield: 40 GPM**

	Strata Depth (ft.)	Water Type
Water Quality:	**No Data**	**No Data**

Chemical Analysis Made: **No**

Did the driller knowingly penetrate any strata which contained injurious constituents?: **No**

Certification Data: The driller certified that the driller drilled this well (or the well was drilled under the driller's direct supervision) and that each and all of the statements herein are true and correct. The driller understood that failure to complete the required items will result in the report(s) being returned for completion and resubmittal.

Company Information: **Scott Drilling Inc.**

11923 Green Pines Circle
Houston, TX 77066

Driller Name: **Scott Robinson** License Number: **4839**

Comments: **No Data**

Lithology:
DESCRIPTION & COLOR OF FORMATION MATERIAL

Top (ft.)	Bottom (ft.)	Description	
0	**155**	**Clay**	
155	**160**	**Sand**	
160	**270**	**Clay**	
270	**285**	**Sand**	
285	**305**	**Clay**	
305	**325**	**Sand**	
325	**385**	**Clay**	
385	**400**	**Sand**	**.008**

Casing:
BLANK PIPE & WELL SCREEN DATA

Dia (in.)	Type	Material	Sch./Gage	Top (ft.)	Bottom (ft.)
4	**Blank**	**New Plastic (PVC)**		**0**	**385**
2.5	**Blank**	**New Plastic (PVC)**		**375**	**385**
2.5	**Perforated or Slotted**	**New Plastic (PVC)**	**0.008**	**385**	**400**

IMPORTANT NOTICE FOR PERSONS HAVING WELLS DRILLED CONCERNING CONFIDENTIALITY

TEX. OCC. CODE Title 12, Chapter 1901.251, authorizes the owner (owner or the person for whom the well was drilled) to keep information in Well Reports confidential. The Department shall hold the contents of the well log confidential and not a matter of public record if it receives, by certified mail, a written request to do so from the owner.

Please include the report's Tracking Number on your written request.

Texas Department of Licensing and Regulation
P.O. Box 12157
Austin, TX 78711
(512) 334-5540

STATE OF TEXAS WELL REPORT for Tracking #115810

Owner:	**Leonel Ferrara**	Owner Well #:	**No Data**
Address:	**2205 Molly St. Houston, TX 77039**	Grid #:	**65-06-4**
		Latitude:	**29° 55' 32" N**
Well Location:	**2205 Molly St. Houston, TX 77039**	Longitude:	**095° 21' 06" W**
Well County:	**Harris**	Elevation:	**No Data**
		****Plugged Within 48 Hours****	

****This well has been plugged**** **Plugging Report Tracking #117852**

Type of Work: **Replacement** Proposed Use: **Domestic**

Drilling Start Date: **6/21/2007** Drilling End Date: **6/28/2007**

	Diameter (in.)	*Top Depth (ft.)*	*Bottom Depth (ft.)*
Borehole:	**7.75**	**0**	**395**
	3.875	**395**	**414**

Drilling Method: **Mud (Hydraulic) Rotary**

Borehole Completion: **Halliburton Pressure Cemented**

	Top Depth (ft.)	*Bottom Depth (ft.)*	*Description (number of sacks & material)*
Annular Seal Data:	**0**	**395**	**23 Sacks Cement**

Seal Method: **Halliburton Pressure Cemented**

Sealed By: **Driller**

Distance to Property Line (ft.): **No Data**

Distance to Septic Field or other concentrated contamination (ft.): **No Data**

Distance to Septic Tank (ft.): **No Data**

Method of Verification: **Raymond Services Located**

Surface Completion: **Surface Sleeve Installed**

Water Level: **175 ft.** below land surface on **2007-06-28** Measurement Method: **Unknown**

Packers: **K-Packer 383'**

Type of Pump: **Submersible** Pump Depth (ft.): **275**

Well Tests: **Jetted** **Yield: 40 GPM with 20 ft. drawdown after 2 hours**

	Description (number of sacks & material)	*Top Depth (ft.)*	*Bottom Depth (ft.)*
Plug Information:	**Customer and Raymond Services to Comply**		

	Strata Depth (ft.)	Water Type
Water Quality:	**358-414**	**Good**

Chemical Analysis Made: **No**

Did the driller knowingly penetrate any strata which contained injurious constituents?: **No**

Certification Data: The driller certified that the driller drilled this well (or the well was drilled under the driller's direct supervision) and that each and all of the statements herein are true and correct. The driller understood that failure to complete the required items will result in the report(s) being returned for completion and resubmittal.

Company Information: **Ballard Water Well**

P. O. Box 970
Willis, TX 77378

Driller Name: **Charles Ballard** License Number: **2384**

Apprentice Name: **Patrick Winters** Apprentice Number: **57572**

Comments: **Raymond Services and Customer To Comply with all County and State Regulations**

Lithology:
DESCRIPTION & COLOR OF FORMATION MATERIAL

Top (ft.)	Bottom (ft.)	Description
0	2	Top Soil
2	73	Clay
73	74	Rock
74	143	Clay
143	150	Sand
150	158	Clay
158	163	Sand
163	215	Clay
215	241	Sand
241	246	Clay / Shale
246	250	Sand
250	256	Clay / Shale
256	278	Sand
278	287	Clay / Shale
287	305	Sand
305	308	Shale

Casing:
BLANK PIPE & WELL SCREEN DATA

Dia. (in.)	New/Used	Type	Setting From/To (ft.)
4" New PVC Casing 0-395 Sch 40			
2 1/2" New Galvanized Liner Pipe 383-404 Sch 40			
2 1/2" New SS Rod Based Screen 404-414 .008			

308	315	Sand
315	358	Clay / Shale
358	414	Sand

IMPORTANT NOTICE FOR PERSONS HAVING WELLS DRILLED CONCERNING CONFIDENTIALITY

TEX. OCC. CODE Title 12, Chapter 1901.251, authorizes the owner (owner or the person for whom the well was drilled) to keep information in Well Reports confidential. The Department shall hold the contents of the well log confidential and not a matter of public record if it receives, by certified mail, a written request to do so from the owner.

Please include the report's Tracking Number on your written request.

Texas Department of Licensing and Regulation
P.O. Box 12157
Austin, TX 78711
(512) 334-5540

STATE OF TEXAS WELL REPORT for Tracking #446770

Owner:	**Alfred Williams**	Owner Well #:	**No Data**
Address:	**2113 Maurine Street Houston, TX 77039**	Grid #:	**65-06-4**
Well Location:	**2113 Maurine Street Houston, TX 77039**	Latitude:	**29° 55' 30" N**
		Longitude:	**095° 21' 10" W**
Well County:	**Harris**	Elevation:	**60 ft. above sea level**
Type of Work:	**New Well**	Proposed Use:	**Domestic**

Drilling Start Date: **3/27/2017** Drilling End Date: **3/30/2017**

	Diameter (in.)	*Top Depth (ft.)*	*Bottom Depth (ft.)*
Borehole:	**8**	**0**	**280**

Drilling Method: **Mud (Hydraulic) Rotary**

Borehole Completion: **Filter Packed**

	Top Depth (ft.)	*Bottom Depth (ft.)*	*Filter Material*	*Size*
Filter Pack Intervals:	**235**	**280**	**Sand**	**8/16**

	Top Depth (ft.)	*Bottom Depth (ft.)*	*Description (number of sacks & material)*
Annular Seal Data:	**2**	**20**	**Cement 19 Bags/Sacks**

Seal Method: **Tremie**

Sealed By: **Driller**

Distance to Property Line (ft.): **45**

Distance to Septic Field or other concentrated contamination (ft.): **180**

Distance to Septic Tank (ft.): **165**

Method of Verification: **tape**

Surface Completion: **Surface Sleeve Installed** **Surface Completion by Driller**

Water Level: **185 ft.** below land surface on **2017-03-28** Measurement Method: **Weighted Line**

Packers: **K-Packer at 20 ft.**

Type of Pump: **Submersible** Pump Depth (ft.): **240**

Well Tests: **Jetted** **Yield: 50 GPM with 2 ft. drawdown after 2 hours**

	Strata Depth (ft.)	Water Type
Water Quality:	**245 - 280**	**good clean water**

Chemical Analysis Made: **No**

Did the driller knowingly penetrate any strata which contained injurious constituents?: **No**

Certification Data: The driller certified that the driller drilled this well (or the well was drilled under the driller's direct supervision) and that each and all of the statements herein are true and correct. The driller understood that failure to complete the required items will result in the report(s) being returned for completion and resubmittal.

Company Information: **Terra Power Drilling LLC**
9532 FM 682
Yoakum, TX 77995

Driller Name: **Nathan Yoakley** License Number: **54752**

Apprentice Name: **William Holloway**

Comments: **No Data**

Lithology:
DESCRIPTION & COLOR OF FORMATION MATERIAL

Top (ft.)	Bottom (ft.)	Description
0	**80**	**Dark clay turning to gray clay**
80	**110**	**soft wet clay and blue gray clay**
110	**140**	**red clay**
140	**170**	**fine sand**
170	**190**	**red clay**
190	**245**	**gray clay**
245	**280**	**med sand**

Casing:
BLANK PIPE & WELL SCREEN DATA

Dia (in.)	Type	Material	Sch./Gage	Top (ft.)	Bottom (ft.)
4	**Blank**	**New Plastic (PVC)**	**40**	**0**	**240**
4	**Perforated or Slotted**	**New Plastic (PVC)**	**40 0.010**	**240**	**280**

IMPORTANT NOTICE FOR PERSONS HAVING WELLS DRILLED CONCERNING CONFIDENTIALITY

TEX. OCC. CODE Title 12, Chapter 1901.251, authorizes the owner (owner or the person for whom the well was drilled) to keep information in Well Reports confidential. The Department shall hold the contents of the well log confidential and not a matter of public record if it receives, by certified mail, a written request to do so from the owner.

Please include the report's Tracking Number on your written request.

Texas Department of Licensing and Regulation
P.O. Box 12157
Austin, TX 78711
(512) 334-5540

MAP # 3 WELL #2 DUP

Send original copy by certified mail to the Texas Department of Water Resources P. O. Box 13087 Austin, Texas 78711

State of Texas
WATER WELL REPORT

ATTENTION OWNER: *Confidentiality Privilege Notice on Reverse Side*

For TDWR use only
Well No. 65-05-9LLL
Located on map YES
Received: RWB

1) OWNER D.P. CARR (Name) Address 607 GULF BANK (Street or RFD) HOUSTON, TEX. (City) (State) 77037 (Zip)

2) LOCATION OF WELL: County HARRIS 1½ miles in NW (N.E., S.W., etc.) direction from HOUSTON, TEX. (Town)

Driller must complete the legal description to the right with distance and direction from two intersecting section or survey lines, or he must locate and identify the well on an official Quarter- or Half-Scale Texas County General Highway Map and attach the map to this form.

☐ Legal description:
Section No. _____ Block No. _____ Township _____
Abstract No. _____ Survey Name _____
Distance and direction from two intersecting section or survey lines _____

☑ See attached map. 607 GULF BANK ON 65-06-544

3) TYPE OF WORK (Check): ☑ New Well ☐ Deepening ☐ Reconditioning ☐ Plugging

4) PROPOSED USE (Check): ☑ Domestic ☐ Industrial ☐ Public Supply ☐ Irrigation ☐ Test Well ☐ Other _____

5) DRILLING METHOD (Check): ☑ Mud Rotary ☐ Air Hammer ☐ Driven ☐ Bored ☐ Air Rotary ☐ Cable Tool ☐ Jetted ☐ Other _____

6) WELL LOG:

Date drilled JULY.14.81

DIAMETER OF HOLE

Dia. (in.)	From (ft.)	To (ft.)
6½	Surface	337
3⅞	337	359

7) BOREHOLE COMPLETION: ☐ Open Hole ☐ Straight Wall ☐ Underreamed ☐ Gravel Packed ☐ Other TWO-STRING.
If Gravel Packed give interval . . . from _____ ft. to _____ ft.

From (ft.)	To (ft.)	Description and color of formation material
0	140	CLAY.
140	146	SAND
146	183	CLAY.
183	189	SAND
189	225	CLAY.
225	245	SAND
245	320	CLAY.
320	359	SAND

(Use reverse side if necessary)

8) CASING, BLANK PIPE, AND WELL SCREEN DATA:

Dia. (in.)	New or Used	Steel, Plastic, etc. Perf., Slotted, etc. Screen Mgf., if commercial	Setting (ft.) From	To	Gage Casing Screen
4"	N	P.V.C.	0	337	40
2½	N	GALVANIZE	337	344	40
2½	N	P.V.C. SCREEN	344	359	#14

CEMENTING DATA
Cemented from 280 ft. to 337 ft.
Method used PUMP
Cemented by BODE DRILLING CO. INC (Company or Individual)

9) WATER LEVEL:
Static level 226 ft. below land surface Date JULY.14.81
Artesian flow _____ gpm. Date _____

10) PACKERS: Type Depth

11) TYPE PUMP: ☐ Turbine ☐ Jet ☑ Submersible ☐ Cylinder ☐ Other _____
Depth to pump bowls, cylinder, jet, etc., 283 ft.

12) WELL TESTS: ☐ Type Test: ☐ Pump ☐ Bailer ☐ Jetted ☐ Estimated
Yield: _____ gpm with _____ ft. drawdown after _____ hrs.

13) WATER QUALITY:
Did you knowingly penetrate any strata which contained undesirable water? ☐ Yes ☑ No
If yes, submit "REPORT OF UNDESIRABLE WATER"
Type of water? _____ Depth of strata 39'
Was a chemical analysis made? ☐ Yes ☑ No

I hereby certify that this well was drilled by me (or under my supervision) and that each and all of the statements herein are true to the best of my knowledge and belief.

RECEIVED AUG 24 1982 CR/TDWR

NAME E.L. BODE (Type or Print) Water Well Drillers Registration No. 46

ADDRESS PO BOX 90067. (Street or RFD) HOUSTON. (City) TEX. (State) 77090 (Zip)

(Signed) E. L. Bode (Water Well Driller) BODE DRILLING CO. INC (Company Name)

Please attach electric log, chemical analysis, and other pertinent information, if available.

TDWR-0392 (Rev. 1-12-79)

DEPARTMENT OF WATER RESOURCES COPY

10/26/2020
05:10:38

Texas Commission on Environmental Quality
DWW Water System Summary Sheet

PWS ID	PWS Name	Central Registry RN
TX1011947	WESTFIELD GARDEN MOBILE HOME PARK	RN101245090

Organization/Customer *	Central Registry CN
WESTFIELD MOBILE HOME COMMUNITY LTD	CN600800593

*Regulatory mail will be addressed to this organization/person

All Water System Contacts

Type	Contact	Communication
AC - Administrative Contact - MANAGING MEMBER	BOVONE, JOHN 1654 THE ALAMEDA STE 100 SAN JOSE, CA 95126-2205	**Phone Type**: BUS - Business; **Value**: 408-977-0707
EC - Emergency Contact - MANAGING MEMBER	AUCOIN, PATRICK 8765 SPRING CYPRESS RD STE L # 173 SPRING, TX 77379-3195	**Phone Type**: MOB - Mobile; **Value**: 832-309-9253 **Phone Type**: EMERG - Emergency; **Value**: 281-583-6855
ECS - Emergency Contact - Secondary - OPERATOR	SHAW, DARREN 8765 SPRING CYPRESS RD STE L # 176 SPRING, TX 77379-3195	**Electronic Type** / **Phone Type**: MOB - Mobile; **Value**: 832-309-9392 **Phone Type**: EMERG - Emergency; **Value**: 281-583-6855
OW - Owner	WESTFIELD MOBILE HOME COMMUNITY LTD 1654 THE ALAMEDA STE 100 SAN JOSE, CA 95126-2205	
PWS - Public Water System Contact - OPERATOR	SHAW, DARREN 8765 SPRING CYPRESS RD STE L # 176 SPRING, TX 77379-3195	**Electronic Type** / **Phone Type**: MOB - Mobile; **Value**: 832-309-9392 **Phone Type**: EMERG - Emergency; **Value**: 281-583-6855

Operator Grade	Number
GROUND WATER TREATMENT OPERATOR Grade B	2

Water Operator Licenses

License Holder:	WHITE, STEVEN R	
CURRENT	Class: B - GROUND WATER TREATMENT OPERATOR	WG0001458
License Holder:	AUCOIN, PATRICK H	
CURRENT	Class: B - GROUND WATER TREATMENT OPERATOR	WG0003238

Owner Type	Owner Type Options: COUNTY, DISTRICT, FEDERAL GOVERNMENT, INVESTOR OWNED, MUNICIPALITY, NATIVE AMERICAN, PRIVATE, STATE GOVERNMENT, WATER SUPPLY CORPORATION
Investor Owned	

System Type	System Type Options: COMMUNITY, TRANSIENT/NON-COMMUNITY, NON-PUBLIC, NON-TRANSIENT/NON-COMMUNITY
C - Community	

Population Type	Population Served	# of Connect	# I/C w/other PWS
Residential	942	314	0

Total Product (MGD)	Average Daily Consump.	Max Daily Demand (MGD)	Total Storage (MG)	Elev. Storage (MG)	Service Pump Cap.	Max.Purchase Cap.(MGD/GPM)	Pressure Tank Cap. (MG)
0.3560 MGD	0.0920 MGD	0.1800 MGD Occurred on 08/24/2013	.063 MG		700 GPM		0.180 MG

Activity Status	Inactivation Date
A - ACTIVE	

Last Survey Date	Surveyor	Survey Type	Region	County
08/03/2016	ALETHEA SEALS	Sanitary Survey	HOUSTON	HARRIS
10/17/2013	DAWN OLIVO	Sanitary Survey	HOUSTON	HARRIS
08/10/2010	HUYEN, D LUU	Sanitary Survey	HOUSTON	HARRIS

(Treatment Plant)							
Entry Point	EP Name/Source Summation (Activity Status)	Plant Name (Activity Status)	Plant Num	Chemical Mon Type	Chem Sample Point	Distribution Mon Type	Dist Sample Point
EP001	TRT-TAP / Ground Water(A)	PLANT(A)	TP6479		NO		NO

Train:	Unnamed			
(Treatments)				
Disinfection Zone	Treatment Sequence	Objective	Process	Treatment
null	null	D	403	GASEOUS CHLORINATION, PRE

(Active Sources)						
Source Number	Source Name (Activity Status)	Operational Status	Source Type	Depth	Tested GPM	Rated GPM
G1011947B	2 - 520 GULF BANK / EAST (A)	P	G	250	95 GPM	45 GPM

Drill Date		Source Summary					
01/01/1913		CHICOT					
GPS Latitude (decimal)	GPS Longitude (decimal)	GPS Elevation	GPS Date	Seller			
29.888727	-95.385197	77	04/07/2016	Not Purchasing			
Source Number	Source Name (Activity Status)		Operational Status	Source Type	Depth	Tested GPM	Rated GPM
G1011947C	3 - 520 GULF BANK / MIDDLE (A)		P	G	N/A	N/A	176 GPM

Drill Date		Source Summary					
04/02/2015							
GPS Latitude (decimal)	GPS Longitude (decimal)	GPS Elevation	GPS Date	Seller			
29.888733	-95.385033	0	04/07/2016	Not Purchasing			
Source Number	Source Name (Activity Status)		Operational Status	Source Type	Depth	Tested GPM	Rated GPM
G1011947A	1 - 520 GULF BANK / WEST (A)		P	G	510	150 GPM	136 GPM

Drill Date		Source Summary		
09/19/1982		CHICOT		
GPS Latitude (decimal)	GPS Longitude (decimal)	GPS Elevation	GPS Date	Seller
29.888722	-95.384861	77	04/07/2016	Not Purchasing

(Inactive/Offline Sources)			
SourceNumber	Name	Status	Depth

Code Explanations
Monitoring Type Codes: (GW) GROUNDWATER , (GUP) GROUNDWATER UNDER THE INFLUENCE - PURCHASED , (SWP) SURFACE WATER - PURCHASED , (GU) GROUNDWATER UNDER THE INFLUENCE OF SURFACE WATER , (N) NO SOURCES , (SW) SURFACE WATER
Activity Status Codes: (A) ACTIVE , (D) DELETED/DISSOLVED , (I) INACTIVE , (P) PROPOSED ,
Operational Status Codes: (E) EMERGENCY , (I) INTERIM/PEAK (O) OTHER , (P) PERMANENT , (S) SEASONAL
Source Types: (G) GROUND WATER , (S) SURFACE WATER , (U) GROUND WATER UNDER THE INFLUENCE

- End of Report -

At the time of your query this data was the most current information available from our database, which is in real time. Every effort was made to retrieve it according to your query. Thank-you for using DWW.

STATE OF TEXAS WELL REPORT for Tracking #415965

Owner:	**City of Houston C/O Westfield MHP (Westfield Garden Park)**	Owner Well #:	**No Data**
Address:	**611 Walker St. 18th Floor Houston, TX 77037**	Grid #:	**65-05-9**
Well Location:	**520 Gulf Bank Rd. Houston, TX 77037**	Latitude:	**29° 53' 19.44" N**
Well County:	**Harris**	Longitude:	**095° 23' 06.12" W**
		Elevation:	**No Data**

Type of Work: **Replacement** Proposed Use: **Public Supply**

Drilling Start Date: **3/16/2015** Drilling End Date: **4/2/2015** **Plans Approved by TCEQ - YES**
PWS# 1011947

	Diameter (in.)	*Top Depth (ft.)*	*Bottom Depth (ft.)*
Borehole:	**9.875**	**0**	**542**
	5.875	**542**	**582**

Drilling Method: **Mud (Hydraulic) Rotary**

Borehole Completion: **Straight Wall**

	Top Depth (ft.)	*Bottom Depth (ft.)*	*Description (number of sacks & material)*
Annular Seal Data:	**0**	**542**	**Cement 125 Bags/Sacks**

Seal Method: **Halliburton**

Sealed By: **Driller**

Distance to Property Line (ft.): **12**

Distance to Septic Field or other concentrated contamination (ft.): **>150**

Distance to Septic Tank (ft.): **No Data**

Method of Verification: **Measured**

Surface Completion: **Surface Slab Installed** **Surface Completion NOT by Driller**

Water Level: **190 ft.** below land surface on **2015-04-02** Measurement Method: **Sonic/Radar**

Packers: **K-Packer at 520 ft.**
K-Packer at 521 ft.

Type of Pump: **Submersible** Pump Depth (ft.): **336**

Well Tests: **Jetted & Estimated Yield: 275 GPM with 92 ft. drawdown after 4 hours**

	Strata Depth (ft.)	Water Type
Water Quality:	**No Data**	**No Data**

Chemical Analysis Made: **Yes**

Did the driller knowingly penetrate any strata which contained injurious constituents?: **No**

Certification Data: The driller certified that the driller drilled this well (or the well was drilled under the driller's direct supervision) and that each and all of the statements herein are true and correct. The driller understood that failure to complete the required items will result in the report(s) being returned for completion and resubmittal.

Company Information: **Bussell & sons LLC**

PO Box 874
Tomball, TX 77377

Driller Name: **Craig Bussell** License Number: **2035**

Comments: **Harris-Galveston Subsidence Well #: 13125**
Job: Westfield Garden Mobile Home Park (Well #3)

Lithology:
DESCRIPTION & COLOR OF FORMATION MATERIAL

Top (ft.)	Bottom (ft.)	Description
0	19	Clay
19	24	Sand
24	236	Clay
236	300	Sand
300	311	Sandy Clay
311	350	Sand (Fine)
350	360	Sandy Clay
360	377	Sand
377	390	Sandy Clay
390	408	Sand
408	464	Sandy Clay
464	510	Sand
510	520	Sandy Clay
520	542	Stiff Clay
542	582	Sand (Coarse)

Casing:
BLANK PIPE & WELL SCREEN DATA

Dia (in.)	Type	Material	Sch./Gage	Top (ft.)	Bottom (ft.)
6	Blank	New Steel		0	542
4	Liner	New Galvanized Steel		250	542
4	Screen	New Pipe Base Stainless Steel	0.014	542	562
4	Screen	New Pipe Base Stainless Steel	0.016	562	582

IMPORTANT NOTICE FOR PERSONS HAVING WELLS DRILLED CONCERNING CONFIDENTIALITY

TEX. OCC. CODE Title 12, Chapter 1901.251, authorizes the owner (owner or the person for whom the well was drilled) to keep information in Well Reports confidential. The Department shall hold the contents of the well log confidential and not a matter of public record if it receives, by certified mail, a written request to do so from the owner.

Please include the report's Tracking Number on your written request.

Texas Department of Licensing and Regulation
P.O. Box 12157
Austin, TX 78711
(512) 334-5540

STATE OF TEXAS WELL REPORT for Tracking #38948

Owner:	**Chris Price**	Owner Well #:	**No Data**
Address:	**303 Busch Houston, TX 77060**	Grid #:	**65-05-9**
		Latitude:	**29° 53' 23" N**
Well Location:	**519 Gulf Bank Houston, TX 77060**	Longitude:	**095° 23' 05" W**
Well County:	**Harris**	Elevation:	**No Data**
Type of Work:	**New Well**	Proposed Use:	**Domestic**

Drilling Start Date: **6/9/2004** Drilling End Date: **6/10/2004**

	Diameter (in.)	*Top Depth (ft.)*	*Bottom Depth (ft.)*
Borehole:	**5.5**	**0**	**100**

Drilling Method: **Mud (Hydraulic) Rotary**

Borehole Completion: **Straight Wall**

	Top Depth (ft.)	*Bottom Depth (ft.)*	*Description (number of sacks & material)*
Annular Seal Data:	**0**	**90**	**12**

Seal Method: **Pressure**

Sealed By: **Raymond Services**

Distance to Property Line (ft.): **No Data**

Distance to Septic Field or other concentrated contamination (ft.): **80**

Distance to Septic Tank (ft.): **No Data**

Method of Verification: **Customer**

Surface Completion: **Surface Sleeve Installed**

Water Level: **47 ft.** below land surface on **2004-06-10** Measurement Method: **Unknown**

Packers: **1 Formation 90'**

Type of Pump: **Jet** Pump Depth (ft.): **80**

Well Tests: **Jetted** **Yield: 10 GPM with 5 ft. drawdown after 3 hours**

	Strata Depth (ft.)	Water Type
Water Quality:	**No Data**	**No Data**

Chemical Analysis Made: **No**

Did the driller knowingly penetrate any strata which contained injurious constituents?: **No**

Certification Data: The driller certified that the driller drilled this well (or the well was drilled under the driller's direct supervision) and that each and all of the statements herein are true and correct. The driller understood that failure to complete the required items will result in the report(s) being returned for completion and resubmittal.

Company Information: **Raymond Services Inc.**

10011 Airline Dr.
Houston, TX 77037

Driller Name: **Ty Raymond** License Number: **4577**

Apprentice Name: **None**

Comments: **None**

Lithology:
DESCRIPTION & COLOR OF FORMATION MATERIAL

Top (ft.)	Bottom (ft.)	Description
0	**12**	**Clay**
12	**20**	**Sand**
20	**37**	**Clay**
37	**41**	**Sand 4 Ga.**
41	**59**	**Clay**
59	**61**	**Sand**
61	**87**	**Clay**
87	**100**	**Sand 6 Ga.**

Casing:
BLANK PIPE & WELL SCREEN DATA

Dia. (in.)	New/Used	Type	Setting From/To (ft.)
2	**New**	**Plastic**	**Case 0 - 90 SCH 40**
2	**New**	**Plastic**	**Screen 90 - 100 .006**

IMPORTANT NOTICE FOR PERSONS HAVING WELLS DRILLED CONCERNING CONFIDENTIALITY

TEX. OCC. CODE Title 12, Chapter 1901.251, authorizes the owner (owner or the person for whom the well was drilled) to keep information in Well Reports confidential. The Department shall hold the contents of the well log confidential and not a matter of public record if it receives, by certified mail, a written request to do so from the owner.

Please include the report's Tracking Number on your written request.

Texas Department of Licensing and Regulation
P.O. Box 12157
Austin, TX 78711
(512) 334-5540

WL # 35

Send original copy by certified mail to the Texas Department of Water Resources P. O. Box 13087 Austin, Texas 78711

State of Texas
WATER WELL REPORT

ATTENTION OWNER: *Confidentiality Privilege Notice on Reverse Side*

For TDWR use only
Well No. 65-13-37
Located on map YES
Received: 9-12-83

1) OWNER Heatfield Mobil Home Park (Name) Address c/o Benchmark Eng. 2401 S Fountainview (Street or RFD) Houston (City) TX. (State) 77057 (Zip)

2) LOCATION OF WELL: Gulfbank
County Harris 5 miles in NE (N.E., S.W., etc.) direction from Houston (Town)

Driller must complete the legal description to the right with distance and direction from two intersecting section or survey lines, or he must locate and identify the well on an official Quarter- or Half-Scale Texas County General Highway Map and attach the map to this form.

☐ Legal description:
Section No. _____ Block No. _____ Township _____
Abstract No. _____ Survey Name _____
Distance and direction from two intersecting section or survey lines _____
☐ See attached map. map on 65-05-9 RRR

3) TYPE OF WORK (Check):
☑ New Well ☐ Deepening ☐ Reconditioning ☐ Plugging

4) PROPOSED USE (Check):
☑ Domestic ☐ Industrial ☐ Public Supply ☐ Irrigation ☐ Test Well ☐ Other

5) DRILLING METHOD (Check):
☑ Mud Rotary ☐ Air Hammer ☐ Driven ☐ Bored ☐ Air Rotary ☐ Cable Tool ☐ Jetted ☐ Other

6) WELL LOG:
Date drilled 9-19-82

DIAMETER OF HOLE

Dia. (in.)	From (ft.)	To (ft.)
8 3/4	Surface	510

7) BOREHOLE COMPLETION:
☐ Open Hole ☑ Straight Wall ☐ Underreamed
☐ Gravel Packed ☐ Other
If Gravel Packed give interval . . . from _____ ft. to _____ ft.

From (ft.)	To (ft.)	Description and color of formation material
0	19	Top Soil + Clay
19	24	Sand
24	236	Clay
236	300	Sand
300	312	Sandy Clay
312	350	Sand (fine)
350	360	Sandy Clay
360	377	Sand
377	390	Sandy Clay
390	408	Sand
408	464	Sandy Clay
464	510	Sand

8) CASING, BLANK PIPE, AND WELL SCREEN DATA:

Dia. (in.)	New or Used	Steel, Plastic, etc. Perf., Slotted, etc. Screen Mgf., if commercial	Setting (ft.) From	Setting (ft.) To	Gage Casing Screen
6	N	Black W/E	0	460	
4	N	Black	449	470	
4	N	SSRB	470	480	.016
4	N	SSRB	480	490	.016
4	N	SSRB	490	500	.020
4	N	SSRB	500	510	.020

CEMENTING DATA
Cemented from 0 ft. to 460 ft.
Method used Haliburton
Cemented by Bussell + Son, Inc. (Company or Individual)

9) WATER LEVEL:
Static level 158 ft. below land surface Date 9-22-82
Artesian flow _____ gpm. Date _____

10) PACKERS: Type Depth

RECEIVED
SEP 12 1983
DEPT. OF WATER RESOURCES

11) TYPE PUMP:
☐ Turbine ☐ Jet ☑ Submersible ☐ Cylinder
☐ Other
Depth to pump bowls, cylinder, jet, etc., 294 ft.

(Use reverse side if necessary)

13) WATER QUALITY:
Did you knowingly penetrate any strata which contained undesirable water? ☐ Yes ☑ No
If yes, submit "REPORT OF UNDESIRABLE WATER"
Type of water? _____ Depth of strata _____
Was a chemical analysis made? ☐ Yes ☐ No

12) WELL TESTS:
☐ Type Test: ☐ Pump ☐ Bailer ☐ Jetted ☐ Estimated
Yield: _____ gpm with _____ ft. drawdown after _____ hrs.

I hereby certify that this well was drilled by me (or under my supervision) and that each and all of the statements herein are true to the best of my knowledge and belief.

NAME Craig O. Bussell (Type or Print) Water Well Drillers Registration No. 2035

ADDRESS P.O. Box 874 (Street or RFD) Tomball (City) TX. (State) 77375 (Zip)

(Signed) Craig Bussell (Water Well Driller) Bussell + Son, Inc. (Company Name)

Please attach electric log, chemical analysis, and other pertinent information, if available.

TDWR-0392 (Rev. 1-12-79)

DEPARTMENT OF WATER RESOURCES COPY

CB

Send original copy by certified mail to: Texas Water Commission, P.O. Box 13087, Austin, Texas 78711 — Please use black ink.

ATTENTION OWNER: Confidentiality Privilege Notice on Reverse Side

State of Texas WELL REPORT

44

Texas Water Well Drillers Board
P.O. Box 13087
Austin, Texas 78711

1) OWNER Delores Carr (Name) ADDRESS 607 Gulf Bank (Street or RFD) Houston (City) TX. (State) (Zip)

2) LOCATION OF WELL: County Harris 11 miles in N (NE, SW, etc.) direction from Houston (Town)

Driller must complete the legal description below with distance and direction from two intersecting section or survey lines, or he must locate and identify the well on an official Quarter- or Half-Scale Texas County General Highway Map and attach the map to this form.

☐ LEGAL DESCRIPTION:

Section No. _____ Block No. _____ Township _____ Abstract No. _____ Survey Name _____

Distance and direction from two intersecting section or survey lines _____

X ☒ SEE ATTACHED MAP

3) TYPE OF WORK (Check):
☒ New Well ☐ Deepening ☐ Reconditioning ☐ Plugging

4) PROPOSED USE (Check):
☒ Domestic ☐ Industrial ☐ Monitor ☐ Public Supply ☐ Irrigation ☐ Test Well ☐ Injection ☐ De-Watering

5) DRILLING METHOD (Check):
☐ Driven ☐ Mud Rotary ☐ Air Hammer ☐ Jetted ☐ Bored ☐ Air Rotary ☐ Cable Tool ☐ Other _____

6) WELL LOG:

Date Drilling: Started 6/29 1992 Completed 6/30 1992

DIAMETER OF HOLE		
Dia. (in.)	From (ft.)	To (ft.)
63/4	Surface	362

7) BOREHOLE COMPLETION:
☐ Open Hole ☐ Straight Wall ☐ Underreamed
☐ Gravel Packed ☒ Other 2 String Cemented
If Gravel Packed give interval ... from _____ ft. to _____ ft.

From (ft.)	To (ft.)	Description and color of formation material
	0-2	Top Soil
	2-36	Clay
	36-55	Sand
	55-180	Shale
	180-210	Sand
	210-330	Shale
	330-362	Sand

(Use reverse side if necessary)

8) CASING, BLANK PIPE, AND WELL SCREEN DATA:

Dia. (in.)	New or Used	Steel, Plastic, etc. Perf., Slotted, etc. Screen Mfg., if commercial	Setting (ft.) From	Setting (ft.) To	Gage Casting Screen
4	N	PVC Casing	0	346	SCH.40
21/2	N	PVC Liner	342	352	SCH 80
21/2	N	PVC Wraped Screen	352	362	.012

9) CEMENTING DATA [Rule 287.44(1)]
Cemented from 346 ft. to 186 ft. No. of Sacks Used 12
0 ft. to 15 ft. No. of Sacks Used 3
Method used Halliburton
Cemented by RWW

10) SURFACE COMPLETION
☐ Specified Surface Slab Installed [Rule 287.44(2)(A)]
☐ Pitless Adapter Used [Rule 287.44(3)(B)]
☐ Approved Alternative Procedure Used [Rule 287.71]

11) WATER LEVEL:
Static level 240 ft. below land surface Date 6/30/92
Artesian flow _____ gpm. Date _____

12) PACKERS: Type K Depth 342

13) TYPE PUMP:
☐ Turbine ☐ Jet ☑ Submersible ☐ Cylinder
☐ Other _____
Depth to pump bowls, cylinder, jet, etc., _____ ft.

14) WELL TESTS:
Type Test: ☐ Pump ☐ Bailer ☒ Jetted ☐ Estimated
Yield: _____ gpm with _____ ft. drawdown after _____ hrs.

15) WATER QUALITY:
Did the drilling penetrate any strata which contained undesirable constituents?
☐ Yes ☒ No If yes, submit "REPORT OF UNDESIRABLE WATER"
Type of water? _____ Depth of strata _____
Was a chemical analysis made? ☐ Yes ☒ No

RECEIVED
AUG 28 1992
TEXAS WATER COMMISSION

I hereby certify that this well was drilled by me (or under my supervision) and that each and all of the statements herein are true to the best of my knowledge and belief. I understand that failure to complete items 1 thru 15 will result in the log(s) being returned for completion and resubmittal.

COMPANY NAME Robinson Water Well Ser. Inc. (Type or print) WELL DRILLER'S LICENSE NO. 2212

ADDRESS 11819 Tomball PKY. (Street or RFD) Houston (City) Tx. (State) 77086 (Zip)

(Signed) _____ (Licensed Well Driller) (Signed) _____ (Registered Driller Trainee)

Please attach electric log, chemical analysis, and other pertinent information, if available.

For TWC use only: Well No. 44 Located on map 65-5-9

WWD-012 (Rev. 09/21/88)

TEXAS WATER COMMISSION COPY

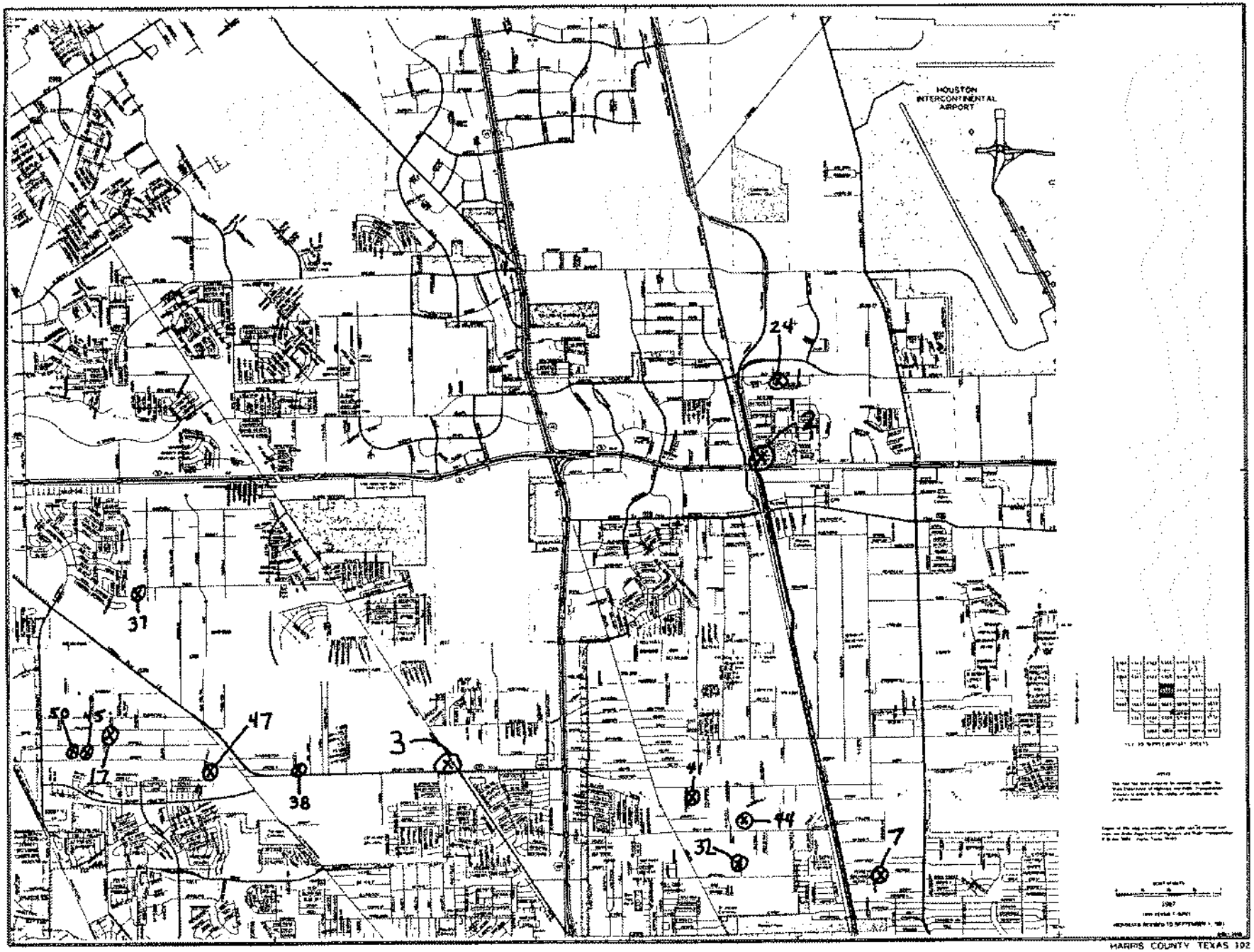
HOUSTON
INTERCONTINENTAL
AIRPORT
24
31
50
5
47
3
17
38
41
44
32
7
HARRIS COUNTY TEXAS

9E Dup

Send original copy by certified mail to the Texas Water Development Board P. O. Box 12386 Austin, Texas 78711

State of Texas

WATER WELL REPORT

For TWDB use only
Well No. 65-25-9E
Located on map Y-25
Received: 7-1
Form GW 8
Form GW 9

1) OWNER:
Person having well drilled Joe Haynes (Name) Address 12919 Breezeway (Street or RFD) Houston (City) Texas (State)

Landowner Curtis Nelson (Name) Address 511 Gulfbank (Street or RFD) Houston (City) Texas (State)

2) LOCATION OF WELL:
County Harris Labor ____ League ____ Abstract No. ____

NW¼ NE¼ SW¼ SE¼ of Section ____ Block No. ____ Survey ____
(Circle as many as are known)

miles in 12 NW (N.E., S.W., etc.) direction from Houston (Town)

NORTH

Sketch map of well location with distances from adjacent section or survey lines, and to landmarks, roads, and creeks.

3) TYPE OF WORK (Check):
New Well ☑ Deepening ☐ Reconditioning ☐ Plugging ☐

4) PROPOSED USE (Check):
Domestic ☑ Industrial ☐ Municipal ☐ Irrigation ☐ Test Well ☐ Other ☐

5) TYPE OF WELL (Check):
Rotary ☑ Driven ☐ Dug ☐ Cable ☐ Jetted ☐ Bored ☐

6) WELL LOG:
Diameter of hole 7½ in. Depth drilled 330 ft. Depth of completed well 325 ft. Date drilled 6/16/74

All measurements made from ____ ft. above ground level.

From (ft.)	To (ft.)	Description and color of formation material
0	3	Top Soil
3	15	Caliche Clay
15	37	Red Clay
37	45	Red Sand
45	90	Red Clay
90	106	White Sand
106	140	Red Clay
140	141	Rock
141	220	Red Shoving Clay
220	300	Blue + Red Clay
300	305	Sand + Clay Streaks
305	330	White Sand

(Use reverse side if necessary)

7) COMPLETION (Check):
Straight wall ☐ Gravel packed ☐ Other ☐
Under reamed ☑ Open hole ☐

8) WATER LEVEL:
Static level 120 ft. below land surface Date ____
Artesian pressure ____ lbs. per square inch Date ____

9) CASING:
Type: old ☐ New ☑ Steel ☐ Plastic ☑ Other ☐
Cemented from 70 ft. to ____ ft.

10) SCREEN:
Type Plastic
Perforated ☐ Slotted ☑

Diameter (inches)	Setting From (ft.)	Setting To (ft.)	Gage
4"	0	310	16

Diameter (inches)	Setting From (ft.)	Setting To (ft.)	Slot size
2½	310	325	16

11) WELL TESTS:
Was a pump test made? ☑ Yes ☐ No If yes by whom? C. M. Nelson
Yield: ____ gpm with ____ ft. drawdown after ____ hrs
Bailer test ____ gpm with ____ ft. drawdown after ____ hrs
Artesian flow ____ gpm Date ____
Temperature of water ____
Was a chemical analysis made? ☐ Yes ☑ No
Did any strata contain undesirable water? ☐ Yes ☑ No
Type of water? ____ depth of strata ____

12) PUMP DATA:
Manufacturer's Name Fairbanks + Morse
Type Submersible H.P. 1
Designed pumping rate 1,000 gl. Hr. gpm ☐ gph ☑
Type power unit 220
Depth to bowls, cylinder, jet, etc., ____ ft. below land surface.

I hereby certify that this well was drilled by me (or under my supervision) and that each and all of the statements herein are true to the best of my knowledge and belief.

NAME C. M. Nelson (Type or Print) Water Well Drillers Registration No. 987

Address Rt. 2, Box 119 (Street or RFD) Bateman Red Rock (City) Texas (State) 78662

(Signed) C. M. Nelson (Water Well Driller) Nelson Water Well (Company Name)

Please attach electric log, chemical analysis, and other pertinent information, if available.

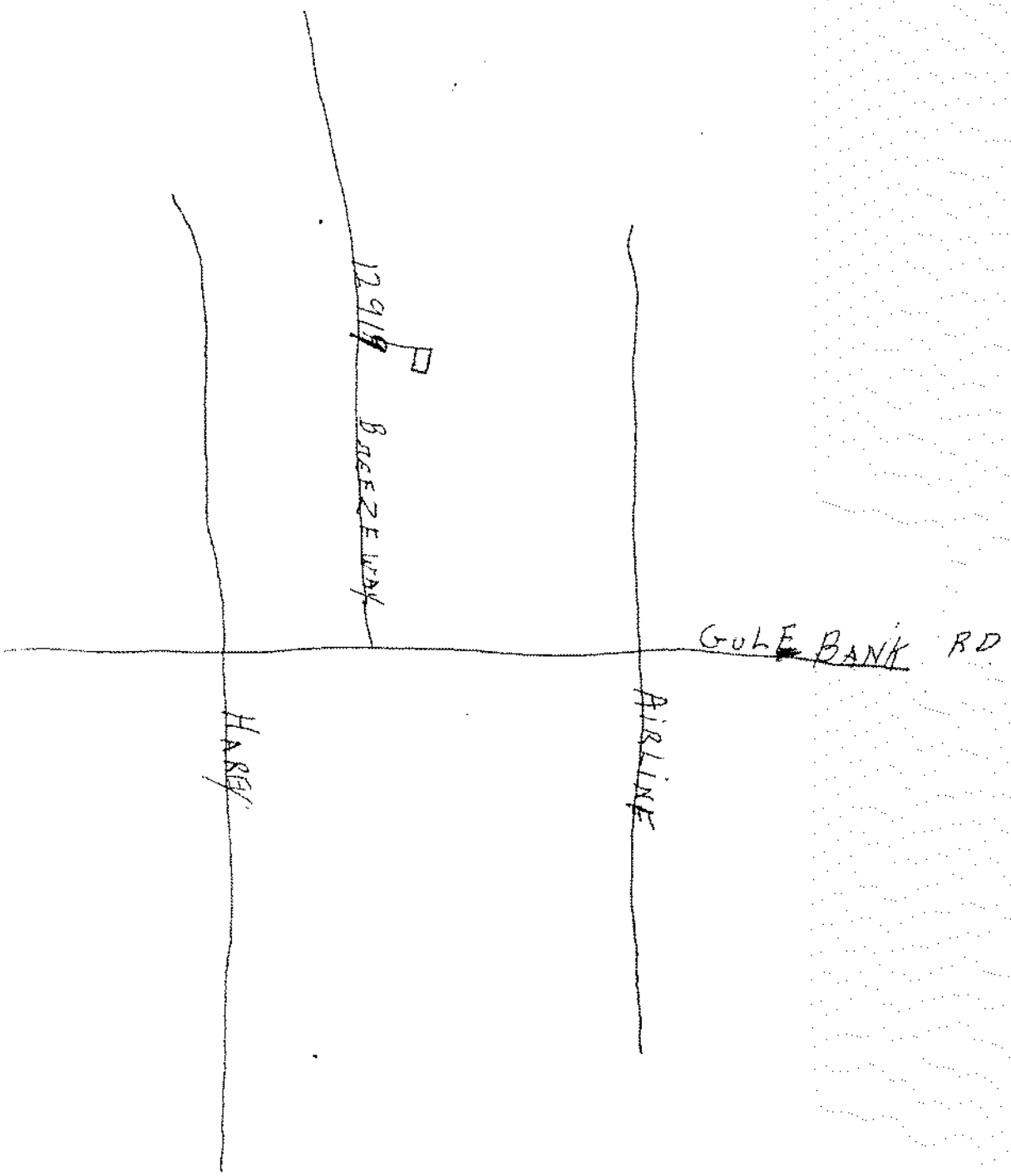

JAN 23 1975

9KK DUP

Send original copy by certified mail to the Texas Water Development Board P. O. Box 13087 Austin, Texas 78711

State of Texas

WATER WELL REPORT

For TWDB use only
Well No. 65-05-9KK
Located on map YES
Received: TH

1) OWNER:
Person having well drilled (Name) Westfield-Nursery Address (Street or RFD) 520 Golf Bank (City) Houston (State) Tex.

Landowner (Name) SAME Address (Street or RFD) (City) (State)

2) LOCATION OF WELL:
County Harris, miles in (N.E., S.W., etc.) 10 NE. direction from (Town) Houston

Locate by sketch map showing landmarks, roads, creeks, hiway number, etc.*

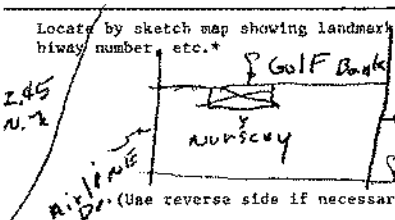

(Use reverse side if necessary)

or Give legal location with distances and directions from adjacent sections or survey lines.

Labor _____ League _____

Block _____ Survey _____

Abstract No. _____

(NW¼ NE¼ SW¼ SE¼) of Section _____

3) TYPE OF WORK (Check): New Well ✓ Deepening / Reconditioning / Plugging

4) PROPOSED USE (Check): Domestic ✓ Industrial / Municipal / Irrigation / Test Well / Other

5) TYPE OF WELL (Check): Rotary ✓ Driven / Dug / Cable / Jetted / Bored

6) WELL LOG:
Diameter of hole 6 1/4 in. Depth drilled 45 ft. Depth of completed well 45 ft. Date drilled Oct 18-78

All measurements made from _____ ft. above ground level.

From (ft.)	To (ft.)	Description and color of formation material
0	45	RED Clay
45	48	Fine RED Sand

9) Casing:
Type: Old / New / Steel / Plastic / Other

Cemented from _____ ft. to _____ ft.

Diameter (inches)	Setting From (ft.)	Setting To (ft.)	Gage
4"	0	45	Sch. 40

10) SCREEN:
Type DOVE

Perforated / Slotted

Diameter (inches)	Setting From (ft.)	Setting To (ft.)	Slot Size

(Use reverse side if necessary)

7) COMPLETION (Check):
Straight wall ✓ / Gravel packed / Other
Under reamed / Open Hole

8) WATER LEVEL:
Static level 23 ft. below land surface Date _____

Artesian pressure _____ lbs. per square inch Date _____

Depth to pump bowls, cylinder, jet, etc., _____ ft. below land surface. I did not set

11) WELL TESTS:
Was a pump test made? Yes / No ✓ If yes, by whom?

Yield: _____ gpm with _____ ft. drawdown after _____ hrs.

Bailer test _____ gpm with _____ ft. drawdown after _____ hrs.

Artesian flow _____ gpm OWNER Had Windm. Set

Temperature of water _____

12) WATER QUALITY:
Was a chemical analysis made? Yes / No

Did any strata contain undesirable water? Yes / No.

Type of water? _____ depth of strata _____

I hereby certify that this well was drilled by me (or under my supervision) and that each and all of the statements herein are true to the best of my knowledge and belief.

NAME James A. Hill (Type or Print) Water Well Drillers Registration No. 1780

ADDRESS 914 Big Deer Dr. (Street or RFD) Hoffman (City) Texas (State)

(Signed) James A. Hill (Water Well Driller) Hill Bros Const. (Company Name)

Please attach electric log, chemical analysis, and other pertinent information, if available.

*Additional instructions on reverse side.

TWDBE-WD-8

Please use black ink.
Send original copy by certified mail to the Texas Water Commission
P.O. Box 13087
Austin, Texas 78711

State of Texas
WELL REPORT

ATTENTION OWNER: *Confidentiality Privilege Notice on Reverse Side*

Texas Water Well Drillers Board
P. O. Box 13087
Austin, Texas 78711

1) OWNER Alen A Williamson (Name) Address 509 Gulf Bank Rd (Street or RFD) Houston (City) Texas (State) (Zip)

2) LOCATION OF WELL:
County Harris 1 miles in North (N.E., S.W., etc.) direction from Houston (Town)

Driller must complete the legal description to the right with distance and direction from two intersecting section or survey lines, or he must locate and identify the well on an official Quarter- or Half-Scale Texas County General Highway Map and attach the map to this form.

☐ Legal description:
Section No. 9 Block No. 94 Township Houston
Abstract No. # 1645 Survey Name A.C. Allen Survey
Distance and direction from two intersecting section or survey lines
Map on plat Volume 35 - Page 44
☐ See attached map.

3) TYPE OF WORK (Check):
☒ New Well ☐ Deepening ☐ Reconditioning ☐ Plugging

4) PROPOSED USE (Check):
☒ Domestic ☐ Industrial ☐ Monitor ☐ Public Supply ☐ Irrigation ☐ Test Well ☐ Injection ☐ De-Watering

5) DRILLING METHOD (Check):
☒ Mud Rotary ☐ Air Hammer ☐ Jetted ☐ Bored ☐ Air Rotary ☐ Cable Tool ☐ Other ☐ Driven

6) WELL LOG:
Date Drilling: Started 9-4 1992 Completed 9-10 1992

DIAMETER OF HOLE Dia. (in.)	From (ft.)	To (ft.)
	Surface	
7⅞	0	365
3⅞	365	390

From (ft.)	To (ft.)	Description and color of formation material
0	2	Top Soil
2	10	Light Red Clay
10	20	Red Sand
20	35	Red Clay
35	55	Red Sand
55	56	Sand Stone
56	90	Red Clay
90	100	Red Sand
100	140	Red Clay
140	150	Red Sand
150	205	Light Red Clay
205	215	Brown Sand
215	245	Light Red Clay
245	265	Sand and Sand Stone
265	295	Light Red Clay
295	330	Sand
330	340	Red Clay
340	360	Sand and Sand Stone
360	370	Light Red Clay
370	390	White Sand Water

7) BOREHOLE COMPLETION:
☐ Open Hole ☐ Gravel Packed ☒ Straight Wall ☐ Other ☐ Underreamed
If Gravel Packed give interval ... from ... ft. to ... ft.

8) CASING, BLANK PIPE, AND WELL SCREEN DATA:

Dia. (in.)	New or Used	Steel, Plastic, etc. Perf., Slotted, etc. Screen Mfr., if commercial	Setting (ft.) From	Setting (ft.) To	Gage Casing Screen
4	N	4" PVC Sch 40	0	365	
2½	N	2½ PVC Sch 40	365	375	
2½	N	2½ PVC Slotted Screen	375	390	010 3

9) CEMENTING DATA (Rule 287.44(1))
Cemented from 365 ft. to 20 ft. No. of Sacks Used 37
20 ft. to 0 ft. No. of Sacks Used 4½
Method used Portland Cement and Sand Mix
Cemented by John W Toler

10) SURFACE COMPLETION
☒ Specified Surface Slab Installed (Rule 287.44(2)(A)) 4X5
☐ Pitless Adapter Used (Rule 287.44(3)(B))
☐ Approved Alternative Procedure Used (Rule 287.71)

11) WATER LEVEL:
Static level 152 ft. below land surface Date 9-11-92
Artesian flow 20 gpm. Date 9-11-92

12) PACKERS: Type Depth
Portland Cement and Sand Mix 365'

13) TYPE PUMP:
☐ Turbine ☐ Jet ☒ Submersible ☐ Cylinder ☐ Other
Depth to pump bowls, cylinder, jet, etc. 315' ft.

14) WELL TESTS:
Type Test: ☒ Pump ☐ Bailer ☐ Jetted ☐ Estimated
Yield: 15 gpm with 0 ft. drawdown after 0 hrs.

15) WATER QUALITY:
Did the drilling penetrate any strata which contained undesirable constituents? ☐ Yes ☒ No
If yes, submit "REPORT OF UNDESIRABLE WATER"
Type of water? Soft Depth of strata 138'
Was a chemical analysis made? ☐ Yes ☒ No

RECEIVED
JAN 11 1993
(Use reverse) TEXAS WATER COMMISSION

I hereby certify that this well was drilled by me (or under my supervision) and that each and all of the statements herein are true to the best of my knowledge and belief. I understand that failure to complete items 1 thru 15 will result in the log(s) being returned for completion and resubmittal.

COMPANY NAME Toler Water Well Service (Type or Print) Well Driller's License No. 02917 W

ADDRESS 14211 Anchwood (Street or RFD) Houston (City) Texas (State) 77049 (Zip)

(Signed) John W Toler (Licensed Well Driller) (Signed) ... (Registered Driller Trainee)

Please attach electric log, chemical analysis, and other pertinent information, if available.

For TWC use only
Well No. ...
Located on map ...

TWC-0012 (Rev. 07/15/88) TEXAS WATER COMMISSION COPY

48201249 08

Send original copy by certified return receipt requested mail to: TDLR, P.O. Box 12157, Austin, TX 78711

ATTENTION OWNER: *Confidentiality Privilege Notice on reverse side of Well Owner's copy (pink)*

State of Texas
WELL REPORT

Texas Department of Licensing & Regulation
P.O. Box 12157
Austin, TX 78711
512-463-7880

1) OWNER EDWARD NELSON (Name) ADDRESS 4733 DORENT HOU TX 77088 (Street or RFD) (City) (State) (Zip)

2) ADDRESS OF WELL'S LOCATION: County HARRIS SAME (Street, RFD or other) (City) (State) (Zip) Long. _____ Lat. _____ Grid # 65-05-8

3) TYPE OF WORK (Check): [X] New Well [ ] Deepening [ ] Reconditioning [ ] Plugging

(4) PROPOSED USE (Check): [ ] Monitor [ ] Environmental Soil Boring [X] Domestic [ ] Industrial [ ] Irrigation [ ] Injection [ ] Public Supply [ ] De-watering [ ] Testwell
If Public Supply well, were plans submitted to the TNRCC? [ ] Yes [ ] No

5)

6) WELL LOG:
Date Drilling: Started 2/18 19 00 Completed 2/18 19 00

DIAMETER OF HOLE		
Dia. (in.)	From (ft.)	To (ft.)
5	Surface	48

7) DRILLING METHOD (Check): [ ] Driven [ ] Air Rotary [X] Mud Rotary [ ] Bored [ ] Air Hammer [ ] Cable Tool [ ] Jetted [ ] Other _____

N

From (ft.)	To (ft.)	Description and color of formation material
0	10	YELLOW CLAY
10	17	SAND
17	38	YELLOW CLAY
38	48	SAND & CLAY

8) Borehole Completion (Check): [ ] Open Hole [ ] Straight Wall [ ] Underreamed [X] Gravel Packed [ ] Other _____
If Gravel Packed give interval from 38 ft. to 48 ft.

CASING, BLANK PIPE, AND WELL SCREEN DATA:

Dia. (in.)	New or Used	Steel, Plastic, etc. Perf., Slotted, etc. Screen Mfg., if commercial	Setting (ft.) From	Setting (ft.) To	Gage Casing Screen
2	N	Plastic CASE	0	38	SCH 40
2	N	Plastic SCREEN	38	48	.006

(Use reverse side of Well Owner's copy, if necessary)

9) CEMENTING DATA
Cemented from 0 ft. to 38 ft. No. of sacks used 8
_____ ft. to _____ ft. No. of sacks used _____
Method used Pressure
Cemented by Raymond Services, Inc.
Distance to septic system field lines or other concentrated contamination 10 ft.
Method of verification of above distance Customer

13) [ ] Well plugged within 48 hours

Casing left in well: From (ft)	Casing left in well: To (ft)	Cement/bentonite placed in well: From (ft)	Cement/bentonite placed in well: To (ft)	Sacks used:

10) SURFACE COMPLETION
[ ] Specified Surface Slab Installed
[X] Specified Steel Sleeve Installed
[ ] Pitless Adapter Used
[ ] Approved Alternative Procedure Used

14) TYPE PUMP:
[ ] Turbine [X] Jet [ ] Submersible [ ] Cylinder [ ] Other _____
Depth to pump bowls, cylinder, jet, etc., 20 ft.

15) WELL TESTS:
Type test: [ ] Pump [ ] Bailer [X] Jetted [ ] Estimated
Yield: 8 gpm with 10 ft. drawdown after 1 hrs.

11) WATER LEVEL:
Static level 14 ft. below land surface Date 2/18/00
Artesian flow _____ gpm. Date _____

16) WATER QUALITY:
Did you knowingly penetrate any strata which contained undesirable constituents?
[ ] Yes [X] No If yes, submit "REPORT OF UNDESIRABLE WATER"
Type of water? _____ Depth of strata _____
Was a chemical analysis made? [ ] Yes [ ] No

12) PACKERS: Type Depth
NONE

I certify that I drilled this well (or the well was drilled under my direct supervision) and that each and all of the statements herein are true and correct. I understand that failure to complete items 1 thru 16 will result in the log(s) being returned for completion and resubmittal.

COMPANY NAME Raymond Services, Inc. (Type or print) WELL DRILLER'S LICENSE NO. 4577WI

ADDRESS 10011 Airline Drive, Houston, TX 77037 (Street or RFD) (City) (State) (Zip)

(Signed) _____ (Licensed Well Driller) (Signed) _____ (Registered Driller Trainee)

Please attach electric log, chemical analysis, and other pertinent information, if available.

TDLR FORM 001WWD (4/98) White - TDLR Yellow - DRILLER Pink - WELL OWNER

4820124007

Send original copy by certified mail to the Texas Department of Water Resources P. O. Box 13087 Austin, Texas 78711

State of Texas
WATER WELL REPORT

ATTENTION OWNER: *Confidentiality Privilege Notice on Reverse Side*

Texas Water Well Drillers Board P. O. Box 13087 Austin, Texas 78711

1) OWNER MR. HARVEY KRUELL (Name) Address 10101 W. MONTGOMERY (Street or RFD) HOUSTON (City) TEX (State) (Zip)

2) LOCATION OF WELL: County HARRIS APP. 9 miles in NORTH (N.E., S.W., etc.) direction from HOUSTON (Town)

Driller must complete the legal description to the right with distance and direction from two intersecting section or survey lines, or he must locate and identify the well on an official Quarter- or Half-Scale Texas County General Highway Map and attach the map to this form.

☐ Legal description:
Section No. _____ Block No. _____ Township _____
Abstract No. _____ Survey Name _____
Distance and direction from two intersecting section or survey lines _____

☑ See attached map. 65-05-3HH

3) TYPE OF WORK (Check): ☑ New Well ☐ Deepening ☐ Reconditioning ☐ Plugging

4) PROPOSED USE (Check): ☐ Domestic ☐ Industrial ☑ Public Supply ☐ Irrigation ☐ Test Well ☐ Other _____

5) DRILLING METHOD (Check): ☑ Mud Rotary ☐ Air Hammer ☐ Driven ☐ Bored ☐ Air Rotary ☐ Cable Tool ☐ Jetted ☐ Other _____

6) WELL LOG:

	DIAMETER OF HOLE Dia. (in.)	From (ft.)	To (ft.)
		Surface	
Date drilled 3-23-84	9	0	349

7) BOREHOLE COMPLETION: ☐ Open Hole ☐ Straight Wall ☐ Underreamed ☐ Gravel Packed ☑ Other 2 STRING
If Gravel Packed give interval ... from _____ ft. to _____ ft.

From (ft.)	To (ft.)	Description and color of formation material
0	40	TOP SOIL CLAY
40	55	SAND
55	140	CLAY
140	154	SAND
154	300	CLAY
300	349	SAND

(Use reverse side if necessary)

8) CASING, BLANK PIPE, AND WELL SCREEN DATA:

Dia. (in.)	New or Used	Steel, Plastic, etc. Perf., Slotted, etc. Screen Mgf., if commercial	Setting (ft.) From	To	Gage Casing Screen
6	N	STEEL	0	309	
4	N	HOWARD SMITH STEEL	309	349	12

CEMENTING DATA
Cemented from 0 ft. to 309 ft.
Method used PRESSURE
Cemented by Michael L. McClung (Company or Individual)

9) WATER LEVEL:
Static level 150 ft. below land surface Date 8-23-84
Artesian flow _____ gpm. Date _____

10) PACKERS: Type Depth
LEAD SEAL 305

RECEIVED
SEP 11 1984
DEPT. OF WATER RESOURCES

11) TYPE PUMP: ☐ Turbine ☐ Jet ☑ Submersible ☐ Cylinder ☐ Other _____
Depth to pump bowls, cylinder, jet, etc., 273 ft.

12) WELL TESTS: ☐ Type Test: ☐ Pump ☐ Bailer ☐ Jetted ☐ Estimated
Yield: _____ gpm with NONE ft. drawdown after _____ hrs.

13) WATER QUALITY:
Did you knowingly penetrate any strata which contained undesirable water? ☐ Yes ☑ No
If yes, submit "REPORT OF UNDESIRABLE WATER"
Type of water? _____ Depth of strata _____
Was a chemical analysis made? ☐ Yes ☑ No

I hereby certify that this well was drilled by me (or under my supervision) and that each and all of the statements herein are true to the best of my knowledge and belief.

COMPANY NAME M+N WELL SERVICE (Type or Print) Water Well Driller's License No. 2215

ADDRESS 4602 ELLA BLVD (Street or RFD) HOUSTON (City) TEXAS (State) 77018 (Zip)

(Signed) Michael L. McClung (Licensed Water Well Driller) (Signed) _____ (Registered Driller Trainee)

Please attach electric log, chemical analysis, and other pertinent information, if available.

For TDWR use only
Well No. 65-05-8HH
Located on map yes HM

TDWR 0392 (Rev. 5-27-82)

DEPARTMENT OF WATER RESOURCES COPY

4820112398

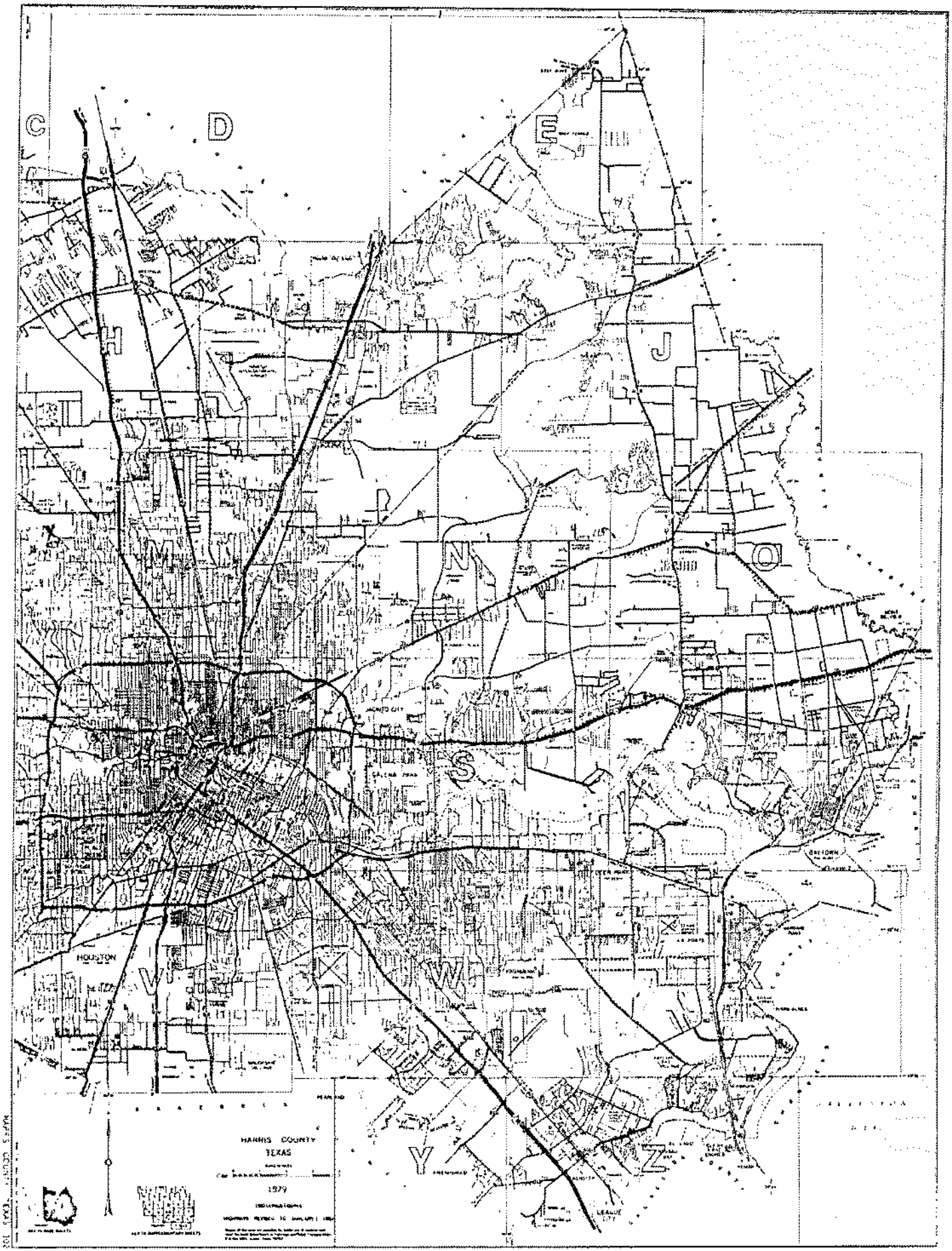
C
D
E
H
J
R
N
O
S
W
X
Y
Z
HOUSTON
HARRIS COUNTY
TEXAS
1979

STATE OF TEXAS WELL REPORT for Tracking #326173

Owner:	**Alberto Herrera**	Owner Well #:	**1**
Address:	**2730 Jorent Dr. Houston, TX 77388**	Grid #:	**65-05-8**
		Latitude:	**29° 53' 28" N**
Well Location:	**2730 Jorent Dr. Houston, TX 77388**	Longitude:	**095° 27' 11" W**
Well County:	**Harris**	Elevation:	**98 ft. above sea level**
Type of Work:	**New Well**	Proposed Use:	**Domestic**

Drilling Start Date: **7/10/2013** Drilling End Date: **7/10/2013**

	Diameter (in.)	*Top Depth (ft.)*	*Bottom Depth (ft.)*
Borehole:	**5.25**	**0**	**60**

Drilling Method: **Mud (Hydraulic) Rotary**

Borehole Completion: **Filter Packed**

	Top Depth (ft.)	*Bottom Depth (ft.)*	*Filter Material*	*Size*
Filter Pack Intervals:	**50**	**60**	**Gravel**	**3**

	Top Depth (ft.)	*Bottom Depth (ft.)*	*Description (number of sacks & material)*
Annular Seal Data:	**0**	**50**	**5 cement**

Seal Method: **Tremie**

Sealed By: **Cww**

Distance to Property Line (ft.): **12**

Distance to Septic Field or other concentrated contamination (ft.): **75**

Distance to Septic Tank (ft.): **No Data**

Method of Verification: **Owner**

Surface Completion: **Surface Sleeve Installed**

Water Level: **20 ft.** below land surface, and **0 GPM** artesian flow on **2013-07-10**

Measurement Method: **Unknown**

Packers: **No Data**

Type of Pump: **Jet**

Pump Depth (ft.): **40**

Well Tests: **Estimated** **Yield: 10 GPM with 0 ft. drawdown after 1 hours**

	Strata Depth (ft.)	Water Type
Water Quality:	8	**Potable**

Chemical Analysis Made: **No**

Did the driller knowingly penetrate any strata which contained injurious constituents?: **No**

Certification Data: The driller certified that the driller drilled this well (or the well was drilled under the driller's direct supervision) and that each and all of the statements herein are true and correct. The driller understood that failure to complete the required items will result in the report(s) being returned for completion and resubmittal.

Company Information: **Coastal Waterwell Services Inc.**

P.O. Box 745
Porter, TX 77365

Driller Name: **Melvin Gehrels** License Number: **54857**

Comments: **No Data**

Lithology:
DESCRIPTION & COLOR OF FORMATION MATERIAL

Top (ft.)	Bottom (ft.)	Description
0	**52**	**clay**
52	**60**	**sand**

Casing:
BLANK PIPE & WELL SCREEN DATA

Dia. (in.)	New/Used	Type	Setting From/To (ft.)
2	**N**	**Plastic**	**0-50**
40			
2	**N**	**Slotted**	**50-60**
8			

IMPORTANT NOTICE FOR PERSONS HAVING WELLS DRILLED CONCERNING CONFIDENTIALITY

TEX. OCC. CODE Title 12, Chapter 1901.251, authorizes the owner (owner or the person for whom the well was drilled) to keep information in Well Reports confidential. The Department shall hold the contents of the well log confidential and not a matter of public record if it receives, by certified mail, a written request to do so from the owner.

Please include the report's Tracking Number on your written request.

Texas Department of Licensing and Regulation
P.O. Box 12157
Austin, TX 78711
(512) 334-5540

STATE OF TEXAS WELL REPORT for Tracking #446222

Owner:	**Luis Arredondo**	Owner Well #:	**No Data**
Address:	**2719 Jorent Dr. Houston , TX 77088**	Grid #:	**65-05-8**
		Latitude:	**29° 53' 28" N**
Well Location:	**2719 Jorent Dr. Houston, TX 77088**	Longitude:	**095° 27' 09" W**
Well County:	**Harris**	Elevation:	**No Data**
Type of Work:	**New Well**	Proposed Use:	**Domestic**

Drilling Start Date: **4/5/2017** Drilling End Date: **4/5/2017**

	Diameter (in.)	*Top Depth (ft.)*	*Bottom Depth (ft.)*
Borehole:	**2**	**0**	**53**

Drilling Method: **Mud (Hydraulic) Rotary**

Borehole Completion: **Gravel Packed**

	Top Depth (ft.)	*Bottom Depth (ft.)*	*Description (number of sacks & material)*
Annular Seal Data:	**0**	**39**	**Cement 13 Bags/Sacks**

Seal Method: **Pressure**

Sealed By: **Driller**

Distance to Property Line (ft.): **5**

Distance to Septic Field or other concentrated contamination (ft.): **No Data**

Distance to Septic Tank (ft.): **N/A**

Method of Verification: **Customer**

Surface Completion: **Surface Sleeve Installed** **Surface Completion by Driller**

Water Level: **5 ft.** below land surface on **2017-04-05**

Packers: **No Data**

Type of Pump: **Jet** Pump Depth (ft.): **30**

Well Tests: **Jetted** **Yield: 15 GPM with 10 ft. drawdown after 2 hours**

	Strata Depth (ft.)	Water Type
Water Quality:	**No Data**	**No Data**

Chemical Analysis Made: **No**

Did the driller knowingly penetrate any strata which contained injurious constituents?: **No**

Certification Data: The driller certified that the driller drilled this well (or the well was drilled under the driller's direct supervision) and that each and all of the statements herein are true and correct. The driller understood that failure to complete the required items will result in the report(s) being returned for completion and resubmittal.

Company Information: **Raymond Services, Inc.**

10011 Airline
Houston, TX 77037

Driller Name: **Raymond Services, Inc.** License Number: **4577**

Comments: **No Data**

Lithology:
DESCRIPTION & COLOR OF FORMATION MATERIAL

Top (ft.)	Bottom (ft.)	Description
0	**3**	**Top Soil**
3	**15**	**Sand/Clay**
15	**20**	**Sand Brown # 6**
20	**39**	**Clay Red**
39	**53**	**Sand Red # 6**

Casing:
BLANK PIPE & WELL SCREEN DATA

Dia (in.)	Type	Material	Sch./Gage	Top (ft.)	Bottom (ft.)
2		**New Plastic (PVC)**	**40**	**0**	**39**
2	**Screen**	**New Plastic (PVC)**	**6**	**39**	**53**

IMPORTANT NOTICE FOR PERSONS HAVING WELLS DRILLED CONCERNING CONFIDENTIALITY

TEX. OCC. CODE Title 12, Chapter 1901.251, authorizes the owner (owner or the person for whom the well was drilled) to keep information in Well Reports confidential. The Department shall hold the contents of the well log confidential and not a matter of public record if it receives, by certified mail, a written request to do so from the owner.

Please include the report's Tracking Number on your written request.

Texas Department of Licensing and Regulation
P.O. Box 12157
Austin, TX 78711
(512) 334-5540

STATE OF TEXAS WELL REPORT for Tracking #421258

Owner:	**Jocelyn Vasquez**	Owner Well #:	**No Data**
Address:	**2603 Jorent Houston , TX 77088**	Grid #:	**65-05-8**
		Latitude:	**29° 53' 26" N**
Well Location:	**2603 Jorent Houston, TX 77088**	Longitude:	**095° 27' 03" W**
Well County:	**Harris**	Elevation:	**No Data**
Type of Work:	**New Well**	Proposed Use:	**Domestic**

Drilling Start Date: **4/27/2016** Drilling End Date: **4/27/2016**

	Diameter (in.)	*Top Depth (ft.)*	*Bottom Depth (ft.)*
Borehole:	**2**	**0**	**55**

Drilling Method: **Mud (Hydraulic) Rotary**

Borehole Completion: **Gravel Packed**

	Top Depth (ft.)	*Bottom Depth (ft.)*	*Description (number of sacks & material)*
Annular Seal Data:	**0**	**45**	**Cement 13 Bags/Sacks**

Seal Method: **Pressure**

Sealed By: **Driller**

Distance to Property Line (ft.): **6**

Distance to Septic Field or other concentrated contamination (ft.): **No Data**

Distance to Septic Tank (ft.): **50**

Method of Verification: **Customer**

Surface Completion: **Surface Sleeve Installed** **Surface Completion by Driller**

Water Level: **10 ft.** below land surface on **2016-04-27**

Packers: **No Data**

Type of Pump: **Jet** Pump Depth (ft.): **20**

Well Tests: **Jetted** **Yield: 10 GPM with 10 ft. drawdown after 2 hours**

	Strata Depth (ft.)	Water Type
Water Quality:	**No Data**	**No Data**

Chemical Analysis Made: **No**

Did the driller knowingly penetrate any strata which contained injurious constituents?: **No**

Certification Data: The driller certified that the driller drilled this well (or the well was drilled under the driller's direct supervision) and that each and all of the statements herein are true and correct. The driller understood that failure to complete the required items will result in the report(s) being returned for completion and resubmittal.

Company Information: **Raymond Services, Inc.**

10011 Airline
Houston, TX 77037

Driller Name: **Raymond Services, Inc.** License Number: **4577**

Comments: **No Data**

Report Amended on 6/30/2016 by Request #18125

Lithology:
DESCRIPTION & COLOR OF FORMATION MATERIAL

Top (ft.)	Bottom (ft.)	Description
0	10	Sand/Clay
10	15	Clay Brown
15	27	White Sand # 8
27	40	Red Clay
40	55	Brown Sand # 8

Casing:
BLANK PIPE & WELL SCREEN DATA

Dia (in.)	Type	Material	Sch./Gage	Top (ft.)	Bottom (ft.)
2		New Plastic (PVC)	40	0	45
2	Screen	New Plastic (PVC)	6	45	55

IMPORTANT NOTICE FOR PERSONS HAVING WELLS DRILLED CONCERNING CONFIDENTIALITY

TEX. OCC. CODE Title 12, Chapter 1901.251, authorizes the owner (owner or the person for whom the well was drilled) to keep information in Well Reports confidential. The Department shall hold the contents of the well log confidential and not a matter of public record if it receives, by certified mail, a written request to do so from the owner.

Please include the report's Tracking Number on your written request.

Texas Department of Licensing and Regulation
P.O. Box 12157
Austin, TX 78711
(512) 334-5540

Send original copy by certified mail to: TN , P.O. Box Austin, TX 78711-3087

Please use black ink.

ATTENTION OWNER: *Confidentiality Privilege Notice on Reverse Side*

State of Texas
WELL REPORT

Texas Water Well Drillers Advisory Council
P.O. Box 13087
Austin, TX 78711-3087
512-239-0530

1) OWNER REGINA BUCKNER (Name) ADDRESS 2718 JORENT (Street or RFD) HOUSTON (City) TX (State) 77088 (Zip)

2) ADDRESS OF WELL: County HARRIS 2718 JORENT (Street or RFD) HOUSTON (City) TX (State) 77088 (Zip) GRID # 65-05-7

3) TYPE OF WORK (Check): [X] New Well [ ] Deepening [ ] Reconditioning [ ] Plugging

4) PROPOSED USE (Check): [ ] Monitor [ ] Environmental Soil Boring [X] Domestic [ ] Industrial [ ] Irrigation [ ] Injection [ ] Public Supply [ ] De-watering [ ] Testwell
If Public Supply well, were plans submitted to the TNRCC? [ ] Yes [ ] No

5)

6) WELL LOG:
Date Drilling: Started 11/10 19 97 Completed 11/10 19 97

DIAMETER OF HOLE

Dia. (in.)	From (ft.)	To (ft.)
4"	Surface	53'

7) DRILLING METHOD (Check): [ ] Driven [ ] Air Rotary [X] Mud Rotary [ ] Bored [ ] Air Hammer [ ] Cable Tool [ ] Jetted [ ] Other

N

From (ft.)	To (ft.)	Description and color of formation material
0	7'	TOP SOIL/WHITE CLAY
7'	17'	WHITE SAND
17'	20'	WHITE SAND
20'	27'	WHITE CLAY
27'	37'	RED CLAY
37'	43'	RED CLAY
43'	53'	RED SAND

(Use reverse side if necessary)

8) Borehole Completion (Check): [ ] Open Hole [X] Straight Wall [ ] Underreamed [ ] Gravel Packed [ ] Other
If Gravel Packed give interval ... from 43 ft. to 53 ft.

CASING, BLANK PIPE, AND WELL SCREEN DATA:

Dia. (in.)	New or Used	Steel, Plastic, etc. Perf., Slotted, etc. Screen Mfg., if commercial	Setting (ft.) From	Setting (ft.) To	Gage Casting Screen
2	N	SLOTTED	43	53	.008
2	N	PLASTIC	0	43	SCH40

9) CEMENTING DATA [Rule 338.44(1)]
Cemented from 0 ft. to 43 ft. No. of sacks used 6
ft. to ft. No. of sacks used
Method used PRESSURE
Cemented by RAYMOND SERVICES
Distance to septic system field lines 60 ft.
Method of verification of above distance CUSTOMER

10) SURFACE COMPLETION
[ ] Specified Surface Slab Installed [Rule 338.44(2)(A)]
[X] Specified Steel Sleeve Installed [Rule 338.44(3)(A)]
[ ] Pitless Adapter Used [Rule 338.44(3)(b)]
[ ] Approved Alternative Procedure Used [Rule 338.71]

11) WATER LEVEL:
Static level 12 ft. below land surface Date 11/10/97
Artesian flow gpm. Date

12) PACKERS: Type Depth
None

13) TYPE PUMP:
[ ] Turbine [X] Jet [ ] Submersible [ ] Cylinder
[ ] Other
Depth to pump bowls, cylinder, jet, etc. 20 ft.

14) WELL TESTS:
Type test: [ ] Pump [ ] Bailer [X] Jetted [ ] Estimated
Yield: gpm with ft. drawdown after hrs.

15) WATER QUALITY:
Did you knowingly penetrate any strata which contained undesirable constituents?
[ ] Yes [X] No If yes, submit "REPORT OF UNDESIRABLE WATER"
Type of water? Depth of strata
Was a chemical analysis made? [ ] Yes [X] No

FILE #

I hereby certify that this well was drilled by me (or under my supervision) and that each and all of the statements herein are true to the best of my knowledge and belief. I understand that failure to complete items 1 thru 15 will result in the log(s) being returned for completion and resubmittal.

COMPANY NAME RAYMOND SERVICES INC. (Type or print) WELL DRILLER'S LICENSE NO. 4577WI

ADDRESS 10011 AIRLINE DR. (Street or RFD) HOUSTON (City) TX. (State) 77037 (Zip)

APP

COMMENT

(Signed) (Licensed Well Driller)

(Signed) (Registered Driller Trainee)

Please attach electric log, chemical analysis, and other pertinent information, if available.

TNRCC-0199 (Rev. 09-01-93) WELL OWNER'S COPY

4820122929

STATE OF TEXAS WELL REPORT for Tracking #137555

Owner:	**Reyna Dominguez**	Owner Well #:	**No Data**
Address:	**2626 Jorent Houston, TX 77088**	Grid #:	**65-05-8**
		Latitude:	**29° 53' 27" N**
Well Location:	**2626 Jorent Houston, TX 77088**	Longitude:	**095° 27' 06" W**
Well County:	**Harris**	Elevation:	**No Data**
Type of Work:	**New Well**	Proposed Use:	**Domestic**

Drilling Start Date: **1/25/2006** Drilling End Date: **1/26/2006**

	Diameter (in.)	*Top Depth (ft.)*	*Bottom Depth (ft.)*
Borehole:	**6.75**	**0**	**410**
	3.875	**410**	**430**

Drilling Method: **Mud (Hydraulic) Rotary**

Borehole Completion: **2 string**

	Top Depth (ft.)	*Bottom Depth (ft.)*	*Description (number of sacks & material)*
Annular Seal Data:	**0**	**410**	**24 portland**
	0	**15**	**10 sackqrete**

Seal Method: **Positive Displacement**

Sealed By: **Robinson Water Well**

Distance to Property Line (ft.): **10**

Distance to Septic Field or other concentrated contamination (ft.): **50**

Distance to Septic Tank (ft.): **No Data**

Method of Verification: **owner**

Surface Completion: **Surface Sleeve Installed**

Water Level: **240 ft.** below land surface on **2006-01-26** Measurement Method: **Unknown**

Packers: **K 400**

Type of Pump: **Submersible** Pump Depth (ft.): **300**

Well Tests: **Jetted** **Yield: 40 GPM**

	Strata Depth (ft.)	Water Type
Water Quality:	**No Data**	**No Data**

Chemical Analysis Made: **No**

Did the driller knowingly penetrate any strata which contained injurious constituents?: **No**

Certification Data: The driller certified that the driller drilled this well (or the well was drilled under the driller's direct supervision) and that each and all of the statements herein are true and correct. The driller understood that failure to complete the required items will result in the report(s) being returned for completion and resubmittal.

Company Information: **Robinson Water Well Services Inc.**

11819 W. Montgomery
Houston, TX 77086

Driller Name: **M.E. Robinson** License Number: **1464**

Comments: **ATTENTION: W.L.**

Lithology:
DESCRIPTION & COLOR OF FORMATION MATERIAL

From (ft)	To (ft)	Description
from 0 ft	**to 45 ft**	**white & red clay**
from 45 ft	**to 80 ft**	**red sand**
from 80 ft	**to 150 ft**	**sandy shell with sand streaks**
from 150 ft	**to 170 ft**	**medium sand**
from 170 ft	**to 200 ft**	**sandy shell & sand rock**
from 200 ft	**to 230 ft**	**sand with 5 rock**
from 230 ft	**to 300 ft**	**sandy shell with sand & rock streaks**
from 300 ft	**to 315 ft**	**medium sand**
from 315 ft	**to 340 ft**	**sandy multi colored shell**
from 340 ft	**to 380 ft**	**sand with shell & rock streaks**
from 380 ft	**to 410 ft**	**sandy shell with gravel**
from 410 ft	**to 430 ft**	**medium sand with sand stone**

Casing:
BLANK PIPE & WELL SCREEN DATA

Dia. (in.)	New/Used	Type	Setting From/To (ft.)
4 in	**new**	**PVC casing**	**from 0 ft to 410 ft Sch 40**
2 1/2 in	**new**	**PVC liner**	**from 400 ft to 410 ft Sch 40**
2 1/2 in	**new**	**PVC screen**	**from 410 ft to 430 ft 0.08**

IMPORTANT NOTICE FOR PERSONS HAVING WELLS DRILLED CONCERNING CONFIDENTIALITY

TEX. OCC. CODE Title 12, Chapter 1901.251, authorizes the owner (owner or the person for whom the well was drilled) to keep information in Well Reports confidential. The Department shall hold the contents of the well log confidential and not a matter of public record if it receives, by certified mail, a written request to do so from the owner.

Please include the report's Tracking Number on your written request.

Texas Department of Licensing and Regulation
P.O. Box 12157
Austin, TX 78711
(512) 334-5540

STATE OF TEXAS WELL REPORT for Tracking #464490

Owner:	**Henry Munoz**	Owner Well #:	**No Data**
Address:	**2928 Jorent Rd. Houston , TX 77088**	Grid #:	**65-05-8**
		Latitude:	**29° 53' 27" N**
Well Location:	**2928 Jorent Rd. Houston, TX 77088**	Longitude:	**095° 27' 18" W**
Well County:	**Harris**	Elevation:	**No Data**
Type of Work:	**New Well**	Proposed Use:	**Domestic**

Drilling Start Date: **11/8/2017** Drilling End Date: **11/8/2017**

	Diameter (in.)	*Top Depth (ft.)*	*Bottom Depth (ft.)*
Borehole:	**5.5**	**0**	**60**

Drilling Method: **Mud (Hydraulic) Rotary**

Borehole Completion: **Gravel Packed**

	Top Depth (ft.)	*Bottom Depth (ft.)*	*Description (number of sacks & material)*
Annular Seal Data:	**0**	**10**	**Cement 5 Bags/Sacks**
	10	**50**	**Bentonite 7 Bags/Sacks**

Seal Method: **Pressure**

Sealed By: **Driller**

Distance to Property Line (ft.): **15**

Distance to Septic Field or other concentrated contamination (ft.): **No Data**

Distance to Septic Tank (ft.): **50**

Method of Verification: **Customer**

Surface Completion: **Surface Sleeve Installed** **Surface Completion by Driller**

Water Level: **10 ft.** below land surface on **2017-11-08**

Packers: **No Data**

Type of Pump: **Jet** Pump Depth (ft.): **30**

Well Tests: **Jetted** **Yield: 8 GPM with 10 ft. drawdown after 2 hours**

	Strata Depth (ft.)	Water Type
Water Quality:	**No Data**	**No Data**

Chemical Analysis Made: **No**

Did the driller knowingly penetrate any strata which contained injurious constituents?: **No**

Certification Data: The driller certified that the driller drilled this well (or the well was drilled under the driller's direct supervision) and that each and all of the statements herein are true and correct. The driller understood that failure to complete the required items will result in the report(s) being returned for completion and resubmittal.

Company Information: **Raymond Services**

No Data

Driller Name: **Zachary Proctor** License Number: **54847**

Comments: **No Data**

Lithology:
DESCRIPTION & COLOR OF FORMATION MATERIAL

Top (ft.)	Bottom (ft.)	Description
0	3	Top Soil
3	10	Sand/Clay
10	15	Brown Clay
15	20	Brown Sand #10
20	45	Red Clay
45	46	Rock
46	60	Red Sand #6

Casing:
BLANK PIPE & WELL SCREEN DATA

Dia (in.)	Type	Material	Sch./Gage	Top (ft.)	Bottom (ft.)
2		New Plastic (PVC)	40	0	50
2	Screen	New Plastic (PVC)	6	50	60

IMPORTANT NOTICE FOR PERSONS HAVING WELLS DRILLED CONCERNING CONFIDENTIALITY

TEX. OCC. CODE Title 12, Chapter 1901.251, authorizes the owner (owner or the person for whom the well was drilled) to keep information in Well Reports confidential. The Department shall hold the contents of the well log confidential and not a matter of public record if it receives, by certified mail, a written request to do so from the owner.

Please include the report's Tracking Number on your written request.

Texas Department of Licensing and Regulation
P.O. Box 12157
Austin, TX 78711
(512) 334-5540

STATE OF TEXAS WELL REPORT for Tracking #406842

Owner:	**Gerardo Dominguez**	Owner Well #:	**No Data**
Address:	**2917 Jorent Dr. Houston , TX 77088**	Grid #:	**65-05-8**
Well Location:	**2917 Jorent Dr. Houston, TX 77088**	Latitude:	**29° 53' 25" N**
		Longitude:	**095° 27' 18" W**
Well County:	**Harris**	Elevation:	**No Data**
Type of Work:	**New Well**	Proposed Use:	**Domestic**

Drilling Start Date: **10/15/2015** Drilling End Date: **10/15/2015**

	Diameter (in.)	*Top Depth (ft.)*	*Bottom Depth (ft.)*
Borehole:	**5.5**	**0**	**53**

Drilling Method: **Mud (Hydraulic) Rotary**

Borehole Completion: **Gravel Packed**

	Top Depth (ft.)	*Bottom Depth (ft.)*	*Description (number of sacks & material)*
Annular Seal Data:	**0**	**43**	**Cement 8**

Seal Method: **Pressure**

Sealed By: **Driller**

Distance to Property Line (ft.): **6**

Distance to Septic Field or other concentrated contamination (ft.): **50**

Distance to Septic Tank (ft.): **No Data**

Method of Verification: **Customer**

Surface Completion: **Surface Sleeve Installed** **Surface Completion by Driller**

Water Level: **12 ft.** below land surface on **2015-10-15**

Packers: **No Data**

Type of Pump: **Jet** Pump Depth (ft.): **30**

Well Tests: **Jetted** **Yield: 5 GPM with 10 ft. drawdown after 2 hours**

	Strata Depth (ft.)	Water Type
Water Quality:	**No Data**	**No Data**

Chemical Analysis Made: **No**

Did the driller knowingly penetrate any strata which contained injurious constituents?: **No**

Certification Data: The driller certified that the driller drilled this well (or the well was drilled under the driller's direct supervision) and that each and all of the statements herein are true and correct. The driller understood that failure to complete the required items will result in the report(s) being returned for completion and resubmittal.

Company Information: **Raymond Services, Inc.**

10011 Airline
Houston, TX 77037

Driller Name: **Raymond Services, Inc.** License Number: **4577**

Comments: **No Data**

Report Amended on 6/30/2016 by Request #18140

Lithology:
DESCRIPTION & COLOR OF FORMATION MATERIAL

Top (ft.)	Bottom (ft.)	Description
0	3	Top Soil
3	13	Sand/Clay
13	18	Sand # 8 White
18	40	Red Clay
40	53	Brown Sand # 8

Casing:
BLANK PIPE & WELL SCREEN DATA

Dia (in.)	Type	Material	Sch./Gage	Top (ft.)	Bottom (ft.)
2	Casing	New Plastic (PVC)	40	0	43
2	Screen	New Plastic (PVC)	6	43	53

IMPORTANT NOTICE FOR PERSONS HAVING WELLS DRILLED CONCERNING CONFIDENTIALITY

TEX. OCC. CODE Title 12, Chapter 1901.251, authorizes the owner (owner or the person for whom the well was drilled) to keep information in Well Reports confidential. The Department shall hold the contents of the well log confidential and not a matter of public record if it receives, by certified mail, a written request to do so from the owner.

Please include the report's Tracking Number on your written request.

Texas Department of Licensing and Regulation
P.O. Box 12157
Austin, TX 78711
(512) 334-5540

STATE OF TEXAS WELL REPORT for Tracking #402337

Owner:	**Jose Dominguez**	Owner Well #:	**1**
Address:	**2619 Jorents Houston, TX 77088**	Grid #:	**65-05-8**
		Latitude:	**29° 53' 25" N**
Well Location:	**2619 Jorents Dr Houston, TX 77088**	Longitude:	**095° 27' 05" W**
Well County:	**Harris**	Elevation:	**No Data**
Type of Work:	**New Well**	Proposed Use:	**Domestic**

Drilling Start Date: **8/3/2015** Drilling End Date: **8/4/2015**

	Diameter (in.)	*Top Depth (ft.)*	*Bottom Depth (ft.)*
Borehole:	**7.875**	**0**	**385**
	3.875	**385**	**405**

Drilling Method: **Mud (Hydraulic) Rotary**

Borehole Completion: **2 String**

	Top Depth (ft.)	*Bottom Depth (ft.)*	*Description (number of sacks & material)*
Annular Seal Data:	**0**	**385**	**24 portland**
	0	**20**	**20 Ready Mix**

Seal Method: **Positive Displacement**

Sealed By: **Driller**

Variance Number: **Yes**

Distance to Property Line (ft.): **5**

Distance to Septic Field or other concentrated contamination (ft.): **20**

Distance to Septic Tank (ft.): **No Data**

Method of Verification: **Tape Measure**

Surface Completion: **Surface Sleeve Installed**

Water Level: **195 ft.** below land surface on **2015-08-04** Measurement Method: **Unknown**

Packers: **K Packer 375**

Type of Pump: **Submersible** Pump Depth (ft.): **260**

Well Tests: **Jetted** **Yield: 50 GPM**

	Strata Depth (ft.)	Water Type
Water Quality:	385	Good

Chemical Analysis Made: **No**

Did the driller knowingly penetrate any strata which contained injurious constituents?: **No**

Certification Data: The driller certified that the driller drilled this well (or the well was drilled under the driller's direct supervision) and that each and all of the statements herein are true and correct. The driller understood that failure to complete the required items will result in the report(s) being returned for completion and resubmittal.

Company Information: **Robinson Water Well**

11819 W Montgomery
Houston, TX 77086

Driller Name: **Kyle Robinson** License Number: **59450**

Comments: **No Data**

Lithology:
DESCRIPTION & COLOR OF FORMATION MATERIAL

Top (ft.)	Bottom (ft.)	Description
0	40	Clay
40	95	Sand
95	155	Clay
155	220	Red Clay
220	270	Sand
270	310	Clay
310	375	Clay and Shale
375	395	Sand

Casing:
BLANK PIPE & WELL SCREEN DATA

Dia. (in.)	New/Used	Type	Setting From/To (ft.)
4	N	PVC	0-385 Sch40
2 1/2"	N	PVC	Liner 375-385 Sch40
2 1/2"	N	PVC	Screen 385-405 .008

IMPORTANT NOTICE FOR PERSONS HAVING WELLS DRILLED CONCERNING CONFIDENTIALITY

TEX. OCC. CODE Title 12, Chapter 1901.251, authorizes the owner (owner or the person for whom the well was drilled) to keep information in Well Reports confidential. The Department shall hold the contents of the well log confidential and not a matter of public record if it receives, by certified mail, a written request to do so from the owner.

Please include the report's Tracking Number on your written request.

Texas Department of Licensing and Regulation
P.O. Box 12157
Austin, TX 78711
(512) 334-5540

STATE OF TEXAS WELL REPORT for Tracking #166848

Owner:	**Jose' Escamilla**	Owner Well #:	**No Data**
Address:	**2902-2 Jorent Houston, TX 77088**	Grid #:	**65-05-8**
		Latitude:	**29° 53' 26" N**
Well Location:	**2902-2 Jorent Houston, TX 77088**	Longitude:	**095° 27' 16" W**
Well County:	**Harris**	Elevation:	**No Data**
Type of Work:	**New Well**	Proposed Use:	**Domestic**

Drilling Start Date: **1/28/2009** Drilling End Date: **1/28/2009**

	Diameter (in.)	*Top Depth (ft.)*	*Bottom Depth (ft.)*
Borehole:	**5.25**	**0**	**75**

Drilling Method: **Mud (Hydraulic) Rotary**

Borehole Completion: **Straight Wall**

	Top Depth (ft.)	*Bottom Depth (ft.)*	*Description (number of sacks & material)*
Annular Seal Data:	**0**	**45**	**5 cement**

Seal Method: **Slurry**

Sealed By: **R&D**

Distance to Property Line (ft.): **10**

Distance to Septic Field or other concentrated contamination (ft.): **60+**

Distance to Septic Tank (ft.): **No Data**

Method of Verification: **tape**

Surface Completion: **Surface Sleeve Installed**

Water Level: **12 ft.** below land surface on **2009-01-28** Measurement Method: **Unknown**

Packers: **No Data**

Type of Pump: **Submersible** Pump Depth (ft.): **40**

Well Tests: **Jetted** **Yield: 15 GPM with 0 ft. drawdown after 2 hours**

	Strata Depth (ft.)	Water Type
Water Quality:	13	ground

Chemical Analysis Made: **No**

Did the driller knowingly penetrate any strata which contained injurious constituents?: **No**

Certification Data: The driller certified that the driller drilled this well (or the well was drilled under the driller's direct supervision) and that each and all of the statements herein are true and correct. The driller understood that failure to complete the required items will result in the report(s) being returned for completion and resubmittal.

Company Information: **R&D Water Wells**

PO Box 230
Huffman, TX 77336

Driller Name: **Robert Eshee** License Number: **54584**

Comments: **No Data**

Lithology:
DESCRIPTION & COLOR OF FORMATION MATERIAL

Top (ft.)	Bottom (ft.)	Description
0	13	clay
13	16	sand
16	46	clay
46	59	sand w/ thin rock layers
59	75	clay

Casing:
BLANK PIPE & WELL SCREEN DATA

Dia. (in.)	New/Used	Type	Setting From/To (ft.)
3	n	p	+02 - 45
2	n	p	slotted 45-60 .006

IMPORTANT NOTICE FOR PERSONS HAVING WELLS DRILLED CONCERNING CONFIDENTIALITY

TEX. OCC. CODE Title 12, Chapter 1901.251, authorizes the owner (owner or the person for whom the well was drilled) to keep information in Well Reports confidential. The Department shall hold the contents of the well log confidential and not a matter of public record if it receives, by certified mail, a written request to do so from the owner.

Please include the report's Tracking Number on your written request.

Texas Department of Licensing and Regulation
P.O. Box 12157
Austin, TX 78711
(512) 334-5540

STATE OF TEXAS WELL REPORT for Tracking #335959

Owner:	**Osia Grant**	Owner Well #:	**1**
Address:	**2907 Jorent** **Houston, TX 77088**	Grid #:	**65-05-8**
		Latitude:	**29° 53' 26" N**
Well Location:	**2907 Jorent** **New Caney, TX 77088**	Longitude:	**095° 27' 17" W**
Well County:	**Harris**	Elevation:	**No Data**
Type of Work:	**New Well**	Proposed Use:	**Domestic**

Drilling Start Date: **4/27/2012** Drilling End Date: **4/27/2012**

	Diameter (in.)	*Top Depth (ft.)*	*Bottom Depth (ft.)*
Borehole:	**5.5**	**0**	**60**

Drilling Method: **Mud (Hydraulic) Rotary**

Borehole Completion: **Straight Wall**

	Top Depth (ft.)	*Bottom Depth (ft.)*	*Description (number of sacks & material)*
Annular Seal Data:	**0**	**45**	**4 cement**

Seal Method: **Tremie**

Sealed By: **CWW**

Distance to Property Line (ft.): **10**

Distance to Septic Field or other concentrated contamination (ft.): **100**

Distance to Septic Tank (ft.): **No Data**

Method of Verification: **owner**

Surface Completion: **Surface Sleeve Installed**

Water Level: **20 ft.** below land surface on **2012-04-27** Measurement Method: **Unknown**

Packers: **formation 20'**

Type of Pump: **Jet** Pump Depth (ft.): **40**

Well Tests: **Pump** **Yield: 6 GPM**

	Strata Depth (ft.)	Water Type
Water Quality:	**15**	**potable**

Chemical Analysis Made: **No**

Did the driller knowingly penetrate any strata which contained injurious constituents?: **No**

Certification Data: The driller certified that the driller drilled this well (or the well was drilled under the driller's direct supervision) and that each and all of the statements herein are true and correct. The driller understood that failure to complete the required items will result in the report(s) being returned for completion and resubmittal.

Company Information:

Driller Name: **Herman Gehrels** License Number: **812**

Comments: **^MB**

Lithology:
DESCRIPTION & COLOR OF FORMATION MATERIAL

Top (ft.)	Bottom (ft.)	Description
0	**10**	**clay**
10	**20**	**sand**
20	**45**	**clay**
45	**60**	**sand**

Casing:
BLANK PIPE & WELL SCREEN DATA

Dia. (in.)	New/Used	Type	Setting From/To (ft.)
2	**n**	**pvc**	**casing 0' 50' 40**
2	**n**	**jacos**	**screen 50' 60' .006**

IMPORTANT NOTICE FOR PERSONS HAVING WELLS DRILLED CONCERNING CONFIDENTIALITY

TEX. OCC. CODE Title 12, Chapter 1901.251, authorizes the owner (owner or the person for whom the well was drilled) to keep information in Well Reports confidential. The Department shall hold the contents of the well log confidential and not a matter of public record if it receives, by certified mail, a written request to do so from the owner.

Please include the report's Tracking Number on your written request.

Texas Department of Licensing and Regulation
P.O. Box 12157
Austin, TX 78711
(512) 334-5540

STATE OF TEXAS WELL REPORT for Tracking #422718

Owner:	**Ana Arriaga**	Owner Well #:	**No Data**
Address:	**2714 Jorent Houston , TX 77088**	Grid #:	**65-05-8**
		Latitude:	**29° 53' 27" N**
Well Location:	**2714 Jorent Houston, TX 77088**	Longitude:	**095° 27' 09" W**
Well County:	**Harris**	Elevation:	**No Data**
Type of Work:	**New Well**	Proposed Use:	**Domestic**

Drilling Start Date: **5/18/2016** Drilling End Date: **5/18/2016**

	Diameter (in.)	*Top Depth (ft.)*	*Bottom Depth (ft.)*
Borehole:	**5.5**	**0**	**57**

Drilling Method: **Mud (Hydraulic) Rotary**

Borehole Completion: **Gravel Packed**

	Top Depth (ft.)	*Bottom Depth (ft.)*	*Description (number of sacks & material)*
Annular Seal Data:	**0**	**47**	**Cement 15**

Seal Method: **Pressure**

Sealed By: **Driller**

Distance to Property Line (ft.): **10**

Distance to Septic Field or other concentrated contamination (ft.): **No Data**

Distance to Septic Tank (ft.): **50**

Method of Verification: **Customer**

Surface Completion: **Surface Sleeve Installed** **Surface Completion by Driller**

Water Level: **15 ft.** below land surface on **2016-05-18**

Packers: **No Data**

Type of Pump: **Jet** Pump Depth (ft.): **30**

Well Tests: **Jetted** **Yield: 10 GPM with 10 ft. drawdown after 2 hours**

	Strata Depth (ft.)	Water Type
Water Quality:	**No Data**	**No Data**

Chemical Analysis Made: **No**

Did the driller knowingly penetrate any strata which contained injurious constituents?: **No**

Certification Data: The driller certified that the driller drilled this well (or the well was drilled under the driller's direct supervision) and that each and all of the statements herein are true and correct. The driller understood that failure to complete the required items will result in the report(s) being returned for completion and resubmittal.

Company Information: **Raymond Services, Inc.**

10011 Airline
Houston, TX 77037

Driller Name: **Raymond Services, Inc.** License Number: **4577**

Comments: **No Data**

Report Amended on 6/30/2016 by Request #18122

Lithology:
DESCRIPTION & COLOR OF FORMATION MATERIAL

Top (ft.)	Bottom (ft.)	Description
0	3	Top Soil
3	15	Sand/Clay
15	27	White Sand
27	47	Red Clay
47	57	Red/Brown Sand # 8

Casing:
BLANK PIPE & WELL SCREEN DATA

Dia (in.)	Type	Material	Sch./Gage	Top (ft.)	Bottom (ft.)
2		New Plastic (PVC)	40	0	47
2	Screen	New Plastic (PVC)	6	47	57

IMPORTANT NOTICE FOR PERSONS HAVING WELLS DRILLED CONCERNING CONFIDENTIALITY

TEX. OCC. CODE Title 12, Chapter 1901.251, authorizes the owner (owner or the person for whom the well was drilled) to keep information in Well Reports confidential. The Department shall hold the contents of the well log confidential and not a matter of public record if it receives, by certified mail, a written request to do so from the owner.

Please include the report's Tracking Number on your written request.

Texas Department of Licensing and Regulation
P.O. Box 12157
Austin, TX 78711
(512) 334-5540

STATE OF TEXAS WELL REPORT for Tracking #102817

Owner:	**Ricardo Valdez**	Owner Well #:	**No Data**
Address:	**3006 Jorent Dr. Houston, TX 77088**	Grid #:	**65-05-8**
Well Location:	**3006 Jorent Dr. Houston, TX 77088**	Latitude:	**29° 53' 26" N**
		Longitude:	**095° 27' 21" W**
Well County:	**Harris**	Elevation:	**No Data**
Type of Work:	**New Well**	Proposed Use:	**Domestic**

Drilling Start Date: **1/16/2007** Drilling End Date: **1/16/2007**

	Diameter (in.)	*Top Depth (ft.)*	*Bottom Depth (ft.)*
Borehole:	**5.5**	**0**	**50**

Drilling Method: **Mud (Hydraulic) Rotary**

Borehole Completion: **Filter Packed**

	Top Depth (ft.)	*Bottom Depth (ft.)*	*Filter Material*	*Size*
Filter Pack Intervals:	**40**	**50**	**Gravel**	

	Top Depth (ft.)	*Bottom Depth (ft.)*	*Description (number of sacks & material)*
Annular Seal Data:	**40**	**50**	**12**

Seal Method: **Pressure**

Sealed By: **Driller**

Distance to Property Line (ft.): **No Data**

Distance to Septic Field or other concentrated contamination (ft.): **50**

Distance to Septic Tank (ft.): **No Data**

Method of Verification: **Customer**

Surface Completion: **Surface Sleeve Installed**

Water Level: **10 ft.** below land surface on **2007-01-16** Measurement Method: **Unknown**

Packers: **none**

Type of Pump: **Jet** Pump Depth (ft.): **30**

Well Tests: **Jetted** **Yield: 5 GPM with 5 ft. drawdown after 2 hours**

	Strata Depth (ft.)	Water Type
Water Quality:	**40**	**Fresh**

Chemical Analysis Made: **No**

Did the driller knowingly penetrate any strata which contained injurious constituents?: **No**

Certification Data: The driller certified that the driller drilled this well (or the well was drilled under the driller's direct supervision) and that each and all of the statements herein are true and correct. The driller understood that failure to complete the required items will result in the report(s) being returned for completion and resubmittal.

Company Information: **Raymond Services, Inc.**

10011 Airline
Houston, TX 77037

Driller Name: **Ty A. Raymond** License Number: **4577**

Apprentice Name: **none**

Comments: **No Data**

Lithology:
DESCRIPTION & COLOR OF FORMATION MATERIAL

Top (ft.)	Bottom (ft.)	Description
0	**40**	**Clay**
40	**50**	**Sand**

Casing:
BLANK PIPE & WELL SCREEN DATA

Dia. (in.)	New/Used	Type	Setting From/To (ft.)
2	**New**	**Plastic**	**Case 0 - 40 SCH 40**
2	**New**	**Plastic**	**Screen 40 - 50 .06**

IMPORTANT NOTICE FOR PERSONS HAVING WELLS DRILLED CONCERNING CONFIDENTIALITY

TEX. OCC. CODE Title 12, Chapter 1901.251, authorizes the owner (owner or the person for whom the well was drilled) to keep information in Well Reports confidential. The Department shall hold the contents of the well log confidential and not a matter of public record if it receives, by certified mail, a written request to do so from the owner.

Please include the report's Tracking Number on your written request.

Texas Department of Licensing and Regulation
P.O. Box 12157
Austin, TX 78711
(512) 334-5540

STATE OF TEXAS WELL REPORT for Tracking #42506

Owner:	**Keith Perkins**	Owner Well #:	**No Data**
Address:	**2819 Jorent Houston, TX 77088**	Grid #:	**65-05-8**
		Latitude:	**29° 53' 26" N**
Well Location:	**2819 Jorent Houston, TX 77088**	Longitude:	**095° 27' 15" W**
Well County:	**Harris**	Elevation:	**No Data**
Type of Work:	**New Well**	Proposed Use:	**Domestic**

Drilling Start Date: **8/5/2004** Drilling End Date: **8/6/2004**

	Diameter (in.)	*Top Depth (ft.)*	*Bottom Depth (ft.)*
Borehole:	**5.5**	**0**	**61**

Drilling Method: **Mud (Hydraulic) Rotary**

Borehole Completion: **Filter Packed**

	Top Depth (ft.)	*Bottom Depth (ft.)*	*Filter Material*	*Size*
Filter Pack Intervals:	**51**	**61**	**Gravel**	

	Top Depth (ft.)	*Bottom Depth (ft.)*	*Description (number of sacks & material)*
Annular Seal Data:	**0**	**51**	**7**

Seal Method: **Pressure**

Sealed By: **Raymond Services**

Distance to Property Line (ft.): **No Data**

Distance to Septic Field or other concentrated contamination (ft.): **100**

Distance to Septic Tank (ft.): **No Data**

Method of Verification: **Customer**

Surface Completion: **Surface Sleeve Installed**

Water Level: **10 ft.** below land surface on **2004-08-06** Measurement Method: **Unknown**

Packers: **None**

Type of Pump: **Jet** Pump Depth (ft.): **40**

Well Tests: **Jetted** **Yield: 15 GPM with 5 ft. drawdown after 2 hours**

	Strata Depth (ft.)	Water Type
Water Quality:	**No Data**	**No Data**

Chemical Analysis Made: **No**

Did the driller knowingly penetrate any strata which contained injurious constituents?: **No**

Certification Data: The driller certified that the driller drilled this well (or the well was drilled under the driller's direct supervision) and that each and all of the statements herein are true and correct. The driller understood that failure to complete the required items will result in the report(s) being returned for completion and resubmittal.

Company Information: **Raymond Services Inc.**

10011 Airline Dr.
Houston, TX 77037

Driller Name: **Ty Raymond** License Number: **4577**

Apprentice Name: **none**

Comments: **none**

Lithology:
DESCRIPTION & COLOR OF FORMATION MATERIAL

From (ft)	To (ft)	Description
0	**13**	**Clay**
13	**18**	**Sand 8 Ga.**
18	**43**	**Clay**
43	**46**	**Rock**
46	**51**	**Sand**
51		**Rock**
51	**61**	**Sand 6 Ga.**

Casing:
BLANK PIPE & WELL SCREEN DATA

Dia. (in.)	New/Used	Type	Setting From/To (ft.)
2	**New**	**Plastic**	**Screen 51 - 61 .006**
2	**New**	**Plastic**	**Case 0 - 51 SCH 40**

IMPORTANT NOTICE FOR PERSONS HAVING WELLS DRILLED CONCERNING CONFIDENTIALITY

TEX. OCC. CODE Title 12, Chapter 1901.251, authorizes the owner (owner or the person for whom the well was drilled) to keep information in Well Reports confidential. The Department shall hold the contents of the well log confidential and not a matter of public record if it receives, by certified mail, a written request to do so from the owner.

Please include the report's Tracking Number on your written request.

Texas Department of Licensing and Regulation
P.O. Box 12157
Austin, TX 78711
(512) 334-5540

STATE OF TEXAS WELL REPORT for Tracking #553794

Owner:	**Miguel Hernandez**	Owner Well #:	**No Data**
Address:	**2906 Jorent Dr. Houston , TX 77088**	Grid #:	**65-05-8**
		Latitude:	**29° 53' 27" N**
Well Location:	**2906 Jorent Dr. Houston, TX 77088**	Longitude:	**095° 27' 15" W**
Well County:	**Harris**	Elevation:	**No Data**
Type of Work:	**New Well**	Proposed Use:	**Domestic**

Drilling Start Date: **9/11/2020** Drilling End Date: **9/11/2020**

	Diameter (in.)	*Top Depth (ft.)*	*Bottom Depth (ft.)*
Borehole:	**5.5**	**0**	**50**

Drilling Method: **Mud (Hydraulic) Rotary**

Borehole Completion: **Gravel Packed**

	Top Depth (ft.)	*Bottom Depth (ft.)*	*Description (number of sacks & material)*
Annular Seal Data:	**0**	**10**	**Cement 5 Bags/Sacks**
	10	**40**	**Bentonite 5 Bags/Sacks**

Seal Method: **Pressure**

Sealed By: **Driller**

Distance to Property Line (ft.): **10**

Distance to Septic Field or other concentrated contamination (ft.): **No Data**

Distance to Septic Tank (ft.): **50**

Method of Verification: **Customer**

Surface Completion: **Surface Sleeve Installed** **Surface Completion by Driller**

Water Level: **8 ft.** below land surface on **2020-09-11**

Packers: **No Data**

Type of Pump: **Jet** Pump Depth (ft.): **30**

Well Tests: **Jetted** **Yield: 10 GPM with 10 ft. drawdown after 2 hours**

	Strata Depth (ft.)	Water Type
Water Quality:	**No Data**	**No Data**

Chemical Analysis Made: **No**

Did the driller knowingly penetrate any strata which contained injurious constituents?: **No**

Certification Data: The driller certified that the driller drilled this well (or the well was drilled under the driller's direct supervision) and that each and all of the statements herein are true and correct. The driller understood that failure to complete the required items will result in the report(s) being returned for completion and resubmittal.

Company Information: **Raymond Services**

No Data

Driller Name: **Zachary Proctor** License Number: **54847**

Apprentice Name: **Daniel Perez** Apprentice Number: **59136**

Comments: **No Data**

Report Amended on 9/21/2020 by Request #32704

Lithology:
DESCRIPTION & COLOR OF FORMATION MATERIAL

Top (ft.)	Bottom (ft.)	Description
0	3	Top Soil
3	12	Sand/Clay
12	18	White Sand
18	30	Red Clay
30	40	Red Sand # 6
40	41	Rock
41	50	Brown Sand # 8

Casing:
BLANK PIPE & WELL SCREEN DATA

Dia (in.)	Type	Material	Sch./Gage	Top (ft.)	Bottom (ft.)
2		New Plastic (PVC)	40	0	40
2	Screen	New Plastic (PVC)	6	40	50

IMPORTANT NOTICE FOR PERSONS HAVING WELLS DRILLED CONCERNING CONFIDENTIALITY

TEX. OCC. CODE Title 12, Chapter 1901.251, authorizes the owner (owner or the person for whom the well was drilled) to keep information in Well Reports confidential. The Department shall hold the contents of the well log confidential and not a matter of public record if it receives, by certified mail, a written request to do so from the owner.

Please include the report's Tracking Number on your written request.

Texas Department of Licensing and Regulation
P.O. Box 12157
Austin, TX 78711
(512) 334-5540

111 DUP

Send original copy by certified mail to the Texas Department of Water Resources P. O. Box 13087 Austin, Texas 78711

State of Texas
WATER WELL REPORT

ATTENTION OWNER: *Confidentiality Privilege Notice on Reverse Side*

For TDWR use only
Well No. 65-05-9KR
Located on map yes
Received: C.F.S

1) OWNER Gary Lucario (Name) Address 404 East Gulf Bank (Street or RFD) Houston, Texas (City) (State) (Zip)

2) LOCATION OF WELL: County Harris 15 miles in N (N.E., S.W., etc.) direction from Houston (Town)

Driller must complete the legal description to the right with distance and direction from two intersecting section or survey lines, or he must locate and identify the well on an official Quarter- or Half-Scale Texas County General Highway Map and attach the map to this form.

☐ Legal description:
Section No. _____ Block No. _____ Township _____
Abstract No. _____ Survey Name _____
Distance and direction from two intersecting section or survey lines _____

☐ See attached map. Mapsco 65-05-42

3) TYPE OF WORK (Check): ☒ New Well ☐ Deepening ☐ Reconditioning ☐ Plugging

4) PROPOSED USE (Check): ☒ Domestic ☐ Industrial ☐ Public Supply ☐ Irrigation ☐ Test Well ☐ Other _____

5) DRILLING METHOD (Check): ☒ Mud Rotary ☐ Air Hammer ☐ Driven ☐ Bored ☐ Air Rotary ☐ Cable Tool ☐ Jetted ☐ Other _____

6) WELL LOG:

Date drilled 11/11/82

DIAMETER OF HOLE Dia. (in.)	From (ft.)	To (ft.)
6-3/4	Surface	341

From (ft.)	To (ft.)	Description and color of formation material
0	17	Clay
17	20	Sand
20	115	Clay
115	128	Sand
128	302	Clay
203	247	Sand
247	301	Clay
301	341	Sand

7) BOREHOLE COMPLETION: ☐ Open Hole ☐ Straight Wall ☐ Underreamed ☐ Gravel Packed ☒ Other ~~2 string cemented~~
If Gravel Packed give interval . . . from _____ ft. to _____ ft.

8) CASING, BLANK PIPE, AND WELL SCREEN DATA:

Dia. (in.)	New or Used	Steel, Plastic, etc. Perf., ~~Slotted~~, etc. Screen Mgf., if commercial	Setting (ft.) From	Setting (ft.) To	Gage Casing Screen
4"	N	PVC Casing	0	320	Sch.
2½"	N	Blank Pipe	316	321	40
2½"	N	PVC Slotted Screen	321	341	.012

CEMENTING DATA
Cemented from 320 ft. to 120 ft.
Method used Halliburton
Cemented by Robinson Water Well (Company or Individual)

RECEIVED
JUL 19 1983
DEPT. OF WATER RESOURCES

9) WATER LEVEL:
Static level 240 ft. below land surface Date 11/11/82
Artesian flow _____ gpm. Date _____

10) PACKERS: Type X Depth 315

11) TYPE PUMP: 1HP #251 Tank
☐ Turbine ☐ Jet ☒ Submersible ☐ Cylinder ☐ Other _____
Depth to pump bowls, cylinder, jet, etc., 300 ft.

(Use reverse side if necessary)

13) WATER QUALITY:
Did you knowingly penetrate any strata which contained undesirable water? ☐ Yes ☒ No
If yes, submit "REPORT OF UNDESIRABLE WATER"
Type of water? ~~potable~~ Depth of strata _____
Was a chemical analysis made? ☐ Yes ☒ No

12) WELL TESTS:
☐ Type Test: ☐ Pump ☐ Bailer ☐ Jetted ☐ Estimated
Yield: _____ gpm with _____ ft. drawdown after _____ hrs.

I hereby certify that this well was drilled by me (or under my supervision) and that each and all of the statements herein are true to the best of my knowledge and belief.

NAME Roger Scholl (Type or Print) Water Well Drillers Registration No. 2213

ADDRESS 11607 Fm 149 (Street or RFD) Houston, (City) Texas (State) 77086 (Zip)

(Signed) Roger Scholl (Water Well Driller) ~~Robinson Water Well Service, Inc.~~ (Company Name)

Please attach electric log, chemical analysis, and other pertinent information, if available.

TDWR-0392 (Rev. 1-12-79)

DEPARTMENT OF WATER RESOURCES COPY

65-06-7BB GW 7

Send original copy by certified mail to the Texas Water Development Board P. O. Box 12386 Austin, Texas 78711

State of Texas

WATER WELL REPORT

For TWDB use only
Well No. 65-06-7BB
Located on map yes
Received: 77
Form GW 8
Form GW 9

1) OWNER:
Person having well drilled J.J. HARRISON (Name) Address 408 GULF BANK HOUSTON TEX (Street or RFD) (City) (State)

Landowner SAME (Name) Address (Street or RFD) (City) (State)

2) LOCATION OF WELL:
County HARRIS Labor League Abstract No.

NW¼ NE¼ SW¼ SE¼ of Section Block No. Survey
(Circle as many as are known)

miles in 9-N (NE, SW, etc.) direction from HOUSTON (Town)

NORTH



Sketch map of well location with distances from adjacent section or survey lines, and to landmarks, roads, and creeks.

3) TYPE OF WORK (Check): New Well ☑ Deepening ☐ Reconditioning ☐ Plugging ☐

4) PROPOSED USE (Check): Domestic ☑ Industrial ☐ Municipal ☐ Irrigation ☐ Test Well ☐ Other ☐

5) TYPE OF WELL (Check): Rotary ☑ Driven ☐ Dug ☐ Cable ☐ Jetted ☐ Bored ☐

6) WELL LOG:
Diameter of hole 6¼ in. Depth drilled 340 ft. Depth of completed well 340 ft. Date drilled 7-17-76

All measurements made from 0 ft. above ground level.

From (ft.)	To (ft.)	Description and color of formation material	From (ft.)	To (ft.)	Description and color of formation material
0	5	TOP SOIL	220	231	FINE SAND
5	26	YELLOW SHALE	231	262	RED SHALE
26	30	RED SAND	262	291	BLUE SHALE
30	92	RED SHALE	291	295	ROCK
92	154	SAND	295	318	RED SHALE
154	170	RED SHALE	318	340	SAND
170	191	SAND			
191	220	BLUE SHALE			(Use reverse side if necessary)

7) COMPLETION (Check):
Straight wall ☐ Gravel packed ☐ Other ☑
Under reamed ☐ Open hole ☐

8) WATER LEVEL:
Static level 221 ft. below land surface Date 7-18-76
Artesian pressure lbs. per square inch Date

9) CASING:
Type: old ☐ New ☑ Steel ☐ Plastic ☑ Other ☐
Cemented from 0 ft. to 320 ft.

Diameter (inches)	Setting From (ft.)	Setting To (ft.)	Gage
4	1'6" [illegible]	320	SCH 40
2½"	320	330	SCH 80

10) SCREEN:
Type PLASTIC SCH 80
Perforated ☐ Slotted ☐

Diameter (inches)	Setting From (ft.)	Setting To (ft.)	Slot size
2½	330	340	.012

11) WELL TESTS:
Was a pump test made? ☑ Yes ☐ No If yes by whom? JAMES H. SUGG JR.
Yield: 12 gpm with 16 ft. drawdown after 2 hrs
Bailer test gpm with ft. drawdown after hrs
Artesian flow gpm Date
Temperature of water
Was a chemical analysis made? ☐ Yes ☑ No
Did any strata contain undesirable water? ☐ Yes ☑ No
Type of water? depth of strata

12) PUMP DATA:
Manufacturer's Name STA RITE
Type SUBMERSIBLE H.P. 1
Designed pumping rate 720 gpm ☐ gph ☑
Type power unit ELECTRIC
Depth to bowls, cylinder, jet, etc., 273 ft. below land surface.

I hereby certify that this well was drilled by me (or under my supervision) and that each and all of the statements herein are true to the best of my knowledge and belief.

NAME JAMES H. SUGG JR. (Type or Print) Water Well Drillers Registration No. 1006

Address 13501 CHRISMAN #26 HOUSTON TEXAS 77039 (Street or Route) (City) (State)

(Signed) James H. Sugg Jr. (Water Well Driller) SUGG WATER WELL DRILLING (Company Name)

Please attach electric log, chemical analysis, and other pertinent information, if available.

4820114999

Send original copy by certified mail to: Texas Water Commission, P.O. Box 13087, Austin, Texas 78711 — Please use black ink.

ATTENTION OWNER: *Confidentiality Privilege Notice on Reverse Side*

State of Texas
WELL REPORT

Texas Water Well Drillers Board
P.O. Box 13087
Austin, Texas 78711

1) OWNER CHARLES W. WRIGHT (Name) ADDRESS 15135 MORALES (Street or RFD) HOUSTON (City) TEXAS (State) 77039 (Zip)

2) LOCATION OF WELL: County HARRIS . 11 miles in N (NE, SW, etc.) direction from HOUSTON (Town)

Driller must complete the legal description below with distance and direction from two intersecting section or survey lines, or he must locate and identify the well on an official Quarter- or Half-Scale Texas County General Highway Map and attach the map to this form.

☐ LEGAL DESCRIPTION:
Section No. _____ Block No. _____ Township _____ Abstract No. _____ Survey Name _____
Distance and direction from two intersecting section or survey lines _____

☑ SEE ATTACHED MAP

3) TYPE OF WORK (Check): ☑ New Well ☐ Deepening ☐ Reconditioning ☐ Plugging

4) PROPOSED USE (Check): ☑ Domestic ☐ Industrial ☐ Monitor ☐ Public Supply ☐ Irrigation ☐ Test Well ☐ Injection ☐ De-Watering

5) DRILLING METHOD (Check): ☐ Driven ☑ Mud Rotary ☐ Air Hammer ☐ Jetted ☐ Bored ☐ Air Rotary ☐ Cable Tool ☐ Other _____

6) WELL LOG:
Date Drilling: Started 9-19 19 91 Completed 9-20 19 91

DIAMETER OF HOLE

Dia. (in.)	From (ft.)	To (ft.)
6¾	Surface	275
3¾	275	284

7) BOREHOLE COMPLETION:
☐ Open Hole ☐ Straight Wall ☐ Underreamed
☐ Gravel Packed ☑ Other 2-STRING
If Gravel Packed give interval . . . from _____ ft. to _____ ft.

From (ft.)	To (ft.)	Description and color of formation material
0	6	TOP SOIL
6	18	YELLOW SHALE
18	25	RED SHALE
25	40	RED SAND
40	110	RED SHALE
110	137	SAND & GRAVEL
137	195	RED SHALE
195	210	SAND
210	253	RED SHALE
253	284	SAND

(Use reverse side if necessary)

8) CASING, BLANK PIPE, AND WELL SCREEN DATA:

Dia. (in.)	New or Used	Steel, Plastic, etc. Perf., Slotted, etc. Screen Mfg., if commercial	Setting (ft.) From	Setting (ft.) To	Gage Casting Screen
4	N	PVC	0	269	SCH40
2½	N	PVC SLOTED	269	284	SCH40

9) CEMENTING DATA [Rule 287.44(1)]
Cemented from 0 ft. to 269 ft. No. of Sacks Used 16
_____ ft. to _____ ft. No. of Sacks Used _____
Method used PRESSURE
Cemented by SUGG WATER WELL

10) SURFACE COMPLETION
☐ Specified Surface Slab Installed [Rule 287.44(2)(A)]
☑ Specified Steel Sleeve Installed [Rule 287.44(3)(A)]
☐ Pitless Adapter Used [Rule 287.44(3)(B)]
☐ Approved Alternative Procedure Used [Rule 287.71]

13) TYPE PUMP:
☐ Turbine ☐ Jet ☑ Submersible ☐ Cylinder
☐ Other _____
Depth to pump bowls, cylinder, jet, etc., 252 ft.

14) WELL TESTS:
Type Test: ☑ Pump ☐ Bailer ☐ Jetted ☐ Estimated
Yield: 12 gpm with 12 ft. drawdown after 2 hrs.

11) WATER LEVEL:
Static level 195 ft. below land surface Date 9-20-91
Artesian flow _____ gpm. Date _____

15) WATER QUALITY:
Did you knowingly penetrate any strata which contained undesirable constituents?
☐ Yes ☑ No If yes, submit "REPORT OF UNDESIRABLE WATER"
Type of water? _____ Depth of strata _____
Was a chemical analysis made? ☐ Yes ☑ No

12) PACKERS: Type _____ Depth _____

I hereby certify that this well was drilled by me (or under my supervision) and that each and all of the statements herein are true and correct to the best of my knowledge and belief. I understand that failure to complete items 1 thru 15 will result in the log(s) being returned for completion and resubmittal.

RECEIVED
AUG 31 1992
TEXAS WATER WELL DRILLERS BOARD

COMPANY NAME SUGG WATER WELL DRILLING (Type or print) WELL DRILLER'S LICENSE NO. 1006 W

ADDRESS 13501 CHRISMAN #26 (Street or RFD) HOUSTON (City) TEXAS (State) 77039 (Zip)

(Signed) James H. Sugg Jr. (Licensed Well Driller) (Signed) _____ (Registered Driller Trainee)

Please attach electric log, chemical analysis, and other pertinent information, if available.

For TWC use only: Well No. _____ Located on map 65-64

WWD-012 (Rev. 05-16-90)

TEXAS WATER COMMISSION COPY

CHARLES W. WRIGHT

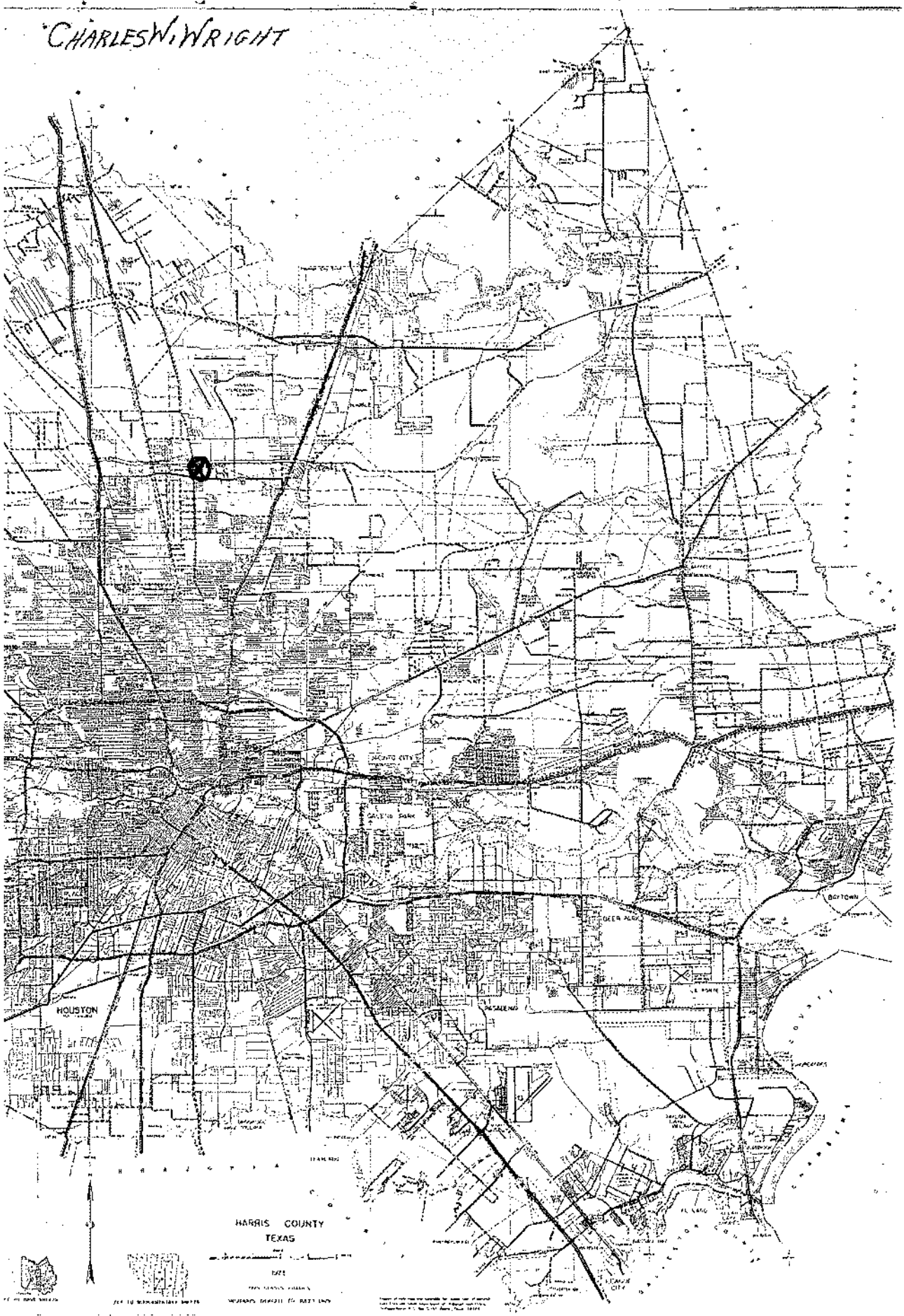

46

Send original copy by certified mail to the Texas Water Development Board P. O. Box 12386 Austin, Texas 78711

State of Texas

WATER WELL REPORT

For TWDB use only
Well No.
Located on map
Received:

1) OWNER:
Person having well drilled John A. Hitchcock (Name) Address Frank Rd (Street or RFD) Houston (City) Texas (State)

Landowner John A. Hitchcock (Name) Address Frank Rd (Street or RFD) Houston (City) Texas (State)

2) LOCATION OF WELL:
County Harris, 16 miles in North (N.E., S.W., etc.) direction from Houston (Town)

Locate by sketch map showing landmarks, roads, creeks, hiway number, etc.*



(*Use reverse side if necessary)

or Give legal location with distances and directions from adjacent sections or survey lines.

Labor League

Block Survey

Abstract No.

(NW¼ NE¼ SW¼ SE¼) of Section

3) TYPE OF WORK (Check): New Well ✓ Deepening; Reconditioning; Plugging

4) PROPOSED USE (Check): Domestic ✓ Industrial Municipal; Irrigation Test Well Other

5) TYPE OF WELL (Check): Rotary ✓ Driven Dug; Cable Jetted Bored

6) WELL LOG:
Diameter of hole 6½ in. Depth drilled 286 ft. Depth of completed well 286 ft. Date drilled 5-27-70

All measurements made from 1 ft. above ground level.

From (ft.)	To (ft.)	Description and color of formation material
0	10	clay
10	42	clay
42	48	sand
48	96	clay
96	108	sand
108	120	clay
120	138	sand
138	218	clay
218	238	sand
238	242	clay
242	259	sand
259	265	clay
265	286	sand white

(Use reverse side if necessary)

9) Casing:
Type: Old ~~Used~~ ~~Steel~~ Plastic Other
Cemented from 0 ft. to 265 ft.

Diameter (inches)	Setting From (ft.)	To (ft.)	Gage
4	0	265	

10) SCREEN:
Type Stainless steel underbur
Perforated Slotted

Diameter (inches)	Setting From (ft.)	To (ft.)	Slot Size
2½	276	286	.012

7) COMPLETION (Check):
Straight wall Gravel packed Other
Under reamed Open hole Lead Seal

8) WATER LEVEL:
Static level 140 ft. below land surface Date 5-27-70
Artesian pressure lbs. per square inch Date
Depth to pump bowls, cylinder, jet, etc., 189 ft. below land surface.

11) WELL TESTS:
Was a pump test made? Yes ~~No~~ If yes, by whom?
Yield: gpm with ft. drawdown after hrs.
Bailer test gpm with ft. drawdown after hrs.
Artesian flow gpm
Temperature of water

12) WATER QUALITY:
Was a chemical analysis made? Yes ~~No~~
Did any strata contain undesirable water? Yes No
Type of water? Depth of strata

I hereby certify that this well was drilled by me (or under my supervision) and that each and all of the statements herein are true to the best of my knowledge and belief.

NAME James A. Hull (Type or Print) Water Well Drillers Registration No. 11019

ADDRESS 14605 Reeveston (Street or RFD) Houston (City) Texas 77039 (State)

(Signed) James A. Hull (Water Well Driller) H+H Water Well Drilling (Company Name)

Please attach electric log, chemical analysis, and other pertinent information, if available.

*Additional instructions on reverse side.

TWDB-WW-55

4820114705

(2)

4EE DUP

Send original copy by certified mail to the
Texas Department of Water Resources
P. O. Box 13087
Austin, Texas 78711

State of Texas
WATER WELL REPORT

For TDWR use only
Well No. 65-06-4EE
Located on map YES
Received: TH

1) OWNER Larry Onura (Name) Address 14801 Morales (Street or RFD) Houston (City) Tex (State) 77032 (Zip)

2) LOCATION OF WELL: Same
County Harris 10 miles in N.E. (N.E., S.W., etc.) direction from Hou (Town)

Driller must complete the legal description to the right with distance and direction from two intersecting section or survey lines, or he must locate and identify the well on an official Quarter- or Half-Scale Texas County General Highway Map and attach the map to this form.

☐ Legal description:
Section No. _____ Block No. _____ Township _____
Abstract No. _____ Survey Name _____
Distance and direction from two intersecting section or survey lines _____

☑ See attached map. Map on 65-05-2T

3) TYPE OF WORK (Check): ☑ New Well ☐ Deepening ☐ Reconditioning ☐ Plugging

4) PROPOSED USE (Check): ☑ Domestic ☐ Industrial ☐ Public Supply ☐ Irrigation ☐ Test Well ☐ Other _____

5) DRILLING METHOD (Check): ☑ Mud Rotary ☐ Air Hammer ☐ Driven ☐ Bored ☐ Air Rotary ☐ Cable Tool ☐ Jetted ☐ Other _____

6) WELL LOG:

Date drilled 7/20/78

DIAMETER OF HOLE

Dia. (in.)	From (ft.)	To (ft.)
6 1/2	Surface	385'

7) BOREHOLE COMPLETION: ☐ Open Hole ☑ Straight Wall ☐ Underreamed ☐ Gravel Packed ☐ Other _____
If Gravel Packed give interval . . . from _____ ft. to _____ ft.

From (ft.)	To (ft.)	Description and color of formation material
0	66	Clay
66	186	Sand & Clay
186	266	Sand
266	286	Sand & Clay
286	346	Clay
346	385	Clay & Sand

8) CASING, BLANK PIPE, AND WELL SCREEN DATA:

Dia. (in.)	New or Used	Steel, Plastic, etc. Perf., Slotted, etc. Screen Mgf., if commercial	Setting (ft.) From	Setting (ft.) To	Gage Casing Screen
4	N	P.V.C.	0	355'	40
2	N		375'	385'	12

CEMENTING DATA

Cemented from ~~335'~~ 305 ft. to ~~385'~~ 355 ft.
Method used _____
Cemented by _____ (Company or Individual)

9) WATER LEVEL:
Static level 168 ft. below land surface Date 7/20/78
Artesian flow _____ gpm. Date _____

10) PACKERS: Type Depth

11) TYPE PUMP:
☐ Turbin ☐ Jet ☑ Submersible ☐ Cylinder
☐ Other _____
Depth to pump bowls, cylinder, jet, etc., 232' ft.

(Use reverse side if necessary)

13) WATER QUALITY:
Did you knowingly penetrate any strata which contained undesirable water? ☐ Yes ☑ No
If yes, submit "REPORT OF UNDESIRABLE WATER"
Type of water? _____ Depth of strata _____
Was a chemical analysis made? ☐ Yes ☐ No

12) WELL TESTS:
☐ Type Test: ☐ Pump ☐ Bailer ☐ Jetted ☐ Estimated
Yield: _____ gpm with _____ ft. drawdown after _____ hrs.

I hereby certify that this well was drilled by me (or under my supervision) and that each and all of the statements herein are true to the best of my knowledge and belief.

NAME TOMMY C. BUSSELL (Type or Print) Water Well Drillers Registration No. 707

ADDRESS 9739 N. HOUSTON ROSSLYN (Street or RFD) HOU. (City) TEXAS (State) 77088 (Zip)

(Signed) Tommy C Bussell (Water Well Driller) BUSSELL & SON, INC. (Company Name)

Please attach electric log, chemical analysis, and other pertinent information, if available.

*Additional instructions on reverse side.

TDWR-0382

4820114700

Send original copy by certified mail to the Texas Water Development Board P. O. Box 13087 Austin, Texas 78711

State of Texas

WATER WELL REPORT

For TWDB use only
Well No. [illegible]
Located on map
Received: [illegible]

1) OWNER:
Person having well drilled Curtis-Hoover Industries (Name) Address P.O. Box 60805 Houston, TX (Street or RFD) (City) (State)

Landowner Same (Name) Address 2824 North Belt East Houson. TX (Street or RFD) (City) (State)

2) LOCATION OF WELL:
County Harris, _____ miles in _____ (N.E., S.W., etc.) direction from _____ (Town)

Locate by sketch map showing landmarks, roads, creeks, hiway number, etc.*

(X)

See Map Attached

North

(Use reverse side if necessary)

or

Give legal location with distances and directions from adjacent sections or survey lines.

Labor _____ League _____

Block _____ Survey _____

Abstract No. _____

(NW¼ NE¼ SW¼ SE¼) of Section _____

3) TYPE OF WORK (Check): New Well, Deepening, Reconditioning, Plugging

4) PROPOSED USE (Check): XXXXXX, Industrial, Municipal, Irrigation, Test Well, Other

5) TYPE OF WELL (Check): Rotary, Driven, Dug, Cable, Jetted, Bored

6) WELL LOG:
Diameter of hole 6 3/4 in. Depth drilled 332 ft. Depth of completed well 371 ft. Date drilled 10-29-77

All measurements made from 0 ft. above ground level.

From (ft.)	To (ft.)	Description and color of formation material
0	7	gray clay
7	15	yellow clay
15	35	red, yellow clay
35	52	red clay
52	60	blue, yellow clay
60	95	red & blue clay
95	147	red & gray clay
147	155	sand
155	200	red & gray clay
200	245	sand
245	270	red & gray clay
270	280	sand

(Use reverse side if necessary)

9) Casing:
Type: Old, New, Steel, Plastic, Other

Cemented from XXXX 332 up ft. to _____ ft.

Diameter (inches)	Setting From (ft.)	Setting To (ft.)	Gage
4"	1'	332	40

10) SCREEN:
Type Well Supplies, Inc. Plastic Wrapped

Perforated, Slotted

Diameter (inches)	Setting From (ft.)	Setting To (ft.)	Slot Size
2½"	351	371	12 ga.

7) COMPLETION (Check):
Straight wall, Gravel packed, Other, Under reamed, Open Hole

8) WATER LEVEL:
Static level 170 ft. below land surface Date 10-77

Artesian pressure _____ lbs. per square inch Date _____

Depth to pump bowls, cylinder, jet, etc., 231 ft. below land surface.

11) WELL TESTS:
Was a pump test made? Yes No If yes, by whom?

Yield: _____ gpm with _____ ft. drawdown after _____ hrs.

Bailer test _____ gpm with _____ ft. drawdown after _____ hrs.

Artesian flow _____ gpm

Temperature of water _____

12) WATER QUALITY:
Was a chemical analysis made? Yes No

Did any strata contain undesirable water? Yes No

Type of water? _____ depth of strata _____

I hereby certify that this well was drilled by me (or under my supervision) and that each and all of the statements herein are true to the best of my knowledge and belief.

NAME C.A. Raymond, Jr. (Type or Print) Water Well Drillers Registration No. TDL 774

ADDRESS 10011 Airline Dr. (Street or RFD) Houston (City) Texas (State)

(Signed) C.A. Raymond Jr. (Water Well Driller) RAYMOND WATER WELL DRILLING (Company Name)

Please attach electric log, chemical analysis, and other pertinent information, if available.

*Additional instructions on reverse side.

TWDBE-WD-8

4820109186

Send original copy by certified mail to the Texas Department of Water Resources P. O. Box 13087 Austin, Texas 78711

State of Texas
WATER WELL REPORT

ATTENTION OWNER: *Confidentiality Privilege Notice on Reverse Side*

For TDWR use only
Well No. 65-06-514
Located on map yes
Received: RWB

1) OWNER Jack Pluck (Name) Address 15113 Morales Rd (Street or RFD) Houston (City) Tx (State) (Zip)

2) LOCATION OF WELL: County Harris cpp 20 miles in Southeast (N.E., S.W., etc.) direction from Spring (Town)

Driller must complete the legal description to the right with distance and direction from two intersecting section or survey lines, or he must locate and identify the well on an official Quarter- or Half-Scale Texas County General Highway Map and attach the map to this form.

☐ Legal description:
Section No. _____ Block No. _____ Township _____
Abstract No. _____ Survey Name _____
Distance and direction from two intersecting section or survey lines _____
☒ See attached map.

3) TYPE OF WORK (Check):
☒ New Well ☐ Deepening ☐ Reconditioning ☐ Plugging

4) PROPOSED USE (Check):
☒ Domestic ☐ Industrial ☐ Public Supply ☐ Irrigation ☐ Test Well ☐ Other _____

5) DRILLING METHOD (Check):
☒ Mud Rotary ☐ Air Hammer ☐ Driven ☐ Bored ☐ Air Rotary ☐ Cable Tool ☐ Jetted ☐ Other _____

6) WELL LOG:

Date drilled 2-23-81

DIAMETER OF HOLE Dia. (in.)	From (ft.)	To (ft.)
	Surface	
6 3/4	0	346

7) BOREHOLE COMPLETION:
☐ Open Hole ☐ Straight Wall ☐ Underreamed
☐ Gravel Packed ☒ Other 2 string
If Gravel Packed give interval . . . from _____ ft. to _____ ft.

From (ft.)	To (ft.)	Description and color of formation material
0	72	top soil + clay
72	77	sand
77	119	clay
119	156	sand
156	204	clay
204	256	sand
256	270	clay
270	286	sand
286	294	clay
294	298	sand
298	327	clay
327	346	

8) CASING, BLANK PIPE, AND WELL SCREEN DATA:

Dia. (in.)	New or Used	Steel, Plastic, etc. Perf., Slotted, etc. Screen Mgf., if commercial	Setting (ft.) From	Setting (ft.) To	Gage Casing Screen
4	N	PVC Well casing	0	336	
2½	N	PVC slotted screen	336	346	# 14

CEMENTING DATA
Cemented from 0 ft. to 336' ft.
Method used Pressure
Cemented by O. R. Billings (Company or Individual)

9) WATER LEVEL:
Static level 170 ft. below land surface Date 2-24-81
Artesian flow _____ gpm. Date _____

10) PACKERS: Type Depth
4 x 2½ K-Packers 333

RECEIVED
AUG 2 1982

11) TYPE PUMP:
☐ Turbine ☐ Jet ☒ Submersible ☐ Cylinder
☐ Other _____
Depth to pump bowls, cylinder, jet, etc., 220' ft.

(Use reverse side if necessary)

13) WATER QUALITY:
Did you knowingly penetrate any strata which contained undesirable water? ☐ Yes ☒ No
If yes, submit "REPORT OF UNDESIRABLE WATER"
Type of water? _____ Depth of strata _____
Was a chemical analysis made? ☐ Yes ☒ No

12) WELL TESTS: None
☐ Type Test: ☐ Pump ☐ Bailer ☐ Jetted ☐ Estimated
Yield: _____ gpm with _____ ft. drawdown after _____ hrs.

I hereby certify that this well was drilled by me (or under my supervision) and that each and all of the statements herein are true to the best of my knowledge and belief.

NAME O. R. Billings (Type or Print) Water Well Drillers Registration No. 1929

ADDRESS 25330 Richard Rd. (Street or RFD) Spring (City) Texas (State) 77373 (Zip)

(Signed) _____ (Water Well Driller) All Weather Water Well Inc (Company Name)

Please attach electric log, chemical analysis, and other pertinent information, if available.

TDWR-0392 (Rev. 1-12-79) DEPARTMENT OF WATER RESOURCES COPY

4820109204

Map 2

Send original copy by certified mail to the Texas Department of Water Resources P. O. Box 13087 Austin, Texas 78711

State of Texas
WATER WELL REPORT

For TDWR use only
Well No. 65-06-411
Located on map YES
Received: RWB

1) OWNER King Oil Tool (Name) Address North Belt (Street or RFD) Houston (City) TX (State) (Zip)

2) LOCATION OF WELL County Harris miles in (N.E., S.W., etc.) direction from (Town)

Driller must complete the legal description to the right with distance and direction from two intersecting section or survey lines, or he must locate and identify the well on an official Quarter- or Half-Scale Texas County General Highway Map and attach the map to this form.

☐ Legal description:
Section No. ____ Block No. ____ Township ____
Abstract No. ____ Survey Name ____
Distance and direction from two intersecting section or survey lines ____
☐ See attached map.

3) TYPE OF WORK (Check):
☑ New Well ☐ Deepening ☐ Reconditioning ☐ Plugging

4) PROPOSED USE (Check):
☑ Domestic ☐ Industrial ☐ Public Supply ☐ Irrigation ☐ Test Well ☐ Other ____

5) DRILLING METHOD (Check):
☑ Mud Rotary ☐ Air Hammer ☐ Driven ☐ Bored ☐ Air Rotary ☐ Cable Tool ☐ Jetted ☐ Other ____

6) WELL LOG:
Date drilled 12-8-80

DIAMETER OF HOLE

Dia. (in.)	From (ft.)	To (ft.)
6 1/2	Surface	330
6 1/2	330	350

7) BOREHOLE COMPLETION:
☐ Open Hole ☑ Straight Wall ☐ Underreamed
☐ Gravel Packed ☐ Other ____
If Gravel Packed give interval . . . from ____ ft. to ____ ft.

From (ft.)	To (ft.)	Description and color of formation material
0	115	Clay
115	125	Sand
125	205	Clay
205	215	Clay & Sand
215	250	Sand
250	275	Clay
275	290	Sand
290	320	Clay
320	350	Sand

(Use reverse side if necessary)

8) CASING, BLANK PIPE, AND WELL SCREEN DATA:

Dia. (in.)	New or Used	Steel, Plastic, etc. Perf., Slotted, etc. Screen Mgf., if commercial	Setting (ft.) From	Setting (ft.) To	Gage Casing Screen
4	N	PVC	0	330	40
2½	"	Steel	319	340	"
2½	"	RBSS	340	350	12g

CEMENTING DATA
Cemented from 0 ft. to 330 ft.
Method used Pressure
Cemented by Weisinger (Company or Individual)

9) WATER LEVEL:
Static level 180 ft. below land surface Date 12-8-80
Artesian flow ____ gpm. Date ____

10) PACKERS: Type Depth

11) TYPE PUMP:
☐ Turbin ☐ Jet ☑ Submersible ☐ Cylinder
☐ Other ____
Depth to pump bowls, cylinder, jet, etc., ____ ft.

12) WELL TESTS:
☐ Type Test: ☐ Pump ☐ Bailer ☐ Jetted ☐ Estimated
Yield: 30 gpm with ____ ft. drawdown after ____ hrs.

13) WATER QUALITY:
Did you knowingly penetrate any strata which contained undesirable water? ☐ Yes ☑ No
If yes, submit "REPORT OF UNDESIRABLE WATER"
Type of water? ____ Depth of strata ____
Was a chemical analysis made? ☐ Yes ☑ No

RECEIVED
AUG 24 1982
TDWR

I hereby certify that this well was drilled by me (or under my supervision) and that each and all of the statements herein are true to the best of my knowledge and belief.

NAME John E. Weisinger (Type or Print) Water Well Drillers Registration No. 1541

ADDRESS ____ (Street or RFD) (City) (State) (Zip)

Weisinger Water Well, Inc.
2200 E. Davis
Conroe, Texas 77301
(713) 756-7721

(Signed) John E. Weisinger (Water Well Driller) (Contractor's Name)

Please attach electric log, chemical analysis, and other pertinent information, if available.

*Additional instructions on reverse side.

TDWR-0392

444

Send original copy by certified mail to the Texas Water Development Board P. O. Box 13087 Austin, Texas 78711

State of Texas

WATER WELL REPORT

For TWDB use only
Well No. 65-06-444
Located on map yes
Received: 1-29
dlb

1) OWNER:
Person having well drilled Fred Burnaman (Name) Address 14922 Morales Rd (Street or RFD) Houston, Texas (City) (State)

Landowner Same (Name) Address Same (Street or RFD) (City) (State)

2) LOCATION OF WELL:
County Harris, 13 miles in N (N.E., S.W., etc.) direction from Houston (Town)

Locate by sketch map showing landmarks, xroads, creeks, hiway number, etc.*

374 : 5

North

(Use reverse side if necessary)

or

Give legal location with distances and directions from adjacent sections or survey lines.

Labor _____ League _____

Block _____ Survey _____

Abstract No. _____

(SW¼ NE¼ SW¼ SE¼) of Section _____

3) TYPE OF WORK (Check): New Well, Deepening, Reconditioning, Plugging

4) PROPOSED USE (Check): Domestic, Industrial, Municipal, Irrigation, Test Well, Other

5) TYPE OF WELL (Check): Rotary, Driven, Dug, Cable, Jetted, Bored

6) WELL LOG:
Diameter of hole 6 3/4 in. Depth drilled 247 ft. Depth of completed well 262 ft. Date drilled 1-28-75

All measurements made from 1 ft. above ground level.

From (ft.)	To (ft.)	Description and color of formation material
0	3	sandy top sail
3	10	Yellow clay
~~10~~	~~23~~	~~Red yellow clay~~
23	25	red sand
25	45	Red clay
~~45~~	~~50~~	~~Sand~~
~~50~~	~~75~~	~~red clay~~
75	80	yellow clay
80	130	red and gray clay
~~130~~	~~145~~	~~gray clay~~
145	160	sand
160	161	rock
161	175	red and gray clay
~~175~~	~~178~~	~~sand~~
178	210	red and gray clay
210	220	sand
220	229	Red and gray
229	235	sand
~~235~~	~~240~~	~~red and gray~~
240	249	sand and clay
249	262	Sand 16ga.

(Use reverse side if necessary)

9) Casing:
Type: Old, New, Steel, Plastic, Other
Cemented from 10 bgs portland ft. to _____ ft.

Diameter (inches)	Setting From (ft.)	Setting To (ft.)	Gage
4	+1	247	40

10) SCREEN:
Type SKK Plastic WOP
Perforated, Slotted

Diameter (inches)	Setting From (ft.)	Setting To (ft.)	Slot Size
2½"	252	262	14

7) COMPLETION (Check): Straight wall, Gravel packed, Other, Under reamed, Open Hole

8) WATER LEVEL:
Static level 160 ft. below land surface Date 1-27-75
Artesian pressure _____ lbs. per square inch Date _____
Depth to pump bowls, cylinder, jet, etc., 200# ft. below land surface.

11) WELL TESTS:
Was a pump test made? Yes, No If yes, by whom?
Yield: _____ gpm with _____ ft. drawdown after _____ hrs.
Bailer test _____ gpm with _____ ft. drawdown after _____ hrs.
Artesian flow _____ gpm
Temperature of water _____

12) WATER QUALITY:
Was a chemical analysis made? Yes, No
Did any strata contain undesirable water? Yes, No
Type of water? _____ depth of strata _____

I hereby certify that this well was drilled by me (or under my supervision) and that each and all of the statements herein are true to the best of my knowledge and belief.

NAME C.A. Raymond Jr. (Type or Print) Water Well Drillers Registration No. 774

ADDRESS 10011 Airline Dr. (Street or RFD) Houston, Texas 77037 (City) (State)

(Signed) C.A. Raymond Jr. (Water Well Driller) RAYMOND WATER WELLS (Company Name)

Please attach electric log, chemical analysis, and other pertinent information, if available.

*Additional instructions on reverse side.

TWDBE-WD-8

46 GW 7

Send original copy by certified mail to the Texas Water Development Board P. O. Box 12386 Austin, Texas 78711

State of Texas

WATER WELL REPORT

For TWDB use only
Well No.
Located on map
Received:
Form GW 8
Form GW 9

1) OWNER:
Person having well drilled G.A. GRANT (Name) Address 2537 FRANKS RD (Street or RFD) HOUSTON (City) TEXAS (State)

Landowner G.A. GRANT (Name) Address 2537 FRANKS RD (Street or RFD) HOUSTON (City) TEXAS (State)

2) LOCATION OF WELL:
County HARRIS Labor League Abstract No.
NW¼ NE¼ SW¼ SE¼ of Section Block No. 21 Survey H. & W. Mc Kinnis
(Circle as many as are known)
miles in ¼ E (NE, SW, etc.) direction from ALDINE SCHOOL (Town)



Sketch map of well location with distances from adjacent section or survey lines, and co landmarks, roads, and creeks.

3) TYPE OF WORK (Check): New Well ☑ Deepening ☐ Reconditioning ☐ Plugging ☐

4) PROPOSED USE (Check): Domestic ☑ Industrial ☐ Municipal ☐ Irrigation ☐ Test Well ☐ Other ☐

5) TYPE OF WELL (Check): Rotary ☑ Driven ☐ Dug ☐ Cable ☐ Jetted ☐ Bored ☐

6) WELL LOG:
Diameter of hole 3 1/4 in. Depth drilled 250 ft. Depth of completed well 260 ft. Date drilled 10-11-67
All measurements made from 1 ft. above ground level.

From (ft.)	To (ft.)	Description and color of formation material
0	39	RED CLAY
39	41	SOFT RED SAND
41	72	FIRM RED CLAY
72	108	FINE WHITE SAND
108	178	FIRM REDISH CLAY
178	223	HARD RED CLAY
223	250	COARSE WHITE SAND

From (ft.)	To (ft.)	Description and color of formation material
		(Use reverse side if necessary)

7) COMPLETION (Check): Straight wall ☑ Gravel packed ☐ Other ☐ Under reamed ☐ Open hole ☐

8) WATER LEVEL: Static level 126 ft. below land surface Date 10-11-67
Artesian pressure lbs. per square inch Date

9) CASING: Type: old ☐ New ☑ Steel ☑ Plastic ☐ Other ☐
Cemented from ft. to ft.

10) SCREEN: Type UNDER BAR
Perforated ☐ Slotted ☐

Diameter (inches)	Setting From (ft.)	Setting To (ft.)	Gage
2½	1 FT ABOVE GROUND	240	6.5 LBS PER FT

Diameter (inches)	Setting From (ft.)	Setting To (ft.)	Slot size
2½	240	250	14 GAUGE

11) WELL TESTS:
Was a pump test made? ☐ Yes ☑ No If yes by whom?
Yield: gpm with ft. drawdown after hrs
Bailer test gpm with ft. drawdown after hrs
Artesian flow gpm Date
Temperature of water
Was a chemical analysis made? ☐ Yes ☑ No
Did any strata contain undesirable water? ☐ Yes ☐ No
Type of water? HARD depth of strata 271

12) PUMP DATA:
Manufacturer's Name STA-RITE
Type JET H.P. 2
Designed pumping rate gpm ☐ gph ☑
Type power unit ELECTRIC
Depth to bowls, cylinder, jet, etc., 189 ft. below land surface.

I hereby certify that this well was drilled by me (or under my supervision) and that each and all of the statements herein are true to the best of my knowledge and belief.

NAME BRUNO DIETZ (Type or Print) Water Well Drillers Registration No. 323

Address 3051 ROTHERMEL (Street or RFD) HOUSTON (City) TEXAS (State)

(Signed) Bruno Dietz (Water Well Driller) DIETZ PUMP WELL SERVICE (Company Name)

Please attach electric log, chemical analysis, and other pertinent information, if available.

4820114704

[redacted]

1.3 m: NISL
.3 m: WIEL

Send original copy by certified mail to the Texas Department of Water Resources P. O. Box 13087 Austin, Texas 78711

State of Texas
WATER WELL REPORT

ATTENTION OWNER: *Confidentiality Privilege Notice on Reverse Side*

Texas Water Well Drillers Board P. O. Box 13087 Austin, Texas 78711

1) OWNER Gene Russell (Name) Address 2537 Frank Rd. (Street or RFD) Houston (City) Texas (State) (Zip)

2) LOCATION OF WELL: County Harris 15 miles in N. (N.E., S.W., etc.) direction from Houston (Town)

Driller must complete the legal description to the right with distance and direction from two intersecting section or survey lines, or he must locate and identify the well on an official Quarter- or Half-Scale Texas County General Highway Map and attach the map to this form.

☐ Legal description:
Section No. _____ Block No. _____ Township _____
Abstract No. _____ Survey Name _____
Distance and direction from two intersecting section or survey lines _____

☑ See attached map. ON 65-06-4

3) TYPE OF WORK (Check): ☑ New Well ☐ Deepening ☐ Reconditioning ☐ Plugging

4) PROPOSED USE (Check): ☑ Domestic ☐ Industrial ☐ Public Supply ☐ Irrigation ☐ Test Well ☐ Other _____

5) DRILLING METHOD (Check): ☑ Mud Rotary ☐ Air Hammer ☐ Driven ☐ Bored ☐ Air Rotary ☐ Cable Tool ☐ Jetted ☐ Other _____

6) WELL LOG:

Date drilled 7/23/85

DIAMETER OF HOLE

Dia. (in.)	From (ft.)	To (ft.)
6½	Surface	287

7) BOREHOLE COMPLETION: ☐ Open Hole ☐ Straight Wall ☐ Underreamed ☐ Gravel Packed ☑ Other Cemented
If Gravel Packed give interval . . . from _____ ft. to _____ ft.

From (ft.)	To (ft.)	Description and color of formation material
0	3	top soil
3	105	red + gray clay
105	115	blue clay
115	130	fine sand
130	138	blue clay
138	145	fine sand
145	210	red + gray clay
210	230	fine sand + clay strips
230	250	red + gray clay
250	287	coarse sand

8) CASING, BLANK PIPE, AND WELL SCREEN DATA:

Dia. (in.)	New or Used	Steel, Plastic, etc. Perf., Slotted, etc. Screen Mgf., if commercial	Setting (ft.) From	Setting (ft.) To	Gage Casing Screen
4"	New	Plastic Casing	0	277	40
2½"	New	Plastic Screen	277	287	12

CEMENTING DATA
Cemented from 277 ft. to 100 ft.
Method used Pressurized
Cemented by Ind. (Company or Individual)

9) WATER LEVEL:
Static level 179 ft. below land surface Date 7/24/85
Artesian flow _____ gpm. Date _____

10) PACKERS: Type Depth
2½" x 4" 3 Ring R+R 274'

RECEIVED
OCT 14 1986
TEXAS WATER COMMISSIO

(Use reverse side if necessary)

11) TYPE PUMP: ☐ Turbine ☐ Jet ☐ Submersible ☐ Cylinder ☐ Other _____
Depth to pump bowls, cylinder, jet, etc., _____ ft.

13) WATER QUALITY:
Did you knowingly penetrate any strata which contained undesirable water? ☐ Yes ☑ No
If yes, submit "REPORT OF UNDESIRABLE WATER"
Type of water? Fresh Depth of strata 37'
Was a chemical analysis made? ☐ Yes ☑ No

12) WELL TESTS: ☐ Type Test: ☐ Pump ☐ Bailer ☐ Jetted ☐ Estimated
Yield: _____ gpm with _____ ft. drawdown after _____ hrs.

I hereby certify that this well was drilled by me (or under my supervision) and that each and all of the statements herein are true to the best of my knowledge and belief.

COMPANY NAME Damrell + Potter Drilling Co. (Type or Print) Water Well Driller's License No. 1872

ADDRESS Star Rt. Box 44B (Street or RFD) Cleveland (City) Texas (State) 77327 (Zip)

(Signed) Bobby Potter (Licensed Water Well Driller) (Signed) _____ (Registered Driller Trainee)

Please attach electric log, chemical analysis, and other pertinent information, if available.

For TDWR use only
Well No. 65-06-4
Located on map _____

TDWR-0392 (Rev. 5-27-82)

DEPARTMENT OF WATER RESOURCES COPY



5
2
1
3
4
6
7
HOUSTON
JACINTO CITY
DEER PARK
BAYTOWN
GALVESTON
BAY
HARRIS COUNTY
TEXAS
1973
KEY TO SUPPLEMENTARY SHEETS
HIGHWAYS REVISED TO JANUARY 1972
HARRIS COUNTY TEXAS 102

TEXAS WATER DEVELOPMENT BOARD
WELL SCHEDULE

State Well Number - 65 06 404 Previous Well Number - County - Harris 201
River Basin - San Jacinto River - 10 Zone - 1 Latitude - 29 56 10 Longitude - 95 20 42 Source of Coords - 2

Owners Well No. _____ Location _____ 1/4, _____ 1/4, Section _____, Block _____, Survey _____

Owner - E E Wilson Driller - C & C Contractors

Address _____ Tenant/Oper. _____
Date Drilled - / /1964 Depth - 250 ft. Source of Depth - Altitude - 76 ft. Source of Alt. -
Aquifer - 112CHCT CHICOT AQUIFER Well Type - W User -

WELL CONSTRUCTION
Const. Method - _____ Casing Material - _____
Completion - _____ Screen Material - _____

LIFT DATA - Pump Mfr. _____ Type - JET PUMP No. Stages ____

Bowls Diam. - _____ in. Setting - _____ ft. Column Diam. - _____ in.

Motor Mfr. - _____ Fuel or Power - ELECTRIC MOTOR Horsepower -

YIELD Flow- _____ GPM Pump- _____ GPM Meas.,Rept.,Est- _____ Date- _____

PERFORMANCE TEST Date- _____ Length of Test- _____ Production- _____GPM

Static Level- _____ft. Pumping Level- _____ft. Drawdown- _____ft. Sp.Cap.- _____GPM/ft

QUALITY (Remarks- _____

WATER USE Primary- DOMESTIC Secondary- _____ Tertiary- _____

OTHER DATA AVAILAIBLE Water Levels- M Quality- N Logs- Other Data-

WATER LEVELS Date- 04/00/1964 Measurement- -114.00
Date- / / Measurement-

Recorded By _____ Date Record Collected or Updated- 08/23/2002

Casing or Blank Pipe (C)
Well Screen or Slotted Zone (
Open Hole (O)
Cemented from _____ to _____

		Diam. (in.)	Setting(feet) From	To
1	C	2	0	242
2	S	2	242	250
3				
4				
5				
6				
7				
8				
9				
10				
11				
12				
13				
14				
15				
16				
17				
18				
19				

Reporting Agency - TEXAS WATER DEVELOPMENT BOARD
REMARKS -
TWDB R178

Aquifer - 112CHCT
Well No. - 65 06 404

Send original copy by certified mail to: TNRCC, P.O. Box , Austin, TX 78711-3087

Please use black ink.

ATTENTION OWNER: *Confidentiality Privilege Notice on Reverse Side*

State of Texas WELL REPORT

Texas Water Well Drillers Advisory Council
P.O. Box 13087
Austin, TX 78711-3087
512-239-0530

1) OWNER G. Delgado (Name) ADDRESS 1004 Hill Rd (Street or RFD) Houston (City) Tx. (State) (Zip)

2) ADDRESS OF WELL: County Harris (Street, RFD or other) (City) (State) (Zip) GRID # 65-05-9

3) TYPE OF WORK (Check): ☑ New Well ☐ Deepening ☐ Reconditioning ☐ Plugging

4) PROPOSED USE (Check): ☐ Monitor ☐ Environmental Soil Boring ☑ Domestic ☐ Industrial ☐ Irrigation ☐ Injection ☐ Public Supply ☐ De-watering ☐ Testwell
If Public Supply well, were plans submitted to the TNRCC? ☐ Yes ☐ No

5)

6) WELL LOG:
Date Drilling:
Started July 5 19 95
Completed July 6 19 95

DIAMETER OF HOLE

Dia. (in.)	From (ft.)	To (ft.)
4½	Surface	46

7) DRILLING METHOD (Check): ☐ Driven ☐ Air Rotary ☑ Mud Rotary ☐ Bored ☐ Air Hammer ☐ Cable Tool ☐ Jetted ☐ Other

From (ft.)	To (ft.)	Description and color of formation material
0	38	Clay
38	46	Sand

(Use reverse side if necessary)

8) Borehole Completion (Check): ☐ Open Hole ☑ Straight Wall ☐ Underreamed ☑ Gravel Packed ☐ Other
If Gravel Packed give interval ... from 20 ft. to 46 ft.

CASING, BLANK PIPE, AND WELL SCREEN DATA:

Dia. (in.)	New or Used	Steel, Plastic, etc. Perf., Slotted, etc. Screen Mfg., if commercial	Setting (ft.) From	Setting (ft.) To	Gage Casting Screen
2	N	P.V.C.	0	36	40
2	N	P.V.C. Screen	36	46	.08

RECEIVED AUG 17 1995 TEXAS NATURAL RESOURCES CONSERVATION COMMISSION

9) CEMENTING DATA [Rule 338.44(1)]
Cemented from 0 ft. to 20 ft. No. of sacks used 6
ft. to ft. No. of sacks used
Method used Hand Mix
Cemented by Crew
Distance to septic system field lines or other concentrated contamination 150 ft.
Method of verification of above distance Tape

10) SURFACE COMPLETION
☐ Specified Surface Slab Installed [Rule 338.44(2)(A)]
☑ Specified Steel Sleeve Installed [Rule 338.44(3)(A)]
☐ Pitless Adapter Used [Rule 338.44(3)(b)]
☐ Approved Alternative Procedure Used [Rule 338.71]

11) WATER LEVEL:
Static level 9 ft. below land surface Date 7-5-95
Artesian flow gpm. Date

12) PACKERS: Type Depth
None

13) TYPE PUMP:
☐ Turbine ☑ Jet ☐ Submersible ☐ Cylinder
☐ Other
Depth to pump bowls, cylinder, jet, etc., 30 ft.

14) WELL TESTS:
Type test: ☑ Pump ☐ Bailer ☐ Jetted ☑ Estimated
Yield: 6 gpm with ft. drawdown after hrs.

15) WATER QUALITY:
Did you knowingly penetrate any strata which contained undesirable constituents?
☐ Yes ☑ No If yes, submit "REPORT OF UNDESIRABLE WATER"
Type of water? Potable Depth of strata 8'
Was a chemical analysis made? ☐ Yes ☑ No

I hereby certify that this well was drilled by me (or under my supervision) and that each and all of the statements herein are true to the best of my knowledge and belief. I understand that failure to complete items 1 thru 15 will result in the log(s) being returned for completion and resubmittal.

COMPANY NAME Coastal Water Well (Type or print) WELL DRILLER'S LICENSE NO. 812

ADDRESS P.O. Box 745 (Street or RFD) Porter (City) Tx (State) 77365 (Zip)

(Signed) [signature] (Licensed Well Driller) (Signed) Keith Schuels (Registered Driller Trainee)

Please attach electric log, chemical analysis, and other pertinent information, if available.

TNRCC-0199 (Rev. 11-01-94)

TNRCC COPY

Send original copy by certified mail to the Texas Water Development Board P. O. Box 12386 Austin, Texas 78711

State of Texas

WATER WELL REPORT

For TWDB use only
Well No. [illegible]-26.7M
Located on map
Received:

1) OWNER:
Person having well drilled Dale Dean (Name) Address 13603 Pine Vale Lane (Street or RFD) Houston (City) Tex (State)
Landowner Dale Dean (Name) Address Same (Street or RFD) (City) (State)

2) LOCATION OF WELL:
County Harris, 10 miles in N (N.E., S.W., etc.) direction from Houston (Town)

Locate by sketch map showing landmarks, roads, creeks, hiway number, etc.*

OVER

North

(Use reverse side if necessary)

or

Give legal location with distances and directions from adjacent sections or survey lines.

Labor Not Known (Leagues)
Block Survey
Abstract No.
(NW¼ NE¼ SW¼ SE¼) of Section

3) TYPE OF WORK (Check): New Well, Deepening, Reconditioning, Plugging

4) PROPOSED USE (Check): Domestic, Industrial, Municipal, Irrigation, Test Well, Other

5) TYPE OF WELL (Check): Rotary, Driven, Dug, Cable, Jetted, Bored

6) WELL LOG:
Diameter of hole 6 in. Depth drilled 155 ft. Depth of completed well 165 ft. Date drilled 7-7-70
All measurements made from 0 ft. above ground level.

From (ft.)	To (ft.)	Description and color of formation material
0	16	White Clay
16	44	Red Clay
44	56	Red Sand
56	155	Orange & White Clay mixed

(Use reverse side if necessary)

9) Casing:
Type: Old (New) Steel (Plastic) Other
Cemented from 155 5 ft. to 0 ft.

Diameter (Inches)	Setting From (ft.)	To (ft.)	Gage
4"	+1	155	40

10) SCREEN:
Type Plastic Well Supplies
Perforated Slotted

Diameter (Inches)	Setting From (ft.)	To (ft.)	Slot Size
2½	155 to	165	10 ga

7) COMPLETION (Check):
Straight wall, Gravel packed, (Other), (Under reamed), Open hole

8) WATER LEVEL:
Static level ____ ft. below land surface Date ____
Artesian pressure ____ lbs. per square inch Date ____
Depth to pump bowls, cylinder, jet, etc., 140 ft. below land surface.

11) WELL TESTS:
Was a pump test made? Yes (No) If yes, by whom?
Yield: ____ gpm with ____ ft. drawdown after ____ hrs.
Bailer test ____ gpm with ____ ft. drawdown after ____ hrs.
Artesian flow ____ gpm
Temperature of water ____

12) WATER QUALITY:
Was a chemical analysis made? Yes (No)
Did any strata contain undesirable water? Yes No
Type of water? ____ depth of strata ____

I hereby certify that this well was drilled by me (or under my supervision) and that each and all of the statements herein are true to the best of my knowledge and belief.

NAME C A Raymond Jr. (Type or Print) Water Well Drillers Registration No. T74
ADDRESS 132 Raymac (Street or RFD) Houston (City) Texas (State)
(Signed) C A Raymond Jr. (Water Well Driller) Raymond Water Wells (Company Name)

Please attach electric log, chemical analysis, and other pertinent information, if available.

*Additional instructions on reverse side.

TWDBE-CW-53

4820115043

LOCATION OF WELL:

The sketch showing the well location must be as accurate as possible, showing landmarks, in sufficient detail so that the well may be plotted on a General Highway Map of the county in which the well is located.

Reference points from which distances are measured and directions given should be of a permanent nature (e.g. highway intersections, center of towns, river and creek bridges, railroad crossings). The distance and direction from the nearest town should always be indicated.

When giving a legal description include a sketch showing location of the well within the described area, e.g. survey abstract.

Information furnished in Section 2) of the TWDBE-GW-5) is very important. Unless the well can be accurately located on a map the value of the other data contained in the Report is greatly reduced.

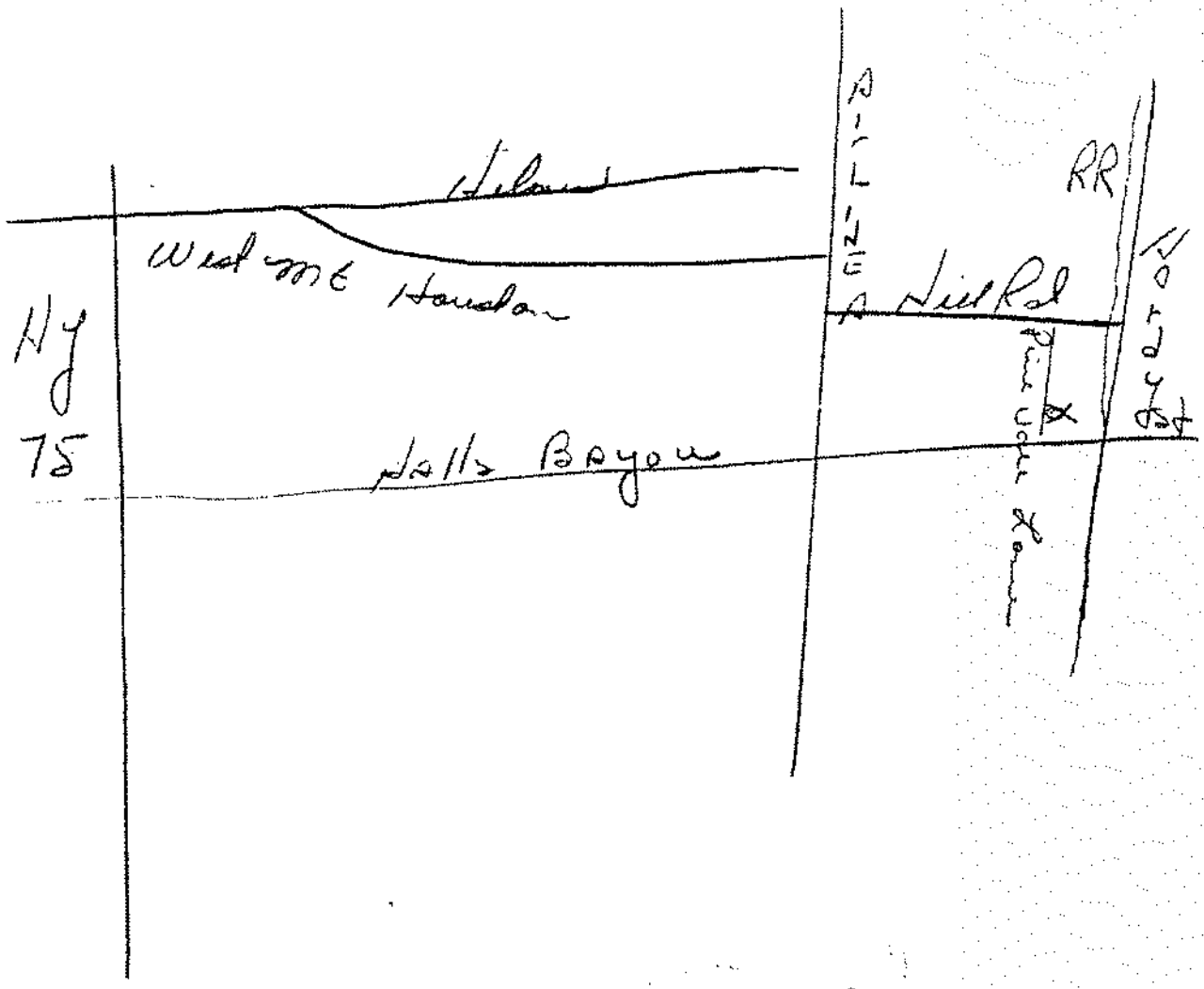

TEXAS WATER
OCT 19 1970
RECEIVED

Send original copy by certified return receipt requested mail to: TDLR, P.O. Box 12157, Austin, TX 78711

ATTENTION OWNER: *Confidentiality Privilege Notice on reverse side of Well Owner's copy (pink)*

State of Texas
WELL REPORT

Texas Department of Licensing & Regulation
P.O. Box 12157
Austin, TX 78711
512-463-7880

1) OWNER JULIA C. GUTTERY (Name) ADDRESS 13510 PINEVALE (Street or RFD) HOUSTON (City) TX (State) 77037 (Zip)

2) ADDRESS OF WELL'S LOCATION: County HARRIS 13510 PINEVALE (Street, RFD or other) HOUSTON (City) TX (State) 77037 (Zip) Long. _____ Lat. _____ Grid # 65056

3) TYPE OF WORK (Check): ☑ New Well ☐ Deepening ☐ Reconditioning ☐ Plugging

4) PROPOSED USE (Check): ☐ Monitor ☐ Environmental Soil Boring ☑ Domestic ☐ Industrial ☐ Irrigation ☐ Injection ☐ Public Supply ☐ De-watering ☐ Testwell
If Public Supply well, were plans submitted to the TNRCC? ☐ Yes ☐ No

5) X N

6) WELL LOG:
Date Drilling: Started 2-9-2000 Completed 2-11-2000

DIAMETER OF HOLE		
Dia. (in.)	From (ft.)	To (ft.)
7	Surface	390
3 7/8	390	402

7) DRILLING METHOD (Check): ☐ Driven ☐ Air Rotary ☑ Mud Rotary ☐ Bored ☐ Air Hammer ☐ Cable Tool ☐ Jetted ☐ Other _____

From (ft.)	To (ft.)	Description and color of formation material
0	5	TOP SOIL
5	30	RED SHALE
30	60	RED SAND W/SANDSTONE
60	91	RED SHALE
91	129	SAND
129	140	RED SHALE
140	159	SAND
159	205	RED SHALE
205	253	SAND
253	312	RED SHALE
312	345	SAND
345	380	RED SHALE
380	402	SAND

(use back side of Well Owner's copy if necessary)

8) Borehole Completion (Check): ☐ Open Hole ☐ Straight Wall ☐ Underreamed ☐ Gravel Packed ☑ Other 2-STRING
If Gravel Packed give interval from _____ ft. to _____ ft.

CASING, BLANK PIPE, AND WELL SCREEN DATA:

Dia. (in.)	New or Used	Steel, Plastic, etc. Perf., Slotted, etc. Screen Mfg., if commercial	Setting (ft.) From	Setting (ft.) To	Gage Casing Screen
4	N	PVC	0	382	SCH40
2½	N	PVC-SCREEN	382	402	SCH80

9) CEMENTING DATA
Cemented from 0 ft. to 382 ft. No. of sacks used 22
_____ ft. to _____ ft. No. of sacks used _____
Method used PRESSURE
Cemented by SUGG WATER WELL
Distance to septic system field lines or other concentrated contamination 85 ft
Method of verification of above distance PROPERTY OWNER

13) ☐ Well plugged within 48 hours

Casing left in well: From (ft.)	Casing left in well: To (ft.)	Cement/bentonite placed in well: From (ft.)	Cement/bentonite placed in well: To (ft.)	Sacks used:

14) TYPE PUMP:
☐ Turbine ☐ Jet ☑ Submersible ☐ Cylinder ☐ Other _____
Depth to pump bowls, cylinder, jet, etc., 320 ft.

15) WELL TESTS:
Type test: ☑ Pump ☐ Bailer ☐ Jetted ☐ Estimated
Yield: 12.5 gpm with 15 ft. drawdown after 2 hrs.

16) WATER QUALITY:
Did you knowingly penetrate any strata which contained undesirable constituents?
☐ Yes ☑ No If yes, submit "REPORT OF UNDESIRABLE WATER"
Type of water? _____ Depth of strata _____
Was a chemical analysis made? ☐ Yes ☑ No

10) SURFACE COMPLETION
☐ Specified Surface Slab Installed
☑ Specified Steel Sleeve Installed
☐ Pitless Adapter Used
☐ Approved Alternative Procedure Used

11) WATER LEVEL:
Static level 234 ft. below land surface Date 2-11-00
Artesian flow _____ gpm. Date _____

12) PACKERS: Type Depth

I certify that I drilled this well (or the well was drilled under my direct supervision) and that each and all of the statements herein are true and correct. I understand that failure to complete items 1 thru 16 will result in the log(s) being returned for completion and resubmittal.

COMPANY NAME SUGG WATER WELL (Type or print) WELL DRILLER'S LICENSE NO. 1006WPKL

ADDRESS 13501 CHRISMAN #26 (Street or RFD) HOUSTON (City) TEXAS (State) 77039 (Zip)

(Signed) James H. Sugg (Licensed Well Driller) (Signed) _____ (Registered Driller Trainee)

Please attach electric log, chemical analysis, and other pertinent information, if available.

TDLR FORM 001WWD (4/98) White - TDLR Yellow - DRILLER Pink - WELL OWNER

4820124105

STATE OF TEXAS WELL REPORT for Tracking #152516

Owner:	**Mary Jo Danquard**	Owner Well #:	**No Data**
Address:	**809 Gulf Bank Houston, TX 77037**	Grid #:	**65-05-9**
		Latitude:	**29° 53' 30" N**
Well Location:	**809 Gulf Bank Houston, TX 77037**	Longitude:	**095° 22' 44" W**
Well County:	**Harris**	Elevation:	**No Data**
Type of Work:	**New Well**	Proposed Use:	**Domestic**

Drilling Start Date: **5/7/2005** Drilling End Date: **5/9/2005**

	Diameter (in.)	*Top Depth (ft.)*	*Bottom Depth (ft.)*
Borehole:	**7**	**0**	**385**
	3.875	**385**	**392**

Drilling Method: **Mud (Hydraulic) Rotary**

Borehole Completion: **2-String**

	Top Depth (ft.)	*Bottom Depth (ft.)*	*Description (number of sacks & material)*
Annular Seal Data:	**0**	**372**	**26 Cement**

Seal Method: **Pressure**

Sealed By: **Driller**

Distance to Property Line (ft.): **No Data**

Distance to Septic Field or other concentrated contamination (ft.): **125**

Distance to Septic Tank (ft.): **No Data**

Method of Verification: **Property Owner**

Surface Completion: **Alternative Procedure Used**

Water Level: **215 ft.** below land surface on **2005-05-09** Measurement Method: **Unknown**

Packers: **2 3 Ring K 370'**

Type of Pump: **Submersible** Pump Depth (ft.): **300**

Well Tests: **Pump** **Yield: 14 GPM with 10 ft. drawdown after 2 hours**

	Strata Depth (ft.)	Water Type
Water Quality:	**No Data**	**No Data**

Chemical Analysis Made: **No**

Did the driller knowingly penetrate any strata which contained injurious constituents?: **No**

Certification Data: The driller certified that the driller drilled this well (or the well was drilled under the driller's direct supervision) and that each and all of the statements herein are true and correct. The driller understood that failure to complete the required items will result in the report(s) being returned for completion and resubmittal.

Company Information: **Sugg Water Well**

13501 Chrisman #26
Houston, TX 77039

Driller Name: **James H. Sugg** License Number: **1006**

Comments: **$mew**

Lithology:
DESCRIPTION & COLOR OF FORMATION MATERIAL

Top (ft.)	Bottom (ft.)	Description
0	6	Topsoil
6	42	Red Shale
42	55	Red Sand
55	127	Red Shale
127	150	Sand
150	222	Red Shale
222	245	Sand
245	288	Red Shale
288	325	Sand
325	360	Red Shale
360	365	Rock
365	392	Sand

Casing:
BLANK PIPE & WELL SCREEN DATA

Dia. (in.)	New/Used	Type	Setting From/To (ft.)
4	New	PVC	0 372 SCH40
2 1/2	New	PVC - Screen	372 392 SCH80

IMPORTANT NOTICE FOR PERSONS HAVING WELLS DRILLED CONCERNING CONFIDENTIALITY

TEX. OCC. CODE Title 12, Chapter 1901.251, authorizes the owner (owner or the person for whom the well was drilled) to keep information in Well Reports confidential. The Department shall hold the contents of the well log confidential and not a matter of public record if it receives, by certified mail, a written request to do so from the owner.

Please include the report's Tracking Number on your written request.

Texas Department of Licensing and Regulation
P.O. Box 12157
Austin, TX 78711
(512) 334-5540

STATE OF TEXAS WELL REPORT for Tracking #256847

Owner:	**Evelyn Bennett Rollins**	Owner Well #:	**No Data**
Address:	**13607 Pine Vale Ln. Houston, TX 77037**	Grid #:	**65-05-9**
Well Location:	**13607 Pine Vale Ln. Houston, TX 77037**	Latitude:	**29° 53' 39" N**
		Longitude:	**095° 22' 39" W**
Well County:	**Harris**	Elevation:	**No Data**
Type of Work:	**New Well**	Proposed Use:	**Domestic**

Drilling Start Date: **6/15/2011** Drilling End Date: **6/15/2011**

	Diameter (in.)	*Top Depth (ft.)*	*Bottom Depth (ft.)*
Borehole:	**5.5**	**0**	**105**

Drilling Method: **Mud (Hydraulic) Rotary**

Borehole Completion: **Filter Packed**

	Top Depth (ft.)	*Bottom Depth (ft.)*	*Filter Material*	*Size*
Filter Pack Intervals:	**95**	**105**	**Gravel**	**# 12**

	Top Depth (ft.)	*Bottom Depth (ft.)*	*Description (number of sacks & material)*
Annular Seal Data:	**0**	**10**	**4**
	10	**95**	**6 Bentonite**

Seal Method: **Pressure**

Sealed By: **Driller**

Distance to Property Line (ft.): **10**

Distance to Septic Field or other concentrated contamination (ft.): **70**

Distance to Septic Tank (ft.): **No Data**

Method of Verification: **Customer**

Surface Completion: **Surface Sleeve Installed**

Water Level: **80 ft.** below land surface on **2011-06-15** Measurement Method: **Unknown**

Packers: **None**

Type of Pump: **Jet** Pump Depth (ft.): **90**

Well Tests: **Jetted** **Yield: 5 GPM with 10 ft. drawdown after 2 hours**

	Strata Depth (ft.)	Water Type
Water Quality:	**No Data**	**Fresh**

Chemical Analysis Made: **No**

Did the driller knowingly penetrate any strata which contained injurious constituents?: **No**

Certification Data: The driller certified that the driller drilled this well (or the well was drilled under the driller's direct supervision) and that each and all of the statements herein are true and correct. The driller understood that failure to complete the required items will result in the report(s) being returned for completion and resubmittal.

Company Information: **Raymond Services, Inc.**

10011 Airline
Houston, TX 77037

Driller Name: **Zachary Proctor** License Number: **4577**

Comments: **No Data**

Lithology:
DESCRIPTION & COLOR OF FORMATION MATERIAL

Top (ft.)	Bottom (ft.)	Description
0	**3**	**Top Soil**
3	**20**	**Sandy Clay**
20	**45**	**Red Clay**
25	**55**	**Red Sand**
55	**90**	**Red Clay**
90	**105**	**Sand # 6 Brown**

Casing:
BLANK PIPE & WELL SCREEN DATA

Dia. (in.)	New/Used	Type	Setting From/To (ft.)
2	**New**	**PVC**	**Casing 0 - 95 SCH 40**
2	**New**	**PVC**	**Screen 95 - 105 # 6**

IMPORTANT NOTICE FOR PERSONS HAVING WELLS DRILLED CONCERNING CONFIDENTIALITY

TEX. OCC. CODE Title 12, Chapter 1901.251, authorizes the owner (owner or the person for whom the well was drilled) to keep information in Well Reports confidential. The Department shall hold the contents of the well log confidential and not a matter of public record if it receives, by certified mail, a written request to do so from the owner.

Please include the report's Tracking Number on your written request.

Texas Department of Licensing and Regulation
P.O. Box 12157
Austin, TX 78711
(512) 334-5540

STATE OF TEXAS WELL REPORT for Tracking #446664

Owner:	**Gustavo Campuzano**	Owner Well #:	**No Data**
Address:	**10600 Airline Dr Houston, TX 77037**	Grid #:	**65-05-9**
Well Location:	**1036 Hill Rd Houston, TX 77037**	Latitude:	**29° 53' 43.28" N**
		Longitude:	**095° 22' 35.01" W**
Well County:	**Harris**	Elevation:	**No Data**
Type of Work:	**New Well**	Proposed Use:	**Domestic**

Drilling Start Date: **3/23/2017** Drilling End Date: **3/24/2017**

	Diameter (in.)	*Top Depth (ft.)*	*Bottom Depth (ft.)*
Borehole:	**8**	**0**	**380**
	3.875	**380**	**400**

Drilling Method: **Mud (Hydraulic) Rotary**

Borehole Completion: **2 String**

	Top Depth (ft.)	*Bottom Depth (ft.)*	*Description (number of sacks & material)*
Annular Seal Data:	**0**	**380**	**Cement 35 Bags/Sacks**
	0	**15**	**Concrete 15 Bags/Sacks**

Seal Method: **Pressure**

Sealed By: **Driller**

Distance to Property Line (ft.): **60**

Distance to Septic Field or other concentrated contamination (ft.): **100**

Distance to Septic Tank (ft.): **80**

Method of Verification: **Owner**

Surface Completion: **Surface Sleeve Installed** **Surface Completion by Driller**

Water Level: **No Data**

Packers: **K-Packer at 375 ft.**

Type of Pump: **Submersible** Pump Depth (ft.): **315**

Well Tests: **No Test Data Specified**

	Strata Depth (ft.)	Water Type
Water Quality:	**380 - 400**	**No Data**

Chemical Analysis Made: **No**

Did the driller knowingly penetrate any strata which contained injurious constituents?: **No**

The driller did certify that while drilling, deepening or otherwise altering the above described well, injurious water or constituents was encountered and the landowner or person having the well drilled was informed that such well must be completed or plugged in such a manner as to avoid injury or pollution.

Certification Data: The driller certified that the driller drilled this well (or the well was drilled under the driller's direct supervision) and that each and all of the statements herein are true and correct. The driller understood that failure to complete the required items will result in the report(s) being returned for completion and resubmittal.

Company Information: **Robinson Water Well**

11819 W Montgomery
Houston, TX 77086

Driller Name: **Kyle Robinson** License Number: **59450**

Comments: **No Data**

Lithology:
DESCRIPTION & COLOR OF FORMATION MATERIAL

Top (ft.)	Bottom (ft.)	Description
0	50	clay
50	63	sand
63	110	clay
110	125	sand
125	180	clay
180	240	sand
240	300	clay
300	315	sand
315	380	clay
380	400	sand

Casing:
BLANK PIPE & WELL SCREEN DATA

Dia (in.)	Type	Material	Sch./Gage	Top (ft.)	Bottom (ft.)
5	Blank	New Plastic (PVC)	SDR -17	0	380
2.5	Blank	New Plastic (PVC)	SCH 40	375	380
2.5	Screen	New Plastic (PVC)	SCH 40 0.010	380	400

IMPORTANT NOTICE FOR PERSONS HAVING WELLS DRILLED CONCERNING CONFIDENTIALITY

TEX. OCC. CODE Title 12, Chapter 1901.251, authorizes the owner (owner or the person for whom the well was drilled) to keep information in Well Reports confidential. The Department shall hold the contents of the well log confidential and not a matter of public record if it receives, by certified mail, a written request to do so from the owner.

Please include the report's Tracking Number on your written request.

Texas Department of Licensing and Regulation
P.O. Box 12157
Austin, TX 78711
(512) 334-5540

Dup

Send original copy by certified mail to the Texas Water Development Board P. O. Box 13087 Austin, Texas 78711

State of Texas

WATER WELL REPORT

For TWDB use only
Well No. 65-05-9Y
Located on map yes
Received: 75
dlc

1) OWNER:
Person having well drilled J. D. Prichard (Name) Address 13514 Carmilenda (Street or RFD) Houston (City) Tex (State) 037

Landowner Same (Name) Address Same (Street or RFD) (City) (State)

2) LOCATION OF WELL:
County Harris, _____ miles in _____ (N.E., S.W., etc.) direction from _____ (Town)

Locate by sketch map showing landmarks, roads, creeks, hiway number, etc.*

413K map on 65-05-9 CCC

North

(Use reverse side if necessary)

or

Give legal location with distances and directions from adjacent sections or survey lines.

Labor _____ League _____

Block _____ Survey _____

Abstract No. _____

(NW¼ NE¼ SW¼ SE¼) of Section _____

3) TYPE OF WORK (Check): ~~New Well~~ Deepening Reconditioning Plugging

4) PROPOSED USE (Check): ~~Domestic~~ Industrial Municipal Irrigation Test Well Other

5) TYPE OF WELL (Check): ~~Rotary~~ Driven Dug Cable Jetted Bored

6) WELL LOG:
Diameter of hole 6 3/4 in. Depth drilled 332 ft ft. Depth of completed well 347 ft ft. Date drilled 5-30-75

All measurements made from 0 ft. above ground level.

From (ft.)	To (ft.)	Description and color of formation material
0	10	Yellow Gray Clay
10	20	Red Gray Clay
20	21	Sand
21	30	Red Gray Clay
30	39	Red Clay
39	42	Sand
42	50	Red Gray Clay
50	53	Sand
53	60	Red Gray Clay
60	80	Red Clay
80	82	Sand
82	87	Red Gray Clay

(Use reverse side if necessary)

9) Casing:
Type: Old ~~New~~ Steel ~~Plastic~~ Other

Cemented from 332 ft up ft. to _____ ft.

Diameter (inches)	Setting From (ft.)	Setting To (ft.)	Gage
4"	1 ft	332 ft	40

10) SCREEN:
Type Well Supplies Inc. Plastic Wrapped

Perforated Slotted

Diameter (inches)	Setting From (ft.)	Setting To (ft.)	Slot Size
2½"	337 ft	347 ft	12

7) COMPLETION (Check):
~~Straight wall~~ Gravel packed Other
Under reamed Open Hole

8) WATER LEVEL:
Static level 200 ft. below land surface Date _____

Artesian pressure _____ lbs. per square inch Date _____

Depth to pump bowls, cylinder, jet, etc., 240 ft. below land surface.

11) WELL TESTS:
Was a pump test made? Yes ~~No~~ If yes, by whom?

Yield: _____ gpm with _____ ft. drawdown after _____ hrs.

Bailer test _____ gpm with _____ ft. drawdown after _____ hrs.

Artesian flow _____ gpm

Temperature of water _____

12) WATER QUALITY:
Was a chemical analysis made? Yes ~~No~~

Did any strata contain undesirable water? Yes No.

Type of water? _____ depth of strata _____

I hereby certify that this well was drilled by me (or under my supervision) and that each and all of the statements herein are true to the best of my knowledge and belief.

NAME C. A. Raymond Jr. (Type or Print) Water Well Drillers Registration No. TDL 774

ADDRESS 10011 Airline (Street or RFD) Houston (City) Texas (State)

(Signed) C A Raymond Jr (Water Well Driller) Raymond Water Well Drilling Inc (Company Name)

Please attach electric log, chemical analysis, and other pertinent information, if available.

*Additional instructions on reverse side.

TWDBE-WD-6

Send original copy by certified mail to the Texas Department of Water Resources P. O. Box 13087 Austin, Texas 78711

State of Texas
WATER WELL REPORT

ATTENTION OWNER: *Confidentiality Privilege Notice on Reverse Side*

For TDWR use only
Well No. 05-14-46
Located on map yes
Received: 8-25-82

1) OWNER MR. J. D. RICHARD (Name) Address 13514 CARMILENDA (Street or RFD) HOUSTON (City) TEX (State) (Zip)

2) LOCATION OF WELL: County HARRIS APPRX. 15 miles in NORTH (N.E., S.W., etc.) direction from HOUSTON (Town)

Driller must complete the legal description to the right with distance and direction from two intersecting section or survey lines, or he must locate and identify the well on an official Quarter- or Half-Scale Texas County General Highway Map and attach the map to this form.

☐ Legal description:
Section No. _____ Block No. _____ Township _____
Abstract No. _____ Survey Name _____
Distance and direction from two intersecting section or survey lines _____

☒ See attached map. NOT ATTACHED

3) TYPE OF WORK (Check):
☒ New Well ☐ Deepening ☐ Reconditioning ☐ Plugging

4) PROPOSED USE (Check):
☒ Domestic ☐ Industrial ☐ Public Supply ☐ Irrigation ☐ Test Well ☐ Other _____

5) DRILLING METHOD (Check):
☒ Mud Rotary ☐ Air Hammer ☐ Driven ☐ Bored ☐ Air Rotary ☐ Cable Tool ☐ Jetted ☐ Other _____

6) WELL LOG:
Date drilled 6-22-82

DIAMETER OF HOLE

Dia. (in.)	From (ft.)	To (ft.)
6.75	Surface 0	167

7) BOREHOLE COMPLETION:
☐ Open Hole ☐ Straight Wall ☐ Underreamed
☐ Gravel Packed ☐ Other 2 STRING
If Gravel Packed give interval . . . from _____ ft. to _____ ft.

From (ft.)	To (ft.)	Description and color of formation material
10	20	TOP SOIL + CLAY
20	27	SAND
27	32	CLAY
32	40	CLAY
40	50	SAND
50	62	CLAY
62	70	SAND
70	94	CLAY
94	114	CLAY
114	134	CLAY
134	142	BROKEN SAND
142	154	CLAY
154	167	SAND

8) CASING, BLANK PIPE, AND WELL SCREEN DATA:

Dia. (in.)	New or Used	Steel, Plastic, etc. Perf., Slotted, etc. Screen Mfr., if commercial	Setting (ft.) From	Setting (ft.) To	Gage Casing Screen
4	N	PLASTIC	0	157	
3½	N	WOP	157	167	#12

CEMENTING DATA
Cemented from 0 ft. to 157 ft.
Method used PRESSURE
Cemented by Michael L. McClung (Company or Individual)

9) WATER LEVEL:
Static level 110 ft. below land surface Date 6-23-82
Artesian flow _____ gpm. Date _____

10) PACKERS: Type Depth
K PACKER RUBBER 153'

RECEIVED
AUG 25 1982
DEPT. OF WATER RESOURCES

(Use reverse side if necessary)

11) TYPE PUMP:
☐ Turbine ☐ Jet ☒ Submersible ☐ Cylinder
☐ Other _____
Depth to pump bowls, cylinder, jet, etc., _____ ft.

12) WELL TESTS: NONE
☐ Type Test: ☐ Pump ☐ Bailer ☐ Jetted ☐ Estimated
Yield. _____ gpm with _____ ft. drawdown after _____ hrs.

13) WATER QUALITY:
Did you knowingly penetrate any strata which contained undesirable water? ☐ Yes ☒ No
If yes, submit "REPORT OF UNDESIRABLE WATER"
Type of water? _____ Depth of strata _____
Was a chemical analysis made? ☐ Yes ☒ No

I hereby certify that this well was drilled by me (or under my supervision) and that each and all of the statements herein are true to the best of my knowledge and belief.

NAME MICHAEL L. McCLUNG (Type or Print) Water Well Drillers Registration No. 2215

ADDRESS 4602 ELLA BLVD. (Street or RFD) HOUSTON (City) TEXAS (State) 77018 (Zip)

(Signed) Michael L. McClung (Water Well Driller) M+N WELL SERVICE (Company Name)

Please attach electric log, chemical analysis, and other pertinent information, if available.

TDWR-0392 (Rev. 1-12-79)

DEPARTMENT OF WATER RESOURCES COPY

4820115860

Send original copy by certified return receipt requested mail to: TDLR, P.O. Box 12157, Austin, TX 78711

ATTENTION OWNER: *Confidentiality Privilege Notice on reverse side of Well Owner's copy (pink)*

State of Texas
WELL REPORT

Texas Department of Licensing & Regulation
P.O. Box 12157
Austin, TX 78711
512-463-7880

1) OWNER HELEN VASQUEZ (Name) ADDRESS 13602 PINE VALE LN, HOU. TX, 77037 (Street or RFD) (City) (State) (Zip)

2) ADDRESS OF WELL'S LOCATION: County HARRIS SAME (Street, RFD or other) (City) (State) (Zip) Long. _____ Lat. _____ Grid # 65-05-9

3) TYPE OF WORK (Check): [X] New Well [ ] Deepening [ ] Reconditioning [ ] Plugging

(4) PROPOSED USE (Check): [ ] Monitor [ ] Environmental Soil Boring [X] Domestic [ ] Industrial [ ] Irrigation [ ] Injection [ ] Public Supply [ ] De-watering [ ] Testwell
If Public Supply well, were plans submitted to the TNRCC? [ ] Yes [ ] No

5)

6) WELL LOG:
Date Drilling: Started 7/9 19 99 Completed 7/13 19 99

DIAMETER OF HOLE

Dia. (in.)	From (ft.)	To (ft.)
	Surface	
6 3/4	0	405

7) DRILLING METHOD (Check): [ ] Driven [ ] Air Rotary [X] Mud Rotary [ ] Bored [ ] Air Hammer [ ] Cable Tool [ ] Jetted [ ] Other _____

N

From (ft.)	To (ft.)	Description and color of formation material
0	15	clay
15	25	sand
25	45	clay
45	60	sand
60	190	clay
190	250	sand
250	310	clay/shale
410	405	sand

(Use reverse side of Well Owner's copy, if necessary)

8) Borehole Completion (Check): [ ] Open Hole [ ] Straight Wall [ ] Underreamed [ ] Gravel Packed [X] Other 2 STRING
If Gravel Packed give interval from _____ ft. to _____ ft.

CASING, BLANK PIPE, AND WELL SCREEN DATA:

Dia. (in.)	New or Used	Steel, Plastic, etc. Perf., Slotted, etc. Screen Mfg., if commercial	Setting (ft.) From	Setting (ft.) To	Gage Casing Screen
4	N	PVC CASING	0	390	
2.5	"	" LINER	375	390	
"	"	" SCREEN	390	405	.012

9) CEMENTING DATA
Cemented from 390 ft. to 50 ft. No. of sacks used 17
0 ft. to 10 ft. No. of sacks used 10
Method used HALLIBURTON
Cemented by SWW
Distance to septic system field lines or other concentrated contamination 80 ft.
Method of verification of above distance owners verication

13) [ ] Well plugged within 48 hours

Casing left in well: From (ft.)	Casing left in well: To (ft.)	Cement/bentonite placed in well: From (ft.)	Cement/bentonite placed in well: To (ft.)	Sacks used:

14) TYPE PUMP:
[ ] Turbine [ ] Jet [X] Submersible [ ] Cylinder [ ] Other _____
Depth to pump bowls, cylinder, jet, etc., 280 ft

10) SURFACE COMPLETION
[ ] Specified Surface Slab Installed
[X] Specified Steel Sleeve Installed
[ ] Pitless Adapter Used
[ ] Approved Alternative Procedure Used

16) WELL TESTS:
Type test: [ ] Pump [ ] Bailer [X] Jetted [ ] Estimated
Yield: _____ gpm with _____ ft. drawdown after _____ hrs.

11) WATER LEVEL:
Static level 225 ft. below land surface Date 7/13/99
Artesian flow _____ gpm. Date _____

16) WATER QUALITY:
Did you knowingly penetrate any strata which contained undesirable constituents?
[ ] Yes [X] No If yes, submit "REPORT OF UNDESIRABLE WATER"
Type of water? _____ Depth of strata _____
Was a chemical analysis made? [ ] Yes [X] No

12) PACKERS:

Type	Depth
K-PACKER	375

I certify that I drilled this well (or the well was drilled under my direct supervision) and that each and all of the statements herein are true and correct. I understand that failure to complete items 1 thru 16 will result in the log(s) being returned for completion and resubmittal.

COMPANY NAME SCOTT WATER WELL SER. INC. (Type or print) WELL DRILLER'S LICENSE NO. 4839 WI

ADDRESS 11915 GREEN PINE CIRCLE HOUSTON, TX. 77066 (Street or RFD) (City) (State) (Zip)

(Signed) Scott Robinson (Licensed Well Driller)

(Signed) _____ (Registered Driller Trainee)

Please attach electric log, chemical analysis, and other pertinent information, if available.

TDLR FORM 001WWD (4/98) White - TDLR Yellow - DRILLER Pink - WELL OWNER

4820123822

Attention Owner: Confidentiality Privilege Notice on reverse side of owner's copy.

Texas Department of License and Regulation

Water Well Driller/Pump Installer Program
P.O. Box 12157 Austin, Texas 78711 (512)463-7880 FAX (512)463-8616
Toll free (800)803-9202
Email address: water.well@license.state.tx.us

This form must be completed and filed with the department and owner within 60 days upon completion of the well.

WELL REPORT

Name	Address	City	State	Zip
STEVE ALONZO	1030 HILL RD.	HOUSTON	TX.	77039

County	Physical Address	City	State	Zip
HARRIS	1030 HILL RD.	HOUSTON	TX.	77039

3) Type of Work
☑ New Well ☐ Reconditioning ☐ Replacement ☐ Deepening

Lat. Long. Grid # 65-13-3

4) Proposed Use (check) ☐ Monitor ☐ Environmental Soil Boring ☑ Domestic ☐ Industrial ☐ Irrigation ☐ Injection ☐ Public Supply ☐ De-watering ☐ Testwell ☐ Rig Supply
If Public Supply well, were plans submitted? ☐ Yes ☐ No

5) N↑

6) Drilling Date
Started 9 / 11 / 01
Completed 9 / 13 / 01

Diameter of Hole

Dia.(in)	From (ft)	To (ft)
7	0	396

7) Drilling Method (check) ☐ Driven ☐ Air Rotary ☐ Mud Rotary ☐ Bored ☐ Air Hammer ☑ Cable Tool ☐ Jetted ☐ Other

From (ft)	To (ft)	Description and color of formation material
	0-5	Top Soil
	5-40	CLAY
	40-70	RED SAND
	70-200	CLAY
	200-300	SAND
	300-350	CLAY
	350-396	SAND

(Use reverse side of Well Owner's copy, If necessary)

8) Borehole Completion ☐ Open Hole ☐ Straight Wall ☐ Under-reamed ☐ Gravel Packed ☑ Other 2-STRING
If Gravel Packed give the interval from ft. to ft.

Casing, Blank Pipe, and Well Screen Data

Dia. (in.)	New Or Used	Steel, Plastic, etc. Perf., Slotted, etc Screen Mfg., if commercial	Setting (ft) From	Setting (ft) To	Gage Casing Screen
4	N	PVC CASING	376	0	SCH 40
2-5	N	PVC LINER	376	366	SCH 40
2.5	N	PVC SCREEN	396	376	012

9) Cementing Data
Cementing from 376 ft. to 0 ft. # of sacks used 20
0 ft. to 13 ft. # of sacks used 12
Method Used HALL, BUCKET TOP
Cementing By ROBINSON WATER WELL SERVICE INC
Distance to septic system field or other concentrated contamination 50ft
Method of verification of above distance OWNER : VED

10) Surface Completion
☐ Specified Surface Slab Installed
☑ Specified Surface Sleeve Installed
☐ Pitless Adapter Used
☐ Approved Alternative Procedure Used

11) Water Level
Static level 200 ft. below Date 9 / 13 / 01
Artesian Flow gpm. Date / /

12) Packers

Type	Depth
K-PACKER	366

13) Plugged ☐ Well plugged within 48 hours
Casing left in well: Cement/Bentonite placed in well:

From (ft)	To (ft)	From (ft)	To (ft)	Sacks used

14) Type Pump
☐ Turbine ☐ Jet ☑ Submersible ☐ Cylinder
☐ Other
Depth to pump bowls, cylinder, jet etc., 300 ft.

15) Water Test
Typetest ☐ Pump ☐ Bailer ☑ Jetted ☐ Estimated
Yield: gpm with ft. drawdown after hrs.

16) Water Quality
Did you knowingly penetrate a strata which contain undesirable constituents.
☐ YES ☑ NO If yes, did you submit a REPORT OF UNDESIRABLE WATER
Type of water Depth of Strata
Was a chemical analysis made ☐ Yes ☑ No

DAVID HELMS

Company or individual's Name (type or print)	ROBINSON WATER WELL SERVICE, INC.	Lic. No. 5421
Address 11819 W. MONTGOMERY RD	City HOUSTON	State TX Zip 77086

Signature	Date	Signature	Date
David Helms	10 / 23 / 01		/ /
Driller/Pump Installer		Apprentice	

TDLR FORM 6001WWD White - TDLR Yellow - Owner Pink - Driller/Pump Installer

4820126126

97 OVP

Send original copy by certified mail to the Texas Department of Water Resources P. O. Box 13087 Austin, Texas 78711

State of Texas
WATER WELL REPORT

ATTENTION OWNER: *Confidentiality Privilege Notice on Reverse Side*

For TDWR use only
Well No. 60-61-9DD
Located on map YES
Received: 8-23

1) OWNER Mr. Edward Wilhelm (Name) Address 2225 Molly (Street or RFD) Houston, Tx. (City) (State) (Zip)

2) LOCATION OF WELL:
County Harris 10 miles in N (N.E., S.W., etc.) direction from Houston (Town)

Driller must complete the legal description to the right with distance and direction from two intersecting section or survey lines, or he must locate and identify the well on an official Quarter- or Half-Scale Texas County General Highway Map and attach the map to this form.

☐ Legal description:
Section No. _____ Block No. _____ Township _____
Abstract No. _____ Survey Name _____
Distance and direction from two intersecting section or survey lines _____

☒ See attached map. ON 60-61-9EE

3) TYPE OF WORK (Check):
☒ New Well ☐ Deepening ☐ Reconditioning ☐ Plugging

4) PROPOSED USE (Check):
☒ Domestic ☐ Industrial ☐ Public Supply ☐ Irrigation ☐ Test Well ☐ Other _____

5) DRILLING METHOD (Check):
☒ Mud Rotary ☐ Air Hammer ☐ Driven ☐ Bored ☐ Air Rotary ☐ Cable Tool ☐ Jetted ☐ Other _____

6) WELL LOG:
Date drilled 5/19/81

DIAMETER OF HOLE

Dia. (in.)	From (ft.)	To (ft.)
	Surface	
6-3/4		302

From (ft.)	To (ft.)	Description and color of formation material
0	20	Clay
20	76	Sand
76	137	Clay
137	248	Sand
248	270	Clay
270	302	Sand

(Use reverse side if necessary)

7) BOREHOLE COMPLETION:
☐ Open Hole ☐ Straight Wall ☐ Underreamed
☐ Gravel Packed ☒ Other 2 string cemented
If Gravel Packed give interval . . . from _____ ft. to _____ ft.

8) CASING, BLANK PIPE, AND WELL SCREEN DATA:

Dia. (in.)	New or Used	Steel, Plastic, etc. Perf., Slotted, etc. Screen Mgf., if commercial	Setting (ft.) From	Setting (ft.) To	Gage Casing Screen
4"	N	PVC Casing	0	270	Sch.
2½"	N	Blank Pipe	265	282	40
2½"	N	PVC Slotted Screen	282	302	.012

CEMENTING DATA
Cemented from 270 ft. to 150 ft.
Method used Halliburton
Cemented by Robinson Water Well (Company or Individual)

9) WATER LEVEL:
Static level 170 ft. below land surface Date 5/20/81
Artesian flow _____ gpm. Date _____

10) PACKERS:

Type	Depth
K	265

11) TYPE PUMP:
☐ Turbine ☐ Jet ☒ Submersible ☐ Cylinder
☐ Other _____
Depth to pump bowls, cylinder, jet, etc., 220 ft.

12) WELL TESTS:
☐ Type Test: ☐ Pump ☐ Bailer ☐ Jetted ☐ Estimated
Yield: _____ gpm with _____ ft. drawdown after _____ hrs.

13) WATER QUALITY:
Did you knowingly penetrate any strata which contained undesirable water? ☐ Yes ☒ No
If yes, submit "REPORT OF UNDESIRABLE WATER"
Type of water? potable Depth of strata _____
Was a chemical analysis made? ☐ Yes ☒ No

RECEIVED
AUG 24 1982
ATTACHMENT
OR/TDWR

I hereby certify that this well was drilled by me (or under my supervision) and that each and all of the statements herein are true to the best of my knowledge and belief.

NAME M. E. Robinson, Jr. (Type or Print) Water Well Drillers Registration No. 1464

ADDRESS 11607 Pk 149 Houston, Tx. 77086 (Street or RFD) (City) (State) (Zip)

(Signed) _____ (Water Well Driller) Robinson Water Well Service, Inc. (Company Name)

Please attach electric log, chemical analysis, and other pertinent information, if available.

TDWR-0392 (Rev. 1-12-79)

DEPARTMENT OF WATER RESOURCES COPY

Send original copy by certified mail to the Texas Department of Water Resources P. O. Box 13087 Austin, Texas 78711

State of Texas
WATER WELL REPORT

ATTENTION OWNER: *Confidentiality Privilege Notice on Reverse Side*

For TDWR use only
Well No. 05-05-3Y
Located on map YES
Received: 5-6-83

1) OWNER Richey Road M.U.D. (Name) Address c/o Houston Intercontinental Oil Center 2403 Bagby Street (Street or RFD) Houston (City) Texas (State) 77006 (Zip)

2) LOCATION OF WELL: County Harris 35 miles in N. NE (N.E., S.W., etc.) direction from Houston (Town)

Driller must complete the legal description to the right with distance and direction from two intersecting section or survey lines, or he must locate and identify the well on an official Quarter- or Half-Scale Texas County General Highway Map and attach the map to this form.

☐ Legal description:
Section No. _____ Block No. _____ Township _____
Abstract No. _____ Survey Name _____
Distance and direction from two intersecting section or survey lines _____

☒ See attached map.

3) TYPE OF WORK (Check): ☒ New Well ☐ Deepening ☐ Reconditioning ☐ Plugging

4) PROPOSED USE (Check): ☐ Domestic ☐ Industrial ☒ Public Supply ☐ Irrigation ☐ Test Well ☐ Other _____

5) DRILLING METHOD (Check): ☒ Mud Rotary ☐ Air Hammer ☐ Driven ☐ Bored ☐ Air Rotary ☐ Cable Tool ☐ Jetted ☐ Other _____

6) WELL LOG:

Date drilled March 1983

DIAMETER OF HOLE

Dia. (in.)	From (ft.)	To (ft.)
	Surface	

7) BOREHOLE COMPLETION: ☐ Open Hole ☐ Straight Wall ☒ Underreamed ☐ Gravel Packed ☐ Other _____
If Gravel Packed give interval . . . from 758 ft. to 1390 ft.

From (ft.)	To (ft.)	Description and color of formation material
		See Attached Sheets

8) CASING, BLANK PIPE, AND WELL SCREEN DATA:

Dia. (in.)	New or Used	Steel, Plastic, etc. Perf., Slotted, etc. Screen Mfr., if commercial	Setting (ft.) From	Setting (ft.) To	Gage Casing	Gage Screen
18	N	Steel Casing	0	750	.375	
12	N	Steel Liner	650	758	.365	
12	N	S. S. Screen & Liner	758	1390		.035

CEMENTING DATA
Cemented from 0 ft. to 750 ft.
Method used Pump and plug
Cemented by The Western Co. of North America (Company or Individual)

9) WATER LEVEL:
Static level 296 ft. below land surface Date March 83
Artesian flow _____ gpm. Date _____

10) PACKERS: Type Depth

RECEIVED
MAY - 9 1983
DEPT. OF WATER RESOURCES

(Use reverse side if necessary)

11) TYPE PUMP:
☒ Turbine ☐ Jet ☐ Submersible ☐ Cylinder ☐ Other _____
Depth to pump bowls, cylinder, jet, etc., 500 ft.

13) WATER QUALITY:
Did you knowingly penetrate any strata which contained undesirable water? ☐ Yes ☒ No
If yes, submit "REPORT OF UNDESIRABLE WATER"
Type of water? _____ Depth of strata _____
Was a chemical analysis made? XX Yes ☐ No

12) WELL TESTS:
☐ Type Test: ☒ Pump ☐ Bailer ☐ Jetted ☐ Estimated
Yield: 1500 gpm with 101 ft. drawdown after 24 hrs.

I hereby certify that this well was drilled by me (or under my supervision) and that each and all of the statements herein are true to the best of my knowledge and belief.

NAME James O'Connor (Type or Print) Water Well Drillers Registration No. 999

ADDRESS 5931 Brittmoore Road (Street or RFD) Houston (City) Texas (State) 77041 (Zip)

(Signed) James O'Connor (Water Well Driller) Layne-Western Company, Inc. (Company Name)

Please attach electric log, chemical analysis, and other pertinent information, if available.

TDWR-0392 (Rev. 1-12-79)

DEPARTMENT OF WATER RESOURCES COPY

CB

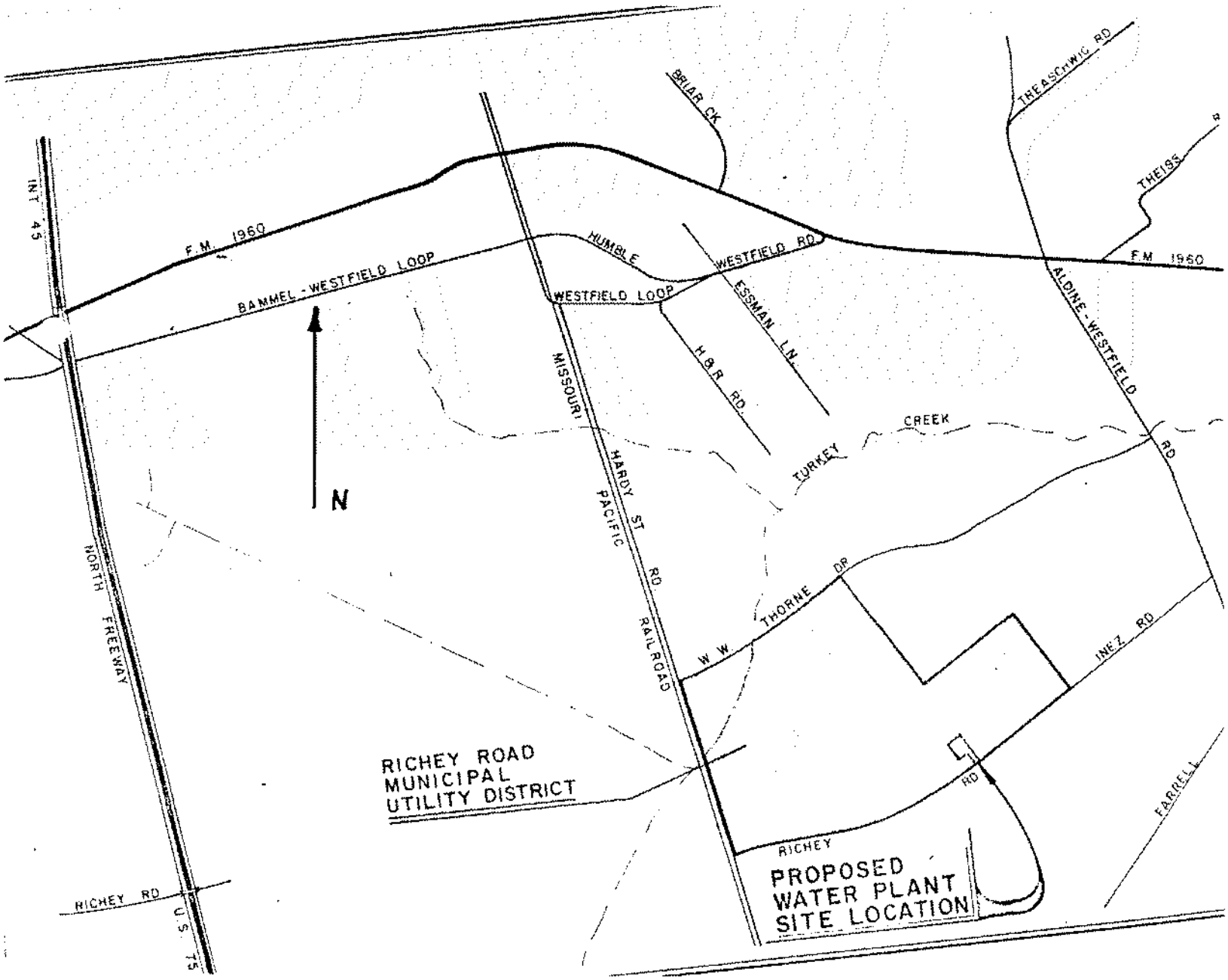
BRIAR CK
TREASCHWIG RD
THEISS
F.M. 1960
INT 45
BAMMEL - WESTFIELD LOOP
HUMBLE
WESTFIELD RD
WESTFIELD LOOP
ESSMAN LN.
ALDINE - WESTFIELD
H & R RD
MISSOURI PACIFIC RAILROAD
HARDY ST
CREEK
TURKEY
N
NORTH FREEWAY
THORNE DR
W W
INEZ RD
RICHEY ROAD
MUNICIPAL
UTILITY DISTRICT
RD
FARRELL
RICHEY
PROPOSED
WATER PLANT
SITE LOCATION
RICHEY RD
U.S. 75

Layne-Western Company, Inc. A Marley Company

P.O. Box 79009 • Houston, Texas 77279 • 713/466-5001

RICHEY ROAD M.U.D.
WATER WELL NO. 1
JOB NO. M-1496
January, 1983

DRILLER'S LOG

0 - 145	Clay, Sand Strks.
145	Sand
180	Clay and Sand Strks.
210	Sand
260	Clay and Sand
270	Sand
285	Clay
315	Sand and Hard Strks.
350	Clay
360	Sand
380	Clay
468	Clay
490	Clay Sand
560	Shell Clay
590	Clay
650	Clay
700	Sand Clay
750	Sand
780	Sand Clay
811	Sand
842	Part of Sand
874	Rock and shell
880	Shale and sand strks.
890	Clay and shale
995	Sand and clay strks.
1020	Clay and rock
1040	Sand
1050	Clay and rock
1095	Clay
1125	Clay sand
1156	Sand
1187	Clay sand
1218	Sand
1249	Sand
1271	Sand
1303	Clay and sand
1334	Clay
1360	Clay and sand
1395	Clay
1427	Clay and sand strks.
1459	Clay strks. sand
1489	Clay sand
1520	Shell
1558	Clay strks. sand
1600	Clay

RECEIVED
MAY - 9 1983
DEPT. OF
WATER RESOURCES

Send original copy by certified mail to the
Texas Department of Water Resources
P. O. Box 13087
Austin, Texas 78711

State of Texas
WATER WELL REPORT

For TDWR use only
Well No. 60-61-9DD
Located on map YES
Received: TH

1) OWNER Woodcreek Municipal Utility District (Name)
Address %R. M. Atkinson & Assoc. Inc. 2403 Bagby (Street or RFD) Houston, (City) Texas (State) 77006 (Zip)

2) LOCATION OF WELL:
County Harris, _____ miles in _____ direction from _____
(N.E., S.W., etc.) (Town)

Driller must complete the legal description to the right with distance and direction from two intersecting section or survey lines, or he must locate and identify the well on an official Quarter- or Half-Scale Texas County General Highway Map and attach the map to this form.

☐ Legal description:
Section No. 1 Block No. 2 Township _____
Abstract No. 385 Survey Name H. T. & B. Railroad
Distance and direction from two intersecting section or survey lines _____

☒ See attached map.

3) TYPE OF WORK (Check):
☒ New Well ☐ Deepening ☐ Reconditioning ☐ Plugging

4) PROPOSED USE (Check):
☐ Domestic ☐ Industrial ☒ Public Supply ☐ Irrigation ☐ Test Well ☐ Other _____

5) DRILLING METHOD (Check):
☒ Mud Rotary ☐ Air Hammer ☐ Driven ☐ Bored ☐ Air Rotary ☐ Cable Tool ☐ Jetted ☐ Other _____

6) WELL LOG:
Date drilled 8-23-79

DIAMETER OF HOLE Dia. (in.)	From (ft.)	To (ft.)
16"	Surface	

From (ft.)	To (ft.)	Description and color of formation material
SEE ATTACHED		

7) BOREHOLE COMPLETION:
☐ Open Hole ☐ Straight Wall ☒ Underreamed
☒ Gravel Packed ☐ Other _____
If Gravel Packed give interval . . . from 500 ft. to 990 ft.

8) CASING, BLANK PIPE, AND WELL SCREEN DATA:

Dia. (in.)	New or Used	Steel, Plastic, etc. Perf., Slotted, etc. Screen Mgf., if commercial	Setting (ft.) From	Setting (ft.) To	Gage Casing Screen
		SEE ATTACHED			

CEMENTING DATA
Cemented from 0 ft. to 500 ft.
Method used pressured from bottom to top
Cemented by Alsay-Pippin Corporation (Company or Individual)

9) WATER LEVEL:
Static level 207.80 ft. below land surface Date 8-23-70
Artesian flow n/a gpm. Date _____

10) PACKERS: Type Depth
n/a

11) TYPE PUMP:
☒ Turbin ☐ Jet ☐ Submersible ☐ Cylinder
☐ Other _____
Depth to pump bowls, cylinder, jet, etc., _____ ft.

12) WELL TESTS:
☐ Type Test: ☐ Pump ☐ Bailer ☐ Jetted ☐ Estimated
Yield: 1001 gpm with 51.97 ft. drawdown after 24 hrs.

(Use reverse side if necessary)

13) WATER QUALITY:
Did you knowingly penetrate any strata which contained undesirable water? ☐ Yes ☒ No
If yes, submit "REPORT OF UNDESIRABLE WATER"
Type of water? _____ Depth of strata _____
Was a chemical analysis made? ☒ Yes ☐ No

I hereby certify that this well was drilled by me (or under my supervision) and that each and all of the statements herein are true to the best of my knowledge and belief.

NAME A. C. England (Type or Print) Water Well Drillers Registration No. 2016

ADDRESS 17315 Camberwell Green Ln. (Street or RFD) Houston, (City) Texas (State) 77070 (Zip)

(Signed) Alvin C. England (Water Well Driller) Alsay-Pippin Corporation (Company Name)

Please attach electric log, chemical analysis, and other pertinent information, if available.

*Additional instructions on reverse side.

TDWR-0392

K.R.

2) **LOCATION OF WELL:**

The sketch showing the well location must be as accurate as possible, showing landmarks, in sufficient detail so that the well may be plotted on a General Highway Map of the county in which the well is located.

Reference points from which distances are measured and directions given should be of a permanent nature (e.g. highway intersections, center of towns, river and creek bridges, railroad crossings). The distance and direction from the nearest town should always be indicated.

When giving a legal description include a sketch showing location of the well within the described area, e.g. survey abstract.

Information furnished in Section 2 of the TDWR-0392 is very important. Unless the well can be accurately located on a map the value of the other data contained in the Report is greatly reduced.

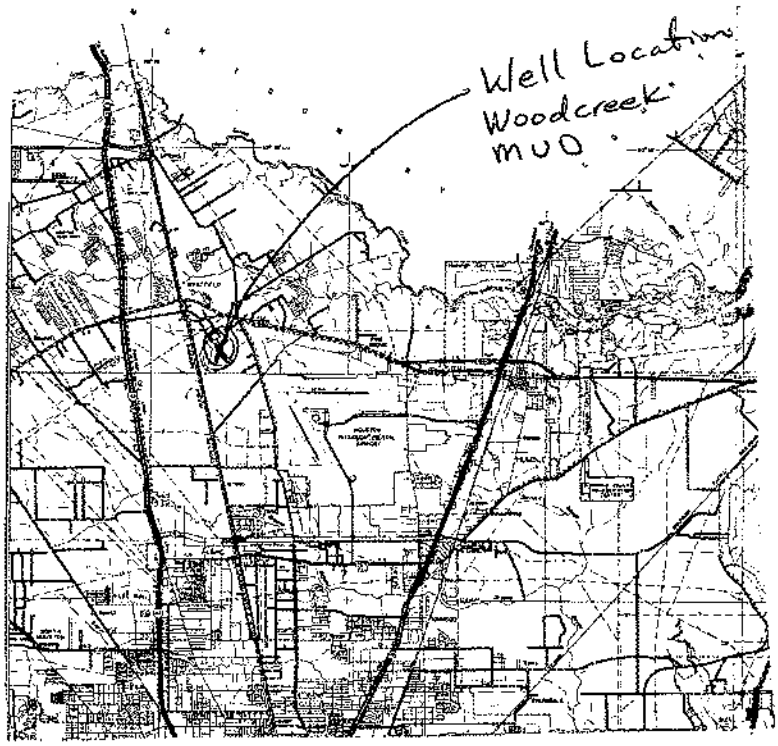

WATER RESOURCES
RECEIVED
JUL 2 1980
RECEIVED
NOV 20 1980
CR/TDWR

(6)

Dup

Send original copy by certified mail to the Texas Department of Water Resources P. O. Box 13087 Austin, Texas 78711

State of Texas
WATER WELL REPORT

ATTENTION OWNER: *Confidentiality Privilege Notice on Reverse Side*

For TDWR use only
Well No. 60-61-900
Located on map
Received: 3-26-82

1) OWNER Brown + Root Inc. (Name) Address Hardy Rd (Street or RFD) Houston (City) Texas (State) (Zip)

2) LOCATION OF WELL: County Harris 8 miles in S (N.E., S.W., etc.) direction from Spring (Town)

Driller must complete the legal description to the right with distance and direction from two intersecting section or survey lines, or he must locate and identify the well on an official Quarter- or Half-Scale Texas County General Highway Map and attach the map to this form.

☐ Legal description:
Section No. _____ Block No. _____ Township _____
Abstract No. _____ Survey Name _____
Distance and direction from two intersecting section or survey lines _____

☑ See attached map. mapon 60-61-6AA

3) TYPE OF WORK (Check): ☑ New Well ☐ Deepening ☐ Reconditioning ☐ Plugging

4) PROPOSED USE (Check): ☑ Domestic ☐ Industrial ☐ Public Supply ☐ Irrigation ☐ Test Well ☐ Other _____

5) DRILLING METHOD (Check): ☑ Mud Rotary ☐ Air Hammer ☐ Driven ☐ Bored ☐ Air Rotary ☐ Cable Tool ☐ Jetted ☐ Other _____

6) WELL LOG:

Date drilled 6/5/80

DIAMETER OF HOLE

Dia. (in.)	From (ft.)	To (ft.)
6½	Surface	355

7) BOREHOLE COMPLETION: ☐ Open Hole ☐ Straight Wall ☐ Underreamed ☐ Gravel Packed ☑ Other Cemented
If Gravel Packed give interval . . . from _____ ft. to _____ ft.

From (ft.)	To (ft.)	Description and color of formation material
0	2	top soil
2	12	gray clay
12	86	red + gray clay
86	114	fine sand
114	140	red + gray clay
140	160	fine sand + Clay stripe
160	184	fine sand
184	205	red + gray clay
205	263	coarse sand
263	272	red + gray clay
272	303	coarse sand
303	313	red + gray clay
313	355	coarse sand

8) CASING, BLANK PIPE, AND WELL SCREEN DATA:

Dia. (in.)	New or Used	Steel, Plastic, etc. Perf., Slotted, etc. Screen Mgf., if commercial	Setting (ft.) From	Setting (ft.) To	Gage Casing Screen
4"	New	Steel Casing	0	336	40
2½"	New	Plastic Screen	336	355	12

CEMENTING DATA
Cemented from 336 ft. to 150 ft.
Method used Pressurized
Cemented by Ind. (Company or Individual)

RECEIVED
MAR 26 1982
CR/TL

9) WATER LEVEL:
Static level 130 ft. below land surface Date 6/6/80
Artesian flow _____ gpm. Date _____

10) PACKERS: Type Depth
2½"x4" R+R 3Ring 330'

(Use reverse side if necessary)

11) TYPE PUMP: ☐ Turbine ☐ Jet ☑ Submersible ☐ Cylinder ☐ Other _____
Depth to pump bowls, cylinder, jet, etc., 210' ft.

13) WATER QUALITY:
Did you knowingly penetrate any strata which contained undesirable water? ☐ Yes ☑ No
If yes, submit "REPORT OF UNDESIRABLE WATER"
Type of water? Fresh Depth of strata 42'
Was a chemical analysis made? ☐ Yes ☑ No

12) WELL TESTS: ☐ Type Test: ☐ Pump ☐ Bailer ☐ Jetted ☐ Estimated
Yield: _____ gpm with _____ ft. drawdown after _____ hrs.

I hereby certify that this well was drilled by me (or under my supervision) and that each and all of the statements herein are true to the best of my knowledge and belief.

NAME Bobby Potter (Type or Print) Water Well Drillers Registration No. 1672

ADDRESS 5717 Chippewa (Street or RFD) Houston (City) TEXAS (State) 77086 (Zip)

(Signed) Bobby Potter (Water Well Driller) Damrell + Potter Drilling Co. (Company Name)

Please attach electric log, chemical analysis, and other pertinent information, if available.

TDWR-0392 (Rev. 1-12-79)

DEPARTMENT OF WATER RESOURCES COPY

10/26/2020
05:10:25

Texas Commission on Environmental Quality
DWW Water System Summary Sheet

PWS ID	PWS Name	Central Registry RN
TX1010897	HARRIS COUNTY MUD 118 Superior	RN101398071

Organization/Customer *	Central Registry CN
HARRIS COUNTY MUD 118	CN600735880

*Regulatory mail will be addressed to this organization/person

All Water System Contacts

Type	Contact	Communication
AC - Administrative Contact - PRESIDENT	BHATTACHARJEE, KUMAR 2727 ALLEN PKWY STE 1100 HOUSTON, TX 77019-2191	**Phone Type** / **Value** BUS - Business: 713-652-6500 BUS - Business: 281-442-3242 BUS - Business: 832-209-5000
FC - Financial Contact - BOOKKEEPER	BURTON, CORY 1281 BRITTMOORE RD HOUSTON, TX 77043-4001	**Phone Type** / **Value** BUS - Business: 713-623-4539 BUS - Business: 713-366-3026 FAX - Facsimile: 713-629-6859
OW - Owner	HARRIS COUNTY MUD 118 2727 ALLEN PKWY STE 1100 HOUSTON, TX 77019-2191	
PWS - Public Water System Contact - OPERATOR	MONTGOMERY, JOHN, T PO BOX 1689 SPRING, TX 77383-1700	**Electronic Type** / **Value** **Phone Type** / **Value** BUS - Business: 281-367-5511 FAX - Facsimile: 281-367-5517 MOB - Mobile: 281-217-1031

Operator Grade	Number
GROUND WATER TREATMENT OPERATOR Grade B	1
WATER OPERATIONS COMPANY	1
GROUND WATER TREATMENT OPERATOR Grade C	1

Water Operator Licenses

License Holder:	LONG, BARON ALLEN	
CURRENT	Class: B - GROUND WATER TREATMENT OPERATOR	WG0008357
License Holder:	LEE, LONNIE G	
CURRENT	Class: C - GROUND WATER TREATMENT OPERATOR	WG0003001
License Holder:	MUNICIPAL OPERATIONS & CONSULTING INC	
CURRENT	Class: NONE - WATER OPERATIONS COMPANY	WC0000064

Owner Type	Owner Type Options: COUNTY, DISTRICT, FEDERAL GOVERNMENT, INVESTOR OWNED, MUNICIPALITY, NATIVE AMERICAN, PRIVATE, STATE GOVERNMENT, WATER SUPPLY CORPORATION
District	

System Type	System Type Options: COMMUNITY, TRANSIENT/NON-COMMUNITY, NON-PUBLIC, NON-TRANSIENT/NON-COMMUNITY
C - Community	

Population Type	Population Served	# of Connect	# I/C w/other PWS
Residential	6678	2226	0

Total Product (MGD)	Average Daily Consump.	Max Daily Demand (MGD)	Total Storage (MG)	Elev. Storage (MG)	Service Pump Cap.	Max.Purchase Cap. (MGD/GPM)	Pressure Tank Cap. (MG)
2.8800 MGD	0.5430 MGD	1.3340 MGD Occurred on	.84 MG		7.2 MGD		0.600 MG

Activity Status	Inactivation Date
A - ACTIVE	

Last Survey Date	Surveyor	Survey Type	Region	County
01/22/2020	WENDY FORESTER	Sanitary Survey	HOUSTON	HARRIS
01/22/2020	CONNER YOWELL	Sanitary Survey	HOUSTON	HARRIS
01/22/2020	THUY CHAU	Sanitary Survey	HOUSTON	HARRIS

(Treatment Plant)							
Entry Point	EP Name/Source Summation (Activity Status)	Plant Name (Activity Status)	Plant Num	Chemical Mon Type	Chem Sample Point	Distribution Mon Type	Dist Sample Point
EP001	TRT-TAP / Ground Water(A)	PLANT - 4911 W MT HOUSTON(A)	TP5935		NO		NO

Train:	Unnamed			
(Treatments)				
Disinfection Zone	Treatment Sequence	Objective	Process	Treatment
null	null	D	403	GASEOUS CHLORINATION, PRE
null	null	F	680	SEQUESTRATION

(Active Sources)						
Source Number	Source Name (Activity Status)	Operational Status	Source Type	Depth	Tested GPM	Rated GPM

G1010897B	2 - 10835 W MONTGOMERY (A)	P	G	974	800 GPM	1800 GPM

Drill Date		Source Summary					
01/01/1913		CHICOT					
GPS Latitude (decimal)	GPS Longitude (decimal)	GPS Elevation	GPS Date	Seller			
29.891786	-95.458983	0	06/29/2010	Not Purchasing			
Source Number	Source Name (Activity Status)		Operational Status	Source Type	Depth	Tested GPM	Rated GPM
G1010897A	1 - 4911 W MT HOUSTON RD (A)		P	G	920	1200 GPM	1100 GPM

Drill Date		Source Summary		
01/01/1913		EVANGELINE		
GPS Latitude (decimal)	GPS Longitude (decimal)	GPS Elevation	GPS Date	Seller
29.893717	-95.4662	91	01/21/2014	Not Purchasing

(Inactive/Offline Sources)			
SourceNumber	Name	Status	Depth

Code Explanations
Monitoring Type Codes: (GW) GROUNDWATER , (GUP) GROUNDWATER UNDER THE INFLUENCE - PURCHASED , (SWP) SURFACE WATER - PURCHASED , (GU) GROUNDWATER UNDER THE INFLUENCE OF SURFACE WATER , (N) NO SOURCES , (SW) SURFACE WATER
Activity Status Codes: (A) ACTIVE , (D) DELETED/DISSOLVED , (I) INACTIVE , (P) PROPOSED ,
Operational Status Codes: (E) EMERGENCY , (I) INTERIM/PEAK (O) OTHER , (P) PERMANENT , (S) SEASONAL
Source Types: (G) GROUND WATER , (S) SURFACE WATER , (U) GROUND WATER UNDER THE INFLUENCE

- End of Report -

At the time of your query this data was the most current information available from our database, which is in real time. Every effort was made to retrieve it according to your query. Thank-you for using DWW.

TEXAS WATER DEVELOPMENT BOARD
WELL SCHEDULE

State Well Number - 65 05 736 Previous Well Number - 6505734 County - Harris 201
River Basin - San Jacinto River - 10 Zone - 1 Latitude - 29 53 30 Longitude - 95 27 33 Source of Coords - 3

Owners Well No. _____ Location _____ 1/4, _____ 1/4, Section _____, Block _____, Survey _____

Owner - Harris County MUD 118 Driller - Texas Water Wells

Address _____ Tenant/Oper. _____
Date Drilled - 01/00/1991 Depth - 990 ft. Source of Depth - D Altitude - 91 ft. Source of Alt. -
Aquifer - 121EVGL EVANGELINE AQUIFER Well Type - W User - 370118

WELL CONSTRUCTION
Const. Method - HYDRAULIC ROTARY
Completion - GRAVEL PACK W/SCREEN
Casing Material - STEEL
Screen Material - STAINLESS STEEL

LIFT DATA - Pump Mfr. _____ Type - TURBINE PUMP No. Stages _____
Bowls Diam. - _____ in. Setting - _____ ft. Column Diam. - _____ in.
Motor Mfr. - _____ Fuel or Power - ELECTRIC MOTOR Horsepower -
YIELD Flow- _____ GPM Pump- _____ GPM Meas.,Rept.,Est- _____ Date- _____
PERFORMANCE TEST Date- _____ Length of Test- _____ Production- _____GPM
Static Level- _____ft. Pumping Level- _____ft. Drawdown- _____ft. Sp.Cap.- _____GPM/ft
QUALITY (Remarks- _____
WATER USE Primary- PUBLIC SUPPLY Secondary- _____ Tertiary- _____
OTHER DATA AVAILAIBLE Water Levels- M Quality- N Logs- D Other Data-
WATER LEVELS Date- 12/00/1990 Measurement- -368.00
Date- / / Measurement-
Recorded By DR Jones Date Record Collected or Updated- 09/11/1997

Casing or Blank Pipe (C)
Well Screen or Slotted Zone (
Open Hole (O)
Cemented from _____ to _____

		Diam. (in.)	Setting(feet) From	To
1	C	24	0	502
2	C	18	402	512
3	S	18	512	548
4	S	18	557	565
5	S	18	570	590
6	S	18	620	658
7	S	18	668	688
8	S	18	694	704
9	S	18	716	746
10	S	18	768	786
11	S	18	802	826
12	S	18	843	872
13	S	18	886	904
14	S	18	911	926
15	S	18	946	974
16	C	18	974	990
17				
18				
19				

Reporting Agency - TEXAS WATER COMMISSION
REMARKS -
Well #2. Test hole to 1202 feet.
Cemented to 594 feet. Tested at
1800 gpm with 82 ft drawdown after
pumping 24 hours

Texas Water Development Board
Well Schedule

State Well No. 65 05 736 ~~734~~ Previous Well No. _____ County Harris 201

River Basin San Jacinto 10 Zone 1 Lat. 29 53 29 Long. 095 27 32 Source of Coord 3

Owner's Well No. 2 Location ____ 1/4, ____ 1.4, Section ____, Block ____, Survey ____

Owner HCO MUD #118

Driller Texas Water Wells

Address _____ Tenant/Oper. _____

Date Drilled 01 1991 Depth 990 Source of Depth Datum D Altitude _____ Source of Alt. Datum _____

Aquifer Gulf Coast 112GLFC Well Type W User 370118

Well Construction: Const. Method Rotary 4 Casing Material Steel S

Completion GP-UR-Screen G Screen Material SS R

Lift Data: Pump Mfr. _____ Type Turbine T No. Stages _____

Bowls Diam. _____ in. Setting 600 ft. Column Diam. _____ in.

Motor Mfr. _____ Fuel or Power Electric E Horsepower _____

Yield: Flow _____ GPM Pump _____ GPM Meas.,Rept.,Est. _____ Date _____

Performance Test: Date 12/90 Length of Test 24 hr Production 1800 GPM

Static Level 368 ft. Pumping Level 450 ft. Drawdown 82 ft. Sp.Cap. 22 GPM/ft.

Quality (Remarks _____

Water Use: Primary Public Sup. P Secondary _____ Tertiary _____

Other Data Available: Water Level M Water Quality N Logs D Other Data _____

Water Levels: Date 12 1990 Meas. 368 driller

Date _____ Meas. _____

Date _____ Meas. _____

Casing or Blank Pipe (C)
Well Screen or Slotted Zone (S)
Open Hole (O)
Cemented from 0 to 594

		Diam. (in.)	From	To
1	C	24	+2	502
2	C	18	402	512
3	S	18	512	548
4	S	18	557	565
5	S	18	570	590
6	S	18	620	658
7	S	18	668	683
8	S	18	694	701
9	S	18	716	746
10	S	18	768	786
11	S	18	802	826
12	S	18	843	872
13	S	18	886	907
14	S	18	911	926
15	S	18	946	974
16	C	18	974	990

Recorded By PLN - TWDC Date Record Collected or Updated 09 11 1997 (20 max) Reporting Agency 03

Remarks: Well #2. Test hole to 1202 ft.

Aquifer Gulf Coast

Well No. 65-05-~~734~~ 736

95-0384
2/9/93

Send original copy by certified mail to: Texas Water Commission, P.O. Box 13087, Austin, Texas 78711 — Please use black ink.

ATTENTION OWNER: *Confidentiality Privilege Notice on Reverse Side*

State of Texas
WELL REPORT

Texas Water Well Drillers Board
P.O. Box 13087
Austin, Texas 78711

1) OWNER HARRIS COUNTY M.U.D. #118 (Name) ADDRESS C/O EDMINSTER, HINSHAW, RUSS & STANDLEY 10555 WESTOFFICE DR. HOUSTON, TX. 77042 (Street or RFD) (City) (State) (Zip)

2) LOCATION OF WELL: County HARRIS, 11 miles in N.W. (NE, SW, etc.) direction from HOUSTON (Town)

Driller must complete the legal description below with distance and direction from two intersecting section or survey lines, or he must locate and identify the well on an official Quarter- or Half-Scale Texas County General Highway Map and attach the map to this form.

☐ LEGAL DESCRIPTION: WELL #2

Section No. _____ Block No. _____ Township _____ Abstract No. _____ Survey Name _____

Distance and direction from two intersecting section or survey lines _____

☒ SEE ATTACHED MAP

3) TYPE OF WORK (Check): ☒ New Well ☐ Deepening ☐ Reconditioning ☐ Plugging

4) PROPOSED USE (Check): ☐ Domestic ☐ Industrial ☐ Monitor ☒ Public Supply ☐ Irrigation ☐ Test Well ☐ Injection ☐ De-Watering

5) DRILLING METHOD (Check): ☒ Mud Rotary ☐ Air Hammer ☐ Jetted ☐ Bored ☐ Air Rotary ☐ Cable Tool ☐ Other _____ ☐ Driven

6) WELL LOG:

Date Drilling: Started AUG. 19 90 Completed JAN. 19 91

DIAMETER OF HOLE		
Dia. (in.)	From (ft.)	To (ft.)
29	Surface	502
34	502	985
12 1/4	985	990

7) BOREHOLE COMPLETION: ☐ Open Hole ☐ Straight Wall ☒ Underreamed ☐ Gravel Packed ☐ Other _____

If Gravel Packed give interval . . . from 502 ft. to 990 ft.

From (ft.)	To (ft.)	Description and color of formation material
		SEE ATTACHED

8) CASING, BLANK PIPE, AND WELL SCREEN DATA:

Dia. (in.)	New or Used	Steel, Plastic, etc. Perf., Slotted, etc. Screen Mfg., if commercial	Setting (ft.) From	Setting (ft.) To	Gage Casing Screen
		SEE ATTACHED			

ID# 370118

RECEIVED
SEP 09 1991
TEXAS WATER COMMISSION

(Use reverse side if necessary)

9) CEMENTING DATA [Rule 287.44(1)]
Cemented from SURF. ft. to 594 ft. No. of Sacks Used 555
_____ ft. to _____ ft. No. of Sacks Used _____
Method used STANDARD OILFIELD
Cemented by HOWCO

10) SURFACE COMPLETION
☒ Specified Surface Slab Installed [Rule 287.44(2)(A)]
☐ Specified Steel Sleeve Installed [Rule 287.44(3)(A)]
☐ Pitless Adapter Used [Rule 287.44(3)(B)]
☐ Approved Alternative Procedure Used [Rule 287.71]

11) WATER LEVEL:
Static level 368 ft. below land surface Date 12/90
Artesian flow _____ gpm. Date _____

12) PACKERS: Type Depth

13) TYPE PUMP:
☒ Turbine ☐ Jet ☐ Submersible ☐ Cylinder ☐ Other _____
Depth to pump bowls, cylinder, jet, etc., 600 ft.

14) WELL TESTS:
Type Test: ☐ Pump ☐ Bailer ☐ Jetted ☐ Estimated
Yield: 1800 gpm with 82 ft. drawdown after 24 hrs.

15) WATER QUALITY:
Did you knowingly penetrate any strata which contained undesirable constituents?
☐ Yes ☒ No If yes, submit "REPORT OF UNDESIRABLE WATER"
Type of water? _____ Depth of strata _____
Was a chemical analysis made? ☒ Yes ☐ No

I hereby certify that this well was drilled by me (or under my supervision) and that each and all of the statements herein are true to the best of my knowledge and belief. I understand that failure to complete items 1 thru 15 will result in the log(s) being returned for completion and resubmittal.

COMPANY NAME TEXAS WATER WELLS (Type or print) WELL DRILLER'S LICENSE NO. 999

ADDRESS P.O. BOX 1239 (Street or RFD) TOMBALL (City) TX (State) 77377-1239 (Zip)

(Signed) James O Cannon (Licensed Well Driller) (Signed) _____ (Registered Driller Trainee)

Please attach electric log, chemical analysis, and other pertinent information, if available.

For TWC use only: Well No. _____ Located on map _____

WWD-012 (Rev. 05-18-90) TEXAS WATER COMMISSION COPY

6505734 X
73

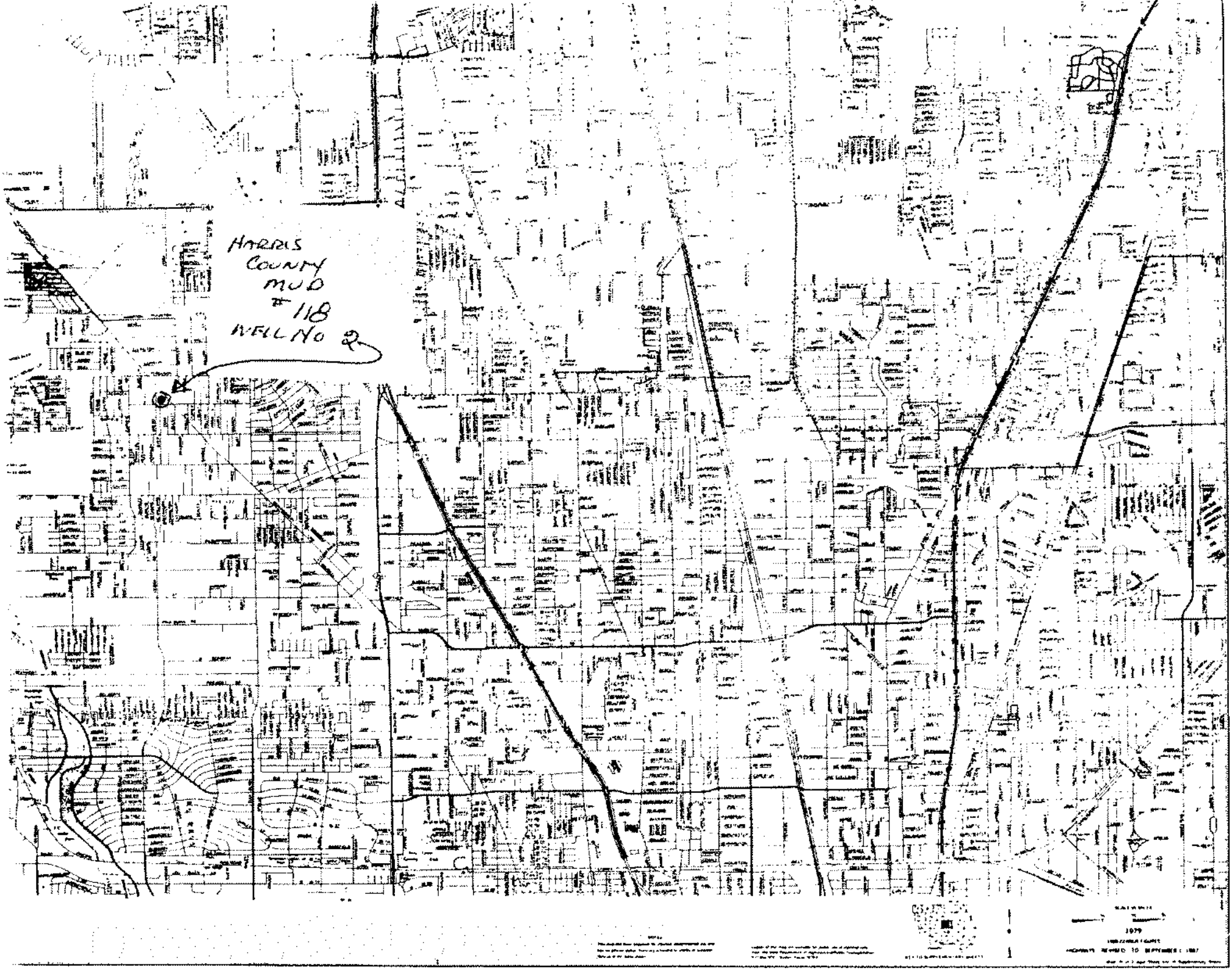
HARRIS
COUNTY
MUD
118
WELL NO 2

WELL LOG
JOB. NO. 5001
DATE: 9/10/90

OWNER: HARRIS COUNTY U.D. NO.118 WELL NAME: N/A NO. 2

LOCATION: MONTGOMERY RD. TEST HOLE SIZE: 9 7/8 T.D. 1202

COUNTY: HARRIS START JULY 1, 1989

FINISH: SEPT. 20, 1989

E LOG: TRIPLE COMBE H.I.S.

SURVEY: SINGLE & MULTIPLE

DRILLER: MURPHY & THOMPSON

DEPTH	EACH STRATUM	DESCRIPTION	SAMPLES DEPTH	SAMPLES TYPE	SAMPLES NUMBER
0 - 1	1	TOP SOIL			
12	11	SANDY CLAY			
20	8	FINE WHITE SAND			
58	38	CLAY			
63	5	SANDY CLAY			
87	24	SHALE			
117	30	SAND & SHALE STREAKS			
145	28	SHALE			
255	110	SHALE & SAND STREAKS			
265	10	SAND & GRAVEL			
276	11	SHALE & SAND			
286	10	SHALE			
320	34	SAND & LIME STREAKS	X		1
325	5	SHALE			
387	62	SAND & SHALE STREAKS	X		3
403	16	SHALE & LIME STREAKS			
470	67	SAND & SHALE STREAKS	X		2
483	13	SAND, SHALE & LIME STRKS	X		1
497	14	SHALE & SAND STREAKS			
527	30	SAND & SHALE STREAKS	X		1
543	16	LIME & SHALE STREAKS			
563	20	SAND & SHALE STREAKS	X		1

DEPTH	EACH STRATUM	DESCRIPTION	DEPTH	SAMPLES TYPE	NUMBER
568	5	SHALE & LIME			
581	13	SAND SHALE & LIME STRKS.	X		1
584	3	LIME - HARD			
587	3	SHALE & LIME			
590	3	LIME - HARD			
630	40	SHALE & LIME STREAKS			
654	24	SHALE & SAND STREAKS	X		1
657	3	LIME - HARD			
664	7	SHALE			
703	39	SAND W/SHALE & LIME STRKS.	X		1
716	13	SHALE			
727	11	SANDY SHALE			
750	23	SAND & SHALE	X		1
764	14	SHALE			
784	20	SAND & SHALE STREAKS	X		1
792	8	SHALE, SAND & GRAVEL	X		1
829	37	SAND & SHALE STREAKS			
839	10	SHALE			
860	21	SHALE & SAND	X		1
878	18	SAND & SHALE STREAKS	X		1
886	8	SHALE			
890	4	SAND & SHALE	X		1
891	1	LIME - HARD			
907	16	SHALE & SAND			
917	10	SAND & SHALE STEAKS			
943	26	SHALE & FEW SAND STREAKS			
951	8	SAND	X		1
971	20	SHALE & FEW SAND STREAKS			
1145	174	SHALE			
1150	5	SHALE & SAND STREAKS			
1202	52	SHALE			

TEXAS WATER WELLS

TRU-GRAVEL-WALL WELLS
P.O. Box 1239 • Tomball, Texas 77375-1239
713/351-5700

MATERIAL SETTING
JOB. NO. 5001
DATE: 9/10/90

FOR: HARRIS COUNTY M.U.D. 118 WELL NAME: N/A NO. 2

LOCATION: MONTGOMERY RD. ELEVATION: N/A

COUNTY: HARRIS TYPE: URGR

CEMENT: HALLIBURTON NO: 555

UR SIZE: 34"

GRAVEL: PIONEER #1

SCREEN: S.W BAR. U.S.A. .035

DRILLER: MURPHEY - TOLBSON

DEPTH	LENGTH	SIZE KIND WEIGHT MATERIAL
+2 - 502	504	24" .50 W.T, 125.49# API,5LB CASING
402-512	110'	18" .375 W.T, API 5LB BLANK LINER
512-548	36'	18" SS B.L. TYPE SCREEN .035 GAUGE
548-557	9'	18" .375 W.T, API 5LB BLANK LINER
557-565	8'	18" SS B.L. TYPE SCREEN .035 GAUGE
565-570	5'	18" .375 W.T, API 5LB BLANK LINER
570-590	20'	18" SS B.L. TYPE SCREEN .035 GAUGE
590-620	30'	18" .375 W.T, API 5 LB BLANK LINER
620-658	38'	18" SS B.L. TYPE SCREEN .035 GAUGE
658-668	10'	18" .375 W.T., API 5 LB BLANK LINER
668-688	20'	18" SS B.L. TYPE SCREEN .035 GAUGE
688-694	6'	18" .375 W.T,API 5 LB BLANK LINER
704	10'	18" SS B.L. TYPE SCREEN .035 GAUGE
716	12'	18" .37 W.T, API 5 LB BLANK LINER
746	30'	18" SS B.L. TYPE SCREEN .035 GAUGE
768	22'	18" .37 W.T, API 5 LB BLANK LINER
786	18'	10" SS B.L. TYPE SCREEN .035 GAUGE
802	16'	18" .37 W.T, API 5 LB BLANK LINER
826	24'	18" SS B.L. TYPE SCREEN .035 GAUGE
843	17'	18" .37 W.T, API 5 LB BLANK LINER
872	29'	18" SS B.L. TYPE SCREEN .035 GAUGE

SKETCH

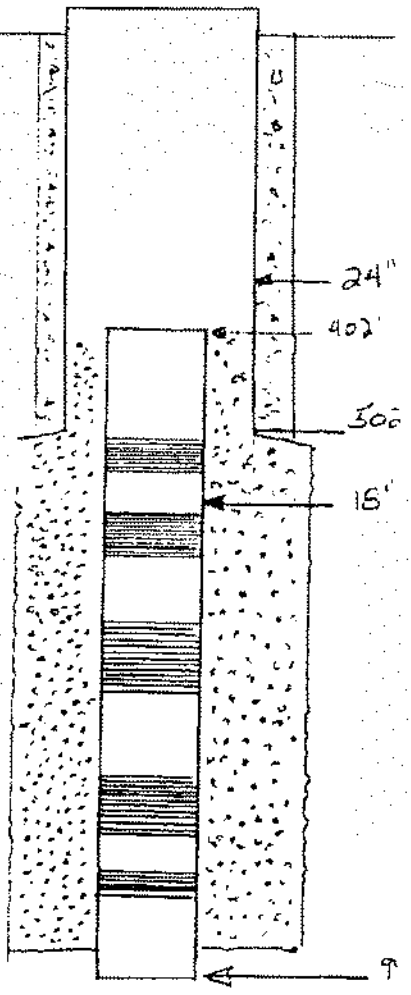

DEPTH	LENGTH	SIZE KIND WEIGHT MATERIAL	SKETCH
904	18'	18" SS B.L. TYPE SCREEN .035 GAUGE	
911	7'	18" .37 W.T., API 5 LB BLANK LINER	
926	15'	18" SS B.L. TYPE SCREEN .035 GAUGE	
946	20'	18" .37 W.T, API 5 LB BLANK LINER	
974	28'	18" SS B.L. TYPE SCREEN .035 GAUGE	
990	16'	18" .37 W.T, API 5 LB BLANK LINER	
		TOTAL BLANK 294	
		TOTAL SCREEN 294	

19..

Please use black ink.
Send original copy by certified mail to the Texas Water Commission P.O. Box 13087 Austin, Texas 78711

State of Texas
WATER WELL REPORT

ATTENTION OWNER: Confidentiality Privilege Notice on Reverse Side

Texas Water Well Drillers Board
P. O. Box 13087
Austin, Texas 78711

1) OWNER Dennis Wagner (Name) Address 2239 Gault Rd. (Street or RFD) Houston, Tx. (City) 77038 (State) (Zip)

2) LOCATION OF WELL: County Harris ____ miles (N, E, S, W, etc.) direction from ____ (Town)

Driller must complete the legal description to the right with distance and direction from two intersecting section or survey lines, or he must locate and identify the well on an official Quarter or Half-Scale Texas County General Highway Map and attach the map to this form.

☐ Legal description.
Section No. ____ Block No. ____ Township ____
Abstract No. ____ Survey Name ____
Distance and direction from two intersecting section or survey lines: ____
☐ See attached map. CH 65-06-7

3) TYPE OF WORK (Check):
☒ New Well ☐ Deepening ☐ Reconditioning ☐ Plugging

4) PROPOSED USE (Check):
☒ Domestic ☐ Industrial ☐ Monitor ☐ Public Supply ☐ Irrigation ☐ Test Well ☐ Injection ☐ Other ____

5) DRILLING METHOD (Check):
☐ Driven ☒ Mud Rotary ☐ Air Hammer ☐ Jetted ☐ Bored ☐ Air Rotary ☐ Cable Tool ☐ Other ____

6) WELL LOG:
Date Drilling: Started 9-12- 19 86 Completed 9-16- 19 86

DIAMETER OF HOLE	Dia. (in.)	From (ft.)	To (ft.)
	4 3/4"	Surface	366'
	6 3/4"	"	340'

7) BOREHOLE COMPLETION:
☐ Open Hole ☐ Straight Wall ☐ Underreamed
☐ Gravel Packed ☒ Other Two-String
If Gravel Packed give interval ____ from ____ ft. to ____ ft.

From (ft.)	To (ft.)	Description and color of formation material
0	20	red gray clay
20	40	red gray clay
40	60	red gray clay
60	80	red gray clay
80	100	red gray clay
100	120	red gray clay
120	140	red gray clay
140	160	red gray clay
160	180	red gray clay
180	199	red gray clay
199	218	red grayclay
218	237	sand and clay
237	256	sand and clay breaks
256	276	sand
276	295	clay and sandstone steaks
295	314	sand and clay
314	333	sand and clay
333	350	clay
350	366	sand

(Use reverse side if necessary)

8) CASING, BLANK PIPE, AND WELL SCREEN DATA:

Dia. (in.)	New or Used	Steel, Plastic, etc. Perf., Slotted, etc. Screen Mgf., if commercial	Setting (ft.) From	Setting (ft.) To	Gage Casing Screen
4"	N	SCH 40 PVC	+24"	340'	
2½	N	Well Supplies, Inc.			
		PVC Screen	366'	351	12ga
2½	N	SCH 40 Blank	351'	341	

9) CEMENTING DATA [Rule 319.44(b)]
Cemented from 340 ft. to 240 ft. No. of Sacks Used 18
____ ft. to ____ ft. No. of Sacks Used ____
Method used Pressure Cement
Cemented by Raymond Water Wells

10) SURFACE COMPLETION
☐ Specified Surface Slab Installed [Rule 319.44(c)]
☐ Pitless Adapter Used [Rule 319.44(d)]
☒ Approved Alternative Procedure Used [Rule 319.71]

11) WATER LEVEL:
Static level 210 ft. below land surface Date 9-16-86
Artesian flow ____ gpm Date ____

12) PACKERS: Type "X" Depth 341

13) TYPE PUMP:
☐ Turbine ☐ Jet ☒ Submersible ☐ Cylinder ☐ Other ____
Depth to pump bowls, cylinder, jet, etc. 252' ft.

14) WELL TESTS:
Type Test: ☐ Pump ☐ Bailer ☐ Jetted ☒ Estimated
Yield: 15 gpm with 4 ft. drawdown after 4 hrs.

15) WATER QUALITY:
Did you knowingly penetrate any strata which contained undesirable water? ☐ Yes ☒ No
If yes, submit "REPORT OF UNDESIRABLE WATER"
Type of water? ____ Depth of strata ____
Was a chemical analysis made? ☐ Yes ☒ No

I hereby certify that this well was drilled by me (or under my supervision) and that each and all of the statements herein are true to the best of my knowledge and belief. I understand that failure to complete items 1 thru 12 will result in the log(s) being returned for completion and resubmittal.

COMPANY NAME Raymond Water Wells (Type or Print) Water Well Driller's License No. 774

ADDRESS 10011 Airline Drive (Street or RFD) Houston, Texas 77037 (City) (State) (Zip)

(Signed) ____ (Licensed Water Well Driller) (Signed) ____ (Registered Driller Trainee)

Please attach electric log, chemical analysis, and other pertinent information, if available.

For TWC use only
Well No 65-06-7
Located on map ____

TWC-0392 (Rev. 06-10-85) TEXAS WATER COMMISSION COPY

4820114978

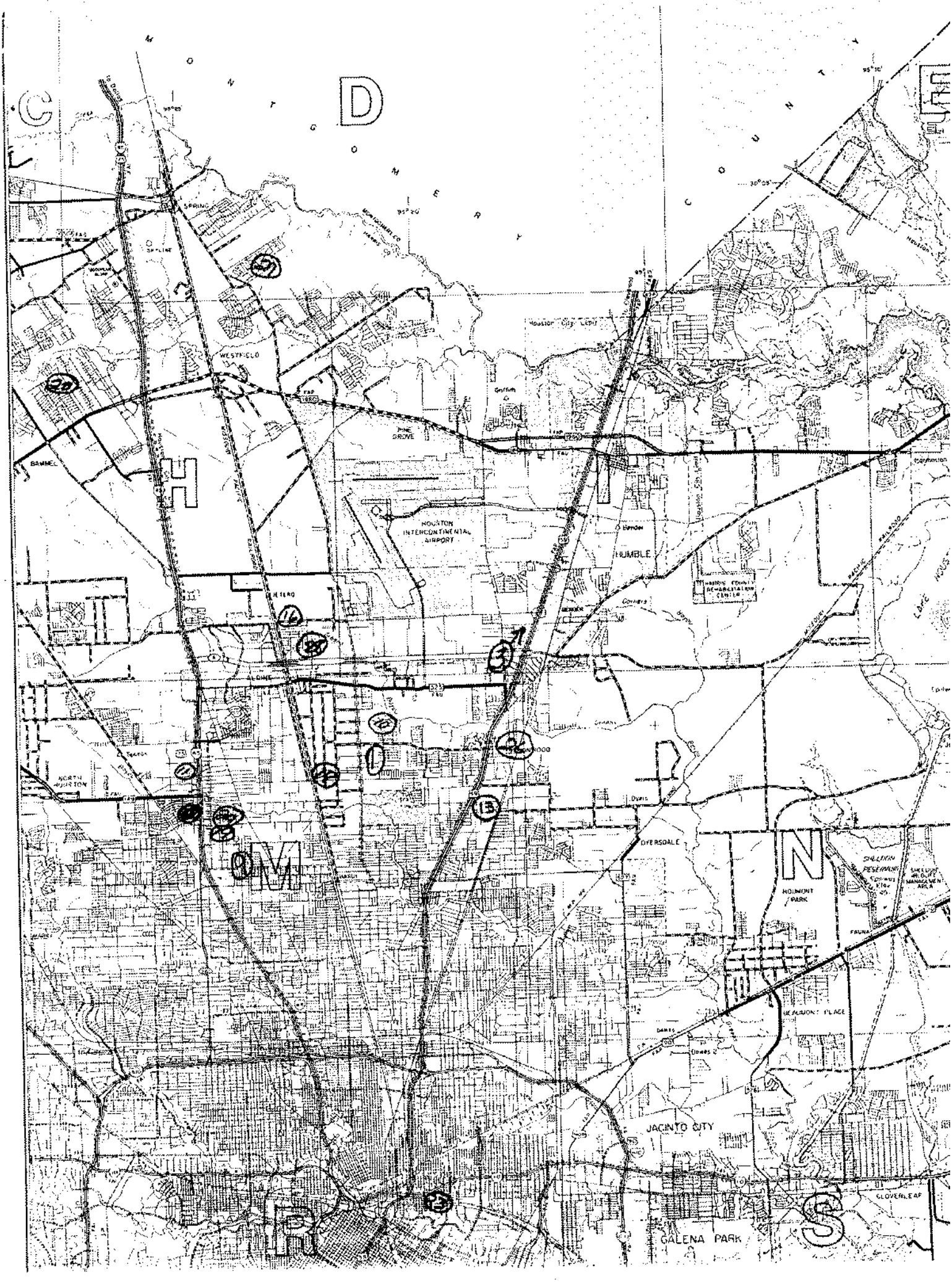

MONTGOMERY COUNTY
SPRING
WESTFIELD
BAMMEL
PINE GROVE
HOUSTON INTERCONTINENTAL AIRPORT
HUMBLE
ALDINE
NORTH HOUSTON
DYERSDALE
HOUMONT PARK
BEAUMONT PLACE
JACINTO CITY
GALENA PARK
CLOVERLEAF

4A Dup

Send original copy by certified mail to the Texas Water Development Board P. O. Box 13087 Austin, Texas 78711

State of Texas

WATER WELL REPORT

For TWDB use only
Well No. 65-06-4A
Located on map yes
Received: 74
dlb

1) OWNER:
Person having well drilled A. J. Ragusa (Name) Address 2215 Gault Rd. Houston, TX (Street or RFD) (City) (State)

Landowner Same (Name) Address Same (Street or RFD) (City) (State)

2) LOCATION OF WELL:
County Harris, _____ miles in _____ (N.E., S.W., etc.) direction from _____ (Town)

Locate by sketch map showing landmarks, roads, creeks, hiway number, etc.*

SEE REVERSE SIDE

North

(Use reverse side if necessary)

or

Give legal location with distances and directions from adjacent sections or survey lines.

Labor _____ League _____

Block _____ Survey _____

Abstract No. _____

(NW¼ NE¼ SW¼ SE¼) of Section _____

3) TYPE OF WORK (Check): New Well X, Deepening, Reconditioning, Plugging

4) PROPOSED USE (Check): Domestic X, Industrial, Municipal, Irrigation, Test Well, Other

5) TYPE OF WELL (Check): Rotary X, Driven, Dug, Cable, Jetted, Bored

6) WELL LOG:
Diameter of hole 4 in. Depth drilled 0 ft. Depth of completed well 284 ft. Date drilled 7/9/74

All measurements made from 0 ft. above ground level.

From (ft.)	To (ft.)	Description and color of formation material
0	24	Surface clay
24	48	Clay Red
48	72	Clay Red
72	96	Sand & Clay
96	120	Clay
120	144	Clay & Loose Sand
144	168	Clay & Loose Sand
168	192	Clay & Rock
192	216	Clay
216	240	Clay
240	264	Clay & Sand
264	284	Sand

(Use reverse side if necessary)

9) Casing:
Type: Old, New, Steel, Plastic X, Other

Cemented from _____ ft. to _____ ft.

Diameter (inches)	Setting From (ft.)	Setting To (ft.)	Gage

10) SCREEN:
Type Stainless steel rod base

Perforated X Slotted

Diameter (inches)	Setting From (ft.)	Setting To (ft.)	Slot Size
#12 guage	279	284	
2½ blank	269	279	

7) COMPLETION (Check):
Straight wall X, Gravel packed, Other, Under reamed, Open Hole

8) WATER LEVEL:
Static level 170 ft. below land surface Date 7/9/74

Artesian pressure _____ lbs. per square inch Date _____

Depth to pump bowls, cylinder, jet, etc., 252 ft. below land surface.

11) WELL TESTS:
Was a pump test made? Yes No X If yes, by whom?

Yield: _____ gpm with _____ ft. drawdown after _____ hrs.

Bailer test _____ gpm with _____ ft. drawdown after _____ hrs.

Artesian flow _____ gpm

Temperature of water _____

12) WATER QUALITY:
Was a chemical analysis made? Yes No X

Did any strata contain undesirable water? Yes No

Type of water? _____ depth of strata _____

I hereby certify that this well was drilled by me (or under my supervision) and that each and all of the statements herein are true to the best of my knowledge and belief.

NAME R. B. Lowry (Type or Print) Water Well Drillers Registration No. 146

ADDRESS 4012 Fulton; P. O. Box; 8707; Houston, TX 77009 (Street or RFD) (City) (State)

(Signed) R B Lowry (Water Well Driller) LOWRY WATER WELLS (Company Name)

Please attach electric log, chemical analysis, and other pertinent information, if available.

*Additional instructions on reverse side.

TWDBE-WO-8

2)LOCATION OF WELL:

The sketch showing the well location must be as accurate as possible, showing landmarks, in sufficient detail so that the well may be plotted on a General Highway Map of the county in which the well is located.

Reference points from which distances are measured and directions given should be of a permanent nature (e.g. highway intersections, center of towns, river and creek bridges, railroad crossings). The distance and direction from the nearest town should always be indicated.

When giving a legal description include a sketch showing location of the well within the described area, e.g. survey abstract.

Information furnished in Section 2) of the TWDBE-GW-53 is very important. Unless the well can be accurately located on a map the value of the other data contained in the Report is greatly reduced.

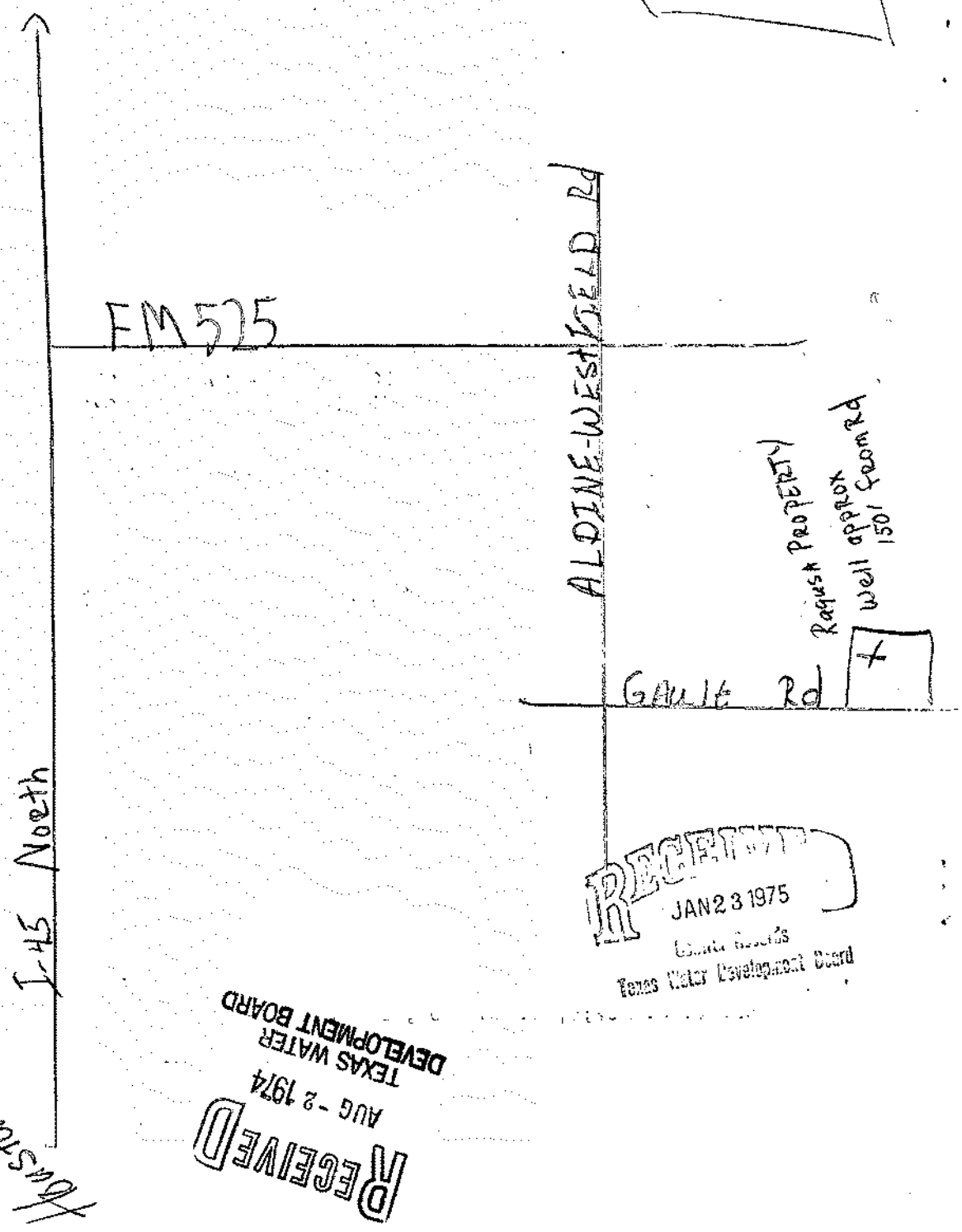

RECEIVED
JAN 23 1975
Texas Water Development Board

RECEIVED
AUG - 2 1974
TEXAS WATER DEVELOPMENT BOARD

Please use black ink.
Send original copy by certified mail to the Texas Water Commission P.O. Box 13087 Austin, Texas 78711

State of Texas
WATER WELL REPORT

ATTENTION OWNER: *Confidentiality Privilege Notice on Reverse Side*

Texas Water Well Drillers Board
P. O. Box 13087
Austin, Texas 78711

1) OWNER BIG T TRUCKING (Name) Address 2121 GAULT (Street or RFD) HO. (City) TEX (State) 77039 (Zip)

2) LOCATION OF WELL: County HARRIS 10 miles in NORTH (N.E., S.W., etc.) direction from HOUSTON (Town)

Driller must complete the legal description to the right with distance and direction from two intersecting section or survey lines, or he must locate and identify the well on an official Quarter- or Half-Scale Texas County General Highway Map and attach the map to this form.

☐ Legal description:
Section No. _____ Block No. _____ Township _____
Abstract No. _____ Survey Name _____
Distance and direction from two intersecting section or survey lines _____
☑ See attached map.

3) TYPE OF WORK (Check): ☑ New Well ☐ Deepening ☐ Reconditioning ☐ Plugging

4) PROPOSED USE (Check): ☑ Domestic ☐ Industrial ☐ Monitor ☐ Public Supply ☐ Irrigation ☐ Test Well ☐ Injection ☐ Other _____

5) DRILLING METHOD (Check): ☐ Driven ☑ Mud Rotary ☐ Air Hammer ☐ Jetted ☐ Bored ☐ Air Rotary ☐ Cable Tool ☐ Other _____

6) WELL LOG:
Date Drilling: Started 6-3 19 89 Completed 6-5 19 89

DIAMETER OF HOLE

Dia. (in.)	From (ft.)	To (ft.)
10 3/4	Surface	328

From (ft.)	To (ft.)	Description and color of formation material
0	45	CLAY
45	56	SAND
56	240	CLAY
240	275	SAND
275	277	ROCK
277	283	SAND
238	284	ROCK
284	296	CLAY
296	328	SAND

7) BOREHOLE COMPLETION:
☐ Open Hole ☐ Straight Wall ☐ Underreamed
☐ Gravel Packed ☑ Other K PACKER
If Gravel Packed give interval . . . from _____ ft. to _____ ft.

8) CASING, BLANK PIPE, AND WELL SCREEN DATA:

Dia. (in.)	New or Used	Steel, Plastic, etc. Perf., Slotted, etc. Screen Mgf., if commercial	Setting (ft.) From	Setting (ft.) To	Gage Casing	Gage Screen
4	N	PLASTIC	0	318		
2 1/2	N	PLASTIC	318	328	12	

9) CEMENTING DATA [Rule 319.44(b)]
Cemented from 0 ft. to 318 ft. No. of Sacks Used 15
_____ ft. to _____ ft. No. of Sacks Used _____
Method used PRESSURE
Cemented by H & H WATER WELL

10) SURFACE COMPLETION
☐ Specified Surface Slab Installed [Rule 319.44(c)]
☐ Pitless Adapter Used [Rule 319.44(d)]
☐ Approved Alternative Procedure Used [Rule 319.71]

RECEIVED
AUG 18 1989
TEXAS WATER COMMISSION

11) WATER LEVEL:
Static level 205 ft. below land surface Date 6-5-89
Artesian flow _____ gpm. Date _____

12) PACKERS:

Type	Depth
1 K PACKER	315

13) TYPE PUMP:
☐ Turbine ☐ Jet ☑ Submersible ☐ Cylinder
☐ Other _____
Depth to pump bowls, cylinder, jet, etc., 294 ft.

14) WELL TESTS:
Type Test: ☑ Pump ☐ Bailer ☐ Jetted ☐ Estimated
Yield: 12 gpm with _____ ft. drawdown after _____ hrs.

(Use reverse side if necessary)

15) WATER QUALITY:
Did you knowingly penetrate any strata which contained undesirable water? ☐ Yes ☐ No
If yes, submit "REPORT OF UNDESIRABLE WATER"
Type of water? _____ Depth of strata _____
Was a chemical analysis made? ☐ Yes ☐ No

I hereby certify that this well was drilled by me (or under my supervision) and that each and all of the statements herein are true to the best of my knowledge and belief. I understand that failure to complete items 1 thru 12 will result in the log(s) being returned for completion and resubmittal.

COMPANY NAME H & H WATER WELL (Type or Print) Water Well Driller's License No. 334

ADDRESS 14605 REDVESTON (Street or RFD) HO (City) TEX. (State) 77039 (Zip)

(Signed) _____ (Licensed Water Well Driller) (Signed) _____ (Registered Driller Trainee)

Please attach electric log, chemical analysis, and other pertinent information, if available.

For TWC use only
Well No. 60 06-4
Located on map _____

WWD-012 (Rev.01-28-87)

TEXAS WATER COMMISSION COPY

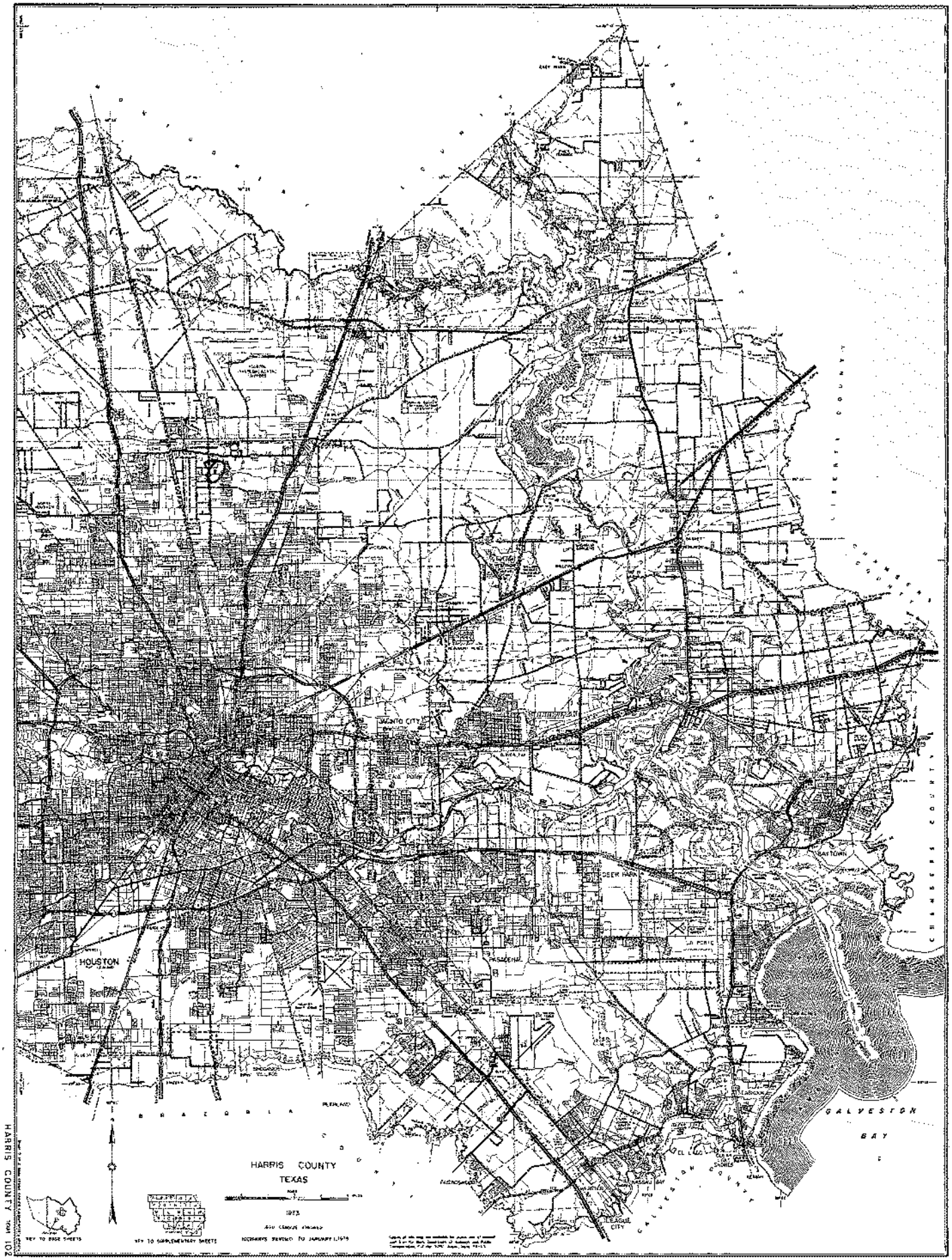

HARRIS COUNTY, TEXAS 102

Send original copy by certified mail to: TNRCC, P.O. Box Austin, TX 78711-3087 *Please use black ink.*

ATTENTION OWNER: *Confidentiality Privilege Notice on Reverse Side*

State of Texas WELL REPORT

Texas Water Well Drillers Advisory Council
P.O. Box 13087
Austin, TX 78711-3087
512-239-0530

1) **OWNER** CHRISTINE MILLLER (Name) **ADDRESS** 2230 GAULT HOU. TX 77039 (Street or RFD) (City) (State) (Zip)

2) **ADDRESS OF WELL:** County HARRIS SAME (Street, RFD or other) (City) (State) (Zip) **GRID #** 65-06-4

3) **TYPE OF WORK (Check):** ☒ New Well ☐ Deepening ☐ Reconditioning ☐ Plugging

4) **PROPOSED USE (Check):** ☐ Monitor ☐ Environmental Soil Boring ☒ Domestic ☐ Industrial ☐ Irrigation ☐ Injection ☐ Public Supply ☐ De-watering ☐ Testwell
If Public Supply well, were plans submitted to the TNRCC? ☐ Yes ☐ No

5)

6) **WELL LOG:** Date Drilling: Started 5/24/96 Completed 5/28/96

DIAMETER OF HOLE		
Dia. (in.)	From (ft.)	To (ft.)
	Surface	
6 3/4	0	550

7) **DRILLING METHOD (Check):** ☐ Driven ☐ Air Rotary ☒ Mud Rotary ☐ Bored ☐ Air Hammer ☐ Cable Tool ☐ Jetted ☐ Other

From (ft.)	To (ft.)	Description and color of formation material
0	37	clay
37	55	sand
55	175	clay
175	225	sand
225	275	clay
275	310	sand
310	344	clay
344	360	sand
360	407	clay
407	450	sand
450	465	clay
465	545	sand

(Use reverse side if necessary)

RECEIVED JUN 26 1996 TEXAS NAT. RESOURCE CONSERVATION COMM.

8) **Borehole Completion (Check):** ☐ Open Hole ☐ Straight Wall ☐ Underreamed ☐ Gravel Packed ☒ Other 2 STRING
If Gravel Packed give interval ... from _____ ft. to _____ ft.

CASING, BLANK PIPE, AND WELL SCREEN DATA:

Dia. (in.)	New or Used	Steel, Plastic, etc. Perf., Slotted, etc. Screen Mfg., if commercial	Setting (ft.) From	Setting (ft.) To	Gage Casing Screen
4	N	PVC CASING	0	520	
2½	N	" LINER	510	520	
2½	N	" SCREEN	520	545	.012
2½	N	" LINER	545	550	

9) **CEMENTING DATA** [Rule 338.44(1)]
Cemented from 520 ft. to 280 ft. No. of sacks used 14
0 ft. to 10 ft. No. of sacks used 8
Method used HALIBURTON
Cemented by SCOTT WATER WELL SER. INC.
Distance to septic system field lines or other concentrated contamination 170 ft.
Method of verification of above distance VISUAL

10) **SURFACE COMPLETION**
☒ Specified Surface Slab Installed [Rule 338.44(2)(A)]
☐ Specified Steel Sleeve Installed [Rule 338.44(3)(A)]
☐ Pitless Adapter Used [Rule 338.44(3)(b)]
☐ Approved Alternative Procedure Used [Rule 338.71]

11) **WATER LEVEL:**
Static level 225 ft. below land surface Date 5/28/96
Artesian flow _____ gpm. Date _____

12) **PACKERS:**

Type	Depth
K-PACKER	510

13) **TYPE PUMP:**
☐ Turbine ☐ Jet ☒ Submersible ☐ Cylinder ☐ Other
Depth to pump bowls, cylinder, jet, etc., 315 ft.

14) **WELL TESTS:**
Type test: ☐ Pump ☐ Bailer ☒ Jetted ☐ Estimated
Yield: _____ gpm with _____ ft. drawdown after _____ hrs.

15) **WATER QUALITY:**
Did you knowingly penetrate any strata which contained undesirable constituents?
☐ Yes ☒ No If yes, submit "REPORT OF UNDESIRABLE WATER"
Type of water? _____ Depth of strata _____
Was a chemical analysis made? ☐ Yes ☒ No

I hereby certify that this well was drilled by me (or under my supervision) and that each and all of the statements herein are true to the best of my knowledge and belief. I understand that failure to complete items 1 thru 15 will result in the log(s) being returned for completion and resubmittal.

COMPANY NAME SCOTT WATER WELL SER. INC. (Type or print) **WELL DRILLER'S LICENSE NO.** 4839

ADDRESS 11915 GREEN PINE CIRCLE HOUSTON, TEXAS 77066 (Street or RFD) (City) (State) (Zip)

(Signed) Scott Robinson (Licensed Well Driller) **(Signed)** _____ (Registered Driller Trainee)

Please attach electric log, chemical analysis, and other pertinent information, if available.

TNRCC-0199 (Rev. 11-01-94)

TNRCC COPY

Send original copy by certified mail to the Texas Water Development Board P. O. Box 12386 Austin, Texas 78711

State of Texas

WATER WELL REPORT

For TWDB use only
Well No.
Located on map
Received:

1) OWNER:
Person having well drilled: Mr. Paul Slatton (Name) Address: 2239 Gault (Street or RFD) Houston, Texas (City) 77039 (State)

Landowner: Same (Name) Address (Street or RFD) (City) (State)

2) LOCATION OF WELL:
County: Harris County, miles in direction from (N.E., S.W., etc.) (Town)

Locate by sketch map showing landmarks, roads, creeks, highway number, etc.

OVER

North

(Use reverse side if necessary)

or

Give legal location with distances and directions from adjacent sections or survey lines.

Labor League

Block Survey

Abstract No.

(NW¼ NE¼ SW¼ SE¼) of Section

3) TYPE OF WORK (Check):
XX New Well Deepening
Reconditioning Plugging

4) PROPOSED USE (Check):
XX Domestic Industrial Municipal
Irrigation Test Well Other

5) TYPE OF WELL (Check):
XX Rotary Driven Dug
Cable Jetted Bored

6) WELL LOG:
Diameter of hole 4½" in. Depth drilled 306' ft. Depth of completed well 306' ft. Date drilled 5/25/72

All measurements made from 0' ft. above ground level.

From (ft.)	To (ft.)	Description and color of formation material
0'	30'	Clay
30'	35'	Sand
35'	150'	Clay
150'	160'	Sand
160'	290'	Clay
290'	306'	Corse Sand

(Use reverse side if necessary)

9) Casing:
Type: Old New XX Steel Plastic Other XX
Cemented from ft. to ft.

Diameter (inches)	Setting From (ft.)	To (ft.)	Gage

10) SCREEN:
Type: Plastic Screen
Perforated XX Slotted

Diameter (inches)	Setting From (ft.)	To (ft.)	Slot Size
2"	296'	306'	

7) COMPLETION (Check):
XX Straight wall Gravel packed Other
Under reamed Open hole

8) WATER LEVEL:
Static level 160' ft. below land surface Date 5/25/72
Artesian pressure lbs. per square inch Date
Depth to pump bowls, cylinder, jet, etc., Jet - 189' ft. below land surface.

11) WELL TESTS:
Was a pump test made? Yes No If yes, by whom?
Yield: gpm with ft. drawdown after hrs.
Bailer test gpm with ft. drawdown after hrs.
Artesian flow gpm
Temperature of water

12) WATER QUALITY:
Was a chemical analysis made? Yes No
Did any strata contain undesirable water? Yes No
Type of water? Depth of strata 306'

I hereby certify that this well was drilled by me (or under my supervision) and that each and all of the statements herein are true to the best of my knowledge and belief.

NAME Mr. Jimmy Davis (Type or Print) Water Well Drillers Registration No. 315

ADDRESS 5423 Lotus (Street or RFD) Houston, (City) Texas (State) 77045

(Signed) (Water Well Driller) Wellco Water Well and Service Co. (Company Name)

Please attach electric log, chemical analysis, and other pertinent information, if available.

Additional instructions on reverse side.

TWDB-(W-5)

4820115049

2) LOCATION OF WELL:

The sketch showing the well location must be as accurate as possible, showing landmarks, in sufficient detail so that the well may be plotted on a General Highway Map of the county in which the well is located.

Reference points from which distances are measured and directions given should be of a permanent nature (e.g. highway intersections, center of towns, river and creek bridges, railroad crossings). The distance and direction from the nearest town should always be indicated.

When giving a legal description include a sketch showing location of the well within the described area, e.g. survey abstract.

Information furnished in Section 2) of the TWDBE-(W-53 is very important. Unless the well can be accurately located on a map the value of the other data contained in the Report is greatly reduced.

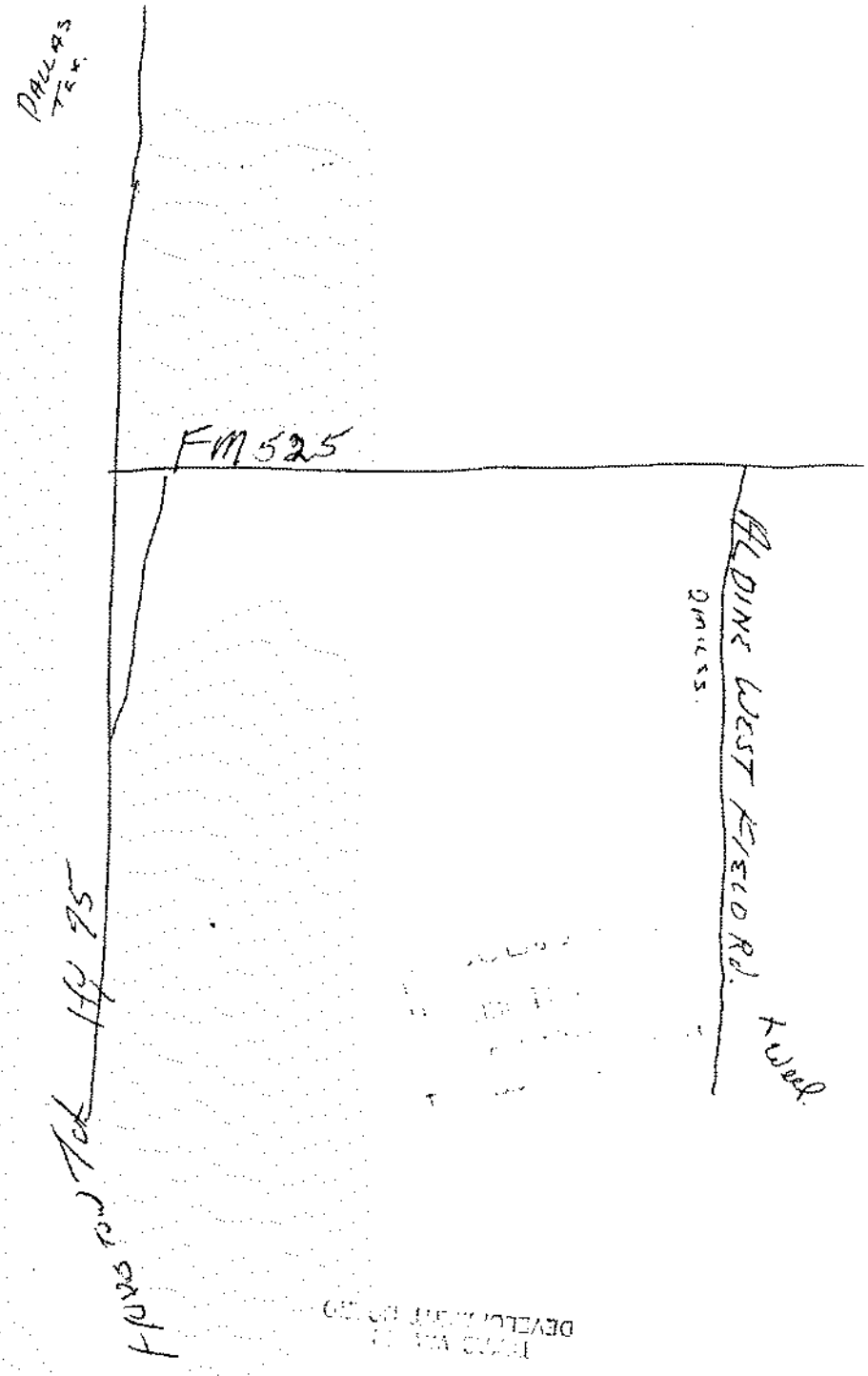

RECEIVED

TEXAS WATER DEVELOPMENT BOARD
WELL SCHEDULE

State Well Number - 65 06 422 Previous Well Number - County - Harris 201
River Basin - San Jacinto River - 10 Zone - 1 Latitude - 29 55 15 Longitude - 95 21 02 Source of Coords - 1

Owners Well No. _____ Location _____ 1/4, _____ 1/4, Section _____, Block _____, Survey _____

Owner - C.G. Ridings Driller - H&H Water Well Drilling

Address _____ Tenant/Oper. _____

Date Drilled - 08/20/1990 Depth - 325 ft. Source of Depth - A Altitude - 72 ft. Source of Alt. - M
Aquifer - 112CHCT CHICOT AQUIFER Well Type - W User -

WELL CONSTRUCTION
Const. Method - HYDRAULIC ROTARY
Completion - _____
Casing Material - _____
Screen Material - _____

LIFT DATA - Pump Mfr. _____ Type - _____ No. Stages _____
Bowls Diam. - _____ in. Setting - _____ ft. Column Diam. - _____ in.
Motor Mfr. - _____ Fuel or Power - Horsepower -

YIELD Flow- _____ GPM Pump- _____ GPM Meas.,Rept.,Est- _____ Date- _____

PERFORMANCE TEST Date- _____ Length of Test- _____ Production- _____GPM

Static Level- _____ft. Pumping Level- _____ft. Drawdown- _____ft. Sp.Cap.- _____GPM/ft

QUALITY (Remarks- _____

WATER USE Primary- _____ Secondary- _____ Tertiary- _____

OTHER DATA AVAILAIBLE Water Levels- M Quality- N Logs- Other Data-

WATER LEVELS Date- 08/24/1990 Measurement- -210.00
Date- / / Measurement-

Recorded By D R Jones Date Record Collected or Updated- 07/16/2003

Casing or Blank Pipe (C)
Well Screen or Slotted Zone (
Open Hole (O)
Cemented from _____ to _____

	Diam. (in.)	Setting(feet) From	To
1	C	0	315
2	S	315	325
3			
4			
5			
6			
7			
8			
9			
10			
11			
12			
13			
14			
15			
16			
17			
18			
19			

Reporting Agency - UNITED STATES GEOLOGICAL SURVEY
REMARKS -

Water Resources

Data Category: Ground Water | Geographic Area: Texas | GO

USGS 295515095210201 LJ-65-06-422

Available data for this site Station home page GO

LOCATION
Latitude 29°55'15", Longitude 95°21'02" NAD27,
Harris County, Texas , Hydrologic Unit 12040104

WELL DESCRIPTION
The depth of the well is 325 feet below land surface. Altitude of land surface datum 72 feet above sea level NGVD29. The depth of the hole is 325 feet below land surface.
This well is completed in CHICOT AQUIFER (112CHCT)

STATION DATA:

Data Type	Begin Date	End Date	Count
Ground-water levels	1990-08-24	1990-08-24	1

SITE OPERATION:
Record for this site is maintained by the USGS office in Texas

CONTACT INFORMATION
Email questions about this station to gs-w-tx_NWISWeb_Data_Inquiries@usgs.gov

---

Questions about data gs-w-tx_NWISWeb_Data_Inquiries@usgs.gov Top
Feedback on this websitegs-w-tx_NWISWeb_Maintainer@usgs.gov Explanation of terms
Ground-water Site Information for Texas: Ground-water Site Inventory
http://waterdata.usgs.gov/tx/nwis/gwsi?

Retrieved on 2003-07-16 10:23:07 EDT
Department of the Interior, U.S. Geological Survey
USGS Water Resources of Texas
Privacy Statement || Disclaimer || Accessibility
0.68 0.67

C001	Site ID (station number)	295515095210201
C002	Type of site	W
C003	Record classification	C
C004	Source agency code	USGS
C006	District code	48
C007	State code	48
C008	County code	201
C009	Latitude	295515
C010	Longitude	0952102
C011	Lat/Long accuracy code	S
C012	Local well number	LJ-65-06-422
C014	Name of location map	HUMBLE
C015	Scale of location map	24000
C016	Altitude of land surface	72
C017	Method altitude determined	M
C018	Altitude accuracy	2.5
C019	Topographic setting	F
C020	Hydrologic unit code	12040104
C021	Date well constructed	19900820
C022	Altitude Datum	NGVD29
C023	Primary use of site	W
C024	Primary use of water	H
C027	Hole depth	325
C028	Well depth	325
C029	Source of depth data	D
C032	SITE record ready for web flag	Y
C035	Method Lat/Long Determined	M
C036	Lat/Long Datum	NAD27
C039	National water use code	DO
C040	Date and time SITE record last updated (UTC)	20030425182131
C041	Country code	US
C061	User ID of person creating SITE record	nwis
C062	User ID of person updating SITE record	dlbarbie
C103	Date and time SITE record created (UTC)	19981008000000
C712	Data availability in other Ground Water files	YYYYNNNNNNNNNNNNNNN
C714	Aquifer code	112CHCT
C802	Station-type codes	NNNNNYNNNNNNNNNNNNN
C803	Agency use of site code	O
C804	Flags-type of data collected (30)	NNNNNNNNNNNNNNNNNNNNNNNNNNNNNN
C805	Flags-instruments at site	NNNNNNNNNNNNNNNNNNNNNNNNNNNNNN
C811	Standard time zone code	CST
C814	Daylight savings time flag	Y
C900	Station name	LJ-65-06-422
C909	Latitude NAD83 in decimal degrees	29.9210563889
C910	Longitude NAD83 in decimal degrees	-95.350769722
C060	Date of construction	19900820
C063	Name of contractor	H&H WTR DRLG
C064	Source of construction data	D
C065	Method of construction	H
C066	Type of finish	P
C067	Type of surface seal	G
C068	Depth to bottom of seal	315
C069	Method of development	P
C403	User ID of person creating CONS record	nwis
C404	Date and time CONS record created (UTC)	19990116000000
C405	User ID of person updating CONS record	nwis
C723	Sequence number of CONS record	001
C754	Record type in CONS file	CONS

C755	Date and time CONS record last updated (UTC)	19981008000000
C850	CONS record ready for web flag	Y
C059	Sequence number of parent CONS record	001
C073	Depth to top of this interval	0.
C074	Depth to bottom of this interval	325.
C075	Diameter of this interval	6.5
C406	User ID of person creating HOLE record	nwis
C407	Date and time HOLE record created (UTC)	19990116000000
C408	User ID of person updating HOLE record	nwis
C734	Sequence number of HOLE record	001
C756	Record type in CONS file	HOLE
C757	Date and time HOLE record last updated (UTC)	19981008000000
C851	HOLE record ready for web flag	Y
C077	Depth to top of this casing string	0.
C078	Depth to bottom of this casing string	315.
C079	Diameter of this casing string	5.
C080	Casing material	P
C409	User ID of person creating CSNG record	nwis
C410	Date and time CSNG record created (UTC)	19990116000000
C411	User ID of person updating CSNG record	nwis
C725	Sequence number of CSNG record	001
C758	Record type in CONS file	CSNG
C759	Date and time CSNG record last updated (UTC)	19981008000000
C852	CSNG record ready for web flag	Y
C901	Sequence number of parent CONS record	001
C077	Depth to top of this casing string	315.
C078	Depth to bottom of this casing string	325.
C079	Diameter of this casing string	3.
C080	Casing material	P
C409	User ID of person creating CSNG record	nwis
C410	Date and time CSNG record created (UTC)	19990116000000
C411	User ID of person updating CSNG record	nwis
C725	Sequence number of CSNG record	002
C758	Record type in CONS file	CSNG
C759	Date and time CSNG record last updated (UTC)	19981008000000
C852	CSNG record ready for web flag	Y
C901	Sequence number of parent CONS record	001
C083	Depth to top of this open interval	315.
C084	Depth to bottom of this open interval	325.
C085	Type of openings in this interval	P
C086	Material in this interval	P
C087	Diameter of this open interval	3.
C088	Width of openings	.014
C412	User ID of person creating OPEN record	nwis
C413	Date and time OPEN record created (UTC)	19990116000000
C414	User ID of person updating OPEN record	nwis
C726	Sequence number of OPEN record	001
C760	Record type in CONS file	OPEN
C761	Date and time OPEN record last updated (UTC)	19981008000000
C853	OPEN record ready for web flag	Y
C902	Sequence number of parent CONS record	001
C038	Date lift data collected	19900824
C043	Type of lift	S
C044	Depth to intake	273
C045	Type of power	E
C254	Sequence number of LIFT record	001
C415	User ID of person creating LIFT record	nwis
C416	Date and time LIFT record created (UTC)	19990116000000

C417	User ID of person updating LIFT record	nwis
C752	Record type in CONS file	LIFT
C753	Date and time LIFT record last updated (UTC)	19981008000000
C854	LIFT record ready for web flag	Y
C159	Date of ownership	19900820
C161	Name of owner	RIDINGS, C.G.
C350	Owner type code	ON
C352	Access to name	3
C360	Owner alias name	RIDINGS, C.G. &
C433	User ID of person creating OWNR record	nwis
C434	Date and time OWNR record created (UTC)	20010915052928
C435	User ID of person updating OWNR record	nwis
C718	Sequence number of OWNR record	001
C768	Record type in MISC file	OWNR
C769	Date and time OWNR record last updated (UTC)	20010915052928
C199	Type of log	DR
C200	Depth to top of logged interval	0.
C201	Depth to bottom of logged interval	325.
C202	Source of log data	D
C448	User ID of person creating LOGS record	nwis
C449	Date and time LOGS record created (UTC)	19990116000000
C450	User ID of person updating LOGS record	nwis
C739	Sequence number of LOGS record	001
C778	Record type in MISC file	LOGS
C779	Date and time LOGS record last updated (UTC)	19981008000000
C865	LOGS record ready for web flag	Y
C185	Remarks	95RPT
C311	Sequence number of RMKS record	001
C463	User ID of person creating RMKS record	nwis
C464	Date and time RMKS record created (UTC)	19990116000000
C465	User ID of person updating RMKS record	nwis
C788	Record type in MISC file	RMKS
C789	Date and time RMKS record last updated (UTC)	19981008000000
C870	RMKS record ready for web flag	Y
C184	Remark date	19990506
C185	Remarks	C17 MANDATORY UNDER NWIS 3.1-DEFAULTED TO M
C311	Sequence number of RMKS record	110
C463	User ID of person creating RMKS record	sgandara
C464	Date and time RMKS record created (UTC)	19990514134747
C465	User ID of person updating RMKS record	sgandara
C788	Record type in MISC file	RMKS
C789	Date and time RMKS record last updated (UTC)	19990519165235
C870	RMKS record ready for web flag	Y
C147	Record sequence number	1
C148	Date discharge measured	19900824
C150	Discharge	12.
C151	Source of discharge data	D
C152	Method discharge measured	E
C430	User ID of person creating DISC record	nwis
C431	Date and time DISC record created (UTC)	19990116000000
C432	User ID of person updating DISC record	nwis
C702	Date and time DISC record last updated (UTC)	19981008000000
C703	Discharge type	P
C859	DISC record ready for web flag	Y
C093	Aquifer code	112CHCT
C304	Contributing unit	P
C466	User ID of person creating GEOH record	nwis
C467	Date and time GEOH record created (UTC)	19990116000000

C468	User ID of person updating GEOH record	nwis
C721	Sequence number of GEOH record	001
C748	Record type in GEOH file	GEOH
C949	Date and time GEOH record last updated (UTC)	19981003000000
C871	GEOH record ready for web flag	Y
C235	Water-level measurement date	19900824
C236	Date accuracy code	D
C237	Water-level below LSD	210.
C238	Water-level status	R
C239	Water-level method	R
C243	Water-level type code	L
C244	Source of water-level	D
C276	Accuracy code	0
C427	User ID of person creating LEV record	nwis
C428	Date and time LEV record created (UTC)	19990126000000
C429	User ID of person updating LEV record	nwis
C710	Date and time LEV record last updated (UTC)	00000000000000
C858	LEV record ready for web flag	Y

STATE OF TEXAS WELL REPORT for Tracking #388035

Owner:	**Omar Garcia**	Owner Well #:	**No Data**
Address:	**2622 gault Houston, TX 77039**	Grid #:	**65-06-4**
		Latitude:	**29° 55' 15" N**
Well Location:	**2622 Gault Houston, TX 77039**	Longitude:	**095° 21' 07" W**
Well County:	**Harris**	Elevation:	**No Data**
Type of Work:	**New Well**	Proposed Use:	**Domestic**

Drilling Start Date: **12/22/2014** Drilling End Date: **12/24/2014**

	Diameter (in.)	*Top Depth (ft.)*	*Bottom Depth (ft.)*
Borehole:	**7.25**	**0**	**280**

Drilling Method: **Mud (Hydraulic) Rotary**

Borehole Completion: **2 string**

	Top Depth (ft.)	*Bottom Depth (ft.)*	*Description (number of sacks & material)*
Annular Seal Data:	**0**	**15**	**10**
	160	**260**	**9**

Seal Method: **Positive Displacement**

Sealed By: **RWW**

Distance to Property Line (ft.): **20**

Distance to Septic Field or other concentrated contamination (ft.): **No Data**

Distance to Septic Tank (ft.): **No Data**

Method of Verification: **tape**

Surface Completion: **Surface Sleeve Installed**

Water Level: **120 ft.** below land surface on **2014-12-24** Measurement Method: **Unknown**

Packers: **k 255**

Type of Pump: **Submersible** Pump Depth (ft.): **220**

Well Tests: **Estimated** **Yield: 25 GPM**

	Strata Depth (ft.)	Water Type
Water Quality:	**280**	**well**

Chemical Analysis Made: **No**

Did the driller knowingly penetrate any strata which contained injurious constituents?: **No**

Certification Data: The driller certified that the driller drilled this well (or the well was drilled under the driller's direct supervision) and that each and all of the statements herein are true and correct. The driller understood that failure to complete the required items will result in the report(s) being returned for completion and resubmittal.

Company Information: **Randy's Water Well Drilling**

19903 Turtle Creek
Magnolia, TX 77355

Driller Name: **David R Helms** License Number: **54211**

Apprentice Name: **David R Helms**

Comments: **No Data**

Lithology:
DESCRIPTION & COLOR OF FORMATION MATERIAL

From (ft)	To (ft)	Description
0	**65**	**clay**
65	**110**	**sand**
110	**215**	**clay**
215	**225**	**sand**
225	**250**	**clay**
250	**280**	**sand**

Casing:
BLANK PIPE & WELL SCREEN DATA

Dia. (in.)	New/Used	Type	Setting From/To (ft.)
4	**new**	**casing**	**0-260**
2.5	**new**	**liner**	**255-260**
2.5	**new**	**screen**	
			260-280 008

IMPORTANT NOTICE FOR PERSONS HAVING WELLS DRILLED CONCERNING CONFIDENTIALITY

TEX. OCC. CODE Title 12, Chapter 1901.251, authorizes the owner (owner or the person for whom the well was drilled) to keep information in Well Reports confidential. The Department shall hold the contents of the well log confidential and not a matter of public record if it receives, by certified mail, a written request to do so from the owner.

Please include the report's Tracking Number on your written request.

Texas Department of Licensing and Regulation
P.O. Box 12157
Austin, TX 78711
(512) 334-5540

STATE OF TEXAS WELL REPORT for Tracking #403445

Owner:	**Alpha Machine Shop**	Owner Well #:	**No Data**
Address:	**1617 Peachleaf St. # 118 Houston, TX 77039**	Grid #:	**65-06-4**
Well Location:	**2308 Gault Rd. Houston, TX 77039**	Latitude:	**29° 55' 12" N**
		Longitude:	**095° 21' 01" W**
Well County:	**Harris**	Elevation:	**No Data**
Type of Work:	**New Well**	Proposed Use:	**Domestic**

Drilling Start Date: **7/15/2015** Drilling End Date: **7/16/2015**

	Diameter (in.)	*Top Depth (ft.)*	*Bottom Depth (ft.)*
Borehole:	**6.75**	**0**	**400**

Drilling Method: **Mud (Hydraulic) Rotary**

Borehole Completion: **2 String**

	Top Depth (ft.)	*Bottom Depth (ft.)*	*Description (number of sacks & material)*
Annular Seal Data:	**0**	**385**	**43**
	0	**10**	**10**

Seal Method: **Pressure Cemented**

Sealed By: **SDI**

Distance to Property Line (ft.): **10**

Distance to Septic Field or other concentrated contamination (ft.): **None**

Distance to Septic Tank (ft.): **No Data**

Method of Verification: **Owner**

Surface Completion: **Surface Sleeve Installed**

Water Level: **165 ft.** below land surface on **2015-07-29** Measurement Method: **Unknown**

Packers: **K- Packer 375**

Type of Pump: **Submersible** Pump Depth (ft.): **220**

Well Tests: **Jetted** **Yield: 40 GPM**

	Strata Depth (ft.)	Water Type
Water Quality:	**No Data**	**No Data**

Chemical Analysis Made: **No**

Did the driller knowingly penetrate any strata which contained injurious constituents?: **No**

Certification Data: The driller certified that the driller drilled this well (or the well was drilled under the driller's direct supervision) and that each and all of the statements herein are true and correct. The driller understood that failure to complete the required items will result in the report(s) being returned for completion and resubmittal.

Company Information: **Scott Drilling Inc.**

11923 Green Pines Circle
Houston, TX 77066

Driller Name: **Scott Robinson** License Number: **4839**

Apprentice Name: **Carlos DeLeon** Apprentice Number: **59057**

Comments: **No Data**

Lithology:
DESCRIPTION & COLOR OF FORMATION MATERIAL

Top (ft.)	Bottom (ft.)	Description
0	**60**	**clay**
90	**90**	**Sand**
90	**115**	**Clay**
115	**120**	**Sand**
120	**255**	**Clay**
155	**165**	**Samd**
165	**195**	**Clay**
195	**215**	**Sand**
215	**250**	**Clay**
250	**280**	**Sand**
280	**300**	**Clay**
300	**330**	**Sand**
330	**360**	**Clay**
360	**370**	**Sand**
370	**380**	**Clay**
380	**400**	**Sand**

Casing:
BLANK PIPE & WELL SCREEN DATA

Dia. (in.)	New/Used	Type	Setting From/To (ft.)
4	**New**	**PVC**	**Casing 0-385**
2.5	**New**	**PVC**	**Liner 375-385**
2.5	**New**	**PVC**	**Screen 385-400 .10**

IMPORTANT NOTICE FOR PERSONS HAVING WELLS DRILLED CONCERNING CONFIDENTIALITY

TEX. OCC. CODE Title 12, Chapter 1901.251, authorizes the owner (owner or the person for whom the well was drilled) to keep information in Well Reports confidential. The Department shall hold the contents of the well log confidential and not a matter of public record if it receives, by certified mail, a written request to do so from the owner.

Please include the report's Tracking Number on your written request.

Texas Department of Licensing and Regulation
P.O. Box 12157
Austin, TX 78711
(512) 334-5540

STATE OF TEXAS WELL REPORT for Tracking #444356

Owner:	**Franciella Gallegos**	Owner Well #:	**No Data**
Address:	**2302 Gault Rd. Houston, TX 77039**	Grid #:	**65-06-4**
		Latitude:	**29° 55' 12" N**
Well Location:	**2302 Gault Rd. Houston, TX 77039**	Longitude:	**095° 21' 04" W**
Well County:	**Harris**	Elevation:	**No Data**
Type of Work:	**New Well**	Proposed Use:	**Domestic**

Drilling Start Date: **3/1/2017** Drilling End Date: **3/2/2017**

	Diameter (in.)	*Top Depth (ft.)*	*Bottom Depth (ft.)*
Borehole:	**6.75**	**0**	**400**

Drilling Method: **Mud (Hydraulic) Rotary**

Borehole Completion: **2 String**

	Top Depth (ft.)	*Bottom Depth (ft.)*	*Description (number of sacks & material)*
Annular Seal Data:	**0**	**380**	**Cement 52 Bags/Sacks**
	0	**10**	**Cement 10 Bags/Sacks**

Seal Method: **Pressure**

Sealed By: **Driller**

Distance to Property Line (ft.): **35**

Distance to Septic Field or other concentrated contamination (ft.): **No Data**

Distance to Septic Tank (ft.): **NA**

Method of Verification: **No Data**

Surface Completion: **Surface Sleeve Installed** **Surface Completion by Driller**

Water Level: **175 ft.** below land surface on **2017-03-08**

Packers: **K-Packer at 370 ft.**

Type of Pump: **Submersible** Pump Depth (ft.): **240**

Well Tests: **Jetted** **Yield: 50 GPM**

	Strata Depth (ft.)	Water Type
Water Quality:	**No Data**	**No Data**

Chemical Analysis Made: **No**

Did the driller knowingly penetrate any strata which contained injurious constituents?: **No**

Certification Data: The driller certified that the driller drilled this well (or the well was drilled under the driller's direct supervision) and that each and all of the statements herein are true and correct. The driller understood that failure to complete the required items will result in the report(s) being returned for completion and resubmittal.

Company Information: **Scott Drilling Inc.**

11923 Green Pines Circle
Houston, TX 77066

Driller Name: **Scott Robinson** License Number: **4839**

Comments: **No Data**

Lithology:
DESCRIPTION & COLOR OF FORMATION MATERIAL

Top (ft.)	Bottom (ft.)	Description
0	90	Clay
90	100	Sand
100	260	Clay
260	280	Sand
280	305	Clay
305	330	Sand
330	350	Clay
350	370	Sand
370	380	Clay
380	400	Sand

Casing:
BLANK PIPE & WELL SCREEN DATA

Dia (in.)	Type	Material	Sch./Gage	Top (ft.)	Bottom (ft.)
4	Blank	New		0	380
2.5	Blank	New		370	380
2.5	Perforated or Slotted	New	0.008	380	400

IMPORTANT NOTICE FOR PERSONS HAVING WELLS DRILLED CONCERNING CONFIDENTIALITY

TEX. OCC. CODE Title 12, Chapter 1901.251, authorizes the owner (owner or the person for whom the well was drilled) to keep information in Well Reports confidential. The Department shall hold the contents of the well log confidential and not a matter of public record if it receives, by certified mail, a written request to do so from the owner.

Please include the report's Tracking Number on your written request.

Texas Department of Licensing and Regulation
P.O. Box 12157
Austin, TX 78711
(512) 334-5540

Send original copy by certified mail to: Texas Water Commission, P.O. Box 13087, Austin, Texas 78711

Please use black ink.

(11)

ATTENTION OWNER: *Confidentiality Privilege Notice on Reverse Side*

State of Texas
WELL REPORT

Texas Water Well Drillers Board
P.O. Box 13087
Austin, Texas 78711

1) OWNER P & B Custom Buildings (Name) ADDRESS PO Box 836 (Street or RFD) Tomball (City) TX (State) 77377 (Zip)

2) LOCATION OF WELL: 15314 morales Rd.
County Harris . _____ miles in _____ (NE, SW, etc.) direction from _____ (Town)

Driller must complete the legal description below with distance and direction from two intersecting section or survey lines, or he must locate and identify the well on an official Quarter- or Half-Scale Texas County General Highway Map and attach the map to this form.

☐ LEGAL DESCRIPTION:
Section No. _____ Block No. _____ Township _____ Abstract No. _____ Survey Name _____
Distance and direction from two intersecting section or survey lines _____

☐ SEE ATTACHED MAP

3) TYPE OF WORK (Check):
☑ New Well ☐ Deepening ☐ Reconditioning ☐ Plugging

4) PROPOSED USE (Check):
☑ Domestic ☐ Industrial ☐ Monitor ☐ Public Supply ☐ Irrigation ☐ Test Well ☐ Injection ☐ De-Watering

5) DRILLING METHOD (Check):
☐ Driven ☑ Mud Rotary ☐ Air Hammer ☐ Jetted ☐ Bored ☐ Air Rotary ☐ Cable Tool ☐ Other _____

6) WELL LOG:
Date Drilling: Started 1-9 19 92 Completed 1-10 19 92

DIAMETER OF HOLE

Dia. (in.)	From (ft.)	To (ft.)
6 3/4	Surface	340
3 7/8	340	360

7) BOREHOLE COMPLETION:
☐ Open Hole ☑ Straight Wall ☐ Underreamed
☐ Gravel Packed ☐ Other _____
If Gravel Packed give interval . . . from _____ ft. to _____ ft.

From (ft.)	To (ft.)	Description and color of formation material
0	16	Top Soil & Clay
16	24	Surface Sand
24	68	Clay
68	77	Sand
77	138	Clay
138	141	Sand
141	194	Clay
194	251	Sand
251	272	Clay
272	290	Sand

(Use reverse side if necessary)

8) CASING, BLANK PIPE, AND WELL SCREEN DATA:

Dia. (in.)	New or Used	Steel, Plastic, etc. Perf., Slotted, etc. Screen Mfg., if commercial	Setting (ft.) From	Setting (ft.) To	Gage Casting Screen
4	N	PVC	0	340	
2	N	Galvanized	334	340	
2	N	PVC Screen	340	360	.014

9) CEMENTING DATA [Rule 287.44(1)]
Cemented from 0 ft. to 120 ft. No. of Sacks Used 35
240 ft. to 340 ft. No. of Sacks Used 6
Method used Halliburton
Cemented by Bussell & Son Inc

RECEIVED
FEB 14 1992
TEXAS WATER WELL DRILLERS BOARD

13) TYPE PUMP:
☐ Turbine ☐ Jet ☑ Submersible ☐ Cylinder ☐ Other _____
Depth to pump bowls, cylinder, jet, etc., 240 ft.

10) SURFACE COMPLETION
☐ Specified Surface Slab Installed [Rule 287.44(2)(A)]
☐ Specified Steel Sleeve Installed [Rule 287.44(3)(A)]
☐ Pitless Adapter Used [Rule 287.44(3)(B)]
☑ Approved Alternative Procedure Used [Rule 287.71]

14) WELL TESTS:
Type Test: ☐ Pump ☐ Bailer ☐ Jetted ☐ Estimated
Yield: 4 gpm with _____ ft. drawdown after _____ hrs.

11) WATER LEVEL:
Static level 186 ft. below land surface Date 1-10-92
Artesian flow _____ gpm. Date _____

15) WATER QUALITY:
Did you knowingly penetrate any strata which contained undesirable constituents?
☐ Yes ☑ No If yes, submit "REPORT OF UNDESIRABLE WATER"
Type of water? _____ Depth of strata _____
Was a chemical analysis made? ☐ Yes ☑ No

12) PACKERS:

Type	Depth
K-Packer	334

I hereby certify that this well was drilled by me (or under my supervision) and that each and all of the statements herein are true to the best of my knowledge and belief. I understand that failure to complete items 1 thru 15 will result in the log(s) being returned for completion and resubmittal.

COMPANY NAME Bussell & Son Inc (Type or print) WELL DRILLER'S LICENSE NO. 2035

ADDRESS PO Box 804 (Street or RFD) Tomball (City) TX (State) 77377-0804 (Zip)

(Signed) Craig Bussell (Licensed Well Driller) (Signed) _____ (Registered Driller Trainee)

Please attach electric log, chemical analysis, and other pertinent information, if available.

For TWC use only: Well No. 11 Located on map 65-6-14

WWD-012 (Rev. 05-18-90)

TEXAS WATER COMMISSION COPY

Send original copy by certified mail to: Texas Water Commission, P.O. Box 13087, Austin, TX 78711-3087 KM412R 3 Please use black ink.

ATTENTION OWNER: *Confidentiality Privilege Notice on Reverse Side*

State of Texas WELL REPORT

Texas Water Well Drillers Board
P.O. Box 13087
Austin, TX 78711-3087
512-371-6299

1) OWNER DAVID Stubbs (Name) ADDRESS 8502 SWEETWATER (Street or RFD) HOUSTON (City) TX (State) 77037 (Zip)

2) LOCATION OF WELL: SWEETWATER (8502)
County HARRIS . _____ miles in _____ (NE, SW, etc.) direction from _____ (Town)

Driller must complete the legal description below with distance and direction from two intersecting section or survey lines, or he must locate and identify the well on an official Quarter- or Half-Scale Texas County General Highway Map and attach the map to this form.

☐ LEGAL DESCRIPTION:
Section No. _____ Block No. _____ Township _____ Abstract No. _____ Survey Name _____
Distance and direction from two intersecting section or survey lines _____
☑ SEE ATTACHED MAP 60.59.1

3) TYPE OF WORK (Check): ☑ New Well ☐ Deepening ☐ Reconditioning ☐ Plugging

4) PROPOSED USE (Check): ☑ Domestic ☐ Industrial ☐ Monitor ☐ Public Supply ☐ Irrigation ☐ Test Well ☐ Injection ☐ De-Watering

5) DRILLING METHOD (Check): ☑ Mud Rotary ☐ Air Hammer ☐ Jetted ☐ Bored ☐ Air Rotary ☐ Cable Tool ☐ Other _____ ☐ Driven

6) WELL LOG:
Date Drilling: Started 1-18 1994 Completed 1-19 1994

DIAMETER OF HOLE

Dia. (in.)	From (ft.)	To (ft.)
6 3/4	Surface	370
3 7/8	370	386

7) BOREHOLE COMPLETION: ☐ Open Hole ☑ Straight Well ☐ Underreamed ☐ Gravel Packed ☐ Other _____
If Gravel Packed give interval . . . from _____ ft. to _____ ft.

From (ft.)	To (ft.)	Description and color of formation material
0	365	UNCONSOLIDATED
365	386	SAND

(Use reverse side if necessary)

8) CASING, BLANK PIPE, AND WELL SCREEN DATA:

Dia. (in.)	New or Used	Steel, Plastic, etc. Perf., Slotted, etc. Screen Mfg., if commercial	Setting (ft.) From	Setting (ft.) To	Gage Casing Screen
4	N	PVC	0	370	
2	N	GALVANIZED	355	376	
2	N	~~[illegible]~~ SSRB	376	386	.010

9) CEMENTING DATA (Rule 287.44(1))
Cemented from 0 ft. to 15 ft. No. of Sacks Used 15
320 ft. to 370 ft. No. of Sacks Used 3
Method used Halliburton / Trimme
Cemented by Bussell + Son Inc

RECEIVED JAN 25 1994 TEXAS WATER COMMISSION

10) SURFACE COMPLETION
☐ Specified Surface Slab Installed [Rule 287.44(2)(A)]
☐ Specified Steel Sleeve Installed [Rule 287.44(3)(A)]
☐ Pitless Adapter Used [Rule 287.44(3)(B)]
☐ Approved Alternative Procedure Used [Rule 287.71]

11) WATER LEVEL:
Static level 257 ft. below land surface Date 1-20-94
Artesian flow _____ gpm. Date _____

12) PACKERS: Type K-PACKER Depth 355

13) TYPE PUMP: ☐ Turbine ☐ Jet ☑ Submersible ☐ Cylinder ☐ Other _____
Depth to pump bowls, cylinder, jet, etc., 315 ft.

14) WELL TESTS:
Type Test: ☐ Pump ☐ Bailer ☑ Jetted ☑ Estimated
Yield: 40 gpm with _____ ft. drawdown after _____ hrs.

15) WATER QUALITY:
Did you knowingly penetrate any strata which contained undesirable constituents?
☐ Yes ☑ No If yes, submit "REPORT OF UNDESIRABLE WATER"
Type of water? _____ Depth of strata _____
Was a chemical analysis made? ☐ Yes ☑ No

I hereby certify that this well was drilled by me (or under my supervision) and that each and all of the statements herein are true to the best of my knowledge and belief. I understand that failure to complete items 1 thru 15 will result in the log(s) being returned for completion and resubmittal.

COMPANY NAME Bussell + Son Inc (Type or print) WELL DRILLER'S LICENSE NO. 2035

ADDRESS PO Box 874 (Street or RFD) Tomball (City) TX (State) 77377-0874 (Zip)

(Signed) Craig Bussell (Licensed Well Driller) (Signed) _____ (Registered Driller Trainee)

Please attach electric log, chemical analysis, and other pertinent information, if available.

For TWC use only: Well No. 3 Located on ma. 65.5.9

TWC-0199 (Rev. 05-18-90)

TEXAS WATER COMMISSION COPY

4820112844

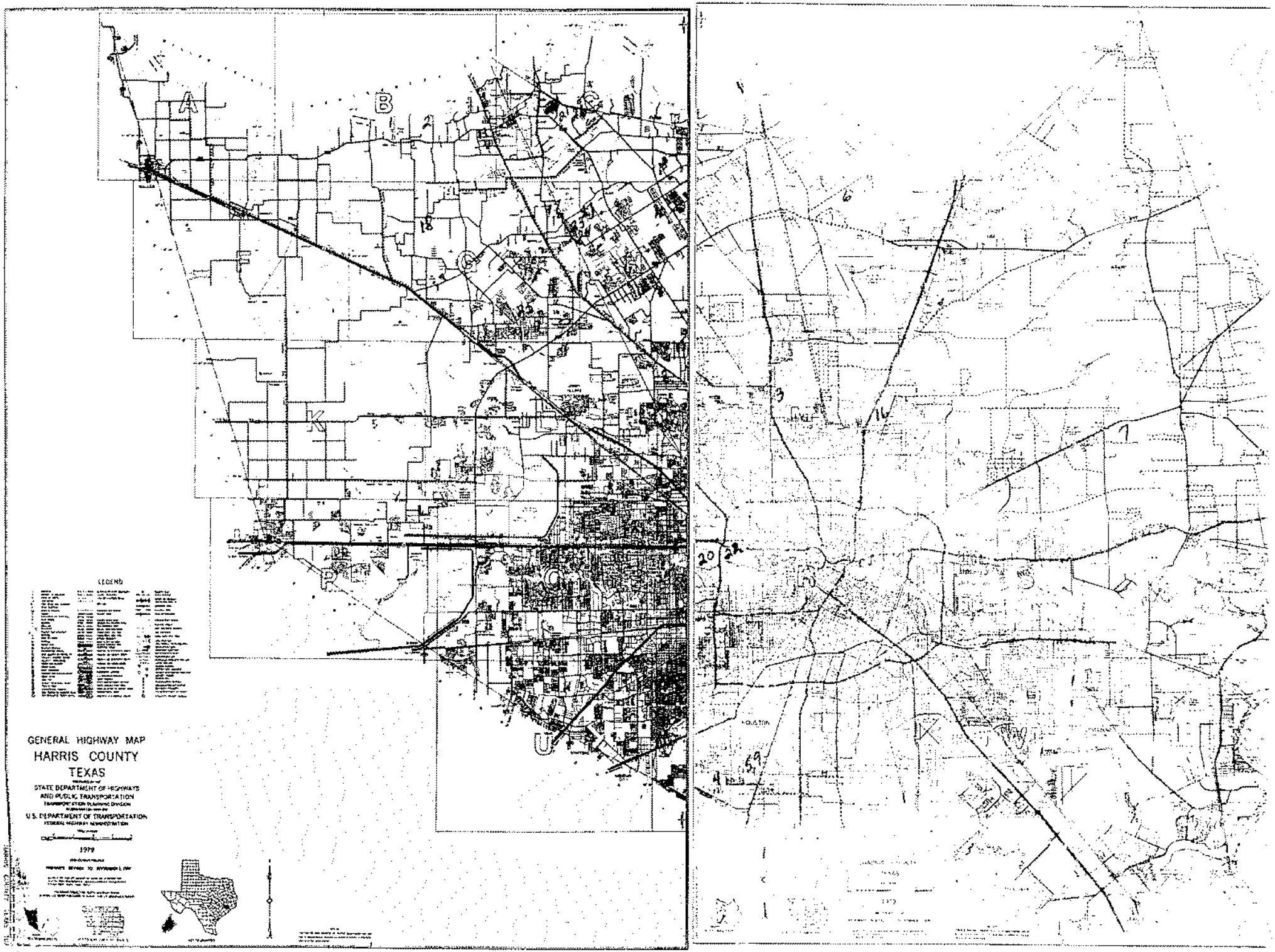
LEGEND
GENERAL HIGHWAY MAP
HARRIS COUNTY
TEXAS
STATE DEPARTMENT OF HIGHWAYS
AND PUBLIC TRANSPORTATION
U.S. DEPARTMENT OF TRANSPORTATION
1979

5Y

Send original copy by certified mail to the Texas Water Development Board P. O. Box 13087 Austin, Texas 78711

State of Texas

WATER WELL REPORT

For TWDB use only
Well No. [illegible]
Located on map [illegible]
Received: [illegible]

1) OWNER:
Person having well drilled Bubneck Plbg Co. (Name) Address 15415 Silver Ridge Hou. Tex. (Street or RFD) (City) (State)

Landowner SAME (Name) Address SAME (Street or RFD) (City) (State)

2) LOCATION OF WELL:
County HARRIS, 15 miles in N.W. (N.E., S.W., etc.) direction from Houston (Town)

Locate by sketch map showing landmarks, roads, creeks, highway number



(Use reverse side if necessary)

or Give legal location with distances and directions from adjacent sections or survey lines.

Labor _____ League _____

Block _____ Survey _____

Abstract No. _____

(NW¼ NE¼ SW¼ SE¼) of Section _____

3) TYPE OF WORK (Check): New Well, Deepening, Reconditioning, Plugging

4) PROPOSED USE (Check): Domestic, Industrial, Municipal, Irrigation, Test Well, Other

5) TYPE OF WELL (Check): Rotary, Driven, Dug, Cable, Jetted, Bored

6) WELL LOG:
Diameter of hole 6½ in. Depth drilled 272 ft. Depth of completed well 272 ft. Date drilled 4/17/73

All measurements made from 4' ft. above ground level.

From (ft.)	To (ft.)	Description and color of formation material
0	3	Top Soil
3 -	260	Unconsolidated
260 -	272	Sand

(Use reverse side if necessary)

9) Casing:
Type: Old, New, Steel, Plastic, Other

Cemented from 191 ft. to 243 ft.

Diameter (inches)	Setting From (ft.)	Setting To (ft.)	Gage
4	0	243	30
2	243	262	40

10) SCREEN:
Type SSR

Perforated, Slotted

Diameter (inches)	Setting From (ft.)	Setting To (ft.)	Slot Size
2	262	272	12ga

7) COMPLETION (Check):
Straight wall, Gravel packed, Other, Under reamed, Open Hole

8) WATER LEVEL:
Static level 110 ft. below land surface Date 4/18/73

Artesian pressure _____ lbs. per square inch Date _____

Depth to pump bowls, cylinder, jet, etc., 149' ft. below land surface.

11) WELL TESTS:
Was a pump test made? Yes No If yes, by whom?

Yield: _____ gpm with _____ ft. drawdown after _____ hrs.

Bailer test _____ gpm with _____ ft. drawdown after _____ hrs.

Artesian flow _____ gpm

Temperature of water _____

12) WATER QUALITY:
Was a chemical analysis made? Yes No

Did any strata contain undesirable water? Yes No

Type of water? _____ depth of strata _____

I hereby certify that this well was drilled by me (or under my supervision) and that each and all of the statements herein are true to the best of my knowledge and belief.

NAME Tommy C. Bussell (Type or Print) Water Well Drillers Registration No. 707

ADDRESS 9835 North Houston Rosslyn (Street or RFD) Houston (City) Texas (State)

(Signed) Tommy C. Bussell (Water Well Driller) Bussell & Son Inc. (Company Name)

Please attach electric log, chemical analysis, and other pertinent information, if available.

*Additional instructions on reverse side.

TWDBE-WQ-8

4820110551

Dup

original copy by
ified mail to the
s Water Development Board
. Box 13087
tin, Texas 78711

State of Texas

WATER WELL REPORT

For TWDB use only
Well No. 60-61-811
Located on map yes
Received: 75
db

OWNER:
Person having well drilled H M CROSS - (Name) Address 15522 SILVER RIDGE (Street or RFD) (City) (State)
Landowner SAME (Name) Address HOUSTON. TEXAS (Street or RFD) (City) (State)

2) LOCATION OF WELL:
County HARRIS - 2 miles in WEST - (N.E., S.W., etc.) direction from WESTFIELD TEX (Town)

Locate by sketch map showing landmarks, roads, creeks, FM. 1960 or hiway number, etc.*

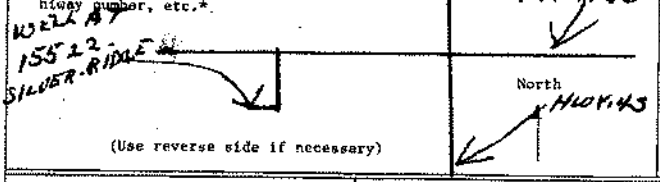

(Use reverse side if necessary)

Give legal location with distances and directions from adjacent sections or survey lines.

Labor _____ League _____
Block _____ Survey _____
Abstract No. _____
(NW¼ NE¼ SW¼ SE¼) of Section _____

3) TYPE OF WORK (Check): New Well ✓ Deepening; Reconditioning; Plugging

4) PROPOSED USE (Check): Domestic ✓ Industrial Municipal; Irrigation Test Well Other

5) TYPE OF WELL (Check): Rotary ✓ Driven Dug; Cable Jetted Bored

6) WELL LOG:
Diameter of hole 6 1/2 in. Depth drilled 296 ft. Depth of completed well 296. ft. Date drilled JULY. 10, 74
All measurements made from 1 ft. above ground level.

From (ft.)	To (ft.)	Description and color of formation material
0	17.	CLAY.
17	42	SAND
42	76	CLAY.
76	139	SAND
139	182	CLAY.
182	200	SAND
200	210	CLAY
210	249	SAND
249	273	ROCK - BROKEN
273	296	SAND.

(Use reverse side if necessary)

9) Casing:
Type: Old New ✓ Steel Plastic Other
Cemented from 200 ft. to 274 ft.

Diameter (inches)	Setting From (ft.)	To (ft.)	Gage
4"	0	274	
2½"	274	281	

10) SCREEN:
Type PLASTIC - RIBBED
Perforated Slotted

Diameter (inches)	Setting From (ft.)	To (ft.)	Slot Size
2½"	281 -	296	#12

7) COMPLETION (Check):
Straight wall Gravel packed
Under reamed Other TWO - STAGE - Open Hole

8) WATER LEVEL:
Static level 90 ft. below land surface. Date JULY. 10, 74
Artesian pressure _____ lbs. per square inch Date _____
Depth to pump bowls, cylinder, jet, etc., 147. ft.
below land surface.

11) WELL TESTS:
Was a pump test made? Yes No ✓ If yes, by whom?
Yield: _____ gpm with _____ ft. drawdown after _____ hrs.
Bailer test _____ gpm with _____ ft. drawdown after _____ hrs.
Artesian flow _____ gpm
Temperature of water _____

12) WATER QUALITY:
Was a chemical analysis made? Yes No ✓
Did any strata contain undesirable water? Yes No ✓
Type of water? _____ depth of strata 22'.

I hereby certify that this well was drilled by me (or under my supervision) and that each and all of the statements herein are true to the best of my knowledge and belief.

NAME E.L. BODE (Type or Print) Water Well Drillers Registration No. 46
ADDRESS BOX. 67. WESTFIELD TEX. (Street or RFD) (City) (State)
(Signed) E.L. Bode (Water Well Driller) EL. BODE DRILLING CO - (Company Name)

Please attach electric log, chemical analysis, and other pertinent information, if available.

*Additional instructions on reverse side.

TWDBE-WD-6

ATTENTION OWNER: Confidentiality Privilege Notice on Reverse Side

STATE OF TEXAS
ER WELL REPORT

1) OWNER: STEPHENS, DON ADDRESS: 16707 MATHIS CHURCH CITY: HOUSTON STATE: TX ZIP: -

2) ADDRESS OF WELL:
County: HARRIS GRID #
Street or RFD: 2.5 MILES WEST FM 1960
City, State, Zip code: HOUSTON , TX -

5) 60-61-8

3) TYPE OF WORK: NEW WELL 4) PROPOSED USE: DOMESTIC
If Public Supply well, were plans submitted to the TNRCC?

6) WELL LOG: 02387
DATE DRILLING:
STARTED: 11/18/96
COMPLETED:

DIAMETER OF HOLE

DIAMETER	FROM	TO
6.75	0	403
4.5	403	415

7) DRILLING METHOD: MUD ROTARY

8) BOREHOLE COMPLETION: STRAIGHT WALL
IF GRAVEL... FROM FT. TO FT.
FROM FT. TO FT.

CASING, BLANK PIPE, AND WELL SCREEN DATA:

DIA	NEW/USED	DESCRIPTION	FROM	TO	GAGE CASING SCREEN
4	N	PVC	0	402	SCH 40
2.5	N	GALV.	393	403	SCH 40
2.5	N	RBSS	403	413	14 GA
2.5	N	DOWN HOLE ASSEMBLY	413	415	SCH 40

GEOLOGICAL DESCRIPTION:

FROM	TO	DESCRIPTION
0	2	SAND
2	60	CLAY
60	72	SAND
72	82	CLAY
82	100	SAND
100	140	SAND CLAY
140	151	CLAY
151	160	SAND
160	180	CLAY
180	190	SAND CLAY
190	248	SAND
248	260	CLAY SAND
260	275	CLAY ROCK
275	305	SAND
305	306	ROCK

9) CEMENTING DATA:
Cemented from 0 FT. TO 402 FT. No. of Sacks Used 31
FT. TO FT.
Method used: PRESSURE
Cemented by: WEISINGER WATER WELL
Distance to septic field lines: ft.
Method of verification of above distance:

10) SURFACE COMPLETION:
APP. ALTER. PROCD.

11) WATER LEVEL:
STATIC LEVEL : 290 FT. DATE: 11/18/96
ARTESIAN FLOW: GPM. DATE:

12) PACKERS: TYPE DEPTH
BP SEAL 383

13) TYPE PUMP:
SUBMERSIBLE
DEPTH TO PUMP:

14) WELL TEST:
JETTED
YIELD: 20 GPM WITH FT DRAWDOWN AFTER HRS

15) WATER QUALITY:
TYPE OF WATER: EXCELLENT DEPTH OF STRATA: NO CHEMICAL ANALYSIS MADE
NO STRATA OF UNDESIRABLE WATER PENETRATED

COMPANY NAME: WEISINGER WATER WELL, INC WATER WELL DRILLER'S LICENSE NO.: 1541,1991,41992
ADDRESS: 2200 EAST DAVIS CITY: CONROE STATE: TX ZIP CODE: 77301

FOR TWC USE ONLY
WELL NO.
LOCATED ON MAP

I HEREBY CERTIFY THAT THIS WELL WAS DRILLED BY ME (OR UNDER MY SUPERVISION) AND THAT EACH AND ALL OF THE STATEMENTS HEREIN ARE TRUE TO THE BEST OF MY KNOWLEDGE AND BELIEF. I UNDERSTAND THAT FAILURE TO COMPLETE ITEMS 1 THRU 15 WILL RESULT IN THE LOG(S) BEING RETURNED FOR COMPLETION AND RESUBMITTAL.

(signed) John E. Weisinger (LICENSED WATER WELL DRILLER) (signed) _____ (REGISTERED DRILLER TRAINEE)

RECEIVED
JUN 1997
TEXAS NATURAL RESOURCE CONSERVATION COMMISSION

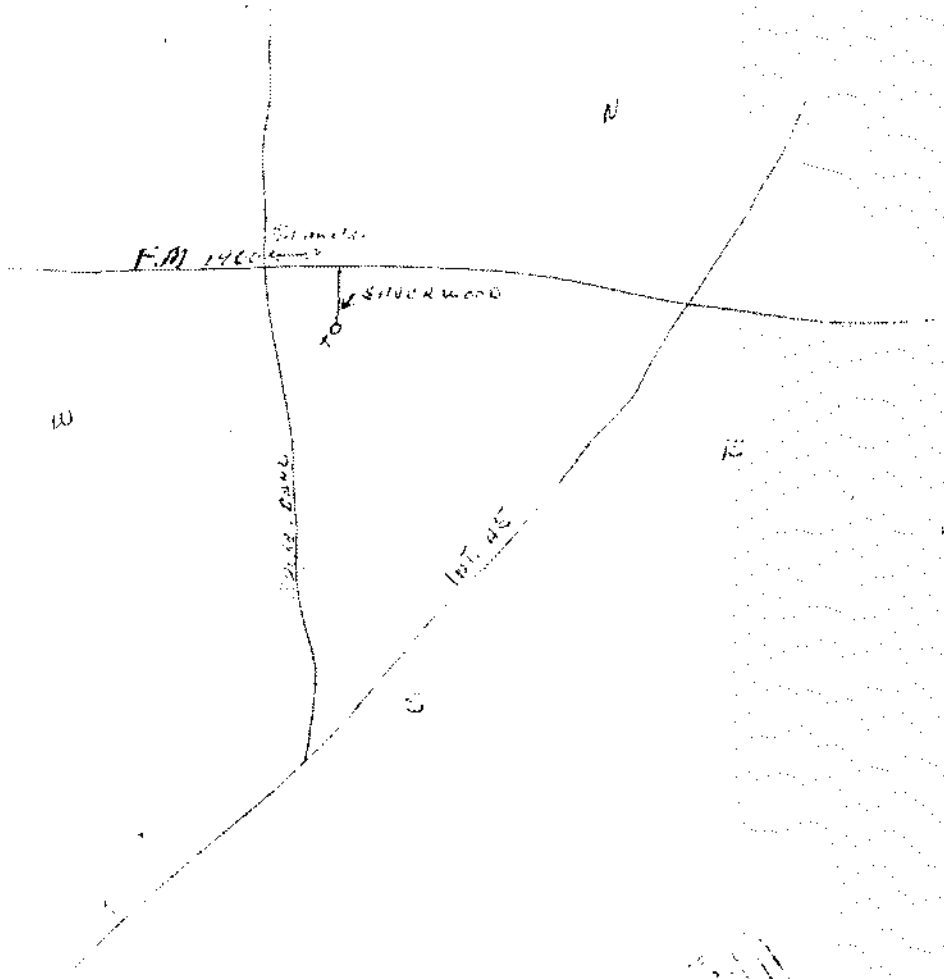
N
F.M. 1960
SILVERWOOD
W
E
S

2E

Send original copy by certified mail to the Texas Water Development Board P. O. Box 12386 Austin, Texas 78711

State of Texas

WATER WELL REPORT

For TWDB use only
Well No.
Located on map
Received:
Form GW 8
Form GW 9

1) OWNER:
Person having well drilled J.B. Purselley (Name) Address P.O. Box 101 (Street or RFD) Westfield (City) Texas (State)

Landowner Same (Name) Address (Street or RFD) (City) (State)

2) LOCATION OF WELL:
County Harris Labor League Abstract No.

NW¼ NE¼ SW¼ SE¼ of Section Block No. Survey
(Circle as many as are known)

miles to (NE, SW, etc.) direction from (Town)

NORTH

See reverse side for map.

Sketch map of well location with distances from adjacent section or survey lines, and to landmarks, roads, and creeks.

3) TYPE OF WORK (Check):
New Well ☒ Deepening ☐
Reconditioning ☐ Plugging ☐

4) PROPOSED USE (Check): Sub-Division
Domestic ☐ Industrial ☐ Municipal ☐
Irrigation ☐ Test Well ☐ Other ☐

5) TYPE OF WELL (Check):
Rotary ☒ Driven ☐ Dug ☐
Cable ☐ Jetted ☐ Bored ☐

6) WELL LOG:
Diameter of hole 4 in. Depth drilled 350 ft. Depth of completed well 350 ft. Date drilled 1-29-69
All measurements made from 0 ft. above ground level.

From (ft.)	To (ft.)	Description and color of formation material
0	18	Red clay
18	42	Sand
42	55	White clay
55	144	Sand
144q	149	Whtie clay
149	168	Sand
168	175	White clay
175	216	Sand top loose
216	238	Sand light broken
238	258	Shale
258	264	S nd hard
264	277	Shale Sandy
277	288	Sand
288	306	Very Broken Sand
306	310	Sand light broken
		(Use reverse side if necessary) cont'd

7) COMPLETION (Check):
Straight wall: ☒ Gravel packed ☐ Other ☐
Under reamed ☐ Open hole ☐

8) WATER LEVEL:
Static level 85 ft. below land surface Date 1-30-69
Artesian pressure lbs. per square inch Date

9) CASING:
Type: Old ☐ New ☒ Steel ☒ Plastic ☐ Other ☐
Cemented from 0 ft. to 314 ft.

Diameter (inches)	Setting From (ft.)	Setting To (ft.)	Gage
4"	0	314	

10) SCREEN:
Type Stainless Steel
Perforated ☒ Slotted ☐

Diameter (inches)	Setting From (ft.)	Setting To (ft.)	Slot size
2½" blank	350	347	
2½" screen	347	337	.012
2½" blank	337	324	
2½" screen	324	314	.012
2½" blank	314	307	

11) WELL TESTS:
Was a pump test made? ☐ Yes ☒ No If yes by whom?

Yield: gpm with ft. drawdown after hrs
Bailer test gpm with ft. drawdown after hrs
Artesian flow gpm Date
Temperature of water
Was a chemical analysis made? ☐ Yes ☒ No
Did any strata contain undesirable water? ☐ Yes ☐ No
Type of water? depth of strata

12) PUMP: Manufacturer's Name Jacuzzi Bros.

Type Submersible H.P. 5
Designed pumping rate gpm ☐ gph ☐
Type power unit Electric
Depth to bowls, cylinder, jet, etc., 168 ft. below land surface.

I hereby certify that this well was drilled by me (or under my supervision) and that each and all of the statements herein are true to the best of my knowledge and belief.

NAME R.B. Lowry (Type or Print) Water Well Drillers Registration No. 146

Address P.O. Box 8707 (Street or RFD) Houston, (City) Texas (State)

(Signed) (Water Well Driller) Lowry Water Wells (Company Name)

Please attach electric log, chemical analysis, and other pertinent information, if available.

4820111543

65-05-10 Dup

Send original copy by certified mail to the Texas Water Development Board P. O. Box 13087 Austin, Texas 78711

State of Texas

WATER WELL REPORT

For TWDB use only
Well No. 65-05-10
Located on map 1 of 5
Received: 7-81

1) OWNER:
Person having well drilled BERNCE DAVIS (Name) Address 15423 SILVER RIDGE (Street or RFD) HOUSTON (City) TEX (State)

Landowner SAME (Name) Address (Street or RFD) (City) (State)

2) LOCATION OF WELL:
County HARRIS, 13 miles in N (N.E., S.W., etc.) direction from HOUSTON (Town)

Locate by sketch map showing landmarks, roads, creeks, hiway number, etc.*



(Use reverse side if necessary)

or Give legal location with distances and directions from adjacent sections or survey lines.

Labor _____ League _____

Block _____ Survey _____

Abstract No. _____

(NW¼ NE¼ SW¼ SE¼) of Section _____

3) TYPE OF WORK (Check):
New Well ✓ Deepening
Reconditioning Plugging

4) PROPOSED USE (Check):
Domestic ✓ Industrial Municipal
Irrigation Test Well Other

5) TYPE OF WELL (Check):
Rotary ✓ Driven Dug
Cable Jetted Bored

6) WELL LOG:
Diameter of hole 3½ in. Depth drilled 268 ft. Depth of completed well 268 ft. Date drilled 12-20-77

All measurements made from 0 ft. above ground level.

From (ft.)	To (ft.)	Description and color of formation material
0	6	TOP SOIL
6	38	YELLOW SHALE
38	60	SAND
60	76	RED SHALE
76	117	SAND
117	201	RED SHALE
201	230	SAND
230	245	BLUE SHALE
245	268	SAND

(Use reverse side if necessary)

9) Casing:
Type: Old New ✓ Steel Plastic ✓ Other
Cemented from 0 ft. to 250 ft.

Diameter (inches)	Setting From (ft.)	Setting To (ft.)	Gage
2"	1-6" Above Ground	256	SCH 40

10) SCREEN:
Type PLASTIC
Perforated Slotted

Diameter (inches)	Setting From (ft.)	Setting To (ft.)	Slot Size
2"	258	268	.012

7) COMPLETION (Check):
Straight wall ✓ Gravel packed Other
Under reamed Open Hole

8) WATER LEVEL:
Static level 106 ft. below land surface Date 12-20-77
Artesian pressure _____ lbs. per square inch Date _____
Depth to pump bowls, cylinder, jet, etc., _____ ft. below land surface.

11) WELL TESTS:
Was a pump test made? Yes No ✓ If yes, by whom?
Yield: _____ gpm with _____ ft. drawdown after _____ hrs.
Bailer test _____ gpm with _____ ft. drawdown after _____ hrs.
Artesian flow _____ gpm
Temperature of water _____

12) WATER QUALITY:
Was a chemical analysis made? Yes No ✓
Did any strata contain undesirable water? Yes No ✓
Type of water? _____ depth of strata _____

I hereby certify that this well was drilled by me (or under my supervision) and that each and all of the statements herein are true to the best of my knowledge and belief.

NAME JAMES H. SUGG JR. (Type or Print) Water Well Drillers Registration No. 1006

ADDRESS 13501 CHRISMAN #26 (Street or RFD) HOUSTON (City) TEXAS (State) 77039

(Signed) James H. Sugg Jr. (Water Well Driller) SUGG WATER WELL DRILLING (Company Name)

Please attach electric log, chemical analysis, and other pertinent information, if available.

*Additional instructions on reverse side.

TWDB-WDR

10/26/2020
05:10:17

Texas Commission on Environmental Quality
DWW Water System Summary Sheet

PWS ID	PWS Name	Central Registry RN
TX1010384	PONDEROSA FOREST UTILITY DISTRICT Superior	RN101241891

Organization/Customer *	Central Registry CN
PONDEROSA FOREST UTILITY DISTRICT	CN601243512

*Regulatory mail will be addressed to this organization/person

All Water System Contacts

Type	Contact	Communication
AC - Administrative Contact - PRESIDENT	BECKMAN, KENNETH, L 10000 MEMORIAL DR STE 260 HOUSTON, TX 77024-3430	**Phone Type** / **Value** BUS - Business: 713-951-0800 BUS - Business: 713-782-4782 FAX - Facsimile: 713-782-9594 EMERG - Emergency: 281-367-5511
EC - Emergency Contact	EGGERT, DANIEL 2021 ANVIL DR HOUSTON, TX 77090-2005	**Electronic Type** / **Value** **Phone Type** / **Value** BUS - Business: 832-642-7577 BUS - Business: 281-367-5511 PGR - PAGER: 325-423-0718
EC - Emergency Contact - PRESIDENT	BECKMAN, KENNETH, L 10000 MEMORIAL DR STE 260 HOUSTON, TX 77024-3430	**Phone Type** / **Value** BUS - Business: 713-951-0800 BUS - Business: 713-782-4782 FAX - Facsimile: 713-782-9594 EMERG - Emergency: 281-367-5511
FC - Financial Contact - BOOKKEEPER	FERRIER, DAVID 17111 ROLLING CREEK DR STE 108 HOUSTON, TX 77090-2400	**Phone Type** / **Value** BUS - Business: 281-444-3384 BUS - Business: 281-444-4866 FAX - Facsimile: 281-440-8304
OW - Owner	PONDEROSA FOREST UTILITY DISTRICT 1415 LOUISIANA ST FL 5 HOUSTON, TX 77002-7354	
PWS - Public Water System Contact - OPERATOR	MONTGOMERY, JOHN, T PO BOX 1689 SPRING, TX 77383-1700	**Electronic Type** / **Value** **Phone Type** / **Value** BUS - Business: 281-367-5511 FAX - Facsimile: 281-367-5517 MOB - Mobile: 281-217-1031

Operator Grade	Number
CUSTOMER SERVICE INSPECTOR	1
GROUND WATER TREATMENT OPERATOR Grade C	1
GROUND WATER TREATMENT OPERATOR Grade B	2
WATER OPERATIONS COMPANY	1

Water Operator Licenses		
License Holder:	KING, COY L JR	
CURRENT	Class: B - GROUND WATER TREATMENT OPERATOR	WG0003856
License Holder:	EGGERT, DANIEL W	
CURRENT	Class: B - GROUND WATER TREATMENT OPERATOR	WG0007942
License Holder:	WRIGHT, LONNIE P	
CURRENT	Class: C - GROUND WATER TREATMENT OPERATOR	WG0009156
License Holder:	EGGERT, DANIEL W	
CURRENT	Class: NONE - CUSTOMER SERVICE INSPECTOR	CI0004094
License Holder:	MUNICIPAL OPERATIONS & CONSULTING INC	
CURRENT	Class: NONE - WATER OPERATIONS COMPANY	WC0000064

Owner Type	Owner Type Options: COUNTY, DISTRICT, FEDERAL GOVERNMENT, INVESTOR OWNED, MUNICIPALITY, NATIVE AMERICAN, PRIVATE, STATE GOVERNMENT, WATER SUPPLY CORPORATION
District	

System Type	System Type Options: COMMUNITY, TRANSIENT/NON-COMMUNITY, NON-PUBLIC, NON-TRANSIENT/NON-COMMUNITY
C - Community	

Population Type	Population Served	# of Connect	# I/C w/other PWS
Residential	8883	3151	0

Total Product (MGD)	Average Daily Consump.	Max Daily Demand (MGD)	Total Storage (MG)	Elev. Storage (MG)	Service Pump Cap.	Max.Purchase Cap. (MGD/GPM)	Pressure Tank Cap. (MG)

Activity Status	Inactivation Date
A - ACTIVE	

Last Survey Date	Surveyor	Survey Type	Region	County
07/30/2019	CONNER YOWELL	Sanitary Survey	HOUSTON	HARRIS
07/30/2019	THUY CHAU	Sanitary Survey	HOUSTON	HARRIS
11/12/2015	MAGGIE, ARMSTEAD WRIGHT	Sanitary Survey	HOUSTON	HARRIS

(Treatment Plant)

Entry Point	EP Name/Source Summation (Activity Status)	Plant Name (Activity Status)	Plant Num	Chemical Mon Type	Chem Sample Point	Distribution Mon Type	Dist Sample Point
EP002	TRT-TAP / Ground Water(A)	PLANT 2 - 17917 SUGAR PINE LN(A)	TP5587		NO		NO

Train:	Unnamed

(Treatments)

Disinfection Zone	Treatment Sequence	Objective	Process	Treatment
null	null	D	200	CHLORAMINES
null	null	D	403	GASEOUS CHLORINATION, PRE
null	null	C	447	INHIBITOR, POLYPHOSPHATE
null	null	C	680	SEQUESTRATION

(Active Sources)

Source Number	Source Name (Activity Status)	Operational Status	Source Type	Depth	Tested GPM	Rated GPM
G1010384B	2 - 17917 SUGAR PINE DR (A)	P	G	1188	700 GPM	220 GPM

Drill Date	Source Summary
02/01/1978	EVANGELINE

GPS Latitude (decimal)	GPS Longitude (decimal)	GPS Elevation	GPS Date	Seller
30.021681	-95.470085	95	12/10/2003	Not Purchasing

(Inactive/Offline Sources)

SourceNumber	Name	Status	Depth

(Treatment Plant)

Entry Point	EP Name/Source Summation (Activity Status)	Plant Name (Activity Status)	Plant Num	Chemical Mon Type	Chem Sample Point	Distribution Mon Type	Dist Sample Point
EP003	TRT-TAP / Ground Water(A)	PLANT 3 - 16716 SUGAR PINES LN(A)	TP5588		NO		NO

Train:	Unnamed

(Treatments)

Disinfection Zone	Treatment Sequence	Objective	Process	Treatment
null	null	D	200	CHLORAMINES
null	null	D	403	GASEOUS CHLORINATION, PRE
null	null	C	447	INHIBITOR, POLYPHOSPHATE
null	null	C	680	SEQUESTRATION

(Active Sources)						
Source Number	Source Name (Activity Status)	Operational Status	Source Type	Depth	Tested GPM	Rated GPM
G1010384C	3 - 16716 SUGAR PINE LN (A)	P	G	665	950 GPM	1000 GPM

Drill Date	Source Summary
07/27/1981	CHICOT

GPS Latitude (decimal)	GPS Longitude (decimal)	GPS Elevation	GPS Date	Seller
30.004965	-95.455156	0	07/28/2010	Not Purchasing

(Inactive/Offline Sources)			
SourceNumber	Name	Status	Depth

(Treatment Plant)							
Entry Point	EP Name/Source Summation (Activity Status)	Plant Name (Activity Status)	Plant Num	Chemical Mon Type	Chem Sample Point	Distribution Mon Type	Dist Sample Point
EP001	TRT-TAP / Ground Water(A)	PLANT 1 - 2021 ANVIL DR(A)	TP5589		NO		NO

Train:	Unnamed

(Treatments)				
Disinfection Zone	Treatment Sequence	Objective	Process	Treatment
null	null	D	200	CHLORAMINES
null	null	D	403	GASEOUS CHLORINATION, PRE
null	null	C	447	INHIBITOR, POLYPHOSPHATE

(Active Sources)						
Source Number	Source Name (Activity Status)	Operational Status	Source Type	Depth	Tested GPM	Rated GPM
G1010384A	1 - 2023 ANVIL DR (A)	P	G	1152	797 GPM	800 GPM

Drill Date	Source Summary
01/29/1971	CHICOT

GPS Latitude (decimal)	GPS Longitude (decimal)	GPS Elevation	GPS Date	Seller
30.014193	-95.464558	0	07/28/2010	Not Purchasing

(Inactive/Offline Sources)			
SourceNumber	Name	Status	Depth

Code Explanations
Monitoring Type Codes: (GW) GROUNDWATER , (GUP) GROUNDWATER UNDER THE INFLUENCE - PURCHASED , (SWP) SURFACE WATER - PURCHASED , (GU)

GROUNDWATER UNDER THE INFLUENCE OF SURFACE WATER , (N) NO SOURCES , (SW) SURFACE WATER
Activity Status Codes: (A) ACTIVE , (D) DELETED/DISSOLVED , (I) INACTIVE , (P) PROPOSED ,
Operational Status Codes: (E) EMERGENCY , (I) INTERIM/PEAK (O) OTHER , (P) PERMANENT , (S) SEASONAL
Source Types: (G) GROUND WATER , (S) SURFACE WATER , (U) GROUND WATER UNDER THE INFLUENCE

- End of Report -

At the time of your query this data was the most current information available from our database, which is in real time. Every effort was made to retrieve it according to your query. Thank-you for using DWW.

10/26/2020
05:10:29

Texas Commission on Environmental Quality
DWW Water System Summary Sheet

PWS ID	PWS Name	Central Registry RN
TX1010877	SILVERWOODS SUBDIVISION	RN101240331

Organization/Customer *	Central Registry CN
LASS WATER COMPANY INC	CN604203133
BARBEY, SANDRA, R	CN602600769
LASS UTILITY SERVICE COMPANY INC	CN603242249

*Regulatory mail will be addressed to this organization/person

All Water System Contacts

Type	Contact	Communication
AC - Administrative Contact - OWNER	BARBEY, SANDRA, R PO BOX 385 MOUNT ENTERPRISE, TX 75681-0385	**Electronic Type** / **Value** **Phone Type** / **Value** BUS - Business: 903-822-3275 FAX - Facsimile: 903-822-3276 MOB - Mobile: 713-542-8405
EC - Emergency Contact - OWNER	BARBEY, SANDRA, R PO BOX 385 MOUNT ENTERPRISE, TX 75681-0385	**Electronic Type** / **Value** **Phone Type** / **Value** BUS - Business: 903-822-3275 FAX - Facsimile: 903-822-3276 MOB - Mobile: 713-542-8405
ECS - Emergency Contact - Secondary - OPERATOR	BARBEY, CHARLES, J PO BOX 385 MOUNT ENTERPRISE, TX 75681-0385	**Electronic Type** / **Value** **Phone Type** / **Value** BUS - Business: 903-822-3275
OW - Owner	LASS UTILITY SERVICE COMPANY INC PO BOX 314 MAGNOLIA, TX 77353-0314	
OW - Owner	LASS WATER COMPANY INC PO BOX 314 MAGNOLIA, TX 77353-0314	
OW - Owner - OWNER	BARBEY, SANDRA, R PO BOX 385 MOUNT ENTERPRISE, TX 75681-0385	**Electronic Type** / **Value** **Phone Type** / **Value** BUS - Business: 903-822-3275 FAX - Facsimile: 903-822-3276 MOB - Mobile: 713-542-8405

Operator Grade	Number

Water Operator Licenses

License Holder:	ARCH UTILITY

EXPIRED	Class: NONE - WATER OPERATIONS COMPANY	WC0000184

Owner Type	Owner Type Options: COUNTY, DISTRICT, FEDERAL GOVERNMENT, INVESTOR OWNED, MUNICIPALITY, NATIVE AMERICAN, PRIVATE, STATE GOVERNMENT, WATER SUPPLY CORPORATION
Investor Owned	

System Type	System Type Options: COMMUNITY, TRANSIENT/NON-COMMUNITY, NON-PUBLIC, NON-TRANSIENT/NON-COMMUNITY
C - Community	

Population Type	Population Served	# of Connect	# I/C w/other PWS
Residential	90	30	0

Total Product (MGD)	Average Daily Consump.	Max Daily Demand (MGD)	Total Storage (MG)	Elev. Storage (MG)	Service Pump Cap.	Max.Purchase Cap. (MGD/GPM)	Pressure Tank Cap. (MG)
0.0580 MGD	0.0080 MGD						###### GAL

Activity Status	Inactivation Date
A - ACTIVE	

Last Survey Date	Surveyor	Survey Type	Region	County
08/24/2018	LANDRY NASH	Sanitary Survey	HOUSTON	HARRIS
08/24/2018	DESTINY GEPPERT	Sanitary Survey	HOUSTON	HARRIS
10/23/2014	CHRISTINA BERNAL	Sanitary Survey	HOUSTON	HARRIS

(Treatment Plant)							
Entry Point	EP Name/Source Summation (Activity Status)	Plant Name (Activity Status)	Plant Num	Chemical Mon Type	Chem Sample Point	Distribution Mon Type	Dist Sample Point
EP001	TRT-TAP / Ground Water(A)	PLANT(A)	TP5921		NO		NO

Train:	Unnamed			
(Treatments)				
Disinfection Zone	Treatment Sequence	Objective	Process	Treatment
null	null	D	423	HYPOCHLORINATION, PRE

(Active Sources)

Source Number	Source Name (Activity Status)	Operational Status	Source Type	Depth	Tested GPM	Rated GPM
G1010877B	2 - SILVER RIDGE / NORTH WELL (A)	P	G	340	40 GPM	40 GPM

Drill Date	Source Summary			
01/01/1913	CHICOT			
GPS Latitude (decimal)	GPS Longitude (decimal)	GPS Elevation	GPS Date	Seller
30.005427	-95.454237	0	02/12/2009	Not Purchasing

(Inactive/Offline Sources)			
SourceNumber	Name	Status	Depth

Code Explanations
Monitoring Type Codes: (GW) GROUNDWATER , (GUP) GROUNDWATER UNDER THE INFLUENCE - PURCHASED , (SWP) SURFACE WATER - PURCHASED , (GU) GROUNDWATER UNDER THE INFLUENCE OF SURFACE WATER , (N) NO SOURCES , (SW) SURFACE WATER
Activity Status Codes: (A) ACTIVE , (D) DELETED/DISSOLVED , (I) INACTIVE , (P) PROPOSED ,
Operational Status Codes: (E) EMERGENCY , (I) INTERIM/PEAK (O) OTHER , (P) PERMANENT , (S) SEASONAL
Source Types: (G) GROUND WATER , (S) SURFACE WATER , (U) GROUND WATER UNDER THE INFLUENCE

- End of Report -

At the time of your query this data was the most current information available from our database, which is in real time. Every effort was made to retrieve it according to your query. Thank-you for using DWW.

TEXAS WATER DEVELOPMENT BOARD
WELL SCHEDULE

State Well Number - 60 61 812 Previous Well Number - County - Harris 201
River Basin - San Jacinto River - 10 Zone - 1 Latitude - 30 00 20 Longitude - 95 27 13 Source of Coords - 1

Owners Well No. _____ Location _____ 1/4, _____ 1/4, Section _____, Block _____, Survey _____

Owner - Silverwoods Subd. Driller - Lowry Water Wells

Address _____ Tenant/Oper. _____
Date Drilled - / /1967 Depth - 217 ft. Source of Depth - L Altitude - 113 ft. Source of Alt. - M
Aquifer - 112CHCT CHICOT AQUIFER Well Type - W User - 797820

WELL CONSTRUCTION
Const. Method - HYDRAULIC ROTARY
Completion - SCREEN
Casing Material - STEEL
Screen Material - STEEL

LIFT DATA - Pump Mfr. _____ Type - SUBMERSIBLE PUMP No. Stages _____
Bowls Diam. - _____ in. Setting - _____ ft. Column Diam. - _____ in.
Motor Mfr. - _____ Fuel or Power - ELECTRIC MOTOR Horsepower - 5

YIELD Flow- _____ GPM Pump- _____ GPM Meas.,Rept.,Est- _____ Date- _____

PERFORMANCE TEST Date- _____ Length of Test- _____ Production- _____GPM

Static Level- _____ft. Pumping Level- _____ft. Drawdown- _____ft. Sp.Cap.- _____GPM/ft

QUALITY (Remarks- _____

WATER USE Primary- PUBLIC SUPPLY Secondary- _____ Tertiary- _____

OTHER DATA AVAILAIBLE Water Levels- Quality- Logs- Other Data-

WATER LEVELS Date- / / Measurement-
Date- / / Measurement-

Recorded By _____ Date Record Collected or Updated- / /

Reporting Agency -
REMARKS -

Casing or Blank Pipe (C) Well Screen or Slotted Zone (Open Hole (O) Cemented from_____to_____		
	Diam. (in.)	Setting(feet) From	To
1		
2		
3		
4		
5		
6		
7		
8		
9		
10		
11		
12		
13		
14		
15		
16		
17		
18		
19		

Aquifer - 112CHCT
Well No. - 60 61 812

Texas Water Development Board
Well Schedule

State Well Number 6061835 **Previous Well Number** **County** Harris 201

River Basin 10 San Jacinto River **Zone** 1 **Latitude** 300018 **Longitude** 952717 **Source of Coords** 2

Owner's Well No. **Location**

Owner
Ponderosa Forest U.D.,
well #3

Driller
Layne Texas

Address **Tenant/Oper.**

Date Drilled / /1981 **Depth** 680 **Source of Depth** D **Altitude** 115 **Source of Alt.** M

Well Type W **User** 689500

WELL CONSTRUCTION
Const-Method
Casing Material
Completion
Screen Material
Casing or Blank Pipe (C) Well Screen or Slotted Zone (S) or Open Hole (O) Cemented from_____to_____

LIFT DATA - **Pump Mfr. -** **Type -** **No. Stages**

Bowls Diam - in. **Setting -** ft. **Column Diam. -** in.

Motor Mfr. - **Fuel or Power -** **Horsepower -**

YIELD Flow- GPM **Pump** GPM **Meas.,Rept.,Est.-** **Date-**

WATER USE **Primary -** PUBLIC SUPPLY **Secondary -** **Tertiary -**

OTHER DATA AVAILABLE **Water Levels -** M **Quality -** N **Logs -** DEQ **Other Data -**

WATER LEVELS 1 measurement
1981
-232

Recorded By _____ **Date Record Collected or Updated -** 12/ /1988

Reporting Agency 02

REMARKS -
Utility District, well #3. Reported
yield 1500 gpm with 54 ft drawdown.

Aquifer - 112CEVG **ID -** 15

CHICOT AND EVANGELINE AQUIFERS

MAP #1 — WELL #9

Send original copy by certified mail to the Texas Department of Water Resources P. O. Box 13087 Austin, Texas 78711

State of Texas
WATER WELL REPORT

ATTENTION OWNER: *Confidentiality Privilege Notice on Reverse Side*

Texas Water Well Drillers Board P. O. Box 13087 Austin, Texas 78711

1) OWNER D & H GOLF. RANGE (Name) Address 2810 INEZ RD. (Street or RFD) HOUSTON (City) TEX (State) (Zip)

2) LOCATION OF WELL: County HARRIS 8 miles in WEST (N.E., S.W., etc.) direction from HUMBLE, TEX (Town)

Driller must complete the legal description to the right with distance and direction from two intersecting section or survey lines, or he must locate and identify the well on an official Quarter- or Half-Scale Texas County General Highway Map and attach the map to this form.

☐ Legal description:
Section No. _____ Block No. _____ Township _____
Abstract No. _____ Survey Name _____
Distance and direction from two intersecting section or survey lines _____

Map on 60-61-66G ☑ See attached map. 2810 INEZ RD.

3) TYPE OF WORK (Check): ☑ New Well ☐ Deepening ☐ Reconditioning ☐ Plugging

4) PROPOSED USE (Check): GOLF. RANGE ☐ Domestic ☐ Industrial ☐ Public Supply ☐ Irrigation ☐ Test Well ☐ Other _____

5) DRILLING METHOD (Check): ☑ Mud Rotary ☐ Air Hammer ☐ Driven ☐ Bored ☐ Air Rotary ☐ Cable Tool ☐ Jetted ☐ Other _____

6) WELL LOG:

Date drilled APR. 7. 84

DIAMETER OF HOLE Dia. (in.)	From (ft.)	To (ft.)
	Surface	
10½		232

7) BOREHOLE COMPLETION: ☐ Open Hole ☐ Straight Wall ☐ Underreamed ☐ Gravel Packed ☐ Other TWO-STRING

If Gravel Packed give interval . . . from _____ ft. to _____ ft.

From (ft.)	To (ft.)	Description and color of formation material
0	70	CLAY.
70	88	SAND
88	104	CLAY.
104	130	SAND
130	158	CLAY.
158	166	SAND
166	230	CLAY.
230	257	SAND

8) CASING, BLANK PIPE, AND WELL SCREEN DATA:

Dia. (in.)	New or Used	Steel, Plastic, etc. Perf., Slotted, etc. Screen Mgf., if commercial	Setting (ft.) From	Setting (ft.) To	Gage Casing Screen
4"	N	PVC	0	232	40
2½	N	GALVANIZE	232	242	40
2½	N	PVC SCREEN	242	257	#14

CEMENTING DATA
Cemented from 122 ft. to 232 ft.
Method used PUMP
Cemented by BODE DRILLING CO. INC. (Company or Individual)

9) WATER LEVEL:
Static level 120 ft. below land surface Date APR. 7. 84
Artesian flow _____ gpm. Date _____

10) PACKERS: Type _____ Depth _____

RECEIVED
JUL 13 1984
DEPT. OF WATER RESOURCES

(Use reverse side if necessary)

11) TYPE PUMP:
☐ Turbine ☐ Jet ☑ Submersible ☐ Cylinder ☐ Other _____
Depth to pump bowls, cylinder, jet, etc., 189 ft.

12) WELL TESTS:
☐ Type Test: ☐ Pump ☐ Bailer ☐ Jetted ☐ Estimated
Yield: _____ gpm with _____ ft. drawdown after _____ hrs.

13) WATER QUALITY:
Did you knowingly penetrate any strata which contained undesirable water? ☐ Yes ☑ No
If yes, submit "REPORT OF UNDESIRABLE WATER"
Type of water? _____ Depth of strata 227
Was a chemical analyses made? ☐ Yes ☑ No

I hereby certify that this well was drilled by me (or under my supervision) and that each and all of the statements herein are true to the best of my knowledge and belief.

COMPANY NAME BODE DRILLING CO. (Type or Print) Water Well Driller's License No. 46

ADDRESS P. O. BOX 90067 (Street or RFD) HOUSTON (City) TEX. (State) 77290 (Zip)

(Signed) E. J. Bode (Licensed Water Well Driller) (Signed) Dup (Registered Driller Trainee)

Please attach electric log, chemical analysis, and other pertinent information, if available.

For TDWR use only: Well No. 65-05-3P Located on map Yes DLF

TDWR-0382 (Rev. 5-27-82)

DEPARTMENT OF WATER RESOURCES COPY

65-06 1H Dup

Send original copy by certified mail to the Texas Water Development Board P. O. Box 13087 Austin, Texas 78711

State of Texas

WATER WELL REPORT

For TWDB use only
Well No. 65-06-1H
Located on map yes
Received: 77
dlb

1) OWNER:
Person having well drilled J.F. BLANTON (Name) Address 1665 WESTHIMER (Street or RFD) (City) (State)
Landowner SAME (Name) Address HOUSTON, TEX. 77006 (Street or RFD) (City) (State)

2) LOCATION OF WELL:
County HARRIS, 6 miles in NO. (N.E., S.W., etc.) direction from HOUSTON (Town)

Locate by sketch map showing landmarks, roads, creeks, FM 1960 or hiway number, etc.*



(Use reverse side if necessary)

Give legal location with distances and directions from adjacent sections or survey lines.
Labor _____ League _____
Block _____ Survey _____
Abstract No. _____
(NW¼ NE¼ SW¼ SE¼) of Section _____

3) TYPE OF WORK (Check): New Well ✓ Deepening Reconditioning Plugging

4) PROPOSED USE (Check): Domestic ✓ Industrial Municipal Irrigation Test Well Other GREEN HOUSE

5) TYPE OF WELL (Check): Rotary ✓ Driven Dug Cable Jetted Bored

6) WELL LOG:
Diameter of hole 6½ in. Depth drilled 255 ft. Depth of completed well 255 ft. Date drilled JULY 27, 77
All measurements made from 1 ft. above ground level.

From (ft.)	To (ft.)	Description and color of formation material
0	118	CLAY.
118	130	SAND
130	142	ROCKY-BROKEN.
142	153	SAND
153	206	CLAY-ROCKY.
206	255	SAND

(Use reverse side if necessary)

9) Casing:
Type: Old New ✓ Steel Plastic ✓ Other
Cemented from 100 ft. to 220' ft.

Diameter (inches)	Setting From (ft.)	Setting To (ft.)	Gage
4"	0	220'	
2½"	220	235	

10) SCREEN:
Type PLASTIC - RIBBED
Perforated Slotted

Diameter (inches)	Setting From (ft.)	Setting To (ft.)	Slot Size
2½"	235	255	#14

7) COMPLETION (Check):
Straight wall Gravel packed Other TWO-STRING.
Under reamed Open Hole

8) WATER LEVEL:
Static level 105' ft. below land surface Date _____
Artesian pressure _____ lbs. per square inch Date _____
Depth to pump bowls, cylinder, jet, etc., 168' ft. below land surface.

11) WELL TESTS:
Was a pump test made? Yes No If yes, by whom?
Yield: _____ gpm with _____ ft. drawdown after _____ hrs.
Bailer test _____ gpm with _____ ft. drawdown after _____ hrs.
Artesian flow _____ gpm
Temperature of water _____

12) WATER QUALITY:
Was a chemical analysis made? Yes No ✓
Did any strata contain undesirable water? Yes No ✓
Type of water? _____ depth of strata 49'

I hereby certify that this well was drilled by me (or under my supervision) and that each and all of the statements herein are true to the best of my knowledge and belief.

NAME E.L. BODE (Type or Print) Water Well Drillers Registration No. 46
ADDRESS P.O. BOX 90067, HOUSTON, TEXAS, 77090 (Street or RFD) (City) (State)
(Signed) E. L. Bode (Water Well Driller) BODE DRILLING CO. INC. (Company Name)

Please attach electric log, chemical analysis, and other pertinent information, if available.

*Additional instructions on reverse side.

TWDBE-WD-8

Send original copy by certified return receipt requested mail to: TNRCC, MC 177, P.O. Box 13087, Austin, TX 78711-3087

ATTENTION OWNER: *Confidentiality Privilege Notice on an reverse side of Well Owner's copy (pink)*

State of Texas
WELL REPORT

Texas Water Well Drillers Advisory Council
MC 177
P.O. Box 13087
Austin, TX 78711-3087
512-239-0530

1) **OWNER** LEONARD MILES (Name) **ADDRESS** 3020 INEZ Rd Humble TX 77388 (Street or RFD) (City) (State) (Zip)

2) **ADDRESS OF WELL:** County HARRIS 3020 INEZ Rd Humble TX 77388 (Street, RFD or other) (City) (State) (Zip) **GRID #** 60-62-7

3) **TYPE OF WORK (Check):** ☑ New Well ☐ Deepening ☐ Reconditioning ☐ Plugging

4) **PROPOSED USE (Check):** ☐ Monitor ☐ Environmental Soil Boring ☑ Domestic ☐ Industrial ☐ Irrigation ☐ Injection ☐ Public Supply ☐ De-watering ☐ Testwell
If Public Supply well, were plans submitted to the TNRCC? ☐ Yes ☐ No

5)

6) **WELL LOG:** Date Drilling: Started 9-9 19 98 Completed 9-10 19 98

DIAMETER OF HOLE

Dia. (in.)	From (ft.)	To (ft.)
6 3/4	Surface	240
3 7/8	240	250

7) **DRILLING METHOD (Check):** ☐ Driven ☐ Air Rotary ☑ Mud Rotary ☐ Bored ☐ Air Hammer ☐ Cable Tool ☐ Jetted ☐ Other

From (ft.)	To (ft.)	Description and color of formation material
0	18	TOP SOIL + CLAY
18	27	SURFACE SAND
27	85	CLAY
85	135	SAND
135	140	CLAY
140	205	SANDY CLAY + ROCK
205	250	SAND

(Use reverse side of Well Owner's copy, if necessary)

8) **Borehole Completion (Check):** ☐ Open Hole ☑ Straight Wall ☐ Underreamed ☐ Gravel Packed ☐ Other
If Gravel Packed give interval ... from ____ ft. to ____ ft.

CASING, BLANK PIPE, AND WELL SCREEN DATA:

Dia. (in.)	New or Used	Steel, Plastic, etc. Perf., Slotted, etc. Screen Mfg., if commercial	Setting (ft.) From	Setting (ft.) To	Gage Casing Screen
4	N	PVC CASING	0	240	
2.5	N	GALVANIZED	235	240	
2.5	N	PVC SCREEN	240	250	012

9) **CEMENTING DATA** [Rule 338.44(1)]
Cemented from 0 ft. to 15 ft. No. of sacks used 8
190 ft. to 240 ft. No. of sacks used 3
Method used ~~Pump~~ Halliburton / TRIMIE
Cemented by BUSSELL & SON INC
Distance to septic system field lines or other concentrated contamination ____ ft.
Method of verification of above distance

10) **SURFACE COMPLETION**
☐ Specified Surface Slab Installed [Rule 338.44(2)(A)]
☑ Specified Steel Sleeve Installed [Rule 338.44(3)(A)]
☐ Pitless Adapter Used [Rule 338.44(3)(b)]
☐ Approved Alternative Procedure Used [Rule 338.71]

11) **WATER LEVEL:** Static level 135 ft. below land surface Date 9-10-98
Artesian flow ____ gpm. Date ____

12) **PACKERS:**

Type	Depth
K Packer	235

13) **TYPE PUMP:** ☐ Turbine ☐ Jet ☑ Submersible ☐ Cylinder ☐ Other
Depth to pump bowls, cylinder, jet, etc.. 200 ft.

14) **WELL TESTS:** Type test: ☐ Pump ☐ Bailer ☑ Jetted ☑ Estimated
Yield: 40 gpm with ____ ft. drawdown after ____ hrs.

15) **WATER QUALITY:**
Did you knowingly penetrate any strata which contained undesirable constituents?
☐ Yes ☑ No If yes, submit "REPORT OF UNDESIRABLE WATER"
Type of water? ____ Depth of strata ____
Was a chemical analysis made? ☐ Yes ☑ No

FILE ID SEO #

I hereby certify that this well was drilled by me (or under my supervision) and that each and all of the statements herein are true to the best of my knowledge and belief. I understand that failure to complete items 1 thru 15 will result in the log(s) being returned for completion and resubmittal.

EMP # 2038 OCT 22 1998 DESC CO

COMPANY NAME BUSSELL & SON INC (Type or print) **WELL DRILLER'S LICENSE NO.** ____

ADDRESS PO BOX 874 (Street or RFD) Tomball (City) TX (State) 77377 (Zip) COMMENT TEMP

(Signed) Cody Bussell (Licensed Well Driller) **(Signed)** David Collins (Registered Driller Trainee)

Please attach electric log, chemical analysis, and other pertinent information, if available.

TNRCC-0199 (Rev. 05-21-96) *White - TNRCC Yellow - DRILLER Pink - WELL OWNER*

Send original copy by certified mail to the Texas Department of Water Resources P. O. Box 13087 Austin, Texas 78711

State of Texas
WATER WELL REPORT

ATTENTION OWNER: *Confidentiality Privilege Notice on Reverse Side*

For TDWR use only
Well No. 65-05-1BG
Located on map: YES
Received: C.F.S

1) OWNER Harris County M.U.D. #16 (Name) Address c/o Rowe & Young 2727 Allen Pkwy., Suite 1680, Houston, Texas 77019 (Street or RFD) (City) (State) (Zip)

2) LOCATION OF WELL: County Harris 30 miles in N.W. (N.E., S.W., etc.) direction from Houston (Town)

Driller must complete the legal description to the right with distance and direction from two intersecting section or survey lines, or he must locate and identify the well on an official Quarter- or Half-Scale Texas County General Highway Map and attach the map to this form.

XX Legal description:
Section No. _____ Block No. _____ Township _____
Abstract No. 262 Survey Name Joseph Farwell
Distance and direction from two intersecting section or survey lines _____

XX See attached map.

3) TYPE OF WORK (Check): [X] New Well [ ] Deepening [ ] Reconditioning [ ] Plugging

4) PROPOSED USE (Check): [ ] Domestic [ ] Industrial [X] Public Supply [ ] Irrigation [ ] Test Well [ ] Other _____

5) DRILLING METHOD (Check): [X] Mud Rotary [ ] Air Hammer [ ] Driven [ ] Bored [ ] Air Rotary [ ] Cable Tool [ ] Jetted [ ] Other _____

6) WELL LOG:

Date drilled 11-82

DIAMETER OF HOLE Dia. (in.)	From (ft.)	To (ft.)
22	Surface	740
30	740	1274

7) BOREHOLE COMPLETION: [ ] Open Hole [ ] Straight Wall [ ] Underreamed [X] Gravel Packed [ ] Other _____
If Gravel Packed give interval . . . from 745 ft. to 1267 ft.

From (ft.)	To (ft.)	Description and color of formation material
		See attached sheet

8) CASING, BLANK PIPE, AND WELL SCREEN DATA:

Dia. (in.)	New or Used	Steel, Plastic, etc. Perf., Slotted, etc. Screen Mgt., if commercial	Setting (ft.) From	Setting (ft.) To	Gage Casing Screen
18	N	Steel Casing	+2	740	.375
12	N	Steel Liner	640	740	.370
12	N	Bar Lug Screen	740	1274	.035

CEMENTING DATA
Cemented from 0 ft. to 740 ft.
Method used Halliburton
Cemented by The Western Co. (Company or Individual)

9) WATER LEVEL:
Static level 305 ft. below land surface Date 11-11-82
Artesian flow _____ gpm. Date _____

RECEIVED
DEC 17 1982
DEPT. OF
WATER RESOURCES

10) PACKERS: Type Depth

(Use reverse side if necessary)

11) TYPE PUMP: [X] Turbine [ ] Jet [ ] Submersible [ ] Cylinder [ ] Other _____
Depth to pump bowls, cylinder, jet, etc., 500 ft.

13) WATER QUALITY:
Did you knowingly penetrate any strata which contained undesirable water? [ ] Yes [X] No
If yes, submit "REPORT OF UNDESIRABLE WATER"
Type of water? _____ Depth of strata _____
Was a chemical analysis made? [X] Yes [ ] No

12) WELL TESTS: [ ] Type Test: [X] Pump [ ] Bailer [ ] Jetted [ ] Estimated
Yield: _____ gpm with _____ ft. drawdown after _____ hrs.

I hereby certify that this well was drilled by me (or under my supervision) and that each and all of the statements herein are true to the best of my knowledge and belief.

NAME James O'Connor (Type or Print) Water Well Drillers Registration No. 999

ADDRESS 5931 Brittmoore Road (Street or RFD) Houston (City) Texas (State) 77041 (Zip)

(Signed) James O'Connor (Water Well Driller) Layne-Western Company, Inc. (Company Name)

Please attach electric log, chemical analysis, and other pertinent information, if available.

TDWR-0392 (Rev. 1-12-79)

DEPARTMENT OF WATER RESOURCES COPY

4820111470

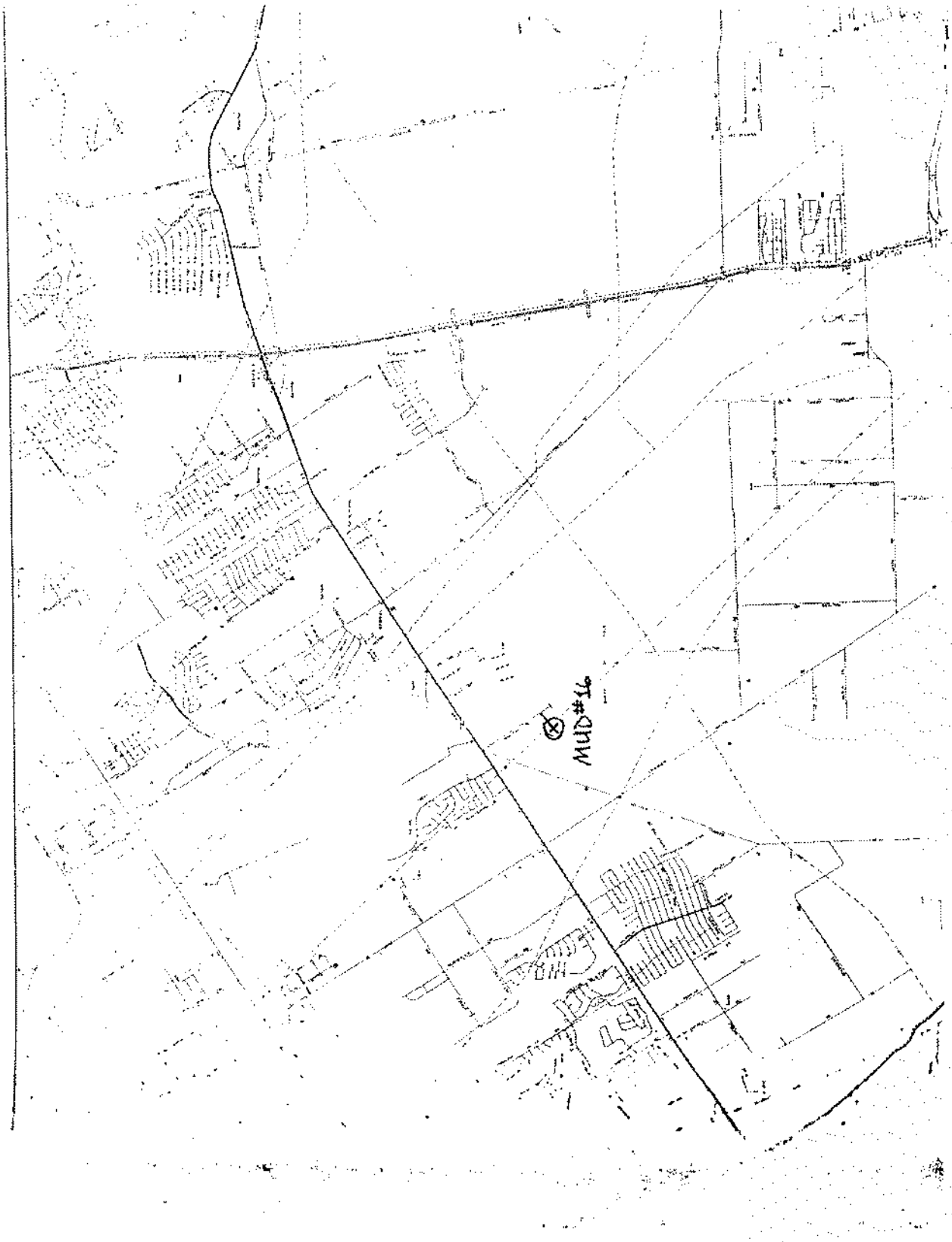
MUD#16

Layne-Western Company, Inc. A Marley Company

P.O. Box 79009 ■ Houston, Texas 77279 ■ 713/466-5001

DRILLER'S LOG
M-1435
MUD #16

0	Surface Clay
34	Sand
42	Clay
58	Sand
66	Clay
79	Sand
96	Rock
98	Sandy Clay
143	Sand
188	Clay
190	Sand
214	Clay
216	Sand
246	Clay
251	Sand - Gravel
252	Sandy Clay
254	Gravel Sand
285	Sand
303	Rock & Sand
308	Clay
314	Sand
325	Sandy Clay
335	Sand
340	Clay
346	Sandy Shale
350	Shale
370	Sandy Shale
392	Sand
445	Shale
455	Sand
473	Shale
484	Sand
487	Shale
490	Sand
582	Sandy Shale
606	Sand
622	Sandy Shale
632	Sand
685	Shale
690	Sand
716	Shale
750	Sand
754	Shale
756	Sand
809	Shale
828	Sand
849	Shale
880	Sandy Shale
1002	Sand
1049	Shale
1151	Sand
1153	Sand Shale
1158	Sand
1209	Shale
1268	Sand
1285	Shale
1328	Sand
1331	Shale
1375	Sandy Shale
1420	Sand
1425	Shale
1457	Sandy Shale
1474	Shale
1495	Sand
1505	Shale
1510	Sand
1526	Sandy Shale
1528	Sand
1536	Sandy Shale
1561	Shale
1568	Sandy Shale
1594	Sand
1600	Sandy Shale
1609	Sand
1646	Sandy Shale
1674	Sand
1714	Shale
1739	Shale & Sand Stks.
1746	Shale
1783	Sandy Shale
1813	Sand
1819	Shale
1846	Sandy Shale
1853	Sand
1934	Shale
2000	Shale

Layne

10/26/2020
05:10:43

Texas Commission on Environmental Quality
DWW Water System Summary Sheet

PWS ID	PWS Name	Central Registry RN
TX1011705	HARRIS COUNTY MUD 16	RN103015897

Organization/Customer *	Central Registry CN
HARRIS COUNTY MUD 16	CN600738447

*Regulatory mail will be addressed to this organization/person

All Water System Contacts

Type	Contact	Communication
AC - Administrative Contact - PRESIDENT	DAVIS, HENRIETTA 10000 MEMORIAL DR STE 260 HOUSTON, TX 77024-3430	**Phone Type** / **Value** BUS - Business / 713-951-0800
EC - Emergency Contact - OPERATOR	PLUNKETT, MIKE PO BOX 11750 SPRING, TX 77391-1750	**Electronic Type** / **Value** **Phone Type** / **Value** BUS - Business / 281-374-8989 FAX - Facsimile / 281-374-8949 MOB - Mobile / 281-330-8415
ECS - Emergency Contact - Secondary	RILEY, TR PO BOX 11750 SPRING, TX 77391-1750	**Electronic Type** / **Value** **Phone Type** / **Value** BUS - Business / 281-374-8989 MOB - Mobile / 281-330-8415
FC - Financial Contact	MYRTLE CRUZ INC 3401 LOUISIANA ST STE 400 HOUSTON, TX 77002-9552	**Phone Type** / **Value** BUS - Business / 713-759-1368 FAX - Facsimile / 713-759-1264
OW - Owner	HARRIS COUNTY MUD 16 10000 MEMORIAL DR STE 260 HOUSTON, TX 77024-3430	
PWS - Public Water System Contact - ATTORNEY	YOUNG, J, RON 10000 MEMORIAL DR STE 260 HOUSTON, TX 77024-3430	**Phone Type** / **Value** BUS - Business / 713-951-0800 FAX - Facsimile / 713-951-9605
PWS - Public Water System Contact - OPERATOR	TEZENO, TROY 903 BOLTON DR MISSOURI CITY, TX 77489-1523	**Electronic Type** / **Value** **Phone Type** / **Value** BUS - Business / 713-581-1977 MOB - Mobile / 281-904-8913

Operator Grade	Number
GROUND WATER TREATMENT OPERATOR Grade B	1
WATER OPERATIONS COMPANY	1
WATER OPERATOR Grade A	1

Water Operator Licenses	
License Holder:	RILEY, TRACY V

CURRENT	Class: A - WATER OPERATOR	WO0003186
License Holder:	PLUNKETT, MICHAEL R	
CURRENT	Class: B - GROUND WATER TREATMENT OPERATOR	WG0003780
License Holder:	EAGLE WATER MANAGEMENT INC	
CURRENT	Class: NONE - WATER OPERATIONS COMPANY	WC0000028
License Holder:	SHIPP, RONALD L	
EXPIRED	Class: C - GROUND WATER TREATMENT OPERATOR	WG0000879

Owner Type	Owner Type Options: COUNTY, DISTRICT, FEDERAL GOVERNMENT, INVESTOR OWNED, MUNICIPALITY, NATIVE AMERICAN, PRIVATE, STATE GOVERNMENT, WATER SUPPLY CORPORATION
District	

System Type	System Type Options: COMMUNITY, TRANSIENT/NON-COMMUNITY, NON-PUBLIC, NON-TRANSIENT/NON-COMMUNITY
C - Community	

Population Type	Population Served	# of Connect	# I/C w/other PWS
Residential	5982	2084	0

Total Product (MGD)	Average Daily Consump.	Max Daily Demand (MGD)	Total Storage (MG)	Elev. Storage (MG)	Service Pump Cap.	Max.Purchase Cap. (MGD/GPM)	Pressure Tank Cap. (MG)
1.5750 MGD	0.4050 MGD	0.7780 MGD Occurred on 06/14/2019	1 MG		4.32 MGD		0.040 MG

Activity Status	Inactivation Date
A - ACTIVE	

Last Survey Date	Surveyor	Survey Type	Region	County
01/09/2020	CAITLYN WILLIAMS	Sanitary Survey	HOUSTON	HARRIS
04/15/2016	RENEA, M ALLEN	Sanitary Survey	HOUSTON	HARRIS
07/05/2013	HUYEN, D LUU	Sanitary Survey	HOUSTON	HARRIS

(Treatment Plant)							
Entry Point	EP Name/Source Summation (Activity Status)	Plant Name (Activity Status)	Plant Num	Chemical Mon Type	Chem Sample Point	Distribution Mon Type	Dist Sample Point
EP002	TRT-TAP / Purchased Surface Water(A)	WATER PLANT - WALTERS ROAD(A)	TP21471		NO		NO

Train:	Unnamed

(Treatments)				
Disinfection Zone	Treatment Sequence	Objective	Process	Treatment
null	null	D	403	GASEOUS CHLORINATION, PRE
null	null	D	890	CHLORAMINES (PRE)
null	null	P	998	SAND SEPARATION

(Active Sources)						
Source Number	Source Name (Activity Status)	Operational Status	Source Type	Depth	Tested GPM	Rated GPM
P1011705G	SW FROM NORTH HARRIS COUNTY RWA (A)	P	P	N/A	N/A	N/A

Drill Date	Source Summary			
None Available				
GPS Latitude (decimal)	GPS Longitude (decimal)	GPS Elevation	GPS Date	Seller
				TX1013298

(Inactive/Offline Sources)			
SourceNumber	Name	Status	Depth

Code Explanations
Monitoring Type Codes: (GW) GROUNDWATER , (GUP) GROUNDWATER UNDER THE INFLUENCE - PURCHASED , (SWP) SURFACE WATER - PURCHASED , (GU) GROUNDWATER UNDER THE INFLUENCE OF SURFACE WATER , (N) NO SOURCES , (SW) SURFACE WATER
Activity Status Codes: (A) ACTIVE , (D) DELETED/DISSOLVED , (I) INACTIVE , (P) PROPOSED ,
Operational Status Codes: (E) EMERGENCY , (I) INTERIM/PEAK (O) OTHER , (P) PERMANENT , (S) SEASONAL
Source Types: (G) GROUND WATER , (S) SURFACE WATER , (U) GROUND WATER UNDER THE INFLUENCE

- End of Report -

At the time of your query this data was the most current information available from our database, which is in real time. Every effort was made to retrieve it according to your query. Thank-you for using DWW.

10/26/2020
05:10:52

Texas Commission on Environmental Quality
DWW Water System Summary Sheet

PWS ID	PWS Name	Central Registry RN
TX1011744	NORTHWEST HARRIS COUNTY MUD 21	RN101411767

Organization/Customer *	Central Registry CN
NORTHWEST HARRIS COUNTY MUD 21	CN600736128

*Regulatory mail will be addressed to this organization/person

All Water System Contacts

Type	Contact	Communication
AC - Administrative Contact - PRESIDENT	BARTON, KEITH, J 9 GREENWAY PLZ STE 1000 HOUSTON, TX 77046-0900	**Phone Type** / **Value** BUS - Business: 713-651-0111 FAX - Facsimile: 713-651-0220 PRI - PRIMARY CONTACT NUMBER: 281-353-9809
EC - Emergency Contact - OPERATIONS MANAGER	COLLINS, ERNEST PO BOX 1209 SPRING, TX 77383-1209	**Electronic Type** / **Value** **Phone Type** / **Value** BUS - Business: 281-353-9809 MOB - Mobile: 281-808-6910
EC - Emergency Contact - SERVICE MANAGER	CLARK, ROBB PO BOX 1209 SPRING, TX 77383-1209	**Electronic Type** / **Value** **Phone Type** / **Value** BUS - Business: 281-353-9809 FAX - Facsimile: 281-353-8909 MOB - Mobile: 281-808-1697
FC - Financial Contact	MYRTLE CRUZ INC 3401 LOUISIANA ST STE 400 HOUSTON, TX 77002-9552	**Phone Type** / **Value** BUS - Business: 713-759-1368 FAX - Facsimile: 713-759-1264
OW - Owner	NORTHWEST HARRIS COUNTY MUD 21 3 GREENWAY PLZ STE 2000 HOUSTON, TX 77046-0307	
PWS - Public Water System Contact - COORDINATOR	STOPPELBERG, MARCIA 2200 SCIAACA RD SPRING, TX 77373-6107	**Phone Type** / **Value** BUS - Business: 281-353-9809 FAX - Facsimile: 281-353-6105
PWS - Public Water System Contact - OPERATOR	WILHITE, HOWARD, S 2200 SCIAACA RD SPRING, TX 77373-6107	**Electronic Type** / **Value** **Phone Type** / **Value** BUS - Business: 281-353-9809 FAX - Facsimile: 281-353-6105 MOB - Mobile: 281-808-6912

Operator Grade	Number
GROUND WATER TREATMENT OPERATOR Grade B	1
WATER OPERATIONS COMPANY	1

Water Operator Licenses		
License Holder:	MISSILDINE, BRADLEY E	
CURRENT	Class: B - GROUND WATER TREATMENT OPERATOR	WG0012797
License Holder:	HAYS UTILITY SOUTH CORPORATION	
CURRENT	Class: NONE - WATER OPERATIONS COMPANY	WC0000037
License Holder:	COLLINS, ERNEST G JR	
EXPIRED	Class: A - WATER OPERATOR	WO0013748

Owner Type	Owner Type Options: COUNTY, DISTRICT, FEDERAL GOVERNMENT, INVESTOR OWNED, MUNICIPALITY, NATIVE AMERICAN, PRIVATE, STATE GOVERNMENT, WATER SUPPLY CORPORATION
District	

System Type	System Type Options: COMMUNITY, TRANSIENT/NON-COMMUNITY, NON-PUBLIC, NON-TRANSIENT/NON-COMMUNITY
C - Community	

Population Type	Population Served	# of Connect	# I/C w/other PWS
Residential	1638	546	0
Wholesale	3879	1293	5
Total	5517	1839	0

Total Product (MGD)	Average Daily Consump.	Max Daily Demand (MGD)	Total Storage (MG)	Elev. Storage (MG)	Service Pump Cap.	Max.Purchase Cap. (MGD/GPM)	Pressure Tank Cap. (MG)
3.5790 MGD	0.1230 MGL	######## GAL Occurred on	1.26 MG		5.616 MGD		0.040 MG

Activity Status	Inactivation Date
A - ACTIVE	

Last Survey Date	Surveyor	Survey Type	Region	County
11/14/2019	MAYTHAM FARIS	Sanitary Survey	HOUSTON	HARRIS
03/19/2015	HANAA FAYYADH	Sanitary Survey	HOUSTON	HARRIS
03/19/2015	RENEA, M ALLEN	Sanitary Survey	HOUSTON	HARRIS

(Treatment Plant)							
Entry Point	EP Name/Source Summation (Activity Status)	Plant Name (Activity Status)	Plant Num	Chemical Mon Type	Chem Sample Point	Distribution Mon Type	Dist Sample Point
EP001	TRT-TAP / Purchased Surface Water(A)	PLANT - 4150 NORTHVALE(A)	TP16005		NO		NO

Train:	Unnamed

(Treatments)

Disinfection Zone	Treatment Sequence	Objective	Process	Treatment
null	null	B	145	AERATION, PACKED TOWER
null	null	D	423	HYPOCHLORINATION, PRE
null	null	C	447	INHIBITOR, POLYPHOSPHATE
null	null	B	890	CHLORAMINES (PRE)

(Active Sources)

Source Number	Source Name (Activity Status)	Operational Status	Source Type	Depth	Tested GPM	Rated GPM
G1011744B	2 - 4150 NORTHVALE (A)	P	G	1246	.001 GPM	1000 GPM

Drill Date	Source Summary
01/18/1989	EVANGELINE

GPS Latitude (decimal)	GPS Longitude (decimal)	GPS Elevation	GPS Date	Seller
29.984226	-95.483765	0	04/10/2009	Not Purchasing

(Inactive/Offline Sources)

SourceNumber	Name	Status	Depth

(Treatment Plant)

Entry Point	EP Name/Source Summation (Activity Status)	Plant Name (Activity Status)	Plant Num	Chemical Mon Type	Chem Sample Point	Distribution Mon Type	Dist Sample Point
EP001	TRT-TAP / Purchased Surface Water(A)	PLANT - 14722 TREBORWAY(A)	TP6367		NO		NO

Train:	Unnamed

(Treatments)

Disinfection Zone	Treatment Sequence	Objective	Process	Treatment
null	null	B	145	AERATION, PACKED TOWER
null	null	D	423	HYPOCHLORINATION, PRE
null	null	C	447	INHIBITOR, POLYPHOSPHATE
null	null	D	890	CHLORAMINES (PRE)

(Active Sources)

Source Number	Source Name (Activity Status)	Operational Status	Source Type	Depth	Tested GPM	Rated GPM
G1011744A	1 - TREBORWAY (A)	P	G	1000	1150 GPM	1200 GPM

Drill Date	Source Summary
04/07/1980	CHICOT

GPS Latitude (decimal)	GPS Longitude (decimal)	GPS Elevation	GPS Date	Seller
29.98909	-95.48664	0	04/10/2009	Not Purchasing

(Inactive/Offline Sources)			
SourceNumber	Name	Status	Depth

Code Explanations
Monitoring Type Codes: (GW) GROUNDWATER , (GUP) GROUNDWATER UNDER THE INFLUENCE - PURCHASED , (SWP) SURFACE WATER - PURCHASED , (GU) GROUNDWATER UNDER THE INFLUENCE OF SURFACE WATER , (N) NO SOURCES , (SW) SURFACE WATER
Activity Status Codes: (A) ACTIVE , (D) DELETED/DISSOLVED , (I) INACTIVE , (P) PROPOSED ,
Operational Status Codes: (E) EMERGENCY , (I) INTERIM/PEAK (O) OTHER , (P) PERMANENT , (S) SEASONAL
Source Types: (G) GROUND WATER , (S) SURFACE WATER , (U) GROUND WATER UNDER THE INFLUENCE

- End of Report -

At the time of your query this data was the most current information available from our database, which is in real time. Every effort was made to retrieve it according to your query. Thank-you for using DWW.

Send original copy by certified mail to the Texas Department of Water Resources P. O. Box 13087 Austin, Texas 78711

State of Texas
WATER WELL REPORT

ATTENTION OWNER: *Confidentiality Privilege Notice on Reverse Side*

For TDWR use only
Well No. 65-25-7
Located on map
Received:

1) OWNER N.W. Harris Co. M.U.D. 21 & 22 (Name) Address (Street or RFD) Houston (City) Texas (State) (Zip)

2) LOCATION OF WELL: County Harris 20 miles in N.W. (N.E., S.W., etc.) direction from Houston (Town)

Driller must complete the legal description to the right with distance and direction from two intersecting section or survey lines, or he must locate and identify the well on an official Quarter- or Half-Scale Texas County General Highway Map and attach the map to this form.

☐ Legal description:
Section No. ____ Block No. ____ Township ____
Abstract No. ____ Survey Name ____
Distance and direction from two intersecting section or survey lines ____

☒ See attached map.

3) TYPE OF WORK (Check):
☒ New Well ☐ Deepening
☐ Reconditioning ☐ Plugging

4) PROPOSED USE (Check):
☐ Domestic ☐ Industrial ☒ Public Supply
☐ Irrigation ☐ Test Well ☐ Other ____

5) DRILLING METHOD (Check):
☒ Mud Rotary ☐ Air Hammer ☐ Driven ☐ Bored
☐ Air Rotary ☐ Cable Tool ☐ Jetted ☐ Other ____

6) WELL LOG:

Date drilled Aug. 88

DIAMETER OF HOLE Dia. (in.)	From (ft.)	To (ft.)
26	Surface	1000
30	1000	1346

7) BOREHOLE COMPLETION:
☐ Open Hole ☐ Straight Wall ☐ Underreamed
☒ Gravel Packed ☐ Other ____
If Gravel Packed give interval . . from 1000 ft. to 1346 ft.

From (ft.)	To (ft.)	Description and color of formation material
(as attached)		

8) CASING, BLANK PIPE, AND WELL SCREEN DATA:

Dia. (in.)	New or Used	Steel, Plastic, etc. Perf., Slotted, etc. Screen Mat., if commercial	Setting (ft.) From	Setting (ft.) To	Gage Casing Screen
(as attached)			(as attached)		

CEMENTING DATA
Cemented from 0 ft. to 1000 ft.
Method used Pressure
Cemented by Halliburton (Company or Individual)

9) WATER LEVEL:
Static level 345 ft. below land surface Date 7-18-88
Artesian flow ____ gpm. Date ____

10) PACKERS: Type Depth

11) TYPE PUMP:
☒ Turbine ☐ Jet ☐ Submersible ☐ Cylinder
☐ Other ____
Depth to pump bowls, cylinder, jet, etc., 545 ft.

12) WELL TESTS:
☐ Type Test ☒ Pump ☐ Bailer ☐ Jetted ☐ Estimated
Yield: 1000 gpm with 100 ft. drawdown after 5 hrs.

13) WATER QUALITY:
Did you knowingly penetrate any strata which contained undesirable water? ☐ Yes ☐ No
If yes, submit "REPORT OF UNDESIRABLE WATER"
Type of water? ____ Depth of strata ____
Was a chemical analysis made? ☐ Yes ☐ No

(Use reverse side if necessary)

I hereby certify that this well was drilled by me (or under my supervision) and that each and all of the statements herein are true to the best of my knowledge and belief.

NAME A.C. England (Type or Print) Water Well Drillers Registration No. 2016

ADDRESS 6615 Gant Rd. (Street or RFD) Houston (City) Texas (State) 77066 (Zip)

(Signed) A.C. England (Water Well Driller) Alsay Incorporated (Company Name)

Please attach electric log, chemical analysis, and other pertinent information, if available.

TDWR-0392 (Rev. 1-12-79)

DEPARTMENT OF WATER RESOURCES COPY

4820111522

NORTHWEST HARRIS COUNTY M.U.D. #21 & 22

DRILLER'S LOG

04/27/80

DEPTH	DESCRIPTION
0-5'	TABLE TO GROUND LEVEL
5-16'	WHITE CLAY
16-27'	TAN CLAY
27-36'	RED CLAY
36-66'	SOFT RED & WHITE CLAY
66-98'	WHITE CLAY
98-114'	SANDY WHITE CLAY
114-128'	WHITE CLAY
128-165'	SAND - COARSE
165-191'	WHITE CLAY
191-227'	SAND - COARSE
227-288'	WHITE CLAY W/TRACE BLUE CLAY
288-349'	SAND - MED SMALL STREAKS OF WHITE CLAY
349-360'	WHITE CLAY W/ROCK
360-448'	TAN CLAY
448-471'	SAND
471-500'	SAND W/STREAKS OF TAN CLAY
500-539'	SAND
539-588'	BLUE CLAY W/TRACE WHITE CLAY
588-618'	SAND W/STREAKS BLUE CLAY
618-649'	BLUE & TAN CLAY
649-728'	SAND
728-774'	TAN CLAY
774-786'	SAND
786-800'	TAN CLAY
800-814'	SAND
814-843'	TAN CLAY
843-853'	SAND
853-918'	SANDY TAN CLAY
918-983'	TAN CLAY W/TRACE BLUE CLAY
983-1042'	SAND
1042-1073'	BLUE CLAY
1073-1091'	SAND
1091-1136'	BLUE CLAY
1136-1183'	SAND
1183-1190'	BLUE & GRAY CLAY
1190-1197'	SAND
1197-1216'	BLUE & GRAY CLAY
1216-1244'	SAND
1244-1300'	BLUE & REDDISH CLAY

65-05-1

If yes, ...
Type of water? ____ Depth ____
Was a chemical analysis made? ☐ Yes ☐ No

I hereby certify that this well was drilled by me (or under my supervision and ...
each and all of the statements herein are true to the best of my knowledge and belief.



I hereby certify that this well was drilled by me (or under my
statements herein are true to the best of my knowledge and belief.

Texas Water Development Board
Well Schedule

State Well Number 6505119 **Previous Well Number** **County** Harris 201

River Basin 10 San Jacinto River **Zone** 1 **Latitude** 295912 **Longitude** 952847 **Source of Coords** 2

Owner's Well No. **Location**

Owner
Harris County MUD 16

Driller
Layen Western

Address **Tenant/Oper.**

Date Drilled 12/07/1982 **Depth** 1274 **Source of Depth** D **Altitude** 115 **Source of Alt.** M

Well Type W **User** 370016

WELL CONSTRUCTION

Const-Method

Casing Material

Screen Material

Completion

Casing or Blank Pipe (C)
Well Screen or Slotted Zone (S) or Open Hole (O)
Cemented from_____to_____

LIFT DATA - **Pump Mfr. -** **Type -** TURBINE PUMP **No. Stages**

Bowls Diam - **in.** **Setting -** **ft.** **Column Diam. -** **in.**

Motor Mfr. - **Fuel or Power -** ELECTRIC MOTOR **Horsepower -**

YIELD Flow- **GPM** **Pump** **GPM** **Meas.,Rept.,Est.-** **Date-**

WATER USE **Primary -** PUBLIC SUPPLY **Secondary -** **Tertiary -**

OTHER DATA AVAILABLE **Water Levels -** M **Quality -** N **Logs -** D **Other Data -**

WATER LEVELS 1 measurement
1982
-305

Recorded By _____ **Date Record Collected or Updated -** 12/ /1988

Reporting Agency 02

REMARKS -
Owner M.U.D. 16.

Aquifer - 121EVGL **ID -** 15

EVANGELINE
AQUIFER

Send original copy by certified mail to the Texas Department of Water Resources P. O. Box 13087 Austin, Texas 78711

State of Texas
WATER WELL REPORT

ATTENTION OWNER: *Confidentiality Privilege Notice on Reverse Side*

For TDWR use only
Well No. 65-05-119
Located on map yes
Received: C.F.S

1) OWNER Harris County M.U.D. #16 (Name) Address c/o Rowe & Young 2727 Allen Pkwy., Suite 1680, Houston, Texas 77019 (Street or RFD) (City) (State) (Zip)

2) LOCATION OF WELL:
County Harris 30 miles in N.W. (N.E., S.W., etc.) direction from Houston (Town)

XX Legal description:
Driller must complete the legal description to the right with distance and direction from two intersecting section or survey lines, or he must locate and identify the well on an official Quarter- or Half-Scale Texas County General Highway Map and attach the map to this form.

Section No. _____ Block No. _____ Township _____
Abstract No. 262 Survey Name Joseph Farwell
Distance and direction from two intersecting section or survey lines _____
XX See attached map.

3) TYPE OF WORK (Check):
☒ New Well ☐ Deepening ☐ Reconditioning ☐ Plugging

4) PROPOSED USE (Check):
☐ Domestic ☐ Industrial ☒ Public Supply ☐ Irrigation ☐ Test Well ☐ Other _____

5) DRILLING METHOD (Check):
☒ Mud Rotary ☐ Air Hammer ☐ Driven ☐ Bored ☐ Air Rotary ☐ Cable Tool ☐ Jetted ☐ Other _____

6) WELL LOG:
Date drilled 11-82

Dia. (in.)	From (ft.)	To (ft.)
22	Surface	740
30	740	1274

7) BOREHOLE COMPLETION:
☐ Open Hole ☐ Straight Wall ☐ Underreamed
☒ Gravel Packed ☐ Other _____
If Gravel Packed give interval . . . from 745 ft. to 1267 ft.

From (ft.)	To (ft.)	Description and color of formation material
		See attached sheet

8) CASING, BLANK PIPE, AND WELL SCREEN DATA:

Dia. (in.)	New or Used	Steel, Plastic, etc. Perf., Slotted, etc. Screen Mgf., if commercial	Setting (ft.) From	Setting (ft.) To	Gage Casing Screen
18	N	Steel Casing	+2	740	.375
12	N	Steel Liner	640	740	.370
12	N	Bar Lug Screen	740	1274	.035

CEMENTING DATA
Cemented from 0 ft. to 740 ft.
Method used Halliburton
Cemented by The Western Co. (Company or Individual)

9) WATER LEVEL:
Static level 305 ft. below land surface Date 11-11-82
Artesian flow _____ gpm. Date _____

10) PACKERS: Type Depth

RECEIVED
DEC 17 1982
DEPT. OF WATER RESOURCES

11) TYPE PUMP:
☒ Turbine ☐ Jet ☐ Submersible ☐ Cylinder ☐ Other _____
Depth to pump bowls, cylinder, jet, etc. 500 ft.

(Use reverse side if necessary) 317-15

13) WATER QUALITY:
Did you knowingly penetrate any strata which contained undesirable water? ☐ Yes ☒ No
If yes, submit "REPORT OF UNDESIRABLE WATER"
Type of water? _____ Depth of strata _____
Was a chemical analysis made? ☒ Yes ☐ No

12) WELL TESTS:
☐ Type Test: ☒ Pump ☐ Bailer ☐ Jetted ☐ Estimated
Yield: _____ gpm with _____ ft. drawdown after _____ hrs.

I hereby certify that this well was drilled by me (or under my supervision) and that each and all of the statements herein are true to the best of my knowledge and belief.

NAME James O'Connor (Type or Print) Water Well Drillers Registration No. 999

ADDRESS 5931 Brittmoore Road (Street or RFD) Houston (City) Texas (State) 77041 (Zip)

(Signed) James O'Connor (Water Well Driller) Layne-Western Company, Inc. (Company Name)

Please attach electric log, chemical analysis, and other pertinent information, if available.

TDWR-0392 (Rev. 1-12-79) DEPARTMENT OF WATER RESOURCES COPY

65-05-119 CB

IMPORTANT NOTICE FOR PERSONS HAVING WELLS DRILLED CONCERNING PRIVILEGE OF CONFIDENTIALITY

The Water Well Drillers Board and the Department of Water Resources are concerned that some persons having water wells drilled may not be aware of the confidentiality privilege provision of Section 5 of the Water Well Drillers Act. Section 5, the Reporting of Well Logs, reads as follows:

> "Every registered water well driller drilling, deepening, or otherwise altering a water well within this State shall make and keep, or cause to be made and kept, a legible and accurate well log, and within sixty (60) days from the completion or cessation of drilling, deepening or otherwise altering such a water well, shall deliver or transmit by certified mail a copy of such well log to the Commission, and the owner thereof or the person having had such well drilled. The well log required herein shall at the request in writing to the Commission, by certified mail, by the owner or the person having such well drilled be held as confidential matter and not made of public record."

The last sentence specifies the means whereby you can, if you wish, assure that logs of your wells will be kept confidential. Please note that the term "Commission" in the above-quoted section and elsewhere in the Water Well Drillers Act now properly means the Texas Department of Water Resources (P. O. Box 13087; Austin, Texas 78711).

DEC 17 1987

Layne-Western Company, Inc. A Marley Company

P.O. Box 79009 • Houston, Texas 77279 • 713/466-5001

DRILLER'S LOG
M-1435
MUD #16

0	Surface Clay
34	Sand
42	Clay
58	Sand
66	Clay
79	Sand
96	Rock
98	Sandy Clay
143	Sand
188	Clay
190	Sand
214	Clay
216	Sand
246	Clay
251	Sand - Gravel
252	Sandy Clay
254	Gravel Sand
285	Sand
303	Rock & Sand
308	Clay
314	Sand
325	Sandy Clay
335	Sand
340	Clay
346	Sandy Shale
350	Shale
370	Sandy Shale
392	Sand
445	Shale
455	Sand
473	Shale
484	Sand
487	Shale
490	Sand
582	Sandy Shale
606	Sand
622	Sandy Shale
632	Sand
685	Shale
690	Sand
716	Shale
750	Sand
754	Shale
756	Sand
809	Shale
828	Sand
849	Shale
880	Sandy Shale
1002	Sand
1049	Shale
1151	Sand
1153	Sand Shale
1158	Sand
1209	Shale
1268	Sand
1285	Shale
1328	Sand
1331	Shale
1375	Sandy Shale
1420	Sand
1425	Shale
1457	Sandy Shale
1474	Shale
1495	Sand
1505	Shale
1510	Sand
1526	Sandy Shale
1528	Sand
1536	Sandy Shale
1561	Shale
1568	Sandy Shale
1594	Sand
1600	Sandy Shale
1609	Sand
1646	Sandy Shale
1674	Sand
1714	Shale
1739	Shale & Sand Stks.
1746	Shale
1783	Sandy Shale
1813	Sand
1819	Shale
1846	Sandy Shale
1853	Sand
1934	Shale
2000	Shale

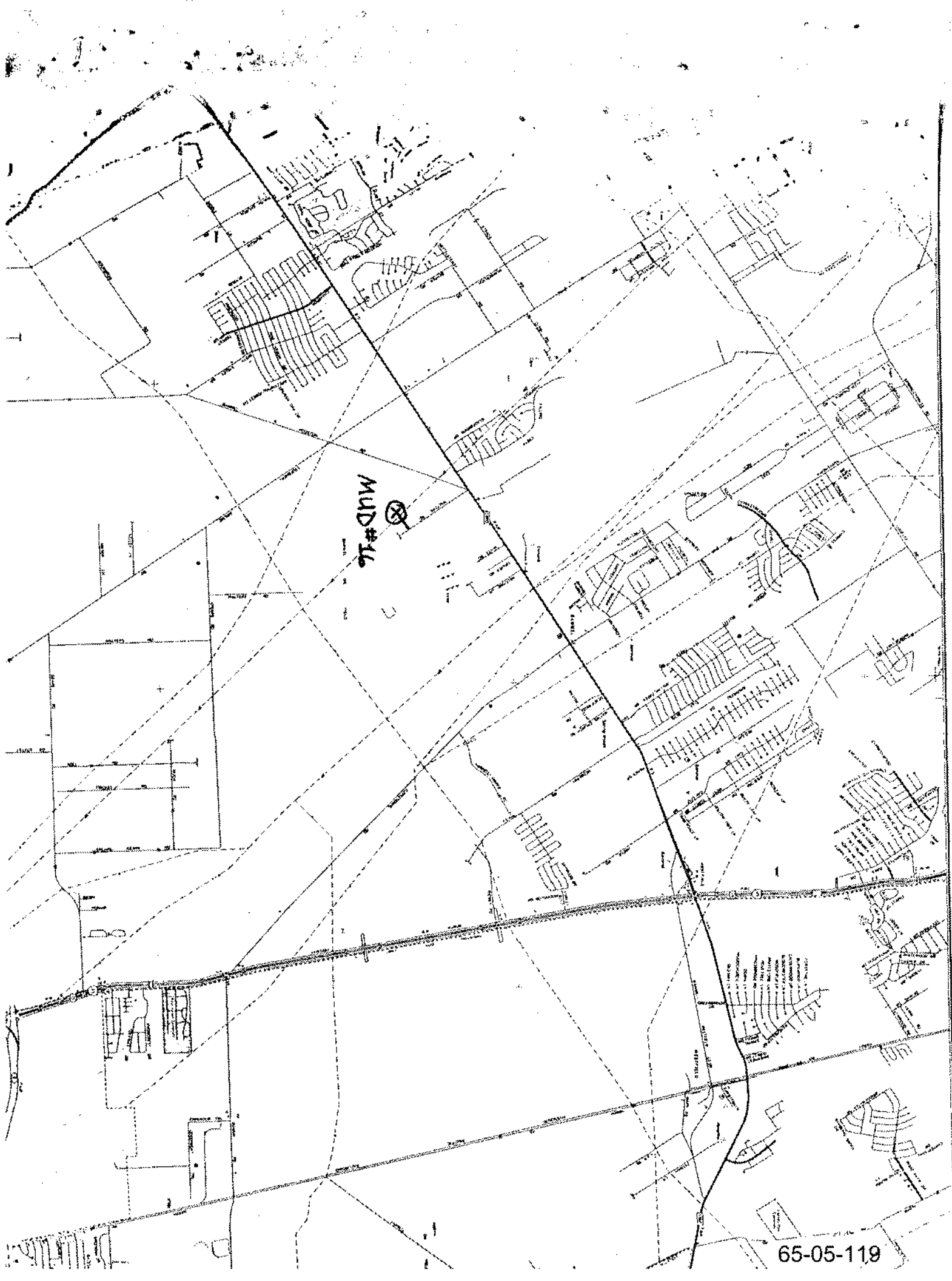

65-05-119

65-05-119

DEC 17 1992
TEXAS DEPT.
OF
RESOURCES

Texas Water Development Board
Well Schedule

State Well No. 65 05 124 Previous Well No. _____ County Harris 201

River Basin San Jacinto 10 Zone 1 Lat. 29 59 11 Long. 095 28 58 Source of Coord. 2

Owner's Well No. 2 Location ____ 1/4, ____ 1/4, Section ____, Block ____, Survey ____

Owner NORTHWEST HCO MUD #21 Driller ALSAY INC.

Address _____ Tenant/Oper. _____

Date Drilled 01 18 1989 Depth 1346 Source of Depth Datum D Altitude ____ Source of Alt. Datum ____

Aquifer Evangeline 121EVGL Well Type W User 61027

NRCC = 1011744

Well Construction: Const. Method Rotary H; Casing Material Steel S; Completion GP-Screen G; Screen Material Stainless R

Lift Data: Pump Mfr. Peerless Type Turbine T No. Stages 7

Bowls Diam. 12 in. Setting 545 ft. Column Diam. 8 in.

Motor Mfr. U.S. Fuel or Power Electric E Horsepower 200.00

Yield Flow ____ GPM Pump ____ GPM Meas.,Repr.,Est. ____ Date ____

Performance Test Date 7/88 Length of Test 5 hr. Production 1000 GPM

Static Level 345 ft. Pumping Level 445 ft. Drawdown 100 ft. Sp.Cap. 10 GPM/ft.

Quality (Remarks _____

Water Use Primary Public Supply P Secondary ____ Tertiary ____

Other Data Available: Water Level M Water Quality Y Logs D I E C U N Other Data ____

	Date	Meas.
Water Levels	07 18 1988	345.00 driller
	____	____
	____	____

Casing or Blank Pipe (C)
Well Screen or Slotted Zone (S)
Open Hole (O)
Cemented from 0 to 1000

	Diam. (in.)	From	To
1	C 20	0	1000
2	C 14	900	1004
3	S 14	1004	1042
4	S 14	1068	1092
5	S 14	1140	1180
6	S 14	1190	1198
7	S 14	1214	1246
8	C 14	1246	1346
9			
10			
11			
12			
13			
14			
15			
16			

Recorded By Norosmeom Date Record Collected or Updated 09 05 1997 (20 max) Reporting Agency 03

Remarks: Test hole to 1365 ft drilled 4/21/1988.

Aquifer EVANGELINE

Well No. 65-05-124

55-0384
2/93

Send original copy by certified mail to the Texas Department of Water Resources P. O. Box 13087 Austin, Texas 78711

State of Texas
WATER WELL REPORT

ATTENTION OWNER: *Confidentiality Privilege Notice on Reverse Side*

For TDWR use only
Well No. 65-05-1
Located on map
Received

1) OWNER N.W. Harris Co. M.U.D. 21 & 22 (Name) Address (Street or RFD) Houston (City) Texas (State) (Zip)

2) LOCATION OF WELL: County Harris 20 miles in N.W. (N.E., S.W., etc.) direction from Houston (Town)

Driller must complete the legal description to the right with distance and direction from two intersecting section or survey lines, or he must locate and identify the well on an official Quarter- or Half-Scale Texas County General Highway Map and attach the map to this form.

☐ Legal description:
Section No. _____ Block No. _____ Township _____
Abstract No. _____ Survey Name _____
Distance and direction from two intersecting section or survey lines _____
☒ See attached map.

3) TYPE OF WORK (Check): ☒ New Well ☐ Deepening ☐ Reconditioning ☐ Plugging

4) PROPOSED USE (Check): ☐ Domestic ☐ Industrial ☒ Public Supply ☐ Irrigation ☐ Test Well ☐ Other

5) DRILLING METHOD (Check): ☒ Mud Rotary ☐ Air Hammer ☐ Driven ☐ Bored ☐ Air Rotary ☐ Cable Tool ☐ Jetted ☐ Other

6) WELL LOG:

Date drilled Aug. 88

DIAMETER OF HOLE Dia. (in.)	From (ft.)	To (ft.)
26	Surface	1000
30	1000	1346

From (ft.)	To (ft.)	Description and color of formation material
		(as attached)

7) BOREHOLE COMPLETION:
☐ Open Hole ☐ Straight Wall ☐ Underreamed
☒ Gravel Packed ☐ Other
If Gravel Packed give interval . . . from 1000 ft. to 1346 ft.

8) CASING, BLANK PIPE, AND WELL SCREEN DATA:

Dia. (in.)	New or Used	Steel, Plastic, etc. Perf., Slotted, etc. Screen Mgf., if commercial	Setting (ft.) From	Setting (ft.) To	Gage Casing	Gage Screen
		(as attached)				

CEMENTING DATA
Cemented from 0 ft. to 1000 ft.
Method used Pressure
Cemented by Halliburton (Company or Individual)

9) WATER LEVEL:
Static level 345 ft. below land surface Date 7-18-88
Artesian flow _____ gpm. Date _____

10) PACKERS: Type Depth

11) TYPE PUMP:
☒ Turbine ☐ Jet ☐ Submersible ☐ Cylinder
☐ Other
Depth to pump bowls, cylinder, jet, etc., 545 ft.

12) WELL TESTS:
☐ Type Test: ☒ Pump ☐ Bailer ☐ Jetted ☐ Estimated
Yield: 1000 gpm with 100 ft. drawdown after 5 hrs.

RECEIVED
MAR 17 1989
TEXAS WATER COMMISSION

(Use reverse side if necessary)

13) WATER QUALITY:
Did you knowingly penetrate any strata which contained undesirable water? ☐ Yes ☐ No
If yes, submit "REPORT OF UNDESIRABLE WATER"
Type of water? _____ Depth of strata _____
Was a chemical analysis made? ☐ Yes ☐ No

I hereby certify that this well was drilled by me (or under my supervision) and that each and all of the statements herein are true to the best of my knowledge and belief.

NAME A.C. England (Type or Print) Water Well Drillers Registration No. 2016

ADDRESS 6615 Gant Rd. (Street or RFD) Houston (City) Texas (State) 77066 (Zip)

(Signed) A.C. England (Water Well Driller) Alsay Incorporated (Company Name)

Please attach electric log, chemical analysis, and other pertinent information, if available.

TDWR-0392 (Rev. 1-12-79)

DEPARTMENT OF WATER RESOURCES COPY

NORTHWEST HARRIS COUNTY M.U.D. #21 & 22

DRILLER'S LOG

04/27/88

DEPTH	DESCRIPTION
0-5'	TABLE TO GROUND LEVEL
5-16'	WHITE CLAY
16-27'	TAN CLAY
27-36'	RED CLAY
36-66'	SOFT RED & WHITE CLAY
66-98'	WHITE CLAY
98-114'	SANDY WHITE CLAY
114-128'	WHITE CLAY
128-165'	SAND - COARSE
165-191'	WHITE CLAY
191-227'	SAND - COARSE
227-288'	WHITE CLAY W/TRACE BLUE CLAY
288-349'	SAND - MED SMALL STREAKS OF WHITE CLAY
349-360'	WHITE CLAY W/ROCK
360-448'	TAN CLAY
448-471'	SAND
471-500'	SAND W/STREAKS OF TAN CLAY
500-539'	SAND
539-588'	BLUE CLAY W/TRACE WHITE CLAY
588-618'	SAND W/STREAKS BLUE CLAY
618-649'	BLUE & TAN CLAY
649-728'	SAND
728-774'	TAN CLAY
774-786'	SAND
786-800'	TAN CLAY
800-814'	SAND
814-843'	TAN CLAY
843-853'	SAND
853-918'	SANDY TAN CLAY
918-983'	TAN CLAY W/TRACE BLUE CLAY
983-1042'	SAND
1042-1073'	BLUE CLAY
1073-1091'	SAND
1091-1136'	BLUE CLAY
1136-1183'	SAND
1183-1190'	BLUE & GRAY CLAY
1190-1197'	SAND
1197-1216'	BLUE & GRAY CLAY
1216-1244'	SAND
1244-1300'	BLUE & REDDISH CLAY

65-05-1

NORTHWEST HARRIS COUNTY M.U.D. #21 & 22

INCLINATION SURVEY

4/27/88

DEPTH	INCLINATION
51'	27 MINUTES
79'	30 MINUTES
110'	28 MINUTES
139'	29 MINUTES
170'	28 MINUTES
201'	27 MINUTES
232'	20 MINUTES
264'	25 MINUTES
295'	25 MINUTES
325'	20 MINUTES
355'	18 MINUTES
385'	13 MINUTES
420'	16 MINUTES
450'	16 MINUTES
480'	8 MINUTES
510'	14 MINUTES
540'	12 MINUTES
570'	17 MINUTES
600'	27 MINUTES
630'	14 MINUTES
660	15 MINUTES
690'	14 MINUTES
720'	15 MINUTES
750'	15 MINUTES
780'	17 MINUTES
810'	15 MINUTES
840'	30 MINUTES
870'	30 MINUTES
900'	28 MINUTES
930'	28 MINUTES
960'	28 MINUTES
990'	25 MINUTES
1020'	22 MINUTES
1050'	25 MINUTES
1080'	18 MINUTES
1110'	14 MINUTES
1140'	15 MINTUES
1170'	10 MINUTES
1200'	16 MINUTES
1230'	28 MINUTES
1260'	27 MINUTES
1290'	17 MINUTES

WELL LOG and MATERIAL REPORT

CUSTOMER Harris Co. M.U.D. 21 & 22 WELL NO. 2

LOCATION Remote Well COMPLETED Jan. 18, 1989

ADDRESS 4150 Northvale CONTRACT NO.

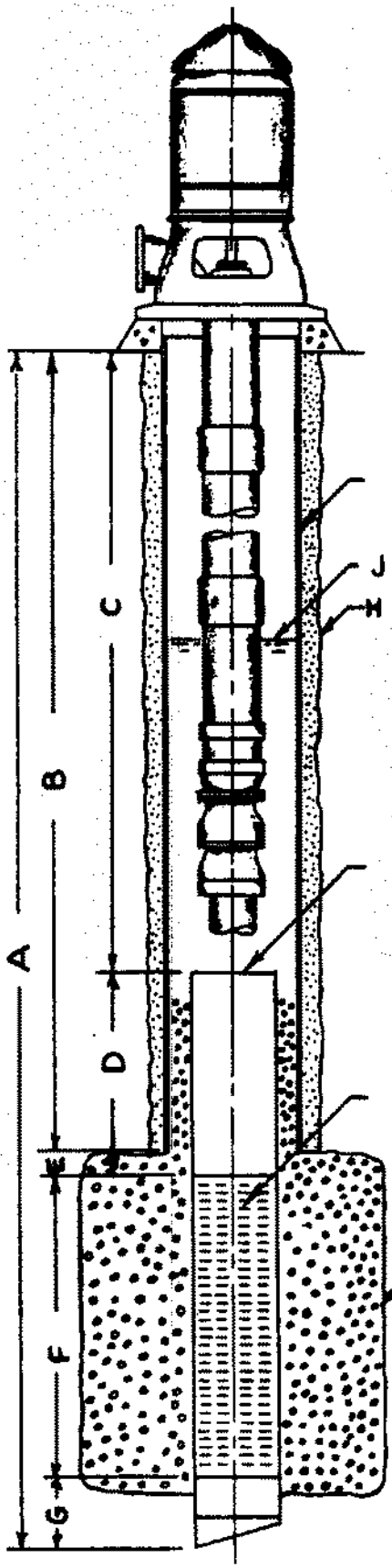

DIMENSIONS:

A — 1346'
B — 1000'
C — 900'
D — 100'
E — 5'
F — 242'
G — 100'
H — 26" Diam.
I — 30" Diam.
J — 345'

Size 20"
Weight 78.60
Wall .375

(Static Level)

Size 14"
Weight 54.57
Wall .375

Size 14"
Type Wire Wrap
Material S.S.
Gauge
Opening .035

PUMP DATA: Serial

Bowl Assembly 7 Stage, Size 12" Model LD

Discharge Column — Setting 545 Feet

Size — 10 Pipe 2½ Tubing 1 11/16 Shaft

Head-Type FAB. Size Discharge 10 X 10 X 20

Suction, Length 785' Size 8"

Design Conditions: — 1000 USGPM 477 TDH

Manufacturing: Peerless

MOTOR DATA:

HP 200 Make U.S. Speed 1800

Voltage 460 Frame 445 TPA Type RU

Serial No.

Calculated Thrust: 7396#

Thrust Capacity: 14000#

REMARKS:

SCREEN & BLANK LINER LAYOUT:

Depth	Blank	Screen
900 - 1004	104'	
1004 - 1042		38'
1042 - 1068	26'	
1068 - 1092		24'
1092 - 1140	48'	
1140 - 1180		40'
1180 - 1190	10'	
1190 - 1198		8'
1198 - 1214	16'	
1214 - 1246		32'
1246 - 1346	100'	

ALSAY-TEXAS CORPORATION
Industrial & Municipal Water Wells
Well and Pump Workover
6615 Gant St. Houston, Texas 77066
(713) 444-6960 Telex: 792838

NORTHWEST HARRIS COUNTY M.U.D. NO. 21 & 22

WELL NO. 2

PROPOSED RECOMMENDED MATERIAL SETTINGS

4/27/88

DEPTH	20" SURFACE CASING	BLANK	SCREEN
0-1000'	1000'		
900-1004'		104'	
1004-1042"			38'
1042-1068'		26'	
1068-1092'			24'
1092-1140'		48'	
1140-1180'			40'
1180-1190'		10'	
1190-1198'			8'
1198-1214'		16'	
1214-1246'			32'
1246-1346'		100'	
		304'	142'

TOTAL MATERIALS

20" SURFACE CASING = 1000'

14" ~~10~~" BLANK LINER = 304'

14" ~~10~~" SCREEN = 142'

EDNA WOOD LABORATORIES, INC.

WATER TECHNOLOGISTS · · CHEMISTS · · MICROBIOLOGISTS

2 August 1988

To: Alsay, Inc.
6615 Gant
Houston, Texas 77066

P. O. No. A-20684

Sample marked: MUD 21-22 - 7-22-88 - 3 PM

Received: 7-25-88

WATER ANALYSIS

results in parts per million (mg/l) except as noted

Dissolved Residue at 350° C		452	Conductance, micromhos/cm, 25°C		820
Total Dissolved Solids, actual†		648	Color, units		3
Total Dissolved Solids, calc.		655	Turbidity, units		0.76
Silica	SiO_2	14	As Calcium Carbonate, $CaCO_3$:		
Calcium	Ca	10	Phenolphthalein Alkalinity		0
Magnesium	Mg	1.5	Total Alkalinity		316
Sodium (diff.) Na + K as	Na	175	Total Hardness		31
Carbonate	CO_3	0	Free Carbon Dioxide	CO_2	5.7
Bicarbonate	HCO_3	386	pH . . . 8.00 at 25°C		
Sulfate	SO_4	2	HYPOTHETICAL COMBINATIONS		
Chloride	Cl	66			
Total Fluoride	F	1.1			
Total Nitrate	NO_3	< 0.4			
Total Manganese	Mn	0.01			
Total Iron	Fe	0.15			
Iron, filtered sample	Fe	-			

†Total Dissolved Solids, actual = Dissolved Residue + 50.8% of bicarbonate (HCO_3) ion

3238
pm

EDNA WOOD LABORATORIES, INC.

By: Alice Perry

Alice Perry, Supervising Chemist

6505124



Water Quality Field Data

SWN: 60-61-914
County: Harris
Aquifer(s): Gulf Coast

Name: Hays Utilities
Address: P.O. Box 1209
Spring TX 77383
owner's well # Woodcreek M.U.D.

Sample No. 819
Date: 6-26-97
By: O. Martz

Bottle1	Bottle 2	Bottle 3	Bottle 4	Bottle 5	Bottle 6	Bottle 7	Total SUB-Samples
500 ml Anions	1 liter Cations	250 ml Nitrate	1 liter Radioactivity				
	2 ml HNO (Nitric)	0.5 ml H SO (Sulfuric)	2 ml HNO (Nitric)				All filtered unless otherwise stipulated

Water Level _____ LSD Remark _____
Temperature (00010) 24.5 c
Specific Conductance (00094) 503 umhos/cm
pH (00400) 7.22
Eh (00090) 37.2 mv.
Phenol ALK (82244) 0 mg/l
Total ALK (39086) 172 mg/l
Carbonate (00452) 0 meq/l 0 mg/l
Bicarbonate (00453) 3.44 meq/l 209.9 mg/l
Total Cations(+) Ø
Total Anions (-) _____
Total Hardness (00900) 140
Dissolved Solids 270

Time in 10:10
Time out _____ Sample time 10:55
Weather hot well use public
Outside Temp 85
Sampling point f.a.w.

Starting pH 7.26
8.6 ml. of 0.02N to
50 ml. of Sample
Ending pH 4.50

Time:	10:15	10:30	10:35	10:40	10:45	10:55	ml.	pH	ml.	pH	ml.	pH
pH:	6.44	6.82	6.97	7.10	7.15	7.22	1.0	7.24				
Temp:	24.5	24.4	24.4	24.5	24.5	24.5	2.0	7.19				
Eh:						37.2	3.0	7.13				
Cond.	498	502	501	501	502	503	4.0	7.07				
							5.6	6.99				
							6.0	6.89				
							7.0	6.84				
							8.0	6.58				
							8.6					

other notes:

* had to turn chlorinator off at the source - ran for 25 min before sampling.

FINAL ANALYSIS REPORT

LAB ID: 9705313 SAMPLE DESCRIPTION: Groundwater
FACILITY: TWDB SAMPLE DATE: 06/26/97
ACCT NO: SAMPLE TIME: 1055
TX WATER DEV. BOARD
DATE RECEIVED: 06/27/97
REPORT DATE: 09/05/97
LOCATION ID: 60-61-914

PARAMETER	RESULTS	UNITS	STORET #	PQL in WATER	DATE ANALYZED
Alkalinity, Phenol.	0	mg/L	00415	0	07/03/97
Alkalinity, Total	153	mg/L	00410	1	07/03/97
Bromide	0.53	mg/L	71870	0.05	07/01/97
Chloride	37.2	mg/L	00941	0.1	07/01/97
Fluoride	0.52	mg/L	00950	0.02	07/01/97
Iodide, Laboratory	<0.15	mg/L	71965	0.05	07/16/97
Nit.,Nitrate/Nitrite	<0.100	mg/L	00630	0.100	07/07/97
Nitrogen, Kjeldahl	<0.500	mg/L	00623	0.010	07/10/97
Nitrogen, ammonia	<0.100	mg/L	00608	0.010	07/09/97
Silica	30.20	mg/L	00955	0.01	07/07/97
Sulfate	11.50	mg/L	00946	0.10	07/01/97
Aluminum, Dis. ICPMS	<1.5	ug/L	01106	1.0	07/25/97
Antimony, Dis. ICPMS	<1.0	ug/L	01095	1.0	07/25/97
Arsenic, Diss. ICPMS	1.7	ug/L	01000	1.0	07/25/97
Barium, Diss. ICPMS	400.3	ug/L	01005	1.0	07/25/97
Beryllium, Dis ICPMS	<1.0	ug/L	01010	1.0	07/25/97
Boron, Diss. ICPMS	56.1	ug/L	01020	1.0	07/25/97
Calcium, Dissolved	47.10	mg/L	00915	0.50	07/15/97
Cobalt, Diss. ICPMS	<1.0	ug/L	01035	1.0	07/25/97
Copper, Diss. ICPMS	<1.0	ug/L	01040	1.0	07/25/97
Iron-AA, Dissolved	<15.00	ug/L	01046	15.00	07/23/97
Lead, Diss. ICPMS	<1.0	ug/L	01049	1.0	07/25/97
Lithium, Diss. ICPMS	15.1	ug/L	01130	1.0	07/25/97
Magnesium, Dissolved	5.52	mg/L	00925	0.05	07/15/97
Manganese, Dis ICPMS	<1.0	ug/L	01056	1.0	07/25/97
Molybdenum Dis ICPMS	<1.0	ug/L	01060	1.0	07/25/97
Nickel, Diss. ICPMS	<1.0	ug/L	01065	1.0	07/25/97
Potassium, Dissolved	2.29	mg/L	00935	1.00	07/15/97
Selenium, Dis. ICPMS	<6.0	ug/L	01145	4.0	07/25/97

FINAL ANALYSIS REPORT

LAB ID: 9705313 SAMPLE DESCRIPTION: Groundwater
FACILITY: TWDB SAMPLE DATE: 06/26/97
ACCT NO: SAMPLE TIME: 1055
TX WATER DEV. BOARD
DATE RECEIVED: 06/27/97
REPORT DATE: 09/05/97

LOCATION ID: 60-61-914

PARAMETER	RESULTS	UNITS	STORET #	PQL in WATER	DATE ANALYZED
Sodium, Dissolved	33.70	mg/L	00930	0.10	07/15/97
Strontium, Dis ICPMS	428.0	ug/L	01080	1.0	08/27/97
Thallium, Diss ICPMS	<1.0	ug/L	01057	1.0	07/25/97
Vanadium, Diss ICPMS	3.1	ug/L	01085	1.0	07/25/97
Zinc, Diss. ICPMS	7.6	ug/L	01090	1.0	07/25/97

COMMENTS: Silica, NH3, TKN, NO3/NO2 subcontracted.

Send original copy by certified mail to the Texas Water Development Board
P. O. Box 13087
Austin, Texas 78711

State of Texas

WATER WELL REPORT

#15

For TWDB use only
Well No. 65-38-8 H
Located on map yes
Received: 2-25-75
dlc

1) OWNER:
Person having well drilled Royce Robertson (Name) Address C.R. (Street or RFD) Alvin (City) (State)

Landowner same (Name) Address (Street or RFD) (City) (State)

2) LOCATION OF WELL:
County Brazoria, 2¼ miles in N. (N.E., S.W., etc.) direction from Alvin (Town)

Locate by sketch map showing landmarks, roads, creeks, hiway number, etc.*

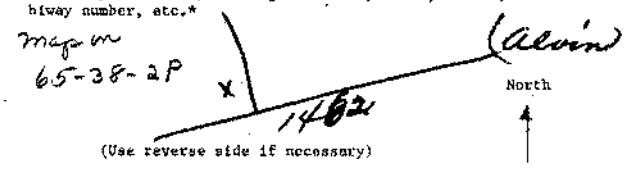

(Use reverse side if necessary)

or Give legal location with distances and directions from adjacent sections or survey lines.

Labor _____ League _____

Block _____ Survey _____

Abstract No. _____

(NW¼ NE¼ SW¼ SE¼) of Section _____

3) TYPE OF WORK (Check):
New Well ✓ Deepening
Reconditioning Plugging

4) PROPOSED USE (Check):
Domestic ✓ Industrial Municipal
Irrigation Test Well Other

5) TYPE OF WELL (Check):
Rotary ✓ Driven Dug
Cable Jetted Bored

6) WELL LOG:
Diameter of hole 4½ in. Depth drilled 136 ft. Depth of completed well 130 ft. Date drilled 2-24-75

All measurements made from _____ ft. above ground level.

From (ft.)	To (ft.)	Description and color of formation material
0	10	Clay
10	28	Sand (red)
28	115	Clay w/sand stks
115	135	Sand
135	136	Clay

9) Casing:
Type: Old New ✓ Steel Plastic ✓ Other
Cemented from _____ ft. to _____ ft.

Diameter (inches)	Setting From (ft.)	Setting To (ft.)	Gage
2	+2	120	

10) SCREEN:
Type Plastic
Perforated Slotted ✓

Diameter (inches)	Setting From (ft.)	Setting To (ft.)	Slot Size
2	120	130	.006

(Use reverse side if necessary)

7) COMPLETION (Check):
Straight wall ✓ Gravel packed Other
Under reamed Open Hole

8) WATER LEVEL:
Static level 2 ft. below land surface Date 2-24-75
Artesian pressure _____ lbs. per square inch Date _____
Depth to pump bowls, cylinder, jet, etc., _____ ft. below land surface.

11) WELL TESTS:
Was a pump test made? Yes No If yes, by whom?
Yield 20 gpm with air ~~ft. drawdown after hrs.~~
Bailer test _____ gpm with _____ ft. drawdown after _____ hrs.
Artesian flow _____ gpm
Temperature of water _____

12) WATER QUALITY:
Was a chemical analysis made? Yes No
Did any strata contain undesirable water? Yes No
Type of water? _____ depth of strata _____

I hereby certify that this well was drilled by me (or under my supervision) and that each and all of the statements herein are true to the best of my knowledge and belief.

NAME Baker Birdwell (Type or Print) Water Well Drillers Registration No. 476

ADDRESS Box 464 (Street or RFD) Arcadia (City) TX (State) 77517

(Signed) Baker Birdwell (Water Well Driller) Birdwell's (Company Name)

Please attach electric log, chemical analysis, and other pertinent information, if available.

*Additional instructions on reverse side.

TWDBE-WD-8

MAP #2

WELL #8

WELL #4

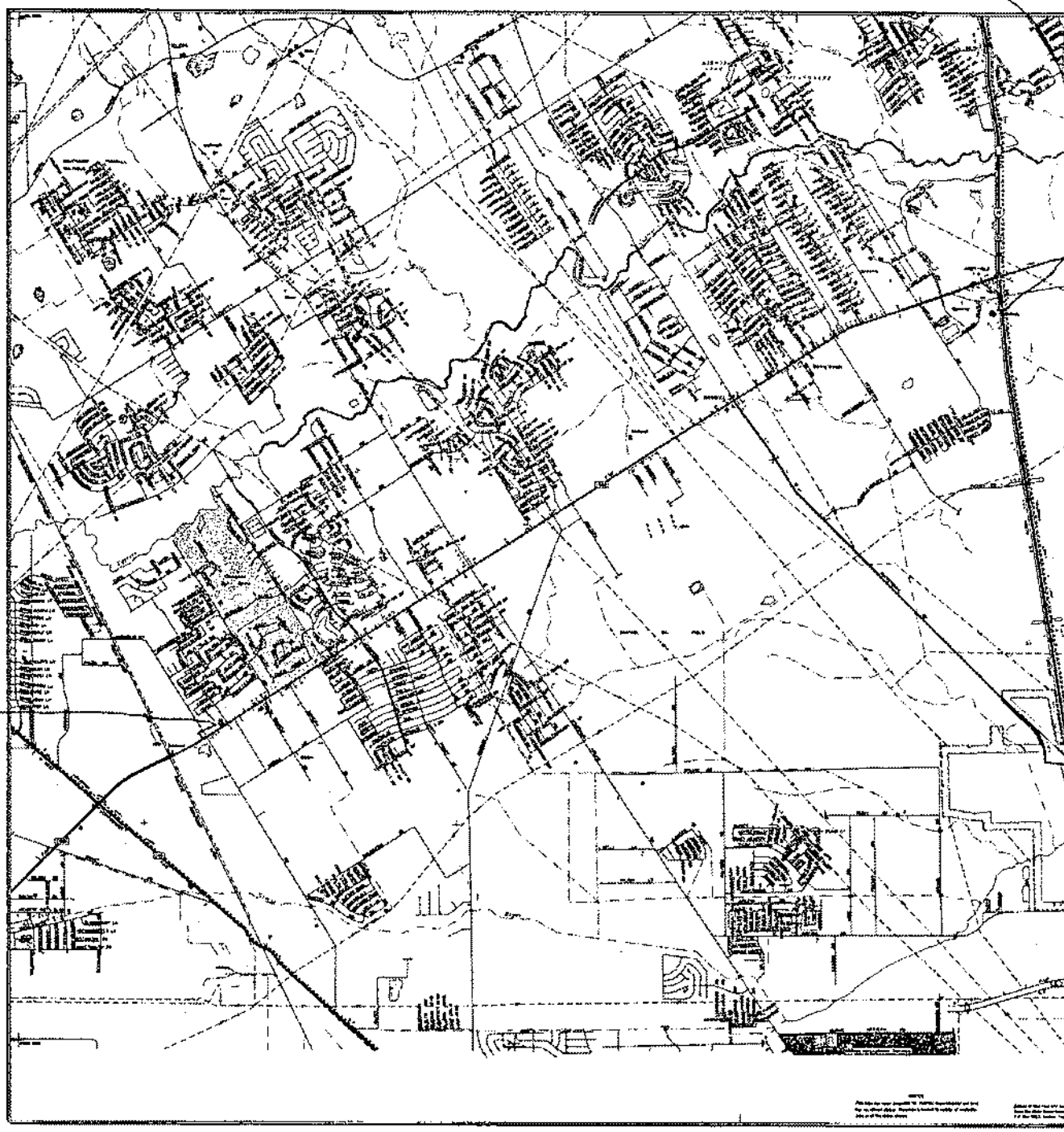

27939

ATTENTION OWNER: Confidentiality Privilege Notice on Reverse Side

STATE OF TEXAS
WATER WELL REPORT

1) OWNER: EVERSOLE,MONICA ADDRESS: 7417 CR 331 CITY: ROSHARON STATE: TX ZIP: 77583-

2) ADDRESS OF WELL:
County: BRAZORIA GRID # 65-46-1
Street or RFD: 29.22.86 N 95.21.58 W
City, State, Zip code: TX

20

3) TYPE OF WORK: NEW WELL 4) PROPOSED USE: DOMESTIC
If Public Supply well, were plans submitted to the TNRCC?

5)

6) WELL LOG: 03502

DATE DRILLING:
STARTED: 05/05/03
COMPLETED: 05/07/03

DIAMETER OF HOLE

DIAMETER	FROM	TO
7.000	0	346'
4.500	346'	360'

7) DRILLING METHOD: MUD ROTARY

8) BOREHOLE COMPLETION: TWO STRING/K-PACKER

IF GRAVEL... FROM FT. TO FT.
FROM FT. TO FT.

CASING, BLANK PIPE, AND WELL SCREEN DATA:

DIA	NEW/USED	DESCRIPTION	FROM	TO	GAGE CASING SCREEN
4	N	P.V.C. SCH.40	0	346'	CASING
2.5	N	P.V.C. SCH.40	341'	348'	LINER
2.5	N	P.V.C. - UNDERBAR	348'	358'	.006
2.5	N	P.V.C. - SLOTTED	358'	360'	.006

GEOLOGICAL DESCRIPTION:

FROM	TO	DESCRIPTION
0	3	SOIL
3	10	CLAY-GRAY CLAY-TAN
10	19	SAND-TAN-.006-.008
19	109	CLAY-RED
109	144	SAND-TAN-.006-.008 SAND-TAN-.010-.012
144	340	CLAY-RED
340	360	SAND-TAN-.006-.008

RECEIVED
NOV 18 2004
TCEQ - CENTRAL FILE ROOM

9) CEMENTING DATA:
Cemented from 0 FT. TO 346 FT. No. of Sacks Used 58
FT. TO FT.
Method used: PRESSURE-HALIBURTON
Cemented by: AWWS
Distance to septic field lines: ft.
Method of verification of above distance:

10) SURFACE COMPLETION:
APP. ALTER. PROCD.

11) WATER LEVEL:
STATIC LEVEL : 63' FT. DATE: 05/07/03
ARTESIAN FLOW: GPM. DATE:

12) PACKERS:

TYPE	DEPTH

13) TYPE PUMP:
SUBMERSIBLE
DEPTH TO PUMP: 126'

14) WELL TEST:
JETTED
YIELD: 65 GPM WITH FT DRAWDOWN AFTER HRS

15) WATER QUALITY:
TYPE OF WATER: GOOD DEPTH OF STRATA: 360' NO CHEMICAL ANALYSIS MADE
NO STRATA OF UNDESIRABLE WATER PENETRATED

COMPANY NAME: ALMEDA WATER WELL SERVICE WATER WELL DRILLER'S LICENSE NO.: 843,2843,2350
ADDRESS: P.O. BOX 266 CITY: MANVEL STATE: TX ZIP CODE: 77578

FOR TWC USE ONLY
WELL NO.
LOCATED ON MAP

I HEREBY CERTIFY THAT THIS WELL WAS DRILLED BY ME (OR UNDER MY SUPERVISION) AND THAT EACH AND ALL OF THE STATEMENTS HEREIN ARE TRUE TO THE BEST OF MY KNOWLEDGE AND BELIEF. I UNDERSTAND THAT FAILURE TO COMPLETE ITEMS 1 THRU 15 WILL RESULT IN THE LOG(S) BEING RETURNED FOR COMPLETION AND RESUBMITTAL.

(signed) Mike Pyburn (LICENSED WATER WELL DRILLER)
mike Pyburn

(signed) Gonzalo Cortez (REGISTERED DRILLER TRAINEE)

RECEIVED
TDLR MAIL ROOM BH
JUL 24 2003
RECEIPT # AMOUNT

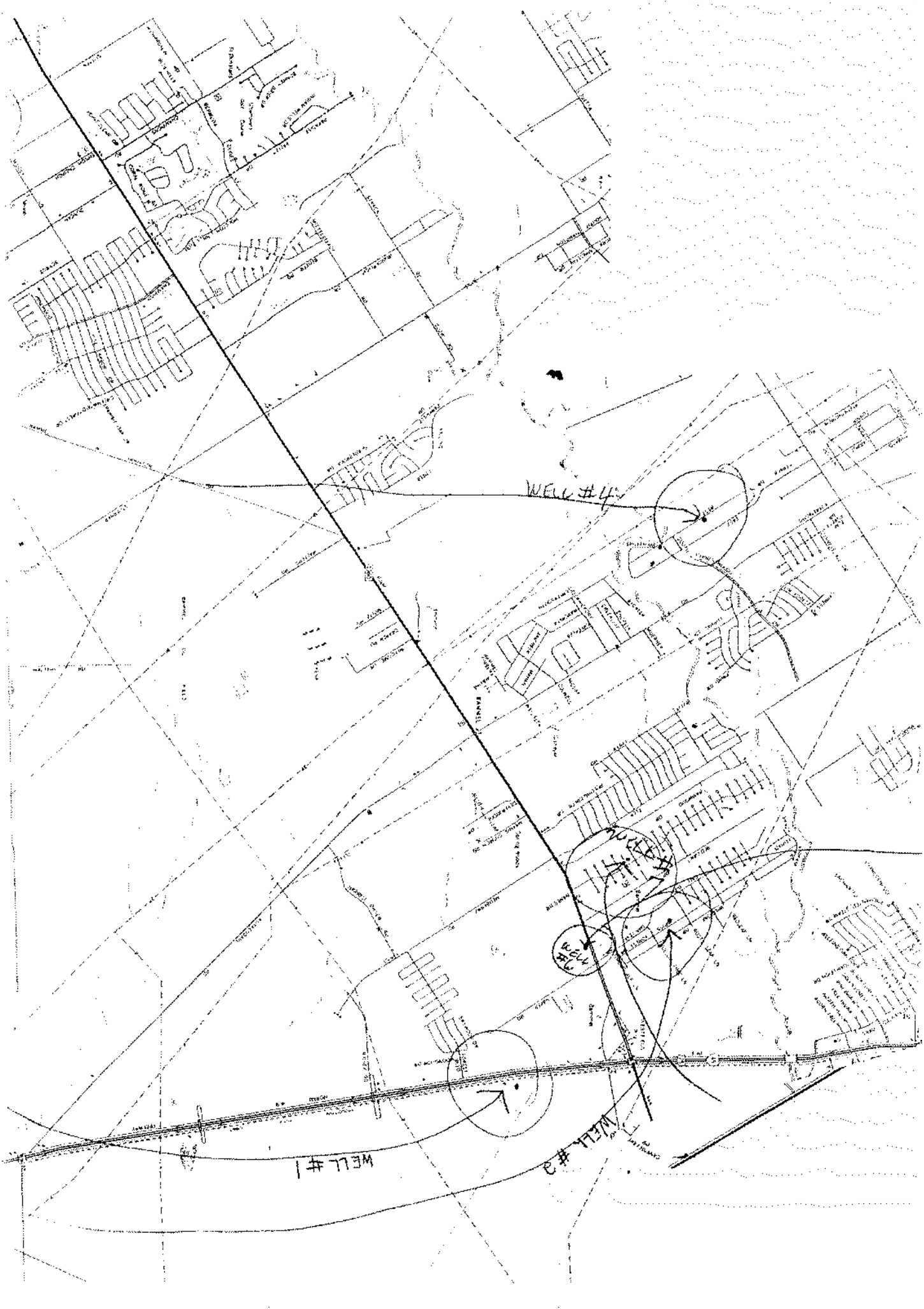
WELL #4
WELL #1
WELL #2

60-61-8AA

Send original copy by certified mail to the Texas Water Development Board P. O. Box 12386 Austin, Texas 78711

State of Texas

WATER WELL REPORT

For TWDB use only
Well No. 60-61-8AA
Located on map Yes
Received: 71

1) OWNER:
Person having well drilled MRS. AMEL STRACK. (Name) Address 16023 HWY. 45 (Street or RFD) (City) (State)

Landowner SAME. (Name) Address WESTFIELD. TEXAS (Street or RFD) (City) (State)

2) LOCATION OF WELL:
County HARRIS, 1 miles in SOUTH - direction from WESTFIELD, TEX (N.E., S.W., etc.) (Town)

Locate by sketch map showing landmarks, roads, etc. HWY. 45 FM 1960 WELL: 16023 HWY. 45 North (Use reverse side if necessary)

or Give legal location with distances and directions from adjacent sections or survey lines.

Labor _____ League _____
Block _____ Survey _____
Abstract No. _____
(NW¼ NE¼ SW¼ SE¼) of Section _____

3) TYPE OF WORK (Check): New Well ✓ Deepening / Reconditioning / Plugging

4) PROPOSED USE (Check): Domestic ✓ Industrial / Municipal / Irrigation / Test Well / Other

5) TYPE OF WELL (Check): Rotary ✓ Driven / Dug / Cable / Jetted / Bored

6) WELL LOG:
Diameter of hole 5½ in. Depth drilled 328 ft. Depth of completed well 328 ft. Date drilled JULY 23, 71
All measurements made from 1 ft. above ground level.

From (ft.)	To (ft.)	Description and color of formation material
0	14	CLAY.
14	23	SAND
23	116	CLAY.
116	158	SAND
158	200	CLAY.
200	241	SAND
241	270	CLAY.
270	289	SAND - ROCK. BROKEN
289	306	CLAY.
306	328	SAND - ROCK.

(Use reverse side if necessary)

9) Casing:
Type: Old / New ✓ Steel ✓ Plastic / Other
Cemented from 0 ft. to 0 ft.

Diameter (inches)	Setting From (ft.)	Setting To (ft.)	Gage
3"	0	318'	

10) SCREEN:
Type STAINLESS - WOOP
Perforated / Slotted

Diameter (inches)	Setting From (ft.)	Setting To (ft.)	Slot Size
3"	318	328	#14

7) COMPLETION (Check):
Straight wall ✓ Gravel packed / Other
Under reamed / Open Hole

8) WATER LEVEL:
Static level 107 ft. below land surface Date JULY 23, 71
Artesian pressure _____ lbs. per square inch Date _____
Depth to pump bowls, cylinder, jet, etc., 168' ft. below land surface.

11) WELL TESTS:
Was a pump test made? Yes / No ✓ If yes, by whom? _____
Yield: _____ gpm with _____ ft. drawdown after _____ hrs.
Bailer test _____ gpm with _____ ft. drawdown after _____ hrs.
Artesian flow _____ gpm
Temperature of water _____

12) WATER QUALITY:
Was a chemical analysis made? Yes / No ✓
Did any strata contain undesirable water? Yes / No ✓
Type of water? _____ depth of strata 22'

I hereby certify that this well was drilled by me (or under my supervision) and that each and all of the statements herein are true to the best of my knowledge and belief.

NAME E.L. BODE (Type or Print) Water Well Drillers Registration No. 46

ADDRESS BOX 67. (Street or RFD) WESTFIELD. (City) TEXAS (State)

(Signed) E. L. Bode (Water Well Driller) E.L. BODE DRILLING CO. (Company Name)

Please attach electric log, chemical analysis, and other pertinent information, if available.

*Additional instructions on reverse side.

TWDBE-GW-53

MAP #4 WELL #2

DUMP

Send original copy by certified mail to the Texas Department of Water Resources P. O. Box 13087 Austin, Texas 78711

State of Texas
WATER WELL REPORT

ATTENTION OWNER: *Confidentiality Privilege Notice on Reverse Side*

For TDWR use only
Well No. 60-61-966
Located on map X93
Received: C.F.2.

1) OWNER WAYNE MASSEY (Name) Address 16726 I 45 (Street or RFD) HOUSTON (City) TEX (State) (Zip)

2) LOCATION OF WELL: County HARRIS 2 miles in NO (N.E., S.W., etc.) direction from HOUSTON, TEX (Town)

Driller must complete the legal description to the right with distance and direction from two intersecting section or survey lines, or he must locate and identify the well on an official Quarter- or Half-Scale Texas County General Highway Map and attach the map to this form.

☐ Legal description:
Section No. _____ Block No. _____ Township _____
Abstract No. _____ Survey Name _____
Distance and direction from two intersecting section or survey lines _____

☐ See attached map. 16726 I 45

3) TYPE OF WORK (Check):
☑ New Well ☐ Deepening ☐ Reconditioning ☐ Plugging

4) PROPOSED USE (Check):
☐ Domestic ☐ Industrial ☐ Public Supply WATER FLOWERS
☐ Irrigation ☐ Test Well ☐ Other _____

5) DRILLING METHOD (Check):
☑ Mud Rotary ☐ Air Hammer ☐ Driven ☐ Bored
☐ Air Rotary ☐ Cable Tool ☐ Jetted ☐ Other _____

6) WELL LOG:

Date drilled FEB. 1. 82

DIAMETER OF HOLE

Dia. (in.)	From (ft.)	To (ft.)
6½	Surface	300'
3⅞	300	330

7) BOREHOLE COMPLETION:
☐ Open Hole ☐ Straight Wall ☐ Underreamed
☐ Gravel Packed ☐ Other TWO – STRING
If Gravel Packed give interval . . from _____ ft. to _____ ft.

From (ft.)	To (ft.)	Description and color of formation material
0	86	CLAY.
86	157	SAND
157	164	CLAY.
164	188	SAND
188	206	CLAY.
206	231	SAND
231	298	ROCK – BROKEN
298	330	SAND.

8) CASING, BLANK PIPE, AND WELL SCREEN DATA:

Dia. (in.)	New or Used	Steel, Plastic, etc. Perf., Slotted, etc. Screen Mgf., if commercial	Setting (ft.) From	Setting (ft.) To	Gage Casing Screen
4"	N	PVC.	0	300	40
2½	N	GALVANIZED	300	315	40
2½	N	PVC SCREEN	315	330	#14

CEMENTING DATA
Cemented from 200 ft. to 300 ft.
Method used PUMP
Cemented by BODE DRILLING CO. INC. (Company or Individual)

9) WATER LEVEL:
Static level 110 ft. below land surface Date FEB 1.82
Artesian flow _____ gpm. Date _____

10) PACKERS: Type Depth

11) TYPE PUMP:
☐ Turbine ☐ Jet ☑ Submersible ☐ Cylinder
☐ Other _____
Depth to pump bowls, cylinder, jet, etc., 168' ft.

(Use reverse side if necessary)

13) WATER QUALITY:
Did you knowingly penetrate any strata which contained undesirable water? ☐ Yes ☑ No
If yes, submit "REPORT OF UNDESIRABLE WATER"
Type of water? _____ Depth of strata 32'
Was a chemical analysis made? ☐ Yes ☑ No

12) WELL TESTS:
☐ Type Test: ☐ Pump ☐ Bailer ☐ Jetted ☐ Estimated
Yield: _____ gpm with _____ ft. drawdown after _____ hrs.

I hereby certify that this well was drilled by me (or under my supervision) and that each and all of the statements herein are true to the best of my knowledge and belief.

NAME E.L. BODE (Type or Print) Water Well Drillers Registration No. 46

ADDRESS PO BOX 90067. (Street or RFD) HOUSTON (City) TEX (State) 77290 (Zip)

(Signed) C.L. Bode (Water Well Driller) BODE DRILLING CO. INC. (Company Name)

Please attach electric log, chemical analysis, and other pertinent information, if available.

TDWR-0392 (Rev. 1-12-79)

DEPARTMENT OF WATER RESOURCES COPY

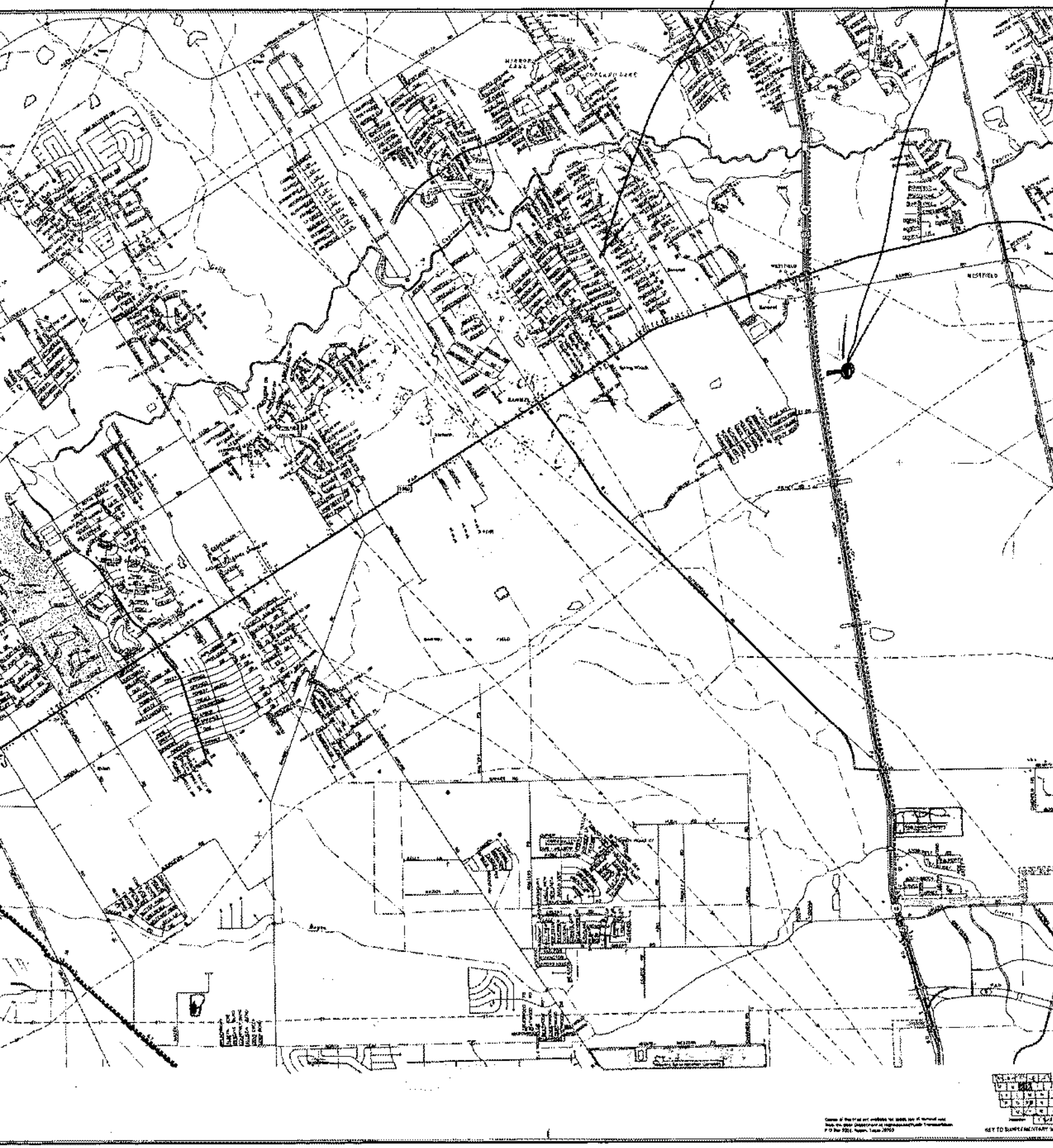
WELL #1
WELL #2

...nal copy by certified return receipt request... ...il to: TDLR, P.O. Box 12157, Austin, TX 78711

...ENTION OWNER: Confidentiality
...llege Notice on reverse side
...Well Owner's copy (pink)

State of Texas
WELL REPORT

Texas Department of Licensing & Regulation
P.O. Box 12157
Austin, TX 78711
512-463-7880

1) OWNER Landscape Concepts (Name) ADDRESS Same (Street or RFD) (City) (State) (Zip)

2) ADDRESS OF WELL'S LOCATION: County Harris 16726 North Freeway (Street, RFD or other) Houston (City) (State) 77090 (Zip) Long. Lat. Grid # 60-61-8

3) TYPE OF WORK (Check): [X] New Well [ ] Deepening [ ] Reconditioning [ ] Plugging

4) PROPOSED USE (Check): [ ] Monitor [ ] Environmental Soil Boring [ ] Domestic [ ] Industrial [X] Irrigation [ ] Injection [ ] Public Supply [ ] De-watering [ ] Testwell
If Public Supply well, were plans submitted to the TNRCC? [ ] Yes [ ] No

5)

6) WELL LOG:
Date Drilling: Started 6-13-2000 Completed 6-15-2000

DIAMETER OF HOLE		
Dia. (in.)	From (ft.)	To (ft.)
7	Surface	300

7) DRILLING METHOD (Check): [ ] Driven [ ] Air Rotary [X] Mud Rotary [ ] Bored [ ] Air Hammer [ ] Cable Tool [ ] Jetted [ ] Other

From (ft.)	To (ft.)	Description and color of formation material
0	15	Clay Red
15	30	Red Sand
30	160	Gray Clay
160	230	Sand & Gravel
230	250	Clay
250	265	Rock
265	285	Gravel
285	300	Sand

(Use reverse side of Well Owner's copy, if necessary)

8) Borehole Completion (Check): [ ] Open Hole [X] Straight Wall [ ] Underreamed [ ] Gravel Packed [ ] Other
If Gravel Packed give interval from ft. to ft.

CASING, BLANK PIPE, AND WELL SCREEN DATA:

Dia (in.)	New or Used	Steel, Plastic, etc. Perf., Slotted, etc. Screen Mfg., if commercial	Setting (ft.) From	Setting (ft.) To	Gage Casting Screen
4	N	PVC Well Case	0	270	40
4	N	PVC Slotted	270	300	010

9) CEMENTING DATA
Cemented from 0 ft. to 20 ft. No. of sacks used 21
ft. to ft. No. of sacks used
Method used Poured
Cemented by Driller
Distance to septic system field lines or other concentrated contamination 140 ft.
Method of verification of above distance Septic

13) [ ] Well plugged within 48 hours

Casing left in well: From (ft)	Casing left in well: To (ft)	Cement/bentonite placed in well: From (ft)	Cement/bentonite placed in well: To (ft)	Sacks used

14) TYPE PUMP:
[ ] Turbine [ ] Jet [X] Submersible [ ] Cylinder
[ ] Other
Depth to pump bowls, cylinder, jet, etc., 260 ft

10) SURFACE COMPLETION
[ ] Specified Surface Slab Installed
[X] Specified Steel Sleeve Installed
[ ] Pitless Adapter Used
[ ] Approved Alternative Procedure Used

15) WELL TESTS:
Type test: [ ] Pump [ ] Bailer [X] Jetted [X] Estimated
Yield: 60 gpm with ft. drawdown after hrs.

11) WATER LEVEL:
Static level 160 ft. below land surface Date 6-15
Artesian flow gpm. Date

16) WATER QUALITY:
Did you knowingly penetrate any strata which contained undesirable constituents?
[ ] Yes [X] No If yes, submit "REPORT OF UNDESIRABLE WATER"
Type of water? Depth of strata
Was a chemical analysis made? [ ] Yes [X] No

12) PACKERS:

Type	Depth
Formation	220

I certify that I drilled this well (or the well was drilled under my direct supervision) and that each and all of the statements herein are true and correct. I understand that failure to complete items 1 thru 16 will result in the log(s) being returned for completion and resubmittal.

COMPANY NAME Chucks Well Service (Type or print) WELL DRILLER'S LICENSE NO. 2946-WDK

ADDRESS 19415 Hickory Ln (Street or RFD) Magnolia (City) Tex (State) 77355 (Zip)

(Signed) (Licensed Well Driller)

(Signed) (Registered Driller Trainee)

Please attach electric log, chemical analysis, and other pertinent information, if available.

TDLR FORM 001WWD (4/98) White - TDLR Yellow - DRILLER Pink - WELL OWNER

Attention Owner:
Confidentiality Privilege Notice on reverse side of owner's copy.

Texas Department of License and Regulation

Water Well Driller/Pump Installer Program
P.O. Box 12157 Austin, Texas 78711 (512)463-7880 FAX (512)463-8616
Toll free (800)803-9202
Email address: water.well@license.state.tx.us

This form must be completed and filed with the department and owner within 60 days upon completion of the well.

WELL REPORT

A. WELL IDENTIFICATION AND LOCATION DATA

1) OWNER

Name	Address	City	State	Zip
PRIME NATURAL RESOURCES	5151 SAN FELIPE ST. SUITE 1200	HOUSTON	TX	770561630

2) WELL LOCATION

County	Physical Address	City	State	Zip
HARRIS	4 N	HOCKLEY		

6205 WARREN RANCH WELL #6

Lat. 2970 | | Long. 9540 | | Grid # 66-5-8

3) Type of Work
☒ New Well ☐ Deepening ☐ Reconditioning

4) Proposed Use (check) ☐ Monitor ☐ Environmental Soil Boring ☐ Domestic ☒ Industrial ☐ Irrigation ☐ Injection ☐ Public Supply ☐ De-watering ☐ Testwell
If Public Supply well, were plans submitted to the TNRCC? ☐ Yes ☐ No

5) N↑

6) Drilling Date
Started 08/28/00
Completed 08/29/00

Diameter of Hole

Dia.(in)	From (ft)	To (ft)
6.5		230

7) Drilling Method (check) ☐ Driven ☐ Air Rotary ☒ Mud Rotary ☐ Bored ☐ Air Hammer ☐ Cable Tool ☐ Jetted ☐ Other

X

From (ft)	To (ft)	Description and color of formation material
0	18	CLAY
18	60	SAND & GRAVEL
60	70	CLAY
70	108	SAND & GRAVEL
108	120	CLAY & ROCK
120	160	SAND & CLAY
160	200	SAND
200	230	CLAY

(Use reverse side of Well Owner's copy, if necessary)

8) Borehole Completion ☐ Open Hole ☐ Straight Wall ☐ Under-reamed ☐ Gravel Packed ☐ Other SW
If Gravel Packed give the interval from ____ ft. to ____ ft.

Casing, Blank Pipe, and Well Screen Data

Dia. (in.)	New Or Used	Steel, Plastic, etc. Perf., Slotted, etc Screen Mfg., if commercial	Setting (ft) From	Setting (ft) To	Gage Casing	Gage Screen
P4	NEW	CASING	0	80		
P4	NEW	CASING	100	120		
			0	0		
P4		SLOTTED	80	100		.020
P4		SLOTTED	120	200		.020

9) Cementing Data
Cementing from 0 ft. to 15 ft. # of sacks used 10
____ ft. to ____ ft. # of sacks used 0
Method Used SLURRY
Cementing By J & S WATER WELLS
Distance to septic system field or other concentrated contamination ____ ft.
Method of verification of above distance ____

10) Surface Completion
☐ Specified Surface Slab Installed
☐ Specified Surface Sleeve Installed
☐ Pitless Adapter Used
A&P ☒ Approved Alternative Procedure Used

11) Water Level
Static level 40 ft. below Date / / 08/29/00
Artesian Flow ____ gpm. Date / /

12) Packers

Type	SEQ #	Depth
NROPR		15

13) Plugged ☐ Well plugged within 48 hours
Casing left in well: Cement/Bentonite placed in well:

From (ft)	To (ft)	From (ft)	To (ft)	Sacks used

14) Typepump
☐ Turbine ☐ Jet Sub ☐ Submersible ☐ Cylinder
☐ Other ____
Depth to pump bowls, cylinder, jet etc. ____ ft.

15) Water Test
Typetest ☐ Pump ☐ Bailer Jet ☐ Jetted ☐ Estimated
Yield: 60 gpm with ____ ft. drawdown after ____ hrs.

16) Water Quality
Did you knowingly penetrate and strata which contain undesirable constituents.
☐ YES ☒ NO If yes, did you submit a REPORT OF UNDESIRABLE WATER
Type of water ____ Depth of Strata ____
Was a chemical analysis made ☐ Yes ☐ No

RECEIVED
JAN 18 2001
COMMENT

Company or individual's Name (type or print): J & S WATER WELLS

Address: P. O. BOX 675 City: BELLVILLE State: TX Zip: 77418

Signature of Licensed Driller/Pump Installer: Tomas Salinas Date: 08/30/00

Signature of Apprentice: Date: / /

Confidentiality Privilege Notice on reverse side of owner's copy.

Water Well Driller/Pump Installer Program
P.O. Box 12157 Austin, Texas 78711 (512)463-7880 FAX (512)463-8616
Toll free (800)803-9202
Email address: water.well@license.state.tx.us

This form must be completed and filed with the department and owner within 60 days upon completion of the well.

WELL REPORT

A. WELL IDENTIFICATION AND LOCATION DATA

1) OWNER

Name	Address	City	State	Zip
Felipe Castle	12935 Reeveston	Houston	TX	77060

2) WELL LOCATION

County	Physical Address	City	State	Zip
Harris	Same			

Lat. | Long. | Grid # 65-06-4

3) Type of Work
☒ New Well ☐ Deepening ☐ Reconditioning

4) Proposed Use (check) ☐ Monitor ☐ Environmental Soil Boring ☒ Domestic ☐ Industrial ☐ Irrigation ☐ Injection ☐ Public Supply ☐ De-watering ☐ Testwell
If Public Supply well, were plans submitted to the TNRCC? ☐ Yes ☐ No

5) N↑

6) Drilling Date
Started 7/10/01
Completed 7/10/01

Diameter of Hole

Dia (in)	From (ft)	To (ft)
5	Surface	45

7) Drilling Method (check) ☐ Driven ☐ Air Rotary ☒ Mud Rotary ☐ Bored ☐ Air Hammer ☐ Cable Tool ☐ Jetted ☐ Other

From (ft)	To (ft)	Description and color of formation material
0	12	Yellow clay
12	40	Sand & gg
40	41	Rock
41	45	Sand

RECEIVED
TDLR MAIL ROOM SH
SEP 27 2001
RECEIPT # | AMOUNT

(Use reverse side of Well Owner's copy, if necessary)

8) Borehole Completion ☐ Open Hole ☐ Straight Wall ☐ Under-reamed ☒ Gravel Packed ☐ Other
If Gravel Packed give the interval from 45 ft. to 35 ft.

Casing, Blank Pipe, and Well Screen Data

Dia. (in.)	New Or Used	Steel, Plastic, etc. Perf., Slotted, etc Screen Mfg., if commercial	Setting (ft) From	Setting (ft) To	Gage Casing Screen
2	N	Casing Plastic Suttse	35	Surface	Sch 40
2	N	Screen Plastic	35	45	.006

9) Cementing Data
Cementing from 35 ft. to Surface # of sacks used 6
ft. to ft. # of sacks used
Method Used Pressure
Cementing By Raymond Services, Inc.
Distance to septic system field or other concentrated contamination ft.
Method of verification of above distance Customer

10) Surface Completion
☐ Specified Surface Slab Installed
☒ Specified Surface Sleeve Installed
☐ Pitless Adapter Used
☐ Approved Alternative Procedure Used

11) Water Level
Static level 5 ft. below Date 7/10/01
Artesian Flow gpm. Date

12) Packers

Type	Depth
NONE	

13) Plugged ☐ Well plugged within 48 hours
Casing left in well: Cement/Bentonite placed in well:

From (ft)	To (ft)	From (ft)	To (ft)	Sacks used

14) Typepump
☐ Turbine ☒ Jet ☐ Submersible ☐ Cylinder
☐ Other
Depth to pump bowls, cylinder, jet etc. ft.

15) Water Test
Typetest ☐ Pump ☐ Bailer ☒ Jetted ☐ Estimated
Yield: 15 gpm with ft. drawdown after hrs.

16) Water Quality
Did you knowingly penetrate and strata which contain undesirable constituents.
☐ YES ☐ NO If yes, did you submit a REPORT OF UNDESIRABLE WATER
Type of water Depth of Strata
Was a chemical analysis made ☐ Yes ☐ No

Company or individual's Name (type or print): Raymond Services, Inc. 4577WI

Address: 10011 Airline Drive | City: Houston | State: TX | Zip: 77037

Signature: Licensed Driller/Pump Installer | Date: 7/10/01
Signature: Apprentice | Date: 7/10/01

TDLR FORM 001WWD White - TDLR Yellow - Owner Pink - Driller/Pump Installer

4822825733

STATE OF TEXAS WELL REPORT for Tracking #302222

Owner:	**Felipe Castro**	Owner Well #:	**No Data**
Address:	**12835 Reeveston Rd Houston, TX 77039**	Grid #:	**65-06-7**
Well Location:	**12835 Reeveston Rd Houston, TX 77039**	Latitude:	**29° 53' 56" N**
		Longitude:	**095° 22' 08" W**
Well County:	**Harris**	Elevation:	**No Data**
Type of Work:	**New Well**	Proposed Use:	**Domestic**

Drilling Start Date: **10/17/2012** Drilling End Date: **10/18/2012**

	Diameter (in.)	*Top Depth (ft.)*	*Bottom Depth (ft.)*
Borehole:	**6.75**	**0**	**375**
	3.875	**375**	**395**

Drilling Method: **Mud (Hydraulic) Rotary**

Borehole Completion: **2 string**

	Top Depth (ft.)	*Bottom Depth (ft.)*	*Description (number of sacks & material)*
Annular Seal Data:	**0**	**375**	**20 portland**
	0	**10**	**10 ready mix**

Seal Method: **Positive Displacement**

Sealed By: **RWW**

Distance to Property Line (ft.): **50**

Distance to Septic Field or other concentrated contamination (ft.): **60**

Distance to Septic Tank (ft.): **No Data**

Method of Verification: **owner**

Surface Completion: **Surface Sleeve Installed**

Water Level: **195 ft.** below land surface on **2012-10-18** Measurement Method: **Unknown**

Packers: **k-365**

Type of Pump: **Submersible** Pump Depth (ft.): **260**

Well Tests: **Jetted** **Yield: 60 GPM**

	Strata Depth (ft.)	Water Type
Water Quality:	**20**	**good**

Chemical Analysis Made: **No**

Did the driller knowingly penetrate any strata which contained injurious constituents?: **No**

Certification Data: The driller certified that the driller drilled this well (or the well was drilled under the driller's direct supervision) and that each and all of the statements herein are true and correct. The driller understood that failure to complete the required items will result in the report(s) being returned for completion and resubmittal.

Company Information: **Robinson Water Well Inc.**

11819 W. Montgomery
Houston, TX 77086

Driller Name: **ME Robinson** License Number: **1464**

Comments: **No Data**

Lithology:
DESCRIPTION & COLOR OF FORMATION MATERIAL

Top (ft.)	Bottom (ft.)	Description
0	**20**	**topsoil**
20	**30**	**sand**
30	**135**	**clay**
135	**147**	**sand**
135	**203**	**clay**
203	**230**	**sand**
230	**340**	**clay**
340	**350**	**sand**
350	**375**	**clay**
375	**395**	**sand**

Casing:
BLANK PIPE & WELL SCREEN DATA

Dia. (in.)	New/Used	Type	Setting From/To (ft.)
4" N PVC Casing 0-375 SCH 40			
2 1/2" N PVC Liner 365-375 SCH 40			
2 1/2" N PVC screen 375-395 .008			

IMPORTANT NOTICE FOR PERSONS HAVING WELLS DRILLED CONCERNING CONFIDENTIALITY

TEX. OCC. CODE Title 12, Chapter 1901.251, authorizes the owner (owner or the person for whom the well was drilled) to keep information in Well Reports confidential. The Department shall hold the contents of the well log confidential and not a matter of public record if it receives, by certified mail, a written request to do so from the owner.

Please include the report's Tracking Number on your written request.

Texas Department of Licensing and Regulation
P.O. Box 12157
Austin, TX 78711
(512) 334-5540

Send original copy by certified mail to the Texas Water Development Board P. O. Box 13087 Austin, Texas 78711

State of Texas

WATER WELL REPORT

For TWDB use only
Well No. 65-06-72
Located on map
Received:

1) OWNER:
Person having well drilled RAPID ROOFING CO. (Name) Address 12322 E HARDY (Street or RFD) HOUSTON (City) TEX. (State)

Landowner MR DAVIS (Name) Address 12322 E HARDY (Street or RFD) HOUSTON (City) TEX. (State)

2) LOCATION OF WELL:
County HARRIS, 11 miles in N (N.E., S.W., etc.) direction from HOUSTON (Town)

Locate by sketch map showing landmarks, roads, creeks, Hiway number, etc.

ALDINE MAIL RT.

X WELL

North

(Use reverse side if necessary)

or

Give legal location with distances and directions from adjacent sections or survey lines.

Labor _____ League _____

Block _____ Survey _____

Abstract No. _____

(NW¼ NE¼ SW¼ SE¼) of Section _____

3) TYPE OF WORK (Check):
New Well ✓ Deepening
Reconditioning Plugging

4) PROPOSED USE (Check):
Domestic ✓ Industrial Municipal
Irrigation Test Well Other

5) TYPE OF WELL (Check):
Rotary ✓ Driven Dug
Cable Jetted Bored

6) WELL LOG:
Diameter of hole 24" in. Depth drilled 340 ft. Depth of completed well 340 ft. Date drilled 1-30-76

All measurements made from 0 ft. above ground level.

From (ft.)	To (ft.)	Description and color of formation material
0	6	TOP SOIL
6	28	YELLOW SHALE
28	50	SAND
50	85	RED SHALE
85	102	SAND
102	143	RED SHALE
143	181	SAND
181	225	BLUE SANDY SHALE
225	280	RED SHALE
280	305	SAND
305	320	BLUE SHALE
320	340	SAND

(Use reverse side if necessary)

7) COMPLETION (Check):
Straight wall Gravel packed Other ✓
Under reamed Open hole

8) WATER LEVEL:
Static level 221 ft. below land surface Date 2-1-76

Artesian pressure _____ lbs. per square inch Date _____

Depth to pump bowls, cylinder, jet, etc., _____ ft. below land surface.

9) Casing:
Type: Old New Steel Plastic ✓ Other
Cemented from 0 ft. to 320 ft.

Diameter (inches)	Setting From (ft.)	To (ft.)	Gage
4½	1-6" Above Ground	320	Sch 40
24"	320	325	Sch 80

10) SCREEN:
Type PLASTIC
Perforated Slotted

Diameter (inches)	Setting From (ft.)	To (ft.)	Slot Size
24"	325 - 340		12

11) WELL TESTS:
Was a pump test made? Yes ✓ No If yes, by whom? JAMES H. SUGG JR.
Yield: 16.4 gpm with 12 ft. drawdown after 2 hrs.
Bailer test _____ gpm with _____ ft. drawdown after _____ hrs.
Artesian flow _____ gpm
Temperature of water _____

12) WATER QUALITY:
Was a chemical analysis made? Yes No ✓
Did any strata contain unpotable water: Yes No ✓
Type of water? _____ depth of strata _____

I hereby certify that this well was drilled by me (or under my supervision) and that each and all of the statements herein are true to the best of my knowledge and belief.

NAME JAMES H. SUGG JR. (Type or Print) Water Well Drillers Registration No. 1006

ADDRESS 13501 CHRISMAN #36 (Street or RFD) HOUSTON (City) TEXAS (State)

(Signed) James H. Sugg Jr. (Water well driller) SUGG-WATER WELL DRILLING (Company Name)

Please attach electric log, chemical analysis, and other pertinent information, if available.

*Additional instructions on reverse side.

TWDB-WD-8

4820115004

Attention Owner: Confidentiality Privilege Notice on reverse side of owner's copy.

Texas Department of License and Regulation

Water Well Driller/Pump Installer Program
P.O. Box 12157 Austin, Texas 78711 (512)463-7880 FAX (512)463-8616
Toll free (800)803-9202
Email address: water.well@license.state.tx.us

This form must be completed and filed with the department and owner within 60 days upon completion of the well.

WELL REPORT

A. WELL IDENTIFICATION AND LOCATION DATA

1) OWNER

Name	Address	City	State	Zip
Virgel L. Davis	12222 E Hardy	Houston	TX	77039

2) WELL LOCATION

County	Physical Address	City	State	Zip
Harris	Same			

Lat. | Long. | Grid # 65-06-37

3) Type of Work
☑ New Well ☐ Deepening ☐ Reconditioning

4) Proposed Use (check) ☐ Monitor ☐ Environmental Soil Boring ☑ Domestic ☐ Industrial ☐ Irrigation ☐ Injection ☐ Public Supply ☐ De-watering ☐ Testwell
If Public Supply well, were plans submitted to the TNRCC? ☐ Yes ☐ No

5) N↑

6) Drilling Date
Started 12/07/2000
Completed 12/07/2000

Diameter of Hole

Dia (in)	From (ft)	To (ft)
5	Surface	47

7) Drilling Method (check) ☐ Driven ☐ Air Rotary ☒ Mud Rotary ☐ Bored ☐ Air Hammer ☐ Cable Tool ☐ Jetted ☐ Other

From (ft)	To (ft)	Description and color of formation material
Surface	17	Yellow clay
17	37	Sand 100 %

(Use reverse side of Well Owner's copy, If necessary)

8) Borehole Completion ☐ Open Hole ☐ Straight Wall ☐ Under-reamed ☑ Gravel Packed ☐ Other
If Gravel Packed give the interval from 37 ft. to 47 ft.

Casing, Blank Pipe, and Well Screen Data

Dia. (in.)	New Or Used	Steel, Plastic, etc. Perf., Slotted, etc Screen Mfg., if commercial	Setting (ft) From	Setting (ft) To	Gage Casing Screen
2	N	Casing Plastic	Surface	37	Sch 40
2	N	Screen Plastic	37	47	.010

9) Cementing Data
Cementing from Surface ft. to 37 ft. # of sacks used 7
ft. to ft # of sacks used
Method Used Pressure
Cementing By Raymond Services, Inc.
Distance to septic system field or other concentrated contamination ft.
Method of verification of above distance Customer

13) Plugged ☐ Well plugged within 48 hours

Casing left in well: From (ft)	To (ft)	Cement/Bentonite placed in well: From (ft)	To (ft)	Sacks used

10) Surface Completion
☐ Specified Surface Slab Installed
☐ Specified Surface Sleeve Installed
☐ Pitless Adapter Used
☐ Approved Alternative Procedure Used

14) Typepump
☐ Turbine ☒ Jet ☐ Submersible ☐ Cylinder
☐ Other
Depth to pump bowls, cylinder, jet etc., ft.

11) Water Level
Static level 10 ft. below Date 12/07/2000
Artesian Flow gpm Date / /

15) Water Test
Typetest ☐ Pump ☐ Bailer ☒ Jetted ☐ Estimated
Yield: 10 gpm with ft. drawdown after hrs.

16) Water Quality
Did you knowingly penetrate and strata which contain undesirable constituents.
☐ YES ☒ NO If yes, did you submit a REPORT OF UNDESIRABLE WATER
Type of water Depth of Strata
Was a chemical analysis made ☐ Yes ☐ No

12) Packers

Type	Depth

Company or individual's Name (type or print)	Raymond Services, Inc.	4577WI
Address 10011 Airline Drive	City Houston	State TX Zip 77037

Signature Licensed Driller/Pump Installer	Date 12/07/2000	Signature Apprentice	Date 12/07/2000

TDLR FORM 001WWD *White - TDLR Yellow - Owner Pink - Driller/Pump Installer* 4820125387

Send original copy by certified return receipt requested mail to: TDLR, P.O. Box 12157, Austin, TX 78711

ATTENTION OWNER: *Confidentiality Privilege Notice on reverse side of Well Owner's copy (pink)*

State of Texas
WELL REPORT

Texas Department of Licensing & Regulation
P.O. Box 12157
Austin, TX 78711
512-463-7880

1) OWNER Ishmael Castro (Name) ADDRESS 12831 Reeveston (Street or RFD) Houston (City) TX (State) 77039 (Zip)

2) ADDRESS OF WELL'S LOCATION: County Harris Same (Street, RFD or other) (City) (State) (Zip) Long. _____ Lat. _____ Grid # 65-Q-7

3) TYPE OF WORK (Check): ☒ New Well ☐ Deepening ☐ Reconditioning ☐ Plugging

4) PROPOSED USE (Check): ☐ Monitor ☐ Environmental Soil Boring ☒ Domestic ☐ Industrial ☐ Irrigation ☐ Injection ☐ Public Supply ☐ De-watering ☐ Testwell
If Public Supply well, were plans submitted to the TNRCC? ☐ Yes ☐ No

5)

6) WELL LOG:
Date Drilling:
Started 7-14-2000
Completed 7-14-2000

DIAMETER OF HOLE		
Dia. (in.)	From (ft.)	To (ft.)
5	Surface	45

7) DRILLING METHOD (Check): ☐ Driven ☐ Air Rotary ☒ Mud Rotary ☐ Bored ☐ Air Hammer ☐ Cable Tool ☐ Jetted ☐ Other _____

N

From (ft.)	To (ft.)	Description and color of formation material
0	15	Yellow Clay
15	37	Sand
37		Rock
37	40	Sand 10 Gg
40		Rock
40	42	Sand 10 Gg
42		Rock
42	43	Sand 10 Gg
43		Rock
43	45	Sand 10 Gg

(Use reverse side of Well Owner's copy, if necessary)

8) Borehole Completion (Check): ☐ Open Hole ☐ Straight Wall ☐ Underreamed ☒ Gravel Packed ☐ Other _____
If Gravel Packed give interval from 35 ft. to 45 ft.

CASING, BLANK PIPE, AND WELL SCREEN DATA:

Dia. (in.)	New or Used	Steel, Plastic, etc Perf., Slotted, etc. Screen Mfg., if commercial	Setting (ft.) From	Setting (ft.) To	Gage Casing	Gage Screen
2	N	Plastic casing	Surface	35	Sch 40	
2	N	Plastic screen	35	45		.010

9) CEMENTING DATA
Cemented from surface ft. to 20 ft. No. of sacks used 7
_____ ft. to _____ ft. No. of sacks used _____
Method used Pressure
Cemented by Raymond Services Inc
Distance to septic system field lines or other concentrated contamination 100 ft
Method of verification of above distance Customer

13) ☐ Well plugged within 48 hours

Casing left in well: From (ft)	Casing left in well: To (ft)	Cement/bentonite placed in well: From (ft)	Cement/bentonite placed in well: To (ft)	Sacks used

10) SURFACE COMPLETION
☐ Specified Surface Slab Installed
☒ Specified Steel Sleeve Installed
☐ Pitless Adapter Used
☐ Approved Alternative Procedure Used

14) TYPE PUMP:
☐ Turbine ☒ Jet ☐ Submersible ☐ Cylinder
☐ Other _____
Depth to pump bowls, cylinder, jet, etc., _____ ft.

11) WATER LEVEL:
Static level 15 ft. below land surface Date 7-14-00
Artesian flow _____ gpm. Date _____

15) WELL TESTS:
Type test: ☐ Pump ☐ Bailer ☒ Jetted ☐ Estimated
Yield: 10 gpm with _____ ft. drawdown after _____ hrs.

16) WATER QUALITY:
Did you knowingly penetrate any strata which contained undesirable constituents?
☐ Yes ☒ No If yes, submit "REPORT OF UNDESIRABLE WATER"
Type of water? _____ Depth of strata _____
Was a chemical analysis made? ☐ Yes ☐ No

12) PACKERS:

Type	Depth

AUG 29 2000

I certify that I drilled this well (or the well was drilled under my direct supervision) and that each and all of the statements herein are true and correct. I understand that failure to complete items 1 thru 16 will result in the log(s) being returned for completion and resubmittal.

COMPANY NAME Raymond Services Inc (Type or print) WELL DRILLER'S LICENSE NO. 4577 WI

ADDRESS 6001 Airline Houston TX 77037 (Street or RFD) (City) (State) (Zip)

(Signed) _____ (Licensed Well Driller) Ty Raymond (Signed) _____ (Registered Driller Trainee)

Please attach electric log, chemical analysis, and other pertinent information, if available.

TDLR FORM 001WWD (4/98) White - TDLR Yellow - DRILLER Pink - WELL OWNER

4820124547

Texas Water Development Board (TWDB)
Groundwater Database (GWDB)
Well Information Report for State Well Number 65-06-705

GWDB Reports and Downloads

Well Basic Details

Scanned Documents

State Well Number	6506705
County	Harris
River Basin	San Jacinto
Groundwater Management Area	14
Regional Water Planning Area	H - Region H
Groundwater Conservation District	Harris-Galveston Subsidence District
Latitude (decimal degrees)	29.899445
Latitude (degrees minutes seconds)	29° 53' 58" N
Longitude (decimal degrees)	-95.371389
Longitude (degrees minutes seconds)	095° 22' 17" W
Coordinate Source	+/- 5 Seconds
Aquifer Code	112CHCT - Chicot Aquifer
Aquifer	Gulf Coast
Aquifer Pick Method	
Land Surface Elevation (feet above sea level)	76
Land Surface Elevation Method	Interpolated From Topo Map
Well Depth (feet below land surface)	156
Well Depth Source	Driller's Log
Drilling Start Date	
Drilling End Date	0/0/1956
Drilling Method	
Borehole Completion	

Well Type	Withdrawal of Water
Well Use	Public Supply
Water Level Observation	None
Water Quality Available	No
Pump	Submersible
Pump Depth (feet below land surface)	
Power Type	Electric Motor
Annular Seal Method	
Surface Completion	
Owner	Aid Utility Co.
Driller	Lowry Water Wells
Other Data Available	
Well Report Tracking Number	
Plugging Report Tracking Number	
U.S. Geological Survey Site Number	
Texas Commission on Environmental Quality Source Id	
Groundwater Conservation District Well Number	
Owner Well Number	
Other Well Number	
Previous State Well Number	
Reporting Agency	U.S. Geological Survey
Created Date	11/2/1998
Last Update Date	1/6/1999

Remarks	

Casing - No Data

Well Tests - No Data

Lithology - No Data

Annular Seal Range - No Data

Borehole - No Data

Plugged Back - No Data

Filter Pack - No Data

Packers - No Data

Water Level Measurements

No Data Available

Water Quality Analysis - No Data Available

GWDB DISCLAIMER: Except where noted, all of the information provided in the Texas Water Development Board (TWDB) Groundwater Database (http://www.twdb.texas.gov/groundwater/data/gwdbrpt.asp) is believed to be accurate and reliable; however, the TWDB assumes no responsibility for any errors appearing in rules or otherwise. Further, TWDB assumes no responsibility for the use of the information provided. PLEASE NOTE that users of these data are responsible for checking the accuracy, completeness, currency and/or suitability of all information themselves. TWDB makes no guarantees or warranties as to the accuracy, completeness, currency, or suitability of the information provided via the Groundwater Database (GWDB). TWDB specifically disclaims any and all liability for any claims or damages that may result from providing GWDB data or the information it contains. For additional information or answers to questions concerning the TWDB GWDB, contact the Groundwater Data Team at GroundwaterData@twdb.texas.gov.

Attention Owner:
Confidentiality Privilege Notice on reverse side of owner's copy.

Texas Department of License and Regulation

Water Well Driller/Pump Installer Program
P.O. Box 12157 Austin, Texas 78711 (512)463-7880 FAX (512)463-8616
Toll free (800)803-9202
Email address: water.well@license.state.tx.us

This form must be completed and filed with the department and owner within 60 days upon completion of the well.

WELL REPORT

1) WELL IDENTIFICATION AND LOCATION DATA

OWNER

Name	Address	City	State	Zip
First Tex. Group	8514 Cheswick St.	Houston, Tx.	Tx	77087

WELL LOCATION

County	Physical Address	City	State	Zip
Harris	same			

Lat. | Long. | Grid # 65-05-9

3) Type of Work
☑ New Well ☐ Reconditioning ☐ Replacement ☐ Deepening

4) Proposed Use (check) ☐ Monitor ☐ Environmental Soil Boring ☑ Domestic ☐ Industrial ☐ Irrigation ☐ Injection ☐ Public Supply ☐ De-watering ☐ Testwell ☐ Rig Supply
If Public Supply well, were plans submitted? ☐ Yes ☐ No

5) N↑

6) Drilling Date
Started 8 / 01 / 01
Completed 8 / 8 / 01

Diameter of Hole

Dia.(in)	From (ft)	To (ft)
7½	0	380
5½	380	402

7) Drilling Method (check) ☐ Driven ☐ Air Rotary ☑ Mud Rotary ☐ Bored ☐ Air Hammer ☐ Cable Tool ☐ Jetted ☐ Other

From (ft)	To (ft)	Description and color of formation material
0-16	Clay	297-314 Sand
16-25	Sand	314-320 Clay
25-105	Clay	320-352 Sand
105-121	Sand	352-358 Clay
121-170	Clay	358-373 Sand
170-216	Sand	373-376 Clay
216-238	Clay	376-402 Sand
238-246	Sand	
246-296	Clay	
296-297	Rock	

(Use reverse side of Well Owner's copy, if necessary)

8) Borehole Completion ☐ Open Hole ☐ Straight Wall ☐ Under-reamed ☐ Gravel Packed ☑ Other Two String
If Gravel Packed give the interval from ft. to ft.

Casing, Blank Pipe, and Well Screen Data

Dia. (in.)	New Or Used	Steel, Plastic, etc. Perf., Slotted, etc Screen Mfg., if commercial	Setting (ft) From To	Gage Casing Screen
4	N	P.V.C.	0 - 380	40
2½	N	P.V.C. Line	370-382	40
2½	N	PVC Jacob	382-402	.06

9) Cementing Data
Cementing from 0 ft. to 100 ft. # of sacks used 7
200 ft. to 380 ft. # of sacks used 8
Method Used Pressure
Cementing By C.W.W.
Distance to septic system field or other concentrated contamination 75 ft.
Method of verification of above distance Owner

13) Plugged ☐ Well plugged within 48 hours
Casing left in well: Cement/Bentonite placed in well:

From (ft)	To (ft)	From (ft)	To (ft)	Sacks used

10) Surface Completion
☐ Specified Surface Slab Installed
☑ Specified Surface Sleeve Installed
☐ Pitless Adapter Used
☐ Approved Alternative Procedure Used

14) Type Pump
☐ Turbine ☐ Jet ☑ Submersible ☐ Cylinder
☐ Other
Depth to pump bowls, cylinder, jet etc., 336 ft.

11) Water Level
Static level 245 ft. below Date 8 / 8 / 01
Artesian Flow gpm. Date / /

15) Water Test
Typetest ☑ Pump ☐ Bailer ☐ Jetted ☑ Estimated
Yield: 10 gpm with ft. drawdown after hrs.

12) Packers

Type	Depth
4X2½ Rx2 R	370'

FILE IN DESC CS OCT 0 2 2001 COMMENT CS

16) Water Quality
Did you knowingly penetrate a strata which contain undesirable constituents.
☐ YES ☑ NO If yes, did you submit a REPORT OF UNDESIRABLE WATER
Type of water Potable Depth of Strata 26
Was a chemical analysis made ☐ Yes ☑ No

Company or individual's Name (type or print) Coastal Waterwell Serv Inc. Lic. No. 812
Address P.O. Box 745 City Porter State TX Zip 77365
Signature H.L. Gehrels 8 / 8 / 01 Signature Keith Gehrels 8 / 8 / 01

TDLR FORM b001WWD *White - TDLR* *Yellow - Owner* *Pink - Driller/Pump Installer*

STATE OF TEXAS WELL REPORT for Tracking #157171

Owner:	**Oziel Delgado**	Owner Well #:	**No Data**
Address:	**8522 Yale Houston, TX 77037**	Grid #:	**65-05-9**
		Latitude:	**29° 53' 04" N**
Well Location:	**8522 Yale Houston, TX 77037**	Longitude:	**095° 24' 09" W**
Well County:	**Harris**	Elevation:	**No Data**
Type of Work:	**New Well**	Proposed Use:	**Domestic**

Drilling Start Date: **9/29/2008** Drilling End Date: **9/29/2008**

	Diameter (in.)	*Top Depth (ft.)*	*Bottom Depth (ft.)*
Borehole:	**5.5**	**0**	**57**

Drilling Method: **Mud (Hydraulic) Rotary**

Borehole Completion: **Filter Packed**

	Top Depth (ft.)	*Bottom Depth (ft.)*	*Filter Material*	*Size*
Filter Pack Intervals:	**37**	**57**	**Gravel**	**# 12**

	Top Depth (ft.)	*Bottom Depth (ft.)*	*Description (number of sacks & material)*
Annular Seal Data:	**0**	**10**	**5**
	10	**37**	**4**

Seal Method: **Pressure**

Sealed By: **Driller**

Distance to Property Line (ft.): **10**

Distance to Septic Field or other concentrated contamination (ft.): **50**

Distance to Septic Tank (ft.): **No Data**

Method of Verification: **Customer**

Surface Completion: **Surface Sleeve Installed**

Water Level: **25 ft.** below land surface on **2008-09-29** Measurement Method: **Unknown**

Packers: **None**

Type of Pump: **Jet** Pump Depth (ft.): **35**

Well Tests: **Jetted** **Yield: 5 GPM with 10 ft. drawdown after 2 hours**

	Strata Depth (ft.)	Water Type
Water Quality:	**No Data**	**Fresh**

Chemical Analysis Made: **No**

Did the driller knowingly penetrate any strata which contained injurious constituents?: **No**

Certification Data: The driller certified that the driller drilled this well (or the well was drilled under the driller's direct supervision) and that each and all of the statements herein are true and correct. The driller understood that failure to complete the required items will result in the report(s) being returned for completion and resubmittal.

Company Information: **Raymond Services, Inc.**

10011 Airline
Houston, TX 77037

Driller Name: **Zachary Proctor** License Number: **4577**

Apprentice Name: **None**

Comments: **No Data**

Lithology:
DESCRIPTION & COLOR OF FORMATION MATERIAL

Top (ft.)	Bottom (ft.)	Description
0	3	Top Soil
3	9	Clay / Sand
9	15	Yellow Clay
15	18	Rock / Sand
18	31	Red Sand
31	32	Rock
32	35	Clay
35	40	Red Sand # 6
40	41	Rock
41	49	Clay Red
49	57	Red Sand

Casing:
BLANK PIPE & WELL SCREEN DATA

Dia. (in.)	New/Used	Type	Setting From/To (ft.)
2	New	Plastic	Casing 0 - 37 SCH 40
2	New	Plastic	Screen 37 - 57 # 6

IMPORTANT NOTICE FOR PERSONS HAVING WELLS DRILLED CONCERNING CONFIDENTIALITY

TEX. OCC. CODE Title 12, Chapter 1901.251, authorizes the owner (owner or the person for whom the well was drilled) to keep information in Well Reports confidential. The Department shall hold the contents of the well log confidential and not a matter of public record if it receives, by certified mail, a written request to do so from the owner.

Please include the report's Tracking Number on your written request.

Texas Department of Licensing and Regulation
P.O. Box 12157
Austin, TX 78711
(512) 334-5540

STATE OF TEXAS WELL REPORT for Tracking #536699

Owner:	**Lorena Barriga**	Owner Well #:	**No Data**
Address:	**8615 Havner Houston, TX 77037**	Grid #:	**65-05-9**
Well Location:	**8615 Havner Houston, TX 77037**	Latitude:	**29° 53' 06" N**
		Longitude:	**095° 24' 07" W**
Well County:	**Harris**	Elevation:	**No Data**
Type of Work:	**New Well**	Proposed Use:	**Domestic**

Drilling Start Date: **2/6/2020** Drilling End Date: **2/7/2020**

	Diameter (in.)	*Top Depth (ft.)*	*Bottom Depth (ft.)*
Borehole:	**7.75**	**0**	**240**

Drilling Method: **Mud (Hydraulic) Rotary**

Borehole Completion: **Cement**

	Top Depth (ft.)	*Bottom Depth (ft.)*	*Description (number of sacks & material)*
Annular Seal Data:	**0**	**105**	**Cement 13 Bags/Sacks**

Seal Method: **Pressure**

Sealed By: **Driller**

Distance to Property Line (ft.): **20**

Distance to Septic Field or other concentrated contamination (ft.): **150+**

Distance to Septic Tank (ft.): **150+**

Method of Verification: **Owner**

Surface Completion: **Surface Sleeve Installed** **Surface Completion by Driller**

Water Level: **95 ft.** below land surface, and **30 GPM** artesian flow on **2020-02-07**

Measurement Method: **Weighted Line**

Packers: **Plastic at 100 ft.**

Type of Pump: **Submersible**

Well Tests: **Jetted** **Yield: 30 GPM**

	Strata Depth (ft.)	Water Type
Water Quality:	**210 - 240**	**Fresh**

Chemical Analysis Made: **No**

Did the driller knowingly penetrate any strata which contained injurious constituents?: **No**

Certification Data: The driller certified that the driller drilled this well (or the well was drilled under the driller's direct supervision) and that each and all of the statements herein are true and correct. The driller understood that failure to complete the required items will result in the report(s) being returned for completion and resubmittal.

Company Information: **MARAL DRILLING**

2621 S. GARDENIA
PHARR, TX 78577

Driller Name: **Martin Almazan** License Number: **52001**

Comments: **No Data**

Lithology:
DESCRIPTION & COLOR OF FORMATION MATERIAL

Top (ft.)	Bottom (ft.)	Description
0	**4**	**Top Soil**
4	**56**	**Clay**
56	**79**	**Sand**
79	**210**	**Clay**
210	**240**	**Sand**

Casing:
BLANK PIPE & WELL SCREEN DATA

Dia (in.)	Type	Material	Sch./Gage	Top (ft.)	Bottom (ft.)
4	**Blank**	**New Plastic (PVC)**	**40**	**0**	**210**
4	**Screen**	**New Plastic (PVC)**	**40 0.006**	**210**	**240**

IMPORTANT NOTICE FOR PERSONS HAVING WELLS DRILLED CONCERNING CONFIDENTIALITY

TEX. OCC. CODE Title 12, Chapter 1901.251, authorizes the owner (owner or the person for whom the well was drilled) to keep information in Well Reports confidential. The Department shall hold the contents of the well log confidential and not a matter of public record if it receives, by certified mail, a written request to do so from the owner.

Please include the report's Tracking Number on your written request.

Texas Department of Licensing and Regulation
P.O. Box 12157
Austin, TX 78711
(512) 334-5540

Send original copy by certified mail to: TNRCC, P.O. Box 13087, Austin, TX 78711-3087

Please use black ink.

ATTENTION OWNER: *Confidentiality Privilege Notice on Reverse Side*

State of Texas WELL REPORT

Texas Water Well Drillers Advisory Council
P.O. Box 13087
Austin, TX 78711-3087
512-239-0550

1) OWNER DOMINGO CASTILLO (Name) ADDRESS 8513 YALE (Street or RFD) HOUSTON (City) TX (State) 77037 (Zip)

2) ADDRESS OF WELL: County HARRIS (Street, RFD or other) (City) (State) (Zip) GRID # 65-05-9

3) TYPE OF WORK (Check): [X] New Well [ ] Deepening [ ] Reconditioning [ ] Plugging

4) PROPOSED USE (Check): [ ] Monitor [ ] Environmental Soil Boring [X] Domestic [ ] Industrial [ ] Irrigation [ ] Injection [ ] Public Supply [ ] De-watering [ ] Testwell
If Public Supply well, were plans submitted to the TNRCC? [ ] Yes [ ] No

5) X

6) WELL LOG:
Date Drilling: Started 3-1 19 95 Completed 3-3 19 95

DIAMETER OF HOLE

Dia. (in.)	From (ft.)	To (ft.)
6¾	Surface	390
3⅞	390	400

7) DRILLING METHOD (Check): [ ] Driven [ ] Air Rotary [X] Mud Rotary [ ] Bored [ ] Air Hammer [ ] Cable Tool [ ] Jetted [ ] Other

From (ft.)	To (ft.)	Description and color of formation material
0	4	TOP SOIL
4	35	RED SHALE
35	61	RED SAND
61	93	RED SHALE
93	127	SAND
127	160	RED SHALE
160	195	SAND
195	255	RED SHALE
255	296	SAND
296	331	RED SHALE
331	340	SAND
340	375	RED SHALE
375	400	SAND

(Use reverse side if necessary)

8) Borehole Completion (Check): [ ] Open Hole [ ] Straight Wall [ ] Underreamed [ ] Gravel Packed [X] Other 2-STRING
If Gravel Packed give interval ... from _____ ft. to _____ ft.

CASING, BLANK PIPE, AND WELL SCREEN DATA:

Dia. (in.)	New or Used	Steel, Plastic, etc. Perf., Slotted, etc. Screen Mfg., if commercial	Setting (ft.) From	Setting (ft.) To	Gage Casting Screen
4	N	PVC	0	385	SCH40
2⅜	N	PVC WRAPED	385	400	SCH80

9) CEMENTING DATA [Rule 338.44(1)]
Cemented from 0 ft. to 385 ft. No. of sacks used 23
_____ ft. to _____ ft. No. of sacks used _____
Method used PRESSURE
Cemented by SUGG WATER WELL
Distance to septic system field lines or other concentrated contamination 100 ft.
Method of verification of above distance PROPERTY OWNER V.R.

10) SURFACE COMPLETION
[ ] Specified Surface Slab Installed [Rule 338.44(2)(A)]
[X] Specified Steel Sleeve Installed [Rule 338.44(3)(A)]
[ ] Pitless Adapter Used [Rule 338.44(3)(b)]
[ ] Approved Alternative Procedure Used [Rule 338.71]

11) WATER LEVEL:
Static level 242 ft. below land surface Date 3-3-95
Artesian flow _____ gpm. Date _____

12) PACKERS: Type Depth

13) TYPE PUMP:
[ ] Turbine [ ] Jet [X] Submersible [ ] Cylinder
[ ] Other _____
Depth to pump bowls, cylinder, jet, etc. 320 ft.

14) WELL TESTS:
Type test: [ ] Pump [ ] Bailer [ ] Jetted [ ] Estimated
Yield: 135 gpm with 14 ft. drawdown after 2 hrs.

15) WATER QUALITY:
Did you knowingly penetrate any strata which contained undesirable constituents?
[ ] Yes [X] No If yes, submit "REPORT OF UNDESIRABLE WATER"
Type of water? _____ Depth of strata _____
Was a chemical analysis made? [ ] Yes [X] No

I hereby certify that this well was drilled by me (or under my supervision) and that each and all of the statements herein are true to the best of my knowledge and belief. I understand that failure to complete items 1 thru 15 will result in the log(s) being returned for completion and resubmittal.

COMPANY NAME SUGG WATER WELL DRILLING (Type or print) WELL DRILLER'S LICENSE NO. 1006 WPKL

ADDRESS 13501 CHRISMAN #26 (Street or RFD) HOUSTON (City) TEXAS (State) 77039 (Zip)

(Signed) James N. Sugg Jr. (Licensed Well Driller) (Signed) _____ (Registered Driller Trainee)

Please attach electric log, chemical analysis, and other pertinent information, if available.

TNRCC 0199 (Rev. 11-01-94)

4820112958

65-05-9KR 9KR

Send original copy by certified mail to the Texas Department of Water Resources P. O. Box 13087 Austin, Texas 78711

State of Texas
WATER WELL REPORT

ATTENTION OWNER: *Confidentiality Privilege Notice on Reverse Side*

For TDWR use only
Well No. 65-05-9KR
Located on map YES
Received: 1/1

1) OWNER Tomasco (Name) Address 8520 Sweetwater (Street or RFD) Houston (City) Texas (State) (Zip)

2) LOCATION OF WELL: County Harris 14 miles in S. (N.E., S.W., etc.) direction from Spring (Town)

Driller must complete the legal description to the right with distance and direction from two intersecting section or survey lines, or he must locate and identify the well on an official Quarter- or Half-Scale Texas County General Highway Map and attach the map to this form.

☐ Legal description:
Section No. ____ Block No. ____ Township ____
Abstract No. ____ Survey Name ____
Distance and direction from two intersecting section or survey lines ____
☑ See attached map. Map on 65-05-9E

3) TYPE OF WORK (Check): ☑ New Well ☐ Deepening ☐ Reconditioning ☐ Plugging

4) PROPOSED USE (Check): ☑ Domestic ☐ Industrial ☐ Public Supply ☐ Irrigation ☐ Test Well ☐ Other ____

5) DRILLING METHOD (Check): ☑ Mud Rotary ☐ Air Hammer ☐ Driven ☐ Bored ☐ Air Rotary ☐ Cable Tool ☐ Jetted ☐ Other ____

6) WELL LOG:

Date drilled 1/18/80

DIAMETER OF HOLE Dia. (in.)	From (ft.)	To (ft.)
6¼	Surface	387

7) BOREHOLE COMPLETION: ☐ Open Hole ☐ Straight Wall ☐ Underreamed ☐ Gravel Packed ☑ Other Cemented
If Gravel Packed give interval ... from ____ ft. to ____ ft.

From (ft.)	To (ft.)	Description and color of formation material
0	4	top soil
4	10	yellow & gray clay
10	20	fine sand
20	100	red & gray clay
100	117	coarse sand
117	127	red & gray clay
127	139	clay & sand strips
139	192	coarse sand
192	230	clay & sand strips
230	316	red & gray clay
316	324	coarse sand
324	351	red & gray clay
351	387	coarse sand

(Use reverse side if necessary)

8) CASING, BLANK PIPE, AND WELL SCREEN DATA:

Dia. (in.)	New or Used	Steel, Plastic, etc. Perf., Slotted, etc. Screen Mfr., if commercial	Setting (ft.) From	Setting (ft.) To	Gage Casing Screen
4"	New	Galv. Casing	0	359	40
2½"	New	Plastic Screen	367	387	12

CEMENTING DATA
Cemented from 387 ft. to 0 ft.
Method used Pressurized
Cemented by Ind. (Company or Individual)

9) WATER LEVEL:
Static level 210 ft. below land surface Date 1/19/80
Artesian flow ____ gpm. Date ____

10) PACKERS: Type 2½"x4" R+R 3 Ring Depth 350'

11) TYPE PUMP: ☐ Turbine ☐ Jet ☑ Submersible ☐ Cylinder ☐ Other ____
Depth to pump bowls, cylinder, jet, etc. 273 ft.

12) WELL TESTS: ☐ Type Test: ☐ Pump ☐ Bailer ☐ Jetted ☐ Estimated
Yield: ____ gpm with ____ ft. drawdown after ____ hrs.

13) WATER QUALITY:
Did you knowingly penetrate any strata which contained undesirable water? ☐ Yes ☑ No
If yes, submit "REPORT OF UNDESIRABLE WATER"
Type of water? Fresh Depth of strata 36'
Was a chemical analysis made? ☐ Yes ☑ No

I hereby certify that this well was drilled by me (or under my supervision) and that each and all of the statements herein are true to the best of my knowledge and belief.

NAME Bobby Potter (Type or Print) Water Well Drillers Registration No. 1872

ADDRESS 5717 Chippewa (Street or RFD) Houston (City) Texas (State) 77086 (Zip)

(Signed) Bobby Potter (Water Well Driller) Damrell & Potter Drilling Co. (Company Name)

Please attach electric log, chemical analysis, and other pertinent information, if available.

TDWR-0392 (Rev. 1-12-79)

DEPARTMENT OF WATER RESOURCES COPY

4820113067

Send original copy by certified return receipt requested mail NRCC, MC 177, P.O. Box 13087, Austin, TX 78711-3087

ATTENTION OWNER: *Confidentiality Privilege Notice on on reverse side of Well Owner's copy (pink)*

State of Texas
WELL REPORT

Texas Water Well Drillers Advisory Council
MC 177
P.O. Box 13087
Austin, TX 78711-3087
512-239-0530

1) **OWNER** Ellen Delgado (Name) **ADDRESS** 8503 Yale, Houston, TX 77037 (Street or RFD) (City) (State) (Zip)

2) **ADDRESS OF WELL:** County Harris Same (Street, RFD or other) (City) (State) (Zip) **GRID #** 65-05-9

3) **TYPE OF WORK (Check):** XX New Well ☐ Deepening ☐ Reconditioning ☐ Plugging

4) **PROPOSED USE (Check):** ☐ Monitor ☐ Environmental Soil Boring ☒ Domestic ☐ Industrial ☐ Irrigation ☐ Injection ☐ Public Supply ☐ De-watering ☐ Testwell
If Public Supply well, were plans submitted to the TNRCC? ☐ Yes ☐ No

5)

6) **WELL LOG:**
Date Drilling: Started 01/20 19 98 Completed 01/20 19 98

DIAMETER OF HOLE

Dia. (in.)	From (ft.)	To (ft.)
4	Surface	58

7) **DRILLING METHOD (Check):** ☐ Driven ☐ Air Rotary XX Mud Rotary ☐ Bored ☐ Air Hammer ☐ Cable Tool ☐ Jetted ☐ Other

From (ft.)	To (ft.)	Description and color of formation material
00	07	White clay
07	09	White clay
09	10	Yellow sand
10	20	White sand
20	27	White sand
27	37	Red clay
37	40	Red clay
40	47	Red clay
47	52	Red clay
52	57	Red sand

(Use reverse side of Well Owner's copy, if necessary)

8) **Borehole Completion (Check):** ☐ Open Hole XX Straight Wall ☐ Underreamed ☒ Gravel Packed ☐ Other
If Gravel Packed give interval ... from 47 ft. to 57 ft.

CASING, BLANK PIPE, AND WELL SCREEN DATA:

Dia. (in.)	New or Used	Steel, Plastic, etc. Perf., Slotted, etc. Screen Mfg., if commercial	Setting (ft.) From	Setting (ft.) To	Gage Casing Screen
2	N	Plastic	0	47	SCH40
2	N	Plastic	47	57	.006

9) **CEMENTING DATA** [Rule 338.44(1)]
Cemented from 0 ft. to 47 ft. No. of sacks used 5
ft. to ft. No. of sacks used
Method used Pressure
Cemented by Raymond Services, Inc.
Distance to septic system field lines or other concentrated contamination 60 ft.
Method of verification of above distance Customer

10) **SURFACE COMPLETION**
☐ Specified Surface Slab Installed [Rule 338.44(2)(A)]
XX Specified Steel Sleeve Installed [Rule 338.44(3)(A)]
☐ Pitless Adapter Used [Rule 338.44(3)(b)]
☐ Approved Alternative Procedure Used [Rule 338.71]

11) **WATER LEVEL:**
Static level 30 ft. below land surface Date 01/20/98
Artesian flow gpm. Date

12) **PACKERS:** Type Depth
NONE

13) **TYPE PUMP:**
☐ Turbine ☒ Jet ☐ Submersible ☐ Cylinder ☐ Other
Depth to pump bowls, cylinder, jet, etc., 40 ft.

14) **WELL TESTS:**
Type test: ☐ Pump ☐ Bailer ☒ Jetted ☐ Estimated
Yield: 5 gpm with 10 ft. drawdown after 1 hrs.

15) **WATER QUALITY:**
Did you knowingly penetrate any strata which contained undesirable constituents?
☐ Yes ☒ No If yes, submit "REPORT OF UNDESIRABLE WATER"
Type of water? Depth of strata
Was a chemical analysis made? ☐ Yes ☒ No

FILE ID SEQ #
EMP # SEP 10 1998 DESC CC
COMMENT 77097

I hereby certify that this well was drilled by me (or under my supervision) and that each and all of the statements herein are true to the best of my knowledge and belief. I understand that failure to complete items 1 thru 15 will result in the log(s) being returned for completion and resubmittal.

COMPANY NAME Raymond Services, Inc. (Type or print) **WELL DRILLER'S LICENSE NO.**

ADDRESS 10011 Airline Drive (Street or RFD) Houston (City) (State) (Zip)

(Signed) (Licensed Well Driller) **(Signed)** (Registered Driller Trainee)

Please attach electric log, chemical analysis, and other pertinent information, if available.

TNRCC-0199 (Rev. 05-21-96) *White - TNRCC Yellow - DRILLER Pink - WELL OWNER*

Send original copy by certified return receipt requested mail to TDLR, P.O. Box 12157, Austin, TX 78711

ATTENTION OWNER: *Confidentiality Privilege Notice on reverse side of Well Owner's copy (pink)*

State of Texas
WELL REPORT

Texas Department of Licensing & Regulation
P.O. Box 12157
Austin, TX 78711
512-463-7880

1) OWNER COLE GARZA (Name) ADDRESS 8526 YALE (Street or RFD) HOUSTON (City) TX (State) 77037 (Zip)

2) ADDRESS OF WELL'S LOCATION: County HARRIS 8526 YALE (Street, RFD or other) HOUSTON (City) TX (State) 77037 (Zip) Long. _____ Lat. _____ Grid # 6505 G

3) TYPE OF WORK (Check): ☑ New Well ☐ Deepening ☐ Reconditioning ☐ Plugging

4) PROPOSED USE (Check): ☐ Monitor ☐ Environmental Soil Boring ☑ Domestic ☐ Industrial ☐ Irrigation ☐ Injection ☐ Public Supply ☐ De-watering ☐ Testwell
If Public Supply well, were plans submitted to the TNRCC? ☐ Yes ☐ No

5) X

6) WELL LOG:
Date Drilling:
Started 2-17 19 99
Completed 2-20 19 99

DIAMETER OF HOLE

Dia (in.)	From (ft.)	To (ft.)
7	Surface	390
3 7/8	390	400

7) DRILLING METHOD (Check): ☐ Driven ☐ Air Rotary ☑ Mud Rotary ☐ Bored ☐ Air Hammer ☐ Cable Tool ☐ Jetted ☐ Other _____

From (ft.)	To (ft.)	Description and color of formation material
0	4	TOP SOIL
4	25	RED SHALE
25	52	RED SAND
52	112	RED SHALE
112	158	SAND
158	215	RED SHALE
215	265	RED SHALE
265	281	SAND
281	310	RED SHALE
310	335	SAND
335	376	RED SHALE
376	400	SAND

(Use reverse side of Well Owner's copy, if necessary)

8) Borehole Completion (Check): ☐ Open Hole ☐ Straight Wall ☐ Underreamed ☐ Gravel Packed ☑ Other 2-STRING
If Gravel Packed give interval from _____ ft. to _____ ft

CASING, BLANK PIPE, AND WELL SCREEN DATA:

Dia (in.)	New or Used	Steel, Plastic, etc. Perf., Slotted, etc. Screen Mfg., if commercial	Setting (ft.) From	Setting (ft.) To	Gage Casing Screen
4	N	PVC	0	380	SCH40
2½	N	PVC SCREEN	380	400	SCH80

9) CEMENTING DATA
Cemented from 0 ft. to 380 ft. No. of sacks used 24
_____ ft. to _____ ft. No. of sacks used _____
Method used PRESSURE
Cemented by SUGG WATER WELL
Distance to septic system field lines or other concentrated contamination 100'
Method of verification of above distance PROPERTY OWNER

10) SURFACE COMPLETION
☐ Specified Surface Slab Installed
☑ Specified Steel Sleeve Installed
☐ Pitless Adapter Used
☐ Approved Alternative Procedure Used

11) WATER LEVEL:
Static level 238 ft. below land surface Date _____
Artesian flow _____ gpm Date 2-20-99

12) PACKERS: Type _____ Depth _____

13) ☐ Well plugged within 48 hours

Casing left in well: From (ft.)	Casing left in well: To (ft.)	Cement, bentonite placed in well: From (ft.)	Cement, bentonite placed in well: To (ft.)	Sacks used

14) TYPE PUMP:
☐ Turbine ☐ Jet ☑ Submersible ☐ Cylinder ☐ Other _____
Depth to pump bowls, cylinder, jet, etc., 320 ft

15) WELL TESTS:
Type test: ☑ Pump ☐ Bailer ☐ Jetted ☐ Estimated
Yield: 13.5 gpm with 12 ft. drawdown after 2 hrs.

16) WATER QUALITY:
Did you knowingly penetrate any strata which contained undesirable constituents?
☐ Yes ☑ No If yes, submit "REPORT OF UNDESIRABLE WATER"
Type of water? _____ Depth of strata _____
Was a chemical analysis made? ☐ Yes ☑ No

I certify that I drilled this well (or the well was drilled under my direct supervision) and that each and all of the statements herein are true and correct. I understand that failure to complete items 1 thru 16 will result in the log(s) being returned for completion and resubmittal.

COMPANY NAME SUGG WATER WELL (Type or print) WELL DRILLER'S LICENSE NO. 1006WPKL

ADDRESS 13501 CHRISMAN #26 (Street or RFD) HOUSTON (City) TEXAS (State) 77039 (Zip)

(Signed) James W. Sugg (Licensed Well Driller) (Signed) _____ (Registered Driller Trainee)

DEC 09 1999

Please attach electric log, chemical analysis, and other pertinent information, if available.

TDLR FORM 001WWD (4/98) White - TDLR Yellow - DRILLER Pink - WELL OWNER

48 20124036

STATE OF TEXAS WELL REPORT for Tracking #455228

Owner:	**Domingo Castillo**	Owner Well #:	**1**
Address:	**8517 Yale Street Houston, TX 77037**	Grid #:	**65-05-9**
Well Location:	**8517 Yale Street Houston, TX 77037**	Latitude:	**29° 53' 03.3" N**
		Longitude:	**095° 24' 12.11" W**
Well County:	**Harris**	Elevation:	**63 ft. above sea level**
Type of Work:	**New Well**	Proposed Use:	**Domestic**

Drilling Start Date: **6/26/2017** Drilling End Date: **6/29/2017**

	Diameter (in.)	*Top Depth (ft.)*	*Bottom Depth (ft.)*
Borehole:	**7**	**0**	**390**
	5	**390**	**410**

Drilling Method: **Mud (Hydraulic) Rotary**

Borehole Completion: **Screened**

	Top Depth (ft.)	*Bottom Depth (ft.)*	*Description (number of sacks & material)*
Annular Seal Data:	**0**	**100**	**Cement 25 Bags/Sacks**
	360	**390**	**Cement 8 Bags/Sacks**

Seal Method: **Pressure**

Sealed By: **Driller**

Distance to Property Line (ft.): **20**

Distance to Septic Field or other concentrated contamination (ft.): **120**

Distance to Septic Tank (ft.): **110**

Method of Verification: **Owner**

Surface Completion: **Surface Sleeve Installed** **Surface Completion by Driller**

Water Level: **190 ft.** below land surface, and **0 GPM** artesian flow on **2017-06-29** Measurement Method: **Air Line**

Packers: **Rubber at 100 ft.**
K-Packer at 380 ft.

Type of Pump: **Submersible** Pump Depth (ft.): **300**

Well Tests: **Estimated** **Yield: 25 GPM with 0 ft. drawdown after 1 hours**

	Strata Depth (ft.)	Water Type
Water Quality:	**361 - 410**	**Potable**

Chemical Analysis Made: **No**

Did the driller knowingly penetrate any strata which contained injurious constituents?: **No**

Certification Data: The driller certified that the driller drilled this well (or the well was drilled under the driller's direct supervision) and that each and all of the statements herein are true and correct. The driller understood that failure to complete the required items will result in the report(s) being returned for completion and resubmittal.

Company Information: **Coastal Waterwell Services Inc.**

P.O. Box 745
Porter, TX 77365

Driller Name: **Melvin W. Gehrels** License Number: **54857**

Apprentice Name: **Aaron Gehrels**

Comments: **No Data**

Lithology:
DESCRIPTION & COLOR OF FORMATION MATERIAL

Top (ft.)	Bottom (ft.)	Description
0	**51**	**clay**
51	**56**	**sand**
56	**183**	**clay**
183	**241**	**sand**
241	**306**	**clay**
306	**340**	**sand**
340	**361**	**clay**
361	**410**	**sand**

Casing:
BLANK PIPE & WELL SCREEN DATA

Dia (in.)	Type	Material	Sch./Gage	Top (ft.)	Bottom (ft.)
4	**Blank**	**New Plastic (PVC)**	**40**	**0**	**390**
2.5	**Blank**	**New Plastic (PVC)**	**40**	**380**	**390**
2.5	**Screen**	**New Plastic (PVC)**	**40 6**	**390**	**410**

IMPORTANT NOTICE FOR PERSONS HAVING WELLS DRILLED CONCERNING CONFIDENTIALITY

TEX. OCC. CODE Title 12, Chapter 1901.251, authorizes the owner (owner or the person for whom the well was drilled) to keep information in Well Reports confidential. The Department shall hold the contents of the well log confidential and not a matter of public record if it receives, by certified mail, a written request to do so from the owner.

Please include the report's Tracking Number on your written request.

Texas Department of Licensing and Regulation
P.O. Box 12157
Austin, TX 78711
(512) 334-5540

STATE OF TEXAS WELL REPORT for Tracking #257819

Owner:	**Christie Garza**	Owner Well #:	**No Data**
Address:	**8510 Yale** **Houston, TX 77037**	Grid #:	**65-05-9**
Well Location:	**8510 Yale** **Houston, TX 77037**	Latitude:	**29° 53' 01" N**
		Longitude:	**095° 24' 09" W**
Well County:	**Harris**	Elevation:	**No Data**
Type of Work:	**New Well**	Proposed Use:	**Domestic**

Drilling Start Date: **6/23/2011** Drilling End Date: **6/23/2011**

	Diameter (in.)	*Top Depth (ft.)*	*Bottom Depth (ft.)*
Borehole:	**5.5**	**0**	**57**

Drilling Method: **Mud (Hydraulic) Rotary**

Borehole Completion: **Filter Packed**

	Top Depth (ft.)	*Bottom Depth (ft.)*	*Filter Material*	*Size*
Filter Pack Intervals:	**37**	**57**	**Gravel**	**# 12**

	Top Depth (ft.)	*Bottom Depth (ft.)*	*Description (number of sacks & material)*
Annular Seal Data:	**0**	**10**	**4**
	10	**37**	**4 Bentonite**

Seal Method: **Pressure**

Sealed By: **Driller**

Distance to Property Line (ft.): **8**

Distance to Septic Field or other concentrated contamination (ft.): **50**

Distance to Septic Tank (ft.): **No Data**

Method of Verification: **Customer**

Surface Completion: **Surface Sleeve Installed**

Water Level: **29 ft.** below land surface on **2011-06-23** Measurement Method: **Unknown**

Packers: **No Data**

Type of Pump: **Jet** Pump Depth (ft.): **35**

Well Tests: **Jetted** **Yield: 4 GPM with 0 ft. drawdown after 2 hours**

	Strata Depth (ft.)	Water Type
Water Quality:	**No Data**	**Fresh**

Chemical Analysis Made: **No**

Did the driller knowingly penetrate any strata which contained injurious constituents?: **No**

Certification Data: The driller certified that the driller drilled this well (or the well was drilled under the driller's direct supervision) and that each and all of the statements herein are true and correct. The driller understood that failure to complete the required items will result in the report(s) being returned for completion and resubmittal.

Company Information: **Raymond Services, Inc.**

10011 Airline
Houston, TX 77037

Driller Name: **Zachary Proctor** License Number: **4577**

Comments: **No Data**

Lithology:
DESCRIPTION & COLOR OF FORMATION MATERIAL

Top (ft.)	Bottom (ft.)	Description
0	3	Top Soil
3	12	Sand/Clay
12	22	Red Clay
22	25	Rock
25	28	Red Clay
28	30	Rock
30	35	Red Clay
35	40	Red Sand
40	41	Rock
41	50	Red Sand
50	51	Rock
51	57	Red Sand

Casing:
BLANK PIPE & WELL SCREEN DATA

Dia. (in.)	New/Used	Type	Setting From/To (ft.)
2	New	PVC	Casing 0 - 57 SCH 40
2	New	PVC	Screen 37 - 50 # 6

IMPORTANT NOTICE FOR PERSONS HAVING WELLS DRILLED CONCERNING CONFIDENTIALITY

TEX. OCC. CODE Title 12, Chapter 1901.251, authorizes the owner (owner or the person for whom the well was drilled) to keep information in Well Reports confidential. The Department shall hold the contents of the well log confidential and not a matter of public record if it receives, by certified mail, a written request to do so from the owner.

Please include the report's Tracking Number on your written request.

Texas Department of Licensing and Regulation
P.O. Box 12157
Austin, TX 78711
(512) 334-5540

Attention Owner: Confidentiality Privilege Notice on reverse side of owner's copy.

Texas Department of License and Regulation

Water Well Driller/Pump Installer Program
P.O. Box 12157 Austin, Texas 78711 (512)463-7880 FAX (512)463-8616
Toll free (800)803-9202
Email address: water.well@license.state.tx.us

This form must be completed and filed with the department and owner within 60 days upon completion of the well.

WELL REPORT

A. WELL IDENTIFICATION AND LOCATION DATA

1) OWNER

Name	Address	City	State	Zip
MARIA & FELIPE CASTILLO	44 FARRELL ST.	HOUSTON	TX.	77022

2) WELL LOCATION

County	Physical Address	City	State	Zip
HARRIS	1120 HILL ROAD	HOUSTON	TX.	77037

Lat. | Long. | Grid # 65-05-6

3) Type of Work
☑ New Well ☐ Reconditioning ☐ Replacement ☐ Deepening

4) Proposed Use (check) ☐ Monitor ☐ Environmental Soil Boring ☐ Domestic ☐ Industrial ☑ Irrigation ☐ Injection ☐ Public Supply ☐ De-watering ☐ Testwell ☐ Rig Supply ☐ Sm. Busuness If Public Supply well, were plans submitted? ☐ Yes ☐ No

5) N↑

6) Drilling Date
Started 5 / 17 / 02
Completed 5 / 20 / 02

Diameter of Hole

Dia (in)	From (ft)	To (ft)
7	0	400

7) Drilling Method (check) ☐ Driven ☐ Air Rotary ☑ Mud Rotary ☐ Bored ☐ Air Hammer ☐ Cable Tool ☐ Jetted ☐ Other

From (ft)	To (ft)	Description and color of formation material
0	10	TOPSOIL
10	50	CLAY, RED
50	90	RED SAND
90	200	CLAY
200	280	SAND
280	320	CLAY, ROCK
320	400	SAND

(Use reverse side of Well Owner's copy, If necessary)

8) Borehole Completion ☐ Open Hole ☑ Straight Wall ☐ Under-reamed ☐ Gravel Packed ☑ Other 2 STRING
If Gravel Packed give the interval from ft. to ft.

Casing, Blank Pipe, and Well Screen Data

Dia. (in.)	New Or Used	Steel, Plastic, etc. Perf., Slotted, etc Screen Mfg., if commercial	Setting (ft) From	Setting (ft) To	Gage Casing Screen
4"	N	CASING	380	0	SCH 40
2.5	N	LINER	380	370	SCH 40
2.5	N	SCREEN	400	380	012

9) Cementing Data
Cementing from 380 ft. to 0 ft. # of sacks used 18
0 ft. to 15 ft. # of sacks used 12
Method Used HALLIBURTON
Cementing By KLUW
Distance to septic system field or other concentrated contamination 20 ft.
Method of verification of above distance OWNER

10) Surface Completion
☐ Specified Surface Slab Installed
☑ Specified Surface Sleeve Installed
☐ Pitless Adapter Used
☐ Approved Alternative Procedure Used

11) Water Level
Static level 220 ft. below Date 5 / 20 / 02
Artesian Flow gpm. Date / /

12) Packers Type K Depth 370

13) Plugged ☐ Well plugged within 48 hours
Casing left in well: Cement/Bentonite placed in well:

From (ft)	To (ft)	From (ft)	To (ft)	Sacks used

14) Type Pump
☐ Turbine ☐ Jet ☑ Submersible ☐ Cylinder
☐ Other
Depth to pump bowls, cylinder, jet etc. 315 ft.

15) Water Test
Typetest ☐ Pump ☐ Bailer ☑ Jetted ☐ Estimated
Yield: gpm with ft. drawdown after hrs.

16) Water Quality
Did you knowingly penetrate a strata which contain undesirable constituents.
☐ YES ☑ NO If yes, did you submit a REPORT OF UNDESIRABLE WATER
Type of water Depth of Strata
Was a chemical analysis made ☐ Yes ☑ No

DAVID HELMS

Company or individual's Name (type or print)	ROBINSON WATER WELL SERVICE, INC.	Lic. No.	54211 PKW
Address	11819 W. MONTGOMERY RD.	City HOUSTON	State TX. Zip 77086
Signature (Licensed Driller/Pump Installer)	David Helms BZ	Date 5 / 30 / 02	Signature (Apprentice) / / Date

TDLR FORM 6001WWD *White - TDLR* *Yellow - Owner* *Pink - Driller/Pump Installer* 4820126725

Send original copy by certified return receipt requested mail to: TDLR, P.O. Box 12157, Austin, TX 78711

ATTENTION OWNER: *Confidentiality Privilege Notice on reverse side of Well Owner's copy (pink)*

State of Texas
WELL REPORT

Texas Department of Licensing & Regulation
P.O. Box 12157
Austin, TX 78711
512-463-7880

1) OWNER SUNNY FLEA MARKET (Name) ADDRESS 8705 AIRLINE HOUSTON, TX 77037 (Street or RFD) (City) (State) (Zip)

2) ADDRESS OF WELL'S LOCATION: County HARRIS SAME (Street, RFD or other) (City) (State) (Zip) Long. _____ Lat. _____ Grid # 65-05-9

3) TYPE OF WORK (Check): [X] New Well [ ] Deepening [ ] Reconditioning [ ] Plugging

(4) PROPOSED USE (Check): [ ] Monitor [ ] Environmental Soil Boring [ ] Domestic [ ] Industrial [ ] Irrigation [ ] Injection [X] Public Supply [ ] De-watering [ ] Testwell
If Public Supply well, were plans submitted to the TNRCC? [X] Yes [ ] No

5)

6) WELL LOG:
Date Drilling: Started 5-11 19 99 Completed 5-14 19 99

DIAMETER OF HOLE

Dia (in.)	From (ft.)	To (ft.)
	Surface	
8 7/8	0	420

7) DRILLING METHOD (Check): [ ] Driven [ ] Air Rotary [X] Mud Rotary [ ] Bored [ ] Air Hammer [ ] Cable Tool [ ] Jetted [ ] Other _____

From (ft.)	To (ft.)	Description and color of formation material
0	50	CLAY
50	70	SAND
70	100	CLAY
100	110	SAND
110	140	CLAY
140	190	SAND
190	250	CLAY
250	310	SAND
310	350	CLAY
350	420	SAND
420	460	SHALE
460	495	SAND

(Use reverse side of Well Owner's copy, if necessary)

8) Borehole Completion (Check): [ ] Open Hole [ ] Straight Wall [ ] Underreamed [ ] Gravel Packed [X] Other 2 STRING
If Gravel Packed give interval from _____ ft to _____ ft

CASING, BLANK PIPE, AND WELL SCREEN DATA:

Dia (in.)	New or Used	Steel, Plastic, etc. Perf., Slotted, etc. Screen Mfg., if commercial	Setting (ft.) From	Setting (ft.) To	Gage Casing Screen
5	N	PVC (SDR 17)	0	465	
2.5	N	PVC LINER	450	465	
2.5	N	PVC SCREEN	465	495	.012

13) [ ] Well plugged within 48 hours

Casing left in well: From (ft)	Casing left in well: To (ft)	Cement/bentonite placed in well: From (ft)	Cement/bentonite placed in well: To (ft)	Sacks used

9) CEMENTING DATA
Cemented from 465 ft. to 0 ft. No. of sacks used 44
0 ft. to 10 ft. No. of sacks used 12
Method used HALLIBURTON
Cemented by SWW
Distance to septic system field lines or other concentrated contamination 150
Method of verification of above distance MEASURED BY ENGINEER

14) TYPE PUMP:
[ ] Turbine [ ] Jet [X] Submersible [ ] Cylinder [ ] Other _____
Depth to pump bowls, cylinder, jet, etc. 315 ft.

10) SURFACE COMPLETION
[X] Specified Surface Slab Installed
[ ] Specified Steel Sleeve Installed
[ ] Pitless Adapter Used
[ ] Approved Alternative Procedure Used

15) WELL TESTS:
Type test: [ ] Pump [ ] Bailer [X] Jetted [ ] Estimated
Yield: 80 gpm with 80 ft. drawdown after 36 hrs.

11) WATER LEVEL:
Static level 225 ft. below land surface Date 5-14-99
Artesian flow _____ gpm. Date _____

16) WATER QUALITY:
Did you knowingly penetrate any strata which contained undesirable constituents?
[ ] Yes [X] No If yes, submit "REPORT OF UNDESIRABLE WATER"
Type of water? _____ Depth of strata _____
Was a chemical analysis made? [X] Yes [ ] No

12) PACKERS: Type K- PACKER Depth 450

I certify that I drilled this well (or the well was drilled under my direct supervision) and that each and all of the statements herein are true and correct. I understand that failure to complete items 1 thru 16 will result in the log(s) being returned for completion and resubmittal.

COMPANY NAME SCOTT WATER WELLS INC. (Type or print) WELL DRILLER'S LICENSE NO. 4839WI

ADDRESS 11915 GREEN PINE CIR. (Street or RFD) HOUSTON, (City) TEXAS (State) 77066 (Zip)

(Signed) Scott Robinson (Licensed Well Driller) (Signed) Edwin Ritter (Registered Driller Trainee)

Please attach electric log, chemical analysis, and other pertinent information, if available.

TDLR FORM 001WWD (4/98) White - TDLR Yellow - DRILLER Pink - WELL OWNER

4820125824

10/26/2020
05:10:59

Texas Commission on Environmental Quality
DWW Water System Summary Sheet

PWS ID	PWS Name	Central Registry RN
TX1010452	MERCADO-SABADOMINGO	RN101207025

Organization/Customer *	Central Registry CN
W K N D CORPORATION	CN601434152

*Regulatory mail will be addressed to this organization/person

All Water System Contacts

Type	Contact	Communication	
		Phone Type	**Value**
AC - Administrative Contact - PRESIDENT	SIM, RANDY PO BOX 573007 HOUSTON, TX 77257-3007	BUS - Business	281-960-0882
		FAX - Facsimile	713-780-1070
		MOB - Mobile	281-960-0882
OW - Owner	W K N D CORPORATION 8712 AIRLINE DR HOUSTON, TX 77037-2303		

Operator Grade	Number

Water Operator Licenses

No Licensing Data for this PWS

Owner Type	Owner Type Options: COUNTY, DISTRICT, FEDERAL GOVERNMENT, INVESTOR OWNED, MUNICIPALITY, NATIVE AMERICAN, PRIVATE, STATE GOVERNMENT, WATER SUPPLY CORPORATION
Private	

System Type	System Type Options: COMMUNITY, TRANSIENT/NON-COMMUNITY, NON-PUBLIC, NON-TRANSIENT/NON-COMMUNITY
NC - TRANSIENT/NON-COMMUNITY	

Population Type	Population Served	# of Connect	# I/C w/other PWS
NonResidential	500	1	0

Total Product (MGD)	Average Daily Consump.	Max Daily Demand (MGD)	Total Storage (MG)	Elev. Storage (MG)	Service Pump Cap.	Max.Purchase Cap. (MGD/GPM)	Pressure Tank Cap. (MG)
0.0790 MGD			.01 MG		.475 MGD		0.003 MG

Activity Status	Inactivation Date
A - ACTIVE	

Last Survey Date	Surveyor	Survey Type	Region	County
12/18/2014	DENISE TOM	Sanitary Survey	HOUSTON	HARRIS
12/18/2014	JEANNE ECKHART	Sanitary Survey	HOUSTON	HARRIS
08/12/2002	LAN, HONG VU	Sanitary Survey	HOUSTON	HARRIS

(Treatment Plant)							
Entry Point	EP Name/Source Summation (Activity Status)	Plant Name (Activity Status)	Plant Num	Chemical Mon Type	Chem Sample Point	Distribution Mon Type	Dist Sample Point
EP001	TRT-TAP / Ground Water(A)	8712 AIRLINE DR(A)	TP5632		NO		NO

Train:	Unnamed			
(Treatments)				
Disinfection Zone	Treatment Sequence	Objective	Process	Treatment
null	null	D	423	HYPOCHLORINATION, PRE

(Active Sources)						
Source Number	Source Name (Activity Status)	Operational Status	Source Type	Depth	Tested GPM	Rated GPM
G1010452B	2 - WEST WELL / 8712 AIRLINE DR (A)	P	G	380	N/A	35 GPM

Drill Date	Source Summary
11/16/1992	CHICOT

GPS Latitude (decimal)	GPS Longitude (decimal)	GPS Elevation	GPS Date	Seller
29.886065	-95.391472	81	08/23/2002	Not Purchasing

Source Number	Source Name (Activity Status)	Operational Status	Source Type	Depth	Tested GPM	Rated GPM
G1010452A	1 - EAST WELL / 8712 AIRLINE DR (A)	P	G	N/A	N/A	20 GPM

Drill Date	Source Summary
01/01/1913	

GPS Latitude (decimal)	GPS Longitude (decimal)	GPS Elevation	GPS Date	Seller
29.886082	-95.391357	81	08/23/2002	Not Purchasing

(Inactive/Offline Sources)			
SourceNumber	Name	Status	Depth

Code Explanations
Monitoring Type Codes: (GW) GROUNDWATER , (GUP) GROUNDWATER UNDER THE INFLUENCE - PURCHASED , (SWP) SURFACE WATER - PURCHASED , (GU) GROUNDWATER UNDER THE INFLUENCE OF SURFACE WATER , (N) NO SOURCES , (SW) SURFACE WATER
Activity Status Codes: (A) ACTIVE , (D) DELETED/DISSOLVED , (I) INACTIVE , (P) PROPOSED ,
Operational Status Codes: (E) EMERGENCY , (I) INTERIM/PEAK (O) OTHER , (P) PERMANENT , (S) SEASONAL
Source Types: (G) GROUND WATER , (S) SURFACE WATER , (U) GROUND WATER UNDER THE INFLUENCE

- End of Report -

At the time of your query this data was the most current information available from our database, which is in real time. Every effort was made to retrieve it according to your query. Thank-you for using DWW.

STATE OF TEXAS WELL REPORT for Tracking #70705

Owner:	**Jose Lira**	Owner Well #:	**No Data**
Address:	**618 Twin Oaks Houston, TX 77076**	Grid #:	**65-05-9**
Well Location:	**411 Mitchell Houston, TX 77037**	Latitude:	**29° 53' 08" N**
		Longitude:	**095° 23' 27" W**
Well County:	**Harris**	Elevation:	**No Data**
Type of Work:	**New Well**	Proposed Use:	**Domestic**

Drilling Start Date: **10/17/2005** Drilling End Date: **10/18/2005**

	Diameter (in.)	*Top Depth (ft.)*	*Bottom Depth (ft.)*
Borehole:	**8.75**	**0**	**395**
	4.875	**395**	**440**

Drilling Method: **Mud (Hydraulic) Rotary**

Borehole Completion: **2 String**

	Top Depth (ft.)	*Bottom Depth (ft.)*	*Description (number of sacks & material)*
Annular Seal Data:	**8**	**395**	**30**

Seal Method: **Positive Displacement**

Sealed By: **Driller**

Distance to Property Line (ft.): **15**

Distance to Septic Field or other concentrated contamination (ft.): **150**

Distance to Septic Tank (ft.): **No Data**

Method of Verification: **Customer**

Surface Completion: **Surface Sleeve Installed**

Water Level: **204 ft.** below land surface on **2005-10-18** Measurement Method: **Unknown**

Packers: **K 385'**

Type of Pump: **Submersible**

Well Tests: **Jetted** **Yield: 50 GPM with 15 ft. drawdown after 6 hours**

	Strata Depth (ft.)	Water Type
Water Quality:	**No Data**	**No Data**

Chemical Analysis Made: **No**

Did the driller knowingly penetrate any strata which contained injurious constituents?: **No**

Certification Data: The driller certified that the driller drilled this well (or the well was drilled under the driller's direct supervision) and that each and all of the statements herein are true and correct. The driller understood that failure to complete the required items will result in the report(s) being returned for completion and resubmittal.

Company Information: **Raymond Services Inc.**

10011 Airline
Houston, TX 77037

Driller Name: **Ty A. Raymond** License Number: **4577**

Comments: **No Data**

Lithology:
DESCRIPTION & COLOR OF FORMATION MATERIAL

Top (ft.)	Bottom (ft.)	Description
0	42	Clay
42	55	Shell
55	90	Red Clay
90	100	Sand
100	124	Clay with Sand
124	250	Sand with Sandy Shell
250	286	Shell
286	320	Sand
320	330	Shell
330	345	Sand
345	386	Shell
386	440	Sand

Casing:
BLANK PIPE & WELL SCREEN DATA

Dia. (in.)	New/Used	Type	Setting From/To (ft.)
5"	New	PVC	0 - 395 SDR 17
2 1/2	New	PVC	Liner 385 - 395 SCH 40
2 1/2	New	PVC	Screen 395 - 440 0.12

IMPORTANT NOTICE FOR PERSONS HAVING WELLS DRILLED CONCERNING CONFIDENTIALITY

TEX. OCC. CODE Title 12, Chapter 1901.251, authorizes the owner (owner or the person for whom the well was drilled) to keep information in Well Reports confidential. The Department shall hold the contents of the well log confidential and not a matter of public record if it receives, by certified mail, a written request to do so from the owner.

Please include the report's Tracking Number on your written request.

Texas Department of Licensing and Regulation
P.O. Box 12157
Austin, TX 78711
(512) 334-5540

(4)

Send original copy by certified mail to: **Texas Water Commission, P.O. Box 13087, Austin, Texas 78711**

Please use black ink.

ATTENTION OWNER: *Confidentiality Privilege Notice on Reverse Side*

State of Texas WELL REPORT

Texas Water Well Drillers Board
P.O. Box 13087
Austin, Texas 78711

1) **OWNER** Airline Flea Market (Name) **ADDRESS** 11606 Louetta Rd Hsbn Tx 77070 (Street or RFD) (City) (State) (Zip)

2) **LOCATION OF WELL** Airline Dr.
County Harris _____ miles in _____ (NE, SW, etc.) direction from _____ (Town)

Driller must complete the legal description below with distance and direction from two intersecting section or survey lines, or he must locate and identify the well on an official Quarter- or Half-Scale Texas County General Highway Map and attach the map to this form.

☐ **LEGAL DESCRIPTION:**
Section No. _____ Block No. _____ Township _____ Abstract No. _____ Survey Name _____
Distance and direction from two intersecting section or survey lines _____
☑ **SEE ATTACHED MAP**

3) **TYPE OF WORK (Check):**
☑ New Well ☐ Deepening ☐ Reconditioning ☐ Plugging

4) **PROPOSED USE (Check):**
☑ Domestic ☐ Industrial ☐ Monitor ☐ Public Supply ☐ Irrigation ☐ Test Well ☐ Injection ☐ De-Watering

5) **DRILLING METHOD (Check):** ☐ Driven
☑ Mud Rotary ☐ Air Hammer ☐ Jetted ☐ Bored ☐ Air Rotary ☐ Cable Tool ☐ Other _____

6) **WELL LOG:**
Date Drilling: Started 3-14 19 90 Completed 3-15 19 90

DIAMETER OF HOLE

Dia. (in.)	From (ft.)	To (ft.)
12 3/4	Surface	325
7 7/8	325	345

7) **BOREHOLE COMPLETION:**
☐ Open Hole ☑ Straight Wall ☐ Underreamed
☐ Gravel Packed ☐ Other _____
If Gravel Packed give interval . . . from _____ ft. to _____ ft.

From (ft.)	To (ft.)	Description and color of formation material
0	312	Unconsolidated
312	345	Sand

(Use reverse side if necessary)

8) **CASING, BLANK PIPE, AND WELL SCREEN DATA:**

Dia. (in.)	New or Used	Steel, Plastic, etc. Perf., Slotted, etc. Screen Mfg., if commercial	Setting (ft.) From	Setting (ft.) To	Gage Casing Screen
4	N	PVC	0	325	
4	N	Galv	319	325	
2	N	PVC	325	335	.014
2	N	PVC	335	345	.014

9) **CEMENTING DATA** (Rule 287.44(1)).
Cemented from 0 ft. to 15 ft. No. of Sacks Used _____
325 ft. to 335 ft. No. of Sacks Used _____
Method used Halliburton
Cemented by Bussell & Son Inc

10) **SURFACE COMPLETION**
☐ Specified Surface Slab Installed (Rule 287.44(2)(A))
☐ Pitless Adapter Used (Rule 287.44(3)(B))
☑ Approved Alternative Procedure Used (Rule 287.71)

11) **WATER LEVEL:**
Static level 254 ft. below land surface Date 9-15-90
Artesian flow _____ gpm. Date _____

12) **PACKERS:**

Type	Depth
K Packer	319

13) **TYPE PUMP:**
☐ Turbine ☐ Jet ☑ Submersible ☐ Cylinder
☐ Other _____
Depth to pump bowls, cylinder, jet, etc., _____ ft.

14) **WELL TESTS:**
Type Test: ☐ Pump ☐ Bailer ☑ Jetted ☑ Estimated
Yield: _____ gpm with _____ ft. drawdown after _____ hrs.

15) **WATER QUALITY:**
Did the drilling penetrate any strata which contained undesirable constituents?
☐ Yes ☐ No If yes, submit "REPORT OF UNDESIRABLE WATER"
Type of water? _____ Depth of strata _____
Was a chemical analysis made? ☐ Yes ☐ No

RECEIVED
SEP 19 1990
TEXAS WATER COMMISSION

I hereby certify that this well was drilled by me (or under my supervision) and that each and all of the statements herein are true to the best of my knowledge and belief. I understand that failure to complete items 1 thru 15 will result in the log(s) being returned for completion and resubmittal.

COMPANY NAME Bussell & Son, Inc (Type or print) **WELL DRILLER'S LICENSE NO.** 2035

ADDRESS P.O. Box 574 (Street or RFD) Tomball (City) Tx (State) 77375 (Zip)

(Signed) Craig Bussell (Licensed Well Driller) (Signed) David Young (Registered Driller Trainee)

Please attach electric log, chemical analysis, and other pertinent information, if available.

For TWC use only: Well No. 65-65-9 Located on map _____

WWD-012 (Rev. 09/21/88)

TEXAS WATER COMMISSION COPY

4820113131

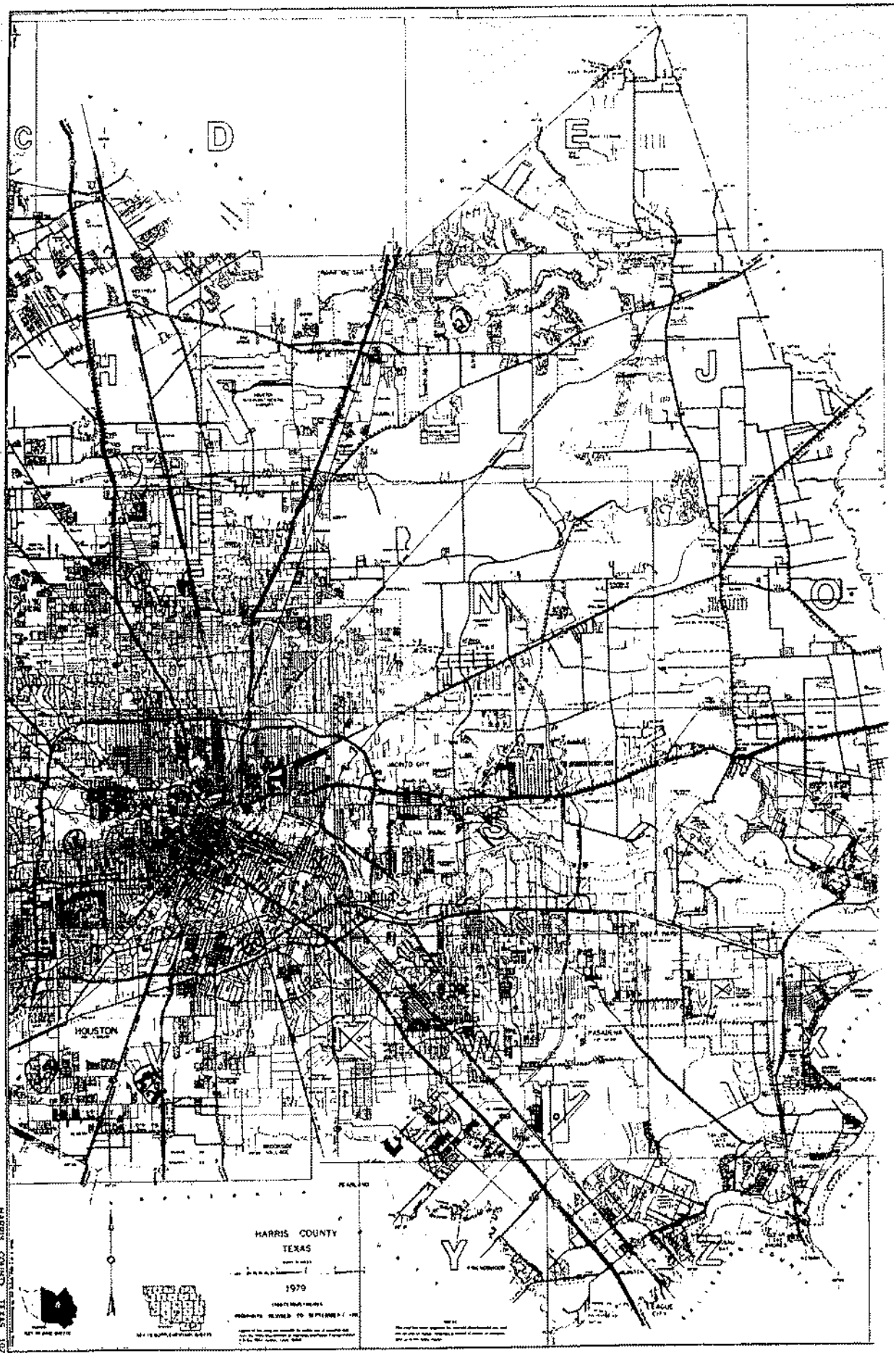

HARRIS COUNTY TEXAS 102

65-06700

Send original copy by certified mail to the Texas Water Development Board P. O. Box 13087 Austin, Texas 78711

State of Texas

WATER WELL REPORT

For TWDB use only
Well No.
Located on map
Received:

1) OWNER:
Person having well drilled: F. L. Campbell (Name) Address: 302 Hartwick (Street or RFD) Houston (City) Texas (State)
Landowner: Jane (Name) Address: Pomball (Street or RFD) (City) Texas (State)

2) LOCATION OF WELL:
County: Montgomery, miles in direction from (N.E., S.W., etc.) (Town)

Locate by sketch map showing landmarks, roads, creeks, hiway number, etc.)

4139

North

(Use reverse side if necessary)

or Give legal location with distances and directions from adjacent sections or survey lines.

Labor: League:
Block: Survey:
Abstract No.:
(NW¼ NE¼ SW¼ SE¼) of Section:

3) TYPE OF WORK (Check):
~~New Well~~ Deepening
Reconditioning Plugging

4) PROPOSED USE (Check):
~~Domestic~~ Industrial Municipal
Irrigation Test Well Other

5) TYPE OF WELL (Check):
~~Rotary~~ Driven Dug
Cable Jetted Bored

6) WELL LOG:
Diameter of hole 6 3/4 in. Depth drilled 226 ft ft. Depth of completed well 241 ft ft. Date drilled 4-25-74
All measurements made from 0 ft. above ground level.

From (ft.)	To (ft.)	Description and color of formation material
0	5	Sand
5	10	Yellow Red Clay
10	25	Red Gray Clay
25	35	Sand
35	65	Yellow Clay
65	105	Sand
105	115	Soft Rock
115	125	Sand
125	130	Yellow Clay
130	135	Sand
135	140	Gray Yellow Clay
140	241	(use reverse side if necessary)

9) Casing:
Type: Old ~~New~~ Steel ~~Plastic~~ Other
Cemented from 226 ft sp ft. to ft.

Diameter (inches)	Setting From (ft.)	To (ft.)	Gage
4"	1 ft	226 ft	40

10) SCREEN:
Type Well Supplies Plastic Wrapped
Perforated Slotted

Diameter (inches)	Setting From (ft.)	To (ft.)	Slot Size
2"	231 ft	241 ft	16

7) COMPLETION (Check):
~~Straight Wall~~ Gravel packed Other
Under reamed Open Hole

8) WATER LEVEL:
Static level 40 ft. ft. below land surface Date
Artesian pressure lbs. per square inch Date
Depth to pump bowls, cylinder, jet, etc., 95 ft ft. below land surface.

11) WELL TESTS:
Was a pump test made? Yes ~~No~~ If yes, by whom?
Yield: gpm with ft. drawdown after hrs.
Bailer test gpm with ft. drawdown after hrs.
Artesian flow gpm
Temperature of water

12) WATER QUALITY:
Was a chemical analysis made? Yes ~~No~~
Did any strata contain undesirable water? Yes No
Type of water? depth of strata

I hereby certify that this well was drilled by me (or under my supervision) and that each and all of the statements herein are true to the best of my knowledge and belief.

NAME: C A Raymond Jr (Type or Print) Water Well Drillers Registration No. 774
ADDRESS: 10011 Airline (Street or RFD) Houston (City) Texas (State)
(Signed): C A Raymond Jr (Water Well Driller) Raymond Water Wells (Company Name)

Please attach electric log, chemical analysis, and other pertinent information, if available.

*Additional instructions on reverse side.

TWDB-WCR

4820114994

STATE OF TEXAS WELL REPORT for Tracking #278070

Owner:	**Houston Garden Center**	Owner Well #:	**Well Log 03131**
Address:	**5345 West Loop S Houston, TX 77081**	Grid #:	**65-05-9**
		Latitude:	**29° 53' 06" N**
Well Location:	**Mitchell Rd. #2 Houston, TX**	Longitude:	**095° 23' 27" W**
Well County:	**Harris**	Elevation:	**No Data**
Type of Work:	**New Well**	Proposed Use:	**Irrigation**

Drilling Start Date: **6/12/2006** Drilling End Date: **6/15/2006**

	Diameter (in.)	*Top Depth (ft.)*	*Bottom Depth (ft.)*
Borehole:	**8.5**	**0**	**400**
	4.875	**400**	**434**

Drilling Method: **Mud (Hydraulic) Rotary**

Borehole Completion: **Two String/K-Packer**

	Top Depth (ft.)	*Bottom Depth (ft.)*	*Description (number of sacks & material)*
Annular Seal Data:	**0**	**400**	**92**

Seal Method: **Pressure-Haliburton**

Sealed By: **AWWS**

Distance to Property Line (ft.): **No Data**

Distance to Septic Field or other concentrated contamination (ft.): **50+**

Distance to Septic Tank (ft.): **No Data**

Method of Verification: **Owner**

Surface Completion: **Surface Slab Installed**

Water Level: **213 ft.** below land surface on **2006-06-13** Measurement Method: **Unknown**

Packers: **K-Packer 393'**
K-Packer 394'

Type of Pump: **Submersible** Pump Depth (ft.): **296**

Well Tests: **Jetted** **Yield: 125 GPM**

	Strata Depth (ft.)	Water Type
Water Quality:	**434**	**Not Tested**

Chemical Analysis Made: **No**

Did the driller knowingly penetrate any strata which contained injurious constituents?: **No**

Certification Data: The driller certified that the driller drilled this well (or the well was drilled under the driller's direct supervision) and that each and all of the statements herein are true and correct. The driller understood that failure to complete the required items will result in the report(s) being returned for completion and resubmittal.

Company Information: **Almeada Water Well Service**

PO Box 266
Manvel, TX 77578

Driller Name: **Carl Loftin** License Number: **2350**

Comments: **^EAD**

Lithology:
DESCRIPTION & COLOR OF FORMATION MATERIAL

Top (ft.)	Bottom (ft.)	Description
0	**2**	**soil**
2	**236**	**clay-gray clay-tan clay / sand streaks**
236	**252**	**sand-tan-.006-.008**
252	**290**	**clay-red**
290	**314**	**sand-white-.006-.008**
314	**335**	**clay-red clay / sand steaks**
335	**356**	**sand-white-.006-.008 sand-white-.010-.012**
356	**376**	**clay-red**
376	**433**	**sand-white-.006-.008**
433	**434**	**rock**

Casing:
BLANK PIPE & WELL SCREEN DATA

Dia. (in.)	New/Used	Type	Setting From/To (ft.)
5" N PVC SDR 17 0'-400' Casing			
3" N PVC Sch 40 393'-403' Liner			
3" N Johnson Super Flow 403'-433' .008			
3" N PVC Sch 40 433'-434' Liner			

IMPORTANT NOTICE FOR PERSONS HAVING WELLS DRILLED CONCERNING CONFIDENTIALITY

TEX. OCC. CODE Title 12, Chapter 1901.251, authorizes the owner (owner or the person for whom the well was drilled) to keep information in Well Reports confidential. The Department shall hold the contents of the well log confidential and not a matter of public record if it receives, by certified mail, a written request to do so from the owner.

Please include the report's Tracking Number on your written request.

Texas Department of Licensing and Regulation
P.O. Box 12157
Austin, TX 78711
(512) 334-5540

STATE OF TEXAS WELL REPORT for Tracking #527546

Owner:	**Sunny Flea Market**	Owner Well #:	**No Data**
Address:	**8705 Airline Houston , TX 77037**	Grid #:	**65-05-9**
Well Location:	**8705 Airline Houston, TX 77037**	Latitude:	**29° 53' 10" N**
		Longitude:	**095° 23' 26" W**
Well County:	**Harris**	Elevation:	**No Data**
Type of Work:	**Replacement**	Proposed Use:	**Irrigation**

Drilling Start Date: **9/24/2019** Drilling End Date: **9/25/2019**

	Diameter (in.)	*Top Depth (ft.)*	*Bottom Depth (ft.)*
Borehole:	**8.75**	**0**	**400**

Drilling Method: **Mud (Hydraulic) Rotary**

Borehole Completion: **2 String**

	Top Depth (ft.)	*Bottom Depth (ft.)*	*Description (number of sacks & material)*
Annular Seal Data:	**0**	**380**	**Cement 77 Bags/Sacks**
	0	**10**	**Ready Mix 10 Bags/Sacks**

Seal Method: **Pressure**

Sealed By: **Driller**

Distance to Property Line (ft.): **70**

Distance to Septic Field or other concentrated contamination (ft.): **250**

Distance to Septic Tank (ft.): **No Data**

Method of Verification: **Owner**

Surface Completion: **Surface Sleeve Installed** **Surface Completion by Driller**

Water Level: **240 ft.** below land surface on **2019-11-22**

Packers: **K-Packer at 370 ft.**

Type of Pump: **Submersible** Pump Depth (ft.): **240**

Well Tests: **Jetted** **Yield: 90 GPM**

	Strata Depth (ft.)	Water Type
Water Quality:	**No Data**	**No Data**

Chemical Analysis Made: **No**

Did the driller knowingly penetrate any strata which contained injurious constituents?: **No**

Certification Data: The driller certified that the driller drilled this well (or the well was drilled under the driller's direct supervision) and that each and all of the statements herein are true and correct. The driller understood that failure to complete the required items will result in the report(s) being returned for completion and resubmittal.

Company Information: **Scott Drilling Inc.**

11923 Green Pines Circle
Houston, TX 77066

Driller Name: **Scott Robinson** License Number: **4839**

Apprentice Name: **Frankie Vasquez** Apprentice Number: **59059**

Comments: **No Data**

Lithology:
DESCRIPTION & COLOR OF FORMATION MATERIAL

Top (ft.)	Bottom (ft.)	Description
0	10	Top Soil
10	85	Clay
25	300	Clay
85	95	Sand
95	230	Clay
230	250	Sand
300	320	Sand
320	345	Clay
345	355	Sand
355	380	Clay
380	400	Sand .010

Casing:
BLANK PIPE & WELL SCREEN DATA

Dia (in.)	Type	Material	Sch./Gage	Top (ft.)	Bottom (ft.)
5	Blank	New Plastic (PVC)		0	380
2.5	Blank	New Plastic (PVC)		370	380
2.5	Perforated or Slotted	New Plastic (PVC)	0.010	380	400

IMPORTANT NOTICE FOR PERSONS HAVING WELLS DRILLED CONCERNING CONFIDENTIALITY

TEX. OCC. CODE Title 12, Chapter 1901.251, authorizes the owner (owner or the person for whom the well was drilled) to keep information in Well Reports confidential. The Department shall hold the contents of the well log confidential and not a matter of public record if it receives, by certified mail, a written request to do so from the owner.

Please include the report's Tracking Number on your written request.

Texas Department of Licensing and Regulation
P.O. Box 12157
Austin, TX 78711
(512) 334-5540

Send original copy by certified mail to the Texas Water Development Board P. O. Box 12386 Austin, Texas 78711

State of Texas

WATER WELL REPORT

For TWDB use only
Well No. ____
Located on map ____
Received: ____

1) OWNER:
Person having well drilled Chester Riese (Name) Address 13525 Aldine Westfield (Street or RFD) Houston (City) (State)

Landowner Same (Name) Address Same (Street or RFD) (City) (State)

2) LOCATION OF WELL:
County Harris, 9 miles in N (N.E., S.W., etc.) direction from Houston (Town)

Locate by sketch map showing landmarks, roads, creeks, hiway number, etc.*

Map Attached

North 17

(Use reverse side if necessary)

or

Give legal location with distances and directions from adjacent sections or survey lines.

Labor ____ League ____
Block ____ Survey ____
Abstract No. ____
(NW¼ NE¼ SW¼ SE¼) of Section ____

3) TYPE OF WORK (Check): New Well, Deepening, Reconditioning, Plugging

4) PROPOSED USE (Check): Domestic, Industrial, Municipal, Irrigation, Test Well, Other

5) TYPE OF WELL (Check): Rotary, Driven, Dug, Cable, Jetted, Bored

6) WELL LOG:
Diameter of hole 6½ in. Depth drilled 320 ft. Depth of completed well 341 ft. Date drilled 4/12/71

All measurements made from 0 ft. above ground level.

From (ft.)	To (ft.)	Description and color of formation material
0	18	White Clay
18	37	White Sand 37' Rock
37	40	" "
40	147	Red + White Clay
147	161	Sand
161	207	White Clay
207	220	Sand
220	254	Clay
254	264	Sand
264	311	Clay
311	341	Sand 18 ga

(Use reverse side if necessary)

9) Casing:
Type: Old, New, Steel, Plastic, Other
Cemented from 320 up ft. to ____ ft.

Diameter (inches)	Setting From (ft.)	Setting To (ft.)	Gage
4	+1	320	40

10) SCREEN:
Type Plastic
Perforated ____ Slotted ____

Diameter (inches)	Setting From (ft.)	Setting To (ft.)	Slot Size
2½	326	341	18

10 ft 2½" galv. liner

7) COMPLETION (Check):
Straight wall, Gravel packed, Other
Under reamed, Open Hole

8) WATER LEVEL:
Static level 160 ft. below land surface Date 4/14/71
Artesian pressure ____ lbs. per square inch Date ____
Depth to pump bowls, cylinder, jet, etc., ____ ft. below land surface.

11) WELL TESTS:
Was a pump test made? Yes, No If yes, by whom?
Yield ____ gpm with ____ ft. drawdown after ____ hrs.
Bailer test ____ gpm with ____ ft. drawdown after ____ hrs.
Artesian flow ____ gpm
Temperature of water ____

12) WATER QUALITY:
Was a chemical analysis made? Yes, No
Did any strata contain undesirable water? Yes No
Type of water? ____ depth of strata ____

I hereby certify that this well was drilled by me (or under my supervision) and that each and all of the statements herein are true to the best of my knowledge and belief.

NAME C A Raymond Jr. (Type or Print) Water Well Drillers Registration No. 774

ADDRESS 132 Raymac (Street or RFD) Houston (City) Texas (State)

(Signed) C A Raymond Jr. (Water Well Driller) Raymond Water Wells (Company Name)

Please attach electric log, chemical analysis, and other pertinent information, if available.

*Additional instructions on reverse side.

TWDBE-GW-53

4820112144

48 Dup

Send original copy by certified mail to the Texas Water Development Board P. O. Box 12386 Austin, Texas 78711

State of Texas

WATER WELL REPORT

For TWDB use only
Well No. 58-56-46
Located on map
Received: 6-7-71
5-2-69

1) OWNER:
Person having well drilled John J Fountian (Name) Address 13501 aldine Westfield Rd Hou. (Street or RFD) (City) (State)
Landowner John J Fountian (Name) Address 13501 aldine Westfield Hou (Street or RFD) (City) (State)

2) LOCATION OF WELL:
County Harris Co. miles in direction from (N.E., S.W., etc.) (Town)

Locate by sketch map showing landmarks, roads, creeks, highway number, etc.*

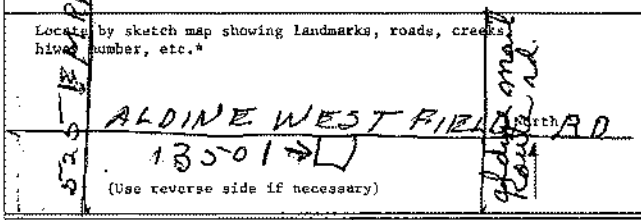

(Use reverse side if necessary)

or Give legal location with distances and directions from adjacent sections or survey lines.

Labor League
Block Survey
Abstract No.
(NW¼ NE¼ SW¼ SE¼) of Section

3) TYPE OF WORK (Check): New Well ✓ Deepening Reconditioning Plugging

4) PROPOSED USE (Check): Domestic ✓ Industrial Municipal Irrigation Test Well Other

5) TYPE OF WELL (Check): Rotary ✓ Driven Dug Cable Jetted Bored ✓

6) WELL LOG:
Diameter of hole 3 7/8 in. Depth drilled 97 ft. Depth of completed well 84 ft. Date drilled 7-30-71
All measurements made from 1 ft ft. above ground level.

From (ft.)	To (ft.)	Description and color of formation material
0	2	Brown DIRT
2	7	SAND
7	18	WHITE CHALK CLAY
18	59	WHITE SAND
59	84	RED CLAY
84	89	FINE GRN SAND
89	97	RED CLAY

(Use reverse side if necessary)

9) Casing:
Type: Old New ✓ Steel ✓ Plastic Other
Cemented from ft. to ft.

Diameter (inches)	Setting From (ft.)	Setting To (ft.)	Gauge
2in			SCH 40

1 ft above ground to 84 ft

10) SCREEN:
Type OPEN BOTTOM
Perforated Slotted

Diameter (inches)	Setting From (ft.)	Setting To (ft.)	Slot Size

7) COMPLETION (Check):
Straight wall ✓ Gravel packed Other
Under reamed Open Hole

8) WATER LEVEL:
Static level 18 ft. below land surface Date 7-30-71
Artesian pressure lbs. per square inch Date
Depth to pump bowls, cylinder, jet, etc., ft.
below land surface.

11) WELL TESTS:
Was a pump test made? Yes No If yes, by whom?
Yield: 22 gpm with 10 ft. drawdown after 8 hrs.
Bailer test gpm with ft. drawdown after hrs.
Artesian flow gpm
Temperature of water 72 DEGREES

12) WATER QUALITY:
Was a chemical analysis made? Yes No ✓
Did any strata contain undesirable water? Yes No ✓
Type of water? depth of strata 5 ft

I hereby certify that this well was drilled by me (or under my supervision) and that each and all of the statements herein are true to the best of my knowledge and belief.

NAME FREDDIE L RICHARD (Type or Print) Water Well Drillers Registration No. 1321

ADDRESS 1220 Mathis Houston Texas (Street or RFD) (City) (State)

(Signed) Freddie L Richard (Water Well Driller) F.L. Richard Plumbing (Company Name)

Please attach electric log, chemical analysis, and other pertinent information, if available.

*Additional instructions on reverse side.

TWDBE-GW-53

Send original copy by certified mail to the Texas Water Development Board
P. O. Box 13087
Austin, Texas 78711

State of Texas

WATER WELL REPORT

For TWDB use only
Well No.
Located on map:
Received:

1) OWNER:
Person having well drilled Roy A. Willis (Name) Address Louder Rd (Street or RFD) Aldine (City) Tex (State)

Landowner Same (Name) Address (Street or RFD) (City) (State)

2) LOCATION OF WELL:
County Harris, 1½ miles in S.W. (N.E., S.W., etc.) direction from Aldine (Town)

Locate by sketch map showing landmarks, roads, creeks, hiway number, etc.



(Use reverse side if necessary)

or

Give legal location with distances and directions from adjacent sections or survey lines.

Labor League
Block Survey
Abstract No.
(NW¼ NE¼ SW¼ SE¼) of Section

3) TYPE OF WORK (Check):
~~New Well~~ Deepening
Reconditioning Plugging

4) PROPOSED USE (Check):
~~Domestic~~ Industrial Municipal
Irrigation Test Well Other

5) TYPE OF WELL (Check):
~~Rotary~~ Driven Dug
Cable Jetted Bored

6) WELL LOG:
Diameter of hole 6 3/4 in. Depth drilled 335 ft. Depth of completed well 335 ft. Date drilled 9/16/77

All measurements made from 0 ft. above ground level.

From (ft.)	To (ft.)	Description and color of formation material
0	24	C 235 - 255 S
24	30	S 255 - 265 C
30	42	S 265 - 335 S
42	45	S
45	90	C
90	115	S
115	135	C
135	175	S
175	185	C
185	210	S
210	235	C

(Use reverse side if necessary)

9) Casing:
Type: Old ~~New~~ Steel ~~Plastic~~ Other
Cemented from 2 ft. to 325 ft.

Diameter (inches)	Setting From (ft.)	To (ft.)	Gage
6	C	325	S.C.H.

10) SCREEN:
Type Pipe
Perforated ~~Slotted~~

Diameter (inches)	Setting From (ft.)	To (ft.)	Slot Size
4"	325	335	12

7) COMPLETION (Check):
~~Straight wall~~ Gravel packed Other
Under reamed Open Hole

8) WATER LEVEL:
Static level 190 ft. below land surface Date 12-17-77
Artesian pressure lbs. per square inch Date
Depth to (pump bowls) cylinder, jet, etc., 245 ft. below land surface.

11) WELL TESTS:
Was a pump test made? Yes (No) If yes, by whom?
Yield: gpm with ft. drawdown after hrs.
Bailer test gpm with ft. drawdown after hrs.
Artesian flow gpm
Temperature of water

12) WATER QUALITY:
Was a chemical analysis made? Yes (No)
Did any strata contain undesirable water? Yes (No)
Type of water? Depth of strata

I hereby certify that this well was drilled by me (or under my supervision) and that each and all of the statements herein are true to the best of my knowledge and belief.

NAME Homer L. Lowe (Type or Print) Water Well Drillers Registration No. 1182

ADDRESS P.O. Box 89 (Street or RFD) Porter (City) Texas (State)

(Signed) Homer L. Lowe (Water Well Driller) Lowe Water Wells (Company Name)

Please attach electric log, chemical analysis, and other pertinent information, if available.

*Additional instructions on reverse side.

4820114985

Send original copy by certified mail to: Texas Water Commission, P.O. Box 13087, Austin, Texas 78711 — *Please use black ink.*

ATTENTION OWNER: *Confidentially Privilege Notice on Reverse Side*

State of Texas
WELL REPORT

Texas Water Well Drillers Board
P.O. Box 13087
Austin, Texas 78711

1) OWNER Otis Anderson (Name) ADDRESS 13520 Aldine Westfield (Street or RFD) Houston (City) Tex (State) (Zip)

2) LOCATION OF WELL: County Harris 3 miles in S (NE, SW, etc.) direction from Aldine (Town)

Driller must complete the legal description below with distance and direction from two intersecting section or survey lines, or he must locate and identify the well on an official Quarter- or Half-Scale Texas County General Highway Map and attach the map to this form.

☐ LEGAL DESCRIPTION:
Section No. _____ Block No. _____ Township _____ Abstract No. _____ Survey Name _____
Distance and direction from two intersecting section or survey lines _____

☒ SEE ATTACHED MAP (3)

3) TYPE OF WORK (Check): ☒ New Well ☐ Deepening ☐ Reconditioning ☐ Plugging

4) PROPOSED USE (Check): ☐ Domestic ☐ Industrial ☐ Monitor ☐ Public Supply ☒ Irrigation ☐ Test Well ☐ Injection ☐ De-Watering

5) DRILLING METHOD (Check): ☐ Driven ☒ Mud Rotary ☐ Air Hammer ☐ Jetted ☐ Bored ☐ Air Rotary ☐ Cable Tool ☐ Other _____

6) WELL LOG:
Date Drilling: Started 7-9 1992 Completed 7-10 1992

DIAMETER OF HOLE	Dia. (in.)	From (ft.)	To (ft.)
	6¾	Surface	318
	4½	318	338

7) BOREHOLE COMPLETION: ☐ Open Hole ☒ Straight Wall ☐ Underreamed ☐ Gravel Packed ☐ Other _____
If Gravel Packed give interval . . . from _____ ft. to _____ ft.

From (ft.)	To (ft.)	Description and color of formation material
0	17	C
17	39	S
39	119	C
119	137	S
137	204	C
204	221	S
221	247	C
247	262	S
262	305	C
305	338	S

(Use reverse side if necessary)

8) CASING, BLANK PIPE, AND WELL SCREEN DATA:

Dia. (in.)	New or Used	Steel, Plastic, etc. Perf., Slotted, etc. Screen Mfg., if commercial	Setting (ft.) From	Setting (ft.) To	Gage Casing	Gage Screen
4	N	PVC	0	318	40	
2½	N	PVC	318	338	12	

9) CEMENTING DATA (Rule 287.44(1))
Cemented from 0 ft. to 221 ft. No. of Sacks Used 5
225 ft. to 318 ft. No. of Sacks Used 5
Method used Circ
Cemented by Driller

10) SURFACE COMPLETION
☐ Specified Surface Slab Installed (Rule 287.44(2)(A))
☒ Specified Steel Sleeve Installed (Rule 287.44(3)(A))
☐ Pitless Adapter Used (Rule 287.44(3)(B))
☐ Approved Alternative Procedure Used (Rule 287.71)

11) WATER LEVEL:
Static level 221 ft. below land surface Date 7-10-92
Artesian flow _____ gpm. Date _____

12) PACKERS: Type _____ Depth _____

13) TYPE PUMP:
☐ Turbine ☐ Jet ☐ Submersible ☐ Cylinder ☐ Other _____
Depth to pump bowls, cylinder, jet, etc., _____ ft.

14) WELL TESTS:
Type Test: ☐ Pump ☐ Bailer ☐ Jetted ☐ Estimated
Yield: _____ gpm with _____ ft. drawdown after _____ hrs.

15) WATER QUALITY:
Did you knowingly penetrate any strata which contained undesirable constituents?
☐ Yes ☒ No If yes, submit "REPORT OF UNDESIRABLE WATER"
Type of water? _____ Depth of strata _____
Was a chemical analysis made? ☐ Yes ☐ No

I hereby certify that this well was drilled by me (or under my supervision) and that each and all of the statements herein are true to the best of my knowledge and belief. I understand that failure to complete items 1 thru 15 will result in the log(s) being returned for completion and resubmittal.

COMPANY NAME Lowe Water Wells Inc (Type or print) WELL DRILLER'S LICENSE NO. 1182

ADDRESS P.O. Box 89 (Street or RFD) Porter (City) Texas (State) 77365 (Zip)

(Signed) Thomas L Lowe (Licensed Well Driller) (Signed) _____ (Registered Driller Trainee)

Please attach electric log, chemical analysis, and other pertinent information, if available.

For TWC use only: Well No. 5 Located on map G-5-7

WWD-012 (Rev. 05-15-90)

TEXAS WATER COMMISSION COPY

4820115120

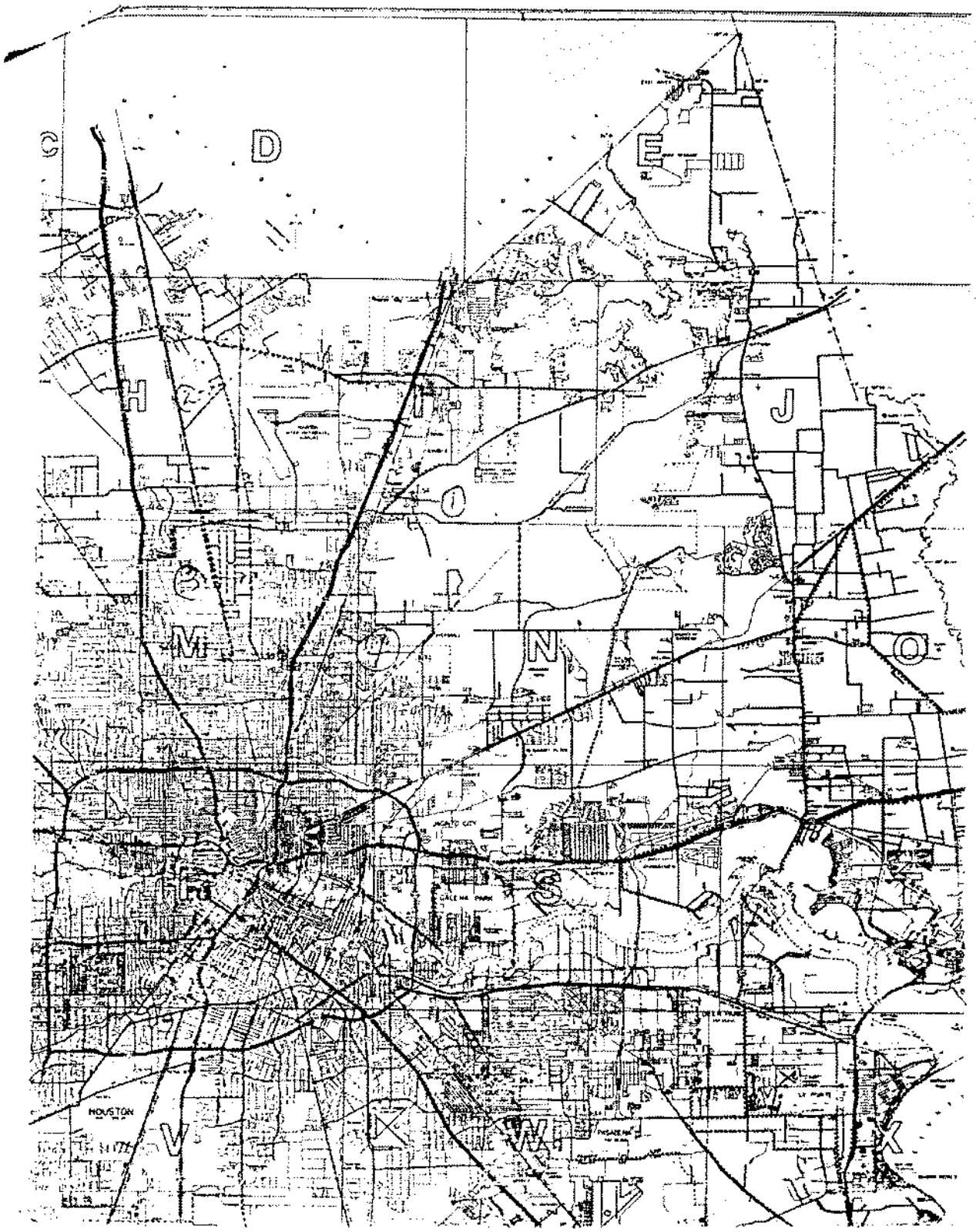
C
D
E
H
J
M
N
O
HOUSTON

Attention Owner: Confidentiality Privilege Notice on reverse side of owner's copy.

T[illegible]s Department of License and Regula[illegible]n

Water Well Driller/Pump Installer Program
P.O. Box 12157 Austin, Texas 78711 (512)463-7880 FAX (512)463-8616
Toll free (800)803-9202
Email address: water.well@license.state.tx.us

This form must be completed and filed with the department and owner within 60 days upon completion of the well.

WELL REPORT

A. WELL IDENTIFICATION AND LOCATION DATA

1) OWNER

Name	Address	City	State	Zip
Jerry Cooper	13510 Aldine Westfield	Houston	Texas	77039

2) WELL LOCATION

County	Physical Address	City	State	Zip
Harris				

Lat. | Long. | Grid # 65-06-4

3) Type of Work
☒ New Well ☐ Deepening ☐ Reconditioning

4) Proposed Use (check) ☐ Monitor ☐ Environmental Soil Boring ☐ Domestic ☒ Industrial ☐ Irrigation ☐ Injection ☐ Public Supply ☐ De-watering ☐ Testwell
If Public Supply well, were plans submitted to the TNRCC? ☐ Yes ☐ No

5) N↑

6) Drilling Date
Started 3/12/02
Completed 3/12/02

Diameter of Hole

Dia.(in)	From (ft)	To (ft)
7	0	47

7) Drilling Method (check) ☐ Driven ☐ Air Rotary ☒ Mud Rotary ☐ Bored ☐ Air Hammer ☐ Cable Tool ☐ Jetted ☐ Other

From (ft)	To (ft)	Description and color of formation material
0	18	clay
18	47	sand

(Use reverse side of Well Owner's copy, If necessary)

8) Borehole Completion ☐ Open Hole ☒ Straight Wall ☐ Under-reamed ☐ Gravel Packed ☐ Other
If Gravel Packed give the interval from ft. to ft.

Casing, Blank Pipe, and Well Screen Data

Dia. (in.)	New Or Used	Steel, Plastic, etc. Perf., Slotted, etc Screen Mfg., if commercial	Setting (ft) From	Setting (ft) To	Gage Casing Screen
4	N	Casing Plastic	0	37	sch40
4	N	Screen Slotted	37	47	.006

9) Cementing Data
Cementing from 37 ft. to 0 ft. # of sacks used 14
ft. to ft. # of sacks used
Method Used Pressure
Cementing By Raymond Services, Inc.
Distance to septic system field or other concentrated contamination 150 ft.
Method of verification of above distance Customer

13) Plugged ☐ Well plugged within 48 hours
Casing left in well: Cement/Bentonite placed in well:

From (ft)	To (ft)	From (ft)	To (ft)	Sacks used

10) Surface Completion
☐ Specified Surface Slab Installed
☒ Specified Surface Sleeve Installed
☐ Pitless Adapter Used
☐ Approved Alternative Procedure Used

14) Typepump
☐ Turbine ☐ Jet ☒ Submersible ☐ Cylinder
☐ Other
Depth to pump bowls, cylinder, jet etc. ft.

11) Water Level
Static level 3 ft. below Date 3/12/02
Artesian Flow gpm. Date / /

15) Water Test
Typetest ☐ Pump ☐ Bailer ☒ Jetted ☐ Estimated
Yield: gpm with ft. drawdown after hrs.

16) Water Quality
Did you knowingly penetrate and strata which contain undesirable constituents.
☐ YES ☒ NO If yes, did you submit a REPORT OF UNDESIRABLE WATER
Type of water Depth of Strata
Was a chemical analysis made ☐ Yes ☐ No

12) Packers Type Depth
None

RECEIVED
TDLR MAIL ROOM CB
JUN 12 2002
RECEIPT # AMOUNT

Company or individual's Name (type or print) Raymond Services Inc. 4577WI
Address 10011 Airline Drive City Houston State Zip 77037
Signature [signature] 3/13/02 Signature
Licensed Driller/Pump Installer Date Apprentice Date

TDLR FORM 001WWD White - TDLR Yellow - Owner Pink - Driller/Pump Installer

45

Send original copy by certified mail to the Texas Water Development Board P. O. Box 12386 Austin, Texas 78711

State of Texas

WATER WELL REPORT

For TWDB use only
Well No. 65-06-49
Located on map Yes
Received: 24

1) OWNER:
Person having well drilled COPPERSTONE CONST. (Name) Address 13639 ALDINE WESTFIELD (Street or RFD) HO. (City) TEX. (State)

Landowner SAME (Name) Address (Street or RFD) (City) (State)

2) LOCATION OF WELL:
County HARRIS, 4 miles in NORTH (N.E., S.W., etc.) direction from HOUSTON (Town)

Locate by sketch map showing landmarks, roads, creeks, hiway number, etc.*



(Use reverse side if necessary)

or Give legal location with distances and directions from adjacent sections or survey lines.

Labor _____ League _____

Block _____ Survey _____

Abstract No. _____

(NW¼ NE¼ SW¼ SE¼) of Section _____

3) TYPE OF WORK (Check):
~~New well~~ Deepening
Reconditioning Plugging

4) PROPOSED USE (Check):
Domestic ~~Industrial~~ Municipal
Irrigation Test Well Other

5) TYPE OF WELL (Check):
~~Rotary~~ Driven Dug
Cable Jetted Bored

6) WELL LOG:
Diameter of hole 6½ in. Depth drilled 320 ft. Depth of completed well 320 ft. Date drilled 12-11-73
All measurements made from 1 ft. above ground level.

From (ft.)	To (ft.)	Description and color of formation material
0	45	CLAY
45	48	SAND
48	155	CLAY
155	192	SAND
192	220	CLAY
220	222	ROCK
222	265	SAND
265	280	CLAY
280	288	SAND
288	289	CLAY
289	320	SAND

(Use reverse side if necessary)

9) Casing:
Type: Old ~~Used~~ ~~Steel~~ Plastic Other
Cemented from 0 ft. to 273 ft.

Diameter (inches)	Setting From (ft.)	Setting To (ft.)	Gage
4	0	273	

10) SCREEN:
Type STAINLESS STEEL
Perforated ~~Lowered~~

Diameter (inches)	Setting From (ft.)	Setting To (ft.)	Slot Size
2½	300	320	12

7) COMPLETION (Check):
Straight wall Gravel packed Other LEAD SEAL
Under reamed Open Hole

8) WATER LEVEL:
Static level 189 ft. below land surface Date 12-11-73
Artesian pressure _____ lbs. per square inch Date _____
Depth to pump bowls, cylinder, jet, etc., 253 ft.
below land surface.

11) WELL TESTS:
Was a pump test made? Yes ~~No~~ If yes, by whom?
Yield: _____ gpm with _____ ft. drawdown after _____ hrs.
Bailer test _____ gpm with _____ ft. drawdown after _____ hrs.
Artesian flow _____ gpm
Temperature of water _____

12) WATER QUALITY:
Was a chemical analysis made? Yes ~~No~~
Did any strata contain undesirable water? Yes No
Type of water? _____ depth of strata _____

I hereby certify that this well was drilled by me (or under my supervision) and that each and all of the statements herein are true to the best of my knowledge and belief.

NAME A.R. HENDON (Type or Print) Water Well Drillers Registration No. 334

ADDRESS 14605 RED EVESTON (Street or RFD) HO. (City) TEX. (State)

(Signed) A.R. Hendon (Water Well Driller) H&H WATER WELL DRILLING (Company Name)

Please attach electric log, chemical analysis, and other pertinent information, if available.

*Additional instructions on reverse side.

TWDBE-GW-53

Send original copy by certified return receipt requested mail to TDLR, P.O. Box 12157, Austin, TX 78711

ATTENTION OWNER: *Confidentiality Privilege Notice on reverse side of Well Owner's copy (pink)*

State of Texas
WELL REPORT

Texas Department of Licensing & Regulation
P.O. Box 12157
Austin, TX 78711
512-463-7880

1) OWNER JOSE CERDA (Name) ADDRESS 1815 CONNORLINE HOU TX 77039 (Street or RFD) (City) (State) (Zip)

2) ADDRESS OF WELL'S LOCATION: County HARRIS (Street, RFD or other) (City) (State) (Zip) Long. _____ Lat. _____ Grid # 65-06-7

3) TYPE OF WORK (Check): [X] New Well [ ] Deepening [ ] Reconditioning [ ] Plugging

4) PROPOSED USE (Check): [ ] Monitor [ ] Environmental Soil Boring [X] Domestic [ ] Industrial [ ] Irrigation [ ] Injection [ ] Public Supply [ ] De-watering [ ] Testwell
If Public Supply well, were plans submitted to the TNRCC? [ ] Yes [ ] No

5)

6) WELL LOG:
Date Drilling: Started 2/9 19 99 Completed 2/9 19 99

DIAMETER OF HOLE

Dia (in.)	From (ft.)	To (ft.)
5 1/4"	Surface	60

7) DRILLING METHOD (Check): [ ] Driven [ ] Air Rotary [X] Mud Rotary [ ] Bored [ ] Air Hammer [ ] Cable Tool [ ] Jetted [ ] Other _____

N

From (ft.)	To (ft.)	Description and color of formation material
0	15	WHITE CLAY
15	60	SAND

8) Borehole Completion (Check): [ ] Open Hole [ ] Straight Wall [ ] Underreamed [X] Gravel Packed [ ] Other _____
If Gravel Packed give interval from 45 ft. to 55 ft

CASING, BLANK PIPE, AND WELL SCREEN DATA:

Dia (in.)	New or Used	Steel, Plastic, etc. Perf., Slotted, etc. Screen Mfg., if commercial	Setting (ft.) From	Setting (ft.) To	Gage Casing	Gage Screen
2	N	Plastic CASE	0	45	SCH 40	
	N	Plastic	45	55		.006

(Use reverse side of Well Owner's copy, if necessary)

9) CEMENTING DATA
Cemented from 0 ft. to 45 ft. No. of sacks used 13
_____ ft. to _____ ft. No. of sacks used _____
Method used Pressure
Cemented by Raymond Services, Inc.
Distance to septic system field lines or other concentrated contamination 100 ft
Method of verification of above distance Customer

13) [ ] Well plugged within 48 hours.

Casing left in well: From (ft.)	Casing left in well: To (ft.)	Cement, bentonite, placed in well: From (ft.)	Cement, bentonite, placed in well: To (ft.)	Sacks used

10) SURFACE COMPLETION
[ ] Specified Surface Slab Installed
[X] Specified Steel Sleeve Installed
[ ] Pitless Adapter Used
[ ] Approved Alternative Procedure Used

14) TYPE PUMP:
[ ] Turbine [X] Jet [ ] Submersible [ ] Cylinder [ ] Other _____
Depth to pump bowls, cylinder, jet, etc., 20 ft

15) WELL TESTS:
Type test: [ ] Pump [ ] Bailer [X] Jetted [ ] Estimated
Yield: 25 gpm with 10 ft. drawdown after 1 hrs.

11) WATER LEVEL:
Static level 6 ft. below land surface Date 2/9/99
Artesian flow _____ gpm Date _____

16) WATER QUALITY:
Did you knowingly penetrate any strata which contained undesirable constituents?
[ ] Yes [X] No If yes, submit "REPORT OF UNDESIRABLE WATER"
Type of water? _____ Depth of strata _____
Was a chemical analysis made? [ ] Yes [ ] No

12) PACKERS:

Type	Depth
1 FORMATION	55

I certify that I drilled this well (or the well was drilled under my direct supervision) and that each and all of the statements herein are true and correct. I understand that failure to complete items 1 thru 16 will result in the log(s) being returned for completion and resubmittal.

COMPANY NAME Raymond Services, Inc. (Type or print) WELL DRILLER'S LICENSE NO. 4577WI

ADDRESS 10011 Airline Drive, Houston, TX 77037 (Street or RFD) (City) (State) (Zip)

(Signed) _____ (Licensed Well Driller) (Signed) _____ (Registered Driller Trainee)

Please attach electric log, chemical analysis, and other pertinent information, if available.

TDLR FORM 001WWD (4/98) White - TDLR Yellow - DRILLER Pink - WELL OWNER

4820125225

Send original copy by certified mail to: Texas Water Commission, P.O. Box 13087, Austin, Texas 78711

47

Please use black ink.

ATTENTION OWNER: *Confidentiality Privilege Notice on Reverse Side*

State of Texas WELL REPORT

Texas Water Well Drillers Board
P.O. Box 13087
Austin, Texas 78711

1) OWNER R & R Sport Bar (Name) ADDRESS 13524 Aldine Westfield Hou. Tx. 77039 (Street or RFD) (City) (State) (Zip)

2) LOCATION OF WELL: County Harris . 10 miles in N (NE, SW, etc.) direction from Houston (Town)

Driller must complete the legal description below with distance and direction from two intersecting section or survey lines, or he must locate and identify the well on an official Quarter- or Half-Scale Texas County General Highway Map and attach the map to this form.

☐ LEGAL DESCRIPTION:

Section No. _____ Block No. _____ Township _____ Abstract No. _____ Survey Name _____

Distance and direction from two intersecting section or survey lines _____

☐ SEE ATTACHED MAP

3) TYPE OF WORK (Check):
☒ New Well ☐ Deepening ☐ Reconditioning ☐ Plugging

4) PROPOSED USE (Check):
☒ Domestic ☐ Industrial ☐ Monitor ☐ Public Supply ☐ Irrigation ☐ Test Well ☐ Injection ☐ De-Watering

5) DRILLING METHOD (Check):
☒ Mud Rotary ☐ Air Hammer ☐ Jetted ☐ Bored ☐ Driven ☐ Air Rotary ☐ Cable Tool ☐ Other _____

6) WELL LOG:
Date Drilling: Started 7/27 1993 Completed 7/28 1993

DIAMETER OF HOLE		
Dia. (in.)	From (ft.)	To (ft.)
63/4	Surface	406

7) BOREHOLE COMPLETION:
☐ Open Hole ☐ Straight Wall ☐ Underreamed ☐ Gravel Packed ☒ Other 2 String Cemented
If Gravel Packed give interval . . . from _____ ft. to _____ ft.

From (ft.)	To (ft.)	Description and color of formation material
0	35	Top Soil
35	70	Clay
70	125	Sand
125	200	Clay
200	275	Sand
275	320	Clay
320	406	Sand

(Use reverse side if necessary)

8) CASING, BLANK PIPE, AND WELL SCREEN DATA:

Dia. (in.)	New or Used	Steel, Plastic, etc. Perf., Slotted, etc. Screen Mfg., if commercial	Setting (ft.) From	Setting (ft.) To	Gage Casing Screen
4	N	PVC Casing	0	376	SCH 40
2½	N	PVC Liner	371	386	SCH 40
2½	N	PVC Screen	386	406	.012

9) CEMENTING DATA [Rule 287.44(1)]
Cemented from 376 ft. to 0 ft. No. of Sacks Used 20
0 ft. to 10 ft. No. of Sacks Used 3
Method used Halliburton
Cemented by RWW

10) SURFACE COMPLETION
☐ Specified Surface Slab Installed [Rule 287.44(2)(A)]
☒ Specified Steel Sleeve Installed [Rule 287.44(3)(A)]
☐ Pitless Adapter Used [Rule 287.44(3)(B)]
☐ Approved Alternative Procedure Used [Rule 287.71]

11) WATER LEVEL:
Static level 220 ft. below land surface Date 7/28/93
Artesian flow _____ gpm. Date _____

12) PACKERS:

Type	Depth
K	371

13) TYPE PUMP:
☐ Turbine ☐ Jet ☒ Submersible ☐ Cylinder ☐ Other _____
Depth to pump bowls, cylinder, jet, etc., 280 ft.

14) WELL TESTS:
Type Test: ☐ Pump ☐ Bailer ☒ Jetted ☐ Estimated
Yield: _____ gpm with _____ ft. drawdown after _____ hrs.

15) WATER QUALITY:
Did you knowingly penetrate any strata which contained undesirable constituents?
☐ Yes ☒ No If yes, submit "REPORT OF UNDESIRABLE WATER"
Type of water? _____ Depth of strata _____
Was a chemical analysis made? ☐ Yes ☒ No

I hereby certify that this well was drilled by me (or under my supervision) and that each and all of the statements herein are true to the best of my knowledge and belief. I understand that failure to complete items 1 thru 15 will result in the log(s) being returned for completion and resubmittal.

COMPANY NAME Robinson Water Well Service, Inc. (Type or print) WELL DRILLER'S LICENSE NO. 2212

ADDRESS 11819 Tomball Parkway (Street or RFD) Houston, Tx. 77086 (City) (State) (Zip)

(Signed) _____ (Licensed Well Driller)

(Signed) _____ (Registered Driller Trainee)

Please attach electric log, chemical analysis, and other pertinent information, if available.

For TWC use only: Well No. _____ Located on map _____

TWC-0199 (Rev. 05-18-90)

TEXAS WATER COMMISSION COPY

4820124819

Please use black ink.
Send original copy by certified mail to the Texas Water Commission P.O. Box 13087 Austin, Texas 78711

State of Texas
WATER WELL REPORT

ATTENTION OWNER: *Confidentiality Privilege Notice on Reverse Side*

Texas Water Well Drillers Board
P. O. Box 13087
Austin, Texas 78711

1) OWNER OZARKA (Name) Address 1930 Lauder Rd. (Street or RFD) Houston (City) Tex (State) 77039 (Zip)

2) LOCATION OF WELL: County Harris 5 miles in W (N.E., S.W., etc.) direction from Houston (Town)

Driller must complete the legal description to the right with distance and direction from two intersecting section or survey lines, or he must locate and identify the well on an official Quarter- or Half-Scale Texas County General Highway Map and attach the map to this form.

☐ Legal description:
Section No. _____ Block No. _____ Township _____
Abstract No. _____ Survey Name _____
Distance and direction from two intersecting section or survey lines _____
☑ See attached map.

3) TYPE OF WORK (Check): ☑ New Well ☐ Deepening ☐ Reconditioning ☐ Plugging

4) PROPOSED USE (Check): ☑ Domestic ☐ Industrial ☐ Monitor ☐ Public Supply ☐ Irrigation ☐ Test Well ☐ Injection ☐ Other _____

5) DRILLING METHOD (Check): ☐ Driven ☑ Mud Rotary ☐ Air Hammer ☐ Jetted ☐ Bored ☐ Air Rotary ☐ Cable Tool ☐ Other _____

6) WELL LOG:
Date Drilling: Started 3/5/ 19 89 Completed 3/10 19 89

DIAMETER OF HOLE

Dia. (in.)	From (ft.)	To (ft.)
6 3/4	Surface	335

From (ft.)	To (ft.)	Description and color of formation material
0	60	Clay
60	74	Sand
74	266	Clay
266	276	Sand
276	309	Clay
309	335	Sand

7) BOREHOLE COMPLETION:
☐ Open Hole ☐ Straight Wall ☑ Underreamed
☐ Gravel Packed ☐ Other 1020 Strings
If Gravel Packed give interval . . . from _____ ft. to _____ ft.

8) CASING, BLANK PIPE, AND WELL SCREEN DATA:

Dia. (in.)	New or Used	Steel, Plastic, etc. Perf., Slotted, etc. Screen Mgf., if commercial	Setting (ft.) From	Setting (ft.) To	Gage Casing Screen
4"	N	P.V.C	0	320	40
2½	N	P.V.C	315	320	40
2½	N	P.V.C slotted	320	335	014

9) CEMENTING DATA [Rule 319.44(b)]
Cemented from 0 ft. to 320 ft. No. of Sacks Used 18
_____ ft. to _____ ft. No. of Sacks Used _____
Method used pressure
Cemented by _____

10) SURFACE COMPLETION
☑ Specified Surface Slab Installed [Rule 319.44(c)]
☐ Pitless Adapter Used [Rule 319.44(d)]
☐ Approved Alternative Procedure Used [Rule 319.71]

11) WATER LEVEL:
Static level 226 ft. below land surface Date 3/10/89
Artesian flow _____ gpm. Date _____

12) PACKERS: Type Rubber P.V.C. Depth

13) TYPE PUMP:
☐ Turbine ☐ Jet ☑ Submersible ☐ Cylinder ☐ Other _____
Depth to pump bowls, cylinder, jet, etc., 300 ft.

14) WELL TESTS:
Type Test: ☐ Pump ☐ Bailer ☑ Jetted ☐ Estimated
Yield: _____ gpm with _____ ft. drawdown after _____ hrs.

RECEIVED
SEP 20 1989
TEXAS WATER COMMISSION

(Use reverse side if necessary)

15) WATER QUALITY:
Did you knowingly penetrate any strata which contained undesirable water? ☐ Yes ☐ No
If yes, submit "REPORT OF UNDESIRABLE WATER"
Type of water? _____ Depth of strata _____
Was a chemical analysis made? ☐ Yes ☑ No

I hereby certify that this well was drilled by me (or under my supervision) and that each and all of the statements herein are true to the best of my knowledge and belief. I understand that failure to complete items 1 thru 12 will result in the log(s) being returned for completion and resubmittal.

COMPANY NAME Bain W.W. (Type or Print) Water Well Driller's License No. 1487

ADDRESS P.O. Box 640 (Street or RFD) Weller (City) Texas (State) 77484 (Zip)

(Signed) Jesse H Bain (Licensed Water Well Driller) (Signed) _____ (Registered Driller Trainee)

Please attach electric log, chemical analysis, and other pertinent information, if available.

For TWC use only
Well No. 65 14-1
Located on map _____

TWC-0392 (Rev. 06-10-85) TEXAS WATER COMMISSION COPY

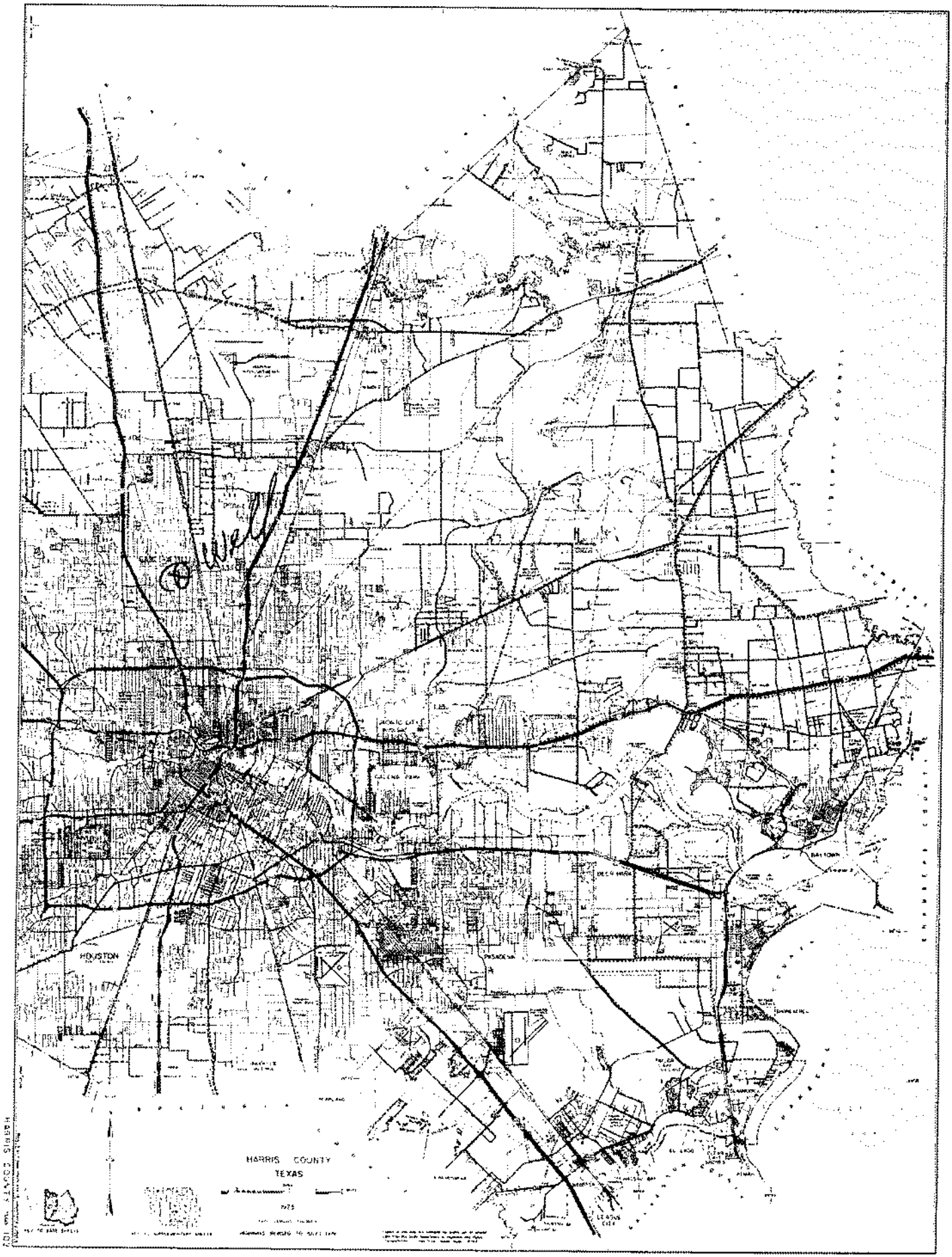
HARRIS COUNTY
TEXAS
HOUSTON
BAYTOWN
LEAGUE CITY
HARRIS COUNTY

10/26/2020
05:10:27

Texas Commission on Environmental Quality
DWW Water System Summary Sheet

PWS ID	PWS Name	Central Registry RN
TX1011404	CURLEE MANUFACTURING	RN102672268

Organization/Customer *	Central Registry CN
APPLETON ELECTRIC LLC	CN602638967

*Regulatory mail will be addressed to this organization/person

All Water System Contacts

Type	Contact	Communication
AC - Administrative Contact - PLANT MANAGER	MCMAHON, NICHOLAS 13639 ALDINE WESTFIELD RD HOUSTON, TX 77039-3007	**Electronic Type** / **Value** **Phone Type** / **Value** BUS - Business 281-774-3770 MOB - Mobile 847-323-6853
EC - Emergency Contact - EHS COORDINATOR	STEWART, NATALIE 13639 ALDINE WESTFIELD RD HOUSTON, TX 77039-3007	**Electronic Type** / **Value** **Phone Type** / **Value** BUS - Business 281-774-3712 MOB - Mobile 346-342-9399
ECS - Emergency Contact - Secondary - PLANT MANAGER	MCMAHON, NICHOLAS 13639 ALDINE WESTFIELD RD HOUSTON, TX 77039-3007	**Electronic Type** / **Value** **Phone Type** / **Value** BUS - Business 281-774-3770 MOB - Mobile 847-323-6853
OW - Owner	APPLETON ELECTRIC LLC	
PWS - Public Water System Contact - EHS COORDINATOR	STEWART, NATALIE 13639 ALDINE WESTFIELD RD HOUSTON, TX 77039-3007	**Electronic Type** / **Value** **Phone Type** / **Value** BUS - Business 281-774-3712 MOB - Mobile 346-342-9399

Operator Grade	Number
WATER OPERATIONS COMPANY	1

Water Operator Licenses

License Holder:	TEXAS STATE DRINKING WATER CORPORATION	
CURRENT	Class: NONE - WATER OPERATIONS COMPANY	WC0000247
License Holder:	LE, MICHAEL	
EXPIRED	Class: D - WATER OPERATOR	WO0002255

Owner Type	Owner Type Options: COUNTY, DISTRICT, FEDERAL GOVERNMENT, INVESTOR OWNED, MUNICIPALITY, NATIVE AMERICAN, PRIVATE, STATE GOVERNMENT, WATER SUPPLY CORPORATION
Private	

System Type	
NTNC - NON-TRANSIENT/NON-COMMUNITY	System Type Options: COMMUNITY, TRANSIENT/NON-COMMUNITY, NON-PUBLIC, NON-TRANSIENT/NON-COMMUNITY

Population Type	Population Served	# of Connect	# I/C w/other PWS
NonResidential	140	4	0

Total Product (MGD)	Average Daily Consump.	Max Daily Demand (MGD)	Total Storage (MG)	Elev. Storage (MG)	Service Pump Cap.	Max.Purchase Cap. (MGD/GPM)	Pressure Tank Cap. (MG)

Activity Status	Inactivation Date
A - ACTIVE	

Last Survey Date	Surveyor	Survey Type	Region	County
05/04/2018	ELAINE FOWLER	Sanitary Survey	HOUSTON	HARRIS
01/02/2013	MELODY, E KIRKSEY	Sanitary Survey	HOUSTON	HARRIS
No Site Visit Data				

(Treatment Plant)							
Entry Point	EP Name/Source Summation (Activity Status)	Plant Name (Activity Status)	Plant Num	Chemical Mon Type	Chem Sample Point	Distribution Mon Type	Dist Sample Point
EP002	TRT-TAP / Ground Water(A)	13639 ALDINE WESTFIELD RD(A)	TP6171		NO		NO

Train:	Unnamed			
(Treatments)				
Disinfection Zone	Treatment Sequence	Objective	Process	Treatment
null	null	D	423	HYPOCHLORINATION, PRE

(Active Sources)						
Source Number	Source Name (Activity Status)	Operational Status	Source Type	Depth	Tested GPM	Rated GPM
G1011404B	2 - S SIDE OF PLANT / 13639 ALDINE WESTF (A)	P	G	465	50 GPM	50 GPM

Drill Date	Source Summary

04/23/1998		CHICOT		
GPS Latitude (decimal)	GPS Longitude (decimal)	GPS Elevation	GPS Date	Seller
29.912178	-95.356086	73	10/15/2003	Not Purchasing

(Inactive/Offline Sources)			
SourceNumber	Name	Status	Depth

(Treatment Plant)							
Entry Point	EP Name/Source Summation (Activity Status)	Plant Name (Activity Status)	Plant Num	Chemical Mon Type	Chem Sample Point	Distribution Mon Type	Dist Sample Point
EP001	TRT-TAP / Ground Water(I)	CHLORINATOR(I)	TP15979		NO		NO

Train:	Unnamed			
(Treatments)				
Disinfection Zone	Treatment Sequence	Objective	Process	Treatment
null	null	D	423	HYPOCHLORINATION, PRE

(Active Sources)

(Inactive/Offline Sources)			
SourceNumber	Name	Status	Depth
G1011404A	1 - N SIDE OF PLANT / PLUGGED	P	320

Code Explanations
Monitoring Type Codes: (GW) GROUNDWATER , (GUP) GROUNDWATER UNDER THE INFLUENCE - PURCHASED , (SWP) SURFACE WATER - PURCHASED , (GU) GROUNDWATER UNDER THE INFLUENCE OF SURFACE WATER , (N) NO SOURCES , (SW) SURFACE WATER
Activity Status Codes: (A) ACTIVE , (D) DELETED/DISSOLVED , (I) INACTIVE , (P) PROPOSED ,
Operational Status Codes: (E) EMERGENCY , (I) INTERIM/PEAK (O) OTHER , (P) PERMANENT , (S) SEASONAL
Source Types: (G) GROUND WATER , (S) SURFACE WATER , (U) GROUND WATER UNDER THE INFLUENCE

- End of Report -

At the time of your query this data was the most current information available from our database, which is in real time. Every effort was made to retrieve it according to your query. Thank-you for using DWW.

10/26/2020
05:10:34

Texas Commission on Environmental Quality
DWW Water System Summary Sheet

PWS ID	PWS Name	Central Registry RN
TX1012761	OZARKA DRINKING WATER	RN101278067

Organization/Customer *	Central Registry CN
null	null

*Regulatory mail will be addressed to this organization/person

All Water System Contacts		
Type	**Contact**	**Communication**

Operator Grade	Number

Water Operator Licenses
No Licensing Data for this PWS

Owner Type	Owner Type Options: COUNTY, DISTRICT, FEDERAL GOVERNMENT, INVESTOR OWNED, MUNICIPALITY, NATIVE AMERICAN, PRIVATE, STATE GOVERNMENT, WATER SUPPLY CORPORATION
Private	

System Type	System Type Options: COMMUNITY, TRANSIENT/NON-COMMUNITY, NON-PUBLIC, NON-TRANSIENT/NON-COMMUNITY
NP - NON-PUBLIC	

Population Type	Population Served	# of Connect	# I/C w/other PWS
NonResidential	67	1	0

Total Product (MGD)	Average Daily Consump.	Max Daily Demand (MGD)	Total Storage (MG)	Elev. Storage (MG)	Service Pump Cap.	Max.Purchase Cap. (MGD/GPM)	Pressure Tank Cap. (MG)

Activity Status	Inactivation Date
I - INACTIVE	02/27/2002

Last Survey Date	Surveyor	Survey Type	Region	County
No Site Visit Data				

(Treatment Plant)							
Entry Point	EP Name/Source Summation (Activity Status)	Plant Name (Activity Status)	Plant Num	Chemical Mon Type	Chem Sample Point	Distribution Mon Type	Dist Sample Point
EP001	TRT-TAP / No Source Listed(I)	PLANT(I)	TP16088		NO		NO

Train:	Unnamed

(Treatments)				
Disinfection Zone	Treatment Sequence	Objective	Process	Treatment
null	null	D	403	GASEOUS CHLORINATION, PRE

(Active Sources)

(Inactive/Offline Sources)			
SourceNumber	Name	Status	Depth
G1012761A	1	O	N/A

Code Explanations
Monitoring Type Codes: (GW) GROUNDWATER , (GUP) GROUNDWATER UNDER THE INFLUENCE - PURCHASED , (SWP) SURFACE WATER - PURCHASED , (GU) GROUNDWATER UNDER THE INFLUENCE OF SURFACE WATER , (N) NO SOURCES , (SW) SURFACE WATER
Activity Status Codes: (A) ACTIVE , (D) DELETED/DISSOLVED , (I) INACTIVE , (P) PROPOSED ,
Operational Status Codes: (E) EMERGENCY , (I) INTERIM/PEAK (O) OTHER , (P) PERMANENT , (S) SEASONAL
Source Types: (G) GROUND WATER , (S) SURFACE WATER , (U) GROUND WATER UNDER THE INFLUENCE

- End of Report -

At the time of your query this data was the most current information available from our database, which is in real time. Every effort was made to retrieve it according to your query. Thank-you for using DWW.

STATE OF TEXAS WELL REPORT for Tracking #529525

Owner:	**Marvin Bernal**	Owner Well #:	**No Data**
Address:	**1801 Connorvale Houston, TX 77039**	Grid #:	**65-06-7**
		Latitude:	**29° 54' 36.42" N**
Well Location:	**1801 Connorvale Houston, TX 77039**	Longitude:	**095° 21' 30.3" W**
Well County:	**Harris**	Elevation:	**No Data**
Type of Work:	**Replacement**	Proposed Use:	**Domestic**

Drilling Start Date: **11/29/2019** Drilling End Date: **12/3/2019**

	Diameter (in.)	*Top Depth (ft.)*	*Bottom Depth (ft.)*
Borehole:	**7.5**	**0**	**345**

Drilling Method: **Mud (Hydraulic) Rotary**

Borehole Completion: **ALTERNATIVE**

	Top Depth (ft.)	*Bottom Depth (ft.)*	*Description (number of sacks & material)*
Annular Seal Data:	**0**	**320**	**Cement 19 Bags/Sacks**

Seal Method: **Positive Displacement**

Sealed By: **Driller**

Distance to Property Line (ft.): **14**

Distance to Septic Field or other concentrated contamination (ft.): **112**

Distance to Septic Tank (ft.): **105**

Method of Verification: **TAPE MEASURE**

Surface Completion: **Surface Sleeve Installed** **Surface Completion by Driller**

Water Level: **185 ft.** below land surface on **2019-12-03** Measurement Method: **Steel Tape**

Packers: **K-Packer at 315 ft.**

Type of Pump: **Submersible** Pump Depth (ft.): **260**

Well Tests: **Jetted** **Yield: 45 GPM**

	Strata Depth (ft.)	Water Type
Water Quality:	**295 - 345**	**GOOD**

Chemical Analysis Made: **No**

Did the driller knowingly penetrate any strata which contained injurious constituents?: **No**

Certification Data: The driller certified that the driller drilled this well (or the well was drilled under the driller's direct supervision) and that each and all of the statements herein are true and correct. The driller understood that failure to complete the required items will result in the report(s) being returned for completion and resubmittal.

Company Information: **Ricky Bonds Water Wells**

23421 Hargrave Rd.
Hockley, TX 77447

Driller Name: **Ricky Bonds** License Number: **54880**

Comments: **1.5 HP Pump**
120 Gallon Fiberglass Tank

Lithology:
DESCRIPTION & COLOR OF FORMATION MATERIAL

Top (ft.)	Bottom (ft.)	Description
0	25	clay
25	45	clay, sand
45	65	sand, clay
65	85	clay, sand
85	105	sand, rock, clay
105	125	clay, sand, clay
125	185	clay
185	205	clay, rock, sand, rock
205	225	sand, rock, sand, rock
225	245	sand, rock, clay
245	265	clay, rock, sand, rock, sand
265	285	rock, sand, rock, clay
285	305	clay, rock, sand, rock, sand
305	325	sand, rock, sand
325	345	sand, rock, sand, rock, sand

Casing:
BLANK PIPE & WELL SCREEN DATA

Dia (in.)	Type	Material	Sch./Gage	Top (ft.)	Bottom (ft.)
4	Blank	New Plastic (PVC)	40	0	320
2.5	Blank	New Plastic (PVC)	40	315	325
2.5	Screen	New Plastic (PVC)	0.006	325	345

IMPORTANT NOTICE FOR PERSONS HAVING WELLS DRILLED CONCERNING CONFIDENTIALITY

TEX. OCC. CODE Title 12, Chapter 1901.251, authorizes the owner (owner or the person for whom the well was drilled) to keep information in Well Reports confidential. The Department shall hold the contents of the well log confidential and not a matter of public record if it receives, by certified mail, a written request to do so from the owner.

Please include the report's Tracking Number on your written request.

Texas Department of Licensing and Regulation
P.O. Box 12157
Austin, TX 78711
(512) 334-5540

10/26/2020
05:10:45

Texas Commission on Environmental Quality
DWW Water System Summary Sheet

PWS ID	PWS Name	Central Registry RN
TX1012454	MARY IMMACULATE PRESCHOOL	RN101283182

Organization/Customer *	Central Registry CN
DOMINICAN SISTERS OF MARY IMMACULATE PRO	CN603495169

*Regulatory mail will be addressed to this organization/person

All Water System Contacts

Type	Contact	Communication	
AC - Administrative Contact - SISTER	VU, OANH, MAI 5900 CHIPPEWA BLVD HOUSTON, TX 77086-3904	**Phone Type**	**Value**
		BUS - Business	281-445-9574
OW - Owner	DOMINICAN SISTERS OF MARY IMMACULATE PRO		
PWS - Public Water System Contact - DIRECTOR	NGUYEN, ANH, D 5250 GASMER DR HOUSTON, TX 77035-5716	**Phone Type**	**Value**
		BUS - Business	281-445-9574
		MOB - Mobile	713-409-9926

Operator Grade	Number
WATER OPERATIONS COMPANY	1

Water Operator Licenses

License Holder:	STRIKE WATER SERVICES LLC	
CURRENT	Class: NONE - WATER OPERATIONS COMPANY	WC0000214

Owner Type	Owner Type Options: COUNTY, DISTRICT, FEDERAL GOVERNMENT, INVESTOR OWNED, MUNICIPALITY, NATIVE AMERICAN, PRIVATE, STATE GOVERNMENT, WATER SUPPLY CORPORATION
Private	

System Type	System Type Options: COMMUNITY, TRANSIENT/NON-COMMUNITY, NON-PUBLIC, NON-TRANSIENT/NON-COMMUNITY
NTNC - NON-TRANSIENT/NON-COMMUNITY	

Population Type	Population Served	# of Connect	# I/C w/other PWS
NonResidential	200	3	0

Total Product (MGD)	Average Daily Consump.	Max Daily Demand (MGD)	Total Storage (MG)	Elev. Storage (MG)	Service Pump Cap.	Max.Purchase Cap. (MGD/GPM)	Pressure Tank Cap. (MG)

Activity Status	Inactivation Date
A - ACTIVE	

Last Survey Date	Surveyor	Survey Type	Region	County
07/27/2016	MAGGIE, ARMSTEAD WRIGHT	Sanitary Survey	HOUSTON	HARRIS
07/27/2016	RENEA, M ALLEN	Sanitary Survey	HOUSTON	HARRIS
07/27/2016	MELODY, E KIRKSEY	Sanitary Survey	HOUSTON	HARRIS

(Treatment Plant)

Entry Point	EP Name/Source Summation (Activity Status)	Plant Name (Activity Status)	Plant Num	Chemical Mon Type	Chem Sample Point	Distribution Mon Type	Dist Sample Point
EP001	TRT-TAP / Ground Water(A)	PLANT - 5900 CHIPPEWA BLVD(A)	TP6719		NO		NO

Train:	Unnamed

(Treatments)

Disinfection Zone	Treatment Sequence	Objective	Process	Treatment
null	null	D	423	HYPOCHLORINATION, PRE

(Active Sources)

Source Number	Source Name (Activity Status)	Operational Status	Source Type	Depth	Tested GPM	Rated GPM
G1012454B	2 - 5900 CHIPPEWA / 20' FROM 1 (A)	P	G	432	40 GPM	N/A

Drill Date		Source Summary		
01/01/1913		CHICOT		
GPS Latitude (decimal)	GPS Longitude (decimal)	GPS Elevation	GPS Date	Seller
29.906303	-95.478536	101	10/15/2013	Not Purchasing

(Inactive/Offline Sources)

SourceNumber	Name	Status	Depth

Code Explanations
Monitoring Type Codes: (GW) GROUNDWATER , (GUP) GROUNDWATER UNDER THE INFLUENCE - PURCHASED , (SWP) SURFACE WATER - PURCHASED , (GU) GROUNDWATER UNDER THE INFLUENCE OF SURFACE WATER , (N) NO SOURCES , (SW) SURFACE WATER
Activity Status Codes: (A) ACTIVE , (D) DELETED/DISSOLVED , (I) INACTIVE , (P) PROPOSED ,
Operational Status Codes: (E) EMERGENCY , (I) INTERIM/PEAK (O) OTHER , (P) PERMANENT , (S) SEASONAL
Source Types: (G) GROUND WATER , (S) SURFACE WATER , (U) GROUND WATER UNDER THE INFLUENCE

- End of Report -

At the time of your query this data was the most current information available from our database, which is in real time. Every effort was made to retrieve it according to your query. Thank-you for using DWW.

DUP
122 WL #122

Send original copy by certified mail to the Texas Department of Water Resources P. O. Box 13087 Austin, Texas 78711

State of Texas
WATER WELL REPORT

ATTENTION OWNER: *Confidentiality Privilege Notice on Reverse Side*

For TDWR use only
Well No. 60-61-9FF
Located on map yes
Received: e.f.s

1) OWNER M. L. FAW (Name) Address 303 Enchanted River (Street or RFD) Spring (City) TX (State) 77373 (Zip)

2) LOCATION OF WELL: HARDY St. County Harris 17 miles in NNW (N.E., S.W., etc.) direction from Houston (Town)

Driller must complete the legal description to the right with distance and direction from two intersecting section or survey lines, or he must locate and identify the well on an official Quarter- or Half-Scale Texas County General Highway Map and attach the map to this form.

☐ Legal description:
Section No. _____ Block No. _____ Township _____
Abstract No. _____ Survey Name _____
Distance and direction from two intersecting section or survey lines _____

☐ See attached map. Map on 65-05-3X

3) TYPE OF WORK (Check): ☑ New Well ☐ Deepening ☐ Reconditioning ☐ Plugging

4) PROPOSED USE (Check): ☑ Domestic ☐ Industrial ☐ Public Supply ☐ Irrigation ☐ Test Well ☐ Other _____

5) DRILLING METHOD (Check): ☑ Mud Rotary ☐ Air Hammer ☐ Driven ☐ Bored ☐ Air Rotary ☐ Cable Tool ☐ Jetted ☐ Other _____

6) WELL LOG:

Date drilled 5-12-82

DIAMETER OF HOLE

Dia. (in.)	From (ft.)	To (ft.)
6 3/4	Surface	337

7) BOREHOLE COMPLETION: ☐ Open Hole ☑ Straight Wall ☐ Underreamed ☐ Gravel Packed ☐ Other _____
If Gravel Packed give interval . . . from _____ ft. to _____ ft.

From (ft.)	To (ft.)	Description and color of formation material
0	18	Top Soil & Clay
18	25	Surface Sand
25	55	Clay
55	62	Sand
62	95	Clay
95	238	Sand
238	241	Clay
241	250	Sand
250	255	Clay
255	264	Sand
264	321	Clay
321	340	Sand

(Use reverse side if necessary) 294-15

8) CASING, BLANK PIPE, AND WELL SCREEN DATA:

Dia. (in.)	New or Used	Steel, Plastic, etc. Perf., Slotted, etc. Screen Mgf., if commercial	Setting (ft.) From	Setting (ft.) To	Gage Casing Screen
4	N	P.V.C.	0	320	
2	N	Galv. Steel	209	227	
2	N	P.V.C.	227	237	.012

CEMENTING DATA
Cemented from 270 ft. to 320 ft.
Method used Haliburton
Cemented by Bussell + Son, Inc. (Company or Individual)

9) WATER LEVEL:
Static level 125 ft. below land surface Date 5-12-82
Artesian flow _____ gpm. Date _____

10) PACKERS: Type Depth

11) TYPE PUMP: ☐ Turbine ☐ Jet ☑ Submersible ☐ Cylinder ☐ Other _____
Depth to pump bowls, cylinder, jet, etc., _____ ft.

12) WELL TESTS: ☐ Type Test: ☐ Pump ☐ Bailer ☐ Jetted ☐ Estimated
Yield: _____ gpm with _____ ft. drawdown after _____ hrs.

13) WATER QUALITY:
Did you knowingly penetrate any strata which contained undesirable water? ☐ Yes ☑ No
If yes, submit "REPORT OF UNDESIRABLE WATER"
Type of water? _____ Depth of strata _____
Was a chemical analysis made? ☐ Yes ☐ No

RECEIVED
JAN - 4 1983
DEPT. OF
WATER RESOURCES

I hereby certify that this well was drilled by me (or under my supervision) and that each and all of the statements herein are true to the best of my knowledge and belief.

NAME Craig Bussell (Type or Print) Water Well Drillers Registration No. 2035

ADDRESS 9739 N. Houston Rosslyn (Street or RFD) Houston (City) TX. (State) 77088 (Zip)

(Signed) Craig O. Bussell (Water Well Driller) Bussell & Son, Inc. (Company Name)

Please attach electric log, chemical analysis, and other pertinent information, if available.

TDWR-0392 (Rev. 1-12-79)

DEPARTMENT OF WATER RESOURCES COPY

Send original copy by certified mail to the
Texas Department of Water Resources
P. O. Box 13087
Austin, Texas 78711

State of Texas
WATER WELL REPORT

For TDWR use only
Well No. 65-05-46
Located on map
Received:

1) OWNER CAPITOL DRYWALL (Name) Address 16523 WEST HARDY (Street or RFD) HOUSTON (City) TEXAS (State) (Zip)

2) LOCATION OF WELL
County HARRIS miles in (N.E., S.W., etc.) direction from (Town)

Driller must complete the legal description to the right with distance and direction from two intersecting section or survey lines, or he must locate and identify the well on an official Quarter- or Half-Scale Texas County General Highway Map and attach the map to this form.

☐ Legal description:
Section No. Block No. Township
Abstract No. Survey Name
Distance and direction from two intersecting section or survey lines
☑ See attached map.

3) TYPE OF WORK (Check):
☑ New Well ☐ Deepening ☐ Reconditioning ☐ Plugging

4) PROPOSED USE (Check):
☑ Domestic ☐ Industrial ☐ Public Supply ☐ Irrigation ☐ Test Well ☐ Other

5) DRILLING METHOD (Check):
☑ Mud Rotary ☐ Air Hammer ☐ Driven ☐ Bored ☐ Air Rotary ☐ Cable Tool ☐ Jetted ☐ Other

6) WELL LOG:
Date drilled 7-20-79

DIAMETER OF HOLE

Dia. (in.)	From (ft.)	To (ft.)
6 3/4	Surface	385
3 7/8	385	400

From (ft.)	To (ft.)	Description and color of formation material
0	6	TOP SOIL
6	15	YELLOW SHALE
15	31	RED SHALE
31	45	RED SAND
45	54	RED SHALE
54	69	RED SAND
69	144	RED SHALE
144	165	BLUE SANDY SHALE
165	209	RED SHALE
209	212	ROCK
212	220	WHITE SHALE
220	238	WHITE SANDY SHALE
238	304	RED SHALE
304	325	FINE SAND
325	365	WHITE SANDY SHALE
365	376	RED SHALE
376	400	SAND

RECEIVED
AUG 2 1982
(Use reverse side if necessary)

7) BOREHOLE COMPLETION:
☐ Open Hole ☐ Straight Wall ☐ Underreamed
☐ Gravel Packed ☑ Other 2-STRING
If Gravel Packed give interval . . . from ft. to ft.

8) CASING, BLANK PIPE, AND WELL SCREEN DATA:

Dia. (in.)	New or Used	Steel, Plastic, etc. Perf., Slotted, etc. Screen Mfr., if commercial	Setting (ft.) From	Setting (ft.) To	Gage Casing	Gage Screen
4	N	PLASTIC	1"6"W.G.	380	SCH 40	
2 1/2	N	PLASTIC	380	385	SCH 80	
2 1/2	N	PLASTIC SCREEN	385	400	SCH 80	

CEMENTING DATA
Cemented from 0 ft. to 380 ft.
Method used PRESSURE
Cemented by SUGG WATER WELL DRILLING (Company or Individual)

9) WATER LEVEL:
Static level 205 ft. below land surface Date 7-21-79
Artesian flow gpm. Date

10) PACKERS: Type Depth

11) TYPE PUMP:
☐ Turbine ☐ Jet ☑ Submersible ☐ Cylinder
☐ Other
Depth to pump bowls, cylinder, jet, etc., 273 ft.

12) WELL TESTS:
☐ Type Test: ☐ Pump ☐ Bailer ☐ Jetted ☐ Estimated
Yield: 125 gpm with 15 ft. drawdown after 2 hrs.

13) WATER QUALITY:
Did you knowingly penetrate any strata which contained undesirable water? ☐ Yes ☑ No
If yes, submit "REPORT OF UNDESIRABLE WATER"
Type of water? Depth of strata
Was a chemical analysis made? ☐ Yes ☑ No

I hereby certify that this well was drilled by me (or under my supervision) and that each and all of the statements herein are true to the best of my knowledge and belief.

NAME JAMES H. SUGG JR. (Type or Print) Water Well Drillers Registration No. 1006
ADDRESS 13501 CHRISMAN #26 (Street or RFD) HOUSTON (City) TEXAS (State) 77039 (Zip)
(Signed) James H. Sugg Jr. (Water Well Driller) SUGG WATER WELL DRILLING (Company Name)

Please attach electric log, chemical analysis, and other pertinent information, if available.

*Additional instructions on reverse side.

TDWR-0393

4820111841

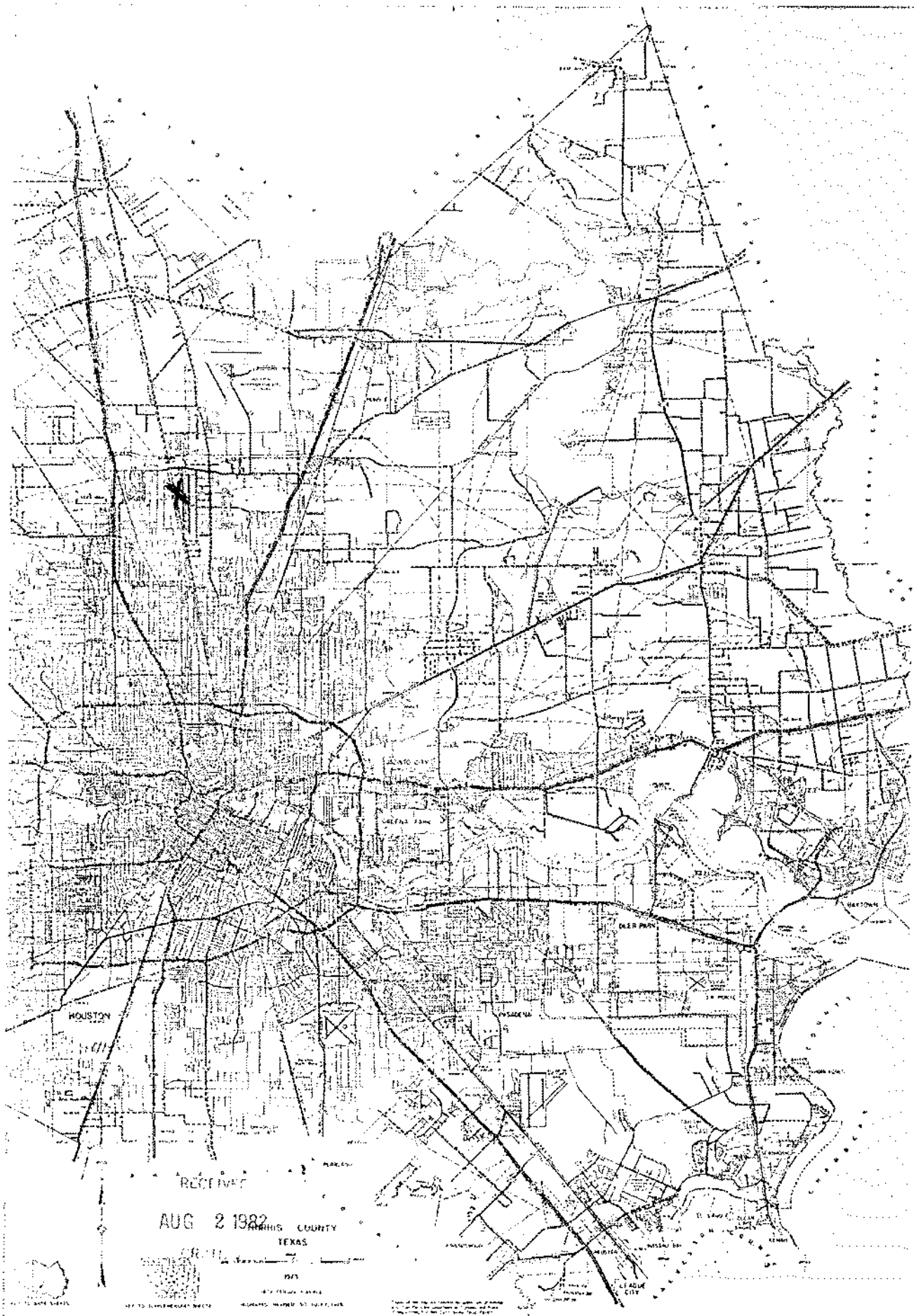

RECEIVED
AUG 2 1982
HARRIS COUNTY
TEXAS

ATTACHMENT
69-05-10

✓ Dup
WW #79

Send original copy by certified mail to the Texas Department of Water Resources P. O. Box 13087 Austin, Texas 78711

State of Texas
WATER WELL REPORT

ATTENTION OWNER: *Confidentiality Privilege Notice on Reverse Side*

For TDWR use only
Well No. 60-61-9FF
Located on map YOS
Received: C.R.S

1) OWNER M. L. FAW (Name) Address 303 Enchanted Rives (Street or RFD) Spring (City) TX. (State) 77373 (Zip)

2) LOCATION OF WELL: County HARRIS HARDY St. 18 miles in N. (N.E., S.W., etc.) direction from Houston (Town)

Driller must complete the legal description to the right with distance and direction from two intersecting section or survey lines, or he must locate and identify the well on an official Quarter- or Half-Scale Texas County General Highway Map and attach the map to this form.

☐ Legal description:
Section No. _____ Block No. _____ Township _____
Abstract No. _____ Survey Name _____
Distance and direction from two intersecting section or survey lines _____

☐ See attached map. map 65-07-3A

3) TYPE OF WORK (Check):
☑ New Well ☐ Deepening ☐ Reconditioning ☐ Plugging

4) PROPOSED USE (Check):
☑ Domestic ☐ Industrial ☐ Public Supply ☐ Irrigation ☐ Test Well ☐ Other

5) DRILLING METHOD (Check):
☑ Mud Rotary ☐ Air Hammer ☐ Driven ☐ Bored ☐ Air Rotary ☐ Cable Tool ☐ Jetted ☐ Other

6) WELL LOG:

DIAMETER OF HOLE

Dia. (in.)	From (ft.)	To (ft.)
6 3/4	Surface	376

Date drilled 1-27-82

From (ft.)	To (ft.)	Description and color of formation material
0	18	Top Soil & Clay
18	25	Sand
25	85	Clay
85	186	Sand
186	225	Clay
225	298	Sand
298	355	Clay
355	360	Sand
360	364	Clay
364	376	Sand

7) BOREHOLE COMPLETION:
☐ Open Hole ☑ Straight Wall ☐ Underreamed
☐ Gravel Packed ☐ Other
If Gravel Packed give interval . . . from _____ ft. to _____ ft.

8) CASING, BLANK PIPE, AND WELL SCREEN DATA:

Dia. (in.)	New or Used	Steel, Plastic, etc. Perf., Slotted, etc. Screen Mgf., if commercial	Setting (ft.) From	Setting (ft.) To	Gage Casing Screen
4	N	PVC	0	366	
2	N	Galv. Steel	359	366	
2	N	Plastic W.O.R.	366	376	.014

CEMENTING DATA
Cemented from 316 ft. to 366 ft.
Method used Halliburton
Cemented by Bussell & Son (Company or individual)

RECEIVED
JAN - 4 1983
DEPT. OF WATER RESOURCES

9) WATER LEVEL:
Static level 126 ft. below land surface Date 1-28-82
Artesian flow _____ gpm. Date _____

10) PACKERS: Type Depth

11) TYPE PUMP:
☐ Turbine ☐ Jet ☑ Submersible ☐ Cylinder
☐ Other
Depth to pump bowls, cylinder, jet, etc., _____ ft.

(Use reverse side if necessary)

13) WATER QUALITY:
Did you knowingly penetrate any strata which contained undesirable water? ☐ Yes ☑ No
If yes, submit "REPORT OF UNDESIRABLE WATER"
Type of water? _____ Depth of strata _____
Was a chemical analysis made? ☐ Yes ☐ No

12) WELL TESTS:
☐ Type Test: ☐ Pump ☐ Bailer ☑ Jetted ☐ Estimated
Yield: 35 gpm with _____ ft. drawdown after _____ hrs.

I hereby certify that this well was drilled by me (or under my supervision) and that each and all of the statements herein are true to the best of my knowledge and belief.

NAME Craig O. Bussell (Type or Print) Water Well Drillers Registration No. 2035

ADDRESS 9739 N. Houston Rosslyn (Street or RFD) Houston (City) TX. (State) 77088 (Zip)

(Signed) Craig Bussell (Water Well Driller) Bussell & Son, Inc (Company Name)

Please attach electric log, chemical analysis, and other pertinent information, if available.

TDWR-0392 (Rev. 1-12-79)

DEPARTMENT OF WATER RESOURCES COPY

.6 m. SW
2 m. WEL

8

Send original copy by certified mail to the Texas Department of Water Resources P. O. Box 13087 Austin, Texas 78711

State of Texas
WATER WELL REPORT

ATTENTION OWNER: *Confidentiality Privilege Notice on Reverse Side*

For TDWR use only
Well No. 65-06-7
Located on map
Received:

1) OWNER Mr. Garcia (Name) Address 1814 Connorvale (Street or RFD) Houston, (City) Tx. (State) (Zip)

2) LOCATION OF WELL: County Harris 14 miles in N (N.E., S.W., etc.) direction from Houston (Town)

Driller must complete the legal description to the right with distance and direction from two intersecting section or survey lines, or he must locate and identify the well on an official Quarter- or Half-Scale Texas County General Highway Map and attach the map to this form.

☐ Legal description:
Section No. ____ Block No. ____ Township ____
Abstract No. ____ Survey Name ____
Distance and direction from two intersecting section or survey lines ____
☐ See attached map.

3) TYPE OF WORK (Check): ☒ New Well ☐ Deepening ☐ Reconditioning ☐ Plugging

4) PROPOSED USE (Check): ☒ Domestic ☐ Industrial ☐ Public Supply ☐ Irrigation ☐ Test Well ☐ Other ____

5) DRILLING METHOD (Check): ☒ Mud Rotary ☐ Air Hammer ☐ Driven ☐ Bored ☐ Air Rotary ☐ Cable Tool ☐ Jetted ☐ Other ____

6) WELL LOG:

Date drilled 4/25/86

Dia. (in.)	From (ft.)	To (ft.)
	Surface	
6-3/4		365

7) BOREHOLE COMPLETION: ☐ Open Hole ☐ Straight Wall ☐ Undereamed ☐ Gravel Packed ☒ Other 2 string cemented
If Gravel Packed give interval . . from ____ ft. to ____ ft.

From (ft.)	To (ft.)	Description and color of formation material
0	30	Clay
30	65	Sand
65	220	Clay
220	250	Sand
250	340	Clay
340	365	Sand

8) CASING, BLANK PIPE, AND WELL SCREEN DATA:

Dia. (in.)	New or Used	Steel, Plastic, etc. Perf., Slotted, etc. Screen Mfr., if commercial	Setting (ft.) From	Setting (ft.) To	Gage Casing Screen
4"	N	PVC Casing	0	345	Sch.
2½"	N	PVC Liner	335	355	40
2½"	N	Slotted Screen	355	365	.012

CEMENTING DATA
Cemented from top ft. to bottom ft.
Method used Halliburton
Cemented by Robinson Water Well (Company or Individual)

9) WATER LEVEL:
Static level 250 ft. below land surface Date ____
Artesian flow ____ gpm. Date ____

10) PACKERS: Type K Depth 335

RECEIVED
MAY - 5 1986
WATER COMMISSION

(Use reverse side if necessary)

11) TYPE PUMP: 1HP #251 Tank
☐ Turbine ☐ Jet ☒ Submersible ☐ Cylinder ☐ Other ____
Depth to pump bowls, cylinder, jet, etc., ____ ft.

12) WELL TESTS:
☐ Type Test: ☐ Pump ☐ Bailer ☐ Jetted ☐ Estimated
Yield: ____ gpm with ____ ft. drawdown after ____ hrs.

13) WATER QUALITY:
Did you knowingly penetrate any strata which contained undesirable water? ☐ Yes ☒ No
If yes, submit "REPORT OF UNDESIRABLE WATER"
Type of water potable Depth of strata ____
Was a chemical analysis made? ☐ Yes ☐ No

I hereby certify that this well was drilled by me (or under my supervision) and that each and all of the statements herein are true to the best of my knowledge and belief.

NAME Robinson Water Well Service, Inc. (Type or Print) Water Well Drillers Registration No. 1464

ADDRESS 11607 FM 149 (Street or RFD) Houston, (City) Tx. (State) 77086 (Zip)

(Signed) M E Robinson Jr. (Water Well Driller) Robinson Water Well (Company Name)

Please attach electric log, chemical analysis, and other pertinent information, if available.

TDWR-0392 (Rev. 1-12-79)

DEPARTMENT OF WATER RESOURCES COPY

48201151S8

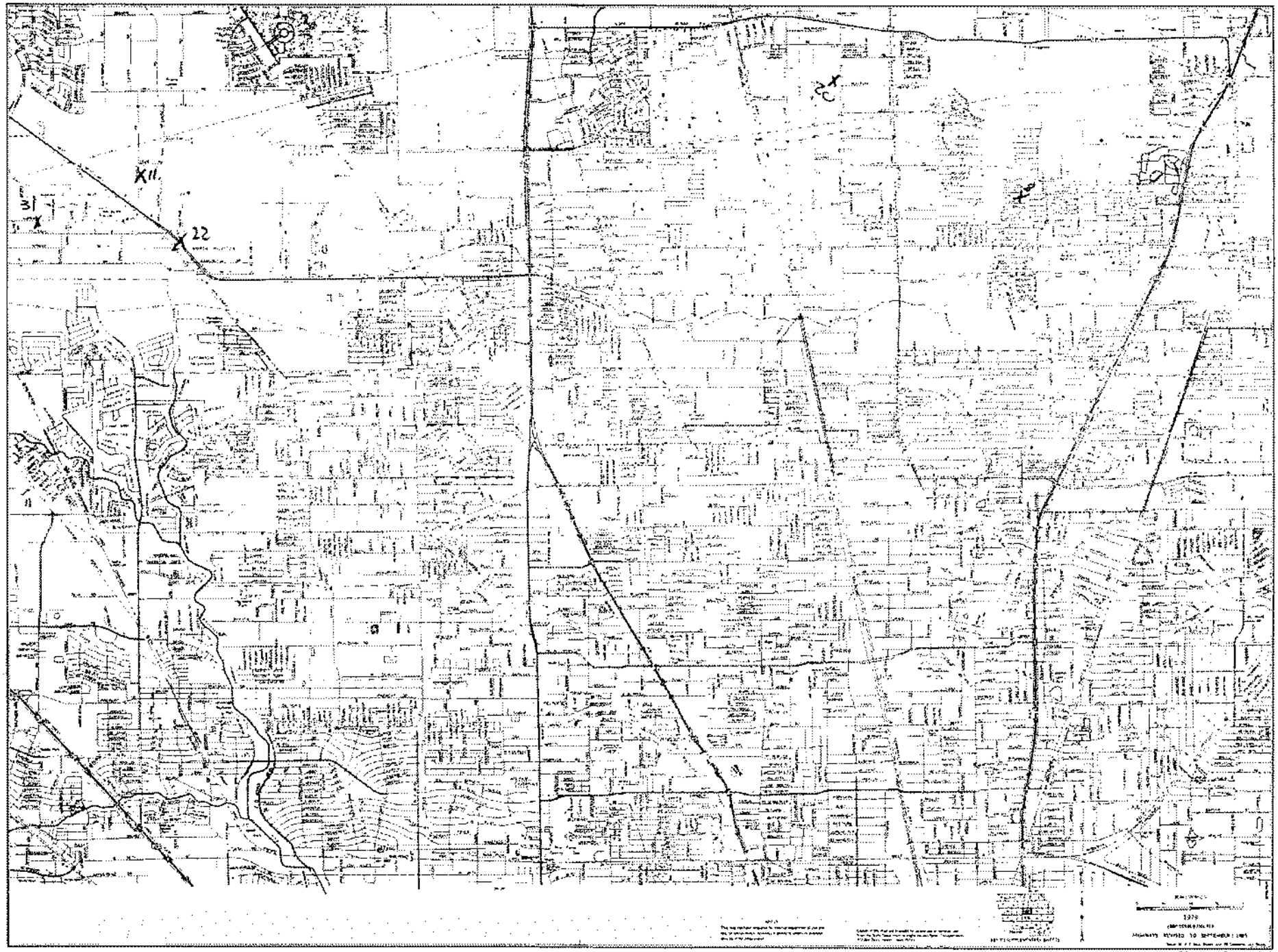

HARRIS COUNTY TEXAS 102

Send original copy by certified return receipt requested mail to TDLR, P.O. Box 12157, Austin, TX 78711

ATTENTION OWNER: *Confidentiality Privilege Notice on reverse side of Well Owner's copy (pink)*

State of Texas
WELL REPORT

Texas Department of Licensing & Regulation
P.O. Box 12157
Austin, TX 78711
512-463-7880

1) OWNER DAVE KELLAS (Name) ADDRESS RT 1 BOX 1390 CENTERVILLE TX 75833 (Street or RFD) (City) (State) (Zip)

2) ADDRESS OF WELL'S LOCATION: County HARRIS 1814 1/2 CONNEVILLE RD TX 77039 (Street, RFD or other) (City) (State) (Zip) Long. _____ Lat. _____ Grid # 65-06-7

3) TYPE OF WORK (Check): [X] New Well [ ] Deepening [ ] Reconditioning [ ] Plugging

4) PROPOSED USE (Check): [ ] Monitor [ ] Environmental Soil Boring [X] Domestic [ ] Industrial [ ] Irrigation [ ] Injection [ ] Public Supply [ ] De-watering [ ] Testwell
If Public Supply well, were plans submitted to the TNRCC? [ ] Yes [ ] No

5) [•] N

6) WELL LOG: Date Drilling: Started 7/9 19 99 Completed 7/9 19 99

DIAMETER OF HOLE		
Dia (in.)	From (ft.)	To (ft.)
5 1/4"	Surface	55

7) DRILLING METHOD (Check): [ ] Driven [ ] Air Rotary [X] Mud Rotary [ ] Bored [ ] Air Hammer [ ] Cable Tool [ ] Jetted [ ] Other _____

From (ft.)	To (ft.)	Description and color of formation material
0	15	WHITE CLAY
15	50	" " SAND
50	55	SAND & CLAY

(Use reverse side of Well Owner's copy, if necessary)

8) Borehole Completion (Check): [ ] Open Hole [ ] Straight Wall [ ] Underreamed [X] Gravel Packed [ ] Other _____
If Gravel Packed give interval from 45 ft. to 55 ft.

CASING, BLANK PIPE, AND WELL SCREEN DATA:

Dia. (in.)	New or Used	Steel, Plastic, etc. Perf., Slotted, etc. Screen Mfg., if commercial	Setting (ft.) From	Setting (ft.) To	Gage Casting Screen
2	N	Plastic CASE	0	45	SCH40
2	N	Plastic SCREEN	45	55	.006

9) CEMENTING DATA
Cemented from 0 ft. to 45 ft. No. of sacks used 12
_____ ft. to _____ ft. No. of sacks used _____
Method used Pressure
Cemented by Raymond Services, Inc.
Distance to septic system field lines or other concentrated contamination 55 ft.
Method of verification of above distance Customer

10) SURFACE COMPLETION
[ ] Specified Surface Slab Installed
[X] Specified Steel Sleeve Installed
[ ] Pitless Adapter Used
[ ] Approved Alternative Procedure Used

13) [ ] Well plugged within 48 hours

Casing left in well: From (ft)	Casing left in well: To (ft)	Cement, bentonite placed in well: From (ft)	Cement, bentonite placed in well: To (ft)	Sacks used:

14) TYPE PUMP:
[ ] Turbine [X] Jet [ ] Submersible [ ] Cylinder [ ] Other _____
Depth to pump bowls, cylinder, jet, etc. 80 ft

15) WELL TESTS:
Type test: [ ] Pump [ ] Bailer [X] Jetted [ ] Estimated
Yield: 18 gpm with 5 ft. drawdown after _____ hrs.

11) WATER LEVEL:
Static level 6 ft. below land surface Date 7/9/99
Artesian flow _____ gpm Date _____

16) WATER QUALITY:
Did you knowingly penetrate any strata which contained undesirable constituents?
[ ] Yes [X] No If yes, submit "REPORT OF UNDESIRABLE WATER"
Type of water? _____ Depth of strata _____
Was a chemical analysis made? [ ] Yes [ ] No

12) PACKERS:

Type	Depth
NONE	

I certify that I drilled this well (or the well was drilled under my direct supervision) and that each and all of the statements herein are true and correct. I understand that failure to complete items 1 thru 16 will result in the log(s) being returned for completion and resubmittal.

COMPANY NAME Raymond Services, Inc. (Type or print) WELL DRILLER'S LICENSE NO. 4577WI

ADDRESS 10011 Airline Drive, Houston, TX 77037 (Street or RFD) (City) (State) (Zip)

(Signed) _____ (Licensed Well Driller) (Signed) _____ (Registered Driller Trainee)

Please attach electric log, chemical analysis, and other pertinent information, if available.

TDLR FORM 001WWD (4/98) White - TDLR Yellow - DRILLER Pink - WELL OWNER

4820125235

ATTENTION OWNER: Confidentiality Privilege Notice on Reverse Side

STATE OF TEXAS
WATER WELL REPORT

1) OWNER: ROBERTSON, RON ADDRESS: CR 184, LOT 125 CITY: ALVIN STATE: TX ZIP: -

2) ADDRESS OF WELL:
County: BRAZORIA GRID # 65-38-8
Street or RFD: CR 184, LOT 125
City, State, Zip code: ALVIN , TX -

5)

3) TYPE OF WORK: NEW WELL

4) PROPOSED USE: DOMESTIC
If Public Supply well, were plans submitted to the TNRCC?

6) WELL LOG: 23538
DATE DRILLING:
STARTED: 11/30/01
COMPLETED: 12/11/01

DIAMETER OF HOLE

DIAMETER	FROM	TO
6.5	0	476

7) DRILLING METHOD: MUD ROTARY

8) BOREHOLE COMPLETION: STRAIGHT WALL
IF GRAVEL... FROM FT. TO FT.
FROM FT. TO FT.

N^

CASING, BLANK PIPE, AND WELL SCREEN DATA:

DIA	NEW/USED	DESCRIPTION	FROM	TO	GAGE CASING	SCREEN
4	N	PVC CASING	0	440	MW	
2.5	N	PVC LINER	426	466	80	
2.5	N	SUPERFLO SCREEN	466	476	06	

GEOLOGICAL DESCRIPTION:

FROM	TO	DESCRIPTION
0	3	TOP SOIL
3	35	CLAY
35	65	SAND
65	95	CLAY
95	113	SAND
113	120	CLAY
120	140	SAND
140	376	CLAY
376	391	SAND
391	440	CLAY
440	476	SAND

9) CEMENTING DATA:
Cemented from 440 FT. TO 0 FT. No. of Sacks Used 22
FT. TO FT.
Method used: PRESSURE
Cemented by: ODCI
Distance to septic field lines: ft.
Method of verification of above distance:

10) SURFACE COMPLETION:
SLAB

11) WATER LEVEL:
STATIC LEVEL : 90 FT. DATE: 12/11/01
ARTESIAN FLOW: GPM. DATE:

12) PACKERS: TYPE B P SEAL DEPTH 426

13) TYPE PUMP:
SUBMERSIBLE
DEPTH TO PUMP: 189

14) WELL TEST:
JETTED
YIELD: 65 GPM WITH FT DRAWDOWN AFTER HRS

RECEIVED
TDLR MAIL ROOM SH
JUN 03 2002
RECEIPT # AMOUNT
NO CHEMICAL ANALYSIS MADE

15) WATER QUALITY:
TYPE OF WATER: N/A DEPTH OF STRATA: 36
NO STRATA OF UNDESIRABLE WATER PENETRATED

COMPANY NAME: O'DAY DRILLING CO., INC. WATER WELL DRILLER'S LICENSE NO.: 1877,4111,4883
ADDRESS: 2357 GARDEN RD CITY: PEARLAND STATE: TX ZIP CODE: 77581-8744

FOR TWC USE ONLY
WELL NO. _____
LOCATED ON MAP _____

I HEREBY CERTIFY THAT THIS WELL WAS DRILLED BY ME (OR UNDER MY SUPERVISION) AND THAT EACH AND ALL OF THE STATEMENTS HEREIN ARE TRUE TO THE BEST OF MY KNOWLEDGE AND BELIEF. I UNDERSTAND THAT FAILURE TO COMPLETE ITEMS 1 THRU 15 WILL RESULT IN THE LOG(S) BEING RETURNED FOR COMPLETION AND RESUBMITTAL.

(signed) Angel Bautista (LICENSED WATER WELL DRILLER)

(signed) Miguel Argüello (REGISTERED DRILLER TRAINEE)

STATE OF TEXAS WELL REPORT for Tracking #525631

Owner:	**Woodcreek Mud Water Plant**	Owner Well #:	**No Data**
Address:	**20603 Greymoss Lane Houston, TX 77073**	Grid #:	**60-61-9**
Well Location:	**20601 Greymoss Lane Houston, TX 77073**	Latitude:	**30° 00' 24" N**
	Woodcreek Subdivision	Longitude:	**095° 23' 07" W**
Well County:	**Harris**	Elevation:	**No Data**

Type of Work: **New Well** Proposed Use: **Public Supply**

Drilling Start Date: **10/17/2018** Drilling End Date: **9/13/2019** **Plans Approved by TCEQ - YES**
PWS# 1011237

	Diameter (in.)	*Top Depth (ft.)*	*Bottom Depth (ft.)*
Borehole:	**30**	**0**	**495**
	30	**495**	**768**
	9.78	**768**	**1600**

Drilling Method: **Mud (Hydraulic) Rotary**

Borehole Completion: **Filter Packed; Under-reamed**

	Top Depth (ft.)	*Bottom Depth (ft.)*	*Filter Material*	*Size*
Filter Pack Intervals:	**497**	**768**	**Gravel**	

	Top Depth (ft.)	*Bottom Depth (ft.)*	*Description (number of sacks & material)*
Annular Seal Data:	**0**	**495**	**Cement 525 Bags/Sacks**

Seal Method: **Halliburton**

Sealed By: **Advanced Cementing**

Distance to Property Line (ft.): **No Data**

Distance to Septic Field or other concentrated contamination (ft.): **No Data**

Distance to Septic Tank (ft.): **No Data**

Method of Verification: **Owner**

Surface Completion: **Surface Slab Installed** **Surface Completion by Driller**

Water Level: **242 ft.** below land surface on **2019-09-13**

Packers: **No Data**

Type of Pump: **Turbine** Pump Depth (ft.): **345**

Well Tests: **Pump** **Yield: 1500 GPM with 81 ft. drawdown after 36 hours**

Plug Information:	Description (number of sacks & material)	Top Depth (ft.)	Bottom Depth (ft.)
	Cement	**768**	**868**

Water Quality:	Strata Depth (ft.)	Water Type
	No Data	**No Data**

Chemical Analysis Made: **No**

Did the driller knowingly penetrate any strata which contained injurious constituents?: **No**

Certification Data: The driller certified that the driller drilled this well (or the well was drilled under the driller's direct supervision) and that each and all of the statements herein are true and correct. The driller understood that failure to complete the required items will result in the report(s) being returned for completion and resubmittal.

Company Information: **Felder Water Well & Pump Service, LLC**

P.O.Box 1033
Angleton, TX 77516

Driller Name: **David Eric Branch**

License Number: **56029**

Apprentice Number: **56029**

Comments: **No Data**

Report Amended on 10/31/2019 by Request #29183

Lithology:
DESCRIPTION & COLOR OF FORMATION MATERIAL

Top (ft.)	Bottom (ft.)	Description
0	**112**	**Clay s/s red-white**
112	**129**	**Sand .006-.008 red**
129	**136**	**Clay red**
136	**184**	**Sand .006-.008 red**
184	**212**	**Clay red**
212	**219**	**Sand**
219	**224**	**Clay**
224	**267**	**Sand .010**
267	**302**	**Clay white/blue**
302	**309**	**Sand .010**
309	**311**	**Clay**
311	**349**	**Sand .008-.010**
349	**413**	**Clay red**
413	**416**	**Sand**

Casing:
BLANK PIPE & WELL SCREEN DATA

Dia (in.)	Type	Material	Sch./Gage	Top (ft.)	Bottom (ft.)
24	**Blank**	**New Steel**		**0**	**495**
18	**Liner**	**New Steel**		**395**	**500**
18	**Screen**	**New Stainless Steel**	**0.025**	**500**	**748**
18	**Sump**	**New Steel**		**748**	**768**

416	417	Clay
417	435	Sand
435	500	Clay
500	525	Sand/Shale
525	540	Sand c/s fire red
540	546	Clay s/s
546	553	Sand .010
553	555	Clay
555	593	Sand .010-.012
593	603	Clay
603	605	Sand
605	620	Clay s/s
620	650	Clay
650	657	Sand .008
657	662	Clay
662	692	Sand .008
692	696	Clay
696	704	Sand .008
704	761	Clay silty
761	866	Clay hard red/brown
866	874	Sand c/s
874	884	Sand .005-.006
884	960	Clay hard red/brown
960	963	Sand
963	980	Clay hard
980	985	Sand
985	990	Clay s/s blue
990	1011	Sand
1011	1019	Clay and sand
1019	1056	Clay hard blue
1056	1060	Sand .010
1060	1070	Clay hard s/s
1070	1098	Sand .012
1098	1105	Clay blue
1105	1125	Sand c/s silty
1125	1215	Clay s/s
1215	1265	Sand .006-.008 blue w/wood

1265	1269	Clay
1269	1271	Sand
1271	1566	Clay red and tan s/s
1566	1582	Sand c/s silty
1582	1589	Clay hard
1589	1599	Rock
1599	1600	Silty clay

IMPORTANT NOTICE FOR PERSONS HAVING WELLS DRILLED CONCERNING CONFIDENTIALITY

TEX. OCC. CODE Title 12, Chapter 1901.251, authorizes the owner (owner or the person for whom the well was drilled) to keep information in Well Reports confidential. The Department shall hold the contents of the well log confidential and not a matter of public record if it receives, by certified mail, a written request to do so from the owner.

Please include the report's Tracking Number on your written request.

Texas Department of Licensing and Regulation
P.O. Box 12157
Austin, TX 78711
(512) 334-5540

10/26/2020
05:10:06

Texas Commission on Environmental Quality
DWW Water System Summary Sheet

PWS ID	PWS Name	Central Registry RN
TX1011237	WOODCREEK MUD	RN101450633

Organization/Customer *	Central Registry CN
WOODCREEK MUD	CN600633747

*Regulatory mail will be addressed to this organization/person

All Water System Contacts

Type	Contact	Communication
AC - Administrative Contact - PRESIDENT	COOK, ROY 6363 WOODWAY DR STE 800 BACON & WALLACE LLP HOUSTON, TX 77057-1762	**Phone Type** / **Value** BUS - Business 281-821-7531 BUS - Business 281-821-4945 BUS - Business 713-739-1060 BUS - Business 281-821-7013 FAX - Facsimile 281-353-6105
EC - Emergency Contact - OPERATIONS MANAGER	BAKER, JAQUETTA, Q PO BOX 1209 SPRING, TX 77383-1209	**Electronic Type** / **Value** **Phone Type** / **Value** BUS - Business 281-353-9809 MOB - Mobile 281-415-7308
ECS - Emergency Contact - Secondary - OPERATOR	WILHITE, HOWARD, S 2200 SCIAACA RD SPRING, TX 77373-6107	**Electronic Type** / **Value** **Phone Type** / **Value** BUS - Business 281-353-9809 FAX - Facsimile 281-353-6105 MOB - Mobile 281-808-6912
FC - Financial Contact	MYRTLE CRUZ INC 3401 LOUISIANA ST STE 400 HOUSTON, TX 77002-9552	**Phone Type** / **Value** BUS - Business 713-759-1368 FAX - Facsimile 713-759-1264
OW - Owner	WOODCREEK MUD 6363 WOODWAY DR STE 800 BACON & WALLACE LLP HOUSTON, TX 77057-1762	
PWS - Public Water System Contact - OPERATOR	WILHITE, HOWARD, S 2200 SCIAACA RD SPRING, TX 77373-6107	**Electronic Type** / **Value** **Phone Type** / **Value** BUS - Business 281-353-9809 FAX - Facsimile 281-353-6105 MOB - Mobile 281-808-6912
PWS - Public Water System Contact - COORDINATOR	STOPPELBERG, MARCIA 2200 SCIAACA RD SPRING, TX 77373-6107	**Phone Type** / **Value** BUS - Business 281-353-9809 FAX - Facsimile 281-353-6105

Operator Grade	Number
GROUND WATER TREATMENT OPERATOR Grade B	1
WATER OPERATIONS COMPANY	1

Water Operator Licenses		
License Holder:	HENDERSON, RUSSELL W	
CURRENT	Class: B - GROUND WATER TREATMENT OPERATOR	WG0002716
License Holder:	HAYS UTILITY SOUTH CORPORATION	
CURRENT	Class: NONE - WATER OPERATIONS COMPANY	WC0000037
License Holder:	COLLINS, ERNEST G JR	
EXPIRED	Class: A - WATER OPERATOR	WO0013748

Owner Type	Owner Type Options: COUNTY, DISTRICT, FEDERAL GOVERNMENT, INVESTOR OWNED, MUNICIPALITY, NATIVE AMERICAN, PRIVATE, STATE GOVERNMENT, WATER SUPPLY CORPORATION
District	

System Type	System Type Options: COMMUNITY, TRANSIENT/NON-COMMUNITY, NON-PUBLIC, NON-TRANSIENT/NON-COMMUNITY
C - Community	

Population Type	Population Served	# of Connect	# I/C w/other PWS
Residential	3192	1064	0

Total Product (MGD)	Average Daily Consump.	Max Daily Demand (MGD)	Total Storage (MG)	Elev. Storage (MG)	Service Pump Cap.	Max.Purchase Cap. (MGD/GPM)	Pressure Tank Cap. (MG)

Activity Status	Inactivation Date
A - ACTIVE	

Last Survey Date	Surveyor	Survey Type	Region	County
07/12/2018	CHISARA ANORUO	Sanitary Survey	HOUSTON	HARRIS
06/24/2015	RENEA, M ALLEN	Sanitary Survey	HOUSTON	HARRIS
06/24/2015	MAGGIE, ARMSTEAD WRIGHT	Sanitary Survey	HOUSTON	HARRIS

(Treatment Plant)							
Entry Point	EP Name/Source Summation (Activity Status)	Plant Name (Activity Status)	Plant Num	Chemical Mon Type	Chem Sample Point	Distribution Mon Type	Dist Sample Point
EP001	TRT-TAP / Ground Water(A)	PLANT - 20603 GREY MOSS LN(A)	TP6108		NO		NO

Train:	Unnamed

(Treatments)				
Disinfection Zone	Treatment Sequence	Objective	Process	Treatment
null	null	D	403	GASEOUS CHLORINATION, PRE

(Active Sources)						
Source Number	Source Name (Activity Status)	Operational Status	Source Type	Depth	Tested GPM	Rated GPM
G1011237A	1 - 20603 GREY MOSS (A)	P	G	985	1100 GPM	1000 GPM

Drill Date		Source Summary		
07/01/1979		CHICOT		
GPS Latitude (decimal)	GPS Longitude (decimal)	GPS Elevation	GPS Date	Seller
30.007078	-95.385404	95	01/29/2008	Not Purchasing

(Inactive/Offline Sources)			
SourceNumber	Name	Status	Depth

Code Explanations
Monitoring Type Codes: (GW) GROUNDWATER , (GUP) GROUNDWATER UNDER THE INFLUENCE - PURCHASED , (SWP) SURFACE WATER - PURCHASED , (GU) GROUNDWATER UNDER THE INFLUENCE OF SURFACE WATER , (N) NO SOURCES , (SW) SURFACE WATER
Activity Status Codes: (A) ACTIVE , (D) DELETED/DISSOLVED , (I) INACTIVE , (P) PROPOSED ,
Operational Status Codes: (E) EMERGENCY , (I) INTERIM/PEAK (O) OTHER , (P) PERMANENT , (S) SEASONAL
Source Types: (G) GROUND WATER , (S) SURFACE WATER , (U) GROUND WATER UNDER THE INFLUENCE

- End of Report -

At the time of your query this data was the most current information available from our database, which is in real time. Every effort was made to retrieve it according to your query. Thank-you for using DWW.

Texas Water Development Board
Well Schedule

State Well No. 60 61 723 Previous Well No. _____ County Harris 201

River Basin San Jacinto 10 Zone 1 Lat. 30 00 04 Long. 095 27 54 Source of Coord. 2

Owner's Well No. 2 Location ____ 1/4, ____ 1/4, Section ____, Block ____, Survey ____

Owner HCO MUD #58 Driller Alsay Inc.

Address _____ Tenant/Oper. _____

Date Drilled 06 10 1993 Depth 1199 Source of Depth Datum D Altitude ____ Source of Alt. Datum ____

Aquifer Evangeline - Chicot 112EVG Well Type W User 370058

Well Construction Const. Method Mud Rotary H Casing Material Steel S

Completion GP-UR-Screen G Screen Material Stainless R

Lift Data Pump Mfr. _____ Type Turbine T No. Stages ____

Bowls Diam. ____ in. Setting 500 ft. Column Diam. ____ in.

Motor Mfr. _____ Fuel or Power Electric E Horsepower ____

Yield Flow ____ GPM Pump ____ GPM Meas.,Repr.,Est. ____ Date ____

Performance Test Date 6/93 Length of Test 18 hrs Production 1212 GPM

Static Level ____ ft. Pumping Level ____ ft. Drawdown 65.08 ft. Sp.Cap. 18.6 GPM/ft.

Quality (Remarks _____

Water Use Primary Public Supply P Secondary ____ Tertiary ____

Other Data Available: Water Level M, Water Quality N, Logs D I U N, Other Data

	Date	Meas.	
Water Levels	06 10 1993	351	driller
	____	____	____
	____	____	____

Casing or Blank Pipe (C)
Well Screen or Slotted Zone (S)
Open Hole (O)
Cemented from 0 to 611

	Diam. (in.)	Setting (feet) From	To
1	C 30	0	50
2	C 24	0	611
3	S 14	511	1199
4			
5			
6			
7			
8			
9			
10			
11			
12			
13			
14			
15			
16			

Recorded By PLN — TNRCC Date Record Collected or Updated 09 12 1997 (20 max) Reporting Agency 03

Remarks

CHICOT & EVANGELINE Aquifer

60-61-723 Well No.

93-0384
2/9/93

ertified mail to: Texas Water Commission, P.O. Box 13087, Austin, Texas 78711

Please use black ink.

Confidentiality
ase Side

State of Texas
WELL REPORT

Texas Water Well Drillers Board
P.O. Box 13087
Austin, Texas 78711

1) OWNER: Harris County MUD #58 (Name) ADDRESS: Kippers Drive & Bammelwood (Street or RFD) Houston (City) Texas (State) (Zip)

2) LOCATION OF WELL: County Harris, .05 miles in SW (NE, SW, etc.) direction from FM 1960 & Kuykendahl (Town)

Driller must complete the legal description below with distance and direction from two intersecting section or survey lines, or he must locate and identify the well on an official Quarter- or Half-Scale Texas County General Highway Map and attach the map to this form.

☐ LEGAL DESCRIPTION:

Section No. _____ Block No. _____ Township _____ Abstract No. _____ Survey Name _____

Distance and direction from two intersecting section or survey lines _____

☒ SEE ATTACHED MAP

3) TYPE OF WORK (Check):
☒ New Well ☐ Deepening ☐ Reconditioning ☐ Plugging

4) PROPOSED USE (Check):
☐ Domestic ☐ Industrial ☐ Monitor ☒ Public Supply ☐ Irrigation ☐ Test Well ☐ Injection ☐ De-Watering

5) DRILLING METHOD (Check):
☒ Mud Rotary ☐ Air Hammer ☐ Jetted ☐ Bored ☐ Air Rotary ☐ Cable Tool ☐ Other ☐ Driven

6) WELL LOG:

Date Drilling: Started 4-1 19 93 Completed 6-10 19 93

DIAMETER OF HOLE

Dia. (in.)	From (ft.)	To (ft.)
35	Surface	50
29		611
30		1199

7) BOREHOLE COMPLETION:
☐ Open Hole ☐ Straight Wall ☒ Underreamed
☒ Gravel Packed ☐ Other _____
If Gravel Packed give interval . . . from 511 ft. to 1199 ft.

From (ft.) To (ft.) Description and color of formation material

See Attached Copy

RECEIVED
JUL 15 1993
TEXAS WATER COMMISSION

(Use reverse side if necessary)

8) CASING, BLANK PIPE, AND WELL SCREEN DATA:

Dia. (in.)	New or Used	Steel, Plastic, etc. Perf., Slotted, etc. Screen Mfg., if commercial	Setting (ft.) From	Setting (ft.) To	Gage Casing Screen
30	N	Steel	0	50	.312
24	N	Steel	0	611	.500
14	N	Steel Stainless Steel Wrapped	511	1199	.040

9) CEMENTING DATA (Rule 287.44(1))
Cemented from 0 ft. to 50 ft. No. of Sacks Used 70
0 ft. to 611 ft. No. of Sacks Used 539
Method used Solid Hydraulics
Cemented by Dowell Schlumberger

10) SURFACE COMPLETION
☒ Specified Surface Slab Installed (Rule 287.44(2)(A))
☐ Specified Steel Sleeve Installed (Rule 287.44(3)(A))
☐ Pitless Adapter Used (Rule 287.44(3)(B))
☐ Approved Alternative Procedure Used (Rule 287.71)

11) WATER LEVEL:
Static level 351 ft. below land surface Date 6-10-93
Artesian flow _____ gpm. Date _____

12) PACKERS: Type N/A Depth

12) TYPE PUMP:
☒ Turbine ☐ Jet ☐ Submersible ☐ Cylinder
☐ Other _____
Depth to pump bowls, cylinder, jet, etc., 500 ft.

14) WELL TESTS:
Type Test: ☒ Pump ☐ Bailer ☐ Jetted ☐ Estimated
Yield: 1212 gpm with 65.08 ft. drawdown after 18 hrs.

15) WATER QUALITY:
Did you knowingly penetrate any strata which contained undesirable constituents?
☐ Yes ☒ No If yes, submit "REPORT OF UNDESIRABLE WATER"
Type of water? _____ Depth of strata _____
Was a chemical analysis made? ☒ Yes ☐ No

I hereby certify that this well was drilled by me (or under my supervision) and that each and all of the statements herein are true to the best of my knowledge and belief. I understand that failure to complete items 1 thru 15 will result in the log(s) being returned for completion and resubmittal.

COMPANY NAME Alsay Incorporated (Type or print) WELL DRILLER'S LICENSE NO. 2048

ADDRESS 6615 Gant (Street or RFD) Houston (City) Texas (State) 77066 (Zip)

(Signed) Neil Rollie (Licensed Well Driller) (Signed) _____ (Registered Driller Trainee)

Please attach electric log, chemical analysis, and other pertinent information, if available.

For TWC use only: Well No. _____ Located on map _____

WWD-012 (Rev. 05-18-90)

TEXAS WATER COMMISSION COPY

65051 X

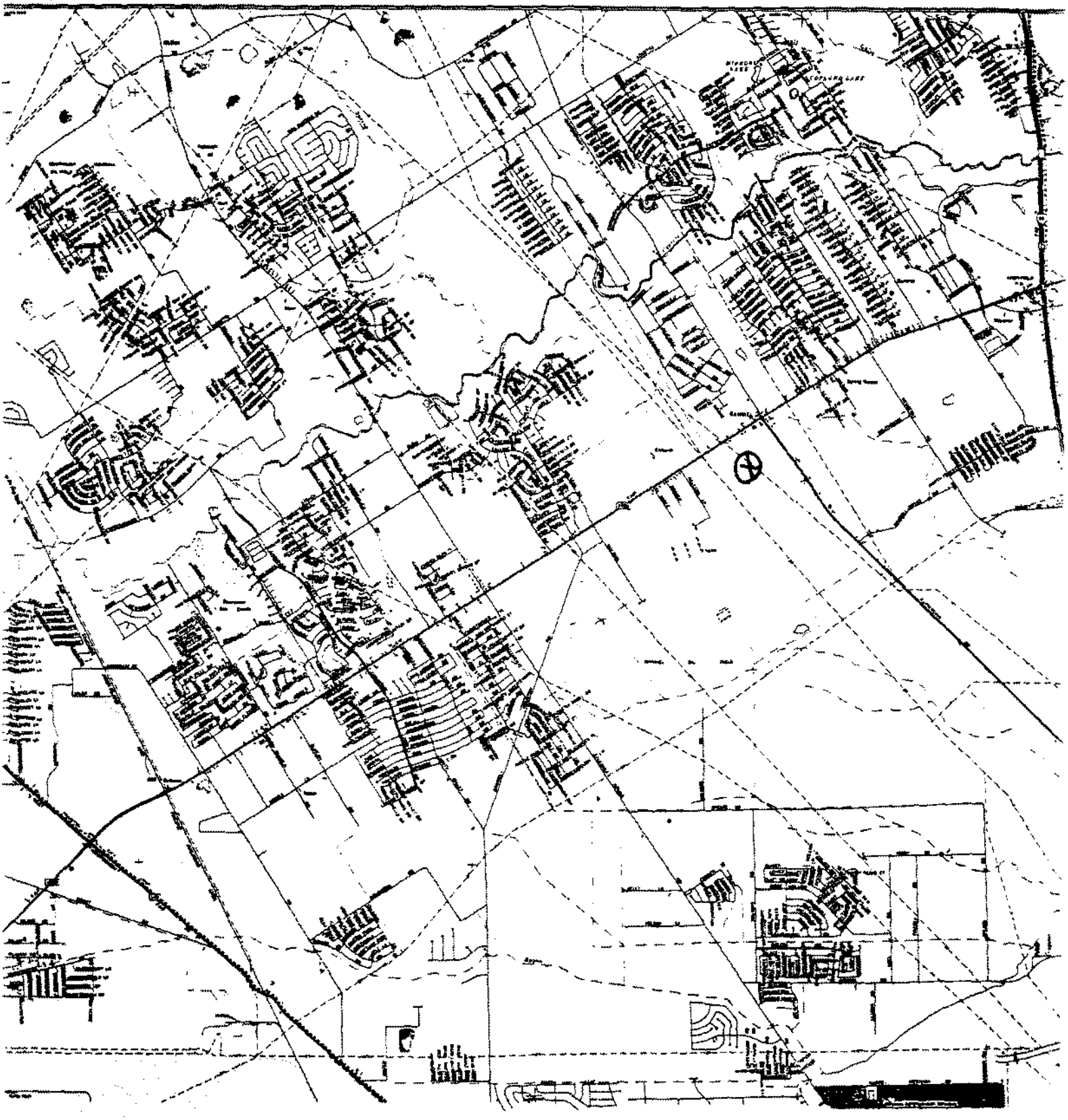

65051

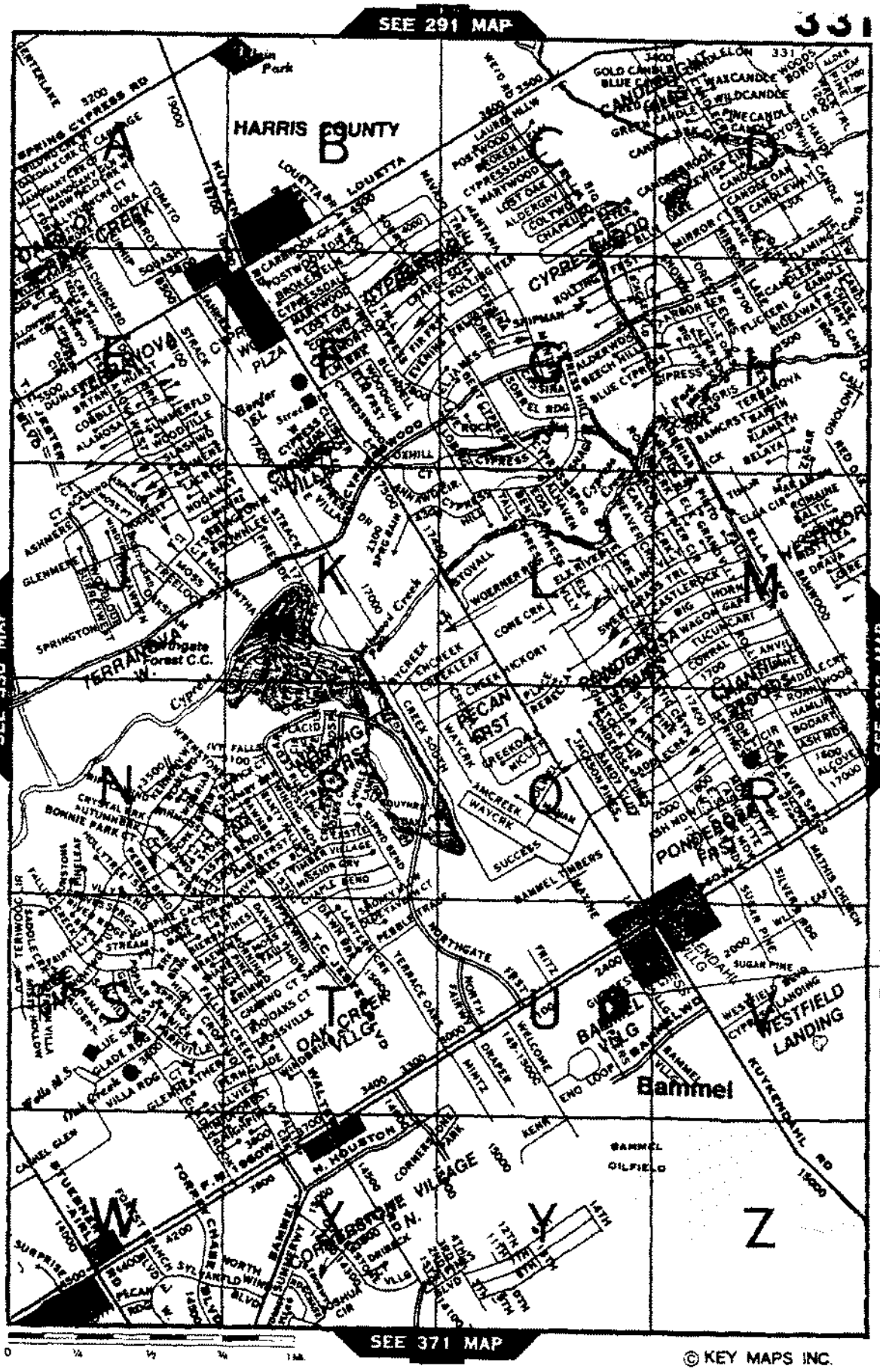
SEE 291 MAP
SEE 330 MAP
SEE 332 MAP
SEE 371 MAP
HARRIS COUNTY
Bammel
WESTFIELD LANDING
BAMMEL VLLG
OAK CREEK VLLG
CORNERSTONE VILLAGE
PECAN FRST
PONDEROSA FRST
TERRANOVA
CYPRESSWOOD
LOUETTA
KUYKENDAHL RD
N
New Well
© KEY MAPS INC.

Drillers Log

4-1-93

Mud 58

Depth	Description
0'- 6'	Substructure
6'- 10'	Top soil
10'- 39'	Reddish brown clay
39'- 54'	Sand
54'- 66'	Clay (tan)
66'- 102'	Sand
102'- 120'	Whitish tan clay
120'- 314'	Sand (with gravel streaks)
314'- 380'	Clay (light brown)
380'- 406'	Sand
406'- 422'	Clay (whitish tan)
422'- 490'	Sand
490'- 500'	Clay (whitish tan)
500'- 550'	Sand
550'- 562'	Clay (whitish tan)
562'- 596'	Sand
596'- 616'	Clay (tan)
616'- 660'	Sand
660'- 716'	Clay (tan)
716'- 752'	Sand
752'- 764'	Clay (gray)
764'- 780'	Sand
780'- 836'	Clay (gray)
836'- 854'	Sand
854'- 950'	Clay (gray)
950'-1006'	Sand
1006'-1014'	Clay (gray)
1014'-1036'	Sand
1036'-1040'	Clay (white)
1040'-1078'	Sand
1078'-1082'	Clay (white)
1082'-1088'	Sand
1088'-1114'	Clay (gray)
1114'-1080'	Sand
1080'-1220'	Clay

ALSAY
INCORPORATED
GROUNDWATER EXPLORATION & DEVELOPMENT

REPLY TO: 6615 GANT STREET
HOUSTON, TEXAS 77066
PHONE: (713) 444-6960
FAX #: (713) 444-7081

HARRIS COUNTY M.U.D. #58

Proposed Recommended Material Settings

April 1,1993

DEPTH		24" CASING	18" BLANK	18" SCREEN
0-611		611		
511-616			105	
616-660				44
660-686			26	
686-692				6
692-716			24	
716-752				36
752-763			11	
763-780				17
780-808			28	
808-814				6
814-836			22	
836-854				18
854-882			28	
882-888				6
888-920			32	
920-926				6
926-948			22	
948-1006				58
1006-1014			8	
1014-1036				22
1036-1040			4	
1040-1078				38
1078-1114			36	
1114-1168				54
1168-1172			4	
1172-1179				7
1179-1199	T.D.		20	
		611	370	318

TOTAL MATERIALS:

20" Blank Liner	611 '
14" Blank Liner	370 '
14" Screen	318 '

Dup

Send original copy by certified mail to the Texas Department of Water Resources P. O. Box 13087 Austin, Texas 78711

State of Texas
WATER WELL REPORT

ATTENTION OWNER: *Confidentiality Privilege Notice on Reverse Side*

For TDWR use only
Well No. 65-05-7N
Located on map Yes
Received: C.F.S.

1) OWNER Cecil Moore (Name) Address 5710 Kellough (Street or RFD) Houston (City) Texas (State) 77088 (Zip)

2) LOCATION OF WELL: County Harris 10 miles in NW (N.E., S.W., etc.) direction from Houston (Town)

Driller must complete the legal description to the right with distance and direction from two intersecting section or survey lines, or he must locate and identify the well on an official Quarter- or Half-Scale Texas County General Highway Map and attach the map to this form.

☐ Legal description:
Section No. _____ Block No. _____ Township _____
Abstract No. _____ Survey Name _____
Distance and direction from two intersecting section or survey lines _____
☑ See attached map. Mapon 60-58-3C

3) TYPE OF WORK (Check):
☑ New Well ☐ Deepening ☐ Reconditioning ☐ Plugging

4) PROPOSED USE (Check):
☑ Domestic ☐ Industrial ☐ Public Supply ☐ Irrigation ☐ Test Well ☐ Other _____

5) DRILLING METHOD (Check):
☑ Mud Rotary ☐ Air Hammer ☐ Driven ☐ Bored ☐ Air Rotary ☐ Cable Tool ☐ Jetted ☐ Other _____

6) WELL LOG:

Date drilled 8/6/82

Dia. (in.)	From (ft.)	To (ft.)
	Surface	
6 3/4	0	135

From (ft.)	To (ft.)	Description and color of formation material
0	40	Clay Red
40	47	Red Sand
47	81	Clay Red
81	101	Clay Blue
101	135	Sand + gravel

7) BOREHOLE COMPLETION:
☐ Open Hole ☑ Straight Wall ☐ Underreamed
☐ Gravel Packed ☐ Other _____
If Gravel Packed give interval ... from _____ ft. to _____ ft.

8) CASING, BLANK PIPE, AND WELL SCREEN DATA:

Dia. (in.)	New or Used	Steel, Plastic, etc. Perf., Slotted, etc. Screen Mfr., if commercial	Setting (ft.) From	Setting (ft.) To	Gage Casing Screen
4	New	PVC - 4"	0	125	
		10' 4" .012	125	135	
		T.A. Arc.			

CEMENTING DATA
Cemented from 0 ft. to 120 ft.
Method used pressure
Cemented by _____ (Company or Individual)

9) WATER LEVEL:
Static level 70 ft. below land surface Date 8/6/82
Artesian flow _____ gpm. Date _____

10) PACKERS: Type Depth

RECEIVED
AUG 29 1983
DEPT. OF WATER RESOURCES

(Use reverse side if necessary)

11) TYPE PUMP:
☐ Turbine ☐ Jet ☑ Submersible ☐ Cylinder
☐ Other _____
Depth to pump bowls, cylinder, jet, etc. 120 ft.

12) WELL TESTS:
☐ Type Test: ☐ Pump ☐ Bailer ☐ Jetted ☐ Estimated
Yield: 50 gpm with _____ ft. drawdown after _____ hrs.

13) WATER QUALITY:
Did you knowingly penetrate any strata which contained undesirable water? ☐ Yes ☐ No
If yes, submit "REPORT OF UNDESIRABLE WATER"
Type of water? _____ Depth of strata _____
Was a chemical analysis made? ☐ Yes ☐ No

I hereby certify that this well was drilled by me (or under my supervision) and that each and all of the statements herein are true to the best of my knowledge and belief.

NAME Stephen L Bufkin (Type or Print) Water Well Drillers Registration No. 1696

ADDRESS 23610 Nichols Saw Mill (Street or RFD) Hockley (City) Texas (State) 77447 (Zip)

(Signed) S L Bufkin (Water Well Driller) Bufkin Water Well (Company Name)

Please attach electric log, chemical analysis, and other pertinent information, if available.

TDWR-0392 (Rev. 1-12-79)

DEPARTMENT OF WATER RESOURCES COPY

4820112196

Send original copy by certified mail to the Texas Water Development Board P. O. Box 13087 Austin, Texas 78711

State of Texas

WATER WELL REPORT

For TWDB use only
Well No. 65-05-7Y
Located on map yes
Received: 75
dlb

1) OWNER:
Person having well drilled J. Z. Murley (Name) Address Killough (Street or RFD) Houston (City) Texas (State)
Landowner Same (Name) Address Same (Street or RFD) (City) (State)

2) LOCATION OF WELL:
County Harris, 12 miles in NW (N.E., S.W., etc.) direction from Houston (Town)

Locate by sketch map showing landmarks, roads, creeks, hiway number, etc.*

411 F

see map included

(Use reverse side if necessary)

North

or Give legal location with distances and directions from adjacent sections or survey lines.

Labor _____ League _____
Block _____ Survey _____
Abstract No. _____
(NW¼ NE¼ SW¼ SE¼) of Section _____

3) TYPE OF WORK (Check): ~~New Well~~ Deepening Reconditioning Plugging

4) PROPOSED USE (Check): ~~Domestic~~ Industrial Municipal Irrigation Test Well Other

5) TYPE OF WELL (Check): ~~Natural~~ Driven Dug Cable Jetted Bored

6) WELL LOG:
Diameter of hole 6 3/4 in. Depth drilled 233 ft ft. Depth of completed well 258 ft ft. Date drilled 2-13-74
All measurements made from 0 ft. above ground level.

From (ft.)	To (ft.)	Description and color of formation material
0	10	Yellow Sandy Clay
10	20	Red Yellow Clay
20	40	Red Clay 190-195 Sand
40	45	Sand 195-205 Red Yel
45	50	Red Clay low Clay
50	55	Sand 205-215 Sand
55	75	Red Yellow Clay
75	95	Gray Clay 215-240 Red Gray
95	130	Sand Clay
130	150	Blue Clay 240-258 Sand
150	160	Gray Clay
160n	190	Red Yellow Clay

(Use reverse side if necessary)

9) Casing:
Type: Old ~~Wood~~ Steel ~~Plastic~~ Other
Cemented from 233 ft up ft. to _____ ft.

Diameter (inches)	Setting From (ft.)	Setting To (ft.)	Gage
4 "	1 ft	233ft	40

10) SCREEN:
Type Well Supplies Plastic Wrapped
Perforated Slotted

Diameter (inches)	Setting From (ft.)	Setting To (ft.)	Slot Size
2½"	238 ft	248 ft	14 ga
2½"	248 ft	258 ft	16 ga

7) COMPLETION (Check):
~~Straight wall~~ Gravel packed Other
Under reamed Open Hole

8) WATER LEVEL:
Static level 165 ft. below land surface Date _____
Artesian pressure _____ lbs. per square inch Date _____
Depth to pump bowls, cylinder, jet, etc., 220 ft ft. below land surface.

11) WELL TESTS:
Was a pump test made? Yes ~~No~~ If yes, by whom?
Yield: _____ gpm with _____ ft. drawdown after _____ hrs.
Bailer test _____ gpm with _____ ft. drawdown after _____ hrs.
Artesian flow _____ gpm
Temperature of water _____

12) WATER QUALITY:
Was a chemical analysis made? Yes ~~No~~
Did any strata contain undesirable water? Yes No
Type of water? _____ depth of strata _____

I hereby certify that this well was drilled by me (or under my supervision) and that each and all of the statements herein are true to the best of my knowledge and belief.

NAME C. A. Raymond, JR. (Type or Print) Water Well Drillers Registration No. TDL-774

ADDRESS 10011 Air Line DR. (Street or RFD) Houston (City) Texas (State)

(Signed) C A Raymond Jr (Water Well Driller) Raymond Water Well Drilling Inc. (Company Name)

Please attach electric log, chemical analysis, and other pertinent information, if available.

*Additional instructions on reverse side.

TWDB-WD-6

4820112216

Attention Owner: Confidentiality Privilege Notice on reverse side of owner's copy.

Texas Department of License and Regulation

Water Well Driller/Pump Installer Program
P.O. Box 12157 Austin, Texas 78711 (512)463-7880 FAX (512)463-8616
Toll free (800)803-9202
Email address: water.well@license.state.tx.us

This form must be completed and filed with the department and owner within 60 days upon completion of the well.

WELL REPORT

Name	Address	City	State	Zip
DUC TRAN	5710 CHIPPEWA	HOUSTON,	TX.	77086

County	Physical Address	City	State	Zip
HARRIS	5710 CHIPPEWA	HOUSTON	TX	77086

3) Type of Work ☑ New Well ☐ Deepening ☐ Reconditioning

Lat. **Long.** **Grid #**

4) Proposed Use (check) ☐ Monitor ☐ Environmental Soil Boring ☐ Domestic ☐ Industrial ☐ Irrigation ☐ Injection ☐ Public Supply ☐ De-watering ☐ Testwell
If Public Supply well, were plans submitted to the TNRCC? ☐ Yes ☐ No ☑ Small Business

5) N↑

6) Drilling Date Started 9 / 28 / 00 Completed 9 / 29 / 00

Diameter of Hole

Dia.(in)	From (ft)	To (ft)
8"	0	430'

7) Drilling Method (check) ☐ Driven ☐ Air Rotary ☑ Mud Rotary ☐ Bored ☐ Air Hammer ☐ Cable Tool ☐ Jetted ☐ Other

From (ft)	To (ft)	Description and color of formation material
0	20	TOPSOIL
20	40	RED CLAY
40	90	RED SAND
90	160	CLAY
160	280	SAND
280	400	ROCK, CLAY
400	430	SAND

(Use reverse side of Well Owner's copy, If necessary)

8) Borehole Completion ☐ Open Hole ☐ Straight Wall ☐ Under-reamed ☐ Gravel Packed ☑ Other 2-STAGE
If Gravel Packed give the interval from ft. to ft.

Casing, Blank Pipe, and Well Screen Data

Dia. (in.)	New Or Used	Steel, Plastic, etc. Perf., Slotted, etc. Screen Mfg., if commercial	Setting (ft) From	Setting (ft) To	Gage Casing	Gage Screen
5"	N	PVC CASING	400	0	SCH 17	
2.5"	N	PVC LINER	400	390	SCH 40	
2.5"	N	PVC SCREEN	430	400		.012

9) Cementing Data
Cementing from 400 ft. to 0 ft. # of sacks used 26
0 ft. to 15 ft. # of sacks used 19
Method Used HALLIBURTON
Cementing By ROBINSON WATER WELL SERVICE, INC.
Distance to septic system field or other concentrated contamination 120 ft.
Method of verification of above distance OWNER

10) Surface Completion
☐ Specified Surface Slab Installed
☑ Specified Surface Sleeve Installed
☐ Pitless Adapter Used
☐ Approved Alternative Procedure Used

11) Water Level
Static level 220 ft. below Date 9 / 29 / 00
Artesian Flow gpm. Date / /

12) Packers Type K Depth 390

13) Plugged ☐ Well plugged within 48 hours

Casing left in well: From (ft)	To (ft)	Cement/Bentonite placed in well: From (ft)	To (ft)	Sacks used

14) Typepump ☐ Turbine ☐ Jet ☑ Submersible ☐ Cylinder ☐ Other
Depth to pump bowls, cylinder, jet etc. 315 ft.

15) Water Test
Typetest ☐ Pump ☐ Bailer ☑ Jetted ☐ Estimated
Yield: gpm with ft. drawdown after hrs.

16) Water Quality
Did you knowingly penetrate and strata which contain undesirable constituents.
☐ YES ☑ NO If yes, did you submit a REPORT OF UNDESIRABLE WATER
Type of water Depth of Strata
Was a chemical analysis made ☐ Yes ☑ No

RECEIVED
NOV 20 2000

Company or individual's Name (type or print)	ROBINSON WATER WELL SERVICE, INC. DAVID HELMS 54211 PLW		
Address 11819 W. MONTGOMERY RD.	City HOUSTON	State TX	Zip 77086
Signature David Helms By	11 / 01 / 00	Signature	/ /

STATE OF TEXAS WELL REPORT for Tracking #143331

Owner:	**Teresa Tran**	Owner Well #:	**No Data**
Address:	**11845 Zvinn St. Houston, TX 77086**	Grid #:	**65-05-7**
		Latitude:	**29° 54' 12" N**
Well Location:	**11845 Zvinn St. Houston, TX 77086**	Longitude:	**095° 28' 34" W**
Well County:	**Harris**	Elevation:	**No Data**
Type of Work:	**New Well**	Proposed Use:	**Domestic**

Drilling Start Date: **5/6/2008** Drilling End Date: **5/7/2008**

	Diameter (in.)	*Top Depth (ft.)*	*Bottom Depth (ft.)*
Borehole:	**7.25**	**0**	**380**

Drilling Method: **Mud (Hydraulic) Rotary**

Borehole Completion: **2-string**

	Top Depth (ft.)	*Bottom Depth (ft.)*	*Description (number of sacks & material)*
Annular Seal Data:	**0**	**15**	**6 cement**
	0	**360**	**18 cement**

Seal Method: **Positive Displacement**

Sealed By: **B&R Water well**

Distance to Property Line (ft.): **15**

Distance to Septic Field or other concentrated contamination (ft.): **180**

Distance to Septic Tank (ft.): **No Data**

Method of Verification: **No Data**

Surface Completion: **Surface Sleeve Installed**

Water Level: **110 ft.** below land surface on **No Data** Measurement Method: **Unknown**

Packers: **K 350**

Type of Pump: **Submersible** Pump Depth (ft.): **260**

Well Tests: **Jetted** **No Test Data Specified**

	Strata Depth (ft.)	Water Type
Water Quality:	**360-380**	**Ground**

Chemical Analysis Made: **No**

Did the driller knowingly penetrate any strata which contained injurious constituents?: **No**

Certification Data: The driller certified that the driller drilled this well (or the well was drilled under the driller's direct supervision) and that each and all of the statements herein are true and correct. The driller understood that failure to complete the required items will result in the report(s) being returned for completion and resubmittal.

Company Information: **B&R Water Well Drilling, Inc.**

40619 FM 149
Magnolia, TX 77354

Driller Name: **David R. Helms** License Number: **54211**

Apprentice Name: **Francisco D. Trevino** Apprentice Number: **57297**

Comments: **No Data**

Lithology:
DESCRIPTION & COLOR OF FORMATION MATERIAL

Top (ft.)	Bottom (ft.)	Description
0	**165**	**clay**
145	**212**	**sand**
212	**340**	**clay**
340	**380**	**sand**

Casing:
BLANK PIPE & WELL SCREEN DATA

Dia. (in.)	New/Used	Type	Setting From/To (ft.)
4 n casing 0-360 sch40			
2.5 liner 350-360 sch40			
2.5 screen 360-380 .008			

IMPORTANT NOTICE FOR PERSONS HAVING WELLS DRILLED CONCERNING CONFIDENTIALITY

TEX. OCC. CODE Title 12, Chapter 1901.251, authorizes the owner (owner or the person for whom the well was drilled) to keep information in Well Reports confidential. The Department shall hold the contents of the well log confidential and not a matter of public record if it receives, by certified mail, a written request to do so from the owner.

Please include the report's Tracking Number on your written request.

Texas Department of Licensing and Regulation
P.O. Box 12157
Austin, TX 78711
(512) 334-5540

Send original copy by certified mail to: **Texas Water Commission, P.O. Box 13087, Austin, Texas 78711** — *Please use black ink.*

ATTENTION OWNER: *Confidentiality Privilege Notice on Reverse Side*

State of Texas WELL REPORT

(47)

Texas Water Well Drillers Board
P.O. Box 13087
Austin, Texas 78711

1) **OWNER** Eileen F. Allen (Name) **ADDRESS** 11522 Gum Valley (Street or RFD) Houston (City) TX (State) 77088 (Zip)

2) **LOCATION OF WELL:**
County Harris 12 miles in NW (NE, SW, etc.) direction from Houston (Town)

Driller must complete the legal description below with distance and direction from two intersecting section or survey lines, or he must locate and identify the well on an official Quarter- or Half-Scale Texas County General Highway Map and attach the map to this form.

☐ **LEGAL DESCRIPTION:**
Section No. _____ Block No. _____ Township _____ Abstract No. _____ Survey Name _____
Distance and direction from two intersecting section or survey lines _____

☒ **SEE ATTACHED MAP**

3) **TYPE OF WORK (Check):**
☒ New Well ☐ Deepening ☐ Reconditioning ☐ Plugging

4) **PROPOSED USE (Check):**
☒ Domestic ☐ Industrial ☐ Monitor ☐ Public Supply ☐ Irrigation ☐ Test Well ☐ Injection ☐ De-Watering

5) **DRILLING METHOD (Check):** ☐ Driven
☒ Mud Rotary ☐ Air Hammer ☐ Jetted ☐ Bored ☐ Air Rotary ☐ Cable Tool ☐ Other _____

6) **WELL LOG:**
Date Drilling: Started 7/28 1992 Completed 7/29 1992

DIAMETER OF HOLE

Dia. (in.)	From (ft.)	To (ft.)
6 3/4	Surface	360

7) **BOREHOLE COMPLETION:**
☐ Open Hole ☐ Straight Wall ☐ Underreamed
☐ Gravel Packed ☒ Other ~~2 String Cemented~~
If Gravel Packed give interval . . . from _____ ft. to _____ ft.

From (ft.)	To (ft.)	Description and color of formation material
0	2	Top Soil
2	10	Clay
10	40	Sand
40	95	Shale
95	150	Sand
150	300	Shale
300	360	Sand

(Use reverse side if necessary)

8) **CASING, BLANK PIPE, AND WELL SCREEN DATA:**

Dia. (in.)	New or Used	Steel, Plastic, etc. Perf., Slotted, etc. Screen Mfg., if commercial	Setting (ft.) From	Setting (ft.) To	Gage Casing Screen
4	N	PVC Casing	0	336	SCH. 40
2 1/2	N	PVC Liner	330	340	SCH. 40
2 1/2	N		340	360	.012

RECEIVED
AUG 28 1992
TEXAS WATER COMMISSION

9) **CEMENTING DATA** [Rule 287.44(1)]
Cemented from 336 ft. to 0 ft. No. of Sacks Used 25
_____ ft. to _____ ft. No. of Sacks Used _____
Method used Halliburton
Cemented by RWW

13) **TYPE PUMP:**
☐ Turbine ☐ Jet ☒ Submersible ☐ Cylinder
☐ Other _____
Depth to pump bowls, cylinder, jet, etc., 240 ft.

10) **SURFACE COMPLETION**
☐ Specified Surface Slab Installed [Rule 287.44(2)(A)]
☐ Pitless Adapter Used [Rule 287.44(3)(B)]
☒ Approved Alternative Procedure Used [Rule 287.71]

14) **WELL TESTS:**
Type Test: ☐ Pump ☐ Bailer ☒ Jetted ☐ Estimated
Yield: _____ gpm with _____ ft. drawdown after _____ hrs.

11) **WATER LEVEL:**
Static level 190 ft. below land surface Date 7/29/92
Artesian flow _____ gpm. Date _____

15) **WATER QUALITY:**
Did the drilling penetrate any strata which contained undesirable constituents?
☐ Yes ☒ No If yes, submit "REPORT OF UNDESIRABLE WATER"
Type of water? _____ Depth of strata _____
Was a chemical analysis made? ☐ Yes ☒ No

12) **PACKERS:**

Type	Depth
K	330

I hereby certify that this well was drilled by me (or under my supervision) and that each and all of the statements herein are true to the best of my knowledge and belief. I understand that failure to complete items 1 thru 15 will result in the log(s) being returned for completion and resubmittal.

COMPANY NAME Robinson Water Well Service, Inc (Type or print) WELL DRILLER'S LICENSE NO. 2212

ADDRESS 11819 Tomball Parkway (Street or RFD) Houston, (City) Texas (State) 77086 (Zip)

(Signed) _____ (Licensed Well Driller)

(Signed) _____ (Registered Driller Trainee)

Please attach electric log, chemical analysis, and other pertinent information, if available.

For TWC use only: Well No. 47 Located on map 66-5-7

WWD-012 (Rev. 09/21/88)

TEXAS WATER COMMISSION COPY

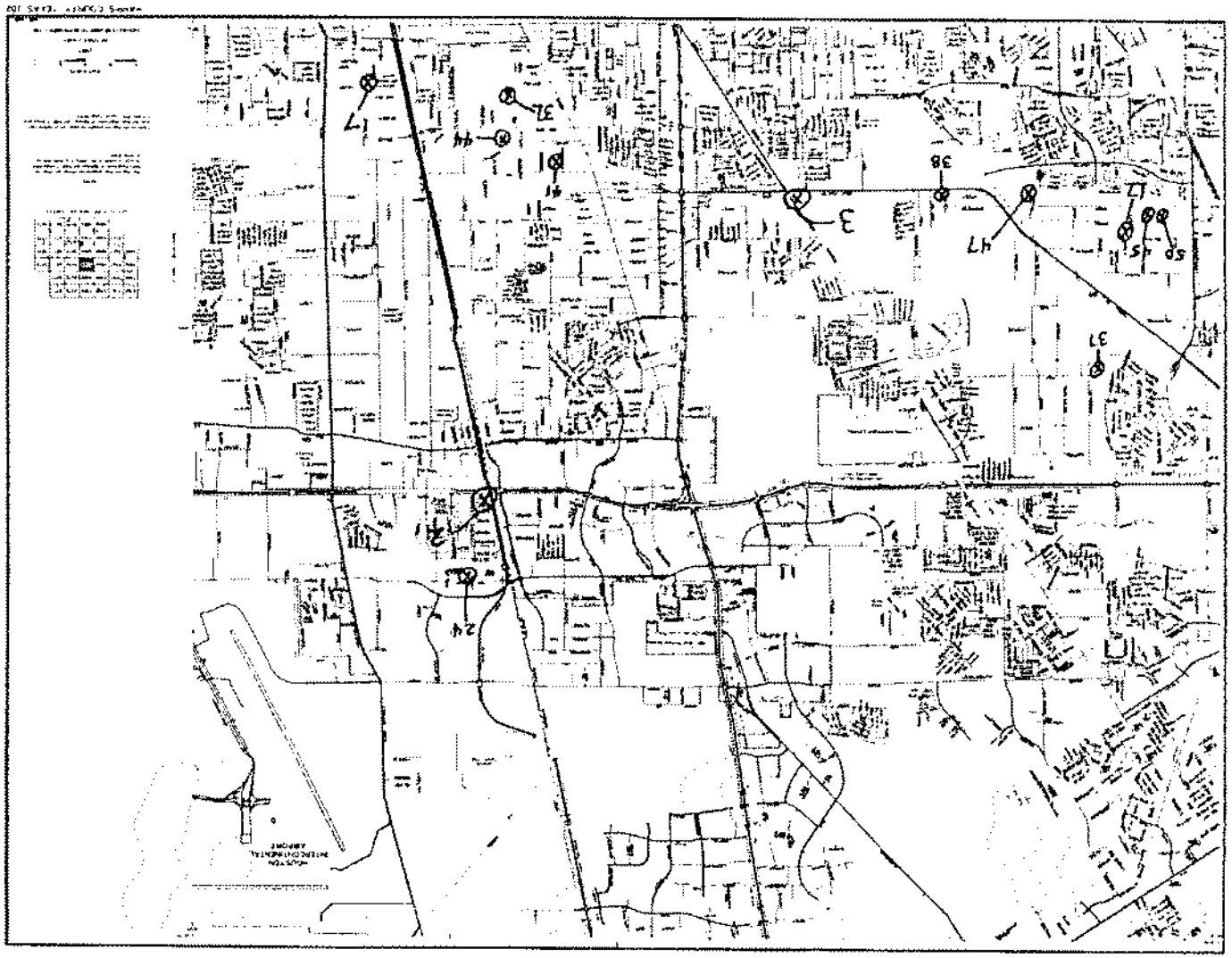

STATE OF TEXAS WELL REPORT for Tracking #403249

Owner:	**Jose Quesada**	Owner Well #:	**No Data**
Address:	**2642 Royal Place Houston, TX 77088**	Grid #:	**65-05-7**
Well Location:	**11519 Gum Valley Dr. Houston, TX 77088**	Latitude:	**29° 53' 51" N**
		Longitude:	**095° 28' 10" W**
Well County:	**Harris**	Elevation:	**No Data**
Type of Work:	**New Well**	Proposed Use:	**Domestic**

Drilling Start Date: **8/27/2015** Drilling End Date: **8/28/2015**

	Diameter (in.)	*Top Depth (ft.)*	*Bottom Depth (ft.)*
Borehole:	**5.5**	**0**	**57**

Drilling Method: **Mud (Hydraulic) Rotary**

Borehole Completion: **Filter Packed**

	Top Depth (ft.)	*Bottom Depth (ft.)*	*Filter Material*	*Size*
Filter Pack Intervals:	**47**	**57**	**Gravel**	**# 12**

	Top Depth (ft.)	*Bottom Depth (ft.)*	*Description (number of sacks & material)*
Annular Seal Data:	**0**	**47**	**10 Cement**

Seal Method: **Pressure**

Sealed By: **Driller**

Distance to Property Line (ft.): **40**

Distance to Septic Field or other concentrated contamination (ft.): **N/A**

Distance to Septic Tank (ft.): **No Data**

Method of Verification: **Customer**

Surface Completion: **Surface Sleeve Installed**

Water Level: **15 ft.** below land surface on **2015-08-28** Measurement Method: **Unknown**

Packers: **None**

Type of Pump: **Jet** Pump Depth (ft.): **20**

Well Tests: **Jetted** **Yield: 6 GPM with 10 ft. drawdown after 2 hours**

	Strata Depth (ft.)	Water Type
Water Quality:	**No Data**	**Fresh**

Chemical Analysis Made: **No**

Did the driller knowingly penetrate any strata which contained injurious constituents?: **No**

Certification Data: The driller certified that the driller drilled this well (or the well was drilled under the driller's direct supervision) and that each and all of the statements herein are true and correct. The driller understood that failure to complete the required items will result in the report(s) being returned for completion and resubmittal.

Company Information: **Raymond Services, Inc.**

10011 Airline
Houston, TX 77037

Driller Name: **Zachary Proctor** License Number: **4577**

Apprentice Name: **Daniel Perez** Apprentice Number: **59136**

Comments: **No Data**

Lithology:
DESCRIPTION & COLOR OF FORMATION MATERIAL

Top (ft.)	Bottom (ft.)	Description
0	**3**	**Top Soil**
3	**12**	**Sand/Clay**
12	**17**	**Sand Tan**
17	**45**	**Red Clay**
45	**50**	**Red Sand # 6**
50	**57**	**Red Sand # 6**

Casing:
BLANK PIPE & WELL SCREEN DATA

Dia. (in.)	New/Used	Type	Setting From/To (ft.)
2	**New**	**PVC**	**Casing 0 - 47 SCH 40**
2	**New**	**PVC**	**Screen 47 - 57 # 6**

IMPORTANT NOTICE FOR PERSONS HAVING WELLS DRILLED CONCERNING CONFIDENTIALITY

TEX. OCC. CODE Title 12, Chapter 1901.251, authorizes the owner (owner or the person for whom the well was drilled) to keep information in Well Reports confidential. The Department shall hold the contents of the well log confidential and not a matter of public record if it receives, by certified mail, a written request to do so from the owner.

Please include the report's Tracking Number on your written request.

Texas Department of Licensing and Regulation
P.O. Box 12157
Austin, TX 78711
(512) 334-5540

Mail Completed Report To:
Texas Department of Water Resources
P. O. Box 13087
Austin, Texas 78711

WATER WELL REPORT

ATTENTION OWNER: *Confidentiality Privilege Notice on Reverse Side*

For TDWR Use Only
Well No. [illegible]
Located on map [illegible]
Received: 7H

1) OWNER E. J. Butler (Name) Address 10401 W. Montgomery Rd. (Street or RFD) Houston (City) Texas (State) (Zip)

2) LOCATION OF WELL:
County Harris 15 miles in S.E. (N.E., S.W., etc.) direction from Tomball (Town)

Driller must complete the legal description to the right with distance and direction from two intersecting section or survey lines, or he must locate and identify the well on an official Quarter- or Half-Scale Texas County General Highway Map and attach the map to this form.

☐ Legal description:
Section No. _____ Block No. _____ Township _____
Abstract No. _____ Survey Name _____
Distance and direction from two intersecting section or survey lines _____
☑ See attached map.

3) TYPE OF WORK (Check):
☑ New Well ☐ Deepening ☐ Reconditioning ☐ Plugging

4) PROPOSED USE (Check):
☑ Domestic ☐ Industrial ☐ Public Supply ☐ Irrigation ☐ Test Well ☐ Other _____

5) DRILLING METHOD (Check):
☑ Mud Rotary ☐ Air Hammer ☐ Driven ☐ Bored ☐ Air Rotary ☐ Cable Tool ☐ Jetted ☐ Other _____

6) WELL LOG:
Date drilled 12/3/79

DIAMETER OF HOLE Dia. (in.)	From (ft.)	To (ft.)
6 5	Surface	173

7) BOREHOLE COMPLETION:
☐ Open Hole ☐ Straight Wall ☐ Underreamed
☐ Gravel Packed ☑ Other Cemented
If Gravel Packed give interval . . . from _____ ft. to _____ ft.

From (ft.)	To (ft.)	Description and color of formation material
0	3	Top soil
3	10	red + gray clay
10	17	fine sand
17	40	red + gray clay
40	56	fine red sand
56	74	red clay
74	80	gray + blue clay
80	122	coarse sand
122	128	blue clay
128	150	red + gray clay
150	173	coarse sand

(Use reverse side if necessary)

8) CASING, BLANK PIPE, AND WELL SCREEN DATA:

Dia. (in.)	New or Used	Steel, Plastic, etc. Perf., Slotted, etc. Screen Mfr., if commercial	Setting (ft.) From	Setting (ft.) To	Gage Casing Screen
4"	New	Plastic Casing	0	160	40
2 5"	New	Plastic Screen	163	173	12

CEMENTING DATA
Cemented from 160 ft. to 50 ft.
Method used Pressurized
Cemented by Trds (Company or Individual)

9) WATER LEVEL:
Static level 88 ft. below land surface Date 12/4/79
Artesian flow _____ gpm. Date _____

10) PACKERS: Type Depth
25"x4" R+L 3 Ring 155'

11) TYPE PUMP:
☐ Turbine ☐ Jet ☑ Submersible ☐ Cylinder
☐ Other _____
Depth to pump bowls, cylinder, jet, etc., 126 ft.

12) WELL TESTS:
☐ Type Test: ☐ Pump ☐ Bailer ☐ Jetted ☐ Estimated
Yield: _____ gpm with _____ ft. drawdown after _____ hrs.

13) WATER QUALITY:
Did you knowingly penetrate any strata which contained undesirable water? ☐ Yes ☑ No
If yes, submit "REPORT OF UNDESIRABLE WATER"
Type of water? Fresh Depth of strata 23'
Was a chemical analysis made? ☐ Yes ☑ No

I hereby certify that this well was drilled by me (or under my supervision) and that each and all of the statements herein are true to the best of my knowledge and belief.

NAME Bobby Potter (Type or Print) Water Well Drillers Registration No. 1872

ADDRESS 5717 Chippewa (Street or RFD) Houston (City) Texas (State) 77086 (Zip)

(Signed) Bobby Potter (Water Well Driller) Damrell + Potter Drilling Co. (Company Name)

Please attach electric log, chemical analysis, and other pertinent information, if available.

WR-0392 (Rev 1-12-79)

DEPARTMENT OF WATER RESOURCES COPY

4820112387

IMPORTANT NOTICE FOR PERSONS HAVING WELLS DRILLED CONCERNING PRIVILEGE OF CONFIDENTIALITY

The Water Well Drillers Board and the Department of Water Resources are concerned that some persons having water wells drilled may not be aware of the confidentiality privilege provision of Section 5 of the Water Well Drillers Act. Section 5, the Reporting of Well Logs, ...

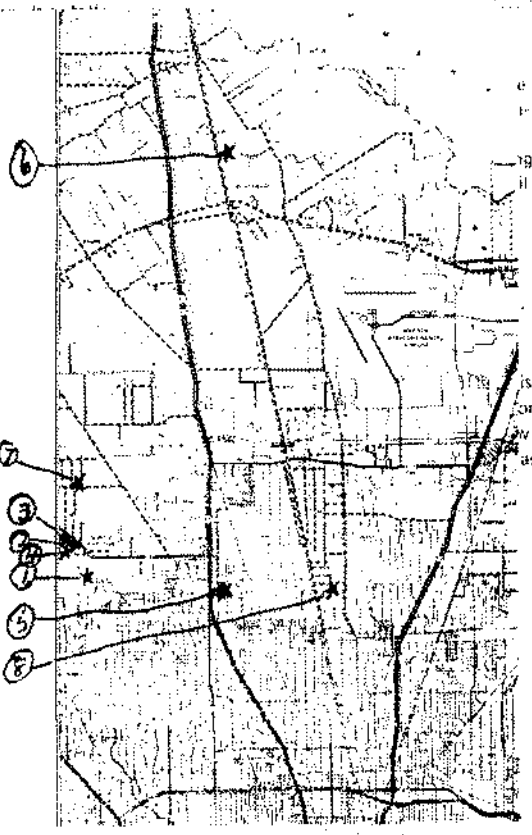

Tl ...ish, assure that logs of you... ...ommission" in the above c... ...w properly means the Texas D... ...as 78711).

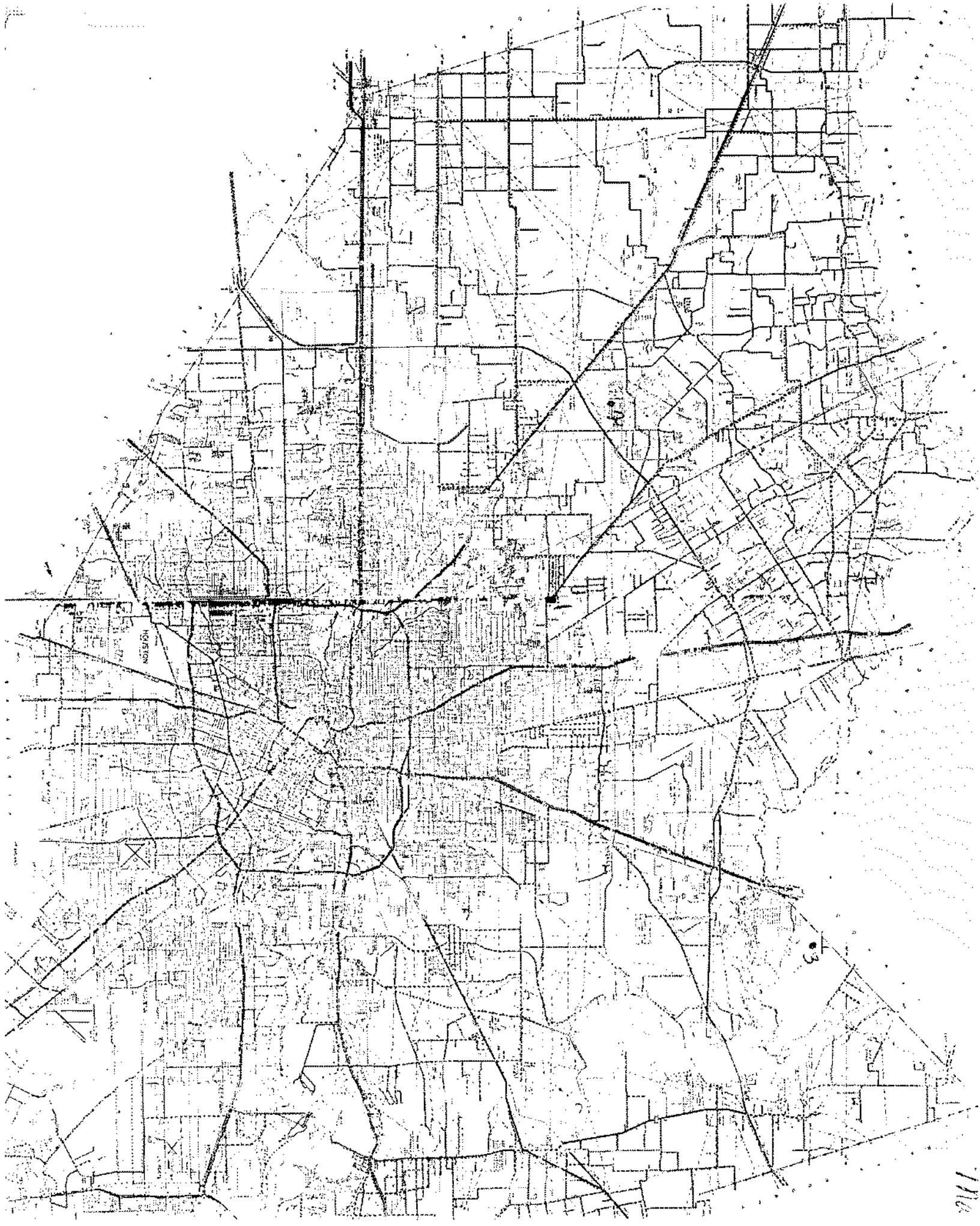
HOUSTON

(3)

65-05-7V

Send original copy by certified mail to the Texas Department of Water Resources P. O. Box 13087 Austin, Texas 78711

State of Texas
WATER WELL REPORT

For TDWR use only
Well No. 65-05-7V
Located on map yes
Received: 28

1) OWNER William D. Thompson (Name) Address 5503 Spindle (Street or RFD) Houston (City) TX. (State) (Zip)

2) LOCATION OF WELL: County Harris 6 miles in N (N.E., S.W., etc.) direction from Houston (Town)

Driller must complete the legal description to the right with distance and direction from two intersecting section or survey lines, or he must locate and identify the well on an official Quarter- or Half-Scale Texas County General Highway Map and attach the map to this form. X #3

☐ Legal description:
Section No. _____ Block No. _____ Township _____
Abstract No. _____ Survey Name _____
Distance and direction from two intersecting section or survey lines ¼ mi E. of Zuinn St. on Spindle
~~See attached map~~ On Back on 65-20-6V

3) TYPE OF WORK (Check): ~~New Well~~ ☐ Deepening ☐ Reconditioning ☐ Plugging

4) PROPOSED USE (Check): ~~Domestic~~ ☐ Industrial ☐ Public Supply ☐ Irrigation ☐ Test Well ☐ Other _____

5) DRILLING METHOD (Check): ~~Mud Rotary~~ ☐ Air Hammer ☐ Driven ☐ Bored ☐ Air Rotary ☐ Cable Tool ☐ Jetted ☐ Other _____

6) WELL LOG:

Date drilled 7/21/78

DIAMETER OF HOLE

Dia. (in.)	From (ft.)	To (ft.)
6 1/2	Surface	150

From (ft.)	To (ft.)	Description and color of formation material
0	4	Brown
4	12	Gray clay
12	22	Fine white sand
22	54	Red clay
54	68	red clay & sand strips
68	102	Red & gray clay
102	119	Blue clay
119	150	coarse sand

(Use reverse side if necessary)

7) BOREHOLE COMPLETION:
☐ Open Hole ☐ Straight Wall ☐ Underreamed
☐ Gravel Packed ~~Other~~ Cemented
If Gravel Packed give interval . . . from _____ ft. to _____ ft.

8) CASING, BLANK PIPE, AND WELL SCREEN DATA:

Dia. (in.)	New or Used	Steel, Plastic, etc. Perf., Slotted, etc. Screen Mfr., if commercial	Setting (ft.) From	Setting (ft.) To	Gage Casing	Gage Screen
4	New	Plastic casing	0	140	40	
2 1/2	New	Screen	140	150		14

CEMENTING DATA
Cemented from 75 ft. to 140 ft.
Method used Pressurized
Cemented by Ind. (Company or Individual)

9) WATER LEVEL:
Static level 75 ft. below land surface Date 7/28/78
Artesian flow _____ gpm. Date _____

10) PACKERS: Type Depth
2 1/2 x 4 R+R 3 Rubber - 135 ft.

11) TYPE PUMP:
☐ Turbin ☐ Jet ~~Submersible~~ ☐ Cylinder
☐ Other _____
Depth to pump bowls, cylinder, jet, etc., No pump ft.

12) WELL TESTS:
☐ Type Test: ☐ Pump ☐ Bailer ☐ Jetted ☐ Estimated
Yield: _____ gpm with _____ ft. drawdown after _____ hrs.

13) WATER QUALITY:
Did you knowingly penetrate any strata which contained undesirable water? ☐ Yes ~~No~~
If yes, submit "REPORT OF UNDESIRABLE WATER"
Type of water? _____ Depth of strata _____
Was a chemical analysis made? ☐ Yes ~~No~~

I hereby certify that this well was drilled by me (or under my supervision) and that each and all of the statements herein are true to the best of my knowledge and belief.

NAME Bobby Potter (Type or Print) Water Well Drillers Registration No. 884

ADDRESS 5117 Chippewa (Street or RFD) Houston (City) TX. (State) 77086 (Zip)

(Signed) Loyd D. Damrell (Water Well Driller) Damrell & Potter Drilling Co. (Company Name)

Please attach electric log, chemical analysis, and other pertinent information, if available.

*Additional instructions on reverse side.

TDWR-0392

2) LOCATION OF WELL:

The sketch showing the well location must be as accurate as possible, showing landmarks, in sufficient detail so that the well may be plotted on a General Highway Map of the county in which the well is located.

Reference points from which distances are measured and directions given should be of a permanent nature (e.g. highway intersections, center of towns, river and creek bridges, railroad crossings). The distance and direction from the nearest town should always be indicated.

When giving a legal description include a sketch showing location of the well within the described area, e.g. survey abstract.

Information furnished in Section 2 of the TDWR-0392 is very important. Unless the well can be accurately located on a map the value of the other data contained in the Report is greatly reduced.



RECEIVED
AUG 24 1978
DEPT. OF
WATER RESOURCES

RECEIVED
JAN 25 '79
GWTDWR

RECEIVED
AUG - 8 1978
DEPT. OF
WATER RESOURCES

STATE OF TEXAS WELL REPORT for Tracking #408006

Owner:	**JOSE MAGAGON**	Owner Well #:	**2-10442**
Address:	**22450 BECKENDORF KATY, TX 77494**	Grid #:	**65-05-7**
Well Location:	**5430 SPINDLE HOUSTON, TX 77086**	Latitude:	**29° 54' 06" N**
		Longitude:	**095° 28' 21" W**
Well County:	**Harris**	Elevation:	**No Data**
Type of Work:	**New Well**	Proposed Use:	**Domestic**

Drilling Start Date: **10/26/2015** Drilling End Date: **10/28/2015**

	Diameter (in.)	*Top Depth (ft.)*	*Bottom Depth (ft.)*
Borehole:	**7.25**	**0**	**325**

Drilling Method: **Mud (Hydraulic) Rotary**

Borehole Completion: **CEMENTED**

Annular Seal Data: **No Data**

Seal Method: **Pressure**

Sealed By: **Driller**

Distance to Property Line (ft.): **No Data**

Distance to Septic Field or other concentrated contamination (ft.): **No Data**

Distance to Septic Tank (ft.): **No Data**

Method of Verification: **No Data**

Surface Completion: **Alternative Procedure Used** **Surface Completion by Driller**

Water Level: **185 ft.** below land surface on **2015-10-28** Measurement Method: **Air Line**

Packers: **K-Packer at 300 ft.**

Type of Pump: **Submersible** Pump Depth (ft.): **240**

Well Tests: **Estimated** **Yield: 50 GPM**

	Strata Depth (ft.)	Water Type
Water Quality:	25	GROUND

Chemical Analysis Made: **No**

Did the driller knowingly penetrate any strata which contained injurious constituents?: **No**

Certification Data: The driller certified that the driller drilled this well (or the well was drilled under the driller's direct supervision) and that each and all of the statements herein are true and correct. The driller understood that failure to complete the required items will result in the report(s) being returned for completion and resubmittal.

Company Information: **AQUA STAR LLC**

25277 FM 1488
MAGNOLIA, TX 77355

Driller Name: **GLEN R. BONDS** License Number: **50950**

Comments: **No Data**

Lithology:
DESCRIPTION & COLOR OF FORMATION MATERIAL

Top (ft.)	Bottom (ft.)	Description
0	120	CLAY/GRAVEL
120	300	CLAY/SAND
300	325	SAND

Casing:
BLANK PIPE & WELL SCREEN DATA

Dia (in.)	Type	Material	Sch./Gage	Top (ft.)	Bottom (ft.)
4	Blank	New Plastic (PVC)	40	0	305
2.5	Blank	New Plastic (PVC)	40	300	305
2.5	Screen	New Plastic (PVC)	8	305	325

IMPORTANT NOTICE FOR PERSONS HAVING WELLS DRILLED CONCERNING CONFIDENTIALITY

TEX. OCC. CODE Title 12, Chapter 1901.251, authorizes the owner (owner or the person for whom the well was drilled) to keep information in Well Reports confidential. The Department shall hold the contents of the well log confidential and not a matter of public record if it receives, by certified mail, a written request to do so from the owner.

Please include the report's Tracking Number on your written request.

Texas Department of Licensing and Regulation
P.O. Box 12157
Austin, TX 78711
(512) 334-5540

STATE OF TEXAS WELL REPORT for Tracking #65991

Owner:	**Je Gehring**	Owner Well #:	**No Data**
Address:	**5623 Killough Houston, TX 77086**	Grid #:	**65-05-7**
Well Location:	**5623 Killough Houston, TX 77086**	Latitude:	**29° 54' 10" N**
		Longitude:	**095° 28' 34" W**
Well County:	**Harris**	Elevation:	**No Data**
Type of Work:	**New Well**	Proposed Use:	**Domestic**

Drilling Start Date: **7/26/2005** Drilling End Date: **7/28/2005**

	Diameter (in.)	*Top Depth (ft.)*	*Bottom Depth (ft.)*
Borehole:	**6.75**	**0**	**130**

Drilling Method: **Mud (Hydraulic) Rotary**

Borehole Completion: **2 string**

	Top Depth (ft.)	*Bottom Depth (ft.)*	*Description (number of sacks & material)*
Annular Seal Data:	**0**	**120**	**8**
	0	**10**	**10**

Seal Method: **Positive Displacement**

Sealed By: **SDI**

Distance to Property Line (ft.): **30**

Distance to Septic Field or other concentrated contamination (ft.): **120**

Distance to Septic Tank (ft.): **No Data**

Method of Verification: **owner**

Surface Completion: **Surface Slab Installed**

Water Level: **90 ft.** below land surface on **2005-07-28** Measurement Method: **Unknown**

Packers: **k packer 115**

Type of Pump: **Submersible** Pump Depth (ft.): **110**

Well Tests: **Jetted** **Yield: 10 GPM**

	Strata Depth (ft.)	Water Type
Water Quality:	**No Data**	**No Data**

Chemical Analysis Made: **No**

Did the driller knowingly penetrate any strata which contained injurious constituents?: **No**

Certification Data: The driller certified that the driller drilled this well (or the well was drilled under the driller's direct supervision) and that each and all of the statements herein are true and correct. The driller understood that failure to complete the required items will result in the report(s) being returned for completion and resubmittal.

Company Information: **Scott Drilling Inc**

11923 Green Pine Circle
Houston, TX 77066

Driller Name: **Scott Robinson** License Number: **4839**

Apprentice Name: **Scott Robinson**

Comments: **No Data**

Lithology:
DESCRIPTION & COLOR OF FORMATION MATERIAL

Top (ft.)	Bottom (ft.)	Description
0	**90**	**clay**
90	**130**	**sand**

Casing:
BLANK PIPE & WELL SCREEN DATA

Dia. (in.)	New/Used	Type	Setting From/To (ft.)
4	**N**	**PVC**	**casing 0-120**
2.5	**N**	**"**	**liner 115-120**
2.5	**N**	**"**	**screen 120-130 .10**

IMPORTANT NOTICE FOR PERSONS HAVING WELLS DRILLED CONCERNING CONFIDENTIALITY

TEX. OCC. CODE Title 12, Chapter 1901.251, authorizes the owner (owner or the person for whom the well was drilled) to keep information in Well Reports confidential. The Department shall hold the contents of the well log confidential and not a matter of public record if it receives, by certified mail, a written request to do so from the owner.

Please include the report's Tracking Number on your written request.

Texas Department of Licensing and Regulation
P.O. Box 12157
Austin, TX 78711
(512) 334-5540

65-05-7V

Send original copy by certified mail to the Texas Department of Water Resources P. O. Box 13087 Austin, Texas 78711

State of Texas
WATER WELL REPORT

ATTENTION OWNER: *Confidentiality Privilege Notice on Reverse Side*

For TDWR use only
Well No. 65-05-7V
Located on map YES
Received: TH

1) OWNER Billy R Murray (Name) Address 5325 Spindle (Street or RFD) Houston (City) Texas (State) (Zip)

2) LOCATION OF WELL: County Harris 14 miles in S.E. (N.E., S.W., etc.) direction from Tomball (Town)

Driller must complete the legal description to the right with distance and direction from two intersecting section or survey lines, or he must locate and identify the well on an official Quarter- or Half-Scale Texas County General Highway Map and attach the map to this form.

☐ Legal description:
Section No. _____ Block No. _____ Township _____
Abstract No. _____ Survey Name _____
Distance and direction from two intersecting section or survey lines _____
☑ See attached map. Map on 65-05-62

3) TYPE OF WORK (Check): ☑ New Well ☐ Deepening ☐ Reconditioning ☐ Plugging

4) PROPOSED USE (Check): ☑ Domestic ☐ Industrial ☐ Public Supply ☐ Irrigation ☐ Test Well ☐ Other _____

5) DRILLING METHOD (Check): ☑ Mud Rotary ☐ Air Hammer ☐ Driven ☐ Bored ☐ Air Rotary ☐ Cable Tool ☐ Jetted ☐ Other _____

6) WELL LOG:

Date drilled 12/5/79

DIAMETER OF HOLE Dia. (in.)	From (ft.)	To (ft.)
6½	Surface	180

7) BOREHOLE COMPLETION: ☐ Open Hole ☐ Straight Wall ☐ Underreamed ☐ Gravel Packed ☑ Other Cemented
If Gravel Packed give interval . . . from _____ ft. to _____ ft.

From (ft.)	To (ft.)	Description and color of formation material
0	4	top soil
4	12	yellow + gray clay
12	22	fine sand
22	52	red + gray clay
52	60	fine red sand
60	116	red + gray clay
116	180	coarse sand + gravel

8) CASING, BLANK PIPE, AND WELL SCREEN DATA:

Dia. (in.)	New or Used	Steel, Plastic, etc. Perf., Slotted, etc. Screen Mfr., if commercial	Setting (ft.) From	Setting (ft.) To	Gage Casing Screen
4"	New	Plastic Casing	0	170	40
2½"	New	Plastic Screen	170	180	10

CEMENTING DATA
Cemented from 170 ft. to 50 ft.
Method used Pressurized
Cemented by Ind. (Company or Individual)

9) WATER LEVEL:
Static level 80 ft. below land surface Date 12/6/79
Artesian flow _____ gpm. Date _____

10) PACKERS: Type Depth
2½"x4" R+R 3 Ring 165'

11) TYPE PUMP: ☐ Turbine ☐ Jet ☑ Submersible ☐ Cylinder ☐ Other _____
Depth to pump bowls, cylinder, jet, etc., 126 ft.

(Use reverse side if necessary)

13) WATER QUALITY:
Did you knowingly penetrate any strata which contained undesirable water? ☐ Yes ☑ No
If yes, submit "REPORT OF UNDESIRABLE WATER"
Type of water? Fresh Depth of strata 64'
Was a chemical analysis made? ☐ Yes ☑ No

12) WELL TESTS: ☐ Type Test: ☐ Pump ☐ Bailer ☐ Jetted ☐ Estimated
Yield: _____ gpm with _____ ft. drawdown after _____ hrs.

I hereby certify that this well was drilled by me (or under my supervision) and that each and all of the statements herein are true to the best of my knowledge and belief.

NAME Bobby Potter (Type or Print) Water Well Drillers Registration No. 1872

ADDRESS 5717 Chippewa (Street or RFD) Houston (City) Texas (State) 77086 (Zip)

(Signed) Bobby Potter (Water Well Driller) Damrell + Potter Drilling Co. (Company Name)

Please attach electric log, chemical analysis, and other pertinent information, if available.

TDWR-0392 (Rev. 1-12-79)

DEPARTMENT OF WATER RESOURCES COPY

4820112202

65-05-7V DUP

Send original copy by certified mail to the Texas Department of Water Resources P. O. Box 13087 Austin, Texas 78711

State of Texas
WATER WELL REPORT

ATTENTION OWNER: *Confidentiality Privilege Notice on Reverse Side*

For TDWR use only
Well No. 65-05-7V
Located on map YES
Received TH

1) OWNER Thomas E. Malek (Name) Address Spindle (Street or RFD) Houston (City) Texas (State) (Zip)

2) LOCATION OF WELL: County Harris 14 miles in S.E. (N.E., S.W., etc.) direction from Tomball (Town)

Driller must complete the legal description to the right with distance and direction from two intersecting section or survey lines, or he must locate and identify the well on an official Quarter- or Half-Scale Texas County General Highway Map and attach the map to this form.

1

☐ Legal description:
Section No. _____ Block No. _____ Township _____
Abstract No. _____ Survey Name _____
Distance and direction from two intersecting section or survey lines _____
☑ See attached map. Map on 65-02-BL

3) TYPE OF WORK (Check): ☑ New Well ☐ Deepening ☐ Reconditioning ☐ Plugging

4) PROPOSED USE (Check): ☑ Domestic ☐ Industrial ☐ Public Supply ☐ Irrigation ☐ Test Well ☐ Other _____

5) DRILLING METHOD (Check): ☑ Mud Rotary ☐ Air Hammer ☐ Driven ☐ Bored ☐ Air Rotary ☐ Cable Tool ☐ Jetted ☐ Other _____

6) WELL LOG:

Date drilled 12/10/79

DIAMETER OF HOLE

Dia. (in.)	From (ft.)	To (ft.)
6½	Surface	135

7) BOREHOLE COMPLETION: ☐ Open Hole ☑ Straight Wall ☐ Underreamed ☐ Gravel Packed ☐ Other _____
If Gravel Packed give interval . . . from _____ ft. to _____ ft.

From (ft.)	To (ft.)	Description and color of formation material
0	4	top soil
4	12	red + gray clay
12	22	fine sand
22	105	red + gray clay
105	135	coarse sand

(Use reverse side if necessary)

8) CASING, BLANK PIPE, AND WELL SCREEN DATA:

Dia. (in.)	New or Used	Steel, Plastic, etc. Perf., Slotted, etc. Screen Mgf., if commercial	Setting (ft.) From	Setting (ft.) To	Gage Casing Screen
4"	New	Plastic Casing	0	120	40
2½"	New	Plastic Screen	125	135	12

CEMENTING DATA
Cemented from _____ ft. to _____ ft.
Method used _____
Cemented by _____ (Company or Individual)

9) WATER LEVEL:
Static level 80 ft. below land surface Date 12/10/79
Artesian flow _____ gpm. Date _____

10) PACKERS: Type Depth
2½" X 4" R+R 3 Ring 115'

11) TYPE PUMP: ☐ Turbine ☐ Jet ☑ Submersible ☐ Cylinder ☐ Other _____
Depth to pump bowls, cylinder, jet, etc. 126 ft.

12) WELL TESTS: ☐ Type Test ☐ Pump ☐ Bailer ☐ Jetted ☐ Estimated
Yield _____ gpm with _____ ft. drawdown after _____ hrs.

13) WATER QUALITY:
Did you knowingly penetrate any strata which contained undesirable water? ☐ Yes ☑ No
If yes, submit "REPORT OF UNDESIRABLE WATER"
Type of water? Fresh Depth of strata 30'
Was a chemical analysis made? ☐ Yes ☑ No

I hereby certify that this well was drilled by me (or under my supervision) and that each and all of the statements herein are true to the best of my knowledge and belief.

NAME Bobby Potter (Type or Print) Water Well Drillers Registration No. 1872

ADDRESS 5717 Chippewa (Street or RFD) Houston (City) Texas (State) 77086 (Zip)

(Signed) Bobby Potter (Water Well Driller) Damrell + Potter Drilling Co. (Company Name)

Please attach electric log, chemical analysis, and other pertinent information, if available.

TDWR-0392 (Rev. 1-12-79)

DEPARTMENT OF WATER RESOURCES COPY

4820112198

STATE OF TEXAS WELL REPORT for Tracking #407674

Owner:	**SAMUEL CASTANEDA**	Owner Well #:	**2-10437**
Address:	**5508 SPINDLE DR. HOUSTON, TX 77086**	Grid #:	**65-05-7**
		Latitude:	**29° 54' 06" N**
Well Location:	**5508 SPINDLE DR. HOUSTON, TX 77086**	Longitude:	**095° 28' 26" W**
Well County:	**Harris**	Elevation:	**No Data**
Type of Work:	**New Well**	Proposed Use:	**Domestic**

Drilling Start Date: **10/22/2015** Drilling End Date: **10/23/2015**

	Diameter (in.)	*Top Depth (ft.)*	*Bottom Depth (ft.)*
Borehole:	**7.25**	**0**	**325**

Drilling Method: **Mud (Hydraulic) Rotary**

Borehole Completion: **CEMENTED**

Annular Seal Data: **No Data**

Seal Method: **Pressure**

Sealed By: **Driller**

Distance to Property Line (ft.): **No Data**

Distance to Septic Field or other concentrated contamination (ft.): **No Data**

Distance to Septic Tank (ft.): **No Data**

Method of Verification: **No Data**

Surface Completion: **Alternative Procedure Used** **Surface Completion by Driller**

Water Level: **180 ft.** below land surface on **2015-10-23** Measurement Method: **Air Line**

Packers: **K-Packer at 300 ft.**

Type of Pump: **Submersible** Pump Depth (ft.): **240**

Well Tests: **Estimated** **Yield: 35 GPM**

	Strata Depth (ft.)	Water Type
Water Quality:	25	GROUND WATER

Chemical Analysis Made: **No**

Did the driller knowingly penetrate any strata which contained injurious constituents?: **No**

Certification Data: The driller certified that the driller drilled this well (or the well was drilled under the driller's direct supervision) and that each and all of the statements herein are true and correct. The driller understood that failure to complete the required items will result in the report(s) being returned for completion and resubmittal.

Company Information: **AQUA STAR LLC**

25277 FM 1488
MAGNOLIA, TX 77355

Driller Name: **GLEN R. BONDS** License Number: **50950**

Comments: **No Data**

Lithology:
DESCRIPTION & COLOR OF FORMATION MATERIAL

Top (ft.)	Bottom (ft.)	Description
0	120	CLAY/GRAVEL
120	300	CLAY/SAND
300	325	SAND

Casing:
BLANK PIPE & WELL SCREEN DATA

Dia (in.)	Type	Material	Sch./Gage	Top (ft.)	Bottom (ft.)
4	Blank	New Plastic (PVC)	40	0	305
2.5	Blank	New Plastic (PVC)	40	300	305
2.5	Screen	New Plastic (PVC)	8	305	325

IMPORTANT NOTICE FOR PERSONS HAVING WELLS DRILLED CONCERNING CONFIDENTIALITY

TEX. OCC. CODE Title 12, Chapter 1901.251, authorizes the owner (owner or the person for whom the well was drilled) to keep information in Well Reports confidential. The Department shall hold the contents of the well log confidential and not a matter of public record if it receives, by certified mail, a written request to do so from the owner.

Please include the report's Tracking Number on your written request.

Texas Department of Licensing and Regulation
P.O. Box 12157
Austin, TX 78711
(512) 334-5540

STATE OF TEXAS WELL REPORT for Tracking #48650

Owner:	**Erasmo Aviles**	Owner Well #:	**No Data**
Address:	**5502 Spindle Houston, TX 77086**	Grid #:	**65-05-7**
		Latitude:	**29° 54' 07" N**
Well Location:	**5506 Spindle Houston, TX 77086**	Longitude:	**095° 28' 27" W**
Well County:	**Harris**	Elevation:	**No Data**
Type of Work:	**New Well**	Proposed Use:	**Domestic**

Drilling Start Date: **9/28/2004** Drilling End Date: **9/29/2004**

	Diameter (in.)	*Top Depth (ft.)*	*Bottom Depth (ft.)*
Borehole:	**7**	**0**	**397**

Drilling Method: **Mud (Hydraulic) Rotary**

Borehole Completion: **2-String**

	Top Depth (ft.)	*Bottom Depth (ft.)*	*Description (number of sacks & material)*
Annular Seal Data:	**0**	**370**	**18**
	0	**15**	**6**

Seal Method: **Positive Displacement**

Sealed By: **Driller**

Distance to Property Line (ft.): **No Data**

Distance to Septic Field or other concentrated contamination (ft.): **80**

Distance to Septic Tank (ft.): **No Data**

Method of Verification: **Owner**

Surface Completion: **Surface Sleeve Installed**

Water Level: **196 ft.** below land surface on **2004-09-29** Measurement Method: **Unknown**

Packers: **K-Packer 360**

Type of Pump: **Submersible** Pump Depth (ft.): **300**

Well Tests: **Jetted** **No Test Data Specified**

	Strata Depth (ft.)	Water Type
Water Quality:	**No Data**	**No Data**

Chemical Analysis Made: **No**

Did the driller knowingly penetrate any strata which contained injurious constituents?: **No**

Certification Data: The driller certified that the driller drilled this well (or the well was drilled under the driller's direct supervision) and that each and all of the statements herein are true and correct. The driller understood that failure to complete the required items will result in the report(s) being returned for completion and resubmittal.

Company Information: **Robinson Water Well Service, Inc.**

11819 W. Montgomery Rd.
Houston, TX 77086

Driller Name: **M.E. Robinson Jr.** License Number: **1464**

Comments: **No Data**

Lithology:
DESCRIPTION & COLOR OF FORMATION MATERIAL

Top (ft.)	Bottom (ft.)	Description
0	20	Sand
20	53	Shell
53	72	Sand
72	95	Sand & Shell
95	123	Shell
123	186	Small Gravel & Shell
186	221	Sand & Clay
221	255	Sand & Shell
255	265	Shell
265	287	Sand & Shell
287	397	Sand

Casing:
BLANK PIPE & WELL SCREEN DATA

Dia. (in.)	New/Used	Type	Setting From/To (ft.)
4	New	PVC	Casing 0-370 Sch40
2.5	New	PVC	Liner 360-377 Sch40
2.5	New	PVC	Screen 377-397 .012

IMPORTANT NOTICE FOR PERSONS HAVING WELLS DRILLED CONCERNING CONFIDENTIALITY

TEX. OCC. CODE Title 12, Chapter 1901.251, authorizes the owner (owner or the person for whom the well was drilled) to keep information in Well Reports confidential. The Department shall hold the contents of the well log confidential and not a matter of public record if it receives, by certified mail, a written request to do so from the owner.

Please include the report's Tracking Number on your written request.

Texas Department of Licensing and Regulation
P.O. Box 12157
Austin, TX 78711
(512) 334-5540

MAP #1 - WELL #1

P 233

Please use black ink.
Send original copy by certified mail to the
Texas Department of Water Resources
P. O. Box 13087
Austin, Texas 78711

State of Texas
WATER WELL REPORT

ATTENTION OWNER: *Confidentiality Privilege Notice on Reverse Side*

Texas Water Well Drillers Board
P. O. Box 13087
Austin, Texas 78711

1) OWNER ENTEX INC. (Name) Address 20806 E HARDY. HOUSTON. TEX. (Street or RFD) (City) (State) (Zip)

2) LOCATION OF WELL:
County HARRIS 4 miles in NO (N.E., S.W., etc.) direction from HOUSTON (Town)

Driller must complete the legal description to the right with distance and direction from two intersecting section or survey lines, or he must locate and identify the well on an official Quarter- or Half-Scale Texas County General Highway Map and attach the map to this form.

☐ Legal description:
Section No. _____ Block No. _____ Township _____
Abstract No. _____ Survey Name _____
Distance and direction from two intersecting section or survey lines _____
☑ See attached map. 20806 E HARDY.

3) TYPE OF WORK (Check):
☑ New Well ☐ Deepening ☐ Reconditioning ☐ Plugging

4) PROPOSED USE (Check): GAS-CO.
☐ Domestic ☑ Industrial ☐ Public Supply ☐ Irrigation ☐ Test Well ☐ Other _____

5) DRILLING METHOD (Check):
☑ Mud Rotary ☐ Air Hammer ☐ Driven ☐ Bored ☐ Air Rotary ☐ Cable Tool ☐ Jetted ☐ Other _____

6) WELL LOG:
Date drilled MAY. 26 87

DIAMETER OF HOLE

Dia. (in.)	From (ft.)	To (ft.)
7 3/4	Surface	274
3 7/8	274	290

7) BOREHOLE COMPLETION:
☐ Open Hole ☐ Straight Wall ☐ Underreamed
☐ Gravel Packed ☐ Other TWO - STRING.
If Gravel Packed give interval . . . from _____ ft. to _____ ft.

From (ft.)	To (ft.)	Description and color of formation material
0	22	CLAY
22	30	SAND
30	41	CLAY.
41	65	SAND
65	104	CLAY.
104	165	SAND
165	190	CLAY.
190	214	SAND
214	260	CLAY-ROCK- BROKEN
260	270	SAND
270	274	ROCK.
274	290	SAND

RECEIVED
AUG 26 1987
TEXAS WATER COMMISSION

(Use reverse side if necessary)

8) CASING, BLANK PIPE, AND WELL SCREEN DATA:

Dia. (in.)	New or Used	Steel, Plastic, etc. Perf., Slotted, etc. Screen Mgf., if commercial	Setting (ft.) From	Setting (ft.) To	Gage Casing Screen
5	N	PVC CLASS 200	0	274	200
2 5/8	N	PVC.	274	275	80
2 1/2	N	PVC SCREEN	275	290	#14

9) CEMENTING DATA [Rule 319.44(b)]
Cemented from 0 ft. to 274 ft.
_____ ft. to _____ ft.
Method used PUMP.
Cemented by BODE DRILLING CO INC.

10) SURFACE COMPLETION
☑ Specified Surface Slab Installed [Rule 319.44(c)]
☐ Pitless Adapter Used [Rule 319.44(d)]
☐ Approved Alternative Procedure Used [Rule 319.71]

11) WATER LEVEL:
Static level 120' ft. below land surface Date MAY. 26. 87
Artesian flow _____ gpm. Date _____

12) PACKERS: Type Depth

13) TYPE PUMP:
☐ Turbine ☐ Jet ☑ Submersible ☐ Cylinder
☐ Other _____
Depth to pump bowls, cylinder, jet, etc., 189' ft.

14) WELL TESTS:
Type Test: ☐ Pump ☐ Bailer ☐ Jetted ☐ Estimated
Yield: _____ gpm with _____ ft. drawdown after _____ hrs.

15) WATER QUALITY:
Did you knowingly penetrate any strata which contained undesirable water? ☐ Yes ☑ No
If yes, submit "REPORT OF UNDESIRABLE WATER"
Type of water? _____ Depth of strata 30'
Was a chemical analysis made? ☐ Yes ☑ No

I hereby certify that this well was drilled by me (or under my supervision) and that each and all of the statements herein are true to the best of my knowledge and belief. I understand that failure to complete items 1 thru 12 will result in the log(s) being returned for completion and resubmittal.

COMPANY NAME BODE DRILLING CO. INC. (Type or Print) Water Well Driller's License No. 46

ADDRESS PO BOX. 90067. (Street or RFD) HOUSTON. (City) TEX. (State) 77290 (Zip)

(Signed) E. L. Bode (Licensed Water Well Driller) (Signed) _____ (Registered Driller Trainee)

Please attach electric log, chemical analysis, and other pertinent information, if available.

For TDWR use only
Well No. 60-61-9
Located on map _____

DEPARTMENT OF WATER RESOURCES COPY

TDWR-0392 (12/29/83)

LWB

MAP #1

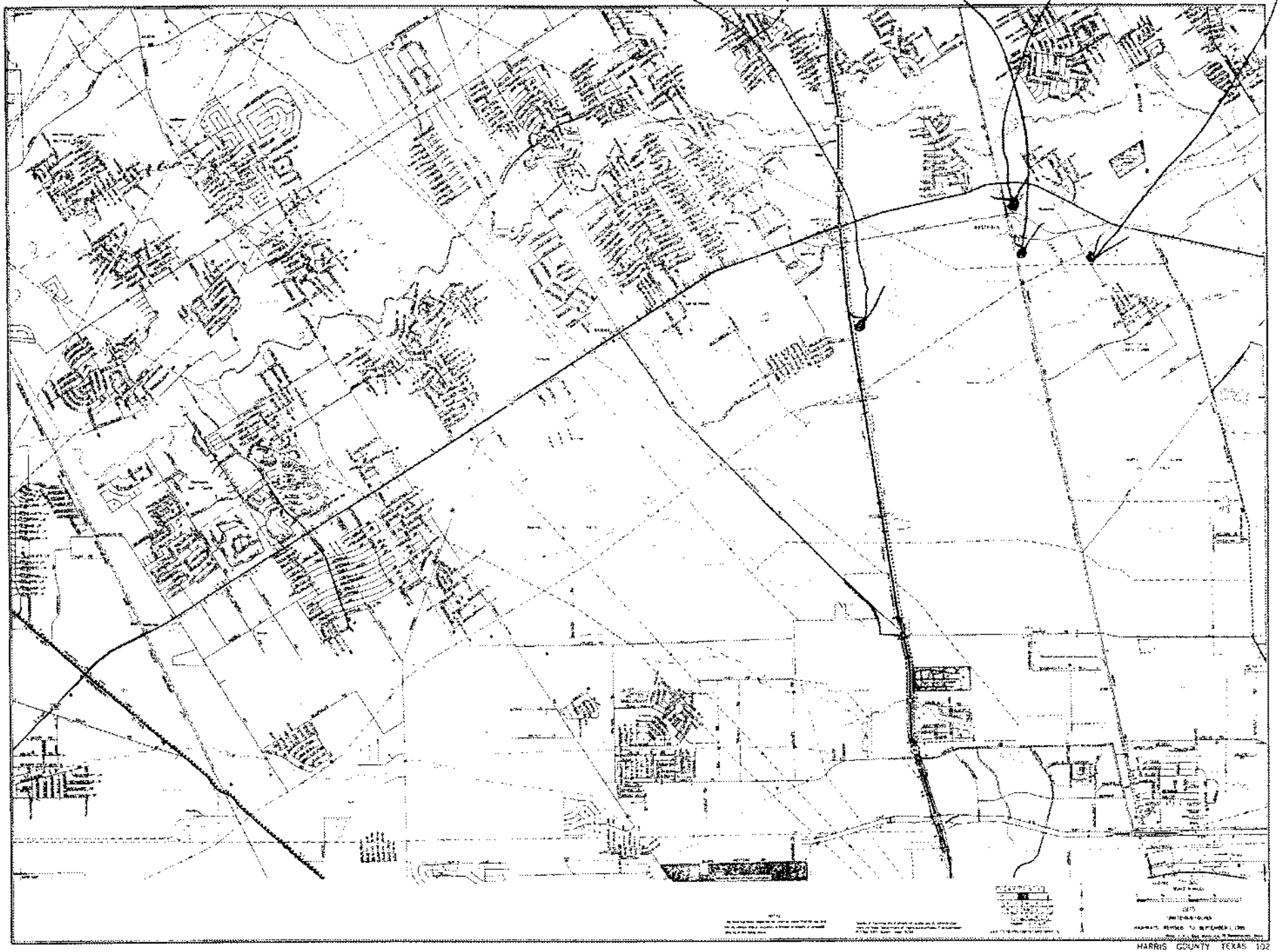

Send original copy by certified return receipt requested mail to TNRCC, MC 177, P.O. Box 13087, Austin, TX 78711-3087

ATTENTION OWNER: *Confidentiality Privilege Notice on on reverse side of Well Owner's copy (pink)*

State of Texas
WELL REPORT

Texas Water Well Drillers Advisory Council
MC 177
P.O. Box 13087
Austin, TX 78711-3087
512-239-0538

1) OWNER (Name) JOSE N. SEGURA ADDRESS (Street or RFD) 1509 ALDINE MAIL RT (City) HOUSTON (State) TX (Zip) 77039

2) ADDRESS OF WELL: County HARRIS 1509 ALDINE MAIL RT (Street, RFD or other) HOUSTON (City) TX (State) 77039 (Zip) GRID # 65067

3) TYPE OF WORK (Check): ✓ New Well ☐ Deepening ☐ Reconditioning ☐ Plugging

4) PROPOSED USE (Check): ☐ Monitor ☐ Environmental Soil Boring ☐ Domestic ✓ Industrial ☐ Irrigation ☐ Injection ✓ Public Supply ☐ De-watering ☐ Testwell
If Public Supply well, were plans submitted to the TNRCC? ☐ Yes ✓ No SIX-FMPO

5) X

6) WELL LOG:
Date Drilling: Started 4-15 19 97 Completed 4-17 19 97

DIAMETER OF HOLE		
Dia (in.)	From (ft.)	To (ft.)
6 3/4	Surface	335
3 7/8	335	345

7) DRILLING METHOD (Check): ☐ Driven ☐ Air Rotary ✓ Mud Rotary ☐ Bored ☐ Air Hammer ☐ Cable Tool ☐ Jetted ☐ Other

From (ft.)	To (ft.)	Description and color of formation material
0	6	TOP SOIL
6	22	YELLOW SHALE
22	28	SAND
28	96	RED SHALE
96	130	SAND
130	144	RED SHALE
144	160	SAND
160	205	RED SHALE
205	237	SAND
237	290	RED SHALE
290	304	SAND
304	320	RED SHALE
320	345	SAND

(Use reverse side of Well Owner's copy if necessary)

8) Borehole Completion (Check): ☐ Open Hole ☐ Straight Wall ☐ Underreamed ☐ Gravel Packed ✓ Other 2-STRING
If Gravel Packed give interval ... from ... ft. to ... ft.

CASING, BLANK PIPE, AND WELL SCREEN DATA:

Dia (in.)	New or Used	Steel, Plastic, etc. Perf., Slotted, etc. Screen Mfg., if commercial	Setting (ft.) From	Setting (ft.) To	Gage Casting Screen
4	N	PVC	0	325	SCH 40
3 7/8	N	PVC-WRAPED	325	345	SCH 80

9) CEMENTING DATA (Rule 338.44(1))
Concealed from 0 ft. to 325 ft. No. of sacks used 27
... ft. to ... ft. No. of sacks used ...
Method used PRESSURE
Cemented by SUGG WATER WELL
Distance to septic system field lines or other concentrated contamination 150 ft
Method of verification of above distance PROPERTY OWNER

10) SURFACE COMPLETION
☐ Specified Surface Slab Installed (Rule 338.44(2)(A))
✓ Specified Steel Sleeve Installed (Rule 338.44(3)(A))
☐ Pitless Adapter Used (Rule 338.44(3)(b))
☐ Approved Alternative Procedure Used (Rule 338.71)

11) WATER LEVEL:
Static level 222 ft. below land surface Date 4-17-97
Artesian flow ... gpm Date ...

12) PACKERS: Type ... Depth ...

JUL 3 1997

13) TYPE PUMP:
☐ Turbine ☐ Jet ✓ Submersible ☐ Cylinder ☐ Other ...
Depth to pump bowls, cylinder, jet, etc. 300 ft

14) WELL TESTS:
Type test ✓ Pump ☐ Bailer ☐ Jetted ☐ Estimated
Yield 14.0 gpm with 20 ft. drawdown after 2 hrs

15) WATER QUALITY:
Did you knowingly penetrate any strata which contained undesirable constituents?
☐ Yes ✓ No If yes, submit "REPORT OF UNDESIRABLE WATER"
Type of water? ... Depth of strata ...
Was a chemical analysis made? ☐ Yes ✓ No

I hereby certify that this well was drilled by me (or under my supervision) and that each and all of the statements herein are true to the best of my knowledge and belief. I understand that failure to complete items 1 thru 15 will result in the log(s) being returned for completion and resubmittal.

COMPANY NAME (Type or print) SUGG WATER WELL DRILLING WELL DRILLER'S LICENSE NO. 1006 WPKL

ADDRESS 13501 CHRISMAN #26 (Street or RFD) HOUSTON (City) TEXAS (State) 77039 (Zip)

(Signed) James N. Sugg Jr. (Licensed Well Driller) (Signed) ... (Registered Driller Trainee)

Please attach electric log, chemical analysis, and other pertinent information, if available.

4820115193

Send original copy by certified mail to the Texas Water Development Board P. O. Box 13087 Austin, Texas 78711

State of Texas

WATER WELL REPORT

For TWDB use only
Well No. [illegible]
Located on map [illegible]
Received: [illegible]

1) OWNER:
Person having well drilled [illegible] (Name) Address 505 [illegible] (Street or RFD) [illegible] (City) [illegible] (State)

Landowner [illegible] (Name) Address [illegible] (Street or RFD) (City) (State)

2) LOCATION OF WELL:
County [illegible], [illegible] miles in [illegible] (N.E., S.W., etc.) direction from [illegible] (Town)

Locate by sketch map showing landmarks, roads, creeks, hiway number, etc.*
[illegible]
North
(Use reverse side if necessary)

or

Give legal location with distances and directions from adjacent sections or survey lines.
Labor _____ League _____
Block _____ Survey _____
Abstract No. _____
(NW¼ NE¼ SW¼ SE¼) of Section _____

3) TYPE OF WORK (Check):
New Well Deepening
Reconditioning Plugging

4) PROPOSED USE (Check):
Domestic Industrial Municipal
Irrigation Test Well Other

5) TYPE OF WELL (Check):
Rotary Driven Dug
Cable Jetted Bored

6) WELL LOG:
Diameter of hole [illegible] in. Depth drilled [illegible] ft. Depth of completed well [illegible] ft. Date drilled [illegible]
All measurements made from [illegible] ft. above ground level.

From (ft.)	To (ft.)	Description and color of formation material
[illegible]		

(Use reverse side if necessary)

9) Casing:
Type: Old New Steel Plastic Other
Cemented from [illegible] ft. to [illegible] ft.

Diameter (inches)	Setting From (ft.)	Setting To (ft.)	Gage
[illegible]	[illegible]	[illegible]	[illegible]

10) SCREEN:
Type [illegible]
Perforated Slotted

Diameter (inches)	Setting From (ft.)	Setting To (ft.)	Slot Size
[illegible]	[illegible]	[illegible]	[illegible]

7) COMPLETION (Check):
Straight wall Gravel packed Other
Under reamed Open Hole

8) WATER LEVEL:
Static level [illegible] ft. below land surface Date [illegible]
Artesian pressure _____ lbs. per square inch Date _____
Depth to pump bowls, cylinder, jet, etc., [illegible] ft. below land surface.
[illegible]

11) WELL TESTS:
Was a pump test made? Yes No If yes, by whom?
Yield: _____ gpm with _____ ft. drawdown after _____ hrs.
Bailer test _____ gpm with _____ ft. drawdown after _____ hrs.
Artesian flow _____ gpm
Temperature of water _____

12) WATER QUALITY:
Was a chemical analysis made? Yes No
Did any strata contain undesirable water? Yes No
Type of water? _____ depth of strata _____

I hereby certify that this well was drilled by me (or under my supervision) and that each and all of the statements herein are true to the best of my knowledge and belief.

NAME [illegible] (Type or Print) Water Well Drillers Registration No. [illegible]

ADDRESS [illegible] (Street or RFD) [illegible] (City) (State)

(Signed) [illegible] (Water Well Driller) [illegible] (Company Name)

Please attach electric log, chemical analysis, and other pertinent information, if available.

*Additional instructions on reverse side.

TWDBC-WQ-R

4820114982

STATE OF TEXAS WELL REPORT for Tracking #210160

Owner:	**Tallows Mobile Home Park**	Owner Well #:	**No Data**
Address:	**1413 Aldine Mail Rt. Houston, TX 77039**	Grid #:	**65-06-7**
Well Location:	**1413 Aldine Mail Rt Houston, TX 77039**	Latitude:	**29° 54' 12" N**
		Longitude:	**095° 21' 48" W**
Well County:	**Harris**	Elevation:	**No Data**

****This well has been plugged**** **Plugging Report Tracking #64990**

Type of Work: **New Well** Proposed Use: **Public Supply**

Drilling Start Date: **2/25/2010** Drilling End Date: **3/5/2010** **Plans Approved by TCEQ - YES**

	Diameter (in.)	*Top Depth (ft.)*	*Bottom Depth (ft.)*
Borehole:	**8.5**	**0**	**443**
	4.75	**443**	**463**

Drilling Method: **Mud (Hydraulic) Rotary**

Borehole Completion: **2 string**

	Top Depth (ft.)	*Bottom Depth (ft.)*	*Description (number of sacks & material)*
Annular Seal Data:	**0**	**443**	**77**

Seal Method: **Pressure**

Sealed By: **Driller: Steve Kolle**

Distance to Property Line (ft.): **95**

Distance to Septic Field or other concentrated contamination (ft.): **161**

Distance to Septic Tank (ft.): **No Data**

Method of Verification: **tape**

Surface Completion: **Surface Slab Installed**

Water Level: **199 ft.** below land surface on **2010-03-05** Measurement Method: **Unknown**

Packers: **2 x 5 K 432'**
3 x 5 BP 433'

Type of Pump: **Submersible** Pump Depth (ft.): **357**

Well Tests: **Jetted** **Yield: 50 GPM with 40 ft. drawdown after 4 hours**

	Strata Depth (ft.)	Water Type
Water Quality:	**No Data**	**No Data**

Chemical Analysis Made: **No**

Did the driller knowingly penetrate any strata which contained injurious constituents?: **No**

Certification Data: The driller certified that the driller drilled this well (or the well was drilled under the driller's direct supervision) and that each and all of the statements herein are true and correct. The driller understood that failure to complete the required items will result in the report(s) being returned for completion and resubmittal.

Company Information: **Johnston's Water Wells, LLC**

14750 Medical Complex Drive
Tomball, TX 77377

Driller Name: **Kerry Johnston** License Number: **2778**

Comments: **Driller: Steve Kolle**
License: 58238

Lithology:
DESCRIPTION & COLOR OF FORMATION MATERIAL

Top (ft.)	Bottom (ft.)	Description
0	**90**	**red & yellow clay**
90	**148**	**sand**
148	**220**	**red clay w/ sand stringers**
220	**235**	**red clay**
235	**254**	**sand**
254	**288**	**brown clay**
288	**302**	**sandy clay & rock**
302	**313**	**brown clay**
313	**336**	**sandy clay**
336	**342**	**sand**
342	**372**	**red & brown clay**
372	**391**	**sand**
391	**402**	**clay**
402	**423**	**sand**
423	**443**	**white clay & shale**
443	**463**	**sand**

Casing:
BLANK PIPE & WELL SCREEN DATA

Dia. (in.)	New/Used	Type	Setting From/To (ft.)
5" N PVC +2-443 sch 40			
3" N galv steel 433-443 sch 40			
3" N SS screen 443-463 .006			

IMPORTANT NOTICE FOR PERSONS HAVING WELLS DRILLED CONCERNING CONFIDENTIALITY

TEX. OCC. CODE Title 12, Chapter 1901.251, authorizes the owner (owner or the person for whom the well was drilled) to keep information in Well Reports confidential. The Department shall hold the contents of the well log confidential and not a matter of public record if it receives, by certified mail, a written request to do so from the owner.

Please include the report's Tracking Number on your written request.

Texas Department of Licensing and Regulation
P.O. Box 12157
Austin, TX 78711
(512) 334-5540

STATE OF TEXAS WELL REPORT for Tracking #224670

Owner:	**Tallows Mobile Home Park**	Owner Well #:	**No Data**
Address:	**No Data**	Grid #:	**65-06-7**
Well Location:	**1413 Aldine Mail Rt. Houston, TX 77039**	Latitude:	**29° 54' 12" N**
		Longitude:	**095° 21' 48" W**
Well County:	**Harris**	Elevation:	**No Data**
Type of Work:	**Replacement**	Proposed Use:	**Public Supply**

Drilling Start Date: **6/1/2010** Drilling End Date: **6/14/2010** **Plans Approved by TCEQ - YES**

	Diameter (in.)	*Top Depth (ft.)*	*Bottom Depth (ft.)*
Borehole:	**8.5**	**0**	**438**
	4.75	**438**	**458**

Drilling Method: **Mud (Hydraulic) Rotary**

Borehole Completion: **2-string**

	Top Depth (ft.)	*Bottom Depth (ft.)*	*Description (number of sacks & material)*
Annular Seal Data:	**0**	**438**	**76**

Seal Method: **Pressure**

Sealed By: **Driller**

Distance to Property Line (ft.): **95**

Distance to Septic Field or other concentrated contamination (ft.): **161**

Distance to Septic Tank (ft.): **No Data**

Method of Verification: **tape**

Surface Completion: **Surface Slab Installed**

Water Level: **210 ft.** below land surface on **2010-06-14** Measurement Method: **Unknown**

Packers: **K Packer 3 x 5 428'**

Type of Pump: **Submersible** Pump Depth (ft.): **400**

Well Tests: **Pump** **Yield: 44 GPM with 64 ft. drawdown after 36 hours**

	Strata Depth (ft.)	Water Type
Water Quality:	**No Data**	**No Data**

Chemical Analysis Made: **Yes**

Did the driller knowingly penetrate any strata which contained injurious constituents?: **No**

Certification Data: The driller certified that the driller drilled this well (or the well was drilled under the driller's direct supervision) and that each and all of the statements herein are true and correct. The driller understood that failure to complete the required items will result in the report(s) being returned for completion and resubmittal.

Company Information: **Johnston's Water Wells, LLC**

14750 Medical Complex Dr.
Tomball, TX 77377

Driller Name: **Kerry Johnston** License Number: **2778**

Comments: **No Data**

Lithology:
DESCRIPTION & COLOR OF FORMATION MATERIAL

Top (ft.)	Bottom (ft.)	Description
0	90	red & yellow clay
90	148	sand
148	220	red clay w/ sand stringers
220	235	red clay
235	254	sand
254	288	brown clay
288	302	sandy clay & rock
302	313	brown clay
313	336	sandy clay
336	342	sand
342	372	red & brown clay
372	391	sand
391	402	clay
402	423	sand
423	438	white clay & shale
438	458	sand

Casing:
BLANK PIPE & WELL SCREEN DATA

Dia. (in.)	New/Used	Type	Setting From/To (ft.)
5"	N	sch 40 PVC	+2-438
3"	N	galv. steel	428-438
3"	N	SSscreen	438-458 .010

IMPORTANT NOTICE FOR PERSONS HAVING WELLS DRILLED CONCERNING CONFIDENTIALITY

TEX. OCC. CODE Title 12, Chapter 1901.251, authorizes the owner (owner or the person for whom the well was drilled) to keep information in Well Reports confidential. The Department shall hold the contents of the well log confidential and not a matter of public record if it receives, by certified mail, a written request to do so from the owner.

Please include the report's Tracking Number on your written request.

Texas Department of Licensing and Regulation
P.O. Box 12157
Austin, TX 78711
(512) 334-5540

(13)

65052H

Send original copy by certified mail to the Texas Water Development Board P. O. Box 13087 Austin, Texas 78711

State of Texas

WATER WELL REPORT

For TWDB use only
Well No. 65-35-811
Located on map
Received: 7-

1) OWNER:
Person having well drilled P.G. Bell Co. (Name) Address PO Box 2651 (Street or RFD) Houston (City) TX (State) 77001

Landowner Mrs Howard Chrysler (Name) Address same (Street or RFD) (City) (State)

2) LOCATION OF WELL:
County Harris, ____ miles in ____ (N.E., S.W., etc.) direction from Houston (Town)

Locate by sketch map showing landmarks, roads, creeks, hiway number, etc.*

Sketch on back

North

(Use reverse side if necessary)

or Give legal location with distances and directions from adjacent sections or survey lines.

Labor ____ League ____

Block ____ Survey ____

Abstract No. ____

(NW¼ NE¼ SW¼ SE¼) of Section ____

3) TYPE OF WORK (Check):
New Well / Deepening
Reconditioning Plugging

4) PROPOSED USE (Check):
Domestic (circled) Industrial Municipal
Irrigation Test Well Other

5) TYPE OF WELL (Check):
Rotary (circled) Driven Dug
Cable Jetted Bored

6) WELL LOG:
Diameter of hole 6 1/2 in. Depth drilled 354 ft. Depth of completed well 354 ft. Date drilled 5/2/74

All measurements made from 4' ft. above ground level.

From (ft.)	To (ft.)	Description and color of formation material
0	3	Top Soil
3	300	Unconsolidated
300	354	Sand

4) Casing:
Type: Old ___ New / Steel / Plastic ___ Other ___
Cemented from 288 ft. to 337 ft.

Diameter (inches)	Setting From (ft.)	Setting To (ft.)	Gage
4	0	337	40

10) SCREEN:
Type SSK
Perforated / Slotted ___

Diameter (inches)	Setting From (ft.)	Setting To (ft.)	Slot Size
2	337	354	.020

(Use reverse side if necessary)

7) COMPLETION (Check):
Straight wall / Gravel packed ___ Other ___
Under reamed ___ Open hole ___

8) WATER LEVEL:
Static level 150 ft. below land surface Date 5/8/74
Artesian pressure ___ lbs. per square inch Date ___
Depth to pump bowls, cylinder, jet, etc. 330 ft.
below land surface.

11) WELL TESTS:
Was a pump test made? Yes ___ No / If yes, by whom?
Yield: ___ gpm with ___ ft. drawdown after ___ hrs.
Bailer test ___ gpm with ___ ft. drawdown after ___ hrs.
Artesian flow ___ gpm
Temperature of water ___

12) WATER QUALITY:
Was a chemical analysis made? Yes ___ No /
Did any strata contain undesirable water? Yes ___ No /
Type of water? ___ depth of strata ___

I hereby certify that this well was drilled by me (or under my supervision) and that each and all of the statements herein are true to the best of my knowledge and belief.

NAME Carl Bussell (Type or Print) Water Well Drillers Registration No. 1581

ADDRESS 9739 N Houston-Rosslyn (Street or RFD) Houston (City) Texas (State)

(Signed) Carl Bussell (Water Well Driller) Bussell & Son, Inc. (Company Name)

Please attach electric log, chemical analysis, and other pertinent information, if available.

*Additional instructions on reverse side.

TWDB-WD6

4820111547

LOCATION OF WELL:

The sketch showing the well location must be as accurate as possible, showing landmarks, in sufficient detail so that the well may be plotted on a General Highway Map of the county in which the well is located.

Reference points from which distances are measured and directions given should be of a permanent nature (e.g. highway intersections, center of towns, river and creek bridges, railroad crossings). The distance and direction from the nearest town should always be indicated.

When giving a legal description include a sketch showing location of the well within the described area, e.g. survey abstract.

Information furnished in Section 2) of the TWDBE-GW-5A is very important. Unless the well can be accurately located on a map the value of the other data contained in the Report is greatly reduced.

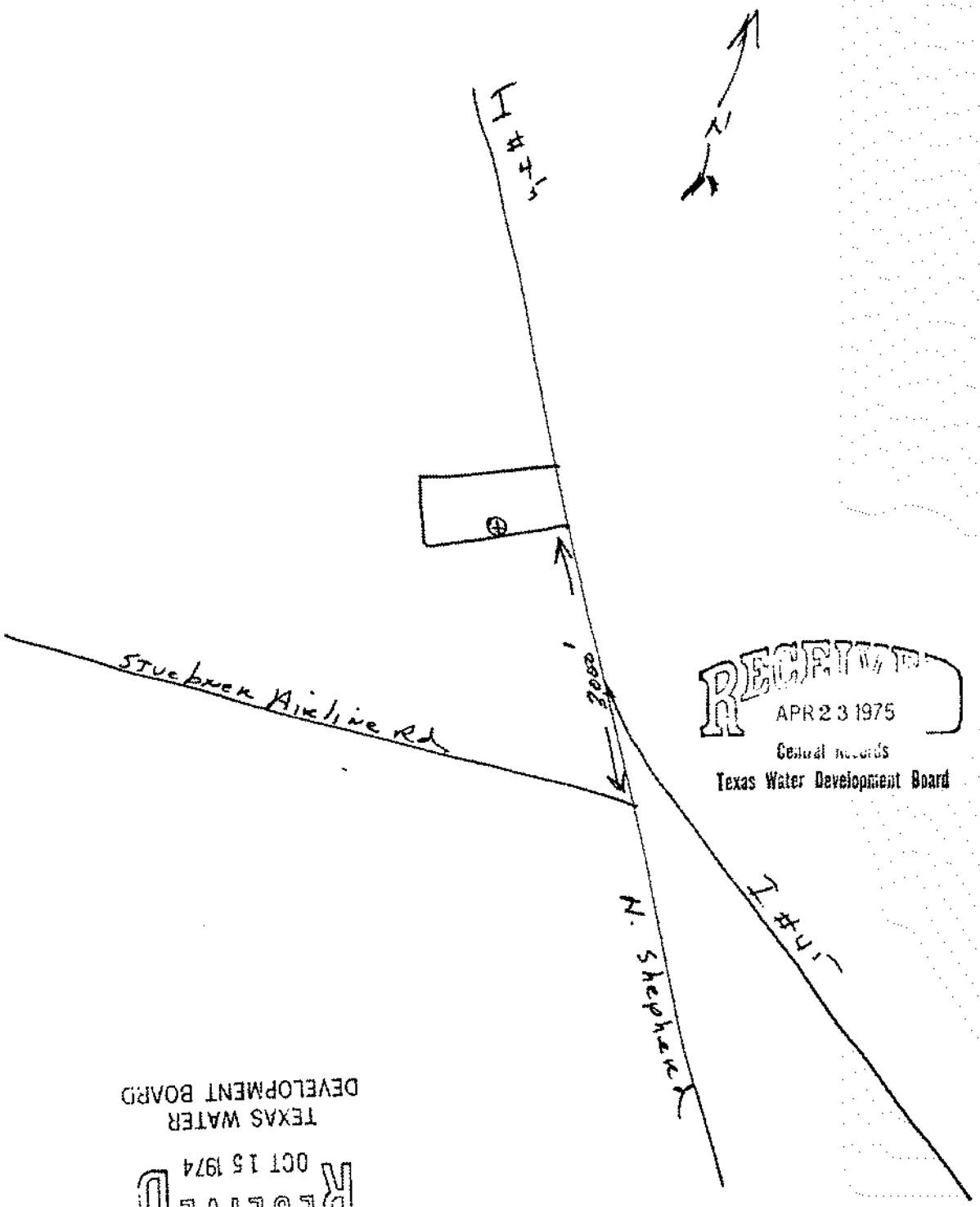

RECEIVED
APR 23 1975
Central Records
Texas Water Development Board

RECEIVED
OCT 15 1974
TEXAS WATER
DEVELOPMENT BOARD

56

Send original copy by certified mail to the Texas Department of Water Resources P. O. Box 13087 Austin, Texas 78711

State of Texas
WATER WELL REPORT

ATTENTION OWNER: *Confidentiality Privilege Notice on Reverse Side*

Texas Water Well Drillers Board P. O. Box 13087 Austin, Texas 78711

1) OWNER North Freeway Porsche-Audi (Name) Address 8355 N. Freeway (Street or RFD) Houston (City) Texas (State) 77238 (Zip)

2) LOCATION OF WELL: County Harris 10 miles in North (N.E., S.W., etc.) direction from Houston (Town)

Driller must complete the legal description to the right with distance and direction from two intersecting section or survey lines, or he must locate and identify the well on an official Quarter- or Half-Scale Texas County General Highway Map and attach the map to this form.

☐ Legal description:
Section No. _____ Block No. _____ Township _____
Abstract No. _____ Survey Name _____
Distance and direction from two intersecting section or survey lines _____

☐ See attached map. Mapsco 65-06-BBB Dup

3) TYPE OF WORK (Check):
☒ New Well ☐ Deepening ☐ Reconditioning ☐ Plugging

4) PROPOSED USE (Check):
☒ Domestic ☐ Industrial ☐ Public Supply ☐ Irrigation ☐ Test Well ☐ Other _____

5) DRILLING METHOD (Check):
☒ Mud Rotary ☐ Air Hammer ☐ Driven ☐ Bored ☐ Air Rotary ☐ Cable Tool ☐ Jetted ☐ Other _____

6) WELL LOG:

Date drilled 8/12/83

DIAMETER OF HOLE

Dia. (in.)	From (ft.)	To (ft.)
6 3/4	Surface	522

7) BOREHOLE COMPLETION:
☐ Open Hole ☐ Straight Wall ☐ Undereamed
☐ Gravel Packed ☒ Other 2 string cemented
If Gravel Packed give interval . . . from _____ ft. to _____ ft.

From (ft.)	To (ft.)	Description and color of formation material
0	12	Clay
12	43	Sand
43	79	Clay
79	183	Sand
183	273	Clay
273	336	Sand
336	371	Clay
371	457	Sand
457	480	Clay
480	522	Sand

8) CASING, BLANK PIPE, AND WELL SCREEN DATA:

Dia. (in.)	New or Used	Steel, Plastic, etc. Perf., Slotted, etc. Screen Mfr., if commercial	Setting (ft.) From	Setting (ft.) To	Gage Casing Screen
4	N	Casing	0	480	sch 40
2½	N	Blank Pipe	472	482	sch 40
2½	N	Slotted Screen	482	522	.012

CEMENTING DATA
Cemented from 480 ft. to 200 ft.
Method used Halliburton
Cemented by Robinson Water Well Service (Company or Individual)

9) WATER LEVEL:
Static level 265 ft. below land surface Date _____
Artesian flow _____ gpm. Date _____

10) PACKERS: Type K Depth 472

RECEIVED
DEC - 7 1984
DEPT. OF WATER RESOURCES

11) TYPE PUMP: 5 HP 480 V.
☐ Turbine ☐ Jet ☒ Submersible ☐ Cylinder
☐ Other _____
Depth to pump bowls, cylinder, jet, etc., 420 ft.

(Use reverse side if necessary)

13) WATER QUALITY:
Did you knowingly penetrate any strata which contained undesirable water? ☐ Yes ☐ No
If yes, submit "REPORT OF UNDESIRABLE WATER"
Type of water? _____ Depth of strata _____
Was a chemical analysis made? ☐ Yes ☐ No

12) WELL TESTS:
☐ Type Test: ☐ Pump ☐ Bailer ☐ Jetted ☐ Estimated
Yield: _____ gpm with _____ ft. drawdown after _____ hrs.

I hereby certify that this well was drilled by me (or under my supervision) and that each and all of the statements herein are true to the best of my knowledge and belief.

COMPANY NAME Robinson Water Well Service (Type or Print) Water Well Driller's License No. 1464

ADDRESS 11607 FM 149 (Street or RFD) Houston (City) Texas (State) 77086 (Zip)

(Signed) M. G. Robinson Jr. (Licensed Water Well Driller) (Signed) _____ (Registered Driller Trainee)

Please attach electric log, chemical analysis, and other pertinent information, if available.

For TDWR use only
Well No. 65-05-9FF
Located on map YES C.F.S.

TDWR-0392 (Rev. 6-27-82)

DEPARTMENT OF WATER RESOURCES COPY

10/26/2020
05:10:15

Texas Commission on Environmental Quality
DWW Water System Summary Sheet

PWS ID	PWS Name	Central Registry RN
TX1012953	HARRIS COUNTY MUD 86	RN102975513

Organization/Customer *	Central Registry CN
HARRIS COUNTY MUD 86	CN600740864

*Regulatory mail will be addressed to this organization/person

All Water System Contacts

Type	Contact	Communication
AC - Administrative Contact - PRESIDENT	GRUGAN, BETTY, L 6363 WOODWAY DR STE 800 HOUSTON, TX 77057-1762	**Phone Type** / **Value** BUS - Business / 281-290-6500
EC - Emergency Contact - OPERATIONS MANAGER	COURSEY, JAMES 406 W GRAND PKWY S STE 260 KATY, TX 77494-8360	**Electronic Type** / **Value** **Phone Type** / **Value** BUS - Business / 281-290-6500 MOB - Mobile / 281-763-4120
ECS - Emergency Contact - Secondary - VICE PRESIDENT	LOVE, KEN 406 W GRAND PKWY S STE 260 KATY, TX 77494-8360	**Electronic Type** / **Value** **Phone Type** / **Value** BUS - Business / 281-290-6500 MOB - Mobile / 281-923-5918
FC - Financial Contact	MYRTLE CRUZ INC 3401 LOUISIANA ST STE 400 HOUSTON, TX 77002-9552	**Phone Type** / **Value** BUS - Business / 713-759-1368 FAX - Facsimile / 713-759-1264
OW - Owner	HARRIS COUNTY MUD 86 6363 WOODWAY DR STE 800 HOUSTON, TX 77057-1762	
PWS - Public Water System Contact - EHS MANAGER	YOUNG, SUSAN, K 406 W GRAND PKWY S STE 260 KATY, TX 77494-8360	**Electronic Type** / **Value** **Phone Type** / **Value** BUS - Business / 281-290-6500 BUS - Business / 281-290-3102 FAX - Facsimile / 281-392-3643

Operator Grade	Number
GROUND WATER TREATMENT OPERATOR Grade B	15
WATER OPERATOR Grade A	3
GROUND WATER TREATMENT OPERATOR Grade C	21
WATER OPERATOR Grade D	2
WATER OPERATIONS COMPANY	1

Water Operator Licenses

License Holder:	SEPULVEDA, NEPTALI A	
CURRENT	Class: A - WATER OPERATOR	WO0044269

License Holder:	HOBBS, MELVIN X	
CURRENT	Class: A - WATER OPERATOR	WO0030933
License Holder:	STEADMAN, RICHARD E SR	
CURRENT	Class: A - WATER OPERATOR	WO0008189
License Holder:	YIN, JOHN D	
CURRENT	Class: B - GROUND WATER TREATMENT OPERATOR	WG0014078
License Holder:	ALVIZO, LARRY L	
CURRENT	Class: B - GROUND WATER TREATMENT OPERATOR	WG0014588
License Holder:	THOMPSON, DAVID JOHN SR	
CURRENT	Class: B - GROUND WATER TREATMENT OPERATOR	WG0012719
License Holder:	SESSUM, JASON R	
CURRENT	Class: B - GROUND WATER TREATMENT OPERATOR	WG0008472
License Holder:	JONES, ROBERT W	
CURRENT	Class: B - GROUND WATER TREATMENT OPERATOR	WG0006320
License Holder:	ROBERTS, RICHARD ALAN	
CURRENT	Class: B - GROUND WATER TREATMENT OPERATOR	WG0010019
License Holder:	OLVERA, AURELIO	
CURRENT	Class: B - GROUND WATER TREATMENT OPERATOR	WG0010721
License Holder:	MORVANT, PAUL L	
CURRENT	Class: B - GROUND WATER TREATMENT OPERATOR	WG0014780
License Holder:	ALMAGUER, JAVIER H	
CURRENT	Class: B - GROUND WATER TREATMENT OPERATOR	WG0007886
License Holder:	COURSEY, JAMES LEONARD JR	
CURRENT	Class: B - GROUND WATER TREATMENT OPERATOR	WG0005724
License Holder:	CRENSHAW, LEE A	
CURRENT	Class: B - GROUND WATER TREATMENT OPERATOR	WG0018224
License Holder:	BELLAMY, JOHNNY WAYNE	
CURRENT	Class: B - GROUND WATER TREATMENT OPERATOR	WG0003074
License Holder:	WEST, RYAN T	
CURRENT	Class: B - GROUND WATER TREATMENT OPERATOR	WG0013934
License Holder:	BLEICHROTH, JOSEPH A	
CURRENT	Class: B - GROUND WATER TREATMENT OPERATOR	WG0011250
License Holder:	DUKES, ROY J JR	
CURRENT	Class: B - GROUND WATER TREATMENT OPERATOR	WG0017742
License Holder:	REYES, RICK R	
CURRENT	Class: C - GROUND WATER TREATMENT OPERATOR	WG0013682

License Holder:	SCHROEDER, GREG C	
CURRENT	Class: C - GROUND WATER TREATMENT OPERATOR	WG0017186
License Holder:	DEWEY, STEVE A	
CURRENT	Class: C - GROUND WATER TREATMENT OPERATOR	WG0005939
License Holder:	GARNER, JERRELL W	
CURRENT	Class: C - GROUND WATER TREATMENT OPERATOR	WG0001987
License Holder:	KENNEDY, CHARLES P	
CURRENT	Class: C - GROUND WATER TREATMENT OPERATOR	WG0016092
License Holder:	BARRON, CRAIG L	
CURRENT	Class: C - GROUND WATER TREATMENT OPERATOR	WG0010886
License Holder:	JOHNSON, KENNETH	
CURRENT	Class: C - GROUND WATER TREATMENT OPERATOR	WG0015970
License Holder:	LOVE, RYAN R	
CURRENT	Class: C - GROUND WATER TREATMENT OPERATOR	WG0007084
License Holder:	CONNELL, JOHN M	
CURRENT	Class: C - GROUND WATER TREATMENT OPERATOR	WG0009522
License Holder:	FOSTER, PHILLIP H III	
CURRENT	Class: C - GROUND WATER TREATMENT OPERATOR	WG0017967
License Holder:	STRONG, RANDY S	
CURRENT	Class: C - GROUND WATER TREATMENT OPERATOR	WG0003260
License Holder:	JIMENEZ, EDDIE N	
CURRENT	Class: C - GROUND WATER TREATMENT OPERATOR	WG0010742
License Holder:	CRISTOFARO, CALEB F	
CURRENT	Class: C - GROUND WATER TREATMENT OPERATOR	WG0017551
License Holder:	ROY, VICTOR E JR	
CURRENT	Class: C - GROUND WATER TREATMENT OPERATOR	WG0006158
License Holder:	ZAPATA, IVAN D	
CURRENT	Class: C - GROUND WATER TREATMENT OPERATOR	WG0013829
License Holder:	MOFFETT, BOBBY L	
CURRENT	Class: C - GROUND WATER TREATMENT OPERATOR	WG0016051
License Holder:	ZAPATA, ALEXANDER	
CURRENT	Class: C - GROUND WATER TREATMENT OPERATOR	WG0016653
License Holder:	JOHNSON, DALE L	
CURRENT	Class: C - GROUND WATER TREATMENT OPERATOR	WG0010890
License Holder:	DAVIS, KENNETH H	

CURRENT	Class: C - GROUND WATER TREATMENT OPERATOR	WG0017913
License Holder:	GUTIERREZ, MIGUEL A	
CURRENT	Class: C - GROUND WATER TREATMENT OPERATOR	WG0013534
License Holder:	WRIGHT, WILLIAM EDWARD	
CURRENT	Class: C - GROUND WATER TREATMENT OPERATOR	WG0007673
License Holder:	GIBBS, JUSTYN	
CURRENT	Class: D - WATER OPERATOR	WO0045327
License Holder:	GLASS, DANDRICK	
CURRENT	Class: D - WATER OPERATOR	WO0044401
License Holder:	MUNICIPAL DISTRICT SERVICES LLC	
CURRENT	Class: NONE - WATER OPERATIONS COMPANY	WC0000103
License Holder:	DUKES, ROY J JR	
EXPIRED	Class: C - GROUND WATER TREATMENT OPERATOR	WG0015763
License Holder:	CRENSHAW, LEE A	
EXPIRED	Class: C - GROUND WATER TREATMENT OPERATOR	WG0017275
License Holder:	CRENSHAW, LEE A	
EXPIRED	Class: D - WATER OPERATOR	WO0041232
License Holder:	ZAPATA, ALEXANDER	
EXPIRED	Class: D - WATER OPERATOR	WO0036782
License Holder:	FOSTER, PHILLIP H III	
EXPIRED	Class: D - WATER OPERATOR	WO0039215
License Holder:	SCHROEDER, GREG C	
EXPIRED	Class: D - WATER OPERATOR	WO0036777
License Holder:	ZARATE, LUIS A	
EXPIRED	Class: D - WATER OPERATOR	WO0038986

Owner Type	Owner Type Options: COUNTY, DISTRICT, FEDERAL GOVERNMENT, INVESTOR OWNED, MUNICIPALITY, NATIVE AMERICAN, PRIVATE, STATE GOVERNMENT, WATER SUPPLY CORPORATION
District	

System Type	System Type Options: COMMUNITY, TRANSIENT/NON-COMMUNITY, NON-PUBLIC, NON-TRANSIENT/NON-COMMUNITY
C - Community	

Population Type	Population Served	# of Connect	# I/C w/other PWS
Residential	5370	1790	0

Total Product (MGD)	Average Daily Consump.	Max Daily Demand (MGD)	Total Storage (MG)	Elev. Storage (MG)	Service Pump Cap.	Max.Purchase Cap. (MGD/GPM)	Pressure Tank Cap. (MG)

Activity Status	Inactivation Date
A - ACTIVE	

Last Survey Date	Surveyor	Survey Type	Region	County
07/12/2018	CHISARA ANORUO	Sanitary Survey	HOUSTON	HARRIS
06/23/2015	RENEA, M ALLEN	Sanitary Survey	HOUSTON	HARRIS
06/23/2015	LATRICHIA SPIKES	Sanitary Survey	HOUSTON	HARRIS

(Treatment Plant)							
Entry Point	EP Name/Source Summation (Activity Status)	Plant Name (Activity Status)	Plant Num	Chemical Mon Type	Chem Sample Point	Distribution Mon Type	Dist Sample Point
EP001	TRT-TAP / Purchased Surface Water(A)	PLANT - 16732 ELLA BLVD(A)	TP7047		NO		NO

Train:	Unnamed			
(Treatments)				
Disinfection Zone	Treatment Sequence	Objective	Process	Treatment
null	null	D	200	CHLORAMINES
null	null	D	403	GASEOUS CHLORINATION, PRE

(Active Sources)						
Source Number	Source Name (Activity Status)	Operational Status	Source Type	Depth	Tested GPM	Rated GPM
P1012953B	SW FROM N HARRIS REGIONAL WATER AUTHORIT (A)	P	P	N/A	N/A	N/A

Drill Date	Source Summary			
None Available				
GPS Latitude (decimal)	GPS Longitude (decimal)	GPS Elevation	GPS Date	Seller
30.010605	-95.446481	0	12/13/2016	TX1013298

Source Number	Source Name (Activity Status)	Operational Status	Source Type	Depth	Tested GPM	Rated GPM
G1012953A	1 - 16732 ELLA BLVD (A)	P	G	1202	1500 GPM	1500 GPM

Drill Date	Source Summary			
02/10/1995	EVANGELINE			
GPS Latitude (decimal)	GPS Longitude (decimal)	GPS Elevation	GPS Date	Seller

30.010547	-95.446624	0	07/07/2010	Not Purchasing			
Source Number	Source Name (Activity Status)		Operational Status	Source Type	Depth	Tested GPM	Rated GPM
P1012953A	GW FROM HARRIS CO WCID 91 (A)		E	P	N/A	N/A	N/A

Drill Date	Source Summary			
None Available				
GPS Latitude (decimal)	GPS Longitude (decimal)	GPS Elevation	GPS Date	Seller
				TX1010063

(Inactive/Offline Sources)			
SourceNumber	Name	Status	Depth

Code Explanations
Monitoring Type Codes: (GW) GROUNDWATER , (GUP) GROUNDWATER UNDER THE INFLUENCE - PURCHASED , (SWP) SURFACE WATER - PURCHASED , (GU) GROUNDWATER UNDER THE INFLUENCE OF SURFACE WATER , (N) NO SOURCES , (SW) SURFACE WATER
Activity Status Codes: (A) ACTIVE , (D) DELETED/DISSOLVED , (I) INACTIVE , (P) PROPOSED ,
Operational Status Codes: (E) EMERGENCY , (I) INTERIM/PEAK (O) OTHER , (P) PERMANENT , (S) SEASONAL
Source Types: (G) GROUND WATER , (S) SURFACE WATER , (U) GROUND WATER UNDER THE INFLUENCE

- End of Report -

At the time of your query this data was the most current information available from our database, which is in real time. Every effort was made to retrieve it according to your query. Thank-you for using DWW.

STATE [redacted] TEXAS WATER WELL REPORT

30-5

OWNER: BUSH, A.J. ADDRESS: 15012 WAGON TRAIL CITY: PEARLAND STATE: TX ZIP:
LOCATION OF WELL: County: BRAZORIA 2 miles in SW direction from PEARLAND

EGAL DESCRIPTION SEE ATTACHED MAP

TYPE OF WORK: NEW WELL 4) PROPOSED USE: COMMERCIAL 5) DRILLING METHOD: MUD ROTARY

WELL LOG: 01090 DIAMETER OF HOLE 7) BOREHOLE METHOD:

DIAMETER	FROM	TO
6.75	0	310
3.875	310	320

TWO STRING/K-PACKER
IF GRAVEL... FROM FT. TO FT.
FROM FT. TO FT.

ATE DRILLED: 03/14/96

CASING, BLANK PIPE, AND WELL SCREEN DATA:

DIA	NEW/USED	DESCRIPTION	FROM	TO	GAGE CASING SCREEN
4.0	N	P.V.C. SCH.40	0	310	CASING
2.5	N	P.V.C. SCH.40	299	310	LINER
2.5	N	P.V.C. - SLOTTED	310	320	.012

WELL # 65-30-5

N

EOLOGICAL DESCRIPTION:

FROM	TO	DESCRIPTION
0	3	SOIL
3	66	CLAY-GRAY CLAY-RED
66	73	SAND-TAN-FINE
73	103	CLAY-RED
103	109	SAND-TAN-.006-.008
109	205	CLAY-RED CLAY-BLUE
205	215	BROKEN SAND & CLAY
215	226	CLAY-BLUE
226	236	CLAY WITH SHELL CLAY-BLUE
236	272	CLAY-RED
272	297	SAND-WHITE-.010-.012
297	303	CLAY-BLUE
303	320	SAND-WHITE-.010-.012 SAND-WHITE-.014-.020

RECEIVED
JAN 30 1997
TEXAS NATURAL RESOURCE CONSERVATION COMMISSION

9) CEMENTING DATA:
Cemented from 0 FT. TO 310 FT.
FT. TO FT.
Method used: PRESSURE-HALIBURTON
Cemented by: AWWS

10) SURFACE COMPLETION:
APP. ALTER. PROCD.

11) WATER LEVEL:
STATIC LEVEL : 171 FT. DATE: 03/15/96
ARTESIAN FLOW: GPM. DATE:

12) PACKERS: TYPE DEPTH

13) TYPE PUMP:
SUBMERSIBLE
DEPTH TO PUMP: 213

14) WELL TEST:
JETTED
YIELD: 60 GPM WITH FT DRAWDOWN AFTER HRS

15) WATER QUALITY:
TYPE OF WATER: GOOD DEPTH OF STRATA: 320 NO CHEMICAL ANALYSIS MADE
NO STRATA OF UNDESIRABLE WATER PENETRATED

COMPANY NAME: ALMEDA WATER WELL SERVICE WATER WELL DRILLER'S LICENSE NO.: 843, 2350, 2843
ADDRESS: P.O. BOX 266 CITY: MANVEL STATE: TX ZIP CODE: 77578

FOR TDWR USE ONLY
WELL NO. _____
LOCATED ON MAP _____

I HEREBY CERTIFY THAT THIS WELL WAS DRILLED BY ME (OR UNDER MY SUPERVISION) AND THAT EACH AND ALL OF THE STATEMENTS HEREIN ARE TRUE TO THE BEST OF MY KNOWLEDGE AND BELIEF. I UNDERSTAND THAT FAILURE TO COMPLETE ITEMS 1 THRU 12 WILL RESULT IN THE LOG(S) BEING RETURNED FOR COMPLETION AND RESUBMITTAL.

(signed) Carl Lotz (LICENSED WATER WELL DRILLER)

(signed) _____ (REGISTERED DRILLER TRAINEE)

Send original copy by certified mail to: TNRCC, P.O. Box 13087, Austin, TX 78711-3087 — Please use black ink.

ATTENTION OWNER: *Confidentiality Privilege Notice on Reverse Side*

State of Texas WELL REPORT

Texas Water Well Drillers Advisory Council
P.O. Box 13087
Austin, TX 78711-3087
512-371-6299

1) OWNER Harris County MUD #86 (Name) ADDRESS 16750 Ella Blvd. Houston, Texas (Street or RFD) (City) (State) (Zip)

2) ADDRESS OF WELL: County Harris 16750 Ella Blvd. Houston, Texas (Street or RFD) (City) (State) (Zip) STATE WELL # 60-61-8

3) TYPE OF WORK (Check): [XX] New Well [ ] Deepening [ ] Reconditioning [ ] Plugging

4) PROPOSED USE (Check): [ ] Monitor [ ] Environmental Soil Boring [ ] Domestic [ ] Industrial [ ] Irrigation [ ] Injection [XX] Public Supply [ ] De-watering [ ] Testwell
If Public Supply well, were plans submitted to the TNRCC? [XX] Yes [ ] No

5)

6) WELL LOG:
Date Drilling: Started 12-2 19 94 Completed 2-10 19 95

DIAMETER OF HOLE

Dia. (in.)	From (ft.)	To (ft.)
36	Surface	50
26	0	957
30	957	1222

7) DRILLING METHOD (Check): [ ] Driven [ ] Air Rotary [XX] Mud Rotary [ ] Bored [ ] Air Hammer [ ] Cable Tool [ ] Jetted [ ] Other

From (ft.) To (ft.) Description and color of formation material

See Attached Copy

(Use reverse side if necessary)

8) Borehole Completion (Check): [ ] Open Hole [ ] Straight Wall [XX] Underreamed [XX] Gravel Packed [ ] Other
If Gravel Packed give interval ... from 857 ft. to 1222 ft.

CASING, BLANK PIPE, AND WELL SCREEN DATA:

Dia. (in.)	New or Used	Steel, Plastic, etc. Perf., Slotted, etc. Screen Mfg., if commercial	Setting (ft.) From	Setting (ft.) To	Gage Casing Screen
30	N	Steel	0	50	.375
20	N	Steel	0	957	.500
14	N	Steel with Stainless Steel Screen			.500 .035

9) CEMENTING DATA [Rule 338.44(1)]
Cemented from 0 ft. to 50 ft. No. of sacks used 50
0 ft. to 957 ft. No. of sacks used 938
Method used Solid Hydraulics
Cemented by The Western Company
Distance to septic system field lines 150 + ft.
Method of verification of above distance Carter & Burgess Inc.

RECEIVED
FEB 21 1995
TEXAS NATURAL RESOURCE CONSERVATION COMMISSION

10) SURFACE COMPLETION
[XX] Specified Surface Slab Installed [Rule 338.44(2)(A)]
[ ] Specified Steel Sleeve Installed [Rule 338.44(3)(A)]
[ ] Pitless Adapter Used [Rule 338.44(3)(b)]
[ ] Approved Alternative Procedure Used [Rule 338.71]

13) TYPE PUMP:
[XX] Turbine [ ] Jet [ ] Submersible [ ] Cylinder [ ] Other
Depth to pump bowls, cylinder, jet, etc., 645 ft.

14) WELL TESTS:
Type test: [XX] Pump [ ] Bailer [ ] Jetted [ ] Estimated
Yield: 1500 gpm with 86.44 ft. drawdown after 36 hrs.

11) WATER LEVEL:
Static level 359.90 ft. below land surface Date 2-10-95
Artesian flow ____ gpm. Date ____

15) WATER QUALITY:
Did you knowingly penetrate any strata which contained undesirable constituents?
[ ] Yes [XX] No If yes, submit "REPORT OF UNDESIRABLE WATER"
Type of water? ____ Depth of strata ____
Was a chemical analysis made? [XX] Yes [ ] No

12) PACKERS: Type Depth
N/A

I hereby certify that this well was drilled by me (or under my supervision) and that each and all of the statements herein are true to the best of my knowledge and belief. I understand that failure to complete items 1 thru 15 will result in the log(s) being returned for completion and resubmittal.

COMPANY NAME Alsay Incorporated (Type or print) WELL DRILLER'S LICENSE NO. 2048 WPKT

ADDRESS 6615 Gant (Street or RFD) Houston, Texas 77066 (City) (State) (Zip)

(Signed) Neil Rollie (Licensed Well Driller) (Signed) ____ (Registered Driller Trainee)

Neil Rollie

Please attach electric log, chemical analysis, and other pertinent information, if available. 60 61 8

TNRCC-0199 (Rev. 09-01-93) TNRCC COPY

Texas Water Development Board (TWDB)
Groundwater Database (GWDB)
Well Information Report for State Well Number 60-61-818

GWDB Reports and Downloads

Well Basic Details

Scanned Documents

State Well Number	6061818
County	Harris
River Basin	San Jacinto
Groundwater Management Area	14
Regional Water Planning Area	H - Region H
Groundwater Conservation District	Harris-Galveston Subsidence District
Latitude (decimal degrees)	30.010834
Latitude (degrees minutes seconds)	30° 00' 39" N
Longitude (decimal degrees)	-95.446111
Longitude (degrees minutes seconds)	095° 26' 46" W
Coordinate Source	+/- 1 Second
Aquifer Code	112CHCT - Chicot Aquifer
Aquifer	Gulf Coast
Aquifer Pick Method	
Land Surface Elevation (feet above sea level)	114
Land Surface Elevation Method	Interpolated From Topo Map
Well Depth (feet below land surface)	298
Well Depth Source	Geophysical Log
Drilling Start Date	
Drilling End Date	0/0/1969
Drilling Method	Mud (Hydraulic) Rotary
Borehole Completion	Screened

Well Type	Withdrawal of Water
Well Use	Domestic
Water Level Observation	None
Water Quality Available	No
Pump	Submersible
Pump Depth (feet below land surface)	
Power Type	Electric Motor
Annular Seal Method	
Surface Completion	
Owner	L. J. NAGY
Driller	BODE DRLG
Other Data Available	
Well Report Tracking Number	
Plugging Report Tracking Number	
U.S. Geological Survey Site Number	
Texas Commission on Environmental Quality Source Id	
Groundwater Conservation District Well Number	
Owner Well Number	
Other Well Number	
Previous State Well Number	
Reporting Agency	
Created Date	
Last Update Date	

Remarks	

Casing - No Data

Well Tests - No Data

Lithology - No Data

Annular Seal Range - No Data

Borehole - No Data

Plugged Back - No Data

Filter Pack - No Data

Packers - No Data

Water Level Measurements

No Data Available

Water Quality Analysis - No Data Available

GWDB DISCLAIMER: Except where noted, all of the information provided in the Texas Water Development Board (TWDB) Groundwater Database (http://www.twdb.texas.gov/groundwater/data/gwdbrpt.asp) is believed to be accurate and reliable; however, the TWDB assumes no responsibility for any errors appearing in rules or otherwise. Further, TWDB assumes no responsibility for the use of the information provided. PLEASE NOTE that users of these data are responsible for checking the accuracy, completeness, currency and/or suitability of all information themselves. TWDB makes no guarantees or warranties as to the accuracy, completeness, currency, or suitability of the information provided via the Groundwater Database (GWDB). TWDB specifically disclaims any and all liability for any claims or damages that may result from providing GWDB data or the information it contains. For additional information or answers to questions concerning the TWDB GWDB, contact the Groundwater Data Team at GroundwaterData@twdb.texas.gov.

10/26/2020
05:10:38

Texas Commission on Environmental Quality
DWW Water System Summary Sheet

PWS ID	PWS Name	Central Registry RN
TX1013153	IMPERIAL VALLEY MHC	RN101240737

Organization/Customer *	Central Registry CN
AQUA DEVELOPMENT INC	CN600789705

*Regulatory mail will be addressed to this organization/person

All Water System Contacts

Type	Contact	Communication	
AC - Administrative Contact - COMPLIANCE MANAGER	FOLTZ, SCOT, W 1106 CLAYTON LN STE 400W AUSTIN, TX 78723-2476	**Electronic Type**	**Value**
		Phone Type	**Value**
		BUS - Business	512-990-4400
		MOB - Mobile	512-844-6475
OW - Owner	AQUA DEVELOPMENT INC 1106 CLAYTON LN STE 400W AUSTIN, TX 78723-2476		

Operator Grade	Number
GROUND WATER TREATMENT OPERATOR Grade C	1

Water Operator Licenses

License Holder:	LOVE, RYAN R	
CURRENT	Class: C - GROUND WATER TREATMENT OPERATOR	WG0007084

Owner Type	Owner Type Options: COUNTY, DISTRICT, FEDERAL GOVERNMENT, INVESTOR OWNED, MUNICIPALITY, NATIVE AMERICAN, PRIVATE, STATE GOVERNMENT, WATER SUPPLY CORPORATION
Investor Owned	

System Type	System Type Options: COMMUNITY, TRANSIENT/NON-COMMUNITY, NON-PUBLIC, NON-TRANSIENT/NON-COMMUNITY
C - Community	

Population Type	Population Served	# of Connect	# I/C w/other PWS
Residential	450	150	0

Total Product (MGD)	Average Daily Consump.	Max Daily Demand (MGD)	Total Storage (MG)	Elev. Storage (MG)	Service Pump Cap.	Max.Purchase Cap. (MGD/GPM)	Pressure Tank Cap. (MG)
0.3960 MGD			.085 MG		365 GPM		0.005 MG

Activity Status	Inactivation Date
A - ACTIVE	

Last Survey Date	Surveyor	Survey Type	Region	County
07/12/2018	CHISARA ANORUO	Sanitary Survey	HOUSTON	HARRIS
08/29/2014	MELODY, E KIRKSEY	Sanitary Survey	HOUSTON	HARRIS
11/16/2010	SUNE, IKOBE NANTAH	Sanitary Survey	HOUSTON	HARRIS

(Treatment Plant)

Entry Point	EP Name/Source Summation (Activity Status)	Plant Name (Activity Status)	Plant Num	Chemical Mon Type	Chem Sample Point	Distribution Mon Type	Dist Sample Point
EP001	TRT-TAP / Ground Water(A)	PLANT - 22210 IMPERIAL VALLEY DR(A)	TP19118		NO		NO

Train:	Unnamed

(Treatments)

Disinfection Zone	Treatment Sequence	Objective	Process	Treatment
null	null	D	403	GASEOUS CHLORINATION, PRE

(Active Sources)

Source Number	Source Name (Activity Status)	Operational Status	Source Type	Depth	Tested GPM	Rated GPM
G1013153A	1 - 22210 IMPERIAL VALLEY (A)	P	G	783	275 GPM	300 GPM

Drill Date	Source Summary
01/01/1913	EVANGELINE

GPS Latitude (decimal)	GPS Longitude (decimal)	GPS Elevation	GPS Date	Seller
30.014533	-95.416324	0	07/30/2008	Not Purchasing

(Inactive/Offline Sources)

SourceNumber	Name	Status	Depth

Code Explanations

Monitoring Type Codes: (GW) GROUNDWATER , (GUP) GROUNDWATER UNDER THE INFLUENCE - PURCHASED , (SWP) SURFACE WATER - PURCHASED , (GU) GROUNDWATER UNDER THE INFLUENCE OF SURFACE WATER , (N) NO SOURCES , (SW) SURFACE WATER
Activity Status Codes: (A) ACTIVE , (D) DELETED/DISSOLVED , (I) INACTIVE , (P) PROPOSED ,
Operational Status Codes: (E) EMERGENCY , (I) INTERIM/PEAK (O) OTHER , (P) PERMANENT , (S) SEASONAL
Source Types: (G) GROUND WATER , (S) SURFACE WATER , (U) GROUND WATER UNDER THE INFLUENCE

- End of Report -

At the time of your query this data was the most current information available from our database, which is in real time. Every effort was made to retrieve it according to your query. Thank-you for using DWW.

Send original copy by certified return receipt requeste[illegible] to: TDLR, P.O. Box 12157, Austin, TX 78711

ATTENTION OWNER: *Confidentiality Privilege Notice on reverse side of Well Owner's copy (pink)*

State of Texas WELL REPORT

Texas Department of Licensing & Regulation
P.O. Box 12157
Austin, TX 78711
512-463-7880

1) OWNER SHARON LEM (Name) ADDRESS 11803 CEDAR PASS CYPRESS 77077 (Street or RFD) (City) (State) (Zip)

2) ADDRESS OF WELL'S LOCATION: County HARRIS 1620 KUYKENDAHL HOUSTON, TX. 77068 (Street, RFD or other) (City) (State) (Zip) Long. ____ Lat. ____ Grid # 60-61-7

3) TYPE OF WORK (Check): [X] New Well [ ] Deepening [ ] Reconditioning [ ] Plugging

4) PROPOSED USE (Check): [ ] Monitor [ ] Environmental Soil Boring [X] Domestic [ ] Industrial [ ] Irrigation [ ] Injection [ ] Public Supply [ ] De-watering [ ] Testwell
If Public Supply well, were plans submitted to the TNRCC? [ ] Yes [ ] No

6)

6) WELL LOG:
Date Drilling:
Started 5-18 1999
Completed 5-19 1999

DIAMETER OF HOLE

Dia. (in.)	From (ft.)	To (ft.)
	Surface	
6 3/4	0	260

7) DRILLING METHOD (Check): [ ] Driven [ ] Air Rotary [X] Mud Rotary [ ] Bored [ ] Air Hammer [ ] Cable Tool [ ] Jetted [ ] Other ____

From (ft.)	To (ft.)	Description and color of formation material
0	20	SAND
20	40	CLAY
40	110	SAND
110	130	CLAY
130	260	SAND

(Use reverse side of Well Owner's copy, if necessary)

8) Borehole Completion (Check): [ ] Open Hole [ ] Straight Wall [ ] Underreamed [ ] Gravel Packed [X] Other 2 STRING
If Gravel Packed give interval from ____ ft. to ____ ft.

CASING, BLANK PIPE, AND WELL SCREEN DATA:

Dia. (in.)	New or Used	Steel, Plastic, etc. Perf., Slotted, etc. Screen Mfg., if commercial	Setting (ft.) From	Setting (ft.) To	Gage Casting Screen
4	N	PVC CASING	0	245	
2.5	N	PVC LINER	225	245	
2.5	N	PVC SCREEN	245	260	.010

9) CEMENTING DATA
Cemented from 245 ft. to 40 ft. No. of sacks used 10
0 ft. to 10 ft. No. of sacks used 8
Method used HALLIBURTON
Cemented by SWW
Distance to septic system field lines or other concentrated contamination 85 ft.
Method of verification of above distance OWNERS VERIFICATION

13) [ ] Well plugged within 48 hours

Casing left in well: From (ft)	Casing left in well: To (ft)	Cement/bentonite placed in well: From (ft)	Cement/bentonite placed in well: To (ft)	Sacks used:

14) TYPE PUMP: [ ] Turbine [ ] Jet [X] Submersible [ ] Cylinder [ ] Other ____
Depth to pump bowls, cylinder, jet, etc., 160 ft.

10) SURFACE COMPLETION
[ ] Specified Surface Slab Installed
[X] Specified Steel Sleeve Installed
[ ] Pitless Adapter Used
[ ] Approved Alternative Procedure Used

15) WELL TESTS:
Type test: [ ] Pump [ ] Bailer [X] Jetted [ ] Estimated
Yield: ____ gpm with ____ ft. drawdown after ____ hrs.

11) WATER LEVEL:
Static level 105 ft. below land surface Date 5-19-99
Artesian flow ____ gpm. Date ____

16) WATER QUALITY:
Did you knowingly penetrate any strata which contained undesirable constituents?
[ ] Yes [X] No If yes, submit "REPORT OF UNDESIRABLE WATER"
Type of water? ____ Depth of strata ____
Was a chemical analysis made? [ ] Yes [X] No

12) PACKERS:

Type	Depth
K-PACKER	225

FILE ID
SEQ #
EMP #
SEP 13 1999
COMPANY

I certify that I drilled this well (or the well was drilled under my direct supervision) and that each and all of the statements herein are true and correct. I understand that failure to complete items 1 thru 16 will result in the log(s) being returned for completion and resubmittal.

COMPANY NAME SCOTT WATER WELLS INC. (Type or print) WELL DRILLER'S LICENSE NO. 48339WI

ADDRESS 11915 GREEN PINE CIR. HOUSTON, TEXAS 77066 (Street or RFD) (City) (State) (Zip)

(Signed) Scott Robins (Licensed Well Driller) (Signed) Edwin Ritter (Registered Driller Trainee)

Please attach electric log, chemical analysis, and other pertinent information, if available.

TDLR FORM 001WWD (4/98) *White - TDLR Yellow - DRILLER Pink - WELL OWNER*

10/26/2020
05:10:47

Texas Commission on Environmental Quality
DWW Water System Summary Sheet

PWS ID	PWS Name	Central Registry RN
TX1010669	LAUDER MOBILE HOME PARK	RN101457257

Organization/Customer *	Central Registry CN
NORRA, CAROL, ANN	CN600708515

*Regulatory mail will be addressed to this organization/person

All Water System Contacts

Type	Contact	Communication
AC - Administrative Contact - OWNER	NORRA, CAROL, ANN 205 REIDLAND RD TRLR 22 CROSBY, TX 77532-5867	Phone Type: MOB - Mobile; Value: 504-346-8057
OW - Owner - OWNER	NORRA, CAROL, ANN 205 REIDLAND RD TRLR 22 CROSBY, TX 77532-5867	Phone Type: MOB - Mobile; Value: 504-346-8057

Operator Grade	Number

Water Operator Licenses

No Licensing Data for this PWS

Owner Type	Owner Type Options: COUNTY, DISTRICT, FEDERAL GOVERNMENT, INVESTOR OWNED, MUNICIPALITY, NATIVE AMERICAN, PRIVATE, STATE GOVERNMENT, WATER SUPPLY CORPORATION
Private	

System Type	System Type Options: COMMUNITY, TRANSIENT/NON-COMMUNITY, NON-PUBLIC, NON-TRANSIENT/NON-COMMUNITY
NP - NON-PUBLIC	

Population Type	Population Served	# of Connect	# I/C w/other PWS
Residential	57	19	0

Total Product (MGD)	Average Daily Consump.	Max Daily Demand (MGD)	Total Storage (MG)	Elev. Storage (MG)	Service Pump Cap.	Max.Purchase Cap. (MGD/GPM)	Pressure Tank Cap. (MG)

Activity Status	Inactivation Date
I - INACTIVE	04/17/2009

Last Survey Date	Surveyor	Survey Type	Region	County
08/31/2006	JACOB PHILLEY	Sanitary Survey	HOUSTON	HARRIS
02/24/2004	HELEN PAGOLA	Sanitary Survey	HOUSTON	HARRIS
05/05/2003	HELEN PAGOLA	Sanitary Survey	HOUSTON	HARRIS

(Treatment Plant)							
Entry Point	EP Name/Source Summation (Activity Status)	Plant Name (Activity Status)	Plant Num	Chemical Mon Type	Chem Sample Point	Distribution Mon Type	Dist Sample Point
EP001	TRT-TAP / No Source Listed(I)	2323 LAUDER(I)	TP5798		NO		NO

Train:	Unnamed			
(Treatments)				
Disinfection Zone	Treatment Sequence	Objective	Process	Treatment
null	null	D	423	HYPOCHLORINATION, PRE

(Active Sources)

(Inactive/Offline Sources)			
SourceNumber	Name	Status	Depth
G1010669A	1 - 2323 LAUDER	P	300
G1010669B	2 - 2323 LAUDER	O	340

Code Explanations
Monitoring Type Codes: (GW) GROUNDWATER , (GUP) GROUNDWATER UNDER THE INFLUENCE - PURCHASED , (SWP) SURFACE WATER - PURCHASED , (GU) GROUNDWATER UNDER THE INFLUENCE OF SURFACE WATER , (N) NO SOURCES , (SW) SURFACE WATER
Activity Status Codes: (A) ACTIVE , (D) DELETED/DISSOLVED , (I) INACTIVE , (P) PROPOSED ,
Operational Status Codes: (E) EMERGENCY , (I) INTERIM/PEAK (O) OTHER , (P) PERMANENT , (S) SEASONAL
Source Types: (G) GROUND WATER , (S) SURFACE WATER , (U) GROUND WATER UNDER THE INFLUENCE

- End of Report -

At the time of your query this data was the most current information available from our database, which is

in real time. Every effort was made to retrieve it according to your query. Thank-you for using DWW.

Send original copy by certified mail to the Texas Water Development Board P. O. Box 13087 Austin, Texas 78711

State of Texas

WATER WELL REPORT

For TWDB use only
Well No. 65-02-911
Located on map
Received: 7-7-75

1) OWNER:
Person having well drilled Howard Construction Co. (Name) Address P. O. Box 10671; Houston, TX 77018 (Street or RFD) (City) (State)

Landowner St. Leo's Catholic Church (Name) Address Lauder Road, Houston, TX (Street or RFD) (City) (State)

2) LOCATION OF WELL:
County Harris, ____ miles in ____ (N.E., S.W., etc.) direction from ____ (Town)

Locate by sketch map showing landmarks, roads, creeks, hiway number, etc.*

SEE REVERSE SIDE

North

(Use reverse side if necessary)

or Give legal location with distances and directions from adjacent sections or survey lines.

Labor ____ League ____

Block ____ Survey ____

Abstract No. ____

(NW¼ NE¼ SW¼ SE¼) of Section ____

3) TYPE OF WORK (Check): New Well X; Deepening; Reconditioning; Plugging

4) PROPOSED USE (Check): Domestic X; Industrial; Municipal; Irrigation; Test Well; Other

5) TYPE OF WELL (Check): Rotary X; Driven; Dug; Cable; Jetted; Bored

6) WELL LOG:
Diameter of hole 4 in. Depth drilled 336 ft. Depth of completed well 336 ft. Date drilled 7-7-75
All measurements made from 0 ft. above ground level.

From (ft.)	To (ft.)	Description and color of formation material
0	24	Surface clay
24	48	Clay and sand
48	72	Clay
72	96	Clay
96	120	Clay
120	144	Sandy clay
144	168	Clay
168	192	Clay and sand
192	216	Sand
216	240	Sand and clay
240	264	Hard sand Over

(Use reverse side if necessary)

9) Casing:
Type: Old; New; Steel X; Plastic; Other
Cemented from ____ ft. to ____ ft.

Diameter (inches)	Setting From (ft.)	To (ft.)	Gage

10) SCREEN:
Type Stainless steel rod base
Perforated X; Slotted

Diameter (inches)	Setting From (ft.)	To (ft.)	Slot Size
2½ Blank	330	336	
#12 guage	320	330	
2½ Blank	311	320	

7) COMPLETION (Check):
Straight wall X; Gravel packed; Other
Under reamed; Open Hole

8) WATER LEVEL:
Static level 178 ft. below land surface Date 7-7-75
Artesian pressure ____ lbs. per square inch Date ____
Depth to pump bowls, cylinder, jet, etc., 252 ft. below land surface.

11) WELL TESTS:
Was a pump test made? Yes; No X If yes, by whom? ____
Yield: ____ gpm with ____ ft. drawdown after ____ hrs.
Bailer test ____ gpm with ____ ft. drawdown after ____ hrs.
Artesian flow ____ gpm
Temperature of water ____

12) WATER QUALITY:
Was a chemical analysis made? Yes; No X
Did any strata contain undesirable water? Yes; No
Type of water? ____ depth of strata ____

I hereby certify that this well was drilled by me (or under my supervision) and that each and all of the statements herein are true to the best of my knowledge and belief.

NAME H. B. Lowry (Type or Print) Water Well Drillers Registration No. 146

ADDRESS P. O. Box 8707; 4012 Fulton street; Houston, TX 77009 (Street or RFD) (City) (State)

(Signed) H B Lowry (Water Well Driller) Lowry Water Wells (Company Name)

Please attach electric log, chemical analysis, and other pertinent information, if available.

*Additional instructions on reverse side.

TWDB WDR

4820115254

2) LOCATION OF WELL:

The sketch showing the well location must be as accurate as possible, showing landmarks, in sufficient detail so that the well may be plotted on a General Highway Map of the county in which the well is located.

Reference points from which distances are measured and directions given should be of a permanent nature (e.g. highway intersections, center of towns, river and creek bridges, railroad crossings). The distance and direction from the nearest town should always be indicated.

When giving a legal description include a sketch showing location of the well within the described area, e.g. survey abstract.

Information furnished in Section 2) of the TWDBE-GW-53 is very important. Unless the well can be accurately located on a map the value of the other data contained in the Report is greatly reduced.

264	288	Broken sand
288	312	Sand
312	336	Sand

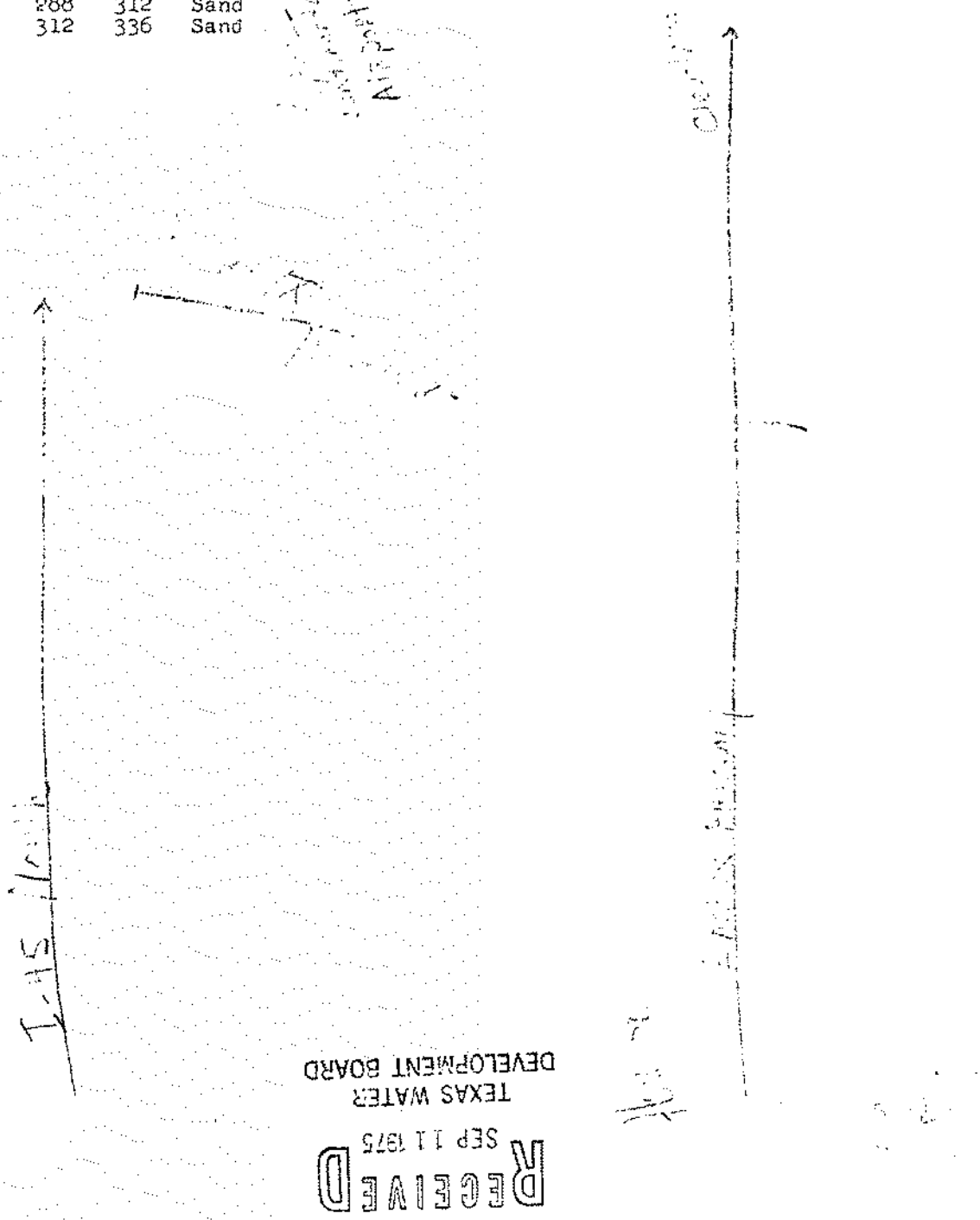

RECEIVED
SEP 11 1975
TEXAS WATER
DEVELOPMENT BOARD

413 D

Send original copy by certified mail to the Texas Water Development Board P. O. Box 13087 Austin, Texas 78711

State of Texas

WATER WELL REPORT

For TWDB use only
Well No.
Located on map
Received:

1) OWNER:
Person having well drilled Frank C. Lewis & sons, Inc. Address P.O. Box 56 Grand Dakota, (Name) (Street or RFD) (City) (State)

Landowner Same Address 2130 Lauder Rd. Houston, TX (Name) (Street or RFD) (City) (State)

2) LOCATION OF WELL:
County Harris, ___ miles in ___ direction from ___ (N.E., S.W., etc.) (Town)

Locate by sketch map showing landmarks, roads, creeks, hiway number, etc.*

See Map (2) Attached

(Use reverse side if necessary)

North

or

Give legal location with distances and directions from adjacent sections or survey lines.

Labor ___ League ___

Block ___ Survey ___

Abstract No. ___

(NW¼ NE¼ SW¼ SE¼) of Section ___

3) TYPE OF WORK (Check):
New Well | Deepening | Reconditioning | Plugging

4) PROPOSED USE (Check):
Domestic | Industrial | Municipal | Irrigation | Test Well | Other

5) TYPE OF WELL (Check):
Rotary | Driven | Bug | Cable | Jetted | Bored

6) WELL LOG:
Diameter of hole 6 3/4 in. Depth drilled 320c ft. Depth of completed well 338 ft. Date drilled 1-31-78

All measurements made from 0 ft. above ground level.

From (ft.)	To (ft.)	Description and color of formation material
0	4	Surface
4	18	Clay-red
18	30	Sand-fine
30	60	Clay-red
60	140	Clay-red, gray
140	150	Sand
150	175	Clay-white, sand streaks
175	176	Rock
176	190	Clay-red & white
190	225	Sand-rock streaks
225	235	Clay- red & white
235	275	Sand-rock streaks

(Use reverse side if necessary)

7) COMPLETION (Check):
Straight wall | Gravel packed | Other | Under reamed | Open Hole

8) WATER LEVEL:
Static level 195 ft. below land surface Date 1-78

Artesian pressure ___ lbs. per square inch Date ___

Depth to pump bowls, cylinder, jet, etc., 252 ft. below land surface.

9) Casing:
Type: Old | New | Steel | Plastic | Other

Cemented from 320 ft. to ___ ft.

Diameter (inches)	Setting From (ft.)	Setting To (ft.)	Gage
4"	1'	320	40

10) SCREEN
Type Well Supplies, Inc. Plastic Wrapped

Perforated | Slotted

Diameter (inches)	Setting From (ft.)	Setting To (ft.)	Slot Size
2½	318	338	14 ga.

11) WELL TESTS:
Was a pump test made? Yes No If yes, by whom?

Yield: ___ gpm with ___ ft. drawdown after ___ hrs.

Bailer test ___ gpm with ___ ft. drawdown after ___ hrs.

Artesian flow ___ gpm

Temperature of water ___

12) WATER QUALITY:
Was a chemical analysis made? Yes No

Did any strata contain undesirable water? Yes No

Type of water? ___ depth of strata ___

I hereby certify that this well was drilled by me (or under my supervision) and that each and all of the statements herein are true to the best of my knowledge and belief.

NAME C.A. Raymond, Jr. (Type or Print) Water Well Drillers Registration No. TDL 774

ADDRESS 10011 Airline Drive (Street or RFD) Houston, TExas (City) (State)

(Signed) C.A. Raymond, Jr. (Water Well Driller)

RAYMOND WATER WELL DRILLING (Company Name)

Please attach electric log, chemical analysis, and other pertinent information, if available.

*Additional instructions on reverse side.

4820113055

2) LOCATION OF WELL:

The sketch showing the well location must be as accurate as possible, showing landmarks, in sufficient detail so that the well may be plotted on a General Highway Map of the county in which the well is located.

Reference points from which distances are measured and directions given should be of a permanent nature (e.g. highway intersections, center of towns, river and creek bridges, railroad crossings). The distance and direction from the nearest town should always be indicated.

When giving a legal description include a sketch showing location of the well within the described area, e.g. survey abstract.

Information furnished in Section 2) of the TWDBE-GW-52 is very important. Unless the well can be accurately located on a map the value of the other data contained in the Report is greatly reduced.

275-295	Clay-red & white
295-310	Sand-rock
310-321	Clay-white
321-338	Sand 16-18 ga.

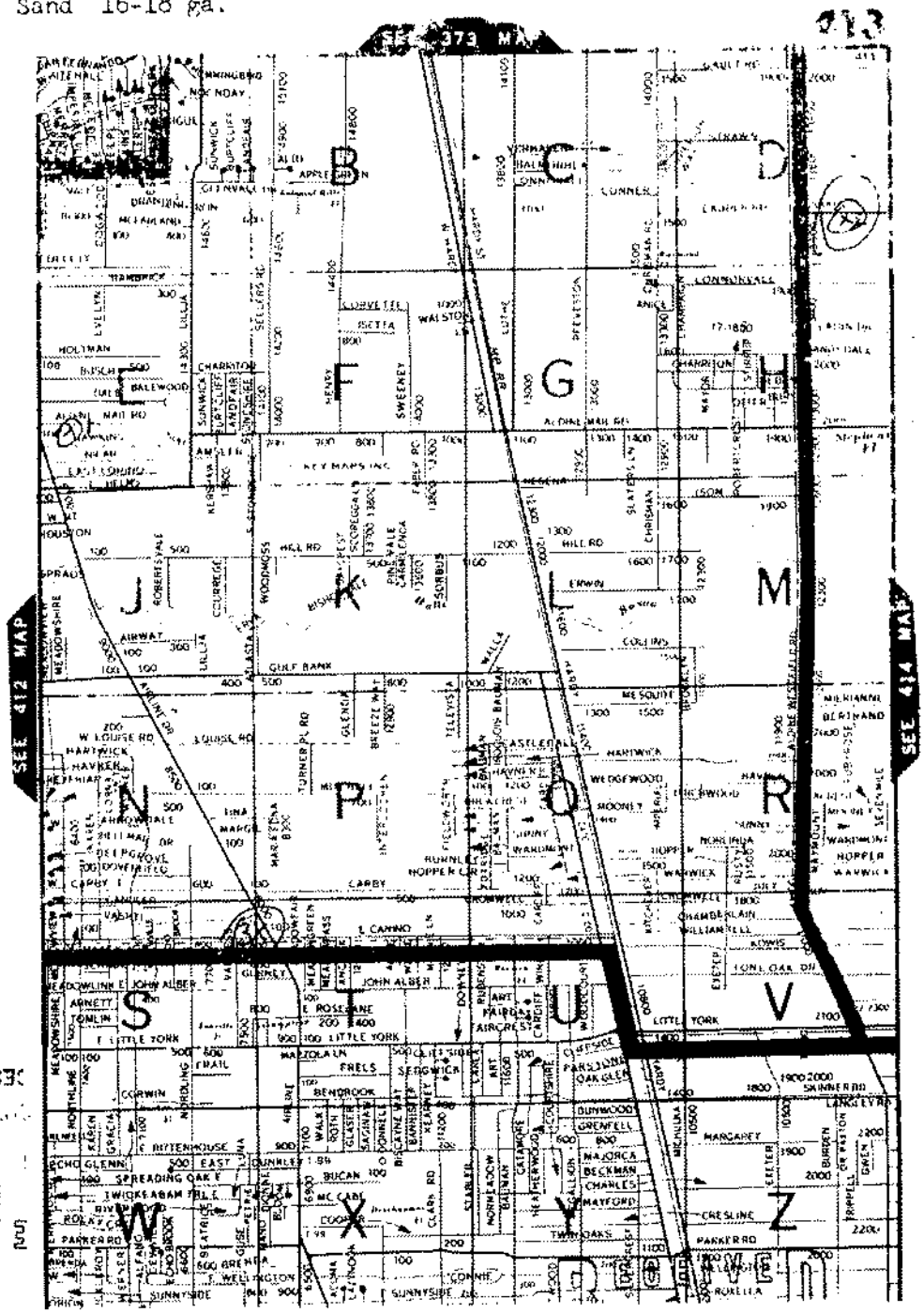

(20)

Send original copy by certified mail to the Texas Department of Water Resources P. O. Box 13087 Austin, Texas 78711

State of Texas
WATER WELL REPORT

ATTENTION OWNER: *Confidentiality Privilege Notice on Reverse Side*

For TDWR use only
Well No. 65-06-422
Located on map 405
Received: C.F.S.

1) OWNER Fred H. Thumann (Name) Address 2211 Lauder Rd. (Street or RFD) Houston, Texas (City) (State) (Zip)

2) LOCATION OF WELL: County Harris miles in (N.E., S.W., etc.) direction from (Town)

Driller must complete the legal description to the right with distance and direction from two intersecting section or survey lines, or he must locate and identify the well on an official Quarter- or Half-Scale Texas County General Highway Map and attach the map to this form.

☐ Legal description:
Section No. Block No. Township
Abstract No. Survey Name
Distance and direction from two intersecting section or survey lines
☐ See attached map: mapon 65-05-8FF

3) TYPE OF WORK (Check): ☒ New Well ☐ Deepening ☐ Reconditioning ☐ Plugging

4) PROPOSED USE (Check) ☐ Domestic ☒ Industrial ☐ Public Supply ☐ Irrigation ☐ Test Well ☐ Other

5) DRILLING METHOD (Check): ☒ Mud Rotary ☐ Air Hammer ☐ Driven ☐ Bored ☐ Air Rotary ☐ Cable Tool ☐ Jetted ☐ Other

6) WELL LOG:

Date drilled 4-6-83

DIAMETER OF HOLE

Dia. (in.)	From (ft.)	To (ft.)
4 3/4	Surface	348
8 3/4	"	310

7) BOREHOLE COMPLETION: ☐ Open Hole ☐ Straight Wall ☐ Underreamed ☐ Gravel Packed ☒ Other Two-String
If Gravel Packed give interval . . . from ft. to ft.

From (ft.)	To (ft.)	Description and color of formation material
0	20	red gray clay
20	40	red clay
40	60	sand red clay
60	80	red clay
80	100	red gray clay
100	120	clay-sand
120-140	##	red gray clay
140	160	sand and clay
160	180	sand and clay
180	200	sand and clay streaks
200	220	sand
220	240	sand- clay streaks
240	251	red gray clay
251	253	rock
253	270	red gray clay
270	290	sand
290	304	sand
304	308	red gray clay
308	316	red gray clay
316	327	sand
327	337	sand
337	348	clay

8) CASING, BLANK PIPE, AND WELL SCREEN DATA:

Dia. (in.)	New or Used	Steel, Plastic, etc. Perf., Slotted, etc. Screen Mfr., if commercial	Setting (ft.) From	Setting (ft.) To	Gage Casing Screen
5"	N	Class 200, ASTMF-480			
		NSF pw,wc.	+18"	310	
2"	N	SCH 80 Tailpipe	348	338	
2"	N	Well Supplies, Inc.			
		PVC Screen	338	318	
2"	N	SCH 80 PVC Blank	318	303	

CEMENTING DATA
Cemented from 310 ft. to Surface ft.
Method used Pressure Cement
Cemented by Raymond Water Wells (Company or Individual)

9) WATER LEVEL:
Static level 210 ft. below land surface Date
Artesian flow gpm. Date

10) PACKERS: Type "K" Depth 303

11) TYPE PUMP: ☐ Turbine ☐ Jet ☒ Submersible ☐ Cylinder ☐ Other
Depth to pump bowls, cylinder, jet, etc., 294 ft.

12) WELL TESTS: ☐ Type Test: ☐ Pump ☐ Bailer ☐ Jetted ☒ Estimated
Yield: 39 gpm with 20 ft. drawdown after 2 hrs.

13) WATER QUALITY:
Did you knowingly penetrate any strata which contained undesirable water? ☐ Yes ☒ No
If yes, submit "REPORT OF UNDESIRABLE WATER"
Type of water? Depth of strata
Was a chemical analysis made? ☐ Yes ☒ No

RECEIVED
SEP - 1 1983
DEPT. OF WATER RESOURCES

(Use reverse side if necessary)

I hereby certify that this well was drilled by me (or under my supervision) and that each and all of the statements herein are true to the best of my knowledge and belief.

NAME C.A. Raymond, Jr. (Type or Print) Water Well Drillers Registration No. 774

ADDRESS 10011 Airline Drive (Street or RFD) Houston, Texas 77037 (City) (State) (Zip)

(Signed) C.A. Raymond Jr. (Water Well Driller) RAYMOND WATER WELLS (Company Name)

Please attach electric log, chemical analysis, and other pertinent information, if available.

TDWR-0392 (Rev. 1-12-79) DEPARTMENT OF WATER RESOURCES COPY

4820114625

Dup

Send original copy by certified mail to the Texas Department of Water Resources P. O. Box 13087 Austin, Texas 78711

State of Texas
WATER WELL REPORT

ATTENTION OWNER: *Confidentiality Privilege Notice on Reverse Side*

For TDWR use only
Well No. 65-06-4MMM
Located on map
Received: KEW

1) OWNER John Parkins and Joe (Name) Address Joint Venture Oldy [redacted] Houston TX (Street or RFD) (State) (Zip)

2) LOCATION OF WELL: County Harris 15 miles in NE (N.E., S.W., etc.) direction from Down town Houston (Town)

Driller must complete the legal description to the right with distance and direction from two intersecting section or survey lines, or he must locate and identify the well on an official Quarter- or Half-Scale Texas County General Highway Map and attach the map to this form.

☐ Legal description:
Section No. _____ Block No. _____ Township _____
Abstract No. _____ Survey Name _____
Distance and direction from two intersecting section or survey lines _____
☑ See attached map.

3) TYPE OF WORK (Check): ☑ New Well ☐ Deepening ☐ Reconditioning ☐ Plugging

4) PROPOSED USE (Check): ☐ Domestic ☑ Industrial ☐ Public Supply ☐ Irrigation ☐ Test Well ☐ Other _____

5) DRILLING METHOD (Check): ☑ Mud Rotary ☐ Air Hammer ☐ Driven ☐ Bored ☐ Air Rotary ☐ Cable Tool ☐ Jetted ☐ Other _____

6) WELL LOG:

Date drilled 4-29-81

DIAMETER OF HOLE

Dia. (in.)	From (ft.)	To (ft.)
6 3/4	Surface 0	356

From (ft.)	To (ft.)	Description and color of formation material
0	10	clay red
10	43	sdy
43	58	clay
58	85	sd brown
85	175	clay
175	190	sd "
190	240	clay
240	245	sd
245	289	clay broken clay-sd
289	340	clay white
340	356	sd "

(Use reverse side if necessary)

7) BOREHOLE COMPLETION:
☐ Open Hole ☐ Straight Wall ☐ Underreamed
☐ Gravel Packed ☐ Other TWO string
If Gravel Packed give interval . . . from _____ ft. to _____ ft.

8) CASING, BLANK PIPE, AND WELL SCREEN DATA:

Dia. (in.)	New or Used	Steel, Plastic, etc. Perf., Slotted, etc. Screen Mfr., if commercial	Setting (ft.) From	Setting (ft.) To	Gage Casing Screen
4"	N	P 40	0	340	C
2½	N	Blank Pipe	335	346	C
2½	N	Screen	346	356	S .016

CEMENTING DATA
Cemented from 0 - [redacted] ft. to 340 ft.
Method used pressure
Cemented by myself (Company or Individual)

9) WATER LEVEL:
Static level 300 ft. below land surface Date 4-30-81
Artesian flow _____ gpm. Date _____

10) PACKERS: Type K-Baker Depth -335

11) TYPE PUMP:
☐ Turbine ☐ Jet ☑ Submersible ☐ Cylinder
☐ Other _____
Depth to pump bowls, cylinder, jet, etc., 300 ft.

12) WELL TESTS:
☐ Type Test: ☑ Pump ☐ Bailer ☐ Jetted ☐ Estimated
Yield: 25 gpm with 40 ft. drawdown after 1 hrs.

13) WATER QUALITY:
Did you knowingly penetrate any strata which contained undesirable water? ☐ Yes ☑ No
If yes, submit "REPORT OF UNDESIRABLE WATER"
Type of water? _____ Depth of strata _____
Was a chemical analysis made? ☐ Yes ☑ No

I hereby certify that this well was drilled by me (or under my supervision) and that each and all of the statements herein are true to the best of my knowledge and belief.

NAME Jesse H. Bain (Type or Print) Water Well Drillers Registration No. TDC-1987

ADDRESS Rt 2 Box 451 (Street or RFD) Waller (City) TX (State) 77484 (Zip)

(Signed) Jesse H. Bain (Water Well Driller) Bain Water Well Service (Company Name)

Please attach electric log, chemical analysis, and other pertinent information, if available.

TDWR-0392 (Rev. 1-12-79)

DEPARTMENT OF WATER RESOURCES COPY


HARRIS COUNTY
TEXAS
1973
1970 CENSUS FIGURES
HIGHWAYS REVISED TO JULY 1, 1973
HOUSTON
PASADENA
BAYTOWN
DEER PARK
LA PORTE
LEAGUE CITY
GALVESTON
BAY
LIBERTY COUNTY
CHAMBERS COUNTY
GALVESTON COUNTY
BRAZORIA COUNTY
HARRIS COUNTY
201

10/26/2020
05:10:04

Texas Commission on Environmental Quality
DWW Water System Summary Sheet

PWS ID	PWS Name	Central Registry RN
TX1011272	ST LEO THE GREAT CATHOLIC PARISH	RN101200632

Organization/Customer *	Central Registry CN
CATHOLIC CHARITIES OF THE ARCHDIOCESE OF	CN603923665

*Regulatory mail will be addressed to this organization/person

All Water System Contacts

Type	Contact	Communication
AC - Administrative Contact - ARCHBISHOP	DINARDO, DANIEL, CARDINAL 1700 SAN JACINTO ST HOUSTON, TX 77002-8216	**Phone Type** / **Value** BUS - Business: 281-449-2344 BUS - Business: 713-659-5461
EC - Emergency Contact	BECERRA, RAFAEL 1700 SAN JACINTO ST HOUSTON, TX 77002-8216	**Electronic Type** / **Value** **Phone Type** / **Value** BUS - Business: 281-449-2344 FAX - Facsimile: 281-442-3156 MOB - Mobile: 832-465-4004 EMERG - Emergency: 281-449-2345
ECS - Emergency Contact - Secondary	GARZA, BLANCA 1700 SAN JACINTO ST HOUSTON, TX 77002-8216	**Electronic Type** / **Value** **Phone Type** / **Value** BUS - Business: 281-449-2344 FAX - Facsimile: 281-442-3156 EMERG - Emergency: 281-987-0458
FC - Financial Contact	PIRAN, LOUIS 2131 LAUDER RD HOUSTON, TX 77039-3109	**Phone Type** / **Value** BUS - Business: 281-449-2344
OW - Owner	CATHOLIC CHARITIES OF THE ARCHDIOCESE OF 2900 LOUISIANA ST HOUSTON, TX 77006-3435	
PWS - Public Water System Contact	BUKOSKI, CHARLES 2131 LAUDER RD HOUSTON, TX 77039-3109	**Phone Type** / **Value** BUS - Business: 281-449-1923

Operator Grade	Number

Water Operator Licenses

No Licensing Data for this PWS

Owner Type	Owner Type Options: COUNTY, DISTRICT, FEDERAL GOVERNMENT,

Private	INVESTOR OWNED, MUNICIPALITY, NATIVE AMERICAN, PRIVATE, STATE GOVERNMENT, WATER SUPPLY CORPORATION

System Type	
NC - TRANSIENT/NON-COMMUNITY	System Type Options: COMMUNITY, TRANSIENT/NON-COMMUNITY, NON-PUBLIC, NON-TRANSIENT/NON-COMMUNITY

Population Type	Population Served	# of Connect	# I/C w/other PWS
NonResidential	200	3	0

Total Product (MGD)	Average Daily Consump.	Max Daily Demand (MGD)	Total Storage (MG)	Elev. Storage (MG)	Service Pump Cap.	Max.Purchase Cap. (MGD/GPM)	Pressure Tank Cap. (MG)
0.0290 MGD							###### GAL

Activity Status	Inactivation Date
A - ACTIVE	

Last Survey Date	Surveyor	Survey Type	Region	County
03/25/2015	DAVID, W LIVINGS	Sanitary Survey	HOUSTON	HARRIS
12/09/2009	MELODY, E KIRKSEY	Sanitary Survey	HOUSTON	HARRIS
04/21/2005	MELODY, E KIRKSEY	Sanitary Survey	HOUSTON	HARRIS

(Treatment Plant)							
Entry Point	EP Name/Source Summation (Activity Status)	Plant Name (Activity Status)	Plant Num	Chemical Mon Type	Chem Sample Point	Distribution Mon Type	Dist Sample Point
EP001	TRT-TAP / Ground Water(A)	W OF CHURCH AND EAST OF RECTORY/ 2131 LA(A)	TP6137		NO		NO

Train:	Unnamed			
(Treatments)				
Disinfection Zone	Treatment Sequence	Objective	Process	Treatment
null	null	D	423	HYPOCHLORINATION, PRE

(Active Sources)						
Source Number	Source Name (Activity Status)	Operational Status	Source Type	Depth	Tested GPM	Rated GPM

G1011272A	1 - W OF CHURCH / E OF RECTORY (2131 LAU (A)	P	G	250	20 GPM	20 GPM

Drill Date	Source Summary			
01/01/1913	CHICOT			
GPS Latitude (decimal)	GPS Longitude (decimal)	GPS Elevation	GPS Date	Seller
29.914131	-95.352342	0	08/24/2009	Not Purchasing

(Inactive/Offline Sources)			
SourceNumber	Name	Status	Depth

Code Explanations
Monitoring Type Codes: (GW) GROUNDWATER , (GUP) GROUNDWATER UNDER THE INFLUENCE - PURCHASED , (SWP) SURFACE WATER - PURCHASED , (GU) GROUNDWATER UNDER THE INFLUENCE OF SURFACE WATER , (N) NO SOURCES , (SW) SURFACE WATER
Activity Status Codes: (A) ACTIVE , (D) DELETED/DISSOLVED , (I) INACTIVE , (P) PROPOSED ,
Operational Status Codes: (E) EMERGENCY , (I) INTERIM/PEAK (O) OTHER , (P) PERMANENT , (S) SEASONAL
Source Types: (G) GROUND WATER , (S) SURFACE WATER , (U) GROUND WATER UNDER THE INFLUENCE

- End of Report -

At the time of your query this data was the most current information available from our database, which is in real time. Every effort was made to retrieve it according to your query. Thank-you for using DWW.

STATE OF TEXAS WELL REPORT for Tracking #88193

Owner:	**Jose Martinez**	Owner Well #:	**No Data**
Address:	**2319 Lauder Houston, TX 77039**	Grid #:	**65-06-7**
		Latitude:	**29° 54' 49" N**
Well Location:	**2319 Lauder Houston, TX 77039**	Longitude:	**095° 21' 00" W**
Well County:	**Harris**	Elevation:	**No Data**
Type of Work:	**New Well**	Proposed Use:	**Domestic**

Drilling Start Date: **3/8/2006** Drilling End Date: **4/21/2006**

	Diameter (in.)	*Top Depth (ft.)*	*Bottom Depth (ft.)*
Borehole:	**6.75**	**0**	**340**

Drilling Method: **Mud (Hydraulic) Rotary**

Borehole Completion: **2 string**

	Top Depth (ft.)	*Bottom Depth (ft.)*	*Description (number of sacks & material)*
Annular Seal Data:	**0**	**325**	**18**
	0	**10**	**10**

Seal Method: **Positive Displacement**

Sealed By: **SDI**

Distance to Property Line (ft.): **40**

Distance to Septic Field or other concentrated contamination (ft.): **100**

Distance to Septic Tank (ft.): **No Data**

Method of Verification: **owner**

Surface Completion: **Surface Slab Installed**

Water Level: **190 ft.** below land surface on **2006-01-04** Measurement Method: **Unknown**

Packers: **k packer 315**

Type of Pump: **Submersible** Pump Depth (ft.): **240**

Well Tests: **Jetted** **Yield: 40 GPM**

	Strata Depth (ft.)	Water Type
Water Quality:	**No Data**	**No Data**

Chemical Analysis Made: **No**

Did the driller knowingly penetrate any strata which contained injurious constituents?: **No**

Certification Data: The driller certified that the driller drilled this well (or the well was drilled under the driller's direct supervision) and that each and all of the statements herein are true and correct. The driller understood that failure to complete the required items will result in the report(s) being returned for completion and resubmittal.

Company Information: **Scott Drilling Inc.**

11923 Green Pine Circle
Houston, TX 77066

Driller Name: **Scott Robinson** License Number: **4839**

Comments: **No Data**

Lithology:
DESCRIPTION & COLOR OF FORMATION MATERIAL

Top (ft.)	Bottom (ft.)	Description
0	**135**	**clay**
135	**140**	**sand**
140	**190**	**clay**
190	**215**	**sand**
215	**260**	**clay**
260	**290**	**sand**
290	**300**	**clay**
300	**315**	**sand**
315	**325**	**clay**
325	**340**	**sand**

Casing:
BLANK PIPE & WELL SCREEN DATA

Dia. (in.)	New/Used	Type	Setting From/To (ft.)
4	**N**	**PVC**	**casing 0-325**
2.5	**N**	**"**	**liner 315-325**
2.5	**N**	**"**	**screen 325-340**

IMPORTANT NOTICE FOR PERSONS HAVING WELLS DRILLED CONCERNING CONFIDENTIALITY

TEX. OCC. CODE Title 12, Chapter 1901.251, authorizes the owner (owner or the person for whom the well was drilled) to keep information in Well Reports confidential. The Department shall hold the contents of the well log confidential and not a matter of public record if it receives, by certified mail, a written request to do so from the owner.

Please include the report's Tracking Number on your written request.

Texas Department of Licensing and Regulation
P.O. Box 12157
Austin, TX 78711
(512) 334-5540

1851

Please use black ink.
Send original copy by certified mail to the
Texas Water Commission
P.O. Box 13087
Austin, Texas 78711

State of Texas
WATER WELL REPORT

ATTENTION OWNER: *Confidentiality Privilege Notice on Reverse Side*

Texas Water Well Drillers Board
P. O. Box 13087
Austin, Texas 78711

1) OWNER HOUSTON STEEL PRODUCTS (Name) Address 6100 ROMONA (Street or RFD) HOUSTON, TX. 77086 (City) (State) (Zip)

2) LOCATION OF WELL: 6100 ROMONA
County HARRIS miles in (N.E., S.W., etc.) direction from (Town)

Driller must complete the legal description to the right with distance and direction from two intersecting section or survey lines, or he must locate and identify the well on an official Quarter- or Half-Scale Texas County General Highway Map and attach the map to this form.

☐ Legal description:
Section No. Block No. Township
Abstract No. Survey Name
Distance and direction from two intersecting section or survey lines
☐ See attached map. 01 65-04-6

3) TYPE OF WORK (Check):
☒ New Well ☐ Deepening ☐ Reconditioning ☐ Plugging

4) PROPOSED USE (Check):
☐ Domestic ☒ Industrial ☐ Monitor ☐ Public Supply ☐ Irrigation ☐ Test Well ☐ Injection ☐ Other

5) DRILLING METHOD (Check):
☒ Mud Rotary ☐ Air Hammer ☐ Jetted ☐ Bored ☐ Driven ☐ Air Rotary ☐ Cable Tool ☐ Other

No Map

6) WELL LOG:
Date Drilling: Started 1/6 19 88 Completed 1/6 19 88

DIAMETER OF HOLE Dia. (in.)	From (ft.)	To (ft.)
8 3/4	Surface	196'

From (ft.)	To (ft.)	Description and color of formation material
0'	100'	TOP SOIL AND CLAY
100'	142'	SAND AND GRAVEL
142'	187'	SAND
187'	196'	CLAY

7) BOREHOLE COMPLETION:
☐ Open Hole ☒ Straight Wall ☐ Underreamed ☐ Gravel Packed ☐ Other
If Gravel Packed give interval . . . from 10' ft. to 196' ft.

8) CASING, BLANK PIPE, AND WELL SCREEN DATA:

Dia. (in.)	New or Used	Steel, Plastic, etc. Perf., Slotted, etc. Screen Mfr., if commercial	Setting (ft.) From	Setting (ft.) To	Gage Casing Screen
6"	N	P.V.C. CASING	0'	166'	
6"	N	P.V.C. SCREENS	166'	186'	.020

9) CEMENTING DATA (Rule 319.44(b))
Cemented from 0 ft. to 10 ft. No. of Sacks Used 2
ft. to ft. No. of Sacks Used
Method used TRIMME
Cemented by BUSSELL & SON, INC.

10) SURFACE COMPLETION
☐ Specified Surface Slab Installed (Rule 319.44(c))
☐ Pitless Adapter Used (Rule 319.44(d))
☒ Approved Alternative Procedure Used (Rule 319.71)

[D] MAY 11 1988 [U] TEXAS WATER COMMISSION

11) WATER LEVEL:
Static level 100' ft. below land surface Date 1/6/88
Artesian flow gpm. Date

12) PACKERS: Type Depth

13) TYPE PUMP:
☐ Turbine ☐ Jet ☒ Submersible ☐ Cylinder ☐ Other
Depth to pump bowls, cylinder, jet, etc. ft.

(Use reverse side if necessary)

15) WATER QUALITY:
Did you knowingly penetrate any strata which contained undesirable water? ☐ Yes ☒ No
If yes, submit "REPORT OF UNDESIRABLE WATER"
Type of water? Depth of strata
Was a chemical analysis made? ☐ Yes ☐ No

14) WELL TESTS:
Type Test: ☐ Pump ☐ Bailer ☒ Jetted ☒ Estimated
Yield: 125 gpm with ft. drawdown after 2 hrs.

I hereby certify that this well was drilled by me (or under my supervision) and that each and all of the statements herein are true to the best of my knowledge and belief. I understand that failure to complete items 1 thru 12 will result in the log(s) being returned for completion and resubmittal.

COMPANY NAME BUSSELL & SON, INC. (Type or Print) Water Well Driller's License No. 2035

ADDRESS P.O. BOX 874 (Street or RFD) TOMBALL (City) TX. (State) 77375 (Zip)

(Signed) Craig Bussell (Licensed Water Well Driller) (Signed) (Registered Driller Trainee)

Please attach electric log, chemical analysis, and other pertinent information, if available.

For TWC use only
Well No. 65-04-6
Located on map

TWC-0392 (Rev. 06-10-85) TEXAS WATER COMMISSION COPY

4820112320

(12)

Dup

Send original copy by certified mail to the Texas Department of Water Resources P. O. Box 13087 Austin, Texas 78711

State of Texas
WATER WELL REPORT

ATTENTION OWNER: *Confidentiality Privilege Notice on Reverse Side*

For TDWR use only
Well No. 65-05-710
Located on map Yes
Received 6-25-82

1) OWNER Mr. Henderson (Name) Address 12641 North Lane Circle (Street or RFD) Hou. (City) Texas (State) (Zip)

2) LOCATION OF WELL: County Harris 15 miles in N.W. (N.E., S.W., etc.) direction from Houston (Town)

Driller must complete the legal description to the right with distance and direction from two intersecting section or survey lines, or he must locate and identify the well on an official Quarter or Half-Scale Texas County General Highway Map and attach the map to this form.

☐ Legal description:
Section No. ____ Block No. ____ Township ____
Abstract No. ____ Survey Name ____
Distance and direction from two intersecting section or survey lines ____
☑ See attached map. Mapsco 65 05-710 N

3) TYPE OF WORK (Check):
☑ New Well ☐ Deepening ☐ Reconditioning ☐ Plugging

4) PROPOSED USE (Check):
☑ Domestic ☐ Industrial ☐ Public Supply ☐ Irrigation ☐ Test Well ☐ Other ____

5) DRILLING METHOD (Check):
☑ Mud Rotary ☐ Air Hammer ☐ Driven ☐ Bored ☐ Air Rotary ☐ Cable Tool ☐ Jetted ☐ Other ____

6) WELL LOG:
Date drilled 6/23/82

DIAMETER OF HOLE Dia. (in.)	From (ft.)	To (ft.)
6½	Surface	131

7) BOREHOLE COMPLETION:
☐ Open Hole ☐ Straight Wall ☐ Underreamed
☐ Gravel Packed ☑ Other Cemented
If Gravel Packed give interval . . . from ____ ft. to ____ ft.

From (ft.)	To (ft.)	Description and color of formation material
0	2	Top soil
2	51	red & gray clay
51	56	red sand
56	92	red & gray clay
92	105	blue clay
105	131	coarse sand & gravel

8) CASING, BLANK PIPE, AND WELL SCREEN DATA:

Dia. (in.)	New or Used	Steel, Plastic, etc. Perf., Slotted, etc. Screen Mfr., if commercial	Setting (ft.) From	Setting (ft.) To	Gage Casing	Gage Screen
4"	New	Plastic Casing	0	120	40	
2½"	New	Plastic Screen	121	131	14	

CEMENTING DATA
Cemented from 120 ft. to 25 ft.
Method used Pressurized
Cemented by Ind. (Company or Individual)

9) WATER LEVEL:
Static level 80 ft. below land surface Date 6/24/82
Artesian flow ____ gpm. Date ____

10) PACKERS — Type — Depth
2½"x4" 3 Ring R&R — 118

RECEIVED
JUL 29 1982
DEPT. OF WATER RESOURCES

(Use reverse side if necessary)

11) TYPE PUMP:
☐ Turbine ☐ Jet ☐ Submersible ☐ Cylinder
☐ Other ____
Depth to pump bowls, cylinder, jet, etc. ____ ft.

12) WELL TESTS:
☐ Type Test: ☐ Pump ☐ Bailer ☐ Jetted ☐ Estimated
Yield ____ gpm with ____ ft. drawdown after ____ hrs.

13) WATER QUALITY:
Did you knowingly penetrate any strata which contained undesirable water? ☐ Yes ☑ No
If yes, submit "REPORT OF UNDESIRABLE WATER"
Type of water? Fresh Depth of strata 26'
Was a chemical analysis made? ☐ Yes ☑ No

I hereby certify that this well was drilled by me (or under my supervision) and that each and all of the statements herein are true to the best of my knowledge and belief.

NAME Bobby Potter (Type or Print) Water Well Drillers Registration No. 1572

ADDRESS 5717 Chippewa (Street or RFD) Houston (City) Texas (State) 77056 (Zip)

(Signed) Bobby Potter (Water Well Driller) Damrell & Potter Drilling Co. (Company Name)

Please attach electric log, chemical analysis, and other pertinent information, if available.

TDWR-0392 (Rev. 1-12-79) DEPARTMENT OF WATER RESOURCES COPY

4820112189

Send original copy by certified mail to: TNRCC, P.O. Box [illegible]7, Austin, TX 78711-3087 — *Please use black ink.*

ATTENTION OWNER: *Confidentiality Privilege Notice on Reverse Side*

State of Texas
WELL REPORT

Texas Water Well Drillers Advisory Council
P.O. Box 13087
Austin, TX 78711-3087
512-371-6299

1) **OWNER** CALVIN VOJTEK (Name) **ADDRESS** 12915 Cypress Tex (Street or RFD) (City) (State) (Zip)

2) **ADDRESS OF WELL:** County HARRIS Cypress TX (Street or RFD) (City) (State) (Zip) **STATE WELL #**

3) **TYPE OF WORK (Check):** ☑ New Well ☐ Deepening ☐ Reconditioning ☐ Plugging

4) **PROPOSED USE (Check):** ☐ Monitor ☐ Environmental Soil Boring ☑ Domestic ☐ Industrial ☐ Irrigation ☐ Injection ☐ Public Supply ☐ De-watering ☐ Testwell
If Public Supply well, were plans submitted to the TNRCC? ☐ Yes ☐ No

5) 65-05-7 N

6) **WELL LOG:**
Date Drilling: Started 2-9 19 96 Completed 2-10 19 96

DIAMETER OF HOLE		
Dia. (in.)	From (ft.)	To (ft.)
6 3/4	Surface	220
3 3/4	220	230

7) **DRILLING METHOD (Check):** ☐ Driven ☐ Air Rotary ☑ Mud Rotary ☐ Bored ☐ Air Hammer ☐ Cable Tool ☐ Jetted ☐ Other

From (ft.)	To (ft.)	Description and color of formation material
0	25	CLAY
25	60	SAND
60	80	CLAY
80	83	ROCK
83	140	CLAY
140	170	SAND
170	210	CLAY
210	230	SAND

8) **Borehole Completion (Check):** ☐ Open Hole ☑ Straight Wall ☐ Underreamed ☐ Gravel Packed ☐ Other
If Gravel Packed give interval ... from _____ ft. to _____ ft.

CASING, BLANK PIPE, AND WELL SCREEN DATA:

Dia. (in.)	New or Used	Steel, Plastic, etc. Perf., Slotted, etc. Screen Mfg., if commercial	Setting (ft.) From	Setting (ft.) To	Gage Casting Screen
4	N	PVC WELL CASE	0	220	40
4	N	PVC SLOTTED	210	220	230

RECEIVED
MAY 13 1996
TEXAS NATURAL RESOURCE CONSERVATION COMMISSION

(Use reverse side if necessary)

9) **CEMENTING DATA** [Rule 338.44(1)]
Cemented from 0 ft. to 15 ft. No. of sacks used 10
_____ ft. to _____ ft. No. of sacks used _____
Method used Poured
Cemented by Driller
Distance to septic system field lines 100 ft.
Method of verification of above distance County Apt

10) **SURFACE COMPLETION**
☐ Specified Surface Slab Installed [Rule 338.44(2)(A)]
☑ Specified Steel Sleeve Installed [Rule 338.44(3)(A)]
☐ Pitless Adapter Used [Rule 338.44(3)(b)]
☐ Approved Alternative Procedure Used [Rule 338.71]

11) **WATER LEVEL:**
Static level 120 ft. below land surface Date 2-9-96
Artesian flow _____ gpm. Date _____

12) **PACKERS:** 1 Type Formation Depth 15

13) **TYPE PUMP:** ☐ Turbine ☐ Jet ☑ Submersible ☐ Cylinder ☐ Other
Depth to pump bowls, cylinder, jet, etc., _____ ft.

14) **WELL TESTS:**
Type test: ☐ Pump ☐ Bailer ☑ Jetted ☑ Estimated
Yield: 20 gpm with _____ ft. drawdown after _____ hrs.

15) **WATER QUALITY:**
Did you knowingly penetrate any strata which contained undesirable constituents?
☐ Yes ☑ No If yes, submit "REPORT OF UNDESIRABLE WATER"
Type of water? _____ Depth of strata _____
Was a chemical analysis made? ☐ Yes ☑ No

I hereby certify that this well was drilled by me (or under my supervision) and that each and all of the statements herein are true to the best of my knowledge and belief. I understand that failure to complete items 1 thru 15 will result in the log(s) being returned for completion and resubmittal.

COMPANY NAME CHUCK'S W.W. SER (Type or print) **WELL DRILLER'S LICENSE NO.** 2916-WPK

ADDRESS 19419 Hickory Ln (Street or RFD) MAGNOLIA (City) TEX (State) 77355 (Zip)

(Signed) Chuck K (Licensed Well Driller) **(Signed)** _____ (Registered Driller Trainee)

Please attach electric log, chemical analysis, and other pertinent information, if available.

TNRCC-0199 (Rev. 09-01-93) TNRCC COPY

STATE OF TEXAS WELL REPORT for Tracking #36771

Owner:	**Loi Nguyen**	Owner Well #:	**No Data**
Address:	**6509 Romona Blvd. Houston, TX 77086**	Grid #:	**65-05-7**
		Latitude:	**29° 54' 31" N**
Well Location:	**6509 Romona Houston, TX 77086**	Longitude:	**095° 29' 08" W**
Well County:	**Harris**	Elevation:	**No Data**
Type of Work:	**New Well**	Proposed Use:	**Industrial**

Drilling Start Date: **4/26/2004** Drilling End Date: **4/28/2004**

	Diameter (in.)	*Top Depth (ft.)*	*Bottom Depth (ft.)*
Borehole:	**6.875**	**0**	**400**

Drilling Method: **Mud (Hydraulic) Rotary**

Borehole Completion: **2-String**

	Top Depth (ft.)	*Bottom Depth (ft.)*	*Description (number of sacks & material)*
Annular Seal Data:	**0**	**380**	**20**
	0	**10**	**10**

Seal Method: **Positive Displacement**

Sealed By: **Driller**

Distance to Property Line (ft.): **No Data**

Distance to Septic Field or other concentrated contamination (ft.): **150**

Distance to Septic Tank (ft.): **No Data**

Method of Verification: **Owner**

Surface Completion: **Surface Sleeve Installed**

Water Level: **175 ft.** below land surface on **2004-04-28** Measurement Method: **Unknown**

Packers: **K-Packer 370**

Type of Pump: **Submersible** Pump Depth (ft.): **260**

Well Tests: **Jetted** **No Test Data Specified**

	Strata Depth (ft.)	Water Type
Water Quality:	**No Data**	**Potable**

Chemical Analysis Made: **No**

Did the driller knowingly penetrate any strata which contained injurious constituents?: **No**

Certification Data: The driller certified that the driller drilled this well (or the well was drilled under the driller's direct supervision) and that each and all of the statements herein are true and correct. The driller understood that failure to complete the required items will result in the report(s) being returned for completion and resubmittal.

Company Information: **Robinson Water Well Service, Inc.**

11819 W. Montgomery Rd.
Houston, TX 77086

Driller Name: **M.E. Robinson Jr.** License Number: **1464**

Comments: **Commercial Well**

Lithology:
DESCRIPTION & COLOR OF FORMATION MATERIAL

Top (ft.)	Bottom (ft.)	Description
0	**10**	**Clay**
10	**20**	**Sand**
20	**95**	**Clay**
95	**180**	**Sand**
180	**190**	**Clay**
190	**305**	**Sand**
305	**320**	**Clay**
320	**400**	**Sand**

Casing:
BLANK PIPE & WELL SCREEN DATA

Dia. (in.)	New/Used	Type	Setting From/To (ft.)
4" New PVC Casing 0-380 SDR17			
2.5 New PVC Liner 280-290 SCH40			
2.5 New PVC Screen 290-320 .008			

IMPORTANT NOTICE FOR PERSONS HAVING WELLS DRILLED CONCERNING CONFIDENTIALITY

TEX. OCC. CODE Title 12, Chapter 1901.251, authorizes the owner (owner or the person for whom the well was drilled) to keep information in Well Reports confidential. The Department shall hold the contents of the well log confidential and not a matter of public record if it receives, by certified mail, a written request to do so from the owner.

Please include the report's Tracking Number on your written request.

Texas Department of Licensing and Regulation
P.O. Box 12157
Austin, TX 78711
(512) 334-5540

Send original copy by certified mail to the Texas Department of Water Resources P. O. Box 13087 Austin, Texas 78711

State of Texas
WATER WELL REPORT

ATTENTION OWNER: *Confidentiality Privilege Notice on Reverse Side*

For TDWR use only
Well No. 65-05-701
Located on map Yes
Received: C-F-8✓

1) OWNER Mr. Ford (Name) Address North Lane Circle Hou. Texas (Street or RFD) (City) (State) (Zip)

2) LOCATION OF WELL: County Harris 15 miles in N.W. (N.E., S.W., etc.) direction from Houston (Town)

Driller must complete the legal description to the right with distance and direction from two intersecting section or survey lines, or he must locate and identify the well on an official Quarter- or Half-Scale Texas County General Highway Map and attach the map to this form.

☐ Legal description:
Section No. _____ Block No. _____ Township _____
Abstract No. _____ Survey Name _____
Distance and direction from two intersecting section or survey lines _____
☑ See attached map. Magon 65-05-7NN

3) TYPE OF WORK (Check): ☑ New Well ☐ Deepening ☐ Reconditioning ☐ Plugging

4) PROPOSED USE (Check): ☑ Domestic ☐ Industrial ☐ Public Supply ☐ Irrigation ☐ Test Well ☐ Other _____

5) DRILLING METHOD (Check): ☑ Mud Rotary ☐ Air Hammer ☐ Driven ☐ Bored ☐ Air Rotary ☐ Cable Tool ☐ Jetted ☐ Other _____

6) WELL LOG:

Date drilled 6/15/82

DIAMETER OF HOLE Dia. (in.)	From (ft.)	To (ft.)
6½	Surface	130

7) BOREHOLE COMPLETION: ☐ Open Hole ☐ Straight Wall ☐ Underreamed ☐ Gravel Packed ☑ Other Cemented
If Gravel Packed give interval . . . from _____ ft. to _____ ft.

From (ft.)	To (ft.)	Description and color of formation material
0	2	top soil
2	51	red + gray clay
51	54	red Sand
54	92	red + gray clay
92	105	clay + Sand
105	130	coarse sand + gravel

8) CASING, BLANK PIPE, AND WELL SCREEN DATA:

Dia. (in.)	New or Used	Steel, Plastic, etc. Perf., Slotted, etc. Screen Mfr., if commercial	Setting (ft.) From	Setting (ft.) To	Gage Casing Screen
4"	New	Plastic Casing	0	120	40
2½"	New	Plastic Screen	120	130	14

CEMENTING DATA
Cemented from 120 ft. to 50 ft.
Method used Pressurized
Cemented by Ford (Company or Individual)

9) WATER LEVEL:
Static level 80 ft. below land surface Date 6/16/82
Artesian flow _____ gpm. Date _____

10) PACKERS: Type Depth
2½"x4" 3 Ring B+B 118'

RECEIVED
JUL 29 1982
DEPT. OF WATER RESOURCES

(Use reverse side if necessary)

11) TYPE PUMP:
☐ Turbine ☐ Jet ☑ Submersible ☐ Cylinder ☐ Other _____
Depth to pump bowls, cylinder, jet, etc., 105 ft.

12) WELL TESTS:
☐ Type Test: ☐ Pump ☐ Bailer ☐ Jetted ☐ Estimated
Yield: _____ gpm with _____ ft. drawdown after _____ hrs.

13) WATER QUALITY:
Did you knowingly penetrate any strata which contained undesirable water? ☐ Yes ☑ No
If yes, submit "REPORT OF UNDESIRABLE WATER"
Type of water? Fresh Depth of strata 25'
Was a chemical analysis made? ☐ Yes ☑ No

I hereby certify that this well was drilled by me (or under my supervision) and that each and all of the statements herein are true to the best of my knowledge and belief.

NAME Bobby Potter (Type or Print) Water Well Drillers Registration No. 1872

ADDRESS 5717 Chippewa (Street or RFD) Houston (City) Texas (State) 77036 (Zip)

(Signed) Bobby Potter (Water Well Driller) Damrell + Potter Drilling Co. (Company Name)

Please attach electric log, chemical analysis, and other pertinent information, if available.

TDWR-0392 (Rev. 1-12-79)

DEPARTMENT OF WATER RESOURCES COPY

4820112152

(3)

Send original copy by certified mail to: Texas Water Commission, P.O. Box 13087, Austin, Texas 78711

Please use black ink.

ATTENTION OWNER: *Confidentiality Privilege Notice on Reverse Side*

State of Texas
WELL REPORT

Texas Water Well Drillers Board
P.O. Box 13087
Austin, Texas 78711

1) **OWNER** Darla McReynolds (Name) **ADDRESS** 12029 N. Lane Circle (Street or RFD) Hstn (City) (State) 77084 (Zip)

2) **LOCATION OF WELL:** 12029 N. Lane Circle
County Harris _____ miles in _____ (NE, SW, etc.) direction from _____ (Town)

Driller must complete the legal description below with distance and direction from two intersecting section or survey lines, or he must locate and identify the well on an official Quarter- or Half-Scale Texas County General Highway Map and attach the map to this form.

☐ **LEGAL DESCRIPTION:**
Section No. _____ Block No. _____ Township _____ Abstract No. _____ Survey Name _____
Distance and direction from two intersecting section or survey lines _____

☒ **SEE ATTACHED MAP** ON 65-12-1

3) **TYPE OF WORK (Check):**
☒ New Well ☐ Deepening ☐ Reconditioning ☐ Plugging

4) **PROPOSED USE (Check):**
☒ Domestic ☐ Industrial ☐ Monitor ☐ Public Supply ☐ Irrigation ☐ Test Well ☐ Injection ☐ De-Watering

5) **DRILLING METHOD (Check):**
☐ Driven ☒ Mud Rotary ☐ Air Hammer ☐ Jetted ☐ Bored ☐ Air Rotary ☐ Cable Tool ☐ Other _____

6) **WELL LOG:**
Date Drilling: Started 6-13 19 90 Completed 6-14 19 90

DIAMETER OF HOLE

Dia. (in.)	From (ft.)	To (ft.)
6 3/4	Surface	345
3 7/8	345	355

7) **BOREHOLE COMPLETION:**
☐ Open Hole ☒ Straight Wall ☐ Underreamed
☐ Gravel Packed ☐ Other _____
If Gravel Packed give interval . . . from _____ ft. to _____ ft.

From (ft.)	To (ft.)	Description and color of formation material
0	18	Top Soil & Clay
18	27	Surface Sand
27	97	Clay
97	131	Sand & Gravel
131	145	Clay
145	175	Sand
175	200	Clay
200	214	Sand & Rock
214	228	Clay
228	355	Sand & Rock

(Use reverse side if necessary)

8) **CASING, BLANK PIPE, AND WELL SCREEN DATA:**

Dia. (in.)	New or Used	Steel, Plastic, etc. Perf., Slotted, etc. Screen Mfg., if commercial	Setting (ft.) From	Setting (ft.) To	Gage Casting Screen
4	N	PVC	0	345	
2	N	Galvanized	340	345	
2	N	PVC	345	355	.016

RECEIVED
AUG 7 1990
TEXAS WATER COMMISSION

9) **CEMENTING DATA** (Rule 287.44(1))
Cemented from 0 ft. to 295 ft. No. of Sacks Used _____
ft. to 345 ft. No. of Sacks Used _____
Method used Halliburton
Cemented by Bussell & Son Inc

10) **SURFACE COMPLETION**
☐ Specified Surface Slab Installed [Rule 287.44(2)(A)]
☐ Pitless Adapter Used [Rule 287.44(3)(B)]
☒ Approved Alternative Procedure Used [Rule 287.71]

11) **WATER LEVEL:**
Static level 209 ft. below land surface Date 6-14-90
Artesian flow _____ gpm. Date _____

12) **PACKERS:** Type K-Packer Depth 340

13) **TYPE PUMP:**
☐ Turbine ☐ Jet ☒ Submersible ☐ Cylinder
☐ Other _____
Depth to pump bowls, cylinder, jet, etc., _____ ft.

14) **WELL TESTS:**
Type Test: ☐ Pump ☐ Bailer ☒ Jetted ☒ Estimated
Yield: _____ gpm with _____ ft. drawdown after _____ hrs.

15) **WATER QUALITY:**
Did the drilling penetrate any strata which contained undesirable constituents?
☐ Yes ☒ No If yes, submit "REPORT OF UNDESIRABLE WATER"
Type of water? _____ Depth of strata _____
Was a chemical analysis made? ☐ Yes ☒ No

I hereby certify that this well was drilled by me (or under my supervision) and that each and all of the statements herein are true to the best of my knowledge and belief. I understand that failure to complete items 1 thru 15 will result in the log(s) being returned for completion and resubmittal.

COMPANY NAME Bussell & Son Inc (Type or print) WELL DRILLER'S LICENSE NO. 2035

ADDRESS P O Box 874 (Street or RFD) Tomball (City) TX (State) 77377-0874 (Zip)

(Signed) Craig Bussell (Licensed Well Driller) (Signed) David L Young (Registered Driller Trainee)

Please attach electric log, chemical analysis, and other pertinent information, if available.

For TWC use only: Well No. 65-05-7 Located on map _____

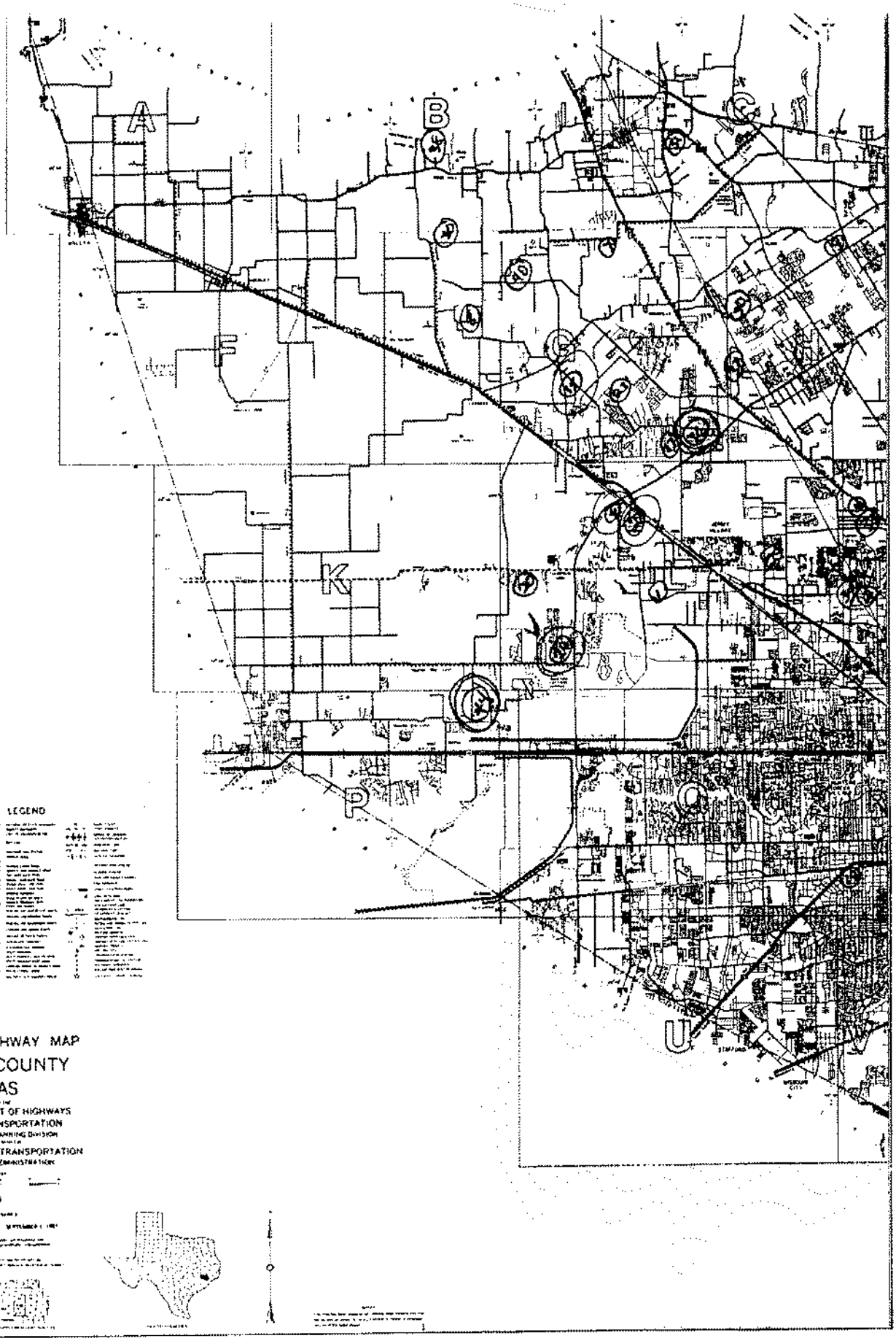

GHWAY MAP
COUNTY
KAS
NT OF HIGHWAYS
ANSPORTATION
PLANNING DIVISION
F TRANSPORTATION
ADMINISTRATION

Please use black ink.
Send original copy by certified mail to the
Texas Water Commission
P.O. Box 13087
Austin, Texas 78711

State of Texas
WATER WELL REPORT

ATTENTION OWNER: *Confidentiality Privilege Notice on Reverse Side*

Texas Water Well Drillers Board
P. O. Box 13087
Austin, Texas 78711

1) OWNER S C Walton (Name) Address 12027 Tiltwood (Street or RFD) Houston (City) TEX (State) 77086 (Zip)

2) LOCATION OF WELL: County Harris 16 miles N, Houston (N.E., S.W., etc.) direction from Houston (Town)

Driller must complete the legal description to the right with distance and direction from two intersecting section or survey lines, or he must locate and identify the well on an official Quarter- or Half-Scale Texas County General Highway Map and attach the map to this form.

☐ Legal description:
Section No. _____ Block No. _____ Township _____
Abstract No. _____ Survey Name _____
Distance and direction from two intersecting section or survey lines _____
☑ See attached map. ON 60-60-8

3) TYPE OF WORK (Check):
☐ New Well ☐ Deepening ☐ Reconditioning ☐ Plugging

4) PROPOSED USE (Check):
☑ Domestic ☐ Industrial ☐ Monitor ☐ Public Supply ☐ Irrigation ☐ Test Well ☐ Injection ☐ Other _____

5) DRILLING METHOD (Check):
☐ Driven ☑ Mud Rotary ☐ Air Hammer ☐ Jetted ☐ Bored ☐ Air Rotary ☐ Cable Tool ☐ Other _____

6) WELL LOG:
Date Drilling: Started 3/20 19 87 Completed 3/21 19 87

DIAMETER OF HOLE	Dia. (in.)	From (ft.)	To (ft.)
	6¾	Surface 0	324

7) BOREHOLE COMPLETION:
☐ Open Hole ☐ Straight Wall ☐ Underreamed
☐ Gravel Packed ☑ Other Two Strng
If Gravel Packed give interval . . . from _____ ft. to _____ ft.

From (ft.)	To (ft.)	Description and color of formation material
0	40	Clay
40	60	Sand Red
60	90	Clay
90	146	Sand
146	190	Clay
190	260	Clay
260	326	Sand

8) CASING, BLANK PIPE, AND WELL SCREEN DATA:

Dia. (in.)	New or Used	Steel, Plastic, etc. Perf., Slotted, etc. Screen Mgf., if commercial	Setting (ft.) From	Setting (ft.) To	Gage Casing Screen
4	New	PVC	0	300	
2½		PVC .012	300	324	

9) CEMENTING DATA [Rule 319.44(b)]
Cemented from 0 ft. to 300 No. of Sacks Used 58
_____ ft. to _____ ft. No. of Sacks Used _____
Method used Pressure
Cemented by _____

10) SURFACE COMPLETION
☑ Specified Surface Slab Installed [Rule 319.44(c)]
☐ Pitless Adapter Used [Rule 319.44(d)]
☐ Approved Alternative Procedure Used [Rule 319.71]

11) WATER LEVEL:
Static level 190 ft. below land surface Date 3/21/87
Artesian flow _____ gpm. Date _____

12) PACKERS: Type _____ Depth _____

13) TYPE PUMP:
☐ Turbine ☐ Jet ☑ Submersible ☐ Cylinder ☐ Other _____
Depth to pump bowls, cylinder, jet, etc., 220 ft.

14) WELL TESTS:
Type Test: ☐ Pump ☐ Bailer ☐ Jetted ☑ Estimated
Yield: 30 gpm with _____ ft. drawdown after _____ hrs.

RECEIVED
SEP 11 1987
TEXAS WATER COMMISSION

(Use reverse side if necessary)

15) WATER QUALITY:
Did you knowingly penetrate any strata which contained undesirable water? ☐ Yes ☑ No
If yes, submit "REPORT OF UNDESIRABLE WATER"
Type of water? _____ Depth of strata _____
Was a chemical analysis made? ☐ Yes ☐ No

I hereby certify that this well was drilled by me (or under my supervision) and that each and all of the statements herein are true to the best of my knowledge and belief. I understand that failure to complete items 1 thru 12 will result in the log(s) being returned for completion and resubmittal.

COMPANY NAME Tri County Water (Type or Print) Water Well Driller's License No. 1696
ADDRESS 25410 Pearlin (Street or RFD) Magnolia (City) Texas (State) 77355 (Zip)
(Signed) _____ (Licensed Water Well Driller) (Signed) _____ (Registered Driller Trainee)

Please attach electric log, chemical analysis, and other pertinent information, if available.

For TWC use only
Well No. _____
Located on map _____

*WD-012 (Rev.01-28-87)

TEXAS WATER COMMISSION COPY

4820112307

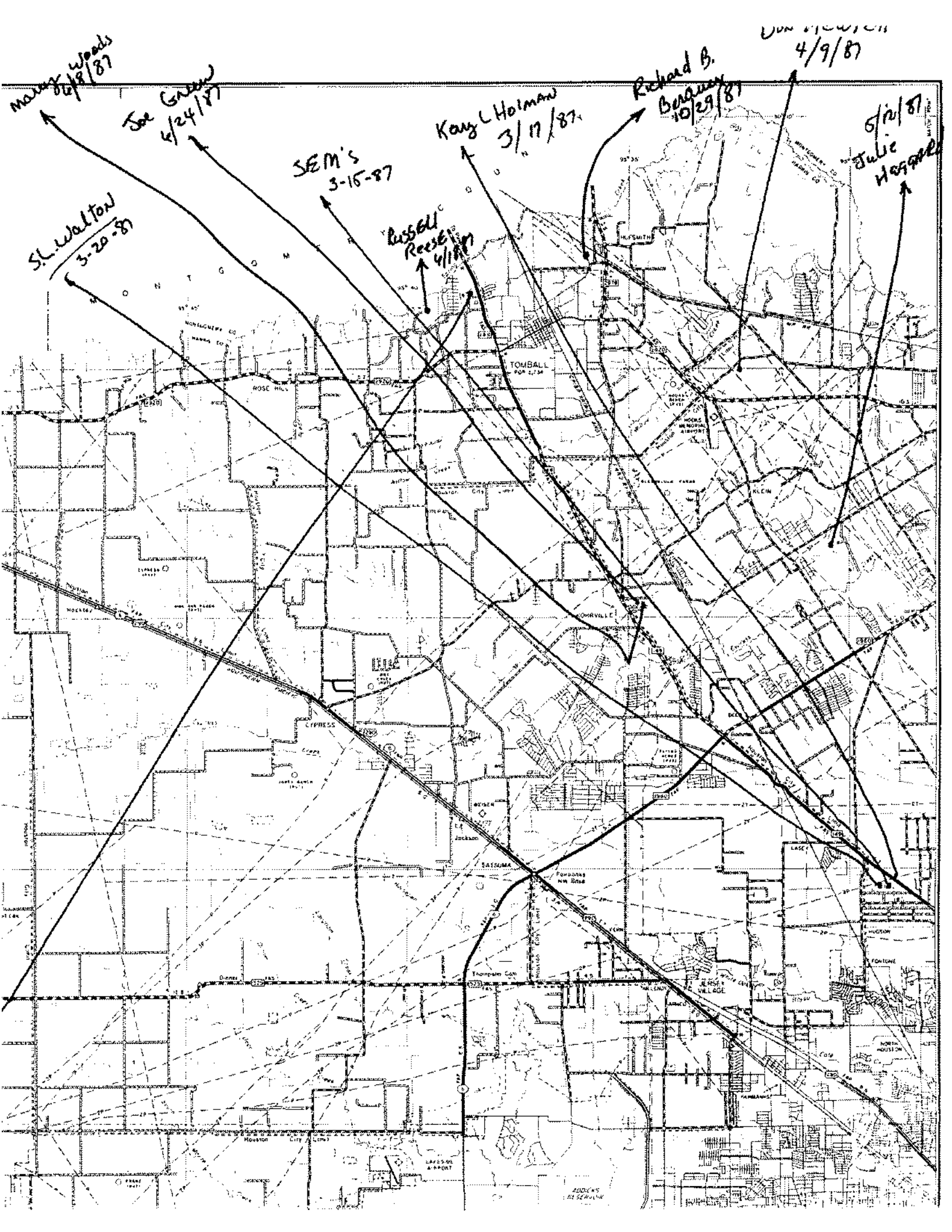
Marvy Woods 6/18/87
Joe Green 6/24/87
SEM's 3-15-87
Russell Reese 4/18/87
Kay L Holman 3/17/87
Richard B. Berquer 10/29/87
Don Mewren 4/9/87
5/12/87 Julie Haggard
S.L. Walton 3-20-87
TOMBALL
ROSE HILL
HUFSMITH
KLEIN
CYPRESS
SATSUMA
JERSEY VILLAGE
HUDSON
FONTONE
NORTH HOUSTON
Houston City Limit

Send original copy by certified return receipt requested mail to: TNRCC, MC 177, P.O. Box 13087, Austin, TX 78711-3087

ATTENTION OWNER: *Confidentiality Privilege Notice on reverse side of Well Owner's copy (pink)*

State of Texas
WELL REPORT

Texas Water Well Drillers Advisory Council
MC 177
P.O. Box 13087
Austin, TX 78711-3087
512-239-0530

1) OWNER WELL HEAD WELDERS (Name) ADDRESS 11710 Charles St. Hstn TX 77041 (Street or RFD) (City) (State) (Zip)

2) ADDRESS OF WELL: County HARRIS 6060 Romona Houston TX 77086 (Street, RFD or other) (City) (State) (Zip) GRID # 65-05-7

3) TYPE OF WORK (Check): [ ] New Well [ ] Deepening [ ] Reconditioning [ ] Plugging

4) PROPOSED USE (Check): [ ] Monitor [ ] Environmental Soil Boring [ ] Domestic [ ] Industrial [ ] Irrigation [ ] Injection [ ] Public Supply [ ] De-watering [ ] Testwell
If Public Supply well, were plans submitted to the TNRCC? [ ] Yes [ ] No

5) X

6) WELL LOG:
Date Drilling:
Started 10/14 1996
Completed 10/15 1996

DIAMETER OF HOLE

Dia (in.)	From (ft.)	To (ft.)
6 3/4	Surface	370
3 7/8	370	380

7) DRILLING METHOD (Check): [ ] Driven [ ] Air Rotary [X] Mud Rotary [ ] Bored [ ] Air Hammer [ ] Cable Tool [X] Jetted [ ] Other

From (ft.)	To (ft.)	Description and color of formation material
0	16	TOP SOIL + CLAY
16	23	SURFACE SAND
23	105	CLAY
105	132	SAND
132	200	CLAY
200	320	SAND & CLAY STREAKS
320	326	CLAY + ROCK
326	330	SAND + ROCK
330	340	CLAY + ROCK
340	380	SAND

(Use reverse side of Well Owner's copy, if necessary)

8) Borehole Completion (Check): [ ] Open Hole [X] Straight Wall [ ] Underreamed [ ] Gravel Packed [ ] Other
If Gravel Packed give interval from ___ ft. to ___ ft.

CASING, BLANK PIPE, AND WELL SCREEN DATA:

Dia (in.)	New or Used	Steel, Plastic, etc. Perf., Slotted, etc. Screen Mfg., if commercial	Setting (ft.) From	Setting (ft.) To	Gage Casing Screen
4	N	PVC	0	370	
2	N	GALVANIZED	360	370	
2	N	SCREEN	370	380	.016

9) CEMENTING DATA (Rule 338.44(1))
Cemented from 0 ft. to 15 ft. No. of sacks used 8
320 ft. to 370 ft. No. of sacks used 3
Method used HALLIBURTON / TRIMME
Cemented by BUSSELL & SON INC
Distance to septic system field lines or other concentrated contamination ___ ft
Method of verification of above distance ___

10) SURFACE COMPLETION
[ ] Specified Surface Slab Installed (Rule 338.44(2)(A))
[X] Specified Steel Sleeve Installed (Rule 338.44(3)(A))
[ ] Pitless Adapter Used (Rule 338.44(3)(b))
[ ] Approved Alternative Procedure Used (Rule 338.71)

11) WATER LEVEL:
Static level 217 ft. below land surface Date 10/15/96
Artesian flow ___ gpm. Date ___

12) PACKERS:

Type	Depth
K-PACKER	360

13) TYPE PUMP:
[ ] Turbine [ ] Jet [X] Submersible [ ] Cylinder
[ ] Other ___
Depth to pump bowls, cylinder, jet, etc. ___ ft.

14) WELL TESTS:
Type test: [ ] Pump [ ] Bailer [X] Jetted [X] Estimated
Yield: 45 gpm with ___ ft. drawdown after ___ hrs

15) WATER QUALITY:
Did you knowingly penetrate any strata which contained undesirable constituents?
[ ] Yes [X] No If yes, submit "REPORT OF UNDESIRABLE WATER"
Type of water? ___ Depth of strata ___
Was a chemical analysis made? [ ] Yes [X] No

I hereby certify that this well was drilled by me (or under my supervision) and that each and all of the statements herein are true to the best of my knowledge and belief. I understand that failure to complete items 1 thru 15 will result in the log(s) being returned for completion and resubmittal.

COMPANY NAME BUSSELL & SON INC (Type or print) WELL DRILLER'S LICENSE NO. 8035

ADDRESS P O Box 874 (Street or RFD) Tomball (City) TX (State) 77377-0874 (Zip)

(Signed) Craig Bussell (Licensed Well Driller) (Signed) ___ (Registered Driller Trainee)

Please attach electric log, chemical analysis, and other pertinent information, if available.

4820112306

TNRCC-0199 (Rev. 05-21-96) White - TNRCC Yellow - DRILLER Pink - WELL OWNER

(12)

Send original copy by certified mail to: Texas Water Commission, P.O. Box 13087, Austin, Texas 78711

Please use black ink.

ATTENTION OWNER: *Confidentiality Privilege Notice on Reverse Side*

State of Texas
WELL REPORT

Texas Water Well Drillers Board
P.O. Box 13087
Austin, Texas 78711

1) **OWNER** Lee Smith (Name) **ADDRESS** 6 Northlane Circle (Street or RFD) Houston (City) Texas (State) 77086 (Zip)

2) **LOCATION OF WELL:**
County Harris, 13 miles in NW (NE, SW, etc.) direction from Houston (Town)

Driller must complete the legal description below with distance and direction from two intersecting section or survey lines, or he must locate and identify the well on an official Quarter- or Half-Scale Texas County General Highway Map and attach the map to this form.

☐ **LEGAL DESCRIPTION:**
Section No. _____ Block No. _____ Township _____ Abstract No. _____ Survey Name _____
Distance and direction from two intersecting section or survey lines _____

☐ **SEE ATTACHED MAP**

3) **TYPE OF WORK (Check):**
☒ New Well ☐ Deepening ☐ Reconditioning ☐ Plugging

4) **PROPOSED USE (Check):**
☒ Domestic ☐ Industrial ☐ Monitor ☐ Public Supply ☐ Irrigation ☐ Test Well ☐ Injection ☐ De-Watering

5) **DRILLING METHOD (Check):** ☐ Driven
☒ Mud Rotary ☐ Air Hammer ☐ Jetted ☐ Bored ☐ Air Rotary ☐ Cable Tool ☐ Other _____

6) **WELL LOG:**
Date Drilling: Started 4-17 19 89 Completed 4-18 19 89

DIAMETER OF HOLE

Dia. (in.)	From (ft.)	To (ft.)
6 3/4	Surface 0	430

7) **BOREHOLE COMPLETION:**
☐ Open Hole ☐ Straight Wall ☐ Underreamed ☐ Gravel Packed ☒ Other 2 String Cemented
If Gravel Packed give interval . . . from _____ ft. to _____ ft.

From (ft.)	To (ft.)	Description and color of formation material
0	45	Clay
45	90	Sand
90	136	Clay
136	199	Sand
199	233	Clay
233	287	Sand
287	315	Clay
315	398	Sand
398	400	Clay
400	430	Sand

(Use reverse side if necessary)

8) **CASING, BLANK PIPE, AND WELL SCREEN DATA:**

Dia. (in.)	New or Used	Steel, Plastic, etc. Perf., Slotted, etc. Screen Mfg., if commercial	Setting (ft.) From	Setting (ft.) To	Gage Casing Screen
4"	N	PVC Casing	0	410	sch40
2½"	N	PVC Liner	404	414	sch40
2½"	N	PVC Slotted Screen	414	424	.0012

9) **CEMENTING DATA** [Rule 287.44(1)]
Cemented from 410 ft. to 210 ft. No. of Sacks Used 10
15 ft. to 0 ft. No. of Sacks Used 3
Method used Halliburton
Cemented by Robinson Water Well Service, Inc.

13) **TYPE PUMP:**
☐ Turbine ☐ Jet ☒ Submersible 1½ H.P. ☐ Cylinder
☐ Other _____
Depth to pump bowls, cylinder, jet, etc., 260 ft.

RECEIVED
SEP 26 1989
TEXAS WATER COMMISSION

10) **SURFACE COMPLETION**
☐ Specified Surface Slab Installed [Rule 287.44(2)(A)]
☐ Pitless Adapter Used [Rule 287.44(3)(B)]
☒ Approved Alternative Procedure Used [Rule 287.71]

14) **WELL TESTS:**
Type Test: ☐ Pump ☐ Bailer ☐ Jetted ☐ Estimated
Yield: _____ gpm with _____ ft. drawdown after _____ hrs.

11) **WATER LEVEL:**
Static level 180 ft. below land surface Date 4-18-89
Artesian flow _____ gpm. Date _____

15) **WATER QUALITY:**
Did the drilling penetrate any strata which contained undesirable constituents?
☐ Yes ☐ No If yes, submit "REPORT OF UNDESIRABLE WATER"
Type of water? _____ Depth of strata _____
Was a chemical analysis made? ☐ Yes ☐ No

12) **PACKERS:**

Type	Depth
K-Packer	404

I hereby certify that this well was drilled by me (or under my supervision) and that each and all of the statements herein are true to the best of my knowledge and belief. I understand that failure to complete items 1 thru 15 will result in the log(s) being returned for completion and resubmittal.

COMPANY NAME Robinson Water Well Service, Inc. (Type or print) **WELL DRILLER'S LICENSE NO.** 2212

ADDRESS 11607 FM 149 (Street or RFD) Houston (City) Texas (State) 77086 (Zip)

(Signed) Tim Robinson IV (Licensed Well Driller) (Signed) _____ (Registered Driller Trainee)

Please attach electric log, chemical analysis, and other pertinent information, if available.

For TWC use only: Well No. 65052 Located on map _____

WWD-012 (Rev. 09/21/88)

TEXAS WATER COMMISSION COPY

HARRIS COUNTY, TEXAS 1201

10/26/2020
05:10:38

Texas Commission on Environmental Quality
DWW Water System Summary Sheet

PWS ID	PWS Name	Central Registry RN
TX1013361	GOLDEN BUSINESS PARK WATER WELL	RN104811351

Organization/Customer *	Central Registry CN
PHAM, LAC	CN602958431

*Regulatory mail will be addressed to this organization/person

All Water System Contacts

Type	Contact	Communication
AC - Administrative Contact - OWNER	PHAM, LAC 7523 ROARING SPRINGS DR HOUSTON, TX 77064-8303	**Electronic Type** / **Value** **Phone Type** / **Value** BUS - Business 713-419-7726 BUS - Business 713-466-3748
EC - Emergency Contact - OWNER	PHAM, LAC 7523 ROARING SPRINGS DR HOUSTON, TX 77064-8303	**Electronic Type** / **Value** **Phone Type** / **Value** BUS - Business 713-419-7726 BUS - Business 713-466-3748
OW - Owner - OWNER	PHAM, LAC 7523 ROARING SPRINGS DR HOUSTON, TX 77064-8303	**Electronic Type** / **Value** **Phone Type** / **Value** BUS - Business 713-419-7726 BUS - Business 713-466-3748

Operator Grade	Number

Water Operator Licenses

No Licensing Data for this PWS

Owner Type	Owner Type Options: COUNTY, DISTRICT, FEDERAL GOVERNMENT, INVESTOR OWNED, MUNICIPALITY, NATIVE AMERICAN, PRIVATE, STATE GOVERNMENT, WATER SUPPLY CORPORATION
Private	

System Type	System Type Options: COMMUNITY, TRANSIENT/NON-COMMUNITY, NON-PUBLIC, NON-TRANSIENT/NON-COMMUNITY
NC - TRANSIENT/NON-COMMUNITY	

Population Type	Population Served	# of Connect	# I/C w/other PWS
NonResidential	100	6	0

Total Product (MGD)	Average Daily Consump.	Max Daily Demand (MGD)	Total Storage (MG)	Elev. Storage (MG)	Service Pump Cap.	Max.Purchase Cap. (MGD/GPM)	Pressure Tank Cap. (MG)

Activity Status	Inactivation Date
A - ACTIVE	

Last Survey Date	Surveyor	Survey Type	Region	County
07/23/2015	HUYEN, D LUU	Sanitary Survey	HOUSTON	HARRIS
10/31/2007	MAGGIE, ARMSTEAD WRIGHT	Sanitary Survey	HOUSTON	HARRIS
No Site Visit Data				

(Treatment Plant)

Entry Point	EP Name/Source Summation (Activity Status)	Plant Name (Activity Status)	Plant Num	Chemical Mon Type	Chem Sample Point	Distribution Mon Type	Dist Sample Point
EP001	TRT-TAP / Ground Water(A)	PLANT(A)	TP20701		NO		NO

Train:	Unnamed

(Treatments)

Disinfection Zone	Treatment Sequence	Objective	Process	Treatment
null	null	D	423	HYPOCHLORINATION, PRE

(Active Sources)

Source Number	Source Name (Activity Status)	Operational Status	Source Type	Depth	Tested GPM	Rated GPM
G1013361A	1- ANTOINE DR (A)	P	G	380	N/A	90 GPM

Drill Date	Source Summary
02/03/1999	CHICOT

GPS Latitude (decimal)	GPS Longitude (decimal)	GPS Elevation	GPS Date	Seller
29.908333	-95.481585	101	07/28/2006	Not Purchasing

(Inactive/Offline Sources)

SourceNumber	Name	Status	Depth

Code Explanations
Monitoring Type Codes: (GW) GROUNDWATER , (GUP) GROUNDWATER UNDER THE

INFLUENCE - PURCHASED , (SWP) SURFACE WATER - PURCHASED , (GU) GROUNDWATER UNDER THE INFLUENCE OF SURFACE WATER , (N) NO SOURCES , (SW) SURFACE WATER
Activity Status Codes: (A) ACTIVE , (D) DELETED/DISSOLVED , (I) INACTIVE , (P) PROPOSED ,
Operational Status Codes: (E) EMERGENCY , (I) INTERIM/PEAK (O) OTHER , (P) PERMANENT , (S) SEASONAL
Source Types: (G) GROUND WATER , (S) SURFACE WATER , (U) GROUND WATER UNDER THE INFLUENCE

- End of Report -

At the time of your query this data was the most current information available from our database, which is in real time. Every effort was made to retrieve it according to your query. Thank-you for using DWW.

STATE OF TEXAS WELL REPORT for Tracking #74830

Owner:	**Well Head Welders**	Owner Well #:	**No Data**
Address:	**12228 N. Houston Rosslyn Houston, TX 77046**	Grid #:	**65-05-7**
Well Location:	**12228 N. Houston Rosslyn Houston, TX 77046**	Latitude:	**29° 54' 26" N**
		Longitude:	**095° 29' 00" W**
Well County:	**Harris**	Elevation:	**No Data**
Type of Work:	**New Well**	Proposed Use:	**Domestic**

Drilling Start Date: **5/28/2004** Drilling End Date: **6/1/2004**

	Diameter (in.)	*Top Depth (ft.)*	*Bottom Depth (ft.)*
Borehole:	**6.75**	**0**	**355**
	3.875	**355**	**365**

Drilling Method: **Mud (Hydraulic) Rotary**

Borehole Completion: **Straight Wall**

	Top Depth (ft.)	*Bottom Depth (ft.)*	*Description (number of sacks & material)*
Annular Seal Data:	**0**	**15**	**10**
	300	**355**	**5**

Seal Method: **Halliburton/Trimme**

Sealed By: **Bussell and Sons**

Distance to Property Line (ft.): **<50**

Distance to Septic Field or other concentrated contamination (ft.): **<150**

Distance to Septic Tank (ft.): **No Data**

Method of Verification: **Tape**

Surface Completion: **Surface Sleeve Installed**

Water Level: **187 ft.** below land surface on **2004-06-01** Measurement Method: **Unknown**

Packers: **K Packer 349**

Type of Pump: **Submersible** Pump Depth (ft.): **260**

Well Tests: **No Test Data Specified**

	Strata Depth (ft.)	Water Type
Water Quality:	**No Data**	**No Data**

Chemical Analysis Made: **No**

Did the driller knowingly penetrate any strata which contained injurious constituents?: **No**

Certification Data: The driller certified that the driller drilled this well (or the well was drilled under the driller's direct supervision) and that each and all of the statements herein are true and correct. The driller understood that failure to complete the required items will result in the report(s) being returned for completion and resubmittal.

Company Information: **Bussell and Sons LLC**

P.O. Box 874
Tomball, TX 77377

Driller Name: **Craig Bussell** License Number: **2035**

Apprentice Name: **Jason Beam**

Comments: **Logged by DT$**

Lithology:
DESCRIPTION & COLOR OF FORMATION MATERIAL

Top (ft.)	Bottom (ft.)	Description
0	**59**	**Red Clay**
59	**127**	**Sand and Gravel**
127	**260**	**Red Clay**
260	**303**	**Sand**
303	**315**	**Clay**
315	**365**	**Sand and Gravel**

Casing:
BLANK PIPE & WELL SCREEN DATA

Dia. (in.)	New/Used	Type	Setting From/To (ft.)
4	**N**	**PVC**	**Casing 0/355**
2.5	**N**	**Galvanized**	**349/355**
2.5	**N**	**SSRB**	**355/365 .012**

IMPORTANT NOTICE FOR PERSONS HAVING WELLS DRILLED CONCERNING CONFIDENTIALITY

TEX. OCC. CODE Title 12, Chapter 1901.251, authorizes the owner (owner or the person for whom the well was drilled) to keep information in Well Reports confidential. The Department shall hold the contents of the well log confidential and not a matter of public record if it receives, by certified mail, a written request to do so from the owner.

Please include the report's Tracking Number on your written request.

Texas Department of Licensing and Regulation
P.O. Box 12157
Austin, TX 78711
(512) 334-5540

DUP

Send original copy by certified mail to the Texas Water Development Board
P. O. Box 13087
Austin, Texas 78711

State of Texas

WATER WELL REPORT

For TWDB use only
Well No. 65-05-4V
Located on map YES
Received: 7H

1) OWNER:
Person having well drilled: Joseph Young (Name) Address: 2506 Pinafore (Street or RFD) Houston (City) Texas (State)

Landowner: Same as above (Name) Address: (Street or RFD) (City) (State)

2) LOCATION OF WELL:
County: Harris, miles in (N.E., S.W., etc.) direction from (Town)

Locate by sketch map showing landmarks, roads, creeks, hiway number, etc.*
See reverse side
North
(Use reverse side if necessary)

or Give legal location with distances and directions from adjacent sections or survey lines.
Labor: League:
Block: 3 Survey:
Abstract No. Lot #57, 58, 59
(NW¼ NE¼ SW¼ SE¼) of Section 1 (Castlewood)

3) TYPE OF WORK (Check): New Well ✓ Deepening Reconditioning Plugging

4) PROPOSED USE (Check): Domestic ✓ Industrial Municipal Irrigation Test Well Other

5) TYPE OF WELL (Check): Rotary ✓ Driven Bug Cable Jetted Bored

6) WELL LOG:
Diameter of hole 6 3/4 in. Depth drilled 320 ft. Depth of completed well 320 ft. Date drilled 11-20-79
All measurements made from 0 ft. above ground level.

From (ft.)	To (ft.)	Description and color of formation material
0	2	Top Soil
2	29	Clay
29	37	Sand
37	68	Clay
68	89	mixed sand & clay
89	105	Clay
105	119	Sand
119	148	Clay
148	153	Sand
153	255	Clay
255	278	Sand
278	299	Clay
299	320	Sand

(Use reverse side if necessary)

9) Casing:
Type: Old New ✓ Steel Plastic ✓ Other
Cemented from 0 ft. to 310 ft.

Diameter (inches)	Setting From (ft.)	Setting To (ft.)	Gage
4"	0	310	40
2½"	305	310	80

10) SCREEN:
Type: Plastic
Perforated Slotted

Diameter (inches)	Setting From (ft.)	Setting To (ft.)	Slot Size
2½"	310	320	14

7) COMPLETION (Check):
Straight wall Gravel packed Other ✓ (Lead Seal)
Under reamed Open Hole

8) WATER LEVEL:
Static level 189 ft. below land surface Date 11-20-79
Artesian pressure lbs. per square inch Date
Depth to pump bowls, cylinder, jet, etc., 252 ft. below land surface.

11) WELL TESTS:
Was a pump test made? Yes No ✓ If yes, by whom?
Yield: gpm with ft. drawdown after hrs.
Bailer test gpm with ft. drawdown after hrs.
Artesian flow gpm
Temperature of water

12) WATER QUALITY:
Was a chemical analysis made? Yes No ✓
Did any strata contain undesirable water? Yes No ✓
Type of water: good taste depth of strata: 20 ft.

I hereby certify that this well was drilled by me (or under my supervision) and that each and all of the statements herein are true to the best of my knowledge and belief.

NAME: Schoppa Water Well Service (Type or Print) Water Well Drillers Registration No. 582

ADDRESS: 5622 Spring-Cypress Rd. (Street or RFD) Spring (City) Texas 77379 (State)

(Signed): Pride Schoppe (Water Well Driller) Schoppa Water Well Service (Company Name)

Please attach electric log, chemical analysis, and other pertinent information, if available.

*Additional instructions on reverse side.

TWDB-WWD-8

4820111715

2) LOCATION OF WELL:

The sketch showing the well location must be as accurate as possible, showing landmarks, in sufficient detail so that the well may be plotted on a General Highway Map of the county in which the well is located.

Reference points from which distances are measured and directions given should be of a permanent nature (e.g. highway intersections, center of towns, river and creek bridges, railroad crossings). The distance and direction from the nearest town should always be indicated.

When giving a legal description include a sketch showing location of the well within the described area, e.g. survey abstract.

Information furnished in Section 2) of the TWDBE-GW-53 is very important. Unless the well can be accurately located on a map the value of the other data contained in the Report is greatly reduced.

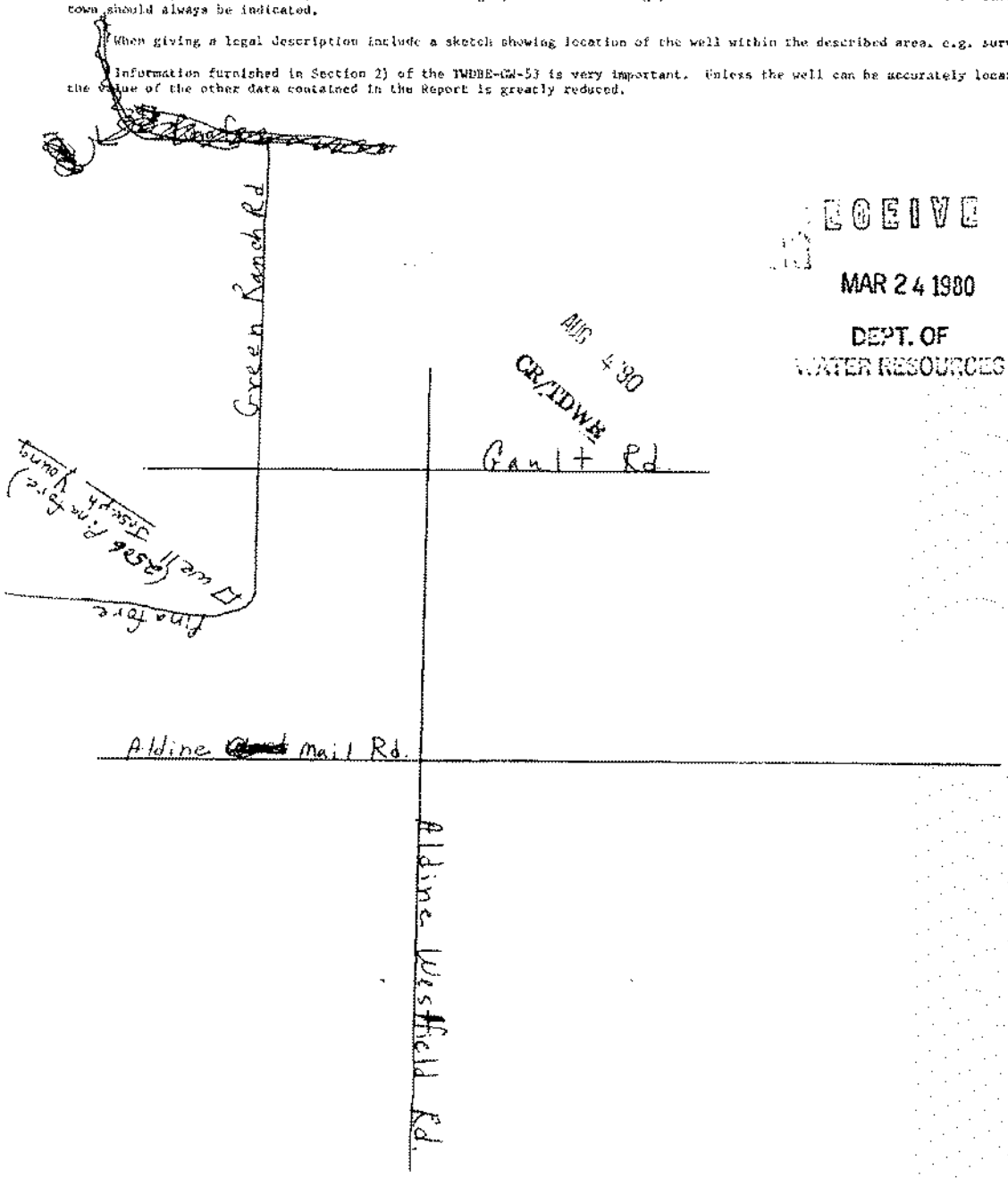

RECEIVED
MAR 24 1980
DEPT. OF
WATER RESOURCES

AUG 4 '80
CR/TDWR

(6)

4LL

Send original copy by certified mail to the Texas Water Development Board P. O. Box 13087 Austin, Texas 78711

State of Texas

WATER WELL REPORT

C

For TWDB use only
Well No. 65-06-4LL
Located on map No-5
Received: 7-27

1) OWNER:
Person having well drilled Virginia Bass (Name) Address 1400 Russ Dr. Houston Tx (Street or RFD) (City) (State)

Landowner Same (Name) Address Houston (Street or RFD) (City) (State)

2) LOCATION OF WELL:
County Harris miles in (N.E., S.W., etc.) direction from Houston (Town)

Locate by sketch map showing landmarks, roads, creeks, hiway number, etc.*



(Use reverse side if necessary)

or

Give legal location with distances and directions from adjacent sections or survey lines.

Labor League

Block Survey

Abstract No.

(NW¼ NE¼ SW¼ SE¼) of Section

3) TYPE OF WORK (Check): ✓ New Well; Deepening; Reconditioning; Plugging

4) PROPOSED USE (Check): ✓ Domestic; Industrial; Municipal; Irrigation; Test Well; Other

5) TYPE OF WELL (Check): ✓ Rotary; Driven; Dug; Cable; Jetted; Bored

6) WELL LOG:
Diameter of hole 4 1/2 in. Depth drilled 296 ft. Depth of completed well 296 ft. Date drilled 8/11/73

All measurements made from 0 ft. above ground level.

From (ft.)	To (ft.)	Description and color of formation material
0	4	Sur. Soil
4	12	Gr. Cly
12	45	Rd Cly
45	48	Rd Sd
48	120	Gr. Cly
120	143	Rd Cly w/Stks. Sd Strks
143	245	Rd Cly
245	296	Rd. Sd.

(Use reverse side if necessary)

9) Casing:
Type: Old; ✓ New; Steel; ✓ Plastic; Other
Cemented from 0 ft. to 16 ft.

Diameter (inches)	Setting From (ft.)	To (ft.)	Gage
2	0	286	Sch 40

10) SCREEN:
Type Plastic
Perforated; ✓ Slotted

Diameter (inches)	Setting From (ft.)	To (ft.)	Slot Size
2	286	296	.010

7) COMPLETION (Check): ✓ Straight wall; Gravel packed; Other; Under reamed; Open Hole

8) WATER LEVEL:
Static level 160 ft. below land surface Date 8/15/73
Artesian pressure lbs. per square inch Date
Depth to pump bowls, cylinder, jet, etc., 189 ft. below land surface.

11) WELL TESTS:
Was a pump test made? ✓ Yes; No If yes, by whom? Driller
Yield: 8 gpm with ft. drawdown after hrs.
Bailer test gpm with ft. drawdown after hrs.
Artesian flow gpm
Temperature of water

12) WATER QUALITY:
Was a chemical analysis made? Yes; ✓ No
Did any strata contain undesirable water? Yes; ✓ No.
Type of water? depth of strata

I hereby certify that this well was drilled by me (or under my supervision) and that each and all of the statements herein are true to the best of my knowledge and belief.

NAME W. B. Waldroff Jr. (Type or Print) Water Well Drillers Registration No. 456

ADDRESS Rt 4 Box 549 (Street or RFD) Conroe (City) Tex. (State)

(Signed) (Water Well Driller) B & W Well Serv. (Company Name)

Please attach electric log, chemical analysis, and other pertinent information, if available.

*Additional instructions on reverse side.

TWDBE-WDR

(4)

4666

Send original copy by certified mail to the Texas Department of Water Resources P. O. Box 13087 Austin, Texas 78711

State of Texas
WATER WELL REPORT

For TDWR use only
Well No. 65[illegible]
Located on map
Received:

1) OWNER David Smith (Name) Address 14122 Green Ranch Dr. (Street or RFD) Houston (City) Texas (State) / (Zip)

2) LOCATION OF WELL:
County Harris 12 miles (N.E., S.W., etc.) N direction from Houston (Town)

Driller must complete the legal description to the right with distance and direction from two intersecting section or survey lines, or he must locate and identify the well on an official Quarter- or Half-Scale Texas County General Highway Map and attach the map to this form.

☐ Legal description:
Section No. _____ Block No. _____ Township _____
Abstract No. _____ Survey Name _____
Distance and direction from two intersecting section or survey lines _____

☑ See attached map. [illegible] Map on [illegible]

3) TYPE OF WORK (Check):
☑ New Well ☐ Deepening ☐ Reconditioning ☐ Plugging

4) PROPOSED USE (Check):
☑ Domestic ☐ Industrial ☐ Public Supply ☐ Irrigation ☐ Test Well ☐ Other _____

5) DRILLING METHOD (Check):
☑ Mud Rotary ☐ Air Hammer ☐ Driven ☐ Bored ☐ Air Rotary ☐ Cable Tool ☐ Jetted ☐ Other _____

6) WELL LOG:
Date drilled 10/31/78

DIAMETER OF HOLE

Dia. (in.)	From (ft.)	To (ft.)
6¼"	Surface	280

7) BOREHOLE COMPLETION:
☐ Open Hole ☐ Straight Wall ☐ Underreamed
☐ Gravel Packed ☑ Other Cemented
If Gravel Packed give interval . . . from _____ ft. to _____ ft.

From (ft.)	To (ft.)	Description and color of formation material
0	5	Blackland
5	22	red + gray clay
22	45	red clay
45	105	red + gray clay
105	115	fine sand + clay stripe
115	147	red + gray clay
147	164	fine sand + clay stripe
164	260	red + gray clay
260	280	coarse sand

(Use reverse side if necessary)

8) CASING, BLANK PIPE, AND WELL SCREEN DATA:

Dia (in.)	New or Used	Steel, Plastic, etc. Perf., Slotted, etc. Screen Mfr., if commercial	Setting (ft.) From	Setting (ft.) To	Gage Casing Screen
4	New	Plastic Casing	0	270'	40
2½"	New	Plastic Screen	270	280	14

CEMENTING DATA
Cemented from 270 ft. to 150 ft.
Method used Pressurized
Cemented by Ind. (Company or Individual)

9) WATER LEVEL:
Static level 195 ft. below land surface Date 11/1/78
Artesian flow _____ gpm. Date _____

10) PACKERS: Type Depth
2½"xH" A+R 3 Ring 265

11) TYPE PUMP:
☐ Turbine ☐ Jet ☐ Submersible ☐ Cylinder
☐ Other _____
Depth to pump bowls, cylinder, jet, etc., _____ ft.

12) WELL TESTS:
☐ Type Test: ☐ Pump ☐ Bailer ☐ Jetted ☐ Estimated
Yield: _____ gpm with _____ ft. drawdown after _____ hrs.

13) WATER QUALITY:
Did you knowingly penetrate any strata which contained undesirable water? ☐ Yes ☑ No
If yes, submit "REPORT OF UNDESIRABLE WATER"
Type of water? Fresh Depth of strata 20'
Was a chemical analysis made? ☐ Yes ☑ No

I hereby certify that this well was drilled by me (or under my supervision) and that each and all of the statements herein are true to the best of my knowledge and belief.

NAME Bobby Potter (Type or Print) Water Well Drillers Registration No. 1872

ADDRESS 5717 Chippewa (Street or RFD) Houston (City) Texas (State) 77086 (Zip)

(Signed) Bobby Potter (Water Well Driller) Damrell & Potter Drilling Co. (Company Name)

Please attach electric log, chemical analysis, and other pertinent information, if available.

*Additional instructions on reverse side.

TDWR-0392

4820114702

(3)

Cup

Send original copy by certified mail to the Texas Department of Water Resources P. O. Box 13087 Austin, Texas 78711

State of Texas
WATER WELL REPORT

ATTENTION OWNER: *Confidentiality Privilege Notice on Reverse Side*

For TDWR use only
Well No. 65-06-402
Located on map KBS
Received: 8-23-82

1) OWNER W.L. Jarvis (Name) Address 2402 Aycliff (Street or RFD) Houston, Texas 77039 (City) (State) (Zip)

2) LOCATION OF WELL: County Harris ____ miles in ____ (N.E., S.W., etc.) direction from ____ (Town)

Same as above

Driller must complete the legal description to the right with distance and direction from two intersecting section or survey lines, or he must locate and identify the well on an official Quarter- or Half-Scale Texas County General Highway Map and attach the map to this form.

☐ Legal description:
Section No. ____ Block No. ____ Township ____
Abstract No. ____ Survey Name ____
Distance and direction from two intersecting section or survey lines ____

☐ See attached map. mapon 65-13-5E

3) TYPE OF WORK (Check):
☒ New Well ☐ Deepening ☐ Reconditioning ☐ Plugging

4) PROPOSED USE (Check):
☒ Domestic ☐ Industrial ☐ Public Supply ☐ Irrigation ☐ Test Well ☐ Other ____

5) DRILLING METHOD (Check):
☒ Mud Rotary ☐ Air Hammer ☐ Driven ☐ Bored ☐ Air Rotary ☐ Cable Tool ☐ Jetted ☐ Other ____

6) WELL LOG:

Date drilled 8-12-81

DIAMETER OF HOLE Dia. (in.)	From (ft.)	To (ft.)
4 3/4"	Surface	355
6 3/4"	"	336

From (ft.)	To (ft.)	Description and color of formation material
0	12	Yellow gray
12	20	Red Gray
20	24	Sand
24	146	Red Gray
148	170	Sand
170	254	Clay
254	279	Sand
279	293	Clay
293	313	Sand
313	332	Clay
332	356	Sand ½ ga.

7) BOREHOLE COMPLETION:
☐ Open Hole ☐ Straight Wall ☐ Underreamed
☐ Gravel Packed ☒ Other Two-String
If Gravel Packed give interval . . . from ____ ft. to ____ ft.

8) CASING, BLANK PIPE, AND WELL SCREEN DATA:

Dia. (in.)	New or Used	Steel, Plastic, etc. Perf., Slotted, etc. Screen Mgf., if commercial	Setting (ft.) From	Setting (ft.) To	Gage Casing Screen
4"	N	SCH 40 PVC Casing	+18"	336'	
2½	N	WOP Well Supplies, Inc	355'	335'	12ga.
		PVC Screen			
2½	N	SCH 80 PVC Blank			
		Liner	335'	325'	

CEMENTING DATA
Cemented from 336' ft. to 168' ft.
Method used Pressure cement
Cemented by Raymond Water Wells (Company or Individual)

9) WATER LEVEL:
Static level 195 ft. below land surface Date 8-13-81
Artesian flow ____ gpm. Date ____

10) PACKERS: Type "K" Depth 325'

11) TYPE PUMP:
☐ Turbine ☐ Jet ☒ Submersible ☐ Cylinder
☐ Other ____
Depth to pump bowls, cylinder, jet, etc., 273 ft.

12) WELL TESTS:
☐ Type Test ☐ Pump ☐ Bailer ☐ Jetted ☒ Estimated
Yield: 16 gpm with 3 ft. drawdown after 2 hrs.

RECEIVED
AUG 23 1982
DEPT. OF WATER RESOURCES

(Use reverse side if necessary)

13) WATER QUALITY:
Did you knowingly penetrate any strata which contained undesirable water? ☐ Yes ☒ No
If yes, submit "REPORT OF UNDESIRABLE WATER"
Type of water? ____ Depth of strata ____
Was a chemical analysis made? ☐ Yes ☒ No

I hereby certify that this well was drilled by me (or under my supervision) and that each and all of the statements herein are true to the best of my knowledge and belief.

NAME C.A. Raymond, Jr. (Type or Print) Water Well Drillers Registration No. 774

ADDRESS 10011 Airline Drive (Street or RFD) Houston, Texas 77037 (City) (State) (Zip)

(Signed) C.A. Raymond, Jr. (Water Well Driller) Raymond Water Wells (Company Name)

Please attach electric log, chemical analysis, and other pertinent information, if available.

TDWR-0392 (Rev. 1-12-79) DEPARTMENT OF WATER RESOURCES COPY

4820114696

Send original copy by certified mail to: TNRCC, P.O. Box 13087, Austin, TX 78711-3087

Please use black ink.

ATTENTION OWNER: *Confidentiality*
Privilege Notice on Reverse Side

State of Texas
WELL REPORT

Texas Water Well Drillers Advisory Council
P.O. Box 13087
Austin, TX 78711-3087
512-239-0530

1) **OWNER** Nancy Ancell (Name) **ADDRESS** 2611 Juella (Street or RFD) Houston (City) Texas (State) 77039 (Zip)

2) **ADDRESS OF WELL:** County _____ same (Street or RFD) (City) (State) (Zip) **GRID #** 65-06-4

3) **TYPE OF WORK (Check):** ☒ New Well ☐ Deepening ☐ Reconditioning ☐ Plugging

4) **PROPOSED USE (Check):** ☐ Monitor ☐ Environmental Soil Boring ☒ Domestic ☐ Industrial ☐ Irrigation ☐ Injection ☐ Public Supply ☐ De-watering ☐ Testwell
If Public Supply well, were plans submitted to the TNRCC? ☐ Yes ☐ No

5)

6) **WELL LOG:** Date Drilling: Started 9/24/97 19__ Completed _____ 19__

DIAMETER OF HOLE		
Dia (in.)	From (ft.)	To (ft.)
8	Surface	340
4	340	360

7) **DRILLING METHOD (Check):** ☐ Driven ☐ Air Rotary ☒ Mud Rotary ☐ Bored ☐ Air Hammer ☐ Cable Tool ☐ Jetted ☐ Other _____

From (ft.)	To (ft.)	Description and color of formation material
0	32	CLAY
32	91	SAND.
91	98	RED & WHITE CLAY
98	108	RED CLAY
108	128	SAND ROCK
128	168	RED CLAY
168	208	SAND
208	220	GRAVEL SAND MIX
220	235	ROCK & CLAY
235	240	CLAY
240	260	ROCK & SAND
260	265	SAND & GRAVEL
265	285	SAND.
285	305	SAND
305	360	SAND

(Use reverse side if necessary)

8) **Borehole Completion (Check):** ☐ Open Hole ☐ Straight Wall ☐ Underreamed ☒ Gravel Packed ☐ Other _____
If Gravel Packed give interval ... from _____ ft. to _____ ft.

CASING, BLANK PIPE, AND WELL SCREEN DATA:

Dia (in.)	New or Used	Steel, Plastic, etc. Perf., Slotted, etc. Screen Mfg., if commercial	Setting (ft.) From	Setting (ft.) To	Gage Casing Screen
4	N	STEEL	0	340	SCH 40
2½	N	" " LINER	330	340	SCH 40
"	"	" " SCREEN	340	360	.040
		SLOTTED			

9) **CEMENTING DATA** (Rule 338.44(1))
Cemented from 0 ft. to 340 ft. No. of sacks used 36
_____ ft. to _____ ft. No. of sacks used _____
Method used PRESSURE
Cemented by 4577WI
Distance to septic system field lines 40 ft.
Method of verification of above distance CUSTOMER

10) **SURFACE COMPLETION**
☐ Specified Surface Slab Installed (Rule 338.44(2)(A))
☒ Specified Steel Sleeve Installed (Rule 338.44(3)(A))
☐ Pitless Adapter Used (Rule 338.44(3)(b))
☐ Approved Alternative Procedure Used (Rule 338.71)

11) **WATER LEVEL:**
Static level 200 ft. below land surface Date 9/29/97
Artesian flow _____ gpm. Date _____

12) **PACKERS:**

Type	Depth
K	330

13) **TYPE PUMP:** ☐ Turbine ☐ Jet ☒ Submersible ☐ Cylinder ☐ Other _____
Depth to pump bowls, cylinder, jet, etc. _____ ft.

14) **WELL TESTS:** Type test: ☐ Pump ☐ Bailer ☒ Jetted ☐ Estimated
Yield: 14 gpm with 30 ft. drawdown after 1 hrs.

15) **WATER QUALITY:**
Did you knowingly penetrate any strata which contained undesirable constituents?
☐ Yes ☒ No If yes, submit "REPORT OF UNDESIRABLE WATER"
Type of water? _____ Depth of strata _____
Was a chemical analysis made? ☐ Yes ☐ No

I hereby certify that this well was drilled by me (or under my supervision) and that each and all of the statements herein are true to the best of my knowledge and belief. I understand that failure to complete items 1 thru 15 will result in the log(s) being returned for completion and resubmittal.

COMPANY NAME Raymond Services Inc. (Type or print) **WELL DRILLER'S LICENSE NO.** 4577WI

ADDRESS 10011 Airline Drive (Street or RFD) Houston (City) Texas (State) 77037 (Zip)

(Signed) _____ (Licensed Well Driller)

(Signed) _____ (Registered Driller Trainee)

FILE ID
APR 2 - 1998
COMMENT

Please attach electric log, chemical analysis, and other pertinent information, if available.

TNRCC-0199 (Rev. 09-01-93)

TNRCC COPY

4820122835

40

Send original copy by certified mail to the Texas Water Development Board P. O. Box 12386 Austin, Texas 78711

State of Texas

WATER WELL REPORT

For TWDB use only
Well No.
Located on map
Received:

1) OWNER:
Person having well drilled MRS. L. RODGERS – (Name) Address 2419. AYCLIFF, HOU. TEX (Street or RFD) (City) (State)

Landowner SAME (Name) Address (Street or RFD) (City) (State)

2) LOCATION OF WELL:
County HARRIS, 7. miles in ~~[illegible]~~ NORTH – (N.E., S.W., etc.) direction from HOUSTON. (Town)

Locate by sketch map showing landmarks, roads, creeks, hiway number, etc.:
2419. AYCLIFF – WELL
ALDINE. WESTFIELD RD
GAULT. RD
(Use reverse side if necessary)

or Give legal location with distances and directions from adjacent sections or survey lines.
Labor League
Block Survey
Abstract No.
(NW¼ NE¼ SW¼ SE¼) of Section

3) TYPE OF WORK (Check): New Well ✓ Deepening Reconditioning Plugging

4) PROPOSED USE (Check): Domestic ✓ Industrial Municipal Irrigation Test Well Other

5) TYPE OF WELL (Check): Rotary ✓ Driven Dug Cable Jetted Bored

6) WELL LOG:
Diameter of hole 6½ in. Depth drilled 282 ft. Depth of completed well 282 ft. Date drilled APR. 13. 70
All measurements made from ft. above ground level.

From (ft.)	To (ft.)	Description and color of formation material
0	262	CLAY.
262	282	SAND

(Use reverse side if necessary)

9) Casing:
Type: Old New ✓ Steel ✓ Plastic Other
Cemented from 200 ft. to 261' ft.

Diameter (inches)	Setting From (ft.)	To (ft.)	Gage
4"	0	261	
2½	261	272	

10) SCREEN:
Type PLASTIC – W.O.P.
Perforated Slotted

Diameter (inches)	Setting From (ft.)	To (ft.)	Slot Size
2½	272	282	#14

7) COMPLETION (Check):
Straight wall Gravel packed Other
Under reamed Open Hole TWO – STRING –

8) WATER LEVEL:
Static level 153 ft. below land surface Date APR. 30. 70
Artesian pressure lbs. per square inch Date
Depth to pump bowls, cylinder, jet, etc. 189' ft. below land surface.

11) WELL TESTS:
Was a pump test made? Yes No ✓ If yes, by whom?
Yield: gpm with ft. drawdown after hrs.
Bailer test gpm with ft. drawdown after hrs.
Artesian flow gpm
Temperature of water

12) WATER QUALITY:
Was a chemical analysis made? Yes No ✓
Did any strata contain undesirable water? Yes No ✓
Type of water? depth of strata

I hereby certify that this well was drilled by me (or under my supervision) and that each and all of the statements herein are true to the best of my knowledge and belief.

NAME E.L. BODE (Type or Print) Water Well Drillers Registration No. 46

ADDRESS BOX. 67. WEST FIELD. TEXAS (Street or RFD) (City) (State)

(Signed) E. L. Bode (Water Well Driller) EL. BODE DRILLING CO. (Company Name)

Please attach electric log, chemical analysis, and other pertinent information, if available.

*Additional instructions on reverse side.

TWDBE-CW-53

4820114697

Send original copy by certified return receipt requested mail to: TNRCC, MC 177, P.O. Box 13087, Austin, TX 78711-3087

ATTENTION OWNER: *Confidentiality Privilege Notice on on reverse side of Well Owner's copy (pink)*

State of Texas
WELL REPORT

Texas Water Well Drillers Advisory Council
MC 177
P.O. Box 13087
Austin, TX 78711-3087
512-239-0530

1) **OWNER** OSCAR YBARRA (Name) **ADDRESS** 2414 AYCLIFF HOU TX 77037 (Street or RFD) (City) (State) (Zip)

2) **ADDRESS OF WELL:** County HARRIS SAME (Street, RFD or other) (City) (State) (Zip) **GRID #** 65-06-4

3) **TYPE OF WORK (Check):** ☒ New Well ☐ Deepening ☐ Reconditioning ☐ Plugging

4) **PROPOSED USE (Check):** ☐ Monitor ☐ Environmental Soil Boring ☒ Domestic ☐ Industrial ☐ Irrigation ☐ Injection ☐ Public Supply ☐ De-watering ☐ Testwell
If Public Supply well, were plans submitted to the TNRCC? ☐ Yes ☐ No

5)

6) **WELL LOG:**
Date Drilling: Started 7/21 19 98 Completed 7/24 19 98

DIAMETER OF HOLE

Dia. (in.)	From (ft.)	To (ft.)
5	Surface	355
7 1/2	" "	335

7) **DRILLING METHOD (Check):** ☐ Driven ☐ Air Rotary ☒ Mud Rotary ☐ Bored ☐ Air Hammer ☐ Cable Tool ☐ Jetted ☐ Other

From (ft.)	To (ft.)	Description and color of formation material
0	53	YELLOW CLAY
53	56	RED. SAND
56	110	RED & WHITE CLAY
110	120	SAND 12 GA
120	173	SAND & CLAY MIX
173	200	SAND 8 GA
200	240	RED & GRAY CLAY
240		ROCK
241	257	RED GRAY CLAY
257	273	SAND 14 GA
273	295	RED CLAY
295	310	SAND 12 GA
310	334	RED CLAY
334	355	SAND 12 GA

(Use reverse side of Well Owner's copy, if necessary)

8) **Borehole Completion (Check):** ☐ Open Hole ☐ Straight Wall ☐ Underreamed ☐ Gravel Packed ☒ Other TELESCOPE
If Gravel Packed give interval ... from _____ ft. to _____ ft.

CASING, BLANK PIPE, AND WELL SCREEN DATA:

Dia. (in.)	New or Used	Steel, Plastic, etc. Perf., Slotted, etc. Screen Mfg., if commercial	Setting (ft.) From	Setting (ft.) To	Gage Casing Screen
4	N	Plastic CASE	0	335	SCH 40
2 1/2	N	Plastic LINER	325	335	" "
2 1/2	N	" " SCREEN	335	355	.10

9) **CEMENTING DATA** [Rule 338.44(1)]
Cemented from 0 ft. to 335 ft. No. of sacks used 24
_____ ft. to _____ ft. No. of sacks used _____
Method used Pressure
Cemented by Raymond Services, Inc.
Distance to septic system field lines or other concentrated contamination 115 ft.
Method of verification of above distance Customer

10) **SURFACE COMPLETION**
☐ Specified Surface Slab Installed [Rule 338.44(2)(A)]
☒ Specified Steel Sleeve Installed [Rule 338.44(3)(A)]
☐ Pitless Adapter Used [Rule 338.44(3)(b)]
☐ Approved Alternative Procedure Used [Rule 338.71]

11) **WATER LEVEL:**
Static level 219 ft. below land surface Date _____
Artesian flow _____ gpm. Date 7/24/98

12) **PACKERS:**

Type	Depth
1 2 1/2 x 4 K	325

13) **TYPE PUMP:** ☐ Turbine ☐ Jet ☒ Submersible ☐ Cylinder ☐ Other
Depth to pump bowls, cylinder, jet, etc., 300 ft.

14) **WELL TESTS:**
Type test: ☐ Pump ☐ Bailer ☒ Jetted ☐ Estimated
Yield: 30 gpm with 15 ft. drawdown after 1 hrs.

15) **WATER QUALITY:**
Did you knowingly penetrate any strata which contained undesirable constituents?
☐ Yes ☒ No If yes, submit "REPORT OF UNDESIRABLE WATER"
Type of water? _____ Depth of strata _____
Was a chemical analysis made? ☐ Yes ☐ No

I hereby certify that this well was drilled by me (or under my supervision) and that each and all of the statements herein are true to the best of my knowledge and belief. I understand that failure to complete items 1 thru 15 will result in the log(s) being returned for completion and resubmittal.

COMPANY NAME Raymond Services, Inc. (Type or print) **WELL DRILLER'S LICENSE NO.** 4577WI

ADDRESS 10011 Airline Drive (Street or RFD) Houston (City) TX (State) 77037 (Zip)

(Signed) _____ (Licensed Well Driller) **(Signed)** _____ (Registered Driller Trainee)

Please attach electric log, chemical analysis, and other pertinent information, if available.

TNRCC-0199 (Rev. 05-21-96) *White - TNRCC Yellow - DRILLER Pink - WELL OWNER*

G/820124590

4666 DUP

Send original copy by certified mail to the Texas Department of Water Resources P. O. Box 13087 Austin, Texas 78711

State of Texas
WATER WELL REPORT

ATTENTION OWNER: *Confidentiality Privilege Notice on Reverse Side*

For TDWR use only
Well No. 65-06-4666
Located on map YES
Received: 7H

1) OWNER Jack Noland (Name) Address 2618 Gault Rd (Street or RFD) Houston (City) Tx (State) 77039 (Zip)

2) LOCATION OF WELL: County Harris 8 miles in North (N.E., S.W., etc.) direction from Houston (Town)

Driller must complete the legal description to the right with distance and direction from two intersecting section or survey lines, or he must locate and identify the well on an official Quarter- or Half-Scale Texas County General Highway Map and attach the map to this form.

☐ Legal description:
Section No. _____ Block No. _____ Township _____
Abstract No. _____ Survey Name _____
Distance and direction from two intersecting section or survey lines _____

☒ See attached map.

3) TYPE OF WORK (Check): ☒ New Well ☐ Deepening ☐ Reconditioning ☐ Plugging

4) PROPOSED USE (Check): ☒ Domestic ☐ Industrial ☐ Public Supply ☐ Irrigation ☐ Test Well ☐ Other _____

5) DRILLING METHOD (Check): ☒ Mud Rotary ☐ Air Hammer ☐ Driven ☐ Bored ☐ Air Rotary ☐ Cable Tool ☐ Jetted ☐ Other _____

6) WELL LOG:

Date drilled 4-21-80

DIAMETER OF HOLE

Dia. (in.)	From (ft.)	To (ft.)
6 3/4	Surface	260

7) BOREHOLE COMPLETION: ☐ Open Hole ☐ Straight Wall ☐ Underreamed ☐ Gravel Packed ☒ Other cement well
If Gravel Packed give interval . . . from _____ ft. to _____ ft.

From (ft.)	To (ft.)	Description and color of formation material
0	5	top soil
5	75	sand
75	78	clay
78	115	sand
115	131	clay
131	150	sand
150	155	clay
155	200	rock clay
200	260	clay
260	285	sand

(Use reverse side if necessary)

8) CASING, BLANK PIPE, AND WELL SCREEN DATA:

Dia. (in.)	New or Used	Steel, Plastic, etc. Perf., Slotted, etc. Screen Mfg., if commercial	Setting (ft.) From	Setting (ft.) To	Gage Casing Screen
4	N	Plastic	0	260	
	N	10' 2½" screen	275	285	10g
		18' blank			

CEMENTING DATA
Cemented from _____ ft. to _____ ft.
Method used pump pressure
Cemented by Aldine Pump & Well Service, Inc. (Company or Individual)

9) WATER LEVEL:
Static level 180 ft. below land surface Date 4-22-80
Artesian flow _____ gpm. Date _____

10) PACKERS: Type: K packers Depth:

11) TYPE PUMP: ☐ Turbine ☐ Jet ☒ Submersible ☐ Cylinder ☐ Other _____
Depth to pump bowls, cylinder, jet, etc., 220 ft.

12) WELL TESTS: ☐ Type Test: ☒ Pump ☐ Bailer ☐ Jetted ☐ Estimated
Yield: 8 gpm with _____ ft. drawdown after 1 hrs.

13) WATER QUALITY:
Did you knowingly penetrate any strata which contained undesirable water? ☐ Yes ☒ No
If yes, submit "REPORT OF UNDESIRABLE WATER"
Type of water? _____ Depth of strata _____
Was a chemical analysis made? ☐ Yes ☐ No

I hereby certify that this well was drilled by me (or under my supervision) and that each and all of the statements herein are true to the best of my knowledge and belief.

NAME Vernon W. Gray (Type or Print) Water Well Drillers Registration No. 2011

ADDRESS 2226 Aldine Bender (Street or RFD) Houston (City) Texas (State) 77032 (Zip)

(Signed) Vernon W. Gray (Water Well Driller) Aldine Pump & Well Service, Inc. (Company Name)

Please attach electric log, chemical analysis, and other pertinent information, if available.

TDWR-0392 (Rev. 1-12-79)

DEPARTMENT OF WATER RESOURCES COPY

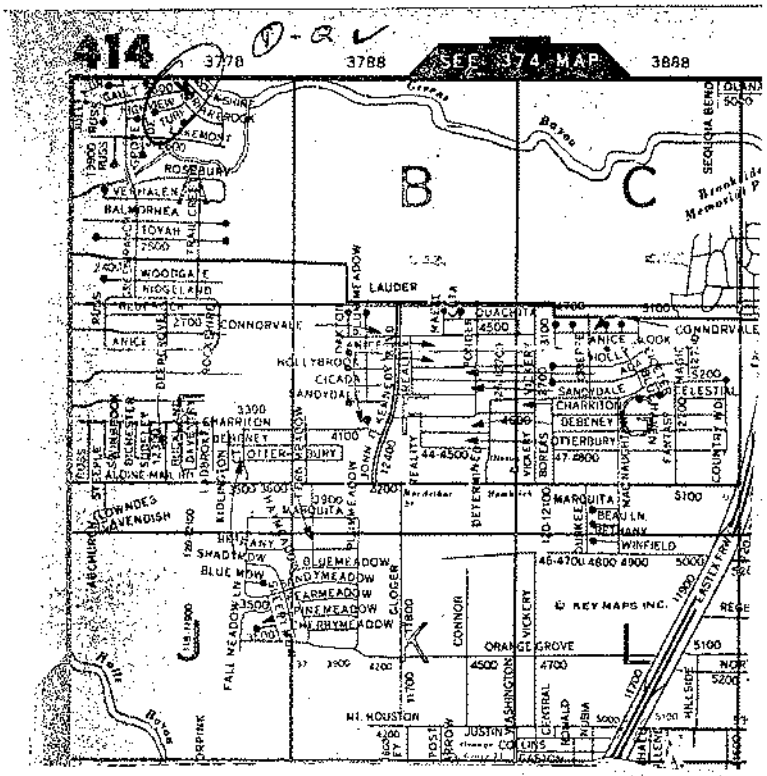

RECEIVED
MAY 29 1980
DEPT. OF
WATER RESOURCES

CR/TDWR
OCT 31 1980
RECEIVED

#4 45 DUP

Send original copy by certified mail to the Texas Department of Water Resources P. O. Box 13087 Austin, Texas 78711

State of Texas
WATER WELL REPORT

For TDWR use only
Well No. 65-06-45
Located on map YES
Received: TH

1) OWNER Martin Robinson (Name) Address 2409 Gault (Street or RFD) Houston, Tx. (City) (State) (Zip)

2) LOCATION OF WELL: County Harris 10 miles in NE (N.E., S.W., etc.) direction from Houston (Town)

Driller must complete the legal description to the right with distance and direction from two intersecting section or survey lines, or he must locate and identify the well on an official Quarter- or Half-Scale Texas County General Highway Map and attach the map to this form.

☐ Legal description:
Section No. _____ Block No. _____ Township _____
Abstract No. _____ Survey Name _____
Distance and direction from two intersecting section or survey lines _____

☐ See attached map. Map on 65-06-855

3) TYPE OF WORK (Check):
☒ New Well ☐ Deepening ☐ Reconditioning ☐ Plugging

4) PROPOSED USE (Check):
☒ Domestic ☐ Industrial ☐ Public Supply ☐ Irrigation ☐ Test Well ☐ Other _____

5) DRILLING METHOD (Check):
☒ Mud Rotary ☐ Air Hammer ☐ Driven ☐ Bored ☐ Air Rotary ☐ Cable Tool ☐ Jetted ☐ Other _____

6) WELL LOG:
Date drilled 7/5/79

DIAMETER OF HOLE

Dia. (in.)	From (ft.)	To (ft.)
	Surface	
6 3/4		435

From (ft.)	To (ft.)	Description and color of formation material
0	55	Clay & Shell
55	70	Sand
70	176	Clay
176	210	Sand
210	268	Clay
268	291	Shell
291	318	Sand
318	417	Clay & Shell
417	435	Sand

7) BOREHOLE COMPLETION:
☐ Open Hole ☐ Straight Wall ☐ Underreamed
☐ Gravel Packed ☐ Other 2 string cemented
If Gravel Packed give interval . . . from _____ ft. to _____ ft.

8) CASING, BLANK PIPE, AND WELL SCREEN DATA:

Dia. (in.)	New or Used	Steel, Plastic, etc. Perf., ~~Slotted~~, etc. Screen Mgf., if commercial	Setting (ft.) From	Setting (ft.) To	Gage Casing Screen
4"	N	Plastic Casing	0	417	Sch
2½"	N	Liner	405	415	40
2½"	N	Slotted Screen	415	435	.012

CEMENTING DATA
Cemented from 420 ft. to 320 ft.
Method used Halliburton
Cemented by Robinson Water Well (Company or Individual)

9) WATER LEVEL:
Static level 190 ft. below land surface Date 7/10/79
Artesian flow _____ gpm. Date _____

10) PACKERS: Type KK Depth 405

11) TYPE PUMP:
☐ Turbin ☐ Jet ☒ Submersible ☐ Cylinder
☐ Other _____
Depth to pump bowls, cylinder, jet, etc., 260 ft.

12) WELL TESTS:
☐ Type Test: ☐ Pump ☐ Bailer ☐ Jetted ☐ Estimated
Yield: _____ gpm with _____ ft. drawdown after _____ hrs.

(Use reverse side if necessary)

13) WATER QUALITY:
Did you knowingly penetrate any strata which contained undesirable water? ☐ Yes ☒ No
If yes, submit "REPORT OF UNDESIRABLE WATER"
Type of water? potable Depth of strata _____
Was a chemical analysis made? ☐ Yes ☒ No

I hereby certify that this well was drilled by me (or under my supervision) and that each and all of the statements herein are true to the best of my knowledge and belief.

NAME M. E. Robinson, Jr. (Type or Print) Water Well Drillers Registration No. 1464

ADDRESS 11607 FM 149 (Street or RFD) Houston, (City) Tx. (State) 77086 (Zip)

(Signed) M. E. Robinson Jr. (Water Well Driller) Robinson Water Well Service, Inc. (Company Name)

Please attach electric log, chemical analysis, and other pertinent information, if available.

*Additional instructions on reverse side.

TDWR-0392

45

Send original copy by certified mail to the Texas Water Development Board P. O. Box 13087 Austin, Texas 78711

State of Texas

WATER WELL REPORT

For TWDB use only
Well No.
Located on map
Received:

1) OWNER:
Person having well drilled LARRY LANGLOIS (Name) Address 2410 Gault (Street or RFD) Hou (City) TX (State)

Landowner Same (Name) Address (Street or RFD) (City) (State)

2) LOCATION OF WELL:
County Harris 12 miles in N (N.E., S.W., etc.) direction from Hou (Town)

Locate by sketch map showing landmarks, roads, creeks, hiway number, etc.*



(Use reverse side if necessary)

or Give legal location with distances and directions from adjacent sections or survey lines.

Labor League
Block Survey
Abstract No.
(NW¼ NE¼ SW¼ SE¼) of Section

3) TYPE OF WORK (Check):
New Well | Deepening | Reconditioning | Plugging

4) PROPOSED USE (Check):
Domestic | Industrial | Municipal | Irrigation | Test Well | Other

5) TYPE OF WELL (Check):
Rotary | Driven | Dug | Cable | Jetted | Bored

6) WELL LOG:
Diameter of hole 6 3/4 in. Depth drilled 323 ft. Depth of completed well 323 ft. Date drilled 10-28-77
All measurements made from 1 ft. above ground level.

From (ft.)	To (ft.)	Description and color of formation material
0	35	clay
35	41	sand
41	106	clay
106	115	sand
115	135	clay
135	160	sand
160	181	clay
181	201	sand
201	247	clay
247	323	sand

(Use reverse side if necessary)

9) Casing:
Type: Old | New ✓ | Steel | Plastic ✓ | Other
Cemented from 0 ft. to 310 ft.

Diameter (inches)	Setting From (ft.)	To (ft.)	Gage
4	0	310	

10) SCREEN:
Type Everlast
Perforated | Slotted ✓

Diameter (inches)	Setting From (ft.)	To (ft.)	Slot Size
2	213	323	

7) COMPLETION (Check):
Straight wall | Gravel packed | Other ✓
Under reamed | Open Hole Lead Seal

8) WATER LEVEL:
Static level 191 ft. below land surface Date 10-28-77
Artesian pressure lbs. per square inch Date
Depth to pump bowls, cylinder, jet, etc., 273 ft. below land surface.

11) WELL TESTS:
Was a pump test made? Yes | No ✓ If yes, by whom?
Yield: gpm with ft. drawdown after hrs.
Bailer test gpm with ft. drawdown after hrs.
Artesian flow gpm
Temperature of water

12) WATER QUALITY:
Was a chemical analysis made? Yes | No ✓
Did any strata contain undesirable water? Yes | No
Type of water? Depth of strata

I hereby certify that this well was drilled by me (or under my supervision) and that each and all of the statements herein are true to the best of my knowledge and belief.

NAME A R Hendon JR (Type or Print) Water Well Drillers Registration No. 1439

ADDRESS 14605 Reeveston Hou (Street or RFD) (City) TX (State)

(Signed) AR Hendon Jr (Water Well Driller) H & H Water Well (Company Name)

Please attach electric log, chemical analysis, and other pertinent information, if available.

*Additional instructions on reverse side.

FORM WDB-8

4820114576

Dup

Send original copy by certified mail to the Texas Department of Water Resources P. O. Box 13087 Austin, Texas 78711

State of Texas
WATER WELL REPORT

ATTENTION OWNER: *Confidentiality Privilege Notice on Reverse Side*

For TDWR use only
Well No. 65-06-411F
Located on map Yes
Received: 8-25-81

1) OWNER C.W Blake Jr. (Name) Address 2415 Gault Rd. (Street or RFD) Houst. (City) Tex. (State) 77039 (Zip)

2) LOCATION OF WELL:
County Harris ____ miles in ____ (N.E., S.W., etc.) direction from ____ (Town)

Driller must complete the legal description to the right with distance and direction from two intersecting section or survey lines, or he must locate and identify the well on an official Quarter- or Half-Scale Texas County General Highway Map and attach the map to this form.

☐ Legal description:
Section No. ____ Block No. ____ Township ____
Abstract No. ____ Survey Name ____
Distance and direction from two intersecting section or survey lines ____

54 ☑ See attached map. map on 65-17-700

3) TYPE OF WORK (Check):
☑ New Well ☐ Deepening ☐ Reconditioning ☐ Plugging

4) PROPOSED USE (Check):
☑ Domestic ☐ Industrial ☐ Public Supply ☐ Irrigation ☐ Test Well ☐ Other ____

5) DRILLING METHOD (Check):
☑ Mud Rotary ☐ Air Hammer ☐ Driven ☐ Bored ☐ Air Rotary ☐ Cable Tool ☐ Jetted ☐ Other ____

6) WELL LOG:

DIAMETER OF HOLE

Dia. (in.)	From (ft.)	To (ft.)
6½	Surface	415
3⅞	415	430

Date drilled May 21 & 22 1980

7) BOREHOLE COMPLETION:
☐ Open Hole ☐ Straight Wall ☐ Underreamed
☐ Gravel Packed ☑ Other Dual String
If Gravel Packed give interval . . . from ____ ft. to ____ ft.

From (ft.)	To (ft.)	Description and color of formation material
0	6	Loam.
6	14	yellow Clay
14	17	Red Clay
17	24	Red Sand
24	93	Red Clay
93	109	Sand
109	182	White Clay
182	194	Sand
194	205	Clay
205	218	Sand
218	268	Blue Clay
268	285	Sand.
285	415	Blue Clay Sand Streaks
415		

8) CASING, BLANK PIPE, AND WELL SCREEN DATA:

Dia. (in.)	New or Used	Steel, Plastic, etc. Perf., Slotted, etc. Screen Mfg., if commercial	Setting (ft.) From	Setting (ft.) To	Gage Casing	Gage Screen
4"	N	PVC	+1	415	#40	
2½	N	PVC	415	430		#40
2½	N	PVC	415	442	#40	

CEMENTING DATA
Cemented from 415 ft. to 200 ft.
Method used Pressure
Cemented by Self (Company or Individual)

9) WATER LEVEL:
Static level 208 ft. below land surface Date 22 May 80
Artesian flow ____ gpm. Date ____

10) PACKERS: Type Depth

11) TYPE PUMP:
☐ Turbine ☐ Jet ☑ Submersible ☐ Cylinder
☐ Other ____
Depth to pump bowls, cylinder, jet, etc., ____ ft.

12) WELL TESTS:
☐ Type Test: ☐ Pump ☐ Bailer ☐ Jetted ☐ Estimated
Yield: ____ gpm with ____ ft. drawdown after ____ hrs.

RECEIVED AUG 24 1981 CR/AUSTIN

(Use reverse side if necessary)

13) WATER QUALITY:
Did you knowingly penetrate any strata which contained undesirable water? ☐ Yes ☑ No
If yes, submit "REPORT OF UNDESIRABLE WATER"
Type of water? ____ Depth of strata ____
Was a chemical analysis made? ☐ Yes ☑ No

I hereby certify that this well was drilled by me (or under my supervision) and that each and all of the statements herein are true to the best of my knowledge and belief.

NAME Randel Johnson (Type or Print) Water Well Drillers Registration No. 1807

ADDRESS 8933 Talcott Ln. (Street or RFD) Houston (City) Texas (State) 77049 (Zip)

(Signed) R Johnson (Water Well Driller) Johnson's Water Well Serv. (Company Name)

Please attach electric log, chemical analysis, and other pertinent information, if available.

TDWR-0392 (Rev. 1-12-79)

DEPARTMENT OF WATER RESOURCES COPY

Send original copy by certified mail to the Texas Water Development Board P. O. Box 12386 Austin, Texas 78711

State of Texas

WATER WELL REPORT

For TWDB use only
Well No.
Located on map
Received:

1) OWNER:
Person having well drilled GARY GREENE REALTORS Address 6300 WILLCROFT HO. TEX
(Name) (Street or RFD) (City) (State)

Landowner HARRY FREEMAN Address 2414 AYCLIFF NO. TEX
(Name) (Street or RFD) (City) (State)

2) LOCATION OF WELL:
County HARRIS, 5 miles in NORTH direction from HOUSTON
(N.E., S.W., etc.) (Town)

Locate by sketch map showing landmarks, roads, creeks, hiway number, etc.

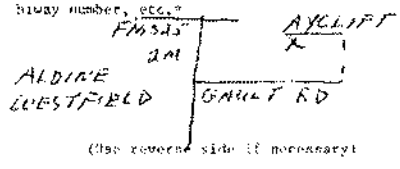

(Use reverse side if necessary)

or Give legal location with distances and directions from adjacent sections or survey lines.

Labor League
Block Survey
Abstract No.
(NW¼ NE¼ SW¼ SE¼) of Section

3) TYPE OF WORK (Check):
~~New Well~~ Deepening
Reconditioning Plugging

4) PROPOSED USE (Check):
~~Domestic~~ Industrial Municipal
Irrigation Test Well Other

5) TYPE OF WELL (Check):
~~Rotary~~ Driven Dug
Cable Jetted Bored

6) WELL LOG:
Diameter of hole 6½ in. Depth drilled 315 ft. Depth of completed well 315 ft. Date drilled 5-10-71
All measurements made from 1 ft. above ground level.

From (ft.)	To (ft.)	Description and color of formation material
0	42	CLAY
42	48	SAND
118	92	CLAY
42	130	SAND
130	176	CLAY
176	225	SAND
225	247	CLAY
247	278	SAND
278	288	CLAY
288	315	SAND

(Use reverse side if necessary)

9) Casing:
Type: Old ~~New~~ ~~Steel~~ Plastic Other
Cemented from 0 ft. to 273 ft.

Diameter (inches)	Setting From (ft.)	To (ft.)	Gage
4	0	273	

10) SCREEN:
Type UNDERCUT PLASTIC
Perforated ~~Slotted~~

Diameter (inches)	Setting From (ft.)	To (ft.)	Slot Size
2½	303	315	12

7) COMPLETION (Check):
Straight wall Gravel packed ~~Other~~
Under reamed Open Hole HEADSEAL

8) WATER LEVEL:
Static level 166 ft. below land surface Date 5-10-71
Artesian pressure lbs. per square inch Date
Depth to pump bowls, cylinder, jet, etc., 210 ft. below land surface.

11) WELL TESTS:
Was a pump test made? Yes ~~No~~ If yes, by whom?
Yield, gpm with ft. drawdown after hrs.
Bailer test gpm with ft. drawdown after hrs.
Artesian flow gpm
Temperature of water

12) WATER QUALITY:
Was a chemical analysis made? Yes ~~No~~
Did any strata contain undesirable water? Yes No
Type of water? depth of strata

I hereby certify that this well was drilled by me (or under my supervision) and that each and all of the statements herein are true to the best of my knowledge and belief.

NAME A.R. HENDON (Type or Print) Water Well Drillers Registration No. 334

ADDRESS 14605 REEVESTON (Street or RFD) HOUSTON (City) TEX (State)

(Signed) A.R. Hendon (Water Well Driller) H&H WATER WELL DRILLING (Company Name)

Please attach electric log, chemical analysis, and other pertinent information, if available.

*Additional instructions on reverse side.

TWDB-OW-53

4820115013

4666

Send original copy by certified mail to the Texas Department of Water Resources P. O. Box 13087 Austin, Texas 78711

State of Texas
WATER WELL REPORT

ATTENTION OWNER: *Confidentiality Privilege Notice on Reverse Side*

For TDWR use only
Well No. [illegible]
Located on map [illegible]
Received: [illegible]

1) OWNER James Westmoreland (Name) Address 2418 Luella (Street or RFD) Houst. (City) Tex (State) 77039 (Zip)

2) LOCATION OF WELL: County Harris miles in (N.E., S.W., etc.) direction from (Town)

Driller must complete the legal description to the right with distance and direction from two intersecting section or survey lines, or he must locate and identify the well on an official Quarter- or Half-Scale Texas County General Highway Map and attach the map to this form.

☐ Legal description:
Section No. ____ Block No. ____ Township ____
Abstract No. ____ Survey Name ____
Distance and direction from two intersecting section or survey lines ____
39 ☑ See attached map. [illegible]

3) TYPE OF WORK (Check): ☑ New Well ☐ Deepening ☐ Reconditioning ☐ Plugging

4) PROPOSED USE (Check): ☑ Domestic ☐ Industrial ☐ Public Supply ☐ Irrigation ☐ Test Well ☐ Other ____

5) DRILLING METHOD (Check): ☑ Mud Rotary ☐ Air Hammer ☐ Driven ☐ Bored ☐ Air Rotary ☐ Cable Tool ☐ Jetted ☐ Other ____

6) WELL LOG:

Date drilled Jan 7 + 8 80

DIAMETER OF HOLE Dia. (in.)	From (ft.)	To (ft.)
6½	Surface	265
3⅞	265	280

7) BOREHOLE COMPLETION: ☐ Open Hole ☐ Straight Wall ☐ Underreamed ☐ Gravel Packed ☑ Other Dual String
If Gravel Packed give interval ... from ____ ft. to ____ ft.

From (ft.)	To (ft.)	Description and color of formation material
0	6	Loam
6	14	Yellow Clay
14	18	Red sand
18	93	Red Clay + Red Sand
93	95	Blue Clay
95	109	Sand
109	182	White Clay
182	192	Sand
192	241	Red Clay
241	252	Blue Clay
252	280	Sand

(Use reverse side if necessary)

8) CASING, BLANK PIPE, AND WELL SCREEN DATA:

Dia. (in.)	New or Used	Steel, Plastic, etc. Perf., Slotted, etc. Screen Mgf., if commercial	Setting (ft.) From	To	Gage Casing Screen
4"	N	PVC	+1	265	40
2½	N	PVC	265	280	#12
2½	N	PVC	265	260	80

CEMENTING DATA
Cemented from 265 ft. to 165 ft.
Method used Pressure
Cemented by Self (Company or Individual)

9) WATER LEVEL:
Static level 178 ft. below land surface Date 8 Jan 80
Artesian flow ____ gpm. Date ____

10) PACKERS: Type Depth

11) TYPE PUMP: ☐ Turbine ☐ Jet ☑ Submersible ☐ Cylinder ☐ Other ____
Depth to pump bowls, cylinder, jet, etc., 252 ft.

12) WELL TESTS: ☐ Type Test: ☐ Pump ☐ Bailer ☐ Jetted ☐ Estimated
Yield: ____ gpm with ____ ft. drawdown after ____ hrs.

13) WATER QUALITY:
Did you knowingly penetrate any strata which contained undesirable water? ☐ Yes ☑ No
If yes, submit "REPORT OF UNDESIRABLE WATER"
Type of water? ____ Depth of strata ____
Was a chemical analysis made? ☐ Yes ☑ No

AUG 24 1981 CK/TDWR

I hereby certify that this well was drilled by me (or under my supervision) and that each and all of the statements herein are true to the best of my knowledge and belief.

NAME Randel Johnson (Type or Print) Water Well Drillers Registration No. 1807

ADDRESS 8933 Talcott Ln (Street or RFD) Houston (City) Texas (State) 77049 (Zip)

(Signed) [signature] (Water Well Driller) Johnson's Water Well Serv. (Company Name)

Please attach electric log, chemical analysis, and other pertinent information, if available.

TDWR 0392 (Rev. 1-12-79)

DEPARTMENT OF WATER RESOURCES COPY

4820115557

Please use black ink.
Send original copy by certified mail to the Texas Water Commission P.O. Box 13087 Austin, Texas 78711

State of Texas
WATER WELL REPORT

ATTENTION OWNER: *Confidentiality Privilege Notice on Reverse Side*

Texas Water Well Drillers Board
P. O. Box 13087
Austin, Texas 78711

1) OWNER G. G RIDINGS (Name) Address 2307 GAULT (Street or RFD) HO (City) TEX (State) 77039 (Zip)

2) LOCATION OF WELL: County HARRIS 12 miles in N (N.E., S.W., etc.) direction from HOUSTON (Town)

Driller must complete the legal description to the right with distance and direction from two intersecting section or survey lines, or he must locate and identify the well on an official Quarter- or Half-Scale Texas County General Highway Map and attach the map to this form.

☐ Legal description:
Section No. _____ Block No. _____ Township _____
Abstract No. _____ Survey Name _____
Distance and direction from two intersecting section or survey lines _____
☑ See attached map.

3) TYPE OF WORK (Check): ☑ New Well ☐ Deepening ☐ Reconditioning ☐ Plugging

4) PROPOSED USE (Check): ☑ Domestic ☐ Industrial ☐ Monitor ☐ Public Supply ☐ Irrigation ☐ Test Well ☐ Injection ☐ Other _____

5) DRILLING METHOD (Check): ☐ Driven ☑ Mud Rotary ☐ Air Hammer ☐ Jetted ☐ Bored ☐ Air Rotary ☐ Cable Tool ☐ Other _____

6) WELL LOG:
Date Drilling: Started 8-20 1990 Completed 8-24 1990

DIAMETER OF HOLE Dia. (in.)	From (ft.)	To (ft.)
6½	Surface	325

7) BOREHOLE COMPLETION:
☐ Open Hole ☐ Straight Wall ☐ Underreamed
☐ Gravel Packed ☑ Other K PACKERS
If Gravel Packed give interval . . . from _____ ft. to _____ ft.

From (ft.)	To (ft.)	Description and color of formation material
0	28	CLAY
28	42	SAND
42	65	CLAY
65	82	SAND
82	145	CLAY
145	160	SAND
160	180	CLAY
180	195	SAND
195	235	CLAY
235	240	SAND
240	242	CLAY
242	325	SAND

8) CASING, BLANK PIPE, AND WELL SCREEN DATA:

Dia. (in.)	New or Used	Steel, Plastic, etc. Perf., Slotted, etc. Screen Mgf., if commercial	Setting (ft.) From	Setting (ft.) To	Gage Casing Screen
5	N	PLASTIC	0	315	
3	N	PLASTIC	315	325	#40

9) CEMENTING DATA (Rule 319.44(b))
Cemented from 0 ft. to 315 ft. No. of Sacks Used 45
_____ ft. to _____ ft. No. of Sacks Used _____
Method used PRESSURE
Cemented by H+H WATER WELL

10) SURFACE COMPLETION
☐ Specified Surface Slab Installed (Rule 319.44(c))
☐ P-Tess Adapter Used (Rule 319.44(d))
☑ Approved Alternative Procedure Used (Rule 319.71)

RECEIVED
JUL 2 1 1991
TEXAS WATER COMMISSION

11) WATER LEVEL:
Static level 210 ft. below land surface Date 8-24-90
Artesian flow _____ gpm. Date _____

12) PACKERS:

Type	Depth
K-2	305

13) TYPE PUMP:
☐ Turbine ☐ Jet ☑ Submersible ☐ Cylinder ☐ Other _____
Depth to pump bowls, cylinder, jet, etc. 273 ft.

14) WELL TESTS:
Type Test: ☑ Pump ☐ Bailer ☐ Jetted ☐ Estimated
Yield: 12 gpm with _____ ft. drawdown after _____ hrs

(Use reverse side if necessary)

15) WATER QUALITY:
Did you knowingly penetrate any strata which contained undesirable water? ☐ Yes ☑ No
If yes, submit "REPORT OF UNDESIRABLE WATER"
Type of water? _____ Depth of strata _____
Was a chemical analysis made? ☐ Yes ☑ No

I hereby certify that this well was drilled by me (or under my supervision) and that each and all of the statements herein are true to the best of my knowledge and belief. I understand that failure to complete items 1 thru 12 will result in the log(s) being returned for completion and resubmittal.

COMPANY NAME H+H WATER WELL (Type or Print) Water Well Driller's License No. 334

ADDRESS 14605 REEVESTON (Street or RFD) HO (City) TEX (State) 77039 (Zip)

(Signed) A.R. Hudson (Licensed Water Well Driller) (Signed) _____ (Registered Driller Trainee) L.W.D.

Please attach electric log, chemical analysis, and other pertinent information, if available.

For TWC use only
Well No. G-5-C-C
Located on map _____

TWC-0392 (Rev. 06-10-85) TEXAS WATER COMMISSION COPY

Lord

4820115130

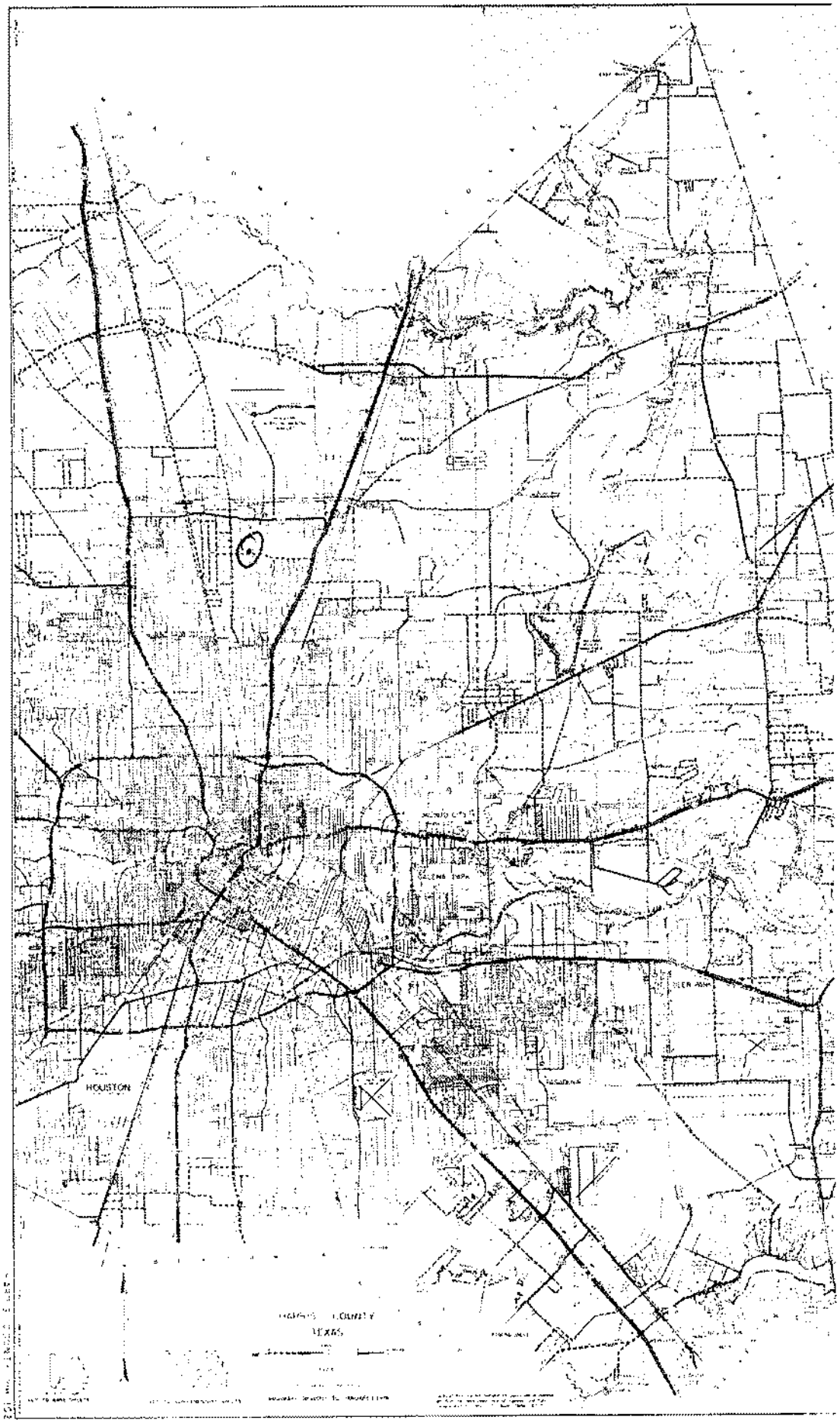
HOUSTON
TEXAS

(2)

dup

Send original copy by certified mail to the Texas Department of Water Resources P. O. Box 13087 Austin, Texas 78711

State of Texas
WATER WELL REPORT

ATTENTION OWNER: *Confidentiality Privilege Notice on Reverse Side*

For TDWR use only
Well No. 65-06-4666
Located on map Yes
Received: 6-FS

1) OWNER Isidro M. Pena (Name) Address 14239 Rockshire, Houston, Texas (Street or RFD) (City) (State) (Zip)

2) LOCATION OF WELL: County Harris, miles in (N.E., S.W., etc.) direction from (Town)

Driller must complete the legal description to the right with distance and direction from two intersecting section or survey lines, or he must locate and identify the well on an official Quarter- or Half-Scale Texas County General Highway Map and attach the map to this form.

☐ Legal description:
Section No. Block No. Township
Abstract No. Survey Name
Distance and direction from two intersecting section or survey lines
☐ See attached map. map 65-17-1F

3) TYPE OF WORK (Check): ☒ New Well ☐ Deepening ☐ Reconditioning ☐ Plugging

4) PROPOSED USE (Check): ☒ Domestic ☐ Industrial ☐ Public Supply ☐ Irrigation ☐ Test Well ☐ Other

5) DRILLING METHOD (Check): ☒ Mud Rotary ☐ Air Hammer ☐ Driven ☐ Bored ☐ Air Rotary ☐ Cable Tool ☐ Jetted ☐ Other

6) WELL LOG:

Date drilled 1-4-83

DIAMETER OF HOLE

Dia. (in.)	From (ft.)	To (ft.)
4 3/4"	Surface	285
6 3/4		267

From (ft.)	To (ft.)	Description and color of formation material
0	2	Surface
2	15	Yellow clay
15	20	red and yellow clay
20	23	Sand
23	35	red clay
35	40	sand
40	57	red clay
57	234	red and yellow clay
234	245	sand and rock streaks
245	251	red and yellow clay
251	285	sand 14 ga.

7) BOREHOLE COMPLETION:
☐ Open Hole ☐ Straight Wall ☐ Underreamed
☐ Gravel Packed ☒ Other Two-string
If Gravel Packed give interval . . . from ft. to ft.

8) CASING, BLANK PIPE, AND WELL SCREEN DATA:

Dia. (in.)	New or Used	Steel, Plastic, etc. Perf., Slotted, etc. Screen Mgf., if commercial	Setting (ft.) From	Setting (ft.) To	Gage Casing Screen
4"	N	SCH 40 PVC	+18"	267	
2½	N	Well Supplies, Inc.			
		WOP Screen	285	275	
2½	N	SCH 80 PVC Blank	275	255	

CEMENTING DATA
Cemented from 267 ft. to 130 ft.
Method used Pressure cement
Cemented by RAYMOND WATER WELLS (Company or Individual)

9) WATER LEVEL:
Static level 195 ft. below land surface Date
Artesian flow gpm. Date

10) PACKERS: Type "K" Depth 255

RECEIVED
MAR 29 1983
DEPT. OF WATER RESOURCES

(Use reverse side if necessary)

11) TYPE PUMP:
☐ Turbine ☐ Jet ☒ Submersible ☐ Cylinder
☐ Other
Depth to pump bowls, cylinder, jet, etc., 252 ft.

13) WATER QUALITY:
Did you knowingly penetrate any strata which contained undesirable water? ☐ Yes ☒ No
If yes, submit "REPORT OF UNDESIRABLE WATER"
Type of water? Depth of strata
Was a chemical analysis made? ☐ Yes ☒ No

12) WELL TESTS:
☐ Type Test: ☐ Pump ☐ Bailer ☐ Jetted ☐ Estimated
Yield: 15 gpm with 3 ft. drawdown after 2 hrs.

I hereby certify that this well was drilled by me (or under my supervision) and that each and all of the statements herein are true to the best of my knowledge and belief.

NAME C.A. Raymond, Jr. (Type or Print) Water Well Drillers Registration No. 774

ADDRESS 10011 Airline Drive (Street or RFD) Houston, Texas 77037 (City) (State) (Zip)

(Signed) C.A. Raymond Jr. (Water Well Driller) RAYMOND WATER WELLS (Company Name)

Please attach electric log, chemical analysis, and other pertinent information, if available.

TDWR-0392 (Rev. 1-12-79)

DEPARTMENT OF WATER RESOURCES COPY

Send original copy by certified return receipt requested mail to TDLR, P.O. Box 12157, Austin, TX 78711

ATTENTION OWNER: *Confidentiality Privilege Notice on reverse side of Well Owner's copy (pink)*

State of Texas
WELL REPORT

Texas Department of Licensing & Regulation
P.O. Box 12157
Austin, TX 78711
512-463-7880

1) OWNER JULIA WHITE (Name) ADDRESS 2518 PINAFORE HOUSTON TX. 77039 (Street or RFD) (City) (State) (Zip)

2) ADDRESS OF WELL'S LOCATION: County HARRIS 2518 PINAFORE HOUSTON TX 77039 (Street, RFD or other) (City) (State) (Zip) Long. _____ Lat. _____ Grid # 6506 4

3) TYPE OF WORK (Check): [X] New Well [ ] Deepening [ ] Reconditioning [ ] Plugging

4) PROPOSED USE (Check): [ ] Monitor [ ] Environmental Soil Boring [X] Domestic [ ] Industrial [ ] Irrigation [ ] Injection [ ] Public Supply [ ] De-watering [ ] Testwell
If Public Supply well, were plans submitted to the TNRCC? [ ] Yes [ ] No

5) X N

6) WELL LOG:
Date Drilling: Started 1-10 1999 Completed 1-12 1999

DIAMETER OF HOLE

Dia. (in.)	From (ft.)	To (ft.)
7	Surface	385
3 7/8	385	395

7) DRILLING METHOD (Check): [ ] Driven [ ] Air Rotary [X] Mud Rotary [ ] Bored [ ] Air Hammer [ ] Cable Tool [ ] Jetted [ ] Other _____

From (ft.)	To (ft.)	Description and color of formation material
0	7	FILL DIRT
7	10	TOP SOIL
10	33	RED SHALE
33	58	RED SAND
58	85	RED SHALE
85	120	SAND
120	205	RED SHALE
205	243	SAND
243	290	RED SHALE
290	318	SAND
318	370	RED SHALE
370	395	SAND

(Use reverse side of Well Owner's copy, if necessary)

8) Borehole Completion (Check): [ ] Open Hole [ ] Straight Wall [ ] Underreamed [ ] Gravel Packed [X] Other 2-STRNG
If Gravel Packed give interval from _____ ft. to _____ ft.

CASING, BLANK PIPE, AND WELL SCREEN DATA:

Dia (in.)	New or Used	Steel, Plastic, etc Perf., Slotted, etc Screen Mfg., if commercial	Setting (ft.) From	Setting (ft.) To	Gage Casing Screen
4	N	PVC	0	375	SCH 40
2 1/2	N	PVC SCREEN	375	395	SCH 80

9) CEMENTING DATA
Cemented from 0 ft. to 375 ft. No. of sacks used 23
_____ ft. to _____ ft. No. of sacks used _____
Method used PRESSURE
Cemented by SUGG WATER WELL
Distance to septic system field lines or other concentrated contamination 155 ft.
Method of verification of above distance PROPERTY OWNER

10) SURFACE COMPLETION
[ ] Specified Surface Slab Installed
[X] Specified Steel Sleeve Installed
[ ] Pitless Adapter Used
[ ] Approved Alternative Procedure Used

11) WATER LEVEL:
Static level 195 ft. below land surface Date 1-12-99
Artesian flow _____ gpm. Date _____

12) PACKERS: Type Depth

13) [ ] Well plugged within 48 hours

Casing left in well: From (ft)	Casing left in well: To (ft)	Cement, bentonite placed in well: From (ft)	Cement, bentonite placed in well: To (ft)	Sacks used

14) TYPE PUMP:
[ ] Turbine [ ] Jet [X] Submersible [ ] Cylinder [ ] Other _____
Depth to pump bowls, cylinder, jet, etc., 300 ft

15) WELL TESTS:
Type test: [X] Pump [ ] Bailer [ ] Jetted [ ] Estimated
Yield: 120 gpm with ~~75~~ 75 ft. drawdown after 2 hrs.

16) WATER QUALITY:
Did you knowingly penetrate any strata which contained undesirable constituents?
[ ] Yes [X] No If yes, submit "REPORT OF UNDESIRABLE WATER"
Type of water? _____ Depth of strata _____
Was a chemical analysis made? [ ] Yes [X] No

I certify that I drilled this well (or the well was drilled under my direct supervision) and that each and all of the statements herein are true and correct. I understand that failure to complete items 1 thru 15 will result in the log(s) being returned for completion and resubmittal.

COMPANY NAME SUGG WATER WELL (Type or print) WELL DRILLER'S LICENSE NO. 1006 WPKL

ADDRESS 13501 CHRISMAN #26 (Street or RFD) HOUSTON TX (City) 77039 (State) (Zip)

(Signed) James M. Sugg (Licensed Well Driller) (Signed) _____ (Registered Driller Trainee)

FILED SEP DEC 09 1999 RECEIVED

Please attach electric log, chemical analysis, and other pertinent information, if available.

TDLR FORM 001WWD (4/98) White - TDLR Yellow - DRILLER Pink - WELL OWNER

48201 24071

STATE OF TEXAS WELL REPORT for Tracking #225279

Owner:	**Fred Evans**	Owner Well #:	**No Data**
Address:	**2119 Maximillian Houston, TX 77039**	Grid #:	**65-06-4**
		Latitude:	**29° 55' 21" N**
Well Location:	**2119 Maximillian Houston, TX 77039**	Longitude:	**095° 20' 58" W**
Well County:	**Harris**	Elevation:	**No Data**
Type of Work:	**New Well**	Proposed Use:	**Domestic**

Drilling Start Date: **8/2/2010** Drilling End Date: **8/2/2010**

	Diameter (in.)	*Top Depth (ft.)*	*Bottom Depth (ft.)*
Borehole:	**5.5**	**0**	**55**

Drilling Method: **Mud (Hydraulic) Rotary**

Borehole Completion: **Filter Packed**

	Top Depth (ft.)	*Bottom Depth (ft.)*	*Filter Material*	*Size*
Filter Pack Intervals:	**35**	**55**	**Gravel**	**# 6**

	Top Depth (ft.)	*Bottom Depth (ft.)*	*Description (number of sacks & material)*
Annular Seal Data:	**0**	**10**	**4**
	10	**35**	**5 Bentonite**

Seal Method: **Pressure**

Sealed By: **Driller**

Distance to Property Line (ft.): **7**

Distance to Septic Field or other concentrated contamination (ft.): **50**

Distance to Septic Tank (ft.): **No Data**

Method of Verification: **Customer**

Surface Completion: **Surface Sleeve Installed**

Water Level: **20 ft.** below land surface on **2010-08-02** Measurement Method: **Unknown**

Packers: **None**

Type of Pump: **Jet** Pump Depth (ft.): **33**

Well Tests: **Jetted** **Yield: 4 GPM with 10 ft. drawdown after 2 hours**

	Strata Depth (ft.)	Water Type
Water Quality:	**No Data**	**Fresh**

Chemical Analysis Made: **No**

Did the driller knowingly penetrate any strata which contained injurious constituents?: **No**

Certification Data: The driller certified that the driller drilled this well (or the well was drilled under the driller's direct supervision) and that each and all of the statements herein are true and correct. The driller understood that failure to complete the required items will result in the report(s) being returned for completion and resubmittal.

Company Information: **Raymond Services, Inc.**

10011 Airline
Houston, TX 77037

Driller Name: **Zachary Proctor** License Number: **4577**

Comments: **No Data**

Lithology:
DESCRIPTION & COLOR OF FORMATION MATERIAL

Top (ft.)	Bottom (ft.)	Description
0	3	Top Soil
3	8	Sand/Clay
8	16	Clay Tan
16	20	Red Sand # 6
20	30	Red Clay
30	31	Rock
31	35	Clay Red
35	39	Rock Sand
39	40	Rock
40	55	Red Sand # 6

Casing:
BLANK PIPE & WELL SCREEN DATA

Dia. (in.)	New/Used	Type	Setting From/To (ft.)
2	New	PVC	Casing 0 - 35 SCH 40
2	New	PVC	Screen 35 - 55 # 6

IMPORTANT NOTICE FOR PERSONS HAVING WELLS DRILLED CONCERNING CONFIDENTIALITY

TEX. OCC. CODE Title 12, Chapter 1901.251, authorizes the owner (owner or the person for whom the well was drilled) to keep information in Well Reports confidential. The Department shall hold the contents of the well log confidential and not a matter of public record if it receives, by certified mail, a written request to do so from the owner.

Please include the report's Tracking Number on your written request.

Texas Department of Licensing and Regulation
P.O. Box 12157
Austin, TX 78711
(512) 334-5540

Send original copy by certified mail to the Texas Department of Water Resources P. O. Box 13087 Austin, Texas 78711

State of Texas
WATER WELL REPORT

For TDWR use only
Well No. [illegible]
Located on map
Received:

1) OWNER Joseph W. Todd (Name) Address 8404 N. Fwy. (Street or RFD) Houston, Texas (City) (State) (Zip)

2) LOCATION OF WELL:
County Harris 3 miles in S. (N.E., S.W., etc.) direction from Aldine (Town)

Driller must complete the legal description to the right with distance and direction from two intersecting section or survey lines, or he must locate and identify the well on an official Quarter- or Half-Scale Texas County General Highway Map and attach the map to this form.

☐ Legal description:
Section No. _____ Block No. _____ Township _____
Abstract No. _____ Survey Name _____
Distance and direction from two intersecting section or survey lines _____

☑ See attached map. (1) Map on 05-05-82

3) TYPE OF WORK (Check):
☑ New Well ☐ Deepening ☐ Reconditioning ☐ Plugging

4) PROPOSED USE (Check):
☑ Domestic ☐ Industrial ☐ Public Supply ☐ Irrigation ☐ Test Well ☐ Other _____

5) DRILLING METHOD (Check):
☑ Mud Rotary ☐ Air Hammer ☐ Driven ☐ Bored ☐ Air Rotary ☐ Cable Tool ☐ Jetted ☐ Other _____

6) WELL LOG.
Date drilled 5/28/79

DIAMETER OF HOLE

Dia. (in.)	From (ft.)	To (ft.)
6½	Surface	390

7) BOREHOLE COMPLETION:
☐ Open Hole ☐ Straight Wall ☐ Underreamed
☐ Gravel Packed ☑ Other Cemented
If Gravel Packed give interval . . . from _____ ft. to _____ ft.

From (ft.)	To (ft.)	Description and color of formation material
0	4	top soil
4	9	yellow + gray clay
9	18	fine sand
18	105	red, + gray clay
105	110	blue clay
110	139	coarse sand
139	160	clay + sand strips
160	180	coarse sand
180	230	red, gray, + blue clay
230	240	fine sand
240	290	red, gray + blue clay
290	310	clay, sand, + rock strips
310	330	red, gray + blue clay
330	365	sand + clay strips
365	390	coarse sand

8) CASING, BLANK PIPE, AND WELL SCREEN DATA:

Dia. (in.)	New or Used	Steel, Plastic, etc. Perf., Slotted, etc. Screen Mfr., if commercial	Setting (ft.) From	Setting (ft.) To	Gage Casing Screen
4"	New	Plastic Casing	0	380	40
2½"	New	Plastic Screen	380	390	14

CEMENTING DATA
Cemented from 380 ft. to 250 ft.
Method used Pressurized
Cemented by Ind. (Company or Individual)

9) WATER LEVEL:
Static level 240 ft. below land surface Date 5/29/79
Artesian flow _____ gpm. Date _____

10) PACKERS: Type Depth
2½" x 4" R+R 3 Ring 370'

11) TYPE PUMP:
☐ Turbin ☐ Jet ☐ Submersible ☐ Cylinder
☐ Other _____
Depth to pump bowls, cylinder, jet, etc., _____ ft.

12) WELL TESTS:
☐ Type Test ☐ Pump ☐ Bailer ☐ Jetted ☐ Estimated
Yield: _____ gpm with _____ ft. drawdown after _____ hrs.

(Use reverse side if necessary)

13) WATER QUALITY:
Did you knowingly penetrate any strata which contained undesirable water? ☐ Yes ☑ No
If yes, submit "REPORT OF UNDESIRABLE WATER"
Type of water? Fresh Depth of strata 25'
Was a chemical analysis made? ☐ Yes ☑ No

I hereby certify that this well was drilled by me (or under my supervision) and that each and all of the statements herein are true to the best of my knowledge and belief.

NAME Bobby Potter (Type or Print) Water Well Drillers Registration No. 1822

ADDRESS 5717 Chippewa (Street or RFD) Houston (City) Texas (State) 77086 (Zip)

(Signed) Bobby Potter (Water Well Driller) Onmell & Potter Drilling Co. (Company Name)

Please attach electric log, chemical analysis, and other pertinent information, if available.

*Additional instructions on reverse side.

TDWR-0282

48201110990

6505-9HHH 9HHH

Send original copy by certified mail to the Texas Water Development Board P. O. Box 13087 Austin, Texas 78711

State of Texas

WATER WELL REPORT

For TWDB use only
Well No. 6505-9HHH
Located on map
Received: 2-7-77
a/c

1) OWNER:
Person having well drilled Haws, Garrett, & Kamrath (Name) Address P.O. Box 1080 Ft. Worth, Texas (Street or RFD) (City) (State)

Landowner Porche-Audi (Name) Address 8533 Hwy 45 N. Houston, Texas (Street or RFD) (City) (State)

2) LOCATION OF WELL:
County Harris, miles in (N.E., S.W., etc.) direction from (Town)

Locate by sketch map showing landmarks, roads, creeks, hiway number, etc.*

412R

North

(Use reverse side if necessary)

or Give legal location with distances and directions from adjacent sections or survey lines.

Labor League

Block Survey

Abstract No.

(¼¼ NE¼ SW¼ SE¼) of Section

3) TYPE OF WORK (Check):
New Well — Deepening — Reconditioning — Plugging

4) PROPOSED USE (Check):
Domestic — Industrial — Municipal — Irrigation — Test Well — Other

5) TYPE OF WELL (Check):
Rotary — Driven — Dug — Cable — Jetted — Bored

6) WELL LOG:
Diameter of hole 6 3/4 in. Depth drilled 328 ft. Depth of completed well 352 ft. Date drilled Feb. 1977

All measurements made from 0 ft. above ground level.

From (ft.)	To (ft.)	Description and color of formation material
0	2	Top Soil
2	9	Yellow clay
9	51	Red & yellow clay
51	57	Sand
57	100	Gray & red clay
100	160	Sand
160	187	Red & blue clay
187	192	Sand
192	227	Red & gray clay
227	245	Sand
245	250	Red & gray clay
250	260	Sand
260	304	Red & gray clay
304	305	Rock
305	319	Red & gray clay
319	352	Sand 16 ga.

(Use reverse side if necessary)

9) Casing:
Type: Old — New — Steel — Plastic — Other
Cemented from 328 up ft. to ft.

Diameter (inches)	Setting From (ft.)	Setting To (ft.)	Gage
4	1	328	40

10) SCREEN:
Type Well Supplies Inc. Plastic wrapped
Perforated — Slotted

Diameter (inches)	Setting From (ft.)	Setting To (ft.)	Slot Size
2½	332	352	16

7) COMPLETION (Check):
Straight wall — Gravel packed — Other — Under reamed — Open Hole

8) WATER LEVEL:
Static level 230 ft. below land surface Date Feb. 1977
Artesian pressure lbs. per square inch Date
Depth to pump bowls, cylinder, jet, etc., 315 ft. below land surface.

11) WELL TESTS:
Was a pump test made? Yes — No — If yes, by whom?
Yield: gpm with ft. drawdown after hrs.
Bailer test gpm with ft. drawdown after hrs.
Artesian flow gpm
Temperature of water

12) WATER QUALITY:
Was a chemical analysis made? Yes — No
Did any strata contain undesirable water? Yes — No
Type of water? depth of strata

I hereby certify that this well was drilled by me (or under my supervision) and that each and all of the statements herein are true to the best of my knowledge and belief.

NAME C.A. Raymond, Jr. Inc. (Type or Print) Water Well Drillers Registration No. TDW 774

ADDRESS 10011 Airline Dr. (Street or RFD) Houston (City) Texas (State)

(Signed) (Water Well Driller) Raymond Water Well Drilling (Company Name)

Please attach electric log, chemical analysis, and other pertinent information, if available.

*Additional instructions on reverse side.

TWDBE-WO-9

4820113145

2) LOCATION OF WELL:

The sketch showing the well location must be as accurate as possible, showing landmarks, in sufficient detail so that the well may be plotted on a General Highway Map of the county in which the well is located.

Reference points from which distances are measured and directions given should be of a permanent nature (e.g. highway

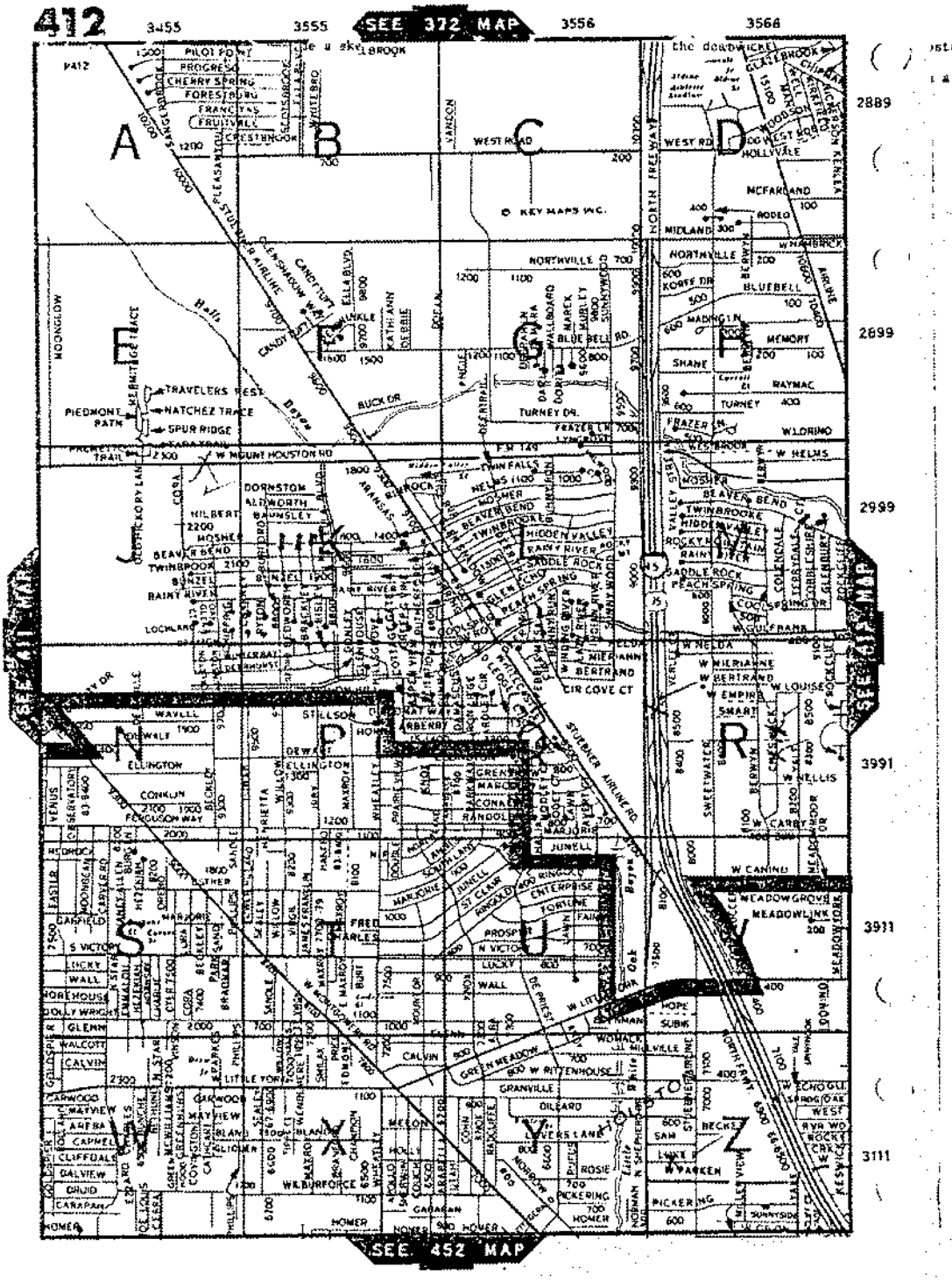

RECEIVED
OCT - 4 1977
DEPT. OF
WATER RESOURCES

OCT 14 1978

Central Records
Texas Dept. of Water Resources

Dup

Send original copy by certified mail to the Texas Water Development Board P. O. Box 12386 Austin, Texas 78711

State of Texas

WATER WELL REPORT

For TWDB use only
Well No. 65-05-6R
Located on map
Received: 9/1

1) OWNER:
Person having well drilled Warner (Webb) (Name) Address 8022 Longpoint (Street or RFD) Hou. (City) Texas (State)
Landowner Warner Webb (Name) Address Hwy 45 + Miller Rd (Street or RFD) Houston (City) (State)

2) LOCATION OF WELL:
County Harris, 6 miles in N (N.E., S.W., etc.) direction from Houston (Town)

Locate by sketch map showing landmarks, roads, creeks, hiway number, etc.*

Map attached
mapsco 65-05-6R

North

(Use reverse side if necessary)

or Give legal location with distances and directions from adjacent sections or survey lines.

Labor _____ League _____
Block _____ Survey _____
Abstract No. _____
(NW¼ NE¼ SW¼ SE¼) of Section _____

3) TYPE OF WORK (Check): (New Well) Deepening Reconditioning Plugging

4) PROPOSED USE (Check): (Domestic) Industrial Municipal Irrigation Test Well Other

5) TYPE OF WELL (Check): (Rotary) Driven Dug Cable Jetted Bored

6) WELL LOG:
Diameter of hole 6½ in. Depth drilled 174 ft. Depth of completed well 194 ft. Date drilled 4/2/71
All measurements made from 0 ft. above ground level.

From (ft.)	To (ft.)	Description and color of formation material
0	15	Red Clay
15	50	"
50	61	Red Sand 8 ga
61	80	Clay
80	89	Sand
89	126	White Clay
126	194	White Sand 14

(Use reverse side if necessary)

9) Casing:
Type: Old (New) Steel (Plastic) Other
Cemented from 174 up ft. to _____ ft.

Diameter (inches)	Setting From (ft.)	To (ft.)	Gage
4	+1	174	40

10) SCREEN:
Type Plastic
Perforated Slotted

Diameter (inches)	Setting From (ft.)	To (ft.)	Slot Size
2½	184	194	14

20 ft 2½" Galv Pipes

7) COMPLETION (Check):
Straight wall Gravel packed Other
Under reamed Open Hole

8) WATER LEVEL:
Static level 96 ft. below land surface Date _____
Artesian pressure _____ lbs. per square inch Date _____
Depth to pump bowls, cylinder, jet, etc., 147 ft.
below land surface.

11) WELL TESTS:
Was a pump test made? (Yes) No If yes, by whom? Wells
Yield: 1200 gpm with _____ ft. drawdown after _____ hrs.
Bailer test _____ gpm with _____ ft. drawdown after _____ hrs.
Artesian flow _____ gpm
Temperature of water _____

12) WATER QUALITY:
Was a chemical analysis made? Yes (No)
Did any strata contain undesirable water? Yes No
Type of water? _____ depth of strata _____

I hereby certify that this well was drilled by me (or under my supervision) and that each and all of the statements herein are true to the best of my knowledge and belief.

NAME C A Raymond Jr. (Type or Print) Water Well Drillers Registration No. 774
ADDRESS 132 Raymond (Street or RFD) Houston (City) Texas (State)
(Signed) C A Raymond Jr. (Water Well Driller) Raymond Artesian Wells (Company Name)

Please attach electric log, chemical analysis, and other pertinent information, if available.

*Additional instructions on reverse side.

TWDBE-GW-53

Attention Owner: Confidentiality Privilege Notice on reverse side of owner's copy.

Texas Department of License and Regulation

Water Well Driller/Pump Installer Program
P.O. Box 12157 Austin, Texas 78711 (512)463-7880 FAX (512)463-8616
Toll free (800)803-9202
Email address: water.well@license.state.tx.us

This form must be completed and filed with the department and owner within 60 days upon completion of the well.

WELL REPORT

A. WELL IDENTIFICATION AND LOCATION DATA

1) OWNER

Name	Address	City	State	Zip
SATURN OF HOUSTON	8355 N. FRWY.	HOUSTON	TX.	77039

2) WELL LOCATION

County	Physical Address	City	State	Zip
HARRIS	SAME			

Lat. | Long. | Grid # 65-05-9

3) Type of Work
☒ New Well ☐ Reconditioning ☐ Replacement ☐ Deepening

4) Proposed Use (check) ☐ Monitor ☐ Environmental Soil Boring ☐ Domestic ☐ Industrial ☐ Irrigation ☐ Injection ☒ Public Supply ☐ De-watering ☐ Testwell ☐ Rig Supply
If Public Supply well, were plans submitted? ☒ Yes ☐ No

5) N↑

6) Drilling Date
Started 1 / 29 / 01
Completed 2 / 4 / 01

Diameter of Hole

Dia.(in)	From (ft)	To (ft)
8¼	0	515

7) Drilling Method (check) ☐ Driven ☐ Air Rotary ☒ Mud Rotary ☐ Bored ☐ Air Hammer ☐ Cable Tool ☐ Jetted ☐ Other

8) Borehole Completion ☐ Open Hole ☐ Straight Wall ☐ Under-reamed ☐ Gravel Packed ☒ Other 2 STRING
If Gravel Packed give the interval from ft. to ft.

From	To	Description
0	100	CLAY
100	160	SAND
160	220	CLAY
220	260	SAND
260	290	CLAY
290	400	SAND
400	445	CLAY
445	460	SAND
460	485	CLAY
485	515	SAND

(Use reverse side of Well Owner's copy, If necessary)

Dia. (in.)	New Or Used	Steel, Plastic, etc. Perf., Slotted, etc Screen Mfr., if commercial	Setting (ft) From	Setting (ft) To	Gage Casing Screen
5	N	PVC SDR17 CASING	0	480	
2.5	"	" LINER	475	480	
"	"	" SCREEN	480	515	0.010

9) Cementing Data
Cementing from 480 ft. to 0 ft. # of sacks used 36
0 ft. to 10 ft. # of sacks used 10
Method Used HALLIBURTON
Cementing By SDI
Distance to septic system field or other concentrated contamination ___ ft.
Method of verification of above distance CITY SEWER

13) Plugged ☐ Well plugged within 48 hours
Casing left in well: Cement/Bentonite placed in well:

From (ft)	To (ft)	From (ft)	To (ft)	Sacks used

10) Surface Completion
☒ Specified Surface Slab Installed
☐ Specified Surface Sleeve Installed
☐ Pitless Adapter Used
☐ Approved Alternative Procedure Used

14) Type Pump
☐ Turbine ☐ Jet ☒ Submersible ☐ Cylinder
☐ Other
Depth to pump bowls, cylinder, jet etc., ft.

11) Water Level
Static level 255 ft. below Date 2 / 4 / 01
Artesian Flow gpm. Date / /

15) Water Test
Typetest ☐ Pump ☐ Bailer ☒ Jetted ☐ Estimated
Yield: gpm with ft. drawdown after hrs.

16) Water Quality
Did you knowingly penetrate a strata which contain undesirable constituents.
☐ YES ☒ NO If yes, did you submit a REPORT OF UNDESIRABLE WATER
Type of water Depth of Strata
Was a chemical analysis made ☐ Yes ☒ No

12) Packers

Type	Depth
K-PACKER	475

Company or individual's Name (type or print)	SCOTT DRILLING, INC.	Lic. No.	4839 WI
Address	11915 GREEN PINE CIRCLE	City HOUSTON	State TX. Zip 77066

Signature (Licensed Driller/Pump Installer)	Date	Signature (Apprentice)	Date
Scott Robinson	3 / 15 / 01	D. J. Jones	3 / 15 / 01

4820125977

(49)

65.05.9N Dup

Send original copy by certified mail to the Texas Water Development Board P. O. Box 13087 Austin, Texas 78711

State of Texas

WATER WELL REPORT

For TWDB use only
Well No. 65-05-9N
Located on map yes
Received: 78
dt

1) OWNER:
Person having well drilled TOWN NORTH CHRYSLER (Name) Address 8455 N. FREEWAY (Street or RFD) Hou (City) 77037 TX (State)

Landowner SAME (Name) Address SAME (Street or RFD) (City) (State)

2) LOCATION OF WELL: 8455 N. FREEWAY
County HARRIS, 8 miles in N (N.E., S.W., etc.) direction from Hou. (Town)

Locate by sketch map showing landmarks, roads, creeks, hiway number, etc.*

8455 N. FREEWAY

OVER

North

(Use reverse side if necessary)

or

Give legal location with distances and directions from adjacent sections or survey lines.

Labor _____ League _____

Block _____ Survey _____

Abstract No. _____

(NW¼ NE¼ SW¼ SE¼) of Section _____

3) TYPE OF WORK (Check): New Well ✓ Deepening Reconditioning Plugging

4) PROPOSED USE (Check): Domestic ✓ Industrial Municipal Irrigation Test Well Other

5) TYPE OF WELL (Check): Rotary ✓ Driven Dug Cable Jetted Bored

6) WELL LOG:
Diameter of hole 6½ in. Depth drilled 354 ft. Depth of completed well 354 ft. Date drilled 1/14/77

All measurements made from 4' ft. above ground level.

From (ft.)	To (ft.)	Description and color of formation material
0	85	CLAY
85	106	CLAY & SAND
106	127	SAND
127	148	CLAY & SAND
148	169	SAND
169	190	SAND & CLAY
190	232	SANDY CLAY & SAND
232	253	SAND CLAY + SHALE
253	274	CLAY & SAND
274	316	CLAY & SAND
316	354	SAND

(Use reverse side if necessary)

9) Casing:
Type: Old New ✓ Steel ✓ Plastic Other

Cemented from 304 ft. to 354 ft.

Diameter (inches)	Setting From (ft.)	Setting To (ft.)	Gage
4"	0	337	SCH.40

10) SCREEN:
Type _____

Perforated ✓ Slotted

Diameter (inches)	Setting From (ft.)	Setting To (ft.)	Slot Size
2"	337	354	.016 + .020

7) COMPLETION (Check):
Straight wall ✓ Gravel packed Other
Under reamed Open Hole

8) WATER LEVEL:
Static level 232 ft. below land surface Date 1/14/77
Artesian pressure _____ lbs. per square inch Date _____
Depth to pump bowls, cylinder, jet, etc., _____ ft. below land surface.

11) WELL TESTS:
Was a pump test made? Yes No ✓ If yes, by whom?
Yield: _____ gpm with _____ ft. drawdown after _____ hrs.
Bailer test _____ gpm with _____ ft. drawdown after _____ hrs.
Artesian flow _____ gpm
Temperature of water _____

12) WATER QUALITY:
Was a chemical analysis made? Yes No ✓
Did any strata contain undesirable water? Yes No. ✓
Type of water? _____ depth of strata _____

I hereby certify that this well was drilled by me (or under my supervision) and that each and all of the statements herein are true to the best of my knowledge and belief.

NAME TOMMY C BUSSELL (Type or Print) Water Well Drillers Registration No. 707

ADDRESS 9739 N. HOUSTON-ROSSLYN RD (Street or RFD) (City) HOUSTON, TX. (State) 77088

(Signed) Tommy C Bussell (Water Well Driller) Bussell & Son, Inc. (Company Name)

Please attach electric log, chemical analysis, and other pertinent information, if available.

*Additional instructions on reverse side.

TWDBE-WD-8

2) LOCATION OF WELL:

The sketch showing the well location must be as accurate as possible, showing landmarks, in sufficient detail so that the well may be plotted on a General Highway Map of the county in which the well is located.

Reference points from which distances are measured and directions given should be of a permanent nature (e.g. highway intersections, center of towns, river and creek bridges, railroad crossings). The distance and direction from the nearest town should always be indicated.

When giving a legal description include a sketch showing location of the well within the described area, e.g. survey abstract.

Information furnished in Section 2) of the TWDB-GW-53 is very important. Unless the well can be accurately located on a map the value of the other data contained in the Report is greatly reduced.

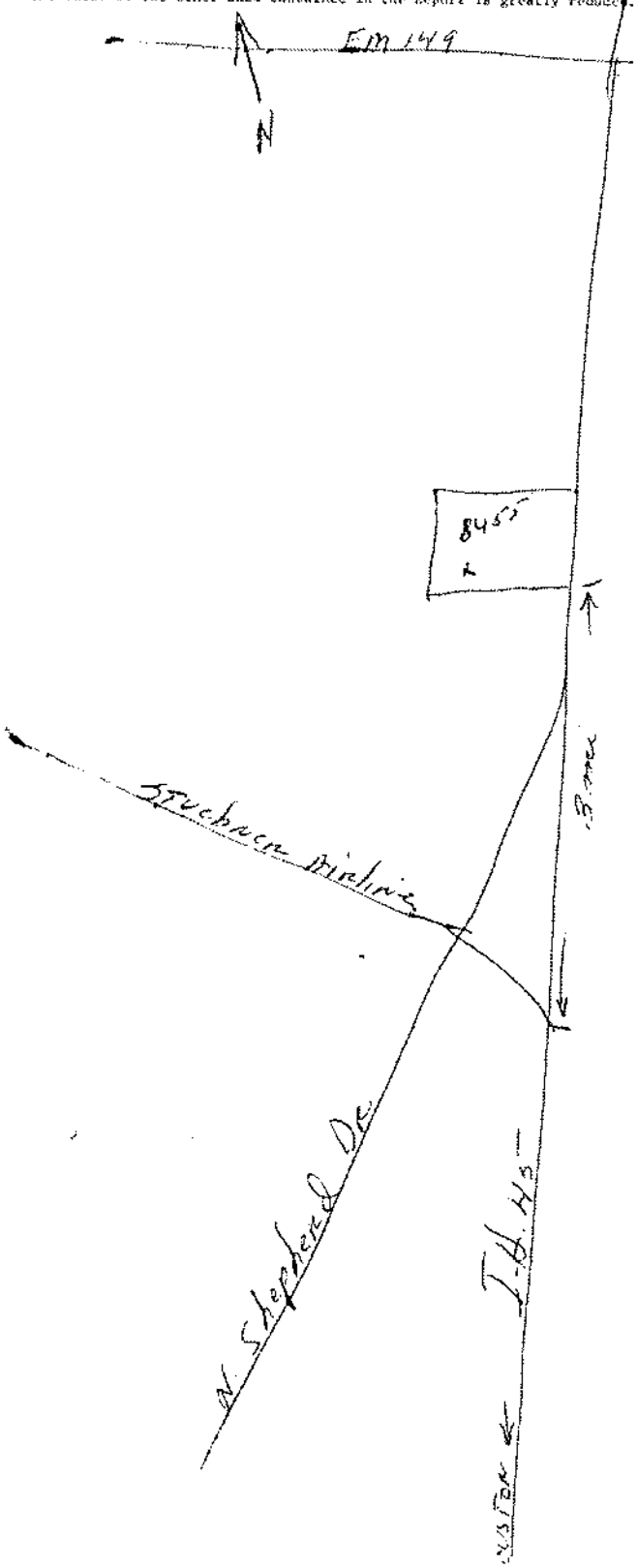

RECEIVED
JAN 29 1971
DEPT. OF
WATER RESOURCES

21.

256

Please use black ink.
Send original copy by certified mail to the
Texas Department of Water Resources
P. O. Box 13087
Austin, Texas 78711

State of Texas
WATER WELL REPORT

ATTENTION OWNER: *Confidentiality Privilege Notice on Reverse Side*

Texas Water Well Drillers Board
P. O. Box 13087
Austin, Texas 78711

1) OWNER Gullo-Haas Toyota, Inc. (Name) Address 8335 North Freeway (Street or RFD) Houston, Tx. 77037 (City) (State) (Zip)

2) LOCATION OF WELL: County Harris ____ miles in ____ (N.E., S.W., etc.) direction from ____ (Town)

Driller must complete the legal description to the right with distance and direction from two intersecting section or survey lines, or he must locate and identify the well on an official Quarter- or Half-Scale Texas County General Highway Map and attach the map to this form.

☐ Legal description:
Section No. ____ Block No. ____ Township ____
Abstract No. ____ Survey Name ____
Distance and direction from two intersecting section or survey lines ____

☒ See attached map. Mapsco 6066-9MM

3) TYPE OF WORK (Check):
☒ New Well ☐ Deepening ☐ Reconditioning ☐ Plugging

4) PROPOSED USE (Check):
☐ Domestic ☒ Industrial ☒ Public Supply ☐ Irrigation ☐ Test Well ☐ Other ____

5) DRILLING METHOD (Check):
☒ Mud Rotary ☐ Air Hammer ☐ Driven ☐ Bored ☐ Air Rotary ☐ Cable Tool ☐ Jetted ☐ Other ____

6) WELL LOG:

Date drilled 3-25-85

DIAMETER OF HOLE Dia. (in.)	From (ft.)	To (ft.)
4 3/4	Surface	410
7 7/8"	"	390

From (ft.)	To (ft.)	Description and color of formation material
0	20	red-gray clay
20	40	red clay
40	60	red clay
60	80	red-gray clay
80	100	red-gray clay
100	110	red-gray clay
110	120	sand
120	140	sand
140	160	sand and red blue clay
160	179	red-gray clay
179	189	clay
189		rock
189	198	gray red clay
198	217	gray red clay
217	238	sand and clay
238	242	sand
242		rock
242	257	rocks and shale
257	276	red-gray clay
276	293	red-gray clay
293		rock
293	295	clay
295		rock
295	314	red-gray clay
314	333	sand
333	352	sand
352	360	clay

(Use reverse side if necessary)

7) BOREHOLE COMPLETION:
☐ Open Hole ☐ Straight Wall ☐ Underreamed
☐ Gravel Packed ☒ Other Two-String
If Gravel Packed give interval . . . from ____ ft. to ____ ft.

8) CASING, BLANK PIPE, AND WELL SCREEN DATA:

Dia. (in.)	New or Used	Steel, Plastic, etc. Perf., Slotted, etc. Screen Mgf., if commercial	Setting (ft.) From	Setting (ft.) To	Gage Casing Screen
5"	N	ASTM-F480 Class 200			
		PVC Casing	+24"	390	
3"	N	Well Supplies, Inc.			
		PVC Screen	410'	390	14ga.
3"	N	SCH 40 PVC Blank	390'	380'	

9) CEMENTING DATA [Rule 319.44(b)]
Cemented from 390 ft. to surface ft.
____ ft. to ____ ft.
Method used Pressure Cement
Cemented by Raymond Water Wells

10) SURFACE COMPLETION
☒ Specified Surface Slab Installed [Rule 319.44(c)]
☐ Pitless Adapter Used [Rule 319.44(d)]
☐ Approved Alternative Procedure Used [Rule 319.71]

11) WATER LEVEL:
Static level 240 ft. below land surface Date ____
Artesian flow ____ gpm. Date ____

12) PACKERS: Type "K" Depth 380'

13) TYPE PUMP:
☐ Turbine ☐ Jet ☒ Submersible ☐ Cylinder
☐ Other ____
Depth to pump bowls, cylinder, jet, etc., 315' ft.

14) WELL TESTS:
Type Test: ☐ Pump ☐ Bailer ☐ Jetted ☒ Estimated
Yield: 30 gpm with 20 ft. drawdown after 4 hrs.

15) WATER QUALITY:
Did you knowingly penetrate any strata which contained undesirable water? ☐ Yes ☒ No
If yes, submit "REPORT OF UNDESIRABLE WATER"
Type of water? ____ Depth of strata ____
Was a chemical analysis made? ☐ Yes ☒ No

RECEIVED
SEP - 3 1985
DEPT. OF WATER RESOURCES

I hereby certify that this well was drilled by me (or under my supervision) and that each and all of the statements herein are true to the best of my knowledge and belief. I understand that failure to complete items 1 thru 12 will result in the log(s) being returned for completion and resubmittal.

COMPANY NAME Raymond Water Wells (Type or Print) Water Well Driller's License No. 774

ADDRESS 10011 Airline Drive (Street or RFD) Houston, Texas 77037 (City) (State) (Zip)

(Signed) C. A. Raymond Jr. (Licensed Water Well Driller) (Signed) ____ (Registered Driller Trainee)

Please attach electric log, chemical analysis, and other pertinent information, if available.

For TDWR use only
Well No. 6505-9N
Located on map Yes DLF

DEPARTMENT OF WATER RESOURCES COPY

TDWR-0392 (12/29/83)

(62) [redacted] [redacted] 505-9HHH 9HHH DUP

Send original copy by certified mail to the
Texas Department of Water Resources
P. O. Box 13087
Austin, Texas 78711

State of Texas
WATER WELL REPORT

For TDWR use only
Well No. 65-05-9HHH
Located on map YES
Received: TH

1) OWNER Major General Card (Name) Address 5205 Lillian (Street or RFD) Bellaire (City) Tx. (State) 77401 (Zip)

2) LOCATION OF WELL: 8333 Sweetwater
County Harris 12 miles in N (N.E., S.W., etc.) direction from Houston (Town)

Driller must complete the legal description to the right with distance and direction from two intersecting section or survey lines, or he must locate and identify the well on an official Quarter- or Half-Scale Texas County General Highway Map and attach the map to this form.

☐ Legal description:
Section No. _____ Block No. _____ Township _____
Abstract No. _____ Survey Name _____
Distance and direction from two intersecting section or survey lines _____

☑ See attached map. Map on 65-05-2T

3) TYPE OF WORK (Check):
☑ New Well ☐ Deepening ☐ Reconditioning ☐ Plugging

4) PROPOSED USE (Check):
☐ Domestic ☐ Industrial ☐ Public Supply ☐ Irrigation ☐ Test Well ☐ Other _____

5) DRILLING METHOD (Check):
☐ Mud Rotary ☐ Air Hammer ☐ Driven ☐ Bored ☐ Air Rotary ☐ Cable Tool ☐ Jetted ☐ Other _____

6) WELL LOG:
Date drilled 12/13/78

DIAMETER OF HOLE

Dia. (in.)	From (ft.)	To (ft.)
6 3/4	Surface	360

7) BOREHOLE COMPLETION:
☐ Open Hole ☑ Straight Wall ☐ Underreamed
☐ Gravel Packed ☐ Other _____
If Gravel Packed give interval . . . from _____ ft. to _____ ft.

From (ft.)	To (ft.)	Description and color of formation material
0	134	Unconsolidated formation
134	196	Sand
340	360	Sand (P)

8) CASING, BLANK PIPE, AND WELL SCREEN DATA:

Dia. (in.)	New or Used	Steel, Plastic, etc. Perf., Slotted, etc. Screen Mgf., if commercial	Setting (ft.) From	Setting (ft.) To	Gage Casing Screen
4	N	Plastic	0	340	40
2	N	Plastic	340	350	16
2	N	Plastic	350	360	20

CEMENTING DATA
Cemented from 290 ft. to 340 ft.
Method used _____
Cemented by _____ (Company or Individual)

9) WATER LEVEL:
Static level 238 ft. below land surface Date 12/13/78
Artesian flow _____ gpm. Date _____

10) PACKERS: Type Depth

11) TYPE PUMP:
☐ Turbin ☐ Jet ☑ Submersible ☐ Cylinder
☐ Other _____
Depth to pump bowls, cylinder, jet, etc., 252 ft.

12) WELL TESTS:
☐ Type Test: ☐ Pump ☐ Bailer ☐ Jetted ☐ Estimated
Yield: _____ gpm with _____ ft. drawdown after _____ hrs.

(Use reverse side if necessary)

13) WATER QUALITY:
Did you knowingly penetrate any strata which contained undesirable water? ☐ Yes ☑ No
If yes, submit "REPORT OF UNDESIRABLE WATER"
Type of water? _____ Depth of strata _____
Was a chemical analysis made? ☐ Yes ☐ No

I hereby certify that this well was drilled by me (or under my supervision) and that each and all of the statements herein are true to the best of my knowledge and belief.

NAME Tommy C Bussell (Type or Print) Water Well Drillers Registration No. 107

ADDRESS _____ (Street or RFD) (City) (Zip)

(Signed) Tommy C Bussell (Water Well Driller)

BUSSELL & SON, INC. (Company Name)
9739 NORTH HOUSTON ROSSLYN RD.
HOUSTON, TEXAS 77088

Please attach electric log, chemical analysis, and other pertinent information, if available.

*Additional instructions on reverse side.

TDWR-0392

IN

Send original copy by certified mail to the Texas Water Development Board
P. O. Box 13087
Austin, Texas 78711

State of Texas

WATER WELL REPORT

For TWDB use only
Well No. 65-06-1N
Located on map Yes
Received: 7-3
db

1) OWNER:
Person having well drilled B. T Brown (Name) Address 3109 Nita (Street or RFD) Houston (City) (State)
Landowner Booker Bros. B.A. (Name) Address FM 1960 (Street or RFD) Humble (City) (State)

2) LOCATION OF WELL:
County Harris, 5 miles in W (N.E., S.W., etc.) direction from Westfield (Town)

Locate by sketch map showing landmarks, roads, creeks, hiway numbers, etc.

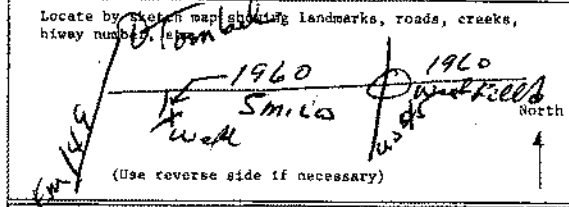

(Use reverse side if necessary)

or Give legal location with distances and directions from adjacent sections or survey lines.

Labor _____ League _____
Block _____ Survey _____
Abstract No. _____
(NW¼ NE¼ SW¼ SE¼) of Section _____

3) TYPE OF WORK (Check): (New Well) Deepening Reconditioning Plugging

4) PROPOSED USE (Check): (Domestic) Industrial Municipal Irrigation Test Well Other

5) TYPE OF WELL (Check): (Rotary) Driven Dug Cable Jetted Bored

6) WELL LOG:
Diameter of hole 6 3/4 in. Depth drilled 262 ft. Depth of completed well 262 ft. Date drilled 8-27-72
All measurements made from 0 ft. above ground level.

From (ft.)	To (ft.)	Description and color of formation material
0	20	Dark Clay
20	40	Clay
40	80	Sandy Clay
80	100	Clay
100	120	Sand
120	140	Sandy Clay
140	160	Clay
160	175	Clay & Sand
175	200	gold sand
200	240	Sandy Clay
240	262	gold Sand TD

(Use reverse side if necessary)

9) Casing:
Type: Old (New) (Steel) Plastic Other
Cemented from 240 ft. to 0 ft.

Diameter (inches)	Setting From (ft.)	Setting To (ft.)	Gage
4"	0	252	1014

10) SCREEN:
Type Stainless Steel
Perforated Slotted

Diameter (inches)	Setting From (ft.)	Setting To (ft.)	Slot Size
4"	252	262	14

7) COMPLETION (Check):
(Straight wall) Gravel packed Other Lead Seal
Under reamed Open Hole

8) WATER LEVEL:
Static level 106 ft. below land surface Date 8-27-72
Artesian pressure _____ lbs. per square inch Date _____
Depth to pump bowls, cylinder, jet, etc., 168' ft. below land surface.

11) WELL TESTS:
Was a pump test made? Yes (No) If yes, by whom?
Yield: _____ gpm with _____ ft. drawdown after _____ hrs.
Bailer test _____ gpm with _____ ft. drawdown after _____ hrs.
Artesian flow _____ gpm
Temperature of water _____

12) WATER QUALITY:
Was a chemical analysis made? Yes (No)
Did any strata contain undesirable water? Yes (No)
Type of water Good depth of strata 262'

I hereby certify that this well was drilled by me (or under my supervision) and that each and all of the statements herein are true to the best of my knowledge and belief.

NAME DRAGO WATER WELLS (Type or Print) Water Well Drillers Registration No. 818
ADDRESS P O Box 49 (Street or RFD) Porter (City) Texas (State)
(Signed) [signature] (Water Well Driller) Drago Water Wells (Company Name)

Please attach electric log, chemical analysis, and other pertinent information, if available.

*Additional instructions on reverse side.

TWDBE-WD-8

1/3

Texas Water Development Board (TWDB)
Groundwater Database (GWDB)
Well Information Report for State Well Number 65-05-929

GWDB Reports and Downloads

Well Basic Details

Scanned Documents

State Well Number	6505929
County	Harris
River Basin	San Jacinto
Groundwater Management Area	14
Regional Water Planning Area	H - Region H
Groundwater Conservation District	Harris-Galveston Subsidence District
Latitude (decimal degrees)	29.883334
Latitude (degrees minutes seconds)	29° 53' 00" N
Longitude (decimal degrees)	-95.397222
Longitude (degrees minutes seconds)	095° 23' 50" W
Coordinate Source	+/- 5 Seconds
Aquifer Code	112CHCT - Chicot Aquifer
Aquifer	Gulf Coast
Aquifer Pick Method	
Land Surface Elevation (feet above sea level)	85
Land Surface Elevation Method	Interpolated From Topo Map
Well Depth (feet below land surface)	358
Well Depth Source	Owner
Drilling Start Date	
Drilling End Date	0/0/1970
Drilling Method	
Borehole Completion	

Well Type	Withdrawal of Water
Well Use	Irrigation
Water Level Observation	Miscellaneous Measurements
Water Quality Available	No
Pump	Submersible
Pump Depth (feet below land surface)	
Power Type	Electric Motor
Annular Seal Method	
Surface Completion	
Owner	Miyamoto Nursery
Driller	Lowry Water Wells
Other Data Available	
Well Report Tracking Number	
Plugging Report Tracking Number	
U.S. Geological Survey Site Number	
Texas Commission on Environmental Quality Source Id	
Groundwater Conservation District Well Number	
Owner Well Number	
Other Well Number	
Previous State Well Number	
Reporting Agency	Texas Water Development Board
Created Date	8/21/2002
Last Update Date	8/21/2002

Remarks	TWDB R178

Casing

Diameter (in.)	Casing Type	Casing Material	Schedule	Gauge	Top Depth (ft.)	Bottom Depth (ft.)
4	Blank				0	338
3	Screen				338	358

Well Tests - No Data

Lithology - No Data

Annular Seal Range - No Data

Borehole - No Data

Plugged Back - No Data

Filter Pack - No Data

Packers - No Data

Water Level Measurements



Status Code	Date	Time	Water Level (ft. below land surface)	Change value in ( ) indicates rise in level	Water Elevation (ft. above sea level)	Meas #	Measuring Agency	Method	Remark ID	Comments
P	4/3/1970		204		-119	1	U.S. Geological Survey	Steel Tape		

Code Descriptions

Status Code	Status Description
P	Publishable

Water Quality Analysis - No Data Available

GWDB DISCLAIMER: Except where noted, all of the information provided in the Texas Water Development Board (TWDB) Groundwater Database (http://www.twdb.texas.gov/groundwater/data/gwdbrpt.asp) is believed to be accurate and reliable; however, the TWDB assumes no responsibility for any errors appearing in rules or otherwise. Further, TWDB assumes no responsibility for the use of the information provided. PLEASE NOTE that users of these data are responsible for checking the accuracy, completeness, currency and/or suitability of all information themselves. TWDB makes no guarantees or warranties as to the accuracy, completeness, currency, or suitability of the information provided via the Groundwater Database (GWDB). TWDB specifically disclaims any and all liability for any claims or damages that may result from providing GWDB data or the information it contains. For additional information or answers to questions concerning the TWDB GWDB, contact the Groundwater Data Team at GroundwaterData@twdb.texas.gov.

95 9J DUP

Send original copy by certified mail to the Texas Department of Water Resources P. O. Box 13087 Austin, Texas 78711

State of Texas
WATER WELL REPORT

ATTENTION OWNER: *Confidentiality Privilege Notice on Reverse Side*

For TDWR use only
Well No. 65-05-9J
Located on map YES
Received: TH

1) OWNER Mr. Miyamota (Name) Address 8507 Karen (Street or RFD) Houston (City) Texas (State) (Zip)

2) LOCATION OF WELL:
County Harris 5 miles in S.W. (N.E., S.W., etc.) direction from Aldine (Town)

Driller must complete the legal description to the right with distance and direction from two intersecting section or survey lines, or he must locate and identify the well on an official Quarter- or Half-Scale Texas County General Highway Map and attach the map to this form.
1

☐ Legal description:
Section No. ____ Block No. ____ Township ____
Abstract No. ____ Survey Name ____
Distance and direction from two intersecting section or survey lines ____
☑ See attached map. Map 65-06-2N

3) TYPE OF WORK (Check):
☑ New Well ☐ Deepening ☐ Reconditioning ☐ Plugging

4) PROPOSED USE (Check):
☑ Domestic ☐ Industrial ☐ Public Supply ☐ Irrigation ☐ Test Well ☐ Other ____

5) DRILLING METHOD (Check):
☑ Mud Rotary ☐ Air Hammer ☐ Driven ☐ Bored ☐ Air Rotary ☐ Cable Tool ☐ Jetted ☐ Other ____

6) WELL LOG:

Date drilled 9/11/79

DIAMETER OF HOLE

Dia. (in.)	From (ft.)	To (ft.)
6.5	Surface	385

7) BOREHOLE COMPLETION:
☐ Open Hole ☐ Straight Wall ☐ Underreamed
☐ Gravel Packed ☑ Other Cemented
If Gravel Packed give interval . . . from ____ ft. to ____ ft.

From (ft.)	To (ft.)	Description and color of formation material
0	3	top soil
3	10	red + gray clay
10	18	fine sand
18	45	red + gray clay
45	60	clay + sand strips
60	87	red + gray clay
87	110	clay + sand strips
110	150	red + gray clay
150	185	coarse sand
185	207	sand, clay + rock strips
207	226	sand + clay strips
226	250	fine sand
250	270	red, blue + gray clay
270	300	clay + sand strips
300	323	red + gray clay
323	385	coarse sand

(Use reverse side if necessary)

8) CASING, BLANK PIPE, AND WELL SCREEN DATA:

Dia. (in.)	New or Used	Steel, Plastic, etc. Perf., Slotted, etc. Screen Mfr., if commercial	Setting (ft.) From	Setting (ft.) To	Gage Casing Screen
4"	New	Plastic Casing	0	360	40
2½"	New	Plastic Screen	365	385	12

CEMENTING DATA
Cemented from 360 ft. to 100 ft.
Method used Pressurized
Cemented by Ind. (Company or Individual)

9) WATER LEVEL:
Static level 240 ft. below land surface Date 9/12/79
Artesian flow ____ gpm. Date ____

10) PACKERS: Type Depth
2½"x4" B+R 3 Ring 354'

11) TYPE PUMP:
☐ Turbine ☐ Jet ☑ Submersible ☐ Cylinder
☐ Other ____
Depth to pump bowls, cylinder, jet, etc., ____ ft.

12) WELL TESTS:
☐ Type Test: ☐ Pump ☐ Bailer ☐ Jetted ☐ Estimated
Yield: ____ gpm with ____ ft. drawdown after ____ hrs.

13) WATER QUALITY:
Did you knowingly penetrate any strata which contained undesirable water? ☐ Yes ☑ No
If yes, submit "REPORT OF UNDESIRABLE WATER"
Type of water? Fresh Depth of strata 52'
Was a chemical analysis made? ☐ Yes ☑ No

I hereby certify that this well was drilled by me (or under my supervision) and that each and all of the statements herein are true to the best of my knowledge and belief.

NAME Bobby Potter (Type or Print) Water Well Drillers Registration No. 1872

ADDRESS 5717 Chippewa (Street or RFD) Houston (City) Texas (State) 77086 (Zip)

(Signed) Bobby Potter (Water Well Driller) Osmcell & Potter Drilling Co (Company Name)

Please attach electric log, chemical analysis, and other pertinent information, if available.

TDWR-0392 (Rev. 1-12-79)

DEPARTMENT OF WATER RESOURCES COPY

4820112859

65-05-9P 9P

Send original copy by certified mail to the Texas Water Development Board P. O. Box 12386 Austin, Texas 78711

State of Texas

WATER WELL REPORT

For TWDB use only
Well No. 65-05-9P
Located on map Yes
Received: 20 ?
dlr

1) OWNER:
Person having well drilled Miyamoto Wholessle Nursey (Name) Address 8501 Karen (Street or RFD) Houston, Texas (City) (State)

Landowner Same (Name) Address (Street or RFD) (City) (State)

2) LOCATION OF WELL:
County Harris, miles in direction (N.E., S.W., etc.) from (Town)

Locate by sketch map showing landmarks, roads, creeks, hiway number, etc.*

Kocation: 8501 Karen
see reverse side for map

North

(Use reverse side if necessary)

or Give legal location with distances and directions from adjacent sections or survey lines.

Labor League

Block Survey

Abstract No.

(NW¼ NE¼ SW¼ SE¼) of Section

3) TYPE OF WORK (Check):
New Well X | Deepening | Reconditioning | Plugging

4) PROPOSED USE (Check):
Domestic | Industrial X | Municipal | Irrigation | Test Well | Other

5) TYPE OF WELL (Check):
Rotary X | Driven | Dug | Cable | Jetted | Bored

6) WELL LOG:
Diameter of hole 4" in. Depth drilled 358 ft. Depth of completed well 358 ft. Date drilled 4-2-70

All measurements made from 0 ft. above ground level.

From (ft.)	To (ft.)	Description and color of formation material
0	12	surface & yellow clay
12	18	sand
18	96	red clay
96	104	sand
104	149	brown clay
149	190	sand
190	224	white clay
224	242	sand
242	267	white clay
267	288	sand badly broken
288	304	sand
304	312	sandy shale
312	322	gumbo tough
322	358	sand

(Use reverse side if necessary)

9) Casing:
Type: Old | New X | Steel X | Plastic | Other

Cemented from 0 ft. to 338 ft.

Diameter (inches)	Setting From (ft.)	Setting To (ft.)	Gage
4"	0	338	

10) SCREEN:
Type Stainless steel

Perforated X | Slotted

Diameter (inches)	Setting From (ft.)	Setting To (ft.)	Slot Size
2½" screen	358	338	.012
2½" blank	338	332	

7) COMPLETION (Check):
Straight wall X | Gravel packed | Other | Under reamed | Open Hole

8) WATER LEVEL:
Static level 204 ft. below land surface Date 4-3-70

Artesian pressure lbs. per square inch Date

Depth to pump bowls, cylinder, jet, etc., 294 ft. below land surface.

11) WELL TESTS:
Was a pump test made? Yes | No X | If yes, by whom?

Yield: gpm with ft. drawdown after hrs.

Bailer test gpm with ft. drawdown after hrs.

Artesian flow gpm

Temperature of water

12) WATER QUALITY:
Was a chemical analysis made? Yes | No X

Did any strata contain undesirable water? Yes | No

Type of water? depth of strata

I hereby certify that this well was drilled by me (or under my supervision) and that each and all of the statements herein are true to the best of my knowledge and belief.

NAME R.B. Lowry (Type or Print) Water Well Drillers Registration No. 146

ADDRESS 4012 Fulton (Street or RFD) P.O. Box 8707 (City) Houston, Texas (State) 77009

(Signed) R B Lowry (Water Well Driller) Lowry Water Wells (Company Name)

Please attach electric log, chemical analysis, and other pertinent information, if available.

*Additional instructions on reverse side.

TWDBE-GW-53

GW

2)LOCATION OF WELL:

The sketch showing the well location must be as accurate as possible, showing landmarks, in sufficient detail so that the well may be plotted on a General Highway Map of the county in which the well is located.

Reference points from which distances are measured and directions given should be of a permanent nature (e.g. highway intersections, center of towns, river and creek bridges, railroad crossings). The distance and direction from the nearest town should always be indicated.

When giving a legal description include a sketch showing location of the well within the described area. e.g. survey abstract.

Information furnished in Section 2) of the TWDBE-GW-53 is very important. Unless the well can be accurately located on a map the value of the other data contained in the Report is greatly reduced.

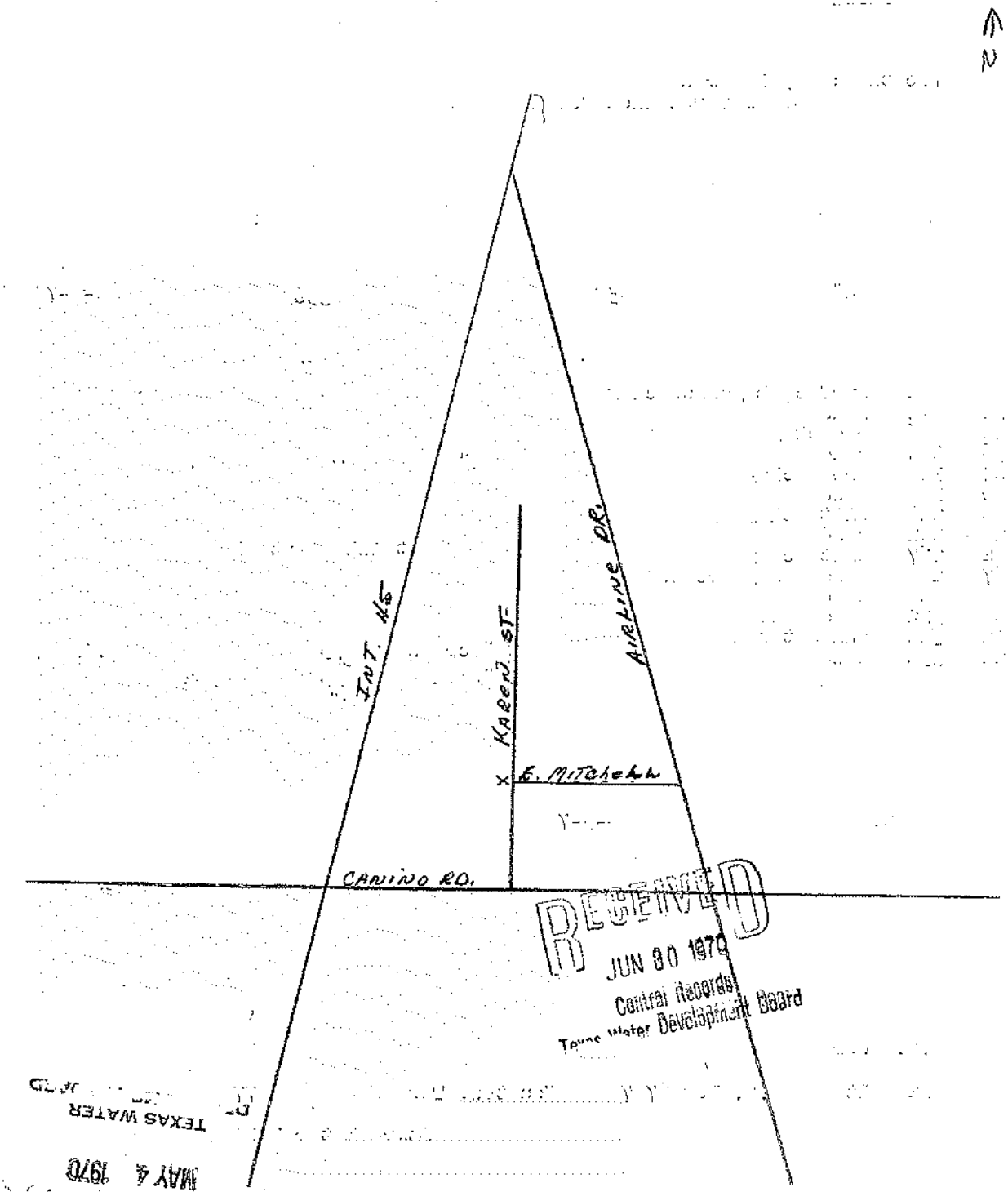

RECEIVED
JUN 30 1970
Central Records
Texas Water Development Board

TEXAS WATER
MAY 4 1970
RECEIVED

Send original copy by certified return receipt requested to: TDLR, P.O. Box 12157, Austin, TX 78711

ATTENTION OWNER: *Confidentiality Privilege Notice on reverse side of Well Owner's copy (pink)*

State of Texas
WELL REPORT

Texas Department of Licensing & Regulation
P.O. Box 12157
Austin, TX 78711
512-463-7880

1) OWNER Spring Garden Nursery (Name) ADDRESS 8501 Karen, Houston, TX 77037 (Street or RFD) (City) (State) (Zip)

2) ADDRESS OF WELL'S LOCATION: County Harris (Street, RFD or other) (City) (State) (Zip) Long. Lat. Grid # 60-61-4

3) TYPE OF WORK (Check): [X] New Well [ ] Deepening [ ] Reconditioning [ ] Plugging

(4) PROPOSED USE (Check): [ ] Monitor [ ] Environmental Soil Boring [ ] Domestic [ ] Industrial [X] Irrigation [ ] Injection [ ] Public Supply [ ] De-watering [ ] Testwell
If Public Supply well, were plans submitted to the TNRCC? [ ] Yes [ ] No

5)

6) WELL LOG:
Date Drilling: Started 4/25 19 99 Completed 4/30 19 99

DIAMETER OF HOLE		
Dia (in.)	From (ft.)	To (ft.)
5	Surface	440
5	"	400

7) DRILLING METHOD (Check): [ ] Driven [ ] Air Rotary [X] Mud Rotary [ ] Bored [ ] Air Hammer [ ] Cable Tool [ ] Jetted [ ] Other

N

From (ft.)	To (ft.)	Description and color of formation material
0	100	SAND 12 CA
100	106	YELLOW CLAY
106	116	SAND & GRAVEL
116	125	CLAY
125	185	SAND & GRAVEL
185	225	SAND 12 CA
225	244	CLAY
244	348	ROCK & SAND
348	368	CLAY
368	383	ROCK
383	404	SAND 18 CA
404	409	CLAY

(Use reverse side of Well Owner's copy, if necessary)

8) Borehole Completion (Check): [ ] Open Hole [ ] Straight Wall [ ] Underreamed [ ] Gravel Packed [X] Other TELESCOPE
If Gravel Packed give interval from ft. to ft.

CASING, BLANK PIPE, AND WELL SCREEN DATA:

Dia. (in.)	New or Used	Steel, Plastic, etc. Perf., Slotted, etc. Screen Mfg., if commercial	Setting (ft.) From	Setting (ft.) To	Gage Casing Screen
5	N	Plastic CASE	0	400	SDR17
5	N	Plastic LINER	390	900	SCH40
3	N	" " SCREEN	400	440	.010

9) CEMENTING DATA
Cemented from 0 ft. to 400 ft. No. of sacks used 65
ft. to ft. No. of sacks used
Method used Pressure
Cemented by Raymond Services, Inc.
Distance to septic system field lines or other concentrated contamination 50 ft.
Method of verification of above distance Customer

13) [ ] Well plugged within 48 hours

Casing left in well: From (ft)	Casing left in well: To (ft)	Cement/bentonite placed in well: From (ft)	Cement/bentonite placed in well: To (ft)	Sacks used:

14) TYPE PUMP:
[ ] Turbine [ ] Jet [X] Submersible [ ] Cylinder
[ ] Other
Depth to pump bowls, cylinder, jet, etc. 360 ft

10) SURFACE COMPLETION
[ ] Specified Surface Slab Installed
[X] Specified Steel Sleeve Installed
[ ] Pitless Adapter Used
[ ] Approved Alternative Procedure Used

15) WELL TESTS:
Type test: [ ] Pump [ ] Bailer [X] Jetted [ ] Estimated
Yield: 100 gpm with 10 ft. drawdown after 1 hrs.

11) WATER LEVEL:
Static level 210 ft. below land surface Date 4/30/98
Artesian flow gpm. Date

16) WATER QUALITY:
Did you knowingly penetrate any strata which contained undesirable constituents?
[ ] Yes [XX] No If yes, submit "REPORT OF UNDESIRABLE WATER"
Type of water? Depth of strata
Was a chemical analysis made? [ ] Yes [ ] No

12) PACKERS:

Type	Depth
FLEX	390

FILE ID SEQ #
EMP # MAR 14 2000 WR
COMMENT

I certify that I drilled this well (or the well was drilled under my direct supervision) and that each and all of the statements herein are true and correct. I understand that failure to complete items 1 thru 16 will result in the log(s) being returned for completion and resubmittal.

COMPANY NAME Raymond Services, Inc. (Type or print) WELL DRILLER'S LICENSE NO. 1457

ADDRESS 10011 Airline Drive Houston, TX 77037 (Street or RFD) (City) (State) (Zip)

(Signed) (Licensed Well Driller) (Signed) (Registered Driller Trainee)

FILE ID SEQ #
SEP 13 1999
COMMENT

Please attach electric log, chemical analysis, and other pertinent information, if available.

TDLR FORM 001WWD (4/98) White - TDLR Yellow - DRILLER Pink - WELL OWNER

IMPORTANT NOTICE FOR PERSONS HAVING WELLS DRILLED CONCERNING CONFIDENTIALITY

Section 32.005 of the Texas Water Code, concerning confidential information in the Reporting of Well Logs, reads as follows:

> "Every licensed driller drilling, deepening or otherwise altering a water well within this State shall make and keep a legible and accurate well log in accordance with the department rule on forms prescribed by the department. Not later than the 60th day after the completion or cessation of drilling, deepening, or otherwise altering the well, the licensed driller shall deliver or transmit by certified mail a copy of the well log to the department and to the owner of the well or the person for whom the well was drilled. Each copy of a well log, other than a department copy must include the name, mailing address, and telephone number of the department. The well log shall be recorded at the time of drilling, and must show the depth, thickness, and character of the strata penetrated, the location of water-bearing strata, the depth, size and character of casing installed, and any other information required by department rule. The department shall hold the contents of the well log confidential and not a matter of public record if it receives, by certified mail, a written request to do so from the owner or person for whom the well was drilled."

The last sentence specifies the means whereby you may, if you wish, assure that logs of your wells will be kept confidential.

From (ft.)	To (ft.)	Description and color of formation material.
409	424	SAND LOCA
424	430	CLAY
430	432	SAND LOCA
432	434	CLAY
434	440	SAND LOCA

10/26/2020
05:10:42

Texas Commission on Environmental Quality
DWW Water System Summary Sheet

PWS ID	PWS Name	Central Registry RN
TX1010670	WEST MONTGOMERY UTILITY	RN101274199

Organization/Customer *	Central Registry CN
CHAMPS WATER COMPANY	CN600790661

*Regulatory mail will be addressed to this organization/person

All Water System Contacts

Type	Contact	Communication
AC - Administrative Contact - OPERATOR	CLARK, CHAMP, R 13217A CHRISMAN RD HOUSTON, TX 77039-4121	**Phone Type**: MOB - Mobile, **Value**: 281-808-4046 EMERG - Emergency: 936-321-7721
EC - Emergency Contact - OPERATOR	CLARK, DAVID, E 13527 PECAN OAK DR HOUSTON, TX 77065-3767	**Electronic Type** / **Value** **Phone Type** / **Value** MOB - Mobile: 713-870-1247 EMERG - Emergency: 936-321-7721
EC - Emergency Contact - OPERATOR	CLARK, CHAMP, R 13217A CHRISMAN RD HOUSTON, TX 77039-4121	**Phone Type** / **Value** MOB - Mobile: 281-808-4046 EMERG - Emergency: 936-321-7721
OW - Owner	CHAMPS WATER COMPANY 13217A CHRISMAN RD HOUSTON, TX 77039-4121	
PWS - Public Water System Contact - OPERATOR	CLARK, DAVID, E 13527 PECAN OAK DR HOUSTON, TX 77065-3767	**Electronic Type** / **Value** **Phone Type** / **Value** MOB - Mobile: 713-870-1247 EMERG - Emergency: 936-321-7721

Operator Grade	Number
WATER OPERATIONS COMPANY	1
WATER OPERATOR Grade A	1
CUSTOMER SERVICE INSPECTOR	1

Water Operator Licenses

License Holder:	JOHNSON, DAVID G	
CURRENT	Class: A - WATER OPERATOR	WO0030930
License Holder:	JOHNSON, DAVID G	
CURRENT	Class: NONE - CUSTOMER SERVICE INSPECTOR	C10004220

License Holder:	CHAMPS UTILITY SERVICE LP	
CURRENT	Class: NONE - WATER OPERATIONS COMPANY	WC0000108

Owner Type	Owner Type Options: COUNTY, DISTRICT, FEDERAL GOVERNMENT, INVESTOR OWNED, MUNICIPALITY, NATIVE AMERICAN, PRIVATE, STATE GOVERNMENT, WATER SUPPLY CORPORATION
Investor Owned	

System Type	System Type Options: COMMUNITY, TRANSIENT/NON-COMMUNITY, NON-PUBLIC, NON-TRANSIENT/NON-COMMUNITY
C - Community	

Population Type	Population Served	# of Connect	# I/C w/other PWS
Residential	1515	505	0

Total Product (MGD)	Average Daily Consump.	Max Daily Demand (MGD)	Total Storage (MG)	Elev. Storage (MG)	Service Pump Cap.	Max.Purchase Cap. (MGD/GPM)	Pressure Tank Cap. (MG)

Activity Status	Inactivation Date
A - ACTIVE	

Last Survey Date	Surveyor	Survey Type	Region	County
06/08/2018	CHRISTIAN RINES	Sanitary Survey	HOUSTON	HARRIS
06/08/2018	JOSEPHINE GARCIA	Sanitary Survey	HOUSTON	HARRIS
06/08/2018	MARIOL GEFERS	Sanitary Survey	HOUSTON	HARRIS

(Treatment Plant)							
Entry Point	EP Name/Source Summation (Activity Status)	Plant Name (Activity Status)	Plant Num	Chemical Mon Type	Chem Sample Point	Distribution Mon Type	Dist Sample Point
EP001	TRT-TAP / Ground Water(A)	PLANT - 10101 W MONTGOMERY(A)	TP5799		NO		NO

Train:	Unnamed			
(Treatments)				
Disinfection Zone	Treatment Sequence	Objective	Process	Treatment
null	null	D	403	GASEOUS CHLORINATION, PRE

(Active Sources)

Source Number	Source Name (Activity Status)	Operational Status	Source Type	Depth	Tested GPM	Rated GPM
G1010670A	1 - 10101 MONTGOMERY (A)	P	G	349	225 GPM	170 GPM

Drill Date	Source Summary
07/30/1970	CHICOT

GPS Latitude (decimal)	GPS Longitude (decimal)	GPS Elevation	GPS Date	Seller
29.887661	-95.454089	0	07/25/2008	Not Purchasing

(Inactive/Offline Sources)

SourceNumber	Name	Status	Depth

(Treatment Plant)

Entry Point	EP Name/Source Summation (Activity Status)	Plant Name (Activity Status)	Plant Num	Chemical Mon Type	Chem Sample Point	Distribution Mon Type	Dist Sample Point
EP002	TRT-TAP / Ground Water(A)	PLANT - 9601 W MONTGOMERY(A)	TP5800		NO		NO

Train:	Unnamed

(Treatments)

Disinfection Zone	Treatment Sequence	Objective	Process	Treatment
null	null	D	403	GASEOUS CHLORINATION, PRE

(Active Sources)

Source Number	Source Name (Activity Status)	Operational Status	Source Type	Depth	Tested GPM	Rated GPM
G1010670B	2 - 9601 MONTGOMERY (A)	P	G	689	300 GPM	230 GPM

Drill Date	Source Summary
01/01/1913	CHICOT

GPS Latitude (decimal)	GPS Longitude (decimal)	GPS Elevation	GPS Date	Seller
29.882866	-95.45014	0	07/25/2008	Not Purchasing

(Inactive/Offline Sources)

SourceNumber	Name	Status	Depth

Code Explanations

Monitoring Type Codes: (GW) GROUNDWATER , (GUP) GROUNDWATER UNDER THE INFLUENCE - PURCHASED , (SWP) SURFACE WATER - PURCHASED , (GU) GROUNDWATER UNDER THE INFLUENCE OF SURFACE WATER , (N) NO SOURCES , (SW) SURFACE WATER

Activity Status Codes: (A) ACTIVE , (D) DELETED/DISSOLVED , (I) INACTIVE , (P) PROPOSED ,

Operational Status Codes: (E) EMERGENCY , (I) INTERIM/PEAK (O) OTHER , (P) PERMANENT , (S) SEASONAL
Source Types: (G) GROUND WATER , (S) SURFACE WATER , (U) GROUND WATER UNDER THE INFLUENCE

- End of Report -

At the time of your query this data was the most current information available from our database, which is in real time. Every effort was made to retrieve it according to your query. Thank-you for using DWW.

TEXAS WATER DEVELOPMENT BOARD
WELL SCHEDULE

State Well Number - 65 05 826 Previous Well Number - County - Harris 201
River Basin - San Jacinto River - 10 Zone - 1 Latitude - 29 53 14 Longitude - 95 27 14 Source of Coords - 1

Owners Well No. _____ Location _____ 1/4, _____ 1/4, Section _____, Block _____, Survey _____

Owner - West Montgomery Utlty. Driller - M&M Well Service
Well # 2

Address _____ Tenant/Oper. _____
Date Drilled - / /1984 Depth - 349 ft. Source of Depth - D Altitude - 92 ft. Source of Alt. - M
Aquifer - 112CHCT CHICOT AQUIFER Well Type - W User - 932400

WELL CONSTRUCTION
Const. Method - HYDRAULIC ROTARY
Completion - SCREEN
Casing Material - STEEL
Screen Material - STEEL

LIFT DATA - Pump Mfr. _____ Type - SUBMERSIBLE PUMP No. Stages ____
Bowls Diam. - _____ in. Setting - _____ ft. Column Diam. - _____ in.

Motor Mfr. - _____ Fuel or Power - ELECTRIC MOTOR Horsepower -

YIELD Flow- _____ GPM Pump- _____ GPM Meas.,Rept.,Est- _____ Date- _____

PERFORMANCE TEST Date- _____ Length of Test- _____ Production- _____GPM

Static Level- _____ft. Pumping Level- _____ft. Drawdown _____ft. Sp.Cap.- _____GPM/ft

QUALITY (Remarks- _____

WATER USE Primary- PUBLIC SUPPLY Secondary- _____ Tertiary- _____

OTHER DATA AVAILAIBLE Water Levels- N Quality- N Logs- Other Data-

WATER LEVELS Date- / / Measurement-
Date- / / Measurement-

Recorded By _____ Date Record Collected or Updated- / /

Reporting Agency - UNITED STATES GEOLOGICAL SURVEY
REMARKS -

| Casing or Blank Pipe (C)
| Well Screen or Slotted Zone (
| Open Hole (O)
| Cemented from _____ to _____

Diam. (in.)	Setting(feet) From	To
1		
2		
3		
4		
5		
6		
7		
8		
9		
10		
11		
12		
13		
14		
15		
16		
17		
18		
19		

Aquifer - 112CHCT
Well No. - 65 05 826

Send original copy by certified mail to the Texas Water Development Board P. O. Box 13087 Austin, Texas 78711

State of Texas

WATER WELL REPORT

For TWDB use only
Well No. 65-05-4H
Located on map
Received: 25 [illegible]

1) OWNER:
Person having well drilled H. STRIPLING (Name) Address 5407 BREEN (Street or RFD) HOUSTON TEXAS (City) (State)

Landowner " " (Name) Address " " (Street or RFD) (City) (State)

2) LOCATION OF WELL:
County HARRIS, _____ miles in _____ (N.E., S.W., etc.) direction from HOUSTON (Town)

Locate by sketch map showing landmarks, roads, creeks, hiway number, etc.* #13

149

65-03-68

North

(Use reverse side if necessary)

or Give legal location with distances and directions from adjacent sections or survey lines.

Labor _____ League _____

Block _____ Survey _____

Abstract No. _____

(NW¼ NE¼ SW¼ SE¼) of Section _____

3) TYPE OF WORK (Check): New Well ✓ Deepening Reconditioning Plugging

4) PROPOSED USE (Check): Domestic ✓ Industrial Municipal Irrigation Test Well Other

5) TYPE OF WELL (Check): Rotary ✓ Driven Dug Cable Jetted Bored

6) WELL LOG:
Diameter of hole 3 7/8 in. Depth drilled 143 ft. Depth of completed well 143 ft. Date drilled 9-20-75

All measurements made from 0 ft. above ground level.

From (ft.)	To (ft.)	Description and color of formation material
0	3	TOP SOIL
3	13	GRAY CLAY
13	23	SAND
23	48	GRAY CLAY
48	126	RED CLAY
126	143	SAND

(Use reverse side if necessary)

9) Casing:
Type: Old New Steel Plastic Other

Cemented from _____ ft. to _____ ft.

Diameter (inches)	Setting From (ft.)	Setting To (ft.)	Gage
4	0	133	SCH 40

10) SCREEN:
Type PLASTIC

Perforated ✓ Slotted

Diameter (inches)	Setting From (ft.)	Setting To (ft.)	Slot Size
4	133	143	10

7) COMPLETION (Check):
Straight wall ✓ Gravel packed Other
Under reamed Open Hole

8) WATER LEVEL:
Static level 81 ft. below land surface Date 9-20-75

Artesian pressure _____ lbs. per square inch Date _____

Depth to pump bowls, cylinder, jet, etc., 120 ft. below land surface.

11) WELL TESTS:
Was a pump test made? Yes ✓ No If yes, by whom?

Yield: _____ gpm with _____ ft. drawdown after _____ hrs.

Bailer test _____ gpm with _____ ft. drawdown after _____ hrs.

Artesian flow _____ gpm

Temperature of water _____

12) WATER QUALITY:
Was a chemical analysis made? Yes No ✓

Did any strata contain undesirable water? Yes No

Type of water? _____ depth of strata _____

I hereby certify that this well was drilled by me (or under my supervision) and that each and all of the statements herein are true to the best of my knowledge and belief.

NAME JOHN B. LUMPKIN, JR. (Type or Print) Water Well Drillers Registration No. 1101

ADDRESS 11630 MUELLER CEM. RD. (Street or RFD) CYPRESS (City) TEXAS (State)

(Signed) John B. Lumpkin Jr. (Water Well Driller) CYFAIR WATER WELL DRILLING & SERVICE (Company Name)

Please attach electric log, chemical analysis, and other pertinent information, if available.

*Additional instructions on reverse side.

TWDBR WD-8

482011682

(81)

Dup

Send original copy by certified mail to the Texas Water Development Board P. O. Box 13087 Austin, Texas 78711

State of Texas

WATER WELL REPORT

For TWDB use only
Well No. 65-05-7M
Located on map yes
Received: 98
dl

1) OWNER:
Person having well drilled Alvin Wernecke (Name) Address 5317 Breen St. (Street or RFD) Houston (City) Tx (State)

Landowner Same (Name) Address Same (Street or RFD) (City) (State)

2) LOCATION OF WELL:
County Harris, 14 miles in N (N.E., S.W., etc.) direction from HOUSTON (Town)

Locate by sketch map showing landmarks, roads, creeks, hiway number, etc.*

5317 Breen St.

OUCK

North

(Use reverse side if necessary)

or

Give legal location with distances and directions from adjacent sections or survey lines.

Labor _____ League _____

Block _____ Survey _____

Abstract No. _____

(NW¼ NE¼ SW¼ SE¼) of Section _____

3) TYPE OF WORK (Check):
New Well ✓ Deepening
Reconditioning Plugging

4) PROPOSED USE (Check):
Domestic ✓ Industrial Municipal
Irrigation Test Well Other

5) TYPE OF WELL (Check):
Rotary ✓ Driven Dug
Cable Jetted Bored

6) WELL LOG:
Diameter of hole 6½ in. Depth drilled ~~190~~ 169 ft. Depth of completed well ~~169~~ 190' ft. Date drilled 4/12/77
All measurements made from 4' ft. above ground level.

From (ft.)	To (ft.)	Description and color of formation material
0 -	22	Top Soil + Surface Sand
22 -	64	Clay + Sand
64 -	85	Sandy Clay
85 -	105	Clay
105 -	126	Sandy clay + sand
126 -	147	Sand + Clay
147 -	190	Sand

(Use reverse side if necessary)

9) Casing:
Type: Old New ✓ Steel Plastic ✓ Other
Cemented from 140 ft. to 169 ft.

Diameter (inches)	Setting From (ft.)	Setting To (ft.)	Gage
4"	0 -	169	Sch 40

10) SCREEN:
Type W/W
Perforated ✓ Slotted

Diameter (inches)	Setting From (ft.)	Setting To (ft.)	Slot Size
2"	169 -	179	.016 ga

7) COMPLETION (Check):
Straight wall ✓ Gravel packed Other
Under reamed Open Hole

8) WATER LEVEL:
Static level 80' ft. below land surface Date 4/12/77
Artesian pressure _____ lbs. per square inch Date _____
Depth to pump bowls, cylinder, jet, etc., 170' ft. below land surface.

11) WELL TESTS:
Was a pump test made? Yes No ✓ If yes, by whom?
Yield: _____ gpm with _____ ft. drawdown after _____ hrs.
Bailer test _____ gpm with _____ ft. drawdown after _____ hrs.
Artesian flow _____ gpm
Temperature of water _____

12) WATER QUALITY:
Was a chemical analysis made? Yes No ✓
Did any strata contain undesirable water? Yes No.
Type of water? _____ depth of strata _____

I hereby certify that this well was drilled by me (or under my supervision) and that each and all of the statements herein are true to the best of my knowledge and belief.

NAME Tommy C Bussell (Type or Print) Water Well Drillers Registration No. 707

ADDRESS 9739 N. Houston-Rosslyn (Street or RFD) Houston (City) Texas (State)

(Signed) Tommy C Bussell (Water Well Driller) Bussell & Son, Inc. (Company Name)

Please attach electric log, chemical analysis, and other pertinent information, if available.

*Additional instructions on reverse side.

TWDBE-WD-8

LOCATION OF WELL:

The sketch showing the well location must be as accurate as possible, showing landmarks, in sufficient detail so that the well may be plotted on a General Highway Map of the county in which the well is located.

Reference points from which distances are measured and directions given should be of a permanent nature (e.g. highway intersections, center of towns, river and creek bridges, railroad crossings). The distance and direction from the nearest town should always be indicated.

When giving a legal description include a sketch showing location of the well within the described area, e.g. survey abstract.

Information furnished in Section 2) of the TWDB-UM-93 is very important. Unless the well can be accurately located on a map the value of the other data contained in the Report is greatly reduced.

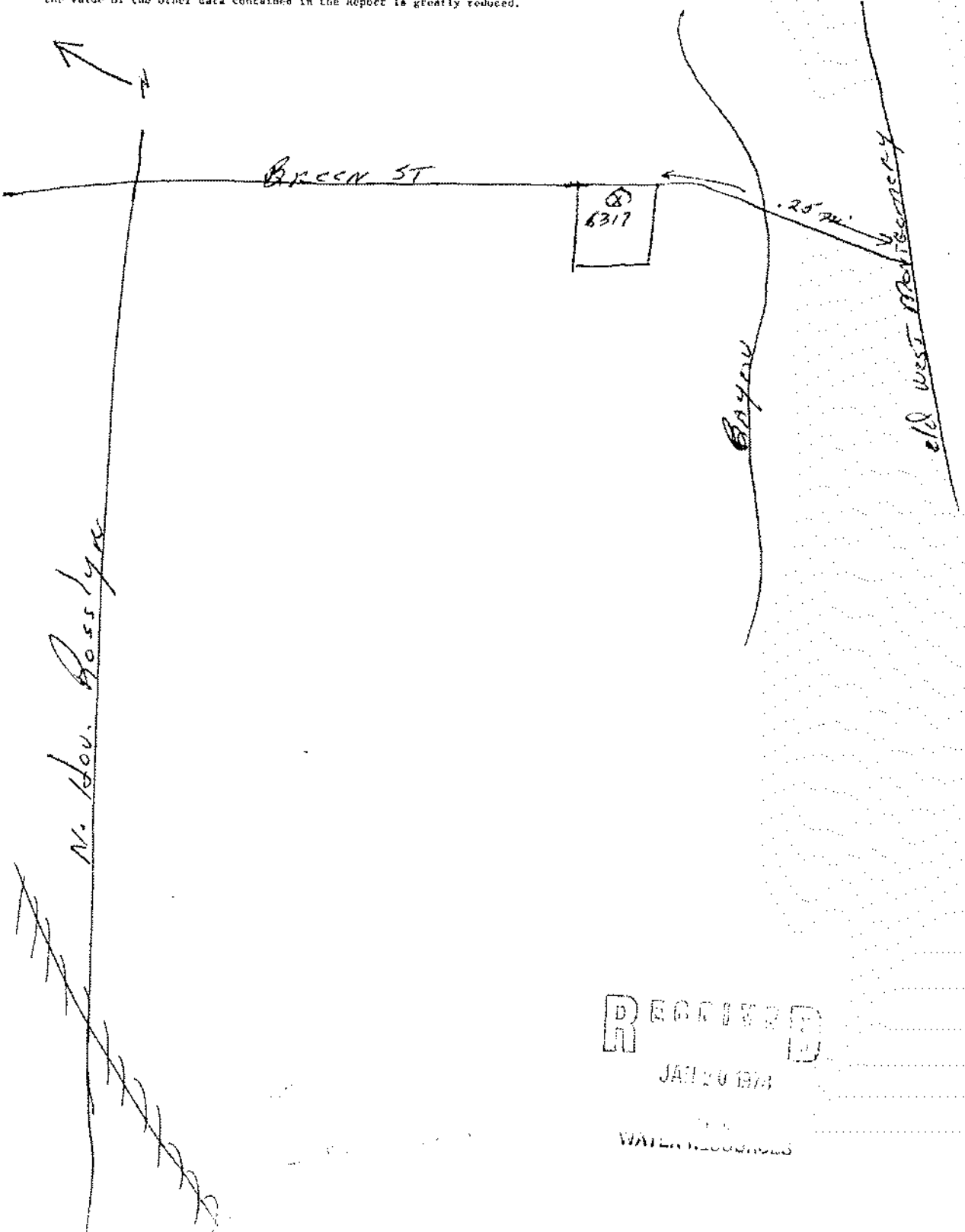

RECEIVED
JAN 20 1983
WATER RESOURCES

Send original copy by certified mail to: TNRCC, P.O. Box [redacted]87, Austin, TX 78711-3087 *Please use black ink.*

ATTENTION OWNER: *Confidentiality Privilege Notice on Reverse Side*

State of Texas WELL REPORT

Texas Water Well Drillers Advisory Council
P.O. Box 13087
Austin, TX 78711-3087
512-239-0530

1) **OWNER** MRS. KRAUEL (Name) **ADDRESS** 5517 BREEN HOUSTON, TEXAS 77066 (Street or RFD) (City) (State) (Zip)

2) **ADDRESS OF WELL:** County HARRIS SAME (Street, RFD or other) (City) (State) (Zip) **GRID #** 65-05-7

3) **TYPE OF WORK (Check):** ☒ New Well ☐ Deepening ☐ Reconditioning ☐ Plugging

4) **PROPOSED USE (Check):** ☐ Monitor ☐ Environmental Soil Boring ☒ Domestic ☐ Industrial ☐ Irrigation ☐ Injection ☐ Public Supply ☐ De-watering ☐ Testwell
If Public Supply well, were plans submitted to the TNRCC? ☐ Yes ☐ No

5)

6) **WELL LOG:** Date Drilling: Started 5/22 19 96 Completed 5/23 19 96

DIAMETER OF HOLE

Dia. (in.)	From (ft.)	To (ft.)
	Surface	
6 3/4	0	395

7) **DRILLING METHOD (Check):** ☐ Driven ☐ Air Rotary ☒ Mud Rotary ☐ Bored ☐ Air Hammer ☐ Cable Tool ☐ Jetted ☐ Other

N

From (ft.)	To (ft.)	Description and color of formation material
0	18	clay
18	79	sand
79	90	clay
90	255±	sand
255	265	clay
265	395	sand

(Use reverse side if necessary)

JUN 26 1996

8) **Borehole Completion (Check):** ☐ Open Hole ☐ Straight Wall ☐ Underreamed ☐ Gravel Packed ☒ Other 2 STRING
If Gravel Packed give interval ... from _____ ft. to _____ ft.

CASING, BLANK PIPE, AND WELL SCREEN DATA:

Dia. (in.)	New or Used	Steel, Plastic, etc. Perf., Slotted, etc. Screen Mfg., if commercial	Setting (ft.) From	Setting (ft.) To	Gage Casing Screen
4	N	PVC CASING	0	380	
2 1/2	N	" LINER	375	380	
2 1/2	N	" SCREEN	380	395	.012

9) **CEMENTING DATA** [Rule 338.44(1)]
Cemented from 380 ft. to 80 ft. No. of sacks used 17
10 ft. to 0 ft. No. of sacks used 7
Method used HALIBURTON
Cemented by SCOTT WATER WELL SER. INC.
Distance to septic system field lines or other concentrated contamination ~~XX~~75 ft.
Method of verification of above distance VISUAL

13) **TYPE PUMP:** ☐ Turbine ☐ Jet ☒ Submersible ☐ Cylinder ☐ Other
Depth to pump bowls, cylinder, jet, etc., _____ ft.

10) **SURFACE COMPLETION**
☐ Specified Surface Slab Installed [Rule 338.44(2)(A)]
☒ Specified Steel Sleeve Installed [Rule 338.44(3)(A)]
☐ Pitless Adapter Used [Rule 338.44(3)(b)]
☐ Approved Alternative Procedure Used [Rule 338.71]

14) **WELL TESTS:** Type test: ☐ Pump ☐ Bailer ☒ Jetted ☐ Estimated
Yield: _____ gpm with _____ ft. drawdown after _____ hrs.

11) **WATER LEVEL:** Static level 225 ft. below land surface Date 5/23/96
Artesian flow _____ gpm. Date _____

15) **WATER QUALITY:** Did you knowingly penetrate any strata which contained undesirable constituents?
☐ Yes ☒ No If yes, submit "REPORT OF UNDESIRABLE WATER"
Type of water? _____ Depth of strata _____
Was a chemical analysis made? ☐ Yes ☒ No

12) **PACKERS:**

Type	Depth
K-PACKER	375

I hereby certify that this well was drilled by me (or under my supervision) and that each and all of the statements herein are true to the best of my knowledge and belief. I understand that failure to complete items 1 thru 15 will result in the log(s) being returned for completion and resubmittal.

COMPANY NAME scott water well (Type or print) **WELL DRILLER'S LICENSE NO.** 4839

ADDRESS 11915 GREEN PINE CIR. (Street or RFD) HOUSTON, TEXAS (City) (State) 77066 (Zip)

(Signed) Scott Robinson (Licensed Well Driller) (Signed) _____ (Registered Driller Trainee)

Please attach electric log, chemical analysis, and other pertinent information, if available.

TNRCC-0199 (Rev. 11-01-94)

TNRCC COPY

1.2 m: E1WL

Send original copy by certified mail to the Texas Department of Water Resources P. O. Box 13087 Austin, Texas 78711

State of Texas
WATER WELL REPORT

ATTENTION OWNER: *Confidentiality Privilege Notice on Reverse Side*

Texas Water Well Drillers Board P. O. Box 13087 Austin, Texas 78711

1) OWNER Sigmund Kosmac (Name) Address 5233 Breen St. (Street or RFD) Houston (City) Texas (State) (Zip)

2) LOCATION OF WELL: County Harris 15 miles in N.W. (N.E., S.W., etc.) direction from Houston (Town)

Driller must complete the legal description to the right with distance and direction from two intersecting section or survey lines, or he must locate and identify the well on an official Quarter- or Half-Scale Texas County General Highway Map and attach the map to this form.

☐ Legal description
Section No. _____ Block No. _____ Township _____
Abstract No. _____ Survey Name _____
Distance and direction from two intersecting section or survey lines _____

☑ See attached map.

3) TYPE OF WORK (Check): ☑ New Well ☐ Deepening ☐ Reconditioning ☐ Plugging

4) PROPOSED USE (Check): ☑ Domestic ☐ Industrial ☐ Public Supply ☐ Irrigation ☐ Test Well ☐ Other _____

5) DRILLING METHOD (Check): ☑ Mud Rotary ☐ Air Hammer ☐ Driven ☐ Bored ☐ Air Rotary ☐ Cable Tool ☐ Jetted ☐ Other _____

6) WELL LOG: Date drilled 5/30/85

DIAMETER OF HOLE

Dia. (in.)	From (ft.)	To (ft.)
6½	Surface	302

7) BOREHOLE COMPLETION: ☐ Open Hole ☐ Straight Wall ☐ Underreamed ☐ Gravel Packed ☑ Other Cemented
If Gravel Packed give interval . . . from _____ ft. to _____ ft.

From (ft.)	To (ft.)	Description and color of formation material
0	5	top soil
5	15	gray clay
15	29	fine white sand
29	50	red + gray clay
50	58	fine red sand
58	125	red + gray clay
125	145	coarse sand + gravel
145	154	red, blue, + gray clay
154	173	coarse/fine sand
173	185	red + gray clay
185	213	fine sand
213	241	red, gray + blue clay
241	250	fine sand
250	282	red + gray clay
282	302	coarse sand

(Use reverse side if necessary)

8) CASING, BLANK PIPE, AND WELL SCREEN DATA:

Dia. (in.)	New or Used	Steel, Plastic, etc. Perf., Slotted, etc. Screen Mgf., if commercial	Setting (ft.) From	Setting (ft.) To	Gage Casing Screen
4"	New	Plastic Casing	0	280	40
2½"	New	Plastic Screen	292	302	12

CEMENTING DATA
Cemented from 280 ft. to 150 ft.
Method used Pressurized
Cemented by Ind. (Company or Individual)

9) WATER LEVEL: Static level 211 ft. below land surface Date 5/31/85
Artesian flow _____ gpm. Date _____

10) PACKERS: Type Depth
2½" x 4" 3 Ring R+R 277'

RECEIVED
OCT 14 1986
TEXAS WATER COMMISSION

11) TYPE PUMP: ☐ Turbine ☐ Jet ☐ Submersible ☐ Cylinder ☐ Other _____
Depth to pump bowls, cylinder, jet, etc., _____ ft.

12) WELL TESTS: ☐ Type Test: ☐ Pump ☐ Bailer ☐ Jetted ☐ Estimated
Yield _____ gpm with _____ ft. drawdown after _____ hrs.

13) WATER QUALITY:
Did you knowingly penetrate any strata which contained undesirable water? ☐ Yes ☑ No
If yes, submit "REPORT OF UNDESIRABLE WATER"
Type of water? Fresh Depth of strata 20'
Was a chemical analysis made? ☐ Yes ☑ No

I hereby certify that this well was drilled by me (or under my supervision) and that each and all of the statements herein are true to the best of my knowledge and belief.

COMPANY NAME Damrell + Potter Drilling Co. (Type or Print) Water Well Driller's License No. 1872

ADDRESS Star Rt. Box 44B (Street or RFD) Cleveland (City) Texas (State) 77327 (Zip)

(Signed) Bobby Potter (Licensed Water Well Driller) (Signed) _____ (Registered Driller Trainee)

For TDWR use only
Well No. 65 [illegible]
Located on map _____

Please attach electric log, chemical analysis, and other pertinent information, if available.

TDWR 0392 (Rev. 5-27-82)

DEPARTMENT OF WATER RESOURCES COPY

4820112335

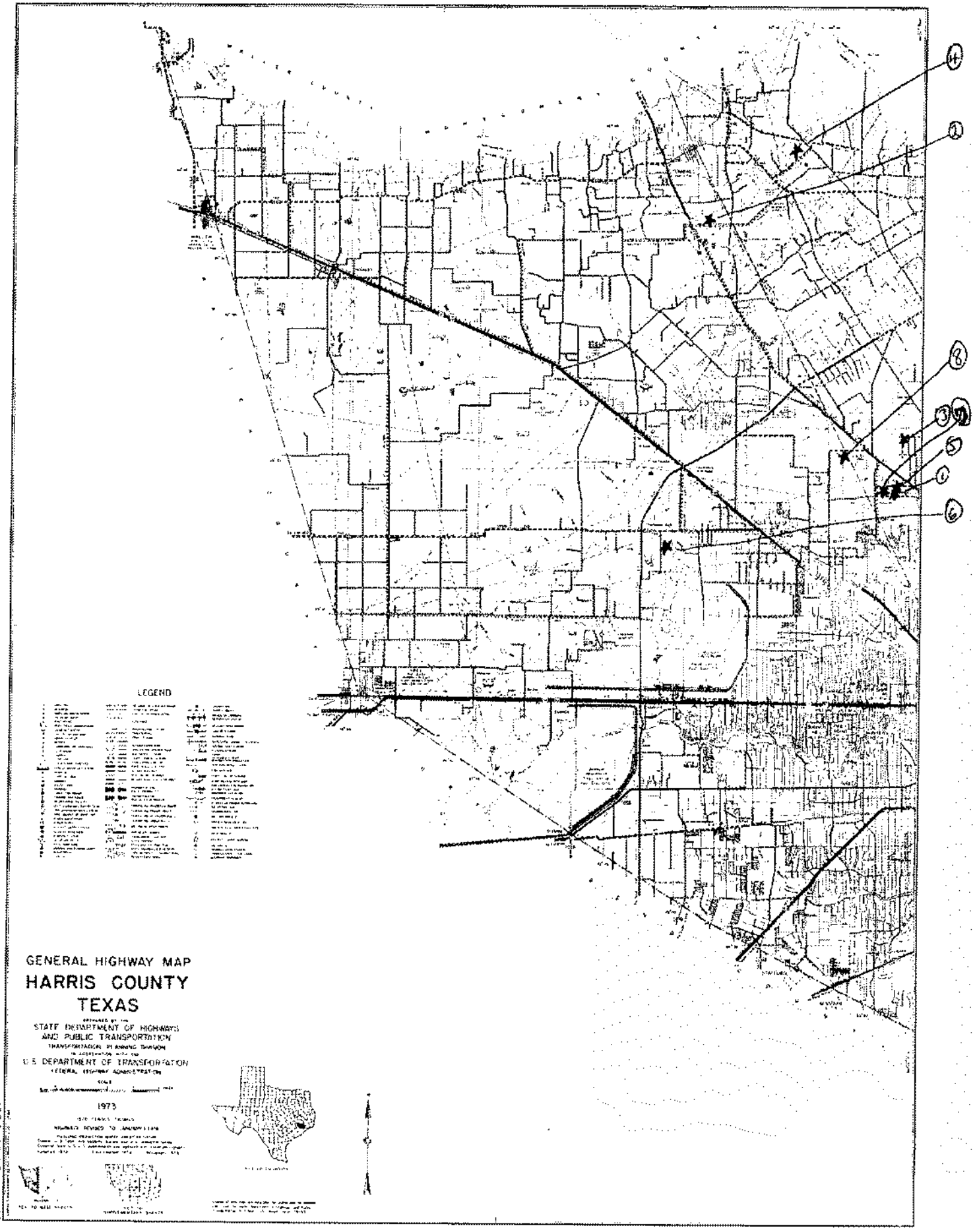
LEGEND
GENERAL HIGHWAY MAP
HARRIS COUNTY
TEXAS
STATE DEPARTMENT OF HIGHWAYS
AND PUBLIC TRANSPORTATION
U.S. DEPARTMENT OF TRANSPORTATION
1973

22

Send original copy by certified mail to: **Texas Water Commission, P.O. Box 13087, Austin, Texas 78711**

Please use black ink.

ATTENTION OWNER: *Confidentiality Privilege Notice on Reverse Side*

State of Texas
WELL REPORT

Texas Water Well Drillers Board
P.O. Box 13087
Austin, Texas 78711

1) **OWNER** MR&MRS WELLS (Name) **ADDRESS** 5601 BREEN (Street or RFD) HOUSTON, TEXAS (City) (State) (Zip)

2) **LOCATION OF WELL:**
County HARRIS, 16 miles in NW (NE, SW, etc.) direction from HOUSTON (Town)

Driller must complete the legal description below with distance and direction from two intersecting section or survey lines, or he must locate and identify the well on an official Quarter- or Half-Scale Texas County General Highway Map and attach the map to this form.

☐ **LEGAL DESCRIPTION:**
Section No. _____ Block No. _____ Township _____ Abstract No. _____ Survey Name _____
Distance and direction from two intersecting section or survey lines _____

☐ **SEE ATTACHED MAP**

3) **TYPE OF WORK (Check):**
XX ☒ New Well ☐ Deepening ☐ Reconditioning ☐ Plugging

4) **PROPOSED USE (Check):**
XX ☒ Domestic ☐ Industrial ☐ Monitor ☐ Public Supply ☐ Irrigation ☐ Test Well ☐ Injection ☐ De-Watering

5) **DRILLING METHOD (Check):** ☐ Driven
XX ☒ Mud Rotary ☐ Air Hammer ☐ Jetted ☐ Bored ☐ Air Rotary ☐ Cable Tool ☐ Other _____

6) **WELL LOG:**
Date Drilling: Started 11-1- 19 90 Completed 11-2- 19 90

DIAMETER OF HOLE		
Dia. (in.)	From (ft.)	To (ft.)
	Surface	
6 3/4	0	442

7) **BOREHOLE COMPLETION:**
☐ Open Hole ☐ Straight Wall ☐ Underreamed
☐ Gravel Packed XX ☒ Other 2 String Cemented
If Gravel Packed give Interval . . . from _____ ft. to _____ ft.

From (ft.)	To (ft.)	Description and color of formation material
0	60	Clay
60	100	Sand
100	180	CLay
180	240	Sand
240	320	Clay
320	442	Sand

8) **CASING, BLANK PIPE, AND WELL SCREEN DATA:**

Dia. (in.)	New or Used	Steel, Plastic, etc. Perf., Slotted, etc. Screen Mfg., if commercial	Setting (ft.) From	Setting (ft.) To	Gage Casting Screen
4"	N	Casing PVC	0	420	
2½"	N	Liner	422	432	
2½"	N	Screen PVC	432	442	

RECEIVED
APR 03 1992
TEXAS WATER COMMISSION

(Use reverse side if necessary)

9) **CEMENTING DATA** [Rule 287.44(1)]
Cemented from 210 ft. to 420 ft. No. of Sacks Used 10
0 ft. to 15 ft. No. of Sacks Used 3
Method used HALLIBURTON
Cemented by ROBINSON Water Well

10) **SURFACE COMPLETION**
☐ Specified Surface Slab Installed [Rule 287.44(2)(A)]
☐ Pitless Adapter Used [Rule 287.44(3)(B)]
XX ☒ Approved Alternative Procedure Used [Rule 287.71]

11) **WATER LEVEL:**
Static level 250 ft. below land surface Date 11-2-90
Artesian flow _____ gpm. Date _____

12) **PACKERS:**

Type	Depth
K-Packer	422

13) **TYPE PUMP:**
☐ Turbine ☐ Jet XX ☒ Submersible ☐ Cylinder
☐ Other _____
Depth to pump bowls, cylinder, jet, etc., 280 ft.

14) **WELL TESTS:**
Type Test: ☐ Pump ☐ Bailer ☐ Jetted ☐ Estimated
Yield: _____ gpm with _____ ft. drawdown after _____ hrs.

15) **WATER QUALITY:**
Did the drilling penetrate any strata which contained undesirable constituents?
☐ Yes XX ☒ No If yes, submit "REPORT OF UNDESIRABLE WATER"
Type of water? _____ Depth of strata _____
Was a chemical analysis made? ☐ Yes ☒ No

I hereby certify that this well was drilled by me (or under my supervision) and that each and all of the statements herein are true to the best of my knowledge and belief. I understand that failure to complete items 1 thru 15 will result in the log(s) being returned for completion and resubmittal.

COMPANY NAME ROBINSON WATER WELL SERVICE, INC (Type or print) **WELL DRILLER'S LICENSE NO.** 2212

ADDRESS 11607 FM 149 (Street or RFD) HOUSTON (City) TEXAS (State) 77086 (Zip)

(Signed) _____ (Licensed Well Driller) **(Signed)** _____ (Registered Driller Trainee)

Please attach electric log, chemical analysis, and other pertinent information, if available.

For TWC use only: Well No. 22 Located on map 65-5-7

WWD-012 (Rev. 09/21/88)

TEXAS WATER COMMISSION COPY

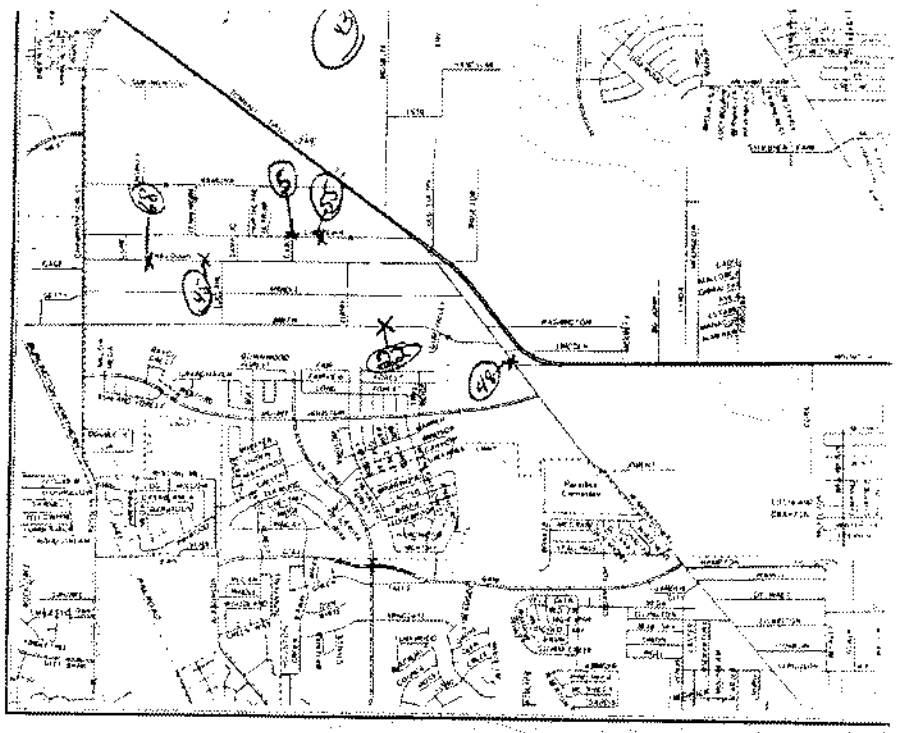

STATE OF TEXAS WATER WELL REPORT

1) OWNER: SPARKLE ICE ADDRESS: 6004 N. SHEPHARD RD. CITY: HOUSTON STATE: TX ZIP: 77091-
2) LOCATION OF WELL: County: HARRIS 0 miles in NE direction from HOUSTON

LEGAL DESCRIPTION:
Section No.: E-8 Block No.: NE Township: HOUSTON
Abstract No.: N.SHEPHARD Survey Name:
Distance and direction from two intersecting section or survey lines: TIDWELL & N. SHEPHARD

#3

3) TYPE OF WORK: NEW WELL 4) PROPOSED USE: INDUSTRIAL 5) DRILLING METHOD: MUD ROTARY

6) WELL LOG: 12607

DIAMETER OF HOLE

DIAMETER	FROM	TO
10	0	487
5 7/8	487	561

7) BOREHOLE METHOD:
STRAIGHT WALL
IF GRAVEL... FROM FT. TO FT.
FROM FT. TO FT.

DATE DRILLED: 01/31/91

GEOLOGICAL DESCRIPTION:

FROM	TO	DESCRIPTION
0	3	TOP SOIL
3	190	CLAY
190	200	SAND
200	215	CLAY
215	225	SAND
225	330	CLAY
330	340	SAND
340	352	CLAY
352	381	SAND
381	392	CLAY
392	420	SAND
420	462	CLAY
462	488	SAND & CLAY
488	497	CLAY
497	544	SAND
544	547	CLAY
547	553	SAND
553	557	ROCK
557	560	SAND

8) CASING, BLANK PIPE, AND WELL SCREEN DATA:

DIA	NEW/USED	DESCRIPTION	FROM	TO	GAGE CASING SCREEN
5	N	STEEL CASING	+18	42	NW
6	N	STEEL CASING	0	487	NW
4	N	GALVANIZED LINER	479	500	NW
4	N	S.S. ROD BASE SCREEN	500	560	12
4	N	GALVANIZED LINER	560	561	NW

9) CEMENTING DATA:
Cemented from 487 FT. TO 0 FT.
FT. TO FT.
Method used: PRESSURE
Cemented by: ODCI

RECEIVED
SEP 06 1991
TEXAS WATER COMMISSION

10) SURFACE COMPLETION:
SLAB

11) WATER LEVEL:
STATIC LEVEL : 308 FT. DATE: 01/31/91
ARTESIAN FLOW: GPM. DATE:

12) PACKERS:

TYPE	DEPTH
B P VALVE	479

13) TYPE PUMP:
SUBMERSIBLE
DEPTH TO PUMP: 399

14) WELL TEST:
JETTED
YIELD: 150 GPM WITH 35 FT DRAWDOWN AFTER 36 HRS

15) WATER QUALITY:
TYPE OF WATER: GOOD WATER DEPTH OF STRATA: 60 CHEMICAL ANALYSIS MADE
NO STRATA OF UNDESIRABLE WATER PENETRATED

COMPANY NAME: O'DAY DRILLING CO., INC. WATER WELL DRILLER'S LICENSE NO.: 1877
ADDRESS: P. O. BOX 162 CITY: PEARLAND STATE: TX ZIP CODE: 77588

FOR TDWR USE ONLY
WELL NO. _____
LOCATED ON MAP _____

I HEREBY CERTIFY THAT THIS WELL WAS DRILLED BY ME (OR UNDER MY SUPERVISION) AND THAT EACH AND ALL OF THE STATEMENTS HEREIN ARE TRUE TO THE BEST OF MY KNOWLEDGE AND BELIEF. I UNDERSTAND THAT FAILURE TO COMPLETE ITEMS 1 THRU 12 WILL RESULT IN THE LOG(S) BEING RETURNED FOR COMPLETION AND RESUBMITTAL.

(signed) Michael O'Day (LICENSED WATER WELL DRILLER)

(signed) _____ (REGISTERED DRILLER TRAINEE)

CWB

Rows

65-05-7

X

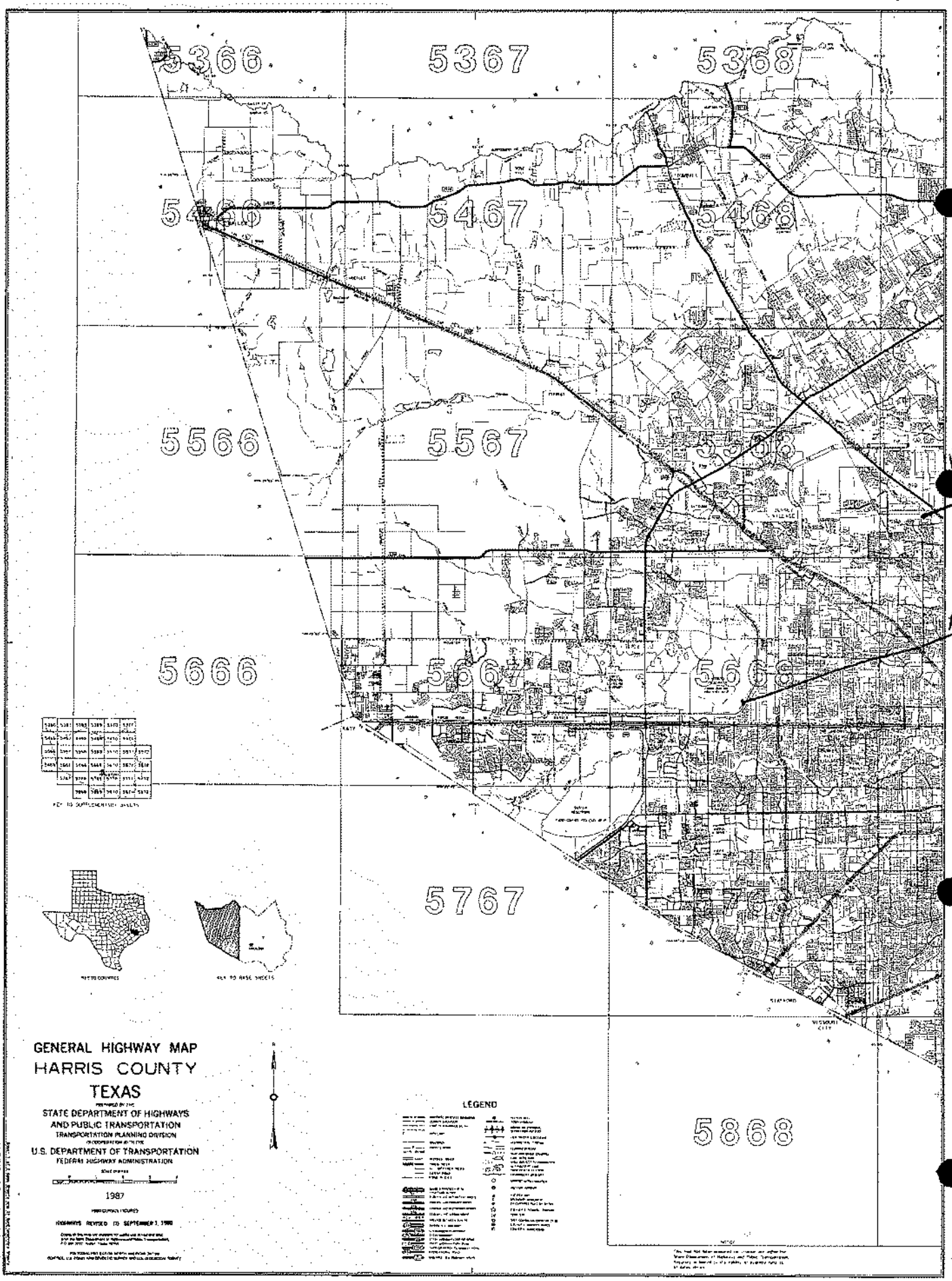

HARRIS COUNTY TEXAS 102

Attention Owner: Confidentiality Privilege Notice on reverse side of owner's copy.

Texas Department of License and Regulation

Water Well Driller/Pump Installer Program
P.O. Box 12157 Austin, Texas 78711 (512)463-7880 FAX (512)463-8616
Toll free (800)803-9202
Email address: water.well@license.state.tx.us

This form must be completed and filed with the department and owner within 60 days upon completion of the well.

WELL REPORT

A. WELL IDENTIFICATION AND LOCATION DATA

1) OWNER

Name	Address	City	State	Zip
BREEN RD. MOBIL HOME PARK	5431 BREEN RD.	HOUSTON	TX.	77086

2) WELL LOCATION

County	Physical Address	City	State	Zip
HARRIS	5431 BREEN RD.	HOUSTON	TX.	77086

Lat. Long. Grid # 65-04-9

3) Type of Work
☑ New Well ☐ Reconditioning ☐ Replacement ☐ Deepening

4) Proposed Use (check) ☐ Monitor ☐ Environmental Soil Boring ☐ Domestic ☐ Industrial ☐ Irrigation ☐ Injection ☑ Public Supply ☐ De-watering ☐ Testwell ☐ Rig Supply
If Public Supply well, were plans submitted? ☑ Yes ☐ No

5) NT

6) Drilling Date
Started 8 / 21 / 02
Completed 8 / 22 / 02

Diameter of Hole

Dia.(in)	From (ft)	To (ft)
8"	0	418'

7) Drilling Method (check) ☐ Driven ☐ Air Rotary ☑ Mud Rotary ☐ Bored ☐ Air Hammer ☐ Cable Tool ☐ Jetted ☐ Other

From (ft)	To (ft)	Description and color of formation material
0	4	Top Soil
4	25	CLAY
25	90	SAND WHITE
90	160	CLAY
160	280	ROCK, SAND
280	370	SHALE, CLAY
370	418	SAND

(Use reverse side of Well Owner's copy, if necessary)

8) Borehole Completion ☐ Open Hole ☐ Straight Wall ☐ Under-reamed ☐ Gravel Packed ☑ Other 2-STRING
If Gravel Packed give the interval from ft. to ft.

Casing, Blank Pipe, and Well Screen Data

Dia. (in.)	New Or Used	Steel, Plastic, etc. Perf., Slotted, etc Screen Mfg., if commercial	Setting (ft) From	Setting (ft) To	Gage Casing	Gage Screen
5"	N	PVC CASING	376	0	SCH 17	
2.5"	N	PVC LINER	376	390	SCH 40	
2.5"	N	PVC SCREEN	418	376		.012

9) Cementing Data
Cementing from 376 ft. to 0 ft. # of sacks used 26
0 ft. to 15 ft. # of sacks used 10
Method Used HALLIBURTON
Cementing By ROBINSON WATER WELL SERVICE, INC.
Distance to septic system field or other concentrated contamination 150 ft.
Method of verification of above distance OWNER

13) Plugged ☐ Well plugged within 48 hours
Casing left in well: Cement/Bentonite placed in well:

From (ft)	To (ft)	From (ft)	To (ft)	Sacks used

10) Surface Completion
☐ Specified Surface Slab Installed
☑ Specified Surface Sleeve Installed
☐ Pitless Adapter Used
☐ Approved Alternative Procedure Used

14) Type Pump
☐ Turbine ☐ Jet ☑ Submersible ☐ Cylinder
☐ Other
Depth to pump bowls, cylinder, jet etc., ft.

15) Water Test
Typetest ☐ Pump ☐ Bailer ☑ Jetted ☐ Estimated
Yield: gpm with ft. drawdown after hrs.

11) Water Level
Static level 210 ft. below Date 8 / 22 / 02
Artesian Flow gpm. Date / /

16) Water Quality
Did you knowingly penetrate a strata which contain undesirable constituents.
☐ YES ☑ NO If yes, did you submit a REPORT OF UNDESIRABLE WATER
Type of water Depth of Strata
Was a chemical analysis made ☐ Yes ☑ No

12) Packers Type K Depth 370

DAVID HELMS

Company or individual's Name (type or print)	Lic. No.
ROBINSON WATER WELL SERVICE, INC.	54211

Address	City	State	Zip
11819 W. MONTGOMERY RD.	HOUSTON,	TX.	77036

Signature	Date	Signature	Date
David Helms Lic.	10 / 16 / 02		/ /
Licensed Driller/Pump Installer		Apprentice	

TDLR FORM 6001WWD *White - TDLR Yellow - Owner Pink - Driller/Pump Installer* 4820127109

Send original copy by certified mail to the
Texas Department of Water Resources
P. O. Box 13087
Austin, Texas 78711

State of Texas
WATER WELL REPORT

For TDWR use only
Well No. [illegible]
Located on map [illegible]
Received: [illegible]

1) OWNER R.L. RyAn (Name) Address 5424 Green St. (Street or RFD) Houston (City) Texas (State) (Zip)

2) LOCATION OF WELL:
County Harris 15 miles in N.W. (N.E., S.W., etc.) direction from Houston (Town)

Driller must complete the legal description to the right with distance and direction from two intersecting section or survey lines, or he must locate and identify the well on an official Quarter- or Half-Scale Texas County General Highway Map and attach the map to this form.

2.1 Legal description:
Section No. _____ Block No. _____ Township _____
Abstract No. _____ Survey Name _____
Distance and direction from two intersecting section or survey lines _____
✓ See attached map. #1

3) TYPE OF WORK (Check):
✓ New Well ☐ Deepening ☐ Reconditioning ☐ Plugging

4) PROPOSED USE (Check):
✓ Domestic ☐ Industrial ☐ Public Supply ☐ Irrigation ☐ Test Well ☐ Other _____

5) DRILLING METHOD (Check):
✓ Mud Rotary ☐ Air Hammer ☐ Driven ☐ Bored ☐ Air Rotary ☐ Cable Tool ☐ Jetted ☐ Other _____

6) WELL LOG:
Date drilled 10/12/78

DIAMETER OF HOLE

Dia. (in.)	From (ft.)	To (ft.)
6¾"	Surface	178'

From (ft.)	To (ft.)	Description and color of formation material
0	3	top soil
3	14	gray clay
14	23	fine sand
23	40	red + gray clay
40	80	red clay
80	118	red + gray clay
118	125	blue clay
125	144	fine sand
144	149	coarse sand
148	153	gray clay
153	169	fine sand
169	178	coarse sand

(Use reverse side if necessary)

7) BOREHOLE COMPLETION:
☐ Open Hole ☐ Straight Wall ☐ Underreamed
☐ Gravel Packed ✓ Other Cemented
If Gravel Packed give interval . . . from _____ ft. to _____ ft.

8) CASING, BLANK PIPE, AND WELL SCREEN DATA:

Dia. (in.)	New or Used	Steel, Plastic, etc. Perf., Slotted, etc. Screen Mfg., if commercial	Setting (ft.) From	Setting (ft.) To	Gage Casing	Gage Screen
4"	New	Plastic Casing	0	168	160	
2½"	New	Plastic Screen	168	178		12

CEMENTING DATA
Cemented from 168 ft. to 100 ft.
Method used Pressurized
Cemented by Ind. (Company or Individual)

9) WATER LEVEL:
Static level 84 ft. below land surface Date 10/13/78
Artesian flow _____ gpm. Date _____

10) PACKERS: Type Depth
2½"x4" A+R 3Ring 164'

11) TYPE PUMP:
☐ Turbine ☐ Jet ✓ Submersible ☐ Cylinder
☐ Other _____
Depth to pump bowls, cylinder, jet, etc. 140' ft.

12) WELL TESTS:
☐ Type Test: ☐ Pump ☐ Bailer ☐ Jetted ☐ Estimated
Yield: _____ gpm with _____ ft. drawdown after _____ hrs.

13) WATER QUALITY:
Did you encounter any of the following undesirable water? ☐ Yes ✓ No
If yes, submit "REPORT OF UNDESIRABLE WATER"
Type of water? Fresh Depth of strata 9'
Was a chemical analysis made? ☐ Yes ✓ No

I hereby certify that this well was drilled by me (or under my supervision) and that each and all of the statements herein are true to the best of my knowledge and belief.

NAME Bobby Potter (Type or Print) Water Well Drillers Registration No. 1872

ADDRESS 5717 Chippewa (Street or RFD) Houston (City) Texas (State) 77086 (Zip)

(Signed) Bobby Potter (Water Well Driller) Damrell + Potter Drilling Co. (Company Name)

Please attach electric log, chemical analysis, and other pertinent information, if available.

*Additional instructions on reverse side.

TDWR 0392

4820112382

2) LOCATION OF WELL:

The sketch showing the well location must be as accurate as possible, showing landmarks, in sufficient detail so that the well may be plotted on a General Highway Map of the county in which the well is located.

Reference points from which distances are measured and directions given should be of a permanent nature (e.g. highway intersections, center of towns, river and creek bridges, railroad crossings). The distance and direction from the nearest town should always be indicated.

When giving a legal description include a sketch showing location of the well within the described area, e.g. survey abstract.

Information furnished in Section 2 of the TDWR-0392 is very important. Unless the well can be accurately located on a map the value of the other data contained in the Report is greatly reduced.

RECEIVED

APR 17 '79

CR/TDWR

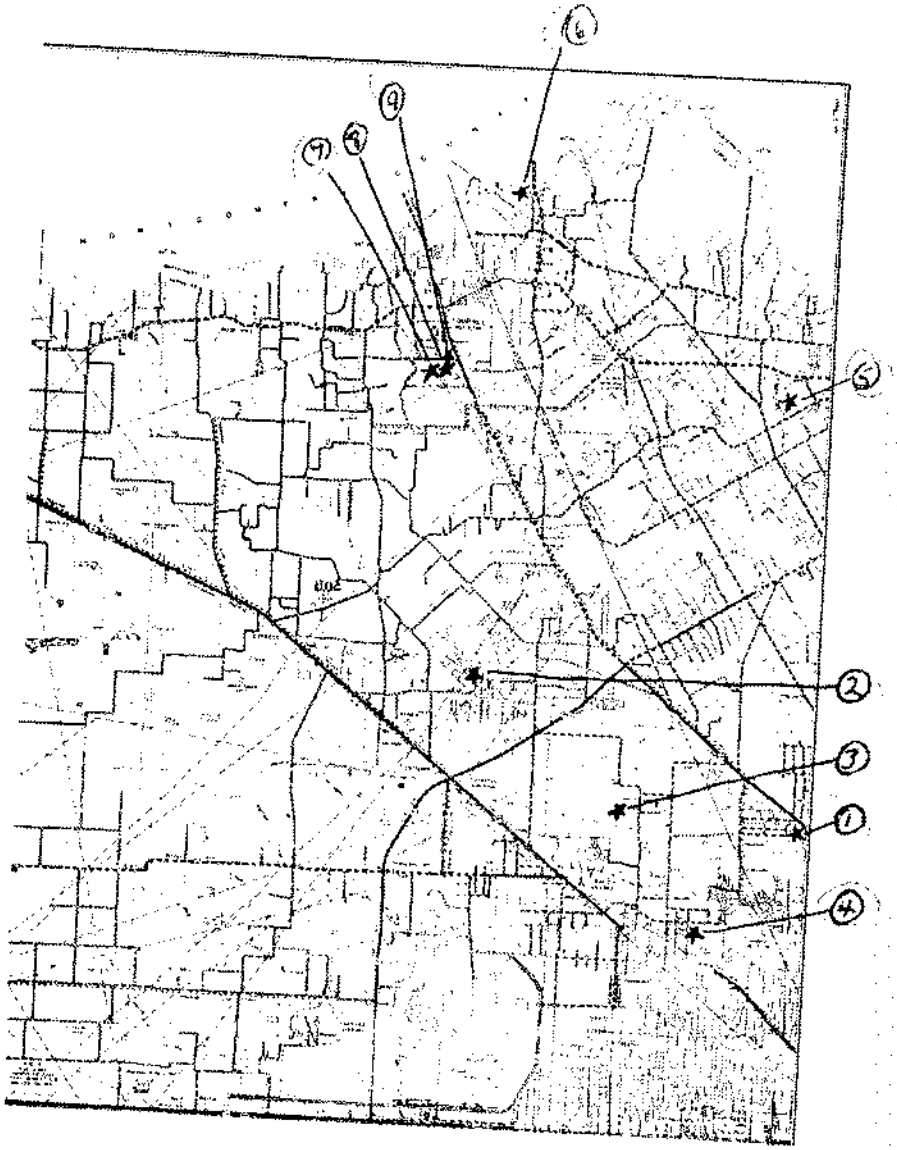

RECEIVED

NOV 29 1978

10/26/2020
05:10:15

Texas Commission on Environmental Quality
DWW Water System Summary Sheet

PWS ID	PWS Name	Central Registry RN
TX1013462	GURUDWARA SAHIB OF HOUSTON	RN105978381

Organization/Customer *	Central Registry CN
GURUDWARA SAHIB OF HOUSTON INC	CN603713959

*Regulatory mail will be addressed to this organization/person

All Water System Contacts

Type	Contact	Communication
AC - Administrative Contact - PRESIDENT	BAGANTI, DALJIT,SINGH 5512 BREEN DR HOUSTON, TX 77086-4043	Phone Type: BUS - Business; Value: 832-723-6837
OW - Owner	GURUDWARA SAHIB OF HOUSTON INC	
PWS - Public Water System Contact - DIRECTOR	SINGH, BALJINDER 5512 BREEN DR HOUSTON, TX 77086-4043	Phone Type: BUS - Business; Value: 832-723-6837

Operator Grade	Number

Water Operator Licenses

No Licensing Data for this PWS

Owner Type	Owner Type Options: COUNTY, DISTRICT, FEDERAL GOVERNMENT, INVESTOR OWNED, MUNICIPALITY, NATIVE AMERICAN, PRIVATE, STATE GOVERNMENT, WATER SUPPLY CORPORATION
Private	

System Type	System Type Options: COMMUNITY, TRANSIENT/NON-COMMUNITY, NON-PUBLIC, NON-TRANSIENT/NON-COMMUNITY
NTNC - NON-TRANSIENT/NON-COMMUNITY	

Population Type	Population Served	# of Connect	# I/C w/other PWS
NonResidential	90	1	0

Total Product (MGD)	Average Daily Consump.	Max Daily Demand (MGD)	Total Storage (MG)	Elev. Storage (MG)	Service Pump Cap.	Max.Purchase Cap. (MGD/GPM)	Pressure Tank Cap. (MG)

Activity Status	Inactivation Date
A - ACTIVE	

Last Survey Date	Surveyor	Survey Type	Region	County
06/16/2015	LATRICHIA SPIKES	Sanitary Survey	HOUSTON	HARRIS
06/16/2015	RENEA, M ALLEN	Sanitary Survey	HOUSTON	HARRIS
No Site Visit Data				

(Treatment Plant)							
Entry Point	EP Name/Source Summation (Activity Status)	Plant Name (Activity Status)	Plant Num	Chemical Mon Type	Chem Sample Point	Distribution Mon Type	Dist Sample Point
EP001	TRT-TAP / Ground Water(A)	PLANT(A)	TP01		NO		NO

Train:	Unnamed

(Treatments)				
Disinfection Zone	Treatment Sequence	Objective	Process	Treatment
null	null	D	423	HYPOCHLORINATION, PRE

(Active Sources)						
Source Number	Source Name (Activity Status)	Operational Status	Source Type	Depth	Tested GPM	Rated GPM
G1013462A	1 - 5512 BREEN DR (A)	P	G	420	N/A	N/A

Drill Date	Source Summary
01/01/1902	CHICOT

GPS Latitude (decimal)	GPS Longitude (decimal)	GPS Elevation	GPS Date	Seller
29.900451	-95.474383	0	02/03/2014	Not Purchasing

(Inactive/Offline Sources)			
SourceNumber	Name	Status	Depth

Code Explanations
Monitoring Type Codes: (GW) GROUNDWATER , (GUP) GROUNDWATER UNDER THE INFLUENCE - PURCHASED , (SWP) SURFACE WATER - PURCHASED , (GU) GROUNDWATER UNDER THE INFLUENCE OF SURFACE WATER , (N) NO SOURCES ,

(SW) SURFACE WATER
Activity Status Codes: (A) ACTIVE , (D) DELETED/DISSOLVED , (I) INACTIVE , (P) PROPOSED ,
Operational Status Codes: (E) EMERGENCY , (I) INTERIM/PEAK (O) OTHER , (P) PERMANENT , (S) SEASONAL
Source Types: (G) GROUND WATER , (S) SURFACE WATER , (U) GROUND WATER UNDER THE INFLUENCE

- End of Report -

At the time of your query this data was the most current information available from our database, which is in real time. Every effort was made to retrieve it according to your query. Thank-you for using DWW.

Texas Water Development Board (TWDB)
Groundwater Database (GWDB)
Well Information Report for State Well Number 65-05-721

GWDB Reports and Downloads

Well Basic Details

Scanned Documents

State Well Number	6505721
County	Harris
River Basin	San Jacinto
Groundwater Management Area	14
Regional Water Planning Area	H - Region H
Groundwater Conservation District	Harris-Galveston Subsidence District
Latitude (decimal degrees)	29.900834
Latitude (degrees minutes seconds)	29° 54' 03" N
Longitude (decimal degrees)	-95.471667
Longitude (degrees minutes seconds)	095° 28' 18" W
Coordinate Source	+/- 5 Seconds
Aquifer Code	112CHCT - Chicot Aquifer
Aquifer	Gulf Coast
Aquifer Pick Method	
Land Surface Elevation (feet above sea level)	94
Land Surface Elevation Method	Interpolated From Topo Map
Well Depth (feet below land surface)	163
Well Depth Source	Owner
Drilling Start Date	
Drilling End Date	0/0/1970
Drilling Method	
Borehole Completion	

Well Type	Withdrawal of Water
Well Use	Domestic
Water Level Observation	Miscellaneous Measurements
Water Quality Available	No
Pump	Jet
Pump Depth (feet below land surface)	
Power Type	Electric Motor
Annular Seal Method	
Surface Completion	
Owner	Melvin Adkinson
Driller	T C Bussell and Son
Other Data Available	
Well Report Tracking Number	
Plugging Report Tracking Number	
U.S. Geological Survey Site Number	
Texas Commission on Environmental Quality Source Id	
Groundwater Conservation District Well Number	
Owner Well Number	
Other Well Number	
Previous State Well Number	
Reporting Agency	Texas Water Development Board
Created Date	8/21/2002
Last Update Date	8/21/2002

Remarks	TWDB R178

Casing

Diameter (in.)	Casing Type	Casing Material	Schedule	Gauge	Top Depth (ft.)	Bottom Depth (ft.)
2	Blank				0	157
2	Screen				157	163

Well Tests - No Data

Lithology - No Data

Annular Seal Range - No Data

Borehole - No Data

Plugged Back - No Data

Filter Pack - No Data

Packers - No Data

Water Level Measurements



Status Code	Date	Time	Water Level (ft. below land surface)	Change value in ( ) indicates rise in level	Water Elevation (ft. above sea level)	Meas #	Measuring Agency	Method	Remark ID	Comments
P	3/5/1970		73		21	1	U.S. Geological Survey	Steel Tape		

Code Descriptions

Status Code	Status Description
P	Publishable

Water Quality Analysis - No Data Available

GWDB DISCLAIMER: Except where noted, all of the information provided in the Texas Water Development Board (TWDB) Groundwater Database (http://www.twdb.texas.gov/groundwater/data/gwdbrpt.asp) is believed to be accurate and reliable; however, the TWDB assumes no responsibility for any errors appearing in rules or otherwise. Further, TWDB assumes no responsibility for the use of the information provided. PLEASE NOTE that users of these data are responsible for checking the accuracy, completeness, currency and/or suitability of all information themselves. TWDB makes no guarantees or warranties as to the accuracy, completeness, currency, or suitability of the information provided via the Groundwater Database (GWDB). TWDB specifically disclaims any and all liability for any claims or damages that may result from providing GWDB data or the information it contains. For additional information or answers to questions concerning the TWDB GWDB, contact the Groundwater Data Team at GroundwaterData@twdb.texas.gov.

STATE OF TEXAS WELL REPORT for Tracking #383534

Owner:	**Ruben Coronado**	Owner Well #:	**1**
Address:	**315 West Lorino Street Houston, TX 77037**	Grid #:	**65-05-7**
Well Location:	**315 West Lorino Street Houston, TX 77037**	Latitude:	**29° 53' 59" N**
		Longitude:	**095° 28' 18" W**
Well County:	**Harris**	Elevation:	**91 ft. above sea level**
Type of Work:	**New Well**	Proposed Use:	**Domestic**

Drilling Start Date: **12/7/2014** Drilling End Date: **12/11/2014**

	Diameter (in.)	*Top Depth (ft.)*	*Bottom Depth (ft.)*
Borehole:	**8**	**0**	**240**

Drilling Method: **Mud (Hydraulic) Rotary**

Borehole Completion: **Filter Packed**

	Top Depth (ft.)	*Bottom Depth (ft.)*	*Filter Material*	*Size*
Filter Pack Intervals:	**195**	**240**	**Gravel**	**1/16 inch**

	Top Depth (ft.)	*Bottom Depth (ft.)*	*Description (number of sacks & material)*
Annular Seal Data:	**0**	**15**	**17 bags cement**
	190	**195**	**2 sacks bentoni**
	195	**240**	**28 sacks gravel**

Seal Method: **trimmie**

Sealed By: **N Yoakley**

Distance to Property Line (ft.): **50**

Distance to Septic Field or other concentrated contamination (ft.): **120**

Distance to Septic Tank (ft.): **No Data**

Method of Verification: **No Data**

Surface Completion: **Surface Sleeve Installed**

Water Level: **137 ft.** below land surface on **2014-12-10** Measurement Method: **Unknown**

Packers: **No Data**

Type of Pump: **Submersible** Pump Depth (ft.): **180**

Well Tests: **Jetted** **Yield: 30 GPM with 2 ft. drawdown after 1.5 hours**

	Strata Depth (ft.)	Water Type
Water Quality:	**205**	**clean no odor**

Chemical Analysis Made: **No**

Did the driller knowingly penetrate any strata which contained injurious constituents?: **No**

Certification Data: The driller certified that the driller drilled this well (or the well was drilled under the driller's direct supervision) and that each and all of the statements herein are true and correct. The driller understood that failure to complete the required items will result in the report(s) being returned for completion and resubmittal.

Company Information: **Terra Power Drilling LLC**

9532 FM 682
Yoakum, TX 77995

Driller Name: **Nathan Yoakley** License Number: **54752**

Comments: **No Data**

Lithology:
DESCRIPTION & COLOR OF FORMATION MATERIAL

Top (ft.)	Bottom (ft.)	Description
0	**25**	**Red clay**
25	**45**	**fine gray sand**
45	**80**	**red sandy clay**
80	**105**	**light gray clay**
105	**120**	**hard sand**
120	**160**	**dark brown clay**
160	**205**	**light gray clay**
205	**240**	**medium white sand**

Casing:
BLANK PIPE & WELL SCREEN DATA

Dia. (in.)	New/Used	Type	Setting From/To (ft.)
4 inch	**new**	**pvc**	**casing +2 to 200 sch 40**
4 inch	**new**	**pvc**	**screen .01 200 to 240 sch 40**

IMPORTANT NOTICE FOR PERSONS HAVING WELLS DRILLED CONCERNING CONFIDENTIALITY

TEX. OCC. CODE Title 12, Chapter 1901.251, authorizes the owner (owner or the person for whom the well was drilled) to keep information in Well Reports confidential. The Department shall hold the contents of the well log confidential and not a matter of public record if it receives, by certified mail, a written request to do so from the owner.

Please include the report's Tracking Number on your written request.

Texas Department of Licensing and Regulation
P.O. Box 12157
Austin, TX 78711
(512) 334-5540

STATE OF TEXAS WELL REPORT for Tracking #105908

Owner:	**Fransico Munoz**	Owner Well #:	**No Data**
Address:	**11981 Lynda Houston, TX 77038**	Grid #:	**65-05-7**
		Latitude:	**29° 53' 57" N**
Well Location:	**5403 Breen Houston, TX 77066**	Longitude:	**095° 28' 20" W**
Well County:	**Harris**	Elevation:	**No Data**
Type of Work:	**New Well**	Proposed Use:	**Domestic**

Drilling Start Date: **1/26/2007** Drilling End Date: **1/27/2007**

	Diameter (in.)	*Top Depth (ft.)*	*Bottom Depth (ft.)*
Borehole:	**6.75**	**0**	**430**

Drilling Method: **Mud (Hydraulic) Rotary**

Borehole Completion: **2 string**

	Top Depth (ft.)	*Bottom Depth (ft.)*	*Description (number of sacks & material)*
Annular Seal Data:	**0**	**140**	**20**
	0	**10**	**10**

Seal Method: **Positive Displacement**

Sealed By: **SDI**

Distance to Property Line (ft.): **10**

Distance to Septic Field or other concentrated contamination (ft.): **65**

Distance to Septic Tank (ft.): **No Data**

Method of Verification: **owner**

Surface Completion: **Surface Slab Installed**

Water Level: **200 ft.** below land surface on **2007-03-05** Measurement Method: **Unknown**

Packers: **k packer- 400**

Type of Pump: **Submersible** Pump Depth (ft.): **260**

Well Tests: **Jetted** **Yield: 40 GPM**

	Strata Depth (ft.)	Water Type
Water Quality:	**No Data**	**No Data**

Chemical Analysis Made: **No**

Did the driller knowingly penetrate any strata which contained injurious constituents?: **No**

Certification Data: The driller certified that the driller drilled this well (or the well was drilled under the driller's direct supervision) and that each and all of the statements herein are true and correct. The driller understood that failure to complete the required items will result in the report(s) being returned for completion and resubmittal.

Company Information: **Scott Drilling Inc**

11923 Green Pine Circle
Houston, TX 77066

Driller Name: **Scott Robinson** License Number: **4839**

Comments: **No Data**

Lithology:
DESCRIPTION & COLOR OF FORMATION MATERIAL

Top (ft.)	Bottom (ft.)	Description
0	**15**	**clay**
15	**20**	**sand**
20	**145**	**clay**
21	**285**	**clay**
145	**175**	**sand**
175	**195**	**clay**
195	**215**	**sand**
285	**325**	**sand**
325	**335**	**clay**
335	**360**	**sand**
360	**370**	**clay**
370	**385**	**sand**

Casing:
BLANK PIPE & WELL SCREEN DATA

Dia. (in.)	New/Used	Type	Setting From/To (ft.)
4	**N**	**PVC**	**casing 0-410**
2.5	**N**	**"**	**liner 400-410**
2.5	**N**	**"**	**screen 410-430 .10**

IMPORTANT NOTICE FOR PERSONS HAVING WELLS DRILLED CONCERNING CONFIDENTIALITY

TEX. OCC. CODE Title 12, Chapter 1901.251, authorizes the owner (owner or the person for whom the well was drilled) to keep information in Well Reports confidential. The Department shall hold the contents of the well log confidential and not a matter of public record if it receives, by certified mail, a written request to do so from the owner.

Please include the report's Tracking Number on your written request.

Texas Department of Licensing and Regulation
P.O. Box 12157
Austin, TX 78711
(512) 334-5540

Wu 430

Send original copy by certified mail to the Texas Department of Water Resources P. O. Box 13087 Austin, Texas 78711

State of Texas
WATER WELL REPORT

ATTENTION OWNER: *Confidentiality Privilege Notice on Reverse Side*

For TDWR use only
Well No. 65-05-722
Located on map 465
Received: 6-10-83

1) OWNER Allen Kingsbury (Name) Address 3502 Briee (Street or RFD) Houston (City) TX (State) 77088 (Zip)

2) LOCATION OF WELL: County Harris 5502 Briee 15 miles in NW (N.E., S.W., etc.) direction from Houston (Town)

Driller must complete the legal description to the right with distance and direction from two intersecting section or survey lines, or he must locate and identify the well on an official Quarter- or Half-Scale Texas County General Highway Map and attach the map to this form.

☐ Legal description:
Section No. _____ Block No. _____ Township _____
Abstract No. _____ Survey Name _____
Distance and direction from two intersecting section or survey lines _____

☐ See attached map. Mapsco 66-60-83

3) TYPE OF WORK (Check):
☑ New Well ☐ Deepening ☐ Reconditioning ☐ Plugging

4) PROPOSED USE (Check):
☑ Domestic ☐ Industrial ☐ Public Supply ☐ Irrigation ☐ Test Well ☐ Other _____

5) DRILLING METHOD (Check):
☑ Mud Rotary ☐ Air Hammer ☐ Driven ☐ Bored ☐ Air Rotary ☐ Cable Tool ☐ Jetted ☐ Other _____

6) WELL LOG:
Date drilled 11/7/18

DIAMETER OF HOLE

Dia. (in.)	From (ft.)	To (ft.)
6 3/4	Surface	145

7) BOREHOLE COMPLETION:
☐ Open Hole ☑ Straight Wall ☐ Underreamed
☐ Gravel Packed ☐ Other _____
If Gravel Packed give interval . . . from _____ ft. to _____ ft.

From (ft.)	To (ft.)	Description and color of formation material
0	19	Top Soil + Clay
19	31	Sand
31	92	Clay
92	115	Sand (fine)
115	145	Sand + Gravel

(Use reverse side if necessary)

8) CASING, BLANK PIPE, AND WELL SCREEN DATA:

Dia. (in.)	New or Used	Steel, Plastic, etc. Perf., Slotted, etc. Screen Mgf., if commercial	Setting (ft.) From	Setting (ft.) To	Gage Casing	Gage Screen
4	N	P.V.C.	0	135		
2	N	P.V.C.	135	145		.014

CEMENTING DATA
Cemented from 85 ft. to 135 ft.
Method used Halliburton
Cemented by Bussell + Son, Inc (Company or Individual)

9) WATER LEVEL:
Static level 84 ft. below land surface Date 11/8/81
Artesian flow _____ gpm. Date _____

10) PACKERS: Type Depth

11) TYPE PUMP:
☐ Turbine ☐ Jet ☑ Submersible ☐ Cylinder
☐ Other _____
Depth to pump bowls, cylinder, jet, etc., 126 ft.

12) WELL TESTS:
☐ Type Test: ☐ Pump ☐ Bailer ☑ Jetted ☐ Estimated
Yield: 12-15 gpm with _____ ft. drawdown after _____ hrs.

13) WATER QUALITY:
Did you knowingly penetrate any strata which contained undesirable water? ☐ Yes ☑ No
If yes, submit "REPORT OF UNDESIRABLE WATER"
Type of water? _____ Depth of strata _____
Was a chemical analysis made? ☐ Yes ☐ No

I hereby certify that this well was drilled by me (or under my supervision) and that each and all of the statements herein are true to the best of my knowledge and belief.

NAME Craig O Bussell (Type or Print) Water Well Drillers Registration No. 2035

ADDRESS 9939 N Houston Rosslyn (Street or RFD) Hou. (City) TX (State) 77088 (Zip)

(Signed) Craig Bussell (Water Well Driller) Bussell + Son, Inc. (Company Name)

Please attach electric log, chemical analysis, and other pertinent information, if available.

TDWR-0392 (Rev. 1-12-79) DEPARTMENT OF WATER RESOURCES COPY

4820112086

(16)

DUP

Send original copy by certified mail to the Texas Department of Water Resources P. O. Box 13087 Austin, Texas 78711

State of Texas
WATER WELL REPORT

ATTENTION OWNER: *Confidentiality Privilege Notice on Reverse Side*

For TDWR use only
Well No. 65-05-9C
Located on map YES
Received: TH

1) OWNER Mr. Bexley (Name) Address 5620 Green St. (Street or RFD) Houston (City), Texas (State) (Zip)

2) LOCATION OF WELL:
County Harris 15 miles in S.E. (N.E., S.W., etc.) direction from Tomball (Town)

Driller must complete the legal description to the right with distance and direction from two intersecting section or survey lines, or he must locate and identify the well on an official Quarter- or Half-Scale Texas County General Highway Map and attach the map to this form.

☐ Legal description:
Section No. _____ Block No. _____ Township _____
Abstract No. _____ Survey Name _____
Distance and direction from two intersecting section or survey lines _____
☑ See attached map. Map on 60-52-9C

3) TYPE OF WORK (Check):
☑ New Well ☐ Deepening ☐ Reconditioning ☐ Plugging

4) PROPOSED USE (Check):
☑ Domestic ☐ Industrial ☐ Public Supply ☐ Irrigation ☐ Test Well ☐ Other _____

5) DRILLING METHOD (Check):
☑ Mud Rotary ☐ Air Hammer ☐ Driven ☐ Bored ☐ Air Rotary ☐ Cable Tool ☐ Jetted ☐ Other _____

6) WELL LOG:
Date drilled 9/26/79

DIAMETER OF HOLE

Dia. (in.)	From (ft.)	To (ft.)
6½	Surface	160

From (ft.)	To (ft.)	Description and color of formation material
0	4	Top soil
4	14	gray clay
14	22	fine sand
22	55	red & gray clay
55	74	red clay
74	105	red & gray clay
105	139	blue & gray clay
139	160	coarse sand

7) BOREHOLE COMPLETION:
☐ Open Hole ☐ Straight Wall ☐ Underreamed
☐ Gravel Packed ☑ Other Cemented
If Gravel Packed give interval from _____ ft. to _____ ft.

8) CASING, BLANK PIPE, AND WELL SCREEN DATA:

Dia. (in.)	New or Used	Steel, Plastic, etc. Perf., Slotted, etc. Screen Mgf., if commercial	Setting (ft.) From	Setting (ft.) To	Gage Casing Screen
4"	New	Plastic Casing	0	150	40
2½"	New	Plastic Screen	150	160	12

CEMENTING DATA
Cemented from 150 ft. to 50 ft.
Method used Pressurized
Cemented by Ind. (Company or individual)

9) WATER LEVEL:
Static level 79' ft. below land surface Date 9/27/79
Artesian flow _____ gpm. Date _____

10) PACKERS: Type Depth
2½"x4" R&R 3Ring 145'

11) TYPE PUMP:
☐ Turbine ☐ Jet ☑ Submersible ☐ Cylinder
☐ Other _____
Depth to pump bowls, cylinder, jet, etc. 126' ft.

12) WELL TESTS:
☐ Type Test: ☐ Pump ☐ Bailer ☐ Jetted ☐ Estimated
Yield: _____ gpm with _____ ft. drawdown after _____ hrs.

(Use reverse side if necessary)

13) WATER QUALITY:
Did you knowingly penetrate any strata which contained undesirable water? ☐ Yes ☑ No
If yes, submit "REPORT OF UNDESIRABLE WATER"
Type of water? Fresh Depth of strata 21'
Was a chemical analysis made? ☐ Yes ☑ No

I hereby certify that this well was drilled by me (or under my supervision) and that each and all of the statements herein are true to the best of my knowledge and belief.

NAME Bobby Potter (Type or Print) Water Well Drillers Registration No. 1572

ADDRESS 5717 Chippewa (Street or RFD) Houston (City) Texas (State) 77086 (Zip)

(Signed) Bobby Potter (Water Well Driller) Darnell & Potter Drilling Co. (Company Name)

Please attach electric log, chemical analysis, and other pertinent information, if available.

TDWR-0392 (Rev. 1-12-79)

DEPARTMENT OF WATER RESOURCES COPY

4820112070

Send original copy by certified mail to the
Texas Department of Water Resources
P. O. Box 13087
Austin, Texas 78711

State of Texas
WATER WELL REPORT

For TDWR use only
Well No. [illegible]
Located on map [illegible]
Received: [illegible]

1) OWNER George Wedgroan (Name) Address 5330 Breen St. (Street or RFD) Houston (City) Tx. (State) (Zip)

2) LOCATION OF WELL: County Harris, 5 miles in N (N.E., S.W., etc.) direction from Houston (Town)

Driller must complete the legal description to the right with distance and direction from two intersecting section or survey lines, or he must locate and identify the well on an official Quarter- or Half-Scale Texas County General Highway Map and attach the map to this form. #5

☐ Legal description:
Section No. _____ Block No. _____ Township _____
Abstract No. _____ Survey Name _____
Distance and direction from two intersecting section or survey lines 1 mi. W. of W. Montgomery on Breen St.
☑ See attached map on Back [illegible]

3) TYPE OF WORK (Check): ☑ New Well ☐ Deepening ☐ Reconditioning ☐ Plugging

4) PROPOSED USE (Check): ☑ Domestic ☐ Industrial ☐ Public Supply ☐ Irrigation ☐ Test Well ☐ Other _____

5) DRILLING METHOD (Check): ☑ Mud Rotary ☐ Air Hammer ☐ Driven ☐ Bored ☐ Air Rotary ☐ Cable Tool ☐ Jetted ☐ Other _____

6) WELL LOG:
Date drilled 7/26/78

DIAMETER OF HOLE

Dia. (in.)	From (ft.)	To (ft.)
6½	Surface	177

7) BOREHOLE COMPLETION:
☐ Open Hole ☐ Straight Wall ☐ Underreamed
☐ Gravel Packed ☑ Other Cemented
If Gravel Packed give interval . . . from _____ ft. to _____ ft.

From (ft.)	To (ft.)	Description and color of formation material
0	4	Top soil
4	10	gray clay
10	23	fine white sand
23	51	red clay
51	61	red clay & sand strips
61	114	red clay
114	177	fine sand

8) CASING, BLANK PIPE, AND WELL SCREEN DATA:

Dia. (in.)	New or Used	Steel, Plastic, etc. Perf., Slotted, etc. Screen Mgf., if commercial	Setting (ft.) From	Setting (ft.) To	Gage Casing Screen
4	New	plastic casing	0	167	40
2½	New	" screen	167	177	14

CEMENTING DATA
Cemented from 50 ft. to 167 ft.
Method used Pressurized
Cemented by Ind. (Company or Individual)

9) WATER LEVEL:
Static level 75 ft. below land surface Date 7/27/78
Artesian flow _____ gpm. Date _____

10) PACKERS: Type Depth
2½ x 4 R & L 3 ring - 162 ft.

11) TYPE PUMP:
☐ Turbin ☐ Jet ☑ Submersible ☐ Cylinder
☐ Other _____
Depth to pump bowls, cylinder, jet, etc., 100 ft.

(Use reverse side if necessary)

13) WATER QUALITY:
Did you knowingly penetrate any strata which contained undesirable water? ☐ Yes ☑ No
If yes, submit "REPORT OF UNDESIRABLE WATER"
Type of water? fresh Depth of strata 63'
Was a chemical analysis made? ☐ Yes ☑ No

12) WELL TESTS:
☐ Type Test: ☐ Pump ☐ Bailer ☐ Jetted ☐ Estimated
Yield: _____ gpm with _____ ft. drawdown after _____ hrs.

I hereby certify that this well was drilled by me (or under my supervision) and that each and all of the statements herein are true to the best of my knowledge and belief.

NAME Bobby Potter (Type or Print) Water Well Drillers Registration No. 884
ADDRESS 5717 Chippewa (Street or RFD) Houston (City) Tx. (State) 77086 (Zip)
(Signed) Loyd J. Damrell (Water Well Driller) Damrell & Potter Drilling Co. (Company Name)

Please attach electric log, chemical analysis, and other pertinent information, if available.

*Additional instructions on reverse side.
TDWR 0302

4820112383

2) LOCATION OF WELL:

The sketch showing the well location must be as accurate as possible, showing landmarks, in sufficient detail so that the well may be plotted on a General Highway Map of the county in which the well is located.

Reference points from which distances are measured and directions given should be of a permanent nature (e.g. highway intersections, center of towns, river and creek bridges, railroad crossings). The distance and direction from the nearest town should always be indicated.

When giving a legal description include a sketch showing location of the well within the described area, e.g. survey abstract.

Information furnished in Section 2 of the TDWR-0392 is very important. Unless the well can be accurately located on a map the value of the other data contained in the Report is greatly reduced.

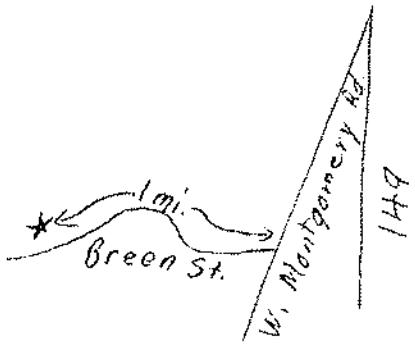

RECEIVED
AUG 24 1978
DEPT. OF
WATER RESOURCES

RECEIVED
JAN 25 '79
CRWDWR

RECEIVED
AUG - 8 1978
DEPT. OF
WATER RESOURCES

Send original copy by certified return receipt requested mail to TDLR, P.O. Box 12157, Austin, TX 78711

ATTENTION OWNER: *Confidentiality Privilege Notice on reverse side of Well Owner's copy (pink)*

State of Texas
WELL REPORT

Texas Department of Licensing & Regulation
P.O. Box 12157
Austin, TX 78711
512-463-7880

1) OWNER HAROLD FORD. (Name) ADDRESS 5131 GREEN HOU, TX 77086 (Street or RFD) (City) (State) (Zip)

2) ADDRESS OF WELL'S LOCATION: County HARRIS SAME (Street, RFD or other) (City) (State) (Zip) Long. _____ Lat. _____ Grid # 65-05-7

3) TYPE OF WORK (Check): ☒ New Well ☐ Deepening ☐ Reconditioning ☐ Plugging

(4) PROPOSED USE (Check): ☐ Monitor ☐ Environmental Soil Boring ☒ Domestic ☐ Industrial ☐ Irrigation ☐ Injection ☐ Public Supply ☐ De-watering ☐ Testwell
If Public Supply well, were plans submitted to the TNRCC? ☐ Yes ☐ No

5)

6) WELL LOG:
Date Drilling: Started 3/30 19 99 Completed 3/31 19 99

DIAMETER OF HOLE		
Dia. (in.)	From (ft.)	To (ft.)
4 3/4	Surface	146
7	11 11	135

7) DRILLING METHOD (Check): ☐ Driven ☐ Air Rotary ☒ Mud Rotary ☐ Bored ☐ Air Hammer ☐ Cable Tool ☐ Jetted ☐ Other _____

N

From (ft.)	To (ft.)	Description and color of formation material
0	48	YELLOW CLAY
48	58	SAND & GR
58	118	RED & GRAY CLAY
118	146	SAND & GRAVEL 20 GR

(Use reverse side of Well Owner's copy, if necessary)

8) Borehole Completion (Check): ☐ Open Hole ☐ Straight Wall ☐ Underreamed ☐ Gravel Packed ☒ Other TELESCOPE
If Gravel Packed give interval from _____ ft. to _____ ft.

CASING, BLANK PIPE, AND WELL SCREEN DATA:

Dia (in.)	New or Used	Steel, Plastic, etc. Perf., Slotted, etc. Screen Mfg., if commercial	Setting (ft.) From	Setting (ft.) To	Gage Casing Screen
4	N	PLASTIC CSG	0	135	SCH 40
2 1/2	N	" " LINER	126	136	" "
2 1/2	N	" " SCREEN	136	146	.012

9) CEMENTING DATA
Cemented from 0 ft. to 135 ft. No. of sacks used 15
_____ ft. to _____ ft. No. of sacks used _____
Method used PRESSURE
Cemented by 4577WL
Distance to septic system field lines or other concentrated contamination 100 ft.
Method of verification of above distance CUSTOMER

13) ☐ Well plugged within 48 hours

Casing left in well: From (ft)	Casing left in well: To (ft)	Cement, bentonite placed in well: From (ft)	Cement, bentonite placed in well: To (ft)	Sacks used:

14) TYPE PUMP:
☐ Turbine ☐ Jet ☒ Submersible ☐ Cylinder ☐ Other _____
Depth to pump bowls, cylinder, jet, etc. 120 ft

10) SURFACE COMPLETION
☒ Specified Surface Slab Installed
☒ Specified Steel Sleeve Installed
☐ Pitless Adapter Used
☐ Approved Alternative Procedure Used

15) WELL TESTS:
Type test: ☐ Pump ☐ Bailer ☒ Jetted ☐ Estimated
Yield: 15 gpm with 10 ft. drawdown after 1 hrs.

11) WATER LEVEL:
Static level 90 ft below land surface Date 3/31/99
Artesian flow _____ gpm Date _____

16) WATER QUALITY:
Did you knowingly penetrate any strata which contained undesirable constituents?
☐ Yes ☒ No If yes, submit "REPORT OF UNDESIRABLE WATER"
Type of water? _____ Depth of strata _____
Was a chemical analysis made? ☐ Yes ☐ No

12) PACKERS:

Type	Depth
1 ACE K	126

I certify that I drilled this well (or the well was drilled under my direct supervision) and that each and all of the statements herein are true and correct. I understand that failure to complete items 1 thru 16 will result in the log(s) being returned for completion and resubmittal.

COMPANY NAME RAYMOND SERVICES (Type or print) WELL DRILLER'S LICENSE NO. 4577WL

ADDRESS 10011 AIRLINE (Street or RFD) HOU (City) TX (State) 77037 (Zip)

(Signed) _____ (Licensed Well Driller) (Signed) _____ (Registered Driller Trainee)

Please attach electric log, chemical analysis, and other pertinent information, if available.

TDLR FORM 001WWD (4/98) White - TDLR Yellow - DRILLER Pink - WELL OWNER

4820123921

Send original copy by certified mail to: Texas Water Comm[illegible]n, P.O. Box 13087, Austin, Texas 78711 (5) Please use black ink.

ATTENTION OWNER: *Confidentiality Privilege Notice on Reverse Side*

State of Texas WELL REPORT

Texas Water Well Drillers Board
P.O. Box 13087
Austin, Texas 78711

1) OWNER Pricilla Presley (Name) ADDRESS 12218 Carleston Court (Street or RFD) Tomball (City) TX (State) 77375 (Zip)

2) LOCATION OF WELL: 5619 Breen
County Harris , _____ miles in _____ (NE, SW, etc.) direction from _____ (Town)

Driller must complete the legal description below with distance and direction from two intersecting section or survey lines, or he must locate and identify the well on an official Quarter- or Half-Scale Texas County General Highway Map and attach the map to this form.

☐ LEGAL DESCRIPTION:
Section No. _____ Block No. _____ Township _____ Abstract No. _____ Survey Name _____
Distance and direction from two intersecting section or survey lines _____
☑ SEE ATTACHED MAP

3) TYPE OF WORK (Check):
☑ New Well ☐ Deepening ☐ Reconditioning ☐ Plugging

4) PROPOSED USE (Check):
☑ Domestic ☐ Industrial ☐ Monitor ☐ Public Supply ☐ Irrigation ☐ Test Well ☐ Injection ☐ De-Watering

5) DRILLING METHOD (Check):
☐ Driven ☑ Mud Rotary ☐ Air Hammer ☐ Jetted ☐ Bored ☐ Air Rotary ☐ Cable Tool ☐ Other _____

6) WELL LOG:
Date Drilling: Started 12/17 19 91 Completed 12/18 19 91

DIAMETER OF HOLE

Dia. (in.)	From (ft.)	To (ft.)
10 3/4	Surface	255
9 7/8	255	265

7) BOREHOLE COMPLETION:
☐ Open Hole ☑ Straight Wall ☐ Underreamed ☐ Gravel Packed ☐ Other _____
If Gravel Packed give interval . . . from _____ ft. to _____ ft.

From (ft.)	To (ft.)	Description and color of formation material
0	16	Top Soil + Clay
16	24	Surface Sand
24	85	Clay
85	139	Sand
139	155	Clay
155	181	Sand
181	230	Clay
230	265	Sand

(Use reverse side if necessary)

8) CASING, BLANK PIPE, AND WELL SCREEN DATA:

Dia. (in.)	New or Used	Steel, Plastic, etc. Perf., Slotted, etc. Screen Mfg., if commercial	Setting (ft.) From	Setting (ft.) To	Gage Casing Screen
4	N	PVC	0	255	
2	N	Galvanized	249	255	
2	N	PVC Screen	255	265	.016

9) CEMENTING DATA [Rule 287.44(1)]
Cemented from 0 ft. to 45 ft. No. of Sacks Used 16
265 ft. to 255 ft. No. of Sacks Used 3
Method used Halliburton
Cemented by Bussell + Son INC

RECEIVED
JAN 14 1992
TEXAS WATER WELL DRILLERS BOARD

13) TYPE PUMP:
☐ Turbine ☐ Jet ☑ Submersible ☐ Cylinder
☐ Other _____
Depth to pump bowls, cylinder, jet, etc., _____

14) WELL TESTS:
Type Test: ☐ Pump ☐ Bailer ☑ Jetted ☑ Estimated
Yield: _____ gpm with _____ ft. drawdown after _____ hrs.

10) SURFACE COMPLETION
☐ Specified Surface Slab Installed [Rule 287.44(2)(A)]
☐ Specified Steel Sleeve Installed [Rule 287.44(3)(A)]
☐ Pitless Adapter Used [Rule 287.44(3)(B)]
☑ Approved Alternative Procedure Used [Rule 287.71]

15) WATER QUALITY:
Did you knowingly penetrate any strata which contained undesirable constituents?
☐ Yes ☑ No If yes, submit "REPORT OF UNDESIRABLE WATER"
Type of water? _____ Depth of strata _____
Was a chemical analysis made? ☐ Yes ☑ No

11) WATER LEVEL:
Static level 215 ft. below land surface Date 12-18-91
Artesian flow _____ gpm. Date _____

12) PACKERS:

Type	Depth
K-Packer	249

I hereby certify that this well was drilled by me (or under my supervision) and that each and all of the statements herein are true to the best of my knowledge and belief. I understand that failure to complete items 1 thru 15 will result in the log(s) being returned for completion and resubmittal.

COMPANY NAME Bussell + Son INC (Type or print) WELL DRILLER'S LICENSE NO. 2035

ADDRESS PO Box 874 (Street or RFD) Tomball (City) TX (State) 77377-0874 (Zip)

(Signed) Craig Bussell (Licensed Well Driller) (Signed) _____ (Registered Driller Trainee)

Please attach electric log, chemical analysis, and other pertinent information, if available.

For TWC use only: Well No. 5 Located on map 4

WWD-012 (Rev. 05-18-90)

TEXAS WATER COMMISSION COPY

65-5-7

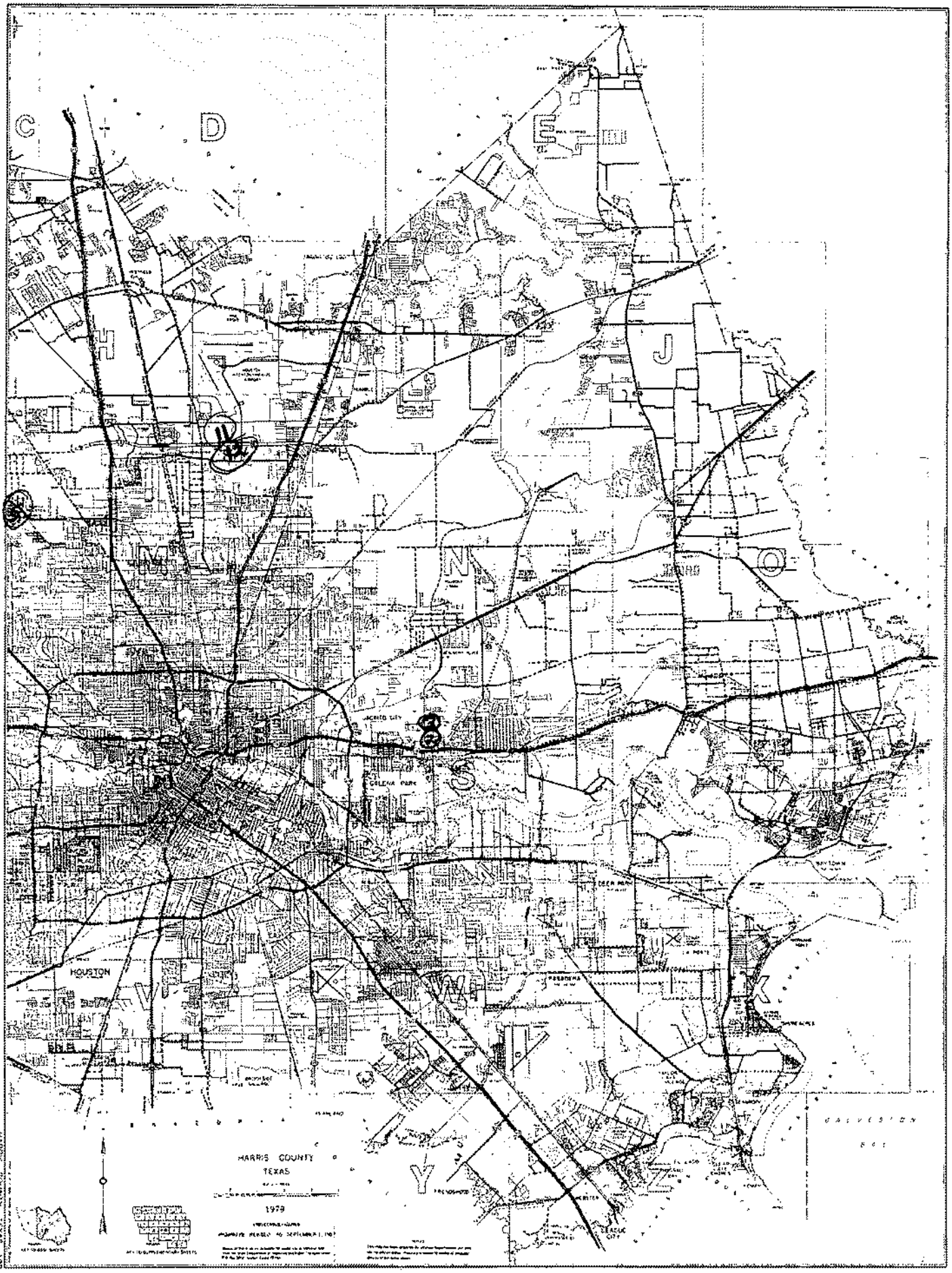
HARRIS COUNTY
TEXAS
1979
HOUSTON
GALENA PARK
DEER PARK
LEAGUE CITY
GALVESTON BAY

Send original copy by certified mail to the Texas Water Development Board P. O. Box 13087 Austin, Texas 78711

State of Texas

WATER WELL REPORT

For TWDB use only
Well No. 65-05-7K
Located on map No.
Received: / /

1) OWNER:
Person having well drilled Kenneth Wills (Name) Address 5601 Brent How (Street or RFD) (City) Tex (State)
Landowner Same (Name) Address Same (Street or RFD) (City) (State)

2) LOCATION OF WELL:
County Harris, miles in (N.E., S.W., etc.) direction from Houston (Town)

Locate by sketch map showing landmarks, roads, creeks, hiway number, etc.*

(8)

North

(Use reverse side if necessary)

Use legal location with distances and directions from adjacent sections or survey lines.

Labor League
Block Survey
Abstract No.
(NW¼ NE¼ SW¼ SE¼) of Section

3) TYPE OF WORK (Check): New Well / Deepening / Reconditioning / Plugging

4) PROPOSED USE (Check): Domestic / Industrial / Municipal / Irrigation / Test Well / Other

5) TYPE OF WELL (Check): Rotary / Driven / Dug / Cable / Jetted / Bored

6) WELL LOG:
Diameter of hole 6 1/2 in. Depth drilled 149 ft. Depth of completed well 149 ft. Date drilled 8/17/73
All measurements made from 4' ft. above ground level.

From (ft.)	To (ft.)	Description and color of formation material
0	2	Top Soil
2 - 131'		Unconsolidated
131' - 149		Sand

9) Casing:
Type: Old / New / Steel / Plastic / Other
Cemented from No ft. to No. ft.

Diameter (inches)	Setting From (ft.)	To (ft.)	Gage
4	0	131	40

10) SCREEN:
Type SSR
Perforated / Slotted

Diameter (inches)	Setting From (ft.)	To (ft.)	Slot Size
4	131	149	20ga

(Use reverse side if necessary)

7) COMPLETION (Check): Straight wall / Gravel packed / Other / Under reamed / Open Hole

8) WATER LEVEL:
Static level 6 3 ft. below land surface Date 8/17/73
Artesian pressure lbs. per square inch Date
Depth to pump bowls, cylinder, jet, etc., 100' ft. below land surface.

11) WELL TESTS:
Was a pump test made? Yes / No If yes, by whom?
Yield: gpm with ft. drawdown after hrs.
Bailer test gpm with ft. drawdown after hrs.
Artesian flow gpm
Temperature of water

12) WATER QUALITY:
Was a chemical analysis made? Yes / No
Did any strata contain undesirable water? Yes / No
Type of water? depth of strata

I hereby certify that this well was drilled by me (or under my supervision) and that each and all of the statements herein are true to the best of my knowledge and belief.

NAME Carl Bussell (Type or Print) Water Well Drillers Registration No. 1581

ADDRESS 9735 N Houston Rosslyn (Street or RFD) Houston (City) Texas (State)

(Signed) Carl Bussell (Water Well Driller) Bussell & Son Inc (Company Name)

Please attach electric log, chemical analysis, and other pertinent information, if available.

*Additional instructions on reverse side.

TWDB-WDR

48201121 19

10/26/2020
05:10:39

Texas Commission on Environmental Quality
DWW Water System Summary Sheet

PWS ID	PWS Name	Central Registry RN
TX1013246	BREEN MHP	RN102878758

Organization/Customer *	Central Registry CN
TRANG, KHEN	CN601458235

*Regulatory mail will be addressed to this organization/person

All Water System Contacts

Type	Contact	Communication
AC - Administrative Contact	TRANG, KHEN 14810 WINDLEA LN HOUSTON, TX 77040-1478	Phone Type: BUS - Business; Value: 713-937-7437
OW - Owner	TRANG, KHEN 14810 WINDLEA LN HOUSTON, TX 77040-1478	Phone Type: BUS - Business; Value: 713-937-7437

Operator Grade	Number

Water Operator Licenses

No Licensing Data for this PWS

Owner Type	Owner Type Options: COUNTY, DISTRICT, FEDERAL GOVERNMENT, INVESTOR OWNED, MUNICIPALITY, NATIVE AMERICAN, PRIVATE, STATE GOVERNMENT, WATER SUPPLY CORPORATION
Investor Owned	

System Type	System Type Options: COMMUNITY, TRANSIENT/NON-COMMUNITY, NON-PUBLIC, NON-TRANSIENT/NON-COMMUNITY
NP - NON-PUBLIC	

Population Type	Population Served	# of Connect	# I/C w/other PWS

Total Product (MGD)	Average Daily Consump.	Max Daily Demand (MGD)	Total Storage (MG)	Elev. Storage (MG)	Service Pump Cap.	Max.Purchase Cap. (MGD/GPM)	Pressure Tank Cap. (MG)

Activity Status	Inactivation Date
I - INACTIVE	07/15/2003

Last Survey Date	Surveyor	Survey Type	Region	County
No Site Visit Data				

(Treatment Plant)							
Entry Point	EP Name/Source Summation (Activity Status)	Plant Name (Activity Status)	Plant Num	Chemical Mon Type	Chem Sample Point	Distribution Mon Type	Dist Sample Point
EP001	TRT-TAP / No Source Listed(I)	PLANT(I)	TP19796		NO		NO

Train:	No Train Data			
(Treatments)				
Disinfection Zone	Treatment Sequence	Objective	Process	Treatment

(Active Sources)

(Inactive/Offline Sources)			
SourceNumber	Name	Status	Depth
G1013246A	1	O	418

Code Explanations
Monitoring Type Codes: (GW) GROUNDWATER , (GUP) GROUNDWATER UNDER THE INFLUENCE - PURCHASED , (SWP) SURFACE WATER - PURCHASED , (GU) GROUNDWATER UNDER THE INFLUENCE OF SURFACE WATER , (N) NO SOURCES , (SW) SURFACE WATER
Activity Status Codes: (A) ACTIVE , (D) DELETED/DISSOLVED , (I) INACTIVE , (P) PROPOSED ,
Operational Status Codes: (E) EMERGENCY , (I) INTERIM/PEAK (O) OTHER , (P) PERMANENT , (S) SEASONAL
Source Types: (G) GROUND WATER , (S) SURFACE WATER , (U) GROUND WATER UNDER THE INFLUENCE

- End of Report -

At the time of your query this data was the most current information available from our database, which is in real time. Every effort was made to retrieve it according to your query. Thank-you for using DWW.

STATE OF TEXAS WELL REPORT for Tracking #16573

Owner:	**Ramiro Adame**	Owner Well #:	**No Data**
Address:	**5130 Breen Houston, TX 77086**	Grid #:	**65-05-7**
		Latitude:	**29° 53' 59" N**
Well Location:	**5130 Breen Harris, TX 77086**	Longitude:	**095° 28' 13" W**
Well County:	**Harris**	Elevation:	**81 ft. above sea level**
Type of Work:	**New Well**	Proposed Use:	**Domestic**

Drilling Start Date: **1/27/2003** Drilling End Date: **1/29/2003**

	Diameter (in.)	*Top Depth (ft.)*	*Bottom Depth (ft.)*
Borehole:	**7**	**0**	**340**
	5	**0**	**360**

Drilling Method: **Mud (Hydraulic) Rotary**

Borehole Completion: **2 String**

	Top Depth (ft.)	*Bottom Depth (ft.)*	*Description (number of sacks & material)*
Annular Seal Data:	**0**	**340**	**43**

Seal Method: **Pressure**

Sealed By: **Driller**

Distance to Property Line (ft.): **No Data**

Distance to Septic Field or other concentrated contamination (ft.): **80**

Distance to Septic Tank (ft.): **No Data**

Method of Verification: **Customer**

Surface Completion: **Surface Sleeve Installed**

Water Level: **210 ft.** below land surface on **2003-01-29** Measurement Method: **Unknown**

Packers: **1 FIG K 330**

Type of Pump: **Submersible** Pump Depth (ft.): **300**

Well Tests: **Jetted** **Yield: 50 GPM with 10 ft. drawdown after 5 hours**

	Strata Depth (ft.)	Water Type
Water Quality:	**No Data**	**No Data**

Chemical Analysis Made: **No**

Did the driller knowingly penetrate any strata which contained injurious constituents?: **No**

Certification Data: The driller certified that the driller drilled this well (or the well was drilled under the driller's direct supervision) and that each and all of the statements herein are true and correct. The driller understood that failure to complete the required items will result in the report(s) being returned for completion and resubmittal.

Company Information: **Raymond Services Inc.**

10011 Airline Dr.
Houston, TX 77037

Driller Name: **Ty Raymond 4577WI**

License Number: **4577**

Apprentice Name: **none**

Apprentice Number: **none**

Comments: **none**

Lithology:
DESCRIPTION & COLOR OF FORMATION MATERIAL

Top (ft.)	Bottom (ft.)	Description
0	**10**	**Clay**
10	**15**	**Sand**
15	**60**	**Clay**
60	**70**	**Sand**
70	**115**	**Clay**
115	**170**	**Sand**
170	**240**	**Clay**
240	**246**	**Sand**
246	**280**	**Clay**
280	**320**	**Sand**
320	**340**	**Clay**
340	**360**	**Sand**

Casing:
BLANK PIPE & WELL SCREEN DATA

Dia. (in.)	New/Used	Type	Setting From/To (ft.)
4	**New**	**Plastic**	**Case 0 - 340 SCH 40**
2 1/2"	**New**	**Plastic**	**Linear 320 - 340 SCH 40**
2 1/2"	**New**	**Plastic**	**Screen 340 - 360 .008**

IMPORTANT NOTICE FOR PERSONS HAVING WELLS DRILLED CONCERNING CONFIDENTIALITY

TEX. OCC. CODE Title 12, Chapter 1901.251, authorizes the owner (owner or the person for whom the well was drilled) to keep information in Well Reports confidential. The Department shall hold the contents of the well log confidential and not a matter of public record if it receives, by certified mail, a written request to do so from the owner.

Please include the report's Tracking Number on your written request.

Texas Department of Licensing and Regulation
P.O. Box 12157
Austin, TX 78711
(512) 334-5540

STATE OF TEXAS WELL REPORT for Tracking #15555

Owner:	**GURDWARA SAHIB OF HOUSTON**	Owner Well #:	**No Data**
Address:	**5512 BREEN HOUSTON, TX 77086**	Grid #:	**65-05-7**
Well Location:	**5512 BREEN HOUSTON, TX 77086**	Latitude:	**29° 54' 01" N**
		Longitude:	**095° 28' 27" W**
Well County:	**Harris**	Elevation:	**No Data**
Type of Work:	**New Well**	Proposed Use:	**Industrial**

Drilling Start Date: **12/16/2002** Drilling End Date: **12/17/2002**

	Diameter (in.)	*Top Depth (ft.)*	*Bottom Depth (ft.)*
Borehole:	**6.75**	**0**	**420**

Drilling Method: **Mud (Hydraulic) Rotary**

Borehole Completion: **2 STRING**

	Top Depth (ft.)	*Bottom Depth (ft.)*	*Description (number of sacks & material)*
Annular Seal Data:	**0**	**100**	**25**
	0	**10**	**10**

Seal Method: **Positive Displacement**

Sealed By: **SDI**

Distance to Property Line (ft.): **No Data**

Distance to Septic Field or other concentrated contamination (ft.): **75**

Distance to Septic Tank (ft.): **No Data**

Method of Verification: **OWNERS VERIFING**

Surface Completion: **Surface Sleeve Installed**

Water Level: **215 ft.** below land surface on **2002-12-17** Measurement Method: **Unknown**

Packers: **K-PACKER 390**

Type of Pump: **Submersible** Pump Depth (ft.): **280**

Well Tests: **Jetted** **No Test Data Specified**

	Strata Depth (ft.)	Water Type
Water Quality:	**No Data**	**No Data**

Chemical Analysis Made: **No**

Did the driller knowingly penetrate any strata which contained injurious constituents?: **No**

Certification Data: The driller certified that the driller drilled this well (or the well was drilled under the driller's direct supervision) and that each and all of the statements herein are true and correct. The driller understood that failure to complete the required items will result in the report(s) being returned for completion and resubmittal.

Company Information: **SCOTT DRILLING INC**
11923 GREEN PINE CIRCLE
HOUSTON, TX 77066

Driller Name: **SCOTT ROBINSON** License Number: **4839**

Apprentice Name: **DJ JUNEAU**

Comments: **No Data**

Lithology:
DESCRIPTION & COLOR OF FORMATION MATERIAL

Top (ft.)	Bottom (ft.)	Description
0	**115**	**CLAY 340-420 SAND**
115	**150**	**SAND**
150	**155**	**CLAY**
155	**225**	**SAND**
225	**250**	**CLAY**
250	**260**	**SAND**
260	**290**	**CLAY**
290	**330**	**SAND**
330	**340**	**CLAY**

Casing:
BLANK PIPE & WELL SCREEN DATA

Dia. (in.)	New/Used	Type	Setting From/To (ft.)
4	**N**	**PVC**	**CASING 0 400**
2.5	**"**	**"**	**LINER 390 400**
"	**"**	**"**	**SCREEN 400 420 .012**

IMPORTANT NOTICE FOR PERSONS HAVING WELLS DRILLED CONCERNING CONFIDENTIALITY

TEX. OCC. CODE Title 12, Chapter 1901.251, authorizes the owner (owner or the person for whom the well was drilled) to keep information in Well Reports confidential. The Department shall hold the contents of the well log confidential and not a matter of public record if it receives, by certified mail, a written request to do so from the owner.

Please include the report's Tracking Number on your written request.

Texas Department of Licensing and Regulation
P.O. Box 12157
Austin, TX 78711
(512) 334-5540

DUP

Send original copy by certified mail to the Texas Department of Water Resources P. O. Box 13087 Austin, Texas 78711

State of Texas
WATER WELL REPORT

For TDWR use only
Well No. 65-06-70
Located on map YES
Received: C.F.S.

1) OWNER JOE BOULAISH (Name) Address 12619 CHRISMAN HO. TEX. (Street or RFD) (City) (State) (Zip)

2) LOCATION OF WELL: County HARRIS miles in 15 (N.E., S.W., etc.) direction from NORTH (Town)

Driller must complete the legal description to the right with distance and direction from two intersecting section or survey lines, or he must locate and identify the well on an official Quarter- or Half-Scale Texas County General Highway Map and attach the map to this form.

Legal description:
Section No. _____ Block No. _____ Township _____
Abstract No. _____ Survey Name _____
Distance and directions from two intersecting section or survey lines _____
See attached map.

3) TYPE OF WORK (Check): ~~New Well~~ Deepening Reconditioning Plugging

4) PROPOSED USE (Check): ~~Domestic~~ Industrial Public Supply Irrigation Test Well Other _____

5) DRILLING METHOD (Check): ~~Mud~~ Rotary Air Hammer Driven Bored Air Rotary Cable Tool Jetted Other _____

6) WELL LOG:

Date drilled 6-22-82

DIAMETER OF HOLE

Dia. (in.)	From (ft.)	To (ft.)
6 3/4	Surface	368

From (ft.)	To (ft.)	Description and color of formation material
0	32	CLAY
32	38	SAND
38	170	CLAY
170	202	SAND
202	238	CLAY
238	245	SAND
245	310	CLAY
310	320	SAND
320	348	CLAY
348	368	SAND

7) BOREHOLE COMPLETION:
Open Hole Straight Wall Underreamed
Gravel Packed ~~Other~~ LEADSEAL
If Gravel Packed give interval ... from _____ ft. to _____ ft.

8) CASING, BLANK PIPE, AND WELL SCREEN DATA:

Dia. (in.)	New or Used	Steel, Plastic, etc. Perf., Slotted, etc. Screen Mgf., if commercial	Setting (ft.) From	Setting (ft.) To	Gage Casing Screen
4	N	GAL. STEEL	0	348	
2½	N	PVC	348	368	12

CEMENTING DATA
Cemented from 0 ft. to 345 ft.
Method used PRESSURE
Cemented by HH (Company or Individual)

9) WATER LEVEL:
Static level 23.6 ft. below land surface Date 6-22-82
Artesian flow _____ gpm. Date _____

10) PACKERS: Type Depth

11) TYPE PUMP:
Turbine Jet ~~Submersible~~ Cylinder
Other _____
Depth to pump bowls, cylinder, jet, etc., 315 ft.

12) WELL TESTS:
Type Test: ~~Pump~~ Bailer Jetted Estimated
Yield: 25 gpm with _____ ft. drawdown after _____ hrs.

RECEIVED
AUG 30 1983
DEPT. OF WATER RESOURCES

(Use reverse side if necessary)

13) WATER QUALITY:
Did you knowingly penetrate any strata which contained undesirable water? Yes ~~No~~
If yes, submit "REPORT OF UNDESIRABLE WATER"
Type of water? _____ Depth of strata _____
Was a chemical analysis made? Yes ~~No~~

I hereby certify that this well was drilled by me (or under my supervision) and that each and all of the statements herein are true to the best of my knowledge and belief.

NAME A.R. HENDON (Type or Print) Water Well Drillers Registration No. 334

ADDRESS 14605 REEVESTON (Street or RFD) HO. (City) TEX (State) 77039 (Zip)

(Signed) A.R. Hendon (Water Well Driller) H&H Water Well (Company Name)

Please attach electric log, chemical analyses, and other pertinent information, if available.

4820115149

*Artificial fill is more than 10 feet from any well.

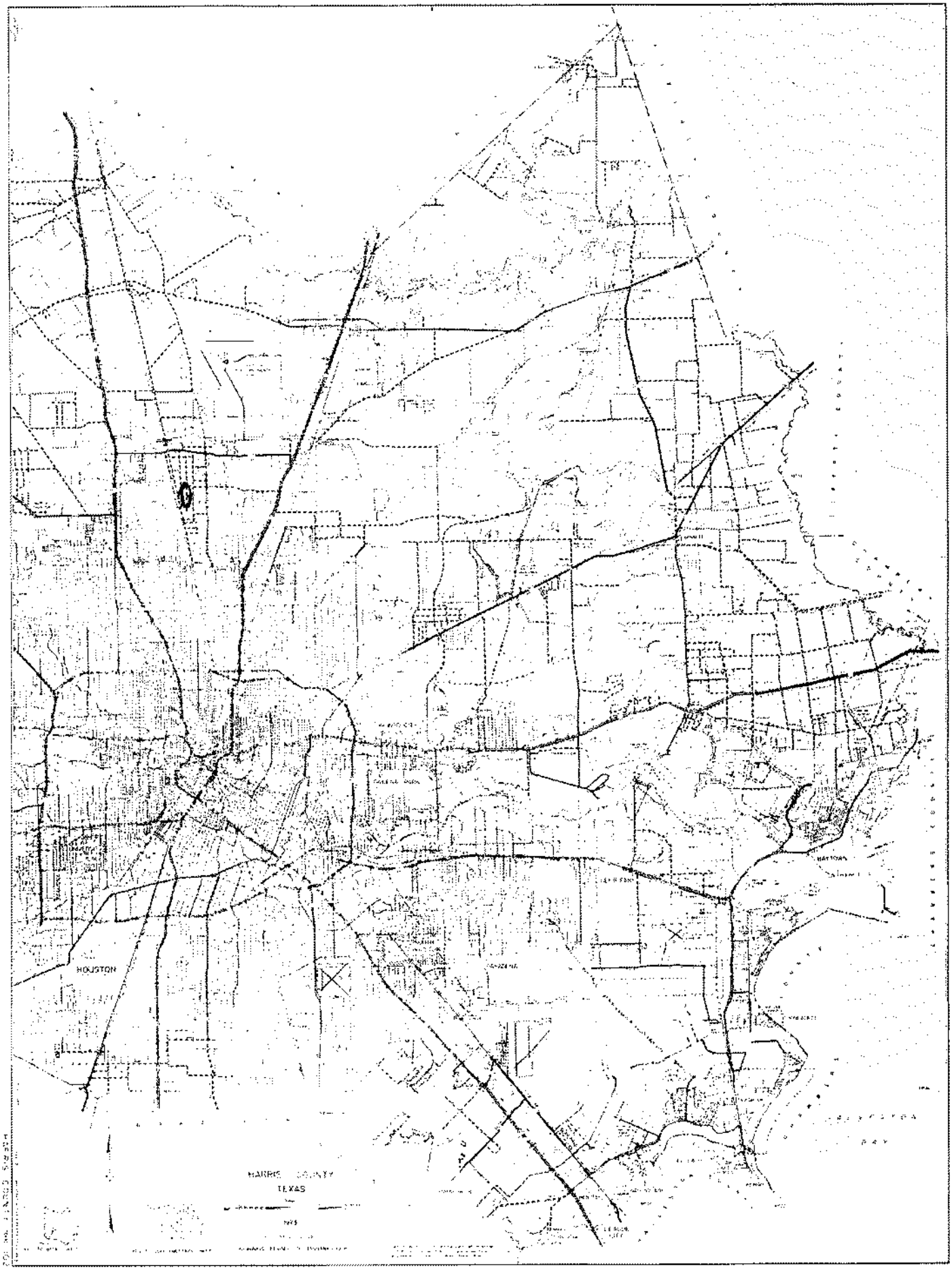
HOUSTON
HARRIS COUNTY
TEXAS

Send original copy by certified mail to: TNRCC, P.O. Box 13087, Austin, TX 78711-3087

Please use black ink.

ATTENTION OWNER: *Confidentiality*
Privilege Notice on Reverse Side

State of Texas
WELL REPORT

Texas Water Well Drillers Advisory Council
P.O. Box 13087
Austin, TX 78711-3087
512-239-6530

1) **OWNER** Scott Wizig (Name) **ADDRESS** 12914 Slaters Lane, Houston, Texas 77039 (Street or RFD) (City) (State) (Zip)

2) **ADDRESS OF WELL:** County Harris same (Street or RFD) (City) (State) (Zip) **GRID #** 65-05-9

3) **TYPE OF WORK (Check):** [X] New Well [ ] Deepening [ ] Reconditioning [ ] Plugging

4) **PROPOSED USE (Check):** [ ] Monitor [ ] Environmental Soil Boring [X] Domestic [ ] Industrial [ ] Irrigation [ ] Injection [ ] Public Supply [ ] De-watering [ ] Testwell
If Public Supply well, were plans submitted to the TNRCC? [ ] Yes [ ] No

5)

6) **WELL LOG:** Date Drilling: Started 9/12 19 97 Completed 9/12 19 97

DIAMETER OF HOLE		
Dia (in.)	From (ft.)	To (ft.)
4	Surface	50

7) **DRILLING METHOD (Check):** [ ] Driven [ ] Air Rotary [X] Mud Rotary [ ] Bored [ ] Air Hammer [ ] Cable Tool [ ] Jetted [ ] Other

From (ft.)	To (ft.)	Description and color of formation material
0 -	20	CLAY WHITE
20 -	30	SAND
30 -	40	CLAY RED
40 -	50	SAND

(Use reverse side if necessary)

8) **Borehole Completion (Check):** [ ] Open Hole [ ] Straight Wall [ ] Underreamed [X] Gravel Packed [ ] Other
If Gravel Packed give interval ... from 40 ft. to 50 ft.

CASING, BLANK PIPE, AND WELL SCREEN DATA:

Dia. (in.)	New or Used	Steel, Plastic, etc. Perf., Slotted, etc. Screen Mfg., if commercial	Setting (ft.) From	Setting (ft.) To	Gage Casing Screen
2	N	PLASTIC	0	40	SCH 40
1	N	PLASTIC SLOTTED PIPE SCREEN	40	50	.05

9) **CEMENTING DATA** [Rule 338.44(1)]
Cemented from 0 ft. to 40 ft. No. of sacks used 10
ft. to ft. No. of sacks used
Method used PRESSURE
Cemented by 4577WL
Distance to septic system field lines 120 ft.
Method of verification of above distance CUSTOMER

10) **SURFACE COMPLETION**
[ ] Specified Surface Slab Installed [Rule 338.44(2)(A)]
[X] Specified Steel Sleeve Installed [Rule 338.44(3)(A)]
[ ] Pitless Adapter Used [Rule 338.44(3)(b)]
[ ] Approved Alternative Procedure Used [Rule 338.71]

11) **WATER LEVEL:**
Static level 16 ft. below land surface Date 9/12/97
Artesian flow gpm. Date

12) **PACKERS:** Type Depth
NONE

13) **TYPE PUMP:** [ ] Turbine [X] Jet [ ] Submersible [ ] Cylinder [ ] Other
Depth to pump bowls, cylinder, jet, etc., ft.

14) **WELL TESTS:** Type test: [ ] Pump [ ] Bailer [X] Jetted [ ] Estimated
Yield: 6 gpm with 10 ft. drawdown after 1 hrs.

15) **WATER QUALITY:**
Did you knowingly penetrate any strata which contained undesirable constituents?
[ ] Yes [X] No If yes, submit "REPORT OF UNDESIRABLE WATER"
Type of water? Depth of strata
Was a chemical analysis made? [ ] Yes [ ] No

I hereby certify that this well was drilled by me (or under my supervision) and that each and all of the statements herein are true to the best of my knowledge and belief. I understand that failure to complete items 1 thru 15 will result in the log(s) being returned for completion and resubmittal.

COMPANY NAME Raymond Services Inc. (Type or print) **WELL DRILLER'S LICENSE NO.** 4577WL

ADDRESS 10011 Airline Drive (Street or RFD) Houston (City) Texas (State) 77037 (Zip)

(Signed) (Licensed Well Driller) (Signed) (Registered Driller Trainee)

Please attach electric log, chemical analysis, and other pertinent information, if available.

TNRCC-0199 (Rev. 09-01-93)

TNRCC COPY

4820122921

Send original copy by certified return receipt requested mail to: TDLR, P.O. Box 12157, Austin, TX 78711

ATTENTION OWNER: *Confidentiality Privilege Notice on reverse side of Well Owner's copy (pink)*

State of Texas
WELL REPORT

Texas Department of Licensing & Regulation
P.O. Box 12157
Austin, TX 78711
512-463-7880

1) OWNER YOLANDA REYES (Name) ADDRESS 1406 ALDINE MAIL RT. (Street or RFD) HOUSTON (City) TX (State) 77039 (Zip)

2) ADDRESS OF WELL'S LOCATION: County HARRIS 1406 ALDINE MAIL RT. (Street, RFD or other) HOUSTON (City) TX (State) 77039 (Zip) Long. _____ Lat. _____ Grid # 6906 7

3) TYPE OF WORK (Check): [X] New Well [ ] Deepening [ ] Reconditioning [ ] Plugging

(4) PROPOSED USE (Check): [ ] Monitor [ ] Environmental Soil Boring [X] Domestic [ ] Industrial [ ] Irrigation [ ] Injection [ ] Public Supply [ ] De-watering [ ] Testwell
If Public Supply well, were plans submitted to the TNRCC? [ ] Yes [ ] No

5) X

6) WELL LOG:
Date Drilling:
Started 11-30 19 99
Completed 11-30 19 99

DIAMETER OF HOLE

Dia (in.)	From (ft.)	To (ft.)
3 7/8	Surface	

7) DRILLING METHOD (Check): [ ] Driven [ ] Air Rotary [X] Mud Rotary [ ] Bored [ ] Air Hammer [ ] Cable Tool [ ] Jetted [ ] Other _____

N

From (ft.)	To (ft.)	Description and color of formation material
0	4	TOP SOIL
4	24	RED SHALE
24	35	SAND
35	40	RED SHALE
40	53	SAND

(Use reverse side of Well Owner's copy, if necessary)

8) Borehole Completion (Check): [ ] Open Hole [X] Straight Wall [ ] Underreamed [ ] Gravel Packed [ ] Other _____
If Gravel Packed give interval from _____ ft. to _____ ft.

CASING, BLANK PIPE, AND WELL SCREEN DATA:

Dia. (in.)	New or Used	Steel, Plastic, etc. Perf., Slotted, etc. Screen Mfg., if commercial	Setting (ft.) From	Setting (ft.) To	Gage Casing Screen
2	N	PVC	0	43	SCH40
2	N	PVC SCREEN	43	53	SCH 40

9) CEMENTING DATA
Cemented from 0 ft. to 43 ft. No. of sacks used 3
_____ ft. to _____ ft. No. of sacks used _____
Method used MIXED & POURED
Cemented by SUGG WATER WELL
Distance to septic system field lines or other concentrated contamination 70 ft.
Method of verification of above distance PROPERTY OWNER

13) [ ] Well plugged within 48 hours

Casing left in well: From (ft.)	Casing left in well: To (ft.)	Cement/bentonite placed in well: From (ft.)	Cement/bentonite placed in well: To (ft.)	Sacks used

14) TYPE PUMP:
[ ] Turbine [X] Jet [ ] Submersible [ ] Cylinder
[ ] Other _____
Depth to pump bowls, cylinder, jet, etc., 35 ft.

10) SURFACE COMPLETION
[ ] Specified Surface Slab Installed
[X] Specified Steel Sleeve Installed
[ ] Pitless Adapter Used
[ ] Approved Alternative Procedure Used

15) WELL TESTS:
Type test: [X] Pump [ ] Bailer [ ] Jetted [ ] Estimated
Yield: 9 gpm with 4 ft. drawdown after 2 hrs.

11) WATER LEVEL:
Static level 8 ft. below land surface Date 11-30-99
Artesian flow _____ gpm. Date _____

16) WATER QUALITY:
Did you knowingly penetrate any strata which contained undesirable constituents?
[ ] Yes [X] No If yes, submit "REPORT OF UNDESIRABLE WATER"
Type of water? _____ Depth of strata _____
Was a chemical analysis made? [ ] Yes [X] No

12) PACKERS: Type Depth

I certify that I drilled this well (or the well was drilled under my direct supervision) and that each and all of the statements herein are true and correct. I understand that failure to complete items 1 thru 16 will result in the log(s) being returned for completion and resubmittal.

COMPANY NAME SUGG WATER WELL (Type or print) WELL DRILLER'S LICENSE NO. 1006WPKL

ADDRESS 13501 CHRISMAN #26 (Street or RFD) HOUSTON (City) TEXAS (State) 77039 (Zip)

(Signed) James H. Sugg (Licensed Well Driller) (Signed) _____ (Registered Driller Trainee)

Please attach electric log, chemical analysis, and other pertinent information, if available.

TDLR FORM 001WWD (4/98) White - TDLR Yellow - DRILLER Pink - WELL OWNER

48201 24099

DUP

Send original copy by certified mail to the Texas Department of Water Resources P. O. Box 13087 Austin, Texas 78711

State of Texas
WATER WELL REPORT

For TDWR use only
Well No. 65-06-70
Located on map YES
Received C.F.S.

1) OWNER WINFRED PERRY (Name) Address 12822 REEVESTON (Street or RFD) HO. (City) TEX. (State) 77039 (Zip)

2) LOCATION OF WELL: County HARRIS 15 miles in NORTH (N.E., S.W., etc.) direction from HOUSTON (Town)

Driller must complete the legal description to the right with distance and directions from two intersecting section or survey lines, or he must locate and identify the well on an official Quarter- or Half-Scale Texas County General Highway Map and attach the map to this form.

Legal description:
Section No. _____ Block No. _____ Township _____
Abstract No. _____ Survey Name _____
Distance and direction from two intersecting section or survey lines _____
( ) See attached map.

3) TYPE OF WORK (Check):
(✓) New Well ( ) Deepening ( ) Reconditioning ( ) Plugging

4) PROPOSED USE (Check):
(✓) Domestic ( ) Industrial ( ) Public Supply ( ) Irrigation ( ) Test Well ( ) Other _____

5) DRILLING METHOD (Check):
(✓) Mud Rotary ( ) Air Hammer ( ) Driven ( ) Bored ( ) Air Rotary ( ) Cable Tool ( ) Jetted ( ) Other _____

6) WELL LOG:
Date drilled JULY 12, 1982

DIAMETER OF HOLE

Dia. (in.)	From (ft.)	To (ft.)
6¾	Surface	368

From (ft.)	To (ft.)	Description and color of formation material
0	32	Clay
32	38	Sand
38	170	Clay
170	202	Sand
202	238	Clay
238	245	Sand
245	310	Clay
310	320	Sand
320	348	Clay
348	368	Sand

7) BOREHOLE COMPLETION:
( ) Open Hole ( ) Straight Wall ( ) Underreamed
( ) Gravel Packed ( ) Other LEAD SEAL
If Gravel Packed give interval . . . from _____ ft. to _____ ft.

8) CASING, BLANK PIPE, AND WELL SCREEN DATA:

Dia. (in.)	New or Used	Steel, Plastic, etc. Perf., Slotted, etc. Screen Mfr., if commercial	Setting (ft.) From	Setting (ft.) To	Gage Casing Screen
4	N	STEEL	0	348	
2½	N	PVC	348	368	12

CEMENTING DATA
Cemented from 0 ft. to 348 ft.
Method used _____
Cemented by A+H WATER WELL (Company or Individual)

9) WATER LEVEL:
Static level 236 ft. below land surface Date 9-12-82
Artesian flow _____ gpm. Date _____

10) PACKERS: Type Depth
1 LEADSEAL 338

11) TYPE PUMP:
( ) Turbine ( ) Jet (✓) Submersible ( ) Cylinder
( ) Other _____
Depth to pump bowls, cylinder, jet, etc., 315 ft.

12) WELL TESTS:
( ) Type Test: ( ) Pump ( ) Bailer ( ) Jetted (✓) Estimated
Yield: 25 gpm with _____ ft. drawdown after _____ hrs.

RECEIVED
AUG 30 1983
DEPT. OF WATER RESOURCES

(Use reverse side if necessary)

13) WATER QUALITY
Did you knowingly penetrate any strata which contained undesirable water? ( ) Yes (✓) No
If yes, submit "REPORT OF UNDESIRABLE WATER"
Type of water? _____ Depth of strata _____
Was a chemical analysis made? ( ) Yes ( ) No

I hereby certify that this well was drilled by me (or under my supervision) and that each and all of the statements herein are true to the best of my knowledge and belief.

NAME A R. NENDON (Type or Print) Water Well Drillers Registration No. 334
ADDRESS 14605 REEVESTON (Street or RFD) HO. (City) TEX (State) 77039 (Zip)
(Signed) A R Nendon (Water Well Driller) H+H Water Well Drilling (Company Name)

Please attach electric log, chemical analysis, and other pertinent information, if available.

*Additional instructions on reverse side

4820115150

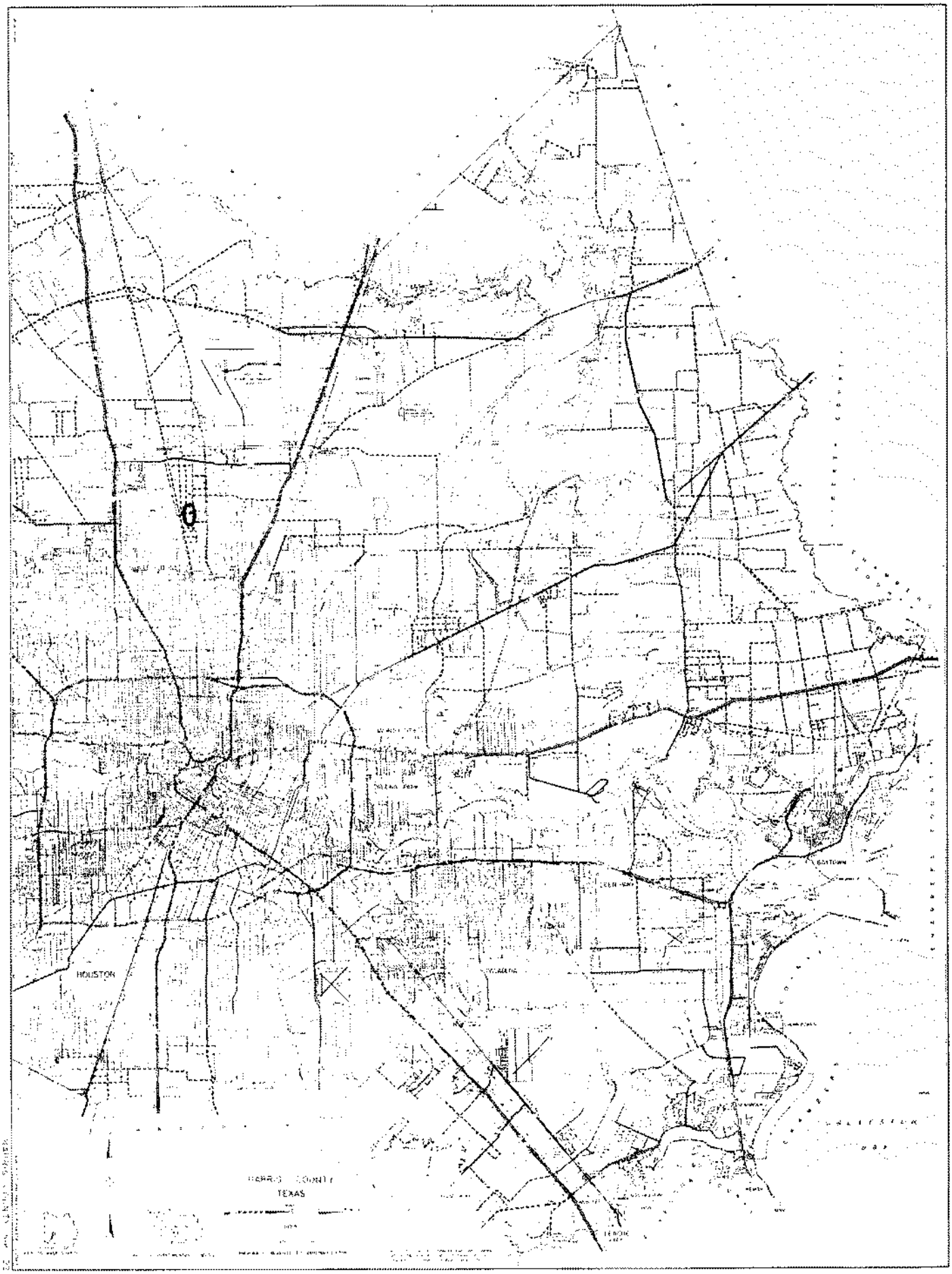
HOUSTON
TEXAS

#32

Send original copy by certified mail to the Texas Water Development Board P. O. Box 12386 Austin, Texas 78711

State of Texas

WATER WELL REPORT

For TWDB use only
Well No. 9
Located on map
Received:

1) OWNER:
Per no having well drilled Bruno Kuciemba (Name) Address 12035 Ruvestan (Street or RFD) Hou. Tex. (City) (State)

Landowner Same (Name) Address Same (Street or RFD) (City) (State)

2) LOCATION OF WELL:
County Harris, 10 miles in N (N.E., S.W., etc.) direction from Houston (Town)

Locate by sketch map showing landmarks, roads, creeks, hiway number, etc.*

Map Attached

North

(Use reverse side if necessary)

or

Give legal location with distances and directions from adjacent sections or survey lines.

Labor _____ League _____

Block _____ Survey _____

Abstract No. _____

(NW¼ SE¼ SW¼ SE¼) of Section _____

3) TYPE OF WORK (Check): New Well, Deepening, Reconditioning, Plugging

4) PROPOSED USE (Check): Domestic, Industrial, Municipal, Irrigation, Test Well, Other

5) TYPE OF WELL (Check): Rotary, Driven, Dug, Cable, Jetted, Bored

6) WELL LOG:
Diameter of hole 6¾ in. Depth drilled 274 ft. Depth of completed well 294 ft. Date drilled 7/17/72

All measurements made from 1 ft. above ground level.

From (ft.)	To (ft.)	Description and color of formation material
0	41	Red Clay
41	47	Red Sand

9) Casing:
Type: Old, New, Steel, Plastic, Other

Cemented from 274 ft. to 0 ft.

Diameter (inches)	Setting From (ft.)	Setting To (ft.)	Gage
4	+1	274	Sch 40

10) SCREEN:
Type Well Supplies Plastic

Perforated, Slotted

Diameter (inches)	Setting From (ft.)	Setting To (ft.)	Slot Size
2½	279	294	14

(Use reverse side if necessary)

7) COMPLETION (Check):
Straight wall, Gravel packed, Other, Under reamed, Open Hole

8) WATER LEVEL:
Static level 105 ft. below land surface Date 7/17/72

Artesian pressure _____ lbs. per square inch Date _____

Depth to pump bowls, cylinder, jet, etc., 252 ft. below land surface.

11) WELL TESTS:
Was a pump test made? Yes 0 If yes, by whom?

Yield _____ gpm with _____ ft. drawdown after _____ hrs.

Bailer test _____ gpm with _____ ft. drawdown after _____ hrs.

Artesian flow _____ gpm

Temperature of water _____

12) WATER QUALITY:
Was a chemical analysis made? Yes 0

Did any strata contain undesirable water? Yes 0

Type of water? _____ depth of strata _____

I hereby certify that this well was drilled by me (or under my supervision) and that each and all of the statements herein are true to the best of my knowledge and belief.

NAME Raymond Water Wells (Type or Print) Water Well Drillers Registration No. 774

ADDRESS 132 Raymac (Street or RFD) Houston (City) Texas (State)

(Signed) C A Raymond Jr. (Water Well Driller) Raymond Water Wells (Company Name)

Please attach electric log, chemical analysis, and other pertinent information, if available.

*Additional instructions on reverse side.

TWDB-GW-53

4820115003

STATE OF TEXAS WELL REPORT for Tracking #342478

Owner:	**Rudy Grimaldo**	Owner Well #:	**No Data**
Address:	**12866 Reeveston Houston, TX 77039**	Grid #:	**65-06-7**
Well Location:	**12866 Reeveston Houston, TX 77039**	Latitude:	**29° 54' 00" N**
		Longitude:	**095° 22' 00" W**
Well County:	**Harris**	Elevation:	**No Data**
Type of Work:	**New Well**	Proposed Use:	**Domestic**

Drilling Start Date: **8/27/2013** Drilling End Date: **8/28/2013**

	Diameter (in.)	*Top Depth (ft.)*	*Bottom Depth (ft.)*
Borehole:	**6.75**	**0**	**400**

Drilling Method: **Mud (Hydraulic) Rotary**

Borehole Completion: **2 string**

	Top Depth (ft.)	*Bottom Depth (ft.)*	*Description (number of sacks & material)*
Annular Seal Data:	**0**	**380**	**35**
	0	**10**	**10**

Seal Method: **Positive Displacement**

Sealed By: **SDI**

Distance to Property Line (ft.): **8**

Distance to Septic Field or other concentrated contamination (ft.): **none**

Distance to Septic Tank (ft.): **No Data**

Method of Verification: **Owner**

Surface Completion: **Surface Sleeve Installed**

Water Level: **200 ft.** below land surface on **2013-09-25** Measurement Method: **Unknown**

Packers: **K-Packer 370'**

Type of Pump: **Submersible** Pump Depth (ft.): **260**

Well Tests: **Jetted** **Yield: 50 GPM**

	Strata Depth (ft.)	Water Type
Water Quality:	**No Data**	**No Data**

Chemical Analysis Made: **No**

Did the driller knowingly penetrate any strata which contained injurious constituents?: **No**

Certification Data: The driller certified that the driller drilled this well (or the well was drilled under the driller's direct supervision) and that each and all of the statements herein are true and correct. The driller understood that failure to complete the required items will result in the report(s) being returned for completion and resubmittal.

Company Information: **Scott Drilling Inc**

11923 Green Pine Circle
Houston, TX 77066

Driller Name: **Scott Robinson** License Number: **4839**

Apprentice Name: **Carlos DeLeon** Apprentice Number: **59057**

Comments: **No Data**

Lithology:
DESCRIPTION & COLOR OF FORMATION MATERIAL

Top (ft.)	Bottom (ft.)	Description
0	**20**	**Clay**
20	**45**	**Sand**
45	**65**	**Clay**
65	**75**	**sand**
75	**140**	**Clay**
140	**160**	**Sand**
160	**175**	**Clay**
175	**185**	**sand**
185	**215**	**Clay**
230	**335**	**Clay**
335	**400**	**Sand**

Casing:
BLANK PIPE & WELL SCREEN DATA

Dia. (in.)	New/Used	Type	Setting From/To (ft.)
4	**N**	**Casing**	**0-380**
2.5	**N**	**Liner**	**370-380**
2.5	**N**	**Screen**	**380-400 .008**

IMPORTANT NOTICE FOR PERSONS HAVING WELLS DRILLED CONCERNING CONFIDENTIALITY

TEX. OCC. CODE Title 12, Chapter 1901.251, authorizes the owner (owner or the person for whom the well was drilled) to keep information in Well Reports confidential. The Department shall hold the contents of the well log confidential and not a matter of public record if it receives, by certified mail, a written request to do so from the owner.

Please include the report's Tracking Number on your written request.

Texas Department of Licensing and Regulation
P.O. Box 12157
Austin, TX 78711
(512) 334-5540

STATE OF TEXAS WELL REPORT for Tracking #177247

Owner:	**Susan Beltran**	Owner Well #:	**No Data**
Address:	**14134 Henry Road Houston, TX 77060**	Grid #:	**65-06-7**
		Latitude:	**29° 54' 00" N**
Well Location:	**14134 Henry Road Houston, TX 77060**	Longitude:	**095° 22' 01" W**
Well County:	**Harris**	Elevation:	**No Data**
Type of Work:	**New Well**	Proposed Use:	**Domestic**

Drilling Start Date: **2/15/2008** Drilling End Date: **2/16/2008**

	Diameter (in.)	*Top Depth (ft.)*	*Bottom Depth (ft.)*
Borehole:	**6.75**	**0**	**380**
	3.875	**380**	**410**

Drilling Method: **Mud (Hydraulic) Rotary**

Borehole Completion: **2 string**

	Top Depth (ft.)	*Bottom Depth (ft.)*	*Description (number of sacks & material)*
Annular Seal Data:	**0**	**380**	**20 Portland**
	0	**10**	**8 Sacrete**

Seal Method: **Positive Displacement**

Sealed By: **Driller**

Distance to Property Line (ft.): **50**

Distance to Septic Field or other concentrated contamination (ft.): **50**

Distance to Septic Tank (ft.): **No Data**

Method of Verification: **Owner**

Surface Completion: **Surface Sleeve Installed**

Water Level: **195 ft.** below land surface on **2008-02-16** Measurement Method: **Unknown**

Packers: **K 375**

Type of Pump: **Submersible** Pump Depth (ft.): **260**

Well Tests: **Jetted** **Yield: 50 GPM**

	Strata Depth (ft.)	Water Type
Water Quality:	**No Data**	**No Data**

Chemical Analysis Made: **No**

Did the driller knowingly penetrate any strata which contained injurious constituents?: **No**

Certification Data: The driller certified that the driller drilled this well (or the well was drilled under the driller's direct supervision) and that each and all of the statements herein are true and correct. The driller understood that failure to complete the required items will result in the report(s) being returned for completion and resubmittal.

Company Information: **Robinson Water Well**

11819 W Montgomery Rd
Houston, TX 77086

Driller Name: **M.E. Robinson** License Number: **1464**

Comments: **No Data**

Lithology:
DESCRIPTION & COLOR OF FORMATION MATERIAL

Top (ft.)	Bottom (ft.)	Description
0	30	Clay
30	32	Rock
32	40	Clay
40	42	Rock
42	145	Clay
145	170	Sand
170	195	Clay
195	196	Rock
196	293	Clay
293	302	Sand
302	324	Sandy clay
324	335	Sand
335	375	Clay
375	410	Sand

Casing:
BLANK PIPE & WELL SCREEN DATA

Dia. (in.)	New/Used	Type	Setting From/To (ft.)
4	New	PVC	Casing 0-380 SCH 40
2 1/2	New	PVC	Liner 375-380 SCH 40
2 1/2	New	PVC	Screen 380-410 .008

IMPORTANT NOTICE FOR PERSONS HAVING WELLS DRILLED CONCERNING CONFIDENTIALITY

TEX. OCC. CODE Title 12, Chapter 1901.251, authorizes the owner (owner or the person for whom the well was drilled) to keep information in Well Reports confidential. The Department shall hold the contents of the well log confidential and not a matter of public record if it receives, by certified mail, a written request to do so from the owner.

Please include the report's Tracking Number on your written request.

Texas Department of Licensing and Regulation
P.O. Box 12157
Austin, TX 78711
(512) 334-5540

STATE OF TEXAS WELL REPORT for Tracking #196473

Owner:	**Adan Martinez**	Owner Well #:	**No Data**
Address:	**1340 Aldine Mail Route Houston, TX 77039**	Grid #:	**65-06-7**
Well Location:	**1340 Aldine Mail Route Houston, TX 77039**	Latitude:	**29° 54' 07" N**
		Longitude:	**095° 21' 56" W**
Well County:	**Harris**	Elevation:	**No Data**
Type of Work:	**Replacement**	Proposed Use:	**Domestic**

Drilling Start Date: **10/5/2009** Drilling End Date: **10/6/2009**

	Diameter (in.)	*Top Depth (ft.)*	*Bottom Depth (ft.)*
Borehole:	**6.75**	**0**	**380**

Drilling Method: **Mud (Hydraulic) Rotary**

Borehole Completion: **2 String**

	Top Depth (ft.)	*Bottom Depth (ft.)*	*Description (number of sacks & material)*
Annular Seal Data:	**0**	**360**	**25**
	0	**10**	**10**

Seal Method: **Positive Displacement**

Sealed By: **SDI**

Distance to Property Line (ft.): **20**

Distance to Septic Field or other concentrated contamination (ft.): **100**

Distance to Septic Tank (ft.): **No Data**

Method of Verification: **owner**

Surface Completion: **Surface Sleeve Installed**

Water Level: **200 ft.** below land surface on **2009-10-13** Measurement Method: **Unknown**

Packers: **KP-350**

Type of Pump: **Submersible** Pump Depth (ft.): **260**

Well Tests: **Jetted** **Yield: 50 GPM**

	Strata Depth (ft.)	Water Type
Water Quality:	**No Data**	**No Data**

Chemical Analysis Made: **No**

Did the driller knowingly penetrate any strata which contained injurious constituents?: **No**

Certification Data: The driller certified that the driller drilled this well (or the well was drilled under the driller's direct supervision) and that each and all of the statements herein are true and correct. The driller understood that failure to complete the required items will result in the report(s) being returned for completion and resubmittal.

Company Information: **Scott Drilling, Inc.**

11923 Green Pines Circle
Houston, TX 77066

Driller Name: **Scott Robinson** License Number: **4839**

Comments: **Amended 11/13/09 Ref.# 7704**

Report Amended on by Request #7704

Lithology:
DESCRIPTION & COLOR OF FORMATION MATERIAL

Top (ft.)	Bottom (ft.)	Description
0	15	clay
15	45	sand
45	125	clay
125	155	sand
155	170	clay
170	185	sand
185	200	clay
200	235	sand
235	280	clay
280	300	sand
300	335	clay
335	345	sand
345	350	clay
350	380	sand

Casing:
BLANK PIPE & WELL SCREEN DATA

Dia. (in.)	New/Used	Type	Setting From/To (ft.)
5	**N**	**PVC**	**to Casing 0-360**
2.5	**N**	**" "**	**Liner 350-360**
2.5	**N**	**" "**	**Screen 360-380 .10**

IMPORTANT NOTICE FOR PERSONS HAVING WELLS DRILLED CONCERNING CONFIDENTIALITY

TEX. OCC. CODE Title 12, Chapter 1901.251, authorizes the owner (owner or the person for whom the well was drilled) to keep information in Well Reports confidential. The Department shall hold the contents of the well log confidential and not a matter of public record if it receives, by certified mail, a written request to do so from the owner.

Please include the report's Tracking Number on your written request.

Texas Department of Licensing and Regulation
P.O. Box 12157
Austin, TX 78711
(512) 334-5540

Dup

Send original copy by certified mail to the Texas Water Development Board
P. O. Box 13087
Austin, Texas 78711

State of Texas

WATER WELL REPORT

For TWDB use only
Well No. 65-66-44
Located on map 405
Received: 5-29-74
cc

1) OWNER:
Person having well drilled J C Norris (Name) Address 12866 Reevestan Rd (Street or RFD) Houston (City) Tx (State)

Landowner Some (Name) Address (Street or RFD) (City) (State)

2) LOCATION OF WELL:
County Harris, miles in (N.E., S.W., etc.) direction from (Town)

Locate by sketch map showing landmarks, roads, creeks, hiway number, etc.*
Aldine - J. Mail Rd
Reevestan Rd
Old Houston Rd
Sec 4
x well
North
(Use reverse side if necessary)

or Give legal location with distances and directions from adjacent sections or survey lines.
Labor League
Block Survey
Abstract No.
(NW¼ NE¼ SW¼ SE¼) of Section

3) TYPE OF WORK (Check):
✓ New Well | Deepening | Reconditioning | Plugging

4) PROPOSED USE (Check):
✓ Domestic | Industrial | Municipal | Irrigation | Test Well | Other

5) TYPE OF WELL (Check):
✓ Rotary | Driven | Bug | Cable | Jetted | Bored

6) WELL LOG:
Diameter of hole 6 3/4 in. Depth drilled 200' ft. Depth of completed well 200 ft. Date drilled 5/26/74
All measurements made from 0 ft. above ground level.

From (ft.)	To (ft.)	Description and color of formation material
0	3	Sur Soil
3	17	Gr. Cly
17	54	Tan Sd
54	152	Mx Cly
152	154	Sd. Shale
154	200	Tan Sd
200		Sd. Stone

(Use reverse side if necessary)

9) Casing:
Type: Old | ✓ New | Steel | ✓ Plastic | Other
Cemented from 0 ft. to 17 ft.

Diameter (inches)	Setting From (ft.)	To (ft.)	Gage
4"	0	185'	Sch 40

10) SCREEN:
Type PVC
Perforated | ✓ Slotted

Diameter (inches)	Setting From (ft.)	To (ft.)	Slot Size
4"	185	200	.012

7) COMPLETION (Check):
✓ Straight wall | Gravel packed | Other
Under reamed | Open Hole

8) WATER LEVEL:
Static level 105 ft. below land surface Date 5-27-74
Artesian pressure lbs. per square inch Date
Depth to ✓ pump ~~bowls~~, cylinder, jet, etc., 126 ft. below land surface.

11) WELL TESTS:
Was a pump test made? ✓ Yes | No If yes, by whom?
Yield: 12 gpm with ft. drawdown after hrs.
Bailer test gpm with ft. drawdown after hrs.
Artesian flow gpm
Temperature of water

12) WATER QUALITY:
Was a chemical analysis made? ✓ Yes | No
Did any strata contain undesirable water? Yes | ✓ No
Type of water? depth of strata

I hereby certify that this well was drilled by me (or under my supervision) and that each and all of the statements herein are true to the best of my knowledge and belief.

NAME W. B. Weldrof, Jr. (Type or Print) Water Well Drillers Registration No. 1456

ADDRESS R/4 Box 549 (Street or RFD) Conroe (City) Tex (State)

(Signed) W. B. Weldrof (Water Well Driller) B & W Well Serv (Company Name)

Please attach electric log, chemical analysis, and other pertinent information, if available.

*Additional instructions on reverse side.

TWDB-WD-8

Send original copy by certified return receipt requested mail to: **TNRCC, MC 177, P.O. Box 13087, Austin, TX 78711-3087**

ATTENTION OWNER: *Confidentiality Privilege Notice on on reverse side of Well Owner's copy (pink)*

State of Texas
WELL REPORT

Texas Water Well Drillers Advisory Council
MC 177
P.O. Box 13087
Austin, TX 78711-3087
512-239-0530

1) **OWNER** BOU NUHEUNG INTHIFONE (Name) **ADDRESS** 12903 SUMER HOU (Street or RFD) (City) TX (State) 77039 (Zip)

2) **ADDRESS OF WELL:** County HARRIS SAME (Street, RFD or other) (City) (State) (Zip) **GRID #** 65-66-7

3) **TYPE OF WORK (Check):** ☒ New Well ☐ Deepening ☐ Reconditioning ☐ Plugging

4) **PROPOSED USE (Check):** ☐ Monitor ☐ Environmental Soil Boring ☐ Domestic ☐ Industrial ☐ Irrigation ☐ Injection ☐ Public Supply ☐ De-watering ☐ Testwell
If Public Supply well, were plans submitted to the TNRCC? ☐ Yes ☐ No

5)

6) **WELL LOG:**
Date Drilling: Started 8/6 19 98 Completed 8/6 19 98

DIAMETER OF HOLE

Dia. (in.)	From (ft.)	To (ft.)
4 1/2	Surface	46

7) **DRILLING METHOD (Check):** ☐ Driven ☐ Air Rotary ☒ Mud Rotary ☐ Bored ☐ Air Hammer ☐ Cable Tool ☐ Jetted ☐ Other

N

From (ft.)	To (ft.)	Description and color of formation material
0	15	YELLOW CLAY
15	46	SAND & CLAY

8) **Borehole Completion (Check):** ☐ Open Hole ☐ Straight Wall ☐ Underreamed ☒ Gravel Packed ☐ Other
If Gravel Packed give interval ... from _____ ft. to _____ ft

CASING, BLANK PIPE, AND WELL SCREEN DATA:

Dia. (in.)	New or Used	Steel, Plastic, etc. Perf., Slotted, etc. Screen Mfg., if commercial	Setting (ft.) From	Setting (ft.) To	Gage Casing Screen
2	N	Plastic PIPE	0	36	SCH40
2	N	Plastic SCREEN	36	46	.06

(Use reverse side of Well Owner's copy, if necessary)

9) **CEMENTING DATA** [Rule 338.44(1)]
Cemented from 0 ft. to 36 ft. No. of sacks used 9
_____ ft. to _____ ft. No. of sacks used _____
Method used Pressure
Cemented by Raymond Services, Inc.
Distance to septic system field lines or other concentrated contamination _____ ft
Method of verification of above distance Customer

10) **SURFACE COMPLETION**
☐ Specified Surface Slab Installed [Rule 338.44(2)(A)]
☒ Specified Steel Sleeve Installed [Rule 338.44(3)(A)]
☐ Pitless Adapter Used [Rule 338.44(3)(b)]
☐ Approved Alternative Procedure Used [Rule 338.71]

11) **WATER LEVEL:**
Static level 16 ft. below land surface Date 8/6/98
Artesian flow _____ gpm. Date _____

12) **PACKERS:** Type Depth
NONE

13) **TYPE PUMP:**
☐ Turbine ☒ Jet ☐ Submersible ☐ Cylinder
☐ Other
Depth to pump bowls, cylinder, jet, etc., 30 ft.

14) **WELL TESTS:**
Type test: ☐ Pump ☐ Bailer ☐ Jetted ☐ Estimated
Yield: 6 gpm with 8 ft. drawdown after 1 hrs.

15) **WATER QUALITY:**
Did you knowingly penetrate any strata which contained undesirable constituents?
☐ Yes ☒ No If yes, submit "REPORT OF UNDESIRABLE WATER"
Type of water? _____ Depth of strata _____
Was a chemical analysis made? ☐ Yes ☐ No

I hereby certify that this well was drilled by me (or under my supervision) and that each and all of the statements herein are true to the best of my knowledge and belief. I understand that failure to complete items 1 thru 15 will result in the log(s) being returned for completion and resubmittal.

COMPANY NAME Raymond Services, Inc. (Type or print) **WELL DRILLER'S LICENSE NO.** 4577WI

ADDRESS 10011 Airline Drive (Street or RFD) Houston (City) TX (State) 77037 (Zip)

(Signed) _____ (Licensed Well Driller) **(Signed)** _____ (Registered Driller Trainee)

Please attach electric log, chemical analysis, and other pertinent information, if available.

TNRCC-0199 (Rev. 05-21-96) *White - TNRCC Yellow - DRILLER Pink - WELL OWNER* 4820124523

Send original copy by certified mail to: Texas Water Com[illegible]n, P.O. Box 13087, Austin, Texas 78711 [illegible]CR 13 Please use black ink.

ATTENTION OWNER: *Confidentiality Privilege Notice on Reverse Side*

State of Texas WELL REPORT

Texas Water Well Drillers Board
P.O. Box 13087
Austin, Texas 78711

1) OWNER Raymond Ansley (Name) ADDRESS 12730 Chrisman (Street or RFD) Hstn (City) Tx. (State) 77039 (Zip)

2) LOCATION OF WELL: Chrisman
County Harris , _____ miles in _____ (NE, SW, etc.) direction from _____ (Town)

Driller must complete the legal description below with distance and direction from two intersecting section or survey lines, or he must locate and identify the well on an official Quarter- or Half-Scale Texas County General Highway Map and attach the map to this form.

☐ LEGAL DESCRIPTION:
Section No. _____ Block No. _____ Township _____ Abstract No. _____ Survey Name _____
Distance and direction from two intersecting section or survey lines _____
☒ SEE ATTACHED MAP on 60-61-5

3) TYPE OF WORK (Check): ☒ New Well ☐ Deepening ☐ Reconditioning ☐ Plugging

4) PROPOSED USE (Check): ☒ Domestic ☐ Industrial ☐ Monitor ☐ Public Supply ☐ Irrigation ☐ Test Well ☐ Injection ☐ De-Watering

5) DRILLING METHOD (Check): ☐ Driven ☒ Mud Rotary ☐ Air Hammer ☐ Jetted ☐ Bored ☐ Air Rotary ☐ Cable Tool ☐ Other _____

6) WELL LOG:
Date Drilling:
Started 10/13 1989
Completed 10/14 1989

DIAMETER OF HOLE

Dia. (in.)	From (ft.)	To (ft.)
6 3/4	Surface	365

7) BOREHOLE COMPLETION: ☐ Open Hole ☒ Straight Wall ☐ Underreamed ☐ Gravel Packed ☐ Other _____
If Gravel Packed give interval . . . from _____ ft. to _____ ft.

From (ft.)	To (ft.)	Description and color of formation material
0	18	Top Soil + Clay
18	48	Surface Sand
48	65	Clay
65	75	Sand
75	88	Clay
88	91	Sand
91	130	Clay
130	184	Sand
184	200	Clay
200	230	Sand

(Use reverse side if necessary)

8) CASING, BLANK PIPE, AND WELL SCREEN DATA:

Dia. (in.)	New or Used	Steel, Plastic, etc. Perf., Slotted, etc. Screen Mfg., if commercial	Setting (ft.) From	Setting (ft.) To	Gage Casting Screen
4	N	PVC	0	355	
2	N	Galv	347	355	
2	N	PVC	355	365	.020

9) CEMENTING DATA [Rule 287.44(1)]
Cemented from 0 ft. to 15 ft. No. of Sacks Used _____
305 ft. to 355 ft. No. of Sacks Used _____
Method used Halliburton
Cemented by Bussell + Son Inc

10) SURFACE COMPLETION
☐ Specified Surface Slab Installed [Rule 287.44(2)(A)]
☐ Pitless Adapter Used [Rule 287.44(3)(B)]
☒ Approved Alternative Procedure Used [Rule 287.71]

11) WATER LEVEL:
Static level 227 ft. below land surface Date 10/14/89
Artesian flow _____ gpm. Date _____

12) PACKERS: Type K-Packer Depth 347

13) TYPE PUMP:
☐ Turbine ☐ Jet ☒ Submersible ☐ Cylinder
☐ Other _____
Depth to pump bowls, cylinder, jet, etc., _____ ft.

RECEIVED DEC 14 1989 TEXAS WATER COMMISSION

14) WELL TESTS:
Type Test: ☐ Pump ☐ Bailer ☒ Jetted ☒ Estimated
Yield: 20 gpm with 15 ft. drawdown after 2 hrs.

15) WATER QUALITY:
Did the drilling penetrate any strata which contained undesirable constituents?
☐ Yes ☒ No If yes, submit "REPORT OF UNDESIRABLE WATER"
Type of water? _____ Depth of strata _____
Was a chemical analysis made? ☐ Yes ☒ No

I hereby certify that this well was drilled by me (or under my supervision) and that each and all of the statements herein are true to the best of my knowledge and belief. I understand that failure to complete items 1 thru 15 will result in the log(s) being returned for completion and resubmittal.

COMPANY NAME _____ (Type or print) WELL DRILLER'S LICENSE NO. _____

ADDRESS _____ (Street or RFD) (City) (State) (Zip)

(Signed) Craig Bussell (Licensed Well Driller) (Signed) David L Young (Registered Driller Trainee)

Please attach electric log, chemical analysis, and other pertinent information, if available.

For TWC use only: Well No. 65-06-4 Located on map _____

WWD-012 (Rev. 09/21/88)

TEXAS WATER COMMISSION COPY

IMPORTANT NOTICE FOR PERSONS HAVING WELLS DRILLED CONCERNING PRIVILEGE OF CONFIDENTIALITY

The Water Well Drillers Board and the Texas Water Commission are concerned that some persons having wells drilled may not be aware of the confidentiality privilege provision of Section 5 of the Water Well Drillers Act. Section 5, the Reporting of Well Logs, reads as follows:

> "Every licensed water well driller drilling, deepening or otherwise altering a water well within this State shall make and keep, or cause to be made and kept, a legible and accurate well log, and within 60 days from the completion or cessation of drilling, deepening or otherwise altering such a water well, shall deliver or transmit by certified mail a copy of such well log to the Commission, and the owner thereof or the person having had such well drilled. Each copy of a well log, other than a Commission copy, shall include the name, mailing address, and telephone number of the Board and the Commission. The well log required herein shall at the request in writing to the Commission, by certified mail, by the owner or the person having such well drilled be held as confidential matter and not made of public record."

The last sentence specifies the means whereby you can, if you wish, assure that logs of your wells will be kept confidential.

From (ft.)	To (ft.)	Description and color of formation material
230	275	Clay & Rock
275	291	Sand
291	325	Clay & Rock
325	345	Sand

10/26/2020
05:10:16

Texas Commission on Environmental Quality
DWW Water System Summary Sheet

PWS ID	PWS Name	Central Registry RN
TX1012741	BOULAIS MOBILE HOME PARK	RN101220291

Organization/Customer *	Central Registry CN
BOULAIS, JOSEPH A	CN600661888

*Regulatory mail will be addressed to this organization/person

All Water System Contacts

Type	Contact	Communication	
AC - Administrative Contact - OWNER	BOULAIS, JOSEPH A 13525 ALDINE WESTFIELD RD HOUSTON, TX 77039-3038	**Phone Type**	**Value**
		BUS - Business	281-442-7969
		MOB - Mobile	832-247-7914
LCC - Lead and Copper Program Contact - OWNER	BOULAIS, JOSEPH A 13525 ALDINE WESTFIELD RD HOUSTON, TX 77039-3038	**Phone Type**	**Value**
		BUS - Business	281-442-7969
		MOB - Mobile	832-247-7914
OW - Owner - OWNER	BOULAIS, JOSEPH A 13525 ALDINE WESTFIELD RD HOUSTON, TX 77039-3038	**Phone Type**	**Value**
		BUS - Business	281-442-7969
		MOB - Mobile	832-247-7914
PWS - Public Water System Contact - OPERATOR	DAVIS, JOHN, L PO BOX 2068 CYPRESS, TX 77410-2068	**Electronic Type**	**Value**
		Phone Type	**Value**
		BUS - Business	346-236-6065
		MOB - Mobile	281-793-9034

Operator Grade	Number
WATER OPERATIONS COMPANY	1

Water Operator Licenses

License Holder:	BENRY UTILITY SERVICES LLC	
CURRENT	Class: NONE - WATER OPERATIONS COMPANY	WC0000211

Owner Type	Owner Type Options: COUNTY, DISTRICT, FEDERAL GOVERNMENT, INVESTOR OWNED, MUNICIPALITY, NATIVE AMERICAN, PRIVATE, STATE GOVERNMENT, WATER SUPPLY CORPORATION
Private	

System Type	System Type Options: COMMUNITY, TRANSIENT/NON-COMMUNITY, NON-PUBLIC, NON-TRANSIENT/NON-COMMUNITY
C - Community	

Population Type	Population Served	# of Connect	# I/C w/other PWS
Residential	84	28	0

Total Product (MGD)	Average Daily Consump.	Max Daily Demand (MGD)	Total Storage (MG)	Elev. Storage (MG)	Service Pump Cap.	Max.Purchase Cap. (MGD/GPM)	Pressure Tank Cap. (MG)
0.0400 MGD			.001 MG				

Activity Status	Inactivation Date
A - ACTIVE	

Last Survey Date	Surveyor	Survey Type	Region	County
05/29/2018	MAYTHAM FARIS	Sanitary Survey	HOUSTON	HARRIS
02/11/2015	HANAA FAYYADH	Sanitary Survey	HOUSTON	HARRIS
02/11/2015	HUYEN, D LUU	Sanitary Survey	HOUSTON	HARRIS

(Treatment Plant)

Entry Point	EP Name/Source Summation (Activity Status)	Plant Name (Activity Status)	Plant Num	Chemical Mon Type	Chem Sample Point	Distribution Mon Type	Dist Sample Point
EP001	TRT-TAP / Ground Water(A)	PLANT(A)	TP6874		NO		NO

Train:	Unnamed

(Treatments)

Disinfection Zone	Treatment Sequence	Objective	Process	Treatment
null	null	D	423	HYPOCHLORINATION, PRE

(Active Sources)

Source Number	Source Name (Activity Status)	Operational Status	Source Type	Depth	Tested GPM	Rated GPM
G1012741A	1 - 12619 CHRISMAN RD (A)	P	G	368	28 GPM	28 GPM

Drill Date	Source Summary
06/22/1982	CHICOT

GPS Latitude (decimal)	GPS Longitude (decimal)	GPS Elevation	GPS Date	Seller
29.89917	-95.365387	73	04/24/2006	Not Purchasing

(Inactive/Offline Sources)

SourceNumber	Name	Status	Depth

Code Explanations
Monitoring Type Codes: (GW) GROUNDWATER , (GUP) GROUNDWATER UNDER THE INFLUENCE - PURCHASED , (SWP) SURFACE WATER - PURCHASED , (GU) GROUNDWATER UNDER THE INFLUENCE OF SURFACE WATER , (N) NO SOURCES , (SW) SURFACE WATER
Activity Status Codes: (A) ACTIVE , (D) DELETED/DISSOLVED , (I) INACTIVE , (P) PROPOSED ,
Operational Status Codes: (E) EMERGENCY , (I) INTERIM/PEAK (O) OTHER , (P) PERMANENT , (S) SEASONAL
Source Types: (G) GROUND WATER , (S) SURFACE WATER , (U) GROUND WATER UNDER THE INFLUENCE

- End of Report -

At the time of your query this data was the most current information available from our database, which is in real time. Every effort was made to retrieve it according to your query. Thank-you for using DWW.

STATE OF TEXAS WELL REPORT for Tracking #117131

Owner:	**John Gordon**	Owner Well #:	**No Data**
Address:	**2206 1/2 Hartwick Houston, TX 77093**	Grid #:	**65-06-7**
Well Location:	**2206 1/2 Hartwick Houston, TX 77093**	Latitude:	**29° 54' 00" N**
		Longitude:	**095° 22' 00" W**
Well County:	**Harris**	Elevation:	**No Data**
Type of Work:	**New Well**	Proposed Use:	**Domestic**

Drilling Start Date: **6/27/2007** Drilling End Date: **6/29/2007**

	Diameter (in.)	*Top Depth (ft.)*	*Bottom Depth (ft.)*
Borehole:	**6.75**	**0**	**400**
	3.875	**400**	**415**

Drilling Method: **Mud (Hydraulic) Rotary**

Borehole Completion: **2 string**

	Top Depth (ft.)	*Bottom Depth (ft.)*	*Description (number of sacks & material)*
Annular Seal Data:	**0**	**400**	**22 Portland**
	0	**15**	**10 sackcrete**

Seal Method: **Positive Displacement**

Sealed By: **Driller**

Distance to Property Line (ft.): **15**

Distance to Septic Field or other concentrated contamination (ft.): **50**

Distance to Septic Tank (ft.): **No Data**

Method of Verification: **Owner**

Surface Completion: **Surface Slab Installed**

Water Level: **200 ft.** below land surface on **2007-06-29** Measurement Method: **Unknown**

Packers: **K 392**

Type of Pump: **Submersible**

Well Tests: **Jetted** **Yield: 40 GPM**

	Strata Depth (ft.)	Water Type
Water Quality:	**No Data**	**No Data**

Chemical Analysis Made: **No**

Did the driller knowingly penetrate any strata which contained injurious constituents?: **No**

Certification Data: The driller certified that the driller drilled this well (or the well was drilled under the driller's direct supervision) and that each and all of the statements herein are true and correct. The driller understood that failure to complete the required items will result in the report(s) being returned for completion and resubmittal.

Company Information: **Robinson Water Well**

11819 W. Montgomery
Houston, TX 77086

Driller Name: **M.E. Robinson** License Number: **1464**

Comments: **No Data**

Lithology:
DESCRIPTION & COLOR OF FORMATION MATERIAL

Top (ft.)	Bottom (ft.)	Description
0	**70**	**Black Grey Clay**
70	**90**	**Sand**
90	**150**	**Grey Sandy Shell**
150	**165**	**Sand**
165	**200**	**Grey Sandy Shell**
200	**270**	**Sand With Rock Streaks**
270	**320**	**Sand With Hard Clay Streaks**
350	**350**	**Rock With Sand**
350	**385**	**Sand With Gravel**
385	**400**	**Clay White**
400	**415**	**Medium Sand**

Casing:
BLANK PIPE & WELL SCREEN DATA

Dia. (in.)	New/Used	Type	Setting From/To (ft.)
4	**New**	**PVC**	**Well Casing 0-400 SCH 40**
2 1/2	**New**	**PVC**	**Liner 390-400 Sch 40**
2 1/2	**New**	**PVC**	**Screen 400-415 0.08**

IMPORTANT NOTICE FOR PERSONS HAVING WELLS DRILLED CONCERNING CONFIDENTIALITY

TEX. OCC. CODE Title 12, Chapter 1901.251, authorizes the owner (owner or the person for whom the well was drilled) to keep information in Well Reports confidential. The Department shall hold the contents of the well log confidential and not a matter of public record if it receives, by certified mail, a written request to do so from the owner.

Please include the report's Tracking Number on your written request.

Texas Department of Licensing and Regulation
P.O. Box 12157
Austin, TX 78711
(512) 334-5540

STATE OF TEXAS WELL REPORT for Tracking #541231

Owner:	**Hilda Sevilla**	Owner Well #:	**No Data**
Address:	**12907 Slater Ln. Houston , TX 77039**	Grid #:	**65-06-7**
Well Location:	**12907 Slater Ln. Houston, TX 77039**	Latitude:	**29° 54' 03" N**
		Longitude:	**095° 21' 53" W**
Well County:	**Harris**	Elevation:	**No Data**
Type of Work:	**New Well**	Proposed Use:	**Domestic**

Drilling Start Date: **3/31/2020** Drilling End Date: **3/31/2020**

	Diameter (in.)	*Top Depth (ft.)*	*Bottom Depth (ft.)*
Borehole:	**5.5**	**0**	**50**

Drilling Method: **Mud (Hydraulic) Rotary**

Borehole Completion: **Gravel Packed**

	Top Depth (ft.)	*Bottom Depth (ft.)*	*Description (number of sacks & material)*
Annular Seal Data:	**0**	**10**	**Cement 4 Bags/Sacks**
	10	**40**	**Bentonite 5 Bags/Sacks**

Seal Method: **Pressure**

Sealed By: **Driller**

Distance to Property Line (ft.): **8**

Distance to Septic Field or other concentrated contamination (ft.): **No Data**

Distance to Septic Tank (ft.): **50**

Method of Verification: **Customer**

Surface Completion: **Surface Sleeve Installed** **Surface Completion by Driller**

Water Level: **8 ft.** below land surface on **2020-03-31**

Packers: **No Data**

Type of Pump: **Jet** Pump Depth (ft.): **30**

Well Tests: **Jetted** **Yield: 10 GPM with 5 ft. drawdown after 2 hours**

	Strata Depth (ft.)	Water Type
Water Quality:	**No Data**	**No Data**

Chemical Analysis Made: **No**

Did the driller knowingly penetrate any strata which contained injurious constituents?: **No**

Certification Data: The driller certified that the driller drilled this well (or the well was drilled under the driller's direct supervision) and that each and all of the statements herein are true and correct. The driller understood that failure to complete the required items will result in the report(s) being returned for completion and resubmittal.

Company Information: **Raymond Services**

No Data

Driller Name: **Zachary Proctor** License Number: **54847**

Apprentice Name: **Daniel Perez** Apprentice Number: **59136**

Comments: **No Data**

Lithology:
DESCRIPTION & COLOR OF FORMATION MATERIAL

Top (ft.)	Bottom (ft.)	Description
0	3	Top Soil
3	12	Sand/Clay
12	20	Brown Clay
20	45	Brown Sand #8
45	46	Rock
46	50	Brown Sand #8

Casing:
BLANK PIPE & WELL SCREEN DATA

Dia (in.)	Type	Material	Sch./Gage	Top (ft.)	Bottom (ft.)
2		New Plastic (PVC)	40	0	40
2	Screen	New Plastic (PVC)	6	40	50

IMPORTANT NOTICE FOR PERSONS HAVING WELLS DRILLED CONCERNING CONFIDENTIALITY

TEX. OCC. CODE Title 12, Chapter 1901.251, authorizes the owner (owner or the person for whom the well was drilled) to keep information in Well Reports confidential. The Department shall hold the contents of the well log confidential and not a matter of public record if it receives, by certified mail, a written request to do so from the owner.

Please include the report's Tracking Number on your written request.

Texas Department of Licensing and Regulation
P.O. Box 12157
Austin, TX 78711
(512) 334-5540

Dup
98 WL 98

Send original copy by certified mail to the Texas Department of Water Resources P. O. Box 13087 Austin, Texas 78711

State of Texas
WATER WELL REPORT

ATTENTION OWNER: *Confidentiality Privilege Notice on Reverse Side*

For TDWR use only
Well No. 65-05-9F
Located on map yes
Received: C.F.S.

1) OWNER Mr. Billy Sohlgau (Name) Address 825 Gulf Bank (Street or RFD) Houston (City) TX (State) 77037 (Zip)

2) LOCATION OF WELL: 825 Gulf Bank Rd County Harris 10 miles in NW (N.E., S.W., etc.) direction from Houston (Town)

Driller must complete the legal description to the right with distance and direction from two intersecting section or survey lines, or he must locate and identify the well on an official Quarter- or Half-Scale Texas County General Highway Map and attach the map to this form.

☐ Legal description:
Section No. _____ Block No. _____ Township _____
Abstract No. _____ Survey Name _____
Distance and direction from two intersecting section or survey lines _____

☐ See attached map. map on 65-05-3X map missing 7/11/89

3) TYPE OF WORK (Check): ☑ New Well ☐ Deepening ☐ Reconditioning ☐ Plugging

4) PROPOSED USE (Check): ☑ Domestic ☐ Industrial ☐ Public Supply ☐ Irrigation ☐ Test Well ☐ Other _____

5) DRILLING METHOD (Check): ☑ Mud Rotary ☐ Air Hammer ☐ Driven ☐ Bored ☐ Air Rotary ☐ Cable Tool ☐ Jetted ☐ Other _____

6) WELL LOG:

Date drilled 3-15-82

DIAMETER OF HOLE

Dia. (in.)	From (ft.)	To (ft.)
6 3/4	Surface	395

7) BOREHOLE COMPLETION: ☐ Open Hole ☑ Straight Wall ☐ Underreamed ☐ Gravel Packed ☐ Other _____
If Gravel Packed give interval . . . from _____ ft. to _____ ft.

From (ft.)	To (ft.)	Description and color of formation material
0	225	Top Soil & Clay
225	247	Fine Sand
247	285	Clay
285	291	Sand
291		Rock
292	302	Clay
302	324	Sand
324	334	Sandy Clay
334	395	Sand

8) CASING, BLANK PIPE, AND WELL SCREEN DATA:

Dia. (in.)	New or Used	Steel, Plastic, etc. Perf., Slotted, etc. Screen Mgl., if commercial	Setting (ft.) From	Setting (ft.) To	Gage Casing Screen
4	N	Galv. Steel	0	378	
2	N	Galv. Steel Liner	364	385	
2	N	P.V.C.	385	395	.020

CEMENTING DATA
Cemented from 328 ft. to 378 ft.
Method used Haliburton
Cemented by Bussell & Son, Inc. (Company or Individual)

9) WATER LEVEL:
Static level 230 ft. below land surface Date 3-16-82
Artesian flow _____ gpm. Date _____

10) PACKERS: Type Depth

RECEIVED
JAN - 4 1983
DEPT. OF WATER RESOURCES

(Use reverse side if necessary)

11) TYPE PUMP: ☐ Turbine ☐ Jet ☑ Submersible ☐ Cylinder ☐ Other _____
Depth to pump bowls, cylinder, jet, etc., _____ ft.

13) WATER QUALITY:
Did you knowingly penetrate any strata which contained undesirable water? ☐ Yes ☑ No
If yes, submit "REPORT OF UNDESIRABLE WATER"
Type of water? _____ Depth of strata _____
Was a chemical analysis made? ☐ Yes ☐ No

12) WELL TESTS: ☐ Type Test: ☐ Pump ☐ Bailer ☑ Jetted ☐ Estimated
Yield: _____ gpm with _____ ft. drawdown after _____ hrs.

I hereby certify that this well was drilled by me (or under my supervision) and that each and all of the statements herein are true to the best of my knowledge and belief.

NAME Craig O. Bussell (Type or Print) Water Well Drillers Registration No. 2035

ADDRESS 9739 N. Houston Rosslyn (Street or RFD) Houston (City) Texas (State) 77088 (Zip)

(Signed) Craig O. Bussell (Water Well Driller) Bussell & Son, Inc. (Company Name)

Please attach electric log, chemical analysis, and other pertinent information, if available.

TDWR-0392 (Rev. 1-12-79)

DEPARTMENT OF WATER RESOURCES COPY

STATE OF TEXAS WATER WELL REPORT

1) OWNER: SOLHJOU, BOB ADDRESS: 901 GULFBANK CITY: HOUSTON STATE: TX ZIP: 77037-
2) LOCATION OF WELL: County: HARRIS 9 miles in N direction from HOUSTON

H-3

LEGAL DESCRIPTION:
Section No.: E-9 Block No.: N Township: HOUSTON
Abstract No.: GULFBANK Survey Name:
Distance and direction from two intersecting section or survey lines: AIRLINE & GULFBANK

3) TYPE OF WORK: NEW WELL 4) PROPOSED USE: PUBLIC SUPPLY 5) DRILLING METHOD: MUD ROTARY

6) WELL LOG: 13034

DIAMETER OF HOLE

DIAMETER	FROM	TO
6.5	0	378

7) BOREHOLE METHOD:
STRAIGHT WALL
IF GRAVEL... FROM FT. TO FT.
FROM FT. TO FT.

DATE DRILLED: 08/06/91

GEOLOGICAL DESCRIPTION:

FROM	TO	DESCRIPTION
0	3	TOP SOIL
3	90	CLAY
90	100	SAND
100	180	CLAY
180	190	SAND
190	227	CLAY
227	245	SAND
245	315	CLAY
315	327	SAND
327	335	CLAY
335	378	SAND

8) CASING, BLANK PIPE, AND WELL SCREEN DATA:

DIA	NEW/USED	DESCRIPTION	FROM	TO	GAGE CASING SCREEN
5	N	PVC CASING	0	350	WW
3	N	PVC LINER	343	358	40
3	N	PVC WRAPPED SCREEN	358	378	10

9) CEMENTING DATA:
Cemented from 350 FT. TO 0 FT.
FT. TO FT.
Method used: PRESSURE
Cemented by: ODCI

10) SURFACE COMPLETION:
OTHER

11) WATER LEVEL:
STATIC LEVEL : 260 FT. DATE: 08/06/91
ARTESIAN FLOW: GPM. DATE:

12) PACKERS: TYPE DEPTH

RECEIVED
JAN 13 1992
TEXAS WATER COMMISSION

13) TYPE PUMP:
SUBMERSIBLE
DEPTH TO PUMP:

14) WELL TEST:
JETTED
YIELD: 15 GPM WITH FT DRAWDOWN AFTER HRS

15) WATER QUALITY:
TYPE OF WATER: N/A DEPTH OF STRATA: 43 NO CHEMICAL ANALYSIS MADE
NO STRATA OF UNDESIRABLE WATER PENETRATED

COMPANY NAME: O'DAY DRILLING CO., INC. WATER WELL DRILLER'S LICENSE NO.: 1877
ADDRESS: P. O. BOX 162 CITY: PEARLAND STATE: TX ZIP CODE: 77588

FOR TDWR USE ONLY
WELL NO. H-3
LOCATED ON MAP 65-7-8

I HEREBY CERTIFY THAT THIS WELL WAS DRILLED BY ME (OR UNDER MY SUPERVISION) AND THAT EACH AND ALL OF THE STATEMENTS HEREIN ARE TRUE TO THE BEST OF MY KNOWLEDGE AND BELIEF. I UNDERSTAND THAT FAILURE TO COMPLETE ITEMS 1 THRU 12 WILL RESULT IN THE LOG(S) BEING RETURNED FOR COMPLETION AND RESUBMITTAL.

(signed) Michael O'Day (LICENSED WATER WELL DRILLER) (signed) _____ (REGISTERED DRILLER TRAINEE)

Love

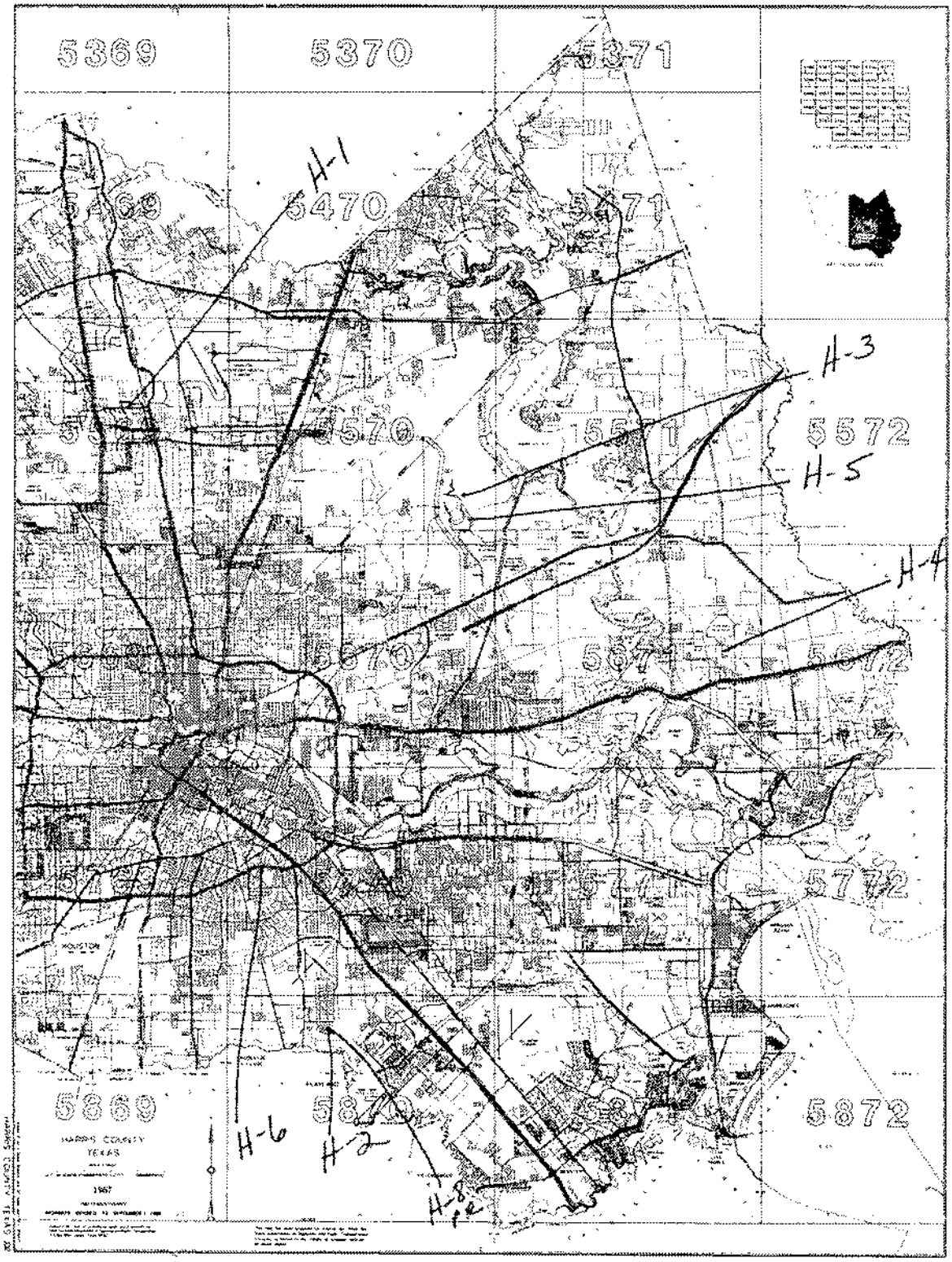
5369
5370
5371
5470
5572
5772
5869
5872
H-1
H-2
H-3
H-4
H-5
H-6
HARRIS COUNTY
TEXAS
1967

10/26/2020
05:10:36

Texas Commission on Environmental Quality
DWW Water System Summary Sheet

PWS ID	PWS Name	Central Registry RN
TX1011971	ROSEWOOD MOBILE HOME PARK	RN101184547

Organization/Customer *	Central Registry CN
SOLHJOU, BAHRAM	CN600631717

*Regulatory mail will be addressed to this organization/person

All Water System Contacts

Type	Contact	Communication	
AC - Administrative Contact - OWNER	SOLHJOU, BAHRAM 9803 CANTERBURY DR HUMBLE, TX 77338-2303	**Phone Type**	**Value**
		BUS - Business	713-320-8378
		BUS - Business	281-847-4465
		BUS - Business	281-440-0653
		MOB - Mobile	832-896-7297
EC - Emergency Contact - OWNER	SOLHJOU, BAHRAM 9803 CANTERBURY DR HUMBLE, TX 77338-2303	**Phone Type**	**Value**
		BUS - Business	713-320-8378
		BUS - Business	281-847-4465
		BUS - Business	281-440-0653
		MOB - Mobile	832-896-7297
ECS - Emergency Contact - Secondary	SOLHJOU, BILLY 825 GULF BANK RD HOUSTON, TX 77037-2533	**Electronic Type**	**Value**
		Phone Type	**Value**
		MOB - Mobile	713-320-8378
		EMERG - Emergency	713-320-3155
OW - Owner - OWNER	SOLHJOU, BAHRAM 9803 CANTERBURY DR HUMBLE, TX 77338-2303	**Phone Type**	**Value**
		BUS - Business	713-320-8378
		BUS - Business	281-847-4465
		BUS - Business	281-440-0653
		MOB - Mobile	832-896-7297
PWS - Public Water System Contact - OPERATOR	DREWA, ERIC, A PO BOX 662 FULSHEAR, TX 77441-0662	**Phone Type**	**Value**
		BUS - Business	713-526-9740
		FAX - Facsimile	713-942-0917

Operator Grade	Number

Water Operator Licenses

No Licensing Data for this PWS

Owner Type	Owner Type Options: COUNTY, DISTRICT, FEDERAL GOVERNMENT, INVESTOR OWNED, MUNICIPALITY, NATIVE AMERICAN, PRIVATE, STATE GOVERNMENT, WATER SUPPLY CORPORATION
Private	

System Type	System Type Options: COMMUNITY, TRANSIENT/NON-COMMUNITY, NON-PUBLIC, NON-TRANSIENT/NON-COMMUNITY
C - Community	

Population Type	Population Served	# of Connect	# I/C w/other PWS
Residential	234	78	0

Total Product (MGD)	Average Daily Consump.	Max Daily Demand (MGD)	Total Storage (MG)	Elev. Storage (MG)	Service Pump Cap.	Max.Purchase Cap. (MGD/GPM)	Pressure Tank Cap. (MG)
0.1660 MGD							0.005 MG

Activity Status	Inactivation Date
A - ACTIVE	

Last Survey Date	Surveyor	Survey Type	Region	County
06/28/2016	DAVID, W LIVINGS	Sanitary Survey	HOUSTON	HARRIS
06/28/2016	RENEA, M ALLEN	Sanitary Survey	HOUSTON	HARRIS
10/17/2013	DAWN OLIVO	Sanitary Survey	HOUSTON	HARRIS

(Treatment Plant)

Entry Point	EP Name/Source Summation (Activity Status)	Plant Name (Activity Status)	Plant Num	Chemical Mon Type	Chem Sample Point	Distribution Mon Type	Dist Sample Point
EP001	TRT-TAP / Ground Water(A)	PLANT(A)	TP6493		NO		NO

Train:	Unnamed

(Treatments)

Disinfection Zone	Treatment Sequence	Objective	Process	Treatment
null	null	D	423	HYPOCHLORINATION, PRE

(Active Sources)

Source Number	Source Name (Activity Status)	Operational Status	Source Type	Depth	Tested GPM	Rated GPM
G1011971A	1 - 825 1/2 GULF BANK (A)	P	G	395	60 GPM	35 GPM

Drill Date	Source Summary
03/15/1982	CHICOT

GPS Latitude (decimal)	GPS Longitude (decimal)	GPS Elevation	GPS Date	Seller

29.89023	-95.377739	75	07/21/2004	Not Purchasing			
Source Number	Source Name (Activity Status)		Operational Status	Source Type	Depth	Tested GPM	Rated GPM
G1011971B	2 - 825 1/2 GULF BANK (A)		P	G	378	55 GPM	60 GPM

Drill Date	Source Summary			
01/01/1913	CHICOT			
GPS Latitude (decimal)	GPS Longitude (decimal)	GPS Elevation	GPS Date	Seller
29.89024	-95.377693	75	07/21/2004	Not Purchasing

(Inactive/Offline Sources)			
SourceNumber	Name	Status	Depth

Code Explanations
Monitoring Type Codes: (GW) GROUNDWATER , (GUP) GROUNDWATER UNDER THE INFLUENCE - PURCHASED , (SWP) SURFACE WATER - PURCHASED , (GU) GROUNDWATER UNDER THE INFLUENCE OF SURFACE WATER , (N) NO SOURCES , (SW) SURFACE WATER
Activity Status Codes: (A) ACTIVE , (D) DELETED/DISSOLVED , (I) INACTIVE , (P) PROPOSED ,
Operational Status Codes: (E) EMERGENCY , (I) INTERIM/PEAK (O) OTHER , (P) PERMANENT , (S) SEASONAL
Source Types: (G) GROUND WATER , (S) SURFACE WATER , (U) GROUND WATER UNDER THE INFLUENCE

- End of Report -

At the time of your query this data was the most current information available from our database, which is in real time. Every effort was made to retrieve it according to your query. Thank-you for using DWW.

Send original copy by certified mail to: Texas Water Commission, P.O. Box 13087, Austin, Texas 78711 — Please use black ink.

ATTENTION OWNER: Confidentiality Privilege Notice on Reverse Side

State of Texas
WELL REPORT

Texas Water Well Drillers Board
P.O. Box 13087
Austin, Texas 78711

1) OWNER Frank S. Tuva (Name) ADDRESS 824 Gulf Bank (Street or RFD) Houston (City) TX (State) 77037 (Zip)

2) LOCATION OF WELL: County Harris 4 miles in S.W. (NE, SW, etc.) direction from Aldine (Town)

Driller must complete the legal description below with distance and direction from two intersecting section or survey lines, or he must locate and identify the well on an official Quarter- or Half-Scale Texas County General Highway Map and attach the map to this form.

☐ LEGAL DESCRIPTION:
Section No. _____ Block No. _____ Township _____ Abstract No. _____ Survey Name _____
Distance and direction from two intersecting section or survey lines _____

☑ SEE ATTACHED MAP (1)

3) TYPE OF WORK (Check): ☑ New Well ☐ Deepening ☐ Reconditioning ☐ Plugging

4) PROPOSED USE (Check): ☑ Domestic ☐ Industrial ☐ Monitor ☐ Public Supply ☐ Irrigation ☐ Test Well ☐ Injection ☐ De-Watering

5) DRILLING METHOD (Check): ☐ Driven ☑ Mud Rotary ☐ Air Hammer ☐ Jetted ☐ Bored ☐ Air Rotary ☐ Cable Tool ☐ Other _____

6) WELL LOG:
Date Drilling: Started 8-12 1993 Completed 8-16 1993

DIAMETER OF HOLE

Dia. (in.)	From (ft.)	To (ft.)
6¾	Surface	356
4	356	395

7) BOREHOLE COMPLETION: ☐ Open Hole ☑ Straight Wall ☐ Underreamed ☐ Gravel Packed ☐ Other _____
If Gravel Packed give interval . . . from _____ ft. to _____ ft.

From (ft.)	To (ft.)	Description and color of formation material
0 - 44	C	326 - 335 C
44 - 62	Sdy	335 - 361 S
62 - 90	C	361 - 365 C
90 - 100	S	365 - 378 S
100 - 134	C	378 - 385 C
134 - 149	S	385 - 395 S
149 - 222	C	
222 - 237	S	
237 - 298	C	
298 - 326	S	

(Use reverse side if necessary)

RECEIVED SEP 14 1993 TEXAS WATER COMMISSION

8) CASING, BLANK PIPE, AND WELL SCREEN DATA:

Dia. (in.)	New or Used	Steel, Plastic, etc. Perf., Slotted, etc. Screen Mfg., if commercial	Setting (ft.) From	Setting (ft.) To	Gage Casting Screen
4	N	PVC	0	356	40
4	N	PVC Blank	356	365	40
4	N	PVC	365	395	10

9) CEMENTING DATA [Rule 287.44(1)]
Cemented from 0 ft. to 140 ft. No. of Sacks Used 10 Sacks
310 ft. to 356 ft. No. of Sacks Used 15 Sacks
Method used Circ
Cemented by Tom

10) SURFACE COMPLETION
☐ Specified Surface Slab Installed [Rule 287.44(2)(A)]
☑ Specified Steel Sleeve Installed [Rule 287.44(3)(A)]
☐ Pitless Adapter Used [Rule 287.44(3)(B)]
☐ Approved Alternative Procedure Used [Rule 287.71]

11) WATER LEVEL:
Static level 243 ft. below land surface Date 8-16-93
Artesian flow _____ gpm. Date _____

12) PACKERS: Type _____ Depth _____

13) TYPE PUMP:
☐ Turbine ☐ Jet ☐ Submersible ☐ Cylinder ☐ Other _____
Depth to pump bowls, cylinder, jet, etc., _____ ft.

14) WELL TESTS:
Type Test: ☐ Pump ☐ Bailer ☑ Jetted ☑ Estimated
Yield: 30 gpm with _____ ft. drawdown after _____ hrs.

15) WATER QUALITY:
Did you knowingly penetrate any strata which contained undesirable constituents?
☐ Yes ☑ No If yes, submit "REPORT OF UNDESIRABLE WATER"
Type of water? _____ Depth of strata _____
Was a chemical analysis made? ☐ Yes ☐ No

I hereby certify that this well was drilled by me (or under my supervision) and that each and all of the statements herein are true to the best of my knowledge and belief. I understand that failure to complete items 1 thru 15 will result in the log(s) being returned for completion and resubmittal.

COMPANY NAME Lowe Water Wells Inc (Type or print) WELL DRILLER'S LICENSE NO. 1782 WD

ADDRESS P.O. Box 89 (Street or RFD) Porter (City) Texas (State) 77365 (Zip)

(Signed) Homer L Lowe (Licensed Well Driller) (Signed) _____ (Registered Driller Trainee)

Please attach electric log, chemical analysis, and other pertinent information, if available.

For TWC use only: Well No. 1 Located on map 65-5-9

TWC-0199 (Rev. 05-18-90)

TEXAS WATER COMMISSION COPY

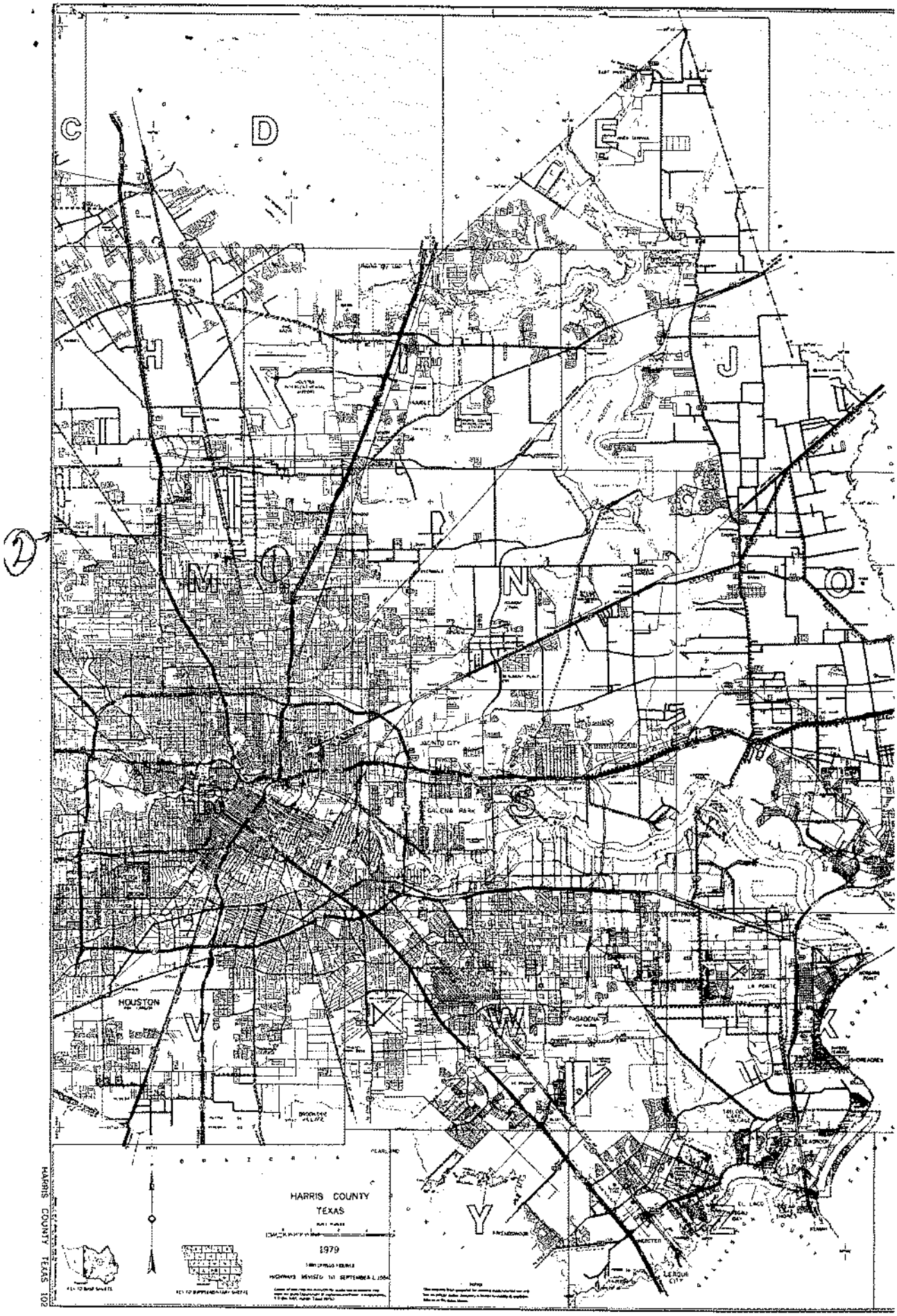
HARRIS COUNTY
TEXAS
1979
HOUSTON
HARRIS COUNTY TEXAS 102

90

Send original copy by certified mail to the Texas Water Development Board P. O. Box 12386 Austin, Texas 78711

State of Texas

WATER WELL REPORT

For TWDB use only
Well No. 65-05-90
Located on map
Received: 5-01-70

1) OWNER:
Person having well drilled M. Zajicek (Name) Address Rt. 1 Box 67B Liverpool, Texas (Street or RFD) (City) (State)

Landowner Same (Name) Address (Street or RFD) (City) (State)

2) LOCATION OF WELL:
County Harris, miles in direction from (N.E., S.W., etc.) (Town)

Locate by sketch map showing landmarks, roads, creeks, hiway number, etc.*

Location: Gulf Bank Rd.
see reverse side for map

(Use reverse side if necessary)

or Give legal location with distances and directions from adjacent sections or survey lines.

Labor League

Block Survey

Abstract No.

(NW¼ NE¼ SW¼ SE¼) of Section

3) TYPE OF WORK (Check): New Well X, Deepening, Reconditioning, Plugging

4) PROPOSED USE (Check): Domestic X, Industrial, Municipal, Irrigation, Test Well, Other

5) TYPE OF WELL (Check): Rotary X, Driven, Dug, Cable, Jetted, Bored

6) WELL LOG:
Diameter of hole 4 in. Depth drilled 298 ft. Depth of completed well 298 ft. Date drilled 4-29-70

All measurements made from 0 ft. above ground level.

From (ft.)	To (ft.)	Description and color of formation material
0	24	surface & red clay sandy
24	75	red clay
75	96	sand broken
96	120	red clay
120	144	white shale sandy
144	192	sand bottom shaley
192	230	shale
230	247	sand powder
247	271	shale
271	294	sand top 4' broken
294	298	sand broken shaley

(Use reverse side if necessary)

9) Casing:
Type: Old New X Steel X Plastic Other

Cemented from 0 ft. to 279 ft.

Diameter (inches)	Setting From (ft.)	To (ft.)	Gage
4"	0	279	

10) SCREEN:
Type Stainless Steel

Perforated X Slotted

Diameter (inches)	Setting From (ft.)	To (ft.)	Slot Size
2½" blank	298	294	
2½" screen	294	284	.012
2½" blank	284	272	

7) COMPLETION (Check):
Straight wall X, Gravel packed, Other, Under reamed, Open Hole

8) WATER LEVEL:
Static level 175 ft. below land surface Date 4-30-70

Artesian pressure lbs. per square inch Date

Depth to pump bowls, cylinder, jet, etc., 248 ft. below land surface.

11) WELL TESTS:
Was a pump test made? Yes No X If yes, by whom?

Yield: gpm with ft. drawdown after hrs.

Bailer test gpm with ft. drawdown after hrs.

Artesian flow gpm

Temperature of water

12) WATER QUALITY:
Was a chemical analysis made? Yes No X

Did any strata contain undesirable water? Yes No

Type of water? depth of strata

I hereby certify that this well was drilled by me (or under my supervision) and that each and all of the statements herein are true to the best of my knowledge and belief.

NAME R.B. Lowry (Type or Print) Water Well Drillers Registration No. 146

ADDRESS 4012 Fulton P.O. Box 8707 (Street or RFD) Houston, Texas (City) 77009 (State)

(Signed) R B Lowry (Water Well Driller) Lowry Water Wells (Company Name)

Please attach electric log, chemical analysis, and other pertinent information, if available.

*Additional instructions on reverse side.

TWDBE-GW-53

GM

2)LOCATION OF WELL:

The sketch showing the well location must be as accurate as possible, showing landmarks, in sufficient detail so that the well may be plotted on a General Highway Map of the county in which the well is located.

Reference points from which distances are measured and directions given should be of a permanent nature (e.g. highway intersections, center of towns, river and creek bridges, railroad crossings). The distance and direction from the nearest town should always be indicated.

When giving a legal description include a sketch showing location of the well within the described area, e.g. survey abstract.

Information furnished in Section 2) of the TWDBR-GW-53 is very important. Unless the well can be accurately located on a map the value of the other data contained in the Report is greatly reduced.

N

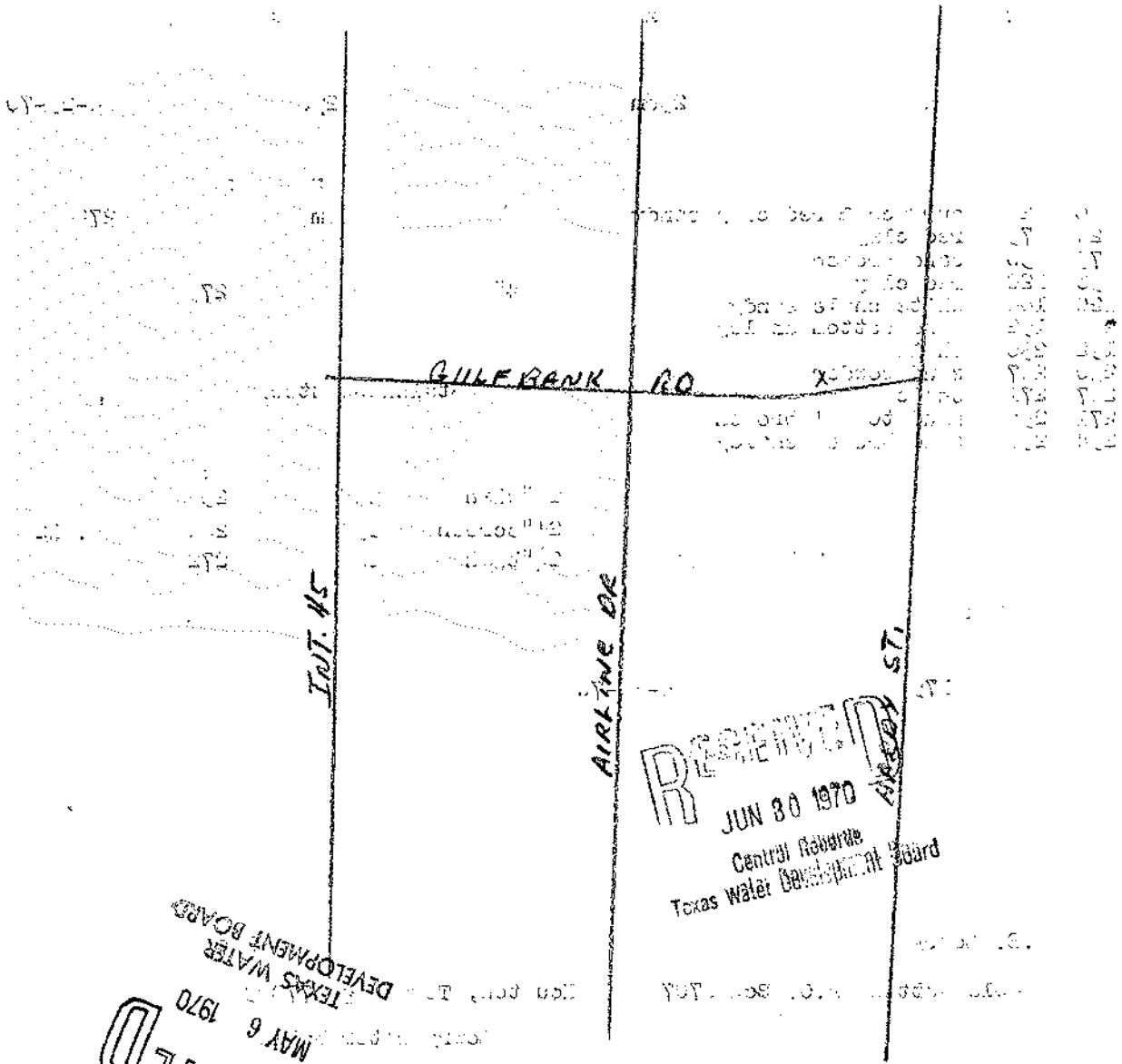

RECEIVED
JUN 30 1970
Central Records
Texas Water Development Board

RECEIVED
MAY 6 1970
TEXAS WATER DEVELOPMENT BOARD

Send original copy by certified return receipt requested [redacted] TNRCC, MC 177, P.O. Box 13087, Austin, TX 78711-308[redacted]

ATTENTION OWNER: *Confidentiality Privilege Notice on on reverse side of Well Owner's copy (pink)*

State of Texas WELL REPORT

Texas Water Well Drillers Advisory Council
MC 177
P.O. Box 13087
Austin, TX 78711-3087
512-239-0530

1) OWNER IDA MARIE BROTHERTON (Name) ADDRESS 715 GULF BANK (Street or RFD) HOU (City) TX (State) 77037 (Zip)

2) ADDRESS OF WELL: County HARRIS 715 GULF BANK (Street, RFD or other) HOU (City) TX (State) 77037 (Zip) GRID # 65-05-9

3) TYPE OF WORK (Check): [X] New Well [ ] Deepening [ ] Reconditioning [ ] Plugging

4) PROPOSED USE (Check): [ ] Monitor [ ] Environmental Soil Boring [X] Domestic [ ] Industrial [ ] Irrigation [ ] Injection [ ] Public Supply [ ] De-watering [ ] Testwell
If Public Supply well, were plans submitted to the TNRCC? [ ] Yes [ ] No

5)

6) WELL LOG:
Date Drilling:
Started 7-24 2000
Completed 7-28 2000

DIAMETER OF HOLE

Dia. (in.)	From (ft.)	To (ft.)
10	Surface	10
7 1/2	10	360
3 7/8	360	385

7) DRILLING METHOD (Check): [ ] Driven [ ] Air Rotary [X] Mud Rotary [ ] Bored [ ] Air Hammer [ ] Cable Tool [ ] Jetted [ ] Other

From (ft.)	To (ft.)	Description and color of formation material
0	8	SAND
8	35	CLAY
35	70	SAND
70	80	CLAY
80	100	SAND
100	122	CLAY
122	180	SAND
180	190	CLAY
190	260	SAND
260	270	CLAY
270	285	SAND
285	350	CLAY
350	385	SAND

(Use reverse side of Well Owner's copy, if necessary)

8) Borehole Completion (Check): [ ] Open Hole [X] Straight Wall [ ] Underreamed [ ] Gravel Packed [ ] Other
If Gravel Packed give interval ... from ft. to ft.

CASING, BLANK PIPE, AND WELL SCREEN DATA:

Dia. (in.)	New or Used	Steel, Plastic, etc. Perf., Slotted, etc. Screen Mfg., if commercial	Setting (ft.) From	Setting (ft.) To	Gage Casting Screen
4	N	CASING PVC 40	0	360	
2 1/2	N	SOLID PIPE (40)	360	365	
2 1/2	N	SLOTTED SCREEN	365	385	1008

9) CEMENTING DATA [Rule 338.44(1)]
Cemented from 360 ft. to 100 ft. No. of sacks used 25 1/2
100 ft. to 0 ft. No. of sacks used 17 1/2
Method used PORTLAND Redimix
Cemented by Jeff John Toler
Distance to septic system field lines or other concentrated contamination 100 ft.
Method of verification of above distance TAPE

10) SURFACE COMPLETION
[X] Specified Surface Slab Installed [Rule 338.44(2)(A)] 4X5
[ ] Specified Steel Sleeve Installed [Rule 338.44(3)(A)]
[ ] Pitless Adapter Used [Rule 338.44(3)(b)]
[ ] Approved Alternative Procedure Used [Rule 338.71]

11) WATER LEVEL:
Static level 216 ft. below land surface Date 7-28-00
Artesian flow 30 gpm. Date 7-28-00

12) PACKERS: Type Depth
PORTLAND Redimix 360'
FORMATION PACKERS

13) TYPE PUMP:
[ ] Turbine [ ] Jet [X] Submersible [ ] Cylinder
[ ] Other
Depth to pump bowls, cylinder, jet, etc. 300 ft.

14) WELL TESTS:
Type test: [X] Pump [ ] Bailer [ ] Jetted [ ] Estimated
Yield: 10 gpm with 0 ft. drawdown after 0 hrs.

15) WATER QUALITY:
Did you knowingly penetrate any strata which contained undesirable constituents?
[ ] Yes [X] No If yes, submit "REPORT OF UNDESIRABLE WATER"
Type of water? SOFT Depth of strata 169'
Was a chemical analysis made? [ ] Yes [X] No

SEQ # SEP 25 2000 DESC CD COMMENT

I hereby certify that this well was drilled by me (or under my supervision) and that each and all of the statements herein are true to the best of my knowledge and belief. I understand that failure to complete items 1 thru 15 will result in the log(s) being returned for completion and resubmittal.

COMPANY NAME TOLERS W.W. SER (Type or print) WELL DRILLER'S LICENSE NO. 53141WP

ADDRESS 14207 Archwood (Street or RFD) HOU (City) TX (State) 77049 (Zip)

(Signed) Jeff Toler (Licensed Well Driller) (Signed) (Registered Driller Trainee)

Please attach electric log, chemical analysis, and other pertinent information, if available.

TNRCC-0199 (Rev. 05-21-96)

White - TNRCC Yellow - DRILLER Pink - WELL OWNER

Send original copy by certified mail to: TNRCC, P.O. Box [redacted], Austin, TX 78711-3087

Please use black ink.

ATTENTION OWNER: *Confidentiality Privilege Notice on Reverse Side*

State of Texas WELL REPORT

Texas Water Well Drillers Advisory Council
P.O. Box 13087
Austin, TX 78711-3087
512-239-0530

1) OWNER DOMINGO CASPILLO (Name) ADDRESS 824 GULF BANK (Street or RFD) HOUSTON (City) TX (State) 77037 (Zip)

2) ADDRESS OF WELL: County HARRIS (Street, RFD or other) (City) (State) (Zip) GRID # 65-05-9

3) TYPE OF WORK (Check): ☑ New Well ☐ Deepening ☐ Reconditioning ☐ Plugging

4) PROPOSED USE (Check): ☐ Monitor ☐ Environmental Soil Boring ☑ Domestic ☐ Industrial ☐ Irrigation ☐ Injection ☐ Public Supply ☐ De-watering ☐ Testwell
If Public Supply well, were plans submitted to the TNRCC? ☐ Yes ☐ No

5) X N

6) WELL LOG:
Date Drilling:
Started 2-20 19 95
Completed 2-24 19 95

DIAMETER OF HOLE		
Dia. (in.)	From (ft.)	To (ft.)
6¾	Surface	390
3⅞	390	400

7) DRILLING METHOD (Check): ☐ Driven ☐ Air Rotary ☑ Mud Rotary ☐ Bored ☐ Air Hammer ☐ Cable Tool ☐ Jetted ☐ Other

From (ft.)	To (ft.)	Description and color of formation material
0	5	TOP SOIL
5	17	YELLOW SHALE
17	38	RED SAND
38	90	RED SHALE
90	118	SAND
118	155	RED SHALE
155	190	SAND
190	260	RED SHALE
260	289	SAND
289	293	ROCK
293	320	RED SHALE
320	345	SAND
345	373	RED SHALE
373	400	SAND

(Use reverse side if necessary)

RECEIVED NOV 2 1995 TEXAS NATURAL RESOURCE CONSERVATION COMMISSION

8) Borehole Completion (Check): ☐ Open Hole ☐ Straight Wall ☐ Underreamed ☐ Gravel Packed ☑ Other 2-STRING
If Gravel Packed give interval ... from _____ ft. to _____ ft.

CASING, BLANK PIPE, AND WELL SCREEN DATA:

Dia. (in.)	New or Used	Steel, Plastic, etc. Perf., Slotted, etc. Screen Mfg., if commercial	Setting (ft.) From	Setting (ft.) To	Gage Casting Screen
4	N	PVC	0	385	SCH80
2½	N	PVC WRAPED	385	400	SCH80

9) CEMENTING DATA [Rule 338.44(1)]
Cemented from 0 ft. to 385 ft. No. of sacks used 23
_____ ft. to _____ ft. No. of sacks used _____
Method used PRESSURE
Cemented by SUGG WATER WELL
Distance to septic system field lines or other concentrated contamination NONE
Method of verification of above distance _____

10) SURFACE COMPLETION
☐ Specified Surface Slab Installed [Rule 338.44(2)(A)]
☑ Specified Steel Sleeve Installed [Rule 338.44(3)(A)]
☐ Pitless Adapter Used [Rule 338.44(3)(b)]
☐ Approved Alternative Procedure Used [Rule 338.71]

11) WATER LEVEL:
Static level 244 ft. below land surface Date 2-24-95
Artesian flow _____ gpm. Date _____

12) PACKERS: Type Depth

13) TYPE PUMP:
☐ Turbine ☐ Jet ☑ Submersible ☐ Cylinder
☐ Other _____
Depth to pump bowls, cylinder, jet, etc. 320 ft.

14) WELL TESTS:
Type test: ☑ Pump ☐ Bailer ☐ Jetted ☐ Estimated
Yield: 13.5 gpm with 12 ft. drawdown after 2 hrs.

15) WATER QUALITY:
Did you knowingly penetrate any strata which contained undesirable constituents?
☐ Yes ☑ No If yes, submit "REPORT OF UNDESIRABLE WATER"
Type of water? _____ Depth of strata _____
Was a chemical analysis made? ☐ Yes ☑ No

I hereby certify that this well was drilled by me (or under my supervision) and that each and all of the statements herein are true to the best of my knowledge and belief. I understand that failure to complete items 1 thru 15 will result in the log(s) being returned for completion and resubmittal.

COMPANY NAME SUGG WATER WELL DRILLING (Type or print) WELL DRILLER'S LICENSE NO. 1006 WPKL

ADDRESS 13501 CHRISMAN #26 (Street or RFD) HOUSTON (City) TEXAS (State) 77039 (Zip)

(Signed) James H. Sugg Jr. (Licensed Well Driller) (Signed) _____ (Registered Driller Trainee)

Please attach electric log, chemical analysis, and other pertinent information, if available.

TNRCC-0199 (Rev. 11-01-94)

TNRCC COPY

Send original copy by certified mail to: Texas Water Commission, P.O. Box 13087, Austin, TX 78711-3087 — Please use black ink.

5

ATTENTION OWNER: *Confidentiality Privilege Notice on Reverse Side*

State of Texas WELL REPORT

Texas Water Well Drillers Board
P.O. Box 13087
Austin, TX 78711-3087
512-371-6299

1) OWNER Rammel Green Driving Range (Name) ADDRESS 2000 Rammel N. Hou. (Street or RFD) Hou. (City) Tx. (State) (Zip)

2) LOCATION OF WELL: County Harris . 14 miles in N. W (NE, SW, etc.) direction from Houston (Town)

Driller must complete the legal description below with distance and direction from two intersecting section or survey lines, or he must locate and identify the well on an official Quarter- or Half-Scale Texas County General Highway Map and attach the map to this form.

☐ LEGAL DESCRIPTION:

Section No. _____ Block No. _____ Township _____ Abstract No. _____ Survey Name _____

Distance and direction from two intersecting section or survey lines _____

☐ SEE ATTACHED MAP

3) TYPE OF WORK (Check): ☒ New Well ☐ Deepening ☐ Reconditioning ☐ Plugging

4) PROPOSED USE (Check): ☒ Domestic ☐ Industrial ☐ Monitor ☐ Public Supply ☒ Irrigation ☐ Test Well ☐ Injection ☐ De-Watering

5) DRILLING METHOD (Check): ☐ Driven ☒ Mud Rotary ☐ Air Hammer ☐ Jetted ☐ Bored ☐ Air Rotary ☐ Cable Tool ☐ Other _____

6) WELL LOG:

Date Drilling: Started 9/6 1994 Completed 9/7 1994

DIAMETER OF HOLE

Dia. (in.)	From (ft.)	To (ft.)
6 3/4	Surface	320
3 7/8	320	340

7) BOREHOLE COMPLETION: ☐ Open Hole ☐ Straight Wall ☐ Underreamed ☐ Gravel Packed ☒ Other 2 String Cemented

If Gravel Packed give interval . . . from _____ ft. to _____ ft.

From (ft.)	To (ft.)	Description and color of formation material
0	30	Clay
30	120	Sand
120	200	Clay
200	300	Sandy Shale
300	340	Sand

(Use reverse side if necessary)

8) CASING, BLANK PIPE, AND WELL SCREEN DATA:

Dia. (in.)	New or Used	Steel, Plastic, etc. Perf., Slotted, etc. Screen Mfg., if commercial	Setting (ft.) From	Setting (ft.) To	Gage Casing Screen
4	N	PVC Casing	0	316	Sch 40
2 1/2	N	PVC Liner	310	320	Sch 40
2 1/2	N	PVC Liner	320	340	.012

9) CEMENTING DATA [Rule 287.44(1)]

Cemented from 316 ft. to 156 ft. No. of Sacks Used 8

0 ft. to 15 ft. No. of Sacks Used 10

Method used Halliburton

Cemented by RWW

10) SURFACE COMPLETION

☐ Specified Surface Slab Installed [Rule 287.44(2)(A)]

☒ Specified Steel Sleeve Installed [Rule 287.44(3)(A)]

☐ Pitless Adapter Used [Rule 287.44(3)(B)]

☐ Approved Alternative Procedure Used [Rule 287.71]

11) WATER LEVEL:

Static level 165 ft. below land surface Date 9/7/94

Artesian flow _____ gpm. Date _____

12) PACKERS: Type K Depth 310

13) TYPE PUMP: ☐ Turbine ☐ Jet ☒ Submersible ☐ Cylinder ☐ Other

Depth to pump bowls, cylinder, jet, etc., 260

14) WELL TESTS: Type Test: ☐ Pump ☐ Bailer ☒ Jetted ☐ Estimated

Yield: _____ gpm with _____ ft. drawdown after _____ hrs.

15) WATER QUALITY:

Did you knowingly penetrate any strata which contained undesirable constituents?

☐ Yes ☒ No If yes, submit "REPORT OF UNDESIRABLE WATER"

Type of water? _____ Depth of strata _____

Was a chemical analysis made? ☐ Yes ☒ No

RECEIVED MAY 02 1995 TEXAS NATURAL RESOURCE CONSERVATION COMMISSION

I hereby certify that this well was drilled by me (or under my supervision) and that each and all of the statements herein are true to the best of my knowledge and belief. I understand that failure to complete items 1 thru 15 will result in the log(s) being returned for completion and resubmittal.

COMPANY NAME Robinson Water Well Ser., Inc. (Type or print) WELL DRILLER'S LICENSE NO. 2212

ADDRESS 11819 Tomball Pky (Street or RFD) Houston, Tx. 77086 (City) (State) (Zip)

(Signed) _____ (Licensed Well Driller) (Signed) _____ (Registered Driller Trainee)

Please attach electric log, chemical analysis, and other pertinent information, if available.

For TWC use only: Well No. _____ Located on map _____

TWC-0199 (Rev. 05-18-90) TEXAS WATER COMMISSION COPY

4820124767

KH-p.341

[redacted]

HOUSTON
10
HARRIS COUNTY
TEXAS
HOUSTON
INTERCONTINENTAL
AIRPORT
HARRIS COUNTY, TEXAS

#78

Send original copy by certified mail to the Texas Department of Water Resources P. O. Box 13087 Austin, Texas 78711

State of Texas
WATER WELL REPORT

ATTENTION OWNER: *Confidentiality Privilege Notice on Reverse Side*

For TDWR use only
Well No. 65-05-4Q
Located on map YES
Received: TH

1) **OWNER** Adams Tile Company (Name) Address 12114 Bammel N. Houston Rd. (Street or RFD) Houston (City) Tx. (State) (Zip)

2) **LOCATION OF WELL:** County Harris 20 miles in N (N.E., S.W., etc.) direction from Houston (Town)

Driller must complete the legal description to the right with distance and direction from two intersecting section or survey lines, or he must locate and identify the well on an official Quarter- or Half-Scale Texas County General Highway Map and attach the map to this form.

☐ **Legal description:**
Section No. _____ Block No. _____ Township _____
Abstract No. _____ Survey Name _____
Distance and direction from two intersecting section or survey lines _____

☐ See attached map. Map on 60-60-9BB

3) **TYPE OF WORK** (Check): ☒ New Well ☐ Deepening ☐ Reconditioning ☐ Plugging

4) **PROPOSED USE** (Check): ☒ Domestic ☐ Industrial ☐ Public Supply ☐ Irrigation ☐ Test Well ☐ Other _____

5) **DRILLING METHOD** (Check): ☒ Mud Rotary ☐ Air Hammer ☐ Driven ☐ Bored ☐ Air Rotary ☐ Cable Tool ☐ Jetted ☐ Other _____

6) **WELL LOG:**

Date drilled 1/3/80

DIAMETER OF HOLE Dia. (in.)	From (ft.)	To (ft.)
	Surface	
6-3/4		285

From (ft.)	To (ft.)	Description and color of formation material
0	15	Clay
15	30	Sand
30	46	Clay
46	110	Sand
110	186	Clay
186	195	Sand
195	220	Clay & Shale
220	245	Sand
245	275	Clay
275	290	Sand

(Use reverse side if necessary)

7) **BOREHOLE COMPLETION:**
☐ Open Hole ☐ Straight Wall ☐ Underreamed
☐ Gravel Packed ☒ Other 2 string cemented
If Gravel Packed give interval . . . from _____ ft. to _____ ft.

8) **CASING, BLANK PIPE, AND WELL SCREEN DATA:**

Dia. (in.)	New or Used	Steel, Plastic, etc. Perf., Slotted, etc. Screen Mgf., if commercial	Setting (ft.) From	Setting (ft.) To	Gage Casing Screen
4"	N	PVC Casing	0	277	Sch
2½"	N	PVC Liner	255	275	40
2½"	N	PVC Slotted Screen	275	285	.012

CEMENTING DATA
Cemented from 277 ft. to 157 ft.
Method used Halliburton
Cemented by Robinson Water Wells (Company or Individual)

9) **WATER LEVEL:**
Static level 180 ft. below land surface Date 1/4/80
Artesian flow _____ gpm. Date _____

10) **PACKERS:** Type K Depth 255

11) **TYPE PUMP:**
☐ Turbine ☐ Jet ☒ Submersible ☐ Cylinder
☐ Other _____
Depth to pump bowls, cylinder, jet, etc., 250 ft.

12) **WELL TESTS:**
☐ Type Test: ☐ Pump ☐ Bailer ☐ Jetted ☐ Estimated
Yield: _____ gpm with _____ ft. drawdown after _____ hrs.

13) **WATER QUALITY:**
Did you knowingly penetrate any strata which contained undesirable water? ☐ Yes ☒ No
If yes, submit "REPORT OF UNDESIRABLE WATER"
Type of water? potable Depth of strata _____
Was a chemical analysis made? ☐ Yes ☒ No

I hereby certify that this well was drilled by me (or under my supervision) and that each and all of the statements herein are true to the best of my knowledge and belief.

NAME M. E. Robinson, Jr. (Type or Print) Water Well Drillers Registration No. 1464

ADDRESS 11607 FM 149 (Street or RFD) Houston, (City) Tx. (State) 77086 (Zip)

(Signed) M. E. Robinson Jr. (Water Well Driller) Robinson Water Well Service, Inc. (Company Name)

Please attach electric log, chemical analysis, and other pertinent information, if available.

TDWR-0392 (Rev. 1-12-79)

DEPARTMENT OF WATER RESOURCES COPY

STATE OF TEXAS WELL REPORT for Tracking #513769

Owner:	**City of Houston**	Owner Well #:	**No Data**
Address:	**0** **3000 Greens Rd.** **Houston , TX 77032**	Grid #:	**65-06-4**
		Latitude:	**29° 57' 04.73" N**
Well Location:	**0** **3000 Greens Rd.** **Houston, TX 77032**	Longitude:	**095° 20' 29.08" W**
		Elevation:	**No Data**
Well County:	**Harris**		
Type of Work:	**New Well**	Proposed Use:	**Cathodic Protection**

Drilling Start Date: **6/3/2019** Drilling End Date: **6/4/2019**

	Diameter (in.)	*Top Depth (ft.)*	*Bottom Depth (ft.)*
Borehole:	**8.5**	**0**	**150**

Drilling Method: **Mud (Hydraulic) Rotary**

Borehole Completion: **Straight Wall**

	Top Depth (ft.)	*Bottom Depth (ft.)*	*Description (number of sacks & material)*
Annular Seal Data:	**0**	**100**	**Bentonite**
	100	**150**	**Calcined Coke**

Seal Method: **Poured**

Sealed By: **Driller**

Distance to Property Line (ft.): **N/A**

Distance to Septic Field or other concentrated contamination (ft.): **N/A**

Distance to Septic Tank (ft.): **N/A**

Method of Verification: **No Data**

Surface Completion: **No Data**

Water Level: **No Data**

Packers: **No Data**

Type of Pump: **No Data**

Well Tests: **No Test Data Specified**

	Strata Depth (ft.)	Water Type
Water Quality:	**No Data**	**No Data**

Chemical Analysis Made: **No**

Did the driller knowingly penetrate any strata which contained injurious constituents?: **No**

Certification Data: The driller certified that the driller drilled this well (or the well was drilled under the driller's direct supervision) and that each and all of the statements herein are true and correct. The driller understood that failure to complete the required items will result in the report(s) being returned for completion and resubmittal.

Company Information: **Ballard Water Well Co. LLC**

P.O. Box 970
Willis, TX 77378

Driller Name: **Samuel Ballard** License Number: **54411**

Apprentice Name: **John Greenhaw** Apprentice Number: **59690**

Comments: **Texas Sterling - Greens Rd.**

Lithology:
DESCRIPTION & COLOR OF FORMATION MATERIAL

Top (ft.)	Bottom (ft.)	Description
0	**20**	**clay**
20	**60**	**clay w/sand streaks**
60	**100**	**clay**
100	**120**	**sand w/clay breaks**
120	**150**	**clay w/sand steaks**

Casing:
BLANK PIPE & WELL SCREEN DATA

Dia. (in.)	New/Used	Type	Setting From/To (ft.)
No Data			

IMPORTANT NOTICE FOR PERSONS HAVING WELLS DRILLED CONCERNING CONFIDENTIALITY

TEX. OCC. CODE Title 12, Chapter 1901.251, authorizes the owner (owner or the person for whom the well was drilled) to keep information in Well Reports confidential. The Department shall hold the contents of the well log confidential and not a matter of public record if it receives, by certified mail, a written request to do so from the owner.

Please include the report's Tracking Number on your written request.

Texas Department of Licensing and Regulation
P.O. Box 12157
Austin, TX 78711
(512) 334-5540

Send original copy by certified mail to the Texas Department of Water Resources P. O. Box 13087 Austin, Texas 78711

State of Texas
WATER WELL REPORT

ATTENTION OWNER: *Confidentiality Privilege Notice on Reverse Side*

For TDWR use only
Well No. 6-5-07-900
Located on map YES
Received: C.E.S.

1) OWNER Harris County MUD #118 (Name) Address c/o Edminster Hinshaw Russ & Assoc. Inc. 6161 Savoy (Street or RFD) Houston (City) Texas (State) 77036 (Zip)

2) LOCATION OF WELL: County Harris 8 miles in Northern (N.E., S.W., etc.) direction from Downtown Houston (Town)

Driller must complete the legal description to the right with distance and direction from two intersecting section or survey lines, or he must locate and identify the well on an official Quarter- or Half-Scale Texas County General Highway Map and attach the map to this form.

☐ Legal description:
Section No. _____ Block No. _____ Township _____
Abstract No. _____ Survey Name _____
Distance and direction from two intersecting section or survey lines _____
☒ See attached map.

3) TYPE OF WORK (Check): ☒ New Well ☐ Deepening ☐ Reconditioning ☐ Plugging

4) PROPOSED USE (Check): ☐ Domestic ☐ Industrial ☒ Public Supply ☐ Irrigation ☐ Test Well ☐ Other _____

5) DRILLING METHOD (Check): ☒ Mud Rotary ☐ Air Hammer ☐ Driven ☐ Bored ☐ Air Rotary ☐ Cable Tool ☐ Jetted ☐ Other _____

6) WELL LOG:

Date drilled 6-22-82

DIAMETER OF HOLE Dia. (in.)	From (ft.)	To (ft.)
28	Surface	630
34	630	935

7) BOREHOLE COMPLETION:
☐ Open Hole ☐ Straight Wall ☒ Underreamed
☒ Gravel Packed ☐ Other _____
If Gravel Packed give interval . . . from 630 ft. to 935 ft.

From (ft.)	To (ft.)	Description and color of formation material
		See Attached Sheet

8) CASING, BLANK PIPE, AND WELL SCREEN DATA:

Dia. (in.)	New or Used	Steel, Plastic, etc. Perf., Slotted, etc. Screen Mgf., if commercial	Setting (ft.) From	Setting (ft.) To	Gage Casing Screen
24	N	Steel Casing	+2	630	.375
18	N	Steel Liner	530	935	.375
18	N	Barlug Screen	635	920	.035

CEMENTING DATA
Cemented from 0 ft. to 630 ft.
Method used Halliburton
Cemented by Halliburton (Company or Individual)

9) WATER LEVEL:
Static level 395 ft. below land surface Date 7/21/82
Artesian flow _____ gpm. Date _____

10) PACKERS: Type Depth

RECEIVED
DEC 17 1982
DEPT. OF WATER RESOURCES

11) TYPE PUMP:
☒ Turbine ☐ Jet ☐ Submersible ☐ Cylinder
☐ Other _____
Depth to pump bowls, cylinder, jet, etc., 590 ft.

(Use reverse side if necessary) 317-15

13) WATER QUALITY:
Did you knowingly penetrate any strata which contained undesirable water? ☐ Yes ☒ No
If yes, submit "REPORT OF UNDESIRABLE WATER"
Type of water? _____ Depth of strata _____
Was a chemical analysis made? ☐ Yes ☐ No

12) WELL TESTS:
☐ Type Test: ☒ Pump ☐ Bailer ☐ Jetted ☐ Estimated
Yield: 1515 gpm with 106 ft. drawdown after 18 hrs.

I hereby certify that this well was drilled by me (or under my supervision) and that each and all of the statements herein are true to the best of my knowledge and belief.

NAME James O'Connor (Type or Print) Water Well Drillers Registration No. 999

ADDRESS 5931 Brittmoore Road (Street or RFD) Houston (City) Texas (State) 77041 (Zip)

(Signed) James O'Connor (Water Well Driller) Layne-Westen Company, Inc. (Company Name)

Please attach electric log, chemical analysis, and other pertinent information, if available.

TDWR-0392 (Rev. 1-12-79)

DEPARTMENT OF WATER RESOURCES COPY

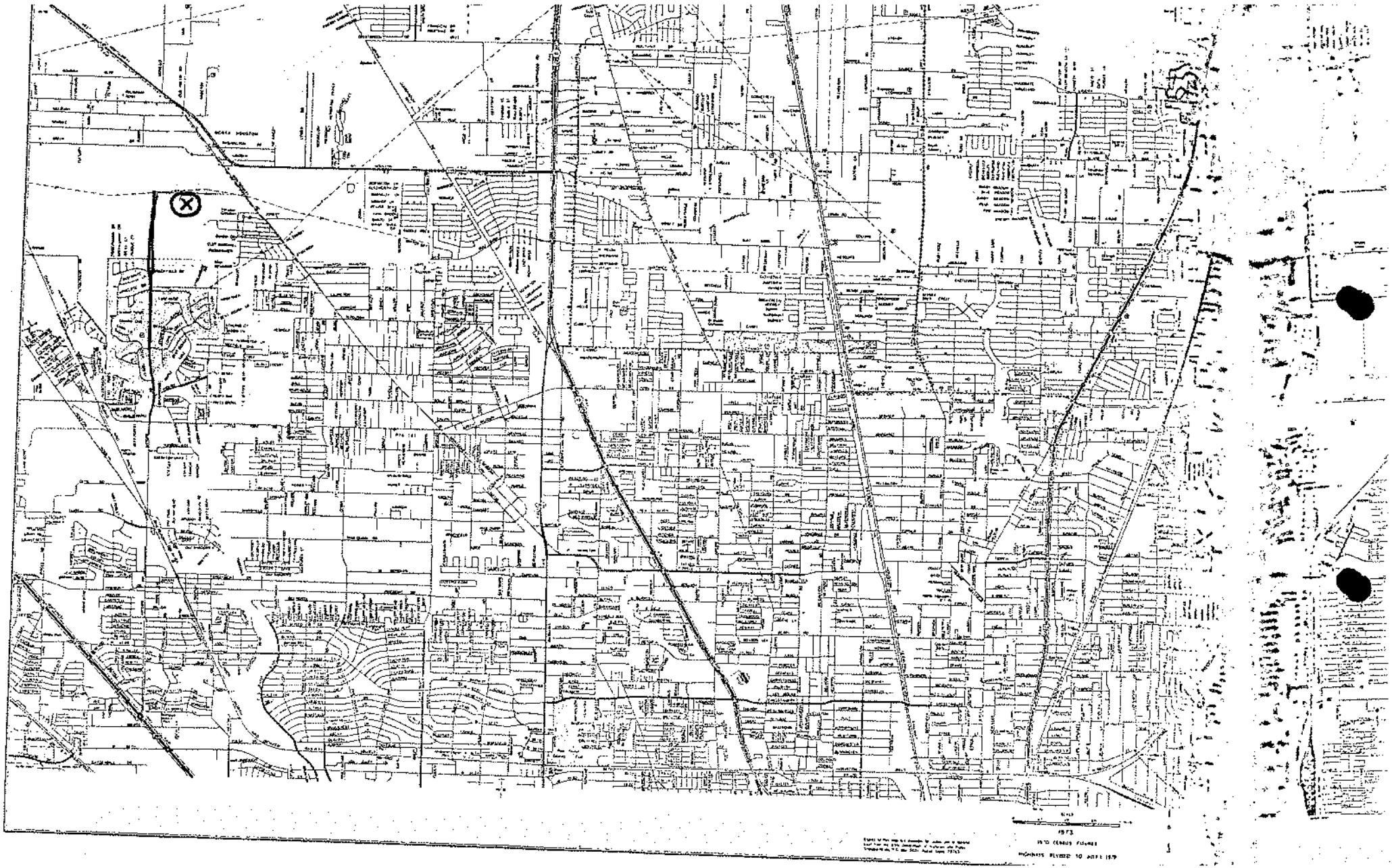

TEXAS WATER DEVELOPMENT BOARD
WELL SCHEDULE

State Well Number - 65 05 729 Previous Well Number - County - Harris 201
River Basin - San Jacinto River - 10 Zone - 1 Latitude - 29 53 36 Longitude - 95 27 57 Source of Coords - 2

Owners Well No. _____ Location _____ 1/4, _____ 1/4, Section _____, Block _____, Survey _____

Owner - Harris County MUD 118 Driller - Layne Western

Address _____ Tenant/Oper. _____
Date Drilled - / /1982 Depth - 935 ft. Source of Depth - D Altitude - 92 ft. Source of Alt. - M
Aquifer - 121EVGL EVANGELINE AQUIFER Well Type - W User - 370118

WELL CONSTRUCTION
Const. Method - _____ Casing Material - _____
Completion - _____ Screen Material - _____

LIFT DATA - Pump Mfr. _____ Type - TURBINE PUMP No. Stages ____
Bowls Diam. - _____ in. Setting - _____ ft. Column Diam. - _____ in.
Motor Mfr. - _____ Fuel or Power - ELECTRIC MOTOR Horsepower -

YIELD Flow- _____ GPM Pump- _____ GPM Meas.,Rept.,Est- _____ Date- _____

PERFORMANCE TEST Date- _____ Length of Test- _____ Production- _____GPM

Static Level- _____ft. Pumping Level- _____ft. Drawdown- _____ft. Sp.Cap.- _____GPM/ft

QUALITY (Remarks- _____

WATER USE Primary- PUBLIC SUPPLY Secondary- _____ Tertiary- _____

OTHER DATA AVAILAIBLE Water Levels- M Quality- N Logs- D Other Data-

WATER LEVELS Date- 07/21/1982 Measurement- -395.00
Date- / / Measurement-

Recorded By _____ Date Record Collected or Updated- 12/ /1988

| Casing or Blank Pipe (C)
| Well Screen or Slotted Zone (
| Open Hole (O)
| Cemented from _____ to _____
| Diam. (in.) | Setting(feet) From | To
1|
2|
3|
4|
5|
6|
7|
8|
9|
10|
11|
12|
13|
14|
15|
16|
17|
18|
19|

Reporting Agency - UNITED STATES GEOLOGICAL SURVEY
REMARKS -
Owner M.U.D. 118. Reported yield
1515 gpm with 106 ft drawdown.

729

Texas Water Development Board
Well Schedule

State Well No. 65 05 734 Previous Well No. _____ County Harris 201

River Basin San Jacinto 10 Zone 1 Lat. 29 53 29 Long. 095 27 32 Source of Coord. 3

Owner's Well No. 2 Location ____ 1/4, ____ 1/4, Section ____, Block ____, Survey ____

Owner HCO MUD #118 Driller Texas Water Wells

Address _____ Tenant/Oper. _____

Date Drilled 01 [ ] 1991 Depth [ ]990 Source of Depth Datum D Altitude [ ]]]] Source of Alt. Datum [ ]

Aquifer Gulf Coast 112GLFC Well Type W User 370118

Well Construction Const. Method Rotary H Casing Material Steel S

Completion GP-UR-Screen G Screen Material SS R

Lift Data Pump Mfr. _____ Type Turbine T No. Stages ____

Bowls Diam. _____ in. Setting 600 ft. Column Diam. _____ in.

Motor Mfr. _____ Fuel or Power Electric E Horsepower [ ]]].[ ]

Yield Flow ____ GPM Pump ____ GPM Meas.,Repr.,Est. ____ Date ____

Performance Test Date 12/90 Length of Test 24 hr Production 1800 GPM

Static Level 368 ft. Pumping Level 450 ft. Drawdown 82 ft. Sp.Cap. 22 GPM/ft.

Quality (Remarks _____

Water Use Primary Public Sup. P Secondary [ ] Tertiary [ ]

Other Data Available: Water Level M, Water Quality N, Logs D [ ][ ][ ][ ][ ], Other Data [ ][ ][ ][ ][ ]

	Date	Meas.	
Water Levels	12 [ ] 1990	368.[ ]	driller
	[ ][ ] [ ][ ][ ][ ]	[ ][ ][ ][ ].[ ]	
	[ ][ ] [ ][ ][ ][ ]	[ ][ ][ ][ ].[ ]	

Casing or Blank Pipe (C), Well Screen or Slotted Zone (S), Open Hole (O) Cemented from 0 to 594 Setting (feet)

		Diam. (in.)	From	To
1	C	24	+2	502
2	C	18	402	512
3	S	18	512	548
4	S	18	557	565
5	S	18	590	590
6	S	18	620	658
7	S	18	668	688
8	S	18	694	704
9	S	18	716	746
10	S	18	768	786
11	S	18	802	826
12	S	18	843	872
13	S	18	886	904
14	S	18	911	926
15	S	18	946	974
16	C	18	974	990

Recorded By PLN - TWDCC Date Record Collected or Updated 09 11 1997 (20 max) Reporting Agency 03

Remarks: Well #2. Test hole to 1202 ft.

Aquifer Gulf Coast

Well No. 65-05-734

93-0384
2/93

729

Send original copy by certified mail to: Texas Water Commission, P.O. Box 13087, Austin, Texas 78711 — Please use black ink.

ATTENTION OWNER: Confidentiality Privilege Notice on Reverse Side

State of Texas
WELL REPORT

Texas Water Well Drillers Board
P.O. Box 13087
Austin, Texas 78711

1) OWNER HARRIS COUNTY M.U.D. #118 (Name) ADDRESS C/O EDMINSTER, HINSHAW, RUSS & STANDLEY 10555 WESTOFFICE DR. HOUSTON, TX. 77042 (Street or RFD) (City) (State) (Zip)

2) LOCATION OF WELL:
County HARRIS . 11 miles in N.W. (NE, SW, etc.) direction from HOUSTON (Town)

Driller must complete the legal description below with distance and direction from two intersecting section or survey lines, or he must locate and identify the well on an official Quarter- or Half-Scale Texas County General Highway Map and attach the map to this form.

WELL #2

☐ LEGAL DESCRIPTION:
Section No. _____ Block No. _____ Township _____ Abstract No. _____ Survey Name _____
Distance and direction from two intersecting section or survey lines _____

☒ SEE ATTACHED MAP

3) TYPE OF WORK (Check):
☒ New Well ☐ Deepening ☐ Reconditioning ☐ Plugging

4) PROPOSED USE (Check):
☐ Domestic ☐ Industrial ☐ Monitor ☒ Public Supply ☐ Irrigation ☐ Test Well ☐ Injection ☐ De-Watering

5) DRILLING METHOD (Check):
☒ Mud Rotary ☐ Air Hammer ☐ Jetted ☐ Bored ☐ Air Rotary ☐ Cable Tool ☐ Other ☐ Driven

6) WELL LOG:
Date Drilling: Started AUG. 19 90 Completed JAN. 19 91

DIAMETER OF HOLE		
Dia. (in.)	From (ft.)	To (ft.)
29	Surface	502
34	502	985
12 1/4	985	990

7) BOREHOLE COMPLETION:
☐ Open Hole ☐ Straight Wall ☒ Underreamed
☐ Gravel Packed ☐ Other _____
If Gravel Packed give interval . . . from 502 ft. to 990 ft.

From (ft.) To (ft.) Description and color of formation material

SEE ATTACHED

8) CASING, BLANK PIPE, AND WELL SCREEN DATA:

Dia. (in.)	New or Used	Steel, Plastic, etc. Perf., Slotted, etc. Screen Mfg., if commercial	Setting (ft.) From	Setting (ft.) To	Gage Casing Screen
		SEE ATTACHED			

ID# 370118

RECEIVED
SEP 09 1991
TEXAS WATER COMMISSION

(Use reverse side if necessary)

9) CEMENTING DATA [Rule 287.44(1)]
Cemented from SURF. ft. to 594 ft. No. of Sacks Used 555
_____ ft. to _____ ft. No. of Sacks Used _____
Method used STANDARD OILFIELD
Cemented by HOWCO

10) TYPE PUMP:
☒ Turbine ☐ Jet ☐ Submersible ☐ Cylinder
☐ Other _____
Depth to pump bowls, cylinder, jet, etc., 600 ft.

14) WELL TESTS:
Type Test: ☐ Pump ☐ Bailer ☐ Jetted ☐ Estimated
Yield: 1800 gpm with 82 ft. drawdown after 24 hrs.

15) WATER QUALITY:
Did you knowingly penetrate any strata which contained undesirable constituents?
☐ Yes ☒ No If yes, submit "REPORT OF UNDESIRABLE WATER"
Type of water? _____ Depth of strata _____
Was a chemical analysis made? ☒ Yes ☐ No

16) SURFACE COMPLETION
☒ Specified Surface Slab Installed [Rule 287.44(3)(A)]
☐ Specified Steel Sleeve Installed [Rule 287.44(3)(A)]
☐ Pitless Adapter Used [Rule 287.44(3)(B)]
☐ Approved Alternative Procedure Used [Rule 287.71]

11) WATER LEVEL:
Static level 368 ft. below land surface Date 12/90
Artesian flow _____ gpm. Date _____

12) PACKERS: Type Depth

I hereby certify that this well was drilled by me (or under my supervision) and that each and all of the statements herein are true to the best of my knowledge and belief. I understand that failure to complete blocks 1 thru 15 will result in the log(s) being returned for completion and resubmittal.

COMPANY NAME TEXAS WATER WELLS (Type or print) WELL DRILLER'S LICENSE NO. 999

ADDRESS P.O. BOX 1239 (Street or RFD) TOMBALL (City) TX (State) 77377-1239 (Zip)

(Signed) James O'Connor (Licensed Well Driller) (Signed) _____ (Registered Driller Trainee)

Please attach electric log, chemical analysis, and other pertinent information, if available.

For TWC use only: Well No. _____ Located on map _____

WWD-012 (Rev. 06-10-80) TEXAS WATER COMMISSION COPY

6505734 X 729

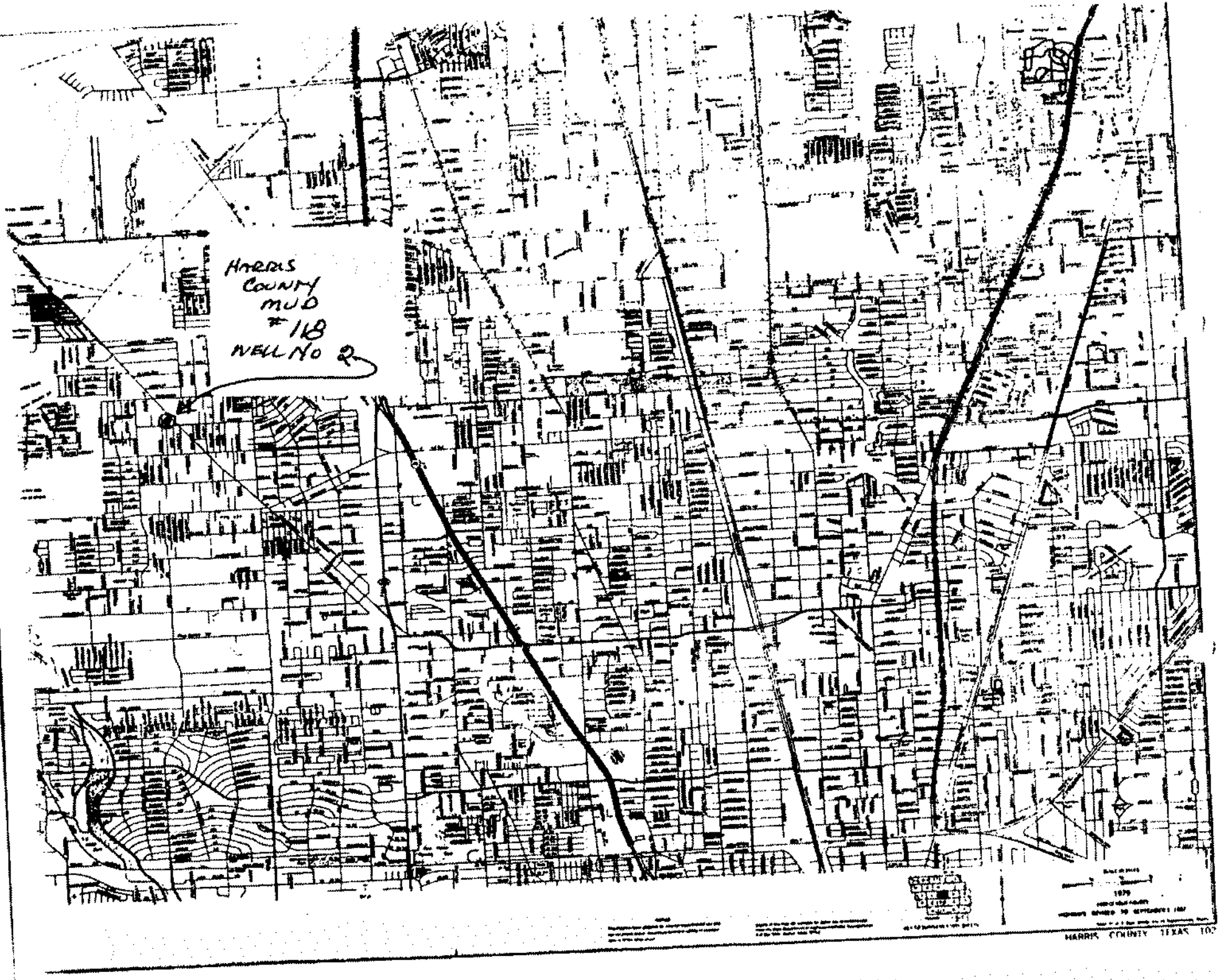
HARRIS
COUNTY
MUD
#18
WELL NO 2

65-05-709

WELL LOG
JOB. NO. 5001
DATE: 9/10/90

OWNER: HARRIS COUNTY U.D. NO.118 WELL NAME: N/A NO. 2

LOCATION: MONTGOMERY RD. TEST HOLE SIZE: 9 7/8 T.D. 1202

COUNTY: HARRIS START JULY 1, 1989

FINISH: SEPT. 20, 1989

E LOG: TRIPLE COMBE H.L.S.

SURVEY: SINGLE & MULTIPLE

DRILLER: MURPHY & THOMPSON

DEPTH	EACH STRATUM	DESCRIPTION	SAMPLES DEPTH	SAMPLES TYPE	SAMPLES NUMBER
0 - 1	1	TOP SOIL			
12	11	SANDY CLAY			
20	8	FINE WHITE SAND			
58	38	CLAY			
63	5	SANDY CLAY			
87	24	SHALE			
117	30	SAND & SHALE STREAKS			
145	28	SHALE			
255	110	SHALE & SAND STREAKS			
265	10	SAND & GRAVEL			
276	11	SHALE & SAND			
286	10	SHALE			
320	34	SAND & LIME STREAKS	X		1
325	5	SHALE			
387	62	SAND & SHALE STREAKS	X		3
403	16	SHALE & LIME STREAKS			
470	67	SAND & SHALE STREAKS	X		2
483	13	SAND, SHALE & LIME STRKS	X		1
497	14	SHALE & SAND STREAKS			
527	30	SAND & SHALE STREAKS	X		1
543	16	LIME & SHALE STREAKS			
563	20	SAND & SHALE STREAKS	X		1

DEPTH	EACH STRATUM	DESCRIPTION	DEPTH	SAMPLES TYPE	NUMBER
568	5	SHALE & LIME			
581	13	SAND SHALE & LIME STRKS.	X		1
584	3	LIME - HARD			
587	3	SHALE & LIME			
590	3	LIME - HARD			
630	40	SHALE & LIME STREAKS			
654	24	SHALE & SAND STREAKS	X		1
657	3	LIME - HARD			
664	7	SHALE			
703	39	SAND W/SHALE & LIME STRKS.	X		1
716	13	SHALE			
727	11	SANDY SHALE			
750	23	SAND & SHALE	X		1
764	14	SHALE			
784	20	SAND & SHALE STREAKS	X		1
792	8	SHALE, SAND & GRAVEL	X		1
829	37	SAND & SHALE STREAKS			
839	10	SHALE			
860	21	SHALE & SAND	X		1
878	18	SAND & SHALE STREAKS	X		1
886	8	SHALE			
890	4	SAND & SHALE	X		1
891	1	LIME - HARD			
907	16	SHALE & SAND			
917	10	SAND & SHALE STEAKS			
943	26	SHALE & FEW SAND STREAKS			
951	8	SAND	X		1
971	20	SHALE & FEW SAND STREAKS			
1145	174	SHALE			
1150	5	SHALE & SAND STREAKS			
1202	52	SHALE			

TEXAS WATER WELLS

TRU-GRAVEL-WALL WELLS
P.O. Box 1239 • Tomball, Texas 77375-1239
713/351-5700

MATERIAL SETTING
JOB. NO. 5001
DATE: 9/10/90

FOR: HARRIS COUNTY M.U.D. 118 WELL NAME: N/A NO. 2

LOCATION: MONTGOMERY RD. ELEVATION: N/A

COUNTY: HARRIS TYPE: URGR

CEMENT: HALLIBURTON NO: 555

UR SIZE: 34"

GRAVEL: PIONEER #1

SCREEN: S.W BAR. LOCO SA: .035

DRILLER: MURPHEY - TOMPSON

DEPTH	LENGTH	SIZE KIND WEIGHT MATERIAL
+2 - 502	504	24" .50 W.T, 125.49# API,5LB CASING
402-512	110'	18" .375 W.T, API 5LB BLANK LINER
548	36'	18" SS B.L. TYPE SCREEN .035 GAUGE
557	9'	18" .375 W.T, API 5LB BLANK LINER
565	8'	18" SS B.L. TYPE SCREEN .035 GAUGE
570	5'	18" .375 W.T, API 5LB BLANK LINER
590	20'	18" SS B.L. TYPE SCREEN .035 GAUGE
620	30'	18" .375 W.T, API 5 LB BLANK LINER
658	38'	18" SS B.L. TYPE SCREEN .035 GAUGE
668	10'	18" .375 W.T., API 5 LB BLANK LINER
688	20'	18" SS B.L. TYPE SCREEN .035 GAUGE
694	6'	18" .375 W.T,API 5 LB BLANK LINER
704	10'	18" SS B.L. TYPE SCREEN .035 GAUGE
716	12'	18" .37 W.T, API 5 LB BLANK LINER
746	30'	18" SS B.L. TYPE SCREEN .035 GAUGE
768	22'	18" .37 W.T, API 5 LB BLANK LINER
786	18'	10" SS B.L. TYPE SCREEN .035 GAUGE
802	16'	18" .37 W.T, API 5 LB BLANK LINER
826	24'	18" SS B.L. TYPE SCREEN .035 GAUGE
843	17'	18" .37 W.T, API 5 LB BLANK LINER
872	29'	18" SS B.L. TYPE SCREEN .035 GAUGE

SKETCH

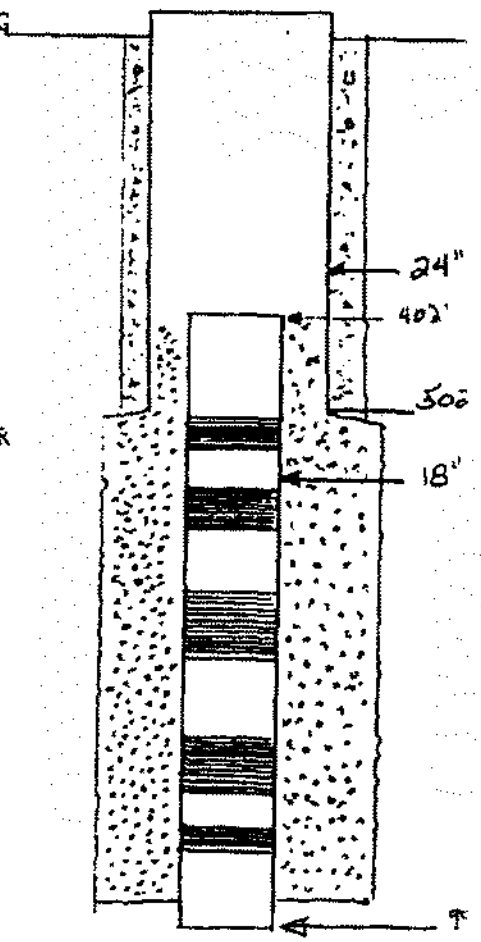

DEPTH	LENGTH	SIZE KIND WEIGHT MATERIAL	SKETCH
14	18'	18" SS B.L. TYPE SCREEN .035 GAUGE	
11	7'	18" .37 W.T., API 5 LB BLANK LINER	
26	15'	18" SS B.L. TYPE SCREEN .035 GAUGE	
46	20'	18" .37 W.T, API 5 LB BLANK LINER	
74	28'	18" SS B.L. TYPE SCREEN .035 GAUGE	
90	16'	18" .37 W.T, API 5 LB BLANK LINER	
		TOTAL BLANK 294	
		TOTAL SCREEN 294	

STATE OF TEXAS WELL REPORT for Tracking #305366

Owner:	**Jose Aldaba**	Owner Well #:	**No Data**
Address:	**5125 Breen Houston, TX 77086**	Grid #:	**65-05-7**
Well Location:	**5103 Leahbelle Houston, TX 77088**	Latitude:	**29° 53' 32" N**
		Longitude:	**095° 28' 07" W**
Well County:	**Harris**	Elevation:	**No Data**
Type of Work:	**Replacement**	Proposed Use:	**Domestic**

Drilling Start Date: **11/26/2012** Drilling End Date: **11/28/2012**

	Diameter (in.)	*Top Depth (ft.)*	*Bottom Depth (ft.)*
Borehole:	**6.75**	**0**	**410**
	3.875	**410**	**420**

Drilling Method: **Mud (Hydraulic) Rotary**

Borehole Completion: **2 String**

	Top Depth (ft.)	*Bottom Depth (ft.)*	*Description (number of sacks & material)*
Annular Seal Data:	**0**	**410**	**25 portland**
	0	**10**	**12 sackcrete**

Seal Method: **Positive Displacement**

Sealed By: **RWW**

Distance to Property Line (ft.): **30**

Distance to Septic Field or other concentrated contamination (ft.): **75**

Distance to Septic Tank (ft.): **No Data**

Method of Verification: **OWNER**

Surface Completion: **Surface Sleeve Installed**

Water Level: **190 ft.** below land surface on **2012-11-28** Measurement Method: **Unknown**

Packers: **K 405**

Type of Pump: **Submersible**

Well Tests: **Jetted** **Yield: 50 GPM**

	Strata Depth (ft.)	Water Type
Water Quality:	**10**	**good**

Chemical Analysis Made: **No**

Did the driller knowingly penetrate any strata which contained injurious constituents?: **No**

Certification Data: The driller certified that the driller drilled this well (or the well was drilled under the driller's direct supervision) and that each and all of the statements herein are true and correct. The driller understood that failure to complete the required items will result in the report(s) being returned for completion and resubmittal.

Company Information: **Robinson Water Well Inc.**

11819 W. Montgomery
Houston, TX 77086

Driller Name: **ME Robinson** License Number: **1464**

Comments: **No Data**

Lithology:
DESCRIPTION & COLOR OF FORMATION MATERIAL

From (ft)	To (ft)	Description
No Data		

Casing:
BLANK PIPE & WELL SCREEN DATA

Dia. (in.)	New/Used	Type	Setting From/To (ft.)
4"	**New**	**PVC CASING**	**0-410 SCH 40**
2 1/2"	**NEW**	**PVC LINER**	**405-410 SCH 40**
2 1/2"	**NEW**	**PVC SCREEN**	**410-420 .008**

IMPORTANT NOTICE FOR PERSONS HAVING WELLS DRILLED CONCERNING CONFIDENTIALITY

TEX. OCC. CODE Title 12, Chapter 1901.251, authorizes the owner (owner or the person for whom the well was drilled) to keep information in Well Reports confidential. The Department shall hold the contents of the well log confidential and not a matter of public record if it receives, by certified mail, a written request to do so from the owner.

Please include the report's Tracking Number on your written request.

Texas Department of Licensing and Regulation
P.O. Box 12157
Austin, TX 78711
(512) 334-5540

DUP

Send original copy by certified mail to the Texas Department of Water Resources P. O. Box 13087 Austin, Texas 78711

State of Texas
WATER WELL REPORT

For TDWR use only
Well No. 65-41b-11
Located on map YES
Received: 7-11

1) OWNER Roy Powers (Name) Address Rt. 1 Box 9 (Street or RFD) Alvin, TX (City) 77511 (State) (Zip)

2) LOCATION OF WELL:
County Brazoria 8 1/2 miles in W (N.E., S.W., etc.) direction from Alvin (Town)

Driller must complete the legal description to the right with distance and direction from two intersecting section or survey lines, or he must locate and identify the well on an official Quarter- or Half-Scale Texas County General Highway Map and attach the map to this form.

☐ Legal description:
Section No. _____ Block No. _____ Township _____
Abstract No. _____ Survey Name _____
Distance and direction from two intersecting section or survey lines _____

☒ See attached map: Mapon 65-55-38

3) TYPE OF WORK (Check):
☒ New Well ☐ Deepening ☐ Reconditioning ☐ Plugging

4) PROPOSED USE (Check):
☒ Domestic ☐ Industrial ☐ Public Supply ☐ Irrigation ☐ Test Well ☐ Other _____

5) DRILLING METHOD (Check):
☒ Mud Rotary ☐ Air Hammer ☐ Driven ☐ Bored ☐ Air Rotary ☐ Cable Tool ☐ Jetted ☐ Other

6) WELL LOG:
Date drilled 2-28-79

DIAMETER OF HOLE

Dia. (in.)	From (ft.)	To (ft.)
4 1/2	Surface	89

7) BOREHOLE COMPLETION:
☐ Open Hole ☒ Straight Wall ☐ Underreamed
☐ Gravel Packed ☐ Other _____
If Gravel Packed give interval ... from _____ ft. to _____ ft.

From (ft.)	To (ft.)	Description and color of formation material
0	2	Top Soil
2	15	Clay
15	20	Sand
20	60	Clay
60	89	Sand

8) CASING, BLANK PIPE, AND WELL SCREEN DATA:

Dia. (in.)	New or Used	Steel, Plastic, etc. Part., Slotted, etc. Screen Mgf., if commercial	Setting (ft.) From	Setting (ft.) To	Gage Casing	Gage Screen
2	N	PVC	0	81		40
2	N	Everflo	81	89		6

CEMENTING DATA
Cemented from _____ ft. to _____ ft.
Method used _____
Cemented by _____ (Company or Individual)

9) WATER LEVEL:
Static level 10 ft. below land surface Date 2-28-79
Artesian flow _____ gpm. Date _____

10) PACKERS: Type Depth
Rubber 70

(Use reverse side if necessary)

11) TYPE PUMP:
☐ Turbin ☒ Jet ☐ Submersible ☐ Cylinder
☐ Other _____
Depth to pump bowls, cylinder, jet, etc., 42 ft.

12) WELL TESTS:
☐ Type Test: ☐ Pump ☐ Bailer ☒ Jetted ☐ Estimated
Yield: 15 gpm with _____ ft. drawdown after _____ hrs.

13) WATER QUALITY:
Did you knowingly penetrate any strata which contained undesirable water? ☐ Yes ☒ No
If yes, submit "REPORT OF UNDESIRABLE WATER"
Type of water? _____ Depth of strata _____
Was a chemical analysis made? ☐ Yes ☒ No

I hereby certify that this well was drilled by me (or under my supervision) and that each and all of the statements herein are true to the best of my knowledge and belief.

NAME Orlen O'Day (Type or Print) Water Well Drillers Registration No. 786

ADDRESS P. O. Box 162 (Street or RFD) Pearland (City) Texas (State) 77581 (Zip)

(Signed) Orlen O'Day (Water Well Driller) O'DAY DRILLING CO., INC. (Company Name)

Please attach electric log, chemical analysis, and other pertinent information, if available.

*Additional instructions on reverse side.

TDWR-0392

STATE OF TEXAS WATER WELL REPORT

1) OWNER: WRIGHT, LAURA & DAVID ADDRESS: 2500 FAIRWAY #1303 CITY: ALVIN STATE: TX ZIP: 77511-
2) LOCATION OF WELL: County: BRAZORIA 5 miles in SW direction from ALVIN

LEGAL DESCRIPTION:
Section No.: J-9 Block No.: SW Township: ALVIN
Abstract No.: CR 557 Survey Name:
Distance and direction from two intersecting section or survey lines: FM 1462 & CR 184

65-38-8

3) TYPE OF WORK: NEW WELL 4) PROPOSED USE: DOMESTIC 5) DRILLING METHOD: MUD ROTARY

6) WELL LOG: 15813 DIAMETER OF HOLE
DIAMETER FROM TO
6.5 0 463
7) BOREHOLE METHOD:
STRAIGHT WALL
IF GRAVEL... FROM FT. TO FT.
FROM FT. TO FT.
DATE DRILLED: 05/05/95

GEOLOGICAL DESCRIPTION:

FROM	TO	DESCRIPTION
0	3	TOP SOIL
3	124	CLAY
124	140	SAND
140	453	CLAY
453	463	SAND

8) CASING, BLANK PIPE, AND WELL SCREEN DATA:

DIA	NEW/USED	DESCRIPTION	FROM	TO	GAGE CASING	GAGE SCREEN
4	N	PVC CASING	0	450		WW
2.5	N	PVC LINER	440	453		80
2.5	N	SUPERFLO SCREEN	453	463		06

9) CEMENTING DATA:
Cemented from 450 FT. to 0 FT.
FT. to FT.
Method used: PRESSURE
Cemented by: ODCI

RECEIVED
SEP 06 1995
TEXAS NATURAL RESOURCE CONSERVATION COMMISSION

10) SURFACE COMPLETION:
OTHER

11) WATER LEVEL:
STATIC LEVEL : 100 FT. DATE: 05/05/95
ARTESIAN FLOW: GPM. DATE:

12) PACKERS: TYPE DEPTH
B P VALVE 440

13) TYPE PUMP:
SUBMERSIBLE
DEPTH TO PUMP: 231

14) WELL TEST:
JETTED
YIELD: 35 GPM WITH FT DRAWDOWN AFTER HRS

15) WATER QUALITY:
TYPE OF WATER: N/A DEPTH OF STRATA: 10 NO CHEMICAL ANALYSIS MADE
NO STRATA OF UNDESIRABLE WATER PENETRATED

COMPANY NAME: O'DAY DRILLING CO., INC. WATER WELL DRILLER'S LICENSE NO.: 1877,4111(4883)
ADDRESS: 14405 GARDEN RD CITY: PEARLAND STATE: TX ZIP CODE: 77581

FOR TDWR USE ONLY
WELL NO. _____
LOCATED ON MAP _____

I HEREBY CERTIFY THAT THIS WELL WAS DRILLED BY ME (OR UNDER MY SUPERVISION) AND THAT EACH AND ALL OF THE STATEMENTS HEREIN ARE TRUE TO THE BEST OF MY KNOWLEDGE AND BELIEF. I UNDERSTAND THAT FAILURE TO COMPLETE ITEMS 1 THRU 12 WILL RESULT IN THE LOG(S) BEING RETURNED FOR COMPLETION AND RESUBMITTAL.

(signed) Angel Bautista (LICENSED WATER WELL DRILLER)
(signed) _____ (REGISTERED DRILLER TRAINEE)

DWP

Send original copy by certified mail to the Texas Department of Water Resources P. O. Box 13087 Austin, Texas 78711

State of Texas
WATER WELL REPORT

#1

ATTENTION OWNER: *Confidentiality Privilege Notice on Reverse Side*

For TDWR use only
Well No. 65-38-8m
Located on map yes
Received: C.P.S.

1) OWNER James Moser (Name) Address 2215 Hicklin (Street or RFD) Alvin, Texas (City) 77511 (State) (Zip)

2) LOCATION OF WELL: County Brazoria 3 miles in SW (N.E., S.W., etc.) direction from ALVIN (Town)

Driller must complete the legal description to the right with distance and direction from two intersecting section or survey lines, or he must locate and identify the well on an official Quarter- or Half-Scale Texas County General Highway Map and attach the map to this form.

☐ Legal description:
Section No. _____ Block No. _____ Township _____
Abstract No. _____ Survey Name _____
Distance and direction from two intersecting section or survey lines _____

☒ See attached map.

3) TYPE OF WORK (Check): ☒ New Well ☐ Deepening ☐ Reconditioning ☐ Plugging

4) PROPOSED USE (Check): ☒ Domestic ☐ Industrial ☐ Public Supply ☐ Irrigation ☐ Test Well ☐ Other _____

5) DRILLING METHOD (Check): ☒ Mud Rotary ☐ Air Hammer ☐ Driven ☐ Bored ☐ Air Rotary ☐ Cable Tool ☐ Jetted ☐ Other _____

6) WELL LOG:

Date drilled 4-30-82

DIAMETER OF HOLE

Dia. (in.)	From (ft.)	To (ft.)
4½	Surface	167

7) BOREHOLE COMPLETION: ☐ Open Hole ☒ Straight Wall ☐ Underreamed ☐ Gravel Packed ☐ Other _____
If Gravel Packed give interval . . . from _____ ft. to _____ ft.

From (ft.)	To (ft.)	Description and color of formation material
0 -	18	Clay
18 -	20	Sand
20 -	90	Clay
90 -	109	Sand-Brown-Coarse
109 -	135	Clay
135 -	167	Sand

(Use reverse side if necessary)

8) CASING, BLANK PIPE, AND WELL SCREEN DATA:

Dia. (in.)	New or Used	Steel, Plastic, etc. Perf., Slotted, etc. Screen Mgf., if commercial	Setting (ft.) From	Setting (ft.) To	Gage Casing Screen
2	N	PVC	+2	145	.040
2	N	PVC	145	155	.006

CEMENTING DATA
Cemented from 0 ft. to 10 ft.
Method used _____
Cemented by _____ (Company or Individual)

9) WATER LEVEL:
Static level 18 ft. below land surface Date 4-30-82
Artesian flow _____ gpm. Date _____

10) PACKERS: Type Canvas Depth 145'

RECEIVED
SEP - 2 1982
DEPT. OF
WATER RESOURCES

11) TYPE PUMP: ☐ Turbine ☒ Jet ☐ Submersible ☐ Cylinder ☐ Other _____
Depth to pump bowls, cylinder, jet, etc., 30 ft.

12) WELL TESTS: ☐ Type Test: ☐ Pump ☐ Bailer ☒ Jetted ☐ Estimated
Yield 30 gpm with air ft. drawdown after ___ hrs.

13) WATER QUALITY:
Did you knowingly penetrate any strata which contained undesirable water? ☐ Yes ☒ No
If yes, submit "REPORT OF UNDESIRABLE WATER"
Type of water? _____ Depth of strata _____
Was a chemical analysis made? ☐ Yes ☐ No

I hereby certify that this well was drilled by me (or under my supervision) and that each and all of the statements herein are true to the best of my knowledge and belief.

NAME Richard Keenan (Type or Print) Water Well Drillers Registration No. 1789

ADDRESS Box 464 (Street or RFD) Arcadia (City) Texas (State) 77517 (Zip)

(Signed) [signature] (Water Well Driller) Birdwell Water Well Serv. Co., Inc. (Company Name)

Please attach electric log, chemical analysis, and other pertinent information, if available.

TDWR-0392 (Rev. 1-12-79)

DEPARTMENT OF WATER RESOURCES COPY

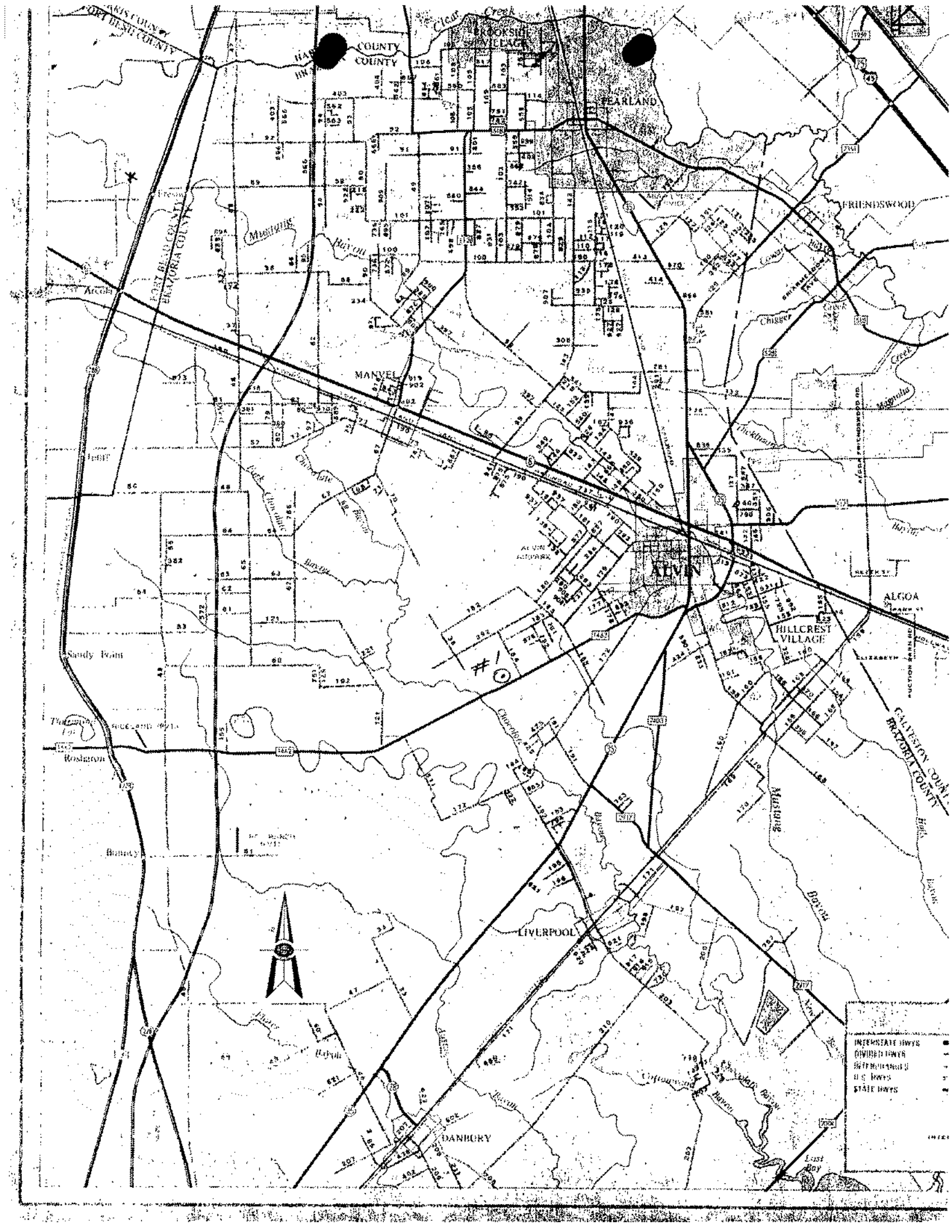

PEARLAND
FRIENDSWOOD
MANVEL
ALVIN
ALGOA
HILLCREST VILLAGE
LIVERPOOL
DANBURY
Arcola
Sandy Point
Rosharon
Bonney
Mustang Bayou
Chocolate Bayou
Chigger Creek
Magnolia Creek
Dickinson Bayou
Clear Creek
Cowart Bayou
Cottonwood Bayou
Last Bay
FORT BEND COUNTY
BRAZORIA COUNTY
GALVESTON COUNTY
INTERSTATE HWYS
DIVIDED HWYS
U.S. HWYS
STATE HWYS

Send original copy by certified mail to: Texas Water Commission, P.O. Box 13087; Austin, Texas 78711

Please use black ink

ATTENTION OWNER: *Confidentiality Privilege Notice on Reverse Side*

State of Texas WELL REPORT

Texas Water Well Drillers Board
P.O. Box 13087
Austin, Texas 78711

1) OWNER Lakeview Apts. (Name) ADDRESS 16755 Ella Blvd. Houston, Tx. (Street or RFD) (City) (State) (Zip)

2) LOCATION OF WELL: County Harris 18 miles in N (NE, SW, etc.) direction from Houston (Town)

Driller must complete the legal description below with distance and direction from two intersecting section or survey lines, or he must locate and identify the well on an official Quarter or Half-Scale Texas County General Highway Map and attach the map to this form.

☐ LEGAL DESCRIPTION:

Section No. _____ Block No. _____ Township _____ Abstract No. _____ Survey Name _____

Distance and direction from two intersecting section or survey lines _____

☐ SEE ATTACHED MAP

3) TYPE OF WORK (Check):
☑ New Well ☐ Deepening ☐ Reconditioning ☐ Plugging

4) PROPOSED USE (Check):
☒ Domestic ☐ Industrial ☐ Monitor ☒ Public Supply ☐ Irrigation ☐ Test Well ☐ Injection ☐ De-Watering

5) DRILLING METHOD (Check):
☐ Driven ☑ Mud Rotary ☐ Air Hammer ☐ Jetted ☐ Bored ☐ Air Rotary ☐ Cable Tool ☐ Other _____

6) WELL LOG:
Date Drilling: Started 7/15 19 92 Completed 7/16 19 92

DIAMETER OF HOLE

Dia. (in.)	From (ft.)	To (ft.)
7 7/8	Surface	330
4 3/4	330	461

7) BOREHOLE COMPLETION:
☐ Open Hole ☐ Straight Wall ☐ Underreamed ☐ Gravel Packed ☑ Other 2 String Cemented
If Gravel Packed give interval . . . from _____ ft. to _____ ft.

From (ft.)	To (ft.)	Description and color of formation material
0	20	Top Soil
20	55	Clay
55	92	Sand
92	145	Clay
145	200	Sand
200	250	Slade
250	310	Clay
310	390	Sand
390	420	Clay
420	461	Sand

(Use reverse side if necessary)

8) CASING, BLANK PIPE, AND WELL SCREEN DATA:

Dia. (in.)	New or Used	Steel, Plastic, etc. Perf., Slotted, etc. Screen Mfg., if commercial	Setting (ft.) From	Setting (ft.) To	Gage Casing Screen
5	N	PVC Casing	0	320	SDR 17
2½	N	PVC Liner	310	411	SCR 40
2½	N	PVC Screen	411	461	.012

9) CEMENTING DATA [Rule 287.44(1)]
Cemented from 320 ft. to 0 ft. No. of Sacks Used 40
0 ft. to 10 ft. No. of Sacks Used 6
Method used Halliburton
Cemented by RWW

10) SURFACE COMPLETION
☒ Specified Surface Slab Installed [Rule 287.44(2)(A)]
☐ Pitless Adapter Used [Rule 287.44(3)(B)]
☑ Approved Alternative Procedure Used [Rule 287.71]

11) WATER LEVEL:
Static level 160 ft. below land surface Date 7/16/92
Artesian flow _____ gpm. Date _____

12) PACKERS: Type K Depth 310

13) TYPE PUMP:
☐ Turbine ☐ Jet ☑ Submersible ☐ Cylinder ☐ Other _____
Depth to pump bowls, cylinder, jet, etc., 294 ft.

14) WELL TESTS:
Type Test: ☐ Pump ☐ Bailer ☐ Jetted ☐ Estimated
Yield: _____ gpm with _____ ft. drawdown after _____ hrs.

15) WATER QUALITY:
Did the drilling penetrate any strata which contained undesirable constituents?
☐ Yes ☒ No If yes, submit "REPORT OF UNDESIRABLE WATER"
Type of water? _____ Depth of strata _____
Was a chemical analysis made? ☐ Yes ☒ No

I hereby certify that this well was drilled by me (or under my supervision) and that each and all of the statements herein are true to the best of my knowledge and belief. I understand that failure to complete items 1 thru 15 will result in the log(s) being returned for completion and resubmittal.

COMPANY NAME Robinson Water Well Ser., Inc (Type or print) WELL DRILLER'S LICENSE NO. 1464

ADDRESS 11819 Tomball Parkway (Street or RFD) Houston, Texas 77086 (City) (State) (Zip)

(Signed) _____ (Licensed Well Driller)

(Signed) _____ (Registered Driller Trainee)

Please attach electric log, chemical analysis, and other pertinent information, if available.

For TWC use only: Well No. _____ Located on map _____

WWD-012 (Rev. 09/21/88) 4820124846 TEXAS WATER COMMISSION COPY

10/26/2020
05:10:39

Texas Commission on Environmental Quality
DWW Water System Summary Sheet

PWS ID	PWS Name	Central Registry RN
TX1012853	LAKEVIEW APARTMENTS	RN101247583

Organization/Customer *	Central Registry CN
MUNISERVICE CORP	CN600683460

*Regulatory mail will be addressed to this organization/person

All Water System Contacts

Type	Contact	Communication
AC - Administrative Contact	MCCORMICK, JIM 6919 MAYARD RD HOUSTON, TX 77041	Phone Type: BUS - Business; Value: 713-849-9096
OW - Owner	MUNISERVICE CORP 6919 MAYARD RD HOUSTON, TX 77041	

Operator Grade	Number
GROUND WATER TREATMENT OPERATOR Grade B	1

Water Operator Licenses

License Holder:	THIRY, ERIC J	
CURRENT	Class: B - GROUND WATER TREATMENT OPERATOR	WG0007720

Owner Type	Owner Type Options: COUNTY, DISTRICT, FEDERAL GOVERNMENT, INVESTOR OWNED, MUNICIPALITY, NATIVE AMERICAN, PRIVATE, STATE GOVERNMENT, WATER SUPPLY CORPORATION
Private	

System Type	System Type Options: COMMUNITY, TRANSIENT/NON-COMMUNITY, NON-PUBLIC, NON-TRANSIENT/NON-COMMUNITY
NP - NON-PUBLIC	

Population Type	Population Served	# of Connect	# I/C w/other PWS
Residential	25	112	0

Total Product (MGD)	Average Daily Consump.	Max Daily Demand (MGD)	Total Storage (MG)	Elev. Storage (MG)	Service Pump Cap.	Max.Purchase Cap. (MGD/GPM)	Pressure Tank Cap. (MG)

Activity Status	Inactivation Date
I - INACTIVE	02/19/1993

Last Survey Date	Surveyor	Survey Type	Region	County
No Site Visit Data				

(Treatment Plant)							
Entry Point	EP Name/Source Summation (Activity Status)	Plant Name (Activity Status)	Plant Num	Chemical Mon Type	Chem Sample Point	Distribution Mon Type	Dist Sample Point
EP001	TRT-TAP / No Source Listed(A)	PLANT(I)	TP6967		NO		NO

Train:	Unnamed

(Treatments)				
Disinfection Zone	Treatment Sequence	Objective	Process	Treatment
null	null	D	403	GASEOUS CHLORINATION, PRE

(Active Sources)

(Inactive/Offline Sources)			
SourceNumber	Name	Status	Depth
G1012853B	2	O	460
G1012853A	1	O	461

Code Explanations
Monitoring Type Codes: (GW) GROUNDWATER , (GUP) GROUNDWATER UNDER THE INFLUENCE - PURCHASED , (SWP) SURFACE WATER - PURCHASED , (GU) GROUNDWATER UNDER THE INFLUENCE OF SURFACE WATER , (N) NO SOURCES , (SW) SURFACE WATER
Activity Status Codes: (A) ACTIVE , (D) DELETED/DISSOLVED , (I) INACTIVE , (P) PROPOSED ,
Operational Status Codes: (E) EMERGENCY , (I) INTERIM/PEAK (O) OTHER , (P) PERMANENT , (S) SEASONAL
Source Types: (G) GROUND WATER , (S) SURFACE WATER , (U) GROUND WATER UNDER THE INFLUENCE

- End of Report -

At the time of your query this data was the most current information available from our database, which is in real time. Every effort was made to retrieve it according to your query. Thank-you for using DWW.

STATE OF TEXAS WELL REPORT for Tracking #37535

Owner:	**Yeates Real Estate**	Owner Well #:	**No Data**
Address:	**2535 W. Mount Houston Houston, TX 77038**	Grid #:	**65-05-4**
		Latitude:	**29° 55' 16" N**
Well Location:	**2535 W. Mount Houston Houston, TX 77038**	Longitude:	**095° 29' 31" W**
Well County:	**Harris**	Elevation:	**No Data**
Type of Work:	**New Well**	Proposed Use:	**Public Supply**

Drilling Start Date: **6/25/2003** Drilling End Date: **6/26/2003** **Plans Approved by TCEQ - YES**

	Diameter (in.)	*Top Depth (ft.)*	*Bottom Depth (ft.)*
Borehole:	**8**	**0**	**436**

Drilling Method: **Mud (Hydraulic) Rotary**

Borehole Completion: **2-String**

	Top Depth (ft.)	*Bottom Depth (ft.)*	*Description (number of sacks & material)*
Annular Seal Data:	**0**	**15**	**6 Cement**
	0	**416**	**28 Cement**

Seal Method: **Positive Displacement**

Sealed By: **RWW**

Distance to Property Line (ft.): **No Data**

Distance to Septic Field or other concentrated contamination (ft.): **120**

Distance to Septic Tank (ft.): **No Data**

Method of Verification: **Owner**

Surface Completion: **Surface Slab Installed**

Water Level: **220 ft.** below land surface on **2003-06-26** Measurement Method: **Unknown**

Packers: **K 406**

Type of Pump: **Submersible** Pump Depth (ft.): **357**

Well Tests: **Jetted** **No Test Data Specified**

	Strata Depth (ft.)	Water Type
Water Quality:	**No Data**	**No Data**

Chemical Analysis Made: **No**

Did the driller knowingly penetrate any strata which contained injurious constituents?: **No**

Certification Data: The driller certified that the driller drilled this well (or the well was drilled under the driller's direct supervision) and that each and all of the statements herein are true and correct. The driller understood that failure to complete the required items will result in the report(s) being returned for completion and resubmittal.

Company Information: **Robinson Water Well**

11819 W. Montgomery Rd.
Houston, TX 77086

Driller Name: **David Helms** License Number: **54211**

Comments: **DT$**

Lithology:
DESCRIPTION & COLOR OF FORMATION MATERIAL

Top (ft.)	Bottom (ft.)	Description
0	**40**	**Clay, Red**
40	**90**	**Sand, Red**
90	**160**	**Clay**
160	**260**	**Sand**
260	**340**	**Clay, Rock**
340	**400**	**Sand**
400	**410**	**Clay**
410	**436**	**Sand, Gravel**

Casing:
BLANK PIPE & WELL SCREEN DATA

Dia. (in.)	New/Used	Type	Setting From/To (ft.)
5	**N**	**PVC**	**Casing 0/416 SDR 17**
2.5	**N**	**PVC**	**Liner 406/416 Sch 40**
2.5	**N**	**PVC**	**Screen 416/436 .012**

IMPORTANT NOTICE FOR PERSONS HAVING WELLS DRILLED CONCERNING CONFIDENTIALITY

TEX. OCC. CODE Title 12, Chapter 1901.251, authorizes the owner (owner or the person for whom the well was drilled) to keep information in Well Reports confidential. The Department shall hold the contents of the well log confidential and not a matter of public record if it receives, by certified mail, a written request to do so from the owner.

Please include the report's Tracking Number on your written request.

Texas Department of Licensing and Regulation
P.O. Box 12157
Austin, TX 78711
(512) 334-5540

Send original copy by certified mail to the Texas Department of Water Resources P. O. Box 13087 Austin, Texas 78711

State of Texas
WATER WELL REPORT

ATTENTION OWNER: *Confidentiality Privilege Notice on Reverse Side*

For TDWR use only
Well No. 65-03-355
Located on map 465
Received: RWB

1) OWNER Big 6 Drilling Co. (Name) Address 7500 San felipe Suite 666 (Street or RFD) Houston (City) Tex. (State) 77063 (Zip)

2) LOCATION OF WELL: County Harris Co. miles in Roseland Rd Hwy 146 (N.E., S.W., etc.) direction from Houston Texas (Town)

Driller must complete the legal description to the right with distance and direction from two intersecting section or survey lines, or he must locate and identify the well on an official Quarter- or Half-Scale Texas County General Highway Map and attach the map to this form. #11 2

☐ Legal description:
Section No. _____ Block No. _____ Township _____
Abstract No. _____ Survey Name _____
Distance and direction from two intersecting section or survey lines _____
☑ See attached map. ON 65-19-ZD

3) TYPE OF WORK (Check): ☒ New Well ☐ Deepening ☐ Reconditioning ☐ Plugging

4) PROPOSED USE (Check): ☐ Domestic ☒ Industrial ☐ Public Supply ☐ Irrigation ☐ Test Well ☐ Other _____

5) DRILLING METHOD (Check): ☒ Mud Rotary ☐ Air Hammer ☐ Driven ☐ Bored ☐ Air Rotary ☐ Cable Tool ☐ Jetted ☐ Other _____

6) WELL LOG:

Date drilled 11-20-80

DIAMETER OF HOLE Dia. (in.)	From (ft.)	To (ft.)
3"	Surface	135

7) BOREHOLE COMPLETION: ☐ Open Hole ☒ Straight Wall ☐ Underreamed ☐ Gravel Packed ☐ Other _____
If Gravel Packed give interval ... from _____ ft. to _____ ft.

From (ft.)	To (ft.)	Description and color of formation material
0	60	Clay
60	87	Sand.
87	94	Clay
94	135	Sand.

8) CASING, BLANK PIPE, AND WELL SCREEN DATA:

Dia. (in.)	New or Used	Steel, Plastic, etc. Perf., Slotted, etc. Screen Mgf., if commercial	Setting (ft.) From	Setting (ft.) To	Gage Casing Screen
3"	N.	Steel Pipe	0	135	
				40 Slotted	

CEMENTING DATA
Cemented from _____ ft. to _____ ft.
Method used _____
Cemented by _____ (Company or Individual)

9) WATER LEVEL:
Static level 66 ft. below land surface Date 11-20-80
Artesian flow _____ gpm. Date _____

10) PACKERS: Type Depth

11) TYPE PUMP:
☐ Turbine ☐ Jet ☐ Submersible ☐ Cylinder ☐ Other _____
Depth to pump bowls, cylinder, jet, etc., _____ ft.

12) WELL TESTS:
☐ Type Test: ☐ Pump ☐ Bailer ☐ Jetted ☐ Estimated
Yield: _____ gpm with _____ ft. drawdown after _____ hrs.

(Use reverse side if necessary)

13) WATER QUALITY:
Did you knowingly penetrate any strata which contained undesirable water? ☐ Yes ☒ No
If yes, submit "REPORT OF UNDESIRABLE WATER"
Type of water? Fresh. Depth of strata 314.
Was a chemical analysis made? ☐ Yes ☒ No

I hereby certify that this well was drilled by me (or under my supervision) and that each and all of the statements herein are true to the best of my knowledge and belief.

AUG 25 1982

NAME Samuel C. Gore (Type or Print) Water Well Drillers Registration No. 911

ADDRESS Star Rt. 1 - Box 1945 (Street or RFD) Silsbee (City) Texas (State) 77656 (Zip)

(Signed) Samuel C. Gore (Water Well Driller) Sam. Gore Water Well Serv. (Company Name)

Please attach electric log, chemical analysis, and other pertinent information, if available.

TDWR-0392 (Rev. 1-12-79)

DEPARTMENT OF WATER RESOURCES COPY

MAP #1 - WELL #1 .6m: NISL
.4m: EIWL

Please use black ink.
Send original copy by certified mail to the
Texas Department of Water Resources
P. O. Box 13087
Austin, Texas 78711

State of Texas
WATER WELL REPORT

ATTENTION OWNER: *Confidentiality Privilege Notice on Reverse Side*

Texas Water Well Drillers Board
P. O. Box 13087
Austin, Texas 78711

1) OWNER JOE STEPHENSON (Name) Address ROSLIN, NO HOUSTON, HOUSTON, TEX. (Street or RFD) (City) (State) (Zip)

2) LOCATION OF WELL:
County HARRIS 2 miles in N.W. (N.E., S.W., etc.) direction from HOUSTON (Town)

Driller must complete the legal description to the right with distance and direction from two intersecting section or survey lines, or he must locate and identify the well on an official Quarter- or Half-Scale Texas County General Highway Map and attach the map to this form.

☐ Legal description:
Section No. _____ Block No. _____ Township _____
Abstract No. _____ Survey Name _____
Distance and direction from two intersecting section or survey lines _____
☑ See attached map. ROSLIN, NO HOUSTON, RD

3) TYPE OF WORK (Check): ☑ New Well ☐ Deepening ☐ Reconditioning ☐ Plugging

4) PROPOSED USE (Check): ☑ Domestic ☐ Industrial ☐ Public Supply ☐ Irrigation ☐ Test Well ☐ Other _____

5) DRILLING METHOD (Check): ☑ Mud Rotary ☐ Air Hammer ☐ Driven ☐ Bored ☐ Air Rotary ☐ Cable Tool ☐ Jetted ☐ Other _____

6) WELL LOG:
Date drilled NOV. 12, 86

DIAMETER OF HOLE

Dia. (in.)	From (ft.)	To (ft.)
6½	Surface	384'
3⅞	384	405'

From (ft.)	To (ft.)	Description and color of formation material
0	84	CLAY.
84	161	CLAY.
161	168	SAND
168	221	CLAY
221	241	SAND
241	272	CLAY
272	325	SAND
325	340	ROCK
340	361	SAND
361	380	ROCK-BROKEN
380	405	SAND

(Use reverse side if necessary)

7) BOREHOLE COMPLETION:
☐ Open Hole ☐ Straight Wall ☐ Underreamed
☐ Gravel Packed ☐ Other TWO-STRING.
If Gravel Packed give interval . . . from _____ ft. to _____ ft.

8) CASING, BLANK PIPE, AND WELL SCREEN DATA:

Dia. (in.)	New or Used	Steel, Plastic, etc. Perf., Slotted, etc. Screen Mgf., if commercial	Setting (ft.) From	Setting (ft.) To	Gage Casing Screen
4"	N	PVC.	0	384	40
2½	N	GALVANIZE	384	385	40
2½	N	P.V.C. SCREEN	385	405	#12

9) CEMENTING DATA [Rule 319.44(b)]
Cemented from 0 ft. to 15 ft.
284 ft. to 384 ft.
Method used PUMP.
Cemented by BODE DRILLING CO. INC.

10) SURFACE COMPLETION
☐ Specified Surface Slab Installed [Rule 319.44(c)]
☐ Pitless Adapter Used [Rule 319.44(d)]
☑ Approved Alternative Procedure Used [Rule 319.71]

11) WATER LEVEL:
Static level 212 ft. below land surface Date NOV. 12, 86
Artesian flow _____ gpm. Date _____

12) PACKERS: Type Depth

RECEIVED
MAR 26 1987
TEXAS WATER COMMISSION

13) TYPE PUMP:
☐ Turbine ☐ Jet ☑ Submersible ☐ Cylinder
☐ Other _____
Depth to pump bowls, cylinder, jet, etc., 273' ft.

14) WELL TESTS:
Type Test: ☐ Pump ☐ Bailer ☐ Jetted ☐ Estimated
Yield: _____ gpm with _____ ft. drawdown after _____ hrs.

15) WATER QUALITY:
Did you knowingly penetrate any strata which contained undesirable water? ☐ Yes ☑ No
If yes, submit "REPORT OF UNDESIRABLE WATER"
Type of water? _____ Depth of strata 25'
Was a chemical analysis made? ☐ Yes ☑ No

I here by certify that this well was drilled by me (or under my supervision) and that each and all of the statements herein are true to the best of my knowledge and belief. I understand that failure to complete items 1 thru 12 will result in the log(s) being returned for completion and resubmittal.

COMPANY NAME BODE DRILLING CO. INC (Type or Print) Water Well Driller's License No. 46

ADDRESS PO BOX. 90067. HOUSTON. TEX. 77290 (Street or RFD) (City) (State) (Zip)

(Signed) C. L. Bode (Licensed Water Well Driller) (Signed) _____ (Registered Driller Trainee)

Please attach electric log, chemical analysis, and other pertinent information, if available.

For TDWR use only
Well No. 65 05 4
Located on map _____

DEPARTMENT OF WATER RESOURCES COPY

TDWR-0392 (12/29/83)

MAP #67

WELL #7

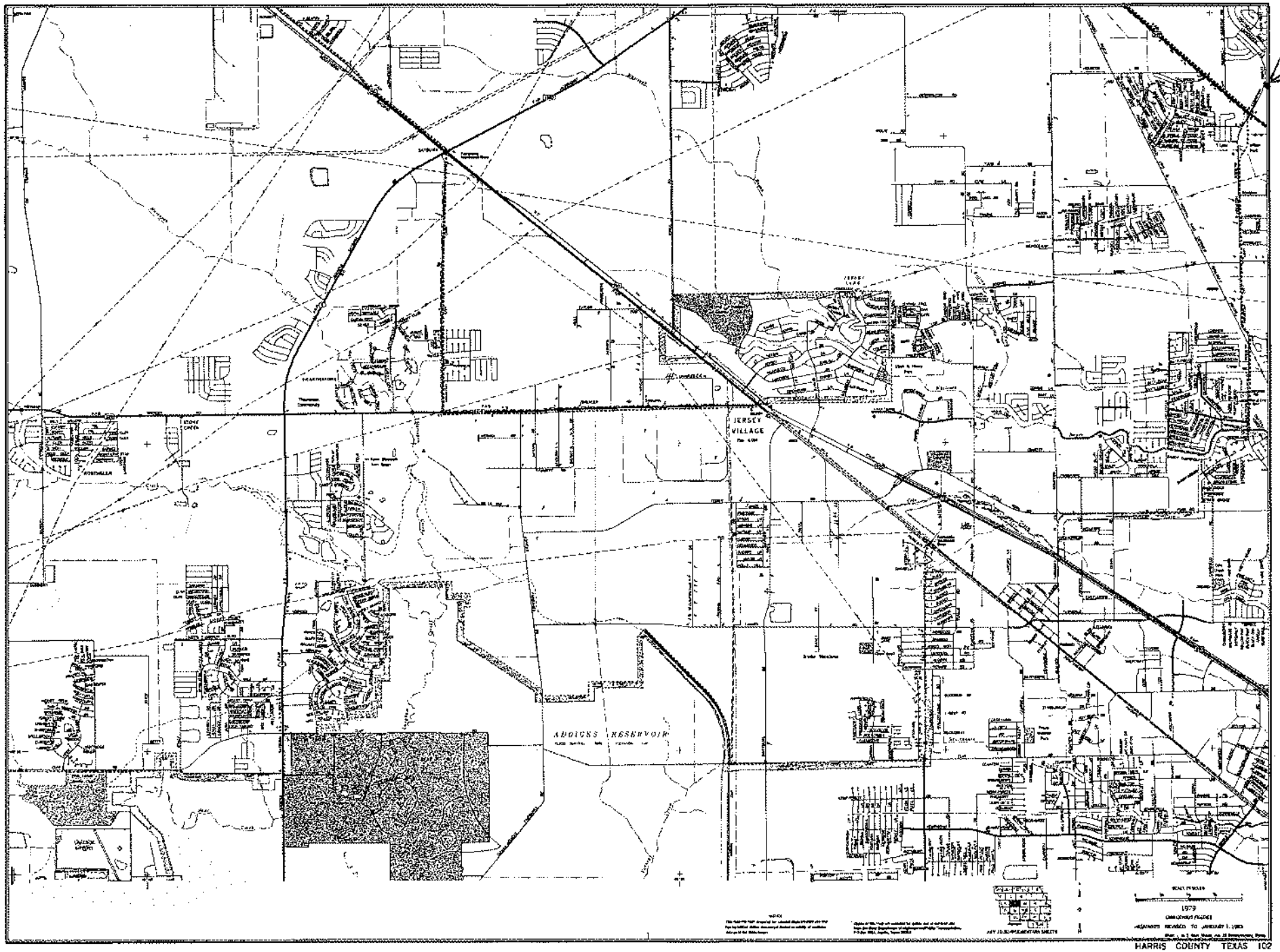
JERSEY VILLAGE
ADDICKS RESERVOIR
1979
HARRIS COUNTY TEXAS 102

WL #5 (5)

Send original copy by certified mail to the Texas Department of Water Resources P. O. Box 13087 Austin, Texas 78711

State of Texas
WATER WELL REPORT

ATTENTION OWNER: *Confidentiality Privilege Notice on Reverse Side*

For TDWR use only
Well No. 65-05-4W
Located on map YES
Received: G.F.S.

1) OWNER Blazer Construction (Name) Address (Street or RFD) (City) (State) (Zip)

2) LOCATION OF WELL: Bammel N. Houston @ Hwy #149
County Harris miles in (N.E., S.W., etc.) direction from (Town)

Driller must complete the legal description to the right with distance and direction from two intersecting section or survey lines, or he must locate and identify the well on an official Quarter- or Half-Scale Texas County General Highway Map and attach the map to this form.

☐ Legal description:
Section No. Block No. Township
Abstract No. Survey Name
Distance and direction from two intersecting section or survey lines

☐ See attached map.

3) TYPE OF WORK (Check): ☒ New Well ☐ Deepening ☐ Reconditioning ☐ Plugging

4) PROPOSED USE (Check): ☒ Domestic ☐ Industrial ☐ Public Supply ☐ Irrigation ☐ Test Well ☐ Other

5) DRILLING METHOD (Check): ☒ Mud Rotary ☐ Air Hammer ☐ Driven ☐ Bored ☐ Air Rotary ☐ Cable Tool ☐ Jetted ☐ Other

6) WELL LOG:

Date drilled 9/10/[redacted]

DIAMETER OF HOLE

Dia. (in.)	From (ft.)	To (ft.)
	Surface	
6½"		278'

From (ft.)	To (ft.)	Description and color of formation material
0	278'	Unconsolidated
278'	288'	Production Sand

7) BOREHOLE COMPLETION: ☐ Open Hole ☒ Straight Wall ☐ Underreamed ☐ Gravel Packed ☐ Other
If Gravel Packed give interval . . . from ft. to ft.

8) CASING, BLANK PIPE, AND WELL SCREEN DATA:

Dia. (in.)	New or Used	Steel, Plastic, etc. Perf., Slotted, etc. Screen Mgf., if commercial	Setting (ft.) From	Setting (ft.) To	Gage Casing Screen
4"	N	Plastic	0	258'	
2"	N	Plastic	268'	278'	.020

CEMENTING DATA
Cemented from 208 ft. to 258 ft.
Method used Halliburton
Cemented by Bussell & Son, Inc. (Company or Individual)

9) WATER LEVEL:
Static level 192' ft. below land surface Date 9/11/80
Artesian flow gpm. Date

10) PACKERS: Type Depth

RECEIVED
JUN 2 1982
CR/TU...

(Use reverse side if necessary)

11) TYPE PUMP: ☐ Turbine ☐ Jet ☒ Submersible ☐ Cylinder ☐ Other
Depth to pump bowls, cylinder, jet, etc., 232' ft.

12) WELL TESTS: ☐ Type Test: ☐ Pump ☐ Bailer ☐ Jetted ☐ Estimated
Yield: gpm with ft. drawdown after hrs.

13) WATER QUALITY:
Did you knowingly penetrate any strata which contained undesirable water? [redacted] ☒ No
If yes, submit "REPORT OF UNDESIRABLE WATER"
Type of water? Depth of strata
Was a chemical analysis made? ☐ Yes ☐ No

I hereby certify that this well was drilled by me (or under my supervision) and that each and all of the statements herein are true to the best of my knowledge and belief.

NAME Tommy C. Bussell (Type or Print) Water Well Drillers Registration No. #707

ADDRESS 9739 N. Houston Rosslyn (Street or RFD) Houston (City) Texas (State) 77088 (Zip)

(Signed) Tommy C Bussell (Water Well Driller) Bussell & Son, Inc. (Company Name)

Please attach electric log, chemical analysis, and other pertinent information, if available.

TDWR-6392 (Rev. 1-12-79)

DEPARTMENT OF WATER RESOURCES COPY

RECEIVED
MAR 26 1979
DEPT. OF WATER RESOURCES

Send original copy by certified mail to the Texas Water Development Board P. O. Box 13087 Austin, Texas 78711

State of Texas

WATER WELL REPORT

For TWDB use only
Well No. 65
Located on map
Received:

1) OWNER:
Person having well drilled R.A. FOSTER (Name) Address 1342 HILL RD. (Street or RFD) (City) (State)
Landowner SAME (Name) Address HOUSTON - TEXAS (Street or RFD) (City) (State)

2) LOCATION OF WELL:
County HARRIS, 1 miles in NO (N.E., S.W., etc.) direction from HOUSTON (Town)

Locate by sketch map showing landmarks, roads, creeks, highway number, etc.
HARDY ST. RD → CHAISMAN RD
WELL AT 1342 HILL RD
North
(Use reverse side if necessary)

Give legal location with distances and directions from adjacent sections or survey lines.
Labor League
Block Survey
Abstract No.
(NW¼ NE¼ SW¼ SE¼) of Section

3) TYPE OF WORK (Check): New Well ✓ Deepening / Reconditioning / Plugging
4) PROPOSED USE (Check): Domestic ✓ Industrial / Municipal / Irrigation / Test Well / Other
5) TYPE OF WELL (Check): Rotary ✓ Driven / Dug / Cable / Jetted / Bored

6) WELL LOG:
Diameter of hole 6½ in. Depth drilled 360 ft. Depth of completed well 360 ft. Date drilled SEPT 21, 78
All measurements made from 1 ft. above ground level.

From (ft.)	To (ft.)	Description and color of formation material
0	18	CLAY.
18	32	SAND
32	98	CLAY.
98	118	SAND
118	141	CLAY.
141	170	SAND
170	204	CLAY.
204	234	SAND
234	330	ROCKY - BROKEN
330	360	SAND

(Use reverse side if necessary)

7) CONSTRUCTION (Check):
Straight wall / Gravel packed TWO STRINGER. (Gravel packed from ... to ...) / Under reamed

8) WATER LEVEL:
Static level 220 ft. below land surface Date SEPT. 21, 78
Artesian pressure ... lbs. per square inch Date
Depth to pump bowls, cylinder, jet, etc., 273 ft.
Below land surface.

9) Casing:
Type: Old / New ✓ Steel / Plastic ✓ / Other
Cemented from 200 ft. to 336 ft.

Diameter (inches)	Setting From (ft.)	To (ft.)	Gage
4"	0	336	
2½"	336 -	350	

10) SCREEN:
Type PLASTIC - RIBBED
Perforated / Slotted

Diameter (inches)	Setting From (ft.)	To (ft.)	Slot Size
2½"	350 -	360	#14

11) WELL TESTS:
Was a pump test made? Yes / No ✓ If yes, by whom?
Yield: ... gpm with ... ft. drawdown after ... hrs.
Bailer test ... gpm with ... ft. drawdown after ... hrs.
Artesian flow ... gpm
Temperature of water

12) WATER QUALITY:
Was a chemical analysis made? Yes / No ✓
Did any strata contain undesirable water? Yes / No ✓
Type of water? depth of strata 30'

I hereby certify that this well was drilled by me (or under my supervision) and that each and all of the statements herein are true to the best of my knowledge and belief.

Name E.L. BODE (Type or Print) Water Well Driller's Registration No. 46
Address P.O. Box 90067 (Street or RFD) Houston (City) TEX. 77090 (State)
(Signed) E.L. Bode (Water Well Driller) BODE DRILLING CO. INC. (Company Name)

Please attach electric log, chemical analysis, and other pertinent information, if available.

Additional instructions on reverse side.

FORM WDB-1

4820115014

mail copy by certified mail to: **Texas Water Commission, P.O. Box 13087, Austin, Texas 78711** *Please use black ink.*

ATTENTION OWNER: *Confidentiality Privilege Notice on Reverse Side*

State of Texas
WELL REPORT

Texas Water Well Drillers Board
P.O. Box 13087
Austin, Texas 78711

1) OWNER Houston Process System (Name) ADDRESS Hill Rd & Hardy (Street or RFD) Houston (City) Tx. (State) (Zip)

2) LOCATION OF WELL: County Harris 10 miles in N (NE, SW, etc.) direction from Houston, Tx. (Town)

Driller must complete the legal description below with distance and direction from two intersecting section or survey lines, or he must locate and identify the well on an official Quarter- or Half-Scale Texas County General Highway Map and attach the map to this form.

☐ LEGAL DESCRIPTION:
Section No. _____ Block No. _____ Township _____ Abstract No. _____ Survey Name _____
Distance and direction from two intersecting section or survey lines _____
☑ SEE ATTACHED MAP

3) TYPE OF WORK (Check):
☑ New Well ☐ Deepening ☐ Reconditioning ☐ Plugging

4) PROPOSED USE (Check):
☑ Domestic ☐ Industrial ☐ Monitor ☐ Public Supply ☐ Irrigation ☐ Test Well ☐ Injection ☐ De-Watering

5) DRILLING METHOD (Check):
☑ Mud Rotary ☐ Air Hammer ☐ Jetted ☐ Bored ☐ Air Rotary ☐ Cable Tool ☐ Other _____ ☐ Driven

6) WELL LOG:
Date Drilling: Started Mar 9 19 92 Completed Mar 12 19 92

DIAMETER OF HOLE		
Dia. (in.)	From (ft.)	To (ft.)
6 3/4	Surface	340
4 1/2	340	368

7) BOREHOLE COMPLETION:
☐ Open Hole ☐ Straight Wall ☐ Underreamed
☐ Gravel Packed ☐ Other Two - Steps
If Gravel Packed give interval . . . from _____ ft. to _____ ft.

From (ft.)	To (ft.)	Description and color of formation material
0	30	Clay
30	40	Sand
40	160	Clay
160	180	Sand
180	240	Clay
240	260	Sand
260	340	Clay
340	368	Sand

(Use reverse side if necessary)

8) CASING, BLANK PIPE, AND WELL SCREEN DATA:

Dia. (in.)	New or Used	Steel, Plastic, etc. Perf., Slotted, etc. Screen Mfg., if commercial	Setting (ft.) From	Setting (ft.) To	Gage Casting Screen
4	N	PVC.	0	340	40
3½	N	PVC. Liner	330	348	40
3½	N	PVC. Screen	348	368	.10

9) CEMENTING DATA [Rule 287.44(1)]
Cemented from 0 ft. to 10 ft. No. of Sacks Used 3
240 ft. to 340 ft. No. of Sacks Used 4
Method used Pressure
Cemented by Crain.

10) SURFACE COMPLETION
☐ Specified Surface Slab Installed [Rule 287.44(2)(A)]
☑ Specified Steel Sleeve Installed [Rule 287.44(3)(A)]
☐ Pitless Adapter Used [Rule 287.44(3)(B)]
☐ Approved Alternative Procedure Used [Rule 287.71]

11) WATER LEVEL:
Static level 240 ft. below land surface Date Mar 12, 92
Artesian flow _____ gpm. Date _____

12) PACKERS:

Type	Depth
K	330

13) TYPE PUMP:
☐ Turbine ☐ Jet ☑ Submersible ☐ Cylinder
☐ Other _____
Depth to pump bowls, cylinder, jet, etc., 315 ft.

14) WELL TESTS:
Type Test: ☑ Pump ☐ Bailer ☐ Jetted ☑ Estimated
Yield: 10 gpm with _____ ft. drawdown after _____ hrs.

15) WATER QUALITY:
Did you knowingly penetrate any strata which contained undesirable constituents?
☐ Yes ☑ No If yes, submit "REPORT OF UNDESIRABLE WATER"
Type of water? Potable Depth of strata 28
Was a chemical analysis made? ☐ Yes ☑ No

RECEIVED
APR 1 1992
TEXAS WATER WELL DRILLERS BOARD

I hereby certify that this well was drilled by me (or under my supervision) and that each and all of the statements herein are true to the best of my knowledge and belief. I understand that failure to complete items 1 thru 15 will result in the log(s) being returned for completion and resubmittal.

COMPANY NAME Coastal Water Wells (Type or print) WELL DRILLER'S LICENSE NO. 812

ADDRESS P.O. Box 45 (Street or RFD) Porter (City) Tx. (State) 77365 (Zip)

(Signed) A. L. Gehrels (Licensed Well Driller) (Signed) _____ (Registered Driller Trainee)

Please attach electric log, chemical analysis, and other pertinent information, if available.

For TWC use only: Well No. _____ Located on map _____

WWD-612 (Rev. 05-18-90)

48201151 26

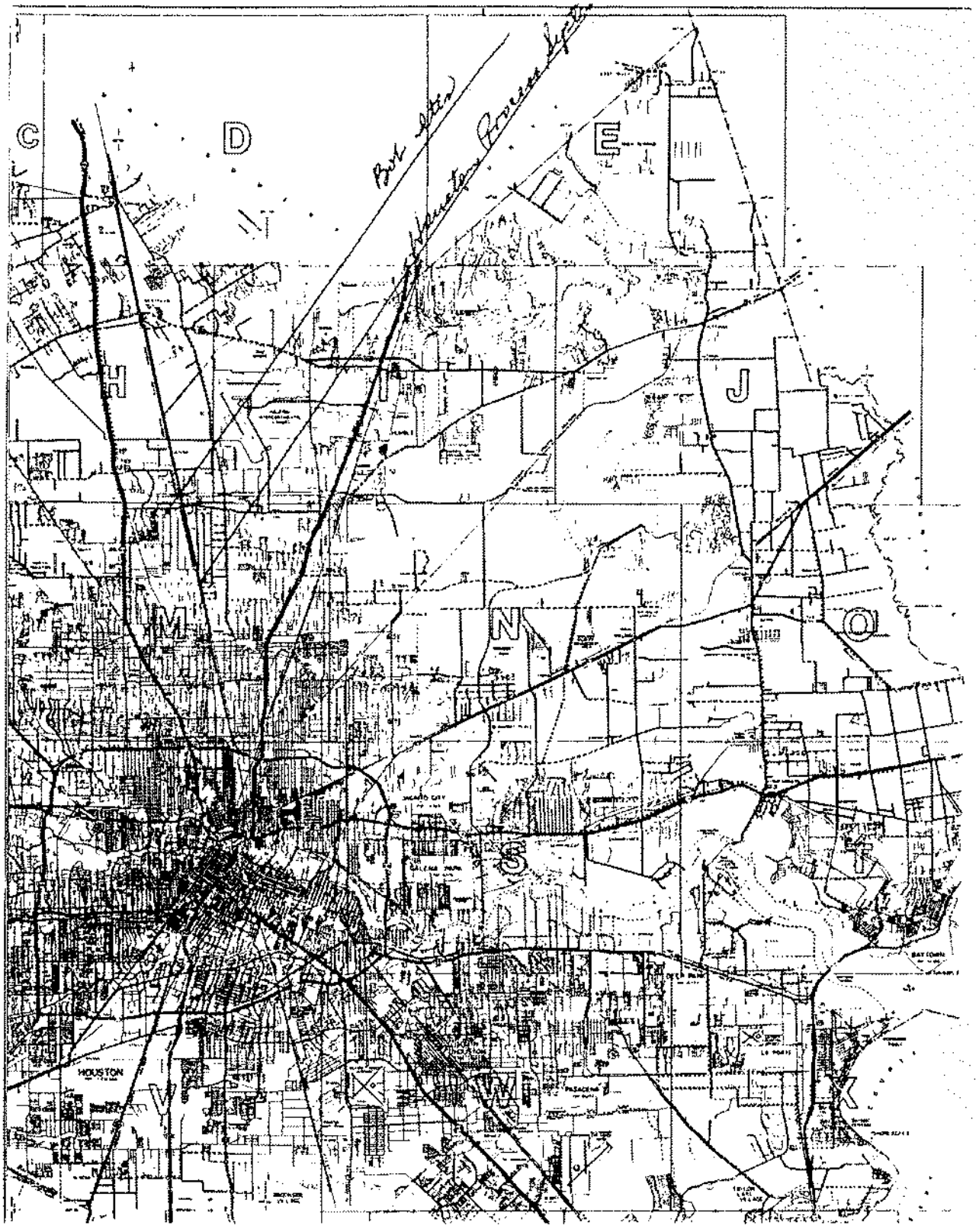
C
D
E
H
J
M
N
O
S
V
W
X
HOUSTON

Please use black ink.
Send original copy by certified mail to the
Texas Water Commission
P.O. Box 13087
Austin, Texas 78711

State of Texas
WATER WELL REPORT

ATTENTION OWNER: *Confidentiality Privilege Notice on Reverse Side*

Texas Water Well Drillers Board
P. O. Box 13087
Austin, Texas 78711

1) OWNER Houston Process Systems (Name) Address 11950 E. Hardy (Street or RFD) Houston, Texas (City) (State) (Zip)

2) LOCATION OF WELL:
County ~~Harris~~ ~~8½~~ miles in North (N.E., S.W., etc.) direction from ~~Dt~~ ~~Houston~~ (Town)

Driller must complete the legal description to the right with distance and direction from two intersecting section or survey lines, or he must locate and identify the well on an official Quarter- or Half-Scale Texas County General Highway Map and attach the map to this form.

☐ Legal description:
Section No. _____ Block No. _____ Township _____
Abstract No. _____ Survey Name _____
Distance and direction from two intersecting section or survey lines _____

Well is at corner of E. Hardy & H[illegible] See attached map.

3) TYPE OF WORK (Check):
☒ New Well ☐ Deepening ☐ Reconditioning ☐ Plugging

4) PROPOSED USE (Check):
☒ Domestic ☐ Industrial ☐ Monitor ☐ Public Supply ☐ Irrigation ☐ Test Well ☐ Injection ☐ Other _____

5) DRILLING METHOD (Check):
☐ Driven ☒ Mud Rotary ☐ Air Hammer ☐ Jetted ☐ Bored ☐ Air Rotary ☐ Cable Tool ☐ Other _____

6) WELL LOG:
Date Drilling:
Started ~~3 nov.~~ 19 ~~88~~
Completed 4 Nov. 19 88

DIAMETER OF HOLE Dia. (in.)	From (ft.)	To (ft.)
~~6½~~ 6	Surface	372

7) BOREHOLE COMPLETION:
☐ Open Hole ☒ Straight Wall ☐ Underreamed
☐ Gravel Packed ☐ Other _____
If Gravel Packed give interval ... from _____ ft. to _____ ft.

From (ft.)	To (ft.)	Description and color of formation material
0	15	clay
15	49	sand
49	150	clay
~~150~~ 160	~~225~~	~~sandy cyay~~
~~225~~	~~245~~	~~clay~~
~~336~~ 336	372	sans

8) CASING, BLANK PIPE, AND WELL SCREEN DATA:

Dia. (in.)	New or Used	Steel, Plastic, etc. Perf., Slotted, etc. Screen Mgf., if commercial	Setting (ft.) From	Setting (ft.) To	Gage Casing	Gage Screen
~~4~~	~~N~~	~~Plastic casing~~	~~+2~~	~~327~~		~~S40~~
4	N	Gal steel	327	349		S40
~~2½~~		Steel lap	~~345~~	~~361~~		~~S40~~
2½		Rod base SS screen	361	369	16	ga

9) CEMENTING DATA (Rule 319.44(b))
Cemented from ~~349~~ ft. to ~~61~~ ft. No. of Sacks Used ~~20~~
_____ ft. to _____ ft. No. of Sacks Used ~~+gel~~
Method used ~~Halliburton~~
Cemented by ~~Swinehart Co~~

10) SURFACE COMPLETION
☒ Specified Surface Slab Installed [Rule 319.44(c)]
☐ Pitless Adapter Used [Rule 319.44(d)]
☐ Approved Alternative Procedure Used [Rule 319.71]

RECEIVED
NOV 22 1988
TEXAS WATER COMMISSION

11) WATER LEVEL:
Static level ~~250~~ ft. below land surface Date ~~5 Nov.~~ 88
Artesian flow _____ gpm. Date _____

12) PACKERS: Type Depth
~~K packers set344' &345~~

~~Pump---1½HP, 230 volt, single phase~~
~~12 GPM Ar~~ ~~Aeromotor Sumersible~~
(Use reverse side if necessary)

13) TYPE PUMP:
☐ Turbine ☐ Jet ☒ Submersible ☐ Cylinder
☐ Other _____
Depth to pump bowls, cylinder, jet, etc., ~~332~~ ft.

15) WATER QUALITY:
Did you knowingly penetrate any strata which contained undesirable water? ☐ Yes ☒ No
If yes, submit "REPORT OF UNDESIRABLE WATER"
Type of water? _____ Depth of strata _____
Was a chemical analysis made? ☐ Yes ☒ No

14) WELL TESTS:
Type Test: ☐ Pump ☐ Bailer ☒ Jetted ☒ Estimated
Yield: ~~40~~ gpm with ~~35~~ ft. drawdown after ~~1~~ hrs.

I hereby certify that this well was drilled by me (or under my supervision) and that each and all of the statements herein are true to the best of my knowledge and belief. I understand that failure to complete items 1 thru 12 will result in the log(s) being returned for completion and resubmittal.

COMPANY NAME ~~DN~~ B.J. Swinehart Co, Inc (Type or Print) Water Well Driller's License No. ~~229~~

ADDRESS ~~7524 N. Freeway~~ (Street or RFD) ~~Houston, Texas 77037~~ (City) (State) (Zip)

(Signed) [signature] (Licensed Water Well Driller) (Signed) _____ (Registered Driller Trainee)

Please attach electric log, chemical analysis, and other pertinent information, if available.

For TWC use only
Well No. ~~65-05-9~~
Located on map _____

TWC-0392 (Rev. 06-10-85)

TEXAS WATER COMMISSION COPY

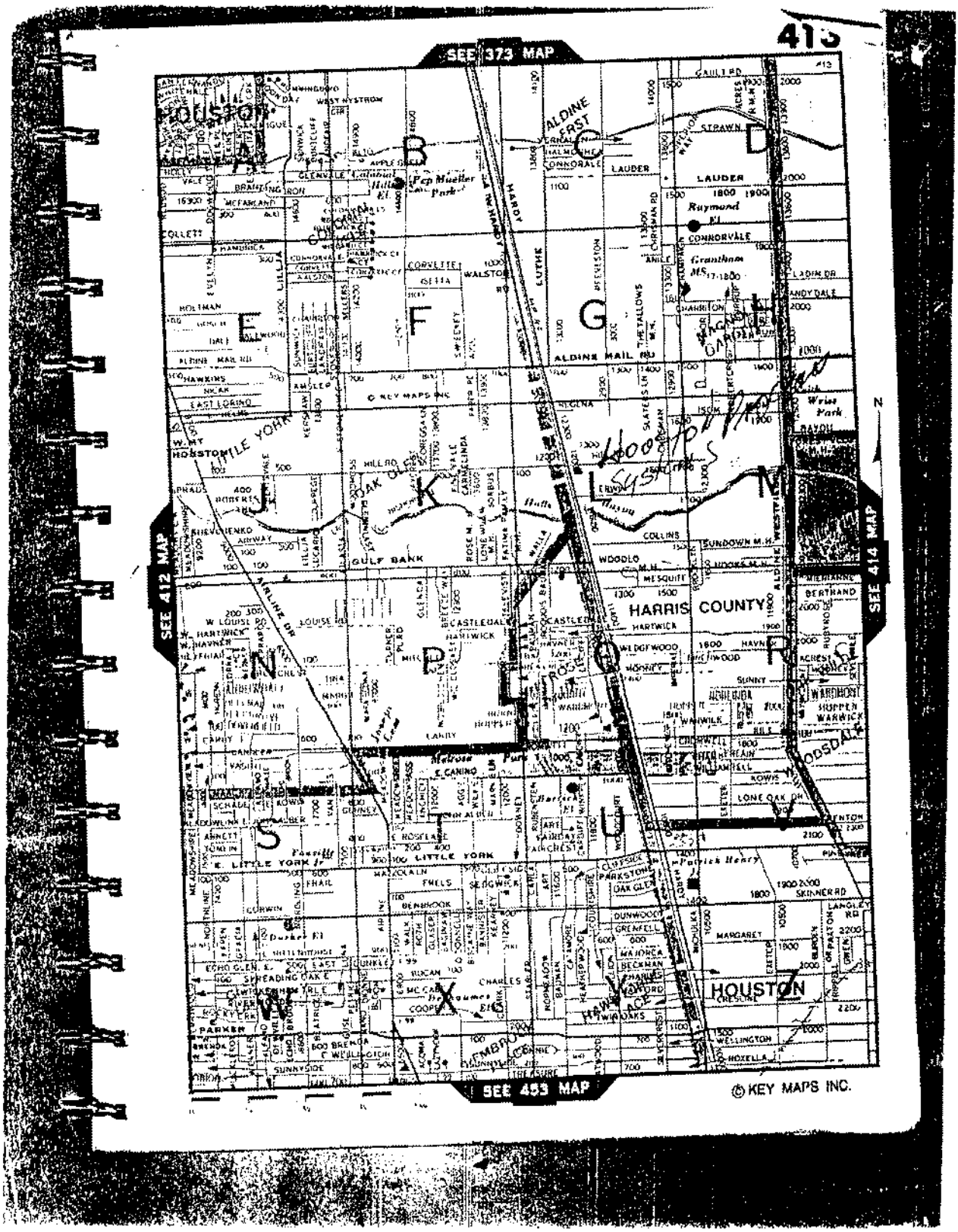
SEE 373 MAP
SEE 412 MAP
SEE 414 MAP
SEE 453 MAP
HOUSTON
HARRIS COUNTY
ALDINE
LAUDER
CONNORVALE
ALDINE MAIL RD
LITTLE YORK
GULF BANK
HOUSTON
© KEY MAPS INC.

10/26/2020
05:10:05

Texas Commission on Environmental Quality
DWW Water System Summary Sheet

PWS ID	PWS Name	Central Registry RN
TX1012836	TRELLEBORG OFFSHORE US WEST HARDY ROAD	RN105384119

Organization/Customer *	Central Registry CN
S E T INDUSTRIES LC	CN603690793

*Regulatory mail will be addressed to this organization/person

All Water System Contacts

Type	Contact	Communication
AC - Administrative Contact - MANAGING MEMBER	EDWARDS, STEPHEN, J 868 PEAR ST HOUSTON, TX 77060-2500	**Phone Type** / **Value** BUS - Business / 281-447-3980
EC - Emergency Contact	BANUSHI, VALER 1902 RANKIN RD HOUSTON, TX 77073-5110	**Electronic Type** / **Value** **Phone Type** / **Value** BUS - Business / 281-774-2616 MOB - Mobile / 281-638-1500
OW - Owner	S E T INDUSTRIES LC	**Electronic Type** / **Value** **Phone Type** / **Value** BUS - Business / 281-447-3980
PWS - Public Water System Contact - ENV MANAGER	DAVENPORT, MIKE 1902 RANKIN RD HOUSTON, TX 77073-5110	**Phone Type** / **Value** BUS - Business / 281-774-2621

Operator Grade	Number

Water Operator Licenses

No Licensing Data for this PWS

Owner Type	Owner Type Options: COUNTY, DISTRICT, FEDERAL GOVERNMENT, INVESTOR OWNED, MUNICIPALITY, NATIVE AMERICAN, PRIVATE, STATE GOVERNMENT, WATER SUPPLY CORPORATION
Private	

System Type	System Type Options: COMMUNITY, TRANSIENT/NON-COMMUNITY, NON-PUBLIC, NON-TRANSIENT/NON-COMMUNITY
NP - NON-PUBLIC	

Population Type	Population Served	# of Connect	# I/C w/other PWS

Total Product (MGD)	Average Daily Consump.	Max Daily Demand (MGD)	Total Storage (MG)	Elev. Storage (MG)	Service Pump Cap.	Max.Purchase Cap. (MGD/GPM)	Pressure Tank Cap. (MG)

Activity Status	Inactivation Date
I - INACTIVE	07/03/2010

Last Survey Date	Surveyor	Survey Type	Region	County
03/06/2012	DAVID, W LIVINGS	Sanitary Survey	HOUSTON	HARRIS
No Site Visit Data				

(Treatment Plant)
No Active Treatment Plant

(Entry Point)							
Distribution Point	Sample Point Name/Source Summation (Activity Status)	Entry Point Name (Activity Status)	Entry Point Num	Chemical Mon Type	Chem Sample Point	Distribution Mon Type	Dist Sample Point
DS01	TRT-TAP / No Source Listed(I)	13827 W HARDY RD, HOUSTON(I)	EP001		NO		NO

(Active Sources)

Code Explanations
Monitoring Type Codes: (GW) GROUNDWATER , (GUP) GROUNDWATER UNDER THE INFLUENCE - PURCHASED , (SWP) SURFACE WATER - PURCHASED , (GU) GROUNDWATER UNDER THE INFLUENCE OF SURFACE WATER , (N) NO SOURCES , (SW) SURFACE WATER
Activity Status Codes: (A) ACTIVE , (D) DELETED/DISSOLVED , (I) INACTIVE , (P) PROPOSED ,
Operational Status Codes: (E) EMERGENCY , (I) INTERIM/PEAK (O) OTHER , (P) PERMANENT , (S) SEASONAL
Source Types: (G) GROUND WATER , (S) SURFACE WATER , (U) GROUND WATER UNDER THE INFLUENCE

- End of Report -

At the time of your query this data was the most current information available from our database, which is in real time. Every effort was made to retrieve it according to your query. Thank-you for using DWW.

STATE OF TEXAS WELL REPORT for Tracking #387813

Owner:	**Jaqueline Guzman**	Owner Well #:	**No Data**
Address:	**12004 E. Hardy Rd Houston, TX 77039**	Grid #:	**65-06-7**
Well Location:	**12004 E. Hardy Rd Houston, TX 77039**	Latitude:	**29° 53' 45.5" N**
		Longitude:	**095° 22' 13.1" W**
Well County:	**Harris**	Elevation:	**No Data**
Type of Work:	**Replacement**	Proposed Use:	**Domestic**

Drilling Start Date: **2/6/2015** Drilling End Date: **2/9/2015**

	Diameter (in.)	*Top Depth (ft.)*	*Bottom Depth (ft.)*
Borehole:	**6.75**	**0**	**380**
	3.875	**380**	**400**

Drilling Method: **Mud (Hydraulic) Rotary**

Borehole Completion: **2 string**

	Top Depth (ft.)	*Bottom Depth (ft.)*	*Description (number of sacks & material)*
Annular Seal Data:	**0**	**380**	**24 portland**
	0	**15**	**15 ready mix**

Seal Method: **Positive Displacement**

Sealed By: **RWW**

Distance to Property Line (ft.): **75**

Distance to Septic Field or other concentrated contamination (ft.): **50**

Distance to Septic Tank (ft.): **No Data**

Method of Verification: **Owner**

Surface Completion: **Surface Sleeve Installed**

Water Level: **185 ft.** below land surface on **2015-02-10** Measurement Method: **Unknown**

Packers: **K-375**

Type of Pump: **Submersible**

Well Tests: **Jetted** **Yield: 60 GPM**

	Strata Depth (ft.)	Water Type
Water Quality:	**20**	**good**

Chemical Analysis Made: **No**

Did the driller knowingly penetrate any strata which contained injurious constituents?: **No**

Certification Data: The driller certified that the driller drilled this well (or the well was drilled under the driller's direct supervision) and that each and all of the statements herein are true and correct. The driller understood that failure to complete the required items will result in the report(s) being returned for completion and resubmittal.

Company Information: **Robinson Water Well Inc.**

11819 W. Montgomery
Houston, TX 77086

Driller Name: **Kyle Robinson** License Number: **59450**

Comments: **No Data**

Report Amended on 12/5/2016 by Request #20367

Lithology:
DESCRIPTION & COLOR OF FORMATION MATERIAL

Top (ft.)	Bottom (ft.)	Description
0	**350**	**clay**
350	**360**	**sand**
360	**380**	**clay**
380	**400**	**sand**

Casing:
BLANK PIPE & WELL SCREEN DATA

Dia. (in.)	New/Used	Type	Setting From/To (ft.)
4" N PVC Casing 0-380 SCH 40			
2 1/2" N PVC Liner 375-380 SCH 40			
2 1/2" N PVC Screen 380-400 .008			

IMPORTANT NOTICE FOR PERSONS HAVING WELLS DRILLED CONCERNING CONFIDENTIALITY

TEX. OCC. CODE Title 12, Chapter 1901.251, authorizes the owner (owner or the person for whom the well was drilled) to keep information in Well Reports confidential. The Department shall hold the contents of the well log confidential and not a matter of public record if it receives, by certified mail, a written request to do so from the owner.

Please include the report's Tracking Number on your written request.

Texas Department of Licensing and Regulation
P.O. Box 12157
Austin, TX 78711
(512) 334-5540

STATE OF TEXAS WELL REPORT for Tracking #470860

Owner:	**Barbara Gadd**	Owner Well #:	**No Data**
Address:	**1214 Hill Rd** **Houston , TX 77037**	Grid #:	**65-06-7**
Well Location:	**1214 Hill Rd** **Houston, TX 77037**	Latitude:	**29° 53' 40" N**
		Longitude:	**095° 22' 16" W**
Well County:	**Harris**	Elevation:	**No Data**
Type of Work:	**Replacement**	Proposed Use:	**Domestic**

Drilling Start Date: **12/28/2017** Drilling End Date: **12/29/2017**

	Diameter (in.)	*Top Depth (ft.)*	*Bottom Depth (ft.)*
Borehole:	**6.75**	**0**	**375**

Drilling Method: **Mud (Hydraulic) Rotary**

Borehole Completion: **2 String**

	Top Depth (ft.)	*Bottom Depth (ft.)*	*Description (number of sacks & material)*
Annular Seal Data:	**0**	**355**	**Cement 46 Bags/Sacks**

Seal Method: **Pressure**

Sealed By: **Driller**

Distance to Property Line (ft.): **60**

Distance to Septic Field or other concentrated contamination (ft.): **No Data**

Distance to Septic Tank (ft.): **80**

Method of Verification: **No Data**

Surface Completion: **Surface Sleeve Installed** **Surface Completion by Driller**

Water Level: **195 ft.** below land surface on **2018-02-14**

Packers: **K-Packer at 345 ft.**

Type of Pump: **Submersible** Pump Depth (ft.): **260**

Well Tests: **Jetted** **Yield: 40 GPM**

	Strata Depth (ft.)	Water Type
Water Quality:	**No Data**	**No Data**

Chemical Analysis Made: **No**

Did the driller knowingly penetrate any strata which contained injurious constituents?: **No**

Certification Data: The driller certified that the driller drilled this well (or the well was drilled under the driller's direct supervision) and that each and all of the statements herein are true and correct. The driller understood that failure to complete the required items will result in the report(s) being returned for completion and resubmittal.

Company Information: **Scott Drilling Inc.**

11923 Green Pines Circle
Houston, TX 77066

Driller Name: **Scott Robinson** License Number: **4839**

Comments: **No Data**

Lithology:
DESCRIPTION & COLOR OF FORMATION MATERIAL

Top (ft.)	Bottom (ft.)	Description
0	140	Clay
140	180	Sand
180	205	Clay
205	245	Sand
245	330	Clay
330	375	Sand .010

Casing:
BLANK PIPE & WELL SCREEN DATA

Dia (in.)	Type	Material	Sch./Gage	Top (ft.)	Bottom (ft.)
4	Blank	New Plastic (PVC)		0	355
2.5	Blank	New Plastic (PVC)		345	355
2.5	Perforated or Slotted	New Plastic (PVC)	0.010	355	375

IMPORTANT NOTICE FOR PERSONS HAVING WELLS DRILLED CONCERNING CONFIDENTIALITY

TEX. OCC. CODE Title 12, Chapter 1901.251, authorizes the owner (owner or the person for whom the well was drilled) to keep information in Well Reports confidential. The Department shall hold the contents of the well log confidential and not a matter of public record if it receives, by certified mail, a written request to do so from the owner.

Please include the report's Tracking Number on your written request.

Texas Department of Licensing and Regulation
P.O. Box 12157
Austin, TX 78711
(512) 334-5540

STATE OF TEXAS WELL REPORT for Tracking #91316

Owner:	**Chandler**	Owner Well #:	**No Data**
Address:	**231 Angel Leaf** **Woodlands, TX 77380**	Grid #:	**65-06-7**
Well Location:	**1338 Hill Rd.** **Houston, TX 77380**	Latitude:	**29° 53' 43" N**
		Longitude:	**095° 22' 12" W**
Well County:	**Harris**	Elevation:	**No Data**
Type of Work:	**New Well**	Proposed Use:	**Domestic**

Drilling Start Date: **8/3/2006** Drilling End Date: **8/3/2006**

	Diameter (in.)	*Top Depth (ft.)*	*Bottom Depth (ft.)*
Borehole:	**5.5**	**0**	**45**

Drilling Method: **Mud (Hydraulic) Rotary**

Borehole Completion: **Filter Packed**

	Top Depth (ft.)	*Bottom Depth (ft.)*	*Filter Material*	*Size*
Filter Pack Intervals:	**35**	**45**	**Gravel**	**#17**

	Top Depth (ft.)	*Bottom Depth (ft.)*	*Description (number of sacks & material)*
Annular Seal Data:	**0**	**35**	**8**

Seal Method: **Pressure**

Sealed By: **Driller**

Distance to Property Line (ft.): **10**

Distance to Septic Field or other concentrated contamination (ft.): **50**

Distance to Septic Tank (ft.): **No Data**

Method of Verification: **Customer**

Surface Completion: **Surface Sleeve Installed**

Water Level: **6 ft.** below land surface on **2006-08-03** Measurement Method: **Unknown**

Packers: **none**

Type of Pump: **Jet** Pump Depth (ft.): **30**

Well Tests: **Jetted** **Yield: 15 GPM with 10 ft. drawdown after 2 hours**

	Strata Depth (ft.)	Water Type
Water Quality:	**12**	**Fresh**

Chemical Analysis Made: **No**

Did the driller knowingly penetrate any strata which contained injurious constituents?: **No**

Certification Data: The driller certified that the driller drilled this well (or the well was drilled under the driller's direct supervision) and that each and all of the statements herein are true and correct. The driller understood that failure to complete the required items will result in the report(s) being returned for completion and resubmittal.

Company Information: **Raymond Services, Inc.**

10011 Airline
Houston, TX 77037

Driller Name: **Ty A. Raymond** License Number: **4577**

Apprentice Name: **none**

Comments: **none**

Lithology:
DESCRIPTION & COLOR OF FORMATION MATERIAL

Top (ft.)	Bottom (ft.)	Description
0	**3**	**Top Soil**
3	**12**	**Clay Yellow**
12	**25**	**Sand # 8 White**
25	**45**	**Sand # 10 Tan**
46	**47**	**Rock**

Casing:
BLANK PIPE & WELL SCREEN DATA

Dia. (in.)	New/Used	Type	Setting From/To (ft.)
2	**New**	**Plastic**	**Casing 0 - 35 SCH 40**
2	**New**	**Plastic**	**Slotted 35 - 45 # 6**

IMPORTANT NOTICE FOR PERSONS HAVING WELLS DRILLED CONCERNING CONFIDENTIALITY

TEX. OCC. CODE Title 12, Chapter 1901.251, authorizes the owner (owner or the person for whom the well was drilled) to keep information in Well Reports confidential. The Department shall hold the contents of the well log confidential and not a matter of public record if it receives, by certified mail, a written request to do so from the owner.

Please include the report's Tracking Number on your written request.

Texas Department of Licensing and Regulation
P.O. Box 12157
Austin, TX 78711
(512) 334-5540

STATE OF TEXAS WELL REPORT for Tracking #537308

Owner:	**Agustin Serrato**	Owner Well #:	**No Data**
Address:	**12020 E. Hardy Rd. Houston , TX 77039**	Grid #:	**65-06-7**
		Latitude:	**29° 53' 46" N**
Well Location:	**12020 E. Hardy Rd. Houston, TX 77039**	Longitude:	**095° 22' 13" W**
Well County:	**Harris**	Elevation:	**No Data**
Type of Work:	**New Well**	Proposed Use:	**Domestic**

Drilling Start Date: **3/3/2020** Drilling End Date: **3/3/2020**

	Diameter (in.)	*Top Depth (ft.)*	*Bottom Depth (ft.)*
Borehole:	**5.5**	**0**	**47**

Drilling Method: **Mud (Hydraulic) Rotary**

Borehole Completion: **Gravel Packed**

	Top Depth (ft.)	*Bottom Depth (ft.)*	*Description (number of sacks & material)*
Annular Seal Data:	**0**	**10**	**Cement 4 Bags/Sacks**
	10	**30**	**Bentonite 4 Bags/Sacks**

Seal Method: **Pressure**

Sealed By: **Driller**

Distance to Property Line (ft.): **10**

Distance to Septic Field or other concentrated contamination (ft.): **No Data**

Distance to Septic Tank (ft.): **50**

Method of Verification: **Customer**

Surface Completion: **Surface Sleeve Installed** **Surface Completion by Driller**

Water Level: **6 ft.** below land surface on **2020-03-03**

Packers: **No Data**

Type of Pump: **Jet** Pump Depth (ft.): **30**

Well Tests: **Jetted** **Yield: 10 GPM with 10 ft. drawdown after 2 hours**

	Strata Depth (ft.)	Water Type
Water Quality:	**No Data**	**No Data**

Chemical Analysis Made: **No**

Did the driller knowingly penetrate any strata which contained injurious constituents?: **No**

Certification Data: The driller certified that the driller drilled this well (or the well was drilled under the driller's direct supervision) and that each and all of the statements herein are true and correct. The driller understood that failure to complete the required items will result in the report(s) being returned for completion and resubmittal.

Company Information: **Raymond Services**

No Data

Driller Name: **Zachary Procctor** License Number: **54847**

Apprentice Name: **Daniel Perez** Apprentice Number: **59136**

Comments: **No Data**

Lithology:
DESCRIPTION & COLOR OF FORMATION MATERIAL

Top (ft.)	Bottom (ft.)	Description
0	3	Top Soil
3	17	Sand/Clay
17	25	Tan Clay
25	47	Tan Sand # 8

Casing:
BLANK PIPE & WELL SCREEN DATA

Dia (in.)	Type	Material	Sch./Gage	Top (ft.)	Bottom (ft.)
2		New Plastic (PVC)	40	0	37
2	Screen	New Plastic (PVC)	6	37	47

IMPORTANT NOTICE FOR PERSONS HAVING WELLS DRILLED CONCERNING CONFIDENTIALITY

TEX. OCC. CODE Title 12, Chapter 1901.251, authorizes the owner (owner or the person for whom the well was drilled) to keep information in Well Reports confidential. The Department shall hold the contents of the well log confidential and not a matter of public record if it receives, by certified mail, a written request to do so from the owner.

Please include the report's Tracking Number on your written request.

Texas Department of Licensing and Regulation
P.O. Box 12157
Austin, TX 78711
(512) 334-5540

65-05-18

Send original copy by certified mail to the Texas Water Development Board, P. O. Box 13087, Austin, Texas 78711

State of Texas

WATER WELL REPORT

For TWDB use only
Well No. 65-05-18
Located on map
Received:

1) OWNER:
Person having well drilled: Robert W. Payne Co (Name) — Address: 14229 Walters (Street or RFD) Houston (City) Texas (State)

Landowner: Same (Name) — Address: Box 808 (Street or RFD) Kerrville (City) Texas (State)

2) LOCATION OF WELL:
County: Harris, 10 miles in NW (N.E., S.W., etc.) direction from Houston (Town)

Locate by sketch map showing landmarks, roads, creeks, hiway number, etc.*

331 X

North

(Use reverse side if necessary)

or Give legal location with distances and directions from adjacent sections or survey lines.

Labor _____ League _____

Block _____ Survey _____

Abstract No. _____

(NW¼ NE¼ SW¼ SE¼) of Section _____

3) TYPE OF WORK (Check): ~~XXXXX~~ Well, Deepening, Reconditioning, Plugging

4) PROPOSED USE (Check): ~~XXXXXX~~ Domestic, Industrial, Municipal, Irrigation, Test Well, Other

5) TYPE OF WELL (Check): ~~XXXXX~~ Driven, Dug, Cable, Jetted, Bored

6) WELL LOG:
Diameter of hole 6 3/4 in. Depth drilled 295 ft ft. Depth of completed well 310 ft ft. Date drilled 8-17-73

All measurements made from 0 ft. above ground level.

From (ft.)	To (ft.)	Description and color of formation material
0	10	Yellow Clay
10	15	Sand
15	20	White Clay
20	30	Sand
30	40	Red Clay
40	55	White Clay
55	60	Sand
60	70	Red Clay
70	105	Sand
105	140	White Clay
140	165	Sand
165	170	Red Clay

(Use reverse side if necessary)

5) Casing:
Type: Old ~~XXX~~ Steel ~~XXXXXX~~ Other
Cemented from 295 ft up ft. to _____ ft.

Diameter (inches)	Setting From (ft.)	Setting To (ft.)	Gage
4 "	1 ft	295 ft	40

10) SCREEN:
Type Well Supplies Plastic Wrapped
Perforated _____ Slotted

Diameter (inches)	Setting From (ft.)	Setting To (ft.)	Slot Size
2½"	300 ft	310 ft	16 ga

7) COMPLETION (Check):
~~XXXXXX~~ Straight wall, Gravel packed, Other
Under reamed, Open Hole

8) WATER LEVEL:
Static level 95 ~~XXX~~ ft. below land surface Date _____
Artesian pressure _____ lbs. per square inch Date _____
Depth to pump bowls, cylinder, jet, etc., _____ ft. below land surface.

11) WELL TESTS:
Was a pump test made? Yes ~~XX~~ No If yes, by whom?
Yield: _____ gpm with _____ ft. drawdown after _____ hrs.
Bailer test _____ gpm with _____ ft. drawdown after _____ hrs.
Artesian flow _____ gpm
Temperature of water _____

12) WATER QUALITY:
Was a chemical analysis made? Yes ~~XX~~ No
Did any strata contain undesirable water? Yes No
Type of water? _____ depth of strata _____

I hereby certify that this well was drilled by me (or under my supervision) and that each and all of the statements herein are true to the best of my knowledge and belief.

NAME C.A. Raymond, JR. (Type or Print) Water Well Drillers Registration No. TDL-774

ADDRESS 10011 Airline Dr. (Street or RFD) Houston (City) Texas (State)

(Signed) C.A. Raymond Jr (Water Well Driller) Raymond Water Well Drilling Inc. (Company Name)

Please attach electric log, chemical analysis, and other pertinent information, if available.

*Additional instructions on reverse side.

TWDB WD-8

48201114S0

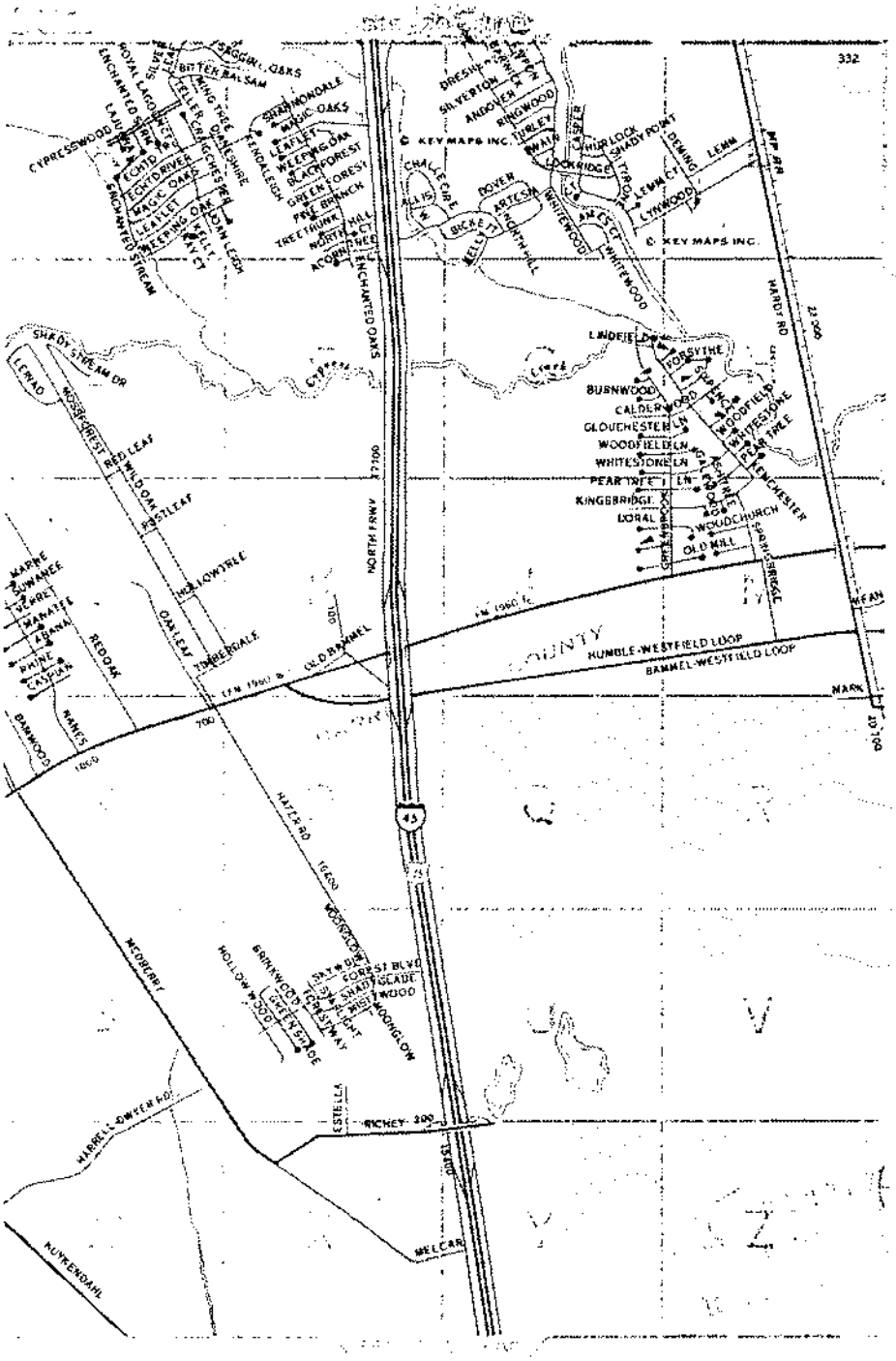
© KEY MAPS INC.
332
CYPRESSWOOD
ENCHANTED PARK
ENCHANTED OAKS
SHADY STREAM DR
LERAD
RED LEAF
WILD OAK
PESTLEAF
HOLLOWTREE
OAKLEAF
TIMBERDALE
REDOAK
MAPLE
SUWANEE
SEQUOIA
MARWAITE
ABANA
PAINE
CASPIAN
BAMWOOD
NANCY
NORTH FWY
I-45
OLD BAMMEL
FM 1960
HUMBLE-WESTFIELD LOOP
BAMMEL-WESTFIELD LOOP
HAFFER RD
WOODLOW
MCDERBY
MARRELL-DWYER RD
KUYKENDAHL
ESTELLA
RICHEY
WELCAR
BRINWOOD
FOREST BLVD
SHADYGLADE
WOODGLOW
HOLLOW WOOD
GREENBRIDGE
LINDELL DR
FORSYTHE
BURNWOOD
CALDERWOOD
GLOUCHESTER LN
WOODFIELD LN
WHITESTONE
PEARTREE LN
KINGSBRIDGE
LORAL
WOODCHURCH
OLD MILL
GREENBROOK
PARKSTREAM
WHITEWOOD
LYNWOOD
LEMM CT
DEMING
SHADY POINT
WHIRLOCK
LOCKRIDGE
TURLEY
RINGWOOD
ANDOVER
SILVERTON
DRESHER
DOVER
ARTESIA
BICKETT
KELLET
NORTH HILL
ACCORN NET
TREETHUNK
PINE BRANCH
GREEN FOREST
LEAFLET
WEEPING OAK
MAGIC OAKS
FORD
TEXDRIVER
LEAFLET
WEEPING OAK
KELLET CT
JOANN LEIGH
ROYAL LAGOON CT
SILVER LEAF
BITTER BALSAM
SAGGING OAKS
SHADY MEADOW
LEAFLET
WEEPING OAK
BLACKFOREST
GREEN FOREST
PINE BRANCH
TREETHUNK
ACCORN NET
NORTH HILL
KELLET CT
ALLIS
CHALCEDON
WHITEWOOD
LYNWOOD
LEMM CT
DEMING
SHADY POINT
WHIRLOCK
LOCKRIDGE
TURLEY
RINGWOOD
ANDOVER
SILVERTON
DRESHER
DOVER
ARTESIA
BICKETT
KELLET
NORTH HILL
WHITEWOOD
© KEY MAPS INC.
HARDY RD
23 900
MP RR
MEAN
MARK
20 100
17 700
16 600
15 500
700
1800
1960 FM
COUNTY

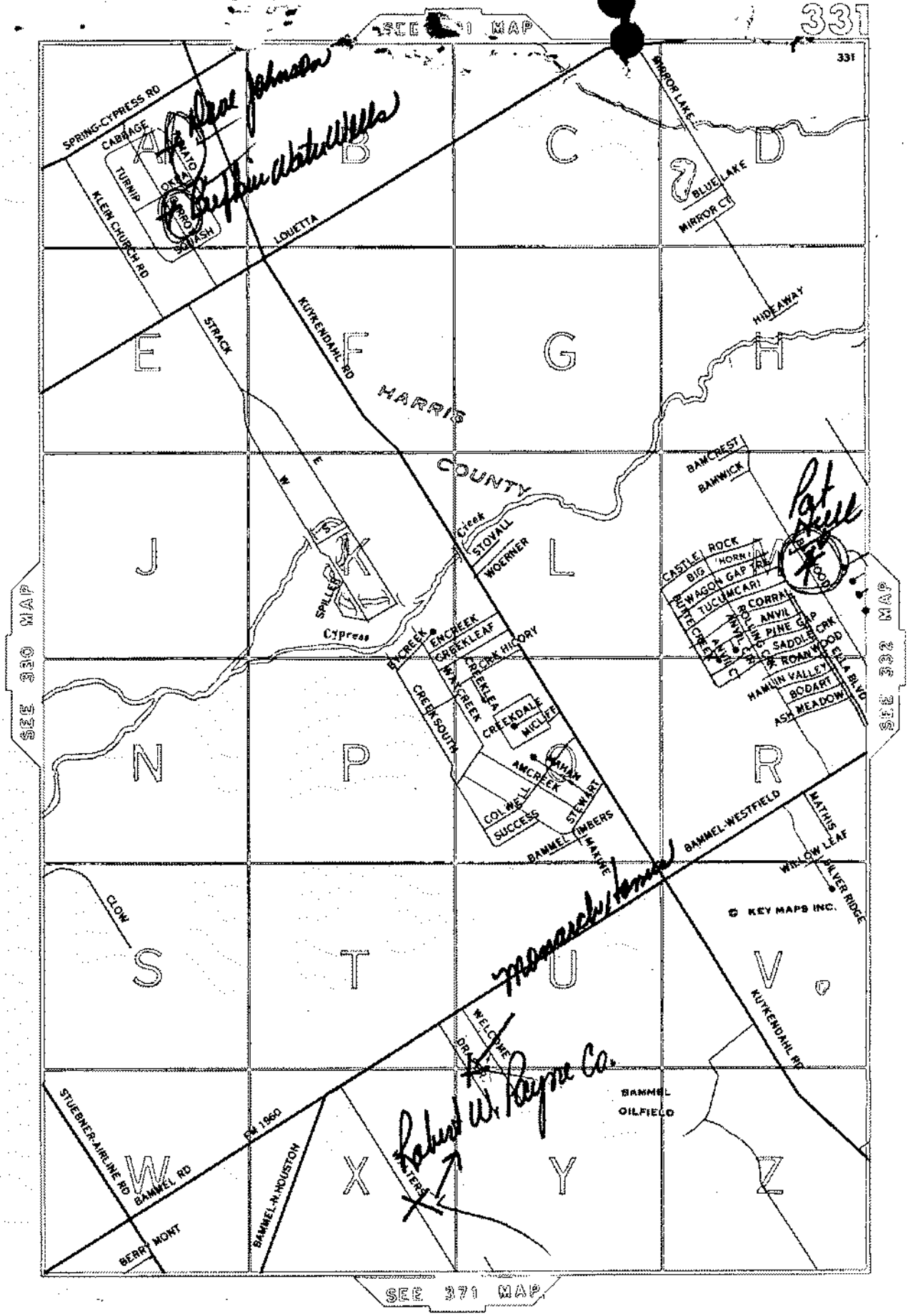
SEE 371 MAP
331
SPRING-CYPRESS RD
CABBAGE
TURNIP
KLEIN CHURCH RD
LOUETTA
STRACK
KUYKENDAHL RD
MIRROR LAKE
BLUE LAKE
MIRROR CT
HIDEAWAY
HARRIS COUNTY
BAMCREST
BAMWICK
Creek
STOVALL
WOERNER
SPILLER
Cypress
ENCREEK
CREEKLEAF
CREEK HICKORY
CREEKLEA
CREEKDALE
MCLIFF
CREEK SOUTH
AMCREEK
COLWELL
SUCCESS
STEWART
BAMMEL TIMBERS
MAXINE
CASTLE ROCK
BIG 'HORN'
WAGON GAP TRL
TUCUMCARI
CORRAL
ANVIL
PINE GAP
SADDLE CRK
ROAN WOOD
HAMLIN VALLEY
BODART
ASH MEADOW
LA BLVD
BAMMEL-WESTFIELD
MATHIS
WILLOW LEAF
SILVER RIDGE
© KEY MAPS INC.
CLOW
KUYKENDAHL RD
WELCOME
DR
BAMMEL OILFIELD
STUEBNER-AIRLINE RD
FM 1960
BAMMEL RD
BERRY MONT
BAMMEL-HOUSTON
WATERS
SEE 330 MAP
SEE 332 MAP
SEE 371 MAP

65-05-10 DUT

Send original copy by certified mail to the Texas Department of Water Resources P. O. Box 13087 Austin, Texas 78711

State of Texas
WATER WELL REPORT

ATTENTION OWNER: *Confidentiality Privilege Notice on Reverse Side*

For TDWR use only
Well No. 65-05-10
Located on map YES
Received: TH

1) OWNER N.W. Harris County M.U.D. #21 (Name) Address 40 Landon Enger 1706 Seamist Dr (Street or RFD) Houston (City) Tex (State) 77004 (Zip)

2) LOCATION OF WELL: County Harris miles in _____ (N.E., S.W., etc.) direction from _____ (Town)

Driller must complete the legal description to the right with distance and direction from two intersecting section or survey lines, or he must locate and identify the well on an official Quarter- or Half-Scale Texas County General Highway Map and attach the map to this form.

☐ Legal description:
Section No. _____ Block No. _____ Township _____
Abstract No. _____ Survey Name _____
Distance and direction from two intersecting section or survey lines _____
☒ See attached map. elog in pocket

3) TYPE OF WORK (Check): ☒ New Well ☐ Deepening ☐ Reconditioning ☐ Plugging

4) PROPOSED USE (Check): ☐ Domestic ☐ Industrial ☒ Public Supply ☐ Irrigation ☐ Test Well ☐ Other _____

5) DRILLING METHOD (Check): ☒ Mud Rotary ☐ Air Hammer ☐ Driven ☐ Bored ☐ Air Rotary ☐ Cable Tool ☐ Jetted ☐ Other _____

6) WELL LOG: well #1

Date drilled 12/20/79

DIAMETER OF HOLE Dia. (in.)	From (ft.)	To (ft.)
20	Surface	620
30	620	1020 TD

7) BOREHOLE COMPLETION: ☐ Open Hole ☐ Straight Wall ☒ Underreamed ☒ Gravel Packed ☐ Other _____
If Gravel Packed give interval ... from 620 ft. to 1020 ft.

From (ft.)	To (ft.)	Description and color of formation material
		See attached Well log
		Chem Analysis
		E-Log

(Use reverse side if necessary)

8) CASING, BLANK PIPE, AND WELL SCREEN DATA:

Dia. (in.)	New or Used	Steel, Plastic, etc. Perf., Slotted, etc. Screen Mgf., if commercial	Setting (ft.) From	Setting (ft.) To	Gage Casing Screen
16	N	Steel csg	42	620	
10	N	Steel block liner	520	630	
10	N	STWW Bailey Screen	620	650	.040
10	N	"	670	700	"
"	"	"	720	740	"
"	"	"	840	840	"
"	"	"	960	1000	"

CEMENTING DATA
Cemented from Surface ft. to 620 ft.
Method used Halliburton
Cemented by Dowell (Company or individual)

9) WATER LEVEL:
Static level 238 ft. below land surface Date 4/4/80
Artesian flow _____ gpm. Date _____

10) PACKERS: Type Depth
None

11) TYPE PUMP:
☒ Turbine ☐ Jet ☐ Submersible ☐ Cylinder
☐ Other _____
Depth to pump bowls, cylinder, jet, etc., 500 ft.

12) WELL TESTS:
☒ Type Test: ☒ Pump ☐ Bailer ☐ Jetted ☐ Estimated
Yield: 1230 gpm with 89 ft. drawdown after 24 hrs.

13) WATER QUALITY:
Did you knowingly penetrate any strata which contained undesirable water? ☐ Yes ☒ No Surf. water cause ??
If yes, submit "REPORT OF UNDESIRABLE WATER"
Type of water? _____ Depth of strata _____
Was a chemical analysis made? ☒ Yes ☐ No

I hereby certify that this well was drilled by me (or under my supervision) and that each and all of the statements herein are true to the best of my knowledge and belief.

NAME Leland Lawson (Type or Print) Water Well Drillers Registration No. 2L

ADDRESS PO Box 9469 (Street or RFD) Houston (City) Texas (State) 77004 (Zip)

(Signed) Leland Lawson (Water Well Driller) Layne Texas Co (Company Name)

Please attach electric log, chemical analysis, and other pertinent information, if available.

TDWR 0302 (Rev. 1-12-79)

DEPARTMENT OF WATER RESOURCES COPY

4820113273

Texas Water Development Board
Well Schedule

State Well Number 6505122 **Previous Well Number** **County** Harris 201

River Basin 10 San Jacinto River **Zone** 1 **Latitude** 295919 **Longitude** 952847 **Source of Coords** 2

Owner's Well No. **Location**

Owner
Northwest Pines Mobile Home Community, well 4

Driller
B.J. Swinehart Co Inc

Address **Tenant/Oper.**

Date Drilled / /1983 **Depth** 1240 **Source of Depth** D **Altitude** 116 **Source of Alt.** M

Well Type W **User** 611053

WELL CONSTRUCTION

Const-Method

Casing Material

Completion

Screen Material

Casing or Blank Pipe (C) Well Screen or Slotted Zone (S) or Open Hole (O) Cemented from_____to_____

LIFT DATA - **Pump Mfr. -** **Type -** **No. Stages**

Bowls Diam - **in.** **Setting -** **ft.** **Column Diam. -** **in.**

Motor Mfr. - **Fuel or Power -** **Horsepower -**

YIELD Flow- **GPM** **Pump** **GPM** **Meas.,Rept.,Est.-** **Date-**

WATER USE **Primary -** PUBLIC SUPPLY **Secondary -** **Tertiary -**

OTHER DATA AVAILABLE **Water Levels -** M **Quality -** N **Logs -** DQ **Other Data -**

WATER LEVELS 1 measurement
1983
-295

Recorded By _____ **Date Record Collected or Updated -** 12/ /1988

Reporting Agency 02

REMARKS -
Owner well #3. Reported yield 275 gpm with 35 ft drawdown.

Aquifer - 121EVGL **ID -** 15

EVANGELINE AQUIFER

STATE OF TEXAS WELL REPORT for Tracking #546939

Owner:	**Go Car Guys**	Owner Well #:	**No Data**
Address:	**14402 Walters Rd Houston, TX 77014**	Grid #:	**65-05-1**
Well Location:	**14402 Walters Rd Houston, TX 77014**	Latitude:	**29° 59' 31" N**
		Longitude:	**095° 28' 53" W**
Well County:	**Harris**	Elevation:	**No Data**
Type of Work:	**Replacement**	Proposed Use:	**Domestic**

Drilling Start Date: **5/19/2020** Drilling End Date: **5/20/2020**

	Diameter (in.)	*Top Depth (ft.)*	*Bottom Depth (ft.)*
Borehole:	**6.75**	**0**	**275**

Drilling Method: **Mud (Hydraulic) Rotary**

Borehole Completion: **2 String**

	Top Depth (ft.)	*Bottom Depth (ft.)*	*Description (number of sacks & material)*
Annular Seal Data:	**0**	**235**	**Cement 30 Bags/Sacks**
	0	**10**	**Ready Mix 10 Bags/Sacks**

Seal Method: **Pressure**

Sealed By: **Driller**

Distance to Property Line (ft.): **70**

Distance to Septic Field or other concentrated contamination (ft.): **No Data**

Distance to Septic Tank (ft.): **80**

Method of Verification: **Owner**

Surface Completion: **Surface Sleeve Installed** **Surface Completion by Driller**

Water Level: **125 ft.** below land surface on **2020-06-24**

Packers: **K-Packer at 230 ft.**

Type of Pump: **Submersible** Pump Depth (ft.): **200**

Well Tests: **Jetted** **Yield: 40 GPM**

	Strata Depth (ft.)	Water Type
Water Quality:	**No Data**	**No Data**

Chemical Analysis Made: **No**

Did the driller knowingly penetrate any strata which contained injurious constituents?: **No**

Certification Data: The driller certified that the driller drilled this well (or the well was drilled under the driller's direct supervision) and that each and all of the statements herein are true and correct. The driller understood that failure to complete the required items will result in the report(s) being returned for completion and resubmittal.

Company Information: **Scott Drilling Inc.**

11923 Green Pines Circle
Houston, TX 77066

Driller Name: **Scott Robinson** License Number: **4839**

Apprentice Name: **Frankie Vasquez** Apprentice Number: **59059**

Comments: **No Data**

Lithology:
DESCRIPTION & COLOR OF FORMATION MATERIAL

Top (ft.)	Bottom (ft.)	Description	
0	**10**	**Top Soil**	
10	**25**	**Clay**	
25	**35**	**Sand**	
35	**80**	**Clay**	
80	**120**	**Sand**	
120	**145**	**Clay**	
145	**250**	**Sand**	
250	**260**	**Clay**	
260	**275**	**Sand**	**.008**

Casing:
BLANK PIPE & WELL SCREEN DATA

Dia (in.)	Type	Material	Sch./Gage	Top (ft.)	Bottom (ft.)
4	**Blank**	**New Plastic (PVC)**		**0**	**235**
2.5	**Blank**	**New Plastic (PVC)**		**230**	**260**
2.5	**Perforated or Slotted**	**New Plastic (PVC)**	**0.008**	**260**	**275**

IMPORTANT NOTICE FOR PERSONS HAVING WELLS DRILLED CONCERNING CONFIDENTIALITY

TEX. OCC. CODE Title 12, Chapter 1901.251, authorizes the owner (owner or the person for whom the well was drilled) to keep information in Well Reports confidential. The Department shall hold the contents of the well log confidential and not a matter of public record if it receives, by certified mail, a written request to do so from the owner.

Please include the report's Tracking Number on your written request.

Texas Department of Licensing and Regulation
P.O. Box 12157
Austin, TX 78711
(512) 334-5540

10/26/2020
05:10:33

Texas Commission on Environmental Quality
DWW Water System Summary Sheet

PWS ID	PWS Name	Central Registry RN
TX1010429	CNP UTILITY DISTRICT Superior	RN102679925

Organization/Customer *	Central Registry CN
CNP UTILITY DISTRICT	CN601573447

*Regulatory mail will be addressed to this organization/person

All Water System Contacts

Type	Contact	Communication
AC - Administrative Contact - PRESIDENT	GRANBERRY, RENEE, S 3700 BUFFALO SPEEDWAY STE 830 HOUSTON, TX 77098-3709	**Phone Type** / **Value** BUS - Business 713-942-9922
EC - Emergency Contact - OPERATIONS MANAGER	COURSEY, JAMES 406 W GRAND PKWY S STE 260 KATY, TX 77494-8360	**Electronic Type** / **Value** **Phone Type** / **Value** BUS - Business 281-290-6500 MOB - Mobile 281-763-4120
ECS - Emergency Contact - Secondary - VICE PRESIDENT	LOVE, KEN 406 W GRAND PKWY S STE 260 KATY, TX 77494-8360	**Electronic Type** / **Value** **Phone Type** / **Value** BUS - Business 281-290-6500 MOB - Mobile 281-923-5918
FC - Financial Contact - BOOKKEEPER	BONDS, DIETRA 611 LONGMIRE RD UNIT 1 CONROE, TX 77304-1818	**Phone Type** / **Value** BUS - Business 936-756-1644 BUS - Business 713-623-4539 BUS - Business 713-366-3066 FAX - Facsimile 713-629-6859
OW - Owner	CNP UTILITY DISTRICT 3700 BUFFALO SPEEDWAY STE 830 HOUSTON, TX 77098-3709	
PWS - Public Water System Contact - EHS MANAGER	YOUNG, SUSAN, K 406 W GRAND PKWY S STE 260 KATY, TX 77494-8360	**Electronic Type** / **Value** **Phone Type** / **Value** BUS - Business 281-290-6500 BUS - Business 281-290-3102 FAX - Facsimile 281-392-3643

Operator Grade	Number
GROUND WATER TREATMENT OPERATOR Grade C	22
WATER OPERATIONS COMPANY	1
WATER OPERATOR Grade A	3
GROUND WATER TREATMENT OPERATOR Grade B	15
WATER OPERATOR Grade D	2

Water Operator Licenses		
License Holder:	STEADMAN, RICHARD E SR	
CURRENT	Class: A - WATER OPERATOR	WO0008189
License Holder:	HOBBS, MELVIN X	
CURRENT	Class: A - WATER OPERATOR	WO0030933
License Holder:	SEPULVEDA, NEPTALI A	
CURRENT	Class: A - WATER OPERATOR	WO0044269
License Holder:	ALMAGUER, JAVIER H	
CURRENT	Class: B - GROUND WATER TREATMENT OPERATOR	WG0007886
License Holder:	OLVERA, AURELIO	
CURRENT	Class: B - GROUND WATER TREATMENT OPERATOR	WG0010721
License Holder:	CRENSHAW, LEE A	
CURRENT	Class: B - GROUND WATER TREATMENT OPERATOR	WG0018224
License Holder:	YIN, JOHN D	
CURRENT	Class: B - GROUND WATER TREATMENT OPERATOR	WG0014078
License Holder:	THOMPSON, DAVID JOHN SR	
CURRENT	Class: B - GROUND WATER TREATMENT OPERATOR	WG0012719
License Holder:	DUKES, ROY J JR	
CURRENT	Class: B - GROUND WATER TREATMENT OPERATOR	WG0017742
License Holder:	SESSUM, JASON R	
CURRENT	Class: B - GROUND WATER TREATMENT OPERATOR	WG0008472
License Holder:	ROBERTS, RICHARD ALAN	
CURRENT	Class: B - GROUND WATER TREATMENT OPERATOR	WG0010019
License Holder:	BELLAMY, JOHNNY WAYNE	
CURRENT	Class: B - GROUND WATER TREATMENT OPERATOR	WG0003074
License Holder:	JONES, ROBERT W	
CURRENT	Class: B - GROUND WATER TREATMENT OPERATOR	WG0006320
License Holder:	MORVANT, PAUL L	
CURRENT	Class: B - GROUND WATER TREATMENT OPERATOR	WG0014780
License Holder:	WEST, RYAN T	
CURRENT	Class: B - GROUND WATER TREATMENT OPERATOR	WG0013934
License Holder:	ALVIZO, LARRY L	
CURRENT	Class: B - GROUND WATER TREATMENT OPERATOR	WG0014588
License Holder:	COURSEY, JAMES LEONARD JR	
CURRENT	Class: B - GROUND WATER TREATMENT OPERATOR	WG0005724
License Holder:	BLEICHROTH, JOSEPH A	
CURRENT	Class: B - GROUND WATER TREATMENT OPERATOR	WG0011250

License Holder:	DEWEY, STEVE A	
CURRENT	Class: C - GROUND WATER TREATMENT OPERATOR	WG0005939
License Holder:	CRISTOFARO, CALEB F	
CURRENT	Class: C - GROUND WATER TREATMENT OPERATOR	WG0017551
License Holder:	DAVIS, KENNETH H	
CURRENT	Class: C - GROUND WATER TREATMENT OPERATOR	WG0017913
License Holder:	SKARBOSZEWSKI, KARL R	
CURRENT	Class: C - GROUND WATER TREATMENT OPERATOR	WG0008296
License Holder:	REYES, RICK R	
CURRENT	Class: C - GROUND WATER TREATMENT OPERATOR	WG0013682
License Holder:	MOFFETT, BOBBY L	
CURRENT	Class: C - GROUND WATER TREATMENT OPERATOR	WG0016051
License Holder:	CONNELL, JOHN M	
CURRENT	Class: C - GROUND WATER TREATMENT OPERATOR	WG0009522
License Holder:	JOHNSON, KENNETH	
CURRENT	Class: C - GROUND WATER TREATMENT OPERATOR	WG0015970
License Holder:	GUTIERREZ, MIGUEL A	
CURRENT	Class: C - GROUND WATER TREATMENT OPERATOR	WG0013534
License Holder:	KENNEDY, CHARLES P	
CURRENT	Class: C - GROUND WATER TREATMENT OPERATOR	WG0016092
License Holder:	BARRON, CRAIG L	
CURRENT	Class: C - GROUND WATER TREATMENT OPERATOR	WG0010886
License Holder:	ZAPATA, ALEXANDER	
CURRENT	Class: C - GROUND WATER TREATMENT OPERATOR	WG0016653
License Holder:	JIMENEZ, EDDIE N	
CURRENT	Class: C - GROUND WATER TREATMENT OPERATOR	WG0010742
License Holder:	ZAPATA, IVAN D	
CURRENT	Class: C - GROUND WATER TREATMENT OPERATOR	WG0013829
License Holder:	JOHNSON, DALE L	
CURRENT	Class: C - GROUND WATER TREATMENT OPERATOR	WG0010890
License Holder:	ROY, VICTOR E JR	
CURRENT	Class: C - GROUND WATER TREATMENT OPERATOR	WG0006158
License Holder:	LOVE, RYAN R	
CURRENT	Class: C - GROUND WATER TREATMENT OPERATOR	WG0007084
License Holder:	FOSTER, PHILLIP H III	

CURRENT	Class: C - GROUND WATER TREATMENT OPERATOR	WG0017967
License Holder:	WRIGHT, WILLIAM EDWARD	
CURRENT	Class: C - GROUND WATER TREATMENT OPERATOR	WG0007673
License Holder:	GARNER, JERRELL W	
CURRENT	Class: C - GROUND WATER TREATMENT OPERATOR	WG0001987
License Holder:	SCHROEDER, GREG C	
CURRENT	Class: C - GROUND WATER TREATMENT OPERATOR	WG0017186
License Holder:	STRONG, RANDY S	
CURRENT	Class: C - GROUND WATER TREATMENT OPERATOR	WG0003260
License Holder:	GIBBS, JUSTYN	
CURRENT	Class: D - WATER OPERATOR	WO0045327
License Holder:	GLASS, DANDRICK	
CURRENT	Class: D - WATER OPERATOR	WO0044401
License Holder:	MUNICIPAL DISTRICT SERVICES LLC	
CURRENT	Class: NONE - WATER OPERATIONS COMPANY	WC0000103
License Holder:	DUKES, ROY J JR	
EXPIRED	Class: C - GROUND WATER TREATMENT OPERATOR	WG0015763
License Holder:	CRENSHAW, LEE A	
EXPIRED	Class: C - GROUND WATER TREATMENT OPERATOR	WG0017275
License Holder:	ZARATE, LUIS A	
EXPIRED	Class: D - WATER OPERATOR	WO0038986
License Holder:	SCHROEDER, GREG C	
EXPIRED	Class: D - WATER OPERATOR	WO0036777
License Holder:	CRENSHAW, LEE A	
EXPIRED	Class: D - WATER OPERATOR	WO0041232
License Holder:	ZAPATA, ALEXANDER	
EXPIRED	Class: D - WATER OPERATOR	WO0036782
License Holder:	FOSTER, PHILLIP H III	
EXPIRED	Class: D - WATER OPERATOR	WO0039215

Owner Type	Owner Type Options: COUNTY, DISTRICT, FEDERAL GOVERNMENT, INVESTOR OWNED, MUNICIPALITY, NATIVE AMERICAN, PRIVATE, STATE GOVERNMENT, WATER SUPPLY CORPORATION
District	

System Type	System Type Options: COMMUNITY, TRANSIENT/NON-COMMUNITY, NON-PUBLIC, NON-TRANSIENT/NON-COMMUNITY
C - Community	

Population Type	Population Served	# of Connect	# 1/C w/other PWS
Residential	14694	4898	0

Total Product (MGD)	Average Daily Consump.	Max Daily Demand (MGD)	Total Storage (MG)	Elev. Storage (MG)	Service Pump Cap.	Max.Purchase Cap. (MGD/GPM)	Pressure Tank Cap. (MG)

Activity Status	Inactivation Date
A - ACTIVE	

Last Survey Date	Surveyor	Survey Type	Region	County
08/23/2019	CHARLIE THOMAS	Sanitary Survey	HOUSTON	HARRIS
09/21/2015	VERNON CRANDLE	Sanitary Survey	HOUSTON	HARRIS
09/21/2015	RENEA, M ALLEN	Sanitary Survey	HOUSTON	HARRIS

(Treatment Plant)							
Entry Point	EP Name/Source Summation (Activity Status)	Plant Name (Activity Status)	Plant Num	Chemical Mon Type	Chem Sample Point	Distribution Mon Type	Dist Sample Point
EP001	TRT-TAP / Purchased Surface Water(A)	PLANT - 897 CYPRESS STATION(A)	TP5609		NO		NO

Train:	Unnamed			
(Treatments)				
Disinfection Zone	Treatment Sequence	Objective	Process	Treatment
null	null	D	200	CHLORAMINES
null	null	D	403	GASEOUS CHLORINATION, PRE
null	null	F	680	SEQUESTRATION
null	null	Z	998	SAND SEPARATION

(Active Sources)						
Source Number	Source Name (Activity Status)	Operational Status	Source Type	Depth	Tested GPM	Rated GPM
G1010429A	1 - 897 CYPRESS (A)	P	G	1098	500 GPM	800 GPM

Drill Date	Source Summary			
01/01/1913	EVANGELINE			
GPS Latitude (decimal)	GPS Longitude (decimal)	GPS Elevation	GPS Date	Seller
30.027889	-95.438499	95	08/13/2004	Not Purchasing

Source Number	Source Name (Activity Status)	Operational Status	Source Type	Depth	Tested GPM	Rated GPM

P1010429C	SW FROM NORTH HARRIS COUNTY REGIONAL WAT (A)	P	P	N/A	N/A	N/A

Drill Date		Source Summary		
None Available				
GPS Latitude (decimal)	GPS Longitude (decimal)	GPS Elevation	GPS Date	Seller
30.033409	-95.439753	0	12/12/2016	EX1013298

Source Number	Source Name (Activity Status)	Operational Status	Source Type	Depth	Tested GPM	Rated GPM
G1010429B	2 - 607 RED LEAF (A)	P	G	1130	600 GPM	1000 GPM

Drill Date		Source Summary		
06/18/1976		EVANGELINE		
GPS Latitude (decimal)	GPS Longitude (decimal)	GPS Elevation	GPS Date	Seller
30.02948	-95.443703	99	07/07/2004	Not Purchasing

(Inactive/Offline Sources)			
SourceNumber	Name	Status	Depth

(Treatment Plant)							
Entry Point	EP Name/Source Summation (Activity Status)	Plant Name (Activity Status)	Plant Num	Chemical Mon Type	Chem Sample Point	Distribution Mon Type	Dist Sample Point
EP001	TRT-TAP / Purchased Surface Water(A)	PLANT - 301 WELLS FARGO DR(A)	TP5610		NO		NO

Train:	Unnamed			
(Treatments)				
Disinfection Zone	Treatment Sequence	Objective	Process	Treatment
null	null	D	200	CHLORAMINES
null	null	D	403	GASEOUS CHLORINATION, PRE
null	null	C	447	INHIBITOR, POLYPHOSPHATE

(Active Sources)						
Source Number	Source Name (Activity Status)	Operational Status	Source Type	Depth	Tested GPM	Rated GPM
G1010429C	3 - 301 WELLS FARGO (A)	P	G	1126	1000 GPM	1400 GPM

Drill Date		Source Summary		
01/01/1913		EVANGELINE		
GPS Latitude (decimal)	GPS Longitude (decimal)	GPS Elevation	GPS Date	Seller

30.01528	-95.43148	94	07/07/2004	Not Purchasing

(Inactive/Offline Sources)			
SourceNumber	Name	Status	Depth

(Treatment Plant)							
Entry Point	EP Name/Source Summation (Activity Status)	Plant Name (Activity Status)	Plant Num	Chemical Mon Type	Chem Sample Point	Distribution Mon Type	Dist Sample Point
EP002	TRT-TAP / Purchased Surface Water(A)	PLANT - 301 WELLS FARGO DR(A)	TP5610		NO		NO

Train:	Unnamed			
(Treatments)				
Disinfection Zone	Treatment Sequence	Objective	Process	Treatment
null	null	D	200	CHLORAMINES
null	null	D	403	GASEOUS CHLORINATION, PRE
null	null	C	447	INHIBITOR, POLYPHOSPHATE

(Active Sources)						
Source Number	Source Name (Activity Status)	Operational Status	Source Type	Depth	Tested GPM	Rated GPM
G1010429C	3 - 301 WELLS FARGO (A)	P	G	1126	1000 GPM	1400 GPM

Drill Date		Source Summary		
01/01/1913		EVANGELINE		
GPS Latitude (decimal)	GPS Longitude (decimal)	GPS Elevation	GPS Date	Seller
30.01528	-95.43148	94	07/07/2004	Not Purchasing

(Inactive/Offline Sources)			
SourceNumber	Name	Status	Depth

(Treatment Plant)							
Entry Point	EP Name/Source Summation (Activity Status)	Plant Name (Activity Status)	Plant Num	Chemical Mon Type	Chem Sample Point	Distribution Mon Type	Dist Sample Point
EP003	TRT-TAP / Purchased Surface Water(A)	PLANT - 17735 WESTFIELD PLACE(A)	TP5612		NO		NO

Train:	Unnamed			
(Treatments)				
Disinfection Zone	Treatment Sequence	Objective	Process	Treatment

null	null	D	200	CHLORAMINES
null	null	D	403	GASEOUS CHLORINATION, PRE
null	null	F	680	SEQUESTRATION

(Active Sources)						
Source Number	Source Name (Activity Status)	Operational Status	Source Type	Depth	Tested GPM	Rated GPM
G1010429D	4 - 17735 WESTFIELD PLACE (A)	P	G	1278	1500 GPM	1500 GPM

Drill Date	Source Summary			
07/10/1998	EVANGELINE			
GPS Latitude (decimal)	GPS Longitude (decimal)	GPS Elevation	GPS Date	Seller
30.025141	-95.433601	98	09/07/2004	Not Purchasing

(Inactive/Offline Sources)			
SourceNumber	Name	Status	Depth

Code Explanations
Monitoring Type Codes: (GW) GROUNDWATER , (GUP) GROUNDWATER UNDER THE INFLUENCE - PURCHASED , (SWP) SURFACE WATER - PURCHASED , (GU) GROUNDWATER UNDER THE INFLUENCE OF SURFACE WATER , (N) NO SOURCES , (SW) SURFACE WATER
Activity Status Codes: (A) ACTIVE , (D) DELETED/DISSOLVED , (I) INACTIVE , (P) PROPOSED ,
Operational Status Codes: (E) EMERGENCY , (I) INTERIM/PEAK (O) OTHER , (P) PERMANENT , (S) SEASONAL
Source Types: (G) GROUND WATER , (S) SURFACE WATER , (U) GROUND WATER UNDER THE INFLUENCE

- End of Report -

At the time of your query this data was the most current information available from our database, which is in real time. Every effort was made to retrieve it according to your query. Thank-you for using DWW.

TEXAS WATER DEVELOPMENT BOARD
WELL SCHEDULE

State Well Number - 60 61 836 Previous Well Number - County - Harris 201
River Basin - San Jacinto River - 10 Zone - 1 Latitude - 30 00 55 Longitude - 95 25 56 Source of Coords - 2

Owners Well No. _____ Location _____ 1/4, _____ 1/4, Section _____, Block _____, Survey _____

Owner - CNP U.D., well #3 Driller - Lanford Drlg co

Address _____ Tenant/Oper. _____
Date Drilled - / /1981 Depth - 1,136 ft. Source of Depth - D Altitude - 115 ft. Source of Alt. - M
Aquifer - 121EVGL EVANGELINE AQUIFER Well Type - W User - 163450

WELL CONSTRUCTION
Const. Method - _____ Casing Material - _____
Completion - _____ Screen Material - _____

LIFT DATA - Pump Mfr. _____ Type - TURBINE PUMP No. Stages ____

Bowls Diam. - _____ in. Setting - _____ ft. Column Diam. - _____ in.

Motor Mfr. - _____ Fuel or Power - ELECTRIC MOTOR Horsepower -

YIELD Flow- _____ GPM Pump- _____ GPM Meas.,Rept.,Est- _____ Date- _____

PERFORMANCE TEST Date- _____ Length of Test- _____ Production- _____GPM

Static Level- _____ft. Pumping Level- _____ft. Drawdown- _____ft. Sp.Cap.- _____GPM/ft

QUALITY (Remarks- _____

WATER USE Primary- PUBLIC SUPPLY Secondary- _____ Tertiary- _____

OTHER DATA AVAILAIBLE Water Levels- N Quality- N Logs- EQ Other Data-

WATER LEVELS Date- 09/30/1981 Measurement- -271.00
Date- / / Measurement-

Recorded By _____ Date Record Collected or Updated- 12/ /1988

| Casing or Blank Pipe (C)
| Well Screen or Slotted Zone (
| Open Hole (O)
| Cemented from_____to_____

Diam. (in.)	Setting(feet) From	To

Reporting Agency - UNITED STATES GEOLOGICAL SURVEY
REMARKS -
Utility District, well #3. Reported
yield 1711 gpm with 74 ft drawdown.

STATE OF TEXAS WELL REPORT for Tracking #127840

Owner:	**NJA Homes**	Owner Well #:	**No Data**
Address:	**18218 Mossforest Drive Houston, TX 77090**	Grid #:	**60-61-8**
		Latitude:	**30° 01' 01" N**
Well Location:	**18218 Mossforest Drive Houston, TX 77090**	Longitude:	**095° 26' 01" W**
Well County:	**Harris**	Elevation:	**No Data**
Type of Work:	**New Well**	Proposed Use:	**Domestic**

Drilling Start Date: **9/24/2007** Drilling End Date: **9/25/2007**

	Diameter (in.)	*Top Depth (ft.)*	*Bottom Depth (ft.)*
Borehole:	**6.75**	**0**	**230**
	3.875	**230**	**247**

Drilling Method: **Mud (Hydraulic) Rotary**

Borehole Completion: **2 String**

	Top Depth (ft.)	*Bottom Depth (ft.)*	*Description (number of sacks & material)*
Annular Seal Data:	**0**	**230**	**15 portland**
	0	**15**	**10 sackgrete**

Seal Method: **Positive Displacement**

Sealed By: **Robinson Water Well**

Distance to Property Line (ft.): **15**

Distance to Septic Field or other concentrated contamination (ft.): **75**

Distance to Septic Tank (ft.): **No Data**

Method of Verification: **owner**

Surface Completion: **Surface Sleeve Installed**

Water Level: **85 ft.** below land surface on **2007-09-25** Measurement Method: **Unknown**

Packers: **K Packer 225**

Type of Pump: **Submersible**

Well Tests: **Jetted** **Yield: 45 GPM**

	Strata Depth (ft.)	Water Type
Water Quality:	**No Data**	**No Data**

Chemical Analysis Made: **No**

Did the driller knowingly penetrate any strata which contained injurious constituents?: **No**

Certification Data: The driller certified that the driller drilled this well (or the well was drilled under the driller's direct supervision) and that each and all of the statements herein are true and correct. The driller understood that failure to complete the required items will result in the report(s) being returned for completion and resubmittal.

Company Information: **Robinson Water Well Service Inc.**

11819 W. Montgomery
Houston, TX 77086

Driller Name: **M.E. Robinson** License Number: **1464**

Comments: **No Data**

Lithology:
DESCRIPTION & COLOR OF FORMATION MATERIAL

From (ft)	To (ft)	Description
From 0	**to 100**	**Black Clay**
From 100	**to 110**	**Medium Sand**
From 110	**to 160**	**Sandy White Clay**
From 160	**to 175**	**Medium Sand**
From 175	**to 177**	**Rock**
From 177	**to 197**	**Sandy Shell**
From 197	**to 200**	**Rock**
From 200	**to 215**	**Sand**
From 215	**to 230**	**Limestone with Rock Streak**
From 230	**to 247**	**Medium Brown Sand**

Casing:
BLANK PIPE & WELL SCREEN DATA

Dia. (in.)	New/Used	Type	Setting From/To (ft.)
4	**New**	**PVC Well Casing**	**0 to 230 Sch 40**
2 1/2	**New**	**PVC Liner**	**225 to 230 Sch 40**
2 1/2	**New**	**PVC Screen**	**230 to 247 0.08**

IMPORTANT NOTICE FOR PERSONS HAVING WELLS DRILLED CONCERNING CONFIDENTIALITY

TEX. OCC. CODE Title 12, Chapter 1901.251, authorizes the owner (owner or the person for whom the well was drilled) to keep information in Well Reports confidential. The Department shall hold the contents of the well log confidential and not a matter of public record if it receives, by certified mail, a written request to do so from the owner.

Please include the report's Tracking Number on your written request.

Texas Department of Licensing and Regulation
P.O. Box 12157
Austin, TX 78711
(512) 334-5540

135

Send original copy by certified mail to the Texas Department of Water Resources P. O. Box 13087 Austin, Texas 78711

State of Texas
WATER WELL REPORT

For TDWR use only
Well No. 65-05-1X
Located on map
Received: 7-9-79

1) OWNER Lexington Development (Name) Address 12800 Steubner Airline Rd. (Street or RFD) Houston (City) (State) (Zip)

2) LOCATION OF WELL: County Harris, 15 miles in N (N.E., S.W., etc.) direction from Houston (Town)

Driller must complete the legal description to the right with distance and direction from two intersecting section or survey lines, or he must locate and identify the well on an official Quarter- or Half-Scale Texas County General Highway Map and attach the map to this form.

☐ Legal description:
Section No. _____ Block No. _____ Township _____
Abstract No. _____ Survey Name _____
Distance and direction from two intersecting section or survey lines _____

☒ See attached map. 135 Map on 60-60-6W

3) TYPE OF WORK (Check):
☒ New Well ☐ Deepening ☐ Reconditioning ☐ Plugging

4) PROPOSED USE (Check):
☒ Domestic ☐ Industrial ☐ Public Supply ☐ Irrigation ☐ Test Well ☐ Other _____

5) DRILLING METHOD (Check):
☒ Mud Rotary ☐ Air Hammer ☐ Driven ☐ Bored ☐ Air Rotary ☐ Cable Tool ☐ Jetted ☐ Other _____

6) WELL LOG:
Date drilled 4/28/79

DIAMETER OF HOLE

Dia. (in.)	From (ft.)	To (ft.)
6-3/4	Surface	302

From (ft.)	To (ft.)	Description and color of formation material
0	32	Clay
32	33	Rock
33	47	Sand
47	65	Clay
65	89	Sand
89	201	Clay
201	209	Sand
209	240	Clay
240	302	Sand

7) BOREHOLE COMPLETION:
☐ Open Hole ☐ Straight Wall ☐ Underreamed
☐ Gravel Packed ☐ Other 2 string cemented
If Gravel Packed give interval . . . from _____ ft. to _____ ft.

8) CASING, BLANK PIPE, AND WELL SCREEN DATA:

Dia. (in.)	New or Used	Steel, Plastic, etc. Perf., Slotted, etc. Screen Mfr., if commercial	Setting (ft.) From	Setting (ft.) To	Gage Casing	Gage Screen
4	N	Plastic Casing	0	292	Sch	
2½	N	Liner	282	292	40	
2½	N	Slotted Screen	292	302		.012

CEMENTING DATA
Cemented from 292 ft. to 132 ft.
Method used Halliburton
Cemented by Robinson Water Well Service, Inc (Company or Individual)

9) WATER LEVEL:
Static level 100 ft. below land surface Date 4/30/79
Artesian flow _____ gpm. Date _____

10) PACKERS: Type K Depth 262

(Use reverse side if necessary)

11) TYPE PUMP: 1 HP Pump P-120 Tank
☐ Turbin ☐ Jet ☒ Submersible ☐ Cylinder
☐ Other _____
Depth to pump bowls, cylinder, jet, etc., _____ ft.

13) WATER QUALITY:
Did you knowingly penetrate any strata which contained undesirable water? ☐ Yes ☒ No
If yes, submit "REPORT OF UNDESIRABLE WATER"
Type of water? potable Depth of strata _____
Was a chemical analysis made? ☐ Yes ☒ No

12) WELL TESTS:
☐ Type Test: ☐ Pump ☐ Bailer ☐ Jetted ☐ Estimated
Yield: _____ gpm with _____ ft. drawdown after _____ hrs.

I hereby certify that this well was drilled by me (or under my supervision) and that each and all of the statements herein are true to the best of my knowledge and belief.

NAME M. E. Robinson, Jr. (Type or Print) Water Well Drillers Registration No. 1464

ADDRESS 11607 FM 149 (Street or RFD) Houston (City) Tx. (State) 77086 (Zip)

(Signed) M. E. Robinson Jr. (Water Well Driller) Robinson Water Well Service, Inc. (Company Name)

Please attach electric log, chemical analysis, and other pertinent information, if available.

*Additional instructions on reverse side.

TDWR-0392

Send original copy by certified mail to the Texas Water Development Board
P. O. Box 12386
Austin, Texas 78711

State of Texas

WATER WELL REPORT

For TWDB use only
Well No. [illegible]
Located on map
Received:

1) OWNER:
Person having well drilled RYAN W. SMITH (Name) Address 1727 DEBENEY HOUSTON TEXAS (Street or RFD) 77039 (City) (State)

Landowner " " (Name) Address " " " (Street or RFD) (City) (State)

2) LOCATION OF WELL:
County HARRIS, 10 miles in NW (N.E., S.W., etc.) direction from HOUSTON (Town)

Locate by sketch map showing landmarks, roads, creeks, hiway number, etc.*



(Use reverse side if necessary)

or Give legal location with distances and directions from adjacent sections or survey lines.

~~Subd.~~ LOT 1 League
Block F Survey
Abstract No.
(NW¼ NE¼ SW¼ SE¼) of Section

3) TYPE OF WORK (Check):
New Well X | Deepening | Reconditioning | Plugging

4) PROPOSED USE (Check):
Domestic X | Industrial | Municipal | Irrigation | Test Well | Other

5) TYPE OF WELL (Check):
Rotary X | Driven | Dug | Cable | Jetted | Bored

6) WELL LOG:
Diameter of hole 5 1/4 in. Depth drilled 47 ft. Depth of completed well 45 ft. Date drilled 3/18/72

All measurements made from 0 ft. above ground level.

From (ft.)	To (ft.)	Description and color of formation material
0	2	Top soil
2	16	Gray clay
16	24	White sand
24	37	Red clay
37	47	Brown sand

(Use reverse side if necessary)

9) Casing:
Type: Old | New X | Steel | Plastic X | Other
Cemented from ft. to ft.

Diameter (inches)	Setting From (ft.)	To (ft.)	Gage
3	0	37	Schedule [illegible]

10) SCREEN:
Type Plastic
Perforated ✓ Slotted

Diameter (inches)	Setting From (ft.)	To (ft.)	Slot Size
3	37	45	8 gage

7) COMPLETION (Check):
Straight wall X | Gravel packed | Other
Under reamed | Open Hole

8) WATER LEVEL:
Static level 4 ft. below land surface Date 3/18/72
Artesian pressure lbs. per square inch Date
Depth to pump bowls, cylinder, jet, etc., 21 ft. below land surface.

11) WELL TESTS:
Was a pump test made? Yes | No X If yes, by whom?
Yield: gpm with ft. drawdown after hrs.
Bailer test gpm with ft. drawdown after hrs.
Artesian flow gpm
Temperature of water

12) WATER QUALITY:
Was a chemical analysis made? Yes | No X
Did any strata contain undesirable water? Yes | No
Type of water? depth of strata

I hereby certify that this well was drilled by me (or under my supervision) and that each and all of the statements herein are true to the best of my knowledge and belief.

NAME JOHN B. LUMPKIN, JR. (Type or Print) Water Well Drillers Registration No. 1101

ADDRESS 7507 JANAK DRIVE (Street or RFD) HOUSTON (City) TEXAS (State)

(Signed) John B. Lumpkin Jr. (Water Well Driller) LONG POINT WATER WELL SERVICE (Company Name)

Please attach electric log, chemical analysis, and other pertinent information, if available.

*Additional instructions on reverse side.

TWDBE-GW-53

10/26/2020
05:10:12

Texas Commission on Environmental Quality
DWW Water System Summary Sheet

PWS ID	PWS Name	Central Registry RN
TX1010028	WESTERN HOMES SUBDIVISION	RN101197812

Organization/Customer *	Central Registry CN
CHAMPS WATER COMPANY	CN600790661

*Regulatory mail will be addressed to this organization/person

All Water System Contacts

Type	Contact	Communication
AC - Administrative Contact - OPERATOR	CLARK, CHAMP, R 13217A CHRISMAN RD HOUSTON, TX 77039-4121	**Phone Type** / **Value** MOB - Mobile: 281-808-4046 EMERG - Emergency: 936-321-7721
EC - Emergency Contact - OPERATOR	CLARK, DAVID, E 13527 PECAN OAK DR HOUSTON, TX 77065-3767	**Electronic Type** / **Value** **Phone Type** / **Value** MOB - Mobile: 713-870-1247 EMERG - Emergency: 936-321-7721
EC - Emergency Contact - OPERATOR	CLARK, CHAMP, R 13217A CHRISMAN RD HOUSTON, TX 77039-4121	**Phone Type** / **Value** MOB - Mobile: 281-808-4046 EMERG - Emergency: 936-321-7721
OW - Owner	CHAMPS WATER COMPANY 13217A CHRISMAN RD HOUSTON, TX 77039-4121	

Operator Grade	Number
CUSTOMER SERVICE INSPECTOR	1
WATER OPERATOR Grade A	1
WATER OPERATIONS COMPANY	1

Water Operator Licenses

License Holder:	JOHNSON, DAVID G	
CURRENT	Class: A - WATER OPERATOR	WO0030930
License Holder:	CHAMPS UTILITY SERVICE LP	
CURRENT	Class: NONE - WATER OPERATIONS COMPANY	WC0000108
License Holder:	JOHNSON, DAVID G	
CURRENT	Class: NONE - CUSTOMER SERVICE INSPECTOR	C10004220
License Holder:	CLARK, RICHARD A	

EXPIRED	Class: B - GROUND WATER TREATMENT OPERATOR	WG0016400
License Holder:	CLARK, RICHARD A	
EXPIRED	Class: C - GROUND WATER TREATMENT OPERATOR	WG0008004

Owner Type	Owner Type Options: COUNTY, DISTRICT, FEDERAL GOVERNMENT, INVESTOR OWNED, MUNICIPALITY, NATIVE AMERICAN, PRIVATE, STATE GOVERNMENT, WATER SUPPLY CORPORATION
Investor Owned	

System Type	System Type Options: COMMUNITY, TRANSIENT/NON-COMMUNITY, NON-PUBLIC, NON-TRANSIENT/NON-COMMUNITY
C - Community	

Population Type	Population Served	# of Connect	# I/C w/other PWS
Residential	678	226	0

Total Product (MGD)	Average Daily Consump.	Max Daily Demand (MGD)	Total Storage (MG)	Elev. Storage (MG)	Service Pump Cap.	Max.Purchase Cap. (MGD/GPM)	Pressure Tank Cap. (MG)

Activity Status	Inactivation Date
A - ACTIVE	

Last Survey Date	Surveyor	Survey Type	Region	County
06/15/2018	CHISARA ANORUO	Sanitary Survey	HOUSTON	HARRIS
06/15/2018	CHIKA OKOLO	Sanitary Survey	HOUSTON	HARRIS
06/15/2018	MARION KAMDEM	Sanitary Survey	HOUSTON	HARRIS

(Treatment Plant)							
Entry Point	EP Name/Source Summation (Activity Status)	Plant Name (Activity Status)	Plant Num	Chemical Mon Type	Chem Sample Point	Distribution Mon Type	Dist Sample Point
EP001	TRT-TAP / Ground Water(A)	13107 ROBERTCREST(A)	TP5301		NO		NO

Train:	Unnamed			
(Treatments)				
Disinfection Zone	Treatment Sequence	Objective	Process	Treatment
null	null	D	403	GASEOUS CHLORINATION, PRE

(Active Sources)						
Source Number	Source Name (Activity Status)	Operational Status	Source Type	Depth	Tested GPM	Rated GPM
G1010028A	1 - WEST WELL (A)	P	G	385	55 GPM	70 GPM

Drill Date		Source Summary				
04/16/1969		CHICOT				
GPS Latitude (decimal)	GPS Longitude (decimal)	GPS Elevation	GPS Date	Seller		
29.903969	-95.357117	72	11/12/2003	Not Purchasing		
Source Number	Source Name (Activity Status)	Operational Status	Source Type	Depth	Tested GPM	Rated GPM
G1010028B	2 - NORTH WELL (A)	P	G	365	130 GPM	N/A

Drill Date		Source Summary				
01/01/1913		CHICOT				
GPS Latitude (decimal)	GPS Longitude (decimal)	GPS Elevation	GPS Date	Seller		
29.904058	-95.356987	72	11/12/2003	Not Purchasing		
Source Number	Source Name (Activity Status)	Operational Status	Source Type	Depth	Tested GPM	Rated GPM
G1010028C	3 - EAST WELL (A)	P	G	490	16 GPM	N/A

Drill Date		Source Summary				
01/01/1913		CHICOT				
GPS Latitude (decimal)	GPS Longitude (decimal)	GPS Elevation	GPS Date	Seller		
29.903975	-95.356865	72	11/12/2003	Not Purchasing		

(Inactive/Offline Sources)			
SourceNumber	Name	Status	Depth

Code Explanations
Monitoring Type Codes: (GW) GROUNDWATER , (GUP) GROUNDWATER UNDER THE INFLUENCE - PURCHASED , (SWP) SURFACE WATER - PURCHASED , (GU) GROUNDWATER UNDER THE INFLUENCE OF SURFACE WATER , (N) NO SOURCES , (SW) SURFACE WATER
Activity Status Codes: (A) ACTIVE , (D) DELETED/DISSOLVED , (I) INACTIVE , (P) PROPOSED ,
Operational Status Codes: (E) EMERGENCY , (I) INTERIM/PEAK (O) OTHER , (P) PERMANENT , (S) SEASONAL
Source Types: (G) GROUND WATER , (S) SURFACE WATER , (U) GROUND WATER UNDER THE INFLUENCE

- End of Report -

At the time of your query this data was the most current information available from our database, which is in real time. Every effort was made to retrieve it according to your query. Thank-you for using DWW.

STATE OF TEXAS WELL REPORT for Tracking #383199

Owner:	**Jorge Ayala**	Owner Well #:	**No Data**
Address:	**13410 Chrisman Houston, TX 77039**	Grid #:	**65-06-7**
		Latitude:	**29° 54' 19" N**
Well Location:	**13410 Chrisman Houston, TX 77039**	Longitude:	**095° 21' 29" W**
Well County:	**Harris**	Elevation:	**No Data**
Type of Work:	**Replacement**	Proposed Use:	**Domestic**

Drilling Start Date: **12/3/2014** Drilling End Date: **12/4/2014**

	Diameter (in.)	*Top Depth (ft.)*	*Bottom Depth (ft.)*
Borehole:	**6.75**	**0**	**385**
	3.875	**385**	**400**

Drilling Method: **Mud (Hydraulic) Rotary**

Borehole Completion: **2 string**

	Top Depth (ft.)	*Bottom Depth (ft.)*	*Description (number of sacks & material)*
Annular Seal Data:	**0**	**385**	**21 portland**
	0	**10**	**8 ready mix**

Seal Method: **Positive Displacement**

Sealed By: **RWW**

Distance to Property Line (ft.): **20**

Distance to Septic Field or other concentrated contamination (ft.): **75**

Distance to Septic Tank (ft.): **No Data**

Method of Verification: **Owner**

Surface Completion: **Surface Sleeve Installed**

Water Level: **185 ft.** below land surface on **2014-12-04** Measurement Method: **Unknown**

Packers: **K-375**

Type of Pump: **Submersible**

Well Tests: **Jetted** **Yield: 30 GPM**

	Strata Depth (ft.)	Water Type
Water Quality:	**15**	**good**

Chemical Analysis Made: **No**

Did the driller knowingly penetrate any strata which contained injurious constituents?: **No**

Certification Data: The driller certified that the driller drilled this well (or the well was drilled under the driller's direct supervision) and that each and all of the statements herein are true and correct. The driller understood that failure to complete the required items will result in the report(s) being returned for completion and resubmittal.

Company Information: **Robinson Water Well Inc**

11819 W. Montgomery
Houston, TX 77086

Driller Name: **Kyle Robinson** License Number: **59450**

Comments: **No Data**

Lithology:
DESCRIPTION & COLOR OF FORMATION MATERIAL

Top (ft.)	Bottom (ft.)	Description
385	**400**	**course sand**

Casing:
BLANK PIPE & WELL SCREEN DATA

Dia. (in.)	New/Used	Type	Setting From/To (ft.)
4"	**N**	**PVC**	**Casing 0-385 SCH40**
2 1/2"	**N**	**PVC**	**Liner 375-385 SCH 40**
2 1/2"	**N**	**PVC**	**Screen 385-400 .008**

IMPORTANT NOTICE FOR PERSONS HAVING WELLS DRILLED CONCERNING CONFIDENTIALITY

TEX. OCC. CODE Title 12, Chapter 1901.251, authorizes the owner (owner or the person for whom the well was drilled) to keep information in Well Reports confidential. The Department shall hold the contents of the well log confidential and not a matter of public record if it receives, by certified mail, a written request to do so from the owner.

Please include the report's Tracking Number on your written request.

Texas Department of Licensing and Regulation
P.O. Box 12157
Austin, TX 78711
(512) 334-5540

Texas Water Development Board (TWDB)
Groundwater Database (GWDB)
Well Information Report for State Well Number 65-06-719

GWDB Reports and Downloads

Well Basic Details

Scanned Documents

State Well Number	6506719
County	Harris
River Basin	San Jacinto
Groundwater Management Area	14
Regional Water Planning Area	H - Region H
Groundwater Conservation District	Harris-Galveston Subsidence District
Latitude (decimal degrees)	29.907223
Latitude (degrees minutes seconds)	29° 54' 26" N
Longitude (decimal degrees)	-95.358334
Longitude (degrees minutes seconds)	095° 21' 30" W
Coordinate Source	+/- 5 Seconds
Aquifer Code	112CHCTL - Chicot Aquifer, Lower
Aquifer	Gulf Coast
Aquifer Pick Method	
Land Surface Elevation (feet above sea level)	74
Land Surface Elevation Method	Interpolated From Topo Map
Well Depth (feet below land surface)	385
Well Depth Source	Driller's Log
Drilling Start Date	
Drilling End Date	4/16/1969
Drilling Method	
Borehole Completion	

Well Type	Withdrawal of Water
Well Use	Public Supply
Water Level Observation	None
Water Quality Available	No
Pump	Submersible
Pump Depth (feet below land surface)	
Power Type	Electric Motor
Annular Seal Method	
Surface Completion	
Owner	Champs Water Co. Western Homes Subd.
Driller	H & H Water Well Drilling Co.
Other Data Available	Drillers Log
Well Report Tracking Number	
Plugging Report Tracking Number	
U.S. Geological Survey Site Number	
Texas Commission on Environmental Quality Source Id	
Groundwater Conservation District Well Number	
Owner Well Number	
Other Well Number	
Previous State Well Number	
Reporting Agency	U.S. Geological Survey
Created Date	9/26/1997
Last Update Date	9/26/1997

Remarks	

Casing - No Data

Well Tests - No Data

Lithology - No Data

Annular Seal Range - No Data

Borehole - No Data

Plugged Back - No Data

Filter Pack - No Data

Packers - No Data

Water Level Measurements

No Data Available

Water Quality Analysis - No Data Available

GWDB DISCLAIMER: Except where noted, all of the information provided in the Texas Water Development Board (TWDB) Groundwater Database (http://www.twdb.texas.gov/groundwater/data/gwdbrpt.asp) is believed to be accurate and reliable; however, the TWDB assumes no responsibility for any errors appearing in rules or otherwise. Further, TWDB assumes no responsibility for the use of the information provided. PLEASE NOTE that users of these data are responsible for checking the accuracy, completeness, currency and/or suitability of all information themselves. TWDB makes no guarantees or warranties as to the accuracy, completeness, currency, or suitability of the information provided via the Groundwater Database (GWDB). TWDB specifically disclaims any and all liability for any claims or damages that may result from providing GWDB data or the information it contains. For additional information or answers to questions concerning the TWDB GWDB, contact the Groundwater Data Team at GroundwaterData@twdb.texas.gov.

Texas Water Development Board (TWDB)
Groundwater Database (GWDB)
Well Information Report for State Well Number 65-06-723

GWDB Reports and Downloads

Well Basic Details

Scanned Documents

State Well Number	6506723
County	Harris
River Basin	San Jacinto
Groundwater Management Area	14
Regional Water Planning Area	H - Region H
Groundwater Conservation District	Harris-Galveston Subsidence District
Latitude (decimal degrees)	29.907223
Latitude (degrees minutes seconds)	29° 54' 26" N
Longitude (decimal degrees)	-95.358334
Longitude (degrees minutes seconds)	095° 21' 30" W
Coordinate Source	+/- 5 Seconds
Aquifer Code	112CHCT - Chicot Aquifer
Aquifer	Gulf Coast
Aquifer Pick Method	
Land Surface Elevation (feet above sea level)	74
Land Surface Elevation Method	Interpolated From Topo Map
Well Depth (feet below land surface)	365
Well Depth Source	Driller's Log
Drilling Start Date	
Drilling End Date	7/0/1978
Drilling Method	
Borehole Completion	

Well Type	Withdrawal of Water
Well Use	Public Supply
Water Level Observation	None
Water Quality Available	No
Pump	Submersible
Pump Depth (feet below land surface)	
Power Type	Electric Motor
Annular Seal Method	
Surface Completion	
Owner	Champs Water Co. Western Homes
Driller	B J Swinehart
Other Data Available	Drillers Log
Well Report Tracking Number	
Plugging Report Tracking Number	
U.S. Geological Survey Site Number	
Texas Commission on Environmental Quality Source Id	
Groundwater Conservation District Well Number	
Owner Well Number	
Other Well Number	
Previous State Well Number	
Reporting Agency	U.S. Geological Survey
Created Date	9/19/1997
Last Update Date	9/19/1997

Remarks	

Casing - No Data

Well Tests - No Data

Lithology - No Data

Annular Seal Range - No Data

Borehole - No Data

Plugged Back - No Data

Filter Pack - No Data

Packers - No Data

Water Level Measurements

No Data Available

Water Quality Analysis - No Data Available

GWDB DISCLAIMER: Except where noted, all of the information provided in the Texas Water Development Board (TWDB) Groundwater Database (http://www.twdb.texas.gov/groundwater/data/gwdbrpt.asp) is believed to be accurate and reliable; however, the TWDB assumes no responsibility for any errors appearing in rules or otherwise. Further, TWDB assumes no responsibility for the use of the information provided. PLEASE NOTE that users of these data are responsible for checking the accuracy, completeness, currency and/or suitability of all information themselves. TWDB makes no guarantees or warranties as to the accuracy, completeness, currency, or suitability of the information provided via the Groundwater Database (GWDB). TWDB specifically disclaims any and all liability for any claims or damages that may result from providing GWDB data or the information it contains. For additional information or answers to questions concerning the TWDB GWDB, contact the Groundwater Data Team at GroundwaterData@twdb.texas.gov.

Send original copy by certified mail to the Texas Water Development Board P. O. Box 13087 Austin, Texas 78711

State of Texas

WATER WELL REPORT

For TWDB use only
Well No. 65-05-7888
Located on map 40
Received: 77

1) OWNER:
Person having well drilled Oscar Douglas (Name) Address 10200 Glenda (Street or RFD) Houston (City), Texas (State)

Landowner Same (Name) Address (Street or RFD) (City) (State)

2) LOCATION OF WELL:
County Harris, _____ miles in _____ (N.E., S.W., etc.) direction from _____ (Town)

Locate by sketch map showing landmarks, roads, creeks, hiway number, etc.* 7333

413P (3)

North

(Use reverse side if necessary)

or Give legal location with distances and directions from adjacent sections or survey lines.

Labor _____ League _____

Block _____ Survey _____

Abstract No. _____

(NW¼ NE¼ SW¼ SE¼) of Section _____

3) TYPE OF WORK (Check): New Well, Deepening, Reconditioning, Plugging

4) PROPOSED USE (Check): Domestic, Industrial, Municipal, Irrigation, Test Well, Other

5) TYPE OF WELL (Check): Rotary, Driven, Dug, Cable, Jetted, Bored

6) WELL LOG:
Diameter of hole 6 3/4 in. Depth drilled 383 ft. Depth of completed well 405 ft. Date drilled April '77

All measurements made from 0 ft. above ground level.

From (ft.)	To (ft.)	Description and color of formation material
0-	2	Surface
2-	15	Yellow clay
15-	151	Red & yellow clay
151-	157	Sand
157-	172	Blue clay
172-	190	Red & yellow clay
190-	196	Sand
196-	215	Red & yellow clay
215-	222	Red & gray clay
222-	238	Sand
238-	239	Rock
239-	253	Red & blue clay
253-	264	Sand
264-	320	Red& blue clay
320-	326	Sand
326-	332	Red & blue clay
332-	350	Sand
350-	360	R&B clay
360-	405	Sand

(Use reverse side if necessary)

9) Casing:
Type: Old, New, Steel, Plastic, Other

Cemented from 383 up ft. to _____ ft.

Diameter (inches)	Setting From (ft.)	Setting To (ft.)	Gage
4	1	383	40

10) SCREEN:
Type Well Supplies Inc. Plastic wrapped

Perforated, Slotted

Diameter (inches)	Setting From (ft.)	Setting To (ft.)	Slot Size
2½"	395	405	#16
2½"	385	395	14

7) COMPLETION (Check):
Straight wall, Gravel packed, Other, Under reamed, Open Hole

8) WATER LEVEL:
Static level 215 ft. below land surface Date April '77

Artesian pressure _____ lbs. per square inch Date _____

Depth to pump bowls, cylinder, jet, etc., _____ ft. below land surface.

11) WELL TESTS:
Was a pump test made? Yes No If yes, by whom?

Yield: _____ gpm with _____ ft. drawdown after _____ hrs.

Bailer test _____ gpm with _____ ft. drawdown after _____ hrs.

Artesian flow _____ gpm

Temperature of water _____

12) WATER QUALITY:
Was a chemical analysis made? Yes No

Did any strata contain undesirable water? Yes No

Type of water? _____ depth of strata _____

I hereby certify that this well was drilled by me (or under my supervision) and that each and all of the statements herein are true to the best of my knowledge and belief.

NAME C.A. Raymond, Jr. Inc. (Type or Print) Water Well Drillers Registration No. TDL774

ADDRESS 10011 Airline Dr. (Street or RFD) Houston (City) Texas 77037 (State)

(Signed) _____ (Water Well Driller) Raymond Water Wells Drilling (Company Name)

Please attach electric log, chemical analysis, and other pertinent information, if available.

*Additional instructions on reverse side.

TWDBE WD-4

4820112781

(2)

P 215

Send original copy by certified mail to the Texas Department of Water Resources P. O. Box 13087 Austin, Texas 78711

State of Texas
WATER WELL REPORT

ATTENTION OWNER: *Confidentiality Privilege Notice on Reverse Side*

Texas Water Well Drillers Board P. O. Box 13087 Austin, Texas 78711

1) OWNER Howard Sample (Name) Address 716 Gulf Bank (Street or RFD) Houston, Tx. 77037 (City) (State) (Zip)

2) LOCATION OF WELL: County Harris miles in (N.E., S.W., etc.) direction from (Town)

Driller must complete the legal description to the right with distance and direction from two intersecting section or survey lines, or he must locate and identify the well on an official Quarter- or Half-Scale Texas County General Highway Map and attach the map to this form.

☐ Legal description:
Section No. _____ Block No. _____ Township _____
Abstract No. _____ Survey Name _____
Distance and direction from two intersecting section or survey lines _____

☒ See attached map Map on 60-61-9MM map missing 2/11/84

3) TYPE OF WORK (Check): ☒ New Well ☐ Deepening ☐ Reconditioning ☐ Plugging

4) PROPOSED USE (Check): ☐ Domestic ☐ Industrial ☒ Public Supply ☐ Irrigation ☐ Test Well ☐ Other

5) DRILLING METHOD (Check): ☒ Mud Rotary ☐ Air Hammer ☐ Driven ☐ Bored ☐ Air Rotary ☐ Cable Tool ☐ Jetted ☐ Other

6) WELL LOG:

Date drilled 9-28-84

DIAMETER OF HOLE

Dia. (in.)	From (ft.)	To (ft.)
4 3/4	Surface	385
8 3/4	"	360

7) BOREHOLE COMPLETION: ☐ Open Hole ☐ Straight Wall ☐ Underreamed ☐ Gravel Packed ☒ Other Two-String
If Gravel Packed give interval . . . from _____ ft. to _____ ft.

From (ft.)	To (ft.)	Description and color of formation material
0	20	red gray clay
20	40	red gray clay
40	60	red clay
60	80	red clay
80	100	red clay
100	120	red-gray clay
120	140	gray-red clay and sand streaks
140	155	sand
155	160	red-gray clay
160	180	clay
180	200	rock-clay
200	220	c lay
220	228	clay
228	240	sand
240	260	sand and clay
260	280	rock streaks sandstone and clay
280	297	sand and clay
293	300	rocks
300	320	clay
320	335	sand
335	340	clay-sand
340	350	clay-sand
350	370	sand
370	385	sand

(Use reverse side if necessary)

8) CASING, BLANK PIPE, AND WELL SCREEN DATA:

Dia. (in.)	New or Used	Steel, Plastic, etc. Perf., Slotted, etc. Screen Mgf., if commercial	Setting (ft.) From	Setting (ft.) To	Gage Casing Screen
5"	N	ASTM-F480, NSF pw/wc			
		PVC Casing	+24"	360	
2½	N	Well supplies, Inc.			
		PVC Screen	385	365	12ga
2½	N	SCH 40 PVC Blank	365	345	

CEMENTING DATA
Cemented from 360 ft. to surface ft.
Method used Pressure cement
Cemented by Raymond Water Wells (Company or Individual)

9) WATER LEVEL:
Static level 240 ft. below land surface Date _____
Artesian flow _____ gpm. Date _____

10) PACKERS: Type "K" Depth 345'

11) TYPE PUMP: ☐ Turbine ☐ Jet ☐ Submersible ☐ Cylinder ☐ Other _____
Depth to pump bowls, cylinder, jet, etc., 294 ft.

RECEIVED SEP - 3 1985 DEPT. OF WATER RESOURCES

12) WELL TESTS: ☐ Type Test: ☐ Pump ☐ Bailer ☐ Jetted ☐ Estimated
Yield: 20 gpm with 10 ft. drawdown after 2 hrs.

13) WATER QUALITY:
Did you knowingly penetrate any strata which contained undesirable water? ☐ Yes ☒ No
If yes, submit "REPORT OF UNDESIRABLE WATER"
Type of water? _____ Depth of strata _____
Was a chemical analysis made? ☐ Yes ☒ No

I hereby certify that this well was drilled by me (or under my supervision) and that each and all of the statements herein are true to the best of my knowledge and belief.

COMPANY NAME Raymond Water Wells (Type or Print) Water Well Driller's License No. 774

ADDRESS 10011 Airline Drive (Street or RFD) Houston, Texas 77037 (City) (State) (Zip)

(Signed) _____ (Licensed Water Well Driller) (Signed) _____ (Registered Driller Trainee)

Dep

For TDWR use only
Well No. 65-05-9LL
Located on map Yes DEF

Please attach electric log, chemical analysis, and other pertinent information, if available.

TDWR-0392 (Rev. 5-27-82)

DEPARTMENT OF WATER RESOURCES COPY

115

Send original copy by certified mail to the Texas Department of Water Resources P. O. Box 13087 Austin, Texas 78711

State of Texas
WATER WELL REPORT

For TDWR use only
Well No. 65-05-7HH
Located on map
Received: 7-9-79

1) OWNER Michael Valentine (Name) Address 701 Gulfbank Rd. (Street or RFD) Houston, Tx. (City) (State) (Zip)

2) LOCATION OF WELL: County Harris 12 miles in N (N.E., S.W., etc.) direction from Houston (Town)

Driller must complete the legal description to the right with distance and direction from two intersecting section or survey lines, or he must locate and identify the well on an official Quarter- or Half-Scale Texas County General Highway Map and attach the map to this form.

☐ Legal description:
Section No. _____ Block No. _____ Township _____
Abstract No. _____ Survey Name _____
Distance and direction from two intersecting section or survey lines _____

☑ See attached map. 115 Map on 65-05-7HH

3) TYPE OF WORK (Check):
☒ New Well ☐ Deepening ☐ Reconditioning ☐ Plugging

4) PROPOSED USE (Check):
☒ Domestic ☐ Industrial ☐ Public Supply ☐ Irrigation ☐ Test Well ☐ Other _____

5) DRILLING METHOD (Check):
☒ Mud Rotary ☐ Air Hammer ☐ Driven ☐ Bored ☐ Air Rotary ☐ Cable Tool ☐ Jetted ☐ Other _____

6) WELL LOG:
Date drilled 6/1/79

DIAMETER OF HOLE

Dia. (in.)	From (ft.)	To (ft.)
6-3/4	Surface	350

7) BOREHOLE COMPLETION:
☐ Open Hole ☐ Straight Wall ☐ Underreamed
☐ Gravel Packed ☐ Other 2 stringcemented
If Gravel Packed give interval . . . from _____ ft. to _____ ft.

From (ft.)	To (ft.)	Description and color of formation material
0	65	Clay
65	78	Sand
78	123	Clay
123	167	Sand
167	215	Clay
215	250	Sand
250	263	Clay & Shell
263	350	Sand

8) CASING, BLANK PIPE, AND WELL SCREEN DATA:

Dia. (in.)	New or Used	Steel, Plastic, etc. Perf., Slotted, etc. Screen Mgf., if commercial	Setting (ft.) From	Setting (ft.) To	Gage Casing Screen
4	N	Plastic Casing	0	340	Sch
2½	N	Liner	330	340	40
2½	N	Slotted Screen	340	350	012

CEMENTING DATA
Cemented from 340 ft. to 100 ft.
Method used Halliburton
Cemented by Robinson Water Well (Company or Individual)

9) WATER LEVEL:
Static level 235 ft. below land surface Date 6/4/79
Artesian flow _____ gpm. Date _____

10) PACKERS: Type K Depth 330

11) TYPE PUMP: 2 HP P-315
☐ Turbin ☐ Jet ☒ Submersible ☐ Cylinder
☐ Other _____
Depth to pump bowls, cylinder, jet, etc., 300 ft.

12) WELL TESTS:
☐ Type Test: ☐ Pump ☐ Bailer ☐ Jetted ☐ Estimated
Yield: _____ gpm with _____ ft. drawdown after _____ hrs.

(Use reverse side if necessary)

13) WATER QUALITY:
Did you knowingly penetrate any strata which contained undesirable water? ☐ Yes ☒ No
If yes, submit "REPORT OF UNDESIRABLE WATER"
Type of water? potable Depth of strata _____
Was a chemical analysis made? ☐ Yes ☒ No

I hereby certify that this well was drilled by me (or under my supervision) and that each and all of the statements herein are true to the best of my knowledge and belief.

NAME M. E. Robinson, Jr. (Type or Print) Water Well Drillers Registration No. 1464

ADDRESS 11607 FM 149 (Street or RFD) Houston, (City) Tx. (State) 77086 (Zip)

(Signed) M E Robinson Jr (Water Well Driller) Robinson Water Well Service, Inc. (Company Name)

Please attach electric log, chemical analysis, and other pertinent information, if available.

*Additional instructions on reverse side.

TDWR-0392

Send original copy by certified mail to the Texas Department of Water Resources P. O. Box 13087 Austin, Texas 78711

State of Texas
WATER WELL REPORT

ATTENTION OWNER: *Confidentiality Privilege Notice on Reverse Side*

For TDWR use only
Well No. 65-05-9X
Located on map Y
Received:

1) OWNER Mr. Walt Dody (Name) Address 808 Gulf Bank (Street or RFD) Houston (City) Tx. (State) 77037 (Zip)

2) LOCATION OF WELL: County Harris ____ miles in ____ (N.E., S.W., etc.) direction from ____ (Town)

Driller must complete the legal description to the right with distance and direction from two intersecting section or survey lines, or he must locate and identify the well on an official Quarter- or Half-Scale Texas County General Highway Map and attach the map to this form.

☐ Legal description:
Section No. ____ Block No. ____ Township ____
Abstract No. ____ Survey Name ____
Distance and direction from two intersecting section or survey lines ____

☐ See attached map. MAP ON #65-05-6T

3) TYPE OF WORK (Check):
☑ New Well ☐ Deepening ☐ Reconditioning ☐ Plugging

4) PROPOSED USE (Check):
☑ Domestic ☐ Industrial ☐ Public Supply ☐ Irrigation ☐ Test Well ☐ Other ____

5) DRILLING METHOD (Check):
☒ Mud Rotary ☐ Air Hammer ☐ Driven ☐ Bored ☐ Air Rotary ☐ Cable Tool ☐ Jetted ☐ Other ____

6) WELL LOG:
Date drilled 1-29-81

DIAMETER OF HOLE

Dia. (in.)	From (ft.)	To (ft.)
4 3/4"	Surface	323
6 3/4"	"	305

7) BOREHOLE COMPLETION:
☐ Open Hole ☐ Straight Wall ☐ Underreamed
☐ Gravel Packed ☒ Other Two-String
If Gravel Packed give interval . . . from ____ ft. to ____ ft.

From (ft.)	To (ft.)	Description and color of formation material
0	2	Surface
2	12	Yellow clay
12	88	Red and yellow clay
88	99	Sand
99	158	Red and yellow clay
158	178	Sand
170	181	Red and yellow clay
181	185	Sand
185	186	Rock
186	222	Red and yellow clay
222	237	Sand and rock
237	248	Red and yellow clay
248	268	Sand 8 ga.
268	307	Red and yellow clay
307	323	Sand 16 ga.

8) CASING, BLANK PIPE, AND WELL SCREEN DATA:

Dia. (in.)	New or Used	Steel, Plastic, etc. Perf., Slotted, etc. Screen Mgf., if commercial	Setting (ft.) From	Setting (ft.) To	Gage Casing Screen
4"	N	SCH 40 PVC Casing	+18"	305	
2½	N	Well Supplies, Inc.			
		Wop Screen	323	313	16 0.02
2½	N	SCH 80 PVC Blank Liner			
			313	303	

CEMENTING DATA
Cemented from 305 ft. to 150 ft.
Method used Pressure Cement
Cemented by Raymond Water Wells (Company or Individual)

9) WATER LEVEL:
Static level 230 ft. below land surface Date 2-1-81
Artesian flow ____ gpm. Date ____

10) PACKERS: Type "K" Depth 303

RECEIVED
AUG 2 1982

11) TYPE PUMP:
☐ Turbine ☐ Jet ☒ Submersible ☐ Cylinder
☐ Other ____
Depth to pump bowls, cylinder, jet, etc., 289' ft.

(Use reverse side if necessary)

13) WATER QUALITY:
Did you knowingly penetrate any strata which contained undesirable water? ☐ Yes ☑ No
If yes, submit "REPORT OF UNDESIRABLE WATER"
Type of Water? ____ Depth of strata ____
Was a chemical analysis made? ☐ Yes ☒ No

12) WELL TESTS:
☐ Type Test: ☐ Pump ☐ Bailer ☐ Jetted ☒ Estimated
Yield: 20 gpm with 10 ft. drawdown after ____ hrs.

I hereby certify that this well was drilled by me (or under my supervision) and that each and all of the statements herein are true to the best of my knowledge and belief.

NAME C. A. Raymond Jr. (Type or Print) Water Well Drillers Registration No. 774

ADDRESS 10011 Airline Drive (Street or RFD) Houston (City) Texas (State) 77037 (Zip)

(Signed) ____ (Water Well Driller) Raymond Water Wells. (Company Name)

Please attach electric log, chemical analysis, and other pertinent information, if available.

TDWR-0392 (Rev. 1-12-79)

DEPARTMENT OF WATER RESOURCES COPY

Send original copy by certified mail to: Texas Water Commission, P.O. Box 13087, Austin, Texas 78711

Please use black ink.

ATTENTION OWNER: *Confidentiality Privilege Notice on Reverse Side*

State of Texas
WELL REPORT

Texas Water Well Drillers Board
P.O. Box 13087
Austin, Texas 78711

1) OWNER GUILLERO TREJO (Name) ADDRESS 12918 Breezeway (Street or RFD) HOU-TEX (City) 77093 (State) (Zip)

2) LOCATION OF WELL: County HARRIS 5 miles in N (NE, SW, etc.) direction from HOUSTON (Town)

Driller must complete the legal description below with distance and direction from two intersecting section or survey lines, or he must locate and identify the well on an official Quarter- or Half-Scale Texas County General Highway Map and attach the map to this form.

☐ **LEGAL DESCRIPTION:**

Section No. _____ Block No. _____ Township _____ Abstract No. _____ Survey Name _____

Distance and direction from two intersecting section or survey lines _____

☑ **SEE ATTACHED MAP**

3) **TYPE OF WORK (Check):** ☑ New Well ☐ Deepening ☐ Reconditioning ☐ Plugging

4) **PROPOSED USE (Check):** ☑ Domestic ☐ Industrial ☐ Monitor ☐ Public Supply ☐ Irrigation ☐ Test Well ☐ Injection ☐ De-Watering

5) **DRILLING METHOD (Check):** ☑ Mud Rotary ☐ Air Hammer ☐ Jetted ☐ Bored ☐ Driven ☐ Air Rotary ☐ Cable Tool ☐ Other _____

6) **WELL LOG:**

Date Drilling: Started 6-23 1993 Completed 6-24 1993

DIAMETER OF HOLE		
Dia. (in.)	From (ft.)	To (ft.)
4 1/2	Surface	80

From (ft.)	To (ft.)	Description and color of formation material
SURF.	14	Fine Sand white
14	29	White Clay
29	54	Red Clay
54	59	Red Sand
59	72	Red Clay
72	80	White SAND

(Use reverse side if necessary)

7) **BOREHOLE COMPLETION:** ☐ Open Hole ☑ Straight Wall ☐ Underreamed ☐ Gravel Packed ☐ Other _____

If Gravel Packed give interval . . . from _____ ft. to _____ ft.

8) **CASING, BLANK PIPE, AND WELL SCREEN DATA:**

Dia. (in.)	New or Used	Steel, Plastic, etc. Perf., Slotted, etc. Screen Mfg., if commercial	Setting (ft.) From	Setting (ft.) To	Gage Casing Screen
		SCH. 40 PLASTIC	72	80	0800
		72 ft SCH 40 Casing			
		8 FT 0.080 SLOT Screen			

9) **CEMENTING DATA** [Rule 287.44(1)]

Cemented from SURF ft. to 70 ft. No. of Sacks Used 11

_____ ft. to _____ ft. No. of Sacks Used _____

Method used PRESSURE

Cemented by L.F. HULL

10) **SURFACE COMPLETION**

☐ Specified Surface Slab Installed [Rule 287.44(2)(A)]

☑ Specified Steel Sleeve Installed [Rule 287.44(3)(A)]

☐ Pitless Adapter Used [Rule 287.44(3)(B)]

☐ Approved Alternative Procedure Used [Rule 287.71]

11) **WATER LEVEL:**

Static level 48 ft. below land surface Date 6-24-93

Artesian flow _____ gpm. Date _____

12) **PACKERS:**

Type	Depth
3 RUBBER	70-71-72

13) **TYPE PUMP:** ☐ Turbine ☑ Jet ☐ Submersible ☐ Cylinder ☐ Other _____

Depth to pump bowls, cylinder, jet, etc., 62 ft.

14) **WELL TESTS:** Type Test: ☑ Pump ☐ Bailer ☐ Jetted ☐ Estimated

Yield: 4 gpm with 0 ft. drawdown after 1-HR hrs.

15) **WATER QUALITY:**

Did you knowingly penetrate any strata which contained undesirable constituents?

☐ Yes ☑ No If yes, submit "REPORT OF UNDESIRABLE WATER"

Type of water? _____ Depth of strata _____

Was a chemical analysis made? ☐ Yes ☑ No

RECEIVED
SEP 07 1993
TEXAS WATER COMMISSION

I hereby certify that this well was drilled by me (or under my supervision) and that each and all of the statements herein are true to the best of my knowledge and belief. I understand that failure to complete items 1 thru 15 will result in the log(s) being returned for completion and resubmittal.

COMPANY NAME L.F. HULL (Type or print) WELL DRILLER'S LICENSE NO. 02044 WP

ADDRESS 4933 HARTWICK (Street or RFD) (City) (State) (Zip)

(Signed) L.F. Hull (Licensed Well Driller) (Signed) _____ (Registered Driller Trainee)

Please attach electric log, chemical analysis, and other pertinent information, if available.

For TWC use only: Well No. _____ Located on map 65-5-9

WWD-012 (Rev. 05-16-90)

TEXAS WATER COMMISSION COPY

GUILLERO TREJO

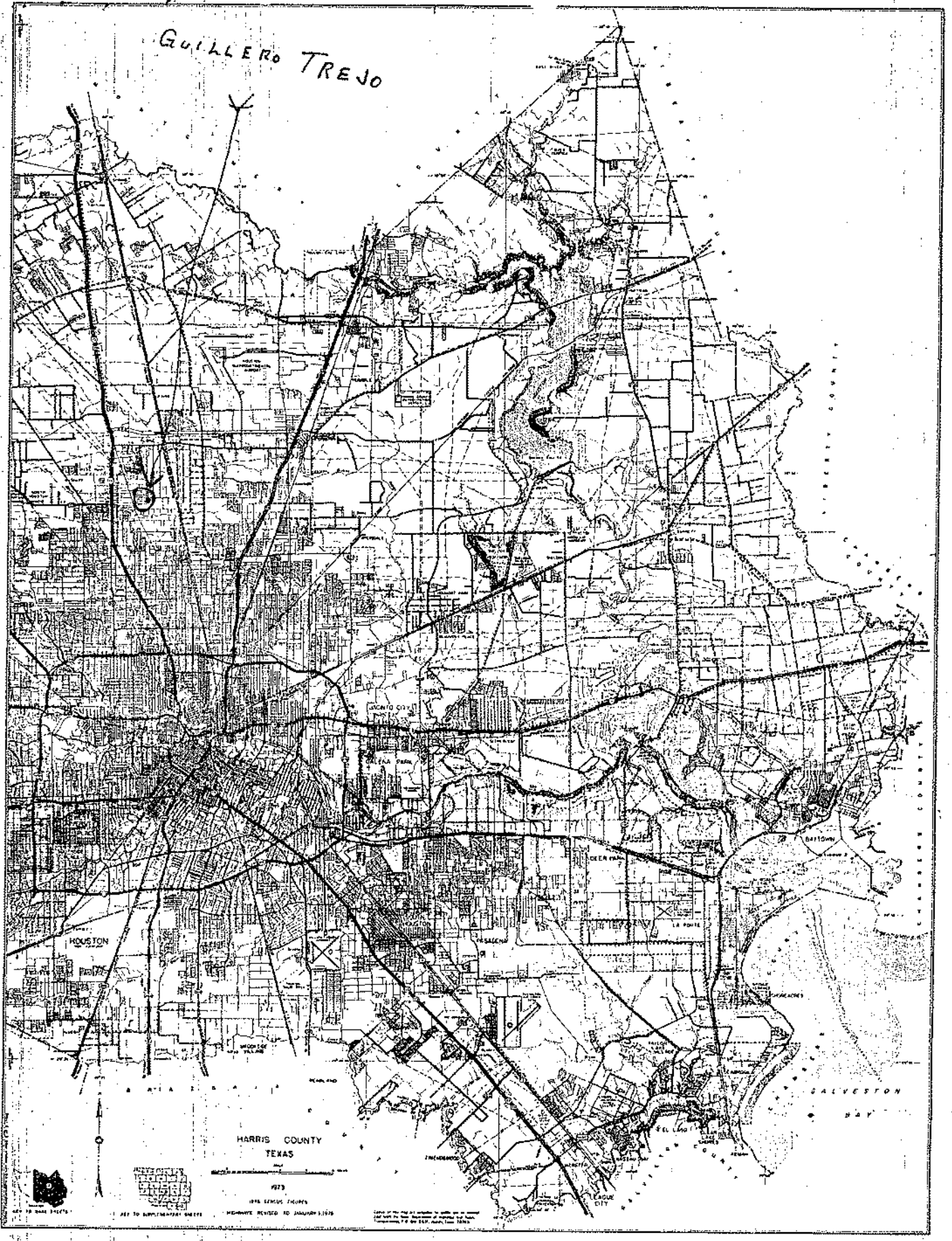

HARRIS COUNTY Map 102

(14)

DuB

Send original copy by certified mail to the Texas Department of Water Resources P. O. Box 13087 Austin, Texas 78711

State of Texas
WATER WELL REPORT

ATTENTION OWNER: *Confidentiality Privilege Notice on Reverse Side*

For TDWR use only
Well No. 65-05-92
Located on map yes
Received: C.F.S.

1) OWNER Richard Hill (Name) Address 13110 Glenda Lane (Street or RFD) Houston, Texas 77037 (City) (State) (Zip)

2) LOCATION OF WELL:
County Harris miles in _____ (N.E., S.W., etc.) direction from _____ (Town)

Driller must complete the legal description to the right with distance and direction from two intersecting section or survey lines, or he must locate and identify the well on an official Quarter- or Half-Scale Texas County General Highway Map and attach the map to this form.

☐ Legal description:
Section No. _____ Block No. _____ Township _____
Abstract No. _____ Survey Name _____
Distance and direction from two intersecting section or survey lines _____

☐ See attached map. Mapon 65-05-8FF

3) TYPE OF WORK (Check):
☒ New Well ☐ Deepening ☐ Reconditioning ☐ Plugging

4) PROPOSED USE (Check):
☒ Domestic ☐ Industrial ☒ Public Supply ☐ Irrigation ☐ Test Well ☐ Other _____

5) DRILLING METHOD (Check):
☐ Mud Rotary ☐ Air Hammer ☐ Driven ☐ Bored ☐ Air Rotary ☐ Cable Tool ☐ Jetted ☐ Other _____

6) WELL LOG:
Date drilled 5-9-83

DIAMETER OF HOLE

Dia. (in.)	From (ft.)	To (ft.)
4 3/4	Surface	400'
8 1/2	"	370'

7) BOREHOLE COMPLETION:
☐ Open Hole ☐ Straight Wall ☐ Underreamed
☐ Gravel Packed ☒ Other Two-String
If Gravel Packed give interval . . . from _____ ft. to _____ ft.

From (ft.)	To (ft.)	Description and color of formation material
0	15	Yellow gray clay
15	20	sand
20	35	red gray clay
35	55	red clay sand streaks
55	75	red clay
75	95	red gray clay
95	115	red gray clay
115	135	sand clay streaks
135	155	sand
155	175	sand clay streaks
175	195	sand clay streaks
195	215	sand
215	235	sand
235	255	sand rocks
255	275	red gray clay
275	295	sand clay streaks
295	315	sand clay streaks
315	335	sand clay streaks
335	355	sand clay streaks
355	360	clay
360	380	sand
380	400	sand

8) CASING, BLANK PIPE, AND WELL SCREEN DATA:

Dia. (in.)	New or Used	Steel, Plastic, etc. Perf., Slotted, etc. Screen Mgf., if commercial	Setting (ft.) From	Setting (ft.) To	Gage Casing Screen
5"	N	Class 200, ASTM-F480, NSF pw/wc PVC Casing +18"		370	
2"	N	Well Supplies, Inc. PVC, slotted pipe Screen	400'	380'	16ga.
2"	N	SCH 40 PVC Blank	380'	360'	

CEMENTING DATA
Cemented from 370' ft. to Surface ft.
Method used Pressure Cement
Cemented by Raymond Water Wells (Company or Individual)

9) WATER LEVEL:
Static level 230 ft. below land surface Date _____
Artesian flow _____ gpm. Date _____

10) PACKERS: Type "K" Depth 360

11) TYPE PUMP:
☐ Turbine ☐ Jet ☒ Submersible ☐ Cylinder
☐ Other _____
Depth to pump bowls, cylinder, jet, etc., 315 ft.

RECEIVED
SEP - 1 1983
DEPT. OF WATER RESOURCES

(Use reverse side if necessary)

13) WATER QUALITY:
Did you knowingly penetrate any strata which contained undesirable water? ☐ Yes ☒ No
If yes, submit "REPORT OF UNDESIRABLE WATER"
Type of water? _____ Depth of strata _____
Was a chemical analysis made? ☐ Yes ☒ No

12) WELL TESTS:
☐ Type Test: ☐ Pump ☐ Bailer ☐ Jetted ☒ Estimated
Yield: 20 gpm with 12 ft. drawdown after 4 hrs.

I hereby certify that this well was drilled by me (or under my supervision) and that each and all of the statements herein are true to the best of my knowledge and belief.

NAME C.A. Raymond, Jr. (Type or Print) Water Well Drillers Registration No. 774

ADDRESS 10011 Airline Drive (Street or RFD) Houston, Texas 77037 (City) (State) (Zip)

(Signed) C.A. Raymond Jr. (Water Well Driller) RAYMOND WATER WELLS (Company Name)

Please attach electric log, chemical analysis, and other pertinent information, if available.

TDWR-0392 (Rev. 1-12-79)

DEPARTMENT OF WATER RESOURCES COPY

CB

65-06-708

Send original copy by certified mail to the Texas Water Development Board P. O. Box 13087 Austin, Texas 78711

State of Texas

WATER WELL REPORT

For TWDB use only
Well No. 65-06-708
Located on map 1/15
Received: 7/7

1) OWNER:
Person having well drilled B.W. BROWN (Name) Address 640 GULF BANK (Street or RFD) HOUSTON (City) TEX. (State)

Landowner SAME (Name) Address (Street or RFD) (City) (State)

2) LOCATION OF WELL:
County HARRIS, 9 miles in N (N.E., S.W., etc.) direction from HOUSTON (Town)

Locate by sketch map showing landmarks, roads, creeks, hiway number, etc.*

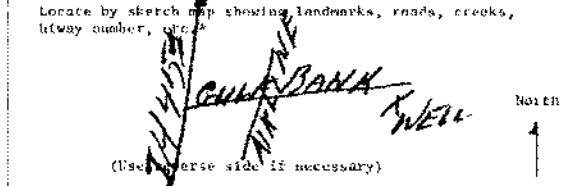

(Use reverse side if necessary)

or Give legal location with distances and directions from adjacent sections or survey lines.

Labor _____ League _____

Block _____ Survey _____

Abstract No. _____

(NW¼ NE¼ SW¼ SE¼) of Section _____

3) TYPE OF WORK (Check): New Well ✓ Deepening Reconditioning Plugging

4) PROPOSED USE (Check): Domestic ✓ Industrial Municipal Irrigation Test Well Other

5) TYPE OF WELL (Check): Rotary ✓ Driven Dug Cable Jetted Bored

6) WELL LOG:
Diameter of hole 6¼ in. Depth drilled 347 ft. Depth of completed well 347 ft. Date drilled 7-27-76

All measurements made from 0 ft. above ground level.

From (ft.)	To (ft.)	Description and color of formation material
0-5		TOP SOIL
5-	28	YELLOW SHALE
28-	37	RED SAND
37-	101	RED SHALE
101-	156	SAND
156-	203	RED SHALE
203-	229	SAND
229-	265	RED SHALE
265-	300	BLUE SHALE
300-	316	RED SHALE
316-	347	SAND

(Use reverse side if necessary)

9) Casing:
Type: Old New ✓ Steel Plastic ✓ Other

Cemented from 0 ft. to 320 ft.

Diameter (inches)	Setting From (ft.)	To (ft.)	Gage
4	1'-6" ABOVE GROUND	320	SCH 40
2½"	320	337	SCH 80

10) SCREEN:
Type PLASTIC SCH 80

Perforated Slotted

Diameter (inches)	Setting From (ft.)	To (ft.)	Slot Size
2½	337	347	.012

7) COMPLETION (Check):
Straight wall Gravel packed Other ✓
Under reamed Open Hole

8) WATER LEVEL:
Static level 221 ft. below land surface Date 7-28-76
Artesian pressure _____ lbs. per square inch Date _____
Depth to pump bowls, cylinder, jet, etc., 273 ft. below land surface.

11) WELL TESTS:
Was a pump test made? Yes ✓ No If yes, by whom? JAMES H. SUGG JR.
Yield: 12 gpm with 17 ft. drawdown after 2 hrs.
Bailer test _____ gpm with _____ ft. drawdown after _____ hrs.
Artesian flow _____ gpm
Temperature of water _____

12) WATER QUALITY:
Was a chemical analysis made? Yes No ✓
Did any strata contain undesirable water? Yes No ✓
Type of water? _____ depth of strata _____

I hereby certify that this well was drilled by me (or under my supervision) and that each and all of the statements herein are true to the best of my knowledge and belief.

NAME JAMES H. SUGG JR. (Type or Print) Water Well Drillers Registration No. 1006

ADDRESS 13501 CHRISMAN #26 (Street or RFD) HOUSTON (City) TEXAS (State)

(Signed) James H. Sugg Jr. (Water Well Driller) SUGG WATER WELL DRILLING (Company Name)

Please attach electric log, chemical analysis, and other pertinent information, if available.

*Additional instructions on reverse side.

TWDBT WO-K

4820115091

Send original copy by certified mail to: Texas Water Commission — P.O. Box 13087, Austin, Texas 78711 — Please use black ink.

ATTENTION OWNER: Confidentiality Privilege Notice on Reverse Side

State of Texas
WELL REPORT

Texas Water Well Drillers Board
P.O. Box 13087
Austin, Texas 78711

1) OWNER JOHN CUBAS (Name) ADDRESS 13001 BREEZWAY HOU. TEXAS 77039 (Street or RFD) (City) (State) (Zip)

2) LOCATION OF WELL: County HARRIS . 3 miles in N (NE, SW, etc.) direction from HOUSTON (Town)

Driller must complete the legal description below with distance and direction from two intersecting section or survey lines, or he must locate and identify the well on an official Quarter- or Half-Scale Texas County General Highway Map and attach the map to this form.

☐ LEGAL DESCRIPTION:

Section No. _____ Block No. _____ Township _____ Abstract No. _____ Survey Name _____

Distance and direction from two intersecting section or survey lines _____

☒ SEE ATTACHED MAP

3) TYPE OF WORK (Check): ☒ New Well ☐ Deepening ☐ Reconditioning ☐ Plugging

4) PROPOSED USE (Check): ☒ Domestic ☐ Industrial ☐ Monitor ☐ Public Supply ☐ Irrigation ☐ Test Well ☐ Injection ☐ De-Watering

5) DRILLING METHOD (Check): ☐ Driven ☒ Mud Rotary ☐ Air Hammer ☐ Jetted ☐ Bored ☐ Air Rotary ☐ Cable Tool ☐ Other _____

6) WELL LOG:

Date Drilling: Started 9-9- 1991 Completed 9-9 1991

DIAMETER OF HOLE

Dia. (in.)	From (ft.)	To (ft.)
4 1/2	Surface	100

7) BOREHOLE COMPLETION: ☐ Open Hole ☒ Straight Wall ☐ Underreamed ☐ Gravel Packed ☐ Other _____ If Gravel Packed give interval . . . from _____ ft. to _____ ft.

From (ft.)	To (ft.)	Description and color of formation material
Surf	12	Sand-White
12	30	Clay-White
30	55	Clay Red
55	64	Sand fine Red
64	86	Clay Yellow
86	100	Sand 105A White

(Use reverse side if necessary)

8) CASING, BLANK PIPE, AND WELL SCREEN DATA:

Dia. (in.)	New or Used	Steel, Plastic, etc. Perf., Slotted, etc. Screen Mfg., if commercial	Setting (ft.) From	Setting (ft.) To	Gage Casing Screen
2		PVC 90 ft	90	100	08GA

9) CEMENTING DATA [Rule 287.44(1)]

Cemented from Surf ft. to 90 ft. No. of Sacks Used 9

_____ ft. to _____ ft. No. of Sacks Used _____

Method used Pumping

Cemented by L.F. Hull

10) SURFACE COMPLETION

☐ Specified Surface Slab Installed [Rule 287.44(2)(A)]

☒ Specified Steel Sleeve Installed [Rule 287.44(3)(A)]

☐ Pitless Adapter Used [Rule 287.44(3)(B)]

☐ Approved Alternative Procedure Used [Rule 287.71]

11) WATER LEVEL:

Static level 55 ft. below land surface Date 9-10-91

Artesian flow _____ gpm. Date _____

12) PACKERS:

Type	Depth
RUBBER	90FT

13) TYPE PUMP: ☐ Turbine ☒ Jet ☐ Submersible ☐ Cylinder ☐ Other _____

Depth to pump bowls, cylinder, jet, etc., _____ ft.

14) WELL TESTS:

Type Test: ☒ Pump ☐ Bailer ☐ Jetted ☐ Estimated

Yield: 5 gpm with 0 ft. drawdown after 1 hrs.

15) WATER QUALITY:

Did you knowingly penetrate any strata which contained undesirable constituents?

☐ Yes ☒ No If yes, submit "REPORT OF UNDESIRABLE WATER"

Type of water? CLEAN Depth of strata _____

Was a chemical analysis made? ☐ Yes ☒ No

I hereby certify that this well was drilled by me (or under my supervision) and that each and all of the statements herein are true to the best of my knowledge and belief. I understand that failure to complete items 1 thru 15 will result in the log(s) being returned for completion and resubmittal.

COMPANY NAME L F HULL (Type or print) WELL DRILLER'S LICENSE NO. _____

ADDRESS 4933 HARTWICK (Street or RFD) HOUSTON (City) TEXAS (State) 77093 (Zip)

(Signed) L.F. Hull (Licensed Well Driller) (Signed) _____ (Registered Driller Trainee)

Please attach electric log, chemical analysis, and other pertinent information, if available.

For TWC use only: Well No. _____ Located on map _____

WWD-012 (Rev. 05-18-90)

TEXAS WATER COMMISSION COPY

4820124820

10/26/2020
05:10:42

Texas Commission on Environmental Quality
DWW Water System Summary Sheet

PWS ID	PWS Name	Central Registry RN
TX1011623	GLENDA STREET WATER SYSTEM	RN101281574

Organization/Customer *	Central Registry CN
GLENDA STREET WATER SYSTEM	CN600707848

*Regulatory mail will be addressed to this organization/person

All Water System Contacts

Type	Contact	Communication	
		Phone Type	Value
AC - Administrative Contact	LUCIO, PEDRO 12914 GLENDA ST HOUSTON, TX 77037-2408	BUS - Business	281-447-1362
		MOB - Mobile	832-545-7233
OW - Owner	GLENDA STREET WATER SYSTEM 12914 GLENDA ST HOUSTON, TX 77037-2408		

Operator Grade	Number

Water Operator Licenses

No Licensing Data for this PWS

Owner Type	Owner Type Options: COUNTY, DISTRICT, FEDERAL GOVERNMENT, INVESTOR OWNED, MUNICIPALITY, NATIVE AMERICAN, PRIVATE, STATE GOVERNMENT, WATER SUPPLY CORPORATION
Private	

System Type	System Type Options: COMMUNITY, TRANSIENT/NON-COMMUNITY, NON-PUBLIC, NON-TRANSIENT/NON-COMMUNITY
NP - NON-PUBLIC	

Population Type	Population Served	# of Connect	# I/C w/other PWS
Residential	57	19	0

Total Product (MGD)	Average Daily Consump.	Max Daily Demand (MGD)	Total Storage (MG)	Elev. Storage (MG)	Service Pump Cap.	Max.Purchase Cap. (MGD/GPM)	Pressure Tank Cap. (MG)

Activity Status	Inactivation Date
I - INACTIVE	05/21/2009

Last Survey Date	Surveyor	Survey Type	Region	County
No Site Visit Data				

(Treatment Plant)							
Entry Point	EP Name/Source Summation (Activity Status)	Plant Name (Activity Status)	Plant Num	Chemical Mon Type	Chem Sample Point	Distribution Mon Type	Dist Sample Point
EP003	TRT-TAP / No Source Listed(I)	PLANT - END OF GLENDA ST(I)	TP20496		NO		NO

Train:	Unnamed			
(Treatments)				
Disinfection Zone	Treatment Sequence	Objective	Process	Treatment
null	null	D	423	HYPOCHLORINATION, PRE

(Active Sources)

(Inactive/Offline Sources)			
SourceNumber	Name	Status	Depth
G1011623C	3 - DEAD END OF GLENDA ST	O	N/A

(Treatment Plant)							
Entry Point	EP Name/Source Summation (Activity Status)	Plant Name (Activity Status)	Plant Num	Chemical Mon Type	Chem Sample Point	Distribution Mon Type	Dist Sample Point
EP001	TRT-TAP / No Source Listed(I)	PLANT(I)	TP6291		NO		NO

Train:	No Train Data			
(Treatments)				
Disinfection Zone	Treatment Sequence	Objective	Process	Treatment

(Active Sources)

(Inactive/Offline Sources)			
SourceNumber	Name	Status	Depth
G1011623A	1 - 713 1/2 GULF BANK (FRONT OF GLENDA S	O	N/A

(Treatment Plant)							
Entry Point	EP Name/Source Summation (Activity Status)	Plant Name (Activity Status)	Plant Num	Chemical Mon Type	Chem Sample Point	Distribution Mon Type	Dist Sample Point
EP002	TRT-TAP / No Source Listed(I)	PLANT - 13012 GLENDA ST(I)	TP6293		NO		NO

Train:	Unnamed			
(Treatments)				
Disinfection Zone	Treatment Sequence	Objective	Process	Treatment
null	null	D	423	HYPOCHLORINATION, PRE

(Active Sources)

(Inactive/Offline Sources)			
SourceNumber	Name	Status	Depth
G1011623B	2 - 13012 GLENDA ST	O	N/A

Code Explanations
Monitoring Type Codes: (GW) GROUNDWATER , (GUP) GROUNDWATER UNDER THE INFLUENCE - PURCHASED , (SWP) SURFACE WATER - PURCHASED , (GU) GROUNDWATER UNDER THE INFLUENCE OF SURFACE WATER , (N) NO SOURCES , (SW) SURFACE WATER
Activity Status Codes: (A) ACTIVE , (D) DELETED/DISSOLVED , (I) INACTIVE , (P) PROPOSED ,
Operational Status Codes: (E) EMERGENCY , (I) INTERIM/PEAK (O) OTHER , (P) PERMANENT , (S) SEASONAL
Source Types: (G) GROUND WATER , (S) SURFACE WATER , (U) GROUND WATER UNDER THE INFLUENCE

- End of Report -

At the time of your query this data was the most current information available from our database, which is in real time. Every effort was made to retrieve it according to your query. Thank-you for using DWW.

10/26/2020
05:10:52

Texas Commission on Environmental Quality
DWW Water System Summary Sheet

PWS ID	PWS Name	Central Registry RN
TX1010658	ALDINE OAKS MHP	RN101178358

Organization/Customer *	Central Registry CN
SOLHJOU, ALI, MOHAMMAD	CN602736845

*Regulatory mail will be addressed to this organization/person

All Water System Contacts

Type	Contact	Communication
AC - Administrative Contact - MANAGING MEMBER	SOLHJOU, ALI, MOHAMMAD PO BOX 17356 IRVINE, CA 92623-7356	Phone Type: BUS - Business; Value: 714-404-8038
OW - Owner - MANAGING MEMBER	SOLHJOU, ALI, MOHAMMAD PO BOX 17356 IRVINE, CA 92623-7356	Phone Type: BUS - Business; Value: 714-404-8038
PWS - Public Water System Contact - OPERATOR	DREWA, ERIC, A PO BOX 662 FULSHEAR, TX 77441-0662	Phone Type: BUS - Business; Value: 713-526-9740 Phone Type: FAX - Facsimile; Value: 713-942-0917

Operator Grade	Number

Water Operator Licenses

No Licensing Data for this PWS

Owner Type	Owner Type Options: COUNTY, DISTRICT, FEDERAL GOVERNMENT, INVESTOR OWNED, MUNICIPALITY, NATIVE AMERICAN, PRIVATE, STATE GOVERNMENT, WATER SUPPLY CORPORATION
Private	

System Type	System Type Options: COMMUNITY, TRANSIENT/NON-COMMUNITY, NON-PUBLIC, NON-TRANSIENT/NON-COMMUNITY
C - Community	

Population Type	Population Served	# of Connect	# I/C w/other PWS
Residential	150	58	0

Total Product (MGD)	Average Daily Consump.	Max Daily Demand (MGD)	Total Storage (MG)	Elev. Storage (MG)	Service Pump Cap.	Max.Purchase Cap. (MGD/GPM)	Pressure Tank Cap. (MG)

Activity Status	Inactivation Date
A - ACTIVE	

Last Survey Date	Surveyor	Survey Type	Region	County
02/13/2019	THUY CHAU	Sanitary Survey	HOUSTON	HARRIS
09/10/2015	RENEA, M ALLEN	Sanitary Survey	HOUSTON	HARRIS
09/10/2015	MELODY, E KIRKSEY	Sanitary Survey	HOUSTON	HARRIS

(Treatment Plant)

Entry Point	EP Name/Source Summation (Activity Status)	Plant Name (Activity Status)	Plant Num	Chemical Mon Type	Chem Sample Point	Distribution Mon Type	Dist Sample Point
EP001	TRT-TAP / Ground Water(A)	PLANT(A)	TP5787		NO		NO

Train:	Unnamed

(Treatments)

Disinfection Zone	Treatment Sequence	Objective	Process	Treatment
null	null	D	423	HYPOCHLORINATION, PRE

(Active Sources)

Source Number	Source Name (Activity Status)	Operational Status	Source Type	Depth	Tested GPM	Rated GPM
G1010658B	2 - BREEZEWAY ST / N OF PRESSURE TANK (A)	P	G	385	40 GPM	40 GPM

Drill Date	Source Summary
09/28/1984	CHICOT

GPS Latitude (decimal)	GPS Longitude (decimal)	GPS Elevation	GPS Date	Seller
29.888889	-95.379997	76	10/14/2013	Not Purchasing

(Inactive/Offline Sources)

SourceNumber	Name	Status	Depth
G1010658A	1 - PLUGGED	P	400

Code Explanations

Monitoring Type Codes: (GW) GROUNDWATER , (GUP) GROUNDWATER UNDER THE INFLUENCE - PURCHASED , (SWP) SURFACE WATER - PURCHASED , (GU) GROUNDWATER UNDER THE INFLUENCE OF SURFACE WATER , (N) NO SOURCES , (SW) SURFACE WATER
Activity Status Codes: (A) ACTIVE , (D) DELETED/DISSOLVED , (I) INACTIVE , (P) PROPOSED ,
Operational Status Codes: (E) EMERGENCY , (I) INTERIM/PEAK (O) OTHER , (P) PERMANENT , (S) SEASONAL
Source Types: (G) GROUND WATER , (S) SURFACE WATER , (U) GROUND WATER UNDER THE INFLUENCE

- End of Report -

At the time of your query this data was the most current information available from our database, which is in real time. Every effort was made to retrieve it according to your query. Thank-you for using DWW.

STATE OF TEXAS WELL REPORT for Tracking #210282

Owner:	**Pedro Lucio**	Owner Well #:	**No Data**
Address:	**12914 Glenda Houston, TX 77037**	Grid #:	**65-05-9**
		Latitude:	**29° 53' 10" N**
Well Location:	**12906 Glenda Houston, TX 77037**	Longitude:	**095° 22' 53" W**
Well County:	**Harris**	Elevation:	**No Data**
Type of Work:	**New Well**	Proposed Use:	**Domestic**

Drilling Start Date: **2/1/2010** Drilling End Date: **2/3/2010**

	Diameter (in.)	*Top Depth (ft.)*	*Bottom Depth (ft.)*
Borehole:	**6.75**	**0**	**410**

Drilling Method: **Mud (Hydraulic) Rotary**

Borehole Completion: **2 string**

	Top Depth (ft.)	*Bottom Depth (ft.)*	*Description (number of sacks & material)*
Annular Seal Data:	**0**	**395**	**36**
	0	**10**	**10**

Seal Method: **Positive Displacement**

Sealed By: **SDI**

Distance to Property Line (ft.): **25**

Distance to Septic Field or other concentrated contamination (ft.): **65**

Distance to Septic Tank (ft.): **No Data**

Method of Verification: **owner**

Surface Completion: **Surface Slab Installed**

Water Level: **200 ft.** below land surface on **2010-02-16** Measurement Method: **Unknown**

Packers: **KP-385**

Type of Pump: **Submersible** Pump Depth (ft.): **280**

Well Tests: **Jetted** **Yield: 40 GPM**

	Strata Depth (ft.)	Water Type
Water Quality:	**No Data**	**No Data**

Chemical Analysis Made: **No**

Did the driller knowingly penetrate any strata which contained injurious constituents?: **No**

Certification Data: The driller certified that the driller drilled this well (or the well was drilled under the driller's direct supervision) and that each and all of the statements herein are true and correct. The driller understood that failure to complete the required items will result in the report(s) being returned for completion and resubmittal.

Company Information: **Scott Drilling, Inc.**

11923 Green Pines Circle
Houston, TX 77066

Driller Name: **Scott Robinson** License Number: **4839**

Comments: **No Data**

Lithology:
DESCRIPTION & COLOR OF FORMATION MATERIAL

Top (ft.)	Bottom (ft.)	Description
0	235	clay
235	250	sand
250	265	clay
265	270	sand
270	320	clay
320	330	sand
330	340	clay
340	350	sand
350	370	clay
370	410	sand

Casing:
BLANK PIPE & WELL SCREEN DATA

Dia. (in.)	New/Used	Type	Setting From/To (ft.)
4	N	PVC	to Casing 0-395
2.5	N	" "	Liner 385-395
2.5	N	" "	Screen 395-410 .08

IMPORTANT NOTICE FOR PERSONS HAVING WELLS DRILLED CONCERNING CONFIDENTIALITY

TEX. OCC. CODE Title 12, Chapter 1901.251, authorizes the owner (owner or the person for whom the well was drilled) to keep information in Well Reports confidential. The Department shall hold the contents of the well log confidential and not a matter of public record if it receives, by certified mail, a written request to do so from the owner.

Please include the report's Tracking Number on your written request.

Texas Department of Licensing and Regulation
P.O. Box 12157
Austin, TX 78711
(512) 334-5540

65-05BL

Send original copy by certified mail to the Texas Water Development Board P. O. Box 13087 Austin, Texas 78711

State of Texas

WATER WELL REPORT

For TWDB use only
Well No. 65-[illegible]
Located on map [illegible]
Received: 7-[illegible]

1) OWNER:
Person having well drilled E.C. FAUBACHER (Name) Address 604 GULF BANK RD (Street or RFD) (City) (State)

Landowner SAME (Name) Address HOUSTON TEX (Street or RFD) (City) (State)

2) LOCATION OF WELL:
County HARRIS, 1 miles in NO. (N.E., S.W., etc.) direction from HOUSTON TEX (Town)

Locate by sketch map showing landmarks, roads, creeks, hiway number, etc.
WELL AT 604 GULF BANK RD
North
AIRLINE DR.
(Use reverse side if necessary)

or Give legal location with distances and directions from adjacent sections or survey lines.
Labor _____ League _____
Block _____ Survey _____
Abstract No. _____
(NW¼ NE¼ SW¼ SE¼) of Section _____

3) TYPE OF WORK (Check): New Well ✓ Deepening Reconditioning Plugging

4) PROPOSED USE (Check): Domestic ✓ Industrial Municipal Irrigation Test Well Other

5) TYPE OF WELL (Check): Rotary ✓ Driven Dug Cable Jetted Bored

6) WELL LOG:
Diameter of hole 6½ in. Depth drilled 355 ft. Depth of completed well 355 ft. Date drilled AUG. 8, 74
All measurements made from 1 ft. above ground level.

From (ft.)	To (ft.)	Description and color of formation material
0	141	CLAY
141	149	SAND
149	210	CLAY
210	238	BROKEN ROCK
238	252	SAND
252	278	CLAY
278	298	BROKEN — SAND
298	320	CLAY
320	355	SAND

(Use reverse side if necessary)

9) Casing:
Type: Old New ✓ Steel Plastic ✓ Other
Cemented from 275 ft. to 325 ft.

Diameter (inches)	Setting From (ft.)	Setting To (ft.)	Cage
4"	0	325	
2½"	325 —	340	

10) SCREEN:
Type PLASTIC — RIBBED
Perforated Slotted

Diameter (inches)	Setting From (ft.)	Setting To (ft.)	Slot Size
2½"	340	355	#14

7) COMPLETION (Check):
Straight wall Gravel packed Other TWO — STRING
Under reamed Open Hole

8) WATER LEVEL:
Static level 218 ft. below land surface Date AUG. 8, 74
Artesian pressure _____ lbs. per square inch Date _____
Depth to pump bowls, cylinder, jet, etc., 260' ft. below land surface.

11) WELL TESTS:
Was a pump test made? Yes No If yes, by whom?
Yield: _____ gpm with _____ ft. drawdown after _____ hrs.
Bailer test _____ gpm with _____ ft. drawdown after _____ hrs.
Artesian flow _____ gpm
Temperature of water _____

12) WATER QUALITY:
Was a chemical analysis made? Yes No ✓
Did any strata contain undesirable water? Yes No ✓
Type of water? _____ depth of strata 35'

I hereby certify that this well was drilled by me (or under my supervision) and that each and all of the statements herein are true to the best of my knowledge and belief.

NAME E.L. BODE (Type or Print) Water Well Drillers Registration No. 46

ADDRESS PO. BOX 67 WESTFIELD TEXAS (Street or RFD) (City) (State)

(Signed) E. L. Bode (Water Well Driller) E.L. BODE DRILLING CO. (Company Name)

Please attach electric log, chemical analysis, and other pertinent information, if available.

*Additional instructions on reverse side.

TWDBF-WDB

4820112356

65-05-7X DUP

Send original copy by certified mail to the Texas Water Development Board
P. O. Box 13087
Austin, Texas 78711

State of Texas

WATER WELL REPORT

For TWDB use only
Well No. 65-05-7X
Located on map 45
Received: 7/1

1) OWNER:
Person having well drilled Lola G. Neal (Name) Address 13005 Breezway (Street or RFD) Houston (City) Texas (State)

Landowner SAME (Name) Address (Street or RFD) (City) (State)

2) LOCATION OF WELL:
County Harris, 12 miles in N W (N.E., S.W., etc.) direction from Houston (Town)

Locate by sketch map showing landmarks, roads, creeks, river number, etc.*



(Use reverse side if necessary)

or Give legal location with distances and directions from adjacent sections or survey lines.

Labor League
Block Survey
Abstract No.
(NW¼ NE¼ SW¼ SE¼) of Section

3) TYPE OF WORK (Check): New Well — Deepening; Reconditioning; Plugging

4) PROPOSED USE (Check): Domestic — Industrial; Municipal; Irrigation; Test Well; Other

5) TYPE OF WELL (Check): Rotary — Driven; Bug; Cable; Jetted; Bored

6) WELL LOG:
Diameter of hole 4 in. Depth drilled 100 ft. Depth of completed well 100 ft. Date drilled 10-18-78
All measurements made from ft. above ground level.

From (ft.)	To (ft.)	Description and color of formation material
0	35	RED Clay
35	70	White & Blue Clay
70	100	White Sand 12 GR.

9) Casing:
Type: Old — New — Steel — Plastic — Other
Cemented from ft. to ft.

Diameter (inches)	Setting From (ft.)	Setting To (ft.)	Gage
2"	0	94	Sch. 40

10) SCREEN:
Type Undercut P.V.C.
Perforated — Slotted

Diameter (inches)	Setting From (ft.)	Setting To (ft.)	Slot Size
2"	94	100	10 GA.

(Use reverse side if necessary)

7) COMPLETION (Check):
Straight wall — Gravel packed; Other
Under reamed; Open Hole

8) WATER LEVEL:
Static level 49 ft. below land surface Date 10-18-78
Artesian pressure lbs. per square inch Date X
Depth to pump bowls, cylinder, jet, etc. 70' ft. below land surface.

11) WELL TESTS:
Was a pump test made? Yes — No If yes, by whom?
Yield: 182 GPM with 0 ft. drawdown after hrs.
Bailer test gpm with ft. drawdown after hrs.
Artesian flow gpm
Temperature of water

12) WATER QUALITY:
Was a chemical analysis made? Yes No —
Did any strata contain undesirable water? Yes No
Type of water? depth of strata

I hereby certify that this well was drilled by me (or under my supervision) and that each and all of the statements herein are true to the best of my knowledge and belief.

NAME JAMES A. Hull (Type or Print) Water Well Drillers Registration No. 1780

ADDRESS 914 Big Deer Dr. (Street or RFD) Huffman (City) Texas (State)

(Signed) James A. Hull (Water Well Driller) Hull Bros. Const. (Company Name)

Please attach electric log, chemical analysis, and other pertinent information, if available.

*Additional instructions on reverse side.

4820112211

9E Dup

Send original copy by certified mail to the Texas Water Development Board
P. O. Box 13087
Austin, Texas 78711

State of Texas

WATER WELL REPORT

For TWDB use only
Well No. 65-05-9E
Located on map U.C.S.
Received: 7-7
dlc

1) OWNER:
Person having well drilled: Tom Bishop (Name) — Address: 631 Gulfbank (Street or RFD) Houston (City) Texas (State)
Landowner: Same (Name) — Address: (Street or RFD) (City) (State)

2) LOCATION OF WELL:
County: Harris, ____ miles in ____ (N.E., S.W., etc.) direction from ____ (Town)

Locate by sketch map showing landmarks, roads, creeks, hiway number, etc.*
Mapsco 65-05-9AA Dup
413 K
North
(Use reverse side if necessary)

OR

Give legal location with distances and directions from adjacent sections or survey lines.
Labor ____ League ____
Block ____ Survey ____
Abstract No. ____
(NW¼ NE¼ SW¼ SE¼) of Section ____

3) TYPE OF WORK (Check):
New Well — Deepening — Reconditioning — Plugging

4) PROPOSED USE (Check):
Domestic — Industrial — Municipal — Irrigation — Test Well — Other

5) TYPE OF WELL (Check):
Rotary — Driven — Dug — Cable — Jetted — Bored

6) WELL LOG:
Diameter of hole 6 3/4 in. Depth drilled 325 ft. Depth of completed well 350 ft. Date drilled June 1976
All measurements made from 0 ft. above ground level.

From (ft.)	To (ft.)	Description and color of formation material
0	15	Yellow gray clay
15	30	Red gray clay
30	105	Red clay
105	140	Red & gray clay
140	155	Sand
155	170	Gray clay
170	175	Sand
175	181	Red & gray clay
181	182	Rock
182	227	Red & gray clay
227	244	Sand
244	268	Red & blue clay
268	298	Sand
298	310	Red & gray clay
310	350	Sand 16 gg

(Use reverse side if necessary)

9) Casing:
Type: Old — New — Steel — Plastic — Other
Cemented from 325 up ft. to ____ ft.

Diameter (inches)	Setting From (ft.)	Setting To (ft.)	Gage
4	1	325	40

10) SCREEN:
Type Well Supplies, Inc. Plastic wrapped
Perforated — Slotted

Diameter (inches)	Setting From (ft.)	Setting To (ft.)	Slot Size
2½	340	350	
2½	330	340	

7) COMPLETION (Check):
Straight wall — Gravel packed — Other
Under reamed — Open Hole

8) WATER LEVEL:
Static level 210 ft. below land surface Date June 1976
Artesian pressure ____ lbs. per square inch Date ____
Depth to pump bowls, cylinder, jet, etc., 273 ft. below land surface.

11) WELL TESTS:
Was a pump test made? Yes — No — If yes, by whom?
Yield: ____ gpm with ____ ft. drawdown after ____ hrs.
Bailer test ____ gpm with ____ ft. drawdown after ____ hrs.
Artesian flow ____ gpm
Temperature of water ____

12) WATER QUALITY:
Was a chemical analysis made? Yes — No
Did any strata contain undesirable water? Yes — No.
Type of water? ____ depth of strata ____

I hereby certify that this well was drilled by me (or under my supervision) and that each and all of the statements herein are true to the best of my knowledge and belief.

NAME C.A. Raymond, Jr., Inc. (Type or Print) — Water Well Drillers Registration No. TDL 774

ADDRESS 10011 Airline Dr. (Street or RFD) Houston (City) Texas (State)

(Signed) C.A. Raymond Jr. (Water Well Driller) — Raymond Water Well Drilling (Company Name)

Please attach electric log, chemical analysis, and other pertinent information, if available.

*Additional instructions on reverse side.

TWDBE-WD-8

9E Dup

Send original copy by certified mail to the Texas Water Development Board P. O. Box 13087 Austin, Texas 78711

State of Texas

WATER WELL REPORT

For TWDB use only
Well No. 65-05-9E
Located on map YES
Received: 73
db

1) OWNER:
Person having well drilled BRIGANCE WATER SERVICE (Name) Address 348 AIRWAY - HOUSTON. TEX. (Street or RFD) (City) (State)

Landowner A. B. MASON. (Name) Address 808 GULF BANK. HOUSTON. TEX (Street or RFD) (City) (State)

2) LOCATION OF WELL:
County HARRIS - , 2 miles in NORTH (N.E., S.W., etc.) direction from HOUSTON. TEX (Town)

Locate by sketch map showing landmarks, roads, creeks, hiway number, etc.



(Use reverse side if necessary)

or Give legal location with distances and directions from adjacent sections or survey lines.

Labor _____ League _____

Block _____ Survey _____

Abstract No. _____

(NW¼ NE¼ SW¼ SE¼) of Section _____

3) TYPE OF WORK (Check): New Well ✓ Deepening Reconditioning Plugging

4) PROPOSED USE (Check): Domestic ✓ Industrial Municipal Irrigation Test Well Other

5) TYPE OF WELL (Check): Rotary ✓ Driven Dug Cable Jetted Bored

6) WELL LOG:
Diameter of hole 6½ in. Depth drilled 352 ft. Depth of completed well 352 ft. Date drilled MAY. 7. 73

All measurements made from 1 ft. above ground level.

From (ft.)	To (ft.)	Description and color of formation material
0	140	CLAY.
140	152	SAND
152	233	CLAY.
233	246	SAND - ROCK - BROKEN.
246	312	CLAY.
312	352	SAND.

(Use reverse side if necessary)

9) Casing:
Type: Old New ✓ Steel ✓ Plastic Other

Cemented from 250 ft. to 318 ft.

Diameter (inches)	Setting From (ft.)	Setting To (ft.)	Gage
4"	0	318	
2½	318	332	

10) SCREEN:
Type PLASTIC - RIBBED

Perforated Slotted

Diameter (inches)	Setting From (ft.)	Setting To (ft.)	Slot Size
2½	332	352	#14

7) COMPLETION (Check):
Straight wall Gravel packed ✓ Other TWO - STRING.
Under reamed Open Hole

8) WATER LEVEL:
Static level 207 ft. below land surface Date MAY. 7. 73

Artesian pressure _____ lbs. per square inch Date _____

Depth to pump bowls, cylinder, jet, etc., 273 ft. below land surface.

11) WELL TESTS:
Was a pump test made? Yes No ✓ If yes, by whom?

Yield: _____ gpm with _____ ft. drawdown after _____ hrs.

Bailer test _____ gpm with _____ ft. drawdown after _____ hrs.

Artesian flow _____ gpm

Temperature of water _____

12) WATER QUALITY:
Was a chemical analysis made? Yes No ✓

Did any strata contain undesirable water? Yes No ✓

Type of water? _____ depth of strata 40

I hereby certify that this well was drilled by me (or under my supervision) and that each and all of the statements herein are true to the best of my knowledge and belief.

NAME E. L. BODE (Type or Print) Water Well Drillers Registration No. 46

ADDRESS BOX. 67. WESTFIELD TEXAS (Street or RFD) (City) (State)

(Signed) E. L. Bode (Water Well Driller) E. L. BODE DRILLING. CO. (Company Name)

Please attach electric log, chemical analysis, and other pertinent information, if available.

*Additional instructions on reverse side.

TWDBE-WD-6

#15 9E

GW 7

Send original copy by certified mail to the Texas Water Development Board P. O. Box 12386 Austin, Texas 78711

State of Texas

WATER WELL REPORT

For TWDB use only
Well No. 65-04-[illegible]
Located on map [illegible]
Received: 75
Form GW 8
Form GW 9

1) OWNER:
Person having well drilled M. R. Burton (Name) Address 12907 (Street or RFD) Breezway (City) (State)
Landowner Same (Name) Address Same (Street or RFD) Houston (City) Tex. (State)

2) LOCATION OF WELL:
County Harris Labor League Abstract No.
NW¼ NE¼ SW¼ SE¼ of Section Block No. 1 Survey Lot 13
(Circle as many as are known)
miles in (NE, SW, etc) direction from Houston (Town)

NORTH

Sketch map of well location with distances from adjacent section or survey lines, and to landmarks, roads, and creeks.

3) TYPE OF WORK (Check): New Well ☑ Deepening ☐ Reconditioning ☐ Plugging ☐

4) PROPOSED USE (Check): Domestic ☑ Industrial ☐ Municipal ☐ Irrigation ☐ Test Well ☐ Other ☐

5) TYPE OF WELL (Check): Rotary ☑ Driven ☐ Dug ☐ Cable ☐ Jetted ☐ Bored ☐

6) WELL LOG:
Diameter of hole 4" in. Depth drilled 99 ft. Depth of completed well 99 ft. Date drilled 10-20-74
All measurements made from 0 ft. above ground level.

From (ft.)	To (ft.)	Description and color of formation material	From (ft.)	To (ft.)	Description and color of formation material
0	8	Top Soil			
8	12	Red Clay			
12	40	Red Shell			
40	44	Red Sand			
44	90	White Shell + Sand			
					(Use reverse side if necessary)

7) COMPLETION (Check): Straight wall ☑ Gravel packed ☐ Other ☑
Under reamed ☐ Open hole ☐ [redacted]

8) WATER LEVEL:
Static level 35 ft. below land surface Date
Artesian pressure lbs. per square inch Date

9) CASING:
Type: old ☐ New ☑ Steel ☐ Plastic ☑ Other ☐
Cemented from ft. to ft.

Diameter (inches)	Setting From (ft.)	Setting To (ft.)	Gage
2"	0	80	Sch

10) SCREEN:
Type
Perforated ☑ Slotted ☐

Diameter (inches)	Setting From (ft.)	Setting To (ft.)	Slot size
2"	80	90	10 gpm

11) WELL TESTS:
Was a pump test made? ☑ Yes ☐ No If yes by whom?
Chilton Pump + Well
Yield: gpm with ft. drawdown after hrs
Bailer test gpm with ft. drawdown after hrs
Artesian flow gpm Date
Temperature of water
Was a chemical analysis made? ☐ Yes ☒ No
Did any strata contain undesirable water? ☐ Yes ☒ No
Type of water? depth of strata

12) PUMP DATA:
Manufacturer's Name
Type H.P. 1 h.p.
Designed pumping rate gpm ☐ gph ☐
Type power unit
Depth to bowls, cylinder, jet, etc., ft. below land surface.

I hereby certify that this well was drilled by me (or under my supervision) and that each and all of the statements herein are true to the best of my knowledge and belief.

NAME B. L. Chilton (Type or Print) Water Well Drillers Registration No. 309
Address 6322½ N. Shepherd (Street or RFD) Houston (City) Tex. (State)
(Signed) Bobby L. Chilton (Water Well Driller) Chilton Pump + Well Service (Company Name)

Please attach electric log, chemical analysis, and other pertinent information, if available.

4820110598

D&R

Send original copy by certified mail to the Texas Department of Water Resources P. O. Box 13087 Austin, Texas 78711

State of Texas
WATER WELL REPORT

ATTENTION OWNER: *Confidentiality Privilege Notice on Reverse Side*

For TDWR use only
Well No. 65-05-911L
Located on map KCS
Received: 4-6-83

1) OWNER MASON (Name) Address 808 GULF BANK (Street or RFD) HOUSTON (City) TEXAS (State) (Zip)

2) LOCATION OF WELL: County HARRIS 12 miles in N (N.E., S.W., etc.) direction from HOUSTON (Town)

Driller must complete the legal description to the right with distance and direction from two intersecting section or survey lines, or he must locate and identify the well on an official Quarter- or Half-Scale Texas County General Highway Map and attach the map to this form.

☐ Legal description:
Section No. _____ Block No. _____ Township _____
Abstract No. _____ Survey Name _____
Distance and direction from two intersecting section or survey lines _____
☑ See attached map.

3) TYPE OF WORK (Check): ☑ New Well ☐ Deepening ☐ Reconditioning ☐ Plugging

4) PROPOSED USE (Check): ☑ Domestic ☐ Industrial ☐ Public Supply ☐ Irrigation ☐ Test Well ☐ Other _____

5) DRILLING METHOD (Check): ☑ Mud Rotary ☐ Air Hammer ☐ Driven ☐ Bored ☐ Air Rotary ☐ Cable Tool ☐ Jetted ☐ Other _____

6) WELL LOG:

Date drilled 10-27-81

DIAMETER OF HOLE Dia. (in.)	From (ft.)	To (ft.)
6 3/4	Surface	355
3 7/8	355	368

7) BOREHOLE COMPLETION: ☐ Open Hole ☐ Straight Wall ☐ Underreamed ☐ Gravel Packed ☑ Other 2-STRING
If Gravel Packed give interval . . . from _____ ft. to _____ ft.

From (ft.)	To (ft.)	Description and color of formation material
0	6	TOP SOIL
6	21	YELLOW SHALE
21	37	RED SHALE
37	63	RED SAND
63	104	RED SHALE
104	118	SAND
118	133	BLUE SHALE
133	159	RED SHALE
159	169	SAND
169	220	RED SHALE
220	247	BLUE SANDY SHALE
247	304	RED SHALE
304	307	ROCK
307	340	RED SHALE
340	368	SAND

8) CASING, BLANK PIPE, AND WELL SCREEN DATA:

Dia. (in.)	New or Used	Steel, Plastic, etc. Perf., Slotted, etc. Screen Mof., if commercial	Setting (ft.) From	Setting (ft.) To	Gage Casing Screen
4	N	PVC	0	345	40
2	N	PVC	345	348	80
2	N	PVC SCREEN	348	368	80

CEMENTING DATA
Cemented from 0 ft. to 345 ft.
Method used PRESSURE
Cemented by SUGG-WATER WELL DRILLING (Company or Individual)

9) WATER LEVEL:
Static level 239 ft. below land surface Date 10-28-81
Artesian flow _____ gpm. Date _____

10) PACKERS: Type Depth

RECEIVED
APR - 6 1983
DEPT. OF WATER RESOURCES
(Use reverse side if necessary)

11) TYPE PUMP: ☐ Turbine ☐ Jet ☑ Submersible ☐ Cylinder ☐ Other _____
Depth to pump bowls, cylinder, jet, etc., 315 ft.

12) WELL TESTS: ☐ Type Test: ☑ Pump ☐ Bailer ☐ Jetted ☐ Estimated
Yield: 18.1 gpm with 15 ft. drawdown after 2 hrs.

13) WATER QUALITY:
Did you knowingly penetrate any strata which contained undesirable water? ☐ Yes ☑ No
If yes, submit "REPORT OF UNDESIRABLE WATER"
Type of water? _____ Depth of strata _____
Was a chemical analysis made? ☐ Yes ☑ No

I hereby certify that this well was drilled by me (or under my supervision) and that each and all of the statements herein are true to the best of my knowledge and belief.

NAME JAMES H. SUGG JR. (Type or Print) Water Well Drillers Registration No. 1006
ADDRESS 13501 CHRISMAN #26 (Street or RFD) HOUSTON (City) TEXAS (State) 77039 (Zip)
(Signed) James H. Sugg Jr. (Water Well Driller) SUGG-WATER WELL DRILLING (Company Name)

Please attach electric log, chemical analysis, and other pertinent information, if available.

TDWR-0392 (Rev. 1-12-79)

DEPARTMENT OF WATER RESOURCES COPY

MASON



HARRIS COUNTY
TEXAS

1973

Send original copy by certified mail to the Texas Water Development Board P. O. Box 13087 Austin, Texas 78711

State of Texas

WATER WELL REPORT

For TWDB use only
Well No.
Located on map
Received:

1) OWNER:
Person having well drilled H. V. Rollins, Jr. (Name) Address 12911 Breezeway (Street or RFD) Houston, Texas (City) (State)

Landowner H. V. Rollins, Jr. (Name) Address (Street or RFD) Houston, Texas (City) (State)

2) LOCATION OF WELL:
County Harris, 2 miles in North (N.E., S.W., etc.) direction from Houston (Town)

Locate by sketch map showing landmarks, roads, creeks, hiway number, etc.*

North

(Use reverse side if necessary)

or

Give legal location with distances and directions from adjacent sections or survey lines.

Labor League

Block Survey

Abstract No.

(NW¼ NE¼ SW¼ SE¼) of Section

3) TYPE OF WORK (Check): New Well, Deepening, Reconditioning, Plugging

4) PROPOSED USE (Check): Domestic, Industrial, Municipal, Irrigation, Test Well, Other

5) TYPE OF WELL (Check): Rotary, Driven, Dug, Cable, Jetted, Bored

6) WELL LOG:
Diameter of hole 6 3/4 in. Depth drilled 360 ft. Depth of completed well 360 ft. Date drilled 6-1-73

All measurements made from 18" ft. above ground level.

From (ft.)	To (ft.)	Description and color of formation material
0	8	Top Soil
8	70	Red Clay
70	80	Red Sand
80	140	Red Clay
140	160	White Sand
160	250	Red and White Clay
250	270	Fine Sand
270	310	Mushy Clay
310	360	Coarse Sand

(Use reverse side if necessary)

9) Casing:
Type: Old, New, Steel, Plastic ✓, Other
Cemented from 340 ft. to 200 ft.

Diameter (inches)	Setting From (ft.)	Setting To (ft.)	Gage
4"	18"	340	Plastic

10) SCREEN:
Type Plastic
Perforated, Slotted

Diameter (inches)	Setting From (ft.)	Setting To (ft.)	Slot Size
2 1/2"	340	360	20 ga

7) COMPLETION (Check): Straight wall, Gravel packed, Other Cement 2 string, Under reamed, Open hole

8) WATER LEVEL:
Static level 220 ft. below land surface Date 6-2
Artesian pressure lbs. per square inch Date
Depth to pump bowls, cylinder, jet, etc., 294 ft. below land surface.

11) WELL TESTS:
Was a pump test made? Yes, No If yes, by whom?
Yield: gpm with ft. drawdown after hrs.
Bailer test gpm with ft. drawdown after hrs.
Artesian flow gpm
Temperature of water 64°

12) WATER QUALITY:
Was a chemical analysis made? Yes, No
Did any strata contain undesirable water? Yes, No
Type of water? depth of strata

I hereby certify that this well was drilled by me (or under my supervision) and that each and all of the statements herein are true to the best of my knowledge and belief.

NAME M. E. Robinson, Jr. (Type or Print) Water Well Drillers Registration No. 1464

ADDRESS 10110 Westview #3003 (Street or RFD) Houston, Texas (City) (State)

(Signed) M. E. Robinson, Jr. (Water Well Driller) Robinson Water Well Service (Company Name)

Please attach electric log, chemical analysis, and other pertinent information, if available.

*Additional instructions on reverse side.

TWDBE-WD-8

4820115058

2) LOCATION OF WELL:

The sketch showing the well location must be as accurate as possible, showing landmarks, in sufficient detail so that the well may be plotted on a General Highway Map of the county in which the well is located.

Reference points from which distances are measured and directions given should be of a permanent nature (e.g. highway intersections, center of towns, river and creek bridges, railroad crossings). The distance and direction from the nearest town should always be indicated.

When giving a legal description include a sketch showing location of the well within the described area. e.g. survey abstract.

Information furnished in Section 2) of the TWDBE-GW-53 is very important. Unless the well can be accurately located on a map the value of the other data contained in the Report is greatly reduced.

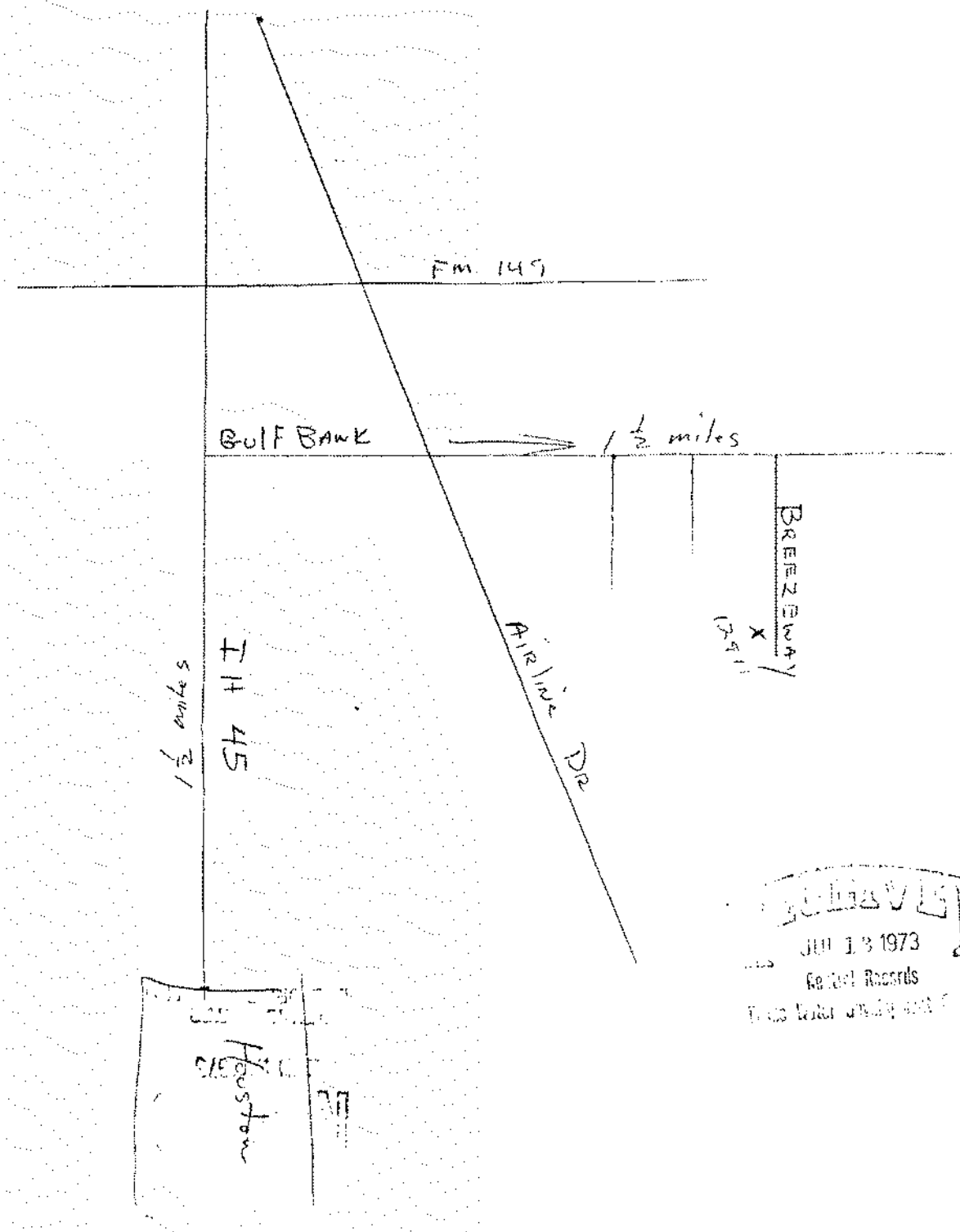

RECEIVED
JUL 13 1973
Records

Send original copy by certified mail to: TNRCC, P.O. Box [redacted]7, Austin, TX 78711-3087

Please use black ink.

ATTENTION OWNER: *Confidentiality Privilege Notice on Reverse Side*

State of Texas
WELL REPORT

Texas Water Well Drillers Advisory Council
P.O. Box 13087
Austin, TX 78711-3087
512-239-0530

1) **OWNER** JAMES MARSHBURN (Name) **ADDRESS** 13004 BREEZEWAY HOUSTON TX. 77037 (Street or RFD) (City) (State) (Zip)

2) **ADDRESS OF WELL:** County HARRIS 13004 BREEZEWAY HOUSTON TX. 77037 (Street, RFD or other) (City) (State) (Zip) **GRID #** 65-05-9

3) **TYPE OF WORK (Check):** [X] New Well [ ] Deepening [ ] Reconditioning [ ] Plugging

4) **PROPOSED USE (Check):** [ ] Monitor [ ] Environmental Soil Boring [X] Domestic [ ] Industrial [ ] Irrigation [ ] Injection [ ] Public Supply [ ] De-watering [ ] Testwell
If Public Supply well, were plans submitted to the TNRCC? [ ] Yes [ ] No

5)

6) **WELL LOG:**
Date Drilling: Started 10-15 19 96 Completed 10-18 19 96

DIAMETER OF HOLE

Dia. (in.)	From (ft.)	To (ft.)
6-3/4	Surface	420
3-7/8	420	482

7) **DRILLING METHOD (Check):** [ ] Driven [ ] Air Rotary [X] Mud Rotary [ ] Bored [ ] Air Hammer [ ] Cable Tool [ ] Jetted [ ] Other

From (ft.)	To (ft.)	Description and color of formation material
		0-20 CLAY
		20-60 SAND
		60-140 CLAY
		140-160 SHALE
		160-280 SAND CLAY
		280-320 SHALE
		320-400 SANDY SHALE
		400-430 SAND
		430-460 CLAY
		460-482 SAND

(Use reverse side if necessary)

8) **Borehole Completion (Check):** [ ] Open Hole [ ] Straight Wall [ ] Underreamed [ ] Gravel Packed [X] Other 2-STRING
If Gravel Packed give interval ... from _____ ft. to _____ ft.

CASING, BLANK PIPE, AND WELL SCREEN DATA:

Dia. (in.)	New or Used	Steel, Plastic, etc. Perf., Slotted, etc. Screen Mfg., if commercial	Setting (ft.) From	Setting (ft.) To	Gage Casting Screen
4"	N	PVC CASING	0	420	SCH40
2½	N	PVC LINER	400	462	SCH40
2½	N	PVC SCREEN	462	482	.012

9) **CEMENTING DATA** [Rule 338.44(1)]
Cemented from 420 ft. to 0 ft. No. of sacks used 20
0 ft. to 15 ft. No. of sacks used 8
Method used HALLIBURTON
Cemented by ROBINSON WATER WELL
Distance to septic system field lines or other concentrated contamination 95 ft.
Method of verification of above distance OWNER

10) **SURFACE COMPLETION**
[ ] Specified Surface Slab Installed [Rule 338.44(2)(A)]
[X] Specified Steel Sleeve Installed [Rule 338.44(3)(A)]
[ ] Pitless Adapter Used [Rule 338.44(3)(b)]
[ ] Approved Alternative Procedure Used [Rule 338.71]

11) **WATER LEVEL:**
Static level 250 ft. below land surface Date 10-18-96
Artesian flow _____ gpm. Date _____

12) **PACKERS:** Type K Depth 400

13) **TYPE PUMP:**
[ ] Turbine [ ] Jet [X] Submersible [ ] Cylinder [ ] Other
Depth to pump bowls, cylinder, jet, etc., 320 ft.

14) **WELL TESTS:**
Type test: [ ] Pump [ ] Bailer [X] Jetted [ ] Estimated
Yield: _____ gpm with _____ ft. drawdown after _____ hrs.

15) **WATER QUALITY:**
Did you knowingly penetrate any strata which contained undesirable constituents?
[ ] Yes [X] No If yes, submit "REPORT OF UNDESIRABLE WATER"
Type of water? _____ Depth of strata _____
Was a chemical analysis made? [ ] Yes [X] No

RECEIVED JUN 1997 TEXAS NATURAL RESOURCE CONSERVATION COMMISSION

I hereby certify that this well was drilled by me (or under my supervision) and that each and all of the statements herein are true to the best of my knowledge and belief. I understand that failure to complete items 1 thru 15 will result in the log(s) being returned for completion and resubmittal.

COMPANY NAME ROBINSON WATER WELL (Type or print) **WELL DRILLER'S LICENSE NO.** 1464

ADDRESS 11819 W. MONTGOMERY RD. HOUSTON TX. 77086 (Street or RFD) (City) (State) (Zip)

(Signed) Rob Robinson B.L. (Licensed Well Driller) **(Signed)** _____ (Registered Driller Trainee)

Please attach electric log, chemical analysis, and other pertinent information, if available.

TNRCC-0199 (Rev. 11-01-94) TNRCC COPY

Please use black ink.
Send original copy by certified mail to the Texas Department of Water Resources P. O. Box 13087 Austin, Texas 78711

State of Texas
WATER WELL REPORT

ATTENTION OWNER: *Confidentiality Privilege Notice on Reverse Side*

Texas Water Well Drillers Board
P. O. Box 13087
Austin, Texas 78711

1) OWNER Mike Wendt (Name) Address 12904 Breezeway (Street or RFD) Houston, Tx. 77037 (City) (State) (Zip)

2) LOCATION OF WELL: County Harris miles in (N.E., S.W., etc.) direction from (Town)

Driller must complete the legal description to the right with distance and direction from two intersecting section or survey lines, or he must locate and identify the well on an official Quarter- or Half-Scale Texas County General Highway Map and attach the map to this form.

☐ Legal description:
Section No. Block No. Township
Abstract No. Survey Name
Distance and direction from two intersecting section or survey lines

☒ See attached map. Map a- 60-61- 9MN

3) TYPE OF WORK (Check): ☒ New Well ☐ Deepening ☐ Reconditioning ☐ Plugging

4) PROPOSED USE (Check): ☒ Domestic ☐ Industrial ☐ Public Supply ☐ Irrigation ☐ Test Well ☐ Other

5) DRILLING METHOD (Check): ☒ Mud Rotary ☐ Air Hammer ☐ Driven ☐ Bored ☐ Air Rotary ☐ Cable Tool ☐ Jetted ☐ Other

6) WELL LOG:

Date drilled 6-14-85

DIAMETER OF HOLE

Dia. (in.)	From (ft.)	To (ft.)
6 3/4	Surface	340
3 3/4	340	352

7) BOREHOLE COMPLETION: ☐ Open Hole ☐ Straight Wall ☐ Underreamed ☐ Gravel Packed ☒ Other Two-String
If Gravel Packed give interval . . . from ft. to ft.

From (ft.)	To (ft.)	Description and color of formation material
0	40	red gray clay
40	80	red gray clay
80	100	red gray clay
100	120	red gray clay
120	140	red gray clay
140	160	clay
160	177	clay
177	180	rock-sandstone
180	199	clay
199	218	clay
218	237	clay rocks
237	257	sand and clay
257	276	sand streak-clay
276	295	clay
295	314	clay
314	322	sand
322	334	clay
334	352	sand

8) CASING, BLANK PIPE, AND WELL SCREEN DATA:

Dia. (in.)	New or Used	Steel, Plastic, etc. Perf., Slotted, etc. Screen Mgf., if commercial	Setting (ft.) From	Setting (ft.) To	Gage Casing Screen
4"	N	SCH 40 PVC Casing	+24"	340'	
2"	N	Well Supplies, Inc.			
		PVC Screen	352	342	12ga.
2"	N	SCH 40 PVC	342	332	

9) CEMENTING DATA [Rule 319.44(b)]
Cemented from 340 ft. to 170 ft.
ft. to ft.
Method used Pressure cement
Cemented by Raymond Water Wells

10) SURFACE COMPLETION
☒ Specified Surface Slab Installed (Rule 319.44(c))
☐ Pitless Adapter Used (Rule 319.44(d))
☐ Approved Alternative Procedure Used (Rule 319.71)

11) WATER LEVEL:
Static level 220 ft. below land surface Date
Artesian flow gpm. Date

12) PACKERS: Type "K" Depth 332

13) TYPE PUMP: ☐ Turbine ☐ Jet ☐ Submersible ☐ Cylinder ☐ Other
Depth to pump bowls, cylinder, jet, etc., 273 ft.

14) WELL TESTS:
Type Test: ☐ Pump ☐ Bailer ☐ Jetted ☒ Estimated
Yield: 10 gpm with 4 ft. drawdown after 4 hrs.

RECEIVED
SEP - 3 1985
DEPT. OF WATER RESOURCES

(Use reverse side if necessary)

15) WATER QUALITY:
Did you knowingly penetrate any strata which contained undesirable water? ☐ Yes ☒ No
If yes, submit "REPORT OF UNDESIRABLE WATER"
Type of water? Depth of strata
Was a chemical analysis made? ☐ Yes ☐ No

I hereby certify that this well was drilled by me (or under my supervision) and that each and all of the statements herein are true to the best of my knowledge and belief. I understand that failure to complete items 1 thru 12 will result in the log(s) being returned for completion and resubmittal.

COMPANY NAME Raymond Water Wells (Type or Print) Water Well Driller's License No. 774

ADDRESS 10011 Airline Drive (Street or RFD) Houston, Texas 77037 (City) (State) (Zip)

(Signed) C. A. Raymond Jr. (Licensed Water Well Driller) (Signed) (Registered Driller Trainee)

Please attach electric log, chemical analysis, and other pertinent information, if available.

For TDWR use only
Well No. 65-05-911L
Located on map Yes DLF

DEPARTMENT OF WATER RESOURCES COPY

TDWR-0392 (12/29/83)

Send original copy by certified return receipt requested mail to TDLR, P.O. Box 12157, Austin, TX 78711

ATTENTION OWNER: *Confidentiality Privilege Notice on reverse side of Well Owner's copy (pink)*

State of Texas
WELL REPORT

Texas Department of Licensing & Regulation
P.O. Box 12157
Austin, TX 78711
512-463-7880

1) OWNER GILBERT ROBLES (Name) ADDRESS 12905 FREEWAY HOU TX 77037 (Street or RFD) (City) (State) (Zip)

2) ADDRESS OF WELL'S LOCATION: County HARRIS SAME (Street, RFD or other) (City) (State) (Zip) Long. ____ Lat. ____ Grid # 65-QC-7

3) TYPE OF WORK (Check): [X] New Well [ ] Deepening [ ] Reconditioning [ ] Plugging

4) PROPOSED USE (Check): [ ] Monitor [ ] Environmental Soil Boring [X] Domestic [ ] Industrial [ ] Irrigation [ ] Injection [ ] Public Supply [ ] De-watering [ ] Testwell
If Public Supply well, were plans submitted to the TNRCC? [ ] Yes [ ] No

5)

6) WELL LOG:
Date Drilling: Started 8/5 19 99 Completed 8/5 19 99

DIAMETER OF HOLE

Dia. (in.)	From (ft.)	To (ft.)
5 1/4"	Surface	47

7) DRILLING METHOD (Check): [ ] Driven [ ] Air Rotary [X] Mud Rotary [ ] Bored [ ] Air Hammer [ ] Cable Tool [ ] Jetted [ ] Other ____

From (ft.)	To (ft.)	Description and color of formation material
0	18	WHITE CLAY
18	30	SAND
30	40	RED CLAY
41		ROCK
41	46	SAND & CA

(Use reverse side of Well Owner's copy, if necessary)

8) Borehole Completion (Check): [ ] Open Hole [ ] Straight Wall [ ] Underreamed [X] Gravel Packed [ ] Other ____
If Gravel Packed give interval from 37 ft. to 47 ft.

CASING, BLANK PIPE, AND WELL SCREEN DATA:

Dia (in.)	New or Used	Steel, Plastic, etc. Perf., Slotted, etc. Screen Mfg., if commercial	Setting (ft.) From	Setting (ft.) To	Gage Casing Screen
2	N	Plastic CASE	0	37	SCH 40
2	N	Plastic SCREEN	37	47	.006

9) CEMENTING DATA
Cemented from 0 ft. to 37 ft. No. of sacks used 9
____ ft. to ____ ft. No. of sacks used ____
Method used Pressure
Cemented by Raymond Services, Inc.
Distance to septic system field lines or other concentrated contamination 20 ft
Method of verification of above distance Customer

13) [ ] Well plugged within 48 hours

Casing left in well: From (ft.)	Casing left in well: To (ft.)	Cement bentonite placed in well: From (ft.)	Cement bentonite placed in well: To (ft.)	Sacks used

10) SURFACE COMPLETION
[ ] Specified Surface Slab Installed
[X] Specified Steel Sleeve Installed
[ ] Pitless Adapter Used
[ ] Approved Alternative Procedure Used

14) TYPE PUMP:
[ ] Turbine [X] Jet [ ] Submersible [ ] Cylinder [ ] Other ____
Depth to pump bowls, cylinder, jet, etc. 30 ft

15) WELL TESTS:
Type test: [ ] Pump [ ] Bailer [X] Jetted [ ] Estimated
Yield: 4 gpm with 10 ft. drawdown after 1 hrs.

11) WATER LEVEL:
Static level 18 ft. below land surface Date 8/5/99
Artesian flow ____ gpm. Date ____

16) WATER QUALITY:
Did you knowingly penetrate any strata which contained undesirable constituents?
[ ] Yes [X] No If yes, submit "REPORT OF UNDESIRABLE WATER"
Type of water? ____ Depth of strata ____
Was a chemical analysis made? [ ] Yes [ ] No

12) PACKERS:

Type	Depth
NONE	

I certify that I drilled this well (or the well was drilled under my direct supervision) and that each and all of the statements herein are true and correct. I understand that failure to complete items 1 thru 16 will result in the log(s) being returned for completion and resubmittal

COMPANY NAME Raymond Services, Inc. (Type or print) WELL DRILLER'S LICENSE NO. 4577WI

ADDRESS 10011 Airline Drive, Houston, TX 77037 (Street or RFD) (City) (State) (Zip)

(Signed) ____ (Licensed Well Driller) (Signed) ____ (Registered Driller Trainee)

Please attach electric log, chemical analysis, and other pertinent information, if available.

TDLR FORM 001WWD (4/98) White - TDLR Yellow - DRILLER Pink - WELL OWNER

4820123753

Send original copy by certified return receipt requested to: TDLR, P.O. Box 12157, Austin, TX 78711

ATTENTION OWNER: *Confidentiality Privilege Notice on reverse side of Well Owner's copy (pink)*

State of Texas
WELL REPORT

Texas Department of Licensing & Regulation
P.O. Box 12157
Austin, TX 78711
512-463-7880

1) OWNER MIKE HANNICK (Name) ADDRESS 13021 BREEZWAY HOU (Street or RFD) (City) TX (State) 77037 (Zip)

2) ADDRESS OF WELL'S LOCATION: County HARRIS SAME (Street, RFD or other) (City) (State) (Zip) Long. _____ Lat. _____ Grid # 65-05-9

3) TYPE OF WORK (Check): ☒ New Well ☐ Deepening ☐ Reconditioning ☐ Plugging

(4) PROPOSED USE (Check): ☐ Monitor ☐ Environmental Soil Boring ☒ Domestic ☐ Industrial ☐ Irrigation ☐ Injection ☐ Public Supply ☐ De-watering ☐ Testwell
If Public Supply well, were plans submitted to the TNRCC? ☐ Yes ☐ No

5)

6) WELL LOG:
Date Drilling: Started 9/15 19 00 Completed 9/15 19 00

DIAMETER OF HOLE		
Dia. (in.)	From (ft.)	To (ft.)
5	Surface	48

7) DRILLING METHOD (Check): ☐ Driven ☐ Air Rotary ☒ Mud Rotary ☐ Bored ☐ Air Hammer ☐ Cable Tool ☐ Jetted ☐ Other _____

From (ft.)	To (ft.)	Description and color of formation material
0	15	YELLOW CLAY
15	25	WHITE SAND.
25	43	RED CLAY
43	48	RED SAND & CLA.

(Use reverse side of Well Owner's copy, if necessary)

8) Borehole Completion (Check): ☐ Open Hole ☐ Straight Wall ☐ Underreamed ☒ Gravel Packed ☐ Other _____
If Gravel Packed give interval from 38 ft. to 48 ft.

CASING, BLANK PIPE, AND WELL SCREEN DATA:

Dia. (in.)	New or Used	Steel, Plastic, etc. Perf., Slotted, etc. Screen Mfg., if commercial	Setting (ft.) From	Setting (ft.) To	Gage Casting Screen
2	N	Plastic SCREEN	38	48	.006
2	N	Plastic CASE	0	38	SCH 40

9) CEMENTING DATA
Cemented from 0 ft. to 38 ft. No. of sacks used 8
_____ ft. to _____ ft. No. of sacks used _____
Method used Pressure
Cemented by Raymond Services, Inc.
Distance to septic system field lines or other concentrated contamination 20 ft.
Method of verification of above distance Customer

13) ☐ Well plugged within 48 hours

Casing left in well: From (ft)	Casing left in well: To (ft)	Cement/bentonite placed in well: From (ft)	Cement/bentonite placed in well: To (ft)	Sacks used:

14) TYPE PUMP:
☐ Turbine ☒ Jet ☐ Submersible ☐ Cylinder ☐ Other _____
Depth to pump bowls, cylinder, jet, etc. _____ ft.

10) SURFACE COMPLETION
☐ Specified Surface Slab Installed
☒ Specified Steel Sleeve Installed
☐ Pitless Adapter Used
☐ Approved Alternative Procedure Used

15) WELL TESTS:
Type test: ☐ Pump ☐ Bailer ☒ Jetted ☐ Estimated
Yield: 5 gpm with 10 ft. drawdown after 1 hrs.

11) WATER LEVEL:
Static level 30 ft. below land surface Date 9/15/00
Artesian flow _____ gpm. Date _____

16) WATER QUALITY:
Did you knowingly penetrate any strata which contained undesirable constituents?
☐ Yes ☒ No If yes, submit "REPORT OF UNDESIRABLE WATER"
Type of water? _____ Depth of strata _____
Was a chemical analysis made? ☐ Yes ☐ No

12) PACKERS: Type Depth
NONE

I certify that I drilled this well (or the well was drilled under my direct supervision) and that each and all of the statements herein are true and correct. I understand that failure to complete items 1 thru 16 will result in the log(s) being returned for completion and resubmittal.

COMPANY NAME Raymond Services, Inc. (Type or print) WELL DRILLER'S LICENSE NO. 4577WI

ADDRESS 10011 Airline Drive, Houston, TX 77037 (Street or RFD) (City) (State) (Zip)

(Signed) _____ (Licensed Well Driller) (Signed) _____ (Registered Driller Trainee)

FILE ID SEQ # EMP # DESC CO COMMENT OCT 19 2000

Please attach electric log, chemical analysis, and other pertinent information, if available.

TDLR FORM 001WWD (4/98) White - TDLR Yellow - DRILLER Pink - WELL OWNER

Texas Water Development Board (TWDB)
Groundwater Database (GWDB)
Well Information Report for State Well Number 65-05-921

GWDB Reports and Downloads

Well Basic Details

Scanned Documents

State Well Number	6505921
County	Harris
River Basin	San Jacinto
Groundwater Management Area	14
Regional Water Planning Area	H - Region H
Groundwater Conservation District	Harris-Galveston Subsidence District
Latitude (decimal degrees)	29.889445
Latitude (degrees minutes seconds)	29° 53' 22" N
Longitude (decimal degrees)	-95.381667
Longitude (degrees minutes seconds)	095° 22' 54" W
Coordinate Source	+/- 5 Seconds
Aquifer Code	112CHCT - Chicot Aquifer
Aquifer	Gulf Coast
Aquifer Pick Method	
Land Surface Elevation (feet above sea level)	77
Land Surface Elevation Method	Interpolated From Topo Map
Well Depth (feet below land surface)	381
Well Depth Source	Owner
Drilling Start Date	
Drilling End Date	0/0/1968
Drilling Method	
Borehole Completion	

Well Type	Withdrawal of Water
Well Use	Domestic
Water Level Observation	Miscellaneous Measurements
Water Quality Available	No
Pump	Submersible
Pump Depth (feet below land surface)	
Power Type	Electric Motor
Annular Seal Method	
Surface Completion	
Owner	James McCulloch
Driller	H & H Water Well Drilling
Other Data Available	
Well Report Tracking Number	
Plugging Report Tracking Number	
U.S. Geological Survey Site Number	
Texas Commission on Environmental Quality Source Id	
Groundwater Conservation District Well Number	
Owner Well Number	
Other Well Number	
Previous State Well Number	
Reporting Agency	Texas Water Development Board
Created Date	8/21/2002
Last Update Date	8/21/2002

Remarks	TWDB R178

Casing

Diameter (in.)	Casing Type	Casing Material	Schedule	Gauge	Top Depth (ft.)	Bottom Depth (ft.)
4	Blank				0	366
4	Screen				366	381

Well Tests - No Data

Lithology - No Data

Annular Seal Range - No Data

Borehole - No Data

Plugged Back - No Data

Filter Pack - No Data

Packers - No Data

Water Level Measurements

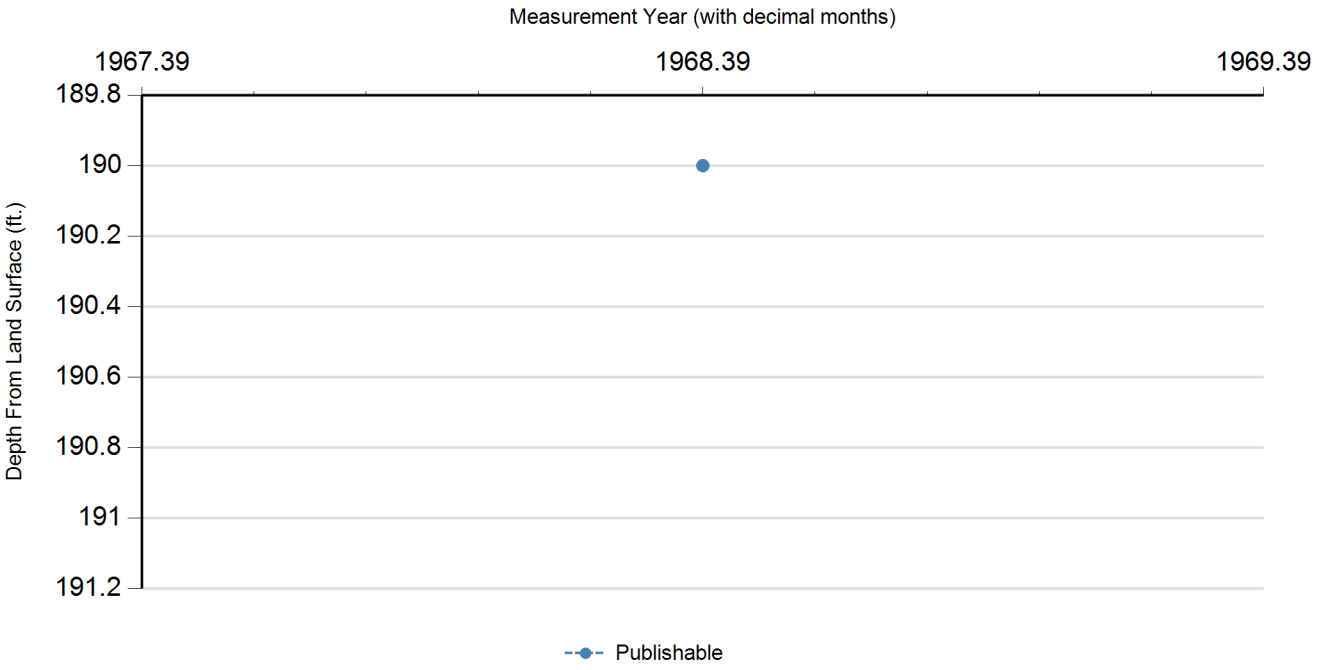

Status Code	Date	Time	Water Level (ft. below land surface)	Change value in ( ) indicates rise in level	Water Elevation (ft. above sea level)	Meas #	Measuring Agency	Method	Remark ID	Comments
P	5/22/1968		190		-113	1	U.S. Geological Survey	Steel Tape		

Code Descriptions

Status Code	Status Description
P	Publishable

Water Quality Analysis - No Data Available

GWDB DISCLAIMER: Except where noted, all of the information provided in the Texas Water Development Board (TWDB) Groundwater Database (http://www.twdb.texas.gov/groundwater/data/gwdbrpt.asp) is believed to be accurate and reliable; however, the TWDB assumes no responsibility for any errors appearing in rules or otherwise. Further, TWDB assumes no responsibility for the use of the information provided. PLEASE NOTE that users of these data are responsible for checking the accuracy, completeness, currency and/or suitability of all information themselves. TWDB makes no guarantees or warranties as to the accuracy, completeness, currency, or suitability of the information provided via the Groundwater Database (GWDB). TWDB specifically disclaims any and all liability for any claims or damages that may result from providing GWDB data or the information it contains. For additional information or answers to questions concerning the TWDB GWDB, contact the Groundwater Data Team at GroundwaterData@twdb.texas.gov.

STATE OF TEXAS WELL REPORT for Tracking #220832

Owner:	**Alicia Olvera**	Owner Well #:	**No Data**
Address:	**13114 Breezeway Houston, TX 77037**	Grid #:	**65-05-9**
Well Location:	**13114 Breezeway Houston, TX 77037**	Latitude:	**29° 53' 19" N**
		Longitude:	**095° 22' 47" W**
Well County:	**Harris**	Elevation:	**No Data**
Type of Work:	**New Well**	Proposed Use:	**Domestic**

Drilling Start Date: **6/25/2010** Drilling End Date: **6/25/2010**

	Diameter (in.)	*Top Depth (ft.)*	*Bottom Depth (ft.)*
Borehole:	**5.5**	**0**	**50**

Drilling Method: **Mud (Hydraulic) Rotary**

Borehole Completion: **Filter Packed**

	Top Depth (ft.)	*Bottom Depth (ft.)*	*Filter Material*	*Size*
Filter Pack Intervals:	**40**	**50**	**Gravel**	**# 12**

	Top Depth (ft.)	*Bottom Depth (ft.)*	*Description (number of sacks & material)*
Annular Seal Data:	**0**	**10**	**4**
	10	**40**	**5 Bentonite**

Seal Method: **Pressure**

Sealed By: **Driller**

Distance to Property Line (ft.): **5**

Distance to Septic Field or other concentrated contamination (ft.): **50**

Distance to Septic Tank (ft.): **No Data**

Method of Verification: **Customer**

Surface Completion: **Surface Sleeve Installed**

Water Level: **15 ft.** below land surface on **2010-06-25** Measurement Method: **Unknown**

Packers: **None**

Type of Pump: **Jet** Pump Depth (ft.): **30**

Well Tests: **Jetted** **Yield: 5 GPM with 10 ft. drawdown after 2 hours**

	Strata Depth (ft.)	Water Type
Water Quality:	**No Data**	**Fresh**

Chemical Analysis Made: **No**

Did the driller knowingly penetrate any strata which contained injurious constituents?: **No**

Certification Data: The driller certified that the driller drilled this well (or the well was drilled under the driller's direct supervision) and that each and all of the statements herein are true and correct. The driller understood that failure to complete the required items will result in the report(s) being returned for completion and resubmittal.

Company Information: **Raymond Services, Inc.**

10011 Airline
Houston, TX 77037

Driller Name: **Zachary Proctor** License Number: **4577**

Comments: **No Data**

Lithology:
DESCRIPTION & COLOR OF FORMATION MATERIAL

Top (ft.)	Bottom (ft.)	Description
0	**3**	**Top Soil**
3	**10**	**Sand /Clay**
10	**18**	**Clay Tan**
18	**26**	**Sand Red # 6**
26	**35**	**Red Clay**
35	**50**	**Sand # 6 Red**

Casing:
BLANK PIPE & WELL SCREEN DATA

Dia. (in.)	New/Used	Type	Setting From/To (ft.)
2	**New**	**PVC**	**Casing 0 - 40 SCH 40**
2	**New**	**PVC**	**Screen 40 - 50 # 6**

IMPORTANT NOTICE FOR PERSONS HAVING WELLS DRILLED CONCERNING CONFIDENTIALITY

TEX. OCC. CODE Title 12, Chapter 1901.251, authorizes the owner (owner or the person for whom the well was drilled) to keep information in Well Reports confidential. The Department shall hold the contents of the well log confidential and not a matter of public record if it receives, by certified mail, a written request to do so from the owner.

Please include the report's Tracking Number on your written request.

Texas Department of Licensing and Regulation
P.O. Box 12157
Austin, TX 78711
(512) 334-5540

STATE OF TEXAS WELL REPORT for Tracking #68527

Owner:	**Pedro Monjaras**	Owner Well #:	**No Data**
Address:	**1550 Mesquite Houston, TX 77093**	Grid #:	**65-05-9**
Well Location:	**802 Gulf Bank Houston, TX 77036**	Latitude:	**29° 53' 21" N**
		Longitude:	**095° 22' 46" W**
Well County:	**Harris**	Elevation:	**No Data**
Type of Work:	**New Well**	Proposed Use:	**Domestic**

Drilling Start Date: **9/16/2005** Drilling End Date: **9/16/2005**

	Diameter (in.)	*Top Depth (ft.)*	*Bottom Depth (ft.)*
Borehole:	**5.5**	**0**	**45**

Drilling Method: **Mud (Hydraulic) Rotary**

Borehole Completion: **Filter Packed**

	Top Depth (ft.)	*Bottom Depth (ft.)*	*Filter Material*	*Size*
Filter Pack Intervals:	**35**	**45**	**Gravel**	

	Top Depth (ft.)	*Bottom Depth (ft.)*	*Description (number of sacks & material)*
Annular Seal Data:	**0**	**35**	**12**

Seal Method: **Pressure**

Sealed By: **Driller**

Distance to Property Line (ft.): **No Data**

Distance to Septic Field or other concentrated contamination (ft.): **80**

Distance to Septic Tank (ft.): **No Data**

Method of Verification: **Customer**

Surface Completion: **Surface Sleeve Installed**

Water Level: **8 ft.** below land surface on **2005-09-16** Measurement Method: **Unknown**

Packers: **None**

Type of Pump: **Jet** Pump Depth (ft.): **30**

Well Tests: **Jetted** **No Test Data Specified**

	Strata Depth (ft.)	Water Type
Water Quality:	30	Fresh

Chemical Analysis Made: **No**

Did the driller knowingly penetrate any strata which contained injurious constituents?: **No**

Certification Data: The driller certified that the driller drilled this well (or the well was drilled under the driller's direct supervision) and that each and all of the statements herein are true and correct. The driller understood that failure to complete the required items will result in the report(s) being returned for completion and resubmittal.

Company Information: **Raymond Services Inc.**

10011 Airline
Houston, TX 77037

Driller Name: **Ty A. Raymond** License Number: **4577**

Apprentice Name: **none**

Comments: **No Data**

Lithology:
DESCRIPTION & COLOR OF FORMATION MATERIAL

From (ft)	To (ft)	Description
0	10	Clay
10	14	Sand
14	33	Clay & Rock
33		Rock
33	36	Sand
36	40	Clay & Rock
40		Rock
40	43	Clay
43	45	Sand 4 Ga.

Casing:
BLANK PIPE & WELL SCREEN DATA

Dia. (in.)	New/Used	Type	Setting From/To (ft.)
2	New	Plastic	Case 0 - 35 SCH 40
2	New	Plastic	Screen 35 - 45 .006

IMPORTANT NOTICE FOR PERSONS HAVING WELLS DRILLED CONCERNING CONFIDENTIALITY

TEX. OCC. CODE Title 12, Chapter 1901.251, authorizes the owner (owner or the person for whom the well was drilled) to keep information in Well Reports confidential. The Department shall hold the contents of the well log confidential and not a matter of public record if it receives, by certified mail, a written request to do so from the owner.

Please include the report's Tracking Number on your written request.

Texas Department of Licensing and Regulation
P.O. Box 12157
Austin, TX 78711
(512) 334-5540

10/26/2020
05:10:32

Texas Commission on Environmental Quality
DWW Water System Summary Sheet

PWS ID	PWS Name	Central Registry RN
TX1011618	HUNGRY FARMER BBQ & CATERING	RN101271906

Organization/Customer *	Central Registry CN
TEXAS K & N INTERNATIONAL INC	CN603183567

*Regulatory mail will be addressed to this organization/person

All Water System Contacts

Type	Contact	Communication	
AC - Administrative Contact - OWNER	ABDULBAKI, NINA 8222 AIRLINE DR HOUSTON, TX 77037-4108	**Phone Type**	**Value**
		BUS - Business	281-931-0217
		MOB - Mobile	832-248-5031
EC - Emergency Contact	BAKI, NINA, ABDUL	**Phone Type**	**Value**
		BUS - Business	281-931-0220
		MOB - Mobile	832-248-5031
		EMERG - Emergency	832-248-2037
ECS - Emergency Contact - Secondary	HILAL, MICHAEL	**Electronic Type**	**Value**
		Phone Type	**Value**
		MOB - Mobile	713-960-1212
		EMERG - Emergency	713-777-7070
OW - Owner	TEXAS K & N INTERNATIONAL INC 8222 AIRLINE DR HOUSTON, TX 77037-4108		

Operator Grade	Number

Water Operator Licenses

No Licensing Data for this PWS

Owner Type	Owner Type Options: COUNTY, DISTRICT, FEDERAL GOVERNMENT, INVESTOR OWNED, MUNICIPALITY, NATIVE AMERICAN, PRIVATE, STATE GOVERNMENT, WATER SUPPLY CORPORATION
Private	

System Type	System Type Options: COMMUNITY, TRANSIENT/NON-COMMUNITY, NON-PUBLIC, NON-TRANSIENT/NON-COMMUNITY
NP - NON-PUBLIC	

Population Type	Population Served	# of Connect	# I/C w/other PWS

Total Product (MGD)	Average Daily Consump.	Max Daily Demand (MGD)	Total Storage (MG)	Elev. Storage (MG)	Service Pump Cap.	Max.Purchase Cap. (MGD/GPM)	Pressure Tank Cap. (MG)

Activity Status	Inactivation Date
I - INACTIVE	05/04/2017

Last Survey Date	Surveyor	Survey Type	Region	County
04/15/2015	VALERIE BURKETT	Sanitary Survey	HOUSTON	HARRIS
04/15/2015	RENEA, M ALLEN	Sanitary Survey	HOUSTON	HARRIS
01/24/2007	SUNE, IKOBE NANTAH	Sanitary Survey	HOUSTON	HARRIS

(Treatment Plant)

Entry Point	EP Name/Source Summation (Activity Status)	Plant Name (Activity Status)	Plant Num	Chemical Mon Type	Chem Sample Point	Distribution Mon Type	Dist Sample Point
EP003	TRT-TAP / No Source Listed(I)	HUNGRY FARMER BBQ - SE CORNER OF RESTAUR(I)	TP6286		NO		NO

Train: Unnamed

(Treatments)

Disinfection Zone	Treatment Sequence	Objective	Process	Treatment
null	null	D	423	HYPOCHLORINATION, PRE
null	null	S	460	ION EXCHANGE

(Active Sources)

(Inactive/Offline Sources)

SourceNumber	Name	Status	Depth
G1011618C	3 - SE CORNER OF RESTAURANT	P	385

Code Explanations

Monitoring Type Codes: (GW) GROUNDWATER , (GUP) GROUNDWATER UNDER THE INFLUENCE - PURCHASED , (SWP) SURFACE WATER - PURCHASED , (GU) GROUNDWATER UNDER THE INFLUENCE OF SURFACE WATER , (N) NO SOURCES , (SW) SURFACE WATER

Activity Status Codes: (A) ACTIVE , (D) DELETED/DISSOLVED , (I) INACTIVE , (P) PROPOSED ,
Operational Status Codes: (E) EMERGENCY , (I) INTERIM/PEAK (O) OTHER , (P) PERMANENT , (S) SEASONAL
Source Types: (G) GROUND WATER , (S) SURFACE WATER , (U) GROUND WATER UNDER THE INFLUENCE

- End of Report -

At the time of your query this data was the most current information available from our database, which is in real time. Every effort was made to retrieve it according to your query. Thank-you for using DWW.

Send original copy by certified mail to the Texas Water Development Board P. O. Box 13087 Austin, Texas 78711

State of Texas

WATER WELL REPORT

For TWDB use only
Well No. 65-05-9EEE
Located on map yes
Received: 75 yes
adc

1) OWNER:
Person having well drilled H.G. Henderson (Name) Address 8301 Cheswick Houston, Texas (Street or RFD) (City) (State)

Landowner Same (Name) Address (Street or RFD) (City) (State)

2) LOCATION OF WELL:
County Harris, miles in direction from (N.E., S.W., etc.) (Town)

Locate by sketch map showing landmarks, roads, creeks, hiway number, etc.* mapsco 65-05-9000 4/2 R

North

(Use reverse side if necessary)

or

Give legal location with distances and directions from adjacent sections or survey lines.

Labor League

Block Survey

Abstract No.

(NW¼ NE¼ SW¼ SE¼) of Section

3) TYPE OF WORK (Check):
New Well | Deepening | Reconditioning | Plugging

4) PROPOSED USE (Check):
Domestic | Industrial | Municipal | Irrigation | Test Well | Other

5) TYPE OF WELL (Check):
Rotary | Driven | Dug | Cable | Jetted | Bored

6) WELL LOG:
Diameter of hole 6 3/4 in. Depth drilled 158 ft. Depth of completed well 173 ft. Date drilled Sept. 1976

All measurements made from 0 ft. above ground level.

From (ft.)	To (ft.)	Description and color of formation material
0	10	Yellow clay
10	15	Sand
15	50	Red & yellow clay
50	55	Sand
55	149	Red & gray clay
149	173	Sand 14 ga.

9) Casing:
Type: Old | New | Steel | Plastic | Other

Cemented from 158 up ft. to ft.

Diameter (inches)	Setting From (ft.)	Setting To (ft.)	Gage
4	1	158	40

10) SCREEN:
Type Well Supplies Inc. (Plastic wrapped)

Perforated | Slotted

Diameter (inches)	Setting From (ft.)	Setting To (ft.)	Slot Size
2½"	163	173	14

(Use reverse side if necessary)

7) COMPLETION (Check):
Straight wall | Gravel packed | Other
Under reamed | Open Hole

8) WATER LEVEL:
Static level 108 ft. below land surface Date Sept. 1976

Artesian pressure lbs. per square inch Date

Depth to pump bowls, cylinder, jet, etc., 140 ft. below land surface.

11) WELL TESTS:
Was a pump test made? Yes | No If yes, by whom?

Yield: gpm with ft. drawdown after hrs.

Bailer test gpm with ft. drawdown after hrs.

Artesian flow gpm

Temperature of water

12) WATER QUALITY:
Was a chemical analysis made? Yes | No

Did any strata contain undesirable water? Yes | No

Type of water? depth of strata

I hereby certify that this well was drilled by me (or under my supervision) and that each and all of the statements herein are true to the best of my knowledge and belief.

NAME C.A. Raymond Jr. (Type or Print) Water Well Drillers Registration No. TDL 774

ADDRESS 10011 Airline (Street or RFD) Houston (City) Texas (State)

(Signed) C.A. Raymond Jr. (Water Well Driller) Raymond Water Well Drilling (Company Name)

Please attach electric log, chemical analysis, and other pertinent information, if available.

*Additional instructions on reverse side.

TWDBE-WD-6

Send original copy by certified mail to the Texas Water Development Board P. O. Box 13087 Austin, Texas 78711

State of Texas

WATER WELL REPORT

For TWDB use only
Well No. 65-05-788
Located on map
Received: 26

1) OWNER:
Person having well drilled JOSEPH NETZUNO (Name) Address 8418 CHESWICK (Street or RFD) HOUSTON (City) TEXAS (State)

Landowner SAME (Name) Address (Street or RFD) (City) (State)

2) LOCATION OF WELL:
County HARRIS, 10 miles in N (N.E., S.W., etc.) direction from HOUSTON (Town)

Locate by sketch map showing landmarks, roads, creeks, hiway number, etc.*



or Give legal location with distances and directions from adjacent sections or survey lines.

Labor _____ League _____

Block _____ Survey _____

Abstract No. _____

(NW¼ NE¼ SW¼ SE¼) of Section _____

3) TYPE OF WORK (Check):
New Well ✓ Deepening
Reconditioning Plugging

4) PROPOSED USE (Check):
Domestic ✓ Industrial Municipal
Irrigation Test Well Other

5) TYPE OF WELL (Check):
Rotary ✓ Driven Dug
Cable Jetted Bored

6) WELL LOG:
Diameter of hole 3¼ in. Depth drilled 175 ft. Depth of completed well 175 ft. Date drilled 1-24-76

All measurements made from 0 ft. above ground level.

From (ft.)	To (ft.)	Description and color of formation material
0	4	TOPSOIL
4	22	YELLOW SHALE
22	36	SAND
36	44	RED SHALE
44	53	RED SAND
53	105	RED SHALE
105	155	BLUE SHALE
155	175	SAND

(Use reverse side if necessary)

9) Casing:
Type: Old New ✓ Steel Plastic ✓ Other
Cemented from 0 ft. to 155 ft.

Diameter (inches)	Setting From (ft.)	To (ft.)	Gage
2	1'6" ABOVE GROUND	165	SCH 40

10) SCREEN:
Type PLASTIC
Perforated Slotted

Diameter (inches)	Setting From (ft.)	To (ft.)	Slot Size
2	165	175	12

7) COMPLETION (Check):
Straight wall ✓ Gravel packed Other
Under reamed Open Hole

8) WATER LEVEL:
Static level 114 ft. below land surface Date 1-24-76
Artesian pressure _____ lbs. per square inch Date _____
Depth to pump bowls, cylinder, jet, etc., 140 ft. below land surface.

11) WELL TESTS:
Was a pump test made? Yes No ✓ If yes, by whom?
Yield: _____ gpm with _____ ft. drawdown after _____ hrs.
Bailer test _____ gpm with _____ ft. drawdown after _____ hrs.
Artesian flow _____ gpm
Temperature of water _____

12) WATER QUALITY:
Was a chemical analysis made? Yes No ✓
Did any strata contain undesirable water? Yes No ✓
Type of water? _____ depth of strata _____

I hereby certify that this well was drilled by me (or under my supervision) and that each and all of the statements herein are true to the best of my knowledge and belief.

NAME JAMES H. SUGG JR. (Type or Print) Water Well Drillers Registration No. 1006

ADDRESS 13501 CHRISMAN #26 (Street or RFD) HOUSTON (City) TEX. (State) 77039

(Signed) James H. Sugg Jr. (Water Well Driller) SUGG WATER WELL DRILLING (Company Name)

Please attach electric log, chemical analysis, and other pertinent information, if available.

*Additional instructions on reverse side.

TWDBE-WD-6

65-05-9NNN

Send original copy by certified mail to the Texas Department of Water Resources P. O. Box 13087 Austin, Texas 78711

State of Texas
WATER WELL REPORT

ATTENTION OWNER: *Confidentiality Privilege Notice on Reverse Side*

Texas Water Well Drillers Board P. O. Box 13087 Austin, Texas 78711

1) OWNER Kenneth Lamb Construction (Name) Address 8407 Cheswick (Street or RFD) Houston, Tx. 77037 (City) (State) (Zip)

2) LOCATION OF WELL: County Harris ____ miles in ____ (N.E., S.W., etc.) direction from ____ (Town)

Driller must complete the legal description to the right with distance and direction from two intersecting section or survey lines, or he must locate and identify the well on an official Quarter- or Half-Scale Texas County General Highway Map and attach the map to this form.

☐ Legal description:
Section No. ____ Block No. ____ Township ____
Abstract No. ____ Survey Name ____
Distance and direction from two intersecting section or survey lines ____

☐ See attached map. mapcm 65-05-5ccc

3) TYPE OF WORK (Check): ☒ New Well ☐ Deepening ☐ Reconditioning ☐ Plugging

4) PROPOSED USE (Check): ☒ Domestic ☐ Industrial ☐ Public Supply ☐ Irrigation ☐ Test Well ☐ Other ____

5) DRILLING METHOD (Check): ☒ Mud Rotary ☐ Air Hammer ☐ Driven ☐ Bored ☐ Air Rotary ☐ Cable Tool ☐ Jetted ☐ Other ____

6) WELL LOG:

Date drilled 10-11-83

DIAMETER OF HOLE Dia. (in.)	From (ft.)	To (ft.)
4 3/4	Surface	378
6 3/4	"	312

From (ft.)	To (ft.)	Description and color of formation material
0	2	fill Dirt
0	10	yellow clay
10	18	sand
18	85	red and yellow clay
85	137	red and gray clay
137	173	sand 10 ga.
173	186	red and gray clay
186	195	sand
195	225	red and gray clay
225	229	sand
229	247	red and gray clay
247	254	sand
254	293	red and gray clay
293	310	sand
310	320	red and yellow clay
320	350	sand 16 ga.
350	361	red and gray shale
361	378	Sand

7) BOREHOLE COMPLETION: ☐ Open Hole ☐ Straight Wall ☐ Underreamed ☐ Gravel Packed ☒ Other Two-String
If Gravel Packed give interval . . . from ____ ft. to ____ ft.

8) CASING, BLANK PIPE, AND WELL SCREEN DATA:

Dia. (in.)	New or Used	Steel, Plastic, etc. Perf., Slotted, etc. Screen Mfr., if commercial	Setting (ft.) From	Setting (ft.) To	Gage Casing Screen
5"	N	Class 200 ASTM-F480 NSF pw/wc	+18"	312	
2½	N	Well Supplies, Inc. PVC Screen	378	368	14ga.
2½	N	SCH 40 PVC Blank	368	338	

CEMENTING DATA
Cemented from 312 ft. to 156 ft.
Method used Pressure Cement
Cemented by Raymond Water Wells (Company or Individual)

9) WATER LEVEL:
Static level 250 ft. below land surface Date ____
Artesian flow ____ gpm. Date ____

10) PACKERS: Type "K" Depth 338

RECEIVED
SEP 28 1984
DEPT. OF WATER RESOURCES
(Use reverse side if necessary)

11) TYPE PUMP:
☐ Turbine ☐ Jet ☐ Submersible ☐ Cylinder ☐ Other ____
Depth to pump bowls, cylinder, jet, etc., 315 ft.

12) WELL TESTS:
☐ Type Test: ☐ Pump ☐ Bailer ☐ Jetted ☒ Estimated
Yield: 12 gpm with 5 ft. drawdown after 2 hrs.

13) WATER QUALITY:
Did you knowingly penetrate any strata which contained undesirable water? ☐ Yes ☒ No
If yes, submit "REPORT OF UNDESIRABLE WATER"
Type of water? ____ Depth of strata ____
Was a chemical analysis made? ☐ Yes ☒ No

I hereby certify that this well was drilled by me (or under my supervision) and that each and all of the statements herein are true to the best of my knowledge and belief.

COMPANY NAME Raymond Water Wells (Type or Print) Water Well Driller's License No. 774

ADDRESS 10011 Airline Drive (Street or RFD) Houston, Texas 77037 (City) (State) (Zip)

(Signed) C. A. Raymond Jr. (Licensed Water Well Driller) (Signed) ____ (Registered Driller Trainee)

Please attach electric log, chemical analysis, and other pertinent information, if available.

For TDWR use only
Well No. 65-05-9NNN
Located on map yes e.s.

TDWR-0392 (Rev. 5-27-82)

DEPARTMENT OF WATER RESOURCES COPY

Send original copy by certified mail to: Texas Water Co[illegible]sion, P.O. Box 13087, Austin, Texas 78711 — *Please use black ink.*

ATTENTION OWNER: *Confidentiality Privilege Notice on Reverse Side*

State of Texas
WELL REPORT

Texas Water Well Drillers Board
P.O. Box 13087
Austin, Texas 78711

1) **OWNER** CARL WERNECKE (Name) **ADDRESS** 8310 YALE (Street or RFD) HOUSTON (City) TX (State) 77037 (Zip)

2) **LOCATION OF WELL:** County HARRIS 9 miles in N (NE, SW, etc.) direction from HOUSTON (Town)

Driller must complete the legal description below with distance and direction from two intersecting section or survey lines, or he must locate and identify the well on an official Quarter- or Half-Scale Texas County General Highway Map and attach the map to this form.

☐ **LEGAL DESCRIPTION:**

Section No. _____ Block No. _____ Township _____ Abstract No. _____ Survey Name _____

Distance and direction from two intersecting section or survey lines _____

☑ **SEE ATTACHED MAP**

3) **TYPE OF WORK (Check):**
☑ New Well ☐ Deepening ☐ Reconditioning ☐ Plugging

4) **PROPOSED USE (Check):**
☑ Domestic ☐ Industrial ☐ Monitor ☐ Public Supply ☐ Irrigation ☐ Test Well ☐ Injection ☐ De-Watering

5) **DRILLING METHOD (Check):**
☑ Mud Rotary ☐ Air Hammer ☐ Jetted ☐ Bored ☐ Air Rotary ☐ Cable Tool ☐ Other _____ ☐ Driven

6) **WELL LOG:**

Date Drilling: Started 3-20 19 91 Completed 3-21 19 91

DIAMETER OF HOLE

Dia. (in.)	From (ft.)	To (ft.)
6 3/4	Surface	394
3 7/8	394	399

7) **BOREHOLE COMPLETION:**
☐ Open Hole ☐ Straight Wall ☐ Underreamed
☐ Gravel Packed ☑ Other 2-STRING
If Gravel Packed give Interval . . . from _____ ft. to _____ ft.

From (ft.)	To (ft.)	Description and color of formation material
0	5	TOP SOIL
5	38	RED SHALE
38	52	RED SAND W/SAND STONE
52	70	RED SHALE
70	82	SAND
82	130	RED SHALE
130	167	SAND
167	225	RED SHALE
225	247	SAND
247	290	RED SHALE

(Use reverse side if necessary)

8) **CASING, BLANK PIPE, AND WELL SCREEN DATA:**

Dia. (in.)	New or Used	Steel, Plastic, etc. Perf., Slotted, etc. Screen Mfg., if commercial	Setting (ft.) From	Setting (ft.) To	Gage Casting Screen
4	N	PVC	0	384	SCH 40
2 1/2	N	PVC SCREEN	384	399	SCH 40

9) **CEMENTING DATA** [Rule 287.44(1)]
Cemented from 0 ft. to 384 ft. No. of Sacks Used 25
_____ ft. to _____ ft. No. of Sacks Used _____
Method used PRESSURE
Cemented by SUGG WATER WELL

10) **SURFACE COMPLETION**
☐ Specified Surface Slab Installed [Rule 287.44(2)(A)]
☑ Specified Steel Sleeve Installed [Rule 287.44(3)(A)]
☐ Pitless Adapter Used [Rule 287.44(3)(B)]
☐ Approved Alternative Procedure Used [Rule 287.71]

11) **WATER LEVEL:**
Static level 267 ft. below land surface Date 3-21-91
Artesian flow _____ gpm. Date _____

12) **PACKERS:** Type _____ Depth _____

13) **TYPE PUMP:**
☐ Turbine ☐ Jet ☑ Submersible ☐ Cylinder
☐ Other _____
Depth to pump bowls, cylinder, jet, etc., 336 ft.

14) **WELL TESTS:**
Type Test: ☑ Pump ☐ Bailer ☐ Jetted ☐ Estimated
Yield: 11.5 gpm with 21 ft. drawdown after [illegible] hrs.

15) **WATER QUALITY:**
Did you knowingly penetrate any strata which contained undesirable constituents?
☐ Yes ☑ No If yes, submit "REPORT OF UNDESIRABLE WATER"
Type of water? _____ Depth of strata _____
Was a chemical analysis made? ☐ Yes ☑ No

RECEIVED
AUG 29 1991
TEXAS WATER WELL DRILLERS BOARD

I hereby certify that this well was drilled by me (or under my supervision) and that each and all of the statements herein are true to the best of my knowledge and belief. I understand that failure to complete items 1 thru 15 will result in the log(s) being returned for completion and resubmittal.

COMPANY NAME SUGG WATER WELL DRILLING (Type or print) WELL DRILLER'S LICENSE NO. 1006 W

ADDRESS 13501 CHRISMAN #26 (Street or RFD) HOUSTON (City) TEXAS (State) 77039 (Zip)

(Signed) James H. Sugg Jr. (Licensed Well Driller) (Signed) _____ (Registered Driller Trainee)

Please attach electric log, chemical analysis, and other pertinent information, if available.

For TWC use only: Well No. _____ Located on map 65-5-9

WWD-012 (Rev. 05-18-90)

TEXAS WATER COMMISSION COPY

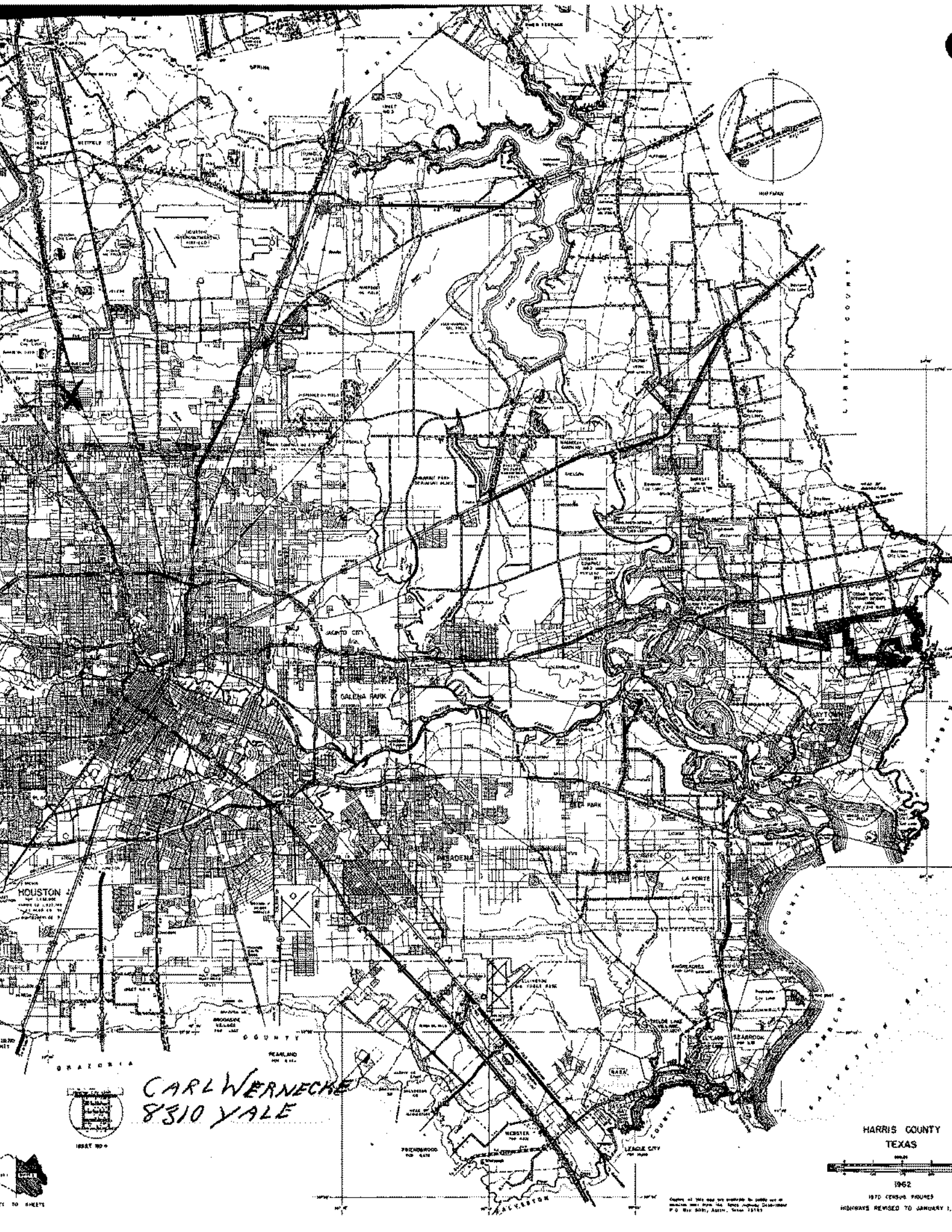

CARL WERNECKE
8310 YALE

65-05-951 Dup

Send original copy by certified mail to the Texas Water Development Board P. O. Box 13087 Austin, Texas 78711

State of Texas

WATER WELL REPORT

For TWDB use only
Well No. 65-05-951
Located on map yes
Received: 78
other

1) OWNER:
Person having well drilled J. J. Grady (Name) Address 8409 Berwyn (Street or RFD) Houston (City) Texas (State)

Landowner Same (Name) Address Same (Street or RFD) (City) (State)

2) LOCATION OF WELL:
County Harris, 10 miles in N (N.E., S.W., etc.) direction from Houston (Town)

Locate by sketch map showing landmarks, roads, creeks, hiway number, etc.*

North

(Use reverse side if necessary)

or

Give legal location with distances and directions from adjacent sections or survey lines.

Labor _____ League _____

Block _____ Survey _____

Abstract No. _____

(NW¼ NE¼ SW¼ SE¼) of Section _____

3) TYPE OF WORK (Check): New Well, Deepening, Reconditioning, Plugging

4) PROPOSED USE (Check): Domestic, Industrial, Municipal, Irrigation, Test Well, Other

5) TYPE OF WELL (Check): Rotary, Driven, Dug, Cable, Jetted, Bored

6) WELL LOG:
Diameter of hole 6-3/4 in. Depth drilled 405 ft. Depth of completed well 405 ft. Date drilled 3/2/78

All measurements made from 18" ft. above ground level.

From (ft.)	To (ft.)	Description and color of formation material
0	6	Mud
6	9	Sand
9	15	Clay
15	23	Sand
23	130	Clay
130	210	Sand
210	220	Clay
220	263	Sand
263	275	Clay
275	300	Sand
300	302	Rock
302	337	Sand
337	345	Clay
345	400	Sand

(Use reverse side if necessary)

9) Casing:
Type: Old, New, Steel, Plastic, Other
Cemented from 380 ft. to 180 ft.

Diameter (inches)	Setting From (ft.)	Setting To (ft.)	Gage
4"	0	380	Sch 40

10) SCREEN:
Type Plastic
Perforated Slotted

Diameter (inches)	Setting From (ft.)	Setting To (ft.)	Slot Size
2½	390	405	.012

7) COMPLETION (Check):
Straight wall, Gravel packed, Other
Under reamed, Open Hole, 2 String Cemented

8) WATER LEVEL:
Static level 230 ft. below land surface Date 3/3/78
Artesian pressure _____ lbs. per square inch Date _____
Depth to pump bowls, cylinder, jet, etc., 280 ft. below land surface.

11) WELL TESTS:
Was a pump test made? Yes No If yes, by whom?
Yield: _____ gpm with _____ ft. drawdown after _____ hrs.
Bailer test _____ gpm with _____ ft. drawdown after _____ hrs.
Artesian flow _____ gpm
Temperature of water _____

12) WATER QUALITY:
Was a chemical analysis made? Yes No
Did any strata contain undesirable water? Yes No.
Type of water? _____ depth of strata _____

I hereby certify that this well was drilled by me (or under my supervision) and that each and all of the statements herein are true to the best of my knowledge and belief.

NAME M. E. Robinson, Jr. (Type or Print) Water Well Drillers Registration No. 1464

ADDRESS 11607 FM 149 (Street or RFD) Houston (City) Texas 77086 (State)

(Signed) M. E. Robinson, Jr. (Water Well Driller) Robinson Water Well Service, Inc. (Company Name)

Please attach electric log, chemical analysis, and other pertinent information, if available.

*Additional instructions on reverse side.

TWDBE-WD-6

2)LOCATION OF WELL:

The sketch showing the well location must be as accurate as possible, showing landmarks, in sufficient detail so that the well may be plotted on a General Highway Map of the county in which the well is located.

Reference points from which distances are measured and directions given should be of a permanent nature (e.g. highway intersections, center of towns, river and creek bridges, railroad crossings). The distance and direction from the nearest town should always be indicated.

When giving a legal description include a sketch showing location of the well within the described area, e.g. survey abstract.

Information furnished in Section 2) of the TWDBE-GW-53 is very important. Unless the well can be accurately located on a map the value of the other data contained in the Report is greatly reduced.

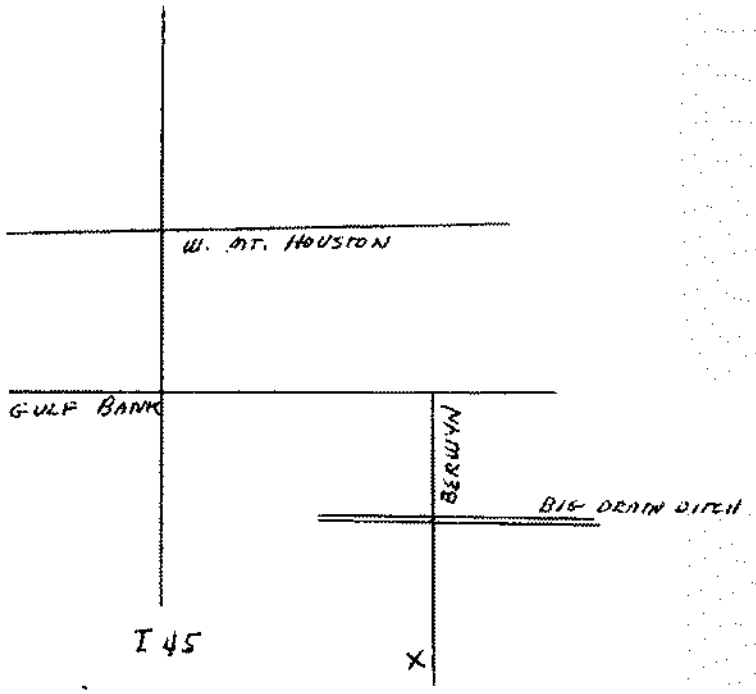

RECEIVED
MAR 10 1978
DEPT. OF
WATER RESOURCES

Send original copy by certified mail to: TNRCC, P.O. Box 13087, Austin, TX 78711-3087

Please use black ink.

ATTENTION OWNER: *Confidentiality Privilege Notice on Reverse Side*

State of Texas WELL REPORT

Texas Water Well Drillers Advisory Council
P.O. Box 13087
Austin, TX 78711-3087
512-239-0530

1) OWNER MAE ROBINSON (Name) ADDRESS 8410 CHESWICK HOU TX 77037 (Street or RFD) (City) (State) (Zip)

2) ADDRESS OF WELL: County HARRIS SAME (Street or RFD) (City) (State) (Zip) GRID # 65-05-8

3) TYPE OF WORK (Check): ☒ New Well ☐ Deepening ☐ Reconditioning ☐ Plugging

4) PROPOSED USE (Check): ☐ Monitor ☐ Environmental Soil Boring ☒ Domestic ☐ Industrial ☐ Irrigation ☐ Injection ☐ Public Supply ☐ De-watering ☐ Testwell
If Public Supply well, were plans submitted to the TNRCC? ☐ Yes ☐ No

5) N

6) WELL LOG:
Date Drilling:
Started 9/24 19 97
Completed 9/24 19 97

DIAMETER OF HOLE

Dia. (in.)	From (ft.)	To (ft.)
4"	Surface	47

7) DRILLING METHOD (Check): ☐ Driven ☐ Air Rotary ☒ Mud Rotary ☐ Bored ☐ Air Hammer ☐ Cable Tool ☐ Jetted ☐ Other

From (ft.)	To (ft.)	Description and color of formation material
0 -	37	CLAY
37 -	47	SAND

(Use reverse side if necessary)

8) Borehole Completion (Check): ☐ Open Hole ☒ Straight Wall ☐ Underreamed ☒ Gravel Packed ☐ Other
If Gravel Packed give interval ... from 37 ft. to 47 ft.

CASING, BLANK PIPE, AND WELL SCREEN DATA:

Dia. (in.)	New or Used	Steel, Plastic, etc. Perf., Slotted, etc. Screen Mfg., if commercial	Setting (ft.) From	Setting (ft.) To	Gage Casting Screen
2"	N	PLASTIC	0	37	SCH 40
2"	N	" "	37	47	.04

9) CEMENTING DATA [Rule 338.44(1)]
Cemented from 0 ft. to 37 ft. No. of sacks used 8
ft. to ft. No. of sacks used
Method used PRESSURE
Cemented by RAYMOND SERVICES
Distance to septic system field lines 120 ft.
Method of verification of above distance CUSTOMER

13) TYPE PUMP: ☐ Turbine ☒ Jet ☐ Submersible ☐ Cylinder ☐ Other
Depth to pump bowls, cylinder, jet, etc., ft.

10) SURFACE COMPLETION
☒ Specified Surface Slab Installed [Rule 338.44(2)(A)]
☒ Specified Steel Sleeve Installed [Rule 338.44(3)(A)]
☐ Pitless Adapter Used [Rule 338.44(3)(b)]
☐ Approved Alternative Procedure Used [Rule 338.71]

14) WELL TESTS:
Type test: ☐ Pump ☐ Bailer ☒ Jetted ☐ Estimated
Yield: 4 gpm with 5 ft. drawdown after 1 hrs.

11) WATER LEVEL:
Static level 21 ft. below land surface Date 9/24/97
Artesian flow gpm. Date

15) WATER QUALITY:
Did you knowingly penetrate any strata which contained undesirable constituents?
☐ Yes ☒ No If yes, submit "REPORT OF UNDESIRABLE WATER"
Type of water? Depth of strata
Was a chemical analysis made? ☐ Yes ☐ No

12) PACKERS: Type Depth
NONE

I hereby certify that this well was drilled by me (or under my supervision) and that each and all of the statements herein are true to the best of my knowledge and belief. I understand that failure to complete items 1 thru 15 will result in the log(s) being returned for completion and resubmittal.

COMPANY NAME RAYMOND SERVICES (Type or print) WELL DRILLER'S LICENSE NO. 45 77 W 1

ADDRESS 10011 AIRLINE DR. HOU, TX 77037 (Street or RFD) (City) (State) (Zip)

(Signed) [signature] (Licensed Well Driller) (Signed) (Registered Driller Trainee)

Please attach electric log, chemical analysis, and other pertinent information, if available.

TNRCC-0199 (Rev. 09-01-93)

TNRCC COPY

4870122935

Send original copy by certified return receipt requested mail to: TDLR, P.O. Box 12157, Austin, TX 78711

ATTENTION OWNER: *Confidentiality Privilege Notice on reverse side of Well Owner's copy (pink)*

State of Texas WELL REPORT

Texas Department of Licensing & Regulation
P.O. Box 12157
Austin, TX 78711
512-463-7880

1) OWNER GEORGE GRIEDER (Name) ADDRESS 1006 W. BERTRAND HOU, TX 77037 (Street or RFD) (City) (State) (Zip)

2) ADDRESS OF WELL'S LOCATION: County HARRIS 8425 CHESWICK HOU, TX 77037 (Street, RFD or other) (City) (State) (Zip) Long. ____ Lat. ____ Grid # 65-05-9

3) TYPE OF WORK (Check): [X] New Well [ ] Deepening [ ] Reconditioning [ ] Plugging

(4) PROPOSED USE (Check): [ ] Monitor [ ] Environmental Soil Boring [X] Domestic [ ] Industrial [ ] Irrigation [ ] Injection [ ] Public Supply [ ] De-watering [ ] Testwell
If Public Supply well, were plans submitted to the TNRCC? [ ] Yes [ ] No

5) N

6) WELL LOG:
Date Drilling:
Started 10/28 19 98
Completed 10/28 19 98

DIAMETER OF HOLE

Dia (in.)	From (ft.)	To (ft.)
5"	Surface	47

7) DRILLING METHOD (Check): [ ] Driven [ ] Air Rotary [X] Mud Rotary [ ] Bored [ ] Air Hammer [ ] Cable Tool [ ] Jetted [ ] Other ____

From (ft.)	To (ft.)	Description and color of formation material
0	18	YELLOW CLAY
18	25	WHITE SAND
25	43	RED CLAY
43	47	RED SAND .002

(Use reverse side of Well Owner's copy, if necessary)

8) Borehole Completion (Check): [ ] Open Hole [ ] Straight Wall [ ] Underreamed [X] Gravel Packed [ ] Other ____
If Gravel Packed give interval from 37 ft. to 47 ft.

CASING, BLANK PIPE, AND WELL SCREEN DATA:

Dia (in.)	New or Used	Steel, Plastic, etc. Perf., Slotted, etc. Screen Mfg., if commercial	Setting (ft.) From	Setting (ft.) To	Gage Casting Screen
2	N	PLASTIC CASE	0	37	SCH40
2	N	" " SCREEN	37	47	.006

9) CEMENTING DATA
Cemented from 0 ft. to 37 ft. No. of sacks used 12
____ ft. to ____ ft. No. of sacks used ____
Method used PRESSURE
Cemented by 4577WI
Distance to septic system field lines or other concentrated contamination 70 ft.
Method of verification of above distance CUSTOMER

13) [ ] Well plugged within 48 hours

Casing left in well: From (ft)	To (ft)	Cement bentonite placed in well: From (ft)	To (ft)	Sacks used:

14) TYPE PUMP: [ ] Turbine [X] Jet [ ] Submersible [ ] Cylinder [ ] Other ____
Depth to pump bowls, cylinder, jet, etc., 30 ft.

10) SURFACE COMPLETION
[X] Specified Surface Slab Installed
[ ] Specified Steel Sleeve Installed
[ ] Pitless Adapter Used
[ ] Approved Alternative Procedure Used

15) WELL TESTS:
Type test: [ ] Pump [ ] Bailer [X] Jetted [ ] Estimated
Yield: 3 1/2 gpm with ____ ft. drawdown after ____ hrs.

11) WATER LEVEL:
Static level 18 ft. below land surface Date 10/28/98
Artesian flow ____ gpm. Date ____

16) WATER QUALITY:
Did you knowingly penetrate any strata which contained undesirable constituents?
[ ] Yes [X] No If yes, submit "REPORT OF UNDESIRABLE WATER"
Type of water? ____ Depth of strata ____
Was a chemical analysis made? [ ] Yes [ ] No

12) PACKERS: Type Depth
NONE

I certify that I drilled this well (or the well was drilled under my direct supervision) and that each and all of the statements herein are true and correct. I understand that failure to complete items 1 thru 16 will result in the log(s) being returned for completion and resubmittal.

COMPANY NAME RAYMOND SERVICES (Type or print) WELL DRILLER'S LICENSE NO. 4577WI

ADDRESS 10011 AIRLINE DR. HOU TX 77037 (Street or RFD) (City) (State) (Zip)

(Signed) [signature] (Licensed Well Driller) (Signed) ____ (Registered Driller Trainee)

Please attach electric log, chemical analysis, and other pertinent information, if available.

TDLR FORM 001WWD (4/98) White - TDLR Yellow - DRILLER Pink - WELL OWNER

4820123963

Send original copy by certified return receipt requested mail to: TDLR, P.O. Box 12157, Austin, TX 78711

ATTENTION OWNER: *Confidentiality Privilege Notice on reverse side of Well Owner's copy (pink)*

State of Texas
WELL REPORT

Texas Department of Licensing & Regulation
P.O. Box 12157
Austin, TX 78711
512-463-7880

1) OWNER Charles HaltenBack (Name) ADDRESS 8383 Yale (Street or RFD) Houston (City) TX (State) 7709 (Zip)

2) ADDRESS OF WELL'S LOCATION: County Harris (Street, RFD or other) Same (City) (State) (Zip) Long. _____ Lat. _____ Grid # 65-05-8

3) TYPE OF WORK (Check): [X] New Well [ ] Deepening [ ] Reconditioning [ ] Plugging

4) PROPOSED USE (Check): [ ] Monitor [ ] Environmental Soil Boring [✓] Domestic [ ] Industrial [ ] Irrigation [ ] Injection [ ] Public Supply [ ] De-watering [ ] Testwell
If Public Supply well, were plans submitted to the TNRCC? [ ] Yes [ ] No

5) [ ] N

6) WELL LOG:
Date Drilling:
Started 2-23 2000
Completed 2-23 2000

DIAMETER OF HOLE

Dia. (in.)	From (ft.)	To (ft.)
5	Surface	55

7) DRILLING METHOD (Check): [ ] Driven [ ] Air Rotary [X] Mud Rotary [ ] Bored [ ] Air Hammer [ ] Cable Tool [ ] Jetted [ ] Other _____

From (ft.)	To (ft.)	Description and color of formation material
0	10	White Clay
10	18	White Sand
18	49	Red Clay
49	55	Red Sand

(Use reverse side of Well Owner's copy, if necessary)

8) Borehole Completion (Check): [ ] Open Hole [ ] Straight Wall [ ] Underreamed [✓] Gravel Packed [ ] Other _____
If Gravel Packed give interval from 45 ft. to 55 ft.

CASING, BLANK PIPE, AND WELL SCREEN DATA:

Dia. (in.)	New or Used	Steel, Plastic, etc. Perf., Slotted, etc. Screen Mfg., if commercial	Setting (ft.) From	Setting (ft.) To	Gage Casing Screen
2	N	Plastic Casing	0	45	
2	N	Plastic Screen	45	55	.006

9) CEMENTING DATA
Cemented from 0 ft. to 45 ft. No. of sacks used 8
_____ ft. to _____ ft. No. of sacks used _____
Method used Pressure
Cemented by Raymond Services, Inc.
Distance to septic system field lines or other concentrated contamination _____ ft.
Method of verification of above distance Customer

13) [ ] Well plugged within 48 hours

Casing left in well: From (ft)	Casing left in well: To (ft)	Cement/bentonite placed in well: From (ft)	Cement/bentonite placed in well: To (ft)	Sacks used:

14) TYPE PUMP:
[ ] Turbine [✓] Jet [ ] Submersible [ ] Cylinder [ ] Other _____
Depth to pump bowls, cylinder, jet, etc., _____ ft

15) WELL TESTS:
Type test: [ ] Pump [ ] Bailer [✓] Jetted [ ] Estimated
Yield: 4 gpm with _____ ft. drawdown after _____ hrs.

16) WATER QUALITY:
Did you knowingly penetrate any strata which contained undesirable constituents?
[ ] Yes [X] No If yes, submit "REPORT OF UNDESIRABLE WATER"
Type of water? _____ Depth of strata _____
Was a chemical analysis made? [ ] Yes [ ] No

10) SURFACE COMPLETION
[ ] Specified Surface Slab Installed
[✓] Specified Steel Sleeve Installed
[ ] Pitless Adapter Used
[ ] Approved Alternative Procedure Used

11) WATER LEVEL:
Static level 35 ft. below land surface Date 2-24-2000
Artesian flow _____ gpm. Date _____

12) PACKERS: Type Depth

I certify that I drilled this well (or the well was drilled under my direct supervision) and that each and all of the statements herein are true and correct. I understand that failure to complete items 1 thru 16 will result in the log(s) being returned for completion and resubmittal.

COMPANY NAME Raymond Services, Inc. (Type or print) WELL DRILLER'S LICENSE NO. 4577WI

ADDRESS 10011 Airline Drive, Houston, TX 77037 (Street or RFD) (City) (State) (Zip)

(Signed) _____ (Licensed Well Driller) (Signed) _____ (Registered Driller Trainee)

Please attach electric log, chemical analysis, and other pertinent information, if available.

TDLR FORM 001WWD (4/98) White - TDLR Yellow - DRILLER Pink - WELL OWNER

4820124001

Attention Owner: Confidentiality Privilege Notice on reverse side of owner's copy.

Texas Department of License and Regulation

Water Well Driller/Pump Installer Program
P.O. Box 12157 Austin, Texas 78711 (512)463-7880 FAX (512)463-8616
Toll free (800)803-9202
Email address: water.well@license.state.tx.us

This form must be completed and filed with the department and owner within 60 days upon completion of the well.

WELL REPORT

A. WELL IDENTIFICATION AND LOCATION DATA

1) OWNER

Name	Address	City	State	Zip
BENNY & JAE BENAVIDEZ	8423 BERWYN	HOUSTON,	TX.	77037

2) WELL LOCATION

County	Physical Address	City	State	Zip
HARRIS	SAME			

Lat. **Long.** **Grid #** 65-05-9

3) Type of Work
☐ New Well ☐ Reconditioning ☒ Replacement[1] ☐ Deepening

4) Proposed Use (check) ☐ Monitor ☐ Environmental Soil Boring ☒ Domestic ☐ Industrial ☐ Irrigation ☐ Injection ☐ Public Supply ☐ De-watering ☐ Testwell ☐ Rig Supply
If Public Supply well, were plans submitted? ☐ Yes ☐ No

5) N↑

6) Drilling Date
Started 10 / 23 / 01
Completed 10 / 24 / 01

Diameter of Hole

Dia.(in)	From (ft)	To (ft)
6 3/4	0	405

7) Drilling Method (check) ☐ Driven ☐ Air Rotary ☒ Mud Rotary ☐ Bored ☐ Air Hammer ☐ Cable Tool ☐ Jetted ☐ Other

8) Borehole Completion ☐ Open Hole ☐ Straight Wall ☐ Under-reamed ☐ Gravel Packed ☒ Other 2 STRING
If Gravel Packed give the interval from ft. to ft.

9) Cementing Data
Cementing from 390 ft. to 0 ft. #of sacks used 20
0 ft. to 10 ft. #of sacks used 10
Method Used HALLIBURTON
Cementing By SDI
Distance to septic system field or other concentrated contamination 20 ft.
Method of verification of above distance BY OWNER

Dia. (in.)	New Or Used	Steel, Plastic, etc. Perf, Slotted, etc Screen Mfg., if commercial	Setting (ft) From	Setting (ft) To	Gage Casing Screen
4	N	PVC CASING	0	390	
2.5	"	" LINER	380	390	
"	"	" SCREEN	390	405	10

From (ft)	To (ft)	Description and color of formation material
0-50		CLAY
50-65		SAND
65-145		CLAY
145-195		SAND
195-250		CLAY
250-260		SAND
260-300		CLAY
300-315		SAND
315-325		CLAY
325-405		SAND

(Use reverse side of Well Owner's copy, If necessary)

10) Surface Completion
☐ Specified Surface Slab Installed
☒ Specified Surface Sleeve Installed
☐ Pitless Adapter Used
☐ Approved Alternative Procedure Used

11) Water Level
Static level 240 ft. below Date 10/ 24/ 01
Artesian Flow gpm. Date / /

12) Packers

Type	Depth
K-PACKER	380

13) Plugged ☐ Well plugged within 48 hours
Casing left in well: Cement/Bentonite placed in well:

From (ft)	To (ft)	From (ft)	To (ft)	Sacks used

14) Type Pump
☐ Turbine ☐ Jet ☒ Submersible ☐ Cylinder
☐ Other
Depth to pump bowls, cylinder, jet etc., 300 ft.

15) Water Test
Typetest ☐ Pump ☐ Bailer ☒ Jetted ☐ Estimated
Yield: gpm with ft. drawdown after hrs.

16) Water Quality
Did you knowingly penetrate a strata which contain undesirable constituents.
☐ YES ☒ NO If yes, did you submit a REPORT OF UNDESIRABLE WATER
Type of water Depth of Strata
Was a chemical analysis made ☐ Yes ☒ No

Company or individual's Name (type or print)	SCOTT DRILLING, INC.	Lic. No.	4839 WI
Address	11923 GREEN PINE CIRCLE	City HOUSTON,	State TX. Zip 77066

Signature Licensed Driller/Pump Installer	Date	Signature Apprentice	Date
Scott Robinson	1/7/01	D. J. Jones	1/7/01

4820125@813

Send original copy by certified mail to: TNRCC, P.O. Box [redacted], Austin, TX 78711-3087 *Please use black ink.*

ATTENTION OWNER: *Confidentiality Privilege Notice on Reverse Side*

State of Texas WELL REPORT

Texas Water Well Drillers Advisory Council
P.O. Box 13087
Austin, TX 78711-3087
512-239-0530

1) **OWNER** Bernado Locano (Name) **ADDRESS** 8425 Yale, Houston, Texas 77037 (Street or RFD) (City) (State) (Zip)

2) **ADDRESS OF WELL:** County Harris SAME (Street or RFD) (City) (State) (Zip) **GRID #** 65-05-9

3) **TYPE OF WORK (Check):** [X] New Well [ ] Deepening [ ] Reconditioning [ ] Plugging

4) **PROPOSED USE (Check):** [ ] Monitor [ ] Environmental Soil Boring [X] Domestic [ ] Industrial [ ] Irrigation [ ] Injection [ ] Public Supply [ ] De-watering [ ] Testwell
If Public Supply well, were plans submitted to the TNRCC? [ ] Yes [ ] No

5)

6) **WELL LOG:**
Date Drilling:
Started 2/26 19 97
Completed 2/26 19 97

DIAMETER OF HOLE

Dia. (in.)	From (ft.)	To (ft.)
4	Surface	57

7) **DRILLING METHOD (Check):** [ ] Driven [ ] Air Rotary [X] Mud Rotary [ ] Bored [ ] Air Hammer [ ] Cable Tool [ ] Jetted [ ] Other

From (ft.)	To (ft.)	Description and color of formation material
0	12	CLAY
12	28	CLAY
28	38	CLAY
38	47	CLAY
47	48	ROCK
48	53	SAND
53	57	SAND

(Use reverse side if necessary)

8) **Borehole Completion (Check):** [ ] Open Hole [X] Straight Wall [ ] Underreamed [X] Gravel Packed [ ] Other
If Gravel Packed give interval ... from 47 ft. to 57 ft.

CASING, BLANK PIPE, AND WELL SCREEN DATA:

Dia. (in.)	New or Used	Steel, Plastic, etc. Perf., Slotted, etc. Screen Mfg., if commercial	Setting (ft.) From	Setting (ft.) To	Gage Casting Screen
			0	47	SCH40
			47	57	.008

RECEIVED 2 3 1997

9) **CEMENTING DATA** [Rule 338.44(1)]
Cemented from 0 ft. to 47 ft. No. of sacks used 12
ft. to ft. No. of sacks used
Method used PRESSURE
Cemented by RAYMOND SERVICES
Distance to septic system field lines 95 ft.
Method of verification of above distance CUSTOMER

10) **SURFACE COMPLETION**
[ ] Specified Surface Slab Installed [Rule 338.44(2)(A)]
[X] Specified Steel Sleeve Installed [Rule 338.44(3)(A)]
[ ] Pitless Adapter Used [Rule 338.44(3)(b)]
[ ] Approved Alternative Procedure Used [Rule 338.71]

11) **WATER LEVEL:**
Static level 30 ft. below land surface Date 2/28/97
Artesian flow gpm. Date

12) **PACKERS:** Type Depth
NONE

13) **TYPE PUMP:**
[ ] Turbine [X] Jet [ ] Submersible [ ] Cylinder
[ ] Other
Depth to pump bowls, cylinder, jet, etc., ft.

14) **WELL TESTS:**
Type test: [ ] Pump [ ] Bailer [X] Jetted [ ] Estimated
Yield: 5 gpm with ft. drawdown after hrs.

15) **WATER QUALITY:**
Did you knowingly penetrate any strata which contained undesirable constituents?
[ ] Yes [X] No If yes, submit "REPORT OF UNDESIRABLE WATER"
Type of water? Depth of strata
Was a chemical analysis made? [ ] Yes [ ] No

I hereby certify that this well was drilled by me (or under my supervision) and that each and all of the statements herein are true to the best of my knowledge and belief. I understand that failure to complete items 1 thru 15 will result in the log(s) being returned for completion and resubmittal.

COMPANY NAME RAYMOND SERVICES INC. (Type or print) **WELL DRILLER'S LICENSE NO.** 4577WI

ADDRESS 10011 AIRLINE DRIVE, HOUSTON, TX. 77037 (Street or RFD) (City) (State) (Zip)

(Signed) (Licensed Well Driller) **(Signed)** (Registered Driller Trainee)

Please attach electric log, chemical analysis, and other pertinent information, if available.

TNRCC-0199 (Rev. 09-01-93)

TNRCC COPY

STATE OF TEXAS WELL REPORT for Tracking #343981

Owner:	**Francisco Flores**	Owner Well #:	**No Data**
Address:	**8321 Berwyn Dr. Lot 14 Houston, TX 77037**	Grid #:	**65-05-9**
Well Location:	**8321 Berwyn Dr. Lot 14 Houston, TX 77037**	Latitude:	**29° 52' 49" N**
		Longitude:	**095° 24' 20" W**
Well County:	**Harris**	Elevation:	**No Data**
Type of Work:	**New Well**	Proposed Use:	**Domestic**

Drilling Start Date: **10/16/2013** Drilling End Date: **10/16/2013**

	Diameter (in.)	*Top Depth (ft.)*	*Bottom Depth (ft.)*
Borehole:	**5.5**	**0**	**55**

Drilling Method: **Mud (Hydraulic) Rotary**

Borehole Completion: **Filter Packed**

	Top Depth (ft.)	*Bottom Depth (ft.)*	*Filter Material*	*Size*
Filter Pack Intervals:	**45**	**55**	**Gravel**	**# 12**

	Top Depth (ft.)	*Bottom Depth (ft.)*	*Description (number of sacks & material)*
Annular Seal Data:	**0**	**10**	**5 Cement**
	10	**45**	**6 Bentonite**

Seal Method: **Pressure**

Sealed By: **Driller**

Distance to Property Line (ft.): **8**

Distance to Septic Field or other concentrated contamination (ft.): **N/A**

Distance to Septic Tank (ft.): **No Data**

Method of Verification: **Customer**

Surface Completion: **Surface Sleeve Installed**

Water Level: **30 ft.** below land surface on **2013-10-16** Measurement Method: **Unknown**

Packers: **None**

Type of Pump: **Jet** Pump Depth (ft.): **38**

Well Tests: **Jetted** **Yield: 5 GPM with 10 ft. drawdown after 2 hours**

	Strata Depth (ft.)	Water Type
Water Quality:	**No Data**	**Fresh**

Chemical Analysis Made: **No**

Did the driller knowingly penetrate any strata which contained injurious constituents?: **No**

Certification Data: The driller certified that the driller drilled this well (or the well was drilled under the driller's direct supervision) and that each and all of the statements herein are true and correct. The driller understood that failure to complete the required items will result in the report(s) being returned for completion and resubmittal.

Company Information: **Raymond Services, Inc.**

10011 Airline
Houston, TX 77037

Driller Name: **Zachary Proctor** License Number: **4577**

Apprentice Name: **Daniel Perez** Apprentice Number: **59136**

Comments: **No Data**

Lithology:
DESCRIPTION & COLOR OF FORMATION MATERIAL

Top (ft.)	Bottom (ft.)	Description
0	7	Sand/Clay
7	15	Clay Tan
15	22	White Sand # 8
22	40	Red Clay
40	45	Red Clay/Sand
45	55	Red Sand # 6

Casing:
BLANK PIPE & WELL SCREEN DATA

Dia. (in.)	New/Used	Type	Setting From/To (ft.)
2	New	PVC	Casing 0 - 45 SCH 40
2	New	PVC	Screen 45 - 55 # 6

IMPORTANT NOTICE FOR PERSONS HAVING WELLS DRILLED CONCERNING CONFIDENTIALITY

TEX. OCC. CODE Title 12, Chapter 1901.251, authorizes the owner (owner or the person for whom the well was drilled) to keep information in Well Reports confidential. The Department shall hold the contents of the well log confidential and not a matter of public record if it receives, by certified mail, a written request to do so from the owner.

Please include the report's Tracking Number on your written request.

Texas Department of Licensing and Regulation
P.O. Box 12157
Austin, TX 78711
(512) 334-5540

STATE OF TEXAS WELL REPORT for Tracking #267795

Owner:	**Valentina Cazares**	Owner Well #:	**No Data**
Address:	**8406 Berwyn Houston, TX 77037**	Grid #:	**65-05-9**
		Latitude:	**29° 52' 55" N**
Well Location:	**8406 Berwyn Houston, TX 77037**	Longitude:	**095° 24' 19" W**
Well County:	**Harris**	Elevation:	**No Data**
Type of Work:	**New Well**	Proposed Use:	**Domestic**

Drilling Start Date: **10/6/2011** Drilling End Date: **10/6/2011**

	Diameter (in.)	*Top Depth (ft.)*	*Bottom Depth (ft.)*
Borehole:	**5.75**	**0**	**67**

Drilling Method: **Mud (Hydraulic) Rotary**

Borehole Completion: **Filter Packed**

	Top Depth (ft.)	*Bottom Depth (ft.)*	*Filter Material*	*Size*
Filter Pack Intervals:	**47**	**67**	**Gravel**	**# 12**

	Top Depth (ft.)	*Bottom Depth (ft.)*	*Description (number of sacks & material)*
Annular Seal Data:	**0**	**10**	**4 Cement**
	10	**47**	**6 Bentonite**

Seal Method: **Pressure**

Sealed By: **Driller**

Distance to Property Line (ft.): **7**

Distance to Septic Field or other concentrated contamination (ft.): **50**

Distance to Septic Tank (ft.): **No Data**

Method of Verification: **Customer**

Surface Completion: **Surface Sleeve Installed**

Water Level: **38 ft.** below land surface on **2011-10-06** Measurement Method: **Unknown**

Packers: **None**

Type of Pump: **Jet** Pump Depth (ft.): **44**

Well Tests: **Jetted** **Yield: 3 GPM with 10 ft. drawdown after 2 hours**

	Strata Depth (ft.)	Water Type
Water Quality:	**No Data**	**Fresh**

Chemical Analysis Made: **No**

Did the driller knowingly penetrate any strata which contained injurious constituents?: **No**

Certification Data: The driller certified that the driller drilled this well (or the well was drilled under the driller's direct supervision) and that each and all of the statements herein are true and correct. The driller understood that failure to complete the required items will result in the report(s) being returned for completion and resubmittal.

Company Information: **Raymond Services, Inc.**

10011 Airline
Houston, TX 77037

Driller Name: **Zachary Proctor** License Number: **4577**

Comments: **No Data**

Lithology:
DESCRIPTION & COLOR OF FORMATION MATERIAL

Top (ft.)	Bottom (ft.)	Description
0	3	Top Soil
3	15	Sand/Clay
15	25	Yellow Clay
25	45	Red Clay
45	47	Rock
47	54	Rock Sand # 6
54	60	Red Clay
60	65	Brown Sand # 6
65	67	Red Clay

Casing:
BLANK PIPE & WELL SCREEN DATA

Dia. (in.)	New/Used	Type	Setting From/To (ft.)
2	New	PVC	Casing 0 - 47 SCH 40
2	New	PVC	Screen 47 - 67 # 6

IMPORTANT NOTICE FOR PERSONS HAVING WELLS DRILLED CONCERNING CONFIDENTIALITY

TEX. OCC. CODE Title 12, Chapter 1901.251, authorizes the owner (owner or the person for whom the well was drilled) to keep information in Well Reports confidential. The Department shall hold the contents of the well log confidential and not a matter of public record if it receives, by certified mail, a written request to do so from the owner.

Please include the report's Tracking Number on your written request.

Texas Department of Licensing and Regulation
P.O. Box 12157
Austin, TX 78711
(512) 334-5540

STATE OF TEXAS WELL REPORT for Tracking #105982

Owner:	**Frank Mosquinski**	Owner Well #:	**No Data**
Address:	**8413 Cheswick Houston, TX 77037**	Grid #:	**65-05-9**
Well Location:	**8413 Cheswick Houston, TX 77037**	Latitude:	**29° 52' 57" N**
		Longitude:	**095° 24' 16" W**
Well County:	**Harris**	Elevation:	**No Data**
Type of Work:	**New Well**	Proposed Use:	**Domestic**

Drilling Start Date: **2/15/2007** Drilling End Date: **2/15/2007**

	Diameter (in.)	*Top Depth (ft.)*	*Bottom Depth (ft.)*
Borehole:	**5.5**	**0**	**54**

Drilling Method: **Mud (Hydraulic) Rotary**

Borehole Completion: **Filter Packed**

	Top Depth (ft.)	*Bottom Depth (ft.)*	*Filter Material*	*Size*
Filter Pack Intervals:	**34**	**54**	**Gravel**	**14**

	Top Depth (ft.)	*Bottom Depth (ft.)*	*Description (number of sacks & material)*
Annular Seal Data:	**0**	**10**	**4**
	10	**34**	**4**

Seal Method: **Pressure**

Sealed By: **Driller**

Distance to Property Line (ft.): **15**

Distance to Septic Field or other concentrated contamination (ft.): **50**

Distance to Septic Tank (ft.): **No Data**

Method of Verification: **Customer**

Surface Completion: **Surface Sleeve Installed**

Water Level: **26 ft.** below land surface on **2007-02-15** Measurement Method: **Unknown**

Packers: **none**

Type of Pump: **Jet** Pump Depth (ft.): **30**

Well Tests: **Jetted** **Yield: 3 GPM with 10 ft. drawdown after 2 hours**

	Strata Depth (ft.)	Water Type
Water Quality:	**No Data**	**Fresh**

Chemical Analysis Made: **No**

Did the driller knowingly penetrate any strata which contained injurious constituents?: **No**

Certification Data: The driller certified that the driller drilled this well (or the well was drilled under the driller's direct supervision) and that each and all of the statements herein are true and correct. The driller understood that failure to complete the required items will result in the report(s) being returned for completion and resubmittal.

Company Information: **Raymond Services, Inc.**

10011 Airline
Houston, TX 77037

Driller Name: **Zachary Proctor** License Number: **4577**

Comments: **No Data**

Lithology:
DESCRIPTION & COLOR OF FORMATION MATERIAL

Top (ft.)	Bottom (ft.)	Description
0	3	Top Soil
3	12	Clay Yellow
12	15	Sand # 6
15	39	Clay Red
39	42	Sand Red # 6
42	45	Red Clay
45	49	Sand Red
49	51	Clay Red
51	54	Sand Red # 6

Casing:
BLANK PIPE & WELL SCREEN DATA

Dia. (in.)	New/Used	Type	Setting From/To (ft.)
2	New	Plastic	Casing 0 - 34 SCH 40
2	New	Screen Plastic	34 - 54 # 6

IMPORTANT NOTICE FOR PERSONS HAVING WELLS DRILLED CONCERNING CONFIDENTIALITY

TEX. OCC. CODE Title 12, Chapter 1901.251, authorizes the owner (owner or the person for whom the well was drilled) to keep information in Well Reports confidential. The Department shall hold the contents of the well log confidential and not a matter of public record if it receives, by certified mail, a written request to do so from the owner.

Please include the report's Tracking Number on your written request.

Texas Department of Licensing and Regulation
P.O. Box 12157
Austin, TX 78711
(512) 334-5540

Send original copy by certified mail to: TNRCC, P.O. Box 13087, Austin, TX 78711-3087

Please use black ink.

ATTENTION OWNER: *Confidentially*
Privilege Notice on Reverse Side

State of Texas
WELL REPORT

Texas Water Well Drillers Advisory Council
P.O. Box 13087
Austin, TX 78711-3087
512-239-0530

1) OWNER MIKE BAUMGARTNER (Name) ADDRESS 8225 BERWYN (Street or RFD) Houston (City) TX (State) 77037 (Zip)

2) ADDRESS OF WELL: County HARRIS 8226 BERWYN (Street, RFD or other) Houston (City) TX (State) 77037 (Zip) GRID # LS-059

3) TYPE OF WORK (Check): ☑ New Well ☐ Deepening ☐ Reconditioning ☐ Plugging

4) PROPOSED USE (Check): ☐ Monitor ☐ Environmental Soil Boring ☑ Domestic ☐ Industrial ☐ Irrigation ☐ Injection ☐ Public Supply ☐ De-watering ☐ Testwell
If Public Supply well, were plans submitted to the TNRCC? ☐ Yes ☐ No

5) X N

6) WELL LOG:
Date Drilling: Started 5/31 19 95 Completed 6/1 19 95

DIAMETER OF HOLE	Dia. (in.)	From (ft.)	To (ft.)
	6 3/4	Surface	360
	3 7/8	360	375

7) DRILLING METHOD (Check): ☐ Driven ☐ Air Rotary ☑ Mud Rotary ☐ Bored ☐ Air Hammer ☐ Cable Tool ☐ Jetted ☐ Other

From (ft.)	To (ft.)	Description and color of formation material
0	330	UNCONSOLIDATED
330	375	SAND

8) Borehole Completion (Check): ☐ Open Hole ☒ Straight Wall ☐ Underreamed ☐ Gravel Packed ☐ Other
If Gravel Packed give interval ... from ____ ft. to ____ ft.

CASING, BLANK PIPE, AND WELL SCREEN DATA:

Dia. (in.)	New or Used	Steel, Plastic, etc. Perf., Slotted, etc. Screen Mfg., if commercial	Setting (ft.) From	Setting (ft.) To	Gage Casing Screen
4	N	PVC	0	360	
3	N	GALVANIZED	355	365	
2	N	PVC SCREENS	365	375	.012

(Use reverse side if necessary) JUN 26 1995

9) CEMENTING DATA [Rule 338.44(1)]
Cemented from 0 ft. to 15 ft. No. of sacks used 8
310 ft. to 360 ft. No. of sacks used 3
Method used HALLIBURTON / TREMIE
Cemented by RUSSELL & SON INC
Distance to septic system field lines or other concentrated contamination ____ ft.
Method of verification of above distance ____

10) SURFACE COMPLETION
☐ Specified Surface Slab Installed [Rule 338.44(2)(A)]
☑ Specified Steel Sleeve Installed [Rule 338.44(3)(A)]
☐ Pitless Adapter Used [Rule 338.44(3)(b)]
☐ Approved Alternative Procedure Used [Rule 338.71]

11) WATER LEVEL:
Static level 245 ft. below land surface Date 6-1-95
Artesian flow ____ gpm. Date ____

12) PACKERS:

Type	Depth
K-PACKER	355

13) TYPE PUMP:
☐ Turbine ☐ Jet ☑ Submersible ☐ Cylinder ☐ Other
Depth to pump bowls, cylinder, jet, etc. 280 ft.

14) WELL TESTS:
Type test: ☐ Pump ☐ Bailer ☑ Jetted ☑ Estimated
Yield: 35 gpm with ____ ft. drawdown after ____ hrs.

15) WATER QUALITY:
Did you knowingly penetrate any strata which contained undesirable constituents?
☐ Yes ☑ No If yes, submit "REPORT OF UNDESIRABLE WATER"
Type of water? ____ Depth of strata ____
Was a chemical analysis made? ☐ Yes ☑ No

I hereby certify that this well was drilled by me (or under my supervision) and that each and all of the statements herein are true to the best of my knowledge and belief. I understand that failure to complete items 1 thru 15 will result in the log(s) being returned for completion and resubmittal.

COMPANY NAME RUSSELL & SON INC (Type or print) WELL DRILLER'S LICENSE NO. 2035

ADDRESS PO Box 874 (Street or RFD) Tomball (City) TX (State) 77377-0874 (Zip)

Larry Russell (Licensed Well Driller) (Signed) ____ (Registered Driller Trainee)

Please attach electric log, chemical analysis, and other pertinent information, if available.

4820112847

Send original copy by certified mail to the Texas Water Development Board P. O. Box 13087 Austin, Texas 78711

State of Texas

WATER WELL REPORT

For TWDB use only
Well No.
Located on map
Received:

1) OWNER:
Person having well drilled Roger R. Bass (Name) Address 8314 Cheswick (Street or RFD) Houston (City) Texas (State)

Landowner Same (Name) Address (Street or RFD) (City) (State)

2) LOCATION OF WELL:
County Harris, miles in (N.E., S.W., etc.) direction from (Town)

Locate by sketch map showing landmarks, roads, creeks, hiway number, etc.*

410-K

North

(Use reverse side if necessary)

or

Give legal location with distances and directions from adjacent sections or survey lines.

Labor League

Block Survey

Abstract No.

(NW¼ NE¼ SW¼ SE¼) of Section

3) TYPE OF WORK (Check):
New Well, Deepening, Reconditioning, Plugging

4) PROPOSED USE (Check):
Domestic, Industrial, Municipal, Irrigation, Test Well, Other

5) TYPE OF WELL (Check):
Rotary, Driven, Dug, Cable, Jetted, Bored

6) WELL LOG:
Diameter of hole 6 3/4 in. Depth drilled 160 ft. Depth of completed well 174 ft. Date drilled April, '87

All measurements made from 0 ft. above ground level.

From (ft.)	To (ft.)	Description and color of formation material
0	4	Surface
4	12	Yellow clay
12	17	Sand
17	45	Red & yellow clay
45	50	Sand
50	136	Red & yellow clay
136	174	Sand 12 ga.

9) Casing:
Type: Old, New, Steel, Plastic, Other
Cemented from 160 up ft. to ft.

Diameter (inches)	Setting From (ft.)	To (ft.)	Gage
4	1	160	40

10) SCREEN:
Type Well Supplies Inc. Plastic wrapped
Perforated, Slotted

Diameter (inches)	Setting From (ft.)	To (ft.)	Slot Size
2½	164	174	12

(Use reverse side if necessary)

7) COMPLETION (Check):
Straight wall, Gravel packed, Other
Under reamed, Open hole

8) WATER LEVEL:
Static level 105 ft. below land surface Date April '87
Artesian pressure lbs. per square inch Date
Depth to pump bowls, cylinder, jet, etc., 147 ft. below land surface.

11) WELL TESTS:
Was a pump test made? Yes, No If yes, by whom?
Yield: gpm with ft. drawdown after hrs.
Bailer test gpm with ft. drawdown after hrs.
Artesian flow gpm
Temperature of water

12) WATER QUALITY:
Was a chemical analysis made? Yes, No
Did any strata contain undesirable water? Yes, No
Type of water? depth of strata

I hereby certify that this well was drilled by me (or under my supervision) and that each and all of the statements herein are true to the best of my knowledge and belief.

NAME C.A. Raymond, Jr. Inc. (Type or Print) Water Well Drillers Registration No. TDL774

ADDRESS 10011 Airline Dr. (Street or RFD) Houston (City) Texas 77037 (State)

(Signed) (Water Well Driller) Raymond Water Well Drilling (Company Name)

Please attach electric log, chemical analysis, and other pertinent information, if available.

*Additional instructions on reverse side.

4820112721

Dup.

Send original copy by certified mail to the Texas Department of Water Resources P. O. Box 13087 Austin, Texas 78711

State of Texas
WATER WELL REPORT

ATTENTION OWNER: *Confidentiality Privilege Notice on Reverse Side*

For TDWR use only
Well No. 65-05-9C
Located on map
Received: C.F.S.

1) OWNER MR. HEATHERLY (Name) Address 8314 YALE (Street or RFD) HOUSTON (City), TEX. (State) 77037 (Zip)

2) LOCATION OF WELL: County HARRIS APP. 10 miles in NORTH (N.E., S.W., etc.) direction from HOUSTON (Town)

Driller must complete the legal description to the right with distance and direction from two intersecting section or survey lines, or he must locate and identify the well on an official Quarter- or Half-Scale Texas County General Highway Map and attach the map to this form.

☐ Legal description:
Section No. _____ Block No. _____ Township _____
Abstract No. _____ Survey Name _____
Distance and direction from two intersecting section or survey lines _____

☒ See attached map. # 2

3) TYPE OF WORK (Check):
☒ New Well ☐ Deepening ☐ Reconditioning ☐ Plugging

4) PROPOSED USE (Check):
☒ Domestic ☐ Industrial ☐ Public Supply ☐ Irrigation ☐ Test Well ☐ Other _____

5) DRILLING METHOD (Check):
☒ Mud Rotary ☐ Air Hammer ☐ Driven ☐ Bored ☐ Air Rotary ☐ Cable Tool ☐ Jetted ☐ Other _____

6) WELL LOG:

Date drilled 8-2-82

DIAMETER OF HOLE Dia. (in.)	From (ft.)	To (ft.)
	Surface	
6.75	0	176

From (ft.)	To (ft.)	Description and color of formation material
0	13	TOP SOIL
13	15	SAND
15	50	CLAY
50	54	CLAY
54	58	SAND
58	90	CLAY
90	114	CLAY
114	134	CLAY
134	137	CLAY
137	141	CLAY
141	143	BROKEN SAND
143	145	CLAY
145	149	SAND
149	159	CLAY
159	176	SAND

RECEIVED
JUN 22 1983
DEPT. OF WATER RESOURCES

(Use reverse side if necessary)

7) BOREHOLE COMPLETION:
☐ Open Hole ☐ Straight Wall ☐ Underreamed
☐ Gravel Packed ☐ Other _____
If Gravel Packed give interval . . . from _____ ft. to _____ ft.

8) CASING, BLANK PIPE, AND WELL SCREEN DATA:

Dia. (in.)	New or Used	Steel, Plastic, etc. Perf., Slotted, etc. Screen Mgf., if commercial	Setting (ft.) From	Setting (ft.) To	Gage Casing Screen
4	N	PLASTIC	0	166	
2½	N	SLOTTED PLASTIC	166	176	#12

CEMENTING DATA
Cemented from 0 ft. to 164 ft.
Method used PRESSURE
Cemented by Michael McClung (Company or Individual)

9) WATER LEVEL:
Static level 117 ft. below land surface Date 8-3-82
Artesian flow _____ gpm. Date _____

10) PACKERS: Type Depth
K-PACKER - RUBBER — 162'

11) TYPE PUMP:
☐ Turbine ☐ Jet ☒ Submersible ☐ Cylinder
☐ Other _____
Depth to pump bowls, cylinder, jet, etc., _____ ft.

12) WELL TESTS: NONE
☐ Type Test: ☐ Pump ☐ Bailer ☐ Jetted ☐ Estimated
Yield: _____ gpm with _____ ft. drawdown after _____ hrs.

13) WATER QUALITY:
Did you knowingly penetrate any strata which contained undesirable water? ☐ Yes ☒ No
If yes, submit "REPORT OF UNDESIRABLE WATER"
Type of water? _____ Depth of strata _____
Was a chemical analysis made? ☐ Yes ☒ No

I hereby certify that this well was drilled by me (or under my supervision) and that each and all of the statements herein are true to the best of my knowledge and belief.

NAME MICHAEL L. McCLUNG (Type or Print) Water Well Drillers Registration No. 2215

ADDRESS 4602 ELLA BLVD. (Street or RFD) HOUSTON (City) TEXAS (State) 77018 (Zip)

(Signed) Michael L. McClung (Water Well Driller) M+N WELL SERVICE (Company Name)

Please attach electric log, chemical analysis, and other pertinent information, if available.

TDWR-0392 (Rev. 1-12-79)

DEPARTMENT OF WATER RESOURCES COPY

Dup.

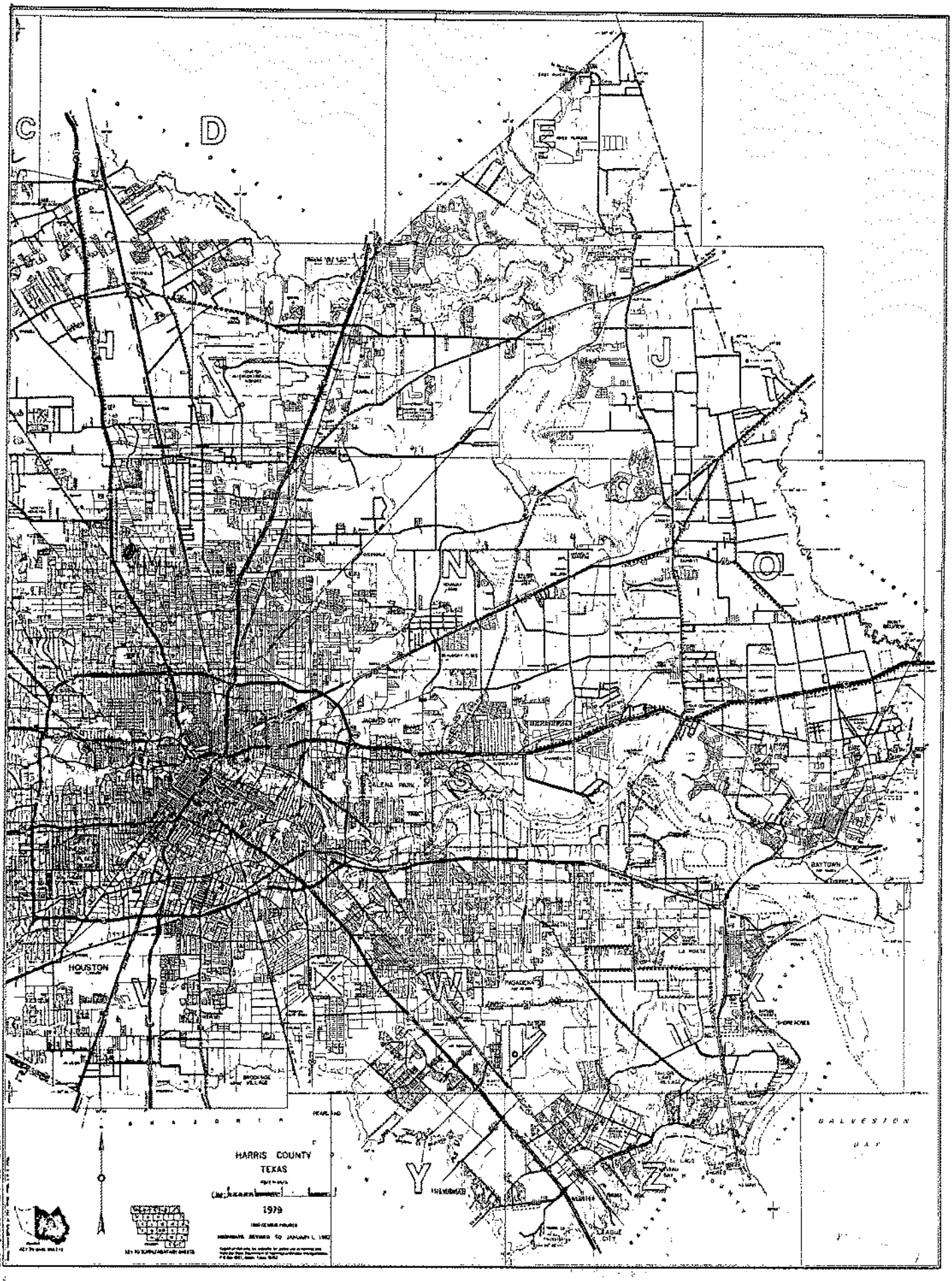

HARRIS COUNTY TEXAS 102

Attention Owner:
Confidentiality Privilege Notice on reverse side of owner's copy.

Texas Department of License and Regulation

Water Well Driller/Pump Installer Program
P.O. Box 12157 Austin, Texas 78711 (512)463-7880 FAX (512)463-8616
Toll free (800)803-9202
Email address: water.well@license.state.tx.us

This form must be completed and filed with the department and owner within 60 days upon completion of the well.

WELL REPORT

Name	Address	City	State	Zip
JOSE BUSTAMANTE	8318 YALE ST.	HOUSTON	TX.	77037

County	Physical Address	City	State	Zip
HARRIS	8318 YALE ST.	HOUSTON	TX.	77037

3) Type of Work
☑ New Well ☐ Reconditioning ☐ Replacement ☐ Deepening

Lat. Long. Grid # 65-05-1

4) Proposed Use (check) ☐ Monitor ☐ Environmental Soil Boring ☑ Domestic ☐ Industrial ☐ Irrigation ☐ Injection ☐ Public Supply ☐ De-watering ☐ Testwell ☐ Rig Supply
If Public Supply well, were plans submitted? ☐ Yes ☐ No

5) NT

6) Drilling Date
Started 11 / 15 / 01
Completed 11 / 16 / 01

Diameter of Hole

Dia.(in)	From (ft)	To (ft)
7"	0	394'

7) Drilling Method (check) ☐ Driven ☐ Air Rotary ☑ Mud Rotary ☐ Bored ☐ Air Hammer ☐ Cable Tool ☐ Jetted ☐ Other

From (ft)	To (ft)	Description and color of formation material
0	30	RED CLAY
30	90	RED SAND
90	280	CLAY
280	340	SAND
340	370	CLAY, ROCK
370	394	SAND

(Use reverse side of Well Owner's copy, if necessary)

8) Borehole Completion ☐ Open Hole ☐ Straight Wall ☐ Under-reamed ☐ Gravel Packed ☑ Other 2-STAGE
If Gravel Packed give the interval from ft. to ft.

Casing, Blank Pipe, and Well Screen Data

Dia. (in.)	New Or Used	Steel, Plastic, etc. Perf., Slotted, etc Screen Mfg., if commercial	Setting (ft) From	Setting (ft) To	Gage Casing	Gage Screen
4"	N	PVC CASING	376	0	SCH 40	
2.5"	N	PVC LINER	376	370	SCH 40	
2.5"	N	PVC SCREEN	394	376		.012

9) Cementing Data
Cementing from 376 ft. to 0 ft. # of sacks used 18
0 ft. to 15 ft. # of sacks used 12
Method Used HALLIBURTON
Cementing By ROBINSON WATER WELL SERVICE INC
Distance to septic system field or other concentrated contamination 55 ft.
Method of verification of above distance

RECEIVED
TDLR MAIL ROOM
JAN 08 2002

10) Surface Completion
☐ Specified Surface Slab Installed
☑ Specified Surface Sleeve Installed
☐ Pitless Adaptor Used
☐ Approved Alternative Procedure Used
RECEIPT # AMOUNT

11) Water Level
Static level 220 ft. below Date 11 / 16 / 01
Artesian Flow gpm. Date / /

12) Packers Type IC Depth 370

13) Plugged ☐ Well plugged within 48 hours
Casing left in well: Cement/Bentonite placed in well:

From (ft)	To (ft)	From (ft)	To (ft)	Sacks used

14) Type Pump
☐ Turbine ☐ Jet ☑ Submersible ☐ Cylinder ☐ Other
Depth to pump bowls, cylinder, jet etc. 300 ft.

15) Water Test
Type test ☐ Pump ☐ Bailer ☑ Jetted ☐ Estimated
Yield: gpm with ft. drawdown after hrs.

16) Water Quality
Did you knowingly penetrate a strata which contain undesirable constituents.
☐ YES ☑ NO If yes, did you submit a REPORT OF UNDESIRABLE WATER
Type of water Depth of Strata
Was a chemical analysis made ☐ Yes ☑ No

DAVID Holmes

Company or individual's Name (type or print)	ROBINSON WATER WELL SERVICE, INC.	Lic. No. 54211 PICW
Address 11819 W. MONTGOMERY RD.	City HOUSTON	State TX. Zip 77086
Signature David Holmes Apprentice	01 / 02 / 02	Signature / /

TDLR FORM 6001WWD *White - TDLR* *Yellow - Owner* *Pink - Driller/Pump Installer*

4820125945

65-05-955

Send original copy by certified mail to the Texas Water Development Board P. O. Box 13087 Austin, Texas 78711

State of Texas

WATER WELL REPORT

For TWDB use only
Well No. 65-05-9
Located on map yes
Received: 7-4-

1) OWNER:
Person having well drilled J. F. TEAGUE (Name) Address 8501 BREWICK HOUSTON T (Street or RFD) (City) (State)
Landowner SAME (Name) Address (Street or RFD) (City) (State)

2) LOCATION OF WELL:
County HARRIS, 1 miles in S.E. (N.E., S.W., etc.) direction from GULF BANK R 15-45 FRY (Town)

Locate by sketch map showing landmarks, roads, creeks, hiway number, etc.*

North

(Use reverse side if necessary)

or

Give legal location with distances and directions from adjacent sections or survey lines.

Labor _____ League _____
Block _____ Survey _____
Abstract No. _____
(NW¼ NE¼ SW¼ SE¼) of Section _____

3) TYPE OF WORK (Check): New Well, Deepening, Reconditioning, Plugging

4) PROPOSED USE (Check): Domestic, Industrial, Municipal, Irrigation, Test Well, Other

5) TYPE OF WELL (Check): Rotary, Driven, Dug, Cable, Jetted, Bored

6) WELL LOG:
Diameter of hole 6½ in. Depth drilled 274 ft. Depth of completed well 274 ft. Date drilled 6-7-7
All measurements made from 1 ft. above ground level.

From (ft.)	To (ft.)	Description and color of formation material
0	9	CLAY
9	27	SAND
27	44	RED CLAY
44	48	" SAND
48	94	RED CLAY
94	94-6	ROCK
94-6	155	RED CLAY
155	174	SAND

(Use reverse side if necessary)

9) Casing:
Type: Old, New ✓, Steel, Plastic ✓, Other
Cemented from 162 ft. to 90 ft.

Diameter (inches)	Setting From (ft.)	To (ft.)	Gage
4	P.V.C. SCL	40	

10) SCREEN:
Type UNDER BAR
Perforated, Slotted

Diameter (inches)	Setting From (ft.)	To (ft.)	Slot Size
2½	174	164	RED

7) COMPLETION (Check): LEAD SEAL
Straight wall, Gravel packed, Other, Under reamed, Open Hole

8) WATER LEVEL:
Static level 108 ft. below land surface Date 6-7-94
Artesian pressure _____ lbs. per square inch Date _____
Depth to pump bowls, cylinder, jet, etc. 147 ft. below land surface.

11) WELL TESTS:
Was a pump test made? ~~Yes~~ No If yes, by whom?
Yield 1700 GPH ~~gpm~~ with 4 ft. drawdown after 1 hrs.
Bailer test _____ gpm with _____ ft. drawdown after _____ hrs.
Artesian flow _____ gpm
Temperature of water _____

12) WATER QUALITY:
Was a chemical analysis made? Yes ✓ No
Did any strata contain undesirable water? Yes ✓ No
Type of water? _____ depth of strata 17 FT

I hereby certify that this well was drilled by me (or under my supervision) and that each and all of the statements herein are true to the best of my knowledge and belief.

NAME BRUNO DIETZ (Type or Print) Water Well Drillers Registration No. 323

ADDRESS 3051 ROTHERMEL HOUSTON TEXAS (Street or RFD) (City) (State)

(Signed) Bruno Dietz (Water Well Driller) DIETZ PUMP WELL SERVICE (Company Name)

Please attach electric log, chemical analysis, and other pertinent information, if available.

*Additional instructions on reverse side.

TWDB-WD-8

2) LOCATION OF WELL:

The sketch showing the well location must be as accurate as possible, showing landmarks, in sufficient detail so that the well may be plotted on a General Highway Map of the county in which the well is located.

Reference points from which distances are measured and directions given should be of a permanent nature (e.g. highway intersections, center of towns, river and creek bridges, railroad crossings). The distance and direction from the nearest town should always be indicated.

When giving a legal description include a sketch showing location of the well within the described area, e.g. survey abstract.

Information furnished in Section 2) of the TWDBE-GW-53 is very important. Unless the well can be accurately located on a map the value of the other data contained in the Report is greatly reduced.

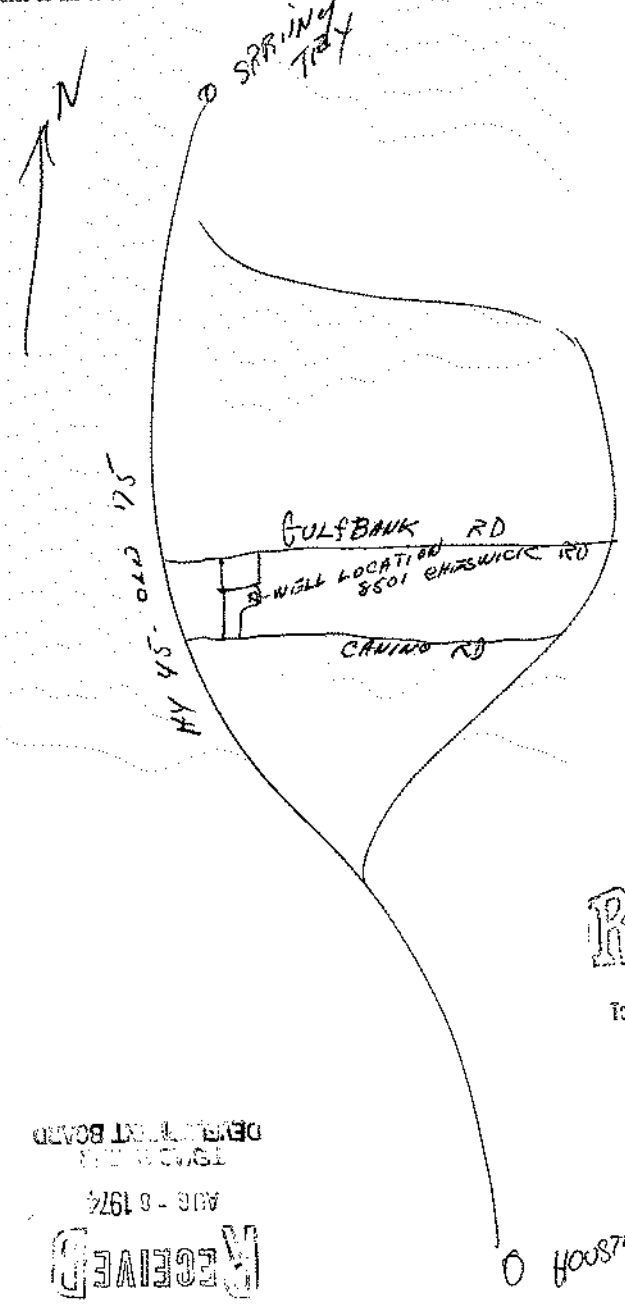

RECEIVED
JAN 23 1975
Central Records
Texas Water Development Board

RECEIVED
AUG - 8 1974
DEVELOPMENT BOARD

STATE OF TEXAS WELL REPORT for Tracking #430463

Owner:	**Rodrigo Paz**	Owner Well #:	**No Data**
Address:	**8402 Cheswick Dr. Houston , TX 77037**	Grid #:	**65-05-9**
Well Location:	**8402 Cheswick Dr. Houston, TX 77037**	Latitude:	**29° 52' 56" N**
		Longitude:	**095° 24' 16" W**
Well County:	**Harris**	Elevation:	**No Data**
Type of Work:	**New Well**	Proposed Use:	**Domestic**

Drilling Start Date: **8/25/2016** Drilling End Date: **8/25/2016**

	Diameter (in.)	*Top Depth (ft.)*	*Bottom Depth (ft.)*
Borehole:	**5.5**	**0**	**57**

Drilling Method: **Mud (Hydraulic) Rotary**

Borehole Completion: **Gravel Packed**

	Top Depth (ft.)	*Bottom Depth (ft.)*	*Description (number of sacks & material)*
Annular Seal Data:	**0**	**43**	**Cement 12 Bags/Sacks**

Seal Method: **Pressure**

Sealed By: **Driller**

Distance to Property Line (ft.): **20**

Distance to Septic Field or other concentrated contamination (ft.): **No Data**

Distance to Septic Tank (ft.): **50**

Method of Verification: **Customer**

Surface Completion: **Surface Sleeve Installed** **Surface Completion by Driller**

Water Level: **15 ft.** below land surface on **2016-08-25**

Packers: **No Data**

Type of Pump: **Jet** Pump Depth (ft.): **35**

Well Tests: **Jetted** **Yield: 5 GPM with 10 ft. drawdown after 2 hours**

	Strata Depth (ft.)	Water Type
Water Quality:	**No Data**	**No Data**

Chemical Analysis Made: **No**

Did the driller knowingly penetrate any strata which contained injurious constituents?: **No**

Certification Data: The driller certified that the driller drilled this well (or the well was drilled under the driller's direct supervision) and that each and all of the statements herein are true and correct. The driller understood that failure to complete the required items will result in the report(s) being returned for completion and resubmittal.

Company Information: **Raymond Services, Inc.**

10011 Airline
Houston, TX 77037

Driller Name: **Raymond Services, Inc.** License Number: **4577**

Comments: **No Data**

Lithology:
DESCRIPTION & COLOR OF FORMATION MATERIAL

Top (ft.)	Bottom (ft.)	Description
0	**3**	**Top Soil**
3	**10**	**Sand/Clay**
10	**17**	**White Sand # 6**
17	**27**	**White Clay**
27	**43**	**Red Clay**
43	**57**	**Red Sand # 6**

Casing:
BLANK PIPE & WELL SCREEN DATA

Dia (in.)	Type	Material	Sch./Gage	Top (ft.)	Bottom (ft.)
2		**New Plastic (PVC)**	**40**	**0**	**43**
2	**Screen**	**New Plastic (PVC)**	**6**	**43**	**57**

IMPORTANT NOTICE FOR PERSONS HAVING WELLS DRILLED CONCERNING CONFIDENTIALITY

TEX. OCC. CODE Title 12, Chapter 1901.251, authorizes the owner (owner or the person for whom the well was drilled) to keep information in Well Reports confidential. The Department shall hold the contents of the well log confidential and not a matter of public record if it receives, by certified mail, a written request to do so from the owner.

Please include the report's Tracking Number on your written request.

Texas Department of Licensing and Regulation
P.O. Box 12157
Austin, TX 78711
(512) 334-5540

STATE OF TEXAS WELL REPORT for Tracking #511101

Owner:	**Jorge Cazares**	Owner Well #:	**No Data**
Address:	**8319 Yale St. Houston , TX 77037**	Grid #:	**65-05-9**
		Latitude:	**29° 52' 56" N**
Well Location:	**8319 Yale St. Houston, TX 77037**	Longitude:	**095° 24' 09" W**
Well County:	**Harris**	Elevation:	**No Data**
Type of Work:	**New Well**	Proposed Use:	**Domestic**

Drilling Start Date: **5/14/2019** Drilling End Date: **5/14/2019**

	Diameter (in.)	*Top Depth (ft.)*	*Bottom Depth (ft.)*
Borehole:	**2**	**0**	**55**

Drilling Method: **Mud (Hydraulic) Rotary**

Borehole Completion: **Gravel Packed**

	Top Depth (ft.)	*Bottom Depth (ft.)*	*Description (number of sacks & material)*
Annular Seal Data:	**0**	**10**	**Cement 5 Bags/Sacks**
	10	**45**	**Bentonite 6 Bags/Sacks**

Seal Method: **Pressure**

Sealed By: **Driller**

Distance to Property Line (ft.): **5**

Distance to Septic Field or other concentrated contamination (ft.): **No Data**

Distance to Septic Tank (ft.): **50**

Method of Verification: **Customer**

Surface Completion: **Surface Sleeve Installed** **Surface Completion by Driller**

Water Level: **15 ft.** below land surface on **2019-05-14**

Packers: **No Data**

Type of Pump: **Jet** Pump Depth (ft.): **30**

Well Tests: **Jetted** **Yield: 4 GPM with 5 ft. drawdown after 2 hours**

	Strata Depth (ft.)	Water Type
Water Quality:	**No Data**	**No Data**

Chemical Analysis Made: **No**

Did the driller knowingly penetrate any strata which contained injurious constituents?: **No**

Certification Data: The driller certified that the driller drilled this well (or the well was drilled under the driller's direct supervision) and that each and all of the statements herein are true and correct. The driller understood that failure to complete the required items will result in the report(s) being returned for completion and resubmittal.

Company Information: **Raymond Services**

No Data

Driller Name: **Zachary Proctor** License Number: **54847**

Apprentice Name: **Daniel Perez** Apprentice Number: **59136**

Comments: **No Data**

Lithology:
DESCRIPTION & COLOR OF FORMATION MATERIAL

Top (ft.)	Bottom (ft.)	Description
0	3	Top Soil
3	12	Sand/Clay
12	20	Sand White # 8
20	37	Red Clay
37	40	Red Sand # 6
40	45	Red Clay
45	55	Red Sand # 6

Casing:
BLANK PIPE & WELL SCREEN DATA

Dia (in.)	Type	Material	Sch./Gage	Top (ft.)	Bottom (ft.)
2		New Plastic (PVC)	40	0	45
2	Screen	New Plastic (PVC)	6	45	55

IMPORTANT NOTICE FOR PERSONS HAVING WELLS DRILLED CONCERNING CONFIDENTIALITY

TEX. OCC. CODE Title 12, Chapter 1901.251, authorizes the owner (owner or the person for whom the well was drilled) to keep information in Well Reports confidential. The Department shall hold the contents of the well log confidential and not a matter of public record if it receives, by certified mail, a written request to do so from the owner.

Please include the report's Tracking Number on your written request.

Texas Department of Licensing and Regulation
P.O. Box 12157
Austin, TX 78711
(512) 334-5540

STATE OF TEXAS WELL REPORT for Tracking #145839

Owner:	**Adela Banda**	Owner Well #:	**No Data**
Address:	**8313 Yale** **Houston, TX 77037**	Grid #:	**65-05-9**
		Latitude:	**29° 52' 54" N**
Well Location:	**8313 Yale** **Houston, TX 77037**	Longitude:	**095° 24' 13" W**
Well County:	**Harris**	Elevation:	**No Data**
Type of Work:	**New Well**	Proposed Use:	**Domestic**

Drilling Start Date: **7/2/2008** Drilling End Date: **7/2/2008**

	Diameter (in.)	*Top Depth (ft.)*	*Bottom Depth (ft.)*
Borehole:	**5.5**	**0**	**55**

Drilling Method: **Mud (Hydraulic) Rotary**

Borehole Completion: **Filter Packed**

	Top Depth (ft.)	*Bottom Depth (ft.)*	*Filter Material*	*Size*
Filter Pack Intervals:	**35**	**55**	**Gravel**	**# 12**

	Top Depth (ft.)	*Bottom Depth (ft.)*	*Description (number of sacks & material)*
Annular Seal Data:	**0**	**10**	**3**
	10	**35**	**5**

Seal Method: **Pressure**

Sealed By: **Driller**

Distance to Property Line (ft.): **No Data**

Distance to Septic Field or other concentrated contamination (ft.): **50**

Distance to Septic Tank (ft.): **No Data**

Method of Verification: **Customer**

Surface Completion: **Surface Sleeve Installed**

Water Level: **25 ft.** below land surface on **2008-07-03** Measurement Method: **Unknown**

Packers: **None**

Type of Pump: **Jet** Pump Depth (ft.): **35**

Well Tests: **Jetted** **Yield: 4 GPM with 10 ft. drawdown after 2 hours**

	Strata Depth (ft.)	Water Type
Water Quality:	**No Data**	**Fresh**

Chemical Analysis Made: **No**

Did the driller knowingly penetrate any strata which contained injurious constituents?: **No**

Certification Data: The driller certified that the driller drilled this well (or the well was drilled under the driller's direct supervision) and that each and all of the statements herein are true and correct. The driller understood that failure to complete the required items will result in the report(s) being returned for completion and resubmittal.

Company Information: **Raymond Services, Inc.**

10011 Airline
Houston, TX 77037

Driller Name: **Zachary Proctor** License Number: **4577**

Apprentice Name: **None**

Comments: **No Data**

Lithology:
DESCRIPTION & COLOR OF FORMATION MATERIAL

Top (ft.)	Bottom (ft.)	Description
0	3	Top Soil
3	12	Sand/Clay
12	18	Red Clay
18	19	Rock
20	25	Sand # 6
25	30	Red Clay
30	31	Rock
31	35	Red Clay
35	42	Red Sand
42	47	Red Clay
47	55	Red Sand # 6

Casing:
BLANK PIPE & WELL SCREEN DATA

Dia. (in.)	New/Used	Type	Setting From/To (ft.)
2	New	Plastic	Casing 0 - 35 SCH 40
2	New	Plastic	Screen 35 - 55 # 6

IMPORTANT NOTICE FOR PERSONS HAVING WELLS DRILLED CONCERNING CONFIDENTIALITY

TEX. OCC. CODE Title 12, Chapter 1901.251, authorizes the owner (owner or the person for whom the well was drilled) to keep information in Well Reports confidential. The Department shall hold the contents of the well log confidential and not a matter of public record if it receives, by certified mail, a written request to do so from the owner.

Please include the report's Tracking Number on your written request.

Texas Department of Licensing and Regulation
P.O. Box 12157
Austin, TX 78711
(512) 334-5540

STATE OF TEXAS WELL REPORT for Tracking #347485

Owner:	**Chip Null**	Owner Well #:	**2**
Address:	**8422 Cheswick Houston, TX 77337**	Grid #:	**65-05-9**
Well Location:	**8422 Cheswick Houston, TX 77337**	Latitude:	**29° 52' 59" N**
		Longitude:	**095° 24' 16" W**
Well County:	**Harris**	Elevation:	**92 ft. above sea level**
Type of Work:	**New Well**	Proposed Use:	**Domestic**

Drilling Start Date: **10/29/2013** Drilling End Date: **10/29/2013**

	Diameter (in.)	*Top Depth (ft.)*	*Bottom Depth (ft.)*
Borehole:	**5**	**0**	**55**

Drilling Method: **Mud (Hydraulic) Rotary**

Borehole Completion: **Filter Packed**

	Top Depth (ft.)	*Bottom Depth (ft.)*	*Filter Material*	*Size*
Filter Pack Intervals:	**40**	**55**	**Gravel**	**3**

	Top Depth (ft.)	*Bottom Depth (ft.)*	*Description (number of sacks & material)*
Annular Seal Data:	**0**	**40**	**10**

Seal Method: **Tremie**

Sealed By: **CWW**

Distance to Property Line (ft.): **25**

Distance to Septic Field or other concentrated contamination (ft.): **75**

Distance to Septic Tank (ft.): **No Data**

Method of Verification: **Owner**

Surface Completion: **Surface Sleeve Installed**

Water Level: **19 ft.** below land surface, and **0 GPM** artesian flow on **2013-10-29**

Measurement Method: **Unknown**

Packers: **No Data**

Type of Pump: **Jet**

Pump Depth (ft.): **40**

Well Tests: **Pump** **Yield: 8 GPM with 0 ft. drawdown after 1 hours**

	Strata Depth (ft.)	Water Type
Water Quality:	**48-55**	**Potable**

Chemical Analysis Made: **No**

Did the driller knowingly penetrate any strata which contained injurious constituents?: **No**

Certification Data: The driller certified that the driller drilled this well (or the well was drilled under the driller's direct supervision) and that each and all of the statements herein are true and correct. The driller understood that failure to complete the required items will result in the report(s) being returned for completion and resubmittal.

Company Information: **Coastal Waterwell Services Inc.**

P.O. Box 745
Porter, TX 77365

Driller Name: **Melvin Gehrels** License Number: **54857**

Comments: **No Data**

Lithology:
DESCRIPTION & COLOR OF FORMATION MATERIAL

Top (ft.)	Bottom (ft.)	Description
0	**48**	**clay**
48	**55**	**sand**

Casing:
BLANK PIPE & WELL SCREEN DATA

Dia. (in.)	New/Used	Type	Setting From/To (ft.)
2	**N**	**Plastic**	**0-45**
2	**N**	**Slotted**	**45-55**

40
6

IMPORTANT NOTICE FOR PERSONS HAVING WELLS DRILLED CONCERNING CONFIDENTIALITY

TEX. OCC. CODE Title 12, Chapter 1901.251, authorizes the owner (owner or the person for whom the well was drilled) to keep information in Well Reports confidential. The Department shall hold the contents of the well log confidential and not a matter of public record if it receives, by certified mail, a written request to do so from the owner.

Please include the report's Tracking Number on your written request.

Texas Department of Licensing and Regulation
P.O. Box 12157
Austin, TX 78711
(512) 334-5540

STATE OF TEXAS WELL REPORT for Tracking #29265

Owner:	**MIKE ROBERTS**	Owner Well #:	**No Data**
Address:	**8313 CHESWICK HOUSTON, TX 77037**	Grid #:	**65-05-9**
Well Location:	**8313 CHESWICK HOUSTON, TX 77037**	Latitude:	**29° 52' 52" N**
		Longitude:	**095° 24' 17" W**
Well County:	**Harris**	Elevation:	**No Data**
Type of Work:	**New Well**	Proposed Use:	**Domestic**

Drilling Start Date: **12/1/2003** Drilling End Date: **12/2/2003**

	Diameter (in.)	*Top Depth (ft.)*	*Bottom Depth (ft.)*
Borehole:	**6.75**	**0**	**410**

Drilling Method: **Mud (Hydraulic) Rotary**

Borehole Completion: **2 STRING**

	Top Depth (ft.)	*Bottom Depth (ft.)*	*Description (number of sacks & material)*
Annular Seal Data:	**0**	**395**	**20**
	0	**10**	**10**

Seal Method: **Positive Displacement**

Sealed By: **SDI**

Distance to Property Line (ft.): **10**

Distance to Septic Field or other concentrated contamination (ft.): **80**

Distance to Septic Tank (ft.): **No Data**

Method of Verification: **No Data**

Surface Completion: **Surface Sleeve Installed**

Water Level: **225 ft.** below land surface on **2003-12-02** Measurement Method: **Unknown**

Packers: **K-PACKER 390**

Type of Pump: **Submersible**

Well Tests: **Jetted** **Yield: 40 GPM**

	Strata Depth (ft.)	Water Type
Water Quality:	**No Data**	**No Data**

Chemical Analysis Made: **No**

Did the driller knowingly penetrate any strata which contained injurious constituents?: **No**

Certification Data: The driller certified that the driller drilled this well (or the well was drilled under the driller's direct supervision) and that each and all of the statements herein are true and correct. The driller understood that failure to complete the required items will result in the report(s) being returned for completion and resubmittal.

Company Information: **SCOTT DRILLING INC**

11923 GREEN PINE CIRCLE
HOUSTON, TX 77066

Driller Name: **SCOTT ROBINSON** License Number: **4839**

Comments: **No Data**

Lithology:
DESCRIPTION & COLOR OF FORMATION MATERIAL

Top (ft.)	Bottom (ft.)	Description
0	**75**	**CLAY**
75	**95**	**SAND**
95	**135**	**CLAY**
135	**175**	**SAND**
175	**375**	**CLAY**
375	**410**	**SAND**

Casing:
BLANK PIPE & WELL SCREEN DATA

Dia. (in.)	New/Used	Type	Setting From/To (ft.)
4	**N**	**PVC**	**CASING 0 395**
2.5	**"**	**"**	**LINER 390 395**
"	**"**	**"**	**SCREEN 395 410 .10**

IMPORTANT NOTICE FOR PERSONS HAVING WELLS DRILLED CONCERNING CONFIDENTIALITY

TEX. OCC. CODE Title 12, Chapter 1901.251, authorizes the owner (owner or the person for whom the well was drilled) to keep information in Well Reports confidential. The Department shall hold the contents of the well log confidential and not a matter of public record if it receives, by certified mail, a written request to do so from the owner.

Please include the report's Tracking Number on your written request.

Texas Department of Licensing and Regulation
P.O. Box 12157
Austin, TX 78711
(512) 334-5540

STATE OF TEXAS WELL REPORT for Tracking #127988

Owner:	**NJA Homes**	Owner Well #:	**No Data**
Address:	**8418 Yale Street Houston, TX 77037**	Grid #:	**65-05-9**
		Latitude:	**29° 52' 54" N**
Well Location:	**8418 Yale Street Houston, TX 77037**	Longitude:	**095° 24' 11" W**
Well County:	**Harris**	Elevation:	**No Data**
Type of Work:	**New Well**	Proposed Use:	**Domestic**

Drilling Start Date: **9/26/2007** Drilling End Date: **9/28/2007**

	Diameter (in.)	*Top Depth (ft.)*	*Bottom Depth (ft.)*
Borehole:	**6.75**	**0**	**415**
	3.875	**415**	**430**

Drilling Method: **Mud (Hydraulic) Rotary**

Borehole Completion: **2 string**

	Top Depth (ft.)	*Bottom Depth (ft.)*	*Description (number of sacks & material)*
Annular Seal Data:	**0**	**410**	**28 Portland**
	0	**15**	**12 Sacrete**

Seal Method: **Positive Displacement**

Sealed By: **Robinson Water Well**

Distance to Property Line (ft.): **15**

Distance to Septic Field or other concentrated contamination (ft.): **100**

Distance to Septic Tank (ft.): **No Data**

Method of Verification: **owner**

Surface Completion: **Unknown**

Water Level: **200 ft.** below land surface on **2007-09-28** Measurement Method: **Unknown**

Packers: **K 410**

Type of Pump: **Submersible**

Well Tests: **Jetted** **Yield: 65 GPM**

	Strata Depth (ft.)	Water Type
Water Quality:	**No Data**	**No Data**

Chemical Analysis Made: **Unknown**

Did the driller knowingly penetrate any strata which contained injurious constituents?: **Unknown**

Certification Data: The driller certified that the driller drilled this well (or the well was drilled under the driller's direct supervision) and that each and all of the statements herein are true and correct. The driller understood that failure to complete the required items will result in the report(s) being returned for completion and resubmittal.

Company Information: **Robinson Water Well Services Inc.**

11819 W. Montgomery
Houston, TX 77086

Driller Name: **M.E. Robinson** License Number: **1464**

Comments: **No Data**

Lithology:
DESCRIPTION & COLOR OF FORMATION MATERIAL

From (ft)	To (ft)	Description
from 0	**to 90**	**Clay**
from 100	**to 150**	**Sandy Shale**
from 150	**to 180**	**Sand with Gravel**
from 180	**to 220**	**Sandy Clay**
from 220	**to 250**	**Sand**
from 250	**to 260**	**Rock**
from 260	**to 350**	**Sawdy Clay**
from 350	**to 400**	**Sandy Shale**
from 400	**to 430**	**Sand**

Casing:
BLANK PIPE & WELL SCREEN DATA

Dia. (in.)	New/Used	Type	Setting From/To (ft.)
4	**New**	**PVC**	**Well Casing 0 to 410 SCH 40**
2 1/2	**New**	**PVC**	**Liner 410 to 420 SCH 40**
2 1/2	**New**	**PVC**	**Screen 420 to 430 .008**

IMPORTANT NOTICE FOR PERSONS HAVING WELLS DRILLED CONCERNING CONFIDENTIALITY

TEX. OCC. CODE Title 12, Chapter 1901.251, authorizes the owner (owner or the person for whom the well was drilled) to keep information in Well Reports confidential. The Department shall hold the contents of the well log confidential and not a matter of public record if it receives, by certified mail, a written request to do so from the owner.

Please include the report's Tracking Number on your written request.

Texas Department of Licensing and Regulation
P.O. Box 12157
Austin, TX 78711
(512) 334-5540

STATE OF TEXAS WELL REPORT for Tracking #368258

Owner:	**Bill Miller**	Owner Well #:	**1**
Address:	**8419 Yale st. Houston, TX 77037**	Grid #:	**65-05-9**
Well Location:	**8419 Yale St. Houston, TX 77037**	Latitude:	**29° 52' 56" N**
		Longitude:	**095° 24' 13" W**
Well County:	**Harris**	Elevation:	**245 ft. above sea level**
Type of Work:	**New Well**	Proposed Use:	**Domestic**

Drilling Start Date: **6/20/2014** Drilling End Date: **6/23/2014**

	Diameter (in.)	*Top Depth (ft.)*	*Bottom Depth (ft.)*
Borehole:	**7**	**0**	**420**
	3.5	**420**	**430**

Drilling Method: **Mud (Hydraulic) Rotary**

Borehole Completion: **Two-String**

	Top Depth (ft.)	*Bottom Depth (ft.)*	*Description (number of sacks & material)*
Annular Seal Data:	**0**	**100**	**24 cement**
	370	**420**	**14 cement**

Seal Method: **Haliburtion / tremie**

Sealed By: **Cww**

Distance to Property Line (ft.): **50**

Distance to Septic Field or other concentrated contamination (ft.): **100**

Distance to Septic Tank (ft.): **No Data**

Method of Verification: **Owner**

Surface Completion: **Surface Sleeve Installed**

Water Level: **195 ft.** below land surface, and **0 GPM** artesian flow on **2014-06-23**

Measurement Method: **Unknown**

Packers: **Formation 100'**
K-packer 410'

Type of Pump: **Submersible**

Pump Depth (ft.): **300**

Well Tests: **Pump** **Yield: 15 GPM with 0 ft. drawdown after 1 hours**

	Strata Depth (ft.)	Water Type
Water Quality:	**415-430**	**Potable**

Chemical Analysis Made: **No**

Did the driller knowingly penetrate any strata which contained injurious constituents?: **No**

Certification Data: The driller certified that the driller drilled this well (or the well was drilled under the driller's direct supervision) and that each and all of the statements herein are true and correct. The driller understood that failure to complete the required items will result in the report(s) being returned for completion and resubmittal.

Company Information: **Coastal Waterwell Services Inc.**

P.O. Box 745
Porter, TX 77365

Driller Name: **Melvin Gehrels** License Number: **54857**

Comments: **No Data**

Lithology:
DESCRIPTION & COLOR OF FORMATION MATERIAL

Top (ft.)	Bottom (ft.)	Description
0	**160**	**clay**
160	**209**	**sand**
209	**240**	**clay**
240	**256**	**sand**
256	**350**	**clay**
350	**404**	**sand**
404	**415**	**clay**
415	**430**	**sand**

Casing:
BLANK PIPE & WELL SCREEN DATA

Dia. (in.)	New/Used	Type	Setting From/To (ft.)
4	**N**	**Plastic**	**0-420**
2.5	**N**	**Slotted**	**420-430**

IMPORTANT NOTICE FOR PERSONS HAVING WELLS DRILLED CONCERNING CONFIDENTIALITY

TEX. OCC. CODE Title 12, Chapter 1901.251, authorizes the owner (owner or the person for whom the well was drilled) to keep information in Well Reports confidential. The Department shall hold the contents of the well log confidential and not a matter of public record if it receives, by certified mail, a written request to do so from the owner.

Please include the report's Tracking Number on your written request.

Texas Department of Licensing and Regulation
P.O. Box 12157
Austin, TX 78711
(512) 334-5540

STATE OF TEXAS WELL REPORT for Tracking #543823

Owner:	**Phillip Muse**	Owner Well #:	**No Data**
Address:	**8200 Berwyn Dr. Houston , TX 77037**	Grid #:	**65-05-9**
Well Location:	**8402 Berwyn Dr. Houston, TX 77037**	Latitude:	**29° 52' 54" N**
		Longitude:	**095° 24' 19" W**
Well County:	**Harris**	Elevation:	**No Data**
Type of Work:	**New Well**	Proposed Use:	**Domestic**

Drilling Start Date: **5/20/2020** Drilling End Date: **5/20/2020**

	Diameter (in.)	*Top Depth (ft.)*	*Bottom Depth (ft.)*
Borehole:	**5.5**	**0**	**65**

Drilling Method: **Mud (Hydraulic) Rotary**

Borehole Completion: **Gravel Packed**

	Top Depth (ft.)	*Bottom Depth (ft.)*	*Description (number of sacks & material)*
Annular Seal Data:	**0**	**10**	**Cement 4 Bags/Sacks**
	10	**45**	**Bentonite 5 Bags/Sacks**

Seal Method: **Pressure**

Sealed By: **Driller**

Distance to Property Line (ft.): **5**

Distance to Septic Field or other concentrated contamination (ft.): **No Data**

Distance to Septic Tank (ft.): **50**

Method of Verification: **No Data**

Surface Completion: **Surface Sleeve Installed** **Surface Completion by Driller**

Water Level: **30 ft.** below land surface on **2020-05-20**

Packers: **No Data**

Type of Pump: **Jet** Pump Depth (ft.): **40**

Well Tests: **Jetted** **Yield: 4 GPM with 10 ft. drawdown after 2 hours**

	Strata Depth (ft.)	Water Type
Water Quality:	**No Data**	**No Data**

Chemical Analysis Made: **No**

Did the driller knowingly penetrate any strata which contained injurious constituents?: **No**

Certification Data: The driller certified that the driller drilled this well (or the well was drilled under the driller's direct supervision) and that each and all of the statements herein are true and correct. The driller understood that failure to complete the required items will result in the report(s) being returned for completion and resubmittal.

Company Information: **Raymond Services**

No Data

Driller Name: **Zachary Proctor** License Number: **54847**

Apprentice Name: **Daniel Perez** Apprentice Number: **59136**

Comments: **No Data**

Lithology:
DESCRIPTION & COLOR OF FORMATION MATERIAL

Top (ft.)	Bottom (ft.)	Description
0	3	Top Soil
3	12	Sand/Clay
12	17	Tan Clay
17	22	Tan Sand
22	35	Red Clay
35	40	Red Sand # 6
40	41	Rock
41	50	Red Clay
50	56	Red Clay
56	65	Red Sand # 6

Casing:
BLANK PIPE & WELL SCREEN DATA

Dia (in.)	Type	Material	Sch./Gage	Top (ft.)	Bottom (ft.)
2		New Plastic (PVC)	40	0	45
2	Screen	New Plastic (PVC)	6	45	65

IMPORTANT NOTICE FOR PERSONS HAVING WELLS DRILLED CONCERNING CONFIDENTIALITY

TEX. OCC. CODE Title 12, Chapter 1901.251, authorizes the owner (owner or the person for whom the well was drilled) to keep information in Well Reports confidential. The Department shall hold the contents of the well log confidential and not a matter of public record if it receives, by certified mail, a written request to do so from the owner.

Please include the report's Tracking Number on your written request.

Texas Department of Licensing and Regulation
P.O. Box 12157
Austin, TX 78711
(512) 334-5540

STATE OF TEXAS WELL REPORT for Tracking #554197

Owner:	**Rual Flores**	Owner Well #:	**No Data**
Address:	**8325 Berwyn Houston, TX 77037**	Grid #:	**65-05-9**
		Latitude:	**29° 52' 54.62" N**
Well Location:	**8325 Berwyn Houston, TX 77037**	Longitude:	**095° 24' 21.1" W**
Well County:	**Harris**	Elevation:	**0 ft. above sea level**
Type of Work:	**New Well**	Proposed Use:	**Domestic**

Drilling Start Date: **9/16/2020** Drilling End Date: **9/16/2020**

	Diameter (in.)	*Top Depth (ft.)*	*Bottom Depth (ft.)*
Borehole:	**5.5**	**0**	**55**

Drilling Method: **Mud (Hydraulic) Rotary**

Borehole Completion: **gravel packed**

	Top Depth (ft.)	*Bottom Depth (ft.)*	*Description (number of sacks & material)*
Annular Seal Data:	**0**	**10**	**Cement 5**
	10	**35**	**Bentonite 4**

Seal Method: **Pressure**

Sealed By: **Driller**

Distance to Property Line (ft.): **6'**

Distance to Septic Field or other concentrated contamination (ft.): **50'**

Distance to Septic Tank (ft.): **50'**

Method of Verification: **customer**

Surface Completion: **Surface Sleeve Installed** **Surface Completion by Driller**

Water Level: **30 ft.** below land surface on **2020-09-16** Measurement Method: **Weighted Line**

Packers: **No Data**

Type of Pump: **Jet** Pump Depth (ft.): **50**

Well Tests: **Jetted** **Yield: 3.5 GPM with 10 ft. drawdown after 2 hours**

	Strata Depth (ft.)	Water Type
Water Quality:	**30 - 55**	**No Data**

Chemical Analysis Made: **No**

Did the driller knowingly penetrate any strata which contained injurious constituents?: **No**

Certification Data: The driller certified that the driller drilled this well (or the well was drilled under the driller's direct supervision) and that each and all of the statements herein are true and correct. The driller understood that failure to complete the required items will result in the report(s) being returned for completion and resubmittal.

Company Information: **Raymond Services**

No Data

Driller Name: **Zachary Proctor** License Number: **54847**

Comments: **No Data**

Report Amended on 9/21/2020 by Request #32702

Lithology:
DESCRIPTION & COLOR OF FORMATION MATERIAL

Top (ft.)	Bottom (ft.)	Description
0	3	Topsoil
3	12	sand/clay
12	17	white sand "12
17	25	brown clay
25	37	red clay
37	40	red sand "6
40	41	rock
41	44	red sand #6
44	50	red clay
50	55	red sand #6

Casing:
BLANK PIPE & WELL SCREEN DATA

Dia (in.)	Type	Material	Sch./Gage	Top (ft.)	Bottom (ft.)
2		New Plastic (PVC)	40	0	35
2	Screen	New Plastic (PVC)	40 6	35	55

IMPORTANT NOTICE FOR PERSONS HAVING WELLS DRILLED CONCERNING CONFIDENTIALITY

TEX. OCC. CODE Title 12, Chapter 1901.251, authorizes the owner (owner or the person for whom the well was drilled) to keep information in Well Reports confidential. The Department shall hold the contents of the well log confidential and not a matter of public record if it receives, by certified mail, a written request to do so from the owner.

Please include the report's Tracking Number on your written request.

Texas Department of Licensing and Regulation
P.O. Box 12157
Austin, TX 78711
(512) 334-5540

1.0 m. SINK
.7m. WELL

39

Send original copy by certified mail to the:
Texas Department of Water Resources
P. O. Box 13087
Austin, Texas 78711

State of Texas
WATER WELL REPORT

ATTENTION OWNER: *Confidentiality Privilege Notice on Reverse Side*

Texas Water Well Drillers Board
P. O. Box 13087
Austin, Texas 78711

Target Construction = contractor

1) OWNER Hilton Surgical Supplu (Name) Address 15020 Mintx Rd. (Street or RFD) Houston, Tx. (City) (State) (Zip)

2) LOCATION OF WELL: County Harris 18 miles N (N.E., S.W., etc.) direction from Houston (Town)

Driller must complete the legal description to the right with distance and direction from two intersecting section or survey lines, or he must locate and identify the well on an official County or Half-Scale Texas County General Highway Map and attach the map to this form

☐ Legal description:
Section No. _____ Block No. _____ Township _____
Abstract No. _____ Survey Name _____
Distance and direction from two intersecting section or survey lines _____
☐ See attached map: 00 65-05-9

3) TYPE OF WORK (Check): ☒ New Well ☐ Deepening ☐ Reconditioning ☐ Plugging

4) PROPOSED USE (Check): ☒ Domestic ☐ Industrial ☐ Public Supply ☐ Irrigation ☐ Test Well ☐ Other

5) DRILLING METHOD (Check): ☒ Mud Rotary ☐ Air Hammer ☐ Driven ☐ Bored ☐ Air Rotary ☐ Cable Tool ☐ Jetted ☐ Other

6) WELL LOG:

Date drilled 2/21/85

DIAMETER OF HOLE Dia. (in.)	From (ft.)	To (ft.)
	Surface	
6-3/4		283

7) BOREHOLE COMPLETION: ☐ Open Hole ☐ Straight Wall ☐ Underreamed ☐ Gravel Packed ☒ Other 2-string cmented
If Gravel Packed give interval from _____ ft. to _____ ft.

From (ft.)	To (ft.)	Description and color of formation material
0	15	Clay
15	25	Sand
25	85	Clay
85	120	Sand
120	128	Clay
128	220	Sand
220	222	Rock
222	295	Sand

8) CASING, BLANK PIPE, AND WELL SCREEN DATA:

Dia. (in.)	New or Used	Steel, Plastic, etc. Perf., Slotted, etc. Screen Mfr., if commercial	Setting (ft.) From	Setting (ft.) To	Gage Casing/Screen
4"	N	PVC Casing	0	270	Sch.
2½"	N	Blank Liner	260	273	40
2½"	N	PVC Slotted Screen	273	283	.012

CEMENTING DATA
Cemented from top ft. to bottom ft.
Method used Halliburton
Cemented by Robinson Water Well (Company or Individual)

9) WATER LEVEL:
Static level 105 ft. below land surface Date _____
Artesian flow _____ gpm. Date _____

10) PACKERS: Type X Depth 260

11) TYPE PUMP: IHP 3-wire
☐ Turbine ☐ Jet ☒ Submersible ☐ Cylinder ☐ Other
Depth to pump bowls, cylinder, jet, etc. 140 ft.

12) WELL TESTS:
☐ Type Test: ☐ Pump ☐ Bailer ☐ Jetted ☐ Estimated
Yield: _____ gpm with _____ ft. drawdown after _____ hrs.

13) WATER QUALITY:
Did you knowingly penetrate any strata which contained undesirable water? ☐ Yes ☒ No
If yes, submit "REPORT OF UNDESIRABLE WATER"
Type of water? potable Depth of strata _____
Was a chemical analysis made? ☐ Yes ☐ No

(Use reverse side if necessary)

I hereby certify that this well was drilled by me (or under my supervision) and that each and all of the statements herein are true to the best of my knowledge and belief.

COMPANY NAME Robinson Water Well (Type or Print) Water Well Driller's License No. 1464

ADDRESS 11607 FM 149 (Street or RFD) Houston, (City) Tx. (State) 77086 (Zip)

(Signed) _____ (Licensed Water Well Driller) (Signed) _____ (Registered Driller Trainee)

Please attach electric log, chemical analysis, and other pertinent information, if available.

For TDWR use only
Well No 65-05-1
Located on map

4820111503

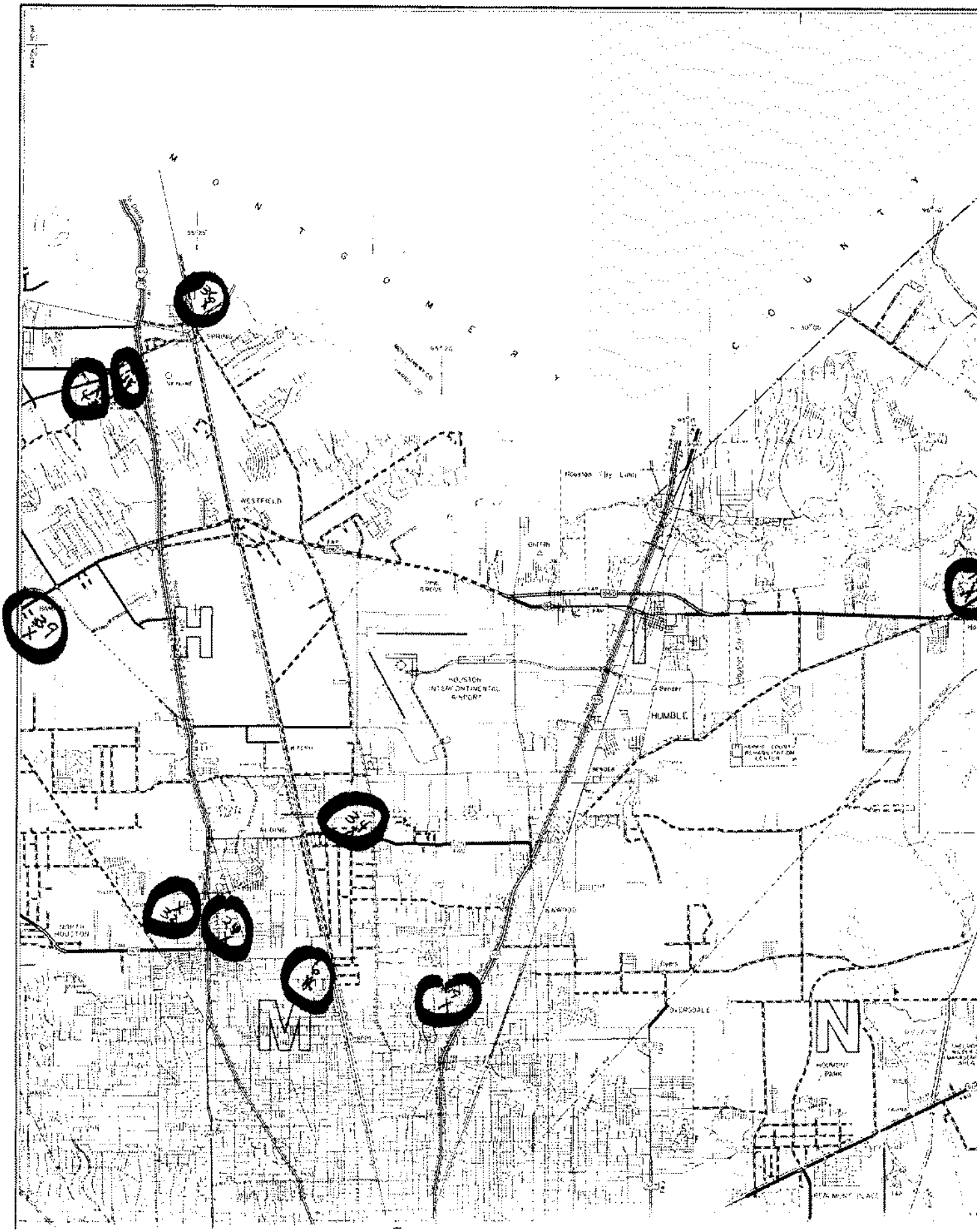

M O N T G O M E R Y
C O U N T Y
SPRING
WESTFIELD
Houston City Limit
HOUSTON INTERCONTINENTAL AIRPORT
HUMBLE
Bender
ALDINE
NORTH HOUSTON
OVERSDALE
HOUMONT PARK
REALMONT PLACE
H
M
N

Send original copy by certified return receipt requested mail to: TNRCC, MC 177, P.O. Box 13087, Austin, TX 78711-3087

ATTENTION OWNER: *Confidentiality Privilege Notice on on reverse side of Well Owner's copy (pink)*

State of Texas
WELL REPORT

Texas Water Well Drillers Advisory Council
MC 177
P.O. Box 13087
Austin, TX 78711-3087
512-239-0530

1) **OWNER** BILL ANDERSON (Name) **ADDRESS** 15000 DRAPER HOU. TX 77014 (Street or RFD) (City) (State) (Zip)

2) **ADDRESS OF WELL:** County HARRIS SAME (Street, RFD or other) (City) (State) (Zip) **GRID #** 65-05-1

3) **TYPE OF WORK (Check):** [X] New Well [ ] Deepening [ ] Reconditioning [ ] Plugging

4) **PROPOSED USE (Check):** [ ] Monitor [ ] Environmental Soil Boring [X] Domestic [ ] Industrial [ ] Irrigation [ ] Injection [ ] Public Supply [ ] De-watering [ ] Testwell
If Public Supply well, were plans submitted to the TNRCC? [ ] Yes [ ] No

5)

6) **WELL LOG:**
Date Drilling:
Started 12/30 1996
Completed 1/2 1997

DIAMETER OF HOLE		
Dia. (in.)	From (ft.)	To (ft.)
	Surface	
6 3/4	0	290

7) **DRILLING METHOD (Check):** [ ] Driven [ ] Air Rotary [X] Mud Rotary [ ] Bored [ ] Air Hammer [ ] Cable Tool [ ] Jetted [ ] Other

From (ft.)	To (ft.)	Description and color of formation material
0	18	clay
18	34	sand
34	210	clay
210	290	sand

(Use reverse side of Well Owner's copy, if necessary)

8) **Borehole Completion (Check):** [ ] Open Hole [ ] Straight Wall [ ] Underreamed [ ] Gravel Packed [X] Other 2 STRING
If Gravel Packed give interval ... from _____ ft. to _____ ft.

CASING, BLANK PIPE, AND WELL SCREEN DATA:

Dia. (in.)	New or Used	Steel, Plastic, etc. Perf., Slotted, etc. Screen Mfg., if commercial	Setting (ft.) From	Setting (ft.) To	Gage Casting Screen
4	N	PVC CASING	0	280	
2½	"	" LINER	270	280	
"	"	" SCREEN	280	290	.012

RECEIVED
JAN 23 1996
TEXAS NATURAL RESOURCE CONSERVATION COMMISSION

9) **CEMENTING DATA** [Rule 338.44(1)]
Cemented from 280 ft. to 0 ft. No. of sacks used 18
0 ft. to 10 ft. No. of sacks used 7
Method used HALIBURTON
Cemented by SCOTT WATER WELL SER. INC.
Distance to septic system field lines or other concentrated contamination 85 ft.
Method of verification of above distance MEASURED

13) **TYPE PUMP:** [ ] Turbine [ ] Jet [X] Submersible [ ] Cylinder [ ] Other
Depth to pump bowls, cylinder, jet, etc., 200 ft.

10) **SURFACE COMPLETION**
[ ] Specified Surface Slab Installed [Rule 338.44(2)(A)]
[X] Specified Steel Sleeve Installed [Rule 338.44(3)(A)]
[ ] Pitless Adapter Used [Rule 338.44(3)(b)]
[ ] Approved Alternative Procedure Used [Rule 338.71]

14) **WELL TESTS:**
Type test: [ ] Pump [ ] Bailer [X] Jetted [ ] Estimated
Yield: _____ gpm with _____ ft. drawdown after _____ hrs.

11) **WATER LEVEL:**
Static level 135 ft. below land surface Date 1/2/97
Artesian flow _____ gpm. Date _____

15) **WATER QUALITY:**
Did you knowingly penetrate any strata which contained undesirable constituents?
[ ] Yes [X] No If yes, submit "REPORT OF UNDESIRABLE WATER"
Type of water? _____ Depth of strata _____
Was a chemical analysis made? [ ] Yes [X] No

12) **PACKERS:**

Type	Depth
K-PACKER	270

I hereby certify that this well was drilled by me (or under my supervision) and that each and all of the statements herein are true to the best of my knowledge and belief. I understand that failure to complete items 1 thru 15 will result in the log(s) being returned for completion and resubmittal.

COMPANY NAME SCOTT WATER WELL SER. INC. (Type or print) **WELL DRILLER'S LICENSE NO.** 4839

ADDRESS 11915 GREEN PINE CIR. HOU. TX. 77066 (Street or RFD) (City) (State) (Zip)

(Signed) Scott Robinson (Licensed Well Driller) **(Signed)** _____ (Registered Driller Trainee)

Please attach electric log, chemical analysis, and other pertinent information, if available.

TNRCC-0199 (Rev. 05-21-96) *White - TNRCC Yellow - DRILLER Pink - WELL OWNER*

STATE OF TEXAS WELL REPORT for Tracking #218564

Owner:	**Artemio Guerrero**	Owner Well #:	**No Data**
Address:	**15020 Draper Houston, TX 77014**	Grid #:	**65-05-1**
		Latitude:	**29° 59' 51" N**
Well Location:	**15020 Draper Houston, TX 77014**	Longitude:	**095° 28' 22" W**
Well County:	**Harris**	Elevation:	**No Data**
Type of Work:	**Replacement**	Proposed Use:	**Domestic**

Drilling Start Date: **5/11/2010** Drilling End Date: **5/12/2010**

	Diameter (in.)	*Top Depth (ft.)*	*Bottom Depth (ft.)*
Borehole:	**6.75**	**0**	**295**

Drilling Method: **Mud (Hydraulic) Rotary**

Borehole Completion: **2 string**

	Top Depth (ft.)	*Bottom Depth (ft.)*	*Description (number of sacks & material)*
Annular Seal Data:	**0**	**280**	**24**
	0	**10**	**10**

Seal Method: **Positive Displacement**

Sealed By: **SDI**

Distance to Property Line (ft.): **13**

Distance to Septic Field or other concentrated contamination (ft.): **80**

Distance to Septic Tank (ft.): **No Data**

Method of Verification: **owner**

Surface Completion: **Surface Slab Installed**

Water Level: **130 ft.** below land surface on **2010-05-17** Measurement Method: **Unknown**

Packers: **KP-270**

Type of Pump: **Submersible** Pump Depth (ft.): **180**

Well Tests: **Jetted** **Yield: 40 GPM**

	Strata Depth (ft.)	Water Type
Water Quality:	**No Data**	**No Data**

Chemical Analysis Made: **No**

Did the driller knowingly penetrate any strata which contained injurious constituents?: **No**

Certification Data: The driller certified that the driller drilled this well (or the well was drilled under the driller's direct supervision) and that each and all of the statements herein are true and correct. The driller understood that failure to complete the required items will result in the report(s) being returned for completion and resubmittal.

Company Information: **Scott Drilling, Inc.**

11923 Green Pines Circle
Houston, TX 77066

Driller Name: **Scott Robinson** License Number: **4839**

Comments: **No Data**

Lithology:
DESCRIPTION & COLOR OF FORMATION MATERIAL

Top (ft.)	Bottom (ft.)	Description
0	**15**	**clay**
15	**35**	**sand**
35	**105**	**clay**
105	**160**	**sand**
160	**180**	**clay**
180	**185**	**sand**
185	**205**	**clay**
205	**295**	**sand & gravel**

Casing:
BLANK PIPE & WELL SCREEN DATA

Dia. (in.)	New/Used	Type	Setting From/To (ft.)
4	**N**	**PVC**	**to Casing 0-280**
2.5	**N**	**"**	**" Liner 270-280**
2.5	**N**	**"**	**" Screen 280-295 .12**

IMPORTANT NOTICE FOR PERSONS HAVING WELLS DRILLED CONCERNING CONFIDENTIALITY

TEX. OCC. CODE Title 12, Chapter 1901.251, authorizes the owner (owner or the person for whom the well was drilled) to keep information in Well Reports confidential. The Department shall hold the contents of the well log confidential and not a matter of public record if it receives, by certified mail, a written request to do so from the owner.

Please include the report's Tracking Number on your written request.

Texas Department of Licensing and Regulation
P.O. Box 12157
Austin, TX 78711
(512) 334-5540

65-04 3K

Send original copy by certified mail to the Texas Water Development Board P. O. Box 12386 Austin, Texas 78711

State of Texas

WATER WELL REPORT

For TWDB use only
Well No. 65-04-3K
Located on map yes
Received: 9/1

1) OWNER:
Person having well drilled W.D. MITCHELL (Name) Address 15913 MINT 2 LANE (Street or RFD) (City) (State)

Landowner SAME (Name) Address WESTFIELD TEX (Street or RFD) (City) (State)

2) LOCATION OF WELL:
County HARRIS, 5 miles in WEST (N.E., S.W., etc.) direction from WESTFIELD TEX (Town)

Locate by sketch map showing landmarks, roads, creeks, hiway number, etc.*

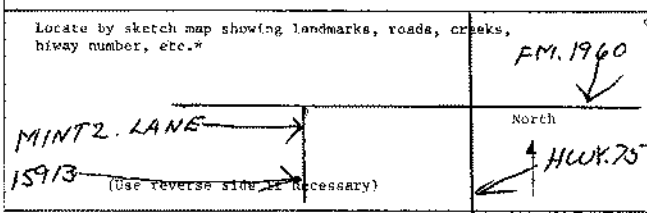

(Use reverse side if necessary)

or Give legal location with distances and directions from adjacent sections or survey lines.

Labor _____ League _____

Block _____ Survey _____

Abstract No. _____

(NW¼ NE¼ SW¼ SE¼) of Section _____

3) TYPE OF WORK (Check): New Well ✓ Deepening Reconditioning Plugging

4) PROPOSED USE (Check): Domestic ✓ Industrial Municipal Irrigation Test Well Other

5) TYPE OF WELL (Check): Rotary ✓ Driven Dug Cable Jetted Bored

6) WELL LOG:
Diameter of hole 6½" in. Depth drilled 276 ft. Depth of completed well 276 ft. Date drilled SEPT. 4, 70

All measurements made from 1 ft. above ground level.

From (ft.)	To (ft.)	Description and color of formation material
0	10	CLAY.
10	21	SAND
21	70	CLAY.
70	82	SAND
82	97	CLAY.
97	171	SAND
171	190	CLAY-
190	240	SAND
240	255	CLAY-
255	276	SAND

(Use reverse side if necessary)

9) Casing:
Type: Old New ✓ Steel ✓ Plastic Other

Cemented from 175 ft. to 255 ft.

Diameter (inches)	Setting From (ft.)	Setting To (ft.)	Gage
4"	0	255	
2½"	255	261	

10) SCREEN:
Type SKED. 80 PLASTIC - RIBBED

Perforated Slotted

Diameter (inches)	Setting From (ft.)	Setting To (ft.)	Slot Size
2½"	261	276	#14

7) COMPLETION (Check):
Straight wall Gravel packed Other
Under reamed Open Hole TWO - STRING.

8) WATER LEVEL:
Static level 88' ft. below land surface Date SEPT. 4, 70
Artesian pressure _____ lbs. per square inch Date _____
Depth to pump bowls, cylinder, jet, etc., _____ ft. below land surface.

11) WELL TESTS:
Was a pump test made? Yes No ✓ If yes, by whom?
Yield: _____ gpm with _____ ft. drawdown after _____ hrs.
Bailer test _____ gpm with _____ ft. drawdown after _____ hrs.
Artesian flow _____ gpm
Temperature of water _____

12) WATER QUALITY:
Was a chemical analysis made? Yes No ✓
Did any strata contain undesirable water? Yes No ✓
Type of water? _____ depth of strata 21'

I hereby certify that this well was drilled by me (or under my supervision) and that each and all of the statements herein are true to the best of my knowledge and belief.

NAME E.L. BODE (Type or Print) Water Well Drillers Registration No. 46

ADDRESS BOX 67 (Street or RFD) WESTFIELD (City) TEX (State)

(Signed) E. L. Bode (Water Well Driller) E.L. BODE DRILLING CO. (Company Name)

Please attach electric log, chemical analysis, and other pertinent information, if available.

*Additional instructions on reverse side.

TWDBE-GW-53

Send original copy by certified mail to the Texas Water Development Board
P. O. Box 12386
Austin, Texas 78711

State of Texas

WATER WELL REPORT

For TWDB use only
Well No. 65-05-12
Located on map yes
Received: 7/1
dlr

1) OWNER:
Person having well drilled DAVID. R. MINTZ. (Name) Address 15010 MINTZ. LANE (Street or RFD) (City) (State)

Landowner SAME (Name) Address WESTFIELD. TEXAS (Street or RFD) (City) (State)

2) LOCATION OF WELL:
County HARRIS — , 6 miles in WEST (N.E., S.W., etc.) direction from WESTFIELD TEXAS (Town)

Locate by sketch map showing landmarks, roads, creeks, or hiway number, etc.*



(Use reverse side if necessary)

Give legal location with distances and directions from adjacent sections or survey lines.

Labor _____ League _____

Block _____ Survey _____

Abstract No. _____

(NW¼ NE¼ SW¼ SE¼) of Section _____

3) TYPE OF WORK (Check): New Well ✓ Deepening Reconditioning Plugging

4) PROPOSED USE (Check): Domestic ✓ Industrial Municipal Irrigation Test Well Other

5) TYPE OF WELL (Check): Rotary ✓ Driven Dug Cable Jetted Bored

6) WELL LOG:
Diameter of hole 6½ in. Depth drilled 277' ft. Depth of completed well 277 ft. Date drilled MAY. 6. 71

All measurements made from 1 ft. above ground level.

From (ft.)	To (ft.)	Description and color of formation material
0	15	CLAY.
15	30	SAND
30	100	CLAY.
100	154	SAND — GRAVEL.
154	159	CLAY.
159	171	SAND
171	182	CLAY.
182	245	SAND — ROCK — BROKEN.
245	255	ROCK
255	277	SAND

(Use reverse side if necessary)

9) Casing:
Type: Old New ✓ Steel ✓ Plastic Other

Cemented from 175 ft. to 255 ft.

Diameter (inches)	Setting From (ft.)	Setting To (ft.)	Gage
4"	0	255	
2½"	255	262	

10) SCREEN:
Type SKED. 80. PLASTIC — RIBBED.

Perforated Slotted

Diameter (inches)	Setting From (ft.)	Setting To (ft.)	Slot Size
2½"	262	277	# 14

7) COMPLETION (Check):
Straight wall Gravel packed Other
Under reamed Open Hole TWO — STRING.

8) WATER LEVEL:
Static level 86' ft. below land surface Date _____
Artesian pressure _____ lbs. per square inch, Date _____
Depth to pump bowls, cylinder, jet, etc., 126' ft. below land surface.

11) WELL TESTS:
Was a pump test made? Yes No ✓ If yes, by whom?
Yield: _____ gpm with _____ ft. drawdown after _____ hrs.
Bailer test _____ gpm with _____ ft. drawdown after _____ hrs.
Artesian flow _____ gpm
Temperature of water _____

12) WATER QUALITY:
Was a chemical analysis made? Yes No ✓
Did any strata contain undesirable water? Yes No ✓
Type of water? _____ depth of strata 22'

I hereby certify that this well was drilled by me (or under my supervision) and that each and all of the statements herein are true to the best of my knowledge and belief.

NAME E.L. BODE (Type or Print) Water Well Drillers Registration No. 46

ADDRESS BOX. 67. WESTFIELD. TEXAS (Street or RFD) (City) (State)

(Signed) E. L. Bode (Water Well Driller) E.L. BODE DRILLING. CO. (Company Name)

Please attach electric log, chemical analysis, and other pertinent information, if available.

*Additional instructions on reverse side.

TWDBE-GW-53

IN Dup

Send original copy by certified mail to the Texas Water Development Board
P. O. Box 13087
Austin, Texas 78711

State of Texas

WATER WELL REPORT

For TWDB use only
Well No. 65-05-1N
Located on map yes
Received: 7-5
dlb

1) OWNER:
Person having well drilled Monarch Homes (Name) Address 8005 Dunlap (Street or RFD) Houston (City) Texas (State)

Landowner Bill Smoke (Name) Address 15022 Draper Lane (Street or RFD) Houston (City) Texas (State)

2) LOCATION OF WELL:
County Harris, 10 miles in NW (N.E., S.W., etc.) direction from Houston (Town)

Locate by sketch map showing landmarks, roads, creeks, hiway number, etc.* Dup
Mapsco 65-05-1B

331 W

North

(Use reverse side if necessary)

or Give legal location with distances and directions from adjacent sections or survey lines.

Labor _____ League _____

Block _____ Survey _____

Abarract No. _____

(NW¼ NE¼ SW¼ SE¼) of Section _____

3) TYPE OF WORK (Check):
~~New Well~~ X Deepening
Reconditioning Plugging

4) PROPOSED USE (Check):
~~Domestic~~ X Industrial Municipal
Irrigation Test Well Other

5) TYPE OF WELL (Check):
~~Rotary~~ X Driven Dug
Cable Jetted Bored

6) WELL LOG:
Diameter of hole 6 3/4 in. Depth drilled 276 ft ft. Depth of completed well 291 ft ft. Date drilled 7-27-73

All measurements made from 0 ft. above ground level.

From (ft.)	To (ft.)	Description and color of formation material
0	10	Yellow Clay
10	30	Sand
30	40	Red Clay
40	95	Yellow Clay
95	110	Red Yellow Clay
110	170	Sand
170	175	Yellow Clay
175	185	Sand
185	190	Yellow Clay
190	230	Sand
230	235	Yellow Clay
235	240	Sand

(Use reverse side if necessary)

9) Casing:
Type: Old ~~X~~ Steel ~~X~~ Other
Cemented from 276 ft up ft. to _____ ft.

Diameter (inches)	Setting From (ft.)	To (ft.)	Gage
4 "	1 ft	276 ft	40

10) SCREEN:
Type Well Supplies Plastic Wrapped
Perforated Slotted

Diameter (inches)	Setting From (ft.)	To (ft.)	Slot Size
2½"	281 ft	291 ft	16 ga

7) COMPLETION (Check):
Straight ~~X~~ Gravel packed Other
Under reamed Open Hole

8) WATER LEVEL:
Static level 95 ft. below land surface Date _____
Artesian pressure _____ lbs. per square inch Date _____
Depth to pump bowls, cylinder, jet, etc., _____ ft. below land surface.

11) WELL TESTS:
Was a pump test made? Yes No X If yes, by whom? _____
Yield: _____ gpm with _____ ft. drawdown after _____ hrs.
Bailer test _____ gpm with _____ ft. drawdown after _____ hrs.
Artesian flow _____ gpm
Temperature of water _____

12) WATER QUALITY:
Was a chemical analysis made? Yes No X
Did any strata contain undesirable water? Yes No
Type of water? _____ depth of strata _____

I hereby certify that this well was drilled by me (or under my supervision) and that each and all of the statements herein are true to the best of my knowledge and belief.

NAME C.A. Raymond, JR. (Type or Print) Water Well Drillers Registration No. TDL-774

ADDRESS 10011 AIR Line DR. (Street or RFD) Houston (City) Texas (State)

(Signed) C.A. Raymond Jr (Water Well Driller) Raymond Water Well Drilling Inc (Company Name)

Please attach electric log, chemical analysis, and other pertinent information, if available.

*Additional instructions on reverse side.

TWDBE-WD-6

Send original copy by certified return receipt requested mail to: TDLR, P.O. Box 12157, Austin, TX 78711

ATTENTION OWNER: *Confidentiality Privilege Notice on reverse side of Well Owner's copy (pink)*

State of Texas
WELL REPORT

Texas Department of Licensing & Regulation
P.O. Box 12157
Austin, TX 78711
512-463-7880

1) OWNER C&S ELLIS BUSINESS (Name) ADDRESS 15002 MINTZ LN HOUSTON, TEXAS 77014 (Street or RFD) (City) (State) (Zip)

2) ADDRESS OF WELL'S LOCATION: County HARRIS 15005 MINTZ LN. HOUSTON, TX. 77014 (Street, RFD or other) (City) (State) (Zip) Long. _____ Lat. _____ Grid # 65-05-1

3) TYPE OF WORK (Check): [X] New Well [ ] Deepening [ ] Reconditioning [ ] Plugging

(4) PROPOSED USE (Check): [ ] Monitor [ ] Environmental Soil Boring [X] Domestic [ ] Industrial [ ] Irrigation [ ] Injection [ ] Public Supply [ ] De-watering [ ] Testwell
If Public Supply well, were plans submitted to the TNRCC? [ ] Yes [ ] No

5) X

6) WELL LOG:
Date Drilling: Started 2/8/2002 19 ___ Completed 2/11/2002

DIAMETER OF HOLE

Dia. (in.)	From (ft.)	To (ft.)
6 3/4	Surface	272
3 7/8	272	282

7) DRILLING METHOD (Check): [ ] Driven [ ] Air Rotary [X] Mud Rotary [ ] Bored [ ] Air Hammer [ ] Cable Tool [ ] Jetted [ ] Other _____

N

From (ft.)	To (ft.)	Description and color of formation material
0	3	TOP SOIL
3	61	CLAY
61	141	SAND
141	165	SHALE
165	178	SAND
178	181	GRAVEL
181	213	SHALE
213	257	SAND
257	261	SHALE
261	282	SAND

(Use reverse side of Well Owner's copy, if necessary)

8) Borehole Completion (Check): [ ] Open Hole [X] Straight Wall [ ] Underreamed [ ] Gravel Packed [ ] Other _____
If Gravel Packed give interval from _____ ft. to _____ ft.

CASING, BLANK PIPE, AND WELL SCREEN DATA:

Dia. (in.)	New or Used	Steel, Plastic, etc. Perf., Slotted, etc. Screen Mfg., if commercial	Setting (ft.) From	Setting (ft.) To	Gage Casing Screen
4	N	PVC CASING	0	272	
2.5	N	GALVANIZED LINER	267	272	
2.5	N	S.S.R.B.	272	282	.010

9) CEMENTING DATA
Cemented from 0 ft. to 15 ft. No. of sacks used 8
230 ft. to 272 ft. No. of sacks used 4
Method used HALLIBURTON/TRIMME
Cemented by AQUAUTILITY CONSTRUCTION LP
Distance to septic system field lines or other concentrated contamination ____ ft.
Method of verification of above distance

RECEIVED
TDLR MAIL ROOM
MAR 12 2002

10) SURFACE COMPLETION
[ ] Specified Surface Slab Installed
[X] Specified Steel Sleeve Installed
[ ] Pitless Adapter Used
[ ] Approved Alternative Procedure Used

AMOUNT

11) WATER LEVEL:
Static level 131 ft. below land surface Date 2/11/02
Artesian flow _____ gpm. Date _____

12) PACKERS:

Type	Depth
K-PACKER	265

13) [ ] Well plugged within 48 hours

Casing left in well: From (ft)	Casing left in well: To (ft)	Cement/bentonite placed in well: From (ft)	Cement/bentonite placed in well: To (ft)	Sacks used:

14) TYPE PUMP:
[ ] Turbine [ ] Jet [X] Submersible [ ] Cylinder [ ] Other _____
Depth to pump bowls, cylinder, jet, etc., 240 ft.

15) WELL TESTS:
Type test: [ ] Pump [ ] Bailer [X] Jetted [X] Estimated
Yield: 30 gpm with _____ ft. drawdown after _____ hrs.

16) WATER QUALITY:
Did you knowingly penetrate any strata which contained undesirable constituents?
[ ] Yes [X] No If yes, submit "REPORT OF UNDESIRABLE WATER"
Type of water? _____ Depth of strata _____
Was a chemical analysis made? [ ] Yes [X] No

I certify that I drilled this well (or the well was drilled under my direct supervision) and that each and all of the statements herein are true and correct. I understand that failure to complete items 1 thru 16 will result in the log(s) being returned for completion and resubmittal.

COMPANY NAME AQUAUTILITY CONSTRUCTION LP (Type or print) WELL DRILLER'S LICENSE NO. 2035WI

ADDRESS P.O. BOX 874 (Street or RFD) TOMBALL (City) TEXAS (State) 77377-0874 (Zip)

(Signed) Craig Bussell (Licensed Well Driller) CRAIG BUSSELL

(Signed) _____ (Registered Driller Trainee) JASON BEAM

Please attach electric log, chemical analysis, and other pertinent information, if available.

TDLR FORM 001WWD (4/98) White - TDLR Yellow - DRILLER Pink - WELL OWNER

20280

STATE OF TEXAS WELL REPORT for Tracking #25132

Owner:	**HAROLD BAXLEY**	Owner Well #:	**No Data**
Address:	**15010 MINTZ LANE HOUSTON, TX 77014**	Grid #:	**65-05-1**
Well Location:	**15010 MINTZ LANE HOUSTON, TX 77014**	Latitude:	**29° 59' 49" N**
		Longitude:	**095° 28' 28" W**
Well County:	**Harris**	Elevation:	**No Data**
Type of Work:	**New Well**	Proposed Use:	**Domestic**

Drilling Start Date: **8/22/2003** Drilling End Date: **8/25/2003**

	Diameter (in.)	*Top Depth (ft.)*	*Bottom Depth (ft.)*
Borehole:	**6.75**	**0**	**295**

Drilling Method: **Mud (Hydraulic) Rotary**

Borehole Completion: **2 STRING**

	Top Depth (ft.)	*Bottom Depth (ft.)*	*Description (number of sacks & material)*
Annular Seal Data:	**0**	**280**	**15**
	0	**10**	**10**

Seal Method: **Positive Displacement**

Sealed By: **SDI**

Distance to Property Line (ft.): **No Data**

Distance to Septic Field or other concentrated contamination (ft.): **100**

Distance to Septic Tank (ft.): **No Data**

Method of Verification: **No Data**

Surface Completion: **Surface Sleeve Installed**

Water Level: **130 ft.** below land surface on **2003-08-25** Measurement Method: **Unknown**

Packers: **K -PACKER 275**

Type of Pump: **Submersible** Pump Depth (ft.): **200**

Well Tests: **Jetted** **Yield: 50 GPM**

	Strata Depth (ft.)	Water Type
Water Quality:	**No Data**	**No Data**

Chemical Analysis Made: **No**

Did the driller knowingly penetrate any strata which contained injurious constituents?: **No**

Certification Data: The driller certified that the driller drilled this well (or the well was drilled under the driller's direct supervision) and that each and all of the statements herein are true and correct. The driller understood that failure to complete the required items will result in the report(s) being returned for completion and resubmittal.

Company Information: **SCOTT DRILLING INC**

11923 GREEN PINES CIRCLE
HOUSTON, TX 77066

Driller Name: **SCOTT ROBINSON** License Number: **4839**

Comments: **No Data**

Lithology:
DESCRIPTION & COLOR OF FORMATION MATERIAL

Top (ft.)	Bottom (ft.)	Description
0	**15**	**CLAY**
15	**35**	**SAND**
35	**105**	**CLAY**
105	**155**	**SAND**
155	**160**	**CLAY**
160	**180**	**SAND**
180	**195**	**CLAY**
195	**295**	**SAND**

Casing:
BLANK PIPE & WELL SCREEN DATA

Dia. (in.)	New/Used	Type	Setting From/To (ft.)
4	**N**	**PVC**	**CASING 0 280**
2.5	**"**	**"**	**LINER 275 280**
"	**"**	**"**	**SCREEN 280 295 .10**

IMPORTANT NOTICE FOR PERSONS HAVING WELLS DRILLED CONCERNING CONFIDENTIALITY

TEX. OCC. CODE Title 12, Chapter 1901.251, authorizes the owner (owner or the person for whom the well was drilled) to keep information in Well Reports confidential. The Department shall hold the contents of the well log confidential and not a matter of public record if it receives, by certified mail, a written request to do so from the owner.

Please include the report's Tracking Number on your written request.

Texas Department of Licensing and Regulation
P.O. Box 12157
Austin, TX 78711
(512) 334-5540

[redacted] certified mail to: Texas Water Comm , P.O. Box 13087, Austin, Texas 78711 — Please use black ink.

[redacted] OWNER: Confidentiality & Notice on Reverse Side

State of Texas
WELL REPORT

Texas Water Well Drillers Board
P.O. Box 13087
Austin, Texas 78711

OWNER Mrs Chow (Name) ADDRESS 19907 Aldine-Westfield (Street or RFD) Houston (City) Tex (State) (Zip)

LOCATION OF WELL: County Harris . 5 miles in N (NE, SW, etc.) direction from Aldine (Town)

Driller must complete the legal description below with distance and direction from two intersecting section or survey lines, or he must locate and identify the well on an official Quarter- or Half-Scale Texas County General Highway Map and attach the map to this form.

☐ LEGAL DESCRIPTION:

Section No. _____ Block No. _____ Township _____ Abstract No. _____ Survey Name _____

Distance and direction from two intersecting section or survey lines _____

☑ SEE ATTACHED MAP (2)

3) TYPE OF WORK (Check): ☑ New Well ☐ Deepening ☐ Reconditioning ☐ Plugging

4) PROPOSED USE (Check): ☑ Domestic ☐ Industrial ☐ Monitor ☐ Public Supply ☐ Irrigation ☐ Test Well ☐ Injection ☐ De-Watering

5) DRILLING METHOD (Check): ☐ Driven ☑ Mud Rotary ☐ Air Hammer ☐ Jetted ☐ Bored ☐ Air Rotary ☐ Cable Tool ☐ Other _____

6) WELL LOG:

Date Drilling: Started 7-7 1992 Completed 7-8 1992

DIAMETER OF HOLE

Dia. (in.)	From (ft.)	To (ft.)
6 3/4	Surface	240
4 1/2	240	255

7) BOREHOLE COMPLETION: ☐ Open Hole ☑ Straight Wall ☐ Underreamed ☐ Gravel Packed ☐ Other _____

If Gravel Packed give interval . . . from _____ ft. to _____ ft.

From (ft.)	To (ft.)	Description and color of formation material
0	49	C
49	68	S
68	84	C
84	93	S
93	106	C
106	138	S
138	210	C
210	255	S

RECEIVED AUG 28 1992 TEXAS WATER COMMISSION

(Use reverse side if necessary)

8) CASING, BLANK PIPE, AND WELL SCREEN DATA:

Dia. (in.)	New or Used	Steel, Plastic, etc. Perf., Slotted, etc. Screen Mfg., if commercial	Setting (ft.) From	Setting (ft.) To	Gage Casting Screen
4	N	PVC	0	240	40
3 1/2	N	PVC	240	255	12

9) CEMENTING DATA [Rule 287.44(1)]

Cemented from 0 ft. to 80 ft. No. of Sacks Used 5

200 ft. to 240 ft. No. of Sacks Used 5

Method used Pvc

Cemented by Driller

10) SURFACE COMPLETION

☐ Specified Surface Slab Installed [Rule 287.44(2)(A)]

☑ Specified Steel Sleeve Installed [Rule 287.44(3)(A)]

☐ Pitless Adapter Used [Rule 287.44(3)(B)]

☐ Approved Alternative Procedure Used [Rule 287.71]

11) WATER LEVEL:

Static level 128 ft. below land surface Date 7-8-92

Artesian flow _____ gpm. Date _____

12) PACKERS: Type _____ Depth _____

13) TYPE PUMP: ☐ Turbine ☐ Jet ☐ Submersible ☐ Cylinder ☐ Other _____

Depth to pump bowls, cylinder, jet, etc., _____ ft.

14) WELL TESTS:

Type Test: ☐ Pump ☐ Bailer ☐ Jetted ☐ Estimated

Yield: _____ gpm with _____ ft. drawdown after _____ hrs.

15) WATER QUALITY:

Did you knowingly penetrate any strata which contained undesirable constituents? ☐ Yes ☑ No If yes, submit "REPORT OF UNDESIRABLE WATER"

Type of water? _____ Depth of strata _____

Was a chemical analysis made? ☐ Yes ☐ No

I hereby certify that this well was drilled by me (or under my supervision) and that each and all of the statements herein are true to the best of my knowledge and belief. I understand that failure to complete items 1 thru 15 will result in the log(s) being returned for completion and resubmittal.

COMPANY NAME Lone Water Wells Inc (Type or print) WELL DRILLER'S LICENSE NO. 1182

ADDRESS PO Box 89 (Street or RFD) Porter (City) Texas (State) 77365 (Zip)

(Signed) Lonnie L Lone (Licensed Well Driller) (Signed) _____ (Registered Driller Trainee)

Please attach electric log, chemical analysis, and other pertinent information, if available.

For TWC use only: Well No. 2 Located on map 65-53

WWD-012 (Rev. 05-18-90)

TEXAS WATER COMMISSION COPY

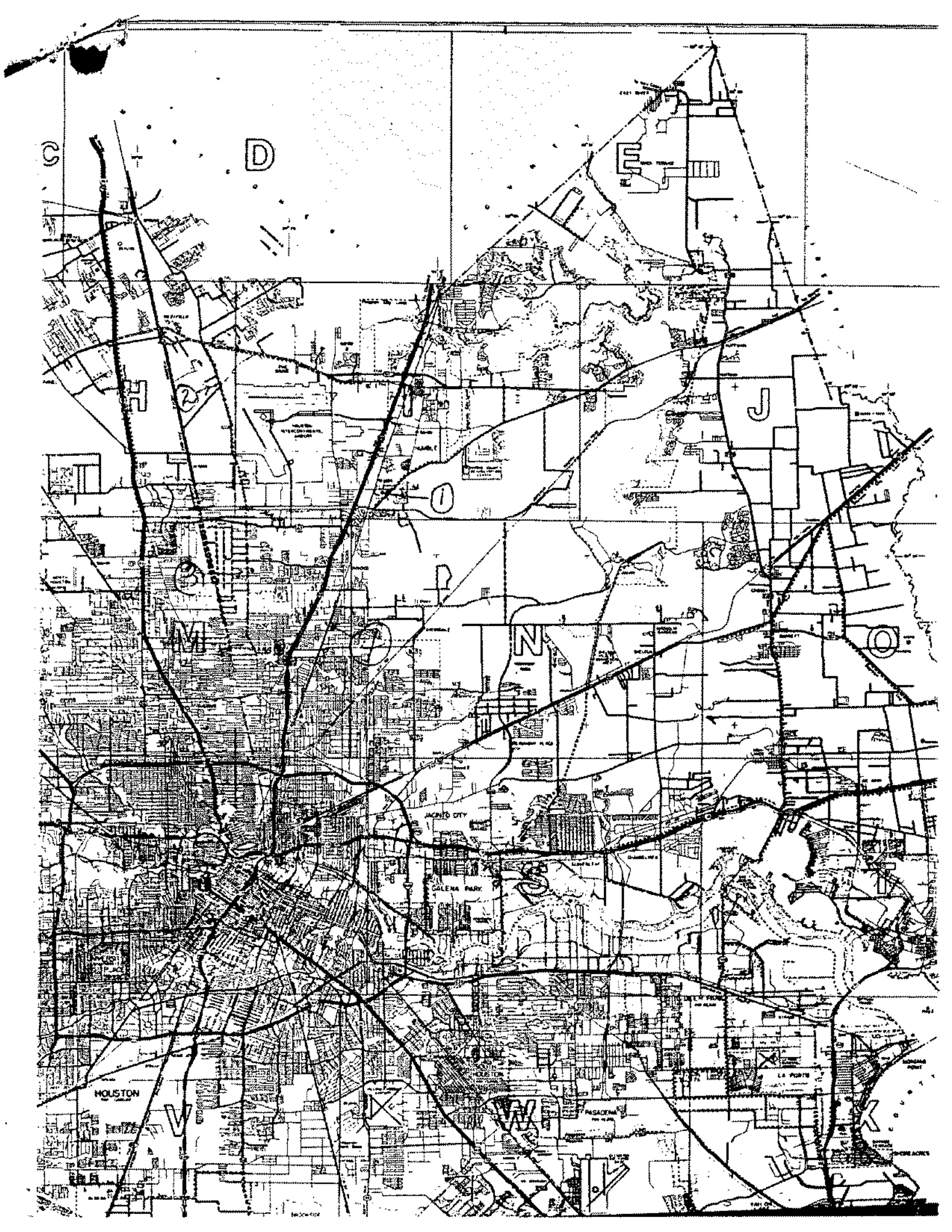
C
D
E
H
J
I
M
N
O
JACINTO CITY
GALENA PARK
HOUSTON
PASADENA
LA PORTE
V
W
X
K

Dup

Send original copy by certified mail to the Texas Water Development Board P. O. Box 13087 Austin, Texas 78711

State of Texas

WATER WELL REPORT

For TWDB use only
Well No. 60-61-92
Located on map yes
Received: 77
dlc

1) OWNER:
Person having well drilled FRED BLANTON. (Name) Address (Street or RFD) (City) (State)

Landowner SAME (Name) Address (Street or RFD) (City) (State)

2) LOCATION OF WELL:
County HARRIS, 6 miles in NO (N.E., S.W., etc.) direction from HOUSTON, TEX (Town)

Locate by sketch map showing landmarks, roads, creeks, hiway number, etc.* FM1960 or

WELL AT 301 INEZ. RD

ALDINE North WESTFIELD. RD

(Use reverse side if necessary)

Give legal location with distances and directions from adjacent sections or survey lines.

Labor _____ League _____

Block _____ Survey _____

Abstract No. _____

(NW¼ NE¼ SW¼ SE¼) of Section _____

3) TYPE OF WORK (Check): New Well, Deepening, Reconditioning, Plugging

4) PROPOSED USE (Check): Domestic, Industrial, Municipal, Irrigation, Test Well, FLORIST, Other

5) TYPE OF WELL (Check): Rotary, Driven, Dug, Cable, Jetted, Bored

6) WELL LOG:
Diameter of hole 6½ in. Depth drilled 255 ft. Depth of completed well 255 ft. Date drilled JULY. 27. 77

All measurements made from 1 ft. above ground level.

From (ft.)	To (ft.)	Description and color of formation material
0	118	CLAY.
118	130	SAND
130	142	ROCKY. BROKEN
142	153	SAND
153	206	BROKEN – ROCK – CLAY.
206	255	SAND

(Use reverse side if necessary)

9) Casing:
Type: Old, New, Steel, Plastic, Other

Cemented from 100 ft. to 220 ft.

Diameter (inches)	Setting From (ft.)	Setting To (ft.)	Gage
4"	0	220	
2½"	220	235	

10) SCREEN:
Type PLASTIC – RIBBED

Perforated Slotted

Diameter (inches)	Setting From (ft.)	Setting To (ft.)	Slot Size
2½"	235	255	#14

7) COMPLETION (Check):
Straight wall, Gravel packed, Other, Under reamed, Open Hole
TWO – STRING.

8) WATER LEVEL:
Static level 105 ft. below land surface Date JULY. 27. 77

Artesian pressure _____ lbs. per square inch Date _____

Depth to pump bowls, cylinder, jet, etc., 168' ft. below land surface.

11) WELL TESTS:
Was a pump test made? Yes No If yes, by whom?

Yield: _____ gpm with _____ ft. drawdown after _____ hrs.

Bailer test _____ gpm with _____ ft. drawdown after _____ hrs.

Artesian flow _____ gpm

Temperature of water _____

12) WATER QUALITY:
Was a chemical analysis made? Yes No

Did any strata contain undesirable water? Yes No

Type of water? _____ depth of strata 49'

I hereby certify that this well was drilled by me (or under my supervision) and that each and all of the statements herein are true to the best of my knowledge and belief.

NAME E. L. BODE (Type or Print) Water Well Drillers Registration No. 46

ADDRESS PO. BOX. 90067. HOUSTON. TEX. 77090 (Street or RFD) (City) (State)

(Signed) E. L. Bode (Water Well Driller) BODE DRILLING CO. INC. (Company Name)

Please attach electric log, chemical analysis, and other pertinent information, if available.

*Additional instructions on reverse side.

TWDBE-WD-6

STATE OF TEXAS WELL REPORT for Tracking #251436

Owner:	**Les Chow**	Owner Well #:	**10157**
Address:	**15605 Honolulu Houston, TX 77040**	Grid #:	**60-62-7**
Well Location:	**3103 E. Richey Rd. Houston, TX 77073**	Latitude:	**30° 00' 11" N**
		Longitude:	**095° 22' 29" W**
Well County:	**Harris**	Elevation:	**No Data**
Type of Work:	**New Well**	Proposed Use:	**Domestic**

Drilling Start Date: **8/16/2005** Drilling End Date: **8/17/2005**

	Diameter (in.)	*Top Depth (ft.)*	*Bottom Depth (ft.)*
Borehole:	**8.75**	**0**	**457**

Drilling Method: **Mud (Hydraulic) Rotary**

Borehole Completion: **Straight Wall**

	Top Depth (ft.)	*Bottom Depth (ft.)*	*Description (number of sacks & material)*
Annular Seal Data:	**0**	**15**	**6**

Seal Method: **Tremie**

Sealed By: **Bussell & Sons**

Distance to Property Line (ft.): **80+**

Distance to Septic Field or other concentrated contamination (ft.): **200+**

Distance to Septic Tank (ft.): **No Data**

Method of Verification: **tape measured**

Surface Completion: **Surface Sleeve Installed**

Water Level: **140 ft.** below land surface on **2005-08-17** Measurement Method: **Unknown**

Packers: **n/a**

Type of Pump: **Submersible**

Well Tests: **Jetted** **Yield: 200 GPM with 50 ft. drawdown after 2 hours**

	Strata Depth (ft.)	Water Type
Water Quality:	**No Data**	**No Data**

Chemical Analysis Made: **No**

Did the driller knowingly penetrate any strata which contained injurious constituents?: **No**

Certification Data: The driller certified that the driller drilled this well (or the well was drilled under the driller's direct supervision) and that each and all of the statements herein are true and correct. The driller understood that failure to complete the required items will result in the report(s) being returned for completion and resubmittal.

Company Information: **Bussell & Sons, LLC**

P.O. Box 874
Tomball, TX 77377

Driller Name: **Craig Bussell** License Number: **2035**

Comments: **$mew**
Grid # given on form (65-23-4) did not correspond to location; lat/long based on address and Harris CAD tax map.

Lithology:
DESCRIPTION & COLOR OF FORMATION MATERIAL

Top (ft.)	Bottom (ft.)	Description
0	**320**	**Clay with Numerous Sand Streaks**
320	**457**	**Sand & Gravel**

Casing:
BLANK PIPE & WELL SCREEN DATA

Dia. (in.)	New/Used	Type	Setting From/To (ft.)
5	**New**	**SDR17 Casing**	**0 - 357**
5	**New**	**Slotted Screens**	**357 - 457 .014**

IMPORTANT NOTICE FOR PERSONS HAVING WELLS DRILLED CONCERNING CONFIDENTIALITY

TEX. OCC. CODE Title 12, Chapter 1901.251, authorizes the owner (owner or the person for whom the well was drilled) to keep information in Well Reports confidential. The Department shall hold the contents of the well log confidential and not a matter of public record if it receives, by certified mail, a written request to do so from the owner.

Please include the report's Tracking Number on your written request.

Texas Department of Licensing and Regulation
P.O. Box 12157
Austin, TX 78711
(512) 334-5540

STATE OF TEXAS WELL REPORT for Tracking #363288

Owner:	**Erma Garcia**	Owner Well #:	**2**
Address:	**3019 E. Richey Rd. Houston, TX 77373**	Grid #:	**60-61-9**
Well Location:	**3019 E. Richey Rd. Houston, TX 77373**	Latitude:	**30° 00' 09" N**
		Longitude:	**095° 22' 33" W**
Well County:	**Harris**	Elevation:	**122 ft. above sea level**
Type of Work:	**Replacement**	Proposed Use:	**Domestic**

Drilling Start Date: **5/14/2014** Drilling End Date: **5/19/2014**

	Diameter (in.)	*Top Depth (ft.)*	*Bottom Depth (ft.)*
Borehole:	**7**	**0**	**300**
	3	**300**	**320**

Drilling Method: **Mud (Hydraulic) Rotary**

Borehole Completion: **Two-String**

	Top Depth (ft.)	*Bottom Depth (ft.)*	*Description (number of sacks & material)*
Annular Seal Data:	**0**	**100**	**20 cement**
	200	**300**	**8 Cement**

Seal Method: **Haliburtion / Tremie**

Sealed By: **CWW**

Distance to Property Line (ft.): **75**

Distance to Septic Field or other concentrated contamination (ft.): **100**

Distance to Septic Tank (ft.): **No Data**

Method of Verification: **Owner**

Surface Completion: **Surface Sleeve Installed**

Water Level: **170 ft.** below land surface, and **0 GPM** artesian flow on **2014-05-19**

Measurement Method: **Unknown**

Packers: **Formation 100'**
K-packer 290'

Type of Pump: **Submersible**

Pump Depth (ft.): **280**

Well Tests: **Pump** **Yield: 15 GPM with 0 ft. drawdown after 1 hours**

	Strata Depth (ft.)	Water Type
Water Quality:	**295-320**	**Potable**

Chemical Analysis Made: **No**

Did the driller knowingly penetrate any strata which contained injurious constituents?: **No**

Certification Data: The driller certified that the driller drilled this well (or the well was drilled under the driller's direct supervision) and that each and all of the statements herein are true and correct. The driller understood that failure to complete the required items will result in the report(s) being returned for completion and resubmittal.

Company Information: **Coastal Waterwell Services Inc.**

P.O. Box 745
Porter, TX 77365

Driller Name: **Melvin Gehrels** License Number: **54857**

Comments: **No Data**

Lithology:
DESCRIPTION & COLOR OF FORMATION MATERIAL

Top (ft.)	Bottom (ft.)	Description
0	**42**	**clay**
42	**46**	**sand**
46	**118**	**clay**
118	**163**	**sand**
163	**202**	**clay**
202	**250**	**sand**
250	**295**	**clay**
295	**320**	**sand**

Casing:
BLANK PIPE & WELL SCREEN DATA

Dia. (in.)	New/Used	Type	Setting From/To (ft.)
4	**N**	**Plastic**	**0-300**
2.5	**N**	**Slotted**	**300-320**

IMPORTANT NOTICE FOR PERSONS HAVING WELLS DRILLED CONCERNING CONFIDENTIALITY

TEX. OCC. CODE Title 12, Chapter 1901.251, authorizes the owner (owner or the person for whom the well was drilled) to keep information in Well Reports confidential. The Department shall hold the contents of the well log confidential and not a matter of public record if it receives, by certified mail, a written request to do so from the owner.

Please include the report's Tracking Number on your written request.

Texas Department of Licensing and Regulation
P.O. Box 12157
Austin, TX 78711
(512) 334-5540

STATE OF TEXAS WELL REPORT for Tracking #338856

Owner:	**BIG M CONSTRUCTION**	Owner Well #:	**No Data**
Address:	**10200 WINDFERN HOUSTON, TX 77064**	Grid #:	**60-62-7**
Well Location:	**19915 ALDINE WESTFIELD HOUSTON, TX 77338**	Latitude:	**30° 00' 23" N**
		Longitude:	**095° 22' 22" W**
Well County:	**Harris**	Elevation:	**No Data**
Type of Work:	**New Well**	Proposed Use:	**Domestic**

Drilling Start Date: **5/26/2010** Drilling End Date: **5/28/2010**

	Diameter (in.)	*Top Depth (ft.)*	*Bottom Depth (ft.)*
Borehole:	**8.75**	**0**	**350**
	4.875	**350**	**370**

Drilling Method: **Mud (Hydraulic) Rotary**

Borehole Completion: **Straight Wall**

	Top Depth (ft.)	*Bottom Depth (ft.)*	*Description (number of sacks & material)*
Annular Seal Data:	**0**	**350**	**52**

Seal Method: **Positive Displacement**

Sealed By: **BUSSELL & SONS, LLC.**

Distance to Property Line (ft.): **175+**

Distance to Septic Field or other concentrated contamination (ft.): **175+**

Distance to Septic Tank (ft.): **No Data**

Method of Verification: **No Data**

Surface Completion: **Alternative Procedure Used**

Water Level: **130 ft.** below land surface on **2010-05-28** Measurement Method: **Unknown**

Packers: **K-PACKER 340**
K-PACKER 341

Type of Pump: **Submersible**

Well Tests: **Jetted** **Yield: 75 GPM with 75 ft. drawdown after 1 hours**

	Strata Depth (ft.)	Water Type
Water Quality:	**No Data**	**No Data**

Chemical Analysis Made: **No**

Did the driller knowingly penetrate any strata which contained injurious constituents?: **No**

Certification Data: The driller certified that the driller drilled this well (or the well was drilled under the driller's direct supervision) and that each and all of the statements herein are true and correct. The driller understood that failure to complete the required items will result in the report(s) being returned for completion and resubmittal.

Company Information:

Driller Name: **CRAIG BUSSELL** License Number: **2035**

Comments: **^MP**

Lithology:
DESCRIPTION & COLOR OF FORMATION MATERIAL

Top (ft.)	Bottom (ft.)	Description
0	**54**	**CLAY & SAND**
54	**93**	**CLAY**
93	**103**	**SAND**
103	**108**	**CLAY**
108	**137**	**SAND**
137	**203**	**CLAY**
203	**299**	**SANDY CLAY**
299	**370**	**SAND**

Casing:
BLANK PIPE & WELL SCREEN DATA

Dia. (in.)	New/Used	Type	Setting From/To (ft.)
5	**N**	**SDR17**	**CASING 0-350**
2.5	**N**	**GALV.**	**LINER 340-350**
2.5	**N**	**SSRB**	**SCREEN 350-360 .012**
2.5	**N**	**SSRB**	**SCREEN 360-370 .014**

IMPORTANT NOTICE FOR PERSONS HAVING WELLS DRILLED CONCERNING CONFIDENTIALITY

TEX. OCC. CODE Title 12, Chapter 1901.251, authorizes the owner (owner or the person for whom the well was drilled) to keep information in Well Reports confidential. The Department shall hold the contents of the well log confidential and not a matter of public record if it receives, by certified mail, a written request to do so from the owner.

Please include the report's Tracking Number on your written request.

Texas Department of Licensing and Regulation
P.O. Box 12157
Austin, TX 78711
(512) 334-5540

STATE OF TEXAS WELL REPORT for Tracking #42377

Owner:	**Randy Von-Arb**	Owner Well #:	**No Data**
Address:	**19825 Aldine Westfield Houston, TX 77338**	Grid #:	**60-62-7**
		Latitude:	**30° 00' 07" N**
Well Location:	**19825 Aldine Westfield Rd. Houston, TX 77338**	Longitude:	**095° 22' 23" W**
Well County:	**Harris**	Elevation:	**172 ft. above sea level**
Type of Work:	**New Well**	Proposed Use:	**Domestic**

Drilling Start Date: **7/26/2004** Drilling End Date: **7/28/2004**

	Diameter (in.)	*Top Depth (ft.)*	*Bottom Depth (ft.)*
Borehole:	**7.75**	**0**	**330**
	3.875	**330**	**345**

Drilling Method: **Mud (Hydraulic) Rotary**

Borehole Completion: **Halliburton Pressure Cemented**

	Top Depth (ft.)	*Bottom Depth (ft.)*	*Description (number of sacks & material)*
Annular Seal Data:	**0**	**330**	**14 Sacks Cement**

Seal Method: **Halliburton Pressure Cemented**

Sealed By: **Driller**

Distance to Property Line (ft.): **50+**

Distance to Septic Field or other concentrated contamination (ft.): **100+**

Distance to Septic Tank (ft.): **No Data**

Method of Verification: **Measured**

Surface Completion: **Surface Sleeve Installed**

Water Level: **145 ft.** below land surface on **2004-07-28** Measurement Method: **Unknown**

Packers: **K- Packer 325'**

Type of Pump: **Submersible** Pump Depth (ft.): **240**

Well Tests: **Jetted** **Yield: 40 GPM with 15 ft. drawdown after 3 hours**

	Strata Depth (ft.)	Water Type
Water Quality:	335	Good

Chemical Analysis Made: **No**

Did the driller knowingly penetrate any strata which contained injurious constituents?: **No**

Certification Data: The driller certified that the driller drilled this well (or the well was drilled under the driller's direct supervision) and that each and all of the statements herein are true and correct. The driller understood that failure to complete the required items will result in the report(s) being returned for completion and resubmittal.

Company Information: **Ballard Water Well**

P. O. Box 970
Willis, TX 77378

Driller Name: **Charles Ballard** License Number: **2384**

Apprentice Name: **Daniel Bates** Apprentice Number: **1596**

Comments: **No Data**

Lithology:
DESCRIPTION & COLOR OF FORMATION MATERIAL

Top (ft.)	Bottom (ft.)	Description
0	18	Clay
18	20	Sand Stone
20	88	Clay / Shale
88	134	Sand
134	161	Clay / Shale
161	174	Sand
174	210	Clay
210	230	Sand
230	231	Rock
231	234	Sand
234	235	Rock
235	250	Sand
250	292	Clay
292	345	Sand

Casing:
BLANK PIPE & WELL SCREEN DATA

Dia. (in.)	New/Used	Type	Setting From/To (ft.)
4"	New	PVC	Casing 0-330 Sch 40
2 1/2"	New	PVC	Liner Pipe 325-335 Sch 80
2 1/2"	New	PVC	Slotted Screen 335-345 .008 Gauge

IMPORTANT NOTICE FOR PERSONS HAVING WELLS DRILLED CONCERNING CONFIDENTIALITY

TEX. OCC. CODE Title 12, Chapter 1901.251, authorizes the owner (owner or the person for whom the well was drilled) to keep information in Well Reports confidential. The Department shall hold the contents of the well log confidential and not a matter of public record if it receives, by certified mail, a written request to do so from the owner.

Please include the report's Tracking Number on your written request.

Texas Department of Licensing and Regulation
P.O. Box 12157
Austin, TX 78711
(512) 334-5540

Texas Water Development Board
Well Schedule

groundwater resources

State Well Number: **65-05-829** Previous Well Number: County: **Harris** **201**

Latitude (dms): **295306** Longitude (dms): **952705** Coordinate Accuracy: **Global Positioning System - GPS**

River Basin: **San Jacinto River** GMA: **14** RWPA: **H** GCD: **Harris-Galveston Subsidence District**

Owner: **City of Houston**
Acre Homes #5

Driller:

Aquifer ID: **Gulf Coast**

Aquifer Code: **121EVGL**

EVANGELINE AQUIFER

Depth (ft): **1480**

Elevation (ft): **92**

Source of Depth: **Another Government Agency**

Source of Elevation: **Interpolated From Topo Map**

Date Drilled: **06/27/1984**

Well Type: **Withdrawal of Water**

Type of Lift:

Power:

Horsepower:

Construction:

Completion:

Casing Material: **Steel**

Screen Material: **Stainless Steel**

WATER USE

Primary: **Public Supply**

Secondary:

Tertiary:

Water Levels: **USGS Current Observation Well**

48 measurements
1985 to 2010
MIN -461 MAX -273.7

Water Quality: **Y**

Other Data:

Logs:

REMARKS:

USGS Site ID 295306095270502.
This is a reworked well.
Original well, state well number 6505813, was drilled in 1970 to a completed depth of 1511 ft.
USGS provided information.

Reporting Agency: **U.S. Geological Survey**

Date Collected or Reported: **06/15/2011**

CASING INTERVALS:
Casing/Blank Pipe (C)
Well Screen/Slotted Zone (S)
Open Hole (O)

	Dia. (in.)	Top (ft.)	Bottom (ft.)
C	24	0	591
C	14	545	601
S	14	601	621
C	14	621	651
S	14	651	686
C	14	686	736
S	14	736	802
C	14	802	807
S	14	807	817
C	14	817	821
S	14	821	830
C	14	830	841
S	14	841	901
C	14	901	917
S	14	917	932
C	14	932	942
S	14	942	957
C	14	957	972
S	14	972	991
C	14	991	1127
S	14	1127	1157
C	14	1157	1174
S	14	1174	1186
C	14	1186	1232
S	14	1232	1242
C	14	1242	1362
S	14	1362	1417
C	14	1417	1450
S	14	1450	1470
C	14	1470	1480

Recorded by: B. Anderson

Water Quality Field Data

SWN: 65-05 ~~817~~ 829
County: Harris
Aquifer(s): Gulf Coast

Name: City of Houston
Address: 105 Sabine
Houston, TX 77007
owner's well # ~~Hidden~~ Acres Homes #5

Sample No. 805
Date: 6-18-97
By: C. Martz

Bottle1	Bottle 2	Bottle 3	Bottle 4	Bottle 5	Bottle 6	Bottle 7	Total SUB-Samples
500 ml Anions	1 liter Cations	250 ml Nitrate	1 liter Radioactivity				
	2 ml HNO (Nitric)	0.5 ml H SO (Sulfuric)	2 ml HNO (Nitric)				All filtered unless otherwise stipulated

Water Level _____ LSD Remark _____
Temperature (00010) 26.0 c
Specific Conductance (00094) 514 umhos/cm
pH (00400) 7.28
Eh (00090) 2.1 mv.
Phenol ALK (82244) 0 mg/l
Total ALK (39086) 176 mg/l
Carbonate (00452) 0 meq/l 0 mg/l
Bicarbonate (00453) 3.52 meq/l 214.8 mg/l
Total Cations(+) ~~0~~
Total Anions (-)
Total Hardness (00900) 141
Dissolved Solids 290

Time in 12:20
Time out _____ Sample time 12:55
Weather humid well use public
Outside Temp 88
Sampling point f.a.w.

Starting pH 7.47
8.8 ml. of 0.02N to
50 ml. of Sample
Ending pH 4.49

Time:	12:35	12:45	12:50	13:00	13:04	
pH:	6.79	7.15	7.25	7.28		
Temp:	26.0	26.0	26.0	26.0		
Eh:					2.1	
Cond.	547	534	514	514		

other notes:

ml.	pH	ml.	pH	ml.	pH
1.0	7.36				
2.0	7.30				
3.0	7.22				
4.0	7.14				
5.0	7.07				
6.0	6.96				
7.0	6.85				
8.0	6.74				
8.8	4.49				

FINAL ANALYSIS REPORT

LAB ID: 9705159 SAMPLE DESCRIPTION: Groundwater
FACILITY: TWDB SAMPLE DATE: 06/18/97
ACCT NO: SAMPLE TIME: 1255
TX WATER DEV. BOARD

DATE RECEIVED: 06/20/97
REPORT DATE: 08/19/97

LOCATION ID: 65-05-~~813~~ 529

PARAMETER	RESULTS	UNITS	STORET #	PQL in WATER	DATE ANALYZED
Alkalinity, Phenol.	<1	mg/L	00415	1	06/20/97
Alkalinity, Total	160	mg/L	00410	1	06/20/97
Bromide	0.59	mg/L	71870	0.05	06/20/97
Chloride	53.2	mg/L	00941	0.1	06/20/97
Fluoride	0.53	mg/L	00950	0.02	06/20/97
Iodide, Laboratory	<0.15	mg/L	71965	0.05	07/11/97
Nit.,Nitrate/Nitrite	0.090	mg/L	00630	0.020	06/30/97
Nitrogen, Kjeldahl	<0.200	mg/L	00623	0.010	07/03/97
Nitrogen, ammonia	<0.100	mg/L	00608	0.010	07/01/97
Silica	22.10	mg/L	00955	0.01	06/30/97
Sulfate	15.60	mg/L	00946	0.10	06/20/97
Aluminum, Dis. ICPMS	<1.5	ug/L	01106	1.0	07/25/97
Antimony, Dis. ICPMS	<1.0	ug/L	01095	1.0	07/25/97
Arsenic, Diss. ICPMS	3.2	ug/L	01000	1.0	07/25/97
Barium, Diss. ICPMS	315.9	ug/L	01005	1.0	07/25/97
Beryllium, Dis ICPMS	<1.0	ug/L	01010	1.0	07/25/97
Boron, Diss. ICPMS	50.9	ug/L	01020	1.0	07/25/97
Calcium, Dissolved	46.00	mg/L	00915	0.50	06/20/97
Cobalt, Diss. ICPMS	<1.0	ug/L	01035	1.0	07/25/97
Copper, Diss. ICPMS	<1.0	ug/L	01040	1.0	07/25/97
Iron-AA, Dissolved	37.10	ug/L	01046	15.00	06/26/97
Lead, Diss. ICPMS	<1.0	ug/L	01049	1.0	07/25/97
Lithium, Diss. ICPMS	17.3	ug/L	01130	1.0	07/25/97
Magnesium, Dissolved	6.19	mg/L	00925	0.05	06/20/97
Manganese, Dis ICPMS	4.6	ug/L	01056	1.0	07/25/97
Molybdenum Dis ICPMS	<1.0	ug/L	01060	1.0	07/25/97
Nickel, Diss. ICPMS	<1.0	ug/L	01065	1.0	07/25/97
Potassium, Dissolved	1.58	mg/L	00935	1.00	06/20/97
Selenium, Dis. ICPMS	<6.0	ug/L	01145	4.0	07/25/97

FINAL ANALYSIS REPORT

LAB ID: 9705159 SAMPLE DESCRIPTION: Groundwater
FACILITY: TWDB SAMPLE DATE: 06/18/97
ACCT NO: SAMPLE TIME: 1255
TX WATER DEV. BOARD
DATE RECEIVED: 06/20/97
REPORT DATE: 08/19/97

LOCATION ID: 65-05-~~819~~ 829

PARAMETER	RESULTS	UNITS	STORET #	PQL in WATER	DATE ANALYZED
Sodium, Dissolved	48.00	mg/L	00930	0.10	06/20/97
Strontium, Dis ICPMS	593.6	ug/L	01080	1.0	07/25/97
Thallium, Diss ICPMS	<1.0	ug/L	01057	1.0	07/25/97
Vanadium, Diss ICPMS	<1.0	ug/L	01085	1.0	07/25/97
Zinc, Diss. ICPMS	<1.0	ug/L	01090	1.0	07/25/97

COMMENTS: Silica, NH3, TKN, NO3/NO2 subcontracted.

Texas Water Development Board
Well Schedule

groundwater resources

State Well Number: **65-05-813** Previous Well Number: County: **Harris** **201**

Latitude (dms): **295306** Longitude (dms): **952705** Coordinate Accuracy: **Global Positioning System - GPS**

River Basin: **San Jacinto River** GMA: **14** RWPA: **H** GCD: **Harris-Galveston Subsidence District**

Owner: **City of Houston**
Acre Homes #5-old

Driller: **Texas Water Wells**

Aquifer ID: **Gulf Coast**

Aquifer Code: **121EVGL**

EVANGELINE AQUIFER

Depth (ft): **1511**

Elevation (ft): **92**

Source of Depth: **Driller's Log**

Source of Elevation: **Interpolated From Topo Map**

Date Drilled: **12/00/1970**

Well Type: **Withdrawal of Water**

Type of Lift: **Turbine Pump**

Power: **Electric Motor**

Horsepower:

Construction:

Completion:

Casing Material: **Steel**

Screen Material: **Steel**

WATER USE

Primary: **Plugged or Destroyed**

Secondary:

Tertiary:

Water Levels: **Historical Observation Well**
13 measurements
1971 to 1984
MIN -405.44 MAX -283.49

Water Quality: **Y**

Other Data: **E**

Logs: **D**

REMARKS:

Measured yield 2513 gpm with 77 ft drawdown when drilled in 1970.
Test hole drilled to 2091 ft.
USGS Site ID 295306095270501.
Well was reworked on 6/27/1984 to a completed depth of 1480 ft.
Reworked well is state well number 6505829, and is the current well number for this well.
USGS provided information.

Reporting Agency: **TWDB or Predecessor Agency**

Date Collected or Reported: **06/20/1997**

CASING INTERVALS:
Casing/Blank Pipe (C)
Well Screen/Slotted Zone (S)
Open Hole (O)

	Dia. (in.)	Top (ft.)	Bottom (ft.)
C	24	0	591
C	14	541	596
S	14	596	611
C	14	611	646
S	14	646	681
C	14	681	731
S	14	731	796
C	14	796	801
S	14	801	811
C	14	811	816
S	14	816	826
C	14	826	836
S	14	836	896
C	14	896	911
S	14	911	926
C	14	926	936
S	14	936	951
C	14	951	966
S	14	966	986
C	14	986	1120
S	14	1120	1151
C	14	1151	1170
S	14	1170	1181
C	14	1181	1230
S	14	1230	1236
C	14	1236	1360
S	14	1360	1411
C	14	1411	1440
S	14	1440	1463
C	14	1463	1480
S	14	1480	1496
C	14	1496	1511

Recorded by: B. Anderson

WRD Exp. (GW)
April 1966

Well No. LJ-65-05-813

WELL SCHEDULE

U. S. DEPT. OF THE INTERIOR — GEOLOGICAL SURVEY — WATER RESOURCES DIVISION

MASTER CARD

1:24,000

Record by McAdoo Gabrysch — Source of data D-records — Date 8-25-71 — Map Aldine 1967

State Texas [48] — County (or town) Harris [LJ]

Latitude: 29 53 06 N (deg, min, sec) — Longitude: 095 27 05 (degrees, min, sec) — Sequential number: 1

Lat-long accuracy: 1 — T ___ S, R ___ W, Sec ___, ___ ¼, ___ ¼, ___ ¼ ___ B & M

Local well number: LJ-65-05-813 — Other number: Well 5

Local use: — Owner or name: City of Houston

Owner or name: CITY OF HOUSTON — Address: Acre Homes

Ownership: (C) County, (F) Fed Gov't, (M) City, (N) Corp or Co, (P) Private, (S) State Agency, (W) Water Dist — M

Use of water: (A) Air cond, (B) Bottling, (C) Comm, (D) Dewater, (E) Power, (F) Fire, (H) Dom, (I) Irr, (M) Med, (N) Ind, (P) P S, (R) Rec, (S) Stock, (T) Instit, (U) Unused, (V) Repressure, (W) Recharge, (X) Desal-P S, (Y) Desal-other, (Z) Other — P

Use of well: (A) Anode, (D) Drain, (G) Seismic, (H) Heat Res, (O) Obs, (P) Oil-gas, (R) Recharge, (T) Test, (U) Unused, (W) Withdraw, (X) Waste, (B) Destroyed — W

DATA AVAILABLE: Well data ___ — Freq. W/L meas.: 1971 — — S — Field aquifer char. ___

Hyd. lab. data: ___

Qual. water data; type: ___

Freq. sampling: 2-26-71 — Φ — Pumpage inventory: yes no, period: ___

Aperture cards: ___ yes

Log data: D-Log 0-2091 E-Log M-38 — D E

WELL-DESCRIPTION CARD

SAME AS ON MASTER CARD — Depth well: 1511 ft — 1511 — Meas. (rept) D-Log accuracy — 3

Depth cased: (first perf.) ~~541~~ 596 ft — 596 — Casing type: S; Diam. 24-14 in — 24

Finish: (C) porous concrete, (F) gravel w. (perf.), (G) gravel w. (screen), (H) horiz. gallery, (O) open end, (P) perf., (S) screen, (T) sd. pt., (W) shored, (X) open hole, (Z) other — G

Method Drilled: (A) air rot, (B) bored, (C) cable, (D) dug, (H) hyd rot., (J) jetted, (P) air percussion, (R) reverse rotary, (T) trenching, (V) driven, (W) drive wash, (Z) other — H

Date Drilled: Dec. 1970 — 970 — Pump intake setting: ___ ft

Driller: Texas Water Wells, Inc. (name) Houston, Texas (address)

Lift (type): (A) air, (B) bucket, (C) cent, (J) jet, (L) multiple (cent.), (M) multiple (turb.), (N) none, (P) piston, (R) rot, (S) submerg, (T) turb, (Z) other — T — Deep Shallow — D

Power (type): diesel, elec, nat gas, gasoline, hand, LP gas, wind; H.P. ___ — 5 — Trans. or meter no. ___

Descrip. MP Top of Measuring Pipe +1.5 ft above below LSD, Alt. MP ___

Alt. LSD: 93 — 93 — Accuracy: (source) Topo 5' — 3

Water Level 284.99 ft above below MP Ft above below LSD — 283 — Accuracy: Meas — A

Date meas: Feb. 26, 1971 — 271 — Yield: 2513 gpm — 2513 — Method determined — 4

Drawdown: 77 ft — 77 — Accuracy: WD, USGS, Meas — 0 — Pumping period 96 hrs — 96

QUALITY OF WATER DATA: Iron ___ ppm — Sulfate ___ ppm — Chloride ___ ppm — Hard. ___ ppm

Sp. Conduct ___ K x 10^6 — Temp. ___ °F — Date sampled ___

Taste, color, etc.

Well No. LJ-65-05-813

Q 1515

Well No. LJ-65-05-813

Latitude-longitude 29.53.06 N 095.27.05
d m s d m s

HYDROGEOLOGIC CARD

SAME AS ON MASTER CARD (1–19) Physiographic Province: Coastal Plain 0 3 (20–21) Section:

F (22) Drainage Basin: 5 1 R (23–25) Subbasin: (26)

Topo of well site: (D) depression, (C) stream channel, (E) dunes, (F) flat, (H) hilltop, (K) sink, (L) swamp, (O) offshore, (P) pediment, (S) hillside, (T) terrace, (U) undulating, (V) valley flat (27)

MAJOR AQUIFER: system, series T F (28–29) aquifer, formation, group E (30–31)

Lithology: (32–33) Origin: (34) Aquifer Thickness: ft

(35–37) Length of well open to: 387 ft 3 8 7 (38–40) Depth to top of: ft (41–42)

MINOR AQUIFER: system, series (44–45) aquifer, formation, group (46–47)

Lithology: (48–49) Origin: (50) Aquifer Thickness: ft

(51–53) Length of well open to: ft (54–56) Depth to top of: ft (57–59)

Intervals Screened: *

Depth to consolidated rock: ft (60–63) Source of data: (64)

Depth to basement: ft (65–68) Source of data: (69)

Surficial material: (70–71) Infiltration characteristics: (72)

Coefficient Trans: gpd/ft (73–75) Coefficient Storage: (76–78)

Coefficient Perm: gpd/ft^2; Spec cap: gpm/ft; Number of geologic cards: (79)

* Screen:

596 - 611
646 - 681
731 - 796
801 - 811
816 - 826
836 - 896
911 - 926
936 - 951
966 - 986
1121 - 1151
1169 - 1181
1226 - 1236
1356 - 1411
1443 - 1463
1481 - 1496

USGS made recovery test
csg:

0 - 591 = 24"
541 - 1511 = 14"

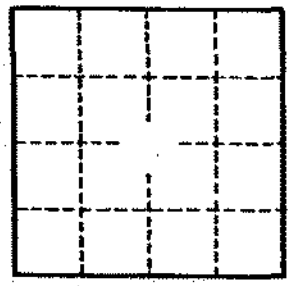

Well No. LJ-65-05-813

GPO 857-700

DUP

Send original copy by certified mail to the Texas Water Development Board P. O. Box 12386 Austin, Texas 78711

State of Texas

WATER WELL REPORT

For TWDB use only
Well No. 65-05-813
Located on map
Received: 31

1) OWNER:
Person having well drilled Northwest Houston Water Sply. Corp. (Name) Address Houston, Texas (Street or RFD) (City) (State)

Landowner Acres Homes (Name) Address Same (Street or RFD) (City) (State)

Water Well #5

2) LOCATION OF WELL:
County Harris, _____ miles in _____ (N.E., S.W., etc.) direction from _____ (Town)

Locate by sketch map showing landmarks, roads, creeks, hiway number, etc.*



(Use reverse side if necessary)

or

Give legal location with distances and directions from adjacent sections or survey lines.

Labor _____ League _____
Block _____ Survey _____
Abstract No. _____
(NW¼ NE¼ SW¼ SE¼) of Section _____

3) TYPE OF WORK (Check): X New Well, Deepening, Reconditioning, Plugging

4) PROPOSED USE (Check): Domestic, Industrial, X Municipal, Irrigation, Test Well, Other

5) TYPE OF WELL (Check): X Rotary, Driven, Dug, Cable, Jetted, Bored

6) WELL LOG:
Diameter of hole 24 in. Depth drilled 2100 ft. Depth of completed well 1520 ft. Date drilled 12/70
All measurements made from 9.35 ft. above ground level.

From (ft.)	To (ft.)	Description and color of formation material
0	9	Ground Level
9	12	Surface
12	34	Clay-Sand
34	110	Clay
110	139	Sand
139	166	Clay
166	176	Sand
176	213	Shale
213	235	Sand
235	250	Sandy Shale
250	283	Sand

(Use reverse side if necessary) (OVER)

9) Casing:
Type: Old, X New, Steel, Plastic, Other
Cemented from Surface ft. to 600 ft.

Diameter (inches)	Setting From (ft.)	Setting To (ft.)	Gage
14	550	605	Blank
"	620	655	"
"	690	740	"

10) SCREEN:
Type S.S. Rib Type Screen
Perforated, X Slotted

Diameter (inches)	Setting From (ft.)	Setting To (ft.)	Slot Size
14"	605	620	.050 ga.
"	655	690	.050 ga.
"	740	805	.050 ga.

7) COMPLETION (Check):
Straight wall, X Gravel packed, Other
X Under reamed, Open Hole

8) WATER LEVEL:
Static level 296 ft. below land surface Date 2/22/71
Artesian pressure _____ lbs. per square inch Date _____
Depth to pump bowls, cylinder, jet, etc., 450 ft. below land surface.

11) WELL TESTS:
Was a pump test made? X Yes No If yes, by whom? Texas Water Wells, Inc.
Yield: 2539 gpm with 65 ft. drawdown after 48 hrs.
Bailer test _____ gpm with _____ ft. drawdown after _____ hrs.
Artesian flow _____ gpm
Temperature of water _____

12) WATER QUALITY:
Was a chemical analysis made? X Yes No
Did any strata contain undesirable water? Yes X No
Type of water? _____ depth of strata _____

I hereby certify that this well was drilled by me (or under my supervision) and that each and all of the statements herein are true to the best of my knowledge and belief.

NAME A. E. Fawcett, Jr. (Type or Print) Water Well Drillers Registration No. 82

ADDRESS 3611 N. McCarty (Street or RFD) Houston, (City) Texas (State) 77029

(Signed) A. E. Fawcett Jr. (Water Well Driller) Texas Water Wells, Inc. (Company Name)

Please attach electric log, chemical analysis, and other pertinent information, if available.

*Additional instructions on reverse side.

TWDBE-GW-53

COPY MAILED TO WELL OWNER

GM

Q-1515

Q1515

65-05-813

2) LOCATION OF WELL:

The sketch showing the well location must be as accurate as possible, showing landmarks, in sufficient detail so that the well may be plotted on a General Highway Map of the county in which the well is located.

Reference points from which distances are measured and directions given should be of a permanent nature (e.g. highway intersections, center of towns, river and creek bridges, railroad crossings). The distance and direction from the nearest town should always be indicated.

When giving a legal description include a sketch showing location of the well within the described area, e.g. survey abstract.

Information furnished in Section 2) of the TWDBE-GM-5] is very important. Unless the well can be accurately located on a map the value of the other data contained in the Report is greatly reduced.

From	To	Formation
283	311	Shale
311	332	Sand
332	342	Shale
342	354	Sand - Broken
354	370	Shale
370	435	Sandy Shale
435	460	Shale
460	495	Sand & Shale
495	502	Shale
502	520	Sand & Shale
520	555	Sand & Strks Shale
555	620	Sandy Shale
620	650	Shale
650	685	Sand
685	735	Shale
735	797	Sand
797	800	Shale
800	960	Sand
960	980=	Shale
980	1010	Sand
1010	1025	Shale & Strks. Sand
1025	1105	Shale
1105	1135	Sand
1135	1175	Sand
1175	1207	Shale
1207	1240	Sand
1240	1357	Shale
1357	1416	Sand
1416	1426	Shale
1426	1471	Sand
1471	1487	Shale
1487	1547	Sand
1547	1585	Shale'
1535	1597	Sand
1597	1618	Shale
1618	1638	Sand
1638	1651	Shale
1651	1735=	Sand'
1735	1850	Shale
1850	1882	Sand
1882	2100	Shale Sandy Shale

9.) Casing:

From	To	Description
805	810	Blank
820	825	"
835	845	"
905	920	"
935	945	"
960	975	"
995	1130	"
1160	1178	"
1190	1235	"
1245	1365	"
1420	1452	"
1472	1490	"
1505	1520	"

10.) Screen:

810	820	.050 ga.
825	835	.040 "
845	905	.050 "
920	935	.050 "
945	960	.040 "
975	995	.040 "
1130	1160	.040 "
1178	1190	.040 "
1235	1245	.035"
1365	1420	.040 "
1452	1472	.035 "
1490	1505	.040 "

RECEIVED
MAY 20 1971

65-05-813

TEXAS WATER
DEVELOPMENT BOARD
MAY 10 1971
RECEIVED

Austin, Texas

Latitude	Longitude	Seq. No.
29 53 06 N	095 27 05	02

County code 201 County HARRIS

Well # LT-65-05-813

Project number 4648-01000

Date 2-9-76 Time — Temp°C 27.0

Owner City of Houston Acre Homes #5

Address —

Date drld — WBF code 12EV6L

Sample interval: (top) 596 (bottom) 1496

Water level — Appr CLEAR Use PS

Collector PETERS Yield — GPM

Smpld aftr pmpg — Depth —

Pt of coll Top of Discharge

Field: Cond ____ pH ____ HCO_3 ____ DO ____

Indicate types of analyses

Coliform Phenols Minors

Nutrients MBAS BOD TOC DOC

Std chem schedule I

Other ____

Herbicide ____ Insecticide ____

Remarks: —

Type 2

Station identification number: 29 53 06 095 27 05 02

Y 75 M 02 D 09 Begin

Time of measurement

	Parameter code	Value	Exp.	Rmk
Depth	72008			
Yield (GPM)	00059			
Sample interval TOP	72015	596	03	
Sample interval BOTTOM	72016	1496	04	

Sampled after pumping	Parameter code	Value	Exp.	Rmk
	72004			
DO (mg/l)	00300			
DO % Sat.	00301			
Temp °C	00010	2700	02	
pH	00400	7800	01	
Specific conductance	00095	6060	03	
HCO_3	00440	2440	03	
CO_3	00445	0000	01	
Chloride (Cl)	00940	6300	02 (down 2)	
Sulfate (SO_4)	00945	9600	01	
Color	00080			
Coliform, membrane filter	31501			
Coliform, fecal	31616			
Strep-tococci	31679			
BOD	00310			

Austin, Texas

015118

Latitude ° ' "	Longitude ° ' "	Seq. No.
295306	0952705	01

County code LJ201 County Harris

Well # LJ-65-05-813

Project number 5-4648-01000

Date 2-4-75 Time ____ Temp°C 27.0

Owner City of Houston

Address Acre Homes No. 5

Date drld 12-70 WBF code 121 EVCL

Sample interval: (top) 596 (bottom) 1496

Water level ____ Appr ____ Use PS

Collector Vaught Yield ____ GPM

Smpld aftr pmpg on arr. Depth 1511

Pt of coll tap on discharge

Field: Cond ____ pH ____ HCO_3 ____ DO ____

Indicate types of analyses

Coliform Phenols Minors

Nutrients MBAS BOD TOC DOC

Std chem schedule I + SO4

Other ____

Herbicide ____ Insecticide ____

Remarks:

Type 2 (1) Station identification number 295306095270501 (2–16)

Y M D 75 02 04 (17–22) Begin

Time of measurement ____ (29–32)

	Parameter code	Value	Exp.	Rmk
Depth	72008	1511	04	
Yield (GPM)	00059			
Sample interval TOP	72015	5960	03	
Sample interval BOTTOM	72016	1496	04	
Water level	[illegible]			

	Parameter code	Value	Exp.	Rmk
Sampled after pumping	72004			
DO (mg/l)	00300			
DO % Sat.	00301			
Temp °C	00010	2700	02	
pH	00400	7500	01	
Specific conductance	00095	6050	03	
HCO_3	00440	2450	03	
CO_3	00445	0000	01	
Chloride (Cl)	00940	6500	02	
Sulfate (SO_4)	00945	1100	02	
Color	00080			
Coliform, membrane filter	31501			
Coliform, fecal	31616			
Strep-tococci	31679			
BOD	00310			

Austin, Texas

Latitude ° ' "	Longitude ° ' "	Seq. No.
29 53 06	095 27 05	01

unty code 101 County Harris

Well # LJ-65-05-813

Project number T-4648-01000

Date 9-9-76 Time — Temp°C 27.0

Owner City of Houston

Address Acre Homes #5

Date drld — WBF code 121 Evgl

Sample interval: (top) 596 (bottom) 1496

Water level — Appr Clear Use PS

Collector Peters Yield — GPM

Smpld aftr pmpg on arrival Depth —

Pt of coll tap on discharge

Field: Cond — pH — HCO_3 — DO —

Indicate types of analyses

Coliform Phenols Minors

Nutrients MBAS BOD TOC DOC

d chem schedule I

Other

Herbicide Insecticide

Remarks:

Type 2 (1)

Station identification number: 29 53 06 095 27 05 01 (2–16)

Y M D: 76 09 09 (17–22) Begin

Time of measurement: (29–32)

	Parameter code	Value	Exp.	Rmk
Depth	72008			
Yield (GPM)	00059			
Sample interval TOP	72015	5760	03	
Sample interval BOTTOM	72016	1496	04	

	Parameter code	Value	Exp.	Rmk
Sampled after pumping	7204			
DO (mg/l)	00300			
DO % Sat.	00301			
Temp °C	00010	2700	02	
pH	00400	7700	01	
Specific conductance	00095	6050	03	
HCO_3	00440	2520	03	
CO_3	00445	0000	01	
Chloride (Cl)	00940	6700	02	
Sulfate (SO_4)	00945	8400	01	
Color	00080			
Coliform, membrane filter	31501			
Coliform, fecal	31616			
Strep-tococci	31679			
BOD	00310			

(34)

Send original copy by certified mail to the Texas Water Development Board
P. O. Box 13087
Austin, Texas 78711

State of Texas

WATER WELL REPORT

For TWDB use only
Well No. 60-60-804
Located on map
Received: 12-7-76

1) OWNER:
Person having well drilled DR. KENTON R FICKES (Name) Address P.O. Box 90119 (Street or RFD) HOUSTON (City) TX 77290 (State)

Landowner SAME (Name) Address SAME (Street or RFD) (City) (State)

2) LOCATION OF WELL: SILVERIDGE-PONDEROSA PK.
County HARRIS, 14 miles in N.W. (N.E., S.E., etc.) direction from HOUSTON (Town)

Locate by sketch map showing landmarks, roads, creeks, hiway number, etc.*
S.E. Corner S. Iveridge & F.M. 1960
OVER
North

(Use reverse side if necessary)

or Give legal location with distances and directions from adjacent sections or survey lines.
Labor _____ League _____
Block _____ Survey _____
Abstract No. _____
(NW¼ NE¼ SW¼ SE¼) of Section _____

3) TYPE OF WORK (Check):
New Well ✓ Deepening
Reconditioning Plugging

4) PROPOSED USE (Check):
Domestic ✓ Industrial Municipal
Irrigation Test Well Other

5) TYPE OF WELL (Check):
Rotary ✓ Driven Dug
Cable Jetted Bored

6) WELL LOG:
Diameter of hole 6 1/2 in. Depth drilled 221 ft. Depth of completed well 253 ft. Date drilled 10-18-76
All measurements made from 4' ft. above ground level.

From (ft.)	To (ft.)	Description and color of formation material
0	22	Topsoil & Clay & Sand
22	64	Sand & Clay
64	85	Clay & Sandy Clay
85	127	Clay & Sand (Stips)
127	169	Clay
169	232	Clay & Sand (Stips)
232	253	Sand & Shale Sand (Stips)

(Use reverse side if necessary)

9) Casing:
Type: Old New ✓ Steel Plastic ✓ Other
Cemented from 171 ft. to 221 ft.

Diameter (inches)	Setting From (ft.)	To (ft.)	Gage
4"	0	221	Sch 40

10) SCREEN:
Type WW
Perforated ✓ Slotted

Diameter (inches)	Setting From (ft.)	To (ft.)	Slot Size
2"	233	253	.016

7) COMPLETION (Check):
Straight wall ✓ Gravel packed Other
Under reamed Open Hole

8) WATER LEVEL:
Static level 92 ft. below land surface Date 12-18-76
Artesian pressure _____ lbs. per square inch Date _____
Depth to pump bowls, cylinder, jet, etc., 130 ft.
below land surface.

11) WELL TESTS:
Was a pump test made? Yes No ✓ If yes, by whom?
Yield: _____ gpm with _____ ft. drawdown after _____ hrs.
Bailer test _____ gpm with _____ ft. drawdown after _____ hrs.
Artesian flow _____ gpm
Temperature of water _____

12) WATER QUALITY:
Was a chemical analysis made? Yes No ✓
Did any strata contain undesirable water? Yes No
Type of water? _____ depth of strata _____

I hereby certify that this well was drilled by me (or under my supervision) and that each and all of the statements herein are true to the best of my knowledge and belief.

NAME Vernon E. Dixon (Type or Print) Water Well Drillers Registration No. 1689

ADDRESS 9739 N. Hou. Rosslyn (Street or RFD) Houston (City) Texas (State)

(Signed) Vernon E. Dixon (Water Well Driller) Russell & Son Inc. (Company Name)

Please attach electric log, chemical analysis, and other pertinent information, if available.

*Additional instructions on reverse side.

TWDB-WD-8

48 20 11 91 61

2)LOCATION OF WELL:

The sketch showing the well location must be as accurate as possible, showing landmarks, in sufficient detail so that the well may be plotted on a General Highway Map of the county in which the well is located.

Reference points from which distances are measured and directions given should be of a permanent nature (e.g. highway intersections, center of towns, river and creek bridges, railroad crossings). The distance and direction from the nearest town should always be indicated.

When giving a legal description include a sketch showing location of the well within the described area, e.g. survey abstract.

Information furnished in Section 2) of the TWDBE-GW-53 is very important. Unless the well can be accurately located on a map the value of the other data contained in the Report is greatly reduced.



RECEIVED
JAN 2013

Send original copy by certified return receipt requested mail to: TNRCC, MC 177, P.O. Box 13087, Austin, TX 78711-3087

ATTENTION OWNER: *Confidentiality Privilege Notice on on reverse side of Well Owner's copy (pink)*

State of Texas
WELL REPORT

Texas Water Well Drillers Advisory Council
MC 177
P.O. Box 13087
Austin, TX 78711-3087
512-239-0530

1) OWNER MARY VILLARREAL (Name) ADDRESS 13902 RUSS DR. (Street or RFD) HOU. (City) TX. (State) 77039 (Zip)

2) ADDRESS OF WELL: County HARRIS SAME (Street, RFD or other) (City) (State) (Zip) GRID # 65-06-4

3) TYPE OF WORK (Check): [X] New Well [ ] Deepening [ ] Reconditioning [ ] Plugging

4) PROPOSED USE (Check): [ ] Monitor [ ] Environmental Soil Boring [X] Domestic [ ] Industrial [ ] Irrigation [ ] Injection [ ] Public Supply [ ] De-watering [ ] Testwell
If Public Supply well, were plans submitted to the TNRCC? [ ] Yes [ ] No

5)

6) WELL LOG:
Date Drilling: Started 2-22 19 98 Completed 2-23 19 98

DIAMETER OF HOLE		
Dia (in.)	From (ft.)	To (ft.)
	Surface	
6.75	0	375

7) DRILLING METHOD (Check): [ ] Driven [ ] Air Rotary [X] Mud Rotary [ ] Bored [ ] Air Hammer [ ] Cable Tool [ ] Jetted [ ] Other

From (ft.)	To (ft.)	Description and color of formation material
0	195	CLAY
195	215	SAND
215	245	CLAY
245	287	SAND
287	295	SHALE
295	332	SAND
332	355	SHALE
355	375	SAND

(Use reverse side of Well Owner's copy, if necessary)

8) Borehole Completion (Check): [ ] Open Hole [ ] Straight Wall [ ] Underreamed [ ] Gravel Packed [X] Other 2 STRING
If Gravel Packed give interval ... from _____ ft. to _____ ft.

CASING, BLANK PIPE, AND WELL SCREEN DATA:

Dia. (in.)	New or Used	Steel, Plastic, etc. Perf., Slotted, etc. Screen Mfg., if commercial	Setting (ft.) From	Setting (ft.) To	Gage Casing Screen
4	N	PVC CASING	0	360	
2.5	N	PVC LINER	350	360	
2.5	N	PVC SCREEN	360	375	.012

9) CEMENTING DATA [Rule 338.44(1)]
Cemented from 360 ft. to 60 ft. No. of sacks used 20
10 ft. to 0 ft. No. of sacks used 9
Method used HALLIBURTON
Cemented by SCOTT WATER WELL
Distance to septic system field lines or other concentrated contamination 75ft.
Method of verification of above distance MEASURED

10) SURFACE COMPLETION
[ ] Specified Surface Slab Installed [Rule 338.44(2)(A)]
[X] Specified Steel Sleeve Installed [Rule 338.44(3)(A)]
[ ] Pitless Adapter Used [Rule 338.44(3)(b)]
[ ] Approved Alternative Procedure Used [Rule 338.71]

11) WATER LEVEL:
Static level 195 ft. below land surface Date 2-23-98
Artesian flow _____ gpm. Date _____

12) PACKERS: Type: K PACKER Depth: 350

13) TYPE PUMP:
Turbine [ ] Jet [X] Submersible [ ] Cylinder
Other
Depth to pump bowls, cylinder, jet, etc.. 260 ft.

14) WELL TESTS:
Type test: [ ] Pump [ ] Bailer [X] Jetted [ ] Estimated
Yield: _____ gpm with _____ ft. drawdown after _____ hrs.

15) WATER QUALITY:
Did you knowingly penetrate any strata which contained undesirable constituents?
[ ] Yes [X] No If yes, submit "REPORT OF UNDESIRABLE WATER"
Type of water? _____ Depth of strata _____
Was a chemical analysis made? [ ] Yes [X] No

I hereby certify that this well was drilled by me (or under my supervision) and that each and all of the statements herein are true to the best of my knowledge and belief. I understand that failure to complete items 1 thru 15 will result in the log(s) being returned for completion and resubmittal.

COMPANY NAME SCOTT WATER WELLS (Type or print) WELL DRILLER'S LICENSE NO. 4839 WI

ADDRESS 11915 GREEN PINE CR. (Street or RFD) HOU. (City) TX. (State) 77066 (Zip)

(Signed) Scott Robinson (Licensed Well Driller) (Signed) _____ (Registered Driller Trainee)

Please attach electric log, chemical analysis, and other pertinent information, if available.

TNRCC 3199 Rev. 05-21-96 White - TNRCC Yellow - DRILLER Pink - WELL OWNER

4820122834

STATE OF TEXAS WELL REPORT for Tracking #208122

Owner:	**Jose Ayala**	Owner Well #:	**No Data**
Address:	**14502 Miranda Houston, TX 77039**	Grid #:	**65-06-4**
		Latitude:	**29° 55' 00" N**
Well Location:	**14502 Miranda Houston, TX 77039**	Longitude:	**095° 21' 00" W**
Well County:	**Harris**	Elevation:	**No Data**
Type of Work:	**New Well**	Proposed Use:	**Domestic**

Drilling Start Date: **8/18/2009** Drilling End Date: **8/19/2009**

	Diameter (in.)	*Top Depth (ft.)*	*Bottom Depth (ft.)*
Borehole:	**6.75**	**0**	**380**
	3.875	**380**	**410**

Drilling Method: **Mud (Hydraulic) Rotary**

Borehole Completion: **2 string**

	Top Depth (ft.)	*Bottom Depth (ft.)*	*Description (number of sacks & material)*
Annular Seal Data:	**0**	**380**	**19 Portland**
	0	**10**	**8 sacrete**

Seal Method: **Positive Displacement**

Sealed By: **RWW**

Distance to Property Line (ft.): **10**

Distance to Septic Field or other concentrated contamination (ft.): **50**

Distance to Septic Tank (ft.): **No Data**

Method of Verification: **Owner**

Surface Completion: **Surface Sleeve Installed**

Water Level: **170 ft.** below land surface on **2009-08-19** Measurement Method: **Unknown**

Packers: **K 375**

Type of Pump: **Submersible**

Well Tests: **Jetted** **Yield: 60 GPM**

	Strata Depth (ft.)	Water Type
Water Quality:	**No Data**	**No Data**

Chemical Analysis Made: **No**

Did the driller knowingly penetrate any strata which contained injurious constituents?: **No**

Certification Data: The driller certified that the driller drilled this well (or the well was drilled under the driller's direct supervision) and that each and all of the statements herein are true and correct. The driller understood that failure to complete the required items will result in the report(s) being returned for completion and resubmittal.

Company Information: **Robinson Water Well**

11819 W. Montgomery Rd.
Houston, TX 77086

Driller Name: **M.E. Robinson** License Number: **1464**

Comments: **No Data**

Lithology:
DESCRIPTION & COLOR OF FORMATION MATERIAL

Top (ft.)	Bottom (ft.)	Description
0	**150**	**Clay**
150	**210**	**Sandy Clay**
210	**211**	**Rock**
211	**240**	**Clay**
240	**290**	**Sand**
290	**340**	**Clay**
340	**341**	**Rock**
341	**355**	**Sand**
355	**357**	**Rock**
357	**374**	**sand**
374	**375**	**Rock**
375	**410**	**Sand**

Casing:
BLANK PIPE & WELL SCREEN DATA

Dia. (in.)	New/Used	Type	Setting From/To (ft.)
4	**New**	**PVC**	**Casing 0-380 SCH 40**
2 1/2	**New**	**PVC**	**Liner 375-385 SCH 40**
2 1/2	**New**	**PVC**	**Screen 385-390 .006**
2 1/2	**New**	**PVC**	**Screen 390-410 .008**

IMPORTANT NOTICE FOR PERSONS HAVING WELLS DRILLED CONCERNING CONFIDENTIALITY

TEX. OCC. CODE Title 12, Chapter 1901.251, authorizes the owner (owner or the person for whom the well was drilled) to keep information in Well Reports confidential. The Department shall hold the contents of the well log confidential and not a matter of public record if it receives, by certified mail, a written request to do so from the owner.

Please include the report's Tracking Number on your written request.

Texas Department of Licensing and Regulation
P.O. Box 12157
Austin, TX 78711
(512) 334-5540

Send original copy by certified mail to the Texas Water Development Board P. O. Box 13087 Austin, Texas 78711

State of Texas

WATER WELL REPORT

For TWDB use only
Well No. 65-06-4FFF
Located on map yes
Received: 78
dt

1) OWNER:
Person having well drilled H.C. WIEDER (Name) Address 2511 VERHALEN (Street or RFD) (City) (State)

Landowner SAME (Name) Address HOUSTON. TEX. (Street or RFD) (City) (State)

2) LOCATION OF WELL:
County HARRIS, 2 miles in NO (N.E., S.W., etc.) direction from HOUSTON. TEX. (Town)

Locate by sketch map showing landmarks, roads, creeks, hiway number, etc.*

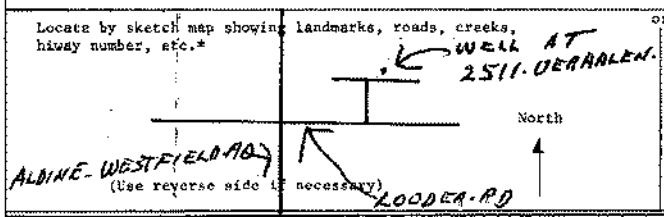

(Use reverse side if necessary)

or Give legal location with distances and directions from adjacent sections or survey lines.

Labor _____ League _____

Block _____ Survey _____

Abstract No. _____

(NW¼ NE¼ SW¼ SE¼) of Section _____

3) TYPE OF WORK (Check): New Well ✓ Deepening Reconditioning Plugging

4) PROPOSED USE (Check): Domestic ✓ Industrial Municipal Irrigation Test Well Other

5) TYPE OF WELL (Check): Rotary ✓ Driven Dug Cable Jetted Bored

6) WELL LOG:
Diameter of hole 6½ in. Depth drilled 288 ft. Depth of completed well 288 ft. Date drilled DEC. 28.77

All measurements made from 1 ft. above ground level.

From (ft.)	To (ft.)	Description and color of formation material
0	201	CLAY.
201	216	SAND
216	246	CLAY.
246	257	SAND
257	270	CLAY.
270	288	SAND.

(Use reverse side if necessary)

9) Casing:
Type: Old New ✓ Steel Plastic ✓ Other

Cemented from 174 ft. to 274' ft.

Diameter (inches)	Setting From (ft.)	Setting To (ft.)	Gage
4"	0	274.	

10) SCREEN:
Type PLASTIC —

Perforated Slotted

Diameter (inches)	Setting From (ft.)	Setting To (ft.)	Slot Size
2½"	278	288	#14

7) COMPLETION (Check):
Straight wall Gravel packed Other
Under reamed TWO-STRING Open Hole

8) WATER LEVEL:
Static level 184' ft. below land surface Date DEC. 28.77

Artesian pressure _____ lbs. per square inch Date _____

Depth to pump bowls, cylinder, jet, etc.; 241 ft. below land surface.

11) WELL TESTS:
Was a pump test made? Yes No ✓ If yes, by whom?

Yield: _____ gpm with _____ ft. drawdown after _____ hrs.

Bailer test _____ gpm with _____ ft. drawdown after _____ hrs.

Artesian flow _____ gpm

Temperature of water _____

12) WATER QUALITY:
Was a chemical analysis made? Yes No ✓

Did any strata contain undesirable water? Yes No ✓

Type of water? _____ depth of strata 18'

I hereby certify that this well was drilled by me (or under my supervision) and that each and all of the statements herein are true to the best of my knowledge and belief.

NAME E.L. BODE (Type or Print) Water Well Drillers Registration No. 46

ADDRESS Po. Box. 90067. HOUSTON. TEX. 77090 (Street or RFD) (City) (State)

(Signed) E. L. Bode (Water Well Driller) BODE DRILLING CO. INC. (Company Name)

Please attach electric log, chemical analysis, and other pertinent information, if available.

*Additional instructions on reverse side.

TWDBE-WD-S

Send original copy by certified mail to: Texas Water Comm. P.O. Box 13087, Austin, Texas 78711 — Please use black ink.

ATTENTION OWNER: *Confidentiality Privilege Notice on Reverse Side*

State of Texas WELL REPORT

Texas Water Well Drillers Board
P.O. Box 13087
Austin, Texas 78711

1) OWNER Joe Wilson (Name) ADDRESS 13907 Russ (Street or RFD) Houston (City) TEX (State) (Zip)

2) LOCATION OF WELL: County Harris, 2 miles in W (NE, SW, etc.) direction from Aldine (Town)

Driller must complete the legal description below with distance and direction from two intersecting section or survey lines, or he must locate and identify the well on an official Quarter- or Half-Scale Texas County General Highway Map and attach the map to this form.

☐ LEGAL DESCRIPTION:

Section No. _____ Block No. _____ Township _____ Abstract No. _____ Survey Name _____

Distance and direction from two intersecting section or survey lines _____

☑ SEE ATTACHED MAP (2) on 65-05-4

3) TYPE OF WORK (Check): ☑ New Well ☐ Deepening ☐ Reconditioning ☐ Plugging

4) PROPOSED USE (Check): ☑ Domestic ☐ Industrial ☐ Monitor ☐ Public Supply ☐ Irrigation ☐ Test Well ☐ Injection ☐ De-Watering

5) DRILLING METHOD (Check): ☐ Driven ☑ Mud Rotary ☐ Air Hammer ☐ Jetted ☐ Bored ☐ Air Rotary ☐ Cable Tool ☐ Other _____

6) WELL LOG:

Date Drilling: Started 1-12 1990 Completed 1-13 1990

DIAMETER OF HOLE

Dia. (in.)	From (ft.)	To (ft.)
6 3/4	Surface	357
4 1/2	357	367

7) BOREHOLE COMPLETION: ☐ Open Hole ☑ Straight Wall ☐ Underreamed ☐ Gravel Packed ☐ Other _____

If Gravel Packed give interval . . . from _____ ft. to _____ ft.

From (ft.)	To (ft.)	Description and color of formation material
0	34	C
34	38	S
38	41	C
41	44	S
44	55	C
55	78	S
78	154	C
154	171	S
171	191	C
191	210	S
210	252	C
252	272	S
272	282	C
282	324	S
324	352	C
352	367	S

(Use reverse side if necessary)

RECEIVED APR 5 1990 TEXAS WATER COMMISSION

8) CASING, BLANK PIPE, AND WELL SCREEN DATA:

Dia. (in.)	New or Used	Steel, Plastic, etc. Perf., Slotted, etc. Screen Mfg., if commercial	Setting (ft.) From	Setting (ft.) To	Gage Casing Screen
4	N	PVC	0	357	40
2	N	PVC w/e Wrapped	357	367	8

9) CEMENTING DATA [Rule 267.44(1)]

Cemented from 0 ft. to 140 ft. No. of Sacks Used 18

300 ft. to 357 ft. No. of Sacks Used 8

Method used Circ

Cemented by Inn

10) SURFACE COMPLETION

☐ Specified Surface Slab Installed [Rule 267.44(2)(A)]

☐ Pitless Adapter Used [Rule 267.44(3)(B)]

☑ Approved Alternative Procedure Used [Rule 267.71]

11) WATER LEVEL:

Static level 208 ft. below land surface Date 1-13-90

Artesian flow _____ gpm. Date _____

12) PACKERS: Type _____ Depth _____

13) TYPE PUMP:

☐ Turbine ☐ Jet ☑ Submersible ☐ Cylinder ☐ Other _____

Depth to pump bowls, cylinder, jet, etc., 273 ft.

14) WELL TESTS:

Type Test: ☐ Pump ☐ Bailer ☐ Jetted ☐ Estimated

Yield: _____ gpm with _____ ft. drawdown after _____ hrs.

15) WATER QUALITY:

Did the drilling penetrate any strata which contained undesirable constituents?

☐ Yes ☑ No If yes, submit "REPORT OF UNDESIRABLE WATER"

Type of water? _____ Depth of strata _____

Was a chemical analysis made? ☐ Yes ☐ No

I hereby certify that this well was drilled by me (or under my supervision) and that each and all of the statements herein are true to the best of my knowledge and belief. I understand that failure to complete items 1 thru 15 will result in the log(s) being returned for completion and resubmittal.

COMPANY NAME Lowe Water Wells Inc (Type or print) WELL DRILLER'S LICENSE NO. 1182

ADDRESS PO Box 89 (Street or RFD) Porter (City) TEXAS (State) 77365 (Zip)

(Signed) Lomen L. Lowe (Licensed Well Driller) (Signed) _____ (Registered Driller Trainee)

Please attach electric log, chemical analysis, and other pertinent information, if available.

For TWC use only: Well No. 65-06-4 Located on map _____

WWD-012 (Rev. 09/21/88)

TEXAS WATER COMMISSION COPY

19.

Please use black ink.
Send original copy by certified mail to the
Texas Department of Water Resources
P. O. Box 13087
Austin, Texas 78711

State of Texas
WATER WELL REPORT

ATTENTION OWNER: *Confidentiality Privilege Notice on Reverse Side*

Texas Water Well Drillers Board
P. O. Box 13087
Austin, Texas 78711

1) OWNER N.E. Cain (Name) Address 13911 Russ (Street or RFD) Houston, Texas (City) (State) 77039 (Zip)

2) LOCATION OF WELL:
County Harris miles in _____ (N.E., S.W., etc.) direction from _____ (Town)

Driller must complete the legal description to the right with distance and direction from two intersecting section or survey lines, or he must locate and identify the well on an official Quarter- or Half-Scale Texas County General Highway Map and attach the map to this form.

☐ Legal description:
Section No. _____ Block No. _____ Township _____
Abstract No. _____ Survey Name _____
Distance and direction from two intersecting section or survey lines _____

☒ See attached map. Map on on 60-61-4MM

3) TYPE OF WORK (Check):
☐ New Well ☐ Deepening ☐ Reconditioning ☐ Plugging

4) PROPOSED USE (Check):
☒ Domestic ☐ Industrial ☐ Public Supply ☐ Irrigation ☐ Test Well ☐ Other _____

5) DRILLING METHOD (Check):
☒ Mud Rotary ☐ Air Hammer ☐ Driven ☐ Bored ☐ Air Rotary ☐ Cable Tool ☐ Jetted ☐ Other _____

6) WELL LOG:

Date drilled 3-7-85

DIAMETER OF HOLE

Dia. (in.)	From (ft.)	To (ft.)
4 3/4"	Surface	350'
6 3/4"	"	300'

From (ft.)	To (ft.)	Description and color of formation material
0	20	clay and sand
20	40	red clay
40	60	red clay
60	80	red clay
80	100	red clay
100	120	red and white clay
120	140	red and white clay
140	160	clay and sand streaks
160	180	red clay
180	190	red clay
190	200	sand and sandstone
200	215	sand 10 ga.
215	240	clay
240	255	clay and rocks
255	265	rock and clay
265	275	sand
275	295	sand 14 ga.
295	315	sand 16 ga.
315	330	sand 16 ga.
330	350	sand

RECEIVED
SEP - 9 1985
DEPT. OF WATER RESOURCES

(Use reverse side if necessary.)

7) SCREHOLE COMPLETION:
☐ Open Hole ☐ Straight Wall ☐ Underreamed
☐ Gravel Packed ☒ Other Two-String
If Gravel Packed give interval . . . from _____ ft. to _____ ft.

8) CASING, BLANK PIPE, AND WELL SCREEN DATA:

Dia. (in.)	New or Used	Steel, Plastic, etc. Perf., Slotted, etc. Screen Mfr., if commercial	Setting (ft.) From	Setting (ft.) To	Gage Casing Screen
4"	N	SCH 40 PVC Well Casing +24"	30		
2½	N	Well Supplies, Inc.			
		PVC Screen	350'	335'	14ga.
2½	N	SCH 40 PVC Blank	335	295'	

9) CEMENTING DATA [Rule 319.44(b)]
Cemented from 300' ft. to 150' ft.
_____ ft. to _____ ft.
Method used Pressure Cement
Cemented by Raymond Water WELLS

10) SURFACE COMPLETION
☒ Specified Surface Slab Installed [Rule 319.44(c)]
☐ Pitless Adapter Used [Rule 319.44(d)]
☐ Approved Alternative Procedure Used [Rule 319.71]

11) WATER LEVEL:
Static level 200 ft. below land surface Date _____
Artesian flow _____ gpm. Date _____

12) PACKERS:

Type	Depth
"K"	295'

13) TYPE PUMP:
☐ Turbine ☐ Jet ☐ Submersible ☐ Cylinder
☐ Other _____
Depth to pump bowls, cylinder, jet, etc., 252 ft.

14) WELL TESTS:
Type Test: ☐ Pump ☐ Bailer ☐ Jetted ☒ Estimated
Yield: 12 gpm with 10 ft. drawdown after 5 hrs.

15) WATER QUALITY:
Did you knowingly penetrate any strata which contained undesirable water? ☐ Yes ☐ No
If yes, submit "REPORT OF UNDESIRABLE WATER"
Type of water? _____ Depth of strata _____
Was a chemical analysis made? ☐ Yes ☒ No

I hereby certify that this well was drilled by me (or under my supervision) and that each and all of the statements herein are true to the best of my knowledge and belief. I understand that failure to complete items 1 thru 12 will result in the log(s) being returned for completion and resubmittal.

COMPANY NAME Raymond Water Wells (Type or Print) Water Well Driller's License No. 774

ADDRESS 10011 Airline Drive (Street or RFD) Houston, Texas (City) (State) 77037 (Zip)

(Signed) _____ (Licensed Water Well Driller)

(Signed) _____ (Registered Driller Trainee)

Dup

Please attach electric log, chemical analysis, and other pertinent information, if available.

For TDWR use only
Well No. 65-06-4FFF
Located on map Yes DLF

DEPARTMENT OF WATER RESOURCES COPY

TDWR-0392 (12/29/83)

STATE OF TEXAS WELL REPORT for Tracking #112017

Owner:	**David Pedrazza**	Owner Well #:	**No Data**
Address:	**2626 Connervale Houston, TX 77070**	Grid #:	**65-06-4**
		Latitude:	**29° 55' 00" N**
Well Location:	**2626 Connervale Houston, TX 77070**	Longitude:	**095° 21' 00" W**
Well County:	**Harris**	Elevation:	**No Data**
Type of Work:	**New Well**	Proposed Use:	**Irrigation**

Drilling Start Date: **5/3/2007** Drilling End Date: **5/4/2007**

	Diameter (in.)	*Top Depth (ft.)*	*Bottom Depth (ft.)*
Borehole:	**7.875**	**0**	**530**
	4.75	**530**	**535**

Drilling Method: **Mud (Hydraulic) Rotary**

Borehole Completion: **Unknown**

Annular Seal Data: **No Data**

Seal Method: **Not Applicable**

Sealed By: **Unknown**

Distance to Property Line (ft.): **No Data**

Distance to Septic Field or other concentrated contamination (ft.): **No Data**

Distance to Septic Tank (ft.): **No Data**

Method of Verification: **No Data**

Surface Completion: **Surface Slab Installed**

Water Level: **195 ft.** below land surface on **2007-05-04** Measurement Method: **Unknown**

Packers: **k 525**

Type of Pump: **Submersible**

Well Tests: **Jetted** **Yield: 80 GPM**

	Description (number of sacks & material)	*Top Depth (ft.)*	*Bottom Depth (ft.)*
Plug Information:	**535 0 37**		
	15 0 15		

	Strata Depth (ft.)	Water Type
Water Quality:	**No Data**	**No Data**

Chemical Analysis Made: **No**

Did the driller knowingly penetrate any strata which contained injurious constituents?: **No**

Certification Data: The driller certified that the driller drilled this well (or the well was drilled under the driller's direct supervision) and that each and all of the statements herein are true and correct. The driller understood that failure to complete the required items will result in the report(s) being returned for completion and resubmittal.

Company Information: **Robinson Water Well**

11819 W. Montgomery
Houston, TX 77086

Driller Name: **M.E Robinson** License Number: **1464**

Comments: **No Data**

Lithology:
DESCRIPTION & COLOR OF FORMATION MATERIAL

Top (ft.)	Bottom (ft.)	Description
0	50	red and white clay
50	165	red and tan sandy shell with sand streaks
165	245	hard fine sand with sand rock
245	260	medium brown sand
260	275	hard brown clay
275	315	medium tan sand
315	365	course sand with small clay streaks
365	435	hard clay with sand straeks
435	460	sandy gravel
460	480	sandy shell
480	535	soft limestone with sand streaks
535	565	course sand with fine gravel

Casing:
BLANK PIPE & WELL SCREEN DATA

Dia. (in.)	New/Used	Type	Setting From/To (ft.)
5	new	pvc	casing 0-555 sdr17
2 1/2	new	pvc	liner 525-555 sch40
2 1/2	new	pvc	screen 535-565 0.12

IMPORTANT NOTICE FOR PERSONS HAVING WELLS DRILLED CONCERNING CONFIDENTIALITY

TEX. OCC. CODE Title 12, Chapter 1901.251, authorizes the owner (owner or the person for whom the well was drilled) to keep information in Well Reports confidential. The Department shall hold the contents of the well log confidential and not a matter of public record if it receives, by certified mail, a written request to do so from the owner.

Please include the report's Tracking Number on your written request.

Texas Department of Licensing and Regulation
P.O. Box 12157
Austin, TX 78711
(512) 334-5540

STATE OF TEXAS WELL REPORT for Tracking #47156

Owner:	**Compean, Rosa & Jose**	Owner Well #:	**No Data**
Address:	**2511 Verhalen Street Houston, TX 77039**	Grid #:	**65-06-4**
Well Location:	**13906 Russ Houston, TX 77039**	Latitude:	**29° 55' 01" N**
		Longitude:	**095° 20' 54" W**
Well County:	**Harris**	Elevation:	**No Data**
Type of Work:	**Replacement**	Proposed Use:	**Domestic**

Drilling Start Date: **10/14/2004** Drilling End Date: **10/16/2004**

	Diameter (in.)	*Top Depth (ft.)*	*Bottom Depth (ft.)*
Borehole:	**6.75**	**0**	**375**

Drilling Method: **Mud (Hydraulic) Rotary**

Borehole Completion: **2-string**

	Top Depth (ft.)	*Bottom Depth (ft.)*	*Description (number of sacks & material)*
Annular Seal Data:	**0**	**365**	**18**
	0	**10**	**10**

Seal Method: **Positive Displacement**

Sealed By: **SDI**

Distance to Property Line (ft.): **20**

Distance to Septic Field or other concentrated contamination (ft.): **80**

Distance to Septic Tank (ft.): **No Data**

Method of Verification: **owner**

Surface Completion: **Surface Sleeve Installed**

Water Level: **185 ft.** below land surface on **2004-10-16** Measurement Method: **Unknown**

Packers: **K-packer 355**

Type of Pump: **Submersible** Pump Depth (ft.): **240**

Well Tests: **Jetted** **Yield: 40 GPM**

	Strata Depth (ft.)	Water Type
Water Quality:	**No Data**	**No Data**

Chemical Analysis Made: **No**

Did the driller knowingly penetrate any strata which contained injurious constituents?: **No**

Certification Data: The driller certified that the driller drilled this well (or the well was drilled under the driller's direct supervision) and that each and all of the statements herein are true and correct. The driller understood that failure to complete the required items will result in the report(s) being returned for completion and resubmittal.

Company Information: **Scott Drilling Inc.**

11923 Green Pine Circle
Houston, TX 77066

Driller Name: **Scott Robinson** License Number: **4839**

Comments: **No Data**

Lithology:
DESCRIPTION & COLOR OF FORMATION MATERIAL

From (ft)	To (ft)	Description
0	**60**	**clay**
60	**65**	**sand**
65	**135**	**clay**
135	**160**	**sand**
160	**195**	**clay**
195	**210**	**sand**
210	**260**	**clay**
260	**290**	**sand**
290	**300**	**clay**
300	**325**	**sand**
325	**360**	**clay**
360	**375**	**sand**

Casing:
BLANK PIPE & WELL SCREEN DATA

Dia. (in.)	New/Used	Type	Setting From/To (ft.)
4	**new**	**PVC**	**casing 0/365**
2.5	**new**	**PVC**	**liner 355/365**
2.5	**new**	**PVC**	**screen 365/375 .08**

IMPORTANT NOTICE FOR PERSONS HAVING WELLS DRILLED CONCERNING CONFIDENTIALITY

TEX. OCC. CODE Title 12, Chapter 1901.251, authorizes the owner (owner or the person for whom the well was drilled) to keep information in Well Reports confidential. The Department shall hold the contents of the well log confidential and not a matter of public record if it receives, by certified mail, a written request to do so from the owner.

Please include the report's Tracking Number on your written request.

Texas Department of Licensing and Regulation
P.O. Box 12157
Austin, TX 78711
(512) 334-5540

TEXAS WATER DEVELOPMENT BOARD
WELL SCHEDULE

State Well Number - 60 61 808 Previous Well Number - County - Harris 201
River Basin - San Jacinto River - 10 Zone - 1 Latitude - 30 00 58 Longitude - 95 25 23 Source of Coords - 1

Owners Well No. _____ Location _____ 1/4. _____ 1/4, Section _____, Block _____, Survey _____

Owner - Nick George Driller - Katy Drlg

Address _____ Tenant/Oper. _____
Date Drilled - / /1964 Depth - 692 ft. Source of Depth - D Altitude - 117 ft. Source of Alt. - M
Aquifer - 112CHCT CHICOT AQUIFER Well Type - W User -

WELL CONSTRUCTION
Const. Method - HYDRAULIC ROTARY
Completion - PERFORATED OR SLOTTED
Casing Material - STEEL
Screen Material -

LIFT DATA - Pump Mfr. _____ Type - _____ No. Stages ____
Bowls Diam. - _____ in. Setting - _____ ft. Column Diam. - _____ in.
Motor Mfr. - _____ Fuel or Power - Horsepower -

YIELD Flow- _____ GPM Pump- _____ GPM Meas..Rept..Est- _____ Date- _____

PERFORMANCE TEST Date- _____ Length of Test- _____ Production- _____GPM

Static Level- _____ft. Pumping Level- _____ft. Drawdown- _____ft. Sp.Cap.- _____GPM/ft

QUALITY (Remarks- _____

WATER USE Primary- UNUSED Secondary- _____ Tertiary- _____

OTHER DATA AVAILAIBLE Water Levels- Quality- Logs- Other Data-

WATER LEVELS Date- / / Measurement-
Date- / / Measurement-

Recorded By _____ Date Record Collected or Updated- / /

Reporting Agency -
REMARKS -

| Casing or Blank Pipe (C)
| Well Screen or Slotted Zone (
| Open Hole (O)
| Cemented from _____ to _____

Diam. (in.)	Setting(feet) From	To
1		
2		
3		
4		
5		
6		
7		
8		
9		
10		
11		
12		
13		
14		
15		
16		
17		
18		
19		

Aquifer - 112CHCT
Well No. - 60 61 808

Send original copy by certified mail to the:
Texas Department of Water Resources
P. O. Box 13087
Austin, Texas 78711

State of Texas
WATER WELL REPORT

ATTENTION OWNER: *Confidentiality Privilege Notice on Reverse Side*

Texas Water Well Drillers Board
P. O. Box 13087
Austin, Texas 78711

1) OWNER ~~Seith Petroleum~~ (Name) Address ~~315 Hein Nat Gas Bldg~~ (Street or RFD) ~~Houston~~ (City) ~~Tx~~ (State) ~~77002~~ (Zip)

2) LOCATION OF WELL:
County ~~Harris~~ ~~10~~ miles in ~~N~~ (N.E., S.W., etc.) direction from ~~Houston~~ (Town)
~~Harbaugh #1~~ ~~Tedco~~

Driller must complete the legal description to the right with distance and direction from two intersecting section or survey lines, or he must locate and identify the well on an official Quarter- or Half-Scale Texas County General Highway Map and attach the map to this form.

☐ Legal description:
Section No. _____ Block No. _____ Township _____
Abstract No. _____ Survey Name _____
Distance and direction from two intersecting section or survey lines _____
☐ See attached map. X

3) TYPE OF WORK (Check):
☐ New Well ☐ Deepening
X ☐ Reconditioning ☐ Plugging

4) PROPOSED USE (Check):
☐ Domestic ☐ Industrial ☐ Public Supply
☐ Irrigation ☐ Test Well ☐ Other _____

5) DRILLING METHOD (Check):
☐ Mud Rotary ☐ Air Hammer ☐ Driven ☐ Bored
X ☐ Air Rotary ☐ Cable Tool ☐ Jetted ☐ Other _____

X Oilfld/Supply

6) WELL LOG:

Date drilled 12/30/84

Dia. (in.)	From (ft.)	To (ft.)
	Surface	
6.5	0	330

7) BOREHOLE COMPLETION:
☐ Open Hole ☐ Straight Wall ☐ Underreamed
☐ Gravel Packed X ☐ Other _____
If Gravel Packed give interval . . . from _____ ft. to _____ ft.

From (ft.)	To (ft.)	Description and color of formation material
0	20	Sand
20	35	Clay
~~35~~	~~38~~	~~Sand~~
~~38~~	~~40~~	~~Clay~~
~~40~~	~~45~~	~~Sand~~
~~45~~	~~48~~	~~Clay~~
~~48~~	~~60~~	~~Sand~~
~~60~~	~~140~~	~~Clay~~
~~140~~	~~180~~	~~Sand~~
~~180~~	~~190~~	~~Clay~~
~~190~~	~~200~~	~~Sand~~
~~200~~	~~220~~	~~Clay~~
~~220~~	~~240~~	~~Sand & Rock~~
~~2400~~	~~260~~	~~Clay~~
~~260~~	~~330~~	~~Sand~~

(Use reverse side if necessary)

8) CASING, BLANK PIPE, AND WELL SCREEN DATA:

Dia. (in.)	New or Used	Steel, Plastic, etc. Perf., Slotted, etc. Screen Mgf., if commercial	Setting (ft.) From	Setting (ft.) To	Gage Casing Screen
P4	N	Casing	0	~~180~~ 140	
		PVC-Slotted Supply	~~140~~ 180	~~260~~ 320	.02
		0	10		

CEMENTING DATA Slurry
J & S Well Service
Cemented from _____ ft. to _____ ft.
Method used _____
X Cemented by _____ (Company or Individual)

9) WATER LEVEL:
Static level _____ ft. below land surface Date _____
Artesian flow _____ gpm. Date _____

10) PACKERS: 60 Type Depth 12/30/84
140

11) TYPE PUMP:
☐ Turbine ☐ Jet ☐ Submersible ☐ Cylinder
X ☐ Other A.L.
Depth to pump bowls, cylinder, jet, etc., _____ ft.

12) WELL TESTS:
☐ Type Test: ☐ Pump ☐ Bailer ☐ Jetted ☐ Estimated
Yield: 70 gpm with N/M ft. drawdown after X hrs. 3

13) WATER QUALITY:
Did you knowingly penetrate any strata which contained undesirable water? ☐ Yes ☐ No
If yes, submit "REPORT OF UNDESIRABLE WATER"
Type of water? _____ Depth of strata _____
Was a chemical analysis made? ☐ Yes ☐ No

RECEIVED
SEP 24 1985
TEXAS WATER COMMISSION

I hereby certify that this well was drilled by me (or under my supervision) and that each and all of the statements herein are true to the best of my knowledge and belief.

COMPANY NAME ~~J & S WELL SERVICE~~ (Type or Print) Water Well Driller's License No. ~~1994~~

ADDRESS ~~1054 E. 1ST STREET~~ (Street or RFD) ~~BELLVILLE~~ (City) ~~TEXAS~~ (State) ~~77418~~ (Zip)

(Signed) John E. Richardson (Licensed Water Well Driller) (Signed) _____ (Registered Driller Trainee)

Please attach electric log, chemical analysis, and other pertinent information, if available.

For TDWR use only
Well No. 65-04-604
Located on map Yes ONE

TDWR-0392 (Rev. 5-27-82)

DEPARTMENT OF WATER RESOURCES COPY

Customer: Smith Petroleum
Well: Harbaugh #1
Rig: Tedco Drl.

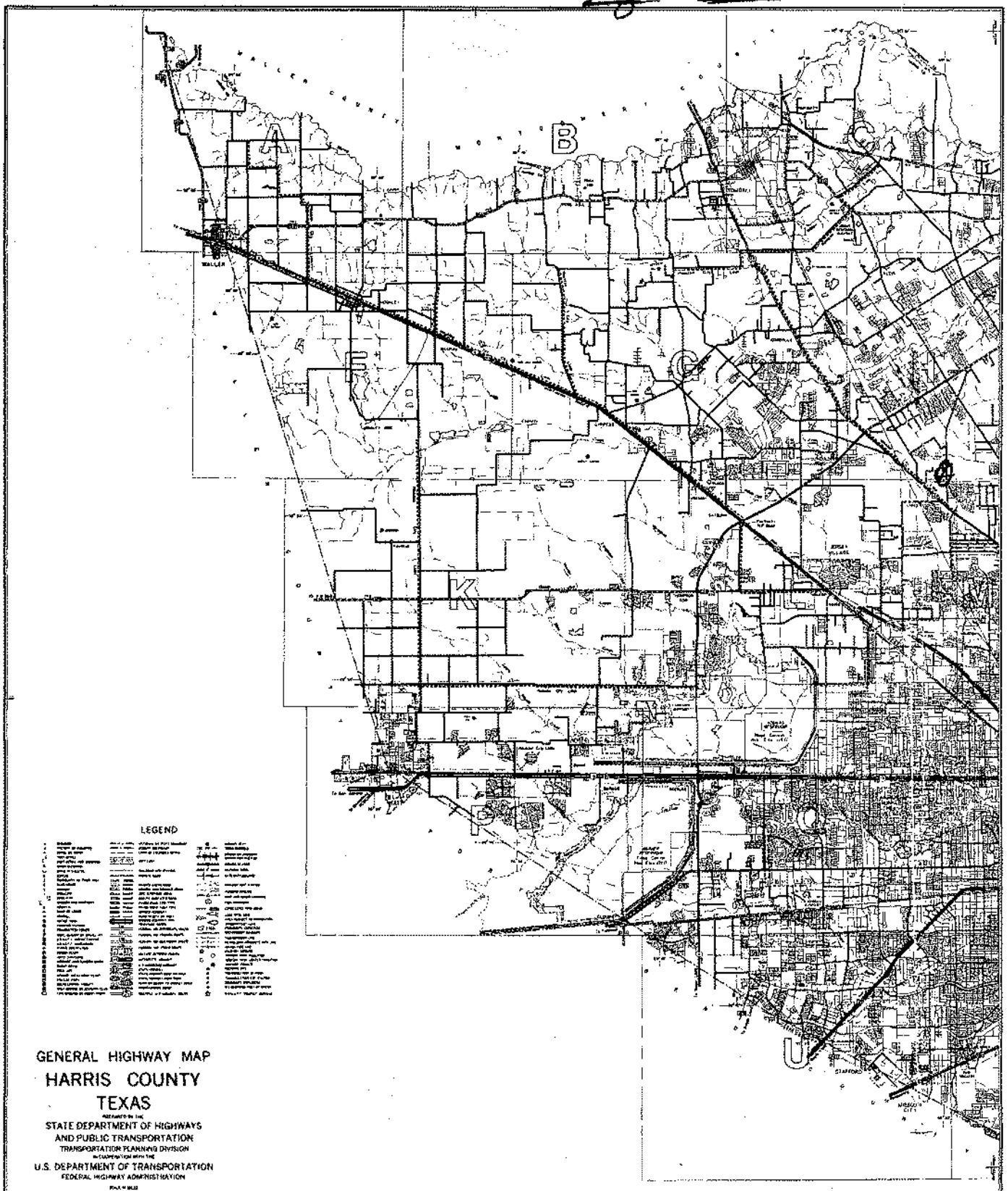

LEGEND

GENERAL HIGHWAY MAP
HARRIS COUNTY
TEXAS

PREPARED BY THE
STATE DEPARTMENT OF HIGHWAYS
AND PUBLIC TRANSPORTATION
TRANSPORTATION PLANNING DIVISION
IN COOPERATION WITH THE
U.S. DEPARTMENT OF TRANSPORTATION
FEDERAL HIGHWAY ADMINISTRATION

1979

HIGHWAYS REVISED TO JANUARY 1, 1980

KEY TO SUPPLEMENTAL MAP SHEETS

KEY TO COUNTIES

HARRIS COUNTY TEXAS 201

4/75

Please use blank ink.
Send original copy by certified mail to the Texas Water Commission P.O. Box 13087 Austin, Texas 78711

State of Texas
WATER WELL REPORT

ATTENTION OWNER: *Confidentiality Privilege Notice on Reverse Side*

Texas Water Well Drillers Board
P. O. Box 13087
Austin, Texas 78711

1) OWNER Power Pak Oil (Name) Address Unknown FM 149 (Street or RFD) Houston, Texas (City) (State) (Zip)

2) LOCATION OF WELL: County Harris 12 miles in N (N.E., S.W., etc.) direction from Houston (Town)

Driller must complete the legal description to the right with distance and direction from two intersecting section or survey lines, or he must locate and identify the well on an official Quarter- or Half-Scale Texas County General Highway Map and attach the map to this form.

☐ Legal description:
Section No. _____ Block No. _____ Township _____
Abstract No. _____ Survey Name _____
Distance and direction from two intersecting section or survey lines _____

☐ See attached map.

3) TYPE OF WORK (Check): X☐ New Well ☐ Deepening ☐ Reconditioning ☐ Plugging

4) PROPOSED USE (Check): ☐ Domestic X☐ Industrial ☐ Monitor ☐ Public Supply ☐ Irrigation ☐ Test Well ☐ Injection ☐ Other _____

5) DRILLING METHOD (Check): X☐ Mud Rotary ☐ Air Hammer ☐ Jetted ☐ Bored ☐ Air Rotary ☐ Cable Tool ☐ Other _____ ☐ Driven

6) WELL LOG:

Date Drilling: Started 10/3/ 19 86 Completed 10/6/86 19 ___

DIAMETER OF HOLE

Dia. (in.)	From (ft.)	To (ft.)
~~8"~~	Surface	
6-3/4		373

From (ft.)	To (ft.)	Description and color of formation material
0	12	Top soil and Sand
12	37	Iron Ore
37	55	Red Sand
55	260	Shale
260	280	Sand
280	350	Shale
350	373	Sand

7) BOREHOLE COMPLETION:
☐ Open Hole ☐ Straight Wall ☐ Underreamed
☐ Gravel Packed X Other 2 string cemented
If Gravel Packed give interval . . . from _____ ft. to _____ ft.

8) CASING, BLANK PIPE, AND WELL SCREEN DATA:

Dia. (in.)	New or Used	Steel, Plastic, etc. Perf., ~~Slotted~~, etc. Screen Mgf., if commercial	Setting (ft.) From	Setting (ft.) To	Gage Casing Screen
4"	N	PVC Casing	0	357	Sch.
2½"	N	Blank Liner	350	357	40
2½"	N	PVC Slotted Screen	357	373	.012

9) CEMENTING DATA (Rule 319.44(b))
Cemented from 358 ft. to 0 ft. No. of Sacks Used 24
_____ ft. to _____ ft. No. of Sacks Used _____
Method used ~~XXXXXXXXXX~~ Halliburton
Cemented by Robinson Water Well

10) SURFACE COMPLETION
☐ Specified Surface Slab Installed (Rule 319.44(c))
☐ Pitless Adapter Used (Rule 319.44(d))
☐ Approved Alternative Procedure Used (Rule 319.71)

11) WATER LEVEL:
Static level 180 ft. below land surface Date _____
Artesian flow _____ gpm. Date _____

12) PACKERS: Type K Depth 350

13) TYPE PUMP: 1HP #251 Tank
☐ Turbine ☐ Jet X☐ Submersible ☐ Cylinder
☐ Other _____
Depth to pump bowls, cylinder, jet, etc., 240 ft.

14) WELL TESTS:
Type Test: ☐ Pump ☐ Bailer ☐ Jetted ☐ Estimated
Yield: _____ gpm with _____ ft. drawdown after _____ hrs.

RECEIVED
AUG 22 1988
TEXAS WATER COMMISSION

(Use reverse side if necessary)

15) WATER QUALITY:
Did you knowingly penetrate any strata which contained undesirable water? ☐ Yes X☐ No
If yes, submit "REPORT OF UNDESIRABLE WATER"
Type of water? potable Depth of strata _____
Was a chemical analysis made? ☐ Yes ☐ No

I hereby certify that this well was drilled by me (or under my supervision) and that each and all of the statements herein are true to the best of my knowledge and belief. I understand that failure to complete items 1 thru 12 will result in the log(s) being returned for completion and resubmittal.

COMPANY NAME Robinson Water Well (Type or Print) Water Well Driller's License No. 1464

ADDRESS 11607 FM 149 (Street or RFD) Houston, (City) Tx. (State) 77086 (Zip)

(Signed) M. E. Robinson (Licensed Water Well Driller) (Signed) _____ (Registered Driller Trainee)

Please attach electric log, chemical analysis, and other pertinent information, if available.

For TWC use only
Well No. 65-05-1
Located on map _____

WWD-012 (Rev.01-28-87)

TEXAS WATER COMMISSION COPY

HARRIS COUNTY TEXAS 102

10/26/2020
06:10:09

Texas Commission on Environmental Quality
DWW Water System Summary Sheet

PWS ID	PWS Name	Central Registry RN
TX1011704	HARRIS COUNTY MUD 58	RN102952991

Organization/Customer *	Central Registry CN
HARRIS COUNTY MUD 58	CN600739353

*Regulatory mail will be addressed to this organization/person

All Water System Contacts

Type	Contact	Communication
AC - Administrative Contact - PRESIDENT	LAWSON, LEA 10000 MEMORIAL DR STE 260 HOUSTON, TX 77024-3430	**Phone Type** / **Value** BUS - Business 713-951-0800 BUS - Business 281-367-5511 MOB - Mobile 713-682-6571
EC - Emergency Contact - DISTRICT OPERATOR	WRIGHT, LONNIE PO BOX 1689 SPRING, TX 77383-1700	**Electronic Type** / **Value** **Phone Type** / **Value** BUS - Business 281-367-0047 BUS - Business 281-367-5511 FAX - Facsimile 281-367-5517 MOB - Mobile 713-857-1420
FC - Financial Contact - DISTRICT BOOKKEEPER	DAVIS, DANA 3401 LOUISIANA ST STE 400 HOUSTON, TX 77002-9552	**Phone Type** / **Value** BUS - Business 713-759-1368 FAX - Facsimile 713-759-1264
OW - Owner	HARRIS COUNTY MUD 58	
PWS - Public Water System Contact - OPERATOR	MONTGOMERY, JOHN, T PO BOX 1689 SPRING, TX 77383-1700	**Electronic Type** / **Value** **Phone Type** / **Value** BUS - Business 281-367-5511 FAX - Facsimile 281-367-5517 MOB - Mobile 281-217-1031

Operator Grade	Number
WATER OPERATIONS COMPANY	1
GROUND WATER TREATMENT OPERATOR Grade B	1

Water Operator Licenses

License Holder:	BREWER, ROBERT H II	
CURRENT	Class: B - GROUND WATER TREATMENT OPERATOR	WG0015260
License Holder:	MUNICIPAL OPERATIONS & CONSULTING INC	
CURRENT	Class: NONE - WATER OPERATIONS COMPANY	WC0000064
License Holder:	BREWER, ROBERT H II	

EXPIRED	Class: C - GROUND WATER TREATMENT OPERATOR	WG0013901

Owner Type	Owner Type Options: COUNTY, DISTRICT, FEDERAL GOVERNMENT, INVESTOR OWNED, MUNICIPALITY, NATIVE AMERICAN, PRIVATE, STATE GOVERNMENT, WATER SUPPLY CORPORATION
District	

System Type	System Type Options: COMMUNITY, TRANSIENT/NON-COMMUNITY, NON-PUBLIC, NON-TRANSIENT/NON-COMMUNITY
C - Community	

Population Type	Population Served	# of Connect	# I/C w/other PWS
Residential	2265	755	0

Total Product (MGD)	Average Daily Consump.	Max Daily Demand (MGD)	Total Storage (MG)	Elev. Storage (MG)	Service Pump Cap.	Max.Purchase Cap.(MGD/GPM)	Pressure Tank Cap. (MG)
2.8360 MGD	0.2200 MGD	0.4300 MGD Occurred on 07/19/2019	.425 MG		2.16 MGD		0.030 MG

Activity Status	Inactivation Date
A - ACTIVE	

Last Survey Date	Surveyor	Survey Type	Region	County
07/24/2020	DESTINY GEPPERT	Sanitary Survey	HOUSTON	HARRIS
10/13/2016	VERNON CRANDLE	Sanitary Survey	HOUSTON	HARRIS
03/27/2014	DAVID, W LIVINGS	Sanitary Survey	HOUSTON	HARRIS

(Treatment Plant)							
Entry Point	EP Name/Source Summation (Activity Status)	Plant Name (Activity Status)	Plant Num	Chemical Mon Type	Chem Sample Point	Distribution Mon Type	Dist Sample Point
EP001	TRT-TAP / Ground Water(A)	PLANT 2(A)	TP19686		NO		NO

Train:	Unnamed			
(Treatments)				
Disinfection Zone	Treatment Sequence	Objective	Process	Treatment
null	null	D	403	GASEOUS CHLORINATION, PRE

(Active Sources)

Source Number	Source Name (Activity Status)	Operational Status	Source Type	Depth	Tested GPM	Rated GPM
G1011704B	2 - 15602 KIPPERS LN (A)	P	G	1179	1470 GPM	1000 GPM

Drill Date	Source Summary
04/01/1993	EVANGELINE

GPS Latitude (decimal)	GPS Longitude (decimal)	GPS Elevation	GPS Date	Seller
30.001936	-95.466242	111	05/09/2006	Not Purchasing

(Inactive/Offline Sources)			
SourceNumber	Name	Status	Depth

(Treatment Plant)							
Entry Point	EP Name/Source Summation (Activity Status)	Plant Name (Activity Status)	Plant Num	Chemical Mon Type	Chem Sample Point	Distribution Mon Type	Dist Sample Point
EP001	TRT-TAP / Ground Water(A)	PLANT 1(A)	TP6333		NO		NO

Train:	Unnamed

(Treatments)				
Disinfection Zone	Treatment Sequence	Objective	Process	Treatment
null	null	D	403	GASEOUS CHLORINATION, PRE

(Active Sources)						
Source Number	Source Name (Activity Status)	Operational Status	Source Type	Depth	Tested GPM	Rated GPM
G1011704A	1 - 15703 BAMMEL VILLAGE (A)	P	G	1090	500 GPM	600 GPM

Drill Date	Source Summary
01/01/1913	EVANGELINE

GPS Latitude (decimal)	GPS Longitude (decimal)	GPS Elevation	GPS Date	Seller
30.002469	-95.465517	111	01/27/2014	Not Purchasing

(Inactive/Offline Sources)			
SourceNumber	Name	Status	Depth

Code Explanations
Monitoring Type Codes: (GW) GROUNDWATER , (GUP) GROUNDWATER UNDER THE INFLUENCE - PURCHASED , (SWP) SURFACE WATER - PURCHASED , (GU) GROUNDWATER UNDER THE INFLUENCE OF SURFACE WATER , (N) NO SOURCES , (SW) SURFACE WATER
Activity Status Codes: (A) ACTIVE , (D) DELETED/DISSOLVED , (I) INACTIVE , (P)

PROPOSED ,
Operational Status Codes: (E) EMERGENCY , (I) INTERIM/PEAK (O) OTHER , (P) PERMANENT , (S) SEASONAL
Source Types: (G) GROUND WATER , (S) SURFACE WATER , (U) GROUND WATER UNDER THE INFLUENCE

- End of Report -

At the time of your query this data was the most current information available from our database, which is in real time. Every effort was made to retrieve it according to your query. Thank-you for using DWW.

TEXAS WATER DEVELOPMENT BOARD
WELL SCHEDULE

State Well Number - 60 61 722 Previous Well Number - County - Harris 201
River Basin - San Jacinto River - 10 Zone - 1 Latitude - 30 00 10 Longitude - 95 27 54 Source of Coords - 1

Owners Well No. _____ Location _____ 1/4, _____ 1/4, Section _____, Block _____, Survey _____

Owner - H.C. MUD 58
Bammel Forest

Driller - Bussell Son

Address _____ Tenant/Oper. _____

Date Drilled - / /1986 Depth - 665 ft. Source of Depth - D Altitude - 117 ft. Source of Alt. - M
Aquifer - 112GLFC GULF COAST AQUIFER Well Type - W User - 370058

WELL CONSTRUCTION
Const. Method - HYDRAULIC ROTARY
Completion - SCREEN
Casing Material - STEEL
Screen Material -

LIFT DATA - Pump Mfr. _____ Type - SUBMERSIBLE PUMP No. Stages ____

Bowls Diam. - _____ in. Setting - _____ ft. Column Diam. - _____ in.

Motor Mfr. - _____ Fuel or Power - ELECTRIC MOTOR Horsepower -

YIELD Flow- _____ GPM Pump- _____ GPM Meas..Rept..Est- _____ Date- _____

PERFORMANCE TEST Date- _____ Length of Test- _____ Production- _____GPM

Static Level- _____ft. Pumping Level- _____ft. Drawdown- _____ft. Sp.Cap.- _____GPM/ft

QUALITY (Remarks- _____

WATER USE Primary- PUBLIC SUPPLY Secondary- _____ Tertiary- _____

OTHER DATA AVAILAIBLE Water Levels- Quality- Logs- Other Data-

WATER LEVELS Date- / / Measurement-
Date- / / Measurement-

Recorded By _____ Date Record Collected or Updated- 10/04/1989

Reporting Agency -
REMARKS -

Casing or Blank Pipe (C) Well Screen or Slotted Zone (Open Hole (O) Cemented from_____to_____		
	Diam. (in.)	Setting(feet) From	To
1			
2			
3			
4			
5			
6			
7			
8			
9			
10			
11			
12			
13			
14			
15			
16			
17			
18			
19			

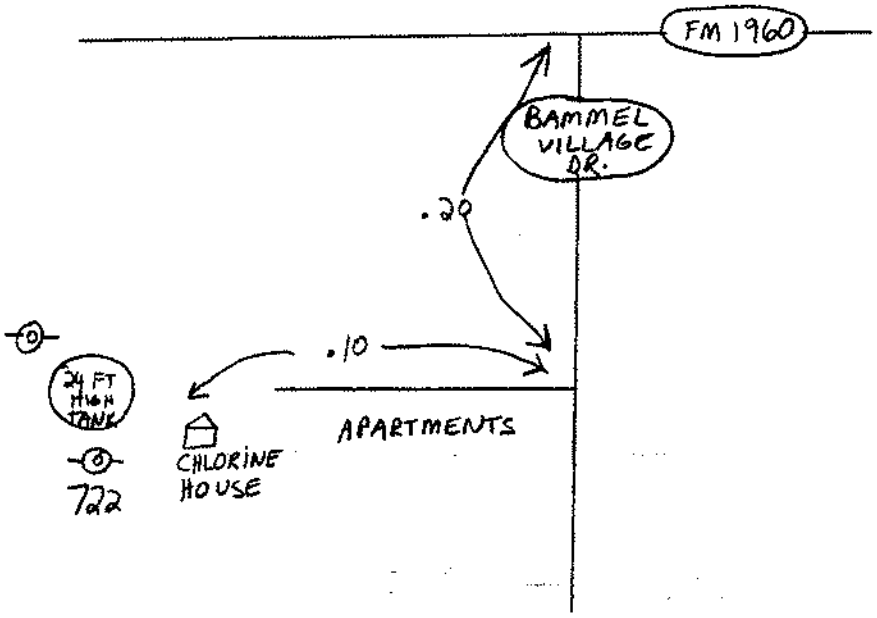
FM 1960
BAMMEL VILLAGE DR.
.20
.10
24 FT HIGH TANK
722
CHLORINE HOUSE
APARTMENTS

60-61-722

TWDB Water Quality Field Data Sheet

New Well: yes / (no)

State Well Number: 60-61-722

County: HARRIS

County Code: 201

Aquifer Code: 122 GLFC

Aquifer Id: 15

Send Results To: Owner / Lessee

Owner's Name: MUD 58

Lessee's Name: AQUASOURCE

Attention:

Mailing Address: 15703 BAMMEL VILLAGE

Well Number: MUD 58 WELL #1 3710

Type of Sample: (LCRA) / HACH

Sample Number: 984

Date: 4-5-01

Sampler(s): MB

CIRCLE BOTTLES TAKEN:

1 (on ice)	2	3 (on ice)	4 (on ice)	5
500ml (filtered)	500ml (filtered)	250ml (filtered)	40 ml (not filtered)	1 gallon (filtered)
Anions / Total Alkalinity	Cations	Nitrate/Nitrite	Atrazine	Radioactivity
no preservative	1ml Nitric (HNO3)	0.5 ml Sulfuric (H2SO4)	no preservative	10 ml Nitric (HNO3)

Add enough of the proper acid to each bottle that is preserved to drop the pH to 2.

Daily Meter Calibration:

pH	7	7.0
	4 or 10	4.0
Conductivity	500	502
	1000	1000
	2000	
	5000	

Time In: 0950

Time Out:

W. L. depth from LSD (ft.):

W.L. remark:

Pumping Since: POA

Sampling Point: FAW

Well Use: PUBLIC

Lift: T

Power: E

Latitude: 30 00 09

Longitude: 95 27 56

Elevation: 98

Sample Time: 1015

Filter pressure: hand pump / line

Field Alkalinity Titration:

7.53 Start pH 4.51 End pH

50 ml. Sample Size

9.75 ml. Acid added for Total

ml. Acid added for Phenol

Items below calculated from ml. acid added data:

Field Total Alkalinity: 0.0 mg/L 195

Field Phenol Alkalinity: 0.0 mg/L

Notes:

Water Quality Stabilization Parameters Table

				Final Readings:
Time:	1005	1015		
pH:	7.33	7.52		
Temperature (Celsius):	25.5	25.5		
Conductivity (uS/cm):	561	561		
Conductivity Temperature (Celsius)	25.6	25.6		

Items Below Calculated Later From Results:

Total Hardness: 94

Calculated TDS (mg/L): 318

Balanced: B

Data Entered By Sampler Into Database: (yes) / no

LCRA Environmental Laboratory Services

Date: *30-Apr-01*

CLIENT: Texas Water Development Board **Client Sample ID:** 60-61-722
Lab Order: 0104059 **COC ID:** 15789
Project: TWDB 00-01 **Collection Date:** 04/05/2001 10:15:00 AM
Lab ID: 0104059-12 **Matrix:** GROUNDWATER

Analyses	Storet	Result	PQL	Qual	Units	DF	QC Batch	Date Analyzed
ICP METALS, DISSOLVED			**E200.7**					Analyst: **SW**
Calcium	00915	26.7	0.204		mg/L	1.02	R8263	04/11/2001
Magnesium	00925	6.62	0.204		mg/L	1.02	R8263	04/11/2001
Potassium	00935	2.02	0.204		mg/L	1.02	R8263	04/11/2001
Sodium	00930	83.6	0.714		mg/L	1.02	R8263	04/11/2001
ICP METALS, DISSOLVED			**E200.7**					Analyst: **SW**
Boron	01020	197	51.0		µg/L	1.02	R8265	04/11/2001
Iron	01046	135	51.0		µg/L	1.02	R8265	04/11/2001
Strontium	01080	488	20.4		µg/L	1.02	R8265	04/11/2001
ICPMS METALS, DISSOLVED			**E200.8**					Analyst: **PJM**
Aluminum	01106	ND	4.00		µg/L	1	R8385	04/24/2001
Antimony	01095	ND	1.00		µg/L	1	R8385	04/24/2001
Arsenic	01000	26.5	2.00		µg/L	1	R8385	04/24/2001
Barium	01005	383	1.00		µg/L	1	R8385	04/24/2001
Beryllium	01010	ND	1.00		µg/L	1	R8398	04/25/2001
Cadmium	01025	ND	1.00		µg/L	1	R8385	04/24/2001
Chromium	01030	ND	1.00		µg/L	1	R8398	04/25/2001
Cobalt	01035	ND	1.00		µg/L	1	R8385	04/24/2001
Copper	01040	2.79	2.00		µg/L	1	R8385	04/24/2001
Lead	01049	ND	1.00		µg/L	1	R8385	04/24/2001
Lithium	01130	25.0	2.00		µg/L	1	R8385	04/24/2001
Manganese	01056	4.13	1.00		µg/L	1	R8398	04/25/2001
Molybdenum	01060	14.3	1.00		µg/L	1	R8385	04/24/2001
Nickel	01065	1.11	1.00		µg/L	1	R8385	04/24/2001
Selenium	01145	ND	4.00		µg/L	1	R8385	04/24/2001
Thallium	01057	ND	1.00		µg/L	1	R8385	04/24/2001
Vanadium	01085	ND	1.00		µg/L	1	R8385	04/24/2001
Zinc	01090	ND	4.00		µg/L	1	R8385	04/24/2001
DISSOLVED ANIONS BY ION CHROMATOGRAPH E300								Analyst: **AMJ**
Bromide Dissolved	71870	0.176	0.0200		mg/L	1	R8387A	04/24/2001
Chloride Dissolved	00941	60.5	1.00		mg/L	1	R8387A	04/24/2001
Fluoride Dissolved	00950	0.551	0.0100		mg/L	1	R8387A	04/24/2001
Sulfate Dissolved	00946	4.34	1.00		mg/L	1	R8387A	04/24/2001
ALKALINITY			**M2320 B**					Analyst: **WM**

Qualifiers:
ND - Not Detected at the Reporting Limit
J - Analyte detected below quantitation limits
B - Analyte detected in the associated Method Blank
* - Value exceeds Maximum Contaminant Level
S - Spike Recovery outside accepted recovery limits
R - RPD outside accepted recovery limits
E - Value above quantitation range

LCRA Environmental Laboratory Services

Date: *30-Apr-01*

CLIENT: Texas Water Development Board **Client Sample ID:** 60-61-722
Lab Order: 0104059 **COC ID:** 15789
Project: TWDB 00-01 **Collection Date:** 04/05/2001 10:15:00 AM
Lab ID: 0104059-12 **Matrix:** GROUNDWATER

Analyses	Storet	Result	PQL	Qual	Units	DF	QC Batch	Date Analyzed
Alkalinity, Phenolphthalein	00415	ND	0		mg/L CaCO3	1	R8246	04/11/2001
Alkalinity, Total (As CaCO3)	00410	190	2.00		mg/L CaCO3	1	R8246	04/11/2001
CATION/ANION BALANCE			**CALCULATION**					Analyst: **AMJ**
Cation/Anion Balance	00000	Balanced	0		Date	1	R8413	04/26/2001
NITRATE AND NITRITE			**E353.2**					Analyst: **CL**
Nitrogen, Nitrate & Nitrite	00631	ND	0.0200		mg/L	1	R8344D	04/19/2001
GROSS ALPHA, GROSS BETA			**RADIOCHEM**					Analyst: **SB**
ALPHA, Gross	01503	1.4	0		pci/L	1	R8382	04/16/2001
BETA, Gross	03503	3.4	0		pci/L	1	R8382	04/16/2001
SILICA			**E370.1**					Analyst: **CL**
Silica, Dissolved (as SiO2)	00955	19.3	0.500		mg/L	1	R8290D	04/16/2001

Qualifiers:
ND - Not Detected at the Reporting Limit
J - Analyte detected below quantitation limits
B - Analyte detected in the associated Method Blank
* - Value exceeds Maximum Contaminant Level
S - Spike Recovery outside accepted recovery limits
R - RPD outside accepted recovery limits
E - Value above quantitation range

TWDB Water Quality Field Data Sheet

Newly Inventoried Well: no

State Well Number: 60-61-722
County: HARRIS
County Code: 201
Aquifer Code: 122GLFC
Aquifer Id: 15

Name: HARRIS CO MUD 58
Address: Mail to: Aqua Services
P.O. Box 1690727
Phone Number: Houston Tx. 77269-0727
Attention: JAMES COURSEY
Well Name or #: 15703 Bammal Village Dr.

Sample ID Number: 996
Date: 7/12/05
Sampler(s): D. Wuerch

Calibration Verification Readings

pH	7 =	7.03
	4 or 10 =	10.08
	SLOPE=	95.2
Conductivity	500 =	501
	1000 =	995
	2000 =	1910
	5000 =	4930

CIRCLE EACH SAMPLE FRACTION COLLECTED:

(1)	(2)	(3)	(4)	(5)	(6)	7
500ml (filtered) **Anions / Total Alk.** Ice	500ml (filtered) **Cations** Nitric (HNO3)	250ml (filtered) **Nutrient** Ice + H2SO4	40 ml (unfiltered) **Atrazine** Ice and in dark	125mL (unf.) **Uranium** (HNO3)	1 L (unfiltered) **Alpha & Beta** Nitric (HNO3)	~~(L (unf.) Tritium~~ None

Proper Cation, Nutrient, and Alpha/Beta preservation requires adding enough of the correct acid to each sample fraction to bring the pH below 2.0

Time In: 12:36
Time Out: 13:22

W. L. depth from LSD (ft.): —
W.L. remark: 42
M.P. = ____

Pumping Since: 12:39
Sampling Point: FAW

Well Use: P
Lift: T
Power: E

FIELD G.P.S. readings
Latitude: 30° 00' 09."
Longitude: 95° 27' 56."

Casing Type: ____
Casing Size: ____"

Sample Time: 13:07
Filter pressure: hand pump / line

Field Alkalinity Titration:

7.75	Start pH
4.50	End pH
50.0	mL Sample Size
—	mL Acid added for Phenol (> 8.3)
10.0	mL Acid added for Total (to pH 4.5)

Items below calculated from: mL acid added x 20 = Alkalinity

Phenol Alkalinity (82244): — mg/L
Total Alkalinity (39086): 200 mg/L

Items Below Calculated Later From Results:
Dissolved Solids (mg/L): 318
Hardness (as CaCO3): 89
Balanced: B

Water Quality Stabilization Parameters Table (at least 3 readings at five minute intervals)

Time:	12:48	12:53	12:58	13:03			
pH:	7.59	7.57	7.58	7.57			
Celsius Temp. (00010):	26.0	25.8	25.6	25.6			
Conductivity (uS/cm):	551	553	550	553			

Notes: *Operated by Aqua Services

Data Entered By Sampler Into Database: yes / no

LCRA Environmental Laboratory Services

Date: *04-Aug-05*

CLIENT: Texas Water Development Board **Client Sample ID:** 60-61-722
Lab Order: 0507326 **File No:** 39360
Project: TWDB FY05 **Collection Date:** 7/12/2005 1:07:00 PM
Lab ID: 0507326-005 **Matrix:** GROUNDWATER

Analyses	Storet	Result	Qual	PQL	Units	DF	Batch ID	Date Analyzed
ICP METALS DISSOLVED			**E200.7**					Analyst: **TH**
Calcium		25.4		0.204	mg/L	1	35038	7/25/2005 4:36:29 PM
Magnesium		6.19		0.204	mg/L	1	35038	7/25/2005 4:36:29 PM
Potassium		2.01		0.204	mg/L	1	35038	7/25/2005 4:36:29 PM
Sodium		80.7		0.714	mg/L	1	35038	7/25/2005 4:36:29 PM
ICP METALS DISSOLVED			**E200.7**					Analyst: **TH**
Boron		198		51	µg/L	1	35039	7/25/2005 4:36:29 PM
Iron		134		51	µg/L	1	35039	7/25/2005 4:36:29 PM
Strontium		470		20	µg/L	1	35039	7/25/2005 4:36:29 PM
ICPMS DISSOLVED METALS			**E200.8**					Analyst: **SW**
Aluminum		ND		4.08	µg/L	1	35009	7/21/2005
Antimony		ND		1.02	µg/L	1	35009	7/21/2005
Arsenic		25.2		2.04	µg/L	1	35238	8/1/2005 6:27:13 PM
Barium		324		1.02	µg/L	1	35009	7/21/2005
Beryllium		ND		1.02	µg/L	1	35009	7/21/2005
Cadmium		ND		1.02	µg/L	1	35009	7/21/2005
Chromium		2.12		1.02	µg/L	1	35009	7/21/2005
Cobalt		ND		1.02	µg/L	1	35009	7/21/2005
Copper		ND		1.02	µg/L	1	35009	7/21/2005
Lead		ND		1.02	µg/L	1	35009	7/21/2005
Lithium		23.6		2.04	µg/L	1	35009	7/21/2005
Manganese		4.15		1.02	µg/L	1	35009	7/21/2005
Molybdenum		12.6		1.02	µg/L	1	35009	7/21/2005
Selenium		ND		4.08	µg/L	1	35009	7/21/2005
Thallium		ND		1.02	µg/L	1	35009	7/21/2005
Vanadium		ND		1.02	µg/L	1	35009	7/21/2005
Zinc		8.50		4.08	µg/L	1	35009	7/21/2005
CATION/ANION BALANCES			**CALCULATION**					Analyst: **AMJ**
Cation/Anion Balance		Balanced		0	Date	1	35280	8/3/2005
ANIONS BY ION CHROMATOGRAPHY, DISSOLVE			**E300**					Analyst: **WR**
Bromide Dissolved		0.20		0.02	mg/L	1	35243	8/1/2005 10:07:00 PM
Chloride Dissolved		54.5		1.00	mg/L	1	35243	8/1/2005 10:07:00 PM
Fluoride Dissolved		0.61		0.01	mg/L	1	35243	8/1/2005 10:07:00 PM
Sulfate Dissolved		5.25		1.00	mg/L	1	35243	8/1/2005 10:07:00 PM
ALKALINITY			**M2320 B**					Analyst: **WR**
Alkalinity, Phenolphthalein		ND		0	mg/L CaCO3	1	34995	7/21/2005
Alkalinity, Total (As CaCO3)		196		2	mg/L CaCO3	1	34995	7/21/2005
NITRATE AND NITRITE			**E353.2**					Analyst: **LL**

Qualifiers:

*	Value exceeds Maximum Contaminant Level	B	Analyte detected in the associated Method Blank
E	Value above quantitation range	H	Holding times for preparation or analysis exceeded
J	Analyte detected below quantitation limits	ND	Not Detected at the Reporting Limit
S	Spike Recovery outside accepted recovery limits		

LCRA Environmental Laboratory Services

Date: *04-Aug-05*

CLIENT: Texas Water Development Board
Client Sample ID: 60-61-722
Lab Order: 0507326 **File No:** 39360
Project: TWDB FY05
Collection Date: 7/12/2005 1:07:00 PM
Lab ID: 0507326-005
Matrix: GROUNDWATER

Analyses	Storet	Result	Qual	PQL	Units	DF	Batch ID	Date Analyzed
NITRATE AND NITRITE			**E353.2**					Analyst: **LL**
Nitrogen, Nitrate & Nitrite		ND		0.0200	mg/L	1	35097	7/27/2005
SILICA			**E370.1**					Analyst: **LL**
Silica, Dissolved (as SiO2)		24.7		0.50	mg/L	1	35227	8/1/2005

Qualifiers:

*	Value exceeds Maximum Contaminant Level	B	Analyte detected in the associated Method Blank
E	Value above quantitation range	H	Holding times for preparation or analysis exceeded
J	Analyte detected below quantitation limits	ND	Not Detected at the Reporting Limit
S	Spike Recovery outside accepted recovery limits		

HARRIS CO MUD # 58

Gulf Coast FY06

TWDB Water Quality Field Data Sheet

SWN: 60-61-722
County: HARRIS
County Code: 201
Aquifer Code: 112GLFC
Aquifer Id: 15

Name: C/O AQUA SERVICES
Address: 11302 TANNER RD
HOUSTON 77041
Phone Number: 713 983 3412 GLEN WILLIAMS (OPERATOR)
Attention:
Well Name or #: #1

Newly Inventoried Well
ID Number: 670
Date: 8-22-06
Sampler(s): MB

1	2	3	4	5	6	7	8	9	10	11
500ml filtered	2 L filtered	500ml filtered	250ml filtered	1 L unfiltered	1 L unfiltered	250 ml unfiltered	2 L unfiltered	2 L unfiltered	2 [redacted]	
Anions/T. Alk.	Cation/G. Alpha U 234,235,238	Nitrate	Iodide	Tritium	C14/C13 corr	O-18 Deuterium	S-34/O-18 (Sulfate)	Chlorine-36	[redacted]	[redacted]
Ice	(HNO3)	Ice + H2SO4	Ice	None	NaOH (*)	None	None	None	None	None

All acidified samples pH <2.0. (*) If natural pH<7, then add NaOH until pH is >7. If natural pH is ≥7, no NaOH required.

Calibration Verification Readings

pH	7 =	7.01
	4 or 10 =	4.03
Conductivity	500 =	520
	1000 =	1012
	2000 =	1199
	5000 =	4.76

Time In: 1045
Time Out: 1200

Water Level: 442 AIRLINE G+M SERVICES NOV 19, 2005
W.L. remark: M.P. =

Pumping time: 1100
Sampling Point:

Well Use: P
Lift: T
Power: E

FIELD G.P.S. readings
Latitude: 30° 00' 08.8"
Longitude: 95° 27' 55.9"

Casing Type:
Casing Size: "

Sample Time: 1130
Filter pressure: hand pump / line / spring

Field Alkalinity Titration:
7.64 Start pH 4.54 End pH
50 mL Sample Size
mL Acid Phenol (> 8.3)
10.05 mL Acid Total (to pH 4.5)
mL acid added x 20 = Alkalinity

Phenol Alkalinity (32244): mg/L
Total Alkalinity (39086): 201 mg/L

Items Below Calculated Later From Results:
Dissolved Solids (mg/L): 317
Hardness (as CaCO3): 102
Balanced: B

Water Quality Stabilization Parameters Table (At least 3 readings @ 5 min. intervals)

Time	1110	1120	1125						
pH	7.59	7.60	7.60						
Celsius Temp.	25.6	25.6	25.6						
Conductivity	549	550	550						

Notes:
USGS 60-61-831
± 1977

Data Entered By Sampler Into Database: yes / no

ENERGY LABORATORIES, INC. • 2393 Salt Creek Highway (82601) • P.O. Box 3258 • Casper, WY 82602
Toll Free 888.235.0515 • 307.235.0515 • Fax 307.234.1639 • casper@energylab.com • www.energylab.com

LABORATORY ANALYTICAL REPORT

Client: Texas Water Development Board
Project: TWDB
Lab ID: C06081519-002
Client Sample ID: 6061722 (670)

Report Date: 09/30/06
Collection Date: 08/22/06 11:30
DateReceived: 08/30/06
Matrix: Aqueous

Analyses	Result	Units	Qualifiers	RL	MCL/ QCL	Method	Analysis Date / By
MAJOR IONS							
Alkalinity, Phenolphthalein as CaCO3	ND	mg/L		1		A2320 B	08/31/06 10:56 / th
Alkalinity, Total as CaCO3	190	mg/L		1		A2320 B	08/31/06 10:56 / th
Bromide	ND	mg/L		0.50		E300.0	09/01/06 15:44 / wen
Calcium	28.8	mg/L		0.5		E200.7	09/12/06 14:48 / ts
Chloride	50	mg/L		1		A4500-Cl B	08/31/06 17:36 / jl
Fluoride	0.6	mg/L		0.1		A4500-F C	08/31/06 07:43 / th
Magnesium	7.1	mg/L		0.5		E200.7	09/12/06 14:48 / ts
Nitrogen, Nitrate+Nitrite as N	ND	mg/L		0.1		E353.2	09/01/06 08:48 / jal
Potassium	2.8	mg/L		0.5		E200.7	09/12/06 14:48 / ts
Silica	19.2	mg/L		0.1		E200.7	09/12/06 14:48 / ts
Sodium	86.1	mg/L		0.5		E200.7	09/12/06 14:48 / ts
Sulfate	7	mg/L		1		A4500-SO4 E	09/11/06 13:15 / bmm
NON-METALS							
Iodide	ND	mg/L		0.10		E300.0	09/12/06 05:22 / eli-b
METALS - DISSOLVED							
Aluminum	ND	ug/L		1		E200.8	09/01/06 05:00 / sml
Antimony	ND	ug/L		1		E200.8	09/01/06 05:00 / sml
Arsenic	27	ug/L		1		E200.8	09/01/06 05:00 / sml
Barium	388	ug/L		1		E200.8	09/01/06 05:00 / sml
Beryllium	ND	ug/L		1		E200.8	09/01/06 05:00 / sml
Boron	181	ug/L		100		E200.7	09/12/06 14:48 / ts
Cadmium	ND	ug/L		1		E200.8	09/01/06 05:00 / sml
Chromium	ND	ug/L		1		E200.8	09/01/06 05:00 / sml
Cobalt	ND	ug/L		1		E200.8	09/01/06 05:00 / sml
Copper	ND	ug/L		1		E200.8	09/01/06 05:00 / sml
Iron	120	ug/L		30		E200.7	09/12/06 14:48 / ts
Lead	ND	ug/L		1		E200.8	09/01/06 05:00 / sml
Lithium	25	ug/L		1		E200.8	08/31/06 19:11 / bws
Manganese	5	ug/L		1		E200.8	09/01/06 05:00 / sml
Molybdenum	13	ug/L		1		E200.8	09/01/06 05:00 / sml
Selenium	ND	ug/L		1		E200.8	09/01/06 05:00 / sml
Strontium	486	ug/L		1		E200.8	09/01/06 05:00 / sml
Thallium	ND	ug/L		1		E200.8	09/01/06 05:00 / sml
Vanadium	ND	ug/L		1		E200.8	09/01/06 05:00 / sml
Zinc	1	ug/L		1		E200.8	09/01/06 05:00 / sml

Report Definitions: RL - Analyte reporting limit.
QCL - Quality control limit.
MCL - Maximum contaminant level.
ND - Not detected at the reporting limit.

ENERGY LABORATORIES, INC. • 2393 Salt Creek Highway (82601) • P.O. Box 3258 • Casper, WY 82602
Toll Free 888.235.0515 • 307.235.0515 • Fax 307.234.1639 • casper@energylab.com • www.energylab.com

LABORATORY ANALYTICAL REPORT

Client: Texas Water Development Board
Project: TWDB
Lab ID: C06081519-002
Client Sample ID: 6061722 (670)

Report Date: 09/30/06
Collection Date: 08/22/06 11:30
DateReceived: 08/30/06
Matrix: Aqueous

Analyses	Result	Units	Qualifiers	RL	MCL/ QCL	Method	Analysis Date / By
RADIONUCLIDES - DISSOLVED							
Gross Alpha	1.9	pCi/L		1.0		E900.0	09/16/06 14:21 / rs
Gross Alpha precision (±)	1.6	pCi/L				E900.0	09/16/06 14:21 / rs
Uranium 234	ND	pCi/L		0.2		E907.0	09/20/06 15:00 / df
Uranium 235	ND	pCi/L		0.2		E907.0	09/20/06 15:00 / df
Uranium 238	ND	pCi/L		0.2		E907.0	09/20/06 15:00 / df
DATA QUALITY							
A/C Balance (± 5)	4.08	%				Calculation	09/13/06 11:32 / cp
Anions	5.38	meq/L				Calculation	09/13/06 11:32 / cp
Cations	5.84	meq/L				Calculation	09/13/06 11:32 / cp

Report Definitions: RL - Analyte reporting limit.
QCL - Quality control limit.
MCL - Maximum contaminant level.
ND - Not detected at the reporting limit.

BETA

BETA ANALYTIC INC.

DR. M.A. TAMERS and MR. D.G. HOOD

UNIVERSITY BRANCH
4985 S.W. 74 COURT
MIAMI, FLORIDA, USA 33155
PH: 305/667-5167 FAX: 305/663-0964
E-MAIL: beta@radiocarbon.com

REPORT OF RADIOCARBON DATING ANALYSES

Dr. Steve Dobos

Report Date: 10/6/2006

Sample Data	Apparent C14 Age (fraction modern)	C13/C12 Ratio
Beta - 220504	24230 +/- 180 BP (Fmdn 0.0490 +/- 0.0011)	-12.5 o/oo
SAMPLE : C06081522-001C 669 ANALYSIS : AMS-Standard delivery MATERIAL/PRETREATMENT : (water DIC): carbonate precipitation		
Beta - 220505	22330 +/- 140 BP (Fmdn 0.0620 +/- 0.0011)	-10.1 o/oo
SAMPLE : C06081522-002C 670 ANALYSIS : AMS-Standard delivery MATERIAL/PRETREATMENT : (water DIC): carbonate precipitation		
Beta - 220506	21130 +/- 120 BP (Fmdn 0.0720 +/- 0.0011)	-11.3 o/oo
SAMPLE : C06081522-003C 671 ANALYSIS : AMS-Standard delivery MATERIAL/PRETREATMENT : (water DIC): carbonate precipitation		
Beta - 220507	24760 +/- 170 BP (Fmdn 0.0458 +/- 0.0010)	-12.5 o/oo
SAMPLE : C06081522-004C 672 ANALYSIS : AMS-Standard delivery MATERIAL/PRETREATMENT : (water DIC): carbonate precipitation		
Beta - 220508	14730 +/- 80 BP (Fmdn 0.1598 +/- 0.0016)	-12.3 o/oo
SAMPLE : C06081522-005C 673 ANALYSIS : AMS-Standard delivery MATERIAL/PRETREATMENT : (water DIC): carbonate precipitation		

65-05-213

60-61-722

Harris

60-53-417

60-53-821

60-61-905

Dates are reported as RCYBP (raduicarbon years before present, "present" = 1950A.D.). By International convention, the modern reference standard was 95% of the C14 content of the National Bureau of Standards' Oxalic Acid & calculated using the Libby C14 half life (5568 years). Quoted errors represent 1 standard deviation statistics (68% probability) & are based on combined measurements of the sample, background, and modern reference standards.

Measured C13/C12 ratios were calculated relative to the PDB-1 international standard and the RCYBP ages were normalized to -25 per mil. If the ratio and age are accompanied by an (*), then the C13/C12 value was estimated, based on values typical of the material type. The quoted results are NOT calibrated to calendar years. Calibration to calendar years should be calculated using the Conventional C14 age.

99482

Sample		Weight				36Cl/Total Cl (E-15)			35Cl/37Cl		Note
PLID	USERID	SAMPLE g	NATIVE mg	ARRIER m	ARGET m	VALUE	ERROR	ERROR %	VALUE	ERROR	Note
200602735	C06080739-001B	60			30.1	1276.00	67.66	5			
200602736	C06080739-002B	110			27.6	537.70	24.24	5			
200602737	C06080739-003B	60			29.3	28.45	5.41	19			
200602738	C06080739-005B	80			23.3	55.40	3.92	7			
200602739	C06081522-001A	160	65-05-213		32.4	227.50	5.68	2			
200602740	C06081522-002A	250	60-61-722		38.4	76.25	12.83	17			AI
200602741	C06081522-003A	550	60-53-417		31.4	75.20	10.84	14			
200602742	C06081522-004A	400	60-53-821		40.1	73.39	3.75	5			
200602743	C06081522-005A	350	60-61-905		28.7	81.08	8.82	11			AI
200602744	C06081522-006A	650	60-36-809		17.2	92.59	5.64	6			
200602745	C06081522-007A	325	60-45-718		21.1	101.40	4.09	4			
200602746	C06081522-008A	450	60-44-318		22.4	88.34	7.30	8			

PI: Sample had high interference rate, data is not publication quality

AI: Sample had high interference rate, ratio is reliable but uncertainty is large

AC: Sample had low current, ratio is reliable but uncertainty is large

PC: Sample had low current, data is not publication quality

Client: ENERGY LABORATORIES, INC.
Recvd : 06/09/01
Job# : 2264
Final : 06/12/31

Purchase Order: 1673
Contact: S. Dobos, 307 235-0515
2393 Salt Creek Hwy, PO Box 3258
Casper, WY 82602, (Fx) 234-1639

07012

Cust LABEL INFO	JOB.SX	REFDATE	QUANT	ELYS	TU	eTU
ENERGY LABS - C06081522-001D	2264.01	060822	1000	275	0.06	0.09
✓ ENERGY LABS - C06081522-002D	2264.02	060822	1000	275	0.21	0.09
ENERGY LABS - C06081522-003D	2264.03	060823	1000	275	0.03	0.09
ENERGY LABS - C06081522-004D	2264.04	060823	1000	275	0.09	0.09
ENERGY LABS - C06081522-005D	2264.05	060823	1000	275	-0.01	0.09
ENERGY LABS - C06081522-006D	2264.06	060824	1000	275	-0.03	0.09
ENERGY LABS - C06081522-007D	2264.07	060824	1000	275	0.08	0.09
ENERGY LABS - C06081522-008D	2264.08	060824	1000	275	0.02	0.09

Sample ID	Client Sample ID	Collect Date	Receive Date	Matrix	Test
C06081522-001	6505213 (669)	08/22/06 9:00	08/30/06	Aqueous	Subcontracted, Beta Analytic Subcontracted, Purdue Subcontracted, Tritium Laboratory Subcontracted, ZymaX
C06081522-002	6061722 (670)	08/22/06 11:30	08/30/06	Aqueous	Same As Above
C06081522-003	6053417 (671)	08/23/06 8:15	08/30/06	Aqueous	Same As Above
C06081522-004	6053821 (672)	08/23/06 9:15	08/30/06	Aqueous	Same As Above
C06081522-005	6061905 (673)	08/23/06 14:30	08/30/06	Aqueous	Same As Above
C06081522-006	6036809 (674)	08/24/06 9:00	08/30/06	Aqueous	Same As Above
C06081522-007	6045712 (675)	08/24/06 11:00	08/30/06	Aqueous	Same As Above
C06081522-008	6044318 (676)	08/24/06 12:15	08/30/06	Aqueous	Same As Above

There were no problems with the analyses and all data for associated QC met EPA or laboratory specifications except where noted in the Case Narrative or Report.

If you have any questions regarding these tests results, please call.

Report Approved By: R.A. Leahy
Roger Leahy
Laboratory Supervisor

ZymaX FORENSICS

REPORT OF ANALYTICAL RESULTS

Client: Steve Dobos Energy Laboratories, Inc. 2393 Salt Creek Hwy Casper, WY 82602	**Lab Number:** 40232 **Received:** 9/6/2006 **Matrix:** Water
Project: **Project Number:** **Collected by:** Client	**Sample Description:** See Below **Analyzed:** 10/30/2006 **Method:** CF-IRMS

$\delta^{34}S$ $\delta^{18}O$

49932 50982

LAB NUMBER	SAMPLE DESCRIPTION	$\delta^{34}S$ ‰	$\delta^{18}O$ ‰
40232-1	C06081522-001	37.8	NR
40232-2	C06081522-002 ✓	13.8	NR
40232-3	C06081522-003	1.9	14.5
40232-4	C06081522-004	6.7	15.5
40232-5	C06081522-005	9.0	NR
40232-6	C06081522-006	1.1	NR
40232-7	C06081522-007	6.1	NR
40232-8	C06081522-008	1.5	NR
Analytical Precision (1-sigma)		0.3	0.4

Sample ID	Client Sample ID	Collect Date	Receive Date	Matrix	Test
C06081522-001	6505213 (669)	08/22/06 9:00	08/30/06	Aqueous	Subcontracted, Beta Analytic Subcontracted, Purdue Subcontracted, Tritium Laboratory Subcontracted, ZymaX
C06081522-002	6061722 (670)	08/22/06 11:30	08/30/06	Aqueous	Same As Above
C06081522-003	6053417 (671)	08/23/06 8:15	08/30/06	Aqueous	Same As Above
C06081522-004	6053821 (672)	08/23/06 9:15	08/30/06	Aqueous	Same As Above
C06081522-005	6061905 (673)	08/23/06 14:30	08/30/06	Aqueous	Same As Above
C06081522-006	6036809 (674)	08/24/06 9:00	08/30/06	Aqueous	Same As Above
C06081522-007	6045712 (675)	08/24/06 11:00	08/30/06	Aqueous	Same As Above
C06081522-008	6044318 (676)	08/24/06 12:15	08/30/06	Aqueous	Same As Above

There were no problems with the analyses and all data for associated QC met EPA or laboratory specifications except where noted in the Case Narrative or Report.

If you have any questions regarding these tests results, please call.

Report Approved By: R.A. Lasley
Roger Lasley
LABORATORY SUPERVISOR

ZymaX FORENSICS

REPORT OF ANALYTICAL RESULTS

Client: Steve Dobós Energy Laboratories, Inc. 2393 Salt Creek Hwy Casper, WY 82602	**Lab Number:** 40232 **Received:** 09/06/06 **Matrix:** Water
Project: **Project Number:** **Collected by:** Client	**Sample Description:** See Below **Reported:** 10/18/06 **Method:** CF-IRMS

$\delta^{18}O$ δD

50790 50791

LAB NUMBER	SAMPLE DESCRIPTION	$\delta^{18}O$ ‰	δD ‰
40232-1	C06081522-001	-5.6	-23.0
40232-2	C06081522-002 ✓	-4.6	-22.2
40232-3	C06081522-003	-4.6	-21.7
40232-4	C06081522-004	-5.6	-21.3
40232-5	C06081522-005	-4.7	-19.2
40232-6	C06081522-006	-5.0	-23.3
40232-7	C06081522-007	-5.3	-22.4
40232-8	C06081522-008	-5.5	-23.4
Analytical Precision		0.3	1.0

Sample ID	Client Sample ID	Collect Date	Receive Date	Matrix	Test
C06081522-001	6505213 (669)	08/22/06 9:00	08/30/06	Aqueous	Subcontracted, Beta Analytic Subcontracted, Purdue Subcontracted, Tritium Laboratory Subcontracted, ZymaX
C06081522-002	6061722 (670)	08/22/06 11:30	08/30/06	Aqueous	Same As Above
C06081522-003	6053417 (671)	08/23/06 8:15	08/30/06	Aqueous	Same As Above
C06081522-004	6053821 (672)	08/23/06 9:15	08/30/06	Aqueous	Same As Above
C06081522-005	6061905 (673)	08/23/06 14:30	08/30/06	Aqueous	Same As Above
C06081522-006	6036809 (674)	08/24/06 9:00	08/30/06	Aqueous	Same As Above
C06081522-007	6045712 (675)	08/24/06 11:00	08/30/06	Aqueous	Same As Above
C06081522-008	6044318 (676)	08/24/06 12:15	08/30/06	Aqueous	Same As Above

There were no problems with the analyses and all data for associated QC met EPA or laboratory specifications except where noted in the Case Narrative or Report.

If you have any questions regarding these tests results, please call.

Report Approved By: R.A. Lachiny
Roger Carlins
Laboratory Supervisor

3E

Send original copy by certified mail to the Texas Water Development Board P. O. Box 12386 Austin, Texas 78711

State of Texas

WATER WELL REPORT

For TWDB use only
Well No. 65-04-3E
Located on map
Received:

1) OWNER:
Person having well drilled (Name) BAYTER - SWINSORD Address (Street or RFD) HY 90 AT BAMMEL (City) HOUSTON (State) TEXAS

Landowner (Name) SAME Address (Street or RFD) (City) (State)

2) LOCATION OF WELL:
County HARRIS, 9 miles in (N.E., S.W., etc.) W direction from (Town) WESTFIELD TEXAS

Locate by sketch map showing landmarks, roads, creeks, hiway number, etc.*

North

(Use reverse side if necessary)

or Give legal location with distances and directions from adjacent sections or survey lines.

Labor _____ League _____

Block _____ Survey _____

Abstract No. _____

(NW¼ NE¼ SW¼ SE¼) of Section _____

3) TYPE OF WORK (Check):
New Well | Deepening | Reconditioning | Plugging

4) PROPOSED USE (Check):
Domestic | Industrial | Municipal | Irrigation | Test Well | Other

5) TYPE OF WELL (Check):
Rotary | Driven | Dug | Cable | Jetted | Bored

6) WELL LOG:
Diameter of hole 6½ in. Depth drilled 342 ft. Depth of completed well 342 ft. Date drilled 9-12-72

All measurements made from 1 ft. above ground level.

From (ft.)	To (ft.)	Description and color of formation material
0	27	CLAY
27	32	SAND
32	86	WHITE CLAY
86	94	SAND
94	186	SANDY SHALE
186	205	SAND
205	318	SANDY SHALE
318	342	SAND

(Use reverse side if necessary)

9) Casing:
Type: Old | Steel ✓ | Plastic ✓ | Other

Cemented from 200 ft. to 342 ft.

Diameter (inches)	Setting From (ft.)	To (ft.)	Gage
4	P. V. C	SCL 40	
	318 ft.	TO SURFACE	

10) SCREEN:
Type UNDER BAR

Perforated | Slotted

Diameter (inches)	Setting From (ft.)	To (ft.)	Slot Size
2½	318	342	14GA

7) COMPLETION (Check):
Straight wall | Gravel packed | Other
Under reamed | Open Hole

8) WATER LEVEL:
Static level 98 ft. below land surface Date 9-12-72

Artesian pressure _____ lbs. per square inch Date _____

Depth to pump bowls, cylinder, jet, etc., 210 FT ft. below land surface.

11) WELL TESTS:
Was a pump test made? ✓ Yes No If yes, by whom?

Yield: 900 GPM with 7 ft. drawdown after 1 hrs.

Bailer test _____ gpm with _____ ft. drawdown after _____ hrs.

Artesian flow _____ gpm

Temperature of water _____

12) WATER QUALITY:
Was a chemical analysis made? Yes No

Did any strata contain undesirable water? Yes No

Type of water? _____ depth of strata 28 FT

I hereby certify that this well was drilled by me (or under my supervision) and that each and all of the statements herein are true to the best of my knowledge and belief.

NAME BRUNO DIETZ (Type or Print) Water Well Drillers Registration No. 323

ADDRESS 3051 ROTHERMEL (Street or RFD) HOUSTON (City) TEXAS (State)

(Signed) Bruno Dietz (Water Well Driller) DIETZ PUMP WELL SERVICE (Company Name)

Please attach electric log, chemical analysis, and other pertinent information, if available.

*Additional instructions on reverse side.

TWDBE-GW-53

2) LOCATION OF WELL:

The sketch showing the well location must be as accurate as possible, showing landmarks, in sufficient detail so that the well may be plotted on a General Highway Map of the county in which the well is located.

Reference points from which distances are measured and directions given should be of a permanent nature (e.g. highway intersections, center of towns, river and creek bridges, railroad crossings). The distance and direction from the nearest town should always be indicated.

When giving a legal description include a sketch showing location of the well within the described area, e.g. survey abstract.

Information furnished in Section 2) of the TWDBE-GW-53 is very important. Unless the well can be accurately located on a map the value of the other data contained in the Report is greatly reduced.

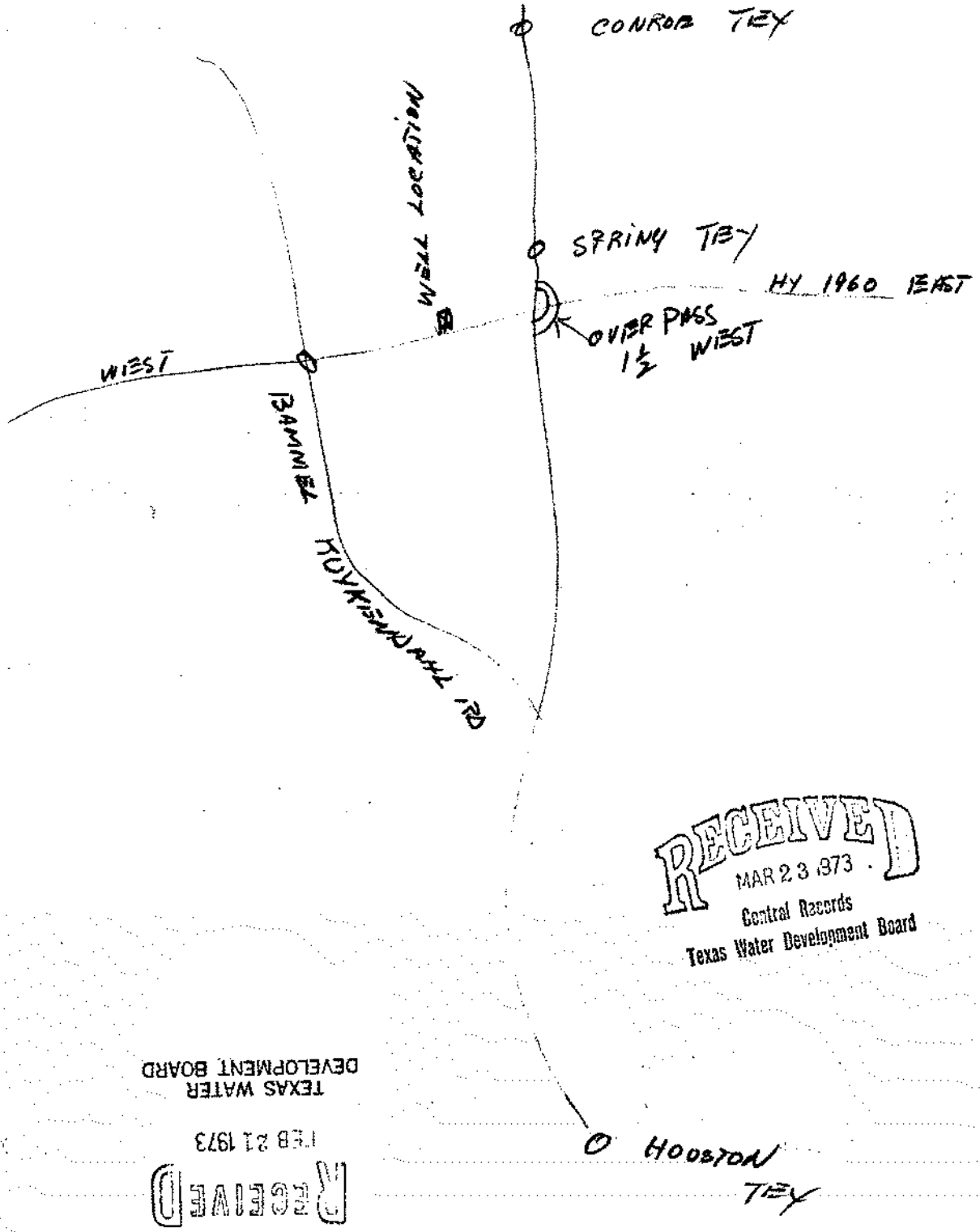

RECEIVED
MAR 23 1973
Central Records
Texas Water Development Board

TEXAS WATER
DEVELOPMENT BOARD
FEB 21 1973
RECEIVED

Send original copy by certified mail to: Texas Water Commission, P.O. Box 13087, Austin, Texas 78711 — Please use black ink.

ATTENTION OWNER: *Confidentiality Privilege Notice on Reverse Side*

State of Texas WELL REPORT

Texas Water Well Drillers Board
P.O. Box 13087
Austin, Texas 78711

1) OWNER: Harris County MUD #58 (Name) — ADDRESS: Kippers Drive & Bammelwood (Street or RFD) Houston (City) Texas (State) (Zip)

2) LOCATION OF WELL: County Harris . .05 miles in SW (NE, SW, etc.) direction from FM 1960 & Kuykendahl (Town)

Driller must complete the legal description below with distance and direction from two intersecting section or survey lines, or he must locate and identify the well on an official Quarter- or Half-Scale Texas County General Highway Map and attach the map to this form.

☐ LEGAL DESCRIPTION:
Section No. _____ Block No. _____ Township _____ Abstract No. _____ Survey Name _____
Distance and direction from two intersecting section or survey lines _____

☒ SEE ATTACHED MAP

3) TYPE OF WORK (Check):
☒ New Well ☐ Deepening ☐ Reconditioning ☐ Plugging

4) PROPOSED USE (Check):
☐ Domestic ☐ Industrial ☐ Monitor ☒ Public Supply ☐ Irrigation ☐ Test Well ☐ Injection ☐ De-Watering

5) DRILLING METHOD (Check):
☒ Mud Rotary ☐ Air Hammer ☐ Jetted ☐ Bored ☐ Driven ☐ Air Rotary ☐ Cable Tool ☐ Other _____

6) WELL LOG:
Date Drilling: Started 4-1 19 93 Completed 6-10 19 93

DIAMETER OF HOLE		
Dia. (in.)	From (ft.)	To (ft.)
35	Surface	50
29		611
30		1199

7) BOREHOLE COMPLETION:
☐ Open Hole ☐ Straight Wall ☒ Underreamed
☒ Gravel Packed ☐ Other _____
If Gravel Packed give interval . . . from 511 ft. to 1199 ft.

From (ft.) To (ft.) Description and color of formation material

See Attached Copy

RECEIVED
JUL 15 1993
TEXAS WATER COMMISSION

(Use reverse side if necessary)

8) CASING, BLANK PIPE, AND WELL SCREEN DATA:

Dia. (in.)	New or Used	Steel, Plastic, etc. Perf., Slotted, etc. Screen Mfg., if commercial	Setting (ft.) From	Setting (ft.) To	Gage Casing Screen
30	N	Steel	0	50	.312
24	N	Steel	0	611	.500
14	N	Steel Stainless Steel Wrapped	511	1199	.040

9) CEMENTING DATA [Rule 287.44(1)]
Cemented from 0 ft. to 50 ft. No. of Sacks Used 70
0 ft. to 611 ft. No. of Sacks Used 539
Method used Solid Hydraulics
Cemented by Dowell Schlumberger

10) SURFACE COMPLETION
☒ Specified Surface Slab Installed [Rule 287.44(2)(A)]
☐ Specified Steel Sleeve Installed [Rule 287.44(3)(A)]
☐ Pitless Adapter Used [Rule 287.44(3)(B)]
☐ Approved Alternative Procedure Used [Rule 287.71]

11) WATER LEVEL:
Static level 351 ft. below land surface Date 6-10-93
Artesian flow _____ gpm. Date _____

12) PACKERS: Type N/A Depth

13) TYPE PUMP:
☒ Turbine ☐ Jet ☐ Submersible ☐ Cylinder
☐ Other _____
Depth to pump bowls, cylinder, jet, etc., 500 ft.

14) WELL TESTS:
Type Test ☒ Pump ☐ Bailer ☐ Jetted ☐ Estimated
Yield: 1212 gpm with 65.08 ft. drawdown after 18 hrs.

15) WATER QUALITY:
Did you knowingly penetrate any strata which contained undesirable constituents?
☐ Yes ☒ No If yes, submit "REPORT OF UNDESIRABLE WATER"
Type of water? _____ Depth of strata _____
Was a chemical analysis made? ☒ Yes ☐ No

I hereby certify that this well was drilled by me (or under my supervision) and that each and all of the statements herein are true to the best of my knowledge and belief. I understand that failure to complete items 1 thru 15 will result in the log(s) being returned for completion and resubmittal.

COMPANY NAME Alsay Incorporated (Type or print) — WELL DRILLER'S LICENSE NO. 2048

ADDRESS 6615 Gant (Street or RFD) Houston (City) Texas (State) 77066 (Zip)

(Signed) Neil Rollie (Licensed Well Driller) — (Signed) _____ (Registered Driller Trainee)

Neil Rollie

Please attach electric log, chemical analysis, and other pertinent information, if available.

For TWC use only: Well No. _____ Located on map _____

WWD-012 (Rev. 05-18-90)

TEXAS WATER COMMISSION COPY

65051 X

Drillers Log

4-1-93

Mud 58

Depth	Description
0'- 6'	Substructure
6'- 10'	Top soil
10'- 39'	Reddish brown clay
39'- 54'	Sand
54'- 66'	Clay (tan)
66'- 102'	Sand
102'- 120'	Whitish tan clay
120'- 314'	Sand (with gravel streaks)
314'- 380'	Clay (light brown)
380'- 406'	Sand
406'- 422'	Clay (whitish tan)
422'- 490'	Sand
490'- 500'	Clay (whitish tan)
500'- 550'	Sand
550'- 562'	Clay (whitish tan)
562'- 596'	Sand
596'- 616'	Clay (tan)
616'- 660'	Sand
660'- 716'	Clay (tan)
716'- 752'	Sand
752'- 764'	Clay (gray)
764'- 780'	Sand
780'- 836'	Clay (gray)
836'- 854'	Sand
854'- 950'	Clay (gray)
950'-1006'	Sand
1006'-1014'	Clay (gray)
1014'-1036'	Sand
1036'-1040'	Clay (white)
1040'-1078'	Sand
1078'-1082'	Clay (white)
1082'-1088'	Sand
1088'-1114'	Clay (gray)
1114'-1080'	Sand
1080'-1220'	Clay

ALSAY
INCORPORATED
GROUNDWATER EXPLORATION & DEVELOPMENT

REPLY TO: 6615 GANT STREET
HOUSTON, TEXAS 77066
PHONE: (713) 444-6960
FAX #: (713) 444-7081

HARRIS COUNTY M.U.D. #58

Proposed Recommended Material Settings

April 1,1993

DEPTH		24" CASING	18" BLANK	18" SCREEN
0-611		611		
511-616			105	
616-660				44
660-686			26	
686-692				6
692-716			24	
716-752				36
752-763			11	
763-780				17
780-808			28	
808-814				6
814-836			22	
836-854				18
854-882			28	
882-888				6
888-920			32	
920-926				6
926-948			22	
948-1006				58
1006-1014			8	
1014-1036				22
1036-1040			4	
1040-1078				38
1078-1114			36	
1114-1168				54
1168-1172			4	
1172-1179				7
1179-1199	T.D.		20	
		611	370	318

TOTAL MATERIALS:

20" Blank Liner	611 '
14" Blank Liner	370 '
14" Screen	318 '

15059



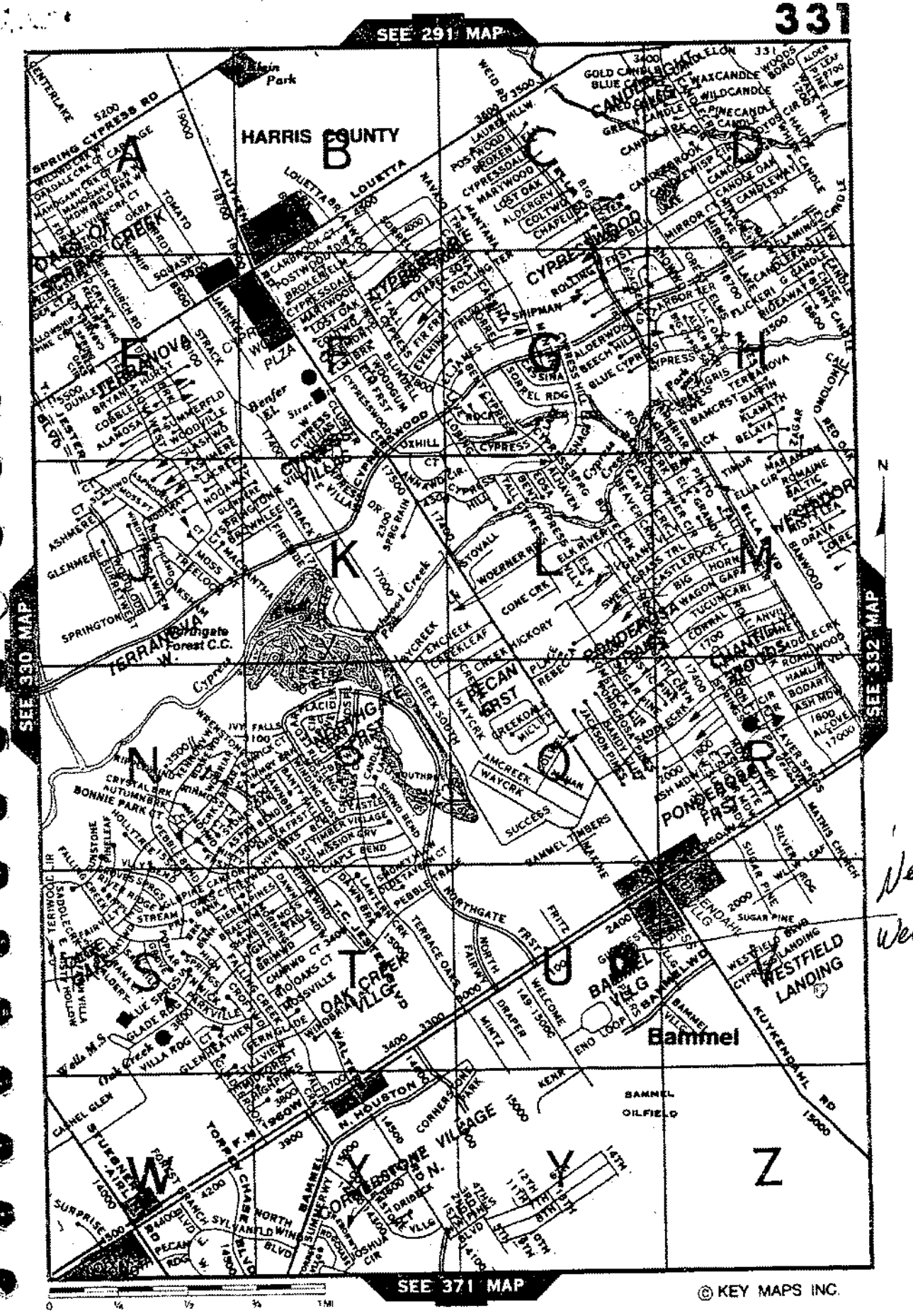
SEE 291 MAP
SEE 330 MAP
SEE 332 MAP
SEE 371 MAP
HARRIS COUNTY
A
B
C
D
E
F
G
H
K
L
M
N
P
R
S
T
U
W
Y
Z
SPRING CYPRESS RD
LOUETTA
TERRANOVA W.
Springwoods Village
Springbrook Forest C.C.
Cypress Creek
Oak Creek
Pecan Forest
Timber Creek
Bammel
Bammel Village
Westfield Landing
Bammel Oilfield
Cornerstone Village
Oak Creek Village
N. Houston
Kuykendahl Rd
Main Park
Wells M.S.
Oak Creek Villa Blvd
Timber Creek Blvd
Northgate Forest Dr
Bammel Village Blvd
Cypress Rose Blvd
Cypress Village Blvd
Cypress Hill Dr
Cypress Creek Dr
Cypress Creek Pkwy
Cypress Creek Trl
Cypress Creek Ln
Cypress Creek Ct
Cypress Creek Cir
Cypress Creek Rdg
Cypress Creek Blvd
Cypress Creek Rock
Cypress Creek Oak
Cypress Creek Elm
Cypress Creek Pine
Cypress Creek Maple
Cypress Creek Birch
Cypress Creek Ash
Cypress Creek Willow
Cypress Creek Cedar
Cypress Creek Hickory
Cypress Creek Walnut
Cypress Creek Chestnut
Cypress Creek Beech
Cypress Creek Sycamore
Cypress Creek Poplar
Cypress Creek Aspen
Cypress Creek Birch
Cypress Creek Ash
Cypress Creek Willow
Cypress Creek Cedar
Cypress Creek Hickory
Cypress Creek Walnut
Cypress Creek Chestnut
Cypress Creek Beech
Cypress Creek Sycamore
Cypress Creek Poplar
Cypress Creek Aspen
0
1/4
1/2
3/4
1 MI
© KEY MAPS INC.

65-04-3X

Send original copy by certified mail to the Texas Water Development Board P. O. Box 13087 Austin, Texas 78711

State of Texas

WATER WELL REPORT

For TWDB use only
Well No. 65-04-3X
Located on map YES
Received: 76 SW

1) OWNER:
Person having well drilled DARRELL FOREMAN (Name) Address 2527 FM 1960 WEST (Street or RFD) HOUSTON TEXAS (City) (State)

Landowner " " (Name) Address " " (Street or RFD) (City) (State)

2) LOCATION OF WELL:
County HARRIS, 22 miles in NW (N.E., S.W., etc.) direction from HOUSTON (Town)

Locate by sketch map showing landmarks, roads, creeks, hiway number, etc.* #4 or

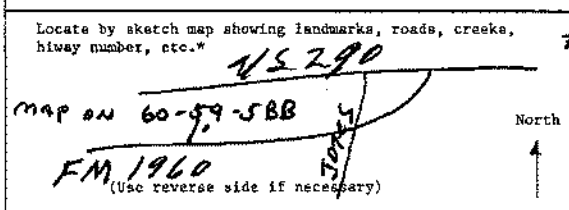

(Use reverse side if necessary)

Give legal location with distances and directions from adjacent sections or survey lines.
Labor 2/10 mi. W of League
Block Kuykendahl Survey
Abstract No.
(NW¼ NE¼ SW¼ SE¼) of Section

3) TYPE OF WORK (Check): New Well ✓ Deepening Reconditioning Plugging

4) PROPOSED USE (Check): Domestic ✓ Industrial Municipal Irrigation Test Well Other

5) TYPE OF WELL (Check): Rotary ✓ Driven Dug Cable Jetted Bored

6) WELL LOG:
Diameter of hole 3 7/8 in. Depth drilled 150 ft. Depth of completed well 147 ft. Date drilled 4-28-76
All measurements made from 0 ft. above ground level.

From (ft.)	To (ft.)	Description and color of formation material
0	2	TOP SOIL
2	60	GRAY CLAY
60	70	SHALE
70	92	SAND
92	110	CLAY
110	150	SAND

(Use reverse side if necessary)

9) Casing:
Type: Old ✓ New Steel Plastic ✓ Other
Cemented from ft. to ft.

Diameter (inches)	Setting From (ft.)	Setting To (ft.)	Gage
2	0	139	SCH 40

10) SCREEN:
Type PLASTIC
Perforated ✓ Slotted

Diameter (inches)	Setting From (ft.)	Setting To (ft.)	Slot Size
2	139	147	12

7) COMPLETION (Check):
Straight wall ✓ Gravel packed Other
Under reamed Open Hole

8) WATER LEVEL:
Static level 81 ft. below land surface Date 4-28-76
Artesian pressure lbs. per square inch Date
Depth to pump bowls, cylinder, jet, etc., 100 ft. below land surface.

11) WELL TESTS:
Was a pump test made? Yes ✓ No If yes, by whom?
Yield: gpm with ft. drawdown after hrs.
Bailer test gpm with ft. drawdown after hrs.
Artesian flow gpm
Temperature of water

12) WATER QUALITY:
Was a chemical analysis made? Yes ✓ No
Did any strata contain undesirable water? Yes No.
Type of water? depth of strata

I hereby certify that this well was drilled by me (or under my supervision) and that each and all of the statements herein are true to the best of my knowledge and belief.

NAME JOHN B. LUMPKIN, JR (Type or Print) Water Well Drillers Registration No. 1101

ADDRESS 11630 MUELLER CEM RD (Street or RFD) CYPRESS (City) TEXAS (State)

(Signed) John B Lumpkin Jr (Water Well Driller) CY FAIR WATER WELL DRILLING & SERVICE (Company Name)

Please attach electric log, chemical analysis, and other pertinent information, if available.

*Additional instructions on reverse side.

TWDB6-WD-8

10/26/2020
06:10:07

Texas Commission on Environmental Quality
DWW Water System Summary Sheet

PWS ID	PWS Name	Central Registry RN
TX1011233	GAMES PEOPLE PLAY	RN101221836

Organization/Customer *	Central Registry CN
null	null

*Regulatory mail will be addressed to this organization/person

All Water System Contacts		
Type	**Contact**	**Communication**

Operator Grade	Number

Water Operator Licenses
No Licensing Data for this PWS

Owner Type	Owner Type Options: COUNTY, DISTRICT, FEDERAL GOVERNMENT, INVESTOR OWNED, MUNICIPALITY, NATIVE AMERICAN, PRIVATE, STATE GOVERNMENT, WATER SUPPLY CORPORATION
Private	

System Type	System Type Options: COMMUNITY, TRANSIENT/NON-COMMUNITY, NON-PUBLIC, NON-TRANSIENT/NON-COMMUNITY
NP - NON-PUBLIC	

Population Type	Population Served	# of Connect	# I/C w/other PWS
NonResidential	500	3	0

Total Product (MGD)	Average Daily Consump.	Max Daily Demand (MGD)	Total Storage (MG)	Elev. Storage (MG)	Service Pump Cap.	Max.Purchase Cap. (MGD/GPM)	Pressure Tank Cap. (MG)

Activity Status	Inactivation Date
I - INACTIVE	02/27/2002

Last Survey Date	Surveyor	Survey Type	Region	County
No Site Visit Data				

(Treatment Plant)							
Entry Point	EP Name/Source Summation (Activity Status)	Plant Name (Activity Status)	Plant Num	Chemical Mon Type	Chem Sample Point	Distribution Mon Type	Dist Sample Point
EP001	TRT-TAP / Ground Water(I)	PLANT(I)	TP15974		NO		NO

Train:	Unnamed			
(Treatments)				
Disinfection Zone	Treatment Sequence	Objective	Process	Treatment
null	null	D	403	GASEOUS CHLORINATION, PRE
null	null	S	460	ION EXCHANGE

(Active Sources)

(Inactive/Offline Sources)			
SourceNumber	Name	Status	Depth
G1011233A	1	O	300

Code Explanations
Monitoring Type Codes: (GW) GROUNDWATER , (GUP) GROUNDWATER UNDER THE INFLUENCE - PURCHASED , (SWP) SURFACE WATER - PURCHASED , (GU) GROUNDWATER UNDER THE INFLUENCE OF SURFACE WATER , (N) NO SOURCES , (SW) SURFACE WATER
Activity Status Codes: (A) ACTIVE , (D) DELETED/DISSOLVED , (I) INACTIVE , (P) PROPOSED ,
Operational Status Codes: (E) EMERGENCY , (I) INTERIM/PEAK (O) OTHER , (P) PERMANENT , (S) SEASONAL
Source Types: (G) GROUND WATER , (S) SURFACE WATER , (U) GROUND WATER UNDER THE INFLUENCE

- End of Report -

At the time of your query this data was the most current information available from our database, which is in real time. Every effort was made to retrieve it according to your query. Thank-you for using DWW.

44Y DUP

Send original copy by certified mail to the Texas Department of Water Resources P. O. Box 13087 Austin, Texas 78711

State of Texas
WATER WELL REPORT

ATTENTION OWNER: *Confidentiality Privilege Notice on Reverse Side*

For TDWR use only
Well No. 65-06-44Y
Located on map Yes
Received: TH

1) OWNER N.L. Industries, Inc. #1 (Name) Address c/o Turner, Collie, & Braden P.O. Box 13089 (Street or RFD) Houston, (City) Texas (State) 77019 (Zip)

2) LOCATION OF WELL:
County Harris 15 miles in N (N.E., S.W., etc.) direction from Houston (Town)

Driller must complete the legal description to the right with distance and direction from two intersecting section or survey lines, or he must locate and identify the well on an official Quarter- or Half-Scale Texas County General Highway Map and attach the map to this form.

☐ Legal description:
Section No. _____ Block No. _____ Township _____
Abstract No. _____ Survey Name _____
Distance and direction from two intersecting section or survey lines _____
☒ See attached map.

3) TYPE OF WORK (Check):
☒ New Well ☐ Deepening ☐ Reconditioning ☐ Plugging

4) PROPOSED USE (Check):
☒ Domestic ☒ Industrial ☐ Public Supply ☐ Irrigation ☐ Test Well ☐ Other _____

5) DRILLING METHOD (Check):
☒ Mud Rotary ☐ Air Hammer ☐ Driven ☐ Bored ☐ Air Rotary ☐ Cable Tool ☐ Jetted ☐ Other _____

6) WELL LOG:
Date drilled 8-31-79

DIAMETER OF HOLE Dia. (in.)	From (ft.)	To (ft.)
12-1/4	Surface	465
7-5/8	465	613
6	613	648

7) BOREHOLE COMPLETION:
☐ Open Hole ☒ Straight Wall ☐ Underreamed
☐ Gravel Packed ☐ Other _____
If Gravel Packed give interval . . . from _____ ft. to _____ ft.

From (ft.)	To (ft.)	Description and color of formation material

8) CASING, BLANK PIPE, AND WELL SCREEN DATA:

Dia. (in.)	New or Used	Steel, Plastic, etc. Perf., Slotted, etc. Screen Mgf., if commercial	Setting (ft.) From	Setting (ft.) To	Gage Casing Screen
8	N	Steel	0	465	.322
6	N	Steel Liner and	445	613	.280
		SS Screen: Howard			.014
		Smith Company			.018
4	N	Steel(stringer)	613	648	.237

CEMENTING DATA
Cemented from 0 ft. to 465 ft.
Method used Pressure
Cemented by Western (Company or Individual)

9) WATER LEVEL:
Static level 198 ft. below land surface Date 9/6/79
Artesian flow _____ gpm. Date _____

10) PACKERS: Type Lead Depth 445'

11) TYPE PUMP:
☐ Turbine ☐ Jet ☒ Submersible ☐ Cylinder
☐ Other _____
Depth to pump bowls, cylinder, jet, etc., 360 ft.

(Use reverse side if necessary)

13) WATER QUALITY:
Did you knowingly penetrate any strata which contained undesirable water? ☐ Yes ☒ No
If yes, submit "REPORT OF UNDESIRABLE WATER"
Type of water? _____ Depth of strata _____
Was a chemical analysis made? ☐ Yes ☐ No

12) WELL TESTS:
☐ Type Test: ☒ Pump ☐ Bailer ☐ Jetted ☐ Estimated
Yield: 343 gpm with 28 ft. drawdown after 36 hrs.

I hereby certify that this well was drilled by me (or under my supervision) and that each and all of the statements herein are true to the best of my knowledge and belief.

NAME James O'Connor (Type or Print) Water Well Drillers Registration No. 999

ADDRESS 5931 Brittmoore Rd. (Street or RFD) Houston (City) Texas (State) 77041 (Zip)

(Signed) James O'Connor (Water Well Driller) LAYNE-WESTERN COMPANY, INC (Company Name)

Please attach electric log, chemical analysis, and other pertinent information, if available.

TDWR-0392 (Rev. 1-12-79)

DEPARTMENT OF WATER RESOURCES COPY

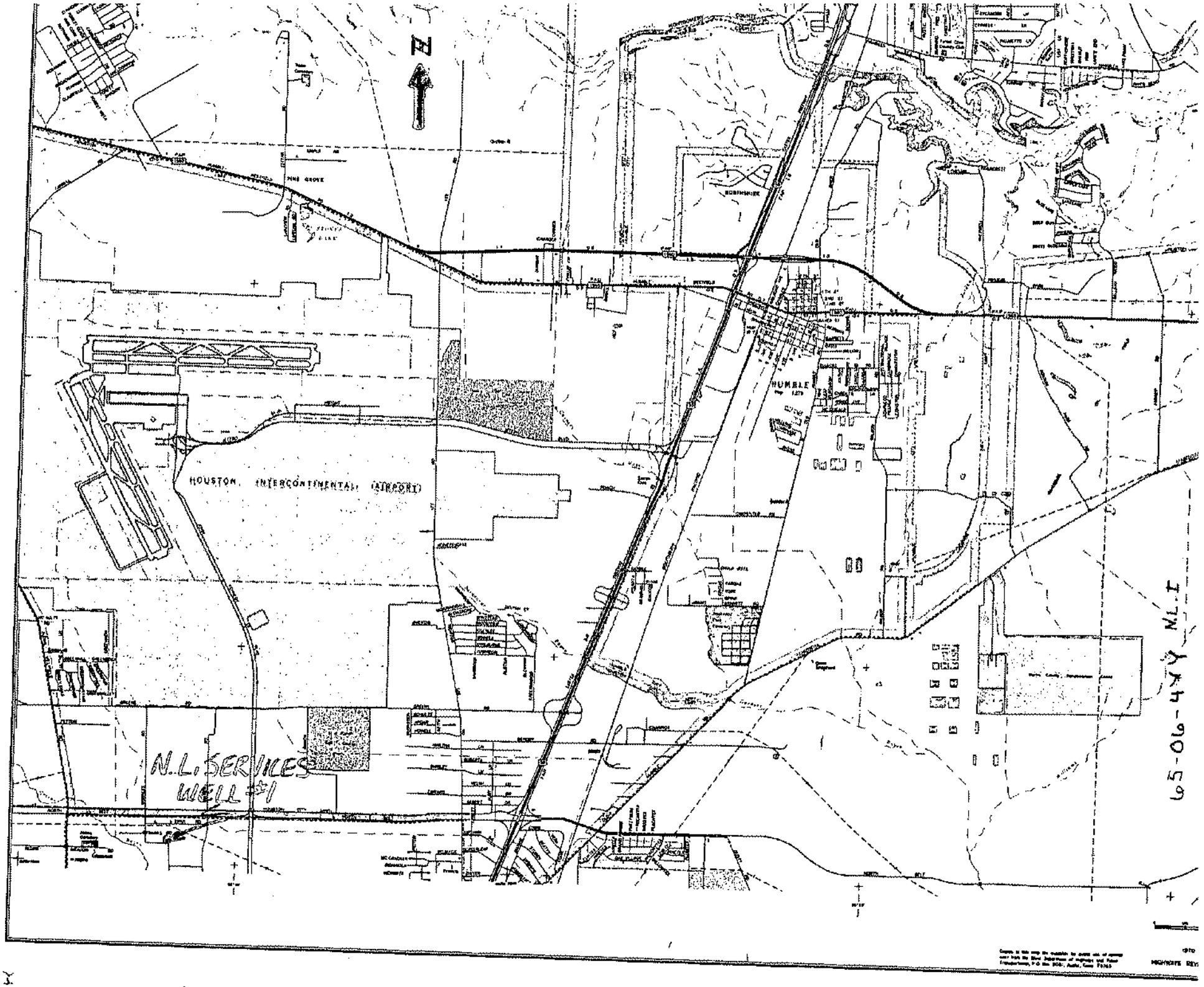
HOUSTON INTERCONTINENTAL AIRPORT
HUMBLE
N.L. SERVICES
WELL #1
95-06-447 M.L.I

44Y DUP

Send original copy by certified mail to the Texas Department of Water Resources P. O. Box 13087 Austin, Texas 78711

State of Texas
WATER WELL REPORT

ATTENTION OWNER: *Confidentiality Privilege Notice on Reverse Side*

For TDWR use only
Well No. 65-06-4YY
Located on map YES
Received: TH

1) OWNER N.L. Industries, Inc. #2 (Name) c/o Turner, Collie, & Braden Address P.O. Box 13089 (Street or RFD) Houston, (City) Texas (State) 77019 (Zip)

2) LOCATION OF WELL:
County Harris 15 miles in N (N.E., S.W., etc.) direction from Houston (Town)

Driller must complete the legal description to the right with distance and direction from two intersecting section or survey lines, or he must locate and identify the well on an official Quarter- or Half-Scale Texas County General Highway Map and attach the map to this form.

☐ Legal description:
Section No. _____ Block No. _____ Township _____
Abstract No. _____ Survey Name _____
Distance and direction from two intersecting section or survey lines _____
☒ See attached map.

3) TYPE OF WORK (Check):
☒ New Well ☐ Deepening ☐ Reconditioning ☐ Plugging

4) PROPOSED USE (Check):
☒ Domestic ☒ Industrial ☐ Public Supply ☐ Irrigation ☐ Test Well ☐ Other _____

5) DRILLING METHOD (Check):
☒ Mud Rotary ☐ Air Hammer ☐ Driven ☐ Bored ☐ Air Rotary ☐ Cable Tool ☐ Jetted ☐ Other _____

6) WELL LOG:
Date drilled 8/14/79

DIAMETER OF HOLE Dia. (in.)	From (ft.)	To (ft.)
12-1/4	Surface	595'
7-5/8	595	790'
6	790	852'

7) BOREHOLE COMPLETION:
☐ Open Hole ☒ Straight Wall ☐ Underreamed
☐ Gravel Packed ☐ Other _____
If Gravel Packed give interval . . . from _____ ft. to _____ ft.

From (ft.)	To (ft.)	Description and color of formation material
		SEE ATTACHED LOG

8) CASING, BLANK PIPE, AND WELL SCREEN DATA:

Dia. (in.)	New or Used	Steel, Plastic, etc. Perf., Slotted, etc. Screen Mfr., if commercial	Setting (ft.) From	Setting (ft.) To	Gage Casing Screen
8	N	Steel	0	595'	.322"
6	N	Steel Liner and SS	595	790'	.280"
		Screen; Howard Smith			.010"
		Co.			.012"
					.014"
4	N	Steel(stinger)	790	852'	.237"

CEMENTING DATA
Cemented from 0 ft. to 595 ft.
Method used Pressure
Cemented by Halliburton (Company or Individual)

9) WATER LEVEL:
Static level 258 ft. below land surface Date 10/2/79
Artesian flow _____ gpm. Date _____

10) PACKERS:

Type	Depth
Lead	575'

11) TYPE PUMP:
☐ Turbine ☐ Jet ☒ Submersible ☐ Cylinder
☐ Other _____
Depth to pump bowls, cylinder, jet, etc., 360' ft.

(Use reverse side if necessary)

13) WATER QUALITY:
Did you knowingly penetrate any strata which contained undesirable water? ☐ Yes ☒ No
If yes, submit "REPORT OF UNDESIRABLE WATER"
Type of water? _____ Depth of strata _____
Was a chemical analysis made? ☐ Yes ☐ No

12) WELL TESTS:
☐ Type Test: ☐ Pump ☐ Bailer ☐ Jetted ☐ Estimated
Yield: 335 gpm with 81 ft. drawdown after 36 hrs.

I hereby certify that this well was drilled by me (or under my supervision) and that each and all of the statements herein are true to the best of my knowledge and belief.

NAME James O'Connor (Type or Print) Water Well Drillers Registration No. 999

ADDRESS 5931 Brittmoore (Street or RFD) Houston (City) Texas (State) 77041 (Zip)

(Signed) James O'Connor (Water Well Driller) LAYNE-WESTERN COMPANY, INC. (Company Name)

Please attach electric log, chemical analysis, and other pertinent information, if available.

TDWR-0392 (Rev. 1-12-79)

DEPARTMENT OF WATER RESOURCES COPY

Layne-Western Company, Inc. A Marley Company

P.O. Box 79060 • Houston, Texas 77079 • 713/466-5001

N. L. PETROLEUM SERVICES
Well #2

DRILLERS LOG

DRILLER: B. Swinehart
DATE: August 14, 1979
LOCATION: Near Center of N.L. Site

0' - 4'	Clay
4' - 150'	Clay, with Sand Streaks
150' - 160'	Sand
160' - 234'	Clay
234' - 262'	Sand
262' - 267'	Clay
267' - 295'	Sand
295' - 300'	Clay
300' - 310'	Sand
310' - 336'	Clay
336' - 373'	Sand
373' - 387'	Clay
387' - 427'	Sand
427' - 447'	Clay
447' - 475'	Sand
475' - 481'	Clay
481' - 491'	Sand
491' - 515'	Clay
515' - 538'	Sand
538' - 578'	Clay
578' - 593'	Sand
593' - 597'	Clay and Rock
597' - 617'	Sand
617' - 720'	Clay
620' - 633'	Sand
633' - 637'	Clay
637' - 671'	Sand
671' - 739'	Clay
739' - 808'	Sand
808' - 825'	Clay
825' - 852'	Sand

65-06-44Y

HOUSTON INTERCONTINENTAL AIRPORT
HUMBLE
64-06-44+Y

TEXAS WATER DEVELOPMENT BOARD
WELL SCHEDULE

State Well Number - 65 06 415 Previous Well Number - County - Harris 201
River Basin - San Jacinto River - 10 Zone - Latitude - 29 56 11 Longitude - 95 20 38 Source of Coords - 3

Owners Well No. _____ Location _____ 1/4, _____ 1/4, Section _____, Block _____, Survey _____

Owner - Rucker Hycalog Corp. Driller - Bussell & Son

Address _____ Tenant/Oper. _____
Date Drilled - / /1976 Depth - 388 ft. Source of Depth - R Altitude - 76 ft. Source of Alt. - M
Aquifer - 112GLFC GULF COAST AQUIFER Well Type - W User -

WELL CONSTRUCTION
Const. Method - _____ Casing Material - _____
Completion - _____ Screen Material - _____

LIFT DATA - Pump Mfr. _____ Type - _____ No. Stages ____
Bowls Diam. - _____ in. Setting - _____ ft. Column Diam. - _____ in.

Motor Mfr. - _____ Fuel or Power - Horsepower -

YIELD Flow- _____ GPM Pump- _____ GPM Meas.,Rept.,Est- _____ Date- _____

PERFORMANCE TEST Date- _____ Length of Test- _____ Production- _____GPM

Static Level- _____ft. Pumping Level- _____ft. Drawdown- _____ft. Sp.Cap.- _____GPM/ft

QUALITY (Remarks- _____

WATER USE Primary- INDUSTRIAL Secondary- _____ Tertiary- _____

OTHER DATA AVAILAIBLE Water Levels- N Quality- N Logs- Other Data-

WATER LEVELS Date- / / Measurement-
Date- / / Measurement-

Recorded By _____ Date Record Collected or Updated- / /

| Casing or Blank Pipe (C)
| Well Screen or Slotted Zone (
| Open Hole (O)
| Cemented from _____ to _____

Diam. (in.)	Setting(feet) From	To
1		
2		
3		
4		
5		
6		
7		
8		
9		
10		
11		
12		
13		
14		
15		
16		
17		
18		
19		

Reporting Agency - UNITED STATES GEOLOGICAL SURVEY
REMARKS -

TEXAS WATER DEVELOPMENT BOARD
WELL SCHEDULE

State Well Number - 65 06 416 Previous Well Number - County - Harris 201
River Basin - San Jacinto River - 10 Zone - Latitude - 29 56 10 Longitude - 95 20 37 Source of Coords - 3

Owners Well No. _____ Location _____ 1/4, _____ 1/4, Section _____, Block _____, Survey _____

Owner - Rucker Hycalog Corp. Driller - Bussell & Son

Address _____ Tenant/Oper. _____
Date Drilled - / /1976 Depth - 380 ft. Source of Depth - R Altitude - 76 ft. Source of Alt. - M
Aquifer - 112GLFC GULF COAST AQUIFER Well Type - W User -

WELL CONSTRUCTION
Const. Method - _____ Casing Material - _____
Completion - _____ Screen Material - _____

LIFT DATA - Pump Mfr. _____ Type - _____ No. Stages ____
Bowls Diam. - _____ in. Setting - _____ ft. Column Diam. - _____ in.
Motor Mfr. - _____ Fuel or Power - Horsepower -

YIELD Flow- _____ GPM Pump- _____ GPM Meas.,Rept.,Est- _____ Date- _____

PERFORMANCE TEST Date- _____ Length of Test- _____ Production- _____GPM

Static Level- _____ft. Pumping Level- _____ft. Drawdown- _____ft. Sp.Cap.- _____GPM/ft

QUALITY (Remarks- _____

WATER USE Primary- INDUSTRIAL Secondary- _____ Tertiary- _____

OTHER DATA AVAILAIBLE Water Levels- N Quality- N Logs- Other Data-

WATER LEVELS Date- / / Measurement-
Date- / / Measurement-

Recorded By _____ Date Record Collected or Updated- / /

| Casing or Blank Pipe (C)
| Well Screen or Slotted Zone (
| Open Hole (O)
| Cemented from_____to_____

Diam. (in.)	Setting(feet) From	To
1		
2		
3		
4		
5		
6		
7		
8		
9		
10		
11		
12		
13		
14		
15		
16		
17		
18		
19		

Reporting Agency - UNITED STATES GEOLOGICAL SURVEY
REMARKS -

STATE OF TEXAS WELL REPORT for Tracking #400482

Owner:	**Oscar Pena**	Owner Well #:	**No Data**
Address:	**13418 Aldine Westfield Houston, TX 77039**	Grid #:	**65-06-7**
		Latitude:	**29° 54' 29" N**
Well Location:	**13418 Aldine Westfield Houston, TX 77039**	Longitude:	**095° 21' 16" W**
Well County:	**Harris**	Elevation:	**No Data**
Type of Work:	**New Well**	Proposed Use:	**Domestic**

Drilling Start Date: **7/27/2015** Drilling End Date: **7/27/2015**

	Diameter (in.)	*Top Depth (ft.)*	*Bottom Depth (ft.)*
Borehole:	**5.5**	**0**	**47**

Drilling Method: **Mud (Hydraulic) Rotary**

Borehole Completion: **Filter Packed**

	Top Depth (ft.)	*Bottom Depth (ft.)*	*Filter Material*	*Size*
Filter Pack Intervals:	**37**	**47**	**Gravel**	**# 12**

	Top Depth (ft.)	*Bottom Depth (ft.)*	*Description (number of sacks & material)*
Annular Seal Data:	**0**	**10**	**5 Cement**
	10	**37**	**5 Bentonite**

Seal Method: **Pressure**

Sealed By: **Driller**

Distance to Property Line (ft.): **30**

Distance to Septic Field or other concentrated contamination (ft.): **50**

Distance to Septic Tank (ft.): **No Data**

Method of Verification: **Customer**

Surface Completion: **Surface Sleeve Installed**

Water Level: **5 ft.** below land surface on **2015-07-27** Measurement Method: **Unknown**

Packers: **None**

Type of Pump: **Jet**

Well Tests: **Jetted** **Yield: 10 GPM with 10 ft. drawdown after 2 hours**

	Strata Depth (ft.)	Water Type
Water Quality:	**No Data**	**Fresh**

Chemical Analysis Made: **No**

Did the driller knowingly penetrate any strata which contained injurious constituents?: **No**

Certification Data: The driller certified that the driller drilled this well (or the well was drilled under the driller's direct supervision) and that each and all of the statements herein are true and correct. The driller understood that failure to complete the required items will result in the report(s) being returned for completion and resubmittal.

Company Information: **Raymond Services, Inc.**

10011 Airline
Houston, TX 77037

Driller Name: **Zachary Proctor** License Number: **4577**

Apprentice Name: **Daniel Perez** Apprentice Number: **59136**

Comments: **No Data**

Lithology:
DESCRIPTION & COLOR OF FORMATION MATERIAL

Top (ft.)	Bottom (ft.)	Description
0	**3**	**Top Soil**
3	**15**	**Sand/Clay**
15	**30**	**Clay Brown**
30	**47**	**Sand Brown # 8**

Casing:
BLANK PIPE & WELL SCREEN DATA

Dia. (in.)	New/Used	Type	Setting From/To (ft.)
2	**New**	**PVC**	**Casing 0 - 37 SCH 40**
2	**New**	**PVC**	**Screen 37 - 47 # 6**

IMPORTANT NOTICE FOR PERSONS HAVING WELLS DRILLED CONCERNING CONFIDENTIALITY

TEX. OCC. CODE Title 12, Chapter 1901.251, authorizes the owner (owner or the person for whom the well was drilled) to keep information in Well Reports confidential. The Department shall hold the contents of the well log confidential and not a matter of public record if it receives, by certified mail, a written request to do so from the owner.

Please include the report's Tracking Number on your written request.

Texas Department of Licensing and Regulation
P.O. Box 12157
Austin, TX 78711
(512) 334-5540

STATE OF TEXAS WELL REPORT for Tracking #27755

Owner:	**Burita Lum**	Owner Well #:	**No Data**
Address:	**13420 Aldine Westfield Houston, TX 77039**	Grid #:	**65-06-7**
Well Location:	**13420 Aldine Westfield Houston, TX 77039**	Latitude:	**29° 54' 31" N**
		Longitude:	**095° 21' 16" W**
Well County:	**Harris**	Elevation:	**No Data**
Type of Work:	**New Well**	Proposed Use:	**Domestic**

Drilling Start Date: **10/29/2003** Drilling End Date: **11/4/2003**

	Diameter (in.)	*Top Depth (ft.)*	*Bottom Depth (ft.)*
Borehole:	**7.75**	**0**	**386**

Drilling Method: **Mud (Hydraulic) Rotary**

Borehole Completion: **Straight Wall**

	Top Depth (ft.)	*Bottom Depth (ft.)*	*Description (number of sacks & material)*
Annular Seal Data:	**0**	**100**	**10 Cement**

Seal Method: **Pressure Trimmie Pipe**

Sealed By: **Driller**

Distance to Property Line (ft.): **50+**

Distance to Septic Field or other concentrated contamination (ft.): **100+**

Distance to Septic Tank (ft.): **No Data**

Method of Verification: **Measured**

Surface Completion: **Alternative Procedure Used**

Water Level: **220 ft.** below land surface on **2003-11-04** Measurement Method: **Unknown**

Packers: **Formation 100'**

Type of Pump: **Submersible** Pump Depth (ft.): **300**

Well Tests: **Jetted** **Yield: 30 GPM with 20 ft. drawdown after 2 hours**

	Strata Depth (ft.)	Water Type
Water Quality:	376	Good

Chemical Analysis Made: **No**

Did the driller knowingly penetrate any strata which contained injurious constituents?: **No**

Certification Data: The driller certified that the driller drilled this well (or the well was drilled under the driller's direct supervision) and that each and all of the statements herein are true and correct. The driller understood that failure to complete the required items will result in the report(s) being returned for completion and resubmittal.

Company Information: **Ballard Water Well**

P. O. Box 970
Willis, TX 77378

Driller Name: **Charles Ballard** License Number: **2384**

Comments: **No Data**

Lithology:
DESCRIPTION & COLOR OF FORMATION MATERIAL

Top (ft.)	Bottom (ft.)	Description
0	18	clay
18	38	sand
38	41	rock
41	68	clay
68	74	sand
74	88	shale/clay
88	95	sand
95	106	clay
106	116	sand
116	121	clay/shale
121	123	rock sand stone
123	140	sand
140	205	clay/shale
205	212	rock/Sand/rock
212	250	clay
250	252	rock
252	263	clay/shale
263	265	rock

Casing:
BLANK PIPE & WELL SCREEN DATA

Dia. (in.)	New/Used	Type	Setting From/To (ft.)
4"	New	PVC	Casing 0-376 Sch 40
4"	New	PVC	Slotted Screen 376-386 .010Gauge

265	288	clay
288	290	rock
290	323	sand
323	333	clay
333	343	sand
343	347	clay
347	386	sand

IMPORTANT NOTICE FOR PERSONS HAVING WELLS DRILLED CONCERNING CONFIDENTIALITY

TEX. OCC. CODE Title 12, Chapter 1901.251, authorizes the owner (owner or the person for whom the well was drilled) to keep information in Well Reports confidential. The Department shall hold the contents of the well log confidential and not a matter of public record if it receives, by certified mail, a written request to do so from the owner.

Please include the report's Tracking Number on your written request.

Texas Department of Licensing and Regulation
P.O. Box 12157
Austin, TX 78711
(512) 334-5540

(11)

Send original copy by certified mail to: Texas Water Commission, P.O. Box 13087, Austin, TX 78711-3087 — Please use black ink.

ATTENTION OWNER: *Confidentiality Privilege Notice on Reverse Side*

State of Texas WELL REPORT

Texas Water Well Drillers Board
P.O. Box 13087
Austin, TX 78711-3087
512-371-6290

1) OWNER ERIC HO (Name) ADDRESS 5700 Breen St. Houston, Tx. 77086 (Street or RFD) (City) (State) (Zip)

2) LOCATION OF WELL: County Harris, 13 miles in NW (NE, SW, etc.) direction from Houston (Town)

Driller must complete the legal description below with distance and direction from two intersecting section or survey lines, or he must locate and identify the well on an official Quarter- or Half-Scale Texas County General Highway Map and attach the map to this form.

☐ LEGAL DESCRIPTION:
Section No. ____ Block No. ____ Township ____ Abstract No. ____ Survey Name ____
Distance and direction from two intersecting section or survey lines ____
☒ SEE ATTACHED MAP 60-59-6

No Map

3) TYPE OF WORK (Check): ☒ New Well ☐ Deepening ☐ Reconditioning ☐ Plugging

4) PROPOSED USE (Check): ☒ Domestic ☐ Industrial ☐ Monitor ☐ Public Supply ☐ Irrigation ☐ Test Well ☐ Injection ☐ De-Watering

5) DRILLING METHOD (Check): ☐ Driven ☒ Mud Rotary ☐ Air Hammer ☐ Jetted ☐ Bored ☐ Air Rotary ☐ Cable Tool ☐ Other ____

6) WELL LOG:
Date Drilling: Started 3/25 19 94 Completed 3/28 19 94

DIAMETER OF HOLE	Dia. (in.)	From (ft.)	To (ft.)
	6 3/4	Surface	370

7) BOREHOLE COMPLETION: ☐ Open Hole ☐ Straight Wall ☐ Underreamed ☐ Gravel Packed ☒ Other 2 Strigg Cemented
If Gravel Packed give interval . . . from ____ ft. to ____ ft.

From (ft.)	To (ft.)	Description and color of formation material
0	35	Top Soil
35	80	Clay
80	130	Sand
130	175	Rock & Gravel
175	210	Clay
210	290	Sand
290	340	Clay
340	370	Sand

(Use reverse side if necessary)

RECEIVED MAY 27 1994 TEXAS NATURAL RESOURCE CONSERVATION COMMISSION

8) CASING, BLANK PIPE, AND WELL SCREEN DATA:

Dia. (in.)	New or Used	Steel, Plastic, etc. Perf., Slotted, etc. Screen Mfg., if commercial	Setting (ft.) From	Setting (ft.) To	Gage Casting Screen
4	N	PVC Casing	0	356	Sch 40
2	N	PVC Liner	350	356	Sch 40
2	N	PVC Screen	356	370	.012

9) CEMENTING DATA [Rule 287.44(1)]
Cemented from 356 ft. to 196 ft. No. of Sacks Used 8
0 ft. to 10 ft. No. of Sacks Used 3
Method used Halliburton
Cemented by RWW

10) SURFACE COMPLETION
☐ Specified Surface Slab Installed [Rule 287.44(2)(A)]
☒ Specified Steel Sleeve Installed [Rule 287.44(3)(A)]
☐ Pitless Adapter Used [Rule 287.44(3)(B)]
☐ Approved Alternative Procedure Used [Rule 287.71]

11) WATER LEVEL:
Static level 205 ft. below land surface Date 3/28/94
Artesian flow ____ gpm. Date ____

12) PACKERS: Type K Depth 350

13) TYPE PUMP: ☐ Turbine ☐ Jet ☒ Submersible ☐ Cylinder ☐ Other ____
Depth to pump bowls, cylinder, jet, etc., 260 ft.

14) WELL TESTS:
Type Test: ☐ Pump ☐ Bailer ☒ Jetted ☐ Estimated
Yield: ____ gpm with ____ ft. drawdown after ____ hrs.

15) WATER QUALITY:
Did you knowingly penetrate any strata which contained undesirable constituents? ☐ Yes ☒ No If yes, submit "REPORT OF UNDESIRABLE WATER"
Type of water? ____ Depth of strata ____
Was a chemical analysis made? ☐ Yes ☒ No

I hereby certify that this well was drilled by me (or under my supervision) and that each and all of the statements herein are true to the best of my knowledge and belief. I understand that failure to complete items 1 thru 15 will result in the log(s) being returned for completion and resubmittal.

COMPANY NAME Robinson Water Well Service, In (Type or print) WELL DRILLER'S LICENSE NO. 2212
ADDRESS 11819 Tomball Pky (Street or RFD) Houston, Texas 77086 (City) (State) (Zip)
(Signed) ____ (Licensed Well Driller) (Signed) ____ (Registered Driller Trainee)

Please attach electric log, chemical analysis, and other pertinent information, if available.

For TWC use only: Well No. 11 Located on map 65-5-7

TWC-0199 (Rev. 05-18-90)

TEXAS WATER COMMISSION COPY

4820112309

Dup

Send original copy by certified mail to the Texas Water Development Board P. O. Box 13087 Austin, Texas 78711

State of Texas

WATER WELL REPORT

For TWDB use only
Well No. 65-05-7G
Located on map 1 of 5
Received: 78

1) OWNER:
Person having well drilled JACKIE PIERCE (Name) Address 5708 BREEN (Street or RFD) HOU. (City) TX. (State)
Landowner JACKIE PIERCE (Name) Address 5708 BREEN (Street or RFD) HOU. (City) TX. (State)

2) LOCATION OF WELL:
County HARRIS, _____ miles in _____ (N.E., S.W., etc.) direction from _____ (Town)

Locate by sketch map showing landmarks, roads, creeks, hiway number, etc.*

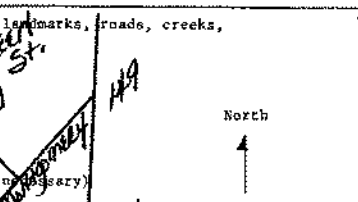

(Use reverse side if necessary)

or Give legal location with distances and directions from adjacent sections or survey lines.
Labor _____ League _____
Block _____ Survey _____
Abstract No. _____
(NW¼ NE¼ SW¼ SE¼) of Section _____

3) TYPE OF WORK (Check):
✓ New Well Deepening
Reconditioning Plugging

4) PROPOSED USE (Check):
✓ Domestic Industrial Municipal
Irrigation Test Well Other

5) TYPE OF WELL (Check):
✓ Rotary Driven Dug
Cable Jetted Bored

6) WELL LOG:
Diameter of hole 4 in. Depth drilled 136 ft. Depth of completed well 146 ft. Date drilled 2/20/78
All measurements made from 0 ft. above ground level.

From (ft.)	To (ft.)	Description and color of formation material
0	3	Top soil
3	20	Gray Clay
20	43	Fine sand
43	127	Blue red clay
127	146	Coarse white sand

(Use reverse side if necessary)

9) Casing:
Type: Old ✓ New Steel ✓ Plastic Other
Cemented from _____ ft. to _____ ft.

Diameter (inches)	Setting From (ft.)	To (ft.)	Gage
2	0	136	40

10) SCREEN:
Type plastic
Perforated ✓ Slotted

Diameter (inches)	Setting From (ft.)	To (ft.)	Slot Size
2	136	146	12

7) COMPLETION (Check):
✓ Straight wall Gravel packed Other
Under reamed Open Hole

8) WATER LEVEL:
Static level 72 ft. below land surface Date 2/20/78
Artesian pressure _____ lbs. per square inch Date _____
Depth to pump bowls, cylinder, jet, etc., 100 ft. below land surface.

11) WELL TESTS:
Was a pump test made? Yes ✓ No If yes, by whom?
Yield: _____ gpm with _____ ft. drawdown after _____ hrs.
Bailer test _____ gpm with _____ ft. drawdown after _____ hrs.
Artesian flow _____ gpm
Temperature of water _____

12) WATER QUALITY:
Was a chemical analysis made? Yes ✓ No
Did any strata contain undesirable water? Yes ✓ No
Type of water? Fresh depth of strata 19 ft.

I hereby certify that this well was drilled by me (or under my supervision) and that each and all of the statements herein are true to the best of my knowledge and belief.

NAME BOBBY POTTER (Type or Print) Water Well Drillers Registration No. 884
ADDRESS 5717 Chippewa (Street or RFD) Houston (City) Texas (State)
(Signed) Loyd J. Damrell (Water Well Driller) Damrell & Potter Drilling Co. (Company Name)

Please attach electric log, chemical analysis, and other pertinent information, if available.

*Additional instructions on reverse side.

TWDB6-WD-B

WL # 50

Send original copy by certified mail to the Texas Department of Water Resources P. O. Box 13087 Austin, Texas 78711

State of Texas
WATER WELL REPORT

ATTENTION OWNER: *Confidentiality Privilege Notice on Reverse Side*

For TDWR use only
Well No. 65-05-701
Located on map Yes
Received: C.F.S.

1) OWNER Mr. J.R. Case (Name) Address 5511 Spindle St. (Street or RFD) Houston (City) TX (State) 77086 (Zip)

2) LOCATION OF WELL: County Harris 5511 Spindle 10 miles in N.W (N.E., S.W., etc.) direction from Houston (Town)

Driller must complete the legal description to the right with distance and direction from two intersecting section or survey lines, or he must locate and identify the well on an official Quarter- or Half-Scale Texas County General Highway Map and attach the map to this form.

☐ Legal description:
Section No. _____ Block No. _____ Township _____
Abstract No. _____ Survey Name _____
Distance and direction from two intersecting section or survey lines _____
☐ See attached map. mapon 60-59-7EE

3) TYPE OF WORK (Check):
☑ New Well ☐ Deepening ☐ Reconditioning ☐ Plugging

4) PROPOSED USE (Check):
☑ Domestic ☐ Industrial ☐ Public Supply ☐ Irrigation ☐ Test Well ☐ Other _____

5) DRILLING METHOD (Check):
☑ Mud Rotary ☐ Air Hammer ☐ Driven ☐ Bored ☐ Air Rotary ☐ Cable Tool ☐ Jetted ☐ Other _____

6) WELL LOG:
Date drilled 10-6-82

DIAMETER OF HOLE Dia. (in.)	From (ft.)	To (ft.)
6 3/4	Surface	150

7) BOREHOLE COMPLETION:
☐ Open Hole ☑ Straight Wall ☐ Underreamed
☐ Gravel Packed ☐ Other _____
If Gravel Packed give interval . . . from _____ ft. to _____ ft.

From (ft.)	To (ft.)	Description and color of formation material
0	125	Top Soil + Clay
125	150	Sand + Gravel

8) CASING, BLANK PIPE, AND WELL SCREEN DATA:

Dia. (in.)	New or Used	Steel, Plastic, etc. Perf., Slotted, etc. Screen Mgf., if commercial	Setting (ft.) From	Setting (ft.) To	Gage Casing Screen
4	N	P.V.C.	0	140	
2	N	Galv. Steel	136	140	
2	N	P.V.C.	140	150	.020

CEMENTING DATA
Cemented from 140 ft. to 150 ft.
Method used Haliburton
Cemented by Bussell + Son, Inc. (Company or Individual)

RECEIVED
SEP 12 1983
DEPT. OF WATER RESOURCES

9) WATER LEVEL:
Static level 82 ft. below land surface Date 10-7-82
Artesian flow _____ gpm. Date _____

10) PACKERS: Type Depth

11) TYPE PUMP:
☐ Turbine ☐ Jet ☑ Submersible ☐ Cylinder
☐ Other _____
Depth to pump bowls, cylinder, jet, etc., 126 ft.

(Use reverse side if necessary)

13) WATER QUALITY:
Did you knowingly penetrate any strata which contained undesirable water? ☐ Yes ☑ No
If yes, submit "REPORT OF UNDESIRABLE WATER"
Type of water? _____ Depth of strata _____
Was a chemical analysis made? ☐ Yes ☐ No

12) WELL TESTS:
☐ Type Test: ☐ Pump ☐ Bailer ☐ Jetted ☐ Estimated
Yield: _____ gpm with _____ ft. drawdown after _____ hrs.

I hereby certify that this well was drilled by me (or under my supervision) and that each and all of the statements herein are true to the best of my knowledge and belief.

NAME Craig O. Bussell (Type or Print) Water Well Drillers Registration No. 2035

ADDRESS P.O. Box 874 (Street or RFD) Tomball (City) TEXAS (State) 77375 (Zip)

(Signed) Craig Bussell (Water Well Driller) Bussell + Son, Inc. (Company Name)

Please attach electric log, chemical analysis, and other pertinent information, if available.

TDWR-0592 (Rev. 1-12-79) DEPARTMENT OF WATER RESOURCES COPY

4820112190

Wb # 64 ✓

Send original copy by certified mail to the Texas Department of Water Resources P. O. Box 13087 Austin, Texas 78711

State of Texas
WATER WELL REPORT

ATTENTION OWNER: *Confidentiality Privilege Notice on Reverse Side*

For TDWR use only
Well No. 65-05-7K
Located on map YES
Received: RJB

1) OWNER Larcin Industries (Name) Address 5925 Bren St. (Street or RFD) Hou. (City) TX. (State) 77086 (Zip)

2) LOCATION OF WELL: County Harris 5925 Bren St. 1/2 miles in N.W. (N.E., S.W., etc.) direction from Hou. (Town)

Driller must complete the legal description to the right with distance and direction from two intersecting section or survey lines, or he must locate and identify the well on an official Quarter- or Half-Scale Texas County General Highway Map and attach the map to this form.

☐ Legal description:
Section No. _____ Block No. _____ Township _____
Abstract No. _____ Survey Name _____
Distance and direction from two intersecting section or survey lines _____

☑ See attached map. ON 65-21-7H

3) TYPE OF WORK (Check): ☒ New Well ☐ Deepening ☐ Reconditioning ☐ Plugging

4) PROPOSED USE (Check): ☒ Domestic ☐ Industrial ☐ Public Supply ☐ Irrigation ☐ Test Well ☐ Other _____

5) DRILLING METHOD (Check): ☒ Mud Rotary ☐ Air Hammer ☐ Driven ☐ Bored ☐ Air Rotary ☐ Cable Tool ☐ Jetted ☐ Other _____

6) WELL LOG:

Date drilled 1/13/81

DIAMETER OF HOLE Dia. (in.)	From (ft.)	To (ft.)
6 3/4	Surface	306

7) BOREHOLE COMPLETION: ☐ Open Hole ☒ Straight Wall ☐ Underreamed ☐ Gravel Packed ☐ Other _____
If Gravel Packed give interval . . . from _____ ft. to _____ ft.

From (ft.)	To (ft.)	Description and color of formation material
0	32	Top Soil & Clay
32	120	Clay
120	177	Sand
177	240	Clay
240	293	Sand
293	289	Clay
289	306	Sand (Reduction)

8) CASING, BLANK PIPE, AND WELL SCREEN DATA:

Dia. (in.)	New or Used	Steel, Plastic, etc. Perf., Slotted, etc. Screen Mfr., if commercial	Setting (ft.) From	Setting (ft.) To	Gage Casing Screen
4	N	PLASTIC	0	290	
2½	N	PLASTIC	296	306	.020

CEMENTING DATA
Cemented from 240 ft. to 290 ft.
Method used Pumping
Cemented by Russell & Son Inc. (Company or Individual)

9) WATER LEVEL:
Static level 194 ft. below land surface Date 1/14/81
Artesian flow _____ gpm. Date _____

10) PACKERS: Type _____ Depth _____

11) TYPE PUMP:
☐ Turbine ☐ Jet ☑ Submersible ☐ Cylinder
☐ Other _____
Depth to pump bowls, cylinder, jet, etc. 232 ft.

(Use reverse side if necessary)

13) WATER QUALITY:
Did you knowingly penetrate any strata which contained undesirable water? ☐ Yes ☑ No
If yes, submit "REPORT OF UNDESIRABLE WATER"
Type of water? _____ Depth of strata _____
Was a chemical analysis made? ☐ Yes ☐ No

12) WELL TESTS:
☐ Type Test: ☐ Pump ☐ Bailer ☐ ~~Jetted~~ ☐ Estimated
Yield: 30 gpm with 26 ft. drawdown after 2 ~~hrs~~

I hereby certify that this well was drilled by me (or under my supervision) and that each and all of the statements herein are true to the best of my knowledge and belief.

NAME Craig O. Russell (Type or Print) Water Well Drillers Registration No. #2035 AUG 24 1982

ADDRESS 9739 N. Houston Rosslyn Hou TX 77088 (Street or RFD) (City) (State) (Zip)

(Signed) Craig Russell (Water Well Driller) Russell & Son Inc. (Company Name)

Please attach electric log, chemical analysis, and other pertinent information, if available.

TDWR 0392 (Rev 1-12-79) DEPARTMENT OF WATER RESOURCES COPY

48 20112123

Well

W.L. #71

Send original copy by certified mail to the Texas Department of Water Resources P. O. Box 13087 Austin, Texas 78711

State of Texas
WATER WELL REPORT

ATTENTION OWNER: *Confidentiality Privilege Notice on Reverse Side*

For TDWR use only
Well No. 65-07-74
Located on map XES
Received: C.F.S.

1) OWNER Mr. + Mrs. Massey (Name) Address 5507 Spindle (Street or RFD) Hou. (City) TX (State) 77086 (Zip)

2) LOCATION OF WELL: 5507 Spindle County Harris 3 miles in WEST (N.E., S.W., etc.) direction from ALDINE (Town)

Driller must complete the legal description to the right with distance and direction from two intersecting section or survey lines, or he must locate and identify the well on an official Quarter- or Half-Scale Texas County General Highway Map and attach the map to this form.

☐ Legal description:
Section No. _____ Block No. _____ Township _____
Abstract No. _____ Survey Name _____
Distance and direction from two intersecting section or survey lines _____

☐ See attached map. map on 60-59-7EE

3) TYPE OF WORK (Check): ☒ New Well ☐ Deepening ☐ Reconditioning ☐ Plugging

4) PROPOSED USE (Check): ☒ Domestic ☐ Industrial ☐ Public Supply ☐ Irrigation ☐ Test Well ☐ Other _____

5) DRILLING METHOD (Check): ☒ Mud Rotary ☐ Air Hammer ☐ Driven ☐ Bored ☐ Air Rotary ☐ Cable Tool ☐ Jetted ☐ Other _____

6) WELL LOG:

Date drilled 12/23/82

DIAMETER OF HOLE

Dia. (in.)	From (ft.)	To (ft.)
6 3/4	Surface	300

7) BOREHOLE COMPLETION: ☐ Open Hole ☒ Straight Wall ☐ Underreamed ☐ Gravel Packed ☐ Other _____
If Gravel Packed give interval . . . from _____ ft. to _____ ft.

From (ft.)	To (ft.)	Description and color of formation material
0	16	Top Soil + Clay
16	25	Surface Sand
25	95	Clay
95	165	Sand + Gravel
165	242	Clay
242	265	Sand
265	282	Clay
282	300	Sand

(Use reverse side if necessary)

8) CASING, BLANK PIPE, AND WELL SCREEN DATA:

Dia. (in.)	New or Used	Steel, Plastic, etc. Perf., Slotted, etc. Screen Mgf., if commercial	Setting (ft.) From	Setting (ft.) To	Gage Casing Screen
4	N	P.V.C.	0	280	
2	N	Galv.	269	290	
2	N	P.V.C.	290	300	.016

CEMENTING DATA
Cemented from 230 ft. to 280 ft.
Method used Haliburton
Cemented by Bussell + Son, Inc. (Company or Individual)

9) WATER LEVEL:
Static level 204 ft. below land surface Date 12-24-82
Artesian flow _____ gpm. Date _____

10) PACKERS. Type Depth

RECEIVED
SEP 12 1983
DEPT. OF WATER RESOURCES

11) TYPE PUMP: ☐ Turbine ☐ Jet ☒ Submersible ☐ Cylinder ☐ Other _____
Depth to pump bowls, cylinder, jet, etc., 253 ft.

13) WATER QUALITY:
Did you knowingly penetrate any strata which contained undesirable water? ☐ Yes ☒ No
If yes, submit "REPORT OF UNDESIRABLE WATER"
Type of water? _____ Depth of strata _____
Was a chemical analysis made? ☐ Yes ☐ No

12) WELL TESTS: ☐ Type Test: ☐ Pump ☐ Bailer ☐ Jetted ☐ Estimated
Yield: _____ gpm with _____ ft. drawdown after _____ hrs.

I hereby certify that this well was drilled by me (or under my supervision) and that each and all of the statements herein are true to the best of my knowledge and belief.

NAME Craig O. Bussell (Type or Print) Water Well Drillers Registration No. 2035

ADDRESS P.O. Box 874 (Street or RFD) Tomball (City) TX (State) 77375 (Zip)

(Signed) Craig Bussell (Water Well Driller) Bussell + Son, Inc. (Company Name)

Please attach electric log, chemical analysis, and other pertinent information, if available.

4820117452

TDWR 0392 (Rev. 1-12-79) DEPARTMENT OF WATER RESOURCES COPY

Send original copy by certified mail to the Texas Water Development Board P. O. Box 12386 Austin, Texas 78711

State of Texas

WATER WELL REPORT

For TWDB use only
Well No.
Located on map
Received:
Form OW 8
Form OW 9

1) OWNER:
Person having well drilled: Webb Edward (Name) Address: Caddo St. Houston 2es (Street or RFD) (City) (State)
Landowner: Webb Edward (Name) Address: Caddo St. Houston 2es (Street or RFD) (City) (State)

2) LOCATION OF WELL:
County: Harris Lot: 546 League: Section 1 Abstract No.
NW¼ NE¼ SW¼ SE¼ of Section 1 Block No. 1 of Huntsville Survey
(Circle as many as are known)
miles in 6 Mile (NE, SW, etc.) direction from Ha Houston (Town)

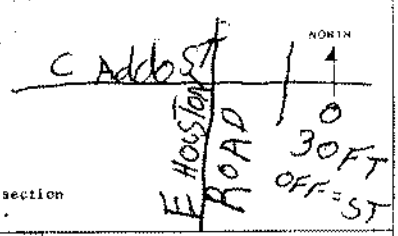

Sketch map of well location with distances from adjacent section or survey lines, and to landmarks, roads, and creeks.

3) TYPE OF WORK (Check): New Well ☑ Deepening ☐ Reconditioning ☐ Plugging ☐

4) PROPOSED USE (Check): Domestic ☑ Industrial ☐ Municipal ☐ Irrigation ☐ Test Well ☐ Other ☐

5) TYPE OF WELL (Check): Rotary ☐ Driven ☐ Dug ☐ Cable ☐ Jetted ☐ Bored ☑

6) WELL LOG:
Diameter of hole 4½ in. Depth drilled 40 ft. Depth of completed well 150 ft. Date drilled 1-12-69
All measurements made from 1'4" ft. above ground level.

From (ft.)	To (ft.)	Description and color of formation material
0	4	Top Soil
4	12	Yellow Clay
12	22	Red Clay
22	26	Sand
26	40	Red Clay
40	46	Red Sand
46	50	Red Clay

From (ft.)	To (ft.)	Description and color of formation material
		(Use reverse side if necessary)

7) COMPLETION (Check):
Straight wall ☐ Gravel packed ☐ Other ☐
Under reamed ☐ Open hole ☑

8) WATER LEVEL:
Static level 14 ft. below land surface Date
Artesian pressure lbs. per square inch Date

9) CASING:
Type: Old ☐ New ☑ Steel ☑ Plastic ☐ Other ☐
Cemented from ft. to ft.

Diameter (inches)	Setting From (ft.)	Setting To (ft.)	Gage

10) SCREEN:
Type None
Perforated ☐ Slotted ☐

Diameter (inches)	Setting From (ft.)	Setting To (ft.)	Slot size
2"	40 ft.	40 ft	None

11) WELL TESTS:
Was a pump test made? ☑ Yes ☐ No If yes by whom? E. M. Nelson
Yield: gpm with ft. drawdown after hrs
Bailer test gpm with ft. drawdown after hrs
Artesian flow gpm Date
Temperature of water
Was a chemical analysis made? ☐ Yes ☐ No
Did any strata contain undesirable water? ☐ Yes ☑ No
Type of water? depth of strata

12) PUMP DATA:
Manufacturer's Name
Type H.P.
Designed pumping rate gpm ☐ gph ☐
Type power unit
Depth to bowls, cylinder, jet, etc., ft. below land surface.

I hereby certify that this well was drilled by me (or under my supervision) and that each and all of the statements herein are true to the best of my knowledge and belief.

NAME E M Nelson (Type or Print) Water Well Drillers Registration No. 987
Address 5510 Annunciation (Street or RFD) Houston (City) Texas (State)
(Signed) E M Nelson (Water Well Driller) Nelson Water Well (Company Name)

Please attach electric log, chemical analysis, and other pertinent information, if available.

4820117575

DUP

Send original copy by certified mail to the Texas Department of Water Resources P. O. Box 13087 Austin, Texas 78711

State of Texas
WATER WELL REPORT

ATTENTION OWNER: *Confidentiality Privilege Notice on Reverse Side*

For TDWR use only
Well No. 65-07-7A
Located on map YC3
Received: C.F.S.

1) OWNER Wilburn King (Name) Address 12313 Robert E. Lee (Street or RFD) Houston (City) Texas (State) 77044 (Zip)

2) LOCATION OF WELL:
County Harris ____ miles in ____ (N.E., S.W., etc.) direction from ____ (Town)

Driller must complete the legal description to the right with distance and direction from two intersecting section or survey lines, or he must locate and identify the well on an official Quarter- or Half-Scale Texas County General Highway Map and attach the map to this form.

☐ Legal description.
Section No. ____ Block No. ____ Township ____
Abstract No. ____ Survey Name ____
Distance and direction from two intersecting section or survey lines ____

17 ☒ See attached map. mapon 65-15-14

3) TYPE OF WORK (Check):
☒ New Well ☐ Deepening ☐ Reconditioning ☐ Plugging

4) PROPOSED USE (Check):
☒ Domestic ☐ Industrial ☐ Public Supply ☐ Irrigation ☐ Test Well ☐ Other ____

5) DRILLING METHOD (Check):
☒ Mud Rotary ☐ Air Hammer ☐ Driven ☐ Bored ☐ Air Rotary ☐ Cable Tool ☐ Jetted ☐ Other ____

6) WELL LOG:
Date drilled Aug. 3-4 1980

DIAMETER OF HOLE Dia. (in.)	From (ft.)	To (ft.)
6 3/4	Surface	280
3 7/8	280	301

7) BOREHOLE COMPLETION:
☐ Open Hole ☐ Straight Wall ☐ Underreamed
☐ Gravel Packed ☒ Other Dual String
If Gravel Packed give interval . . . from ____ ft. to ____ ft.

From (ft.)	To (ft.)	Description and color of formation material
0	5	Black Gumbo
5	36	Yellow Clay
36	41	Red Clay
41	48	Blue Clay
48	63	Sand
63	104	Red Clay
104	109	Blue Clay
109	171	Sand
171	192	Red Clay
192	196	Blue Clay
196	228	Sand
228	234	Red Clay
234	236	Blue Clay
236	258	Sand
258	271	Blue Clay
271	301	Sand

RECEIVED
MAR 26 1982
OWRD

(Use reverse side if necessary)

8) CASING, BLANK PIPE, AND WELL SCREEN DATA:

Dia. (in.)	New or Used	Steel, Plastic, etc. Perf., Slotted, etc. Screen Mgf., if commercial	Setting (ft.) From	Setting (ft.) To	Gage Casing Screen
4"	new	PVC	1	280	40
2½	new	PVC	286	301	80#12
2½	new	PVC	286	278	80

CEMENTING DATA
Cemented from 280 ft. to 180 ft.
Method used Pressure
Cemented by Self (Company or Individual)

9) WATER LEVEL:
Static level 148 ft. below land surface Date Aug. 4-80
Artesian flow ____ gpm. Date ____

10) PACKERS: Type ____ Depth ____

11) TYPE PUMP:
☐ Turbine ☐ Jet ☒ Submersible ☐ Cylinder ☐ Other ____
Depth to pump bowls, cylinder, jet, etc. 189 ft.

12) WELL TESTS:
☐ Type Test: ☐ Pump ☐ Bailer ☐ Jetted ☐ Estimated
Yield: ____ gpm with ____ ft. drawdown after ____ hrs.

13) WATER QUALITY:
Did you knowingly penetrate any strata which contained undesirable water? ☐ Yes ☒ No
If yes, submit "REPORT OF UNDESIRABLE WATER"
Type of water? ____ Depth of strata ____
Was a chemical analysis made? ☐ Yes ☒ No

I hereby certify that this well was drilled by me (or under my supervision) and that each and all of the statements herein are true to the best of my knowledge and belief.

NAME Randel S. Johnson (Type or Print) Water Well Drillers Registration No. 1807

ADDRESS 8933 Talcott Lane (Street or RFD) Houston (City) Texas (State) 77049 (Zip)

(Signed) R Johnson (Water Well Driller) Johnson's Water Well Service (Company Name)

Please attach electric log, chemical analysis, and other pertinent information, if available.

TDWR-0392 (Rev. 1-12-79) DEPARTMENT OF WATER RESOURCES COPY

4820117576

#17

7F

Send original copy by certified mail to the Texas Water Development Board P. O. Box 12386 Austin, Texas 78711

State of Texas

WATER WELL REPORT

For TWDB use only
Well No. 65-07-[illegible]
Located on map [illegible]
Received: [illegible]

1) OWNER:
Person having well drilled Hull Drilling Co- (Name) Address 5523 Lander (Street or RFD) Hou (City) Tex (State)
Landowner Race Track (Name) Address E Mt. Hou. Rd. (Street or RFD) Hou (City) Tex (State)

2) LOCATION OF WELL:
County Harris, 14 miles in NE (N.E., S.W., etc.) direction from Houston (Town)

Locate by sketch map showing landmarks, roads, creeks, hiway number, etc.*

North

(Use reverse side if necessary)

or Give legal location with distances and directions from adjacent sections or survey lines.

Labor _____ League _____
Block _____ Survey _____
Abstract No. _____
(NW¼ NE¼ SW¼ SE¼) of Section _____

3) TYPE OF WORK (Check): New Well, Deepening, Reconditioning, Plugging

4) PROPOSED USE (Check): Domestic, Industrial, Municipal, Irrigation, Test Well, Other

5) TYPE OF WELL (Check): Rotary, Driven, Dug, Cable, Jetted, Bored

6) WELL LOG:
Diameter of hole 5 in. Depth drilled 134 ft. Depth of completed well 134 ft. Date drilled 1/18/72
All measurements made from +1 ft. above ground level.

From (ft.)	To (ft.)	Description and color of formation material
0	55	Red & White Clay
55	63	Chard Sand
63	105	White Clay
105	134	White Sand & Gravel
		20 ga -

(Use reverse side if necessary)

9) Casing:
Type: Old, New, Steel, Plastic, Other
Cemented from none ft. to _____ ft.

Diameter (inches)	Setting From (ft.)	To (ft.)	Gage
3"	+1	126	40

10) SCREEN:
Type Plastic Wrapped
Perforated Well Supplies Inc - Slotted

Diameter (inches)	Setting From (ft.)	To (ft.)	Slot Size
3"	126	134	16

7) COMPLETION (Check):
Straight wall, Gravel packed, Other
Under reamed, Open Hole

8) WATER LEVEL:
Static level _____ ft. below land surface Date _____
Artesian pressure _____ lbs. per square inch Date _____
Depth to pump bowls, cylinder, jet, etc., _____ ft. below land surface.

Installed by Hull Drilling Co -

11) WELL TESTS:
Was a pump test made? Yes No If yes, by whom?
Yield _____ gpm with _____ ft. drawdown after _____ hrs.
Bailer test _____ gpm with _____ ft. drawdown after _____ hrs.
Artesian flow _____ gpm
Temperature of water _____

12) WATER QUALITY:
Was a chemical analysis made? Yes No
Did any strata contain undesirable water? Yes No
Type of water? _____ Depth of strata _____

I hereby certify that this well was drilled by me (or under my supervision) and that each and all of the statements herein are true to the best of my knowledge and belief.

NAME C A Raymond Jr - (Type or Print) Water Well Drillers Registration No. 774
ADDRESS 132 Raymac (Street or RFD) Houston (City) Texas (State)
(Signed) C A Raymond Jr (Water Well Driller) Raymond Water Wells (Company Name)

Please attach electric log, chemical analysis, and other pertinent information, if available.

*Additional instructions on reverse side.

TWDBE-CW-53

4820117577

Send original copy by certified return receipt requested mail NRCC, MC 177, P.O. Box 13087, Austin, TX 78711-3087

ATTENTION OWNER: *Confidentiality Privilege Notice on on reverse side of Well Owner's copy (pink)*

State of Texas
WELL REPORT

Texas Water Well Drillers Advisory Council
MC 177
P.O. Box 13087
Austin, TX 78711-3087
512-239-0530

1) **OWNER** Dale Mingus (Name) **ADDRESS** 5627 Spindle Houston, Tx. (Street or RFD) (City) (State) (Zip)

2) **ADDRESS OF WELL:** County Harris 5627 Spindle Houston, Tx. (Street, RFD or other) (City) (State) (Zip) **GRID #** 65-04-9

3) **TYPE OF WORK (Check):** ☑ New Well ☐ Deepening ☐ Reconditioning ☐ Plugging

4) **PROPOSED USE (Check):** ☐ Monitor ☐ Environmental Soil Boring ☒ Domestic ☐ Industrial ☐ Irrigation ☐ Injection ☐ Public Supply ☐ De-watering ☐ Testwell
If Public Supply well, were plans submitted to the TNRCC? ☐ Yes ☐ No

5)

6) **WELL LOG:**
Date Drilling: Started 02-26 19 97 Completed 02-27 19 97

DIAMETER OF HOLE

Dia. (in.)	From (ft.)	To (ft.)
6-3/4	Surface	408
3-7/8	408	420

7) **DRILLING METHOD (Check):** ☐ Driven ☐ Air Rotary ☒ Mud Rotary ☐ Bored ☐ Air Hammer ☐ Cable Tool ☐ Jetted ☐ Other

From (ft.)	To (ft.)	Description and color of formation material
		0-15 Clay & Top Soil
		15-30 Sand
		30-100 Clay
		100-140 Sand
		140-210 Clay, Shale
		210-280 Sand
		280-320 Clay, Rock
		320-360 Sandy Shale
		360-420 Sand

(Use reverse side of Well Owner's copy, if necessary)

8) **Borehole Completion (Check):** ☐ Open Hole ☐ Straight Wall ☐ Underreamed ☐ Gravel Packed ☒ Other 2-String
If Gravel Packed give interval ... from _____ ft. to _____ ft.

CASING, BLANK PIPE, AND WELL SCREEN DATA:

Dia. (in.)	New or Used	Steel, Plastic, etc. Perf., Slotted, etc. Screen Mfg., if commercial	Setting (ft.) From	Setting (ft.) To	Gage Casing Screen
4"	N	PVC Casing	393	0	Sch40
2½"	N	PVC Liner	380	400	Sch40
2½"	N	PVC Screen	420	400	.012

9) **CEMENTING DATA** [Rule 338.44(1)]
Cemented from 393 ft. to 0 ft. No. of sacks used 20
0 ft. to 15 ft. No. of sacks used 10
Method used Halliburton
Cemented by Robinson Water Well Serv., Inc.
Distance to septic system field lines or other concentrated contamination 51 ft.
Method of verification of above distance Owner

10) **SURFACE COMPLETION**
☐ Specified Surface Slab Installed [Rule 338.44(2)(A)]
☒ Specified Steel Sleeve Installed [Rule 338.44(3)(A)]
☐ Pitless Adapter Used [Rule 338.44(3)(b)]
☐ Approved Alternative Procedure Used [Rule 338.71]

11) **WATER LEVEL:**
Static level 210 ft. below land surface Date 02-27-97
Artesian flow _____ gpm. Date _____

12) **PACKERS:** Type K Depth 380

13) **TYPE PUMP:**
☐ Turbine ☐ Jet ☒ Submersible ☐ Cylinder ☐ Other
Depth to pump bowls, cylinder, jet, etc., 280 ft.

14) **WELL TESTS:**
Type test: ☐ Pump ☐ Bailer ☒ Jetted ☐ Estimated
Yield: _____ gpm with _____ ft. drawdown after _____ hrs.

15) **WATER QUALITY:**
Did you knowingly penetrate any strata which contained undesirable constituents?
☐ Yes ☒ No If yes, submit "REPORT OF UNDESIRABLE WATER"
Type of water? _____ Depth of strata _____
Was a chemical analysis made? ☐ Yes ☒ No

FILE ID _____ SEQ # _____
EMP # _____ DESC CD _____
OCT 28 1997
COMMENT WC

I hereby certify that this well was drilled by me (or under my supervision) and that each and all of the statements herein are true to the best of my knowledge and belief. I understand that failure to complete items 1 thru 15 will result in the log(s) being returned for completion and resubmittal.

COMPANY NAME Robinson Water Well Service, Inc. (Type or print) WELL DRILLER'S LICENSE NO. 1464 Wptk

ADDRESS 11819 W. Montgomery Rd. (Street or RFD) Houston (City) Tx. (State) 77086 (Zip)

(Signed) Rob Robinson B.J. (Licensed Well Driller) (Signed) _____ (Registered Driller Trainee)

Please attach electric log, chemical analysis, and other pertinent information, if available.

TNRCC-0199 (Rev. 05-21-96) *White - TNRCC Yellow - DRILLER Pink - WELL OWNER*

STATE OF TEXAS WELL REPORT for Tracking #419658

Owner:	**Ibon Martinez**	Owner Well #:	**No Data**
Address:	**7231 Log View** **Houston, TX 77040**	Grid #:	**65-05-7**
Well Location:	**5515 Spindle** **Houston, TX**	Latitude:	**29° 54' 04.38" N**
		Longitude:	**095° 28' 30.08" W**
Well County:	**Harris**	Elevation:	**No Data**
Type of Work:	**New Well**	Proposed Use:	**Domestic**

Drilling Start Date: **3/29/2016** Drilling End Date: **3/30/2016**

	Diameter (in.)	*Top Depth (ft.)*	*Bottom Depth (ft.)*
Borehole:	**6.75**	**0**	**425**

Drilling Method: **Mud (Hydraulic) Rotary**

Borehole Completion: **Straight Wall**

	Top Depth (ft.)	*Bottom Depth (ft.)*	*Description (number of sacks & material)*
Annular Seal Data:	**0**	**20**	**Concrete 20 Bags/Sacks**
	0	**405**	**Cement 34 Bags/Sacks**

Seal Method: **Pressure**

Sealed By: **Driller**

Distance to Property Line (ft.): **No Data**

Distance to Septic Field or other concentrated contamination (ft.): **No Data**

Distance to Septic Tank (ft.): **No Data**

Method of Verification: **No Data**

Surface Completion: **Surface Sleeve Installed** **Surface Completion by Driller**

Water Level: **180 ft.** below land surface on **2016-03-30**

Packers: **K-Packer at 395 ft.**

Type of Pump: **Submersible** Pump Depth (ft.): **280**

Well Tests: **No Test Data Specified**

	Strata Depth (ft.)	Water Type
Water Quality:	**405 - 425**	**No Data**

Chemical Analysis Made: **No**

Did the driller knowingly penetrate any strata which contained injurious constituents?: **No**

Certification Data: The driller certified that the driller drilled this well (or the well was drilled under the driller's direct supervision) and that each and all of the statements herein are true and correct. The driller understood that failure to complete the required items will result in the report(s) being returned for completion and resubmittal.

Company Information: **Robinson Water Well**

11819 W Montgomery
Houston, TX 77086

Driller Name: **Kyle Robinson** License Number: **59450**

Comments: **No Data**

Lithology:
DESCRIPTION & COLOR OF FORMATION MATERIAL

Top (ft.)	Bottom (ft.)	Description
0	**50**	**clay**
50	**120**	**sandy clay**
120	**220**	**clay**
220	**240**	**sand**
240	**320**	**clay**
320	**340**	**sand**
340	**405**	**clay**
405	**425**	**sand**

Casing:
BLANK PIPE & WELL SCREEN DATA

Dia (in.)	Type	Material	Sch./Gage	Top (ft.)	Bottom (ft.)
4		**New Plastic (PVC)**	**40**	**0**	**405**
2.5		**New Plastic (PVC)**	**40**	**395**	**405**
2.5		**New Plastic (PVC)**	**40 0.010**	**405**	**425**

IMPORTANT NOTICE FOR PERSONS HAVING WELLS DRILLED CONCERNING CONFIDENTIALITY

TEX. OCC. CODE Title 12, Chapter 1901.251, authorizes the owner (owner or the person for whom the well was drilled) to keep information in Well Reports confidential. The Department shall hold the contents of the well log confidential and not a matter of public record if it receives, by certified mail, a written request to do so from the owner.

Please include the report's Tracking Number on your written request.

Texas Department of Licensing and Regulation
P.O. Box 12157
Austin, TX 78711
(512) 334-5540

Send original copy by certified return receipt requested ma[redacted] TNRCC, MC 177, P.O. Box 13087, Austin, TX 78711-30[redacted]

ATTENTION OWNER: *Confidentiality Privilege Notice on on reverse side of Well Owner's copy (pink)*

State of Texas WELL REPORT

Texas Water Well Drillers Advisory Council
MC 177
P.O. Box 13087
Austin, TX 78711-3087
512-239-0530

1) OWNER Harold Wells (Name) ADDRESS Zuinn Rd (Street or RFD) Houston (City) Tx (State) (Zip)

2) ADDRESS OF WELL: County Harris Zuinn Rd (Street, RFD or other) Houston (City) Texas (State) (Zip) GRID # 65-13-2

3) TYPE OF WORK (Check): ☑ New Well ☐ Deepening ☐ Reconditioning ☐ Plugging

4) PROPOSED USE (Check): ☐ Monitor ☐ Environmental Soil Boring ☑ Domestic ☐ Industrial ☐ Irrigation ☐ Injection ☐ Public Supply ☐ De-watering ☐ Testwell
If Public Supply well, were plans submitted to the TNRCC? ☐ Yes ☐ No

5) X

6) WELL LOG:
Date Drilling:
Started 11-25 1996
Completed 11-27 1996

DIAMETER OF HOLE

Dia. (in.)	From (ft.)	To (ft.)
	Surface	
7 1/4	0	310'

7) DRILLING METHOD (Check): ☐ Driven ☐ Air Rotary ☑ Mud Rotary ☐ Bored ☐ Air Hammer ☐ Cable Tool ☐ Jetted ☐ Other

From (ft.)	To (ft.)	Description and color of formation material
0	16	clay
16	29	sand
29	93	clay
93	96	sand
96	131	clay
131	185	sand
185	198	clay
198	241	sand
241	286	clay
286	310	sand

(Use reverse side of Well Owner's copy, if necessary)

8) Borehole Completion (Check): ☐ Open Hole ☐ Straight Wall ☐ Underreamed ☐ Gravel Packed ☑ Other Twostring
If Gravel Packed give interval . . from ____ ft. to ____ ft.

CASING, BLANK PIPE, AND WELL SCREEN DATA:

Dia. (in.)	New or Used	Steel, Plastic, etc. Perf., Slotted, etc. Screen Mfg., if commercial	Setting (ft.) From	Setting (ft.) To	Gage Casting Screen
4"	N	Pvc Casing	0	290	
2 1/2	N	Pvc Pipe	285	290	
2 1/2	N	Pvc slotted screen	290	310	008

9) CEMENTING DATA [Rule 338.44(1)]
Cemented from 290 ft. to 190 ft. No. of sacks used 10
0 ft. to 15 ft. No. of sacks used 5
Method used Pressure cemented surface grout
Cemented by Hurst Water Wells
Distance to septic system field lines or other concentrated contamination 120 ft.
Method of verification of above distance Tape measure

10) SURFACE COMPLETION
☐ Specified Surface Slab Installed [Rule 338.44(2)(A)]
☑ Specified Steel Sleeve Installed [Rule 338.44(3)(A)]
☐ Pitless Adapter Used [Rule 338.44(3)(b)]
☑ Approved Alternative Procedure Used [Rule 338.71]

11) WATER LEVEL:
Static level 210' ft. below land surface Date 11-27-96
Artesian flow ____ gpm Date ____

12) PACKERS: Type Depth
4x2 1/2 RXR Tandem Packer 285'

13) TYPE PUMP:
☐ Turbine ☐ Jet ☑ Submersible ☐ Cylinder
☐ Other
Depth to pump bowls, cylinder, jet, etc., 260' ft.

14) WELL TESTS:
Type test: ☐ Pump ☐ Bailer ☐ Jetted ☑ Estimated
Yield: 25 gpm with ____ ft. drawdown after ____ hrs.

15) WATER QUALITY:
Did you knowingly penetrate any strata which contained undesirable constituents?
☐ Yes ☑ No If yes, submit "REPORT OF UNDESIRABLE WATER"
Type of water? ____ Depth of strata 24'
Was a chemical analysis made? ☐ Yes ☑ No

RECEIVED JUN 1997 TEXAS NATURAL RESOURCE CONSERVATION COMMISSION

I hereby certify that this well was drilled by me (or under my supervision) and that each and all of the statements herein are true to the best of my knowledge and belief. I understand that failure to complete items 1 thru 15 will result in the log(s) being returned for completion and resubmittal.

COMPANY NAME Hurst Water Wells (Type or print) WELL DRILLER'S LICENSE NO. 4741 WP

ADDRESS Rt. 1 Box 471 (Street or RFD) Hockley (City) Texas (State) 77447 (Zip)

(Signed) Frelin Paul Hurst (Licensed Well Driller) (Signed) ____ (Registered Driller Trainee)

Please attach electric log, chemical analysis, and other pertinent information, if available.

TNRCC-0199 (Rev. 05-21-96) *White - TNRCC Yellow - DRILLER Pink - WELL OWNER*

(2)

Please use black ink.
Send original copy by certified mail to the
Texas Department of Water Resources
P. O. Box 13087
Austin, Texas 78711

State of Texas
WATER WELL REPORT

ATTENTION OWNER: *Confidentiality Privilege Notice on Reverse Side*

Texas Water Well Drillers Board
P. O. Box 13087
Austin, Texas 78711

1) OWNER Alford Diehl (Name) Address 5621 Spindle (Street or RFD) Houstan (City) Texas (State) (Zip)

2) LOCATION OF WELL: County Harris 14 miles in N (N.E., S.W., etc.) direction from Houstan (Town)

Driller must complete the legal description to the right with distance and direction from two intersecting section or survey lines, or he must locate and identify the well on an official Quarter- or Half-Scale Texas County General Highway Map and attach the map to this form.

☐ Legal description:
Section No. _____ Block No. _____ Township _____
Abstract No. _____ Survey Name _____
Distance and direction from two intersecting section or survey lines _____
☑ See attached map. on 65-05-7

3) TYPE OF WORK (Check): ☑ New Well ☐ Deepening ☐ Reconditioning ☐ Plugging

4) PROPOSED USE (Check): ☑ Domestic ☐ Industrial ☐ Public Supply ☐ Irrigation ☐ Test Well ☐ Other _____

5) DRILLING METHOD (Check): ☑ Mud Rotary ☐ Air Hammer ☐ Driven ☐ Bored ☐ Air Rotary ☐ Cable Tool ☐ Jetted ☐ Other _____

6) WELL LOG:
Date drilled 6/12/86

DIAMETER OF HOLE

Dia. (in.)	From (ft.)	To (ft.)
6⅛"	Surface	310

7) BOREHOLE COMPLETION: ☐ Open Hole ☐ Straight Wall ☐ Underreamed ☐ Gravel Packed ☑ Other Cemented
If Gravel Packed give interval . . . from _____ ft. to _____ ft.

From (ft.)	To (ft.)	Description and color of formation material
0	3	top soil
3	12	gray clay
12	19	fine white sand
19	58	red + gray clay
58	64	fine red sand
64	121	red + gray clay
121	185	coarse sand
185	200	red + gray clay
200	223	fine sand
223	249	red, gray, + blue clay
249	257	fine sand
257	295	red + gray clay
295	310	coarse sand

(Use reverse side if necessary)

RECEIVED
AUG 19 1987
TEXAS WATER COMMISSION

8) CASING, BLANK PIPE, AND WELL SCREEN DATA:

Dia. (in.)	New or Used	Steel, Plastic, etc. Perf., Slotted, etc. Screen Mgf., if commercial	Setting (ft.) From	Setting (ft.) To	Gage Casing Screen
4"	N	Plastic Casing	0	295	40
2½"	N	Plastic Screen	300	310	12

9) CEMENTING DATA [Rule 319.44(b)]
Cemented from 190 ft. to 295 ft.
0 ft. to 15 ft.
Method used Pressurized
Cemented by IND.

10) SURFACE COMPLETION
☐ Specified Surface Slab Installed [Rule 319.44(c)]
☐ Pitless Adapter Used [Rule 319.44(d)]
☑ Approved Alternative Procedure Used [Rule 319.71]

11) WATER LEVEL:
Static level 210 ft. below land surface Date 6/13/86
Artesian flow _____ gpm. Date _____

12) PACKERS: Type Depth
2½"x4" R+R 3 Ring 290

13) TYPE PUMP:
☐ Turbine ☐ Jet ☐ Submersible ☐ Cylinder
☐ Other _____
Depth to pump bowls, cylinder, jet, etc., _____ ft.

14) WELL TESTS:
Type Test: ☐ Pump ☐ Bailer ☐ Jetted ☐ Estimated
Yield: _____ gpm with _____ ft. drawdown after _____ hrs.

15) WATER QUALITY:
Did you knowingly penetrate any strata which contained undesirable water? ☐ Yes ☑ No
If yes, submit "REPORT OF UNDESIRABLE WATER"
Type of water? Fresh Depth of strata 15
Was a chemical analysis made? ☐ Yes ☑ No

I here by certify that this well was drilled by me (or under my supervision) and that each and all of the statements herein are true to the best of my knowledge and belief. I understand that failure to complete items 1 thru 12 will result in the log(s) being returned for completion and resubmittal.

COMPANY NAME Damrell + Potter Drilling Co. (Type or Print) Water Well Driller's License No. 1872

ADDRESS Star Rt. Box 44B (Street or RFD) Cleveland (City) Texas (State) 77327 (Zip)

(Signed) Bobby Potter (Licensed Water Well Driller) (Signed) _____ (Registered Driller Trainee)

For TDWR use only
Well No. 65-05-7
Located on map

Please attach electric log, chemical analysis, and other pertinent information, if available.

DEPARTMENT OF WATER RESOURCES COPY

TDWR 0392 (12/29/83)

4820112315

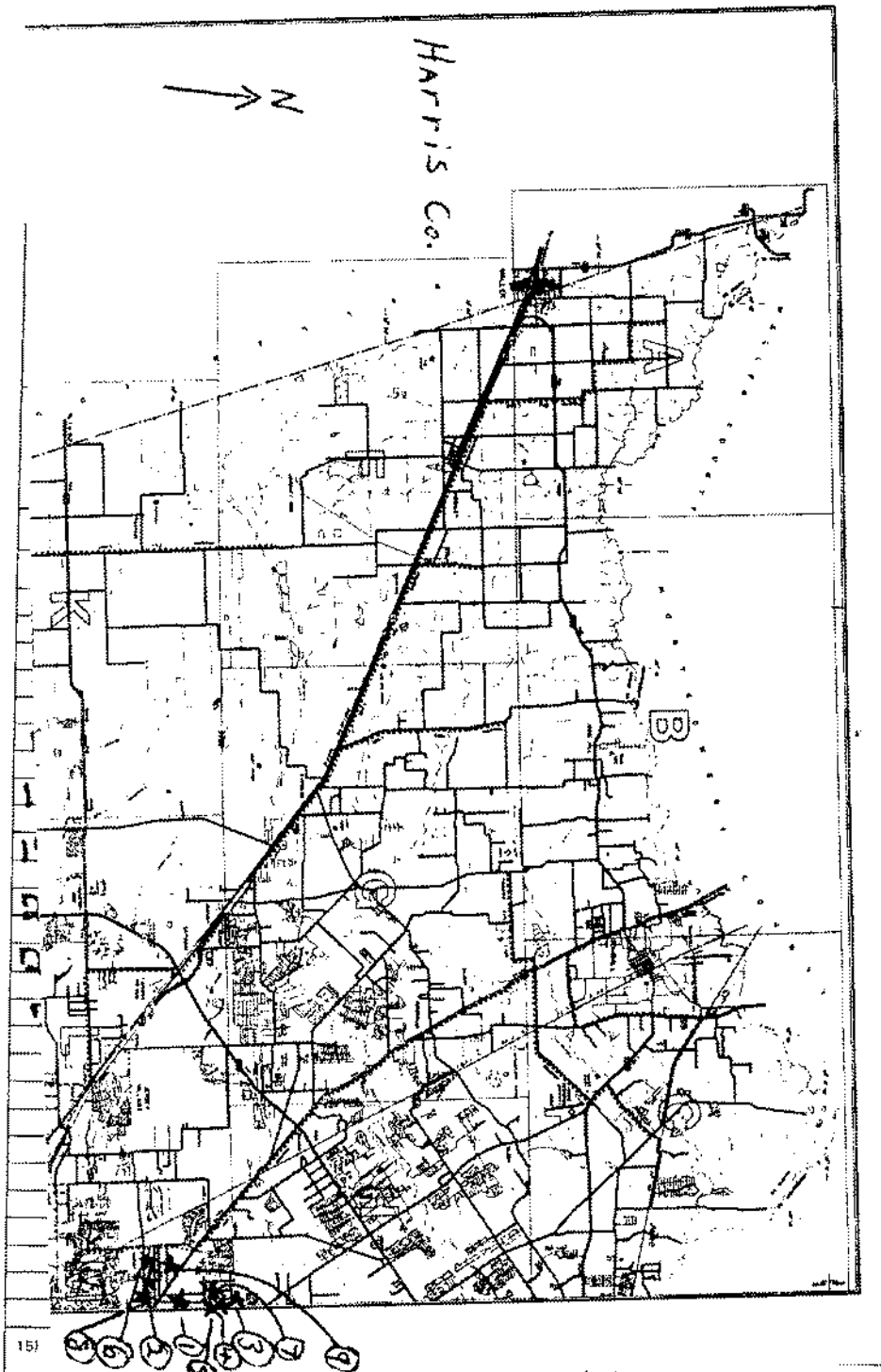

lell Drillers Board
87
78711

Texas
te) (Zip)
2

red
ner

reamed
Fed
ft.

	Gage Casing Screen
To	
95	40
307	12

ft.
ft.

130/96

fer
ft.

15)

water? ☐ Yes ☒ No
If yes, submit "REPORT OF UNDESIRABLE WATER"
Type of water? Fresh Depth of strata 54
Was a chemical analysis made? ☐ Yes ☒ No

14) WELL TESTS:
Type Test: ☐ Pump ☐ Bailer ☐ Jetted ☐ Estimated
Yield: ____ gpm with ____ ft. drawdown after ____ hrs.

I hereby certify that this well was drilled by me (or under my supervision) and that each and all of the statements herein are true to the best of my knowledge and belief. I understand that failure to complete items 1 thru 12 will result in the log(s) being returned for completion and resubmittal.

COMPANY NAME Damrell & Potter Drilling Co. (Type or Print) Water Well Driller's License No. 1892

ADDRESS Star Rt. Box 44B (Street or RFD) Cleveland (City) Texas (State) 77327 (Zip)

(Signed) Bobby Potter (If required Water Well Driller) (Signed) ____

Well Log #127

Send original copy by certified mail to the
Texas Department of Water Resources
P. O. Box 13087
Austin, Texas 78711

State of Texas
WATER WELL REPORT

For TDWR use only
Well No. 65-05-7C
Located on map YES
Received: TH

1) OWNER Larcin Industries (Name) Address 5925 Breen Street (Street or RFD) Houston (City) Texas (State) 77086 (Zip)

2) LOCATION OF WELL: County Harris, Breen Street, 14 miles in N (N.E., S.W., etc.) direction from Houston (Town)

Driller must complete the legal description to the right with distance and direction from two intersecting section or survey lines, or he must locate and identify the well on an official Quarter- or Half-Scale Texas County General Highway Map and attach the map to this form.

☐ Legal description:
Section No. _____ Block No. _____ Township _____
Abstract No. _____ Survey Name _____
Distance and direction from two intersecting section or survey lines _____

☐ See attached map. Map on 65-20-2Q

3) TYPE OF WORK (Check):
☒ New Well ☐ Deepening ☐ Reconditioning ☐ Plugging

4) PROPOSED USE (Check):
☒ Domestic ☐ Industrial ☐ Public Supply ☐ Irrigation ☐ Test Well ☐ Other _____

5) DRILLING METHOD (Check):
☒ Mud Rotary ☐ Air Hammer ☐ Driven ☐ Bored ☐ Air Rotary ☐ Cable Tool ☐ Jetted ☐ Other _____

6) WELL LOG:

Date drilled 5/25/79

DIAMETER OF HOLE

Dia. (in.)	From (ft.)	To (ft.)
	Surface	
6¾		268

From (ft.)	To (ft.)	Description and color of formation material
0	12	TS Clay
12	18	S. Sand
18	26	Clay
26	34	Sand
34	119	Clay
119	186	Sand & Gravel
186	250	Clay
250	268	Sand

(Use reverse side if necessary)

7) BOREHOLE COMPLETION:
☐ Open Hole ☒ Straight Wall ☐ Underreamed
☐ Gravel Packed ☐ Other _____
If Gravel Packed give interval . . . from _____ ft. to _____ ft.

8) CASING, BLANK PIPE, AND WELL SCREEN DATA:

Dia. (in.)	New or Used	Steel, Plastic, etc. Perf., Slotted, etc. Screen Mfr., if commercial	Setting (ft.) From	Setting (ft.) To	Gage Casing Screen
4	N	P.V.C.	0	259	40
2	N		258	268	14

CEMENTING DATA
Cemented from 209 ft. to 259 ft.
Method used _____
Cemented by _____ (Company or Individual)

9) WATER LEVEL:
Static level 177' ft. below land surface Date 5/25/79
Artesian flow _____ gpm. Date _____

10) PACKERS: Type Depth

11) TYPE PUMP:
☐ Turbin ☐ Jet ☒ Submersible ☐ Cylinder
☐ Other _____
Depth to pump bowls, cylinder, jet, etc., 210 ft.

12) WELL TESTS:
☐ Type Test: ☐ Pump ☐ Bailer ☐ Jetted ☐ Estimated
Yield 22 gpm with _____ ft. drawdown after _____ hrs.

13) WATER QUALITY:
Did you knowingly penetrate any strata which contained undesirable water? ☐ Yes ☒ No
If yes, submit "REPORT OF UNDESIRABLE WATER"
Type of water? _____ Depth of strata _____
Was a chemical analysis made? ☐ Yes ☐ No

I hereby certify that this well was drilled by me (or under my supervision) and that each and all of the statements herein are true to the best of my knowledge and belief.

NAME Tommy C. Russell (Type or Print) Water Well Drillers Registration No. #707

ADDRESS 9739 N. Houston Rosslyn (Street or RFD) Houston (City) Texas (State) 77088 (Zip)

(Signed) Tommy C Russell (Water Well Driller) Bussell & Son, Inc. (Company Name)

Please attach electric log, chemical analysis, and other pertinent information, if available.

*Additional instructions on reverse side.

TDWR-0582

4820112068

Send original copy by certified return receipt requested mail [redacted]NRCC, MC 177, P.O. Box 13087, Austin, TX 78711-3087[redacted]

ATTENTION OWNER: *Confidentiality Privilege Notice on on reverse side of Well Owner's copy (pink)*

State of Texas
WELL REPORT

Texas Water Well Drillers Advisory Council
MC 177
P.O. Box 13087
Austin, TX 78711-3087
512-239-0530

1) **OWNER** James Duvall, Sr. (Name) **ADDRESS** 5721 Breen, Houston, TX 77086 (Street or RFD) (City) (State) (Zip)

2) **ADDRESS OF WELL:** County Harris — Same (Street, RFD or other) (City) (State) (Zip) **GRID #** 65-05-7

3) **TYPE OF WORK (Check):** [X] New Well [ ] Deepening [ ] Reconditioning [ ] Plugging

4) **PROPOSED USE (Check):** [ ] Monitor [ ] Environmental Soil Boring [X] Domestic [ ] Industrial [ ] Irrigation [ ] Injection [ ] Public Supply [ ] De-watering [ ] Testwell
If Public Supply well, were plans submitted to the TNRCC? [ ] Yes [ ] No

5)

6) **WELL LOG:**
Date Drilling:
Started 02/02 19 98
Completed 02/05 19 98

DIAMETER OF HOLE

Dia. (in.)	From (ft.)	To (ft.)
5	Surface	360
6	0	350

7) **DRILLING METHOD (Check):** [ ] Driven [ ] Air Rotary [X] Mud Rotary [ ] Bored [ ] Air Hammer [ ] Cable Tool [ ] Jetted [ ] Other

N

From (ft.)	To (ft.)	Description and color of formation material
000	015	Yellow clay
015	027	White sand
027	120	Red & Yellow clay
120	150	White sand
150	170	Gravel & sand
170	177	gravel & loss clay
177	180	White sand
180	240	Soft clay & gravel
240	247	Sand
247	280	Clay & sand streaks
280	350	Sand
350	357	Rock
351	360	Sand 16 ga.

(Use reverse side of Well Owner's copy, if necessary)

8) **Borehole Completion (Check):** [ ] Open Hole [ ] Straight Wall [ ] Underreamed [ ] Gravel Packed [X] Other Telescope
If Gravel Packed give interval ... from _____ ft. to _____ ft.

CASING, BLANK PIPE, AND WELL SCREEN DATA:

Dia. (in.)	New or Used	Steel, Plastic, etc. Perf., Slotted, etc. Screen Mfg., if commercial	Setting (ft.) From	Setting (ft.) To	Gage Casting Screen
4	N	Plastic	0	350	SDR17
2.5	N	Plastic Linear	340	350	SCH40
2.5	N	Plastic Screen	350	360	.10
		Slotted pipe			

9) **CEMENTING DATA** [Rule 338.44(1)]
Cemented from 0 ft. to 350 ft. No. of sacks used 32
_____ ft. to _____ ft. No. of sacks used _____
Method used Pressure
Cemented by Raymond Services, Inc.
Distance to septic system field lines or other concentrated contamination 90 ft.
Method of verification of above distance Customer

10) **SURFACE COMPLETION**
[ ] Specified Surface Slab Installed [Rule 338.44(2)(A)]
[X] Specified Steel Sleeve Installed [Rule 338.44(3)(A)]
[ ] Pitless Adapter Used [Rule 338.44(3)(b)]
[ ] Approved Alternative Procedure Used [Rule 338.71]

11) **WATER LEVEL:**
Static level 220 ft. below land surface Date 2/5/98
Artesian flow _____ gpm. Date _____

12) **PACKERS:**

Type	Depth
1 K Packer	340

13) **TYPE PUMP:** [ ] Turbine [ ] Jet [X] Submersible [ ] Cylinder [ ] Other
Depth to pump bowls, cylinder, jet, etc., 300 ft.

14) **WELL TESTS:**
Type test: [ ] Pump [ ] Bailer [X] Jetted [ ] Estimated
Yield: 20 gpm with 15 ft. drawdown after 1 hrs.

15) **WATER QUALITY:**
Did you knowingly penetrate any strata which contained undesirable constituents?
[ ] Yes [X] No If yes, submit "REPORT OF UNDESIRABLE WATER"
Type of water? _____ Depth of strata _____
Was a chemical analysis made? [ ] Yes [ ] No

FILE ID	SEQ #
EMP # 4577	DESC CC
SEP 10 1998	
COMMENT	TEMP

I hereby certify that this well was drilled by me (or under my supervision) and that each and all of the statements herein are true to the best of my knowledge and belief. I understand that failure to complete items 1 thru 15 will result in the log(s) being returned for completion and resubmittal.

COMPANY NAME Raymond Services, Inc. (Type or print) **WELL DRILLER'S LICENSE NO.** [redacted]

ADDRESS 10011 Airline Drive (Street or RFD) Houston (City) TX (State) 77037 (Zip)

(Signed) _____ (Licensed Well Driller) **(Signed)** _____ (Registered Driller Trainee)

Please attach electric log, chemical analysis, and other pertinent information, if available.

TNRCC-0199 (Rev. 05-21-96) *White - TNRCC Yellow - DRILLER Pink - WELL OWNER*

STATE OF TEXAS WELL REPORT for Tracking #439421

Owner:	**Mario Marquez**	Owner Well #:	**No Data**
Address:	**5707-5 Breen Houston, TX 77068**	Grid #:	**65-05-7**
		Latitude:	**29° 53' 52" N**
Well Location:	**5707-5 Breen Houston, TX 77068**	Longitude:	**095° 28' 34" W**
Well County:	**Harris**	Elevation:	**No Data**
Type of Work:	**New Well**	Proposed Use:	**Domestic**

Drilling Start Date: **11/29/2016** Drilling End Date: **11/30/2016**

	Diameter (in.)	*Top Depth (ft.)*	*Bottom Depth (ft.)*
Borehole:	**6.75**	**0**	**400**

Drilling Method: **Mud (Hydraulic) Rotary**

Borehole Completion: **2 String**

	Top Depth (ft.)	*Bottom Depth (ft.)*	*Description (number of sacks & material)*
Annular Seal Data:	**0**	**385**	**Cement 60 Bags/Sacks**
	0	**10**	**Cement 10 Bags/Sacks**

Seal Method: **Pressure**

Sealed By: **Driller**

Distance to Property Line (ft.): **20**

Distance to Septic Field or other concentrated contamination (ft.): **No Data**

Distance to Septic Tank (ft.): **No Data**

Method of Verification: **No Data**

Surface Completion: **Surface Sleeve Installed** **Surface Completion by Driller**

Water Level: **170 ft.** below land surface on **2016-12-15**

Packers: **K-Packer at 375 ft.**

Type of Pump: **Submersible** Pump Depth (ft.): **240**

Well Tests: **Jetted** **Yield: 40 GPM**

	Description (number of sacks & material)	*Top Depth (ft.)*	*Bottom Depth (ft.)*
Plug Information:	**Cement**	**0**	**10**
	Cement	**0**	**385**

	Strata Depth (ft.)	Water Type
Water Quality:	**No Data**	**No Data**

Chemical Analysis Made: **No**

Did the driller knowingly penetrate any strata which contained injurious constituents?: **No**

Certification Data: The driller certified that the driller drilled this well (or the well was drilled under the driller's direct supervision) and that each and all of the statements herein are true and correct. The driller understood that failure to complete the required items will result in the report(s) being returned for completion and resubmittal.

Company Information: **Scott Drilling Inc.**

11923 Green Pines Circle
Houston, TX 77066

Driller Name: **Scott Robinson** License Number: **4839**

Comments: **No Data**

Lithology:
DESCRIPTION & COLOR OF FORMATION MATERIAL

Top (ft.)	Bottom (ft.)	Description
0	120	Clay
120	135	Sand
135	155	Clay
155	175	Sand
175	185	Clay
185	200	Sand
200	285	Clay
285	325	Sand
325	380	Clay
380	400	Sand

Casing:
BLANK PIPE & WELL SCREEN DATA

Dia (in.)	Type	Material	Sch./Gage	Top (ft.)	Bottom (ft.)
4	Blank	New Plastic (PVC)	80	0	385
2.5	Blank	New Plastic (PVC)		375	385
2.5	Blank	New Plastic (PVC)	0.008	385	400

IMPORTANT NOTICE FOR PERSONS HAVING WELLS DRILLED CONCERNING CONFIDENTIALITY

TEX. OCC. CODE Title 12, Chapter 1901.251, authorizes the owner (owner or the person for whom the well was drilled) to keep information in Well Reports confidential. The Department shall hold the contents of the well log confidential and not a matter of public record if it receives, by certified mail, a written request to do so from the owner.

Please include the report's Tracking Number on your written request.

Texas Department of Licensing and Regulation
P.O. Box 12157
Austin, TX 78711
(512) 334-5540

STATE OF TEXAS WELL REPORT for Tracking #113032

Owner:	**Pete Distefano**	Owner Well #:	**No Data**
Address:	**5919 Spindle Houston, TX 77086**	Grid #:	**65-05-7**
		Latitude:	**29° 54' 06" N**
Well Location:	**5919 Spindle Houston, TX 77086**	Longitude:	**095° 28' 31" W**
Well County:	**Harris**	Elevation:	**No Data**
Type of Work:	**New Well**	Proposed Use:	**Domestic**

Drilling Start Date: **5/1/2007** Drilling End Date: **5/2/2007**

	Diameter (in.)	*Top Depth (ft.)*	*Bottom Depth (ft.)*
Borehole:	**6.75**	**0**	**180**

Drilling Method: **Mud (Hydraulic) Rotary**

Borehole Completion: **2 string**

	Top Depth (ft.)	*Bottom Depth (ft.)*	*Description (number of sacks & material)*
Annular Seal Data:	**0**	**170**	**9**
	0	**10**	**10**

Seal Method: **Positive Displacement**

Sealed By: **SDI**

Distance to Property Line (ft.): **10**

Distance to Septic Field or other concentrated contamination (ft.): **125**

Distance to Septic Tank (ft.): **No Data**

Method of Verification: **owner**

Surface Completion: **Surface Slab Installed**

Water Level: **85 ft.** below land surface on **2007-05-04** Measurement Method: **Unknown**

Packers: **k packer-165**

Type of Pump: **Submersible** Pump Depth (ft.): **140**

Well Tests: **Jetted** **Yield: 40 GPM**

	Strata Depth (ft.)	Water Type
Water Quality:	**No Data**	**No Data**

Chemical Analysis Made: **No**

Did the driller knowingly penetrate any strata which contained injurious constituents?: **No**

Certification Data: The driller certified that the driller drilled this well (or the well was drilled under the driller's direct supervision) and that each and all of the statements herein are true and correct. The driller understood that failure to complete the required items will result in the report(s) being returned for completion and resubmittal.

Company Information: **Scott Drilling Inc**

11923 Green Pine Circle
Houston, TX 77066

Driller Name: **Scott Robinson** License Number: **4839**

Comments: **No Data**

Lithology:
DESCRIPTION & COLOR OF FORMATION MATERIAL

Top (ft.)	Bottom (ft.)	Description
1	10	clay
10	15	sand
15	130	clay
130	180	sand

Casing:
BLANK PIPE & WELL SCREEN DATA

Dia. (in.)	New/Used	Type	Setting From/To (ft.)
4	N	PVC	casing 0-170
2.5	N	" liner	165-170
2.5	N	" screen	170-180 .12

IMPORTANT NOTICE FOR PERSONS HAVING WELLS DRILLED CONCERNING CONFIDENTIALITY

TEX. OCC. CODE Title 12, Chapter 1901.251, authorizes the owner (owner or the person for whom the well was drilled) to keep information in Well Reports confidential. The Department shall hold the contents of the well log confidential and not a matter of public record if it receives, by certified mail, a written request to do so from the owner.

Please include the report's Tracking Number on your written request.

Texas Department of Licensing and Regulation
P.O. Box 12157
Austin, TX 78711
(512) 334-5540

Send original copy by certified mail to the Texas Department of Water Resources P. O. Box 13087 Austin, Texas 78711

State of Texas
WATER WELL REPORT

ATTENTION OWNER: *Confidentiality Privilege Notice on Reverse Side*

For TDWR use only
Well No. 65-05-80
Located on map
Received:

1) OWNER Floyd Streetman (Name) Address 6014 Killough (Street or RFD) Houston (City) Tex (State) 77086 (Zip)

2) LOCATION OF WELL: County Harris 11 miles in NW (N.E., S.W., etc.) direction from Houston (Town)

Driller must complete the legal description to the right with distance and direction from two intersecting section or survey lines, or he must locate and identify the well on an official Quarter- or Half-Scale Texas County General Highway Map and attach the map to this form.

☐ Legal description:
Section No. SA pt 24 25 Block No. 6 Township Houston Tex
Abstract No. ____ Survey Name T M Dorsett
Distance and direction from two intersecting section or survey lines ____
☑ See attached map.

3) TYPE OF WORK (Check)
☑ New Well ☐ Deepening ☐ Reconditioning ☐ Plugging

4) PROPOSED USE (Check)
☑ Domestic ☐ Industrial ☐ Public Supply ☐ Irrigation ☐ Test Well ☐ Other ____

5) DRILLING METHOD (Check)
☑ Mud Rotary ☐ Air Hammer ☐ Driven ☐ Bored ☐ Air Rotary ☐ Cable Tool ☐ Jetted ☐ Other ____

6) WELL LOG:
Date drilled 5-10-80

DIAMETER OF HOLE		
Dia. (in.)	From (ft.)	To (ft.)
5-3/4	Surface	60

7) BOREHOLE COMPLETION:
☑ Open Hole ☑ Straight Wall ☐ Underreamed
☐ Gravel Packed ☐ Other ____
If Gravel Packed give interval . . . from ____ ft. to ____ ft.

From (ft.)	To (ft.)	Description and color of formation material
0	4	Surface Sand
4	25	Red & White Clay
25	36	Red Clay
36	42	Red Sand
42	51	Red Clay
51	60	Red Water Sand

8) CASING, BLANK PIPE, AND WELL SCREEN DATA:

Dia. (in.)	New or Used	Steel, Plastic, etc. Perf., Slotted, etc. Screen Mfr., if commercial	Setting (ft.) From	Setting (ft.) To	Gage Casing Screen
4"	N	Sch 40 PVC	0	51	0

CEMENTING DATA
Cemented from ____ ft. to ____ ft.
Method used ____
Cemented by ____ (Company or Individual)

9) WATER LEVEL:
Static level 18 ft. below land surface Date 5-10-80
Artesian flow ____ gpm. Date ____

10) PACKERS: 2 Type Rubber Depth 46 & 49

RECEIVED
JUN 2 1982
WATER WELLS

11) TYPE PUMP:
☐ Turbine ☑ Jet ☐ Submersible ☐ Cylinder ☐ Other ____
Depth to pump bowls, cylinder, jet, etc. Suction 40 ft.

(Use reverse side if necessary)

12) WELL TESTS:
☐ Type Test: ☐ Pump ☐ Bailer ☑ Jetted ☐ Estimated
Yield: 400 gpm with 10 ft. drawdown after 1 hrs.

13) WATER QUALITY:
Did you knowingly penetrate any strata which contained undesirable water? ☐ Yes ☑ No
If yes, submit "REPORT OF UNDESIRABLE WATER"
Type of water? ____ Depth of strata ____
Was a chemical analysis made? ☐ Yes ☐ No

I (we) hereby certify that this well was drilled by me (or under my supervision) and that each and all of the statements herein are true to the best of my knowledge and belief.

NAME L.F. HULL (Type or Print) Water Well Drillers Registration No. 2044

ADDRESS 4933 Hartwick (Street or RFD) Houston (City) Tex (State) 77093 (Zip)

(Signed) L.F. Hull (Water Well Driller) L F HULL (Company Name)

Please attach electric log, chemical analysis, and other pertinent information, if available.

TDWR-6392 (Rev. 1-12-79) DEPARTMENT OF WATER RESOURCES COPY

4820112369

IMPORTANT NOTICE FOR PERSONS HAVING WELLS DRILLED CONCERNING PRIVILEGE OF CONFIDENTIALITY

The Water Well Drillers Board and the Department of Water Resources are concerned that some persons having water wells drilled may not be aware of the confidentiality privilege provision of Section 5 of the Water Well Drillers Act. Section 5, the Reporting of Well Logs, reads as follows:

"Every registered water well driller drilling, deepening, or otherwise altering a water well within this State shall make and keep, or cause to be made and kept, a legible and accurate well log, and within sixty (60) days from the completion or cessation of drilling, deepening or otherwise altering such, [illegible] certified mail a co[illegible]vner thei[illegible]e we[illegible]to th[illegible]e p[illegible]mat-[illegible]

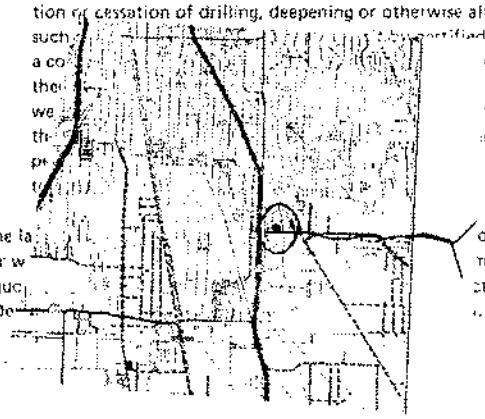

The la[illegible]ou wish, assure that logs of your w[illegible]n "Commission" in the above-quo[illegible]ct now properly means the Texas De[illegible], Texas 78711).

JUL 16 1980

Texas Dept. of Water Resources

10

Please use black ink. Send original copy by certified mail to the Texas Water Commission P.O. Box 13087 Austin, Texas 78711

State of Texas
WATER WELL REPORT

ATTENTION OWNER: *Confidentiality Privilege Notice on Reverse Side*

Texas Water Well Drillers Board P. O. Box 13087 Austin, Texas 78711

1) OWNER Lee C. Smith (Name) Address 6302 Chippewa (Street or RFD) Houston, Tx (City) (State) (Zip)

2) LOCATION OF WELL: County Harris 13 miles to NW (N.E., S.W., etc.) direction from Houston (Town)

Driller must complete the legal description to the right with distance and direction from two intersecting section or survey lines, or he must locate and identify the well on an official Quarter- or Half-Scale Texas County General Highway Map and attach the map to this form.

☐ Legal description:
Section No. ____ Block No. ____ Township ____
Abstract No. ____ Survey Name ____
Distance and direction from two intersecting section or survey lines ____

☐ See attached map. 0765-04-4

3) TYPE OF WORK (Check): ☒ New Well ☐ Deepening ☐ Reconditioning ☐ Plugging

4) PROPOSED USE (Check): ☒ Domestic ☐ Industrial ☐ Monitor ☐ Public Supply ☐ Irrigation ☐ Test Well ☐ Injection ☐ Other ____

5) DRILLING METHOD (Check): ☐ Driven ☒ Mud Rotary ☐ Air Hammer ☐ Jetted ☐ Bored ☐ Air Rotary ☐ Cable Tool ☐ Other ____

6) WELL LOG:

Date Drilling: Started 12/8/87 19__ Completed 12/9/87 19__

DIAMETER OF HOLE

Dia. (in.)	From (ft.)	To (ft.)
6-3/4	Surface	140

7) BOREHOLE COMPLETION: ☐ Open Hole ☐ Straight Wall ☐ Underreamed ☐ Gravel Packed ☒ Other 2 string cemented
If Gravel Packed give interval . . . from ____ ft. to ____ ft.

From (ft.)	To (ft.)	Description and color of formation material
0	4	Top soil
4	30	Red Clay
30	45	Sand
45	80	Clay
80	90	Red Sand
90	110	Clay
110	140	Sand

8) CASING, BLANK PIPE, AND WELL SCREEN DATA:

Dia. (in.)	New or Used	Steel, Plastic, etc. Perf., Slotted, etc. Screen Mfr., if commercial	Setting (ft.) From	Setting (ft.) To	Gage Casing Screen
4"	N	PVC Casing	0	130	Sch.
2½"	N	PVC Liner	125	130	40
2½"	N	PVC Slotted Screen	130	140	.012

9) CEMENTING DATA (Rule 319.44(b))
Cemented from 130 ft. to 0 ft. No. of Sacks Used 9
____ ft. to ____ ft. No. of Sacks Used ____
Method used Halliburton
Cemented by Robinson Water Well

10) SURFACE COMPLETION
☐ Specified Surface Slab Installed (Rule 319.44(c))
☐ Pitless Adapter Used (Rule 319.44(d))
☒ Approved Alternative Procedure Used (Rule 319.71)

11) WATER LEVEL:
Static level 70 ft. below land surface Date 12/9/87
Artesian flow ____ gpm. Date ____

12) PACKERS:

Type	Depth
K	125

13) TYPE PUMP: 1HP (used)
☐ Turbine ☐ Jet ☒ Submersible ☐ Cylinder ☐ Other ____
Depth to pump bowls, cylinder, jet, etc. 105 ft.

14) WELL TESTS:
Type Test: ☐ Pump ☐ Bailer ☐ Jetted ☐ Estimated
Yield: ____ gpm with ____ ft. drawdown after ____ hrs.

RECEIVED
JAN 11 1988
TEXAS WATER COMMISSION

(Use reverse side if necessary)

15) WATER QUALITY:
Did you knowingly penetrate any strata which contained undesirable water? ☐ Yes ☒ No
If yes, submit "REPORT OF UNDESIRABLE WATER"
Type of water? potable Depth of strata ____
Was a chemical analysis made? ☐ Yes ☒ No

I hereby certify that this well was drilled by me (or under my supervision) and that each and all of the statements herein are true to the best of my knowledge and belief. I understand that failure to complete items 1 thru 12 will result in the log(s) being returned for completion and resubmittal.

COMPANY NAME Robinson Water Well Service, Inc. (Type or Print) Water Well Driller's License No. 2212

ADDRESS 11607 FM 149 (Street or RFD) Houston, (City) Tx. (State) 77086 (Zip)

(Signed) ____ (Licensed Water Well Driller) (Signed) ____ (Registered Driller Trainee)

Please attach electric log, chemical analysis, and other pertinent information, if available.

For TWC use only
Well No. 65-04-4
Located on map ____

WWD-012 (Rev.01-28-87) TEXAS WATER COMMISSION COPY

4820112321

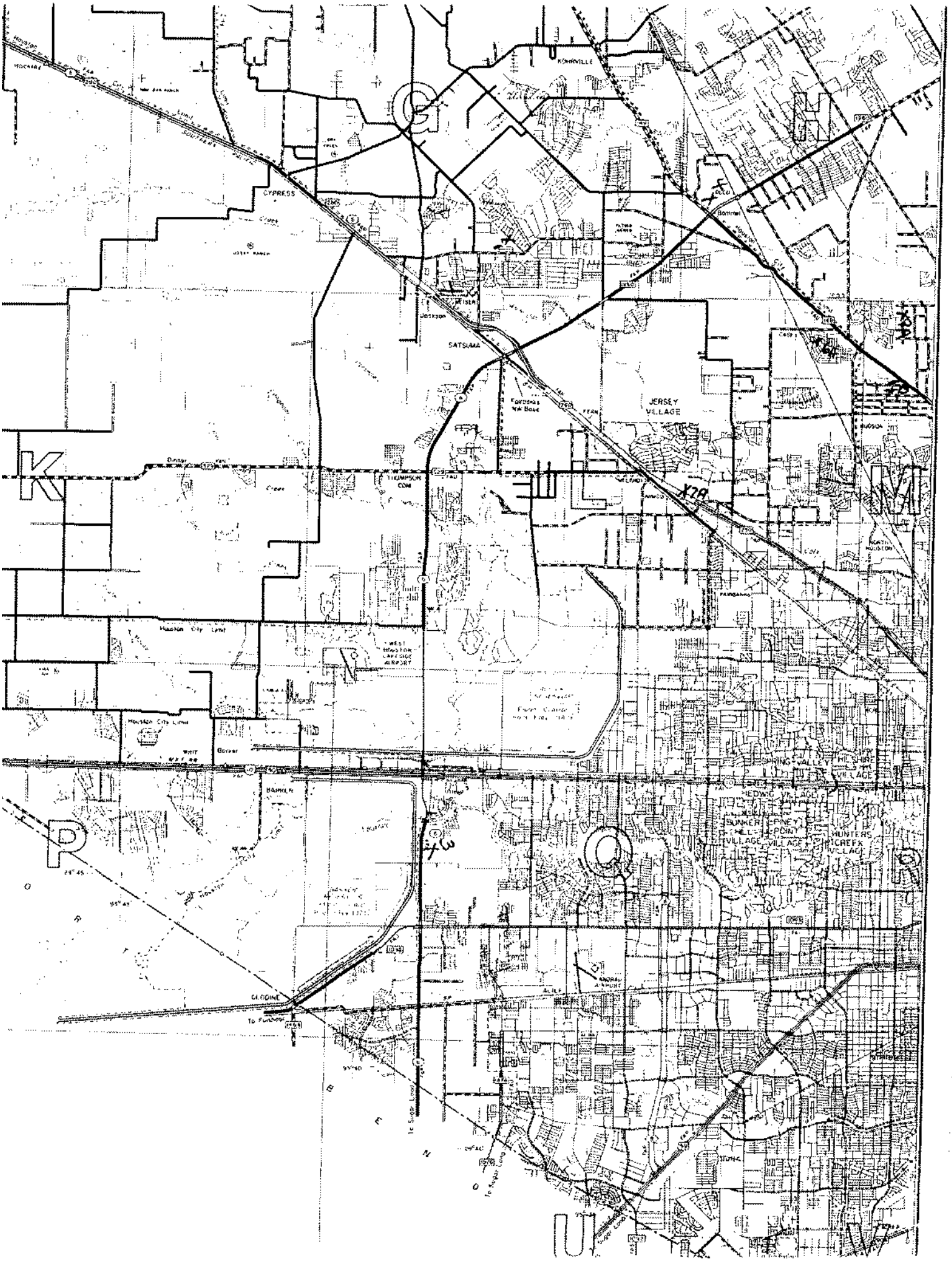

KOHRVILLE
CYPRESS
SATSUMA
JERSEY VILLAGE
THOMPSON COM
Houston City Limit
WEST HOUSTON LAKESIDE AIRPORT
BARKER
SPRING VALLEY
HEDWIG VILLAGE
BUNKER HILL VILLAGE
PINEY POINT VILLAGE
HUNTERS CREEK VILLAGE
GLODINE
To Fulshear
To Sugar Land

Send original copy by certified mail to: Texas Water Commission, P.O. Box 13087, Austin, TX 78711-3087

8 Please use black ink.

ATTENTION OWNER: *Confidentiality Privilege Notice on Reverse Side*

State of Texas
WELL REPORT

Texas Water Well Drillers Board
P.O. Box 13087
Austin, TX 78711-3087
512-371-6299

1) OWNER BARBARA PERKINS (Name) ADDRESS 12031 TILTRAM (Street or RFD) HSTN (City) TX (State) 77086 (Zip)

2) LOCATION OF WELL: County HARRIS TILTRAM - 12031 ____ miles in ____ (NE, SW, etc.) direction from ____ (Town)

Driller must complete the legal description below with distance and direction from two intersecting section or survey lines, or he must locate and identify the well on an official Quarter- or Half-Scale Texas County General Highway Map and attach the map to this form.

☐ LEGAL DESCRIPTION:
Section No. ____ Block No. ____ Township ____ Abstract No. ____ Survey Name ____
Distance and direction from two intersecting section or survey lines ____

☑ SEE ATTACHED MAP 60-59-1

3) TYPE OF WORK (Check): ☑ New Well ☐ Deepening ☐ Reconditioning ☐ Plugging

4) PROPOSED USE (Check): ☑ Domestic ☐ Industrial ☐ Monitor ☐ Public Supply ☐ Irrigation ☐ Test Well ☐ Injection ☐ De-Watering

5) DRILLING METHOD (Check): ☐ Driven ☑ Mud Rotary ☐ Air Hammer ☐ Jetted ☐ Bored ☐ Air Rotary ☐ Cable Tool ☐ Other ____

6) WELL LOG:
Date Drilling: Started 12-16 19 93 Completed 12-17 19 93

DIAMETER OF HOLE	Dia. (in.)	From (ft.)	To (ft.)
	6 3/4	Surface	330
	5 7/8	330	340

7) BOREHOLE COMPLETION: ☐ Open Hole ☐ Straight Wall ☐ Underreamed ☐ Gravel Packed ☐ Other ____
If Gravel Packed give interval . . . from ____ ft. to ____ ft.

From (ft.)	To (ft.)	Description and color of formation material
0	325	UNCONSOLIDATED
325	340	SAND

(Use reverse side if necessary)

8) CASING, BLANK PIPE, AND WELL SCREEN DATA:

Dia. (in.)	New or Used	Steel, Plastic, etc. Perf., Slotted, etc. Screen Mfg., if commercial	Setting (ft.) From	Setting (ft.) To	Gage Casing Screen
4	N	PVC	0	330	
2	N	GALVANIZED	324	330	
2	N	PVC SCREENS	330	340	.014

9) CEMENTING DATA (Rule 287.44(1))
Cemented from 0 ft. to 330 ft. No. of Sacks Used 28
ft. to ft. No. of Sacks Used ____
Method used HALLIBURTON
Cemented by RUSSELL & SON INC

10) SURFACE COMPLETION
☐ Specified Surface Slab Installed (Rule 287.44(2)(A))
☑ Specified Steel Sleeve Installed (Rule 287.44(3)(A))
☐ Pitless Adapter Used (Rule 287.44(3)(B))
☐ Approved Alternative Procedure Used (Rule 287.71)

11) WATER LEVEL:
Static level 210 ft. below land surface Date 12-7-93
Artesian flow ____ gpm. Date ____

12) PACKERS: Type K-PACKER Depth 324

13) TYPE PUMP:
☐ Turbine ☐ Jet ☑ Submersible ☐ Cylinder ☐ Other ____
Depth to pump bowls, cylinder, jet, etc. ____ ft.

14) WELL TESTS:
Type Test: ☐ Pump ☐ Bailer ☑ Jetted ☑ Estimated
Yield: 50 gpm with ____ ft. drawdown after ____ hrs.

15) WATER QUALITY:
Did you knowingly penetrate any strata which contained undesirable constituents?
☐ Yes ☑ No If yes, submit "REPORT OF UNDESIRABLE WATER"
Type of water? ____ Depth of strata ____
Was a chemical analysis made? ☐ Yes ☑ No

I hereby certify that this well was drilled by me (or under my supervision) and that each and all of the statements herein are true to the best of my knowledge and belief. I understand that failure to complete items 1 thru 15 will result in the log(s) being returned for completion and resubmittal.

COMPANY NAME RUSSELL & SON INC (Type or print) WELL DRILLER'S LICENSE NO. 2035

ADDRESS PO Box 874 (Street or RFD) Tomball (City) TX (State) 77377-0874 (Zip)

(Signed) Craig Russell (Licensed Well Driller) (Signed) ____ (Registered Driller Trainee)

Please attach electric log, chemical analysis, and other pertinent information, if available.

For TWC use only: Well No. 8 Located on map 65-S-7

TWC-0199 (Rev. 05-18-90)

TEXAS WATER COMMISSION COPY

4820812310

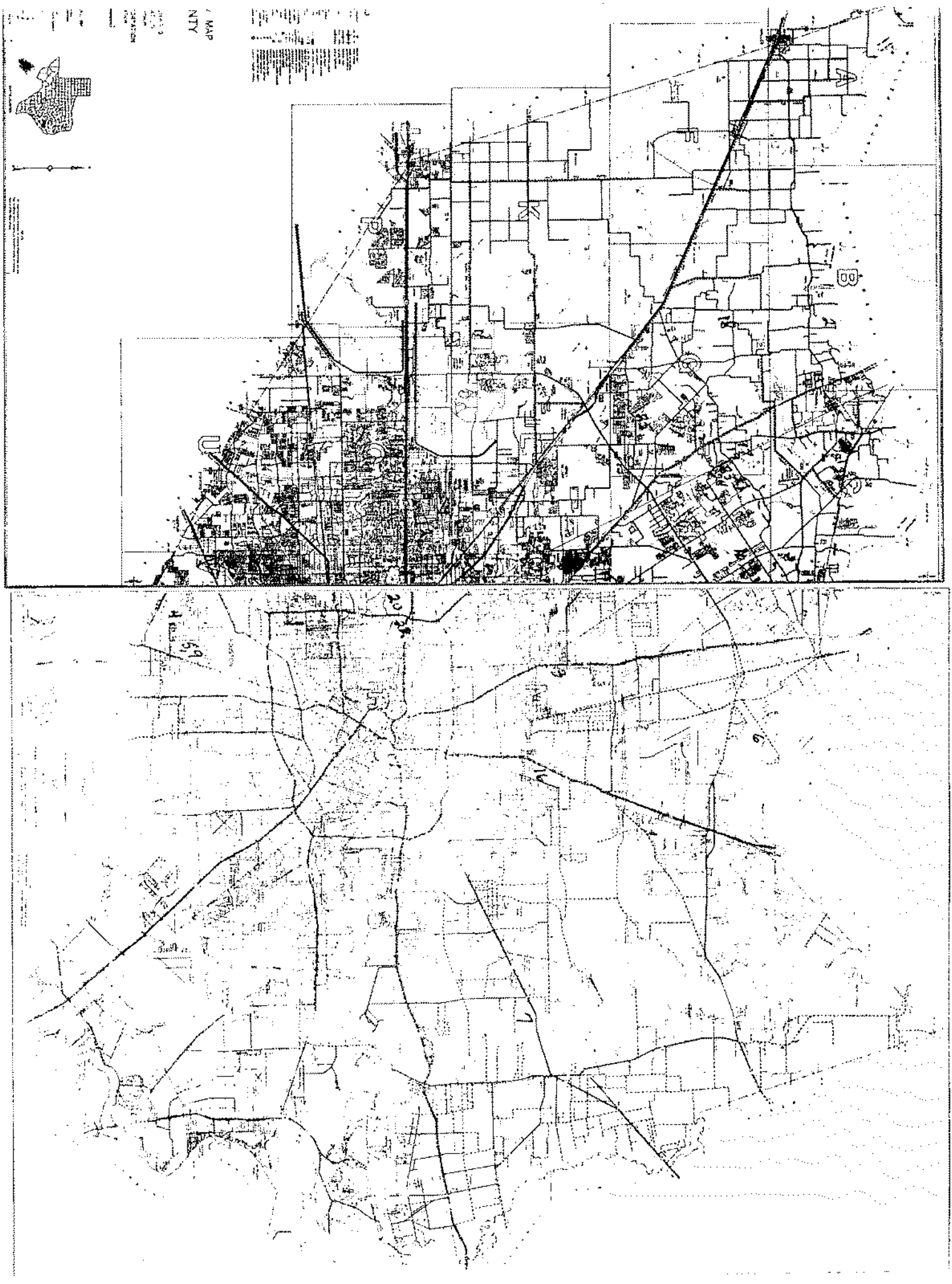

Send original copy by certified mail to the Texas Department of Water Resources P. O. Box 13087 Austin, Texas 78711

State of Texas
WATER WELL REPORT

ATTENTION OWNER: *Confidentiality Privilege Notice on Reverse Side*

Texas Water Well Drillers Board P. O. Box 13087 Austin, Texas 78711

1) OWNER Marvin DeVaney (Name) Address 12019 Tiltram (Street or RFD) Houston (City) Texas (State) 77086 (Zip)

2) LOCATION OF WELL: County Harris 15 miles in N.W (N.E., S.W., etc.) direction from Houston (Town)

Driller must complete the legal description to the right with distance and direction from two intersecting section or survey lines, or he must locate and identify the well on an official Quarter- or Half-Scale Texas County General Highway Map and attach the map to this form.

☐ Legal description:
Section No. _____ Block No. _____ Township _____
Abstract No. _____ Survey Name _____
Distance and direction from two intersecting section or survey lines _____
☑ See attached map.

3) TYPE OF WORK (Check): ☑ New Well ☐ Deepening ☐ Reconditioning ☐ Plugging

4) PROPOSED USE (Check): ☑ Domestic ☐ Industrial ☐ Public Supply ☐ Irrigation ☐ Test Well ☐ Other _____

5) DRILLING METHOD (Check): ☑ Mud Rotary ☐ Air Hammer ☐ Driven ☐ Bored ☐ Air Rotary ☐ Cable Tool ☐ Jetted ☐ Other _____

6) WELL LOG:

Date drilled 10/24/83

Dia. (in.)	From (ft.)	To (ft.)
6½	Surface	134

From (ft.)	To (ft.)	Description and color of formation material
0	2	top soil
2	51	red + gray clay
51	57	fine sand
57	84	red + gray clay
84	102	blue + gray clay
102	117	fine sand
117	122	blue clay
122	134	coarse sand

7) BOREHOLE COMPLETION: ☐ Open Hole ☐ Straight Wall ☐ Underreamed ☐ Gravel Packed ☐ Other Cemented
If Gravel Packed give interval . . . from _____ ft. to _____ ft.

8) CASING, BLANK PIPE, AND WELL SCREEN DATA:

Dia. (in.)	New or Used	Steel, Plastic, etc. Perf., Slotted, etc. Screen Mfr., if commercial	Setting (ft.) From	Setting (ft.) To	Gage Casing Screen
4"	New	Plastic Casing	0	120	40
2½"	New	Plastic Screen	124	134	12

CEMENTING DATA
Cemented from 120 ft. to 50 ft.
Method used Pressurized
Cemented by Ind. (Company or Individual)

9) WATER LEVEL:
Static level 80 ft. below land surface Date 10/25/83
Artesian flow _____ gpm. Date _____

10) PACKERS: Type Depth
2½" x 4" 3 Ring R+R 119'

11) TYPE PUMP:
☐ Turbine ☐ Jet ☑ Submersible ☐ Cylinder ☐ Other _____
Depth to pump bowls, cylinder, jet, etc., 105 ft.

12) WELL TESTS:
☐ Type Test: ☐ Pump ☐ Bailer ☐ Jetted ☐ Estimated
Yield _____ gpm with _____ ft. drawdown after _____ hrs.

13) WATER QUALITY:
Did you knowingly penetrate any strata which contained undesirable water? ☐ Yes ☑ No
If yes, submit "REPORT OF UNDESIRABLE WATER"
Type of water? Fresh Depth of strata 12'
Was a chemical analysis made? ☐ Yes ☑ No

RECEIVED
APR - 9 1984
DEPT. OF WATER RESOURCES

I hereby certify that this well was drilled by me (or under my supervision) and that each and all of the statements herein are true to the best of my knowledge and belief.

COMPANY NAME Darrell + Potter Drilling Co. (Type or Print) Water Well Driller's License No. 1872

ADDRESS 5717 Chippewa (Street or RFD) Houston (City) Texas (State) 77086 (Zip)

(Signed) Bobby Potter (Licensed Water Well Driller) (Signed) _____ (Registered Driller Trainee)

Please attach electric log, chemical analysis, and other pertinent information, if available.

For TDWR use only: Well No. 65-05-71 Located on map _____

TDWR 0592 (Rev. 5-27-82)

DEPARTMENT OF WATER RESOURCES COPY

48 20112217

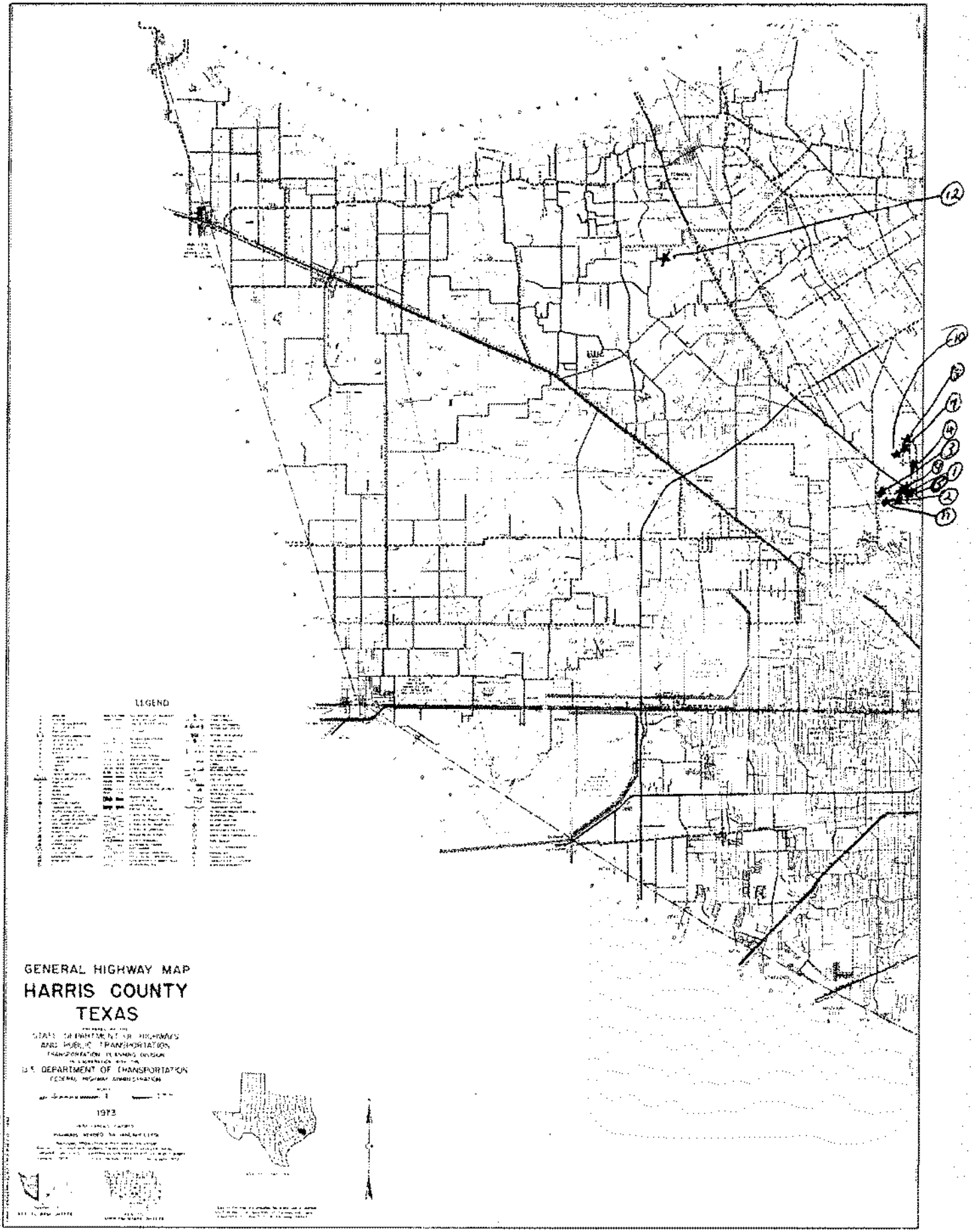
LEGEND
GENERAL HIGHWAY MAP
HARRIS COUNTY
TEXAS
1973

Send original copy by certified mail to: **Texas Water Commission, P.O. Box 13087, Austin, Texas 78711** — *Please use black ink.*

5

ATTENTION OWNER: *Confidentially Privilege Notice on Reverse Side*

State of Texas
WELL REPORT

Texas Water Well Drillers Board
P.O. Box 13087
Austin, Texas 78711

1) **OWNER** M.G. Kasper (Name) **ADDRESS** 11919 Oxbow (Street or RFD) Houstontexas (City) (State) (Zip)

2) **LOCATION OF WELL:** County Harris , 13 miles in NW (NE, SW, etc.) direction from Houston (Town)

Driller must complete the legal description below with distance and direction from two intersecting section or survey lines, or he must locate and identify the well on an official Quarter- or Half-Scale Texas County General Highway Map and attach the map to this form.

☐ **LEGAL DESCRIPTION:**

Section No. _____ Block No. _____ Township _____ Abstract No. _____ Survey Name _____

Distance and direction from two intersecting section or survey lines _____

☐ **SEE ATTACHED MAP**

3) **TYPE OF WORK (Check):**
☒ New Well ☐ Deepening ☐ Reconditioning ☐ Plugging

4) **PROPOSED USE (Check):**
☒ Domestic ☐ Industrial ☐ Monitor ☐ Public Supply ☐ Irrigation ☐ Test Well ☐ Injection ☐ De-Watering

5) **DRILLING METHOD (Check):** ☐ Driven
☒ Mud Rotary ☐ Air Hammer ☐ Jetted ☐ Bored ☐ Air Rotary ☐ Cable Tool ☐ Other _____

6) **WELL LOG:**

Date Drilling: Started 8-24- 1990 Completed 8-27 1990

DIAMETER OF HOLE		
Dia. (in.)	From (ft.)	To (ft.)
	Surface	
6 3/4	0	350

7) **BOREHOLE COMPLETION:**
☐ Open Hole ☐ Straight Wall ☐ Underreamed
☐ Gravel Packed ☒ Other 2 String Cemented
If Gravel Packed give interval . . . from _____ ft. to _____ ft.

From (ft.)	To (ft.)	Description and color of formation material
0	60	Clay
60	160	Sand
160	230	Clay
230	350	Sand

(Use reverse side if necessary)

8) **CASING, BLANK PIPE, AND WELL SCREEN DATA:**

Dia. (in.)	New or Used	Steel, Plastic, etc. Perf., Slotted, etc. Screen Mfg., if commercial	Setting (ft.) From	Setting (ft.) To	Gage Casting Screen
4"	N	Casing PVC	0	330	
2½"	N	Liner PVC	320	330	
2½"	W	Screen PVC	330	350	

9) **CEMENTING DATA** [Rule 287.44(1)]
Cemented from 200 ft. to 330 ft. No. of Sacks Used 12
0 ft. to 15 ft. No. of Sacks Used 3
Method used Halliburton
Cemented by Robinson Water Well

10) **SURFACE COMPLETION**
☐ Specified Surface Slab Installed [Rule 287.44(2)(A)]
☐ Pitless Adapter Used [Rule 287.44(3)(B)]
☒ Approved Alternative Procedure Used [Rule 287.71]

11) **WATER LEVEL:**
Static level 250 ft. below land surface Date 8-27-90
Artesian flow _____ gpm. Date _____

12) **PACKERS:**

Type	Depth
K-Packer	320

13) **TYPE PUMP:** 1H.P.
☐ Turbine ☐ Jet ☒ Submersible ☐ Cylinder
☐ Other _____
Depth to pump bowls, cylinder, jet, etc., 280 ft.

14) **WELL TESTS:**
Type Test: ☐ Pump ☐ Bailer ☐ Jetted ☐ Estimated
Yield: _____ gpm with _____ ft. drawdown after _____ hrs.

15) **WATER QUALITY:**
Did the drilling penetrate any strata which contained undesirable constituents?
☐ Yes ☒ No If yes, submit "REPORT OF UNDESIRABLE WATER"
Type of water? _____ Depth of strata _____
Was a chemical analysis made? ☐ Yes ☒ No

RECEIVED
APR 03 1992
TEXAS WATER COMMISSION

I hereby certify that this well was drilled by me (or under my supervision) and that each and all of the statements herein are true to the best of my knowledge and belief. I understand that failure to complete items 1 thru 15 will result in the log(s) being returned for completion and resubmittal.

COMPANY NAME Robinson Water Well Service, Inc. (Type or print) **WELL DRILLER'S LICENSE NO.** 2212

ADDRESS 11607 FM 149 (Street or RFD) Houston (City) Texas (State) 77086 (Zip)

(Signed) _____ (Licensed Well Driller) (Signed) _____ (Registered Driller Trainee)

Please attach electric log, chemical analysis, and other pertinent information, if available.

For TWC use only: Well No. 5 Located on map 65-5-7

WWD-012 (Rev. 09/21/88)

TEXAS WATER COMMISSION COPY

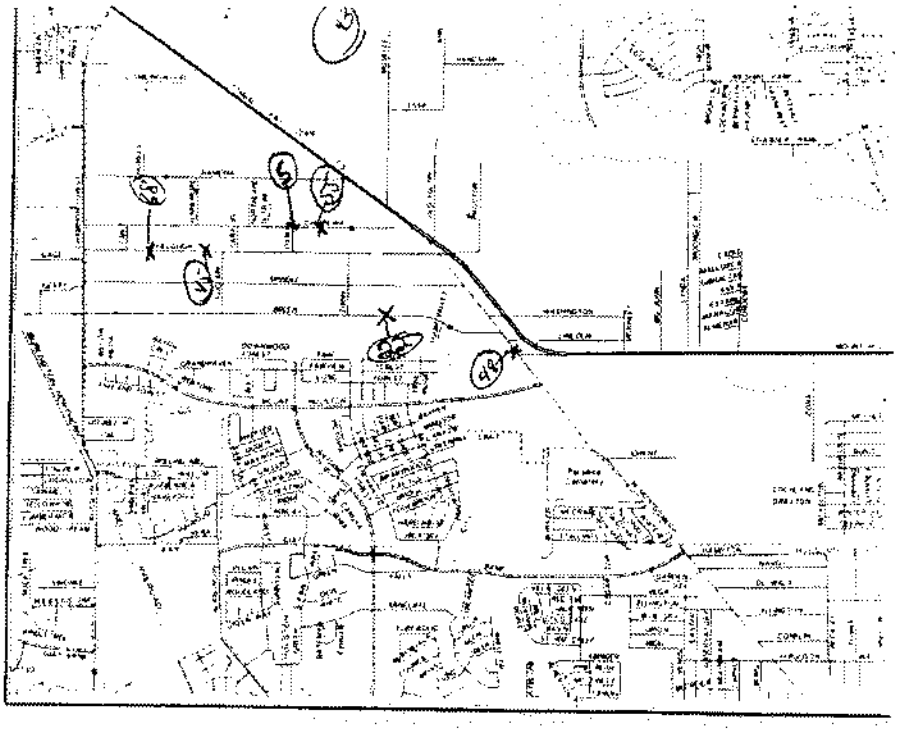

Send original copy by certified mail to: **Texas Water Commission, P.O. Box 13087, Austin, Texas 78711**

55

Please use black ink.

ATTENTION OWNER: *Confidentiality Privilege Notice on Reverse Side*

State of Texas WELL REPORT

Texas Water Well Drillers Board
P.O. Box 13087
Austin, Texas 78711

1) **OWNER** Summit Mortage Corp. (Name) **ADDRESS** 6104 Chippewa Blvd. (Street or RFD) Houston (City) Texas (State) 77086 (Zip)

2) **LOCATION OF WELL:** County Harris, 12 miles in NW (NE, SW, etc.) direction from Houston (Town)

Driller must complete the legal description below with distance and direction from two intersecting section or survey lines, or he must locate and identify the well on an official Quarter- or Half-Scale Texas County General Highway Map and attach the map to this form.

☐ **LEGAL DESCRIPTION:**

Section No. _____ Block No. _____ Township _____ Abstract No. _____ Survey Name _____

Distance and direction from two intersecting section or survey lines _____

☐ **SEE ATTACHED MAP**

3) **TYPE OF WORK (Check):**
XX ☐ New Well ☐ Deepening ☐ Reconditioning ☐ Plugging

4) **PROPOSED USE (Check):**
XX ☐ Domestic ☐ Industrial ☐ Monitor ☐ Public Supply ☐ Irrigation ☐ Test Well ☐ Injection ☐ De-Watering

5) **DRILLING METHOD (Check):** ☐ Driven
XX ☐ Mud Rotary ☐ Air Hammer ☐ Jetted ☐ Bored ☐ Air Rotary ☐ Cable Tool ☐ Other _____

6) **WELL LOG:**

Date Drilling: Started 6-20-91 19__ Completed 6-21-91 19__

DIAMETER OF HOLE		
Dia. (in.)	From (ft.)	To (ft.)
	Surface	
6 3/4	0	360

7) **BOREHOLE COMPLETION:**
☐ Open Hole ☐ Straight Wall ☐ Underreamed ☐ Gravel Packed XX ☐ Other 2 String Cemented
If Gravel Packed give interval . . . from _____ ft. to _____ ft.

From (ft.)	To (ft.)	Description and color of formation material
0	60	Clay
60	100	Sand
100	200	Shale/Rock
200	300	Clay
300	360	Sand

8) **CASING, BLANK PIPE, AND WELL SCREEN DATA:**

Dia. (in.)	New or Used	Steel, Plastic, etc. Perf., Slotted, etc. Screen Mfg., if commercial	Setting (ft.) From	Setting (ft.) To	Gage Casting Screen
4"	N	Casing PVC	0	345	
2½"	N	Liner PVC	340	350	
2½"	N	Screen PVC	350	360	

RECEIVED
APR 03 1992
TEXAS WATER COMMISSION

(Use reverse side if necessary)

9) **CEMENTING DATA** [Rule 287.44(1)]
Cemented from 200 ft. to 345 ft. No. of Sacks Used 10
0 ft. to 15 ft. No. of Sacks Used 3
Method used Halliburton
Cemented by Robinson WAter Well

13) **TYPE PUMP:**
☐ Turbine ☐ Jet XX ☐ Submersible ☐ Cylinder ☐ Other _____
Depth to pump bowls, cylinder, jet, etc., 260 ft.

10) **SURFACE COMPLETION**
☐ Specified Surface Slab Installed [Rule 287.44(2)(A)]
☐ Pitless Adapter Used [Rule 287.44(3)(B)]
XX ☐ Approved Alternative Procedure Used [Rule 287.71]

14) **WELL TESTS:**
Type Test: ☐ Pump ☐ Bailer ☐ Jetted ☐ Estimated
Yield: _____ gpm with _____ ft. drawdown after _____ hrs.

11) **WATER LEVEL:**
Static level 210 ft. below land surface Date 6-21-91
Artesian flow _____ gpm. Date _____

15) **WATER QUALITY:**
Did the drilling penetrate any strata which contained undesirable constituents?
☐ Yes XX ☐ No If yes, submit "REPORT OF UNDESIRABLE WATER"
Type of water? _____ Depth of strata _____
Was a chemical analysis made? ☐ Yes XX ☐ No

12) **PACKERS:**

Type	Depth
K-PAcker	340

I hereby certify that this well was drilled by me (or under my supervision) and that each and all of the statements herein are true to the best of my knowledge and belief. I understand that failure to complete items 1 thru 15 will result in the log(s) being returned for completion and resubmittal.

COMPANY NAME Robinson WAter Well Service, Inc (Type or print) **WELL DRILLER'S LICENSE NO.** 2212

ADDRESS 11607 FM 149 (Street or RFD) Houston (City) Texas (State) 77086 (Zip)

(Signed) Tim Robinson (Licensed Well Driller) **(Signed)** _____ (Registered Driller Trainee)

Please attach electric log, chemical analysis, and other pertinent information, if available.

For TWC use only: Well No. 55 Located on map 65-5-7

WWD-012 (Rev. 09/21/88)

TEXAS WATER COMMISSION COPY

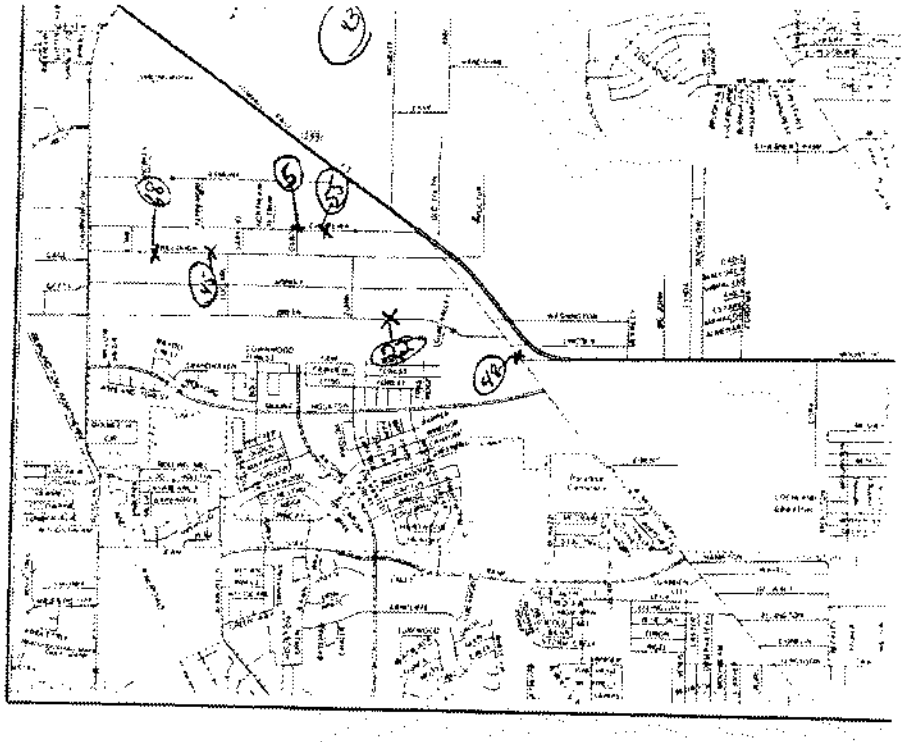

(2) DUP

Send original copy by certified mail to the Texas Department of Water Resources P. O. Box 13087 Austin, Texas 78711

State of Texas
WATER WELL REPORT

ATTENTION OWNER: *Confidentiality Privilege Notice on Reverse Side*

For TDWR use only
Well No. 65-05-7V
Located on map Yes
Received: C.F.S.

1) OWNER W. W. Loerch (Name) Address 6306 Spindle (Street or RFD) Houston (City) Texas (State) (Zip)

2) LOCATION OF WELL: County Harris 15 miles in S. W. (N.E., S.W., etc.) direction from Tomball (Town)

Driller must complete the legal description to the right with distance and direction from two intersecting section or survey lines, or he must locate and identify the well on an official Quarter- or Half-Scale Texas County General Highway Map and attach the map to this form.

☐ Legal description:
Section No. _____ Block No. _____ Township _____
Abstract No. _____ Survey Name _____
Distance and direction from two intersecting section or survey lines _____

☑ See attached map. map 65-04-9BB

3) TYPE OF WORK (Check): ☑ New Well ☐ Deepening ☐ Reconditioning ☐ Plugging

4) PROPOSED USE (Check): ☑ Domestic ☐ Industrial ☐ Public Supply ☐ Irrigation ☐ Test Well ☐ Other _____

5) DRILLING METHOD (Check): ☑ Mud Rotary ☐ Air Hammer ☐ Driven ☐ Bored ☐ Air Rotary ☐ Cable Tool ☐ Jetted ☐ Other _____

6) WELL LOG:

Date drilled 4/22/80

DIAMETER OF HOLE

Dia. (in.)	From (ft.)	To (ft.)
6½	Surface	137

From (ft.)	To (ft.)	Description and color of formation material
0	4	top soil
4	20	red + gray clay
20	55	red clay
55	65	gray clay
65	80	red clay
80	93	blue clay
93	137	coarse sand

7) BOREHOLE COMPLETION: ☐ Open Hole ☐ Straight Wall ☐ Underreamed ☐ Gravel Packed ☑ Other Cemented
If Gravel Packed give interval . . . from _____ ft. to _____ ft.

8) CASING, BLANK PIPE, AND WELL SCREEN DATA:

Dia. (in.)	New or Used	Steel, Plastic, etc. Perf., Slotted, etc. Screen Mgf., if commercial	Setting (ft.) From	Setting (ft.) To	Gage Casing Screen
4"	New	Plastic Casing	0	125	40
2½"	New	Plastic Screen	127	137	12

CEMENTING DATA
Cemented from 125 ft. to 50 ft.
Method used Pressurized
Cemented by Ind. (Company or Individual)

9) WATER LEVEL:
Static level 78 ft. below land surface Date 4/23/80
Artesian flow _____ gpm. Date _____

RECEIVED
MAR 26 1982
CRD

10) PACKERS: Type Depth
2½"x4" RtR 3 Ring 120'

11) TYPE PUMP: ☐ Turbine ☐ Jet ☑ Submersible ☐ Cylinder ☐ Other _____
Depth to pump bowls, cylinder, jet, etc., 105 ft.

(Use reverse side if necessary)

13) WATER QUALITY:
Did you knowingly penetrate any strata which contained undesirable water? ☐ Yes ☑ No
If yes, submit "REPORT OF UNDESIRABLE WATER"
Type of water? Fresh Depth of strata 44'
Was a chemical analysis made? ☐ Yes ☑ No

12) WELL TESTS: ☐ Type Test: ☐ Pump ☐ Bailer ☐ Jetted ☐ Estimated
Yield: _____ gpm with _____ ft. drawdown after _____ hrs.

I hereby certify that this well was drilled by me (or under my supervision) and that each and all of the statements herein are true to the best of my knowledge and belief.

NAME Bobby Potter (Type or Print) Water Well Drillers Registration No. 1872

ADDRESS 5717 Chippewa (Street or RFD) Houston (City) Texas (State) 77086 (Zip)

(Signed) Bobby Potter (Water Well Driller) Damrell & Potter Drilling Co. (Company Name)

Please attach electric log, chemical analysis, and other pertinent information, if available.

TDWR-0392 (Rev. 1-12-79)

DEPARTMENT OF WATER RESOURCES COPY

WL 78 Dup

Send original copy by certified mail to the Texas Department of Water Resources P. O. Box 13087 Austin, Texas 78711

State of Texas
WATER WELL REPORT

ATTENTION OWNER: *Confidentiality Privilege Notice on Reverse Side*

For TDWR use only
Well No. 65-05-700
Located on map YES
Received: C.R.S.

1) OWNER Alan Dashner (Name) Address 1701 Upland #336 (Street or RFD) Houston (City) TX (State) 77043 (Zip)

2) LOCATION OF WELL: Oxbow St.
County [illegible] miles in (N.E., S.W., etc.) direction from (Town)

Drifter must complete the legal description to the right with distance and direction from two intersecting section or survey lines, or he must locate and identify the well on an official Quarter- or Half-Scale Texas County General Highway Map and attach the map to this form.

☐ Legal description.
Section No. Block No. Township
Abstract No. Survey Name
Distance and direction from two intersecting section or survey lines
☐ See attached map.

3) TYPE OF WORK (Check):
☒ New Well ☐ Deepening ☐ Reconditioning ☐ Plugging

4) PROPOSED USE (Check):
☒ Domestic ☐ Industrial ☐ Public Supply ☐ Irrigation ☐ Test Well ☐ Other

5) DRILLING METHOD (Check):
☒ Mud Rotary ☐ Air Hammer ☐ Driven ☐ Bored ☐ Air Rotary ☐ Cable Tool ☐ Jetted ☐ Other

6) WELL LOG:
Date drilled 5/30/80

DIAMETER OF HOLE Dia. (in.)	From (ft.)	To (ft.)
6½	Surface	130'

7) BOREHOLE COMPLETION:
☐ Open Hole ☒ Straight Wall ☐ Underreamed
☐ Gravel Packed ☐ Other
If Gravel Packed give interval ... from ft. to ft.

From (ft.)	To (ft.)	Description and color of formation material
0	55	CLAY
55	62	SAND
62	92	CLAY
92	130	SAND

8) CASING, BLANK PIPE, AND WELL SCREEN DATA:

Dia. (in.)	New or Used	Steel, Plastic, etc. Perf., Slotted, etc. Screen Mfr., if commercial	Setting (ft.) From	Setting (ft.) To	Gage Casing Screen
4	N	PVC	0	120	
4	N	PLASTIC	120	130	.020

CEMENTING DATA
Cemented from 70 ft. to 130 ft.
Method used Halliburton
Cemented by Russell & Son, Inc. (Company or Individual)

9) WATER LEVEL:
Static level 74' ft. below land surface Date 5/30/80
Artesian flow gpm. Date

10) PACKERS: Type Depth

RECEIVED
JUN 3 1982
[illegible]

(Use reverse side if necessary)

11) TYPE PUMP:
☐ Turbine ☐ Jet ☒ Submersible ☐ Cylinder ☐ Other
Depth to pump bowls, cylinder, jet, etc., 105 ft.

12) WELL TESTS:
☐ Type Test: ☐ Pump ☐ Bailer ☐ Jetted ☐ Estimated
Yield: gpm with ft. drawdown after hrs.

13) WATER QUALITY:
Did you knowingly penetrate any strata which contained undesirable water? ☐ Yes ☒ No
If yes, submit "REPORT OF UNDESIRABLE WATER"
Type of water? Depth of strata
Was a chemical analysis made? ☐ Yes ☐ No

I hereby certify that this well was drilled by me (or under my supervision) and that each and all of the statements herein are true to the best of my knowledge and belief.

NAME Tommy C. Bussell (Type or Print) Water Well Drillers Registration No. #1107

ADDRESS 9739 N. Houston Rosslyn (Street or RFD) (City) Hou. (State) TX (Zip) 77088

(Signed) Tommy C Bussell (Water Well Driller) Bussell & Son, Inc. (Company Name)

Please attach electric log, chemical analysis, and other pertinent information, if available.

TDWR-0392 (Rev. 1-12-79)

DEPARTMENT OF WATER RESOURCES COPY

4820112082

(1)

File original copy with
Texas Water Commission
P. O. Box 2311, Capitol Station
Austin 11, Texas

State of Texas

DRILLERS LOG AND WELL DATA REPORT

For use by TWC only
Well No. 65-05-7a
Located on map Yes
By [illegible] Date [illegible]
Map No. 102 (1)

1) Well Owner: Claude A. Hand (Name) 11903 Sarah Jo. (Street or RFD) Houston, Tex (City, State)

2) Land Owner: Same (Name) (Street or RFD) (City) (State)

3) Intended use: Industrial ☐ Municipal ☐ Irrigation ☐ Other Home

4) Location of well: County HARRIS Labor ____ League ____ Abstract No. ____

NW¼ NE¼ SW¼ SE¼ of Section ____ Block No. ____ Survey ____
(Circle as many as are known)

____ miles in ____ direction (NE, SW, etc)
from ____ (Town)

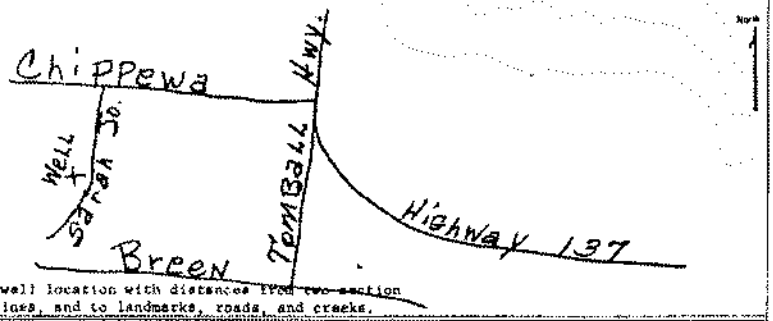

Sketch map of well location with distances from two section or survey lines, and to landmarks, roads, and creeks.

DRILLERS LOG OF WELL

Method of drilling: Rotary Rig Diameter of hole ____ in. Date drilled Oct. 26, 1962

All measurements made from ____ ft. above ground level.

From (ft)	To (ft)	Description and color of formation material	From (ft)	To (ft)	Description and color of formation material
42	47	Red Sand			
54	56	Red Sand			
95	132	20 GA. Sand			

(Use continuation sheets if necessary)

COMPLETION DATA

COMPLETION

Straight wall ☐
Under reamed ☐
Gravel packed ☐
Open hole ☐
Other ____

CASING

Type: Old ☐ New ☐
Cemented from ____ ft.
to ____ ft.

Diameter (inches)	Setting from (ft)	Setting to (ft)

SCREEN

Type ____
Perforated ☐ Slotted ☐

Diameter (inches)	Setting from (ft)	Setting to (ft)

I hereby certify that this well was drilled by me (or under my supervision) and that each and all of the statements herein are true to the best of my knowledge and belief.

V. C. Lusco (Signature) ____ (Company Name) Reg. No. 117

Please attach electric log, chemical analysis, and other pertinent information if available.

If well was tested by your company or if you installed the permanent pump please complete the following:

WATER LEVEL AND PUMP DATA

Static water level 58 ft.
ft. below 84 ft. Suction

Pumping level feet	hours	gpm
	350	

Pump type Homart
Designed pumping rate 350 gpm ☐ gph ☑
Type power unit ____
Horsepower 1 HP
Depth to bowls, cylinder, jet, etc., ____ ft. below pump base.

Name of contractor testing well or installing permanent pump if other than your company: ____

C-34 (62-4)

4820112058

(5)

1-2m. E/W L

Send original copy by certified mail to the Texas Department of Water Resources P. O. Box 13087 Austin, Texas 78711

State of Texas
WATER WELL REPORT

ATTENTION OWNER: *Confidentiality Privilege Notice on Reverse Side*

Texas Water Well Drillers Board P. O. Box 13087 Austin, Texas 78711

1) OWNER Mrs. Schew (Name) Address 6303 Killough (Street or RFD) Houston (City) Texas (State) (Zip)

2) LOCATION OF WELL: County Harris 15 miles in N.W (N.E., S.W., etc.) direction from Houston (Town)

Driller must complete the legal description to the right with distance and direction from two intersecting section or survey lines, or he must locate and identify the well on an official Quarter- or Half-Scale Texas County General Highway Map and attach the map to this form.

☐ Legal description:
Section No. _____ Block No. _____ Township _____
Abstract No. _____ Survey Name _____
Distance and direction from two intersecting section or survey lines _____

☑ See attached map. ON 65-05-7

3) TYPE OF WORK (Check): ☑ New Well ☐ Deepening ☐ Reconditioning ☐ Plugging

4) PROPOSED USE (Check): ☑ Domestic ☐ Industrial ☐ Public Supply ☐ Irrigation ☐ Test Well ☐ Other _____

5) DRILLING METHOD (Check): ☑ Mud Rotary ☐ Air Hammer ☐ Driven ☐ Bored ☐ Air Rotary ☐ Cable Tool ☐ Jetted ☐ Other _____

6) WELL LOG:

Date drilled 8/6/85

DIAMETER OF HOLE Dia. (in.)	From (ft.)	To (ft.)
6¼	Surface	302

From (ft.)	To (ft.)	Description and color of formation material
0	3	top soil
3	98	red + gray clay
98	138	coarse sand & gravel
138	226	red + gray clay
226	266	coarse sand
266	290	red + gray clay + shell
290	302	coarse sand

7) BOREHOLE COMPLETION: ☐ Open Hole ☐ Straight Wall ☐ Underreamed ☐ Gravel Packed ☑ Other Cemented
If Gravel Packed give interval . . . from _____ ft. to _____ ft.

8) CASING, BLANK PIPE, AND WELL SCREEN DATA:

Dia. (in.)	New or Used	Steel, Plastic, etc. Perf., Slotted, etc. Screen Mfr., if commercial	Setting (ft.) From	Setting (ft.) To	Gage Casing Screen
4"	New	Plastic Casing	0	290	40
2½"	New	Plastic Screen	292	302	12

CEMENTING DATA
Cemented from 290 ft. to 100 ft.
Method used Pressurized
Cemented by Ind. (Company or Individual)

9) WATER LEVEL:
Static level 211 ft. below land surface Date 8/7/85
Artesian flow _____ gpm. Date _____

10) PACKERS: Type Depth
2½"x4" 3 Ring RoR 287'

RECEIVED
OCT 14 1986
TEXAS WATER COMMISSION

(Use reverse side if necessary)

11) TYPE PUMP:
☐ Turbine ☐ Jet ☐ Submersible ☐ Cylinder ☐ Other _____
Depth to pump bowls, cylinder, jet, etc., 273 ft.

12) WELL TESTS:
☐ Type Test: ☐ Pump ☐ Bailer ☐ Jetted ☐ Estimated
Yield: _____ gpm with _____ ft. drawdown after _____ hrs.

13) WATER QUALITY:
Did you knowingly penetrate any strata which contained undesirable water? ☐ Yes ☑ No
If yes, submit "REPORT OF UNDESIRABLE WATER"
Type of water? Fresh Depth of strata 12'
Was a chemical analysis made? ☐ Yes ☑ No

I hereby certify that this well was drilled by me (or under my supervision) and that each and all of the statements herein are true to the best of my knowledge and belief.

COMPANY NAME Damcell & Patter Drilling (Type or Print) Water Well Driller's License No. 1872

ADDRESS Star Rt. Box 44B (Street or RFD) Cleveland (City) Texas (State) 77327 (Zip)

(Signed) Bobby Patter (Licensed Water Well Driller) (Signed) _____ (Registered Driller Trainee)

Please attach electric log, chemical analysis, and other pertinent information, if available.

For TDWR use only Well No. 65-65-7 Located on map _____

TDWR 0092 (Rev. 5-27-82) DEPARTMENT OF WATER RESOURCES COPY

4820112332

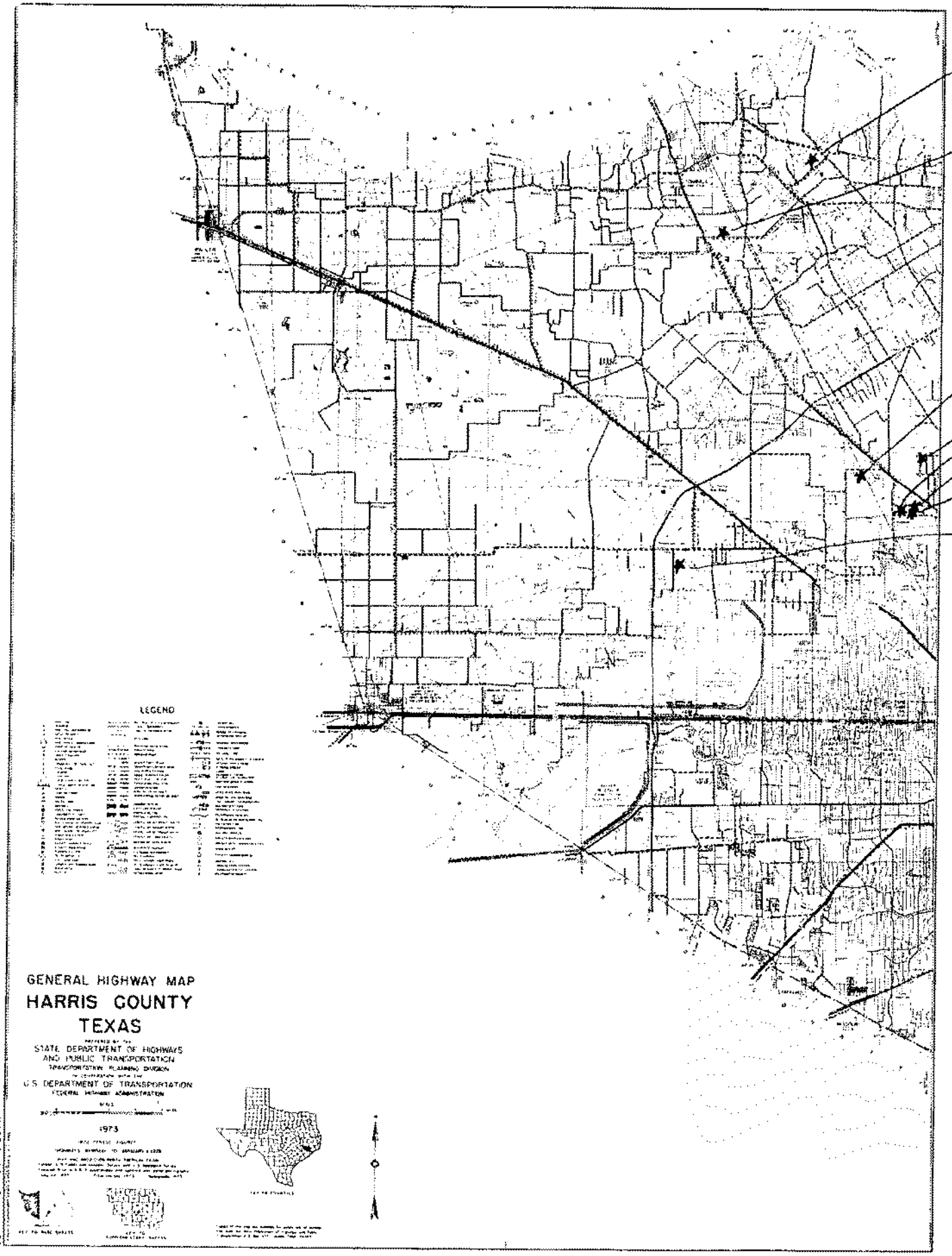
LEGEND
GENERAL HIGHWAY MAP
HARRIS COUNTY
TEXAS
STATE DEPARTMENT OF HIGHWAYS AND PUBLIC TRANSPORTATION
TRANSPORTATION PLANNING DIVISION
U.S. DEPARTMENT OF TRANSPORTATION
FEDERAL HIGHWAY ADMINISTRATION
1973

Send original copy by certified mail to the Texas Water Development Board P. O. Box 13087 Austin, Texas 78711

State of Texas

WATER WELL REPORT

For TWDB use only
Well No. [illegible]
Located on map
Received:

1) OWNER:
Person having well drilled Tomas Cadena (Name) Address 6211 Killough (Street or RFD) Houston (City) Tex (State)
Landowner Tomas Cadena (Name) Address 6211 Killough (Street or RFD) (City) (State)

2) LOCATION OF WELL:
County Harris, [illegible] miles in [illegible] direction from [illegible] (N.E., S.W., etc.) (Town)

Locate by sketch map showing landmarks, roads, creeks, hiway number, etc.*

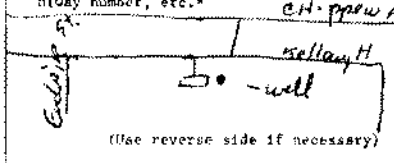

(Use reverse side if necessary)

or Give legal location with distances and directions from adjacent sections or survey lines.

Labor [illegible] League [illegible]
Block [illegible] Survey [illegible]
Abstract No. [illegible]
(NW¼ NE¼ SW¼ SE¼) of Section [illegible]

3) TYPE OF WORK (Check): (New Well) Deepening Reconditioning Plugging

4) PROPOSED USE (Check): (Domestic) Industrial Municipal Irrigation Test Well Other

5) TYPE OF WELL (Check): (Rotary) Driven Dug Cable Jetted Bored

6) WELL LOG:
Diameter of hole 6 3/4 in. Depth drilled 134 ft. Depth of completed well 134 ft. Date drilled 9-21-97
All measurements made from [illegible] ft. above ground level.

From (ft.)	To (ft.)	Description and color of formation material
0	40	Clay
40	45	Sand red Fine
45	103	Clay red
103	134	Sand.

(Use reverse side if necessary)

9) Casing:
Type: Old (New) Steel (Plastic) Other
Cemented from 0 ft. to 119 ft.

Diameter (inches)	Setting From (ft.)	To (ft.)	Gage
4	0	119	

10) SCREEN:
Type PVC
Perforated (Slotted)

Diameter (inches)	Setting From (ft.)	To (ft.)	Slot Size
2½	119	134	12ga.

7) COMPLETION (Check):
Straight wall Gravel packed Other 2 string
Under reamed Open Hole

8) WATER LEVEL:
Static level 70 ft. below land surface Date 9-22-97
Artesian pressure [illegible] lbs. per square inch Date [illegible]
Depth to pump bowls, cylinder, jet, etc. [illegible] ft.
Below land surface.

11) WELL TESTS:
Was a pump test made? Yes (No) If yes, by whom? [illegible]
Yield: [illegible] gpm with [illegible] ft. drawdown after [illegible] hrs.
Bailer test [illegible] gpm with [illegible] ft. drawdown after [illegible] hrs.
Artesian flow [illegible] gpm
Temperature of water [illegible]

12) WATER QUALITY:
Was a chemical analysis made? Yes (No)
Did any strata contain undesirable water? Yes (No)
Type of water? [illegible] depth of strata [illegible]

I (we) certify that this well was drilled by me (or under my supervision) and that each and all of the statements herein are true to the best of my knowledge and belief.

NAME STEPHEN L. BUFKIN (Type or Print) Water Well Drillers Registration No. 1696

ADDRESS 5725 Chippewa (Street or RFD) HOUSTON (City) TEXAS (State)

(Signed) [signature] (Water Well Driller) BUFKIN WATER WELL (Company Name)

Please attach electric log, chemical analysis, and other pertinent information, if available.

*Additional instructions on reverse side.

TWDB-WD-1

4820112214

Please use black ink.
Send original copy by certified mail to the
Texas Water Commission
P.O. Box 13087
Austin, Texas 78711

State of Texas
WATER WELL REPORT

ATTENTION OWNER: *Confidentiality Privilege Notice on Reverse Side*

Texas Water Well Drillers Board
P. O. Box 13087
Austin, Texas 78711

1) OWNER Pat Lemley (Name) 6205 Chippewa (Address, Street or RFD) Houston, Texas (City, State) 77086 (Zip)

2) LOCATION OF WELL: County Harris ____ miles in ____ (N.E., S.W., etc.) direction from ____ (Town)

Driller must complete the legal description to the right with distance and direction from two intersecting section or survey lines, or he must locate and identify the well on an official Quarter- or Half-Scale Texas County General Highway Map and attach the map to this form

☐ Legal description:
Section No. ____ Block No. ____ Township ____
Abstract No. ____ Survey Name ____
Distance and direction from two intersecting section or survey lines ____
☐ See attached map. on 65-10-8

3) TYPE OF WORK (Check):
☒ New Well ☐ Deepening ☐ Reconditioning ☐ Plugging

4) PROPOSED USE (Check):
☒ Domestic ☐ Industrial ☐ Monitor ☐ Public Supply ☐ Irrigation ☐ Test Well ☐ Injection ☐ Other ____

5) DRILLING METHOD (Check):
☒ Mud Rotary ☐ Air Hammer ☐ Jetted ☐ Bored ☐ Driven ☐ Air Rotary ☐ Cable Tool ☐ Other ____

6) WELL LOG:
Date Drilling: Started 5-21 19 87 Completed 5-22 19 87

DIAMETER OF HOLE

Dia. (in.)	From (ft.)	To (ft.)
4 3/4	Surface	120

From (ft.)	To (ft.)	Description and color of formation material
0	10	Top Soil
12	21	White sand
21	100 ft.	Red Clay
100	120	White sand 14 ga.

(Use reverse side if necessary)

7) BOREHOLE COMPLETION:
☐ Open Hole ☒ Straight Wall ☐ Underreamed ☐ Gravel Packed ☐ Other ____
If Gravel Packed give interval ... from ____ ft. to ____ ft.

8) CASING, BLANK PIPE, AND WELL SCREEN DATA:

Dia. (in.)	New or Used	Steel, Plastic, etc. Perf., Slotted, etc. Screen Mfr., if commercial	Setting (ft.) From	Setting (ft.) To	Gage Casing Screen
2"	N	PVC SCH 40	+18"	110	
2"	N	PVC Screen	110	120	12ga.

9) CEMENTING DATA (Rule 319.44(b))
Cemented from 100 ft. to Surface No. of Sacks Used 79
____ ft. to ____ ft. No. of Sacks Used ____
Method used Trimmie Tube
Cemented by Raymond Water Wells

10) SURFACE COMPLETION
☐ Specified Surface Slab Installed (Rule 319.44(c))
☐ Pitless Adapter Used (Rule 319.44(d))
☒ Approved Alternative Procedure Used (Rule 319.71)

11) WATER LEVEL:
Static level 80 ft. below land surface Date 5-22-87
Artesian flow ____ gpm. Date ____

12) PACKERS:

Type	Depth
1	Formation 100'

13) TYPE PUMP:
☐ Turbine ☒ Jet ☐ Submersible ☐ Cylinder ☐ Other ____
Depth to pump bowls, cylinder, jet, etc. 105 ft.

14) WELL TESTS:
Type Test: ☒ Pump ☐ Bailer ☐ Jetted ☐ Estimated
Yield: 500 gph with ____ ft. drawdown after ____ hrs.

15) WATER QUALITY:
Did you knowingly penetrate any strata which contained undesirable water? ☐ Yes ☒ No
If yes, submit "REPORT OF UNDESIRABLE WATER"
Type of water? ____ Depth of strata ____
Was a chemical analysis made? ☐ Yes ☒ No

RECEIVED
SEP 3 1987
WATER DEVELOPMENT

I (We) certify that this well was drilled by me (or under my supervision) and that each and all of the statements herein are true to the best of my knowledge and belief. I understand that failure to complete items 1 thru 12 will result in the log(s) being returned for completion and resubmittal.

COMPANY NAME Raymond Water Wells (Type or Print) Water Well Driller's License No. 774
ADDRESS 10011 Airline Drive (Street or RFD) Houston, Texas 77037 (City, State, Zip)
(Signed) [signature] (Licensed Water Well Driller) (Signed) ____ (Registered Driller Trainee)

Please attach electric log, chemical analysis, and other pertinent information, if available.

For TWC use only
Well No. 65-65-7
Located on map ____

TWC 0382 (Rev. 06-10-85) TEXAS WATER COMMISSION COPY

4820117287

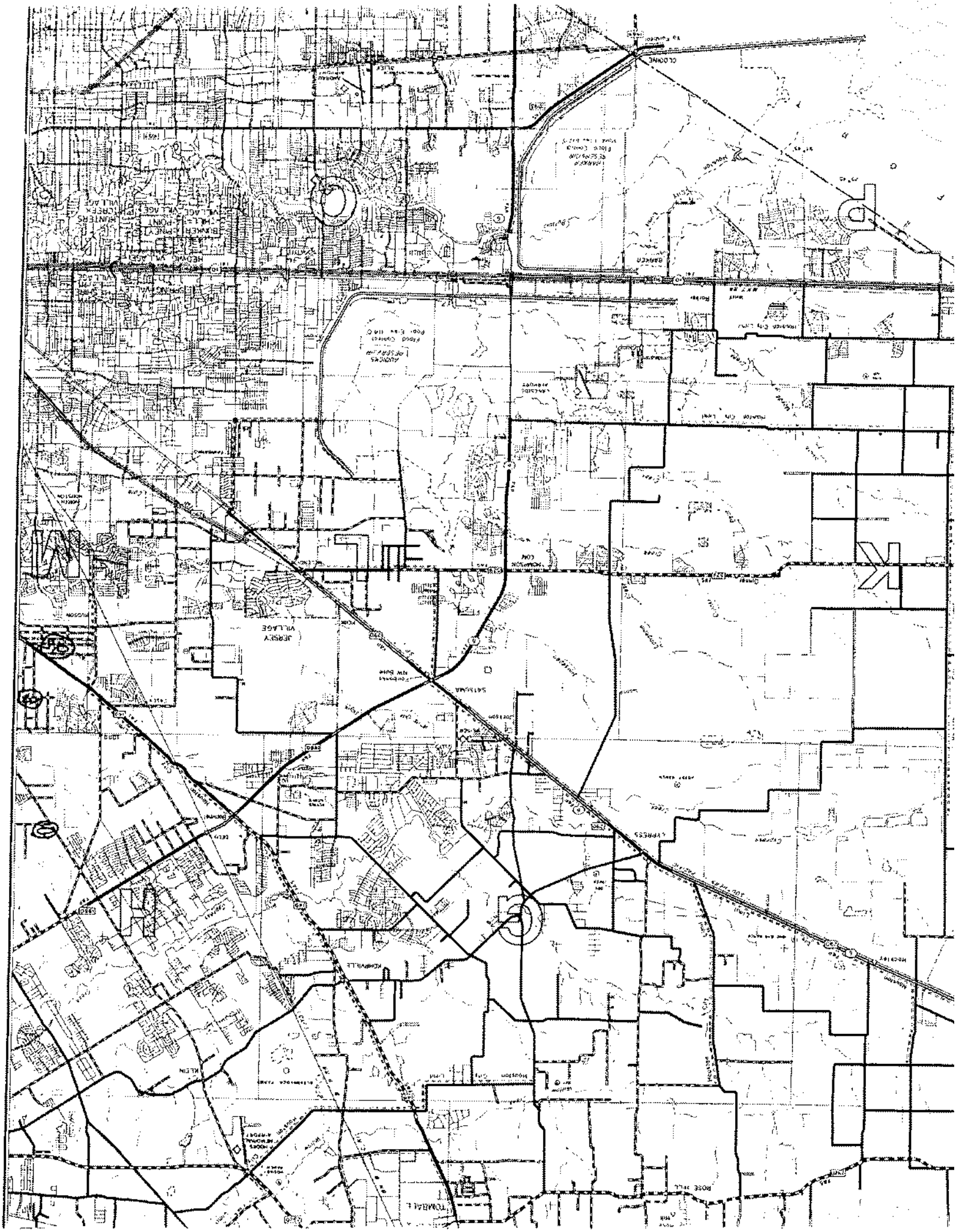

Texas Water Development Board (TWDB)
Groundwater Database (GWDB)
Well Information Report for State Well Number 65-05-712

GWDB Reports and Downloads

Well Basic Details

Scanned Documents

State Well Number	6505712
County	Harris
River Basin	San Jacinto
Groundwater Management Area	14
Regional Water Planning Area	H - Region H
Groundwater Conservation District	Harris-Galveston Subsidence District
Latitude (decimal degrees)	29.905278
Latitude (degrees minutes seconds)	29° 54' 19" N
Longitude (decimal degrees)	-95.48
Longitude (degrees minutes seconds)	095° 28' 48" W
Coordinate Source	+/- 5 Seconds
Aquifer Code	112CHCT - Chicot Aquifer
Aquifer	Gulf Coast
Aquifer Pick Method	
Land Surface Elevation (feet above sea level)	102
Land Surface Elevation Method	Digital Elevation Model -DEM
Well Depth (feet below land surface)	75
Well Depth Source	Unknown
Drilling Start Date	
Drilling End Date	
Drilling Method	
Borehole Completion	

Well Type	Withdrawal of Water
Well Use	Plugged or Destroyed
Water Level Observation	None
Water Quality Available	Yes
Pump	None
Pump Depth (feet below land surface)	
Power Type	
Annular Seal Method	
Surface Completion	
Owner	H.H. Radley
Driller	
Other Data Available	
Well Report Tracking Number	
Plugging Report Tracking Number	
U.S. Geological Survey Site Number	
Texas Commission on Environmental Quality Source Id	
Groundwater Conservation District Well Number	
Owner Well Number	
Other Well Number	
Previous State Well Number	
Reporting Agency	
Created Date	5/13/1999
Last Update Date	5/13/1999

Remarks	Well destroyed.

Casing - No Data

Well Tests - No Data

Lithology - No Data

Annular Seal Range - No Data

Borehole - No Data

Plugged Back - No Data

Filter Pack - No Data

Packers - No Data

Water Level Measurements

No Data Available

Water Quality Analysis

Sample Date: 5/9/1932 **Sample Time:** 0000 **Sample Number:** 1 **Collection Entity:**

Sampled Aquifer: Chicot Aquifer

Analyzed Lab: **Reliability:** Reliability unknown or not available

Collection Remarks: No Data

Parameter Code	Parameter Description	Flag	Value*	Units	Plus/Minus
00415	ALKALINITY, PHENOLPHTHALEIN (MG/L)		0	mg/L	
00410	ALKALINITY, TOTAL (MG/L AS CACO3)		206.56	mg/L	
00440	BICARBONATE ION, CALCULATED (MG/L AS HCO3)		252	mg/L	
00910	CALCIUM (MG/L)		266	mg/L	
00445	CARBONATE ION, CALCULATED (MG/L AS CO3)		0	mg/L	
00940	CHLORIDE, TOTAL (MG/L AS CL)		762	mg/L	
00900	HARDNESS, TOTAL, CALCULATED (MG/L AS CACO3)		1070	mg/L	
01045	IRON, TOTAL (UG/L AS FE)		200	ug/L	
00920	MAGNESIUM (MG/L)		99	mg/L	
00937	POTASSIUM, TOTAL (MG/L AS K)		3.6	mg/L	
71860	RESIDUAL SODIUM CARBONATE, CALCULATED		0		
00955	SILICA, DISSOLVED (MG/L AS SI02)		24	mg/L	
00931	SODIUM ADSORPTION RATIO, CALCULATED (SAR)		1.62		
00932	SODIUM, CALCULATED, PERCENT		19	PCT	
00929	SODIUM, TOTAL (MG/L AS NA)		122	mg/L	
00945	SULFATE, TOTAL (MG/L AS SO4)		31	mg/L	
70301	TOTAL DISSOLVED SOLIDS , SUM OF CONSTITUENTS (MG/L)		1431	mg/L	

** Value may not display all significant digits for parameter in results, check Scanned Documents for laboratory paperwork..*

GWDB DISCLAIMER: Except where noted, all of the information provided in the Texas Water Development Board (TWDB) Groundwater Database (http://www.twdb.texas.gov/groundwater/data/gwdbrpt.asp) is believed to be accurate and reliable; however, the TWDB assumes no responsibility for any errors appearing in rules or otherwise. Further, TWDB assumes no responsibility for the use of the information provided. PLEASE NOTE that users of these data are responsible for checking the accuracy, completeness, currency and/or suitability of all information themselves. TWDB makes no guarantees or warranties as to the accuracy, completeness, currency, or suitability of the information provided via the Groundwater Database (GWDB). TWDB specifically disclaims any and all liability for any claims or damages that may result from providing GWDB data or the information it contains. For additional information or answers to questions concerning the TWDB GWDB, contact the Groundwater Data Team at GroundwaterData@twdb.texas.gov.

STATE OF TEXAS WELL REPORT for Tracking #545669

Owner:	**Chris Nguyen**	Owner Well #:	**No Data**
Address:	**6319 Killough Houston , TX 77086**	Grid #:	**65-05-7**
		Latitude:	**29° 54' 13" N**
Well Location:	**6319 Killough Houston, TX 77086**	Longitude:	**095° 29' 03" W**
Well County:	**Harris**	Elevation:	**No Data**
Type of Work:	**Replacement**	Proposed Use:	**Domestic**

Drilling Start Date: **3/6/2020** Drilling End Date: **3/7/2020**

	Diameter (in.)	*Top Depth (ft.)*	*Bottom Depth (ft.)*
Borehole:	**6.75**	**0**	**390**

Drilling Method: **Mud (Hydraulic) Rotary**

Borehole Completion: **2 string**

	Top Depth (ft.)	*Bottom Depth (ft.)*	*Description (number of sacks & material)*
Annular Seal Data:	**0**	**275**	**Cement 40 Bags/Sacks**
	0	**10**	**Ready Mix 10 Bags/Sacks**

Seal Method: **Pressure**

Sealed By: **Driller**

Distance to Property Line (ft.): **10**

Distance to Septic Field or other concentrated contamination (ft.): **90**

Distance to Septic Tank (ft.): **90**

Method of Verification: **10**

Surface Completion: **Surface Sleeve Installed** **Surface Completion by Driller**

Water Level: **180 ft.** below land surface on **2020-06-11**

Packers: **K-Packer at 365 ft.**

Type of Pump: **Submersible** Pump Depth (ft.): **240**

Well Tests: **Jetted** **Yield: 40 GPM**

	Strata Depth (ft.)	Water Type
Water Quality:	**No Data**	**No Data**

Chemical Analysis Made: **No**

Did the driller knowingly penetrate any strata which contained injurious constituents?: **No**

Certification Data: The driller certified that the driller drilled this well (or the well was drilled under the driller's direct supervision) and that each and all of the statements herein are true and correct. The driller understood that failure to complete the required items will result in the report(s) being returned for completion and resubmittal.

Company Information: **Scott Drilling Inc.**

11923 Green Pines Circle
Houston, TX 77066

Driller Name: **Frankie Vasquez**

License Number: **4839**

Apprentice Number: **59059**

Comments: **No Data**

Lithology:
DESCRIPTION & COLOR OF FORMATION MATERIAL

Top (ft.)	Bottom (ft.)	Description
0	10	Top Soil
10	105	Clay
105	140	Sand
140	235	Clay
235	270	Sand
270	285	Clay`

Casing:
BLANK PIPE & WELL SCREEN DATA

Dia (in.)	Type	Material	Sch./Gage	Top (ft.)	Bottom (ft.)
4	Blank	New Plastic (PVC)		0	375
2.5	Blank	New Plastic (PVC)		365	375
2.5	Perforated or Slotted	New Plastic (PVC)	0.010	375	390

IMPORTANT NOTICE FOR PERSONS HAVING WELLS DRILLED CONCERNING CONFIDENTIALITY

TEX. OCC. CODE Title 12, Chapter 1901.251, authorizes the owner (owner or the person for whom the well was drilled) to keep information in Well Reports confidential. The Department shall hold the contents of the well log confidential and not a matter of public record if it receives, by certified mail, a written request to do so from the owner.

Please include the report's Tracking Number on your written request.

Texas Department of Licensing and Regulation
P.O. Box 12157
Austin, TX 78711
(512) 334-5540

Send original copy by certified mail to the Texas Department of Water Resources P. O. Box 13087 Austin, Texas 78711

State of Texas
WATER WELL REPORT

ATTENTION OWNER: *Confidentiality Privilege Notice on Reverse Side*

For TDWR use only
Well No. 65-65-7P
Located on map
Received:

1) OWNER Joe Leggio (Name) Address 6210 Killough (Street or RFD) Houston (City) Texas (State) (Zip)

2) LOCATION OF WELL: County Harris 17 miles in S.E. (N.E., S.W., etc.) direction from Tomball (Town)

Driller must complete the legal description to the right with distance and direction from two intersecting section or survey lines, or he must locate and identify the well on an official Quarter- or Half-Scale Texas County General Highway Map and attach the map to this form. 2

☐ Legal description:
Section No. ____ Block No. ____ Township ____
Abstract No. ____ Survey Name ____
Distance and direction from two intersecting section or survey lines ____
☑ See attached map.

3) TYPE OF WORK (Check): ☑ New Well ☐ Deepening ☐ Reconditioning ☐ Plugging

4) PROPOSED USE (Check): ☑ Domestic ☐ Industrial ☐ Public Supply ☐ Irrigation ☐ Test Well ☐ Other ____

5) DRILLING METHOD (Check): ☑ Mud Rotary ☐ Air Hammer ☐ Driven ☐ Bored ☐ Air Rotary ☐ Cable Tool ☐ Jetted ☐ Other ____

6) WELL LOG:

DIAMETER OF HOLE

Dia. (in.)	From (ft.)	To (ft.)
6½	Surface	136

Date drilled 9/30/80

7) BOREHOLE COMPLETION: ☐ Open Hole ☐ Straight Wall ☐ Underreamed ☐ Gravel Packed ☑ Other Cemented
If Gravel Packed give interval . . . from ____ ft. to ____ ft.

From (ft.)	To (ft.)	Description and color of formation material
0	3	top soil
3	97	red + gray clay
97	108	blue clay & sand
108	136	coarse sand

8) CASING, BLANK PIPE, AND WELL SCREEN DATA:

Dia. (in.)	New or Used	Steel, Plastic, etc. Perf., Slotted, etc. Screen Mfr., if commercial	Setting (ft.) From	Setting (ft.) To	Gage Casing Screen
4"	New	Plastic Casing	0	125	40
2½"	New	Plastic Screen	126	136	12

CEMENTING DATA
Cemented from 125 ft. to 50 ft.
Method used Pressurized
Cemented by Ind. (Company or Individual)

9) WATER LEVEL:
Static level 81 ft. below land surface Date 10/1/80
Artesian flow ____ gpm. Date ____

10) PACKERS: Type Depth
2½" x 4" R&R 3 Ring 123'

11) TYPE PUMP: ☐ Turbine ☐ Jet ☑ Submersible ☐ Cylinder ☐ Other ____
Depth to pump bowls, cylinder, jet, etc. 105 ft.

12) WELL TESTS: ☐ Type Test: ☐ Pump ☐ Bailer ☐ Jetted ☐ Estimated
Yield: ____ gpm with ____ ft. drawdown after ____ hrs.

(Use reverse side if necessary)

13) WATER QUALITY:
Did you knowingly penetrate any strata which contained undesirable water? ☐ Yes ☑ No
If yes, submit "REPORT OF UNDESIRABLE WATER"
Type of water? Fresh Depth of strata 28'
Was a chemical analysis made? ☐ Yes ☑ No

I hereby certify that this well was drilled by me (or under my supervision) and that each and all of the statements herein are true to the best of my knowledge and belief.

NAME Bobby Potter (Type or Print) Water Well Drillers Registration No. 1572

ADDRESS 5717 Chippewa (Street or RFD) Houston (City) Texas (State) 77086 (Zip)

(Signed) Bobby Potter (Water Well Driller) Damrell & Potter Drilling Co (Company Name)

Please attach electric log, chemical analysis, and other pertinent information, if available.

TDWR-0592 (Rev. 1-12-79) DEPARTMENT OF WATER RESOURCES COPY

4820112149

7Q

Send original copy by certified mail to the Texas Water Development Board P. O. Box 13087 Austin, Texas 78711

State of Texas

WATER WELL REPORT

For TWDB use only
Well No. 65-05-29
Located on map
Received: 12-1-76

1) OWNER:
Person having well drilled: Midwest Bible Institute (Name) Address: 5708 Chippewa (Street or RFD) Houston (City) Texas (State)
Landowner: Midwest Bible Institute (Name) Address: Same (Street or RFD) — (City) — (State)

2) LOCATION OF WELL:
County: HARRIS, ___ miles in ___ (N.E., S.W., etc.) direction from ___ (Town)

Locate by sketch map showing landmarks, roads, creeks, highway number, etc.

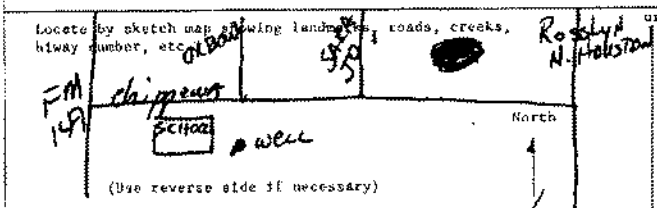

Give legal location with distances and directions from adjacent sections or survey lines.
Labor ___ League ___
Block ___ Survey ___
Abstract No. ___
(NW¼ NE¼ SW¼ SE¼) of Section ___

3) TYPE OF WORK (Check): New well ✓ Deepening; Reconditioning; Plugging
4) PROPOSED USE (Check): Domestic; Industrial; Municipal ✓; Irrigation; Test Well; Other
5) TYPE OF WELL (Check): Rotary ✓; Driven; Dug; Cable; Jetted; Bored

6) WELL LOG:
Diameter of hole 6 3/4 in. Depth drilled 136 ft. Depth of completed well 136 ft. Date drilled 10-10-76
All measurements made from 4' ft. above ground level.

From (ft.)	To (ft.)	Description and color of formation material
0'	42	Red Clay
42	47	Sand Red
47	103	Red Clay
103	136	Sand & Gravel

(Use reverse side if necessary)

9) Casing:
Type: Old; New ✓; Steel; Plastic; Other
Cemented from 116 ft. to Surface ft.

Diameter (inches)	Setting From (ft.)	Setting To (ft.)	Gage
4	0	116	Sch 40

10) SCREEN:
Type Plastic
Perforated; Slotted ✓

Diameter (inches)	Setting From (ft.)	Setting To (ft.)	Slot Size
2½	116	136	12 GA.

(Use reverse side if necessary)

7) COMPLETION (Check):
Straight wall; Gravel packed; Other
Under reamed; Open Hole; Cemented ✓

8) WATER LEVEL:
Static level 64 ft. below land surface Date 10-10-76
Artesian pressure ___ lbs. per square inch Date ___
Depth to pump bowls, cylinder, jet, etc., 100 ft. below land surface.

11) WELL TESTS:
Was a pump test made? Yes; No ✓ If yes, by whom?
Yield: ___ gpm with ___ ft. drawdown after ___ hrs.
Bailer test ___ gpm with ___ ft. drawdown after ___ hrs.
Artesian flow ___ gpm
Temperature of water ___

12) WATER QUALITY:
Was a chemical analysis made? Yes; No ✓
Did any strata contain undesirable water? Yes; No ✓
Type of water? ___ depth of strata ___

I hereby certify that this well was drilled by me (or under my supervision) and that each and all of the statements herein are true to the best of my knowledge and belief.

NAME Stephen L Bufkin (Type or Print) Water Well Drillers Registration No. 1696
ADDRESS 5725 Chippewa (Street or RFD) Houston (City) Texas (State)
(Signed) Stephen L Bufkin (Water Well Driller) Bufkin Water Well (Company Name)

Please attach electric log, chemical analysis, and other pertinent information, if available.

*Additional instructions on reverse side.

TWDB-WD 6

4820112158

(7)

DUP

Send original copy by certified mail to the Texas Department of Water Resources P. O. Box 13087 Austin, Texas 78711

State of Texas
WATER WELL REPORT

ATTENTION OWNER: *Confidentiality Privilege Notice on Reverse Side*

For TDWR use only
Well No. 65-05-45
Located on map YES
Received: C.F.S.

1) OWNER Doyce Daniel (Name) Address 6115 Chippewa (Street or RFD) Houston (City) Texas (State) (Zip)

2) LOCATION OF WELL:
County Harris 15 miles in N (N.E., S.W., etc.) direction from Houston (Town)

Driller must complete the legal description to the right with distance and direction from two intersecting section or survey lines, or he must locate and identify the well on an official Quarter- or Half-Scale Texas County General Highway Map and attach the map to this form.

☐ Legal description:
Section No. _____ Block No. _____ Township _____
Abstract No. _____ Survey Name _____
Distance and direction from two intersecting section or survey lines _____
☑ See attached map. map on 65-05-7NW

3) TYPE OF WORK (Check):
☑ New Well ☐ Deepening ☐ Reconditioning ☐ Plugging

4) PROPOSED USE (Check):
☑ Domestic ☐ Industrial ☐ Public Supply ☐ Irrigation ☐ Test Well ☐ Other _____

5) DRILLING METHOD (Check):
☑ Mud Rotary ☐ Air Hammer ☐ Driven ☐ Bored ☐ Air Rotary ☐ Cable Tool ☐ Jetted ☐ Other _____

6) WELL LOG:

Date drilled 1/18/82

DIAMETER OF HOLE

Dia. (in.)	From (ft.)	To (ft.)
6½	Surface	130

From (ft.)	To (ft.)	Description and color of formation material
0	4	top soil
4	17	yellow + gray clay
17	28	fine sand
28	51	red + gray clay
51	58	clay + sand strips
58	88	red + gray clay
88	96	blue clay
96	130	coarse sand

7) BOREHOLE COMPLETION:
☐ Open Hole ☑ Straight Wall ☐ Underreamed
☐ Gravel Packed ☐ Other _____
If Gravel Packed give interval . . . from _____ ft. to _____ ft.

8) CASING, BLANK PIPE, AND WELL SCREEN DATA:

Dia. (in.)	New or Used	Steel, Plastic, etc. Perf., Slotted, etc. Screen Mgf., if commercial	Setting (ft.) From	Setting (ft.) To	Gage Casing Screen
4"	New	Plastic Casing	0	124	40
2½"	New	Plastic Screen	120	130	12

CEMENTING DATA
Cemented from _____ ft. to _____ ft.
Method used _____
Cemented by _____ (Company or Individual)

9) WATER LEVEL:
Static level 80 ft. below land surface Date 1/18/82
Artesian flow _____ gpm. Date _____

10) PACKERS: Type Depth
2½"x 4" 3Ring R+R 120'

11) TYPE PUMP:
☐ Turbine ☐ Jet ☑ Submersible ☐ Cylinder
☐ Other _____
Depth to pump bowls, cylinder, jet, etc., 105 ft.

12) WELL TESTS:
☐ Type Test: ☐ Pump ☐ Bailer ☐ Jetted ☐ Estimated
Yield: _____ gpm with _____ ft. drawdown after _____ hrs.

RECEIVED
JUL 29 1982
DEPT. OF WATER RESOURCES

(Use reverse side if necessary)

13) WATER QUALITY:
Did you knowingly penetrate any strata which contained undesirable water? ☐ Yes ☑ No
If yes, submit "REPORT OF UNDESIRABLE WATER"
Type of water? Fresh Depth of strata 34'
Was a chemical analysis made? ☐ Yes ☑ No

I hereby certify that this well was drilled by me (or under my supervision) and that each and all of the statements herein are true to the best of my knowledge and belief.

NAME Bobby Potter (Type or Print) Water Well Drillers Registration No. 1872

ADDRESS 5717 Chippewa (Street or RFD) Houston (City) Texas (State) 77086 (Zip)

(Signed) Bobby Potter (Water Well Driller) Damrell + Potter Drilling Co. (Company Name)

Please attach electric log, chemical analysis, and other pertinent information, if available.

TDWR-0392 (Rev. 1-12-79)

DEPARTMENT OF WATER RESOURCES COPY

(68)

Dup

Send original copy by certified mail to the Texas Water Development Board P. O. Box 13087 Austin, Texas 78711

State of Texas

WATER WELL REPORT

For TWDB use only
Well No. 65-05-7L
Located on map yes
Received: 79 SAC

1) OWNER:
Person having well drilled Mrs. H. S. Dorris (Name) Address 12006 N. Lane Circle (Street or RFD) (City) Houston 24 (State)

Landowner Same (Name) Address same (Street or RFD) (City) (State)

2) LOCATION OF WELL: Same
County Harris, 14 miles in N.W. (N.E., S.W., etc.) direction from HOUSTON (Town)

Locate by sketch map showing landmarks, roads, creeks, hiway number, etc.*

#68
Map on 60-60-1KK North

(Use reverse side if necessary)

or

Give legal location with distances and directions from adjacent sections or survey lines.

Labor _____ League _____
Block _____ Survey _____
Abstract No. _____
(NW¼ NE¼ SW¼ SE¼) of Section _____

3) TYPE OF WORK (Check): New Well ✓ Deepening Reconditioning Plugging

4) PROPOSED USE (Check): Domestic ✓ Industrial Municipal Irrigation Test Well Other

5) TYPE OF WELL (Check): Rotary ✓ Driven Dug Cable Jetted Bored

6) WELL LOG:
Diameter of hole 3 3/4 in. Depth drilled 124 ft. Depth of completed well 134 ft. Date drilled 5/22/78
All measurements made from 4' ft. above ground level.

From (ft.)	To (ft.)	Description and color of formation material
0-	4	Top soil
4-	124	Unconsolidated sand & gravel
124-	134	Sand

(Use reverse side if necessary)

9) Casing:
Type: Old New ✓ Steel Plastic ✓ Other
Cemented from 0 ft. to 5 ft.

Diameter (inches)	Setting From (ft.)	Setting To (ft.)	Gage
2"	0-	124	Sch 40

10) SCREEN:
Type W/W
Perforated ✓ Slotted

Diameter (inches)	Setting From (ft.)	Setting To (ft.)	Slot Size
2"	124	134	.014 ga.

7) COMPLETION (Check):
Straight wall ✓ Gravel packed Other
Under reamed Open Hole

8) WATER LEVEL:
Static level 75 ft. below land surface Date 5/22/78
Artesian pressure _____ lbs. per square inch Date _____
Depth to pump bowls, cylinder, jet, etc., 100' ft. below land surface.

11) WELL TESTS:
Was a pump test made? Yes No ✓ If yes, by whom?
Yield: _____ gpm with _____ ft. drawdown after _____ hrs.
Bailer test _____ gpm with _____ ft. drawdown after _____ hrs.
Artesian flow _____ gpm
Temperature of water _____

12) WATER QUALITY:
Was a chemical analysis made? Yes No ✓
Did any strata contain undesirable water? Yes No
Type of water? _____ depth of strata _____

I hereby certify that this well was drilled by me (or under my supervision) and that each and all of the statements herein are true to the best of my knowledge and belief.

NAME Tommy C. Bussell (Type or Print) Water Well Drillers Registration No. 707

ADDRESS 9735 N. Houston-Rosslyn (Street or RFD) (City) Houston, Texas (State)

(Signed) Tommy C. Bussell (Water Well Driller) Bussell & Sons Inc. (Company Name)

Please attach electric log, chemical analysis, and other pertinent information, if available.

*Additional instructions on reverse side.

TWDBC-WO-8

Send original copy by certified mail to the Texas Department of Water Resources P. O. Box 13087 Austin, Texas 78711

State of Texas
WATER WELL REPORT

ATTENTION OWNER: *Confidentiality Privilege Notice on Reverse Side*

Texas Water Well Drillers Board P. O. Box 13087 Austin, Texas 78711

1) OWNER Dicky Russell (Name) Address 11926 Sara Ln (Street or RFD) Houston (City) Texas (State) (Zip)

2) LOCATION OF WELL County Harris 10 miles N.E (N.E., S.W., etc.) direction from Jersey Village (Town)

Driller must complete the legal description to the right with distance and direction from two intersecting section or survey lines, or he must locate and identify the well on an official Quarter- or Half-Scale Texas County General Highway Map and attach the map to this form.

☐ Legal description:
Section No. ____ Block No. ____ Township ____
Abstract No. ____ Survey Name ____
Distance and direction from two intersecting section or survey lines ____
☑ See attached map. Map on 65-12-3PP

3) TYPE OF WORK (Check): ☑ New Well ☐ Deepening ☐ Reconditioning ☐ Plugging

4) PROPOSED USE (Check): ☑ Domestic ☐ Industrial ☐ Public Supply ☐ Irrigation ☐ Test Well ☐ Other ____

5) DRILLING METHOD (Check): ☑ Mud Rotary ☐ Air Hammer ☐ Driven ☐ Bored ☐ Air Rotary ☐ Cable Tool ☐ Jetted ☐ Other ____

6) WELL LOG:

Date drilled 8/27/84

DIAMETER OF HOLE Dia. (in.)	From (ft.)	To (ft.)
6¼	Surface	133

From (ft.)	To (ft.)	Description and color of formation material
0	3	top soil
3	80	red & gray clay
80	100	blue clay
100	133	coarse sand

7) BOREHOLE COMPLETION: ☐ Open Hole ☐ Straight Wall ☐ Underreamed ☐ Gravel Packed ☑ Other Cemented
If Gravel Packed give interval ... from ____ ft. to ____ ft.

8) CASING, BLANK PIPE, AND WELL SCREEN DATA

Dia. (in.)	New or Used	Steel, Plastic, etc. Perf., Slotted, etc. Screen Mfr., if commercial	Setting (ft.) From	Setting (ft.) To	Gage Casing Screen
4"	New	Plastic Casing	0	120	40
2½"	New	Plastic Screen	123	133	12

CEMENTING DATA
Cemented from 120 ft. to 50 ft.
Method used Pressurized
Cemented by Ind. (Company or Individual)

9) WATER LEVEL:
Static level 50 ft. below land surface Date 8/28/84
Artesian flow ____ gpm. Date ____

10) PACKERS: Type Depth
2½" x 4" R+R 3 Ring 118'

RECEIVED
JUL 29 1985
DEPT. OF WATER RESOURCES

11) TYPE PUMP:
☐ Turbine ☐ Jet ☑ Submersible ☐ Cylinder ☐ Other ____
Depth to pump bowls, cylinder, jet, etc., 105 ft.

12) WATER QUALITY:
Did you knowingly penetrate any strata which contained undesirable water? ☐ Yes ☑ No
If yes, submit "REPORT OF UNDESIRABLE WATER"
Type of water? Fresh Depth of strata 33'
Was a chemical analysis made? ☐ Yes ☑ No

(Use reverse side if necessary)

13) WELL TESTS:
☐ Type Test ☐ Pump ☐ Bailer ☐ Jetted ☐ Estimated
Yield ____ gpm with ____ ft. drawdown after ____ hrs.

I hereby certify that this well was drilled by me (or under my supervision) and that each and all of the statements herein are true to the best of my knowledge and belief.

COMPANY NAME Damrell + Potter Drilling (Type or Print) Water Well Driller's License No. 1572

ADDRESS Star Rt. Box 44B (Street or RFD) Cleveland (City) Texas (State) 77327 (Zip)

(Signed) Bobby Potter (Licensed Water Well Driller) (Signed) ____ (Registered Driller Trainee) Dup

Please attach electric log, chemical analysis, and other pertinent information, if available.

For TDWR use only: Well No. 65-05-7L Located on map K-5, Sec. 2

TDWR 0692 (Rev. 5-27-82)

DEPARTMENT OF WATER RESOURCES COPY

4820112126

45

Send original copy by certified mail to: **Texas Water Commission, P.O. Box 13087, Austin, Texas 78711** — *Please use black ink.*

*ATTENTION OWNER: Confidentiality Privilege Notice on Reverse Side

State of Texas
WELL REPORT

Texas Water Well Drillers Board
P.O. Box 13087
Austin, Texas 78711

1) **OWNER** Ron Cox (Name) **ADDRESS** 6319 Killough (Street or RFD) Houston (City) Tx. (State) (Zip)

2) **LOCATION OF WELL:** County Harris , 15 miles in NW (NE, SW, etc.) direction from Houston (Town)

Driller must complete the legal description below with distance and direction from two intersecting section or survey lines, or he must locate and identify the well on an official Quarter- or Half-Scale Texas County General Highway Map and attach the map to this form.

☐ **LEGAL DESCRIPTION:**

Section No. _____ Block No. _____ Township _____ Abstract No. _____ Survey Name _____

Distance and direction from two intersecting section or survey lines _____

☐ **SEE ATTACHED MAP**

3) **TYPE OF WORK (Check):**
☒ New Well ☐ Deepening ☐ Reconditioning ☐ Plugging

4) **PROPOSED USE (Check):**
☒ Domestic ☐ Industrial ☐ Monitor ☐ Public Supply ☐ Irrigation ☐ Test Well ☐ Injection ☐ De-Watering

5) **DRILLING METHOD (Check):** ☐ Driven
☒ Mud Rotary ☐ Air Hammer ☐ Jetted ☐ Bored ☐ Air Rotary ☐ Cable Tool ☐ Other _____

6) **WELL LOG:**
Date Drilling: Started 4-1-91 19__ Completed 4-2-91 19__

DIAMETER OF HOLE

Dia. (in.)	From (ft.)	To (ft.)
	Surface	
6 3/4	0	382

7) **BOREHOLE COMPLETION:**
☐ Open Hole ☐ Straight Wall ☐ Underreamed
☐ Gravel Packed ☒ Other 2 String Cemented
If Gravel Packed give interval . . . from _____ ft. to _____ ft.

From (ft.)	To (ft.)	Description and color of formation material
0	60	Clay
60	140	Sand
140	200	Clay
200	382	Sand

RECEIVED
APR 03 1992
TEXAS WATER COMMISSION

(Use reverse side if necessary)

8) **CASING, BLANK PIPE, AND WELL SCREEN DATA:**

Dia. (in.)	New or Used	Steel, Plastic, etc. Perf., Slotted, etc. Screen Mfg., if commercial	Setting (ft.) From	Setting (ft.) To	Gage Casting Screen
4"	N	Casing	0	365	
2½"	N	Liner	362	372	
2½"	N	Screen	372	382	

9) **CEMENTING DATA** [Rule 287.44(1)]
Cemented from 200 ft. to 365 ft. No. of Sacks Used 10
0 ft. to 15 ft. No. of Sacks Used _____
Method used Halliburton
Cemented by Robinson Water Well

10) **SURFACE COMPLETION**
☐ Specified Surface Slab Installed [Rule 287.44(2)(A)]
☐ Pitless Adapter Used [Rule 287.44(3)(B)]
☒ Approved Alternative Procedure Used [Rule 287.71]

13) **TYPE PUMP:**
☐ Turbine ☐ Jet ☒ Submersible ☐ Cylinder
☐ Other _____
Depth to pump bowls, cylinder, jet, etc. 250 ft.

14) **WELL TESTS:**
Type Test: ☐ Pump ☐ Bailer ☐ Jetted ☐ Estimated
Yield: _____ gpm with _____ ft. drawdown after _____ hrs.

11) **WATER LEVEL:**
Static level 200 ft. below land surface Date 4-2-91
Artesian flow _____ gpm. Date _____

15) **WATER QUALITY:**
Did the drilling penetrate any strata which contained undesirable constituents?
☐ Yes ☒ No If yes, submit "REPORT OF UNDESIRABLE WATER"
Type of water? _____ Depth of strata _____
Was a chemical analysis made? ☐ Yes ☒ No

12) **PACKERS:**

Type	Depth
K-Packer	362

I hereby certify that this well was drilled by me (or under my supervision) and that each and all of the statements herein are true to the best of my knowledge and belief. I understand that failure to complete items 1 thru 15 will result in the log(s) being returned for completion and resubmittal.

COMPANY NAME Robinson Water Well Service, Inc (Type or print) **WELL DRILLER'S LICENSE NO.** 2212

ADDRESS 11607 FM 149 (Street or RFD) Houston (City) Texas (State) 77086 (Zip)

(Signed) Tim Robinson 4-2-91 (Licensed Well Driller) (Signed) _____ (Registered Driller Trainee)

Please attach electric log, chemical analysis, and other pertinent information, if available.

For TWC use only: Well No. 45 Located on map 65-5-7

WWD-012 (Rev. 09/21/88)

TEXAS WATER COMMISSION COPY

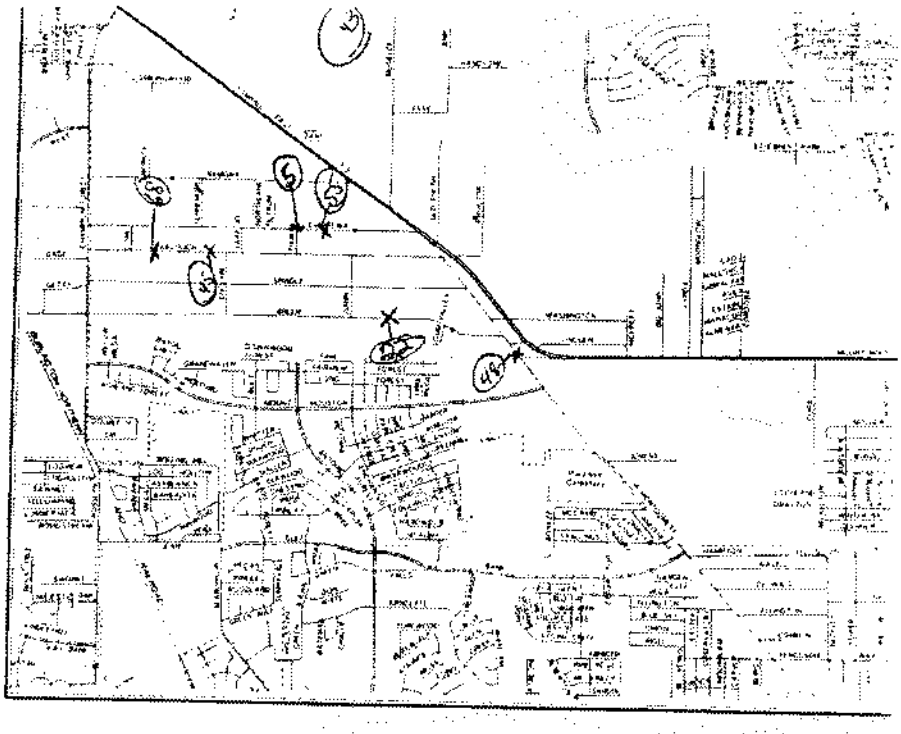

Send original copy by certified mail to: TNRCC, P.O. Box 13087, Austin, TX 78711-3087

Please use black ink.

ATTENTION OWNER: *Confidentiality Privilege Notice on Reverse Side*

State of Texas WELL REPORT

Texas Water Well Drillers Advisory Council
P.O. Box 13087
Austin, TX 78711-3087
512-239-0530

1) OWNER JOHN KUBAE (Name) ADDRESS P.O BOX 6833271 HOU (Street or RFD) (City) TX (State) 7726[illegible] (Zip)

2) ADDRESS OF WELL: County HARRIS 6310 CHIPPEWA HOU (Street or RFD) (City) TX (State) 77086 (Zip) GRID # 65-05-7

3) TYPE OF WORK (Check): [X] New Well [ ] Deepening [ ] Reconditioning [ ] Plugging

4) PROPOSED USE (Check): [ ] Monitor [ ] Environmental Soil Boring [X] Domestic [ ] Industrial [ ] Irrigation [ ] Injection [ ] Public Supply [ ] De-watering [ ] Testwell
If Public Supply well, were plans submitted to the TNRCC? [ ] Yes [ ] No

5) [illegible] N

6) WELL LOG:
Date Drilling: Started 10/29 19 97 Completed 10/29 19 97

DIAMETER OF HOLE		
Dia. (in.)	From (ft.)	To (ft.)
4	Surface	47

7) DRILLING METHOD (Check): [ ] Driven [ ] Air Rotary [X] Mud Rotary [ ] Bored [ ] Air Hammer [ ] Cable Tool [ ] Jetted [ ] Other

From (ft.)	To (ft.)	Description and color of formation material
0	15	YELLOW CLAY
15	37	RED CLAY
37	47	SAND . OF GRAVEL

(Use reverse side if necessary)

8) Borehole Completion (Check): [ ] Open Hole [X] Straight Wall [ ] Underreamed [ ] Gravel Packed [ ] Other
If Gravel Packed give interval ... from 37 ft. to 47 ft.

CASING, BLANK PIPE, AND WELL SCREEN DATA:

Dia. (in.)	New or Used	Steel, Plastic, etc. Perf., Slotted, etc. Screen Mfg., if commercial	Setting (ft.) From	Setting (ft.) To	Gage Casing Screen
2	N	PLASTIC	0	37	SCH 40
2	N	11 11 SLOTTED SCREEN	37	47	.008

9) CEMENTING DATA [Rule 338.44(1)]
Cemented from 0 ft. to 37 ft. No. of sacks used ____
____ ft. to ____ ft. No. of sacks used ____
Method used PRESSURE
Cemented by RAYMOND SERV.
Distance to septic system field lines 90 ft.
Method of verification of above distance CUSTOMER

10) SURFACE COMPLETION
[ ] Specified Surface Slab Installed [Rule 338.44(2)(A)]
[X] Specified Steel Sleeve Installed [Rule 338.44(3)(A)]
[ ] Pitless Adapter Used [Rule 338.44(3)(b)]
[ ] Approved Alternative Procedure Used [Rule 338.71]

11) WATER LEVEL:
Static level 16 ft. below land surface Date 10/29/98
Artesian flow ____ gpm. Date ____

12) PACKERS: Type Depth
NONE

13) TYPE PUMP:
[ ] Turbine [X] Jet [ ] Submersible [ ] Cylinder
[ ] Other
Depth to pump bowls, cylinder, jet, etc., ____ ft.

14) WELL TESTS:
Type test: [ ] Pump [ ] Bailer [X] Jetted [ ] Estimated
Yield: 5 gpm with 10 ft. drawdown after 1 hrs.

15) WATER QUALITY:
Did you knowingly penetrate any strata which contained undesirable constituents?
[ ] Yes [X] No If yes, submit "REPORT OF UNDESIRABLE WATER"
Type of water? ____ Depth of strata ____
Was a chemical analysis made? [ ] Yes [ ] No

I hereby certify that this well was drilled by me (or under my supervision) and that each and all of the statements herein are true to the best of my knowledge and belief. I understand that failure to complete items 1 thru 15 will result in the log(s) being returned for completion and resubmittal.

COMPANY NAME RAYMOND SERVICES (Type or print) WELL DRILLER'S LICENSE NO. 4577 WI

ADDRESS 10811 AIRLINE DR (Street or RFD) HOU (City) TX (State) 77037 (Zip)

(Signed) [signature] (Licensed Well Driller) (Signed) ____ (Registered Driller Trainee)

Please attach electric log, chemical analysis, and other pertinent information, if available.

TNRCC-0199 (Rev. 09-01-93) TNRCC COPY

4820122928

Send original copy by certified return receipt requested mail to: TNRCC, MC 177, P.O. Box 13087, Austin, TX 78711-3087

ATTENTION OWNER: *Confidentiality Privilege Notice on on reverse side of Well Owner's copy (pink)*

State of Texas
WELL REPORT

Texas Water Well Drillers Advisory Council
MC 177
P.O. Box 13087
Austin, TX 78711-3087
512-239-0530

1) OWNER Bruce & Ty Quoc Luu (Name) ADDRESS 6010 CHiPPewA (Street or RFD) Houston (City) Tx (State) 77086 (Zip)

2) ADDRESS OF WELL: County HARRIS 6010 CHiPPewA (Street, RFD or other) Houston (City) Tx (State) 77086 (Zip) GRID # 65-05-4

3) TYPE OF WORK (Check): ☑ New Well ☐ Deepening ☐ Reconditioning ☐ Plugging

4) PROPOSED USE (Check): ☐ Monitor ☐ Environmental Soil Boring ☐ Domestic ☐ Industrial ☑ Irrigation ☐ Injection ☐ Public Supply ☐ De-watering ☐ Testwell
If Public Supply well, were plans submitted to the TNRCC? ☐ Yes ☐ No

5)

6) WELL LOG:
Date Drilling: Started 10-27 19 97 Completed 10-28 19 97

DIAMETER OF HOLE		
Dia. (in.)	From (ft.)	To (ft.)
7-7/8	Surface	375
4-1/2	375	440

7) DRILLING METHOD (Check): ☐ Driven ☐ Air Rotary ☑ Mud Rotary ☐ Bored ☐ Air Hammer ☐ Cable Tool ☐ Jetted ☐ Other

From (ft.)	To (ft.)	Description and color of formation material
0	30	RED CLAY
30	90	RED SAND
90	140	SAND GRAVEL
140	260	CLAY
260	330	SAND
330	440	SAND Good SAND

(Use reverse side of Well Owner's copy, if necessary)

8) Borehole Completion (Check): ☐ Open Hole ☐ Straight Wall ☐ Underreamed ☐ Gravel Packed ☐ Other
If Gravel Packed give interval ... from ____ ft. to ____ ft.

CASING, BLANK PIPE, AND WELL SCREEN DATA:

Dia. (in.)	New or Used	Steel, Plastic, etc. Perf., Slotted, etc. Screen Mfg., if commercial	Setting (ft.) From	Setting (ft.) To	Gage Casing Screen
5"	N	PVC CASING	370	0	SDR17
2 1/2"	N	PVC LINER	400	350	SCH 40
2 1/2"	N	PVC SCREEN	440	400	.012

9) CEMENTING DATA [Rule 338.44(1)]
Cemented from 370 ft. to 170 ft. No. of sacks used 16
0 ft. to 15 ft. No. of sacks used 12
Method used HALL. BURTON
Cemented by ROBINSON WATER WELL SERVICE, INC.
Distance to septic system field lines or other concentrated contamination N/A ft
Method of verification of above distance

10) SURFACE COMPLETION
☐ Specified Surface Slab Installed [Rule 338.44(2)(A)]
☑ Specified Steel Sleeve Installed [Rule 338.44(3)(A)]
☐ Pitless Adapter Used [Rule 338.44(3)(b)]
☐ Approved Alternative Procedure Used [Rule 338.71]

13) TYPE PUMP:
☐ Turbine ☐ Jet ☑ Submersible ☐ Cylinder ☐ Other
Depth to pump bowls, cylinder, jet, etc. 294 ft.

14) WELL TESTS:
Type test: ☐ Pump ☐ Bailer ☑ Jetted ☐ Estimated
Yield: ____ gpm with ____ ft. drawdown after ____ hrs.

11) WATER LEVEL:
Static level 215 ft. below land surface Date 10-28-97
Artesian flow ____ gpm. Date ____

15) WATER QUALITY:
Did you knowingly penetrate any strata which contained undesirable constituents?
☐ Yes ☑ No If yes, submit "REPORT OF UNDESIRABLE WATER"
Type of water? ____ Depth of strata ____
Was a chemical analysis made? ☐ Yes ☑ No

12) PACKERS: SEP 27 1998 Type K Depth 350

I hereby certify that this well was drilled by me (or under my supervision) and that each and all of the statements herein are true to the best of my knowledge and belief. I understand that failure to complete items 1 thru 15 will result in the log(s) being returned for completion and resubmittal.

COMPANY NAME ROBINSON WATER WELL SERVICE, INC (Type or print) WELL DRILLER'S LICENSE NO. 1464 WPTK

ADDRESS 11819 W. MONTGOMERY RD. (Street or RFD) Houston (City) Tx. (State) 77086 (Zip)

(Signed) Robt Robinson B.F. (Licensed Well Driller) (Signed) ____ (Registered Driller Trainee)

Please attach electric log, chemical analysis, and other pertinent information, if available.

TNRCC-0199 (Rev. 05-21-96) White - TNRCC Yellow - DRILLER Pink - WELL OWNER

4820122899

Send original copy by certified return receipt requested to: TDLR, P.O. Box 12157, Austin, TX 78711

ATTENTION OWNER: *Confidentiality Privilege Notice on reverse side of Well Owner's copy (pink)*

State of Texas
WELL REPORT

Texas Department of Licensing & Regulation
P.O. Box 12157
Austin, TX 78711
512-463-7880

1) OWNER MALEK BROTHERS CONSTRUCTION (Name) ADDRESS 6018 KILLOUGH (Street or RFD) HOUSTON (City) TX. (State) 77086 (Zip)

2) ADDRESS OF WELL'S LOCATION: County HARRIS 6018 KILLOUGH (Street, RFD or other) HOUSTON (City) TX. (State) 77086 (Zip) Long. _____ Lat. _____ Grid # 65-04-9

3) TYPE OF WORK (Check): [X] New Well [ ] Deepening [ ] Reconditioning [ ] Plugging

4) PROPOSED USE (Check): [ ] Monitor [ ] Environmental Soil Boring [X] Domestic [ ] Industrial [ ] Irrigation [ ] Injection [ ] Public Supply [ ] De-watering [ ] Testwell
If Public Supply well, were plans submitted to the TNRCC? [ ] Yes [ ] No

5)

6) WELL LOG:
Date Drilling: Started 1-25 19 99 Completed 1-26 19 99

DIAMETER OF HOLE

Dia. (in.)	From (ft.)	To (ft.)
7"	Surface	390

7) DRILLING METHOD (Check): [ ] Driven [ ] Air Rotary [X] Mud Rotary [ ] Bored [ ] Air Hammer [ ] Cable Tool [ ] Jetted [ ] Other _____

From (ft.)	To (ft.)	Description and color of formation material
0	30	CLAY RED
30	70	RED SAND
70	200	CLAY
200	280	SAND
280	300	SHALE
300	360	CLAY
360	380	SHALE, CLAY
380	390	SAND

(Use reverse side of Well Owner's copy, if necessary)

8) Borehole Completion (Check): [ ] Open Hole [ ] Straight Wall [ ] Underreamed [ ] Gravel Packed [X] Other 2-STRING
If Gravel Packed give interval from _____ ft. to _____ ft.

CASING, BLANK PIPE, AND WELL SCREEN DATA:

Dia. (in.)	New or Used	Steel, Plastic, etc. Perf., Slotted, etc. Screen Mfg., if commercial	Setting (ft.) From	Setting (ft.) To	Gage Casting Screen
4"	N	PVC CASING	380	0	SCH.40
3"/2"	N	PVC LINER	376	366	SCH.40
2"/2"		PVC SCREEN	390	376	.012

9) CEMENTING DATA
Cemented from 380 ft. to 140 ft. No. of sacks used 12
0 ft. to 15 ft. No. of sacks used 10
Method used HALLIBURTON
Cemented by ROBINSON WATER WELL SERVICE INC
Distance to septic system field lines or other concentrated contamination 100 ft.
Method of verification of above distance OWNER

13) [ ] Well plugged within 48 hours

Casing left in well: From (ft)	Casing left in well: To (ft)	Cement/bentonite placed in well: From (ft)	Cement/bentonite placed in well: To (ft)	Sacks used:

14) TYPE PUMP:
[ ] Turbine [ ] Jet [X] Submersible [ ] Cylinder [ ] Other _____
Depth to pump bowls, cylinder, jet, etc., 260 ft.

10) SURFACE COMPLETION
[ ] Specified Surface Slab Installed
[X] Specified Steel Sleeve Installed
[ ] Pitless Adapter Used
[ ] Approved Alternative Procedure Used

15) WELL TESTS:
Type test: [ ] Pump [ ] Bailer [X] Jetted [ ] Estimated
Yield: _____ gpm with _____ ft. drawdown after _____ hrs.

11) WATER LEVEL:
Static level 200 ft below land surface Date 1-26-99
Artesian flow _____ gpm. Date _____

16) WATER QUALITY:
Did you knowingly penetrate any strata which contained undesirable constituents?
[ ] Yes [X] No If yes, submit "REPORT OF UNDESIRABLE WATER"
Type of water? _____ Depth of strata _____
Was a chemical analysis made? [ ] Yes [X] No

12) PACKERS: Type K Depth 366

I certify that I drilled this well (or the well was drilled under my direct supervision) and that each and all of the statements herein are true and correct. I understand that failure to complete items 1 thru 16 will result in the log(s) being returned for completion and resubmittal.

COMPANY NAME ROBINSON WATER WELL SERV., INC. (Type or print) WELL DRILLER'S LICENSE NO. 542

ADDRESS 11819 W. MONTGOMERY RD. (Street or RFD) HOUSTON (City) TX. (State) 77086 (Zip)

(Signed) David Nelms (Licensed Well Driller)

(Signed) _____ (Registered Driller Trainee)

FILE ID
DATE RECEIVED JUN 01 1999
COMMENT

Please attach electric log, chemical analysis, and other pertinent information, if available.

TDLR FORM 001WWD (4/98) White - TDLR Yellow - DRILLER Pink - WELL OWNER

Map 3 #3

ATTENTION OWNER: Confidentiality Privilege Notice on Reverse Side

STATE OF TEXAS
WATER WELL REPORT

1) OWNER: FULL GOSPEL EVANG. ASSOC. ADDRESS: ANTOINE DR & CHIPPEWA CITY: HOUSTON STATE: TX ZIP: -

2) LOCATION OF WELL: County: HARRIS 8 miles in NW direction from Houston

LEGAL DESCRIPTION X SEE ATTACHED MAP 65.4.7 No Map

3) TYPE OF WORK: NEW WELL 4) PROPOSED USE: PUBLIC SUPPLY 5) DRILLING METHOD: MUD ROTARY

6) WELL LOG: 02187

DATE DRILLING:
STARTED: 06/14/94
COMPLETED:

DIAMETER OF HOLE

DIAMETER	FROM	TO
7 5/8"	0	370
4 7/8"	370	432

7) BOREHOLE METHOD:
STRAIGHT WALL
IF GRAVEL... FROM FT. TO FT.
FROM FT. TO FT.

8) CASING, BLANK PIPE, AND WELL SCREEN DATA:

DIA	NEW/USED	DESCRIPTION	FROM	TO	GAGE CASING SCREEN
5	N	PVC	0	370	SDR 17
2.5	N	GALV.	361	382	SCH 40
2.5	N	RBSS	382	392	8 GA
2.5	N	RBSS	392	402	12 GA
2.5	N	DOWN HOLE ASSEMBLY	402	432	SCH 40

GEOLOGICAL DESCRIPTION:

FROM	TO	DESCRIPTION
0	1	FINE
1	100	CLAY
100	120	SAND SHALE
120	140	SAND
140	238	CLAY ROCK
238	270	SAND GRAVEL
270	278	SAND SANDY
278	393	SAND ROCK
393	406	CLAY ROCK
406	432	CLAY ROCK SAND

9) CEMENTING DATA:
Cemented from 0 FT. TO 370 FT. No. of Sacks Used 37
FT. TO FT.
Method used: PRESSURE
Cemented by: WEISINGER WATER WELL

10) SURFACE COMPLETION:
APP. ALTER. PROCD.

11) WATER LEVEL:
STATIC LEVEL : 214 FT. DATE:
ARTESIAN FLOW: GPM. DATE:

12) PACKERS: TYPE BP SEAL DEPTH 361

RECEIVED
SEP 01 1994
TEXAS NATURAL RESOURCE CONSERVATION COMMISSION

13) TYPE PUMP:
SUBMERSIBLE
DEPTH TO PUMP:

14) WELL TESTED
JETTED
YIELD: 75 GPM WITH FT DRAWDOWN AFTER HRS

15) WATER QUALITY:
TYPE OF WATER: EXCELLENT DEPTH OF STRATA: NO CHEMICAL ANALYSIS MADE
NO STRATA OF UNDESIRABLE WATER PENETRATED

COMPANY NAME: WEISINGER WATER WELL, INC WATER WELL DRILLER'S LICENSE NO.: 1541,1991,&1992
ADDRESS: 2200 EAST DAVIS CITY: CONROE STATE: TX ZIP CODE: 77301

FOR TWC USE ONLY
WELL NO. 3
LOCATED ON MAP 65.4.6

I HEREBY CERTIFY THAT THIS WELL WAS DRILLED BY ME (OR UNDER MY SUPERVISION) AND THAT EACH AND ALL OF THE STATEMENTS HEREIN ARE TRUE TO THE BEST OF MY KNOWLEDGE AND BELIEF. I UNDERSTAND THAT FAILURE TO COMPLETE ITEMS 1 THRU 15 WILL RESULT IN THE LOG(S) BEING RETURNED FOR COMPLETION AND RESUBMITTAL.

(signed) John E. Weisinger (LICENSED WATER WELL DRILLER)

(signed) _____ (REGISTERED DRILLER TRAINEE)

(3)

Send original copy by certified mail to the Texas Department of Water Resources P. O. Box 13087 Austin, Texas 78711

State of Texas
WATER WELL REPORT

ATTENTION OWNER: *Confidentiality Privilege Notice on Reverse Side*

For TDWR use only
Well No. 65-02-9L
Located on map YES
Received: TH

1) OWNER R. T. Franklin (Name) Address 6218 Killough (Street or RFD) Houston (City) Texas (State) (Zip)

2) LOCATION OF WELL: County HARRIS 14 miles on S.E. (N.E., S.W., etc.) direction from Tom Ball (Town)

Driller must complete the legal description to the right with distance and direction from two intersecting section or survey lines, or he must locate and identify the well on an official Quarter or Half-Scale Texas County General Highway Map and attach the map to this form.

1

☐ Legal description:
Section No. ____ Block No. ____ Township ____
Abstract No. ____ Survey Name ____
Distance and direction from two intersecting section or survey lines ____
☑ See attached map. Map on 65-02-9L

3) TYPE OF WORK (Check)
☑ New Well ☐ Dewatering ☐ Reconditioning ☐ Plugging

4) PROPOSED USE (Check)
☑ Domestic ☐ Industrial ☐ Public Supply ☐ Irrigation ☐ Test Well ☐ Other ____

5) DRILLING METHOD (Check)
☑ Mud Rotary ☐ Air Hammer ☐ Driven ☐ Bored ☐ Air Rotary ☐ Cable Tool ☐ Jetted ☐ Other ____

6) WELL LOG:

Date drilled 1/4/80

DIAMETER OF HOLE Dia. (in.)	From (ft.)	To (ft.)
6¾"	Surface	135

7) BOREHOLE COMPLETION:
☐ Open Hole ☐ Straight Wall ☐ Underreamed
☐ Gravel Packed ☑ Other Cemented
If Gravel Packed give interval ... from ____ ft. to ____ ft.

From (ft.)	To (ft.)	Description and color of formation material
0	4	Top soil
4	21	yellow + gray clay
21	32	red + gray Clay
32	52	red Clay
52	96	red + Gray Clay
96	135	coarse sand

8) CASING, BLANK PIPE, AND WELL SCREEN DATA:

Dia. (in.)	New or Used	Steel, Plastic, etc. Perf., Slotted, etc. Screen Mfr., if commercial	Setting (ft.) From	Setting (ft.) To	Gage Casing Screen
4"	New	Plastic Casing	0	120	40
2½"	New	Plastic Screen	125	135	12

CEMENTING DATA
Cemented from 120 ft. to 50 ft.
Method used Pressurized
Cemented by Ind. (Company or Individual)

9) WATER LEVEL:
Static level 80 ft. below land surface Date 1/5/80
Artesian flow ____ gpm. Date ____

10) PACKERS: Type Depth
2½" X 4" R+R 3 Ring 113'

11) TYPE PUMP:
☐ Turbine ☐ Jet ☑ Submersible ☐ Cylinder
☐ Other ____
Depth to pump bowls, cylinder, jet, etc., 105 ft.

(Use reverse side if necessary)

13) WATER QUALITY:
Did you knowingly penetrate any strata which contained undesirable water? ☐ Yes ☑ No
If yes, submit "REPORT OF UNDESIRABLE WATER"
Type of water? Fresh Depth of strata 39'
Was a chemical analysis made? ☐ Yes ☑ No

12) WELL TESTS:
☐ Type Test: ☐ Pump ☐ Bailer ☐ Jetted ☐ Estimated
Yield: ____ gpm with ____ ft. drawdown after ____ hrs.

I hereby certify that this well was drilled by me (or under my supervision) and that each and all of the statements herein are true to the best of my knowledge and belief.

NAME Bobby Potter (Type or Print) Water Well Drillers Registration No. 1872

ADDRESS 5717 Chippewa (Street or RFD) Houston (City) Texas (State) 77096 (Zip)

(Signed) Bobby Potter (Water Well Driller) Damrell + Potter Drilling Co. (Company Name)

Please attach electric log, chemical analysis, and other pertinent information, if available.

TDWR-0392 (Rev. 1-12-79)

DEPARTMENT OF WATER RESOURCES COPY

4820112131

Please use black ink.
Send original copy by certified mail to the
Texas Water Commission
P.O. Box 13087
Austin, Texas 78711

State of Texas
WATER WELL REPORT

ATTENTION OWNER: *Confidentiality Privilege Notice on Reverse Side*

Texas Water Well Drillers Board
P. O. Box 13087
Austin, Texas 78711

1) OWNER SEM's (Name) Address 1201 Tilbrum Lane (Street or RFD) Houston (City) 77086 (Zip)

2) LOCATION OF WELL: County Harris 10 miles in NW (N.E., S.W., etc.) direction from Houston (Town)

Driller must complete the legal description to the right with distance and direction from two intersecting section or survey lines, or he must locate and identify the well on an official Quarter- or Half-Scale Texas County General Highway Map and attach the map to this form.

☐ Legal description:
Section No. _____ Block No. _____ Township _____
Abstract No. _____ Survey Name _____
Distance and direction from two intersecting section or survey lines _____
☑ See attached map. on 60-60-8

3) TYPE OF WORK (Check):
☑ New Well ☐ Deepening ☐ Reconditioning ☐ Plugging

4) PROPOSED USE (Check):
☑ Domestic ☐ Industrial ☐ Monitor ☐ Public Supply ☐ Irrigation ☐ Test Well ☐ Injection ☐ Other _____

5) DRILLING METHOD (Check):
☑ Mud Rotary ☐ Air Hammer ☐ Jetted ☐ Bored ☐ Driven ☐ Air Rotary ☐ Cable Tool ☐ Other _____

6) WELL LOG:
Date Drilling: Started 3/10 19 87 Completed 2/15 19 87

DIAMETER OF HOLE	Dia. (in.)	From (ft.)	To (ft.)
	6¼	Surface 0	320

7) BORE HOLE COMPLETION:
☐ Open Hole ☐ Straight Wall ☐ Underreamed
☐ Gravel Packed ☑ Other Two String
If Gravel Packed give interval . . . from _____ ft. to _____ ft.

From (ft.)	To (ft.)	Description and color of formation material
0	20	Top Soil + Red clay
20	60	Red clay
60	130	Sand
130	210	Clay Red
210	260	Sand
260	280	Clay
280	320	Sand —

8) CASING, BLANK PIPE, AND WELL SCREEN DATA:

Dia. (in.)	New or Used	Steel, Plastic, etc. Perf., Slotted, etc. Screen Mgf., if commercial	Setting (ft.) From	Setting (ft.) To	Gage Casing	Gage Screen
4	New	PVC well csg	0	300		
2½		PVC Slotted	300	320		.012

9) CEMENTING DATA (Rule 319.44(b))
Cemented from 0 ft. to 300 ft. No. of Sacks Used 18
_____ ft. to _____ ft. No. of Sacks Used _____
Method used Pressure
Cemented by ME

10) SURFACE COMPLETION
☑ Specified Surface Slab Installed (Rule 319.44(c))
☐ Pitless Adapter Used (Rule 319.44(d))
☐ Approved Alternative Procedure Used (Rule 319.71)

11) WATER LEVEL:
Static level 170 ft. below land surface Date 3/15/87
Artesian flow _____ gpm. Date _____

12) PACKERS: Type _____ Depth _____

13) TYPE PUMP:
☐ Turbine ☐ Jet ☑ Submersible ☐ Cylinder ☐ Other _____
Depth to pump bowls, cylinder, jet, etc., 220 ft.

14) WELL TESTS:
Type Test: ☐ Pump ☐ Bailer ☐ Jetted ☑ Estimated
Yield: 30 gpm with _____ ft. drawdown after _____ hrs.

RECEIVED
SEP 14 1987
TEXAS WATER COMMISSION

(Use reverse side if necessary)

15) WATER QUALITY:
Did you knowingly penetrate any strata which contained undesirable water? ☐ Yes ☐ No
If yes, submit "REPORT OF UNDESIRABLE WATER"
Type of water? _____ Depth of strata _____
Was a chemical analysis made? ☐ Yes ☐ No

I hereby certify that this well was drilled by me (or under my supervision) and that each and all of the statements herein are true to the best of my knowledge and belief. I understand that failure to complete items 1 thru 12 will result in the log(s) being returned for completion and resubmittal.

COMPANY NAME Tri County Water (Type or Print) Water Well Driller's License No. 1696

ADDRESS 25410 Penguin (Street or RFD) Texas (City) Magnolia (State) 77355 (Zip)

(Signed) S L Burk (Licensed Water Well Driller) (Signed) _____ (Registered Driller Trainee)

Please attach electric log, chemical analysis, and other pertinent information, if available.

For TWC use only
Well No. BS-C-7
Located on map _____

WWD-012 (Rev 01-28-87) TEXAS WATER COMMISSION COPY

4820112325

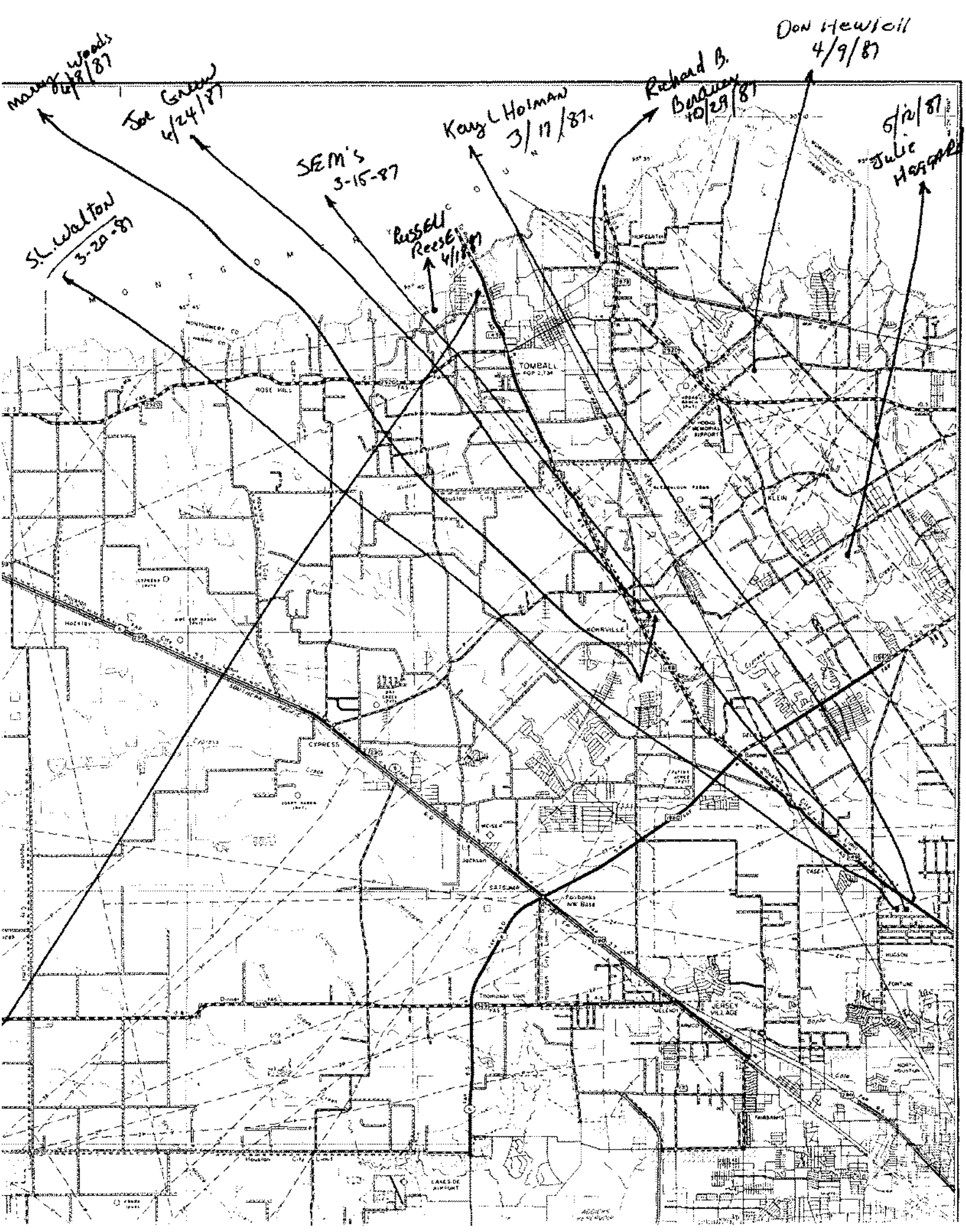
Marvy Woods 6/8/87
Joe Green 6/24/87
SEM's 3-15-87
Russell Reese 4/18/87
Kay L Holman 3/17/87
Richard B. Berauer 10/29/87
Don Hewlett 4/9/87
5/12/87 Julie Haggard
S.L. Walton 3-20-87
TOMBALL
ROSE HILL
KLEIN
KOHRVILLE
CYPRESS
SATSUMA
JERSEY VILLAGE
HUDSON
FONTUNE
NORTH HOUSTON
FAIRBANKS
CASEY
Fairbanks NW Base
Jackson
Thompson Cove
Houston City Limit
Cypress
Hockley
Dinner
Bommel
Bayou
Cole
Cypress
Houston City Limit
LAKESIDE AIRPORT
HOOKS MEMORIAL AIRPORT
MONTGOMERY CO
HARRIS CO
SOUTHERN PACIFIC

7Q

Send original copy by certified mail to the Texas Water Development Board P. O. Box 13087 Austin, Texas 78711

State of Texas

WATER WELL REPORT

For TWDB use only
Well No. 5-05-[illegible]
Located on map
Received: 7-[illegible]

1) OWNER:
Person having well drilled Edwin J. Spears (Name) Address 11922 Sara So (Street or RFD) Houston (City) Tex (State)
Landowner Edwin J. Spears (Name) Address 11922 Sara So (Street or RFD) Houston (City) Tex. (State)

2) LOCATION OF WELL:
County Harris, 15 miles in N. W. (N.E., S.W., etc.) direction from Houston (Town)

Locate by sketch map showing landmarks, roads, creeks, hiway number, etc.*



(Use reverse side if necessary)

or

Give legal location with distances and directions, from adjacent sections or survey lines.

Labor _____ League _____
Block _____ Survey _____
Abstract No. _____
(NW¼ NE¼ SW¼ SE¼) of Section _____

3) TYPE OF WORK (Check): New Well ✓ Deepening; Reconditioning; Plugging

4) PROPOSED USE (Check): Domestic ✓ Industrial; Municipal; Irrigation; Test Well; Other

5) TYPE OF WELL (Check): Rotary ✓ Driven; Bug; Cable; Jetted; Bored

6) WELL LOG:
Diameter of hole 3 in. Depth drilled 135 ft. Depth of completed well 135 ft. Date drilled 2-74
All measurements made from 0 ft. above ground level.

From (ft.)	To (ft.)	Description and color of formation material
0	3	Top Soil Black
3	42	Clay Red
42	50	Red Sand
50	90	Clay Red + Blue
90	100	Fine Sand + Clay
100	135	Corsal Sand + Gravel

(Use reverse side if necessary)

9) Casing:
Type: Old; New ✓ Steel; Plastic ✓; Other
Cemented from _____ ft. to _____ ft.

Diameter (inches)	From (ft.)	To (ft.)	Setting	Gage
2	[illegible]	135		540

10) SCREEN:
Type Plastic
Perforated ✓; Slotted

Diameter (inches)	From (ft.)	To (ft.)	Setting	Slot Size
2	125	135		14

7) COMPLETION (Check):
Straight wall ✓; Gravel packed; Other
Under reamed; Open Hole

8) WATER LEVEL:
Static level 65 ft. below land surface Date 2-74
Artesian pressure _____ lbs. per square inch Date _____
Depth to pump bowls, cylinder, jet, etc. 100 ft. below land surface.

11) WELL TESTS:
Was a pump test made? Yes; No ✓ If yes, by whom?
Yield: _____ gpm with _____ ft. drawdown after _____ hrs.
Bailer test _____ gpm with _____ ft. drawdown after _____ hrs.
Artesian flow _____ gpm
Temperature of water _____

12) WATER QUALITY:
Was a chemical analysis made? Yes; No ✓
Did any strata contain undesirable water? Yes; No
Type of water? fresh depth of strata 35

I hereby certify that this well was drilled by me (or under my supervision) and that each and all of the statements herein are true to the best of my knowledge and belief.

NAME Loyd T. Darnell (Type or Print) Water Well Drillers Registration No. 884

ADDRESS 5717 Chippewa (Street or RFD) Houston (City) Texas (State)

(Signed) Loyd T. Darnell (Water Well Driller) Darnell Water Well Service (Company Name)

Please attach electric log, chemical analysis, and other pertinent information, if available.

*Additional instructions on reverse side.

TWDBT-WD-8

48201112159

Please use black ink.
Send original copy by certified mail to the
Texas Water Commission
P.O. Box 13087
Austin, Texas 78711

State of Texas
WATER WELL REPORT

ATTENTION OWNER: *Confidentiality Privilege Notice on Reverse Side*

Texas Water Well Drillers Board
P. O. Box 13087
Austin, Texas 78711

1) OWNER Kelly L Holman (Name) Address 12024 Tiltrum (Street or RFD) Houston (City) Texas (State) (Zip)

2) LOCATION OF WELL: County Harris 10 miles in NW (N.E., S.W., etc.) direction from Houston (Town)

Driller must complete the legal description to the right with distance and direction from two intersecting section or survey lines, or he must locate and identify the well on an official Quarter- or Half-Scale Texas County General Highway Map and attach the map to this form.

☐ Legal description:
Section No. _____ Block No. _____ Township _____
Abstract No. _____ Survey Name _____
Distance and direction from two intersecting section or survey lines _____
☑ See attached map. on 60-60-8

3) TYPE OF WORK (Check):
☑ New Well ☐ Deepening ☐ Reconditioning ☐ Plugging

4) PROPOSED USE (Check):
☐ Domestic ☐ Industrial ☐ Monitor ☐ Public Supply ☐ Irrigation ☐ Test Well ☐ Injection ☐ Other _____

5) DRILLING METHOD (Check):
☐ Driven ☑ Mud Rotary ☐ Air Hammer ☐ Jetted ☐ Bored ☐ Air Rotary ☐ Cable Tool ☐ Other _____

6) WELL LOG:
Date Drilling: Started 3/16/1987 Completed 3/17/1987

DIAMETER OF HOLE

Dia. (in.)	From (ft.)	To (ft.)
	Surface	
6¾	0	326

7) BOREHOLE COMPLETION:
☐ Open Hole ☐ Straight Wall ☐ Underreamed
☐ Gravel Packed ☑ Other Two Strings
If Gravel Packed give interval . . . from _____ ft. to _____ ft.

From (ft.)	To (ft.)	Description and color of formation material
0	30	Clay
30	60	Sand
60	90	Clay
90	145	Sand + gravel
145	210	Clay
210	265	Sand
265	280	Clay
280	326	Sand

8) CASING, BLANK PIPE, AND WELL SCREEN DATA:

Dia. (in.)	New or Used	Steel, Plastic, etc. Perf., Slotted, etc. Screen Mfr., if commercial	Setting (ft.) From	Setting (ft.) To	Gage Casing Screen
4	New	PVC	0	300	
2½	New	PVC .012	300	326	.012

9) CEMENTING DATA [Rule 319.44(b)]
Cemented from 0 ft. to 300 ft. No. of Sacks Used 18
_____ ft. to _____ ft. No. of Sacks Used _____
Method used pressure
Cemented by _____

10) SURFACE COMPLETION
☑ Specified Surface Slab Installed [Rule 319.44(c)]
☐ Pitless Adapter Used [Rule 319.44(d)]
☐ Approved Alternative Procedure Used [Rule 319.71]

11) WATER LEVEL:
Static level 170 ft. below land surface Date 3/17/87
Artesian flow _____ gpm. Date _____

12) PACKERS: Type _____ Depth _____

13) TYPE PUMP:
☐ Turbine ☐ Jet ☑ Submersible ☐ Cylinder
☐ Other _____
Depth to pump bowls, cylinder, jet, etc., 220 ft.

14) WELL TESTS:
Type Test: ☐ Pump ☐ Bailer ☐ Jetted ☑ Estimated
Yield: 30 gpm with _____ ft. drawdown after _____ hrs.

15) WATER QUALITY:
Did you knowingly penetrate any strata which contained undesirable water? ☐ Yes ☑ No
If yes, submit "REPORT OF UNDESIRABLE WATER"
Type of water? _____ Depth of stratum _____
Was a chemical analysis made? ☐ Yes ☑ No

(Use reverse side if necessary)

RECEIVED
SEP 14 1987

I hereby certify that this well was drilled by me (or under my supervision) and that each and all of the statements herein are true to the best of my knowledge and belief. I understand that failure to complete items 1 thru 12 will result in the log(s) being returned for completion and resubmittal.

COMPANY NAME Tri County Water (Type or Print) Water Well Driller's License No. 1696

ADDRESS 25410 Pengwin (Street or RFD) Magnolia (City) Texas (State) 77355 (Zip)

(Signed) _____ (Licensed Water Well Driller) (Signed) _____ (Registered Driller Trainee)

Please attach electric log, chemical analysis, and other pertinent information, if available.

For TWC use only
Well No. 62-58-7
Located on map _____

WWD-012 (Rev.01-28-87) TEXAS WATER COMMISSION COPY

48 20112308

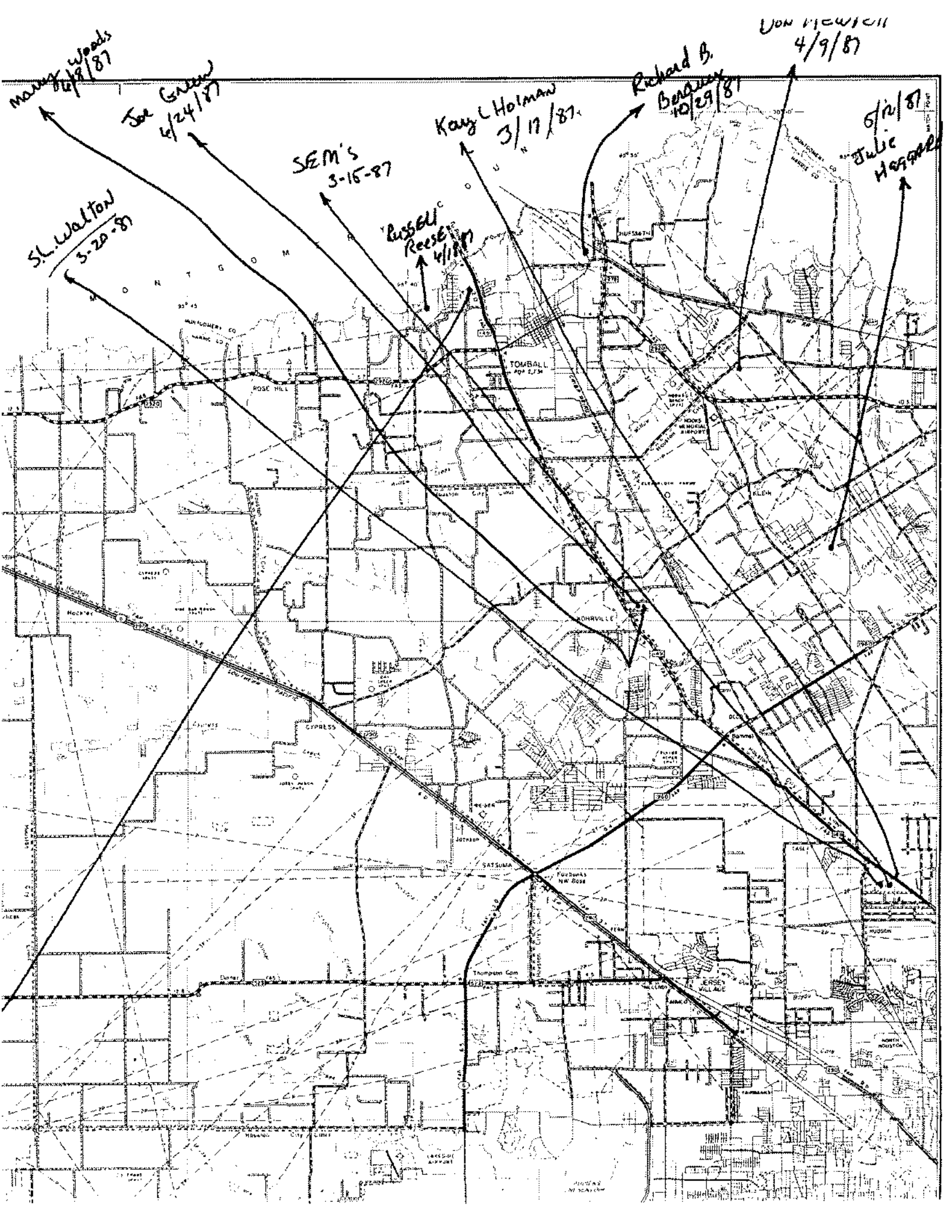
Marvy Woods 4/8/87
Joe Green 4/24/87
SEM's 3-15-87
Russell Reese 4/18/87
Kay L Holman 3/17/87
Richard B. Berquer 10/29/87
Don Hewitt 4/9/87
5/12/87 Julie Haggard
S.L. Walton 3-20-87
MONTGOMERY COUNTY
TOMBALL
ROSE HILL
HUFSMITH
KLEIN
KOHRVILLE
CYPRESS
SATSUMA
Fairbanks NW Base
Thompson Cem
JERSEY VILLAGE
HUDSON
NORTH HOUSTON

79

Send original copy by certified mail to the Texas Department of Water Resources P. O. Box 13087 Austin, Texas 78711

State of Texas
WATER WELL REPORT

ATTENTION OWNER: *Confidentiality Privilege Notice on Reverse Side*

For TDWR use only
Well No. 65-05-755
Located on map YES
Received: C.F.S.

1) OWNER Ron Lee (Name) Address 12009 North Lane Circle (Street or RFD) Houston, Tx. (City) (State) (Zip)

2) LOCATION OF WELL:
County Harris 15 miles in NW (N.E., S.W., etc.) direction from Houston (Town)

Driller must complete the legal description to the right with distance and direction from two intersecting section or survey lines, or he must locate and identify the well on an official Quarter- or Half-Scale Texas County General Highway Map and attach the map to this form.

☐ Legal description:
Section No. _____ Block No. _____ Township _____
Abstract No. _____ Survey Name _____
Distance and direction from two intersecting section or survey lines _____

☐ See attached map. Map on 65-04-6NN

3) TYPE OF WORK (Check): ☒ New Well ☐ Deepening ☐ Reconditioning ☐ Plugging

4) PROPOSED USE (Check): ☒ Domestic ☐ Industrial ☐ Public Supply ☐ Irrigation ☐ Test Well ☐ Other _____

5) DRILLING METHOD (Check): ☒ Mud Rotary ☐ Air Hammer ☐ Driven ☐ Bored ☐ Air Rotary ☐ Cable Tool ☐ Jetted ☐ Other _____

6) WELL LOG:

Date drilled 6/3/82

DIAMETER OF HOLE Dia. (in.)	From (ft.)	To (ft.)
	Surface	
6-3/4		320

7) BOREHOLE COMPLETION: ☐ Open Hole ☐ Straight Wall ☐ Underreamed ☐ Gravel Packed ☒ Other 2 string cemented
If Gravel Packed give interval . . . from _____ ft. to _____ ft.

From (ft.)	To (ft.)	Description and color of formation material
0	15	Clay
15	25	Sand
25	75	Clay
75	89	Sand
89	110	Clay
110	135	Sand
135	177	Clay
177	182	Sand
182	220	Clay
220	250	Sand
250	295	Clay
295	315	Sand

(Use reverse side if necessary)

8) CASING, BLANK PIPE, AND WELL SCREEN DATA.

Dia. (in.)	New or Used	Steel, Plastic, etc. Perf., Slotted, etc. Screen Mgf., if commercial	Setting (ft.) From	To	Gage Casing Screen
4"	N	PVc Casing	0	300	Sch.
2½"	N	Blank Pipe	295	305	40
2½"	N	PVC Slotted Screen	305	315	.012

CEMENTING DATA
Cemented from 300 ft. to 140 ft.
Method used Halliburton
Cemented by Robinson Water Well (Company or Individual)

9) WATER LEVEL:
Static level 190 ft. below land surface Date 6/4/82
Artesian flow _____ gpm. Date _____

10) PACKERS: Type K Depth 295

11) TYPE PUMP: 1HP #251 Tank
☐ Turbine ☐ Jet ☒ Submersible ☐ Cylinder
☐ Other _____
Depth to pump bowls, cylinder, jet, etc., 240 ft.

12) WELL TESTS:
☐ Type Test: ☐ Pump ☐ Bailer ☐ Jetted ☐ Estimated
Yield: _____ gpm with _____ ft. drawdown after _____ hrs.

13) WATER QUALITY:
Did you knowingly penetrate any strata which contained undesirable water? ☐ Yes ☒ No
If yes, submit "REPORT OF UNDESIRABLE WATER"
Type of water? potable Depth of strata _____
Was a chemical analysis made? ☐ Yes ☒ No

RECEIVED
JUL 19 1983
DEPT. OF WATER RESOURCES

I hereby certify that this well was drilled by me (or under my supervision) and that each and all of the statements herein are true to the best of my knowledge and belief.

NAME M. E. Robinson, Jr. (Type or Print) Water Well Drillers Registration No. 1464

ADDRESS 11607 FM 149 (Street or RFD) Houston, (City) Tx. (State) 77086 (Zip)

(Signed) M. E. Robinson Jr. (Water Well Driller) Robinson Water Well Service, Inc. (Company Name)

Please attach electric log, chemical analysis, and other pertinent information, if available.

TDWR 0392 (Rev. 1-12-79) DEPARTMENT OF WATER RESOURCES COPY

4820112172

Send original copy by certified return receipt requested to: TNRCC, MC 177, P.O. Box 13087, Austin, TX 78711-3

ATTENTION OWNER: *Confidentiality Privilege Notice on on reverse side of Well Owner's copy (pink)*

State of Texas
WELL REPORT

Texas Water Well Drillers Advisory Council
MC 177
P.O. Box 13087
Austin, TX 78711-3087
512-239-0530

1) **OWNER** ROGER SMITH (Name) **ADDRESS** 5909 CHIPPEWA HOU TX 77086 (Street or RFD) (City) (State) (Zip)

2) **ADDRESS OF WELL:** County HARRIS (Street, RFD or other) SAME (City) (State) (Zip) **GRID #** 65-05-7

3) **TYPE OF WORK (Check):** ☒ New Well ☐ Deepening ☐ Reconditioning ☐ Plugging

4) **PROPOSED USE (Check):** ☐ Monitor ☐ Environmental Soil Boring ☒ Domestic ☐ Industrial ☐ Irrigation ☐ Injection ☐ Public Supply ☐ De-watering ☐ Testwell
If Public Supply well, were plans submitted to the TNRCC? ☐ Yes ☐ No

5) 0

6) **WELL LOG:** Date Drilling: Started 10/24 19 98 Completed 10/24 19 98

DIAMETER OF HOLE

Dia. (in.)	From (ft.)	To (ft.)
4 3/4"	Surface	47

7) **DRILLING METHOD (Check):** ☐ Driven ☐ Air Rotary XX Mud Rotary ☐ Bored ☐ Air Hammer ☐ Cable Tool ☐ Jetted ☐ Other

N

From (ft.)	To (ft.)	Description and color of formation material
0	25	WHITE CLAY
25	28	RED SAND .004
28	43	RED CLAY
43	45	RED SAND .004

(Use reverse side of Well Owner's copy, if necessary)

8) **Borehole Completion (Check):** ☐ Open Hole ☐ Straight Wall ☐ Underreamed ☒ Gravel Packed ☐ Other
If Gravel Packed give interval ... from 37 ft. to 47 ft.

CASING, BLANK PIPE, AND WELL SCREEN DATA:

Dia. (in.)	New or Used	Steel, Plastic, etc. Perf., Slotted, etc. Screen Mfg., if commercial	Setting (ft.) From	Setting (ft.) To	Gage Casting Screen
2	N	Plastic CASE	0	37	SCH 40
2	N	Plastic SCREEN	37	47	.006
		SLOTTED PIPE			

9) **CEMENTING DATA** [Rule 338.44(1)]
Cemented from 0 ft. to 37 ft. No. of sacks used 9
ft. to ft. No. of sacks used
Method used Pressure
Cemented by Raymond Services, Inc.
Distance to septic system field lines or other concentrated contamination 90 ft.
Method of verification of above distance Customer

10) **SURFACE COMPLETION**
☐ Specified Surface Slab Installed [Rule 338.44(2)(A)]
☒ Specified Steel Sleeve Installed [Rule 338.44(3)(A)]
☐ Pitless Adapter Used [Rule 338.44(3)(b)]
☐ Approved Alternative Procedure Used [Rule 338.71]

11) **WATER LEVEL:**
Static level 20 ft. below land surface Date 10/24/98
Artesian flow gpm. Date

12) **PACKERS:** Type Depth
none

13) **TYPE PUMP:**
☐ Turbine ☒ Jet ☐ Submersible ☐ Cylinder
☐ Other
Depth to pump bowls, cylinder, jet, etc., ft.

14) **WELL TESTS:**
Type test: ☐ Pump ☐ Bailer ☒ Jetted ☐ Estimated
Yield: 3 1/2 gpm with 15 ft. drawdown after 1 hrs.

15) **WATER QUALITY:**
Did you knowingly penetrate any strata which contained undesirable constituents?
☐ Yes ☒ No If yes, submit "REPORT OF UNDESIRABLE WATER"
Type of water? Depth of strata
Was a chemical analysis made? ☐ Yes ☐ No

I hereby certify that this well was drilled by me (or under my supervision) and that each and all of the statements herein are true to the best of my knowledge and belief. I understand that failure to complete items 1 thru 15 will result in the log(s) being returned for completion and resubmittal.

COMPANY NAME Raymond Services, Inc. (Type or print) **WELL DRILLER'S LICENSE NO.** 4577WI

ADDRESS 10011 Airline Drive (Street or RFD) Houston (City) (State) 77037 (Zip)

(Signed) (Licensed Well Driller) **(Signed)** (Registered Driller Trainee)

FILE ID | SEQ # | EMP # | DESC CO | MAR 10 1999 | COMMENT

Please attach electric log, chemical analysis, and other pertinent information, if available.

TNRCC-0199 (Rev. 05-21-96) *White - TNRCC Yellow - DRILLER Pink - WELL OWNER*

10/26/2020
06:10:57

Texas Commission on Environmental Quality
DWW Water System Summary Sheet

PWS ID	PWS Name	Central Registry RN
TX1012620	RUSSELS GROCERY	RN101176907

Organization/Customer *	Central Registry CN
RUSSELL, JO ANN	CN600624886

*Regulatory mail will be addressed to this organization/person

All Water System Contacts

Type	Contact	Communication
AC - Administrative Contact	RUSSELL, JO ANN 6401 KILLOUGH ST HOUSTON, TX 77086	Phone Type: BUS - Business; Value: 713-447-8737
OW - Owner	RUSSELL, JO ANN 6401 KILLOUGH ST HOUSTON, TX 77086	Phone Type: BUS - Business; Value: 713-447-8737

Operator Grade	Number

Water Operator Licenses

No Licensing Data for this PWS

Owner Type	Owner Type Options: COUNTY, DISTRICT, FEDERAL GOVERNMENT, INVESTOR OWNED, MUNICIPALITY, NATIVE AMERICAN, PRIVATE, STATE GOVERNMENT, WATER SUPPLY CORPORATION
Private	

System Type	System Type Options: COMMUNITY, TRANSIENT/NON-COMMUNITY, NON-PUBLIC, NON-TRANSIENT/NON-COMMUNITY
NP - NON-PUBLIC	

Population Type	Population Served	# of Connect	# I/C w/other PWS
NonResidential	50	3	0

Total Product (MGD)	Average Daily Consump.	Max Daily Demand (MGD)	Total Storage (MG)	Elev. Storage (MG)	Service Pump Cap.	Max.Purchase Cap. (MGD/GPM)	Pressure Tank Cap. (MG)

Activity Status	Inactivation Date
I - INACTIVE	01/12/1995

Last Survey Date	Surveyor	Survey Type	Region	County
No Site Visit Data				

(Treatment Plant)							
Entry Point	EP Name/Source Summation (Activity Status)	Plant Name (Activity Status)	Plant Num	Chemical Mon Type	Chem Sample Point	Distribution Mon Type	Dist Sample Point
EP001	TRT-TAP / No Source Listed(A)	E 2 72(I)	TP16070		NO		NO

Train:	Unnamed			
(Treatments)				
Disinfection Zone	Treatment Sequence	Objective	Process	Treatment
null	null	D	423	HYPOCHLORINATION, PRE

(Active Sources)

(Inactive/Offline Sources)			
SourceNumber	Name	Status	Depth
G1012620A	1	O	100

Code Explanations
Monitoring Type Codes: (GW) GROUNDWATER , (GUP) GROUNDWATER UNDER THE INFLUENCE - PURCHASED , (SWP) SURFACE WATER - PURCHASED , (GU) GROUNDWATER UNDER THE INFLUENCE OF SURFACE WATER , (N) NO SOURCES , (SW) SURFACE WATER
Activity Status Codes: (A) ACTIVE , (D) DELETED/DISSOLVED , (I) INACTIVE , (P) PROPOSED ,
Operational Status Codes: (E) EMERGENCY , (I) INTERIM/PEAK (O) OTHER , (P) PERMANENT , (S) SEASONAL
Source Types: (G) GROUND WATER , (S) SURFACE WATER , (U) GROUND WATER UNDER THE INFLUENCE

- End of Report -

At the time of your query this data was the most current information available from our database, which is in real time. Every effort was made to retrieve it according to your query. Thank-you for using DWW.

STATE OF TEXAS WELL REPORT for Tracking #242324

Owner:	**Edmond Loh**	Owner Well #:	**No Data**
Address:	**6202 Killough Houston, TX 77086**	Grid #:	**65-05-7**
Well Location:	**6202 Killough Houston, TX 77086**	Latitude:	**29° 54' 14" N**
		Longitude:	**095° 28' 57" W**
Well County:	**Harris**	Elevation:	**No Data**
Type of Work:	**New Well**	Proposed Use:	**Domestic**

Drilling Start Date: **12/23/2010** Drilling End Date: **12/24/2010**

	Diameter (in.)	*Top Depth (ft.)*	*Bottom Depth (ft.)*
Borehole:	**6.75**	**0**	**375**
	3.875	**375**	**390**

Drilling Method: **Mud (Hydraulic) Rotary**

Borehole Completion: **two string**

	Top Depth (ft.)	*Bottom Depth (ft.)*	*Description (number of sacks & material)*
Annular Seal Data:	**0**	**375**	**20 PORTLAND**
	0	**10**	**11 READY MIX**

Seal Method: **Positive Displacement**

Sealed By: **RWW**

Distance to Property Line (ft.): **50**

Distance to Septic Field or other concentrated contamination (ft.): **N/A**

Distance to Septic Tank (ft.): **No Data**

Method of Verification: **OWNER**

Surface Completion: **Surface Sleeve Installed**

Water Level: **170 ft.** below land surface on **2010-12-24** Measurement Method: **Unknown**

Packers: **K 365**

Type of Pump: **Submersible** Pump Depth (ft.): **260**

Well Tests: **Jetted** **Yield: 70 GPM**

	Strata Depth (ft.)	Water Type
Water Quality:	**No Data**	**No Data**

Chemical Analysis Made: **No**

Did the driller knowingly penetrate any strata which contained injurious constituents?: **No**

Certification Data: The driller certified that the driller drilled this well (or the well was drilled under the driller's direct supervision) and that each and all of the statements herein are true and correct. The driller understood that failure to complete the required items will result in the report(s) being returned for completion and resubmittal.

Company Information: **Robinson Water Well Inc**

11819 W. Montgomery
Houston, TX 77086

Driller Name: **M.E. Robinson** License Number: **1464**

Comments: **No Data**

Lithology:
DESCRIPTION & COLOR OF FORMATION MATERIAL

Top (ft.)	Bottom (ft.)	Description
0	90	clay
90	160	sand
160	175	sandy clay
175	186	sandy gravel
186	209	clay
209	213	sand
213	214	rock
214	270	clay
270	282	sand
282	283	rock
283	390	sand w/ gravel streaks

Casing:
BLANK PIPE & WELL SCREEN DATA

Dia. (in.)	New/Used	Type	Setting From/To (ft.)
4" NEW PVC CASING 0-375			
2 1/2" NEW PVC LINER 365-375			
2 1/2" NEW PVC SCREEN 375-390			

IMPORTANT NOTICE FOR PERSONS HAVING WELLS DRILLED CONCERNING CONFIDENTIALITY

TEX. OCC. CODE Title 12, Chapter 1901.251, authorizes the owner (owner or the person for whom the well was drilled) to keep information in Well Reports confidential. The Department shall hold the contents of the well log confidential and not a matter of public record if it receives, by certified mail, a written request to do so from the owner.

Please include the report's Tracking Number on your written request.

Texas Department of Licensing and Regulation
P.O. Box 12157
Austin, TX 78711
(512) 334-5540

STATE OF TEXAS WELL REPORT for Tracking #463459

Owner:	**Chuong Do**	Owner Well #:	**No Data**
Address:	**6204 Chippewa Blvd Houston, TX 77086**	Grid #:	**65-05-7**
Well Location:	**6204 Chippewa Blvd Houston, TX 77084**	Latitude:	**29° 54' 20.95" N**
		Longitude:	**095° 28' 57.34" W**
Well County:	**Harris**	Elevation:	**No Data**
Type of Work:	**Replacement**	Proposed Use:	**Domestic**

Drilling Start Date: **7/10/2017** Drilling End Date: **7/11/2017**

	Diameter (in.)	*Top Depth (ft.)*	*Bottom Depth (ft.)*
Borehole:	**7.5**	**0**	**360**
	3.825	**360**	**380**

Drilling Method: **Mud (Hydraulic) Rotary**

Borehole Completion: **2 string**

	Top Depth (ft.)	*Bottom Depth (ft.)*	*Description (number of sacks & material)*
Annular Seal Data:	**0**	**360**	**Cement 60 Bags/Sacks**
	0	**10**	**Concrete 12 Bags/Sacks**

Seal Method: **Pressure**

Sealed By: **Driller**

Distance to Property Line (ft.): **8**

Distance to Septic Field or other concentrated contamination (ft.): **n/a**

Distance to Septic Tank (ft.): **n/a**

Method of Verification: **owner**

Surface Completion: **Surface Sleeve Installed** **Surface Completion by Driller**

Water Level: **160 ft.** below land surface on **2017-07-11** Measurement Method: **Weighted Line**

Packers: **K-Packer at 355 ft.**

Type of Pump: **Submersible** Pump Depth (ft.): **240**

Well Tests: **No Test Data Specified**

	Strata Depth (ft.)	Water Type
Water Quality:	**320 - 383**	**No Data**

Chemical Analysis Made: **No**

Did the driller knowingly penetrate any strata which contained injurious constituents?: **No**

The driller did certify that while drilling, deepening or otherwise altering the above described well, injurious water or constituents was encountered and the landowner or person having the well drilled was informed that such well must be completed or plugged in such a manner as to avoid injury or pollution.

Certification Data: The driller certified that the driller drilled this well (or the well was drilled under the driller's direct supervision) and that each and all of the statements herein are true and correct. The driller understood that failure to complete the required items will result in the report(s) being returned for completion and resubmittal.

Company Information: **Robinson Water Well**

11819 W Montgomery
Houston, TX 77086

Driller Name: **Kyle Robinson** License Number: **59450**

Comments: **No Data**

Lithology:
DESCRIPTION & COLOR OF FORMATION MATERIAL

Top (ft.)	Bottom (ft.)	Description
0	110	clay
110	161	sand
161	167	clay
167	187	sand
187	192	clay
192	205	sand
205	206	rock
206	231	sandy clay
231	298	sand
298	310	hard sand
310	320	clay
320	383	sand

Casing:
BLANK PIPE & WELL SCREEN DATA

Dia (in.)	Type	Material	Sch./Gage	Top (ft.)	Bottom (ft.)
4		New Plastic (PVC)	40	0	360
2.5	Blank	New Plastic (PVC)	40	355	360
2.5	Screen	New Plastic (PVC)	40	360	380

IMPORTANT NOTICE FOR PERSONS HAVING WELLS DRILLED CONCERNING CONFIDENTIALITY

TEX. OCC. CODE Title 12, Chapter 1901.251, authorizes the owner (owner or the person for whom the well was drilled) to keep information in Well Reports confidential. The Department shall hold the contents of the well log confidential and not a matter of public record if it receives, by certified mail, a written request to do so from the owner.

Please include the report's Tracking Number on your written request.

Texas Department of Licensing and Regulation
P.O. Box 12157
Austin, TX 78711
(512) 334-5540

STATE OF TEXAS WELL REPORT for Tracking #184015

Owner:	**Pieri, Carmelo**	Owner Well #:	**1**
Address:	**6210 Chippewa Houston, TX**	Grid #:	**65-05-7**
Well Location:	**6210 Chippewa Houston, TX**	Latitude:	**29° 54' 21" N**
		Longitude:	**095° 28' 59" W**
Well County:	**Harris**	Elevation:	**No Data**
Type of Work:	**New Well**	Proposed Use:	**Domestic**

Drilling Start Date: **3/26/2007** Drilling End Date: **3/26/2007**

	Diameter (in.)	*Top Depth (ft.)*	*Bottom Depth (ft.)*
Borehole:	**5.5**	**0**	**130**

Drilling Method: **Mud (Hydraulic) Rotary**

Borehole Completion: **Straight Wall**

	Top Depth (ft.)	*Bottom Depth (ft.)*	*Description (number of sacks & material)*
Annular Seal Data:	**0**	**100**	**10 Cement**

Seal Method: **Tremie**

Sealed By: **CWW**

Distance to Property Line (ft.): **25**

Distance to Septic Field or other concentrated contamination (ft.): **100**

Distance to Septic Tank (ft.): **No Data**

Method of Verification: **Owner**

Surface Completion: **Surface Sleeve Installed**

Water Level: **85 ft.** below land surface on **2007-03-26** Measurement Method: **Unknown**

Packers: **Formation 100'**

Type of Pump: **Jet** Pump Depth (ft.): **100**

Well Tests: **No Test Data Specified**

	Strata Depth (ft.)	Water Type
Water Quality:	**27**	**Potable**

Chemical Analysis Made: **No**

Did the driller knowingly penetrate any strata which contained injurious constituents?: **No**

Certification Data: The driller certified that the driller drilled this well (or the well was drilled under the driller's direct supervision) and that each and all of the statements herein are true and correct. The driller understood that failure to complete the required items will result in the report(s) being returned for completion and resubmittal.

Company Information: **Coastal Waterwell Service Inc.**

PO Box 745
Porter, TX 77365

Driller Name: **Melvin W. Gehresl** License Number: **54857**

Comments: **^EO**

Lithology:
DESCRIPTION & COLOR OF FORMATION MATERIAL

Top (ft.)	Bottom (ft.)	Description
0	**31**	**clay**
31	**32**	**sand**
32	**34**	**rock**
34	**45**	**clay**
45	**47**	**sand**
47	**54**	**clay**
54	**58**	**sand**
58	**103**	**clay**
103	**130**	**sand**

Casing:
BLANK PIPE & WELL SCREEN DATA

Dia. (in.)	New/Used	Type	Setting From/To (ft.)
2" N Pvc Casing 0'-120' 40			
2" N Jacos Screen 120'-130' .006			

IMPORTANT NOTICE FOR PERSONS HAVING WELLS DRILLED CONCERNING CONFIDENTIALITY

TEX. OCC. CODE Title 12, Chapter 1901.251, authorizes the owner (owner or the person for whom the well was drilled) to keep information in Well Reports confidential. The Department shall hold the contents of the well log confidential and not a matter of public record if it receives, by certified mail, a written request to do so from the owner.

Please include the report's Tracking Number on your written request.

Texas Department of Licensing and Regulation
P.O. Box 12157
Austin, TX 78711
(512) 334-5540

STATE OF TEXAS WELL REPORT for Tracking #428852

Owner:	**Dinora Chavez**	Owner Well #:	**2**
Address:	**6220 Spindle Dr. Houston , TX 77086**	Grid #:	**65-05-7**
Well Location:	**6220 Spindle Dr. Houston, TX 77086**	Latitude:	**29° 54' 07.1" N**
		Longitude:	**095° 28' 57.6" W**
Well County:	**Harris**	Elevation:	**140 ft. above sea level**
Type of Work:	**Replacement**	Proposed Use:	**Domestic**

Drilling Start Date: **8/3/2016** Drilling End Date: **8/9/2016**

	Diameter (in.)	*Top Depth (ft.)*	*Bottom Depth (ft.)*
Borehole:	**7**	**0**	**320**
	5	**320**	**340**

Drilling Method: **Mud (Hydraulic) Rotary**

Borehole Completion: **Screened**

	Top Depth (ft.)	*Bottom Depth (ft.)*	*Description (number of sacks & material)*
Annular Seal Data:	**0**	**100**	**Cement 25 Bags/Sacks**
	280	**320**	**Cement 8 Bags/Sacks**

Seal Method: **Pressure**

Sealed By: **Driller**

Distance to Property Line (ft.): **25**

Distance to Septic Field or other concentrated contamination (ft.): **80**

Distance to Septic Tank (ft.): **65**

Method of Verification: **Owner**

Surface Completion: **Surface Sleeve Installed** **Surface Completion by Driller**

Water Level: **195 ft.** below land surface, and **0 GPM** artesian flow on **2016-08-09** Measurement Method: **Air Line**

Packers: **Rubber at 100 ft.**
K-Packer at 310 ft.

Type of Pump: **Submersible** Pump Depth (ft.): **300**

Well Tests: **Estimated** **Yield: 25 GPM with 0 ft. drawdown after 1 hours**

	Strata Depth (ft.)	Water Type
Water Quality:	**308 - 340**	**Potable**

Chemical Analysis Made: **No**

Did the driller knowingly penetrate any strata which contained injurious constituents?: **No**

Certification Data: The driller certified that the driller drilled this well (or the well was drilled under the driller's direct supervision) and that each and all of the statements herein are true and correct. The driller understood that failure to complete the required items will result in the report(s) being returned for completion and resubmittal.

Company Information: **Coastal Waterwell Services Inc.**

P.O. Box 745
Porter, TX 77365

Driller Name: **Melvin W. Gehrels** License Number: **54857**

Apprentice Name: **Aaron Gehrels**

Comments: **No Data**

Lithology:
DESCRIPTION & COLOR OF FORMATION MATERIAL

Top (ft.)	Bottom (ft.)	Description
0	**45**	**clay**
45	**60**	**sand**
60	**93**	**clay**
93	**136**	**sand**
136	**208**	**clay**
208	**251**	**sand**
251	**271**	**clay**
271	**295**	**sand**
295	**308**	**clay**
308	**340**	**sand**

Casing:
BLANK PIPE & WELL SCREEN DATA

Dia (in.)	Type	Material	Sch./Gage	Top (ft.)	Bottom (ft.)
4	**Blank**	**New Plastic (PVC)**	**40**	**0**	**320**
2.5	**Screen**	**New Plastic (PVC)**	**40 6**	**320**	**340**

IMPORTANT NOTICE FOR PERSONS HAVING WELLS DRILLED CONCERNING CONFIDENTIALITY

TEX. OCC. CODE Title 12, Chapter 1901.251, authorizes the owner (owner or the person for whom the well was drilled) to keep information in Well Reports confidential. The Department shall hold the contents of the well log confidential and not a matter of public record if it receives, by certified mail, a written request to do so from the owner.

Please include the report's Tracking Number on your written request.

Texas Department of Licensing and Regulation
P.O. Box 12157
Austin, TX 78711
(512) 334-5540

STATE OF TEXAS WELL REPORT for Tracking #203676

Owner:	**Claudio Lima Jr.**	Owner Well #:	**No Data**
Address:	**6027 Chippewa Houston, TX 77086**	Grid #:	**65-05-7**
		Latitude:	**29° 54' 18" N**
Well Location:	**6027 Chippewa Houston, TX 77086**	Longitude:	**095° 28' 52" W**
Well County:	**Harris**	Elevation:	**No Data**
Type of Work:	**New Well**	Proposed Use:	**Domestic**

Drilling Start Date: **12/11/2009** Drilling End Date: **12/12/2009**

	Diameter (in.)	*Top Depth (ft.)*	*Bottom Depth (ft.)*
Borehole:	**5**	**0**	**127**

Drilling Method: **Mud (Hydraulic) Rotary**

Borehole Completion: **Filter Packed**

	Top Depth (ft.)	*Bottom Depth (ft.)*	*Filter Material*	*Size*
Filter Pack Intervals:	**117**	**127**	**Gravel**	**# 12**

	Top Depth (ft.)	*Bottom Depth (ft.)*	*Description (number of sacks & material)*
Annular Seal Data:	**0**	**10**	**5**
	10	**117**	**11 Bentonite**

Seal Method: **Pressure**

Sealed By: **Raymmond Services, Inc.**

Distance to Property Line (ft.): **30**

Distance to Septic Field or other concentrated contamination (ft.): **60**

Distance to Septic Tank (ft.): **No Data**

Method of Verification: **Customer**

Surface Completion: **Surface Sleeve Installed**

Water Level: **80 ft.** below land surface on **2009-12-12** Measurement Method: **Unknown**

Packers: **None**

Type of Pump: **Jet** Pump Depth (ft.): **100**

Well Tests: **Jetted** **Yield: 10 GPM with 10 ft. drawdown after 2 hours**

	Strata Depth (ft.)	Water Type
Water Quality:	**No Data**	**Fresh**

Chemical Analysis Made: **No**

Did the driller knowingly penetrate any strata which contained injurious constituents?: **No**

Certification Data: The driller certified that the driller drilled this well (or the well was drilled under the driller's direct supervision) and that each and all of the statements herein are true and correct. The driller understood that failure to complete the required items will result in the report(s) being returned for completion and resubmittal.

Company Information: **Raymond Services, Inc.**

10011 Airline
Houston, TX 77037

Driller Name: **Zachary Proctor** License Number: **4577**

Comments: **No Data**

Lithology:
DESCRIPTION & COLOR OF FORMATION MATERIAL

Top (ft.)	Bottom (ft.)	Description
0	3	Top Soil
3	17	Clay/Sand
17	25	Sand White # 8
25	38	Clay Red
38	45	Sand Red # 6
45	46	Rock
46	58	Sand Red # 6
58	80	Clay Gray
80	87	Sand White # 10
87	92	Sand Brown # 10
92	127	Sand/Gravel # 12

Casing:
BLANK PIPE & WELL SCREEN DATA

Dia. (in.)	New/Used	Type	Setting From/To (ft.)
2	New	PVC	Casing 0 - 117 SCH 40
2	New	PVC	Screen 117 - 127 # 6

IMPORTANT NOTICE FOR PERSONS HAVING WELLS DRILLED CONCERNING CONFIDENTIALITY

TEX. OCC. CODE Title 12, Chapter 1901.251, authorizes the owner (owner or the person for whom the well was drilled) to keep information in Well Reports confidential. The Department shall hold the contents of the well log confidential and not a matter of public record if it receives, by certified mail, a written request to do so from the owner.

Please include the report's Tracking Number on your written request.

Texas Department of Licensing and Regulation
P.O. Box 12157
Austin, TX 78711
(512) 334-5540

STATE OF TEXAS WELL REPORT for Tracking #175136

Owner:	**Mario Algaro**	Owner Well #:	**No Data**
Address:	**6216 Killough Houston, TX 77086**	Grid #:	**65-05-7**
		Latitude:	**29° 54' 15" N**
Well Location:	**6216 Killough Houston, TX 77086**	Longitude:	**095° 28' 59" W**
Well County:	**Harris**	Elevation:	**No Data**
Type of Work:	**New Well**	Proposed Use:	**Domestic**

Drilling Start Date: **6/2/2005** Drilling End Date: **6/3/2005**

	Diameter (in.)	*Top Depth (ft.)*	*Bottom Depth (ft.)*
Borehole:	**6.75**	**0**	**340**
	3.875	**340**	**350**

Drilling Method: **Mud (Hydraulic) Rotary**

Borehole Completion: **Straight Wall**

	Top Depth (ft.)	*Bottom Depth (ft.)*	*Description (number of sacks & material)*
Annular Seal Data:	**0**	**115**	**21**
	300	**340**	**5**

Seal Method: **Halliburton / Tremmie**

Sealed By: **Bussell & Sons**

Distance to Property Line (ft.): **< 50**

Distance to Septic Field or other concentrated contamination (ft.): **> 150**

Distance to Septic Tank (ft.): **No Data**

Method of Verification: **No Data**

Surface Completion: **Surface Sleeve Installed**

Water Level: **180 ft.** below land surface on **2005-06-03** Measurement Method: **Unknown**

Packers: **K Packer 335'**

Type of Pump: **Submersible** Pump Depth (ft.): **300**

Well Tests: **Jetted** **Yield: 40 GPM**

	Strata Depth (ft.)	Water Type
Water Quality:	**No Data**	**No Data**

Chemical Analysis Made: **No**

Did the driller knowingly penetrate any strata which contained injurious constituents?: **No**

Certification Data: The driller certified that the driller drilled this well (or the well was drilled under the driller's direct supervision) and that each and all of the statements herein are true and correct. The driller understood that failure to complete the required items will result in the report(s) being returned for completion and resubmittal.

Company Information: **Bussell & Sons, LLC**

P.O. Box 874
Tomball, TX 77377

Driller Name: **Craig Bussell** License Number: **2035**

Apprentice Name: **Jason Beam** Apprentice Number: **1181**

Comments: **$mew**

Lithology:
DESCRIPTION & COLOR OF FORMATION MATERIAL

Top (ft.)	Bottom (ft.)	Description
0	**91**	**Clay**
91	**160**	**Sand & Gravel**
160	**233**	**Clay**
233	**289**	**Sand**
289	**317**	**Clay**
317	**350**	**Sand**

Casing:
BLANK PIPE & WELL SCREEN DATA

Dia. (in.)	New/Used	Type	Setting From/To (ft.)
4	**New**	**PVC Casing**	**0 - 340**
2.5	**New**	**Galvanized Liner**	**335 - 340**
2.5	**New**	**S.S.R.B. Screens**	**340 - 350 .010**

IMPORTANT NOTICE FOR PERSONS HAVING WELLS DRILLED CONCERNING CONFIDENTIALITY

TEX. OCC. CODE Title 12, Chapter 1901.251, authorizes the owner (owner or the person for whom the well was drilled) to keep information in Well Reports confidential. The Department shall hold the contents of the well log confidential and not a matter of public record if it receives, by certified mail, a written request to do so from the owner.

Please include the report's Tracking Number on your written request.

Texas Department of Licensing and Regulation
P.O. Box 12157
Austin, TX 78711
(512) 334-5540

STATE OF TEXAS WELL REPORT for Tracking #53116

Owner:	**Rose Fountain**	Owner Well #:	**No Data**
Address:	**12024 Tiltrum Houston, TX**	Grid #:	**65-05-7**
Well Location:	**12024 Tiltrum Houston, TX**	Latitude:	**29° 54' 22" N**
		Longitude:	**095° 28' 52" W**
Well County:	**Harris**	Elevation:	**No Data**
Type of Work:	**New Well**	Proposed Use:	**Domestic**

Drilling Start Date: **12/2/2003** Drilling End Date: **12/5/2003**

	Diameter (in.)	*Top Depth (ft.)*	*Bottom Depth (ft.)*
Borehole:	**7.5**	**0**	**320**

Drilling Method: **Mud (Hydraulic) Rotary**

Borehole Completion: **Straight Wall**

	Top Depth (ft.)	*Bottom Depth (ft.)*	*Description (number of sacks & material)*
Annular Seal Data:	**0**	**100**	**10**

Seal Method: **Pressure**

Sealed By: **CWW**

Distance to Property Line (ft.): **20**

Distance to Septic Field or other concentrated contamination (ft.): **100**

Distance to Septic Tank (ft.): **No Data**

Method of Verification: **No Data**

Surface Completion: **Surface Sleeve Installed**

Water Level: **190 ft.** below land surface on **2003-12-05** Measurement Method: **Unknown**

Packers: **Formation 100**

Type of Pump: **Submersible** Pump Depth (ft.): **280**

Well Tests: **Pump** **Yield: 10 GPM**

	Strata Depth (ft.)	Water Type
Water Quality:	**99**	**Potable**

Chemical Analysis Made: **No**

Did the driller knowingly penetrate any strata which contained injurious constituents?: **No**

Certification Data: The driller certified that the driller drilled this well (or the well was drilled under the driller's direct supervision) and that each and all of the statements herein are true and correct. The driller understood that failure to complete the required items will result in the report(s) being returned for completion and resubmittal.

Company Information: **Coastal Waterwellp**

P.O. Box 745
Porter, TX 77365

Driller Name: **H.L. Gehrels** License Number: **812**

Apprentice Name: **Aaron Gehrels** Apprentice Number: **1660**

Comments: **Logged by DT$**

Lithology:
DESCRIPTION & COLOR OF FORMATION MATERIAL

Top (ft.)	Bottom (ft.)	Description
0	**18**	**Clay**
18	**30**	**Sand**
30	**101**	**Clay**
101	**114**	**Sand**
114	**167**	**Clay**
167	**194**	**Sand**
194	**221**	**Clay**
221	**320**	**Sand**

Casing:
BLANK PIPE & WELL SCREEN DATA

Dia. (in.)	New/Used	Type	Setting From/To (ft.)
4	**N**	**PVC**	**Casing 0/300 40**
4	**N**	**Jacos**	**Screen 300/320 .06**

IMPORTANT NOTICE FOR PERSONS HAVING WELLS DRILLED CONCERNING CONFIDENTIALITY

TEX. OCC. CODE Title 12, Chapter 1901.251, authorizes the owner (owner or the person for whom the well was drilled) to keep information in Well Reports confidential. The Department shall hold the contents of the well log confidential and not a matter of public record if it receives, by certified mail, a written request to do so from the owner.

Please include the report's Tracking Number on your written request.

Texas Department of Licensing and Regulation
P.O. Box 12157
Austin, TX 78711
(512) 334-5540

Send original copy by certified return receipt requested mail to: TDLR, P.O. Box 12157, Austin, TX 78711

ATTENTION OWNER: *Confidentiality Privilege Notice on reverse side of Well Owner's copy (pink)*

State of Texas
WELL REPORT

Texas Department of Licensing & Regulation
P.O. Box 12167
Austin, TX 78711
512-463-7880

1) OWNER N. HARRIS Co. CHURCH OF CHRIST (Name) ADDRESS 3019 TURKEY DR. (Street or RFD) HOU. (City) TX (State) 77073 (Zip)

2) ADDRESS OF WELL'S LOCATION: County HARISS SAME (Street, RFD or other) (City) (State) (Zip) Long. ____ Lat. ____ Grid # 60-61-9

3) TYPE OF WORK (Check): [X] New Well [ ] Deepening [ ] Reconditioning [ ] Plugging

(4) PROPOSED USE (Check): [ ] Monitor [ ] Environmental Soil Boring [X] Domestic [ ] Industrial [ ] Irrigation [ ] Injection [ ] Public Supply [ ] De-watering [ ] Testwell
If Public Supply well, were plans submitted to the TNRCC? [ ] Yes [ ] No

5)

6) WELL LOG:
Date Drilling:
Started 3/9 19 99
Completed 3/10 19 99

DIAMETER OF HOLE

Dia. (in.)	From (ft.)	To (ft.)
	Surface	
6 3/4	0	335

7) DRILLING METHOD (Check): [ ] Driven [ ] Air Rotary [X] Mud Rotary [ ] Bored [ ] Air Hammer [ ] Cable Tool [ ] Jetted [ ] Other ____

N

From (ft.)	To (ft.)	Description and color of formation material
0	25	CLAY
25	40	SAND
40	60	CLAY
60	70	SAND
70	110	CLAY
110	140	SAND
140	160	CLAY
160	180	SAND
180	200	CLAY
200	260	SAND
260	305	CLAY
305	335	SAND

(Use reverse side of Well Owner's copy, if necessary)

8) Borehole Completion (Check): [ ] Open Hole [ ] Straight Wall [ ] Underreamed [ ] Gravel Packed [X] Other 2 String
If Gravel Packed give interval from ____ ft. to ____ ft.

CASING, BLANK PIPE, AND WELL SCREEN DATA:

Dia. (in.)	New or Used	Steel, Plastic, etc. Perf., Slotted, etc. Screen Mfg., if commercial	Setting (ft.) From	Setting (ft.) To	Gage Casing Screen
4	N	PVC CASING	0	325	
2.5	"	" LINER	315	325	
"	"	" SCREEN	325	335	.012

9) CEMENTING DATA
Cemented from 325 ft. to 125 ft. No. of sacks used 15
0 ft. to 10 ft. No. of sacks used 10
Method used HALLIBURTON
Cemented by SWW
Distance to septic system field lines or other concentrated contamination 115 ft.
Method of verification of above distance owner's verifacatio

13) [ ] Well plugged within 48 hours

Casing left in well: From (ft)	Casing left in well: To (ft)	Cement/bentonite placed in well: From (ft)	Cement/bentonite placed in well: To (ft)	Sacks used:

14) TYPE PUMP:
[ ] Turbine [ ] Jet [X] Submersible [ ] Cylinder [ ] Other ____
Depth to pump bowls, cylinder, jet, etc., ____ ft.

10) SURFACE COMPLETION
[ ] Specified Surface Slab Installed
[X] Specified Steel Sleeve Installed
[ ] Pitless Adapter Used
[ ] Approved Alternative Procedure Used

16) WELL TESTS:
Type test: [ ] Pump [ ] Bailer [X] Jetted [ ] Estimated
Yield: ____ gpm with ____ ft. drawdown after ____ hrs.

11) WATER LEVEL:
Static level ____ ft. below land surface Date 3/10/99
Artesian flow ____ gpm. Date ____

16) WATER QUALITY:
Did you knowingly penetrate any strata which contained undesirable constituents?
[ ] Yes [X] No If yes, submit "REPORT OF UNDESIRABLE WATER"
Type of water? ____ Depth of strata ____
Was a chemical analysis made? [ ] Yes [X] No

12) PACKERS:

Type	Depth
K-PACKER	315

I certify that I drilled this well (or the well was drilled under my direct supervision) and that each and all of the statements herein are true and correct. I understand that failure to complete items 1 thru 16 will result in the log(s) being returned for completion and resubmittal.

COMPANY NAME SWW Scott WATER WELL SER. INC. (Type or print) WELL DRILLER'S LICENSE NO. 4839 WI

ADDRESS 11915 GREEN PINE CIRCLE (Street or RFD) HOUSTON (City) TX (State) 77066 (Zip)

(Signed) Scott Johnson (Licensed Well Driller) (Signed) Edwin Ritter (Registered Driller Trainee)

Please attach electric log, chemical analysis, and other pertinent information, if available.

TDLR FORM 001WWD (4/98) White - TDLR Yellow - DRILLER Pink - WELL OWNER

Send original copy by certified mail to the Texas Water Development Board P. O. Box 13087 Austin, Texas 78711

State of Texas

WATER WELL REPORT

For TWDB use only
Well No.
Located on map
Received:

1) OWNER:
Person having well drilled George Brawner (Name) Address Spindle St. Hou. Tex (Street or RFD) (City) (State)
Landowner George Brawner (Name) Address Spindle St. Hou. Tex (Street or RFD) (City) (State)

2) LOCATION OF WELL:
County Harris, 15 miles in N. W. (N.E., S.W., etc.) direction from Houston (Town)

Locate by sketch map showing landmarks, roads, creeks, highway number, etc.*



(Use reverse side if necessary)

OR Give legal location with distances and directions from adjacent sections or survey lines.

Labor League
Block Survey
Abstract No.
(NW¼ NE¼ SW¼ SE¼) of Section

3) TYPE OF WORK (Check): New Well ✓ Deepening; Reconditioning; Plugging

4) PROPOSED USE (Check): Domestic ✓ Industrial; Municipal; Irrigation; Test Well; Other

5) TYPE OF WELL (Check): Rotary ✓ Driven; Dug; Cable; Jetted; Bored

6) WELL LOG:
Diameter of hole 3 in. Depth drilled 135 ft. Depth of completed well 135 ft. Date drilled 6-74
All measurements made from 0 ft. above ground level.

From (ft.)	To (ft.)	Description and color of formation material
0	3	Top Soil Black
3	42	Red Clay
42	50	Sand Red
50	90	Blue Clay
90	100	Clay & Sand Pipe
100	135	Corsal Sand & Gravel

(Use reverse side if necessary)

9) Casing:
Type: Old; New ✓ Steel; Plastic ✓; Other
Cemented from ft. to ft.

Diameter (inches)	Setting From (ft.)	To (ft.)	Gage
2"	0	135	540

10) SCREEN:
Type Plastic
Perforated ✓ Slotted

Diameter (inches)	Setting From (ft.)	To (ft.)	Slot Size
2	135	135	16

7) COMPLETION (Check):
Straight wall ✓; Gravel packed; Other
Under reamed; Open Hole

8) WATER LEVEL:
Static level ft. below land surface Date 6-74
Artesian pressure lbs. per square inch Date
Depth to pump bowls, cylinder, jet, etc., 100 ft. below land surface.

11) WELL TESTS:
Was a pump test made? Yes; No ✓ If yes, by whom?
Yield: gpm with ft. drawdown after hrs.
Bailer test gpm with ft. drawdown after hrs.
Artesian flow gpm
Temperature of water

12) WATER QUALITY:
Was a chemical analysis made? Yes; No ✓
Did any strata contain undesirable water? Yes; No
Type of water? fresh depth of strata

I hereby certify that this well was drilled by me (or under my supervision) and that each and all of the statements herein are true to the best of my knowledge and belief.

NAME Loyd T. Damrell (Type or Print) Water Well Drillers Registration No. 884

ADDRESS 5717 Chippewa (Street or RFD) Houston (City) Texas (State)

(Signed) Loyd T. Damrell (Water Well Driller) Damrell Water Well Service (Company Name)

Please attach electric log, chemical analysis, and other pertinent information, if available.

*Additional instructions on reverse side.

TWDB-WR-B

4820112057

(6)

Send original copy by certified mail to the
Texas Department of Water Resources
P. O. Box 13087
Austin, Texas 78711

State of Texas
WATER WELL REPORT

For TDWR use only
Well No.
Located on map
Received:

1) OWNER Evilin Roman (Name) Address 5924 Breen St. (Street or RFD) Houston (City) Texas (State) (Zip)

2) LOCATION OF WELL: County Harris, 15 miles in S.E. (N.E., S.W., etc.) direction from Tomball (Town)

Driller must complete the legal description to the right with distance and direction from two intersecting section or survey lines, or he must locate and identify the well on an official Quarter- or Half-Scale Texas County General Highway Map and attach the map to this form.

☐ Legal description:
Section No. _____ Block No. _____ Township _____
Abstract No. _____ Survey Name _____
Distance and direction from two intersecting section or survey lines _____
☑ See attached map. #6 Map on 65 (N-W-NW)

3) TYPE OF WORK (Check):
☑ New Well ☐ Deepening ☐ Reconditioning ☐ Plugging

4) PROPOSED USE (Check):
☑ Domestic ☐ Industrial ☐ Public Supply ☐ Irrigation ☐ Test Well ☐ Other _____

5) DRILLING METHOD (Check):
☑ Mud Rotary ☐ Air Hammer ☐ Driven ☐ Bored ☐ Air Rotary ☐ Cable Tool ☐ Jetted ☐ Other _____

6) WELL LOG:
Date drilled 2/27/79

DIAMETER OF HOLE

Dia. (in.)	From (ft.)	To (ft.)
6 5"	Surface	150

From (ft.)	To (ft.)	Description and color of formation material
0	3	top soil
3	11	red + gray clay
11	21	fine sand
21	128	red + gray clay
128	150	coarse sand

(Use reverse side if necessary)

7) BOREHOLE COMPLETION:
☐ Open Hole ☐ Straight Wall ☐ Underreamed
☐ Gravel Packed ☑ Other Cemented
If Gravel Packed give interval . . . from _____ ft. to _____ ft.

8) CASING, BLANK PIPE, AND WELL SCREEN DATA:

Dia. (ins.)	New or Used	Steel, Plastic, etc. Perf., Slotted, etc. Screen Mfr., if commercial	Setting (ft.) From	Setting (ft.) To	Gage Casing Screen
4"	New	Plastic Casing	0	140'	40
2½	New	Plastic Screen	140	150	14

CEMENTING DATA
Cemented from 140 ft. to 75 ft.
Method used Pressurized
Cemented by Ind. (Company or Individual)

9) WATER LEVEL:
Static level 78 ft. below land surface Date 2/28/79
Artesian flow _____ gpm. Date _____

10) PACKERS: Type Depth
2½"x4" R+R 3 Ring 136'

11) TYPE PUMP:
☐ Turbin ☐ Jet ☑ Submersible ☐ Cylinder
☐ Other _____
Depth to pump bowls, cylinder, jet, etc., 105 ft.

12) WELL TESTS:
☐ Type Test ☐ Pump ☐ Bailer ☐ Jetted ☐ Estimated
Yield: _____ gpm with _____ ft. drawdown after _____ hrs.

13) WATER QUALITY:
Did you knowingly penetrate any strata which contained undesirable water? ☐ Yes ☑ No
If yes, submit "REPORT OF UNDESIRABLE WATER"
Type of water? Fresh Depth of strata 22'
Was a chemical analysis made? ☐ Yes ☑ No

I hereby certify that this well was drilled by me (or under my supervision) and that each and all of the statements herein are true to the best of my knowledge and belief.

NAME Bobby Potter (Type or Print) Water Well Drillers Registration No. 1872

ADDRESS 5717 Chippewa (Street or RFD) Houston (City) Texas (State) 77086 (Zip)

(Signed) Bobby Potter (Water Well Driller) Damrell & Potter Drilling Co. (Company Name)

Please attach electric log, chemical analysis, and other pertinent information, if available.

*Additional instructions on reverse side.

TDWR-0002

4820112069

Send original copy by certified mail to the Texas Water Development Board P. O. Box 13087 Austin, Texas 78711

State of Texas

WATER WELL REPORT

For TWDB use only
Well No. 65-05-7L
Located on map
Received:

1) OWNER:
Person having well drilled Jerry Shanks (Name) Address 6011 Killough (Street or RFD) Houston (City) Tex (State)
Landowner Same (Name) Address Same (Street or RFD) (City) (State)

2) LOCATION OF WELL:
County Harris, miles in (N.E., S.W., etc.) direction from Houston (Town)

Locate by sketch map showing landmarks, roads, creeks, hiway number, etc.*

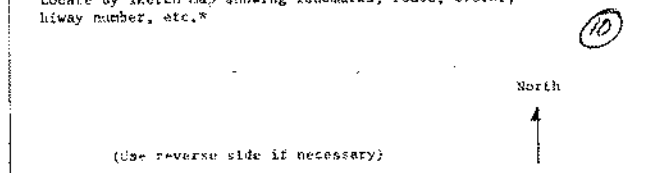

(Use reverse side if necessary)

or Give legal location with distances and directions from adjacent sections or survey lines.

Labor League
Block Survey
Abstract No.
(NW¼ NE¼ SW¼ SE¼) of Section

3) TYPE OF WORK (Check): New Well / Deepening / Reconditioning / Plugging

4) PROPOSED USE (Check): Domestic / Industrial / Municipal / Irrigation / Test Well / Other

5) TYPE OF WELL (Check): Rotary / Driven / Dug / Cable / Jetted / Bored

6) WELL LOG:
Diameter of hole 6½ in. Depth drilled 259 ft. Depth of completed well 259 ft. Date drilled 8/22/73
All measurements made from 4 ft. above ground level.

From (ft.)	To (ft.)	Description and color of formation material
0	3	Top Soil
3	240	Unconsolidated
240	259	Sand (Gravel)

(Use reverse side if necessary)

9) Casing:
Type: Old / New / Steel / Plastic / Other
Cemented from 186 ft. to 241 ft.

Diameter (inches)	Setting From (ft.)	To (ft.)	Gage
4	0	241	40
2	241	249	40

10) SCREEN:
Type SSR
Perforated / Slotted

Diameter (inches)	Setting From (ft.)	To (ft.)	Slot Size
2	249	259	80 ga

7) COMPLETION (Check): Straight wall / Gravel packed / Other / Under reamed / Open Hole

8) WATER LEVEL:
Static level 159 ft. below land surface Date 8/22/73
Artesian pressure lbs. per square inch Date
Depth to pump bowls, cylinder, jet, etc., 232 ft. below land surface.

11) WELL TESTS:
Was a pump test made? Yes / No If yes, by whom?
Yield: gpm with ft. drawdown after hrs.
Bailer test gpm with ft. drawdown after hrs.
Artesian flow gpm
Temperature of water

12) WATER QUALITY:
Was a chemical analysis made? Yes / No
Did any strata contain undesirable water? Yes / No
Type of water? depth of strata

I hereby certify that this well was drilled by me (or under my supervision) and that each and all of the statements herein are true to the best of my knowledge and belief.

NAME Carl Bussell (Type or Print) Water Well Drillers Registration No. 1581

ADDRESS 9735 N. Houston Rosslyn (Street or RFD) Houston (City) Texas (State)

(Signed) Carl Bussell (Water Well Driller) Bussell & Son Inc. (Company Name)

Please attach electric log, chemical analysis, and other pertinent information, if available.

*Additional instructions on reverse side.

TWDB-WDR

4820112129

✓ Dup W.L. #70

Send original copy by certified mail to the Texas Department of Water Resources P. O. Box 13087 Austin, Texas 78711

State of Texas
WATER WELL REPORT

ATTENTION OWNER: *Confidentiality Privilege Notice on Reverse Side*

For TDWR use only
Well No. 65-05-7M
Located on map yes MM
Received:

1) OWNER Bussell's Water Well Serv. (Name) Address 9739 N. Hou. (Street or RFD) Rosslyn (City) Hou. (State) Tx. (Zip) 77375

2) LOCATION OF WELL: 5919 Killough
County Harris _____ miles in _____ (N.E., S.W., etc.) direction from _____ (Town)

Driller must complete the legal description to the right with distance and direction from two intersecting section or survey lines, or he must locate and identify the well on an official Quarter- or Half-Scale Texas County General Highway Map and attach the map to this form.

☐ Legal description:
Section No. _____ Block No. _____ Township _____
Abstract No. _____ Survey Name _____
Distance and direction from two intersecting section or survey lines _____

☐ See attached map. Map on 65-05-9AAA

3) TYPE OF WORK (Check): ■ New Well ☐ Deepening ☐ Reconditioning ☐ Plugging

4) PROPOSED USE (Check): ■ Domestic ☐ Industrial ☐ Public Supply ☐ Irrigation ☐ Test Well ☐ Other _____

5) DRILLING METHOD (Check): ■ Mud Rotary ☐ Air Hammer ☐ Driven ☐ Bored ☐ Air Rotary ☐ Cable Tool ☐ Jetted ☐ Other _____

6) WELL LOG:

Date drilled 10-31-83

DIAMETER OF HOLE

Dia. (in.)	From (ft.)	To (ft.)
6 3/4	Surface	130'

7) BOREHOLE COMPLETION: ☐ Open Hole ■ Straight Wall ☐ Underreamed ☐ Gravel Packed ☐ Other _____
If Gravel Packed give interval . . . from _____ ft. to _____ ft.

From (ft.)	To (ft.)	Description and color of formation material
0	110	Unconsolidated Materials
110	130	Sand

8) CASING, BLANK PIPE, AND WELL SCREEN DATA:

Dia. (in.)	New or Used	Steel, Plastic, etc. Perf., Slotted, etc. Screen Mgf., if commercial	Setting (ft.) From	Setting (ft.) To	Gage Casing Screen
4	N	PVC	0	124	
4	N	PVC	124	130	.016

CEMENTING DATA
Cemented from _____ ft. to _____ ft.
Method used _____
Cemented by _____ (Company or Individual)

9) WATER LEVEL:
Static level 80' ft. below land surface Date 10-31-83
Artesian flow _____ gpm. Date _____

10) PACKERS: Type Depth

RECEIVED
MAR 11 1985
DEPT. OF WATER RESOURCES

(Use reverse side if necessary)

11) TYPE PUMP: ☐ Turbine ☐ Jet ■ Submersible ☐ Cylinder ☐ Other _____
Depth to pump bowls, cylinder, jet, etc., _____ ft.

13) WATER QUALITY:
Did you knowingly penetrate any strata which contained undesirable water? ☐ Yes ■ No
If yes, submit "REPORT OF UNDESIRABLE WATER"
Type of water? _____ Depth of strata _____
Was a chemical analysis made? ☐ Yes ☐ No

12) WELL TESTS: ☐ Type Test: ☐ Pump ☐ Bailer ☐ Jetted ☐ Estimated
Yield: _____ gpm with _____ ft. drawdown after _____ hrs.

I hereby certify that this well was drilled by me (or under my supervision) and that each and all of the statements herein are true to the best of my knowledge and belief.

NAME Craig O. Bussell (Type or Print) Water Well Drillers Registration No. 2035

ADDRESS P.O. Box 874 (Street or RFD) Tomball (City) Tx. (State) 77375 (Zip)

(Signed) Craig Bussell (Water Well Driller) Bussell & Son, Inc (Company Name)

Please attach electric log, chemical analysis, and other pertinent information, if available.

TDWR-0392 (Rev. 1-12-79)

DEPARTMENT OF WATER RESOURCES COPY

Send original copy by certified mail to the Texas Department of Water Resources P. O. Box 13087 Austin, Texas 78711

State of Texas
WATER WELL REPORT

ATTENTION OWNER: *Confidentiality Privilege Notice on Reverse Side*

Texas Water Well Drillers Board P. O. Box 13087 Austin, Texas 78711

1) OWNER Mr. Holland (Name) Address 5919 Spindle (Street or RFD) Houston (City) Texas (State) (Zip)

2) LOCATION OF WELL: County Harris 15 miles in N.W. (N.E., S.W., etc.) direction from Houston (Town)

Driller must complete the legal description to the right with distance and direction from two intersecting section or survey lines, or he must locate and identify the well on an official Quarter- or Half-Scale Texas County General Highway Map and attach the map to this form.

☐ Legal description:
Section No. _____ Block No. _____ Township _____
Abstract No. _____ Survey Name _____
Distance and direction from two intersecting section or survey lines _____
☑ See attached map. Magon Dup 65-05-74

3) TYPE OF WORK (Check): ☑ New Well ☐ Deepening ☐ Reconditioning ☐ Plugging

4) PROPOSED USE (Check): ☑ Domestic ☐ Industrial ☐ Public Supply ☐ Irrigation ☐ Test Well ☐ Other _____

5) DRILLING METHOD (Check): ☑ Mud Rotary ☐ Air Hammer ☐ Driven ☐ Bored ☐ Air Rotary ☐ Cable Tool ☐ Jetted ☐ Other _____

6) WELL LOG:

Date drilled 11/21/83

DIAMETER OF HOLE

Dia. (in.)	From (ft.)	To (ft.)
6½	Surface	137

7) BOREHOLE COMPLETION: ☐ Open Hole ☐ Straight Wall ☐ Underreamed ☐ Gravel Packed ☑ Other Cemented
If Gravel Packed give interval from _____ ft. to _____ ft.

From (ft.)	To (ft.)	Description and color of formation material
0	3	top soil
3	20	red + gray clay
20	49	red clay
49	84	red + gray clay
84	96	blue clay
96	137	Coarse sand

8) CASING, BLANK PIPE, AND WELL SCREEN DATA:

Dia. (in.)	New or Used	Steel, Plastic, etc. Perf., Slotted, etc. Screen Mgf., if commercial	Setting (ft.) From	Setting (ft.) To	Gage Casing Screen
4"	New	Plastic Casing	0	127	40
2½"	New	Plastic Screen	127	137	14

CEMENTING DATA
Cemented from 127 ft. to 50 ft.
Method used Pressurized
Cemented by Ind. (Company or individual)

9) WATER LEVEL:
Static level 80 ft. below land surface Date 11/22/83
Artesian flow _____ gpm. Date _____

10) PACKERS. Type Depth
2½"x4" R+R 3 Ring 124'

RECEIVED
APR - 9 1984
DEPT. OF WATER RESOURCES
(Use reverse side if necessary)

11) TYPE PUMP: ☐ Turbine ☐ Jet ☑ Submersible ☐ Cylinder ☐ Other _____
Depth to pump bowls, cylinder, jet, etc., 105 ft.

13) WATER QUALITY:
Did you knowingly penetrate any strata which contained undesirable water? ☐ Yes ☑ No
If yes, submit "REPORT OF UNDESIRABLE WATER"
Type of water? Fresh Depth of strata 41'
Was a chemical analysis made? ☐ Yes ☑ No

12) WELL TESTS:
☐ Type Test: ☐ Pump ☐ Bailer ☐ Jetted ☐ Estimated
Yield: _____ gpm with _____ ft. drawdown after _____ hrs.

I hereby certify that this well was drilled by me (or under my supervision) and that each and all of the statements herein are true to the best of my knowledge and belief.

COMPANY NAME Damrell + Potter Drilling Co. (Type or Print) Water Well Driller's License No. 1872

ADDRESS 5717 Chippewa (Street or RFD) Houston (City) Texas (State) 77086 (Zip)

(Signed) Bobby Potter (Licensed Water Well Driller) (Signed) _____ (Registered Driller Trainee)

Please attach electric log, chemical analysis, and other pertinent information, if available.

For TDWR use on Well No. 65-05-74 Located on map 25 [illegible]

TDWR 0-802 (Rev. 5-27-82)

DEPARTMENT OF WATER RESOURCES COPY

4820112194

RECEIVED
OCT - 6 1978

411 F

Send original copy by certified mail to the Texas Water Development Board P. O. Box 13087 Austin, Texas 78711

State of Texas

DEPT. OF WATER RESOURCES

WATER WELL REPORT

For TWDB use only
Well No. 65-05-7EE
Located on map
Received: 10-6-78

1) OWNER:
Person having well drilled Arthur West (Name) Address 6105 Spindle (Street or RFD) Hou. (City) TX (State)

Landowner Same (Name) Address Same (Street or RFD) (City) (State)

2) LOCATION OF WELL:
County Harris, ____ miles in ____ direction from ____ (N.E., S.W., etc.) (Town)

Locate by sketch map showing landmarks, roads, creeks, hiway number, etc.*

Sec Attached Map

North

(Use reverse side if necessary)

or

Give legal location with distances and directions from adjacent sections or survey lines.

Labor ____ League ____

Block ____ Survey ____

Abstract No. ____

(NW¼ NE¼ SW¼ SE¼) of Section ____

3) TYPE OF WORK (Check): New Well, Deepening, Reconditioning, Plugging

4) PROPOSED USE (Check): Domestic, Industrial, Municipal, Irrigation, Test Well, Other

5) TYPE OF WELL (Check): Rotary, Driven, Dug, Cable, Jetted, Bored

6) WELL LOG:
Diameter of hole 6 3/4 in. Depth drilled 245 ft. Depth of completed well 259 ft. Date drilled 3-16-78

All measurements made from 0 ft. above ground level.

From (ft.)	To (ft.)	Description and color of formation material
0	3	Surface
3	15	Yellow clay
15	20	red & yellow clay
20	23	red sand
23	44	red Yellow clay
44	54	sand
54	85	red, yellow clay
85	106	blue clay
106	133	sand
133	144	red, yellow clay
144	169	sand
169	201	red, gray clay

(Use reverse side if necessary)

9) Casing:
Type: Old ____ New Steel Plastic ____ Other ____
Cemented from 245 ft. to ____ ft.

Diameter (inches)	Setting From (ft.)	Setting To (ft.)	Gage
4"	1'	245	40

10) SCREEN:
Type Well Supplies, Inc. Plastic Wrapped
Perforated ____ Slotted

Diameter (inches)	Setting From (ft.)	Setting To (ft.)	Slot Size
2½	249	259	16 ga.

7) COMPLETION (Check): Straight wall, Gravel packed, Other ____, Under reamed, Open Hole

8) WATER LEVEL:
Static level 179 ft. below land surface Date 3-78
Artesian pressure ____ lbs. per square inch Date ____
Depth to pump bowls, cylinder, jet, etc., 210 ft. below land surface.

11) WELL TESTS:
Was a pump test made? Yes No If yes, by whom? ____
Yield: ____ gpm with ____ ft. drawdown after ____ hrs.
Bailer test ____ gpm with ____ ft. drawdown after ____ hrs.
Artesian flow ____ gpm
Temperature of water ____

12) WATER QUALITY:
Was a chemical analysis made? Yes No
Did any strata contain undesirable water? Yes No
Type of water? ____ depth of strata ____

I hereby certify that this well was drilled by me (or under my supervision) and that each and all of the statements herein are true to the best of my knowledge and belief.

NAME C.A. Raymond, Jr. (Type or Print) Water Well Drillers Registration No. TDL 774

ADDRESS 10011 Airline Dr. (Street or RFD) Houston, Texas (City) (State)

(Signed) C.A. Raymond Jr. (Water Well Driller)

RAYMOND WATER WELL DRILLING (Company Name)

Please attach electric log, chemical analysis, and other pertinent information, if available.

*Additional instructions on reverse side.

TWDBF-WD-6

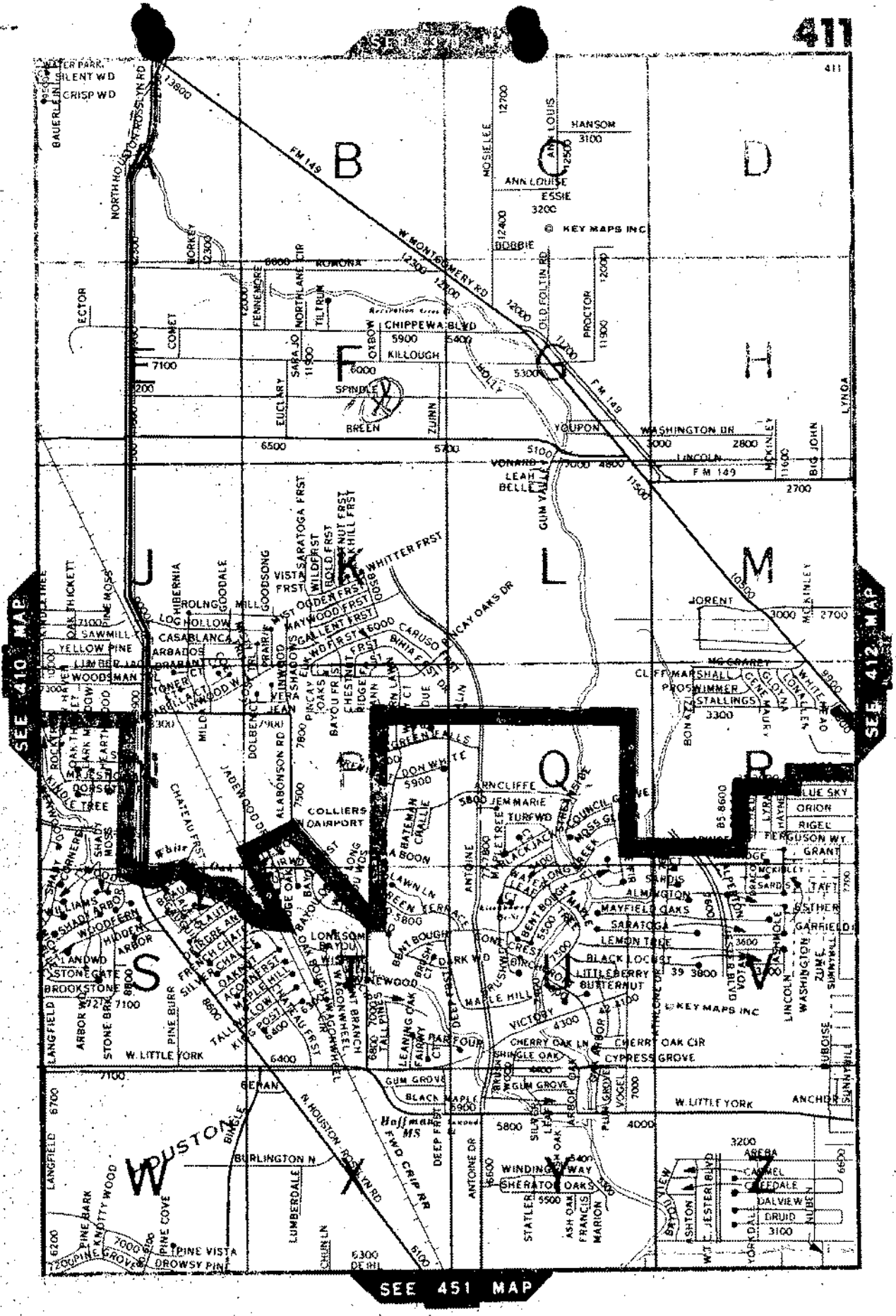
SEE 410 MAP
SEE 412 MAP
SEE 451 MAP
© KEY MAPS INC
FM 149
N MONTGOMERY RD
W LITTLE YORK
N HOUSTON ROSSLYN RD
WASHINGTON DR
LINCOLN
YOUPON
CHIPPEWA BLVD
KILLOUGH
SPINDLE
BREEN
COLLIERS AIRPORT
Hoffman MS
HANSOM
ANN LOUISE
ESSIE
BOBBIE
ROMONA
COMET
FENNEMORE
NORTHLANE
TILTRUM
OXBOW
SARA JO
EUCLARY
ZUINN
HOLLY
PROCTOR
OLD FOLTIN RD
MOSELEE
LYNOA
BIG JOHN
MCKINLEY
JORENT
VONARIO
LEAH BELLE
GUM YANKEE
HIBERNIA
GOODALE
GOODSONG
VISTA FRST
SARATOGA FRST
WILDOAK FRST
GOLDEN FRST
MAYWOOD FRST
GALLENT FRST
CHESTNUT FRST
OAKHILL FRST
WHITTER FRST
CARUSO
PINCAY OAKS DR
BINIA FRST
CHATEAU FRST
ALABONSON RD
BOLBEC
MILLSHADOWS
WINWOOD
MERA JEAN
LOG HOLLOW
CASABLANCA
BARBADOS
SAWMILL
YELLOW PINE
WOODSMAN
HAVEN
OAK HICKETT
PINE MOSS
ROCKY TREE
KNOLE TREE
DORSET
MARSHALL
SWIMMER
STALLINGS
GARNET
GLENLAKE
WHITE OAK
BONAIRE
BLUE SKY
ORION
RIGEL
FERGUSON WY
GRANT
ARNCLIFFE
JEMMARIE
TURFWD
BLACKJACK
MOSS GLEN
MAPLETREE
ALMAGTON
MAYFIELD OAKS
SARATOGA
LEMON TREE
BLACK LOCUST
LITTLEBERRY
BUTTERNUT
VICTORY
CHERRY OAK LN
CHERRY OAK CIR
CYPRESS GROVE
GUM GROVE
BLACK MAPLE
SHADY ARBOR
WOODFERN
HIDDEN ARBOR
STONE GATE
BROOKSTONE
LANGFIELD
ARBOR WOOD
STONE BRK
PINE BURR
FAIRWAY
PAR FOUR
LEANING OAK
TALL PINE
LONESOME BAYOU
BENT BOUGH
BRUSHWOOD
DEEP FRST
BURLINGTON N
LUMBERDALE
CHELSEA
PINE BARK
KNOTTY WOOD
PINE COVE
PINE VISTA
DROWSY PINE
PINE GROVE
WINDING WAY
SHERATON OAKS
STATLER
ASH OAK
FRANCIS
MARION
ANTOINE DR
SILVER OAK
LEAF OAK
ARBOR OAK
PLUM GROVE
VOGEL
ANCHOR
AREBA
CARMEL
CREEDALE
DALVIEW
DRUID
ASHTON
JESTER BLVD
BAYOU VIEW
YORKDALE
RUBEN
RUBOISE
TILTHAMMER
ZUNI
SUMMIT
DEHIL
GERAN
BIRKLE
HOUSTON
A
B
C
D
F
H
K
L
M
Q
R
S
V
W
X
Z

Send original copy by certified mail to the Texas Department of Water Resources P. O. Box 13087 Austin, Texas 78711

State of Texas
WATER WELL REPORT

ATTENTION OWNER: *Confidentiality Privilege Notice on Reverse Side*

For TDWR use only
Well No. 65-05-726
Located on map Yes
Received: 6-13-80

1) OWNER Felix Leibham (Name) Address 5906 Killough (Street or RFD) Hou. (City) Tx. (State) 77086 (Zip)

2) LOCATION OF WELL: County Harris Breen st. miles in (N.E., S.W., etc.) direction from (Town)

Driller must complete the legal description to the right with distance and direction from two intersecting section or survey lines, or he must locate and identify the well on an official Quarter- or Half-Scale Texas County General Highway Map and attach the map to this form.

☐ Legal description:
Section No. Block No. Township
Abstract No. Survey Name
Distance and direction from two intersecting section or survey lines
☐ See attached map.

3) TYPE OF WORK (Check): ☒ New Well ☐ Deepening ☐ Reconditioning ☐ Plugging

4) PROPOSED USE (Check): ☒ Domestic ☐ Industrial ☐ Public Supply ☐ Irrigation ☐ Test Well ☐ Other

5) DRILLING METHOD (Check): ☒ Mud Rotary ☐ Air Hammer ☐ Driven ☐ Bored ☐ Air Rotary ☐ Cable Tool ☐ Jetted ☐ Other

6) WELL LOG:

Date drilled 6/5/80

DIAMETER OF HOLE Dia. (in.)	From (ft.)	To (ft.)
	Surface	
6¼		152

7) BOREHOLE COMPLETION: ☐ Open Hole ☒ Straight Wall ☐ Underreamed ☐ Gravel Packed ☐ Other
If Gravel Packed give interval . . . from ft. to ft.

From (ft.)	To (ft.)	Description and color of formation material
0	12	Clay
12	20	Sand
20	135	Clay
135	152	Sand

8) CASING, BLANK PIPE, AND WELL SCREEN DATA:

Dia. (in.)	New or Used	Steel, Plastic, etc. Perf., Slotted, etc. Screen Mfg., if commercial	Setting (ft.) From	Setting (ft.) To	Gage Casing Screen
4"	N	P.V.C.	0	135'	
2"	N	Plastic	142	152	.020

CEMENTING DATA
Cemented from 85 ft. to 135 ft.
Method used Halliburton
Cemented by Bussell & Son Inc. (Company or Individual)

9) WATER LEVEL:
Static level 77 ft. below land surface Date 6/5/80
Artesian flow gpm. Date

10) PACKERS: Type Depth

11) TYPE PUMP:
☐ Turbine ☐ Jet ☒ Submersible ☐ Cylinder ☐ Other
Depth to pump bowls, cylinder, jet, etc., 126' ft.

12) WELL TESTS:
☐ Type Test: ☐ Pump ☐ Bailer ☐ Jetted ☐ Estimated
Yield: gpm with ft. drawdown after hrs.

13) WATER QUALITY:
Did you knowingly penetrate any strata which contained undesirable water? ☐ Yes ☒ No
If yes, submit "REPORT OF UNDESIRABLE WATER"
Type of water? Depth of strata
Was a chemical analysis made? ☐ Yes ☒ No

(Use reverse side if necessary)

JUN 2 1980

I hereby certify that this well was drilled by me (or under my supervision) and that each and all of the statements herein are true to the best of my knowledge and belief.

NAME Tommy C. Bussell (Type or Print) Water Well Drillers Registration No. #707

ADDRESS 9739 N. Houston-Rosslyn (Street or RFD) Houston (City) Texas (State) 77088 (Zip)

(Signed) Tommy C. Bussell (Water Well Driller) BUSSELL & SON, INC. (Company Name)

Please attach electric log, chemical analysis, and other pertinent information, if available.

TDWR-0392 (Rev. 1-12-79) DEPARTMENT OF WATER RESOURCES COPY

4820112090

STATE OF TEXAS WELL REPORT for Tracking #491600

Owner:	**Khara Enterprise**	Owner Well #:	**No Data**
Address:	**5920 Breen Rd Houston, TX 77086**	Grid #:	**65-05-7**
Well Location:	**5920 Breen Rd Houston, TX 77086**	Latitude:	**29° 54' 00.98" N**
		Longitude:	**095° 28' 44.66" W**
Well County:	**Harris**	Elevation:	**No Data**
Type of Work:	**New Well**	Proposed Use:	**Industrial**

Drilling Start Date: **12/26/2017** Drilling End Date: **12/27/2017**

	Diameter (in.)	*Top Depth (ft.)*	*Bottom Depth (ft.)*
Borehole:	**7**	**0**	**200**

Drilling Method: **Mud (Hydraulic) Rotary**

Borehole Completion: **Cement**

	Top Depth (ft.)	*Bottom Depth (ft.)*	*Description (number of sacks & material)*
Annular Seal Data:	**0**	**160**	**Cement 19 Bags/Sacks**

Seal Method: **Poured**

Sealed By: **Driller**

Distance to Property Line (ft.): **50**

Distance to Septic Field or other concentrated contamination (ft.): **150+**

Distance to Septic Tank (ft.): **150+**

Method of Verification: **Owner**

Surface Completion: **Surface Sleeve Installed** **Surface Completion by Driller**

Water Level: **No Data** on **2017-12-27**

Packers: **Rubber at 160 ft.**

Type of Pump: **Submersible** Pump Depth (ft.): **160**

Well Tests: **Pump** **Yield: 20 GPM with 10 ft. drawdown after 5 hours**

	Strata Depth (ft.)	Water Type
Water Quality:	**160 - 200**	**Fresh**

Chemical Analysis Made: **No**

Did the driller knowingly penetrate any strata which contained injurious constituents?: **No**

Certification Data: The driller certified that the driller drilled this well (or the well was drilled under the driller's direct supervision) and that each and all of the statements herein are true and correct. The driller understood that failure to complete the required items will result in the report(s) being returned for completion and resubmittal.

Company Information: **MARAL DRILLING**

2621 S. GARDENIA
PHARR, TX 78577

Driller Name: **Martin Almazan** License Number: **52001**

Comments: **No Data**

Report Amended on 10/1/2018 by Request #26114

Lithology:
DESCRIPTION & COLOR OF FORMATION MATERIAL

Top (ft.)	Bottom (ft.)	Description
0	**5**	**Top Soil**

Casing:
BLANK PIPE & WELL SCREEN DATA

Dia (in.)	Type	Material	Sch./Gage	Top (ft.)	Bottom (ft.)
4	**Blank**	**New Plastic (PVC)**	**40**	**0**	**160**
4	**Screen**	**New Plastic (PVC)**	**40 0.006**	**160**	**200**

IMPORTANT NOTICE FOR PERSONS HAVING WELLS DRILLED CONCERNING CONFIDENTIALITY

TEX. OCC. CODE Title 12, Chapter 1901.251, authorizes the owner (owner or the person for whom the well was drilled) to keep information in Well Reports confidential. The Department shall hold the contents of the well log confidential and not a matter of public record if it receives, by certified mail, a written request to do so from the owner.

Please include the report's Tracking Number on your written request.

Texas Department of Licensing and Regulation
P.O. Box 12157
Austin, TX 78711
(512) 334-5540

(7)

.6m : EIWL.

Please use black ink.
Send original copy by certified mail to the
Texas Department of Water Resources
P. O. Box 13087
Austin, Texas 78711

State of Texas
WATER WELL REPORT

ATTENTION OWNER: *Confidentiality Privilege Notice on Reverse Side*

Texas Water Well Drillers Board
P. O. Box 13087
Austin, Texas 78711

1) OWNER Thomas Holcomb (Name) Address 5924 Spindle (Street or RFD) Houston (City) Texas (State) (Zip)

2) LOCATION OF WELL:
County Harris 15 miles in N. W. (N.E., S.W., etc.) direction from Houston (Town)

Driller must complete the legal description to the right with distance and direction from two intersecting section or survey lines, or he must locate and identify the well on an official Quarter- or Half-Scale Texas County General Highway Map and attach the map to this form.

☐ Legal description:
Section No. _____ Block No. _____ Township _____
Abstract No. _____ Survey Name _____
Distance and direction from two intersecting section or survey lines _____
☑ See attached map. on 65-05-7

3) TYPE OF WORK (Check): ☑ New Well ☐ Deepening ☐ Reconditioning ☐ Plugging

4) PROPOSED USE (Check): ☑ Domestic ☐ Industrial ☐ Public Supply ☐ Irrigation ☐ Test Well ☐ Other _____

5) DRILLING METHOD (Check): ☑ Mud Rotary ☐ Air Hammer ☐ Driven ☐ Bored ☐ Air Rotary ☐ Cable Tool ☐ Jetted ☐ Other _____

6) WELL LOG:

Date drilled 10/1/85

DIAMETER OF HOLE

Dia. (in.)	From (ft.)	To (ft.)
6½	Surface	304

7) BOREHOLE COMPLETION:
☐ Open Hole ☐ Straight Wall ☐ Underreamed
☐ Gravel Packed ☑ Other Cemented
If Gravel Packed give interval . . . from _____ ft. to _____ ft.

From (ft.)	To (ft.)	Description and color of formation material
0	3	top soil
3	30	yellow + gray clay
30	55	red clay
55	75	red + gray clay
75	105	blue clay
105	142	fine / coarse sand
142	147	gray clay
147	173	fine sand
173	233	red, gray, + blue clay
233	272	coarse sand
272	275	gray clay
275	304	coarse sand

(Use reverse side if necessary)

8) CASING, BLANK PIPE, AND WELL SCREEN DATA:

Dia. (in.)	New or Used	Steel, Plastic, etc. Perf., Slotted, etc. Screen Mgf., if commercial	Setting (ft.) From	Setting (ft.) To	Gage Casing Screen
4"	New	Plastic Casing	0	292	40
2½"	New	Plastic Screen	294	304	12

9) CEMENTING DATA [Rule 319.44(b)]
Cemented from 292 ft. to 100 ft.
_____ ft. to _____ ft.
Method used Pressurized
Cemented by Ind.

10) SURFACE COMPLETION
☐ Specified Surface Slab Installed [Rule 319.44(c)]
☐ Pitless Adapter Used [Rule 319.44(d)]
☐ Approved Alternative Procedure Used [Rule 319.71]

11) WATER LEVEL:
Static level 212 ft. below land surface Date 10/2/85
Artesian flow _____ gpm. Date _____

12) PACKERS

	Type	Depth
2½"x4"	3 Ring R+R	289'

13) TYPE PUMP:
☐ Turbine ☐ Jet ☐ Submersible ☐ Cylinder
☐ Other _____
Depth to pump bowls, cylinder, jet, etc., _____ ft.

14) WELL TESTS:
Type Test: ☐ Pump ☐ Bailer ☐ Jetted ☐ Estimated
Yield: _____ gpm with _____ ft. drawdown after _____ hrs.

15) WATER QUALITY:
Did you knowingly penetrate any strata which contained undesirable water? ☐ Yes ☑ No
If yes, submit "REPORT OF UNDESIRABLE WATER"
Type of water? Fresh Depth of strata 29'
Was a chemical analysis made? ☐ Yes ☑ No

RECEIVED
OCT 14 1986
TEXAS WATER COMMISSION

I hereby certify that this well was drilled by me (or under my supervision) and that each and all of the statements herein are true to the best of my knowledge and belief. I understand that failure to complete items 1 thru 12 will result in the log(s) being returned for completion and resubmittal.

COMPANY NAME Damrell + Potter Drilling Co. (Type or Print) Water Well Driller's License No. 1872

ADDRESS Star Rt. Box 44B (Street or RFD) Cleveland (City) Texas (State) 77327 (Zip)

(Signed) Bobby Potter (Licensed Water Well Driller) (Signed) _____ (Registered Driller Trainee)

Please attach electric log, chemical analysis, and other pertinent information, if available.

For TDWR use only
Well No. 65-05-7
Located on map _____

4820112293

TDWR 0392 (12/30/83)

DEPARTMENT OF WATER RESOURCES COPY

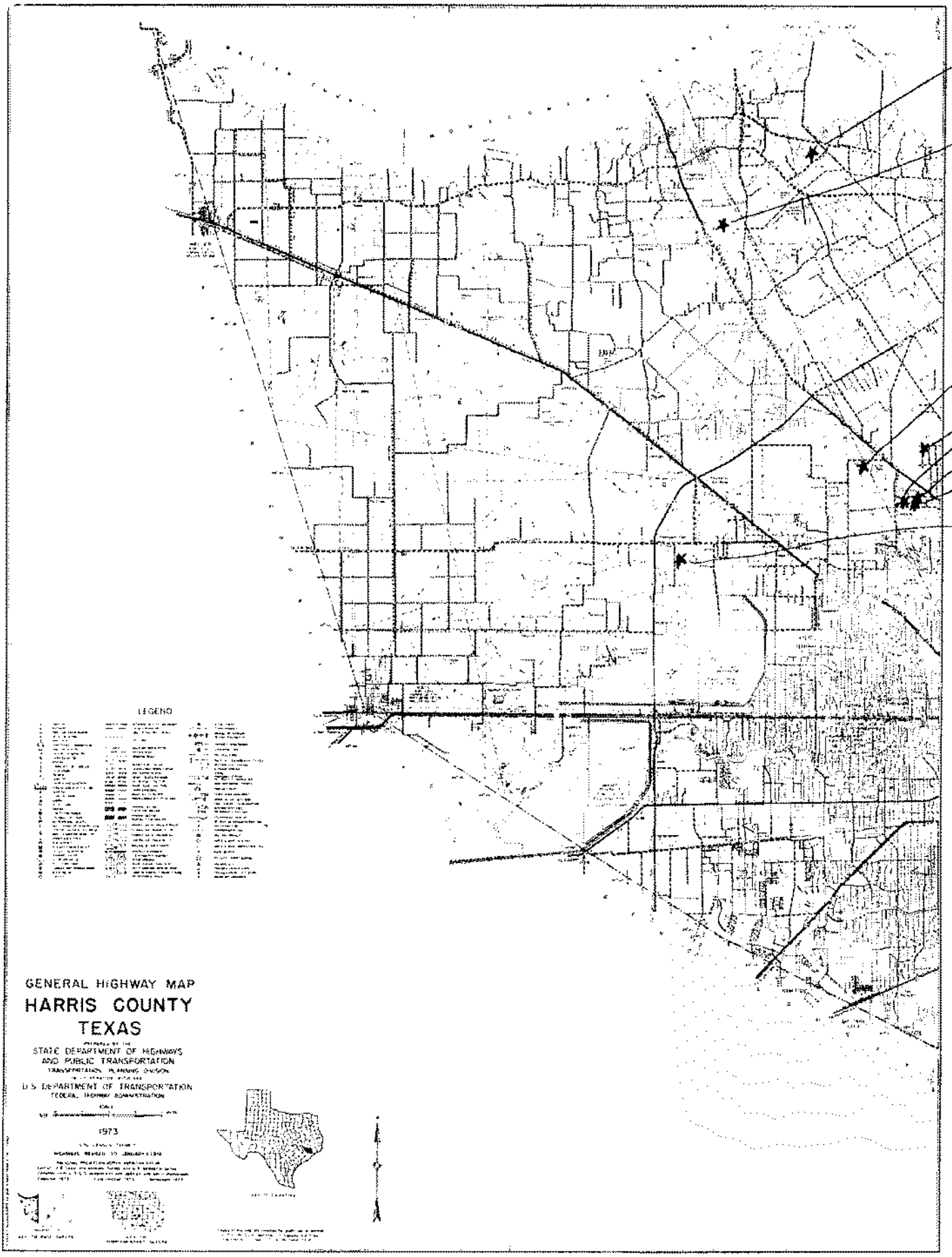
LEGEND
GENERAL HIGHWAY MAP
HARRIS COUNTY
TEXAS
STATE DEPARTMENT OF HIGHWAYS
AND PUBLIC TRANSPORTATION
U.S. DEPARTMENT OF TRANSPORTATION
FEDERAL HIGHWAY ADMINISTRATION
1973

Send original copy by certified mail to the Texas Department of Water Resources P. O. Box 13087 Austin, Texas 78711

State of Texas
WATER WELL REPORT

ATTENTION OWNER: *Confidentiality Privilege Notice on Reverse Side*

Texas Water Well Drillers Board P. O. Box 13087 Austin, Texas 78711

1) OWNER Tom Bennett (Name) Address 6103 Breen Houston Texas (Street or RFD) (City) (State) (Zip)

2) LOCATION OF WELL: County Harris 12 miles in NW (N.E., S.W., etc.) direction from Houston (Town)

Driller must complete the legal description to the right with distance and direction from two intersecting section or survey lines, or he must locate and identify the well on an official Quarter- or Half-Scale Texas County General Highway Map and attach the map to this form.

#6

☐ Legal description:
Section No. _____ Block No. _____ Township _____
Abstract No. _____ Survey Name _____
Distance and direction from two intersecting section or survey lines _____
☑ See attached map. Mapon 60-59-5MM

3) TYPE OF WORK (Check): ☑ New Well ☐ Deepening ☐ Reconditioning ☐ Plugging

4) PROPOSED USE (Check): ☑ Domestic ☐ Industrial ☐ Public Supply ☐ Irrigation ☐ Test Well ☐ Other _____

5) DRILLING METHOD (Check): ☑ Mud Rotary ☐ Air Hammer ☐ Driven ☐ Bored ☐ Air Rotary ☐ Cable Tool ☐ Jetted ☐ Other _____

6) WELL LOG: Date drilled 11-30-83

DIAMETER OF HOLE

Dia. (in.)	From (ft.)	To (ft.)
6 3/4	Surface	110
3 7/8	110	123

7) BOREHOLE COMPLETION: ☐ Open Hole ☐ Straight Wall ☐ Underreamed ☐ Gravel Packed ☑ Other 2 string Cemented
If Gravel Packed give interval . . . from _____ ft. to _____ ft.

From (ft.)	To (ft.)	Description and color of formation material
0	32	Clay & Sand
40	105	Clay
105	123	Sand

8) CASING, BLANK PIPE, AND WELL SCREEN DATA:

Dia. (in.)	New or Used	Steel, Plastic, etc. Perf., Slotted, etc. Screen Mgt., if commercial	Setting (ft.) From	Setting (ft.) To	Gage Casing Screen
4	N	PVC Casing	0	110	40
2½	N	PVC Liner	105	113	40
2½	N	PVC perfscreen	113	123	80
		12 Gauge			

CEMENTING DATA
Cemented from 110 ft. to 20 ft.
Method used MUD PUMP
Cemented by CY-FAIR WATER WELL SERVICE (Company or Individual)

9) WATER LEVEL:
Static level 80 ft. below land surface Date 12-1-83
Artesian flow _____ gpm. Date _____

10) PACKERS: Type K Depth 105

RECEIVED
MAY - 7 1984
DEPT. OF WATER RESOURCES

(Use reverse side if necessary)

11) TYPE PUMP: ☐ Turbine ☐ Jet ☑ Submersible ☐ Cylinder ☐ Other _____
Depth to pump bowls, cylinder, jet, etc., 101 ft.

12) WELL TESTS: ☐ Type Test: ☐ Pump ☐ Bailer ☐ Jetted ☐ Estimated
Yield: _____ gpm with _____ ft. drawdown after _____ hrs.

13) WATER QUALITY:
Did you knowingly penetrate any strata which contained undesirable water? ☐ Yes ☑ No
If yes, submit "REPORT OF UNDESIRABLE WATER"
Type of water? _____ Depth of strata _____
Was a chemical analysis made? ☐ Yes ☐ No

I hereby certify that this well was drilled by me (or under my supervision) and that each and all of the statements herein are true to the best of my knowledge and belief.

COMPANY NAME CY-FAIR WATER WELL SERVICE (Type or Print) Water Well Driller's License No. 1101

ADDRESS 11630 Mueller Cem. Rd (Street or RFD) Cypress Tex (City) (State) 77429 (Zip)

(Signed) John B Lumpkin Jr. (Licensed Water Well Driller) (Signed) _____ (Registered Driller Trainee)

Please attach electric log, chemical analysis, and other pertinent information, if available.

For TDWR use only
Well No. 65-02-[illegible]
Located on map [illegible]

TDWR 0352 (Rev. 5-27-82)

DEPARTMENT OF WATER RESOURCES COPY

4820112088

Send original copy by certified mail to the Texas Department of Water Resources P. O. Box 13087 Austin, Texas 78711

State of Texas
WATER WELL REPORT

ATTENTION OWNER: *Confidentiality Privilege Notice on Reverse Side*

Texas Water Well Drillers Board P. O. Box 13087 Austin, Texas 78711

1) OWNER Mr. Roberts (Name) Address 6210 Spindle (Street or RFD) Houston (City) Texas (State) (Zip)

2) LOCATION OF WELL: County Harris 16 miles in N.E. (N.E., S.W., etc.) direction from Houston (Town)

Driller must complete the legal description to the right with distance and direction from two intersecting section or survey lines, or he must locate and identify the well on an official Quarter- or Half-Scale Texas County General Highway Map and attach the map to this form.

☐ Legal description:
Section No. _____ Block No. _____ Township _____
Abstract No. _____ Survey Name _____
Distance and direction from two intersecting section or survey lines _____

☑ See attached map Mapsco Dwg 65-05-2X

3) TYPE OF WORK (Check): ☑ New Well ☐ Deepening ☐ Reconditioning ☐ Plugging

4) PROPOSED USE (Check): ☑ Domestic ☐ Industrial ☐ Public Supply ☐ Irrigation ☐ Test Well ☐ Other _____

5) DRILLING METHOD (Check): ☑ Mud Rotary ☐ Air Hammer ☐ Driven ☐ Bored ☐ Air Rotary ☐ Cable Tool ☐ Jetted ☐ Other _____

6) WELL LOG.

Date drilled 2/1/84

Dia. (in.)	From (ft.)	To (ft.)
6½	Surface	130

7) BOREHOLE COMPLETION:
☐ Open Hole ☐ Straight Wall ☐ Underreamed
☐ Gravel Packed ☑ Other Cemented
If Gravel Packed give interval ... from _____ ft. to _____ ft.

From (ft.)	To (ft.)	Description and color of formation material
0	2	top soil
2	52	red + gray clay
52	56	fine sub sand
56	82	red + gray clay
82	100	blue clay
100	130	coarse sand

8) CASING, BLANK PIPE, AND WELL SCREEN DATA:

Dia. (in.)	New or Used	Steel, Plastic, etc. Perf., Slotted, etc. Screen Mfr., if commercial	Setting (ft.) From	Setting (ft.) To	Gage Casing Screen
4"	New	Plastic Casing	0	120	40
2½"	New	Plastic Screen	120	130	12

CEMENTING DATA
Cemented from 120 ft. to 50 ft.
Method used Pressurized
Cemented by Ind. (Company or Individual)

9) WATER LEVEL:
Static level 50 ft. below land surface Date 2/2/84
Artesian flow _____ gpm. Date _____

10) PACKERS. Type Depth
2½"x4" R+R 3Ring 116'

11) TYPE PUMP:
☐ Turbine ☐ Jet ☑ Submersible ☐ Cylinder
☐ Other _____
Depth to pump bowls, cylinder, jet, etc., 105 ft.

12) WELL TESTS.
☐ Type Test: ☐ Pump ☐ Bailer ☐ Jetted ☐ Estimated
Yield: _____ gpm with _____ ft. drawdown after _____ hrs.

RECEIVED
APR -9 1984
DEPT. OF WATER RESOURCES

(Use reverse side if necessary)

13) WATER QUALITY.
Did you knowingly penetrate any strata which contained undesirable water? ☐ Yes ☑ No
If yes, submit "REPORT OF UNDESIRABLE WATER"
Type of water? Fresh Depth of strata 30'
Was a chemical analysis made? ☐ Yes ☑ No

I hereby certify that this well was drilled by me (or under my supervision) and that each and all of the statements herein are true to the best of my knowledge and belief.

COMPANY NAME Damrell + Potter Drilling Co. (Type or Print) Water Well Driller's License No. 1872

ADDRESS 5717 Chippewa (Street or RFD) Houston (City) Texas (State) 77086 (Zip)

(Signed) Bobby Potter (Licensed Water Well Driller) (Signed) _____ (Registered Driller Trainee)

Please attach electric log, chemical analysis, and other pertinent information, if available.

For TDWR use only
Well No. 65-05-712
Located on map _____

TDWR 0392 (Rev. 6-27-82)

DEPARTMENT OF WATER RESOURCES COPY

48201121O1

Send original copy by certified mail to: Texas Water Commission, P.O. Box 13087, Austin, Texas 78711 — *Please use black ink.*

ATTENTION OWNER: *Confidentiality Privilege Notice on Reverse Side*

State of Texas
WELL REPORT

Texas Water Well Drillers Board
P.O. Box 13087
Austin, Texas 78711

1) OWNER Robert Coleman (Name) ADDRESS 6117 Spindle St. (Street or RFD) Houston (City) Tx (State) 77086 (Zip)

2) LOCATION OF WELL: County Harris, 4½ miles in East (NE, SW, etc.) direction from Jersey Village (Town)

Driller must complete the legal description below with distance and direction from two intersecting section or survey lines, or he must locate and identify the well on an official Quarter- or Half-Scale Texas County General Highway Map and attach the map to this form.

☐ LEGAL DESCRIPTION:

Section No. _____ Block No. _____ Township _____ Abstract No. _____ Survey Name _____

Distance and direction from two intersecting section or survey lines _____

☑ SEE ATTACHED MAP 60-58-2

3) TYPE OF WORK (Check): ☑ New Well ☐ Deepening ☐ Reconditioning ☐ Plugging

4) PROPOSED USE (Check): ☑ Domestic ☐ Industrial ☐ Monitor ☐ Public Supply ☐ Irrigation ☐ Test Well ☐ Injection ☐ De-Watering

5) DRILLING METHOD (Check): ☑ Mud Rotary ☐ Air Hammer ☐ Jetted ☐ Bored ☐ Driven ☐ Air Rotary ☐ Cable Tool ☐ Other _____

6) WELL LOG:

Date Drilling: Started 8-9 19 93 Completed 8-11 19 93

DIAMETER OF HOLE	Dia. (in.)	From (ft.)	To (ft.)
	6¾	Surface	335
	4¾	335	360

7) BOREHOLE COMPLETION: ☐ Open Hole ☐ Straight Wall ☐ Underreamed ☐ Gravel Packed ☑ Other 2 String

If Gravel Packed give interval . . . from _____ ft. to _____ ft.

From (ft.)	To (ft.)	Description and color of formation material
0	3	Top Soil
3	100	Red + Gray Clay
100	125	Sandy Blue Clay
125	145	Red + Gray Clay
145	168	Sand w/ clay streaks
168	195	Red + Gray Clay
195	215	Sand w/ clay streaks
215	222	Red + Gray Clay
222	265	Sand + Gravel
265	283	Gray Clay
over		(Use reverse side if necessary)

8) CASING, BLANK PIPE, AND WELL SCREEN DATA:

Dia. (in.)	New or Used	Steel, Plastic, etc. Perf., Slotted, etc. Screen Mfg., if commercial	Setting (ft.) From	Setting (ft.) To	Gage Casing Screen
4	N	Sch 40 PVC	+2	335	
2½	N	Sch 40 PVC	335	340	
2½	N	Slotted PVC	340	350	.009

9) CEMENTING DATA [Rule 287.44(1)]

Cemented from +1 ft. to 100 ft. No. of Sacks Used 7

100 ft. to 335 ft. No. of Sacks Used 18

Method used Pressure cemented w/ 10% gel

Cemented by Kerry Johnston

10) SURFACE COMPLETION

☐ Specified Surface Slab Installed [Rule 287.44(2)(A)]

☑ Specified Steel Sleeve Installed [Rule 287.44(3)(A)]

☐ Pitless Adapter Used [Rule 287.44(3)(B)]

☐ Approved Alternative Procedure Used [Rule 287.71]

11) WATER LEVEL:

Static level 235 ft. below land surface Date 8-11-93

Artesian flow _____ gpm. Date _____

12) PACKERS:

Type	Depth
K Packer 2½ X 4	325

13) TYPE PUMP: ☐ Turbine ☐ Jet ☑ Submersible ☐ Cylinder ☐ Other _____

Depth to pump bowls, cylinder, jet, etc., 300 ft.

14) WELL TESTS: Type Test: ☑ Pump ☐ Bailer ☐ Jetted ☑ Estimated

Yield: 10 gpm with 10 ft. drawdown after 1 hrs.

15) WATER QUALITY:

Did you knowingly penetrate any strata which contained undesirable constituents?

☐ Yes ☑ No If yes, submit "REPORT OF UNDESIRABLE WATER"

Type of water? _____ Depth of strata _____

Was a chemical analysis made? ☐ Yes ☐ No

I hereby certify that this well was drilled by me (or under my supervision) and that each and all of the statements herein are true to the best of my knowledge and belief. I understand that failure to complete items 1 thru 15 will result in the log(s) being returned for completion and resubmittal.

COMPANY NAME Johnston's Water Well Service (Type or print) WELL DRILLER'S LICENSE NO. 2778 WI

ADDRESS 28414 Calvert Rd. (Street or RFD) Tomball (City) Tx (State) 77375 (Zip)

(Signed) Kerry K. Johnston (Licensed Well Driller) (Signed) _____ (Registered Driller Trainee)

Please attach electric log, chemical analysis, and other pertinent information, if available.

For TWC use only: Well No. _____ Located on map 65-J-3

TWC 0199 (Rev. 05-16-90)

TEXAS WATER COMMISSION COPY

4820112311

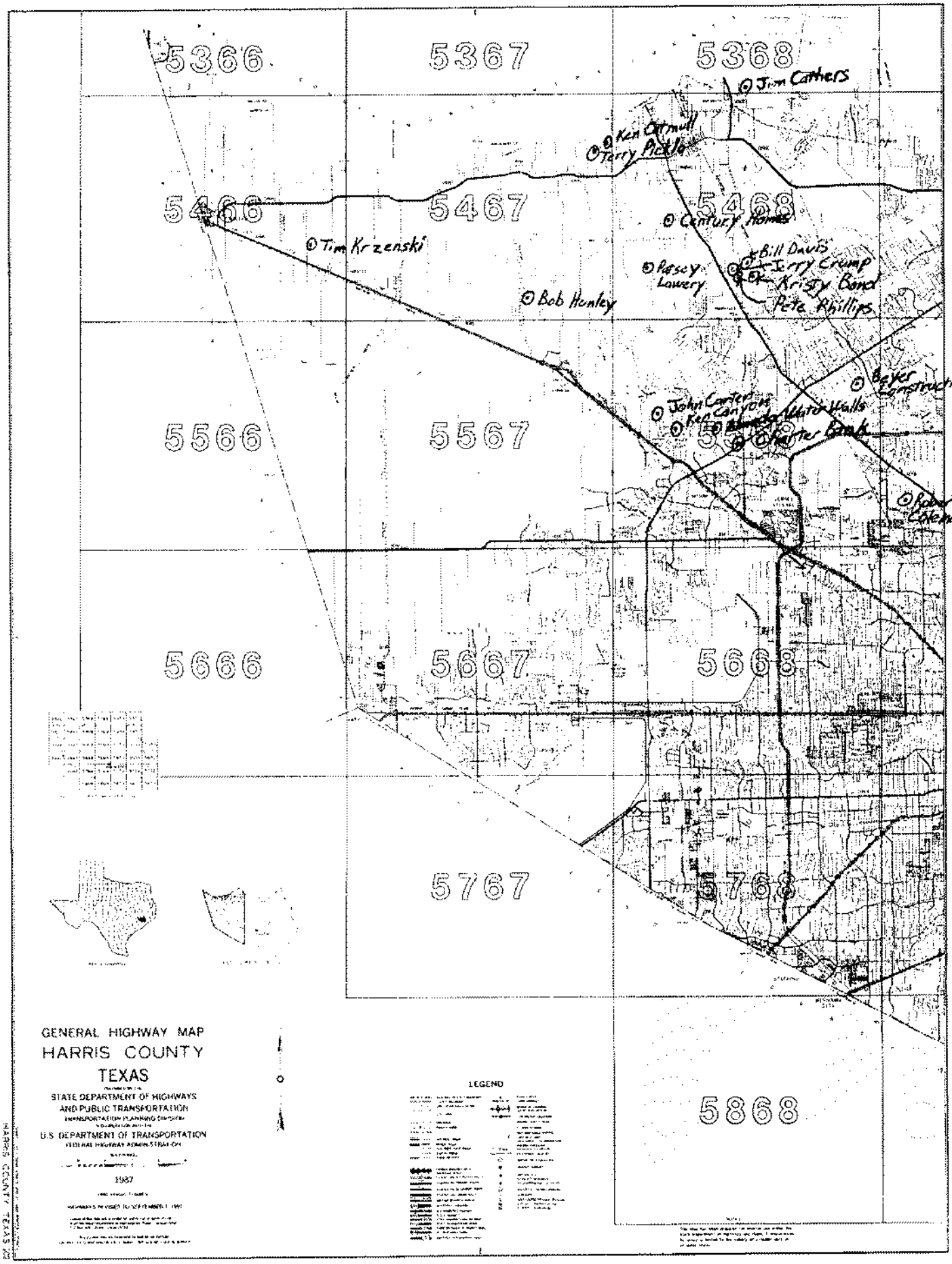
5366
5367
5368
5466
5467
5468
5566
5567
5666
5667
5668
5767
5768
5868
Jim Cathers
Ken Ortmull
Terry Pickle
Century Homes
Tim Krzenski
Bill Davis
Jerry Crump
Kristy Bond
Pete Phillips
Patsey Lowery
Bob Hunley
Beyer Construction
John Carter
Ken Canyon
Water Walls
Robert Coleman
GENERAL HIGHWAY MAP
HARRIS COUNTY
TEXAS
STATE DEPARTMENT OF HIGHWAYS
AND PUBLIC TRANSPORTATION
U.S. DEPARTMENT OF TRANSPORTATION
1987
LEGEND

(6)

Please use black ink.
Send original copy by certified mail to the Texas Department of Water Resources
P. O. Box 13087
Austin, Texas 78711

State of Texas
WATER WELL REPORT

ATTENTION OWNER: *Confidentiality Privilege Notice on Reverse Side*

Texas Water Well Drillers Board
P. O. Box 13087
Austin, Texas 78711

1) OWNER A.E. Wilhite (Name) Address ~~Star~~ 6003 spindel Houstan Tx. (Street or RFD) (City) (State) (Zip)

2) LOCATION OF WELL: County Harris 50 miles in N (N.E., S.W., etc.) direction from Houstan (Town)

Driller must complete the legal description to the right with distance and direction from two intersecting section or survey lines, or he must locate and identify the well on an official Quarter- or Half-Scale Texas County General Highway Map and attach the map to this form.

☐ Legal description:
Section No. _____ Block No. _____ Township _____
Abstract No. _____ Survey Name _____
Distance and direction from two intersecting section or survey lines _____

☑ See attached map. on 65-05-7

3) TYPE OF WORK (Check): ☑ New Well ☐ Deepening ☐ Reconditioning ☐ Plugging

4) PROPOSED USE (Check): ☑ Domestic ☐ Industrial ☐ Public Supply ☐ Irrigation ☐ Test Well ☐ Other _____

5) DRILLING METHOD (Check): ☑ Mud Rotary ☐ Air Hammer ☐ Driven ☐ Bored ☐ Air Rotary ☐ Cable Tool ☐ Jetted ☐ Other _____

6) WELL LOG:

Date drilled 10/20/86

DIAMETER OF HOLE

Dia. (in.)	From (ft.)	To (ft.)
6½	Surface	135

7) BOREHOLE COMPLETION: ☐ Open Hole ☐ Straight Wall ☐ Underreamed ☐ Gravel Packed ☑ Other cemented
If Gravel Packed give interval . . . from _____ ft. to _____ ft.

From (ft.)	To (ft.)	Description and color of formation material
0	1	top soil
1	48	red + gray clay
48	55	fine red sand
55	75	red + gray clay
75	96	blue clay
96	135	coarse sand

(Use reverse side if necessary)

8) CASING, BLANK PIPE, AND WELL SCREEN DATA:

Dia. (in.)	New or Used	Steel, Plastic, etc. Perf., Slotted, etc. Screen Mgf., if commercial	Setting (ft.) From	Setting (ft.) To	Gage Casing Screen
4"	N	Plastic Casing	0	125	40
2½"	N	Plastic Screen	125	135	12

9) CEMENTING DATA [Rule 319.44(b)]
Cemented from 40 ft. to 125 ft.
0 ft. to 15 ft.
Method used Pressurized
Cemented by IND.

10) SURFACE COMPLETION
☐ Specified Surface Slab Installed [Rule 319.44(c)]
☐ Pitless Adapter Used [Rule 319.44(d)]
☑ Approved Alternative Procedure Used [Rule 319.71]

11) WATER LEVEL:
Static level 80' ft. below land surface Date 10/21/86
Artesian flow _____ gpm. Date _____

12) PACKERS: Type Depth
2½"x4" R+R 3 Ring 123

RECEIVED
AUG 19 1987
WATER COMMISSION

13) TYPE PUMP:
☐ Turbine ☐ Jet ☐ Submersible ☐ Cylinder
☐ Other _____
Depth to pump bowls, cylinder, jet, etc., _____ ft.

14) WELL TESTS:
Type Test: ☐ Pump ☐ Bailer ☐ Jetted ☐ Estimated
Yield _____ gpm with _____ ft. drawdown after _____ hrs.

15) WATER QUALITY:
Did you knowingly penetrate any strata which contained undesirable water? ☐ Yes ☑ No
If yes, submit "REPORT OF UNDESIRABLE WATER"
Type of water? Fresh Depth of strata 39'
Was a chemical analysis made? ☐ Yes ☑ No

I here by certify that this well was drilled by me (or under my supervision) and that each and all of the statements herein are true to the best of my knowledge and belief. I understand that failure to complete items 1 thru 12 will result in the log(s) being returned for completion and resubmittal.

COMPANY NAME Damrell And Potter Drilling Co. (Type or Print) Water Well Driller's License No. 1872

ADDRESS Star Rt. Box 44B (Street or RFD) Cleveland (City) Texas (State) 77327 (Zip)

(Signed) Bobby Potter (Licensed Water Well Driller) (Signed) _____ (Registered Driller Trainee)

Please attach electric log, chemical analysis, and other pertinent information, if available.

For TDWR use only
Well No. 65-05-7
Located on map _____

4820112313

DEPARTMENT OF WATER RESOURCES COPY

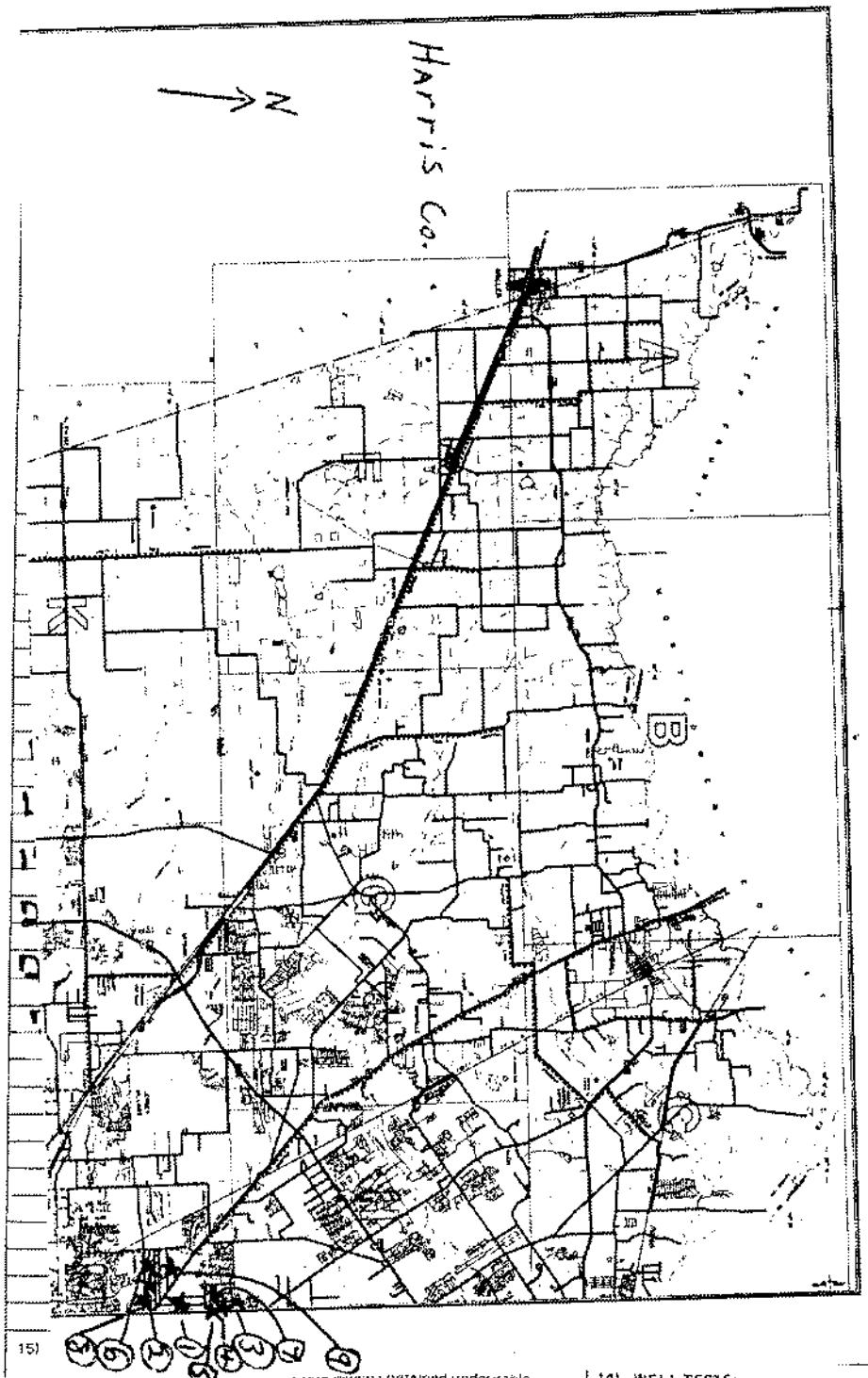

Well Drillers Board
B7
78711

Texas
(Zip)

red
ner

reamed
Fed
ft.

To	Gage Casing Screen
95	40
307	12

ft.
ft.

130/86

ter
ft

15) ... strata which contained undesirable water? ☐ Yes ☒ No
If yes, submit "REPORT OF UNDESIRABLE WATER"
Type of water? Freash Depth of strata 54
Was a chemical analysis made? ☐ Yes ☒ No

14) WELL TESTS:
Type Test: ☐ Pump ☐ Bailer ☐ Jetted ☐ Estimated
Yield: _____ gpm with _____ ft. drawdown after _____ hrs.

I hereby certify that this well was drilled by me (or under my supervision) and that each and all of the statements herein are true to the best of my knowledge and belief. I understand that failure to complete items 1 thru 12 will result in the log(s) being returned for completion and resubmittal.

COMPANY NAME Damrell + Potter Drilling Co. (Type or Print) Water Well Driller's License No. 1872

ADDRESS Star Rt. Box 44B (Street or RFD) Cleveland (City) Texas (State) 77327 (Zip)

(Signed) Bobby Potter (Licensed Water Well Driller) (Signed) _____ (Registered Driller Trainee) For TDWR Use only

Please attach electric log, chemical analysis, and other pertinent information if available.

(8)

Please use black ink.
Send original copy by certified mail to the Texas Department of Water Resources P. O. Box 13087 Austin, Texas 78711

State of Texas
WATER WELL REPORT

ATTENTION OWNER: *Confidentiality Privilege Notice on Reverse Side*

Texas Water Well Drillers Board P. O. Box 13087 Austin, Texas 78711

1) OWNER Bob Mancel (Name) Address 6120 Spindle (Street or RFD) Houston (City) Tex. (State) (Zip)

2) LOCATION OF WELL: County Harris 16 miles in N (N.E., S.W., etc.) direction from Houston (Town)

☐ Legal description:

Driller must complete the legal description to the right with distance and direction from two intersecting section or survey lines, or he must locate and identify the well on an official Quarter- or Half-Scale Texas County General Highway Map and attach the map to this form.

Section No. _____ Block No. _____ Township _____

Abstract No. _____ Survey Name _____

Distance and direction from two intersecting section or survey lines _____

☑ See attached map. 0N 65-05-7

3) TYPE OF WORK (Check): ☑ New Well ☐ Deepening ☐ Reconditioning ☐ Plugging

4) PROPOSED USE (Check): ☑ Domestic ☐ Industrial ☐ Public Supply ☐ Irrigation ☐ Test Well ☐ Other _____

5) DRILLING METHOD (Check): ☑ Mud Rotary ☐ Air Hammer ☐ Driven ☐ Bored ☐ Air Rotary ☐ Cable Tool ☐ Jetted ☐ Other _____

6) WELL LOG:

Date drilled 2/6/87

DIAMETER OF HOLE Dia. (in.)	From (ft.)	To (ft.)
6½	Surface	180

7) BOREHOLE COMPLETION: ☐ Open Hole ☐ Straight Wall ☐ Underreamed ☐ Gravel Packed ☑ Other Cemented

If Gravel Packed give interval . . . from _____ ft. to _____ ft.

From (ft.)	To (ft.)	Description and color of formation material
0	2	top soil
2	50	red + gray clay
50	56	fine red sand
56	86	red + gray clay
86	97	blue clay
97	137	coarse sand + gravel
137	145	gray clay
145	180	fine sand

8) CASING, BLANK PIPE, AND WELL SCREEN DATA:

Dia. (in.)	New or Used	Steel, Plastic, etc. Perf., Slotted, etc. Screen Mfr., if commercial	Setting (ft.) From	Setting (ft.) To	Gage Casing	Gage Screen
4"	N	Plastic Casing	0	149	40	
2½"	N	Plastic Screen	170	180		6

9) CEMENTING DATA [Rule 319.44(b)]

Cemented from 50 ft. to 148 ft.
8 ft. to 15 ft.
Method used Pressurized
Cemented by Ind.

10) SURFACE COMPLETION
☐ Specified Surface Slab Installed [Rule 319.44(c)]
☐ Pitless Adapter Used [Rule 319.44(d)]
☑ Approved Alternative Procedure Used [Rule 319.71]

11) WATER LEVEL:

Static level 102 ft. below land surface Date 2/7/87
Artesian flow _____ gpm. Date _____

12) PACKERS: Type: 2½"x4" R+R 3 Ring Depth: 145'

13) TYPE PUMP:
☐ Turbine ☐ Jet ☐ Submersible ☐ Cylinder ☐ Other _____
Depth to pump bowls, cylinder, jet, etc., _____ ft.

14) WELL TESTS:
Type Test: ☐ Pump ☐ Bailer ☐ Jetted ☐ Estimated
Yield: _____ gpm with _____ ft. drawdown after _____ hrs.

RECEIVED
AUG 19 1987
TEXAS WATER COMMISSION

(Use reverse side if additional space is needed.)

15) WATER QUALITY:
Did you knowingly penetrate any strata which contained undesirable water? ☐ Yes ☑ No
If yes, submit "REPORT OF UNDESIRABLE WATER"
Type of water? Fresh Depth of strata 35'
Was a chemical analysis made? ☐ Yes ☑ No

I hereby certify that this well was drilled by me (or under my supervision) and that each and all of the statements herein are true to the best of my knowledge and belief. I understand that failure to complete items 1 thru 12 will result in the log(s) being returned for completion and resubmittal.

COMPANY NAME Damrell + Potter Drilling (Type or Print) Water Well Driller's License No. 1872

ADDRESS Star Rt. Box 448 (Street or RFD) Cleveland (City) Tex. (State) 77327 (Zip)

(Signed) Bobby Potter (Licensed Water Well Driller) (Signed) _____ (Registered Driller Trainee)

Please attach electric log, chemical analysis, and other pertinent information, if available.

For TDWR use only: Well No. 65257 Located on map _____

DEPARTMENT OF WATER RESOURCES COPY

TDWR-0582 (12/29/83)

4820112314

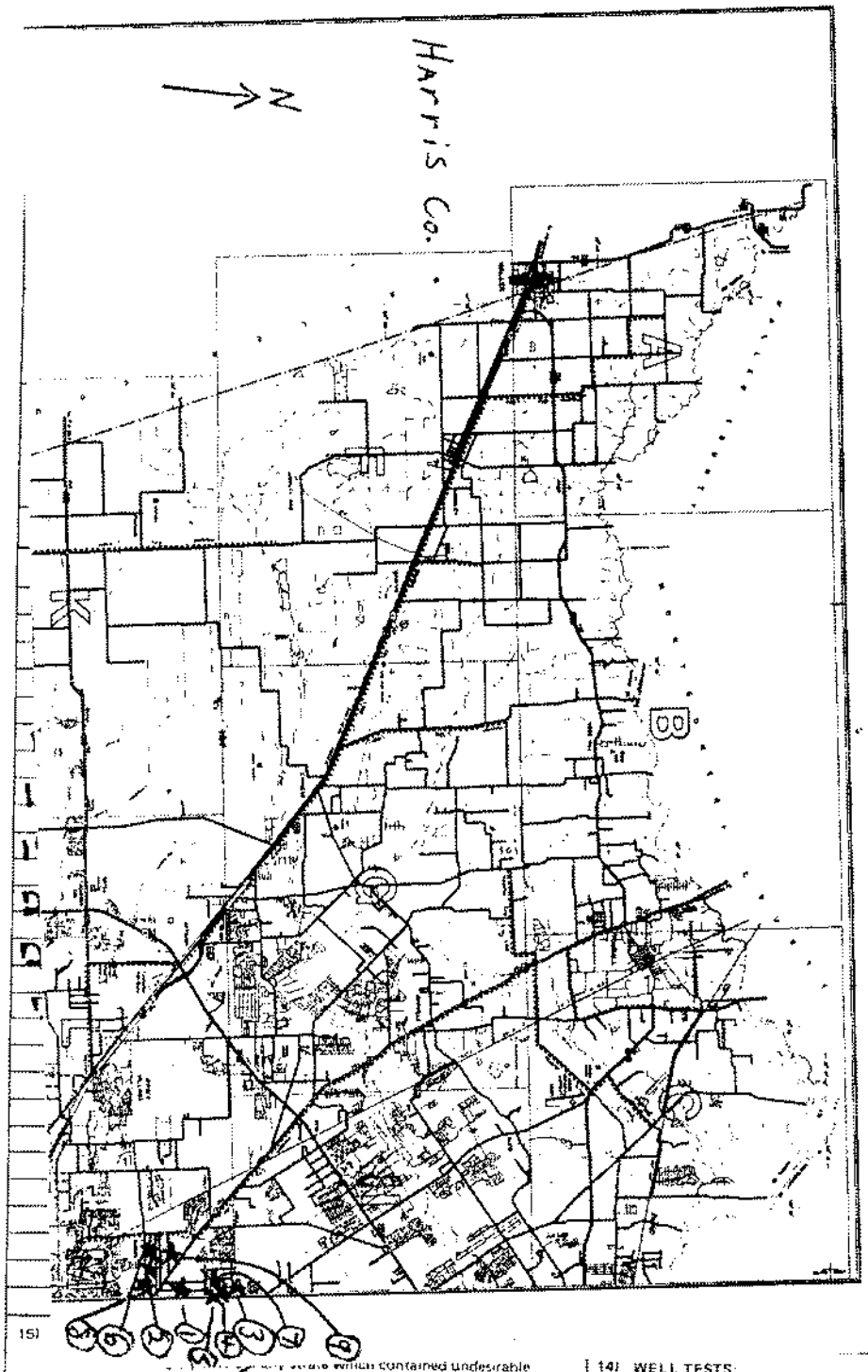

...ell Drillers Board
...87
78711

Texas
...se) (Zip)

...red
...ner

...reamed
...ted
... ft.

...t.) To	Gage Casing Screen
95	40
307	12

... ft.
... ft.

...30/86

...ler
... ft.

15) ... which contained undesirable water? ☐ Yes ☒ No
If yes, submit "REPORT OF UNDESIRABLE WATER"
Type of water? Freash Depth of strata 54
Was a chemical analysis made? ☐ Yes ☒ No

14) WELL TESTS
Type Test: ☐ Pump ☐ Bailer ☐ Jetted ☐ Estimated
Yield: _____ gpm with _____ ft. drawdown after _____ hrs.

I hereby certify that this well was drilled by me (or under my supervision) and that each and all of the statements herein are true to the best of my knowledge and belief. I understand that failure to complete items 1 thru 12 will result in the log(s) being returned for completion and resubmittal.

COMPANY NAME Damrell + Potter Drilling Co. (Type or Print) Water Well Driller's License No. 1872

ADDRESS Star Rt. Box 44B (Street or RFD) Cleveland (City) Texas (State) 77327 (Zip)

(Signed) Bobby Potter (Licensed Water Well Driller) (Signed) _____ (Registered Driller Trainee) For TDWR use only

Please attach electric log, chemical analysis, and other pertinent information ...

Dup

Send original copy by certified mail to the Texas Department of Water Resources P. O. Box 13087 Austin, Texas 78711

State of Texas
WATER WELL REPORT

ATTENTION OWNER: *Confidentiality Privilege Notice on Reverse Side*

For TDWR use only
Well No. 65-05-7H
Located on map Yes
Received: C.R.S.

1) OWNER Harold Lewis (Name) 6002 Spindle (Address) Houston (City) Texas (State) 77038 (Zip)

2) LOCATION OF WELL: County Harris 25 miles in NW (N.E., S.W., etc.) direction from Houston (Town)

Driller must complete the legal description to the right with distance and direction from two intersecting section or survey lines, or he must locate and identify the well on an official Quarter- or Half-Scale Texas County General Highway Map and attach the map to this form.

☐ Legal description:
Section No. _____ Block No. _____ Township _____
Abstract No. _____ Survey Name _____
Distance and direction from two intersecting section or survey lines _____
☑ See attached map. map on 650-04-555

3) TYPE OF WORK (Check):
☑ New Well ☐ Deepening ☐ Reconditioning ☐ Plugging

4) PROPOSED USE (Check):
☑ Domestic ☐ Industrial ☐ Public Supply ☐ Irrigation ☐ Test Well ☐ Other _____

5) DRILLING METHOD (Check):
☑ Mud Rotary ☐ Air Hammer ☐ Driven ☐ Bored ☐ Air Rotary ☐ Cable Tool ☐ Jetted ☐ Other _____

6) WELL LOG:
Date drilled 8/16/79

DIAMETER OF HOLE

Dia. (in.)	From (ft.)	To (ft.)
	Surface	
6¾	0	132

7) BOREHOLE COMPLETION:
☐ Open Hole ☐ Straight Wall ☐ Underreamed
☐ Gravel Packed ☑ Other Two String
If Gravel Packed give interval . . . from _____ ft. to _____ ft.

From (ft.)	To (ft.)	Description and color of formation material
0	41	Soil + clay Red
41	49	Sand Red
49	101	Red clay
101	132	Sand + gravel

8) CASING, BLANK PIPE, AND WELL SCREEN DATA:

Dia. (in.)	New or Used	Steel, Plastic, etc. Perf., Slotted, etc. Screen Mfr., if commercial	Setting (ft.) From	Setting (ft.) To	Gage Casing Screen
4	New	PVC Sch 40	0	120	12

CEMENTING DATA
Cemented from 0 ft. to 120 ft.
Method used Pressure
Cemented by _____ (Company or Individual)

9) WATER LEVEL:
Static level 68 ft. below land surface Date 8/14/79
Artesian flow _____ gpm. Date _____

10) PACKERS: Type K packer Depth 115

RECEIVED
MAR 26 1982
CRA

(Use reverse side if necessary)

11) TYPE PUMP:
☐ Turbine ☐ Jet ☑ Submersible ☐ Cylinder ☐ Other _____
Depth to pump bowls, cylinder, jet, etc. 100 ft.

12) WELL TESTS:
☐ Type Test: ☐ Pump ☐ Bailer ☐ Jetted ☐ Estimated
Yield: _____ gpm with _____ ft. drawdown after _____ hrs.

13) WATER QUALITY:
Did you knowingly penetrate any strata which contained undesirable water? ☐ Yes ☑ No
If yes, submit "REPORT OF UNDESIRABLE WATER"
Type of water? _____ Depth of strata _____
Was a chemical analysis made? ☐ Yes ☐ No

I hereby certify that this well was drilled by me (or under my supervision) and that each and all of the statements herein are true to the best of my knowledge and belief.

NAME Stephen L Bufkin (Type or Print) Water Well Drillers Registration No. 1696

ADDRESS 23610 Nichols Saw Mill (Street or RFD) Hockley (City) Texas (State) 77447 (Zip)

(Signed) S L Bufkin (Water Well Driller) Bufkin Water Well (Company Name)

Please attach electric log, chemical analysis, and other pertinent information, if available.

TDWR-0592 (Rev. 1-12-79)

DEPARTMENT OF WATER RESOURCES COPY

4820112107

Send original copy by certified mail to the Texas Department of Water Resources P. O. Box 13087 Austin, Texas 78711

State of Texas
WATER WELL REPORT

ATTENTION OWNER: *Confidentiality Privilege Notice on Reverse Side*

Texas Water Well Drillers Board P. O. Box 13087 Austin, Texas 78711

1) OWNER Rex Humbarger (Name) Address 5923 Spindle (Street or RFD) Houston (City) Texas (State) (Zip)

2) LOCATION OF WELL: County Harris 17 miles in N.W. (N.E., S.W., etc.) direction from Houston (Town)

Driller must complete the legal description to the right with distance and direction from two intersecting section or survey lines, or he must locate and identify the well on an official Quarter- or Half-Scale Texas County General Highway Map and attach the map to this form.

☐ Legal description:
Section No. _____ Block No. _____ Township _____
Abstract No. _____ Survey Name _____
Distance and direction from two intersecting section or survey lines _____

☑ See attached map. Map on 60-61-266

3) TYPE OF WORK (Check): ☑ New Well ☐ Deepening ☐ Reconditioning ☐ Plugging

4) PROPOSED USE (Check): ☑ Domestic ☐ Industrial ☐ Public Supply ☐ Irrigation ☐ Test Well ☐ Other _____

5) DRILLING METHOD (Check): ☑ Mud Rotary ☐ Air Hammer ☐ Driven ☐ Bored ☐ Air Rotary ☐ Cable Tool ☐ Jetted ☐ Other _____

6) WELL LOG:

Dia. (in.)	From (ft.)	To (ft.)
6½	Surface	131

Date drilled 5/17/84

From (ft.)	To (ft.)	Description and color of formation material
0	3	top soil
3	40	red + gray clay
40	44	fine red sand
44	80	red + gray clay
80	96	blue clay
96	113	coarse sand
113	121	red + gray clay
121	131	coarse sand

7) BOREHOLE COMPLETION: ☐ Open Hole ☐ Straight Wall ☐ Underreamed ☐ Gravel Packed ☑ Other Cemented
If Gravel Packed give interval ___ from ___ ft. to ___ ft.

8) CASING, BLANK PIPE, AND WELL SCREEN DATA:

Dia. (in.)	New or Used	Steel, Plastic, etc. Perf., Slotted, etc. Screen Mat., if commercial	Setting (ft.) From	Setting (ft.) To	Gage Casing Screen
4"	New	Plastic Casing	0	120	40
2½"	New	Plastic Screen	121	131	12

CEMENTING DATA
Cemented from 120 ft. to 50 ft.
Method used Pressurized
Cemented by Ind. (Company or Individual)

9) WATER LEVEL:
Static level 80 ft. below land surface Date 5/18/84
Artesian flow _____ gpm. Date _____

10) PACKERS: Type Depth
2½" X 4" 3 Ring R-R 114'

RECEIVED
JUN 25 1984
DEPT. OF WATER RESOURCES
(Use reverse side if necessary)

11) TYPE PUMP: ☐ Turbine ☐ Jet ☑ Submersible ☐ Cylinder ☐ Other _____
Depth to pump bowls, cylinder, jet, etc., 105 ft.

12) WELL TESTS: ☐ Type Test: ☐ Pump ☐ Bailer ☐ Jetted ☐ Estimated
Yield: _____ gpm with _____ ft. drawdown after _____ hrs.

13) WATER QUALITY:
Did you knowingly penetrate any strata which contained undesirable water? ☐ Yes ☑ No
If yes, submit "REPORT OF UNDESIRABLE WATER"
Type of water? Fresh Depth of strata 10'
Was a chemical analysis made? ☐ Yes ☑ No

I hereby certify that this well was drilled by me (or under my supervision) and that each and all of the statements herein are true to the best of my knowledge and belief.

COMPANY NAME Damrell + Potter Drilling Co (Type or Print) Water Well Driller's License No. 1872

ADDRESS 5717 Chippewa (Street or RFD) Houston (City) Texas (State) 77086 (Zip)

(Signed) Bobby Potter (Licensed Water Well Driller) (Signed) _____ (Registered Driller Trainee) Dup

For TDWR use only
Well No. 65-05-[illegible]
Located on map [illegible]

Please attach electric log, chemical analysis, and other pertinent information, if available.

IR 0302 (Rev. 5-27-82) DEPARTMENT OF WATER RESOURCES COPY Dup

4820112195

65-05-7V

Send original copy by certified mail to the Texas Water Development Board P. O. Box 13087 Austin, Texas 78711

State of Texas

WATER WELL REPORT

For TWDB use only
Well No. 65-05-7V
Located on map 405
Received: 25
dlc

1) OWNER:
Person having well drilled R. L. Tappan (Name) Address 5904 Spindle (Street or RFD) Houston (City) Texas (State)

Landowner Same (Name) Address 5903 Killough (Street or RFD) Houston (City) (State)

2) LOCATION OF WELL:
County Harris, 8 miles in NW (N.E., S.W., etc.) direction from Houston (Town)

Locate by sketch map showing landmarks, roads, creeks, hiway number, etc.*

411 F Mapsco 65-05-7V
see map included
North
(Use reverse side if necessary)

or Give legal location with distances and directions from adjacent sections or survey lines.

Labor _____ League _____
Block _____ Survey _____
Abstract No. _____
(NW¼ NE¼ SW¼ SE¼) of Section _____

3) TYPE OF WORK (Check): New Well, Deepening, Reconditioning, Plugging

4) PROPOSED USE (Check): Domestic, Industrial, Municipal, Irrigation, Test Well, Other

5) TYPE OF WELL (Check): Rotary, Driven, Dug, Cable, Jetted, Bored

6) WELL LOG:
Diameter of hole 6 3/4 in. Depth drilled 124 ft ft. Depth of completed well 139 ft ft. Date drilled 9-11-74

All measurements made from 0 ft. above ground level.

From (ft.)	To (ft.)	Description and color of formation material
0	10	Yellow Clay
10	15	Gray Yellow Clay
15	20	Red Gray Clay
20	22	Sand
22	50	Red Clay
50	55	Sand
55	70	Red Yellow Clay
70	90	Red Gray Clay
90	95	Blue Clay
95	139	Sand

(Use reverse side if necessary)

9) Casing:
Type: Old, New, Steel, Other
Cemented from 124 ft up ft. to _____ ft.

Diameter (inches)	Setting From (ft.)	To (ft.)	Gage
4 "	1 ft	124 ft	40

10) SCREEN
Type Well Supplies Plastic Wrapped
Perforated / Slotted

Diameter (inches)	Setting From (ft.)	To (ft.)	Slot Size
2½"	129 ft	139ft	18

7) COMPLETION (Check): Straight wall, Gravel packed, Other, Under reamed, Open Hole

8) WATER LEVEL:
Static level 70 ft ft. below land surface Date _____
Artesian pressure _____ lbs. per square inch Date _____
Depth to pump bowls, cylinder, jet, etc., 100 ft ft. below land surface.

11) WELL TESTS:
Was a pump test made? Yes No If yes, by whom? _____
Yield: _____ gpm with _____ ft. drawdown after _____ hrs.
Bailer test _____ gpm with _____ ft. drawdown after _____ hrs.
Artesian flow _____ gpm
Temperature of water _____

12) WATER QUALITY:
Was a chemical analysis made? Yes No
Did any strata contain undesirable water? Yes No
Type of water? _____ depth of strata _____

I hereby certify that this well was drilled by me (or under my supervision) and that each and all of the statements herein are true to the best of my knowledge and belief.

NAME C. A. Raymond, JR. (Type or Print) Water Well Drillers Registration No. TDL-774

ADDRESS 10011 Airline Dr. (Street or RFD) Houston (City) Texas (State)

(Signed) C A Raymond Jr (Water Well Driller) Raymond Water Well Drilling Inc (Company Name)

Please attach electric log, chemical analysis, and other pertinent information, if available.

*Additional instructions on reverse side.

TWDB/LAND-8

1 Log 102

DUP

Send original copy by certified mail to the Texas Department of Water Resources P. O. Box 13087 Austin, Texas 78711

State of Texas
WATER WELL REPORT

For TDWR use only
Well No. 65-85-7L
Located on map YES
Received: TH

1) OWNER Felix Leibham (Name) Address 5906 Killough (Street or RFD) Houston (City) Texas (State) 77086 (Zip)

2) LOCATION OF WELL: County Harris Spindle 14 miles in N.W. (N.E., S.W., etc.) direction from Houston (Town)

Driller must complete the legal description to the right with distance and direction from two intersecting section or survey lines, or he must locate and identify the well on an official Quarter- or Half-Scale Texas County General Highway Map and attach the map to this form.

☐ Legal description:
Section No. _____ Block No. _____ Township _____
Abstract No. _____ Survey Name _____
Distance and direction from two intersecting section or survey lines _____

☐ See attached map. Map on 65-20-20

3) TYPE OF WORK (Check): ☒ New Well ☐ Deepening ☐ Reconditioning ☐ Plugging

4) PROPOSED USE (Check): ☒ Domestic ☐ Industrial ☐ Public Supply ☐ Irrigation ☐ Test Well ☐ Other _____

5) DRILLING METHOD (Check): ☒ Mud Rotary ☐ Air Hammer ☐ Driven ☐ Bored ☐ Air Rotary ☐ Cable Tool ☐ Jetted ☐ Other _____

6) WELL LOG:

Date drilled 3/7/79

DIAMETER OF HOLE

Dia. (in.)	From (ft.)	To (ft.)
	Surface	
6¼		140'

From (ft.)	To (ft.)	Description and color of formation material
0	20	Sand & Clay
20	40	Clay & Sand
40	60	Sand & Clay
60	80	Clay
80	100	Clay, sand, Clay
100	120	Clay & Sand
120	140	Sand

(Use reverse side if necessary)

7) BOREHOLE COMPLETION:
☒ Open Hole ☒ Straight Wall ☐ Underreamed
☐ Gravel Packed ☐ Other _____
If Gravel Packed give interval . . . from _____ ft. to _____ ft.

8) CASING, BLANK PIPE, AND WELL SCREEN DATA:

Dia. (in.)	New or Used	Steel, Plastic, etc. Perf., Slotted, etc. Screen Mfr., if commercial	Setting (ft.) From	Setting (ft.) To	Gage Casing Screen
4	N	Plastic	0	130	40
2	N		130	140	16

CEMENTING DATA
Cemented from 80 ft. to 130 ft.
Method used _____
Cemented by _____ (Company or Individual)

9) WATER LEVEL:
Static level 78 ft. below land surface Date 3/8/79
Artesian flow _____ gpm. Date _____

10) PACKERS: Type Depth

11) TYPE PUMP:
☐ Turbine ☐ Jet ☒ Submersible ☐ Cylinder
☐ Other _____
Depth to pump bowls, cylinder, jet, etc., 101 ft.

12) WELL TESTS:
☐ Type Test: ☐ Pump ☐ Bailer ☒ Jetted ☐ Estimated
Yield: 42 gpm with _____ ft. drawdown after _____ hrs.

13) WATER QUALITY:
Did you knowingly penetrate any strata which contained undesirable water? ☐ Yes ☒ No
If yes, submit "REPORT OF UNDESIRABLE WATER"
Type of water? _____ Depth of strata _____
Was a chemical analysis made? ☐ Yes ☐ No

I hereby certify that this well was drilled by me (or under my supervision) and that each and all of the statements herein are true to the best of my knowledge and belief.

NAME Tommy C. Bussell (Type or Print) Water Well Drillers Registration No. #707

ADDRESS 9730 N. Houston Rosslyn (Street or RFD) Houston (City) Texas (State) 77088 (Zip)

(Signed) Tommy C Bussell (Water Well Driller) BUSSELL & SON, INC. (Company Name)

Please attach electric log, chemical analysis, and other pertinent information, if available.

*Additional instructions on reverse side.

TDWR 0302

4820112128

Send original copy by certified mail to the Texas Department of Water Resources P. O. Box 13087 Austin, Texas 78711

State of Texas
WATER WELL REPORT

ATTENTION OWNER: *Confidentiality Privilege Notice on Reverse Side*

Texas Water Well Drillers Board P. O. Box 13087 Austin, Texas 78711

1) OWNER Freeman Marburger (Name) Address 5930 Killough (Street or RFD) Houston (City) Texas (State) (Zip)

2) LOCATION OF WELL: County Harris, 15 miles in N.W. (N.E., S.W., etc.) direction from Houston (Town)

Driller must complete the legal description to the right with distance and direction from two intersecting section or survey lines, or he must locate and identify the well on an official Quarter- or Half-Scale Texas County General Highway Map and attach the map to this form.

☐ Legal description:
Section No. _____ Block No. _____ Township _____
Abstract No. _____ Survey Name _____
Distance and direction from two intersecting section or survey lines _____

☑ See attached map. Map on 65-12-3PP

3) TYPE OF WORK (Check): ☑ New Well ☐ Deepening ☐ Reconditioning ☐ Plugging

4) PROPOSED USE (Check): ☑ Domestic ☐ Industrial ☐ Public Supply ☐ Irrigation ☐ Test Well ☐ Other _____

5) DRILLING METHOD (Check): ☑ Mud Rotary ☐ Air Hammer ☐ Driven ☐ Bored ☐ Air Rotary ☐ Cable Tool ☐ Jetted ☐ Other _____

6) WELL LOG:

Date drilled 12/27/84

DIAMETER OF HOLE

Dia. (in.)	From (ft.)	To (ft.)
6½	Surface	136

7) BOREHOLE COMPLETION: ☐ Open Hole ☐ Straight Wall ☐ Underreamed ☐ Gravel Packed ☑ Other Cemented

If Gravel Packed give interval . . . from _____ ft. to _____ ft.

From (ft.)	To (ft.)	Description and color of formation material
0	1	top soil
1	28	red + gray clay
28	36	fine red sand
36	50	red + gray clay
50	60	fine red sand
60	90	red + gray clay
90	95	blue clay
95	118	fine sand
118	120	blue clay
120	136	coarse sand

(Use reverse side if necessary)

8) CASING, BLANK PIPE, AND WELL SCREEN DATA:

Dia. (in.)	New or Used	Steel, Plastic, etc. Perf., Slotted, etc. Screen Mgf., if commercial	Setting (ft.) From	Setting (ft.) To	Gage Casing Screen
4"	New	Plastic Casing	0	125	40
2½"	New	Plastic Screen	126	136	12

CEMENTING DATA

Cemented from 125 ft. to 50 ft.
Method used Pressurized
Cemented by Ind. (Company or Individual)

9) WATER LEVEL:

Static level 85 ft. below land surface Date 12/28/84
Artesian flow _____ gpm. Date _____

10) PACKERS: Type Depth
2½" x 4" R&R 3 Ring 123'

RECEIVED
JUL 29 1985
DEPT. OF WATER RESOURCES

11) TYPE PUMP: ☐ Turbine ☐ Jet ☐ Submersible ☐ Cylinder ☐ Other _____
Depth to pump bowls, cylinder, jet, etc., _____ ft.

12) WELL TESTS: ☐ Type Test ☐ Pump ☐ Bailer ☐ Jetted ☐ Estimated
Yield: _____ gpm with _____ ft. drawdown after _____ hrs.

13) WATER QUALITY:
Did you knowingly penetrate any strata which contained undesirable water? ☐ Yes ☑ No
If yes, submit "REPORT OF UNDESIRABLE WATER"
Type of water? Fresh Depth of strata 16'
Was a chemical analysis made? ☐ Yes ☑ No

I hereby certify that this well was drilled by me (or under my supervision) and that each and all of the statements herein are true to the best of my knowledge and belief.

COMPANY NAME Damrell + Potter Drilling Co. (Type or Print) Water Well Driller's License No. 1872

ADDRESS 5717 Chippewa (Street or RFD) Houston (City) Texas (State) 77086 (Zip)

(Signed) Bobby Potter (Licensed Water Well Driller) (Signed) _____ (Registered Driller Trainee) Dup

For TDWR use only
Well No. 65-05-74
Located on map [illegible]

Please attach electric log, chemical analysis, and other pertinent information, if available.

TDWR 0392 (Rev. 5-27-82)

DEPARTMENT OF WATER RESOURCES COPY

4820112221

Send original copy by certified return receipt requested mail to: TNRCC, MC 177, P.O. Box 13087, Austin, TX 78711-3087

ATTENTION OWNER: *Confidentiality Privilege Notice on on reverse side of Well Owner's copy (pink)*

State of Texas
WELL REPORT

Texas Water Well Drillers Advisory Council
MC 177
P.O. Box 13087
Austin, TX 78711-3087
512-239-0530

1) OWNER FRANK MCKINLEY (Name) ADDRESS 6004 BREEN (Street or RFD) HOUSTON (City) TX. (State) 77086 (Zip)

2) ADDRESS OF WELL: County HARRIS 6703 BREEN (Street, RFD or other) HOUSTON (City) TX. (State) 77086 (Zip) GRID # 65-05-7

3) TYPE OF WORK (Check): [X] New Well [ ] Deepening [ ] Reconditioning [ ] Plugging

4) PROPOSED USE (Check): [ ] Monitor [ ] Environmental Soil Boring [X] Domestic [ ] Industrial [ ] Irrigation [ ] Injection [ ] Public Supply [ ] De-watering [ ] Testwell
If Public Supply well, were plans submitted to the TNRCC? [ ] Yes [ ] No

5)

6) WELL LOG:
Date Drilling: Started 4/13 19 98 Completed 4/14 19 98

DIAMETER OF HOLE		
Dia. (in.)	From (ft.)	To (ft.)
	Surface	
6 3/4	0	383

7) DRILLING METHOD (Check): [ ] Driven [ ] Air Rotary [X] Mud Rotary [ ] Bored [ ] Air Hammer [ ] Cable Tool [ ] Jetted [ ] Other

From (ft.)	To (ft.)	Description and color of formation material
0	55	clay
55	60	rock
60	100	clay
100	145	sand
145	210	clay
210	225	sand / rock
225	235	clay
235	383	sand

(Use reverse side of Well Owner's copy, if necessary)

8) Borehole Completion (Check): [ ] Open Hole [ ] Straight Wall [ ] Underreamed [ ] Gravel Packed [X] Other 2 STRING
If Gravel Packed give interval ... from _____ ft. to _____ ft.

CASING, BLANK PIPE, AND WELL SCREEN DATA:

Dia. (in.)	New or Used	Steel, Plastic, etc. Perf., Slotted, etc. Screen Mfg., if commercial	Setting (ft.) From	Setting (ft.) To	Gage Casing Screen
4	N	PVC CASING	0	365	
2.5	"	" LINER	355	368	
"	"	" SCREEN	368	383	.012

9) CEMENTING DATA [Rule 338.44(1)]
Cemented from 365 ft. to 165 ft. No. of sacks used 15
0 ft. to 10 ft. No. of sacks used 11
Method used HALLIBURTON
Cemented by SCOTT WATER WELL SER. INC.
Distance to septic system field lines or other concentrated contamination 140 ft.
Method of verification of above distance MEASURED

13) TYPE PUMP:
[ ] Turbine [ ] Jet [X] Submersible [ ] Cylinder
Other _____
Depth to pump bowls, cylinder, jet, etc., 280 ft.

14) WELL TESTS:
Type test: [ ] Pump [ ] Bailer [X] Jetted [ ] Estimated
Yield: _____ gpm with _____ ft. drawdown after _____ hrs.

10) SURFACE COMPLETION
[ ] Specified Surface Slab Installed [Rule 338.44(2)(A)]
[X] Specified Steel Sleeve Installed [Rule 338.44(3)(A)]
[ ] Pitless Adapter Used [Rule 338.44(3)(b)]
[ ] Approved Alternative Procedure Used [Rule 338.71]

RECEIVED
JUL 27 1998

11) WATER LEVEL:
Static level 210 ft. below land surface Date 4/14/98
Artesian flow _____ gpm. Date _____

12) PACKERS:

Type	Depth
K-PACKER	355

15) WATER QUALITY:
Did you knowingly penetrate any strata which contained undesirable constituents?
[ ] Yes [X] No If yes, submit "REPORT OF UNDESIRABLE WATER"
Type of water? _____ Depth of strata _____
Was a chemical analysis made? [ ] Yes [X] No

I hereby certify that this well was drilled by me (or under my supervision) and that each and all of the statements herein are true to the best of my knowledge and belief. I understand that failure to complete items 1 thru 15 will result in the log(s) being returned for completion and resubmittal.

COMPANY NAME SCOTT WATER WELL SER. INC. (Type or print) WELL DRILLER'S LICENSE NO. 4839 WI

ADDRESS 11915 GREEN PINE CIR (Street or RFD) HOUSTON (City) TX. (State) 77066 (Zip)

(Signed) Scott Robinson (Licensed Well Driller) (Signed) _____ (Registered Driller Trainee)

Please attach electric log, chemical analysis, and other pertinent information, if available.

TNRCC 07/97 WR-5 (7-97) 10/13/92924

White - TNRCC Yellow - DRILLER Pink - WELL OWNER

Send original copy by certified return receipt request[illegible]ail to: TDLR, P.O. Box 12157, Austin, TX 78711

ATTENTION OWNER: *Confidentiality Privilege Notice on reverse side of Well Owner's copy (pink)*

State of Texas
WELL REPORT

Texas Department of Licensing & Regulation
P.O. Box 12157
Austin, TX 78711
512-463-7880

1) OWNER BOBBY ARMSTRONG (Name) ADDRESS 5831 SPENCE HOU TX 77086 (Street or RFD) (City) (State) (Zip)

2) ADDRESS OF WELL'S LOCATION: County HARRIS SAME (Street, RFD or other) (City) (State) (Zip) Long. ____ Lat. ____ Grid # 65-05-7

3) TYPE OF WORK (Check): [X] New Well [ ] Deepening [ ] Reconditioning [ ] Plugging

(4) PROPOSED USE (Check): [ ] Monitor [ ] Environmental Soil Boring [X] Domestic [ ] Industrial [ ] Irrigation [ ] Injection [ ] Public Supply [ ] De-watering [ ] Testwell
If Public Supply well, were plans submitted to the TNRCC? [ ] Yes [ ] No

5)

6) WELL LOG:
Date Drilling: Started 1/20/2000 Completed 1/20/2000

DIAMETER OF HOLE

Dia (in.)	From (ft.)	To (ft.)
5 1/4"	Surface	48

7) DRILLING METHOD (Check): [ ] Driven [ ] Air Rotary [X] Mud Rotary [ ] Bored [ ] Air Hammer [ ] Cable Tool [ ] Jetted [ ] Other ____

From (ft.)	To (ft.)	Description and color of formation material
0	45	YELLOW
46	47	ROCK
47	48	SAND & CLAY

(Use reverse side of Well Owner's copy, if necessary)

8) Borehole Completion (Check): [ ] Open Hole [ ] Straight Wall [ ] Underreamed [X] Gravel Packed [ ] Other
If Gravel Packed give interval from 38 ft. to 48 ft.

CASING, BLANK PIPE, AND WELL SCREEN DATA:

Dia. (in.)	New or Used	Steel, Plastic, etc. Perf., Slotted, etc Screen Mfg., if commercial	Setting (ft.) From	Setting (ft.) To	Gage Casting Screen
2	N	Plastic CASE	0	38	SCH40
2	N	Plastic SCREEN	38	48	.006

9) CEMENTING DATA
Cemented from 0 ft. to 38 ft. No. of sacks used 8
____ ft. to ____ ft. No. of sacks used ____
Method used Pressure
Cemented by Raymond Services, Inc.
Distance to septic system field lines or other concentrated contamination 70 ft.
Method of verification of above distance Customer

13) [ ] Well plugged within 48 hours

Casing left in well: From (ft)	Casing left in well: To (ft)	Cement/bentonite placed in well: From (ft)	Cement/bentonite placed in well: To (ft)	Sacks used

14) TYPE PUMP:
[ ] Turbine [X] Jet [ ] Submersible [ ] Cylinder [ ] Other ____
Depth to pump bowls, cylinder, jet, etc., 30 ft.

10) SURFACE COMPLETION
[ ] Specified Surface Slab Installed
[X] Specified Steel Sleeve Installed
[ ] Pitless Adapter Used
[ ] Approved Alternative Procedure Used

15) WELL TESTS:
Type test: [ ] Pump [ ] Bailer [X] Jetted [ ] Estimated
Yield: 3 gpm with 5 ft. drawdown after 1 hrs.

11) WATER LEVEL:
Static level 20 ft. below land surface Date 1/20/00
Artesian flow ____ gpm. Date ____

16) WATER QUALITY:
Did you knowingly penetrate any strata which contained undesirable constituents?
[ ] Yes [X] No If yes, submit "REPORT OF UNDESIRABLE WATER"
Type of water? ____ Depth of strata ____
Was a chemical analysis made? [ ] Yes [ ] No

12) PACKERS:

Type	Depth
NONE	

I certify that I drilled this well (or the well was drilled under my direct supervision) and that each and all of the statements herein are true and correct. I understand that failure to complete items 1 thru 16 will result in the log(s) being returned for completion and resubmittal.

COMPANY NAME Raymond Services, Inc. (Type or print) WELL DRILLER'S LICENSE NO. 4577WI

ADDRESS 10011 Airline Drive, Houston, TX 77037 (Street or RFD) (City) (State) (Zip)

(Signed) [signature] (Licensed Well Driller) (Signed) ____ (Registered Driller Trainee)

Please attach electric log, chemical analysis, and other pertinent information, if available.

TDLR FORM 001WWD (4/98) White - TDLR Yellow - DRILLER Pink - WELL OWNER

Send original copy by certified mail to: Texas Water Commission, P.O. Box 13087, Austin, Texas 78711 — Please use black ink.

ATTENTION OWNER: *Confidentiality Privilege Notice on Reverse Side*

State of Texas WELL REPORT

Texas Water Well Drillers Board
P.O. Box 13087
Austin, Texas 78711

1) OWNER Hillmone RoSAles (Name) ADDRESS 5813 Spindle Dr (Street or RFD) Houstan (City) Tx (State) 77086 (Zip)

2) LOCATION OF WELL: County HARRIS . 11 miles in N.W (NE, SW, etc.) direction from Houston (Town)

Driller must complete the legal description below with distance and direction from two intersecting section or survey lines, or he must locate and identify the well on an official Quarter- or Half-Scale Texas County General Highway Map and attach the map to this form.

☐ LEGAL DESCRIPTION:
Section No. _____ Block No. 7 Township Reamtion Farms Abstract No. 3330 Survey Name _____
Distance and direction from two intersecting section or survey lines Pag. 47 of map
☐ SEE ATTACHED MAP

3) TYPE OF WORK (Check): ☒ New Well ☐ Deepening ☐ Reconditioning ☐ Plugging

4) PROPOSED USE (Check): ☒ Domestic ☐ Industrial ☐ Monitor ☐ Public Supply ☐ Irrigation ☐ Test Well ☐ Injection ☐ De-Watering

5) DRILLING METHOD (Check): ☐ Driven ☒ Mud Rotary ☐ Air Hammer ☐ Jetted ☐ Bored ☐ Air Rotary ☐ Cable Tool ☐ Other _____

6) WELL LOG:
Date Drilling: Started 2-13 19 95 Completed 2-17 19 95

DIAMETER OF HOLE		
Dia. (in.)	From (ft.)	To (ft.)
	Surface	
7¼	0	300
3½	300	328

7) BOREHOLE COMPLETION: ☐ Open Hole ☒ Straight Wall ☐ Underreamed ☐ Gravel Packed ☐ Other _____
If Gravel Packed give interval . . . from _____ ft. to _____ ft.

From (ft.)	To (ft.)	Description and color of formation material
0	90	CLAY
90	120	SAND
120	180	CLAY
180	200	SAND
200	220	SAND STON
220	235	CLAY
235	250	SAND
250	275	CLAY
275	328	SAND

(Use reverse side if necessary)

8) CASING, BLANK PIPE, AND WELL SCREEN DATA:

Dia. (in.)	New or Used	Steel, Plastic, etc. Perf., Slotted, etc. Screen Mfg., if commercial	Setting (ft.) From	Setting (ft.) To	Gage Casting Screen
4	N	PVC Sch 40	0	300	
3½	N	PVC Sch 40			
		Pipe And 20'			
		Slotted Screen	300	328	008

9) CEMENTING DATA [Rule 287.44(1)]
Cemented from 200 ft. to 10 ft. No. of Sacks Used 20
10 ft. to 0 ft. No. of Sacks Used 1½
Method used Portland Cemented
Cemented by _____

RECEIVED MAR 21 1995 TEXAS NATURAL RESOURCE CONSERVATION COMMISSION

13) TYPE PUMP: ☐ Turbine ☐ Jet ☒ Submersible ☐ Cylinder ☐ Other _____
Depth to pump bowls, cylinder, jet, etc., 275

10) SURFACE COMPLETION
☒ Specified Surface Slab Installed [Rule 287.44(2)(A)] 4-5
☐ Specified Steel Sleeve Installed [Rule 287.44(3)(A)]
☐ Pitless Adapter Used [Rule 287.44(3)(B)]
☐ Approved Alternative Procedure Used [Rule 287.71]

14) WELL TESTS:
Type Test: ☒ Pump ☐ Baler ☐ Jetted ☐ Estimated
Yield: 12 gpm with 10 ft. drawdown after 1 hrs.

11) WATER LEVEL:
Static level 215 ft. below land surface Date 2-17-95
Artesian flow 25 gpm. Date 2-17-95

15) WATER QUALITY:
Did you knowingly penetrate any strata which contained undesirable constituents?
☐ Yes ☒ No If yes, submit "REPORT OF UNDESIRABLE WATER"
Type of water? SoFt Depth of strata 113
Was a chemical analysis made? ☐ Yes ☒ No

12) PACKERS: Portland Type I II Depth 200

I hereby certify that this well was drilled by me (or under my supervision) and that each and all of the statements herein are true to the best of my knowledge and belief. I understand that failure to complete items 1 thru 15 will result in the log(s) being returned for completion and resubmittal.

COMPANY NAME Talen Water Well Service (Type or print) WELL DRILLER'S LICENSE NO. 2917 WPK

ADDRESS 1421 Arch Wood (Street or RFD) Houston (City) Texas (State) 77049 (Zip)

(Signed) John W Talen (Licensed Well Driller) (Signed) _____ (Registered Driller Trainee)

Please attach electric log, chemical analysis, and other pertinent information, if available.

For TWC use only: Well No. _____ Located on map _____

TWC-0199 (Rev. 05-18-90) TEXAS WATER COMMISSION COPY

482012-1888

KM-P.411

Attention Owner:
Confidentiality Privilege Notice on reverse side of owner's copy.

Texas Department of License and Regulation

Water Well Driller/Pump Installer Program
P.O. Box 12157 Austin, Texas 78711 (512)463-7880 FAX (512)463-8616
Toll free (800)803-9202
Email address: water.well@license.state.tx.us

This form must be completed and filed with the department and owner within 60 days upon completion of the well.

WELL REPORT

A. WELL IDENTIFICATION AND LOCATION DATA

1) OWNER

Name	Address	City	State	Zip
Tom TRAN	6015 Killough	Houston	Tx.	77086

2) WELL LOCATION

County	Physical Address	City	State	Zip
HARRIS	6015 Killough	Houston	Tx.	77086

Lat. | Long. | Grid # 65-05-7

3) Type of Work
☑ New Well ☐ Reconditioning ☐ Replacement ☐ Deepening

4) Proposed Use (check) ☐ Monitor ☐ Environmental Soil Boring ☑ Domestic ☐ Industrial ☐ Irrigation ☐ Injection ☐ Public Supply ☐ De-watering ☐ Testwell ☐ Rig Supply
If Public Supply well, were plans submitted? ☐ Yes ☐ No

5) N↑

6) Drilling Date
Started 12 / 18 / 00
Completed 12 / 19 / 00

Diameter of Hole

Dia.(in)	From (ft)	To (ft)
7"	0	392'

7) Drilling Method (check) ☐ Driven ☐ Air Rotary ☑ Mud Rotary ☐ Bored ☐ Air Hammer ☐ Cable Tool ☐ Jetted ☐ Other

From (ft)	To (ft)	Description and color of formation material
0	20	BLACK CLAY
20	60	RED SAND
60	120	WHITE SAND
120	220	RED CLAY
220	340	SAND
340	360	CLAY, SHALE
360	392	SAND

(Use reverse side of Well Owner's copy, If necessary)

8) Borehole Completion ☐ Open Hole ☐ Straight Wall ☐ Under-reamed ☐ Gravel Packed ☑ Other 2-STRING
If Gravel Packed give the interval from ft. to ft.

Casing, Blank Pipe, and Well Screen Data

Dia. (in.)	New Or Used	Steel, Plastic, etc. Perf., Slotted, etc Screen Mfg., if commercial	Setting (ft) From	To	Gage Casing Screen
4"	N	PVC CASING	376	0	SCH 40
2.5"	N	PVC LINER	376	370	SCH 40
2.5"	N	PVC SCREEN	392	376	.012

9) Cementing Data
Cementing from 376 ft. to 0 ft. # of sacks used 18
0 ft. to 15 ft. # of sacks used 10
Method Used HALLIBURTON
Cementing By ROBINSON WATER WELL SERVICE, INC.
Distance to septic system field or other concentrated contamination N/A ft.
Method of verification of above distance OWNER

13) Plugged ☐ Well plugged within 48 hours
Casing left in well: Cement/Bentonite placed in well:

From (ft)	To (ft)	From (ft)	To (ft)	Sacks used

10) Surface Completion
☐ Specified Surface Slab Installed
☑ Specified Surface Sleeve Installed
☐ Pitless Adapter Used
☐ Approved Alternative Procedure Used

14) Type Pump
☐ Turbine ☐ Jet ☑ Submersible ☐ Cylinder
☐ Other
Depth to pump bowls, cylinder, jet etc. 300 ft.

11) Water Level
Static level 210 ft. below Date 12 / 19 / 00
Artesian Flow gpm. Date / /

15) Water Test
Typetest ☐ Pump ☐ Bailer ☑ Jetted ☐ Estimated
Yield: gpm with ft. drawdown after hrs.

12) Packers Type L Depth 370

16) Water Quality
Did you knowingly penetrate a strata which contain undesirable constituents.
☐ YES ☑ NO If yes, did you submit a REPORT OF UNDESIRABLE WATER
Type of water Depth of Strata
Was a chemical analysis made ☐ Yes ☑ No

SEQ #
DESC CO
MAR 06 2001
COMMENT

Company or individual's Name (type or print)	ROBINSON WATER WELL SERVICE, INC.	Lic. No. DAVID HELMS 54211 PKW

Address 11819 W. MONTGOMERY RD.	City Houston	State Tx.	Zip 77086

Signature David Helms BL	2 / 15 / 01	Signature	/ /
Licensed Driller/Pump Installer	Date	Apprentice	Date

TDLR FORM b001WWD *White - TDLR* *Yellow - Owner* *Pink - Driller/Pump Installer*

Send original copy by certified mail to: TNRCC, P.O. Box /, Austin, TX 78711-3087 *Please use black ink.*

ATTENTION OWNER: *Confidentiality Privilege Notice on Reverse Side*

State of Texas WELL REPORT

Texas Water Well Drillers Advisory Council
P.O. Box 13087
Austin, TX 78711-3087
512-239-0530

1) **OWNER** WAT BUDDHAVAS OF HOUSTON (Name) **ADDRESS** 6007 SPINDLE (Street or RFD) HOUSTON (City) TEXAS (State) 77086 (Zip)

2) **ADDRESS OF WELL:** County HARRIS 6007 SPINDLE (Street, RFD or other) HOUSTON (City) TEXAS (State) 77086 (Zip) **GRID #** 65-04-9

3) **TYPE OF WORK (Check):** ☒ New Well ☐ Deepening ☐ Reconditioning ☐ Plugging

4) **PROPOSED USE (Check):** ☐ Monitor ☐ Environmental Soil Boring ☐ Domestic ☐ Industrial ☐ Irrigation ☐ Injection ☒ Public Supply ☐ De-watering ☐ Testwell
If Public Supply well, were plans submitted to the TNRCC? ☐ Yes ☐ No

5)

6) **WELL LOG:**
Date Drilling: Started 12-12- 19 95 Completed 12-15 19 95

DIAMETER OF HOLE

Dia. (in.)	From (ft.)	To (ft.)
7-7/8	Surface	408
4-1/2	408	445

7) **DRILLING METHOD (Check):** ☐ Driven ☐ Air Rotary ☒ Mud Rotary ☐ Bored ☐ Air Hammer ☐ Cable Tool ☐ Jetted ☐ Other

From (ft.)	To (ft.)	Description and color of formation material
0	10	CLAY
10	60	SAND
60	120	CLAY
120	190	SAND
190	260	CLAY
260	300	SAND
300	320	CLAY & ROCK
320	360	SHALE & ROCK
360	445	SAND

(Use reverse side if necessary)

8) **Borehole Completion (Check):** ☐ Open Hole ☐ Straight Wall ☐ Underreamed ☐ Gravel Packed ☐ Other
If Gravel Packed give interval ... from ____ ft. to ____ ft.

CASING, BLANK PIPE, AND WELL SCREEN DATA:

Dia. (in.)	New or Used	Steel, Plastic, etc. Perf., Slotted, etc. Screen Mfg., if commercial	Setting (ft.) From	Setting (ft.) To	Gage Casting Screen
5	N	CASING	0	376	SDR 17
2½	N	LINER	362	415	SCH 40
2½	N	SCREEN	415	445	.012

9) **CEMENTING DATA** [Rule 338.44(1)]
Cemented from 376 ft. to 0 ft. No. of sacks used 30
0 ft. to 15 ft. No. of sacks used 10
Method used HALLIBURTON
Cemented by ROBINSON WATER WELL
Distance to septic system field lines or other concentrated contamination 150 ft.
Method of verification of above distance OWNER

RECEIVED
JUL 26 1996
TEXAS NATURAL RESOURCE CONSERVATION COMMISSION

13) **TYPE PUMP:** ☐ Turbine ☐ Jet ☒ Submersible ☐ Cylinder ☐ Other
Depth to pump bowls, cylinder, jet, etc., 300 ft.

10) **SURFACE COMPLETION**
☒ Specified Surface Slab Installed [Rule 338.44(2)(A)]
☐ Specified Steel Sleeve Installed [Rule 338.44(3)(A)]
☐ Pitless Adapter Used [Rule 338.44(3)(b)]
☐ Approved Alternative Procedure Used [Rule 338.71]

14) **WELL TESTS:**
Type test: ☐ Pump ☐ Bailer ☒ Jetted ☐ Estimated
Yield: ____ gpm with ____ ft. drawdown after ____ hrs.

11) **WATER LEVEL:**
Static level 215 ft. below land surface Date 12-15-95
Artesian flow ____ gpm. Date ____

15) **WATER QUALITY:**
Did you knowingly penetrate any strata which contained undesirable constituents?
☐ Yes ☒ No If yes, submit "REPORT OF UNDESIRABLE WATER"
Type of water? ____ Depth of strata ____
Was a chemical analysis made? ☐ Yes ☒ No

12) **PACKERS:**

Type	Depth
K	362

I hereby certify that this well was drilled by me (or under my supervision) and that each and all of the statements herein are true to the best of my knowledge and belief. I understand that failure to complete items 1 thru 15 will result in the log(s) being returned for completion and resubmittal.

COMPANY NAME ROBINSON WATER WELL SERVICE (Type or print) **WELL DRILLER'S LICENSE NO.** 1464

ADDRESS 11819 W. MONTGOMERY (Street or RFD) HOUSTON (City) TEXAS (State) 77086 (Zip)

(Signed) ____ (Licensed Well Driller) **(Signed)** ____ (Registered Driller Trainee)

Please attach electric log, chemical analysis, and other pertinent information, if available.

TNRCC-0199 (Rev. 11-01-94) TNRCC COPY

Send original copy by certified mail to: TNRCC, P.O. Box , Austin, TX 78711-3087 *Please use black ink.*

ATTENTION OWNER: *Confidentiality Privilege Notice on Reverse Side*

State of Texas WELL REPORT

Texas Water Well Drillers Advisory Council
P.O. Box 13087
Austin, TX 78711-3087
512-239-0530

1) OWNER MARIA AVELLANEDA (Name) ADDRESS 5920 BREEN RD. (Street or RFD) Houston (City) Tx. (State) 77086 (Zip)

2) ADDRESS OF WELL: County HARRIS 5920 BREEN RD. (Street, RFD or other) Houston (City) Tx. (State) 77086 (Zip) GRID # 65-04-9

3) TYPE OF WORK (Check): ☑ New Well ☐ Deepening ☐ Reconditioning ☐ Plugging

4) PROPOSED USE (Check): ☐ Monitor ☐ Environmental Soil Boring ☑ Domestic ☐ Industrial ☐ Irrigation ☐ Injection ☐ Public Supply ☐ De-watering ☐ Testwell
If Public Supply well, were plans submitted to the TNRCC? ☐ Yes ☐ No

5)

6) WELL LOG:
Date Drilling:
Started 11-11 19 98
Completed 11-13 19 98

DIAMETER OF HOLE

Dia. (in.)	From (ft.)	To (ft.)
6-3/4	Surface	420

7) DRILLING METHOD (Check): ☐ Driven ☐ Air Rotary ☑ Mud Rotary ☐ Bored ☐ Air Hammer ☐ Cable Tool ☐ Jetted ☐ Other

N

From (ft.)	To (ft.)	Description and color of formation material
0	10	WHITE CLAY
10	60	RED SAND
60	160	CLAY
160	280	SAND
280	340	CLAY, ROCK
340	380	SHALE, CLAY
380	420	SAND

(Use reverse side if necessary)

8) Borehole Completion (Check): ☐ Open Hole ☐ Straight Wall ☐ Underreamed ☐ Gravel Packed ☑ Other 2-STRING
If Gravel Packed give interval ... from ____ ft. to ____ ft.

CASING, BLANK PIPE, AND WELL SCREEN DATA:

Dia. (in.)	New or Used	Steel, Plastic, etc. Perf., Slotted, etc. Screen Mfg., if commercial	Setting (ft.) From	Setting (ft.) To	Gage Casting Screen
4"	N	PVC CASING	400	0	SCH40
2 1/2"	N	" LINER	400	390	SCH.40
2 1/2"	N	" SCREEN	420	400	.012

9) CEMENTING DATA [Rule 338.44(1)]
Cemented from 400 ft. to 0 ft. No. of sacks used 20
0 ft. to 15 ft. No. of sacks used 16
Method used HALLIBURTON
Cemented by ROBINSON WATER WELL SERVICE, INC.
Distance to septic system field lines or other concentrated contamination 54 ft.
Method of verification of above distance OWNER

13) TYPE PUMP: ☐ Turbine ☐ Jet ☑ Submersible ☐ Cylinder ☐ Other
Depth to pump bowls, cylinder, jet, etc., 300 ft.

10) SURFACE COMPLETION
☐ Specified Surface Slab Installed [Rule 338.44(2)(A)]
☑ Specified Steel Sleeve Installed [Rule 338.44(3)(A)]
☐ Pitless Adapter Used [Rule 338.44(3)(b)]
☐ Approved Alternative Procedure Used [Rule 338.71]

14) WELL TESTS:
Type test: ☐ Pump ☐ Bailer ☑ Jetted ☐ Estimated
Yield: ____ gpm with ____ ft. drawdown after ____ hrs.

11) WATER LEVEL:
Static level 220 ft. below land surface Date 11-13-98
Artesian flow ____ gpm. Date ____

15) WATER QUALITY:
Did you knowingly penetrate any strata which contained undesirable constituents?
☐ Yes ☑ No If yes, submit "REPORT OF UNDESIRABLE WATER"
Type of water? ____ Depth of strata ____
Was a chemical analysis made? ☐ Yes ☑ No

12) PACKERS: Type Depth

I hereby certify that this well was drilled by me (or under my supervision) and that each and all of the statements herein are true to the best of my knowledge and belief. I understand that failure to complete items 1 thru 15 will result in the log(s) being returned for completion and resubmittal.

COMPANY NAME ROBINSON WATER WELL SERVICE INC. (Type or print) WELL DRILLER'S LICENSE NO. 54271

ADDRESS 11819 W. MONTGOMERY RD. (Street or RFD) Houston (City) Tx. (State) 77086 (Zip)

(Signed) David Holmes (Licensed Well Driller) (Signed) (Registered Driller Trainee)

FILE ID
EMP #
MAR 10 1999
COMMENT
TEMP

Please attach electric log, chemical analysis, and other pertinent information, if available.

TNRCC-0199 (Rev. 11-01-94)

TNRCC COPY

Send original copy by certified mail to the Texas Water Development Board P. O. Box 13087 Austin, Texas 78711

State of Texas

WATER WELL REPORT

For TWDB use only
Well No. 65-05-7M
Located on map No. 5
Received: 7/9
dt

1) OWNER:
Person having well drilled Jimmy Coyle (Name) Address 5810 Breen St (Street or RFD) Hou. (City) Tex (State)
Landowner Same (Name) Address Same (Street or RFD) (City) (State)

2) LOCATION OF WELL:
County Harris, _____ miles in _____ (N.E., S.W., etc.) direction from Houston (Town)

Locate by sketch map showing landmarks, roads, creeks, hiway number, etc.*

Map no. 65-04-3T North

(Use reverse side if necessary)

or

Give legal location with distances and directions from adjacent sections or survey lines.

Labor _____ League _____
Block _____ Survey _____
Abstract No. _____
(NW¼ NE¼ SW¼ SE¼) of Section _____

3) TYPE OF WORK (Check): New Well, Deepening, Reconditioning, Plugging

4) PROPOSED USE (Check): Domestic, Industrial, Municipal, Irrigation, Test Well, Other

5) TYPE OF WELL (Check): Rotary, Driven, Dug, Cable, Jetted, Bored

6) WELL LOG:
Diameter of hole 6½ in. Depth drilled 148 ft. Depth of completed well 148 ft. Date drilled 2/29/74
All measurements made from 4 ft. above ground level.

From (ft.)	To (ft.)	Description and color of formation material
0	3	Top Soil
3	85	Clay (White & Red
85	148	Gravel

(Use reverse side if necessary)

9) Casing:
Type: Old, New, Steel, Plastic, Other
Cemented from _____ ft. to 148 ft.

Diameter (inches)	Setting From (ft.)	Setting To (ft.)	Gage
4	0	142	40

10) SCREEN:
Type [redacted] P.V.C. Underbar
Perforated, Slotted

Diameter (inches)	Setting From (ft.)	Setting To (ft.)	Slot Size
4	142	148	.20

7) COMPLETION (Check):
Straight wall, Gravel packed, Other, Under reamed, Open Hole

8) WATER LEVEL:
Static level 60' ft. below land surface Date 2/29/74
Artesian pressure _____ lbs. per square inch Date _____
Depth to pump bowls, cylinder, jet, etc., 100' ft. below land surface.

11) WELL TESTS:
Was a pump test made? Yes No If yes, by whom?
Yield: _____ gpm with _____ ft. drawdown after _____ hrs.
Bailer test _____ gpm with _____ ft. drawdown after _____ hrs.
Artesian flow _____ gpm
Temperature of water _____

12) WATER QUALITY:
Was a chemical analysis made? Yes No
Did any strata contain undesirable water? Yes No
Type of water? _____ depth of strata _____

I hereby certify that this well was drilled by me (or under my supervision) and that each and all of the statements herein are true to the best of my knowledge and belief.

NAME Carl Bussell (Type or Print) Water Well Drillers Registration No. 1581
ADDRESS 9735 North Houston Rosslyn (Street or RFD) Houston (City) Texas (State)
(Signed) Carl R Bussell (Water Well Driller) Bussell & Son Inc. (Company Name)

Please attach electric log, chemical analysis, and other pertinent information, if available.

*Additional instructions on reverse side.

TWDBE-WD-5

88 DUP

Send original copy by certified mail to the Texas Department of Water Resources P. O. Box 13087 Austin, Texas 78711

State of Texas
WATER WELL REPORT

ATTENTION OWNER: *Confidentiality Privilege Notice on Reverse Side*

For TDWR use only
Well No. 65-05-7L
Located on map YES
Received: 7/1

1) **OWNER** Mr. Billy Smith (Name) Address 6121 Spindle (Street or RFD) Houston, Tx. 77086 (City) (State) (Zip)

2) **LOCATION OF WELL:** County Harris 10 miles in N (N.E., S.W., etc.) direction from Houston (Town)

Driller must complete the legal description to the right with distance and direction from two intersecting section or survey lines, or he must locate and identify the well on an official Quarter- or Half-Scale Texas County General Highway Map and attach the map to this form.

☐ **Legal description:**
Section No. _____ Block No. _____ Township _____
Abstract No. _____ Survey Name _____
Distance and direction from two intersecting section or survey lines _____

☐ See attached map. Map on 65-06-7PP

3) **TYPE OF WORK** (Check):
☒ New Well ☐ Deepening ☐ Reconditioning ☐ Plugging

4) **PROPOSED USE** (Check):
☒ Domestic ☐ Industrial ☐ Public Supply ☐ Irrigation ☐ Test Well ☐ Other _____

5) **DRILLING METHOD** (Check):
☒ Mud Rotary ☐ Air Hammer ☐ Driven ☐ Bored ☐ Air Rotary ☐ Cable Tool ☐ Jetted ☐ Other _____

6) **WELL LOG:**

Date drilled 1/17/80

DIAMETER OF HOLE Dia. (in.)	From (ft.)	To (ft.)
	Surface	
6-3/4		320

From (ft.)	To (ft.)	Description and color of formation material
0	40	Clay
40	70	Sand
70	106	Clay
106	175	Sand
175	175	Rock
175	198	Clay
198	271	~~Rock~~ Sand
271	277	Rock
277	320	Sand

(Use reverse side if necessary)

7) **BOREHOLE COMPLETION:**
☐ Open Hole ☐ Straight Wall ☐ Underreamed
☐ Gravel Packed ☐ Other 2 string cemented
If Gravel Packed give interval ... from _____ ft. to _____ ft.

8) **CASING, BLANK PIPE, AND WELL SCREEN DATA:**

Dia. (in.)	New or Used	Steel, Plastic, etc. Perf., ~~Slotted~~, etc. Screen Mfr., if commercial	Setting (ft.) From	Setting (ft.) To	Gage Casing Screen
4"	N	PVC Casing	0	290	Sch
2½"	N	Blank Pipe	285	305	40
2½"	N	Slotted Screen	305	320	.012

CEMENTING DATA
Cemented from 290 ft. to 90 ft.
Method used Halliburton
Cemented by Robinson Water Well (Company or Individual)

9) **WATER LEVEL:**
Static level 180 ft. below land surface Date 1/18/80
Artesian flow _____ gpm. Date _____

10) **PACKERS:** Type K Depth 285

11) **TYPE PUMP:**
☐ Turbine ☐ Jet ☒ Submersible ☐ Cylinder
☐ Other _____
Depth to pump bowls, cylinder, jet, etc., 240 ft.

12) **WELL TESTS:**
☐ Type Test: ☐ Pump ☐ Bailer ☐ Jetted ☐ Estimated
Yield: _____ gpm with _____ ft. drawdown after _____ hrs.

13) **WATER QUALITY:**
Did you knowingly penetrate any strata which contained undesirable water? ☐ Yes ☒ No
If yes, submit "REPORT OF UNDESIRABLE WATER"
Type of water? Potable Depth of strata _____
Was a chemical analysis made? ☐ Yes ☒ No

I hereby certify that this well was drilled by me (or under my supervision) and that each and all of the statements herein are true to the best of my knowledge and belief.

NAME M. E. Robinson, Jr. (Type or Print) Water Well Drillers Registration No. 1464

ADDRESS 11607 FM 149 (Street or RFD) Houston, (City) Tx. (State) 77086 (Zip)

(Signed) M. E. Robinson Jr. (Water Well Driller) Robinson Water Well Service, Inc. (Company Name)

Please attach electric log, chemical analysis, and other pertinent information, if available.

TDWR-0392 (Rev. 1-12-79)

DEPARTMENT OF WATER RESOURCES COPY

Send original copy by certified return receipt requested [redacted] TNRCC, MC 177, P.O. Box 13087, Austin, TX 78711-3[redacted]

ATTENTION OWNER: *Confidentiality Privilege Notice on on reverse side of Well Owner's copy (pink)*

State of Texas
WELL REPORT

Texas Water Well Drillers Advisory Council
MC 177
P.O. Box 13087
Austin, TX 78711-3087
512-239-0530

1) **OWNER** Hanover Compressor Co. (Name) **ADDRESS** 12001 N. Houston Rosslyn (Street or RFD) Houston (City) TX (State) 77086 (Zip)

2) **ADDRESS OF WELL:** County Harris 12001 North Houston Rosslyn (Street, RFD or other) Houston (City) TX (State) 77086 (Zip) **GRID #** 65-05-7

3) **TYPE OF WORK (Check):** ☑ New Well ☐ Deepening ☐ Reconditioning ☐ Plugging

4) **PROPOSED USE (Check):** ☐ Monitor ☐ Environmental Soil Boring ☑ Domestic ☐ Industrial ☐ Irrigation ☐ Injection ☑ Public Supply ☐ De-watering ☐ Testwell
If Public Supply well, were plans submitted to the TNRCC? ☐ Yes ☐ No

5) X

6) **WELL LOG:**
Date Drilling: Started 4-29 19 97 Completed 4-30 19 97

DIAMETER OF HOLE

Dia. (in.)	From (ft.)	To (ft.)
8 3/4	Surface	335
4 3/4	335	360

7) **DRILLING METHOD (Check):** ☐ Driven ☐ Air Rotary ☑ Mud Rotary ☐ Bored ☐ Air Hammer ☐ Cable Tool ☐ Jetted ☐ Other

N

From (ft.)	To (ft.)	Description and color of formation material
0	325	UNCONSOLIDATED
325	360	SAND

8) **Borehole Completion (Check):** ☐ Open Hole ☑ Straight Wall ☐ Underreamed ☐ Gravel Packed ☐ Other
If Gravel Packed give interval ... from _____ ft. to _____ ft.

(Use reverse side of Well Owner's copy, if necessary)

CASING, BLANK PIPE, AND WELL SCREEN DATA:

Dia. (in.)	New or Used	Steel, Plastic, etc. Perf., Slotted, etc. Screen Mfg., if commercial	Setting (ft.) From	Setting (ft.) To	Gage Casting Screen
5	N	SDR17	0	335	
2.5	N	GALVANIZED	330	340	
2.5	N	PVC SCREENS	340	360	012

9) **CEMENTING DATA** [Rule 338.44(1)]
Cemented from 0 ft. to 335 ft. No. of sacks used 56
ft. to ft. No. of sacks used
Method used Halliburton
Cemented by Bussell & Son Inc
Distance to septic system field lines or other concentrated contamination ____ ft.
Method of verification of above distance

10) **SURFACE COMPLETION**
☑ Specified Surface Slab Installed [Rule 338.44(2)(A)]
☐ Specified Steel Sleeve Installed [Rule 338.44(3)(A)]
☐ Pitless Adapter Used [Rule 338.44(3)(b)]
☐ Approved Alternative Procedure Used [Rule 338.71]

13) **TYPE PUMP:**
☐ Turbine ☐ Jet ☑ Submersible ☐ Cylinder
☐ Other
Depth to pump bowls, cylinder, jet, etc., _____ ft.

14) **WELL TESTS:**
Type test: ☐ Pump ☐ Bailer ☑ Jetted ☑ Estimated
Yield: 100 gpm with _____ ft. drawdown after _____ hrs.

11) **WATER LEVEL:**
Static level 204 ft. Below land surface Date 4/30/97
Artesian flow _____ gpm. Date

RECEIVED
JUN 27 1997
TEXAS NATURAL RESOURCE CONSERVATION COMMISSION

12) **PACKERS:** Type K-Packer Depth 330

15) **WATER QUALITY:**
Did you knowingly penetrate any strata which contained undesirable constituents?
☐ Yes ☑ No If yes, submit "REPORT OF UNDESIRABLE WATER"
Type of water? _____ Depth of strata _____
Was a chemical analysis made? ☐ Yes ☐ No

I hereby certify that this well was drilled by me (or under my supervision) and that each and all of the statements herein are true to the best of my knowledge and belief. I understand that failure to complete items 1 thru 15 will result in the log(s) being returned for completion and resubmittal.

COMPANY NAME Bussell & Son Inc (Type or print) **WELL DRILLER'S LICENSE NO.** 2035

ADDRESS PO Box 874 (Street or RFD) Tomball (City) TEXAS (State) 77377-0874 (Zip)

(Signed) Craig Bussell (Licensed Well Driller) **(Signed)** _____ (Registered Driller Trainee)

Please attach electric log, chemical analysis, and other pertinent information, if available.

TNRCC-0199 (Rev. 05-21-96) *White - TNRCC Yellow - DRILLER Pink - WELL OWNER*

Send original copy by certified return receipt requested [redacted]: TNRCC, MC 177, P.O. Box 13087, Austin, TX 78711-3[redacted]

ATTENTION OWNER: *Confidentiality Privilege Notice on on reverse side of Well Owner's copy (pink)*

State of Texas
WELL REPORT

Texas Water Well Drillers Advisory Council
MC 177
P.O. Box 13087
Austin, TX 78711-3087
512-239-0530

1) **OWNER** CARROLL ALFORD (Name) **ADDRESS** 6814 SPINDLE HOU. TX. 77086 (Street or RFD) (City) (State) (Zip)

2) **ADDRESS OF WELL:** County HARRIS SAME (Street, RFD or other) (City) (State) (Zip) **GRID #** 65-05-7

3) **TYPE OF WORK (Check):** [X] New Well [ ] Deepening [ ] Reconditioning [ ] Plugging

4) **PROPOSED USE (Check):** [ ] Monitor [ ] Environmental Soil Boring [X] Domestic [ ] Industrial [ ] Irrigation [ ] Injection [ ] Public Supply [ ] De-watering [ ] Testwell
If Public Supply well, were plans submitted to the TNRCC? [ ] Yes [ ] No

5)

6) **WELL LOG:** Date Drilling: Started 3/13 19 98 Completed 3/18 19 98

DIAMETER OF HOLE

Dia. (in.)	From (ft.)	To (ft.)
	Surface	
6 3/4	0	380

7) **DRILLING METHOD (Check):** [ ] Driven [ ] Air Rotary [X] Mud Rotary [ ] Bored [ ] Air Hammer [ ] Cable Tool [ ] Jetted [ ] Other

N

From (ft.)	To (ft.)	Description and color of formation material
0	52	clay
52	60	sand
60	105	clay
105	145	sand
145	215	clay
215	225	sand
225	240	clay & shale
240	380	sand

(Use reverse side of Well Owner's copy, if necessary)

8) **Borehole Completion (Check):** [ ] Open Hole [ ] Straight Wall [ ] Underreamed [ ] Gravel Packed [X] Other 2 STRING
If Gravel Packed give interval ... from _____ ft. to _____ ft.

CASING, BLANK PIPE, AND WELL SCREEN DATA:

Dia. (in.)	New or Used	Steel, Plastic, etc. Perf., Slotted, etc. Screen Mfg., if commercial	Setting (ft.) From	Setting (ft.) To	Gage Casing Screen
4	N	PVC CASING	0	360	
2.5	"	" LINER	350	360	
"	"	" SCREEN	360	380	.012

9) **CEMENTING DATA** [Rule 338.44(1)]
Cemented from 360 ft. to 60 ft. No. of sacks used 23
10 ft. to 0 ft. No. of sacks used 12
Method used HALLIBURTON
Cemented by SCOTT WATER WELL SER. INC.
Distance to septic system field lines or other concentrated contamination 63 ft.
Method of verification of above distance MEASURED

13) **TYPE PUMP:** [ ] Turbine [ ] Jet [X] Submersible [ ] Cylinder [ ] Other
Depth to pump bowls, cylinder, jet, etc., 280 ft.

14) **WELL TESTS:** Type test: [ ] Pump [ ] Bailer [X] Jetted [ ] Estimated
Yield: _____ gpm with _____ ft. drawdown after _____ hrs.

10) **SURFACE COMPLETION**
[ ] Specified Surface Slab Installed [Rule 338.44(2)(A)]
[X] Specified Steel Sleeve Installed [Rule 338.44(3)(A)]
[ ] Pitless Adapter Used [Rule 338.44(3)(b)]
[ ] Approved Alternative Procedure Used [Rule 338.71]

11) **WATER LEVEL:** Static level 210 ft. below land surface Date 3/18/98
Artesian flow _____ gpm Date _____

RECEIVED
JUL 07 1998

15) **WATER QUALITY:** Did you knowingly penetrate any strata which contained undesirable constituents?
[ ] Yes [X] No If yes, submit "REPORT OF UNDESIRABLE WATER"
Type of water? _____ Depth of strata _____
Was a chemical analysis made? [ ] Yes [X] No

12) **PACKERS:**

Type	Depth
K-PACKER	350

I hereby certify that this well was drilled by me (or under my supervision) and that each and all of the statements herein are true to the best of my knowledge and belief. I understand that failure to complete items 1 thru 15 will result in the log(s) being returned for completion and resubmittal.

COMPANY NAME SCOTT WATER WELL SER. INC. (Type or print) **WELL DRILLER'S LICENSE NO.** 4839 WT

ADDRESS 11915 GREEN PINE CIRCLE (Street or RFD) HOUSTON, TX. 77066 (City) (State) (Zip)

(Signed) Scott Robinson (Licensed Well Driller) **(Signed)** _____ (Registered Driller Trainee)

TLE ID | SEQ # | ENP # | DESC CD | JUL 28 1998 | COMMENT

Please attach electric log, chemical analysis, and other pertinent information, if available.

TNRCC-0199 (Rev. 05-21-96) *White - TNRCC Yellow - DRILLER Pink - WELL OWNER*





Send original copy by certified return receipt requested to: TNRCC, MC 177, P.O. Box 13087, Austin, TX 78711-

ATTENTION OWNER: *Confidentiality Privilege Notice on on reverse side of Well Owner's copy (pink)*

State of Texas
WELL REPORT

Texas Water Well Drillers Advisory Council
MC 177
P.O. Box 13087
Austin, TX 78711-3087
512-239-0530

1) **OWNER** FRANK MCKINLEY (Name) **ADDRESS** 6004 BREEN (Street or RFD) HOUSTON (City) TX. (State) 77086 (Zip)

2) **ADDRESS OF WELL:** County HARRIS 6703 BREEN (Street, RFD or other) HOUSTON (City) TX. (State) 77086 (Zip) **GRID #** 65-05-7

3) **TYPE OF WORK (Check):** [X] New Well [ ] Deepening [ ] Reconditioning [ ] Plugging

4) **PROPOSED USE (Check):** [ ] Monitor [ ] Environmental Soil Boring [X] Domestic [ ] Industrial [ ] Irrigation [ ] Injection [ ] Public Supply [ ] De-watering [ ] Testwell
If Public Supply well, were plans submitted to the TNRCC? [ ] Yes [ ] No

5)

6) **WELL LOG:**
Date Drilling: Started 4/13 19 98 Completed 4/14 19 98

DIAMETER OF HOLE		
Dia. (in.)	From (ft.)	To (ft.)
	Surface	
6 3/4	0	383

7) **DRILLING METHOD (Check):** [ ] Driven [ ] Air Rotary [X] Mud Rotary [ ] Bored [ ] Air Hammer [ ] Cable Tool [ ] Jetted [ ] Other

From (ft.)	To (ft.)	Description and color of formation material
0	55	clay
55	60	rock
60	100	clay
100	145	sand
145	210	clay
210	225	sand / rock
225	235	clay
235	383	sand

(Use reverse side of Well Owner's copy, if necessary)

8) **Borehole Completion (Check):** [ ] Open Hole [ ] Straight Wall [ ] Underreamed [ ] Gravel Packed [X] Other 2 STRING
If Gravel Packed give interval ... from _____ ft. to _____ ft.

CASING, BLANK PIPE, AND WELL SCREEN DATA:

Dia. (in.)	New or Used	Steel, Plastic, etc. Perf., Slotted, etc. Screen Mfg., if commercial	Setting (ft.) From	Setting (ft.) To	Gage Casing Screen
4	N	PVC CASING	0	365	
2.5	"	" LINER	355	368	
"	"	" SCREEN	368	383	.012

9) **CEMENTING DATA** [Rule 338.44(1)]
Cemented from 365 ft. to 165 ft. No. of sacks used 15
0 ft. to 10 ft. No. of sacks used 11
Method used HALLIBURTON
Cemented by SCOTT WATER WELL SER. INC.
Distance to septic system field lines or other concentrated contamination 140 ft.
Method of verification of above distance MEASURED

13) **TYPE PUMP:** [ ] Turbine [ ] Jet [X] Submersible [ ] Cylinder [ ] Other
Depth to pump bowls, cylinder, jet, etc., 280 ft.

10) **SURFACE COMPLETION**
[ ] Specified Surface Slab Installed [Rule 338.44(2)(A)]
[X] Specified Steel Sleeve Installed [Rule 338.44(2)(A)]
[ ] Pitless Adapter Used [Rule 338.44(3)(b)]
[ ] Approved Alternative Procedure Used [Rule 338.71]

RECEIVED
JUL 07 1998

14) **WELL TESTS:**
Type test: [ ] Pump [ ] Bailer [X] Jetted [ ] Estimated
Yield: _____ gpm with _____ ft. drawdown after _____ hrs.

11) **WATER LEVEL:**
Static level 210 ft. below land surface SEQ # Date 4/14/98
Artesian flow _____ gpm. Date _____

15) **WATER QUALITY:**
Did you knowingly penetrate any strata which contained undesirable constituents?
[ ] Yes [X] No If yes, submit "REPORT OF UNDESIRABLE WATER"
Type of water? _____ Depth of strata _____
Was a chemical analysis made? [ ] Yes [X] No

12) **PACKERS:** # Type Depth
K-PACKER 355

JUL 28 1998
COMMENT

I hereby certify that this well was drilled by me (or under my supervision) and that each and all of the statements herein are true to the best of my knowledge and belief. I understand that failure to complete items 1 thru 15 will result in the log(s) being returned for completion and resubmittal.

COMPANY NAME SCOTT WATER WELL SER. INC. (Type or print) **WELL DRILLER'S LICENSE NO.** 4839 WI

ADDRESS 11915 GREEN PINE CIR (Street or RFD) HOUSTON (City) TX. (State) 77066 (Zip)

(Signed) Scott Robinson (Licensed Well Driller) **(Signed)** _____ (Registered Driller Trainee)

Please attach electric log, chemical analysis, and other pertinent information, if available.

TNRCC-0199 (Rev. 05-21-96) *White - TNRCC Yellow - DRILLER Pink - WELL OWNER*



Send original copy by certified return receipt requested [illegible]: TNRCC, MC 177, P.O. Box 13087, Austin, TX 78711-3[illegible]

ATTENTION OWNER: *Confidentiality Privilege Notice on on reverse side of Well Owner's copy (pink)*

State of Texas
WELL REPORT

Texas Water Well Drillers Advisory Council
MC 177
P.O. Box 13087
Austin, TX 78711-3087
512-239-0530

1) OWNER TRUMP MACHINE WORKS (Name) ADDRESS 6306 W LITTLE YORK (Street or RFD) HOUSTON (City) TX (State) 77091 (Zip)

2) ADDRESS OF WELL: County HARRIS 7105 SPINDLE (Street, RFD or other) HOUSTON (City) TX (State) 77086 (Zip) GRID # 65 - 05 - 7

3) TYPE OF WORK (Check): [X] New Well [ ] Deepening [ ] Reconditioning [ ] Plugging

4) PROPOSED USE (Check): [ ] Monitor [ ] Environmental Soil Boring [X] Domestic [ ] Industrial [ ] Irrigation [ ] Injection [ ] Public Supply [ ] De-watering [ ] Testwell
If Public Supply well, were plans submitted to the TNRCC? [ ] Yes [ ] No

5)

6) WELL LOG:
Date Drilling:
Started 1 - 5 1998
Completed 1 - 7 1998

DIAMETER OF HOLE

Dia. (in.)	From (ft.)	To (ft.)
	Surface	
6 3/4	0	378

7) DRILLING METHOD (Check): [ ] Driven [ ] Air Rotary [X] Mud Rotary [ ] Bored [ ] Air Hammer [ ] Cable Tool [ ] Jetted [ ] Other

From (ft.)	To (ft.)	Description and color of formation material
0	15	CLAY
15	20	SAND
20	120	CLAY
120	155	SAND
155	205	CLAY
205	283	SAND
283	300	CLAY
300	303	ROCK
303	335	CLAY & SHALE
335	383	SAND

(Use reverse side of Well Owner's copy, if necessary)

8) Borehole Completion (Check): [ ] Open Hole [ ] Straight Wall [ ] Underreamed [ ] Gravel Packed [X] Other 2 STRING
If Gravel Packed give interval ... from ____ ft. to ____ ft.

CASING, BLANK PIPE, AND WELL SCREEN DATA:

Dia. (in.)	New or Used	Steel, Plastic, etc. Perf., Slotted, etc. Screen Mfg., if commercial	Setting (ft.) From	Setting (ft.) To	Gage Casting Screen
4	N	PVC CASING	0	360	
2.5	N	PVC LINER	350	360	
2.5	N	PVC SCREEN	360	378	.008

9) CEMENTING DATA [Rule 338.44(1)]
Cemented from 360 ft. to 140 ft. No. of sacks used 18
0 ft. to 10 ft. No. of sacks used 12
Method used SCOTT WATER WELL
Cemented by HALLIBURTON
Distance to septic system field lines or other concentrated contamination --- ft.
Method of verification of above distance TO BE INSTALLED

13) TYPE PUMP: [ ] Turbine [ ] Jet [X] Submersible [ ] Cylinder [ ] Other
Depth to pump bowls, cylinder, jet, etc., ____ ft.

10) SURFACE COMPLETION
[ ] Specified Surface Slab Installed [Rule 338.44(2)(A)]
[X] Specified Steel Sleeve Installed [Rule 338.44(3)(A)]
[ ] Pitless Adapter Used [Rule 338.44(3)(b)]
[ ] Approved Alternative Procedure Used [Rule 338.71]

14) WELL TESTS:
Type test: [ ] Pump [ ] Bailer [X] Jetted [ ] Estimated
Yield: ____ gpm with ____ ft. drawdown after ____ hrs.

11) WATER LEVEL:
Static level 202 ft. below land surface Date 1 - 7 - 98
Artesian flow ____ Date ____

15) WATER QUALITY:
Did you knowingly penetrate any strata which contained undesirable constituents?
[ ] Yes [X] No If yes, submit "REPORT OF UNDESIRABLE WATER"
Type of water? ____ Depth of strata ____
Was a chemical analysis made? [ ] Yes [X] No

FILE ID | SEQ #
EMP # | DESC CD
MAR 20 1998
COMMENT | WG

12) PACKERS: Type Depth
K - PACKER 350

I hereby certify that this well was drilled by me (or under my supervision) and that each and all of the statements herein are true to the best of my knowledge and belief. I understand that failure to complete items 1 thru 15 will result in the log(s) being returned for completion and resubmittal.

COMPANY NAME SCOTT WATER WELL (Type or print) WELL DRILLER'S LICENSE NO. 4839 WI

ADDRESS 11915 GREEN PINE CIR. HOU. TX. 77066 (Street or RFD) (City) (State) (Zip)

(Signed) Scott Robinson (Licensed Well Driller) (Signed) ____ (Registered Driller Trainee)

Please attach electric log, chemical analysis, and other pertinent information, if available.

TNRCC-0199 (Rev. 05-21-96) *White - TNRCC Yellow - DRILLER Pink - WELL OWNER*



Send original copy by certified return receipt requested mail [redacted] TNRCC, MC 177, P.O. Box 13087, Austin, TX 78711-3087 [redacted]

ATTENTION OWNER: *Confidentiality Privilege Notice on on reverse side of Well Owner's copy (pink)*

State of Texas
WELL REPORT

Texas Water Well Drillers Advisory Council
MC 177
P.O. Box 13087
Austin, TX 78711-3087
512-239-0530

1) **OWNER** VINCENT ORTEGA (Name) **ADDRESS** 6810 KILLOUGH (Street or RFD) HOUSTON (City) TX. (State) 77086 (Zip)

2) **ADDRESS OF WELL:** County HARRIS 6810 KILLOUGH (Street, RFD or other) HOUSTON (City) TX. (State) 77086 (Zip) **GRID #** 65-04-S

3) **TYPE OF WORK (Check):** ☑ New Well ☐ Deepening ☐ Reconditioning ☐ Plugging

4) **PROPOSED USE (Check):** ☐ Monitor ☐ Environmental Soil Boring ☑ Domestic ☐ Industrial ☐ Irrigation ☐ Injection ☐ Public Supply ☐ De-watering ☐ Testwell
If Public Supply well, were plans submitted to the TNRCC? ☐ Yes ☐ No

5)

6) **WELL LOG:**
Date Drilling: Started 4-29 19 98 Completed 4-30 19 98

DIAMETER OF HOLE		
Dia. (in.)	From (ft.)	To (ft.)
6-3/4	Surface	408
3-7/8	408	415

7) **DRILLING METHOD (Check):** ☐ Driven ☐ Air Rotary ☑ Mud Rotary ☐ Bored ☐ Air Hammer ☐ Cable Tool ☐ Jetted ☐ Other

From (ft.)	To (ft.)	Description and color of formation material
0	60	CLAY
60	90	SAND
90	280	CLAY, Rock
280	320	SAND
320	350	CLAY
350	370	SAND
370	380	Rock, CLA

(Use reverse side of Well Owner's copy, if necessary)

8) **Borehole Completion (Check):** ☐ Open Hole ☐ Straight Wall ☐ Underreamed ☐ Gravel Packed ☑ Other 2-STAGE
If Gravel Packed give interval ... from _____ ft. to _____ ft.

CASING, BLANK PIPE, AND WELL SCREEN DATA:

Dia. (in.)	New or Used	Steel, Plastic, etc. Perf., Slotted, etc. Screen Mfg., if commercial	Setting (ft.) From	Setting (ft.) To	Gage Casting Screen
4½	N	CASING	395	0	SCH 40
2½	N	LINER	395	385	SCH 40
2½	N	SCREEN	415	395	.012

9) **CEMENTING DATA** [Rule 338.44(1)]
Cemented from 395 ft. to 115 ft. No. of sacks used 14
0 ft. to 15 ft. No. of sacks used 10
Method used HALLIBURTON
Cemented by ROBINSON WATER WELL
Distance to septic system field lines or other concentrated contamination N/A ft.
Method of verification of above distance _____

10) **SURFACE COMPLETION**
☐ Specified Surface Slab Installed [Rule 338.44(2)(A)]
☑ Specified Steel Sleeve Installed [Rule 338.44(3)(A)]
☐ Pitless Adapter Used [Rule 338.44(3)(b)]
☐ Approved Alternative Procedure Used [Rule 338.71]

11) **WATER LEVEL:**
Static level 205 ft. below land surface Date 4-30-98
Artesian flow _____ gpm. Date _____

12) **PACKERS:** Depth 385

13) **TYPE PUMP:**
☐ Turbine ☐ Jet ☑ Submersible ☐ Cylinder
☐ Other _____
Depth to pump bowls, cylinder, jet, etc., _____ ft.

14) **WELL TESTS:**
Type test: ☐ Pump ☐ Bailer ☑ Jetted ☐ Estimated
Yield: _____ gpm with _____ ft. drawdown after _____ hrs.

15) **WATER QUALITY:**
Did you knowingly penetrate any strata which contained undesirable constituents?
☐ Yes ☑ No If yes, submit "REPORT OF UNDESIRABLE WATER"
Type of water? _____ Depth of strata _____
Was a chemical analysis made? ☐ Yes ☑ No

SEP 03 1998

I hereby certify that this well was drilled by me (or under my supervision) and that each and all of the statements herein are true to the best of my knowledge and belief. I understand that failure to complete items 1 thru 15 will result in the log(s) being returned for completion and resubmittal.

COMPANY NAME ROBINSON WATER WELL (Type or print) **WELL DRILLER'S LICENSE NO.** 1464 WPTR

ADDRESS 11819 W. MONTGOMERY RD. (Street or RFD) HOUSTON (City) TX. (State) 77086 (Zip)

(Signed) Rut Robinson III (Licensed Well Driller) **(Signed)** _____ (Registered Driller Trainee)

Please attach electric log, chemical analysis, and other pertinent information, if available.

TNRCC-0199 (Rev. 05-21-96) *White - TNRCC Yellow - DRILLER Pink - WELL OWNER*



Send original copy by certified return receipt requested to. TDLR, P.O. Box 12157, Austin, TX 78711

ATTENTION OWNER: *Confidentiality Privilege Notice on reverse side of Well Owner's copy (pink)*

State of Texas
WELL REPORT

Texas Department of Licensing & Regulation
P.O. Box 12157
Austin, TX 78711
512-463-7880

1) OWNER Son Kim Tran (Name) ADDRESS 7204 Chippewa (Street or RFD) Houston (City) Tx. (State) 77086 (Zip)

2) ADDRESS OF WELL'S LOCATION: County Harris 7204 Chippewa (Street, RFD or other) Houston (City) Tx. (State) 77086 (Zip) Long. 95° 32 Lat. 29° 29.95 Grid # 65-04-9

3) TYPE OF WORK (Check): ☑ New Well ☐ Deepening ☐ Reconditioning ☐ Plugging

(4) PROPOSED USE (Check): ☐ Monitor ☐ Environmental Soil Boring ☐ Domestic ☐ Industrial ☐ Irrigation ☐ Injection ☐ Public Supply ☐ De-watering ☐ Testwell
If Public Supply well: were plans submitted to the TNRCC? ☐ Yes ☐ No ☑ Business

5)

6) WELL LOG:
Date Drilling: Started 8-12 19 99 Completed 8-13 19 99

DIAMETER OF HOLE		
Dia. (in.)	From (ft.)	To (ft.)
7"	Surface	430

7) DRILLING METHOD (Check): ☐ Driven ☐ Air Rotary ☑ Mud Rotary ☐ Bored ☐ Air Hammer ☐ Cable Tool ☐ Jetted ☐ Other

From (ft.)	To (ft.)	Description and color of formation material
0	15	RED CLAY
15	60	RED SAND
60	160	GRAVEL
160	260	CLAY
260	320	SAND
320	380	ROCK, SAND
380	410	CLAY
410	430	SAND

(Use reverse side of Well Owner's copy, if necessary)

8) Borehole Completion (Check): ☐ Open Hole ☐ Straight Wall ☐ Underreamed ☐ Gravel Packed ☑ Other 2-STRING
If Gravel Packed give interval from _____ ft. to _____ ft.

CASING, BLANK PIPE, AND WELL SCREEN DATA:

Dia. (in.)	New or Used	Steel, Plastic, etc. Perf., Slotted, etc. Screen Mfg., if commercial	Setting (ft.) From	Setting (ft.) To	Gage Casing Screen
4"	N	PVC CASING	410	0	SCH 40
2"ID	N	PVC LINER	410	390	SCH 40
2"ID	N	PVC SCREEN	430	410	.012

9) CEMENTING DATA
Cemented from 400 ft. to 0 ft. No. of sacks used 22
0 ft. to 15 ft. No. of sacks used 12
Method used HALLIBURTON
Cemented by ROBINSON WATER WELL SERVICE, INC.
Distance to septic system field lines or other concentrated contamination 100 ft.
Method of verification of above distance OWNER

13) ☐ Well plugged within 48 hours

Casing left in well: From (ft)	Casing left in well: To (ft)	Cement/bentonite placed in well: From (ft)	Cement/bentonite placed in well: To (ft)	Sacks used:

14) TYPE PUMP:
☐ Turbine ☐ Jet ☑ Submersible ☐ Cylinder ☐ Other
Depth to pump bowls, cylinder, jet, etc., 280 ft.

10) SURFACE COMPLETION
☐ Specified Surface Slab Installed
☑ Specified Steel Sleeve Installed
☐ Pitless Adapter Used
☐ Approved Alternative Procedure Used

15) WELL TESTS:
Type test: ☐ Pump ☐ Bailer ☑ Jetted ☐ Estimated
Yield: _____ gpm with _____ ft. drawdown after _____ hrs.

11) WATER LEVEL:
Static level 210 ft. below land surface Date 8-13-99
Artesian flow _____ gpm. Date _____

16) WATER QUALITY:
Did you knowingly penetrate any strata which contained undesirable constituents?
☐ Yes ☑ No If yes, submit "REPORT OF UNDESIRABLE WATER"
Type of water? _____ Depth of strata _____
Was a chemical analysis made? ☐ Yes ☑ No

12) PACKERS: Type K Depth 390

I certify that I drilled this well (or the well was drilled under my direct supervision) and that each and all of the statements herein are true and correct. I understand that failure to complete items 1 thru 15 will result in the log(s) being returned for completion and resubmittal.

COMPANY NAME ROBINSON WATER WELL SERVICE, INC. (Type or print) WELL DRILLER'S LICENSE NO. 5781

ADDRESS 11819 W. MONTGOMERY RD. (Street or RFD) HOUSTON, (City) TEXAS (State) 77086 (Zip)

(Signed) David Helms (Licensed Well Driller) (Signed) _____ (Registered Driller Trainee)

FILED SEP 08 1999 SEC CO

COMMENT

Please attach electric log, chemical analysis, and other pertinent information, if available.

TDLR FORM 001WWD (4/98) White - TDLR Yellow - DRILLER Pink - WELL OWNER

IMPORTANT NOTICE FOR PERSONS HAVING WELLS DRILLED CONCERNING CONFIDENTIALITY

Section 32.005 of the Texas Water Code, concerning confidential information in the Reporting of Well Logs, reads as follows:

> "Every licensed driller drilling, deepening or otherwise altering a water well within this State shall make and keep a legible and accurate well log in accordance with the department rule on forms prescribed by the department. Not later than the 60th day after the completion or cessation of drilling, deepening, or otherwise altering the well, the licensed driller shall deliver or transmit by certified mail a copy of the well log to the department and to the owner of the well or the person for whom the well was drilled. Each copy of a well log, other than a department copy must include the name, mailing address, and telephone number of the department. The well log shall be recorded at the time of drilling, and must show the depth, thickness, and character of the strata penetrated, the location of water-bearing strata, the depth, size and character of casing installed, and any other information required by department rule. The department shall hold the contents of the well log confidential and not a matter of public record if it receives, by certified mail, a written request to do so from the owner or person for whom the well was drilled."

The last sentence specifies the means whereby you may, if you wish, assure that logs of your wells will be kept confidential.

From (ft.)	To (ft.)	Description and color of formation material

Send original copy by certified return receipt requested to TDLR, P.O. Box 12157, Austin, TX 78711

ATTENTION OWNER: *Confidentiality Privilege Notice on reverse side of Well Owner's copy (pink)*

State of Texas
WELL REPORT

Texas Department of Licensing & Regulation
P.O. Box 12157
Austin, TX 78711
512-463-7880

1) OWNER MARY HAWK (Name) ADDRESS 6934 Romona Hou (Street or RFD) (City) TX (State) (Zip)

2) ADDRESS OF WELL'S LOCATION: County Harris 6934 Romona (Street, RFD or other) Hou (City) TX (State) (Zip) Long. _____ Lat. _____ Grid # 65-05-7

3) TYPE OF WORK (Check): [X] New Well [ ] Deepening [ ] Reconditioning [ ] Plugging

4) PROPOSED USE (Check): [ ] Monitor [ ] Environmental Soil Boring [X] Domestic [ ] Industrial [ ] Irrigation [ ] Injection [ ] Public Supply [ ] De-watering [ ] Testwell
If Public Supply well, were plans submitted to the TNRCC? [ ] Yes [ ] No

5)

6) WELL LOG:
Date Drilling: Started 2-1 19 99 Completed 2-4 19 99

DIAMETER OF HOLE		
Dia. (in.)	From (ft.)	To (ft.)
10	Surface	10'
7 1/2	10	330
2 7/8	330	350

7) DRILLING METHOD (Check): [ ] Driven [ ] Air Rotary [X] Mud Rotary [ ] Bored [ ] Air Hammer [ ] Cable Tool [ ] Jetted [ ] Other _____

N

From (ft.)	To (ft.)	Description and color of formation material
0	25	CLAY
25	32	SAND
32	44	CLAY
44	55	SAND
55	90	CLAY
90	140	SAND
140	210	CLAY
210	262	SAND
262	268	CLAY
268	285	SAND
285	330	CLAY 330-350 SAND

(Use reverse side of Well Owner's copy, if necessary)

8) Borehole Completion (Check): [ ] Open Hole [X] Straight Wall [ ] Underreamed [ ] Gravel Packed [ ] Other /
If Gravel Packed give interval from _____ ft. to _____ ft.

CASING, BLANK PIPE, AND WELL SCREEN DATA:

Dia. (in.)	New or Used	Steel, Plastic, etc. Perf., Slotted, etc. Screen Mfg., if commercial	Setting (ft.) From	Setting (ft.) To	Gage Casing Screen
4	N	Sch 40 CASING	0	330	
2 1/2	N	Solid Pipe Sch 40	325	330	
2 1/2	N	Slotted Screen	330	350	.008

9) CEMENTING DATA
Cemented from 330 ft. to 100 ft. No. of sacks used 17 1/2
100 ft. to 0 ft. No. of sacks used 15 1/2
Method used PORTLAND Ready Mix
Cemented by JEFF, JOHN TOLER
Distance to septic system field lines or other concentrated contamination 100 ft.
Method of verification of above distance Tape

10) SURFACE COMPLETION
[X] Specified Surface Slab Installed HKY
[ ] Specified Steel Sleeve Installed
[ ] Pitless Adapter Used
[ ] Approved Alternative Procedure Used

11) WATER LEVEL:
Static level 210 ft. below land surface Date 2-4-99
Artesian flow 30 gpm Date 2-4-99

12) PACKERS: Type _____ Depth _____
PORTLAND Ready Mix 330

13) [ ] Well plugged within 48 hours

Casing left in well: From (ft)	Casing left in well: To (ft)	Cement/bentonite placed in well: From (ft)	Cement/bentonite placed in well: To (ft)	Sacks used:

14) TYPE PUMP:
[ ] Turbine [ ] Jet [X] Submersible [ ] Cylinder [ ] Other _____
Depth to pump bowls, cylinder, jet, etc., 300 ft.

15) WELL TESTS:
Type test: [X] Pump [ ] Bailer [ ] Jetted [ ] Estimated
Yield: 12 gpm with 6 ft. drawdown after 0 hrs.

16) WATER QUALITY:
Did you knowingly penetrate any strata which contained undesirable constituents?
[ ] Yes [X] No If yes, submit "REPORT OF UNDESIRABLE WATER"
Type of water? SALT Depth of strata 142
Was a chemical analysis made? [ ] Yes [X] No

FILE # SEQ # FEB 22 1999

FILE ID SEQ #

DESC CO MAR 11 1999 COMMENT

I certify that I drilled this well (or the well was drilled under my direct supervision) and that each and all of the statements herein are true and correct. I understand that failure to complete items 1 thru 16 will result in the log(s) being returned for completion and resubmittal.

COMPANY NAME TOLER GUNTER WELL (Type or print) WELL DRILLER'S LICENSE NO. 53149 WP

ADDRESS 14207 Archwood (Street or RFD) Hou (City) TX (State) 77049 (Zip)

(Signed) _____ (Licensed Well Driller) (Signed) _____ (Registered Driller Trainee)

Please attach electric log, chemical analysis, and other pertinent information, if available.

TDLR FORM 001WWD (4/98) White - TDLR Yellow - DRILLER Pink - WELL OWNER

IMPORTANT NOTICE FOR PERSONS HAVING WELLS DRILLED CONCERNING CONFIDENTIALITY

Section 32.005 of the Texas Water Code, concerning confidential information in the Reporting of Well Logs, reads as follows:

> "Every licensed driller drilling, deepening or otherwise altering a water well within this State shall make and keep a legible and accurate well log in accordance with the department rule on forms prescribed by the department. Not later than the 60th day after the completion or cessation of drilling, deepening, or otherwise altering the well, the licensed driller shall deliver or transmit by certified mail a copy of the well log to the department and to the owner of the well or the person for whom the well was drilled. Each copy of a well log, other than a department copy must include the name, mailing address, and telephone number of the department. The well log shall be recorded at the time of drilling, and must show the depth, thickness, and character of the strata penetrated, the location of water-bearing strata, the depth, size and character of casing installed, and any other information required by department rule. The department shall hold the contents of the well log confidential and not a matter of public record if it receives, by certified mail, a written request to do so from the owner or person for whom the well was drilled."

The last sentence specifies the means whereby you may, if you wish, assure that logs of your wells will be kept confidential.

From (ft.)	To (ft.)	Description and color of formation material

Attention Owner:
Confidentiality Privilege Notice on reverse side of owner's copy.

Texas Department of License and Regulation

Water Well Driller/Pump Installer Program
P.O. Box 12157 Austin, Texas 78711 (512)463-7880 FAX (512)463-8616
Toll free (800)803-9202
Email address: water.well@license.state.tx.us

This form must be completed and filed with the department and owner within 60 days upon completion of the well.

WELL REPORT

A. WELL IDENTIFICATION AND LOCATION DATA

1) OWNER

Name	Address	City	State	Zip
CHIVAR LIM	9927 DEER TRAIL	HOUSTON	TX.	77038

2) WELL LOCATION

County	Physical Address	City	State	Zip
HARRIS	9927 DEER TRAIL	HOUSTON	TX.	77038

Lat. | Long. | Grid # 65-05-7

3) Type of Work
☑ New Well ☐ Reconditioning ☐ Replacement ☐ Deepening

4) Proposed Use (check) ☐ Monitor ☐ Environmental Soil Boring ☐ Domestic ☐ Industrial ☐ Irrigation ☐ Injection ☐ Public Supply ☐ De-watering ☐ Testwell ☐ Rig Supply ☑ Multi-Family 2-MOBILE HOMES If Public Supply well, were plans submitted? ☐ Yes ☐ No

5) N↑

6) Drilling Date
Started 9/20/01
Completed 9/24/01

Diameter of Hole

Dia.(in)	From (ft)	To (ft)
8	0	412

7) Drilling Method (check) ☐ Driven ☐ Air Rotary ☑ Mud Rotary ☐ Bored ☐ Air Hammer ☐ Cable Tool ☐ Jetted ☐ Other

From (ft)	To (ft)	Description and color of formation material
0	20	CLAY, RED
20	60	RED, SAND
60	200	CLAY
200	340	SAND
340	380	SHALE, CLAY
380	412	SAND

(Use reverse side of Well Owner's copy, If necessary)

8) Borehole Completion ☐ Open Hole ☐ Straight Wall ☐ Under-reamed ☐ Gravel Packed ☑ Other 2-STRING
If Gravel Packed give the interval from ft. to ft.

Casing, Blank Pipe, and Well Screen Data

Dia. (in.)	New Or Used	Steel, Plastic, etc. Perf., Slotted, etc Screen Mfg., if commercial	Setting (ft) From	To	Gage Casing Screen
5	N	PVC CASING	395	0	SPR17
2.5	N	PVC LINER	395	353	SCH40
2.5	N	PVC SCREEN	412	395	012

9) Cementing Data
Cementing from 395 ft. to 0 ft. # of sacks used 26
0 ft. to 15 ft. # of sacks used 14
Method Used HALLIBURTON
Cementing By ROBINSON WATER WELL
Distance to septic system field or other concentrated contamination 150 ft.
Method of verification of above distance

RECEIVED
OPEN MAIL ROOM CB
NOV 09 2001
RECEIPT # AMOUNT

10) Surface Completion
☐ Specified Surface Slab Installed
☑ Specified Surface Sleeve Installed
☐ Pitless Adapter Used
☐ Approved Alternative Procedure Used

11) Water Level
Static level 280 ft. below Date 9/24/01
Artesian Flow ____ gpm. Date / /

12) Packers

Type	Depth
K-PACKER	353

13) Plugged ☐ Well plugged within 48 hours
Casing left in well: Cement/Bentonite placed in well:

From (ft)	To (ft)	From (ft)	To (ft)	Sacks used

14) Type Pump
☐ Turbine ☐ Jet ☑ Submersible ☐ Cylinder
☐ Other
Depth to pump bowls, cylinder, jet etc., 340 ft.

15) Water Test
Typetest ☐ Pump ☐ Bailer ☑ Jetted ☐ Estimated
Yield: ____ gpm with ____ ft. drawdown after ____ hrs.

16) Water Quality
Did you knowingly penetrate a strata which contain undesirable constituents.
☐ YES ☑ NO If yes, did you submit a REPORT OF UNDESIRABLE WATER
Type of water ____ Depth of Strata ____
Was a chemical analysis made ☐ Yes ☑ No

DAVID HELMS

Company or individual's Name (type or print): ROBINSON WATER WELL SERVICE, INC. Lic. No. 54211 PKW

Address 11819 W. MONTGOMERY RD. City HOUSTON, State TX. Zip 77086

Signature David Helms BL 10/23/01 Signature / /
Licensed Driller/Pump Installer Date Apprentice Date

TDLR FORM 5001WWD *White - TDLR* *Yellow - Owner* *Pink - Driller/Pump Installer*

IMPORTANT NOTICE FOR PERSONS HAVING WELL DRILLED CONCERNING CONFIDENTIALITY

Section 32.005 of the Texas Water Code, concerning confidentiality information in the Reporting of Well Reports, reads as follows:

> Every licensed driller drilling, deepening, or otherwise altering a water well in this state shall make and keep a legible and accurate well log in accordance with department rule on forms prescribed by the department. Not later than the 60th day after the completion or cessation of drilling, deepening, or otherwise altering the well, the licensed driller shall deliver or transmit by certified mail a copy of the well log to the department, the Texas Natural Resource Conservation Commission, and the owner of the well or the person for whom the well was drilled. The well log shall be recorded at the time of drilling and must show the depth, thickness, and character of the strata penetrated, the location of water-bearing strata, the depth, size, and character of casing installed, and any other information required by department rule. The department shall hold the contents of the well log confidential and not a matter of public record if it receives, by certified mail, a written request to do so from the owner or the person for whom the well was drilled.

The last sentence specifies the means whereby you may, if you wish, assure that logs of your wells will be kept confidential.

From (ft)	To (ft)	Description and color of formation material

Send original copy by certified mail to: Th[redacted] P.O. [redacted] Austin, TX 78711-3087

Please use black ink.

ATTENTION OWNER: *Confidentiality Privilege Notice on Reverse Side*

State of Texas WELL REPORT

Texas Water Well Drillers Advisory Council
P.O. Box 13087
Austin, TX 78711-3087
512-239-0530

1) OWNER REGINAL BUCKNER (Name) ADDRESS 2718 JORENT (Street or RFD) HOUSTON (City) TX (State) 77088 (Zip)

2) ADDRESS OF WELL: County HARRIS 2718 JORENT (Street or RFD) HOUSTON (City) TX (State) 77088 (Zip) GRID # 65-05-7

3) TYPE OF WORK (Check): ☒ New Well ☐ Deepening ☐ Reconditioning ☐ Plugging

4) PROPOSED USE (Check): ☐ Monitor ☐ Environmental Soil Boring ☒ Domestic ☐ Industrial ☐ Irrigation ☐ Injection ☐ Public Supply ☐ De-watering ☐ Testwell
If Public Supply well, were plans submitted to the TNRCC? ☐ Yes ☐ No

5)

6) WELL LOG:
Date Drilling:
Started 11/10 1997
Completed 11/10 1997

DIAMETER OF HOLE

Dia. (in.)	From (ft.)	To (ft.)
4"	Surface	53'

7) DRILLING METHOD (Check): ☐ Driven ☐ Air Rotary ☒ Mud Rotary ☐ Bored ☐ Air Hammer ☐ Cable Tool ☐ Jetted ☐ Other

From (ft.)	To (ft.)	Description and color of formation material
0-7'		TOP SOIL/WHITE CLAY
7' - 17'		WHITE SAND
17' - 20'		WHITE SAND
20' - 27'		WHITE CLAY
27' - 37'		RED CLAY
37' - 43'		RED CLAY
43 - 53'		RED SAND

(Use reverse side if necessary)

8) Borehole Completion (Check): ☐ Open Hole ☒ Straight Wall ☐ Underreamed ☐ Gravel Packed ☐ Other
If Gravel Packed give interval ... from 43 ft. to 53 ft.

CASING, BLANK PIPE, AND WELL SCREEN DATA:

Dia. (in.)	New or Used	Steel, Plastic, etc. Perf., Slotted, etc. Screen Mfg., if commercial	Setting (ft.) From	Setting (ft.) To	Gage Casting Screen
2	N	SLOTTED	43	53	.008
2	N	PLASTIC	0	43	SCH40

9) CEMENTING DATA [Rule 338.44(1)]
Cemented from 0 ft. to 43 ft. No. of sacks used 6
ft. to ft. No. of sacks used
Method used PRESSURE
Cemented by RAYMOND SERVICES
Distance to septic system field lines 60 ft.
Method of verification of above distance CUSTOMER

10) SURFACE COMPLETION
☐ Specified Surface Slab Installed [Rule 338.44(2)(A)]
☒ Specified Steel Sleeve Installed [Rule 338.44(3)(A)]
☐ Pitless Adapter Used [Rule 338.44(3)(b)]
☐ Approved Alternative Procedure Used [Rule 338.71]

11) WATER LEVEL:
Static level 12 ft. below land surface Date 11/10/97
Artesian flow gpm. Date

12) PACKERS: Type Depth
None

13) TYPE PUMP:
☐ Turbine ☒ Jet ☐ Submersible ☐ Cylinder
☐ Other
Depth to pump bowls, cylinder, jet, etc., 20 ft.

14) WELL TESTS:
Type test: ☐ Pump ☐ Bailer ☒ Jetted ☐ Estimated
Yield: gpm with ft. drawdown after hrs.

15) WATER QUALITY:
Did you knowingly penetrate any strata which contained undesirable constituents?
☐ Yes ☒ No If yes, submit "REPORT OF UNDESIRABLE WATER"
Type of water? Depth of strata
Was a chemical analysis made? ☐ Yes ☒ No

I hereby certify that this well was drilled by me (or under my supervision) and that each and all of the statements herein are true to the best of my knowledge and belief. I understand that failure to complete items 1 thru 15 will result in the log(s) being returned for completion and resubmittal.

COMPANY NAME RAYMOND SERVICES INC. (Type or print) WELL DRILLER'S LICENSE NO. 4577 WI

ADDRESS 10011 AIRLINE DR. (Street or RFD) HOUSTON (City) TX (State) 77037 (Zip)

(Signed) [signature] (Licensed Well Driller) (Signed) (Registered Driller Trainee)

FILE ID SEQ # DESC CO APR 21 1998 COMMENT

Please attach electric log, chemical analysis, and other pertinent information, if available.

TNRCC-0199 (Rev. 09-01-93)

WELL OWNER'S COPY

Send original copy by certified return receipt request[redacted]ail to: TDLR, P.O. Box 12157, Austin, TX 78711[redacted]

ATTENTION OWNER: *Confidentiality Privilege Notice on reverse side of Well Owner's copy (pink)*

State of Texas
WELL REPORT

Texas Department of Licensing & Regulation
P.O. Box 12157
Austin, TX 78711
512-463-7880

1) OWNER David Fuller (Name) ADDRESS 12510 Ann Louise, Houston, TX 77086 (Street or RFD) (City) (State) (Zip)

2) ADDRESS OF WELL'S LOCATION: County Harris Same (Street, RFD or other) (City) (State) (Zip) Long. _____ Lat. _____ Grid # 65-05-7

3) TYPE OF WORK (Check): [X] New Well [ ] Deepening [ ] Reconditioning [ ] Plugging

4) PROPOSED USE (Check): [ ] Monitor [ ] Environmental Soil Boring [X] Domestic [ ] Industrial [ ] Irrigation [ ] Injection [ ] Public Supply [ ] De-watering [ ] Testwell
If Public Supply well, were plans submitted to the TNRCC? [ ] Yes [ ] No

5)

6) WELL LOG:
Date Drilling: Started 12/18 19 99 Completed 12/20 19 99

DIAMETER OF HOLE		
Dia. (in.)	From (ft.)	To (ft.)
5	Surface	58

7) DRILLING METHOD (Check): [ ] Driven [ ] Air Rotary [X] Mud Rotary [ ] Bored [ ] Air Hammer [ ] Cable Tool [ ] Jetted [ ] Other _____

N

From (ft.)	To (ft.)	Description and color of formation material
0	15	YELLOW CLAY
15	28	SAND & CA.
28	48	RED CLAY
48		ROCK
48	58	SAND & CA

(Use reverse side of Well Owner's copy, if necessary)

8) Borehole Completion (Check): [ ] Open Hole [ ] Straight Wall [ ] Underreamed [X] Gravel Packed [ ] Other _____
If Gravel Packed give interval from 48 ft. to 58 ft.

CASING, BLANK PIPE, AND WELL SCREEN DATA:

Dia. (in.)	New or Used	Steel, Plastic, etc. Perf., Slotted, etc. Screen Mfg., if commercial	Setting (ft.) From	Setting (ft.) To	Gage Casing Screen
2	N	Plastic CASE	0	48	SCH 40
2	N	Plastic SCREEN	48	58	.006

9) CEMENTING DATA
Cemented from 0 ft. to _____ ft. No. of sacks used 9
_____ ft. to _____ ft. No. of sacks used _____
Method used Pressure
Cemented by Raymond Services, Inc.
Distance to septic system field lines or other concentrated contamination 90 ft.
Method of verification of above distance Customer

13) [ ] Well plugged within 48 hours

Casing left in well: From (ft)	Casing left in well: To (ft)	Cement/bentonite placed in well: From (ft)	Cement/bentonite placed in well: To (ft)	Sacks used:

14) TYPE PUMP:
[ ] Turbine [ ] Jet [ ] Submersible [ ] Cylinder [ ] Other _____
Depth to pump bowls, cylinder, jet, etc., _____ ft.

10) SURFACE COMPLETION
[ ] Specified Surface Slab Installed
[X] Specified Steel Sleeve Installed
[ ] Pitless Adapter Used
[ ] Approved Alternative Procedure Used

15) WELL TESTS:
Type test: [ ] Pump [ ] Bailer [X] Jetted [ ] Estimated
Yield: 5 gpm with 10 ft. drawdown after 1 hrs.

11) WATER LEVEL:
Static level 18 ft. below land surface Date 12/20/99
Artesian flow _____ gpm. Date _____

16) WATER QUALITY:
Did you knowingly penetrate any strata which contained undesirable constituents?
[ ] Yes [X] No If yes, submit "REPORT OF UNDESIRABLE WATER"
Type of water? _____ Depth of strata _____
Was a chemical analysis made? [ ] Yes [ ] No

12) PACKERS:

Type	Depth
NONE	

I certify that I drilled this well (or the well was drilled under my direct supervision) and that each and all of the statements herein are true and correct. I understand that failure to complete items 1 thru 16 will result in the log(s) being returned for completion and resubmittal.

COMPANY NAME Raymond Services, Inc. (Type or print) WELL DRILLER'S LICENSE NO. 4579WI

ADDRESS 10011 Airline Drive, Houston, TX 77037 (Street or RFD) (City) (State) (Zip)

(Signed) _____ (Licensed Well Driller) (Signed) _____ (Registered Driller Trainee)

Please attach electric log, chemical analysis, and other pertinent information, if available.

TDLR FORM 001WWD (4/98) White - TDLR Yellow - DRILLER Pink - WELL OWNER

IMPORTANT NOTICE FOR PERSONS HAVING WELLS DRILLED CONCERNING CONFIDENTIALITY

Section 32.005 of the Texas Water Code, concerning confidential information in the Reporting of Well Logs, reads as follows:

> "Every licensed driller drilling, deepening or otherwise altering a water well within this State shall make and keep a legible and accurate well log in accordance with the department rule on forms prescribed by the department. Not later than the 60th day after the completion or cessation of drilling, deepening, or otherwise altering the well, the licensed driller shall deliver or transmit by certified mail a copy of the well log to the department and to the owner of the well or the person for whom the well was drilled. Each copy of a well log, other than a department copy must include the name, mailing address, and telephone number of the department. The well log shall be recorded at the time of drilling, and must show the depth, thickness, and character of the strata penetrated, the location of water-bearing strata, the depth, size and character of casing installed, and any other information required by department rule. The department shall hold the contents of the well log confidential and not a matter of public record if it receives, by certified mail, a written request to do so from the owner or person for whom the well was drilled."

The last sentence specifies the means whereby you may, if you wish, assure that logs of your wells will be kept confidential.

From (ft.)	To (ft.)	Description and color of formation material

Send original copy by certified return receipt request[illegible]ail to: TDLR, P.O. Box 12157, Austin, TX 78711

ATTENTION OWNER: *Confidentiality Privilege Notice on reverse side of Well Owner's copy (pink)*

State of Texas
WELL REPORT

Texas Department of Licensing & Regulation
P.O. Box 12157
Austin, TX 78711
512-463-7880

1) OWNER Leo Chavez (Name) ADDRESS same (Street or RFD) (City) (State) (Zip)

2) ADDRESS OF WELL'S LOCATION: County Harris 13202 Ann Louise Houston Tx 77086 (Street, RFD or other) (City) (State) (Zip) Long. 29° 55 Lat. 095. 2[illegible] Grid # 65-05-7

3) TYPE OF WORK (Check): ☒ New Well ☐ Deepening ☐ Reconditioning ☐ Plugging

4) PROPOSED USE (Check): ☐ Monitor ☐ Environmental Soil Boring ☐ Domestic ☐ Industrial ☐ Irrigation ☐ Injection ☒ Public Supply ☐ De-watering ☐ Testwell
If Public Supply well, were plans submitted to the TNRCC? ☐ Yes ☐ No

5)

6) WELL LOG:
Date Drilling: Started 7-6- 2000 Completed 7-7- [illegible]

DIAMETER OF HOLE

Dia. (in.)	From (ft.)	To (ft.)
6 3/4	Surface	300
3"	300	330

7) DRILLING METHOD (Check): ☐ Driven ☐ Air Rotary ☒ Mud Rotary ☐ Bored ☐ Air Hammer ☐ Cable Tool ☐ Jetted ☐ Other

From (ft.)	To (ft.)	Description and color of formation material
0	15	Black cly
15	50	Blue sand
50	60	clay
60	80	Sand
80	130	Clay
130	165	Sand
165	240	Clay & Shale
240	255	Sand
255	290	Shale
290	295	rock
295	330	Sand

(Use reverse side of Well Owner's copy, if necessary)

8) Borehole Completion (Check): ☐ Open Hole ☐ Straight Wall ☐ Underreamed ☐ Gravel Packed ☒ Other 2-String
If Gravel Packed give interval from _____ ft. to _____ ft.

CASING, BLANK PIPE, AND WELL SCREEN DATA:

Dia. (in.)	New or Used	Steel, Plastic, etc. Perf., Slotted, etc. Screen Mfg., if commercial	Setting (ft.) From	Setting (ft.) To	Gage Casting Screen
4"	N	PVC sch. 40	0	300	
2½	N	PVC slo Thd	300	330	.010
2½	N	Blank pipe	290	300	

9) CEMENTING DATA
Cemented from 300 ft. to Surface ft. No. of sacks used 12
_____ ft. to _____ ft. No. of sacks used _____
Method used pumped Pressure
Cemented by Driller
Distance to septic system field lines or other concentrated contamination 100 ft.
Method of verification of above distance Type measure

13) ☐ Well plugged within 48 hours

Casing left in well: From (ft)	Casing left in well: To (ft)	Cement/bentonite placed in well: From (ft)	Cement/bentonite placed in well: To (ft)	Sacks used:

14) TYPE PUMP:
☐ Turbine ☐ Jet ☒ Submersible ☐ Cylinder ☐ Other
Depth to pump bowls, cylinder, jet, etc., 280 ft.

15) WELL TESTS:
Type test: ☐ Pump ☐ Bailer ☒ Jetted ☒ Estimated
Yield: 45 gpm with _____ ft. drawdown after _____ hrs.

16) WATER QUALITY:
Did you knowingly penetrate any strata which contained undesirable constituents?
☐ Yes ☒ No If yes, submit "REPORT OF UNDESIRABLE WATER"
Type of water? _____ Depth of strata _____
Was a chemical analysis made? ☐ Yes ☐ No

10) SURFACE COMPLETION
☒ Specified Surface Slab Installed
☐ Specified Steel Sleeve Installed
☐ Pitless Adapter Used
☐ Approved Alternative Procedure Used

11) WATER LEVEL:
Static level 220 ft. below land surface Date 7-7-00
Artesian flow _____ gpm. Date _____

12) PACKERS:

Type	Depth
K-packer	290

I certify that I drilled this well (or the well was drilled under my direct supervision) and that each and all of the statements herein are true and correct. I understand that failure to complete items 1 thru 16 will result in the log(s) being returned for completion and resubmittal.

COMPANY NAME Rueles Well Ser (Type or print) WELL DRILLER'S LICENSE NO. 2916-WPK

ADDRESS 15417 Hickory Ln (Street or RFD) MAGNOLIA (City) TX (State) 77355 (Zip)

(Signed) _____ (Licensed Well Driller) (Signed) _____ (Registered Driller Trainee)

Please attach electric log, chemical analysis, and other pertinent information, if available.

TDLR FORM 001WWD (4/98) White - TDLR Yellow - DRILLER Pink - WELL OWNER

IMPORTANT NOTICE FOR PERSONS HAVING WELLS DRILLED CONCERNING CONFIDENTIALITY

Section 32.005 of the Texas Water Code, concerning confidential information in the Reporting of Well Logs, reads as follows:

> "Every licensed driller drilling, deepening or otherwise altering a water well within this State shall make and keep a legible and accurate well log in accordance with the department rule on forms prescribed by the department. Not later than the 60th day after the completion or cessation of drilling, deepening, or otherwise altering the well, the licensed driller shall deliver or transmit by certified mail a copy of the well log to the department and to the owner of the well or the person for whom the well was drilled. Each copy of a well log, other than a department copy must include the name, mailing address, and telephone number of the department. The well log shall be recorded at the time of drilling, and must show the depth, thickness, and character of the strata penetrated, the location of water-bearing strata, the depth, size and character of casing installed, and any other information required by department rule. The department shall hold the contents of the well log confidential and not a matter of public record if it receives, by certified mail, a written request to do so from the owner or person for whom the well was drilled."

The last sentence specifies the means whereby you may, if you wish, assure that logs of your wells will be kept confidential.

From (ft.)	To (ft.)	Description and color of formation material

Send original copy by certified return receipt requested m[illegible] TNRCC, MC 177, P.O. Box 13087, Austin, TX 78711-3[illegible]

ATTENTION OWNER: *Confidentiality Privilege Notice on on reverse side of Well Owner's copy (pink)*

State of Texas
WELL REPORT

Texas Water Well Drillers Advisory Council
MC 177
P.O. Box 13087
Austin, TX 78711-3087
512-239-0530

1) **OWNER** HANH NYGUEN (Name) **ADDRESS** 3216 ESSIE HOUSTON, TX. 77086 (Street or RFD) (City) (State) (Zip)

2) **ADDRESS OF WELL:** County HARRIS SAME (Street, RFD or other) (City) (State) (Zip) **GRID #** 65-05-7

3) **TYPE OF WORK (Check):** [X] New Well [ ] Deepening [ ] Reconditioning [ ] Plugging

4) **PROPOSED USE (Check):** [ ] Monitor [ ] Environmental Soil Boring [X] Domestic [ ] Industrial [ ] Irrigation [ ] Injection [ ] Public Supply [ ] De-watering [ ] Testwell
If Public Supply well, were plans submitted to the TNRCC? [ ] Yes [ ] No

5)

6) **WELL LOG:**
Date Drilling:
Started 4/8 19 98
Completed 4/9 19 98

DIAMETER OF HOLE		
Dia. (in.)	From (ft.)	To (ft.)
	Surface	
6 3/4	0	383

7) **DRILLING METHOD (Check):** [ ] Driven [ ] Air Rotary [X] Mud Rotary [ ] Bored [ ] Air Hammer [ ] Cable Tool [ ] Jetted [ ] Other

From (ft.)	To (ft.)	Description and color of formation material
0	83	clay
83	113	sand
113	180	clay
180	210	sand
210	245	clay
245	290	sand
290	310	rock
310	383	sand

(Use reverse side of Well Owner's copy, if necessary)

8) **Borehole Completion (Check):** [ ] Open Hole [ ] Straight Wall [ ] Underreamed [ ] Gravel Packed [X] Other 2 STRING
If Gravel Packed give interval ... from _____ ft. to _____ ft.

CASING, BLANK PIPE, AND WELL SCREEN DATA:

Dia. (in.)	New or Used	Steel, Plastic, etc. Perf., Slotted, etc. Screen Mfg., if commercial	Setting (ft.) From	Setting (ft.) To	Gage Casting Screen
4	N	PVC CASING	0	365	
2.5	"	" LINER	353	365	
"	"	" SCREEN	363	383	.012

9) **CEMENTING DATA** [Rule 338.44(1)]
Cemented from 365 ft. to 65 ft. No. of sacks used 23
0 ft. to 10 ft. No. of sacks used 10
Method used halliburton
Cemented by SCOTT WATER WELL SER. INC.
Distance to septic system field lines or other concentrated contamination 65 ft.
Method of verification of above distance MEASURED

13) **TYPE PUMP:** [ ] Turbine [ ] Jet [X] Submersible [ ] Cylinder [ ] Other
Depth to pump bowls, cylinder, jet, etc. 280 ft.

10) **SURFACE COMPLETION**
[ ] Specified Surface Slab Installed [Rule 338.44(2)(A)]
[X] Specified Steel Sleeve Installed [Rule 338.44(2)(A)]
[ ] Pitless Adapter Used [Rule 338.44(3)(b)]
[ ] Approved Alternative Procedure Used [Rule 338.71]

RECEIVED
JUL 07 1998

14) **WELL TESTS:**
Type test: [ ] Pump [ ] Bailer [X] Jetted [ ] Estimated
Yield: _____ gpm with _____ ft. drawdown after _____ hrs.

11) **WATER LEVEL:**
Static level 210 ft. below land surface Date 4/9/98
Artesian flow _____ gpm Date _____

15) **WATER QUALITY:**
Did you knowingly penetrate any strata which contained undesirable constituents?
[ ] Yes [X] No If yes, submit "REPORT OF UNDESIRABLE WATER"
Type of water? _____ Depth of strata _____
Was a chemical analysis made? [ ] Yes [X] No

12) **PACKERS:** Type K-PACKER Depth 353

JUL 28 1998

I hereby certify that this well was drilled by me (or under my supervision) and that each and all of the statements herein are true to the best of my knowledge and belief. I understand that failure to complete items 1 thru 15 will result in the log(s) being returned for completion and resubmittal.

COMPANY NAME scott water well ser. inc. (Type or print) **WELL DRILLER'S LICENSE NO.** 4839 WI

ADDRESS 11915 GREEN PINE CIRCLE HOUSTON, TX. 77066 (Street or RFD) (City) (State) (Zip)

(Signed) Scott Robinson (Licensed Well Driller) **(Signed)** _____ (Registered Driller Trainee)

Please attach electric log, chemical analysis, and other pertinent information, if available.

TNRCC-0199 (Rev. 05-21-96) *White - TNRCC Yellow - DRILLER Pink - WELL OWNER*



Send original copy by certified return receipt requested to: TNRCC, MC 177, P.O. Box 13087, Austin, TX 78711-3

ATTENTION OWNER: *Confidentiality Privilege Notice on on reverse side of Well Owner's copy (pink)*

State of Texas
WELL REPORT

Texas Water Well Drillers Advisory Council
MC 177
P.O. Box 13087
Austin, TX 78711-3087
512-239-0530

1) **OWNER** Church Oil Tool (Name) **ADDRESS** 2810 Washington Dr. (Street or RFD) Houston (City) TX (State) 77038 (Zip)

2) **ADDRESS OF WELL:** County Harris 2810 Washington Dr. (Street, RFD or other) Hstn (City) TX (State) 77038 (Zip) **GRID #** 65-05-7

3) **TYPE OF WORK (Check):**
☑ New Well ☐ Deepening ☐ Reconditioning ☐ Plugging

4) **PROPOSED USE (Check):** ☐ Monitor ☐ Environmental Soil Boring ☐ Domestic ☑ Industrial ☐ Irrigation ☐ Injection ☐ Public Supply ☐ De-watering ☐ Testwell
If Public Supply well, were plans submitted to the TNRCC? ☐ Yes ☐ No

5) X N

6) **WELL LOG:**
Date Drilling: Started 1-13 19 98 Completed 1-14 19 98

DIAMETER OF HOLE

Dia. (in.)	From (ft.)	To (ft.)
6 3/4	Surface	320
3 7/8	320	340

7) **DRILLING METHOD (Check):** ☐ Driven ☐ Air Rotary ☑ Mud Rotary ☐ Bored ☐ Air Hammer ☐ Cable Tool ☐ Jetted ☐ Other

From (ft.)	To (ft.)	Description and color of formation material
0	305	Unconsolidated
305	340	Sand

(Use reverse side of Well Owner's copy, if necessary)

8) **Borehole Completion (Check):** ☐ Open Hole ☑ Straight Wall ☐ Underreamed ☐ Gravel Packed ☐ Other
If Gravel Packed give interval ... from _____ ft. to _____ ft.

CASING, BLANK PIPE, AND WELL SCREEN DATA:

Dia. (in.)	New or Used	Steel, Plastic, etc. Perf., Slotted, etc. Screen Mfg., if commercial	Setting (ft.) From	Setting (ft.) To	Gage Casing Screen
4	N	PVC	0	330	
2	N	Galvanized	310	320	
2	N	PVC Screen	320	330	.012
2	N	PVC Screen	330	340	.014

9) **CEMENTING DATA** [Rule 338.44(1)]
Cemented from 0 ft. to 15 ft. No. of sacks used 8
220 ft. to 320 ft. No. of sacks used 3
Method used Halliburton / Trimme
Cemented by Bussell & Son Inc
Distance to septic system field lines or other concentrated contamination _____ ft.
Method of verification of above distance _____

10) **SURFACE COMPLETION**
☐ Specified Surface Slab Installed [Rule 338.44(2)(A)]
☑ Specified Steel Sleeve Installed [Rule 338.44(3)(A)]
☐ Pitless Adapter Used [Rule 338.44(3)(b)]
☐ Approved Alternative Procedure Used [Rule 338.71]

11) **WATER LEVEL:**
Static level 219 ft. below land surface Date 1-16-98
Artesian flow _____ gpm. Date _____

12) **PACKERS:**

Type	Depth
K-Packer	310

13) **TYPE PUMP:**
☐ Turbine ☐ Jet ☑ Submersible ☐ Cylinder ☐ Other
Depth to pump bowls, cylinder, jet, etc., 280 ft.

14) **WELL TESTS:**
Type test: ☐ Pump ☐ Bailer ☑ Jetted ☑ Estimated
Yield: 45 gpm with _____ ft. drawdown after _____ hrs.

15) **WATER QUALITY:**
Did you knowingly penetrate any strata which contained undesirable constituents?
☐ Yes ☑ No If yes, submit "REPORT OF UNDESIRABLE WATER"
Type of water? _____ Depth of strata _____
Was a chemical analysis made? ☐ Yes ☑ No

FILE ID SEQ # EMP # MAR 20 1998 COMMENT WO

I hereby certify that this well was drilled by me (or under my supervision) and that each and all of the statements herein are true to the best of my knowledge and belief. I understand that failure to complete items 1 thru 15 will result in the log(s) being returned for completion and resubmittal.

COMPANY NAME Bussell & Son Inc. (Type or print) **WELL DRILLER'S LICENSE NO.** 2035

ADDRESS PO Box 874 (Street or RFD) Tomball (City) TEXAS (State) 77377-0874 (Zip)

(Signed) Craig O. Bussell (Licensed Well Driller) **(Signed)** _____ (Registered Driller Trainee)

Please attach electric log, chemical analysis, and other pertinent information, if available.

TNRCC-0199 (Rev. 05-21-96) *White - TNRCC Yellow - DRILLER Pink - WELL OWNER*

Send original copy by certified return receipt requested to: TNRCC, MC 177, P.O. Box 13087, Austin, TX 78711-3

ATTENTION OWNER: *Confidentiality Privilege Notice on on reverse side of Well Owner's copy (pink)*

State of Texas
WELL REPORT

Texas Water Well Drillers Advisory Council
MC 177
P.O. Box 13087
Austin, TX 78711-3087
512-239-0530

1) **OWNER** Carlos Aguilar (Name) **ADDRESS** 2801 Frick Rd (Street or RFD) Hou (City) Tx (State) 77037 (Zip)

2) **ADDRESS OF WELL:** County Harris 2801 Frick Rd (Street, RFD or other) Hou (City) Tx (State) 77037 (Zip) **GRID #** 65-05-7

3) **TYPE OF WORK (Check):** ☒ New Well ☐ Deepening ☐ Reconditioning ☐ Plugging

4) **PROPOSED USE (Check):** ☐ Monitor ☐ Environmental Soil Boring ☐ Domestic ☐ Industrial ☐ Irrigation ☐ Injection ☐ Public Supply ☐ De-watering ☐ Testwell
If Public Supply well, were plans submitted to the TNRCC? ☐ Yes ☐ No

5)

6) **WELL LOG:** Date Drilling: Started 6-7-2000 Completed 6-16-2000

DIAMETER OF HOLE		
Dia. (in.)	From (ft.)	To (ft.)
10	Surface	10
8 1/2	10	400
3 7/8	400	430

7) **DRILLING METHOD (Check):** ☐ Driven ☐ Air Rotary ☒ Mud Rotary ☐ Bored ☐ Air Hammer ☐ Cable Tool ☐ Jetted ☐ Other

N ↑

From (ft.)	To (ft.)	Description and color of formation material
0	8	SAND
8	35	CLAY
35	50	SAND
50	80	CLAY
80	100	SAND
100	122	CLAY
122	180	SAND
180	190	CLAY
190	260	SAND
260	270	CLAY
270	300	SAND
300	350	CLAY
350	380	SAND 400-430 SAND
380	400	CLAY

(Use reverse side of Well Owner's copy, if necessary)

8) **Borehole Completion (Check):** ☐ Open Hole ☒ Straight Wall ☐ Underreamed ☐ Gravel Packed ☐ Other
If Gravel Packed give interval ... from _____ ft. to _____ ft.

CASING, BLANK PIPE, AND WELL SCREEN DATA:

Dia. (in.)	New or Used	Steel, Plastic, etc. Perf., Slotted, etc. Screen Mfg., if commercial	Setting (ft.) From	Setting (ft.) To	Gage Casing Screen
5	N	CASING PVC (40)	0	400	
2 1/2	N		395	400	
2 1/2	N	SLOTTED SCREEN	400	430	.010

9) **CEMENTING DATA** [Rule 338.44(1)]
Cemented from 400 ft. to 200 ft. No. of sacks used 25
200 ft. to 0 ft. No. of sacks used 25
Method used PORTLAND Redi-mix
Cemented by John, Jeff Tolar
Distance to septic system field lines or other concentrated contamination 110 ft.
Method of verification of above distance TAPE

10) **SURFACE COMPLETION**
☐ Specified Surface Slab Installed [Rule 338.44(2)(A)]
☒ Specified Steel Sleeve Installed [Rule 338.44(3)(A)]
☐ Pitless Adapter Used [Rule 338.44(3)(b)]
☐ Approved Alternative Procedure Used [Rule 338.71]

11) **WATER LEVEL:**
Static level 212 ft. below land surface Date 6-15-00
Artesian flow 60 gpm. Date 6-15-00

12) **PACKERS:** Type: PORTLAND Redi-mix Depth: 400'

13) **TYPE PUMP:** ☐ Turbine ☐ Jet ☒ Submersible ☐ Cylinder ☐ Other
Depth to pump bowls, cylinder, jet, etc., _____ ft.

14) **WELL TESTS:** Type test: ☒ Pump ☐ Bailer ☐ Jetted ☐ Estimated
Yield: 44 gpm with 40 ft. drawdown after 1 hrs.

15) **WATER QUALITY:**
Did you knowingly penetrate any strata which contained undesirable constituents?
☐ Yes ☒ No If yes, submit "REPORT OF UNDESIRABLE WATER"
Type of water? SOFT Depth of strata 218
Was a chemical analysis made? ☐ Yes ☒ No

AUG 17 2000

I hereby certify that this well was drilled by me (or under my supervision) and that each and all of the statements herein are true to the best of my knowledge and belief. I understand that failure to complete items 1 thru 15 will result in the log(s) being returned for completion and resubmittal.

COMPANY NAME Tolar Water Well Ser (Type or print) **WELL DRILLER'S LICENSE NO.** 2942

ADDRESS 14211 Archwood (Street or RFD) Hou (City) , Tx (State) 77045 (Zip)

(Signed) John Tolar (Licensed Well Driller) **(Signed)** Jul 31 2000 (Registered Driller Trainee)

Please attach electric log, chemical analysis, and other pertinent information, if available.

TNRCC-0199 (Rev. 05-21-96) White - TNRCC Yellow - DRILLER Pink - WELL OWNER

Attention Owner:
Confidentiality Privilege Notice on reverse side of owner's copy.

Texas Department of License and Regulation

Water Well Driller/Pump Installer Program
P.O. Box 12157 Austin, Texas 78711 (512)463-7880 FAX (512)463-8616
Toll free (800)803-9202
Email address: water.well@license.state.tx.us

This form must be completed and filed with the department and owner within 60 days upon completion of the well.

WELL REPORT

A. WELL IDENTIFICATION AND LOCATION DATA

1) OWNER

Name	Address	City	State	Zip
SAM KIEN	9805 VETERANS MEMORIAL	HOUSTON	TX.	77038

2) WELL LOCATION

County	Physical Address	City	State	Zip
HARRIS 101	9805 VETERANS MEMORIAL	HOUSTON	TX.	77038

Lat. Long. Grid # 65-05-7

3) Type of Work
☑ New Well ☐ Reconditioning ☐ Replacement ☐ Deepening

4) Proposed Use (check) ☐ Monitor ☐ Environmental Soil Boring ☑ Domestic MULTI-FAMILY ☐ Industrial ☐ Irrigation ☐ Injection ☐ Public Supply ☐ De-watering ☐ Testwell ☐ Rig Supply
If Public Supply well, were plans submitted? ☐ Yes ☐ No

5) N↑

6) Drilling Date
Started 03 / 28 / 03
Completed 03 / 31 / 03

Diameter of Hole

Dia.(in)	From (ft)	To (ft)
7	0	402

7) Drilling Method (check) ☐ Driven ☐ Air Rotary ☑ Mud Rotary ☐ Bored ☐ Air Hammer ☐ Cable Tool ☐ Jetted ☐ Other

From (ft)	To (ft)	Description and color of formation material
0	60	CLAY
60	100	SAND, RED, WHITE
100	230	CLAY, ROCK
230	275	SAND, FINE
275	360	CLAY, SHALE
360	402	SAND

(Use reverse side of Well Owner's copy. If necessary)

8) Borehole Completion ☐ Open Hole ☐ Straight Wall ☐ Under-reamed ☐ Gravel Packed ☑ Other 25 Strong
If Gravel Packed give the interval from ft. to ft.

Casing, Blank Pipe, and Well Screen Data

Dia. (in.)	New Or Used	Steel, Plastic, etc. Perf., Slotted, etc Screen Mfg., if commercial	Setting (ft) From	To	Gage Casing Screen
4"	N	CASING	385	0	Sch 40
2.5	N	LINER	385	380	Sch 40
2.5	N	SCREEN	402	385	012

9) Cementing Data
Cementing from 385 ft. to 0 ft. # of sacks used 18
0 ft. to 15 ft. # of sacks used 4
Method Used HALIBURTON
Cementing By RWW
Distance to septic system field or other concentrated contamination 100 ft.
Method of verification of above distance OWNER

13) Plugged ☐ Well plugged within 48 hours
Casing left in well: Cement/Bentonite placed in well:

From (ft)	To (ft)	From (ft)	To (ft)	Sacks used

10) Surface Completion
☐ Specified Surface Slab Installed
☑ Specified Surface Sleeve Installed
☐ Pitless Adapter Used
☐ Approved Alternative Procedure Used

14) Type Pump
☐ Turbine ☐ Jet ☑ Submersible ☐ Cylinder
☐ Other
Depth to pump bowls, cylinder, jet etc. 320 ft.

15) Water Test
Typetest ☐ Pump ☐ Bailer ☑ Jetted ☐ Estimated
Yield: gpm with ft. drawdown after hrs.

11) Water Level
Static level 230 ft. below Date 3 / 31 / 03
Artesian Flow gpm. Date / /

12) Packers Type K Depth 380

RECEIVED
TDLR MAIL ROOM
JUN 0 3 2003
RECEIPT # AMOUNT

16) Water Quality
Did you knowingly penetrate a strata which contain undesirable constituents.
☐ YES ☑ NO If yes, did you submit a REPORT OF UNDESIRABLE WATER
Type of water Depth of Strata
Was a chemical analysis made ☐ Yes ☑ No

Company or individual's Name (type or print)	ROBINSON WATER WELL SERVICE, INC.	Lic. No. DAVID HELMS 54211	PKW
Address 11819 W. MONTGOMERY RD.	City HOUSTON	State TX	Zip 77086
Signature David Helms BL	5 / 28 / 03	Signature	/ /
Licensed Driller/Pump Installer	Date	Apprentice	Date

TDLR FORM 6001WWD White - TDLR Yellow - Owner Pink - Driller/Pump Installer

IMPORTANT NOTICE FOR PERSONS HAVING WELL DRILLED CONCERNING CONFIDENTIALITY

Section 32.005 of the Texas Water Code, concerning confidentiality information in the Reporting of Well Reports, reads as follows:

> Every licensed driller drilling, deepening, or otherwise altering a water well in this state shall make and keep a legible and accurate well log in accordance with department rule on forms prescribed by the department. Not later than the 60th day after the completion or cessation of drilling, deepening, or otherwise altering the well, the licensed driller shall deliver or transmit by certified mail a copy of the well log to the department, the Texas Natural Resource Conservation Commission, and the owner of the well or the person for whom the well was drilled. The well log shall be recorded at the time of drilling and must show the depth, thickness, and character of the strata penetrated, the location of water-bearing strata, the depth, size, and character of casing installed, and any other information required by department rule. The department shall hold the contents of the well log confidential and not a matter of public record if it receives, by certified mail, a written request to do so from the owner or the person for whom the well was drilled.

The last sentence specifies the means whereby you may, if you wish, assure that logs of your wells will be kept confidential.

From (ft)	To (ft)	Description and color of formation material

101

Attention Owner:
Confidentiality Privilege Notice on reverse side of owner's copy.

Texas Department of License and Regulation

Water Well Driller/Pump Installer Program
P.O. Box 12157 Austin, Texas 78711 (512)463-7880 FAX (512)463-8616
Toll free (800)803-9202
Email address: water.well@license.state.tx.us

This form must be completed and filed with the department and owner within 60 days upon completion of the well.

WELL REPORT

A. WELL IDENTIFICATION AND LOCATION DATA

1) OWNER

Name	Address	City	State	Zip
GARY BIGGERS	5630 Killough St	Houston	TX	77086

2) WELL LOCATION

County	Physical Address	City	State	Zip
HARRIS	5630 Killough St	Houston	TX	77086

Lat. _____ Long. _____ Grid # 65-05-7

3) Type of Work
☑ New Well ☐ Reconditioning ☐ Replacement ☐ Deepening

4) Proposed Use (check) ☐ Monitor ☐ Environmental Soil Boring ☑ Domestic ☐ Industrial ☐ Irrigation ☐ Injection ☐ Public Supply ☐ De-watering ☐ Testwell ☐ Rig Supply
If Public Supply well, were plans submitted? ☐ Yes ☐ No

5) N↑ X

6) Drilling Date
Started 10/28/02
Completed 10/30/02

Diameter of Hole

Dia.(in)	From (ft)	To (ft)
6 3/4	0	347
3 7/8	347	357

7) Drilling Method (check) ☐ Driven ☐ Air Rotary ☑ Mud Rotary ☐ Bored ☐ Air Hammer ☐ Cable Tool ☐ Jetted ☐ Other _____

From (ft)	To (ft)	Description and color of formation material
0	98	Clay
98	135	Sand + Gravel
135	194	Clay
194	197	Sand
197	204	Clay
204	212	Sand + Rock
212	233	Clay
233	262	Sand
262	269	Shale
269	308	Sand & Gravel

(Use reverse side of Well Owner's copy, If necessary)

8) Borehole Completion ☐ Open Hole ☑ Straight Wall ☐ Under-reamed ☐ Gravel Packed ☐ Other _____
If Gravel Packed give the interval from _____ ft. to _____ ft.

Casing, Blank Pipe, and Well Screen Data

Dia. (in.)	New Or Used	Steel, Plastic, etc. Perf., Slotted, etc Screen Mfg., if commercial	Setting (ft) From	Setting (ft) To	Gage Casing Screen
4	N	PVC CASING	0	347	
2.5	N	Galvanized liner	341	347	
2.5	N	SSRB SCREENS	347	357	.010

9) Cementing Data
Cementing from 0 ft. to 115 ft. # of sacks used 30
337 ft. to 357 ft. # of sacks used 4
Method Used _____
Cementing By _____
Distance to septic system field or other concentrated contamination _____ ft.
Method of verification of above distance _____

13) Plugged ☐ Well plugged within 48 hours
Casing left in well: Cement/Bentonite placed in well:

From (ft)	To (ft)	From (ft)	To (ft)	Sacks used

10) Surface Completion
☐ Specified Surface Slab Installed
☑ Specified Surface Sleeve Installed
☐ Pitless Adapter Used
☐ Approved Alternative Procedure Used

RECEIVED TDLR MAIL ROOM NOV 19 2002 RECEIPT # AMOUNT

14) Type Pump
☐ Turbine ☐ Jet ☑ Submersible ☐ Cylinder
☐ Other _____
Depth to pump bowls, cylinder, jet etc., _____ ft.

11) Water Level
Static level 203 ft. below Date 10/30/02
Artesian Flow _____ gpm. Date ___/___/___

15) Water Test
Typetest ☐ Pump ☐ Bailer ☑ Jetted ☑ Estimated
Yield: 25 gpm with _____ ft. drawdown after _____ hrs.

16) Water Quality
Did you knowingly penetrate a strata which contain undesirable constituents.
☐ YES ☑ NO If yes, did you submit a REPORT OF UNDESIRABLE WATER
Type of water _____ Depth of Strata _____
Was a chemical analysis made ☐ Yes ☑ No

12) Packers

Type	Depth
K PACKER	341

Company or individual's Name (type or print): Aqua Utility Construction LP — Lic. No. 2035
Address: PO Box 874 — City: Tomball — State: TX — Zip: 77377

Signature: Craig Bussell — Licensed Driller/Pump Installer: CRAIG BUSSELL — Date: ___/___/___
Signature: [signature] — Apprentice: JASON BEAM — Date: ___/___/___

TDLR FORM 6001WWD — *White - TDLR* *Yellow - Owner* *Pink - Driller/Pump Installer*

IMPORTANT NOTICE FOR PERSONS HAVING WELL DRILLED CONCERNING CONFIDENTIALITY

Section 32.005 of the Texas Water Code, concerning confidentiality information in the Reporting of Well Reports, reads as follows:

> Every licensed driller drilling, deepening, or otherwise altering a water well in this state shall make and keep a legible and accurate well log in accordance with department rule on forms prescribed by the department. Not later than the 60th day after the completion or cessation of drilling, deepening, or otherwise altering the well, the licensed driller shall deliver or transmit by certified mail a copy of the well log to the department, the Texas Natural Resource Conservation Commission, and the owner of the well or the person for whom the well was drilled. The well log shall be recorded at the time of drilling and must show the depth, thickness, and character of the strata penetrated, the location of water-bearing strata, the depth, size, and character of casing installed, and any other information required by department rule. The department shall hold the contents of the well log confidential and not a matter of public record if it receives, by certified mail, a written request to do so from the owner or the person for whom the well was drilled.

The last sentence specifies the means whereby you may, if you wish, assure that logs of your wells will be kept confidential.

From (ft)	To (ft)	Description and color of formation material
308	310	Rock
310	317	Sand
317	323	Clay
323	357	Sand

Attention Owner:
Confidentiality Privilege Notice on reverse side of owner's copy.

Texas Department of License and Regulation

Water Well Driller/Pump Installer Program
P.O. Box 12157 Austin, Texas 78711 (512)463-7880 FAX (512)463-8616
Toll free (800)803-9202
Email address: water.well@license.state.tx.us

This form must be completed and filed with the department and owner within 60 days upon completion of the well.

WELL REPORT

A. WELL IDENTIFICATION AND LOCATION DATA

1) OWNER

Name	Address	City	State	Zip
Tom TRAN	6015 Killough	Houston	Tx.	77086

2) WELL LOCATION

County	Physical Address	City	State	Zip
HARLIS	6015 Killough	Houston	Tx.	77086

Lat. | Long. | Grid # 65-05-7

3) Type of Work
☑ New Well ☐ Reconditioning ☐ Replacement ☐ Deepening

4) Proposed Use (check) ☐ Monitor ☐ Environmental Soil Boring ☑ Domestic ☐ Industrial ☐ Irrigation ☐ Injection ☐ Public Supply ☐ De-watering ☐ Testwell ☐ Rig Supply
If Public Supply well, were plans submitted? ☐ Yes ☐ No

5) N↑

6) Drilling Date
Started 12 / 18 / 00
Completed 12 / 19 / 00

Diameter of Hole

Dia.(in)	From (ft)	To (ft)
7"	0	392'

7) Drilling Method (check) ☐ Driven ☐ Air Rotary ☑ Mud Rotary ☐ Bored ☐ Air Hammer ☐ Cable Tool ☐ Jetted ☐ Other

From (ft)	To (ft)	Description and color of formation material
0	20	BLACK CLAY
20	60	RED SAND
60	120	WHITE SAND
120	220	RED CLAY
220	340	SAND
340	360	CLAY, SHALE
360	392	SAND

(Use reverse side of Well Owner's copy, If necessary)

8) Borehole Completion ☐ Open Hole ☐ Straight Wall ☐ Under-reamed ☐ Gravel Packed ☑ Other 2-STRING
If Gravel Packed give the interval from ft. to ft.

Casing, Blank Pipe, and Well Screen Data

Dia. (in.)	New Or Used	Steel, Plastic, etc. Perf., Slotted, etc Screen Mfg., if commercial	Setting (ft) From	To	Gage Casing Screen
4"	N	PVC CASING	376	0	SCH 40
2.5"	N	PVC LINER	376	370	SCH 40
2.5"	N	PVC SCREEN	392	376	.012

9) Cementing Data
Cementing from 376 ft. to 0 ft. # of sacks used 18
0 ft. to 15 ft. # of sacks used 10
Method Used HALLIBURTON
Cementing By ROBINSON WATER WELL SERVICE, INC.
Distance to septic system field or other concentrated contamination N/A ft.
Method of verification of above distance OWNER

13) Plugged ☐ Well plugged within 48 hours
Casing left in well: Cement/Bentonite placed in well:

From (ft)	To (ft)	From (ft)	To (ft)	Sacks used

10) Surface Completion
☐ Specified Surface Slab Installed
☑ Specified Surface Sleeve Installed
☐ Pitless Adapter Used
☐ Approved Alternative Procedure Used

14) Type Pump
☐ Turbine ☐ Jet ☑ Submersible ☐ Cylinder
☐ Other
Depth to pump bowls, cylinder, jet etc. 300 ft.

11) Water Level
Static level 210 ft. below Date 12 / 19 / 00
Artesian Flow gpm. Date / /

15) Water Test
Typetest ☐ Pump ☐ Bailer ☑ Jetted ☐ Estimated
Yield: gpm with ft. drawdown after hrs.

12) Packers Type L Depth 370

SEQ #
SHIP #
DESC CO
MAR 06 2001
COMMENT

16) Water Quality
Did you knowingly penetrate a strata which contain undesirable constituents.
☐ YES ☑ NO If yes, did you submit a REPORT OF UNDESIRABLE WATER
Type of water Depth of Strata
Was a chemical analysis made ☐ Yes ☑ No

Company or individual's Name (type or print)	ROBINSON WATER WELL SERVICE, INC.	Lic. No. DAVID HELMS 54211 PKW
Address 11819 W. MONTGOMERY RD.	City Houston	State Tx. Zip 77086
Signature David Helms BL	2 / 15 / 01	Signature / /
Licensed Driller/Pump Installer	Date	Apprentice Date

TDLR FORM b001WWD *White - TDLR* *Yellow - Owner* *Pink - Driller/Pump Installer*

IMPORTANT NOTICE FOR PERSONS HAVING WELL DRILLED CONCERNING CONFIDENTIALITY

Section 32.005 of the Texas Water Code, concerning confidentiality information in the Reporting of Well Reports, reads as follows:

> Every licensed driller drilling, deepening, or otherwise altering a water well in this state shall make and keep a legible and accurate well log in accordance with department rule on forms prescribed by the department. Not later than the 60th day after the completion or cessation of drilling, deepening, or otherwise altering the well, the licensed driller shall deliver or transmit by certified mail a copy of the well log to the department, the Texas Natural Resource Conservation Commission, and the owner of the well or the person for whom the well was drilled. The well log shall be recorded at the time of drilling and must show the depth, thickness, and character of the strata penetrated, the location of water-bearing strata, the depth, size, and character of casing installed, and any other information required by department rule. The department shall hold the contents of the well log confidential and not a matter of public record if it receives, by certified mail, a written request to do so from the owner or the person for whom the well was drilled.

The last sentence specifies the means whereby you may, if you wish, assure that logs of your wells will be kept confidential.

From (ft)	To (ft)	Description and color of formation material

Send original copy by certified mail to: TNRCC, P.O. Box 13087, Austin, TX 78711-3087 *Please use black ink.*

ATTENTION OWNER: *Confidentiality Privilege Notice on Reverse Side*

State of Texas WELL REPORT

Texas Water Well Drillers Advisory Council
P.O. Box 13087
Austin, TX 78711-3087
512-239-0530

1) **OWNER** JOHN KUBAE (Name) **ADDRESS** P.O BOX 6833271 HOU (Street or RFD) (City) TX (State) 77268 (Zip)

2) **ADDRESS OF WELL:** County HARRIS 6310 CHIPPEWA HOU (Street or RFD) (City) TX (State) 77086 (Zip) **GRID #** 65-05-7

3) **TYPE OF WORK (Check):** ☒ New Well ☐ Deepening ☐ Reconditioning ☐ Plugging

4) **PROPOSED USE (Check):** ☐ Monitor ☐ Environmental Soil Boring ☒ Domestic ☐ Industrial ☐ Irrigation ☐ Injection ☐ Public Supply ☐ De-watering ☐ Testwell
If Public Supply well, were plans submitted to the TNRCC? ☐ Yes ☐ No

5)

6) **WELL LOG:** Date Drilling: Started 10/29 19 97 Completed 10/29 19 97

DIAMETER OF HOLE		
Dia. (in.)	From (ft.)	To (ft.)
4	Surface	47

7) **DRILLING METHOD (Check):** ☐ Driven ☐ Air Rotary ☒ Mud Rotary ☐ Bored ☐ Air Hammer ☐ Cable Tool ☐ Jetted ☐ Other

N

From (ft.)	To (ft.)	Description and color of formation material
0	15	YELLOW CLAY
15	37	RED CLAY
37	47	SAND & GRAVEL

(Use reverse side if necessary)

8) **Borehole Completion (Check):** ☐ Open Hole ☒ Straight Wall ☐ Underreamed ☐ Gravel Packed ☐ Other
If Gravel Packed give interval ... from 37 ft. to 47 ft.

CASING, BLANK PIPE, AND WELL SCREEN DATA:

Dia. (in.)	New or Used	Steel, Plastic, etc. Perf., Slotted, etc. Screen Mfg., if commercial	Setting (ft.) From	Setting (ft.) To	Gage Casting Screen
2	N	PLASTIC	0	37	SCH 40
2	N	11 11 SLOTTED SCREEN	37	47	.008

9) **CEMENTING DATA** [Rule 338.44(1)]
Cemented from 0 ft. to 37 ft. No. of sacks used _____
_____ ft. to _____ ft. No. of sacks used _____
Method used PRESSURE
Cemented by RAYMOND SERV.
Distance to septic system field lines 90 ft.
Method of verification of above distance CUSTOMER

10) **SURFACE COMPLETION**
☐ Specified Surface Slab Installed [Rule 338.44(2)(A)]
☒ Specified Steel Sleeve Installed [Rule 338.44(3)(A)]
☐ Pitless Adapter Used [Rule 338.44(3)(b)]
☐ Approved Alternative Procedure Used [Rule 338.71]

11) **WATER LEVEL:**
Static level 16 ft. below land surface Date 10/29/98
Artesian flow _____ gpm. Date _____

12) **PACKERS:** Type NONE Depth

13) **TYPE PUMP:**
☐ Turbine ☒ Jet ☐ Submersible ☐ Cylinder ☐ Other
Depth to pump bowls, cylinder, jet, etc., _____ ft.

14) **WELL TESTS:**
Type test: ☐ Pump ☐ Bailer ☒ Jetted ☐ Estimated
Yield: 5 gpm with 10 ft. drawdown after 1 hrs.

15) **WATER QUALITY:**
Did you knowingly penetrate any strata which contained undesirable constituents?
☐ Yes ☒ No If yes, submit "REPORT OF UNDESIRABLE WATER"
Type of water? _____ Depth of strata _____
Was a chemical analysis made? ☐ Yes ☐ No

FILE ID	SEQ #
DATE APR 21 1998	DESC CO
COMMENT TX	TEMP 77037

I hereby certify that this well was drilled by me (or under my supervision) and that each and all of the statements herein are true to the best of my knowledge and belief. I understand that failure to complete items 1 thru 15 will result in the log(s) being returned for completion and resubmittal.

COMPANY NAME RAYMOND SERVICES (Type or print) **WELL DRILLER'S LICENSE NO.** 4577

ADDRESS 10811 AIRLINE DR (Street or RFD) HOU (City) TX (State) 77037 (Zip)

(Signed) _____ (Licensed Well Driller) **(Signed)** _____ (Registered Driller Trainee)

Please attach electric log, chemical analysis, and other pertinent information, if available.

TNRCC-0199 (Rev. 09-01-93) TNRCC COPY

IMPORTANT NOTICE FOR PERSONS HAVING WELLS DRILLED CONCERNING PRIVILEGE OF CONFIDENTIALITY

The Water Well Drillers Advisory Council and the Texas Natural Resource Conservation Commission are concerned that some persons having wells drilled may not be aware of the confidentiality privilege provisions of Section 32.005 of the Texas Water Code, the Reporting of Well Logs, reads as follows:

> "Every licensed driller drilling, deepening or otherwise altering a water well within this State shall make and keep a legible and accurate well log in accordance with the department rule on forms prescribed by the department. Not later than the 60th day after the completion or cessation of drilling, deepening, or otherwise altering the well, the licensed driller shall deliver or transmit by certified mail a copy of the well log to the department and to the owner of the well or the person for whom the well was drilled. Each copy of a well log, other than a department copy must include the name, mailing address, and telephone number of the department. The well log shall be recorded at the time of drilling, and must show the depth, thickness, and character of the strata penetrated, the location of water-bearing strata, the depth, size and character of casing installed, and any other information required by department rule. The department shall hold the contents of the well log confidential and not a matter of public record if it receives, by certified mail, a written request to do so from the owner or person for whom the well was drilled."

The last sentence specifies the means whereby you can, if you wish, assure that logs of your wells will be kept confidential.

From (ft.)	To (ft.)	Description and color of formation material

Send original copy by certified mail to: TNRCC, P.O. B[illegible]087, Austin, TX 78711-3087

Please use black ink.

ATTENTION OWNER: *Confidentiality Privilege Notice on Reverse Side*

State of Texas WELL REPORT

Texas Water Well Drillers Advisory Council
P.O. Box 13087
Austin, TX 78711-3087
512-239-0530

1) **OWNER** BETTY ZIMMERMAN (Name) **ADDRESS** 5912 SPINDLE HOU. (Street or RFD) (City) TX. (State) 77086 (Zip)

2) **ADDRESS OF WELL:** County HARRIS 5912 SPINDLE HOU. (Street or RFD) (City) TX (State) 77086 (Zip) **GRID #** 65-05-7

3) **TYPE OF WORK (Check):**
☒ New Well ☐ Deepening ☐ Reconditioning ☐ Plugging

4) **PROPOSED USE (Check):** ☐ Monitor ☐ Environmental Soil Boring ☒ Domestic ☐ Industrial ☐ Irrigation ☐ Injection ☐ Public Supply ☐ De-watering ☐ Testwell
If Public Supply well, were plans submitted to the TNRCC? ☐ Yes ☐ No

5)

6) **WELL LOG:**
Date Drilling: Started 5/6 19 97 Completed 5/6 19 97

DIAMETER OF HOLE		
Dia. (in.)	From (ft.)	To (ft.)
4	Surface	47

7) **DRILLING METHOD (Check):** ☐ Driven ☐ Air Rotary ☒ Mud Rotary ☐ Bored ☐ Air Hammer ☐ Cable Tool ☐ Jetted ☐ Other

N

From (ft.)	To (ft.)	Description and color of formation material
0	7	SOIL
7	17	CLAY
17	27	CLAY
27	47	SAND (RED)

(Use reverse side if necessary)

8) **Borehole Completion (Check):** ☐ Open Hole ☒ Straight Wall ☐ Underreamed ☒ Gravel Packed ☐ Other
If Gravel Packed give interval ... from _____ ft. to _____ ft.

CASING, BLANK PIPE, AND WELL SCREEN DATA:

Dia. (in.)	New or Used	Steel, Plastic, etc. Perf., Slotted, etc. Screen Mfg., if commercial	Setting (ft.) From	Setting (ft.) To	Gage Casing Screen
2	N	PLASTIC			SCH40
2	N	SLOTTED PLASTIC			.008

9) **CEMENTING DATA** [Rule 338.44(1)]
Cemented from _____ ft. to _____ ft. No. of sacks used _____
_____ ft. to _____ ft. No. of sacks used _____
Method used PRESSURE
Cemented by RAYMOND SERVICES INC.
Distance to septic system field lines 80 ft.
Method of verification of above distance CUSTOMER

10) **SURFACE COMPLETION**
☐ Specified Surface Slab Installed [Rule 338.44(2)(A)]
☒ Specified Steel Sleeve Installed [Rule 338.44(3)(A)]
☐ Pitless Adapter Used [Rule 338.44(3)(b)]
☐ Approved Alternative Procedure Used [Rule 338.71]

SEP 25 1997

13) **TYPE PUMP:**
☐ Turbine ☒ Jet ☐ Submersible ☐ Cylinder ☐ Other
Depth to pump bowls, cylinder, jet, etc., 30 ft.

14) **WELL TESTS:**
Type test: ☐ Pump ☐ Bailer ☒ Jetted ☐ Estimated
Yield: 6 gpm with _____ ft. drawdown after _____ hrs.

11) **WATER LEVEL:**
Static level 15 ft. below land surface Date 5-7-97
Artesian flow _____ gpm. Date _____

15) **WATER QUALITY:**
Did you knowingly penetrate any strata which contained undesirable constituents?
☐ Yes ☒ No If yes, submit "REPORT OF UNDESIRABLE WATER"
Type of water? _____ Depth of strata _____
Was a chemical analysis made? ☐ Yes ☐ No

12) **PACKERS:** Type Depth
NONE

I hereby certify that this well was drilled by me (or under my supervision) and that each and all of the statements herein are true to the best of my knowledge and belief. I understand that failure to complete items 1 thru 15 will result in the log(s) being returned for completion and resubmittal.

COMPANY NAME RAYMOND SERVICES INC. (Type or print) **WELL DRILLER'S LICENSE NO.** 4577WI

ADDRESS 10011 AIRLINE DR. (Street or RFD) HOUSTON (City) TX (State) 77037 (Zip)

(Signed) _____ (Licensed Well Driller) **(Signed)** _____ (Registered Driller Trainee)

Please attach electric log, chemical analysis, and other pertinent information, if available.

TNRCC-0199 (Rev. 09-01-93)

TNRCC COPY

IMPORTANT NOTICE FOR PERSONS HAVING WELLS DRILLED CONCERNING PRIVILEGE OF CONFIDENTIALITY

The Water Well Drillers Advisory Council and the Texas Natural Resource Conservation Commission are concerned that some persons having wells drilled may not be aware of the confidentiality privilege provisions of Section 32.005 of the Texas Water Code, the Reporting of Well Logs, reads as follows:

> "Every licensed driller drilling, deepening or otherwise altering a water well within this State shall make and keep a legible and accurate well log in accordance with the department rule on forms prescribed by the department. Not later than the 60th day after the completion or cessation of drilling, deepening, or otherwise altering the well, the licensed driller shall deliver or transmit by certified mail a copy of the well log to the department and to the owner of the well or the person for whom the well was drilled. Each copy of a well log, other than a department copy must include the name, mailing address, and telephone number of the department. The well log shall be recorded at the time of drilling, and must show the depth, thickness, and character of the strata penetrated, the location of water-bearing strata, the depth, size and character of casing installed, and any other information required by department rule. The department shall hold the contents of the well log confidential and not a matter of public record if it receives, by certified mail, a written request to do so from the owner or person for whom the well was drilled."

The last sentence specifies the means whereby you can, if you wish, assure that logs of your wells will be kept confidential.

From (ft.)	To (ft.)	Description and color of formation material

Attention Owner:
Confidentiality Privilege Notice on reverse side of owner's copy.

Texas Department of License and Regulation

Water Well Driller/Pump Installer Program
P.O. Box 12157 Austin, Texas 78711 (512)463-7880 FAX (512)463-8616
Toll free (800)803-9202
Email address: water.well@license.state.tx.us

This form must be completed and filed with the department and owner within 60 days upon completion of the well.

WELL REPORT

WELL IDENTIFICATION AND LOCATION DATA

1) OWNER

Name	Address	City	State	Zip
Celia Aceves	5024 Breem	Houston	Texas	77086

2) WELL LOCATION

County	Physical Address	City	State	Zip
Harris	Same			

Lat. | Long. | Grid # 65-05-7

3) Type of Work
☒ New Well ☐ Deepening ☐ Reconditioning

4) Proposed Use (check) ☐ Monitor ☐ Environmental Soil Boring ☒ Domestic ☐ Industrial ☐ Irrigation ☐ Injection ☐ Public Supply ☐ De-watering ☐ Testwell
If Public Supply well, were plans submitted to the TNRCC? ☐ Yes ☐ No

5) N↑

6) Drilling Date
Started 1 / 05 / 02
Completed 1 / 07 / 02

Diameter of Hole

Dia.(in)	From (ft)	To (ft)
5	0	64

7) Drilling Method (check) ☐ Driven ☐ Air Rotary ☒ Mud Rotary ☐ Bored ☐ Air Hammer ☐ Cable Tool ☐ Jetted ☐ Other

From (ft)	To (ft)	Description and color of formation material
0	12	clay
12	19	sand
19	50	clay
50	64	sand

(Use reverse side of Well Owner's copy, If necessary)

8) Borehole Completion ☐ Open Hole ☒ Straight Wall ☐ Under-reamed ☐ Gravel Packed ☐ Other
If Gravel Packed give the interval from ft. to ft.

Casing, Blank Pipe, and Well Screen Data

Dia. (in.)	New Or Used	Steel, Plastic, etc. Perf., Slotted, etc Screen Mfg., if commercial	Setting (ft) From	To	Gage Casing Screen
2	N	Casing PVC	0	54	sch 40
2	N	Screen PVC	54	64	.006

9) Cementing Data
Cementing from 54 ft. to 0 ft. # of sacks used 7
ft. to ft. # of sacks used
Method Used Pressure
Cementing By Raymond Services, Inc.
Distance to septic system field or other concentrated contamination ft.
Method of verification of above distance

RECEIVED
TDLR MAIL ROOM
FEB 11 2002
SH
RECEIPT # AMOUNT

10) Surface Completion
☐ Specified Surface Slab Installed
☒ Specified Surface Sleeve Installed
☐ Pitless Adapter Used
☐ Approved Alternative Procedure Used

11) Water Level
Static level 12 ft. below Date 1 / 7 / 02
Artesian Flow gpm. Date / /

12) Packers Type Depth
None

13) Plugged ☐ Well plugged within 48 hours
Casing left in well: Cement/Bentonite placed in well:

From (ft)	To (ft)	From (ft)	To (ft)	Sacks used

14) Typepump
☐ Turbine ☒ Jet ☐ Submersible ☐ Cylinder
☐ Other
Depth to pump bowls, cylinder, jet etc. ft.

15) Water Test
Typetest ☐ Pump ☐ Bailer ☒ Jetted ☐ Estimated
Yield: gpm with ft. drawdown after hrs.

16) Water Quality
Did you knowingly penetrate and strata which contain undesirable constituents.
☐ YES ☒ NO If yes, did you submit a REPORT OF UNDESIRABLE WATER
Type of water Depth of Strata
Was a chemical analysis made ☐ Yes ☐ No

Company or individual's Name (type or print): Raymond Services, Inc. 4577WI

Address 10011 Airline Drive | City Houston | State TX | Zip 77037

Signature [signature] 1 / 7 / 02 Signature / /
Licensed Driller/Pump Installer Date Apprentice Date

TDLR FORM 001WWD *White - TDLR* *Yellow - Owner* *Pink - Driller/Pump Installer*

IMPORTANT NOTICE FOR PERSONS HAVING WELL DRILLED CONCERNING CONFIDENTIALITY

Section 32.005 of the Texas Water Code, concerning confidentiality information in the Reporting of Well Reports, reads as follows:

> Every licensed driller drilling, deepening, or otherwise altering a water well in this state shall make and keep a legible and accurate well log in accordance with department rule on forms prescribed by the department. Not later than the 60th day after the completion or cessation of drilling, deepening, or otherwise altering the well, the licensed driller shall deliver or transmit by certified mail a copy of the well log to the department, the Texas Natural Resource Conservation Commission, and the owner of the well or the person for whom the well was drilled. The well log shall be recorded at the time of drilling and must show the depth, thickness, and character of the strata penetrated, the location of water-bearing strata, the depth, size, and character of casing installed, and any other information required by department rule. The department shall hold the contents of the well log confidential and not a matter of public record if it receives, by certified mail, a written request to do so from the owner or the person for whom the well was drilled.

The last sentence specifies the means whereby you may, if you wish, assure that logs of your wells will be kept confidential.

From (ft)	To (ft)	Description and color of formation material

Send original copy by certified return receipt requested [redacted]: TNRCC, MC 177, P.O. Box 13087, Austin, TX 78711-3[redacted]

ATTENTION OWNER: *Confidentiality Privilege Notice on on reverse side of Well Owner's copy (pink)*

State of Texas
WELL REPORT

Texas Water Well Drillers Advisory Council
MC 177
P.O. Box 13087
Austin, TX 78711-3087
512-239-0530

1) OWNER REGGIE MEIR (Name) ADDRESS 12140 MOSEILEE HOUSTON TX 77038 (Street or RFD) (City) (State) (Zip)

2) ADDRESS OF WELL: County HARRIS 12140 MOSEILEE HOUSTON TX 77038 (Street, RFD or other) (City) (State) (Zip) GRID # 65 05 7

3) TYPE OF WORK (Check): [X] New Well [ ] Deepening [ ] Reconditioning [ ] Plugging

4) PROPOSED USE (Check): [ ] Monitor [ ] Environmental Soil Boring [X] Domestic [ ] Industrial [ ] Irrigation [ ] Injection [ ] Public Supply [ ] De-watering [ ] Testwell
If Public Supply well, were plans submitted to the TNRCC? [ ] Yes [ ] No

5) X

6) WELL LOG:
Date Drilling: Started 7-2 19 98 Completed 7-6 19 98

DIAMETER OF HOLE		
Dia. (in.)	From (ft.)	To (ft.)
8 5/8	Surface	425
4 7/8	425	454

7) DRILLING METHOD (Check): [ ] Driven [ ] Air Rotary [X] Mud Rotary [ ] Bored [ ] Air Hammer [ ] Cable Tool [ ] Jetted [ ] Other

From (ft.)	To (ft.)	Description and color of formation material
0	6	TOPSOIL
6	23	YELLOW SHALE
23	65	RED SAND
65	94	RED SHALE
94	145	SAND
145	180	RED SHALE
180	224	SAND
224	290	RED SHALE
290	340	SAND
340	364	RED SHALE
364	375	SAND
375	389	RED SHALE
389	405	SAND
405	412	WHITE ROCK
412	454	SAND

(Use reverse side of Well Owner's copy, if necessary)

8) Borehole Completion (Check): [ ] Open Hole [ ] Straight Wall [ ] Underreamed [ ] Gravel Packed [X] Other 2-STRING
If Gravel Packed give interval ... from _____ ft. to _____ ft.

CASING, BLANK PIPE, AND WELL SCREEN DATA:

Dia. (in.)	New or Used	Steel, Plastic, etc. Perf., Slotted, etc. Screen Mfg., if commercial	Setting (ft.) From	Setting (ft.) To	Gage Casing Screen
5	N	SDR17 PVC	0	419	SCH80
2 1/2	N	SCH80 PVC	419	454	SCH80

9) CEMENTING DATA [Rule 338.44(1)]
Cemented from 0 ft. to 419 ft. No. of sacks used 38
_____ ft. to _____ ft. No. of sacks used _____
Method used PRESSURE
Cemented by SUGG WATER WELL
Distance to septic system field lines or other concentrated contamination 185 ft.
Method of verification of above distance PROPERTY OWNER

10) SURFACE COMPLETION
[ ] Specified Surface Slab Installed [Rule 338.44(2)(A)]
[X] Specified Steel Sleeve Installed [Rule 338.44(3)(A)]
[ ] Pitless Adapter Used [Rule 338.44(3)(b)]
[ ] Approved Alternative Procedure Used [Rule 338.71]

11) WATER LEVEL:
Static level 218 ft. below land surface Date 7-6-98
Artesian flow _____ gpm. Date _____

12) PACKERS: Type Depth

13) TYPE PUMP:
[ ] Turbine [ ] Jet [X] Submersible [ ] Cylinder
[ ] Other _____
Depth to pump bowls, cylinder, jet, etc., 315 ft.

14) WELL TESTS:
Type test: [ ] Pump [ ] Bailer [ ] Jetted [ ] Estimated
Yield: _____ gpm with _____ ft. drawdown after _____ hrs.

15) WATER QUALITY:
Did you knowingly penetrate any strata which contained undesirable constituents?
[ ] Yes [X] No If yes, submit "REPORT OF UNDESIRABLE WATER"
Type of water? _____ Depth of strata _____
Was a chemical analysis made? [ ] Yes [X] No

I hereby certify that this well was drilled by me (or under my supervision) and that each and all of the statements herein are true to the best of my knowledge and belief. I understand that failure to complete items 1 thru 15 will result in the log(s) being returned for completion and resubmittal.

COMPANY NAME SUGG WATER WELL (Type or print) WELL DRILLER'S LICENSE NO. 1006 WPKL

ADDRESS 13501 CHRISMAN #216 HOUSTON TEXAS 77039 (Street or RFD) (City) (State) (Zip)

FILE ID | SEQ # | EMP # | DESC CO | COMMENT

(Signed) James N. Sugg (Licensed Well Driller) (Signed) _____ (Registered Driller Trainee)

Please attach electric log, chemical analysis, and other pertinent information, if available.

TNRCC-0199 (Rev. 05-21-96) *White - TNRCC Yellow - DRILLER Pink - WELL OWNER*



Send original copy by certified return receipt request[illegible]ail to: TDLR, P.O. Box 12157, Austin, TX 78711

ATTENTION OWNER: *Confidentiality Privilege Notice on reverse side of Well Owner's copy (pink)*

State of Texas
WELL REPORT

Texas Department of Licensing & Regulation
P.O. Box 12157
Austin, TX 78711
512-463-7880

1) OWNER L. PHAM (Name) ADDRESS 7523 ROARING SPRINGS (Street or RFD) HOUSTON (City) TX. (State) 77064 (Zip)

2) ADDRESS OF WELL'S LOCATION: County HARRIS 9523 ANTOINE DR. (Street, RFD or other) HOUSTON (City) TX. (State) 77086 (Zip) Long. Lat. Grid # 65-05-07

3) TYPE OF WORK (Check): [X] New Well [ ] Deepening [ ] Reconditioning [ ] Plugging

(4) PROPOSED USE (Check): [ ] Monitor [ ] Environmental Soil Boring [ ] Domestic [ ] Industrial [ ] Irrigation [ ] Injection [X] Public Supply [ ] De-watering [ ] Testwell
If Public Supply well, were plans submitted to the TNRCC? [X] Yes [ ] No

5) [illegible] N

6) WELL LOG:
Date Drilling: Started 2/1 19 99 Completed 2/3 19 99

DIAMETER OF HOLE

Dia. (in.)	From (ft.)	To (ft.)
8 3/4	Surface	360
4 3/4	360	380

7) DRILLING METHOD (Check): [ ] Driven [ ] Air Rotary [X] Mud Rotary [ ] Bored [ ] Air Hammer [ ] Cable Tool [ ] Jetted [ ] Other

From (ft.)	To (ft.)	Description and color of formation material
0	16	TOP SOIL & CLAY
16	23	SURFACE SAND
23	105	CLAY
105	132	SAND
132	200	CLAY
200	360	SAND & CLAY
360	380	SAND

(Use reverse side of Well Owner's copy, if necessary)

8) Borehole Completion (Check): [ ] Open Hole [X] Straight Wall [ ] Underreamed [ ] Gravel Packed [ ] Other
If Gravel Packed give interval from ft. to ft.

CASING, BLANK PIPE, AND WELL SCREEN DATA:

Dia. (in.)	New or Used	Steel, Plastic, etc. Perf., Slotted, etc. Screen Mfg., if commercial	Setting (ft.) From	Setting (ft.) To	Gage Casing Screen
5	N	SDR17 CASING	0	360	
3	N	GALVANIZED	354	360	
3	N	P.V.C. SCREENS	360	380	012

9) CEMENTING DATA
Cemented from 0 ft. to 360 ft. No. of sacks used 65
ft. to ft. No. of sacks used
Method used HALLIBURTON
Cemented by BUSSELL & SON, INC.
Distance to septic system field lines or other concentrated contamination ft.
Method of verification of above distance

13) [ ] Well plugged within 48 hours

Casing left in well: From (ft)	Casing left in well: To (ft)	Cement/bentonite placed in well: From (ft)	Cement/bentonite placed in well: To (ft)	Sacks used

10) SURFACE COMPLETION
[X] Specified Surface Slab Installed
[ ] Specified Steel Sleeve Installed
[ ] Pitless Adapter Used
[ ] Approved Alternative Procedure Used

14) TYPE PUMP:
[ ] Turbine [ ] Jet [X] Submersible [ ] Cylinder [ ] Other
Depth to pump bowls, cylinder, jet, etc., 315 ft.

15) WELL TESTS:
Type test: [ ] Pump [ ] Bailer [X] Jetted [X] Estimated
Yield: 90 gpm with ft. drawdown after hrs.

11) WATER LEVEL:
Static level 210 ft. below land surface Date 2/3/99
Artesian flow gpm. Date

16) WATER QUALITY:
Did you knowingly penetrate any strata which contained undesirable constituents?
[ ] Yes [X] No If yes, submit "REPORT OF UNDESIRABLE WATER"
Type of water? Depth of strata
Was a chemical analysis made? [X] Yes [ ] No

12) PACKERS:

Type	Depth
K-PACKER	354

I certify that I drilled this well (or the well was drilled under my direct supervision) and that each and all of the statements herein are true and correct. I understand that failure to complete items 1 thru 16 will result in the log(s) being returned for completion and resubmittal.

FILED
EMP #
MAR 01 1999
TEXAS
DESC CO

COMPANY NAME BUSSELL & SON, INC. (Type or print) WELL DRILLER'S LICENSE NO. 2035

ADDRESS P.O. BOX 874 (Street or RFD) TOMBALL (City) TX. (State) 77377-0874 (Zip)

(Signed) [signature] (Licensed Well Driller) (Signed) [signature] (Registered Driller Trainee)

Please attach electric log, chemical analysis, and other pertinent information, if available.

TDLR FORM 001WWD (4/98) White - TDLR Yellow - DRILLER Pink - WELL OWNER

IMPORTANT NOTICE FOR PERSONS HAVING WELLS DRILLED CONCERNING CONFIDENTIALITY

Section 32.005 of the Texas Water Code, concerning confidential information in the Reporting of Well Logs, reads as follows:

> "Every licensed driller drilling, deepening or otherwise altering a water well within this State shall make and keep a legible and accurate well log in accordance with the department rule on forms prescribed by the department. Not later than the 60th day after the completion or cessation of drilling, deepening, or otherwise altering the well, the licensed driller shall deliver or transmit by certified mail a copy of the well log to the department and to the owner of the well or the person for whom the well was drilled. Each copy of a well log, other than a department copy must include the name, mailing address, and telephone number of the department. The well log shall be recorded at the time of drilling, and must show the depth, thickness, and character of the strata penetrated, the location of water-bearing strata, the depth, size and character of casing installed, and any other information required by department rule. The department shall hold the contents of the well log confidential and not a matter of public record if it receives, by certified mail, a written request to do so from the owner or person for whom the well was drilled."

The last sentence specifies the means whereby you may, if you wish, assure that logs of your wells will be kept confidential.

From (ft.)	To (ft.)	Description and color of formation material

Send original copy by certified return receipt request[illegible]ail to. TDLR, P.O. Box 12157, Austin, TX 78711

ATTENTION OWNER: *Confidentiality Privilege Notice on reverse side of Well Owner's copy (pink)*

State of Texas
WELL REPORT

Texas Department of Licensing & Regulation
P.O. Box 12157
Austin, TX 78711
512-463-7880

1) OWNER W.R. Hutto (Name) ADDRESS 5622 Kellough Houston, Tx. (Street or RFD) (City) (State) (Zip)

2) ADDRESS OF WELL'S LOCATION: County Harris (Street, RFD or other) same as above (City) (State) (Zip) Long. ____ Lat. ____ Grid # 65-05-7

3) TYPE OF WORK (Check): ☑ New Well ☐ Deepening ☐ Reconditioning ☐ Plugging

(4) PROPOSED USE (Check): ☐ Monitor ☐ Environmental Soil Boring ☑ Domestic ☐ Industrial ☐ Irrigation ☐ Injection ☐ Public Supply ☐ De-watering ☐ Testwell
If Public Supply well, were plans submitted to the TNRCC? ☐ Yes ☐ No

5)

6) WELL LOG:
Date Drilling: Started 11-2 19 98 Completed 11-9 19 98

DIAMETER OF HOLE

Dia. (in.)	From (ft.)	To (ft.)
7	Surface	320
5	330	342

7) DRILLING METHOD (Check): ☐ Driven ☐ Air Rotary ☑ Mud Rotary ☐ Bored ☐ Air Hammer ☐ Cable Tool ☐ Jetted ☐ Other

N

From (ft.)	To (ft.)	Description and color of formation material
0	44	CLAY
44	45	Rock
45	50	SAND
50	98	CLAY
98	135	SAND
135	167	CLAY
167	171	SAND
171	228	CLAY
228	267	SAND & Rock
267	272	CLAY
272	30	SAND & Rock
300	311	CLAY
311	342	SAND

(Use reverse side of Well Owner's copy, if necessary)

8) Borehole Completion (Check): ☐ Open Hole ☐ Straight Wall ☐ Underreamed ☐ Gravel Packed ☑ Other TWO STRING
If Gravel Packed give interval from ____ ft. to ____ ft.

CASING, BLANK PIPE, AND WELL SCREEN DATA:

Dia. (in.)	New or Used	Steel, Plastic, etc. Perf., Slotted, etc. Screen Mfg., if commercial	Setting (ft.) From	Setting (ft.) To	Gage Casing Screen
4	N	PVC	0	320	40
2½	N	PVC LINER	320	337	40
2½	N	PVC SACOS	337	342	.006

9) CEMENTING DATA
Cemented from 0 ft. to 10 ft. No. of sacks used 6
192 ft. to 342 ft. No. of sacks used 12
Method used PRESSURE
Cemented by C.W.W.
Distance to septic system field lines or other concentrated contamination 100 ft.
Method of verification of above distance OWNER

13) ☐ Well plugged within 48 hours

Casing left in well: From (ft)	Casing left in well: To (ft)	Cement/bentonite placed in well: From (ft)	Cement/bentonite placed in well: To (ft)	Sacks used:

14) TYPE PUMP:
☐ Turbine ☐ Jet ☑ Submersible ☐ Cylinder ☐ Other
Depth to pump bowls, cylinder, jet, etc., 300 ft.

15) WELL TESTS:
Type test: ☑ Pump ☐ Bailer ☐ Jetted ☑ Estimated
Yield: 10 gpm with ____ ft. drawdown after ____ hrs.

16) WATER QUALITY:
Did you knowingly penetrate any strata which contained undesirable constituents?
☐ Yes ☑ No If yes, submit "REPORT OF UNDESIRABLE WATER"
Type of water? POTABLE Depth of strata 31'
Was a chemical analysis made? ☐ Yes ☑ No

10) SURFACE COMPLETION
☐ Specified Surface Slab Installed
☐ Specified Steel Sleeve Installed
☐ Pitless Adapter Used
☑ Approved Alternative Procedure Used

11) WATER LEVEL:
Static level 210 ft. below land surface Date 11-6-98
Artesian flow ____ gpm. Date ____

12) PACKERS:

Type	Depth
4X2½ R+R K	310'

I certify that I drilled this well (or the well was drilled under my direct supervision) and that each and all of the statements herein are true and correct. I understand that failure to complete items 1 thru 16 will result in the fog(s) being returned for completion and resubmittal.

COMPANY NAME COASTAL WATER WELL (Type or print) WELL DRILLER'S LICENSE NO. 812

ADDRESS P.O. Box 745 (Street or RFD) PORTER (City) TEX (State) 77365 (Zip)

(Signed) H.P. Gehrels (Licensed Well Driller) (Signed) Keith Gehrels (Registered Driller Trainee)

Please attach electric log, chemical analysis, and other pertinent information, if available.

TDLR FORM 001WWD (4/98) White - TDLR Yellow - DRILLER Pink - WELL OWNER

IMPORTANT NOTICE FOR PERSONS HAVING WELLS DRILLED CONCERNING CONFIDENTIALITY

Section 32.005 of the Texas Water Code, concerning confidential information in the Reporting of Well Logs, reads as follows:

> "Every licensed driller drilling, deepening or otherwise altering a water well within this State shall make and keep a legible and accurate well log in accordance with the department rule on forms prescribed by the department. Not later than the 60th day after the completion or cessation of drilling, deepening, or otherwise altering the well, the licensed driller shall deliver or transmit by certified mail a copy of the well log to the department and to the owner of the well or the person for whom the well was drilled. Each copy of a well log, other than a department copy must include the name, mailing address, and telephone number of the department. The well log shall be recorded at the time of drilling, and must show the depth, thickness, and character of the strata penetrated, the location of water-bearing strata, the depth, size and character of casing installed, and any other information required by department rule. The department shall hold the contents of the well log confidential and not a matter of public record if it receives, by certified mail, a written request to do so from the owner or person for whom the well was drilled."

The last sentence specifies the means whereby you may, if you wish, assure that logs of your wells will be kept confidential.

From (ft.)	To (ft.)	Description and color of formation material

ATTENTION OWNER: Confidentiality Privilege Notice on Reverse Side

STATE OF TEXAS
WATER WELL REPORT

1) OWNER: KINSEL INDUSTRIES ADDRESS: 12011 PROCTOR CITY: HOUSTON STATE: TX ZIP: 77064-

2) ADDRESS OF WELL:
County: HARRIS GRID # 65-05-7
Street or RFD: 12011 PROCTOR
City, State, Zip code: HOUSTON , TX 77064-

5)

3) TYPE OF WORK: NEW WELL

4) PROPOSED USE: DOMESTIC
If Public Supply well, were plans submitted to the TNRCC?

6) WELL LOG: 20771
DATE DRILLING:
STARTED: 01/11/00
COMPLETED: 01/14/00

DIAMETER OF HOLE

DIAMETER	FROM	TO
6.5	0	411

7) DRILLING METHOD: MUD ROTARY

8) BOREHOLE COMPLETION:
STRAIGHT WALL
IF GRAVEL... FROM FT. TO FT.
FROM FT. TO FT.

N^

CASING, BLANK PIPE, AND WELL SCREEN DATA:

DIA	NEW/USED	DESCRIPTION	FROM	TO	GAGE CASING SCREEN
4	N	PVC CASING	0	380	WW
2.5	N	GALVANIZED LINER	368	389	WW
2.5	N	S/S PIPE BASE SCREEN	389	399	10
2.5	N	S/S PIPE BASE SCREEN	399	409	12

GEOLOGICAL DESCRIPTION:

FROM	TO	DESCRIPTION
0	3	TOP SOIL
3	6	SAND
6	21	CLAY
21	25	SAND
25	60	CLAY
60	69	SAND
69	115	CLAY
115	167	SAND
167	168	CLAY
168	195	SAND
195	272	CLAY
272	284	SAND
284	298	CLAY
298	311	SAND
311	313	CLAY

9) CEMENTING DATA:
Cemented from No. of Sacks Used
380 FT. TO 0 FT.
FT. TO FT.
Method used: PRESSURE
Cemented by: ODCI
Distance to septic field lines: ft.
Method of verification of above distance:

10) SURFACE COMPLETION:
OTHER

11) WATER LEVEL:
STATIC LEVEL : 224 FT. DATE: 01/14/00
ARTESIAN FLOW: GPM. DATE:

12) PACKERS: TYPE DEPTH
B P SEAL 368

13) TYPE PUMP:
SUBMERSIBLE
DEPTH TO PUMP: 315

14) WELL TEST:
JETTED
YIELD: 30 GPM WITH FT DRAWDOWN AFTER HRS

15) WATER QUALITY:
TYPE OF WATER: N/A DEPTH OF STRATA: 38 NO CHEMICAL ANALYSIS MADE
NO STRATA OF UNDESIRABLE WATER PENETRATED

COMPANY NAME: O'DAY DRILLING CO., INC. WATER WELL DRILLER'S LICENSE NO.: 1877
ADDRESS: 2357 GARDEN RD CITY: PEARLAND STATE: TX ZIP CODE: 77581-8744

FOR TWC USE ONLY
WELL NO.
LOCATED ON MAP

I HEREBY CERTIFY THAT THIS WELL WAS DRILLED BY ME (OR UNDER MY SUPERVISION) AND THAT EACH AND ALL OF THE STATEMENTS HEREIN ARE TRUE TO THE BEST OF MY KNOWLEDGE AND BELIEF. I UNDERSTAND THAT FAILURE TO COMPLETE ITEMS 1 THRU 15 WILL RESULT IN THE LOG(S) BEING RETURNED FOR COMPLETION AND RESUBMITTAL.

(signed) Marshall Barnes (LICENSED WATER WELL DRILLER)

(signed) (REGISTERED DRILLER TRAINEE)

FILE ID SEQ #
EMP # SEP 05 2000 DESC CO
COMMENT

OWNER: KINSEL INDUSTRIES ADDRESS: 12011 PROCTOR CITY: HOUSTON STATE: TX ZIP: 77064-

313	329	SAND	
329	371	CLAY	
371	409	SAND	
409	411	CLAY	

FILE ID SEQ #

EMP # SEP 0 5 2000 DESC CO

COMMENT

Send original copy by certified return receipt request[illegible]ail to: TDLR, P.O. Box 12157, Austin, TX 78711

ATTENTION OWNER: *Confidentiality Privilege Notice on reverse side of Well Owner's copy (pink)*

State of Texas
WELL REPORT

Texas Department of Licensing & Regulation
P.O. Box 12157
Austin, TX 78711
512-463-7880

1) OWNER NELDA DAVIS (Name) ADDRESS 2013 ARROW HWY TX (Street or RFD) (City) (State) (Zip)

2) ADDRESS OF WELL'S LOCATION: County HARRIS (Street, RFD or other) SAME (City) (State) (Zip) Long. _____ Lat. _____ Grid # 65-05-7

3) TYPE OF WORK (Check): [X] New Well [ ] Deepening [ ] Reconditioning [ ] Plugging

4) PROPOSED USE (Check): [ ] Monitor [ ] Environmental Soil Boring [X] Domestic [ ] Industrial [ ] Irrigation [ ] Injection [ ] Public Supply [ ] De-watering [ ] Testwell
If Public Supply well, were plans submitted to the TNRCC? [ ] Yes [ ] No

5)

6) WELL LOG:
Date Drilling: Started 2/2 19 00 Completed 2/2 19 00

DIAMETER OF HOLE

Dia. (in.)	From (ft.)	To (ft.)
7	Surface	67

7) DRILLING METHOD (Check): [ ] Driven [ ] Air Rotary [X] Mud Rotary [ ] Bored [ ] Air Hammer [ ] Cable Tool [ ] Jetted [ ] Other _____

N

From (ft.)	To (ft.)	Description and color of formation material
0	15	YELLOW CLAY
15	28	SAND
28	50	RED CLAY
50	58	SAND & CLAY

(Use reverse side of Well Owner's copy, if necessary)

8) Borehole Completion (Check): [ ] Open Hole [X] Straight Wall [ ] Underreamed [ ] Gravel Packed [ ] Other _____
If Gravel Packed give interval from _____ ft. to _____ ft.

CASING, BLANK PIPE, AND WELL SCREEN DATA:

Dia. (in.)	New or Used	Steel, Plastic, etc. Perf., Slotted, etc. Screen Mfg., if commercial	Setting (ft.) From	Setting (ft.) To	Gage Casting Screen
4	N	Plastic CASE	0	57	SCH40
4	N	Plastic SCREEN	57	67	.006

9) CEMENTING DATA
Cemented from 0 ft. to 57 ft. No. of sacks used 10
_____ ft. to _____ ft. No. of sacks used _____
Method used Pressure
Cemented by Raymond Services, Inc.
Distance to septic system field lines or other concentrated contamination 80 ft.
Method of verification of above distance Customer

13) [ ] Well plugged within 48 hours

Casing left in well: From (ft)	Casing left in well: To (ft)	Cement/bentonite placed in well: From (ft)	Cement/bentonite placed in well: To (ft)	Sacks used:

14) TYPE PUMP:
[ ] Turbine [ ] Jet [X] Submersible [ ] Cylinder [ ] Other _____
Depth to pump bowls, cylinder, jet, etc., 50 ft.

10) SURFACE COMPLETION
[ ] Specified Surface Slab Installed
[X] Specified Steel Sleeve Installed
[ ] Pitless Adapter Used
[ ] Approved Alternative Procedure Used

15) WELL TESTS:
Type test: [ ] Pump [ ] Bailer [X] Jetted [ ] Estimated
Yield: 10 gpm with 5 ft. drawdown after 1 hrs.

11) WATER LEVEL:
Static level 18 ft. below land surface Date 2/2/00
Artesian flow _____ gpm. Date _____

16) WATER QUALITY:
Did you knowingly penetrate any strata which contained undesirable constituents?
[ ] Yes [X] No If yes, submit "REPORT OF UNDESIRABLE WATER"
Type of water? _____ Depth of strata _____
Was a chemical analysis made? [ ] Yes [ ] No

12) PACKERS:

Type	Depth
none	

MAR 0 6 2000

I certify that I drilled this well (or the well was drilled under my direct supervision) and that each and all of the statements herein are true and correct. I understand that failure to complete items 1 thru 16 will result in the log(s) being returned for completion and resubmittal.

COMPANY NAME Raymond Services, Inc. (Type or print) WELL DRILLER'S LICENSE NO. 4577WL

ADDRESS 10011 Airline Drive, Houston, TX 77037 (Street or RFD) (City) (State) (Zip)

(Signed) _____ (Licensed Well Driller) (Signed) _____ (Registered Driller Trainee)

Please attach electric log, chemical analysis, and other pertinent information, if available.

TDLR FORM 001WWO (4/98) *White - TDLR Yellow - DRILLER Pink - WELL OWNER*

IMPORTANT NOTICE FOR PERSONS HAVING WELLS DRILLED CONCERNING CONFIDENTIALITY

Section 32.005 of the Texas Water Code, concerning confidential information in the Reporting of Well Logs, reads as follows:

> "Every licensed driller drilling, deepening or otherwise altering a water well within this State shall make and keep a legible and accurate well log in accordance with the department rule on forms prescribed by the department. Not later than the 60th day after the completion or cessation of drilling, deepening, or otherwise altering the well, the licensed driller shall deliver or transmit by certified mail a copy of the well log to the department and to the owner of the well or the person for whom the well was drilled. Each copy of a well log, other than a department copy must include the name, mailing address, and telephone number of the department. The well log shall be recorded at the time of drilling, and must show the depth, thickness, and character of the strata penetrated, the location of water-bearing strata, the depth, size and character of casing installed, and any other information required by department rule. The department shall hold the contents of the well log confidential and not a matter of public record if it receives, by certified mail, a written request to do so from the owner or person for whom the well was drilled."

The last sentence specifies the means whereby you may, if you wish, assure that logs of your wells will be kept confidential.

From (ft.)	To (ft.)	Description and color of formation material

Send original copy by certified return receipt request[illegible]ail to: TDLR, P.O. Box 12157, Austin, TX 78711

ATTENTION OWNER: *Confidentiality Privilege Notice on reverse side of Well Owner's copy (pink)*

State of Texas
WELL REPORT

Texas Department of Licensing & Regulation
P.O. Box 12157
Austin, TX 78711
512-463-7880

1) OWNER BOBBY ARMSTRONG (Name) ADDRESS 5831 SPENCE HOU TX 77086 (Street or RFD) (City) (State) (Zip)

2) ADDRESS OF WELL'S LOCATION: County HARRIS SAME (Street, RFD or other) (City) (State) (Zip) Long. _____ Lat. _____ Grid # 65-05-7

3) TYPE OF WORK (Check): [X] New Well [ ] Deepening [ ] Reconditioning [ ] Plugging

(4) PROPOSED USE (Check): [ ] Monitor [ ] Environmental Soil Boring [X] Domestic [ ] Industrial [ ] Irrigation [ ] Injection [ ] Public Supply [ ] De-watering [ ] Testwell
If Public Supply well, were plans submitted to the TNRCC? [ ] Yes [ ] No

5)

6) WELL LOG:
Date Drilling: Started 1/20 19 2000 Completed 1/20 19 2000

DIAMETER OF HOLE		
Dia (in.)	From (ft.)	To (ft.)
5 7/8"	Surface	48

7) DRILLING METHOD (Check): [ ] Driven [ ] Air Rotary [XX] Mud Rotary [ ] Bored [ ] Air Hammer [ ] Cable Tool [ ] Jetted [ ] Other _____

From (ft.)	To (ft.)	Description and color of formation material
0	45	YELLOW
46	47	ROCK
47	48	SAND 6 EA

(Use reverse side of Well Owner's copy, if necessary)

8) Borehole Completion (Check): [ ] Open Hole [ ] Straight Wall [ ] Underreamed [X] Gravel Packed [ ] Other _____
If Gravel Packed give interval from 38 ft. to 48 ft.

CASING, BLANK PIPE, AND WELL SCREEN DATA:

Dia. (in.)	New or Used	Steel, Plastic, etc. Perf., Slotted, etc Screen Mfg., if commercial	Setting (ft.) From	Setting (ft.) To	Gage Casing Screen
2	N	Plastic CASE	0	38	SCH40
2	N	Plastic SCREEN	38	48	.006

9) CEMENTING DATA
Cemented from 0 ft. to 38 ft. No. of sacks used 8
_____ ft. to _____ ft. No. of sacks used _____
Method used Pressure
Cemented by Raymond Services, Inc.
Distance to septic system field lines or other concentrated contamination 70 ft.
Method of verification of above distance Customer

13) [ ] Well plugged within 48 hours

Casing left in well: From (ft)	Casing left in well: To (ft)	Cement/bentonite placed in well: From (ft)	Cement/bentonite placed in well: To (ft)	Sacks used

14) TYPE PUMP:
[ ] Turbine [X] Jet [ ] Submersible [ ] Cylinder [ ] Other _____
Depth to pump bowls, cylinder, jet, etc., 30 ft.

15) WELL TESTS:
Type test: [ ] Pump [ ] Bailer [X] Jetted [ ] Estimated
Yield: 3 gpm with 5 ft. drawdown after 1 hrs.

10) SURFACE COMPLETION
[ ] Specified Surface Slab Installed
[X] Specified Steel Sleeve Installed
[ ] Pitless Adapter Used
[ ] Approved Alternative Procedure Used

11) WATER LEVEL:
Static level 20 ft. below land surface Date 1/20/00
Artesian flow _____ gpm. Date _____

16) WATER QUALITY:
Did you knowingly penetrate any strata which contained undesirable constituents?
[ ] Yes [XX] No If yes, submit "REPORT OF UNDESIRABLE WATER"
Type of water? _____ Depth of strata _____
Was a chemical analysis made? [ ] Yes [ ] No

12) PACKERS:

Type	Depth
NONE	

I certify that I drilled this well (or the well was drilled under my direct supervision) and that each and all of the statements herein are true and correct. I understand that failure to complete items 1 thru 16 will result in the log(s) being returned for completion and resubmittal.

COMPANY NAME Raymond Services, Inc. (Type or print) WELL DRILLER'S LICENSE NO. 4577WI

ADDRESS 10011 Airline Drive, Houston, TX 77037 (Street or RFD) (City) (State) (Zip)

(Signed) _____ (Licensed Well Driller) (Signed) _____ (Registered Driller Trainee)

Please attach electric log, chemical analysis, and other pertinent information, if available.

TDLR FORM 001WWD (4/98) White - TDLR Yellow - DRILLER Pink - WELL OWNER

IMPORTANT NOTICE FOR PERSONS HAVING WELLS DRILLED CONCERNING CONFIDENTIALITY

Section 32.005 of the Texas Water Code, concerning confidential information in the Reporting of Well Logs, reads as follows:

> "Every licensed driller drilling, deepening or otherwise altering a water well within this State shall make and keep a legible and accurate well log in accordance with the department rule on forms prescribed by the department. Not later than the 60th day after the completion or cessation of drilling, deepening, or otherwise altering the well, the licensed driller shall deliver or transmit by certified mail a copy of the well log to the department and to the owner of the well or the person for whom the well was drilled. Each copy of a well log, other than a department copy must include the name, mailing address, and telephone number of the department. The well log shall be recorded at the time of drilling, and must show the depth, thickness, and character of the strata penetrated, the location of water-bearing strata, the depth, size and character of casing installed, and any other information required by department rule. The department shall hold the contents of the well log confidential and not a matter of public record if it receives, by certified mail, a written request to do so from the owner or person for whom the well was drilled."

The last sentence specifies the means whereby you may, if you wish, assure that logs of your wells will be kept confidential.

From (ft.)	To (ft.)	Description and color of formation material

Send original copy by certified return receipt request[illegible]ail to: TDLR, P.O. Box 12157, Austin, TX 78711

ATTENTION OWNER: *Confidentiality Privilege Notice on reverse side of Well Owner's copy (pink)*

State of Texas WELL REPORT

Texas Department of Licensing & Regulation
P.O. Box 12157
Austin, TX 78711
512-463-7880

1) OWNER MAXINE LAUTER (Name) ADDRESS 5815 SPINDLE (Street or RFD) HOUSTON (City) TX (State) 77086 (Zip)

2) ADDRESS OF WELL'S LOCATION: County HARRIS SAME (Street, RFD or other) (City) (State) (Zip) Long. ____ Lat. ____ Grid # 65-05-7

3) TYPE OF WORK (Check): [X] New Well [ ] Deepening [ ] Reconditioning [ ] Plugging

4) PROPOSED USE (Check): [ ] Monitor [ ] Environmental Soil Boring [X] Domestic [ ] Industrial [ ] Irrigation [ ] Injection [ ] Public Supply [ ] De-watering [ ] Testwell
If Public Supply well, were plans submitted to the TNRCC? [ ] Yes [ ] No

5)

6) WELL LOG:
Date Drilling:
Started 5/20/00
Completed 5/21/2000

DIAMETER OF HOLE		
Dia. (in.)	From (ft.)	To (ft.)
	Surface	
6 3/4	0	385

7) DRILLING METHOD (Check): [ ] Driven [ ] Air Rotary [X] Mud Rotary [ ] Bored [ ] Air Hammer [ ] Cable Tool [ ] Jetted [ ] Other ____

From (ft.)	To (ft.)	Description and color of formation material
0	110	clay
110	135	sand
135	155	clay
155	180	sand
180	230	clay
230	265	sand
265	280	clay
280	385	sand

(Use reverse side of Well Owner's copy, if necessary)

8) Borehole Completion (Check): [ ] Open Hole [ ] Straight Wall [ ] Underreamed [ ] Gravel Packed [X] Other 2 string
If Gravel Packed give interval from ____ ft. to ____ ft.

CASING, BLANK PIPE, AND WELL SCREEN DATA:

Dia. (in.)	New or Used	Steel, Plastic, etc. Perf., Slotted, etc. Screen Mfg., if commercial	Setting (ft.) From	Setting (ft.) To	Gage Casting Screen
4	n	pvc casing	0	370	
2.5	"	" liner	350	370	
"	"	" screen	270	385	.012

9) CEMENTING DATA
Cemented from 370 ft. to 0 ft. No. of sacks used 18
0 ft. to 10 ft. No. of sacks used 11
Method used HALLIBURTON
Cemented by SDI
Distance to septic system field lines or other concentrated contamination 67 ft.
Method of verification of above distance OWNER VER.

13) [ ] Well plugged within 48 hours

Casing left in well: From (ft)	Casing left in well: To (ft)	Cement/bentonite placed in well: From (ft)	Cement/bentonite placed in well: To (ft)	Sacks used:

14) TYPE PUMP: [ ] Turbine [ ] Jet [X] Submersible [ ] Cylinder [ ] Other ____
Depth to pump bowls, cylinder, jet, etc., 280 ft

10) SURFACE COMPLETION
[ ] Specified Surface Slab Installed
[X] Specified Steel Sleeve Installed
[ ] Pitless Adapter Used
[ ] Approved Alternative Procedure Used

15) WELL TESTS:
Type test: [ ] Pump [ ] Bailer [X] Jetted [ ] Estimated
Yield: ____ gpm with ____ ft drawdown after ____ hrs.

11) WATER LEVEL:
Static level 220 ft. below land surface Date 5/21/00
Artesian flow ____ gpm. Date ____

16) WATER QUALITY:
Did you knowingly penetrate any strata which contained undesirable constituents?
[ ] Yes [X] No If yes, submit "REPORT OF UNDESIRABLE WATER"
Type of water? ____ Depth of strata ____
Was a chemical analysis made? [ ] Yes [X] No

12) PACKERS: Type Depth
K-PACKER 350

FILE ID
EMP V
JUL 1 8 2000
COMMENT
GEO 5
GEO CO
CB

I certify that I drilled this well (or the well was drilled under my direct supervision) and that each and all of the statements herein are true and correct. I understand that failure to complete items 1 thru 16 will result in the log(s) being returned for completion and resubmittal.

COMPANY NAME SCOTT DRILLING, INC. (Type or print) WELL DRILLER'S LICENSE NO. 4839 WI

ADDRESS 11915 GREEN PINE CIRCLE (Street or RFD) HOUSTON (City) TX (State) 77066 (Zip)

(Signed) Scott Robinson (Licensed Well Driller) (Signed) [signature] (Registered Driller Trainee)

Please attach electric log, chemical analysis, and other pertinent information, if available.

TDLR FORM 001WWD (4/98) *White - TDLR Yellow - DRILLER Pink - WELL OWNER*

IMPORTANT NOTICE FOR PERSONS HAVING WELLS DRILLED CONCERNING CONFIDENTIALITY

Section 32.005 of the Texas Water Code, concerning confidential information in the Reporting of Well Logs, reads as follows:

> "Every licensed driller drilling, deepening or otherwise altering a water well within this State shall make and keep a legible and accurate well log in accordance with the department rule on forms prescribed by the department. Not later than the 60th day after the completion or cessation of drilling, deepening, or otherwise altering the well, the licensed driller shall deliver or transmit by certified mail a copy of the well log to the department and to the owner of the well or the person for whom the well was drilled. Each copy of a well log, other than a department copy must include the name, mailing address, and telephone number of the department. The well log shall be recorded at the time of drilling, and must show the depth, thickness, and character of the strata penetrated, the location of water-bearing strata, the depth, size and character of casing installed, and any other information required by department rule. The department shall hold the contents of the well log confidential and not a matter of public record if it receives, by certified mail, a written request to do so from the owner or person for whom the well was drilled."

The last sentence specifies the means whereby you may, if you wish, assure that logs of your wells will be kept confidential.

From (ft.)	To (ft.)	Description and color of formation material

Send original copy by certified return receipt requested [illegible]: TNRCC, MC 177, P.O. Box 13087, Austin, TX 78711-3[illegible]

ATTENTION OWNER: *Confidentiality Privilege Notice on on reverse side of Well Owner's copy (pink)*

State of Texas WELL REPORT

Texas Water Well Drillers Advisory Council
MC 177
P.O. Box 13087
Austin, TX 78711-3087
512-239-0530

1) OWNER KHAI T. RUSSELL (Name) ADDRESS 12005 W MONTGOMERY RD HOU TX 77086 (Street or RFD) (City) (State) (Zip)

2) ADDRESS OF WELL: County HARRIS SAME (Street, RFD or other) (City) (State) (Zip) GRID # 65-05-7

3) TYPE OF WORK (Check): [X] New Well [ ] Deepening [ ] Reconditioning [ ] Plugging

4) PROPOSED USE (Check): [ ] Monitor [ ] Environmental Soil Boring [X] Domestic [ ] Industrial [ ] Irrigation [ ] Injection [ ] Public Supply [ ] De-watering [ ] Testwell
If Public Supply well, were plans submitted to the TNRCC? [ ] Yes [ ] No

5) FILE ID SEQ # EMP # SEP 05 1997 COMMENT CB N

6) WELL LOG:
Date Drilling:
Started 7/22 1997
Completed 7/23 1997

DIAMETER OF HOLE

Dia. (in.)	From (ft.)	To (ft.)
	Surface	
6 3/4	0	380

7) DRILLING METHOD (Check): [ ] Driven [ ] Air Rotary [X] Mud Rotary [ ] Bored [ ] Air Hammer [ ] Cable Tool [ ] Jetted [ ] Other

From (ft.)	To (ft.)	Description and color of formation material
0	45	clay
45	65	sand
65	80	clay
80	140	sand
140	190	clay
190	240	sand / clay
240	300	clay
300	322	sand
322	380	caly

(Use reverse side of Well Owner's copy, if necessary)

8) Borehole Completion (Check): [ ] Open Hole [ ] Straight Wall [ ] Underreamed [ ] Gravel Packed [X] Other 2 STRING
If Gravel Packed give interval ... from ____ ft. to ____ ft.

CASING, BLANK PIPE, AND WELL SCREEN DATA:

Dia. (in.)	New or Used	Steel, Plastic, etc. Perf., Slotted, etc. Screen Mfg., if commercial	Setting (ft.) From	Setting (ft.) To	Gage Casting Screen
4	N	PVC CASING	0	360	
2.5	"	" LINER	350	360	
"	"	" SCREEN	360	380	.008

9) CEMENTING DATA [Rule 338.44(1)]
Cemented from 360 ft. to 40 ft. No. of sacks used 25
0 ft. to 20 ft. No. of sacks used 12
Method used HALLIBURTON
Cemented by SCOTT WATER WELL
Distance to septic system field lines or other concentrated contamination 70 ft.
Method of verification of above distance TO BE INSTALLED

10) SURFACE COMPLETION
[ ] Specified Surface Slab Installed [Rule 338.44(2)(A)]
[X] Specified Steel Sleeve Installed [Rule 338.44(3)(A)]
[ ] Pitless Adapter Used [Rule 338.44(3)(b)]
[ ] Approved Alternative Procedure Used [Rule 338.71]

11) WATER LEVEL:
Static level 206 ft. below land surface Date 7/23/97
Artesian flow ____ gpm. Date ____

12) PACKERS:

Type	Depth
K-PACKER	360

13) TYPE PUMP:
[ ] Turbine [ ] Jet [X] Submersible [ ] Cylinder
[ ] Other ____
Depth to pump bowls, cylinder, jet, etc., ____ ft.

14) WELL TESTS:
Type test: [ ] Pump [ ] Bailer [X] Jetted [ ] Estimated
Yield: ____ gpm with ____ ft. drawdown after ____ hrs.

15) WATER QUALITY:
Did you knowingly penetrate any strata which contained undesirable constituents?
[ ] Yes [X] No If yes, submit "REPORT OF UNDESIRABLE WATER"
Type of water? ____ Depth of strata ____
Was a chemical analysis made? [ ] Yes [X] No

I hereby certify that this well was drilled by me (or under my supervision) and that each and all of the statements herein are true to the best of my knowledge and belief. I understand that failure to complete items 1 thru 15 will result in the log(s) being returned for completion and resubmittal.

COMPANY NAME SCOTT WATER WELL SER. INC. (Type or print) WELL DRILLER'S LICENSE NO. 4839 WI

ADDRESS 11915 GREEN PINE CR. HOU. TX 77066 (Street or RFD) (City) (State) (Zip)

(Signed) Scott Robinson (Licensed Well Driller) (Signed) ____ (Registered Driller Trainee)

Please attach electric log, chemical analysis, and other pertinent information, if available.

TNRCC-0199 (Rev. 05-21-96) *White - TNRCC Yellow - DRILLER Pink - WELL OWNER*

Send original copy by certified mail to: TNRCC, P.O. B[illegible]087, Austin, TX 78711-3087

Please use black ink.

ATTENTION OWNER: *Confidentiality Privilege Notice on Reverse Side*

State of Texas
WELL REPORT

Texas Water Well Drillers Advisory Council
P.O. Box 13087
Austin, TX 78711-3087
512-239-0530

1) **OWNER** ABLE SAN JUAN (Name) **ADDRESS** 12002 PROCTOR HOU (Street or RFD) (City) TX (State) 77028 (Zip)

2) **ADDRESS OF WELL:** County HARRIS SAME (Street or RFD) (City) (State) (Zip) **GRID #** 65-05-7

3) **TYPE OF WORK (Check):** ☒ New Well ☐ Deepening ☐ Reconditioning ☐ Plugging

4) **PROPOSED USE (Check):** ☐ Monitor ☐ Environmental Soil Boring ☒ Domestic ☐ Industrial ☐ Irrigation ☐ Injection ☐ Public Supply ☐ De-watering ☐ Testwell
If Public Supply well, were plans submitted to the TNRCC? ☐ Yes ☐ No

5)

6) **WELL LOG:**
Date Drilling: Started 6/3 19 97 Completed 6/3 19 97

DIAMETER OF HOLE		
Dia. (in.)	From (ft.)	To (ft.)
4	Surface	

7) **DRILLING METHOD (Check):** ☐ Driven ☐ Air Rotary ☒ Mud Rotary ☐ Bored ☐ Air Hammer ☐ Cable Tool ☐ Jetted ☐ Other

From (ft.)	To (ft.)	Description and color of formation material
0	7	SOIL
7	17	CLAY
17	27	CLAY
27	37	CLAY
37	47	SAND

(Use reverse side if necessary)

8) **Borehole Completion (Check):** ☐ Open Hole ☒ Straight Wall ☐ Underreamed ☒ Gravel Packed ☐ Other
If Gravel Packed give interval ... from 37 ft. to 47 ft.

CASING, BLANK PIPE, AND WELL SCREEN DATA:

Dia. (in.)	New or Used	Steel, Plastic, etc. Perf., Slotted, etc. Screen Mfg., if commercial	Setting (ft.) From	Setting (ft.) To	Gage Casting Screen
2	N	PLASTIC	0	37	SCH 40
2	N	PLASTIC SLOT	37	47	.008

9) **CEMENTING DATA** [Rule 338.44(1)]
Cemented from 0 ft. to 37 ft. No. of sacks used 8
ft. to ft. No. of sacks used
Method used PRESSURE
Cemented by RAYMOND SERVICES
Distance to septic system field lines 80 ft.
Method of verification of above distance CUSTOMER

10) **SURFACE COMPLETION**
☐ Specified Surface Slab Installed [Rule 338.44(2)(A)]
☒ Specified Steel Sleeve Installed [Rule 338.44(3)(A)]
☐ Pitless Adapter Used [Rule 338.44(3)(b)]
☐ Approved Alternative Procedure Used [Rule 338.71]

11) **WATER LEVEL:**
Static level 16 ft. below land surface Date 6/3/97
Artesian flow gpm. Date

12) **PACKERS:**

Type	Depth
NONE	

13) **TYPE PUMP:** ☐ Turbine ☒ Jet ☐ Submersible ☐ Cylinder ☐ Other
Depth to pump bowls, cylinder, jet, etc., ft.

14) **WELL TESTS:**
Type test: ☐ Pump ☐ Bailer ☒ Jetted ☐ Estimated
Yield: 6 gpm with 10 ft. drawdown after 1 hrs.

15) **WATER QUALITY:**
Did you knowingly penetrate any strata which contained undesirable constituents?
☐ Yes ☒ No If yes, submit "REPORT OF UNDESIRABLE WATER"
Type of water? Depth of strata
Was a chemical analysis made? ☐ Yes ☐ No

I hereby certify that this well was drilled by me (or under my supervision) and that each and all of the statements herein are true to the best of my knowledge and belief. I understand that failure to complete items 1 thru 15 will result in the log(s) being returned for completion and resubmittal.

COMPANY NAME RAYMOND SERVICES (Type or print) **WELL DRILLER'S LICENSE NO.** 4577WL

ADDRESS 10011 AIRLINE DR. (Street or RFD) HOU (City) TX (State) 77037 (Zip)

(Signed) (Licensed Well Driller) **(Signed)** (Registered Driller Trainee)

Please attach electric log, chemical analysis, and other pertinent information, if available.

TNRCC-0199 (Rev. 09-01-93)

Send original copy by certified return receipt requested [illegible]: TNRCC, MC 177, P.O. Box 13087, Austin, TX 78711-3[illegible]

ATTENTION OWNER: *Confidentiality Privilege Notice on on reverse side of Well Owner's copy (pink)*

State of Texas WELL REPORT

Texas Water Well Drillers Advisory Council
MC 177
P.O. Box 13087
Austin, TX 78711-3087
512-239-0530

1) OWNER RAY DOHRERTY (Name) ADDRESS 11959 PROCTOR HOU. TX. 77086 (Street or RFD) (City) (State) (Zip)

2) ADDRESS OF WELL: County HARRIS SAME (Street, RFD or other) (City) (State) (Zip) GRID # 65 05 7

3) TYPE OF WORK (Check): [X] New Well [ ] Deepening [ ] Reconditioning [ ] Plugging

4) PROPOSED USE (Check): [ ] Monitor [ ] Environmental Soil Boring [X] Domestic [ ] Industrial [ ] Irrigation [ ] Injection [ ] Public Supply [ ] De-watering [ ] Testwell
If Public Supply well, were plans submitted to the TNRCC? [ ] Yes [ ] No

5)

6) WELL LOG:
Date Drilling:
Started 9/5 19 97
Completed 9/11 19 97

DIAMETER OF HOLE

Dia. (in.)	From (ft.)	To (ft.)
	Surface	
6 3/4	0	460

7) DRILLING METHOD (Check): [ ] Driven [ ] Air Rotary [X] Mud Rotary [ ] Bored [ ] Air Hammer [ ] Cable Tool [ ] Jetted [ ] Other

From (ft.)	To (ft.)	Description and color of formation material
0	32	clay
32	45	sand
45	90	clay
90	110	sand
110	145	clay
145	160	sand
160	245	clay
245	265	sand
265	340	clay
340	380	sand
380	440	clay
440	460	sand

(Use reverse side of Well Owner's copy, if necessary)

8) Borehole Completion (Check): [ ] Open Hole [ ] Straight Wall [ ] Underreamed [ ] Gravel Packed [X] Other 2 STRING
If Gravel Packed give interval ... from ____ ft. to ____ ft.

CASING, BLANK PIPE, AND WELL SCREEN DATA:

Dia. (in.)	New or Used	Steel, Plastic, etc. Perf., Slotted, etc. Screen Mfg., if commercial	Setting (ft.) From	Setting (ft.) To	Gage Casting Screen
4	N	PVC CASING	0	440	
2.5	"	" LINER	430	440	
"	"	" SCREEN	440	460	.012

9) CEMENTING DATA [Rule 338.44(1)]
Cemented from 440 ft. to 240 ft. No. of sacks used 16
0 ft. to 10 ft. No. of sacks used 10
Method used HALLIBURTON
Cemented by SCOTT WATER WELL SER. INC.
Distance to septic system field lines or other concentrated contamination 165 ft.
Method of verification of above distance MEASURED

10) SURFACE COMPLETION
[ ] Specified Surface Slab Installed [Rule 338.44(2)(A)]
[X] Specified Steel Sleeve Installed [Rule 338.44(3)(A)]
[ ] Pitless Adapter Used [Rule 338.44(3)(b)]
[ ] Approved Alternative Procedure Used [Rule 338.71]

11) WATER LEVEL:
Static level 220 ft. below land surface Date 9/11/97
Artesian flow ____ gpm Date ____

12) PACKERS: Type Depth

13) TYPE PUMP:
[ ] Turbine [ ] Jet [X] Submersible [ ] Cylinder
[ ] Other
Depth to pump bowls, cylinder, jet, etc., 280 ft.

14) WELL TESTS:
Type test: [ ] Pump [ ] Bailer [X] Jetted [ ] Estimated
Yield: ____ gpm with ____ ft. drawdown after ____ hrs.

15) WATER QUALITY:
Did you knowingly penetrate any strata which contained undesirable constituents?
[ ] Yes [X] No If yes, submit "REPORT OF UNDESIRABLE WATER"
Type of water? ____ Depth of strata ____
Was a chemical analysis made? [ ] Yes [X] No

FILE ID SEQ # FILE ID SEQ # DESC CD EMP # OCT 28 1997 EMP # K-PACKER 28 1997 DESC CD COMMENT COMMENT WG

I hereby certify that this well was drilled by me (or under my supervision) and that each and all of the statements herein are true to the best of my knowledge and belief. I understand that failure to complete items 1 thru 15 will result in the log(s) being returned for completion and resubmittal.

COMPANY NAME SCOTT WATER WELL SER. INC. (Type or print) WELL DRILLER'S LICENSE NO. 4839 WI

ADDRESS 11915 GREEN PINE CIR. HOU. TX. 77066 (Street or RFD) (City) (State) (Zip)

(Signed) Scott Robinson (Licensed Well Driller) (Signed) ____ (Registered Driller Trainee)

Please attach electric log, chemical analysis, and other pertinent information, if available.

TNRCC-0199 (Rev. 05-21-96)

White - TNRCC Yellow - DRILLER Pink - WELL OWNER



Send original copy by certified mail to: TNRCC, P.O. B[redacted]087, Austin, TX 78711-3087 *Please use black ink.*

ATTENTION OWNER: *Confidentiality Privilege Notice on Reverse Side*

State of Texas WELL REPORT

Texas Water Well Drillers Advisory Council
P.O. Box 13087
Austin, TX 78711-3087
512-239-0530

1) **OWNER** Tom HA (Name) **ADDRESS** 12018 OLD FOLTIN Hou. Tx 77086 (Street or RFD) (City) (State) (Zip)

2) **ADDRESS OF WELL:** County HARRIS 12018 OLD FOLTIN Hou. Tx 77086 (Street or RFD) (City) (State) (Zip) **GRID #** 65-05-7

3) **TYPE OF WORK (Check):**
☒ New Well ☐ Deepening ☐ Reconditioning ☐ Plugging

4) **PROPOSED USE (Check):** ☐ Monitor ☐ Environmental Soil Boring ☒ Domestic ☐ Industrial ☐ Irrigation ☐ Injection ☐ Public Supply ☐ De-watering ☐ Testwell
If Public Supply well, were plans submitted to the TNRCC? ☐ Yes ☐ No

5)

6) **WELL LOG:**
Date Drilling: Started 4-18 19 97 Completed 4-19 19 97

DIAMETER OF HOLE		
Dia. (in.)	From (ft.)	To (ft.)
9	Surface	50

7) **DRILLING METHOD (Check):** ☐ Driven ☐ Air Rotary ☒ Mud Rotary ☐ Bored ☐ Air Hammer ☐ Cable Tool ☐ Jetted ☐ Other

N

From (ft.)	To (ft.)	Description and color of formation material
0	10	CLAY
10	27	CLAY
27	30	CLAY
30	50	SAND

(Use reverse side if necessary)

8) **Borehole Completion (Check):** ☐ Open Hole ☒ Straight Wall ☐ Underreamed ☒ Gravel Packed ☐ Other
If Gravel Packed give interval ... from 40 ft. to 50 ft.

CASING, BLANK PIPE, AND WELL SCREEN DATA:

Dia. (in.)	New or Used	Steel, Plastic, etc. Perf., Slotted, etc. Screen Mfg., if commercial	Setting (ft.) From	Setting (ft.) To	Gage Casing Screen
2	N	PLASTIC	0	40	SCH 40
2	N	PLASTIC SLOTTED	40	50	.008

9) **CEMENTING DATA** [Rule 338.44(1)]
Cemented from 0 ft. to 40 ft. No. of sacks used 10
ft. to ft. No. of sacks used
Method used PRESSURE
Cemented by RAYMOND SERVICES INC.
Distance to septic system field lines 100 ft.
Method of verification of above distance CUSTOMER

10) **SURFACE COMPLETION**
☐ Specified Surface Slab Installed [Rule 338.44(2)(A)]
☒ Specified Steel Sleeve Installed [Rule 338.44(3)(A)]
☐ Pitless Adapter Used [Rule 338.44(3)(b)]
☐ Approved Alternative Procedure Used [Rule 338.71]

13) **TYPE PUMP:**
☐ Turbine ☒ Jet ☐ Submersible ☐ Cylinder
☐ Other
Depth to pump bowls, cylinder, jet, etc., ft.

14) **WELL TESTS:**
Type test: ☐ Pump ☐ Bailer ☒ Jetted ☐ Estimated
Yield: 5 gpm with ft. drawdown after hrs.

11) **WATER LEVEL:**
Static level 15 ft. below land surface Date 4/19/97
Artesian flow gpm. Date

12) **PACKERS:** NONE

Type	Depth

15) **WATER QUALITY:**
Did you knowingly penetrate any strata which contained undesirable constituents?
☐ Yes ☒ No If yes, submit "REPORT OF UNDESIRABLE WATER"
Type of water? Depth of strata
Was a chemical analysis made? ☐ Yes ☐ No

FINAL SEP 25 1997 COMMENT

I hereby certify that this well was drilled by me (or under my supervision) and that each and all of the statements herein are true to the best of my knowledge and belief. I understand that failure to complete items 1 thru 15 will result in the log(s) being returned for completion and resubmittal.

COMPANY NAME RAYMOND SERVICES INC. (Type or print) **WELL DRILLER'S LICENSE NO.**

ADDRESS 10011 AIRLINE DR. (Street or RFD) Houston (City) Tx (State) 77037 (Zip)

(Signed) (Licensed Well Driller) **(Signed)** (Registered Driller Trainee)

Please attach electric log, chemical analysis, and other pertinent information, if available.

TNRCC-0199 (Rev. 09-01-93) TNRCC COPY

IMPORTANT NOTICE FOR PERSONS HAVING WELLS DRILLED CONCERNING PRIVILEGE OF CONFIDENTIALITY

The Water Well Drillers Advisory Council and the Texas Natural Resource Conservation Commission are concerned that some persons having wells drilled may not be aware of the confidentiality privilege provisions of Section 32.005 of the Texas Water Code, the Reporting of Well Logs, reads as follows:

> "Every licensed driller drilling, deepening or otherwise altering a water well within this State shall make and keep a legible and accurate well log in accordance with the department rule on forms prescribed by the department. Not later than the 60th day after the completion or cessation of drilling, deepening, or otherwise altering the well, the licensed driller shall deliver or transmit by certified mail a copy of the well log to the department and to the owner of the well or the person for whom the well was drilled. Each copy of a well log, other than a department copy must include the name, mailing address, and telephone number of the department. The well log shall be recorded at the time of drilling, and must show the depth, thickness, and character of the strata penetrated, the location of water-bearing strata, the depth, size and character of casing installed, and any other information required by department rule. The department shall hold the contents of the well log confidential and not a matter of public record if it receives, by certified mail, a written request to do so from the owner or person for whom the well was drilled."

The last sentence specifies the means whereby you can, if you wish, assure that logs of your wells will be kept confidential.

From (ft.)	To (ft.)	Description and color of formation material

Send original copy by certified return receipt requested mail to: TNRCC, MC 177, P.O. Box 13087, Austin, TX 78711-3

ATTENTION OWNER: *Confidentiality Privilege Notice on on reverse side of Well Owner's copy (pink)*

State of Texas
WELL REPORT

Texas Water Well Drillers Advisory Council
MC 177
P.O. Box 13087
Austin, TX 78711-3087
512-239-0530

1) **OWNER** ADKINSON CONCRETE (Name) **ADDRESS** P.O. BOX 1209 TOMBALL, TX. 77377 (Street or RFD) (City) (State) (Zip)

2) **ADDRESS OF WELL:** County HARRIS 12140 MOSILEE HOUSOTN, TX. 77086 (Street, RFD or other) (City) (State) (Zip) **GRID #** 65-05-7

3) **TYPE OF WORK (Check):** ☒ New Well ☐ Deepening ☐ Reconditioning ☐ Plugging

4) **PROPOSED USE (Check):** ☐ Monitor ☐ Environmental Soil Boring ☐ Domestic ☒ Industrial ☐ Irrigation ☐ Injection ☐ Public Supply ☐ De-watering ☐ Testwell
If Public Supply well, were plans submitted to the TNRCC? ☐ Yes ☐ No

5)

6) **WELL LOG:**
Date Drilling:
Started 8/29 1997
Completed 8/30 1997

DIAMETER OF HOLE		
Dia. (in.)	From (ft.)	To (ft.)
	Surface	
7 5/8	0	453

7) **DRILLING METHOD (Check):** ☐ Driven ☐ Air Rotary ☒ Mud Rotary ☐ Bored ☐ Air Hammer ☐ Cable Tool ☐ Jetted ☐ Other

From (ft.)	To (ft.)	Description and color of formation material
0 -	63	clay
63 -	123	sand
123 -	170	clay/rock
170 -	176	sand
176 -	180	rock
180 -	210	clay/sand
210 -	213	rock
213 -	274	clay/sand
274 -	295	rock
295 -	315	sand/clay
315 -	320	rock
320 -	417	sand/rock
417 -	425	sand/clay
425 -	426	sand/gravel
426 -	453	clay

(Use reverse side of Well Owner's copy, if necessary)

8) **Borehole Completion (Check):** ☐ Open Hole ☐ Straight Wall ☐ Underreamed ☐ Gravel Packed ☒ Other 2 STRING
If Gravel Packed give interval ... from _____ ft. to _____ ft.

CASING, BLANK PIPE, AND WELL SCREEN DATA:

Dia. (in.)	New or Used	Steel, Plastic, etc. Perf., Slotted, etc. Screen Mfg., if commercial	Setting (ft.) From	Setting (ft.) To	Gage Casting Screen
5	N	PVC CASING	0	425	
2.5	"	" LINER			
"	"	" SCREEN	425	453	.012

9) **CEMENTING DATA** [Rule 338.44(1)]
Cemented from 425 ft. to 100 ft. No. of sacks used 40
0 ft. to 10 ft. No. of sacks used 10
Method used _____
Cemented by _____
Distance to septic system field lines or other concentrated contamination 150 ft.
Method of verification of above distance MEASURED

10) **SURFACE COMPLETION**
☒ Specified Surface Slab Installed [Rule 338.44(2)(A)]
☐ Specified Steel Sleeve Installed [Rule 338.44(3)(A)]
☐ Pitless Adapter Used [Rule 338.44(3)(b)]
☐ Approved Alternative Procedure Used [Rule 338.71]

11) **WATER LEVEL:**
Static level 215 ft. below land surface Date 8/30/97
Artesian flow _____ gpm. Date _____

12) **PACKERS:**

Type	Depth
K-PACKER	415

13) **TYPE PUMP:** ☐ Turbine ☐ Jet ☒ Submersible ☐ Cylinder ☐ Other _____
Depth to pump bowls, cylinder, jet, etc.. _____ ft.

14) **WELL TESTS:**
Type test: ☐ Pump ☐ Bailer ☒ Jetted ☐ Estimated
Yield: _____ gpm with _____ ft. drawdown after _____ hrs.

15) **WATER QUALITY:**
Did you knowingly penetrate any strata which contained undesirable constituents?
☐ Yes ☒ No If yes, submit "REPORT OF UNDESIRABLE WATER"
Type of water? _____ Depth of strata _____
Was a chemical analysis made? ☐ Yes ☒ No

SEQ
ENT
OCT 28 1997
COMMENT

I hereby certify that this well was drilled by me (or under my supervision) and that each and all of the statements herein are true to the best of my knowledge and belief. I understand that failure to complete items 1 thru 15 will result in the log(s) being returned for completion and resubmittal.

COMPANY NAME SCOTT WATER WELL SER. INC. (Type or print) **WELL DRILLER'S LICENSE NO.** 4839 WI

ADDRESS 11915 GREEN PINE CIR. HOUSTON, TX. 77066 (Street or RFD) (City) (State) (Zip)

(Signed) Scott Robinson (Licensed Well Driller) **(Signed)** _____ (Registered Driller Trainee)

Please attach electric log, chemical analysis, and other pertinent information, if available.

TNRCC-0199 (Rev. 05-21-96) *White - TNRCC Yellow - DRILLER Pink - WELL OWNER*

Send original copy by certified return receipt requested to: TNRCC, MC 177, P.O. Box 13087, Austin, TX 78711-3

ATTENTION OWNER: *Confidentiality Privilege Notice on on reverse side of Well Owner's copy (pink)*

State of Texas
WELL REPORT

Texas Water Well Drillers Advisory Council
MC 177
P.O. Box 13087
Austin, TX 78711-3087
512-238-0530

1) **OWNER** ROGER SMITH (Name) **ADDRESS** 5909 CHIPPEWA HOU TX 77086 (Street or RFD) (City) (State) (Zip)

2) **ADDRESS OF WELL:** County HARRIS (Street, RFD or other) SAME (City) (State) (Zip) **GRID #** 65-05-7

3) **TYPE OF WORK (Check):** ☒ New Well ☐ Deepening ☐ Reconditioning ☐ Plugging

4) **PROPOSED USE (Check):** ☐ Monitor ☐ Environmental Soil Boring ☒ Domestic ☐ Industrial ☐ Irrigation ☐ Injection ☐ Public Supply ☐ De-watering ☐ Testwell
If Public Supply well, were plans submitted to the TNRCC? ☐ Yes ☐ No

5) 0

6) **WELL LOG:** Date Drilling: Started 10/24 19 98 Completed 10/24 19 98

DIAMETER OF HOLE

Dia. (in.)	From (ft.)	To (ft.)
4 3/4"	Surface	47

7) **DRILLING METHOD (Check):** ☐ Driven ☐ Air Rotary XX Mud Rotary ☐ Bored ☐ Air Hammer ☐ Cable Tool ☐ Jetted ☐ Other

N

From (ft.)	To (ft.)	Description and color of formation material
0	25	WHITE CLAY
25	28	RED SAND .00F
28	43	RED CLAY
43	45	RED SAND .00F

(Use reverse side of Well Owner's copy, if necessary)

8) **Borehole Completion (Check):** ☐ Open Hole ☐ Straight Wall ☐ Underreamed ☒ Gravel Packed ☐ Other
If Gravel Packed give interval ... from 37 ft. to 47 ft.

CASING, BLANK PIPE, AND WELL SCREEN DATA:

Dia. (in.)	New or Used	Steel, Plastic, etc. Perf., Slotted, etc. Screen Mfg., if commercial	Setting (ft.) From	Setting (ft.) To	Gage Casting Screen
2	N	Plastic CASE	0	37	SCH 40
2	N	Plastic SCREEN	37	47	006
		SLOTTED PIPE			

9) **CEMENTING DATA** [Rule 338.44(1)]
Cemented from 0 ft. to 37 ft. No. of sacks used 9
ft. to ft. No. of sacks used
Method used Pressure
Cemented by Raymond Services, Inc.
Distance to septic system field lines or other concentrated contamination 90 ft.
Method of verification of above distance Customer

10) **SURFACE COMPLETION**
☐ Specified Surface Slab Installed [Rule 338.44(2)(A)]
☒ Specified Steel Sleeve Installed [Rule 338.44(3)(A)]
☐ Pitless Adapter Used [Rule 338.44(3)(b)]
☐ Approved Alternative Procedure Used [Rule 338.71]

11) **WATER LEVEL:**
Static level 20 ft. below land surface Date 10/24/98
Artesian flow gpm. Date

12) **PACKERS:** Type Depth
none

13) **TYPE PUMP:** ☐ Turbine ☒ Jet ☐ Submersible ☐ Cylinder ☐ Other
Depth to pump bowls, cylinder, jet, etc., ft.

14) **WELL TESTS:** Type test: ☐ Pump ☐ Bailer ☒ Jetted ☐ Estimated
Yield: 3 1/2 gpm with 15 ft. drawdown after 1 hrs.

15) **WATER QUALITY:**
Did you knowingly penetrate any strata which contained undesirable constituents?
☐ Yes ☒ No If yes, submit "REPORT OF UNDESIRABLE WATER"
Type of water? Depth of strata
Was a chemical analysis made? ☐ Yes ☐ No

I hereby certify that this well was drilled by me (or under my supervision) and that each and all of the statements herein are true to the best of my knowledge and belief. I understand that failure to complete items 1 thru 15 will result in the log(s) being returned for completion and resubmittal.

COMPANY NAME Raymond Services, Inc. (Type or print) **WELL DRILLER'S LICENSE NO.** 4577WI

ADDRESS 10011 Airline Drive (Street or RFD) Houston (City) (State) 77037 (Zip)

(Signed) (Licensed Well Driller) **(Signed)** (Registered Driller Trainee)

FILED
EMP #
MAR 10 1999
DESC CO
COMMENT
SEQ #

Please attach electric log, chemical analysis, and other pertinent information, if available.

TNRCC-0199 (Rev. 05-21-96) *White - TNRCC Yellow - DRILLER Pink - WELL OWNER*

Send original copy by certified return receipt requested to: TNRCC, MC 177, P.O. Box 13087, Austin, TX 78711-3

ATTENTION OWNER: *Confidentiality Privilege Notice on on reverse side of Well Owner's copy (pink)*

State of Texas
WELL REPORT

Texas Water Well Drillers Advisory Council
MC 177
P.O. Box 13087
Austin, TX 78711-3087
512-239-0530

1) **OWNER** 249 Church of Christ (Name) **ADDRESS** 11702 S. Mongomery (Street or RFD) Houston (City) Tx (State) 77086 (Zip)

2) **ADDRESS OF WELL:** County Harris SAME (Street, RFD or other) (City) (State) (Zip) **GRID #** 65-05-7

3) **TYPE OF WORK (Check):** ☐ New Well ☐ Deepening ☐ Reconditioning ☐ Plugging

4) **PROPOSED USE (Check):** ☐ Monitor ☐ Environmental Soil Boring ☒ Domestic ☐ Industrial ☐ Irrigation ☐ Injection ☐ Public Supply ☐ De-watering ☐ Testwell
If Public Supply well, were plans submitted to the TNRCC? ☐ Yes ☐ No

5)

6) **WELL LOG:**
Date Drilling: Started 2-20 1998 Completed 2-21 1998

DIAMETER OF HOLE		
Dia. (in.)	From (ft.)	To (ft.)
	Surface	
6.75	0	380

7) **DRILLING METHOD (Check):** ☐ Driven ☐ Air Rotary ☒ Mud Rotary ☐ Bored ☐ Air Hammer ☐ Cable Tool ☐ Jetted ☐ Other

From (ft.)	To (ft.)	Description and color of formation material
0	101	Clay
101	110	Sand
110	133	Clay
133	181	Sand
181	240	Clay
240	255	Sand
255	303	Clay
303	380	Sand
380	432	Shale & Sand

(Use reverse side of Well Owner's copy, if necessary)

8) **Borehole Completion (Check):** ☐ Open Hole ☐ Straight Wall ☐ Underreamed ☐ Gravel Packed ☒ Other 2 String
If Gravel Packed give interval ... from ____ ft. to ____ ft.

CASING, BLANK PIPE, AND WELL SCREEN DATA:

Dia. (in.)	New or Used	Steel, Plastic, etc. Perf., Slotted, etc. Screen Mfg., if commercial	Setting (ft.) From	Setting (ft.) To	Gage Casting Screen
4	N	PVC Casing	0	360	
2.5	N	PVC Liner	350	360	
2.5	N	PVC Screen	360	380	.012

9) **CEMENTING DATA** [Rule 338.44(1)]
Cemented from 360 ft. to 60 ft. No. of sacks used 20
0 ft. to 10 ft. No. of sacks used 11
Method used Halliburton
Cemented by Scott Water Well
Distance to septic system field lines or other concentrated contamination 160 ft.
Method of verification of above distance Measures

10) **SURFACE COMPLETION**
☐ Specified Surface Slab Installed [Rule 338.44(2)(A)]
☒ Specified Steel Sleeve Installed [Rule 338.44(3)(A)]
☐ Pitless Adapter Used [Rule 338.44(3)(b)]
☐ Approved Alternative Procedure Used [Rule 338.71]

11) **WATER LEVEL:**
Static level 215 ft. below land surface Date 2-21-98
Artesian flow ____ gpm. Date ____

12) **PACKERS:** Type Depth
K - PACKER 350

13) **TYPE PUMP:**
☐ Turbine ☐ Jet ☒ Submersible ☐ Cylinder ☐ Other
Depth to pump bowls, cylinder, jet, etc., 280 ft.

14) **WELL TESTS:**
Type test: ☐ Pump ☐ Bailer ☒ Jetted ☐ Estimated
Yield: ____ gpm with ____ ft. drawdown after ____ hrs.

15) **WATER QUALITY:**
Did you knowingly penetrate any strata which contained undesirable constituents?
☐ Yes ☒ No If yes, submit "REPORT OF UNDESIRABLE WATER"
Type of water? ____ Depth of strata ____
Was a chemical analysis made? ☐ Yes ☒ No

FILE ID
SEQ #
EAP #
MAR 20 1998
DESC CO
WD

I hereby certify that this well was drilled by me (or under my supervision) and that each and all of the statements herein are true to the best of my knowledge and belief. I understand that failure to complete items 1 thru 15 will result in the log(s) being returned for completion and resubmittal.

COMPANY NAME Scott Water Well (Type or print) **WELL DRILLER'S LICENSE NO.** CONFIDENTIAL-WI

ADDRESS 11915 GREEN PINE CIR. (Street or RFD) HOU. (City) TX. (State) 77066 (Zip)

(Signed) Scott Robinson (Licensed Well Driller) **(Signed)** ____ (Registered Driller Trainee)

Please attach electric log, chemical analysis, and other pertinent information, if available.



Send original copy by certified return receipt requested m[illegible] TNRCC, MC 177, P.O. Box 13087, Austin, TX 78711-30[illegible]

ATTENTION OWNER: *Confidentiality Privilege Notice on on reverse side of Well Owner's copy (pink)*

State of Texas
WELL REPORT

Texas Water Well Drillers Advisory Council
MC 177
P.O. Box 13087
Austin, TX 78711-3087
512-239-0530

1) OWNER Santiago Gonzales (Name) ADDRESS 11990 Proctor (Street or RFD) Houston (City), Tx. (State) 77038 (Zip)

2) ADDRESS OF WELL; County Harris Same (Street, RFD or other) (City) (State) (Zip) GRID # 65-05-7

3) TYPE OF WORK (Check): ☑ New Well ☐ Deepening ☐ Reconditioning ☐ Plugging

4) PROPOSED USE (Check): ☐ Monitor ☐ Environmental Soil Boring ☑ Domestic ☐ Industrial ☐ Irrigation ☐ Injection ☐ Public Supply ☐ De-watering ☐ Testwell
If Public Supply well, were plans submitted to the TNRCC? ☐ Yes ☐ No

5)

6) WELL LOG:
Date Drilling: Started 11-29 19 99 Completed 11-30 19 99

DIAMETER OF HOLE		
Dia. (in.)	From (ft.)	To (ft.)
7 3/4	Surface	20
6 3/4	20	310
4 3/4	310	340

7) DRILLING METHOD (Check): ☐ Driven ☐ Air Rotary ☑ Mud Rotary ☐ Bored ☐ Air Hammer ☐ Cable Tool ☐ Jetted ☐ Other

From (ft.)	To (ft.)	Description and color of formation material
0	14	C
14	18	S
18	61	C
61	69	S
69	114	C
114	191	S
191	230	C
230	258	S
258	302	C
302	330	S
330	340	Knotty

(Use reverse side of Well Owner's copy, if necessary)

8) Borehole Completion (Check): ☐ Open Hole ☐ Straight Wall ☐ Underreamed ☐ Gravel Packed ☑ Other 2-String
If Gravel Packed give interval ... from _____ ft. to _____ ft.

CASING, BLANK PIPE, AND WELL SCREEN DATA:

Dia. (in.)	New or Used	Steel, Plastic, etc. Perf., Slotted, etc. Screen Mfg., if commercial	Setting (ft.) From	Setting (ft.) To	Gage Casting Screen
4	N	PVC	0	310	Sch 40
2 1/2	N	PVC Screen	310	330	#8
2 1/2	N	PVC Liner	306	310	Sch 40

9) CEMENTING DATA [Rule 338.44(1)]
Cemented from 260 ft. to 310 ft. No. of sacks used 5
0 ft. to 100 ft. No. of sacks used 12
Method used Circ/Trummy
Cemented by Lowe Water Wells, Inc.
Distance to septic system field lines or other concentrated contamination — ft.
Method of verification of above distance NO Septic

10) SURFACE COMPLETION
☐ Specified Surface Slab Installed [Rule 338.44(2)(A)]
☑ Specified Steel Sleeve Installed [Rule 338.44(3)(A)]
☐ Pitless Adapter Used [Rule 338.44(3)(b)]
☐ Approved Alternative Procedure Used [Rule 338.71]

11) WATER LEVEL:
Static level 222 ft. below land surface Date 11-30-99
Artesian flow _____ gpm. Date _____

12) PACKERS: Type Depth

13) TYPE PUMP:
☐ Turbine ☐ Jet ☐ Submersible ☐ Cylinder ☐ Other well only
Depth to pump bowls, cylinder, jet, etc.. — ft.

14) WELL TESTS:
Type test: ☐ Pump ☐ Bailer ☑ Jetted ☑ Estimated
Yield: 40 gpm with _____ ft. drawdown after _____ hrs.

15) WATER QUALITY:
Did you knowingly penetrate any strata which contained undesirable constituents?
☐ Yes ☑ No If yes, submit "REPORT OF UNDESIRABLE WATER"
Type of water? _____ Depth of strata _____
Was a chemical analysis made? ☐ Yes ☐ No

FILE # [illegible]

I hereby certify that this well was drilled by me (or under my supervision) and that each and all of the statements herein are true to the best of my knowledge and belief. I understand that failure to complete items 1 thru 15 will result in the log(s) being returned for completion and resubmittal.

COMPANY NAME Lowe Water Wells, Inc. (Type or print) WELL DRILLER'S LICENSE NO. 4028-WI

ADDRESS P.O. Box 89 (Street or RFD) Porter (City) Tx. (State) 77365 (Zip)

(Signed) Jerry W. Lowe (Licensed Well Driller) (Signed) _____ (Registered Driller Trainee)

Please attach electric log, chemical analysis, and other pertinent information, if available.

TNRCC-0199 (Rev. 05-21-96) White - TNRCC Yellow - DRILLER Pink - WELL OWNER

Attention Owner:
Confidentiality Privilege Notice on reverse side of owner's copy.

Texas Department of License and Regulation

Water Well Driller/Pump Installer Program
P.O. Box 12157 Austin, Texas 78711 (512)463-7880 FAX (512)463-8616
Toll free (800)803-9202
Email address: water.well@license.state.tx.us

This form must be completed and filed with the department and owner within 60 days upon completion of the well.

WELL REPORT

A. WELL IDENTIFICATION AND LOCATION DATA

1) OWNER

Name	Address	City	State	Zip
JOHN BACH	9406 CONCORD LN.	HOUSTON	TX.	77064

2) WELL LOCATION

County	Physical Address	City	State	Zip
HARRIS	9406 CONCORD LN.	HOUSTON	TX	77064

Lat. | Long. | Grid # 65-05-7

3) Type of Work
☑ New Well ☐ Reconditioning ☐ Replacement ☐ Deepening

4) Proposed Use (check) ☐ Monitor ☐ Environmental Soil Boring ☑ Domestic ☐ Industrial ☐ Irrigation ☐ Injection ☐ Public Supply ☐ De-watering ☐ Testwell ☐ Rig Supply
If Public Supply well, were plans submitted? ☐ Yes ☐ No

5) N↑

6) Drilling Date
Started 7 / 31 / 01
Completed 8 / 1 / 01

Diameter of Hole

Dia.(in)	From (ft)	To (ft)
7	0	380

7) Drilling Method (check) ☐ Driven ☐ Air Rotary ☑ Mud Rotary ☐ Bored ☐ Air Hammer ☐ Cable Tool ☐ Jetted ☐ Other

From (ft)	To (ft)	Description and color of formation material
0	30	CLAY, RED
30	60	SAND, RED
60	180	CLAY
180	260	SAND
260	350	CLAY, ROCK
350	380	SAND

(Use reverse side of Well Owner's copy, If necessary)

8) Borehole Completion ☐ Open Hole ☑ Straight Wall ☐ Under-reamed ☐ Gravel Packed ☑ Other 2-STRING
If Gravel Packed give the interval from ft. to ft.

Casing, Blank Pipe, and Well Screen Data

Dia. (in.)	New Or Used	Steel, Plastic, etc. Perf., Slotted, etc Screen Mfg., if commercial	Setting (ft) From	To	Gage Casing Screen
4	N	PVC CASING	360	0	SCH40
2-5	N	PVC LINER	360	350	SCH40
2-5	N	PVC SCREEN	380	360	012

9) Cementing Data
Cementing from 360 ft. to 0 ft. # of sacks used 18
0 ft. to 15 ft. # of sacks used 10
Method Used HALLIBURTON
Cementing By ROBINSON WATER WELL SERVICE, INC.
Distance to septic system field or other concentrated contamination 60 ft.
Method of verification of above distance OWNER

13) Plugged ☐ Well plugged within 48 hours
Casing left in well: Cement/Bentonite placed in well:

From (ft)	To (ft)	From (ft)	To (ft)	Sacks used

10) Surface Completion
☐ Specified Surface Slab Installed
☑ Specified Surface Sleeve Installed
☐ Pitless Adapter Used
☐ Approved Alternative Procedure Used

RECEIVED
TDLR MAIL ROOM CE
NOV 09 2001
RECEIPT # AMOUNT
8 / 1 / 01

14) Type Pump
☐ Turbine ☐ Jet ☑ Submersible ☐ Cylinder
☐ Other
Depth to pump bowls, cylinder, jet etc. 260 ft.

15) Water Test
Typetest ☐ Pump ☐ Bailer ☑ Jetted ☐ Estimated
Yield: gpm with ft. drawdown after hrs.

11) Water Level
Static level 185 ft. below Date 8 / 1 / 01
Artesian Flow gpm. Date / /

16) Water Quality
Did you knowingly penetrate a strata which contain undesirable constituents.
☐ YES ☑ NO If yes, did you submit a REPORT OF UNDESIRABLE WATER
Type of water Depth of Strata
Was a chemical analysis made ☐ Yes ☑ No

12) Packers

Type	Depth
K-PACKER	350

DAVID HELMS

Company or individual's Name (type or print) ROBINSON WATER WELL SERVICE, INC. Lic. No. 54211PKW

Address 11819 W. MONTGOMERY RD. City HOUSTON State TX. Zip 77086

Signature David Helms BL 10 / 22 / 01 Signature / /
Licensed Driller/Pump Installer Date Apprentice Date

TDLR FORM 6001WWD *White - TDLR* *Yellow - Owner* *Pink - Driller/Pump Installer*

IMPORTANT NOTICE FOR PERSONS HAVING WELL DRILLED CONCERNING CONFIDENTIALITY

Section 32.005 of the Texas Water Code, concerning confidentiality information in the Reporting of Well Reports, reads as follows:

> Every licensed driller drilling, deepening, or otherwise altering a water well in this state shall make and keep a legible and accurate well log in accordance with department rule on forms prescribed by the department. Not later than the 60th day after the completion or cessation of drilling, deepening, or otherwise altering the well, the licensed driller shall deliver or transmit by certified mail a copy of the well log to the department, the Texas Natural Resource Conservation Commission, and the owner of the well or the person for whom the well was drilled. The well log shall be recorded at the time of drilling and must show the depth, thickness, and character of the strata penetrated, the location of water-bearing strata, the depth, size, and character of casing installed, and any other information required by department rule. The department shall hold the contents of the well log confidential and not a matter of public record if it receives, by certified mail, a written request to do so from the owner or the person for whom the well was drilled.

The last sentence specifies the means whereby you may, if you wish, assure that logs of your wells will be kept confidential.

From (ft)	To (ft)	Description and color of formation material

Send original copy by certified return receipt request[illegible] to: TDLR, P.O. Box 12157, Austin, TX 78711

ATTENTION OWNER: *Confidentiality Privilege Notice on reverse side of Well Owner's copy (pink)*

State of Texas
WELL REPORT

Texas Department of Licensing & Regulation
P.O. Box 12157
Austin, TX 78711
512-463-7880

1) OWNER HAROLD FORD. (Name) ADDRESS 5131 BREEN HWY, TX 77086 (Street or RFD) (City) (State) (Zip)

2) ADDRESS OF WELL'S LOCATION: County HARRIS SAME (Street, RFD or other) (City) (State) (Zip) Long. _____ Lat. _____ Grid # G5-05-7

3) TYPE OF WORK (Check): [X] New Well [ ] Deepening [ ] Reconditioning [ ] Plugging

4) PROPOSED USE (Check): [ ] Monitor [ ] Environmental Soil Boring [X] Domestic [ ] Industrial [ ] Irrigation [ ] Injection [ ] Public Supply [ ] De-watering [ ] Testwell
If Public Supply well, were plans submitted to the TNRCC? [ ] Yes [ ] No

5)

6) WELL LOG:
Date Drilling: Started 3/30 19 99 Completed 3/31 19 99

DIAMETER OF HOLE

Dia (in.)	From (ft.)	To (ft.)
4¾	Surface	146
7	" "	135

7) DRILLING METHOD (Check): [ ] Driven [ ] Air Rotary [X] Mud Rotary [ ] Bored [ ] Air Hammer [ ] Cable Tool [ ] Jetted [ ] Other _____

N

From (ft.)	To (ft.)	Description and color of formation material
0	48	YELLOW CLAY
48	58	SAND & GA
58	118	RED & GRAY CLAY
118	146	SAND & GRAVEL & GA

(Use reverse side of Well Owner's copy, if necessary)

8) Borehole Completion (Check): [ ] Open Hole [ ] Straight Wall [ ] Underreamed [ ] Gravel Packed [X] Other TELESCOPE
If Gravel Packed give interval from _____ ft. to _____ ft.

CASING, BLANK PIPE, AND WELL SCREEN DATA:

Dia. (in.)	New or Used	Steel, Plastic, etc. Perf., Slotted, etc. Screen Mfg., if commercial	Setting (ft.) From	Setting (ft.) To	Gage Casting Screen
4	N	PLASTIC CASE	0	135	SCH 40
2½	N	" "LINER	126	136	" "
2½	N	" "SCREEN	136	146	.012

9) CEMENTING DATA
Cemented from 0 ft. to 135 ft. No. of sacks used 15
_____ ft. to _____ ft. No. of sacks used _____
Method used PRESSURE
Cemented by 457WI
Distance to septic system field lines or other concentrated contamination 100 ft.
Method of verification of above distance CUSTOMER

13) [ ] Well plugged within 48 hours

Casing left in well: From (ft)	Casing left in well: To (ft)	Cement/bentonite placed in well: From (ft)	Cement/bentonite placed in well: To (ft)	Sacks used:

14) TYPE PUMP:
[ ] Turbine [ ] Jet [X] Submersible [ ] Cylinder
[ ] Other _____
Depth to pump bowls, cylinder, jet, etc., 120 ft.

10) SURFACE COMPLETION
[X] Specified Surface Slab Installed
[X] Specified Steel Sleeve Installed
[ ] Pitless Adapter Used
[ ] Approved Alternative Procedure Used

15) WELL TESTS:
Type test: [ ] Pump [ ] Bailer [X] Jetted [ ] Estimated
Yield: 15 gpm with 10 ft. drawdown after 1 hrs.

11) WATER LEVEL:
Static level 90 ft. below land surface Date 3/31/99
Artesian flow _____ gpm. Date _____

16) WATER QUALITY:
Did you knowingly penetrate any strata which contained undesirable constituents?
[ ] Yes [X] No If yes, submit "REPORT OF UNDESIRABLE WATER"
Type of water? _____ Depth of strata _____
Was a chemical analysis made? [ ] Yes [ ] No

12) PACKERS:

Type	Depth
LEAD	126

I certify that I drilled this well (or the well was drilled under my direct supervision) and that each and all of the statements herein are true and correct. I understand that failure to complete items 1 thru 16 will result in the log(s) being returned for completion and resubmittal.

COMPANY NAME RAYMOND SERVICES (Type or print) FILE ID WELL DRILLER'S LICENSE NO. & # 457WI

ADDRESS 10011 AIRLINE (Street or RFD) EMP # HOU (City) TX DRILL CO (State) 77037 (Zip)

(Signed) _____ (Licensed Well Driller) SEP 13 1999 (Signed) _____ (Registered Driller Trainee)

COMMENT

Please attach electric log, chemical analysis, and other pertinent information, if available.

TDLR FORM 001WWD (4/98) White - TDLR Yellow - DRILLER Pink - WELL OWNER

IMPORTANT NOTICE FOR PERSONS HAVING WELLS DRILLED CONCERNING CONFIDENTIALITY

Section 32.005 of the Texas Water Code, concerning confidential information in the Reporting of Well Logs, reads as follows:

> "Every licensed driller drilling, deepening or otherwise altering a water well within this State shall make and keep a legible and accurate well log in accordance with the department rule on forms prescribed by the department. Not later than the 60th day after the completion or cessation of drilling, deepening, or otherwise altering the well, the licensed driller shall deliver or transmit by certified mail a copy of the well log to the department and to the owner of the well or the person for whom the well was drilled. Each copy of a well log, other than a department copy must include the name, mailing address, and telephone number of the department. The well log shall be recorded at the time of drilling, and must show the depth, thickness, and character of the strata penetrated, the location of water-bearing strata, the depth, size and character of casing installed, and any other information required by department rule. The department shall hold the contents of the well log confidential and not a matter of public record if it receives, by certified mail, a written request to do so from the owner or person for whom the well was drilled."

The last sentence specifies the means whereby you may, if you wish, assure that logs of your wells will be kept confidential.

From (ft.)	To (ft.)	Description and color of formation material

Send original copy by certified return receipt requested mail to TNRCC, MC 177, P.O. Box 13087, Austin, TX 78711-3087

ATTENTION OWNER: *Confidentiality Privilege Notice on on reverse side of Well Owner's copy (pink)*

State of Texas
WELL REPORT

Texas Water Well Drillers Advisory Council
MC 177
P.O. Box 13087
Austin, TX 78711-3087
512-239-0530

1) **OWNER** Aber Manufactoring (Name) **ADDRESS** 12239 Mosiekee Rd. (Street or RFD) Houston (City) Tx. (State) 77086 (Zip)

2) **ADDRESS OF WELL:** County Harris 12239 Mosiekee Rd. (Street, RFD or other) Houston (City) Tx. (State) 77086 (Zip) **GRID #** 65-05-7

3) **TYPE OF WORK (Check):** ☑ New Well ☐ Deepening ☐ Reconditioning ☐ Plugging

4) **PROPOSED USE (Check):** ☐ Monitor ☐ Environmental Soil Boring ☑ Domestic ☐ Industrial ☐ Irrigation ☐ Injection ☐ Public Supply ☐ De-watering ☐ Testwell
If Public Supply well, were plans submitted to the TNRCC? ☐ Yes ☐ No

5) ⊙ N

6) **WELL LOG:**
Date Drilling: Started 11-18 19 96 Completed 11-19 19 96

DIAMETER OF HOLE

Dia. (in.)	From (ft.)	To (ft.)
6¾	Surface	360
4¾	360	391

7) **DRILLING METHOD (Check):** ☐ Driven ☐ Air Rotary ☑ Mud Rotary ☐ Bored ☐ Air Hammer ☐ Cable Tool ☐ Jetted ☐ Other

From (ft.)	To (ft.)	Description and color of formation material
0	5	Top Soil
5	95	Red Gray Clay
95	133	Sand
133	215	Hard Red + Gray Clay
215	216	Rock
216	247	Red + Gray Clay
247	295	Sand
295	316	Shale w Sand st.
316	329	Red Shale
329	354	Sand w hard st.
354	358	Red Shale
358	381	Sand .010

(Use reverse side of Well Owner's copy, if necessary)

8) **Borehole Completion (Check):** ☐ Open Hole ☐ Straight Wall ☐ Underreamed ☐ Gravel Packed ☑ Other 2 String
If Gravel Packed give interval ... from _____ ft. to _____ ft.

CASING, BLANK PIPE, AND WELL SCREEN DATA:

Dia. (in.)	New or Used	Steel, Plastic, etc. Perf., Slotted, etc. Screen Mfg., if commercial	Setting (ft.) From	Setting (ft.) To	Gage Casting Screen
4	N	Sch 40 PVC	+2	360	
2¼	N	Sch 40 PVC	355	360	
2¼	N	Slotted PVC sch40	360	380	.010

9) **CEMENTING DATA** [Rule 338.44(1)]
Cemented from +1 ft. to 360 ft. No. of sacks used 32
_____ ft. to _____ ft. No. of sacks used _____
Method used pressure w 8% gel
Cemented by Driller
Distance to septic system field lines or other concentrated contamination N/A ft.
Method of verification of above distance No Septic yet

10) **SURFACE COMPLETION**
☐ Specified Surface Slab Installed [Rule 338.44(2)(A)]
☑ Specified Steel Sleeve Installed [Rule 338.44(3)(A)]
☐ Pitless Adapter Used [Rule 338.44(3)(b)]
☐ Approved Alternative Procedure Used [Rule 338.71]

11) **WATER LEVEL:**
Static level 216 ft. below land surface Date 11-19-96
Artesian flow _____ gpm. Date _____

12) **PACKERS:**

Type	Depth
K Packer	2¼x4 355'

13) **TYPE PUMP:** ☐ Turbine ☐ Jet ☑ Submersible ☐ Cylinder ☐ Other
Depth to pump bowls, cylinder, jet, etc., 320 ft.

14) **WELL TESTS:**
Type test: ☑ Pump ☐ Bailer ☐ Jetted ☑ Estimated
Yield: 30 gpm with 20 ft. drawdown after 1 hrs.

15) **WATER QUALITY:**
Did you knowingly penetrate any strata which contained undesirable constituents?
☐ Yes ☑ No If yes, submit "REPORT OF UNDESIRABLE WATER"
Type of water? _____ Depth of strata _____
Was a chemical analysis made? ☐ Yes ☐ No

RECEIVED JUN 1997 TEXAS NATURAL RESOURCE CONSERVATION COMMISSION

I hereby certify that this well was drilled by me (or under my supervision) and that each and all of the statements herein are true to the best of my knowledge and belief. I understand that failure to complete items 1 thru 15 will result in the log(s) being returned for completion and resubmittal.

COMPANY NAME Johnston's Water Well Service Inc. (Type or print) **WELL DRILLER'S LICENSE NO.** 2778 WI

ADDRESS 28414 Calvert Rd. (Street or RFD) Tomball (City) Tx. (State) 77375 (Zip)

(Signed) Kenny K. Johnston (Licensed Well Driller) **(Signed)** _____ (Registered Driller Trainee)

Please attach electric log, chemical analysis, and other pertinent information, if available.

TNRCC-0199 (Rev. 05-21-96) *White - TNRCC Yellow - DRILLER Pink - WELL OWNER*

Send original copy by certified return receipt requested m[redacted] TNRCC, MC 177, P.O. Box 13087, Austin, TX 78711-30[redacted]

ATTENTION OWNER: *Confidentiality Privilege Notice on on reverse side of Well Owner's copy (pink)*

State of Texas WELL REPORT

Texas Water Well Drillers Advisory Council
MC 177
P.O. Box 13087
Austin, TX 78711-3087
512-239-0530

CONTRACTED By TOMBALL W.W.

1) OWNER JAY HARMON (Name) ADDRESS 12503 MOSIELEE (Street or RFD) HOUSTON (City) TX (State) (Zip)

2) ADDRESS OF WELL: County HARRIS 12503 MOSIELEE (Street, RFD or other) HOUSTON (City) TX (State) (Zip) GRID # 65-05-7

3) TYPE OF WORK (Check): [X] New Well [ ] Deepening [ ] Reconditioning [ ] Plugging

4) PROPOSED USE (Check): [ ] Monitor [ ] Environmental Soil Boring [X] Domestic [ ] Industrial [ ] Irrigation [ ] Injection [ ] Public Supply [ ] De-watering [ ] Testwell
If Public Supply well, were plans submitted to the TNRCC? [ ] Yes [ ] No

5) X

6) WELL LOG:
Date Drilling:
Started 4/28 1998
Completed 5-3-98

DIAMETER OF HOLE

Dia. (in.)	From (ft.)	To (ft.)
7 1/4	Surface	424 ft

7) DRILLING METHOD (Check): [ ] Driven [ ] Air Rotary [X] Mud Rotary [ ] Bored [ ] Air Hammer [ ] Cable Tool [ ] Jetted [ ] Other

From (ft.)	To (ft.)	Description and color of formation material
0	40'	GRAY CLAY
40'	80'	RED CLAY
80'	100'	SAND
100'	120'	RED CLAY
120	140'	GRAY SHALE
140	160	SANDY SHALE
160	180	GRAY CLAY
180	220	SHALE
220	330	W.B. SAND
330	335	LIME ROCK
335	400'	GRAY SHALE
400	424	W.B. SAND

(Use reverse side of Well Owner's copy, if necessary)

8) Borehole Completion (Check): [ ] Open Hole [X] Straight Wall [ ] Underreamed [ ] Gravel Packed [ ] Other
If Gravel Packed give interval ... from ft. to ft.

CASING, BLANK PIPE, AND WELL SCREEN DATA:

Dia. (in.)	New or Used	Steel, Plastic, etc. Perf., Slotted, etc. Screen Mfg., if commercial	Setting (ft.) From	Setting (ft.) To	Gage Casting Screen
4"	N	PLASTIC	0	400'	SCH 40
2 1/2	N	PLASTIC SLOTTED	400'	420'	10

9) CEMENTING DATA [Rule 338.44(1)]
Cemented from 0 ft. to 15 ft. No. of sacks used 9
ft. to ft. No. of sacks used
Method used
Cemented by J.T. JENKINS
Distance to septic system field lines or other concentrated contamination ft.
Method of verification of above distance 175 ft

10) SURFACE COMPLETION
[ ] Specified Surface Slab Installed [Rule 338.44(2)(A)]
[X] Specified Steel Sleeve Installed [Rule 338.44(3)(A)]
[ ] Pitless Adapter Used [Rule 338.44(3)(b)]
[X] Approved Alternative Procedure Used [Rule 338.71]

PLASTIC SEP 04 1998 CONVENE

SEQ # DESC CO

11) WATER LEVEL:
Static level 170 ft. below land surface Date 5-3-98
Artesian flow NO gpm. Date

12) PACKERS:

Type	Depth
K	390

13) TYPE PUMP: [ ] Turbine [ ] Jet [X] Submersible [ ] Cylinder [ ] Other
Depth to pump bowls, cylinder, jet, etc., 220 ft.

14) WELL TESTS:
Type test: [X] Pump [ ] Bailer [X] Jetted [X] Estimated
Yield: 20 gpm with 10 ft. drawdown after 1 hrs.

15) WATER QUALITY:
Did you knowingly penetrate any strata which contained undesirable constituents?
[ ] Yes [X] No If yes, submit "REPORT OF UNDESIRABLE WATER"
Type of water? Depth of strata
Was a chemical analysis made? [ ] Yes [X] No

I hereby certify that this well was drilled by me (or under my supervision) and that each and all of the statements herein are true to the best of my knowledge and belief. I understand that failure to complete items 1 thru 15 will result in the log(s) being returned for completion and resubmittal.

COMPANY NAME JENKINS WELL SERVICE (Type or print) WELL DRILLER'S LICENSE NO. 1146 WPKL

ADDRESS P.O. BOX 1616 (Street or RFD) SPRING (City) TX (State) 77383 (Zip)

(Signed) John T. Jenkins (Licensed Well Driller) (Signed) Mike Bayer (Registered Driller Trainee)

Please attach electric log, chemical analysis, and other pertinent information, if available.

TNRCC-0199 (Rev. 05-21-96) *White - TNRCC* *Yellow - DRILLER* *Pink - WELL OWNER*

Send original copy by certified return receipt requested ma[illegible] TNRCC, MC 177, P.O. Box 13087, Austin, TX 78711-30[illegible]

ATTENTION OWNER: *Confidentiality Privilege Notice on on reverse side of Well Owner's copy (pink)*

State of Texas
WELL REPORT

Texas Water Well Drillers Advisory Council
MC 177
P.O. Box 13087
Austin, TX 78711-3087
512-239-0530

1) **OWNER** Thomas + Betts (Name) **ADDRESS** 8700 N. Houston Rosslyn Hstn Tx 77064 (Street or RFD) (City) (State) (Zip)

2) **ADDRESS OF WELL:** County Harris 8700 N. Houston Rosslyn Hstn Tx 77064 (Street, RFD or other) (City) (State) (Zip) **GRID #** 65-05-7

3) **TYPE OF WORK (Check):**
☑ New Well ☐ Deepening ☐ Reconditioning ☐ Plugging

4) **PROPOSED USE (Check):** ☐ Monitor ☐ Environmental Soil Boring ☐ Domestic ☐ Industrial ☐ Irrigation ☐ Injection ☑ Public Supply ☐ De-watering ☐ Testwell
If Public Supply well, were plans submitted to the TNRCC? ☑ Yes ☐ No

5) X N

6) **WELL LOG:**
Date Drilling: Started 8-26 19 98 Completed 8-28 19 98

DIAMETER OF HOLE

Dia. (in.)	From (ft.)	To (ft.)
8 3/4	Surface	335
4 3/4	335	370

7) **DRILLING METHOD (Check):** ☐ Driven ☐ Air Rotary ☐ Mud Rotary ☐ Bored ☐ Air Hammer ☐ Cable Tool ☐ Jetted ☐ Other

From (ft.)	To (ft.)	Description and color of formation material
0	335	Unconsolidated
335	370	Sand

(Use reverse side of Well Owner's copy, if necessary)

8) **Borehole Completion (Check):** ☐ Open Hole ☑ Straight Wall ☐ Underreamed ☐ Gravel Packed ☐ Other
If Gravel Packed give interval ... from ____ ft. to ____ ft.

CASING, BLANK PIPE, AND WELL SCREEN DATA:

Dia. (in.)	New or Used	Steel, Plastic, etc. Perf., Slotted, etc. Screen Mfg., if commercial	Setting (ft.) From	Setting (ft.) To	Gage Casing Screen
5	N	PVC SDR17	0	335	
2.5	N	Galvanized Liner	329	350	
2.5	N	PVC Screens	350	370	.014

9) **CEMENTING DATA** [Rule 338.44(1)]
Cemented from 0 ft. to 335 ft. No. of sacks used 55
ft. to ft. No. of sacks used
Method used Halliburton
Cemented by Bussell + Son Inc
Distance to septic system field lines or other concentrated contamination: ____ ft.
Method of verification of above distance

10) **SURFACE COMPLETION**
☑ Specified Surface Slab Installed [Rule 338.44(2)(A)]
☐ Specified Steel Sleeve Installed [Rule 338.44(3)(A)]
☐ Pitless Adapter Used [Rule 338.44(3)(b)]
☐ Approved Alternative Procedure Used [Rule 338.71]

11) **WATER LEVEL:**
Static level 195 ft. below land surface Date 8-28-98
Artesian flow ____ gpm. Date

12) **PACKERS:**

Type	Depth
K-Packer	329

13) **TYPE PUMP:**
☐ Turbine ☐ Jet ☑ Submersible ☐ Cylinder ☐ Other
Depth to pump bowls, cylinder, jet, etc., 294 ft.

14) **WELL TESTS:**
Type test: ☐ Pump ☐ Bailer ☑ Jetted ☑ Estimated
Yield: 75 gpm with ____ ft. drawdown after ____ hrs.

15) **WATER QUALITY:**
Did you knowingly penetrate any strata which contained undesirable constituents?
☐ Yes ☑ No If yes, submit "REPORT OF UNDESIRABLE WATER"
Type of water? ____ Depth of strata ____
Was a chemical analysis made? ☑ Yes ☐ No

FILE # SEC #
EMP # OCT 22 1998 DESC CO
COMMENT TEMP

I hereby certify that this well was drilled by me (or under my supervision) and that each and all of the statements herein are true to the best of my knowledge and belief. I understand that failure to complete items 1 thru 15 will result in the log(s) being returned for completion and resubmittal.

COMPANY NAME Bussell + Son Inc. (Type or print) **WELL DRILLER'S LICENSE NO.** 2035

ADDRESS P O Box 874 (Street or RFD) Tomball (City) Texas (State) 77377 (Zip)

(Signed) Craig Bussell (Licensed Well Driller) **(Signed)** David Young (Registered Driller Trainee)

Please attach electric log, chemical analysis, and other pertinent information, if available.

TNRCC-0199 (Rev. 05-21-96) *White - TNRCC Yellow - DRILLER Pink - WELL OWNER*

Send original copy by certified return receipt requested mail [redacted]NRCC, MC 177, P.O. Box 13087, Austin, TX 78711-3087[redacted]

ATTENTION OWNER: *Confidentiality Privilege Notice on an on reverse side of Well Owner's copy (pink)*

State of Texas
WELL REPORT

Texas Water Well Drillers Advisory Council
MC 177
P.O. Box 13087
Austin, TX 78711-3087
512-239-0530

1) **OWNER** James Duvall, Sr. (Name) **ADDRESS** 5721 Breen, Houston, TX 77086 (Street or RFD) (City) (State) (Zip)

2) **ADDRESS OF WELL:** County Harris; Same (Street, RFD or other) (City) (State) (Zip) **GRID #** 65-05-7

3) **TYPE OF WORK (Check):** [X] New Well [ ] Deepening [ ] Reconditioning [ ] Plugging

4) **PROPOSED USE (Check):** [ ] Monitor [ ] Environmental Soil Boring [X] Domestic [ ] Industrial [ ] Irrigation [ ] Injection [ ] Public Supply [ ] De-watering [ ] Testwell
If Public Supply well, were plans submitted to the TNRCC? [ ] Yes [ ] No

5)

6) **WELL LOG:**
Date Drilling: Started 02/02 19 98 Completed 02/05 19 98

DIAMETER OF HOLE

Dia. (in.)	From (ft.)	To (ft.)
5	Surface	360
6	0	350

7) **DRILLING METHOD (Check):** [ ] Driven [ ] Air Rotary [X] Mud Rotary [ ] Bored [ ] Air Hammer [ ] Cable Tool [ ] Jetted [ ] Other

N

From (ft.)	To (ft.)	Description and color of formation material
000	015	Yellow clay
015	027	White sand
027	120	Red & Yellow clay
120	150	White sand
150	170	Gravel & sand
170	177	gravel & loss clay
177	180	White sand
180	240	Soft clay & gravel
240	247	Sand
247	280	Clay & sand streaks
280	350	Sand
350	357	Rock
351	360	Sand 16 ga.

(Use reverse side of Well Owner's copy, if necessary)

8) **Borehole Completion (Check):** [ ] Open Hole [ ] Straight Wall [ ] Underreamed [ ] Gravel Packed [X] Other Telescope
If Gravel Packed give interval ... from _____ ft. to _____ ft.

CASING, BLANK PIPE, AND WELL SCREEN DATA:

Dia. (in.)	New or Used	Steel, Plastic, etc. Perf., Slotted, etc. Screen Mfg., if commercial	Setting (ft.) From	Setting (ft.) To	Gage Casting Screen
4	N	Plastic	0	350	SDR17
2.5	N	Plastic Linear	340	350	SCH40
2.5	N	Plastic Screen	350	360	.10
		Slotted pipe			

9) **CEMENTING DATA** [Rule 338.44(1)]
Cemented from 0 ft. to 350 ft. No. of sacks used 32
_____ ft. to _____ ft. No. of sacks used _____
Method used Pressure
Cemented by Raymond Services, Inc.
Distance to septic system field lines or other concentrated contamination 90 ft.
Method of verification of above distance Customer

10) **SURFACE COMPLETION**
[ ] Specified Surface Slab Installed [Rule 338.44(2)(A)]
[X] Specified Steel Sleeve Installed [Rule 338.44(3)(A)]
[ ] Pitless Adapter Used [Rule 338.44(3)(b)]
[ ] Approved Alternative Procedure Used [Rule 338.71]

11) **WATER LEVEL:**
Static level 220 ft. below land surface Date 2/5/98
Artesian flow _____ gpm. Date _____

12) **PACKERS:**

Type	Depth
1 K Packer	340

13) **TYPE PUMP:** [ ] Turbine [ ] Jet [X] Submersible [ ] Cylinder [ ] Other
Depth to pump bowls, cylinder, jet, etc., 300 ft.

14) **WELL TESTS:**
Type test: [ ] Pump [ ] Bailer [X] Jetted [ ] Estimated
Yield: 20 gpm with 15 ft. drawdown after 1 hrs.

15) **WATER QUALITY:**
Did you knowingly penetrate any strata which contained undesirable constituents?
[ ] Yes [X] No If yes, submit "REPORT OF UNDESIRABLE WATER"
Type of water? _____ Depth of strata _____
Was a chemical analysis made? [ ] Yes [ ] No

FILE ID _____ SEQ # _____
EMP # 4577 WR SEP 10 1998 DESC CC
COMMENT _____ TEMP

I hereby certify that this well was drilled by me (or under my supervision) and that each and all of the statements herein are true to the best of my knowledge and belief. I understand that failure to complete items 1 thru 15 will result in the log(s) being returned for completion and resubmittal.

COMPANY NAME Raymond Services, Inc. (Type or print) **WELL DRILLER'S LICENSE NO.** _____

ADDRESS 10011 Airline Drive (Street or RFD) Houston (City) TX (State) 77037 (Zip)

(Signed) _____ (Licensed Well Driller) **(Signed)** _____ (Registered Driller Trainee)

Please attach electric log, chemical analysis, and other pertinent information, if available.

TNRCC-0199 (Rev. 05-21-96) *White - TNRCC Yellow - DRILLER Pink - WELL OWNER*

Send original copy by certified return receipt request[illegible]t to: TDLR, P.O. Box 12157, Austin, TX 78711

ATTENTION OWNER: *Confidentiality Privilege Notice on reverse side of Well Owner's copy (pink)*

State of Texas
WELL REPORT

Texas Department of Licensing & Regulation
P.O. Box 12157
Austin, TX 78711
512-463-7880

1) OWNER CSR HYDRO - CONDUIT (Name) ADDRESS 11403 NORTH HOUSTON ROSSLYN HSTN. TX 77088 (Street or RFD) (City) (State) (Zip)

2) ADDRESS OF WELL'S LOCATION: County HARRIS 11403 N. HOUSTON ROSSLYN (Street, RFD or other) HOUSTON (City) TX (State) 77088 (Zip) Long. Lat. Grid # 63-05-7

3) TYPE OF WORK (Check): [X] New Well [ ] Deepening [ ] Reconditioning [ ] Plugging

4) PROPOSED USE (Check): [ ] Monitor [ ] Environmental Soil Boring [X] Domestic [ ] Industrial [ ] Irrigation [ ] Injection [ ] Public Supply [ ] De-watering [ ] Test well
If Public Supply well, were plans submitted to the TNRCC? [ ] Yes [ ] No

5) 4 N

6) WELL LOG:
Date Drilling:
Started 6/20/2000
Completed 6/22/2000

DIAMETER OF HOLE		
Dia. (in.)	From (ft.)	To (ft.)
7 7/8	Surface	375
4 3/4	375	395

7) DRILLING METHOD (Check): [ ] Driven [ ] Air Rotary [X] Mud Rotary [ ] Bored [ ] Air Hammer [ ] Cable Tool [ ] Jetted [ ] Other

From (ft.)	To (ft.)	Description and color of formation material
0	7	TOP SOIL
7	140	CLAY
140	160	LOOSE SAND
160	183	CLAY
183	194	SAND
194	235	CLAY
235	263	SAND
263	281	CLAY
281	397	SAND

(Use reverse side of Well Owner's copy, if necessary)

8) Borehole Completion (Check): [ ] Open Hole [X] Straight Wall [ ] Underreamed [ ] Gravel Packed [ ] Other
If Gravel Packed give interval from ____ ft. to ____ ft.

CASING, BLANK PIPE, AND WELL SCREEN DATA:

Dia. (in.)	New or Used	Steel, Plastic, etc. Perf., Slotted, etc. Screen Mfg., if commercial	Setting (ft.) From	Setting (ft.) To	Gage Casing Screen
5	N	SDR17 CASING	0	375	
3	N	GALVANIZED	365	375	
3	N	S.S.R.B. SCREEN	375	395	.014

9) CEMENTING DATA
Cemented from 0 ft. to 100 ft. No. of sacks used 36
250 ft. to 375 ft. No. of sacks used 12
Method used HALLIBURTON / TRIMME
Cemented by AQUASOURCE / B & S INC.
Distance to septic system field lines or other concentrated contamination ____ ft.
Method of verification of above distance ____

13) [ ] Well plugged within 48 hours

Casing left in well: From (ft)	Casing left in well: To (ft)	Cement/bentonite placed in well: From (ft)	Cement/bentonite placed in well: To (ft)	Sacks used:

14) TYPE PUMP:
[ ] Turbine [ ] Jet [X] Submersible [ ] Cylinder [ ] Other
Depth to pump bowls, cylinder, jet, etc., ____ ft.

15) WELL TESTS:
Type test: [ ] Pump [ ] Bailer [X] Jetted [X] Estimated
Yield: 50 gpm with ____ ft. drawdown after ____ hrs.

16) WATER QUALITY:
Did you knowingly penetrate any strata which contained undesirable constituents?
[ ] Yes [X] No If yes, submit "REPORT OF UNDESIRABLE WATER"
Type of water? ____ Depth of strata ____
Was a chemical analysis made? [ ] Yes [X] No

10) SURFACE COMPLETION
[ ] Specified Surface Slab Installed
[X] Specified Steel Sleeve Installed
[ ] Pitless Adapter Used
[ ] Approved Alternative Procedure Used

11) WATER LEVEL:
Static level 212 ft. below land surface Date 6/22/00
Artesian flow ____ gpm. Date ____

12) PACKERS:

Type	Depth
K PACKER	365

OCT 17 2000
EMP
COMMENT

I certify that I drilled this well (or the well was drilled under my direct supervision) and that each and all of the statements herein are true and correct. I understand that failure to complete items 1 thru 16 will result in the log(s) being returned for completion and resubmittal.

COMPANY NAME AQUASOURCE / B & S INC. (Type or print) WELL DRILLER'S LICENSE NO. 2035

ADDRESS P.O. BOX 874 (Street or RFD) TOMBALL (City) TEXAS (State) 77377-0874 (Zip)

(Signed) [signature] (Licensed Well Driller) (Signed) ____ (Registered Driller Trainee)

Please attach electric log, chemical analysis, and other pertinent information, if available.

TDLR FORM 001WWD (4/98) *White - TDLR Yellow - DRILLER Pink - WELL OWNER*

IMPORTANT NOTICE FOR PERSONS HAVING WELLS DRILLED CONCERNING CONFIDENTIALITY

Section 32.005 of the Texas Water Code, concerning confidential information in the Reporting of Well Logs, reads as follows:

> "Every licensed driller drilling, deepening or otherwise altering a water well within this State shall make and keep a legible and accurate well log in accordance with the department rule on forms prescribed by the department. Not later than the 60th day after the completion or cessation of drilling, deepening, or otherwise altering the well, the licensed driller shall deliver or transmit by certified mail a copy of the well log to the department and to the owner of the well or the person for whom the well was drilled. Each copy of a well log, other than a department copy must include the name, mailing address, and telephone number of the department. The well log shall be recorded at the time of drilling, and must show the depth, thickness, and character of the strata penetrated, the location of water-bearing strata, the depth, size and character of casing installed, and any other information required by department rule. The department shall hold the contents of the well log confidential and not a matter of public record if it receives, by certified mail, a written request to do so from the owner or person for whom the well was drilled."

The last sentence specifies the means whereby you may, if you wish, assure that logs of your wells will be kept confidential.

From (ft.)	To (ft.)	Description and color of formation material

Attention Owner:
Confidentiality Privilege Notice on reverse side of owner's copy.

Texas Department of License and Regulation

Water Well Driller/Pump Installer Program
P.O. Box 12157 Austin, Texas 78711 (512) 463-7880 FAX (512) 463-8616
Toll free (800) 803-9202
Email address: water.well@license.state.tx.us

This form must be completed and filed with the department and owner within 60 days upon completion of the well.

WELL REPORT

A. WELL IDENTIFICATION AND LOCATION DATA

1) OWNER

Name	Address	City	State	Zip
Exxon 6-0047	13643 FM 249	Houston	TX	

2) WELL LOCATION MW-3

County	Physical Address	City	State	Zip
Harris	13643 FM 249	Houston	TX	

101

3) Type of Work ☒ New Well ☐ Reconditioning ☐ Replacement ☐ Deepening

Lat. Long. Grid # 65.05.7

4) Proposed Use (check) ☒ Monitor ☐ Environmental Soil Boring ☐ Domestic ☐ Industrial ☐ Irrigation ☐ Injection ☐ Public Supply ☐ De-watering ☐ Testwell ☐ Rig Supply If Public Supply well, were plans submitted? ☐ Yes ☐ No

5) N↑

6) Drilling Date

Started 9/10/2003

Completed 9/10/2003

Diameter of Hole

Dia. (in)	From (ft)	To (ft)
4	SURFACE	30.0

7) Drilling Method (check) ☐ Driven ☐ Air Rotary ☐ Mud Rotary ☐ Bored ☐ Air Hammer ☐ Cable Tool ☐ Jetted ☒ Other Hollow Stem Auger

From (ft)	To (ft)	Description and color of formation material
0	7.5	Concrete pavement/ CLAY, drk. brown
7.5	15	SILTY CLAY, gray mottled w/black
15	25	SANDY CLAY, gray/orange
25	30	SAND, lt. brown

(Use reverse side of Well Owner's copy, If necessary)

8) Borehole Completion ☐ Open Hole ☐ Straight Wall ☐ Under-reamed ☒ Gravel Packed ☐ Other

If Gravel Packed give the interval from 3.0 ft. to 20.0 ft.

Casing, Blank Pipe, and Well Screen Data

Dia. (in.)	New Or Used	Steel, Plastic, etc. Perf., Slotted, etc. Screen Mfg., if commercial	Setting (ft) From	Setting (ft) To	Gage Casing Screen
2	N	SCHL 40 PVC	0	5	
2	N	SCHL 40 PVC	5	20	0.010

9) Cementing Data

Cementing from 0 ft. to 1.0 ft. # of sacks used 1/2

ft. to ft. # of sacks used

Method Used TREMIE

Cementing By BEST DRILLING SERVICES, INC.

Distance to septic system field or other concentrated contamination ft

Method of verification of above distance

13) Plugged ☐ Well plugged within 48 hours NA

Casing left in well: Cement/Bentonite placed in well:

From (ft)	To (ft)	From (ft)	To (ft)	Sacks used

10) Surface Completion

☒ Specified Surface Slab Installed
☐ Specified Surface Sleeve Installed
☐ Pitless Adapter Used
☐ Approved Alternative Procedure Used

14) Typepump ☐ Turbine ☐ Jet ☐ Submersible ☐ Cylinder NA ☐ Other

Depth to pump bowls, cylinder, jet, etc., ft.

11) Water Level @ 28.0'

Static level ft. below Date

Artesian Flow gpm. Date

15) Water Test

Typetest ☐ Pump ☐ Bailer ☐ Jetted ☐ Estimated NA

Yield: gpm with ft. drawdown after hrs.

16) Water Quality

Did you knowingly penetrate any strata which contain undesirable constituents?

☐ Yes ☒ NO If yes, did you submit a REPORT OF UNDESIRABLE WATER?

Type of water Depth of Strata

Was a chemical analysis made? ☐ Yes ☐ No

12) Packers Type Depth

BENTONITE 1.0 TO 3.0 SH

RECEIVED TDLR MAIL ROOM OCT 06 2003

Company or Individual's Name (type or print) BEST DRILLING SERVICES, INC. Lic. No. 4926-M

Address P.O. BOX 845 City FRIENDSWOOD State TX Zip 77549

Signature	Date	Signature	Apprentice	Date
Lloyd Bruce Milton	9/22/03		RECEIPT #	AMOUNT
Licensed Driller/Pump Installer				

TDLR FORM 004WWD Copies to TDLR - Owner - Driller/Pump Installer Form provided by Forms On-A-Disk, Inc. (Dallas, Texas) (214) 340-9429

ORIGINAL

N/A

N/A

0.82 ø

N/A

Attention Owner:
Confidentiality Privilege Notice on reverse side of owner's copy.

Texas Department of License and Regulation

Water Well Driller/Pump Installer Program
P.O. Box 12157 Austin, Texas 78711 (512) 463-7880 FAX (512) 463-8616
Toll free (800) 803-9202
Email address: water.well@license.state.tx.us

This form must be completed and filed with the department and owner within 60 days upon completion of the well.

WELL REPORT

A. WELL IDENTIFICATION AND LOCATION DATA

1) OWNER

Name	Address	City	State	Zip
Exxon 6-0047	13643 FM 249	Houston	TX	

2) WELL LOCATION MW-2

County	Physical Address	City	State	Zip
Harris	13643 FM 249	Houston	TX	

3) Type of Work
☒ New Well ☐ Reconditioning
☐ Replacement ☐ Deepening

Lat. Long. Grid # 65-05-7

4) Proposed Use (check) ☒ Monitor ☐ Environmental Soil Boring ☐ Domestic
☐ Industrial ☐ Irrigation ☐ Injection ☐ Public Supply ☐ De-watering ☐ Testwell
☐ Rig Supply If Public Supply well, were plans submitted? ☐ Yes ☐ No

5) N↑

6) Drilling Date
Started 9/10/2003
Completed 9/10/2003

Diameter of Hole

Dia. (in)	From (ft)	To (ft)
4	SURFACE	30.0

7) Drilling Method (check) ☐ Driven
☐ Air Rotary ☐ Mud Rotary ☐ Bored
☐ Air Hammer ☐ Cable Tool ☐ Jetted
☒ Other Hollow Stem Auger

From (ft)	To (ft)	Description and color of formation material
0	7.5	Concrete pavement/ CLAY, drk. brown
7.5	12.5	SILTY CLAY, drk. brown
12.5	20	CLAY, gray/orange
20	30	SAND, orange/gray grading to lt. brown/tan @ 25.0'

(Use reverse side of Well Owner's copy, if necessary)

8) Borehole Completion ☐ Open Hole ☐ Straight Wall
☐ Under-reamed ☒ Gravel Packed ☐ Other
If Gravel Packed give the interval from 3.0 ft. to 20.0 ft.

Casing, Blank Pipe, and Well Screen Data

Dia. (in.)	New Or Used	Steel, Plastic, etc. Perf., Slotted, etc. Screen Mfg., if commercial	Setting (ft) From	Setting (ft) To	Gage Casing Screen
2	N	SCHL 40 PVC	0	5	
2	N	SCHL 40 PVC	5	20	0.010

9) Cementing Data
Cementing from 0 ft. to 1.0 ft. # of sacks used 1/2
ft. to ft. # of sacks used
Method Used TREMIE
Cementing By BEST DRILLING SERVICES, INC.
Distance to septic system field or other concentrated contamination ft.
Method of verification of above distance

13) Plugged ☐ Well plugged within 48 hours NA
Casing left in well: Cement/Bentonite placed in well:

From (ft)	To (ft)	From (ft)	To (ft)	Sacks used

10) Surface Completion
☒ Specified Surface Slab Installed
☐ Specified Surface Sleeve Installed
☐ Pitless Adapter Used
☐ Approved Alternative Procedure Used

14) Typepump
☐ Turbine ☐ Jet ☐ Submersible ☐ Cylinder NA
☐ Other
Depth to pump bowls, cylinder, jet, etc., ft.

11) Water Level @ 28.0'
Static level ft. below Date
Artesian Flow gpm. Date

15) Water Test
Typetest ☐ Pump ☐ Bailer ☐ Jetted ☐ Estimated NA
Yield: gpm with ft. drawdown after hrs.

16) Water Quality
Did you knowingly penetrate any strata which contain undesirable constituents?
☐ Yes ☒ NO If yes, did you submit a REPORT OF UNDESIRABLE WATER?
Type of water Depth of Strata
Was a chemical analysis made? ☐ Yes ☐ No

12) Packers Type Depth
BENTONITE 1.0 TO 3.0 SH

RECEIVED
TDLR MAIL ROOM
OCT 0 6 2003

Company or Individual's Name (type or print) BEST DRILLING SERVICES, INC. Lic. No. 4926-M

Address P.O. BOX 845 City FRIENDSWOOD State TX Zip 77549

Signature	Date	Signature	Apprentice	Date
Lloyd Bruce Milton	9/22/03		RECEIPT #	AMOUNT
Licensed Driller/Pump Installer				

TDLR FORM 004WWD Copies to TDLR - Owner - Driller/Pump Installer Form provided by Forms On-A-Disk, Inc. (Dallas, Texas) (214) 340-9429

ORIGINAL

N/A

N/A

0.35@

N/A

Attention Owner:
Confidentiality Privilege Notice on reverse side of owner's copy.

Texas Department of License and Regulation

Water Well Driller/Pump Installer Program
P.O. Box 12157 Austin, Texas 78711 (512) 463-7880 FAX (512) 463-8616
Toll free (800) 803-9202
Email address: water.well@license.state.tx.us

This form must be completed and filed with the department and owner within 60 days upon completion of the well.

WELL REPORT

A. WELL IDENTIFICATION AND LOCATION DATA

1) OWNER

Name	Address	City	State	Zip
Exxon 6-0047	13643 FM 249	Houston	TX	

2) WELL LOCATION MW-1

County	Physical Address	City	State	Zip
Harris	13643 FM 249	Houston	TX	

101

3) Type of Work Lat. Long. Grid # 15·05·7

☒ New Well ☐ Reconditioning ☐ Replacement ☐ Deepening

4) Proposed Use (check) ☒ Monitor ☐ Environmental Soil Boring ☐ Domestic ☐ Industrial ☐ Irrigation ☐ Injection ☐ Public Supply ☐ De-watering ☐ Testwell ☐ Rig Supply If Public Supply well, were plans submitted? ☐ Yes ☐ No

5) N↑

6) Drilling Date

Started 9/10/2003

Completed 9/10/2003

Diameter of Hole

Dia. (in)	From (ft)	To (ft)
4	SURFACE	30.0

7) Drilling Method (check) ☐ Driven ☐ Air Rotary ☐ Mud Rotary ☐ Bored ☐ Air Hammer ☐ Cable Tool ☐ Jetted ☒ Other Hollow Stem Auger

From (ft)	To (ft)	Description and color of formation material
0	15	Concrete pavement/ CLAY, drk. brown
15	17.5	SILTY CLAY, gray
17.5	30	SAND, gray/orange

(Use reverse side of Well Owner's copy, if necessary)

8) Borehole Completion ☐ Open Hole ☐ Straight Wall ☐ Under-reamed ☒ Gravel Packed ☐ Other

If Gravel Packed give the interval from 3.0 ft. to 20.0 ft.

Casing, Blank Pipe, and Well Screen Data

Dia. (in.)	New Or Used	Steel, Plastic, etc. Perf., Slotted, etc. Screen Mfg., if commercial	Setting (ft) From	Setting (ft) To	Gage Casing Screen
2	N	SCHL 40 PVC	0	5	
2	N	SCHL 40 PVC	5	20	0.010

9) Cementing Data

Cementing from 0 ft. to 1.0 ft. # of sacks used 1/2

ft. to ft. # of sacks used

Method Used TREMIE

Cementing By BEST DRILLING SERVICES, INC.

Distance to septic system field or other concentrated contamination ft.

Method of verification of above distance

13) Plugged ☐ Well plugged within 48 hours NA

Casing left in well: Cement/Bentonite placed in well:

From (ft)	To (ft)	From (ft)	To (ft)	Sacks used

10) Surface Completion

☒ Specified Surface Slab Installed
☐ Specified Surface Sleeve Installed
☐ Pitless Adapter Used
☐ Approved Alternative Procedure Used

14) Typepump

☐ Turbine ☐ Jet ☐ Submersible ☐ Cylinder NA
☐ Other

Depth to pump bowls, cylinder, jet, etc., ft.

11) Water Level @ 20.0'

Static level ft. below Date

Artesian Flow gpm Date

15) Water Test

Typetest ☐ Pump ☐ Bailer ☐ Jetted ☐ Estimated NA

Yield: gpm with ft. drawdown after hrs.

16) Water Quality

Did you knowingly penetrate any strata which contain undesirable constituents?

☐ Yes ☒ NO If yes, did you submit a REPORT OF UNDESIRABLE WATER?

Type of water Depth of Strata

Was a chemical analysis made? ☐ Yes ☐ No

12) Packers

	Type	Depth
BENTONITE	1.0 TO 3.0	

RECEIVED
TDLR MAIL ROOM
OCT 0 6 2003
SH

Company or Individual's Name (type or print) BEST DRILLING SERVICES, INC. Lic. No. 4926-M

Address P.O. BOX 845 City FRIENDSWOOD State TX Zip 77549

Signature Lloyd Bruce Milton 9/22/03 Signature

Licensed Driller/Pump Installer Date Apprentice Date

TDLR FORM 004WWD Copies to TDLR - Owner - Driller/Pump Installer Form provided by Forms On-A-Disk, Inc. (Dallas, Texas ((214) 340-9429

ORIGINAL

N/A

N/A

@ 20.0'

N/A

Send original copy by certified return receipt requested m[redacted]TNRCC, MC 177, P.O. Box 13087, Austin, TX 78711-30[redacted]

ATTENTION OWNER: *Confidentiality Privilege Notice on on reverse side of Well Owner's copy (pink)*

State of Texas
WELL REPORT

Texas Water Well Drillers Advisory Council
MC 177
P.O. Box 13087
Austin, TX 78711-3087
512-239-0530

1) **OWNER** JUDY DIBILA (Name) **ADDRESS** 6603 CHIPPEWA HOUSTON TX. 77086 (Street or RFD) (City) (State) (Zip)

2) **ADDRESS OF WELL:** County HARRIS SAME (Street, RFD or other) (City) (State) (Zip) **GRID #** 65-05-7

3) **TYPE OF WORK (Check):** [X] New Well [ ] Deepening [ ] Reconditioning [ ] Plugging

4) **PROPOSED USE (Check):** [ ] Monitor [ ] Environmental Soil Boring [X] Domestic [ ] Industrial [ ] Irrigation [ ] Injection [ ] Public Supply [ ] De-watering [ ] Testwell
If Public Supply well, were plans submitted to the TNRCC? [ ] Yes [ ] No

5)

6) **WELL LOG:**
Date Drilling: Started 2/25/ 1997 Completed 2/28 1997

DIAMETER OF HOLE		
Dia. (in.)	From (ft.)	To (ft.)
	Surface	
6 3/4	0	385

7) **DRILLING METHOD (Check):** [ ] Driven [ ] Air Rotary [X] Mud Rotary [ ] Bored [ ] Air Hammer [ ] Cable Tool [ ] Jetted [ ] Other

From (ft.)	To (ft.)	Description and color of formation material
0	22	clay
22	45	sand
45	127	clay
127	160	sand
160	245	clay
245	275	sand
275	345	clay
345	385	sand

(Use reverse side of Well Owner's copy, if necessary)

APR 9 1997

8) **Borehole Completion (Check):** [ ] Open Hole [ ] Straight Wall [ ] Underreamed [ ] Gravel Packed [X] Other 2 STRING
If Gravel Packed give interval ... from _____ ft. to _____ ft.

CASING, BLANK PIPE, AND WELL SCREEN DATA:

Dia. (in.)	New or Used	Steel, Plastic, etc. Perf., Slotted, etc. Screen Mfg., if commercial	Setting (ft.) From	Setting (ft.) To	Gage Casting Screen
4	N	PVC CASING	0	375	
2.5	"	" LINER	365	375	
"	"	" SCREEN	375	385	.012

9) **CEMENTING DATA** [Rule 338.44(1)]
Cemented from 385 ft. to 185 ft. No. of sacks used 15
0 ft. to 10 ft. No. of sacks used 10
Method used HALIBURTON
Cemented by SCOTT WATER WELL SER. INC.
Distance to septic system field lines or other concentrated contamination 85 ft.
Method of verification of above distance VISUAL

10) **SURFACE COMPLETION**
[ ] Specified Surface Slab Installed [Rule 338.44(2)(A)]
[X] Specified Steel Sleeve Installed [Rule 338.44(3)(A)]
[ ] Pitless Adapter Used [Rule 338.44(3)(b)]
[ ] Approved Alternative Procedure Used [Rule 338.71]

11) **WATER LEVEL:**
Static level 235 ft. below land surface Date 2/28/97
Artesian flow _____ gpm. Date _____

12) **PACKERS:**

Type	Depth
K-PACKER	365

13) **TYPE PUMP:**
[ ] Turbine [ ] Jet [X] Submersible [ ] Cylinder
[ ] Other
Depth to pump bowls, cylinder, jet, etc., 300 ft.

14) **WELL TESTS:**
Type test: [ ] Pump [ ] Bailer [X] Jetted [ ] Estimated
Yield: _____ gpm with _____ ft. drawdown after _____ hrs.

15) **WATER QUALITY:**
Did you knowingly penetrate any strata which contained undesirable constituents?
[ ] Yes [X] No If yes, submit "REPORT OF UNDESIRABLE WATER"
Type of water? _____ Depth of strata _____
Was a chemical analysis made? [ ] Yes [X] No

I hereby certify that this well was drilled by me (or under my supervision) and that each and all of the statements herein are true to the best of my knowledge and belief. I understand that failure to complete items 1 thru 15 will result in the log(s) being returned for completion and resubmittal.

COMPANY NAME SCOTT WATER WELL SER. INC. (Type or print) **WELL DRILLER'S LICENSE NO.** 4839

ADDRESS 11915 GREEN PINE CIRCLE HOUSTON, TX. 77066 (Street or RFD) (City) (State) (Zip)

(Signed) Scott Roberson (Licensed Well Driller) **(Signed)** _____ (Registered Driller Trainee)

Please attach electric log, chemical analysis, and other pertinent information, if available.

TNRCC-0199 (Rev. 05-21-96) *White - TNRCC Yellow - DRILLER Pink - WELL OWNER*

Send original copy by certified return receipt request[illegible]ail to: TDLR, P.O. Box 12157, Austin, TX 78711

ATTENTION OWNER: *Confidentiality Privilege Notice on reverse side of Well Owner's copy (pink)*

State of Texas
WELL REPORT

Texas Department of Licensing & Regulation
P.O. Box 12157
Austin, TX 78711
512-463-7880

1) OWNER MAXINE LAUTER (Name) ADDRESS 5815 SPINDLE HOUSTON, TX. 77086 (Street or RFD) (City) (State) (Zip)

2) ADDRESS OF WELL'S LOCATION: County HARRIS SAME (Street, RFD or other) (City) (State) (Zip) Long. ____ Lat. ____ Grid # 65-05-7

3) TYPE OF WORK (Check): [X] New Well [ ] Deepening [ ] Reconditioning [ ] Plugging

4) PROPOSED USE (Check): [ ] Monitor [ ] Environmental Soil Boring [X] Domestic [ ] Industrial [ ] Irrigation [ ] Injection [ ] Public Supply [ ] De-watering [ ] Test well
If Public Supply well, were plans submitted to the TNRCC? [ ] Yes [ ] No

5)

6) WELL LOG:
Date Drilling: Started 5/20/0[illegible]9 Completed 5/21/2000

DIAMETER OF HOLE		
Dia. (in.)	From (ft.)	To (ft.)
	Surface	
6 3/4	0	385

7) DRILLING METHOD (Check): [ ] Driven [ ] Air Rotary [X] Mud Rotary [ ] Bored [ ] Air Hammer [ ] Cable Tool [ ] Jetted [ ] Other ____

From (ft.)	To (ft.)	Description and color of formation material
0	110	clay
110	135	sand
135	155	clay
155	180	sand
180	230	clay
230	265	sand
265	280	clay
280	385	sand

(Use reverse side of Well Owner's copy, if necessary)

8) Borehole Completion (Check): [ ] Open Hole [ ] Straight Wall [ ] Underreamed [ ] Gravel Packed [X] Other 2 string
If Gravel Packed give interval from ____ ft. to ____ ft.

CASING, BLANK PIPE, AND WELL SCREEN DATA:

Dia. (in.)	New or Used	Steel, Plastic, etc. Perf., Slotted, etc. Screen Mfg., if commercial	Setting (ft.) From	Setting (ft.) To	Gage Casing Screen
4	n	pvc casing	0	370	
2.5	"	" liner	350	370	
"	"	" screen	270	385	.012

9) CEMENTING DATA
Cemented from 370 ft. to 0 ft. No. of sacks used 18
0 ft. to 10 ft. No. of sacks used 11
Method used HALLIBURTON
Cemented by SDI
Distance to septic system field lines or other concentrated contamination 67 ft.
Method of verification of above distance OWNER VER.

13) [ ] Well plugged within 48 hours

Casing left in well: From (ft.)	Casing left in well: To (ft.)	Cement/bentonite placed in well: From (ft.)	Cement/bentonite placed in well: To (ft.)	Sacks used:

14) TYPE PUMP:
[ ] Turbine [ ] Jet [X] Submersible [ ] Cylinder [ ] Other ____
Depth to pump bowls, cylinder, jet, etc., 280 ft

10) SURFACE COMPLETION
[ ] Specified Surface Slab Installed
[X] Specified Steel Sleeve Installed
[ ] Pitless Adapter Used
[ ] Approved Alternative Procedure Used

15) WELL TESTS:
Type test: [ ] Pump [ ] Bailer [X] Jetted [ ] Estimated
Yield: ____ gpm with ____ ft drawdown after ____ hrs.

11) WATER LEVEL:
Static level 220 ft. below land surface Date 5/21/00
Artesian flow ____ gpm. Date ____

16) WATER QUALITY:
Did you knowingly penetrate any strata which contained undesirable constituents?
[ ] Yes [X] No If yes, submit "REPORT OF UNDESIRABLE WATER"
Type of water? ____ Depth of strata ____
Was a chemical analysis made? [ ] Yes [X] No

12) PACKERS:

Type	Depth
K-PACKER	350

FILED [illegible] JUL 18 2000 COMMENT

I certify that I drilled this well (or the well was drilled under my direct supervision) and that each and all of the statements herein are true and correct. I understand that failure to complete items 1 thru 16 will result in the log(s) being returned for completion and resubmittal.

COMPANY NAME SCOTT DRILLING, INC. (Type or print) WELL DRILLER'S LICENSE NO. 4839 WI

ADDRESS 11915 GREEN PINE CIRCLE (Street or RFD) HOUSTON, TX. (City) 77066 (State) (Zip)

(Signed) Scott Robinson (Licensed Well Driller)

(Signed) D. J. Jones (Registered Driller Trainee)

Please attach electric log, chemical analysis, and other pertinent information, if available.

TDLR FORM 001WWD (4/98) White - TDLR Yellow - DRILLER Pink - WELL OWNER

4F

Send original copy by certified mail to the Texas Water Development Board
P. O. Box 13087
Austin, Texas 78711

State of Texas

WATER WELL REPORT

For TWDB use only
Well No. 10-6c-4F
Located on map
Received: 7-7-77

1) OWNER:
Person having well drilled Edwin E. Hendrick (Name) Address 5802 Dunvale (Street or RFD) Hou. (City) Tx. (State)
Landowner Edwin E. Hendrick (Name) Address 5802 Dunvale (Street or RFD) Hou. (City) Tx. (State)

2) LOCATION OF WELL:
County Harris, 15 miles in N.W. (N.E., S.W., etc.) direction from Houston (Town)

Locate by sketch map showing landmarks, roads, creeks, hiway number, etc.* North Freeway, W. Montgomery, Yaupon Rd., Homestead (Use reverse side if necessary)

North

or Give legal location with distances and directions from adjacent sections or survey lines.

Labor _____ League _____
Block _____ Survey _____
Abstract No. _____
(NW¼ NE¼ SW¼ SE¼) of Section _____

3) TYPE OF WORK (Check):
✓ New Well | Deepening | Reconditioning | Plugging

4) PROPOSED USE (Check):
✓ Domestic | Industrial | Municipal | Irrigation | Test Well | Other

5) TYPE OF WELL (Check):
✓ Rotary | Driven | Dug | Cable | Jetted | Bored

6) WELL LOG:
Diameter of hole 7¾ in. Depth drilled 246 ft. Depth of completed well 256 ft. Date drilled 5/16/77
All measurements made from _____ ft. above ground level.

From (ft.)	To (ft.)	Description and color of formation material
0	3	Top Soil
3	18	Gray Clay
18	42	Red Clay
42	47	Fine Red Sand
47	90	Red Clay
90	110	Blue Clay
110	135	(Sand) Coarse white
135	207	Gray Clay
207	232	Red Clay
232	256	Coarse white Sand & Gravel

(Use reverse side if necessary)

9) Casing:
Type: Old | ✓ New | Steel | Plastic | Other
Cemented from _____ ft. to _____ ft.

Diameter (inches)	Setting From (ft.)	To (ft.)	Gage
4	0	246	40

10) SCREEN:
Type Plastic
Perforated | Slotted ✓

Diameter (inches)	Setting From (ft.)	To (ft.)	Slot Size
2½	246	256	12

7) COMPLETION (Check):
Straight wall | Gravel packed | Other ✓
Under reamed | Open Hole

8) WATER LEVEL:
Static level 165 ft. below land surface Date 7/7/77
Artesian pressure _____ lbs. per square inch Date _____
Depth to pump bowls, cylinder, jet, etc., _____ ft. below land surface.

11) WELL TESTS:
Was a pump test made? Yes (No) If yes, by whom?
Yield: _____ gpm with _____ ft. drawdown after _____ hrs.
Bailer test _____ gpm with _____ ft. drawdown after _____ hrs.
Artesian flow _____ gpm
Temperature of water _____

12) WATER QUALITY:
Was a chemical analysis made? Yes (No)
Did any strata contain undesirable water? Yes (No)
Type of water? Fresh depth of strata 24'

I hereby certify that this well was drilled by me (or under my supervision) and that each and all of the statements herein are true to the best of my knowledge and belief.

NAME Loyd T. Damrell (Type or Print) Water Well Drillers Registration No. 884
ADDRESS 5717 Chippewa (Street or RFD) Houston (City) Texas (State)
(Signed) Bobby Potter (Water Well Driller) Damrell & Potter Drilling Co. (Company Name)

Please attach electric log, chemical analysis, and other pertinent information, if available.

*Additional instructions on reverse side.

TWDB-WQR

4820118705

STATE OF TEXAS WELL REPORT for Tracking #338842

Owner:	**ROSA SALMERON**	Owner Well #:	**1**
Address:	**5805 KILLOUGH HOUSTON, TX 77086**	Grid #:	**65-05-7**
Well Location:	**5805 KILLOUGH HOUSTON, TX 77086**	Latitude:	**29° 54' 12" N**
		Longitude:	**095° 28' 39" W**
Well County:	**Harris**	Elevation:	**No Data**
Type of Work:	**New Well**	Proposed Use:	**Domestic**

Drilling Start Date: **12/10/2010** Drilling End Date: **12/20/2010**

	Diameter (in.)	*Top Depth (ft.)*	*Bottom Depth (ft.)*
Borehole:	**6.75**	**0**	**307**
	3.875	**307**	**317**

Drilling Method: **Mud (Hydraulic) Rotary**

Borehole Completion: **Straight Wall**

	Top Depth (ft.)	*Bottom Depth (ft.)*	*Description (number of sacks & material)*
Annular Seal Data:	**0**	**307**	**28**

Seal Method: **Positive Displacement**

Sealed By: **BUSSELL & SONS, LLC.**

Distance to Property Line (ft.): **10**

Distance to Septic Field or other concentrated contamination (ft.): **100+**

Distance to Septic Tank (ft.): **No Data**

Method of Verification: **MEASURED**

Surface Completion: **Surface Sleeve Installed**

Water Level: **182 ft.** below land surface on **2010-12-16** Measurement Method: **Unknown**

Packers: **KPACKER 297**

Type of Pump: **Submersible** Pump Depth (ft.): **280**

Well Tests: **Jetted** **Yield: 25 GPM with 25 ft. drawdown after 2 hours**

	Strata Depth (ft.)	Water Type
Water Quality:	**No Data**	**No Data**

Chemical Analysis Made: **No**

Did the driller knowingly penetrate any strata which contained injurious constituents?: **No**

Certification Data: The driller certified that the driller drilled this well (or the well was drilled under the driller's direct supervision) and that each and all of the statements herein are true and correct. The driller understood that failure to complete the required items will result in the report(s) being returned for completion and resubmittal.

Company Information:

Driller Name: **CRAIG BUSSELL** License Number: **2035**

Comments: **^MP**

Lithology:
DESCRIPTION & COLOR OF FORMATION MATERIAL

Top (ft.)	Bottom (ft.)	Description
0	**21**	**CLAY**
21	**73**	**SAND**
73	**141**	**RED CLAY**
141	**172**	**SAND & GRAVEL**
172	**207**	**ROCK, CLAY**
207	**231**	**SAND**
231	**297**	**RED CLAY**
297	**317**	**SAND**

Casing:
BLANK PIPE & WELL SCREEN DATA

Dia. (in.)	New/Used	Type	Setting From/To (ft.)
4	**N**	**PVC**	**CASING 0-307**
2.5	**N**	**GALV.**	**LINER 297-307**
2.5	**N**	**SSRB**	**SCREEN 307-317 .012**

IMPORTANT NOTICE FOR PERSONS HAVING WELLS DRILLED CONCERNING CONFIDENTIALITY

TEX. OCC. CODE Title 12, Chapter 1901.251, authorizes the owner (owner or the person for whom the well was drilled) to keep information in Well Reports confidential. The Department shall hold the contents of the well log confidential and not a matter of public record if it receives, by certified mail, a written request to do so from the owner.

Please include the report's Tracking Number on your written request.

Texas Department of Licensing and Regulation
P.O. Box 12157
Austin, TX 78711
(512) 334-5540

STATE OF TEXAS WELL REPORT for Tracking #283030

Owner:	**Juan Fuentez**	Owner Well #:	**No Data**
Address:	**5720 Spindle Houston, TX 77086**	Grid #:	**65-05-7**
Well Location:	**5720 Spindle Dr Houston, TX 77086**	Latitude:	**29° 54' 07" N**
		Longitude:	**095° 28' 37" W**
Well County:	**Harris**	Elevation:	**No Data**
Type of Work:	**Replacement**	Proposed Use:	**Domestic**

Drilling Start Date: **3/30/2012** Drilling End Date: **4/2/2012**

	Diameter (in.)	*Top Depth (ft.)*	*Bottom Depth (ft.)*
Borehole:	**6.75**	**0**	**385**

Drilling Method: **Mud (Hydraulic) Rotary**

Borehole Completion: **2 string**

	Top Depth (ft.)	*Bottom Depth (ft.)*	*Description (number of sacks & material)*
Annular Seal Data:	**0**	**365**	**28**
	0	**10**	**10**

Seal Method: **Positive Displacement**

Sealed By: **SDI**

Distance to Property Line (ft.): **35**

Distance to Septic Field or other concentrated contamination (ft.): **75**

Distance to Septic Tank (ft.): **No Data**

Method of Verification: **Owner**

Surface Completion: **Surface Sleeve Installed**

Water Level: **185 ft.** below land surface on **2012-04-02** Measurement Method: **Unknown**

Packers: **k packer 355**

Type of Pump: **Submersible** Pump Depth (ft.): **240**

Well Tests: **Jetted** **Yield: 60 GPM**

	Strata Depth (ft.)	Water Type
Water Quality:	**No Data**	**No Data**

Chemical Analysis Made: **No**

Did the driller knowingly penetrate any strata which contained injurious constituents?: **No**

Certification Data: The driller certified that the driller drilled this well (or the well was drilled under the driller's direct supervision) and that each and all of the statements herein are true and correct. The driller understood that failure to complete the required items will result in the report(s) being returned for completion and resubmittal.

Company Information: **Robinson Water Well**

11923 Green Pine Circle
Houston, TX 77066

Driller Name: **Scott Robinson** License Number: **4839**

Apprentice Name: **Carlos DeLeon** Apprentice Number: **59057**

Comments: **No Data**

Lithology:
DESCRIPTION & COLOR OF FORMATION MATERIAL

From (ft)	To (ft)	Description
0	**10**	**clay**
10	**20**	**gravel**
20	**115**	**clay**
115	**120**	**sand**
120	**130**	**clay**
130	**140**	**sand**
140	**245**	**clay**
245	**300**	**sand**
300	**340**	**clay**
300	**340**	**clay**
340	**350**	**sand**
350	**360**	**clay**
360	**385**	**sand**

Casing:
BLANK PIPE & WELL SCREEN DATA

Dia. (in.)	New/Used	Type	Setting From/To (ft.)
4	**n**	**casing**	**0- 365**
2.5	**n**	**liner**	**355-365**
2.5	**n**	**screen**	**365-385 .10**

IMPORTANT NOTICE FOR PERSONS HAVING WELLS DRILLED CONCERNING CONFIDENTIALITY

TEX. OCC. CODE Title 12, Chapter 1901.251, authorizes the owner (owner or the person for whom the well was drilled) to keep information in Well Reports confidential. The Department shall hold the contents of the well log confidential and not a matter of public record if it receives, by certified mail, a written request to do so from the owner.

Please include the report's Tracking Number on your written request.

Texas Department of Licensing and Regulation
P.O. Box 12157
Austin, TX 78711
(512) 334-5540

STATE OF TEXAS WELL REPORT for Tracking #283028

Owner:	**Juan Fuentez**	Owner Well #:	**No Data**
Address:	**5720 Spindle Houston, TX 77086**	Grid #:	**65-05-7**
		Latitude:	**29° 54' 07" N**
Well Location:	**5720 Spindle Dr Houston, TX 77086**	Longitude:	**095° 28' 37" W**
Well County:	**Harris**	Elevation:	**No Data**
Type of Work:	**Replacement**	Proposed Use:	**Domestic**

Drilling Start Date: **3/30/2012** Drilling End Date: **4/2/2012**

	Diameter (in.)	*Top Depth (ft.)*	*Bottom Depth (ft.)*
Borehole:	**6.75**	**0**	**385**

Drilling Method: **Mud (Hydraulic) Rotary**

Borehole Completion: **2 string**

	Top Depth (ft.)	*Bottom Depth (ft.)*	*Description (number of sacks & material)*
Annular Seal Data:	**0**	**365**	**28**
	0	**10**	**10**

Seal Method: **Positive Displacement**

Sealed By: **SDI**

Distance to Property Line (ft.): **35**

Distance to Septic Field or other concentrated contamination (ft.): **75**

Distance to Septic Tank (ft.): **No Data**

Method of Verification: **Owner**

Surface Completion: **Surface Sleeve Installed**

Water Level: **185 ft.** below land surface on **2012-04-02** Measurement Method: **Unknown**

Packers: **k packer 355**

Type of Pump: **Submersible** Pump Depth (ft.): **240**

Well Tests: **Jetted** **Yield: 60 GPM**

	Strata Depth (ft.)	Water Type
Water Quality:	**No Data**	**No Data**

Chemical Analysis Made: **No**

Did the driller knowingly penetrate any strata which contained injurious constituents?: **No**

Certification Data: The driller certified that the driller drilled this well (or the well was drilled under the driller's direct supervision) and that each and all of the statements herein are true and correct. The driller understood that failure to complete the required items will result in the report(s) being returned for completion and resubmittal.

Company Information: **Robinson Water Well**

11923 Green Pine Circle
Houston, TX 77066

Driller Name: **Scott Robinson** License Number: **4839**

Apprentice Name: **Carlos DeLeon** Apprentice Number: **59057**

Comments: **No Data**

Lithology:
DESCRIPTION & COLOR OF FORMATION MATERIAL

From (ft)	To (ft)	Description
0	**10**	**clay**
10	**20**	**gravel**
20	**115**	**clay**
115	**120**	**sand**
120	**130**	**clay**
130	**140**	**sand**
140	**245**	**clay**
245	**300**	**sand**
300	**340**	**clay**
300	**340**	**clay**
340	**350**	**sand**
350	**360**	**clay**
360	**385**	**sand**

Casing:
BLANK PIPE & WELL SCREEN DATA

Dia. (in.)	New/Used	Type	Setting From/To (ft.)
4	**n**	**casing**	**0- 365**
2.5	**n**	**liner**	**355-365**
2.5	**n**	**screen**	**365-385 .10**

IMPORTANT NOTICE FOR PERSONS HAVING WELLS DRILLED CONCERNING CONFIDENTIALITY

TEX. OCC. CODE Title 12, Chapter 1901.251, authorizes the owner (owner or the person for whom the well was drilled) to keep information in Well Reports confidential. The Department shall hold the contents of the well log confidential and not a matter of public record if it receives, by certified mail, a written request to do so from the owner.

Please include the report's Tracking Number on your written request.

Texas Department of Licensing and Regulation
P.O. Box 12157
Austin, TX 78711
(512) 334-5540

Oct. 80

4BBB DUP

Send original copy by certified mail to the Texas Department of Water Resources P. O. Box 13087 Austin, Texas 78711

State of Texas
WATER WELL REPORT

ATTENTION OWNER: *Confidentiality Privilege Notice on Reverse Side*

For TDWR use only
Well No. 65-06-4BBB
Located on map YES
Received: C.F.S.

1) OWNER North Belt Util Dist. (Name) Address 10000 Old Katy Freeway (Street or RFD) Houston (City) Tex (State) 77055 (Zip)

2) LOCATION OF WELL:
County Harris miles in (N.E., S.W., etc.) direction from (Town)

Driller must complete the legal description to the right with distance and direction from two intersecting section or survey lines, or he must locate and identify the well on an official Quarter- or Half-Scale Texas County General Highway Map and attach the map to this form.

☐ Legal description:
Section No. _____ Block No. _____ Township _____
Abstract No. _____ Survey Name _____
Distance and direction from two intersecting section or survey lines _____
☒ See attached map.

3) TYPE OF WORK (Check): ☒ New Well ☐ Deepening ☐ Reconditioning ☐ Plugging

4) PROPOSED USE (Check): ☐ Domestic ☐ Industrial ☒ Public Supply ☐ Irrigation ☐ Test Well ☐ Other _____

5) DRILLING METHOD (Check): ☒ Mud Rotary ☐ Air Hammer ☐ Driven ☐ Bored ☐ Air Rotary ☐ Cable Tool ☐ Jetted ☐ Other _____

6) WELL LOG: Well #2
Date drilled 5/16/80

DIAMETER OF HOLE

Dia. (in.)	From (ft.)	To (ft.)
20	Surface	650
30	650	970 TD

7) BOREHOLE COMPLETION: ☐ Open Hole ☐ Straight Wall ☒ Underreamed ☒ Gravel Packed ☐ Other _____
If Gravel Packed give interval . . . from 650 ft. to 970 TD ft.

From (ft.)	To (ft.)	Description and color of formation material
		See attached Chem Analysis
		Well log
		E-log

RECEIVED
SEP 17 1981

(Use reverse side if necessary)

8) CASING, BLANK PIPE, AND WELL SCREEN DATA:

Dia. (in.)	New or Used	Steel, Plastic, etc. Perf., Slotted, etc. Screen Mgf., if commercial	Setting (ft.) From	Setting (ft.) To	Gage Casing Screen
16	N	Blank Steel [illegible]	+2	650	
10	N	Blank Steel [illegible]	550	660	
10	N	SSWW Bailing Screen	660	695	.040
"	"	"	705	735	"
"	"	"	750	760	"
"	"	"	780	820	"
"	"	"	850	900	"
"	"	"	915	955	"

CEMENTING DATA
Cemented from 0 ft. to 650 ft.
Method used Halliburton
Cemented by Daniel (Company or Individual)

9) WATER LEVEL:
Static level 307 ft. below land surface Date 6/23/80
Artesian flow _____ gpm. Date _____

10) PACKERS: Type Depth
None

11) TYPE PUMP:
☒ Turbine ☐ Jet ☐ Submersible ☐ Cylinder
☐ Other _____
Depth to pump bowls, cylinder, jet, etc., NA ft.

12) WELL TESTS:
☐ Type Test: ☐ Pump ☐ Bailer ☐ Jetted ☐ Estimated
Yield: 1400 gpm with 63 ft. drawdown after 12 hrs.

13) WATER QUALITY:
Did you knowingly penetrate any strata which contained undesirable water? ☐ Yes ☒ No Surf csd off
If yes, submit "REPORT OF UNDESIRABLE WATER"
Type of water? _____ Depth of strata _____
Was a chemical analysis made? ☒ Yes ☐ No

I hereby certify that this well was drilled by me (or under my supervision) and that each and all of the statements herein are true to the best of my knowledge and belief.

NAME Leland Lawson (Type or Print) Water Well Drillers Registration No. 24

ADDRESS P.O. Box 9465 (Street or RFD) Houston (City) Texas (State) 77011 (Zip)

(Signed) Leland Lawson (Water Well Driller) Layne Texas Co (Company Name)

Please attach electric log, chemical analysis, and other pertinent information, if available.

TDWR-0392 (Rev. 1-12-79)

DEPARTMENT OF WATER RESOURCES COPY

WB

LA E TEXAS COMPANY,

HOUSTON -:- DALLAS

REPORT NO.
S. O. 1102-9273
PAGE 1 of 1
FILE NO. 3974
DATE 5-16-80

WELL LOG

CUSTOMER LOCATION

FOR Northbelt U.D.

LOCATION WELL South Side of North Belt Between Hardy & Aldine Westfield

SURVEY Road FIELD

COUNTY Harris STATE Texas

OTHER LAND MARKS

WELL DATA

NAME WELL WELL NO. 2

ELEVATION DATUM

RT C GR

TEST HOLE SIZE 9-7/8" TD 1120'

DATE STARTED DRILLING 5-12-80

DATE FINISHED DRILLING 5-16-80

DRILLER C. Brewer RIG NO. 17

TYPE MUD Gel NO. SACKS

ELECTRIC LOG Yes TYPE G.O.

SURVEY Eastman TYPE Single Shot

OTHER Sandlin

DEPTH STRATA	EACH STRATUM	DESCRIPTION FORMATION	SAMPLES		
			DEPTH	TYPE	NUMBER
0		Surface			
130'	130'	White & Red Clay			
150'	20'	Sand			
160'	10'	Clay			
180'	20'	Sand			
210'	30'	Clay			
292'	82'	Sand & Clay Layers			
364'	72'	Sand			
376'	12'	Clay			
415'	39'	Sand			
545'	130'	Clay & Sand Brks.			
602'	57'	Sand & Sandy Clay			
623'	21'	Sand			
643'	20'	Sand & Clay			
704'	61'	Sandy Clay			
743'	39'	Clay & Sand			
765'	22'	Sand			
795'	30'	Clay & Sand			
829'	44'	Sand & Shale			
854'	15'	Sand			
865'	11'	Shale			
890'	25'	Sand & Sandy Shale			
906'	16'	Shale			
932'	26'	Sand (broken)			
937'	5'	Shale			
948'	11'	Sand			
988'	40'	Shale			
998'	10'	Sand			
1001'	3'	Lime Stone			
1006'	5'	Shale			
1045'	39'	Sand & Shale			
1048'	3'	Sand			
1083'	35'	Sand, Shale & Sand			
1115'	32'	Sand			
1120'	5'	Shale			

ATTACHMENT

EDNA WOOD LABORATORIES, [redacted]

WATER TECHNOLOGISTS . . CHEMISTS . . MICROBIOLOGISTS

26 June 1980

To: Layne Texas Company
P. O. Box 9469
Houston, Texas 77011

SO #1102-9273

Sample marked: North Belt UB 16" SIT at 650 Topliner 550. Taken 6-24-80 after 23 hrs. pumping at 1022 gpm. 10 min. Static head: 316'. Pumping level: 352'. 10 3/4 Screen 670 - 955. Static head before start: 307. By: C. Brewer

Received: 6-24-80

WATER ANALYSIS

results in parts per million (mg/l) except as noted

Dissolved Residue at 350°C		252	Conductance, micromhos/cm, 25°C		479
Total Dissolved Solids, actual†		359	Color, units		0
Total Dissolved Solids, calc.		363	Turbidity, units		0.5
Silica	SiO_2	16	As Calcium Carbonate, $CaCO_3$:		
Calcium	Ca	36	Phenolphthalein Alkalinity		0
Magnesium	Mg	6	Total Alkalinity		172
Sodium (diff.) Na + K as	Na	53	Total Hardness		115
Carbonate	CO_3	0	Free Carbon Dioxide	CO_2	9
Bicarbonate	HCO_3	210	pH . . . 7.58		
Sulfate	SO_4	0	HYPOTHETICAL COMBINATIONS		
Chloride	Cl	42	Calcium Bicarbonate		146
Total Fluoride	F	0.3	Magnesium Bicarbonate		36
Total Nitrate	NO_3	< 0.1	Sodium Bicarbonate		96
Total Manganese	Mn	< 0.05	Sodium Chloride		68
Total Iron	Fe	0.30	Sodium Fluoride		1
Iron, filtered sample	Fe	-	Silica		16
			Total Dissolved Solids, Calc.		363

ATTACHMENT

†Total Dissolved Solids, actual = Dissolved Residue + 50.8% of bicarbonate (HCO_3) ion

7962

EDNA WOOD LABORATORIES, INC.

By: Alice Perry
Alice Perry, Supervising Chemist

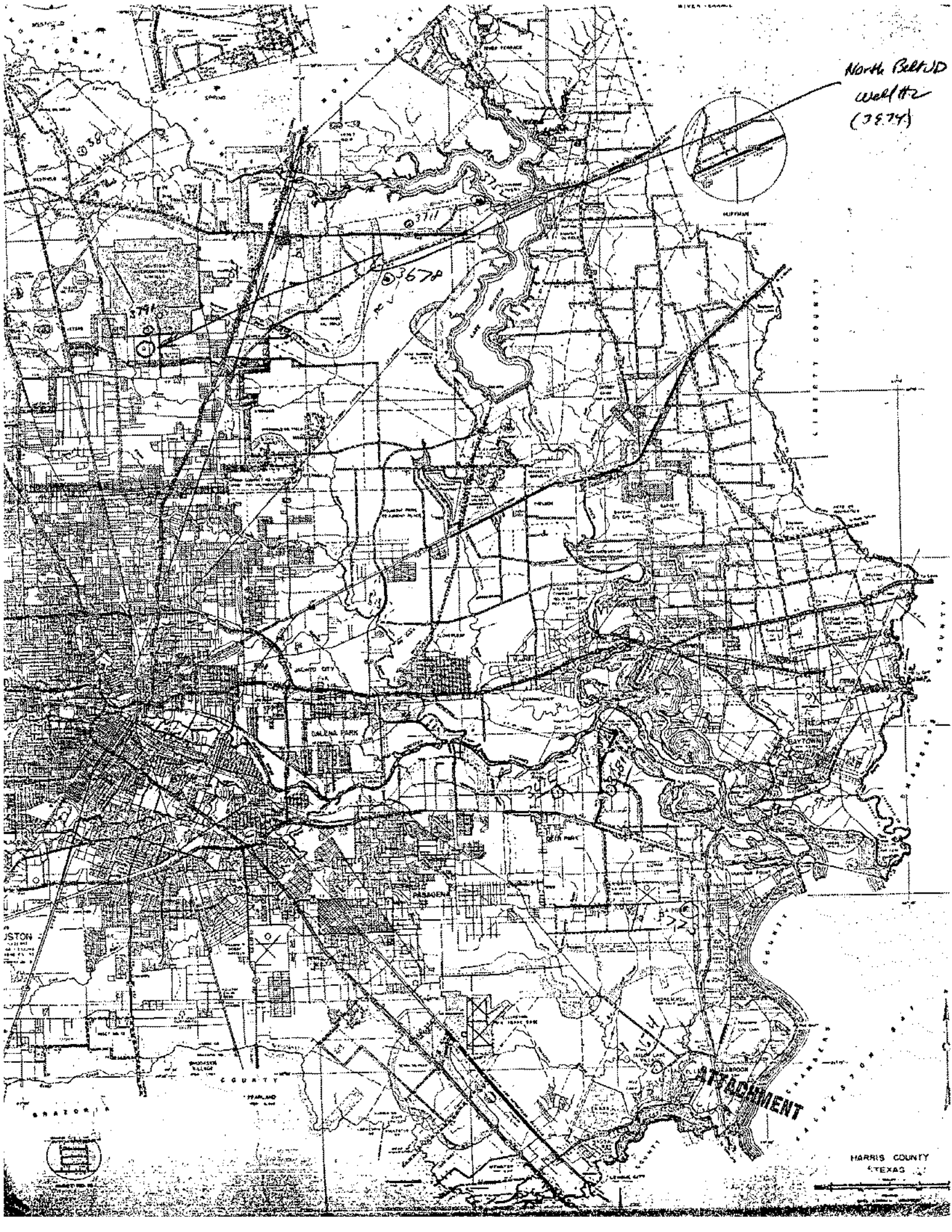
North Belt MUD
Well #2
(TEST)
ATTACHMENT
HARRIS COUNTY
TEXAS

123 Dup

Send original copy by certified mail to the Texas Department of Water Resources P. O. Box 13087 Austin, Texas 78711

State of Texas
WATER WELL REPORT

For TDWR use only
Well No. 65-05-9JJJ
Located on map 1400
Received: 79-SC

1) OWNER Mr. Stevens (Name) Address 1013 Gulfbank (Street or RFD) Houston, Tx. (City) (State) (Zip)

2) LOCATION OF WELL: County Harris, 5 miles in NE (N.E., S.W., etc.) direction from Houston (Town)

Driller must complete the legal description to the right with distance and direction from two intersecting section or survey lines, or he must locate and identify the well on an official Quarter- or Half-Scale Texas County General Highway Map and attach the map to this form.

☐ Legal description:
Section No. _____ Block No. _____ Township _____
Abstract No. _____ Survey Name _____
Distance and direction from two intersecting section or survey lines _____

☑ See attached map. 123 Map on 65-05-7HH

3) TYPE OF WORK (Check): ☒ New Well ☐ Deepening ☐ Reconditioning ☐ Plugging

4) PROPOSED USE (Check): ☒ Domestic ☐ Industrial ☐ Public Supply ☐ Irrigation ☐ Test Well ☐ Other _____

5) DRILLING METHOD (Check): ☒ Mud Rotary ☐ Air Hammer ☐ Driven ☐ Bored ☐ Air Rotary ☐ Cable Tool ☐ Jetted ☐ Other _____

6) WELL LOG:

Date drilled 6/18/79

DIAMETER OF HOLE

Dia. (in.)	From (ft.)	To (ft.)
	Surface	
6-3/4		361

7) BOREHOLE COMPLETION: ☐ Open Hole ☐ Straight Wall ☐ Underreamed ☐ Gravel Packed ☐ Other 2 string cemented
If Gravel Packed give interval . . . from _____ ft. to _____ ft.

From (ft.)	To (ft.)	Description and color of formation material
0	30	Clay
30	35	Sand
~~35~~	~~165~~	~~Clay~~
165	170	Sand
170	228	Clay
~~228~~	~~235~~	~~Sand~~
~~235~~	~~340~~	~~Clay~~
340	361	Sand

(Use reverse side if necessary)

8) CASING, BLANK PIPE, AND WELL SCREEN DATA:

Dia. (in.)	New or Used	Steel, Plastic, etc. Perf., Slotted, etc. Screen Mgf., if commercial	Setting (ft.) From	Setting (ft.) To	Gage Casing Screen
4"	N	Plastic Casing	0	340	Sch
2½"	N	Plastic Casing	335	345	40
2½"	N	Slotted Screen	345	360	.012

CEMENTING DATA
Cemented from 340 ft. to 180 ft.
Method used Halliburton
Cemented by Robinson Water Wells (Company or Individual)

9) WATER LEVEL:
Static level 235 ft. below land surface Date 6/19/79
Artesian flow _____ gpm. Date _____

10) PACKERS:

Type	Depth
K	335

11) TYPE PUMP: ☐ Turbin ☐ Jet ☒ Submersible ☐ Cylinder ☐ Other _____
Depth to pump bowls, cylinder, jet, etc., 280 ft.

12) WELL TESTS: ☐ Type Test: ☐ Pump ☐ Bailer ☐ Jetted ☐ Estimated
Yield: _____ gpm with _____ ft. drawdown after _____ hrs.

13) WATER QUALITY:
Did you knowingly penetrate any strata which contained undesirable water? ☐ Yes ☒ No
If yes, submit "REPORT OF UNDESIRABLE WATER"
Type of water? potable Depth of strata _____
Was a chemical analysis made? ☐ Yes ☒ No

I hereby certify that this well was drilled by me (or under my supervision) and that each and all of the statements herein are true to the best of my knowledge and belief.

NAME M. E. Robinson, Jr. (Type or Print) Water Well Drillers Registration No. 1464

ADDRESS 11607 FM 149 (Street or RFD) Houston, (City) Tx. (State) 77086 (Zip)

(Signed) M. E. Robinson Jr. / [signature] (Water Well Driller) Robinson Water Well Service, Inc. (Company Name)

Please attach electric log, chemical analysis, and other pertinent information, if available.

*Additional instructions on reverse side.

TDWR-0392

(6)

D102

Send original copy by certified mail to the Texas Department of Water Resources P. O. Box 13087 Austin, Texas 78711

State of Texas
WATER WELL REPORT

For TDWR use only
Well No. 65-05-9V
Located on map YES
Received: 7/11

1) OWNER (Name) Alvin Davidson Address 14131 Nightingale Hou. Tx. 77070 (Street or RFD) (City) (State) (Zip)

2) LOCATION OF WELL: County Harris Pulliam 14 miles in N (N.E., S.W., etc.) direction from Houston (Town)

Driller must complete the legal description to the right with distance and direction from two intersecting section or survey lines, or be most locate and identify the well on an official Quarter or Half-Scale Texas County General Highway Map and attach the map to this form.

☐ Legal description:
Section No. _____ Block No. _____ Township _____
Abstract No. _____ Survey Name _____
Distance and direction from two intersecting section or survey lines _____

☐ See attached map. Map on 65-05-2T

3) TYPE OF WORK (Check): ☒ New Well ☐ Deepening ☐ Reconditioning ☐ Plugging

4) PROPOSED USE (Check): ☒ Domestic ☐ Industrial ☐ Public Supply ☐ Irrigation ☐ Test Well ☐ Other _____

5) DRILLING METHOD (Check): ☒ Mud Rotary ☐ Air Hammer ☐ Driven ☐ Bored ☐ Air Rotary ☐ Cable Tool ☐ Jetted ☐ Other _____

6) WELL LOG:

Date drilled 12/19/79

DIAMETER OF HOLE

Dia. (in.)	From (ft.)	To (ft.)
6 7/2	Surface	350'

7) BOREHOLE COMPLETION: ☐ Open Hole ☒ Straight Wall ☐ Underreamed ☐ Gravel Packed ☐ Other _____ If Gravel Packed give interval . . from _____ ft. to _____ ft.

From (ft.)	To (ft.)	Description and color of formation material
0	143	Unconsolidated
143	171	SAND
171	324	Unconsolidated
324	352	Production Sand

8) CASING, BLANK PIPE, AND WELL SCREEN DATA:

Dia. (in.)	New or Used	Steel, Plastic, etc. Perf., Slotted, etc. Screen Mgf., if commercial	Setting (ft.) From	Setting (ft.) To	Gage Casing Screen
4	N	P.V.C.	0	330	40
2	N	P.V.C.	340	350	16

CEMENTING DATA
Cemented from 280 ft. to 330 ft.
Method used _____
Cemented by _____ (Company or Individual)

9) WATER LEVEL:
Static level 238 ft. below land surface Date 12/19/79
Artesian flow _____ gpm. Date _____

10) PACKERS: Type Depth

11) TYPE PUMP:
☐ Turbine ☐ Jet ☒ Submersible ☐ Cylinder ☐ Other _____
Depth to pump bowls, cylinder, jet, etc., 224 ft.

12) WELL TESTS:
☐ Type Test: ☐ Pump ☐ Bailer ☐ Jetted ☐ Estimated
Yield _____ gpm with _____ ft. drawdown after _____ hrs.

(Use reverse side if necessary)

13) WATER QUALITY:
Did you knowingly penetrate any strata which contained undesirable water? ☐ Yes ☐ No
If yes, submit "REPORT OF UNDESIRABLE WATER"
Type of water? _____ Depth of strata _____
Was a chemical analysis made? ☐ Yes ☐ No

I hereby certify that this well was drilled by me (or under my supervision) and that each and all of the statements herein are true to the best of my knowledge and belief.

NAME Tommy C. Bussell (Type or Print) Water Well Drillers Registration No. 707

ADDRESS _____ (Street or RFD) (City) (State) (Zip)

(Signed) Tommy C. Bussell (Water Well Driller)

BUSSELL & SON, INC.
9739 NORTH HOUSTON – ROSSLYN RD.
HOUSTON, TEXAS 77088

Please attach electric log, chemical analysis, and other pertinent information, if available.

*Additional instructions on reverse side.

TDWR-0382

48201310I

Send original copy by certified mail to: Texas Water Commission, P.O. Box 13087, Austin, Texas 78711

(3) Please use black ink.

ATTENTION OWNER: *Confidentiality Privilege Notice on Reverse Side*

State of Texas
WELL REPORT

Texas Water Well Drillers Board
P.O. Box 13087
Austin, Texas 78711

1) OWNER Bill Hartzog (Name) ADDRESS 19426 Lockridge Spring Tx. 77373 (Street or RFD) (City) (State) (Zip)

2) LOCATION OF WELL: County Harris 904 Gulfbank. ____ miles in ____ (NE, SW, etc.) direction from ____ (Town)

Driller must complete the legal description below with distance and direction from two intersecting section or survey lines, or he must locate and identify the well on an official Quarter- or Half-Scale Texas County General Highway Map and attach the map to this form.

☐ LEGAL DESCRIPTION:
Section No. ____ Block No. ____ Township ____ Abstract No. ____ Survey Name ____
Distance and direction from two intersecting section or survey lines ____

☑ SEE ATTACHED MAP

3) TYPE OF WORK (Check):
☑ New Well ☐ Deepening ☐ Reconditioning ☐ Plugging

4) PROPOSED USE (Check):
☑ Domestic ☐ Industrial ☐ Monitor ☐ Public Supply ☐ Irrigation ☐ Test Well ☐ Injection ☐ De-Watering

5) DRILLING METHOD (Check):
☐ Driven ☐ Mud Rotary ☐ Air Hammer ☐ Jetted ☐ Bored ☐ Air Rotary ☐ Cable Tool ☐ Other ____

6) WELL LOG:
Date Drilling: Started 10/16 19 91 Completed 10/17 19 91

DIAMETER OF HOLE

Dia. (in.)	From (ft.)	To (ft.)
7 7/8	Surface	325
3 7/8	325	400

7) BOREHOLE COMPLETION:
☐ Open Hole ☑ Straight Wall ☐ Underreamed
☐ Gravel Packed ☐ Other ____
If Gravel Packed give interval . . . from ____ ft. to ____ ft.

From (ft.)	To (ft.)	Description and color of formation material
0	320	Unconsolidated
320	400	Sand

RECEIVED
JAN 13 1992
TEXAS WATER COMMISSION

(Use reverse side if necessary)

8) CASING, BLANK PIPE, AND WELL SCREEN DATA:

Dia. (in.)	New or Used	Steel, Plastic, etc. Perf., Slotted, etc. Screen Mfg., if commercial	Setting (ft.) From	Setting (ft.) To	Gage Casing Screen
4	N	PVC	0	325	
3	N	Galv	320	380	
3	N	PVC	350	400	.012

9) CEMENTING DATA (Rule 287.44(1))
Cemented from 0 ft. to 325 ft. No. of Sacks Used 34
ft. to ____ ft. No. of Sacks Used ____
Method used Halliburton
Cemented by Russell & Son Inc.

10) SURFACE COMPLETION
☑ Specified Surface Slab Installed (Rule 287.44(2)(A))
☐ Specified Steel Sleeve Installed (Rule 287.44(3)(A))
☐ Pitless Adapter Used (Rule 287.44(3)(B))
☐ Approved Alternative Procedure Used (Rule 287.71)

13) TYPE PUMP:
☐ Turbine ☐ Jet ☑ Submersible ☐ Cylinder
☐ Other ____
Depth to pump bowls, cylinder, jet, etc., ____ ft.

14) WELL TESTS:
Type Test: ☐ Pump ☐ Bailer ☑ Jetted ☑ Estimated
Yield: 45 gpm with ____ ft. drawdown after ____ hrs.

11) WATER LEVEL:
Static level 250 ft. below land surface Date 10/17/91
Artesian flow ____ gpm. Date ____

15) WATER QUALITY:
Did you knowingly penetrate any strata which contained undesirable constituents?
☐ Yes ☑ No If yes, submit "REPORT OF UNDESIRABLE WATER"
Type of water? ____ Depth of strata ____
Was a chemical analysis made? ☐ Yes ☑ No

12) PACKERS:

Type	Depth
K-Packer	320

I hereby certify that this well was drilled by me (or under my supervision) and that each and all of the statements herein are true to the best of my knowledge and belief. I understand that failure to complete items 1 thru 15 will result in the log(s) being returned for completion and resubmittal.

COMPANY NAME Russell & Son Inc. (Type or print) WELL DRILLER'S LICENSE NO. 2035

ADDRESS PO Box 874 (Street or RFD) Tomball (City) TX (State) 77377-0874 (Zip)

(Signed) Craig Russell (Licensed Well Driller) (Signed) ____ (Registered Driller Trainee)

Please attach electric log, chemical analysis, and other pertinent information, if available.

For TWC use only: Well No. 3 Located on map 5 111

WWD-012 (Rev. 05-18-90)

TEXAS WATER COMMISSION COPY

4820112895


C
D
E
J
N
O
Y
HOUSTON
HARRIS COUNTY
TEXAS
1929

92 Dup

Send original copy by certified mail to the Texas Water Development Board P. O. Box 13087 Austin, Texas 78711

State of Texas

WATER WELL REPORT

For TWDB use only
Well No. 65-05-92
Located on map No. 5
Received: 2-5-92

1) OWNER:
Person having well drilled J. M. Prewitt (Name) Address 1125 Gulf Bank (Street or RFD) Houston (City) Texas (State)

Landowner Same (Name) Address Same (Street or RFD) (City) (State)

2) LOCATION OF WELL:
County Harris, 7 miles in N (N.E., S.W., etc.) direction from Houston (Town)

Locate by sketch map showing landmarks, roads, creeks, hiway number, etc.*

413K on 65-06-8JJ
see map included
North

(Use reverse side if necessary)

or Give legal location with distances and directions from adjacent sections or survey lines.

Labor _____ League _____
Block _____ Survey _____
Abstract No. _____
(NW¼ NE¼ SW¼ SE¼) of Section _____

3) TYPE OF WORK (Check):
~~New Well~~ XXX Deepening
Reconditioning Plugging

4) PROPOSED USE (Check):
~~Domestic~~ XXXXX Industrial Municipal
Irrigation Test Well Other

5) TYPE OF WELL (Check):
~~Bored~~ XXXX Driven Dug
Cable Jetted Bored

6) WELL LOG:
Diameter of hole 6 3/4 in. Depth drilled 331 ft ft. Depth of completed well 346ft ft. Date drilled 3-6-74
All measurements made from 0 ft. above ground level.

From (ft.)	To (ft.)	Description and color of formation material
0	5	Gray Clay
5	10	Yellow Clay
10	20	Red Gray Clay
20	40	Red Clay
40	45	Sand
45	65	Red Clay
65	80	Red Yellow Clay
80	95	Sand
95	130	Gray Clay
130	145	Red Gray Clay
145	150	Sand
150	165	Gray Clay

(Use reverse side if necessary)

9) Casing:
Type: Old ~~XX~~ Steel ~~XXXX~~ Other
Cemented from 331 ft up ft. to _____ ft.

Diameter (inches)	Setting From (ft.)	To (ft.)	Gage
4 "	1 ft	331 ft	40

10) SCREEN:
Type Well Supplies Plastic Wrapped
Perforated Slotted

Diameter (inches)	Setting From (ft.)	To (ft.)	Slot Size
2½"	336 ft	346 ft	14 ga

7) COMPLETION (Check):
~~XXXXXXX~~ Gravel packed Other
Under reamed Open Hole

8) WATER LEVEL:
Static level 210 ft. below land surface Date _____
Artesian pressure _____ lbs. per square inch Date _____
Depth to pump bowls, cylinder, jet, etc., 260ft ft. below land surface.

11) WELL TESTS:
Was a pump test made? Yes ~~No~~ If yes, by whom? _____
Yield: _____ gpm with _____ ft. drawdown after _____ hrs.
Bailer test _____ gpm with _____ ft. drawdown after _____ hrs.
Artesian flow _____ gpm
Temperature of water _____

12) WATER QUALITY:
Was a chemical analysis made? Yes ~~No~~
Did any strata contain undesirable water? Yes No
Type of water? _____ depth of strata _____

I hereby certify that this well was drilled by me (or under my supervision) and that each and all of the statements herein are true to the best of my knowledge and belief.

NAME C. A. Raymond, JR. (Type or Print) Water Well Drillers Registration No. TDL-774

ADDRESS 10011 Airline DR. (Street or RFD) Houston (City) Texas (State)

(Signed) C A Raymond Jr (Water Well Driller) Raymond Water Well Drilling Inc. (Company Name)

Please attach electric log, chemical analysis, and other pertinent information, if available.

*Additional instructions on reverse side.

TWDBE WO8

Send original copy by certified mail to the Texas Water Development Board P. O. Box 13087 Austin, Texas 78711

State of Texas

WATER WELL REPORT

For TWDB use only
Well No. 65-06-7KK
Located on map
Received: 28

1) OWNER:
Person having well drilled DON PAYNE (Name) Address 917. GULF BANK. (Street or RFD) (City) (State)
Landowner SAME (Name) Address HOUSTON. TEX (Street or RFD) (City) (State)

2) LOCATION OF WELL:
County HARRIS, 1 miles in NO (N.E., S.W., etc.) direction from HOUSTON (Town)

Locate by sketch map showing landmarks, roads, creeks, hiway number, etc.*
WELL AT 917. GULF BANK
AIRLINE. DR
(Use reverse side if necessary)
HARDY ST
North

Give legal location with distances and directions from adjacent sections or survey lines.
Labor _____ League _____
Block _____ Survey _____
Abstract No. _____
(NW¼ NE¼ SW¼ SE¼) of Section _____

3) TYPE OF WORK (Check): New Well ✓ Deepening Reconditioning Plugging

4) PROPOSED USE (Check): Domestic ✓ Industrial Municipal Irrigation Test Well Other

5) TYPE OF WELL (Check): Rotary ✓ Driven Dug Cable Jetted Bored

6) WELL LOG:
Diameter of hole 6½ in. Depth drilled 358 ft. Depth of completed well 358 ft. Date drilled NOV. 23. 76
All measurements made from 1 ft. above ground level.

From (ft.)	To (ft.)	Description and color of formation material
0	90	CLAY
90	99	SAND
99	180	CLAY
180	188	ROCK
188	220	CLAY
220	241	SAND
241	310	CLAY
310	326	SAND
326	336	CLAY
336	358	SAND

(Use reverse side if necessary)

9) Casing:
Type: Old New ✓ Steel Plastic ✓ Other
Cemented from 200 ft. to 336 ft.

Diameter (inches)	Setting From (ft.)	Setting To (ft.)	Gage
4"	0	336	

10) SCREEN:
Type PLASTIC - RIBBED
Perforated Slotted

Diameter (inches)	Setting From (ft.)	Setting To (ft.)	Slot Size
2½	343	358	# 12

7) COMPLETION (Check):
Straight wall Gravel packed Other TWO - STRING
Under reamed Open Hole

8) WATER LEVEL:
Static level 218 ft. below land surface Date NOV. 23. 76
Artesian pressure _____ lbs. per square inch Date _____
Depth to pump bowls, cylinder, jet, etc., 252' ft. below land surface.

11) WELL TESTS:
Was a pump test made? Yes No ✓ If yes, by whom?
Yield: _____ gpm with _____ ft. drawdown after _____ hrs.
Bailer test _____ gpm with _____ ft. drawdown after _____ hrs.
Artesian flow _____ gpm
Temperature of water _____

12) WATER QUALITY:
Was a chemical analysis made? Yes No ✓
Did any strata contain undesirable water? Yes No ✓
Type of water? _____ depth of strata 22'

I hereby certify that this well was drilled by me (or under my supervision) and that each and all of the statements herein are true to the best of my knowledge and belief.

NAME E. L. BODE (Type or Print) Water Well Drillers Registration No. 46
ADDRESS PO. BOX. 90067. HOUSTON. TEX. 77090 (Street or RFD) (City) (State)
(Signed) E. L. Bode (Water Well Driller) E. L. BODE DRILLING CO. (Company Name)

Please attach electric log, chemical analysis, and other pertinent information, if available.

*Additional instructions on reverse side.

TWDB-WQ 8

48201150892

Send original copy by certified mail to: **Texas Water Commission, P.O. Box 13087, Austin, Texas 78711** *Please use black ink.*

ATTENTION OWNER: *Confidentiality Privilege Notice on Reverse Side*

State of Texas WELL REPORT

Texas Water Well Drillers Board
P.O. Box 13087
Austin, Texas 78711

1) OWNER J. M. Prewitt (Name) ADDRESS 1125 Gulf Bend (Street or RFD) Houston (City) TX (State) 77037 (Zip)

2) LOCATION OF WELL: County Harris 5 miles in SW. (NE, SW, etc.) direction from Aldine (Town)

Driller must complete the legal description below with distance and direction from two intersecting section or survey lines, or he must locate and identify the well on an official Quarter- or Half-Scale Texas County General Highway Map and attach the map to this form.

☐ LEGAL DESCRIPTION:

Section No. _____ Block No. _____ Township _____ Abstract No. _____ Survey Name _____

Distance and direction from two intersecting section or survey lines _____

☑ SEE ATTACHED MAP (6) on 65-06-7

3) TYPE OF WORK (Check): ☑ New Well ☐ Deepening ☐ Reconditioning ☐ Plugging

4) PROPOSED USE (Check): ☑ Domestic ☐ Industrial ☐ Monitor ☐ Public Supply ☐ Irrigation ☐ Test Well ☐ Injection ☐ De-Watering

5) DRILLING METHOD (Check): ☐ Driven ☑ Mud Rotary ☐ Air Hammer ☐ Jetted ☐ Bored ☐ Air Rotary ☐ Cable Tool ☐ Other _____

6) WELL LOG:

Date Drilling: Started 10-29 19 90 Completed 10-30 19 90

DIAMETER OF HOLE

Dia. (in.)	From (ft.)	To (ft.)
6¼	Surface	375
4¼	375	385

7) BOREHOLE COMPLETION: ☐ Open Hole ☑ Straight Wall ☐ Underreamed ☐ Gravel Packed ☐ Other _____

If Gravel Packed give interval . . . from _____ ft. to _____ ft.

From (ft.)	To (ft.)	Description and color of formation material
0-39	C	
39-47	S	
47-139	C	
139-154	S	
154-166	C	
166-185	S	
185-198	C	
198-210	S	
210-241	C	
241-252	S	
252-310	C	
310-385	S	

(Use reverse side if necessary)

8) CASING, BLANK PIPE, AND WELL SCREEN DATA:

Dia. (in.)	New or Used	Steel, Plastic, etc. Perf., Slotted, etc. Screen Mfg., if commercial	Setting (ft.) From	Setting (ft.) To	Gage Casing Screen
4	N	PVC	0	375	40
2½	N	PVC w/Appd	375	385	12

9) CEMENTING DATA [Rule 287.44(1)]

Cemented from 0 ft. to 120 ft. No. of Sacks Used 12

375 ft. to 375 ft. No. of Sacks Used 6

Method used Circ

Cemented by Inv

10) SURFACE COMPLETION

☐ Specified Surface Slab Installed [Rule 287.44(2)(A)]

☐ Pitless Adapter Used [Rule 287.44(3)(B)]

☑ Approved Alternative Procedure Used [Rule 287.71]

11) WATER LEVEL:

Static level 253 ft. below land surface Date 10-30-90

Artesian flow _____ gpm. Date _____

12) PACKERS: Type Depth

13) TYPE PUMP: ☐ Turbine ☐ Jet ☑ Submersible ☐ Cylinder ☐ Other _____

Depth to pump bowls, cylinder, jet, etc. _____ ft.

14) WELL TESTS:

Type Test ☐ Pump ☐ Bailer ☐ Jetted ☐ Estimated

Yield: _____ gpm with _____ ft. drawdown after _____ hrs

15) WATER QUALITY:

Did the drilling penetrate any strata which contained undesirable constituents?

☐ Yes ☑ No If yes, submit "REPORT OF UNDESIRABLE WATER"

Type of water? _____ Depth of strata _____

Was a chemical analysis made? ☐ Yes ☐ No

I hereby certify that this well was drilled by me (or under my supervision) and that each and all of the statements herein are true to the best of my knowledge and belief. I understand that failure to complete items 1 thru 15 will result in the log(s) being returned for completion and resubmittal.

COMPANY NAME Loose Water Wells Inc (Type or print) WELL DRILLER'S LICENSE NO. 1182

ADDRESS P.O. Box 89 (Street or RFD) Porter (City) Tex (State) 77365 (Zip)

(Signed) Homer L. Loose (Licensed Well Driller) (Signed) _____ (Registered Driller Trainee)

Please attach electric log, chemical analysis, and other pertinent information, if available.

For TWC use only: Well No. 65-06-7 Located on map ___ ___

WWD-012 (Rev. 09/21/88)

TEXAS WATER COMMISSION COPY

4820115030

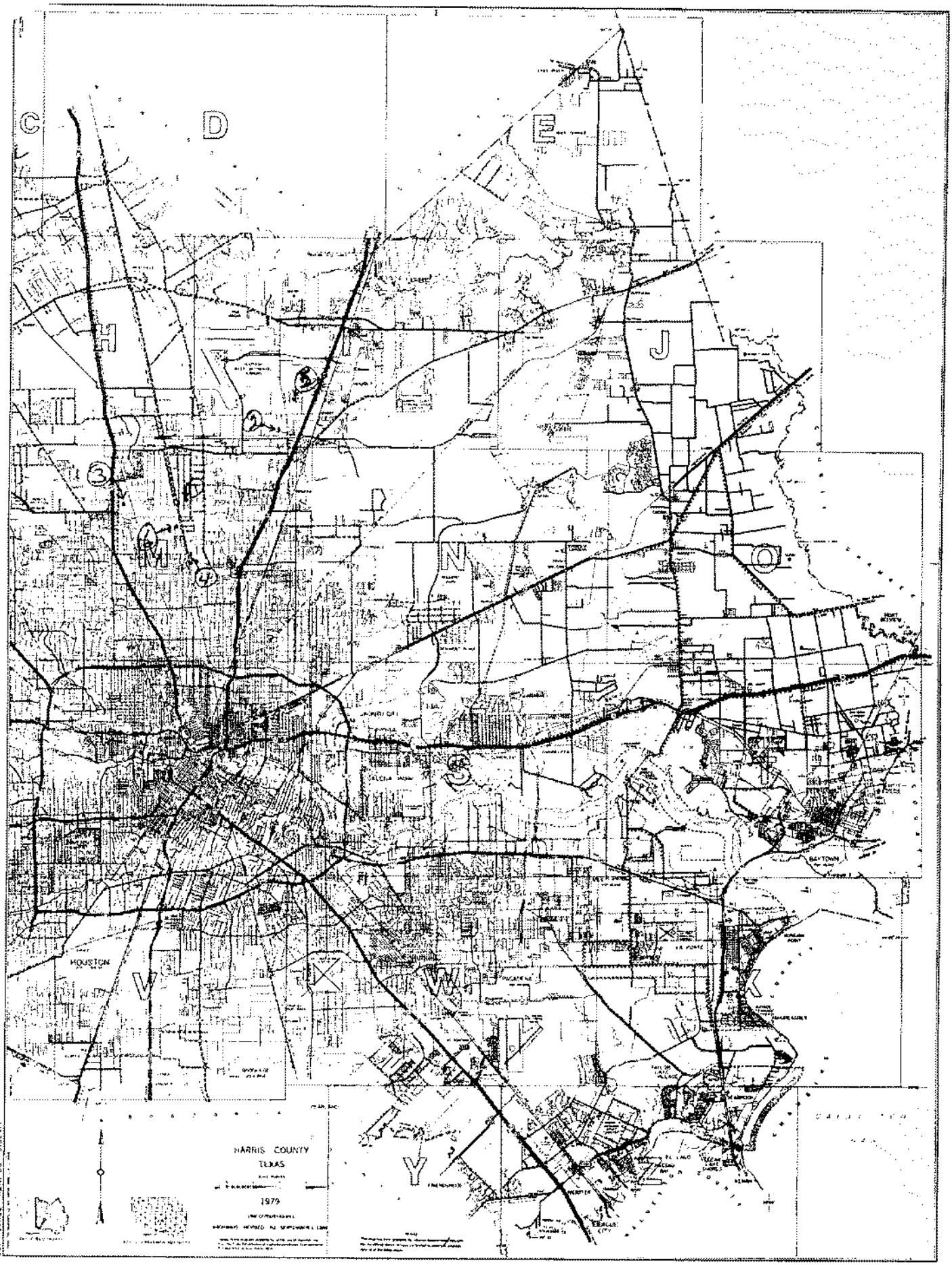

HARRIS COUNTY TEXAS 1979

STATE OF TEXAS WELL REPORT for Tracking #398070

Owner:	**Jose Louis Campuvano**	Owner Well #:	**1**
Address:	**1010 Gulf Bank Houston, TX 77037**	Grid #:	**65-05-9**
		Latitude:	**29° 53' 19" N**
Well Location:	**1010 Gulf Bank Houston, TX 77037**	Longitude:	**095° 22' 30" W**
Well County:	**Harris**	Elevation:	**No Data**
Type of Work:	**New Well**	Proposed Use:	**Domestic**

Drilling Start Date: **6/22/2015** Drilling End Date: **6/23/2015**

	Diameter (in.)	*Top Depth (ft.)*	*Bottom Depth (ft.)*
Borehole:	**6.75**	**0**	**390**
	3.875	**390**	**410**

Drilling Method: **Mud (Hydraulic) Rotary**

Borehole Completion: **two string**

	Top Depth (ft.)	*Bottom Depth (ft.)*	*Description (number of sacks & material)*
Annular Seal Data:	**0**	**390**	**24 portland**
	0	**20**	**15 ready mix**

Seal Method: **Positive Displacement**

Sealed By: **Driller**

Distance to Property Line (ft.): **20**

Distance to Septic Field or other concentrated contamination (ft.): **100**

Distance to Septic Tank (ft.): **No Data**

Method of Verification: **No Data**

Surface Completion: **Surface Sleeve Installed**

Water Level: **185 ft.** below land surface on **2015-06-23** Measurement Method: **Unknown**

Packers: **K Packer 375**

Type of Pump: **Submersible** Pump Depth (ft.): **260**

Well Tests: **Jetted** **Yield: 50 GPM**

	Strata Depth (ft.)	Water Type
Water Quality:	390	good

Chemical Analysis Made: **No**

Did the driller knowingly penetrate any strata which contained injurious constituents?: **No**

Certification Data: The driller certified that the driller drilled this well (or the well was drilled under the driller's direct supervision) and that each and all of the statements herein are true and correct. The driller understood that failure to complete the required items will result in the report(s) being returned for completion and resubmittal.

Company Information: **Robinson Water Well**

11819 W. Montgomery
Houston, TX 77086

Driller Name: **Kyle Robinson** License Number: **59450**

Comments: **No Data**

Lithology:
DESCRIPTION & COLOR OF FORMATION MATERIAL

From (ft)	To (ft)	Description
0	30	Clay
30	55	Sand
55	58	Rock
58	115	Red Clay
115	135	Sand
135	180	sandy Clay
180	240	Clay
240		Rock
242	290	Sand
290	340	Clay
340	390	Sandy Clay
390	410	Sand

Casing:
BLANK PIPE & WELL SCREEN DATA

Dia. (in.)	New/Used	Type	Setting From/To (ft.)
4	new	Sch 40 pvc	0-390 Casing
2 1/2	New	Sch 40 PVC	375-390 Liner
2 1/2	New	Sch 40 PVC	390-410 Screen

IMPORTANT NOTICE FOR PERSONS HAVING WELLS DRILLED CONCERNING CONFIDENTIALITY

TEX. OCC. CODE Title 12, Chapter 1901.251, authorizes the owner (owner or the person for whom the well was drilled) to keep information in Well Reports confidential. The Department shall hold the contents of the well log confidential and not a matter of public record if it receives, by certified mail, a written request to do so from the owner.

Please include the report's Tracking Number on your written request.

Texas Department of Licensing and Regulation
P.O. Box 12157
Austin, TX 78711
(512) 334-5540

STATE OF TEXAS WELL REPORT for Tracking #312342

Owner:	**Jose Louis Campuzano**	Owner Well #:	**No Data**
Address:	**1009 Gulf Bank Houston, TX 77037**	Grid #:	**65-05-9**
		Latitude:	**29° 53' 28" N**
Well Location:	**1009 Gulf Bank Houston, TX 77037**	Longitude:	**095° 22' 30" W**
Well County:	**Harris**	Elevation:	**No Data**
Type of Work:	**Replacement**	Proposed Use:	**Domestic**

Drilling Start Date: **2/25/2013** Drilling End Date: **2/27/2013**

	Diameter (in.)	*Top Depth (ft.)*	*Bottom Depth (ft.)*
Borehole:	**7.875**	**0**	**480**
	4.75	**480**	**500**

Drilling Method: **Mud (Hydraulic) Rotary**

Borehole Completion: **2 string**

	Top Depth (ft.)	*Bottom Depth (ft.)*	*Description (number of sacks & material)*
Annular Seal Data:	**0**	**480**	**35 portland**
	0	**20**	**26 sackcrete**

Seal Method: **Positive Displacement**

Sealed By: **RWW**

Distance to Property Line (ft.): **120**

Distance to Septic Field or other concentrated contamination (ft.): **80**

Distance to Septic Tank (ft.): **No Data**

Method of Verification: **Owner**

Surface Completion: **Surface Sleeve Installed**

Water Level: **200 ft.** below land surface on **2013-02-27** Measurement Method: **Unknown**

Packers: **K-475**

Type of Pump: **No Data**

Well Tests: **Jetted** **Yield: 90 GPM**

	Strata Depth (ft.)	Water Type
Water Quality:	**20**	**Good**

Chemical Analysis Made: **No**

Did the driller knowingly penetrate any strata which contained injurious constituents?: **No**

Certification Data: The driller certified that the driller drilled this well (or the well was drilled under the driller's direct supervision) and that each and all of the statements herein are true and correct. The driller understood that failure to complete the required items will result in the report(s) being returned for completion and resubmittal.

Company Information: **Robinson Water Well Inc.**

11819 W. Montgomery
Houston, TX 77086

Driller Name: **M.E. Robinson** License Number: **1464**

Comments: **No Data**

Lithology:
DESCRIPTION & COLOR OF FORMATION MATERIAL

Top (ft.)	Bottom (ft.)	Description
0	**50**	**clay**
50	**80**	**sandy clay**
80	**103**	**clay**
103	**122**	**sand**
122	**167**	**clay**
167	**206**	**sandy clay**
206	**227**	**sand**
227	**266**	**clay**
266	**288**	**sand**
288	**295**	**clay**
295	**296**	**rock**
296	**313**	**sand**
313	**315**	**rock**
315	**339**	**clay**
339	**350**	**sand**
350	**395**	**clay**
395	**426**	**sand**
426	**480**	**clay**

Casing:
BLANK PIPE & WELL SCREEN DATA

Dia. (in.)	New/Used	Type	Setting From/To (ft.)
5". N. PVC Casing. 0-480. SDR-17			
2 1/2". N. PVC. Liner. 475-480. SCH 40			
2 1/2". N. PVC Screen 480-490. .008			
2 1/2". N. PVC. Screen. 490-500. .006			

480	500	sand

IMPORTANT NOTICE FOR PERSONS HAVING WELLS DRILLED CONCERNING CONFIDENTIALITY

TEX. OCC. CODE Title 12, Chapter 1901.251, authorizes the owner (owner or the person for whom the well was drilled) to keep information in Well Reports confidential. The Department shall hold the contents of the well log confidential and not a matter of public record if it receives, by certified mail, a written request to do so from the owner.

Please include the report's Tracking Number on your written request.

Texas Department of Licensing and Regulation
P.O. Box 12157
Austin, TX 78711
(512) 334-5540

Send original copy by certified mail to: TNRCC, P.O. Box , Austin, TX 78711-3087

Please use black ink.

ATTENTION OWNER: *Confidentiality Privilege Notice on Reverse Side*

State of Texas WELL REPORT

Texas Water Well Drillers Board
P.O. Box 13087
Austin, Texas 78711

1) **OWNER** EDDY MAXWELL (Name) **ADDRESS** 13035 BAUMAN (Street or RFD) HOUSTON (City) TX (State) 77057 (Zip)

2) **LOCATION OF WELL:** County HARRIS, 10 miles in N (NE, SW, etc.) direction from HOUSTON (Town)

Driller must complete the legal description below with distance and direction from two intersecting section or survey lines, or he must locate and identify the well on an official Quarter- or Half-Scale Texas County General Highway Map and attach the map to this form.

☐ **LEGAL DESCRIPTION:**

Section No. _____ Block No. _____ Township _____ Abstract No. _____ Survey Name _____

Distance and direction from two intersecting section or survey lines _____

☑ **SEE ATTACHED MAP**

3) **TYPE OF WORK (Check):** ☑ New Well ☐ Deepening ☐ Reconditioning ☐ Plugging

4) **PROPOSED USE (Check):** ☑ Domestic ☐ Industrial ☐ Monitor ☐ Public Supply ☐ Irrigation ☐ Test Well ☐ Injection ☐ De-Watering

5) **DRILLING METHOD (Check):** ☐ Driven ☑ Mud Rotary ☐ Air Hammer ☐ Jetted ☐ Bored ☐ Air Rotary ☐ Cable Tool ☐ Other _____

6) **WELL LOG:**

Date Drilling: Started 9-15 19 93 Completed 9-16 19 93

DIAMETER OF HOLE		
Dia. (in.)	From (ft.)	To (ft.)
6 3/4	Surface	370
3 7/8	370	379

7) **BOREHOLE COMPLETION:** ☐ Open Hole ☐ Straight Wall ☐ Underreamed ☐ Gravel Packed ☑ Other 1-STRING

If Gravel Packed give interval . . . from _____ ft. to _____ ft.

From (ft.)	To (ft.)	Description and color of formation material
0	40	TOPSOIL & RED SHALE
40	70	RED SAND
70	124	RED SHALE
124	169	SAND
169	251	RED SHALE
251	284	SAND
284	320	RED SHALE
320	341	SAND
341	352	RED SHALE
352	379	SAND

(Use reverse side if necessary)

8) **CASING, BLANK PIPE, AND WELL SCREEN DATA:**

Dia. (in.)	New or Used	Steel, Plastic, etc. Perf., Slotted, etc. Screen Mfg., if commercial	Setting (ft.) From	Setting (ft.) To	Gage Casting Screen
4	N	PVC	0	359	SCH40
2 1/2	N	PVC-SCREEN	359	379	SCH80

9) **CEMENTING DATA** [Rule 287.44(1)]

Cemented from 0 ft. to 359 ft. No. of Sacks Used 23

_____ ft. to _____ ft. No. of Sacks Used _____

Method used PRESSURE

Cemented by SUGG WATER WELL

10) **SURFACE COMPLETION**

☑ Specified Surface Slab Installed [Rule 287.44(2)(A)]

☑ Specified Steel Sleeve Installed [Rule 287.44(3)(A)]

☐ Pitless Adapter Used [Rule 287.44(3)(B)]

☐ Approved Alternative Procedure Used [Rule 287.71]

11) **WATER LEVEL:**

Static level 243 ft. below land surface Date 9-16-93

Artesian flow _____ gpm. Date _____

12) **PACKERS:** Type Depth

13) **TYPE PUMP:** ☐ Turbine ☐ Jet ☑ Submersible ☐ Cylinder ☐ Other _____

Depth to pump bowls, cylinder, jet, etc., 315 ft.

14) **WELL TESTS:** Type Test: ☑ Pump ☐ Bailer ☐ Jetted ☐ Estimated

Yield: 12.5 gpm with 15 ft. drawdown after 2 hrs.

15) **WATER QUALITY:**

Did you knowingly penetrate any strata which contained undesirable constituents?

☐ Yes ☑ No If yes, submit "REPORT OF UNDESIRABLE WATER"

Type of water? _____ Depth of strata _____

Was a chemical analysis made? ☐ Yes ☑ No

RECEIVED AUG 30 1994 TEXAS NATURAL RESOURCE CONSERVATION COMMISSION

I hereby certify that this well was drilled by me (or under my supervision) and that each and all of the statements herein are true to the best of my knowledge and belief. I understand that failure to complete items 1 thru 15 will result in the log(s) being returned for completion and resubmittal.

COMPANY NAME SUGG WATER WELL DRILLING (Type or print) WELL DRILLER'S LICENSE NO. 1006WPKL

ADDRESS 13501 CHRISMAN #26 (Street or RFD) HOUSTON (City) TEXAS (State) 77039 (Zip)

(Signed) James H. Sugg Jr. (Licensed Well Driller) (Signed) _____ (Registered Driller Trainee)

Please attach electric log, chemical analysis, and other pertinent information, if available.

For TNRCC use only: Well no. _____ Located on map 65-5-9

TNRCC-0199 (Rev. 05-18-90)

TNRCC COPY

EDDY MAXWELL

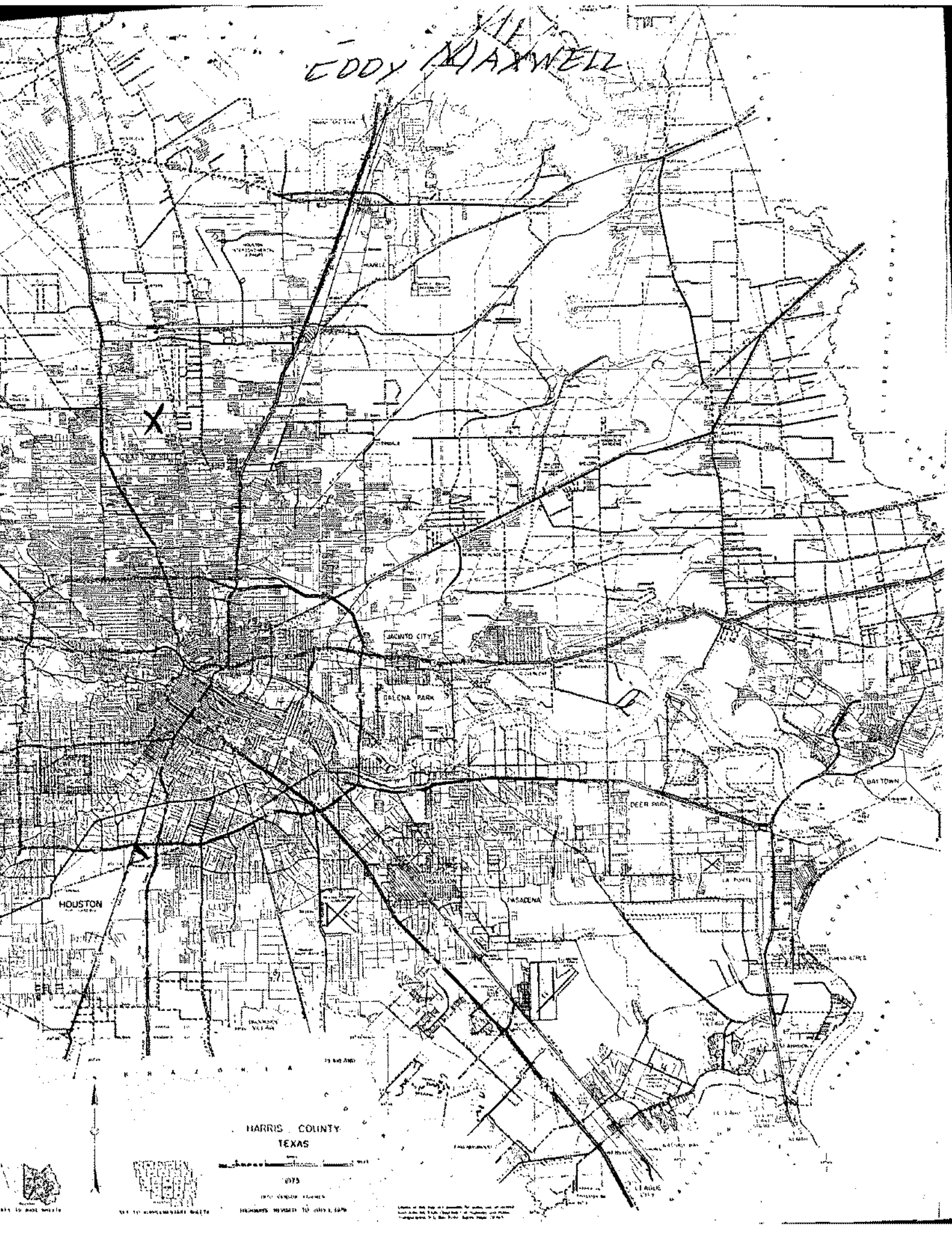

Send original copy by certified return receipt requested mail to TNRCC, MC 177, P.O. Box 13087, Austin, TX 78711-3087

ATTENTION OWNER: *Confidentiality Privilege Notice on on reverse side of Well Owner's copy (pink)*

State of Texas
WELL REPORT

Texas Water Well Drillers Advisory Council
MC 177
P.O. Box 13087
Austin, TX 78711-3087
512-239-0530

1) **OWNER** Tennie Walla (Name) **ADDRESS** 1019 Gulf Bank, Houston, TX 77037 (Street or RFD) (City) (State) (Zip)

2) **ADDRESS OF WELL:** County Harris Same (Street, RFD or other) (City) (State) (Zip) **GRID #** 65-06-7

3) **TYPE OF WORK (Check):** [X] New Well [ ] Deepening [ ] Reconditioning [ ] Plugging

4) **PROPOSED USE (Check):** [ ] Monitor [ ] Environmental Soil Boring [XX] Domestic [ ] Industrial [ ] Irrigation [ ] Injection [ ] Public Supply [ ] De-watering [ ] Testwell
If Public Supply well, were plans submitted to the TNRCC? [ ] Yes [ ] No

5)

6) **WELL LOG:** Date Drilling: Started 02/13 19 98 Completed 02/13 19 98

DIAMETER OF HOLE

Dia. (in.)	From (ft.)	To (ft.)
4	Surface	46

7) **DRILLING METHOD (Check):** [ ] Driven [ ] Air Rotary [XX] Mud Rotary [ ] Bored [ ] Air Hammer [ ] Cable Tool [ ] Jetted [ ] Other

From (ft.)	To (ft.)	Description and color of formation material
00-37		White & yellow clay
37-44		Red clay
44-46		Fine red sand 6 ga.

(Use reverse side of Well Owner's copy, if necessary)

8) **Borehole Completion (Check):** [ ] Open Hole [ ] Straight Wall [ ] Underreamed [X] Gravel Packed [ ] Other
If Gravel Packed give interval ... from 36 ft. to 46 ft.

CASING, BLANK PIPE, AND WELL SCREEN DATA:

Dia. (in.)	New or Used	Steel, Plastic, etc. Perf., Slotted, etc. Screen Mfg., if commercial	Setting (ft.) From	Setting (ft.) To	Gage Casing Screen
2	N	Plastic case	0	36	SCH40
2	N	Plastic slotted pipe screen	36	46	.08

9) **CEMENTING DATA** [Rule 338.44(1)]
Cemented from 0 ft. to 36 ft. No. of sacks used 7
ft. to ft. No. of sacks used
Method used Pressure
Cemented by Raymond Services, Inc.
Distance to septic system field lines or other concentrated contamination 120 ft
Method of verification of above distance Customer

10) **SURFACE COMPLETION**
[ ] Specified Surface Slab Installed [Rule 338.44(2)(A)]
[X] Specified Steel Sleeve Installed [Rule 338.44(3)(A)]
[ ] Pitless Adapter Used [Rule 338.44(3)(b)]
[ ] Approved Alternative Procedure Used [Rule 338.71]

11) **WATER LEVEL:**
Static level 10 ft. below land surface Date 02/13/98
Artesian flow gpm. Date

12) **PACKERS:** Type Depth
NONE

13) **TYPE PUMP:**
[ ] Turbine [X] Jet [ ] Submersible [ ] Cylinder [ ] Other
Depth to pump bowls, cylinder, jet, etc., 40 ft.

14) **WELL TESTS:**
Type test: [ ] Pump [ ] Bailer [X] Jetted [ ] Estimated
Yield: gpm with 10 ft. drawdown after 1 hrs.

15) **WATER QUALITY:**
Did you knowingly penetrate any strata which contained undesirable constituents?
[ ] Yes [X] No If yes, submit "REPORT OF UNDESIRABLE WATER"
Type of water? Depth of strata
Was a chemical analysis made? [ ] Yes [X] No

I hereby certify that this well was drilled by me (or under my supervision) and that each and all of the statements herein are true to the best of my knowledge and belief. I understand that failure to complete items 1 thru 15 will result in the log(s) being returned for completion and resubmittal.

COMPANY NAME Raymond Services, Inc. (Type or print) **WELL DRILLER'S LICENSE NO.** 4577WI

ADDRESS 10011 Airline Drive (Street or RFD) Houston (City) TX (State) 77037 (Zip)

(Signed) (Licensed Well Driller) **(Signed)** (Registered Driller Trainee)

Please attach electric log, chemical analysis, and other pertinent information, if available.

4820122850

Send original copy by certified return receipt reques[illegible] it to: TDLR, P.O. Box 12157, Austin, TX 78711

ATTENTION OWNER: *Confidentiality Privilege Notice on reverse side of Well Owner's copy (pink)*

State of Texas
WELL REPORT

Texas Department of Licensing & Regulation
P.O. Box 12157
Austin, TX 78711
512-463-7880

1) OWNER VELMA WRIGHT (Name) ADDRESS 918 GULFBANK HOU TX 77037 (Street or RFD) (City) (State) (Zip)

2) ADDRESS OF WELL'S LOCATION: County HARRIS SAME (Street, RFD or other) (City) (State) (Zip) Long. _____ Lat. _____ Grid # 65-05-9

3) TYPE OF WORK (Check): [X] New Well [ ] Deepening [ ] Reconditioning [ ] Plugging

(4) PROPOSED USE (Check): [ ] Monitor [ ] Environmental Soil Boring [X] Domestic [ ] Industrial [ ] Irrigation [ ] Injection [ ] Public Supply [ ] De-watering [ ] Testwell
If Public Supply well, were plans submitted to the TNRCC? [ ] Yes [ ] No

5)

6) WELL LOG:
Date Drilling: Started 4/27 19 99 Completed 4/28 19 99

DIAMETER OF HOLE		
Dia (in.)	From (ft.)	To (ft.)
5	Surface	48

7) DRILLING METHOD (Check): [ ] Driven [ ] Air Rotary [X] Mud Rotary [ ] Bored [ ] Air Hammer [ ] Cable Tool [ ] Jetted [ ] Other _____

N

From (ft.)	To (ft.)	Description and color of formation material
0	34	RED & YELLOW CLAY
34	36	SAND & GRA
36	48	RED CLAY

(Use reverse side of Well Owner's copy, if necessary)

8) Borehole Completion (Check): [ ] Open Hole [X] Straight Wall [ ] Underreamed [ ] Gravel Packed [ ] Other _____
If Gravel Packed give interval from 37 ft. to 48 ft.

CASING, BLANK PIPE, AND WELL SCREEN DATA:

Dia (in.)	New or Used	Steel, Plastic, etc. Perf., Slotted, etc. Screen Mfg., if commercial	Setting (ft.) From	Setting (ft.) To	Gage Casing Screen
2	N	Plastic CASE	0	38	SCH40
2	N	Plastic SCREEN	38	48	.006

9) CEMENTING DATA
Cemented from 0 ft. to 38 ft. No. of sacks used 16
_____ ft. to _____ ft. No. of sacks used _____
Method used Pressure
Cemented by Raymond Services, Inc.
Distance to septic system field lines or other concentrated contamination 70 ft.
Method of verification of above distance Customer

13) [ ] Well plugged within 48 hours

Casing left in well: From (ft)	Casing left in well: To (ft)	Cement/bentonite placed in well: From (ft)	Cement/bentonite placed in well: To (ft)	Sacks used

10) SURFACE COMPLETION
[ ] Specified Surface Slab Installed
[X] Specified Steel Sleeve Installed
[ ] Pitless Adapter Used
[ ] Approved Alternative Procedure Used

14) TYPE PUMP:
[ ] Turbine [X] Jet [ ] Submersible [ ] Cylinder [ ] Other _____
Depth to pump bowls, cylinder, jet, etc., _____ ft

15) WELL TESTS:
Type test: [ ] Pump [ ] Bailer [X] Jetted [ ] Estimated
Yield: 5 gpm with 10 ft. drawdown after 1 hrs.

11) WATER LEVEL:
Static level 8 ft. below land surface Date 4/28/99
Artesian flow _____ gpm. Date _____

16) WATER QUALITY:
Did you knowingly penetrate any strata which contained undesirable constituents?
[ ] Yes [X] No If yes, submit "REPORT OF UNDESIRABLE WATER"
Type of water? _____ Depth of strata _____
Was a chemical analysis made? [ ] Yes [ ] No

12) PACKERS:

Type	Depth
NONE	

I certify that I drilled this well (or the well was drilled under my direct supervision) and that each and all of the statements herein are true and correct. I understand that failure to complete items 1 thru 16 will result in the log(s) being returned for completion and resubmittal.

COMPANY NAME Raymond Services, Inc. (Type or print) WELL DRILLER'S LICENSE NO. 4577

ADDRESS 10011 Airline Drive, Houston, TX 77037 (Street or RFD) (City) (State) (Zip)

(Signed) [signature] (Licensed Well Driller) (Signed) _____ (Registered Driller Trainee)

SEP 15 1999

Please attach electric log, chemical analysis, and other pertinent information, if available.

TDLR FORM 001WWD (4/98) White - TDLR Yellow - DRILLER Pink - WELL OWNER

Send original copy by certified return receipt requested mail to. TDLR, P.O. Box 12157, Austin, TX 78711

ATTENTION OWNER: *Confidentiality Privilege Notice on reverse side of Well Owner's copy (pink)*

State of Texas
WELL REPORT

Texas Department of Licensing & Regulation
P.O. Box 12157
Austin, TX 78711
512-463-7880

1) OWNER VELMA WRIGHT (Name) ADDRESS 918 GULFBANK HOU TX 77037 (Street or RFD) (City) (State) (Zip)

2) ADDRESS OF WELL'S LOCATION: County HARRIS (Street, RFD or other) SAME (City) (State) (Zip) Long. _____ Lat. _____ Grid # 65-05-9

3) TYPE OF WORK (Check): [X] New Well [ ] Deepening [ ] Reconditioning [ ] Plugging

(4) PROPOSED USE (Check): [ ] Monitor [ ] Environmental Soil Boring [X] ~~Domestic~~ [ ] Industrial [ ] Irrigation [ ] Injection [ ] Public Supply [ ] De-watering [ ] Testwell
If Public Supply well, were plans submitted to the TNRCC? [ ] Yes [ ] No

5)

6) WELL LOG:
Date Drilling: Started 4/27 19 99 Completed 4/28 19 99

DIAMETER OF HOLE		
Dia. (in.)	From (ft.)	To (ft.)
5	Surface	48

7) DRILLING METHOD (Check): [ ] Driven [ ] Air Rotary [X] Mud Rotary [ ] Bored [ ] Air Hammer [ ] Cable Tool [ ] Jetted [ ] Other _____

N

From (ft.)	To (ft.)	Description and color of formation material
0	34	RED & YELLOW CLAY
34	36	SAND 4EA
36	48	RED CLAY

(Use reverse side of Well Owner's copy, if necessary)

8) Borehole Completion (Check): [ ] Open Hole [X] ~~Straight Wall~~ [ ] Underreamed [ ] Gravel Packed [ ] Other _____
If Gravel Packed give interval from 37 ft. to 48 ft

CASING, BLANK PIPE, AND WELL SCREEN DATA:

Dia (in.)	New or Used	Steel, Plastic, etc. Perf., Slotted, etc. Screen Mfg., if commercial	Setting (ft.) From	Setting (ft.) To	Gage Casing Screen
2	N	Plastic CASE	0	38	SCH40
2	N	Plastic SCREEN	38	48	.006

9) CEMENTING DATA
Cemented from 0 ft. to 38 ft. No. of sacks used 16
_____ ft. to _____ ft. No. of sacks used _____
Method used Pressure
Cemented by Raymond Services, Inc.
Distance to septic system field lines or other concentrated contamination 20 ft.
Method of verification of above distance Customer

13) [ ] Well plugged within 48 hours

Casing left in well: From (ft)	Casing left in well: To (ft)	Cement/bentonite placed in well: From (ft)	Cement/bentonite placed in well: To (ft)	Sacks used:

14) TYPE PUMP:
[ ] Turbine [X] ~~Jet~~ [ ] Submersible [ ] Cylinder [ ] Other _____
Depth to pump bowls, cylinder, jet, etc., _____ ft

10) SURFACE COMPLETION
[ ] Specified Surface Slab Installed
[X] ~~Specified~~ Steel Sleeve Installed
[ ] Pitless Adapter Used
[ ] Approved Alternative Procedure Used

15) WELL TESTS:
Type test: [ ] Pump [ ] Bailer [X] ~~Jetted~~ [ ] Estimated
Yield: 5 gpm with 10 ft. drawdown after 1 hrs.

11) WATER LEVEL:
Static level 8 ft. below land surface Date 4/28/99
Artesian flow _____ gpm. Date _____

16) WATER QUALITY:
Did you knowingly penetrate any strata which contained undesirable constituents?
[ ] Yes [XX] No If yes, submit "REPORT OF UNDESIRABLE WATER"
Type of water? _____ Depth of strata _____
Was a chemical analysis made? [ ] Yes [ ] No

12) PACKERS: Type Depth
none

I certify that I drilled this well (or the well was drilled under my direct supervision) and that each and all of the statements herein are true and correct. I understand that failure to complete items 1 thru 16 will result in the log(s) being returned for completion and resubmittal.

COMPANY NAME Raymond Services, Inc. (Type or print) WELL DRILLER'S LICENSE NO. 4577WT

ADDRESS 10011 Airline Drive, Houston, TX 77037 (Street or RFD) (City) (State) (Zip)

(Signed) _____ (Licensed Well Driller) (Signed) _____ (Registered Driller Trainee)

Please attach electric log, chemical analysis, and other pertinent information, if available.

TDLR FORM 001WWD (4/98) White - TDLR Yellow - DRILLER Pink - WELL OWNER

4820125223

10/26/2020
06:10:48

Texas Commission on Environmental Quality
DWW Water System Summary Sheet

PWS ID	PWS Name	Central Registry RN
TX1010664	LONE WILLOW MOBILE HOME PARK	RN107205767

Organization/Customer *	Central Registry CN
HARTZOG, LINDA, DIANNE	CN601178825

*Regulatory mail will be addressed to this organization/person

All Water System Contacts

Type	Contact	Communication	
AC - Administrative Contact - OWNER	HARTZOG, LINDA, DIANNE 13078 FM 2432 RD WILLIS, TX 77378-5944	**Phone Type**	**Value**
		BUS - Business	281-350-3152
		MOB - Mobile	281-615-4449
EC - Emergency Contact - OWNER	HARTZOG, LINDA, DIANNE 13078 FM 2432 RD WILLIS, TX 77378-5944	**Phone Type**	**Value**
		BUS - Business	281-350-3152
		MOB - Mobile	281-615-4449
OW - Owner - OWNER	HARTZOG, LINDA, DIANNE 13078 FM 2432 RD WILLIS, TX 77378-5944	**Phone Type**	**Value**
		BUS - Business	281-350-3152
		MOB - Mobile	281-615-4449
PWS - Public Water System Contact - OPERATOR	CLARK, CHAMP, R 13217A CHRISMAN RD HOUSTON, TX 77039-4121	**Phone Type**	**Value**
		MOB - Mobile	281-808-4046
		EMERG - Emergency	936-321-7721

Operator Grade	Number

Water Operator Licenses

License Holder:	D N L SERVICES	
EXPIRED	Class: NONE - WATER OPERATIONS COMPANY	WC0000201

Owner Type	Owner Type Options: COUNTY, DISTRICT, FEDERAL GOVERNMENT, INVESTOR OWNED, MUNICIPALITY, NATIVE AMERICAN, PRIVATE, STATE GOVERNMENT, WATER SUPPLY CORPORATION
Private	

System Type	System Type Options: COMMUNITY, TRANSIENT/NON-COMMUNITY, NON-PUBLIC, NON-TRANSIENT/NON-COMMUNITY
C - Community	

Population Type	Population Served	# of Connect	# I/C w/other PWS

Residential	80	25	0

Total Product (MGD)	Average Daily Consump.	Max Daily Demand (MGD)	Total Storage (MG)	Elev. Storage (MG)	Service Pump Cap.	Max.Purchase Cap. (MGD/GPM)	Pressure Tank Cap. (MG)
0.0530 MGD	0.0060 MGD	0.0120 MGD Occurred on 08/27/2013					####### GAL

Activity Status	Inactivation Date
A - ACTIVE	

Last Survey Date	Surveyor	Survey Type	Region	County
06/25/2018	ELAINE FOWLER	Sanitary Survey	HOUSTON	HARRIS
06/25/2018	CHRISTIAN RINES	Sanitary Survey	HOUSTON	HARRIS
06/25/2018	DESTINY GEPPERT	Sanitary Survey	HOUSTON	HARRIS

(Treatment Plant)							
Entry Point	EP Name/Source Summation (Activity Status)	Plant Name (Activity Status)	Plant Num	Chemical Mon Type	Chem Sample Point	Distribution Mon Type	Dist Sample Point
EP001	TRT-TAP / Ground Water(A)	909 GULF BANK RD(A)	TP5793		NO		NO

Train:	Unnamed			
(Treatments)				
Disinfection Zone	Treatment Sequence	Objective	Process	Treatment
null	null	D	423	HYPOCHLORINATION, PRE

(Active Sources)						
Source Number	Source Name (Activity Status)	Operational Status	Source Type	Depth	Tested GPM	Rated GPM
G1010664A	1 - 909 GULF BANK RD (A)	P	G	353	20 GPM	N/A

Drill Date	Source Summary
01/01/1913	CHICOT

GPS Latitude (decimal)	GPS Longitude (decimal)	GPS Elevation	GPS Date	Seller
29.89196	-95.376381	74	04/25/2006	Not Purchasing

Source Number	Source Name (Activity Status)	Operational Status	Source Type	Depth	Tested GPM	Rated GPM
G1010664B	2 - 909 GULF BANK RD (A)	P	G	400	17 GPM	32 GPM

Drill Date	Source Summary
06/08/1989	CHICOT

GPS Latitude (decimal)	GPS Longitude (decimal)	GPS Elevation	GPS Date	Seller
29.891939	-95.37635	74	04/25/2006	Not Purchasing

(Inactive/Offline Sources)			
SourceNumber	Name	Status	Depth

Code Explanations
Monitoring Type Codes: (GW) GROUNDWATER , (GUP) GROUNDWATER UNDER THE INFLUENCE - PURCHASED , (SWP) SURFACE WATER - PURCHASED , (GU) GROUNDWATER UNDER THE INFLUENCE OF SURFACE WATER , (N) NO SOURCES , (SW) SURFACE WATER
Activity Status Codes: (A) ACTIVE , (D) DELETED/DISSOLVED , (I) INACTIVE , (P) PROPOSED ,
Operational Status Codes: (E) EMERGENCY , (I) INTERIM/PEAK (O) OTHER , (P) PERMANENT , (S) SEASONAL
Source Types: (G) GROUND WATER , (S) SURFACE WATER , (U) GROUND WATER UNDER THE INFLUENCE

- End of Report -

At the time of your query this data was the most current information available from our database, which is in real time. Every effort was made to retrieve it according to your query. Thank-you for using DWW.

10/26/2020
06:10:56

Texas Commission on Environmental Quality
DWW Water System Summary Sheet

PWS ID	PWS Name	Central Registry RN
TX1010746	FATIMA FAMILY VILLAGE MHP	RN101236685

Organization/Customer *	Central Registry CN
FATIMA FAMILY VILLAGE INC	CN600748297

*Regulatory mail will be addressed to this organization/person

All Water System Contacts

Type	Contact	Communication
AC - Administrative Contact - PRESIDENT	PHAM, JOSEPH 1003 GULF BANK RD TRLR 32 HOUSTON, TX 77037-2530	**Phone Type** / **Value** BUS - Business / 832-406-0110
EC - Emergency Contact - PRESIDENT	MARSH, SHANNON, DWAYNE PO BOX 279 NEW WAVERLY, TX 77358-0279	**Electronic Type** / **Value** **Phone Type** / **Value** BUS - Business / 936-344-8017 BUS - Business / 281-590-4359 FAX - Facsimile / 936-344-9838
OW - Owner	FATIMA FAMILY VILLAGE INC 1003 GULF BANK RD TRLR 12 HOUSTON, TX 77037-2522	
PWS - Public Water System Contact - PRESIDENT	MARSH, SHANNON, DWAYNE PO BOX 279 NEW WAVERLY, TX 77358-0279	**Electronic Type** / **Value** **Phone Type** / **Value** BUS - Business / 936-344-8017 BUS - Business / 281-590-4359 FAX - Facsimile / 936-344-9838

Operator Grade	Number
GROUND WATER TREATMENT OPERATOR Grade C	1
WASTEWATER TREATMENT OPERATOR Grade B	1
GROUND WATER TREATMENT OPERATOR Grade B	1
WASTEWATER OPERATIONS COMPANY	2

Water Operator Licenses

License Holder:	MCMAHAN, ERIC	
CURRENT	Class: B - GROUND WATER TREATMENT OPERATOR	WG0003740
License Holder:	MCMAHAN, ERIC	
CURRENT	Class: B - WASTEWATER TREATMENT OPERATOR	WW0006601
License Holder:	OBERDORF, GEORGE WILLIAM	
CURRENT	Class: C - GROUND WATER TREATMENT OPERATOR	WG0007721

License Holder:	UTILITIES INVESTMENT COMPANY INC	
CURRENT	Class: NONE - WASTEWATER OPERATIONS COMPANY	OC0000112
License Holder:	WASTE-WATER TREATMENT INC	
CURRENT	Class: NONE - WASTEWATER OPERATIONS COMPANY	OC0000225

Owner Type	Owner Type Options: COUNTY, DISTRICT, FEDERAL GOVERNMENT, INVESTOR OWNED, MUNICIPALITY, NATIVE AMERICAN, PRIVATE, STATE GOVERNMENT, WATER SUPPLY CORPORATION
Private	

System Type	System Type Options: COMMUNITY, TRANSIENT/NON-COMMUNITY, NON-PUBLIC, NON-TRANSIENT/NON-COMMUNITY
C - Community	

Population Type	Population Served	# of Connect	# I/C w/other PWS
Residential	111	37	0

Total Product (MGD)	Average Daily Consump.	Max Daily Demand (MGD)	Total Storage (MG)	Elev. Storage (MG)	Service Pump Cap.	Max.Purchase Cap. (MGD/GPM)	Pressure Tank Cap. (MG)
0.0400 MGD							0.003 MG

Activity Status	Inactivation Date
A - ACTIVE	

Last Survey Date	Surveyor	Survey Type	Region	County
06/29/2018	ELAINE FOWLER	Sanitary Survey	HOUSTON	HARRIS
02/18/2015	SHARON PATRY	Sanitary Survey	HOUSTON	HARRIS
06/23/2011	BARRY, H PRICE	Sanitary Survey	HOUSTON	HARRIS

(Treatment Plant)							
Entry Point	EP Name/Source Summation (Activity Status)	Plant Name (Activity Status)	Plant Num	Chemical Mon Type	Chem Sample Point	Distribution Mon Type	Dist Sample Point
EP001	TRT-TAP / Ground Water(A)	PLANT(A)	TP5840		NO		NO

Train:	Unnamed			
(Treatments)				
Disinfection Zone	Treatment Sequence	Objective	Process	Treatment

null	null	D	423	HYPOCHLORINATION, PRE

(Active Sources)

Source Number	Source Name (Activity Status)	Operational Status	Source Type	Depth	Tested GPM	Rated GPM
G1010746B	1 - REAR OF PARK (A)	P	G	350	28 GPM	14 GPM

Drill Date	Source Summary
01/01/1913	CHICOT

GPS Latitude (decimal)	GPS Longitude (decimal)	GPS Elevation	GPS Date	Seller
29.892002	-95.375717	74	01/22/2004	Not Purchasing

(Inactive/Offline Sources)

SourceNumber	Name	Status	Depth

Code Explanations

Monitoring Type Codes: (GW) GROUNDWATER , (GUP) GROUNDWATER UNDER THE INFLUENCE - PURCHASED , (SWP) SURFACE WATER - PURCHASED , (GU) GROUNDWATER UNDER THE INFLUENCE OF SURFACE WATER , (N) NO SOURCES , (SW) SURFACE WATER

Activity Status Codes: (A) ACTIVE , (D) DELETED/DISSOLVED , (I) INACTIVE , (P) PROPOSED ,

Operational Status Codes: (E) EMERGENCY , (I) INTERIM/PEAK (O) OTHER , (P) PERMANENT , (S) SEASONAL

Source Types: (G) GROUND WATER , (S) SURFACE WATER , (U) GROUND WATER UNDER THE INFLUENCE

- End of Report -

At the time of your query this data was the most current information available from our database, which is in real time. Every effort was made to retrieve it according to your query. Thank-you for using DWW.

STATE OF TEXAS WELL REPORT for Tracking #53464

Owner:	**Campozano Gustavo**	Owner Well #:	**No Data**
Address:	**1009 Gulf Bank Houston, TX 77037**	Grid #:	**65-06-7**
Well Location:	**1009 Gulf Bank Houston, TX 77037**	Latitude:	**29° 53' 26" N**
		Longitude:	**095° 22' 29" W**
Well County:	**Harris**	Elevation:	**No Data**
Type of Work:	**New Well**	Proposed Use:	**Domestic**

Drilling Start Date: **1/17/2005** Drilling End Date: **1/18/2005**

	Diameter (in.)	*Top Depth (ft.)*	*Bottom Depth (ft.)*
Borehole:	**8.75**	**0**	**480**

Drilling Method: **Mud (Hydraulic) Rotary**

Borehole Completion: **2-String**

	Top Depth (ft.)	*Bottom Depth (ft.)*	*Description (number of sacks & material)*
Annular Seal Data:	**0**	**436**	**22**
	0	**15**	**10**

Seal Method: **Positive Displacement**

Sealed By: **Driller**

Distance to Property Line (ft.): **No Data**

Distance to Septic Field or other concentrated contamination (ft.): **75**

Distance to Septic Tank (ft.): **No Data**

Method of Verification: **Owner**

Surface Completion: **Surface Sleeve Installed**

Water Level: **205 ft.** below land surface on **2005-01-18** Measurement Method: **Unknown**

Packers: **K-Packer 430**

Type of Pump: **Submersible** Pump Depth (ft.): **280**

Well Tests: **Jetted** **No Test Data Specified**

	Strata Depth (ft.)	Water Type
Water Quality:	**No Data**	**Potable**

Chemical Analysis Made: **No**

Did the driller knowingly penetrate any strata which contained injurious constituents?: **No**

Certification Data: The driller certified that the driller drilled this well (or the well was drilled under the driller's direct supervision) and that each and all of the statements herein are true and correct. The driller understood that failure to complete the required items will result in the report(s) being returned for completion and resubmittal.

Company Information: **Robinson Water Well Service, Inc.**

11819 W Montgomery Rd.
Houston, TX 77086

Driller Name: **M.E. Robinson Jr.** License Number: **1464**

Comments: **No Data**

Lithology:
DESCRIPTION & COLOR OF FORMATION MATERIAL

Top (ft.)	Bottom (ft.)	Description
0	**130**	**Clay**
130	**160**	**Shell**
160	**205**	**Sand & Shell**
205	**270**	**Shell & Limestone**
270	**315**	**Shell**
315	**405**	**Sand**
405	**440**	**Shell**
440	**480**	**Sand**

Casing:
BLANK PIPE & WELL SCREEN DATA

Dia. (in.)	New/Used	Type	Setting From/To (ft.)
5	**N**	**PVC**	**Casing 0-436 Sch40**
2.5	**N**	**PVC**	**Liner 430-436 Sch40**
2.5	**N**	**PVC**	**Screen 436-480 .012**

IMPORTANT NOTICE FOR PERSONS HAVING WELLS DRILLED CONCERNING CONFIDENTIALITY

TEX. OCC. CODE Title 12, Chapter 1901.251, authorizes the owner (owner or the person for whom the well was drilled) to keep information in Well Reports confidential. The Department shall hold the contents of the well log confidential and not a matter of public record if it receives, by certified mail, a written request to do so from the owner.

Please include the report's Tracking Number on your written request.

Texas Department of Licensing and Regulation
P.O. Box 12157
Austin, TX 78711
(512) 334-5540

STATE OF TEXAS WELL REPORT for Tracking #86253

Owner:	**Carol Norra**	Owner Well #:	**No Data**
Address:	**205 Reidland Rd. Crosby, TX 77532**	Grid #:	**65-06-7**
		Latitude:	**29° 54' 51" N**
Well Location:	**2323 Lauder Rd. #20 Houston, TX 77039**	Longitude:	**095° 20' 57" W**
Well County:	**Harris**	Elevation:	**No Data**
Type of Work:	**New Well**	Proposed Use:	**Public Supply**

Drilling Start Date: **6/6/2006** Drilling End Date: **6/7/2006** **Plans Approved by TCEQ - YES**

	Diameter (in.)	*Top Depth (ft.)*	*Bottom Depth (ft.)*
Borehole:	**8**	**0**	**370**

Drilling Method: **Mud (Hydraulic) Rotary**

Borehole Completion: **2 string**

	Top Depth (ft.)	*Bottom Depth (ft.)*	*Description (number of sacks & material)*
Annular Seal Data:	**0**	**320**	**21**
	0	**10**	**10**

Seal Method: **Positive Displacement**

Sealed By: **SDI**

Distance to Property Line (ft.): **50**

Distance to Septic Field or other concentrated contamination (ft.): **100**

Distance to Septic Tank (ft.): **No Data**

Method of Verification: **owner**

Surface Completion: **Surface Slab Installed**

Water Level: **190 ft.** below land surface on **2006-06-15** Measurement Method: **Unknown**

Packers: **k packer-310**

Type of Pump: **Submersible** Pump Depth (ft.): **260**

Well Tests: **Jetted** **Yield: 60 GPM**

	Strata Depth (ft.)	Water Type
Water Quality:	**No Data**	**No Data**

Chemical Analysis Made: **No**

Did the driller knowingly penetrate any strata which contained injurious constituents?: **No**

Certification Data: The driller certified that the driller drilled this well (or the well was drilled under the driller's direct supervision) and that each and all of the statements herein are true and correct. The driller understood that failure to complete the required items will result in the report(s) being returned for completion and resubmittal.

Company Information: **Scott Drilling Inc.**

11923 Green Pinc Circle
Houston, TX 77066

Driller Name: **Scott Robinson** License Number: **4839**

Comments: **No Data**

Lithology:
DESCRIPTION & COLOR OF FORMATION MATERIAL

Top (ft.)	Bottom (ft.)	Description
0	**135**	**Clay**
135	**145**	**sand**
145	**190**	**clay**
190	**195**	**sand**
195	**205**	**clay**
205	**215**	**sand**
215	**265**	**clay**
265	**290**	**sand**
290	**310**	**clay**
310	**340**	**sand**

Casing:
BLANK PIPE & WELL SCREEN DATA

Dia. (in.)	New/Used	Type	Setting From/To (ft.)
4 N PVC cassing 0-320			
2.5 N " liner 310-320			
2.5 N " screen 320-340 .08			

IMPORTANT NOTICE FOR PERSONS HAVING WELLS DRILLED CONCERNING CONFIDENTIALITY

TEX. OCC. CODE Title 12, Chapter 1901.251, authorizes the owner (owner or the person for whom the well was drilled) to keep information in Well Reports confidential. The Department shall hold the contents of the well log confidential and not a matter of public record if it receives, by certified mail, a written request to do so from the owner.

Please include the report's Tracking Number on your written request.

Texas Department of Licensing and Regulation
P.O. Box 12157
Austin, TX 78711
(512) 334-5540

Send original copy by certified mail to: TNRCC, P.O. Box 13087, Austin, TX 78711-3087

Please use black ink. 411F

ATTENTION OWNER: *Confidentiality Privilege Notice on Reverse Side*

State of Texas
WELL REPORT

Texas Water Well Drillers Advisory Council
P.O. Box 13087
Austin, TX 78711-3087
512-239-0530

1) **OWNER** MR. JAMES BLAIR (Name) **ADDRESS** 12013 North Lane Cr. Hstn TX 77086 (Street or RFD) (City) (State) (Zip)

2) **ADDRESS OF WELL:** County HARRIS 12013 North Lane Circle Hstn TX 77086 (Street, RFD or other) (City) (State) (Zip) **GRID #** 65-05-7

3) **TYPE OF WORK (Check):** ☑ New Well ☐ Deepening ☐ Reconditioning ☐ Plugging

4) **PROPOSED USE (Check):** ☐ Monitor ☐ Environmental Soil Boring ☑ Domestic ☐ Industrial ☐ Irrigation ☐ Injection ☐ Public Supply ☐ De-watering ☐ Testwell
If Public Supply well, were plans submitted to the TNRCC? ☐ Yes ☐ No

5) +

6) **WELL LOG:** Date Drilling: Started 7-28 19 95 Completed 7-30 19 95

DIAMETER OF HOLE		
Dia. (in.)	From (ft.)	To (ft.)
6 3/4	Surface	340
3 7/8	340	360

7) **DRILLING METHOD (Check):** ☐ Driven ☐ Air Rotary ☑ Mud Rotary ☐ Bored ☐ Air Hammer ☐ Cable Tool ☐ Jetted ☐ Other

From (ft.)	To (ft.)	Description and color of formation material
0	335	UNCONSOLIDATED
335	360	SAND

8) **Borehole Completion (Check):** ☐ Open Hole ☑ Straight Wall ☐ Underreamed ☐ Gravel Packed ☐ Other
If Gravel Packed give interval ... from _____ ft. to _____ ft.

CASING, BLANK PIPE, AND WELL SCREEN DATA:

Dia. (in.)	New or Used	Steel, Plastic, etc. Perf., Slotted, etc. Screen Mfg., if commercial	Setting (ft.) From	Setting (ft.) To	Gage Casing Screen
4	N	PVC	0	340	
2	N	GALVANIZED	329	350	
2	N	PVC SCREENS	350	360	.012

9) **CEMENTING DATA** [Rule 338.44(1)]
Cemented from 0 ft. to 15 ft. No. of sacks used 1
290 ft. to 340 ft. No. of sacks used 3
Method used Halliburton / Trimme
Cemented by BUSSELL & SON INC
Distance to septic system field lines or other concentrated contamination _____ ft.
Method of verification of above distance _____

(Use reverse side if necessary)

RECEIVED
AUG 29 1995
TEXAS NATURAL RESOURCE CONSERVATION COMMISSION

10) **SURFACE COMPLETION**
☐ Specified Surface Slab Installed [Rule 338.44(2)(A)]
☑ Specified Steel Sleeve Installed [Rule 338.44(3)(A)]
☐ Pitless Adapter Used [Rule 338.44(3)(b)]
☐ Approved Alternative Procedure Used [Rule 338.71]

13) **TYPE PUMP:** ☐ Turbine ☐ Jet ☑ Submersible ☐ Other
Depth to pump bowls, cylinder, jet, etc. _____ ft.

14) **WELL TESTS:** Type test: ☐ Pump ☐ Bailer ☑ Jetted ☐ Estimated
Yield: 40 gpm with _____ ft. drawdown after _____ hrs.

11) **WATER LEVEL:** Static level 215 ft. below land surface Date 7-29-95
Artesian flow _____ gpm. Date _____

15) **WATER QUALITY:**
Did you knowingly penetrate any strata which contained undesirable constituents?
☐ Yes ☑ No If yes, submit "REPORT OF UNDESIRABLE WATER"
Type of water? _____ Depth of strata _____
Was a chemical analysis made? ☐ Yes ☑ No

12) **PACKERS:**

Type	Depth
K-PACKER	339

I hereby certify that this well was drilled by me (or under my supervision) and that each and all of the statements herein are true to the best of my knowledge and belief. I understand that failure to complete items 1 thru 15 will result in the log(s) being returned for completion and resubmittal.

COMPANY NAME BUSSELL & SON INC. (Type or print) **WELL DRILLER'S LICENSE NO.** 2035

ADDRESS P O Box 874 (Street or RFD) Tomball (City) TX (State) 77377-0874 (Zip)

(Signed) Craig Bussell (Licensed Well Driller) (Signed) _____ (Registered Driller Trainee)

Please attach electric log, chemical analysis, and other pertinent information, if available.

TNRCC-0199 (Rev. 12-03-94) TNRCC COPY

48201123O1

2nd original copy by
certified mail to the
Texas Water Development Board
P. O. Box 13087
Austin, Texas 78711

State of Texas

WATER WELL REPORT

For TWDB use only
Well No. 65-65-2R
Located on map
Received:

1) OWNER:
Person having well drilled Southwestern Bell (Name) Address P. O. Box 1530, Houston, TX 01 (Street or RFD) (City) (State)

Landowner Same (Name) Address Ellington Work Center - Conklin RD. (Street or RFD) (City) (State)

2) LOCATION OF WELL:
County Harris, miles in (N.E., S.W., etc.) direction from (Town)

Locate by sketch map showing landmarks, roads, creeks, hiway number, etc.*

see reverse side
(Use reverse side if necessary)

North

or

Give legal location with distances and directions from adjacent sections or survey lines.

Labor League
Block Survey
Abstract No.
(NW¼ NE¼ SW¼ SE¼) of Section

3) TYPE OF WORK (Check): New Well X Deepening Reconditioning Plugging

4) PROPOSED USE (Check): Domestic Industrial Municipal Irrigation Test Well Other

5) TYPE OF WELL (Check): Rotary X Driven Dug Cable Jetted Bored

6) WELL LOG:
Diameter of hole 8 in. Depth drilled 375 ft. Depth of completed well 375 ft. Date drilled 7-26-74
All measurements made from 0 ft. above ground level.

From (ft.)	To (ft.)	Description and color of formation material
0	24	Surface Clay
24	48	Clay
48	72	Clay & Loose Sand
72	96	Sand & Clay
96	120	Clay & Sand
120	168	Clay & Shell
168	216	Broken Sand
216	240	Clay
240	264	Clay & Sand
264	288	Sand Broken
288	360	Clay 3600375 Sand

(Use reverse side if necessary)

9) Casing:
Type: Old New Steel X Plastic Other
Cemented from ft. to ft.

Diameter (inches)	Setting From (ft.)	To (ft.)	Gage

10) SCREEN:
Type Stainless steel rod base
Perforated X Slotted

Diameter (inches)	Setting From (ft.)	To (ft.)	Slot Size
2½" #12 Gauge	365	375	
2½" Blank	358	365	

7) COMPLETION (Check):
Straight wall X Gravel packed Other
Under reamed Open Hole

8) WATER LEVEL:
Static level 230 ft. below land surface Date 7-26-74
Artesian pressure lbs. per square inch Date
Depth to pump bowls, cylinder, jet, etc., 315 ft. below land surface.

11) WELL TESTS:
Was a pump test made? Yes No X If yes, by whom?
Yield: gpm with ft. drawdown after hrs.
Bailer test gpm with ft. drawdown after hrs.
Artesian flow gpm
Temperature of water

12) WATER QUALITY:
Was a chemical analysis made? Yes No X
Did any strata contain undesirable water? Yes No
Type of water? depth of strata

I hereby certify that this well was drilled by me (or under my supervision) and that each and all of the statements herein are true to the best of my knowledge and belief.

NAME R. B. Lowry (Type or Print) Water Well Drillers Registration No. 146

ADDRESS 4012 Fulton, P. O. Box 8707; Houston, TX 77009 (Street or RFD) (City) (State)

(Signed) R B Lowry (Water Well Driller) LOWRY WATER WELLS (Company Name)

Please attach electric log, chemical analysis, and other pertinent information, if available.

*Additional instructions on reverse side.

TWDB-WD-8

4820112372

LOCATION OF WELL:

The sketch showing the well location must be as accurate as possible, showing landmarks, in sufficient detail so that the well may be plotted on a General Highway Map of the county in which the well is located.

Reference points from which distances are measured and directions given should be of a permanent nature (e.g. highway intersections, center of towns, river and creek bridges, railroad crossings). The distance and direction from the nearest town should always be indicated.

When giving a legal description include a sketch showing location of the well within the described area, e.g. survey abstract.

Information furnished in Section 21 of the TWDBE-GW-53 is very important. Unless the well can be accurately located on a map the value of the other data contained in the report is greatly reduced.

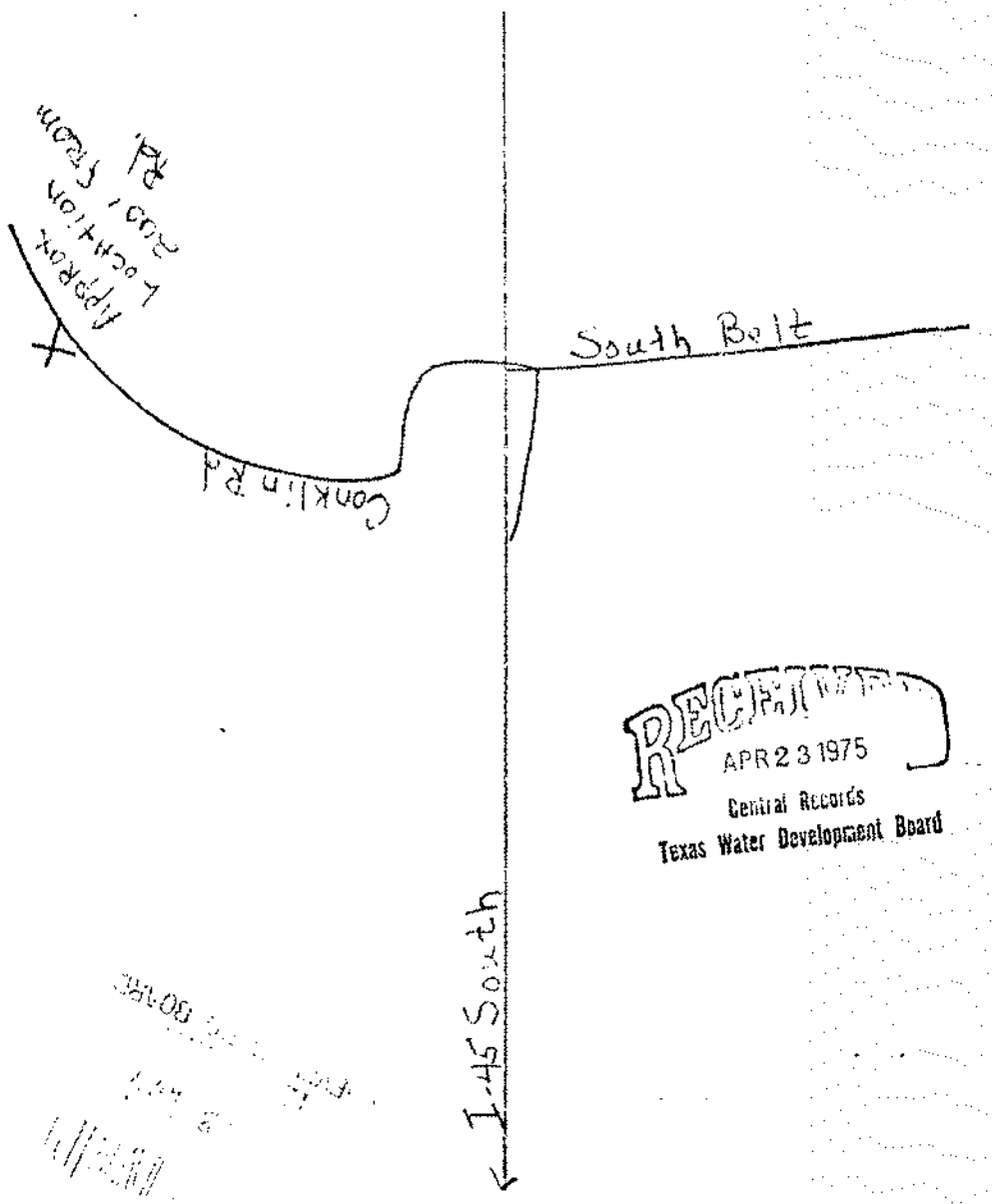

RECEIVED
APR 23 1975
Central Records
Texas Water Development Board

Send original copy by certified mail to the Texas Department of Water Resources P. O. Box 13087 Austin, Texas 78711

State of Texas
WATER WELL REPORT

ATTENTION OWNER: *Confidentiality Privilege Notice on Reverse Side*

For TDWR use only
Well No. 65-05-9
Located on map
Received:

1) OWNER VERNON MILLER (Name) Address 1710 Aldine Mail Rt. (Street or RFD) HOUSTON (City) TEX (State) (Zip)

2) LOCATION OF WELL: County HARRIS 3 miles in N (N.E., S.W., etc.) direction from HOUSTON TEX (Town)

Driller must complete the legal description to the right with distance and direction from two intersecting section or survey lines, or he must locate and identify the well on an official Quarter- or Half-Scale Texas County General Highway Map and attach the map to this form.

☐ Legal description:
Section No. _____ Block No. _____ Township _____
Abstract No. _____ Survey Name _____
Distance and direction from two intersecting section or survey lines _____
☐ See attached map.

3) TYPE OF WORK (Check):
☑ New Well ☐ Deepening ☐ Reconditioning ☐ Plugging

4) PROPOSED USE (Check):
☑ Domestic ☐ Industrial ☐ Public Supply ☐ Irrigation ☐ Test Well ☐ Other _____

5) DRILLING METHOD (Check):
☑ Mud Rotary ☐ Air Hammer ☐ Driven ☐ Bored ☐ Air Rotary ☐ Cable Tool ☐ Jetted ☐ Other _____

6) WELL LOG:
Date drilled 6-2-81

DIAMETER OF HOLE

Dia. (in.)	From (ft.)	To (ft.)
4"	Surface	50

7) BOREHOLE COMPLETION:
☐ Open Hole ☑ Straight Wall ☐ Underreamed
☐ Gravel Packed ☐ Other _____
If Gravel Packed give interval . . . from _____ ft. to _____ ft.

From (ft.)	To (ft.)	Description and color of formation material
0	8 ft	Sand
8	37	Red + White Clay
37	50	010 Gray white Sand

8) CASING, BLANK PIPE, AND WELL SCREEN DATA:

Dia. (in.)	New or Used	Steel, Plastic, etc. Perf., Slotted, etc. Screen Mfr., if commercial	Setting (ft.) From	Setting (ft.) To	Gage Casing Screen
	N	Plastic Sch 40 Casing	45	50	010

CEMENTING DATA
Cemented from _____ ft. to _____ ft.
Method used _____
Cemented by _____ (Company or Individual)

9) WATER LEVEL:
Static level 10 ft. below land surface Date 7-10-82
Artesian flow _____ gpm. Date _____

10) PACKERS: Type RUBBER Depth 33-35-37
3

11) TYPE PUMP:
☐ Turbine ☑ Jet ☐ Submersible ☐ Cylinder
☐ Other _____
Depth to pump bowls, cylinder, jet, etc., 25 ft.

12) WELL TESTS:
☐ Type Test: ☑ Pump ☐ Bailer ☐ Jetted ☐ Estimated
Yield: 8 gpm with 0 ft. drawdown after 2 hrs.

RECEIVED
MAY 05 87
Texas Water Commission

(Use reverse side if necessary)

13) WATER QUALITY:
Did you knowingly penetrate any strata which contained undesirable water? ☐ Yes ☑ No
If yes, submit "REPORT OF UNDESIRABLE WATER"
Type of water? _____ Depth of strata _____
Was a chemical analysis made? ☐ Yes ☐ No

I hereby certify that this well was drilled by me (or under my supervision) and that each and all of the statements herein are true to the best of my knowledge and belief.

NAME L.F. HULL (Type or Print) Water Well Drillers Registration No. 02044W

ADDRESS 4933 HARTWICK (Street or RFD) HOUSTON (City) TEXAS (State) 77093 (Zip)

(Signed) ~~Hull~~ L.F. Hull (Water Well Driller) L.F. HULL (Company Name)

Please attach electric log, chemical analysis, and other pertinent information, if available.

TDWR-0392 (Rev. 1-12-79)

DEPARTMENT OF WATER RESOURCES COPY

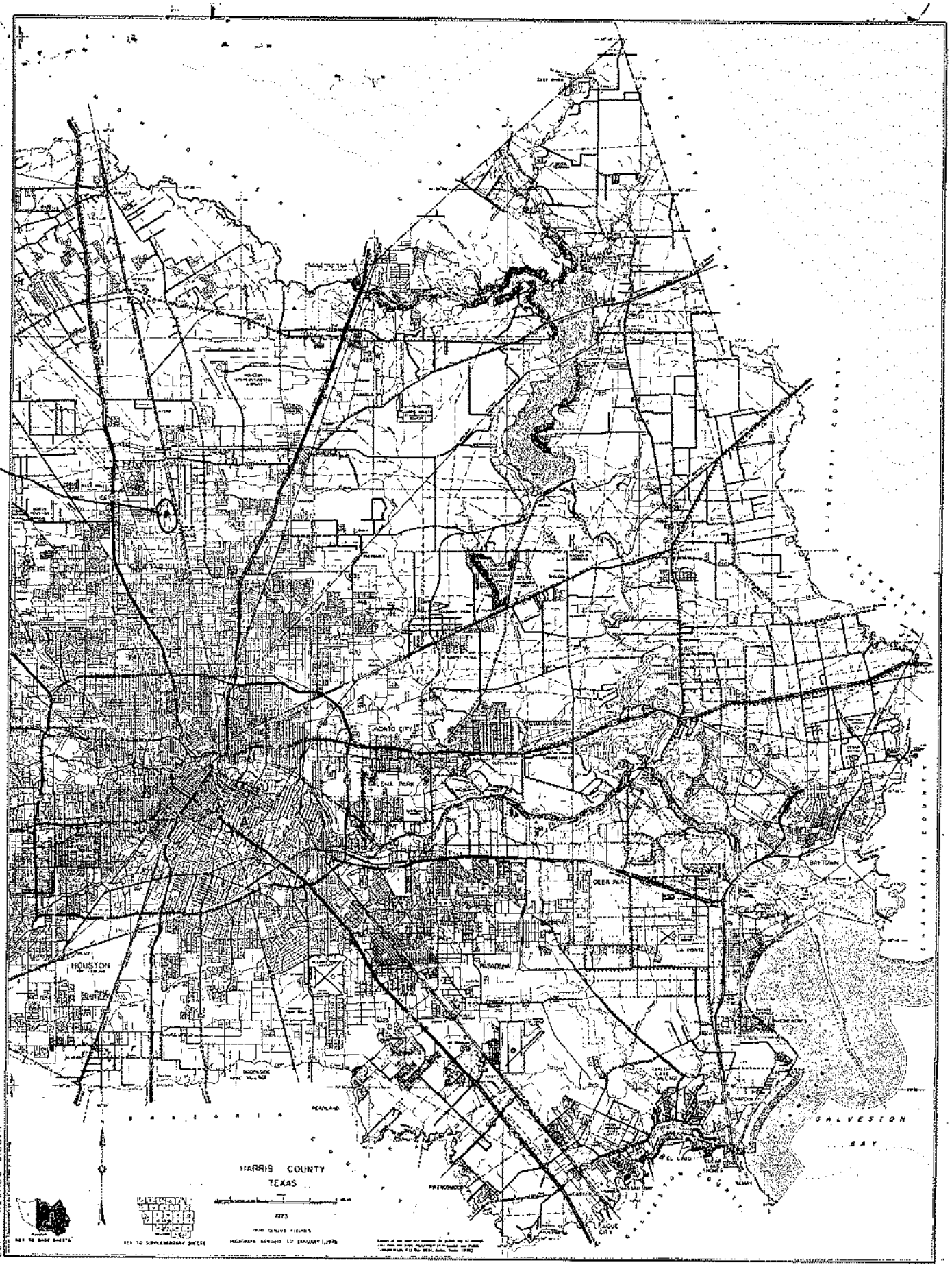
HARRIS COUNTY
TEXAS
HOUSTON
PEARLAND
DEER PARK
LA PORTE
BAYTOWN
PASADENA
GALVESTON BAY
LIBERTY COUNTY
CHAMBERS COUNTY
HARRIS COUNTY

Send original copy by certified mail to the Texas Water Development Board P. O. Box 12386 Austin, Texas 78711

State of Texas

WATER WELL REPORT

For TWDB use only
Well No. 65-06-4BB
Located on map yes
Received: 7/1

1) OWNER:
Person having well drilled Lawrence Stonesifer (Name) Address 1617 Strawn (Street or RFD) Hou. (City) Texas (State)

Landowner Same (Name) Address Same (Street or RFD) (City) (State)

2) LOCATION OF WELL:
County Harris, 7 miles in N (N.E., S.W., etc.) direction from Houston (Town)

Locate by sketch map showing landmarks, roads, creeks, hiway number, etc.*

Map attached
Mapson 65-05-6R
North 10
(Use reverse side if necessary)

or Give legal location with distances and directions from adjacent sections or survey lines.

Labor _____ League _____
Block _____ Survey _____
Abstract No. _____
(NW¼ NE¼ SW¼ SE¼) of Section _____

3) TYPE OF WORK (Check): New Well (circled) Deepening Reconditioning Plugging

4) PROPOSED USE (Check): Domestic (circled) Industrial Municipal Irrigation Test Well Other

5) TYPE OF WELL (Check): Rotary (circled) Driven Dug Cable Jetted Bored

6) WELL LOG:
Diameter of hole 6½ in. Depth drilled 238 ft. Depth of completed well 251 ft. Date drilled 3/4/71
All measurements made from 0 ft. above ground level.

From (ft.)	To (ft.)	Description and color of formation material
0	70	Red Clay
70	75	Red Sand
75	120	Red & White Clay
120	126	Sand
126	165	White Clay
165	173	Sand
173	183	Clay
183	188	Sand
188	200	Clay
200	238	Clay
238	251	Sand 12 ga

(Use reverse side if necessary)

9) Casing:
Type: Old New (circled) Steel Plastic (circled) Other
Cemented from 238 up ft. to _____ ft.

Diameter (inches)	Setting From (ft.)	Setting To (ft.)	Gage
4	+1	238	40

10) SCREEN:
Type Plastic
Perforated Slotted

Diameter (inches)	Setting From (ft.)	Setting To (ft.)	Slot Size
2½	241	251	12

10 ft 2½ galv Liner

7) COMPLETION (Check):
Straight wall Gravel packed Other
Under reamed Open Hole

8) WATER LEVEL:
Static level 130 ft. below land surface Date 3/8/71
Artesian pressure _____ lbs. per square inch Date _____
Depth to pump bowls, cylinder, jet, etc., 210 ft. below land surface.

11) WELL TESTS:
Was a pump test made? Yes (circled) No If yes, by whom?
Yield: 920 gpm with _____ ft. drawdown after _____ hrs.
Bailer test _____ gpm with _____ ft. drawdown after _____ hrs.
Artesian flow _____ gpm
Temperature of water _____

12) WATER QUALITY:
Was a chemical analysis made? Yes No (circled)
Did any strata contain undesirable water? Yes No
Type of water? _____ depth of strata _____

I hereby certify that this well was drilled by me (or under my supervision) and that each and all of the statements herein are true to the best of my knowledge and belief.

NAME C A Raymond Jr. (Type or Print) Water Well Drillers Registration No. 774

ADDRESS 132 Raymac (Street or RFD) Houston (City) Texas (State)

(Signed) C A Raymond Jr. (Water Well Driller) Raymond Water Wells (Company Name)

Please attach electric log, chemical analysis, and other pertinent information, if available.

*Additional instructions on reverse side.

TWDBE-GW-53

10/26/2020
06:10:22

Texas Commission on Environmental Quality
DWW Water System Summary Sheet

PWS ID	PWS Name	Central Registry RN
TX1012166	MILLER MHP	RN101212678

Organization/Customer *	Central Registry CN
MILLER MHP LLC	CN603508532

*Regulatory mail will be addressed to this organization/person

All Water System Contacts

Type	Contact	Communication
AC - Administrative Contact - MEMBER	DAVIS, BRADLEY, V 4771 SWEETWATER BLVD STE 188 SUGAR LAND, TX 77479-3121	**Electronic Type: Value** **Phone Type: Value** BUS - Business: 903-665-2807 BUS - Business: 832-489-5010 BUS - Business: 281-265-6200 MOB - Mobile: 832-583-6855 EMERG - Emergency: 832-489-5010 EMERG - Emergency: 281-583-6855
EC - Emergency Contact - MEMBER	DAVIS, BRADLEY, V 4771 SWEETWATER BLVD STE 188 SUGAR LAND, TX 77479-3121	**Electronic Type: Value** **Phone Type: Value** BUS - Business: 903-665-2807 BUS - Business: 832-489-5010 BUS - Business: 281-265-6200 MOB - Mobile: 832-583-6855 EMERG - Emergency: 832-489-5010 EMERG - Emergency: 281-583-6855
OW - Owner	MILLER MHP LLC 4771 SWEETWATER BLVD STE 188 SUGAR LAND, TX 77479-3121	

Operator Grade	Number

Water Operator Licenses

No Licensing Data for this PWS

Owner Type	Owner Type Options: COUNTY, DISTRICT, FEDERAL GOVERNMENT, INVESTOR OWNED, MUNICIPALITY, NATIVE AMERICAN, PRIVATE, STATE GOVERNMENT, WATER SUPPLY CORPORATION
Private	

System Type	System Type Options: COMMUNITY, TRANSIENT/NON-COMMUNITY, NON-PUBLIC, NON-TRANSIENT/NON-COMMUNITY
C - Community	

Population Type	Population Served	# of Connect	# I/C w/other PWS
Residential	66	22	0

Total Product (MGD)	Average Daily Consump.	Max Daily Demand (MGD)	Total Storage (MG)	Elev. Storage (MG)	Service Pump Cap.	Max.Purchase Cap. (MGD/GPM)	Pressure Tank Cap. (MG)

Activity Status	Inactivation Date
A - ACTIVE	

Last Survey Date	Surveyor	Survey Type	Region	County
08/17/2018	CECILIA ESPINOSA	Sanitary Survey	HOUSTON	HARRIS
08/17/2018	CEDRIC FLEMMING	Sanitary Survey	HOUSTON	HARRIS
07/16/2015	RENEA, M ALLEN	Sanitary Survey	HOUSTON	HARRIS

(Treatment Plant)							
Entry Point	EP Name/Source Summation (Activity Status)	Plant Name (Activity Status)	Plant Num	Chemical Mon Type	Chem Sample Point	Distribution Mon Type	Dist Sample Point
EP002	TRT-TAP / Ground Water(A)	PLANT - ALTERNATE WELL(A)	TP6579		NO		NO

Train:	Unnamed			
(Treatments)				
Disinfection Zone	Treatment Sequence	Objective	Process	Treatment
null	null	D	423	HYPOCHLORINATION, PRE

(Active Sources)						
Source Number	Source Name (Activity Status)	Operational Status	Source Type	Depth	Tested GPM	Rated GPM
G1012166C	3 - REPLACEMENT (A)	P	G	380	45 GPM	N/A

Drill Date	Source Summary
01/06/2010	CHICOT

GPS Latitude (decimal)	GPS Longitude (decimal)	GPS Elevation	GPS Date	Seller
29.901667	-95.360556	0	01/06/2010	Not Purchasing

(Inactive/Offline Sources)			
SourceNumber	Name	Status	Depth

Code Explanations
Monitoring Type Codes: (GW) GROUNDWATER , (GUP) GROUNDWATER UNDER THE INFLUENCE - PURCHASED , (SWP) SURFACE WATER - PURCHASED , (GU) GROUNDWATER UNDER THE INFLUENCE OF SURFACE WATER , (N) NO SOURCES , (SW) SURFACE WATER
Activity Status Codes: (A) ACTIVE , (D) DELETED/DISSOLVED , (I) INACTIVE , (P) PROPOSED ,
Operational Status Codes: (E) EMERGENCY , (I) INTERIM/PEAK (O) OTHER , (P) PERMANENT , (S) SEASONAL
Source Types: (G) GROUND WATER , (S) SURFACE WATER , (U) GROUND WATER UNDER THE INFLUENCE

- End of Report -

At the time of your query this data was the most current information available from our database, which is in real time. Every effort was made to retrieve it according to your query. Thank-you for using DWW.

10/26/2020
06:10:30

Texas Commission on Environmental Quality
DWW Water System Summary Sheet

PWS ID	PWS Name	Central Registry RN
TX1010691	BLUEBONNET MOBILE HOME PARK	RN101200830

Organization/Customer *	Central Registry CN
ALANIZ, JOSE, GUADALUPE	CN605761147

*Regulatory mail will be addressed to this organization/person

All Water System Contacts

Type	Contact	Communication
AC - Administrative Contact - OWNER	ALANIZ, JOSE, GUADALUPE 646 UVALDE RD HOUSTON, TX 77015-3721	Phone Type: BUS - Business; Value: 713-450-3003
OW - Owner - OWNER	ALANIZ, JOSE, GUADALUPE 646 UVALDE RD HOUSTON, TX 77015-3721	Phone Type: BUS - Business; Value: 713-450-3003

Operator Grade	Number
WATER OPERATIONS COMPANY	1

Water Operator Licenses

License Holder:	BENRY UTILITY SERVICES LLC	
CURRENT	Class: NONE - WATER OPERATIONS COMPANY	WC0000211

Owner Type	Owner Type Options: COUNTY, DISTRICT, FEDERAL GOVERNMENT, INVESTOR OWNED, MUNICIPALITY, NATIVE AMERICAN, PRIVATE, STATE GOVERNMENT, WATER SUPPLY CORPORATION
Private	

System Type	System Type Options: COMMUNITY, TRANSIENT/NON-COMMUNITY, NON-PUBLIC, NON-TRANSIENT/NON-COMMUNITY
C - Community	

Population Type	Population Served	# of Connect	# I/C w/other PWS
Residential	93	31	0

Total Product (MGD)	Average Daily Consump.	Max Daily Demand (MGD)	Total Storage (MG)	Elev. Storage (MG)	Service Pump Cap.	Max.Purchase Cap. (MGD/GPM)	Pressure Tank Cap. (MG)

Activity Status	Inactivation Date
A - ACTIVE	

Last Survey Date	Surveyor	Survey Type	Region	County
05/29/2018	MAYTHAM FARIS	Sanitary Survey	HOUSTON	HARRIS
08/14/2015	RENEA, M ALLEN	Sanitary Survey	HOUSTON	HARRIS
08/14/2015	PATRICIA BLACKWELL	Sanitary Survey	HOUSTON	HARRIS

(Treatment Plant)

Entry Point	EP Name/Source Summation (Activity Status)	Plant Name (Activity Status)	Plant Num	Chemical Mon Type	Chem Sample Point	Distribution Mon Type	Dist Sample Point
EP001	TRT-TAP / Ground Water(A)	PLANT - 1717 ISOM ROAD(A)	TP5817		NO		NO

Train:	Unnamed

(Treatments)

Disinfection Zone	Treatment Sequence	Objective	Process	Treatment
null	null	D	423	HYPOCHLORINATION, PRE

(Active Sources)

Source Number	Source Name (Activity Status)	Operational Status	Source Type	Depth	Tested GPM	Rated GPM
G1010691A	1 - 1717 ISOM ST (A)	P	G	N/A	38 GPM	30 GPM

Drill Date	Source Summary
10/13/1989	

GPS Latitude (decimal)	GPS Longitude (decimal)	GPS Elevation	GPS Date	Seller
29.898781	-95.35936	72	08/23/2004	Not Purchasing

(Inactive/Offline Sources)

SourceNumber	Name	Status	Depth

Code Explanations

Monitoring Type Codes: (GW) GROUNDWATER , (GUP) GROUNDWATER UNDER THE INFLUENCE - PURCHASED , (SWP) SURFACE WATER - PURCHASED , (GU) GROUNDWATER UNDER THE INFLUENCE OF SURFACE WATER , (N) NO SOURCES ,

(SW) SURFACE WATER
Activity Status Codes: (A) ACTIVE , (D) DELETED/DISSOLVED , (I) INACTIVE , (P) PROPOSED ,
Operational Status Codes: (E) EMERGENCY , (I) INTERIM/PEAK (O) OTHER , (P) PERMANENT , (S) SEASONAL
Source Types: (G) GROUND WATER , (S) SURFACE WATER , (U) GROUND WATER UNDER THE INFLUENCE

- End of Report -

At the time of your query this data was the most current information available from our database, which is in real time. Every effort was made to retrieve it according to your query. Thank-you for using DWW.

STATE OF TEXAS WELL REPORT for Tracking #209363

Owner:	**Miller Mobile Home Park LLC**	Owner Well #:	**2**
Address:	**4771 Sweetwater Blvd. Sugarland, TX 77479**	Grid #:	**65-06-7**
Well Location:	**1632 Aldine Mail Route Houston, TX 77039**	Latitude:	**29° 54' 06" N**
		Longitude:	**095° 21' 38" W**
Well County:	**Harris**	Elevation:	**80 ft. above sea level**
Type of Work:	**Replacement**	Proposed Use:	**Public Supply**

Drilling Start Date: **10/20/2009** Drilling End Date: **1/6/2010** **Plans Approved by TCEQ - YES**

	Diameter (in.)	*Top Depth (ft.)*	*Bottom Depth (ft.)*
Borehole:	**8.25**	**0**	**340**
	4.75	**340**	**380**

Drilling Method: **Mud (Hydraulic) Rotary**

Borehole Completion: **Straight Wall**

	Top Depth (ft.)	*Bottom Depth (ft.)*	*Description (number of sacks & material)*
Annular Seal Data:	**0**	**340**	**65 cement**

Seal Method: **Positive Displacement**

Sealed By: **Driller**

Distance to Property Line (ft.): **10+**

Distance to Septic Field or other concentrated contamination (ft.): **50+**

Distance to Septic Tank (ft.): **No Data**

Method of Verification: **measurement**

Surface Completion: **Surface Slab Installed**

Water Level: **180 ft.** below land surface on **2009-12-30** Measurement Method: **Unknown**

Packers: **No Data**

Type of Pump: **Submersible** Pump Depth (ft.): **273**

Well Tests: **Jetted** **Yield: 45 GPM with 0 ft. drawdown after 2 hours**

	Strata Depth (ft.)	Water Type
Water Quality:	**40**	**Good**

Chemical Analysis Made: **Yes**

Did the driller knowingly penetrate any strata which contained injurious constituents?: **No**

Certification Data: The driller certified that the driller drilled this well (or the well was drilled under the driller's direct supervision) and that each and all of the statements herein are true and correct. The driller understood that failure to complete the required items will result in the report(s) being returned for completion and resubmittal.

Company Information: **Davison Water Well Service**

PO Box 759
Alvin, TX 77512

Driller Name: **John P. Davison** License Number: **2268**

Comments: **TCEQ PWS Source # G1012166C, added 4/29/11 $mew**
TWDB SW #65-06-730 Doc Jones 5/10/2011

Lithology:
DESCRIPTION & COLOR OF FORMATION MATERIAL

Top (ft.)	Bottom (ft.)	Description
0	**3**	**topsoil**
3	**40**	**clay**
40	**57**	**sand**
57	**140**	**clay**
140	**175**	**sand**
175	**218**	**clay**
245	**297**	**clay**
281	**245**	**sand**
297	**300**	**rock**
300	**340**	**clay**
340	**380**	**sand**

Casing:
BLANK PIPE & WELL SCREEN DATA

Dia. (in.)	New/Used	Type	Setting From/To (ft.)
5" new pvc casing 0-340			
2 1/2" new pvc liner 330-360			
2 1/2" new pvc slotted screen 360-380 .008			

IMPORTANT NOTICE FOR PERSONS HAVING WELLS DRILLED CONCERNING CONFIDENTIALITY

TEX. OCC. CODE Title 12, Chapter 1901.251, authorizes the owner (owner or the person for whom the well was drilled) to keep information in Well Reports confidential. The Department shall hold the contents of the well log confidential and not a matter of public record if it receives, by certified mail, a written request to do so from the owner.

Please include the report's Tracking Number on your written request.

Texas Department of Licensing and Regulation
P.O. Box 12157
Austin, TX 78711
(512) 334-5540

65:05 7V

Send original copy by certified mail to the Texas Water Development Board
P. O. Box 13087
Austin, Texas 78711

State of Texas

WATER WELL REPORT

For TWDB use only
Well No. 65-05-7K
Located on map
Received: 7-3

1) OWNER:
Person having well drilled Calvary Steel Company (Name) Address 1830 Aldine Mail Route (Street or RFD) Houston (City) Tex (State)

Landowner Same (Name) Address Same (Street or RFD) (City) (State)

2) LOCATION OF WELL:
County Harris, 8 miles in N E (N.E., S.W., etc.) direction from Houston (Town)

Locate by sketch map showing landmarks, roads, creeks, highway number, etc.*
1830
Aldine Mail Rt.
Westfield
East Tex. Hwy
North
(Use reverse side if necessary)

or Give legal location with distances and directions from adjacent sections or survey lines.
Labor _____ League _____
Block _____ Survey _____
Abstract No. _____
(NW¼ NE¼ SW¼ SE¼) of Section _____

3) TYPE OF WORK (Check):
New Well ✓ Deepening
Reconditioning Plugging

4) PROPOSED USE (Check):
Domestic Industrial ✓ Municipal
Irrigation Test Well Other

5) TYPE OF WELL (Check):
Rotary ✓ Driven Dug
Cable Jetted Bored

6) WELL LOG:
Diameter of hole 6½ in. Depth drilled 301 ft. Depth of completed well 301 ft. Date drilled 7/20/73
All measurements made from 41 ft. above ground level.

From (ft.)	To (ft.)	Description and color of formation material
0	3	Top Soil
3	280	Unconsolidated
280	301	Sand

(Use reverse side if necessary)

9) Casing:
Type: Old Kind Steel ✓ Plastic Other
Cemented from 324 ft. to 274 ft.

Diameter (inches)	Setting From (ft.)	To (ft.)	Gage
4	0	274	40
2	274	291	30

10) SCREEN:
Type SSR
Perforated ✓ Slotted

Diameter (inches)	Setting From (ft.)	To (ft.)	Slot Size
2	291	301	14ga

7) COMPLETION (Check):
Straight wall ✓ Gravel packed Other
Under reamed Open Hole

8) WATER LEVEL:
Static level 156 ft. below land surface Date 7/21/73
Artesian pressure _____ lbs. per square inch Date _____
Depth to pump bowls, cylinder, jet, etc., 210 ft. below land surface.

11) WELL TESTS:
Was a pump test made? Yes No ✓ If yes, by whom?
Yield: _____ gpm with _____ ft. drawdown after _____ hrs.
Bailer test _____ gpm with _____ ft. drawdown after _____ hrs.
Artesian flow _____ gpm
Temperature of water _____

12) WATER QUALITY:
Was a chemical analysis made? Yes No ✓
Did any strata contain undesirable water? Yes No ✓
Type of water? _____ depth of strata _____

I (we) hereby certify that this well was drilled by me (or under my supervision) and that each and all of the statements herein are true to the best of my knowledge and belief.

NAME Tommy C. Buswell (Type or print) Water Well Drillers Registration No. 707

ADDRESS 9735 North Houston Rosslyn (Street or RFD) (City) Texas (State)

(Signed) Tommy C. Buswell (Water Well Driller) Buswell & Sons Inc (Company Name)

Please attach electric log, chemical analysis, and other pertinent information, if available.

*Additional instructions on reverse side.

TWDB-WD 6

48201122188

29.

.8m: SINL
.5m: WIEL
5m413H

Please use black ink.
Send original copy by certified mail to the
Texas Department of Water Resources
P. O. Box 13087
Austin, Texas 78711

State of Texas
WATER WELL REPORT

ATTENTION OWNER: *Confidentiality Privilege Notice on Reverse Side*

Texas Water Well Drillers Board
P. O. Box 13087
Austin, Texas 78711

1) OWNER Galaxy Steel (Name) Address 1830 Aldine Mail Rd. (Street or RFD) Houston, Texas (City) (State) (Zip)

2) LOCATION OF WELL: Harris
County _____ miles in _____ (N.E., S.W., etc.) direction from _____ (Town)

Driller must complete the legal description to the right with distance and direction from two intersecting section or survey lines, or he must locate and identify the well on an official Quarter- or Half-Scale Texas County General Highway Map and attach the map to this form.

☐ Legal description:
Section No. _____ Block No. _____ Township _____
Abstract No. _____ Survey Name _____
Distance and direction from two intersecting section or survey lines _____

☐ See attached map. map on 65·05·5

3) TYPE OF WORK (Check): ☒ New Well ☐ Deepening ☐ Reconditioning ☐ Plugging

4) PROPOSED USE (Check): ☐ Domestic ☒ Industrial ☐ Public Supply ☐ Irrigation ☐ Test Well ☐ Other _____

5) DRILLING METHOD (Check): ☒ Mud Rotary ☐ Air Hammer ☐ Driven ☐ Bored ☐ Air Rotary ☐ Cable Tool ☐ Jetted ☐ Other _____

6) WELL LOG:

Date drilled 3-10-86

DIAMETER OF HOLE Dia. (in.)	From (ft.)	To (ft.)
4 3/4	Surface	357
6 3/4	"	337

7) BOREHOLE COMPLETION: ☐ Open Hole ☐ Straight Wall ☐ Underreamed ☐ Gravel Packed ☒ Other Two-String
If Gravel Packed give interval . . . from _____ ft. to _____ ft.

From (ft.)	To (ft.)	Description and color of formation material
0	20	red gray clay
20	40	red clay
40	60	sand and clay
60	80	red clay
80	100	red clay
100	120	red gray clay
120	140	red gray clay
140	154	red gray clay
154	159	sand
159	178	red gray clay
178	197	red gray clay
197	217	rock streaks
		sandstone and clay
217	236	sand and rocks
236	255	sand and clay
255	274	sand and clay
274	293	sand & Clay streaks
293	312	clay & sandstone
312	323	clay
323	332	sand
332	351	sand
351	357	sand

(Use reverse side if necessary)

8) CASING, BLANK PIPE, AND WELL SCREEN DATA:

Dia. (in.)	New or Used	Steel, Plastic, etc. Perf., Slotted, etc. Screen Mgf., if commercial	Setting (ft.) From	To	Gage Casing Screen
5"	N	ASTM-F480 NSF pw/wc			
		SDR-21	+24"	337	
2½	N	Well Supplies, Inc.			
		PVC Screen	357	337	12ga.
2½	N	SCH 40 PVC Blank	337	327	

9) CEMENTING DATA [Rule 319.44(b)]
Cemented from 337' ft. to Surface ft.
_____ ft. to _____ ft.
Method used Pressure cement
Cemented by Raymond Water Wells

10) SURFACE COMPLETION
☒ Specified Surface Slab Installed [Rule 319.44(c)]
☐ Pitless Adapter Used [Rule 319.44(d)]
☐ Approved Alternative Procedure Used [Rule 319.71]

11) WATER LEVEL:
Static level 240 ft. below land surface Date _____
Artesian flow _____ gpm. Date _____

12) PACKERS: Type "K" Depth 327

RECEIVED
SEP - 2 1986
TEXAS WATER COMMISSION

13) TYPE PUMP:
☐ Turbine ☐ Jet ☒ Submersible ☐ Cylinder
☐ Other _____
Depth to pump bowls, cylinder, jet, etc., 294 ft.

15) WATER QUALITY:
Did you knowingly penetrate any strata which contained undesirable water? ☐ Yes ☒ No
If yes, submit "REPORT OF UNDESIRABLE WATER"
Type of water? _____ Depth of strata _____
Was a chemical analysis made? ☐ Yes ☒ No

14) WELL TESTS:
Type Test: ☐ Pump ☐ Bailer ☐ Jetted ☐ Estimated
Yield: 10 gpm with 2 ft. drawdown after 4 hrs.

I hereby certify that this well was drilled by me (or under my supervision) and that each and all of the statements herein are true to the best of my knowledge and belief. I understand that failure to complete items 1 thru 12 will result in the log(s) being returned for completion and resubmittal.

COMPANY NAME Raymond Water Wells (Type or Print) Water Well Driller's License No. 774

ADDRESS 10011 Airline Drive (Street or RFD) Houston, Texas 77037 (City) (State) (Zip)

(Signed) [signature] (Licensed Water Well Driller) (Signed) _____ (Registered Driller Trainee)

Please attach electric log, chemical analysis, and other pertinent information, if available.

For TDWR use only
Well No. 65-05-9
Located on map _____

DEPARTMENT OF WATER RESOURCES COPY

TDWR-0392 (12/29/83)

Send original copy by certified mail to: TNRCC, P.O. Box 13087, Austin, TX 78711-3087

Please use black ink.

ATTENTION OWNER: *Confidentiality Privilege Notice on Reverse Side*

State of Texas WELL REPORT

Texas Water Well Drillers Board
P.O. Box 13087
Austin, Texas 78711

1) OWNER Mr. Persand (Name) ADDRESS 1617 Aldine Mail Rt (Street or RFD) Hou (City) Tx (State) (Zip)

2) LOCATION OF WELL: County Harris 10 miles in N (NE, SW, etc.) direction from Houston, Tx (Town)

Driller must complete the legal description below with distance and direction from two intersecting section or survey lines, or he must locate and identify the well on an official Quarter- or Half-Scale Texas County General Highway Map and attach the map to this form.

☐ LEGAL DESCRIPTION:
Section No. _____ Block No. _____ Township _____ Abstract No. _____ Survey Name _____
Distance and direction from two intersecting section or survey lines _____

☑ SEE ATTACHED MAP 65-6-2

3) TYPE OF WORK (Check): ☑ New Well ☐ Deepening ☐ Reconditioning ☐ Plugging

4) PROPOSED USE (Check): ☑ Domestic ☐ Industrial ☐ Monitor ☐ Public Supply ☐ Irrigation ☐ Test Well ☐ Injection ☐ De-Watering

5) DRILLING METHOD (Check): ☑ Mud Rotary ☐ Air Hammer ☐ Jetted ☐ Driven ☐ Bored ☐ Air Rotary ☐ Cable Tool ☐ Other _____

6) WELL LOG:
Date Drilling: Started Mar 23 1994 Completed Mar 26 1994

DIAMETER OF HOLE		
Dia. (in.)	From (ft.)	To (ft.)
6 3/4	Surface	335
4 1/2	335	354

7) BOREHOLE COMPLETION: ☐ Open Hole ☑ Straight Wall ☐ Underreamed ☐ Gravel Packed ☐ Other Two Strings
If Gravel Packed give interval . . . from _____ ft. to _____ ft.

From (ft.)	To (ft.)	Description and color of formation material
0	40	Clay
40	50	Sand
50	160	Clay
160	180	Sand
180	260	Clay rock
260	280	Sand
280	320	Clay, rock
320	354	Sand

(Use reverse side if necessary)

8) CASING, BLANK PIPE, AND WELL SCREEN DATA:

Dia. (in.)	New or Used	Steel, Plastic, etc. Perf., Slotted, etc. Screen Mfg., if commercial	Setting (ft.) From	Setting (ft.) To	Gage Casing Screen
4	N	PVC.	0	335	40
2 1/2	N	PVC Liner	325	334	40
2 1/2	N	PVC Screen	334	354	.08

9) CEMENTING DATA [Rule 287.44(1)]
Cemented from 0 ft. to 10 ft. No. of Sacks Used 3
150 ft. to 335 ft. No. of Sacks Used 11
Method used Pressure
Cemented by CWW.

RECEIVED APR 18 1994 TEXAS NATURAL RESOURCE CONSERVATION COMMISSION

13) TYPE PUMP: ☐ Turbine ☐ Jet ☑ Submersible ☐ Cylinder ☐ Other _____
Depth to pump bowls, cylinder, jet, etc., 315 ft.

10) SURFACE COMPLETION
☐ Specified Surface Slab Installed [Rule 287.44(2)(A)]
☑ Specified Steel Sleeve Installed [Rule 287.44(3)(A)]
☐ Pitless Adapter Used [Rule 287.44(3)(B)]
☐ Approved Alternative Procedure Used [Rule 287.71]

14) WELL TESTS:
Type Test: ☑ Pump ☐ Bailer ☐ Jetted ☑ Estimated
Yield: 10 gpm with _____ ft. drawdown after _____ hrs.

11) WATER LEVEL:
Static level 230 ft. below land surface Date Mar 26, 94
Artesian flow _____ gpm. Date _____

15) WATER QUALITY:
Did you knowingly penetrate any strata which contained undesirable constituents?
☐ Yes ☑ No If yes, submit "REPORT OF UNDESIRABLE WATER"
Type of water? Bitter Depth of strata 34
Was a chemical analysis made? ☐ Yes ☑ No

12) PACKERS:

	Type	Depth
4 x 2 1/2	K	225'

I hereby certify that this well was drilled by me (or under my supervision) and that each and all of the statements herein are true to the best of my knowledge and belief. I understand that failure to complete items 1 thru 15 will result in the log(s) being returned for completion and resubmittal.

COMPANY NAME COASTAL WATER WELL (Type or print) WELL DRILLER'S LICENSE NO. 812

ADDRESS P.O. Box 745 (Street or RFD) Porter (City) Tx (State) 77365 (Zip)

(Signed) D. L. Gehrels (Licensed Well Driller) (Signed) _____ (Registered Driller Trainee)

Please attach electric log, chemical analysis, and other pertinent information, if available.

For TNRCC use only: Well no. _____ Located on m. p. 65-6-7

TNRCC-0199 (Rev. 05-18-90)

TNRCC COPY

4820115036

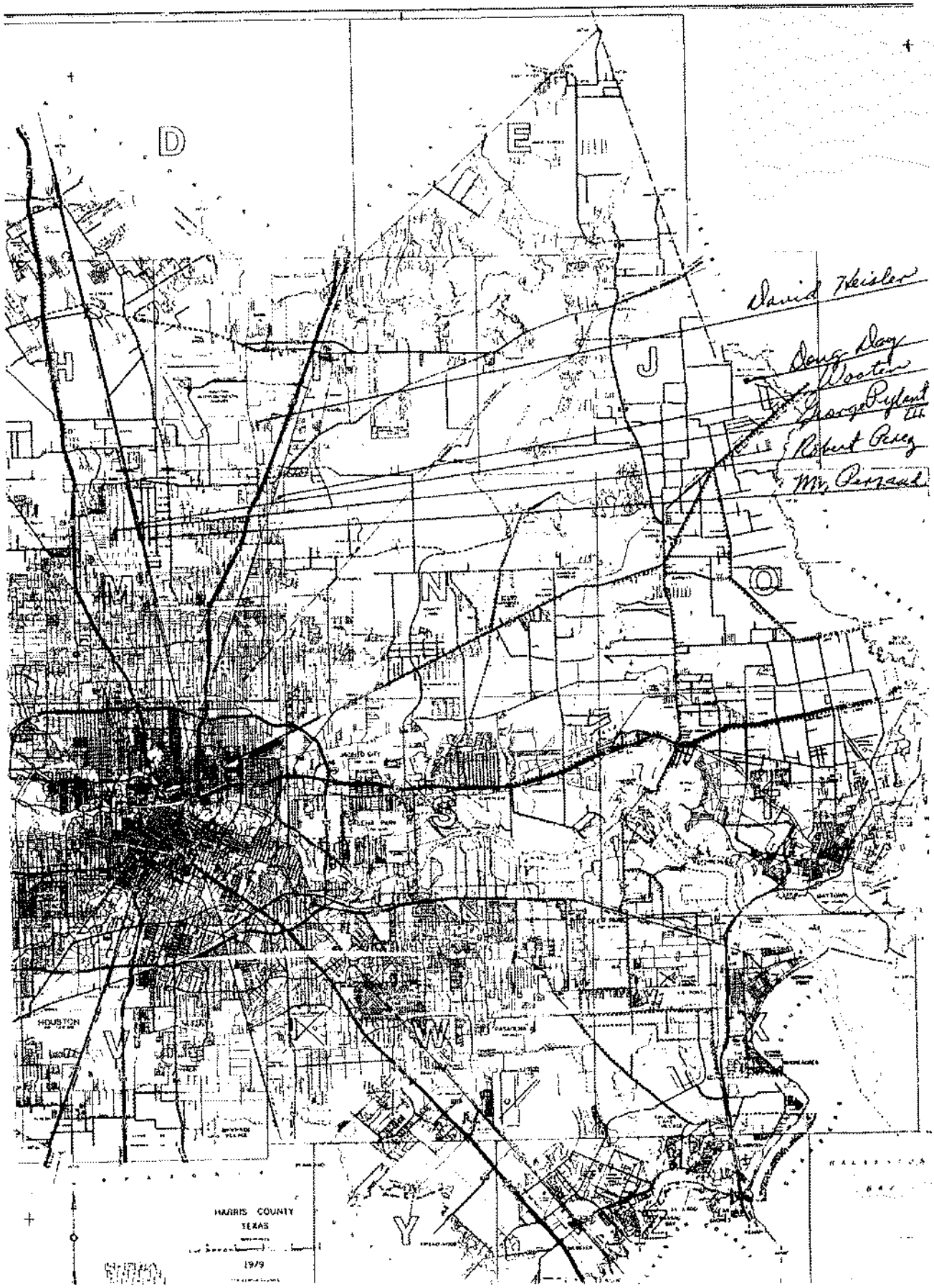
David Weisler
Doug Day
Wooten
George Pyland III
Robert Perez
Mr. Persaud
HOUSTON
HARRIS COUNTY
TEXAS
1979

Send original copy by certified mail to the Texas Department of Water Resources P. O. Box 13087 Austin, Texas 78711

State of Texas
WATER WELL REPORT

ATTENTION OWNER: *Confidentiality Privilege Notice on Reverse Side*

For TDWR use only
Well No. 65-06-82
Located on map YCS
Received: BLW

1) OWNER Carol Miller (Name) Address 1710 Aldine Mail Rt. (Street or RFD) Hou (City) TEX (State) 770 (Zip)

2) LOCATION OF WELL: County Harris 12 miles in N.W. (N.E., S.W., etc.) direction from Houston (Town)

Driller must complete the legal description to the right with distance and direction from two intersecting section or survey lines, or he must locate and identify the well on an official Quarter- or Half-Scale Texas County General Highway Map and attach the map to this form.

☐ Legal description:
Section No. _____ Block No. _____ Township _____
Abstract No. _____ Survey Name _____
Distance and direction from two intersecting section or survey lines _____
☑ See attached map.

3) TYPE OF WORK (Check):
☑ New Well ☐ Deepening ☐ Reconditioning ☐ Plugging

4) PROPOSED USE (Check):
☑ Domestic ☐ Industrial ☐ Public Supply ☐ Irrigation ☐ Test Well ☐ Other _____

5) DRILLING METHOD (Check):
☑ Mud Rotary ☐ Air Hammer ☐ Driven ☐ Bored ☐ Air Rotary ☐ Cable Tool ☐ Jetted ☐ Other _____

6) WELL LOG:
Date drilled 6-2-81

DIAMETER OF HOLE

Dia. (in.)	From (ft.)	To (ft.)
4	Surface	52

From (ft.)	To (ft.)	Description and color of formation material
0	25	White Clay
25	38	White Sand
38	44	Red Clay
44	52	White Sand

7) BOREHOLE COMPLETION:
☐ Open Hole ☑ Straight Wall ☐ Underreamed ☐ Gravel Packed ☐ Other _____
If Gravel Packed give interval . . . from _____ ft. to _____ ft.

8) CASING, BLANK PIPE, AND WELL SCREEN DATA:

Dia. (in.)	New or Used	Steel, Plastic, etc. Perf., Slotted, etc. Screen Mgf., if commercial	Setting (ft.) From	Setting (ft.) To	Gage Casing Screen
2		Plastic	47	52	10

CEMENTING DATA
Cemented from _____ ft. to _____ ft.
Method used _____
Cemented by _____ (Company or Individual)

9) WATER LEVEL:
Static level 14 ft. below land surface Date 6-3-81
Artesian flow _____ gpm. Date _____

10) PACKERS:

	Type	Depth
2	Rubber	39-43

11) TYPE PUMP:
☐ Turbine ☑ Jet ☐ Submersible ☐ Cylinder ☐ Other _____
Depth to pump bowls, cylinder, jet, etc., _____ ft.

12) WELL TESTS:
☐ Type Test: ☑ Pump ☐ Bailer ☐ Jetted ☐ Estimated
Yield: 6 gpm with 0 ft. drawdown after 1 hrs.

13) WATER QUALITY:
Did you knowingly penetrate any strata which contained undesirable water? ☐ Yes ☑ No
If yes, submit "REPORT OF UNDESIRABLE WATER"
Type of water? _____ Depth of strata _____
Was a chemical analysis made? ☐ Yes ☐ No

(Use reverse side if necessary)

I hereby certify that this well was drilled by me (or under my supervision) and that each and all of the statements herein are true to the best of my knowledge and belief.

NAME L F HULL (Type or Print) Water Well Drillers Registration No. 2044

ADDRESS 4933 HARTWICK (Street or RFD) HOUSTON (City) TEX (State) 77093 (Zip)

(Signed) L F Hull (Water Well Driller) L F HULL (Company Name)

Please attach electric log, chemical analysis, and other pertinent information, if available.

TDWR-0392 (Rev. 1-12-79)

DEPARTMENT OF WATER RESOURCES COPY

4820115413

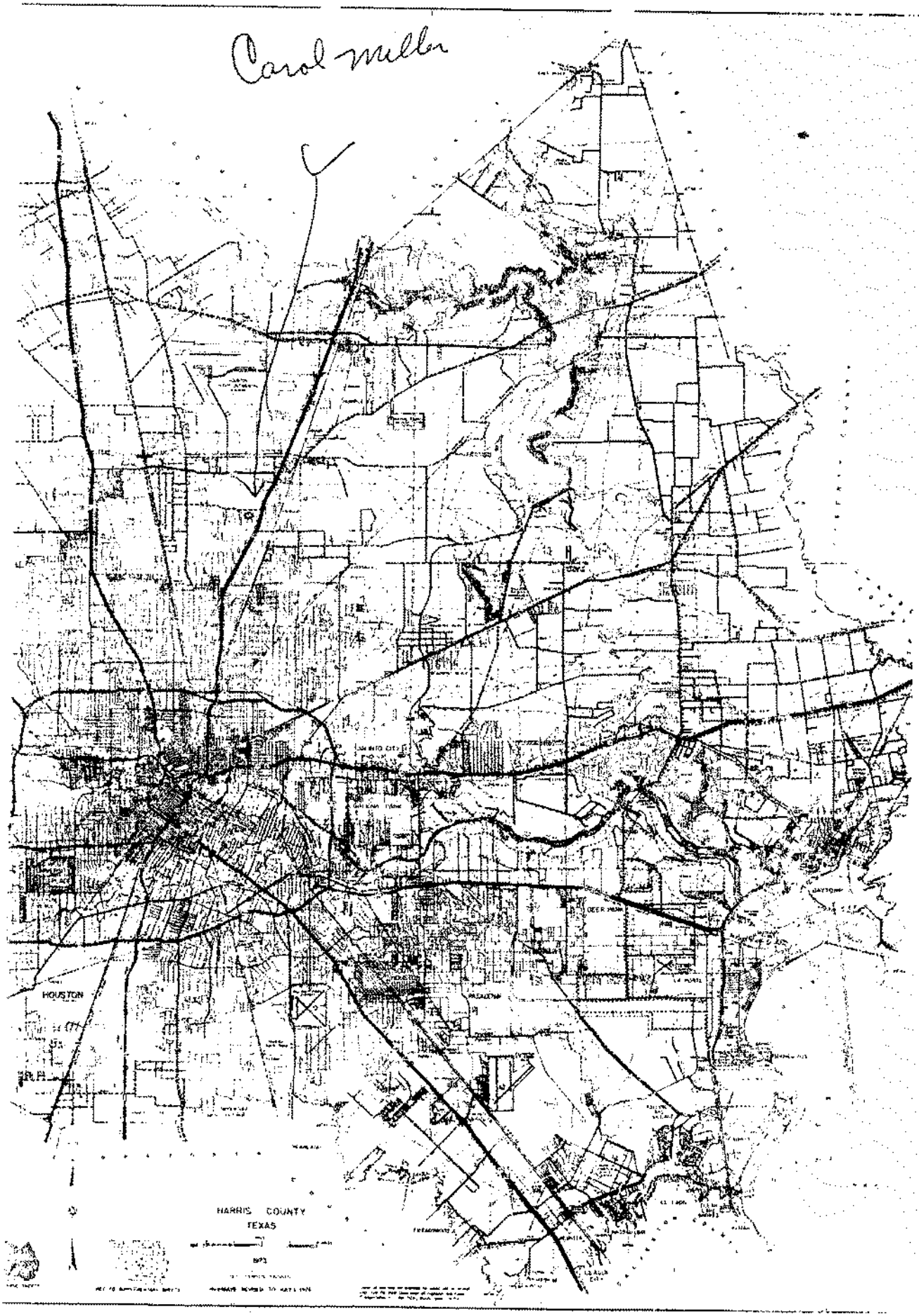
Carol Miller
HOUSTON
HARRIS COUNTY
TEXAS

Send original copy by certified mail to the Texas Water Development Board P. O. Box 12386 Austin, Texas 78711

State of Texas

WATER WELL REPORT

For TWDB use only
Well No. 6-6-05-9X
Located on map Yes
Received: 9-8-70

1) OWNER:
Person having well drilled Carl G Mavis (Name) Addr 802 Mayfield Lane (Street or RFD) Hou. (City) Tex. (State)
Landowner Carl G. Mavis (Name) Address 168 Atkins Mill (Street or RFD) (City) (State)

2) LOCATION OF WELL:
County Harris, 13 miles in N (N.E., S.W., etc.) direction from Houston (Town)

Locate by sketch map showing landmarks, roads, creeks, hiway number, etc.*

OVER

North

(Use reverse side if necessary)

or

Give legal location with distances and directions from adjacent sections or survey lines.

Labor _____ League _____
Block _____ Survey _____
Abstract No. _____
(NW¼ NE¼ SW¼ SE¼) of Section _____

3) TYPE OF WORK (Check): New Well, Deepening, Reconditioning, Plugging

4) PROPOSED USE (Check): Domestic, Industrial, Municipal, Irrigation, Test Well, Other

5) TYPE OF WELL (Check): Rotary, Driven, Dug, Cable, Jetted, Bored

6) WELL LOG:
Diameter of hole 9 1/2 in. Depth drilled 47 ft. Depth of completed well 47 ft. Date drilled 7-6-70
All measurements made from 0 ft. above ground level.

From (ft.)	To (ft.)	Description and color of formation material
0	18	White Clay
18	47	White Sand Loga

9) Casing:
Type: Old, New, Steel, Plastic, Other
Cemented from _____ ft. to _____ ft.

Diameter (inches)	Setting From (ft.)	To (ft.)	Gage
8	+1	42	40

10) SCREEN:
Type Plastic
Perforated ✓ Slotted

Diameter (inches)	Setting From (ft.)	To (ft.)	Slot Size
8	42	47	8

(Use reverse side if necessary)

7) COMPLETION (Check):
Straight wall ✓, Gravel packed, Other
Under reamed, Open Hole

8) WATER LEVEL:
Static level 11 ft. below land surface Date 7-6-70
Artesian pressure _____ lbs. per square inch Date _____
Depth to pump bowls, cylinder, jet, etc., 20 ft. below land surface.

11) WELL TESTS:
Was a pump test made? Yes, No If yes, by whom?
Yield: _____ gpm with _____ ft. drawdown after _____ hrs.
Bailer test _____ gpm with _____ ft. drawdown after _____ hrs.
Artesian flow _____ gpm
Temperature of water _____

12) WATER QUALITY:
Was a chemical analysis made? Yes, No
Did any strata contain undesirable water? Yes, No
Type of water? _____ depth of strata _____

I hereby certify that this well was drilled by me (or under my supervision) and that each and all of the statements herein are true to the best of my knowledge and belief.

NAME C A Raymond Jr (Type or Print) Water Well Drillers Registration No. 774

ADDRESS 132 Raymond (Street or RFD) Houston (City) Texas (State)

(Signed) C A Raymond Jr (Water Well Driller) Raymond Water Wells (Company Name)

Please attach electric log, chemical analysis, and other pertinent information, if available.

*Additional instructions on reverse side.

TWDBE-GW-53

2) LOCATION OF WELL:

The sketch showing the well location must be as accurate as possible, showing landmarks, in sufficient detail so that the well may be plotted on a General Highway Map of the county in which the well is located.

Reference points from which distances are measured and directions given should be of a permanent nature (e.g. highway intersections, center of towns, river and creek bridges, railroad crossings). The distance and direction from the nearest town should always be indicated.

When giving a legal description include a sketch showing location of the well within the described area. e.g. survey abstract.

Information furnished in Section 2) of the TWDEE-GW-53 is very important. Unless the well can be accurately located on a map the value of the other data contained in the Report is greatly reduced.

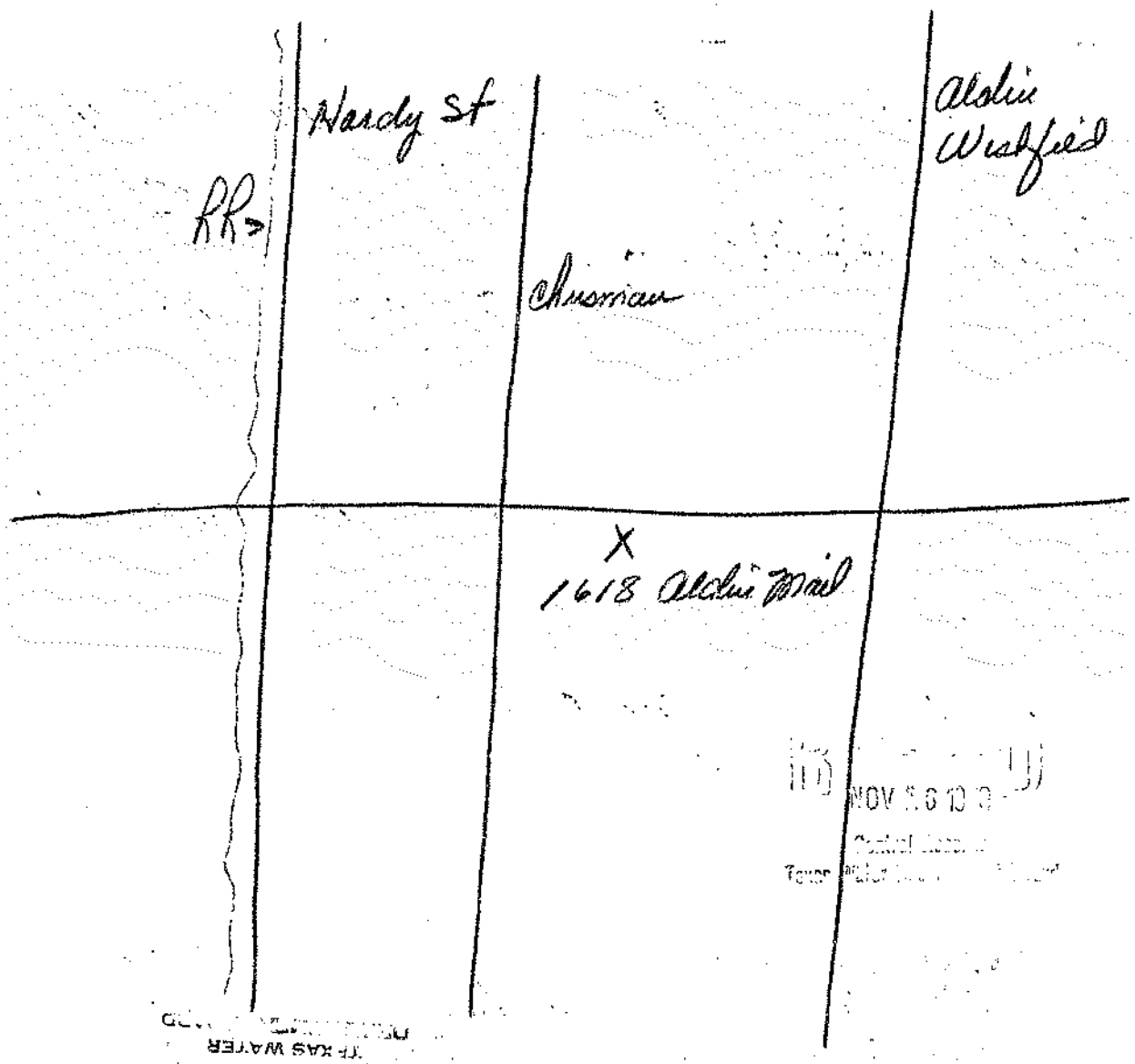

RECEIVED
OCT 19 1970
TEXAS WATER

Texas Water Development Board (TWDB)
Groundwater Database (GWDB)
Well Information Report for State Well Number 65-06-726

GWDB Reports and Downloads

Well Basic Details

Scanned Documents

State Well Number	6506726
County	Harris
River Basin	San Jacinto
Groundwater Management Area	14
Regional Water Planning Area	H - Region H
Groundwater Conservation District	Harris-Galveston Subsidence District
Latitude (decimal degrees)	29.901389
Latitude (degrees minutes seconds)	29° 54' 05" N
Longitude (decimal degrees)	-95.357223
Longitude (degrees minutes seconds)	095° 21' 26" W
Coordinate Source	+/- 1 Second
Aquifer Code	112CHCT - Chicot Aquifer
Aquifer	Gulf Coast
Aquifer Pick Method	
Land Surface Elevation (feet above sea level)	73
Land Surface Elevation Method	Interpolated From Topo Map
Well Depth (feet below land surface)	357
Well Depth Source	Driller's Log
Drilling Start Date	
Drilling End Date	0/0/1986
Drilling Method	Mud (Hydraulic) Rotary
Borehole Completion	Screened

Well Type	Withdrawal of Water
Well Use	Public Supply
Water Level Observation	None
Water Quality Available	No
Pump	Submersible
Pump Depth (feet below land surface)	
Power Type	Electric Motor
Annular Seal Method	
Surface Completion	
Owner	Galaxy Steel
Driller	Raymond
Other Data Available	
Well Report Tracking Number	
Plugging Report Tracking Number	
U.S. Geological Survey Site Number	
Texas Commission on Environmental Quality Source Id	
Groundwater Conservation District Well Number	
Owner Well Number	
Other Well Number	
Previous State Well Number	
Reporting Agency	
Created Date	3/10/1986
Last Update Date	6/3/1997

Remarks	

Casing - No Data

Well Tests - No Data

Lithology - No Data

Annular Seal Range - No Data

Borehole - No Data

Plugged Back - No Data

Filter Pack - No Data

Packers - No Data

Water Level Measurements

No Data Available

Water Quality Analysis - No Data Available

GWDB DISCLAIMER: Except where noted, all of the information provided in the Texas Water Development Board (TWDB) Groundwater Database (http://www.twdb.texas.gov/groundwater/data/gwdbrpt.asp) is believed to be accurate and reliable; however, the TWDB assumes no responsibility for any errors appearing in rules or otherwise. Further, TWDB assumes no responsibility for the use of the information provided. PLEASE NOTE that users of these data are responsible for checking the accuracy, completeness, currency and/or suitability of all information themselves. TWDB makes no guarantees or warranties as to the accuracy, completeness, currency, or suitability of the information provided via the Groundwater Database (GWDB). TWDB specifically disclaims any and all liability for any claims or damages that may result from providing GWDB data or the information it contains. For additional information or answers to questions concerning the TWDB GWDB, contact the Groundwater Data Team at GroundwaterData@twdb.texas.gov.

Texas Water Development Board
Well Schedule

groundwater resources

State Well Number: **65-06-730** Previous Well Number: County: **Harris** **201**

Latitude (dms): **295406** Longitude (dms): **952138** Coordinate Accuracy: **Global Positioning System - GPS**

River Basin: **San Jacinto River** GMA: **14** RWPA: **H** GCD: **Harris-Galveston Subsidence District**

Owner: **Millers MHP Well #3**

Driller: **Davison Water Well Service**

Aquifer ID: **Gulf Coast**

Aquifer Code: **112CHCT**

CHICOT AQUIFER

Depth (ft): **380**

Elevation (ft): **73**

Source of Depth: **Driller's Log**

Source of Elevation: **Digital Elevation Model -DEM**

Date Drilled: **10/20/2009** Well Type: **Withdrawal of Water**

Type of Lift: **Submersible Pump** Power: **Electric Motor** Horsepower:

Construction: **Hydraulic Rotary** Completion: **Screen**

Casing Material: **PVC, Fiberglass, other Plastic** Screen Material: **PVC, Fiberglass, other Plastic**

CASING INTERVALS:
Casing/Blank Pipe (C)
Well Screen/Slotted Zone (S)
Open Hole (O)

	Dia. (in.)	Top (ft.)	Bottom (ft.)
C	5	0	340
C	3	330	360
S	3	360	380

WATER USE

Primary: **Public Supply** Secondary: Tertiary:

Water Levels: **Miscellaneous Measurements**

1 measurement
2009
-180

Water Quality: **N**

Other Data: Logs: **D**

REMARKS:
Owners well #3. PWS ID #1012166C. Estimated yield 45 GPM. Pump set at 273 feet. Cemented from 0 to 340 feet. Drillers report tracking #209363.

Reporting Agency: **TWC/TNRCC/TCEQ**

Date Collected or Reported: **05/10/2011**

Recorded by: D. R. Jones

New

TRACKING# 209363 **STATE OF TEXAS WELL REPORT** **Date Entered:** 3/3/2010

OWNER: Miller Mobile Home Park LLC **OWNER ADDRESS:** 4771 Sweetwater Blvd. Sugarland , TX 77479

ADDRESS OF WELL'S LOCATION:
1632 Aldine Mail Route
Houston , TX 77039

COUNTY: Harris **LATITUDE:** 295406 **LONGITUDE:** 952138 **Brand/Model of GPS:** Garmin Etrex

Owner's Well Number: 2 **ELEVATION:** 80 **Grid Number:** 65 - 06 - 7

TYPE OF WORK:
☐ New Well ☑ Replacement Well
☐ Deepening ☐ Reconditioning

PROPOSED USE: ☐ Monitor Well ☐ Env. Soil Boring ☐ Domestic ☐ Test Well
☐ Industrial ☐ Irrigation ☐ Injection ☐ Geothermal Heat Loop
☑ Public Supply ☐ De-watering ☐ Rig Supply ☐ Stock or Livestock
If Public Supply well, were plans submitted to the TNRCC? ☑ Yes ☐ No

WELL LOG:
Date Drilling
Started 10/20/2009
Completed 1/6/2010

DIAMETER OF HOLE

Dia. (in)	From (ft.)	To (ft.)
8 1/4	Surface	340
4 3/4	340	380

DRILLING METHOD:
☐ Driven ☐ Air Hammer ☐ Hollow Stem Auger ☐ Bored
☐ Air Rotary ☐ Cable Tool ☐ Reverse Circulation
☑ Mud Rotary ☐ Jetted ☐ Other

BOREHOLE COMPLETION:
☐ Open Hole ☐ Underreamed ☐ Other
☑ Straight Wall ☐ Gravel Packed
Gravel Packed Interval from **ft. to** **ft.**
Size

SURFACE COMPLETION:
☑ Surface Slab Installed ☐ Pitless Adapter Used
☐ Surface Sleeve Installed ☐ Alternative Procedure Used

ANNULAR SEAL DATA
From 0 **ft. to** 340 **ft. #Sacks + Material** 65 cement
From **ft. to** **ft. #Sacks + Material**
From **ft. to** **ft. #Sacks + Material**
Method Used Haliburton
Cemented By Davison Water Well Se
Distance to Septic System 50+
Distance to Property Line: 10+
Method of Verification measurement
Approved by Variance No.

WATER LEVEL:
Static Level 180 **ft. below land surface**
Artesian Flow **gpm.** **Date** 12/30/2009

PLUGGING INFO:
☐ Well Plugged within 48 hours
Casing left in well: **From (ft.)** **To (ft.**
Cement/Bentonite left in well: **From (ft.)** **To (ft.)** **Cem/Bent** **Sacks Used:**

TYPE OF PUMP:
☐ Turbine ☐ Jet ☑ Submersible ☐ Cylinder
☐ Other
Depth to pump bowls, cylinder, jet, etc. 273

PACKERS:
Type **Depth**

WELL TESTS:
Type of test: ☐ Pump ☐ Bailer ☑ Jetted ☐ Estimated
Yield: 45 **gpm with** 0 **ft. drawdown after** 2 **hrs.**

WATER QUALITY:
Did Driller knowingly penetrate any strata which contained undesirable constituents? ☐ Yes ☑ No
Type of water: Good
Depth of Strata: 40
Chemical Analysis made? ☑ Yes ☐ No

COMPANY NAME: Davison Water Well Service **WELL DRILLER'S LICENSE NO.** 2268
ADDRESS PO Box 759 Alvin TX 77512
Name as Signature John P. Davison **Registered Driller Apprentice**

Driller Comments
TCEQ PWS Source # G1012166C, added 4/29/11 $mew
TWDB SW #65-06-730 Doc Jones 5/10/2011

✓65-06-730

WELL REPORT CONFIDENTIALITY NOTICE

TEX. OCC. CODE Title 12, Chapter 1901.251, authorizes the owner (owner or the person for whom the well was drilled) to keep information in Well Reports confidential. The Department shall hold the contents of the well log confidential and not a matter of public record if it receives, by certified mail, a written request to do so from the owner. Please include the report's Tracking number on your written request.

Texas Department of Licensing Regulation
Water Well Driller/Pump Installer Section
P.O. Box 12157 Austin, TX 78711
Toll free (800)803-9202 (512)463-7880 FAX (512)463-8616
Email address: water.well@license.state.tx.us Web address: www.license.state.tx.us

DESCRIPTION AND COLOR OF FORMATION MATERIAL

From (ft.)	To (ft.)	Description
0	3	topsoil
3	40	clay
40	57	sand
57	140	clay
140	175	sand
175	218	clay
281	245	sand
245	297	clay
297	300	rock
300	340	clay
340	380	sand

CASING, BLANK PIPE, AND WELL SCREEN DATA

Dia.	New/Used	Type	Setting From/To	Gage
5"	new	pvc casing	0-340	
2 1/2"	new	pvc liner	330-360	
2 1/2"	new	pvc slotted screen	360-380	.008

65-06-730

STATE OF TEXAS WELL REPORT for Tracking #213273

Owner:	**Jacobo Vallejo**	Owner Well #:	**1**
Address:	**1826 Isom** **Houston, TX 77039**	Grid #:	**65-06-7**
		Latitude:	**29° 53' 55" N**
Well Location:	**1826 Isom** **Houston, TX 77039**	Longitude:	**095° 21' 32" W**
Well County:	**Harris**	Elevation:	**No Data**
Type of Work:	**New Well**	Proposed Use:	**Domestic**

Drilling Start Date: **7/6/2009** Drilling End Date: **7/9/2009**

	Diameter (in.)	*Top Depth (ft.)*	*Bottom Depth (ft.)*
Borehole:	**7.5**	**0**	**355**
	5.5	**355**	**365**

Drilling Method: **Mud (Hydraulic) Rotary**

Borehole Completion: **2 String**

	Top Depth (ft.)	*Bottom Depth (ft.)*	*Description (number of sacks & material)*
Annular Seal Data:	**0**	**100**	**12 Cement**
	200	**350**	**10 Cement**

Seal Method: **Tremie**

Sealed By: **CWW**

Distance to Property Line (ft.): **20**

Distance to Septic Field or other concentrated contamination (ft.): **100**

Distance to Septic Tank (ft.): **No Data**

Method of Verification: **Owner**

Surface Completion: **Surface Sleeve Installed**

Water Level: **110 ft.** below land surface on **2009-07-09** Measurement Method: **Unknown**

Packers: **Formation 100'**
4 x 2-1/2 K 340'

Type of Pump: **Submersible** Pump Depth (ft.): **200**

Well Tests: **Pump** **Yield: 12 GPM**

	Strata Depth (ft.)	Water Type
Water Quality:	**30**	**Potable**

Chemical Analysis Made: **No**

Did the driller knowingly penetrate any strata which contained injurious constituents?: **No**

Certification Data: The driller certified that the driller drilled this well (or the well was drilled under the driller's direct supervision) and that each and all of the statements herein are true and correct. The driller understood that failure to complete the required items will result in the report(s) being returned for completion and resubmittal.

Company Information: **Coastal Waterwell Service**

P. O. Box 745
Porter, TX 77365

Driller Name: **Melvin W. Gehrels** License Number: **54857**

Comments: **$mew**

Lithology:
DESCRIPTION & COLOR OF FORMATION MATERIAL

Top (ft.)	Bottom (ft.)	Description
0	**15**	**Clay**
15	**25**	**Sand**
25	**40**	**Clay**
40	**51**	**Sand**
51	**59**	**Clay**
59	**82**	**Sand**
82	**86**	**Clay**
86	**133**	**Sand**
133	**165**	**Clay**
165	**188**	**Sand**
188	**292**	**Clay**
292	**302**	**Sand**
302	**335**	**Clay**
335	**365**	**Sand**

Casing:
BLANK PIPE & WELL SCREEN DATA

Dia. (in.)	New/Used	Type	Setting From/To (ft.)
4	**New**	**PVC Casing**	**0 - 350 40**
2 1/2	**New**	**PVC Liner**	**340 - 355 40**
2 1/2	**New**	**Jacos Screen**	**355 - 365 .006**

IMPORTANT NOTICE FOR PERSONS HAVING WELLS DRILLED CONCERNING CONFIDENTIALITY

TEX. OCC. CODE Title 12, Chapter 1901.251, authorizes the owner (owner or the person for whom the well was drilled) to keep information in Well Reports confidential. The Department shall hold the contents of the well log confidential and not a matter of public record if it receives, by certified mail, a written request to do so from the owner.

Please include the report's Tracking Number on your written request.

Texas Department of Licensing and Regulation
P.O. Box 12157
Austin, TX 78711
(512) 334-5540

(2)

Dup

Send original copy by certified mail to the Texas Department of Water Resources P. O. Box 13087 Austin, Texas 78711

State of Texas
WATER WELL REPORT

ATTENTION OWNER: *Confidentiality Privilege Notice on Reverse Side*

For TDWR use only
Well No. 65-05-755
Located on map yes
Received: 8.F.S.

1) OWNER Gene Womack (Name) Address 6518 Romna (Street or RFD) Houston, Tx. (City) (State) (Zip)

2) LOCATION OF WELL
County Harris miles to _____ (N.E., S.W., etc.) direction from _____ (Town)

Driller must complete the legal description to the right with distance and direction from two intersecting section or survey lines, or he must locate and identify the well on an official Quarter- or Half-Scale Texas County General Highway Map and attach the map to this form.

☐ Legal description:
Section No. _____ Block No. _____ Township _____
Abstract No. _____ Survey Name _____
Distance and direction from two intersecting section or survey lines _____

☐ See attached map mapon 65-10-8K

3) TYPE OF WORK (Check):
☒ New Well ☐ Deepening ☐ Reconditioning ☐ Plugging

4) PROPOSED USE (Check):
☒ Domestic ☐ Industrial ☐ Public Supply ☐ Irrigation ☐ Test Well ☐ Other _____

5) DRILLING METHOD (Check):
☒ Mud Rotary ☐ Air Hammer ☐ Driven ☐ Bored ☐ Air Rotary ☐ Cable Tool ☐ Jetted ☐ Other _____

6) WELL LOG:
Date drilled 6-2-83

DIAMETER OF HOLE

Dia. (in.)	From (ft.)	To (ft.)
4 3/4	Surface	303
6 3/4	"	284

7) BOREHOLE COMPLETION:
☐ Open Hole ☐ Straight Wall ☐ Underreamed
☐ Gravel Packed ☒ Other Two-String
If Gravel Packed give interval . . . from _____ ft. to _____ ft.

From (ft.)	To (ft.)	Description and color of formation material
0	3	surface
3	12	yellow clay
12	98	red and yellow clay
98	131	sand
131	140	red and gray clay
140	203	red and yellow clay
203	210	sand
210	211	rock
211	227	red and gray clay
227	256	sand 16 ga.
256	258	red and gray clay
258	266	sand 16 ga.
266	274	red and gray clay
274	289	sand 12 ga.
289	292	red and gray clay
292	303	sand 16 ga.

8) CASING, BLANK PIPE, AND WELL SCREEN DATA:

Dia. (in.)	New or Used	Steel, Plastic, etc. Perf., Slotted, etc. Screen Mfr., if commercial	Setting (ft.) From	Setting (ft.) To	Gage Casing	Gage Screen
4"	N	SCH 40 PVC Well Casing	+18"	284		
2"	N	Well Supplies, Inc. PVC.	303	293	16ga.	
2"	N	SCH 80 PVC Blank	293	283		

CEMENTING DATA
Cemented from 284 ft. to 142 ft.
Method used Pressure Cement
Cemented by Raymond Water Wells (Company or Individual)

9) WATER LEVEL:
Static level 190 ft. below land surface Date _____
Artesian flow _____ (gpm) Date _____

10) PACKERS: Type "K" Depth 283

RECEIVED
SEP - 1 1983
DEPT. OF
WATER RESOURCES
(Use reverse side if necessary)

11) TYPE PUMP:
☐ Turbine ☐ Jet XX Submersible ☐ Cylinder
☐ Other _____
Depth to pump bowls, cylinder, jet, etc. 231 ft.

12) WELL TESTS:
☐ Type Test: ☐ Pump ☐ Bailer ☐ Jetted ☒ Estimated
Yield: 10 gpm with 5 ft. drawdown after 2 hrs.

13) WATER QUALITY:
Did you knowingly penetrate any strata which contained undesirable water? ☐ Yes X No
If yes, submit "REPORT OF UNDESIRABLE WATER"
Type of water? _____ Depth of strata _____
Was a chemical analysis made? ☐ Yes ☒ No

I hereby certify that this well was drilled by me (or under my supervision) and that each and all of the statements herein are true to the best of my knowledge and belief.

NAME C.A. Raymond, Jr. (Type or Print) Water Well Drillers Registration No. 774

ADDRESS 10011 Airline Drive (Street or RFD) Houston, Texas 77037 (City) (State) (Zip)

(Signed) C.A. Raymond Jr. (Water Well Driller) RAYMOND WATER WELLS (Company Name)

Please attach electric log, chemical analysis, and other pertinent information, if available.

TDWR-0392 (Rev. 1-12-79) DEPARTMENT OF WATER RESOURCES COPY

4820112/73

Send original copy by certified mail to the Texas Department of Water Resources P. O. Box 13087 Austin, Texas 78711

State of Texas
WATER WELL REPORT

ATTENTION OWNER: *Confidentiality Privilege Notice on Reverse Side*

For TDWR use only
Well No. 65-05-7N
Located on map YES
Received: C.F.S.

1) OWNER Mr. Rex Hand (Name) Address Unknown FM 149 (Street or RFD) Houston, Texas (City) (State) (Zip)

2) LOCATION OF WELL:
County Harris, 15 miles in N (N.E., S.W., etc.) direction from Houston (Town)

Driller must complete the legal description to the right with distance and direction from two intersecting section or survey lines, or he must locate and identify the well on an official Quarter- or Half-Scale Texas County General Highway Map and attach the map to this form.

☐ Legal description:
Section No. _____ Block No. _____ Township _____
Abstract No. _____ Survey Name _____
Distance and direction from two intersecting section or survey lines _____

☐ See attached map. map on 65-04-6NN

3) TYPE OF WORK (Check): ☒ New Well ☐ Deepening ☐ Reconditioning ☐ Plugging

4) PROPOSED USE (Check): ☒ Domestic ☐ Industrial ☐ Public Supply ☐ Irrigation ☐ Test Well ☐ Other _____

5) DRILLING METHOD (Check): ☒ Mud Rotary ☐ Air Hammer ☐ Driven ☐ Bored ☐ Air Rotary ☐ Cable Tool ☐ Jetted ☐ Other _____

6) WELL LOG:

Date drilled 11/9/82

DIAMETER OF HOLE

Dia. (in.)	From (ft.)	To (ft.)
6-3/4	Surface	360

7) BOREHOLE COMPLETION:
☐ Open Hole ☐ Straight Wall ☐ Underreamed
☐ Gravel Packed ☒ Other 2 string cemented
If Gravel Packed give interval . . . from _____ ft. to _____ ft.

From (ft.)	To (ft.)	Description and color of formation material
0	20	Clay
20	40	Sand
40	100	Clay
100	140	Sand
140	180	Clay
180	200	Sand
200	240	Clay
240	260	Sand
260	300	Clay
300	360	Sand

(Use reverse side if necessary)

8) CASING, BLANK PIPE, AND WELL SCREEN DATA:

Dia. (in.)	New or Used	Steel, Plastic, etc. Perf., Slotted, etc. Screen Mgf., if commercial	Setting (ft.) From	Setting (ft.) To	Gage Casing Screen
4"	N	PVC Casing	0	340	Sch.
2½"	N	Blank Pipe	230	340	40
2½"	N	PVC Slotted Screen	340	360	.012

CEMENTING DATA
Cemented from _____ ft. to _____ ft.
Method used Halliburton
Cemented by Robinson Water Well Service, (Company or Individual)

9) WATER LEVEL 215
Static level XXXXXX below land surface Date 11/9/82
Artesian flow _____ gpm. Date _____

10) PACKERS: Type K Depth 230

11) TYPE PUMP: owner's pump
☐ Turbine ☐ Jet ☒ Submersible ☐ Cylinder
☐ Other _____
Depth to pump bowls, cylinder, jet, etc., 260 ft.

12) WELL TESTS:
☐ Type Test: ☐ Pump ☐ Bailer ☐ Jetted ☐ Estimated
Yield: _____ gpm with _____ ft. drawdown after _____ hrs.

13) WATER QUALITY:
Did you knowingly penetrate any strata which contained undesirable water? ☐ Yes ☒ No
If yes, submit "REPORT OF UNDESIRABLE WATER"
Type of water? potable Depth of strata _____
Was a chemical analysis made? ☐ Yes ☒ No

RECEIVED
JUL 19 1983
DEPT. OF WATER RESOURCES

I hereby certify that this well was drilled by me (or under my supervision) and that each and all of the statements herein are true to the best of my knowledge and belief.

NAME M.E. Robinson, Jr. (Type or Print) Water Well Drillers Registration No. 1464

ADDRESS 11607 FM 149 (Street or RFD) Houston, (City) Tx. (State) 77086 (Zip)

(Signed) M. E. Robinson Jr. (Water Well Driller) Robinson Water Well Service, Inc. (Company Name)

Please attach electric log, chemical analysis, and other pertinent information, if available.

TDWR-0392 (Rev. 1-12-79) DEPARTMENT OF WATER RESOURCES COPY

4820113305

Send original copy by certified return receipt request[illegible] to: TDLR, P.O. Box 12157, Austin, TX 78711

ATTENTION OWNER: *Confidentiality Privilege Notice on reverse side of Well Owner's copy (pink)*

State of Texas
WELL REPORT

Texas Department of Licensing & Regulation
P.O. Box 12157
Austin, TX 78711
512-463-7880

1) OWNER Awalt Meyer (Name) ADDRESS 16723 Haefer Rd. (Street or RFD) Houston (City) Tx. (State) 77090 (Zip)

2) ADDRESS OF WELL'S LOCATION: County Harris Same As above (Street, RFD or other) (City) (State) (Zip) Long. [illegible] 30° 00.16 N 095° 26.04 W Grid # 60°61°8

3) TYPE OF WORK (Check): [X] New Well [ ] Deepening [ ] Reconditioning [ ] Plugging

4) PROPOSED USE (Check): [ ] Monitor [ ] Environmental Soil Boring [X] Domestic [ ] Industrial [ ] Irrigation [ ] Injection [ ] Public Supply [ ] De-watering [ ] Testwell
If Public Supply well, were plans submitted to the TNRCC? [ ] Yes [ ] No

5)

6) WELL LOG:
Date Drilling: Started 5-20 19 99 Completed 5-21 19 99

DIAMETER OF HOLE

Dia. (in.)	From (ft.)	To (ft.)
7 7/8	Surface	294

7) DRILLING METHOD (Check): [ ] Driven [ ] Air Rotary [X] Mud Rotary [ ] Bored [ ] Air Hammer [ ] Cable Tool [ ] Jetted [ ] Other

N

From (ft.)	To (ft.)	Description and color of formation material
0	19	Clay
19	50	Sand
50	62	Clay
62	78	Sand
78	91	Clay
91	121	Sand (Fine)
121	162	Sand
162	181	Clay
181	232	Clay
232	241	Sand
241	251	rock
251	281	rock soft
281		Sand

(Use reverse side of Well Report if necessary)

8) Borehole Completion (Check): [ ] Open Hole [ ] Straight Wall [ ] Underreamed [ ] Gravel Packed [X] Other Inside Completion
If Gravel Packed give interval from _____ ft. to _____ ft.

CASING, BLANK PIPE, AND WELL SCREEN DATA:

Dia. (in.)	New or Used	Steel, Plastic, etc. Perf., Slotted, etc. Screen Mfg., if commercial	Setting (ft.) From	Setting (ft.) To	Gage Casing Screen
4	N	PVC Well Casing	0	284	Sch 40
2½	N	PVC Blank Pipe	280	284	Sch 40
2½	N	PVC Slotted Screen	284	294	.012

9) CEMENTING DATA
Cemented from 284 ft. to 10 ft. No. of sacks used 24
10 ft. to 0 ft. No. of sacks used 2
Method used Halliburton
Cemented by Self
Distance to septic system field lines or other concentrated contamination 75 ft.
Method of verification of above distance self-tape measure

13) [ ] Well plugged within 48 hours

Casing left in well: From (ft)	Casing left in well: To (ft)	Cement/bentonite placed in well: From (ft)	Cement/bentonite placed in well: To (ft)	Sacks used:

10) SURFACE COMPLETION
[ ] Specified Surface Slab Installed
[X] Specified Steel Sleeve Installed
[ ] Pitless Adapter Used
[ ] Approved Alternative Procedure Used

14) TYPE PUMP:
[ ] Turbine [ ] Jet [X] Submersible [ ] Cylinder [ ] Other
Depth to pump bowls, cylinder, jet, etc., 200 ft.

15) WELL TESTS:
Type test: [ ] Pump [ ] Bailer [X] Jetted [X] Estimated
Yield: 40 gpm with 10 ft. drawdown after 1 hrs.

11) WATER LEVEL:
Static level 133' ft. below land surface Date 5-20-99
Artesian flow _____ gpm. Date _____

16) WATER QUALITY:
Did you knowingly penetrate any strata which contained undesirable constituents?
[ ] Yes [X] No If yes, submit "REPORT OF UNDESIRABLE WATER"
Type of water? _____ Depth of strata _____
Was a chemical analysis made? [ ] Yes [ ] No

12) PACKERS: Type Depth
K-Packer -280 ft.

I certify that I drilled this well (or the well was drilled under my direct supervision) and that each and all of the statements herein are true and correct. I understand that failure to complete items 1 thru 16 will result in the log(s) being returned for completion and resubmittal.

COMPANY NAME Hildebrandt's Water Wells (Type or print) WELL DRILLER'S LICENSE NO. 2195 W

ADDRESS 21802 Rhodes Road (Street or RFD) Spring (City) Tx. (State) 77388 (Zip)

(Signed) Earl Hildebrandt (Licensed Well Driller) (Signed) _____ (Registered Driller Trainee)

FILE ID EMP # DATE JUN 05 2000

Please attach electric log, chemical analysis, and other pertinent information, if available.

TDLR FORM 001WWD (4/98) White - TDLR Yellow - DRILLER Pink - WELL OWNER

75

75

Send original copy by certified mail to the Texas Water Development Board P. O. Box 12386 Austin, Texas 78711

State of Texas

WATER WELL REPORT

For TWDB use only
Well No.
Located on map
Received:

1) OWNER:
Person having well drilled Lebco Construction Co. (Name) Address 9110 Clarkcrest Houston, Teaxa (Street or RFD) (City) (State)

Landowner Safeway Stores (Name) Address 4801 Richmond Ave. Houston, Texas (Street or RFD) (City) (State)

2) LOCATION OF WELL:
County Harris, miles in (N.E., S.W., etc.) direction from (Town)

Locate by sketch map showing landmarks, roads, creeks, hiway number, etc.*

well #1

see reverse side for map

North

(Use reverse side if necessary)

or

Give legal location with distances and directions from adjacent sections or survey lines.

Labor League

Block Survey

Abstract No.

(NW¼ NE¼ SW¼ SE¼) of Section

3) TYPE OF WORK (Check): New Well X Deepening Reconditioning Plugging

4) PROPOSED USE (Check): Domestic Industrial X Municipal Irrigation Test Well Other

5) TYPE OF WELL (Check): Rotary X Driven Dug Cable Jetted Bored

6) WELL LOG:
Diameter of hole 6 in. Depth drilled 430 ft. Depth of completed well 430 ft. Date drilled 3-25-71

All measurements made from 0 ft. above ground level.

From (ft.)	To (ft.)	Description and color of formation material
0	24	surface & clay sandy
24	48	sand broken with clay
48	108	sand loose
108	118	shale
118	144	sand shale
144	178	shale tough
178	220	sand
220	223	shale
223	271	sand
271	287	~~xxxx~~ shale & sand rock
287	302	sand
302	366	shale
366	394	sand
394	404	shale sandy
404	430	sand

(Use reverse side if necessary)

9) Casing:
Type: Old New X Steel X Plastic Other

Cemented from 0 ft. to 368 ft.

Diameter (inches)	Setting From (ft.)	To (ft.)	Gage
6"	0	368	

10) SCREEN:
Type Stainless steel

Perforated X Slotted

Diameter (inches)	Setting From (ft.)	To (ft.)	Slot Size
4"screen	430	410	.012
4"blank	410	392	
4"screen	392	372	.012
4"blank	372	359	

7) COMPLETION (Check)
Straight wall X Gravel packed Other
Under reamed Open Hole

8) WATER LEVEL:
Static level 137 ft. below land surface Date 3-25-71
Artesian pressure lbs. per square inch Date
Depth to pump bowls, cylinder, jet, etc., 231 ft. below land surface.

11) WELL TESTS:
Was a pump test made? Yes No X If yes, by whom?
Yield: gpm with ft. drawdown after hrs.
Bailer test gpm with ft. drawdown after hrs.
Arresian flow gpm
Temperature of water

12) WATER QUALITY:
Was a chemical analysis made? Yes No X
Did any strata contain undesirable water? Yes No
Type of water? depth of strata

I hereby certify that this well was drilled by me (or under my supervision) and that each and all of the statements herein are true to the best of my knowledge and belief.

NAME R.B. Lowry (Type or Print) Water Well Drillers Registration No. 146

ADDRESS 4012 Fulton P.O. Box 8707 (Street or RFD) Houston, (City) Texas 77009 (State)

(Signed) R.B. Lowry (Water Well Driller) Lowry Water Wells (Company Name)

Please attach electric log, chemical analysis, and other pertinent information, if available.

*Additional instructions on reverse side.

TWDB-GM-53

4820121341

2) LOCATION OF WELL:

The sketch showing the well location must be as accurate as possible, showing landmarks, in sufficient detail so that the well may be plotted on a General Highway Map of the county in which the well is located.

Reference points from which distances are measured and directions given should be of a permanent nature (e.g. highway intersections, center of towns, river and creek bridges, railroad crossings). The distance and direction from the nearest town should always be indicated.

When giving a legal description include a sketch showing location of the well within the described area, e.g. survey abstract.

Information furnished in Section 2) of the TWDBE-GW-53 is very important. Unless the well can be accurately located on a map the value of the other data contained in the Report is greatly reduced.

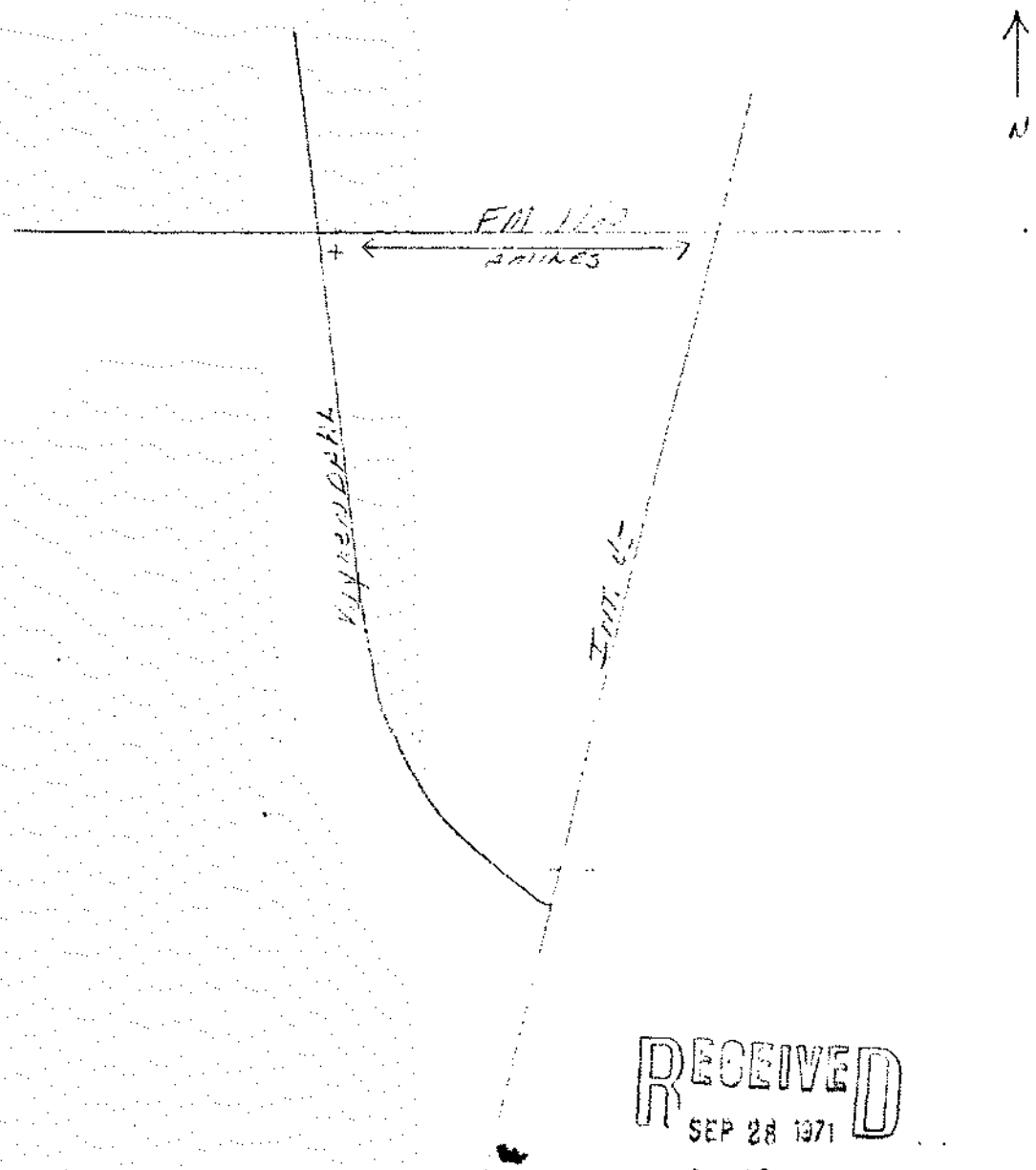

RECEIVED
SEP 28 1971
Central Records
Texas Water Development Board

AUG 27 1971

7L

Send original copy by certified mail to the Texas Water Development Board P. O. Box 12386 Austin, Texas 78711

State of Texas

WATER WELL REPORT

For TWDB use only
Well No. [illegible] 7L
Located on map [illegible]
Received: [illegible]

1) OWNER:
Person having well drilled Rayko Construction Co., Inc (Name) Address 8831 Katy Freeway (Street or RFD) Houston, (City) Texas (State)

Landowner Mobil Oil Co. (Name) Address P.O. Box 1740 (Street or RFD) Houston, (City) Texas (State)

2) LOCATION OF WELL:
County Harris, _____ miles in _____ (N.E., S.W., etc.) direction from _____ (Town)

Locate by sketch map showing landmarks, roads, creeks, hiway number, etc.*

Location: Kuykendahl & F/M 1960
see reverse side for map

(Use reverse side if necessary)

or Give legal location with distances and directions from adjacent sections or survey lines.

Labor _____ League _____
Block _____ Survey _____
Abstract No. _____
(NW¼ NE¼ SW¼ SE¼) of Section _____

3) TYPE OF WORK (Check):
New Well X Deepening
Reconditioning Plugging

4) PROPOSED USE (Check):
Domestic Industrial X Municipal
Irrigation Test Well Other

5) TYPE OF WELL (Check):
Rotary X Driven Dug
Cable Jetted Bored

6) WELL LOG:
Diameter of hole 4" in. Depth drilled 263 ft. Depth of completed well 263 ft. Date drilled 4-28-70

All measurements made from 0 ft. above ground level.

From (ft.)	To (ft.)	Description and color of formation material
0	12	surface & hard clay
12	24	sand loose
24	72	white shale
72	104	sand
102	120	red shale
120	140	sand
140	160	shale white
160	190	sand broken
190	203	shale
203	216	sand loose
216	228	shale sandy
228	263	sand

(Use reverse side if necessary)

9) Casing:
Type: Old New X Steel X Plastic Other
Cemented from 0 ft. to 250 ft.

Diameter (inches)	Setting From (ft.)	Setting To (ft.)	Gage
4"	0	250	

10) SCREEN:
Type Stainless Steel
Perforated X Slotted

Diameter (inches)	Setting From (ft.)	Setting To (ft.)	Slot Size
2½" screen	263	253	.016
2½" blank	253	244	

7) COMPLETION (Check):
Straight wall X Gravel packed Other
Under reamed Open Hole

8) WATER LEVEL:
Static level 71 ft. below land surface Date 4-28-70
Artesian pressure _____ lbs. per square inch Date _____
Depth to pump bowls, cylinder, jet, etc., 147 ft. below land surface.

11) WELL TESTS:
Was a pump test made? Yes No X If yes, by whom?
Yield: _____ gpm with _____ ft. drawdown after _____ hrs.
Bailer test _____ gpm with _____ ft. drawdown after _____ hrs.
Artesian flow _____ gpm
Temperature of water _____

12) WATER QUALITY:
Was a chemical analysis made? Yes No X
Did any strata contain undesirable water? Yes No
Type of water? _____ depth of strata _____

I hereby certify that this well was drilled by me (or under my supervision) and that each and all of the statements herein are true to the best of my knowledge and belief.

NAME R.B. Lowry (Type or Print) Water Well Drillers Registration No. 146

ADDRESS 4012 Fulton (Street or RFD) P.O. Box 8707 Houston, (City) Texas 77009 (State)

(Signed) R B Lowry (Water Well Driller) Lowry Water Wells (Company Name)

Please attach electric log, chemical analysis, and other pertinent information, if available.

*Additional instructions on reverse side.

TWDBL-(W-5)

4820121340

LOCATION OF WELL:

The sketch showing the well location must be as accurate as possible, showing landmarks, in sufficient detail so that the well may be plotted on a General Highway Map of the county in which the well is located.

Reference points from which distances are measured and directions given should be of a permanent nature (e.g. highway intersections, center of towns, river and creek bridges, railroad crossings). The distance and direction from the nearest town should always be indicated.

When giving a legal description include a sketch showing location of the well within the described area, e.g. survey abstract.

Information furnished in Section 2) of the TWDBE-GW-53 is very important. Unless the well can be accurately located on a map the value of the other data contained in the Report is greatly reduced.

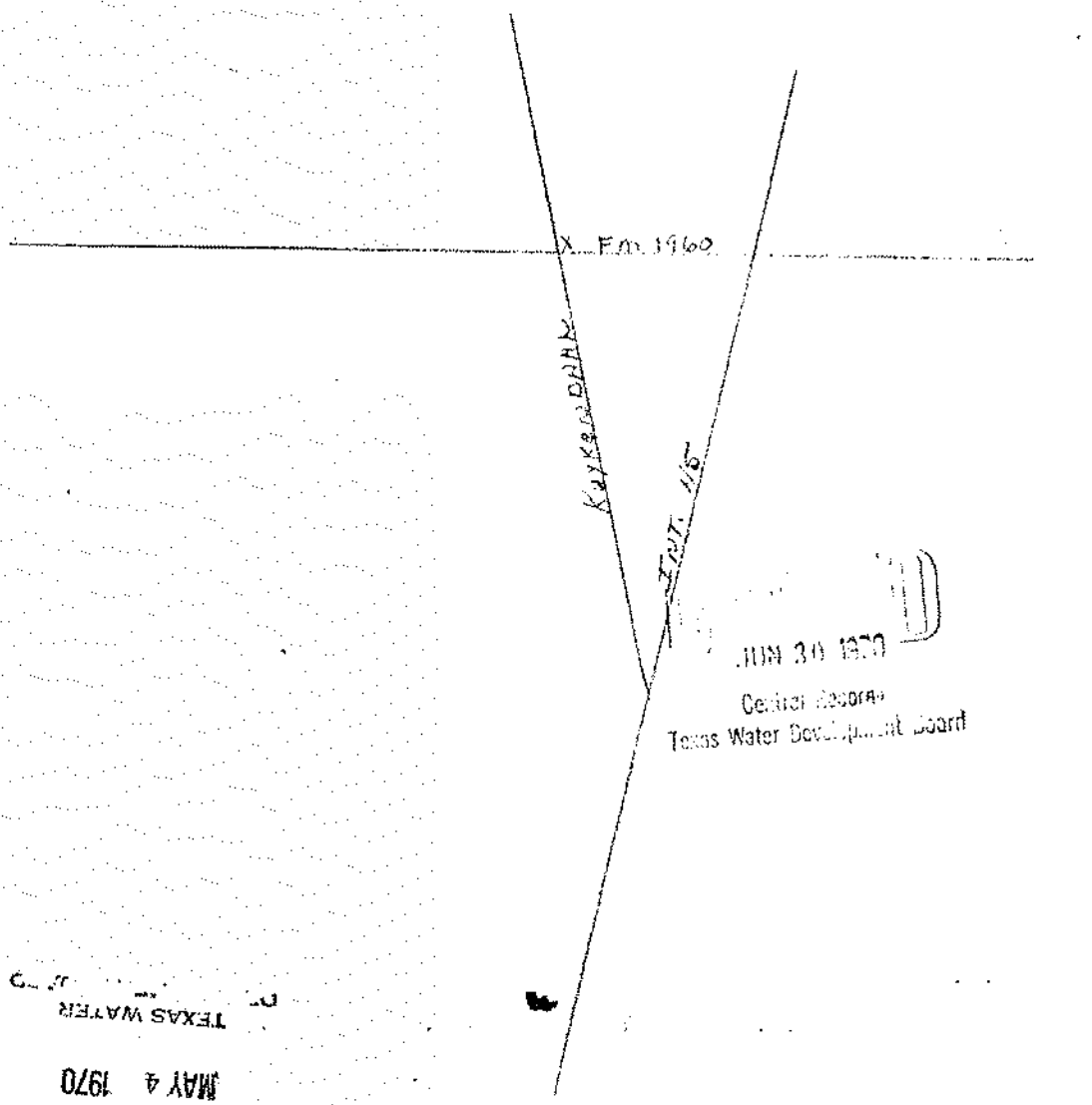

JUN 30 1970
Central Records
Texas Water Development Board

TEXAS WATER
MAY 4 1970
RECEIVED

RECEIVED
AUG 17 1979
Texas Dept. of Water Resources

60-61-8PP

Send original copy by certified mail to the Texas Water Development Board P. O. Box 13087 Austin, Texas 78711

State of Texas

WATER WELL REPORT

For TWDB use only
Well No. 60-61-8PP
Located on map
Received: 80 [illegible]

1) OWNER:
Person having well drilled Faulkner Contra ctors (Name) Address P.O. Box 16110 (Street or RFD) Hou. (City) TX 77022 (State)

Landowner Shell Oil Company (Name) Address P.O. Box 20098 (Street or RFD) Hou. (City) TX 77025 (State)

2) LOCATION OF WELL:
County Harris, 16 miles in North (N.E., S.W., etc.) direction from Houston (Town)

Locate by sketch map showing landmarks, roads, creeks, hiway number, etc.*

North

(Use reverse side if necessary)

or

Give legal location with distances and directions from adjacent sections or survey lines.

Labor _____ League _____

Block _____ Survey _____

Abstract No. _____

(NW¼ NE¼ SW¼ SE¼) of Section _____

3) TYPE OF WORK (Check): New Well XX, Deepening, Reconditioning, Plugging

4) PROPOSED USE (Check): Domestic XX, Industrial, Municipal, Irrigation, Test Well, Other

5) TYPE OF WELL (Check): Rotary XX, Driven, Dug, Cable, Jetted, Bored

6) WELL LOG:
Diameter of hole 4 in. Depth drilled 205 ft. Depth of completed well 205 ft. Date drilled 4-21-78

All measurements made from -0- ft. above ground level.

From (ft.)	To (ft.)	Description and color of formation material
0	24	sand & clay
24	48	sand & ~~clay~~ shale
48	72	sand & clay
72	96	sand
96	120	sand
120	144	sand
144	168	sand, broken sand, clay
168	192	sand, clay, sand
192	205	sand (13')

(Use reverse side if necessary)

9) Casing:
Type: Old, New X, Steel X, Plastic, Other

Cemented from 0 ft. to 191 ft.

Diameter (inches)	Setting From (ft.)	Setting To (ft.)	Gage
4"	191	0	sch. 40

10) SCREEN:
Type stainless steel rodbase

Perforated, Slotted XX

Diameter (inches)	Setting From (ft.)	Setting To (ft.)	Slot Size
2½	195	205	#12

7) COMPLETION (Check):
Straight wall X, Gravel packed, Other, Under reamed, Open Hole

8) WATER LEVEL:
Static level 92 ft. below land surface Date 5-78

Artesian pressure _____ lbs. per square inch Date _____

Depth to pump bowls, cylinder, jet, etc., 168' ft. below land surface.

11) WELL TESTS:
Was a pump test made? Yes No X If yes, by whom?

Yield: _____ gpm with _____ ft. drawdown after _____ hrs.

Bailer test _____ gpm with _____ ft. drawdown after _____ hrs.

Artesian flow _____ gpm

Temperature of water _____

12) WATER QUALITY:
Was a chemical analysis made? Yes No X

Did any strata contain undesirable water? Yes No

Type of water? _____ depth of strata _____

I hereby certify that this well was drilled by me (or under my supervision) and that each and all of the statements herein are true to the best of my knowledge and belief.

NAME R. B. Lowry (Type or Print) Water Well Drillers Registration No. 146

ADDRESS Rt. #1 Box 361, Dickenson, TX 77539 (Street or RFD) (City) (State)

(Signed) R. B. Lowry (Water Well Driller) Lowry Water Wells (Company Name)

Please attach electric log, chemical analysis, and other pertinent information, if available.

*Additional instructions on reverse side.

TWDBE-WO-B

2)LOCATION OF WELL:

The sketch showing the well location must be as accurate as possible, showing landmarks, in sufficient detail so that the well may be plotted on a General Highway Map of the county in which the well is located.

Reference points from which distances are measured and directions given should be of a permanent nature (e.g. highway intersections, center of towns, river and creek bridges, railroad crossings). The distance and direction from the nearest town should always be indicated.

When giving a legal description include a sketch showing location of the well within the described area. e.g. survey abstract.

Information furnished in Section 2) of the TWDBE-GW-53 is very important. Unless the well can be accurately located on a map the value of the other data contained in the Report is greatly reduced.

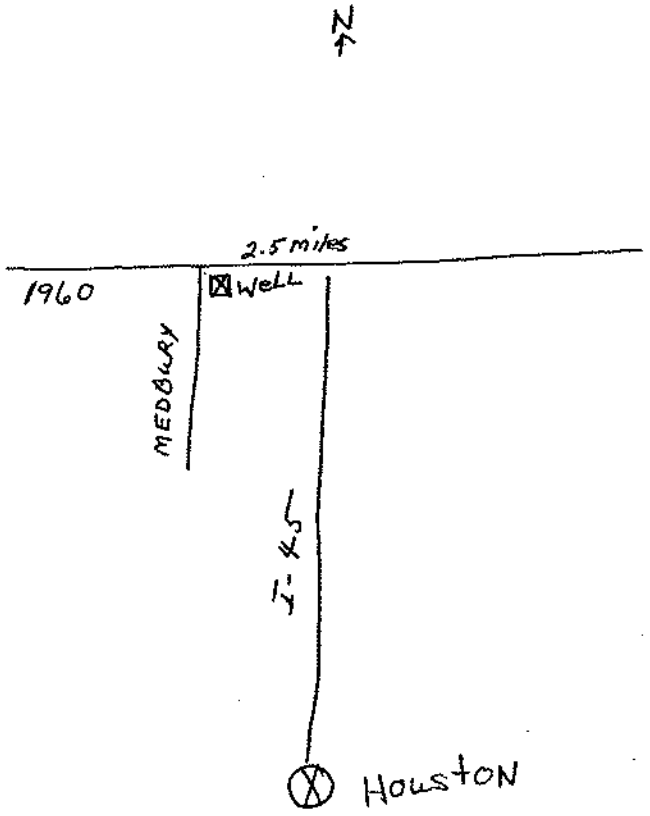

RECEIVED
1979

60-61-7N GW 7

Send original copy by certified mail to the Texas Water Development Board P. O. Box 12386 Austin, Texas 78711

State of Texas

WATER WELL REPORT

For TWDB use only
Well No.
Located on map
Received:
Form GW 8
Form GW 9

1) OWNER:
Person having well drilled SINCLAIR CONST. CO (Name) Address HOUSTON (Street or RFD) (City) TEXAS (State)

Landowner HUMBLE OIL CO (Name) Address HOUSTON (Street or RFD) (City) TEXAS (State)

2) LOCATION OF WELL:
County HARRIS Labor League Abstract No.

NW¼ NE¼ SW¼ SE¼ of Section Block No. Survey
(Circle or name as are known)

miles in E. NO. (NE, SW, etc.) direction from HOUSTON (Town)

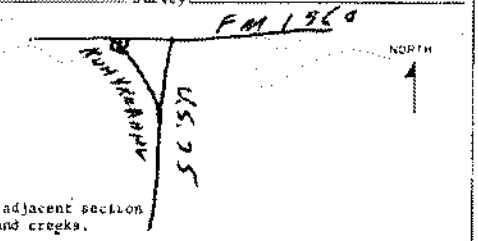

Sketch map of well location with distances from adjacent section or survey lines, and to landmarks, roads, and creeks.

3) TYPE OF WORK (Check):
New Well ☒ Deepening ☐
Reconditioning ☐ Plugging ☐

4) PROPOSED USE (Check):
Domestic ☐ Industrial ☐ Municipal ☐
Irrigation ☐ Test Well ☐ Other ☐

5) TYPE OF WELL (Check):
Rotary ☒ Driven ☐ Dug ☐
Cable ☐ Jetted ☐ Bored ☐

6) WELL LOG:
Diameter of hole 6½ in. Depth drilled 255 ft. Depth of completed well 255 ft. Date drilled 3/20/70
All measurements made from 1 ft. above ground level.

From (ft.)	To (ft.)	Description and color of formation material
0	14	SAND & CLAY
14	36	SAND WHITE
36	75	CLAY RED
75	82	SAND
82	105	CLAY
105	112	SAND WHITE
112	140	CLAY
140	180	SAND WHITE
180	200	CLAY
200	220	SAND
220	230	CLAY
230	255	SAND & GRAVEL (SET)

(Use reverse side if necessary)

7) COMPLETION (Check):
Straight wall ☐ Gravel packed ☐ Other ☐ LEADSEAL
Under reamed ☐ Open hole ☐

8) WATER LEVEL:
Static level 60 ft. below land surface Date 7/2+170
Artesian pressure lbs. per square inch Date

9) CASING:
Type: Old ☐ New ☒ Steel ☒ Plastic ☐ Other ☐
Cemented from 0 ft. to 231 ft.

10) SCREEN:
Type STAINLESS UNDERBAR
Perforated ☒ Slotted ☐

Diameter (inches)	Setting From (ft.)	Setting To (ft.)	Gage
4	0	231	

Diameter (inches)	Setting From (ft.)	Setting To (ft.)	Slot size
2½	245	255	014

11) WELL TESTS:
Was a pump test made? ☒ Yes ☐ No If yes by whom?
Yield: gpm with ft. drawdown after hrs
Bailer test gpm with ft. drawdown after hrs
Artesian flow gpm Date
Temperature of water
Was a chemical analysis made? ☐ Yes ☒ No
Did any strata contain undesirable water? ☐ Yes ☒ No
Type of water? Depth of strata 25

12) PUMP DATA:
Manufacturer's Name STA-RITE
Type SUB H.P. 1
Designed pumping rate 560 gpm ☐ gph ☐
Type power unit ELECT
Depth to bowls, cylinder, jet, etc., 147 ft.
below land surface.

I hereby certify that this well was drilled by me (or under my supervision) and that each and all of the statements herein are true to the best of my knowledge and belief.

Name JAMES A HULL (Type or Print) Water Well Drillers Registration No. # 1019

Address 5523 LAUDER RD. (Street or RFD) HOU. (City) TEX (State)

(Signed) James A Hull (Water Well Driller) W & W WATER WELL DRILLING (Company Name)

Please attach electric log, chemical analysis, and other pertinent information, if available.

4820121364

TEXAS WATER DEVELOPMENT BOARD
WELL SCHEDULE

State Well Number - 60 61 704 Previous Well Number - County - Harris 201
River Basin - San Jacinto River - 10 Zone - 1 Latitude - 30 00 27 Longitude - 95 27 48 Source of Coords - 1

Owners Well No. _____ Location _____ 1/4, _____ 1/4, Section _____, Block _____, Survey _____

Owner - BAMMEL, C.B. Driller - FAWCETT

Address _____ Tenant/Oper. _____
Date Drilled - / /1929 Depth - 142 ft. Source of Depth - R Altitude - 118 ft. Source of Alt. - M
Aquifer - 112CHCT CHICOT AQUIFER Well Type - W User -

WELL CONSTRUCTION
Const. Method - HYDRAULIC ROTARY
Completion - SCREEN
Casing Material - STEEL
Screen Material - STEEL

LIFT DATA - Pump Mfr. _____ Type - _____ No. Stages ____

Bowls Diam. - _____ in. Setting - _____ ft. Column Diam. - _____ in.

Motor Mfr. - _____ Fuel or Power - Horsepower -

YIELD Flow- _____ GPM Pump- _____ GPM Meas.,Rept.,Est- _____ Date- _____

PERFORMANCE TEST Date- _____ Length of Test- _____ Production- _____GPM

Static Level- _____ft. Pumping Level- _____ft. Drawdown- _____ft. Sp.Cap.- _____GPM/ft

QUALITY (Remarks- _____

WATER USE Primary- UNUSED Secondary- _____ Tertiary- _____

OTHER DATA AVAILAIBLE Water Levels- Quality- Logs- Other Data-

WATER LEVELS Date- / / Measurement-
Date- / / Measurement-

Recorded By _____ Date Record Collected or Updated- / /

Reporting Agency -
REMARKS -

| Casing or Blank Pipe (C)
| Well Screen or Slotted Zone (
| Open Hole (O)
| Cemented from_____to_____

Diam. (in.)	Setting(feet) From	To
1		
2		
3		
4		
5		
6		
7		
8		
9		
10		
11		
12		
13		
14		
15		
16		
17		
18		
19		

Aquifer - 112CHCT
Well No. - 60 61 704

Texas Water Development Board
Well Schedule

State Well Number 6061708 **Previous Well Number** **County** Harris 201

River Basin 10 San Jacinto River **Zone** 1 **Latitude** 300026 **Longitude** 952751 **Source of Coords** 1

Owner's Well No. _____ **Location** _____

Owner
Atlantic Richfield Co.

Driller
H & H Drlg

Address _____ **Tenant/Oper.** _____

Date Drilled / /1968 **Depth** 250 **Source of Depth** L **Altitude** 118 **Source of Alt.** M

Well Type W **User**

WEL CONSTRUCTION

Const-Method Hydraulic Rotary

Completion

Casing Material Steel

Screen Material Steel

Casing or Blank Pipe (C) Well Screen or Slotted Zone (S) or Open Hole (O) Cemented from_____to_____

LIFT DATA - Pump Mfr. - **Type -** SUBMERSIBLE PUMP **No. Stages**

Bowls Diam - in. **Setting -** ft. **Column Diam. -** in.

Motor Mfr. - **Fuel or Power -** ELECTRIC MOTOR **Horsepower -** 2

YIELD Flow- **GPM** **Pump** **GPM** **Meas.,Rept.,Est.-** **Date-**

WATER USE **Primary -** COMMERCIAL **Secondary -** blank **Tertiary -** blank

OTHER DATA AVAILABLE **Water Levels -** N **Quality -** N **Logs -** **Other Data -**

WATER LEVELS

Recorded By _____ **Date Record Collected or Updated -** / /

Reporting Agency

REMARKS -

Aquifer - 112CHCT **ID -** 15

CHICOT
AQUIFER

60-61-8A

Send original copy by certified mail to the Texas Water Development Board P. O. Box 12386 Austin, Texas 78711

State of Texas

WATER WELL REPORT

For TWDB use only
Well No. 60-
Located on map
Received: 6-6
Form GW 8
Form GW 9

1) OWNER:
Person having well drilled: Florence Kuehnley Barro (Name) Address: Bammel, Texas (Street or RFD) (City) (State)
Landowner: Same (Name) Address: (Street or RFD) (City) (State)

2) LOCATION OF WELL:
County: Harris Labor: League: Abstract No.:
NW¼ NE¼ SW¼ SE¼ of Section: Block No.: Survey:
(Circle as many as are known)
miles in (NE., SW., etc.) direction from (Town).

NORTH

LOCATION OF WELL: Bammel, Tex. at intersection of Hyw. 1960 & Kirkendahl Roads.

Sketch map of well location with distances from adjacent section or survey lines, and to landmarks, roads, and creeks.

3) TYPE OF WORK (Check): New Well ☒ Deepening ☐ Reconditioning ☐ Plugging ☐

4) PROPOSED USE (Check): Domestic ☒ Industrial ☐ Municipal ☐ Irrigation ☐ Test Well ☐ Other ☐

5) TYPE OF WELL (Check): Rotary ☒ Driven ☐ Dug ☐ Cable ☐ Jetted ☐ Bored ☐

6) WELL LOG:
Diameter of hole 4" in. Depth drilled 258' ft. Depth of completed well 258' ft. Date drilled 7/8/66
All measurements made from 0 ft. above ground level.

From (ft.)	To (ft.)	Description and color of formation material
0	9	Surface & Yellow Clay
9	24	Fine Sand
24	48	Sand, Shale, Brown
48	65	Sand
65	79	White Clay
79	102	Sand
102	113	White Clay
113	144	Sand
144	178	White Clay
178	215	Sand, Top Loose (Couldn't make a well)
215	233	Broken Sand, Shaley
233	258	Sand

(Use reverse side if necessary)

7) COMPLETION (Check):
Straight wall ☒ Gravel packed ☐ Other ☐
Under reamed ☐ Open hole ☐

8) WATER LEVEL:
Static level 80 ft. below land surface Date 7/8/66
Artesian pressure ____ lbs. per square inch Date ____

9) CASING:
Type: old ☐ New ☒ Steel ☒ Plastic ☐ Other ☐
Cemented from 0 ft. to 200 ft.

Diameter (inches)	Setting From (ft.)	Setting To (ft.)	Gage
4	0	200	9½#
2½	200	248	

10) SCREEN:
Type LOP Stainless, Wire wrapped
Perforated ☒ Slotted ☐

Diameter (inches)	Setting From (ft.)	Setting To (ft.)	Slot size
2½"	248	258	.012

11) WELL TESTS:
Was a pump test made? ☐ Yes ☐ No If yes by whom? Yes with air
Yield: ____ gpm with ____ ft. drawdown after ____ hrs
Bailer test ____ gpm with ____ ft. drawdown after ____ hrs
Artesian flow ____ gpm Date ____
Temperature of water ____
Was a chemical analysis made? ☐ Yes ☒ No
Did any strata contain undesirable water? ☐ Yes ☐ No
Type of water? ____ depth of strata ____

12) PUMP DATA:
Manufacturer's Name McDonald Mfg. Co
Type Submersible H.P. 1/2 HP
Designed pumping rate ____ gpm ☐ gph ☐
Type power unit Electric
Depth to bowls, cylinder, jet, etc., 147 ft. below land surface.

I hereby certify that this well was drilled by me (or under my supervision) and that each and all of the statements herein are true to the best of my knowledge and belief.

NAME R. B. Lowry (Type or Print) Water Well Drillers Registration No. 146
Address 4012 Fulton St. (P. O. Bx. 8707) (Street or RFD) Houston, Texas (City) 77009 (State)
(Signed) R B Lowry (Water Well Driller) LOWRY WATER WELLS (Company Name)

Please attach electric log, chemical analysis, and other pertinent information, if available.

7D

7D

GW 7

Send original copy by certified mail to the Texas Water Development Board P. O. Box 12386 Austin, Texas 78711

State of Texas

WATER WELL REPORT

For TWDB use only
Well No. [illegible]
Located on map [illegible]
Received: [illegible]
Form GW 8 [illegible]
Form GW 9 [illegible]

1) OWNER:
Person having well drilled TOM NARUM CONST. CO. Address FM 1960 & K (Name) (Street or RFD) (City) (State)

Landowner SINCLAIR OIL CO. Address HOU. TEX. (Name) (Street or RFD) (City) (State)

2) LOCATION OF WELL:
County HARRIS Labor [illegible] League [illegible] Abstract No. [illegible]

NW¼ NE¼ SW¼ SE¼ of Section [illegible] Block No. [illegible] Survey [illegible]
(Circle as many as are known)

7 miles in W direction from HOUSTON
(NE, SW, etc.) (Town)



Sketch map of well location with distances from adjacent section or survey lines, and to landmarks, roads, and creeks.

3) TYPE OF WORK (Check):
New Well ☑ Deepening ☐
Reconditioning ☐ Plugging ☐

4) PROPOSED USE (Check):
Domestic ☐ Industrial ☑ Municipal ☐
Irrigation ☐ Test Well ☐ Other ☐

5) TYPE OF WELL (Check):
Rotary ☑ Driven ☐ Dug ☐
Cable ☐ Jetted ☐ Bored ☐

6) WELL LOG:
Diameter of hole 4" in. Depth drilled 250 ft. Depth of completed well 250 ft. Date drilled 10/24/68
All measurements made from 1 ft. above ground level.

From (ft.)	To (ft.)	Description and color of formation material
0	20	SOIL & CLAY
20	38	CLAY
38	46	SAND WHITE
46	68	CLAY
68	80	SAND & CLAY
80	130	SAND
130	175	CLAY
175	220	SAND
220	225	CLAY
225	250	SAND WHITE

(Use reverse side if necessary)

7) COMPLETION (Check):
Straight wall ☑ Gravel packed ☐ Other ☐
Under reamed ☐ Open hole ☐

8) WATER LEVEL:
Static level 60 ft. below land surface Date 10/25/68
Artesian pressure [illegible] lbs. per square inch Date [illegible]

9) CASING:
Type: Old ☐ New ☐ Steel ☐ Plastic ☐ Other ☐
Cemented from 231 ft. to 250 ft.

Diameter (inches)	Setting From (ft.)	Setting To (ft.)	Gage
4"	0	230	

10) SCREEN:
Type S/STEEL RIBBED
Perforated ☐ Slotted ☐

Diameter (inches)	Setting From (ft.)	Setting To (ft.)	Slot size
2½	240	250	012

11) WELL TESTS:
Was a pump test made? ☐ Yes ☑ No If yes by whom?

Yield: [illegible] gpm with [illegible] ft. drawdown after [illegible] hrs
Bailer test [illegible] gpm with [illegible] ft. drawdown after [illegible] hrs
Artesian flow [illegible] gpm Date [illegible]
Temperature of water [illegible]
Was a chemical analysis made? ☐ Yes ☐ No
Did any strata contain undesirable water? ☐ Yes ☐ No
Type of water? [illegible] depth of strata [illegible]

12) PUMP DATA:
Manufacturer's Name RED JACKET.
Type 5VB H.P. 2
Designed pumping rate 150 U gpm ☐ gph ☑
Type power unit [illegible]
Depth to bowls, cylinder, jet, etc., 147 ft. below land surface.

I hereby certify that this well was drilled by me (or under my supervision) and that each and all of the statements herein are true to the best of my knowledge and belief.

NAME JAMES A HULL (Type or Print) Water Well Drillers Registration No. A 1019

Address 14605 REEVESTON RD (Street or RFD) HOU. (City) TEX. 77039 (State)

(Signed) James A Hull (Water Well Driller) H & H WATER WELL DRILLING (Company Name)

Please attach electric log, chemical analysis, and other pertinent information, if available.

4820121365

75 Dup

Send original copy by certified mail to the: Texas Water Development Board, P. O. Box 12386, Austin, Texas 78711

State of Texas

WATER WELL REPORT

For TWDB use only
Well No.
Located on map
Received:

1) OWNER:
Person having well drilled: Lebco Construction Co. (Name) Address: 9110 Clarkcrest (Street or RFD) Houston (City) Texas (State)

Landowner: Safeway Stores (Name) Address: 4801 Richmond Ave. (Street or RFD) Houston, Texas (City) (State)

2) LOCATION OF WELL:
County: Harris, ____ miles in (N.E., S.W., etc.) direction from (Town)

Locate by sketch map showing landmarks, roads, creeks, Hiway number, etc.?

Well #2

see reverse side for map

North

(Use reverse side if necessary)

or

Give legal location with distances and directions from adjacent sections or survey lines.

Labor: ____ League: ____

Block: ____ Survey: ____

Abstract No.: ____

(NW¼ NE¼ SW¼ SE¼) of Section: ____

3) TYPE OF WORK (Check):
New Well X | Deepening | Reconditioning | Plugging

4) PROPOSED USE (Check):
Domestic | Industrial X | Municipal | Irrigation | Test Well | Other

5) TYPE OF WELL (Check):
Rotary X | Driven | Dug | Cable | Jetted | Bored

6) WELL LOG:
Diameter of hole 6" in. Depth drilled 430 ft. Depth of completed well 430 ft. Date drilled 3-30-71

All measurements made from 0 ft. above ground level.

From (ft.)	To (ft.)	Description and color of formation material
0	24	surface & clay sandy
24	48	sand broken with clay
48	108	sand loose
108	118	shale
118	144	sand shale
144	178	shale tough
178	220	sand
220	223	shale
223	271	sand
271	287	shale & sand rock
287	302	sand
302	364	shale
364	388	sand
388	407	shale sandy
407	430	sand

(Use reverse side if necessary)

7) CONSTRUCTION (Check):
Straight wall X | Gravel packed | Other
Under reamed | Open Hole

8) WATER LEVEL:
Static level 137 ft. below land surface. Date 3-30-71
Artesian pressure ____ lbs. per square inch. Date ____
Depth to pump bowls, cylinder, jet, etc. 231 ft.
Below land surface.

9) Casing:
Type: Old | New X | Steel X | Plastic | Other
Cemented from 0 ft. to 368 ft.

Diameter (inches)	Setting From (ft.)	To (ft.)	Gage
6"	0	368	

10) SCREEN:
Type: Stainless Steel
Perforated X | Slotted

Diameter (inches)	Setting From (ft.)	To (ft.)	Slot Size
4" blank	430	428½	
4" screen	428½	406½	.012
4" blank	406½	387	
4" screen	387	367	.012
4" blank	367	356	

11) WATER TESTS:
Was a pump test made? Yes | No X If yes, by whom?
Yield: ____ gpm with ____ ft. drawdown after ____ hrs.
Bailer test ____ gpm with ____ ft. drawdown after ____ hrs.
Artesian flow ____ gpm
Temperature of water ____

12) WATER QUALITY:
Was a chemical analysis made? Yes | No X
Did any strata contain undesirable water? Yes | No
Type of water? ____ depth of strata ____

I hereby certify that this well was drilled by me (or under my supervision) and that each and all of the statements herein are true to the best of my knowledge and belief.

NAME: R.B. Lowry (Type or Print) Water Well Drillers Registration No. 146

ADDRESS: 4012 Fulton, P.O. Box 8707 (Street or RFD) Houston (City) Texas (State) 77009

(Signed): ____ (Water Well Driller) (Company Name)

Please attach electric log, chemical analysis, and other pertinent information, if available.

Additional instructions on reverse side.

TWDB-WR-50

4820121342

2)LOCATION OF WELL:

The sketch showing the well location must be as accurate as possible, showing landmarks, in sufficient detail so that the well may be plotted on a General Highway Map of the county in which the well is located.

Reference points from which distances are measured and directions given should be of a permanent nature (e.g. highway intersections, center of towns, river and creek bridges, railroad crossings). The distance and direction from the nearest town should always be indicated.

When giving a legal description include a sketch showing location of the well within the described area, e.g. survey abstract.

Information furnished in Section 2) of the TWDBE-GW-5A is very important. Unless the well can be accurately located on a map the value of the other data contained in the Report is greatly reduced.

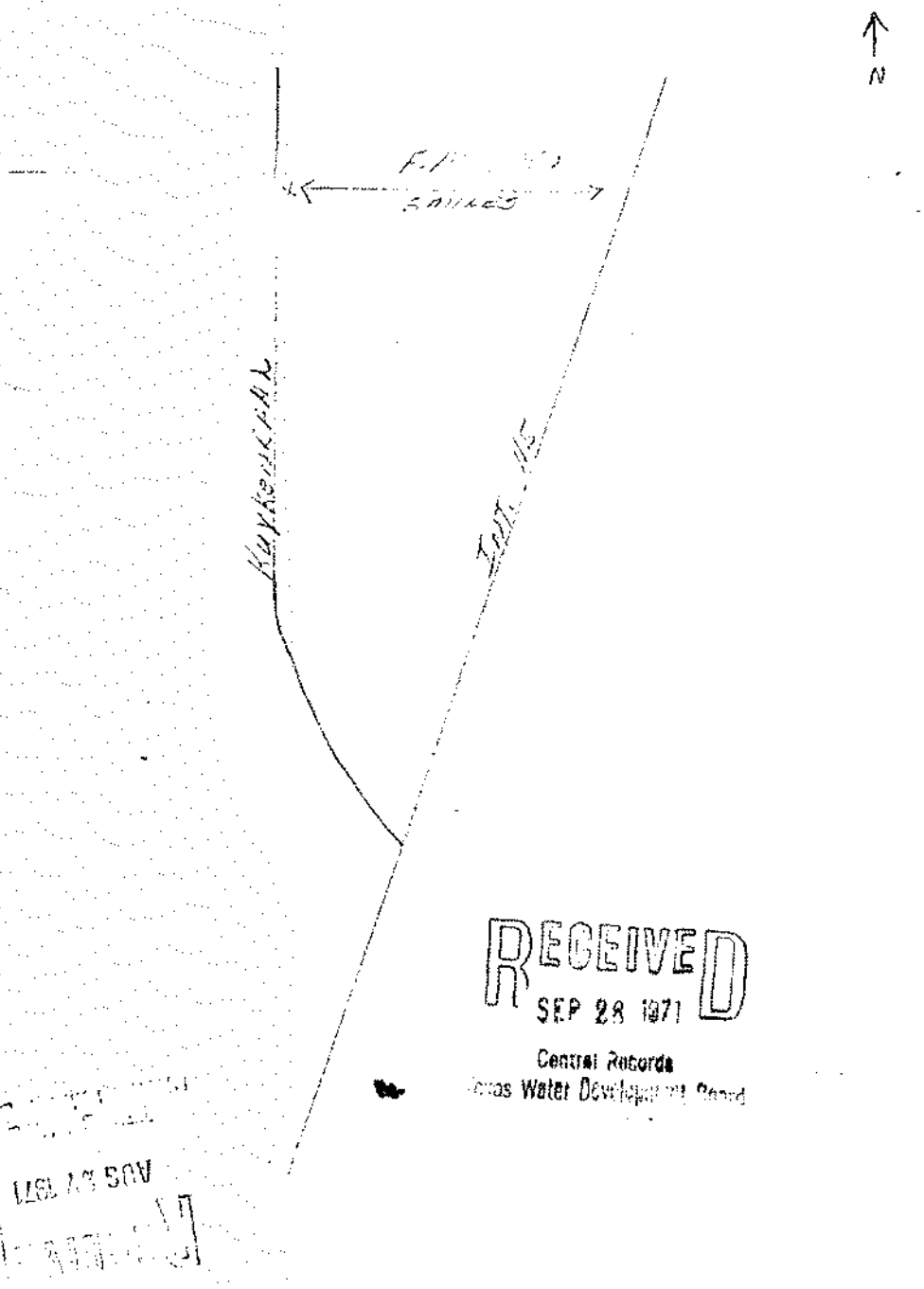

RECEIVED
SEP 28 1971
Central Records
Texas Water Development Board

6061N

Send original copy by certified mail to the Texas Water Development Board P. O. Box 13087 Austin, Texas 78711

State of Texas

WATER WELL REPORT

For TWDB use only
Well No.
Located on map
Received:

1) OWNER:
Person having well drilled Howard Construction Co. Address P. O. Box 10671, Houston, TX 77018
(Name) (Street or RFD) (City) (State)

Landowner Rocis Restaurant Address Kuykendahl Rd.
(Name) (Street or RFD) (City) (State)

2) LOCATION OF WELL:
County ____ ____ miles in ____ direction from ____
(N.E., S.W., etc.) (Town)

Locate by sketch map showing landmarks, roads, creeks, hiway number, etc.*

SEE REVERSE SIDE

North

(Use reverse side if necessary)

or Give legal location with distances and directions from adjacent sections or survey lines.

Labor ____ League ____

Block ____ Survey ____

Abstract No. ____

(NW¼ NE¼ SW¼ SE¼) of Section ____

3) TYPE OF WORK (Check):
New Well X | Deepening | Reconditioning | Plugging

4) PROPOSED USE (Check):
Domestic | Industrial X | Municipal | Irrigation | Test Well | Other

5) TYPE OF WELL (Check):
Rotary X | Driven | Dug | Cable | Jetted | Bored

6) WELL LOG:
Diameter of hole 8 in. Depth drilled 228 ft. Depth of completed well 228 ft. Date drilled 8-13-74
All measurements made from 0 ft. above ground level.

From (ft.)	To (ft.)	Description and color of formation material
0	24	Surface Clay
24	48	Clay
48	72	Sand & Shell
72	96	Clay
96	120	Clay
120	144	Clay & Sand
144	168	Broken Sand
168	192	Broken Sand
192	216	Rock & Sand
216	228	Sand

(Use reverse side if necessary)

9) Casing:
Type: Old | New | Steel | Plastic X | Other
Cemented from ____ ft. to ____ ft.

Diameter (inches)	Setting From (ft.)	To (ft.)	Gage

10) SCREENS:
Type Stainless steel rod base
Perforated X | Slotted

Diameter (inches)	Setting From (ft.)	To (ft.)	Slot size
2½"	212 plugs	223	228
2½"	Blank	216	223

7) COMPLETION (Check):
Straight wall X | Gravel packed | Other
Under reamed | Open Hole

8) WATER LEVEL:
Static level 12 ft. below land surface Date 8-15-74
Artesian pressure ____ lbs. per square inch Date ____
Depth to pump bowls, cylinder, jet, etc. 200 ft.
below land surface.

11) WELL TESTS:
Was a pump test made? Yes | No X | If yes, by whom?
Yield: ____ gpm with ____ ft. drawdown after ____ hrs.
Bailer test ____ gpm with ____ ft. drawdown after ____ hrs.
Artesian flow ____ gpm
Temperature of water ____

12) WATER QUALITY:
Was a chemical analysis made? Yes | No X
Did any strata contain undesirable water? Yes | No
Type of water? ____ depth of strata ____

I hereby certify that this well was drilled by me (or under my supervision) and that each and all of the statements herein are true to the best of my knowledge and belief.

Name H. L. Lowry (Type or Print) Water Well Drillers Registration No. 126

Address 5012 Fulton; P. O. Box 9707; Houston, TX 77002
(Street or RFD) (City) (State)

(Signed) H L Lowry (Water Well Driller) LOWRY WATER WELLS (Company Name)

Please attach electric log, chemical analysis, and other pertinent information, if available.

*Additional instructions on reverse side.

TWDB-WWR

4820121339

3) LOCATION OF WELL:

The sketch showing the well location must be as accurate as possible, showing landmarks, in sufficient detail so that the well may be plotted on a General Highway Map of the county in which the well is located.

Reference points from which distances are measured and directions given should be of a permanent nature (e.g. highway intersections, center of towns, river and creek bridges, railroad crossings). The distance and direction from the nearest town should always be indicated.

When giving a legal description include a sketch showing location of the well within the described area, e.g. survey abstract.

Information furnished in Section 2) of the TWDBE-GW-53 is very important. Unless the well can be accurately located on a map the value of the other data contained in the Report is greatly reduced.

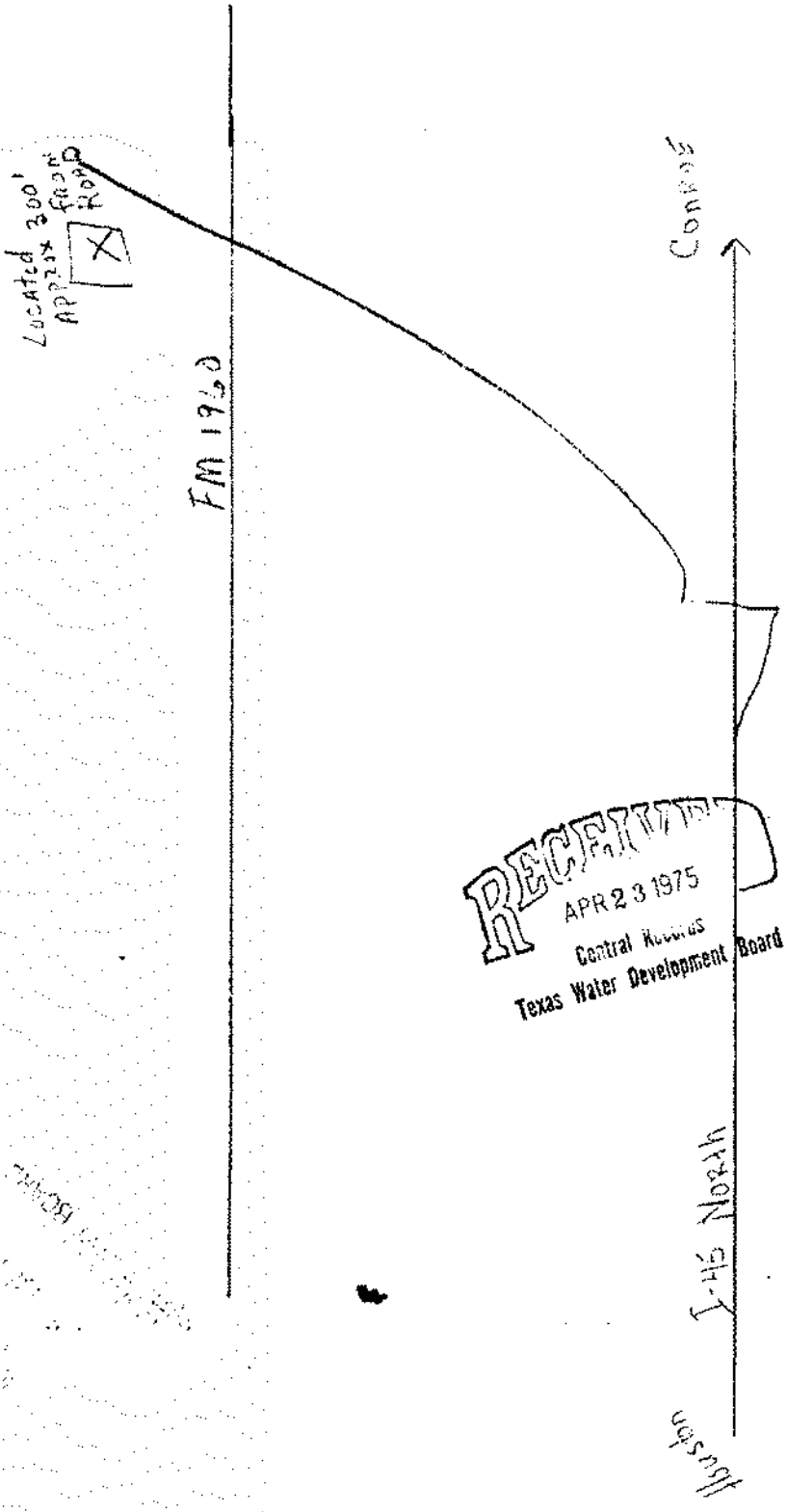

RECEIVED
APR 23 1975
Central Records
Texas Water Development Board

TEXAS WATER DEVELOPMENT BOARD
WELL SCHEDULE

State Well Number - 60 61 703 Previous Well Number - County - Harris 201
River Basin - San Jacinto River - 10 Zone - 1 Latitude - 30 00 27 Longitude - 95 27 48 Source of Coords - 1

Owners Well No. _____ Location _____ 1/4, _____ 1/4, Section _____, Block _____, Survey _____

Owner - BAMMEL, C.B. Driller -

Address _____ Tenant/Oper. _____
Date Drilled - / / Depth - 24 ft. Source of Depth - Z Altitude - 119 ft. Source of Alt. - M
Aquifer - 112CHCT CHICOT AQUIFER Well Type - W User -

WELL CONSTRUCTION
Const. Method - _____ Casing Material - _____
Completion - _____ Screen Material - _____

LIFT DATA - Pump Mfr. _____ Type - _____ No. Stages ____

Bowls Diam. - _____ in. Setting - _____ ft. Column Diam. - _____ in.

Motor Mfr. - _____ Fuel or Power - Horsepower -

YIELD Flow- _____ GPM Pump- _____ GPM Meas.,Rept.,Est- _____ Date- _____

PERFORMANCE TEST Date- _____ Length of Test- _____ Production- _____GPM

Static Level- _____ft. Pumping Level- _____ft. Drawdown- _____ft. Sp.Cap.- _____GPM/ft

QUALITY (Remarks- _____

WATER USE Primary- UNUSED Secondary- _____ Tertiary- _____

OTHER DATA AVAILAIBLE Water Levels- Quality- Logs- Other Data-

WATER LEVELS Date- / / Measurement-
Date- / / Measurement-

Recorded By _____ Date Record Collected or Updated- / /

Reporting Agency -
REMARKS -

| Casing or Blank Pipe (C)
| Well Screen or Slotted Zone (
| Open Hole (O)
| Cemented from_____to_____

Diam. (in.)	Setting(feet) From	To
1		
2		
3		
4		
5		
6		
7		
8		
9		
10		
11		
12		
13		
14		
15		
16		
17		
18		
19		

Aquifer - 112CHCT
Well No. - 60 61 703

TEXAS WATER DEVELOPMENT BOARD
WELL SCHEDULE

State Well Number - 60 61 711 Previous Well Number - County - Harris 201
River Basin - San Jacinto River - 10 Zone - 1 Latitude - 30 00 24 Longitude - 95 27 46 Source of Coords - 1

Owners Well No. _____ Location _____ 1/4, _____ 1/4, Section _____, Block _____, Survey _____

Owner - Safeway Stores, Inc.
Well # 1

Driller - Lowry Water

Address _____ Tenant/Oper. _____
Date Drilled - / /1971 Depth - 430 ft. Source of Depth - L Altitude - 118 ft. Source of Alt. - M
Aquifer - 112CHCT CHICOT AQUIFER Well Type - W User -

WELL CONSTRUCTION
Const. Method - HYDRAULIC ROTARY
Completion - SCREEN
Casing Material - STEEL
Screen Material - STEEL

LIFT DATA - Pump Mfr. _____ Type - SUBMERSIBLE PUMP No. Stages ____
Bowls Diam. - _____ in. Setting - _____ ft. Column Diam. - _____ in.
Motor Mfr. - _____ Fuel or Power - ELECTRIC MOTOR Horsepower -

YIELD Flow- _____ GPM Pump- _____ GPM Meas.,Rept.,Est- _____ Date- _____

PERFORMANCE TEST Date- _____ Length of Test- _____ Production- _____GPM

Static Level- _____ft. Pumping Level- _____ft. Drawdown- _____ft. Sp.Cap.- _____GPM/ft

QUALITY (Remarks- _____

WATER USE Primary- COMMERCIAL Secondary- _____ Tertiary- _____

OTHER DATA AVAILAIBLE Water Levels- Quality- Logs- Other Data-

WATER LEVELS Date- / / Measurement-
Date- / / Measurement-

Recorded By _____ Date Record Collected or Updated- / /

Reporting Agency -
REMARKS -

| Casing or Blank Pipe (C)
| Well Screen or Slotted Zone (
| Open Hole (O)
| Cemented from _____ to _____

Diam. (in.)	Setting(feet) From	To
1		
2		
3		
4		
5		
6		
7		
8		
9		
10		
11		
12		
13		
14		
15		
16		
17		
18		
19		

Aquifer - 112CHCT
Well No. - 60 61 711

Texas Water Development Board
Well Schedule

State Well Number 6061712 **Previous Well Number** **County** Harris 201

River Basin 10 San Jacinto River **Zone** 1 **Latitude** 300025 **Longitude** 952747 **Source of Coords** 1

Owner's Well No. **Location**

Owner
Safeway Stores, Inc.
Well # 2

Driller
Lowry Water

Address **Tenant/Oper.**

Date Drilled / /1971 **Depth** 430 **Source of Depth** L **Altitude** 118 **Source of Alt.** M

Well Type W **User**

WEL CONSTRUCTION

Const-Method Hydraulic Rotary

Completion Screen

Casing Material Steel

Screen Material Steel

Casing or Blank Pipe (C)
Well Screen or Slotted Zone (S) or Open Hole (O)
Cemented from_____to_____

LIFT DATA - Pump Mfr. - **Type -** SUBMERSIBLE PUMP **No. Stages**

Bowls Diam - **in.** **Setting -** **ft.** **Column Diam. -** **in.**

Motor Mfr. - **Fuel or Power -** ELECTRIC MOTOR **Horsepower -**

YIELD Flow- **GPM** **Pump** **GPM** **Meas.,Rept.,Est.-** **Date-**

WATER USE **Primary -** COMMERCIAL **Secondary -** blank **Tertiary -** blank

OTHER DATA AVAILABLE **Water Levels -** N **Quality -** N **Logs -** **Other Data -**

WATER LEVELS

Recorded By _____ **Date Record Collected or Updated -** / /

Reporting Agency

REMARKS -

Aquifer - 112CHCT **ID -** 15

CHICOT
AQUIFER

Send original copy by certified mail to the Texas Water Development Board P. O. Box 12386 Austin, Texas 78711

State of Texas

WATER WELL REPORT

For TWDB use only
Well No. 6508-45
Located on map
Received:

1) OWNER:
Person having well drilled Ronnie Maxwell (Name) Address 2611 Lakemont, Houston, Texas (Street or RFD) (City) (State)

Landowner (Name) Address (Street or RFD) (City) (State)

2) LOCATION OF WELL:
County Harris, miles in (N.E., S.W., etc.) direction from (Town)

Locate by sketch map showing landmarks, roads, creeks, hiway number, etc.*

North ↑

(Use reverse side if necessary)

or

Give legal location with distances and directions from adjacent sections or survey lines.

Castlewood Subdivision #2, Lot 97
Labor League
Block Survey
Abstract No.
(NW¼ NE¼ SW¼ SE¼) of Section

3) TYPE OF WORK (Check):
(New Well) Deepening
Reconditioning Plugging

4) PROPOSED USE (Check):
(Domestic) Industrial Municipal
Irrigation Test Well Other

5) TYPE OF WELL (Check):
(Rotary) Driven Dug
Cable Jetted Bored

6) WELL LOG:
Diameter of hole 6 3/4 in. Depth drilled 283 ft. Depth of completed well 283 ft. Date drilled Jan. 1970
All measurements made from 3 ft. above ground level.

From (ft.)	To (ft.)	Description and color of formation material
0	18	Clay
18	30	Sand
30	65	Clay
65	82	Sand
82	250	Clay
250	283	Sand

9) Casing:
Type: Old (New) (Steel) Plastic Other
Cemented from ft. to ft.

Diameter (inches)	Setting From (ft.)	To (ft.)	Gage
4	0	273	#40

10) SCREEN:
Type WOP Plastic
Perforated Slotted

Diameter (inches)	Setting From (ft.)	To (ft.)	Slot Size
4	273	283	.014

(Use reverse side if necessary)

7) COMPLETION (Check):
(Straight wall) Gravel packed Other
Under reamed Open Hole

8) WATER LEVEL:
Static level 180 ft. below land surface Date 1/70
Artesian pressure lbs. per square inch Date
Depth to pump bowls, cylinder, jet, etc., 252 ft.
below land surface.

11) WELL TESTS:
Was a pump test made? Yes (No) If yes, by whom?
Yield: gpm with ft. drawdown after hrs.
Bailer test gpm with ft. drawdown after hrs.
Artesian flow gpm
Temperature of water

12) WATER QUALITY:
Was a chemical analysis made? Yes (No)
Did any strata contain undesirable water? Yes (No)
Type of water? depth of strata

I hereby certify that this well was drilled by me (or under my supervision) and that each and all of the statements herein are true to the best of my knowledge and belief.

NAME Melvin W. Hildebrandt (Type or Print) Water Well Drillers Registration No. 932

ADDRESS P. O. Box 607, Spring, Texas 77373 (Street or RFD) (City) (State)

(Signed) Melvin W. Hildebrandt (Water Well Driller) HILDEBRANDT SERVICES (Company Name)

Please attach electric log, chemical analysis, and other pertinent information, if available.

*Additional instructions on reverse side.

TWBSL-GW-51

48201712

2) LOCATION OF WELL:

The sketch showing the well location must be as accurate as possible, showing landmarks, in sufficient detail so that the well may be plotted on a General Highway Map of the county in which the well is located.

Reference points from which distances are measured and directions given should be of a permanent nature (e.g. highway intersections, center of towns, river and creek bridges, railroad crossings). The distance and direction from the nearest town should always be indicated.

When giving a legal description include a sketch showing location of the well within the described area, e.g. survey abstract.

Information furnished in Section 2) of the TWDBE-GW-3) is very important. Unless the well can be accurately located on a map the value of the other data contained in the Report is greatly reduced.

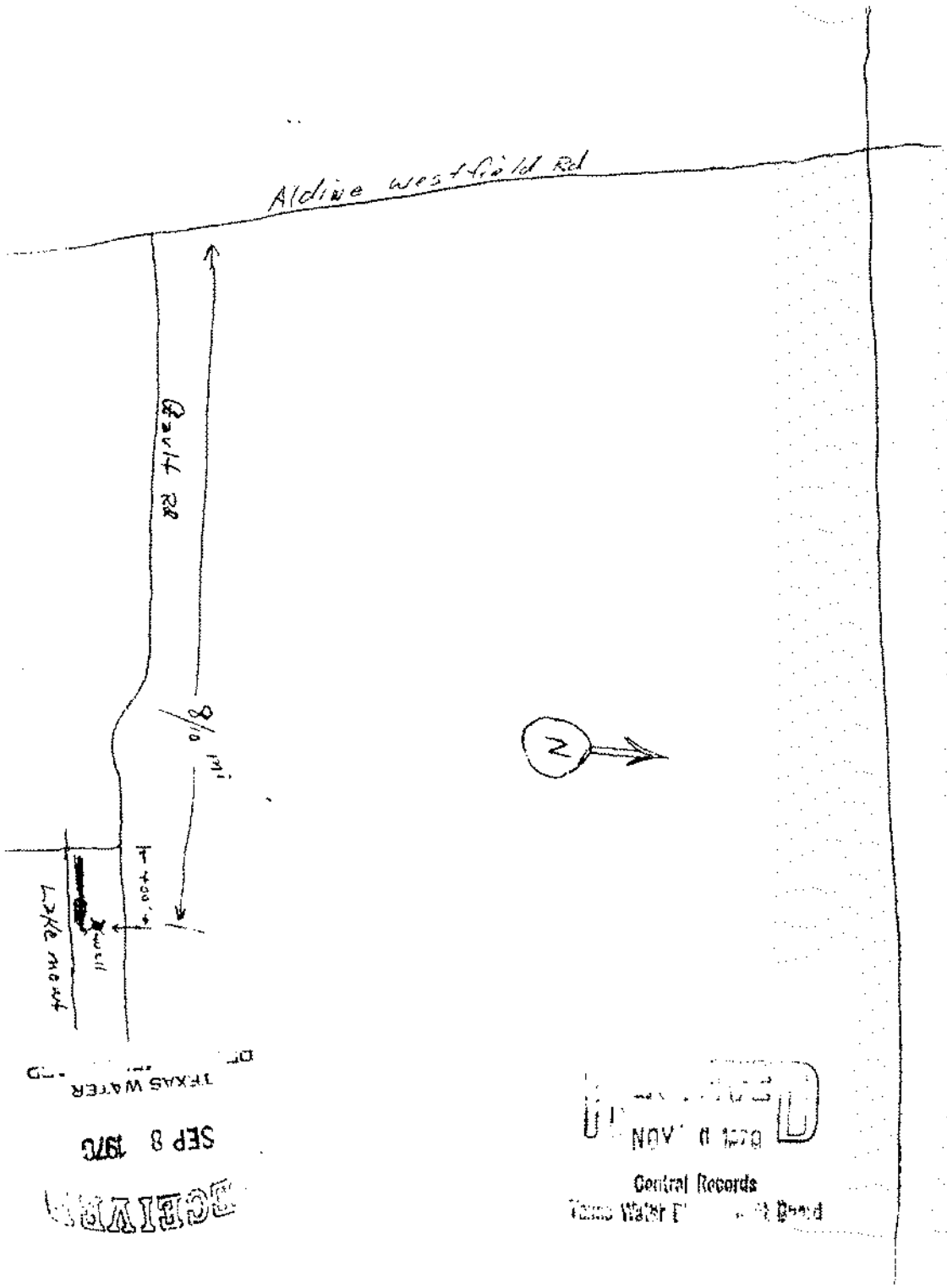

TEXAS WATER
SEP 8 1976
RECEIVED
NOV 8 1976
Central Records

4FF

Send original copy by certified mail to the Texas Water Development Board P. O. Box 12386 Austin, Texas 78711

State of Texas

WATER WELL REPORT

For TWDB use only
Well No. 65 064FF
Located on map 7CS
Received: 5-72

1) OWNER:
Person having well drilled CM RALEY (Name) Address 13914 RUSS RD HOUSTON TEX (Street or RFD) (City) (State)

Landowner SAME (Name) Address (Street or RFD) (City) (State)

2) LOCATION OF WELL:
County HARRIS, 11½ miles in N (N.E., S.W., etc.) direction from HOUSTON TEX (Town)

Locate by sketch map showing landmarks, roads, creeks, hiway number, etc.*

North

(Use reverse side if necessary)

or

Give legal location with distances and directions from adjacent sections or survey lines.

Labor _____ League _____

Block _____ Survey _____

Abstract No. _____

(NW¼ NE¼ SW¼ SE¼) of Section _____

3) TYPE OF WORK (Check): New Well ✓ Deepening Reconditioning Plugging

4) PROPOSED USE (Check): Domestic ✓ Industrial Municipal Irrigation Test Well Other

5) TYPE OF WELL (Check): Rotary ✓ Driven Dug Cable Jetted Bored

6) WELL LOG:
Diameter of hole 6¼ in. Depth drilled 286 ft. Depth of completed well 286 ft. Date drilled 12-21-71

All measurements made from 1 ft. above ground level.

From (ft.)	To (ft.)	Description and color of formation material
0	39	CLAY WHITE
39	54	SAND FINE RED
54	117	SANDY SHALE
117	207	CLAY RED
207	218	SAND
218	268	SANDY SHALE
268	286	SAND

(Use reverse side if necessary)

9) Casing:
Type: Old New ✓ Steel Plastic ✓ Other

Cemented from 268 ft. to 1 ft.

Diameter (inches)	Setting From (ft.)	Setting To (ft.)	Gage
4	268	-1	SCL 40

10) SCREEN:
Type UNDER BAR

Perforated Slotted

Diameter (inches)	Setting From (ft.)	Setting To (ft.)	Slot Size
2½	286	276	12GA

7) COMPLETION (Check):
Straight wall Gravel packed Other LEAD SEAL
Under reamed Open Hole

8) WATER LEVEL:
Static level 165 ft. below land surface Date 12-21-71
Artesian pressure _____ lbs. per square inch Date _____
Depth to pump bowls, cylinder, jet, etc., 210 ft. below land surface.

11) WELL TESTS:
Was a pump test made? Yes ✓ No If yes, by whom?
Yield: 800 GPH with 6 ft. drawdown after 1 hrs.
Bailer test _____ gpm with _____ ft. drawdown after _____ hrs.
Artesian flow _____ gpm
Temperature of water _____

12) WATER QUALITY:
Was a chemical analysis made? Yes ✓
Did any strata contain undesirable water? Yes No ✓
Type of water? SOFT depth of strata 18 FT

I hereby certify that this well was drilled by me (or under my supervision) and that each and all of the statements herein are true to the best of my knowledge and belief.

NAME DIETZ BRUNO (Type or Print) Water Well Drillers Registration No. 323

ADDRESS 3051 ROTHERME (Street or RFD) HOUSTON (City) TEXAS (State)

(Signed) Bruno Dietz (Water Well Driller) DIEZ PUMP WELL SERVICE (Company Name)

Please attach electric log, chemical analysis, and other pertinent information, if available.

*Additional instructions on reverse side.

TWDBE-GW-53

2)LOCATION OF WELL:

The sketch showing the well location must be as accurate as possible, showing landmarks, in sufficient detail so that the well may be plotted on a General Highway Map of the county in which the well is located.

Reference points from which distances are measured and directions given should be of a permanent nature (e.g. highway intersections, center of towns, river and creek bridges, railroad crossings). The distance and direction from the nearest town should always be indicated.

When giving a legal description include a sketch showing location of the well within the described area. e.g. survey abstract.

Information furnished in Section 2) of the TWDBE-GW-53 is very important. Unless the well can be accurately located on a map the value of the other data contained in the Report is greatly reduced.

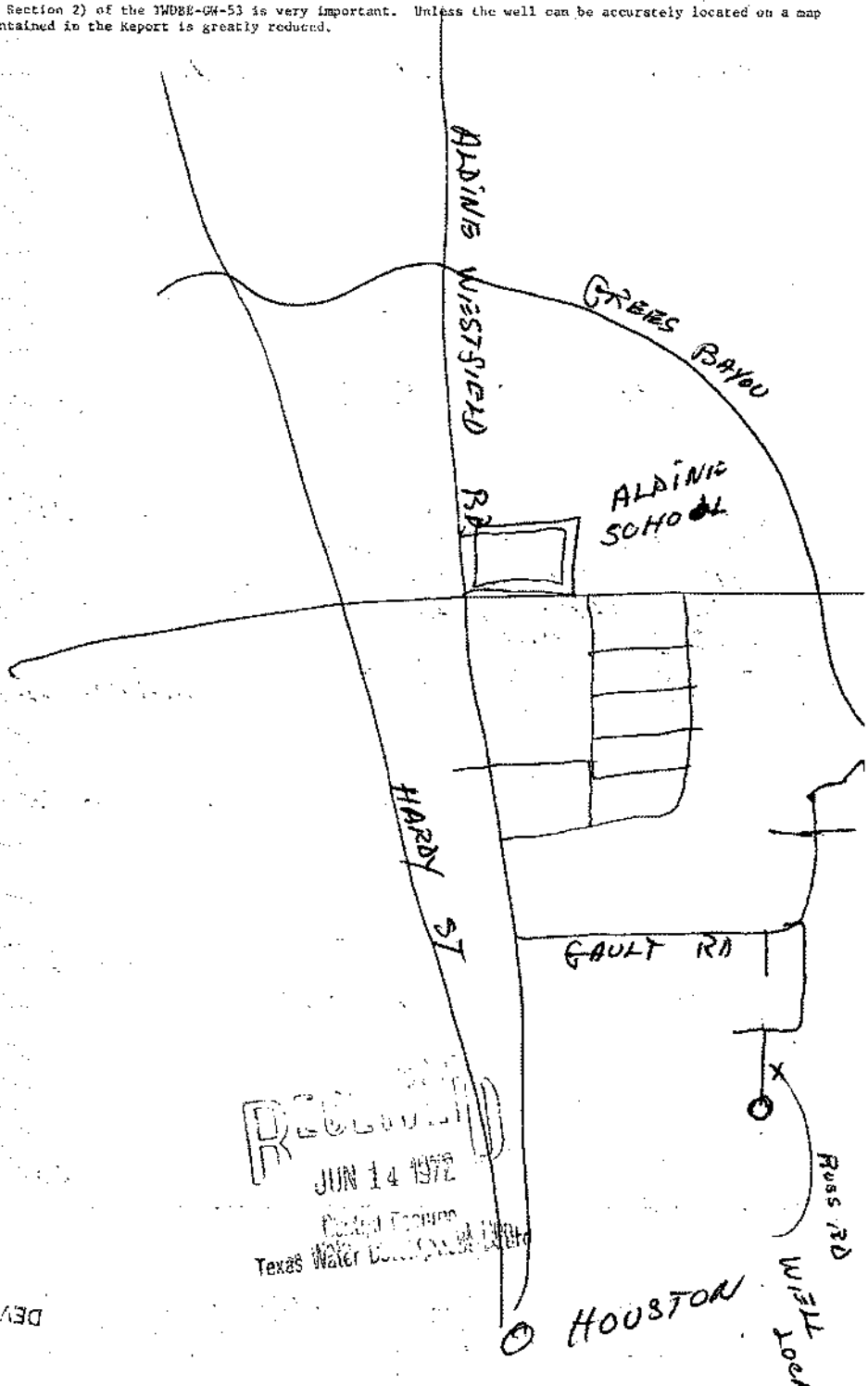

RECEIVED
JUN 14 1972
Texas Water Development Board

RECEIVED
MAY 15 1972
TEXAS WATER DEVELOPMENT BOARD

Send original copy by certified mail to the Texas Department of Water Resources P. O. Box 13087 Austin, Texas 78711

State of Texas
WATER WELL REPORT

ATTENTION OWNER: *Confidentiality Privilege Notice on Reverse Side*

For TDWR use only
Well No. 65-06-~~504~~
Located on map 905
Received: 4-CAS.

1) OWNER C.E. WEIDNER (Name) Address 2710 GAULT (Street or RFD) HOUSTON (City) TEXAS (State) (Zip)

2) LOCATION OF WELL: County HARRIS 11 miles in N (N.E., S.W., etc.) direction from HOUSTON (Town)

Driller must complete the legal description to the right with distance and direction from two intersecting section or survey lines, or he must locate and identify the well on an official Quarter- or Half-Scale Texas County General Highway Map and attach the map to this form.

☐ Legal description:
Section No. _____ Block No. _____ Township _____
Abstract No. _____ Survey Name _____
Distance and direction from two intersecting section or survey lines _____
☐ See attached map.

3) TYPE OF WORK (Check):
☑ New Well ☐ Deepening ☐ Reconditioning ☐ Plugging

4) PROPOSED USE (Check):
☑ Domestic ☐ Industrial ☐ Public Supply ☐ Irrigation ☐ Test Well ☐ Other

5) DRILLING METHOD (Check):
☑ Mud Rotary ☐ Air Hammer ☐ Driven ☐ Bored ☐ Air Rotary ☐ Cable Tool ☐ Jetted ☐ Other

6) WELL LOG:
Date drilled 6-27-81

DIAMETER OF HOLE Dia. (in.)	From (ft.)	To (ft.)
6 3/4	Surface	275
3 7/8	275	284

7) BOREHOLE COMPLETION:
☐ Open Hole ☐ Straight Wall ☐ Underreamed
☐ Gravel Packed ☑ Other 2-STRING
If Gravel Packed give interval . . . from _____ ft. to _____ ft.

From (ft.)	To (ft.)	Description and color of formation material
0	4	TOP SOIL
4	41	YELLOW SHALE
41	56	RED SAND
56	73	RED SHALE
73	85	RED SAND
85	111	RED SHALE
111	135	SAND
135	167	RED SHALE
167	189	SAND & GRAVEL
189	223	RED SHALE
223	238	SAND
238	263	RED SHALE
263	284	SAND

8) CASING, BLANK PIPE, AND WELL SCREEN DATA:

Dia. (in.)	New or Used	Steel, Plastic, etc. Perf., Slotted, etc. Screen Mfg., if commercial	Setting (ft.) From	Setting (ft.) To	Gage Casing Screen
4	N	PLASTIC 1 1/4 SCH 60	270	SURF	
2 1/2	N	11 SCREEN	270	284	50

CEMENTING DATA
Cemented from 0 ft. to 270 ft.
Method used _____
Cemented by _____ (Company or Individual)

9) WATER LEVEL:
Static level 190 ft. below land surface Date 6-28-81
Artesian flow _____ gpm. Date _____

10) PACKERS: Type Depth

RECEIVED
MAR 30 1982
DEPT. OF WATER RESOURCES

(Use reverse side if necessary)

11) TYPE PUMP:
☐ Turbine ☐ Jet ☑ Submersible ☐ Cylinder ☐ Other
Depth to pump bowls, cylinder, jet, etc. 252 ft.

12) WELL TESTS:
☐ Type Test: ☑ Pump ☐ Bailer ☐ Jetted ☐ Estimated
Yield: 13.2 gpm with 85 ft. drawdown after 2 hrs.

13) WATER QUALITY:
Did you knowingly penetrate any strata which contained undesirable water? ☐ Yes ☑ No
If yes, submit "REPORT OF UNDESIRABLE WATER"
Type of water? _____ Depth of strata _____
Was a chemical analysis made? ☐ Yes ☑ No

I hereby certify that this well was drilled by me (or under my supervision) and that each and all of the statements herein are true to the best of my knowledge and belief.

NAME JAMES H. SUGG JR. (Type or Print) Water Well Drillers Registration No. 1006

ADDRESS 13501 CHRISMAN #16 (Street or RFD) HOUSTON (City) TEXAS (State) 77039 (Zip)

(Signed) James H. Sugg Jr. (Water Well Driller) SUGG WATER WELL DRILLING (Company Name)

Please attach electric log, chemical analysis, and other pertinent information, if available.

TDWR-0392 (Rev. 1-12-79)

DEPARTMENT OF WATER RESOURCES COPY

WEIDNER



RECEIVED
MAR 30 1982
DEPT. OF
WATER RESOURCES

STATE OF TEXAS WELL REPORT for Tracking #4818

Owner:	**Quickturn Reality**	Owner Well #:	**No Data**
Address:	**1722 Ansbury Houston, TX 77018**	Grid #:	**65-06-4**
Well Location:	**13914 Green Ranch Houston, TX 77039**	Latitude:	**29° 55' 05" N**
		Longitude:	**095° 20' 50" W**
Well County:	**Harris**	Elevation:	**No Data**
Type of Work:	**New Well**	Proposed Use:	**Domestic**

Drilling Start Date: **1/28/2002** Drilling End Date: **1/30/2002**

	Diameter (in.)	*Top Depth (ft.)*	*Bottom Depth (ft.)*
Borehole:	**6.75**	**0**	**375**

Drilling Method: **Mud (Hydraulic) Rotary**

Borehole Completion: **2 STRING**

Annular Seal Data:	*Top Depth (ft.)*	*Bottom Depth (ft.)*	*Description (number of sacks & material)*
	0	**360**	**20**
	0	**10**	**10**

Seal Method: **Positive Displacement**

Sealed By: **SDI**

Distance to Property Line (ft.): **No Data**

Distance to Septic Field or other concentrated contamination (ft.): **90**

Distance to Septic Tank (ft.): **No Data**

Method of Verification: **BY OWNER**

Surface Completion: **Surface Sleeve Installed**

Water Level: **190 ft.** below land surface on **2002-01-30** Measurement Method: **Unknown**

Packers: **K-PACKER 350**

Type of Pump: **Submersible**

Well Tests: **Jetted** **No Test Data Specified**

	Strata Depth (ft.)	Water Type
Water Quality:	**No Data**	**No Data**

Chemical Analysis Made: **No**

Did the driller knowingly penetrate any strata which contained injurious constituents?: **No**

Certification Data: The driller certified that the driller drilled this well (or the well was drilled under the driller's direct supervision) and that each and all of the statements herein are true and correct. The driller understood that failure to complete the required items will result in the report(s) being returned for completion and resubmittal.

Company Information: **SCOTT DRILLING, INC.**

11923 GREEN PINE CIRCLE
HOUSTON, TX 77066

Driller Name: **SCOTT ROBINSON** License Number: **4839**

Comments: **No Data**

Lithology:
DESCRIPTION & COLOR OF FORMATION MATERIAL

Top (ft.)	Bottom (ft.)	Description
0	15	CLAY 200-215 SAND
15	20	SAND 215-255 CLAY
20	60	CLAY 255-290 SAND
60	75	SAND 290-300 CLAY
75	125	CLAY 300-330 SAND
125	150	SAND 330-355 CLAY
150	170	CLAY 355-375 SAND
170	185	SAND
185	200	CLAY

Casing:
BLANK PIPE & WELL SCREEN DATA

Dia. (in.)	New/Used	Type	Setting From/To (ft.)
4	N	PVC	CASING 0 360
2.5	"	"	LINER 350 360
"	"	"	SCREEN 360 375 012

IMPORTANT NOTICE FOR PERSONS HAVING WELLS DRILLED CONCERNING CONFIDENTIALITY

TEX. OCC. CODE Title 12, Chapter 1901.251, authorizes the owner (owner or the person for whom the well was drilled) to keep information in Well Reports confidential. The Department shall hold the contents of the well log confidential and not a matter of public record if it receives, by certified mail, a written request to do so from the owner.

Please include the report's Tracking Number on your written request.

Texas Department of Licensing and Regulation
P.O. Box 12157
Austin, TX 78711
(512) 334-5540

·2m: WIEL

Please use black ink.
Send original copy by certified mail to the Texas Department of Water Resources
P. O. Box 13087
Austin, Texas 78711

State of Texas
WATER WELL REPORT

ATTENTION OWNER: *Confidentiality Privilege Notice on Reverse Side*

Texas Water Well Drillers Board
P. O. Box 13087
Austin, Texas 78711

1) OWNER Bill Smith (Name) Address 14011 Green Ranch (Street or RFD) Houston, Tx. 77039 (City) (State) (Zip)

2) LOCATION OF WELL: County Harris miles in _____ (N.E., S.W., etc.) direction from _____ (Town)

Driller must complete the legal description to the right with distance and direction from two intersecting section or survey lines, or he must locate and identify the well on an official Quarter- or Half-Scale Texas County General Highway Map and attach the map to this form.

☐ Legal description:
Section No. _____ Block No. _____ Township _____
Abstract No. _____ Survey Name _____
Distance and direction from two intersecting section or survey lines _____

☐ See attached map. map on 65-05-5

3) TYPE OF WORK (Check): ☒ New Well ☐ Deepening ☐ Reconditioning ☐ Plugging

4) PROPOSED USE (Check): ☒ Domestic ☐ Industrial ☐ Public Supply ☐ Irrigation ☐ Test Well ☐ Other _____

5) DRILLING METHOD (Check): ☒ Mud Rotary ☐ Air Hammer ☐ Driven ☐ Bored ☐ Air Rotary ☐ Cable Tool ☐ Jetted ☐ Other _____

6) WELL LOG:

Date drilled 10-9-85

DIAMETER OF HOLE Dia. (in.)	From (ft.)	To (ft.)
4 3/4	Surface	325
6 3/4	"	315

7) BOREHOLE COMPLETION: ☐ Open Hole ☐ Straight Wall ☐ Underreamed ☐ Gravel Packed ☒ Other Two-String
If Gravel Packed give interval . . . from _____ ft. to _____ ft.

From (ft.)	To (ft.)	Description and color of formation material
0	20	red gray clay
20	33	red gray clay
33	40	sand
40	60	red gray clay
60	80	red gray clay
80	100	red gray clay
100	115	red gray clay
115		rock
115	120	clay
120	140	red gray clay
140	151	red gray clay
151	159	sand
159	178	red gray clay
178	197	red gray clay
197	216	sand and clay
216	235	clay
235	254	sand
254	273	sand
273	292	sand
292	311	sand
311	325	sand

(Use reverse side if necessary)

8) CASING, BLANK PIPE, AND WELL SCREEN DATA:

Dia. (in.)	New or Used	Steel, Plastic, etc. Perf., Slotted, etc. Screen Mgf., if commercial	Setting (ft.) From	Setting (ft.) To	Gage Casing Screen
4"	N	SCH 40 PVC Casing	+24"	315	
3½	N	Well Supplies, Inc. PVC Screen	325	315	12ga.
2½	N	SCH 40 PVC Blank	315	305	

9) CEMENTING DATA [Rule 319.44(b)]
Cemented from 315 ft. to 160 ft.
_____ ft. to _____ ft.
Method used Pressure cement
Cemented by Raymond Water Wells

10) SURFACE COMPLETION
☒ Specified Surface Slab Installed [Rule 319.44(c)]
☐ Pitless Adapter Used [Rule 319.44(d)]
☐ Approved Alternative Procedure Used [Rule 319.71]

11) WATER LEVEL:
Static level 200 ft. below land surface Date _____
Artesian flow _____ gpm. Date _____

12) PACKERS: Type "K" Depth 305

RECEIVED
SEP - 2 1986
TEXAS WATER COMMISSION

13) TYPE PUMP: ☐ Turbine ☐ Jet ☐ Submersible ☐ Cylinder ☐ Other _____
Depth to pump bowls, cylinder, jet, etc., 293' ft.

14) WELL TESTS:
Type Test: ☐ Pump ☐ Bailer ☐ Jetted ☒ Estimated
Yield 15 gpm with 2 ft. drawdown after 2 hrs.

15) WATER QUALITY:
Did you knowingly penetrate any strata which contained undesirable water? ☐ Yes ☒ No
If yes, submit "REPORT OF UNDESIRABLE WATER"
Type of water? _____ Depth of strata _____
Was a chemical analysis made? ☐ Yes ☒ No

I hereby certify that this well was drilled by me (or under my supervision) and that each and all of the statements herein are true to the best of my knowledge and belief. I understand that failure to complete items 1 thru 12 will result in the log(s) being returned for completion and resubmittal.

COMPANY NAME Raymond Water Wells (Type or Print) Water Well Driller's License No. 774

ADDRESS 10011 Airline Drive (Street or RFD) Houston, Tx. 77037 (City) (State) (Zip)

(Signed) C A Raymond Jr (Licensed Water Well Driller) (Signed) _____ (Registered Driller Trainee)

Please attach electric log, chemical analysis, and other pertinent information, if available.

For TDWR use only
Well No. 65-05-6
Located on map _____

DEPARTMENT OF WATER RESOURCES COPY

TDWR 0392 (12/29/83)

4820112040

No Map

Send original copy by certified mail to the Texas Department of Water Resources P. O. Box 13087 Austin, Texas 78711

State of Texas
WATER WELL REPORT

ATTENTION OWNER: *Confidentiality Privilege Notice on Reverse Side*

For TDWR use only
Well No. 65-06-4
Located on map
Received:

1) OWNER BEN DILLARD (Name) Address 2702 GAULT (Street or RFD) HOUSTON (City) TEXAS (State) (Zip)

2) LOCATION OF WELL: County HARRIS 11 miles in N (N.E., S.W., etc.) direction from HOUSTON (Town)

Driller must complete the legal description to the right with distance and direction from two intersecting section or survey lines, or he must locate and identify the well on an official Quarter- or Half-Scale Texas County General Highway Map and attach the map to this form.

☐ Legal description:
Section No. _____ Block No. _____ Township _____
Abstract No. _____ Survey Name _____
Distance and direction from two intersecting section or survey lines _____
☑ See attached map.

3) TYPE OF WORK (Check):
☑ New Well ☐ Deepening ☐ Reconditioning ☐ Plugging

4) PROPOSED USE (Check):
☑ Domestic ☐ Industrial ☐ Public Supply ☐ Irrigation ☐ Test Well ☐ Other _____

5) DRILLING METHOD (Check):
☑ Mud Rotary ☐ Air Hammer ☐ Driven ☐ Bored ☐ Air Rotary ☐ Cable Tool ☐ Jetted ☐ Other _____

6) WELL LOG:
Date drilled 5-24-85

DIAMETER OF HOLE

Dia. (in.)	From (ft.)	To (ft.)
6 3/4	Surface	275
3 7/8	275	280

7) BOREHOLE COMPLETION:
☐ Open Hole ☐ Straight Wall ☐ Underreamed
☐ Gravel Packed ☑ Other 2-STRING
If Gravel Packed give interval . . . from _____ ft. to _____ ft.

From (ft.)	To (ft.)	Description and color of formation material
0	3	FILL DIRT
3	6	TOP SOIL
6	27	RED SHALE
27	35	RED SAND
35	36	SAND ROCK
36	44	RED SAND
44	83	RED SHALE
83	94	RED SAND
94	133	RED SHALE
133	165	SAND & GRAVEL
165	193	RED SHALE
193	212	SAND
212	267	RED SHALE
267	280	SAND

8) CASING, BLANK PIPE, AND WELL SCREEN DATA:

Dia. (in.)	New or Used	Steel, Plastic, etc. Perf., Slotted, etc. Screen Mgf., if commercial	Setting (ft.) From	Setting (ft.) To	Gage Casing Screen
4	N	PLASTIC	0	270	SCH 40
2	N	PLASTIC SCREEN 4/C	270	280	SCH 80

CEMENTING DATA
Cemented from 0 ft. to 27 ft.
Method used PRESURE
Cemented by SUGG WATER WELL DRILLING (Company or Individual)

9) WATER LEVEL:
Static level 202 ft. below land surface Date 5-25-85
Artesian flow _____ gpm. Date _____

10) PACKERS: Type Depth

RECEIVED
OCT 28 1985
TEXAS WATER COMMISSION

11) TYPE PUMP:
☐ Turbine ☐ Jet ☑ Submersible ☐ Cylinder
☐ Other _____
Depth to pump bowls, cylinder, jet, etc., 252 ft.

12) WELL TESTS:
☐ Type Test: ☑ Pump ☐ Bailer ☐ Jetted ☐ Estimated
Yield: 10.3 gpm with 14 ft. drawdown after 2 hrs.

13) WATER QUALITY:
Did you knowingly penetrate any strata which contained undesirable water? ☐ Yes ☑ No
If yes, submit "REPORT OF UNDESIRABLE WATER"
Type of water? _____ Depth of strata _____
Was a chemical analysis made? ☐ Yes ☑ No

(Use reverse side if necessary)

I hereby certify that this well was drilled by me (or under my supervision) and that each and all of the statements herein are true to the best of my knowledge and belief.

NAME JAMES H. SUGG JR. (Type or Print) Water Well Drillers Registration No. 1006

ADDRESS 13501 CHRISMAN #26 (Street or RFD) HOUSTON (City) TEXAS (State) 77039 (Zip)

(Signed) James H. Sugg Jr. (Water Well Driller) SUGG WATER WELL DRILLING (Company Name)

Please attach electric log, chemical analysis, and other pertinent information, if available.

TDWR-0392 (Rev. 1-12-79)

DEPARTMENT OF WATER RESOURCES COPY

Send original copy by certified mail to the Texas Department of Water Resources P. O. Box 13087 Austin, Texas 78711

State of Texas
WATER WELL REPORT

For TDWR use only
Well No. 65-06-49
Located on map
Received:

1) OWNER C J HOMES (Name) Address 13931 RUSS (Street or RFD) HOUSTON (City) TEXAS (State) (Zip)

2) LOCATION OF WELL: County HARRIS 12 miles in N (N.E., S.W., etc.) direction from HOUSTON (Town)

Driller must complete the legal description to the right with distance and direction from two intersecting section or survey lines, or he must locate and identify the well on an official Quarter- or Half-Scale Texas County General Highway Map and attach the map to this form.

☐ Legal description:
Section No. _____ Block No. _____ Township _____
Abstract No. _____ Survey Name _____
Distance and direction from two intersecting section or survey lines _____
☑ See attached map.

3) TYPE OF WORK (Check):
☑ New Well ☐ Deepening ☐ Reconditioning ☐ Plugging

4) PROPOSED USE (Check):
☑ Domestic ☐ Industrial ☐ Public Supply ☐ Irrigation ☐ Test Well ☐ Other _____

5) DRILLING METHOD (Check):
☑ Mud Rotary ☐ Air Hammer ☐ Driven ☐ Bored ☐ Air Rotary ☐ Cable Tool ☐ Jetted ☐ Other _____

6) WELL LOG:
Date drilled 9-25-79

DIAMETER OF HOLE

Dia. (in.)	From (ft.)	To (ft.)
6 3/4	Surface	275
3 7/8	275	284

7) BOREHOLE COMPLETION:
☐ Open Hole ☐ Straight Wall ☐ Underreamed
☐ Gravel Packed ☑ Other 2-STRING
If Gravel Packed give interval . . . from _____ ft. to _____ ft.

From (ft.)	To (ft.)	Description and color of formation material
0	5	TOP SOIL
5	23	YELLOW SHALE
23	36	RED SHALE
36	47	RED SAND
47	65	RED SHALE
65	74	RED SAND
74	123	RED SHALE
123	140	BLUE SANDY SHALE
140	172	RED SHALE
172	189	SAND & GRAVEL
189	265	RED SHALE
265	284	SAND

8) CASING, BLANK PIPE, AND WELL SCREEN DATA:

Dia. (in.)	New or Used	Steel, Plastic, etc. Perf., Slotted, etc. Screen Mgf., if commercial	Setting (ft.) From	Setting (ft.) To	Gage Casing Screen
4	N	PLASTIC	1 6" ABOVE G.	270	SCH 40
2½	N	PLASTIC	270	274	SCH 80
2½	N	PLASTIC SCREEN	274	284	SCH 80

CEMENTING DATA
Cemented from 0 ft. to 270 ft.
Method used PRESSURE
Cemented by SUGG WATER WELL DRILLING (Company or Individual)

9) WATER LEVEL:
Static level 182 ft. below land surface Date 9-26-79
Artesian flow _____ gpm. Date _____

10) PACKERS: Type Depth

RECEIVED
AUG 2 1982
CR/TDWR

(Use reverse side if necessary)

11) TYPE PUMP:
☐ Turbin ☐ Jet ☑ Submersible ☐ Cylinder
☐ Other _____
Depth to pump bowls, cylinder, jet, etc., 231 ft.

12) WELL TESTS:
☐ Type Test: ☐ Pump ☐ Bailer ☐ Jetted ☐ Estimated
Yield: 13.8 gpm with 21 ft. drawdown after 2 hrs.

13) WATER QUALITY:
Did you knowingly penetrate any strata which contained undesirable water? ☐ Yes ☑ No
If yes, submit "REPORT OF UNDESIRABLE WATER"
Type of water? _____ Depth of strata _____
Was a chemical analysis made? ☐ Yes ☑ No

I hereby certify that this well was drilled by me (or under my supervision) and that each and all of the statements herein are true to the best of my knowledge and belief.

NAME JAMES H. SUGG JR. (Type or Print) Water Well Drillers Registration No. 1006

ADDRESS 13501 CHRISMAN #26 (Street or RFD) HOUSTON (City) TEXAS (State) 77039 (Zip)

(Signed) James H. Sugg Jr. (Water Well Driller) SUGG WATER WELL DRILLING (Company Name)

Please attach electric log, chemical analysis, and other pertinent information, if available.

*Additional instructions on reverse side.

TDWR-0392



ATTACHMENT
65-0664Q
RECEIVED
AUG 2 1982
CR/TOWN

1K

Send original copy by certified mail to the Texas Water Development Board P. O. Box 13087 Austin, Texas 78711

State of Texas

WATER WELL REPORT

For TWDB use only
Well No. 65-06-1K
Located on map
Received: 77
LL

1) OWNER:
Person having well drilled DAVID GAMBLIN (Name) Address 2715 TURF COURT (Street or RFD) (City) (State)

Landowner SAME (Name) Address HOUSTON TEXAS (Street or RFD) (City) (State)

2) LOCATION OF WELL:
County HARRIS 4 miles in NO. (N.E., S.W., etc.) direction from HOUSTON (Town)

Locate by sketch map showing landmarks, roads, creeks, hiway number, etc.* ALDINE. WESTFIELD RD

WELL AT 2715 TURF COURT

GAULRD

North

(Use reverse side if necessary)

Give legal location with distances and directions from adjacent sections or survey lines.

Labor _____ League _____

Block _____ Survey _____

Abstract No. _____

(NW¼ NE¼ SW¼ SE¼) of Section _____

3) TYPE OF WORK (Check):
New Well ✓ Deepening
Reconditioning Plugging

4) PROPOSED USE (Check):
Domestic ✓ Industrial Municipal
Irrigation Test Well Other

5) TYPE OF WELL (Check):
Rotary ✓ Driven Dug
Cable Jetted Bored

6) WELL LOG:
Diameter of hole 6½ in. Depth drilled 285 ft. Depth of completed well 285 ft. Date drilled MAR. 22. 77

All measurements made from 1½ ft. above ground level.

From (ft.)	To (ft.)	Description and color of formation material
0	36	CLAY
36	41	SAND
41	78	CLAY
78	86	SAND
86	110	CLAY
110	122	SAND
122	265	CLAY
265	285	SAND

(Use reverse side if necessary)

9) Casing:
Type: Old New ✓ Steel Plastic ✓ Other
Cemented from 200 ft. to 272 ft.

Diameter (inches)	Setting From (ft.)	Setting To (ft.)	Gage
4"	0	272	

10) SCREEN:
Type PLASTIC - RIBBED
Perforated Slotted

Diameter (inches)	Setting From (ft.)	Setting To (ft.)	Slot Size
2½"	275	285	#14

7) COMPLETION (Check):
Straight wall Gravel packed TWO - STRING Other
Under reamed Open Hole

8) WATER LEVEL:
Static level 179 ft. below land surface Date _____
Artesian pressure _____ lbs. per square inch Date _____
Depth to pump bowls, cylinder, jet, etc., 231 ft. below land surface.

11) WELL TESTS:
Was a pump test made? Yes No If yes, by whom? _____
Yield: _____ gpm with _____ ft. drawdown after _____ hrs.
Bailer test _____ gpm with _____ ft. drawdown after _____ hrs.
Artesian flow _____ gpm
Temperature of water _____

12) WATER QUALITY:
Was a chemical analysis made? Yes No ✓
Did any strata contain undesirable water? Yes No ✓
Type of water? _____ depth of strata 20'

I hereby certify that this well was drilled by me (or under my supervision) and that each and all of the statements herein are true to the best of my knowledge and belief.

NAME E.L. BODE (Type or Print) Water Well Drillers Registration No. 46.

ADDRESS P.O. BOX 90067 (Street or RFD) HOUSTON. TEX. 77090 (City) (State)

(Signed) E. L. Bode (Water Well Driller) E.L. BODE DRILLING CO. (Company Name)

Please attach electric log, chemical analysis, and other pertinent information, if available.

*Additional instructions on reverse side.

TWDBE-WD-8

4A Dup

Send original copy by certified mail to the Texas Water Development Board
P. O. Box 13087
Austin, Texas 78711

State of Texas

WATER WELL REPORT

For TWDB use only
Well No. 65-06-414
Located on map
Received: 7-7-77

1) OWNER:
Person having well drilled L.B. Cox (Name) Address 2715 Rosebury Houston, Texas (Street or RFD) (City) (State)

Landowner Same (Name) Address (Street or RFD) (City) (State)

2) LOCATION OF WELL:
County Harris, miles in (N.E., S.W., etc.) direction from (Town)

Locate by sketch map showing landmarks, roads, creeks, hiway number, etc.* Map on 65-06-711

414A

North

(Use reverse side if necessary)

OR Give legal location with distances and directions from adjacent sections or survey lines.

Labor League

Block Survey

Abstract No.

(NW¼ NE¼ SW¼ SE¼) of Section

3) TYPE OF WORK (Check):
New Well, Deepening, Reconditioning, Plugging

4) PROPOSED USE (Check):
Domestic, Industrial, Municipal, Irrigation, Test Well, Other

5) TYPE OF WELL (Check):
Rotary, Driven, Dug, Cable, Jetted, Bored

6) WELL LOG:
Diameter of hole 6X46 3/4in. Depth drilled 278 ft. Depth of completed well 288 ft. Date drilled Feb.1977

All measurements made from 0 ft. above ground level.

From (ft.)	To (ft.)	Description and color of formation material
0	15	Yellow clay
15	35	Red & yellow clay
35	38	Sand
38	57	Red & yellow clay
57	71	Sand
71	71½	Rock
71½	155	Red & yellow clay
155	162	Sand
162	200	Red & yellow clay
200	213	Sand 8ga.
213	254	Red & yellow clay
254	255	Rock
255	265	Sand & rock
265	268	Red & gray clay
268	269	Rock & red & gray clay
269	270	Rock 270-288 Sand 12 ga.

(Use reverse side if necessary)

9) Casing:
Type: Old New Steel Plastic Other
Cemented from 273 up ft. to ft.

Diameter (inches)	Setting From (ft.)	To (ft.)	Gage
4	1	273	40

10) SCREEN:
Type Well Supplies Inc. Plastic wrapped
Perforated Slotted

Diameter (inches)	Setting From (ft.)	To (ft.)	Slot Size
2½"	278	288	12

7) COMPLETION (Check):
Straight wall, Gravel packed, Other
Under reamed, Open Hole

8) WATER LEVEL:
Static level 180 ft. below land surface Date Feb.1977
Artesian pressure lbs. per square inch Date
Depth to pump bowls, cylinder, jet, etc., 231 ft. below land surface.

11) WELL TESTS:
Was a pump test made? Yes No If yes, by whom?
Yield: gpm with ft. drawdown after hrs.
Bailer test gpm with ft. drawdown after hrs.
Artesian flow gpm
Temperature of water

12) WATER QUALITY:
Was a chemical analysis made? Yes No
Did any strata contain undesirable water? Yes No
Type of water? depth of strata

I hereby certify that this well was drilled by me (or under my supervision) and that each and all of the statements herein are true to the best of my knowledge and belief.

NAME C.A. Raymond, Jr. Inc. (Type or Print) Water Well Drillers Registration No. TDL 774

ADDRESS 10011 Airline Dr. (Street or RFD) Houston (City) Texas (State)

(Signed) C.A. Raymond Jr (Water Well Driller) Raymond Water Well Drilling (Company Name)

Please attach electric log, chemical analysis, and other pertinent information, if available.

*Additional instructions on reverse side.

TWDBE-WD-8

Send original copy by certified mail to the Texas Water Development Board P. O. Box 12386 Austin, Texas 78711

State of Texas

WATER WELL REPORT

For TWDB use only
Well No.
Located on map
Received:

1) OWNER:
Person having well drilled John Crossland Address 2718 Turf Court Houston Texas
(Name) (Street or RFD) (City) (State)
Landowner " " Address " "
(Name) (Street or RFD) (City) (State)

2) LOCATION OF WELL:
County Harris 14 miles in N direction from Houston
(N.E., S.W., etc.) (Town)

Locate by sketch map showing landmarks, roads, creeks, Hiway number, etc.*

Over

North

(Use reverse side if necessary)

OR Give legal location with distances and directions from adjacent sections or survey lines.

Labor League
Block 4 Castlewood Survey
Abstract No. SF 46236K
(NW¼ NE¼ SW¼ SE¼) of Section Castlewood

3) TYPE OF WORK (Check):
New Well ✓ Deepening
Reconditioning Plugging

4) PROPOSED USE (Check):
Domestic ✓ Industrial Municipal
Irrigation Test Well Other

5) TYPE OF WELL (Check):
Rotary ✓ Driven Dug
Cable Jetted Bored

6) WELL LOG:
Diameter of hole 6½ in. Depth drilled 280 ft. Depth of completed well 330 ft. Date drilled 7-27-70
All measurements made from 0 ft. above ground level.

From (ft.)	To (ft.)	Description and color of formation material
0	5	Black Humus Clay
5	10	Top Soil Black
10	50	Red Clay
50	62	Sandy Clay
62	72	Fine Sand Red
72	105	Gray Sandy Clay
105	115	Fine Red Sand
115	200	Gray Blue Clay
200	250	Crumbly Clay Red
250	280	Sand white
280	300	Sand & Soapstone
300	330	Coarse white Sand

(Use reverse side if necessary)

7) CONSTRUCTION (Check):
Straight Wall Gravel packed Other
Under reamed Open Hole 2 Strg

8) WATER LEVEL:
Static level 150 ft. below land surface Date 8-1-70
Artesian pressure lbs. per square inch Date 8-1-70
Depth to pump bowls, cylinder, jet, etc., 220 ft.
below land surface.

9) Casing:
Type: Old New ✓ Steel Plastic ✓ Other
Cemented from 0 ft. to 280 ft.
Diameter (inches) 4" Setting From (ft.) 0 To (ft.) 284 Gage

10) SCREEN:
Type Plastic
Perforated ✓ Slotted
Diameter (inches) 2½ Setting From (ft.) 220 To (ft.) 230 Slot Size 14

11) WELL TESTS:
Was a pump test made? Yes No ✓ If yes, by whom?
Yield: gpm with ft. drawdown after hrs.
Bailer test gpm with ft. drawdown after hrs.
Artesian flow gpm
Temperature of water

12) WATER QUALITY:
Was a chemical analysis made? Yes No ✓
Did any strata contain undesirable water? Yes No ✓
Type of water? Fresh soft depth of strata 20 ft.

I (We) hereby certify that this well was drilled by me (or under my supervision) and that each and all of the statements herein are true to the best of my knowledge and belief.

NAME LOYD T. DAMRELL (Type or Print) Water Well Drillers Registration No. 884

ADDRESS 5717 CHIPPEWA HOUSTON TEX
(Street or RFD) (City) (State)

(Signed) Loyd T. Damrell (Water Well Driller) DAMRELL WATER WELL SERVICE (Company Name)

Please attach electric log, chemical analysis, and other pertinent information, if available.

*Additional instructions on reverse side.

TWDB-6W-53

48201150S1

LOCATION OF WELL:

The sketch showing the well location must be as accurate as possible, showing landmarks, in sufficient detail so that the well may be plotted on a General Highway Map of the county in which the well is located.

Reference points from which distances are measured and directions given should be of a permanent nature (e.g. highway intersections, center of towns, river and creek bridges, railroad crossings). The distance and direction from the nearest town should always be indicated.

When giving a legal description include a sketch showing location of the well within the described area, e.g. survey abstract.

Information furnished in Section 7) of the TWDBF-(W-53 is very important. Unless the well can be accurately located on a map the value of the other data contained in the Report is greatly reduced.

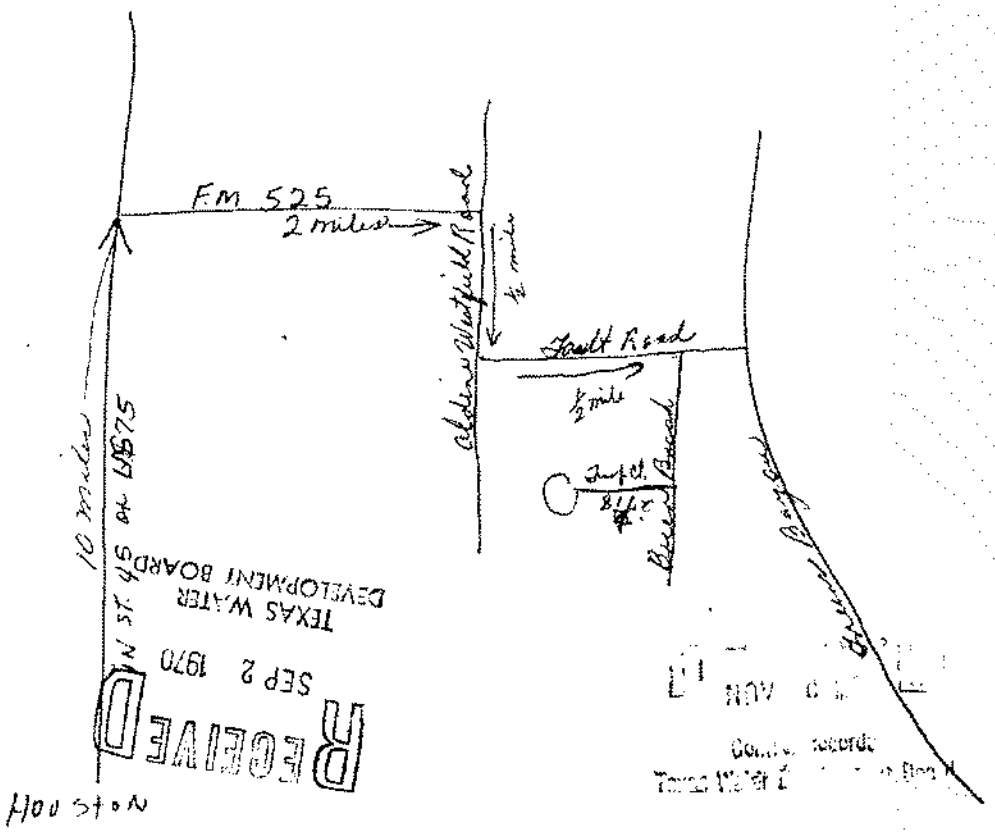

4cc Dup

Send original copy by certified mail to the Texas Water Development Board P. O. Box 13087 Austin, Texas 78711

State of Texas

WATER WELL REPORT

For TWDB use only
Well No. 65-06-406
Located on map 1 of 5
Received: 7-57
10

1) OWNER:
Person having well drilled O.M. BAKER. (Name) Address 14011 RUSS DRIVE. (Street or RFD) (City) (State)

Landowner SAME (Name) Address HOUSTON TEX (Street or RFD) (City) (State)

2) LOCATION OF WELL:
County HARRIS, 4 miles in NO (N.E., S.W., etc.) direction from HOUSTON TEX (Town)

Locate by sketch map showing landmarks, roads, creeks, FM. 525 or hiway number, etc.*



(Use reverse side if necesary)

Give legal location with distances and directions from adjacent sections or survey lines.

Labor _____ League _____

Block _____ Survey _____

Abstract No. _____

(NW¼ NE¼ SW¼ SE¼) of Section _____

3) TYPE OF WORK (Check):
New Well ✓ Deepening
Reconditioning Plugging

4) PROPOSED USE (Check):
Domestic ✓ Industrial Municipal
Irrigation Test Well Other

5) TYPE OF WELL (Check):
Rotary ✓ Driven Dug
Cable Jetted Bored

6) WELL LOG:
Diameter of hole 10½ in. Depth drilled 288 ft. Depth of completed well 288 ft. Date drilled APR. 25 '75

All measurements made from 1 ft. above ground level.

From (ft.)	To (ft.)	Description and color of formation material
0	104	CLAY.
104	111	SAND
111	154	CLAY.
154	159	SAND
159	190	CLAY.
190	211	SAND
211	254	CLAY.
254	288	SAND

(Use reverse side if necessary)

9) Casing:
Type: Old New ✓ Steel Plastic ✓ Other
Cemented from 200 ft. to 264 ft.

Diameter (inches)	Setting From (ft.)	To (ft.)	Gage
4"	0	264	
2½"	264	273	

10) SCREEN:
Type PLASTIC — RIBBED
Perforated Slotted

Diameter (inches)	Setting From (ft.)	To (ft.)	Slot Size
2½"	273	288	#14

7) COMPLETION (Check):
Straight wall Gravel packed Other TWO — STRING.
Under reamed Open Hole

8) WATER LEVEL:
Static level 174 ft. below land surface Date APR. 25 '75
Artesian pressure _____ lbs. per square inch Date _____
Depth to pump bowls, cylinder, jet, etc., _____ ft. below land surface.

11) WELL TESTS:
Was a pump test made? Yes No ✓ If yes, by whom?
Yield: _____ gpm with _____ ft. drawdown after _____ hrs.
Bailer test _____ gpm with _____ ft. drawdown after _____ hrs.
Artesian flow _____ gpm
Temperature of water _____

12) WATER QUALITY:
Was a chemical analysis made? Yes No ✓
Did any strata contain undesirable water? Yes No ✓
Type of water? _____ depth of strata 34'

I hereby certify that this well was drilled by me (or under my supervision) and that each and all of the statements herein are true to the best of my knowledge and belief.

NAME E.L. BODE (Type or Print) Water Well Drillers Registration No. 46

ADDRESS BOX. 67, WESTFIELD TEXAS (Street or RFD) (City) (State)

(Signed) E. L. Bode (Water Well Driller) E.L. BODE DRILLING CO. (Company Name)

Please attach electric log, chemical analysis, and other pertinent information, if available.

*Additional instructions on reverse side.

TWDBE-WD-6

4Q

Send original copy by certified mail to the Texas Water Development Board
P. O. Box 13087
Austin, Texas 78711

State of Texas

WATER WELL REPORT

For TWDB use only
Well No. [illegible]
Located on map
Received:

1) OWNER:
Person having well drilled Robert C. Rucker (Name) Address Gault & Rockshire Hou TX (Street or RFD) (City) (State)

Landowner Same (Name) Address (Street or RFD) (City) (State)

2) LOCATION OF WELL:
County Harris, 12 miles in N (N.E., S.W., etc.) direction from Hou (Town)

Locate by sketch map showing landmarks, roads, creeks, hiway number, etc.*

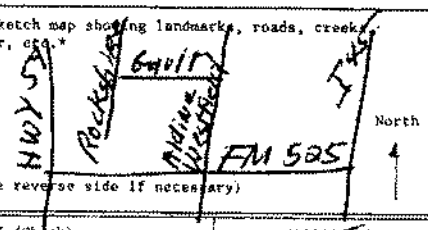

(Use reverse side if necessary)

or Give legal location with distances and directions from adjacent sections or survey lines.

Labor League
Block Survey
Abstract No.
(NW¼ NE¼ SW¼ SE¼) of Section

3) TYPE OF WORK (Check): ✓ New Well; Deepening; Reconditioning; Plugging

4) PROPOSED USE (Check): ✓ Domestic; Industrial; Municipal; Irrigation; Test Well; Other

5) TYPE OF WELL (Check): ✓ Rotary; Driven; Dug; Cable; Jetted; Bored

6) WELL LOG:
Diameter of hole 6 3/4 in. Depth drilled 295 ft. Depth of completed well 295 ft. Date drilled 9-4-77
All measurements made from 1 ft. above ground level.

From (ft.)	To (ft.)	Description and color of formation material
0	35	Clay
35	41	sand
41	106	clay
106	115	sand
115	135	clay
135	160	sand
160	180	clay
180	200	sand
200	247	clay
247	260	sand fine
260	295	sand coarse

(Use reverse side if necessary)

9) Casing:
Type: Old; ✓ Steel; ✓ Plastic; Other
Cemented from 0 ft. to 295 ft.

Diameter (inches)	Setting From (ft.)	To (ft.)	Gage
4	0	295	

10) SCREEN:
Type Everflo
✓ Perforated; Slotted

Diameter (inches)	Setting From (ft.)	To (ft.)	Slot Size
2	285	295	.012

7) COMPLETION (Check):
Straight wall; Gravel packed; ✓ Other
Under reamed; Open Hole Leadseal

8) WATER LEVEL:
Static level 189 ft. below land surface Date 9-4-77
Artesian pressure lbs. per square inch Date
Depth to pump bowls, cylinder, jet, etc., 252 ft. below land surface.

11) WELL TESTS:
Was a pump test made? Yes ✓ No If yes, by whom?
Yield: gpm with ft. drawdown after hrs.
Bailer test gpm with ft. drawdown after hrs.
Artesian flow GPM
Temperature of water

12) WATER QUALITY:
Was a chemical analysis made? Yes ✓ No
Did any strata contain undesirable water? Yes No
Type of water? depth of strata

I hereby certify that this well was drilled by me (or under my supervision) and that each and all of the statements herein are true to the best of my knowledge and belief.

NAME A. R. Henden JR. (Type or Print) Water Well Drillers Registration No. 1439

ADDRESS 14605 Reeveston (Street or RFD) Hou (City) TX (State)

(Signed) AR Henden Jr (Water Well Driller) H&H Water Well (Company Name)

Please attach electric log, chemical analysis, and other pertinent information, if available.

*Additional instructions on reverse side.

TWDB-WD6

4820114698

Dup

Send original copy by certified mail to the Texas Water Development Board P. O. Box 12386 Austin, Texas 78711

State of Texas

WATER WELL REPORT

For TWDB use only
Well No. 60-61-9X
Located on map yes
Received: 7-22
dlc

1) OWNER:
Person having well drilled Neil Cantrell (Name) Address 13923 Groveside (Street or RFD) Hou (City) Tx (State)

Landowner Same (Name) Address (Street or RFD) (City) (State)

2) LOCATION OF WELL:
County Harris, 10 miles in N (N.E., S.W., etc.) direction from Hou (Town)

Locate by sketch map showing landmarks, roads, creeks, hiway number, etc.*



(Use reverse side if necessary)

or Give legal location with distances and directions from adjacent sections or survey lines.

Labor _____ League _____

Block _____ Survey _____

Abstract No. _____

(NW¼ NE¼ SW¼ SE¼) of Section _____

3) TYPE OF WORK (Check):
✓ New Well | Deepening | Reconditioning | Plugging

4) PROPOSED USE (Check):
Domestic | Industrial | Municipal | Irrigation | Test Well | Other

5) TYPE OF WELL (Check):
✓ Rotary | Driven | Dug | Cable | Jetted | Bored

6) WELL LOG:
Diameter of hole 6 1/2 in. Depth drilled 284 ft. Depth of completed well 284 ft. Date drilled 7-19-77

All measurements made from 0 ft. above ground level.

From (ft.)	To (ft.)	Description and color of formation material
0	38	clay 256-288 sand coarse
38	46	sand red
46	74	clay
74	83	sand red
83	106	clay
106	115	sand red
115	145	clay
145	157	sand
157	205	clay
205	215	sand
215	258	clay

(Use reverse side if necessary)

9) Casing:
Type: Old ~~Used~~ Steel ✓ Plastic Other
Cemented from 0 ft. to 270 ft.

Diameter (inches)	Setting From (ft.)	Setting To (ft.)	Gage
4	0	270	

10) SCREEN:
Type plastic
Perforated ~~Slotted~~

Diameter (inches)	Setting From (ft.)	Setting To (ft.)	Slot Size
2	274	284	

7) COMPLETION (Check):
Straight wall | Gravel packed | ~~Other~~
Under reamed | Open Hole | Lead seal

8) WATER LEVEL:
Static level _____ ft. below land surface Date _____
Artesian pressure _____ lbs. per square inch Date 7-19-77
Depth to pump bowls, cylinder, jet, etc., 243 ft. below land surface.

11) WELL TESTS:
Was a pump test made? Yes ~~No~~ If yes, by whom?
Yield: _____ gpm with _____ ft. drawdown after _____ hrs.
Bailer test _____ gpm with _____ ft. drawdown after _____ hrs.
Artesian flow _____ gpm
Temperature of water _____

12) WATER QUALITY:
Was a chemical analysis made? Yes ~~No~~
Did any strata contain undesirable water? Yes No
Type of water? _____ depth of strata _____

I hereby certify that this well was drilled by me (or under my supervision) and that each and all of the statements herein are true to the best of my knowledge and belief.

NAME A.R. Hendon OR (Type or Print) Water Well Drillers Registration No. 1439

ADDRESS 14605 Recveston (Street or RFD) Hou (City) Tx (State)

(Signed) AR Hendon Jr (Water Well Driller) H & A Water Well Drilling (Company Name)

Please attach electric log, chemical analysis, and other pertinent information, if available.

*Additional instructions on reverse side.

TWDBE-GW-53

Send original copy by certified mail to the Texas Water Development Board P. O. Box 13087 Austin, Texas 78711

State of Texas

WATER WELL REPORT

For TWDB use only
Well No. 60-62-7EE
Located on map yes
Received: 76
db

1) OWNER:
Person having well drilled HENRY J. PARR. (Name) Address 13935 (Street or RFD) RUSS (City) (State)

Landowner SAME (Name) Address HOUSTON, TEX. (Street or RFD) (City) (State)

2) LOCATION OF WELL:
County HARRIS, 4 miles in NO (N.E., S.W., etc.) direction from HOUSTON (Town)

Locate by sketch map showing landmarks, roads, creeks, hiway number, etc.*

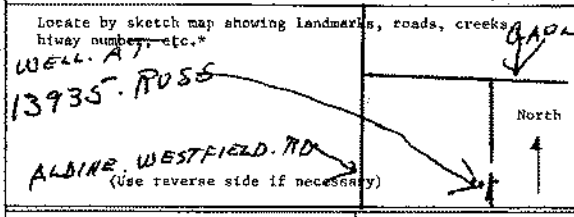

(Use reverse side if necessary)

or Give legal location with distances and directions from adjacent sections or survey lines.

Labor _____ League _____

Block _____ Survey _____

Abstract No. _____

(NW¼ NE¼ SW¼ SE¼) of Section _____

3) TYPE OF WORK (Check): New Well ✓ Deepening Reconditioning Plugging

4) PROPOSED USE (Check): Domestic ✓ Industrial Municipal Irrigation Test Well Other

5) TYPE OF WELL (Check): Rotary ✓ Driven Dug Cable Jetted Bored

6) WELL LOG:
Diameter of hole 6½ in. Depth drilled 287' ft. Depth of completed well 287 ft. Date drilled NOV. 4.75

All measurements made from 1 ft. above ground level.

From (ft.)	To (ft.)	Description and color of formation material
0	163	CLAY
163	174	SAND
174	184	CLAY
184	208	SAND – ROCK
208	270	CLAY
270	287	SAND

(Use reverse side if necessary)

9) Casing:
Type: Old New ✓ Steel Plastic ✓ Other

Cemented from 150 ft. to 272 ft.

Diameter (inches)	Setting From (ft.)	Setting To (ft.)	Gage
4"	0	272	
2½"	272 –		

10) SCREEN:
Type PLASTIC – RIBBED.

Perforated Slotted

Diameter (inches)	Setting From (ft.)	Setting To (ft.)	Slot Size
2½"	272 –	287	#14

7) COMPLETION (Check):
Straight wall Gravel packed Other TWO – STRING.
Under reamed Open Hole

8) WATER LEVEL:
Static level 175' ft. below land surface Date NOV 4.75

Artesian pressure _____ lbs. per square inch Date _____

Depth to pump bowls, cylinder, jet, etc., _____ ft. below land surface.

11) WELL TESTS:
Was a pump test made? Yes No ✓ If yes, by whom?

Yield: _____ gpm with _____ ft. drawdown after _____ hrs.

Bailer test _____ gpm with _____ ft. drawdown after _____ hrs.

Artesian flow _____ gpm

Temperature of water _____

12) WATER QUALITY:
Was a chemical analysis made? Yes No ✓

Did any strata contain undesirable water? Yes No ✓

Type of water? _____ depth of strata 17'

I hereby certify that this well was drilled by me (or under my supervision) and that each and all of the statements herein are true to the best of my knowledge and belief.

NAME E.L. BODE (Type or Print) Water Well Drillers Registration No. 46

ADDRESS BOX 67 (Street or RFD) WESTFIELD (City) TEXAS (State)

(Signed) E. L. Bode (Water Well Driller) E.L. BODE DRILLING CO. (Company Name)

Please attach electric log, chemical analysis, and other pertinent information, if available.

*Additional instructions on reverse side.

TWDBE-WD-8

Attention Owner:
Confidentiality Privilege Notice on reverse side of owner's copy.

T[illegible] Department of License and Regula[illegible]

Water Well Driller/Pump Installer Program
P.O. Box 12157 Austin, Texas 78711 (512)463-7880 FAX (512)463-8616
Toll free (800)803-9202
Email address: water.well@license.state.tx.us

This form must be completed and filed with the department and owner within 60 days upon completion of the well.

WELL REPORT

A. WELL IDENTIFICATION AND LOCATION DATA

1) OWNER

Name	Address	City	State	Zip
Dan Pitchford	2427 Lakemont Dr.	Houston	Tx.	

2) WELL LOCATION

County	Physical Address	City	State	Zip
Harris	(same)			

Lat. | Long. | Grid # 65-06-4

3) Type of Work
☑ New Well ☐ Deepening ☐ Reconditioning

4) Proposed Use (check) ☐ Monitor ☐ Environmental Soil Boring ☑ Domestic ☐ Industrial ☐ Irrigation ☐ Injection ☐ Public Supply ☐ De-watering ☐ Testwell
If Public Supply well, were plans submitted to the TNRCC? ☐ Yes ☐ No

5) N↑

6) Drilling Date
Started 12/7/00
Completed 12/11/00

Diameter of Hole

Dia.(in)	From (ft)	To (ft)
7	0	350
5	350	373

7) Drilling Method (check) ☐ Driven ☐ Air Rotary ☑ Mud Rotary ☐ Bored ☐ Air Hammer ☐ Cable Tool ☐ Jetted ☐ Other

From (ft)	To (ft)	Description and color of formation material
0-35		Clay
35-39		Sand, rock stk.
39-62		Clay
62-76		Sand, rock stks
76-200		Clay, rock stks
200-212		Sand, rock stks
212-252		Clay
252-281		Sand
281-295		Clay
295-328		Sand
328-355		Clay
355-373		Sand

(Use reverse side of Well Owner's copy, If necessary)

8) Borehole Completion ☐ Open Hole ☐ Straight Wall ☐ Under-reamed ☐ Gravel Packed ☒ Other Two-String
If Gravel Packed give the interval from ____ ft. to ____ ft.

Casing, Blank Pipe, and Well Screen Data

Dia. (in.)	New Or Used	Steel, Plastic, etc. Perf., Slotted, etc Screen Mfg., if commercial	Setting (ft) From To	Gage Casing Screen
4	N	P.V.C.	0 - 350	40
2½	N	P.V.C. Liner	340-363	40
2½	N	P.V.C. Jacon	363 - 373	.08

9) Cementing Data
Cementing from 0 ft. to 100 ft. # of sacks used 7
200 ft. to 350 ft. # of sacks used 6
Method Used Pressure
Cementing By Cww.
Distance to septic system field or other concentrated contamination 100 ft.
Method of verification of above distance owner

13) Plugged ☐ Well plugged within 48 hours
Casing left in well: Cement/Bentonite placed in well:

From (ft)	To (ft)	From (ft)	To (ft)	Sacks used

10) Surface Completion
☐ Specified Surface Slab Installed
☑ Specified Surface Sleeve Installed
☐ Pitless Adapter Used
☐ Approved Alternative Procedure Used

14) Typepump None
☐ Turbine ☐ Jet ☐ Submersible ☐ Cylinder
☐ Other
Depth to pump bowls, cylinder, jet etc., ____ ft.

11) Water Level
Static level 210 ft. below Date 12/11/00
Artesian Flow ____ gpm. Date / /

15) Water Test None
Typetest ☐ Pump ☐ Bailer ☐ Jetted ☐ Estimated
Yield: ____ gpm with ____ ft. drawdown after ____ hrs.

16) Water Quality
Did you knowingly penetrate and strata which contain undesirable constituents.
☐ YES ☑ NO If yes, did you submit a REPORT OF UNDESIRABLE WATER
Type of water Potable Depth of Strata 18'
Was a chemical analysis made ☐ Yes ☑ No

12) Packers

	Type	Depth
4x2½ RXR	K	340'

FILE ID
JAN 10 2001

Company or individual's Name (type or print) Coastal Waterwell Serv. Inc.

Address P.O Box 745 City Porter State Tx Zip 77365

Signature N.L. Gehrels 12/11/00 Signature Keith Gehrels 12/11/00
Licensed Driller/Pump Installer Date Apprentice Date

TDLR FORM 001WWD *White - TDLR* *Yellow - Owner* *Pink - Driller/Pump Installer*

(3)

Dept

Send original copy by certified mail to the Texas Department of Water Resources P. O. Box 13087 Austin, Texas 78711

State of Texas
WATER WELL REPORT

ATTENTION OWNER: *Confidentiality Privilege Notice on Reverse Side*

For TDWR use only
Well No. 65-06-800
Located on map YES
Received: C.E.S.

1) OWNER Mr. Edding (Name) Address 2703 Rosebury (Street or RFD) Houston (City) Texas (State) (Zip)

2) LOCATION OF WELL:
County Harris 4 miles in S.W. (N.E., S.W., etc.) direction from Aldine (Town)

Driller must complete the legal description to the right with distance and direction from two intersecting section or survey lines, or he must locate and identify the well on an official Quarter- or Half-Scale Texas County General Highway Map and attach the map to this form.

☐ Legal description:
Section No. _____ Block No. _____ Township _____
Abstract No. _____ Survey Name _____
Distance and direction from two intersecting section or survey lines _____

☑ See attached map map on 60-61-6AA

3) TYPE OF WORK (Check): ☑ New Well ☐ Deepening ☐ Reconditioning ☐ Plugging

4) PROPOSED USE (Check): ☑ Domestic ☐ Industrial ☐ Public Supply ☐ Irrigation ☐ Test Well ☐ Other _____

5) DRILLING METHOD (Check): ☑ Mud Rotary ☐ Air Hammer ☐ Driven ☐ Bored ☐ Air Rotary ☐ Cable Tool ☐ Jetted ☐ Other _____

6) WELL LOG:

Date drilled 5/8/80

DIAMETER OF HOLE

Dia. (in.)	From (ft.)	To (ft.)
6½	Surface	285

7) BOREHOLE COMPLETION:
☐ Open Hole ☐ Straight Wall ☐ Underreamed
☐ Gravel Packed ☑ Other Cemented
If Gravel Packed give interval . . . from _____ ft. to _____ ft.

From (ft.)	To (ft.)	Description and color of formation material
0	4	top soil
4	21	red + gray clay
21	40	red clay
40	67	red + gray clay
67	89	red clay
89	124	gray clay
124	153	red + gray clay
153	163	sand + clay strips
163	174	fine sand
174	200	red + gray clay
200	214	sand + clay strips
214	265	red + gray clay
265	272	sand + clay strips
272	285	fine sand

(Use reverse side if necessary)

8) CASING, BLANK PIPE, AND WELL SCREEN DATA:

Dia. (in.)	New or Used	Steel, Plastic, etc. Perf., Slotted, etc. Screen Mgf., if commercial	Setting (ft.) From	Setting (ft.) To	Gage Casing Screen
4"	New	Plastic Casing	0	275	40
2½"	New	Plastic Screen	275	285	10

CEMENTING DATA
Cemented from 275 ft. to 150 ft.
Method used Pressurized
Cemented by Ind. (Company or Individual)

9) WATER LEVEL:
Static level 190 ft. below land surface Date 5/9/80
Artesian flow _____ gpm. Date _____

10) PACKERS: Type Depth
2½"x4" R+R 3Ring 271'

RECEIVED
MAR 26 1982
CR/TL

11) TYPE PUMP:
☐ Turbine ☐ Jet ☐ Submersible ☐ Cylinder
☐ Other _____
Depth to pump bowls, cylinder, jet, etc. _____ ft.

12) WELL TESTS:
☐ Type Test: ☐ Pump ☐ Bailer ☐ Jetted ☐ Estimated
Yield _____ gpm with _____ ft. drawdown after _____ hrs.

13) WATER QUALITY:
Did you knowingly penetrate any strata which contained undesirable water? ☐ Yes ☑ No
If yes, submit "REPORT OF UNDESIRABLE WATER"
Type of water? Fresh Depth of strata 13'
Was a chemical analysis made? ☐ Yes ☑ No

I hereby certify that this well was drilled by me (or under my supervision) and that each and all of the statements herein are true to the best of my knowledge and belief.

NAME Bobby Potter (Type or Print) Water Well Drillers Registration No. 1872

ADDRESS 5717 Chippewa (Street or RFD) Houston (City) Texas (State) 77086 (Zip)

(Signed) Bobby Potter (Water Well Driller) Damrell + Potter Drilling Co. (Company Name)

Please attach electric log, chemical analysis, and other pertinent information, if available.

TDWR-0392 (Rev. 1-12-79)

DEPARTMENT OF WATER RESOURCES COPY

Send original copy by certified mail to: TNRCC, P.O. Box 13087, Austin, TX 78711-3087

Please use black ink.

ATTENTION OWNER: *Confidentiality Privilege Notice on Reverse Side*

State of Texas
WELL REPORT

Texas Water Well Drillers Advisory Council
P.O. Box 13087
Austin, TX 78711-3087
512-239-0530

1) **OWNER** Jeanette B. Bello (Name) **ADDRESS** 1510 Hill Rd. (Street or RFD) Houston (City) TX (State) 77039 (Zip)

2) **ADDRESS OF WELL:** County Harris same (Street or RFD) (City) (State) (Zip) **GRID #** 65-06-7

3) **TYPE OF WORK (Check):** [X] New Well [ ] Deepening [ ] Reconditioning [ ] Plugging

4) **PROPOSED USE (Check):** [ ] Monitor [ ] Environmental Soil Boring [X] Domestic [ ] Industrial [ ] Irrigation [ ] Injection [ ] Public Supply [ ] De-watering [ ] Yestwell
If Public Supply well, were plans submitted to the TNRCC? [ ] Yes [ ] No

5)

6) **WELL LOG:**
Date Drilling:
Started 11/12 1996
Completed 11/12 19 96

DIAMETER OF HOLE		
Dia. (in.)	From (ft.)	To (ft.)
4"	Surface	42

7) **DRILLING METHOD (Check):** [ ] Driven [ ] Air Rotary [X] Mud Rotary [ ] Bored [ ] Air Hammer [ ] Cable Tool [ ] Jetted [ ] Other

From (ft.)	To (ft.)	Description and color of formation material
0	12	Red and white clay
12	40	White sand

(Use reverse side if necessary)

8) **Borehole Completion (Check):** [ ] Open Hole [ ] Straight Wall [ ] Underreamed [X] Gravel Packed [ ] Other
If Gravel Packed give interval ... from 30 ft. to 40 ft.

CASING, BLANK PIPE, AND WELL SCREEN DATA:

Dia. (in.)	New or Used	Steel, Plastic, etc. Perf., Slotted, etc. Screen Mfg., if commercial	Setting (ft.) From	Setting (ft.) To	Gage Casing Screen
2	N	PVC Pipe	0	30	40 SCH
2	N	PVC Screen Slotted Pipe	30	40	5 EA

9) **CEMENTING DATA** [Rule 338.44(1)]
Cemented from 0 ft. to 30 ft. No. of sacks used 8
ft. to ft. No. of sacks used
Method used Pressure
Cemented by Raymond Services
Distance to septic system field lines 105 ft.
Method of verification of above distance Customer

10) **SURFACE COMPLETION**
[ ] Specified Surface Slab Installed [Rule 338.44(2)(A)]
[X] Specified Steel Sleeve Installed [Rule 338.44(3)(A)]
[ ] Pitless Adapter Used [Rule 338.44(3)(b)]
[ ] Approved Alternative Procedure Used [Rule 338.71]

11) **WATER LEVEL:**
Static level 7 ft. below land surface Date 11/12/96
Artesian flow gpm Date

12) **PACKERS:** none Depth

13) **TYPE PUMP:**
[ ] Turbine [X] Jet [ ] Submersible [ ] Cylinder
[ ] Other
Depth to pump bowls, cylinder, jet, etc. ft

14) **WELL TESTS:**
Type test: [ ] Pump [ ] Bailer [X] Jetted [ ] Estimated
Yield: 15 gpm with ft. drawdown after hrs.

15) **WATER QUALITY:**
Did you knowingly penetrate any strata which contained undesirable constituents?
[ ] Yes [X] No If yes, submit "REPORT OF UNDESIRABLE WATER"
Type of water? Depth of strata
Was a chemical analysis made? [ ] Yes [ ] No

RECEIVED
JUN 1997
TEXAS NATURAL RESOURCE CONSERVATION COMMISSION

I hereby certify that this well was drilled by me (or under my supervision) and that each and all of the statements herein are true to the best of my knowledge and belief. I understand that failure to complete items 1 thru 15 will result in the log(s) being returned for completion and resubmittal.

COMPANY NAME Raymond Services (Type or print) **WELL DRILLER'S LICENSE NO.** 4577WI

ADDRESS 10011 Airline Dr. (Street or RFD) Houston (City) TX (State) 77037 (Zip)

(Signed) (Licensed Well Driller) **(Signed)** (Registered Driller Trainee)

Please attach electric log, chemical analysis, and other pertinent information, if available.

TNRCC 0160 (Rev. 09-01-93)

4820115068

1610305 65-06-708

Send original copy by certified mail to the Texas Water Development Board P. O. Box 13087 Austin, Texas 78711

State of Texas

WATER WELL REPORT

For TWDB use only
Well No. 65-06-708
Located on map
Received:

1) OWNER:
Person having well drilled Woodlawn Mobile Home Park (Name) Address 2600 Citadel Plaza (Street or RFD) Houston (City) Texas (State)

Landowner Same (Name) Address Same (Street or RFD) (City) (State)

2) LOCATION OF WELL:
County Harris, 7 miles in N (N.E., S.W., etc.) direction from Houston (Town)

Locate by sketch map showing landmarks, roads, creeks, Hiway number, etc.*

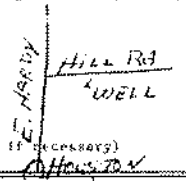

(Use reverse side if necessary)

or Give legal location with distances and directions from adjacent sections or survey lines.

Labor _____ League _____

Block _____ Survey _____

Abstract No. _____

(NW¼ NE¼ SW¼ SE¼) of Section _____

3) TYPE OF WORK (Check): New Well ✓ Deepening / Reconditioning / Plugging

4) PROPOSED USE (Check): Domestic ✓ Industrial / Municipal / Irrigation / Test Well / Other

5) TYPE OF WELL (Check): Rotary ✓ Driven / Dug / Cable / Jetted / Bored

6) WELL LOG:
Diameter of hole 6 1/4 in. Depth drilled 400 ft. Depth of completed well 400 ft. Date drilled 4-77

All measurements made from 1 ft. above ground level.

From (ft.)	To (ft.)	Description and color of formation material
0	15	Clay
15	24	Sand
24	77	Clay
77	100	Sand
100	185	Clay
185	201	Sand
201	260	Clay
260	277	Sand
277	370	Clay
370	400	Sand

(Use reverse side if necessary)

9) Casing:
Type: Old / New ✓ Steel / Plastic ✓ Other

Cemented from _____ ft. to _____ ft.

Diameter (inches)	Setting From (ft.)	Setting To (ft.)	Gage
4	0	370	Sch. 40

10) SCREEN:
Type Stainless Steel

Perforated / Slotted

Diameter (inches)	Setting From (ft.)	Setting To (ft.)	Slot Size
4	370	400	.014

7) COMPLETION (Check):
Straight wall ✓ / Gravel packed / Other
Under reamed / Open Hole

8) WATER LEVEL:
Static level 150 ft. below land surface Date 4-77

Artesian pressure _____ lbs. per square inch Date _____

Depth to pump bowls, cylinder, jet, etc., _____ ft. below land surface.

11) WELL TESTS:
Was a pump test made? Yes ✓ No If yes, by whom? _____

Yield: 30 gpm with _____ ft. drawdown after _____ hrs.

Bailer test _____ gpm with _____ ft. drawdown after _____ hrs.

Artesian flow _____ gpm

Temperature of water _____

12) WATER QUALITY:
Was a chemical analysis made? Yes / No —

Did any strata contain undesirable water? Yes / No —

Type of water? _____ depth of strata _____

I Hereby certify that this well was drilled by me (or under my supervision) and that each and all of the statements herein are true to the best of my knowledge and belief.

NAME H.L. Gehrels (Type or Print) Water Well Drillers Registration No. 812

ADDRESS P.O. Box 345 (Street or RFD) Porter (City) Texas (State)

(Signed) H.L. Gehrels (Water Well Driller) Coastal Water Well Drlg Co. (Company Name)

Please attach electric log, chemical analysis, and other pertinent information, if available.

*Additional instructions on reverse side.

48201150000

#10

Send original copy by certified mail to the Texas Water Development Board P. O. Box 12386 Austin, Texas 78711

State of Texas

WATER WELL REPORT

For TWDB use only
Well No. 65-06-70
Located on map
Received:

1) OWNER:
Person having well drilled Martin Hoffart (Name) Address 12319 Chrisman (Street or RFD) Hou (City) Texas (State)

Landowner Same (Name) Address Same (Street or RFD) (City) (State)

2) LOCATION OF WELL:
County Harris, miles in 12 (N.E., S.W., etc.) direction from Houston (Town)

Locate by sketch map showing landmarks, roads, creeks, hiway number, etc.*

North

(Use reverse side if necessary)

or Give legal location with distances and directions from adjacent sections or survey lines.

Labor League

Block Survey

Abstract No.

(NW¼ NE¼ SW¼ SE¼) of Section

3) TYPE OF WORK (Check): New Well, Deepening, Reconditioning, Plugging

4) PROPOSED USE (Check): Domestic, Industrial, Municipal, Irrigation, Test Well, Other

5) TYPE OF WELL (Check): Rotary, Driven, Dug, Cable, Jetted, Bored

6) WELL LOG:
Diameter of hole 6 3/4 in. Depth drilled 47 ft. Depth of completed well 47 ft. Date drilled 12/5/71

All measurements made from 1 ft. above ground level.

From (ft.)	To (ft.)	Description and color of formation material
0	14	Red Clay
14	21	Red Sand
21	47	Red Clay
	47 ft	Red Sand Sga

(Use reverse side if necessary)

5) Casing:
Type: Old, New, Steel, Plastic, Other

Cemented from none ft. to ft.

Diameter (inches)	Setting From (ft.)	Setting To (ft.)	Gage
4	+1	47	40

10) SCREEN:
Type none

Perforated Slotted

Diameter (inches)	Setting From (ft.)	Setting To (ft.)	Slot Size

7) COMPLETION (Check):
Straight wall, Gravel packed, Other
Under reamed, Open Hole

8) WATER LEVEL:
Static level 16 ft. below land surface Date 12/5/71

Artesian pressure lbs. per square inch Date

Depth to pump bowls, cylinder, jet, etc., ft. below land surface.

11) WELL TESTS:
Was a pump test made? Yes No If yes, by whom?

Yield: gpm with ft. drawdown after hrs.

Bailer test gpm with ft. drawdown after hrs.

Artesian flow gpm

Temperature of water

12) WATER QUALITY:
Was a chemical analysis made? Yes 0

Did any strata contain undesirable water? Yes No

Type of water? depth of strata

I hereby certify that this well was drilled by me (or under my supervision) and that each and all of the statements herein are true to the best of my knowledge and belief.

NAME Raymond, C. A. Jr (Type or Print) Water Well Drillers Registration No. 774

ADDRESS 132 Raymac (Street or RFD) Houston (City) Texas (State)

(Signed) C A Raymond Jr (Water Well Driller) Raymond Water Wells (Company Name)

Please attach electric log, chemical analysis, and other pertinent information, if available.

*Additional instructions on reverse side.

TWDB-GW-53

4820115009

Send original copy by certified mail to: **Texas Water Commission, P.O. Box 13087, Austin, Texas 78711** — *Please use black ink.*

ATTENTION OWNER: *Confidentiality Privilege Notice on Reverse Side*

State of Texas WELL REPORT

Texas Water Well Drillers Board
P.O. Box 13087
Austin, Texas 78711

1) OWNER NORMAN DEMPSEY (Name) ADDRESS 1610 ERWIN (Street or RFD) HOUSTON (City) TEXAS (State) 77039 (Zip)

2) LOCATION OF WELL: County HARRIS 10 miles in N (NE, SW, etc.) direction from HOUSTON (Town)

Driller must complete the legal description below with distance and direction from two intersecting section or survey lines, or he must locate and identify the well on an official Quarter- or Half-Scale Texas County General Highway Map and attach the map to this form.

☐ LEGAL DESCRIPTION:
Section No. _____ Block No. _____ Township _____ Abstract No. _____ Survey Name _____
Distance and direction from two intersecting section or survey lines _____

☑ SEE ATTACHED MAP

3) TYPE OF WORK (Check):
☑ New Well ☐ Deepening ☐ Reconditioning ☐ Plugging

4) PROPOSED USE (Check):
☑ Domestic ☐ Industrial ☐ Monitor ☐ Public Supply ☐ Irrigation ☐ Test Well ☐ Injection ☐ De-Watering

5) DRILLING METHOD (Check):
☑ Mud Rotary ☐ Air Hammer ☐ Jetted ☐ Bored ☐ Driven ☐ Air Rotary ☐ Cable Tool ☐ Other

6) WELL LOG:
Date Drilling: Started 2-2 1993 Completed 2-3 1993

DIAMETER OF HOLE

Dia. (in.)	From (ft.)	To (ft.)
6 3/4	Surface	395
3 7/8	395	405

7) BOREHOLE COMPLETION:
☐ Open Hole ☐ Straight Wall ☐ Underreamed ☐ Gravel Packed ☑ Other 2-STRING
If Gravel Packed give interval . . . from _____ ft. to _____ ft.

From (ft.)	To (ft.)	Description and color of formation material
0	25	TOPSOIL & RED SHALE
25	59	SAND
59	107	RED SHALE
107	123	SAND
123	195	RED SHALE
195	220	SAND
220	305	RED SHALE
305	327	SAND
327	380	RED SHALE
380	405	SAND

(Use reverse side if necessary)

RECEIVED
FEB 24 1993
TEXAS WATER COMMISSION

8) CASING, BLANK PIPE, AND WELL SCREEN DATA:

Dia. (in.)	New or Used	Steel, Plastic, etc. Perf., Slotted, etc. Screen Mfg., if commercial	Setting (ft.) From	Setting (ft.) To	Gage Casing Screen
4	N	PVC	0	385	SCH40
2 1/2	N	PVC SCREEN	385	405	SCH40

9) CEMENTING DATA [Rule 287.44(1)]
Cemented from 0 ft. to 385 ft. No. of Sacks Used 23
_____ ft. to _____ ft. No. of Sacks Used _____
Method used PRESSURE
Cemented by SUGG WATER WELL

10) SURFACE COMPLETION
☐ Specified Surface Slab Installed [Rule 287.44(2)(A)]
☑ Specified Steel Sleeve Installed [Rule 287.44(3)(A)]
☐ Pitless Adapter Used [Rule 287.44(3)(B)]
☐ Approved Alternative Procedure Used [Rule 287.71]

11) WATER LEVEL:
Static level 241 ft. below land surface Date 2-3-93
Artesian flow _____ gpm. Date _____

12) PACKERS:

Type	Depth
3-RING-K	382

13) TYPE PUMP:
☐ Turbine ☐ Jet ☑ Submersible ☐ Cylinder ☐ Other
Depth to pump bowls, cylinder, jet, etc., 315 ft.

14) WELL TESTS:
Type Test: ☑ Pump ☐ Bailer ☐ Jetted ☐ Estimated
Yield: 13.5 gpm with 10 ft. drawdown after 2 hrs.

15) WATER QUALITY:
Did you knowingly penetrate any strata which contained undesirable constituents?
☐ Yes ☑ No If yes, submit "REPORT OF UNDESIRABLE WATER"
Type of water? _____ Depth of strata _____
Was a chemical analysis made? ☐ Yes ☑ No

I hereby certify that this well was drilled by me (or under my supervision) and that each and all of the statements herein are true to the best of my knowledge and belief. I understand that failure to complete items 1 thru 15 will result in the log(s) being returned for completion and resubmittal.

COMPANY NAME SUGG WATER WELL DRILLING (Type or print) WELL DRILLER'S LICENSE NO. 1006WPKL
ADDRESS 13501 CHRISMAN #86 (Street or RFD) HOUSTON (City) TEXAS (State) 77039 (Zip)
(Signed) James W. Sugg Jr. (Licensed Well Driller) (Signed) _____ (Registered Driller Trainee)

Please attach electric log, chemical analysis, and other pertinent information, if available.

For TWC use only: Well No. _____ Located on map _____

WWD 012 (Rev. 05-18-90)

4820115121

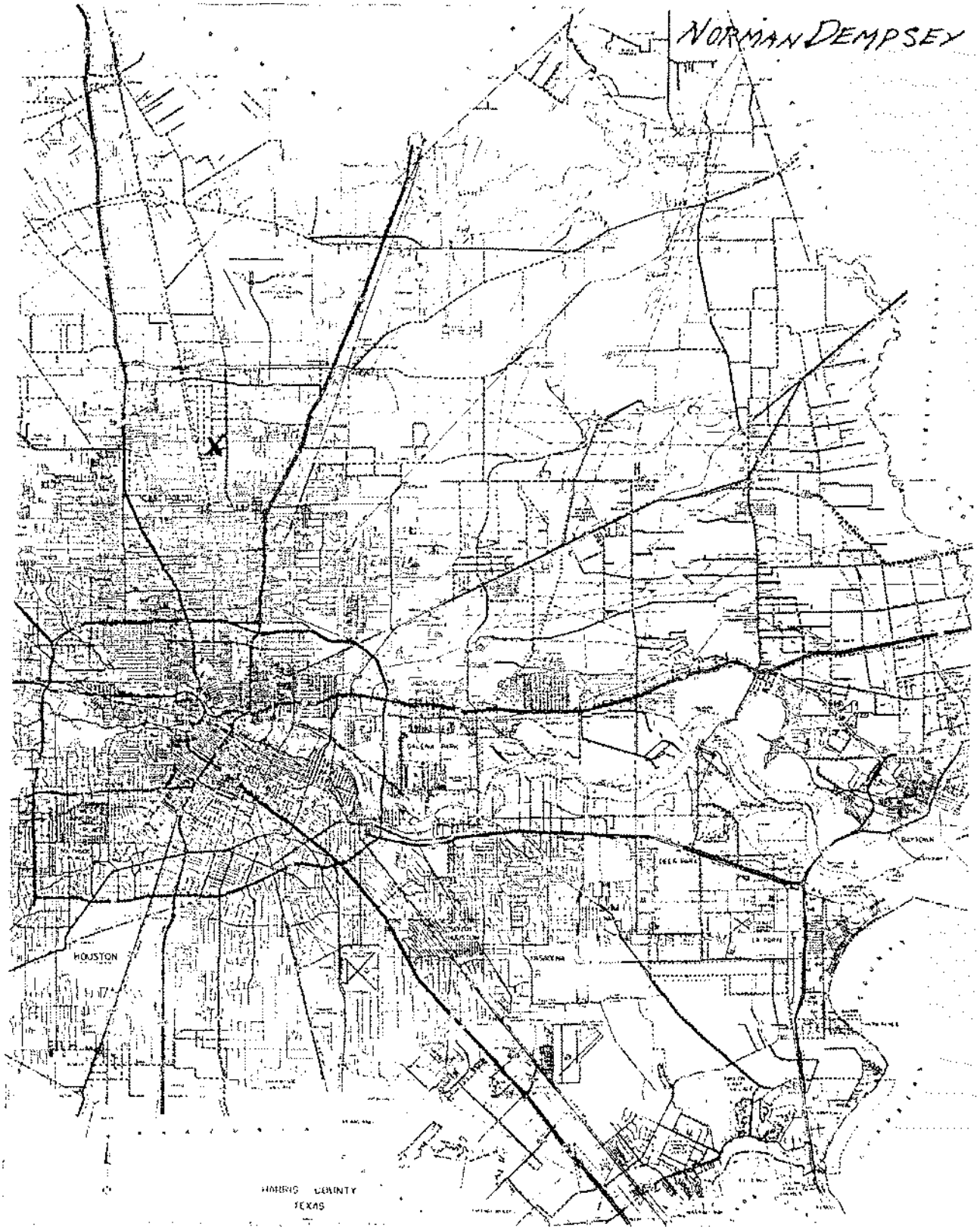
NORMAN DEMPSEY
HOUSTON
HARRIS COUNTY
TEXAS

Attention Owner: Confidentiality Privilege Notice on reverse side of owner's copy.

Texas Department of License and Regulation

Water Well Driller/Pump Installer Program
P.O. Box 12157 Austin, Texas 78711 (512)463-7880 FAX (512)463-8616
Toll free (800)803-9202
Email address: water.well@license.state.tx.us

This form must be completed and filed with the department and owner within 60 days upon completion of the well.

WELL REPORT

Name	Address	City	State	Zip
EDDIE OKANSKI	1622 HILL RD.	HOU	TX	77037

County	Physical Address	City	State	Zip
HARRIS	SAME			

Lat. | Long. | Grid # 65-06-7

3) Type of Work
☒ New Well ☐ Deepening ☐ Reconditioning

4) Proposed Use (check) ☐ Monitor ☐ Environmental Soil Boring ☒ Domestic ☐ Industrial ☐ Irrigation ☐ Injection ☐ Public Supply ☐ De-watering ☐ Testwell
If Public Supply well, were plans submitted to the TNRCC? ☐ Yes ☐ No

5) N↑

6) Drilling Date
Started 8 / 6 / 01
Completed 8 / 8 / 01

Diameter of Hole

Dia.(in)	From (ft)	To (ft)
7	0	370
4 3/4"	370	390

7) Drilling Method (check) ☐ Driven ☐ Air Rotary ☒ Mud Rotary ☐ Bored ☐ Air Hammer ☐ Cable Tool ☐ Jetted ☐ Other

From (ft)	To (ft)	Description and color of formation material
0	10	CLAY
10	65	SAND
65	130	CLAY
130	180	SAND
180	215	CLAY
215	225	SAND
225	235	ROCK
235	270	CLAY
270	296	SAND
296	330	CLAY
330	350	SAND
350	360	CLAY
360	390	SAND.

(Use reverse side of Well Owner's copy, if necessary)

8) Borehole Completion ☐ Open Hole ☐ Straight Wall ☐ Under-reamed ☐ Gravel Packed ☐ Other TELESCOPE
If Gravel Packed give the interval from ____ ft. to ____ ft.

Casing, Blank Pipe, and Well Screen Data

Dia. (in.)	New Or Used	Steel, Plastic, etc. Perf., Slotted, etc Screen Mfr., if commercial	Setting (ft) From	Setting (ft) To	Gage Casing	Gage Screen
4	N	Casing PLASTIC	0	370	SCH 40	
2 1/2	N	Screen " "	370	390		.006

9) Cementing Data
Cementing from 0 ft. to 370 ft. # of sacks used 27
____ ft. to ____ ft. # of sacks used ____
Method Used Pressure
Cementing By Raymond Services, Inc.
Distance to septic system field or other concentrated contamination 55 ft.
Method of verification of above distance Customer

13) Plugged ☐ Well plugged within 48 hours
Casing left in well: Cement/Bentonite placed in well:

From (ft)	To (ft)	From (ft)	To (ft)	Sacks used

10) Surface Completion
☐ Specified Surface Slab Installed
☒ Specified Surface Sleeve Installed
☐ Pitless Adapter Used
☐ Approved Alternative Procedure Used

14) Typepump
☐ Turbine ☐ Jet ☒ Submersible ☐ Cylinder
☐ Other ____
Depth to pump bowls, cylinder, jet etc. 320 ft.

11) Water Level
Static level 210 ft. below Date 8 / 9 / 01
Artesian Flow ____ gpm. Date ____ / ____ / ____

15) Water Test
Typetest ☐ Pump ☐ Bailer ☒ Jetted ☐ Estimated
Yield: 70 gpm with 1 ft. drawdown after 8 hrs.

12) Packers

Type	Depth
PACK	365

16) Water Quality
Did you knowingly penetrate and strata which contain undesirable constituents.
☐ YES ☐ NO If yes, did you submit a REPORT OF UNDESIRABLE WATER
Type of water ____ Depth of Strata ____
Was a chemical analysis made ☐ Yes ☐ No

Company or individual's Name (type or print)	Raymond Services, Inc. 4577WI		
Address 10011 Airline Drive	City Houston	State TX	Zip 77037
Signature	8, 10, 01	Signature	/ /

TDLR FORM 001WWD *White - TDLR* *Yellow - Owner* *Pink - Driller/Pump Installer*

48 20126043

Send original copy by certified return receipt requested mail to: TDLR, P.O. Box 12157, Austin, TX 78711

ATTENTION OWNER: *Confidentiality Privilege Notice on reverse side of Well Owner's copy (pink)*

State of Texas
WELL REPORT

Texas Department of Licensing & Regulation
P.O. Box 12157
Austin, TX 78711
512-463-7880

1) OWNER Theresa Hoffart (Name) ADDRESS 1613 Irwin (Street or RFD) Houston (City) Tx. (State) 77039 (Zip)

2) ADDRESS OF WELL'S LOCATION: County HARRIS (Street, RFD or other) Same (City) (State) (Zip) Long. _____ Lat. _____ Grid # 65-06-7

3) TYPE OF WORK (Check): ☑ New Well ☐ Deepening ☐ Reconditioning ☐ Plugging

(4) PROPOSED USE (Check): ☐ Monitor ☐ Environmental Soil Boring ☑ Domestic ☐ Industrial ☐ Irrigation ☐ Injection ☐ Public Supply ☐ De-watering ☐ Testwell
If Public Supply well, were plans submitted to the TNRCC? ☐ Yes ☐ No

5)

6) WELL LOG:
Date Drilling:
Started 3-11 ~~19~~ 02
Completed 3-13 ~~19~~ 02

DIAMETER OF HOLE

Dia. (in.)	From (ft.)	To (ft.)
7 3/4	Surface	20
6 3/4	20	350
4 1/2	350	380

7) DRILLING METHOD (Check): ☐ Driven ☐ Air Rotary ☑ Mud Rotary ☐ Bored ☐ Air Hammer ☐ Cable Tool ☐ Jetted ☐ Other _____

N

From (ft.)	To (ft.)	Description and color of formation material
0	14	C
14	47	S
47	162	C
162	168	S
168	195	C
195	225	S
205	274	C
274	298	S
298	338	C
338	327	S
327	380	

(Use reverse side of Well Owner's copy, if necessary)

8) Borehole Completion (Check): ☐ Open Hole ☐ Straight Wall ☐ Underreamed ☐ Gravel Packed ☑ Other 2-String
If Gravel Packed give interval from _____ ft. to _____ ft.

CASING, BLANK PIPE, AND WELL SCREEN DATA:

Dia. (in.)	New or Used	Steel, Plastic, etc. Perf., Slotted, etc. Screen Mfg., if commercial	Setting (ft.) From	Setting (ft.) To	Gage Casting Screen
4	N	PVC	0	350	SCH40
2 1/2	N	PVC Screen	350	370	48
2 1/2	N	PVC Liner	342 1/2	350	SCH40

9) CEMENTING DATA
Cemented from 300 ft. to 350 ft. No. of sacks used 5
0 ft. to 100 ft. No. of sacks used 9
Method used Circ / Trumy
Cemented by Lowe Water Wells, Inc.
Distance to septic system field lines or other concentrated contamination 77 ft.
Method of verification of above distance MEASURED

13) ☐ Well plugged within 48 hours

Casing left in well: From (ft)	Casing left in well: To (ft)	Cement/bentonite placed in well: From (ft)	Cement/bentonite placed in well: To (ft)	Sacks used:

10) SURFACE COMPLETION
☑ Specified Surface Slab Installed
☐ Specified Steel Sleeve Installed
☐ Pitless Adapter Used
☐ Approved Alternative Procedure Used

14) TYPE PUMP:
☐ Turbine ☐ Jet ☑ Submersible ☐ Cylinder ☐ Other _____
Depth to pump bowls, cylinder, jet, etc. 280 ft.

15) WELL TESTS:
Type test: ☐ Pump ☐ Bailer ☑ Jetted ☐ Estimated
Yield: 55 gpm with _____ ft. drawdown after _____ hrs.

11) WATER LEVEL:
Static level 221 ft. below land surface Date 3-13-02
Artesian flow _____ gpm. Date _____

16) WATER QUALITY:
Did you knowingly penetrate any strata which contained undesirable constituents?
☐ Yes ☑ No If yes, submit "REPORT OF UNDESIRABLE WATER"
Type of water? _____ Depth of strata _____
Was a chemical analysis made? ☐ Yes ☐ No

12) PACKERS: Type Depth
RXR K-Packer @ 342 1/2

RECEIVED

I certify that I drilled this well (or the well was drilled under my direct supervision) and that each and all of the statements herein are true and correct. I understand that failure to complete items 1 thru 16 will result in the log(s) being returned for completion and resubmittal.

COMPANY NAME Lowe Water Wells, Inc. (Type or print) WELL DRILLER'S LICENSE NO. 4028

ADDRESS P.O. Box 89 (Street or RFD) Porter (City) TX (State) 77365 (Zip)

(Signed) Jerry W. Lowe (Licensed Well Driller) (Signed) _____ (Registered Driller Trainee)

Please attach electric log, chemical analysis, and other pertinent information, if available.

TDLR FORM 001WWD (4/98) White - TDLR Yellow - DRILLER Pink - WELL OWNER

4820126249

10/26/2020
06:10:17

Texas Commission on Environmental Quality
DWW Water System Summary Sheet

PWS ID	PWS Name	Central Registry RN
TX1010805	WOODLOCH MHP	RN101188886

Organization/Customer *	Central Registry CN
WOODLOCH MHP LLC	CN600635387

*Regulatory mail will be addressed to this organization/person

All Water System Contacts

Type	Contact	Communication
AC - Administrative Contact - MEMBER	DAVIS, BRADLEY, V 4771 SWEETWATER BLVD STE 188 SUGAR LAND, TX 77479-3121	**Electronic Type** / **Value** **Phone Type** / **Value** BUS - Business: 903-665-2807 BUS - Business: 832-489-5010 BUS - Business: 281-265-6200 MOB - Mobile: 832-583-6855 EMERG - Emergency: 832-489-5010 EMERG - Emergency: 281-583-6855
EC - Emergency Contact - OPERATOR	SHAW, DARREN 8765 SPRING CYPRESS RD STE L # 176 SPRING, TX 77379-3195	**Electronic Type** / **Value** **Phone Type** / **Value** MOB - Mobile: 832-309-9392 EMERG - Emergency: 281-583-6855
OW - Owner	WOODLOCH MHP LLC	

Operator Grade	Number
WATER OPERATOR Grade A	1

Water Operator Licenses

License Holder:	CLARK, CHAMP R	
CURRENT	Class: A - WATER OPERATOR	WO0014467
License Holder:	CLARK, RICHARD A	
EXPIRED	Class: B - GROUND WATER TREATMENT OPERATOR	WG0016400
License Holder:	CLARK, RICHARD A	
EXPIRED	Class: C - GROUND WATER TREATMENT OPERATOR	WG0008004

Owner Type	Owner Type Options: COUNTY, DISTRICT, FEDERAL GOVERNMENT, INVESTOR OWNED, MUNICIPALITY, NATIVE AMERICAN, PRIVATE, STATE GOVERNMENT, WATER SUPPLY CORPORATION
Private	

System Type	System Type Options: COMMUNITY, TRANSIENT/NON-COMMUNITY, NON-PUBLIC, NON-TRANSIENT/NON-COMMUNITY
C - Community	

Population Type	Population Served	# of Connect	# I/C w/other PWS
Residential	264	88	0

Total Product (MGD)	Average Daily Consump.	Max Daily Demand (MGD)	Total Storage (MG)	Elev. Storage (MG)	Service Pump Cap.	Max.Purchase Cap. (MGD/GPM)	Pressure Tank Cap. (MG)
0.1440 MGD							0.005 MG

Activity Status	Inactivation Date
A - ACTIVE	

Last Survey Date	Surveyor	Survey Type	Region	County
08/03/2016	SHARON SALINAS	Sanitary Survey	HOUSTON	HARRIS
08/03/2016	FAITH, C COTTON	Sanitary Survey	HOUSTON	HARRIS
08/19/2013	HUYEN, D LUU	Sanitary Survey	HOUSTON	HARRIS

(Treatment Plant)							
Entry Point	EP Name/Source Summation (Activity Status)	Plant Name (Activity Status)	Plant Num	Chemical Mon Type	Chem Sample Point	Distribution Mon Type	Dist Sample Point
EP001	TRT-TAP / Ground Water(A)	PLANT(A)	TP5873		NO		NO

Train:	Unnamed

(Treatments)				
Disinfection Zone	Treatment Sequence	Objective	Process	Treatment
null	null	D	423	HYPOCHLORINATION, PRE

(Active Sources)						
Source Number	Source Name (Activity Status)	Operational Status	Source Type	Depth	Tested GPM	Rated GPM
G1010805B	2 - 1421 ERWIN RD (A)	P	G	400	48 GPM	N/A

Drill Date	Source Summary
01/01/1913	CHICOT

GPS Latitude (decimal)	GPS Longitude (decimal)	GPS Elevation	GPS Date	Seller
29.895506	-95.368167	73	04/13/2006	Not Purchasing

Source Number	Source Name (Activity Status)	Operational Status	Source Type	Depth	Tested GPM	Rated GPM
G1010805A	1 - 1421 ERWIN RD (A)	P	G	400	35 GPM	30 GPM

Drill Date	Source Summary
01/01/1913	CHICOT

GPS Latitude (decimal)	GPS Longitude (decimal)	GPS Elevation	GPS Date	Seller
29.895525	-95.368267	73	04/13/2006	Not Purchasing

(Inactive/Offline Sources)			
SourceNumber	Name	Status	Depth

Code Explanations
Monitoring Type Codes: (GW) GROUNDWATER , (GUP) GROUNDWATER UNDER THE INFLUENCE - PURCHASED , (SWP) SURFACE WATER - PURCHASED , (GU) GROUNDWATER UNDER THE INFLUENCE OF SURFACE WATER , (N) NO SOURCES , (SW) SURFACE WATER
Activity Status Codes: (A) ACTIVE , (D) DELETED/DISSOLVED , (I) INACTIVE , (P) PROPOSED ,
Operational Status Codes: (E) EMERGENCY , (I) INTERIM/PEAK (O) OTHER , (P) PERMANENT , (S) SEASONAL
Source Types: (G) GROUND WATER , (S) SURFACE WATER , (U) GROUND WATER UNDER THE INFLUENCE

- End of Report -

At the time of your query this data was the most current information available from our database, which is in real time. Every effort was made to retrieve it according to your query. Thank-you for using DWW.

STATE OF TEXAS WELL REPORT for Tracking #455853

Owner:	**Pablo Aranda**	Owner Well #:	**No Data**
Address:	**1502 Hill Rd. Houston , TX 77039**	Grid #:	**65-06-7**
Well Location:	**1502 Hill Rd. Houston, TX 77039**	Latitude:	**29° 53' 42" N**
		Longitude:	**095° 21' 59" W**
Well County:	**Harris**	Elevation:	**No Data**
Type of Work:	**New Well**	Proposed Use:	**Domestic**

Drilling Start Date: **6/27/2017** Drilling End Date: **6/27/2017**

	Diameter (in.)	*Top Depth (ft.)*	*Bottom Depth (ft.)*
Borehole:	**5.5**	**0**	**47**

Drilling Method: **Mud (Hydraulic) Rotary**

Borehole Completion: **Gravel Packed**

	Top Depth (ft.)	*Bottom Depth (ft.)*	*Description (number of sacks & material)*
Annular Seal Data:	**0**	**37**	**Cement 14 Bags/Sacks**

Seal Method: **Pressure**

Sealed By: **Driller**

Distance to Property Line (ft.): **5**

Distance to Septic Field or other concentrated contamination (ft.): **No Data**

Distance to Septic Tank (ft.): **50**

Method of Verification: **Customer**

Surface Completion: **Surface Sleeve Installed** **Surface Completion by Driller**

Water Level: **6 ft.** below land surface on **2017-06-27**

Packers: **No Data**

Type of Pump: **Jet** Pump Depth (ft.): **30**

Well Tests: **Jetted** **Yield: 10 GPM with 5 ft. drawdown after 2 hours**

	Strata Depth (ft.)	Water Type
Water Quality:	**No Data**	**No Data**

Chemical Analysis Made: **No**

Did the driller knowingly penetrate any strata which contained injurious constituents?: **No**

Certification Data: The driller certified that the driller drilled this well (or the well was drilled under the driller's direct supervision) and that each and all of the statements herein are true and correct. The driller understood that failure to complete the required items will result in the report(s) being returned for completion and resubmittal.

Company Information: **Raymond Services**

No Data

Driller Name: **Zachary Proctor** License Number: **54847**

Comments: **No Data**

Lithology:
DESCRIPTION & COLOR OF FORMATION MATERIAL

Top (ft.)	Bottom (ft.)	Description
0	3	Top Soil
3	12	Sand/Clay
12	18	Tan Clay
18	30	Brown Sand # 8
30	33	Red Clay
33	47	Brown Sand # 8

Casing:
BLANK PIPE & WELL SCREEN DATA

Dia (in.)	Type	Material	Sch./Gage	Top (ft.)	Bottom (ft.)
2		New Plastic (PVC)	40	0	37
2	Screen	New Plastic (PVC)	6	37	47

IMPORTANT NOTICE FOR PERSONS HAVING WELLS DRILLED CONCERNING CONFIDENTIALITY

TEX. OCC. CODE Title 12, Chapter 1901.251, authorizes the owner (owner or the person for whom the well was drilled) to keep information in Well Reports confidential. The Department shall hold the contents of the well log confidential and not a matter of public record if it receives, by certified mail, a written request to do so from the owner.

Please include the report's Tracking Number on your written request.

Texas Department of Licensing and Regulation
P.O. Box 12157
Austin, TX 78711
(512) 334-5540

STATE OF TEXAS WELL REPORT for Tracking #504759

Owner:	**Abel Elias & Antonio Mendoza**	Owner Well #:	**No Data**
Address:	**1429 Lot # 3 Hill Rd. Houston , TX 77039**	Grid #:	**65-06-7**
Well Location:	**1429 Lot # 3 Hill Rd. Houston, TX 77039**	Latitude:	**29° 53' 49" N**
		Longitude:	**095° 22' 01" W**
Well County:	**Harris**	Elevation:	**No Data**
Type of Work:	**New Well**	Proposed Use:	**Domestic**

Drilling Start Date: **2/28/2019** Drilling End Date: **2/28/2019**

	Diameter (in.)	*Top Depth (ft.)*	*Bottom Depth (ft.)*
Borehole:	**5.5**	**0**	**50**

Drilling Method: **Mud (Hydraulic) Rotary**

Borehole Completion: **Gravel Packed**

	Top Depth (ft.)	*Bottom Depth (ft.)*	*Description (number of sacks & material)*
Annular Seal Data:	**0**	**10**	**Cement 5 Bags/Sacks**
	10	**40**	**Bentonite 6 Bags/Sacks**

Seal Method: **Pressure**

Sealed By: **Driller**

Distance to Property Line (ft.): **12**

Distance to Septic Field or other concentrated contamination (ft.): **No Data**

Distance to Septic Tank (ft.): **50**

Method of Verification: **Customer**

Surface Completion: **Surface Sleeve Installed** **Surface Completion by Driller**

Water Level: **5 ft.** below land surface on **2019-02-28**

Packers: **No Data**

Type of Pump: **Jet** Pump Depth (ft.): **25**

Well Tests: **Jetted** **Yield: 10 GPM with 2 ft. drawdown after 2 hours**

	Strata Depth (ft.)	Water Type
Water Quality:	**No Data**	**No Data**

Chemical Analysis Made: **No**

Did the driller knowingly penetrate any strata which contained injurious constituents?: **No**

Certification Data: The driller certified that the driller drilled this well (or the well was drilled under the driller's direct supervision) and that each and all of the statements herein are true and correct. The driller understood that failure to complete the required items will result in the report(s) being returned for completion and resubmittal.

Company Information: **Raymond Services**

No Data

Driller Name: **Zachary Proctor** License Number: **54847**

Comments: **No Data**

Lithology:
DESCRIPTION & COLOR OF FORMATION MATERIAL

Top (ft.)	Bottom (ft.)	Description
0	3	Top Soil
3	12	Sand/Clay
12	17	Brown Clay
17	30	Sand # 8
30	31	Rock
31	50	Tan Sand # 8

Casing:
BLANK PIPE & WELL SCREEN DATA

Dia (in.)	Type	Material	Sch./Gage	Top (ft.)	Bottom (ft.)
2		Plastic (PVC)	40	0	40
2		Plastic (PVC)	6	40	50

IMPORTANT NOTICE FOR PERSONS HAVING WELLS DRILLED CONCERNING CONFIDENTIALITY

TEX. OCC. CODE Title 12, Chapter 1901.251, authorizes the owner (owner or the person for whom the well was drilled) to keep information in Well Reports confidential. The Department shall hold the contents of the well log confidential and not a matter of public record if it receives, by certified mail, a written request to do so from the owner.

Please include the report's Tracking Number on your written request.

Texas Department of Licensing and Regulation
P.O. Box 12157
Austin, TX 78711
(512) 334-5540

STATE OF TEXAS WELL REPORT for Tracking #76816

Owner:	**John & Jerri Childerss**	Owner Well #:	**No Data**
Address:	**1433 Erwin Houston, TX 77039**	Grid #:	**65-06-7**
Well Location:	**1433 Erwin Houston, TX 77039**	Latitude:	**29° 53' 38" N**
		Longitude:	**095° 21' 59" W**
Well County:	**Harris**	Elevation:	**No Data**
Type of Work:	**New Well**	Proposed Use:	**Domestic**

Drilling Start Date: **1/30/2006** Drilling End Date: **1/31/2006**

	Diameter (in.)	*Top Depth (ft.)*	*Bottom Depth (ft.)*
Borehole:	**6.75**	**0**	**370**

Drilling Method: **Mud (Hydraulic) Rotary**

Borehole Completion: **2 string**

	Top Depth (ft.)	*Bottom Depth (ft.)*	*Description (number of sacks & material)*
Annular Seal Data:	**0**	**355**	**20**
	0	**10**	**8**

Seal Method: **Positive Displacement**

Sealed By: **SDI**

Distance to Property Line (ft.): **7**

Distance to Septic Field or other concentrated contamination (ft.): **51**

Distance to Septic Tank (ft.): **No Data**

Method of Verification: **owner**

Surface Completion: **Surface Slab Installed**

Water Level: **210 ft.** below land surface on **2006-02-16** Measurement Method: **Unknown**

Packers: **k-packer 350**

Type of Pump: **Submersible** Pump Depth (ft.): **260**

Well Tests: **Jetted** **Yield: 50 GPM**

	Strata Depth (ft.)	Water Type
Water Quality:	**No Data**	**No Data**

Chemical Analysis Made: **No**

Did the driller knowingly penetrate any strata which contained injurious constituents?: **No**

Certification Data: The driller certified that the driller drilled this well (or the well was drilled under the driller's direct supervision) and that each and all of the statements herein are true and correct. The driller understood that failure to complete the required items will result in the report(s) being returned for completion and resubmittal.

Company Information: **Scott Drilling Inc.**

11923 Green Pine Circle
Houston, TX 77066

Driller Name: **Scott Robinson** License Number: **4839**

Comments: **No Data**

Lithology:
DESCRIPTION & COLOR OF FORMATION MATERIAL

Top (ft.)	Bottom (ft.)	Description
0	15	clay
15	35	sand
35	90	clay
90	95	clay
95	140	sand
140	180	sand
180	200	clay
200	230	sand
230	290	clay
290	300	sand
300	325	clay
325	330	sand
330	345	clay
345	370	sand

Casing:
BLANK PIPE & WELL SCREEN DATA

Dia. (in.)	New/Used	Type	Setting From/To (ft.)
4	**N**	**PVC**	**cassing 0-355**
2.5	**N**	**"**	**liner 350-355**
2.5	**N**	**"**	**screen 355-370 .10**

IMPORTANT NOTICE FOR PERSONS HAVING WELLS DRILLED CONCERNING CONFIDENTIALITY

TEX. OCC. CODE Title 12, Chapter 1901.251, authorizes the owner (owner or the person for whom the well was drilled) to keep information in Well Reports confidential. The Department shall hold the contents of the well log confidential and not a matter of public record if it receives, by certified mail, a written request to do so from the owner.

Please include the report's Tracking Number on your written request.

Texas Department of Licensing and Regulation
P.O. Box 12157
Austin, TX 78711
(512) 334-5540

STATE OF TEXAS WELL REPORT for Tracking #61976

Owner:	**Jesse Contreras**	Owner Well #:	**No Data**
Address:	**1426 Erwin Houston, TX 77039**	Grid #:	**65-06-7**
Well Location:	**1426 Erwin Houston, TX 77039**	Latitude:	**29° 53' 37" N**
		Longitude:	**095° 22' 03" W**
Well County:	**Harris**	Elevation:	**No Data**
Type of Work:	**New Well**	Proposed Use:	**Domestic**

Drilling Start Date: **6/13/2005** Drilling End Date: **6/13/2005**

	Diameter (in.)	*Top Depth (ft.)*	*Bottom Depth (ft.)*
Borehole:	**5.5**	**0**	**47**

Drilling Method: **Mud (Hydraulic) Rotary**

Borehole Completion: **Filter Packed**

	Top Depth (ft.)	*Bottom Depth (ft.)*	*Filter Material*	*Size*
Filter Pack Intervals:	**37**	**47**	**Gravel**	

	Top Depth (ft.)	*Bottom Depth (ft.)*	*Description (number of sacks & material)*
Annular Seal Data:	**0**	**37**	**14**

Seal Method: **Pressure**

Sealed By: **Raymond Services**

Distance to Property Line (ft.): **20**

Distance to Septic Field or other concentrated contamination (ft.): **75**

Distance to Septic Tank (ft.): **No Data**

Method of Verification: **Customer**

Surface Completion: **Surface Sleeve Installed**

Water Level: **No Data** on **2005-06-13** Measurement Method: **Unknown**

Packers: **none**

Type of Pump: **Jet**

Well Tests: **Jetted** **Yield: 5 GPM with 10 ft. drawdown after 4 hours**

	Strata Depth (ft.)	Water Type
Water Quality:	**No Data**	**No Data**

Chemical Analysis Made: **No**

Did the driller knowingly penetrate any strata which contained injurious constituents?: **No**

Certification Data: The driller certified that the driller drilled this well (or the well was drilled under the driller's direct supervision) and that each and all of the statements herein are true and correct. The driller understood that failure to complete the required items will result in the report(s) being returned for completion and resubmittal.

Company Information: **Raymond Services Inc.**

10011 Airline
Houston, TX 77037

Driller Name: **Ty A. Raymond** License Number: **4577**

Comments: **none**

Lithology:
DESCRIPTION & COLOR OF FORMATION MATERIAL

Top (ft.)	Bottom (ft.)	Description
0	**10**	**Clay**
10	**30**	**Sand**
30	**33**	**Clay**
33	**36**	**Sand**
36	**43**	**Clay**
43	**47**	**Sand 5 Ga.**

Casing:
BLANK PIPE & WELL SCREEN DATA

Dia. (in.)	New/Used	Type	Setting From/To (ft.)
2	**New**	**Plastic**	**Case 0 - 37 SCH 80**
2	**New**	**Plastic**	**Screen 37 - 47 .006**

IMPORTANT NOTICE FOR PERSONS HAVING WELLS DRILLED CONCERNING CONFIDENTIALITY

TEX. OCC. CODE Title 12, Chapter 1901.251, authorizes the owner (owner or the person for whom the well was drilled) to keep information in Well Reports confidential. The Department shall hold the contents of the well log confidential and not a matter of public record if it receives, by certified mail, a written request to do so from the owner.

Please include the report's Tracking Number on your written request.

Texas Department of Licensing and Regulation
P.O. Box 12157
Austin, TX 78711
(512) 334-5540

Send original copy by certified mail to the Texas Water Development Board
P. O. Box 13087
Austin, Texas 78711

State of Texas

WATER WELL REPORT

For TWDB use only
Well No. 65-05-768
Located on map
Received:

1) OWNER:
Person having well drilled Lee Willems (Name) Address 1420 Erwin (Street or RFD) Houston, TX (City) (State)

Landowner Same (Name) Address 1420 ERWIN (Street or RFD) Houston, TEXAS (City) (State)

2) LOCATION OF WELL:
County Harris, ____ miles in ____ (N.E., S.W., etc.) direction from ____ (Town)

Locate by sketch map showing landmarks, roads, creeks, hiway number, etc.*

(X)

North

See Map Attached
(Use reverse side if necessary)

or

Give legal location with distances and directions from adjacent sections or survey lines.

Labor ____ League ____

Block ____ Survey ____

Abstract No. ____

(NW¼ NE¼ SW¼ SE¼) of Section ____

3) TYPE OF WORK (Check):
New Well | Deepening | Reconditioning | Plugging

4) PROPOSED USE (Check):
Domestic | Industrial | Municipal | Irrigation | Test Well | Other

5) TYPE OF WELL (Check):
Rotary | Driven | Dug | Cable | Jetted | Bored

6) WELL LOG:
Diameter of hole 6 3/4 in. Depth drilled 329 ft. Depth of completed well 344 ft. Date drilled 9-16, 197

All measurements made from 0 ft. above ground level.

From (ft.)	To (ft.)	Description and color of formation material
0	20	Clay-yellow
20	32	Sand-fine
32	35	Clay-yellow & white
35	65	Clay & sand streaks
65	70	Clay-red & yellow
70	90	Clay-red
90	110	Clay-blue
110	130	Clay-white & red
130	155	Clay-blue & gray
155	162	Sand
162	200	Clay-red-yellow-white
200	235	(Use reverse side) Sand & clay streaks

9) Casing:
Type: Old | New | Steel | Plastic | Other
Cemented from 329 up ft. to ____ ft.

Diameter (inches)	Setting From (ft.)	To (ft.)	Gage
4"	1'	329	40

10) SCREEN:
Type Well Supplies, Inc. Plastic Wrapped
Perforated | Slotted

Diameter (inches)	Setting From (ft.)	To (ft.)	Slot Size
2½"	329	344	14 ga.

7) COMPLETION (Check):
Straight wall | Gravel packed | Other | Under reamed | Open Hole

8) WATER LEVEL:
Static level 215 ft. below land surface Date 9-77
Artesian pressure ____ lbs. per square inch Date ____
Depth to pump bowls, cylinder, jet, etc., 294 ft. below land surface.

11) WELL TESTS:
Was a pump test made? Yes | No If yes, by whom?
Yield: ____ gpm with ____ ft. drawdown after ____ hrs.
Bailer test ____ gpm with ____ ft. drawdown after ____ hrs.
Artesian flow ____ gpm
Temperature of water ____

12) WATER QUALITY:
Was a chemical analysis made? Yes | No
Did any strata contain undesirable water? Yes | No
Type of water? ____ depth of strata ____

I hereby certify that this well was drilled by me (or under my supervision) and that each and all of the statements herein are true to the best of my knowledge and belief.

NAME C.A. Raymond, Jr. (Type or Print) Water Well Drillers Registration No. TDL 774

ADDRESS 10011 Airline Dr. (Street or RFD) Houston, (City) Texas (State)

(Signed) C.A. Raymond Jr. (Water Well Driller) RAYMOND WATER WELL DRILLING (Company Name)

Please attach electric log, chemical analysis, and other pertinent information, if available.

*Additional instructions on reverse side.

TWDB-WD-6

4820112066

2)LOCATION OF WELL:

The sketch showing the well location must be as accurate as possible, showing landmarks, in sufficient detail so that the well may be plotted on a General Highway Map of the county in which the well is located.

Reference points from which distances are measured and directions given should be of a permanent nature (e.g. highway intersections, center of towns, river and creek bridges, railroad crossings). The distance and direction from the nearest town should always be indicated.

When giving a legal description include a sketch showing location of the well within the described area, e.g. survey abstract.

Information furnished in Section 2) of the TWDBE-GW-53 is very important. Unless the well can be accurately located on a map the value of the other data contained in the Report is greatly reduced.

230-260	Clay-red, white, yellow
260-290	Sand
290-323	Clay-red, white, yellow
323-344	Sand-10 ga.

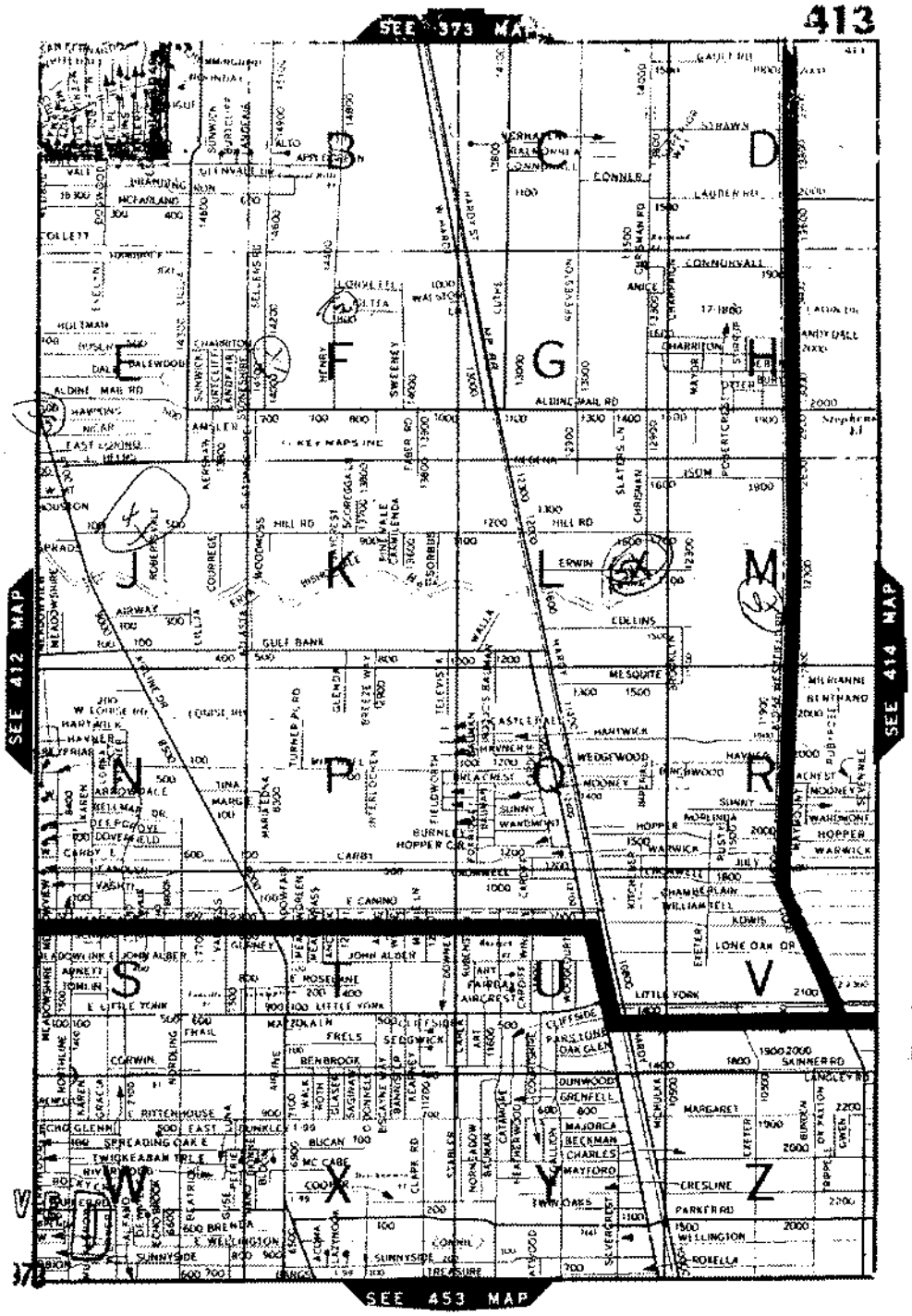

Send original copy by certified mail to: TNRCC, P.O. Box 13087, Austin, TX 78711-3087

Please use black ink.

ATTENTION OWNER: *Confidentiality Privilege Notice on Reverse Side*

State of Texas
WELL REPORT

Texas Water Well Drillers Advisory Council
P.O. Box 13087
Austin, TX 78711-3087
512-239-0530

1) OWNER Jim Hall (Deco Rastics) (Name) ADDRESS 1519 Hill (Street or RFD) Houston (City) TX (State) 77039 (Zip)

2) ADDRESS OF WELL: County Harris (Street, RFD or other) (City) (State) (Zip) GRID # 65 06 7

3) TYPE OF WORK (Check): ☑ New Well ☐ Deepening ☐ Reconditioning ☐ Plugging

4) PROPOSED USE (Check): ☐ Monitor ☐ Environmental Soil Boring ☐ Domestic ☑ Industrial ☐ Irrigation ☐ Injection ☐ Public Supply ☐ De-watering ☐ Testwell
If Public Supply well, were plans submitted to the TNRCC? ☐ Yes ☐ No

5) X

6) WELL LOG:
Date Drilling: Started 4-24 19 95 Completed 4-27 19 95

DIAMETER OF HOLE

Dia. (in.)	From (ft.)	To (ft.)
6 3/4	Surface	385
3 7/8	385	393

7) DRILLING METHOD (Check): ☐ Driven ☐ Air Rotary ☑ Mud Rotary ☐ Bored ☐ Air Hammer ☐ Cable Tool ☐ Jetted ☐ Other

From (ft.)	To (ft.)	Description and color of formation material
0	5	Top Soil
5	27	Yellow Shale
27	56	Sand
56	99	Red Shale
99	155	Sand
155	205	Red Shale
205	259	Sand
259	291	Red Shale
291	318	Sand
318	365	Red Shale
365	393	Sand

(Use reverse side if necessary)

8) Borehole Completion (Check): ☐ Open Hole ☐ Straight Wall ☐ Underreamed ☐ Gravel Packed ☑ Other 2-String
If Gravel Packed give interval ... from _____ ft. to _____ ft.

CASING, BLANK PIPE, AND WELL SCREEN DATA:

Dia. (in.)	New or Used	Steel, Plastic, etc. Perf., Slotted, etc. Screen Mfg., if commercial	Setting (ft.) From	Setting (ft.) To	Gage Casing Screen
4	N	PVC	0	373	Sch 40
2 1/2	N	PVC Wrapped	373	393	Sch 80

9) CEMENTING DATA (Rule 338.44(1))
Cemented from 0 ft. to 373 ft. No. of sacks used 23
ft. to ft. No. of sacks used
Method used Pressure
Cemented by Sugg Water Well
Distance to septic system field lines or other concentrated contamination 150 ft.
Method of verification of above distance Property Owner Info.

13) TYPE PUMP:
☐ Turbine ☐ Jet ☑ Submersible ☐ Cylinder ☐ Other
Depth to pump bowls, cylinder, jet, etc., _____ ft.

10) SURFACE COMPLETION
☐ Specified Surface Slab Installed (Rule 338.44(2)(A))
☑ Specified Steel Sleeve Installed (Rule 338.44(3)(A))
☐ Pitless Adapter Used (Rule 338.44(3)(b))
☐ Approved Alternative Procedure Used (Rule 338.71)

14) WELL TESTS:
Type test: ☑ Pump ☐ Bailer ☐ Jetted ☐ Estimated
Yield 135 gpm with 10 ft. drawdown after 2 hrs.

11) WATER LEVEL:
Static level 242 ft. below land surface Date 4-27-95
Artesian flow _____ gpm. Date _____

15) WATER QUALITY:
Did you knowingly penetrate any strata which contained undesirable constituents?
☐ Yes ☑ No If yes, submit "REPORT OF UNDESIRABLE WATER"
Type of water? _____ Depth of strata _____
Was a chemical analysis made? ☐ Yes ☑ No

12) PACKERS: Type Depth

I hereby certify that this well was drilled by me (or under my supervision) and that each and all of the statements herein are true to the best of my knowledge and belief. I understand that failure to complete items 1 thru 15 will result in the log(s) being returned for completion and resubmittal.

COMPANY NAME Sugg Water Well Drilling (Type or print) WELL DRILLER'S LICENSE NO. 1006 WPKL

ADDRESS 13501 Chrisman #26 (Street or RFD) Houston (City) Texas (State) 77039 (Zip)

(Signed) _____ (Licensed Well Driller) (Signed) _____ (Registered Driller Trainee)

Please attach electric log, chemical analysis, and other pertinent information, if available.

4820115064

65-067BB

Send original copy by certified mail to the Texas Water Development Board P. O. Box 13087 Austin, Texas 78711

State of Texas

WATER WELL REPORT

For TWDB use only
Well No. [illegible]
Located on map [illegible]
Received [illegible]

1) OWNER:
Person having well drilled Joe Frank Spradling (Name) Address 1632 Hill Rd (Street or RFD) Houston (City) Texas (State)

Landowner Same (Name) Address Same (Street or RFD) (City) (State)

2) LOCATION OF WELL:
County Harris, 8 miles in N (N.E., S.W., etc.) direction from Houston (Town)

Locate by sketch map showing landmarks, roads, creeks, hiway number, etc.*

413 K 65-06-833

see map included

North

(Use reverse side if necessary)

or Give legal location with distances and directions from adjacent sections or survey lines.

Labor _____ League _____

Block _____ Survey _____

Abstract No. _____

(NW¼ NE¼ SW¼ SE¼) of Section _____

3) TYPE OF WORK (Check): ~~NEW~~ Deepening Reconditioning Plugging

4) PROPOSED USE (Check): ~~Domestic~~ Industrial Municipal Irrigation Test Well Other

5) TYPE OF WELL (Check): ~~Rotary~~ Driven Dug Cable Jetted Bored

6) WELL LOG:
Diameter of hole 6 3/4 in. Depth drilled 345 ft ft. Depth of completed well 360 ft ft. Date drilled 7-4-73

All measurements made from 0 ft. above ground level.

From (ft.)	To (ft.)	Description and color of formation material
0	15	Yellow Clay
15	25	Sand
25	30	Red Clay
30	70	Sand
70	90	Red Clay
90	145	Red Gray Clay
145	160	Sand
160	175	Red Clay
175	180	Sand
180	200	Red Gray Clay
200	230	Sand
230	260	Red Clay
260-265		Sand
265-270		Red Clay
270-300		Sand
300-330		Red Clay
330-360		Sand

(Use reverse side if necessary)

9) Casing:
Type: Old ~~New~~ Steel ~~Plastic~~ Other

Cemented from 345 ft up ft. to _____ ft.

Diameter (inches)	Setting From (ft.)	Setting To (ft.)	Gage
4 "	1 ft	345 ft	40

10) SCREEN:
Type Well Supplies Plastic Wrapped

Perforated Slotted

Diameter (inches)	Setting From (ft.)	Setting To (ft.)	Slot Size
2½"	350 ft	360 ft	14 ga

7) COMPLETION (Check):
~~Straight wall~~ Gravel packed Other
Under reamed Open hole

8) WATER LEVEL:
Static level 180 ft. below land surface Date _____
Artesian pressure _____ lbs. per square inch Date _____
Depth to pump bowls, cylinder, jet, etc., _____ ft. below land surface.

11) WELL TESTS:
Was a pump test made? Yes ~~No~~ If yes, by whom?
Yield: _____ gpm with _____ ft. drawdown after _____ hrs.
Bailer test _____ gpm with _____ ft. drawdown after _____ hrs.
Artesian flow _____ gpm
Temperature of water _____

12) WATER QUALITY:
Was a chemical analysis made? Yes ~~No~~
Did any strata contain undesirable water? Yes No
Type of water? _____ depth of strata _____

I hereby certify that this well was drilled by me (or under my supervision) and that each and all of the statements herein are true to the best of my knowledge and belief.

NAME C. A. Raymond JR. (Type or Print) Water Well Drillers Registration No. TDL-774

ADDRESS 10011 Airline Dr (Street or RFD) Houston (City) Texas (State)

(Signed) C A Raymond Jr (Water Well Driller) Raymond Water Well Drilling Inc. (Company Name)

Please attach electric log, chemical analysis, and other pertinent information, if available.

*Additional instructions on reverse side.

4820114998

*WDBC.WDA

Send original copy by certified return receipt requested mail to: TDLR, P.O. Box 12157, Austin, TX 78711

ATTENTION OWNER: *Confidentiality Privilege Notice on reverse side of Well Owner's copy (pink)*

State of Texas
WELL REPORT

Texas Department of Licensing & Regulation
P.O. Box 12157
Austin, TX 78711
512-463-7880

1) OWNER MIQUEL BARBER (Name) ADDRESS 1413 HILL RD (Street or RFD) HOU (City) TX (State) 77039 (Zip)

2) ADDRESS OF WELL'S LOCATION: County HARRIS SAME (Street, RFD or other) (City) (State) (Zip) Long. _____ Lat. _____ Grid # 65-06-7

3) TYPE OF WORK (Check): [X] New Well [ ] Deepening [ ] Reconditioning [ ] Plugging

(4) PROPOSED USE (Check): [ ] Monitor [ ] Environmental Soil Boring [X] Domestic [ ] Industrial [ ] Irrigation [ ] Injection [ ] Public Supply [ ] De-watering [ ] Testwell
If Public Supply well, were plans submitted to the TNRCC? [ ] Yes [ ] No

5)

6) WELL LOG:
Date Drilling: Started 12/18 19 99 Completed 12/18 19 99

DIAMETER OF HOLE

Dia. (in.)	From (ft.)	To (ft.)
5 1/4	Surface	45

7) DRILLING METHOD (Check): [ ] Driven [ ] Air Rotary [X] Mud Rotary [ ] Bored [ ] Air Hammer [ ] Cable Tool [ ] Jetted [ ] Other _____

From (ft.)	To (ft.)	Description and color of formation material
0	15	YELLOW CLAY
15	45	SAND 12 GA

(Use reverse side of Well Owner's copy, if necessary)

8) Borehole Completion (Check): [ ] Open Hole [X] Straight Wall [ ] Underreamed [ ] Gravel Packed [ ] Other _____
If Gravel Packed give interval from _____ ft. to _____ ft.

CASING, BLANK PIPE, AND WELL SCREEN DATA:

Dia. (in.)	New or Used	Steel, Plastic, etc. Perf., Slotted, etc. Screen Mfg., if commercial	Setting (ft.) From	Setting (ft.) To	Gage Casting Screen
	N	Plastic			
	N	Plastic			

9) CEMENTING DATA
Cemented from 0 ft. to 35 ft. No. of sacks used 8
_____ ft. to _____ ft. No. of sacks used _____
Method used Pressure
Cemented by Raymond Services, Inc.
Distance to septic system field lines or other concentrated contamination 50 ft
Method of verification of above distance Customer

13) [ ] Well plugged within 48 hours

Casing left in well: From (ft)	Casing left in well: To (ft)	Cement bentonite placed in well: From (ft)	Cement bentonite placed in well: To (ft)	Sacks used:

14) TYPE PUMP:
[ ] Turbine [X] Jet [ ] Submersible [ ] Cylinder [ ] Other _____
Depth to pump bowls, cylinder, jet, etc. 30 ft

10) SURFACE COMPLETION
[ ] Specified Surface Slab Installed
[X] Specified Steel Sleeve Installed
[ ] Pitless Adapter Used
[ ] Approved Alternative Procedure Used

15) WELL TESTS:
Type test: [ ] Pump [ ] Bailer [X] Jetted [ ] Estimated
Yield: 10 gpm with 5 ft. drawdown after 1 hrs.

11) WATER LEVEL:
Static level 15 ft. below land surface Date 12/18/99
Artesian flow _____ gpm. Date _____

16) WATER QUALITY:
Did you knowingly penetrate any strata which contained undesirable constituents?
[ ] Yes [X] No If yes, submit "REPORT OF UNDESIRABLE WATER"
Type of water? _____ Depth of strata _____
Was a chemical analysis made? [ ] Yes [ ] No

12) PACKERS:

Type	Depth
NONE	

I certify that I drilled this well (or the well was drilled under my direct supervision) and that each and all of the statements herein are true and correct. I understand that failure to complete items 1 thru 16 will result in the log(s) being returned for completion and resubmittal

COMPANY NAME Raymond Services, Inc. (Type or print) WELL DRILLER'S LICENSE NO. 4577WI

ADDRESS 10011 Airline Drive, Houston, TX 77037 (Street or RFD) (City) (State) (Zip)

(Signed) _____ (Licensed Well Driller) (Signed) _____ (Registered Driller Trainee)

Please attach electric log, chemical analysis, and other pertinent information, if available.

TDLR FORM 001WWD (4/98) White - TDLR Yellow - DRILLER Pink - WELL OWNER

4820124011

Send original copy by certified return receipt requested mail to: TDLR, P.O. Box 12157, Austin, TX 78711

ATTENTION OWNER: *Confidentiality Privilege Notice on reverse side of Well Owner's copy (pink)*

State of Texas
WELL REPORT

Texas Department of Licensing & Regulation
P.O. Box 12157
Austin, TX 78711
512-463-7880

1) OWNER ROBERT RICHBURG (Name) ADDRESS 516 ERWIN HOU TX 77039 (Street or RFD) (City) (State) (Zip)

2) ADDRESS OF WELL'S LOCATION: County HARRIS SAME (Street, RFD or other) (City) (State) (Zip) Long. ____ Lat. ____ Grid # 65-06-7

3) TYPE OF WORK (Check): [X] New Well [ ] Deepening [ ] Reconditioning [ ] Plugging

(4) PROPOSED USE (Check): [ ] Monitor [ ] Environmental Soil Boring [X] Domestic [ ] Industrial [ ] Irrigation [ ] Injection [ ] Public Supply [ ] De-watering [ ] Testwell
If Public Supply well, were plans submitted to the TNRCC? [ ] Yes [ ] No

5)

6) WELL LOG:
Date Drilling: Started 1/24 2000 Completed 1/21 2000

DIAMETER OF HOLE

Dia. (in.)	From (ft.)	To (ft.)
5 1/4	Surface	48

7) DRILLING METHOD (Check): [ ] Driven [ ] Air Rotary [X] Mud Rotary [ ] Bored [ ] Air Hammer [ ] Cable Tool [ ] Jetted [ ] Other ____

From (ft.)	To (ft.)	Description and color of formation material
0	15	YELLOW CLAY
15	38	SAND 6C-A
		rock
38	48	SAND 6 CA

8) Borehole Completion (Check): [ ] Open Hole [ ] Straight Wall [ ] Underreamed [X] Gravel Packed [ ] Other ____
If Gravel Packed give interval from 38 ft. to 48 ft.

CASING, BLANK PIPE, AND WELL SCREEN DATA:

Dia. (in.)	New or Used	Steel, Plastic, etc. Perf., Slotted, etc. Screen Mfg., if commercial	Setting (ft.) From	Setting (ft.) To	Gage Casing	Gage Screen
2	N	Plastic CASE	0	38	SCH40	
2	N	Plastic SCREEN	38	48		.006

(Use reverse side of Well Owner's copy, if necessary)

9) CEMENTING DATA
Cemented from 0 ft. to 38 ft. No. of sacks used 6
____ ft. to ____ ft. No. of sacks used ____
Method used Pressure
Cemented by Raymond Services, Inc.
Distance to septic system field lines or other concentrated contamination 50 ft
Method of verification of above distance Customer

13) [ ] Well plugged within 48 hours

Casing left in well: From (ft)	Casing left in well: To (ft)	Cement/bentonite placed in well: From (ft)	Cement/bentonite placed in well: To (ft)	Sacks used

14) TYPE PUMP:
[ ] Turbine [X] Jet [ ] Submersible [ ] Cylinder [ ] Other ____
Depth to pump bowls, cylinder, jet, etc., 30 ft.

10) SURFACE COMPLETION
[ ] Specified Surface Slab Installed
[X] Specified Steel Sleeve Installed
[ ] Pitless Adapter Used
[ ] Approved Alternative Procedure Used

15) WELL TESTS:
Type test: [ ] Pump [ ] Bailer [X] Jetted [ ] Estimated
Yield: 3 gpm with 10 ft. drawdown after 1 hrs

11) WATER LEVEL:
Static level 20 ft. below land surface Date 1/31/00
Artesian flow ____ gpm. Date ____

16) WATER QUALITY:
Did you knowingly penetrate any strata which contained undesirable constituents?
[ ] Yes [X] No If yes, submit "REPORT OF UNDESIRABLE WATER"
Type of water? ____ Depth of strata ____
Was a chemical analysis made? [ ] Yes [ ] No

12) PACKERS:

Type	Depth
NONE	

I certify that I drilled this well (or the well was drilled under my direct supervision) and that each and all of the statements herein are true and correct. I understand that failure to complete items 1 thru 16 will result in the log(s) being returned for completion and resubmittal.

COMPANY NAME Raymond Services, Inc. (Type or print) WELL DRILLER'S LICENSE NO. 4577WI

ADDRESS 10011 Airline Drive, Houston, TX 77037 (Street or RFD) (City) (State) (Zip)

(Signed) ____ (Licensed Well Driller) (Signed) ____ (Registered Driller Trainee)

Please attach electric log, chemical analysis, and other pertinent information, if available.

TDLR FORM 001WWD (4/98) White - TDLR Yellow - DRILLER Pink - WELL OWNER

4820124026

Send original copy by certified return receipt requested mail to TDLR, P.O. Box 12157, Austin, TX 78711

ATTENTION OWNER: *Confidentiality Privilege Notice on reverse side of Well Owner's copy (pink)*

State of Texas
WELL REPORT

Texas Department of Licensing & Regulation
P.O. Box 12157
Austin, TX 78711
512-463-7880

1) OWNER JOHN TAYLOR (Name) ADDRESS P.O. BOX 112116 HOU. TX. 77293 (Street or RFD) (City) (State) (Zip)

2) ADDRESS OF WELL'S LOCATION: County HARRIS 1421 IRWIN HOU. TX. 77039 (Street, RFD or other) (City) (State) (Zip) Long. Lat. Grid # 65-06-7

3) TYPE OF WORK (Check): [X] New Well [ ] Deepening [ ] Reconditioning [ ] Plugging

4) PROPOSED USE (Check): [ ] Monitor [ ] Environmental Soil Boring [X] Domestic [ ] Industrial [ ] Irrigation [ ] Injection [ ] Public Supply [ ] De-watering [ ] Testwell
If Public Supply well, were plans submitted to the TNRCC? [ ] Yes [ ] No

5)

6) WELL LOG:
Date Drilling: Started 10/23 19 99 Completed 10/25 19 99

DIAMETER OF HOLE

Dia (in.)	From (ft.)	To (ft.)
	Surface	
6 3/4	0	500

7) DRILLING METHOD (Check): [ ] Driven [ ] Air Rotary [X] Mud Rotary [ ] Bored [ ] Air Hammer [ ] Cable Tool [ ] Jetted [ ] Other

From (ft.)	To (ft.)	Description and color of formation material
0	10	clay
10	40	sand
40	50	rock
50	130	clay
130	160	sand
160	180	clay
180	230	sand
230	235	clay
235	280	sand
280	290	clay
290	510	sand

(Use reverse side of Well Owner's copy, if necessary)

8) Borehole Completion (Check): [ ] Open Hole [ ] Straight Wall [ ] Underreamed [ ] Gravel Packed [X] Other 2 string
If Gravel Packed give interval from ft. to ft.

CASING, BLANK PIPE, AND WELL SCREEN DATA:

Dia. (in.)	New or Used	Steel, Plastic, etc Perf., Slotted, etc. Screen Mfg., if commercial	Setting (ft.) From	Setting (ft.) To	Gage Casing Screen
4	N	PVC CASING	0	470	
2.5	"	" LINER	460	470	
"	"	" SCREEN	470	500	.012

9) CEMENTING DATA
Cemented from 470 ft. to 0 ft. No. of sacks used 45
0 ft. to 10 ft. No. of sacks used 12
Method used HALLIBURTON
Cemented by SWW
Distance to septic system field lines or other concentrated contamination 150 ft.
Method of verification of above distance ENGINEERED

13) [ ] Well plugged within 48 hours

Casing left in well: From (ft.)	Casing left in well: To (ft.)	Cement, bentonite placed in well: From (ft.)	Cement, bentonite placed in well: To (ft.)	Sacks used:

14) TYPE PUMP:
[ ] Turbine [ ] Jet [X] Submersible [ ] Cylinder [ ] Other
Depth to pump bowls, cylinder, jet, etc., 315 ft

10) SURFACE COMPLETION
[ ] Specified Surface Slab Installed
[X] Specified Steel Sleeve Installed
[ ] Pitless Adapter Used
[ ] Approved Alternative Procedure Used

15) WELL TESTS:
Type test: [ ] Pump [ ] Bailer [X] Jetted [ ] Estimated
Yield: 60 gpm with ft. drawdown after hrs.

11) WATER LEVEL:
Static level 225 ft. below land surface Date 10/25/99
Artesian flow gpm. Date

16) WATER QUALITY:
Did you knowingly penetrate any strata which contained undesirable constituents?
[ ] Yes [X] No If yes, submit "REPORT OF UNDESIRABLE WATER"
Type of water? Depth of strata
Was a chemical analysis made? [ ] Yes [X] No

12) PACKERS:

Type	Depth
K-PACKER	460

I certify that I drilled this well (or the well was drilled under my direct supervision) and that each and all of the statements herein are true and correct. I understand that failure to complete items 1 thru 16 will result in the log(s) being returned for completion and resubmittal.

COMPANY NAME SCOTT WATER WELL SER. INC. (Type or print) WELL DRILLER'S LICENSE NO. 4839 WI

ADDRESS 11915 GREEN PINE CIRCLE (Street or RFD) HOUSTON, TX. (City) 77066 (State) (Zip)

(Signed) Scott Robinson (Licensed Well Driller) (Signed) D J. Juneau (Registered Driller Trainee)

Please attach electric log, chemical analysis, and other pertinent information, if available.

TDLR FORM 001WWD (4/98) White - TDLR Yellow - DRILLER Pink - WELL OWNER

4820239714

Texas Water Development Board (TWDB)
Groundwater Database (GWDB)
Well Information Report for State Well Number 65-06-717

GWDB Reports and Downloads

Well Basic Details

Scanned Documents

State Well Number	6506717
County	Harris
River Basin	San Jacinto
Groundwater Management Area	14
Regional Water Planning Area	H - Region H
Groundwater Conservation District	Harris-Galveston Subsidence District
Latitude (decimal degrees)	29.895
Latitude (degrees minutes seconds)	29° 53' 42" N
Longitude (decimal degrees)	-95.363334
Longitude (degrees minutes seconds)	095° 21' 48" W
Coordinate Source	+/- 5 Seconds
Aquifer Code	112CHCTL - Chicot Aquifer, Lower
Aquifer	Gulf Coast
Aquifer Pick Method	
Land Surface Elevation (feet above sea level)	73
Land Surface Elevation Method	Interpolated From Topo Map
Well Depth (feet below land surface)	363
Well Depth Source	Driller's Log
Drilling Start Date	
Drilling End Date	4/8/1968
Drilling Method	
Borehole Completion	

Well Type	Withdrawal of Water
Well Use	Domestic
Water Level Observation	None
Water Quality Available	No
Pump	Submersible
Pump Depth (feet below land surface)	
Power Type	Electric Motor
Annular Seal Method	
Surface Completion	
Owner	E C Fisher
Driller	E L Bode Drilling Co
Other Data Available	Drillers Log
Well Report Tracking Number	
Plugging Report Tracking Number	
U.S. Geological Survey Site Number	
Texas Commission on Environmental Quality Source Id	
Groundwater Conservation District Well Number	
Owner Well Number	
Other Well Number	
Previous State Well Number	
Reporting Agency	U.S. Geological Survey
Created Date	5/11/1999
Last Update Date	5/11/1999

Remarks	

Casing - No Data

Well Tests - No Data

Lithology - No Data

Annular Seal Range - No Data

Borehole - No Data

Plugged Back - No Data

Filter Pack - No Data

Packers - No Data

Water Level Measurements

No Data Available

Water Quality Analysis - No Data Available

GWDB DISCLAIMER: Except where noted, all of the information provided in the Texas Water Development Board (TWDB) Groundwater Database (http://www.twdb.texas.gov/groundwater/data/gwdbrpt.asp) is believed to be accurate and reliable; however, the TWDB assumes no responsibility for any errors appearing in rules or otherwise. Further, TWDB assumes no responsibility for the use of the information provided. PLEASE NOTE that users of these data are responsible for checking the accuracy, completeness, currency and/or suitability of all information themselves. TWDB makes no guarantees or warranties as to the accuracy, completeness, currency, or suitability of the information provided via the Groundwater Database (GWDB). TWDB specifically disclaims any and all liability for any claims or damages that may result from providing GWDB data or the information it contains. For additional information or answers to questions concerning the TWDB GWDB, contact the Groundwater Data Team at GroundwaterData@twdb.texas.gov.

STATE OF TEXAS WELL REPORT for Tracking #6307

Owner:	**JOHN CHILDERS**	Owner Well #:	**No Data**
Address:	**1433 ERWIN RD HOUSTON, TX 77039**	Grid #:	**65-06-7**
Well Location:	**1433 ERWIN RD HOUSTON, TX 77039**	Latitude:	**29° 53' 36" N**
		Longitude:	**095° 22' 02" W**
Well County:	**Harris**	Elevation:	**No Data**
Type of Work:	**New Well**	Proposed Use:	**Domestic**

Drilling Start Date: **3/22/2002** Drilling End Date: **3/23/2002**

	Diameter (in.)	*Top Depth (ft.)*	*Bottom Depth (ft.)*
Borehole:	**8**	**0**	**370**

Drilling Method: **Mud (Hydraulic) Rotary**

Borehole Completion: **2 STRING**

	Top Depth (ft.)	*Bottom Depth (ft.)*	*Description (number of sacks & material)*
Annular Seal Data:	**0**	**350**	**25**
	0	**10**	**10**

Seal Method: **Positive Displacement**

Sealed By: **SDI**

Distance to Property Line (ft.): **No Data**

Distance to Septic Field or other concentrated contamination (ft.): **80**

Distance to Septic Tank (ft.): **No Data**

Method of Verification: **BY OWNER**

Surface Completion: **Surface Sleeve Installed**

Water Level: **225 ft.** below land surface on **2002-03-23** Measurement Method: **Unknown**

Packers: **K-PACKER 340**

Type of Pump: **Submersible** Pump Depth (ft.): **280**

Well Tests: **Jetted** **No Test Data Specified**

	Strata Depth (ft.)	Water Type
Water Quality:	**No Data**	**No Data**

Chemical Analysis Made: **No**

Did the driller knowingly penetrate any strata which contained injurious constituents?: **No**

Certification Data: The driller certified that the driller drilled this well (or the well was drilled under the driller's direct supervision) and that each and all of the statements herein are true and correct. The driller understood that failure to complete the required items will result in the report(s) being returned for completion and resubmittal.

Company Information: **SCOTT DRILLING INC**

11923 GREEN PINE CIRCLE
HOUSTON, TX 77066

Driller Name: **SCOTT ROBINSON** License Number: **4839**

Apprentice Name: **DJ JUNEAU**

Comments: **No Data**

Lithology:
DESCRIPTION & COLOR OF FORMATION MATERIAL

Top (ft.)	Bottom (ft.)	Description
0	10	CLAY 290-305 SAND
10	25	SAND 305-325 CLAY
25	45	CLAY 325-370 SAND
45	65	SAND
65	150	CLAY
150	170	SAND
170	210	CLAY
210	240	SAND
240	290	CLAY

Casing:
BLANK PIPE & WELL SCREEN DATA

Dia. (in.)	New/Used	Type	Setting From/To (ft.)
5	N	PVC	CASING 0 350
2.5	"	"	LINER 340 350
"	"	"	SCREEN 350 370 .010

IMPORTANT NOTICE FOR PERSONS HAVING WELLS DRILLED CONCERNING CONFIDENTIALITY

TEX. OCC. CODE Title 12, Chapter 1901.251, authorizes the owner (owner or the person for whom the well was drilled) to keep information in Well Reports confidential. The Department shall hold the contents of the well log confidential and not a matter of public record if it receives, by certified mail, a written request to do so from the owner.

Please include the report's Tracking Number on your written request.

Texas Department of Licensing and Regulation
P.O. Box 12157
Austin, TX 78711
(512) 334-5540

STATE OF TEXAS WELL REPORT for Tracking #101880

Owner:	**Phiet Nguyen**	Owner Well #:	**No Data**
Address:	**1602 Erwin Houston, TX 77039**	Grid #:	**65-06-7**
Well Location:	**1602 Eriwn Houston, TX 77039**	Latitude:	**29° 53' 44" N**
		Longitude:	**095° 22' 07" W**
Well County:	**Harris**	Elevation:	**No Data**
Type of Work:	**New Well**	Proposed Use:	**Domestic**

Drilling Start Date: **9/22/2003** Drilling End Date: **9/24/2003**

	Diameter (in.)	*Top Depth (ft.)*	*Bottom Depth (ft.)*
Borehole:	**7.75**	**0**	**20**
	6.75	**20**	**350**
	4.5	**350**	**380**

Drilling Method: **Mud (Hydraulic) Rotary**

Borehole Completion: **2 String**

	Top Depth (ft.)	*Bottom Depth (ft.)*	*Description (number of sacks & material)*
Annular Seal Data:	**0**	**100**	**11**
	300	**350**	**5**

Seal Method: **Circ/Trummy**

Sealed By: **Driller**

Distance to Property Line (ft.): **No Data**

Distance to Septic Field or other concentrated contamination (ft.): **75**

Distance to Septic Tank (ft.): **No Data**

Method of Verification: **Measured**

Surface Completion: **Surface Slab Installed**

Water Level: **215 ft.** below land surface on **2003-09-24** Measurement Method: **Unknown**

Packers: **RxR K-Packer @ 342.5'**

Type of Pump: **Submersible** Pump Depth (ft.): **280**

Well Tests: **Jetted** **Yield: 45 GPM**

	Strata Depth (ft.)	Water Type
Water Quality:	**No Data**	**No Data**

Chemical Analysis Made: **Unknown**

Did the driller knowingly penetrate any strata which contained injurious constituents?: **No**

Certification Data: The driller certified that the driller drilled this well (or the well was drilled under the driller's direct supervision) and that each and all of the statements herein are true and correct. The driller understood that failure to complete the required items will result in the report(s) being returned for completion and resubmittal.

Company Information: **Lowe Water Wells, Inc.**

P. O. Box 89
Porter, TX 77365

Driller Name: **Terry W. Lowe** License Number: **4028**

Comments: **$dfs**

Lithology:
DESCRIPTION & COLOR OF FORMATION MATERIAL

Top (ft.)	Bottom (ft.)	Description
0	35	Sand
35	160	Clay
160	164	Sand
164	196	Clay
196	225	Sand
225	235	Clay
235	241	Sand
241	284	Clay
284	290	Sand
290	295	Clay
295	297	Sand
297	301	Clay
301	305	Sand
305	322	Clay
322	334	Sand
334	340	Clay
340	372	Sand
372	380	Clay

Casing:
BLANK PIPE & WELL SCREEN DATA

Dia. (in.)	New/Used	Type	Setting From/To (ft.)
4	New	PVC	0 350 Sch40
2 1/2	New	PVC	Screen 350 370 #8
2 1/2	New	PVC	Liner 342.5 350 Sch40

IMPORTANT NOTICE FOR PERSONS HAVING WELLS DRILLED CONCERNING CONFIDENTIALITY

TEX. OCC. CODE Title 12, Chapter 1901.251, authorizes the owner (owner or the person for whom the well was drilled) to keep information in Well Reports confidential. The Department shall hold the contents of the well log confidential and not a matter of public record if it receives, by certified mail, a written request to do so from the owner.

Please include the report's Tracking Number on your written request.

Texas Department of Licensing and Regulation
P.O. Box 12157
Austin, TX 78711
(512) 334-5540

STATE OF TEXAS WELL REPORT for Tracking #58832

Owner:	**Miguel Barbas**	Owner Well #:	**No Data**
Address:	**1413 1/2 Hill Rd. Houston, TX 77039**	Grid #:	**65-06-7**
Well Location:	**1413 1/2 Hill Rd. Houston, TX 77039**	Latitude:	**29° 53' 47" N**
		Longitude:	**095° 22' 06" W**
Well County:	**Harris**	Elevation:	**No Data**
Type of Work:	**New Well**	Proposed Use:	**Domestic**

Drilling Start Date: **5/7/2005** Drilling End Date: **5/7/2005**

	Diameter (in.)	*Top Depth (ft.)*	*Bottom Depth (ft.)*
Borehole:	**5.5**	**0**	**50**

Drilling Method: **Mud (Hydraulic) Rotary**

Borehole Completion: **Filter Packed**

	Top Depth (ft.)	*Bottom Depth (ft.)*	*Filter Material*	*Size*
Filter Pack Intervals:	**40**	**50**	**Gravel**	

	Top Depth (ft.)	*Bottom Depth (ft.)*	*Description (number of sacks & material)*
Annular Seal Data:	**0**	**40**	**14**

Seal Method: **Pressure**

Sealed By: **Raymond Services**

Distance to Property Line (ft.): **40**

Distance to Septic Field or other concentrated contamination (ft.): **80**

Distance to Septic Tank (ft.): **No Data**

Method of Verification: **Customer**

Surface Completion: **Surface Sleeve Installed**

Water Level: **10 ft.** below land surface on **2005-05-07** Measurement Method: **Unknown**

Packers: **None**

Type of Pump: **Jet**

Well Tests: **Jetted** **Yield: 15 GPM with 10 ft. drawdown after 3 hours**

	Strata Depth (ft.)	Water Type
Water Quality:	**No Data**	**No Data**

Chemical Analysis Made: **No**

Did the driller knowingly penetrate any strata which contained injurious constituents?: **No**

Certification Data: The driller certified that the driller drilled this well (or the well was drilled under the driller's direct supervision) and that each and all of the statements herein are true and correct. The driller understood that failure to complete the required items will result in the report(s) being returned for completion and resubmittal.

Company Information: **Raymond Services Inc.**

10011 Airline
Houston, TX 77037

Driller Name: **Ty A. Raymond** License Number: **4577**

Apprentice Name: **None**

Comments: **None**

Lithology:
DESCRIPTION & COLOR OF FORMATION MATERIAL

Top (ft.)	Bottom (ft.)	Description
0	**18**	**Yellow Clay**
18	**50**	**Sand**

Casing:
BLANK PIPE & WELL SCREEN DATA

Dia. (in.)	New/Used	Type	Setting From/To (ft.)
2	**New**	**Plastic**	**Case 0 - 40 SCH 40**
2	**New**	**Plastic**	**Screen 40 - 50 .006**

IMPORTANT NOTICE FOR PERSONS HAVING WELLS DRILLED CONCERNING CONFIDENTIALITY

TEX. OCC. CODE Title 12, Chapter 1901.251, authorizes the owner (owner or the person for whom the well was drilled) to keep information in Well Reports confidential. The Department shall hold the contents of the well log confidential and not a matter of public record if it receives, by certified mail, a written request to do so from the owner.

Please include the report's Tracking Number on your written request.

Texas Department of Licensing and Regulation
P.O. Box 12157
Austin, TX 78711
(512) 334-5540

log in pocket

Send original copy by certified mail to the Texas Department of Water Resources P. O. Box 13087 Austin, Texas 78711

State of Texas
WATER WELL REPORT

ATTENTION OWNER: *Confidentiality Privilege Notice on Reverse Side*

For TDWR use only
Well No. 65-04-6FF
Located on map yes
Received: C.F.S.

1) OWNER Northwest Harris County MUD 24 (Name) c/o Gary Pate Cons. Engrs Address 13403 New Fwy Suite 160 (Street or RFD) Houston (City) TX (State) 77040-6011 (Zip)

2) LOCATION OF WELL: County Harris miles in _____ (N.E., S.W., etc.) direction from _____ (Town)

Driller must complete the legal description to the right with distance and direction from two intersecting section or survey lines, or he must locate and identify the well on an official Quarter- or Half-Scale Texas County General Highway Map and attach the map to this form.

☐ Legal description:
Section No. _____ Block No. _____ Township _____
Abstract No. _____ Survey Name _____
Distance and direction from two intersecting section or survey lines _____
☒ See attached map

3) TYPE OF WORK (Check): ☒ New Well ☐ Deepening ☐ Reconditioning ☐ Plugging

4) PROPOSED USE (Check): ☐ Domestic ☐ Industrial ☒ Public Supply ☐ Irrigation ☐ Test Well ☐ Other _____

5) DRILLING METHOD (Check): ☒ Mud Rotary ☐ Air Hammer ☐ Driven ☐ Bored ☐ Air Rotary ☐ Cable Tool ☐ Jetted ☐ Other _____

6) WELL LOG: Well #1
Date drilled 2/1/83

DIAMETER OF HOLE

Dia. (in.)	From (ft.)	To (ft.)
28	Surface	530
34	530	960 TD

7) BOREHOLE COMPLETION: ☐ Open Hole ☐ Straight Wall ☒ Underreamed ☒ Gravel Packed ☐ Other _____
If Gravel Packed give interval ... from 530 ft. to 960 TD ft.

From (ft.)	To (ft.)	Description and color of formation material
		See attached Well log
		Chemical Analysis
		E log
		~~[illegible]~~
		709 18x12 Swage
		18 N STWW Bldg Screen 710 750 045
		" " 760 775 "
		" " 926 966 "

8) CASING, BLANK PIPE, AND WELL SCREEN DATA:

Dia. (in.)	New or Used	Steel, Plastic, etc. Perf., Slotted, etc. Screen Mgf., if commercial	Setting (ft.) From	Setting (ft.) To	Gage Casing Screen
~~24~~	~~N~~	~~Blank Steel Cog~~	~~+3~~		
30	N	Blank Conductor Pipe	+1	30	
24	N	Blank Steel Cog	+3	530	
18	N	Blank Steel Liner	428	540	
18	N	STWW Bldg Screen	540	575	045
	"	"	576	615	"
	"	"	665	650	"
	"	"	652	690	"
18	N	Blank Steel Liner	690	709	

CEMENTING DATA
Cemented from 0 ft. to 530 ft.
Method used Hydrostatic
Cemented by Dowell (Company or Individual)

9) WATER LEVEL:
Static level 300 ft. below land surface Date 3/24/83
Artesian flow _____ gpm. Date _____

10) PACKERS: Type Depth
None

11) TYPE PUMP: ☒ Turbine ☐ Jet ☐ Submersible ☐ Cylinder ☐ Other _____
Depth to pump bowls, cylinder, jet, etc., 927 ft.

12) WELL TESTS: ☒ Type Test ☒ Pump ☐ Bailer ☐ Jetted ☐ Estimated
Yield 2005 gpm with 100 ft. drawdown after 24 hrs.

RECEIVED
SEP 30 1983
DEPT. OF
WATER RESOURCES

(Use reverse side if necessary)

13) WATER QUALITY: Surf. water cased off
Did you knowingly penetrate any strata which contained undesirable water? ☐ Yes ☒ No
If yes, submit "REPORT OF UNDESIRABLE WATER"
Type of water? _____ Depth of strata _____
Was a chemical analysis made? ☒ Yes ☐ No

4820111437

I hereby certify that this well was drilled by me (or under my supervision) and that each and all of the statements herein are true to the best of my knowledge and belief.

NAME Leland Lawson (Type or Print) Water Well Drillers Registration No. 28

ADDRESS P.O. Box ~~[illegible]~~ 9469 (Street or RFD) Ho. (City) TX (State) 77261 (Zip)

(Signed) Leland Lawson (Water Well Driller) _____ (Company Name)

Please attach electric log, chemical analysis, and other pertinent information, if available.

TDWR-0392 (Rev. 1-12-79) DEPARTMENT OF WATER RESOURCES COPY

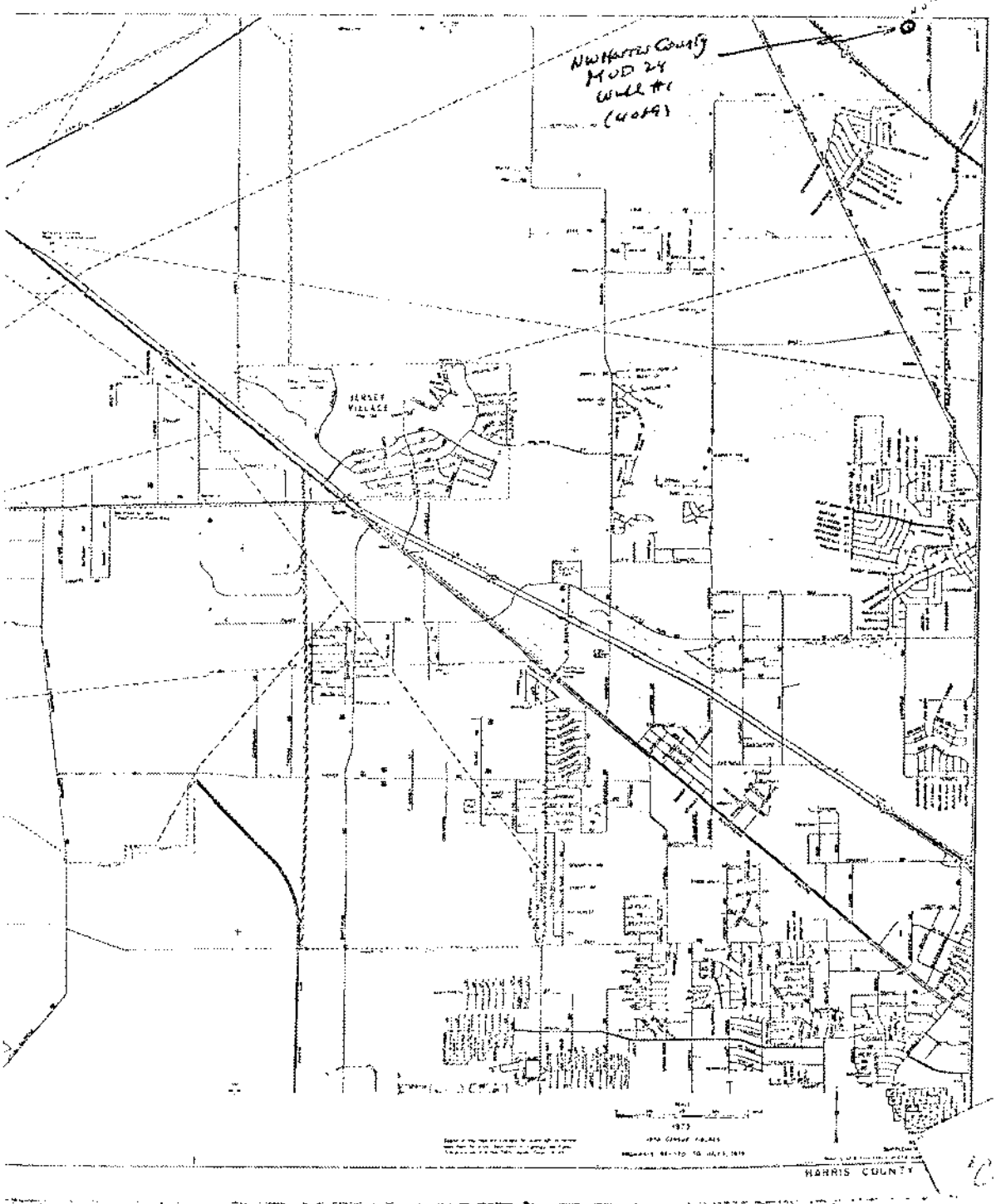
NW Harris County
MUD 24
Well #1
(W0149)
JERSEY VILLAGE
HARRIS COUNTY

Dup
12-11-4FF

(B)

Send original copy by certified mail to: Texas Water Commission, P.O. Box 13087, Austin, Texas 78711

Please use black ink.

ATTENTION OWNER: *Confidentiality Privilege Notice on Reverse Side*

State of Texas WELL REPORT

Texas Water Well Drillers Board
P.O. Box 13087
Austin, Texas 78711

1) OWNER Seagull Energy (Name) ADDRESS (Street or RFD) Houston (City) Tx (State) (Zip)

2) LOCATION OF WELL: County Harris 2.5 miles in S (NE, SW, etc.) direction from Huffman (Town)

Driller must complete the legal description below with distance and direction from two intersecting section or survey lines, or he must locate and identify the well on an official Quarter- or Half-Scale Texas County General Highway Map and attach the map to this form.

☐ LEGAL DESCRIPTION:
Section No. _____ Block No. _____ Township _____ Abstract No. _____ Survey Name _____
Distance and direction from two intersecting section or survey lines _____

☒ SEE ATTACHED MAP

3) TYPE OF WORK (Check): ☒ New Well ☐ Deepening ☐ Reconditioning ☐ Plugging

4) PROPOSED USE (Check): ☐ Domestic ☒ Industrial ☐ Monitor ☐ Public Supply ☐ Irrigation ☐ Test Well ☐ Injection ☐ De-Watering

5) DRILLING METHOD (Check): ☐ Driven ☒ Mud Rotary ☐ Air Hammer ☐ Jetted ☐ Bored ☐ Air Rotary ☐ Cable Tool ☐ Other _____

6) WELL LOG:
Date Drilling: Started 4-28 1993 Completed Same 19__

DIAMETER OF HOLE

Dia. (in.)	From (ft.)	To (ft.)
6½	Surface	160

7) BOREHOLE COMPLETION: ☒ Open Hole ☐ Straight Wall ☐ Underreamed ☐ Gravel Packed ☐ Other _____
If Gravel Packed give interval . . . from _____ ft. to _____ ft.

From (ft.)	To (ft.)	Description and color of formation material
0	12	Gumbo
12	30	Sand
30	42	Shale
42	65	Sand Heavy Gray
65	130	Shale
130	160	Sand Heavy Gray

(Use reverse side if necessary)

8) CASING, BLANK PIPE, AND WELL SCREEN DATA:

Dia. (in.)	New or Used	Steel, Plastic, etc. Perf., Slotted, etc. Screen Mfg., if commercial	Setting (ft.) From	Setting (ft.) To	Gage Casting Screen
4	N	PVC	0	130	
4	N	Slotted	130	160	.016

9) CEMENTING DATA [Rule 287.44(1)]
Cemented from 0 ft. to 10 ft. No. of Sacks Used 4
_____ ft. to _____ ft. No. of Sacks Used _____
Method used Sack
Cemented by Me

RECEIVED MAY 17 1993 TEXAS WATER COMMISSION

10) SURFACE COMPLETION
☐ Specified Surface Slab Installed [Rule 287.44(2)(A)]
☒ Specified Steel Sleeve Installed [Rule 287.44(3)(A)]
☐ Pitless Adapter Used [Rule 287.44(3)(B)]
☐ Approved Alternative Procedure Used [Rule 287.71]

11) WATER LEVEL:
Static level 60 ft. below land surface Date Same
Artesian flow _____ gpm. Date _____

12) PACKERS: Type Depth

13) TYPE PUMP: ☐ Turbine ☐ Jet ☐ Submersible ☐ Cylinder ☐ Other _____
Depth to pump bowls, cylinder, jet, etc., _____ ft.

14) WELL TESTS:
Type Test: ☐ Pump ☐ Bailer ☒ Jetted ☒ Estimated
Yield: 80 gpm with _____ ft. drawdown after _____ hrs.

15) WATER QUALITY:
Did you knowingly penetrate any strata which contained undesirable constituents?
☐ Yes ☒ No If yes, submit "REPORT OF UNDESIRABLE WATER"
Type of water? Fresh Depth of strata 160
Was a chemical analysis made? ☐ Yes ☒ No

I hereby certify that this well was drilled by me (or under my supervision) and that each and all of the statements herein are true to the best of my knowledge and belief. I understand that failure to complete items 1 thru 15 will result in the log(s) being returned for completion and resubmittal.

COMPANY NAME G Bloods (Type or print) WELL DRILLER'S LICENSE NO. 1846W

ADDRESS P.O. Box 1062 (Street or RFD) Silsbee (City) Tx (State) 77656 (Zip)

(Signed) Joe Bellinger (Licensed Well Driller) (Signed) _____ (Registered Driller Trainee)

Please attach electric log, chemical analysis, and other pertinent information, if available.

For TWC use only: Well No. _____ Located on map 65-5

WWD-012 (Rev. 05-18-90)

TEXAS WATER COMMISSION COPY

4820111516

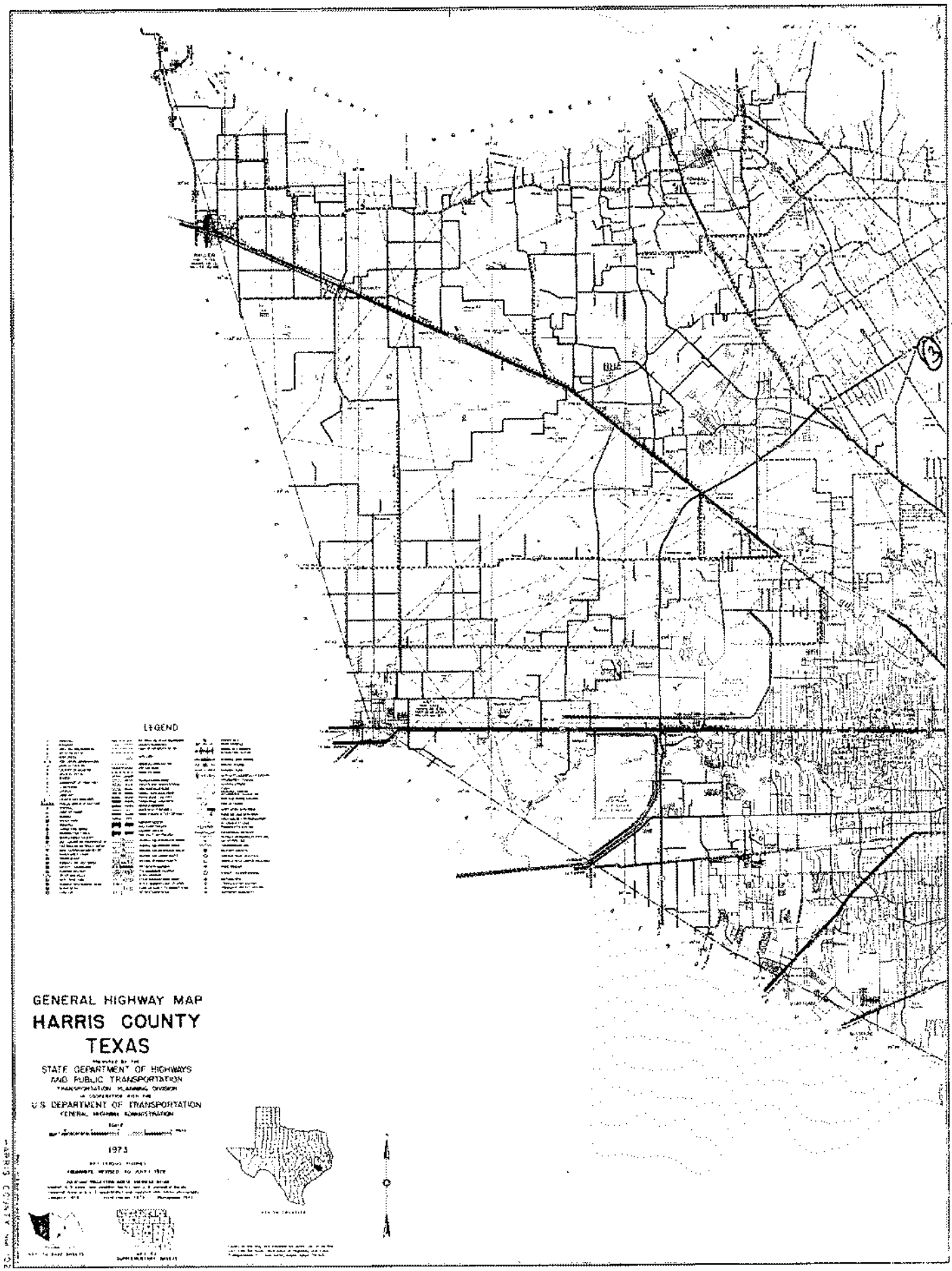

GENERAL HIGHWAY MAP

HARRIS COUNTY
TEXAS

PREPARED BY THE
STATE DEPARTMENT OF HIGHWAYS
AND PUBLIC TRANSPORTATION
TRANSPORTATION PLANNING DIVISION
IN COOPERATION WITH THE
U.S. DEPARTMENT OF TRANSPORTATION
FEDERAL HIGHWAY ADMINISTRATION

1973

HARRIS COUNTY

65-05-1F

Send original copy by certified mail to the Texas Water Development Board P. O. Box 12386 Austin, Texas 78711

State of Texas

WATER WELL REPORT

For TWDB use only
Well No.
Located on map
Received:

1) OWNER:
Person having well drilled James L. Goettee Bldg. Co. (Name) Address P.O.Box 355 Westfield, Tex. 77377 (Street or RFD) (City) (State)

Landowner same (Name) Address same (Street or RFD) (City) (State)

2) LOCATION OF WELL:
County Harris, miles in (N.E., S.W., etc.) direction from (Town)

Locate by sketch map showing landmarks, roads, creeks, hiway number, etc.*
1½ Miles West of Kuykendall on F.M. 1960 apartments on Left.
North
(Use reverse side if necessary)

or Give legal location with distances and directions from adjacent sections or survey lines.
Labor League
Block Survey
Abstract No.
(NW¼ NE¼ SW¼ SE¼) of Section

3) TYPE OF WORK (Check): New Well X Deepening Reconditioning Plugging

4) PROPOSED USE (Check): Domestic Industrial Municipal Irrigation Test Well Other

5) TYPE OF WELL (Check): Rotary Driven Dug Cable Jetted Bored

6) WELL LOG:
Diameter of hole 6¼ in. Depth drilled 261 ft. Depth of completed well 261 ft. Date drilled April 1970
All measurements made from surface ft. above ground level.

From (ft.)	To (ft.)	Description and color of formation material
0	10	Surface Soil
10	30	Fine Red Sand
30	84	Sandy Clay
84	112	Sand Course
112	116	Clay
116	186	Sand & Gravel
186	250	Sand Streaks & Rocks
250	261	Good Sand

(Use reverse side if necessary)

9) Casing:
Type: Old New X Steel Plastic Other 229 ft.
Cemented from 100 ft. to Bottom ft.

Diameter (inches)	Setting From (ft.)	Setting To (ft.)	Gage
	surface	229'	

10) SCREEN:
Type Stainless Steel Underbar
Perforated Slotted

Diameter (inches)	Setting From (ft.)	Setting To (ft.)	Slot Size
2½	251	261	14-Ga.

7) COMPLETION (Check):
Straight wall X Gravel packed Other
Under reamed Open Hole

8) WATER LEVEL:
Static level 36 ft. below land surface Date
Artesian pressure lbs. per square inch Date
Depth to pump bowls, cylinder, jet, etc., ft. below land surface.

11) WELL TESTS:
Was a pump test made? Yes X No If yes, by whom?
Yield: 17 gpm with 10 ft. drawdown after hrs.
Bailer test gpm with ft. drawdown after hrs.
Artesian flow gpm
Temperature of water

12) WATER QUALITY:
Was a chemical analysis made? Yes No X
Did any strata contain undesirable water? Yes No
Type of water? depth of strata

I hereby certify that this well was drilled by me (or under my supervision) and that each and all of the statements herein are true to the best of my knowledge and belief.

NAME A. Chrysty Kuhlmann (Type or Print) Water Well Drillers Registration No. 139

ADDRESS 5523 Lawson (Street or RFD) Houston (City) Texas 77023 (State)

(Signed) A C Kuhlmann (Water Well Driller) A. CHRYSTY KUHLMANN (Company Name)

Please attach electric log, chemical analysis, and other pertinent information, if available.

*Additional instructions on reverse side.

TWDBE-GW-53

4820111-166

Send original copy by certified mail to: **Texas Water Commission, P.O. Box 13087, Austin, Texas 78711**

Please use black ink.

ATTENTION OWNER: *Confidentiality Privilege Notice on Reverse Side*

State of Texas
WELL REPORT

Texas Water Well Drillers Board
P.O. Box 13087
Austin, Texas 78711

1) **OWNER** Paul Johnson (Name) **ADDRESS** 2817 Aldine Bender Hstn (Street or RFD) (City) TX. 77032 (State) (Zip)

2) **LOCATION OF WELL:** 2817 Aldine Bender
County Harris , _____ miles in _____ (NE, SW, etc.) direction from _____ (Town)

Driller **must** complete the legal description below with distance and direction from two intersecting section or survey lines, or he must locate and identify the well on an official Quarter- or Half-Scale Texas County General Highway Map and attach the map to this form.

☐ **LEGAL DESCRIPTION:**
Section No. _____ Block No. _____ Township _____ Abstract No. _____ Survey Name _____
Distance and direction from two intersecting section or survey lines _____
☒ **SEE ATTACHED MAP** on GC-61-5 Km 374W

3) **TYPE OF WORK (Check):**
☒ New Well ☐ Deepening ☐ Reconditioning ☐ Plugging

4) **PROPOSED USE (Check):**
☒ Domestic ☐ Industrial ☐ Monitor ☐ Public Supply ☐ Irrigation ☐ Test Well ☐ Injection ☐ De-Watering

5) **DRILLING METHOD (Check):**
☒ Mud Rotary ☐ Air Hammer ☐ Jetted ☐ Bored ☐ Driven ☐ Air Rotary ☐ Cable Tool ☐ Other _____

6) **WELL LOG:**
Date Drilling: Started 1-29 1990 Completed 1-30 1990

DIAMETER OF HOLE

Dia. (in.)	From (ft.)	To (ft.)
6 3/4	Surface	370

7) **BOREHOLE COMPLETION:**
☐ Open Hole ☒ Straight Wall ☐ Underreamed
☐ Gravel Packed ☐ Other _____
If Gravel Packed give interval . . . from _____ ft. to _____ ft.

From (ft.)	To (ft.)	Description and color of formation material
0	16	Top Soil & Clay
16	28	Surface Sand
28	75	Clay
75	110	Sand
110	135	Clay
135	225	Sand
225	270	Clay
270	285	Sand
285	290	Clay
290	311	Sand

(Use reverse side if necessary)

8) **CASING, BLANK PIPE, AND WELL SCREEN DATA:**

Dia. (in.)	New or Used	Steel, Plastic, etc. Perf., Slotted, etc. Screen Mfg., if commercial	Setting (ft.) From	Setting (ft.) To	Gage Casing Screen
4	N	PVC	0	360	
2	N	GALV	355	360	
2	N	PVC	360	370	.014

RECEIVED
FEB 27 1990
TEXAS WATER COMMISSION

9) **CEMENTING DATA** [Rule 287.44(1)]
Cemented from 0 ft. to 15 ft. No. of Sacks Used _____
310 ft. to 360 ft. No. of Sacks Used _____
Method used Halibur ton
Cemented by Bussell & Son, Inc

10) **SURFACE COMPLETION**
☐ Specified Surface Slab Installed [Rule 287.44(2)(A)]
☐ Pitless Adapter Used [Rule 287.44(3)(B)]
☒ Approved Alternative Procedure Used [Rule 287.71]

11) **WATER LEVEL:**
Static level 203 ft. below land surface Date 1-30-90
Artesian flow _____ gpm. Date _____

12) **PACKERS:**

Type	Depth
K-Packer	355

13) **TYPE PUMP:**
☐ Turbine ☐ Jet ☒ Submersible ☐ Cylinder
☐ Other _____
Depth to pump bowls, cylinder, jet, etc., _____ ft.

14) **WELL TESTS:**
Type Test: ☐ Pump ☐ Bailer ☒ Jetted ☒ Estimated
Yield: _____ gpm with _____ ft. drawdown after _____ hrs.

15) **WATER QUALITY:**
Did the drilling penetrate any strata which contained undesirable constituents?
☐ Yes ☒ No If yes, submit "REPORT OF UNDESIRABLE WATER"
Type of water? _____ Depth of strata _____
Was a chemical analysis made? ☐ Yes ☒ No

I hereby certify that this well was drilled by me (or under my supervision) and that each and all of the statements herein are true to the best of my knowledge and belief. I understand that failure to complete items 1 thru 15 will result in the log(s) being returned for completion and resubmittal.

COMPANY NAME Bussell & Son, Inc. (Type or print) WELL DRILLER'S LICENSE NO. 2035

ADDRESS P.O. Box 874 (Street or RFD) Tomball (City) TX (State) 77375 (Zip)

(Signed) Craig Bussell (Licensed Well Driller) (Signed) David Lyons (Registered Driller Trainee)

Please attach electric log, chemical analysis, and other pertinent information, if available.

For TWC use only: Well No. 65-26-5 Located on map _____

WWD-012 (Rev. 09/21/88)

TEXAS WATER COMMISSION COPY

4820109307

.7 m. N1SL
.2 m. W1EL

Send original copy by certified mail to the Texas Department of Water Resources P. O. Box 13087 Austin, Texas 78711

State of Texas
WATER WELL REPORT

For TDWR use only
Watt No. 6.5-06-4
Located on map
Received:

1) OWNER G. SMITH (Name) Address 2814 FM 525 (Street or RFD) NO. (City) TEX. (State) 77039 (Zip)

2) LOCATION OF WELL:
County HARRIS miles in 12 N (N.E., S.W., etc.) direction from HOUSTON (Town)

Driller must complete the legal description to the right with distance and direction from two intersecting section or survey lines, or he must locate and identify the well on an official Quarter- or Half-Scale Texas County General Highway Map and attach the map to this form.

☐ Legal description:
Section No. _____ Block No. _____ Township _____
Abstract No. _____ Survey Name _____
Distance and direction from two intersecting section or survey lines _____
☒ See attached map.

3) TYPE OF WORK (Check):
☒ New Well ☐ Deepening ☐ Reconditioning ☐ Plugging

4) PROPOSED USE (Check):
☒ Domestic ☐ Industrial ☐ Public Supply ☐ Irrigation ☐ Test Well ☐ Other _____

5) DRILLING METHOD (Check):
☒ Mud Rotary ☐ Air Hammer ☐ Driven ☐ Bored ☐ Air Rotary ☐ Cable Tool ☐ Jetted ☐ Other _____

6) WELL LOG:
Date drilled NOV. 13, 1986

DIAMETER OF HOLE

Dia. (in.)	From (ft.)	To (ft.)
6¾	Surface	358

From (ft.)	To (ft.)	Description and color of formation material
0	45	CLAY
45	52	SAND
52	90	CLAY
90	110	SAND
110	122	CLAY
122	128	SAND
128	210	CLAY
210	215	SAND
215	246	CLAY
246	256	SAND
256	295	CLAY
296	310	SAND
310	335	CLAY
335	358	SAND

7) BOREHOLE COMPLETION:
☐ Open Hole ☐ Straight Wall ☐ Underreamed
☐ Gravel Packed ☒ Other LEAD SEAL
If Gravel Packed give interval . . . from _____ ft. to _____ ft.

8) CASING, BLANK PIPE, AND WELL SCREEN DATA:

Dia. (in.)	New or Used	Steel, Plastic, etc. Perf., Slotted, etc. Screen Mgf., if commercial	Setting (ft.) From	Setting (ft.) To	Gage Casing Screen
4	N	PVC	0	344	
2½	N	S. STEEL	348	358	12

CEMENTING DATA
Cemented from 0 ft. to 344 ft.
Method used PRESSURE
Cemented by A+H WATER WELL (Company or Individual)

9) WATER LEVEL:
Static level 201 ft. below land surface Date NOV. 13, 1986
Artesian flow _____ gpm. Date _____

10) PACKERS: Type K-PACKER Depth 339

RECEIVED
MAY 12 87
Texas Water Commission

(Use reverse side if necessary)

11) TYPE PUMP:
☐ Turbin ☐ Jet ☒ Submersible ☐ Cylinder
☐ Other _____
Depth to pump bowls, cylinder, jet, etc., 294 ft.

12) WELL TESTS:
☐ Type Test: ☒ Pump ☐ Bailer ☐ Jetted ☐ Estimated
Yield: 22 gpm with _____ ft. drawdown after _____ hrs.

13) WATER QUALITY:
Did you knowingly penetrate any strata which contained undesirable water? ☐ Yes ☒ No
If yes, submit "REPORT OF UNDESIRABLE WATER"
Type of water? _____ Depth of strata _____
Was a chemical analysis made? ☐ Yes ☐ No

I hereby certify that this well was drilled by me (or under my supervision) and that each and all of the statements herein are true to the best of my knowledge and belief.

NAME A.R. BENDON (Type or Print) Water Well Drillers Registration No. 334

ADDRESS 14605 REEVESTON (Street or RFD) NO. (City) TEX (State) 77039 (Zip)

(Signed) A.R. Bendon (Water Well Driller) A+H WATER WELL DRILLING (Company Name)

Please attach electric log, chemical analysis, and other pertinent information, if available.

*Additional instructions on reverse side.

TDWR-0392

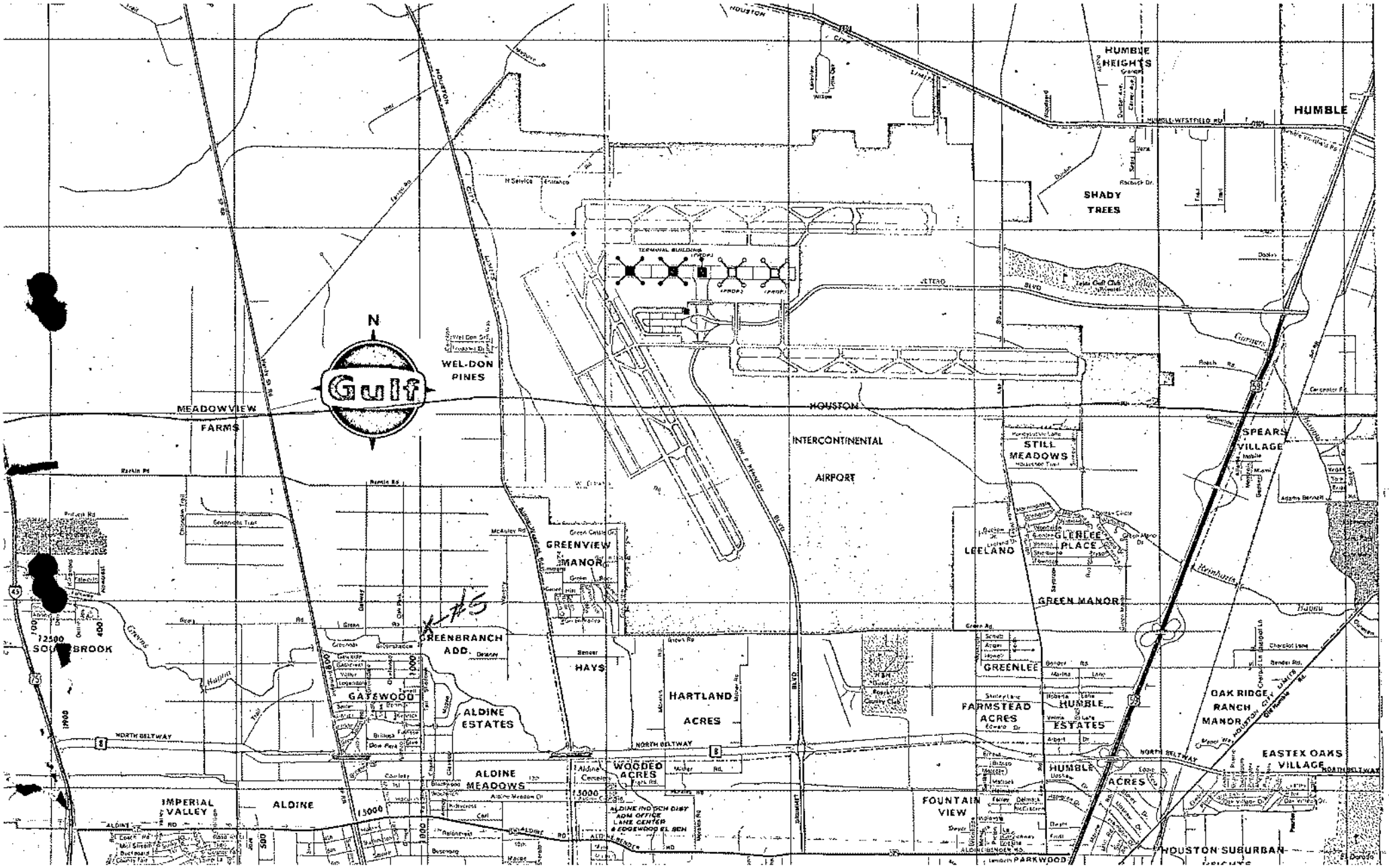

HUMBLE HEIGHTS
HUMBLE
SHADY TREES
TERMINAL BUILDING
JETERO BLVD
N
Gulf
WEL-DON PINES
MEADOWVIEW FARMS
HOUSTON INTERCONTINENTAL AIRPORT
STILL MEADOWS
SPEARS VILLAGE
GREENVIEW MANOR
LEELAND
GLENLEE PLACE
GREEN MANOR
GREENBRANCH ADD.
HAYS
HARTLAND ACRES
GREENLEE
FARMSTEAD ACRES
HUMBLE ESTATES
OAK RIDGE RANCH MANOR
EASTEX OAKS VILLAGE
GATEWOOD
ALDINE ESTATES
ALDINE MEADOWS
WOODED ACRES
HUMBLE ACRES
FOUNTAIN VIEW
IMPERIAL VALLEY
ALDINE
NORTH BELTWAY
HOUSTON SUBURBAN
PARKWOOD

Send original copy by certified mail to the Texas Department of Water Resources P. O. Box 13087 Austin, Texas 78711

State of Texas
WATER WELL REPORT

ATTENTION OWNER: *Confidentiality Privilege Notice on Reverse Side*

Texas Water Well Drillers Board P. O. Box 13087 Austin, Texas 78711

1) OWNER Mr. Dan McKoy (Name) Address 2803 Aldine Bender (Street or RFD) Housto, Tx. (City) (State) (Zip)

2) LOCATION OF WELL: County Harris 2 miles in E (N.E., S.W., etc.) direction from Aldine (Town)

Driller must complete the legal description to the right with distance and direction from two intersecting section or survey lines, or he must locate and identify the well on an official Quarter- or Half-Scale Texas County General Highway Map and attach the map to this form.

☐ Legal description: Section No. ____ Block No. ____ Township ____ Abstract No. ____ Survey Name ____ Distance and direction from two intersecting section or survey lines ____

☐ See attached map. ON 65-05-9

3) TYPE OF WORK (Check): X New Well ☐ Deepening ☐ Reconditioning ☐ Plugging

4) PROPOSED USE (Check): X Domestic ☐ Industrial ☐ Public Supply ☐ Irrigation ☐ Test Well ☐ Other ____

5) DRILLING METHOD (Check): X Mud Rotary ☐ Air Hammer ☐ Driven ☐ Bored ☐ Air Rotary ☐ Cable Tool ☐ Jetted ☐ Other ____

6) WELL LOG:

Date drilled 12/14/84

DIAMETER OF HOLE

Dia. (in.)	From (ft.)	To (ft.)
	Surface	
6-3/4		355

7) BOREHOLE COMPLETION: ☐ Open Hole ☐ Straight Well ☐ Underreamed ☐ Gravel Packed X Other 2 string cementdd

If Gravel Packed give interval ... from ____ ft. to ____ ft.

From (ft.)	To (ft.)	Description and color of formation material
0	60	Clay
60	120	Sand
120	150	Shale
150	175	Clay
175	230	Sand
230	240	Clay
240	300	Sand
300	325	Clay
325	355	Sand

8) CASING, BLANK PIPE, AND WELL SCREEN DATA:

Dia. (in.)	New or Used	Steel, Plastic, etc. Perf., Slotted, etc. Screen Mgf., if commercial	Setting (ft.) From	Setting (ft.) To	Gage Casing Screen
4"	N	Steel Casing	0	333	Sch.
2½"	N	PVC Blank Liner	325XXX	335	40
2½"	N	PVC Screen	335	355	.012

CEMENTING DATA

Cemented from 333 ft. to 0 ft.

Method used Halliburton

Cemented by Robinson Water Well (Company or Individual)

9) WATER LEVEL:

Static level 220 ft. below land surface Date 12/15/84

Artesian flow ____ gpm. Date ____

10) PACKERS: Type K Depth 325

11) TYPE PUMP: 2HP 18 stage Jacuzzi

☐ Turbine ☐ Jet X Submersible ☐ Cylinder ☐ Other ____

Depth to pump bowls, cylinder, jet, etc., 280 ft.

MAY 0 ...

(Use reverse side if necessary)

13) WATER QUALITY:

Did you knowingly penetrate any strata which contained undesirable water? ☐ Yes X No

If yes, submit "REPORT OF UNDESIRABLE WATER"

Type of water? potable Depth of strata ____

Was a chemical analysis made? ☐ Yes ☐ No

12) WELL TESTS:

☐ Type Test: ☐ Pump ☐ Bailer ☐ Jetted ☐ Estimated

Yield: ____ gpm with ____ ft. drawdown after ____ hrs.

I hereby certify that this well was drilled by me (or under my supervision) and that each and all of the statements herein are true to the best of my knowledge and belief.

COMPANY NAME Robinson Water Well Service, (Type or Print) Water Well Driller's License No. 1464

ADDRESS 11607 FM 149 (Street or RFD) Houston, (City) Tx. (State) 77086 (Zip)

(Signed) ____ (Licensed Water Well Driller) (Signed) ____ (Registered Driller Trainee)

Please attach electric log, chemical analysis, and other pertinent information, if available.

For TDWR use only Well No. 65-06-4 Located on map ____

TDWR 0393 (Rev. 5-27-82) DEPARTMENT OF WATER RESOURCES COPY

4820114710

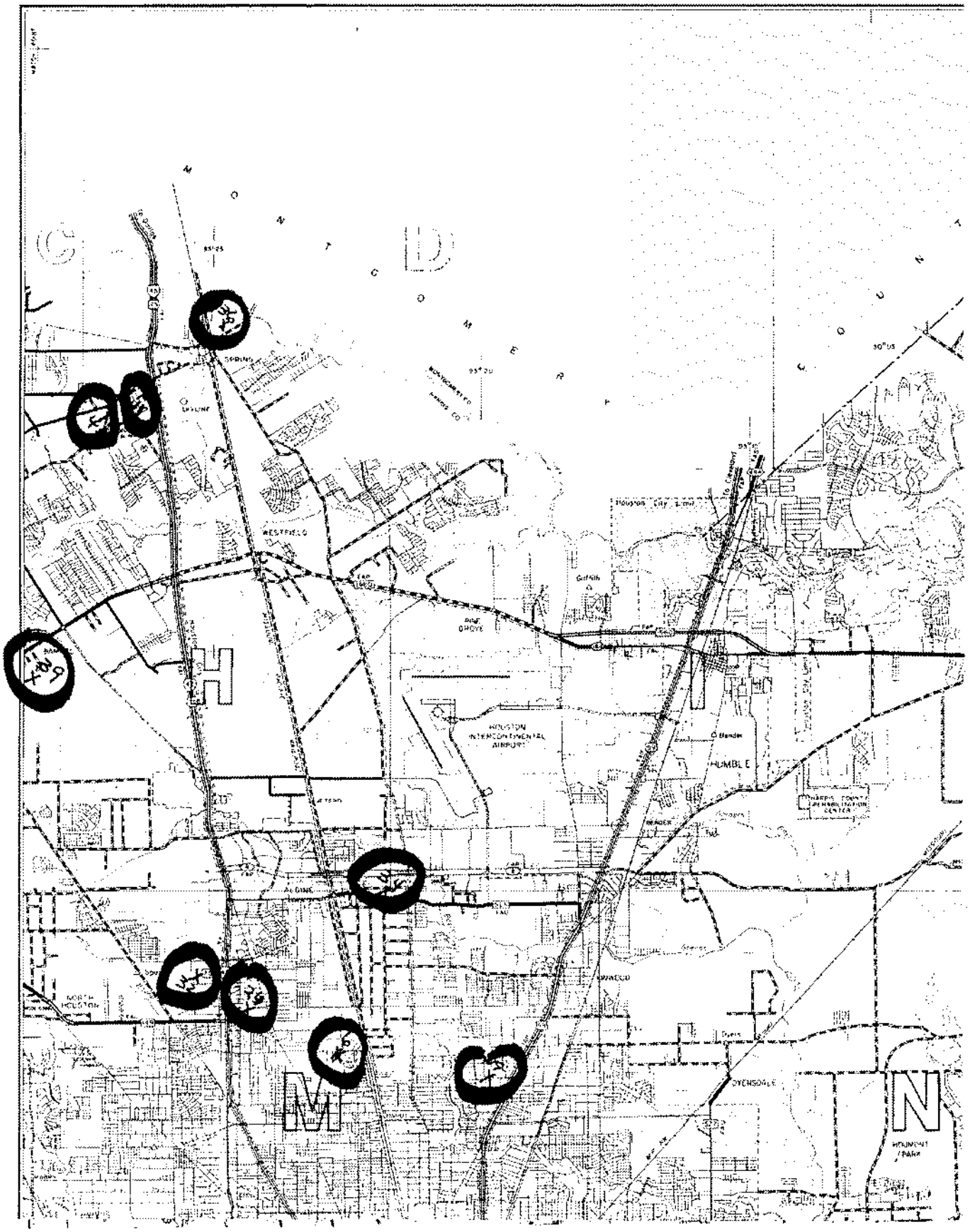

SPRING
WESTFIELD
PINE GROVE
HOUSTON INTERCONTINENTAL AIRPORT
HUMBLE
ALDINE
NORTH HOUSTON
OYENSDALE
HOUMONT PARK

STATE OF TEXAS WELL REPORT for Tracking #554656

Owner:	**Gary & Janath Watson**	Owner Well #:	**No Data**
Address:	**19855 SW Freeway Ste. 200 Sugarland , TX 77479**	Grid #:	**65-06-4**
		Latitude:	**29° 55' 58.43" N**
Well Location:	**14706 Morales Houston, TX 77032**	Longitude:	**095° 20' 30.38" W**
Well County:	**Harris**	Elevation:	**No Data**
Type of Work:	**New Well**	Proposed Use:	**Domestic**

Drilling Start Date: **8/29/2020** Drilling End Date: **9/10/2020**

	Diameter (in.)	*Top Depth (ft.)*	*Bottom Depth (ft.)*
Borehole:	**6.75**	**0**	**287**
	3.875	**287**	**297**

Drilling Method: **Mud (Hydraulic) Rotary**

Borehole Completion: **Straight Wall**

	Top Depth (ft.)	*Bottom Depth (ft.)*	*Description (number of sacks & material)*
Annular Seal Data:	**0**	**110**	**Cement 20 Bags/Sacks**
	237	**287**	**Cement 6 Bags/Sacks**

Seal Method: **Halliburton/Tremie**

Sealed By: **Driller**

Distance to Property Line (ft.): **8**

Distance to Septic Field or other concentrated contamination (ft.): **0**

Distance to Septic Tank (ft.): **No Data**

Method of Verification: **Measured**

Surface Completion: **Alternative Procedure Used** **Surface Completion by Driller**

Water Level: **158 ft.** below land surface on **2020-09-10** Measurement Method: **Sonic/Radar**

Packers: **K-Packer at 282 ft.**

Type of Pump: **Submersible** Pump Depth (ft.): **260**

Well Tests: **Jetted & Estimated Yield: 25 GPM with 25 ft. drawdown after 2 hours**

	Strata Depth (ft.)	Water Type
Water Quality:	**No Data**	**No Data**

Chemical Analysis Made: **No**

Did the driller knowingly penetrate any strata which contained injurious constituents?: **No**

Certification Data: The driller certified that the driller drilled this well (or the well was drilled under the driller's direct supervision) and that each and all of the statements herein are true and correct. The driller understood that failure to complete the required items will result in the report(s) being returned for completion and resubmittal.

Company Information: **Bussell & sons LLC**

PO Box 874
Tomball, TX 77377

Driller Name: **Craig Bussell** License Number: **2035**

Comments: **No Data**

Lithology:
DESCRIPTION & COLOR OF FORMATION MATERIAL

Top (ft.)	Bottom (ft.)	Description
0	29	Top Soil & Clay
29	43	Fine Sand
43	117	Clay
117	133	Sand
133	181	Stiff Clay
181	208	Sand
208	240	Clay
240	282	Sand
282	287	Sandy Clay
287	297	Sand

Casing:
BLANK PIPE & WELL SCREEN DATA

Dia (in.)	Type	Material	Sch./Gage	Top (ft.)	Bottom (ft.)
4	Blank	New Plastic (PVC)		0	287
2.5	Liner	New Plastic (PVC)		282	287
2.5	Screen	New Rod Base Stainless Steel	0.014	287	297

IMPORTANT NOTICE FOR PERSONS HAVING WELLS DRILLED CONCERNING CONFIDENTIALITY

TEX. OCC. CODE Title 12, Chapter 1901.251, authorizes the owner (owner or the person for whom the well was drilled) to keep information in Well Reports confidential. The Department shall hold the contents of the well log confidential and not a matter of public record if it receives, by certified mail, a written request to do so from the owner.

Please include the report's Tracking Number on your written request.

Texas Department of Licensing and Regulation
P.O. Box 12157
Austin, TX 78711
(512) 334-5540

18

4HH

Send original copy by certified mail to the Texas Water Development Board P. O. Box 13087 Austin, Texas 78711

State of Texas

WATER WELL REPORT

For TWDB use only
Well No. 65-06-4HH
Located on map Yes
Received: 7-6

1) OWNER:
Person having well drilled Mr. Chrisman (Name) Address 2828 Renton (Street or RFD) Houston (City) Texas (State)

Landowner same (Name) Address (Street or RFD) (City) (State)

2) LOCATION OF WELL:
County Harris, ____ miles in ____ direction from ____ (N.E., S.W., etc.) (Town)

Locate by sketch map showing landmarks, roads, creeks, hiway number, etc.*

#18

North

(Use reverse side if necessary)

or

Give legal location with distances and directions from adjacent sections or survey lines.

Labor ____ League ____

Block ____ Survey ____

Abstract No. ____

(NW¼ NE¼ SW¼ SE¼) of Section ____

3) TYPE OF WORK (Check):
X New Well | Deepening | Reconditioning | Plugging

4) PROPOSED USE (Check):
X Domestic | Industrial | Municipal | Irrigation | Test Well | Other

5) TYPE OF WELL (Check):
X Rotary | Driven | Dug | Cable | Jetted | Bored

6) WELL LOG:
Diameter of hole 6-3/4 in. Depth drilled 275 ft. Depth of completed well 275 ft. Date drilled 6/11/76

All measurements made from 0 ft. above ground level.

From (ft.)	To (ft.)	Description and color of formation material
0	4	top soil
4	45	clay
45	47	sand
47	51	clay
51	57	sand and clay strks
57	164	clay
164	168	sand and some gravel
168	175	shell and sand strks
175	195	sand and clay
195	217	sand
217	225	clay and some sand

(Use reverse side if necessary)

9) Casing:
Type: Old | X New | Steel X | Plastic | Other
Cemented from 100 ft. to 250 ft.

Diameter (inches)	Setting From (ft.)	To (ft.)	Gage
4"	0	250	40

10) SCREEN:
Type plastic
X Perforated | Slotted

Diameter (inches)	Setting From (ft.)	To (ft.)	Slot Size
2 1/2	265	275	012

7) COMPLETION (Check):
Straight wall | Gravel packed | Other: cemented
Under reamed | Open Hole

8) WATER LEVEL:
Static level 160 ft. below land surface Date 6/11/76
Artesian pressure ____ lbs. per square inch Date ____
Depth to pump bowls, cylinder, jet, etc., 210 ft. below land surface.

11) WELL TESTS: Ronald Chilton
Was a pump test made? X Yes | No If yes, by whom?
Yield 200 gpm with 20 ft. drawdown after 2 hrs.
Bailer test no gpm with ____ ft. drawdown after ____ hrs.
Artesian flow no gpm
Temperature of water 72 degrees

12) WATER QUALITY:
Was a chemical analysis made? Yes | X No
Did any strata contain undesirable water? Yes | X No.
Type of water? ____ depth of strata ____

I hereby certify that this well was drilled by me (or under my supervision) and that each and all of the statements herein are true to the best of my knowledge and belief.

NAME Ronald Chilton (Type or Print) Water Well Drillers Registration No. #1630

ADDRESS 11803 Beeville (Street or RFD) Houston, Texas (City) (State)

(Signed) Ronald W Chilton (Water Well Driller)

CHILTON PUMP & WELL SERVICE (Company Name)

Please attach electric log, chemical analysis, and other pertinent information, if available.

*Additional instructions on reverse side.

TWDBE-WO 8

2)LOCATION OF WELL:

The sketch showing the well location must be as accurate as possible, showing landmarks, in sufficient detail so that the well may be plotted on a General Highway Map of the county in which the well is located.

Reference points from which distances are measured and directions given should be of a permanent nature (e.g. highway intersections, center of towns, river and creek bridges, railroad crossings). The distance and direction from the nearest town should always be indicated.

When giving a legal deacription include a sketch showing location of the well within the described area, e.g. survey abstract.

Information furnished in Section 2) of the TWDBE-GW-53 is very important. Unless the well can be accurately located on a map the value of the other data contained in the Report is greatly reduced.

225	248	sand and clay strks
248	275	sand

RECEIVED
OCT 04 1976
Texas Water Development Board

RECEIVED
JUL 26 1976
TEXAS WATER
DEVELOPMENT BOARD

70

Send original copy by certified mail to the Texas Department of Water Resources P. O. Box 13087 Austin, Texas 78711

State of Texas
WATER WELL REPORT

ATTENTION OWNER: *Confidentiality Privilege Notice on Reverse Side*

Texas Water Well Drillers Board P. O. Box 13087 Austin, Texas 78711

1) OWNER Houston Century 525 LTD (Name) Address FM 525 @ Morales (Street or RFD) (City) 77032 (State) (Zip)

2) LOCATION OF WELL County Harris 10 miles in N (N.E., S.W., etc.) direction from Houston (Town)

Driller must complete the legal description to the right with distance and direction from two intersecting section or survey lines, or he must locate and identify the well on an official Quarter- or Half-Scale Texas County General Highway Map and attach the map to this form.

☐ Legal description:
Section No. _____ Block No. _____ Township _____
Abstract No. _____ Survey Name _____
Distance and direction from two intersecting section or survey lines _____

☐ See attached map. Rogers G. T-A-L 5BB Dup

3) TYPE OF WORK (Check):
☒ New Well ☐ Deepening
☐ Reconditioning ☐ Plugging

4) PROPOSED USE (Check):
☒ Domestic ☐ Industrial ☐ Public Supply
☐ Irrigation ☐ Test Well ☐ Other _____

5) DRILLING METHOD (Check):
☒ Mud Rotary ☐ Air Hammer ☐ Driven ☐ Bored
☐ Air Rotary ☐ Cable Tool ☐ Jetted ☐ Other _____

6) WELL LOG:
Date drilled 7-05-83

DIAMETER OF HOLE Dia. (in.)	From (ft.)	To (ft.)
	Surface	
6 3/4		302

7) BOREHOLE COMPLETION:
☐ Open Hole ☐ Straight Wall ☐ Underreamed
☐ Gravel Packed ☐ Other 2 string cemented
If Gravel Packed give interval . . . from _____ ft. to _____ ft.

From (ft.)	To (ft.)	Description and color of formation material
0-	17	Clay
17-	74	Sand
74-	193	Clay
193-	236	Sand
236-	250	Clay
250-	302	Sand

8) CASING, BLANK PIPE, AND WELL SCREEN DATA:

Dia. (in.)	New or Used	Steel, Plastic, etc. Perf., Slotted, etc. Screen Mfr., if commercial	Setting (ft.) From	Setting (ft.) To	Gage Casing Screen
4	N	Casing	0	270	sch 40
2½	N	Blank Pipe	265	292	sch 40
2½	N	Slotted Screen	292	302	012

CEMENTING DATA
Cemented from 292 ft. to 152 ft.
Method used Halliburton
Cemented by Robinson Water Well Service (Company or Individual)

9) WATER LEVEL:
Static level 185 ft. below land surface Date _____
Artesian flow _____ gpm. Date _____

10) PACKERS:

Type	Depth
K	265

RECEIVED
DEC - 7 1984
DEPT. OF WATER RESOURCES

11) TYPE PUMP:
☐ Turbine ☐ Jet ☒ Submersible 1½ HP 21 stage ☐ Cylinder
☐ Other _____
Depth to pump bowls, cylinder, jet, etc., 260 ft.

12) WELL TESTS:
☐ Type Test: ☐ Pump ☐ Bailer ☐ Jetted ☐ Estimated
Yield: _____ gpm with _____ ft. drawdown after _____ hrs.

13) WATER QUALITY:
Did you knowingly penetrate any strata which contained undesirable water? ☐ Yes ☐ No
If yes, submit "REPORT OF UNDESIRABLE WATER"
Type of water? _____ Depth of strata _____
Was a chemical analysis made? ☐ Yes ☐ No

I hereby certify that this well was drilled by me (or under my supervision) and that each and all of the statements herein are true to the best of my knowledge and belief.

COMPANY NAME Robinson Water Well Service (Type or Print) Water Well Driller's License No. 1464

ADDRESS 11607 FM 149 (Street or RFD) Houston (City) Texas (State) 77086 (Zip)

(Signed) W. E. Robinson Jr. (Licensed Water Well Driller) (Signed) Roger Arnold Dup (Registered Driller Trainee)

Please attach electric log, chemical analysis, and other pertinent information, if available.

For TDWR use only:
Well No. 65-06-4x
Located on map Y-C-N-S

TDWR 0392 (Rev. 5-27-82)

DEPARTMENT OF WATER RESOURCES COPY

4820114701

4X

Send original copy by certified mail to the Texas Water Development Board P. O. Box 12386 Austin, Texas 78711

State of Texas

WATER WELL REPORT

For TWDB use only
Well No. 65-06-44
Located on map yes
Received: 71

1) OWNER:
Person having well drilled BILL KOINM (Name) Address RT. 11. BOX. 364. HOU. TEX. (Street or RFD) (City) (State)

Landowner SAME (Name) Address (Street or RFD) (City) (State)

2) LOCATION OF WELL:
County HARRIS, 4 miles in NORTH (N.E., S.W., etc.) direction from HOUSTON TEX (Town)

Locate by sketch map showing landmarks, roads, creeks, hiway number, etc.*



(Use reverse side if necessary)

or Give legal location with distances and directions from adjacent sections or survey lines.

Labor _____ League _____
Block _____ Survey _____
Abstract No. _____
(NW¼ NE¼ SW¼ SE¼) of Section _____

3) TYPE OF WORK (Check): New Well ✓ Deepening / Reconditioning / Plugging

4) PROPOSED USE (Check): Domestic ✓ Industrial / Municipal / Irrigation / Test Well / Other

5) TYPE OF WELL (Check): Rotary ✓ Driven / Dug / Cable / Jetted / Bored

6) WELL LOG:
Diameter of hole 6½ in. Depth drilled 284 ft. Depth of completed well 284 ft. Date drilled SEPT. 15. 70
All measurements made from 1 ft. above ground level.

From (ft.)	To (ft.)	Description and color of formation material
0	84	CLAY.
84	96	SAND
96	234	CLAY.
234	246	SAND
246	264	CLAY.
264	284	SAND.

(Use reverse side if necessary)

9) Casing:
Type: Old / New ✓ Steel ✓ Plastic / Other
Cemented from 175 ft. to 265 ft.

Diameter (inches)	Setting From (ft.)	Setting To (ft.)	Gage
4"	0	265	
2½	265	269	

10) SCREEN:
Type STAINLESS — RIBBED
Perforated / Slotted

Diameter (inches)	Setting From (ft.)	Setting To (ft.)	Slot Size
2½"	269	284	

7) COMPLETION (Check):
Straight wall / Gravel packed / Other
Under reamed / Open Hole TWO - STAING.

8) WATER LEVEL:
Static level 152 ft. below land surface Date _____
Artesian pressure _____ lbs. per square inch Date _____
Depth to pump bowls, cylinder, jet, etc., 210' ft. below land surface.

11) WELL TESTS:
Was a pump test made? Yes / No ✓ If yes, by whom?
Yield: _____ gpm with _____ ft. drawdown after _____ hrs.
Bailer test _____ gpm with _____ ft. drawdown after _____ hrs.
Artesian flow _____ gpm
Temperature of water _____

12) WATER QUALITY:
Was a chemical analysis made? Yes / No ✓
Did any strata contain undesirable water? Yes / No ✓
Type of water? _____ depth of strata 20'

I hereby certify that this well was drilled by me (or under my supervision) and that each and all of the statements herein are true to the best of my knowledge and belief.

NAME E. L. BODE (Type or Print) Water Well Drillers Registration No. 46

ADDRESS BOX. 67. (Street or RFD) WESTFIELD (City) TEX (State)

(Signed) E. L. Bode (Water Well Driller) E. L. BODE DRILLING CO. (Company Name)

Please attach electric log, chemical analysis, and other pertinent information, if available.

*Additional instructions on reverse side.

TWDBE-GW-53

Send original copy by certified return receipt reques[illegible] to: TDLR, P.O. Box 12157, Austin, TX 78711

ATTENTION OWNER: *Confidentiality Privilege Notice on reverse side of Well Owner's copy (pink)*

State of Texas
WELL REPORT

Texas Department of Licensing & Regulation
P.O. Box 12157
Austin, TX 78711
512-463-7880

1) OWNER C & C TRANSPORTATION INC. (Name) ADDRESS 10497 TOWN & COUNTRY WAY STE. 300 HOUSTON, TX. 77024 (Street or RFD) (City) (State) (Zip)

2) ADDRESS OF WELL'S LOCATION: County HARRIS 2755 ALDINE BENDER RD. HOUSTON, TX. 77032 (Street, RFD or other) (City) (State) (Zip) Long. Lat. Grid # 65-06-4

3) TYPE OF WORK (Check): [X] New Well [ ] Deepening [ ] Reconditioning [ ] Plugging

4) PROPOSED USE (Check): [ ] Monitor [ ] Environmental Soil Boring [ ] Domestic [ ] Industrial [ ] Irrigation [ ] Injection [X] Public Supply [ ] De-watering [ ] Testwell
If Public Supply well, were plans submitted to the TNRCC? [X] Yes [ ] No

5)

6) WELL LOG: Date Drilling: Started 1/28 19 99 Completed 2/1 19 99

DIAMETER OF HOLE

Dia. (in.)	From (ft.)	To (ft.)
8 3/4	Surface	340
4 3/4	340	350

7) DRILLING METHOD (Check): [ ] Driven [ ] Air Rotary [X] Mud Rotary [ ] Bored [ ] Air Hammer [ ] Cable Tool [ ] Jetted [ ] Other

From (ft.)	To (ft.)	Description and color of formation material
0	16	TOP SOIL & CLAY
16	24	SURFACE SAND
24	112	CLAY
112	130	SAND
130	155	CLAY
155	162	SAND
162	225	CLAY
225	305	SAND
305	330	CLAY
330	350	SAND

(Use reverse side of Well Owner's copy, if necessary)

8) Borehole Completion (Check): [ ] Open Hole [X] Straight Wall [ ] Underreamed [ ] Gravel Packed [ ] Other
If Gravel Packed give interval from ____ ft. to ____ ft.

CASING, BLANK PIPE, AND WELL SCREEN DATA:

Dia. (in.)	New or Used	Steel, Plastic, etc. Perf., Slotted, etc. Screen Mfg., if commercial	Setting (ft.) From	Setting (ft.) To	Gage Casing Screen
5	N	SDR17 CASING	0	340	
3	N	GALVANIZED	333	340	
3	N	P.V.C. SCREENS	340	350	010

9) CEMENTING DATA
Cemented from 0 ft. to 340 ft. No. of sacks used 60
____ ft. to ____ ft. No of sacks used ____
Method used HALLIBURTON
Cemented by BUSSELL & SON, INC.
Distance to septic system field lines or other concentrated contamination ____ ft.
Method of verification of above distance ____

13) [ ] Well plugged within 48 hours

Casing left in well: From (ft)	Casing left in well: To (ft)	Cement/bentonite placed in well: From (ft)	Cement/bentonite placed in well: To (ft)	Sacks used:

14) TYPE PUMP: [ ] Turbine [ ] Jet [X] Submersible [ ] Cylinder [ ] Other
Depth to pump bowls, cylinder, jet, etc., ____ ft.

10) SURFACE COMPLETION
[X] Specified Surface Slab Installed
[ ] Specified Steel Sleeve Installed
[ ] Pitless Adapter Used
[ ] Approved Alternative Procedure Used

15) WELL TESTS: Type test: [ ] Pump [ ] Bailer [X] Jetted [X] Estimated
Yield: 100 gpm with ____ ft. drawdown after ____ hrs.

11) WATER LEVEL: Static level 190 ft. below land surface Date 2/1/99
Artesian flow ____ gpm. Date ____

16) WATER QUALITY: Did you knowingly penetrate any strata which contained undesirable constituents?
[ ] Yes [X] No If yes, submit "REPORT OF UNDESIRABLE WATER"
Type of water? ____ Depth of strata ____
Was a chemical analysis made? [X] Yes [ ] No

12) PACKERS:

Type	Depth
K-PACKER	333

I certify that I drilled this well (or the well was drilled under my direct supervision) and that each and all of the statements herein are true and correct. I understand that failure to complete items 1 thru 16 will result in the log(s) being returned for completion and resubmittal.

COMPANY NAME BUSSELL & SON, INC. (Type or print) WELL DRILLER'S LICENSE NO. 2035

ADDRESS P.O. BOX 874 (Street or RFD) TOMBALL (City) TEXAS (State) 77375-0874 (Zip)

(Signed) [signature] (Licensed Well Driller)

(Signed) [signature] (Registered Driller Trainee)

LIC ID 2035 SEQ # EMP # COMMENT MAR 01 1999

Please attach electric log, chemical analysis, and other pertinent information, if available.

TDLR FORM 001WWD (4/98) White - TDLR Yellow - DRILLER Pink - WELL OWNER

10/26/2020
06:10:20

Texas Commission on Environmental Quality
DWW Water System Summary Sheet

PWS ID	PWS Name	Central Registry RN
TX1012632	SOMETHING COUNTRY	RN101205607

Organization/Customer *	Central Registry CN
MCCOY, DON	CN600649743

*Regulatory mail will be addressed to this organization/person

All Water System Contacts

Type	Contact	Communication
AC - Administrative Contact	MCCOY, DON 14626 MORALES HOUSTON, TX 77032	Phone Type: BUS - Business; Value: 281-442-8402
OW - Owner	MCCOY, DON 14626 MORALES HOUSTON, TX 77032	Phone Type: BUS - Business; Value: 281-442-8402

Operator Grade	Number

Water Operator Licenses

No Licensing Data for this PWS

Owner Type	Owner Type Options: COUNTY, DISTRICT, FEDERAL GOVERNMENT, INVESTOR OWNED, MUNICIPALITY, NATIVE AMERICAN, PRIVATE, STATE GOVERNMENT, WATER SUPPLY CORPORATION
Private	

System Type	System Type Options: COMMUNITY, TRANSIENT/NON-COMMUNITY, NON-PUBLIC, NON-TRANSIENT/NON-COMMUNITY
NP - NON-PUBLIC	

Population Type	Population Served	# of Connect	# I/C w/other PWS
Residential	50	1	0

Total Product (MGD)	Average Daily Consump.	Max Daily Demand (MGD)	Total Storage (MG)	Elev. Storage (MG)	Service Pump Cap.	Max.Purchase Cap. (MGD/GPM)	Pressure Tank Cap. (MG)

Activity Status	Inactivation Date
I - INACTIVE	01/21/1998

Last Survey Date	Surveyor	Survey Type	Region	County
No Site Visit Data				

(Treatment Plant)							
Entry Point	EP Name/Source Summation (Activity Status)	Plant Name (Activity Status)	Plant Num	Chemical Mon Type	Chem Sample Point	Distribution Mon Type	Dist Sample Point
EP001	TRT-TAP / No Source Listed(A)	PLANT(I)	TP6809		NO		NO

Train:	Unnamed			
(Treatments)				
Disinfection Zone	Treatment Sequence	Objective	Process	Treatment
null	null	D	423	HYPOCHLORINATION, PRE

(Active Sources)

(Inactive/Offline Sources)			
SourceNumber	Name	Status	Depth
G1012632A	1 - NE OF STORE BY CTC CO	O	387

Code Explanations
Monitoring Type Codes: (GW) GROUNDWATER , (GUP) GROUNDWATER UNDER THE INFLUENCE - PURCHASED , (SWP) SURFACE WATER - PURCHASED , (GU) GROUNDWATER UNDER THE INFLUENCE OF SURFACE WATER , (N) NO SOURCES , (SW) SURFACE WATER
Activity Status Codes: (A) ACTIVE , (D) DELETED/DISSOLVED , (I) INACTIVE , (P) PROPOSED ,
Operational Status Codes: (E) EMERGENCY , (I) INTERIM/PEAK (O) OTHER , (P) PERMANENT , (S) SEASONAL
Source Types: (G) GROUND WATER , (S) SURFACE WATER , (U) GROUND WATER UNDER THE INFLUENCE

- End of Report -

At the time of your query this data was the most current information available from our database, which is in real time. Every effort was made to retrieve it according to your query. Thank-you for using DWW.

STATE OF TEXAS WELL REPORT for Tracking #176965

Owner:	**Toni Kimble**	Owner Well #:	**No Data**
Address:	**2813 Aldine Bender Houston, TX 77077**	Grid #:	**65-06-4**
Well Location:	**2813 Aldine Bender Houston, TX 77077**	Latitude:	**29° 55' 51" N**
		Longitude:	**095° 20' 28" W**
Well County:	**Harris**	Elevation:	**No Data**
Type of Work:	**Replacement**	Proposed Use:	**Domestic**

Drilling Start Date: **4/10/2009** Drilling End Date: **4/13/2009**

	Diameter (in.)	*Top Depth (ft.)*	*Bottom Depth (ft.)*
Borehole:	**6.75**	**0**	**430**

Drilling Method: **Mud (Hydraulic) Rotary**

Borehole Completion: **2 String**

	Top Depth (ft.)	*Bottom Depth (ft.)*	*Description (number of sacks & material)*
Annular Seal Data:	**0**	**410**	**20**
	0	**10**	**10**

Seal Method: **Positive Displacement**

Sealed By: **SDI**

Distance to Property Line (ft.): **100**

Distance to Septic Field or other concentrated contamination (ft.): **80**

Distance to Septic Tank (ft.): **No Data**

Method of Verification: **No Data**

Surface Completion: **Surface Slab Installed**

Water Level: **175 ft.** below land surface on **2009-04-30** Measurement Method: **Unknown**

Packers: **KP-400**

Type of Pump: **Submersible** Pump Depth (ft.): **240**

Well Tests: **Jetted** **Yield: 50 GPM**

	Strata Depth (ft.)	Water Type
Water Quality:	**No Data**	**No Data**

Chemical Analysis Made: **No**

Did the driller knowingly penetrate any strata which contained injurious constituents?: **No**

Certification Data: The driller certified that the driller drilled this well (or the well was drilled under the driller's direct supervision) and that each and all of the statements herein are true and correct. The driller understood that failure to complete the required items will result in the report(s) being returned for completion and resubmittal.

Company Information: **Scott Drilling, Inc.**

11923 Green Pines Circle
Houston, TX 77066

Driller Name: **Scott Robinson** License Number: **4839**

Comments: **No Data**

Lithology:
DESCRIPTION & COLOR OF FORMATION MATERIAL

Top (ft.)	Bottom (ft.)	Description
0	75	clay
75	90	sand
90	120	clay
120	140	sand
140	160	clay
160	170	sand
170	220	clay
220	270	sand
270	290	clay
290	305	sand
305	345	clay
345	360	sand
360	405	clay
405	430	sand

Casing:
BLANK PIPE & WELL SCREEN DATA

Dia. (in.)	New/Used	Type	Setting From/To (ft.)
4	N	PVC	Casing 0-410
2.5	N	" "	Liner 400-410
2.5	N	" "	Screen 410-430 .10

IMPORTANT NOTICE FOR PERSONS HAVING WELLS DRILLED CONCERNING CONFIDENTIALITY

TEX. OCC. CODE Title 12, Chapter 1901.251, authorizes the owner (owner or the person for whom the well was drilled) to keep information in Well Reports confidential. The Department shall hold the contents of the well log confidential and not a matter of public record if it receives, by certified mail, a written request to do so from the owner.

Please include the report's Tracking Number on your written request.

Texas Department of Licensing and Regulation
P.O. Box 12157
Austin, TX 78711
(512) 334-5540

Send original copy by certified mail to: TNRCC, P.O. Box 13087, Austin, TX 78711-3087

Please use black ink.

ATTENTION OWNER: *Confidentiality Privilege Notice on Reverse Side*

State of Texas
WELL REPORT

Texas Water Well Drillers Advisory Council
P.O. Box 13087
Austin, TX 78711-3087
512-239-0530

1) OWNER HERD-CREEK ENTERPRISES (Name) ADDRESS 3334 ALDINE WESTFIELD (Street or RFD) HOUSTON (City) TX (State) 77039 (Zip)

2) ADDRESS OF WELL: County HARRIS (Street, RFD or other) (City) (State) (Zip) GRID # 6506-7

3) TYPE OF WORK (Check): ☑ New Well ☐ Deepening ☐ Reconditioning ☐ Plugging

4) PROPOSED USE (Check): ☐ Monitor ☐ Environmental Soil Boring ☐ Domestic ☑ Industrial ☐ Irrigation ☐ Injection ☐ Public Supply ☐ De-watering ☐ Testwell
If Public Supply well, were plans submitted to the TNRCC? ☐ Yes ☐ No

5) X N

6) WELL LOG:
Date Drilling: Started 3-15 19 96 Completed 3-15 19 96

DIAMETER OF HOLE

Dia. (in.)	From (ft.)	To (ft.)
3 7/8	Surface	48

7) DRILLING METHOD (Check): ☐ Driven ☐ Air Rotary ☑ Mud Rotary ☐ Bored ☐ Air Hammer ☐ Cable Tool ☐ Jetted ☐ Other

From (ft.)	To (ft.)	Description and color of formation material
0	4	TOP SOIL
4	17	YELLOW SHALE
17	36	RED SHALE
36	48	SAND

(Use reverse side if necessary)

8) Borehole Completion (Check): ☐ Open Hole ☑ Straight Wall ☐ Underreamed ☐ Gravel Packed ☐ Other
If Gravel Packed give interval ... from ____ ft. to ____ ft.

CASING, BLANK PIPE, AND WELL SCREEN DATA:

Dia. (in.)	New or Used	Steel, Plastic, etc. Perf., Slotted, etc. Screen Mfg., if commercial	Setting (ft.) From	Setting (ft.) To	Gage Casing	Gage Screen
2	N	PVC	0	38	SCH 40	
2	N	PVC-SLOTED	38	48		SCH 40

9) CEMENTING DATA [Rule 338.44(3)]
Cemented from 0 ft. to 37 ft. No. of sacks used 3½
____ ft. to ____ ft. No. of sacks used ____
Method used MIXED & POURED
Cemented by SUGG WATER WELL
Distance to septic system field lines or other concentrated contamination 80 ft.
Method of verification of above distance PROPERTY OWNER

10) SURFACE COMPLETION
☐ Specified Surface Slab Installed [Rule 338.44(2)(A)]
☑ Specified Steel Sleeve Installed [Rule 338.44(3)(A)]
☐ Pitless Adapter Used [Rule 338.44(3)(b)]
☐ Approved Alternative Procedure Used [Rule 338.71]

11) WATER LEVEL:
Static level 7 ft. below land surface Date 3-15-96
Artesian flow ____ gpm. Date ____

12) PACKERS: Type Depth

13) TYPE PUMP:
☐ Turbine ☑ Jet ☐ Submersible ☐ Cylinder
☐ Other
Depth to pump bowls, cylinder, jet, etc., 30 ft.

14) WELL TESTS:
Type test: ☑ Pump ☐ Bailer ☐ Jetted ☐ Estimated
Yield: 5 gpm with 5 ft. drawdown after 2 hrs.

15) WATER QUALITY:
Did you knowingly penetrate any strata which contained undesirable constituents?
☐ Yes ☑ No If yes, submit "REPORT OF UNDESIRABLE WATER"
Type of water? ____ Depth of strata ____
Was a chemical analysis made? ☐ Yes ☑ No

I hereby certify that this well was drilled by me (or under my supervision) and that each and all of the statements herein are true to the best of my knowledge and belief. I understand that failure to complete items 1 thru 15 will result in the log(s) being returned for completion and resubmittal.

COMPANY NAME SUGG WATER WELL DRILLING (Type or print) WELL DRILLER'S LICENSE NO. 1006WPKL

ADDRESS 13501 CHRISMAN #26 (Street or RFD) HOUSTON (City) TEXAS (State) 77039 (Zip)

(Signed) James N. Sugg Jr. (Licensed Well Driller) (Signed) ____ (Registered Driller Trainee)

Please attach electric log, chemical analysis, and other pertinent information, if available.

4820115086

STATE OF TEXAS WELL REPORT for Tracking #18346

Owner:	**Hector's Nation Wide Welding**	Owner Well #:	**No Data**
Address:	**13317 Aldine Westfield Houston, TX 77039**	Grid #:	**65-06-7**
Well Location:	**13317 Aldine Westfield Houston, TX 77039**	Latitude:	**29° 54' 25" N**
		Longitude:	**095° 21' 19" W**
Well County:	**Harris**	Elevation:	**106 ft. above sea level**
Type of Work:	**New Well**	Proposed Use:	**Domestic**

Drilling Start Date: **3/21/2003** Drilling End Date: **3/21/2003**

	Diameter (in.)	*Top Depth (ft.)*	*Bottom Depth (ft.)*
Borehole:	**5**	**0**	**50**

Drilling Method: **Mud (Hydraulic) Rotary**

Borehole Completion: **Straight Wall**

	Top Depth (ft.)	*Bottom Depth (ft.)*	*Description (number of sacks & material)*
Annular Seal Data:	**0**	**40**	**8**

Seal Method: **Presssure**

Sealed By: **Raymond Services**

Distance to Property Line (ft.): **No Data**

Distance to Septic Field or other concentrated contamination (ft.): **120**

Distance to Septic Tank (ft.): **No Data**

Method of Verification: **Customer**

Surface Completion: **Surface Sleeve Installed**

Water Level: **5 ft.** below land surface on **2003-03-21** Measurement Method: **Unknown**

Packers: **none**

Type of Pump: **Jet**

Well Tests: **Jetted** **No Test Data Specified**

	Strata Depth (ft.)	Water Type
Water Quality:	**No Data**	**No Data**

Chemical Analysis Made: **No**

Did the driller knowingly penetrate any strata which contained injurious constituents?: **No**

Certification Data: The driller certified that the driller drilled this well (or the well was drilled under the driller's direct supervision) and that each and all of the statements herein are true and correct. The driller understood that failure to complete the required items will result in the report(s) being returned for completion and resubmittal.

Company Information: **Raymond Services Inc.**

10011 Airline Dr.
Houston, TX 77037

Driller Name: **Ty Raymond 4577WI** License Number: **4577**

Apprentice Name: **none**

Comments: **none**

Lithology:
DESCRIPTION & COLOR OF FORMATION MATERIAL

Top (ft.)	Bottom (ft.)	Description
0	**8**	**Clay**
8	**50**	**Sand**

Casing:
BLANK PIPE & WELL SCREEN DATA

Dia. (in.)	New/Used	Type	Setting From/To (ft.)
2	**New**	**Plastic**	**0 - 40 SCH 40**
2	**New**	**Slotted**	**40 - 50 .006**

IMPORTANT NOTICE FOR PERSONS HAVING WELLS DRILLED CONCERNING CONFIDENTIALITY

TEX. OCC. CODE Title 12, Chapter 1901.251, authorizes the owner (owner or the person for whom the well was drilled) to keep information in Well Reports confidential. The Department shall hold the contents of the well log confidential and not a matter of public record if it receives, by certified mail, a written request to do so from the owner.

Please include the report's Tracking Number on your written request.

Texas Department of Licensing and Regulation
P.O. Box 12157
Austin, TX 78711
(512) 334-5540

9FF 6505.9FF

Send original copy by certified mail to the Texas Water Development Board P. O. Box 13087 Austin, Texas 78711

State of Texas

WATER WELL REPORT #7

For TWDB use only
Well No. 65-05-9FF
Located on map
Received: 7-3-73

1) OWNER:
Person having well drilled Holland Mfg Co. (Name) Address 1348 Cedar Post Hou Tex (Street or RFD) (City) (State)

Landowner Same (Name) Address Same (Street or RFD) (City) (State)

2) LOCATION OF WELL:
County ~~Montg~~ HARRIS. miles in (N.E., S.W., etc.) direction from (Town)

Locate by sketch map showing landmarks, roads, creeks, hiway number, etc.*
1348 Cedar Post Lane
North
(Use reverse side if necessary)

or Give legal location with distances and directions from adjacent sections or survey lines.
Labor League
Block Survey
Abstract No.
(NW¼ NE¼ SW¼ SE¼) of Section

3) TYPE OF WORK (Check): New Well / Deepening / Reconditioning / Plugging

4) PROPOSED USE (Check): Domestic / Industrial / Municipal / Irrigation / Test Well / Other

5) TYPE OF WELL (Check): Rotary / Driven / Dug / Cable / Jetted / Bored

6) WELL LOG:
Diameter of hole 6 1/2 in. Depth drilled 232 ft. Depth of completed well 232 ft. Date drilled 6/5/73
All measurements made from 4' ft. above ground level.

From (ft.)	To (ft.)	Description and color of formation material
0	3	Top Soil
3 - ~~220~~		Unconsolidated
220	232	Sand

9) Casing:
Type: Old / New / Steel / Plastic / Other
Cemented from 161 ft. to 232 ft.

Diameter (inches)	Setting From (ft.)	Setting To (ft.)	Gage
4"	0	211'	50
2"	211	232'	40

10) SCREEN:
Type SSR
Perforated / Slotted

Diameter (inches)	Setting From (ft.)	Setting To (ft.)	Slot Size
2"	222	232'	14 ga.

(Use reverse side if necessary)

7) COMPLETION (Check): Straight wall / Gravel packed / Other / Under reamed / Open Hole

8) WATER LEVEL:
Static level 182 ft. below land surface Date 6/6/73
Artesian pressure lbs. per square inch Date
Depth to pump bowls, cylinder, jet, etc., 190' ft. below land surface.

11) WELL TESTS:
Was a pump test made? Yes / No If yes, by whom?
Yield: gpm with ft. drawdown after hrs.
Bailer test gpm with ft. drawdown after hrs.
Artesian flow gpm
Temperature of water

12) WATER QUALITY:
Was a chemical analysis made? Yes / No
Did any strata contain undesirable water? Yes / No
Type of water? depth of strata

I hereby certify that this well was drilled by me (or under my supervision) and that each and all of the statements herein are true to the best of my knowledge and belief.

NAME Tommy C. Bussell (Type or Print) Water Well Drillers Registration No. 207

ADDRESS 9739 North Houston Rankin (Street or RFD) Houston (City) Texas (State)

(Signed) Tommy C Bussell (Water Well Driller) Bussell Well Co. (Company Name)

Please attach electric log, chemical analysis, and other pertinent information, if available.

*Additional instructions on reverse side.

TWDBE-WD-6

45.

.9 mi NISL
1.2 mi WIEL

Please use black ink. Send original copy by certified mail to the Texas Water Commission P.O. Box 13087 Austin, Texas 78711

State of Texas
WATER WELL REPORT

ATTENTION OWNER: *Confidentiality Privilege Notice on Reverse Side*

Texas Water Well Drillers Board
P. O. Box 13087
Austin, Texas 78711

1) OWNER Charles Long (Name) Address 527 Mitchell Rd. (Street or RFD) Houston, Tx. (City) (State) 77037 (Zip)

2) LOCATION OF WELL: County Harris miles in (N.E., S.W., etc.) direction from (Town)

Driller must complete the legal description to the right with distance and direction from two intersecting section or survey lines, or he must locate and identify the well on an official Quarter- or Half-Scale Texas County General Highway Map and attach the map to this form.

☐ Legal description:
Section No. _____ Block No. _____ Township _____
Abstract No. _____ Survey Name _____
Distance and direction from two intersecting section or survey lines _____

☒ See attached map. Map on 65-05-5

3) TYPE OF WORK (Check): ☒ New Well ☐ Deepening ☐ Reconditioning ☐ Plugging

4) PROPOSED USE (Check): ☒ Domestic ☐ Industrial ☐ Monitor ☐ Public Supply ☐ Irrigation ☐ Test Well ☐ Injection ☐ Other _____

5) DRILLING METHOD (Check): ☐ Driven ☒ Mud Rotary ☐ Air Hammer ☐ Jetted ☐ Bored ☐ Air Rotary ☐ Cable Tool ☐ Other _____

6) WELL LOG:
Date Drilling:
Started 6-2-86 19__
Completed 6-23- 1986

DIAMETER OF HOLE Dia. (in.)	From (ft.)	To (ft.)
4 3/4"	Surface	352'
8 3/4"	"	335'

7) BOREHOLE COMPLETION: ☐ Open Hole ☐ Straight Wall ☐ Underreamed ☐ Gravel Packed ☒ Other Two-String
If Gravel Packed give interval . . . from _____ ft. to _____ ft.

From (ft.)	To (ft.)	Description and color of formation material
0	20	red gray clay
20	40	red gray clay
40	60	red gray clay
60	80	red gray clay
80	100	red gray clay
100	120	red gray clay
120	140	red gray clay
140	150	red gray clay
150	160	sand
160	180	red gray clay
180	199	red gray clay
199	218	red gray clay
218	228	red and gray clay
228	230	rocks
230	237	rocks
237	256	sand and clay
256	266	sand
266	275	red gray clay
275	294	red gray clay
294	304	sand-sandstone
304	306	rock
306	314	clay
314	333	sand
333	352	sand

(Use reverse side if necessary)

RECEIVED SEP - 2 1986 TEXAS WATER COMMISSION

8) CASING, BLANK PIPE, AND WELL SCREEN DATA:

Dia. (in.)	New or Used	Steel, Plastic, etc. Perf., Slotted, etc. Screen Mgf., if commercial	Setting (ft.) From	Setting (ft.) To	Gage Casing Screen
5"	N	SDR-21 PVC	+24"	335	
2½	N	Well Supplies, Inc.			
		PVC Screen	352	332	12ga.
2½	N	SCH 40 PVC Blank	332	322	

9) CEMENTING DATA [Rule 319.44(b)]
Cemented from 335 ft. to 160 ft. No. of Sacks Used 38
_____ ft. to _____ ft. No. of Sacks Used _____
Method used Pressure cement
Cemented by Raymond Water Wells

10) SURFACE COMPLETION
☐ Specified Surface Slab Installed [Rule 319.44(c)]
☐ Pitless Adapter Used [Rule 319.44(d)]
☒ Approved Alternative Procedure Used [Rule 319.71]

11) WATER LEVEL:
Static level 260 ft. below land surface Date 6-23-86
Artesian flow _____ gpm. Date _____

12) PACKERS: Type "K" Depth 322

13) TYPE PUMP: ☐ Turbine ☐ Jet ☒ Submersible ☐ Cylinder ☐ Other _____
Depth to pump bowls, cylinder, jet, etc., 294 ft.

14) WELL TESTS: Type Test: ☐ Pump ☐ Bailer ☐ Jetted ☒ Estimated
Yield: 15 gpm with 5 ft. drawdown after 24 hrs.

15) WATER QUALITY:
Did you knowingly penetrate any strata which contained undesirable water? ☐ Yes ☒ No
If yes, submit "REPORT OF UNDESIRABLE WATER"
Type of water? _____ Depth of strata _____
Was a chemical analysis made? ☐ Yes ☒ No

I hereby certify that this well was drilled by me (or under my supervision) and that each and all of the statements herein are true to the best of my knowledge and belief. I understand that failure to complete items 1 thru 12 will result in the log(s) being returned for completion and resubmittal.

COMPANY NAME Raymond Water Wells (Type or Print) Water Well Driller's License No. 774

ADDRESS 10011 Airline Drive (Street or RFD) Houston, Tx. (City) (State) 77037 (Zip)

(Signed) C. A. Raymond Jr. (Licensed Water Well Driller) (Signed) _____ (Registered Driller Trainee)

Please attach electric log, chemical analysis, and other pertinent information, if available.

For TWC use only
Well No. 65-05-9
Located on map _____

TWC-0392 (Rev. 06-10-85) TEXAS WATER COMMISSION COPY

Send original copy by certified mail to the Texas Water Development Board P. O. Box 13087 Austin, Texas 78711

State of Texas

WATER WELL REPORT

For TWDB use only
Well No. 25-36-908
Located on map
Received: 10-7

1) OWNER:
Person having well drilled M.E. Skolaut (Name) Address 515 Mitchell Rd (Street or RFD) Houston (City) 77037 (State)

Landowner SAME (Name) Address (Street or RFD) (City) (State)

2) LOCATION OF WELL:
County Harris, 9 miles in N (N.E., S.W., etc.) direction from Houston (Town)

Locate by sketch map showing landmarks, roads, creeks, hiway number, etc.*
Well is located at 515 Mitchell Rd,

North ↑

(Use reverse side if necessary)

or Give legal location with distances and directions from adjacent sections or survey lines.

Labor _____ League _____

Block _____ Survey _____

Abstract No. _____

(NW¼ NE¼ SW¼ SE¼) of Section _____

3) TYPE OF WORK (Check):
X New Well | Deepening | Reconditioning | Plugging

4) PROPOSED USE (Check):
X Domestic | Industrial | Municipal | Irrigation | Test Well | Other

5) TYPE OF WELL (Check):
X Rotary | Driven | Dug | Cable | Jetted | Bored

6) WELL LOG:
Diameter of hole 6½" in. Depth drilled 357 ft. Depth of completed well 357 ft. Date drilled Oct.77
All measurements made from 2 ft. above ground level.

From (ft.)	To (ft.)	Description and color of formation material
0	42	clay
42	45	sand
45	86	clay
86	97	sand
97	114	clay
114	120	sand
120	134	clay
134	139	sand
139	141	clay
141	160	sand
160	240	clay
240	250	sand
250	300	clay, sand& rock
300	340	clay
340	357	sand

(Use reverse side if necessary)

9) Casing:
Type: Old X New Steel X Plastic Other
Cemented from 240 ft. to 340 ft.

Diameter (inches)	Setting From (ft.)	Setting To (ft.)	Gage
4	+1	340	Sdl.40

10) SCREENS:
Type WSI pipe based plastic
Perforated Slotted

Diameter (inches)	Setting From (ft.)	Setting To (ft.)	Slot Size
2½	346	356	14 ga

7) COMPLETION (Check):
X Straight wall | Gravel packed | Other
Under reamed | Open Hole

8) WATER LEVEL:
Static level 231 ft. below land surface Date Oct.77
Artesian pressure _____ lbs. per square inch Date _____
Depth to pump bowls, cylinder, jet, etc., 275' ft.
below land surface.
Pump is Jacuzzi Sumersible model 1S4B-T2 set 275' on 1" pipe.

11) WELL TESTS:
Was a pump test made? Yes X No If yes, by whom?
Yield: _____ gpm with _____ ft. drawdown after _____ hrs.
Bailer test _____ gpm with _____ ft. drawdown after _____ hrs.
Artesian flow _____ gpm
Temperature of water _____

12) WATER QUALITY:
Was a chemical analysis made? Yes X No
Did any strata contain undesirable water? Yes X No.
Type of water? _____ depth of strata _____

I hereby certify that this well was drilled by me (or under my supervision) and that each and all of the statements herein are true to the best of my knowledge and belief.

NAME B.J. Swinehart Water Well Drillers Registration No. 229

ADDRESS EXIT (Type of RFD) 7524 N. Freeway (Street or RFD) Houston, Texas 77037 (City) (State)

(Signed) _____ (Water Well Driller)

B.J. Swinehart Co. Inc. (Company Name)

Please attach electric log, chemical analysis, and other pertinent information, if available.

*Additional instructions on reverse side.

TWDBF-WD-8

(4)

Dup

Send original copy by certified mail to the Texas Department of Water Resources P. O. Box 13087 Austin, Texas 78711

State of Texas
WATER WELL REPORT

ATTENTION OWNER: *Confidentiality Privilege Notice on Reverse Side*

For TDWR use only
Well No. GS-05-9KK
Located on map YES
Received: C.R.S

1) OWNER Tony Hanson (Name) Address 500 Mitchell Rd. (Street or RFD) Houston, Tx. (City) 77037 (State) (Zip)

2) LOCATION OF WELL: County Harris miles in _____ (N.E., S.W., etc.) direction from _____ (Town)

Same as above

Driller must complete the legal description to the right with distance and direction from two intersecting section or survey lines, or he must locate and identify the well on an official Quarter- or Half-Scale Texas County General Highway Map and attach the map to this form.

☐ Legal description:
Section No. _____ Block No. _____ Township _____
Abstract No. _____ Survey Name _____
Distance and direction from two intersecting section or survey lines: _____

☐ See attached map. Mapsco 65-13-5F

3) TYPE OF WORK (Check): ☒ New Well ☐ Deepening ☐ Reconditioning ☐ Plugging

4) PROPOSED USE (Check): ☒ Domestic ☐ Industrial ☐ Public Supply ☐ Irrigation ☐ Test Well ☐ Other _____

5) DRILLING METHOD (Check): ☒ Mud Rotary ☐ Air Hammer ☐ Driven ☐ Bored ☐ Air Rotary ☐ Cable Tool ☐ Jetted ☐ Other _____

6) WELL LOG:

Date drilled 8-1-81

DIAMETER OF HOLE

Dia. (in.)	From (ft.)	To (ft.)
4 3/4"	Surface	355'
6 3/4"	"	336'

7) BOREHOLE COMPLETION:
☐ Open Hole ☐ Straight Wall ☐ Underreamed
☐ Gravel Packed ☒ Other Two-String
If Gravel Packed give interval . . . from _____ ft. to _____ ft.

From (ft.)	To (ft.)	Description and color of formation material
0	5	Blank Clay
5	30	Red Gray
30	58	Red
58	130	Red Gray
130	165	Sand
165	219	Clay
219	224	Sand Sandstone
224	249	Sand
249	284	Red Gray
289	306	Sand Clay Streaks
306		Rock
306	313	Clay
313	318	Sand
318	328	Clay
328	337	Sand Clay Streaks
337	355	Sand 12 ga.

8) CASING, BLANK PIPE, AND WELL SCREEN DATA:

Dia. (in.)	New or Used	Steel, Plastic, etc. Perf., Slotted, etc. Screen Mgf., if commercial	Setting (ft.) From	Setting (ft.) To	Gage Casing Screen
4"	N	SCH 40 PVC Casing	+18"	336'	
2½"	N	WOP Well Supplies			
		Inc.PVC Screen	355'	335	12ga.
2½"	N	SCH 80 PVC Blank			
		Liner	335	325	

CEMENTING DATA
Cemented from 336' ft. to 168' ft.
Method used Pressure Cement
Cemented by Raymond Water Wells (Company or Individual)

9) WATER LEVEL:
Static level 215' ft. below land surface Date 8-5-81
Artesian flow _____ gpm. Date _____

10) PACKERS: Type "K" Depth 325'

RECEIVED
AUG 23 1982
DEPT. OF WATER RESOURCES

(Use reverse side if necessary)

11) TYPE PUMP:
☐ Turbine ☐ Jet ☒ Submersible ☐ Cylinder
☐ Other _____
Depth to pump bowls, cylinder, jet, etc., _____ ft.

13) WATER QUALITY:
Did you knowingly penetrate any strata which contained undesirable water? ☐ Yes ☒ No
If yes, submit "REPORT OF UNDESIRABLE WATER"
Type of water? _____ Depth of strata _____
Was a chemical analysis made? ☐ Yes ☒ No

12) WELL TESTS:
☐ Type Test: ☐ Pump ☐ Bailer ☐ Jetted ☒ Estimated
Yield: 16 gpm with 10 ft. drawdown after 3 hrs.

I hereby certify that this well was drilled by me (or under my supervision) and that each and all of the statements herein are true to the best of my knowledge and belief.

NAME C.A. Raymond, Jr. (Type or Print) Water Well Drillers Registration No. 774

ADDRESS 10011 Airline (Street or RFD) Houston, Texas (City) 77037 (State) (Zip)

(Signed) C.A. Raymond Jr. (Water Well Driller) Raymond Water Wells (Company Name)

Please attach electric log, chemical analysis, and other pertinent information, if available.

TDWR-0392 (Rev. 1-12-79)

DEPARTMENT OF WATER RESOURCES COPY

Well [redacted]125

DUP

Send original copy by certified mail to the Texas Department of Water Resources P. O. Box 13087 Austin, Texas 78711

State of Texas
WATER WELL REPORT

For TDWR use only
Well No. 65-06-4U
Located on map YES
Received: TH

1) OWNER Mr. Jesse Hernandez (Name) Address 2908 Terry (Street or RFD) Houston (City) Texas (State) 77009 (Zip)

2) LOCATION OF WELL: 12823 Turner Place
County Harris 9 miles in 5 (N.E., S.W., etc.) direction from Spring (Town)

Driller must complete the legal description to the right with distance and direction from two intersecting section or survey lines, or he must locate and identify the well on an official Quarter- or Half-Scale Texas County General Highway Map and attach the map to this form.

☐ Legal description:
Section No. _____ Block No. _____ Township _____
Abstract No. _____ Survey Name _____
Distance and direction from two intersecting section or survey lines _____

☐ See attached map. Map on 65-15-7E

3) TYPE OF WORK (Check):
☒ New Well ☐ Deepening ☐ Reconditioning ☐ Plugging

4) PROPOSED USE (Check):
☒ Domestic ☐ Industrial ☐ Public Supply ☐ Irrigation ☐ Test Well ☐ Other _____

5) DRILLING METHOD (Check):
☒ Mud Rotary ☐ Air Hammer ☐ Driven ☐ Bored ☐ Air Rotary ☐ Cable Tool ☐ Jetted ☐ Other _____

6) WELL LOG:

Date drilled 5/11/79

DIAMETER OF HOLE Dia. (in.)	From (ft.)	To (ft.)
	Surface	
6¾		252

From (ft.)	To (ft.)	Description and color of formation material
0	148	Clay
148	160	Sand
160	208	Clay
208	211	Sand
211	217	Clay
217	221	Sand
221	230	Clay
230	252	Sand

(Use reverse side if necessary)

7) BOREHOLE COMPLETION:
☐ Open Hole ☒ Straight Wall ☐ Underreamed
☐ Gravel Packed ☐ Other _____
If Gravel Packed give interval . . . from _____ ft. to _____ ft.

8) CASING, BLANK PIPE, AND WELL SCREEN DATA:

Dia. (in.)	New or Used	Steel, Plastic, etc. Perf., Slotted, etc. Screen Mgf., if commercial	Setting (ft.) From	Setting (ft.) To	Gage Casing	Gage Screen
4	N	Plastic	0	240		40
2	N		242	252		10

CEMENTING DATA
Cemented from 190 ft. to 240 ft.
Method used _____
Cemented by _____ (Company or Individual)

9) WATER LEVEL:
Static level 158 ft. below land surface Date 5/12/79
Artesian flow _____ gpm. Date _____

10) PACKERS: Type Depth

11) TYPE PUMP:
☐ Turbin ☐ Jet ☒ Submersible ☐ Cylinder
☐ Other _____
Depth to pump bowls, cylinder, jet, etc., 190 ft.

12) WELL TESTS:
☐ Type Test: ☐ Pump ☐ Bailer ☒ Jetted ☐ Estimated
Yield: 31 gpm with _____ ft. drawdown after _____ hrs.

13) WATER QUALITY:
Did you knowingly penetrate any strata which contained undesirable water? ☐ Yes ☐ No
If yes, submit "REPORT OF UNDESIRABLE WATER"
Type of water? _____ Depth of strata _____
Was a chemical analysis made? ☐ Yes ☐ No

I hereby certify that this well was drilled by me (or under my supervision) and that each and all of the statements herein are true to the best of my knowledge and belief.

NAME Tommy C. Bussell (Type or Print) Water Well Drillers Registration No. #707

ADDRESS 9739 N. Houston Rosslyn (Street or RFD) Houston (City) Texas (State) 77088 (Zip)

(Signed) Tommy C. Bussell (Water Well Driller) Bussell & son, Inc. (Company Name)

Please attach electric log, chemical analysis, and other pertinent information, if available.

*Additional instructions on reverse side.

TDWR-0392

Dup

Send original copy by certified mail to the Texas Department of Water Resources P. O. Box 13087 Austin, Texas 78711

State of Texas
WATER WELL REPORT

ATTENTION OWNER: *Confidentiality Privilege Notice on Reverse Side*

For TDWR use only
Well No. 65-05-9G
Located on map Yes
Received: C.F.S.

1) OWNER J.C. Holley (Name) Address 601 Mitchell Rd. (Street or RFD) Houston, Texas 77037 (City) (State) (Zip)

2) LOCATION OF WELL: County Harris (19) miles in _____ (N.E., S.W., etc.) direction from _____ (Town)

Driller must complete the legal description to the right with distance and direction from two intersecting section or survey lines, or he must locate and identify the well on an official Quarter- or Half-Scale Texas County General Highway Map and attach the map to this form.

☐ Legal description:
Section No. _____ Block No. _____ Township _____
Abstract No. _____ Survey Name _____
Distance and direction from two intersecting section or survey lines _____

☐ See attached map. map on 65-31-8G

3) TYPE OF WORK (Check): ☒ New Well ☐ Deepening ☐ Reconditioning ☐ Plugging

4) PROPOSED USE (Check): ☒ Domestic ☐ Industrial ☐ Public Supply ☐ Irrigation ☐ Test Well ☐ Other _____

5) DRILLING METHOD (Check): ☒ Mud Rotary ☐ Air Hammer ☐ Driven ☐ Bored ☐ Air Rotary ☐ Cable Tool ☐ Jetted ☐ Other _____

6) WELL LOG:

Date drilled 9-23-80

DIAMETER OF HOLE

Dia. (in.)	From (ft.)	To (ft.)
7 7/8	Surface	312
4 3/4	312	355

7) BOREHOLE COMPLETION: ☐ Open Hole ☐ Straight Wall ☐ Underreamed ☐ Gravel Packed ☐ Other Two-String
If Gravel Packed give interval ... from _____ ft. to _____ ft.

From (ft.)	To (ft.)	Description and color of formation material
0	18	Clay
18	25	Sand
25	44	Clay
44	55	Sand
55	60	Clay
60	105	Sand
105	230	Clay
230	285	Sand
285	312	Clay
312	355	Sand 16 ga.

(Use reverse side if necessary)

8) CASING, BLANK PIPE, AND WELL SCREEN DATA:

Dia. (in.)	New or Used	Steel, Plastic, etc. Perf., Slotted, etc. Screen Mgf., if commercial	Setting (ft.) From	Setting (ft.) To	Gage Casing Screen
5"	N	Sch 40 PVC	+18"	312	40
2½	N	Sch 80 PVC Screen	335	335	80
2½	N	Sch 80 PVC Liner	309	335	80

CEMENTING DATA
Cemented from 312 ft. to 100 ft.
Method used Pressure
Cemented by Raymond Water Wells (Company or Individual)

9) WATER LEVEL:
Static level 246 ft. below land surface Date 9-24-80
Artesian flow _____ gpm. Date _____

10) PACKERS: Type Depth

11) TYPE PUMP: ☐ Turbine ☐ Jet ☒ Submersible ☐ Cylinder ☐ Other _____
Depth to pump bowls, cylinder, jet, etc. 273 ft.

12) WELL TESTS: ☐ Type Test ☐ Pump ☐ Bailer ☐ Jetted ☐ Estimated
Yield: 800gph gpm with 10 ft. drawdown after 1 hrs.

13) WATER QUALITY:
Did you knowingly penetrate any strata which contained undesirable water? ☐ Yes ☐ No
If yes, submit "REPORT OF UNDESIRABLE WATER"
Type of water? _____ Depth of strata _____
Was a chemical analysis made? ☐ Yes ☐ No

MAR 26 1982

I hereby certify that this well was drilled by me (or under my supervision) and that each and all of the statements herein are true to the best of my knowledge and belief.

NAME C.A. Raymond, Jr. (Type or Print) Water Well Drillers Registration No. 774

ADDRESS 10011 Airline Drive (Street or RFD) Houston, Texas (City) 77037 (State) (Zip)

(Signed) [signature] (Water Well Driller) RAYMOND WATER WELLS (Company Name)

Please attach electric log, chemical analysis, and other pertinent information, if available.

4820112751

TDWR 0392 (Rev. 1-12-79) DEPARTMENT OF WATER RESOURCES COPY

Dup

65-05-9BB

Send original copy by certified mail to the Texas Department of Water Resources P. O. Box 13087 Austin, Texas 78711

State of Texas
WATER WELL REPORT

ATTENTION OWNER: *Confidentiality Privilege Notice on Reverse Side*

Texas Water Well Drillers Board P. O. Box 13087 Austin, Texas 78711

1) OWNER Victor Patterson (Name) Address 703 Mitchell Houston Zip (Street or RFD) (City) (State) (Zip)

2) LOCATION OF WELL: County Harris 4 miles in S.W. (N.E., S.W., etc.) direction from Aldine (Town)

Driller must complete the legal description to the right with distance and direction from two intersecting section or survey lines, or he must locate and identify the well on an official Quarter- or Half-Scale Texas County General Highway Map and attach the map to this form.

(5)

☐ Legal description:
Section No. _____ Block No. _____ Township _____
Abstract No. _____ Survey Name _____
Distance and direction from two intersecting section or survey lines _____
☑ See attached map. mapsm 60-62-98

3) TYPE OF WORK (Check):
☑ New Well ☐ Deepening ☐ Reconditioning ☐ Plugging

4) PROPOSED USE (Check):
☑ Domestic ☐ Industrial ☐ Public Supply ☐ Irrigation ☐ Test Well ☐ Other _____

5) DRILLING METHOD (Check):
☑ Rotary ☐ Air Hammer ☐ Driven ☐ Bored ☐ Air Rotary ☐ Cable Tool ☐ Jetted ☐ Other _____

6) WELL LOG:

Date drilled 9-30-82

DIAMETER OF HOLE

Dia. (in.)	From (ft.)	To (ft.)
6¼	Surface	335
4½	335	355

7) BOREHOLE COMPLETION:
☐ Open Hole ☑ Straight Wall ☐ Underreamed
☐ Gravel Packed ☐ Other _____
If Gravel Packed give interval . . . from _____ ft. to _____ ft.

From (ft.)	To (ft.)	Description and color of formation material
0	150	C
150	178	S
178	230	C
230	245	S
245	255	C
255	265	S
265	298	C
298	310	S
310	335	C
335	355	S

8) CASING, BLANK PIPE, AND WELL SCREEN DATA:

Dia. (in.)	New or Used	Steel, Plastic, etc. Perf., Slotted, etc. Screen Mfr., if commercial	Setting (ft.) From	Setting (ft.) To	Gage Casing Screen
4	N	PVC	0	335	40
2½	N	PVC underneath	335	355	12

CEMENTING DATA
Cemented from 290 ft. to 335 ft.
Method used Cmc
Cemented by Dmr. (Company or Individual)

9) WATER LEVEL:
Static level 260 ft. below land surface Date 10-2-82
Artesian flow _____ gpm. Date _____

10) PACKERS: Type Depth

RECEIVED
OCT 5 1982
DEPT. OF WATER RESOURCES

(Use reverse side if necessary)

11) TYPE PUMP:
☐ Turbine ☐ Jet ☑ Submersible ☐ Cylinder
☐ Other _____
Depth to pump bowls, cylinder, jet, etc., 315 ft.

12) WELL TESTS:
☐ Type Test: ☐ Pump ☐ Bailer ☐ Jetted ☐ Estimated
Yield: _____ gpm with _____ ft. drawdown after _____ hrs.

13) WATER QUALITY:
Did you knowingly penetrate any strata which contained undesirable water? ☐ Yes ☑ No
If yes, submit "REPORT OF UNDESIRABLE WATER"
Type of water? _____ Depth of strata _____
Was a chemical analysis made? ☐ Yes ☐ No

I hereby certify that this well was drilled by me (or under my supervision) and that each and all of the statements herein are true to the best of my knowledge and belief.

COMPANY NAME Lowe Water Wells (Type or Print) Water Well Driller's License No. 1182

ADDRESS P.O. Box 89 (Street or RFD) Porter (City) Tex (State) 77365 (Zip)

(Signed) Thomas L Lowe (Licensed Water Well Driller) (Signed) _____ (Registered Driller Trainee) DWP

Please attach electric log, chemical analysis, and other pertinent information, if available.

For TDWR use only
Well No. 65-05-9BB
Located on map XPSC-FS

TDWR-0392 (Rev. 5-27-82)

DEPARTMENT OF WATER RESOURCES COPY

Send original copy by certified mail to: Texas Water Commission, P.O. Box 13087, Austin, Texas 78711 — Please use black ink.

ATTENTION OWNER: *Confidentiality Privilege Notice on Reverse Side*

State of Texas WELL REPORT

32

Texas Water Well Drillers Board
P.O. Box 13087
Austin, Texas 78711

1) OWNER Bob Milburn (Name) ADDRESS 12807 Turner Place (Street or RFD) Hou., (City) Texas (State) 77037 (Zip)

2) LOCATION OF WELL: County Harris, 9 miles in N (NE, SW, etc.) direction from Houston (Town)

Driller must complete the legal description below with distance and direction from two intersecting section or survey lines, or he must locate and identify the well on an official Quarter- or Half-Scale Texas County General Highway Map and attach the map to this form.

☐ LEGAL DESCRIPTION:

Section No. _____ Block No. _____ Township _____ Abstract No. _____ Survey Name _____

Distance and direction from two intersecting section or survey lines _____

☒ SEE ATTACHED MAP

3) TYPE OF WORK (Check):
☒ New Well ☐ Deepening ☐ Reconditioning ☐ Plugging

4) PROPOSED USE (Check):
☒ Domestic ☐ Industrial ☐ Monitor ☐ Public Supply ☐ Irrigation ☐ Test Well ☐ Injection ☐ De-Watering

5) DRILLING METHOD (Check):
☒ Mud Rotary ☐ Air Hammer ☐ Jetted ☐ Bored ☐ Driven ☐ Air Rotary ☐ Cable Tool ☐ Other _____

6) WELL LOG:
Date Drilling: Started 4-14 1992 Completed 4-15 1992

DIAMETER OF HOLE

Dia. (in.)	From (ft.)	To (ft.)
6 3/4	Surface	382

7) BORECOLE COMPLETION:
☐ Open Hole ☐ Straight Wall ☐ Underreamed ☐ Gravel Packed ☒ Other 2-String Cemented
If Gravel Packed give interval . . . from _____ ft. to _____ ft.

From (ft.)	To (ft.)	Description and color of formation material
0	4	Top Soil
4	12	Clay
12	31	SAnd
31	165	Clay
165	190	Sand
190	310	Clay
310	382	Sand

RECEIVED AUG 2 R 1992 TEXAS WATER COMMISSION

(Use reverse side if necessary)

8) CASING, BLANK PIPE, AND WELL SCREEN DATA:

Dia. (in.)	New or Used	Steel, Plastic, etc. Perf., Slotted, etc. Screen Mfg., if commercial	Setting (ft.) From	Setting (ft.) To	Gage Casing Screen
4	N	PVC Casing	0	360	Sch.40
2½	N	PVC Liner	357	367	Sch.40
2½	N	PVC Screen Slotted	367	382	.012

9) CEMENTING DATA [Rule 287.44(1)]
Cemented from 350 ft. to 150 ft. No. of Sacks Used 15
0 ft. to 15 ft. No. of Sacks Used 3
Method used Halliburton
Cemented by RWW

10) SURFACE COMPLETION
☐ Specified Surface Slab Installed [Rule 287.44(2)(A)]
☐ Pitless Adapter Used [Rule 287.44(3)(B)]
☒ Approved Alternative Procedure Used [Rule 287.71]

11) WATER LEVEL:
Static level 245 ft. below land surface Date 4-15-92
Artesian flow _____ gpm. Date _____

12) PACKERS: Type K Depth 357

13) TYPE PUMP: 1 H.P.
☐ Turbine ☐ Jet ☒ Submersible ☐ Cylinder ☐ Other _____
Depth to pump bowls, cylinder, jet, etc., 300 ft.

14) WELL TESTS:
Type Test: ☐ Pump ☐ Bailer ☐ Jetted ☐ Estimated
Yield: _____ gpm with _____ ft. drawdown after _____ hrs.

15) WATER QUALITY:
Did the drilling penetrate any strata which contained undesirable constituents?
☐ Yes ☒ No If yes, submit "REPORT OF UNDESIRABLE WATER"
Type of water? _____ Depth of strata _____
Was a chemical analysis made? ☐ Yes ☒ No

I hereby certify that this well was drilled by me (or under my supervision) and that each and all of the statements herein are true to the best of my knowledge and belief. I understand that failure to complete items 1 thru 15 will result in the log(s) being returned for completion and resubmittal.

COMPANY NAME Robinson Water Well Serv., INc. (Type or print) WELL DRILLER'S LICENSE NO. 2212

ADDRESS 11819 Tomball Pkwy. (Street or RFD) Houston, (City) Texas (State) 77086 (Zip)

(Signed) _____ (Licensed Well Driller) (Signed) _____ (Registered Driller Trainee)

Please attach electric log, chemical analysis, and other pertinent information, if available.

For TWC use only: Well No. 32 Located on map 65-5-9

WWD-012 (Rev. 09/21/88)

TEXAS WATER COMMISSION COPY

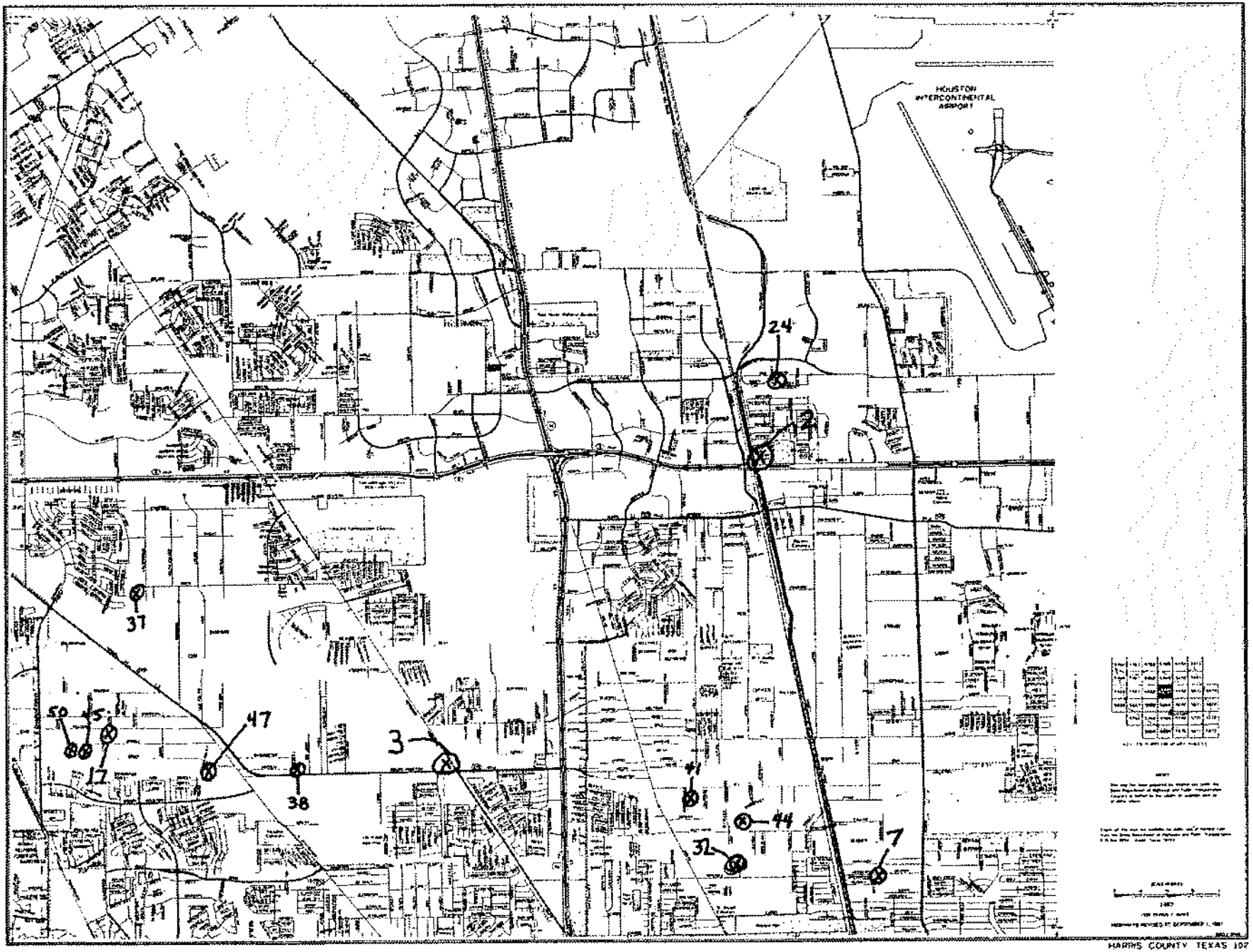
HOUSTON
INTERCONTINENTAL
AIRPORT
24
2
37
50
45
47
17
3
38
41
44
32
7
HARRIS COUNTY TEXAS 197

Dup

Send original copy by certified mail to the Texas Water Development Board P. O. Box 13087 Austin, Texas 78711

State of Texas

WATER WELL REPORT

For TWDB use only
Well No. 65-05-9AB
Located on map Y.S.
Received: 7c
dlr

1) OWNER:
Person having well drilled Noah J. Scarbough (Name) Address 526 Mitchell Rd. Houston, Texas (Street or RFD) (City) (State)

Landowner Same (Name) Address (Street or RFD) (City) (State)

2) LOCATION OF WELL:
County Harris, miles in (N.E., S.W., etc.) direction from (Town)

Locate by sketch map showing landmarks, roads, creeks, hiway number, etc.* Dup
map on 65-05-9AA
413 P
North
(Use reverse side if necessary)

or

Give legal location with distances and directions from adjacent sections or survey lines.
Labor League
Block Survey
Abstract No.
(NW¼ NE¼ SW¼ SE¼) of Section

3) TYPE OF WORK (Check): New Well, Deepening, Reconditioning, Plugging

4) PROPOSED USE (Check): Domestic, Industrial, Municipal, Irrigation, Test Well, Other

5) TYPE OF WELL (Check): Rotary, Driven, Dug, Cable, Jetted, Bored

6) WELL LOG:
Diameter of hole 6 3/4 in. Depth drilled 344 ft. Depth of completed well 359 ft. Date drilled June 1976
All measurements made from 0 ft. above ground level.

From (ft.)	To (ft.)	Description and color of formation material
0-	10	Gray clay
10-	30	Red gray clay
30-	80	Red clay
80-	85	Sand
85-	120	Red clay
120-	140	Red gray clay
140-	160	Sand
160-	220	Red gray clay
220-	240	Sand
240-	270	Red gray clay
270-	275	Sand
275-	300	Red gray clay
300-	310	Sand & rock
310-	330	Red gray clay
330-	359	Sand 16 ga.

(Use reverse side if necessary)

9) Casing:
Type: Old, New, Steel, Plastic, Other
Cemented from 344 up ft. to ft.

Diameter (inches)	Setting From (ft.)	Setting To (ft.)	Gage
4	1	344	40

10) SCREEN:
Type Well Supplies Inc. Plastic Wrapped
Perforated Slotted

Diameter (inches)	Setting From (ft.)	Setting To (ft.)	Slot Size
2½	349	359	16

7) COMPLETION (Check):
Straight wall, Gravel packed, Other, Under reamed, Open Hole

8) WATER LEVEL:
Static level 215 ft. below land surface Date June 1976
Artesian pressure lbs. per square inch Date
Depth to pump bowls, cylinder, jet, etc., 260 ft. below land surface.

11) WELL TESTS:
Was a pump test made? Yes No If yes, by whom?
Yield: gpm with ft. drawdown after hrs.
Bailer test gpm with ft. drawdown after hrs.
Artesian flow gpm
Temperature of water

12) WATER QUALITY:
Was a chemical analysis made? Yes No
Did any strata contain undesirable water? Yes No
Type of water? depth of strata

I hereby certify that this well was drilled by me (or under my supervision) and that each and all of the statements herein are true to the best of my knowledge and belief.

NAME C.A. Raymond, Jr. Inc. (Type or Print) Water Well Drillers Registration No. TDL 774

ADDRESS 10011 Airline Dr. (Street or RFD) Houston (City) Texas (State)

(Signed) C.A. Raymond Jr. (Water Well Driller) Raymond Water Well Drilling (Company Name)

Please attach electric log, chemical analysis, and other pertinent information, if available.

*Additional instructions on reverse side.

TWDBE-WD8

Send original copy by certified mail to: **Texas Water Commission, P.O. Box 13087, A\ , Texas 78711** — *Please use black ink.*

ATTENTION OWNER: *Confidentiality Privilege Notice on Reverse Side*

State of Texas
WELL REPORT

Texas Water Well Drillers Board
P.O. Box 13087
Austin, Texas 78711

1) OWNER WAYNE NOLLEY (Name) ADDRESS 608 MITCHELL HOUSTON TEXAS 77037 (Street or RFD) (City) (State) (Zip)

2) LOCATION OF WELL: County HARRIS 11.5 miles in N (NE, SW, etc.) direction from HOUSTON (Town)

Driller must complete the legal description below with distance and direction from two intersecting section or survey lines, or he must locate and identify the well on an official Quarter- or Half-Scale Texas County General Highway Map and attach the map to this form.

☐ LEGAL DESCRIPTION:
Section No. _____ Block No. _____ Township _____ Abstract No. _____ Survey Name _____
Distance and direction from two intersecting section or survey lines _____

☑ SEE ATTACHED MAP

3) TYPE OF WORK (Check): ☑ New Well ☐ Deepening ☐ Reconditioning ☐ Plugging

4) PROPOSED USE (Check): ☑ Domestic ☐ Industrial ☐ Monitor ☐ Public Supply ☐ Irrigation ☐ Test Well ☐ Injection ☐ De-Watering

5) DRILLING METHOD (Check): ☐ Driven ☑ Mud Rotary ☐ Air Hammer ☐ Jetted ☐ Bored ☐ Air Rotary ☐ Cable Tool ☐ Other _____

6) WELL LOG:
Date Drilling: Started 6-8 1993 Completed 6-9 1993

DIAMETER OF HOLE	Dia. (in.)	From (ft.)	To (ft.)
	6 3/4	Surface	375
	3 7/8	375	379

7) BOREHOLE COMPLETION: ☐ Open Hole ☐ Straight Wall ☐ Underreamed ☐ Gravel Packed ☑ Other 2-STRING
If Gravel Packed give interval . . . from _____ ft. to _____ ft.

From (ft.)	To (ft.)	Description and color of formation material
0	49	TOPSOIL & CLAY SHALE
49	65	RED SAND
65	90	RED SHALE
90	133	SAND
133	225	RED SHALE
225	241	SAND
241	305	RED SHALE
305	309	ROCK
309	365	RED SHALE
365	379	SAND

(Use reverse side if necessary)

8) CASING, BLANK PIPE, AND WELL SCREEN DATA:

Dia. (in.)	New or Used	Steel, Plastic, etc. Perf., Slotted, etc. Screen Mfg., if commercial	Setting (ft.) From	Setting (ft.) To	Gage Casing	Gage Screen
4	N	PVC	0	369	SCH40	
3 1/2	N	PVC SCREEN	369	379		SCH40

RECEIVED
SEP 24 1993
TEXAS WATER COMMISSION

9) CEMENTING DATA [Rule 287.44(1)]
Cemented from 0 ft. to 369 ft. No. of Sacks Used 23
_____ ft. to _____ ft. No. of Sacks Used _____
Method used PRESSURE
Cemented by SUGG WATER WELL

10) SURFACE COMPLETION
☐ Specified Surface Slab Installed [Rule 287.44(2)(A)]
☑ Specified Steel Sleeve Installed [Rule 287.44(3)(A)]
☐ Pitless Adapter Used [Rule 287.44(3)(B)]
☐ Approved Alternative Procedure Used [Rule 287.71]

11) WATER LEVEL:
Static level 241 ft. below land surface Date 6-9-95
Artesian flow _____ gpm. Date _____

12) PACKERS:

Type	Depth
3-RING K	365

13) TYPE PUMP: ☐ Turbine ☐ Jet ☑ Submersible ☐ Cylinder ☐ Other _____
Depth to pump bowls, cylinder, jet, etc. 315 ft.

14) WELL TESTS:
Type Test: ☐ Pump ☐ Bailer ☐ Jetted ☐ Estimated
Yield: 12 gpm with 14 ft. drawdown after 2 hrs.

15) WATER QUALITY:
Did you knowingly penetrate any strata which contained undesirable constituents?
☐ Yes ☑ No If yes, submit "REPORT OF UNDESIRABLE WATER"
Type of water? _____ Depth of strata _____
Was a chemical analysis made? ☐ Yes ☑ No

I hereby certify that this well was drilled by me (or under my supervision) and that each and all of the statements herein are true to the best of my knowledge and belief. I understand that failure to complete items 1 thru 15 will result in the log(s) being returned for completion and resubmittal.

COMPANY NAME SUGG WATER WELL DRILLING (Type or print) WELL DRILLER'S LICENSE NO. 1006WPKI
ADDRESS 13501 CHRISMAN #26 (Street or RFD) HOUSTON (City) TEXAS (State) 77039 (Zip)
(Signed) James H. Sugg Jr. (Licensed Well Driller) (Signed) _____ (Registered Driller Trainee)

Please attach electric log, chemical analysis, and other pertinent information, if available.

For TWC use only: Well No. _____ Located on map _____

4820112894

WWD-012 (Rev. 05-16-90)

TEXAS WATER COMMISSION COPY

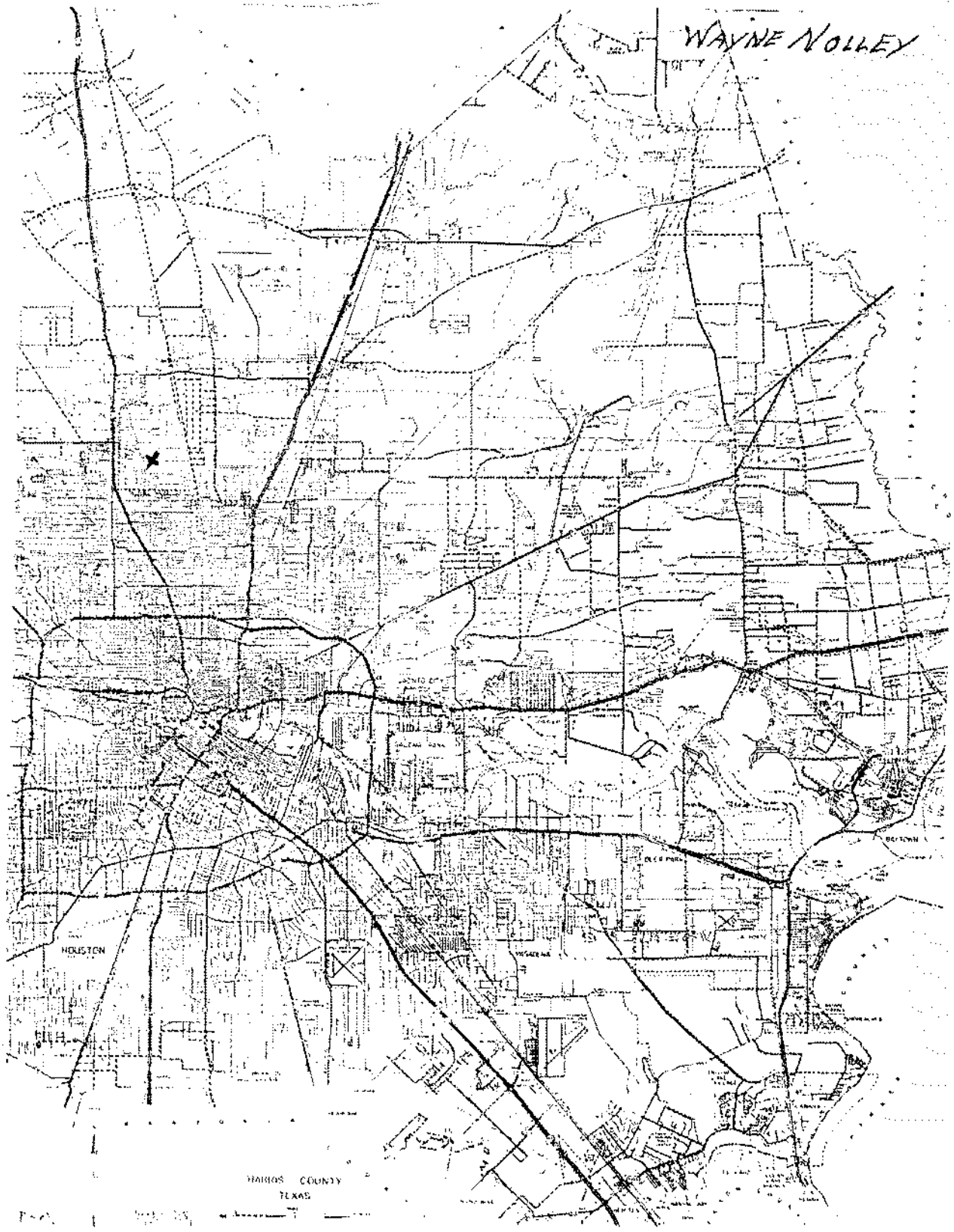
WAYNE VOLLEY
HOUSTON
HARRIS COUNTY
TEXAS

Attention Owner: Confidentiality Privilege Notice on reverse side of owner's copy.

Texas Department of License and Regulation

Water Well Driller/Pump Installer Program
P.O. Box 12157 Austin, Texas 78711 (512)463-7880 FAX (512)463-8616
Toll free (800)803-9202
Email address: water.well@license.state.tx.us

This form must be completed and filed with the department and owner within 60 days upon completion of the well.

WELL REPORT

A. WELL IDENTIFICATION AND LOCATION DATA

1) OWNER

Name	Address	City	State	Zip
DORA GARZA	1123 MOONEY RD.	HOUSTON	TX	77037

2) WELL LOCATION

County	Physical Address	City	State	Zip
HARRIS	610 MITCHELL RD.	HOUSTON	TX.	77037

3) Type of Work
☒ New Well ☐ Reconditioning ☐ Replacement ☐ Deepening

Lat. Long. Grid # 65-05-9

4) Proposed Use (check) ☐ Monitor ☐ Environmental Soil Boring ☒ Domestic ☐ Industrial ☐ Irrigation ☐ Injection ☐ Public Supply ☐ De-watering ☐ Testwell ☐ Rig Supply
If Public Supply well, were plans submitted? ☐ Yes ☐ No

5) N↑

6) Drilling Date
Started 5 / 10 / 01
Completed 5 / 11 / 01

Diameter of Hole

Dia (in)	From (ft)	To (ft)
6 3/4	0	400

7) Drilling Method (check) ☐ Driven ☐ Air Rotary ☒ Mud Rotary ☐ Bored ☐ Air Hammer ☐ Cable Tool ☐ Jetted ☐ Other

0-30	CLAY	315-335	CLAY
30-40	SAND	335-405	SAND
40-120	CLAY		
120-125	SAND		
125-140	CLAY		
140-175	SAND		
175-230	CLAY		
230-255	SAND		
255-305	CLAY		
305-315	SAND		

(Use reverse side of Well Owner's copy, If necessary)

FILE ID DESC CO ENTRY JUN 16 2001 COMMENT AG

8) Borehole Completion ☐ Open Hole ☐ Straight Wall ☐ Under-reamed ☐ Gravel Packed ☒ Other 2 STRING
If Gravel Packed give the interval from ft. to ft.

Dia. (in.)	New Or Used	Steel, Plastic, etc. Perf., Slotted, etc Screen Mfg., if commercial		Setting (ft) From	Setting (ft) To	Gage Casing Screen
4	N	PVC	CASING	0	380	
2.5	"	"	LINER	375	380	
"	"	"	SCREEN	380	400	.012

9) Cementing Data
Cementing from 380 ft. to 0 ft. # of sacks used 18
0 ft. to 10 ft. # of sacks used 10
Method Used HALLIBURTON
Cementing By SDI
Distance to septic system field or other concentrated contamination — ft.
Method of verification of above distance TO BE INSTALLED.

10) Surface Completion
☐ Specified Surface Slab Installed
☒ Specified Surface Sleeve Installed
☐ Pitless Adapter Used
☐ Approved Alternative Procedure Used

AUG 02 2001 DESC CO CS

11) Water Level
Static level 235 ft. below Date 5 / 11 / 01
Artesian Flow gpm. Date / /

12) Packers

Type	Depth
K-PACKER	375

13) Plugged ☐ Well plugged within 48 hours
Casing left in well: Cement/Bentonite placed in well:

From (ft)	To (ft)	From (ft)	To (ft)	Sacks used

14) Type Pump
☐ Turbine ☐ Jet ☒ Submersible ☐ Cylinder
☐ Other
Depth to pump bowls, cylinder, jet etc. 295 ft.

15) Water Test
Typetest ☐ Pump ☐ Bailer ☒ Jetted ☐ Estimated
Yield: gpm with ft. drawdown after hrs.

16) Water Quality
Did you knowingly penetrate a strata which contain undesirable constituents.
☐ YES ☒ NO If yes, did you submit a REPORT OF UNDESIRABLE WATER
Type of water Depth of Strata
Was a chemical analysis made ☐ Yes ☒ No

Company or individual's Name (type or print)	SCOTT DRILLING, INC.	Lic. No. 4839 WI	
Address 11923 GREEN PINE CIRCLE	City HOUSTON	State TX.	Zip 77066
Signature Scott Robinson Licensed Driller/Pump Installer	6 / 29 / 01 Date	Signature D. J. Jensen Apprentice	6 / 29 / 01 Date

Texas Water Development Board (TWDB)
Groundwater Database (GWDB)
Well Information Report for State Well Number 65-05-945

GWDB Reports and Downloads

Well Basic Details

Scanned Documents

State Well Number	6505945
County	Harris
River Basin	San Jacinto
Groundwater Management Area	14
Regional Water Planning Area	H - Region H
Groundwater Conservation District	Harris-Galveston Subsidence District
Latitude (decimal degrees)	29.883889
Latitude (degrees minutes seconds)	29° 53' 02" N
Longitude (decimal degrees)	-95.383055
Longitude (degrees minutes seconds)	095° 22' 59" W
Coordinate Source	+/- 5 Seconds
Aquifer Code	112CHCT - Chicot Aquifer
Aquifer	Gulf Coast
Aquifer Pick Method	
Land Surface Elevation (feet above sea level)	80
Land Surface Elevation Method	Interpolated From Topo Map
Well Depth (feet below land surface)	355
Well Depth Source	Driller's Log
Drilling Start Date	
Drilling End Date	0/0/1980
Drilling Method	
Borehole Completion	

Well Type	Withdrawal of Water
Well Use	Domestic
Water Level Observation	Miscellaneous Measurements
Water Quality Available	No
Pump	
Pump Depth (feet below land surface)	
Power Type	
Annular Seal Method	
Surface Completion	
Owner	R.C. Nolley
Driller	Raymond Water Wells
Other Data Available	Drillers Log
Well Report Tracking Number	
Plugging Report Tracking Number	
U.S. Geological Survey Site Number	
Texas Commission on Environmental Quality Source Id	
Groundwater Conservation District Well Number	
Owner Well Number	
Other Well Number	
Previous State Well Number	
Reporting Agency	U.S. Geological Survey
Created Date	6/2/1999
Last Update Date	6/2/1999

Remarks	Reported yield 13 gpm with 10 ft drawdown.

Casing - No Data

Well Tests - No Data

Lithology - No Data

Annular Seal Range - No Data

Borehole - No Data

Plugged Back - No Data

Filter Pack - No Data

Packers - No Data

Water Level Measurements

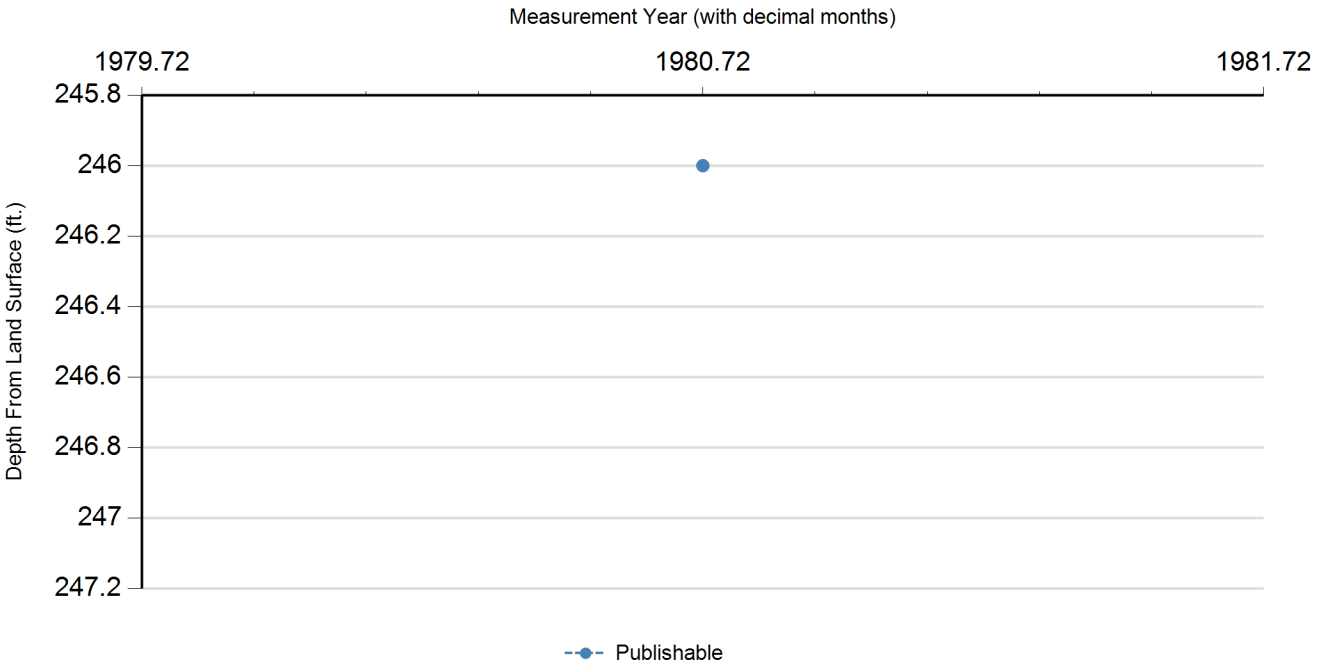

Status Code	Date	Time	Water Level (ft. below land surface)	Change value in ( ) indicates rise in level	Water Elevation (ft. above sea level)	Meas #	Measuring Agency	Method	Remark ID	Comments
P	9/24/1980		246		-166	1	Registered Water Well Driller	Unknown		

Code Descriptions

Status Code	Status Description
P	Publishable

Water Quality Analysis - No Data Available

GWDB DISCLAIMER: Except where noted, all of the information provided in the Texas Water Development Board (TWDB) Groundwater Database (http://www.twdb.texas.gov/groundwater/data/gwdbrpt.asp) is believed to be accurate and reliable; however, the TWDB assumes no responsibility for any errors appearing in rules or otherwise. Further, TWDB assumes no responsibility for the use of the information provided. PLEASE NOTE that users of these data are responsible for checking the accuracy, completeness, currency and/or suitability of all information themselves. TWDB makes no guarantees or warranties as to the accuracy, completeness, currency, or suitability of the information provided via the Groundwater Database (GWDB). TWDB specifically disclaims any and all liability for any claims or damages that may result from providing GWDB data or the information it contains. For additional information or answers to questions concerning the TWDB GWDB, contact the Groundwater Data Team at GroundwaterData@twdb.texas.gov.

Texas Water Development Board (TWDB)
Groundwater Database (GWDB)
Well Information Report for State Well Number 65-05-951

GWDB Reports and Downloads

Well Basic Details

Scanned Documents

State Well Number	6505951
County	Harris
River Basin	San Jacinto
Groundwater Management Area	14
Regional Water Planning Area	H - Region H
Groundwater Conservation District	Harris-Galveston Subsidence District
Latitude (decimal degrees)	29.883611
Latitude (degrees minutes seconds)	29° 53' 01" N
Longitude (decimal degrees)	-95.383055
Longitude (degrees minutes seconds)	095° 22' 59" W
Coordinate Source	+/- 1 Second
Aquifer Code	112CHCT - Chicot Aquifer
Aquifer	Gulf Coast
Aquifer Pick Method	
Land Surface Elevation (feet above sea level)	79
Land Surface Elevation Method	Interpolated From Topo Map
Well Depth (feet below land surface)	352
Well Depth Source	Driller's Log
Drilling Start Date	
Drilling End Date	0/0/1986
Drilling Method	Mud (Hydraulic) Rotary
Borehole Completion	Screened

Well Type	Withdrawal of Water
Well Use	Domestic
Water Level Observation	None
Water Quality Available	No
Pump	Submersible
Pump Depth (feet below land surface)	
Power Type	Electric Motor
Annular Seal Method	
Surface Completion	
Owner	Charles Long
Driller	Raymond
Other Data Available	
Well Report Tracking Number	
Plugging Report Tracking Number	
U.S. Geological Survey Site Number	
Texas Commission on Environmental Quality Source Id	
Groundwater Conservation District Well Number	
Owner Well Number	
Other Well Number	
Previous State Well Number	
Reporting Agency	
Created Date	6/23/1986
Last Update Date	6/5/1997

Remarks	

Casing - No Data

Well Tests - No Data

Lithology - No Data

Annular Seal Range - No Data

Borehole - No Data

Plugged Back - No Data

Filter Pack - No Data

Packers - No Data

Water Level Measurements

No Data Available

Water Quality Analysis - No Data Available

GWDB DISCLAIMER: Except where noted, all of the information provided in the Texas Water Development Board (TWDB) Groundwater Database (http://www.twdb.texas.gov/groundwater/data/gwdbrpt.asp) is believed to be accurate and reliable; however, the TWDB assumes no responsibility for any errors appearing in rules or otherwise. Further, TWDB assumes no responsibility for the use of the information provided. PLEASE NOTE that users of these data are responsible for checking the accuracy, completeness, currency and/or suitability of all information themselves. TWDB makes no guarantees or warranties as to the accuracy, completeness, currency, or suitability of the information provided via the Groundwater Database (GWDB). TWDB specifically disclaims any and all liability for any claims or damages that may result from providing GWDB data or the information it contains. For additional information or answers to questions concerning the TWDB GWDB, contact the Groundwater Data Team at GroundwaterData@twdb.texas.gov.

STATE OF TEXAS WELL REPORT for Tracking #360710

Owner:	**Bertha Lira**	Owner Well #:	**No Data**
Address:	**622 Mitchell Houston, TX 77037**	Grid #:	**65-05-9**
Well Location:	**622 Mitchell Houston, TX 77037**	Latitude:	**29° 52' 58" N**
		Longitude:	**095° 22' 57" W**
Well County:	**Harris**	Elevation:	**No Data**
Type of Work:	**New Well**	Proposed Use:	**Domestic**

Drilling Start Date: **4/23/2014** Drilling End Date: **4/23/2014**

	Diameter (in.)	*Top Depth (ft.)*	*Bottom Depth (ft.)*
Borehole:	**5.5**	**0**	**55**

Drilling Method: **Mud (Hydraulic) Rotary**

Borehole Completion: **Filter Packed**

	Top Depth (ft.)	*Bottom Depth (ft.)*	*Filter Material*	*Size*
Filter Pack Intervals:	**37**	**55**	**Gravel**	**# 12**

	Top Depth (ft.)	*Bottom Depth (ft.)*	*Description (number of sacks & material)*
Annular Seal Data:	**0**	**10**	**5 Cement**
	10	**37**	**5 Bentonite**

Seal Method: **Pressure**

Sealed By: **Driller**

Distance to Property Line (ft.): **5**

Distance to Septic Field or other concentrated contamination (ft.): **50**

Distance to Septic Tank (ft.): **No Data**

Method of Verification: **Customer**

Surface Completion: **Surface Sleeve Installed**

Water Level: **15 ft.** below land surface on **2014-04-23** Measurement Method: **Unknown**

Packers: **None**

Type of Pump: **Jet** Pump Depth (ft.): **35**

Well Tests: **Jetted** **Yield: 5 GPM with 10 ft. drawdown after 2 hours**

	Strata Depth (ft.)	Water Type
Water Quality:	**No Data**	**Fresh**

Chemical Analysis Made: **No**

Did the driller knowingly penetrate any strata which contained injurious constituents?: **No**

Certification Data: The driller certified that the driller drilled this well (or the well was drilled under the driller's direct supervision) and that each and all of the statements herein are true and correct. The driller understood that failure to complete the required items will result in the report(s) being returned for completion and resubmittal.

Company Information: **Raymond Services, Inc.**

10011 Airline
Houston, TX 77037

Driller Name: **Zachary Proctor** License Number: **4577**

Apprentice Name: **Daniel Perez** Apprentice Number: **59136**

Comments: **No Data**

Lithology:
DESCRIPTION & COLOR OF FORMATION MATERIAL

Top (ft.)	Bottom (ft.)	Description
0	**3**	**Top Soil**
3	**15**	**Sand/Clay**
15	**25**	**Tan Clay**
25	**37**	**Red Clay**
37	**55**	**Sand # 6 Red**

Casing:
BLANK PIPE & WELL SCREEN DATA

Dia. (in.)	New/Used	Type	Setting From/To (ft.)
2	**New**	**PVC**	**Casing 0 - 37 SCH 40**
2	**New**	**PVC**	**Screen 37 - 55 # 6**

IMPORTANT NOTICE FOR PERSONS HAVING WELLS DRILLED CONCERNING CONFIDENTIALITY

TEX. OCC. CODE Title 12, Chapter 1901.251, authorizes the owner (owner or the person for whom the well was drilled) to keep information in Well Reports confidential. The Department shall hold the contents of the well log confidential and not a matter of public record if it receives, by certified mail, a written request to do so from the owner.

Please include the report's Tracking Number on your written request.

Texas Department of Licensing and Regulation
P.O. Box 12157
Austin, TX 78711
(512) 334-5540

STATE OF TEXAS WELL REPORT for Tracking #513270

Owner:	**Carlos DelaGarza**	Owner Well #:	**No Data**
Address:	**719 Mitchell Rd. Houston , TX 77037**	Grid #:	**65-05-9**
		Latitude:	**29° 53' 00" N**
Well Location:	**719 Mitchell Rd. Houston, TX 77037**	Longitude:	**095° 22' 54" W**
Well County:	**Harris**	Elevation:	**No Data**
Type of Work:	**Replacement**	Proposed Use:	**Domestic**

Drilling Start Date: **4/29/2019** Drilling End Date: **4/30/2019**

	Diameter (in.)	*Top Depth (ft.)*	*Bottom Depth (ft.)*
Borehole:	**6.75**	**0**	**400**

Drilling Method: **Mud (Hydraulic) Rotary**

Borehole Completion: **2 String**

	Top Depth (ft.)	*Bottom Depth (ft.)*	*Description (number of sacks & material)*
Annular Seal Data:	**0**	**385**	**Cement 48 Bags/Sacks**
	0	**10**	**Ready Mix 10 Bags/Sacks**

Seal Method: **Pressure**

Sealed By: **Driller**

Distance to Property Line (ft.): **10**

Distance to Septic Field or other concentrated contamination (ft.): **60**

Distance to Septic Tank (ft.): **60**

Method of Verification: **Owner**

Surface Completion: **Surface Sleeve Installed** **Surface Completion by Driller**

Water Level: **195 ft.** below land surface on **2019-06-11**

Packers: **K-Packer at 380 ft.**

Type of Pump: **Submersible** Pump Depth (ft.): **260**

Well Tests: **Jetted** **Yield: 50 GPM**

	Strata Depth (ft.)	Water Type
Water Quality:	**No Data**	**No Data**

Chemical Analysis Made: **No**

Did the driller knowingly penetrate any strata which contained injurious constituents?: **No**

Certification Data: The driller certified that the driller drilled this well (or the well was drilled under the driller's direct supervision) and that each and all of the statements herein are true and correct. The driller understood that failure to complete the required items will result in the report(s) being returned for completion and resubmittal.

Company Information: **Scott Drilling Inc.**

11923 Green Pines Circle
Houston, TX 77066

Driller Name: **Scott Robinson** License Number: **4839**

Comments: **No Data**

Lithology:
DESCRIPTION & COLOR OF FORMATION MATERIAL

Top (ft.)	Bottom (ft.)	Description
0	10	Top Soil
10	150	Clay
150	160	Sand
160	265	Clay
265	275	Sand
275	315	Clay
315	325	Sand
325	350	Clay
350	360	Sand
360	380	Clay
380	400	Sand

Casing:
BLANK PIPE & WELL SCREEN DATA

Dia (in.)	Type	Material	Sch./Gage	Top (ft.)	Bottom (ft.)
4	Blank	New Plastic (PVC)		0	385
2.5	Perforated or Slotted	New Plastic (PVC)		380	385
2.5	Perforated or Slotted	New Plastic (PVC)	0.010	385	400

IMPORTANT NOTICE FOR PERSONS HAVING WELLS DRILLED CONCERNING CONFIDENTIALITY

TEX. OCC. CODE Title 12, Chapter 1901.251, authorizes the owner (owner or the person for whom the well was drilled) to keep information in Well Reports confidential. The Department shall hold the contents of the well log confidential and not a matter of public record if it receives, by certified mail, a written request to do so from the owner.

Please include the report's Tracking Number on your written request.

Texas Department of Licensing and Regulation
P.O. Box 12157
Austin, TX 78711
(512) 334-5540

Send original copy by certified return receipt requested mail to TDLR, P.O. Box 12157, Austin, TX 78711

ATTENTION OWNER: *Confidentiality Privilege Notice on reverse side of Well Owner's copy (pink)*

State of Texas
WELL REPORT

Texas Department of Licensing & Regulation
P.O. Box 12157
Austin, TX 78711
512-463-7880

1) OWNER MAHLON GRIMES (Name) ADDRESS 912 GULF BANK (Street or RFD) HOUSTON (City) TX (State) 77037 (Zip)

2) ADDRESS OF WELL'S LOCATION: County HARRIS 912 GULF BANK (Street, RFD or other) HOUSTON (City) TX (State) 77037 (Zip) Long. _____ Lat. _____ Grid # 6505 9

3) TYPE OF WORK (Check): [X] New Well [ ] Deepening [ ] Reconditioning [ ] Plugging

4) PROPOSED USE (Check): [ ] Monitor [ ] Environmental Soil Boring [X] Domestic [ ] Industrial [ ] Irrigation [ ] Injection [ ] Public Supply [ ] De-watering [ ] Testwell
If Public Supply well, were plans submitted to the TNRCC? [ ] Yes [ ] No

5) X

6) WELL LOG:
Date Drilling: Started 1-19 19 99 Completed 1-21 1999

DIAMETER OF HOLE

Dia (in.)	From (ft.)	To (ft.)
7	Surface	395
3 7/8	395	400

7) DRILLING METHOD (Check): [ ] Driven [ ] Air Rotary [X] Mud Rotary [ ] Bored [ ] Air Hammer [ ] Cable Tool [ ] Jetted [ ] Other _____

From (ft.)	To (ft.)	Description and color of formation material
0	5	TOP SOIL
5	24	RED SHALE
24	70	RED SAND SAND STONE
70	108	RED SHALE
108	130	SAND
130	165	RED SHALE
165	205	SAND
205	288	RED SHALE
288	315	SAND
315	374	RED SHALE
374	400	SAND

(Use reverse side of Well Owner's copy, if necessary)

8) Borehole Completion (Check): [ ] Open Hole [ ] Straight Wall [ ] Underreamed [ ] Gravel Packed [X] Other 2-STRING
If Gravel Packed give interval from _____ ft. to _____ ft.

CASING, BLANK PIPE, AND WELL SCREEN DATA:

Dia (in.)	New or Used	Steel, Plastic, etc. Perf., Slotted, etc. Screen Mfg. if commercial	Setting (ft.) From	Setting (ft.) To	Gage Casting Screen
4	N	PVC	0	380	SCH40
2 1/2	N	PVC SCREEN	380	400	SCH80

9) CEMENTING DATA
Cemented from 0 ft. to 380 ft. No. of sacks used 24
_____ ft. to _____ ft. No. of sacks used _____
Method used PRESSURE
Cemented by SUGG WATER WELL
Distance to septic system field lines or other concentrated contamination 165ft
Method of verification of above distance PROPERTY OWNER

10) SURFACE COMPLETION
[ ] Specified Surface Slab Installed
[X] Specified Steel Sleeve Installed
[ ] Pitless Adapter Used
[ ] Approved Alternative Procedure Used

11) WATER LEVEL:
Static level 233 ft. below land surface Date 1-21-99
Artesian flow _____ gpm Date _____

12) PACKERS: Type Depth

13) [ ] Well plugged within 48 hours

Casing left in well: From (ft.)	Casing left in well: To (ft.)	Cement, bentonite placed in well: From (ft.)	Cement, bentonite placed in well: To (ft.)	Sacks used

14) TYPE PUMP:
[ ] Turbine [ ] Jet [X] Submersible [ ] Cylinder
[ ] Other _____
Depth to pump bowls, cylinder, jet, etc., 320 ft.

15) WELL TESTS:
Type test: [X] Pump [ ] Bailer [ ] Jetted [ ] Estimated
Yield: 12.3 gpm with 12 ft. drawdown after 2 hrs.

16) WATER QUALITY:
Did you knowingly penetrate any strata which contained undesirable constituents?
[ ] Yes [X] No If yes, submit "REPORT OF UNDESIRABLE WATER"
Type of water? _____ Depth of strata _____
Was a chemical analysis made? [ ] Yes [X] No

I certify that I drilled this well (or the well was drilled under my direct supervision) and that each and all of the statements herein are true and correct. I understand that failure to complete items 1 thru 16 will result in the log(s) being returned for completion and resubmittal.

COMPANY NAME SUGG WATER WELL (Type or print) WELL DRILLER'S LICENSE NO. 1006WPKL

ADDRESS 13501 CHRISMAN #26 (Street or RFD) HOUSTON (City) TEXAS (State) 77039 (Zip)

(Signed) James H. Sugg (Licensed Well Driller) (Signed) _____ (Registered Driller Trainee)

FILED DEC 09 1999

Please attach electric log, chemical analysis, and other pertinent information, if available

COMMENT

TDLR FORM 001WWD (4/98) White - TDLR Yellow - DRILLER Pink - WELL OWNER

48 20124070

Send original copy by certified mail to: Texas Water Commission, P.O. Box 13087, Austin, Texas 78711 — Please use black ink.

ATTENTION OWNER: *Confidentiality Privilege Notice on Reverse Side*

State of Texas WELL REPORT

Texas Water Well Drillers Board
P.O. Box 13087
Austin, Texas 78711

1) OWNER EDDIE MAXWELL (Name) ADDRESS 13001 TELEVISTA HOUSTON TEXAS 77037 (Street or RFD) (City) (State) (Zip)

2) LOCATION OF WELL: County HARRIS . 9 miles in N (NE, SW, etc.) direction from HOUSTON (Town)

Driller must complete the legal description below with distance and direction from two intersecting section or survey lines, or he must locate and identify the well on an official Quarter- or Half-Scale Texas County General Highway Map and attach the map to this form.

☐ LEGAL DESCRIPTION:
Section No. _____ Block No. _____ Township _____ Abstract No. _____ Survey Name _____
Distance and direction from two intersecting section or survey lines _____
☑ SEE ATTACHED MAP

3) TYPE OF WORK (Check): ☑ New Well ☐ Deepening ☐ Reconditioning ☐ Plugging

4) PROPOSED USE (Check): ☑ Domestic ☐ Industrial ☐ Monitor ☐ Public Supply ☐ Irrigation ☐ Test Well ☐ Injection ☐ De-Watering

5) DRILLING METHOD (Check): ☑ Mud Rotary ☐ Air Hammer ☐ Jetted ☐ Bored ☐ Air Rotary ☐ Cable Tool ☐ Other _____ ☐ Driven

6) WELL LOG:
Date Drilling: Started 4-24 1992 Completed 4-27 1992

DIAMETER OF HOLE		
Dia. (in.)	From (ft.)	To (ft.)
6 3/4	Surface	380
3 7/8	380	397

7) BOREHOLE COMPLETION:
☐ Open Hole ☐ Straight Wall ☐ Underreamed
☐ Gravel Packed ☑ Other 2" STRING
If Gravel Packed give interval . . . from _____ ft. to _____ ft.

From (ft.)	To (ft.)	Description and color of formation material
0	4	TOP SOIL
4	42	RED SHALE
42	47	RED SAND
47	82	RED SHALE
82	98	SAND
98	105	RED SHALE
105	120	SAND
120	150	RED SHALE
150	170	SAND
170	191	ROCK W/SAND STRINGER

(Use reverse side if necessary)

8) CASING, BLANK PIPE, AND WELL SCREEN DATA:

Dia. (in.)	New or Used	Steel, Plastic, etc. Perf., Slotted, etc. Screen Mfg., if commercial	Setting (ft.) From	Setting (ft.) To	Gage Casting Screen
4	N	PVC	0	372	SCH40
2"	N	PVC W/C	372	387	SCH80

9) CEMENTING DATA [Rule 287.44(1)]
Cemented from 0 ft. to 372 ft. No. of Sacks Used 23
_____ ft. to _____ ft. No. of Sacks Used _____
Method used PRESSURE
Cemented by SUGG WATER WELL

10) SURFACE COMPLETION
☐ Specified Surface Slab Installed [Rule 287.44(2)(A)]
☑ Specified Steel Sleeve Installed [Rule 287.44(3)(A)]
☐ Pitless Adapter Used [Rule 287.44(3)(B)]
☐ Approved Alternative Procedure Used [Rule 287.71]

11) WATER LEVEL:
Static level 243 ft. below land surface Date 4-27-92
Artesian flow _____ gpm. Date _____

12) PACKERS: Type _____ Depth _____

13) TYPE PUMP:
☐ Turbine ☐ Jet ☑ Submersible ☐ Cylinder
☐ Other _____
Depth to pump bowls, cylinder, jet, etc., 315 ft.

14) WELL TESTS:
Type Test: ☑ Pump ☐ Bailer ☐ Jetted ☐ Estimated
Yield: 12.5 gpm with 15 ft. drawdown after 2 hrs.

15) WATER QUALITY:
Did you knowingly penetrate any strata which contained undesirable constituents?
☐ Yes ☑ No If yes, submit "REPORT OF UNDESIRABLE WATER"
Type of water? _____ Depth of strata _____
Was a chemical analysis made? ☐ Yes ☑ No

I hereby certify that this well was drilled by me (or under my supervision) and that each and all of the statements herein are true to the best of my knowledge and belief. I understand that failure to complete items 1 thru 15 will result in the log(s) being returned for completion and resubmittal.

COMPANY NAME SUGG WATER WELL DRILLING (Type or print) WELL DRILLER'S LICENSE NO. 1006 W

ADDRESS 13501 CHRISMAN #28 (Street or RFD) HOUSTON (City) TEXAS (State) 77039 (Zip)

(Signed) James N. Sugg Jr. (Licensed Well Driller) TEXAS WATER WELL DRILLERS BOARD (Registered Driller Trainee)

Please attach electric log, chemical analysis, and other pertinent information, if available.

For TWC use only: Well No. _____ Located on map 65-5-6

WWD-012 (Rev. 05-16-90)

TEXAS WATER COMMISSION COPY

48201120 06

EDDIE MAXWELL

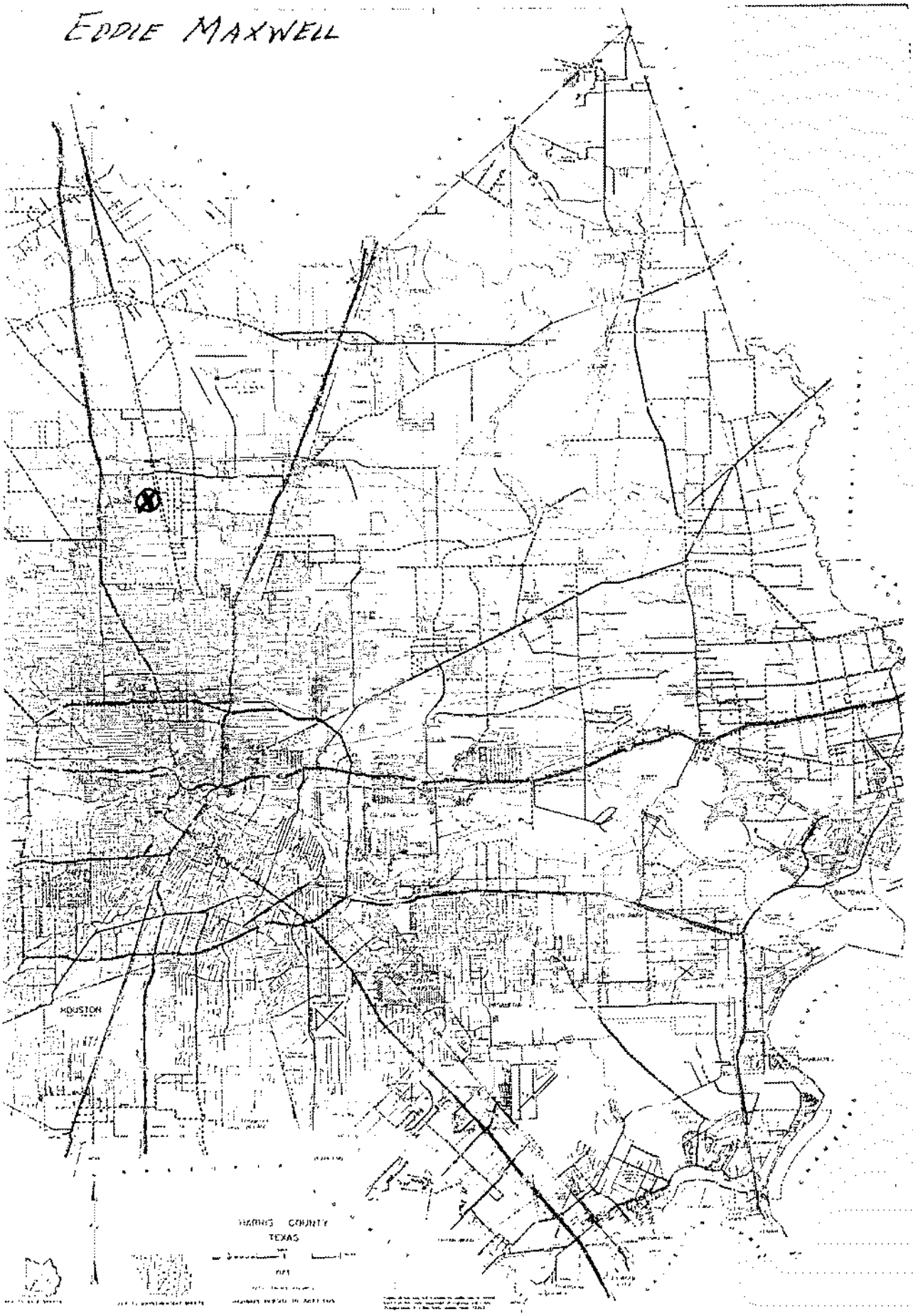

Send original copy by certified mail to: TNRCC, P.O. Box 13087, Austin, TX 78711-3087

Please use black ink.

ATTENTION OWNER: *Confidentiality Privilege Notice on Reverse Side*

State of Texas WELL REPORT

Texas Water Well Drillers Advisory Council
P.O. Box 13087
Austin, TX 78711-3087
512-239-0530

1) OWNER Harris County ESD #1 (Name) ADDRESS 1620 Isom (Street or RFD) Houston (City) Tx (State) 77039 (Zip)

2) ADDRESS OF WELL: County Harris 1620 Isom (Street or RFD) Houston (City) Tx (State) 77039 (Zip) GRID # 65-06-7

3) TYPE OF WORK (Check): [X] New Well [ ] Deepening [ ] Reconditioning [ ] Plugging

4) PROPOSED USE (Check): [ ] Monitor [ ] Environmental Soil Boring [X] Domestic [ ] Industrial [ ] Irrigation [ ] Injection [ ] Public Supply [ ] De-watering [ ] Testwell
If Public Supply well, were plans submitted to the TNRCC? [ ] Yes [ ] No

5) ⑥ N

6) WELL LOG:
Date Drilling: Started 5-4 19 95 Completed 5-5 19 95

DIAMETER OF HOLE		
Dia (in.)	From (ft.)	To (ft.)
7⅞	Surface	340
4¾	340	368

7) DRILLING METHOD (Check): [ ] Driven [ ] Air Rotary [X] Mud Rotary [ ] Bored [ ] Air Hammer [ ] Cable Tool [ ] Jetted [ ] Other

From (ft.)	To (ft.)	Description and color of formation material
0	2	Top Soil
2	15	Red & Gray Clay
15	30	Sand
30	100	Red Clay w Sand Streaks
100	132	Red & Gray Clay
132	160	Sand
160	205	Red & Gray Clay
205	225	Sand w Clay Streaks
225	226	Rock
226	295	Sand w few Clay Streaks
295	297	Rock
297	327	Sand w Clay Streaks
327	338	Sand .004 - .010
338	340	Red & Gray Clay
340	368	Sand .010 - .012

(Use reverse side if necessary)

8) Borehole Completion (Check): [ ] Open Hole [ ] Straight Wall [ ] Underreamed [ ] Gravel Packed [X] Other 2 String
If Gravel Packed give interval ... from ____ ft. to ____ ft.

CASING, BLANK PIPE, AND WELL SCREEN DATA:

Dia. (in.)	New or Used	Steel, Plastic, etc. Perf., Slotted, etc. Screen Mfg., if commercial	Setting (ft.) From	Setting (ft.) To	Gage Casing Screen
5	N	SDR 17	+2	340	
2½	N	Sch 40 PVC	335	340	
2½	N	Slotted PVC Sch 40	340	360	1012

9) CEMENTING DATA [Rule 338.44(1)]
Cemented from +1 ft. to 340 ft. No. of sacks used 31
ft. to ____ ft. No. of sacks used ____
Method used Pressure cementing w 8% Gel
Cemented by Driller
Distance to septic system field lines 150 ft.
Method of verification of above distance Measurement

10) SURFACE COMPLETION
[X] Specified Surface Slab Installed [Rule 338.44(2)(A)]
[ ] Specified Steel Sleeve Installed [Rule 338.44(3)(A)]
[ ] Pitless Adapter Used [Rule 338.44(3)(b)]
[ ] Approved Alternative Procedure Used [Rule 338.71]

11) WATER LEVEL:
Static level 233 ft. below land surface Date 5-5-95
Artesian flow ____ gpm. Date ____

12) PACKERS:

Type	Depth
K Packer	6 X 3 335

13) TYPE PUMP:
[ ] Turbine [ ] Jet [X] Submersible [ ] Cylinder
[ ] Other
Depth to pump bowls, cylinder, jet, etc. 273 ft.

RECEIVED
MAY 19 1995
TEXAS NATURAL RESOURCE CONSERVATION COMMISSION

14) WELL TESTS:
Type test [X] Pump [ ] Bailer [ ] Jetted [ ] Other (Specify)
Yield: 15 gpm with 10 ft. drawdown after 1 hours

15) WATER QUALITY:
Did you knowingly penetrate any strata which contained undesirable constituents?
[ ] Yes [X] No If yes, submit "REPORT OF UNDESIRABLE WATER"
Type of water? ____ Depth of strata ____
Was a chemical analysis made? [ ] Yes [ ] No

I hereby certify that this well was drilled by me (or under my supervision) and that each and all of the statements herein are true to the best of my knowledge and belief. I understand that failure to complete items 1 thru 15 will result in the log(s) being returned for completion and resubmittal.

COMPANY NAME Johnston's Water Well Service (Type or print) WELL DRILLER'S LICENSE NO. 2779 WI

ADDRESS 28414 Calvert Rd. (Street or RFD) Tomball (City) Tx. (State) 77375 (Zip)

(Signed) Kenny K. Johnston (Licensed Well Driller) (Signed) ____ (Registered Driller Trainee)

Please attach electric log, chemical analysis, and other pertinent information, if available.

482015061

TNRCC-0199 (Rev. 09-01-93)

TNRCC COPY

Send original copy by certified mail to: **Texas Water Commission, P.O. Box 13087, Austin, Texas 78711**

Please use black ink.

ATTENTION OWNER: *Confidentiality Privilege Notice on Reverse Side*

State of Texas WELL REPORT

Texas Water Well Drillers Board
P.O. Box 13087
Austin, Texas 78711

1) **OWNER** C. King (Name) **ADDRESS** Collins (Street or RFD) Houston (City) Texas (State) 77037 (Zip)

2) **LOCATION OF WELL:** County Harris 5 miles in SW (NE, SW, etc.) direction from Aldine (Town)

Driller must complete the legal description below with distance and direction from two intersecting section or survey lines, or he must locate and identify the well on an official Quarter- or Half-Scale Texas County General Highway Map and attach the map to this form.

☐ **LEGAL DESCRIPTION:**

Section No. _____ Block No. _____ Township _____ Abstract No. _____ Survey Name _____

Distance and direction from two intersecting section or survey lines _____

☑ **SEE ATTACHED MAP** (1)

3) **TYPE OF WORK (Check):**
☑ New Well ☐ Deepening ☐ Reconditioning ☐ Plugging

4) **PROPOSED USE (Check):**
☑ Domestic ☐ Industrial ☐ Monitor ☐ Public Supply ☐ Irrigation ☐ Test Well ☐ Injection ☐ De-Watering

5) **DRILLING METHOD (Check):** ☐ Driven
☑ Mud Rotary ☐ Air Hammer ☐ Jetted ☐ Bored ☐ Air Rotary ☐ Cable Tool ☐ Other _____

6) **WELL LOG:**
Date Drilling: Started 11-1 1990 Completed 11-1 1990

DIAMETER OF HOLE

Dia. (in.)	From (ft.)	To (ft.)
8 1/2	Surface	49 1/2

7) **BOREHOLE COMPLETION:**
☐ Open Hole ☑ Straight Wall ☐ Underreamed ☐ Gravel Packed ☐ Other _____
If Gravel Packed give interval . . . from _____ ft. to _____ ft.

From (ft.)	To (ft.)	Description and color of formation material
0	19	C
19	24	S
24	39	C
39	49 1/2	S

RECEIVED
JAN 16 1991
TEXAS WATER COMMISSION

(Use reverse side if necessary)

8) **CASING, BLANK PIPE, AND WELL SCREEN DATA:**

Dia. (in.)	New or Used	Steel, Plastic, etc. Perf., Slotted, etc. Screen Mfg., if commercial	Setting (ft.) From	Setting (ft.) To	Gage Casting Screen
2	N	PVC	0	39 1/2	40
2	N	PVC	39 1/2	49 1/2	40

9) **CEMENTING DATA** (Rule 287.44(1))
Cemented from 0 ft. to 39 1/2 ft. No. of Sacks Used 9
_____ ft. to _____ ft. No. of Sacks Used _____
Method used Circ
Cemented by Inv

13) **TYPE PUMP:**
☐ Turbine ☐ Jet ☐ Submersible ☐ Cylinder ☐ Other _____
Depth to pump bowls, cylinder, jet, etc., _____ ft.

14) **WELL TESTS:**
Type Test: ☐ Pump ☐ Bailer ☐ Jetted ☐ Estimated
Yield: _____ gpm with _____ ft. drawdown after _____ hrs.

10) **SURFACE COMPLETION**
☐ Specified Surface Slab Installed (Rule 287.44(2)(A))
☐ Pitless Adapter Used (Rule 287.44(3)(B))
☑ Approved Alternative Procedure Used (Rule 287.71)

15) **WATER QUALITY:**
Did the drilling penetrate any strata which contained undesirable constituents?
☐ Yes ☑ No If yes, submit "REPORT OF UNDESIRABLE WATER"
Type of water? _____ Depth of strata _____
Was a chemical analysis made? ☐ Yes ☐ No

11) **WATER LEVEL:**
Static level 24 1/2 ft. below land surface Date 11-1-90
Artesian flow _____ gpm. Date _____

12) **PACKERS:** Type _____ Depth _____

I hereby certify that this well was drilled by me (or under my supervision) and that each and all of the statements herein are true to the best of my knowledge and belief. I understand that failure to complete items 1 thru 15 will result in the log(s) being returned for completion and resubmittal.

COMPANY NAME Lowe Water Wells Inc (Type or print) WELL DRILLER'S LICENSE NO. 1182

ADDRESS P.O. Box 89 (Street or RFD) Porter (City) Tex (State) 77365 (Zip)

(Signed) Lonnie L. Lowe (Licensed Well Driller) (Signed) _____ (Registered Driller Trainee)

Please attach electric log, chemical analysis, and other pertinent information, if available

For TWC use only: Well No. 65-06-7 Located on map _____

4820115170

WWD 012 (Rev. 09/21/88)

TEXAS WATER COMMISSION COPY

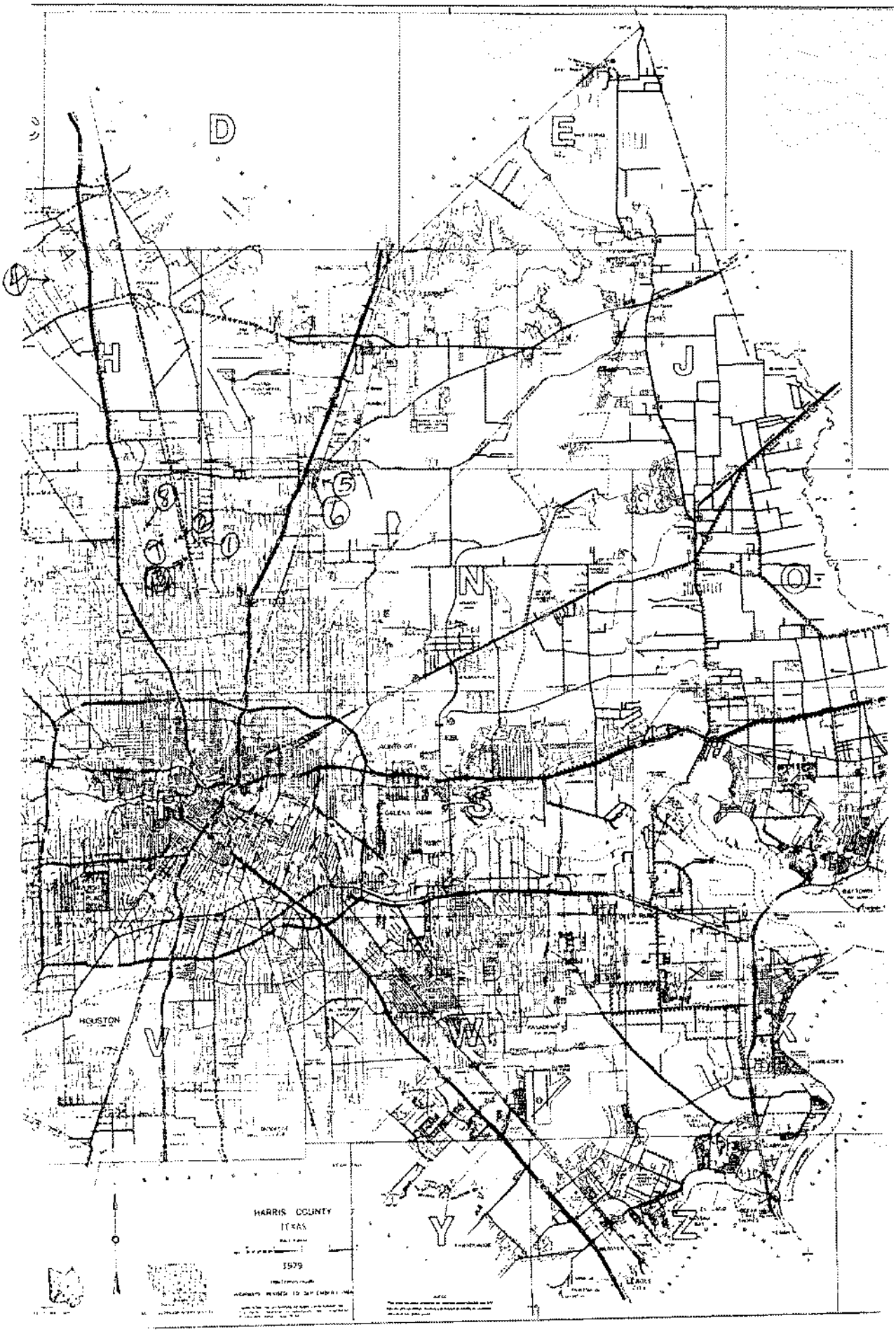
D
E
H
J
N
O
S
V
W
X
Y
Z
HOUSTON
HARRIS COUNTY
TEXAS
1979

Send original copy by certified mail to the Texas Water Development Board P. O. Box 13087 Austin, Texas 78711

State of Texas

WATER WELL REPORT

For TWDB use only
Well No. 65 06-70
Located on map yes
Received: 77
alb

1) OWNER:
Person having well drilled BILL WARD (Name) Address 1327 ISOM HOUSTON, TEX. (Street or RFD) (City) (State)

Landowner SAME (Name) Address (Street or RFD) (City) (State)

2) LOCATION OF WELL:
County HARRIS 10.5 miles in N (N.E., S.W., etc.) direction from HOUSTON (Town)

Locate by sketch map showing landmarks, roads, creeks, hiway number, etc.*



(Use reverse side if necessary)

or Give legal location with distances and directions from adjacent sections or survey lines.

Labor _____ League _____
Block _____ Survey _____
Abstract No. _____
(NW¼ NE¼ SW¼ SE¼) of Section _____

3) TYPE OF WORK (Check): New Well ✓ Deepening Reconditioning Plugging

4) PROPOSED USE (Check): Domestic ✓ Industrial Municipal Irrigation Test Well Other

5) TYPE OF WELL (Check): Rotary ✓ Driven Bug Cable Jetted Bored

6) WELL LOG:
Diameter of hole 3½ in. Depth drilled 48 ft. Depth of completed well 48 ft. Date drilled 11-11-76
All measurements made from 0 ft. above ground level.

From (ft.)	To (ft.)	Description and color of formation material
0	5	TOP SOIL
5	16	YELLOW SHALE
16	20	RED SAND
20	35	RED SHALE
35	48	SAND

(Use reverse side if necessary)

9) Casing:
Type: Old New ✓ Steel Plastic ✓ Other
Cemented from 0 ft. to 40 ft.

Diameter (inches)	Setting From (ft.)	To (ft.)	Gage
2	6" ABOVE GROUND	40	SCH40

10) SCREEN:
Type PLASTIC SCH40
Perforated Slotted

Diameter (inches)	Setting From (ft.)	To (ft.)	Slot Size
2	40	48	.008

7) COMPLETION (Check):
Straight wall ✓ Gravel packed Other
Under reamed Open Hole

8) WATER LEVEL:
Static level 8 ft. below land surface Date 11-11-76
Artesian pressure _____ lbs. per square inch Date _____
Depth to pump bowls, cylinder, jet, etc., 30 ft. below land surface.

11) WELL TESTS:
Was a pump test made? Yes No If yes, by whom? JAMES H. SUGG JR.
Yield: 12.5 gpm with 7 ft. drawdown after 2 hrs.
Bailer test _____ gpm with _____ ft. drawdown after _____ hrs.
Artesian flow _____ gpm
Temperature of water _____

12) WATER QUALITY:
Was a chemical analysis made? Yes No ✓
Did any strata contain undesirable water? Yes No ✓
Type of water? _____ depth of strata _____

I hereby certify that this well was drilled by me (or under my supervision) and that each and all of the statements herein are true to the best of my knowledge and belief.

NAME JAMES H. SUGG JR. (Type or Print) Water Well Drillers Registration No. 1006

ADDRESS 13501 CHRISMAN #26 HOUSTON, TEXAS (Street or RFD) (City) (State)

(Signed) James H. Sugg Jr. (Water Well Driller) SUGG WATER WELL DRILLING (Company Name)

Please attach electric log, chemical analysis, and other pertinent information, if available.

*Additional instructions on reverse side.

TWDBE-WDH

4826115010

STATE OF TEXAS WELL REPORT for Tracking #238610

Owner:	**Schneider Plumbing**	Owner Well #:	**No Data**
Address:	**12531 Chrisman Houston, TX 77039**	Grid #:	**65-06-7**
		Latitude:	**29° 53' 48" N**
Well Location:	**12531 Chrisman Houston, TX 77039**	Longitude:	**095° 21' 49" W**
Well County:	**Harris**	Elevation:	**No Data**
Type of Work:	**New Well**	Proposed Use:	**Industrial**

Drilling Start Date: **2/25/2008** Drilling End Date: **2/27/2008**

	Diameter (in.)	*Top Depth (ft.)*	*Bottom Depth (ft.)*
Borehole:	**7.75**	**0**	**20**
	6.75	**20**	**350**
	4.75	**350**	**380**

Drilling Method: **Mud (Hydraulic) Rotary**

Borehole Completion: **2-String**

	Top Depth (ft.)	*Bottom Depth (ft.)*	*Description (number of sacks & material)*
Annular Seal Data:	**0**	**100**	**13**
	300	**350**	**5**

Seal Method: **Circ / Tremmie**

Sealed By: **Driller**

Distance to Property Line (ft.): **No Data**

Distance to Septic Field or other concentrated contamination (ft.): **80**

Distance to Septic Tank (ft.): **No Data**

Method of Verification: **Measured**

Surface Completion: **Surface Slab Installed**

Water Level: **189 ft.** below land surface on **2008-02-27** Measurement Method: **Unknown**

Packers: **RxR K-Packer @ 342.5'**

Type of Pump: **Submersible** Pump Depth (ft.): **280**

Well Tests: **Jetted** **Yield: 50 GPM**

	Strata Depth (ft.)	Water Type
Water Quality:	**No Data**	**No Data**

Chemical Analysis Made: **Unknown**

Did the driller knowingly penetrate any strata which contained injurious constituents?: **No**

Certification Data: The driller certified that the driller drilled this well (or the well was drilled under the driller's direct supervision) and that each and all of the statements herein are true and correct. The driller understood that failure to complete the required items will result in the report(s) being returned for completion and resubmittal.

Company Information: **Lowe Water Wells, Inc.**

P.O. Box 89
Porter, TX 77365

Driller Name: **Terry W. Lowe** License Number: **4028**

Comments: **$mew**

Lithology:
DESCRIPTION & COLOR OF FORMATION MATERIAL

Top (ft.)	Bottom (ft.)	Description
0	11	Clay
11	40	Sand
40	55	Clay
55	65	Sand
65	137	Clay
137	162	Sand
162	179	Clay
179	192	Sand
192	201	Clay
201	232	Sand
232	272	Clay
272	302	Sand
302	333	Clay
333	373	Sand
373	380	Clay

Casing:
BLANK PIPE & WELL SCREEN DATA

Dia. (in.)	New/Used	Type	Setting From/To (ft.)
4	New	PVC	0 - 350 Sch40
2 1/2	New	PVC	Screen 350 - 370 #10
2 1/2	New	PVC	Liner 342.5 - 350 Sch40

IMPORTANT NOTICE FOR PERSONS HAVING WELLS DRILLED CONCERNING CONFIDENTIALITY

TEX. OCC. CODE Title 12, Chapter 1901.251, authorizes the owner (owner or the person for whom the well was drilled) to keep information in Well Reports confidential. The Department shall hold the contents of the well log confidential and not a matter of public record if it receives, by certified mail, a written request to do so from the owner.

Please include the report's Tracking Number on your written request.

Texas Department of Licensing and Regulation
P.O. Box 12157
Austin, TX 78711
(512) 334-5540

Send original copy by certified mail to the Texas Water Development Board P. O. Box 13087 Austin, Texas 78711

State of Texas

WATER WELL REPORT

For TWDB use only
Well No. 65-06-74
Located on map
Received: 78

1) OWNER:
Person having well drilled BILLY JOE HARRIS (Name) Address 12706 CHRISMAN (Street or RFD) HOUSTON (City) TEX. (State)

Landowner SAME (Name) Address (Street or RFD) (City) (State)

2) LOCATION OF WELL:
County HARRIS 17 miles in N (N.E., S.W., etc.) direction from HOUSTON (Town)

Locate by sketch map showing landmarks, roads, creeks, highway number, etc.

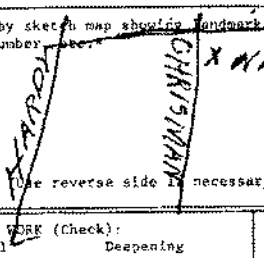

(Use reverse side if necessary)

or Give legal location with distances and directions from adjacent sections or survey lines.

Labor League

Block Survey

Abstract No.

(NW¼ NE¼ SW¼ SE¼) of Section

3) TYPE OF WORK (Check): New Well, Deepening, Reconditioning, Plugging

4) PROPOSED USE (Check): Domestic ✓, Industrial, Municipal, Irrigation, Test Well, Other

5) TYPE OF WELL (Check): Rotary ✓, Driven, Dug, Cable, Jetted, Bored

6) WELL LOG:
Diameter of hole 3½ in. Depth drilled 56 ft. Depth of completed well 56 ft. Date drilled 9-28-77
All measurements made from 0 ft. above ground level.

From (ft.)	To (ft.)	Description and color of formation material
0	5	TOP SOIL
5	20	YELLOW SHALE
20	26	SAND
26	41	WHITE SHALE
41	56	SAND

9) Casing:
Type: Old, New ✓, Steel, Plastic ✓, Other
Cemented from 0 ft. to 40 ft.

Diameter (inches)	Setting From (ft.)	To (ft.)	Gage
2"	1'-6" ABOVE GROUND	50	SCH 40

10) SCREEN:
Type PLASTIC
Perforated, Slotted

Diameter (inches)	Setting From (ft.)	To (ft.)	Slot Size
2"	50	56	.008

(Use reverse side if necessary)

7) COMPLETION (Check): Straight wall ✓, Gravel packed, Other, Under reamed, Open Hole

8) WATER LEVEL:
Static level 14 ft. below land surface Date 9-28-77
Artesian pressure lbs. per square inch Date
Depth to pump bowls, cylinder, jet, etc. 30 ft. below land surface.

11) WELL TESTS:
Was a pump test made? Yes, No ✓ If yes, by whom?
Yield: gpm with ft. drawdown after hrs.
Bailer test gpm with ft. drawdown after hrs.
Artesian flow gpm
Temperature of water

12) WATER QUALITY:
Was a chemical analysis made? Yes, No ✓
Did any strata contain undesirable water? Yes, No ✓
Type of water? Depth of strata

I hereby certify that this well was drilled by me (or under my supervision) and that each and all of the statements herein are true to the best of my knowledge and belief.

NAME JAMES H. SUGG JR (Type or Print) Water Well Drillers Registration No. 1006

ADDRESS 13501 CHRISMAN #26 (Street or RFD) HOUSTON (City) TEXAS (State) 77059

(Signed) James H. Sugg Jr. (Water Well Driller) SUB-WATER WELL DRILLING (Company Name)

Please attach electric log, chemical analysis, and other pertinent information, if available.

*Additional instructions on reverse side.

4820114989 TWDBF-WR3

(1c

DUP

Send original copy by certified mail to the Texas Department of Water Resources P. O. Box 13087 Austin, Texas 78711

State of Texas
WATER WELL REPORT

ATTENTION OWNER: *Confidentiality Privilege Notice on Reverse Side*

For TDWR use only
Well No. 65-06-7PP
Located on map VPS
Received C.F.S.

1) OWNER I & S Air Conditioning (Name) Address 1614 Isom (Street or RFD) Houston, Texas (City) 77039 (State) (Zip)

2) LOCATION OF WELL: County Harris miles in (N.E., S.W., etc.) direction from (Town)

Driller must complete the legal description to the right with distance and direction from two intersecting section or survey lines, or he must locate and identify the well on an official Quarter- or Half-Scale Texas County General Highway Map and attach the map to this form.

☐ Legal description:
Section No. ____ Block No. ____ Township ____
Abstract No. ____ Survey Name ____
Distance and direction from two intersecting section or survey lines ____

☐ See attached map. map on 65-13-5F

3) TYPE OF WORK (Check): XX New Well ☐ Deepening ☐ Reconditioning ☐ Plugging

4) PROPOSED USE (Check): X Domestic ☐ Industrial ☐ Public Supply ☐ Irrigation ☐ Test Well ☐ Other ____

5) DRILLING METHOD (Check): XX Mud Rotary ☐ Air Hammer ☐ Driven ☐ Bored ☐ Air Rotary ☐ Cable Tool ☐ Jetted ☐ Other ____

6) WELL LOG:

Date drilled 11-9-81

DIAMETER OF HOLE

Dia. (in.)	From (ft.)	To (ft.)
4 3/4"	Surface	366
6 3/4"	"	350'

7) BOREHOLE COMPLETION: ☐ Open Hole ☐ Straight Wall ☐ Underreamed ☐ Gravel Packed X Other Two-String

If Gravel Packed give interval . . . from ____ ft. to ____ ft.

From (ft.)	To (ft.)	Description and color of formation material
0	5	Top soil
5	16	Red gray
16	40	Sand
40		Rock
40	58	Red
58	77	Sand clay
77	120	Red gray
120	128	Sand
128	140	Clay
140	161	Sand
161	172	Clay
172	178	Sand
178	203	Clay
203	223	Sand Rock
223	229	Sand
229		Rock
229	251	Clay Sand streaks
251	270	Clay
270	291	Sand
291	296	Clay
296	298	Rock Sand
298	308	Clay
308	331	Clay Sand stone
331	366	Sand 16 ga.

(Use reverse side if necessary)

8) CASING, BLANK PIPE, AND WELL SCREEN DATA:

Dia. (in.)	New or Used	Steel, Plastic, etc. Perf., Slotted, etc. Screen Mgf., if commercial	Setting (ft.) From	Setting (ft.) To	Gage Casing Screen
4"	N	SCH40PVC Casing	+18"	350	
2½	N	WOP, Well Supplies, Inc. PVC Screen	366	356	14ga
2½	N	SCH 80 PVC Blank Liner	356	346	

CEMENTING DATA
Cemented from 350' ft. to 175' ft.
Method used Pressure Cement
Cemented by Raymond Water Wells (Company or Individual)

9) WATER LEVEL:
Static level 235' ft. below land surface Date ____
Artesian flow ____ gpm. Date ____

10) PACKERS: Type "K" Depth 346

11) TYPE PUMP: ☐ Turbine ☐ Jet XX Submersible ☐ Cylinder ☐ Other ____
Depth to pump bowls, cylinder, jet, etc., ____ ft.

RECEIVED
AUG 23 1982
DEPT. OF WATER RESOURCES

13) WATER QUALITY:
Did you knowingly penetrate any strata which contained undesirable water? ☐ Yes ☐ No
If yes, submit "REPORT OF UNDESIRABLE WATER"
Type of water? ____ Depth of strata ____
Was a chemical analysis made? ☐ Yes ☐ No

12) WELL TESTS: ☐ Type Test: ☐ Pump ☐ Bailer ☐ Jetted X Estimated
Yield: 10 gpm with 2 ft. drawdown after ____ hrs.

I hereby certify that this well was drilled by me (or under my supervision) and that each and all of the statements herein are true to the best of my knowledge and belief.

NAME C.A. Raymond, Jr. (Type or Print) Water Well Drillers Registration No. 774

ADDRESS 10011 Airline Drive (Street or RFD) Houston, Texas (City) 77037 (State) (Zip)

(Signed) C.A. Raymond, Jr. (Water Well Driller) Raymond Water Wells (Company Name)

Please attach electric log, chemical analysis, and other pertinent information, if available.

TDWR 0302 (Rev. 1-12-79)

4820115017

Please use black ink.
Send original copy by certified mail to the
Texas Water Commission
P.O. Box 13087
Austin, Texas 78711

State of Texas
WATER WELL REPORT

ATTENTION OWNER: *Confidentiality Privilege Notice on Reverse Side*

Texas Water Well Drillers Board
P. O. Box 13087
Austin, Texas 78711

1) OWNER Bill Law (Name) Address Isom St (Street or RFD) Houston (City) Tex (State) (Zip)

2) LOCATION OF WELL:
County Harris Co miles in (N.E., S.W., etc.) direction from (Town)

Driller must complete the legal description to the right with distance and direction from two intersecting section or survey lines, or he must locate and identify the well on an official Quarter- or Half-Scale Texas County General Highway Map and attach the map to this form.

☐ Legal description:
Section No. Block No. Township
Abstract No. Survey Name
Distance and direction from two intersecting section or survey lines
~~☐~~ See attached map. R 12. No Map

3) TYPE OF WORK (Check):
~~☒~~ New Well ☐ Deepening ☐ Reconditioning ☐ Plugging

4) PROPOSED USE (Check):
~~☒~~ Domestic ☐ Industrial ☐ Monitor ☐ Public Supply ☐ Irrigation ☐ Test Well ☐ Injection ☐ Other

5) DRILLING METHOD (Check):
~~☒~~ Mud Rotary ☐ Air Hammer ☐ Jetted ☐ Bored ☐ Air Rotary ☐ Cable Tool ☐ Other ☐ Driven

6) WELL LOG:
Date Drilling: Started Dec 20 19 89 Completed 12-31 19 89

DIAMETER OF HOLE Dia. (in.)	From (ft.)	To (ft.)
6 3/4	Surface	~~850~~
		406

7) BOREHOLE COMPLETION:
☐ Open Hole ~~☒~~ Straight Wall ☐ Underreamed ☐ Gravel Packed ☐ Other
If Gravel Packed give interval . . . from ft. to ft.

From (ft.)	To (ft.)	Description and color of formation material
0	10	Soil Cly
10	58	Cly
58	63	Sand
63	95	Cly
95	101	Sand
101	159	Cly
159	180	Sand
180	245	Cly
245	261	Sand Cly & Rock
261	264	Rock
264	286	Cly & Rock strks
286	292	Rock & Sand strks
292	302	Sand Cly & Rock strks
302	335	Cly & Sand strks
335	346	Cly
346	371	Cly & Sand strks
371	376	Sand
376	386	Cly
386	403	Sand
403	406	Cly

8) CASING, BLANK PIPE, AND WELL SCREEN DATA:

Dia. (in.)	New or Used	Steel, Plastic, etc. Perf., Slotted, etc. Screen Mgf., if commercial	Setting (ft.) From	Setting (ft.) To	Gage Casing	Gage Screen
4"	N	Plain PVC	0	350		
2"	N	Plain PVC	350	390		
2"	N	Slotted Screen PVC	390	406		010

9) CEMENTING DATA [Rule 319.44(b)]
Cemented from 190 ft. to 350 ft. No. of Sacks Used 12
ft. to ft. No. of Sacks Used
Method used Pressure Cemted
Cemented by Bill Husband

10) SURFACE COMPLETION
☐ Specified Surface Slab Installed [Rule 319.44(c)]
☐ Pitless Adapter Used [Rule 319.44(d)]
☐ Approved Alternative Procedure Used [Rule 319.71]

11) WATER LEVEL:
Static level 238' ft. below land surface Date 12-30-89
Artesian flow gpm. Date

12) PACKERS: Type: Rubber Depth: 375'

13) TYPE PUMP:
☐ Turbine ~~☒~~ Jet ~~☒~~ Submersible ☐ Cylinder ☐ Other
Depth to pump bowls, cylinder, jet, etc., 360 ft.

14) WELL TESTS:
Type Test: ☐ Pump ☐ Bailer ☐ Jetted ~~☒~~ Estimated
Yield: 50+ gpm with ft. drawdown after hrs.

RECEIVED
SEP 5 1990
TEXAS WATER COMMISSION

(Use reverse side if necessary)

15) WATER QUALITY:
Did you knowingly penetrate any strata which contained undesirable water? ☐ Yes ~~☒~~ No
If yes, submit "REPORT OF UNDESIRABLE WATER"
Type of water? Depth of strata
Was a chemical analysis made? ☐ Yes ~~☒~~ No

I hereby certify that this well was drilled by me (or under my supervision) and that each and all of the statements herein are true to the best of my knowledge and belief. I understand that failure to complete items 1 thru 12 will result in the log(s) being returned for completion and resubmittal.

COMPANY NAME Husband Water Well Drilling (Type or Print) Water Well Driller's License No. Tex 2059

ADDRESS PO Box 5383 (Street or RFD) Kingwood (City) Tex (State) 77325 (Zip)

(Signed) Billy Husband (Licensed Water Well Driller) (Signed) (Registered Driller Trainee)

Please attach electric log, chemical analysis, and other pertinent information, if available.

For TWC use only
Well No. 65-06-1
Located on map

WWD-012 (Rev 01-28-87) TEXAS WATER COMMISSION COPY

4820115087

STATE OF TEXAS WELL REPORT for Tracking #145494

Owner:	**Robert Plock**	Owner Well #:	**No Data**
Address:	**1633 Hill Rd. Houston, TX 77039**	Grid #:	**65-06-7**
		Latitude:	**29° 53' 45" N**
Well Location:	**1633 Hill Rd. Houston, TX 77039**	Longitude:	**095° 21' 46" W**
Well County:	**Harris**	Elevation:	**No Data**
Type of Work:	**New Well**	Proposed Use:	**Domestic**

Drilling Start Date: **6/26/2008** Drilling End Date: **6/27/2008**

	Diameter (in.)	*Top Depth (ft.)*	*Bottom Depth (ft.)*
Borehole:	**5.5**	**0**	**50**

Drilling Method: **Mud (Hydraulic) Rotary**

Borehole Completion: **Filter Packed**

	Top Depth (ft.)	*Bottom Depth (ft.)*	*Filter Material*	*Size*
Filter Pack Intervals:	**40**	**50**	**Gravel**	**# 12**

	Top Depth (ft.)	*Bottom Depth (ft.)*	*Description (number of sacks & material)*
Annular Seal Data:	**0**	**10**	**4**
	10	**40**	**5**

Seal Method: **Pressure**

Sealed By: **Driller**

Distance to Property Line (ft.): **10**

Distance to Septic Field or other concentrated contamination (ft.): **50**

Distance to Septic Tank (ft.): **No Data**

Method of Verification: **Customer**

Surface Completion: **Surface Sleeve Installed**

Water Level: **12 ft.** below land surface on **2008-06-27** Measurement Method: **Unknown**

Packers: **None**

Type of Pump: **Jet** Pump Depth (ft.): **30**

Well Tests: **Jetted** **Yield: 5 GPM with 3 ft. drawdown after 2 hours**

	Strata Depth (ft.)	Water Type
Water Quality:	**No Data**	**Fresh**

Chemical Analysis Made: **No**

Did the driller knowingly penetrate any strata which contained injurious constituents?: **No**

Certification Data: The driller certified that the driller drilled this well (or the well was drilled under the driller's direct supervision) and that each and all of the statements herein are true and correct. The driller understood that failure to complete the required items will result in the report(s) being returned for completion and resubmittal.

Company Information: **Raymond Services, Inc.**

10011 Airline
Houston, TX 77037

Driller Name: **Zachary Proctor** License Number: **4577**

Apprentice Name: **None**

Comments: **None**

Lithology:
DESCRIPTION & COLOR OF FORMATION MATERIAL

Top (ft.)	Bottom (ft.)	Description
0	2	Top Soil
2	10	Clay/Sand
10	20	Yellow Clay
20	30	White Sand
30	40	Red Clay
40	45	Red Sand # 6
45	46	Rock
46	50	Red Sand # 6

Casing:
BLANK PIPE & WELL SCREEN DATA

Dia. (in.)	New/Used	Type	Setting From/To (ft.)
2	New	PVC	Casing 0 - 40 SCH 40
2	New	PVC	Screen 40 - 50 # 6

IMPORTANT NOTICE FOR PERSONS HAVING WELLS DRILLED CONCERNING CONFIDENTIALITY

TEX. OCC. CODE Title 12, Chapter 1901.251, authorizes the owner (owner or the person for whom the well was drilled) to keep information in Well Reports confidential. The Department shall hold the contents of the well log confidential and not a matter of public record if it receives, by certified mail, a written request to do so from the owner.

Please include the report's Tracking Number on your written request.

Texas Department of Licensing and Regulation
P.O. Box 12157
Austin, TX 78711
(512) 334-5540

STATE OF TEXAS WELL REPORT for Tracking #145221

Owner:	**Avelino De Leon**	Owner Well #:	**No Data**
Address:	**1631 Isom Houston, TX 77039**	Grid #:	**65-06-7**
		Latitude:	**29° 53' 54" N**
Well Location:	**1631 Isom Houston, TX 77039**	Longitude:	**095° 21' 46" W**
Well County:	**Harris**	Elevation:	**No Data**
Type of Work:	**New Well**	Proposed Use:	**Domestic**

Drilling Start Date: **6/17/2008** Drilling End Date: **6/18/2008**

	Diameter (in.)	*Top Depth (ft.)*	*Bottom Depth (ft.)*
Borehole:	**5.5**	**0**	**50**

Drilling Method: **Mud (Hydraulic) Rotary**

Borehole Completion: **Filter Packed**

	Top Depth (ft.)	*Bottom Depth (ft.)*	*Filter Material*	*Size*
Filter Pack Intervals:	**40**	**50**	**Gravel**	**12**

	Top Depth (ft.)	*Bottom Depth (ft.)*	*Description (number of sacks & material)*
Annular Seal Data:	**0**	**10**	**3**
	10	**40**	**4**

Seal Method: **Pressure**

Sealed By: **Driller**

Distance to Property Line (ft.): **10**

Distance to Septic Field or other concentrated contamination (ft.): **100**

Distance to Septic Tank (ft.): **No Data**

Method of Verification: **Customer**

Surface Completion: **Surface Sleeve Installed**

Water Level: **12 ft.** below land surface on **2008-06-18** Measurement Method: **Unknown**

Packers: **None**

Type of Pump: **Jet** Pump Depth (ft.): **30**

Well Tests: **Jetted** **Yield: 4 GPM with 10 ft. drawdown after 2 hours**

	Strata Depth (ft.)	Water Type
Water Quality:	**No Data**	**Fresh**

Chemical Analysis Made: **No**

Did the driller knowingly penetrate any strata which contained injurious constituents?: **No**

Certification Data: The driller certified that the driller drilled this well (or the well was drilled under the driller's direct supervision) and that each and all of the statements herein are true and correct. The driller understood that failure to complete the required items will result in the report(s) being returned for completion and resubmittal.

Company Information: **Raymond Services, Inc.**

10011 Airline
Houston, TX 77037

Driller Name: **Zachary Proctor** License Number: **4577**

Apprentice Name: **None**

Comments: **No Data**

Lithology:
DESCRIPTION & COLOR OF FORMATION MATERIAL

Top (ft.)	Bottom (ft.)	Description
0	2	Top Soil
2	5	Clay Brown
5	12	Sand/Clay
12	22	Clay Brown
22	26	Sand Brown # 6
26	40	Red Clay
41	43	Red Sand # 6
43	44	Rock
44	48	Red Sand # 6
48	49	Rock
49	50	Red Clay

Casing:
BLANK PIPE & WELL SCREEN DATA

Dia. (in.)	New/Used	Type	Setting From/To (ft.)
2	New	PVC	Casing 0 - 40 SCH 40
2	New	PVC	Screen 40 - 50 #6

IMPORTANT NOTICE FOR PERSONS HAVING WELLS DRILLED CONCERNING CONFIDENTIALITY

TEX. OCC. CODE Title 12, Chapter 1901.251, authorizes the owner (owner or the person for whom the well was drilled) to keep information in Well Reports confidential. The Department shall hold the contents of the well log confidential and not a matter of public record if it receives, by certified mail, a written request to do so from the owner.

Please include the report's Tracking Number on your written request.

Texas Department of Licensing and Regulation
P.O. Box 12157
Austin, TX 78711
(512) 334-5540

STATE OF TEXAS WELL REPORT for Tracking #403074

Owner:	**Rosa Perez**	Owner Well #:	**No Data**
Address:	**246 Lena Houston, TX 77022**	Grid #:	**65-06-7**
		Latitude:	**29° 53' 46" N**
Well Location:	**1725 Hill Rd. Houston, TX 77039**	Longitude:	**095° 21' 41" W**
Well County:	**Harris**	Elevation:	**No Data**
Type of Work:	**New Well**	Proposed Use:	**Domestic**

Drilling Start Date: **8/25/2015** Drilling End Date: **8/25/2015**

	Diameter (in.)	*Top Depth (ft.)*	*Bottom Depth (ft.)*
Borehole:	**2**	**0**	**47**

Drilling Method: **Mud (Hydraulic) Rotary**

Borehole Completion: **Filter Packed**

	Top Depth (ft.)	*Bottom Depth (ft.)*	*Filter Material*	*Size*
Filter Pack Intervals:	**27**	**47**	**Gravel**	**# 12**

	Top Depth (ft.)	*Bottom Depth (ft.)*	*Description (number of sacks & material)*
Annular Seal Data:	**0**	**27**	**8 Cement**

Seal Method: **Pressure**

Sealed By: **Raymond Services**

Distance to Property Line (ft.): **15**

Distance to Septic Field or other concentrated contamination (ft.): **50**

Distance to Septic Tank (ft.): **No Data**

Method of Verification: **Customer**

Surface Completion: **Surface Sleeve Installed**

Water Level: **8 ft.** below land surface on **2015-08-25** Measurement Method: **Unknown**

Packers: **None**

Type of Pump: **Jet** Pump Depth (ft.): **20**

Well Tests: **Jetted** **Yield: 8 GPM with 10 ft. drawdown after 2 hours**

	Strata Depth (ft.)	Water Type
Water Quality:	**No Data**	**Fresh**

Chemical Analysis Made: **No**

Did the driller knowingly penetrate any strata which contained injurious constituents?: **No**

Certification Data: The driller certified that the driller drilled this well (or the well was drilled under the driller's direct supervision) and that each and all of the statements herein are true and correct. The driller understood that failure to complete the required items will result in the report(s) being returned for completion and resubmittal.

Company Information: **Raymond Services, Inc.**

10011 Airline
Houston, TX 77037

Driller Name: **Zachary Proctor** License Number: **4577**

Apprentice Name: **Daniel Perez** Apprentice Number: **59136**

Comments: **No Data**

Lithology:
DESCRIPTION & COLOR OF FORMATION MATERIAL

Top (ft.)	Bottom (ft.)	Description
0	**2**	**Top Soil**
2	**12**	**Sand/Clay**
12	**15**	**Clay Tan**
15	**30**	**Yellow Sand**
30	**31**	**Rock**
31	**47**	**Sand Brown # 6**

Casing:
BLANK PIPE & WELL SCREEN DATA

Dia. (in.)	New/Used	Type	Setting From/To (ft.)
2	**New**	**PVC**	**Casing 0 - 27 SCH 40**
2	**New**	**PVC**	**Screen 27 - 47 # 6**

IMPORTANT NOTICE FOR PERSONS HAVING WELLS DRILLED CONCERNING CONFIDENTIALITY

TEX. OCC. CODE Title 12, Chapter 1901.251, authorizes the owner (owner or the person for whom the well was drilled) to keep information in Well Reports confidential. The Department shall hold the contents of the well log confidential and not a matter of public record if it receives, by certified mail, a written request to do so from the owner.

Please include the report's Tracking Number on your written request.

Texas Department of Licensing and Regulation
P.O. Box 12157
Austin, TX 78711
(512) 334-5540

STATE OF TEXAS WELL REPORT for Tracking #174581

Owner:	**Janie Garza**	Owner Well #:	**No Data**
Address:	**1631 Isom Houston, TX 77039**	Grid #:	**65-06-7**
		Latitude:	**29° 53' 54" N**
Well Location:	**1631 Isom Houston, TX 77039**	Longitude:	**095° 21' 46" W**
Well County:	**Harris**	Elevation:	**No Data**
Type of Work:	**New Well**	Proposed Use:	**Domestic**

Drilling Start Date: **3/17/2009** Drilling End Date: **3/17/2009**

	Diameter (in.)	*Top Depth (ft.)*	*Bottom Depth (ft.)*
Borehole:	**5**	**0**	**47**

Drilling Method: **Mud (Hydraulic) Rotary**

Borehole Completion: **Filter Packed**

	Top Depth (ft.)	*Bottom Depth (ft.)*	*Filter Material*	*Size*
Filter Pack Intervals:	**37**	**47**	**Gravel**	**# 12**

	Top Depth (ft.)	*Bottom Depth (ft.)*	*Description (number of sacks & material)*
Annular Seal Data:	**0**	**10**	**5**
	10	**37**	**4**

Seal Method: **Pressure**

Sealed By: **Driller**

Distance to Property Line (ft.): **5**

Distance to Septic Field or other concentrated contamination (ft.): **50**

Distance to Septic Tank (ft.): **No Data**

Method of Verification: **Customer**

Surface Completion: **Surface Sleeve Installed**

Water Level: **9 ft.** below land surface on **2009-03-17** Measurement Method: **Unknown**

Packers: **None**

Type of Pump: **Jet** Pump Depth (ft.): **30**

Well Tests: **Jetted** **Yield: 6 GPM with 10 ft. drawdown after 2 hours**

	Strata Depth (ft.)	Water Type
Water Quality:	**No Data**	**Fresh**

Chemical Analysis Made: **No**

Did the driller knowingly penetrate any strata which contained injurious constituents?: **No**

Certification Data: The driller certified that the driller drilled this well (or the well was drilled under the driller's direct supervision) and that each and all of the statements herein are true and correct. The driller understood that failure to complete the required items will result in the report(s) being returned for completion and resubmittal.

Company Information: **Raymond Services, Inc.**

10011 Airline
Houston, TX 77037

Driller Name: **Zachary Proctor** License Number: **4577**

Apprentice Name: **None**

Comments: **No Data**

Lithology:
DESCRIPTION & COLOR OF FORMATION MATERIAL

Top (ft.)	Bottom (ft.)	Description
0	3	Top Soil
3	17	Sand / Clay
17	30	Sand # 6 Yellow
30	31	Rock
31	38	Sand # 8 Brown
38	39	Clay
39	47	Red Sand # 6

Casing:
BLANK PIPE & WELL SCREEN DATA

Dia. (in.)	New/Used	Type	Setting From/To (ft.)
2	New	PVC	Casing 0 - 37 SCH 40
2	New	PVC	Screen 37 - 47 # 6

IMPORTANT NOTICE FOR PERSONS HAVING WELLS DRILLED CONCERNING CONFIDENTIALITY

TEX. OCC. CODE Title 12, Chapter 1901.251, authorizes the owner (owner or the person for whom the well was drilled) to keep information in Well Reports confidential. The Department shall hold the contents of the well log confidential and not a matter of public record if it receives, by certified mail, a written request to do so from the owner.

Please include the report's Tracking Number on your written request.

Texas Department of Licensing and Regulation
P.O. Box 12157
Austin, TX 78711
(512) 334-5540

STATE OF TEXAS WELL REPORT for Tracking #535300

Owner:	**Harris County ESD #1**	Owner Well #:	**No Data**
Address:	**2800 Aldine Bender Road Houston, TX 77032**	Grid #:	**65-06-7**
Well Location:	**1618 Isom Road Houston, TX 77039**	Latitude:	**29° 53' 52" N**
		Longitude:	**095° 21' 41" W**
Well County:	**Harris**	Elevation:	**No Data**
Type of Work:	**New Well**	Proposed Use:	**Commercial Domestic**

Drilling Start Date: **11/25/2019** Drilling End Date: **11/29/2019**

	Diameter (in.)	*Top Depth (ft.)*	*Bottom Depth (ft.)*
Borehole:	**8.75**	**0**	**346**
	4.5	**346**	**372**

Drilling Method: **Mud (Hydraulic) Rotary**

Borehole Completion: **Two-string**

	Top Depth (ft.)	*Bottom Depth (ft.)*	*Description (number of sacks & material)*
Annular Seal Data:	**0**	**346**	**Cement 80 Bags/Sacks**

Seal Method: **Pressure**

Sealed By: **Driller**

Distance to Property Line (ft.): **15**

Distance to Septic Field or other concentrated contamination (ft.): **50+**

Distance to Septic Tank (ft.): **50+**

Method of Verification: **Contractor**

Surface Completion: **Pitless Adapter Used** **Surface Completion by Driller**

Water Level: **185 ft.** below land surface on **2019-11-29** Measurement Method: **Weighted Line**

Packers: **K-Packer at 321 ft.**
K-Packer at 322 ft.

Type of Pump: **Submersible** Pump Depth (ft.): **273**

Well Tests: **Jetted** **Yield: 100 GPM after 3 hours, no drawdown specified**

	Strata Depth (ft.)	Water Type
Water Quality:	345 - 371	No Data

Chemical Analysis Made: **No**

Did the driller knowingly penetrate any strata which contained injurious constituents?: **No**

Certification Data: The driller certified that the driller drilled this well (or the well was drilled under the driller's direct supervision) and that each and all of the statements herein are true and correct. The driller understood that failure to complete the required items will result in the report(s) being returned for completion and resubmittal.

Company Information: **ALMEDA WATER WELL SERVICE**
PO BOX 266
MANVEL, TX 77578

Driller Name: **Mike Pyburn** License Number: **2843**

Apprentice Name: **Shawn Calami** Apprentice Number: **57604**

Comments: **No Data**

Lithology:
DESCRIPTION & COLOR OF FORMATION MATERIAL

Top (ft.)	Bottom (ft.)	Description
0	3	Soil
3	15	Tan Clay
15	31	Tan Sand (.006)
31	142	Red Clay
142	165	Tan Sand (.006)
165	203	Tan Clay
203	231	Tan Sand (.008)
231	277	Red Clay
277	297	Tan Sand (.006)
297	299	Rock
299	345	Tan Clay - Broken
345	371	Gray Sand (.006-.008)
371	372	Red Clay

Casing:
BLANK PIPE & WELL SCREEN DATA

Dia (in.)	Type	Material	Sch./Gage	Top (ft.)	Bottom (ft.)
5	Blank	New Plastic (PVC)	SDR-17	-2	346
3	Riser	New Plastic (PVC)	Sch. 40	321	346
3	Screen	New PVC Underbar	Sch. 40 0.006	346	361
3	Screen	New PVC Underbar	Sch. 40 0.008	361	371
3	Blank	New Plastic (PVC)	Sch. 40	371	372

IMPORTANT NOTICE FOR PERSONS HAVING WELLS DRILLED CONCERNING CONFIDENTIALITY

TEX. OCC. CODE Title 12, Chapter 1901.251, authorizes the owner (owner or the person for whom the well was drilled) to keep information in Well Reports confidential. The Department shall hold the contents of the well log confidential and not a matter of public record if it receives, by certified mail, a written request to do so from the owner.

Please include the report's Tracking Number on your written request.

Texas Department of Licensing and Regulation
P.O. Box 12157
Austin, TX 78711
(512) 334-5540

Dup

Send original copy by certified mail to the Texas Department of Water Resources P. O. Box 13087 Austin, Texas 78711

State of Texas
WATER WELL REPORT

ATTENTION OWNER: *Confidentiality Privilege Notice on Reverse Side*

For TDWR use only
Well No. 65-04-3 D
Located on map 42S D.L.F
Received:

1) OWNER Al Jacobson, Inc (Name) Address 8819 Manhatten (Street or RFD) Houston (City) Texas (State) 77096 (Zip)

2) LOCATION OF WELL:
County Harris 3 miles in NE (N.E., S.W., etc.) direction from Jersey Village, Texas (Town)

Driller must complete the legal description to the right with distance and direction from two intersecting section or survey lines, or he must locate and identify the well on an official Quarter- or Half-Scale Texas County General Highway Map and attach the map to this form.

☐ Legal description:
Section No. _____ Block No. _____ Township _____
Abstract No. _____ Survey Name _____
Distance and direction from two intersecting section or survey lines _____
☒ See attached map.

3) TYPE OF WORK (Check):
☒ New Well ☐ Deepening ☐ Reconditioning ☐ Plugging

4) PROPOSED USE (Check):
☒ Domestic ☐ Industrial ☐ Public Supply ☐ Irrigation ☐ Test Well ☐ Other _____

5) DRILLING METHOD (Check):
☒ Mud Rotary ☐ Air Hammer ☐ Driven ☐ Bored ☐ Air Rotary ☐ Cable Tool ☐ Jetted ☐ Other _____

6) WELL LOG:
Date drilled 1/07/84

DIAMETER OF HOLE

Dia. (in.)	From (ft.)	To (ft.)
7	Surface	280
5	280	378

7) BOREHOLE COMPLETION:
☐ Open Hole ☒ Straight Wall ☐ Underreamed
☐ Gravel Packed ☒ Other 4" X 2"
If Gravel Packed give interval . . . from _____ ft. to _____ ft.

From (ft.)	To (ft.)	Description and color of formation material
0	80	Clay
80	102	Medium White Sand
102	130	Clay
130	147	Coarse Sand
147	152	Shale
152	170	Coarse Sand
170	186	Clay
186	204	Coarse Sand
204	363	Strippy /Rock / Sand/Shale
363	378	Coarse Water Sand

8) CASING, BLANK PIPE, AND WELL SCREEN DATA:

Dia. (in.)	New or Used	Steel, Plastic, etc. Perf., Slotted, etc. Screen Mgf., if commercial	Setting (ft.) From	Setting (ft.) To	Gage Casing Screen
4	N	Plastic United	0	280	40
2	N	Plastic United	280	363	40
2	N	Plastic Johnson	363	378	16

CEMENTING DATA
Cemented from 0 ft. to 10 ft.
Method used Hand Mixed
Cemented by Wellco (Company or Individual)

9) WATER LEVEL:
Static level 190 ft. below land surface Date 1/09/84
Artesian flow _____ gpm. Date _____

10) PACKERS: Type Depth
None

11) TYPE PUMP:
☐ Turbine ☐ Jet ☒ Submersible ☐ Cylinder
☐ Other _____
Depth to pump bowls, cylinder, jet, etc., 352 ft.

12) WELL TESTS:
☐ Type Test: ☐ Pump ☐ Bailer ☒ Jetted ☐ Estimated
Yield: _____ gpm with _____ ft. drawdown after _____ hrs.

RECEIVED
SEP - 5 1984
DEPT. OF
WATER RESOURCES

(Use reverse side if necessary)

13) WATER QUALITY:
Did you knowingly penetrate any strata which contained undesirable water? ☐ Yes ☒ No
If yes, submit "REPORT OF UNDESIRABLE WATER"
Type of water? _____ Depth of strata _____
Was a chemical analysis made? ☐ Yes ☒ No

I hereby certify that this well was drilled by me (or under my supervision) and that each and all of the statements herein are true to the best of my knowledge and belief.

NAME Wellco Jimmy Ray Davis Drlg & Serv Co (Type or Print) Water Well Drillers Registration No. 315

ADDRESS 5423 Lotus Street (Street or RFD) Houston (City) Texas (State) 77085 (Zip)

(Signed) _____ (Water Well Driller) Wellco Water Well Drlg & Serv Company (Company Name)

Please attach electric log, chemical analysis, and other pertinent information, if available.

DWR-0382 (Rev. 1-12-79) DEPARTMENT OF WATER RESOURCES COPY

Dup
65-04-3D

AL Jacobson Inc.
Job

HARRIS COUNTY TEXAS 102

Send original copy by certified mail to the Texas Water Development Board P. O. Box 13087 Austin, Texas 78711

State of Texas

WATER WELL REPORT

For TWDB use only
Well No. 65-05-1W
Located on map yes
Received: 7-7
dlt

OWNER:
Person having well drilled Victor Janak (Name) Address 2502 Bandelier (Street or RFD) (City) (State)

Landowner Same (Name) Address Bammel Oaks Estates (Street or RFD) (City) (State)

LOCATION OF WELL:
County Harris 7 miles in NW direction from Houston (N.E., S.W., etc.) (Town)

Locate by sketch map showing landmarks, roads, creeks, mining number, etc.*

SEE REVERSE SIDE

North ↑

(Use reverse side if necessary)

or

Give legal location with distances and directions from adjacent sections or survey lines.

Labor _____ League _____

Block _____ Survey _____

Abstract No. _____

(NW¼ NE¼ SW¼ SE¼) of Section _____

3) TYPE OF WORK (Check):
New Well | Deepening | Reconditioning | Plugging

4) PROPOSED USE (Check):
Domestic | Industrial | Municipal | Irrigation | Test Well | Other

5) TYPE OF WELL (Check):
Rotary | Driven | Dug | Cable | Jetted | Bored

6) WELL LOG:
Diameter of hole 6-3/4 in. Depth drilled 380 ft. Depth of completed well 380 ft. Date drilled _____

All measurements made from 18" ft. above ground level.

From (ft.)	To (ft.)	Description and color of formation material
0	110	Clay
110	150	Sand
150	230	Shale
230	270	Sand
270	320	Shale
320	380	Sand

(Use reverse side if necessary)

9) Casing:
Type: Old | New | Steel | Plastic | Other
Cemented from 0 ft. to 340 ft.

Diameter (inches)	Setting From (ft.)	Setting To (ft.)	Gage
4"	0	340	Sch 40

10) SCREEN:
Type Plastic
Perforated | Slotted

Diameter (inches)	Setting From (ft.)	Setting To (ft.)	Slot Size
2-1/2	350	380	12 ga.

7) COMPLETION (Check):
Straight wall | Gravel packed | Other Cemented 2 String
Under reamed | Open Hole

8) WATER LEVEL:
Static level 130 ft. below land surface Date _____
Artesian pressure _____ lbs. per square inch Date _____
Depth to pump bowls, cylinder, jet, etc., 210 ft. below land surface.

11) WELL TESTS:
Was a pump test made? Yes | No If yes, by whom? _____
Yield: _____ gpm with _____ ft. drawdown after _____ hrs.
Bailer test _____ gpm with _____ ft. drawdown after _____ hrs.
Artesian flow _____ gpm
Temperature of water _____

12) WATER QUALITY:
Was a chemical analysis made? Yes | No
Did any strata contain undesirable water? Yes | No
Type of water? potable depth of strata 60'

I hereby certify that this well was drilled by me (or under my supervision) and that each and all of the statements herein are true to the best of my knowledge and belief.

NAME Scott Robinson (Type or Print) Water Well Drillers Registration No. 1464

ADDRESS 11607 FM 149 (Street or RFD) Houston, (City) Texas 77086 (State)

(Signed) Scott Robinson (Water Well Driller) Robinson Water Well Service, Inc. (Company Name)

Please attach electric log, chemical analysis, and other pertinent information, if available.

*Additional instructions on reverse side.

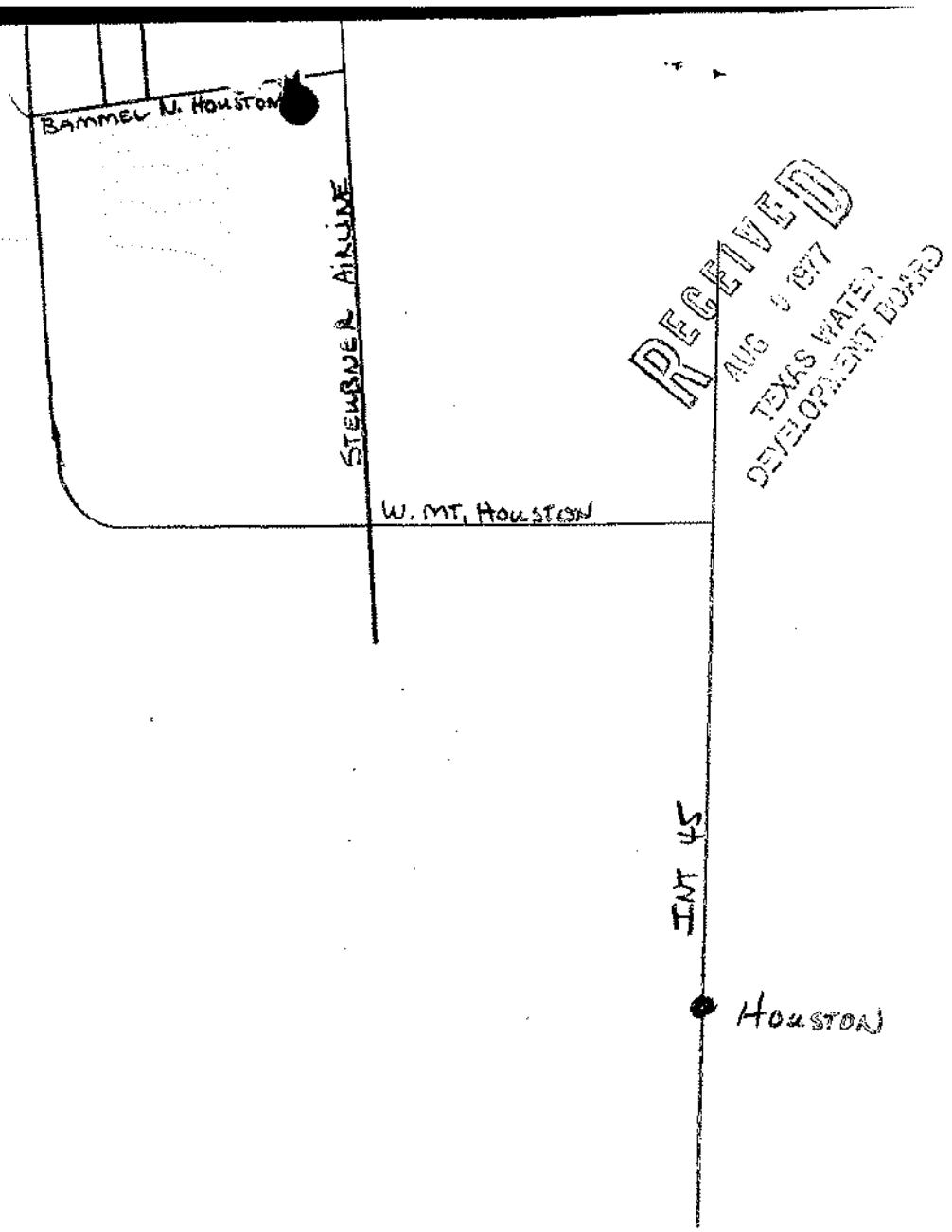

RECEIVED
AUG 5 1977
TEXAS WATER
DEVELOPMENT BOARD

RECEIVED
DEC 9 1977
Central Records
Texas Dept. of Water Resources

TEXAS DEPARTMENT OF WATER RESOURCES

WELL SCHEDULE

Aquifer(s) Evangeline Project No. _____ State Well No. 65-05-816

_____ Field No./Owner's Well No. _____ County Harris

1. Location: ___ ¼, ___ ¼, Section ___, Block ___, Survey _____, Lat. _____, Long. _____

2. Owner: Garden City Apts Address: _____

Tenant (other): _____ Address: _____

Driller: Layne Texas Address: _____

3. Land Surface Elevation: 93 ft. above msl determined by _____

4. Drilled: _____ 19 70 ; Dug, Cable Tool, Rotary, Air, _____

5. Depth: Rept. 704 ft. Meas. _____ ft.

6. Borehole Completion: Open Hole, Straight Wall, Underreamed, Gravel Packed

7. Pump: Mfr. _____ Type T

No. Stages _____, Bowls Diam. ____ in., Setting _____ ft.

Column Diam. _____ in., Length Tailpipe _____ ft.

8. Motor: Mfr. _____ Fuel E HP. ____

9. Yield: Flow ____ gpm, Pump ____ gpm, Meas., Rept., Est. ____ Date ____

10. Performance Test: Date 6/70 Length of Test ____ Made by L-T

Static Level 206 ft. Pumping Level 226 ft. Drawdown 20 ft.

Production 205 gpm Specific Capacity _____ gpm/ft.

11. Quality: (Remarks on taste, odor, color, etc.) _____

Analyses

Date _____ Laboratory _____ TDS ____ Sp Cond ____

Date _____ Laboratory _____ TDS ____ Sp Cond ____

12. Other data available (as circled): Pumping Test, Power & Yield Test, Drillers Log, Formation Samples, Geophysical Log(s) _____ (type)

13. Water Level(s): _____ ft. rept. meas. _____ 19 ___ above below _____ which is ____ ft. above below Land Surface

_____ ft. rept. meas. _____ 19 ___ above below _____ which is ____ ft. above below Land Surface

14. Use: Dom., Stock, Public Supply, Ind., Irr., Observation, Other (Test Hole, Oil Test, etc.) _____

15. Recorded by: _____ Source of data: _____ Date: _____

16. Remarks: _____

17. Location or Sketch:

CASING, BLANK PIPE & WELL SCREEN
Cemented From ____ ft. to ____ ft.

Diam. (in.)	Type	Setting (feet) From	Setting (feet) to
10			500
6			704

TDWR-0308

Q 1505

W/L Obs. Well ___ W/Q Obs. Well ___
State Well No. 65-05-816

Send original copy by certified mail to the Texas Water Development Board
P. O. Box 12386
Austin, Texas 78711

State of Texas

WATER WELL REPORT

For TWDB use only
Well No. 65-25-22
Located on map
Received:

1) OWNER:
Person having well drilled Gardner City Dist 110 Co (Name) Address (Street or RFD) (City) (State)

Landowner (Name) Address (Street or RFD) (City) (State)

2) LOCATION OF WELL:
County Harris, miles in (N.E., S.W., etc.) direction from (Town)

Locate by sketch map showing landmarks, roads, creeks, hiway number, etc.*

See attached map

North

(Use reverse side if necessary)

or

Give legal location with distances and directions from adjacent sections or survey lines.

Labor Leagues
Block Survey
Abstract No.
(NW¼ NE¼ SW¼ SE¼) of Section

3) TYPE OF WORK (Check):
New Well | Deepening | Reconditioning | Plugging

4) PROPOSED USE (Check):
Domestic | Industrial | Municipal | Irrigation | Test Well | Other

5) TYPE OF WELL (Check):
Rotary | Driven | Dug | Cable | Jetted | Bored

6) WELL LOG:
Diameter of hole in. Depth drilled ft. Depth of completed well ft. Date drilled
All measurements made from ft. above ground level.

From (ft.)	To (ft.)	Description and color of formation material
		See attached Completion Report

(Use reverse side if necessary)

9) Casing:
Type: Old New Steel Plastic Other
Cemented from ft. to ft.

Diameter (inches)	Setting From (ft.)	Setting To (ft.)	Gage

10) SCREEN:
Type
Perforated Slotted

Diameter (inches)	Setting From (ft.)	Setting To (ft.)	Slot Size

7) COMPLETION (Check):
Straight wall | Gravel packed | Other
Under reamed | Open Hole

8) WATER LEVEL:
Static level ft. below land surface Date
Artesian pressure lbs. per square inch Date
Depth to pump bowls, cylinder, jet, etc., ft. below land surface.

11) WELL TESTS:
Was a pump test made? Yes No If yes, by whom?
Yield: gpm with ft. drawdown after hrs.
Bailer test gpm with ft. drawdown after hrs.
Artesian flow gpm
Temperature of water

12) WATER QUALITY:
Was a chemical analysis made? Yes No
Did any strata contain undesirable water? Yes No
Type of water? depth of strata

I hereby certify that this well was drilled by me (or under my supervision) and that each and all of the statements herein are true to the best of my knowledge and belief.

NAME (Type or Print) Water Well Drillers Registration No.

ADDRESS (Street or RFD) (City) (State)

(Signed) (Water Well Driller) (Company Name)

Please attach electric log, chemical analysis, and other pertinent information, if available.

*Additional instructions on reverse side.

TWDBE-GW-53

GM

Q-1505
65-25-816

AYNE TEXAS COMPA[illegible]
HOUSTON [illegible] DALLAS

WELL LOG

FILE NO. 3455
DATE 7-6-70

CUSTOMER LOCATION	WELL DATA
FOR Garden City Apartments, Ltd.	NAME WELL [illegible] WELL NO. 1
LOCATION WELL 9600 Blk. West Montgomery Rd	ELEVATION DATUM
SURVEY FIELD	FT. S. OR
COUNTY Harris STATE Texas	TEST HOLE SIZE 7-7/8 TD. 703'
OTHER LAND MARKS Garden City Drive	DATE STARTED DRILLING 7-1-70
	DATE FINISHED DRILLING 7-2-70
	DRILLER Ferguson MIN. NO. 10
	TYPE MUD Gel. NO. SACKS 10#
	ELECTRIC LOG Yes TYPE Widco
	SURVEY Eastman TYPE Single Shot
	OWNER Dave Halverson

DEPTH STRATA	EACH STRATUM	DESCRIPTION FORMATION	SAMPLES DEPTH	TYPE	NUMBER
0		Surface			
40	40	Clay			
110	70	Clay & slight Sand streaks			
150	40	Sand			
160	10	Clay			
172	12	Sand			
192	20	Clay			
223	31	Sandy shale			
255	32	Sand & shale strks.			
264	9	Sand			
308	44	Shale & sand strks.			
315	7	Sand			
318	3	Rock			
335	17	Sand			
340	5	Shale			
357	17	Sand			
378	21	Shale			
400	22	Hard sand			
403	3	Shale			
430	27	Sand			
447	17	Shale			
475	28	Sand			
487	12	Shale			
560	73	Sand w/shale & limestone strks.			
610	50	Sand & shale strks.			
631	21	Sand			
645	14	Shale			
696	51	Shale & sand strks			
703	7	Shale			

Total Depth 703'

FORM NO. 1903 - IM - 6-61 - BBL

THE LAYNE TEXAS COMPANY, LTD.

HOUSTON -:- DALLAS

REPORT NO. 8447
S. O. 2650-70
PAGE 1 OF 1
FILE NO. 3455
DATE 7/30/70

MATERIAL SETTING

CUSTOMER LOCATION

FOR Garden City Apartments, Ltd.

LOCATION WELL 9600 Blk. W. Montgomery Road

SURVEY FIELD

COUNTY Harris STATE Texas

OTHER LAND MARKS Garden City Drive

WELL DATA

NAME WELL WELL NO. 1

ELEVATION DATUM

TYPE WELL Gravel-wall

SURFACE CASING CEMENTED Yes NO. SACKS 130+8% Gel

SIZE HOLE UNDERREAMED 24" DEPTH 500-704'

GRAVEL TYPE 112-165- NO. CU. YDS 42

TYPE SCREEN S.S. W.W. Bar-lug GAGE .040"

DRILLER G. Ferguson RIG NO. 10

OTHER D. Halverson

DEPTH	LENGTH	SIZE, KIND, WEIGHT MATERIAL
+5.50'		10-3/4" O.D. surface casing 31.20#
+1'		16" O.D. conductor pipe
0		Surface
36'	35'	16" O.D. conductor pipe
420'		Top of 6-5/8" O.D. liner
500'	498.50'	10-3/4" O.D. surface casing, 31.20#
509'	89'	6-5/8" O.D. blank liner 18.97#
539'	30'	6-5/8" O.D. S.S. W.W. Barlug screen .040" ga.
554'	15'	6-5/8" O.D. blank liner 18.97#
564'	10'	6-5/8" O.D. S.S. W.W. Barlug screen .040" ga.
599'	35'	6-5/8" O.D. blank liner 18.97#
619'	20'	6-5/8" O.D. S.S. W.W. Barlug screen .040" ga.
669'	50'	6-5/8" O.D. blank liner 18.97#
689'	20'	6-5/8" O.D. S.S. W.W. Barlug screen .040" ga.
701'	12'	6-5/8" O.D. blank liner 18.97#
704'	3'	6-5/8" set nipple & back pressure valve
Total depth 704'		

SKETCH

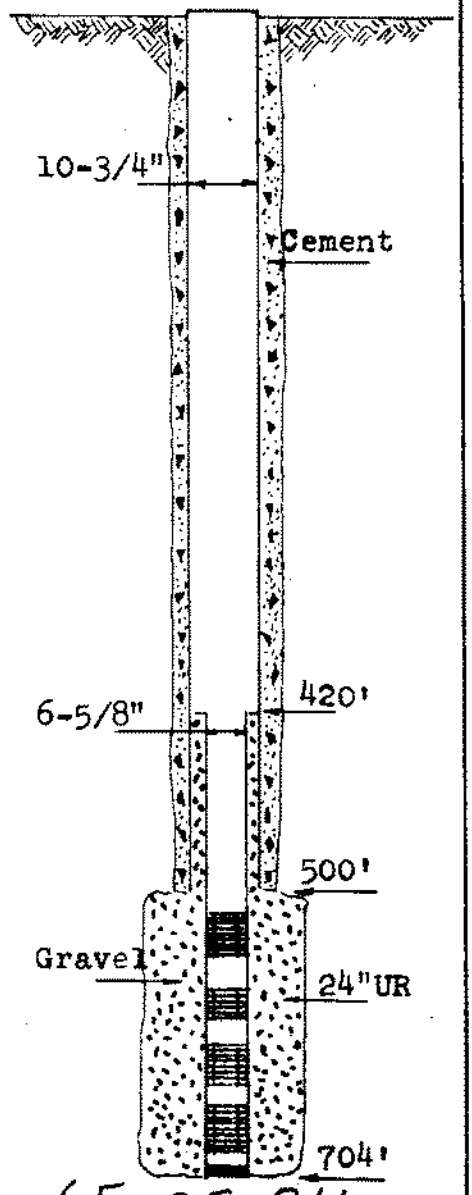

65-05-816

REPORT NO. 8446
S. O. 2650-70
PAGE 1 of 3
FILE NO. 3455
DATE 7/29/70

LAYNE TEXAS COMPANY

HOUSTON -:- DALLAS

WATER WELL TEST

CUSTOMER LOCATION

TEST FOR Garden City Apts. Ltd.

LOCATION OF WELL 9600 Blk. W. Montgomery Rd.

SURVEY FIELD

COUNTY Harris STATE Texas

DESCRIPTION OF LAND MARKS

Garden City Drive

WELL DATA

NAME WELL WELL NO. 1

ELEVATION DATUM

WELL SIZE 10-3/4" x 6-5/8" x 24" UR

TOTAL DEPTH 704' TOP SCREEN 500-704'

GRAVEL WELL Yes STRAIGHT WELL

TYPE SCREEN S.S. W.W. GAGE .040"

TEMPERATURE OF WATER Balug

WATER CONDITION Clear

WATER MEASURING DEVICE

ORIFICE SIZE 4"x3" LENGTH 30'

OTHER

TEST PUMP DATA

DEPTH SETTING TOP OF BOWL 300'

LENGTH AIR LINE 300' SIZE 1/4"

TYPE BOWL RKHC 8" NO. STAGES 12

LENGTH BOWL 10' SUCTION LT.

SAND CONTENT 0 OZ. PER 100 GAL.

WATER SAMPLE TAKEN NO. SAMPLES

BACTERIOLOGICAL SAMPLE TAKEN

DRAWDOWN SPECIFIC CAPACITY

ACTIVE STATIC HEAD AFTER PUMP STOPPED

5 MIN 211.5 FT. 20 MIN 210 FT.

10 MIN 210.5 FT. 25 MIN 209.5 FT.

15 MIN 210.5 FT. 30 MIN 209.5 FT.

S.L. before start of test 206 ft.

DATE HOUR	AIR LINE GAGE	PUMPING LEVEL	DISCH. PRESS.	HEAD ON ORIFICE INCHES	GPM	RPM	OPERATOR	REMARKS
7/22/70							G.E.F.	
1:00PM	Started	test		24	205			
1:30	76	224		24	205			
2:00	76	224		24	205			
2:30	75	225		24	205			
3:00	75	225		24	205			
3:30	75	225		24	205			
4:00	75	225		24	205			
4:30	75	225		24	205			
5:00	75	225		24	205			
5:30	75	225		24	205			
6:00	75	225		24	205			
6:30	75	225		24	205			
7:00	75	225		24	205			
7:30	75	225		24	205			
8:00	75	225		24	205			
8:30	75	225		24	205			
9:00	75	225		24	205			
9:30	75	225		24	205			
10:00	75	225		24	205			
10:30	75	225		24	205			
11:00	75	225		24	205			
11:30	75	225		24	205			
12:00 M	75	225		24	205			7/23/70
12:30AM	75	225		24	205			
1:00	75	225		24	205			
1:30	75	225		24	205			

OBSERVERS

FOR OWNER

G. E. Ferguson
FOR LAYNE TEXAS CO.

FORM NO. 56 -

65-05-816

REPORT NO 8446
S. O. 2650-70
PAGE 2 of 3
FILE NO. 3455
DATE 7/29/70

LAYNE TEXAS COMPANY

HOUSTON -:- DALLAS

WATER WELL TEST

CUSTOMER LOCATION

TEST FOR Garden City Apts., Ltd.

LOCATION OF WELL 9600 Blk. W. Montgomery Rd.

SURVEY FIELD

COUNTY Harris STATE Texas

DESCRIPTION OF LAND MARKS Garden City Drive

WELL DATA

NAME WELL WELL NO. 1

ELEVATION DATUM

WELL SIZE 10-3/4" x 6-5/8" x 24" UR

TOTAL DEPTH 704' TOP SCREEN 500-704'

GRAVEL WELL Yes STRAIGHT WELL

TYPE SCREEN S.S. W.W. GAGE .040"

TEMPERATURE OF WATER Barlug

WATER CONDITION

WATER MEASURING DEVICE

ORIFICE SIZE 4"x3" LENGTH 30'

OTHER

TEST PUMP DATA

DEPTH SETTING TOP OF BOWL 300'

LENGTH AIR LINE 300' SIZE 1/4"

TYPE BOWL RKHC 8" NO. STAGES 12

LENGTH BOWL 10' SUCTION LT.

SAND CONTENT 0 OZ. PER 100 GAL.

WATER SAMPLE TAKEN NO. SAMPLES

BACTERIOLOGICAL SAMPLE TAKEN

DRAWDOWN SPECIFIC CAPACITY

ACTIVE STATIC HEAD AFTER PUMP STOPPED

5 MIN.	FT.	20 MIN.	FT.
10 MIN.	FT.	25 MIN.	FT.
15 MIN.	FT.	30 MIN.	FT.

DATE HOUR	AIR LINE GAGE	PUMPING LEVEL	DISCH. PRESS.	HEAD ON ORIFICE INCHES	GPM	RPM	OPERATOR	REMARKS
2:00AM	75	225		24	205			7/23/70
2:30	75	225		24	205			
3:00	75	225		24	205			
3:30	75	225		24	205			
4:00	74	226		24	205			
4:30	74	226		24	205			
5:00	74	226		24	205			
5:30	74	226		24	205			
6:00	74	226		24	205			
6:30	74	226		24	205			
7:00	74.5	225.5		24	205			Adjusted pump
7:30	74.5	225.5		24	205			
8:00	74.5	225.5		24	205			
8:30	74.5	225.5		24	205			
9:00	74.5	225.5		24	205			
9:30	74.5	225.5		24	205			
10:00	74.5	225.5		24	205			
10:30	74.5	225.5		24	205			
11:00	74.5	225.5		24	205			
11:30	74.5	225.5		24	205			
12:00 N	74.5	225.5		24	205			
12:30PM	74.5	225.5		24	205			No sand
1:00	74.5	225.5		24	205			
Finished 24 hr. test.								
Recovery on page 3								

OBSERVERS

FOR OWNER

G. E. Ferguson
FOR LAYNE TEXAS CO.

FORM NO. 36 -

65-05-816

REPORT NO. 8446
S. O. 2650-70
PAGE 3 of 3
FILE NO. 3455
DATE 7/29/70

LAYNE TEXAS COMPANY

HOUSTON -:- DALLAS

WATER WELL TEST

CUSTOMER LOCATION

TEST FOR Garden City Apts., Ltd.

LOCATION OF WELL 9600 Blk. W. Montgomery Rd.

SURVEY FIELD

COUNTY Harris STATE Texas

DESCRIPTION OF LAND MARKS Garden City Drive

WELL DATA

NAME WELL WELL NO. 1

ELEVATION DATUM

WELL SIZE 10-3/4" x 6-5/8" x 24" UR

TOTAL DEPTH 704' TOP SCREEN 500-704'

GRAVEL WELL Yes STRAIGHT WELL

TYPE SCREEN S.S. W.W. GAGE .040"

TEMPERATURE OF WATER Barlug

WATER CONDITION Clear

WATER MEASURING DEVICE

ORIFICE SIZE 4" x 3" LENGTH 30'

OTHER

TEST PUMP DATA

DEPTH SETTING TOP OF BOWL 300'

LENGTH AIR LINE 300' SIZE 1/4"

TYPE BOWL RKHC 8" NO. STAGES 12

LENGTH BOWL 10' SUCTION LT.

SAND CONTENT OZ. PER 100 GAL.

WATER SAMPLE TAKEN NO. SAMPLES

BACTERIOLOGICAL SAMPLE TAKEN

DRAWDOWN SPECIFIC CAPACITY

ACTIVE STATIC HEAD AFTER PUMP STOPPED

5 MIN.	FT.	20 MIN.	FT.
10 MIN.	FT.	25 MIN.	FT.
15 MIN.	FT.	30 MIN.	FT.

DATE HOUR	AIR LINE GAGE	PUMPING LEVEL	DISCH. PRESS.	HEAD ON ORIFICE INCHES	GPM	RPM	OPERATOR	REMARKS
Recovery after 24 Hr. Test- 7/23/70								
1:05PM	88.5	211.5						
1:10	89.5	210.5						
1:15	89.5	210.5						
1:20	90	210						
1:25	90.5	209.5						
1:30	90.5	209.5						
1:40	90.5	209.5						
1:50	91	209						
2:00	91	209						
2:10	91.5	208.5						
2:20	91.5	208.5						
2:30	92	208						
2:40	92	208						
2:50	92	208						
3:00	92	208						
3:10	92.5	207.5						
3:20	92.5	207.5						
3:30	92.5	207.5						
3:40	92.5	207.5						
3:50	92.5	207.5						
4:00	92.5	207.5						
4:10	92.5	207.5						
4:20	92.5	207.5						
4:30	92.5	207.5						
4:40	92.5	207.5						
4:50	92.5	207.5						
OBSERVERS 5:00	92.5	207.5						

FOR OWNER

G. R. Ferguson
FOR LAYNE TEXAS CO.

FORM NO. 59 -

65-05-816

EDNA WOOD LABORATORIES

WATER TECHNOLOGISTS . . CHEMISTS . . MICROBIOLOGISTS

28 July 1970

To: Layne Texas Company
Houston, Texas

SO 2650-70

Sample marked: Garden City Apt., Harris County, Texas. Taken after 24 hrs. pumping at 205 gpm. Pumping Level: 225.5'- 10 min. recovery 210.5'; 30 min. recovery 209.5'; 1 hr. recovery 209'. Screened: 510-699'. G. E. Ferguson.

Received: 7-24-70

WATER ANALYSIS

results in parts per million (mg/l) except as noted

Dissolved Residue at 350°C		308	Conductance, micromhos/cm, 25°C		525
Total Dissolved Solids, actual†		416	Color, units		2
Total Dissolved Solids, calc.		413	Turbidity, units		0.3
Silica	SiO_2	21	As Calcium Carbonate, $CaCO_3$		
Calcium	Ca	56	Phenolphthalein Alkalinity		0
Magnesium	Mg	7	Total Alkalinity		174
Sodium (diff.) Na + K as	Na	46	Total Hardness		170
Carbonate	CO_3	0	Free Carbon Dioxide	CO_2	10
Bicarbonate	HCO_3	212	pH . . . 7.49		
Sulfate	SO_4	10	HYPOTHETICAL COMBINATIONS		
Chloride	Cl	61	Calcium Bicarbonate		226
Total Iron	Fe	<0.05	Magnesium Bicarbonate		43
			Sodium Bicarbonate		6
			Sodium Sulfate		15
			Sodium Chloride		100
			Silica		21
			Total Dissolved Solids, calc.		413

†Total Dissolved Solids, actual = Dissolved Residue + 50.6% of bicarbonate (HCO_3) ion

EDNA WOOD LABORATORIES

By: Edna Wood

4127
11c

65-05-816

TEL (713) 747-7271 P. O. BOX 34753 4820 OLD SPANISH TRAIL HOUSTON, TEXAS 77021

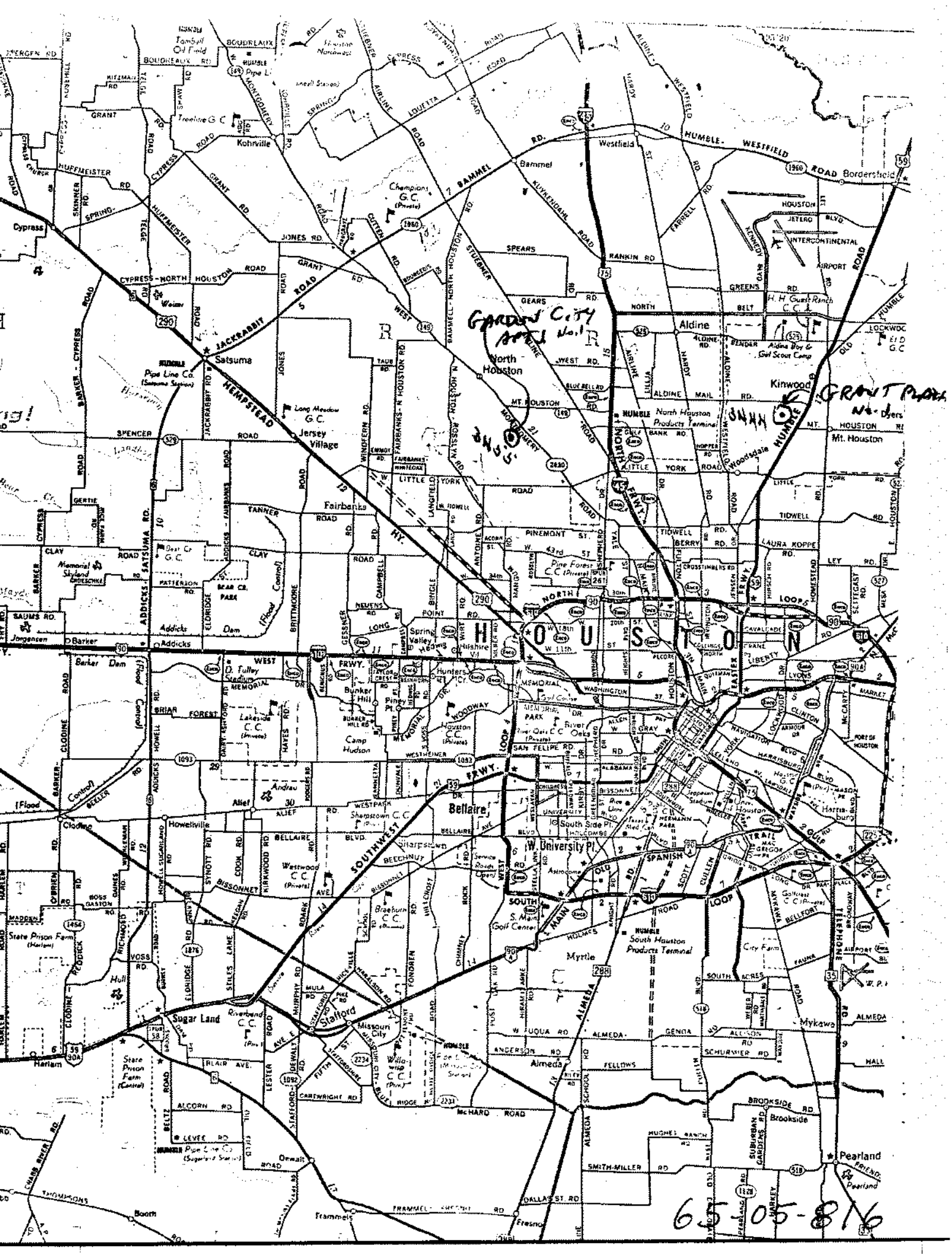
HOUSTON
Cypress
Satsuma
Jersey Village
Fairbanks
North Houston
Aldine
Kinwood
Mt. Houston
Bammel
Westfield
Kohrville
Champions G.C. (Private)
Pine Forest C.C. (Private)
Spring Valley
Hedwig Village
Hunters Cr.
Bunker Hill
Piney Pt.
Memorial Park
Houston C.C. (Private)
River Oaks C.C. (Private)
Lakeside C.C. (Private)
Camp Hudson
Bellaire
W. University Pl.
South Side Pl.
Sharpstown
Sharpstown C.C. (Priv.)
Westwood C.C. (Private)
Braeburn C.C.
Howellville
Clodine
Alief
Andrau
Sugar Land
Riverbend C.C. (Priv.)
Stafford
Missouri City
Willowisp C.C. (Priv.)
Harlem
Hull
Omalt
Booth
Frammels
Fresno
Almeda
Mykawa
Pearland
Brookside
Suburban Gardens
Myrtle
Gardens City Addn. No. 1
Memorial Park Golf Course
Houston Country Club
Rice U.
Univ. of Houston
Texas Medical Center
Astrodome
Sharpstown Shopping Center
Sam Houston Coliseum
Shamrock Hilton
Gulfgate C.C. (Private)
Pasadena Stadium
Harrisburg
Lockwood
Port of Houston
Intercontinental Airport
H. H. Guest Ranch C.C.
Aldine Boy & Girl Scout Camp
North Houston Products Terminal
Humble South Houston Products Terminal
Pipe Line Co. (Satsuma Station)
Pipe Line Co. (Sugarland Station)
Memorial Skyland Cemetery
Bear Cr. Park
Bear Cr. G.C.
Long Meadow G.C.
Treeline G.C.
Tomball Oil Field
Houston Northwest
Spencer Road
Jackrabbit Road
Hempstead Hwy.
Gulf Freeway
Southwest Freeway
Eastex Freeway
North Freeway
Loop 610
Loop 8
Loop 59
Loop 90
Loop 288
Loop 225
Loop 261
Loop 527
Loop 518
Loop 1960
Loop 1959
Loop 1828
Loop 1878
Loop 1836
Loop 1836
Loop 1836

97 65-05-17

Send original copy by certified mail to the Texas Department of Water Resources P. O. Box 13087 Austin, Texas 78711

State of Texas
WATER WELL REPORT

For TDWR use only
Well No. 65 05-17
Located on map
Received: 7-9-79

1) OWNER Lexington Development (Name) Address 14500 Bammel N. Houston Rd. (Street or RFD) Houston (City) Tx. (State) (Zip)

2) LOCATION OF WELL:
County Harris, 16 miles in N (N.E., S.W., etc.) direction from Houston (Town)

Driller must complete the legal description to the right with distance and direction from two intersecting section or survey lines, or he must locate and identify the well on an official Quarter- or Half-Scale Texas County General Highway Map and attach the map to this form.

☐ Legal description:
Section No. _____ Block No. _____ Township _____
Abstract No. _____ Survey Name _____
Distance and direction from two intersecting section or survey lines _____

☑ See attached map. 97 Map on 60-60 GW

3) TYPE OF WORK (Check):
☒ New Well ☐ Deepening ☐ Reconditioning ☐ Plugging

4) PROPOSED USE (Check):
☒ Domestic ☐ Industrial ☐ Public Supply ☐ Irrigation ☐ Test Well ☐ Other _____

5) DRILLING METHOD (Check):
☒ Mud Rotary ☐ Air Hammer ☐ Driven ☐ Bored ☐ Air Rotary ☐ Cable Tool ☐ Jetted ☐ Other _____

6) WELL LOG:
Date drilled 4/28/79

DIAMETER OF HOLE

Dia. (in.)	From (ft.)	To (ft.)
6-3/4	Surface	297

From (ft.)	To (ft.)	Description and color of formation material
0	30	Clay
30	31	Rock
31	45	Sand
45	60	Clay
60	90	Sand
90	200	Clay
200	210	Sand
210	237	Clay
237	297	Sand

7) BOREHOLE COMPLETION:
☐ Open Hole ☐ Straight Wall ☐ Underreamed
☐ Gravel Packed ☐ Other 2 string cemented
If Gravel Packed give interval . . . from _____ ft. to _____ ft.

8) CASING, BLANK PIPE, AND WELL SCREEN DATA:

Dia. (in.)	New or Used	Steel, Plastic, etc. Perf., Slotted, etc. Screen Mgf., if commercial	Setting (ft.) From	Setting (ft.) To	Gage Casing Screen
4	N	Plastic Casing	0	280	Sch
2 1/2	N	Liner	250	287	40
2 1/2	N	Slotted Screen	287	297	.012

CEMENTING DATA
Cemented from 280 ft. to 80 ft.
Method used Halliburton
Cemented by Robinson Water Well Service, Inc (Company or Individual)

9) WATER LEVEL:
Static level 100 ft. below land surface Date 4/28/79
Artesian flow _____ gpm. Date _____

10) PACKERS:

Type	Depth
K	250

11) TYPE PUMP: 1 1/2 HP Pump P-120 Tank
☐ Turbin ☐ Jet ☒ Submersible ☐ Cylinder
☐ Other _____
Depth to pump bowls, cylinder, jet, etc., 160 ft.

12) WELL TESTS:
☐ Type Test: ☐ Pump ☐ Bailer ☐ Jetted ☐ Estimated
Yield: _____ gpm with _____ ft. drawdown after _____ hrs.

(Use reverse side if necessary)

13) WATER QUALITY:
Did you knowingly penetrate any strata which contained undesirable water? ☐ Yes ☒ No
If yes, submit "REPORT OF UNDESIRABLE WATER"
Type of water? potable Depth of strata _____
Was a chemical analysis made? ☐ Yes ☒ No

I hereby certify that this well was drilled by me (or under my supervision) and that each and all of the statements herein are true to the best of my knowledge and belief.

NAME M. E. Robinson, Jr. (Type or Print) Water Well Drillers Registration No. 1464

ADDRESS 11607 FM 149 (Street or RFD) Houston (City) Texas (State) 77086 (Zip)

(Signed) M. E. Robinson Jr./ke (Water Well Driller) Robinson Water Well Service, Inc. (Company Name)

Please attach electric log, chemical analysis, and other pertinent information, if available.

*Additional instructions on reverse side.

TDWR-0392

ATTENTION OWNER: Confidentiality Privilege Notice on Reverse Side

STATE OF TEXAS
WATER WELL REPORT

1) OWNER: LONDON PARK ADDRESS: 14545 BAMMEL N HOUSTON CITY: HOUSTON STATE: TX ZIP: -

2) ADDRESS OF WELL:
County: HARRIS GRID # 65-S-01
Street or RFD: 14545 BAMMEL N HOUSTON
City, State, Zip code: HOUSTON , TX -

5)

3) TYPE OF WORK: NEW WELL

4) PROPOSED USE: IRRIGATION
If Public Supply well, were plans submitted to the TNRCC?

6) WELL LOG: 23938
DATE DRILLING:
STARTED: 03/21/02
COMPLETED: 04/02/02

DIAMETER OF HOLE

DIAMETER	FROM	TO
8 7/8	0	189
5 7/8	189	209

7) DRILLING METHOD: MUD ROTARY

8) BOREHOLE COMPLETION: STRAIGHT WALL
IF GRAVEL... FROM FT. TO FT.
FROM FT. TO FT.

N^

CASING, BLANK PIPE, AND WELL SCREEN DATA:

DIA	NEW/USED	DESCRIPTION	FROM	TO	GAGE CASING SCREEN
6	N	PVC CASING	0	185	SCH 40
4	N	PVC LINER	1	189	SCH 40
4	N	SUPERFLO SCREEN	189	209	10

GEOLOGICAL DESCRIPTION:

FROM	TO	DESCRIPTION
0	3	TOP SOIL
3	38	CLAY
38	43	ROCK
43	88	CLAY
88	100	SAND
100	152	CLAY
152	175	SAND CLAY
175	177	CLAY
177	190	SAND
190	192	ROCK
192	198	SAND
198	199	ROCK
199	209	SAND

9) CEMENTING DATA:
Cemented from 185 FT. TO 0 FT. No. of Sacks Used 30
FT. TO FT.
Method Used: PRESSURE
Cemented by: ODCI
Distance to septic field lines: ft.
Method of verification of above distance:

10) SURFACE COMPLETION:
SURFACE SLEEVE

11) WATER LEVEL:
STATIC LEVEL : 140 FT. DATE: 04/02/02
ARTESIAN FLOW: GPM. DATE:

12) PACKERS:

TYPE	DEPTH
B P SEAL	1

13) TYPE PUMP:
SUBMERSIBLE
DEPTH TO PUMP: 189

14) WELL TEST:
JETTED
YIELD: 25 GPM WITH FT DRAWDOWN AFTER HRS

15) WATER QUALITY:
TYPE OF WATER: N/A DEPTH OF STRATA: 29 NO CHEMICAL ANALYSIS MADE
NO STRATA OF UNDESIRABLE WATER PENETRATED

COMPANY NAME: O'DAY DRILLING CO., INC. WATER WELL DRILLER'S LICENSE NO.: 1877,4111(4884)
ADDRESS: 2357 GARDEN RD CITY: PEARLAND STATE: TX ZIP CODE: 77581-8744

FOR TWC USE ONLY
WELL NO. _____
LOCATED ON MAP _____

I HEREBY CERTIFY THAT THIS WELL WAS DRILLED BY ME (OR UNDER MY SUPERVISION) AND THAT EACH AND ALL OF THE STATEMENTS HEREIN ARE TRUE TO THE BEST OF MY KNOWLEDGE AND BELIEF. I UNDERSTAND THAT FAILURE TO COMPLETE ITEMS 1 THRU 15 WILL RESULT IN THE LOG(S) BEING RETURNED FOR COMPLETION AND RESUBMITTAL.

(signed) _____ (LICENSED WATER WELL DRILLER)

(signed) _____ (REGISTERED DRILLER TRAINEE)

4820120721

Please type or print.
Send completed copy by certified mail to the Texas Department of Water Resources P. O. Box 13087 Austin, Texas 78711

State of Texas
WATER WELL REPORT

ATTENTION OWNER: *Confidentiality Privilege Notice on Reverse Side*

Texas Water Well Drillers Board
P. O. Box 13087
Austin, Texas 78711

1) OWNER HNG Fossil Fuels (Name) Address 811 Dallas Street (Street or RFD) No. Tex. (City) 77002 (State) (Zip)

2) LOCATION OF WELL: County HARRIS 7 miles at SE (N.E., S.W., etc.) direction from SPRING (Town)

Drillers must complete the legal description to the right with distance and direction from two intersecting section or survey lines, or he must locate and identify the well on an official Quarter- or Half-Scale Texas County General Highway Map and attach the map to this form.

L) Legal description:
Section No. _____ Block No. _____ Township _____
Abstract No. _____ Survey Name _____
Distance and direction from two intersecting section or survey lines _____
✓ See attached map.

3) TYPE OF WORK (Check):
✓ New Well ☐ Deepening ☐ Reconditioning ☐ Plugging

4) PROPOSED USE (Check):
☐ Domestic ✓ Industrial ☐ Public Supply ☐ Irrigation ☐ Test Well ☐ Other _____

5) DRILLING METHOD (Check):
✓ Mud Rotary ☐ Air Hammer ☐ Driven ☐ Bored ☐ Air Rotary ☐ Cable Tool ☐ Jetted ☐ Other _____

6) WELL LOG:
Date drilled FEB 4, 1985

DIAMETER OF HOLE Dia. (in.)	From (ft.)	To (ft.)
6 1/4	Surface	352

From (ft.)	To (ft.)	Description and color of formation material
0	92	Clay
92	126	Sand
126	170	Clay
170	210	Sand
210	290	Clay
290	352	Sand (Coarse)

7) BOREHOLE COMPLETION:
☐ Open Hole ✓ Straight Wall ☐ Underreamed
☐ Gravel Packed ☐ Other _____
If Gravel Packed give interval from _____ ft. to _____ ft.

8) CASING, BLANK PIPE, AND WELL SCREEN DATA:

Dia. (in.)	New or Used	Steel, Plastic, etc. Perf., Slotted, etc. Screen Mfr., if commercial	Setting (ft.) From	Setting (ft.) To	Gage Casing Screen
4"	New	Plastic	0	312	Sch 40
4"	New	Plastic Slotted	312	352	.030

9) CEMENTING DATA (Rule 319.44(b))
Cemented from 0 ft. to 10 ft.
_____ ft. to _____ ft.
Method used Slurry
Cemented by JOHN BRYSON

10) SURFACE COMPLETION
✓ Specified Surface Slab Installed (Rule 319.44(c))
☐ Pitless Adapter Used (Rule 319.44(d))
☐ Approved Alternative Procedure Used (Rule 319.71)

11) WATER LEVEL:
Static level 105 ft. below land surface Date 2/4/85
Artesian flow _____ gpm. Date _____

12) PACKERS: Type _____ Depth _____

RECEIVED
JUN 24 1985
DEPT. OF WATER RESOURCES

13) TYPE PUMP:
☐ Turbine ☐ Jet ☐ Submersible ☐ Cylinder
☐ Other Jetted
Depth to pump bowls, cylinder, jet, etc., 300 ft.

(Use reverse side if necessary)

15) WATER QUALITY:
Did you knowingly penetrate any strata which contained undesirable water? ☐ Yes ✓ No
If yes, submit "REPORT OF UNDESIRABLE WATER"
Type of water? _____ Depth of strata _____
Was a chemical analysis made? ☐ Yes ✓ No

14) WELL TESTS:
Type Test: ☐ Pump ☐ Bailer ☐ Jetted ☐ Estimated
Yield: _____ gpm with _____ ft. drawdown after _____ hrs.

I hereby certify that this well was drilled by me (or under my supervision) and that each and all of the statements herein are true to the best of my knowledge and belief. I understand that failure to complete items 1 thru 12 will result in the log(s) being returned for completion and resubmittal.

COMPANY NAME B&L WATER WELL SERVICE (Type or Print) Water Well Driller's License No. 1315

ADDRESS P.O. Box 118 (Street or RFD) WINNIE, (City) TEXAS (State) 77665 (Zip)

(Signed) _____ (Licensed Water Well Driller) (Signed) _____ (Registered Driller Trainee)

Please attach electric log, chemical analysis, and other pertinent information, if available.

For TDWR use only
Well No. 60-61-7F
Located on map yes C.F.S.

4820121410

DEPARTMENT OF WATER RESOURCES COPY

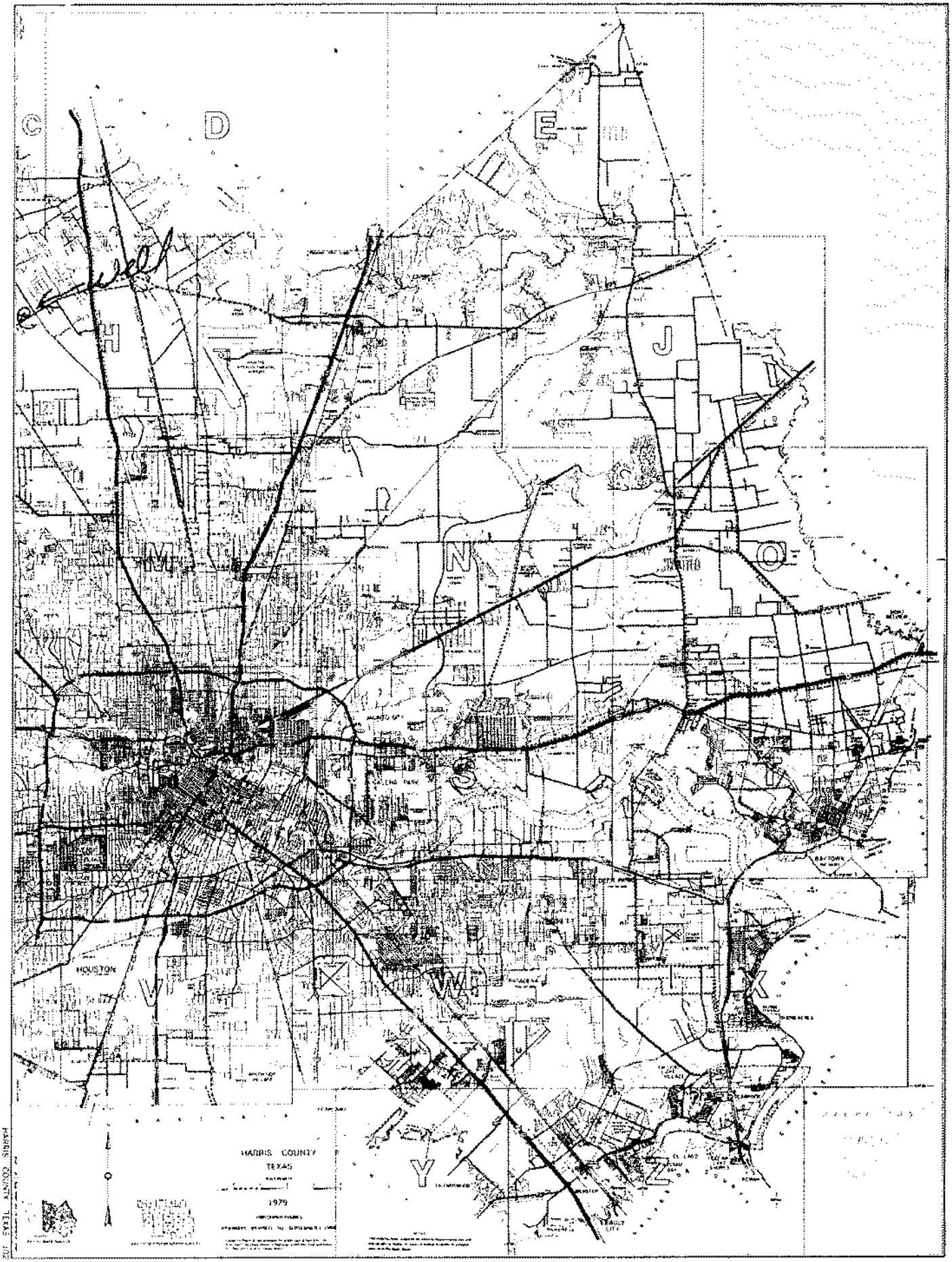
HARRIS COUNTY
TEXAS
1979
HOUSTON
HARRIS COUNTY TEXAS 2012

65.05.1H

Send original copy by certified mail to the Texas Water Development Board P. O. Box 13087 Austin, Texas 78711

State of Texas

WATER WELL REPORT

For TWDB use only
Well No. 65-05-1H
Located on map 105
Received: 77

1) OWNER:
Person having well drilled ASSOCIATED PERSONNEL (Name) Address 15006 WELCOME LANE (Street or RFD) HOUSTON (City) TEX. (State)

Landowner SAME Pete James (Name) Address FM 1960 (Between Steubner & Kuykendahl) (Street or RFD) (City) (State)

2) LOCATION OF WELL:
County HARRIS, _____ miles in _____ (N.E., S.W., etc.) direction from _____ (Town)

Locate by sketch map showing landmarks, roads, creeks, biway number, etc.*

331 U North

(Use reverse side if necessary)

or

Give legal location with distances and directions from adjacent sections or survey lines.

Labor _____ League _____

Block _____ Survey _____

Abstract No. _____

(NW¼ NE¼ SW¼ SE¼) of Section _____

3) TYPE OF WORK (Check): New Well, Deepening, Reconditioning, Plugging

4) PROPOSED USE (Check): Domestic, Industrial, Municipal, Irrigation, Test Well, Other

5) TYPE OF WELL (Check): Rotary, Driven, Dug, Cable, Jetted, Bored

6) WELL LOG:
Diameter of hole 6 3/4 in. Depth drilled 250 ft. Depth of completed well 275 ft. Date drilled JUN 1977

All measurements made from 0 ft. above ground level.

From (ft.)	To (ft.)	Description and color of formation material
0	2	SAND
2	12	YELLOW CLAY
12	25	SAND
25	72	RED & YELLOW CLAY
72	148	SAND
148	153	RED & YELLOW CLAY
153	170	SAND
170	187	RED & YELLOW CLAY
187	191	SAND
191	195	RED & YELLOW CLAY
195	275	SAND 16 GA

(Use reverse side if necessary)

9) Casing:
Type: Old, New, Steel, Plastic, Other

Cemented from 250 UP ft. to _____ ft.

Diameter (inches)	Setting From (ft.)	Setting To (ft.)	Gage
4"	1'	250	40

10) SCREEN:
Type WELL SUPPLIES INC PLASTIC WRAPPED

Perforated _____ Slotted _____

Diameter (inches)	Setting From (ft.)	Setting To (ft.)	Slot Size
2 1/2	265	275	16 GA

7) COMPLETION (Check):
Straight wall, Gravel packed, Other, Under reamed, Open Hole

8) WATER LEVEL:
Static level 92 ft. below land surface Date JUN 1977

Artesian pressure _____ lbs. per square inch Date _____

Depth to pump bowls, cylinder, jet, etc., 140 ft. below land surface.

11) WELL TESTS:
Was a pump test made? Yes No If yes, by whom?

Yield: _____ gpm with _____ ft. drawdown after _____ hrs.

Bailer test _____ gpm with _____ ft. drawdown after _____ hrs.

Artesian flow _____ gpm

Temperature of water _____

12) WATER QUALITY:
Was a chemical analysis made? Yes No

Did any strata contain undesirable water? Yes No.

Type of water? _____ depth of strata _____

I hereby certify that this well was drilled by me (or under my supervision) and that each and all of the statements herein are true to the best of my knowledge and belief.

NAME C A RAYMOND JR (Type or Print) Water Well Drillers Registration No. TDL-774

ADDRESS 10011 AIRLINE DR. (Street or RFD) HOUSTON (City) TEXAS (State)

(Signed) C.A. Raymond Jr. (Water Well Driller) RAYMOND WATER WELL DRILLING (Company Name)

Please attach electric log, chemical analysis, and other pertinent information, if available.

*Additional instructions on reverse side.

TWDBE-WD-8

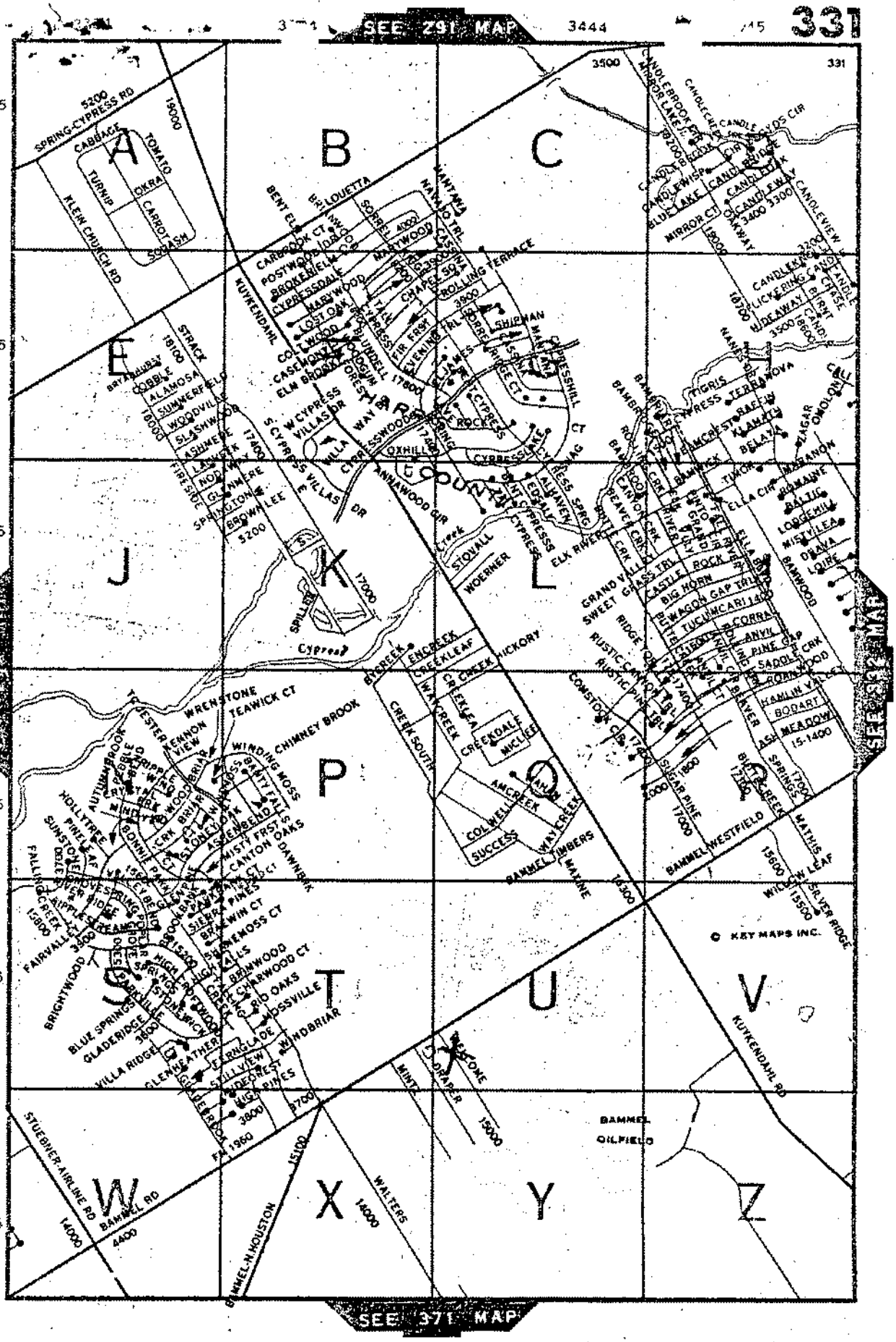
SEE 291 MAP
331
SEE 310 MAP
SEE 342 MAP
SEE 371 MAP
A
B
C
E
J
K
L
P
Q
R
S
T
U
V
W
X
Y
Z
2445
2455
2555
2566
2666
SPRING-CYPRESS RD
KLEIN CHURCH RD
KUYKENDAHL RD
BAMMEL-WESTFIELD
BAMMEL RD
STUEBNER-AIRLINE RD
BAMMEL-N.HOUSTON
WALTERS
BAMMEL OILFIELD
© KEY MAPS INC.

65-05-1H

65-05-1H

Send original copy by certified mail to the Texas Water Development Board
P. O. Box 12386
Austin, Texas 78711

State of Texas

WATER WELL REPORT

For TWDB use only
Well No. 65-05-1H
Located on map Y.S.
Received: 7-0-1
MH

1) OWNER:
Person having well drilled Jimmy Gerhart (Name) Address Rt. 10, Box 531, Houston, Texas (Street or RFD) (City) (State)

Landowner same (Name) Address (Street or RFD) (City) (State)

2) LOCATION OF WELL:
County Harris, miles in direction from (N.E., S.W., etc.) (Town)

Locate by sketch map showing landmarks, roads, creeks, hiway number, etc.*

North

(Use reverse side if necessary)

or Give legal location with distances and directions from adjacent sections or survey lines.

Labor League
Block Lot 2 of Track 2 Survey H. Simmons
Abstract No. 745
(NW¼ NE¼ SW¼ SE¼) of Section

3) TYPE OF WORK (Check):
(New Well) Deepening
Reconditioning Plugging

4) PROPOSED USE (Check):
(Domestic) Industrial Municipal
Irrigation Test Well Other

5) TYPE OF WELL (Check):
(Rotary) Driven Dug
Cable Jetted Bored

6) WELL LOG:
Diameter of hole 4 3/4 in. Depth drilled 250 ft. Depth of completed well 250 ft. Date drilled Dec. 1969

All measurments made from 3 ft. above ground level.

From (ft.)	To (ft.)	Description and color of formation material
0	60	Clay
60	85	Sand
85	195	Clay
195	250	Sand

9) Casing:
Type: (Old) & (New) (Steel) Plastic Other
Cemented from ft. to ft.

Diameter (inches)	Setting From (ft.)	To (ft.)	Gage
2	0	240	#30

10) SCREEN:
Type WOP PLASTIC
Perforated Slotted

Diameter (inches)	Setting From (ft.)	To (ft.)	Slot Size
2	240	250	.014

(Use reverse side if necessary)

7) COMPLETION (Check):
(Straight wall) Gravel packed Other
Under reamed Open Hole

8) WATER LEVEL:
Static level 90 ft. below land surface Date 12/69
Artesian pressure lbs. per square inch Date
Depth to pump bowls, cylinder, jet, etc., 126 ft.
below land surface.

11) WELL TESTS:
Was a pump test made? Yes (No) If yes, by whom?
Yield: gpm with ft. drawdown after hrs.
Bailer test gpm with ft. drawdown after hrs.
Artesian flow gpm
Temperature of water

12) WATER QUALITY:
Was a chemical analysis made? Yes (No)
Did any strata contain undesirable water? Yes No
Type of water? depth of strata

I hereby certify that this well was drilled by me (or under my supervision) and that each and all of the statements herein are true to the best of my knowledge and belief.

NAME Melvin W. Hildebrandt (Type or Print) Water Well Drillers Registration No. 932

ADDRESS P. O. Box 607, Spring, Texas 77373 (Street or RFD) (City) (State)

(Signed) Melvin W. Hildebrandt (Water Well Driller) HILDEBRANDT SERVICES (Company Name)

Please attach electric log, chemical analysis, and other pertinent information, if available.

*Additional instructions on reverse side.

TWDBE-(W-53

2)LOCATION OF WELL:

The sketch showing the well location must be as accurate as possible, showing landmarks, in sufficient detail so that the well may be plotted on a General Highway Map of the county in which the well is located.

Reference points from which distances are measured and directions given should be of a permanent nature (e.g. highway intersections, center of towns, river and creek bridges, railroad crossings). The distance and direction from the nearest town should always be indicated.

When giving a legal description include a sketch showing location of the well within the described area, e.g. survey abstract.

Information furnished in Section 2) of the TWDBR-GW-53 is very important. Unless the well can be accurately located on a map the value of the other data contained in the Report is greatly reduced.

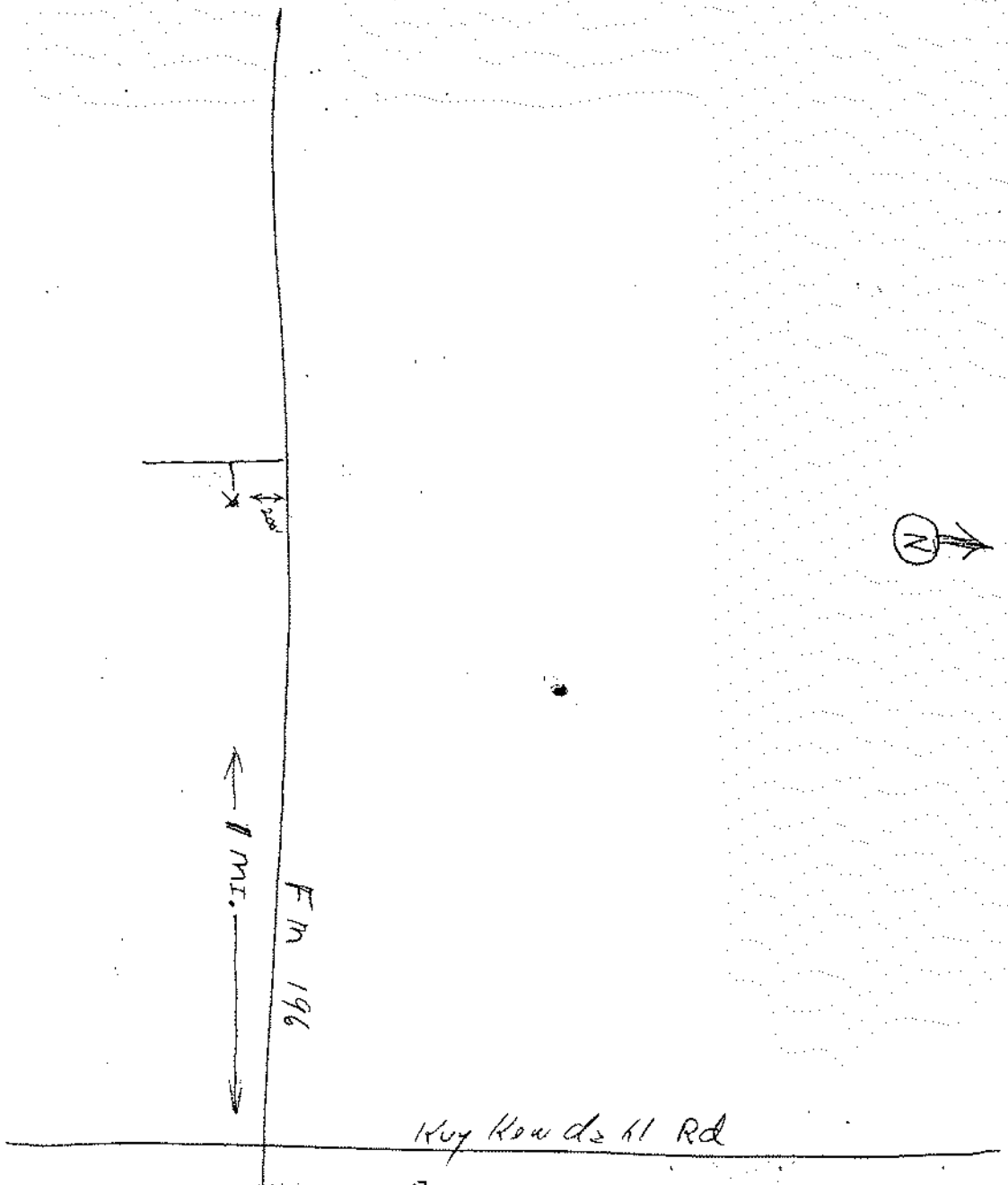

TEXAS WATER
SEP 8 1970
RECEIVED
RECEIVED
NOV 6 1970
Central Records
Texas Water

65-38-6W TDUP

Send original copy by certified mail to the Texas Department of Water Resources P. O. Box 13087 Austin, Texas 78711

State of Texas
WATER WELL REPORT

For TDWR use only
Well No. 65-38-6W
Located on map YES
Received: T H

1) OWNER C. W. Barnett (Name) Address Rt. 4 box 776 (Street or RFD) Alvin (City) Texas (State) 77511 (Zip)

2) LOCATION OF WELL: County Brazoria 0 miles in 0 (N.E., S.W., etc.) direction from Alvin (Town)

On Map

Driller must complete the legal description to the right with distance and direction from two intersecting section or survey lines, or he must locate and identify the well on an official Quarter- or Half-Scale Texas County General Highway Map and attach the map to this form.

☒ Legal description:
Section No. _____ Block No. _____ Township _____
Abstract No. _____ Survey Name _____
Distance and direction from two intersecting section or survey lines _____

☐ See attached map. Map on 65-55-3B

3) TYPE OF WORK (Check):
☒ New Well ☐ Deepening ☐ Reconditioning ☐ Plugging

4) PROPOSED USE (Check):
☒ Domestic ☐ Industrial ☐ Public Supply ☐ Irrigation ☐ Test Well ☐ Other _____

5) DRILLING METHOD (Check):
☒ Mud Rotary ☐ Air Hammer ☐ Driven ☐ Bored ☐ Air Rotary ☐ Cable Tool ☐ Jetted ☐ Other _____

6) WELL LOG:

Date drilled 8/21/78

DIAMETER OF HOLE

Dia. (in.)	From (ft.)	To (ft.)
4 1/2	Surface	160

From (ft.)	To (ft.)	Description and color of formation material
0	2	Top
2	45	Clay
45	60	Sand
60	92	Clay
92	104	Sand (fine)
104	144	Clay
144	160	Sand (good)

(Use reverse side if necessary)

7) BOREHOLE COMPLETION:
☐ Open Hole ☒ Straight Wall ☐ Underreamed
☐ Gravel Packed ☐ Other _____
If Gravel Packed give interval . . . from _____ ft. to _____ ft.

8) CASING, BLANK PIPE, AND WELL SCREEN DATA:

Dia. (in.)	New or Used	Steel, Plastic, etc. Perf., Slotted, etc. Screen Mgf., if commercial	Setting (ft.) From	Setting (ft.) To	Gage Casing Screen
2	N	PVC	0	150	40
2	N	EVERFLO	150	160	10

CEMENTING DATA
Cemented from _____ ft. to _____ ft.
Method used _____
Cemented by _____ (Company or Individual)

9) WATER LEVEL:
Static level 8 ft. below land surface Date 8/21/78
Artesian flow _____ gpm. Date _____

10) PACKERS:

Type	Depth
Rubber	140

11) TYPE PUMP:
☐ Turbin ☒ Jet ☐ Submersible ☐ Cylinder ☐ Other _____
Depth to pump bowls, cylinder, jet, etc., 42 ft.

12) WELL TESTS:
☐ Type Test: ☐ Pump ☐ Bailer ☒ Jetted ☐ Estimated
Yield: 20 gpm with _____ ft. drawdown after _____ hrs.

13) WATER QUALITY:
Did you knowingly penetrate any strata which contained undesirable water? ☐ Yes ☒ No
If yes, submit "REPORT OF UNDESIRABLE WATER"
Type of water? _____ Depth of strata _____
Was a chemical analysis made? ☐ Yes ☒ No

I hereby certify that this well was drilled by me (or under my supervision) and that each and all of the statements herein are true to the best of my knowledge and belief.

NAME Orlen O'Day (Type or Print) Water Well Drillers Registration No. 786

ADDRESS P. O. Box 162 (Street or RFD) Pearland (City) Texas (State) 77581 (Zip)

(Signed) Orlen O'Day (Water Well Driller) O'DAY DRILLING CO., INC. (Company Name)

Please attach electric log, chemical analysis, and other pertinent information, if available.

*Additional instructions on reverse side.

TDWR-0397

(4)

Send original copy by certified mail to the Texas Department of Water Resources P. O. Box 13087 Austin, Texas 78711

State of Texas
WATER WELL REPORT

ATTENTION OWNER: *Confidentiality Privilege Notice on Reverse Side*

Texas Water Well Drillers Board P. O. Box 13087 Austin, Texas 78711

1) OWNER Double Bee Landscaping (Name) Address FM 1960 (Street or RFD) Houston (City) Texas (State) (Zip)

2) LOCATION OF WELL: County Harris 25 miles in N.W. (N.E., S.W., etc.) direction from Houston (Town)

Driller must complete the legal description to the right with distance and direction from two intersecting section or survey lines, or he must locate and identify the well on an official Quarter- or Half-Scale Texas County General Highway Map and attach the map to this form.

☐ Legal description:
Section No. _____ Block No. _____ Township _____
Abstract No. _____ Survey Name _____
Distance and direction from two intersecting section or survey lines _____

☑ See attached map.

3) TYPE OF WORK (Check): ☑ New Well ☐ Deepening ☐ Reconditioning ☐ Plugging

4) PROPOSED USE (Check): ☑ Domestic ☐ Industrial ☐ Public Supply ☐ Irrigation ☐ Test Well ☐ Other _____

5) DRILLING METHOD (Check): ☑ Mud Rotary ☐ Air Hammer ☐ Driven ☐ Bored ☐ Air Rotary ☐ Cable Tool ☐ Jetted ☐ Other _____

6) WELL LOG:

Date drilled 5/23/84

DIAMETER OF HOLE

Dia. (in.)	From (ft.)	To (ft.)
6½	Surface	266

7) BOREHOLE COMPLETION: ☐ Open Hole ☐ Straight Wall ☐ Underreamed ☐ Gravel Packed ☑ Other Cemented

If Gravel Packed give interval ... from _____ ft. to _____ ft.

From (ft.)	To (ft.)	Description and color of formation material
0	3	top soil
3	12	red + gray clay
12	22	fine white sand
22	40	gray clay
40	48	fine red sand
48	72	red + gray clay
72	95	coarse sand
95	122	red + gray clay + sand
122	266	coarse sand + gravel

8) CASING, BLANK PIPE, AND WELL SCREEN DATA:

Dia. (in.)	New or Used	Steel, Plastic, etc. Perf., Slotted, etc. Screen Mgf., if commercial	Setting (ft.) From	Setting (ft.) To	Gage Casing Screen
4"	New	Plastic Casing	0	255	40
2½"	New	Plastic Screen	256	266	12

CEMENTING DATA

Cemented from 255 ft. to 100 ft.
Method used Pressurized
Cemented by Ind. (Company or individual)

9) WATER LEVEL:
Static level 103 ft. below land surface Date 5/24/84
Artesian flow _____ gpm. Date _____

10) PACKERS: Type Depth
2½"x4" R+R 3Ring 251'

RECEIVED
JUN 25 1984
DEPT. OF WATER RESOURCES
(Use reverse side if necessary)

11) TYPE PUMP: ☐ Turbine ☐ Jet ☐ Submersible ☐ Cylinder ☐ Other _____
Depth to pump bowls, cylinder, jet, etc., _____ ft.

12) WELL TESTS: ☐ Type Test: ☐ Pump ☐ Bailer ☐ Jetted ☐ Estimated
Yield _____ gpm with _____ ft. drawdown after _____ hrs.

13) WATER QUALITY:
Did you knowingly penetrate any strata which contained undesirable water? ☐ Yes ☑ No
If yes, submit "REPORT OF UNDESIRABLE WATER"
Type of water? Fresh Depth of strata 44'
Was a chemical analysis made? ☐ Yes ☑ No

I hereby certify that this well was drilled by me (or under my supervision) and that each and all of the statements herein are true to the best of my knowledge and belief.

COMPANY NAME Damrell + Potter Drilling Co. (Type or Print) Water Well Driller's License No. 1872

ADDRESS 5717 Chippewa (Street or RFD) Houston (City) Texas (State) 77086 (Zip)

(Signed) Bobby Potter (Licensed Water Well Driller) (Signed) _____ (Registered Driller Trainee)

Please attach electric log, chemical analysis, and other pertinent information, if available.

For TDWR use only
Well No. 60-61-744
Located on map Yes DLF

TDWR 0[illegible] 48201214 06 DEPARTMENT OF WATER RESOURCES COPY

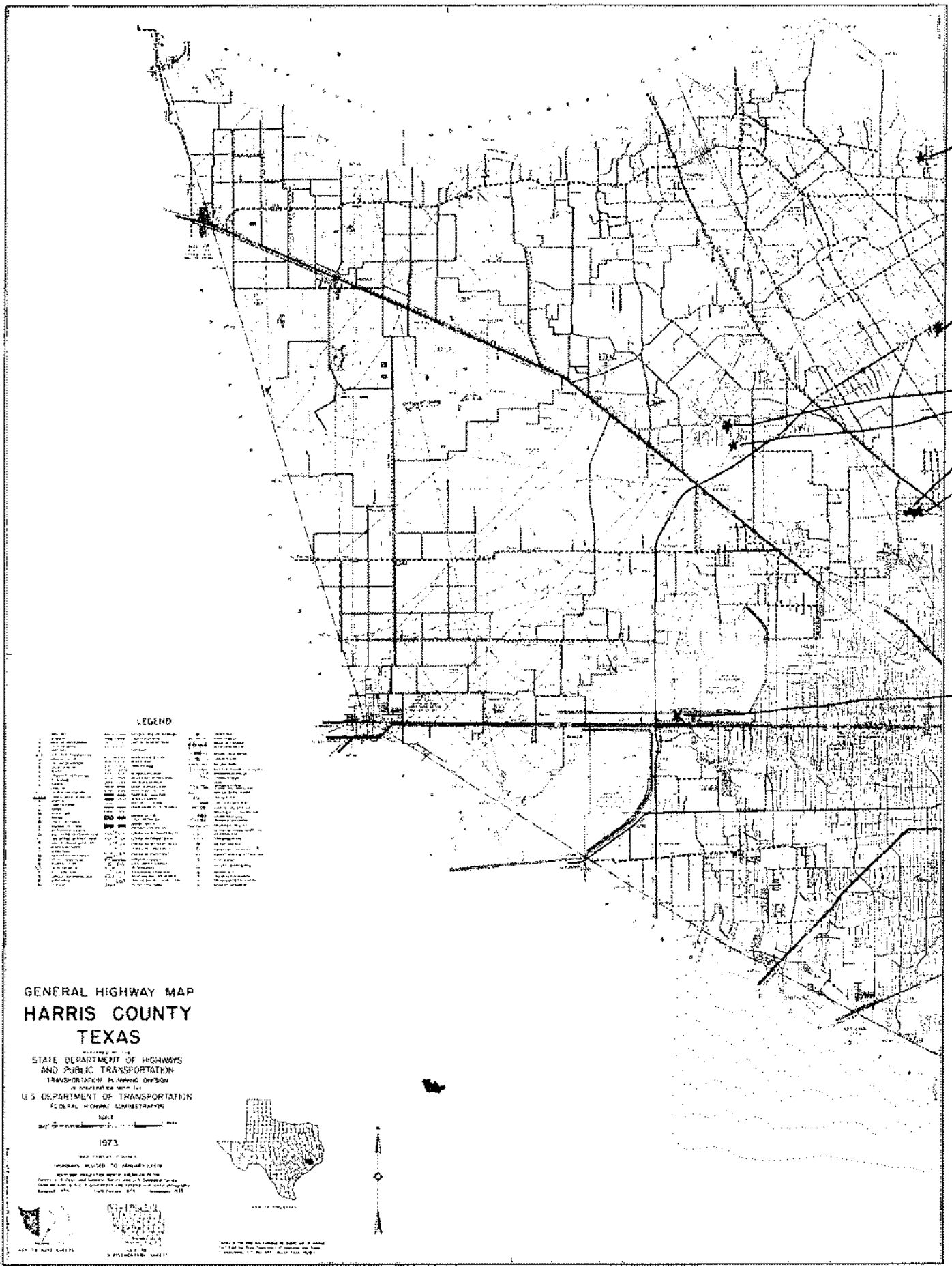

2
4
5
6
3
1
7
LEGEND
GENERAL HIGHWAY MAP
HARRIS COUNTY
TEXAS
STATE DEPARTMENT OF HIGHWAYS
AND PUBLIC TRANSPORTATION
TRANSPORTATION PLANNING DIVISION
U.S. DEPARTMENT OF TRANSPORTATION
FEDERAL HIGHWAY ADMINISTRATION
1973

60-61-7C

Send original copy by certified mail to the Texas Water Development Board P. O. Box 12386 Austin, Texas 78711

State of Texas

WATER WELL REPORT

For TWDB use only
Well No.
Located on map
Received:
Form GW 8
Form GW 9

1) OWNER:
Person having well drilled Marvin Froehlich (Name) Address 405 Sikes, Houston, Texas (Street or RFD) (City) (State)

Landowner Same as Above (Name) Address (Street or RFD) (City) (State)

2) LOCATION OF WELL:
County Harris Labor League Abstract No.

NW¼ NE¼ SW¼ SE¼ of Section Block No. Survey
(Circle as many as are known)

mile; in (Dir. SW, etc) direction from (Town).

NORTH

LOCATION OF WELL

Off FM 1960 on Welcome Lane--Bammel, Texas
~~NNW~~ 1½ mile West of Kuykendahl Rd.

Sketch map of well location with distances from adjacent section or survey lines, and to landmarks, roads, and creeks.

3) TYPE OF WORK (Check):
New Well ☒ Deepening ☐
Reconditioning ☐ Plugging ☐

4) PROPOSED USE (Check):
Domestic ☒ Industrial ☐ Municipal ☐
Irrigation ☐ Test Well ☐ Other ☐

5) TYPE OF WELL (Check):
Rotary ☒ Driven ☐ Dug ☐
Cable ☐ Jetted ☐ Bored ☐

6) WELL LOG:
Diameter of hole ... in. Depth drilled 285 ft. Depth of completed well 285 ft. Date drilled 2/14/67

All measurements made from 0 ft. above ground level.

From (ft.)	To (ft.)	Description and color of formation material:
0	14	Surface & yellow clay
14	32	Fine Sand
32	96	Red Clay
96	168	Sand
168	179	Sand Very shaley
179	192	Sand
192	240	Sand Shale broken
240	285	Sand Hard

From (ft.)	To (ft.)	Description and color of formation material
		(Use reverse side if necessary)

7) COMPLETION (Check):
Straight wall ☒ Gravel packed ☐ Other ☐
Under reamed ☐ Open hole ☐

8) WATER LEVEL:
Static level 79 ft. below land surface Date 2/14/67
Artesian pressure lbs. per square inch Date

9) CASING:
Type: Old ☐ New ☒ Steel ☒ Plastic ☐ Other ☐
Cemented from 0 ft. to 274 ft.

Diameter (inches)	Setting From (ft.)	Setting To (ft.)	Gage
4"	0	274	

10) SCREEN:
Type LOP Stainless Wire Wrapped
Perforated ☒ Slotted ☐

Diameter (inches)	Setting From (ft.)	Setting To (ft.)	Slot size
2½	275	285	.014ga.

11) WELL TESTS:
Was a pump test made? ☐ Yes ☐ No If yes by whom?
Yes with air
Yield: gpm with ft. drawdown after hrs
Bailer test gpm with ft. drawdown after hrs
Artesian flow gpm Date
Temperature of water
Was a chemical analysis made? ☐ Yes ☒ No
Did any strata contain undesirable water? ☐ Yes ☐ No
Type of water? depth of strata

12) PUMP DATA:
Manufacturer's Name
Type H.P.
Designed pumping rate gpm ☐ gpm ☐
Type power unit
Depth to bowls, cylinder, jet, etc. ft.
below land surface.

I hereby certify that this well was drilled by me (or under my supervision) and that each and all of the statements herein are true to the best of my knowledge and belief.

NAME R. B. Lowry (Type or Print) Water Well Drillers Registration No. 146

Address 4012 Fulton (P. O. Box 8707) Houston, Texas 77009 (Street or RFD) (City) (State)

(signed) (Water Well Driller) LOWRY WATER WELLS (Company Name)

Please attach electric log, chemical analysis, and other pertinent information, if available.

4820121313

65-38-6EE GW 7

Send original copy by certified mail to the Texas Water Development Board P. O. Box 12386 Austin, Texas 78711

State of Texas

WATER WELL REPORT

For TWDB use only
Well No. 65-38-6EE
Located on map Yes
Received: 2-5-76
Form GW 8
Form GW 9

1) OWNER:
Person having well drilled: Minnie Bell Thompson (Name) Address: Alvin, Texas (Street or RFD) (City) (State)

Landowner: Same (Name) Address: (Street or RFD) (City) (State)

2) LOCATION OF WELL:
County: Brazoria Labor: League: Abstract No.:

NW¼ NE¼ SW¼ SE¼ of Section: Block No.: Survey:
(Circle as many as are known)

1½ miles in SW (NE, SW, etc.) direction from Alvin (Town)

SH 6



Sketch map of well location with distances from adjacent section or survey lines, and to landmarks, roads, and creeks.

3) TYPE OF WORK (Check):
New Well ☒ Deepening ☐
Reconditioning ☐ Plugging ☐

4) PROPOSED USE (Check):
Domestic ☒ Industrial ☐ Municipal ☐
Irrigation ☐ Test Well ☐ Other ☐

5) TYPE OF WELL (Check):
Rotary ☒ Driven ☐ Dug ☐
Cable ☐ Jetted ☐ Bored ☐

6) WELL LOG:
Diameter of hole 5 in. Depth drilled 141 ft. Depth of completed well 141 ft. Date drilled 5-30-75

All measurements made from 1 ft. above ground level.

From (ft.)	To (ft.)	Description and color of formation material
0	3	Surface
3	10	Yellow Clay
10	18	Red Clay
18	32	Fine Red Sand
32	40	Red Clay
40	58	White Clay
58	75	Sand
75	126	Red Clay
126	136	Fine White Sand
136	141	Medium Gray Water Sand

(Use reverse side if necessary)

7) COMPLETION (Check):
Straight wall ☒ Gravel packed ☐ Other ☐
Under reamed ☐ Open hole ☐

8) WATER LEVEL:
Static level 12 ft. below land surface Date 5-30-75
Artesian pressure ____ lbs. per square inch Date

9) CASING:
Type: Old ☐ New ☒ Steel ☐ Plastic ☒ Other ☐
Rubber packer set 134'
Cemented from ____ ft. to ____ ft.

Diameter (inches)	Setting From (ft.)	Setting To (ft.)	Gage
2	lap	136	Sch. 40

10) SCREEN:
Type Plastic
Perforated ☐ Slotted ☒

Diameter (inches)	Setting From (ft.)	Setting To (ft.)	Slot size
2	136	141	12

11) WELL TESTS:
Was a pump test made? ☐ Yes ☒ No If yes by whom?

Yield: ____ gpm with ____ ft. drawdown after ____ hrs
Bailer test ____ gpm with ____ ft. drawdown after ____ hrs
Artesian flow ____ gpm Date
Temperature of water
Was a chemical analysis made? ☐ Yes ☐ No
Did any strata contain undesirable water? ☐ Yes ☐ No
Type of water? ____ depth of strata

12) PUMP DATA: Pump Furnished by Owner
Manufacturer's Name
Type ____ H.P.
Designed pumping rate ____ gpm ☐ gph ☐
Type power unit
Depth to bowls, cylinder, jet, etc., ____ ft. below land surface.

I hereby certify that this well was drilled by me (or under my supervision) and that each and all of the statements herein are true to the best of my knowledge and belief.

NAME George E. Barrell (Type or Print) Water Well Drillers Registration No. 658

Address Box 768 (Street or RFD) Alvin (City) Texas 77511 (State)

(Signed) G. E. Barrell (Water Well Driller) Alvin Water Well Service (Company Name)

Please attach electric log, chemical analysis, and other pertinent information, if available.

STATE OF TEXAS WELL REPORT for Tracking #321399

Owner:	**Jorge Gil**	Owner Well #:	**1**
Address:	**14909 Welcome Ln. Houston, TX 77014**	Grid #:	**60-61-7**
Well Location:	**14909 Welcome Ln. Houston, TX 77014**	Latitude:	**30° 00' 04" N**
		Longitude:	**095° 28' 26" W**
Well County:	**Harris**	Elevation:	**No Data**
Type of Work:	**New Well**	Proposed Use:	**Domestic**

Drilling Start Date: **5/21/2013** Drilling End Date: **5/24/2013**

	Diameter (in.)	*Top Depth (ft.)*	*Bottom Depth (ft.)*
Borehole:	**6.75**	**0**	**215**
	3.875	**215**	**235**

Drilling Method: **Mud (Hydraulic) Rotary**

Borehole Completion: **Straight Wall**

	Top Depth (ft.)	*Bottom Depth (ft.)*	*Description (number of sacks & material)*
Annular Seal Data:	**0**	**215**	**24 Sacks Portla**
	0	**20**	**12 Sacks Saccre**

Seal Method: **Positive Displacement**

Sealed By: **Driller**

Variance Number: **No**

Distance to Property Line (ft.): **10 FT**

Distance to Septic Field or other concentrated contamination (ft.): **110 FT**

Distance to Septic Tank (ft.): **No Data**

Method of Verification: **Tape Measure**

Surface Completion: **Surface Sleeve Installed**

Water Level: **140 ft.** below land surface, and **0 GPM** artesian flow on **2013-05-24** Measurement Method: **Unknown**

Packers: **K Packer**

Type of Pump: **Submersible** Pump Depth (ft.): **200**

Well Tests: **Jetted** **Yield: 35 GPM**

	Strata Depth (ft.)	Water Type
Water Quality:	**215**	**Good**

Chemical Analysis Made: **No**

Did the driller knowingly penetrate any strata which contained injurious constituents?: **No**

Certification Data: The driller certified that the driller drilled this well (or the well was drilled under the driller's direct supervision) and that each and all of the statements herein are true and correct. The driller understood that failure to complete the required items will result in the report(s) being returned for completion and resubmittal.

Company Information: **Robinson Water Well**

11819 W. Montgomery
Houston, TX 77086

Driller Name: **M. E. Robinson Jr.** License Number: **1464**

Comments: **No Data**

Lithology:
DESCRIPTION & COLOR OF FORMATION MATERIAL

From (ft)	To (ft)	Description
No Data		

Casing:
BLANK PIPE & WELL SCREEN DATA

Dia. (in.)	New/Used	Type	Setting From/To (ft.)
4"	**New**	**Sch 40 PVC**	**0-215 Casing**
2 1/2"	**New**	**Sch 40 PVC**	**205-215 Liner**
2 1/2"	**New**	**Sch 40 PVC**	**215-235 .008 Screen**

IMPORTANT NOTICE FOR PERSONS HAVING WELLS DRILLED CONCERNING CONFIDENTIALITY

TEX. OCC. CODE Title 12, Chapter 1901.251, authorizes the owner (owner or the person for whom the well was drilled) to keep information in Well Reports confidential. The Department shall hold the contents of the well log confidential and not a matter of public record if it receives, by certified mail, a written request to do so from the owner.

Please include the report's Tracking Number on your written request.

Texas Department of Licensing and Regulation
P.O. Box 12157
Austin, TX 78711
(512) 334-5540

STATE OF TEXAS WELL REPORT for Tracking #377839

Owner:	**Texas precision Machine Inc.**	Owner Well #:	**1**
Address:	**15112 Welcome Lane Houston, TX 77014**	Grid #:	**60-61-7**
		Latitude:	**30° 00' 02" N**
Well Location:	**15112 Welcome Lane Houston, TX 77014**	Longitude:	**095° 28' 22" W**
Well County:	**Harris**	Elevation:	**156 ft. above sea level**
Type of Work:	**New Well**	Proposed Use:	**Industrial**

Drilling Start Date: **10/8/2014** Drilling End Date: **10/13/2014**

	Diameter (in.)	*Top Depth (ft.)*	*Bottom Depth (ft.)*
Borehole:	**7.5**	**0**	**280**
	3.5	**280**	**297**

Drilling Method: **Mud (Hydraulic) Rotary**

Borehole Completion: **Two String**

	Top Depth (ft.)	*Bottom Depth (ft.)*	*Description (number of sacks & material)*
Annular Seal Data:	**0**	**100**	**23 cement**
	220	**280**	**10 cement**

Seal Method: **Haliburtion / Tremie**

Sealed By: **CWW**

Distance to Property Line (ft.): **25**

Distance to Septic Field or other concentrated contamination (ft.): **100**

Distance to Septic Tank (ft.): **No Data**

Method of Verification: **Owner**

Surface Completion: **Surface Sleeve Installed**

Water Level: **110 ft.** below land surface, and **0 GPM** artesian flow on **2014-10-13**

Measurement Method: **Unknown**

Packers: **Formation 100'**
K-Packer 270'

Type of Pump: **Submersible**

Pump Depth (ft.): **220**

Well Tests: **Estimated** **Yield: 15 GPM with 0 ft. drawdown after 1 hours**

	Strata Depth (ft.)	Water Type
Water Quality:	**254-297**	**Potable**

Chemical Analysis Made: **No**

Did the driller knowingly penetrate any strata which contained injurious constituents?: **No**

Certification Data: The driller certified that the driller drilled this well (or the well was drilled under the driller's direct supervision) and that each and all of the statements herein are true and correct. The driller understood that failure to complete the required items will result in the report(s) being returned for completion and resubmittal.

Company Information: **Coastal Waterwell Services Inc.**

P.O. Box 745
Porter, TX 77365

Driller Name: **Melvin Gehrels** License Number: **54857**

Comments: **No Data**

Lithology:
DESCRIPTION & COLOR OF FORMATION MATERIAL

Top (ft.)	Bottom (ft.)	Description
0	**61**	**clay**
61	**73**	**sand**
73	**84**	**clay**
84	**170**	**sand**
170	**188**	**clay**
188	**241**	**sand**
241	**254**	**clay**
254	**297**	**sand**

Casing:
BLANK PIPE & WELL SCREEN DATA

Dia. (in.)	New/Used	Type	Setting From/To (ft.)
4	**N**	**Plastic**	**0-280**
2.5	**N**	**Slotted**	**280-290**

40
6

IMPORTANT NOTICE FOR PERSONS HAVING WELLS DRILLED CONCERNING CONFIDENTIALITY

TEX. OCC. CODE Title 12, Chapter 1901.251, authorizes the owner (owner or the person for whom the well was drilled) to keep information in Well Reports confidential. The Department shall hold the contents of the well log confidential and not a matter of public record if it receives, by certified mail, a written request to do so from the owner.

Please include the report's Tracking Number on your written request.

Texas Department of Licensing and Regulation
P.O. Box 12157
Austin, TX 78711
(512) 334-5540

Send original copy by certified mail to the Texas Department of Water Resources P. O. Box 13087 Austin, Texas 78711

State of Texas
WATER WELL REPORT

ATTENTION OWNER: *Confidentiality Privilege Notice on Reverse Side*

For TDWR use only
Well No. 60-61-92
Located on map
Received:

1) OWNER Ryland Homes (5) (Name) Address Richie Rd. (Street or RFD) Houston, Tx. (City) (State) (Zip)

2) LOCATION OF WELL: County Harris miles in (N.E., S.W., etc.) direction from (Town)

Driller must complete the legal description to the right with distance and direction from two intersecting section or survey lines, or he must locate and identify the well on an official Quarter- or Half-Scale Texas County General Highway Map and attach the map to this form.

☐ Legal description:
Section No. Block No. Township
Abstract No. Survey Name
Distance and direction from two intersecting section or survey lines
☐ See attached map. MAP ON #65-05-6T

3) TYPE OF WORK (Check): ☒ New Well ☐ Deepening ☐ Reconditioning ☐ Plugging

4) PROPOSED USE (Check): ☐ Domestic ☐ Industrial ☒ Public Supply ☐ Irrigation ☐ Test Well ☐ Other

5) DRILLING METHOD (Check): ☒ Mud Rotary ☐ Air Hammer ☐ Driven ☐ Bored ☐ Air Rotary ☐ Cable Tool ☐ Jetted ☐ Other

6) WELL LOG:

Date drilled 1-9-81

DIAMETER OF HOLE

Dia. (in.)	From (ft.)	To (ft.)
12 3/4"	Surface	297
6 3/4"	"	273'

From (ft.)	To (ft.)	Description and color of formation material
0	2	Surface
2	10	Yellow clay
10	143	Red and yellow clay
143	167	Sand 8 ga.
167	182	Sand
182	197	Red and yellow clay
197	238	Sand 6 ga.
238	251	Red and gray clay
251	266	Sand 16 ga.
266	269	Red and gray clay
269	271	Sand
271	277	Red and gray clay
277	286	Sand 10 ga.
286	289	Red and gray clay
289	297	Sand 10 ga.

RECEIVED
AUG 2 1982
CRA

(Use reverse side if necessary)

7) BOREHOLE COMPLETION: ☐ Open Hole ☐ Straight Wall ☐ Underreamed ☐ Gravel Packed ☐ Other Two-String
If Gravel Packed give interval . . . from ft. to ft.

8) CASING, BLANK PIPE, AND WELL SCREEN DATA:

Dia. (in.)	New or Used	Steel, Plastic, etc. Perf., Slotted, etc. Screen Mgf., if commercial	Setting (ft.) From	Setting (ft.) To	Gage Casing Screen
4"	N	Galv. Steel	+24	273'	
2 1/2	N	Well Supplies Inc			
		WOP PVC Screen	273'	253'	10 g
2 1/2	N	Blank Liner SCH 80 PVC	253'	239'	

CEMENTING DATA
Cemented from 273' ft. to Surface ft.
Method used Pressure Cement
Cemented by Raymond Water Wells (Company or Individual)

9) WATER LEVEL:
Static level 123' ft. below land surface Date 1-10-81
Artesian flow gpm. Date

10) PACKERS: Type "K" Depth 238'

11) TYPE PUMP:
☐ Turbine ☐ Jet ☒ Submersible ☐ Cylinder ☐ Other
Depth to pump bowls, cylinder, jet, etc., 210' ft.

12) WELL TESTS:
☐ Type Test: ☐ Pump ☐ Bailer ☐ Jetted ☒ Estimated
Yield: 18 gpm with 10 ft. drawdown after 24 hrs.

13) WATER QUALITY:
Did you knowingly penetrate any strata which contained undesirable water? ☐ Yes ☒ No
If yes, submit "REPORT OF UNDESIRABLE WATER"
Type of water? Depth of strata
Was a chemical analysis made? ☐ Yes ☒ No

I hereby certify that this well was drilled by me (or under my supervision) and that each and all of the statements herein are true to the best of my knowledge and belief.

NAME C.A. Raymond, Jr. (Type or Print) Water Well Drillers Registration No. 774

ADDRESS 10011 Airline Drive (Street or RFD) Houston, Texas 77037 (City) (State) (Zip)

(Signed) C.A. Raymond Jr. (Water Well Driller) Raymond Water Wells (Company Name)

Please attach electric log, chemical analysis, and other pertinent information, if available.

TDWR-0392 (Rev. 1-12-79)

DEPARTMENT OF WATER RESOURCES COPY

Send original copy by certified return receipt requested mail to: TDLR, P.O. Box 12157, Austin, TX 78711

ATTENTION OWNER: *Confidentiality Privilege Notice on reverse side of Well Owner's copy (pink)*

State of Texas WELL REPORT

Texas Department of Licensing & Regulation
P.O. Box 12157
Austin, TX 78711
512-463-7880

1) OWNER Blake King (Name) ADDRESS 20502 Essman (Street or RFD) Houston (City) TX (State) 77073 (Zip)

2) ADDRESS OF WELL'S LOCATION: County Harris 20502 Essman (Street, RFD or other) Hstn (City) TX (State) 77073 (Zip) Long. ____ Lat. ____ Grid # 60-61-9

3) TYPE OF WORK (Check): [x] New Well [ ] Deepening [ ] Reconditioning [ ] Plugging

4) PROPOSED USE (Check): [ ] Monitor [ ] Environmental Soil Boring [x] Domestic [ ] Industrial [ ] Irrigation [ ] Injection [ ] Public Supply [ ] De-watering [ ] Testwell
If Public Supply well, were plans submitted to the TNRCC? [ ] Yes [ ] No

5)

6) WELL LOG:
Date Drilling:
Started 11-10 1998
Completed 11-11 1998

DIAMETER OF HOLE

Dia. (in.)	From (ft.)	To (ft.)
6 3/4	Surface	290
3 7/8	290	300

7) DRILLING METHOD (Check): [ ] Driven [ ] Air Rotary [x] Mud Rotary [ ] Bored [ ] Air Hammer [ ] Cable Tool [ ] Jetted [ ] Other ____

From (ft.)	To (ft.)	Description and color of formation material
0	8	TOP Soil + Clay
8	16	Surface Sand
16	51	Clay
51	74	Sand
74	86	Clay
86	115	Sand
115	141	Clay
141	168	Sand
168	197	Clay
197	214	Sand
214	223	Clay
223	245	Sand

(Use reverse side of Well Owner's copy, if necessary)

8) Borehole Completion (Check): [ ] Open Hole [x] Straight Wall [ ] Underreamed [ ] Gravel Packed [ ] Other ____
If Gravel Packed give interval from ____ ft. to ____ ft.

CASING, BLANK PIPE, AND WELL SCREEN DATA:

Dia. (in.)	New or Used	Steel, Plastic, etc. Perf., Slotted, etc. Screen Mfg., if commercial	Setting (ft.) From	Setting (ft.) To	Gage Casting Screen
4	N	PVC	0	290	
2.5	N	Galvanized	285	290	
2.5	N	PVC Screen	290	300	014

9) CEMENTING DATA
Cemented from 0 ft. to 15 ft. No. of sacks used 8
240 ft. to 290 ft. No. of sacks used 3
Method used Halliburton
Cemented by Bussell + Son Inc
Distance to septic system field lines or other concentrated contamination ____ ft.
Method of verification of above distance ____

13) [ ] Well plugged within 48 hours

Casing left in well: From (ft)	To (ft)	Cement/bentonite placed in well: From (ft)	To (ft)	Sacks used:

14) TYPE PUMP: [ ] Turbine [ ] Jet [x] Submersible [ ] Cylinder [ ] Other ____
Depth to pump bowls, cylinder, jet, etc. 200 ft.

10) SURFACE COMPLETION
[ ] Specified Surface Slab Installed
[x] Specified Steel Sleeve Installed
[ ] Pitless Adapter Used
[ ] Approved Alternative Procedure Used

15) WELL TESTS:
Type test: [ ] Pump [ ] Bailer [x] Jetted [x] Estimated
Yield: 50 gpm with ____ ft. drawdown after ____ hrs.

11) WATER LEVEL:
Static level 130 ft. below land surface Date 11-11-98
Artesian flow ____ gpm. Date ____

16) WATER QUALITY:
Did you knowingly penetrate any strata which contained undesirable constituents?
[ ] Yes [x] No If yes, submit "REPORT OF UNDESIRABLE WATER"
Type of water? ____ Depth of strata ____
Was a chemical analysis made? [ ] Yes [x] No

12) PACKERS:

Type	Depth
K-Packer	285

I certify that I drilled this well (or the well was drilled under my direct supervision) and that each and all of the statements herein are true and correct. I understand that failure to complete items 1 thru 16 will result in the log(s) being returned for completion and resubmittal.

COMPANY NAME Bussell + Son Inc. (Type or print) WELL DRILLER'S LICENSE NO. 2035

ADDRESS PO Box 874 (Street or RFD) Tomball (City) TX (State) 77377-0874 (Zip)

(Signed) Craig Bussell (Licensed Well Driller) (Signed) David Young (Registered Driller Trainee)

FILE ID SEQ # EMP # DESC CD FEB 05 1999 COMMENT

Please attach electric log, chemical analysis, and other pertinent information, if available.

TDLR FORM 001WWD (4/98) *White - TDLR Yellow - DRILLER Pink - WELL OWNER*

IMPORTANT NOTICE FOR PERSONS HAVING WELLS DRILLED CONCERNING CONFIDENTIALITY

Section 32.005 of the Texas Water Code, concerning confidential information in the Reporting of Well Logs, reads as follows:

> "Every licensed driller drilling, deepening or otherwise altering a water well within this State shall make and keep a legible and accurate well log in accordance with the department rule on forms prescribed by the department. Not later than the 60th day after the completion or cessation of drilling, deepening, or otherwise altering the well, the licensed driller shall deliver or transmit by certified mail a copy of the well log to the department and to the owner of the well or the person for whom the well was drilled. Each copy of a well log, other than a department copy must include the name, mailing address, and telephone number of the department. The well log shall be recorded at the time of drilling, and must show the depth, thickness, and character of the strata penetrated, the location of water-bearing strata, the depth, size and character of casing installed, and any other information required by department rule. The department shall hold the contents of the well log confidential and not a matter of public record if it receives, by certified mail, a written request to do so from the owner or person for whom the well was drilled."

The last sentence specifies the means whereby you may, if you wish, assure that logs of your wells will be kept confidential.

From (ft.)	To (ft.)	Description and color of formation material
245	280	Clay
280	300	Sand

MAP # 2- . . WELL # 1

Please use black ink.
Send original copy by certified mail to the Texas Department of Water Resources P. O. Box 13087 Austin, Texas 78711

State of Texas
WATER WELL REPORT

ATTENTION OWNER: *Confidentiality Privilege Notice on Reverse Side*

Texas Water Well Drillers Board
P. O. Box 13087
Austin, Texas 78711

1) OWNER SHELDON ROSSBERG. (Name) Address 20725 H&R ROAD. (Street or RFD) HOUSTON. (City) TEX. (State) 77073 (Zip)

2) LOCATION OF WELL: County HARRIS 4 miles in NORTH (N.E., S.W., etc.) direction from HOUSTON. (Town) TEX

Driller must complete the legal description to the right with distance and direction from two intersecting section or survey lines, or he must locate and identify the well on an official Quarter- or Half-Scale Texas County General Highway Map and attach the map to this form.

☐ Legal description:
Section No. _____ Block No. _____ Township _____
Abstract No. _____ Survey Name _____
Distance and direction from two intersecting section or survey lines _____
☑ See attached map. 20725 H&R ROAD.

3) TYPE OF WORK (Check):
☑ New Well ☐ Deepening ☐ Reconditioning ☐ Plugging

4) PROPOSED USE (Check):
☑ Domestic ☐ Industrial ☐ Public Supply ☐ Irrigation ☐ Test Well ☐ Other _____

5) DRILLING METHOD (Check):
☑ Mud Rotary ☐ Air Hammer ☐ Driven ☐ Bored ☐ Air Rotary ☐ Cable Tool ☐ Jetted ☐ Other _____

6) WELL LOG:

Date drilled APR. 28. 86

DIAMETER OF HOLE

Dia. (in.)	From (ft.)	To (ft.)
6½	Surface	274
3⅞	274	298

7) BOREHOLE COMPLETION:
☐ Open Hole ☐ Straight Wall ☐ Underreamed
☐ Gravel Packed ☐ Other TWO - STRING.
If Gravel Packed give interval . . . from _____ ft. to _____ ft.

From (ft.)	To (ft.)	Description and color of formation material
0	90	CLAY.
90	168	SAND
168	224	CLAY.
224	229	SAND
229	235	CLAY.
235	251	SAND
251	277	CLAY.
277	298	SAND

8) CASING, BLANK PIPE, AND WELL SCREEN DATA:

Dia. (in.)	New or Used	Steel, Plastic, etc. Perf., Slotted, etc. Screen Mgf., if commercial	Setting (ft.) From	Setting (ft.) To	Gage Casing	Gage Screen
4"	N	PVC.	0	274	40	
2½	N	PVC	274	283	80	
2½	N	PVC SCREEN	283	298		#14

9) CEMENTING DATA [Rule 319.44(b)]
Cemented from 0 ft. to 20 ft.
174 ft. to 274 ft.
Method used PUMP.
Cemented by BODE DRILLING CO. INC.

10) SURFACE COMPLETION
☑ Specified Surface Slab Installed [Rule 319.44(c)]
☐ Pitless Adapter Used [Rule 319.44(d)]
☐ Approved Alternative Procedure Used [Rule 319.71]

11) WATER LEVEL:
Static level 121 ft. below land surface Date APR. 28. 86
Artesian flow _____ gpm. Date _____

12) PACKERS: Type Depth

13) TYPE PUMP:
☐ Turbine ☐ Jet ☑ Submersible ☐ Cylinder
☐ Other _____
Depth to pump bowls, cylinder, jet, etc., 210 ft.

14) WELL TESTS:
Type Test: ☐ Pump ☐ Bailer ☐ Jetted ☐ Estimated
Yield: _____ gpm with _____ ft. drawdown after _____ hrs.

RECEIVED
OCT 31 1986
TEXAS WATER COMMISSION

(Use reverse side if necessary)

15) WATER QUALITY:
Did you knowingly penetrate any strata which contained undesirable water? ☐ Yes ☑ No
If yes, submit "REPORT OF UNDESIRABLE WATER"
Type of water? _____ Depth of strata 21'
Was a chemical analysis made? ☐ Yes ☑ No

I hereby certify that this well was drilled by me (or under my supervision) and that each and all of the statements herein are true to the best of my knowledge and belief. I understand that failure to complete items 1 thru 12 will result in the log(s) being returned for completion and resubmittal.

COMPANY NAME BODE DRILLING CO. INC. (Type or Print) Water Well Driller's License No. 46

ADDRESS PO BOX 90067. (Street or RFD) HOUSTON (City) TEX (State) 77290 (Zip)

(Signed) C L Bode (Licensed Water Well Driller) (Signed) _____ (Registered Driller Trainee)

Please attach electric log, chemical analysis, and other pertinent information, if available.

For TDWR use only
Well No. 60-61-9
Located on map _____

DEPARTMENT OF WATER RESOURCES COPY

TDWR-0392 (12/29/83)

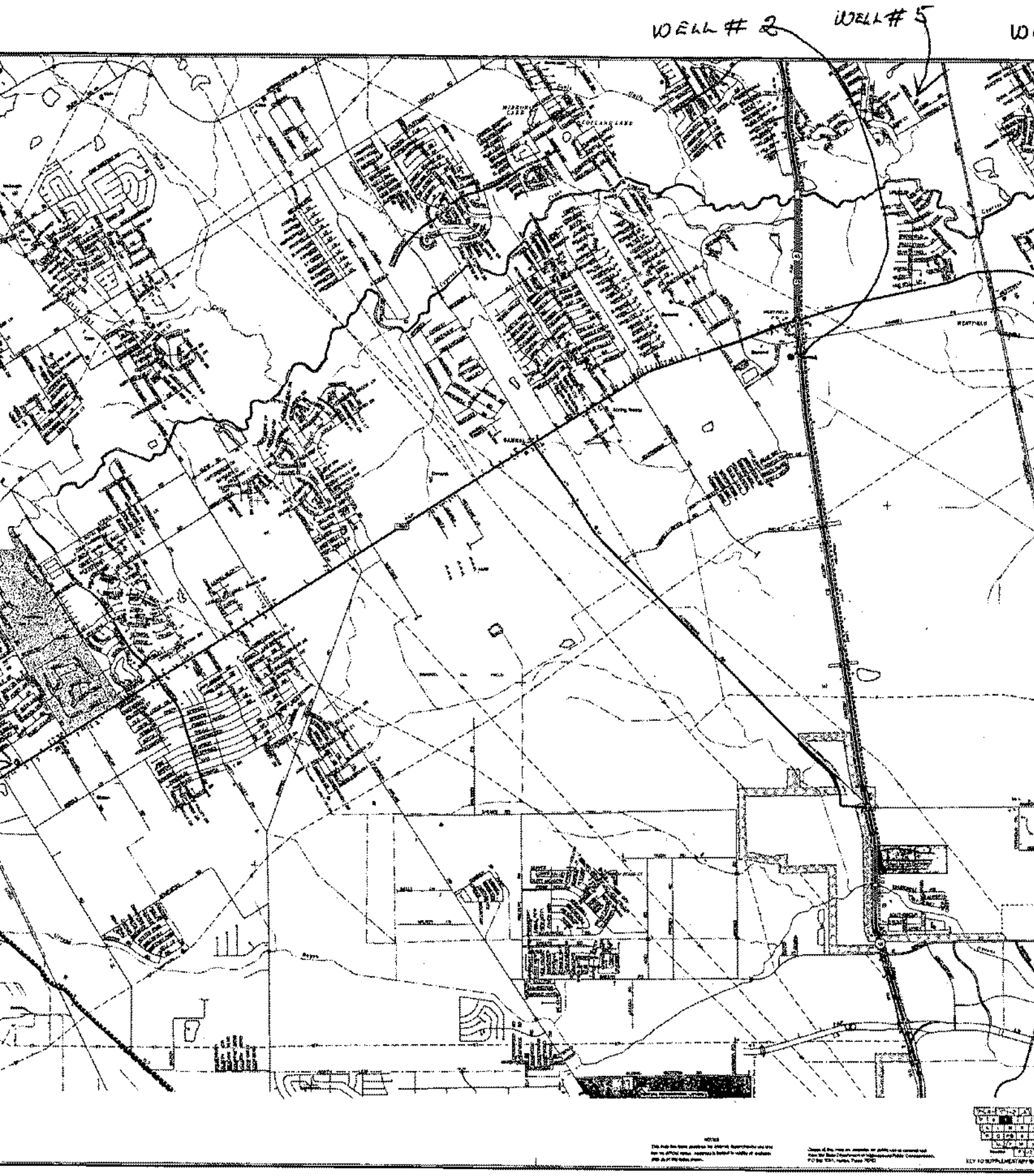
WELL # 2
WELL # 5

Send original copy by certified return receipt requested m | TNRCC, MC 177, P.O. Box 13087, Austin, TX 78711-30

ATTENTION OWNER: *Confidentiality Privilege Notice on on reverse side of Well Owner's copy (pink)*

State of Texas
WELL REPORT

Texas Water Well Drillers Advisory Council
MC 177
P.O. Box 13087
Austin, TX 78711-3087
512-239-0530

1) **OWNER** GARY FRAZIER (Name) **ADDRESS** 20811 ESSMAN LN. HOU. TX. 77073 (Street or RFD) (City) (State) (Zip)

2) **ADDRESS OF WELL:** County HARRIS SAME (Street, RFD or other) (City) (State) (Zip) **GRID #** 60-61-9

3) **TYPE OF WORK (Check):** [X] New Well [ ] Deepening [ ] Reconditioning [ ] Plugging

4) **PROPOSED USE (Check):** [ ] Monitor [ ] Environmental Soil Boring [X] Domestic [ ] Industrial [ ] Irrigation [ ] Injection [ ] Public Supply [ ] De-watering [ ] Testwell
If Public Supply well, were plans submitted to the TNRCC? [ ] Yes [ ] No

5)

6) **WELL LOG:**
Date Drilling: Started 4/1 19 98 Completed 4/2 19 98

DIAMETER OF HOLE

Dia. (in.)	From (ft.)	To (ft.)
	Surface	
6 3/4	0	300

7) **DRILLING METHOD (Check):** [ ] Driven [ ] Air Rotary [X] Mud Rotary [ ] Bored [ ] Air Hammer [ ] Cable Tool [ ] Jetted [ ] Other

From (ft.)	To (ft.)	Description and color of formation material
0	95	clay
95	170	rock & sand
170	200	clay
200	300	sand

(Use reverse side of Well Owner's copy, if necessary)

8) **Borehole Completion (Check):** [ ] Open Hole [ ] Straight Wall [ ] Underreamed [ ] Gravel Packed [X] Other 2 STRING
If Gravel Packed give interval ... from ____ ft. to ____ ft.

CASING, BLANK PIPE, AND WELL SCREEN DATA:

Dia. (in.)	New or Used	Steel, Plastic, etc. Perf., Slotted, etc. Screen Mfg., if commercial	Setting (ft.) From	Setting (ft.) To	Gage Casing Screen
4	N	PVC CASING	0	280	
2.5	"	" LINER	270	280	
"	"	" SCREEN	300	280	.006

9) **CEMENTING DATA** [Rule 338.44(1)]
Cemented from 280 ft. to 160 ft. No. of sacks used 16
0 ft. to 10 ft. No. of sacks used 9
Method used HALLIBURTON
Cemented by scott water well ser. inc.
Distance to septic system field lines or other concentrated contamination 150 ft.
Method of verification of above distance VISUAL

10) **SURFACE COMPLETION**
[X] Specified Surface Slab Installed [Rule 338.44(2)(A)]
[ ] Specified Steel Sleeve Installed [Rule 338.44(3)(A)]
[ ] Pitless Adapter Used [Rule 338.44(3)(B)]
[ ] Approved Alternative Procedure Used [Rule 338.71]

RECEIVED
JUL 07 1998

11) **WATER LEVEL:** Static level 125 ft. below land surface Date 4/2/98
Artesian flow ____ gpm. Date ____

12) **PACKERS:** Type Depth
COMMENT K-PACKER 270

JUL 28 1998

13) **TYPE PUMP:** [ ] Turbine [ ] Jet [X] Submersible [ ] Cylinder [ ] Other
Depth to pump bowls, cylinder, jet, etc., ____ ft.

14) **WELL TESTS:**
Type test: [ ] Pump [ ] Bailer [X] Jetted [ ] Estimated
Yield: ____ gpm with ____ ft. drawdown after ____ hrs.

15) **WATER QUALITY:**
Did you knowingly penetrate any strata which contained undesirable constituents?
[ ] Yes [X] No If yes, submit "REPORT OF UNDESIRABLE WATER"
Type of water? ____ Depth of strata ____
Was a chemical analysis made? [ ] Yes [X] No

I hereby certify that this well was drilled by me (or under my supervision) and that each and all of the statements herein are true to the best of my knowledge and belief. I understand that failure to complete items 1 thru 15 will result in the log(s) being returned for completion and resubmittal.

COMPANY NAME SCOTT WATER WELL SER. INC. (Type or print) **WELL DRILLER'S LICENSE NO.** 4839 WI

ADDRESS 11915 GREEN PINE CIR. HOUSTON, TX. 77066 (Street or RFD) (City) (State) (Zip)

(Signed) Scott Robinson (Licensed Well Driller) **(Signed)** ____ (Registered Driller Trainee)

Please attach electric log, chemical analysis, and other pertinent information, if available.

TNRCC-0199 (Rev. 05-21-96) *White - TNRCC Yellow - DRILLER Pink - WELL OWNER*

10/26/2020
06:10:38

Texas Commission on Environmental Quality
DWW Water System Summary Sheet

PWS ID	PWS Name	Central Registry RN
TX1013241	J & E DRYWALL	RN102877578

Organization/Customer *	Central Registry CN
TNG UTILITY CORPORATION	CN603549783

*Regulatory mail will be addressed to this organization/person

All Water System Contacts

Type	Contact	Communication	
AC - Administrative Contact	SHELNUTT, SCOTT, D PO BOX 2749 SPRING, TX 77383-2749	**Phone Type**	**Value**
		BUS - Business	281-350-0895
		FAX - Facsimile	281-353-3307
		MOB - Mobile	281-932-3203
		EMERG - Emergency	281-932-3203
OW - Owner	TNG UTILITY CORPORATION PO BOX 2749 SPRING, TX 77383-2749	**Phone Type**	**Value**
		BUS - Business	281-350-0895

Operator Grade	Number
GROUND WATER TREATMENT OPERATOR Grade C	1

Water Operator Licenses

License Holder:	BRZOWSKI, JIMMY L	
CURRENT	Class: C - GROUND WATER TREATMENT OPERATOR	WG0009097

Owner Type	Owner Type Options: COUNTY, DISTRICT, FEDERAL GOVERNMENT, INVESTOR OWNED, MUNICIPALITY, NATIVE AMERICAN, PRIVATE, STATE GOVERNMENT, WATER SUPPLY CORPORATION
Private	

System Type	System Type Options: COMMUNITY, TRANSIENT/NON-COMMUNITY, NON-PUBLIC, NON-TRANSIENT/NON-COMMUNITY
NP - NON-PUBLIC	

Population Type	Population Served	# of Connect	# I/C w/other PWS
NonResidential	17	8	0

Total Product (MGD)	Average Daily Consump.	Max Daily Demand (MGD)	Total Storage (MG)	Elev. Storage (MG)	Service Pump Cap.	Max.Purchase Cap. (MGD/GPM)	Pressure Tank Cap. (MG)

Activity Status	Inactivation Date
P - PROPOSED	

Last Survey Date	Surveyor	Survey Type	Region	County
No Site Visit Data				

(Treatment Plant)

Entry Point	EP Name/Source Summation (Activity Status)	Plant Name (Activity Status)	Plant Num	Chemical Mon Type	Chem Sample Point	Distribution Mon Type	Dist Sample Point
EP001	TRT-TAP / No Source Listed(P)	PLANT - II & R RD(P)	TP20238		NO		NO

Train:	Unnamed

(Treatments)

Disinfection Zone	Treatment Sequence	Objective	Process	Treatment
null	null	D	423	HYPOCHLORINATION, PRE

(Active Sources)

(Inactive/Offline Sources)

SourceNumber	Name	Status	Depth

Code Explanations
Monitoring Type Codes: (GW) GROUNDWATER , (GUP) GROUNDWATER UNDER THE INFLUENCE - PURCHASED , (SWP) SURFACE WATER - PURCHASED , (GU) GROUNDWATER UNDER THE INFLUENCE OF SURFACE WATER , (N) NO SOURCES , (SW) SURFACE WATER
Activity Status Codes: (A) ACTIVE , (D) DELETED/DISSOLVED , (I) INACTIVE , (P) PROPOSED ,
Operational Status Codes: (E) EMERGENCY , (I) INTERIM/PEAK (O) OTHER , (P) PERMANENT , (S) SEASONAL
Source Types: (G) GROUND WATER , (S) SURFACE WATER , (U) GROUND WATER UNDER THE INFLUENCE

- End of Report -

At the time of your query this data was the most current information available from our database, which is in real time. Every effort was made to retrieve it according to your query. Thank-you for using DWW.

STATE OF TEXAS WELL REPORT for Tracking #8542

Owner:	**J & E DRYWALL**	Owner Well #:	**No Data**
Address:	**20819 ESSMAN SPRING, TX 77073**	Grid #:	**60-61-9**
Well Location:	**20815 H & R ROAD HOUSTON, TX 77073**	Latitude:	**30° 01' 00" N**
		Longitude:	**095° 23' 43" W**
Well County:	**Harris**	Elevation:	**No Data**
Type of Work:	**New Well**	Proposed Use:	**Public Supply**

Drilling Start Date: **6/6/2002** Drilling End Date: **6/7/2002** **Plans Approved by TCEQ - UNKNOWN**

	Diameter (in.)	*Top Depth (ft.)*	*Bottom Depth (ft.)*
Borehole:	**8**	**0**	**300**

Drilling Method: **Mud (Hydraulic) Rotary**

Borehole Completion: **2 STRING**

	Top Depth (ft.)	*Bottom Depth (ft.)*	*Description (number of sacks & material)*
Annular Seal Data:	**0**	**300**	**21**
	0	**10**	**10**

Seal Method: **Positive Displacement**

Sealed By: **SDI**

Distance to Property Line (ft.): **No Data**

Distance to Septic Field or other concentrated contamination (ft.): **No Data**

Distance to Septic Tank (ft.): **No Data**

Method of Verification: **TO BE INSTALL**

Surface Completion: **Surface Slab Installed**

Water Level: **135 ft.** below land surface on **2002-06-07** Measurement Method: **Unknown**

Packers: **K-PACKER 275**

Type of Pump: **Submersible**

Well Tests: **Jetted** **No Test Data Specified**

	Strata Depth (ft.)	Water Type
Water Quality:	**No Data**	**No Data**

Chemical Analysis Made: **No**

Did the driller knowingly penetrate any strata which contained injurious constituents?: **No**

Certification Data: The driller certified that the driller drilled this well (or the well was drilled under the driller's direct supervision) and that each and all of the statements herein are true and correct. The driller understood that failure to complete the required items will result in the report(s) being returned for completion and resubmittal.

Company Information: **SCOTT DRILLING INC**

11923 GREEN PINE CIRCLE
HOUSTON, TX 77066

Driller Name: **SCOTT ROBINSON** License Number: **4839**

Apprentice Name: **DJ JUNEAU**

Comments: **No Data**

Lithology:
DESCRIPTION & COLOR OF FORMATION MATERIAL

Top (ft.)	Bottom (ft.)	Description
0	50	CLAY
50	70	SAND
70	85	CLAY
85	165	SAND
165	195	CLAY
195	230	SAND
230	260	CLAY
260	300	SAND

Casing:
BLANK PIPE & WELL SCREEN DATA

Dia. (in.)	New/Used	Type	Setting From/To (ft.)
5	N	PVC	CASING 0 280
2.5	"	"	LINER 275 280
"	"	"	SCREEN 280 300 .012

IMPORTANT NOTICE FOR PERSONS HAVING WELLS DRILLED CONCERNING CONFIDENTIALITY

TEX. OCC. CODE Title 12, Chapter 1901.251, authorizes the owner (owner or the person for whom the well was drilled) to keep information in Well Reports confidential. The Department shall hold the contents of the well log confidential and not a matter of public record if it receives, by certified mail, a written request to do so from the owner.

Please include the report's Tracking Number on your written request.

Texas Department of Licensing and Regulation
P.O. Box 12157
Austin, TX 78711
(512) 334-5540

RECEIVED
MAR 26 1979

Send original copy by certified mail to the Texas Water Development Board
P. O. Box 13087
Austin, Texas 78711

State of Texas

WATER WELL REPORT

DEPT. OF WATER RESOURCES

For TWDB use only
Well No. 60-61-903
Located on map
Received:

1) OWNER:
Person having well drilled KLASSIC AIR CONDITIONING Address 20610 H&R. ROAD. (Name) (Street or RFD) (City) (State)

Landowner MR. WOLF (Name) Address HOUSTON. TEXAS (Street or RFD) (City) (State)

2) LOCATION OF WELL:
County HARRIS. 7 miles in SOUTH (N.E., S.W., etc.) direction from SPRING. TEXAS (Town)

Locate by sketch map showing landmarks, roads, creeks, FM. 1960 or hiway number, etc.*



(Use reverse side if necessary)

Give legal location with distances and directions from adjacent sections or survey lines.

Labor League

Block Survey

Abstract No.

(NW¼ NE¼ SW¼ SE¼) of Section

3) TYPE OF WORK (Check):
New Well ✓ Deepening
Reconditioning Plugging

4) PROPOSED USE (Check):
Domestic Industrial Municipal
Irrigation WARE HOUSE Test Well Other

5) TYPE OF WELL (Check):
Rotary ✓ Driven Dug
Cable Jetted Bored

6) WELL LOG:
Diameter of hole 6½ in. Depth drilled 338 ft. Depth of completed well 338 ft. Date drilled AUG. 3, 78

All measurements made from 1 ft. above ground level.

From (ft.)	To (ft.)	Description and color of formation material
0	61	CLAY.
61	78	SAND
78	105	CLAY.
105	165	SAND
165	235	CLAY.
235	248	SAND
248	262	CLAY.
262	270	ROCK- BROKEN
270	276	SAND
276	318	ROCK- BROKEN
318	338	SAND

(Use reverse side if necessary)

9) Casing:
Type: Old New ✓ Steel Plastic ✓ Other
Cemented from 100 ft. to 273 ft.

Diameter (inches)	Setting From (ft.)	Setting To (ft.)	Gage
4"	0	273	
2½"	273	323 — STEEL.	

10) SCREEN:
Type PLASTIC — RIBBED.
Perforated Slotted

Diameter (inches)	Setting From (ft.)	Setting To (ft.)	Slot Size
2½"	323	338	#14

7) COMPLETION (Check):
Straight wall Gravel packed Other
Under reamed TWO — STRING. Open Hole

8) WATER LEVEL:
Static level 109 ft. below land surface Date AUG. 3, 78
Artesian pressure lbs. per square inch Date
Depth to pump bowls, cylinder, jet, etc., 189' — ft. below land surface.

11) WELL TESTS:
Was a pump test made? Yes No If yes, by whom?
Yield: gpm with ft. drawdown after hrs.
Bailer test gpm with ft. drawdown after hrs.
Artesian flow gpm
Temperature of water

12) WATER QUALITY:
Was a chemical analysis made? Yes No ✓
Did any strata contain undesirable water? Yes No ✓
Type of water? depth of strata 20'

I hereby certify that this well was drilled by me (or under my supervision) and that each and all of the statements herein are true to the best of my knowledge and belief.

NAME E. L. BODE (Type or Print) Water Well Drillers Registration No. 46

ADDRESS P. O. BOX. 90067. HOUSTON. TEX. 77090 (Street or RFD) (City) (State)

(Signed) E. L. Bode (Water Well Driller) BODE DRILLING CO. INC. (Company Name)

Please attach electric log, chemical analysis, and other pertinent information, if available.

*Additional instructions on reverse side.

TWDB-440-R

GW 7

Send original copy by certified mail to the Texas Water Development Board P. O. Box 12386 Austin, Texas 78711

State of Texas

WATER WELL REPORT

For TWDB use only
Well No. 60-61-9C
Located on map Y-6-S
Received: 4-9-69
Form GW 8
Form GW 9

1) OWNER:
Person having well drilled LEROY ZOCH. (Name) Address RT. 3, 113A. SPRING, TEX. (Street or RFD) (City) (State)

Landowner SAME (Name) Address (Street or RFD) (City) (State)

2) LOCATION OF WELL:
County HARRIS- Labor League Abstract No.

NW¼ NE¼ SW¼ SE¼ of Section Block No. Survey
(Circle as many as are known)

2 miles in EAST (NE., SW., etc.) direction from WESTFIELD. RD. (Town)

20818 H&R. ROAD.

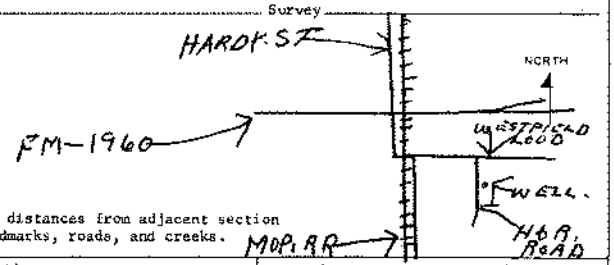

Sketch map of well location with distances from adjacent section or survey lines, and to landmarks, roads, and creeks.

3) TYPE OF WORK (Check):
New Well ☑ Deepening ☐
Reconditioning ☐ Plugging ☐

4) PROPOSED USE (Check):
Domestic ☑ Industrial ☐ Municipal ☐
Irrigation ☐ Test Well ☐ Other ☐

5) TYPE OF WELL (Check):
Rotary ☑ Driven ☐ Dug ☐
Cable ☐ Jetted ☐ Bored ☐

6) WELL LOG:
Diameter of hole 6½ in. Depth drilled 247 ft. Depth of completed well 247. ft. Date drilled MAR. 12. 69
All measurements made from 1 ft. above ground level.

From (ft.)	To (ft.)	Description and color of formation material
0	90	CLAY
90	104	SAND
104	130	CLAY
130	156	SAND
156	213	CLAY
213	227	SAND
227	233	ROCK
233	247	SAND

From (ft.)	To (ft.)	Description and color of formation material
		(Use reverse side if necessary)

7) COMPLETION (Check):
Straight wall ☐ Gravel packed ☐ Other ☐
Under reamed ☐ Open hole ☐ TWO-STRING.

8) WATER LEVEL:
Static level 109 ft. below land surface Date MAR 12.69
Artesian pressure ___ lbs. per square inch Date

9) CASING:
Type: old ☐ New ☑ Steel ☑ Plastic ☐ Other ☐
Cemented from 175 ft. to 231 ft.

10) SCREEN:
Type STAINLESS - RIBBED
Perforated ☐ Slotted ☐

Diameter (inches)	Setting From (ft.)	Setting To (ft.)	Gage
4"	0 -	231	
2½	237	237	

Diameter (inches)	Setting From (ft.)	Setting To (ft.)	Slot size
	237	247	

11) WELL TESTS:
Was a pump test made? ☐ Yes ☐ No If yes by whom?

Yield: ___ gpm with ___ ft. drawdown after ___ hrs
Bailer test ___ gpm with ___ ft. drawdown after ___ hrs
Artesian flow ___ gpm Date
Temperature of water
Was a chemical analysis made? ☐ Yes ☑ No
Did any strata contain undesirable water? ☐ Yes ☑ No
Type of water? ___ depth of strata

12) PUMP DATA:
Manufacturer's Name REDA -
Type SUBMERG. H.P. 3/4
Designed pumping rate 800 gpm ☐ gph ☑
Type power unit ELECT
Depth to bowls, cylinder, jet, etc., 168' ft. below land surface.

I hereby certify that this well was drilled by me (or under my supervision) and that each and all of the statements herein are true to the best of my knowledge and belief.

NAME E.L. BODE (Type or Print) Water Well Drillers Registration No. 46

Address BOX 167, WESTFIELD TEXAS (Street or RFD) (City) (State)

(Signed) E.L. Bode (Water Well Driller) E.L. BODE DRILLING CO. (Company Name)

Please attach electric log, chemical analysis, and other pertinent information, if available.

[redacted] WELL #1

Please [illegible] ink.
Send original copy by certified mail to the
Texas Water Commission
P.O. Box 13087
Austin, Texas 78711

State of Texas
WATER WELL REPORT

ATTENTION OWNER: *Confidentiality Privilege Notice on Reverse Side*

Texas Water Well Drillers Board
P. O. Box 13087
Austin, Texas 78711

1) OWNER NO. HOUSTON CHRISTADELPHIANS (Name) Address 20908 H&R RD. (Street or RFD) HOU. (City) TEX. (State) 77073 (Zip)

2) LOCATION OF WELL: County HARRIS 4 miles in NO (N.E., S.W., etc.) direction from HOUSTON (Town)

Driller must complete the legal description to the right with distance and direction from two intersecting section or survey lines, or he must locate and identify the well on an official Quarter- or Half-Scale Texas County General Highway Map and attach the map to this form.

☐ Legal description:
Section No. _____ Block No. _____ Township _____
Abstract No. _____ Survey Name _____
Distance and direction from two intersecting section or survey lines _____
☐ See attached map. 20908 H&R ROAD.

3) TYPE OF WORK (Check): ☑ New Well ☐ Deepening ☐ Reconditioning ☐ Plugging

4) PROPOSED USE (Check): ☐ Domestic ☐ Industrial ☐ Monitor ☐ Public Supply ☐ Irrigation ☐ Test Well ☐ Injection ☐ Other CHURCH

5) DRILLING METHOD (Check): ☑ Mud Rotary ☐ Air Hammer ☐ Jetted ☐ Bored ☐ Air Rotary ☐ Cable Tool ☐ Other ☐ Driven

6) WELL LOG:
Date Drilling: Started 2-3- 1993 Completed 2-5 1993

DIAMETER OF HOLE

Dia. (in.)	From (ft.)	To (ft.)
06 3/4	Surface	274
3 3/8	274	289'

7) BOREHOLE COMPLETION: ☐ Open Hole ☐ Gravel Packed ☐ Straight Wall ☐ Underreamed ☐ Other TWO STR INC.
If Gravel Packed give interval . . . from _____ ft. to _____ ft.

From (ft.)	To (ft.)	Description and color of formation material
0	21	CLAY
21	22	ROCK
22	30	SAND
30	84	CLAY
84	105	SAND
105	147	CLAY.
147	155	SAND
155	205	CLAY
205	227	SAND-CLAY- BROKEN
227	240	SAND
240	273	CLAY.
273	289	SAND

8) CASING, BLANK PIPE, AND WELL SCREEN DATA:

Dia. (in.)	New or Used	Steel, Plastic, etc. Perf., Slotted, etc. Screen Mfgr., if commercial	Setting (ft.) From	Setting (ft.) To	Gage Casing Screen
4"	N	GALVANIZE	0	274	40
2 1/2		GALVANIZE	268	278	40
2 1/2	N	STAINLESS SCR.	278	288	12

9) CEMENTING DATA [Rule 319.44(b)]
Cemented from 0 ft. to 274 ft. No. of Sacks Used 20
_____ ft. to _____ ft. No. of Sacks Used _____
Method used PUMP
Cemented by BODE DRILLING CO.

10) SURFACE COMPLETION
☑ Specified Surface Slab Installed [Rule 319.44(c)]
☐ Pitless Adapter Used [Rule 319.44(d)]
☐ Approved Alternative Procedure Used [Rule 319.71]

RECEIVED
APR 07 1993
TEXAS WATER COMMISSION

11) WATER LEVEL:
Static level 120 ft. below land surface Date 2-5-93
Artesian flow _____ gpm. Date _____

12) PACKERS: Type _____ Depth _____

13) TYPE PUMP:
☐ Turbine ☐ Jet ☑ Submersible ☐ Cylinder
☐ Other _____
Depth to pump bowls, cylinder, jet, etc., 189' ft.

14) WELL TESTS:
Type Test: ☑ Pump ☐ Bailer ☐ Jetted ☐ Estimated
Yield: _____ gpm with _____ ft. drawdown after _____ hrs.

(Use reverse side if necessary)

15) WATER QUALITY:
Did you knowingly penetrate any strata which contained undesirable water? ☐ Yes ☑ No
If yes, submit "REPORT OF UNDESIRABLE WATER"
Type of water? GOOD Depth of strata 16'
Was a chemical analysis made? ☐ Yes ☐ No

I hereby certify that this well was drilled by me (or under my supervision) and that each and all of the statements herein are true to the best of my knowledge and belief. I understand that failure to complete items 1 thru 12 will result in the log(s) being returned for completion and resubmittal.

COMPANY NAME BODE DRILLING CO INC (Type or Print) Water Well Driller's License No. 46

ADDRESS PO BOX. 90067. (Street or RFD) HOU. (City) TEX (State) 77290 (Zip)

(Signed) C. L. Bode (Licensed Water Well Driller) (Signed) _____ (Registered Driller Trainee)

Please attach electric log, chemical analysis, and other pertinent information, if available.

For TWC use only
Well No. _____
Located on map 60-61-9

WWD-012 (Rev.01-28-87) TEXAS WATER COMMISSION COPY

WELL #1

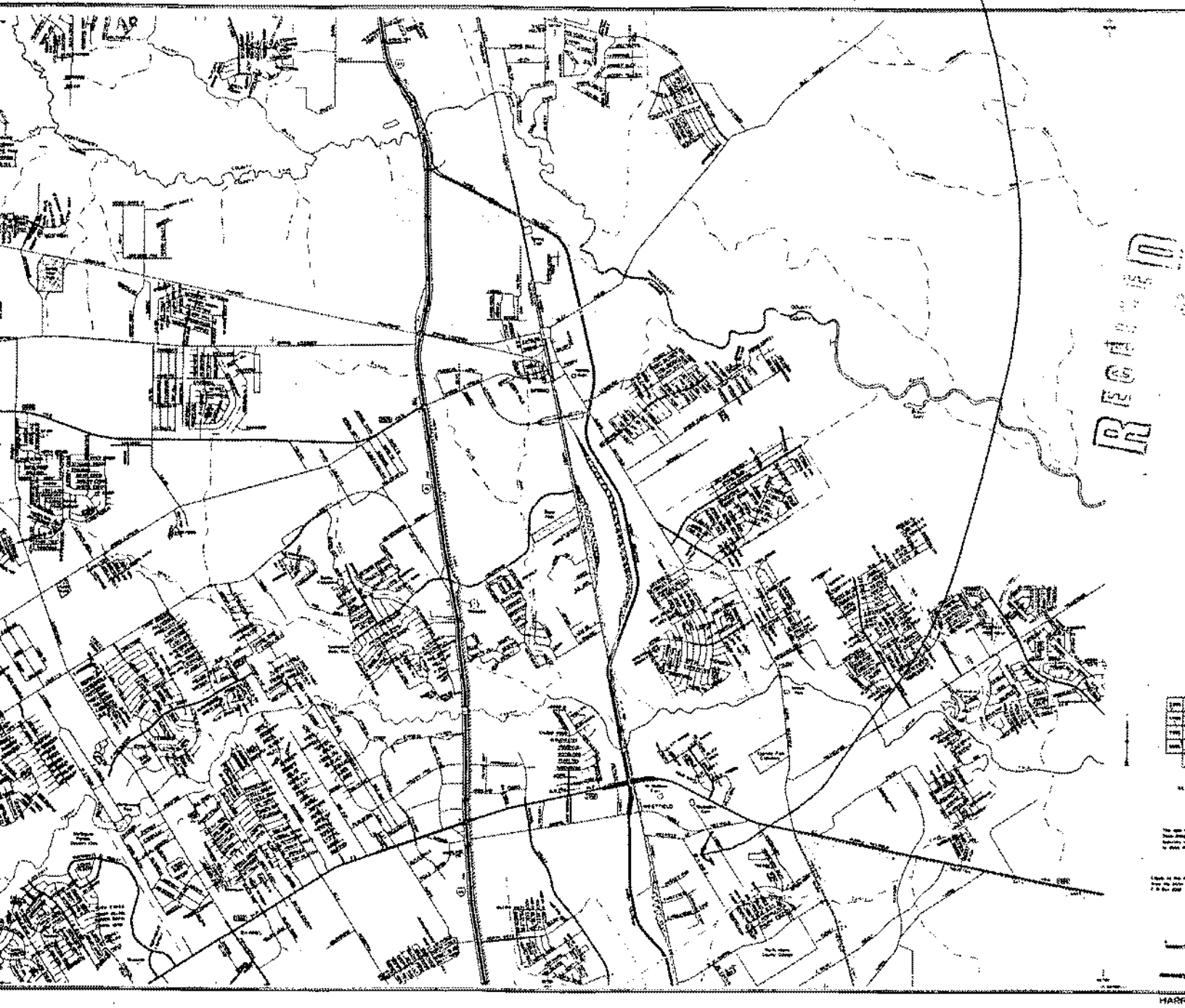

MAP #1 — WELL #3

Please type or print in black ink.
Send original copy by certified mail to the Texas Department of Water Resources P. O. Box 13087 Austin, Texas 78711

State of Texas
WATER WELL REPORT

ATTENTION OWNER: *Confidentiality Privilege Notice on Reverse Side*

Texas Water Well Drillers Board P. O. Box 13087 Austin, Texas 78711

1) OWNER (Name) BLUE RIBBON COATING & PAINT CO. Address (Street or RFD) 20811 ESSMAN (City) HOUSTON (State) TEX. (Zip)

2) LOCATION OF WELL: County HARRIS 4 miles in (N.E., S.W., etc.) NO direction from (Town) HOUSTON, TEX.

Driller must complete the legal description to the right with distance and direction from two intersecting section or survey lines, or he must locate and identify the well on an official Quarter- or Half-Scale Texas County General Highway Map and attach the map to this form.

☐ Legal description:
Section No. _____ Block No. _____ Township _____
Abstract No. _____ Survey Name _____
Distance and direction from two intersecting section or survey lines _____

☐ See attached map. 20811 ESSMAN, on 60-61-9

3) TYPE OF WORK (Check): ☑ New Well ☐ Deepening ☐ Reconditioning ☐ Plugging

4) PROPOSED USE (Check): PAINT CO ☐ Domestic ☐ Industrial ☐ Public Supply ☐ Irrigation ☐ Test Well ☐ Other _____

5) DRILLING METHOD (Check): ☑ Mud Rotary ☐ Air Hammer ☐ Driven ☐ Bored ☐ Air Rotary ☐ Cable Tool ☐ Jetted ☐ Other _____

6) WELL LOG:

DIAMETER OF HOLE

Dia. (in.)	From (ft.)	To (ft.)
6½	Surface	274
3⅞	274	296'

Date drilled JUNE 29.87

From (ft.)	To (ft.)	Description and color of formation material
0	18	CLAY.
18	22	SAND
22	86	CLAY.
86	112	SAND
112	137	CLAY
137	164	SAND
164	232	CLAY.
232	247	SAND
247	274	CLAY-ROCK- BROKEN.
274	296	SAND.

7) BOREHOLE COMPLETION:
☐ Open Hole ☐ Straight Wall ☐ Underreamed
☐ Gravel Packed ☐ Other TWO-STRING.
If Gravel Packed give interval . . . from _____ ft. to _____ ft.

8) CASING, BLANK PIPE, AND WELL SCREEN DATA:

Dia. (in.)	New or Used	Steel, Plastic, etc. Perf., Slotted, etc. Screen Mgf., if commercial	Setting (ft.) From	Setting (ft.) To	Gage Casing	Gage Screen
4"	N	PVC.	0	274	40	
2½	N	GALVANIZE	274	281	40	
2½	N	PVC. SCREEN	281	296		#12.

9) CEMENTING DATA [Rule 319.44(b)]
Cemented from 0 ft. to 20 ft.
174 ft. to 224 ft.
Method used PUMP.
Cemented by BODE DRILLING CO. INC.

10) SURFACE COMPLETION
☐ Specified Surface Slab Installed [Rule 319.44(c)]
☐ Pitless Adapter Used [Rule 319.44(d)]
☑ Approved Alternative Procedure Used [Rule 319.71]

11) WATER LEVEL:
Static level 120 ft. below land surface Date JUNE 29-87
Artesian flow _____ gpm. Date _____

12) PACKERS: Type _____ Depth _____

RECEIVED
AUG 26 1987
WATER WELL DRILLERS BOARD

13) TYPE PUMP:
☐ Turbine ☐ Jet ☑ Submersible ☐ Cylinder
☐ Other _____
Depth to pump bowls, cylinder, jet, etc., 180 ft.

14) WELL TESTS:
Type Test: ☐ Pump ☐ Bailer ☐ Jetted ☐ Estimated
Yield: _____ gpm with _____ ft. drawdown after _____ hrs.

(Use reverse side if necessary)

15) WATER QUALITY:
Did you knowingly penetrate any strata which contained undesirable water? ☐ Yes ☑ No
If yes, submit "REPORT OF UNDESIRABLE WATER"
Type of water? _____ Depth of strata 22
Was a chemical analysis made? ☐ Yes ☑ No

I hereby certify that this well was drilled by me (or under my supervision) and that each and all of the statements herein are true to the best of my knowledge and belief. I understand that failure to complete items 1 thru 12 will result in the log(s) being returned for completion and resubmittal.

COMPANY NAME BODE DRILLING CO. INC (Type or Print) Water Well Driller's License No. 46.

ADDRESS PO BOX 90067, HOUSTON, TEX. 77290 (Street or RFD) (City) (State) (Zip)

(Signed) C. L. Bode (Licensed Water Well Driller) (Signed) _____ (Registered Driller Trainee)

Please attach electric log, chemical analysis, and other pertinent information, if available.

For TDWR use only
Well No. 60-61-9
Located on map _____

DEPARTMENT OF WATER RESOURCES COPY

TDWR-0392 (12/29/83)

MAP #1

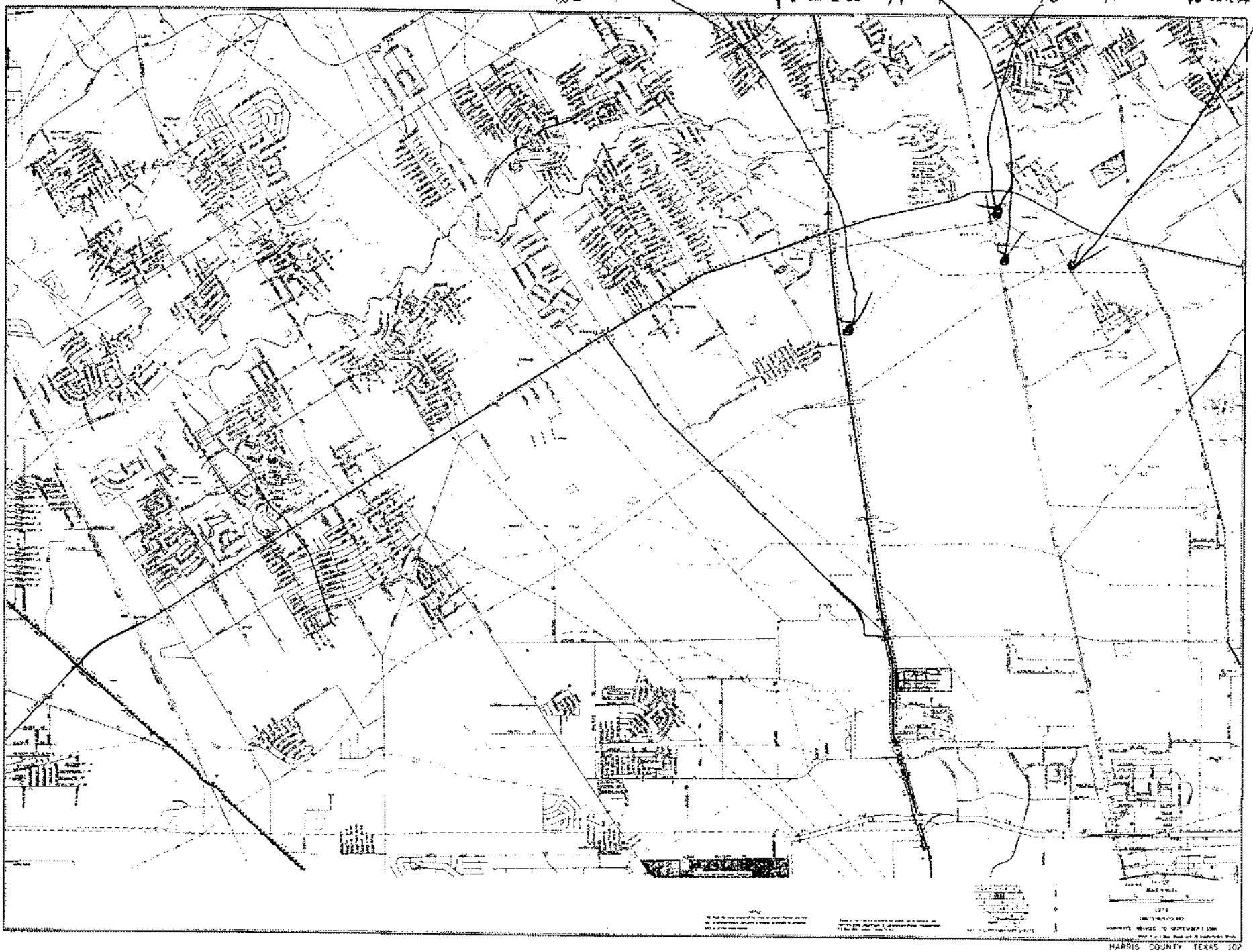

Send original copy by certified return receipt requested mail to: TNRCC, MC 177, P.O. Box 13087, Austin, TX 78711-3087

ATTENTION OWNER: *Confidentiality Privilege Notice on on reverse side of Well Owner's copy (pink)*

State of Texas
WELL REPORT

Texas Water Well Drillers Advisory Council
MC 177
P.O. Box 13087
Austin, TX 78711-3087
512-239-0530

1) **OWNER** W. D. MONDS (Name) **ADDRESS** 20731 H&R-ROAD HOUSTON TX. (Street or RFD) (City) (State) (Zip)

2) **ADDRESS OF WELL:** County HARRIS 20731 H&R-ROAD HOUSTON TX (Street, RFD or other) (City) (State) (Zip) **GRID #** 60 61 9

3) **TYPE OF WORK (Check):** ☑ New Well ☐ Deepening ☐ Reconditioning ☐ Plugging

4) **PROPOSED USE (Check):** ☐ Monitor ☐ Environmental Soil Boring ☑ Domestic ☐ Industrial ☐ Irrigation ☐ Injection ☐ Public Supply ☐ De-watering ☐ Testwell
If Public Supply well, were plans submitted to the TNRCC? ☐ Yes ☐ No

5) X

6) **WELL LOG:**
Date Drilling: Started 3-11 19 98 Completed 3-13 19 98

DIAMETER OF HOLE		
Dia. (in.)	From (ft.)	To (ft.)
7	Surface	323
3 7/8	323	333

7) **DRILLING METHOD (Check):** ☐ Driven ☑ Mud Rotary ☐ Bored ☐ Air Hammer ☐ Cable Tool ☐ Jetted ☐ Other

From (ft.)	To (ft.)	Description and color of formation material
0	6	SANDY TOP SOIL
6	30	RED SHALE
30	75	SAND
75	111	RED SHALE
111	150	SAND
150	187	RED SHALE
187	208	SAND
208	235	RED SHALE
235	257	SAND
257	302	RED SHALE
302	333	SAND

(Use reverse side of Well Owner's copy, if necessary)

8) **Borehole Completion (Check):** ☐ Open Hole ☐ Straight Wall ☐ Underreamed ☐ Gravel Packed ☑ Other 2-STRING
If Gravel Packed give interval ... from _____ ft. to _____ ft.

CASING, BLANK PIPE, AND WELL SCREEN DATA:

Dia. (in.)	New or Used	Steel, Plastic, etc. Perf., Slotted, etc. Screen Mfg., if commercial	Setting (ft.) From	Setting (ft.) To	Gage Casting Screen
4	N	PVC	0	313	
2½	N	PVC-SCREEN	313	333	

9) **CEMENTING DATA** (Rule 338.44(1))
Cemented from 0 ft. to 313 ft. No. of sacks used 17
_____ ft. to _____ ft. No. of sacks used _____
Method used PRESSURE
Cemented by SUGG WATER WELL
Distance to septic system field lines or other concentrated contamination _____ ft.
Method of verification of above distance _____

10) **SURFACE COMPLETION**
☐ Specified Surface Slab Installed (Rule 338.44(2)(A))
☑ Specified Steel Sleeve Installed (Rule 338.44(3)(A))
☐ Pitless Adapter Used (Rule 338.44(3)(b))
☐ Approved Alternative Procedure Used (Rule 338.71)

11) **WATER LEVEL:**
Static level 125 ft. below land surface Date 3-13-98
Artesian flow _____ gpm. Date _____

12) **PACKERS:** Type Depth

13) **TYPE PUMP:**
☐ Turbine ☐ Jet ☑ Submersible ☐ Cylinder
☐ Other _____
Depth to pump bowls, cylinder, jet, etc., 200 ft.

14) **WELL TESTS:**
Type test: ☑ Pump ☐ Bailer ☐ Jetted ☐ Estimated
Yield: 11.5 gpm with 10 ft. drawdown after 2 hrs.

15) **WATER QUALITY:**
Did you knowingly penetrate any strata which contained undesirable constituents?
☐ Yes ☑ No If yes, submit "REPORT OF UNDESIRABLE WATER"
Type of water? _____ Depth of strata _____
Was a chemical analysis made? ☐ Yes ☑ No

FILE ID | SEQ # | SUB | DESC CO | COMMENT | TEMP

I hereby certify that this well was drilled by me (or under my supervision) and that each and all of the statements herein are true to the best of my knowledge and belief. I understand that failure to complete items 1 thru 15 will result in the log(s) being returned for completion and resubmittal.

COMPANY NAME SUGG WATER WELL (Type or print) **WELL DRILLER'S LICENSE NO.** SEP 1 0 1998 6 WPKL

ADDRESS 13501 CHRISMAN #26 (Street or RFD) HOUSTON (City) TEXAS (State) 77039 (Zip)

(Signed) James N. Sugg (Licensed Well Driller) **(Signed)** _____ (Registered Driller Trainee)

Please attach electric log, chemical analysis, and other pertinent information, if available.

TNRCC-0199 (Rev. 05-21-96) *White - TNRCC Yellow - DRILLER Pink - WELL OWNER*

RECEIVED
MAR 26 1979

Send original copy by certified mail to the Texas Water Development Board P. O. Box 13087 Austin, Texas 78711

State of Texas

WATER WELL REPORT

DEPT. OF WATER RESOURCES

For TWDB use only
Well No. 6D-61-988
Located on map
Received:

1) OWNER:
Person having well drilled ATOM CONST. Co (Name) Address 20600 H&R. ROAD. (Street or RFD) (City) (State)

Landowner SAME (Name) Address HOUSTON. TEXAS (Street or RFD) (City) (State)

2) LOCATION OF WELL:
County HARRIS - 7 miles in SOUTH. (N.E., S.W., etc.) direction from SPRING. TEX. (Town)

Locate by sketch map showing landmarks, roads, creeks, hiway number, etc.*



(Use reverse side if necessary)

or Give legal location with distances and directions from adjacent sections or survey lines.

Labor _____ League _____

Block _____ Survey _____

Abstract No. _____

(NW¼ NE¼ SW¼ SE¼) of Section _____

3) TYPE OF WORK (Check):
New Well ✓ Deepening
Reconditioning Plugging

4) PROPOSED USE (Check):
Domestic Industrial Municipal
Irrigation TRUCK WASH Test Well Other

5) TYPE OF WELL (Check):
Rotary ✓ Driven Dug
Cable Jetted Bored

6) WELL LOG:
Diameter of hole 6½ in. Depth drilled 296 ft. Depth of completed well 296 ft. Date drilled AUG. 1. 78

All measurements made from 1 ft. above ground level.

From (ft.)	To (ft.)	Description and color of formation material
0	60	CLAY.
60	79	SAND
79	99	CLAY.
99	170	SAND
170	200	CLAY.
200	212	SAND
212	238	CLAY.
238	246	SAND
246	272	ROCK - CLAY - BROKEN.
272	296	SAND

(Use reverse side if necessary)

9) Casing:
Type: Old New ✓ Steel Plastic ✓ Other
Cemented from 100 ft. to 273 ft.

Diameter (inches)	Setting From (ft.)	Setting To (ft.)	Gage
4"	0	273	
2½"	273	296	

10) SCREEN:
Type PLASTIC - RIBBED.
Perforated Slotted

Diameter (inches)	Setting From (ft.)	Setting To (ft.)	Slot Size
2½"	276	296	#14

7) COMPLETION (Check):
Straight wall Gravel packed STRING Other
Under reamed TWO - Open Hole

8) WATER LEVEL:
Static level 111 ft. below land surface Date AUG. 1. 78
Artesian preasure _____ lbs. per square inch Date _____
Depth to pump bowls, cylinder, jet, etc., 189' ft. below land surface.

11) WELL TESTS:
Was a pump test made? Yes No If yes, by whom?
Yield: _____ gpm with _____ ft. drawdown after _____ hrs.
Bailer test _____ gpm with _____ ft. drawdown after _____ hrs.
Artesian flow _____ gpm
Temperature of water _____

12) WATER QUALITY:
Was a chemical analysis made? Yes No ✓
Did any strata contain undesirable water? Yes No ✓
Type of water? _____ depth of strata 34'

I hereby certify that this well was drilled by me (or under my supervision) and that each and all of the statements herein are true to the best of my knowledge and belief.

NAME E. L. BODE (Type or Print) Water Well Drillers Registration No. 46

ADDRESS P. O. BOX 90067. HOUSTON. TEX. 77090 (Street or RFD) (City) (State)

(Signed) E. L. Bode (Water Well Driller) BODE DRILLING CO. INC. (Company Name)

Please attach electric log, chemical analysis, and other pertinent information, if available.

*Additional instructions on reverse side.

TWDBE-WD6

10/26/2020
06:10:04

Texas Commission on Environmental Quality
DWW Water System Summary Sheet

PWS ID	PWS Name	Central Registry RN
TX1013096	ESSMAN WAREHOUSE COMPLEX	RN101202240

Organization/Customer *	Central Registry CN
WILLET, GAYLORD	CN600646822

*Regulatory mail will be addressed to this organization/person

All Water System Contacts

Type	Contact	Communication	
AC - Administrative Contact	WILLET, GAYLORD PO BOX 1126 MONTGOMERY, TX 77356-1126	**Phone Type**	**Value**
		BUS - Business	713-828-1300
		BUS - Business	281-590-4359
		BUS - Business	936-448-1550
		MOB - Mobile	832-771-2112
OW - Owner	WILLET, GAYLORD PO BOX 1126 MONTGOMERY, TX 77356-1126	**Phone Type**	**Value**
		BUS - Business	713-828-1300
		BUS - Business	281-590-4359
		BUS - Business	936-448-1550
		MOB - Mobile	832-771-2112

Operator Grade	Number
GROUND WATER TREATMENT OPERATOR Grade C	2

Water Operator Licenses

License Holder:	MARSH, SHANNON D	
CURRENT	Class: C - GROUND WATER TREATMENT OPERATOR	WG0009409
License Holder:	MARTIN, MICHAEL D	
CURRENT	Class: C - GROUND WATER TREATMENT OPERATOR	WG0008799

Owner Type	Owner Type Options: COUNTY, DISTRICT, FEDERAL GOVERNMENT, INVESTOR OWNED, MUNICIPALITY, NATIVE AMERICAN, PRIVATE, STATE GOVERNMENT, WATER SUPPLY CORPORATION
Private	

System Type	System Type Options: COMMUNITY, TRANSIENT/NON-COMMUNITY, NON-PUBLIC, NON-TRANSIENT/NON-COMMUNITY
NP - NON-PUBLIC	

Population Type	Population Served	# of Connect	# I/C w/other PWS

Total Product (MGD)	Average Daily Consump.	Max Daily Demand (MGD)	Total Storage (MG)	Elev. Storage (MG)	Service Pump Cap.	Max.Purchase Cap. (MGD/GPM)	Pressure Tank Cap. (MG)

Activity Status	Inactivation Date
I - INACTIVE	03/24/2009

Last Survey Date	Surveyor	Survey Type	Region	County
07/20/2006	DESHAUNE, E BLAKE	Sanitary Survey	HOUSTON	HARRIS
01/30/2004	DESHAUNE, E BLAKE	Sanitary Survey	HOUSTON	HARRIS
No Site Visit Data				

(Treatment Plant)

Entry Point	EP Name/Source Summation (Activity Status)	Plant Name (Activity Status)	Plant Num	Chemical Mon Type	Chem Sample Point	Distribution Mon Type	Dist Sample Point
EP001	TRT-TAP / No Source Listed(I)	PLANT(I)	TP7148		NO		NO

Train:	Unnamed

(Treatments)

Disinfection Zone	Treatment Sequence	Objective	Process	Treatment
null	null	D	423	HYPOCHLORINATION, PRE

(Active Sources)

(Inactive/Offline Sources)

SourceNumber	Name	Status	Depth
G1013096A	1 - 20819 ESSMAN LN / NEAR BODY SHOP	O	140

Code Explanations

Monitoring Type Codes: (GW) GROUNDWATER , (GUP) GROUNDWATER UNDER THE INFLUENCE - PURCHASED , (SWP) SURFACE WATER - PURCHASED , (GU) GROUNDWATER UNDER THE INFLUENCE OF SURFACE WATER , (N) NO SOURCES , (SW) SURFACE WATER

Activity Status Codes: (A) ACTIVE , (D) DELETED/DISSOLVED , (I) INACTIVE , (P) PROPOSED ,

Operational Status Codes: (E) EMERGENCY , (I) INTERIM/PEAK (O) OTHER , (P) PERMANENT , (S) SEASONAL
Source Types: (G) GROUND WATER , (S) SURFACE WATER , (U) GROUND WATER UNDER THE INFLUENCE

- End of Report -

At the time of your query this data was the most current information available from our database, which is in real time. Every effort was made to retrieve it according to your query. Thank-you for using DWW.

44

Send original copy by certified mail to the Texas Department of Water Resources P. O. Box 13087 Austin, Texas 78711

State of Texas
WATER WELL REPORT

ATTENTION OWNER: *Confidentiality Privilege Notice on Reverse Side*

Texas Water Well Drillers Board P. O. Box 13087 Austin, Texas 78711

1) OWNER D. L. Ryan (Name) Address 11923 Green Pine Circle (Street or RFD) Houston (City) TX (State) 77066 (Zip)

2) LOCATION OF WELL: County Harris 15 miles in Northwest (N.E., S.W., etc.) direction from Houston (Town)

Driller must complete the legal description to the right with distance and direction from two intersecting section or survey lines, or he must locate and identify the well on an official Quarter- or Half-Scale Texas County General Highway Map and attach the map to this form.

☐ Legal description:
Section No. _____ Block No. _____ Township _____
Abstract No. _____ Survey Name _____
Distance and direction from two intersecting section or survey lines _____

☐ See attached map. mogan 65-05-2x

3) TYPE OF WORK (Check):
☒ New Well ☐ Deepening ☐ Reconditioning ☐ Plugging

4) PROPOSED USE (Check):
☒ Domestic ☐ Industrial ☐ Public Supply ☐ Irrigation ☐ Test Well ☐ Other _____

5) DRILLING METHOD (Check):
☒ Mud Rotary ☐ Air Hammer ☐ Driven ☐ Bored ☐ Air Rotary ☐ Cable Tool ☐ Jetted ☐ Other _____

6) WELL LOG:

Date drilled 9/27/83

DIAMETER OF HOLE

Dia. (in.)	From (ft.)	To (ft.)
	Surface	
6 3/4		322

From (ft.)	To (ft.)	Description and color of formation material
0	17	Clay
17	47	Sand
47	136	Clay
136	193	Sand
193	230	Clay
230	240	Sand
240	280	Clay
280	322	Sand

7) BOREHOLE COMPLETION:
☐ Open Hole ☐ Straight Wall ☐ Underreamed
☐ Gravel Packed ☒ Other 2 string cemented
If Gravel Packed give interval . . . from _____ ft. to _____ ft.

8) CASING, BLANK PIPE, AND WELL SCREEN DATA:

Dia. (in.)	New or Used	Steel, Plastic, etc. Perf., Slotted, etc. Screen Mfr., if commercial	Setting (ft.) From	Setting (ft.) To	Gage Casing Screen
4	N	Casing	0	300	sch 40
2½	N	Blank Pipe	295	302	sch 40
2½	N	Slotted screen	302	322	.012

CEMENTING DATA
Cemented from 300 ft. to 180 ft.
Method used Halliburton
Cemented by Robinson Water Well Service (Company or Individual)

9) WATER LEVEL:
Static level 145 ft. below land surface Date _____
Artesian flow _____ gpm. Date _____

10) PACKERS:

Type	Depth
K	295

RECEIVED
DEC -7 1984
DEPT. OF WATER RESOURCES

(Use reverse side if necessary)

11) TYPE PUMP: 1½ HP #252 tank
☐ Turbine ☐ Jet ☒ Submersible ☐ Cylinder
☐ Other _____
Depth to pump bowls, cylinder, jet, etc., _____ ft.

12) WELL TESTS:
☐ Type Test: ☐ Pump ☐ Bailer ☐ Jetted ☐ Estimated
Yield: _____ gpm with _____ ft. drawdown after _____ hrs.

13) WATER QUALITY:
Did you knowingly penetrate any strata which contained undesirable water? ☐ Yes ☐ No
If yes, submit "REPORT OF UNDESIRABLE WATER"
Type of water? _____ Depth of strata _____
Was a chemical analysis made? ☐ Yes ☐ No

I hereby certify that this well was drilled by me (or under my supervision) and that each and all of the statements herein are true to the best of my knowledge and belief.

COMPANY NAME Robinson Water Well Service (Type or Print) Water Well Driller's License No. 1464

ADDRESS 11607 FM 149 (Street or RFD) Houston (City) Texas (State) 77086 (Zip)

(Signed) M. E. Robinson Jr. (Licensed Water Well Driller)

(Signed) Roger Schaaf DWB (Registered Driller Trainee)

Please attach electric log, chemical analysis, and other pertinent information, if available.

For TDWR use only
Well No. 65-04-6T
Located on map yes c.F.S.

TDWR-0392 (Rev. 5-27-82)

DEPARTMENT OF WATER RESOURCES COPY

10/26/2020
06:10:14

Texas Commission on Environmental Quality
DWW Water System Summary Sheet

PWS ID	PWS Name	Central Registry RN
TX1010810	BAMMEL OAKS ESTATES 2	RN102685120

Organization/Customer *	Central Registry CN
AQUA UTILITIES INC	CN601570773

*Regulatory mail will be addressed to this organization/person

All Water System Contacts

Type	Contact	Communication
AC - Administrative Contact - COMPLIANCE MANAGER	FOLTZ, SCOT, W 1106 CLAYTON LN STE 400W AUSTIN, TX 78723-2476	**Electronic Type** / **Value** **Phone Type** / **Value** BUS - Business: 512-990-4400 MOB - Mobile: 512-844-6475
EC - Emergency Contact - ENV COORDINATOR	MONTES, JOAQUIN, O 1106 CLAYTON LN STE 400W AUSTIN, TX 78723-2476	**Electronic Type** / **Value** **Phone Type** / **Value** BUS - Business: 512-990-4400 MOB - Mobile: 512-748-6284 MOB - Mobile: 512-529-9750
OW - Owner	AQUA UTILITIES INC 1106 CLAYTON LN STE 400W AUSTIN, TX 78723-2476	

Operator Grade	Number

Water Operator Licenses

No Licensing Data for this PWS

Owner Type	Owner Type Options: COUNTY, DISTRICT, FEDERAL GOVERNMENT, INVESTOR OWNED, MUNICIPALITY, NATIVE AMERICAN, PRIVATE, STATE GOVERNMENT, WATER SUPPLY CORPORATION
Investor Owned	

System Type	System Type Options: COMMUNITY, TRANSIENT/NON-COMMUNITY, NON-PUBLIC, NON-TRANSIENT/NON-COMMUNITY
C - Community	

Population Type	Population Served	# of Connect	# I/C w/other PWS
Residential	234	78	0

Total Product (MGD)	Average Daily Consump.	Max Daily Demand (MGD)	Total Storage (MG)	Elev. Storage (MG)	Service Pump Cap.	Max.Purchase Cap. (MGD/GPM)	Pressure Tank Cap. (MG)
0.0790 MGD			.017 MG				0.005 MG

Activity Status	Inactivation Date
A - ACTIVE	

Last Survey Date	Surveyor	Survey Type	Region	County
07/26/2016	RENEA, M ALLEN	Sanitary Survey	HOUSTON	HARRIS
07/26/2016	MELODY, E KIRKSEY	Sanitary Survey	HOUSTON	HARRIS
10/03/2013	ELAINE JACKSON	Sanitary Survey	HOUSTON	HARRIS

(Treatment Plant)							
Entry Point	EP Name/Source Summation (Activity Status)	Plant Name (Activity Status)	Plant Num	Chemical Mon Type	Chem Sample Point	Distribution Mon Type	Dist Sample Point
EP001	TRT-TAP / Ground Water(A)	PLANT - GREEN PINES(A)	TP5874		NO		NO

Train:	Unnamed

(Treatments)				
Disinfection Zone	Treatment Sequence	Objective	Process	Treatment
null	null	D	423	HYPOCHLORINATION, PRE
null	null	F	680	SEQUESTRATION

(Active Sources)						
Source Number	Source Name (Activity Status)	Operational Status	Source Type	Depth	Tested GPM	Rated GPM
G1010810A	1 - 5438 GREEN PINES (A)	S	G	380	30 GPM	30 GPM

Drill Date		Source Summary		
01/01/1913		CHICOT		
GPS Latitude (decimal)	GPS Longitude (decimal)	GPS Elevation	GPS Date	Seller
29.948474	-95.501728	0	08/01/2008	Not Purchasing

(Inactive/Offline Sources)			
SourceNumber	Name	Status	Depth

(Treatment Plant)

Entry Point	EP Name/Source Summation (Activity Status)	Plant Name (Activity Status)	Plant Num	Chemical Mon Type	Chem Sample Point	Distribution Mon Type	Dist Sample Point
EP002	TRT-TAP / Ground Water(A)	PLANT - BOX ELDER ST(A)	TP5875		NO		NO

Train:	Unnamed

(Treatments)

Disinfection Zone	Treatment Sequence	Objective	Process	Treatment
null	null	D	423	HYPOCHLORINATION, PRE
null	null	F	680	SEQUESTRATION

(Active Sources)

Source Number	Source Name (Activity Status)	Operational Status	Source Type	Depth	Tested GPM	Rated GPM
G1010810B	2 - 12010 BOX ELDER (A)	P	G	340	25 GPM	52 GPM

Drill Date	Source Summary			
09/25/1980	CHICOT			
GPS Latitude (decimal)	GPS Longitude (decimal)	GPS Elevation	GPS Date	Seller
29.951159	-95.503772	0	08/01/2008	Not Purchasing

(Inactive/Offline Sources)

SourceNumber	Name	Status	Depth

Code Explanations
Monitoring Type Codes: (GW) GROUNDWATER , (GUP) GROUNDWATER UNDER THE INFLUENCE - PURCHASED , (SWP) SURFACE WATER - PURCHASED , (GU) GROUNDWATER UNDER THE INFLUENCE OF SURFACE WATER , (N) NO SOURCES , (SW) SURFACE WATER
Activity Status Codes: (A) ACTIVE , (D) DELETED/DISSOLVED , (I) INACTIVE , (P) PROPOSED ,
Operational Status Codes: (E) EMERGENCY , (I) INTERIM/PEAK (O) OTHER , (P) PERMANENT , (S) SEASONAL
Source Types: (G) GROUND WATER , (S) SURFACE WATER , (U) GROUND WATER UNDER THE INFLUENCE

- End of Report -

At the time of your query this data was the most current information available from our database, which is in real time. Every effort was made to retrieve it according to your query. Thank-you for using DWW.

Send original copy by certified mail to the Texas Water Developoment Board P. O. Box 12386 Austin, Texas 78711

State of Texas

WATER WELL REPORT

For TWDB use only
Well No.
Located on map
Received:

1) OWNER:
Person having well drilled: MR BILLY J WHITEHEAD (Name) Address: 8102 YALE ST (Street or RFD) HOUSTON (City) TX (State)

Landowner: SAME (Name) Address: SAME (Street or RFD) (City) (State)

2) LOCATION OF WELL:
County: HARRIS, 10 miles in N (N.E., S.W., etc.) direction from HOUSTON (Town)

Locate by sketch map showing landmarks, roads, creeks, hiway number, etc.*

North

(Use reverse side if necessary)

or

Give legal location with distances and directions from adjacent sections or survey lines.

Labor: League:
Block: Survey:
Abstract No.:
(NW¼ NE¼ SW¼ SE¼) of Section:

3) TYPE OF WORK (Check): ~~New~~ Well, Deepening, Reconditioning, Plugging

4) PROPOSED USE (Check): ~~Domestic~~, Industrial, Municipal, Irrigation, Test Well, Other

5) TYPE OF WELL (Check): ~~Rotary~~, Driven, Dug, Cable, Jetted, Bored

6) WELL LOG:
Diameter of hole 6½ in. Depth drilled 356 ft. Depth of completed well 356 ft. Date drilled 4-29-77
All measurements made from ft. above ground level.

From (ft.)	To (ft.)	Description and color of formation material
0	18	CLAY
18	81	WHITE SAND FINE
81	210	RED SANDY SHALE
210	217	WHITE SAND
219	331	RED SHALE
331	356	SAND

(Use reverse side if necessary)

9) Casing:
Type: Old, ~~New~~, ~~Steel~~, Plastic, Other
Cemented from 336 ft. to 250 ft.

Diameter (inches)	Setting From (ft.)	Setting To (ft.)	Gage
4	1 FOOT ABOVE SURFACE	TO 336 FT	10.52

10) SCREEN:
Type UNDER BAR
~~Perforated~~, Slotted

Diameter (inches)	Setting From (ft.)	Setting To (ft.)	Slot Size
2½	356	341	16 GH

7) COMPLETION (Check): ~~Straight wall~~, ~~Gravel packed~~, LEAD SEAL, Other
Under reamed, Open Hole

8) WATER LEVEL:
Static level 216 ft. below land surface Date 4-29-77
Artesian pressure lbs. per square inch Date
Depth to pump bowls, cylinder, jet, etc., 272 FT ft. below land surface.

11) WELL TESTS:
Was a pump test made? ~~Yes~~ No If yes, by whom?
Yield: 900 gpm with 6 ft. drawdown after 1 hrs.
Bailer test gpm with ft. drawdown after hrs.
Artesian flow gpm
Temperature of water

12) WATER QUALITY:
Was a chemical analysis made? Yes ~~No~~
Did any strata contain undesirable water? ~~Yes~~ No
Type of water? SOFT depth of strata 25 FT

I hereby certify that this well was drilled by me (or under my supervision) and that each and all of the statements herein are true to the best of my knowledge and belief.

NAME BRUNO DIETZ (Type or Print) Water Well Drillers Registration No. 323

ADDRESS 3051 ROTHERMEL (Street or RFD) HOUSTON (City) TEXAS (State)

(Signed) BRUNO DIETZ (Water Well Driller) DIETZ PUMP WELL SERVICE (Company Name)

Please attach electric log, chemical analysis, and other pertinent information, if available.

*Additional instructions on reverse side.

TWDB-GW-53

4820110971

4127
452D

65-13-35 Dup

Send original copy by certified mail to the Texas Water Development Board
P. O. Box 13087
Austin, Texas 78711

State of Texas

WATER WELL REPORT

For TWDB use only
Well No. 65-13-3.1
Located on map 1/5
Received: 10-7

1) OWNER:
Person having well drilled Henry Schneider (Name) Address 6803 Yale St. Houston, TX (Street or RFD) (City) (State)

Landowner Same (Name) Address Same (Street or RFD) (City) (State)

2) LOCATION OF WELL:
County Harris, ____ miles in ____ (N.E., S.W., etc.) direction from ____ (Town)

Locate by sketch map showing landmarks, roads, creeks, hiway number, etc.* See Attached Map

452D

North

(Use reverse side if necessary)

or Give legal location with distances and directions from adjacent sections or survey lines. 2.7 mi NW of Hwy 90 & Hwy 610 SEC-INC

Labor ____ League ____

Block ____ Survey ____

Abstract No. ____

(NW¼ NE¼ SW¼ SE¼) of Section ____

3) TYPE OF WORK (Check):
New Well | Deepening | Reconditioning | Plugging

4) PROPOSED USE (Check):
Domestic | Industrial | Municipal | Irrigation | Test Well | Other

5) TYPE OF WELL (Check):
Rotary | Driven | Dug | Cable | Jetted | Bored

6) WELL LOG:
Diameter of hole 6 3/4 in. Depth drilled 337 ft. Depth of completed well 352 ft. Date drilled 9-14-77

All measurements made from 0 ft. above ground level.

From (ft.)	To (ft.)	Description and color of formation material
0	10	Clay-white
10	25	clay-yellow & white
25	55	sand-fine red
55	65	clay-clay-red
65	85	clay-red & gray with sand streaks
85	155	clay-red & white
155	170	sand
170	200	clay-blue & red
200	225	clay-red & white
225	250	sand & clay

(Use reverse side if necessary)

9) Casing:
Type: Old | New Steel | Plastic | Other
Cemented from 337 up ft. to ____ ft.

Diameter (inches)	Setting From (ft.)	To (ft.)	Gage
4"	1'	337	40 ga.

10) SCREEN:
Type Well Supplies, Inc. Plastic Wrapped
Perforated ____ Slotted

Diameter (inches)	Setting From (ft.)	To (ft.)	Slot Size
2½"	342	352	12 ga.

7) COMPLETION (Check):
Straight wall | Gravel packed | Other
Under reamed | Open Hole

8) WATER LEVEL:
Static level 215 ft. below land surface Date 9-77
Artesian pressure ____ lbs. per square inch Date ____
Depth to pump bowls, cylinder, jet, etc., 294 ft. below land surface.

11) WELL TESTS:
Was a pump test made? Yes | No If yes, by whom?
Yield: ____ gpm with ____ ft. drawdown after ____ hrs.
Bailer test ____ gpm with ____ ft. drawdown after ____ hrs.
Artesian flow ____ gpm
Temperature of water ____

12) WATER QUALITY:
Was a chemical analysis made? Yes | No
Did any strata contain undesirable water? Yes | No
Type of water? ____ depth of strata ____

I hereby certify that this well was drilled by me (or under my supervision) and that each and all of the statements herein are true to the best of my knowledge and belief.

NAME C.A. Raymond, Jr. (Type or Print) Water Well Drillers Registration No: TDL 774

ADDRESS 10011 Airline Dr. (Street or RFD) Houston (City) Texas (State)

(Signed) C.A. Raymond Jr. (Water Well Driller)

RAYMOND WATER WELL DRILLING (Company Name)

Please attach electric log, chemical analysis, and other pertinent information, if available.

*Additional instructions on reverse side.

TWDB-WR-6

2) LOCATION OF WELL:

The sketch showing the well location must be as accurate as possible, showing landmarks, in sufficient detail so that the well may be plotted on a General Highway Map of the county in which the well is located.

Reference points from which distances are measured and directions given should be of a permanent nature (e.g. highway intersections, center of towns, river and creek bridges, railroad crossings). The distance and direction from the nearest town should always be indicated.

When giving a legal description include a sketch showing location of the well within the described area, e.g. survey abstract.

Information furnished in Section 2) of the TWDBE-GW-53 is very important. Unless the well can be accurately located on a map the value of the other data contained in the Report is greatly reduced.

250-341 clay-red & white
341-352 14 ga.

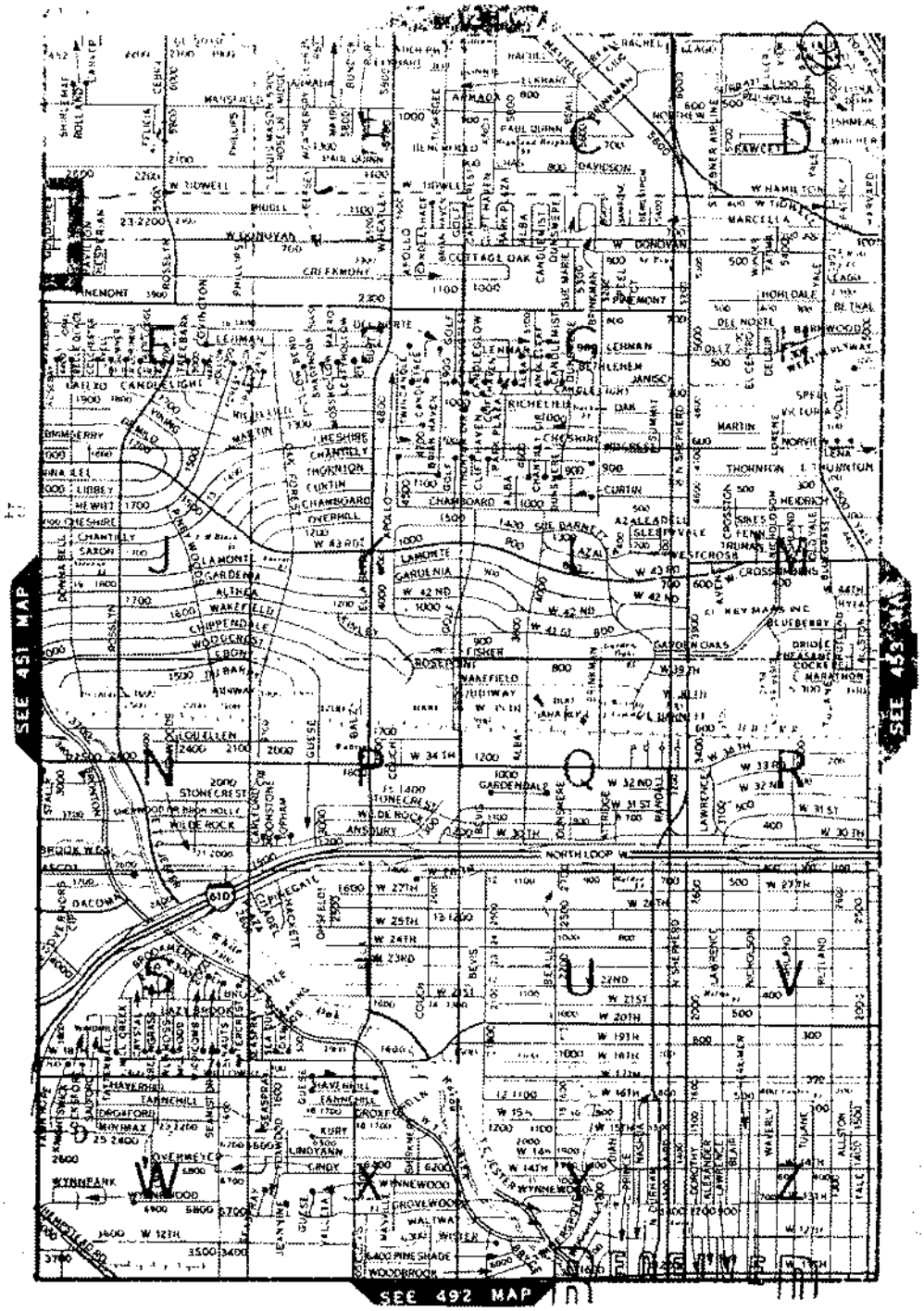

Send original copy by certified mail to the Texas Department of Water Resources P. O. Box 13087 Austin, Texas 78711

State of Texas
WATER WELL REPORT

ATTENTION OWNER: *Confidentiality Privilege Notice on Reverse Side*

For TDWR use only
Well No. 6S-03-205
Located on map YES
Received: C.P.S.

1) OWNER JAMES JORDAN (Name) Address 8119 VALE (Street or RFD) HOUSTON (City) TEXAS (State) (Zip)

2) LOCATION OF WELL County HARRIS 9 miles in N (N.E., S W., etc.) direction from HOUSTON (Town)

Driller must complete the legal description to the right with distance and direction from two intersecting section or survey lines, or he must locate and identify the well on an official Quarter- or Half-Scale Texas County General Highway Map and attach the map to this form.

☐ **Legal description:**
Section No. _____ Block No. _____ Township _____
Abstract No. _____ Survey Name _____
Distance and direction from two intersecting section or survey lines _____
☐ See attached map.

3) TYPE OF WORK (Check):
☑ New Well ☐ Deepening ☐ Reconditioning ☐ Plugging

4) PROPOSED USE (Check):
☑ Domestic ☐ Industrial ☐ Public Supply ☐ Irrigation ☐ Test Well ☐ Other _____

5) DRILLING METHOD (Check):
☑ Mud Rotary ☐ Air Hammer ☐ Driven ☐ Bored ☐ Air Rotary ☐ Cable Tool ☐ Jetted ☐ Other _____

6) WELL LOG:
Date drilled 5-6-81

DIAMETER OF HOLE

Dia. (in.)	From (ft.)	To (ft.)
6 3/4	Surface	345
3 7/8	345	360

7) BOREHOLE COMPLETION:
☐ Open Hole ☐ Straight Wall ☐ Underreamed
☐ Gravel Packed ☑ Other 2-STRING
If Gravel Packed give interval . . . from _____ ft. to _____ ft.

From (ft.)	To (ft.)	Description and color of formation material
0	5	TOP SOIL
5	25	YELLOW SHALE
25	40	RED SHALE
40	63	SAND
63	116	RED SHALE
116	165	SAND
165	185	RED SHALE
185	220	SAND & GRAVEL
220	235	RED SHALE
235	292	FINE SAND
292	301	BLUE SHALE
301	303	ROCK
303	333	RED SHALE
333	360	SAND

8) CASING, BLANK PIPE, AND WELL SCREEN DATA:

Dia. (in.)	New or Used	Steel, Plastic, etc. Perf., Slotted, etc. Screen Mgf., if commercial	Setting (ft.) From	Setting (ft.) To	Gage Casing Screen
4	N	PLASTIC	4" above G	340	SCH 40
3 1/2		"	340	345	360
2 1/2		" SCREEN	345	360	SCH 80

CEMENTING DATA
Cemented from 0 ft. to 340 ft.
Method used PRESSURE
Cemented by SUGG-WATER WELL DRILLING (Company or Individual)

9) WATER LEVEL:
Static level 231 ft. below land surface Date 5-7-81
Artesian flow _____ gpm. Date _____

10) PACKERS: Type Depth

RECEIVED
MAR 30 1982
DEPT. OF WATER RESOURCES

(Use reverse side if necessary)

11) TYPE PUMP:
☐ Turbine ☐ Jet ☑ Submersible ☐ Cylinder
☐ Other _____
Depth to pump bowls, cylinder, jet, etc., 294 ft.

12) WELL TESTS:
☐ Type Test: ☑ Pump ☐ Bailer ☐ Jetted ☐ Estimated
Yield: 12.5 gpm with 28 ft. drawdown after 2 hrs.

13) WATER QUALITY:
Did you knowingly penetrate any strata which contained undesirable water? ☐ Yes ☑ No
If yes, submit "REPORT OF UNDESIRABLE WATER"
Type of water? _____ Depth of strata _____
Was a chemical analysis made? ☐ Yes ☑ No

I hereby certify that this well was drilled by me (or under my supervision) and that each and all of the statements herein are true to the best of my knowledge and belief.

NAME JAMES H. SUGG JR. (Type or Print) Water Well Drillers Registration No. 1006

ADDRESS 15501 CHRISMAN #26 (Street or RFD) HOUSTON (City) TEXAS (State) 77039 (Zip)

(Signed) James H. Sugg Jr. (Water Well Driller) SUGG-WATER WELL DRILLING (Company Name)

Please attach electric log, chemical analysis, and other pertinent information, if available.

TDWR-0392 (Rev. 1-12-79)

DEPARTMENT OF WATER RESOURCES COPY

JORDAN

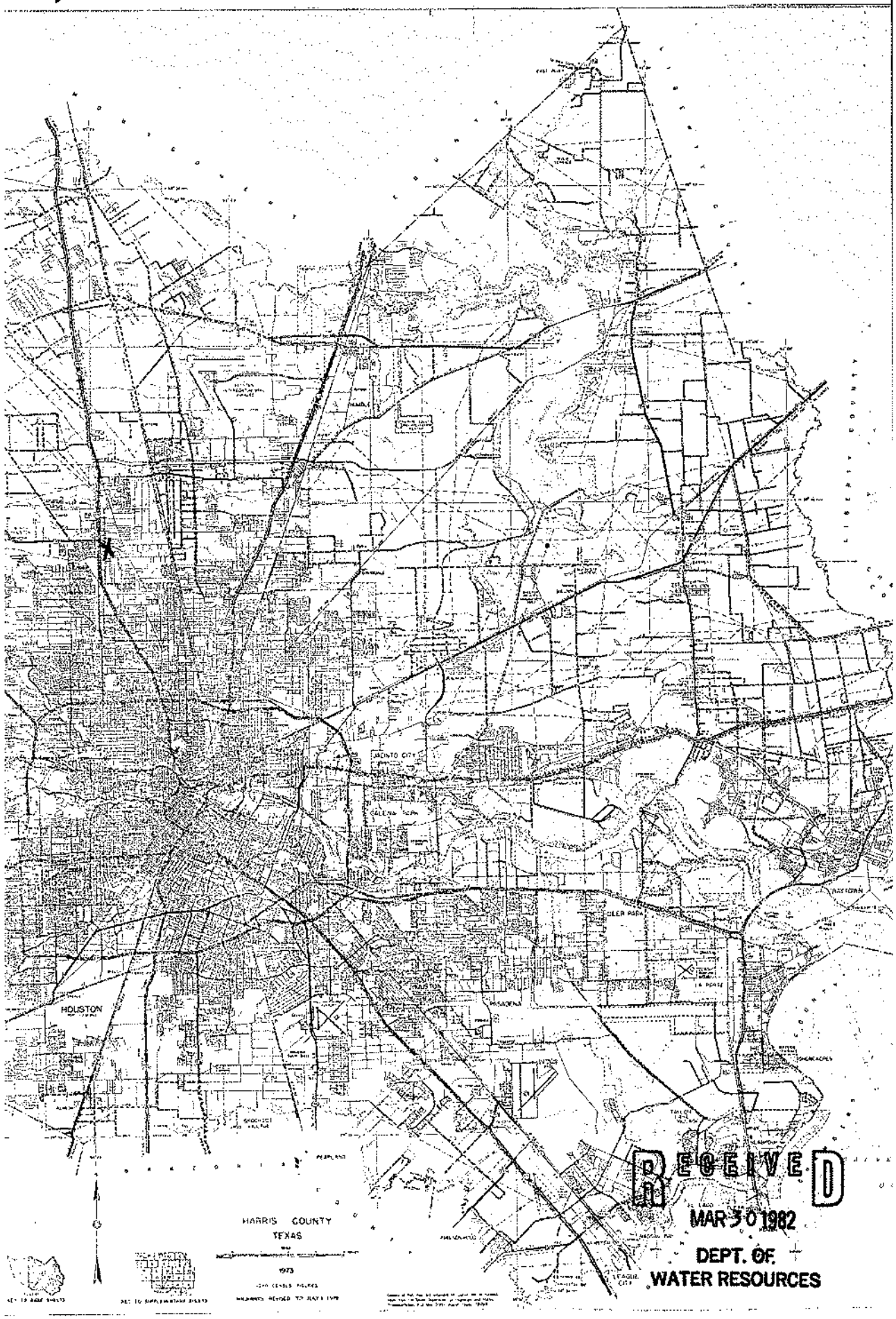

RECEIVED
MAR 30 1982
DEPT. OF
WATER RESOURCES

Send original copy by certified mail to: Texas Water Comm n, P.O. Box 13087, Austin, Texas 78711 Km4 Please use black ink.

ATTENTION OWNER: *Confidentiality Privilege Notice on Reverse Side*

State of Texas
WELL REPORT

Texas Water Well Drillers Board
P.O. Box 13087
Austin, Texas 78711

1) OWNER Ben Garza (Name) ADDRESS 8019 Yale (Street or RFD) Houston (City) Texas (State) (Zip)

2) LOCATION OF WELL: County Harris 5 miles in SW (NE, SW, etc.) direction from Aldine (Town)

Driller must complete the legal description below with distance and direction from two intersecting section or survey lines, or he must locate and identify the well on an official Quarter- or Half-Scale Texas County General Highway Map and attach the map to this form.

☐ LEGAL DESCRIPTION:
Section No. _____ Block No. _____ Township _____ Abstract No. _____ Survey Name _____
Distance and direction from two intersecting section or survey lines _____

☑ SEE ATTACHED MAP (4) ON 65-07-7

3) TYPE OF WORK (Check):
☑ New Well ☐ Deepening ☐ Reconditioning ☐ Plugging

4) PROPOSED USE (Check):
☑ Domestic ☐ Industrial ☐ Monitor ☐ Public Supply ☐ Irrigation ☐ Test Well ☐ Injection ☐ De-Watering

5) DRILLING METHOD (Check):
☑ Mud Rotary ☐ Air Hammer ☐ Jetted ☐ Bored ☐ Air Rotary ☐ Cable Tool ☐ Other _____ ☐ Driven

6) WELL LOG:
Date Drilling: Started 3-26 1990 Completed 3-27 1990

DIAMETER OF HOLE		
Dia. (in.)	From (ft.)	To (ft.)
6½	Surface	170
4½	170	180

7) BOREHOLE COMPLETION:
☐ Open Hole ☑ Straight Wall ☐ Underreamed
☐ Gravel Packed ☐ Other _____
If Gravel Packed give interval . . . from _____ ft. to _____ ft.

From (ft.)	To (ft.)	Description and color of formation material
0	32	C
32	37	S
37	39	C
39	52	S
52	69	C
69	80	S
80	141	C
141	180	S

(Use reverse side if necessary)

8) CASING, BLANK PIPE, AND WELL SCREEN DATA:

Dia. (in.)	New or Used	Steel, Plastic, etc. Perf., Slotted, etc. Screen Mfg., if commercial	Setting (ft.) From	Setting (ft.) To	Gage Casting Screen
4	N	PVC	0	170	40
2½	N	PVC 4/c	170	180	12

9) CEMENTING DATA [Rule 287.44(1)]
Cemented from 0 ft. to 170 ft. No. of Sacks Used 20
_____ ft. to _____ ft. No. of Sacks Used _____
Method used circ
Cemented by Emv

10) SURFACE COMPLETION
☐ Specified Surface Slab Installed [Rule 287.44(2)(A)]
☐ Pitless Adapter Used [Rule 287.44(3)(B)]
☑ Approved Alternative Procedure Used [Rule 287.71]

11) WATER LEVEL:
Static level 122½ ft. below land surface Date 3-27-90
Artesian flow _____ gpm. Date _____

12) PACKERS: Type Depth

13) TYPE PUMP:
☐ Turbine ☐ Jet ☐ Submersible ☐ Cylinder
☐ Other _____
Depth to pump bowls, cylinder, jet, etc., _____ ft.

14) WELL TESTS:
Type Test: ☐ Pump ☐ Bailer ☐ Jetted ☐ Estimated
Yield: _____ gpm with _____ ft. drawdown after _____ hrs.

15) WATER QUALITY:
Did the drilling penetrate any strata which contained undesirable constituents?
☐ Yes ☑ No If yes, submit "REPORT OF UNDESIRABLE WATER"
Type of water? _____ Depth of strata _____
Was a chemical analysis made? ☐ Yes ☐ No

RECEIVED JUL 5 1990 TEXAS WATER COMMISSION

I hereby certify that this well was drilled by me (or under my supervision) and that each and all of the statements herein are true to the best of my knowledge and belief. I understand that failure to complete items 1 thru 15 will result in the log(s) being returned for completion and resubmittal.

COMPANY NAME Lowe Water Wells Inc (Type or print) WELL DRILLER'S LICENSE NO. 1182

ADDRESS PO Box 89 (Street or RFD) Porter (City) Texas (State) 77365 (Zip)

(Signed) Homer L Lowe (Licensed Well Driller) (Signed) _____ (Registered Driller Trainee)

Please attach electric log, chemical analysis, and other pertinent information, if available.

For TWC use only: Well No. 65-05-9 Located on map _____

WWD-012 (Rev. 09/21/88)

TEXAS WATER COMMISSION COPY

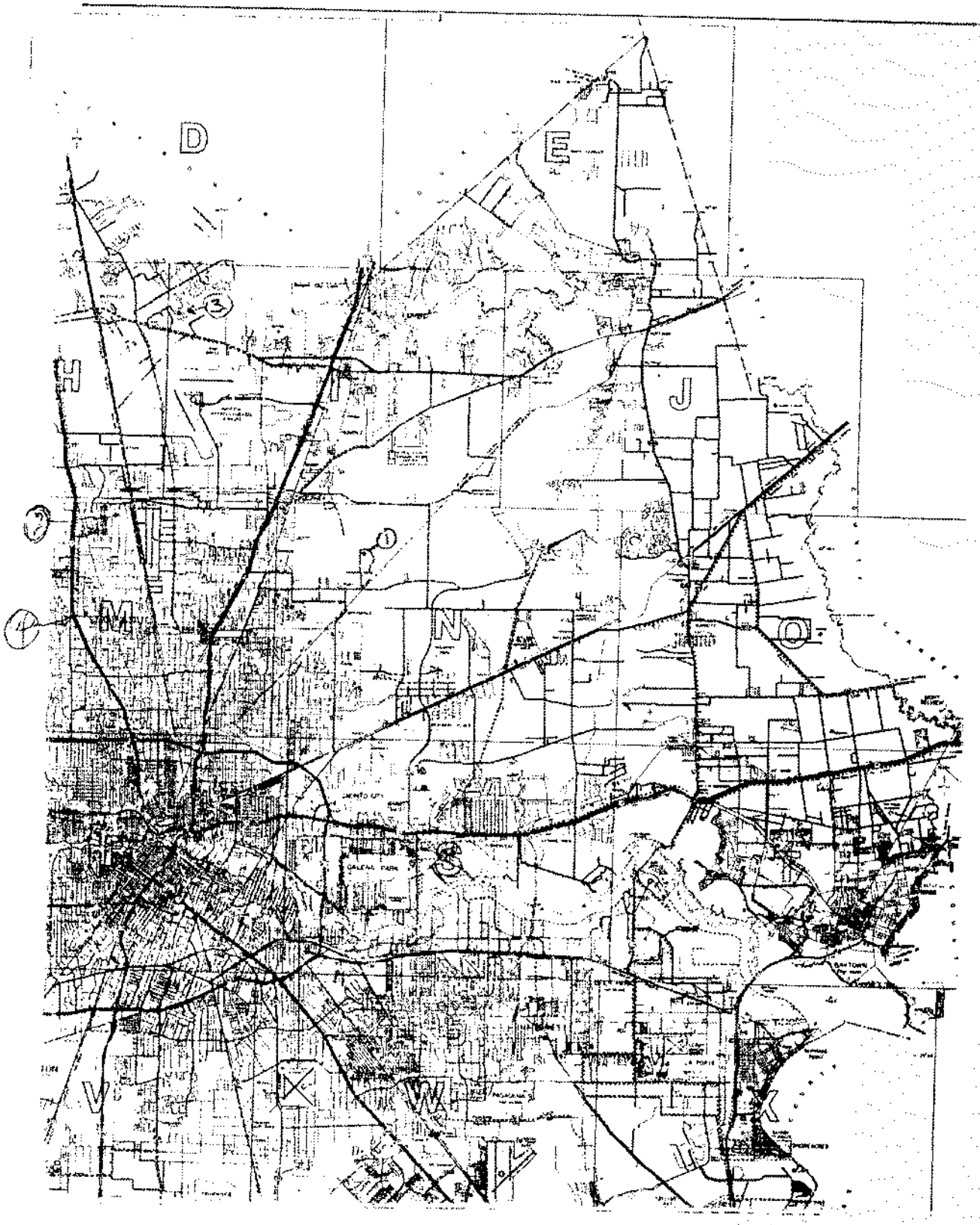
D
E
H
J
M
N
O
V
W
X

Send original copy by certified mail to: Texas Water Commission, P.O. Box 13087, Austin, Texas 78711

Please use black ink.

ATTENTION OWNER: *Confidentiality Privilege Notice on Reverse Side*

State of Texas WELL REPORT

Km412R

Texas Water Well Drillers Board
P.O. Box 13087
Austin, Texas 78711

1) OWNER American Pump + Well (Name) ADDRESS 8008 Yale St (Street or RFD) Houston (City), Tx. (State) (Zip)

2) LOCATION OF WELL: County Harris, 10 miles in N (NE, SW, etc.) direction from Houston, Tx (Town)

Driller must complete the legal description below with distance and direction from two intersecting section or survey lines, or he must locate and identify the well on an official Quarter- or Half-Scale Texas County General Highway Map and attach the map to this form.

☐ LEGAL DESCRIPTION:

Section No. _____ Block No. _____ Township _____ Abstract No. _____ Survey Name _____

Distance and direction from two intersecting section or survey lines _____

☑ SEE ATTACHED MAP 60·63·3

3) TYPE OF WORK (Check):
☑ New Well ☐ Deepening ☐ Reconditioning ☐ Plugging

4) PROPOSED USE (Check):
☑ Domestic ☐ Industrial ☐ Monitor ☐ Public Supply ☐ Irrigation ☐ Test Well ☐ Injection ☐ De-Watering

5) DRILLING METHOD (Check):
☐ Driven ☑ Mud Rotary ☐ Air Hammer ☐ Jetted ☐ Bored ☐ Air Rotary ☐ Cable Tool ☐ Other _____

6) WELL LOG:

Date Drilling: Started July 7 19 93 Completed 7-22 19 93

DIAMETER OF HOLE	Dia. (in.)	From (ft.)	To (ft.)
	7½	Surface	56

7) BOREHOLE COMPLETION:
☐ Open Hole ☑ Straight Wall ☐ Underreamed
☐ Gravel Packed ☐ Other _____
If Gravel Packed give interval . . . from 26 ft. to 56 ft.

From (ft.)	To (ft.)	Description and color of formation material
0	40	Clay, rock
40	56	Sand

8) CASING, BLANK PIPE, AND WELL SCREEN DATA:

Dia. (in.)	New or Used	Steel, Plastic, etc. Perf., Slotted, etc. Screen Mfg., if commercial	Setting (ft.) From	Setting (ft.) To	Gage Casing Screen
2	N	PVC.	0	45	40
2	N	PVC. Screen	46	56	.10

RECEIVED
JUL 22 1993
TEXAS WATER COMMISSION

(Use reverse side if necessary)

9) CEMENTING DATA [Rule 287.44(1)]
Cemented from 0 ft. to 10 ft. No. of Sacks Used 3
_____ ft. to _____ ft. No. of Sacks Used _____
Method used _____
Cemented by _____

10) SURFACE COMPLETION
☐ Specified Surface Slab Installed [Rule 287.44(2)(A)]
☑ Specified Steel Sleeve Installed [Rule 287.44(3)(A)]
☐ Pitless Adapter Used [Rule 287.44(3)(B)]
☐ Approved Alternative Procedure Used [Rule 287.71]

11) WATER LEVEL:
Static level 7 ft. below land surface Date July 7, 93
Artesian flow _____ gpm. Date _____

12) PACKERS: Type: None Depth:

13) TYPE PUMP: None
☐ Turbine ☐ Jet ☐ Submersible ☐ Cylinder
☐ Other _____
Depth to pump bowls, cylinder, jet, etc., _____ ft.

14) WELL TESTS: None
Type Test: ☐ Pump ☐ Baller ☐ Jetted ☐ Estimated
Yield: _____ gpm with _____ ft. drawdown after _____ hrs.

15) WATER QUALITY:
Did you knowingly penetrate any strata which contained undesirable constituents?
☐ Yes ☑ No If yes, submit "REPORT OF UNDESIRABLE WATER"
Type of water? Potable Depth of strata 16
Was a chemical analysis made? ☐ Yes ☑ No

I hereby certify that this well was drilled by me (or under my supervision) and that each and all of the statements herein are true to the best of my knowledge and belief. I understand that failure to complete items 1 thru 15 will result in the log(s) being returned for completion and resubmittal.

COMPANY NAME Coastal Water Well (Type or print) WELL DRILLER'S LICENSE NO. 812

ADDRESS P.O. Box 745 (Street or RFD) Porter (City), Tx (State) 77365 (Zip)

(Signed) H.L. Gehrels (Licensed Well Driller) (Signed) _____ (Registered Driller Trainee)

Please attach electric log, chemical analysis, and other pertinent information, if available.

For TWC use only: Well No. _____ Located on map 65·5·9

TWC-0199 (Rev. 05-18-90)

TEXAS WATER COMMISSION COPY

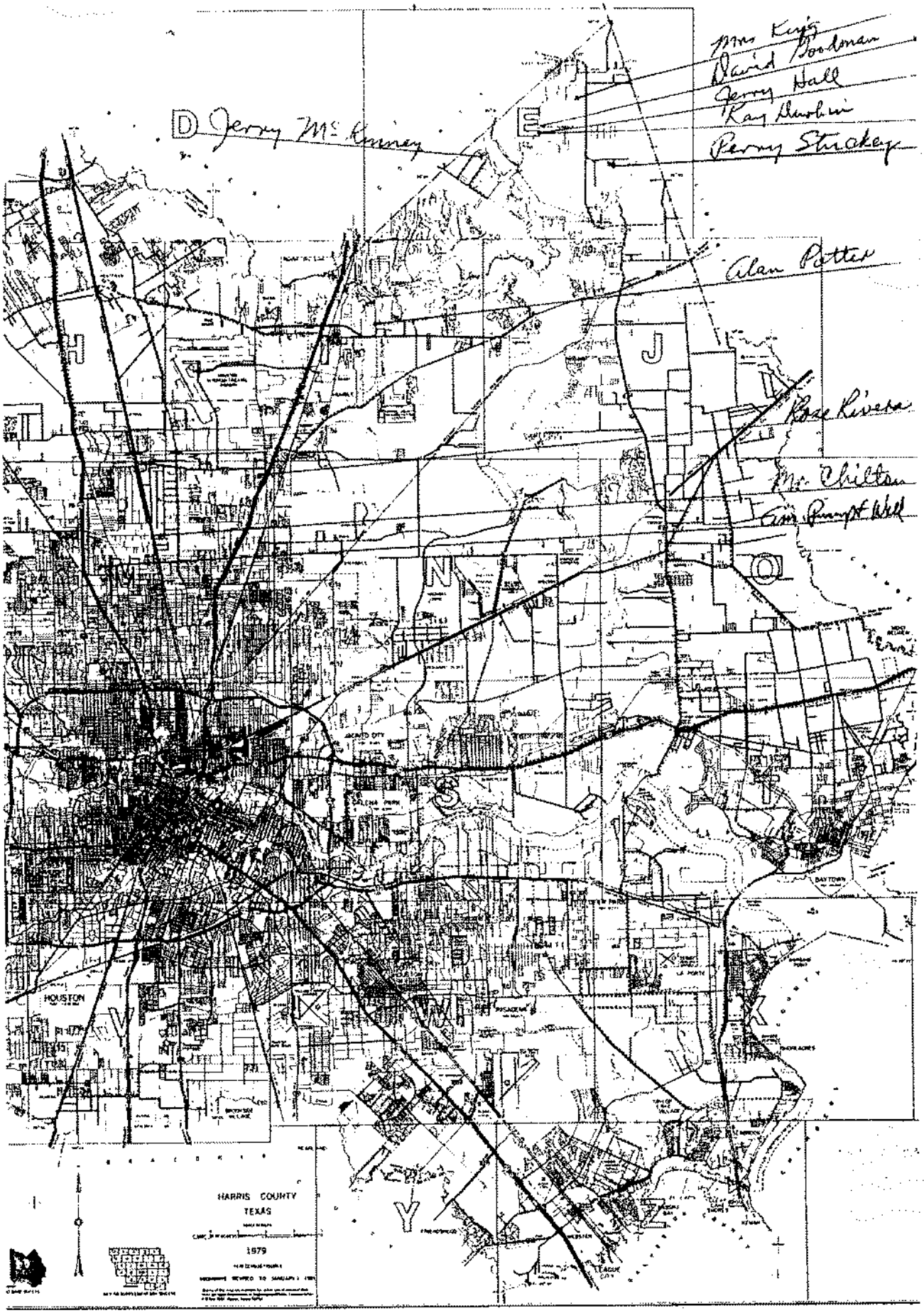

Mrs King
David Goodman
Jerry Hall
Ray Durbin
Perry Stuckey
D Jerry McKinney
E
Alan Potter
H
J
Rose Rivera
Mr. Chilton
Am. Prompt Well
N
O
HOUSTON
BAYTOWN
HARRIS COUNTY
TEXAS
1979

16 Dup

Send original copy by certified mail to the Texas Department of Water Resources P. O. Box 13087 Austin, Texas 78711

State of Texas
WATER WELL REPORT

ATTENTION OWNER: *Confidentiality Privilege Notice on Reverse Side*

For TDWR use only
Well No. 65-05-913
Located on map Yes
Received:

1) OWNER Yvonne- Tienert (Name) Address 8122 Berwyn (Street or RFD) Houston, Tx. 77037 (City) (State) (Zip)

2) LOCATION OF WELL: County Harris miles in (N.E., S.W., etc.) direction from (Town)

Driller must complete the legal description to the right with distance and direction from two intersecting section or survey lines, or he must locate and identify the well on an official Quarter- or Half-Scale Texas County General Highway Map and attach the map to this form.

☐ Legal description:
Section No. Block No. Township
Abstract No. Survey Name
Distance and direction from two intersecting section or survey lines

☐ See attached map. MAP ON #65-05-6T

3) TYPE OF WORK (Check): ☒ New Well ☐ Deepening ☐ Reconditioning ☐ Plugging

4) PROPOSED USE (Check): ☒ Domestic ☐ Industrial ☐ Public Supply ☐ Irrigation ☐ Test Well ☐ Other

5) DRILLING METHOD (Check): X Mud Rotary ☐ Air Hammer ☐ Driven ☐ Bored ☐ Air Rotary ☐ Cable Tool ☐ Jetted ☐ Other

6) WELL LOG:

Date drilled 3-12-81

DIAMETER OF HOLE

Dia. (in.)	From (ft.)	To (ft.)
4 3/4	Surface	341
3 3/4	330	341

7) BOREHOLE COMPLETION: ☐ Open Hole ☐ Straight Wall ☐ Underreamed ☐ Gravel Packed ☐ Other Two String
If Gravel Packed give interval . . . from ft. to ft.

From (ft.)	To (ft.)	Description and color of formation material
0	4	Topsoil
4	10	Red Gray
10	15	Sand
15	35	Yellow gray red
35	58	Red
58	78	Red Gray
78	88	Sand
88	135	Red Gray
135	175	Sand
175	238	Red Gray
238	251	Sand
251	261	Sand clay
261	297	Red gray
297	303	Sand Rock
303	310	Sand clay
310	322	Clay
322	341	Sand

RECEIVED
AUG 2 1982
CR/EDD

(Use reverse side if necessary)

8) CASING, BLANK PIPE, AND WELL SCREEN DATA:

Dia. (in.)	New or Used	Steel, Plastic, etc. Perf., Slotted, etc. Screen Mgf., if commercial	Setting (ft.) From	Setting (ft.) To	Gage Casing Screen
4	N	Casing PVC	+18	330	40
2 ½	N	Screen 14 ga.	316	341	40

CEMENTING DATA
Cemented from 330 ft. to 220 ft.
Method used Pressure
Cemented by Raymond Water Wells (Company or Individual)

9) WATER LEVEL:
Static level 242 ft. below land surface Date 3-12-81
Artesian flow gpm. Date

10) PACKERS: Type Depth

11) TYPE PUMP:
☐ Turbine ☐ Jet ☒ Submersible ☐ Cylinder ☐ Other
Depth to pump bowls, cylinder, jet, etc., 273 ft.

12) WELL TESTS:
☐ Type Test: ☐ Pump ☐ Bailer ☐ Jetted ☐ Estimated
Yield: 16 gpm with ft. drawdown after hrs.

13) WATER QUALITY:
Did you knowingly penetrate any strata which contained undesirable water? ☐ Yes ☒ No
If yes, submit "REPORT OF UNDESIRABLE WATER"
Type of water? Depth of strata
Was a chemical analysis made? ☐ Yes ☒ No

I hereby certify that this well was drilled by me (or under my supervision) and that each and all of the statements herein are true to the best of my knowledge and belief.

NAME C. A. Raymond, Jr. (Type or Print) Water Well Drillers Registration No. 774

ADDRESS 10011 Airline Drive (Street or RFD) Houston, Texas 77037 (City) (State) (Zip)

(Signed) C. A. Raymond Jr. (Water Well Driller) Raymond Water Wells (Company Name)

Please attach electric log, chemical analysis, and other pertinent information, if available.

TDWR-0392 (Rev. 1-12-79)

DEPARTMENT OF WATER RESOURCES COPY

Send original copy by certified mail to: TNRCC, P.O. Box 13087, Austin, TX 78711-3087 — Please use black ink.

ATTENTION OWNER: *Confidentiality Privilege Notice on Reverse Side*

State of Texas WELL REPORT

Texas Water Well Drillers Advisory Council
P.O. Box 13087
Austin, TX 78711-3087
512-239-0530

1) OWNER PHILIP GARCIA (Name) ADDRESS 8118 CHESWICK HOUSTON TX 77037 (Street or RFD) (City) (State) (Zip)

2) ADDRESS OF WELL: County HARRIS 8118 CHESWICK HOUSTON TX. 77037 (Street or RFD) (City) (State) (Zip) GRID # 65-05-9

3) TYPE OF WORK (Check): [X] New Well [ ] Deepening [ ] Reconditioning [ ] Plugging

4) PROPOSED USE (Check): [ ] Monitor [ ] Environmental Soil Boring [X] Domestic [ ] Industrial [ ] Irrigation [ ] Injection [ ] Public Supply [ ] De-watering [ ] Testwell
If Public Supply well, were plans submitted to the TNRCC? [ ] Yes [ ] No

5) [ ] N

6) WELL LOG:
Date Drilling: Started 11/11/97 19 Completed 11/11 19 97

DIAMETER OF HOLE

Dia. (in.)	From (ft.)	To (ft.)
4	Surface	55

7) DRILLING METHOD (Check): [ ] Driven [ ] Air Rotary [X] Mud Rotary [ ] Bored [ ] Air Hammer [ ] Cable Tool [ ] Jetted [ ] Other

From (ft.)	To (ft.)	Description and color of formation material
0	7	TOP SOIL WHITE CLAY
7	14	WHITE + YELLOW CLAY
14	28	RED CLAY
28	45	RED CLAY
45	51	RED CLAY
51	55	RED SAND

(Use reverse side if necessary)

8) Borehole Completion (Check): [ ] Open Hole [X] Straight Wall [ ] Underreamed [ ] Gravel Packed [ ] Other
If Gravel Packed give interval ... from ____ ft. to ____ ft.

CASING, BLANK PIPE, AND WELL SCREEN DATA:

Dia. (in.)	New or Used	Steel, Plastic, etc. Perf., Slotted, etc. Screen Mfg., if commercial	Setting (ft.) From	Setting (ft.) To	Gage Casing Screen
2	N	PLASTIC	0	45	SCH 40
2	N	SLOTTED	45	55	.008

9) CEMENTING DATA (Rule 338.44(1))
Cemented from 0 ft. to 45 ft. No. of sacks used 7
~~45~~ ft. to ~~55~~ ft. No. of sacks used
Method used PRESSURE
Cemented by RAYMOND SERVICES INC
Distance to septic system field lines 65 ft.
Method of verification of above distance CUSTOMER

10) SURFACE COMPLETION
[ ] Specified Surface Slab Installed (Rule 338.44(2)(A))
[X] Specified Steel Sleeve Installed (Rule 338.44(3)(A))
[ ] Pitless Adapter Used (Rule 338.44(3)(b))
[ ] Approved Alternative Procedure Used (Rule 338.71)

11) WATER LEVEL:
Static level 28 ft. below land surface Date 11/11/97
Artesian flow ____ gpm. Date ____

12) PACKERS: Type Depth
NONE

13) TYPE PUMP:
[ ] Turbine [X] Jet [ ] Submersible [ ] Cylinder [ ] Other
Depth to pump bowls, cylinder, jet, etc., ____ ft.

14) WELL TESTS:
Type test: [ ] Pump [ ] Bailer [X] Jetted [ ] Estimated
Yield: ____ gpm with ____ ft. drawdown after ____ hrs.

15) WATER QUALITY:
Did you knowingly penetrate any strata which contained undesirable constituents?
[ ] Yes [X] No If yes, submit "REPORT OF UNDESIRABLE WATER"
Type of water? ____ Depth of strata ____
Was a chemical analysis made? [ ] Yes [ ] No

I hereby certify that this well was drilled by me (or under my supervision) and that each and all of the statements herein are true to the best of my knowledge and belief. I understand that failure to complete items 1 thru 15 will result in the log(s) being returned for completion and resubmittal

COMPANY NAME RAYMOND SERVICES INC. (Type or print) WELL DRILLER'S LICENSE NO. ____

ADDRESS 10011 ATPLINE DR (Street or RFD) HOUSTON (City) TX (State) 77037 (Zip)

(Signed) Ty A Raymond (Licensed Well Driller) (Signed) ____ (Registered Driller Trainee)

Please attach electric log, chemical analysis, and other pertinent information, if available.

TNRCC-0160 Rev. 08-01-93

48201229 14

TNRCC COPY

Send original copy by certified return receipt requested mail to. TDLR, P.O. Box 12157, Austin, TX 78711

ATTENTION OWNER: *Confidentiality Privilege Notice on reverse side of Well Owner's copy (pink)*

State of Texas
WELL REPORT

Texas Department of Licensing & Regulation
P.O. Box 12157
Austin, TX 78711
512-463-7880

1) OWNER Delta DeLeon (Name) ADDRESS 8311 Yale (Street or RFD) Houston (City) TX (State) 77031 (Zip)

2) ADDRESS OF WELL'S LOCATION: County Harris Same (Street, RFD or other) (City) (State) (Zip) Long. _____ Lat. _____ Grid # 65-05-9

3) TYPE OF WORK (Check): [X] New Well [ ] Deepening [ ] Reconditioning [ ] Plugging

4) PROPOSED USE (Check): [ ] Monitor [ ] Environmental Soil Boring [X] Domestic [ ] Industrial [ ] Irrigation [ ] Injection [ ] Public Supply [ ] De-watering [ ] Testwell
If Public Supply well, were plans submitted to the TNRCC? [ ] Yes [ ] No

5)

6) WELL LOG:
Date Drilling:
Started 1/26 2000
Completed 1/26 2000

DIAMETER OF HOLE		
Dia (in.)	From (ft.)	To (ft.)
5 1/4"	Surface	55

7) DRILLING METHOD (Check): [ ] Driven [ ] Air Rotary [X] Mud Rotary [ ] Bored [ ] Air Hammer [ ] Cable Tool [ ] Jetted [ ] Other _____

N

From (ft.)	To (ft.)	Description and color of formation material
0	10	CLAY
10	14	SAND 6 ea
14	35	YELLOW CLAY
35	38	SAND
38	46	CLAY
46	47	SAND
47	49	CLAY
49	55	SAND

(Use reverse side of Well Owner's copy, if necessary)

8) Borehole Completion (Check): [ ] Open Hole [ ] Straight Wall [ ] Underreamed [X] Gravel Packed [ ] Other _____
If Gravel Packed give interval from 45 ft. to 55 ft.

CASING, BLANK PIPE, AND WELL SCREEN DATA:

Dia (in.)	New or Used	Steel, Plastic, etc. Perf., Slotted, etc. Screen Mfg., if commercial	Setting (ft.) From	Setting (ft.) To	Gage Casing Screen
2	N	Plastic Case	0	45	Sch 40
2	N	Plastic Screen	45	55	.006

9) CEMENTING DATA
Cemented from 0 ft. to 45 ft. No. of sacks used 9
_____ ft. to _____ ft. No. of sacks used _____
Method used Pressure
Cemented by Raymond Services, Inc.
Distance to septic system field lines or other concentrated contamination 80 ft.
Method of verification of above distance Customer

13) [ ] Well plugged within 48 hours

Casing left in well: From (ft.)	Casing left in well: To (ft.)	Cement/bentonite placed in well: From (ft.)	Cement/bentonite placed in well: To (ft.)	Sacks used:

14) TYPE PUMP:
[ ] Turbine [X] Jet [ ] Submersible [ ] Cylinder [ ] Other _____
Depth to pump bowls, cylinder, jet, etc., _____ ft.

10) SURFACE COMPLETION
[ ] Specified Surface Slab Installed
[X] Specified Steel Sleeve Installed
[ ] Pitless Adapter Used
[ ] Approved Alternative Procedure Used

15) WELL TESTS:
Type test: [ ] Pump [ ] Bailer [ ] Jetted [ ] Estimated
Yield: _____ gpm with _____ ft. drawdown after _____ hrs.

11) WATER LEVEL:
Static level _____ ft. below land surface Date 1/21/2000
Artesian flow _____ gpm Date _____

16) WATER QUALITY:
Did you knowingly penetrate any strata which contained undesirable constituents?
[ ] Yes [X] No If yes, submit "REPORT OF UNDESIRABLE WATER"
Type of water? _____ Depth of strata _____
Was a chemical analysis made? [ ] Yes [ ] No

12) PACKERS: Type Depth
None

I certify that I drilled this well (or the well was drilled under my direct supervision) and that each and all of the statements herein are true and correct. I understand that failure to complete items 1 thru 16 will result in the log(s) being returned for completion and resubmittal

COMPANY NAME Raymond Services, Inc. (Type or print) WELL DRILLER'S LICENSE NO. 4577WI

ADDRESS 10011 Airline Drive, Houston, TX 77037 (Street or RFD) (City) (State) (Zip)

(Signed) _____ (Licensed Well Driller) (Signed) _____ (Registered Driller Trainee)

Please attach electric log, chemical analysis, and other pertinent information, if available.

TDLR FORM 001WWD (4/98) White - TDLR Yellow - DRILLER Pink - WELL OWNER

4820124023

Send original copy by certified return receipt requested mail to. TDLR, P.O. Box 12157, Austin, TX 78711

ATTENTION OWNER: *Confidentiality Privilege Notice on reverse side of Well Owner's copy (pink)*

State of Texas
WELL REPORT

Texas Department of Licensing & Regulation
P.O. Box 12157
Austin, TX 78711
512-463-7880

1) OWNER JOHNNY NOSKI (Name) ADDRESS 8123 YALE HOU TX 77037 (Street or RFD) (City) (State) (Zip)

2) ADDRESS OF WELL'S LOCATION: County HARRIS SAME (Street, RFD or other) (City) (State) (Zip) Long. _____ Lat. _____ Grid # 65-05-9

3) TYPE OF WORK (Check): [X] New Well [ ] Deepening [ ] Reconditioning [ ] Plugging

(4) PROPOSED USE (Check): [ ] Monitor [ ] Environmental Soil Boring [X] Domestic [ ] Industrial [ ] Irrigation [ ] Injection [ ] Public Supply [ ] De-watering [ ] Testwell
If Public Supply well, were plans submitted to the TNRCC? [ ] Yes [ ] No

5)

6) WELL LOG:
Date Drilling: Started 1/7 2000 Completed 1/7 2000

DIAMETER OF HOLE

Dia. (in.)	From (ft.)	To (ft.)
5	Surface	55

7) DRILLING METHOD (Check): [ ] Driven [ ] Air Rotary [X] Mud Rotary [ ] Bored [ ] Air Hammer [ ] Cable Tool [ ] Jetted [ ] Other _____

N

From (ft.)	To (ft.)	Description and color of formation material
0	5	SAND
5	10	YELLOW CLAY
10	18	WHITE SAND
18	22	WHITE CLAY
22	35	YELLOW & GRAY CLAY
35	38	SAND & GA
38	45	RED CLAY
45	48	RED SAND
48	52	CLAY
52	55	SAND.

(Use reverse side of Well Owner's copy, if necessary)

8) Borehole Completion (Check): [ ] Open Hole [ ] Straight Wall [ ] Underreamed [X] Gravel Packed [ ] Other _____
If Gravel Packed give interval from 45 ft. to 55 ft

CASING, BLANK PIPE, AND WELL SCREEN DATA:

Dia. (in.)	New or Used	Steel, Plastic, etc Perf., Slotted, etc Screen Mfg., if commercial	Setting (ft.) From	Setting (ft.) To	Gage Casing Screen
2	N	Plastic CASE	0	45	SCH 40
2	N	Plastic SCREEN	45	55	.006

9) CEMENTING DATA
Cemented from 0 ft. to 45 ft. No. of sacks used 9
_____ ft. to _____ ft. No. of sacks used _____
Method used Pressure
Cemented by Raymond Services, Inc.
Distance to septic system field lines or other concentrated contamination 100 ft.
Method of verification of above distance Customer

13) [ ] Well plugged within 48 hours

Casing left in well: From (ft)	Casing left in well: To (ft)	Cement/bentonite placed in well: From (ft)	Cement/bentonite placed in well: To (ft)	Sacks used

14) TYPE PUMP:
[ ] Turbine [X] Jet [ ] Submersible [ ] Cylinder [ ] Other _____
Depth to pump bowls, cylinder, jet, etc., 40 ft.

10) SURFACE COMPLETION
[ ] Specified Surface Slab Installed
[X] Specified Steel Sleeve Installed
[ ] Pitless Adapter Used
[ ] Approved Alternative Procedure Used

15) WELL TESTS:
Type test: [ ] Pump [ ] Bailer [X] Jetted [ ] Estimated
Yield: 5 gpm with 5 ft drawdown after 1 hrs.

11) WATER LEVEL:
Static level 28 ft. below land surface Date 1/2/00
Artesian flow _____ gpm. Date _____

16) WATER QUALITY:
Did you knowingly penetrate any strata which contained undesirable constituents?
[ ] Yes [XX] No If yes, submit "REPORT OF UNDESIRABLE WATER"
Type of water? _____ Depth of strata _____
Was a chemical analysis made? [ ] Yes [ ] No

12) PACKERS:

Type	Depth
NONE	

I certify that I drilled this well (or the well was drilled under my direct supervision) and that each and all of the statements herein are true and correct. I understand that failure to complete items 1 thru 16 will result in the log(s) being returned for completion and resubmittal.

COMPANY NAME Raymond Services, Inc. (Type or print) WELL DRILLER'S LICENSE NO. 4577WI

ADDRESS 10011 Airline Drive, Houston, TX 77037 (Street or RFD) (City) (State) (Zip)

(Signed) _____ (Licensed Well Driver) (Signed) _____ (Registered Driller Trainee)

Please attach electric log, chemical analysis, and other pertinent information, if available.

TDLR FORM 001WWD (4/98) White - TDLR Yellow - DRILLER Pink - WELL OWNER

4820124029

Send original copy by certified return receipt requested mail to: TDLR, P.O. Box 12157, Austin, TX 78711

ATTENTION OWNER: *Confidentiality Privilege Notice on reverse side of Well Owner's copy (pink)*

State of Texas
WELL REPORT

Texas Department of Licensing & Regulation
P.O. Box 12157
Austin, TX 78711
512-463-7880

1) OWNER TC ORTOLA (Name) ADDRESS 521 E 25TH ST HOU TX 77008 (Street or RFD) (City) (State) (Zip)

2) ADDRESS OF WELL'S LOCATION: County HARRIS 8309 GREENRIDGE HOU TX 77037 (Street, RFD or other) (City) (State) (Zip) Long. ____ Lat. ____ Grid # 65-05-9

3) TYPE OF WORK (Check): [X] New Well [ ] Deepening [ ] Reconditioning [ ] Plugging

4) PROPOSED USE (Check): [ ] Monitor [ ] Environmental Soil Boring [X] Domestic [ ] Industrial [ ] Irrigation [ ] Injection [ ] Public Supply [ ] De-watering [ ] Testwell
If Public Supply well, were plans submitted to the TNRCC? [ ] Yes [ ] No

5) [N]

6) WELL LOG:
Date Drilling: Started 8/5 19 00 Completed 8/5 19 00

DIAMETER OF HOLE

Dia. (in.)	From (ft.)	To (ft.)
5	Surface	60

7) DRILLING METHOD (Check): [ ] Driven [ ] Air Rotary [X] Mud Rotary [ ] Bored [ ] Air Hammer [ ] Cable Tool [ ] Jetted [ ] Other ____

From (ft.)	To (ft.)	Description and color of formation material
0	25	RED CLAY
25	24	SAND & CLAY
24	50	RED CLAY
50	60	FINE SAND & CLAY

(Use reverse side of Well Owner's copy, if necessary)

8) Borehole Completion (Check): [ ] Open Hole [ ] Straight Wall [ ] Underreamed [X] Gravel Packed [ ] Other ____
If Gravel Packed give interval from 50 ft. to 60 ft.

CASING, BLANK PIPE, AND WELL SCREEN DATA:

Dia. (in.)	New or Used	Steel, Plastic, etc. Perf., Slotted, etc. Screen Mfg., if commercial	Setting (ft.) From	Setting (ft.) To	Gage Casting Screen
2	N	Plastic CASE	0	50	SCH 40
2	N	Plastic SCREEN	50	60	.006

9) CEMENTING DATA
Cemented from 0 ft. to 50 ft. No. of sacks used 10
____ ft. to ____ ft. No. of sacks used ____
Method used Pressure
Cemented by Raymond Services, Inc.
Distance to septic system field lines or other concentrated contamination 50 ft.
Method of verification of above distance Customer

13) [ ] Well plugged within 48 hours

Casing left in well: From (ft)	Casing left in well: To (ft)	Cement/bentonite placed in well: From (ft)	Cement/bentonite placed in well: To (ft)	Sacks used:

14) TYPE PUMP:
[ ] Turbine [X] Jet [ ] Submersible [ ] Cylinder [ ] Other ____
Depth to pump bowls, cylinder, jet, etc., 40 ft

10) SURFACE COMPLETION
[ ] Specified Surface Slab Installed
[X] Specified Steel Sleeve Installed
[ ] Pitless Adapter Used
[ ] Approved Alternative Procedure Used

15) WELL TESTS:
Type test: [ ] Pump [ ] Bailer [X] Jetted [ ] Estimated
Yield: 5 gpm with 10 ft. drawdown after 1 hrs.

11) WATER LEVEL:
Static level 35 ft. below land surface Date 8/5/00
Artesian flow ____ gpm. Date ____

16) WATER QUALITY:
Did you knowingly penetrate any strata which contained undesirable constituents?
[ ] Yes [X] No If yes, submit "REPORT OF UNDESIRABLE WATER"
Type of water? ____ Depth of strata ____
Was a chemical analysis made? [ ] Yes [ ] No

12) PACKERS:

Type	Depth
NONE	

I certify that I drilled this well (or the well was drilled under my direct supervision) and that each and all of the statements herein are true and correct. I understand that failure to complete items 1 thru 16 will result in the log(s) being returned for completion and resubmittal.

COMPANY NAME Raymond Services, Inc. (Type or print) WELL DRILLER'S LICENSE NO. 4577WI

ADDRESS 10011 Airline Drive, Houston, TX 77037 (Street or RFD) (City) (State) (Zip)

(Signed) ____ (Licensed Well Driller) (Signed) ____ (Registered Driller Trainee)

Please attach electric log, chemical analysis, and other pertinent information, if available.

TDLR FORM 001WWD (4/98) White - TDLR Yellow - DRILLER Pink - WELL OWNER

4820124416

Send original copy by certified return receipt requested mail to TDLR, P.O. Box 12157, Austin, TX 78711

ATTENTION OWNER: *Confidentiality Privilege Notice on reverse side of Well Owner's copy (pink)*

State of Texas
WELL REPORT

Texas Department of Licensing & Regulation
P.O. Box 12157
Austin, TX 78711
512-463-7880

1) OWNER CARLOS OVIEDO (Name) ADDRESS 8214 CHESWICK (Street or RFD) HOUSTON (City) TX (State) 77037 (Zip)

2) ADDRESS OF WELL'S LOCATION: County HARRIS 8214 CHESWICK (Street, RFD or other) HOUSTON, TX. 77037 (City) (State) (Zip) Long. _____ Lat. _____ Grid # 60-62-8

3) TYPE OF WORK (Check): ☑ New Well ☐ Deepening ☐ Reconditioning ☐ Plugging

4) PROPOSED USE (Check): ☐ Monitor ☐ Environmental Soil Boring ☑ Domestic ☐ Industrial ☐ Irrigation ☐ Injection ☐ Public Supply ☐ De-watering ☐ Testwell
If Public Supply well, were plans submitted to the TNRCC? ☐ Yes ☐ No

5)

6) WELL LOG:
Date Drilling: Started 7-27 2000 Completed 8-1 2000

DIAMETER OF HOLE

Dia. (in.)	From (ft.)	To (ft.)
7"	Surface	390'

7) DRILLING METHOD (Check): ☐ Driven ☐ Air Rotary ☑ Mud Rotary ☐ Bored ☐ Air Hammer ☐ Cable Tool ☐ Jetted ☐ Other _____

From (ft.)	To (ft.)	Description and color of formation material
0	10	TOP SOIL
10	60	RED CLAY
60	90	SAND
90	240	GRAVEL, SAND
240	380	CLAY
380	390	SAND

(Use reverse side of Well Owner's copy, if necessary)

8) Borehole Completion (Check): ☐ Open Hole ☐ Straight Wall ☐ Underreamed ☐ Gravel Packed ☑ Other 2-STRING
If Gravel Packed give interval from _____ ft. to _____ ft.

CASING, BLANK PIPE, AND WELL SCREEN DATA:

Dia. (in.)	New or Used	Steel, Plastic, etc. Perf., Slotted, etc. Screen Mfg., if commercial	Setting (ft.) From	Setting (ft.) To	Gage Casing Screen
4"	N	PVC CASING	380	0	SCH.40
2.5"	N	PVC LINER	380	366	SCH.40
2.5"	N	PVC SCREEN	390	380	.012

9) CEMENTING DATA
Cemented from 380 ft. to 0 ft. No. of sacks used 20
0 ft. to 15 ft. No. of sacks used 10
Method used HALLIBURTON
Cemented by ROBINSON WATER WELL SERVICE, INC.
Distance to septic system field lines or other concentrated contamination 75 ft.
Method of verification of above distance OWNER

10) SURFACE COMPLETION
☐ Specified Surface Slab Installed
☑ Specified Steel Sleeve Installed
☐ Pitless Adapter Used
☐ Approved Alternative Procedure Used

11) WATER LEVEL:
Static level 240 ft. below land surface Date 8-1-00
Artesian flow _____ gpm. Date _____

12) PACKERS: Type K Depth 366

13) ☐ Well plugged within 48 hours

Casing left in well: From (ft.)	Casing left in well: To (ft.)	Cement/bentonite placed in well: From (ft.)	Cement/bentonite placed in well: To (ft.)	Sacks used:

14) TYPE PUMP:
☐ Turbine ☐ Jet ☑ Submersible ☐ Cylinder ☐ Other _____
Depth to pump bowls, cylinder, jet, etc. 300 ft

15) WELL TESTS:
Type test: ☐ Pump ☐ Bailer ☑ Jetted ☐ Estimated
Yield: _____ gpm with _____ ft. drawdown after _____ hrs.

16) WATER QUALITY:
Did you knowingly penetrate any strata which contained undesirable constituents?
☐ Yes ☑ No If yes, submit "REPORT OF UNDESIRABLE WATER"
Type of water? _____ Depth of strata _____
Was a chemical analysis made? ☐ Yes ☑ No

I certify that I drilled this well (or the well was drilled under my direct supervision) and that each and all of the statements herein are true and correct. I understand that failure to complete items 1 thru 16 will result in the log(s) being returned for completion and resubmittal.

COMPANY NAME ROBINSON WATER WELL SERVICE, INC. (Type or print) WELL DRILLER'S LICENSE NO. 54211 PKW

ADDRESS 11819 W. MONTGOMERY RD. (Street or RFD) HOUSTON (City) TX (State) 77086 (Zip)

(Signed) David Holmes B.I. (Licensed Well Driller) (Signed) _____ (Registered Driller Trainee)

Please attach electric log, chemical analysis, and other pertinent information, if available.

TDLR FORM 001WWD (4/98) White - TDLR Yellow - DRILLER Pink - WELL OWNER

4820124562

Please use black ink. Send original copy by certified mail to the Texas Water Commission P.O. Box 13087 Austin, Texas 78711

State of Texas
WATER WELL REPORT

ATTENTION OWNER: *Confidentiality Privilege Notice on Reverse Side*

Texas Water Well Drillers Board
P. O. Box 13087
Austin, Texas 78711

1) OWNER DAVID McCOY (Name) Address 8210 CHESWICK (Street or RFD) HOUSTON (City) TEXAS (State) (Zip)

2) LOCATION OF WELL: County HARRIS 8 miles in NW (N.E., S.W., etc.) direction from HOUSTON TEXAS (Town)

Driller must complete the legal description to the right with distance and direction from two intersecting section or survey lines, or he must locate and identify the well on an official Quarter- or Half-Scale Texas County General Highway Map and attach the map to this form.

☐ Legal description:
Section No. _____ Block No. _____ Township _____
Abstract No. _____ Survey Name _____
Distance and direction from two intersecting section or survey lines _____
☑ See attached map.

3) TYPE OF WORK (Check): ☑ New Well ☐ Deepening ☐ Reconditioning ☐ Plugging

4) PROPOSED USE (Check): ☑ Domestic ☐ Industrial ☐ Monitor ☐ Public Supply ☐ Irrigation ☐ Test Well ☐ Injection ☐ Other _____

5) DRILLING METHOD (Check): ☐ Driven ☑ Mud Rotary ☐ Air Hammer ☐ Jetted ☐ Bored ☐ Air Rotary ☐ Cable Tool ☐ Other _____

6) WELL LOG:
Date Drilling: Started 6-28 1990 Completed 6-29 1990

DIAMETER OF HOLE Dia. (in.)	From (ft.)	To (ft.)
4½"	Surface	58

From (ft.)	To (ft.)	Description and color of formation material
SURF-	12	Sandy-Clay
12-	19	White Clay
19-	25	White Sand Fine
25-	46	Red Clay
46-	58	Brown Sand 08 EA

7) BOREHOLE COMPLETION:
☐ Open Hole ☑ Straight Wall ☐ Underreamed
☐ Gravel Packed ☐ Other _____
If Gravel Packed give interval . . . from _____ ft. to _____ ft.

8) CASING, BLANK PIPE, AND WELL SCREEN DATA:

Dia. (in.)	New or Used	Steel, Plastic, etc. Perf., Slotted, etc. Screen Mof., if commercial	Setting (ft.) From	Setting (ft.) To	Gage Casing Screen
2"	V	10/42" SLOTTED	48	58	086A
		2" PVC Well Casing			
		16" ABOVE SURF	48		

9) CEMENTING DATA [Rule 319.44(b)]
Cemented from SURF ft. to 46 ft. No. of Sacks Used 8
_____ ft. to _____ ft. No. of Sacks Used _____
Method used Pressure
Cemented by L.F. Hull

10) SURFACE COMPLETION
☐ Specified Surface Slab Installed [Rule 319.44(c)]
☐ Pitless Adapter Used [Rule 319.44(d)]
☑ Approved Alternative Procedure Used [Rule 319.71]

RECEIVED
AUG 31 1990
TEXAS WATER COMMISSION

11) WATER LEVEL:
Static level 28 ft. below land surface Date 6-30-90
Artesian flow _____ gpm. Date _____

12) PACKERS: Type: (2) RUBBER Depth: 46-48

13) TYPE PUMP:
☐ Turbine ☑ Jet ☐ Submersible ☐ Cylinder ☐ Other _____
Depth to pump bowls, cylinder, jet, etc., 38 ft.

(Use reverse side if necessary)

14) WELL TESTS:
Type Test: ☑ Pump ☐ Bailer ☐ Jetted ☐ Estimated
Yield: 4 gpm with 0 ft. drawdown after 2 hrs.

15) WATER QUALITY:
Did you knowingly penetrate any strata which contained undesirable water? ☐ Yes ☑ No
If yes, submit "REPORT OF UNDESIRABLE WATER"
Type of water? _____ Depth of strata _____
Was a chemical analysis made? ☐ Yes ☑ No

I hereby certify that this well was drilled by me (or under my supervision) and that each and all of the statements herein are true to the best of my knowledge and belief. I understand that failure to complete items 1 thru 12 will result in the log(s) being returned for completion and resubmittal.

COMPANY NAME L.F. HULL (Type or Print) Water Well Driller's License No. 02044W

ADDRESS 4933 HARTWICK (Street or RFD) HOUSTON (City) TEXAS (State) 77093 (Zip)

(Signed) L.F. Hull (Licensed Water Well Driller) (Signed) _____ (Registered Driller Trainee)

Please attach electric log, chemical analysis, and other pertinent information, if available.

For TWC use only
Well No. 65 65-9
Located on map _____

TWC-0392 (Rev. 06-10-85) TEXAS WATER COMMISSION COPY


HARRIS COUNTY
TEXAS
GALVESTON BAY

Send original copy by certified mail to the Texas Water Development Board
P. O. Box 13087
Austin, Texas 78711

State of Texas

WATER WELL REPORT

For TWDB use only
Well No. 65-24-
Located on map
Received:

1) OWNER:
Person having well drilled: Billy Franklin (Name) Address: 8310 Cheswick (Street or RFD) Houston (City) Texas (State)

Landowner: Same (Name) Address (Street or RFD) (City) (State)

2) LOCATION OF WELL:
County: Harris, miles in (N.E., S.W., etc.) direction from (Town)

Locate by sketch map showing landmarks, roads, creeks, hiway number, etc.*

412-R

North

(Use reverse side if necessary)

or

Give legal location with distances and directions from adjacent sections or survey lines.

Labor League

Block Survey

Abstract No.

(NW¼ NE¼ SW¼ SE¼) of Section

3) TYPE OF WORK (Check):
New Well | Deepening | Reconditioning | Plugging

4) PROPOSED USE (Check):
Domestic | Industrial | Municipal | Irrigation | Test Well | Other

5) TYPE OF WELL (Check):
Rotary | Driven | Dug | Cable | Jetted | Bored

6) WELL LOG:
Diameter of hole 6 3/4 in. Depth drilled 157 ft. Depth of completed well 172 ft. Date drilled Mar. 1977

All measurements made from 0 ft. above ground level.

From (ft.)	To (ft.)	Description and color of formation material
0	10	Yellow clay
10	15	Sand
15	136	Red & yellow clay
136	157	Fine sand
157	160	Red & gray clay
160	172	Sand 16 ft.

(Use reverse side if necessary)

9) Casing:
Type: Old | New | Steel | Plastic | Other

Cemented from 157 up ft. to ft.

Diameter (inches)	Setting From (ft.)	Setting To (ft.)	Gage
4	1	157	40

10) SCREEN:
Type Well Supplies Inc. Plastic wrapped

Perforated | Slotted

Diameter (inches)	Setting From (ft.)	Setting To (ft.)	Slot Size
2½"	162	172	16

7) COMPLETION (Check):
Straight wall | Gravel packed | Other | Under reamed | Open Hole

8) WATER LEVEL:
Static level 105 ft. below land surface Date Mar. 1977

Artesian pressure lbs. per square inch Date

Depth to pump bowls, cylinder, jet, etc., 140 ft.

below land surface.

11) WELL TESTS:
Was a pump test made? Yes | No If yes, by whom?

Yield: gpm with ft. drawdown after hrs.

Bailer test gpm with ft. drawdown after hrs.

Artesian flow gpm

Temperature of water

12) WATER QUALITY:
Was a chemical analysis made? Yes | No

Did any strata contain undesirable water? Yes | No

Type of water? depth of strata

I hereby certify that this well was drilled by me (or under my supervision) and that each and all of the statements herein are true to the best of my knowledge and belief.

NAME C.A. Raymond, Jr. Inc. (Type or Print) Water Well Drillers Registration No. TDW774

ADDRESS 10011 Airline Dr. (Street or RFD) Houston (City) Texas (State) 77037

(Signed) (Water Well Driller)

Raymond Water Well Drilling (Company Name)

Please attach electric log, chemical analysis, and other pertinent information, if available.

*Additional instructions on reverse side.

48201127I9

TWDB WD-6

Dup

Send original copy by certified mail to the Texas Department of Water Resources P. O. Box 13087 Austin, Texas 78711

State of Texas
WATER WELL REPORT

ATTENTION OWNER: *Confidentiality Privilege Notice on Reverse Side*

For TDWR use only
Well No. 65-13-3F
Located on map yes
Received: 8.25.82

1) OWNER Lloyd Barrett (Name) Address 8210 Berwin (Street or RFD) Houston, Texas 77037 (City) (State) (Zip)

2) LOCATION OF WELL: County Harris miles at _____ (N.E., S.W., etc.) direction from _____ (Town)

Driller must complete the legal description to the right with distance and direction from two intersecting section or survey lines, or he must locate and identify the well on an official Quarter- or Half-Scale Texas County General Highway Map and attach the map to this form.

☐ Legal description:
Section No. _____ Block No. _____ Township _____
Abstract No. _____ Survey Name _____
Distance and direction from two intersecting section or survey lines _____

☐ See attached map. Map on 65-13-5F

3) TYPE OF WORK (Check): ☑ New Well ☐ Deepening ☐ Reconditioning ☐ Plugging

4) PROPOSED USE (Check): ☑ Domestic ☐ Industrial ☐ Public Supply ☐ Irrigation ☐ Test Well ☐ Other _____

5) DRILLING METHOD (Check): ☒ Mud Rotary ☐ Air Hammer ☐ Driven ☐ Bored ☐ Air Rotary ☐ Cable Tool ☐ Jetted ☐ Other _____

6) WELL LOG:

Date drilled 6-14-82

DIAMETER OF HOLE

Dia. (in.)	From (ft.)	To (ft.)
4 3/4	Surface	342
6 3/4	"	330

From (ft.)	To (ft.)	Description and color of formation material
0	2	Surface
2	20	Yellow and grey clay
20	28	Sand
28	82	Red Clay
82	106	Sand
106	140	Clay red and grey
140	174	Sand
174	192	Clay and sand
192	227	Red and grey clay
227	234	Sand
234	241	Clay
241	250	Sand
250	279	Red and grey clay
279	300	Rock
300	308	Rock
308	342	Rock

7) BOREHOLE COMPLETION: ☐ Open Hole ☐ Straight Wall ☐ Underreamed ☐ Gravel Packed ☒ Other Two-String
If Gravel Packed give interval . . . from _____ ft. to _____ ft.

8) CASING, BLANK PIPE, AND WELL SCREEN DATA:

Dia. (in.)	New or Used	Steel, Plastic, etc. Perf., Slotted, etc. Screen Mfr., if commercial	Setting (ft.) From	Setting (ft.) To	Gage Casing Screen
4"	N	SCH 40 PVC Casing	+18"	330	
2½	N	Well Supplies, Inc.			
		WOP Screen	342	332	
2½	N	SCH 80 Blank Liner	332	322	

CEMENTING DATA
Cemented from 330 ft. to 175 ft.
Method used Pressure Cement
Cemented by Raymond Water Wells (Company or Individual)

9) WATER LEVEL:
Static level 250 ft. below land surface Date _____
Artesian flow _____ gpm. Date _____

10) PACKERS: Type "K" Depth 322

RECEIVED
AUG 23 1982
DEPT. OF WATER RESOURCES

(Use reverse side if necessary)

11) TYPE PUMP: ☐ Turbine ☐ Jet ☒ Submersible ☐ Cylinder ☐ Other _____
Depth to pump bowls, cylinder, jet, etc., 315' ft.

12) WELL TESTS: ☐ Type Test: ☐ Pump ☐ Bailer ☐ Jetted ☐ Estimated
Yield: 10 gpm with 4 ft. drawdown after 2 hrs.

13) WATER QUALITY:
Did you knowingly penetrate any strata which contained undesirable water? ☐ Yes ☒ No
If yes, submit "REPORT OF UNDESIRABLE WATER"
Type of water? _____ Depth of strata _____
Was a chemical analysis made? ☐ Yes ☒ No

I hereby certify that this well was drilled by me (or under my supervision) and that each and all of the statements herein are true to the best of my knowledge and belief.

NAME C.A. Raymond, Jr. (Type or Print) Water Well Drillers Registration No. 774

ADDRESS 10011 Airline Drive (Street or RFD) Houston, Texas 77037 (City) (State) (Zip)

(Signed) C.A. Raymond Jr. (Water Well Driller) Raymond Water Wells (Company Name)

Please attach electric log, chemical analysis, and other pertinent information, if available.

TDWR 0292 (Rev. 1-12-79) DEPARTMENT OF WATER RESOURCES COPY

4820110973

10/26/2020
06:10:54

Texas Commission on Environmental Quality
DWW Water System Summary Sheet

PWS ID	PWS Name	Central Registry RN
TX1011501	COUNTRY LIVING APARTMENTS	RN101223824

Organization/Customer *	Central Registry CN
SHARAFI, SHAWN	CN600664817
MOZAFRIAN, FARZANH	CN604399089

*Regulatory mail will be addressed to this organization/person

All Water System Contacts

Type	Contact	Communication	
AC - Administrative Contact - OWNER	MOZAFRIAN, FARZANH 12406 PERTHSHIRE RD HOUSTON, TX 77024-4105	**Electronic Type**	**Value**
		Phone Type	**Value**
		BUS - Business	713-498-5845
		MOB - Mobile	281-250-1165
		EMERG - Emergency	713-465-1235
AC - Administrative Contact - OWNER	SHARAFI, SHAWN 12406 PERTHSHIRE RD HOUSTON, TX 77024-4105	**Electronic Type**	**Value**
		Phone Type	**Value**
		MOB - Mobile	281-250-1165
		EMERG - Emergency	713-465-1235
EC - Emergency Contact - OWNER	SHARAFI, SHAWN 12406 PERTHSHIRE RD HOUSTON, TX 77024-4105	**Electronic Type**	**Value**
		Phone Type	**Value**
		MOB - Mobile	281-250-1165
		EMERG - Emergency	713-465-1235
ECS - Emergency Contact - Secondary - OWNER	MOZAFRIAN, FARZANH 12406 PERTHSHIRE RD HOUSTON, TX 77024-4105	**Electronic Type**	**Value**
		Phone Type	**Value**
		BUS - Business	713-498-5845
		MOB - Mobile	281-250-1165
		EMERG - Emergency	713-465-1235
FC - Financial Contact - OWNER	SHARAFI, SHAWN 12406 PERTHSHIRE RD HOUSTON, TX 77024-4105	**Electronic Type**	**Value**
		Phone Type	**Value**
		MOB - Mobile	281-250-1165
		EMERG - Emergency	713-465-1235
OW - Owner - OWNER	SHARAFI, SHAWN 12406 PERTHSHIRE RD HOUSTON, TX 77024-4105	**Electronic Type**	**Value**
		Phone Type	**Value**
		MOB - Mobile	281-250-1165
		EMERG - Emergency	713-465-1235
		Electronic Type	**Value**

OW - Owner - OWNER	MOZAFRIAN, FARZANH 12406 PERTHSHIRE RD HOUSTON, TX 77024-4105	**Phone Type**	**Value**
		BUS - Business	713-498-5845
		MOB - Mobile	281-250-1165
		EMERG - Emergency	713-465-1235

Operator Grade	Number
WATER OPERATIONS COMPANY	1

Water Operator Licenses		
License Holder:	BENRY UTILITY SERVICES LLC	
CURRENT	Class: NONE - WATER OPERATIONS COMPANY	WC0000211
License Holder:	SUGG, JAMES H JR	
EXPIRED	Class: D - WATER OPERATOR	WO0014665

Owner Type	Owner Type Options: COUNTY, DISTRICT, FEDERAL GOVERNMENT, INVESTOR OWNED, MUNICIPALITY, NATIVE AMERICAN, PRIVATE, STATE GOVERNMENT, WATER SUPPLY CORPORATION
Investor Owned	

System Type	System Type Options: COMMUNITY, TRANSIENT/NON-COMMUNITY, NON-PUBLIC, NON-TRANSIENT/NON-COMMUNITY
C - Community	

Population Type	Population Served	# of Connect	# I/C w/other PWS
Residential	105	35	0

Total Product (MGD)	Average Daily Consump.	Max Daily Demand (MGD)	Total Storage (MG)	Elev. Storage (MG)	Service Pump Cap.	Max.Purchase Cap. (MGD/GPM)	Pressure Tank Cap. (MG)

Activity Status	Inactivation Date
A - ACTIVE	

Last Survey Date	Surveyor	Survey Type	Region	County
08/28/2019	ELAINE FOWLER	Sanitary Survey	HOUSTON	HARRIS
11/06/2015	HUYEN, D LUU	Sanitary Survey	HOUSTON	HARRIS
07/27/2009	HUYEN, D LUU	Sanitary Survey	HOUSTON	HARRIS

(Treatment Plant)							
Entry Point	EP Name/Source Summation (Activity Status)	Plant Name (Activity Status)	Plant Num	Chemical Mon Type	Chem Sample Point	Distribution Mon Type	Dist Sample Point
EP002	TRT-TAP / Ground Water(A)	PLANT - DOVERFIELD(A)	TP20920		NO		NO

Train:	Unnamed

(Treatments)				
Disinfection Zone	Treatment Sequence	Objective	Process	Treatment
null	null	D	423	HYPOCHLORINATION, PRE

(Active Sources)						
Source Number	Source Name (Activity Status)	Operational Status	Source Type	Depth	Tested GPM	Rated GPM
G1011501B	2 - 210 W DOVERFIELD (A)	P	G	360	40 GPM	35 GPM

Drill Date	Source Summary			
01/01/1913	CHICOT			
GPS Latitude (decimal)	GPS Longitude (decimal)	GPS Elevation	GPS Date	Seller
29.879425	-95.401767	0	06/04/2014	Not Purchasing

(Inactive/Offline Sources)			
SourceNumber	Name	Status	Depth

(Treatment Plant)							
Entry Point	EP Name/Source Summation (Activity Status)	Plant Name (Activity Status)	Plant Num	Chemical Mon Type	Chem Sample Point	Distribution Mon Type	Dist Sample Point
EP001	TRT-TAP / Ground Water(A)	PLANT - CARBY RD(A)	TP6195		NO		NO

Train:	Unnamed

(Treatments)				
Disinfection Zone	Treatment Sequence	Objective	Process	Treatment
null	null	D	423	HYPOCHLORINATION, PRE

(Active Sources)						
Source Number	Source Name (Activity Status)	Operational Status	Source Type	Depth	Tested GPM	Rated GPM
G1011501B	2 - 210 W DOVERFIELD (A)	P	G	360	40 GPM	35 GPM

Drill Date	Source Summary

01/01/1913		CHICOT					
GPS Latitude (decimal)	GPS Longitude (decimal)	GPS Elevation	GPS Date	Seller			
29.879425	-95.401767	0	06/04/2014	Not Purchasing			
Source Number	Source Name (Activity Status)		Operational Status	Source Type	Depth	Tested GPM	Rated GPM
G1011501C	3 - REPL 1 / CARBY RD (A)		P	G	N/A	N/A	80 GPM

Drill Date		Source Summary			
None Available					
GPS Latitude (decimal)	GPS Longitude (decimal)	GPS Elevation	GPS Date	Seller	
29.877947	-95.402228	0	01/14/2016	Not Purchasing	

(Inactive/Offline Sources)			
SourceNumber	Name	Status	Depth

Code Explanations
Monitoring Type Codes: (GW) GROUNDWATER , (GUP) GROUNDWATER UNDER THE INFLUENCE - PURCHASED , (SWP) SURFACE WATER - PURCHASED , (GU) GROUNDWATER UNDER THE INFLUENCE OF SURFACE WATER , (N) NO SOURCES , (SW) SURFACE WATER
Activity Status Codes: (A) ACTIVE , (D) DELETED/DISSOLVED , (I) INACTIVE , (P) PROPOSED ,
Operational Staius Codes: (E) EMERGENCY , (I) INTERIM/PEAK (O) OTHER , (P) PERMANENT , (S) SEASONAL
Source Types: (G) GROUND WATER , (S) SURFACE WATER , (U) GROUND WATER UNDER THE INFLUENCE

- End of Report -

At the time of your query this data was the most current information available from our database, which is in real time. Every effort was made to retrieve it according to your query. Thank-you for using DWW.

STATE OF TEXAS WELL REPORT for Tracking #364240

Owner:	**Jose Vazquez**	Owner Well #:	**No Data**
Address:	**8218 Cheswick Houston, TX 77037**	Grid #:	**65-05-9**
Well Location:	**8218 Cheswick Houston, TX 77037**	Latitude:	**29° 52' 48" N**
		Longitude:	**095° 24' 15" W**
Well County:	**Harris**	Elevation:	**No Data**
Type of Work:	**New Well**	Proposed Use:	**Domestic**

Drilling Start Date: **5/28/2014** Drilling End Date: **5/28/2014**

	Diameter (in.)	*Top Depth (ft.)*	*Bottom Depth (ft.)*
Borehole:	**2**	**0**	**53**

Drilling Method: **Mud (Hydraulic) Rotary**

Borehole Completion: **Filter Packed**

	Top Depth (ft.)	*Bottom Depth (ft.)*	*Filter Material*	*Size*
Filter Pack Intervals:	**43**	**53**	**Gravel**	**# 12**

	Top Depth (ft.)	*Bottom Depth (ft.)*	*Description (number of sacks & material)*
Annular Seal Data:	**0**	**10**	**5 Cement**
	10	**43**	**6 Bentonite**

Seal Method: **Pressure**

Sealed By: **Driller**

Distance to Property Line (ft.): **5**

Distance to Septic Field or other concentrated contamination (ft.): **50**

Distance to Septic Tank (ft.): **No Data**

Method of Verification: **Customer**

Surface Completion: **Surface Sleeve Installed**

Water Level: **25 ft.** below land surface on **2014-05-28** Measurement Method: **Unknown**

Packers: **None**

Type of Pump: **Jet** Pump Depth (ft.): **35**

Well Tests: **Jetted** **Yield: 3 GPM with 10 ft. drawdown after 2 hours**

	Strata Depth (ft.)	Water Type
Water Quality:	**No Data**	**Fresh**

Chemical Analysis Made: **No**

Did the driller knowingly penetrate any strata which contained injurious constituents?: **No**

Certification Data: The driller certified that the driller drilled this well (or the well was drilled under the driller's direct supervision) and that each and all of the statements herein are true and correct. The driller understood that failure to complete the required items will result in the report(s) being returned for completion and resubmittal.

Company Information: **Raymond Services, Inc.**

10011 Airline
Houston, TX 77037

Driller Name: **Zachary Proctor** License Number: **4577**

Apprentice Name: **Daniel Perez** Apprentice Number: **59136**

Comments: **No Data**

Lithology:
DESCRIPTION & COLOR OF FORMATION MATERIAL

Top (ft.)	Bottom (ft.)	Description
0	**3**	**Top Soil**
3	**15**	**Sand/Clay**
15	**20**	**Sand # 6 Brown**
20	**43**	**Red Clay**
43	**53**	**Red Sand # 6**

Casing:
BLANK PIPE & WELL SCREEN DATA

Dia. (in.)	New/Used	Type	Setting From/To (ft.)
2	**New**	**PVC**	**Casing 0 - 43 SCH 40**
2	**New**	**PVC**	**Screen 43 - 53 # 6**

IMPORTANT NOTICE FOR PERSONS HAVING WELLS DRILLED CONCERNING CONFIDENTIALITY

TEX. OCC. CODE Title 12, Chapter 1901.251, authorizes the owner (owner or the person for whom the well was drilled) to keep information in Well Reports confidential. The Department shall hold the contents of the well log confidential and not a matter of public record if it receives, by certified mail, a written request to do so from the owner.

Please include the report's Tracking Number on your written request.

Texas Department of Licensing and Regulation
P.O. Box 12157
Austin, TX 78711
(512) 334-5540

STATE OF TEXAS WELL REPORT for Tracking #492834

Owner:	**Maria Segura**	Owner Well #:	**No Data**
Address:	**337 W. Carby Houston , TX 77037**	Grid #:	**65-05-9**
		Latitude:	**29° 52' 38" N**
Well Location:	**337 W. Carby Houston, TX 77037**	Longitude:	**095° 24' 17" W**
Well County:	**Harris**	Elevation:	**No Data**
Type of Work:	**New Well**	Proposed Use:	**Domestic**

Drilling Start Date: **10/8/2018** Drilling End Date: **10/9/2018**

	Diameter (in.)	*Top Depth (ft.)*	*Bottom Depth (ft.)*
Borehole:	**5.5**	**0**	**60**

Drilling Method: **Mud (Hydraulic) Rotary**

Borehole Completion: **Gravel Packed**

	Top Depth (ft.)	*Bottom Depth (ft.)*	*Description (number of sacks & material)*
Annular Seal Data:	**0**	**10**	**Cement 5 Bags/Sacks**
	10	**50**	**Bentonite 8 Bags/Sacks**

Seal Method: **Pressure**

Sealed By: **Driller**

Distance to Property Line (ft.): **8**

Distance to Septic Field or other concentrated contamination (ft.): **No Data**

Distance to Septic Tank (ft.): **50**

Method of Verification: **Customer**

Surface Completion: **Surface Sleeve Installed** **Surface Completion by Driller**

Water Level: **6 ft.** below land surface on **2018-10-09**

Packers: **No Data**

Type of Pump: **Jet** Pump Depth (ft.): **30**

Well Tests: **Jetted** **Yield: 6 GPM with 10 ft. drawdown after 2 hours**

	Strata Depth (ft.)	Water Type
Water Quality:	**No Data**	**No Data**

Chemical Analysis Made: **No**

Did the driller knowingly penetrate any strata which contained injurious constituents?: **No**

Certification Data: The driller certified that the driller drilled this well (or the well was drilled under the driller's direct supervision) and that each and all of the statements herein are true and correct. The driller understood that failure to complete the required items will result in the report(s) being returned for completion and resubmittal.

Company Information: **Raymond Services**

No Data

Driller Name: **Zachary Proctor** License Number: **54847**

Comments: **No Data**

Lithology:
DESCRIPTION & COLOR OF FORMATION MATERIAL

Top (ft.)	Bottom (ft.)	Description
0	3	Top Soil
3	10	Sand/Clay
10	25	Tan Clay
25	60	Brown Sand # 8

Casing:
BLANK PIPE & WELL SCREEN DATA

Dia (in.)	Type	Material	Sch./Gage	Top (ft.)	Bottom (ft.)
2		New Plastic (PVC)	40	0	50
2	Screen	New Plastic (PVC)	6	50	60

IMPORTANT NOTICE FOR PERSONS HAVING WELLS DRILLED CONCERNING CONFIDENTIALITY

TEX. OCC. CODE Title 12, Chapter 1901.251, authorizes the owner (owner or the person for whom the well was drilled) to keep information in Well Reports confidential. The Department shall hold the contents of the well log confidential and not a matter of public record if it receives, by certified mail, a written request to do so from the owner.

Please include the report's Tracking Number on your written request.

Texas Department of Licensing and Regulation
P.O. Box 12157
Austin, TX 78711
(512) 334-5540

STATE OF TEXAS WELL REPORT for Tracking #403607

Owner:	**Country Living Apartments**	Owner Well #:	**No Data**
Address:	**12406 Perthshire Rd. Houston, TX 77024**	Grid #:	**65-05-9**
Well Location:	**253 W. Carby Rd. Houston, TX 77024**	Latitude:	**29° 52' 41" N**
		Longitude:	**095° 24' 08" W**
Well County:	**Harris**	Elevation:	**No Data**
Type of Work:	**Replacement**	Proposed Use:	**Public Supply**

Drilling Start Date: **7/23/2015** Drilling End Date: **7/24/2015** **Plans Approved by TCEQ - YES**

	Diameter (in.)	*Top Depth (ft.)*	*Bottom Depth (ft.)*
Borehole:	**8.625**	**0**	**410**

Drilling Method: **Mud (Hydraulic) Rotary**

Borehole Completion: **2- String**

	Top Depth (ft.)	*Bottom Depth (ft.)*	*Description (number of sacks & material)*
Annular Seal Data:	**0**	**390**	**80**
	0	**10**	**10**

Seal Method: **Pressure cemented**

Sealed By: **SDI**

Distance to Property Line (ft.): **45**

Distance to Septic Field or other concentrated contamination (ft.): **None**

Distance to Septic Tank (ft.): **No Data**

Method of Verification: **Owner**

Surface Completion: **Surface Sleeve Installed**

Water Level: **195 ft.** below land surface on **2015-07-29** Measurement Method: **Unknown**

Packers: **K- Packer 380**

Type of Pump: **Submersible** Pump Depth (ft.): **160**

Well Tests: **Jetted** **Yield: 80 GPM**

	Strata Depth (ft.)	Water Type
Water Quality:	**No Data**	**No Data**

Chemical Analysis Made: **Yes**

Did the driller knowingly penetrate any strata which contained injurious constituents?: **No**

Certification Data: The driller certified that the driller drilled this well (or the well was drilled under the driller's direct supervision) and that each and all of the statements herein are true and correct. The driller understood that failure to complete the required items will result in the report(s) being returned for completion and resubmittal.

Company Information: **Scott Drilling Inc**

11923 Green Pines Circle
Houston, TX 77066

Driller Name: **Scott Robinson** License Number: **4839**

Apprentice Name: **Carlos DeLeon**

Comments: **No Data**

Lithology:
DESCRIPTION & COLOR OF FORMATION MATERIAL

From (ft)	To (ft)	Description
0	**35**	**Clay**
35	**80**	**Sand**
80	**155**	**Clay**
155	**170**	**Sand**
170	**185**	**Clay**
185	**200**	**Sand**
200	**245**	**Clay**
245	**270**	**Sand**
270	**345**	**Clay**
345	**355**	**Sand**
355	**375**	**Clay'**
375	**410**	**Sand**

Casing:
BLANK PIPE & WELL SCREEN DATA

Dia. (in.)	New/Used	Type	Setting From/To (ft.)
5"	**New**	**PVC Casing**	**0-390**
2.5	**New**	**PVC Liner**	**380-390**
2.5	**New**	**PVC Screen**	**390-410 .008**

IMPORTANT NOTICE FOR PERSONS HAVING WELLS DRILLED CONCERNING CONFIDENTIALITY

TEX. OCC. CODE Title 12, Chapter 1901.251, authorizes the owner (owner or the person for whom the well was drilled) to keep information in Well Reports confidential. The Department shall hold the contents of the well log confidential and not a matter of public record if it receives, by certified mail, a written request to do so from the owner.

Please include the report's Tracking Number on your written request.

Texas Department of Licensing and Regulation
P.O. Box 12157
Austin, TX 78711
(512) 334-5540

STATE OF TEXAS WELL REPORT for Tracking #234737

Owner:	**Pedro Lozano**	Owner Well #:	**No Data**
Address:	**8122 Yale Houston, TX 77037**	Grid #:	**65-05-9**
		Latitude:	**29° 52' 44" N**
Well Location:	**8122 Yale Houston, TX 77037**	Longitude:	**095° 24' 09" W**
Well County:	**Harris**	Elevation:	**No Data**
Type of Work:	**New Well**	Proposed Use:	**Domestic**

Drilling Start Date: **11/4/2010** Drilling End Date: **11/4/2010**

	Diameter (in.)	*Top Depth (ft.)*	*Bottom Depth (ft.)*
Borehole:	**5.5**	**0**	**55**

Drilling Method: **Mud (Hydraulic) Rotary**

Borehole Completion: **Filter Packed**

	Top Depth (ft.)	*Bottom Depth (ft.)*	*Filter Material*	*Size*
Filter Pack Intervals:	**35**	**55**	**Gravel**	**# 12**

	Top Depth (ft.)	*Bottom Depth (ft.)*	*Description (number of sacks & material)*
Annular Seal Data:	**0**	**10**	**6 Cement**
	10	**35**	**5 Bentonite**

Seal Method: **Pressure**

Sealed By: **Driller**

Distance to Property Line (ft.): **7**

Distance to Septic Field or other concentrated contamination (ft.): **50**

Distance to Septic Tank (ft.): **No Data**

Method of Verification: **Customer**

Surface Completion: **Surface Sleeve Installed**

Water Level: **30 ft.** below land surface on **2010-11-04** Measurement Method: **Unknown**

Packers: **None**

Type of Pump: **Jet** Pump Depth (ft.): **33**

Well Tests: **Jetted** **Yield: 5 GPM with 10 ft. drawdown after 2 hours**

	Strata Depth (ft.)	Water Type
Water Quality:	**No Data**	**Fresh**

Chemical Analysis Made: **No**

Did the driller knowingly penetrate any strata which contained injurious constituents?: **No**

Certification Data: The driller certified that the driller drilled this well (or the well was drilled under the driller's direct supervision) and that each and all of the statements herein are true and correct. The driller understood that failure to complete the required items will result in the report(s) being returned for completion and resubmittal.

Company Information: **Raymond Services, Inc.**

10011 Airline
Houston, TX 77037

Driller Name: **Zachary Proctor** License Number: **4577**

Apprentice Name: **None**

Comments: **No Data**

Lithology:
DESCRIPTION & COLOR OF FORMATION MATERIAL

Top (ft.)	Bottom (ft.)	Description
0	3	Top Soil
3	10	Clay
10	16	Sand Brown # 8
16	34	Clay Red
34	42	Sand Red # 6
42	46	Clay Red
46	55	Sand Red # 6

Casing:
BLANK PIPE & WELL SCREEN DATA

Dia. (in.)	New/Used	Type	Setting From/To (ft.)
2	New	PVC	Casing 0 - 35 SCH 40
2	New	PVC	Screen 35 - 55 # 6

IMPORTANT NOTICE FOR PERSONS HAVING WELLS DRILLED CONCERNING CONFIDENTIALITY

TEX. OCC. CODE Title 12, Chapter 1901.251, authorizes the owner (owner or the person for whom the well was drilled) to keep information in Well Reports confidential. The Department shall hold the contents of the well log confidential and not a matter of public record if it receives, by certified mail, a written request to do so from the owner.

Please include the report's Tracking Number on your written request.

Texas Department of Licensing and Regulation
P.O. Box 12157
Austin, TX 78711
(512) 334-5540

STATE OF TEXAS WELL REPORT for Tracking #18789

Owner:	**Kandy Neill**	Owner Well #:	**No Data**
Address:	**8130 Yale Houston, TX 77037**	Grid #:	**65-05-9**
		Latitude:	**29° 52' 45" N**
Well Location:	**8130 Yale Houston, TX 77037**	Longitude:	**095° 24' 09" W**
Well County:	**Harris**	Elevation:	**No Data**
Type of Work:	**New Well**	Proposed Use:	**Domestic**

Drilling Start Date: **4/8/2003** Drilling End Date: **4/8/2003**

	Diameter (in.)	*Top Depth (ft.)*	*Bottom Depth (ft.)*
Borehole:	**5**	**0**	**57**

Drilling Method: **Mud (Hydraulic) Rotary**

Borehole Completion: **Straight Wall**

	Top Depth (ft.)	*Bottom Depth (ft.)*	*Description (number of sacks & material)*
Annular Seal Data:	**0**	**47**	**6**

Seal Method: **Trimmy**

Sealed By: **Driller**

Distance to Property Line (ft.): **No Data**

Distance to Septic Field or other concentrated contamination (ft.): **70**

Distance to Septic Tank (ft.): **No Data**

Method of Verification: **Customer**

Surface Completion: **Surface Sleeve Installed**

Water Level: **16 ft.** below land surface on **2003-04-08** Measurement Method: **Unknown**

Packers: **none**

Type of Pump: **Jet**

Well Tests: **Jetted** **No Test Data Specified**

	Strata Depth (ft.)	Water Type
Water Quality:	**No Data**	**No Data**

Chemical Analysis Made: **No**

Did the driller knowingly penetrate any strata which contained injurious constituents?: **No**

Certification Data: The driller certified that the driller drilled this well (or the well was drilled under the driller's direct supervision) and that each and all of the statements herein are true and correct. The driller understood that failure to complete the required items will result in the report(s) being returned for completion and resubmittal.

Company Information: **Raymond Services Inc.**

10011 Airline Dr.
Houston, TX 77037

Driller Name: **Ty Raymond 4577WI**

License Number: **4577**

Apprentice Name: **none**

Apprentice Number: **none**

Comments: **none**

Lithology:
DESCRIPTION & COLOR OF FORMATION MATERIAL

From (ft)	To (ft)	Description
0	**7**	**Clay**
7	**18**	**Sand**
18	**23**	**Clay**
23	**38**	**Sand**
38	**46**	**Clay**
46		**Rock**
46	**57**	**Sand**

Casing:
BLANK PIPE & WELL SCREEN DATA

Dia. (in.)	New/Used	Type	Setting From/To (ft.)
2	**New**	**Plastic**	**0 - 47 SCH 40**
2	**New**	**Slotted**	**47 - 57 .006**

IMPORTANT NOTICE FOR PERSONS HAVING WELLS DRILLED CONCERNING CONFIDENTIALITY

TEX. OCC. CODE Title 12, Chapter 1901.251, authorizes the owner (owner or the person for whom the well was drilled) to keep information in Well Reports confidential. The Department shall hold the contents of the well log confidential and not a matter of public record if it receives, by certified mail, a written request to do so from the owner.

Please include the report's Tracking Number on your written request.

Texas Department of Licensing and Regulation
P.O. Box 12157
Austin, TX 78711
(512) 334-5540

(7)

Dup

Send original copy by certified mail to the Texas Department of Water Resources P. O. Box 13087 Austin, Texas 78711

State of Texas
WATER WELL REPORT

For TDWR use only
Well No. 65-05-906CC
Located on map
Received: 29 Sep

1) OWNER John Orlando (Name) Address 8115 Yale St. (Street or RFD) Houston (City) Texas (State) (Zip)

2) LOCATION OF WELL:
County Harris, 15 miles in S (N.E., S.W., etc.) direction from Spring (Town)

Driller must complete the legal description to the right with distance and direction from two intersecting section or survey lines, or he must locate and identify the well on an official Quarter- or Half-Scale Texas County General Highway Map and attach the map to this form.

1

☐ Legal description:
Section No. _____ Block No. _____ Township _____
Abstract No. _____ Survey Name _____
Distance and direction from two intersecting section or survey lines _____
☑ See attached map. #7, Map on 60-61-4NN

3) TYPE OF WORK (Check):
☑ New Well ☐ Deepening ☐ Reconditioning ☐ Plugging

4) PROPOSED USE (Check):
☑ Domestic ☐ Industrial ☐ Public Supply ☐ Irrigation ☐ Test Well ☐ Other _____

5) DRILLING METHOD (Check):
☑ Mud Rotary ☐ Air Hammer ☐ Driven ☐ Bored ☐ Air Rotary ☐ Cable Tool ☐ Jetted ☐ Other _____

6) WELL LOG:
Date drilled 3/28/79

DIAMETER OF HOLE

Dia. (in.)	From (ft.)	To (ft.)
6½"	Surface	363

7) BOREHOLE COMPLETION:
☐ Open Hole ☐ Straight Wall ☐ Underreemed
☐ Gravel Packed ☑ Other Cemented
If Gravel Packed give interval . . . from _____ ft. to _____ ft.

From (ft.)	To (ft.)	Description and color of formation material
0	4	Top soil
4	10	yellow + gray clay
10	17	fine sand
17	24	yellow + gray clay
24	55	fine sand
55	62	clay + sand strips
62	74	red + gray clay
74	91	clay + sand strips
91	125	red + gray clay
125	140	clay + sand strips
140	177	coarse sand
177	200	red, gray + blue clay
200	225	clay + sand strips
225	236	shell
236	238	rock
238	248	fine sand
248	323	clay + sand strips
323	330	fine sand
330	346	clay + sand strips
346	363	coarse sand

(Use reverse side if necessary)

8) CASING, BLANK PIPE, AND WELL SCREEN DATA:

Dia. (in.)	New or Used	Steel, Plastic, etc. Perf., Slotted, etc. Screen Mgf., if commercial	Setting (ft.) From	Setting (ft.) To	Gage Casing Screen
4"	New	Plastic Casing	0	220	40
2½"	New	Plastic Screen	343	363	8+12

CEMENTING DATA
Cemented from 220 ft. to 150 ft.
Method used Pressurized
Cemented by Ind. (Company or Individual)

9) WATER LEVEL:
Static level 240 ft. below land surface Date 3/31/79
Artesian flow _____ gpm. Date _____

10) PACKERS: Type Depth
2½"x4" R+R 3Ring 215'

11) TYPE PUMP:
☐ Turbin ☐ Jet ☐ Submersible ☐ Cylinder
☐ Other _____
Depth to pump bowls, cylinder, jet, etc., _____ ft.

12) WELL TESTS:
☐ Type Test: ☐ Pump ☐ Bailer ☐ Jetted ☐ Estimated
Yield: _____ gpm with _____ ft. drawdown after _____ hrs.

13) WATER QUALITY:
Did you knowingly penetrate any strata which contained undesirable water? ☐ Yes ☑ No
If yes, submit "REPORT OF UNDESIRABLE WATER"
Type of water? Fresh Depth of strata 17'
Was a chemical analysis made? ☐ Yes ☑ No

I hereby certify that this well was drilled by me (or under my supervision) and that each and all of the statements herein are true to the best of my knowledge and belief.

NAME Bobby Potter (Type or Print) Water Well Drillers Registration No. 1872

ADDRESS 5717 Chippewa (Street or RFD) Houston (City) Texas (State) 77086 (Zip)

(Signed) Bobby Potter (Water Well Driller) Damrell + Potter Drilling Co. (Company Name)

Please attach electric log, chemical analysis, and other pertinent information, if available.

*Additional instructions on reverse side.

TDWR-0392

Send original copy by certified mail to the Texas Water Development Board P. O. Box 13087 Austin, Texas 78711

State of Texas

WATER WELL REPORT

For TWDB use only
Well No. [illegible]
Located on map [illegible]
Received: [illegible]

1) OWNER:
Person having well drilled Mr. Wolfe (Name) Address 253 W. Carby (Street or RFD) Houston, (City) Texas (State)

Landowner same (Name) Address (Street or RFD) (City) (State)

2) LOCATION OF WELL:
County Harris, miles in (N.E., S.W., etc.) direction from (Town)

Locate by sketch map showing landmarks, roads, creeks, biway number, etc.*

#27

North

(Use reverse side if necessary)

or

Give legal location with distances and directions from adjacent sections or survey lines.

Labor League
Block Survey
Abstract No.
(NW¼ NE¼ SW¼ SE¼) of Section

3) TYPE OF WORK (Check):
x New Well Deepening
Reconditioning Plugging

4) PROPOSED USE (Check):
x Domestic Industrial Municipal
Irrigation Test Well Other

5) TYPE OF WELL (Check):
x Rotary Driven Dug
Cable Jetted Bored

6) WELL LOG:
Diameter of hole 6 3/4 in. Depth drilled 424 ft. Depth of completed well 424 ft. Date drilled 6/1/76

All measurements made from 0 ft. above ground level.

From (ft.)	To (ft.)	Description and color of formation material
0	4	top soil
4	11	clay
11	13	white sand
13	20	~~xxx~~ clay
20	69	yellow sand
69	80	clay and sandy shell
80	83	sand
83	95	clay
95	130	sand
130	150	clay
150	170	sand

(Use reverse side if necessary)

9) Casing:
Type: Old x New Steel x Plastic Other
Cemented from 240 ft. to 390 ft.

Diameter (inches)	Setting From (ft.)	Setting To (ft.)	Gage
4"	0	390	40

10) SCREEN:
Type plastic
x Perforated Slotted

Diameter (inches)	Setting From (ft.)	Setting To (ft.)	Slot Size
2 1/2	414	424	012

7) COMPLETION (Check):
Straight wall Gravel packed Other cemented
Under reamed Open Hole

8) WATER LEVEL:
Static level 190 ft. below land surface Date 6/1/76
Artesian pressure lbs. per square inch Date
Depth to pump bowls, cylinder, jet, etc., 340 ft. below land surface.

11) WELL TESTS: Ronald Chilton
Was a pump test made? X Yes No If yes, by whom?
Yield: 250 gpm with 20 ft. drawdown after 2 hrs.
Bailer test no gpm with ft. drawdown after hrs.
Artesian flow no gpm
Temperature of water 72 degrees

12) WATER QUALITY:
Was a chemical analysis made? Yes X No
Did any strata contain undesirable water? Yes X No
Type of water? depth of strata

I hereby certify that this well was drilled by me (or under my supervision) and that each and all of the statements herein are true to the best of my knowledge and belief.

NAME Ronald Chilton (Type or Print) Water Well Drillers Registration No #1630

ADDRESS 11803 Beeville (Street or RFD) Houston, (City) Texas (State)

(Signed) Ronald W. Chilton (Water Well Driller) CHILTON PUMP & WELL SERVICE (Company Name)

Please attach electric log, chemical analysis, and other pertinent information, if available.

*Additional instructions on reverse side.

TWDB-WD-8

4820112789

LOCATION OF WELL:

The sketch showing the well location must be as accurate as possible, showing landmarks, in sufficient detail so that the well may be plotted on a General Highway Map of the county in which the well is located.

Reference points from which distances are measured and directions given should be of a permanent nature (e.g. highway intersections, center of towns, river and creek bridges, railroad crossings). The distance and direction from the nearest town should always be indicated.

When giving a legal description include a sketch showing location of the well within the described area, e.g. survey abstract.

Information furnished in Section 2) of the TWDBE-GW-31 is very important. Unless the well can be accurately located on a map the value of the other data contained in the Report is greatly reduced.

170	180	clay
180	185	sand
185	227	clay
227	230	clay and sand
230	265	sand
265	290	clay
290	295	sand
295	300	clay
300	340	clay and sand
340	352	clay
352	365	sand
365	370	clay and sand
370	376	clay
376	428	sand

RECEIVED
OCT 04 1976
Texas Water Development Board

RECEIVED
JUL 26 1976
TEXAS WATER DEVELOPMENT BOARD

Send original copy by certified mail to: **Texas Water Commission, P.O. Box 13087, Austin, TX 78711-3087** *Please use black ink.*

ATTENTION OWNER: *Confidentiality Privilege Notice on Reverse Side*

State of Texas WELL REPORT

(6)

Texas Water Well Drillers Board
P.O. Box 13087
Austin, TX 78711-3087
512-371-6299

1) **OWNER** Lee & Linda Dove (Name) **ADDRESS** 8536 Cheswick Hou. Tx. 77037 (Street or RFD) (City) (State) (Zip)

2) **LOCATION OF WELL:** County Harris . 9 miles in N (NE, SW, etc.) direction from Houston (Town)

Driller must complete the legal description below with distance and direction from two intersecting section or survey lines, or he must locate and identify the well on an official Quarter- or Half-Scale Texas County General Highway Map and attach the map to this form.

☐ **LEGAL DESCRIPTION:**
Section No. _____ Block No. _____ Township _____ Abstract No. _____ Survey Name _____
Distance and direction from two intersecting section or survey lines _____
☒ **SEE ATTACHED MAP** 65-6-7

3) **TYPE OF WORK (Check):** ☒ New Well ☐ Deepening ☐ Reconditioning ☐ Plugging

4) **PROPOSED USE (Check):** ☒ Domestic ☐ Industrial ☐ Monitor ☐ Public Supply ☐ Irrigation ☐ Test Well ☐ Injection ☐ De-Watering

5) **DRILLING METHOD (Check):** ☒ Mud Rotary ☐ Air Hammer ☐ Jetted ☐ Bored ☐ Air Rotary ☐ Cable Tool ☐ Other _____ ☐ Driven

6) **WELL LOG:**
Date Drilling: Started 12/6 19 93 Completed 12/8 19 93

DIAMETER OF HOLE	Dia. (in.)	From (ft.)	To (ft.)
	6 3/4	Surface	420

7) **BOREHOLE COMPLETION:** ☐ Open Hole ☐ Straight Wall ☐ Underreamed ☐ Gravel Packed ☒ Other 2 String Cemented
If Gravel Packed give interval . . . from _____ ft. to _____ ft.

From (ft.)	To (ft.)	Description and color of formation material
0	75	Clay & Rock
75	140	Sand
140	200	Clay
200	275	Shale
275	340	Clay
340	420	SAnd

(Use reverse side if necessary)

8) **CASING, BLANK PIPE, AND WELL SCREEN DATA:**

Dia. (in.)	New or Used	Steel, Plastic, etc. Perf., Slotted, etc. Screen Mfg., # commercial	Setting (ft.) From	Setting (ft.) To	Gage Casing Screen
4	N	PVC Casing	396	0	Sch 40
2 1/2	N	PVC Liner	400	390	Sch 40
2 1/2	N	PVC Screen	420	400	.012
	☐				
	☐				

9) **CEMENTING DATA** [Rule 287.44(1)]
Cemented from 396 ft. to 200 ft. No. of Sacks Used 10
0 ft. to 15 ft. No. of Sacks Used 7
, Method used Halliburton
Cemented by RWW

10) **SURFACE COMPLETION**
☐ Specified Surface Slab Installed [Rule 287.44(2)(A)]
☐ Specified Steel Sleeve Installed [Rule 287.44(3)(A)]
☐ Pitless Adapter Used [Rule 287.44(3)(B)]
☒ Approved Alternative Procedure Used [Rule 287.71]

11) **WATER LEVEL:**
Static level 240 ft. below land surface Date 12/8/93
Artesian flow _____ gpm. Date _____

12) **PACKERS:** Type K Depth 390

13) **TYPE PUMP:** ☐ Turbine ☐ Jet ☒ Submersible ☐ Cylinder ☐ Other _____
Depth to pump bowls, cylinder, jet, etc. 320 ft.

14) **WELL TESTS:**
Type Test: ☐ Pump ☐ Bailer ☒ Jetted ☐ Estimated
Yield. _____ gpm with _____ ft. drawdown after _____ hrs.

15) **WATER QUALITY:**
Did you knowingly penetrate any strata which contained undesirable constituents?
☐ Yes ☒ No If yes, submit "REPORT OF UNDESIRABLE WATER"
Type of water? _____ Depth of strata _____
Was a chemical analysis made? ☐ Yes ☒ No

I hereby certify that this well was drilled by me (or under my supervision) and that each and all of the statements herein are true to the best of my knowledge and belief. I understand that failure to complete items 1 thru 15 will result in the log(s) being returned for completion and resubmittal.

COMPANY NAME Robinson Water Well Ser., Inc (Type or print) WELL DRILLER'S LICENSE NO. 2212

ADDRESS 11819 Tomball Parkway (Street or RFD) Houston, Texas 77086 (City) (State) (Zip)

(Signed) _____ (Licensed Well Driller) (Signed) _____ (Registered Driller Trainee)

Please attach electric log, chemical analysis, and other pertinent information, if available.

For TWC use only: Well No. 62 Located on map 65-6-7

TWC-0199 (Rev. 05-18-90)

TEXAS WATER COMMISSION COPY

4820112711

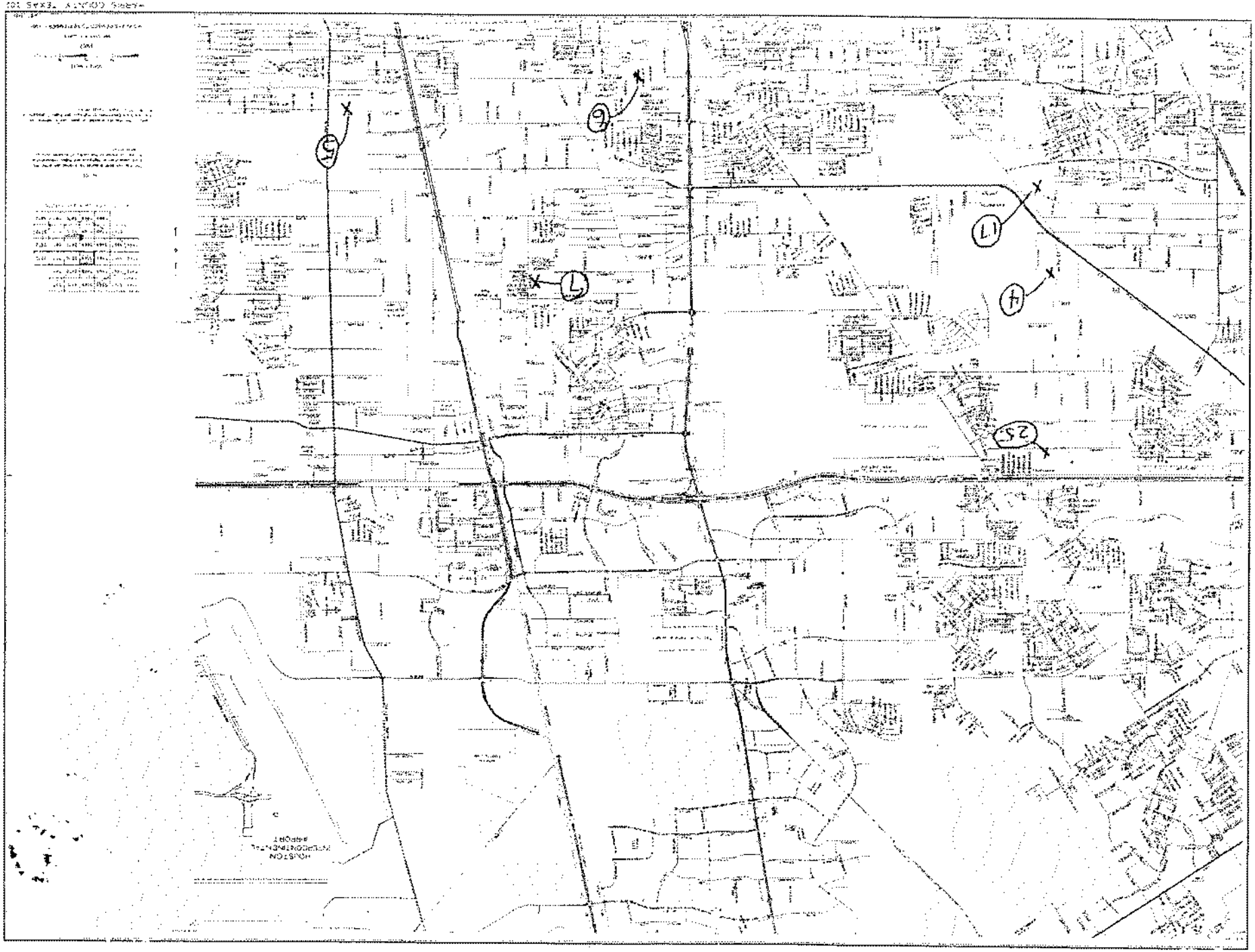
5
6
7
17
14
25

Send original copy by certified mail to: TNRCC, P.O. Box 13..., Austin, TX 78711-3087

Please use black ink.

ATTENTION OWNER: *Confidentiality Privilege Notice on Reverse Side*

State of Texas WELL REPORT

Texas Water Well Drillers Board
P.O. Box 13087
Austin, Texas 78711

1) OWNER O.V. SWINK (Name) ADDRESS 255 W. CARBY (Street or RFD) HOUSTON (City) TX (State) 77037 (Zip)

2) LOCATION OF WELL: County HARRIS 9 miles in N (NE, SW, etc.) direction from HOUSTON (Town)

Driller must complete the legal description below with distance and direction from two intersecting section or survey lines, or he must locate and identify the well on an official Quarter- or Half-Scale Texas County General Highway Map and attach the map to this form.

☐ LEGAL DESCRIPTION:

Section No. _____ Block No. _____ Township _____ Abstract No. _____ Survey Name _____

Distance and direction from two intersecting section or survey lines _____

☑ SEE ATTACHED MAP

3) TYPE OF WORK (Check):
☑ New Well ☐ Deepening ☐ Reconditioning ☐ Plugging

4) PROPOSED USE (Check):
☑ Domestic ☐ Industrial ☐ Monitor ☐ Public Supply ☐ Irrigation ☐ Test Well ☐ Injection ☐ De-Watering

5) DRILLING METHOD (Check):
☑ Mud Rotary ☐ Air Hammer ☐ Jetted ☐ Bored ☐ Driven ☐ Air Rotary ☐ Cable Tool ☐ Other _____

6) WELL LOG:

Date Drilling: Started 12-10 1993 Completed 12-11 1993

DIAMETER OF HOLE

Dia. (in.)	From (ft.)	To (ft.)
6 3/4	Surface	390
3 7/8	390	398

7) BOREHOLE COMPLETION:
☐ Open Hole ☐ Straight Wall ☐ Underreamed
☐ Gravel Packed ☑ Other 2-STRING
If Gravel Packed give interval . . . from _____ ft. to _____ ft.

From (ft.)	To (ft.)	Description and color of formation material
0	35	TOPSOIL & YELLOW SHALE
35	50	RED SAND
50	125	RED SHALE
125	158	SAND
158	241	RED SHALE
241	290	SAND
290	308	RED SHALE
308	314	ROCK
314	365	RED SHALE
365	398	SAND

(Use reverse side if necessary)

8) CASING, BLANK PIPE, AND WELL SCREEN DATA:

Dia. (in.)	New or Used	Steel, Plastic, etc. Perf., Slotted, etc. Screen Mfg., if commercial	Setting (ft.) From	Setting (ft.) To	Gage Casing Screen
4	N	PVC	0	378	SCH40
2½	N	PVC-SCREEN	378	398	SCH80

RECEIVED
AUG 30 1994
TEXAS NATURAL RESOURCE CONSERVATION COMMISSION

9) CEMENTING DATA [Rule 287.44(1)]
Cemented from 0 ft. to 378 ft. No. of Sacks Used 24
_____ ft. to _____ ft. No. of Sacks Used _____
Method used PRESSURE
Cemented by SUGG WATER WELL

10) SURFACE COMPLETION
☐ Specified Surface Slab Installed [Rule 287.44(2)(A)]
☑ Specified Steel Sleeve Installed [Rule 287.44(3)(A)]
☐ Pitless Adapter Used [Rule 287.44(3)(B)]
☐ Approved Alternative Procedure Used [Rule 287.71]

11) WATER LEVEL:
Static level 258 ft. below land surface Date 12-11-93
Artesian flow _____ gpm. Date _____

12) PACKERS: Type _____ Depth _____

13) TYPE PUMP:
☐ Turbine ☐ Jet ☑ Submersible ☐ Cylinder ☐ Other _____
Depth to pump bowls, cylinder, jet, etc., 315 ft.

14) WELL TESTS:
Type Test: ☑ Pump ☐ Bailer ☐ Jetted ☐ Estimated
Yield: 11 gpm with 15 ft. drawdown after 2 hrs.

15) WATER QUALITY:
Did you knowingly penetrate any strata which contained undesirable constituents?
☐ Yes ☑ No If yes, submit "REPORT OF UNDESIRABLE WATER"
Type of water? _____ Depth of strata _____
Was a chemical analysis made? ☐ Yes ☑ No

I hereby certify that this well was drilled by me (or under my supervision) and that each and all of the statements herein are true to the best of my knowledge and belief. I understand that failure to complete items 1 thru 15 will result in the log(s) being returned for completion and resubmittal.

COMPANY NAME SUGG WATER WELL DRILLING (Type or print) LIC. DRILLER'S LICENSE NO. 1006WPKL

ADDRESS 13501 CHRISMAN #26 (Street or RFD) HOUSTON (City) TEXAS (State) 77039 (Zip)

(Signed) James H. Sugg Jr. (Licensed Well Driller) (Signed) _____ (Registered Driller Trainee)

Please attach electric log, chemical analysis, and other pertinent information, if available.

For TNRCC use only: Well no. _____ Located on map 615.9

TNRCC-0199 (Rev. 05-18-90)

TNRCC COPY

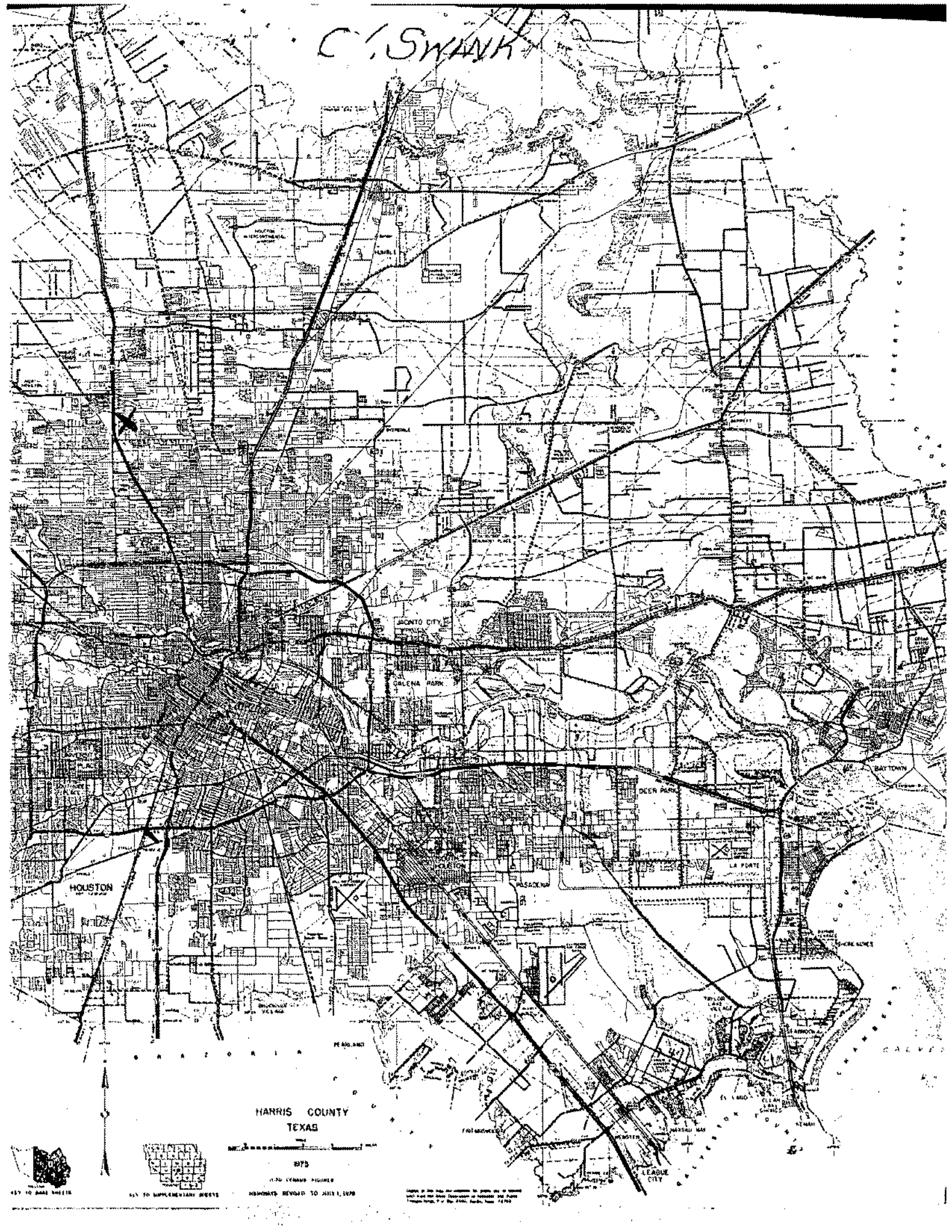
C. SWANK
JACINTO CITY
GALENA PARK
DEER PARK
BAYTOWN
LA PORTE
PASADENA
HOUSTON
LEAGUE CITY
HARRIS COUNTY
TEXAS
1975

Please use black ink.
Send original copy by certified mail to the Texas Water Commission P.O. Box 13087 Austin, Texas 78711

State of Texas
WATER WELL REPORT

ATTENTION OWNER: *Confidentiality Privilege Notice on Reverse Side*

Texas Water Well Drillers Board
P.O. Box 13087
Austin, Texas 78711

1) OWNER F.G. Hoffman (Name) Address 8302 Cheswick (Street or RFD) Houston (City) TX (State) 77037 (Zip)

2) LOCATION OF WELL: County Harris 6 miles in SW. (N.E., S.W., etc.) direction from Aldine (Town)

Driller must complete the legal description to the right with distance and direction from two intersecting section or survey lines, or he must locate and identify the well on an official Quarter- or Half-Scale Texas County General Highway Map and attach the map to this form.

(2)

☐ Legal description:
Section No. _____ Block No. _____ Township _____
Abstract No. _____ Survey Name _____
Distance and direction from two intersecting section or survey lines _____

☒ See attached map. 0160-64-4

3) TYPE OF WORK (Check): ☒ New Well ☐ Deepening ☐ Reconditioning ☐ Plugging

4) PROPOSED USE (Check): ☒ Domestic ☐ Industrial ☐ Monitor ☐ Public Supply ☐ Irrigation ☐ Test Well ☐ Injection ☐ Other _____

5) DRILLING METHOD (Check): ☐ Driven ☒ Mud Rotary ☐ Air Hammer ☐ Jetted ☐ Bored ☐ Air Rotary ☐ Cable Tool ☐ Other _____

6) WELL LOG:
Date Drilling: Started 10-12 1989 Completed 10-12 1989

DIAMETER OF HOLE

Dia. (in.)	From (ft.)	To (ft.)
5	Surface	188

7) BOREHOLE COMPLETION: ☐ Open Hole ☒ Straight Wall ☐ Underreamed ☐ Gravel Packed ☐ Other _____
If Gravel Packed give interval . . . from _____ ft. to _____ ft.

From (ft.)	To (ft.)	Description and color of formation material
0	47	Clay
47	54	Sd.
54	83	Clay
83	103	Sd
103	138	Clay
138	153	Clay-Sd STRs
153	181	Sd
181	188	Clay

(Use reverse side if necessary)

8) CASING, BLANK PIPE, AND WELL SCREEN DATA:

Dia. (in.)	New or Used	Steel, Plastic, etc. Perf., Slotted, etc. Screen Mgf., if commercial	Setting (ft.) From	Setting (ft.) To	Gage Casing Screen
2½	N	PVC	0	170	40
2½	N	PVC undercut wrapped	170	180	10

9) CEMENTING DATA [Rule 319.44(b)]
Cemented from 0 ft. to 25 ft. No. of Sacks Used 8
_____ ft. to _____ ft. No. of Sacks Used _____
Method used Hand mix
Cemented by Inv

10) SURFACE COMPLETION
☐ Specified Surface Slab Installed [Rule 319.44(c)]
☐ Pitless Adapter Used [Rule 319.44(d)]
☒ Approved Alternative Procedure Used [Rule 319.71]

11) WATER LEVEL:
Static level 120 ft. below land surface Date 10-12-89
Artesian flow _____ gpm. Date _____

12) PACKERS: Type Depth

13) TYPE PUMP:
☐ Turbine ☐ Jet ☐ Submersible ☐ Cylinder
☐ Other _____
Depth to pump bowls, cylinder, jet, etc., _____ ft.

14) WELL TESTS:
Type Test: ☐ Pump ☐ Bailer ☐ Jetted ☐ Estimated
Yield: _____ gpm with _____ ft. drawdown after _____ hrs.

15) WATER QUALITY:
Did you knowingly penetrate any strata which contained undesirable water? ☐ Yes ☒ No
If yes, submit "REPORT OF UNDESIRABLE WATER"
Type of water? _____ Depth of strata _____
Was a chemical analysis made? ☐ Yes ☐ No

I hereby certify that this well was drilled by me (or under my supervision) and that each and all of the statements herein are true to the best of my knowledge and belief. I understand that failure to complete items 1 thru 12 will result in the log(s) being returned for completion and resubmittal.

COMPANY NAME Lowe Water Wells Inc (Type or Print) Water Well Driller's License No. 1182

ADDRESS P.O. Box 89 (Street or RFD) Porter (City) Texas (State) 77365 (Zip)

(Signed) Homer L. Lowe (Licensed Water Well Driller) (Signed) _____ (Registered Driller Trainee)

Please attach electric log, chemical analysis, and other pertinent information, if available.

For TWC use only
Well No. 65 0 1
Located on map _____

TWC-0392 (Rev. 06-10-85)

TEXAS WATER COMMISSION COPY

4820112830

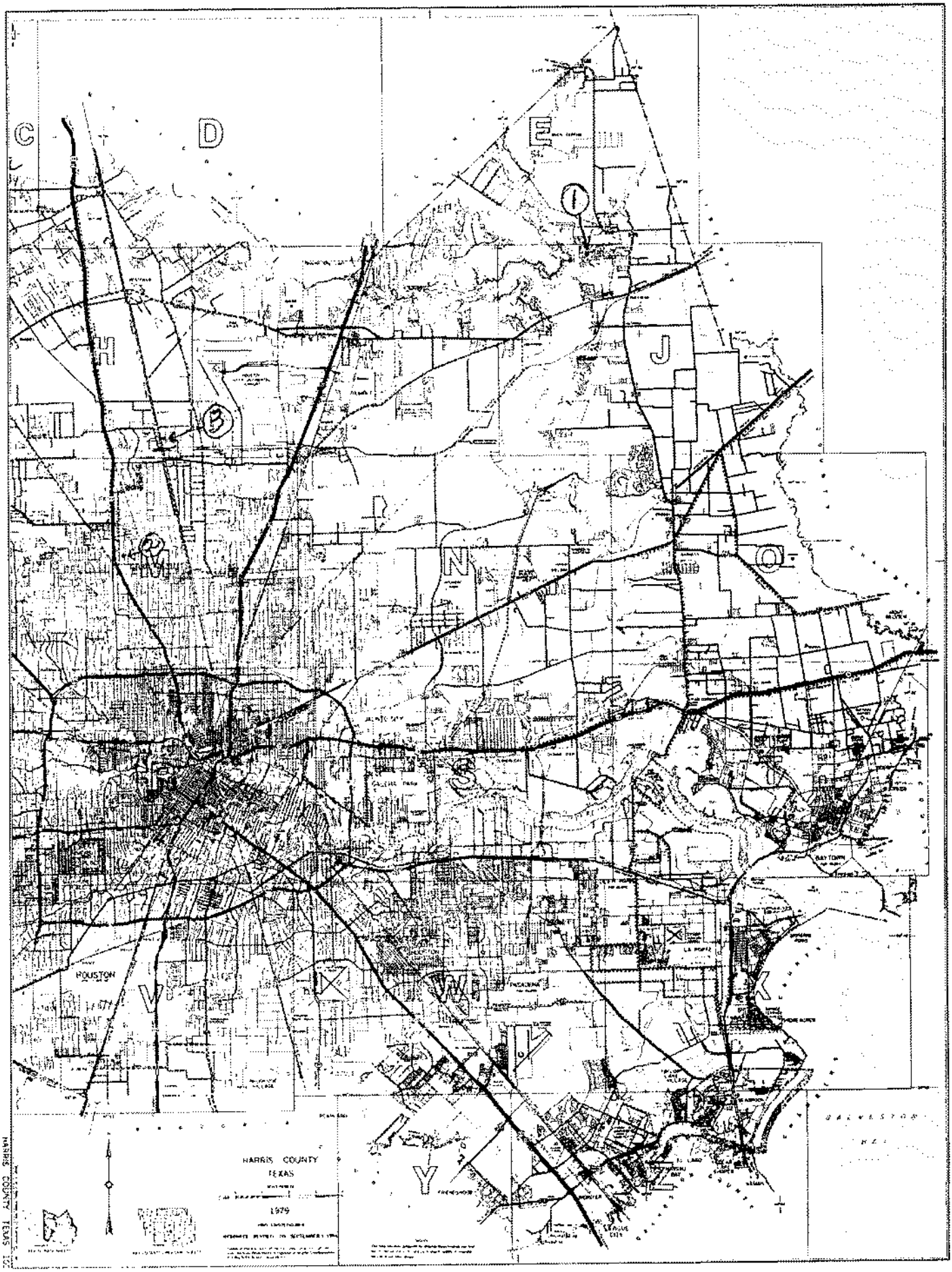
HARRIS COUNTY
TEXAS
1979
HOUSTON
GALVESTON
BAY TOWN
LEAGUE CITY
HARRIS COUNTY, TEXAS

65.05.9JJ Dwyer

Send original copy by certified mail to the Texas Water Development Board P. O. Box 13087 Austin, Texas 78711

State of Texas

WATER WELL REPORT

For TWDB use only
Well No. 65-05-9JJ
Located on map yes
Received: 26
dtr

1) OWNER:
Person having well drilled A.B. Behrens (Name) Address 8302 Cheswick (Street or RFD) Houston (City) Texas (State)

Landowner Same (Name) Address (Street or RFD) (City) (State)

2) LOCATION OF WELL:
County Harris, _____ miles in _____ (N.E., S.W., etc.) direction from _____ (Town)

Locate by sketch map showing landmarks, roads, creeks, hiway number, etc.*

412R

North

(Use reverse side if necessary)

or

Give legal location with distances and directions from adjacent sections or survey lines.

Labor _____ League _____

Block _____ Survey _____

Abstract No. _____

(NW¼ NE¼ SW¼ SE¼) of Section _____

3) TYPE OF WORK (Check): New Well, Deepening, Reconditioning, Plugging

4) PROPOSED USE (Check): Domestic, Industrial, Municipal, Irrigation, Test Well, Other

5) TYPE OF WELL (Check): Rotary, Driven, Dug, Cable, Jetted, Bored

6) WELL LOG:
Diameter of hole 6 3/4 in. Depth drilled 326 ft. Depth of completed well 346 ft. Date drilled Dec. 1975

All measurements made from 0 ft. above ground level.

From (ft.)	To (ft.)	Description and color of formation material
0-	10	Yellow clay
10-	15	~~X~~ sand
15-	20	Gray & yellow clay
20-	165	red & yellow clay
165-	190	Sand
190-	210	Red & gray clay
210-	255	red & yellow clay
255-	260	sand
260-	275	red & yellow clay
275-	282	sand
282-	310	red & gray clay
310-	320	sand
320-	326	red & blue clay
326-	346	sand 14 ga.

(Use reverse side if necessary)

9) Casing:
Type: Old, New, Steel, Plastic, Other
Cemented from 326 up ft. to _____ ft.

Diameter (inches)	Setting From (ft.)	Setting To (ft.)	Gage
4"	1FT	326 ft.	40

10) SCREEN:
Type Well Supplies, Inc. Plastic wrapped
Perforated Slotted

Diameter (inches)	Setting From (ft.)	Setting To (ft.)	Slot Size
2½"	331	346	14

7) COMPLETION (Check):
Straight wall, Gravel packed, Other, Under reamed, Open Hole

8) WATER LEVEL:
Static level 225 ft. below land surface Date Dec. 1975
Artesian pressure _____ lbs. per square inch Date _____
Depth to pump bowls, cylinder, jet, etc., _____ ft. below land surface.

11) WELL TESTS:
Was a pump test made? Yes No If yes, by whom?
Yield: _____ gpm with _____ ft. drawdown after _____ hrs.
Bailer test _____ gpm with _____ ft. drawdown after _____ hrs.
Artesian flow _____ gpm
Temperature of water _____

12) WATER QUALITY:
Was a chemical analysis made? Yes No
Did any strata contain undesirable water? Yes No
Type of water? _____ depth of strata _____

I hereby certify that this well was drilled by me (or under my supervision) and that each and all of the statements herein are true to the best of my knowledge and belief.

NAME C.A. Raymond, Jr. (Type or Print) Water Well Drillers Registration No. TDL 774

ADDRESS 10011 Airline Drive (Street or RFD) Houston (City) Texas (State)

(Signed) C A Raymond Jr (Water Well Driller) Raymond Water Well Drilling, Inc. (Company Name)

Please attach electric log, chemical analysis, and other pertinent information, if available.

*Additional instructions on reverse side.

TWDBE-WD-8

9.

Please use black ink.
Send original copy by certified mail to the
Texas Water Commission
P.O. Box 13087
Austin, Texas 78711

State of Texas
WATER WELL REPORT

ATTENTION OWNER: *Confidentiality Privilege Notice on Reverse Side*

Texas Water Well Drillers Board
P. O. Box 13087
Austin, Texas 78711

1) OWNER Julia Mae Jobes (Name) Address 6007 Yale St. (Street or RFD) Houston, Tx. 77037 (City) (State) (Zip)

2) LOCATION OF WELL:
County Harris miles in _____ (N.E., S.W., etc.) direction from _____ (Town)

Driller must complete the legal description to the right with distance and direction from two intersecting section or survey lines, or he must locate and identify the well on an official Quarter- or Half-Scale Texas County General Highway Map and attach the map to this form.

☐ Legal description:
Section No. _____ Block No. _____ Township _____
Abstract No. _____ Survey Name _____
Distance and direction from two intersecting section or survey lines _____

☐ See attached map. on 65-06-7

3) TYPE OF WORK (Check):
☒ New Well ☐ Deepening ☐ Reconditioning ☐ Plugging

4) PROPOSED USE (Check):
☒ Domestic ☐ Industrial ☐ Monitor ☐ Public Supply ☐ Irrigation ☐ Test Well ☐ Injection ☐ Other _____

5) DRILLING METHOD (Check):
☒ Mud Rotary ☐ Air Hammer ☐ Jetted ☐ Bored ☐ Air Rotary ☐ Cable Tool ☐ Other _____ ☐ Driven

6) WELL LOG:
Date Drilling: Started 8-27- 19 86 Completed 9-3- 19 86

DIAMETER OF HOLE Dia. (in.)	From (ft.)	To (ft.)
6 3/4	Surface	340
3 3/4	340	350

From (ft.)	To (ft.)	Description and color of formation material
0	20	red gray clay
20	40	sand
40	60	red gray clay
60	80	red gray clay
80	100	red gray clay
100	120	red gray clay
120	140	red gray clay
140	160	sand
160	180	sand
180	200	sand and clay
200	219	red gray clay
219	238	sand and clay
238	257	sand and clay
257	277	clay
277	296	clay
296	315	clay
315	334	clay
334	340	clay
340	350	sand

RECEIVED
SEP 2 1987
TEXAS WATER COMMISSION

(Use reverse side if necessary)

7) BOREHOLE COMPLETION:
☐ Open Hole ☐ Straight Wall ☐ Underreamed
☐ Gravel Packed ☒ Other Two-String
If Gravel Packed give interval ... from _____ ft. to _____ ft.

8) CASING, BLANK PIPE, AND WELL SCREEN DATA:

Dia. (in.)	New or Used	Steel, Plastic, etc. Perf., Slotted, etc. Screen Mgf., if commercial	Setting (ft.) From	Setting (ft.) To	Gage Casing	Gage Screen
4"	N	PVC	+2	340	40	
2½	N	PVC Liner	330	340	40	
2½	N	PVC Screen	340	350		40 SCH 12 ga.

9) CEMENTING DATA [Rule 319.44(b)]
Cemented from 340 ft. to 300 ft. No. of Sacks Used 12
_____ ft. to _____ ft. No. of Sacks Used _____
Method used Pressure
Cemented by Raymond Water Wells

10) SURFACE COMPLETION
☐ Specified Surface Slab Installed [Rule 319.44(c)]
☐ Pitless Adapter Used [Rule 319.44(d)]
☐ Approved Alternative Procedure Used [Rule 319.71]

11) WATER LEVEL:
Static level 270 ft. below land surface Date 9-1-86
Artesian flow _____ gpm. Date _____

12) PACKERS:

Type	Depth
K	330

13) TYPE PUMP:
☐ Turbine ☐ Jet ☒ Submersible ☐ Cylinder
☐ Other _____
Depth to pump bowls, cylinder, jet, etc., 315 ft.

14) WELL TESTS:
Type Test: ☐ Pump ☐ Bailer ☐ Jetted ☒ Estimated
Yield: 14 gpm with 2 ft. drawdown after 4 hrs.

15) WATER QUALITY:
Did you knowingly penetrate any strata which contained undesirable water? ☐ Yes ☒ No
If yes, submit "REPORT OF UNDESIRABLE WATER"
Type of water? _____ Depth of strata _____
Was a chemical analysis made? ☐ Yes ☒ No

I hereby certify that this well was drilled by me (or under my supervision) and that each and all of the statements herein are true to the best of my knowledge and belief. I understand that failure to complete items 1 thru 12 will result in the log(s) being returned for completion and resubmittal.

COMPANY NAME Raymond Water Wells (Type or Print) Water Well Driller's License No. 774

ADDRESS 10011 Airline Drive (Street or RFD) Houston, Tx. 77037 (City) (State) (Zip)

(Signed) C. A. Raymond Jr. (Licensed Water Well Driller) (Signed) Kenny K. Johnston (Registered Driller Trainee)

Please attach electric log, chemical analysis, and other pertinent information, if available.

For TWC use only
Well No. 65-06-9
Located on map _____

TWC-0392 (Rev. 06-10-85)

TEXAS WATER COMMISSION COPY

Send original copy by certified mail to: Texas Water Commission, P.O. Box 13087, Austin, Texas 78711

(30)

Please use black ink

412

ATTENTION OWNER: *Confidentiality Privilege Notice on Reverse Side*

State of Texas
WELL REPORT

Texas Water Well Drillers Board
P.O. Box 13087
Austin, Texas 78711

1) OWNER Cranford X-Ray (Name) ADDRESS 8106 Berwyn St. (Street or RFD) Houston (City) Tx. (State) 77037 (Zip)

2) LOCATION OF WELL: County Harris ____ . 9 miles in N (NE, SW, etc.) direction from Houston (Town)

Driller must complete the legal description below with distance and direction from two intersecting section or survey lines, or he must locate and identify the well on an official Quarter- or Half-Scale Texas County General Highway Map and attach the map to this form.

☐ LEGAL DESCRIPTION:

Section No. _____ Block No. _____ Township _____ Abstract No. _____ Survey Name _____

Distance and direction from two intersecting section or survey lines _____

☐ SEE ATTACHED MAP

3) TYPE OF WORK (Check):
☒ New Well ☐ Deepening ☐ Reconditioning ☐ Plugging

4) PROPOSED USE (Check):
☒ Domestic ☐ Industrial ☐ Monitor ☐ Public Supply ☐ Irrigation ☐ Test Well ☐ Injection ☐ De-Watering

5) DRILLING METHOD (Check):
☒ Mud Rotary ☐ Air Hammer ☐ Jetted ☐ Drive ☐ Air Rotary ☐ Cable Tool ☐ Other _____

6) WELL LOG:

Date Drilling: Started 11/30 19 92 Completed 12/1 19 92

DIAMETER OF HOLE		
Dia. (in.)	From (ft.)	To (ft.)
6 3/4	Surface	381

7) BOREHOLE COMPLETION:
☐ Open Hole ☐ Straight Wall ☐ Underreamed
☐ Gravel Packed ☒ Other 2 String Cemented
If Gravel Packed give interval . . . from _____ ft. to _____ ft.

From (ft.)	To (ft.)	Description and color of formation material
0	20	Top Soil
20	52	Clay
52	90	Sand
90	140	Clay
140	220	Sand
220	300	Clay
300	381	Sand

(Use reverse side if necessary)

8) CASING, BLANK PIPE, AND WELL SCREEN DATA:

Dia. (in.)	New or Used	Steel, Plastic, etc. Perf., Slotted, etc. Screen Mfg., if commercial	Setting (ft.) From	Setting (ft.) To	Gage Casing Screen
4	N	Casing	0	356.	sch
2½	N	Liner	351	356	sch
2½	N	Screen	356	381	.012

9) CEMENTING DATA [Rule 287.44(1)]
Cemented from 356 ft. to 0 ft. No. of Sacks Used 18
0 ft. to 40 ft. No. of Sacks Used 4
Method used Halliburton
Cemented by RWW

10) SURFACE COMPLETION
☐ Specified Surface Slab Installed [Rule 287.44(2)(A)]
☐ Pitless Adapter Used [Rule 287.44(3)(B)]
☒ Approved Alternative Procedure Used [Rule 287.71]

11) WATER LEVEL:
Static level 270 ft. below land surface Date 12/1/92
Artesian flow _____ gpm. Date _____

12) PACKERS: Type K Depth 351

13) TYPE PUMP:
☐ Turbine ☐ Jet ☒ Submersible ☐ Cylinder
☐ Other _____
Depth to pump bowls, cylinder, jet, etc., _____ ft.

14) WELL TESTS:
Type Test: ☐ Pump ☐ Bailer ☒ Jetted ☐ Estimated
Yield: _____ gpm with _____ ft. drawdown after _____ hrs.

15) WATER QUALITY:
Did the drilling penetrate any strata which contained undesirable constituents?
☐ Yes ☒ No If yes, submit "REPORT OF UNDESIRABLE WATER"
Type of water? _____ Depth of strata _____
Was a chemical analysis made? ☐ Yes ☒ No

I hereby certify that this well was drilled by me (or under my supervision) and that each and all of the statements herein are true to the best of my knowledge and belief. I understand that failure to complete items 1 thru 15 will result in the log(s) being returned for completion and resubmittal.

COMPANY NAME Robinson Water Well Ser. Inc. (Type or print) WELL DRILLER'S LICENSE NO. 1464

ADDRESS 11819 Tomball Parkway (Street or RFD) Houston, Texas 77086 (City) (State) (Zip)

(Signed) _____ (Licensed Well Driller) (Signed) _____ (Registered Driller Trainee)

Please attach electric log, chemical analysis, and other pertinent information, if available.

For TWC use only: Well No. _____ Located on map _____

WWD-012 (Rev 09/21/88) 4820124898 TEXAS WATER COMMISSION COPY

Attention Owner: Confidentiality Privilege Notice on reverse side of owner's copy.

Texas Department of License and Regulation

Water Well Driller/Pump Installer Program
P.O. Box 12157 Austin, Texas 78711 (512)463-7880 FAX (512)463-8616
Toll free (800)803-9202
Email address: water.well@license.state.tx.us

This form must be completed and filed with the department and owner within 60 days upon completion of the well.

WELL REPORT

A. WELL IDENTIFICATION AND LOCATION DATA

1) OWNER

Name	Address	City	State	Zip
DAVID LOBO	402 W. CARBY	HOUSTON	TX	77037

2) WELL LOCATION

County	Physical Address	City	State	Zip
HARRIS	SAME			

Lat. | Long. | Grid # 65-05-9

3) Type of Work
☒ New Well ☐ Reconditioning ☐ Replacement ☐ Deepening

4) Proposed Use (check) ☐ Monitor ☐ Environmental Soil Boring ☒ Domestic ☐ Industrial ☐ Irrigation ☐ Injection ☐ Public Supply ☐ De-watering ☐ Testwell ☐ Rig Supply
If Public Supply well, were plans submitted? ☐ Yes ☐ No

5) N↑

6) Drilling Date
Started 12/ 8 / 00
Completed 12/ 11 / 00

Diameter of Hole

Dia.(in)	From (ft)	To (ft)
6 3/4	0	400

7) Drilling Method (check) ☐ Driven ☐ Air Rotary ☒ Mud Rotary ☐ Bored ☐ Air Hammer ☐ Cable Tool ☐ Jetted ☐ Other

0-35	CLAY
35-70	SAND
70-130	CLAY
130-170	SAND
170-230	CLAY
230-275	SAND
275-300	CLAY
300-320	SHALE
320-400	SAND

(Use reverse side of Well Owner's copy, If necessary)

8) Borehole Completion ☐ Open Hole ☐ Straight Wall ☐ Under-reamed ☐ Gravel Packed ☒ Other 2 ST.
If Gravel Packed give the interval from ft. to ft.

Dia. (in.)	New Or Used	Steel, Plastic, etc. Perf., Slotted, etc Screen Mfg., if commercial	Setting (ft) From	To	Gage Casing Screen
4	N	PVC CASING	0	380	
2.5	"	" LINER	375	380	
"	"	" SCREEN	380	400	.012

9) Cementing Data
Cementing from 380 ft. to 0 ft. #of sacks used 20
0 ft. to 10 ft. #of sacks used 12
Method Used HALLIBURTON
Cementing By SDI
Distance to septic system field or other concentrated contamination 75 ft.
Method of verification of above distance OWNER'S VER.

10) Surface Completion
☐ Specified Surface Slab Installed
☒ Specified Surface Sleeve Installed
☐ Pitless Adapter Used
☐ Approved Alternative Procedure Used

11) Water Level
Static level 245 ft. below Date 12/11/00
Artesian Flow ____ gpm. Date / /

12) Packers

Type	Depth
K-PACKER	375

13) Plugged ☐ Well plugged within 48 hours
Casing left in well: Cement/Bentonite placed in well:

From (ft)	To (ft)	From (ft)	To (ft)	Sacks used

14) Type Pump
☐ Turbine ☐ Jet ☒ Submersible ☐ Cylinder ☐ Other
Depth to pump bowls, cylinder, jet etc. 300 ft.

15) Water Test
Typetest ☐ Pump ☐ Bailer ☑ Jetted ☐ Estimated
Yield: ____ gpm with ____ ft. drawdown after ____ hrs.

16) Water Quality
Did you knowingly penetrate a strata which contain undesirable constituents.
☐ YES ☒ NO If yes, did you submit a REPORT OF UNDESIRABLE WATER
Type of water ____ Depth of Strata ____
Was a chemical analysis made ☐ Yes ☐ No

Company or individual's Name (type or print)	SCOTT DRILLING, INC.	FILE ID	SEQ #
Address 11915 GREEN PINE CIRCLE	City HOUSTON	Lic. No. 4839 WI	
		EMP # State TXAN	Zip 77066
Signature Scott Robinson	12/22/00	Signature	/ /
Licensed Driller/Pump Installer	Date	Apprentice	Date

TDLR FORM 001WWD White - TDLR Yellow - Owner Pink - Driller/Pump Installer

Send original copy by certified mail to: TNRCC, P.O. Bo ;7, Austin, TX 78711-3087 — Please use black ink.

ATTENTION OWNER: *Confidentiality Privilege Notice on Reverse Side*

State of Texas WELL REPORT

Texas Water Well Drillers Advisory Council
P.O. Box 13087
Austin, TX 78711-3087
512-239-0530

1) **OWNER** Jerald Huffman (Name) **ADDRESS** 8230 Chesswick Dr. Houston Tx. 77037 (Street or RFD) (City) (State) (Zip)

2) **ADDRESS OF WELL:** County Harris 8230 Chesswick Dr. Houston Tx 77037-2838 (Street or RFD) (City) (State) (Zip) **GRID #** 65-05-9

3) **TYPE OF WORK (Check):** ☑ New Well ☐ Deepening ☐ Reconditioning ☐ Plugging

4) **PROPOSED USE (Check):** ☐ Monitor ☐ Environmental Soil Boring ☑ Domestic ☐ Industrial ☐ Irrigation ☐ Injection ☐ Public Supply ☐ De-watering ☐ Testwell
If Public Supply well, were plans submitted to the TNRCC? ☐ Yes ☐ No

5) N

6) **WELL LOG:**
Date Drilling: Started 12-20 19 94 Completed 12-21 19 94

DIAMETER OF HOLE

Dia. (in.)	From (ft.)	To (ft.)
6 3/4	Surface	375
4 3/4	375	396

7) **DRILLING METHOD (Check):** ☐ Driven ☐ Air Rotary ☑ Mud Rotary ☐ Bored ☐ Air Hammer ☐ Cable Tool ☐ Jetted ☐ Other

From (ft.)	To (ft.)	Description and color of formation material
0	4	Top Soil
4	143	Red + Gray Clay
143	175	Sand w Clay Streaks
175	295	Red + Gray Clay
295	305	Sand .004
305	306	Rock
306	321	Red + Gray Clay
321	396	Sand .008 - .012

(Use reverse side if necessary)

8) **Borehole Completion (Check):** ☐ Open Hole ☐ Straight Wall ☐ Underreamed ☐ Gravel Packed ☑ Other 2 String
If Gravel Packed give interval ... from _____ ft. to _____ ft.

CASING, BLANK PIPE, AND WELL SCREEN DATA:

Dia. (in.)	New or Used	Steel, Plastic, etc. Perf., Slotted, etc. Screen Mfg., if commercial	Setting (ft.) From	Setting (ft.) To	Gage Casting Screen
4	N	Sch 40 PVC	+2	375	
2 1/2	N	Sch 40 PVC	366	376	
2 1/2	N	Slotted PVC sch 40	376	396	.008

RECEIVED JAN 13 1995 TEXAS NATURAL RESOURCE CONSERVATION COMMISSION

9) **CEMENTING DATA** [Rule 338.44(1)]
Cemented from +1 ft. to 375 ft. No. of sacks used 34
_____ ft. to _____ ft. No. of sacks used _____
Method used Pressure Cemented w 10% Gel
Cemented by Driller
Distance to septic system field lines 75 ft.
Method of verification of above distance Owners Measurment

10) **SURFACE COMPLETION**
☐ Specified Surface Slab Installed [Rule 338.44(2)(A)]
☑ Specified Steel Sleeve Installed [Rule 338.44(3)(A)]
☐ Pitless Adapter Used [Rule 338.44(3)(b)]
☐ Approved Alternative Procedure Used [Rule 338.71]

13) **TYPE PUMP:**
☐ Turbine ☐ Jet ☑ Submersible ☐ Cylinder ☐ Other
Depth to pump bowls, cylinder, jet, etc., 310 ft.

14) **WELL TESTS:**
Type test: ☑ Pump ☐ Bailer ☐ Jetted ☑ Estimated
Yield: 10 gpm with 10 ft. drawdown after 1 hrs.

11) **WATER LEVEL:**
Static level 256 ft. below land surface Date 12-21-94
Artesian flow _____ gpm. Date _____

15) **WATER QUALITY:**
Did you knowingly penetrate any strata which contained undesirable constituents?
☐ Yes ☑ No If yes, submit "REPORT OF UNDESIRABLE WATER"
Type of water? _____ Depth of strata _____
Was a chemical analysis made? ☐ Yes ☐ No

12) **PACKERS:**

Type	Depth
K Packer	2 1/2 x 4	366'

I hereby certify that this well was drilled by me (or under my supervision) and that each and all of the statements herein are true to the best of my knowledge and belief. I understand that failure to complete items 1 thru 15 will result in the log(s) being returned for completion and resubmittal.

COMPANY NAME Johnston's Water Well Service Inc (Type or print) **WELL DRILLER'S LICENSE NO.** 2778 WI

ADDRESS 28414 Calvert Rd. Tomball Tx 77375 (Street or RFD) (City) (State) (Zip)

(Signed) Tony R. Johnston (Licensed Well Driller) **(Signed)** _____ (Registered Driller Trainee)

Please attach electric log, chemical analysis, and other pertinent information, if available.

Send original copy by certified mail to: Texas Water Commission, P.O. Box 13087, Austin, Texas 78711 — Please use black ink.

ATTENTION OWNER: *Confidentiality Privilege Notice on Reverse Side*

State of Texas WELL REPORT

Texas Water Well Drillers Board
P.O. Box 13087
Austin, Texas 78711

1) OWNER J.F. DANIEL (Name) ADDRESS 8206 VALE (Street or RFD) HOUSTON (City) TEXAS (State) 77037 (Zip)

2) LOCATION OF WELL: County HARRIS . 11.5 miles in N (NE, SW, etc.) direction from HOUSTON (Town)

Driller must complete the legal description below with distance and direction from two intersecting section or survey lines, or he must locate and identify the well on an official Quarter- or Half-Scale Texas County General Highway Map and attach the map to this form.

☐ LEGAL DESCRIPTION:
Section No. _____ Block No. _____ Township _____ Abstract No. _____ Survey Name _____
Distance and direction from two intersecting section or survey lines _____

☑ SEE ATTACHED MAP

3) TYPE OF WORK (Check):
☑ New Well ☐ Deepening ☐ Reconditioning ☐ Plugging

4) PROPOSED USE (Check):
☑ Domestic ☐ Industrial ☐ Monitor ☐ Public Supply ☐ Irrigation ☐ Test Well ☐ Injection ☐ De-Watering

5) DRILLING METHOD (Check):
☑ Mud Rotary ☐ Air Hammer ☐ Jetted ☐ Bored ☐ Driven ☐ Air Rotary ☐ Cable Tool ☐ Other _____

6) WELL LOG:
Date Drilling: Started 4-22 1993 Completed 4-23 1993

DIAMETER OF HOLE

Dia. (in.)	From (ft.)	To (ft.)
6 3/4	Surface	385
3 7/8	385	395

7) BOREHOLE COMPLETION:
☐ Open Hole ☐ Straight Wall ☐ Underreamed
☐ Gravel Packed ☑ Other 2-STRING
If Gravel Packed give interval . . . from _____ ft. to _____ ft.

From (ft.)	To (ft.)	Description and color of formation material
0	35	TOP SOIL & RED SHALE
35	90	SAND
90	110	BLUE SANDY SHALE
110	187	RED SHALE
187	210	SAND
210	302	RED SHALE
302	306	ROCK
306	370	RED SHALE
370	395	SAND

(Use reverse side if necessary)

RECEIVED SEP 24 1993 TEXAS WATER COMMISSION

8) CASING, BLANK PIPE, AND WELL SCREEN DATA:

Dia. (in.)	New or Used	Steel, Plastic, etc. Perf., Slotted, etc. Screen Mfg., if commercial	Setting (ft.) From	Setting (ft.) To	Gage Casting Screen
4	N	PVC	0	375	SCH 40
2 1/2	N	PVC SCREEN	375	395	SCH 40

9) CEMENTING DATA (Rule 287.44(1))
Cemented from 0 ft. to 375 ft. No. of Sacks Used 23
_____ ft. to _____ ft. No. of Sacks Used _____
Method used PRESSURE
Cemented by SUGG WATER WELL

10) SURFACE COMPLETION
☐ Specified Surface Slab Installed (Rule 287.44(2)(A))
☑ Specified Steel Sleeve Installed (Rule 287.44(3)(A))
☐ Pitless Adapter Used (Rule 287.44(3)(B))
☐ Approved Alternative Procedure Used (Rule 287.71)

11) WATER LEVEL:
Static level 238 ft. below land surface Date 4-23-93
Artesian flow _____ gpm. Date _____

12) PACKERS:

Type	Depth
3-RING K	370

13) TYPE PUMP:
☐ Turbine ☐ Jet ☑ Submersible ☐ Cylinder
☐ Other _____
Depth to pump bowls, cylinder, jet, etc., 315 ft.

14) WELL TESTS:
Type Test: ☑ Pump ☐ Bailer ☐ Jetted ☐ Estimated
Yield: 12 gpm with 15 ft. drawdown after 2 hrs.

15) WATER QUALITY:
Did you knowingly penetrate any strata which contained undesirable constituents?
☐ Yes ☑ No If yes, submit "REPORT OF UNDESIRABLE WATER"
Type of water? _____ Depth of strata _____
Was a chemical analysis made? ☐ Yes ☑ No

I hereby certify that this well was drilled by me (or under my supervision) and that each and all of the statements herein are true to the best of my knowledge and belief. I understand that failure to complete items 1 thru 15 will result in the log(s) being returned for completion and resubmittal.

COMPANY NAME SUGG WATER WELL DRILLING (Type or print) WELL DRILLER'S LICENSE NO. 1006 WPKL

ADDRESS 13501 CHRISMAN #26 (Street or RFD) HOUSTON (City) TEXAS (State) 77039 (Zip)

(Signed) James W. Sugg Jr. (Licensed Well Driller) (Signed) _____ (Registered Driller Trainee)

Please attach electric log, chemical analysis, and other pertinent information, if available.

For TWC use only: Well No. _____ Located on map 65-13-3

WWD-012 (Rev. 05-16-90)

TEXAS WATER COMMISSION COPY

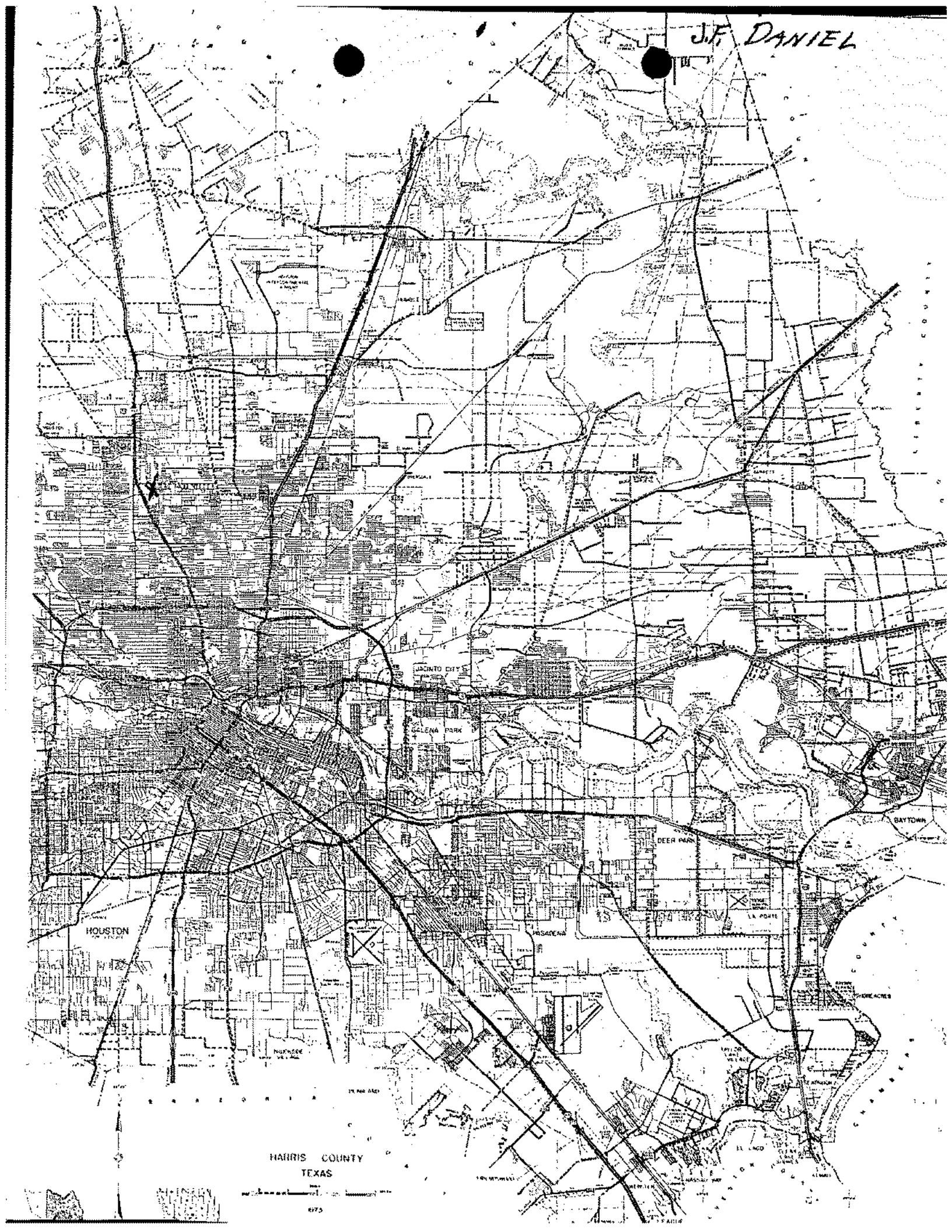
J.F. DANIEL
HOUSTON
GALENA PARK
DEER PARK
BAYTOWN
PASADENA
LA PORTE
HARRIS COUNTY
TEXAS

STATE OF TEXAS WELL REPORT for Tracking #497789

Owner:	**Luis Fernando Oviedo**	Owner Well #:	**No Data**
Address:	**8101 Yale St. Houston , TX 77037**	Grid #:	**65-05-9**
		Latitude:	**29° 52' 49" N**
Well Location:	**8101 Yale St. Houston, TX 77037**	Longitude:	**095° 24' 06" W**
Well County:	**Harris**	Elevation:	**No Data**
Type of Work:	**New Well**	Proposed Use:	**Domestic**

Drilling Start Date: **12/18/2018** Drilling End Date: **12/18/2018**

	Diameter (in.)	*Top Depth (ft.)*	*Bottom Depth (ft.)*
Borehole:	**5.5**	**0**	**50**

Drilling Method: **Mud (Hydraulic) Rotary**

Borehole Completion: **Gravel Packed**

	Top Depth (ft.)	*Bottom Depth (ft.)*	*Description (number of sacks & material)*
Annular Seal Data:	**0**	**10**	**Cement 5 Bags/Sacks**
	10	**37**	**Bentonite 7 Bags/Sacks**

Seal Method: **Pressure**

Sealed By: **Driller**

Distance to Property Line (ft.): **7**

Distance to Septic Field or other concentrated contamination (ft.): **No Data**

Distance to Septic Tank (ft.): **N/A**

Method of Verification: **Customer**

Surface Completion: **Surface Sleeve Installed** **Surface Completion by Driller**

Water Level: **6 ft.** below land surface on **2018-12-18**

Packers: **No Data**

Type of Pump: **Jet** Pump Depth (ft.): **30**

Well Tests: **Jetted** **Yield: 15 GPM with 5 ft. drawdown after 2 hours**

	Strata Depth (ft.)	Water Type
Water Quality:	**No Data**	**No Data**

Chemical Analysis Made: **No**

Did the driller knowingly penetrate any strata which contained injurious constituents?: **No**

Certification Data: The driller certified that the driller drilled this well (or the well was drilled under the driller's direct supervision) and that each and all of the statements herein are true and correct. The driller understood that failure to complete the required items will result in the report(s) being returned for completion and resubmittal.

Company Information: **Raymond Services**

No Data

Driller Name: **Zachary Proctor** License Number: **54847**

Comments: **No Data**

Lithology:
DESCRIPTION & COLOR OF FORMATION MATERIAL

Top (ft.)	Bottom (ft.)	Description
0	**3**	**Top Soil**
3	**10**	**Sand/Clay**
10	**25**	**Tan Clay**
25	**40**	**White Sand #8**
40	**50**	**Brown Sand #8**

Casing:
BLANK PIPE & WELL SCREEN DATA

Dia (in.)	Type	Material	Sch./Gage	Top (ft.)	Bottom (ft.)
2		**New Plastic (PVC)**	**40**	**0**	**37**
2	**Screen**	**New Plastic (PVC)**	**6**	**37**	**50**

IMPORTANT NOTICE FOR PERSONS HAVING WELLS DRILLED CONCERNING CONFIDENTIALITY

TEX. OCC. CODE Title 12, Chapter 1901.251, authorizes the owner (owner or the person for whom the well was drilled) to keep information in Well Reports confidential. The Department shall hold the contents of the well log confidential and not a matter of public record if it receives, by certified mail, a written request to do so from the owner.

Please include the report's Tracking Number on your written request.

Texas Department of Licensing and Regulation
P.O. Box 12157
Austin, TX 78711
(512) 334-5540

STATE OF TEXAS WELL REPORT for Tracking #37260

Owner:	**Truman Haley**	Owner Well #:	**No Data**
Address:	**8114 Cheswick Houston, TX 77037**	Grid #:	**65-05-9**
		Latitude:	**29° 52' 44" N**
Well Location:	**8114 Cheswick Houston, TX 77037**	Longitude:	**095° 24' 17" W**
Well County:	**Harris**	Elevation:	**No Data**
Type of Work:	**New Well**	Proposed Use:	**Domestic**

Drilling Start Date: **5/2/2004** Drilling End Date: **5/3/2004**

	Diameter (in.)	*Top Depth (ft.)*	*Bottom Depth (ft.)*
Borehole:	**5.5**	**0**	**60**

Drilling Method: **Mud (Hydraulic) Rotary**

Borehole Completion: **Filter Packed**

	Top Depth (ft.)	*Bottom Depth (ft.)*	*Filter Material*	*Size*
Filter Pack Intervals:	**50**	**60**	**Gravel**	

	Top Depth (ft.)	*Bottom Depth (ft.)*	*Description (number of sacks & material)*
Annular Seal Data:	**0**	**50**	**11**

Seal Method: **Pressure**

Sealed By: **Driller**

Distance to Property Line (ft.): **No Data**

Distance to Septic Field or other concentrated contamination (ft.): **75**

Distance to Septic Tank (ft.): **No Data**

Method of Verification: **Customer**

Surface Completion: **Surface Sleeve Installed**

Water Level: **21 ft.** below land surface on **2004-05-10** Measurement Method: **Unknown**

Packers: **None**

Type of Pump: **Jet** Pump Depth (ft.): **30**

Well Tests: **Jetted** **Yield: 5 GPM with 10 ft. drawdown after 2 hours**

	Strata Depth (ft.)	Water Type
Water Quality:	**No Data**	**No Data**

Chemical Analysis Made: **No**

Did the driller knowingly penetrate any strata which contained injurious constituents?: **No**

Certification Data: The driller certified that the driller drilled this well (or the well was drilled under the driller's direct supervision) and that each and all of the statements herein are true and correct. The driller understood that failure to complete the required items will result in the report(s) being returned for completion and resubmittal.

Company Information: **Raymond Services**

10011 Airline Dr.
Houston, TX 77037

Driller Name: **Ty Raymond** License Number: **4577**

Apprentice Name: **none**

Comments: **none**

Lithology:
DESCRIPTION & COLOR OF FORMATION MATERIAL

Top (ft.)	Bottom (ft.)	Description
0	**10**	**Clay**
10	**18**	**Sand 8 Ga.**
18	**53**	**Red Clay**
53	**60**	**Sand 2 Ga. Red**

Casing:
BLANK PIPE & WELL SCREEN DATA

Dia. (in.)	New/Used	Type	Setting From/To (ft.)
2	**New**	**Case**	**0 - 50 SCH 40**
2	**New**	**Screen**	**50 - 60 .006**

IMPORTANT NOTICE FOR PERSONS HAVING WELLS DRILLED CONCERNING CONFIDENTIALITY

TEX. OCC. CODE Title 12, Chapter 1901.251, authorizes the owner (owner or the person for whom the well was drilled) to keep information in Well Reports confidential. The Department shall hold the contents of the well log confidential and not a matter of public record if it receives, by certified mail, a written request to do so from the owner.

Please include the report's Tracking Number on your written request.

Texas Department of Licensing and Regulation
P.O. Box 12157
Austin, TX 78711
(512) 334-5540

Elog in pocket

DUP

Send original copy by certified mail to the Texas Department of Water Resources P. O. Box 13087 Austin, Texas 78711

State of Texas
WATER WELL REPORT

ATTENTION OWNER: *Confidentiality Privilege Notice on Reverse Side*

For TDWR use only
Well No. 65-04-6T
Located on map yes
Received: C.F.S.

1) OWNER Harris County M.U.D. #202 (Name) c/o Putney, Mothiff & Easter Address 1303 Sherwood Forest (Street or RFD) Houston (City) TX (State) 77041 (Zip)

2) LOCATION OF WELL:
County Harris miles in _____ (N.E., S.W., etc.) direction from _____ (Town)

Driller must complete the legal description to the right with distance and direction from two intersecting section or survey lines, or he must locate and identify the well on an official Quarter- or Half-Scale Texas County General Highway Map and attach the map to this form.

☐ Legal description:
Section No. _____ Block No. _____ Township _____
Abstract No. _____ Survey Name _____
Distance and direction from two intersecting section or survey lines _____

☒ See attached map.

3) TYPE OF WORK (Check): ☒ New Well ☐ Deepening ☐ Reconditioning ☐ Plugging

4) PROPOSED USE (Check): ☐ Domestic ☐ Industrial ☒ Public Supply ☐ Irrigation ☐ Test Well ☐ Other _____

5) DRILLING METHOD (Check): ☒ Mud Rotary ☐ Air Hammer ☐ Driven ☐ Bored ☐ Air Rotary ☐ Cable Tool ☐ Jetted ☐ Other _____

6) WELL LOG: Well #1

Date drilled 4/18/83

DIAMETER OF HOLE

Dia. (in.)	From (ft.)	To (ft.)
20	Surface	590
30	590	940 TD

7) BOREHOLE COMPLETION: ☐ Open Hole ☐ Straight Wall ☒ Underreamed ☒ Gravel Packed ☐ Other _____
If Gravel Packed give interval ... from 590 ft. to 940 TD ft.

From (ft.)	To (ft.)	Description and color of formation material
		See attached Well log
		Chemo Analyses
		E-log

8) CASING, BLANK PIPE, AND WELL SCREEN DATA:

Dia. (in.)	New or Used	Steel, Plastic, etc. Perf., Slotted, etc. Screen Mgf., if commercial	Setting (ft.) From	Setting (ft.) To	Gage Casing Screen
16	N	Blank Steel csg	+3	590	
10	N	Blank Steel Drum	490	600	
10	N	SSWW Barley Screen	600	640	040
			650	680	
			705	755	
			765	785	
			820	870	
			890	925	

CEMENTING DATA
Cemented from Surf ft. to 590 ft.
Method used Halliburton
Cemented by Dowell (Company or Individual)

RECEIVED
SEP 30 1983
DEPT. OF WATER RESOURCES

9) WATER LEVEL:
Static level ~~[illegible]~~ 284 ft. below land surface Date 5/11/83
Artesian flow _____ gpm. Date _____

10) PACKERS: Type Depth
None

11) TYPE PUMP: ☒ Turbine ☐ Jet ☐ Submersible ☐ Cylinder ☐ Other _____
Depth to pump bowls, cylinder, jet, etc., 450 ft.

(Use reverse side if necessary)

13) WATER QUALITY: Surf water cased off
Did you knowingly penetrate any strata which contained undesirable water? ☐ Yes ☒ No
If yes, submit "REPORT OF UNDESIRABLE WATER"
Type of water? _____ Depth of strata _____
Was a chemical analysis made? ☒ Yes ☐ No

12) WELL TESTS: ☒ Type Test: ☒ Pump ☐ Bailer ☐ Jetted ☐ Estimated
Yield: 1500 gpm with 70 ft. drawdown after 24 hrs.

I hereby certify that this well was drilled by me (or under my supervision) and that each and all of the statements herein are true to the best of my knowledge and belief.

NAME Leland Lawson (Type or Print) Water Well Drillers Registration No. 26

ADDRESS P.O. Box 9465 (Street or RFD) Houston (City) Texas (State) 77261 (Zip)

(Signed) Leland Lawson (Water Well Driller) Layne Texas Co (Company Name)

Please attach electric log, chemical analysis and other pertinent information, if available

4820110849

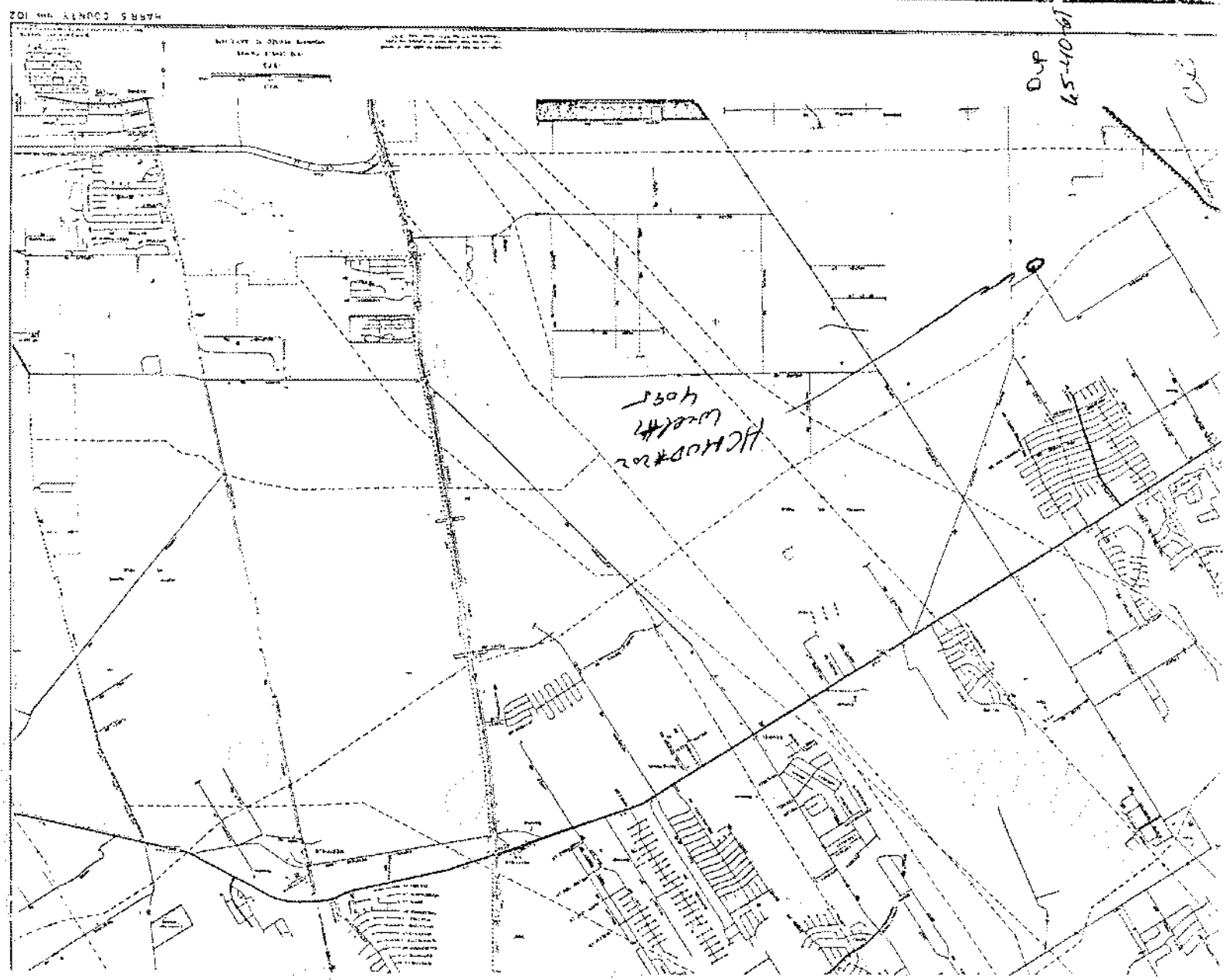
HARRIS COUNTY
Dup
65-40 ft
HCMUD#202
well#
4 of 5

Texas Water Development Board (TWDB)
Groundwater Database (GWDB)
Well Information Report for State Well Number 65-04-618

GWDB Reports and Downloads

Well Basic Details

Scanned Documents

State Well Number	6504618
County	Harris
River Basin	San Jacinto
Groundwater Management Area	14
Regional Water Planning Area	H - Region H
Groundwater Conservation District	Harris-Galveston Subsidence District
Latitude (decimal degrees)	29.952778
Latitude (degrees minutes seconds)	29° 57' 10" N
Longitude (decimal degrees)	-95.501389
Longitude (degrees minutes seconds)	095° 30' 05" W
Coordinate Source	+/- 5 Seconds
Aquifer Code	121EVGL - Evangeline Aquifer
Aquifer	Gulf Coast
Aquifer Pick Method	
Land Surface Elevation (feet above sea level)	115
Land Surface Elevation Method	Interpolated From Topo Map
Well Depth (feet below land surface)	940
Well Depth Source	Driller's Log
Drilling Start Date	
Drilling End Date	4/15/1983
Drilling Method	
Borehole Completion	

Well Type	Withdrawal of Water
Well Use	Public Supply
Water Level Observation	Miscellaneous Measurements
Water Quality Available	No
Pump	Turbine
Pump Depth (feet below land surface)	
Power Type	Electric Motor
Annular Seal Method	
Surface Completion	
Owner	Harris County MUD 202 well #1
Driller	Layne Texas
Other Data Available	Drillers Log; Induction; Radioactive Tracer
Well Report Tracking Number	
Plugging Report Tracking Number	
U.S. Geological Survey Site Number	
Texas Commission on Environmental Quality Source Id	
Groundwater Conservation District Well Number	
Owner Well Number	
Other Well Number	
Previous State Well Number	
Reporting Agency	U.S. Geological Survey
Created Date	6/2/1999
Last Update Date	6/2/1999

Remarks	Owners M.U.D. 202, well #1. Reported yield 1500 gpm with 70 ft drawdown.

Casing - No Data

Well Tests - No Data

Lithology - No Data

Annular Seal Range - No Data

Borehole - No Data

Plugged Back - No Data

Filter Pack - No Data

Packers - No Data

Water Level Measurements



Status Code	Date	Time	Water Level (ft. below land surface)	Change value in ( ) indicates rise in level	Water Elevation (ft. above sea level)	Meas #	Measuring Agency	Method	Remark ID	Comments
P	5/11/1983		284		-169	1	Registered Water Well Driller	Unknown		

Code Descriptions

Status Code	Status Description
P	Publishable

Water Quality Analysis - No Data Available

GWDB DISCLAIMER: Except where noted, all of the information provided in the Texas Water Development Board (TWDB) Groundwater Database (http://www.twdb.texas.gov/groundwater/data/gwdbrpt.asp) is believed to be accurate and reliable; however, the TWDB assumes no responsibility for any errors appearing in rules or otherwise. Further, TWDB assumes no responsibility for the use of the information provided. PLEASE NOTE that users of these data are responsible for checking the accuracy, completeness, currency and/or suitability of all information themselves. TWDB makes no guarantees or warranties as to the accuracy, completeness, currency, or suitability of the information provided via the Groundwater Database (GWDB). TWDB specifically disclaims any and all liability for any claims or damages that may result from providing GWDB data or the information it contains. For additional information or answers to questions concerning the TWDB GWDB, contact the Groundwater Data Team at GroundwaterData@twdb.texas.gov.

STATE OF TEXAS WELL REPORT for Tracking #116543

Owner:	**Champion Tire & Auto**	Owner Well #:	**No Data**
Address:	**12125 Bammel N. Houston H, TX 77066**	Grid #:	**65-05-4**
Well Location:	**12125 Bammel N. Houston Houston, TX 77066**	Latitude:	**29° 57' 12" N**
		Longitude:	**095° 29' 55" W**
Well County:	**Harris**	Elevation:	**No Data**
Type of Work:	**New Well**	Proposed Use:	**Domestic**

Drilling Start Date: **5/21/2007** Drilling End Date: **5/23/2007**

	Diameter (in.)	*Top Depth (ft.)*	*Bottom Depth (ft.)*
Borehole:	**6.75**	**0**	**355**

Drilling Method: **Mud (Hydraulic) Rotary**

Borehole Completion: **2 string**

	Top Depth (ft.)	*Bottom Depth (ft.)*	*Description (number of sacks & material)*
Annular Seal Data:	**0**	**340**	**16**
	0	**10**	**10**

Seal Method: **Positive Displacement**

Sealed By: **SDI**

Distance to Property Line (ft.): **10**

Distance to Septic Field or other concentrated contamination (ft.): **n/a**

Distance to Septic Tank (ft.): **No Data**

Method of Verification: **owner**

Surface Completion: **Surface Slab Installed**

Water Level: **160 ft.** below land surface on **2007-05-23** Measurement Method: **Unknown**

Packers: **k packers- 330**

Type of Pump: **Submersible** Pump Depth (ft.): **200**

Well Tests: **Jetted** **Yield: 50 GPM**

	Strata Depth (ft.)	Water Type
Water Quality:	**No Data**	**No Data**

Chemical Analysis Made: **No**

Did the driller knowingly penetrate any strata which contained injurious constituents?: **No**

Certification Data: The driller certified that the driller drilled this well (or the well was drilled under the driller's direct supervision) and that each and all of the statements herein are true and correct. The driller understood that failure to complete the required items will result in the report(s) being returned for completion and resubmittal.

Company Information: **Scott Drilling Inc**

11923 Green Pine Circle
Houston, TX 77066

Driller Name: **Scott Robinson** License Number: **4839**

Comments: **Commericial**

Lithology:
DESCRIPTION & COLOR OF FORMATION MATERIAL

Top (ft.)	Bottom (ft.)	Description
0	**70**	**clay**
70	**85**	**sand**
85	**105**	**clay**
105	**140**	**sand**
140	**145**	**clay**
145	**160**	**sand**
160	**180**	**clay**
180	**245**	**sand**
245	**325**	**clay**
325	**355**	**sand**

Casing:
BLANK PIPE & WELL SCREEN DATA

Dia. (in.)	New/Used	Type	Setting From/To (ft.)
4	**N**	**PVC**	**casing 0-340**
2.5	**N**	**"**	**liner 330-340**
2.5	**N**	**"**	**screen 340-355 .12**

IMPORTANT NOTICE FOR PERSONS HAVING WELLS DRILLED CONCERNING CONFIDENTIALITY

TEX. OCC. CODE Title 12, Chapter 1901.251, authorizes the owner (owner or the person for whom the well was drilled) to keep information in Well Reports confidential. The Department shall hold the contents of the well log confidential and not a matter of public record if it receives, by certified mail, a written request to do so from the owner.

Please include the report's Tracking Number on your written request.

Texas Department of Licensing and Regulation
P.O. Box 12157
Austin, TX 78711
(512) 334-5540

Send original copy by certified mail to the Texas Water Development Board P. O. Box 13087 Austin, Texas 78711

State of Texas

WATER WELL REPORT

For TWDB use only
Well No. L-5-04-11
Located on map yes
Received: 7-6-76

1) OWNER:
Person having well drilled JOSEPH F. KREGER (Name) Address 5938 BOURGEOIS RD (Street or RFD) HOUSTON (City) TEXAS (State)
Landowner " (Name) Address " (Street or RFD) " (City) " (State)

2) LOCATION OF WELL:
County HARRIS, 27 miles in N-W (N.E., S.W., etc.) direction from HOUSTON (Town)

Locate by sketch map showing landmarks, roads, creeks, hiway number, etc.* #4 or


(Use reverse side if necessary)

Give legal location with distances and directions from adjacent sections or survey lines.
Labor _____ League _____
Block _____ Survey _____
Abstract No. _____
(NW¼ NE¼ SW¼ SE¼) of Section _____

3) TYPE OF WORK (Check): New Well ✓ Deepening / Reconditioning / Plugging
4) PROPOSED USE (Check): Domestic ✓ Industrial / Municipal / Irrigation / Test Well / Other
5) TYPE OF WELL (Check): Rotary ✓ Driven / Dug / Cable / Jetted / Bored

6) WELL LOG:
Diameter of hole 3 7/8 in. Depth drilled 120 ft. Depth of completed well 120 ft. Date drilled 2-8-76
All measurements made from 0 ft. above ground level.

From (ft.)	To (ft.)	Description and color of formation material
0	3	TOP SOIL
3	12	GRAY CLAY
12	34	SAND
34	45	RED CLAY
45	55	GRAY CLAY
55	82	SAND
82	93	GRAY CLAY
93	120	SAND

(Use reverse side if necessary)

9) Casing:
Type: Old ~~Steel~~ Plastic ✓ Other
Cemented from _____ ft. to _____ ft.

Diameter (inches)	Setting From (ft.)	To (ft.)	Gage
2	0	112	SCH 40

10) SCREEN:
Type PLASTIC
Perforated ✓ Slotted

Diameter (inches)	Setting From (ft.)	To (ft.)	Slot Size
2	112	120	10

7) COMPLETION (Check):
Straight wall ✓ Gravel packed / Other
Under reamed / Open Hole

8) WATER LEVEL:
Static level 63 ft. below land surface Date 2-8-76
Artesian pressure _____ lbs. per square inch Date _____
Depth to pump bowls, cylinder, jet, etc., 88 ft. below land surface.

11) WELL TESTS:
Was a pump test made? Yes ~~No~~ ✓ If yes, by whom? _____
Yield: _____ gpm with _____ ft. drawdown after _____ hrs.
Bailer test _____ gpm with _____ ft. drawdown after _____ hrs.
Artesian flow _____ gpm
Temperature of water _____

12) WATER QUALITY:
Was a chemical analysis made? Yes ~~No~~ ✓
Did any strata contain undesirable water? Yes / No
Type of water? _____ depth of strata _____

I hereby certify that this well was drilled by me (or under my supervision) and that each and all of the statements herein are true to the best of my knowledge and belief.

NAME JOHN B. CUMPKIN, JR. (Type or Print) Water Well Drillers Registration No. 1101
ADDRESS 11630 MUELLER CEM. RD (Street or RFD) CYPRESS (City) TEXAS (State)
(Signed) John B Cumpkin Jr (Water Well Driller) CYFAIR WATER WELL DRILLING SERVICE (Company Name)

Please attach electric log, chemical analysis, and other pertinent information, if available.

*Additional instructions on reverse side.

TWDBE-WD-6

4820107931

(29)

65.04.6T

Send original copy by certified mail to the Texas Water Development Board P. O. Box 13087 Austin, Texas 78711

State of Texas

WATER WELL REPORT

For TWDB use only
Well No. 65-04-6T
Located on map yes
Received: 75
dt

5522 NINA LEE LANE (77018)

1) OWNER:
Person having well drilled John Poole (Name) Address Bourgeois Rd. Hou Tex (Street or RFD) (City) (State)

Landowner Same (Name) Address Same (Street or RFD) (City) (State)

2) LOCATION OF WELL:
County Harris, _____ miles in _____ (N.E., S.W., etc.) direction from Houston (Town)

Locate by sketch map showing landmarks, roads, creeks, hiway number, etc.*

Bourgeois Rd.
Map on 60-60-7T North

(Use reverse side if necessary)

or

Give legal location with distances and directions from adjacent sections or survey lines.

Labor _____ League _____
Block _____ Survey _____
Abstract No. _____
(NW¼ NE¼ SW¼ SE¼) of Section _____

3) TYPE OF WORK (Check):
New Well Deepening
Reconditioning Plugging

4) PROPOSED USE (Check):
Domestic Industrial Municipal
Irrigation Test Well Other

5) TYPE OF WELL (Check):
Rotary Driven Dug
Cable Jetted Bored

6) WELL LOG:
Diameter of hole 6½ in. Depth drilled 170 ft. Depth of completed well 170 ft. Date drilled 8/17/74

All measurements made from 4 ft. above ground level.

From (ft.)	To (ft.)	Description and color of formation material
0	3	Top Soil
3	80	Unconsolidated
80	170	Sand

(Use reverse side if necessary)

9) Casing:
Type: Old New Steel Plastic Other
Cemented from none ft. to none ft.

Diameter (inches)	Setting From (ft.)	Setting To (ft.)	Gage
4	0	160	40

10) SCREEN:
Type SSR
Perforated Slotted

Diameter (inches)	Setting From (ft.)	Setting To (ft.)	Slot Size
3	160	170	.016

7) COMPLETION (Check):
Straight wall Gravel packed Other
Under reamed Open Hole

8) WATER LEVEL:
Static level 45 ft. below land surface Date 8/17/74
Artesian pressure _____ lbs. per square inch Date _____
Depth to pump bowls, cylinder, jet, etc., 100' ft. below land surface.

11) WELL TESTS:
Was a pump test made? Yes No If yes, by whom?
Yield: _____ gpm with _____ ft. drawdown after _____ hrs.
Bailer test _____ gpm with _____ ft. drawdown after _____ hrs.
Artesian flow _____ gpm
Temperature of water _____

12) WATER QUALITY:
Was a chemical analysis made? Yes No
Did any strata contain undesirable water? Yes No
Type of water? _____ depth of strata _____

I hereby certify that this well was drilled by me (or under my supervision) and that each and all of the statements herein are true to the best of my knowledge and belief.

NAME Carl Bussell (Type or Print) Water Well Drillers Registration No. 1581

ADDRESS 9739 N Houston - Rosslyn (Street or RFD) Houston (City) Texas (State)

(Signed) Carl Bussell (Water Well Driller) Bussell & Son, Inc. (Company Name)

Please attach electric log, chemical analysis, and other pertinent information, if available.

*Additional instructions on reverse side.

TWDBE-WD-6

Send original copy by certified mail to: TNRCC, P.O. Box 7, Austin, TX 78711-3087

Please use black ink.

ATTENTION OWNER: *Confidentiality Privilege Notice on Reverse Side*

State of Texas
WELL REPORT

Texas Water Well Drillers Advisory Council
P.O. Box 13087
Austin, TX 78711-3087
512-239-0530

1) OWNER Champion's Point Auto (Name) ADDRESS 12125 Barammil N Houston (Street or RFD) Houston (City) Tx (State) 77066 (Zip)

2) ADDRESS OF WELL: County Harris Same (Street, RFD or other) (City) (State) (Zip) GRID # 65 05 4

3) TYPE OF WORK (Check): [X] New Well [ ] Deepening [ ] Reconditioning [ ] Plugging

4) PROPOSED USE (Check): [ ] Monitor [ ] Environmental Soil Boring [ ] Domestic [X] Industrial [ ] Irrigation [ ] Injection [ ] Public Supply [ ] De-watering [ ] Testwell
If Public Supply well, were plans submitted to the TNRCC? [ ] Yes [ ] No

5) 0 N

6) WELL LOG:
Date Drilling: Started 4-20 19 95 Completed 4-21 19 95

DIAMETER OF HOLE

Dia. (in.)	From (ft.)	To (ft.)
6 1/2	Surface	242

7) DRILLING METHOD (Check): [ ] Driven [ ] Air Rotary [X] Mud Rotary [ ] Bored [ ] Air Hammer [ ] Cable Tool [ ] Jetted [ ] Other

From (ft.)	To (ft.)	Description and color of formation material
0	109	clay
109	141	Sand
141	150	clay
150	161	sand
161	171	clay
171	242	sand

(Use reverse side if necessary)

8) Borehole Completion (Check): [ ] Open Hole [ ] Straight Wall [ ] Underreamed [ ] Gravel Packed [X] Other Inside Completion
If Gravel Packed give interval ... from ____ ft. to ____ ft.

CASING, BLANK PIPE, AND WELL SCREEN DATA:

Dia. (in.)	New or Used	Steel, Plastic, etc. Perf., Slotted, etc. Screen Mfg., if commercial	Setting (ft.) From	Setting (ft.) To	Gage Casting Screen
4	N	PVC well casing	0	227	Sch 40
2 1/2	N	PVC Blank pipe	223	227	Sch 40
2 1/2	N	PVC slotted screen	227	242	.012

9) CEMENTING DATA [Rule 338.44(1)]
Cemented from 227 ft. to 92 ft. No. of sacks used 9
12 ft. to 0 ft. No. of sacks used 1
Method used Halliburton
Cemented by self
Distance to septic system field lines or other concentrated contamination 100 ft.
Method of verification of above distance tape

10) SURFACE COMPLETION
[ ] Specified Surface Slab Installed [Rule 338.44(2)(A)]
[X] Specified Steel Sleeve Installed [Rule 338.44(3)(A)]
[ ] Pitless Adapter Used [Rule 338.44(3)(b)]
[ ] Approved Alternative Procedure Used [Rule 338.71]

11) WATER LEVEL:
Static level 156 ft. below land surface Date 4-21-95
Artesian flow ____ gpm. Date ____

12) PACKERS:

Type	Depth
K Packer	223'

13) TYPE PUMP:
[ ] Turbine [ ] Jet [X] Submersible [ ] Cylinder
[ ] Other
Depth to pump bowls, cylinder, jet, etc., 220 ft.

14) WELL TESTS:
Type test: [ ] Pump [ ] Bailer [X] Jetted [X] Estimated
Yield: 40 gpm with 15 ft. drawdown after 1 hrs.

15) WATER QUALITY:
Did you knowingly penetrate any strata which contained undesirable constituents?
[ ] Yes [X] No If yes, submit "REPORT OF UNDESIRABLE WATER"
Type of water? ____ Depth of strata ____
Was a chemical analysis made? [ ] Yes [ ] No

I hereby certify that this well was drilled by me (or under my supervision) and that each and all of the statements herein are true to the best of my knowledge and belief. I understand that failure to complete items 1 thru 15 will result in the log(s) being returned for completion and resubmittal.

COMPANY NAME Kildebrandt's Water Wells (Type or print) WELL DRILLER'S LICENSE NO. 2195 W

ADDRESS 21802 Rhodes Rd (Street or RFD) Spring (City) Tx (State) 77388 (Zip)

(Signed) Earl Kildebrandt (Licensed Well Driller) (Signed) ____ (Registered Driller Trainee)

Please attach electric log, chemical analysis, and other pertinent information, if available.

TNRCC-0199 (Rev. 11-01-94)

TNRCC COPY

10/26/2020
06:10:06

Texas Commission on Environmental Quality
DWW Water System Summary Sheet

PWS ID	PWS Name	Central Registry RN
TX1012356	HARRIS COUNTY MUD 202	RN101419976

Organization/Customer *	Central Registry CN
HARRIS COUNTY MUD 202	CN600740518

*Regulatory mail will be addressed to this organization/person

All Water System Contacts

Type	Contact	Communication
AC - Administrative Contact - PRESIDENT	NOWLING, AARON 2727 ALLEN PKWY STE 1100 HOUSTON, TX 77019-2191	**Phone Type** / **Value** BUS - Business / 713-652-6500
EC - Emergency Contact - OPERATOR	IVY, MARK PO BOX 9 SPRING, TX 77383-0009	**Electronic Type** / **Value** **Phone Type** / **Value** BUS - Business / 281-651-1618 FAX - Facsimile / 281-651-9933 MOB - Mobile / 713-829-3288
ECS - Emergency Contact - Secondary - OPERATOR	MAAS, JOSHUA PO BOX 9 SPRING, TX 77383-0009	**Electronic Type** / **Value** **Phone Type** / **Value** BUS - Business / 281-651-1618 MOB - Mobile / 713-302-2429
FC - Financial Contact - DISTRICT BOOKKEEPER	HOLLAND, TERRY 3401 LOUISIANA ST STE 400 HOUSTON, TX 77002-9552	**Phone Type** / **Value** BUS - Business / 713-759-1368 FAX - Facsimile / 713-759-1264
OW - Owner	HARRIS COUNTY MUD 202 5506 BOURGEOIS RD HOUSTON, TX 77066-3310	
PWS - Public Water System Contact - CHIEF OPERATOR	PETERS, KEITH, A 1056 BLUEBONNET WEIMAR, TX 78962-3722	**Phone Type** / **Value** BUS - Business / 281-651-1618 MOB - Mobile / 281-382-3653

Operator Grade	Number
WATER OPERATOR Grade A	1
WATER OPERATIONS COMPANY	1
GROUND WATER TREATMENT OPERATOR Grade C	1

Water Operator Licenses

License Holder:	IVY, MARK M	
CURRENT	Class: A - WATER OPERATOR	WO0005249
License Holder:	PETERS, KEITH A	
CURRENT	Class: C - GROUND WATER TREATMENT OPERATOR	WG0001864

License Holder:	M MARLON IVY & ASSOCIATES INC	
CURRENT	Class: NONE - WATER OPERATIONS COMPANY	WC0000122

Owner Type	Owner Type Options: COUNTY, DISTRICT, FEDERAL GOVERNMENT, INVESTOR OWNED, MUNICIPALITY, NATIVE AMERICAN, PRIVATE, STATE GOVERNMENT, WATER SUPPLY CORPORATION
District	

System Type	System Type Options: COMMUNITY, TRANSIENT/NON-COMMUNITY, NON-PUBLIC, NON-TRANSIENT/NON-COMMUNITY
C - Community	

Population Type	Population Served	# of Connect	# I/C w/other PWS
Residential	2652	884	0

Total Product (MGD)	Average Daily Consump.	Max Daily Demand (MGD)	Total Storage (MG)	Elev. Storage (MG)	Service Pump Cap.	Max.Purchase Cap. (MGD/GPM)	Pressure Tank Cap. (MG)
2.2340 MGD			.5 MG		4.68 MGD		0.038 MG

Activity Status	Inactivation Date
A - ACTIVE	

Last Survey Date	Surveyor	Survey Type	Region	County
01/11/2017	MAGGIE, ARMSTEAD WRIGHT	Sanitary Survey	HOUSTON	HARRIS
05/14/2014	MARY, V HOPKINS	Sanitary Survey	HOUSTON	HARRIS
12/23/2010	DAVID, W LIVINGS	Sanitary Survey	HOUSTON	HARRIS

(Treatment Plant)							
Entry Point	EP Name/Source Summation (Activity Status)	Plant Name (Activity Status)	Plant Num	Chemical Mon Type	Chem Sample Point	Distribution Mon Type	Dist Sample Point
EP001	TRT-TAP / Ground Water(A)	5506 BOURGEOIS RD(A)	TP6663		NO		NO

Train:	Unnamed			
(Treatments)				
Disinfection Zone	Treatment Sequence	Objective	Process	Treatment
null	null	D	403	GASEOUS CHLORINATION, PRE

(Active Sources)						
Source Number	Source Name (Activity Status)	Operational Status	Source Type	Depth	Tested GPM	Rated GPM
G1012356A	1 - 5502 BOURGEOIS RD (A)	P	G	925	1552 GPM	1200 GPM

Drill Date	Source Summary
08/05/1983	CHICOT

GPS Latitude (decimal)	GPS Longitude (decimal)	GPS Elevation	GPS Date	Seller
29.952936	-95.501375	115	01/29/2014	Not Purchasing

(Inactive/Offline Sources)			
SourceNumber	Name	Status	Depth

Code Explanations
Monitoring Type Codes: (GW) GROUNDWATER , (GUP) GROUNDWATER UNDER THE INFLUENCE - PURCHASED , (SWP) SURFACE WATER - PURCHASED , (GU) GROUNDWATER UNDER THE INFLUENCE OF SURFACE WATER , (N) NO SOURCES , (SW) SURFACE WATER
Activity Status Codes: (A) ACTIVE , (D) DELETED/DISSOLVED , (I) INACTIVE , (P) PROPOSED ,
Operational Status Codes: (E) EMERGENCY , (I) INTERIM/PEAK (O) OTHER , (P) PERMANENT , (S) SEASONAL
Source Types: (G) GROUND WATER , (S) SURFACE WATER , (U) GROUND WATER UNDER THE INFLUENCE

- End of Report -

At the time of your query this data was the most current information available from our database, which is in real time. Every effort was made to retrieve it according to your query. Thank-you for using DWW.

10/26/2020
06:10:15

Texas Commission on Environmental Quality
DWW Water System Summary Sheet

PWS ID	PWS Name	Central Registry RN
TX1011609	ASHBROOK CORP	RN102845831

Organization/Customer *	Central Registry CN
ASHBROOK SIMON-HARTLEY OPERATIONS LP	CN603330283

*Regulatory mail will be addressed to this organization/person

All Water System Contacts

Type	Contact	Communication
AC - Administrative Contact - PRESIDENT	WOLF, ELLEN, C 11600 E HARDY RD HOUSTON, TX 77093-1021	**Phone Type** / **Value** BUS - Business / 800-362-9041
EC - Emergency Contact - HSE MANAGER	WILSON, KIMBERLY, A 11600 E HARDY RD HOUSTON, TX 77093-1021	**Electronic Type** / **Value** **Phone Type** / **Value** BUS - Business / 713-818-8084 BUS - Business / 281-985-4488
OW - Owner	ASHBROOK SIMON-HARTLEY OPERATIONS LP 11600 E HARDY RD HOUSTON, TX 77093-1021	
PWS - Public Water System Contact - HSE MANAGER	WILSON, KIMBERLY, A 11600 E HARDY RD HOUSTON, TX 77093-1021	**Electronic Type** / **Value** **Phone Type** / **Value** BUS - Business / 713-818-8084 BUS - Business / 281-985-4488

Operator Grade	Number
WASTEWATER TREATMENT OPERATOR Grade B	1

Water Operator Licenses

License Holder:	WHITE, STEVEN R	
CURRENT	Class: B - WASTEWATER TREATMENT OPERATOR	WW0023263

Owner Type	Owner Type Options: COUNTY, DISTRICT, FEDERAL GOVERNMENT, INVESTOR OWNED, MUNICIPALITY, NATIVE AMERICAN, PRIVATE, STATE GOVERNMENT, WATER SUPPLY CORPORATION
Private	

System Type	System Type Options: COMMUNITY, TRANSIENT/NON-COMMUNITY, NON-PUBLIC, NON-TRANSIENT/NON-COMMUNITY
NP - NON-PUBLIC	

Population Type	Population Served	# of Connect	# I/C w/other PWS

Total Product (MGD)	Average Daily Consump.	Max Daily Demand (MGD)	Total Storage (MG)	Elev. Storage (MG)	Service Pump Cap.	Max.Purchase Cap. (MGD/GPM)	Pressure Tank Cap. (MG)

Activity Status	Inactivation Date
I - INACTIVE	01/07/2016

Last Survey Date	Surveyor	Survey Type	Region	County
12/06/2012	BARRY, H PRICE	Sanitary Survey	HOUSTON	HARRIS
03/14/2007	LETICIA DELEON	Sanitary Survey	HOUSTON	HARRIS
No Site Visit Data				

(Treatment Plant)							
Entry Point	EP Name/Source Summation (Activity Status)	Plant Name (Activity Status)	Plant Num	Chemical Mon Type	Chem Sample Point	Distribution Mon Type	Dist Sample Point
EP001	TRT-TAP / Ground Water(I)	11600 E HARDY RD(I)	TP6281		NO		NO

Train:	Unnamed			
(Treatments)				
Disinfection Zone	Treatment Sequence	Objective	Process	Treatment
null	null	D	423	HYPOCHLORINATION, PRE

(Active Sources)

(Inactive/Offline Sources)			
SourceNumber	Name	Status	Depth
G1011609B	2 - E SIDE OF TEST POND	O	N/A
G1011609A	1 - E OF MAIN SHOP	O	374

Code Explanations
Monitoring Type Codes: (GW) GROUNDWATER , (GUP) GROUNDWATER UNDER THE INFLUENCE - PURCHASED , (SWP) SURFACE WATER - PURCHASED , (GU) GROUNDWATER UNDER THE INFLUENCE OF SURFACE WATER , (N) NO SOURCES ,

(SW) SURFACE WATER
Activity Status Codes: (A) ACTIVE , (D) DELETED/DISSOLVED , (I) INACTIVE , (P) PROPOSED ,
Operational Status Codes: (E) EMERGENCY , (I) INTERIM/PEAK (O) OTHER , (P) PERMANENT , (S) SEASONAL
Source Types: (G) GROUND WATER , (S) SURFACE WATER , (U) GROUND WATER UNDER THE INFLUENCE

- End of Report -

At the time of your query this data was the most current information available from our database, which is in real time. Every effort was made to retrieve it according to your query. Thank-you for using DWW.

Send original copy by certified mail to: TNRCC, P.O. Box 13087, Austin, TX 78711-3087

Please use black ink.

ATTENTION OWNER: *Confidentiality Privilege Notice on Reverse Side*

State of Texas
WELL REPORT

Texas Water Well Drillers Advisory Council
P.O. Box 13087
Austin, TX 78711-3087
512-239-0530

1) OWNER NORMAN BIELAMOWICZ (Name) ADDRESS 1330 ERWIN (Street or RFD) HOUSTON (City) TX (State) 77039 (Zip)

2) ADDRESS OF WELL: County HARRIS (Street, RFD or other) (City) (State) (Zip) GRID # 6506-7

3) TYPE OF WORK (Check): ☑ New Well ☐ Deepening ☐ Reconditioning ☐ Plugging

4) PROPOSED USE (Check): ☐ Monitor ☐ Environmental Soil Boring ☑ Domestic ☐ Industrial ☐ Irrigation ☐ Injection ☐ Public Supply ☐ De-watering ☐ Testwell
If Public Supply well, were plans submitted to the TNRCC? ☐ Yes ☐ No

5) X

6) WELL LOG:
Date Drilling: Started 1-22 1996 Completed 1-24 1996

DIAMETER OF HOLE

Dia. (in.)	From (ft.)	To (ft.)
6¾	Surface	410
3⅞	410	419

7) DRILLING METHOD (Check): ☐ Driven ☐ Air Rotary ☑ Mud Rotary ☐ Bored ☐ Air Hammer ☐ Cable Tool ☐ Jetted ☐ Other

From (ft.)	To (ft.)	Description and color of formation material
0	4	TOP SOIL
4	20	YELLOW SHALE
20	56	SAND
56	95	RED SHALE
95	142	SAND
142	190	RED SHALE
190	235	SAND
235	277	RED SHALE
277	308	SAND
308	311	ROCK
311	345	SAND
345	390	RED SHALE
390	419	SAND

(Use reverse side if necessary)

8) Borehole Completion (Check): ☐ Open Hole ☐ Straight Wall ☐ Underreamed ☐ Gravel Packed ☑ Other 2-STRING
If Gravel Packed give interval ... from ____ ft. to ____ ft.

CASING, BLANK PIPE, AND WELL SCREEN DATA:

Dia (in.)	New or Used	Steel, Plastic, etc. Perf., Slotted, etc. Screen Mfg., if commercial	Setting (ft.) From	Setting (ft.) To	Gage Casting Screen
4	N	PVC	0	399	SCH 40
2¼	N	PVC-WRAPPED	399	419	SCH 80

9) CEMENTING DATA (Rule 338.44(1))
Cemented from 0 ft. to 399 ft. No. of sacks used 25
ft. to ft. No. of sacks used
Method used PRESSURE
Cemented by SUGG WATER WELL
Distance to septic system field lines or other concentrated contamination 105 ft.
Method of verification of above distance PROPERTY OWNER

10) SURFACE COMPLETION
☐ Specified Surface Slab Installed (Rule 338.44(2)(A))
☑ Specified Steel Sleeve Installed (Rule 338.44(3)(A))
☐ Pitless Adapter Used (Rule 338.44(3)(b))
☐ Approved Alternative Procedure Used (Rule 338.71)

11) WATER LEVEL:
Static level 240 ft. below land surface Date 1-24-96
Artesian flow gpm. Date

12) PACKERS: Type Depth

13) TYPE PUMP:
☐ Turbine ☐ Jet ☑ Submersible ☐ Cylinder ☐ Other
Depth to pump bowls, cylinder, jet, etc. 300 ft.

14) WELL TESTS:
Type test: ☐ Pump ☐ Bailer ☐ Jetted ☐ Estimated
Yield: 14.0 gpm with 22 ft. drawdown after 2 hrs.

15) WATER QUALITY:
Did you knowingly penetrate any strata which contained undesirable constituents?
☐ Yes ☑ No If yes, submit "REPORT OF UNDESIRABLE WATER"
Type of water? Depth of strata
Was a chemical analysis made? ☐ Yes ☑ No

I hereby certify that this well was drilled by me (or under my supervision) and that each and all of the statements herein are true to the best of my knowledge and belief. I understand that failure to complete items 1 thru 15 will result in the log(s) being returned for completion and resubmittal.

COMPANY NAME SUGG WATER WELL DRILLING (Type or print) WELL DRILLER'S LICENSE NO. 1006 WPKL

ADDRESS 13501 CHRISMAN #26 (Street or RFD) HOUSTON (City) TEXAS (State) 77039 (Zip)

(Signed) James N. Sugg Jr. (Licensed Well Driller) (Signed) (Registered Driller Trainee)

Please attach electric log, chemical analysis, and other pertinent information, if available.

4820115084

65-067F

Send original copy by certified mail to the Texas Water Development Board P. O. Box 13087 Austin, Texas 78711

State of Texas

WATER WELL REPORT

For TWDB use only
Well No.
Located on map
Received:

1) OWNER:
Person having well drilled Ashbrook Corporation (Name) Address 11600 East Hardy Houston Texas (Street or RFD) (City) (State)

Landowner Same (Name) Address Same (Street or RFD) (City) (State)

2) LOCATION OF WELL:
County Harris, miles in (N.E., S.W., etc.) direction from (Town)

Locate by sketch map showing landmarks, roads, creeks, hiway number, etc.*

North

(Use reverse side if necessary)

or Give legal location with distances and directions from adjacent sections or survey lines.

Labor League
Block Survey
Abstract No.
(NW¼ NE¼ SW¼ SE¼) of Section

3) TYPE OF WORK (Check): ~~New Well~~ Deepening Reconditioning Plugging

4) PROPOSED USE (Check): Domestic ~~Industrial~~ Municipal Irrigation Test Well Other

5) TYPE OF WELL (Check): ~~Rotary~~ Driven Dug Cable Jetted Bored

6) WELL LOG:
Diameter of hole 6 3/4 in. Depth drilled 349 ft ft. Depth of completed well 374 ft ft. Date drilled 4-30-75

All measurements made from 0 ft. above ground level.

From (ft.)	To (ft.)	Description and color of formation material
0	13	Gray Yellow Clay
13	17	Red Gray Clay
17	20	Sand
20	34	Red Clay
34	39	Sand
39	41	Red Clay
41	43	Sand
43	44	Rock
44	80	Red Clay
80	95	Sand/Clay Streaks
95	100	Gray Blue/Red Clay
100	115	Sand

(Use reverse side if necessary)

9) Casing:
Type: Old ~~New~~ Steel ~~Plastic~~ Other
Cemented from 349 ft up ft. to ft.

Diameter (inches)	Setting From (ft.)	To (ft.)	Gage
4"	1 ft	349 ft	40

10) SCREEN:
Type Well Supplies Inc. Plastic Wrapped
Perforated Slotted

Diameter (inches)	Setting From (ft.)	To (ft.)	Slot Size
2½"	354 ft	374 ft	16

7) COMPLETION (Check):
~~Straight wall~~ Gravel packed Other
Under reamed Open Hole

8) WATER LEVEL:
Static level 205 ft. below land surface Date
Artesian pressure lbs. per square inch Date
Depth to pump bowls, cylinder, jet, etc., 294 ft ft. below land surface.

11) WELL TESTS:
Was a pump test made? Yes ~~No~~ If yes, by whom?
Yield: gpm with ft. drawdown after hrs.
Bailer test gpm with ft. drawdown after hrs.
Artesian flow gpm
Temperature of water

12) WATER QUALITY:
Was a chemical analysis made? Yes ~~No~~
Did any strata contain undesirable water? Yes No
Type of water? depth of strata

I hereby certify that this well was drilled by me (or under my supervision) and that each and all of the statements herein are true to the best of my knowledge and belief.

NAME C. A. Raymond Jr. (Type or Print) Water Well Drillers Registration No. TDL 774

ADDRESS 10011 Airline (Street or RFD) Houston (City) Texas (State)

(Signed) C A Raymond Jr (Water Well Driller) Raymond Water Well Drilling Inc. (Company Name)

Please attach electric log, chemical analysis, and other pertinent information, if available.

*Additional instructions on reverse side.

LWDUE-WD-8

4820115109

Send original copy by certified return receipt req[redacted]to: TDLR, P.O. Box 12157, Austin, TX 78711[redacted]

ATTENTION OWNER: *Confidentiality Privilege Notice on reverse side of Well Owner's copy (pink)*

State of Texas WELL REPORT

Texas Department of Licensing & Regulation
P.O. Box 12157
Austin, TX 78711
512-463-7880

1) OWNER CESAR ALANIS (Name) ADDRESS 1402 IRWIN (Street or RFD) HOUSTON (City) TX (State) 77039 (Zip)

2) ADDRESS OF WELL'S LOCATION: County HARRIS 1402 IRWIN (Street, RFD or other) HOUSTON (City) TX (State) 77039 (Zip) Long. ____ Lat. ____ Grid # 65-05-6

3) TYPE OF WORK (Check): [x] New Well [ ] Deepening [ ] Reconditioning [ ] Plugging

4) PROPOSED USE (Check): [ ] Monitor [ ] Environmental Soil Boring [x] Domestic [ ] Industrial [ ] Irrigation [ ] Injection [ ] Public Supply [ ] De-watering [ ] Testwell
If Public Supply well, were plans submitted to the TNRCC? [ ] Yes [ ] No

5) N

6) WELL LOG:
Date Drilling:
Started 6-19 19 00
Completed 6-20 19 00

DIAMETER OF HOLE

Dia. (in.)	From (ft.)	To (ft.)
7 1/4"	Surface	370'

7) DRILLING METHOD (Check): [ ] Driven [ ] Air Rotary [x] Mud Rotary [ ] Bored [ ] Air Hammer [ ] Cable Tool [ ] Jetted [ ] Other ____

From (ft.)	To (ft.)	Description and color of formation material
	0-30	RED CLAY
	30-80	RED SAND
	80-220	ROCK, CLAY
	220-300	SHALE, CLAY
	300-330	SAND
	330-355	CLAY
	355-370	SAND

(Use reverse side of Well Owner's copy, if necessary)

8) Borehole Completion (Check): [ ] Open Hole [ ] Straight Wall [ ] Underreamed [ ] Gravel Packed [x] Other 2-STRING
If Gravel Packed give interval from ____ ft. to ____ ft.

CASING, BLANK PIPE, AND WELL SCREEN DATA:

Dia. (in.)	New or Used	Steel, Plastic, etc. Perf., Slotted, etc. Screen Mfg., if commercial	Setting (ft.) From	Setting (ft.) To	Gage Casting Screen
4"	N	PVC CASING	356	0	SCH 40
2 1/2"	N	PVC LINER	356	346	SCH 40
2 1/2"	N	PVC SCREEN	370	356	.012

9) CEMENTING DATA
Cemented from 356 ft. to 0 ft. No. of sacks used 18
0 ft. to 15 ft. No. of sacks used 12
Method used HALLIBURTON
Cemented by ROBINSON WATER WELL SERVICE, INC.
Distance to septic system field lines or other concentrated contamination 80 ft.
Method of verification of above distance OWNER

13) [ ] Well plugged within 48 hours

Casing left in well: From (ft)	Casing left in well: To (ft)	Cement/bentonite placed in well: From (ft)	Cement/bentonite placed in well: To (ft)	Sacks used:

14) TYPE PUMP: [ ] Turbine [ ] Jet [x] Submersible [ ] Cylinder [ ] Other ____
Depth to pump bowls, cylinder, jet, etc., 300 ft.

10) SURFACE COMPLETION
[ ] Specified Surface Slab Installed
[x] Specified Steel Sleeve Installed
[ ] Pitless Adapter Used
[ ] Approved Alternative Procedure Used

15) WELL TESTS:
Type test: [ ] Pump [ ] Bailer [x] Jetted [ ] Estimated
Yield: ____ gpm with ____ ft. drawdown after ____ hrs.

11) WATER LEVEL:
Static level 235 ft. below land surface Date 6-20-00
Artesian flow ____ gpm. Date ____

16) WATER QUALITY:
Did you knowingly penetrate any strata which contained undesirable constituents?
[ ] Yes [x] No If yes, submit "REPORT OF UNDESIRABLE WATER"
Type of water? ____ Depth of strata ____
Was a chemical analysis made? [ ] Yes [x] No

12) PACKERS: Type K Depth 346

EMP # AUG 08 2000 DESC 00 COMMENT

I certify that I drilled this well (or the well was drilled under my direct supervision) and that each and all of the statements herein are true and correct. I understand that failure to complete items 1 thru 16 will result in the log(s) being returned for completion and resubmittal.

COMPANY NAME ROBINSON WATER WELL SERVICE, INC. (Type or print) WELL DRILLER'S LICENSE NO. 54211 PKW

ADDRESS 11819 W. MONTGOMERY RD. (Street or RFD) HOUSTON (City) TX (State) 77086 (Zip)

(Signed) David Helms B.L. (Licensed Well Driller) (Signed) ____ (Registered Driller Trainee)

Please attach electric log, chemical analysis, and other pertinent information, if available.

TDLR FORM 001WWD (4/98) *White - TDLR Yellow - DRILLER Pink - WELL OWNER*

STATE OF TEXAS WELL REPORT for Tracking #332287

Owner:	**JOYCE VICK**	Owner Well #:	**1**
Address:	**1447 COLLINS ST. HOUSTON, TX**	Grid #:	**65-06-7**
Well Location:	**1447 COLLINS ST. HOUSTON, TX**	Latitude:	**29° 53' 28" N**
		Longitude:	**095° 22' 02" W**
Well County:	**Harris**	Elevation:	**No Data**
Type of Work:	**New Well**	Proposed Use:	**Domestic**

Drilling Start Date: **8/24/2007** Drilling End Date: **8/28/2007**

	Diameter (in.)	*Top Depth (ft.)*	*Bottom Depth (ft.)*
Borehole:	**7.5**	**0**	**330**
	5.5	**330**	**350**

Drilling Method: **Mud (Hydraulic) Rotary**

Borehole Completion: **2 STRING**

	Top Depth (ft.)	*Bottom Depth (ft.)*	*Description (number of sacks & material)*
Annular Seal Data:	**0**	**100**	**12 CEMENT**

Seal Method: **TREMMIE**

Sealed By: **CWW**

Distance to Property Line (ft.): **25**

Distance to Septic Field or other concentrated contamination (ft.): **100**

Distance to Septic Tank (ft.): **No Data**

Method of Verification: **OWNER**

Surface Completion: **Surface Sleeve Installed**

Water Level: **195 ft.** below land surface on **2007-08-28** Measurement Method: **Unknown**

Packers: **FORMATION 100'**
4 X 2 1/2 K 320'

Type of Pump: **Submersible** Pump Depth (ft.): **280**

Well Tests: **Pump** **Yield: 10 GPM**

	Strata Depth (ft.)	Water Type
Water Quality:	20	POTABLE

Chemical Analysis Made: **Unknown**

Did the driller knowingly penetrate any strata which contained injurious constituents?: **Unknown**

Certification Data: The driller certified that the driller drilled this well (or the well was drilled under the driller's direct supervision) and that each and all of the statements herein are true and correct. The driller understood that failure to complete the required items will result in the report(s) being returned for completion and resubmittal.

Company Information: **COASTAL WATERWELL SERVICE, INC.**

Driller Name: **MELVIN GEHRELS** License Number: **54857**

Comments: **^MP**

Lithology:
DESCRIPTION & COLOR OF FORMATION MATERIAL

Top (ft.)	Bottom (ft.)	Description
0	42	CLAY
42	50	SAND
50	68	CLAY
68	82	SAND
82	95	CLAY
95	102	SAND
102	203	CLAY
203	226	SAND
226	245	CLAY
245	265	SAND
265	286	CLAY
286	304	SAND
304	312	ROCK
312	330	CLAY
330	350	SAND

Casing:
BLANK PIPE & WELL SCREEN DATA

Dia. (in.)	New/Used	Type	Setting From/To (ft.)
4	N	NEW PVC CASING	0-330
2 1/2		NEW PVC LINE	320-335
2 1/2		NEW JACOS SCREEN	335-350 .06

IMPORTANT NOTICE FOR PERSONS HAVING WELLS DRILLED CONCERNING CONFIDENTIALITY

TEX. OCC. CODE Title 12, Chapter 1901.251, authorizes the owner (owner or the person for whom the well was drilled) to keep information in Well Reports confidential. The Department shall hold the contents of the well log confidential and not a matter of public record if it receives, by certified mail, a written request to do so from the owner.

Please include the report's Tracking Number on your written request.

Texas Department of Licensing and Regulation
P.O. Box 12157
Austin, TX 78711
(512) 334-5540

Dup

Send original copy by certified mail to the Texas Water Development Board P. O. Box 13087 Austin, Texas 78711

State of Texas

WATER WELL REPORT

For TWDB use only
Well No. 65-05-980
Located on map yes
Received: 25-74

1) OWNER:
Person having well drilled R. E. Hutcherson (Name) Address 300 Mitchell (Street or RFD) Houston (City) Texas (State)
Landowner Same (Name) Address 1011 LaRue (Street or RFD) Houston (City) Texas (State)

2) LOCATION OF WELL:
County Harris miles in (N.E., S.W., etc.) direction from (Town)

Locate by sketch map showing landmarks, roads, creeks, hiway number, etc.* map on 65-13-3L
413P
Map included
North
(Use reverse side if necessary)

or Give legal location with distances and directions from adjacent sections or survey lines.
Labor League
Block Survey
Abstract No.
(NW¼ NE¼ SW¼ SE¼) of Section

3) TYPE OF WORK (Check): XXXXX New Well, Deepening, Reconditioning, Plugging

4) PROPOSED USE (Check): XXXX Domestic, Industrial, Municipal, Irrigation, Test Well, Other

5) TYPE OF WELL (Check): XXXX Driven, Dug, Cable, Jetted, Bored

6) WELL LOG:
Diameter of hole 6 3/4 in. Depth drilled 336 ft ft. Depth of completed well 356 ft ft. Date drilled 10-3-74
All measurements made from 0 ft. above ground level.

From (ft.)	To (ft.)	Description and color of formation material
0	10	Yellow Sandy Clay
10	15	Yellow Clay
15	35	Red Yellow Clay
35	39	Sand
39	55	Red Gray Clay
55	60	Sand
60	65	Red Clay
65	67	Red Clay Rock Ledges
67	85	Red Gray Clay
85	90	Sand
90	130	Red Yellow Clay
130	150	Sand

(Use reverse side if necessary)

9) Casing:
Type: Old XX New Steel XXXX Other
Cemented from 336 ft up ft. to ft.

Diameter (inches)	Setting From (ft.)	Setting To (ft.)	Gage
4 "	1 ft	336 ft	40

10) SCREEN:
Type Well Supplies Plastic Wrapped
Perforated Slotted

Diameter (inches)	Setting From (ft.)	Setting To (ft.)	Slot Size
2½"	341 ft	356 ft	14 ga

7) COMPLETION (Check):
XXXXXX Straight wall, Gravel packed, Other
Under reamed, Open Hole

8) WATER LEVEL:
Static level 215 ft. below land surface Date
Artesian pressure lbs. per square inch Date
Depth to pump bowls, cylinder, jet, etc., 260 ft. below land surface.

11) WELL TESTS:
Was a pump test made? Yes No If yes, by whom?
Yield: gpm with ft. drawdown after hrs.
Bailer test gpm with ft. drawdown after hrs.
Artesian flow gpm
Temperature of water

12) WATER QUALITY:
Was a chemical analysis made? Yes No
Did any strata contain undesirable water? Yes No
Type of water? depth of strata

I hereby certify that this well was drilled by me (or under my supervision) and that each and all of the statements herein are true to the best of my knowledge and belief.

NAME C. A. Raymond (Type or Print) Water Well Drillers Registration No. 774 TDL

ADDRESS 10011 Airline (Street or RFD) Houston (City) Texas (State) 77037

(Signed) C A Raymond Jr (Water Well Driller) Raymond Water Well Drilling (Company Name)

Please attach electric log, chemical analysis, and other pertinent information, if available.

*Additional instructions on reverse side.

TWDBE-WD-8

STATE OF TEXAS WELL REPORT for Tracking #249480

Owner:	**Houston Garden Center**	Owner Well #:	**Well Log 02947**
Address:	**5345 West Loop South Houston, TX 77081**	Grid #:	**65-05-9**
		Latitude:	**29° 53' 03" N**
Well Location:	**Mitchell Rd Houston, TX**	Longitude:	**095° 23' 18" W**
Well County:	**Harris**	Elevation:	**No Data**
Type of Work:	**New Well**	Proposed Use:	**Irrigation**

Drilling Start Date: **8/31/2005** Drilling End Date: **9/8/2005**

	Diameter (in.)	*Top Depth (ft.)*	*Bottom Depth (ft.)*
Borehole:	**8.5**	**0**	**400**
	4.875	**400**	**440**

Drilling Method: **Mud (Hydraulic) Rotary**

Borehole Completion: **Two String / K-Packer**

	Top Depth (ft.)	*Bottom Depth (ft.)*	*Description (number of sacks & material)*
Annular Seal Data:	**0**	**400**	**70**

Seal Method: **Pressure - Haliburton**

Sealed By: **AWWS**

Distance to Property Line (ft.): **No Data**

Distance to Septic Field or other concentrated contamination (ft.): **50+**

Distance to Septic Tank (ft.): **No Data**

Method of Verification: **owner**

Surface Completion: **Surface Slab Installed**

Water Level: **212 ft.** below land surface on **2005-09-02** Measurement Method: **Unknown**

Packers: **K-Packer 389**
K-Packer 390

Type of Pump: **Submersible** Pump Depth (ft.): **295**

Well Tests: **Jetted** **Yield: 75 GPM**

	Strata Depth (ft.)	Water Type
Water Quality:	**440**	**Not Tested**

Chemical Analysis Made: **No**

Did the driller knowingly penetrate any strata which contained injurious constituents?: **No**

Certification Data: The driller certified that the driller drilled this well (or the well was drilled under the driller's direct supervision) and that each and all of the statements herein are true and correct. The driller understood that failure to complete the required items will result in the report(s) being returned for completion and resubmittal.

Company Information: **Almeda Water Well Service**

P.O. Box 266
Manvel, TX 77578

Driller Name: **Carl Loftin** License Number: **2350**

Comments: **$mew**

Lithology:
DESCRIPTION & COLOR OF FORMATION MATERIAL

Top (ft.)	Bottom (ft.)	Description
0	**2**	**Soil**
2	**240**	**Clay-Gray Clay-Tan Clay/Sand Streaks**
240	**250**	**Sand-Tan-.006-.008**
250	**290**	**Clay-Red**
290	**312**	**Sand-White-.006-.008 Sand-White-.010-.012**
312	**335**	**Clay-Red**
335	**360**	**Sand-White-.006-.008 Sand-White-.010-.012**
360	**380**	**Clay-Red**
380	**396**	**Clay/Sand Streaks Rock**
396	**440**	**Sand-White-.006-.008 Sand-White-.010-.012**
440	**440**	**Clay-Red**

Casing:
BLANK PIPE & WELL SCREEN DATA

Dia. (in.)	New/Used	Type	Setting From/To (ft.)
5	**New**	**PVC SDR 17**	**0 - 400 Casing**
3	**New**	**PVC Sch 40**	**389 - 400 Liner**
3	**New**	**Johnson Super Flow**	**400 - 440 .008**

IMPORTANT NOTICE FOR PERSONS HAVING WELLS DRILLED CONCERNING CONFIDENTIALITY

TEX. OCC. CODE Title 12, Chapter 1901.251, authorizes the owner (owner or the person for whom the well was drilled) to keep information in Well Reports confidential. The Department shall hold the contents of the well log confidential and not a matter of public record if it receives, by certified mail, a written request to do so from the owner.

Please include the report's Tracking Number on your written request.

Texas Department of Licensing and Regulation
P.O. Box 12157
Austin, TX 78711
(512) 334-5540

Send original copy by certified mail to the Texas Water Development Board P. O. Box 13087 Austin, Texas 78711

State of Texas

WATER WELL REPORT

For TWDB use only
Well No. 65-05-922
Located on map
Received: 77

1) OWNER:
Person having well drilled Raymond E. [illegible] (Name) Address 300 Mitchell Rd. (Street or RFD) Houston, (City) Tex (State)

Landowner [illegible] (Name) Address Tina Lane (Street or RFD) Houston, (City) Tex (State)

2) LOCATION OF WELL:
County [illegible], _____ miles in _____ (N.E., S.W., etc.) direction from _____ (Town)

Locate by sketch map showing landmarks, roads, creeks, hiway number, etc.* [illegible] 733

413 N.

North

(Use reverse side if necessary)

or

Give legal location with distances and directions from adjacent sections or survey lines.

Labor _____ League _____

Block _____ Survey _____

Abstract No. _____

(SW¼ NE¼ SW¼ SE¼) of Section _____

3) TYPE OF WORK (Check): New Well, Deepening, Reconditioning, Plugging

4) PROPOSED USE (Check): Domestic, Industrial, Municipal, Irrigation, Test Well, Other

5) TYPE OF WELL (Check): Rotary, Driven, Dug, Cable, Jetted, Bored

6) WELL LOG:
Diameter of hole 6 3/4 in. Depth drilled 345 ft. Depth of completed well 360 ft. Date drilled Oct 1976

All measurements made from 0 ft. above ground level.

From (ft.)	To (ft.)	Description and color of formation material
0	10	[illegible]
10	15	Yellow clay
15	107	[illegible]
107	110	[illegible]
110	130	[illegible]
130	157	[illegible]
157	160	Yellow clay
160	226	[illegible]
[illegible]	[illegible]	[illegible]
[illegible]	[illegible]	[illegible]
[illegible]	[illegible]	[illegible]
[illegible]	[illegible]	[illegible]
[illegible]	[illegible]	[illegible]

(Use reverse side if necessary)

9) Casing:
Type: Old, New, Steel, Plastic, Other

Cemented from 345 up ft. to _____ ft.

Diameter (inches)	Setting From (ft.)	Setting To (ft.)	Gage
4	1	345	40

10) SCREEN:
Type Well Supplies Inc. plastic [illegible]

Perforated _____ Slotted _____

Diameter (inches)	Setting From (ft.)	Setting To (ft.)	Slot Size
2	350	360	44

7) COMPLETION (Check):
Straight wall, Gravel packed, Other, Under reamed, Open Hole

8) WATER LEVEL:
Static level [illegible] ft. below land surface Date [illegible]

Artesian pressure _____ lbs. per square inch Date _____

Depth to pump bowls, cylinder, jet, etc., 29 ft. below land surface.

11) WELL TESTS:
Was a pump test made? Yes No If yes, by whom?

Yield: _____ gpm with _____ ft. drawdown after _____ hrs.

Bailer test _____ gpm with _____ ft. drawdown after _____ hrs.

Artesian flow _____ gpm

Temperature of water _____

12) WATER QUALITY:
Was a chemical analysis made? Yes No

Did any strata contain undesirable water? Yes No

Type of water? _____ depth of strata _____

I hereby certify that this well was drilled by me (or under my supervision) and that each and all of the statements herein are true to the best of my knowledge and belief.

NAME [illegible] (Type or Print) Water Well Drillers Registration No. TDL 774

ADDRESS [illegible] (Street or RFD) Houston (City) Texas (State)

(Signed) [illegible] (Water Well Driller) [illegible] (Company Name)

Please attach electric log, chemical analysis, and other pertinent information, if available.

*Additional instructions on reverse side.

TWDB-WD-8

4820112733

Dup

Send original copy by certified mail to the Texas Water Development Board P. O. Box 13087 Austin, Texas 78711

State of Texas

WATER WELL REPORT

For TWDB use only
Well No. 65-05-9BB
Located on map: cc
Received: 7/7
[illegible]

1) OWNER:
Person having well drilled David Rector (Name) Address 215 Mitchell Rd. (Street or RFD) Houston (City) Texas (State)

Landowner Same (Name) Address (Street or RFD) (City) (State)

2) LOCATION OF WELL:
County Harris, miles in (N.E., S.W., etc.) direction from (Town)

Locate by sketch map showing landmarks, roads, creeks, hiway number, etc.*
Mapon 65-05-9JJJ
413P (2)
North
(Use reverse side if necessary)

or

Give legal location with distances and directions from adjacent sections or survey lines.
Labor League
Block Survey
Abstract No.
(NW¼ NE¼ SW¼ SE¼) of Section

3) TYPE OF WORK (Check): New Well, Deepening, Reconditioning, Plugging

4) PROPOSED USE (Check): Domestic, Industrial, Municipal, Irrigation, Test Well, Other

5) TYPE OF WELL (Check): Rotary, Driven, Dug, Cable, Jetted, Bored

6) WELL LOG:
Diameter of hole 6 3/4 in. Depth drilled 337 ft. Depth of completed well 352 ft. Date drilled Feb. 1977
All measurements made from 0 ft. above ground level.

From (ft.)	To (ft.)	Description and color of formation material
0-	15	Yellow clay
15-	50	Red & yellow clay
50-	57	Sand
57-	60	Red clay
60-	86	Red & gray clay
86-	110	Red & yellow clay
110-	125	Sand
125-	136	Red & yellow clay
136-	159	Sand
159-	160	Rock
160-	215	Red & gray clay
215-	220	Sand
220-	231	Red & gray clay
231-	244	Sand 10 ga.
244-	248	Red & gray clay
248-	253	Sand (see over)

(Use reverse side if necessary)

9) Casing:
Type: Old, New, Steel, Plastic, Other
Cemented from 337 up ft. to ft.

Diameter (inches)	Setting From (ft.)	Setting To (ft.)	Gage
4	1	337	40

10) SCREEN:
Type Well Supplies Inc. Plastic wrapped
Perforated Slotted

Diameter (inches)	Setting From (ft.)	Setting To (ft.)	Slot Size
2½	342	352	14

7) COMPLETION (Check):
Straight wall, Gravel packed, Other, Under reamed, Open Hole

8) WATER LEVEL:
Static level 225 ft. below land surface Date Feb. 1977
Artesian pressure lbs. per square inch Date
Depth to pump bowls, cylinder, jet, etc., 273 ft. below land surface.

11) WELL TESTS:
Was a pump test made? Yes No If yes, by whom?
Yield: gpm with ft. drawdown after hrs.
Bailer test gpm with ft. drawdown after hrs.
Artesian flow gpm
Temperature of water

12) WATER QUALITY:
Was a chemical analysis made? Yes No
Did any strata contain undesirable water? Yes No
Type of water? depth of strata

I hereby certify that this well was drilled by me (or under my supervision) and that each and all of the statements herein are true to the best of my knowledge and belief.

NAME C.A. Raymond, Jr. Inc. (Type or Print) Water Well Drillers Registration No. TDL774

ADDRESS 10011 Airline Dr, (Street or RFD) Houston (City) Texas (State)

(Signed) (Water Well Driller) Raymond Water Well Drilling (Company Name)

Please attach electric log, chemical analysis, and other pertinent information, if available.

*Additional instructions on reverse side.

TWDB2-WD-8

Texas Water Development Board
Well Schedule

groundwater resources

State Well Number: **65-05-814** Previous Well Number: County: **Harris** **201**

Latitude (dms): **295251** Longitude (dms): **952645** Coordinate Accuracy: **Global Positioning System - GPS**

River Basin: **San Jacinto River** GMA: **14** RWPA: **H** GCD: **Harris-Galveston Subsidence District**

Owner: **City of Houston**
Acre Homes #4-old

Driller: **Texas Water Wells**

Aquifer ID: **Gulf Coast**

Aquifer Code: **121EVGL**

EVANGELINE AQUIFER

Depth (ft): **1777**

Elevation (ft): **93**

Source of Depth: **Driller's Log**

Source of Elevation: **Interpolated From Topo Map**

Date Drilled: **11/00/1970**

Well Type: **Withdrawal of Water**

Type of Lift: **Turbine Pump**

Power: **Electric Motor**

Horsepower:

Construction:

Completion:

Casing Material: **Steel**

Screen Material: **Steel**

WATER USE

Primary: **Plugged or Destroyed**

Secondary:

Tertiary:

Water Levels: **Historical Observation Well**

14 measurements
1971 to 1984
MIN -439.69 MAX -284.09

Water Quality: **Y**

Other Data: **E**

Logs: **D**

REMARKS:

Measured yield 2513 gpm with 66 ft drawdown when drilled in 1970.
Test hole drilled to 2696 ft.
USGS Site ID 295251095264501.
Well reworked on 5/25/1984 with a new completed depth of 1698 ft.
Reworked well is state well number 6505828, and is the current well number for this well.
USGS provided information.

Reporting Agency:

Date Collected or Reported:

CASING INTERVALS:
Casing/Blank Pipe (C)
Well Screen/Slotted Zone (S)
Open Hole (O)

	Dia. (in.)	Top (ft.)	Bottom (ft.)
C	24	0	627
C	14	572	652
S	14	652	697
C	14	697	742
S	14	742	782
C	14	782	792
S	14	792	814
C	14	814	842
S	14	842	877
C	14	877	891
S	14	891	912
C	14	912	927
S	14	927	942
C	14	942	946
S	14	946	978
C	14	978	986
S	14	986	1016
C	14	1016	1090
S	14	1090	1112
C	14	1112	1130
S	14	1130	1167
C	14	1167	1190
S	14	1190	1227
C	14	1227	1240
S	14	1240	1257
C	14	1257	1410
S	14	1410	1432
C	14	1432	1470
S	14	1470	1502
C	14	1502	1610
S	14	1610	1622
C	14	1622	1650
S	14	1650	1692
C	14	1692	1740
S	14	1740	1769

C 14 1769 1777

Recorded by: Z. Anderson

WRD Exp. (Gw)
April 1966

Well No. LJ-65-05-814

WELL SCHEDULE

U. S. DEPT. OF THE INTERIOR — GEOLOGICAL SURVEY — WATER RESOURCES DIVISION

MASTER CARD

McAdoo

Record by Gabrysch — Source of data D-records — Date 8-25-71 — Map Aldine 1967 — 1:24,000

State Texas [42] — County (or town) Harris [LJ]

Latitude: 29 52 51 N — Longitude: 095 26 45 — Sequential number: 1

Lat-Long accuracy: 1 — T ____ S, R ____ W, Sec ____, ____ k, ____ k, ____ k

Local well number: LJ-65-05-814 — Other number: B & H Well 4

Local use: ____ — Owner of name: City of Houston

Owner or name: CITY OF HOUSTON — Address: Acie Homes

Ownership: (C) County, (F) Fed Gov't, (M) City, (N) Corp or Co, (P) Private, (S) State Agency, (W) Water Dist — M

Use of water: (A) Air cond, (B) Bottling, (C) Comm, (D) Dewater, (E) Power, (F) Fire, (H) Irr, (M) Mnd, (N) Ind, (P) PS, (R) Rec, (S) Stock, (T) Institt, (U) Unused, (V) Repressure, (W) Recharge, (X) Desal-P S, (Y) Desal-other, (Z) Other — P

Use of well: (A) Anode, (D) Drain, (E) Seismic, (H) Heat Mea, (O) Obs, (O) Oil-gas, (R) Recharge, (T) Test, (U) Unused, (W) Withdraw, (X) Waste, (Z) Destroyed. — W

DATA AVAILABLE: Well data ____ — Freq. W/L meas.: Semi Annual — S — Field aquifer char. ____

Hyd. lab. date: ____

Qual. water data; type: ____

Freq. sampling: 2-2-71 — Pumpage inventory: yes / no; period: ____

Aperture cards: ____ yes

Log date: D-Log O-2096 E-Log M-37 — D E

WELL-DESCRIPTION CARD

SAME AS ON MASTER CARD — Depth well: 1777 ft — 1777 — Meas. (Rpt) D-Log accuracy — 3

Depth cased; (first perf.) 652 ft — 652 — Casing type: S — Diam. 24-14 in — 24

Finish: (C) porous concrete, (F) gravel w. (perf.), (G) gravel w. (screen), (H) horiz. gallery, (Q) open end, (P) perf., screen, sd. pt., shored, (X) open hole, (Z) other ____ — G

Method Drilled: (A) air rot, (B) bored, cable, (C) dug, (D) hyd rot., (J) jetted, (P) air percussion, (R) reverse rotary, (T) trenching, (V) driven, (W) drive wash, (Z) other ____ — H

Date Drilled: Nov 1970 — 970 — Pump intake setting: ____ ft

Driller: Texas Water Wells Inc. Houston, Texas (name, address)

Lift (type): (A) air, bucket, cent, jet, (L) multiple, (cent.) (M) multiple, (turb.) none, piston, rot, submerg, (T) turb, other — T — Deep/Shallow — D

Power (type): diesel, (E) elec, gas, gasoline, hand, LP gas, wind; H.P. ____ — 5 — Trans. or meter no. ____

Descrip. MP Edge of platform — + 5.5 ft above/below LSD — Alt. MP ____

Alt. LSD: 93 — 93 — Accuracy: (source) Topo 5' E-Tape — 3

Water Level 300.95 ft above/below MP; ft above/below LSD — 295 — Accuracy: Meas. USGS — A

Date meas: 2-2-1971 — 271 — Yield: 2513 gpm — 2513 — Method determined — 4

Drawdown: 66 ft — 66 — Accuracy: WD Meas — 0 — Pumping period 96 hrs — 96

QUALITY OF WATER DATA: Iron ____ ppm — Sulfate ____ ppm — Chloride ____ ppm — Hard. ____ ppm

Sp. Conduct ____ K x 10^5 — Temp. 27 C — Date sampled 2-2-71

Taste, color, etc. ____

Well No. LJ-65-05-814

// P.L-367.25 2-2-71

Well No. LV-65-05-814

Latitude-longitude 29 ° 52 ' 51 " N 095 ° 26 ' 45 " W

HYDROGEOLOGIC CARD

SAME AS OR MASTER CARD (1-19) Physiographic Province: Coastal Plain (10-11) 03 Section: _____

(22) F Drainage Basin: _____ (23-25) 51R Subbasin: _____ (26)

Topo of well site: (D) depression, (C) stream channel, (E) dunes, (F) flat, (H) hilltop, (K) sink, (L) swamp, (O) offshore, (P) pediment, (S) hillside, (T) terrace, (U) undulating, (V) valley flat _____ (27)

MAJOR AQUIFER: _____ system, _____ series (28-29) T _____ aquifer, formation, group (30-31) E

Lithology: _____ (32-33) Origin: _____ (34) Aquifer Thickness: _____ ft

(35-37) Length of well open to: 484 ft (38-40) 484 Depth to top of: _____ ft (41-43)

MINOR AQUIFER: _____ system, _____ series (44-45) _____ aquifer, formation, group (46-47)

Lithology: _____ (48-49) Origin: _____ (50) Aquifer Thickness: _____ ft

(51-53) Length of well open to: _____ ft (54-56) Depth to top of: _____ ft (57-59)

Intervals Screened: _____

Depth to consolidated rock: _____ ft (60-63) Source of data: _____ (64)

Depth to basement: _____ ft (65-68) Source of data: _____ (69)

Surficial material: _____ (70-71) Infiltration characteristics: _____ (72)

Coefficient Trans: 110,000 (USGS) gpd/ft (73-75) Coefficient Storage: _____ (76-78)

Coefficient Perm: 212 gpd/ft^2; Spec cap: 32.9 gpm/ft; Number of geologic cards: _____ (79)

* screen:
652 - 677
742 - 782
792 - 814
842 - 877
891 - 912
927 - 942
946 - 978
986 - 1016
1092 - 1112
1132 - 1167
1192 - 1227
1242 - 1257
1412 - 1432
1472 - 1502
1607 - 1622
1647 - 1692
1740 - 1769.

csg:
0 - 627 = 24"
512 - 1777 = 14"

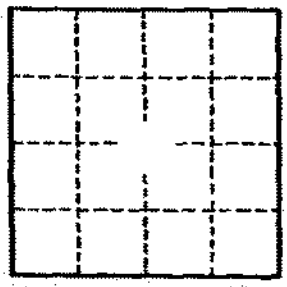

Well No. LV-65-05-814

GPO 857-700

(11-74)

Water Resources Division
Austin, Texas

020956

Latitude ° ' " 29 52 51 | Longitude ° ' " 095 26 45 | Seq. No. 01

County code 201 County Harris

Well # LJ-65-05-814

Project number 7-4648-01000

Date 2-2-77 Time ____ Temp°C 26.5

Owner City of Houston

Address Acre Homes #4

Date drld 1970 WBF code 121 Evj

Sample interval: (top) 652 (bottom) 1769

Water level ____ Appr ____ Use PS

Collector Peters Yield ____ GPM

Smpld aftr pmpg ____ Depth 1777

Pt of coll Tap on discharge

Field: Cond ____ pH ____ HCO_3 ____ DO ____

Indicate types of analyses

Coliform Phenols Minors

trients MBAS BOD TOC DOC

Std chem schedule ____

Other ____

Herbicide ____ Insecticide ____

Remarks:

Type 2 | Station identification number 29 52 51 095 26 45 01

1 2 9 16

Y M D | Begin 17 22

Time of measurement 29 32

	Parameter code	Value	Exp.	Rmk
Depth	72008	1777	04	
Yield (GPM)	00059			
Sample interval TOP	72015	6520	03	
Sample interval BOTTOM	72016	1769	04	
Water level	72019			

	Parameter code	Value	Exp.	Rmk	
Sampled after pumping	7204				
DO (mg/l)	00300				
DO % Sat.	00301				
Temp °C	00010	2650	02		26.
pH	00400	7700	01		7.7
Specific conductance	00095	6070	03		607
HCO_3	00440	2390	03		239
CO_3	00445	0000	01		0
Chloride (Cl)	00940	6600	02		66
Sulfate (SO_4)	00945	1200	02		12
Color	00080				
Coliform, membrane filter	31501				
Coliform, fecal	31625				
Strep-tococci	31673				
BOD	00310				

Latitude ° ' " | Longitude ° ' " | Seq. No.

29 52 51 | W 095 26 45 | 03

County code 201 County HARRIS

Well # LJ-65-05-814

Project number 4648-01000

Date 2-9-76 Time — Temp°C 27.0

Owner City of Houston Acre Homes #4

Address —

Date drld — WBF code 121 EVGL

Sample interval: (top) 652 (bottom) 1769

Water level — Appr CLEAR Use PS

Collector PETERS Yield — GPM

Smpld aftr pmpg — Depth —

Ft of coll Top on Discharge

Field: Cond ____ pH ____ HCO_3 ____ DO ____

Indicate types of analyses

Coliform Phenols Minors

Nutrients MBAS BOD TOC DOC

1 chem schedule J

Other

Herbicide ____ Insecticide ____

Remarks: —

Type 2 | Station identification number 29 52 51 | 095 26 45 | 03

Y 76 M 02 D 09 (Begin)

Time of measurement

	Parameter code	Value	Exp.	Rmk
Depth	72008			
Yield (GPM)	00059			
Sample interval TOP	72015	6520	03	
Sample interval BOTTOM	72016	1769	04	

	Parameter code	Value	Exp.	Rmk	
Sampled after pumping	72004				
DO (mg/l)	00300				
DO % Sat.	00301				
Temp °C	00010	2700	02		27.0
pH	00400	8100	01		8.1
Specific conductance	00095	5930	03		593
HCO_3	00440	2340	03		234
CO_3	00445	0000	01		0
Chloride (Cl)	00940	6500	down 4 03		65
Sulfate (SO_4)	00945	7600	01		7.6
Color	00080				
Coliform, membrane filter	31501				
Coliform, fecal	31616				
Strep-tococci	31679				
BOD	00310				

Austin, Texas

Latitude ° ' "	Longitude ° ' "	Seq. No.
29 52 51	095 26 45	01

County code 201 County Harris

Well # LJ-65-65-814

Project number 5-4648-01000

Date 2-4-75 Time ____ Temp°C 27.0

Owner City of Houston

Address Aere Homes No. 4

Date drld 11-70 WBF code 121EYGH

Sample interval: (top) 652 (bottom) 1769

Water level ____ Appr ____ Use PS

Collector Vaught Yield ____ GPM

Smpld aftr pmpg on arr. Depth 1777

Pt of coll tap on discharge

Field: Cond ____ pH ____ HCO_3 ____ DO ____

Indicate types of analyses

Coliform Phenols Minors

Nutrients MBAS BOD TOC DOC

Std chem schedule I + 504

Other ____

Herbicide ____ Insecticide ____

Remarks:

Type 2 (1)

Station identification number: 29 52 51 095 26 45 01 (2–16)

Y M D: 75 02 04 (17–22) Begin

Time of measurement: ____ (29–32)

	Parameter code	Value	Exp.	Rmk
Depth	72008	1777	04	
Yield (GPM)	00059			
Sample interval TOP	72015	6520	03	
Sample interval BOTTOM	72016	1769	04	
Water level	72019			

	Parameter code	Value	Exp.	Rmk	
Sampled after pumping	72004				
DO (mg/l)	00300				
DO % Sat.	00301				
Temp °C	00010	2700	02		27
pH	00400	7500	01		7.
Specific conductance	00095	6070	03		60
HCO_3	00440	2390	03		23
CO_3	00445	0000	01		0
Chloride (Cl)	00940	6900	02		69
Sulfate (SO_4)	00945	1100	02		11
Color	00080				
Coliform, membrane filter	31501				
Coliform, fecal	31616				
Strep-tococci	31679				
BOD	00310				

Austin, Texas

029930

Latitude ° ' "	Longitude ° ' "	Seq. No.
295251	0952645	01

County code 101 County HARRIS

Well # LJ-65-05-814

Project number T-4648-01000

Date 9-9-76 Time — Temp°C 27.0

Owner City of Houston

Address Acre Homes #4

Date drld — WBF code 121 Evgl

Sample interval: (top) 652 (bottom) 1769

Water level — Appr Clear Use PS

Collector PETERS Yield — GPM

Smpld aftr pmpg on arrival Depth —

Pt of coll tap on discharge

Field: Cond — pH — HCO_3 — DO —

Indicate types of analyses

Coliform Phenols Minors

Nutrients MBAS BOD TOC DOC

d chem schedule I

Other

Herbicide Insecticide

Remarks:

Type 2 (1) Station identification number 295251095264501 (2–16)

Y M D 76 09 09 (17–22) Begin

Time of measurement (29–32)

	Parameter code	Value	Exp.	Rmk
Depth	72008			
Yield (GPM)	00059			
Sample interval TOP	72015	6520	03	
Sample interval BOTTOM	72016	1769	04	
Water level	72019			

	Parameter code	Value	Exp.	Rmk	
Sampled after pumping	72004				
DO (mg/l)	00300				
DO % Sat.	00301				
Temp °C	00010	2700	02		27.0
pH	00400	7700	01		7.7
Specific conductance	00095	6090	03		609
HCO_3	00440	2440	03		244
CO_3	00445	0000	01		0
Chloride (Cl)	00940	7200	02		72
Sulfate (SO_4)	00945	1100	02		11
Color	00080				
Coliform, membrane filter	31501				
Coliform, fecal	31616				
Strep-tococci	31679				
BOD	00310				

Send original copy by certified mail to the Texas Water Development Board P. O. Box 12386 Austin, Texas 78711

State of Texas

WATER WELL REPORT

For TWDB use only
Well No.
Located on map
Received

1) OWNER:
Person having well drilled Northwest Houston Water Sply. Corp. (Name) Address Houston, Texas (Street or RFD) (City) (State)

Landowner Acres Homes (Name) Address Same (Street or RFD) (City) (State)

Water Well #4

2) LOCATION OF WELL:
County Harris, miles in (N.E., S.W., etc.) direction from (Town)

Locate by sketch map showing landmarks, roads, creeks, hiwy number, etc.*



(Use reverse side if necessary)

Give legal location with distances and directions from adjacent sections or survey lines.

Labor League
Block Survey
Abstract No.
(NW¼ NE¼ SW¼ SE¼) of Section

3) TYPE OF WORK (Check): X New Well, Deepening, Reconditioning, Plugging

4) PROPOSED USE (Check): Domestic, Industrial, X Municipal, Irrigation, Test Well, Other

5) TYPE OF WELL (Check): X Rotary, Driven, Dug, Cable, Jetted, Bored

6) WELL LOG:
Diameter of hole 24 in. Depth drilled 2100 ft. Depth of completed well 1785 ft. Date drilled 11/1970
All measurements made from 7.5 ft. above ground level.

From (ft.)	To (ft.)	Description and color of formation material
0		Ground Level 41'
4	22	Clay
22	47	Sandy Clay
47	90	Sand
90	130	Sandy Shale
130	152	Sand
152	170	Sandy Shale
170	185	Sand
185	200	Shale
200	214	Sandy Shale
214	232	Sand

(Use reverse side if necessary) (OVER)

9) Casing:
Type: Old, X New Steel, Plastic, Other
Cemented from Surface ft. to 635 ft.

Diameter (inches)	Setting From (ft.)	To (ft.)	Gage
14	580	660	Blank
"	205	750	"
"	790	800	"

10) SCREEN:
Type S. S. Nib Type Screen
Perforated, X Slotted

Diameter (inches)	Setting From (ft.)	To (ft.)	Slot Size

7) COMPLETION (Check): Straight wall, X Gravel packed, Other; X Under reamed, Open Hole

8) WATER LEVEL:
Static level 293 ft. below land surface Date 1/1971
Artesian pressure lbs. per square inch Date
Depth to pump bowls, cylinder, jet, etc., 450 ft. below land surface.

11) WELL TESTS:
Was a pump test made? X Yes No If yes, by whom? Texas Water Wells, Inc.
Yield: 2539 gpm with 72 ft. drawdown after 48 hrs.
Bailer test gpm with ft. drawdown after hrs.
Artesian flow gpm
Temperature of water

12) WATER QUALITY:
Was a chemical analysis made? X Yes No
Did any strata contain undesirable water? Yes X No
Type of water? depth of strata

I hereby certify that this well was drilled by me (or under my supervision) and that each and all of the statements herein are true to the best of my knowledge and belief.

NAME A. E. Fawcett, Jr. (Type or Print) Water Well Drillers Registration No. 82

ADDRESS 3611 N. McCarty, (Street or RFD) Houston, (City) Texas 77029 (State)

(Signed) A. E. Fawcett Jr. (Water Well Driller) Texas Water Wells, Inc. (Company Name)

Please attach electric log, chemical analysis, and other pertinent information, if available.

*Additional instructions on reverse side.

TWDB-GM-33 COPY MAILED TO WELL OWNER

Q-1515 (2)
65-05-814

2) LOCATION OF WELL:

The sketch showing the well location must be as accurate as possible, showing landmarks, in sufficient detail so that the well may be plotted on a General Highway Map of the county in which the well is located.

Reference points from which distances are measured and directions given should be of a permanent nature (e.g. highway intersections, center of towns, river and creek bridges, railroad crossings). The distance and direction from the nearest town should always be indicated.

When giving a legal description include a sketch showing location of the well within the described area. e.g. survey abstract.

Information furnished in Section 2) of the TWDBR-GW-53 is very important. Unless the well can be accurately located on a map the value of the other data contained in the Report is greatly reduced.

From	To	Description
232	254	Sandy Shale
254	267	Sand
267	275	Sandy Shale
275	290	Sand
290	302	Sandy Shale
302	386	Sand
386	413	Sandy & Shale
413	453	Sand
453	466	Shale
466	587	Sandy Shale
587	597	Sand
597	744	Shale & Sand
744	750	Sandy Shale
750	790	Sand
790	805	Sandy Shale
805	822	Sand
822	850	Shale
850	885	Sand
885	900	Sand Shale
900	920	Sand
920	930	Sandy Shale
930	1020	Sand
1020	1105	Sandy Shale
1105	1120	Sand
1120	1140	Sandy Shale
1140	1175	Sand
1175	1207	Sandy Shale
1207	1230	Sand
1230	1250	Shale
1250	1410	Sand W/Shale Strks.
1410	1437	Sand
1437	1475	Sandy Shale
1475	1505	Sand
1505	1550	Sandy Shale
1550	1570	Sand
1570	1610	Shale
1610	1640	Sand
1640	1655	Sandy Shale Strks.
1655	1695	Hard Sand W/Shale
1695	1740	Shale
1740	1770	Sand W/Shale
1770	1810	Shale
1810	2100	Sandy Shale

9.) Casing:

Inches	From	To	Gage
14"	822	850	Blank
"	885	899	"
"	920	935	"
"	950	954	"
"	986	994	"
"	1024	1100	"
"	1120	1140	"
"	1175	1200	"
"	1235	1250	"
"	1265	1420	"
"	1440	1480	"
"	1510	1615	"
"	1630	1655	"
"	1700	1748	"
"	1777	1785	"

10.) Screen:

14"	850	885	.050 ga.
"	899	920	.050 "
"	935	950	.050 "
"	954	986	.040 "
"	994	1024	.050 "
"	1100	1120	.050 "
"	1140	1175	.040 "
"	1200	1235	.050 "
"	1250	1265	.040 "
"	1420	1440	.040 "
"	1480	1510	.050 "
"	1615	1630	.050 "
"	1655	1700	.050 "
"	1748	1777	.050 "

RECEIVED
MAY 20 1971

65-05-814

TEXAS WATER DEVELOPMENT BOARD
MAY 10 1971
RECEIVED

Texas Water Development Board
Well Schedule

groundwater resources

State Well Number: **65-05-828** Previous Well Number: County: **Harris** **201**

Latitude (dms): **295251** Longitude (dms): **952645** Coordinate Accuracy: **Global Positioning System - GPS**

River Basin: **San Jacinto River** GMA: **14** RWPA: **H** GCD: **Harris-Galveston Subsidence District**

Owner: **City of Houston**
Acre Homes #4

Driller:

Aquifer ID: **Gulf Coast**

Aquifer Code: **121EVGL**

EVANGELINE AQUIFER

Depth (ft): **1698**

Elevation (ft): **93**

Source of Depth: **Another Government Agency**

Source of Elevation: **Interpolated From Topo Map**

Date Drilled: **05/25/1984**

Well Type: **Withdrawal of Water**

Type of Lift:

Power:

Horsepower:

Construction:

Completion:

Casing Material: **Steel**

Screen Material: **Stainless Steel**

WATER USE

Primary: **Public Supply**

Secondary:

Tertiary:

Water Levels: **USGS Current Observation Well**

49 measurements
1985 to 2010
MIN -459 MAX -261.87

Water Quality: **Y**

Other Data:

Logs:

REMARKS:

USGS Site ID 295251095264502.
This is a reworked well.
Original well, state well number 6505814, was drilled in 1970 to a completed depth of 1777 ft.
USGS provided information.

Reporting Agency: **U.S. Geological Survey**

Date Collected or Reported: **06/15/2011**

B. Anderson

CASING INTERVALS:
Casing/Blank Pipe (C)
Well Screen/Slotted Zone (S)
Open Hole (O)

	Dia. (in.)	Top (ft.)	Bottom (ft.)
C	24	0	627
C	14	568	648
S	14	648	693
C	14	693	738
S	14	738	778
C	14	778	788
S	14	788	812
C	14	812	838
S	14	838	874
C	14	874	887
S	14	887	907
C	14	907	923
S	14	923	937
C	14	937	942
S	14	942	974
C	14	974	982
S	14	982	1012
C	14	1012	1088
S	14	1088	1108
C	14	1108	1128
S	14	1128	1163
C	14	1163	1188
S	14	1188	1223
C	14	1223	1238
S	14	1238	1254
C	14	1254	1408
S	14	1408	1429
C	14	1429	1470
S	14	1470	1498
C	14	1498	1605
S	14	1605	1618
C	14	1618	1655
S	14	1655	1689
C	14	1689	1698

STATE OF TEXAS WELL REPORT for Tracking #396136

Owner:	**Gloria Zermeno**	Owner Well #:	**1**
Address:	**5515 Breen Rd Houston, TX 77086**	Grid #:	**65-05-7**
		Latitude:	**29° 53' 33" N**
Well Location:	**5515 Breen Rd Houston, TX 77086**	Longitude:	**095° 28' 16" W**
Well County:	**Harris**	Elevation:	**No Data**
Type of Work:	**New Well**	Proposed Use:	**Domestic**

Drilling Start Date: **5/28/2015** Drilling End Date: **5/29/2015**

	Diameter (in.)	*Top Depth (ft.)*	*Bottom Depth (ft.)*
Borehole:	**7.875**	**0**	**400**
	3.875	**400**	**420**

Drilling Method: **Mud (Hydraulic) Rotary**

Borehole Completion: **2 string**

	Top Depth (ft.)	*Bottom Depth (ft.)*	*Description (number of sacks & material)*
Annular Seal Data:	**0**	**400**	**35 Portland**
	0	**15**	**15 ready mix**

Seal Method: **Positive Displacement**

Sealed By: **RWW**

Distance to Property Line (ft.): **20**

Distance to Septic Field or other concentrated contamination (ft.): **300**

Distance to Septic Tank (ft.): **No Data**

Method of Verification: **Owner**

Surface Completion: **Surface Sleeve Installed**

Water Level: **180 ft.** below land surface on **2015-05-29** Measurement Method: **Unknown**

Packers: **K-390**
K-391

Type of Pump: **Submersible**

Well Tests: **Jetted** **Yield: 90 GPM**

	Strata Depth (ft.)	Water Type
Water Quality:	**40**	**good**

Chemical Analysis Made: **No**

Did the driller knowingly penetrate any strata which contained injurious constituents?: **No**

Certification Data: The driller certified that the driller drilled this well (or the well was drilled under the driller's direct supervision) and that each and all of the statements herein are true and correct. The driller understood that failure to complete the required items will result in the report(s) being returned for completion and resubmittal.

Company Information: **Robinson Water Well Inc.**

11819 W. Montgomery Rd
Houston, TX 77086

Driller Name: **Kyle Robinson** License Number: **59450**

Comments: **No Data**

Lithology:
DESCRIPTION & COLOR OF FORMATION MATERIAL

From (ft)	To (ft)	Description
0	**20**	**Clay**
20	**30**	**sand**
30	**80**	**clay**
80	**100**	**sand**
100	**160**	**red clay**
160	**200**	**sand**
200	**260**	**clay**
260	**285**	**sand**
285	**310**	**clay**
310	**360**	**sand**
360	**380**	**clay**
380	**420**	**sand**

Casing:
BLANK PIPE & WELL SCREEN DATA

Dia. (in.)	New/Used	Type	Setting From/To (ft.)
5"	**N**	**PVC**	**Casing 0-400 SDR-17**
2 1/2"	**N**	**PVC**	**Liner 390-400 SCH 40**
2 1/2"	**N**	**PVC**	**Screen 400-420 .008**

IMPORTANT NOTICE FOR PERSONS HAVING WELLS DRILLED CONCERNING CONFIDENTIALITY

TEX. OCC. CODE Title 12, Chapter 1901.251, authorizes the owner (owner or the person for whom the well was drilled) to keep information in Well Reports confidential. The Department shall hold the contents of the well log confidential and not a matter of public record if it receives, by certified mail, a written request to do so from the owner.

Please include the report's Tracking Number on your written request.

Texas Department of Licensing and Regulation
P.O. Box 12157
Austin, TX 78711
(512) 334-5540

STATE OF TEXAS WELL REPORT for Tracking #440629

Owner:	**Aldine Westfield Stables**	Owner Well #:	**No Data**
Address:	**199907 Aldine Westfield Houston, TX 77338**	Grid #:	**60-62-7**
Well Location:	**199907 Aldine Westfield Houston, TX 77338**	Latitude:	**30° 00' 25.2" N**
		Longitude:	**095° 22' 22.8" W**
Well County:	**Harris**	Elevation:	**No Data**
Type of Work:	**New Well**	Proposed Use:	**Stock**

Drilling Start Date: **11/3/2016** Drilling End Date: **11/7/2016**

	Diameter (in.)	*Top Depth (ft.)*	*Bottom Depth (ft.)*
Borehole:	**7.875**	**0**	**400**
	3.875	**400**	**430**

Drilling Method: **Mud (Hydraulic) Rotary**

Borehole Completion: **Straight Wall**

	Top Depth (ft.)	*Bottom Depth (ft.)*	*Description (number of sacks & material)*
Annular Seal Data:	**0**	**400**	**Cement 50 Bags/Sacks**
	0	**20**	**Concrete 30 Bags/Sacks**

Seal Method: **Pressure**

Sealed By: **Driller**

Distance to Property Line (ft.): **No Data**

Distance to Septic Field or other concentrated contamination (ft.): **No Data**

Distance to Septic Tank (ft.): **No Data**

Method of Verification: **No Data**

Surface Completion: **Surface Sleeve Installed** **Surface Completion by Driller**

Water Level: **130 ft.** below land surface on **2016-11-07**

Packers: **K-Packer at 395 ft.**

Type of Pump: **Submersible** Pump Depth (ft.): **240**

Well Tests: **No Test Data Specified**

	Strata Depth (ft.)	Water Type
Water Quality:	**400 - 430**	**No Data**

Chemical Analysis Made: **No**

Did the driller knowingly penetrate any strata which contained injurious constituents?: **No**

The driller did certify that while drilling, deepening or otherwise altering the above described well, injurious water or constituents was encountered and the landowner or person having the well drilled was informed that such well must be completed or plugged in such a manner as to avoid injury or pollution.

Certification Data: The driller certified that the driller drilled this well (or the well was drilled under the driller's direct supervision) and that each and all of the statements herein are true and correct. The driller understood that failure to complete the required items will result in the report(s) being returned for completion and resubmittal.

Company Information: **Robinson Water Well**

11819 W Montgomery
Houston, TX 77086

Driller Name: **Kyle Robinson** License Number: **59450**

Comments: **No Data**

Lithology:
DESCRIPTION & COLOR OF FORMATION MATERIAL

Top (ft.)	Bottom (ft.)	Description
0	**80**	**clay**
80	**100**	**sandy clay**
100	**240**	**clay with rock**
240	**270**	**sand**
270	**400**	**clay**
400	**430**	**sand**

Casing:
BLANK PIPE & WELL SCREEN DATA

Dia (in.)	Type	Material	Sch./Gage	Top (ft.)	Bottom (ft.)
5	**Blank**	**New Plastic (PVC)**	**SDR17**	**0**	**400**
2.5	**Blank**	**New Plastic (PVC)**	**SCH 40**	**395**	**400**
2.5	**Screen**	**New Plastic (PVC)**	**SCH 40 0.010**	**400**	**430**

IMPORTANT NOTICE FOR PERSONS HAVING WELLS DRILLED CONCERNING CONFIDENTIALITY

TEX. OCC. CODE Title 12, Chapter 1901.251, authorizes the owner (owner or the person for whom the well was drilled) to keep information in Well Reports confidential. The Department shall hold the contents of the well log confidential and not a matter of public record if it receives, by certified mail, a written request to do so from the owner.

Please include the report's Tracking Number on your written request.

Texas Department of Licensing and Regulation
P.O. Box 12157
Austin, TX 78711
(512) 334-5540

TEXAS DEPARTMENT OF WATER RESOURCES

WELL SCHEDULE

Aquifer(s) Evangeline Project No. _____ State Well No. 60-61-831

_____ Field No./Owner's Well No. _____ County HARRIS

1. Location: ___ ¼, ___ ¼, Section ___, Block ___, Survey _____, Lat. _____, Long. _____

2. Owner: Harris Co. MUD #58 Address: _____

Tenant (other): _____ Address: _____

Driller: Layne-Western Co. Address: _____

3. Land Surface Elevation: 116 ft. above msl determined by _____

4. Drilled: 5 19 78; Dug, Cable Tool, Rotary, Air, _____

5. Depth: Rept. 1100 ft. Meas. _____ ft.

6. Borehole Completion: Open Hole, Straight Wall, Underreamed, Gravel Packed

7. Pump: Mfr. _____ Type T

No. Stages _____, Bowls Diam. ___ In., Setting 400 ft.

Column Diam. _____ In., Length Tailpipe _____ ft.

8. Motor: Mfr. _____ Fuel E HP. _____

9. Yield: Flow _____ gpm, Pump _____ gpm, Meas., Rept., Est. _____ Date _____

10. Performance Test: Date 6-78 Length of Test 24 hr Made by driller

Static Level 235 ft. Pumping Level 304 ft. Drawdown 69 ft.

Production 1060 gpm Specific Capacity 15.4 gpm/ft.

11. Quality: (Remarks on taste, odor, color, etc.) _____

Analyses

Date _____ Laboratory _____ TDS ___ Sp Cond _____

Date _____ Laboratory _____ TDS ___ Sp Cond _____

12. Other data available (as circled): Pumping Test, Power & Yield Test, (Drillers Log)

Formation Samples, Geophysical Log(s) _____ (type)

13. Water Level(s): _____ ft. rept. meas. _____ 19 ___ above below _____ which is ___ ft. above below Land Surface

_____ ft. rept. meas. _____ 19 ___ above below _____ which is ___ ft. above below Land Surface

14. Use: Dom., Stock, (Public Supply), Ind., Irr., Observation, Other (Test Hole, Oil Test, etc.) _____

15. Recorded by: _____ Source of data: _____ Date: _____

16. Remarks: _____

17. Location or Sketch:

not on map

CASING, BLANK PIPE & WELL SCREEN
Cemented From 0 ft. to 710 ft.

Diam. (in.)	Type	Setting (feet) From	to
16	Steel	0	710
10	Liner	610	720
10	Screen	720	1090
10	Blank	1090	1100

TDWR-0308

W/L Obs. Well ___ W/Q Obs. Well ___

State Well No. 60-61-831

DRILLERS LOG

Harris County M.U.D. No. 58
Well #1 - Job No. M-565
May, 1978

60-61-831

0	
8	Top Soil
21	Clay
32	Shale and Clay
78	Sandy Shale
139	Sandy Shale
160	Sand
290	Clay
300	Sand
319	Clay
336	Clay
341	Sand
396	Shale and Sandy Shale
414	Sand
430	Shale w/ SandStreaks
481	Sand
504	Shale
557	Sand
568	Shale
581	Sandy Shale
602	Hard Shale
640	Sandy Shale
685	Shale and Sandy Shale
714	Sandy Shale with Sand Streaks
721	Shale
728	Hard Shale and Shale
785	Sandy Shale with Sand Streaks
792	Sandy Shale and Shale
800	Clay
850	Sand
857	Clay and Small Sand Streaks
968	Sand
1035	Clay
1040	Sand
1092	Clay
1119	Sand
1152	Shale, hard
1155	Sand
1184	Clay
1189	Total Depth

KATY DIVISION

Layne-Western Company, Inc.

Water Supply Services

Water wells / Deep well pumps / Test drilling / Water treatment equipment

Post Office Box 278 / Katy, Texas 77450 / 713 / 371-3151

May 9, 1978

Edminster-Hinshaw & Associates
6161 Savoy Drive, Suite 1100
Houston, Texas 77036

Attention: Mr. Don Anderson

Re: Water Well No. 1
Harris Co. M.U.D. 58

Gentlemen:

As water well drillers, we are required by the Texas Water Development Board to file a driller's log, test pumping records and other pertinent information for each well that we drill. In order to comply with this requirement, we would appreciate your completing this form below with the information you have available and returning it to us at your earliest convenience.

Landowner Harris County M.U.D. No. 58
c/o Smith, Rowe, Hay & Bacon

Address 1811 Houston Natural Gas Bldg., Houston, Tx. 77002
(Street) (City) (State) (Zip Code)

County Harris Labor _____ League _____

NW/4, NE/4SW/4SE/4 of Section NE/4 Survey David Ehrhardt

Abstract No. A-255 Block No. _____

15 miles in North direction from Houston
(NW, SE, Etc.) (Town)

Thank you for your cooperation in this matter.

Yours truly,

LAYNE-WESTERN COMPANY, INC.

R. A. Green

Richard A. Green
Sales Engineer

RECEIVED
MAY 9 1978
Edminster, Hinshaw & Associates, Inc.

RECEIVED
JUN 26 1978
WATER RESOURCES

RAG/cm

60-61-831

Kansas City / Wichita / Garden City / Omaha / Aurora / St. Louis / Denver / Houston / Columbus O.

60-61-7A

Dup

Send original copy by certified mail to the Texas Water Development Board P. O. Box 13087 Austin, Texas 78711

State of Texas

WATER WELL REPORT

For TWDB use only
Well No. 60-61-7A
Located on map yes
Received: 78
dlr

1) OWNER:
Person having well drilled Edminster-Hinshaw & Assoc. (Name) Address 6161 Savoy Drive (Street or RFD) Houston, Texas (City) (State)

Landowner Harris Co. M.U.D. No. 58 (Name) Address 1811 HNG Bldg. (Street or RFD) Houston, Texas (City) (State)

2) LOCATION OF WELL:
County Harris, 1/4 miles in S.W. (N.E., S.W., etc.) direction from Bammel (Town)

Locate by sketch map showing landmarks, roads, creeks, hiway number, etc.*

FM 1960

X

North

Kuykendahl Road

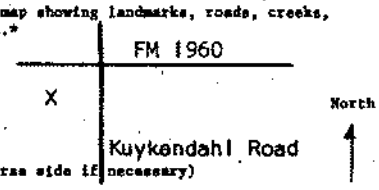

(Use reverse side if necessary)

or

Give legal location with distances and directions from adjacent sections or survey lines.

Labor _____ League _____

Block _____ Survey David Ehrhardt

Abstract No. A-255

(NW¼ NE¼ SW¼ SE¼) of Section _____

3) TYPE OF WORK (Check): New Well X, Deepening, Reconditioning, Plugging

4) PROPOSED USE (Check): Domestic, Industrial, Municipal X, Irrigation, Test Well, Other

5) TYPE OF WELL (Check): Rotary X, Driven, Dug, Cable, Jetted, Bored

6) WELL LOG:
Diameter of hole 30 in. Depth drilled 1,189 ft. Depth of completed well 1,100 ft. Date drilled 5-78

All measurements made from 6 ft. above ground level.

From (ft.)	To (ft.)	Description and color of formation material
		SEE ATTACHED

(Use reverse side if necessary)

9) Casing:
Type: Old, New X, Steel X, Plastic, Other

Cemented from 0 ft. to 710 ft.

Diameter (inches)	Setting From (ft.)	Setting To (ft.)	Gage
16	0	710	.375 W.T.
10	610	1100	.279 W.T.

10) SCREEN:
Type Stainless Steel Wire Wrapped

Perforated, Slotted X

Diameter (inches)	Setting From (ft.)	Setting To (ft.)	Slot Size
10	720	1090	.040

7) COMPLETION (Check):
Straight wall, Gravel packed X, Other
Under reamed X, Open Hole

8) WATER LEVEL:
Static level 235 ft. below land surface Date 6-78

Artesian pressure _____ lbs. per square inch Date _____

Depth to pump bowls, cylinder, jet, etc., 400 ft. below land surface.

11) WELL TESTS:
Was a pump test made? Yes X No If yes, by whom? LAYNE-WESTERN COMPANY, INC.

Yield: 1,060 gpm with 304 ft. drawdown after 24 hrs.

Bailer test _____ gpm with _____ ft. drawdown after _____ hrs.

Artesian flow _____ gpm

Temperature of water _____

12) WATER QUALITY:
Was a chemical analysis made? Yes X No

Did any strata contain undesirable water? Yes No X

Type of water? _____ depth of strata _____

I hereby certify that this well was drilled by me (or under my supervision) and that each and all of the statements herein are true to the best of my knowledge and belief.

NAME James O'Connor (Type or Print) Water Well Drillers Registration No. 999

ADDRESS P. O. Box 79060 (Street or RFD) Houston (City) Texas 77079 (State)

(Signed) James O'Connor (Water Well Driller) LAYNE-WESTERN COMPANY, INC. (Company Name)

Please attach electric log, chemical analysis, and other pertinent information, if available.

*Additional instructions on reverse side.

TWDB2-WD-8

60-61-831

TEXAS WATER DEVELOPMENT BOARD
WELL SCHEDULE

State Well Number - 60 61 807 Previous Well Number - County - Harris 201
River Basin - San Jacinto River - 10 Zone - 1 Latitude - 30 01 11 Longitude - 95 25 50 Source of Coords - 1

Owners Well No. _____ Location _____ 1/4, _____ 1/4, Section _____, Block _____, Survey _____

Owner - R. L. Glazner Driller - Grubb/Hawkin

Address _____ Tenant/Oper. _____
Date Drilled - / /1942 Depth - 358 ft. Source of Depth - R Altitude - 116 ft. Source of Alt. - M
Aquifer - 112CHCT CHICOT AQUIFER Well Type - W User -

WELL CONSTRUCTION
Const. Method - HYDRAULIC ROTARY
Completion - _____
Casing Material - _____
Screen Material - STEEL

Casing or Blank Pipe (C)
Well Screen or Slotted Zone (
Open Hole (O)
Cemented from _____ to _____

	Diam. (in.)	Setting(feet) From	To
1			
2			
3			
4			
5			
6			
7			
8			
9			
10			
11			
12			
13			
14			
15			
16			
17			
18			
19			

LIFT DATA - Pump Mfr. _____ Type - _____ No. Stages ____
Bowls Diam. - _____ in. Setting - _____ ft. Column Diam. - _____ in.
Motor Mfr. - _____ Fuel or Power - Horsepower -
YIELD Flow- _____ GPM Pump- _____ GPM Meas.,Rept..Est- _____ Date- _____
PERFORMANCE TEST Date- _____ Length of Test- _____ Production- _____GPM
Static Level- _____ft. Pumping Level- _____ft. Drawdown- _____ft. Sp.Cap.- _____GPM/ft
QUALITY (Remarks- _____
WATER USE Primary- UNUSED Secondary- _____ Tertiary- _____
OTHER DATA AVAILAIBLE Water Levels- Quality- Logs- Other Data-
WATER LEVELS Date- / / Measurement-
Date- / / Measurement-
Recorded By _____ Date Record Collected or Updated- / /

Reporting Agency -
REMARKS -

Aquifer - 112CHCT
Well No. - 60 61 807

65-043H

Send original copy by certified mail to the Texas Water Development Board
P. O. Box 12386
Austin, Texas 78711

State of Texas

WATER WELL REPORT

For TWDB use only
Well No. 65-04-34
Located on map Yes
Received: 20 /
dc

1) OWNER:
Person having well drilled DR. C.L. SIZENBACK. Address 1551. CAMBELL. RD. HOU. TEX
(Name) (Street or RFD) (City) (State)

Landowner SAME Address
(Name) (Street or RFD) (City) (State)

2) LOCATION OF WELL:
County HARRIS- , 7 miles in WEST direction from WESTFIELD. TEX.
(N.E., S.W., etc.) (Town)

Locate by sketch map showing landmarks, roads, creeks, hiway number, etc.*



(Use reverse side if necessary)

or Give legal location with distances and directions from adjacent sections or survey lines.

Labor League
Block Survey
Abstract No.
(NW¼ NE¼ SW¼ SE¼) of Section

3) TYPE OF WORK (Check):
New Well ✓ Deepening
Reconditioning Plugging

4) PROPOSED USE (Check):
Domestic ✓ Industrial Municipal
Irrigation Test Well Other

5) TYPE OF WELL (Check):
Rotary ✓ Driven Dug
Cable Jetted Bored

6) WELL LOG:
Diameter of hole 6½ in. Depth drilled 278 ft. Depth of completed well 278 ft. Date drilled APR. 17. 70
All measurements made from 1 ft. above ground level.

From (ft.)	To (ft.)	Description and color of formation material
0	8	TOP. SOIL.
8	14	CLAY.
14	30	SAND
30	85	CLAY.
85	168	SAND- GRAVEL
168	185	CLAY.
185	194	SAND
194	202	CLAY.
202	246	SAND
246	254	ROCK- SHALE
254	278	SAND

(Use reverse side if necessary)

9) Casing:
Type: Old New ✓ Steel ✓ Plastic Other
Cemented from 150 ft. to 251 ft.

Diameter (inches)	Setting From (ft.)	To (ft.)	Gage
4"	0	251	
2½"	252	263	

10) SCREEN:
Type STAINLESS- RIBBED
Perforated Slotted

Diameter (inches)	Setting From (ft.)	To (ft.)	Slot Size
2½	263	278	# 16

7) COMPLETION (Check):
Straight wall Gravel packed Other
Under reamed Open Hole TWO- STRING.

8) WATER LEVEL:
Static level 84' ft. below land surface Date APR. 17. 70
Artesian pressure lbs. per square inch Date
Depth to pump bowls, cylinder, jet, etc., 126'- ft. below land surface.

11) WELL TESTS:
Was a pump test made? Yes No ✓ If yes, by whom?
Yield: gpm with ft. drawdown after hrs.
Bailer test gpm with ft. drawdown after hrs.
Artesian flow gpm
Temperature of water

12) WATER QUALITY:
Was a chemical analysis made? Yes No ✓
Did any strata contain undesirable water? Yes No ✓
Type of water? depth of strata

I hereby certify that this well was drilled by me (or under my supervision) and that each and all of the statements herein are true to the best of my knowledge and belief.

NAME E.L. BODE (Type or Print) Water Well Drillers Registration No. 46

ADDRESS BOX. 67. WESTFIELD. TEXAS (Street or RFD) (City) (State)

(Signed) E L Bode (Water Well Driller) E.L. BODE DRILLING. CO. (Company Name)

Please attach electric log, chemical analysis, and other pertinent information, if available.

*Additional instructions on reverse side.

TWDBB-GW-53

20

Send original copy by certified return receipt requested mail to:
TNRCC
MC 177
P.O. Box 13087
Austin, TX 78711-3087

State of Texas
PLUGGING REPORT

(This form must be completed and filed with the TNRCC within 30 days following the date the well is plugged as required by current statutory law.)

Texas Water Well Drillers Advisory Council
MC 177
P.O. Box 13087
Austin, TX 78711-3087
512-239-0530

A. WELL IDENTIFICATION AND LOCATION DATA

1) OWNER Zachary Exploration, Inc. (Name) ADDRESS P.O. Box 940700 (Street or RFD) Houston (City) TX (State) 77079 (Zip)

2) ADDRESS OF WELL: County Brazoria I.P. Rice Farms #2 (Street, RFD or other) Alvin (City) TX (State) 77511 (Zip) GRID # 65-38-6

3) OWNER'S WELL NO: I.P. Rice Farms #2 4) WELL TYPE (Check): ☒ Water ☐ Monitor ☐ Injection ☐ De-watering

5)

Driller, Pump Installer, or Landowner performing the plugging operations must locate and identify the location of the well within a specific grid on a full scale-gridded County map available from the TNRCC/Installers Certification Program. The location of the well should be denoted within the grid by placing a corresponding dot in the grid to the right. The legal description section below is optional.

☐ LEGAL DESCRIPTION:

Section No. _____ Block No. _____ Township _____

Abstract No. _____ Survey Name _____

Distance and direction from two intersecting section lines or survey lines: _____

X N

B. HISTORICAL DATA ON WELL TO BE PLUGGED (if available)

6) Driller David Burleson License No. 3039 WPK City Sealy

7) Drilled 3-18-00 xx ; 8) Diameter of hole _____ inches; 9) Total depth of well _____ feet.

C. CURRENT PLUGGING DATA

10) Date well plugged 10-26 ,00

11) Sketch of well: Using space at right, show method of plugging the well including all casing and demented intervals.

12) Name of Driller/Pump Installer actually performing the plugging operations
David Burleson

License number 3029 WPK

13) Casing and cementing data relative to the plugging operations:

DIAMETER (inches)	CASING LEFT IN WELL	
	FROM (feet)	TO (feet)
7.75	0	335

CEMENT PLUG(S) PLACED IN WELL		SACK(S) OF CEMENT USED
FROM (feet)	TO (feet)	
0	335	26

ran tremmie pipe to bottom of well
pumped 8% bentonite slurry to surface
cut well off 3' below land surface
capped well with two sacks ready mix

D. VALIDATION OF INFORMATION INCLUDED IN FORM

I hereby certify that this well was plugged by me (or under my supervision) and that each and all of the statements herein are true to the best of my knowledge and belief. I understand that failure to complete items 1 thru 13 will result in the report(s) being returned for completion and resubmittal.

Company or Individual's Name (type or print) Burleson Services, Inc. LEI ID SEQ #

Address: Street or RFD P.O. Box 1091 City Sealy State TX Zip 77474

Signatures:

Licensed Driller/Pump Installer — 11-30-00 Date

Trainee/Apprentice — Date

EMP # DESC CO

DEC 15 2000

COMMENT Owner of Well — Date

White - TNRCC Yellow - Well Owner Pink - Licensed Well Driller/Pump Installer

TNRCC-0055 (Rev. 05-21-98)

MAP #1.

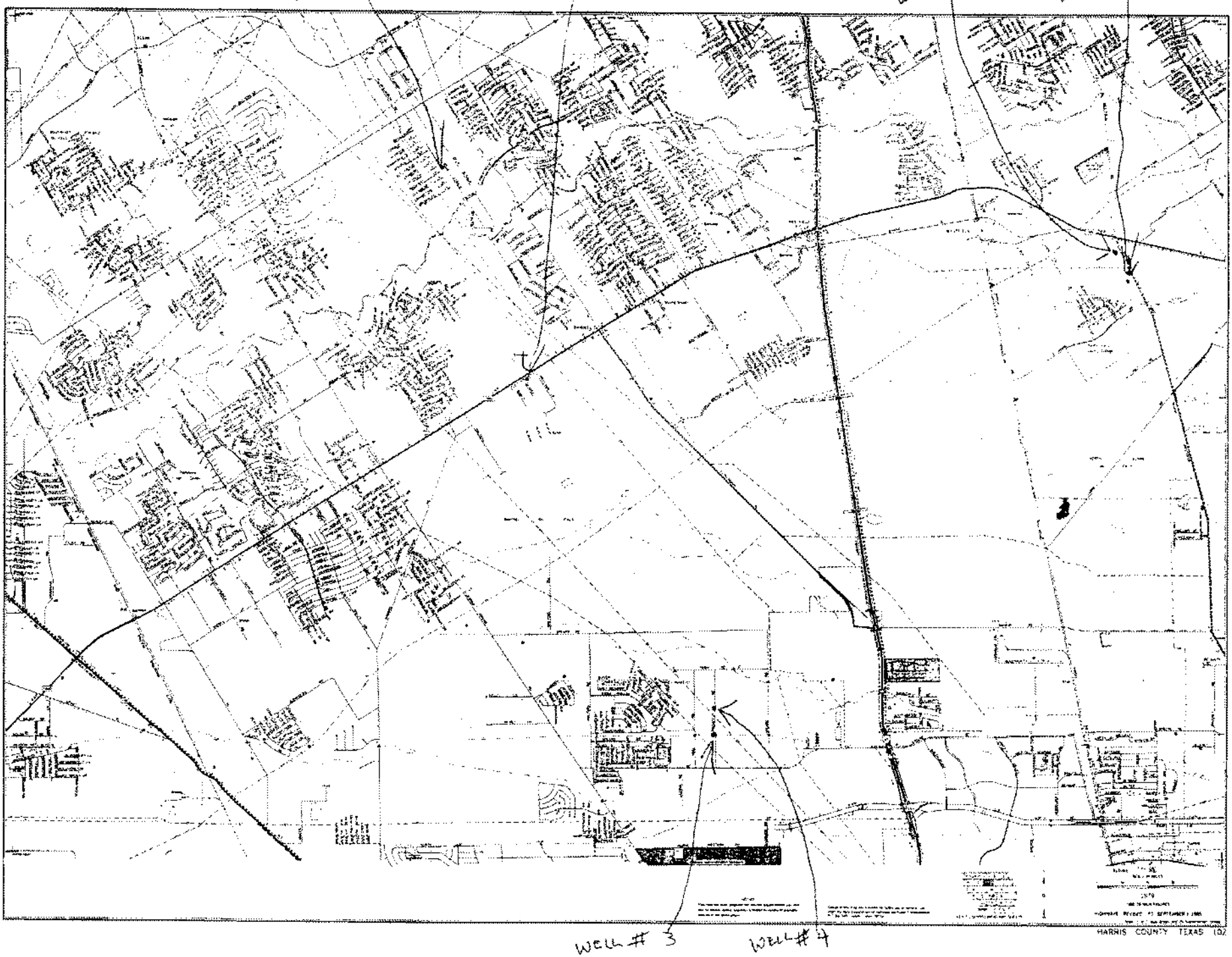
WELL #5
WELL #1
WELL #6
WELL #2
WELL # 3
WELL # 4
HARRIS COUNTY TEXAS 102

Attention Owner:
Confidentiality Privilege Notice on reverse side of owner's copy.

T[illegible]s Department of License and Regul[illegible]n

Water Well Driller/Pump Installer Program
P.O. Box 12157 Austin, Texas 78711 (512)463-7880 FAX (512)463-8616
Toll free (800)803-9202
Email address: water.well@license.state.tx.us

This form must be completed and filed with the department and owner within 60 days upon completion of the well.

WELL REPORT

Name	Address	City	State	Zip
Hardeep Singh	3033 FM 1960	Houston	TX	77068

County	Physical Address	City	State	Zip
Harris	same			

Lat. | Long. | Grid # 60-68-7

3) Type of Work
☑ New Well ☐ Reconditioning ☐ Replacement ☐ Deepening

4) Proposed Use (check) ☐ Monitor ☐ Environmental Soil Boring ☐ Domestic ☑ Industrial ☐ Irrigation ☐ Injection ☐ Public Supply ☐ De-watering ☐ Testwell ☐ Rig Supply
If Public Supply well, were plans submitted? ☐ Yes ☐ No

5) N↑

6) Drilling Date
Started 12/17/01
Completed 12/20/01

Diameter of Hole

Dia.(in)	From (ft)	To (ft)
7½	0	260
5½	260	335

7) Drilling Method (check) ☐ Driven ☐ Air Rotary ☑ Mud Rotary ☐ Bored ☐ Air Hammer ☐ Cable Tool ☐ Jetted ☐ Other

From (ft)	To (ft)	Description and color of formation material
0-13	Clay	297-335 Clay
13-26	Sand	
26-98	Clay	
98-118	Sand	
118-126	Clay	
126-167	Sand	
167-179	Clay	
179-191	Sand	
191-205	Clay	
205-297	Sand & rock	

(Use reverse side of Well Owner's copy, If necessary)

8) Borehole Completion ☐ Open Hole ☐ Straight Wall ☐ Under-reamed ☐ Gravel Packed ☑ Other Two-String
If Gravel Packed give the interval from ft. to ft.

Casing, Blank Pipe, and Well Screen Data

Dia. (in.)	New Or Used	Steel, Plastic, etc. Perf., Slotted, etc Screen Mfg., if commercial	Setting (ft) From To	Gage Casing Screen
4	N	PVC.	0-260	40
2½	N	PVC.	250-260	40
2½	N	PVC. Jacks	260-280	.06
2	N	PVC. R.H. Pipe	28-335	40

9) Cementing Data
Cementing from 0 ft. to 100 ft. # of sacks used 7
160 ft. to 260 ft. # of sacks used 6
Method Used Pressure
Cementing By [illegible]
Distance to septic system field or other concentrated contamination ft.
Method of verification of above distance

RECEIVED
TDLR MAIL ROOM SH
JAN 17 2002
RECEIPT # AMOUNT

13) Plugged ☐ Well plugged within 48 hours
Casing left in well: Cement/Bentonite placed in well:

From (ft)	To (ft)	From (ft)	To (ft)	Sacks used

10) Surface Completion
☐ Specified Surface Slab Installed
☑ Specified Surface Sleeve Installed
☐ Pitless Adapter Used
☐ Approved Alternative Procedure Used

14) Type Pump
☐ Turbine ☐ Jet ☑ Submersible ☐ Cylinder
☐ Other
Depth to pump bowls, cylinder, jet etc., 240 ft.

11) Water Level
Static level 120 ft. below Date 12/20/01
Artesian Flow gpm. Date / /

15) Water Test
Typetest ☑ Pump ☐ Bailer ☐ Jetted ☑ Estimated
Yield: 10 gpm with ft. drawdown after hrs.

16) Water Quality
Did you knowingly penetrate a strata which contain undesirable constituents.
☐ YES ☑ NO If yes, did you submit a REPORT OF UNDESIRABLE WATER
Type of water Potable Depth of Strata 92'
Was a chemical analysis made ☐ Yes ☑ No

12) Packers

	Type	Depth
4X2½ RXR	K	250

Company or individual's Name (type or print) Coastal Waterwell Ser/Inc Lic. No. 812
Address P.O. Box 745 City Porter State TX Zip 77365
Signature [illegible] 12/20/01 Signature [illegible] 12/20/01

TDLR FORM b001WWD White - TDLR Yellow - Owner Pink - Driller/Pump Installer

W Dup

Send original copy by certified mail to the Texas Water Development Board P. O. Box 13087 Austin, Texas 78711

State of Texas

WATER WELL REPORT

For TWDB use only
Well No. 65-05-1N
Located on map yes
Received: 76
old

1) OWNER:
Person having well drilled Spaw Const. Co. (Name) Address 8622 Pagewood (Street or RFD) Houston (City) Texas (State)

Landowner Kenneth Kipp (Name) Address 3131 FM 1960 (Street or RFD) Houston (City) Texas (State)

2) LOCATION OF WELL:
County Harris, _____ miles in _____ (N.E., S.W., etc.) direction from _____ (Town)

Locate by sketch map showing landmarks, roads, creeks, hiway number, etc.*

331T

North

(Use reverse side if necessary)

or

Give legal location with distances and directions from adjacent sections or survey lines.

Labor _____ League _____

Block _____ Survey _____

Abstract No. _____

(NW¼ NE¼ SW¼ SE¼) of Section _____

3) TYPE OF WORK (Check): New Well, Deepening, Reconditioning, Plugging

4) PROPOSED USE (Check): Domestic, Industrial, Municipal, Irrigation, Test Well, Other

5) TYPE OF WELL (Check): Rotary, Driven, Dug, Cable, Jetted, Bored

6) WELL LOG:
Diameter of hole 6 3/4 in. Depth drilled 377 ft. Depth of completed well 397 ft. Date drilled 9-17-75

All measurements made from 0 ft. above ground level.

From (ft.)	To (ft.)	Description and color of formation material
0	9	Yellow Gray clay
9	17	Red Gray clay
17	25	Sand
25	40	Red Gray clay
40	60	Red Yellow clay
60	75	Red, Gray, Yellow clay
75	144	Sand
144	149	Red clay
149	165	Sand
165	185	Red Gray clay
185	195	Sand
195	200	Red Gray clay
200	278	Sand
278	288	Sand & clay streaks
288	295	Sand 384-397 Sand
295	384	Red Gray clay

(Use reverse side if necessary)

9) Casing:
Type: Old, New, Steel, Plastic, Other

Cemented from 377 up ft. to _____ ft.

Diameter (inches)	Setting From (ft.)	Setting To (ft.)	Gage
4"	1 Ft.	377 ft.	40

10) SCREEN:
Type Well Supplies, Inc. Plastic Wrapped

Perforated Slotted

Diameter (inches)	Setting From (ft.)	Setting To (ft.)	Slot Size
2½"	382	397	14

7) COMPLETION (Check):
Straight wall, Gravel packed, Other, Under reamed, Open Hole

8) WATER LEVEL:
Static level 160 ft. below land surface Date 9-17-75

Artesian pressure _____ lbs. per square inch Date _____

Depth to pump bowls, cylinder, jet, etc., _____ ft. below land surface.

11) WELL TESTS:
Was a pump test made? Yes No If yes, by whom?

Yield: _____ gpm with _____ ft. drawdown after _____ hrs.

Bailer test _____ gpm with _____ ft. drawdown after _____ hrs.

Artesian flow _____ gpm

Temperature of water _____

12) WATER QUALITY:
Was a chemical analysis made? Yes No

Did any strata contain undesirable water? Yes No.

Type of water? _____ depth of strata _____

I hereby certify that this well was drilled by me (or under my supervision) and that each and all of the statements herein are true to the best of my knowledge and belief.

NAME C.A. Raymond, Jr. (Type or Print) Water Well Drillers Registration No. 774-TDL

ADDRESS 10011 Airline Dr. (Street or RFD) Houston (City) Texas (State) 77037

(Signed) C.A. Raymond Jr. (Water Well Driller) Raymond Water Well Drilling, Inc (Company Name)

Please attach electric log, chemical analysis, and other pertinent information, if available.

*Additional instructions on reverse side.

TWDBE-WD-8

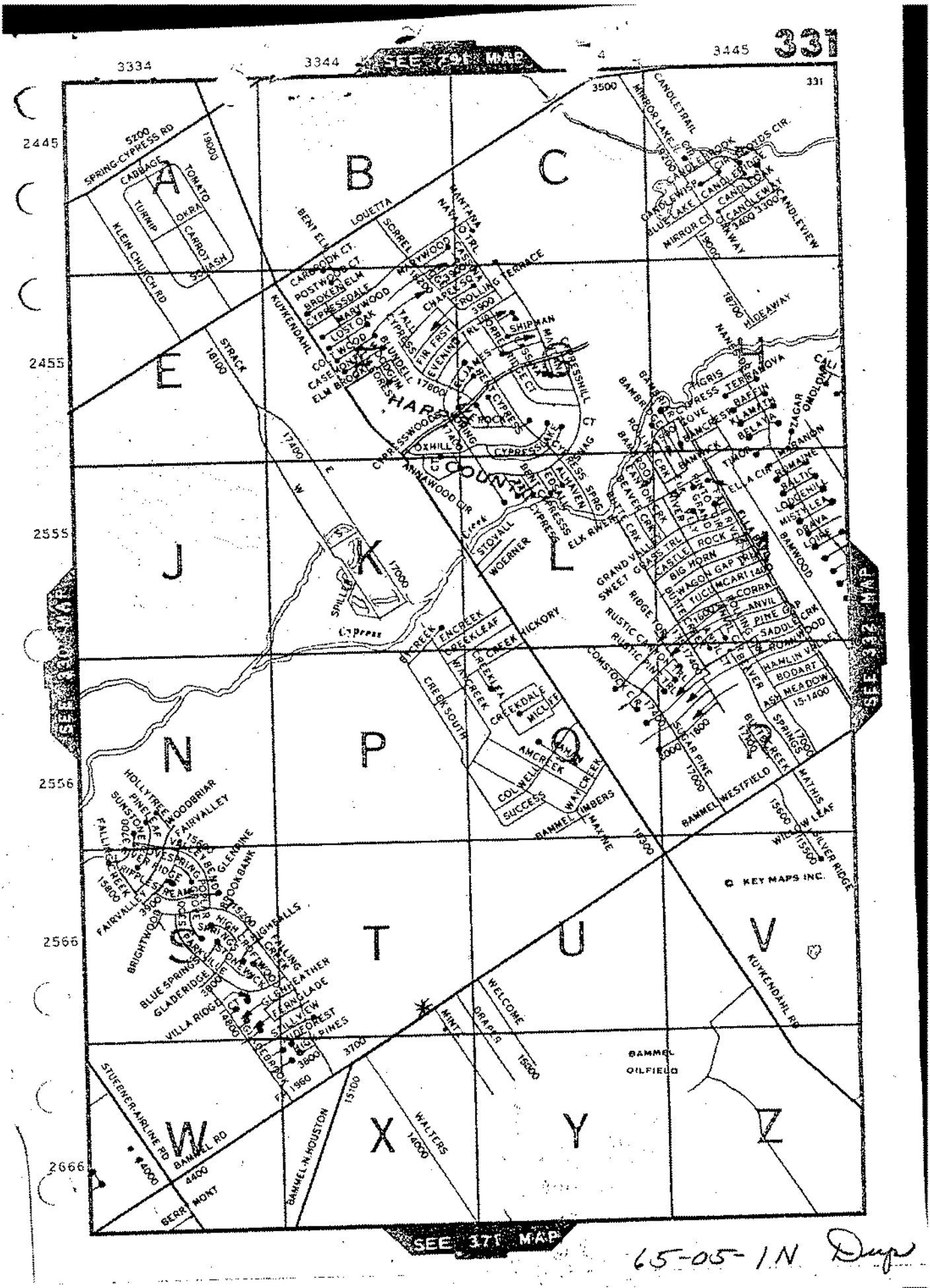
331
SEE 291 MAP
3334
3344
3445
2445
2455
2555
2556
2566
2666
A
B
C
E
J
K
L
N
P
Q
T
U
V
W
X
Y
Z
SEE 331 MAP
SEE 332 MAP
SEE 371 MAP
SPRING-CYPRESS RD
KLEIN CHURCH RD
KUYKENDAHL
STRACK
CANDLETRAIL
MIRROR LAKE
CANDLEWISP
CANDLEBROOK
CANDLEWAY
CANDLEVIEW
HIDEAWAY
LOUETTA
SCHREL
MONTANA
CARRIAGE
POSTWOOD
BROKENELM
CYPRESSDALE
MARYWOOD
LOSTOAK
CASEMONT
ELMBROOK
CHAPELSQ
ROLLING TERRACE
SHIPMAN
CYPRESSHILL
CYPRESSWOODS
CYPRESSRUN
CYPRESSSPRG
ANNAWOOD
BENTELM
ALVAHEN
STOVALL
WOERNER
SPILLER
CYPRESS
ENCREEK
CREEKLEAF
HICKORY
CREEKSIDE
CREEKDALE
MICLYE
CREEK SOUTH
AMCREEK
COLWELL
SUCCESS
WAYCREEK
IMBERS
BAMMEL MAYME
BAMMEL WESTFIELD
BAMBROOK
BAMWICK
BAMWOOD
BAMCREST
BAMGROVE
BAMCREEK
BAMPARK
NAMEOKI
TIGRIS
EUPHRATES
CYPRESS TERRACE
BAFFIN
KAMATI
BELAVA
ZAGAR
OMOLOMA
PASANON
TWO
ELLA CIR
FERMAINE
BALTIC
LOUDENE
MISTYLEE
DAVA
LOUISE
ELLA
GRAND VALLEY
SWEET GRASS TRL
CASTLE ROCK
BIG HORN
WAGON GAP
TUCUMCARI
CORRAL
ANVIL
PINE GAP
SADDLE CRK
ROMWOOD
RUSTIC RIDGE
RUSTIC PINE
COMSTOCK
HAMLIN VALLEY
BODARF
MEADOW ASH
SUGAR PINE
SPRINGS
BLUE CREEK
MATHIS
WILLOW LEAF
SILVER RIDGE
HOLLYTREE
WOODBRIAR
FAIRVALLEY
SUNSTONE
PINELEAF
GOLDEN OAKS
SPRING POINT
RIPPLE
CREEK
GLENDINE
BROOKBANK
FAIRVALLEY
BRIGHTWOOD
BLUE SPRINGS
GLADERIDGE
VILLA RIDGE
HIGH TREE
HIGHFALLS
FALLING CREEK
TREEWOOD
OAKWICK
SILVERHEATHER
FERNGLADE
SILLVIEW
HIDEFOREST
PINES
DEERPOST
STUEBNER-AIRLINE RD
BAMMEL RD
BEAR MONT
BAMMEL-N HOUSTON
WALTERS
MINT
DRAPER
WELCOME
KUYKENDAHL RD
BAMMEL OILFIELD
© KEY MAPS INC.

65-05-1N Dup

65-05-18 GW 7

Send original copy by certified mail to the Texas Water Development Board P. O. Box 12386 Austin, Texas 78711

State of Texas

WATER WELL REPORT

For TWDB use only
Well No.
Located on map
Received:
Form GW 8
Form GW 9

1) OWNER:
Person having well drilled HUGH MYLAR. (Name) Address PO. BOX 44. WESTFIELD TEX (Street or RFD) (City) (State)

Landowner HUGH. MYLAR. (Name) Address SAME (Street or RFD) (City) (State)

2) LOCATION OF WELL:
County HALLIS Labor League Abstract No.

NW¼ NE¼ SW¼ SE¼ of Section (Circle as many as are known) Block No. Survey

2 miles in WEST (NE, SW, etc.) direction from BAMMEL. TEX. (Town)

LOT # 4 ON DRAPER. ST.



Sketch map of well location with distances from adjacent section or survey lines, and to landmarks, roads, and creeks.

3) TYPE OF WORK (Check):
New Well ☑ Deepening ☐
Reconditioning ☐ Plugging ☐

4) PROPOSED USE (Check):
Domestic ☑ Industrial ☐ Municipal ☐
Irrigation ☐ Test Well ☐ Other ☐

5) TYPE OF WELL (Check):
Rotary ☑ Driven ☐ Dug ☐
Cable ☐ Jetted ☐ Bored ☐

6) WELL LOG:
Diameter of hole 6 ½ in. Depth drilled 270 ft. Depth of completed well 270 ft. Date drilled JAN 2. 68

All measurements made from 0 ft. above ground level.

From (ft.)	To (ft.)	Description and color of formation material
0	15	CLAY
15	23	SAND
23	76	CLAY
76	86	SAND
86	97	CLAY
97	150	SAND
150	158	CLAY
158	178	GRAVEL
178	205	SHALE
205	240	SAND
240	246	CLAY
246	270	SAND.

(Use reverse side if necessary)

7) COMPLETION (Check):
Straight wall ☑ Gravel packed ☐ Other ☐
Under reamed ☐ Open hole ☐

8) WATER LEVEL:
Static level 81 ft. below land surface Date JAN. 26 68
Artesian pressure lbs. per square inch Date

9) CASING:
Type: Used ☐ New ☑ Steel ☑ Plastic ☐ Other ☐
Cemented from 2 ft. to 0 ft.

Diameter (inches)	Setting From (ft.)	Setting To (ft.)	Gage
4"	260	0	

10) SCREEN:
Type STAINLESS - STEEL - JOHN.
Perforated ☐ Slotted ☐

Diameter (inches)	Setting From (ft.)	Setting To (ft.)	Slot size
4"	270	260	#14

11) WELL TESTS:
Was a pump test made? ☐ Yes ☐ No If yes by whom?

Yield: gpm with ft. drawdown after hrs

Bailer test gpm with ft. drawdown after hrs

Artesian flow gpm Date

Temperature of water

Was a chemical analysis made? ☐ Yes ☐ No

Did any strata contain undesirable water? ☐ Yes ☐ No

Type of water? depth of strata

12) PUMP DATA:
Manufacturer's Name REDA.

Type SUBMERSIBLE H.P. 5

Designed pumping rate 8GH gpm ☐ gph ☑

Type power unit

Depth to bowls, cylinder, jet, etc., 126' ft. below land surface.

I hereby certify that this well was drilled by me (or under my supervision) and that each and all of the statements herein are true to the best of my knowledge and belief.

NAME E. L. BLUE (Type or Print) Water Well Drillers Registration No. 46

Address Box 62 WESTFIELD (Street or RFD or City) TEX. (State)

(Signed) (Water Well Driller) EL BLUE DRILLING CO. (Company Name)

Please attach electric log, chemical analysis, and other pertinent information, if available.

4820111457

WRD Exp. (GW)
April 1966

Well No. LJ-65-05-104

WELL SCHEDULE

U. S. DEPT. OF THE INTERIOR — GEOLOGICAL SURVEY — WATER RESOURCES DIVISION

-0-

MASTER CARD

Record by G. McAdoo W.L. Naftel 1952 Source of data File Date 3-1-68 Map 1:24000 Aldine 1954

State Texas 48 County (or town) Harris LJ

Latitude: 29 59 54 N (deg, min, sec) Longitude: 095 28 33 (degrees, min, sec) Sequential number: 1

Lat-long accuracy: 1 T. ___ S, R ___ W, Sec ___, ___ ¼, ___ ¼, ___ ¼ ___ B & M

Local well number: LJ-65-05-104 Other number: ___

Local use: ___ Owner or name: D. D. Mintz

Owner or name: D. D. MINTZ Address: Bammel, Texas

Ownership: (C) County, (F) Fed Gov't, (M) City, (N) Corp or Co, (P) Private, (S) State Agency, (W) Water Dist ___ P

Use of water: (A) Air cond, (B) Bottling, (C) Comm, (D) Dewater, (E) Power, (F) Fire, (H) Dom, (I) Irr, (M) Med, (N) Ind, (P) P S, (R) Rec, (S) Stock, (T) Instit, (U) Unused, (V) Repressure, (W) Recharge, (X) Desal-P S, (Y) Desal-other, (Z) Other ___ H

Use of well: (A) Anode, (D) Drain, (G) Seismic, (H) Heat Res, (O) Obs, (P) Oil-gas, (R) Recharge, (T) Test, (U) Unused, (W) Withdraw, (X) Waste, (Z) Destroyed W

DATA AVAILABLE: Well data 8 Freq. W/L meas.: 1952 – Annual A Field aquifer char. ___

Hyd. lab. data: ___

Qual. water data; type: ___

Freq. sampling: 2-17-69 Φ Pumpage inventory: yes no, period: ___

Apertura cards: ___ yes

Log data: ___

WELL-DESCRIPTION CARD

SAME AS ON MASTER CARD Depth well: 238 ft 238 Meas. (rep) accuracy 6

Depth cased: (first perf.) 228 ft 228 Casing type: S ; Diam. 4 in 4

Finish: (C) porous concrete, (F) gravel w. (perf.), (G) gravel w. (screen), (H) horiz. gallery, (O) open end, (P) perf., (S) screen, (T) sd. pt., (W) shored, (X) open hole, (Z) other S

Method Drilled: (A) air rot, (B) bored, (C) cable, (D) dug, (H) hyd rot., (J) jetted, (P) air percussion, (R) reverse rotary, (T) trenching, (V) driven, (W) drive wash, (Z) other H

Date Drilled: 1952 952 Pump intake setting: ___ ft ___

Driller: — name, — address

Lift (type): (A) air, (B) bucket, (C) cent, (J) jet, (L) multiple (cent.), (M) multiple (turb.), (N) none, (P) piston, (R) rot, (S) submerg, (T) turb, (Z) other J Deep Shallow D

Power (type): diesel, elec, nat gas, gasoline, hand, LP gas, wind; H.P. ___ 5 Trans. or meter no. ___

Descrip. MP Top of Csg. +1.0 ft above below LSD. Alt. MP ___

Alt. LSD: 118 118 Accuracy: (source) Topo 5' 3

Water Level 53.32 ft above below MP; Ft above below LSD 52 Accuracy: Meas. A

Date meas: 12-23-52 D52 Yield: ___ gpm ___ Method determined ___

Drawdown: ___ ft ___ Accuracy: ___ Pumping period ___ hrs ___

QUALITY OF WATER DATA: Iron ___ ppm Sulfate ___ ppm Chloride ___ ppm Hard. ___ ppm

Sp. Conduct ___ K x 10⁶ ___ Temp. ___ °F ___ Date sampled ___

Tests, color, etc. ___

Well No. LJ-65-05-104

Well No. LJ-65-05-104

Latitude-longitude 29 ° 57 ' 54 " N 095 ° 28 ' 33 " W

HYDROGEOLOGIC CARD

SAME AS ON MASTER CARD (1–19)

Physiographic Province: Coastal Plains [0 3] (20–21) Section: _____

[F] (22) Drainage Basin: _____ [5 1 Q] (23–25) Subbasin: _____ [ ] (26)

Topo of well site: (D) depression, (C) stream channel, (E) dunes, (F) flat, (H) hilltop, (K) sink, (L) swamp, (O) offshore, (P) pediment, (S) hillside, (T) terrace, (U) undulating, (V) valley flat _____ [ ] (27)

MAJOR AQUIFER: _____ system, _____ series [Q] (28–29) _____ aquifer, formation, group [C] (30–31) ✓

Lithology: _____ [ ] (32–33) Origin: _____ [ ] (34) Aquifer Thickness: _____ ft

[ ] (35–37) Length of well open to: / 10 ft [1 0] (38–40) Depth to top of: _____ ft [ ] (41–43)

MINOR AQUIFER: _____ system, _____ series [ ] (44–45) _____ aquifer, formation, group [ ] (46–47)

Lithology: _____ [ ] (48–49) Origin: _____ [ ] (50) Aquifer Thickness: _____ ft

[ ] (51–53) Length of well open to: _____ ft [ ] (54–56) Depth to top of: _____ ft [ ] (57–59)

Intervals Screened: 228-238.

Depth to consolidated rock: _____ ft [ ] (60–63) Source of data: _____ [ ] (64)

Depth to basement: _____ ft [ ] (65–68) Source of data: _____ [ ] (69)

Surficial material: _____ [ ] (70–71) Infiltration characteristics: _____ [ ] (72)

Coefficient Trans: _____ gpd/ft [ ] (73–75) Coefficient Storage: _____ [ ] (76–78)

Coefficient Perm: _____ gpd/ft^2; Spec cap: _____ gpm/ft; Number of geologic cards: _____ [ ] (79)

[ ]

Well No. LJ-65-05-104

GPO 857-700

STATE OF TEXAS WELL REPORT for Tracking #172875

Owner:	**J.V. Gerhart**	Owner Well #:	**No Data**
Address:	**15126 Draper Houston, TX**	Grid #:	**65-05-1**
Well Location:	**15126 Draper Houston, TX**	Latitude:	**29° 59' 59" N**
		Longitude:	**095° 28' 31" W**
Well County:	**Harris**	Elevation:	**No Data**
Type of Work:	**New Well**	Proposed Use:	**Domestic**

Drilling Start Date: **3/30/2005** Drilling End Date: **4/1/2005**

	Diameter (in.)	*Top Depth (ft.)*	*Bottom Depth (ft.)*
Borehole:	**7.5**	**0**	**270**
	5.5	**270**	**290**

Drilling Method: **Mud (Hydraulic) Rotary**

Borehole Completion: **2 String**

	Top Depth (ft.)	*Bottom Depth (ft.)*	*Description (number of sacks & material)*
Annular Seal Data:	**0**	**100**	**12 Cement**
	150	**270**	**6 Cement**

Seal Method: **Pressure**

Sealed By: **Coastal Waterwell**

Distance to Property Line (ft.): **55**

Distance to Septic Field or other concentrated contamination (ft.): **100**

Distance to Septic Tank (ft.): **No Data**

Method of Verification: **Owner**

Surface Completion: **Surface Sleeve Installed**

Water Level: **50 ft.** below land surface on **2005-03-22** Measurement Method: **Unknown**

Packers: **4 x 2-1/2 RxR K-Packer 260'**

Type of Pump: **Submersible** Pump Depth (ft.): **240**

Well Tests: **Pump** **Yield: 10 GPM**

	Strata Depth (ft.)	Water Type
Water Quality:	22	**Potable**

Chemical Analysis Made: **No**

Did the driller knowingly penetrate any strata which contained injurious constituents?: **No**

Certification Data: The driller certified that the driller drilled this well (or the well was drilled under the driller's direct supervision) and that each and all of the statements herein are true and correct. The driller understood that failure to complete the required items will result in the report(s) being returned for completion and resubmittal.

Company Information: **Coastal Waterwell Service, Inc.**

P.O. Box 745
Porter, TX 77365

Driller Name: **H.L. Gehrels** License Number: **812**

Comments: **$mew**

Lithology:
DESCRIPTION & COLOR OF FORMATION MATERIAL

Top (ft.)	Bottom (ft.)	Description
0	13	Clay
13	27	Sand
27	40	Clay
40	52	Sand
52	65	Clay
65	173	Sand
173	193	Clay
193	253	Sand
253	268	Clay
268	290	Sand

Casing:
BLANK PIPE & WELL SCREEN DATA

Dia. (in.)	New/Used	Type	Setting From/To (ft.)
4	New	PVC Casing	0 - 270 40
2 1/2	New	PVC Liner	260 - 270 40
2 1/2	New	Jacos Screen	270 - 290 .006

IMPORTANT NOTICE FOR PERSONS HAVING WELLS DRILLED CONCERNING CONFIDENTIALITY

TEX. OCC. CODE Title 12, Chapter 1901.251, authorizes the owner (owner or the person for whom the well was drilled) to keep information in Well Reports confidential. The Department shall hold the contents of the well log confidential and not a matter of public record if it receives, by certified mail, a written request to do so from the owner.

Please include the report's Tracking Number on your written request.

Texas Department of Licensing and Regulation
P.O. Box 12157
Austin, TX 78711
(512) 334-5540

1Q

Send original copy by certified mail to the Texas Water Development Board P. O. Box 12386 Austin, Texas 78711

State of Texas

WATER WELL REPORT

For TWDB use only
Well No. 65-05-1Q
Located on map yes
Received: 73
ab

1) OWNER:
Person having well drilled Contractor - Clint Welston (Name) Address (Street or RFD) (City) (State)
Landowner Arnold L. Potter (Name) Address 15103 Draper Rd. (Street or RFD) Houston 77018 (City) Tex. (State)

2) LOCATION OF WELL:
County Harris, miles in 10 N. (N.E., S.W., etc.) direction from Houston (Town)

Locate by sketch map showing landmarks, roads, creeks, hiway number, etc.*

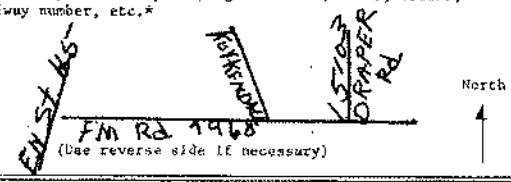

(Use reverse side if necessary)

or

Give legal location with distances and directions from adjacent sections or survey lines.

Labor _____ League _____
Block _____ Survey _____
Abstract No. _____
(NW¼ NE¼ SW¼ SE¼) of Section _____

3) TYPE OF WORK (Check): New Well, Deepening, Reconditioning, Plugging

4) PROPOSED USE (Check): Domestic, Industrial, Municipal, Irrigation, Test Well, Other

5) TYPE OF WELL (Check): Rotary, Driven, Dug, Cable, Jetted, Bored

6) WELL LOG:
Diameter of hole 6 3/4 in. Depth drilled 315 ft. Depth of completed well 273 ft. Date drilled 1-17-73
All measurements made from 18 ft. above ground level.

From (ft.)	To (ft.)	Description and color of formation material
0	10	Clay
10	20	Fine Sand
20	120	Red Clay
120	190	Sand + Gravel
190	215	Clay
215	230	Sand + Gravel
230	250	Clay
250	275	Sand + Gravel
275	290	White Clay
290	315	Broken Sand lime ledge

(Use reverse side if necessary)

9) Casing:
Type: Old, New X, Steel X, Plastic, Other
Cemented from 250 ft. to Surface ft.

Diameter (inches)	Setting From (ft.)	Setting To (ft.)	Gage
2 1/2	265	273	.016

10) SCREEN:
Type Under Bar
Perforated .016 Slotted

Diameter (inches)	Setting From (ft.)	Setting To (ft.)	Slot Size
2 1/2	265	273	016

7) COMPLETION (Check):
Straight wall, Gravel packed, Other, Under reamed, Open Hole

8) WATER LEVEL:
Static level 90 ft. below land surface Date 1-17-73
Artesian pressure ____ lbs. per square inch Date _____
Depth to pump bowls, cylinder, jet, etc. _____ ft. below land surface.
Pump Data
1 HP Pump
82 Gal. Tank

11) WELL TESTS:
Was a pump test made? Yes X No If yes, by whom? Lynn Lorance
Yield: 1500 PH gpm with M ft. drawdown after 24 hrs.
Bailer test ____ gpm with ____ ft. drawdown after ____ hrs.
Artesian flow ____ gpm
Temperature of water 76 Degrees

12) WATER QUALITY:
Was a chemical analysis made? Yes No
Did any strata contain undesirable water? Yes No X
Type of water? _____ depth of strata _____

I hereby certify that this well was drilled by me (or under my supervision) and that each and all of the statements herein are true to the best of my knowledge and belief.

NAME L & M Pump & Well Serv. (Type or Print) Water Well Drillers Registration No. 1189
ADDRESS 13420 Aldine-Westfield Rd. (Street or RFD) Houston (City) 77039 Texas (State)
(Signed) Lynn Lorance (Water Well Driller) L & M Pump & Well Service (Company Name)

Please attach electric log, chemical analysis, and other pertinent information, if available.

*Additional instructions on reverse side.

TWDBE-GW-53

MAP #2 - WELL # 2

DUP

Send original copy by certified mail to the Texas Department of Water Resources P. O. Box 13087 Austin, Texas 78711

State of Texas
WATER WELL REPORT

ATTENTION OWNER: *Confidentiality Privilege Notice on Reverse Side*

For TDWR use only
Well No. 65-05-1N
Located on map 425
Received: RWR

1) OWNER BILL PETERSON (Name) Address 15109 MINTZ LANE (Street or RFD) HOUSTON (City) TEX. (State) (Zip)

2) LOCATION OF WELL: County HARRIS 4 miles in NO (N.E., S.W., etc.) direction from HOUSTON, TEX (Town)

Driller must complete the legal description to the right with distance and direction from two intersecting section or survey lines, or he must locate and identify the well on an official Quarter- or Half-Scale Texas County General Highway Map and attach the map to this form.

☐ Legal description:
Section No. _____ Block No. _____ Township _____
Abstract No. _____ Survey Name _____
Distance and direction from two intersecting section or survey lines _____

☑ See attached map. 15109 MINTZ LANE ON 65-05-2N

3) TYPE OF WORK (Check): ☑ New Well ☐ Deepening ☐ Reconditioning ☐ Plugging

4) PROPOSED USE (Check): ☑ Domestic ☐ Industrial ☐ Public Supply ☐ Irrigation ☐ Test Well ☐ Other _____

5) DRILLING METHOD (Check): ☑ Mud Rotary ☐ Air Hammer ☐ Driven ☐ Bored ☐ Air Rotary ☐ Cable Tool ☐ Jetted ☐ Other _____

6) WELL LOG:

Date drilled JULY. 2. 81

DIAMETER OF HOLE

Dia. (in.)	From (ft.)	To (ft.)
6 1/2	Surface	261
3 7/8	261	279

7) BOREHOLE COMPLETION: ☐ Open Hole ☐ Straight Wall ☐ Underreamed ☐ Gravel Packed ☐ Other TWO-STRING.
If Gravel Packed give interval ... from _____ ft. to _____ ft.

From (ft.)	To (ft.)	Description and color of formation material
0	10	CLAY.
10	21	SAND
21	70	CLAY.
70	84	SAND
84	98	CLAY.
98	171	SAND
171	190	CLAY.
190	240	SAND
240	257	CLAY.
257	279	SAND

(Use reverse side if necessary)

8) CASING, BLANK PIPE, AND WELL SCREEN DATA:

Dia. (in.)	New or Used	Steel, Plastic, etc. Perf., Slotted, etc. Screen Mgf., if commercial	Setting (ft.) From	Setting (ft.) To	Gage Casing Screen
4"	N	PVC.	0	261	40
2 1/2	N	PVC.	261	264	SD
2 1/2	N	PVC. SCREEN	264	279	#14

CEMENTING DATA
Cemented from 0 ft. to 261 ft.
Method used PUMP
Cemented by BODE DRILLING CO. INC. (Company or individual)

9) WATER LEVEL:
Static level 104 ft. below land surface Date JULY. 2. 81
Artesian flow _____ gpm. Date _____

10) PACKERS: Type Depth

11) TYPE PUMP: ☐ Turbine ☐ Jet ☑ Submersible ☐ Cylinder ☐ Other _____
Depth to pump bowls, cylinder, jet, etc., 160' ft.

12) WELL TESTS: ☐ Type Test: ☐ Pump ☐ Bailer ☐ Jetted ☐ Estimated
Yield: _____ gpm with _____ ft. drawdown after _____ hrs.

13) WATER QUALITY:
Did you knowingly penetrate any strata which contained undesirable water? ☐ Yes ☑ No
If yes, submit "REPORT OF UNDESIRABLE WATER"
Type of water? _____ Depth of strata _____
Was a chemical analysis made? ☐ Yes ☑ No

I hereby certify that this well was drilled by me (or under my supervision) and that each and all of the statements herein are true to the best of my knowledge and belief.

RECEIVED
AUG 24 1982

NAME E. L. BODE (Type or Print) Water Well Drillers Registration No. 46

ADDRESS PO BOX 90067. (Street or RFD) HOUSTON. (City) TEX. (State) 77090 (Zip)

(Signed) E. L. Bode (Water Well Driller) BODE DRILLING CO. INC. (Company Name)

Please attach electric log, chemical analysis, and other pertinent information, if available.

TDWR-0392 (Rev. 1-12-79)

DEPARTMENT OF WATER RESOURCES COPY

65-05-10 GW 7

Send original copy by certified mail to the Texas Water Development Board P. O. Box 12386 Austin, Texas 78711

State of Texas

WATER WELL REPORT

For TWDB use only
Well No. 65-05-10
Located on map 1/a-5
Received: 69
Form GW 8
Form GW 9

1) OWNER:
Person having well drilled A.C. LANGLEY. Rt 10 Box 532B HOUSTON TEXAS
(Name) (Street or RFD) (City) (State)

Landowner SAME Address
(Name) (Street or RFD) (City) (State)

2) LOCATION OF WELL:
County HARRIS Labor League Abstract No.

NW¼ NE¼ SW¼ SE¼ of Section Block No. Survey
(Circle as many as are known)

6 miles in WEST direction from WESTFIELD TEXAS
(N.E., S.W., etc.) (Town)

15109. DRAPOR DRIVE



Sketch map of well location with distances from adjacent section or survey lines, and to landmarks, roads, and creeks.

3) TYPE OF WORK (Check):
New Well ☒ Deepening ☐
Reconditioning ☐ Plugging ☐

4) PROPOSED USE (Check):
Domestic ☒ Industrial ☐ Municipal ☐
Irrigation ☐ Test Well ☐ Other ☐

5) TYPE OF WELL (Check):
Rotary ☒ Driven ☐ Dug ☐
Cable ☐ Jetted ☐ Bored ☐

6) WELL LOG:
Diameter of hole 6½ in. Depth drilled 275 ft. Depth of completed well 275 ft. Date drilled MAY 22 6

All measurements made from 1 ft. above ground level.

From (ft.)	To (ft.)	Description and color of formation material
0	14	CLAY
14	24	SAND
24	73	CLAY
73	168	SAND — GRAVEL
168	209	SHALE
209	241	SAND
241	247	CLAY
247	275	SAND

From (ft.)	To (ft.)	Description and color of formation material
		(Use reverse side if necessary)

7) COMPLETION (Check):
Straight wall ☐ Gravel packed ☐ Other ☐
Under reamed ☐ Open hole ☐ TWO — STRING

8) WATER LEVEL:
Static level 81 ft. below land surface Date MAY 22 69
Artesian pressure lbs. per square inch Date

9) CASING:
Type: Old ☐ New ☑ Steel ☑ Plastic ☐ Other ☐
Cemented from 185 ft. to 241 ft.

Diameter (inches)	Setting From (ft.)	Setting To (ft.)	Gage
4"	0	241	
	241	263	

10) SCREEN:
Type STAINLESS — RIBBED
Perforated ☐ Slotted ☐

Diameter (inches)	Setting From (ft.)	Setting To (ft.)	Slot size
2½	263	275	#14

11) WELL TESTS:
Was a pump test made? ☐ Yes ☐ No If yes by whom?

Yield: gpm with ft. drawdown after hrs
Bailer test gpm with ft. drawdown after hrs
Artesian flow gpm Date
Temperature of water
Was a chemical analysis made? ☐ Yes ☑ No
Did any strata contain undesirable water? ☐ Yes ☑ No
Type of water? depth of strata

12) PUMP DATA:
Manufacturer's Name REDA
Type SUBMERG H.P. 1
Designed pumping rate 1400 gpm ☐ gph ☑
Type power unit
Depth to bowls, cylinder, jet, etc., 126 ft.
below land surface.

I hereby certify that this well was drilled by me (or under my supervision) and that each and all of the statements herein are true to the best of my knowledge and belief.

NAME E.L. BODE (Type or Print) Water Well Drillers Registration No. 46

Address BOX 67. WESTFIELD. TEXAS (Street or RFD) (City) (State)

(Signed) E.L. Bode (Water Well Driller) E.L. BODE DRILLING CO. (Company Name)

Please attach electric log, chemical analysis, and other pertinent information, if available.

151 DeB

Send original copy by certified mail to the Texas Department of Water Resources P. O. Box 13087 Austin, Texas 78711

State of Texas
WATER WELL REPORT

For TDWR use only
Well No. 65-05-1H
Located on map Yes
Received: C.F.S.

1) OWNER KRBE Radio (Name) Address (Street or RFD) (City) (State) (Zip)

2) LOCATION OF WELL: County Harris, 15 miles in N (N.E., S.W., etc.) direction from Houston (Town)

Driller must complete the legal description to the right with distance and direction from two intersecting section or survey lines, or he must locate and identify the well on an official Quarter- or Half-Scale Texas County General Highway Map and attach the map to this form.

☐ Legal description:
Section No. _____ Block No. _____ Township _____
Abstract No. _____ Survey Name _____
Distance and direction from two intersecting section or survey lines _____

☐ See attached map. mapon 65-05-42 missing

3) TYPE OF WORK (Check):
XX New Well ☐ Deepening ☐ Reconditioning ☐ Plugging

4) PROPOSED USE (Check):
XX Domestic ☐ Industrial ☐ Public Supply ☐ Irrigation ☐ Test Well ☐ Other _____

5) DRILLING METHOD (Check):
XX Mud Rotary ☐ Air Hammer ☐ Driven ☐ Bored ☐ Air Rotary ☐ Cable Tool ☐ Jetted ☐ Other _____

6) WELL LOG:
Date drilled 5-23-83

DIAMETER OF HOLE

Dia. (in.)	From (ft.)	To (ft.)
	Surface	
6 3/4		222

From (ft.)	To (ft.)	Description and color of formation material
0-	15	Clay
15-	34	Sand
34-	70	Clay
70-	222	Sand

7) BOREHOLE COMPLETION:
☐ Open Hole ☐ Straight Wall ☐ Underreamed
☐ Gravel Packed ☐ Other 2 string cemented
If Gravel Packed give interval ... from _____ ft. to _____ ft.

8) CASING, BLANK PIPE, AND WELL SCREEN DATA:

Dia. (in.)	New or Used	Steel, Plastic, etc. Perf., Slotted, etc. Screen Mgf., if commercial	Setting (ft.) From	Setting (ft.) To	Gage Casing Screen
4	N	Casing	0	190	sch 40
2½	N	Blank Pipe	185	212	sch 40
2½	N	Slotted Screen	212	222	012

CEMENTING DATA
Cemented from 190 ft. to 110 ft.
Method used Halliburton
Cemented by Robinson Water Well (Company or Individual)

RECEIVED
JUL 19 1983
DEPT. OF WATER RESOURCES

9) WATER LEVEL:
Static level 102 ft. below land surface Date _____
Artesian flow _____ gpm. Date _____

10) PACKERS: Type K Depth 185

11) TYPE PUMP:
☐ Turbin ☐ Jet XX Submersible ☐ Cylinder ☐ Other _____
Depth to pump bowls, cylinder, jet, etc., 180 ft.

12) WELL TESTS:
☐ Type Test: ☐ Pump ☐ Bailer ☐ Jetted ☐ Estimated
Yield: _____ gpm with _____ ft. drawdown after _____ hrs.

(Use reverse side if necessary)

13) WATER QUALITY:
Did you knowingly penetrate any strata which contained undesirable water? ☐ Yes ☐ No
If yes, submit "REPORT OF UNDESIRABLE WATER"
Type of water? _____ Depth of strata _____
Was a chemical analysis made? ☐ Yes ☐ No

I hereby certify that this well was drilled by me (or under my supervision) and that each and all of the statements herein are true to the best of my knowledge and belief.

NAME M.E. Robinson, Jr. (Type or Print) Water Well Drillers Registration No. 1464

ADDRESS 11607 FM 149 (Street or RFD) Houston (City) Texas (State) 77086 (Zip)

(Signed) M. E. Robinson (Water Well Driller) Robinson Water Well Service (Company Name)

Please attach electric log, chemical analysis, and other pertinent information, if available.

*Additional instructions on reverse side.

Send original copy by certified mail to: TNRCC, P.O. Box [illegible]67, Austin, TX 78711-3087 — Please use black ink.

ATTENTION OWNER: *Confidentiality Privilege Notice on Reverse Side*

State of Texas WELL REPORT

Texas Water Well Drillers Advisory Council
P.O. Box 13087
Austin, TX 78711-3087
512-239-0530

1) OWNER Katherine Dry (Name) ADDRESS 5127 Draper Houston Tx. 77090 (Street or RFD) (City) (State) (Zip)

2) ADDRESS OF WELL: County Harris Same (Street or RFD) (City) (State) (Zip) GRID # _____

3) TYPE OF WORK (Check): [X] New Well [ ] Deepening [ ] Reconditioning [ ] Plugging

4) PROPOSED USE (Check): [ ] Monitor [ ] Environmental Soil Boring [X] Domestic [ ] Industrial [ ] Irrigation [ ] Injection [ ] Public Supply [ ] De-watering [ ] Testwell
If Public Supply well, were plans submitted to the TNRCC? [ ] Yes [ ] No

5)

6) WELL LOG:
Date Drilling: Started 4.9 19 93 Completed 4.11 19 93

DIAMETER OF HOLE

Dia. (in.)	From (ft.)	To (ft.)
6 3/4	Surface	274

7) DRILLING METHOD (Check): [ ] Driven [ ] Air Rotary [X] Mud Rotary [ ] Bored [ ] Air Hammer [ ] Cable Tool [ ] Jetted [ ] Other _____

N

From (ft.)	To (ft.)	Description and color of formation material
0	15	clay
15	21	Sand
21	81	Sand & clay
81	111	Sand
111	153	Sand
153	221	Sand & clay
221	274	Sand

(Use reverse side if necessary)

8) Borehole Completion (Check): [ ] Open Hole [ ] Straight Wall [ ] Underreamed [ ] Gravel Packed [X] Other inside complete
If Gravel Packed give interval ... from _____ ft. to _____ ft.

CASING, BLANK PIPE, AND WELL SCREEN DATA:

Dia. (in.)	New or Used	Steel, Plastic, etc. Perf., Slotted, etc. Screen Mfg., if commercial	Setting (ft.) From	Setting (ft.) To	Gage Casting Screen
4	N	PVC Well Casing	0	264	sch 40
2 1/2	N	PVC Blank Pipe	260	264	sch 40
2 1/2	N	PVC Slotted Screen	264	274	.014

9) CEMENTING DATA [Rule 338.44(1)]
Cemented from 264 ft. to 29 ft. No. of sacks used 9
10 ft. to 0 ft. No. of sacks used 1
Method used pressure
Cemented by self
Distance to septic system field lines 150 ft.
Method of verification of above distance tape

RECEIVED
AUG 30 1995
TEXAS NATURAL RESOURCE CONSERVATION COMMISSION

13) TYPE PUMP:
[ ] Turbine [ ] Jet [X] Submersible [ ] Cylinder [ ] Other _____
Depth to pump bowls, cylinder, jet, etc., 180

10) SURFACE COMPLETION
[ ] Specified Surface Slab Installed [Rule 338.44(2)(A)]
[X] Specified Steel Sleeve Installed [Rule 338.44(3)(A)]
[ ] Pitless Adapter Used [Rule 338.44(3)(b)]
[ ] Approved Alternative Procedure Used [Rule 338.71]

14) WELL TESTS:
Type test: [ ] Pump [ ] Bailer [X] Jetted [X] Estimated
Yield: 40 gpm with 15 ft. drawdown after 1 hrs.

11) WATER LEVEL:
Static level 118 ft. below land surface Date 4-11-93
Artesian flow _____ gpm. Date _____

15) WATER QUALITY:
Did you knowingly penetrate any strata which contained undesirable constituents?
[ ] Yes [X] No If yes, submit "REPORT OF UNDESIRABLE WATER"
Type of water? _____ Depth of strata _____
Was a chemical analysis made? [ ] Yes [ ] No

12) PACKERS:

Type	Depth
K Packer	260

I hereby certify that this well was drilled by me (or under my supervision) and that each and all of the statements herein are true to the best of my knowledge and belief. I understand that failure to complete items 1 thru 15 will result in the log(s) being returned for completion and resubmittal.

COMPANY NAME Hildebrandt's Water Wells (Type or print) WELL DRILLER'S LICENSE NO. 2195

ADDRESS 21704 Rhoden Road (Street or RFD) Spring (City) Tx. (State) 77388 (Zip)

(Signed) Earl Hildebrandt (Licensed Well Driller) (Signed) _____ (Registered Driller Trainee)

Please attach electric log, chemical analysis, and other pertinent information, if available.

TNRCC-0199 (Rev. 09-01-93) TNRCC COPY

4820123529

Attention Owner: Confidentiality Privilege Notice on reverse side of owner's copy.

Texas Department of License and Regulation

Water Well Driller/Pump Installer Program
P.O. Box 12157 Austin, Texas 78711 (512)463-7880 FAX (512)463-8616
Toll free (800)803-9202
Email address: water.well@license.state.tx.us

This form must be completed and filed with the department and owner within 60 days upon completion of the well.

WELL REPORT

A. WELL IDENTIFICATION AND LOCATION DATA

1) OWNER

Name	Address	City	State	Zip
HOUSTON GLASS	3131 F.M. 1960 W.	HOUSTON	TX.	77068

2) WELL LOCATION

County	Physical Address	City	State	Zip
HARRIS	3131 F.M. 1960 W.	HOUSTON,	TX.	77068

Lat. Long. Grid # 65-04-3

3) Type of Work
☑ New Well ☐ Reconditioning ☐ Replacement ☐ Deepening

4) Proposed Use (check) ☐ Monitor ☐ Environmental Soil Boring ☑ Domestic ☐ Industrial ☐ Irrigation ☐ Injection ☐ Public Supply ☐ De-watering ☐ Testwell ☐ Rig Supply
If Public Supply well, were plans submitted? ☐ Yes ☐ No

5) NT

6) Drilling Date
Started 9 / 28 / 01
Completed 9 / 29 / 01

Diameter of Hole

Dia.(in)	From (ft)	To (ft)
7	0	282

7) Drilling Method (check) ☐ Driven ☐ Air Rotary ☑ Mud Rotary ☐ Bored ☐ Air Hammer ☐ Cable Tool ☐ Jetted ☐ Other

From (ft)	To (ft)	Description and color of formation material
0	30	CLAY
30	282	SAND

8) Borehole Completion ☐ Open Hole ☐ Straight Wall ☐ Under-reamed ☐ Gravel Packed ☑ Other 2-SLOTS
If Gravel Packed give the interval from ft. to

Casing, Blank Pipe, and Well Screen Data

Dia. (in.)	New Or Used	Steel, Plastic, etc. Perf., Slotted, etc Screen Mfg., if commercial	Setting (ft) From	Setting (ft) To	Gage Casing	Gage Screen
4"	N	PVC CASING	276	0	SCH40	
2.5	N	PVC LINER	276	270	SCH40	
2.5	N	PVC SCREEN	282	276		012

(Use reverse side of Well Owner's copy, if necessary)

9) Cementing Data
Cementing from 276 ft. to 0 ft. # of sacks used 14
0 ft. to 15 ft. # of sacks used 10
Method Used HALLIBURTON
Cementing By ROBINSON WATER WELL SERVICE, INC
Distance to septic system field or other concentrated contamination N/A ft.
Method of verification of above distance OWNER

13) Plugged ☐ Well plugged within 48 hours
Casing left in well: Cement/Bentonite placed in well:

From (ft)	To (ft)	From (ft)	To (ft)	Sacks used

10) Surface Completion
☐ Specified Surface Slab Installed
☑ Specified Surface Sleeve Installed
☐ Pitless Adapter Used
☐ Approved Alternative Procedure Used

14) Type Pump
☐ Turbine ☐ Jet ☑ Submersible ☐ Cylinder
☐ Other
Depth to pump bowls, cylinder, jet etc. 220 ft.

11) Water Level
Static level 145 ft. below Date 9 / 29 / 01
Artesian Flow gpm Date / /

15) Water Test
Typetest ☐ Pump ☐ Bailer ☑ Jetted ☐ Estimated
Yield: gpm with ft. drawdown after hrs

12) Packers

Type	Depth
K-FACTOR	270

16) Water Quality
Did you knowingly penetrate a strata which contain undesirable constituents.
☐ YES ☑ NO If yes, did you submit a REPORT OF UNDESIRABLE WATER
Type of water Depth of Strata
Was a chemical analysis made ☐ Yes ☑ No

DAVID HELMS

Company or individual's Name (type or print) ROBINSON WATER WELL SERVICE, INC. Lic. No. 54211 AKW
Address 11819 W. MONTGOMERY RD. City HOUSTON State TX. Zip 77086

Signature	Licensed Driller/Pump Installer	Date	Signature	Apprentice	Date
David Helms BK		10 / 22 / 01			/ /

TDLR FORM 6001WWD White - TDLR Yellow - Owner Pink - Driller/Pump Installer

8220125593

10/26/2020
06:10:40

Texas Commission on Environmental Quality
DWW Water System Summary Sheet

PWS ID	PWS Name	Central Registry RN
TX1013220	BO LEE ON MINTZ KITCHEN	RN102879905

Organization/Customer *	Central Registry CN
VAN ON, LEE	

*Regulatory mail will be addressed to this organization/person

All Water System Contacts

Type	Contact	Communication	
AC - Administrative Contact - OWNER	VAN ON, LEE 15102 MINTZ LN HOUSTON, TX 77014-1412	**Phone Type**	**Value**
		BUS - Business	281-686-5414
		BUS - Business	281-880-8019
		MOB - Mobile	281-580-1328
		EMERG - Emergency	281-580-8019
OW - Owner - OWNER	VAN ON, LEE 15102 MINTZ LN HOUSTON, TX 77014-1412	**Phone Type**	**Value**
		BUS - Business	281-686-5414
		BUS - Business	281-880-8019
		MOB - Mobile	281-580-1328
		EMERG - Emergency	281-580-8019

Operator Grade	Number

Water Operator Licenses

No Licensing Data for this PWS

Owner Type	Owner Type Options: COUNTY, DISTRICT, FEDERAL GOVERNMENT, INVESTOR OWNED, MUNICIPALITY, NATIVE AMERICAN, PRIVATE, STATE GOVERNMENT, WATER SUPPLY CORPORATION
Private	

System Type	System Type Options: COMMUNITY, TRANSIENT/NON-COMMUNITY, NON-PUBLIC, NON-TRANSIENT/NON-COMMUNITY
NP - NON-PUBLIC	

Population Type	Population Served	# of Connect	# I/C w/other PWS

Total Product (MGD)	Average Daily Consump.	Max Daily Demand (MGD)	Total Storage (MG)	Elev. Storage (MG)	Service Pump Cap.	Max.Purchase Cap. (MGD/GPM)	Pressure Tank Cap. (MG)

Activity Status	Inactivation Date
I - INACTIVE	01/01/2013

Last Survey Date	Surveyor	Survey Type	Region	County
01/11/2007	LETICIA DELEON	Sanitary Survey	HOUSTON	HARRIS
No Site Visit Data				

(Treatment Plant)

Entry Point	EP Name/Source Summation (Activity Status)	Plant Name (Activity Status)	Plant Num	Chemical Mon Type	Chem Sample Point	Distribution Mon Type	Dist Sample Point
EP001	TRT-TAP / No Source Listed(I)	PLANT - 15102 MINTZ LN(I)	TP19606		NO		NO

Train:	Unnamed

(Treatments)

Disinfection Zone	Treatment Sequence	Objective	Process	Treatment
null	null	D	423	HYPOCHLORINATION, PRE

(Active Sources)

(Inactive/Offline Sources)

SourceNumber	Name	Status	Depth
G1013220A	1 - 15102 MINTZ LN	O	276

Code Explanations
Monitoring Type Codes: (GW) GROUNDWATER , (GUP) GROUNDWATER UNDER THE INFLUENCE - PURCHASED , (SWP) SURFACE WATER - PURCHASED , (GU) GROUNDWATER UNDER THE INFLUENCE OF SURFACE WATER , (N) NO SOURCES , (SW) SURFACE WATER
Activity Status Codes: (A) ACTIVE , (D) DELETED/DISSOLVED , (I) INACTIVE , (P) PROPOSED ,
Operational Status Codes: (E) EMERGENCY , (I) INTERIM/PEAK (O) OTHER , (P) PERMANENT , (S) SEASONAL
Source Types: (G) GROUND WATER , (S) SURFACE WATER , (U) GROUND WATER UNDER THE INFLUENCE

- End of Report -

At the time of your query this data was the most current information available from our database, which is in real time. Every effort was made to retrieve it according to your query. Thank-you for using DWW.

TEXAS WATER DEVELOPMENT BOARD
WELL SCHEDULE

State Well Number - 65 05 106 Previous Well Number - County - Harris 201
River Basin - San Jacinto River - 10 Zone - 1 Latitude - 29 59 53 Longitude - 95 28 34 Source of Coords - 2

Owners Well No. _____ Location _____ 1/4, _____ 1/4, Section _____, Block _____, Survey _____

Owner - D.D. Mintz Driller - A.E. Fawcett,Sr.

Address _____ Tenant/Oper. _____
Date Drilled - / /1928 Depth - 96 ft. Source of Depth - Altitude - 118 ft. Source of Alt. -
Aquifer - 112CHCT CHICOT AQUIFER Well Type - W User -

WELL CONSTRUCTION
Const. Method - _____ Casing Material - _____
Completion - _____ Screen Material - _____

LIFT DATA - Pump Mfr. _____ Type - NONE No. Stages _____
Bowls Diam. - _____ in. Setting - _____ ft. Column Diam. - _____ in.

Motor Mfr. - _____ Fuel or Power - Horsepower -

YIELD Flow- _____ GPM Pump- _____ GPM Meas.,Rept.,Est- _____ Date- _____

PERFORMANCE TEST Date- _____ Length of Test- _____ Production- _____GPM

Static Level- _____ft. Pumping Level- _____ft. Drawdown- _____ft. Sp.Cap.- _____GPM/ft

QUALITY (Remarks- _____

WATER USE Primary- UNUSED Secondary- _____ Tertiary- _____

OTHER DATA AVAILAIBLE Water Levels- M Quality- Y Logs- Other Data-

WATER LEVELS Date- 07/22/1944 Measurement- -28.80
Date- 09/16/1952 Measurement- -44.30

Recorded By _____ Date Record Collected or Updated- / /

| Casing or Blank Pipe (C)
| Well Screen or Slotted Zone (
| Open Hole (O)
| Cemented from_____to_____

Diam. (in.)	Setting(feet) From	To
1		
2		
3		
4		
5		
6		
7		
8		
9		
10		
11		
12		
13		
14		
15		
16		
17		
18		
19		

Reporting Agency -
REMARKS -
Screen from 90 to 96 ft. Well destroyed.

TEXAS WATER DEVELOPMENT BOARD
WELL SCHEDULE

State Well Number - 65 05 110 Previous Well Number - County - Harris 201
River Basin - San Jacinto River - 10 Zone - 1 Latitude - 29 59 58 Longitude - 95 28 32 Source of Coords - 2

Owners Well No. _____ Location _____ 1/4, _____ 1/4, Section _____, Block _____, Survey _____

Owner - Hugh Mylar Driller - E L Bode Drilling Co

Address _____ Tenant/Oper. _____
Date Drilled - / /1968 Depth - 270 ft. Source of Depth - Altitude - 118 ft. Source of Alt. -
Aquifer - 112CHCT CHICOT AQUIFER Well Type - W User -

WELL CONSTRUCTION Const. Method - _____ Casing Material - _____
Completion - _____ Screen Material - _____

LIFT DATA - Pump Mfr. _____ Type - SUBMERSIBLE PUMP No. Stages ____

Bowls Diam. - _____ in. Setting - _____ ft. Column Diam. - _____ in.

Motor Mfr. - _____ Fuel or Power - ELECTRIC MOTOR Horsepower -

YIELD Flow- _____ GPM Pump- _____ GPM Meas.,Rept.,Est- _____ Date- _____

PERFORMANCE TEST Date- _____ Length of Test- _____ Production- _____GPM

Static Level- _____ft. Pumping Level- _____ft. Drawdown- _____ft. Sp.Cap.- _____GPM/ft

QUALITY (Remarks- _____

WATER USE Primary- DOMESTIC Secondary- _____ Tertiary- _____

OTHER DATA AVAILAIBLE Water Levels- M Quality- N Logs- Other Data-

WATER LEVELS Date- 01/02/1968 Measurement- -81.00
Date- / / Measurement-

Recorded By _____ Date Record Collected or Updated- 08/21/2002

Casing or Blank Pipe (C)
Well Screen or Slotted Zone (
Open Hole (O)
Cemented from_____to_____

		Diam. (in.)	Setting(feet) From	To
1	C	4	0	260
2	S	4	260	270
3				
4				
5				
6				
7				
8				
9				
10				
11				
12				
13				
14				
15				
16				
17				
18				
19				

Reporting Agency - TEXAS WATER DEVELOPMENT BOARD
REMARKS -
TWDB R178

STATE OF TEXAS WELL REPORT for Tracking #280391

Owner:	**Northwest Animal Hospital**	Owner Well #:	**No Data**
Address:	**3031 FM 1960 West Houston, TX 77068**	Grid #:	**60-61-7**
Well Location:	**3031 FM 1960 West Houston, TX 77068**	Latitude:	**30° 00' 02" N**
		Longitude:	**095° 28' 32" W**
Well County:	**Harris**	Elevation:	**No Data**
Type of Work:	**New Well**	Proposed Use:	**Industrial**

Drilling Start Date: **12/9/2011** Drilling End Date: **12/10/2011**

	Diameter (in.)	*Top Depth (ft.)*	*Bottom Depth (ft.)*
Borehole:	**6.5**	**0**	**278**

Drilling Method: **Jetted**

Borehole Completion: **inside completion**

	Top Depth (ft.)	*Bottom Depth (ft.)*	*Description (number of sacks & material)*
Annular Seal Data:	**0**	**268**	**23**

Seal Method: **Halliburton method**

Sealed By: **Driller**

Variance Number: **no**

Distance to Property Line (ft.): **7**

Distance to Septic Field or other concentrated contamination (ft.): **50**

Distance to Septic Tank (ft.): **No Data**

Method of Verification: **tape measure**

Surface Completion: **Surface Sleeve Installed**

Water Level: **125 ft.** below land surface on **2011-12-10** Measurement Method: **Unknown**

Packers: **K packer 264'**

Type of Pump: **Submersible** Pump Depth (ft.): **200**

Well Tests: **Jetted** **Yield: 40 GPM with 10 ft. drawdown after 1 hours**

	Strata Depth (ft.)	Water Type
Water Quality:	**No Data**	**No Data**

Chemical Analysis Made: **No**

Did the driller knowingly penetrate any strata which contained injurious constituents?: **No**

Certification Data: The driller certified that the driller drilled this well (or the well was drilled under the driller's direct supervision) and that each and all of the statements herein are true and correct. The driller understood that failure to complete the required items will result in the report(s) being returned for completion and resubmittal.

Company Information: **Hildebrandt's Water Wells**

21802 Rhodes Road
Spring, TX 77388

Driller Name: **Earl Hildebrandt** License Number: **4573**

Comments: **No Data**

Lithology:
DESCRIPTION & COLOR OF FORMATION MATERIAL

Top (ft.)	Bottom (ft.)	Description
0	21	clay
21	28	sand
28	48	clay
48	61	sand
61	66	sand
66	85	clay
85	108	sand
108	116	clay
116	156	sand
156	160	clay
160	171	sand
171	184	clay
184	243	sand
223	256	clay
256	278	sand

Casing:
BLANK PIPE & WELL SCREEN DATA

Dia. (in.)	New/Used	Type	Setting From/To (ft.)
4	**New**	**PVC well casing**	**0 - 268 sch 40**
2 1/2	**New**	**PVC slotted screen**	**264 - 268 sch 40**
2 1/2	**New**	**PVC blank pipe**	**268 - 278 .010**

IMPORTANT NOTICE FOR PERSONS HAVING WELLS DRILLED CONCERNING CONFIDENTIALITY

TEX. OCC. CODE Title 12, Chapter 1901.251, authorizes the owner (owner or the person for whom the well was drilled) to keep information in Well Reports confidential. The Department shall hold the contents of the well log confidential and not a matter of public record if it receives, by certified mail, a written request to do so from the owner.

Please include the report's Tracking Number on your written request.

Texas Department of Licensing and Regulation
P.O. Box 12157
Austin, TX 78711
(512) 334-5540

STATE OF TEXAS WELL REPORT for Tracking #231965

Owner:	**Volk Union Tech, Inc.**	Owner Well #:	**No Data**
Address:	**15111 Mintz Ln. Houston, TX 77014**	Grid #:	**65-05-1**
Well Location:	**15111 Mintz Ln. Houston, TX 77014**	Latitude:	**29° 59' 51" N**
		Longitude:	**095° 28' 36" W**
Well County:	**Harris**	Elevation:	**No Data**
Type of Work:	**Replacement**	Proposed Use:	**Domestic**

Drilling Start Date: **9/10/2010** Drilling End Date: **9/12/2010**

	Diameter (in.)	*Top Depth (ft.)*	*Bottom Depth (ft.)*
Borehole:	**6.75**	**0**	**295**

Drilling Method: **Mud (Hydraulic) Rotary**

Borehole Completion: **2 string**

	Top Depth (ft.)	*Bottom Depth (ft.)*	*Description (number of sacks & material)*
Annular Seal Data:	**0**	**280**	**24**
	0	**10**	**10**

Seal Method: **Positive Displacement**

Sealed By: **SDI**

Distance to Property Line (ft.): **10**

Distance to Septic Field or other concentrated contamination (ft.): **100**

Distance to Septic Tank (ft.): **No Data**

Method of Verification: **owner**

Surface Completion: **Surface Slab Installed**

Water Level: **130 ft.** below land surface on **2010-09-30** Measurement Method: **Unknown**

Packers: **KP-270**

Type of Pump: **Submersible** Pump Depth (ft.): **180**

Well Tests: **Jetted** **Yield: 40 GPM**

	Strata Depth (ft.)	Water Type
Water Quality:	**No Data**	**No Data**

Chemical Analysis Made: **No**

Did the driller knowingly penetrate any strata which contained injurious constituents?: **No**

Certification Data: The driller certified that the driller drilled this well (or the well was drilled under the driller's direct supervision) and that each and all of the statements herein are true and correct. The driller understood that failure to complete the required items will result in the report(s) being returned for completion and resubmittal.

Company Information: **Scott Drilling, Inc.**

11923 Green Pines Circle
Houston, TX 77066

Driller Name: **Scott Robinson** License Number: **4839**

Comments: **No Data**

Lithology:
DESCRIPTION & COLOR OF FORMATION MATERIAL

Top (ft.)	Bottom (ft.)	Description
0	**10**	**clay**
10	**20**	**sand**
20	**80**	**clay**
80	**155**	**sand**
155	**170**	**clay**
170	**175**	**sand**
175	**195**	**clay**
195	**295**	**sand**

Casing:
BLANK PIPE & WELL SCREEN DATA

Dia. (in.)	New/Used	Type	Setting From/To (ft.)
4	**N**	**PVC**	**to Casing 0-280**
2.5	**N**	**"**	**" Liner 270-280**
2.5	**N**	**"**	**" Screen 280-295 0.12**

IMPORTANT NOTICE FOR PERSONS HAVING WELLS DRILLED CONCERNING CONFIDENTIALITY

TEX. OCC. CODE Title 12, Chapter 1901.251, authorizes the owner (owner or the person for whom the well was drilled) to keep information in Well Reports confidential. The Department shall hold the contents of the well log confidential and not a matter of public record if it receives, by certified mail, a written request to do so from the owner.

Please include the report's Tracking Number on your written request.

Texas Department of Licensing and Regulation
P.O. Box 12157
Austin, TX 78711
(512) 334-5540

STATE OF TEXAS WELL REPORT for Tracking #287466

Owner:	**GUERRERO,ALBERTO/VICTOR**	Owner Well #:	**No Data**
Address:	**15103 DRAPER LANE HOUSTON, TX 77014**	Grid #:	**65-05-1**
Well Location:	**15103 DRAPER LANE HOUSTON, TX 77014**	Latitude:	**29° 59' 53" N**
		Longitude:	**095° 28' 31" W**
Well County:	**Harris**	Elevation:	**No Data**
Type of Work:	**Replacement**	Proposed Use:	**Domestic**

Drilling Start Date: **5/14/2012** Drilling End Date: **5/17/2012**

	Diameter (in.)	*Top Depth (ft.)*	*Bottom Depth (ft.)*
Borehole:	**6.75**	**0**	**407**
	4.5	**407**	**422**

Drilling Method: **Mud (Hydraulic) Rotary**

Borehole Completion: **2-STRING**

	Top Depth (ft.)	*Bottom Depth (ft.)*	*Description (number of sacks & material)*
Annular Seal Data:	**0**	**407**	**30-CEMENT**

Seal Method: **Positive Displacement**

Sealed By: **Driller**

Distance to Property Line (ft.): **No Data**

Distance to Septic Field or other concentrated contamination (ft.): **No Data**

Distance to Septic Tank (ft.): **No Data**

Method of Verification: **No Data**

Surface Completion: **Surface Sleeve Installed**

Water Level: **274 ft.** below land surface on **No Data** Measurement Method: **Unknown**

Packers: **K-PACKER 399**

Type of Pump: **Submersible**

Well Tests: **Jetted** **Yield: 20 GPM**

	Strata Depth (ft.)	Water Type
Water Quality:	**404-422**	**DESIRABLE**

Chemical Analysis Made: **No**

Did the driller knowingly penetrate any strata which contained injurious constituents?: **No**

Certification Data: The driller certified that the driller drilled this well (or the well was drilled under the driller's direct supervision) and that each and all of the statements herein are true and correct. The driller understood that failure to complete the required items will result in the report(s) being returned for completion and resubmittal.

Company Information: **WEISINGER INCORPORATED**

2200 EAST DAVIS STREET
CONROE, TX 77301

Driller Name: **JOHN WEISINGER** License Number: **1541**

Comments: **H-G SD # REGISTERED**

Lithology:
DESCRIPTION & COLOR OF FORMATION MATERIAL

Top (ft.)	Bottom (ft.)	Description
0	1	SAND
1	16	CLAY
16	33	SAND
33	80	CLAY
80	98	SAND
98	105	CLAY/SAND STREAKS
105	137	SAND
137	140	CLAY
140	155	SAND
155	165	CLAY
165	179	SAND
179	212	CLAY
212	307	SAND GRAVEL
307	380	CLAY
380	385	SAND
385	388	CLAY
388	403	SAND
403	404	ROCK

Casing:
BLANK PIPE & WELL SCREEN DATA

Dia. (in.)	New/Used	Type	Setting From/To (ft.)
4	N	PVC	SCH40 WELL CASING 0-407
	N	K-PACKER	399
2.5	N	GALV LINER	400-410
2.5	N	ROD BASE SCREEN	410-420 .010
2.5	N	BHA	420-422

404	422	SAND

IMPORTANT NOTICE FOR PERSONS HAVING WELLS DRILLED CONCERNING CONFIDENTIALITY

TEX. OCC. CODE Title 12, Chapter 1901.251, authorizes the owner (owner or the person for whom the well was drilled) to keep information in Well Reports confidential. The Department shall hold the contents of the well log confidential and not a matter of public record if it receives, by certified mail, a written request to do so from the owner.

Please include the report's Tracking Number on your written request.

Texas Department of Licensing and Regulation
P.O. Box 12157
Austin, TX 78711
(512) 334-5540

STATE OF TEXAS WELL REPORT for Tracking #40078

Owner:	**Carolyn Buck**	Owner Well #:	**No Data**
Address:	**15026 Mintz Houston, TX 77014**	Grid #:	**65-05-1**
		Latitude:	**29° 59' 52" N**
Well Location:	**15026 Mintz Houston, TX 77014**	Longitude:	**095° 28' 32" W**
Well County:	**Harris**	Elevation:	**No Data**
Type of Work:	**Replacement**	Proposed Use:	**Domestic**

Drilling Start Date: **5/21/2004** Drilling End Date: **5/22/2004**

	Diameter (in.)	*Top Depth (ft.)*	*Bottom Depth (ft.)*
Borehole:	**6.75**	**0**	**290**

Drilling Method: **Mud (Hydraulic) Rotary**

Borehole Completion: **2string**

	Top Depth (ft.)	*Bottom Depth (ft.)*	*Description (number of sacks & material)*
Annular Seal Data:	**0**	**275**	**15**
	0	**10**	**10**

Seal Method: **Positive Displacement**

Sealed By: **SDI**

Distance to Property Line (ft.): **20**

Distance to Septic Field or other concentrated contamination (ft.): **No Data**

Distance to Septic Tank (ft.): **No Data**

Method of Verification: **OWNER**

Surface Completion: **Surface Sleeve Installed**

Water Level: **180 ft.** below land surface on **2004-05-23** Measurement Method: **Unknown**

Packers: **K-PACKER 265**

Type of Pump: **Submersible** Pump Depth (ft.): **240**

Well Tests: **Jetted** **Yield: 60 GPM**

	Strata Depth (ft.)	Water Type
Water Quality:	**No Data**	**No Data**

Chemical Analysis Made: **No**

Did the driller knowingly penetrate any strata which contained injurious constituents?: **No**

Certification Data: The driller certified that the driller drilled this well (or the well was drilled under the driller's direct supervision) and that each and all of the statements herein are true and correct. The driller understood that failure to complete the required items will result in the report(s) being returned for completion and resubmittal.

Company Information: **SCOTT DRILLING INC.**

11923 GREEN PINE CIR.
HOUSTON, TX 77066

Driller Name: **Scott Robinson** License Number: **4839**

Comments: **Additional information left off of orgingal well report #38834**

Lithology:
DESCRIPTION & COLOR OF FORMATION MATERIAL

Top (ft.)	Bottom (ft.)	Description
0	20	CLAY
20	50	SAND
50	155	CLAY
155	170	SAND
170	275	CLAY
275	290	SAND

Casing:
BLANK PIPE & WELL SCREEN DATA

Dia. (in.)	New/Used	Type	Setting From/To (ft.)
4	NEW	PVC	CASING 000-275
2.5	NEW	LINER	265-275
2.5	NEW	SCREEN	275-290/.10

IMPORTANT NOTICE FOR PERSONS HAVING WELLS DRILLED CONCERNING CONFIDENTIALITY

TEX. OCC. CODE Title 12, Chapter 1901.251, authorizes the owner (owner or the person for whom the well was drilled) to keep information in Well Reports confidential. The Department shall hold the contents of the well log confidential and not a matter of public record if it receives, by certified mail, a written request to do so from the owner.

Please include the report's Tracking Number on your written request.

Texas Department of Licensing and Regulation
P.O. Box 12157
Austin, TX 78711
(512) 334-5540

STATE OF TEXAS WELL REPORT for Tracking #38834

Owner:	**CAROLYN BUCK**	Owner Well #:	**No Data**
Address:	**15026 MINTZ HOUSTON, TX 77014**	Grid #:	**65-05-1**
Well Location:	**15026 MINTZ HOUSTON, TX 77014**	Latitude:	**29° 59' 52" N**
		Longitude:	**095° 28' 32" W**
Well County:	**Harris**	Elevation:	**No Data**
Type of Work:	**Replacement**	Proposed Use:	**Domestic**

Drilling Start Date: **5/21/2004** Drilling End Date: **5/22/2004**

	Diameter (in.)	*Top Depth (ft.)*	*Bottom Depth (ft.)*
Borehole:	**6.75**	**0**	**290**

Drilling Method: **Mud (Hydraulic) Rotary**

Borehole Completion: **2 STRING**

	Top Depth (ft.)	*Bottom Depth (ft.)*	*Description (number of sacks & material)*
Annular Seal Data:	**0**	**275**	**15**
	0	**10**	**10**

Seal Method: **Positive Displacement**

Sealed By: **SDI**

Distance to Property Line (ft.): **20**

Distance to Septic Field or other concentrated contamination (ft.): **No Data**

Distance to Septic Tank (ft.): **No Data**

Method of Verification: **OWNER**

Surface Completion: **Surface Sleeve Installed**

Water Level: **No Data**

Packers: **K-PACKER 265**

Type of Pump: **Submersible**

Well Tests: **Jetted** **No Test Data Specified**

	Strata Depth (ft.)	Water Type
Water Quality:	**No Data**	**No Data**

Chemical Analysis Made: **No**

Did the driller knowingly penetrate any strata which contained injurious constituents?: **No**

Certification Data: The driller certified that the driller drilled this well (or the well was drilled under the driller's direct supervision) and that each and all of the statements herein are true and correct. The driller understood that failure to complete the required items will result in the report(s) being returned for completion and resubmittal.

Company Information: **SCOTT DRILLING INC.**

11923 GREEN PINE CIR.
HOUSTON, TX 77066

Driller Name: **SCOTT ROBINSON** License Number: **4839**

Comments: **No Data**

Lithology:
DESCRIPTION & COLOR OF FORMATION MATERIAL

From (ft)	To (ft)	Description
000	**020**	**CLAY**
020	**050**	**SAND**
050	**155**	**CLAY**
155	**170**	**SAND**
170	**275**	**CLAY**
275	**290**	**SAND**

Casing:
BLANK PIPE & WELL SCREEN DATA

Dia. (in.)	New/Used	Type	Setting From/To (ft.)
4	**NEW**	**PVC**	**CASING 0-275**
2.5	**NEW**	**PVC**	**LINER 265-275**
2.5	**NEW**	**PVC**	**SCREEN 275-290/.10**

IMPORTANT NOTICE FOR PERSONS HAVING WELLS DRILLED CONCERNING CONFIDENTIALITY

TEX. OCC. CODE Title 12, Chapter 1901.251, authorizes the owner (owner or the person for whom the well was drilled) to keep information in Well Reports confidential. The Department shall hold the contents of the well log confidential and not a matter of public record if it receives, by certified mail, a written request to do so from the owner.

Please include the report's Tracking Number on your written request.

Texas Department of Licensing and Regulation
P.O. Box 12157
Austin, TX 78711
(512) 334-5540

Texas Water Development Board (TWDB)
Groundwater Database (GWDB)
Well Information Report for State Well Number 60-61-917

GWDB Reports and Downloads

Well Basic Details

Scanned Documents

State Well Number	6061917
County	Harris
River Basin	San Jacinto
Groundwater Management Area	14
Regional Water Planning Area	H - Region H
Groundwater Conservation District	Harris-Galveston Subsidence District
Latitude (decimal degrees)	30.017222
Latitude (degrees minutes seconds)	30° 01' 02" N
Longitude (decimal degrees)	-95.399722
Longitude (degrees minutes seconds)	095° 23' 59" W
Coordinate Source	+/- 1 Second
Aquifer Code	112CHCT - Chicot Aquifer
Aquifer	Gulf Coast
Aquifer Pick Method	
Land Surface Elevation (feet above sea level)	105
Land Surface Elevation Method	Interpolated From Topo Map
Well Depth (feet below land surface)	290
Well Depth Source	Driller's Log
Drilling Start Date	
Drilling End Date	0/0/1987
Drilling Method	Mud (Hydraulic) Rotary
Borehole Completion	Screened

Well Type	Withdrawal of Water
Well Use	Industrial
Water Level Observation	None
Water Quality Available	No
Pump	Submersible
Pump Depth (feet below land surface)	
Power Type	Electric Motor
Annular Seal Method	
Surface Completion	
Owner	Entex Inc.
Driller	Bode Drlg
Other Data Available	
Well Report Tracking Number	
Plugging Report Tracking Number	
U.S. Geological Survey Site Number	
Texas Commission on Environmental Quality Source Id	
Groundwater Conservation District Well Number	
Owner Well Number	
Other Well Number	
Previous State Well Number	
Reporting Agency	
Created Date	12/15/1987
Last Update Date	6/5/1997

Remarks	

Casing - No Data

Well Tests - No Data

Lithology - No Data

Annular Seal Range - No Data

Borehole - No Data

Plugged Back - No Data

Filter Pack - No Data

Packers - No Data

Water Level Measurements

No Data Available

Water Quality Analysis - No Data Available

GWDB DISCLAIMER: Except where noted, all of the information provided in the Texas Water Development Board (TWDB) Groundwater Database (http://www.twdb.texas.gov/groundwater/data/gwdbrpt.asp) is believed to be accurate and reliable; however, the TWDB assumes no responsibility for any errors appearing in rules or otherwise. Further, TWDB assumes no responsibility for the use of the information provided. PLEASE NOTE that users of these data are responsible for checking the accuracy, completeness, currency and/or suitability of all information themselves. TWDB makes no guarantees or warranties as to the accuracy, completeness, currency, or suitability of the information provided via the Groundwater Database (GWDB). TWDB specifically disclaims any and all liability for any claims or damages that may result from providing GWDB data or the information it contains. For additional information or answers to questions concerning the TWDB GWDB, contact the Groundwater Data Team at GroundwaterData@twdb.texas.gov.

10/26/2020
06:10:06

Texas Commission on Environmental Quality
DWW Water System Summary Sheet

PWS ID	PWS Name	Central Registry RN
TX1011725	ENTEX INC HARDY STREET	RN101247047

Organization/Customer *	Central Registry CN
null	null

*Regulatory mail will be addressed to this organization/person

All Water System Contacts		
Type	**Contact**	**Communication**

Operator Grade	Number

Water Operator Licenses
No Licensing Data for this PWS

Owner Type	Owner Type Options: COUNTY, DISTRICT, FEDERAL GOVERNMENT, INVESTOR OWNED, MUNICIPALITY, NATIVE AMERICAN, PRIVATE, STATE GOVERNMENT, WATER SUPPLY CORPORATION
Private	

System Type	System Type Options: COMMUNITY, TRANSIENT/NON-COMMUNITY, NON-PUBLIC, NON-TRANSIENT/NON-COMMUNITY
NP - NON-PUBLIC	

Population Type	Population Served	# of Connect	# I/C w/other PWS
NonResidential	150	1	0

Total Product (MGD)	Average Daily Consump.	Max Daily Demand (MGD)	Total Storage (MG)	Elev. Storage (MG)	Service Pump Cap.	Max.Purchase Cap. (MGD/GPM)	Pressure Tank Cap. (MG)

Activity Status	Inactivation Date
I - INACTIVE	10/15/2003

Last Survey Date	Surveyor	Survey Type	Region	County
No Site Visit Data				

(Treatment Plant)							
Entry Point	EP Name/Source Summation (Activity Status)	Plant Name (Activity Status)	Plant Num	Chemical Mon Type	Chem Sample Point	Distribution Mon Type	Dist Sample Point
EP001	TRT-TAP / Ground Water(I)	PLANT(I)	TP6351		NO		NO

Train:	Unnamed

(Treatments)				
Disinfection Zone	Treatment Sequence	Objective	Process	Treatment
null	null	D	423	HYPOCHLORINATION, PRE

(Active Sources)

(Inactive/Offline Sources)			
SourceNumber	Name	Status	Depth
G1011725A	1 - FRONT OF PARK LOT	O	290

Code Explanations
Monitoring Type Codes: (GW) GROUNDWATER , (GUP) GROUNDWATER UNDER THE INFLUENCE - PURCHASED , (SWP) SURFACE WATER - PURCHASED , (GU) GROUNDWATER UNDER THE INFLUENCE OF SURFACE WATER , (N) NO SOURCES , (SW) SURFACE WATER
Activity Status Codes: (A) ACTIVE , (D) DELETED/DISSOLVED , (I) INACTIVE , (P) PROPOSED ,
Operational Status Codes: (E) EMERGENCY , (I) INTERIM/PEAK (O) OTHER , (P) PERMANENT , (S) SEASONAL
Source Types: (G) GROUND WATER , (S) SURFACE WATER , (U) GROUND WATER UNDER THE INFLUENCE

- End of Report -

At the time of your query this data was the most current information available from our database, which is in real time. Every effort was made to retrieve it according to your query. Thank-you for using DWW.

Texas Water Development Board
Well Schedule

State Well Number 6505116 **Previous Well Number** **County** Harris 201

River Basin 10 San Jacinto River **Zone** 1 **Latitude** 295924 **Longitude** 952912 **Source of Coords** 2

Owner's Well No. **Location**

Owner
Northwest Harris Co.
MUD 21

Driller
Layne-Texas

Address **Tenant/Oper.**

Date Drilled / /1979 **Depth** 1020 **Source of Depth** D **Altitude** 120 **Source of Alt.** M

Well Type W **User** 611027

WELL CONSTRUCTION
Const-Method
Casing Material
Screen Material
Completion
Casing or Blank Pipe (C) Well Screen or Slotted Zone (S) or Open Hole (O) Cemented from____to___

LIFT DATA - **Pump Mfr. -** **Type -** TURBINE PUMP **No. Stages**

Bowls Diam - **in.** **Setting -** **ft.** **Column Diam. -** **in.**

Motor Mfr. - **Fuel or Power -** ELECTRIC MOTOR **Horsepower -**

YIELD Flow- **GPM** **Pump** **GPM** **Meas.,Rept.,Est.-** **Date-**

WATER USE **Primary -** PUBLIC SUPPLY **Secondary -** **Tertiary -**

OTHER DATA AVAILABLE **Water Levels -** M **Quality -** N **Logs -** DEQ **Other Data -**

WATER LEVELS 1 measurement
1980
-238

Recorded By _____ **Date Record Collected or Updated -** 12/ /1988

Reporting Agency 02

REMARKS -
Owner M.U.D. 21. Reported yield
1230 gpm with 89 ft drawdown.

Aquifer - 121EVGL **ID -** 15

EVANGELINE
AQUIFER

OF TEXAS WATER WELL REPORT

1) Owner: ENTERPRISE DRILLING Address: P. O. BOX 1282 City: VICTORIA State: TX ZIP: 77902
2) LOCATION OF WELL:
County: HARRIS 12 miles in NW direction from HOUSTON

LEGAL DESCRIPTION:
Section No.: H149 Block No.: NW Township: HOUSTON
Abstract No.: PROCTOR RD Survey Name: TOMPKINS UNIT 1
Distance and direction from two intersecting section or survey lines: FM 149 & PROCTOR

Mapsco Dwg 65-12-1AA
#13

3) TYPE OF WORK: NEW WELL
4) PROPOSED USE: INDUSTRIAL
5) DRILLING METHOD: MUD ROTARY

6) WELL LOG:

DIAMETER OF HOLE

DIAMETER	FROM	TO
6.5	0	384

7) BOREHOLE METHOD:
STRAIGHT WALL
IF GRAVEL... FROM FT TO FT

Date Drilled: 03/24/85

GEOLOGICAL DESCRIPTION:

FROM	TO	DESCRIPTION
0	3	TOP SOIL
3	100	CLAY
100	133	SAND
133	146	CLAY
146	168	SAND
168	202	CLAY
202	214	SAND
214	245	CLAY
245	340	SAND
340	352	CLAY
352	384	SAND

8) CASING, BLANK PIPE, AND WELL SCREEN DATA:

DIA	NEW/USED	DESCRIPTION	FROM	TO	GAGE CASING	GAGE SCREEN
4	N	PVC CASING	0	318	40	
4	N	EVERFLO SCREEN	318	338		20
2.5	N	GALVANIZED LINER	301	364	40	
2.5	N	EVERFLO SCREEN	364	384		20

9) CEMENTING DATA:
Cemented from 0 FT. TO 10 FT.
FT. TO FT.
Method used: POURED
Cemented by: ODCI

10) SURFACE COMPLETION:
OTHER

11) WATER LEVEL:
STATIC LEVEL : 200 FT. DATE 03/24/85
ARTESIAN FLOW: GPM. DATE / /

12) PACKERS:

TYPE	DEPTH

13) TYPE PUMP:
OTHER
DEPTH TO PUMP: 338

14) WELL TEST:
JETTED
YIELD: 50 GPM WITH FT DRAWDOWN AFTER HRS

15) WATER QUALITY:
TYPE OF WATER: GOOD WATER DEPTH OF STRATA:
NO STRATA OF UNDESIRABLE WATER PENETRATED

NO CHEMICAL ANALYSIS MADE

RECEIVED
SEP - 6 1985
DEPT. OF WATER RESOURCES

COMPANY NAME: O'DAY DRILLING CO., INC. WATER WELL DRILLER'S LICENSE NO.: 1877
ADDRESS: P. O. BOX 162 CITY: PEARLAND STATE: TX ZIP CODE: 77588

(signed) _____ (signed) _____

Dup X

65-05-4C

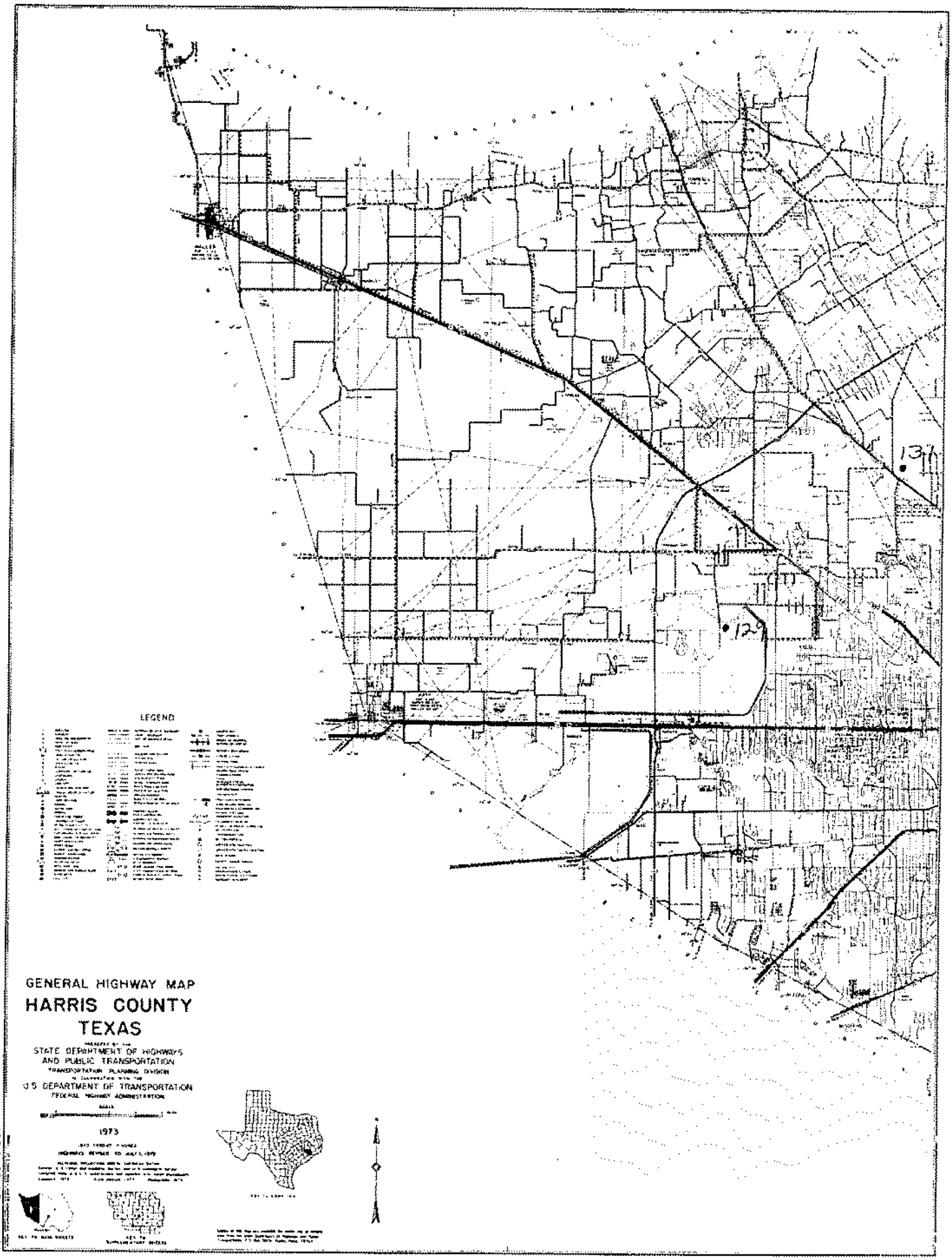
LEGEND
GENERAL HIGHWAY MAP
HARRIS COUNTY
TEXAS
STATE DEPARTMENT OF HIGHWAYS
AND PUBLIC TRANSPORTATION
TRANSPORTATION PLANNING DIVISION
U S DEPARTMENT OF TRANSPORTATION
FEDERAL HIGHWAY ADMINISTRATION
1973
HARRIS COUNTY Map 102

MAI # 4 WELL #1

Send original copy by certified mail to the Texas Department of Water Resources P. O. Box 13087 Austin, Texas 78711

State of Texas
WATER WELL REPORT

ATTENTION OWNER: *Confidentiality Privilege Notice on Reverse Side*

For TDWR use only
Well No. 65-05-80
Located on map VGS
Received: C.G.S.

1) OWNER JIM NITSCH. (Name) Address 14119 FM 149. (Street or RFD) HOUSTON (City) TEX (State) (Zip)

2) LOCATION OF WELL: County HARRIS 3 miles in N.W. (N.E., S.W., etc.) direction from HOUSTON TEXAS (Town)

Driller must complete the legal description to the right with distance and direction from two intersecting section or survey lines, or he must locate and identify the well on an official Quarter- or Half-Scale Texas County General Highway Map and attach the map to this form.

☐ Legal description:
Section No. _____ Block No. _____ Township _____
Abstract No. _____ Survey Name _____
Distance and direction from two intersecting section or survey lines _____
☑ See attached map. 14119 FM 149.

3) TYPE OF WORK (Check): ☑ New Well ☐ Deepening ☐ Reconditioning ☐ Plugging

4) PROPOSED USE (Check): ☑ Domestic ☐ Industrial ☐ Public Supply ☐ Irrigation ☐ Test Well ☐ Other _____

5) DRILLING METHOD (Check): ☑ Mud Rotary ☐ Air Hammer ☐ Driven ☐ Bored ☐ Air Rotary ☐ Cable Tool ☐ Jetted ☐ Other _____

6) WELL LOG:

Date drilled OCT 5, 1982

DIAMETER OF HOLE

Dia. (in.)	From (ft.)	To (ft.)
6½	Surface	336
3⅜	336	352

7) BOREHOLE COMPLETION: ☐ Open Hole ☐ Straight Wall ☐ Underreamed ☐ Gravel Packed ☐ Other TUBE - STRING.
If Gravel Packed give interval . . . from _____ ft. to _____ ft.

From (ft.)	To (ft.)	Description and color of formation material
0	18	CLAY.
18	44	SAND
44	102	CLAY.
102	122	SAND
122	222	CLAY.
222	238	SAND
238	254	CLAY.
254	263	SAND
263	302	CLAY.
302	311	SAND
311	328	CLAY.
328	352	SAND

8) CASING, BLANK PIPE, AND WELL SCREEN DATA:

Dia. (in.)	New or Used	Steel, Plastic, etc. Perf., Slotted, etc. Screen Mfr., if commercial	Setting (ft.) From	Setting (ft.) To	Gage Casing Screen
4"	N	PVC.	0	336	40
2½	N	PVC.	336 -	332	80
2½	N	PVC SCREEN	337	352	#12

CEMENTING DATA
Cemented from 200 ft. to 336 ft.
Method used PUMP
Cemented by BODE DRILLING Co. INC (Company or Individual)

9) WATER LEVEL:
Static level 185 ft. below land surface Date OCT. 5. 82
Artesian flow _____ gpm. Date _____

10) PACKERS: Type Depth

11) TYPE PUMP: ☐ Turbine ☐ Jet ☑ Submersible ☐ Cylinder ☐ Other _____
Depth to pump bowls, cylinder, jet, etc. 273 ft.

12) WELL TESTS: ☐ Type Test: ☐ Pump ☐ Bailer ☐ Jetted ☐ Estimated
Yield: _____ gpm with _____ ft. drawdown after _____ hrs.

RECEIVED
DEC 17 1982
DEPT. OF WATER RESOURCES

(Use reverse side if necessary)

13) WATER QUALITY:
Did you knowingly penetrate any strata which contained undesirable water? ☐ Yes ☑ No
If yes, submit "REPORT OF UNDESIRABLE WATER"
Type of water? _____ Depth of strata _____
Was a chemical analysis made? ☐ Yes ☑ No

I hereby certify that this well was drilled by me (or under my supervision) and that each and all of the statements herein are true to the best of my knowledge and belief.

NAME E L. BODE (Type or Print) Water Well Drillers Registration No. 46

ADDRESS PO BOX 90067. (Street or RFD) HOUSTON (City) TEX. (State) 77290 (Zip)

(Signed) E L Bode (Water Well Driller) BODE DRILLING Co INC (Company Name)

Please attach electric log, chemical analysis, and other pertinent information, if available.

TDWR-0392 (Rev. 1-12-79) DEPARTMENT OF WATER RESOURCES COPY

4820112340

HARRIS COUNTY, TEXAS

Dup 26

Send original copy by certified mail to the
Texas Department of Water Resources
P. O. Box 13087
Austin, Texas 78711

State of Texas
WATER WELL REPORT

For TDWR use only
Well No. 65-04-608
Located on map 460
Received: 7-9-79C

1) OWNER Vornsand Enterprises - 7Eleven Store Address Hwy. 149 & Bammel Rd. Houston
(Name) (Street or RFD) (City) (State) (Zip)

2) LOCATION OF WELL:
County Harris, 19 miles in N direction from Houston
(N.E., S.W., etc.) (Town)

Driller must complete the legal description to the right with distance and direction from two intersecting section or survey lines, or he must locate and identify the well on an official Quarter- or Half-Scale Texas County General Highway Map and attach the map to this form.

☐ Legal description:
Section No. _____ Block No. _____ Township _____
Abstract No. _____ Survey Name _____
Distance and direction from two intersecting section or survey lines _____

X See attached map. 76 Map on 60-60-6W

3) TYPE OF WORK (Check):
X New Well ☐ Deepening
☐ Reconditioning ☐ Plugging

4) PROPOSED USE (Check):
X Domestic ☐ Industrial ☐ Public Supply
☐ Irrigation ☐ Test Well ☐ Other _____

5) DRILLING METHOD (Check):
X Mud Rotary ☐ Air Hammer ☐ Driven ☐ Bored
☐ Air Rotary ☐ Cable Tool ☐ Jetted ☐ Other _____

6) WELL LOG:
Date drilled 3/8/79

DIAMETER OF HOLE Dia. (in.)	From (ft.)	To (ft.)
6 3/4	Surface	330

From (ft.)	To (ft.)	Description and color of formation material
0	15	Clay
15	43	Sand
43	57	Clay
57	66	Sand
66	80	Clay
80	119	Sand & Gravel
119	153	Clay
153	180	Sand
180	181	Rock
181	190	Clay
190	200	Sand
200	220	Clay
220	240	Sand
240	253	Clay
253	260	Sand
260	270	Clay
270	278	Sand
278	281	Clay
281	290	Sand
290	319	Clay
319	330	Sand

(Use reverse side if necessary)

7) BOREHOLE COMPLETION:
☐ Open Hole ☐ Straight Wall ☐ Underreamed
☐ Gravel Packed ☐ Other 2 string cemented
If Gravel Packed give interval . . . from _____ ft. to _____ ft.

8) CASING, BLANK PIPE, AND WELL SCREEN DATA:

Dia. (in.)	New or Used	Steel, Plastic, etc. Perf., Slotted, etc. Screen Mgf., if commercial	Setting (ft.) From	Setting (ft.) To	Gage Casing Screen
4"	N	Plastic Casing	0	320	Sch
2 5/8"	N	Liner	315	320	40
2 5/8"	N	Slotted Screen	320	330	.012

CEMENTING DATA
Cemented from 320 ft. to 160 ft.
Method used Halliburton
Cemented by Robinson Water Well
(Company or Individual)

9) WATER LEVEL:
Static level 200 ft. below land surface Date 3/9/79
Artesian flow _____ gpm. Date _____

10) PACKERS: Type K Depth 315

11) TYPE PUMP:
☐ Turbin ☐ Jet X ☐ Submersible ☐ Cylinder
☐ Other _____
Depth to pump bowls, cylinder, jet, etc., _____ ft.

12) WELL TESTS:
☐ Type Test: ☐ Pump ☐ Bailer ☐ Jetted ☐ Estimated
Yield: _____ gpm with _____ ft. drawdown after _____ hrs.

13) WATER QUALITY:
Did you knowingly penetrate any strata which contained undesirable water? ☐ Yes ☒ No
If yes, submit "REPORT OF UNDESIRABLE WATER"
Type of water? potable Depth of strata _____
Was a chemical analysis made? ☐ Yes ☒ No

I hereby certify that this well was drilled by me (or under my supervision) and that each and all of the statements herein are true to the best of my knowledge and belief.

NAME M. E. Robinson, Jr. (Type or Print) Water Well Drillers Registration No. 1464

ADDRESS 11607 FM 149 (Street or RFD) Houston, (City) Tx. (State) 77086 (Zip)

(Signed) M. E. Robinson, Jr. (Water Well Driller) Robinson Water Well Service, Inc. (Company Name)

Please attach electric log, chemical analysis, and other pertinent information, if available.

*Additional instructions on reverse side.

Send original copy by certified return receipt requested m TNRCC, MC 177, P.O. Box 13087, Austin, TX 78711-30

ATTENTION OWNER: *Confidentiality Privilege Notice on on reverse side of Well Owner's copy (pink)*

State of Texas WELL REPORT

Texas Water Well Drillers Advisory Council
MC 177
P.O. Box 13087
Austin, TX 78711-3087
512-239-0530

1) OWNER Don Haverstock (Name) ADDRESS 14306 SH-249 Houston, Tx. 77086 (Street or RFD) (City) (State) (Zip)

2) ADDRESS OF WELL: County HARRIS 14306 SH-249 Houston, Tx. 77086 (Street, RFD or other) (City) (State) (Zip) GRID # 65-05-4

3) TYPE OF WORK (Check): [X] New Well [ ] Deepening [ ] Reconditioning [ ] Plugging

4) PROPOSED USE (Check): [ ] Monitor [ ] Environmental Soil Boring [X] Domestic [ ] Industrial [ ] Irrigation [ ] Injection [ ] Public Supply [ ] De-watering [ ] Testwell
If Public Supply well, were plans submitted to the TNRCC? [ ] Yes [ ] No

5)

6) WELL LOG:
Date Drilling:
Started 05-05 19 97
Completed 05-06 19 97

DIAMETER OF HOLE

Dia. (in.)	From (ft.)	To (ft.)
6-3/4	Surface	420

7) DRILLING METHOD (Check): [ ] Driven [ ] Air Rotary [X] Mud Rotary [ ] Bored [ ] Air Hammer [ ] Cable Tool [ ] Jetted [ ] Other

From (ft.)	To (ft.)	Description and color of formation material
	0-40	Clay
	40-80	Sand
	80-180	Clay, Rock
	180-240	Sand
	240-300	Shale, Rock
	300-380	Clay
	380-420	Sand

(Use reverse side of Well Owner's copy, if necessary)

8) Borehole Completion (Check): [ ] Open Hole [ ] Straight Wall [ ] Underreamed [ ] Gravel Packed [X] Other 2-String
If Gravel Packed give interval ... from ____ ft. to ____ ft.

CASING, BLANK PIPE, AND WELL SCREEN DATA:

Dia. (in.)	New or Used	Steel, Plastic, etc. Perf., Slotted, etc. Screen Mfg., if commercial	Setting (ft.) From	Setting (ft.) To	Gage Casting Screen
4"	N	PVC Casing	400	0	Sch40
2½"	N	PVC Liner	400	380	Sch40
2½"	N	PVC Screen	420	400	.012

9) CEMENTING DATA [Rule 338.44(1)]
Cemented from 400 ft. to 200 ft. No. of sacks used 10
0 ft. to 15 ft. No. of sacks used 12
Method used Halliburton
Cemented by Robinson Water Well Serv., Inc.
Distance to septic system field lines or other concentrated contamination 180 ft.
Method of verification of above distance Owner

10) SURFACE COMPLETION
[ ] Specified Surface Slab Installed [Rule 338.44(2)(A)]
[X] Specified Steel Sleeve Installed [Rule 338.44(3)(A)]
[ ] Pitless Adapter Used [Rule 338.44(3)(b)]
[ ] Approved Alternative Procedure Used [Rule 338.71]

11) WATER LEVEL:
Static level 240 ft. below land surface Date 05-06-97
Artesian flow ____ gpm. Date ____

12) PACKERS:

13) TYPE PUMP:
[ ] Turbine [ ] Jet [X] Submersible [ ] Cylinder
[ ] Other
Depth to pump bowls, cylinder, jet, etc., 300 ft.

14) WELL TESTS:
Type test: [ ] Pump [ ] Bailer [X] Jetted [ ] Estimated
Yield: ____ gpm with ____ ft. drawdown after ____ hrs.

15) WATER QUALITY:
Did you knowingly penetrate any strata which contained undesirable constituents?
[ ] Yes [X] No If yes, submit "REPORT OF UNDESIRABLE WATER"
Type of water? ____ Depth of strata ____
Was a chemical analysis made? [ ] Yes [X] No

FILE ID Type K Depth SEQ # 380
EMP # OCT 28 1997 DESC CD
COMMENT WG

I hereby certify that this well was drilled by me (or under my supervision) and that each and all of the statements herein are true to the best of my knowledge and belief. I understand that failure to complete items 1 thru 15 will result in the log(s) being returned for completion and resubmittal.

COMPANY NAME Robinson Water Well Service, Inc (Type or print) WELL DRILLER'S LICENSE NO. 1464WPTK

ADDRESS 11819 W. Montgomery Rd. Houston, Tx. 77086 (Street or RFD) (City) (State) (Zip)

(Signed) Rob Robinson B.L. (Licensed Well Driller) (Signed) ____ (Registered Driller Trainee)

Please attach electric log, chemical analysis, and other pertinent information, if available.

TNRCC-0199 (Rev. 05-21-96) *White - TNRCC Yellow - DRILLER Pink - WELL OWNER*

Send original copy by certified mail to the Texas Water Development Board P. O. Box 13087 Austin, Texas 78711

State of Texas

WATER WELL REPORT

For TWDB use only
Well No. 65-04-6R
Located on map
Received: 75 yes
old

1) OWNER:
Person having well drilled Champion Ball Room (Name) Address 14005 Hi Way 149 (Street or RFD) Houston (City) Texas (State)

Landowner Same (Name) Address Same (Street or RFD) (City) (State)

2) LOCATION OF WELL:
County Harris, ____ miles in ____ (N.E., S.W., etc.) direction from ____ (Town)

Locate by sketch map showing landmarks, roads, creeks, hiway number, etc.*

370V

North

(Use reverse side if necessary)

or Give legal location with distances and directions from adjacent sections or survey lines.

Labor ____ League ____

Block ____ Survey ____

Abstract No. ____

(NW¼ NE¼ SW¼ SE¼) of Section ____

3) TYPE OF WORK (Check):
New well XXX Deepening
Reconditioning Plugging

4) PROPOSED USE (Check):
Domestic Industrial XXXXX Municipal
Irrigation Test Well Other

5) TYPE OF WELL (Check):
XXXXX Driven Dug
Cable Jetted Bored

6) WELL LOG:
Diameter of hole 6 3/4 in. Depth drilled 271 ft. Depth of completed well 286 ft. Date drilled 12-3-75

All measurements made from 0 ft. above ground level.

From (ft.)	To (ft.)	Description and color of formation material
0	10	Yellow Sandy Clay
10	39	Sand
39	40	Rock
40	60	Red Clay
60	80	Gray Clay
80	115	Sand
115	175	Red Gray Clay
175	185	Sand
185	195	Red Gray Clay
195	200	Sand
200	220	Red Gray Clay
220	275	Sand

(Use reverse side if necessary)

9) Casing:
Type: Old XXX Steel XXXXX Other
Cemented from 271 ft up ft. to ____ ft.

Diameter (inches)	Setting From (ft.)	To (ft.)	Gage
4 "	1 ft	271 ft	40

10) SCREEN:
Type Well Supplies Plastic Wrapped
Perforated Slotted

Diameter (inches)	Setting From (ft.)	To (ft.)	Slot Size
2½"	276 ft	286 ft	16 ga

7) COMPLETION (Check):
SXXXXXXXX Gravel packed Other
Under reamed Open Hole

8) WATER LEVEL:
Static level 150 ft. below land surface Date ____
Artesian pressure ____ lbs. per square inch Date ____
Depth to pump bowls, cylinder, jet, etc., ____ ft.
below land surface.

11) WELL TESTS:
Was a pump test made? Yes XNo If yes, by whom?
Yield: ____ gpm with ____ ft. drawdown after ____ hrs.
Bailer test ____ gpm with ____ ft. drawdown after ____ hrs.
Artesian flow ____ gpm
Temperature of water ____

12) WATER QUALITY:
Was a chemical analysis made? Yes X No
Did any strata contain undesirable water? Yes No
Type of water? ____ depth of strata ____

I hereby certify that this well was drilled by me (or under my supervision) and that each and all of the statements herein are true to the best of my knowledge and belief.

NAME C.A. Raymond, JR. (Type or Print) Water Well Drillers Registration No. TDL-774

ADDRESS 10011 Airline DR. (Street or RFD) Houston (City) Texas (State)

(Signed) C.A. Raymond Jr (Water Well Driller) Raymond Water Well Drilling Inc. (Company Name)

Please attach electric log, chemical analysis, and other pertinent information, if available.

*Additional instructions on reverse side.

TWDBE-WD-6

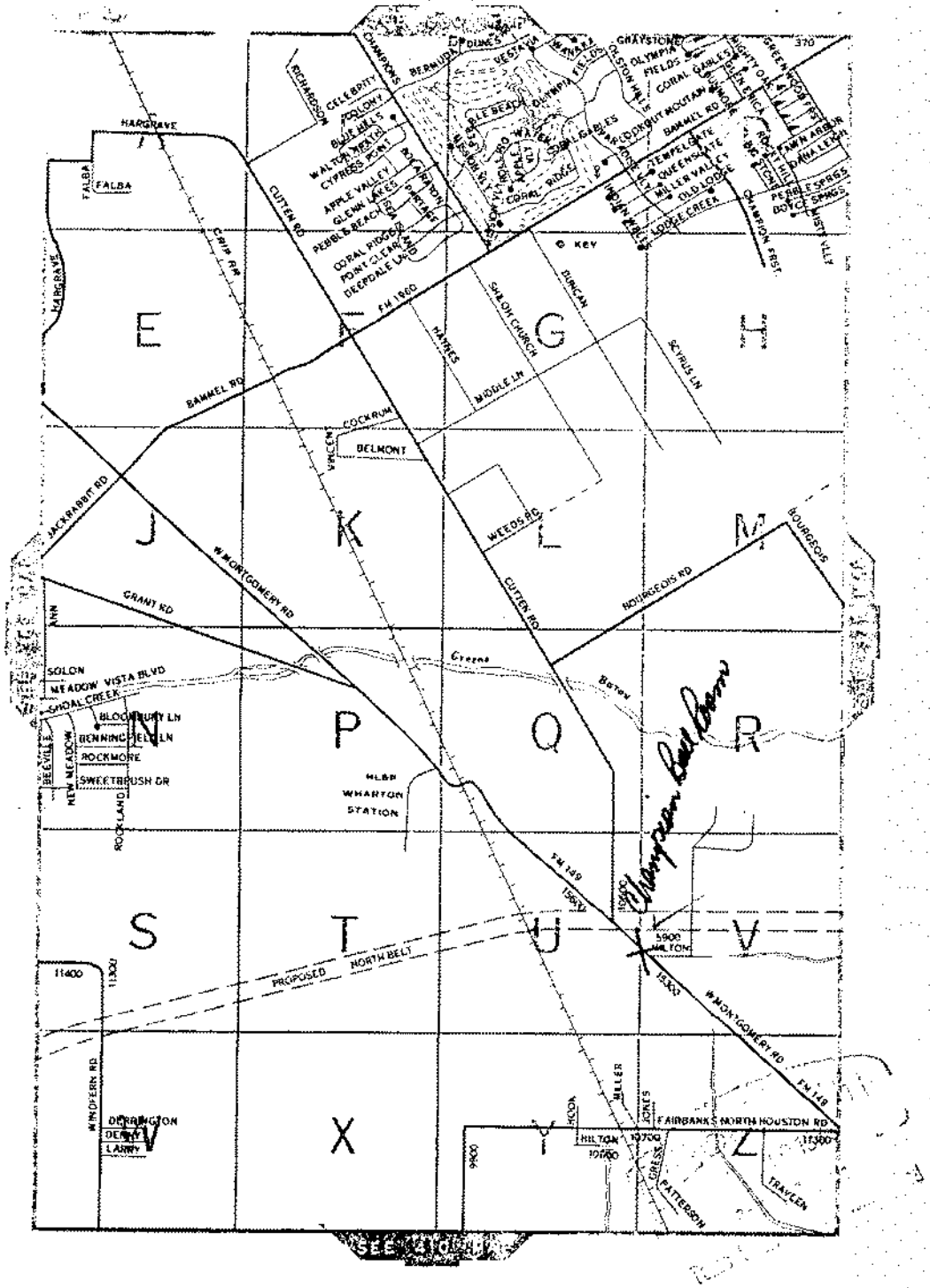

HARGRAVE
FALBA
CUTTEN RD
CRIP RR
BAMMEL RD
FM 1960
SHILOH CHURCH
DUNCAN
HATTIES
MIDDLE LN
SCYRUS LN
COCKRUM
BELMONT
VINCENT
JACKRABBIT RD
WEEDS RD
BOURGEOIS RD
BOURGEOIS
W MONTGOMERY RD
GRANT RD
CUTTEN RD
SOLON
MEADOW VISTA BLVD
SHOAL CREEK
BLOOMBURY LN
BENNINGFIELD LN
ROCKMORE
SWEETBRUSH DR
BEEVILLE
NEW MEADOW
ROCKLAND
HLBR
WHARTON
STATION
FM 149
PROPOSED NORTH BELT
WINDFERN RD
DERRINGTON
DENNY
LARRY
HILTON
FAIRBANKS NORTH HOUSTON RD
PATTERSON
TRAVLEN
E
F
G
H
J
K
L
M
N
P
Q
R
S
T
U
V
W
X
Y
Z

WL #5 (5)

Send original copy by certified mail to the Texas Department of Water Resources P. O. Box 13087 Austin, Texas 78711

State of Texas
WATER WELL REPORT

ATTENTION OWNER: *Confidentiality Privilege Notice on Reverse Side*

For TDWR use only
Well No. 65-05-4W
Located on map YCS
Received: 6.E.S.

1) OWNER Blazer Construction (Name) Address (Street or RFD) (City) (State) (Zip)

2) LOCATION OF WELL: Bammel N. Houston @ Hwy #149
County Harris miles in (N.E., S.W., etc.) direction from (Town)

☐ Legal description:

Driller must complete the legal description to the right with distance and direction from two intersecting section or survey lines, or he must locate and identify the well on an official Quarter- or Half-Scale Texas County General Highway Map and attach the map to this form.

Section No. Block No. Township
Abstract No. Survey Name
Distance and direction from two intersecting section or survey lines

☐ See attached map.

3) TYPE OF WORK (Check):
☒ New Well ☐ Deepening ☐ Reconditioning ☐ Plugging

4) PROPOSED USE (Check):
☒ Domestic ☐ Industrial ☐ Public Supply ☐ Irrigation ☐ Test Well ☐ Other

5) DRILLING METHOD (Check):
☒ Mud Rotary ☐ Air Hammer ☐ Driven ☐ Bored ☐ Air Rotary ☐ Cable Tool ☐ Jetted ☐ Other

6) WELL LOG:

Date drilled 9/10/80

DIAMETER OF HOLE Dia. (in.)	From (ft.)	To (ft.)
	Surface	
6½"		278'

7) BOREHOLE COMPLETION:
☐ Open Hole ☒ Straight Wall ☐ Underreamed
☐ Gravel Packed ☐ Other
If Gravel Packed give interval . . . from ft. to ft.

From (ft.)	To (ft.)	Description and color of formation material
0	278'	Unconsolidated
278'	288'	Production Sand

8) CASING, BLANK PIPE, AND WELL SCREEN DATA:

Dia. (in.)	New or Used	Steel, Plastic, etc. Perf., Slotted, etc. Screen Mfr., if commercial	Setting (ft.) From	Setting (ft.) To	Gage Casing Screen
4"	N	Plastic	0	258'	
2"	N	Plastic	268'	278'	.020

CEMENTING DATA
Cemented from 208 ft. to 258 ft.
Method used Halliburton
Cemented by Bussell & Son, Inc. (Company or Individual)

9) WATER LEVEL:
Static level 192' ft. below land surface Date 9/11/80
Artesian flow gpm. Date

10) PACKERS: Type Depth

RECEIVED
JUN 2 1982
CRITD...

(Use reverse side if necessary)

11) TYPE PUMP:
☐ Turbine ☐ Jet ☒ Submersible ☐ Cylinder
☐ Other
Depth to pump bowls, cylinder, jet, etc., 232' ft.

12) WELL TESTS:
☐ Type Test: ☐ Pump ☐ Bailer ☐ Jetted ☐ Estimated
Yield: gpm with ft. drawdown after hrs.

13) WATER QUALITY:
Did you knowingly penetrate any strata which contained undesirable water? ☐ Yes ☒ No
If yes, submit "REPORT OF UNDESIRABLE WATER"
Type of water? Depth of strata
Was a chemical analysis made? ☐ Yes ☐ No

I hereby certify that this well was drilled by me (or under my supervision) and that each and all of the statements herein are true to the best of my knowledge and belief.

NAME Tommy C. Bussell (Type or Print) Water Well Drillers Registration No. #707

ADDRESS 9739 N. Houston Rosalyn (Street or RFD) Houston (City) Texas (State) 77088 (Zip)

(Signed) Tommy C Bussell (Water Well Driller) Bussell & Son, Inc. (Company Name)

Please attach electric log, chemical analysis, and other pertinent information, if available.

TDWR-0392 (Rev. 1-12-79)

DEPARTMENT OF WATER RESOURCES COPY

✓ T.L. #58 Pub

Send original copy by certified mail to the Texas Department of Water Resources P. O. Box 13087 Austin, Texas 78711

State of Texas
WATER WELL REPORT

ATTENTION OWNER: *Confidentiality Privilege Notice on Reverse Side*

For TDWR use only
Well No. 65 04-6FF
Located on map YES
Received: C.F.S.

1) OWNER Joe Smith Co (Name) Address 2401 Fountainview #500 (Street or RFD) Hou. Tx. (City) (State) 77057 (Zip)

2) LOCATION OF WELL: Hwy 149 @ Bammel N. Houston
County Harris 16 miles in NW (N.E., S.W., etc.) direction from Houston (Town)

Driller must complete the legal description to the right with distance and direction from two intersecting section or survey lines, or he must locate and identify the well on an official Quarter- or Half-Scale Texas County General Highway Map and attach the map to this form.

☐ Legal description:
Section No. _____ Block No. _____ Township _____
Abstract No. _____ Survey Name _____
Distance and direction from two intersecting section or survey lines _____

☐ See attached map. Map on 60-60-82

3) TYPE OF WORK (Check): ☑ New Well ☐ Deepening ☐ Reconditioning ☐ Plugging

4) PROPOSED USE (Check): ☑ Domestic ☐ Industrial ☐ Public Supply ☐ Irrigation ☐ Test Well ☐ Other _____

5) DRILLING METHOD (Check): ☑ Mud Rotary ☐ Air Hammer ☐ Driven ☐ Bored ☐ Air Rotary ☐ Cable Tool ☑ Jetted ☐ Other _____

6) WELL LOG:

Date drilled 11/30/81

DIAMETER OF HOLE

Dia. (in.)	From (ft.)	To (ft.)
6 3/4	Surface	340

7) BOREHOLE COMPLETION: ☐ Open Hole ☑ Straight Wall ☐ Underreamed ☐ Gravel Packed ☐ Other _____
If Gravel Packed give interval . . . from _____ ft. to _____ ft.

From (ft.)	To (ft.)	Description and color of formation material
0	14	Topsoil & Clay
14	35	Sand
35	110	Clay
110	155	Sand
155	250	Clay
250	315	Sandy Clay
315	340	Sand

(Use reverse side if necessary)

8) CASING, BLANK PIPE, AND WELL SCREEN DATA:

Dia. (in.)	New or Used	Steel, Plastic, etc. Perf., Slotted, etc. Screen Mgf., if commercial	Setting (ft.) From	Setting (ft.) To	Gage Casing Screen
4	N	P.V.C.	0	320	
2	N	Galv. Steel	315	320	
2	N	P.V.C.	320	330	.016
2	N	P.V.C.	330	340	.014

CEMENTING DATA
Cemented from 220 ft. to 320 ft.
Method used Haliburton
Cemented by Bussell + Son, Inc. (Company or Individual)

9) WATER LEVEL:
Static level 175 ft. below land surface Date 11/30/81
Artesian flow _____ gpm. Date _____

10) PACKERS: Type Depth

11) TYPE PUMP: ☐ Turbine ☐ Jet ☑ Submersible ☐ Cylinder ☐ Other _____
Depth to pump bowls, cylinder, jet, etc., 220 ft.

12) WELL TESTS: ☐ Type Test: ☐ Pump ☐ Bailer ☑ Jetted ☐ Estimated
Yield: 20 gpm with _____ ft. drawdown after _____ hrs.

13) WATER QUALITY:
Did you knowingly penetrate any strata which contained undesirable water? ☐ Yes ☑ No
If yes, submit "REPORT OF UNDESIRABLE WATER"
Type of water? _____ Depth of strata _____
Was a chemical analysis made? ☐ Yes ☐ No

RECEIVED
JAN - 4 1983
DEPT. OF WATER RESOURCES

I hereby certify that this well was drilled by me (or under my supervision) and that each and all of the statements herein are true to the best of my knowledge and belief.

NAME Craig O. Bussell (Type or Print) Water Well Drillers Registration No. 2035

ADDRESS 9739 N. Houston - Rosslyn (Street or RFD) Houston (City) TX. (State) 77088 (Zip)

(Signed) Craig Bussell (Water Well Driller) Bussell + Son, Inc. (Company Name)

Please attach electric log, chemical analysis, and other pertinent information, if available.

TDWR-0392 (Rev. 1-12-79)

DEPARTMENT OF WATER RESOURCES COPY

ATTENTION OWNER: Confidentiality Privilege Notice on Reverse Side

STATE OF TEXAS
WATER WELL REPORT

1) OWNER: ROBERTSON,L.R. ADDRESS: CR 392 CITY: ALVIN STATE: TX ZIP: 77511-

2) ADDRESS OF WELL SEE ATTACHED MAP GRID # 65-38-8

BRAZORIA

5)

3) TYPE OF WORK: NEW WELL

4) PROPOSED USE: DOMESTIC

If Public Supply well, were plans submitted to the TNRCC?

6) WELL LOG: 01776

DATE DRILLING:
STARTED: 01/20/00
COMPLETED: 01/24/00

DIAMETER OF HOLE	DIAMETER	FROM	TO
	7.000	0	445'
	3.875	445'	461'

7) DRILLING METHOD: MUD ROTARY

8) BOREHOLE COMPLETION: TWO STRING/K-PACKER

IF GRAVEL... FROM FT. TO FT.
FROM FT. TO FT.

N^

CASING, BLANK PIPE, AND WELL SCREEN DATA:

DIA	NEW/USED	DESCRIPTION	FROM	TO	GAGE CASING SCREEN
4	N	P.V.C. SCH.40	0	445'	CASING
2.5	N	P.V.C. SCH.40	440'	451'	LINER
2.5	N	P.V.C. - UNDERBAR	451'	461'	.006

GEOLOGICAL DESCRIPTION:

FROM	TO	DESCRIPTION
0	3	SOIL
3	112	CLAY-GRAY CLAY-RED
112	139	SAND-TAN-.006-.008 SAND-TAN-.014-.020
139	426	CLAY-RED
426	461	SAND-TAN-.006-.008 SAND-TAN-.010-.012

9) CEMENTING DATA:
Cemented from 0 FT. TO 445 FT. No. of Sacks Used 54
FT. TO FT.
Method used: PRESSURE-HALIBURTON
Cemented by: AWWS
Distance to septic field lines: ft.
Method of verification of above distance:

10) SURFACE COMPLETION:
APP. ALTER. PROCD.

11) WATER LEVEL:
STATIC LEVEL : 84' FT. DATE: 01/24/00
ARTESIAN FLOW: GPM. DATE:

12) PACKERS: TYPE DEPTH

13) TYPE PUMP:
SUBMERSIBLE
DEPTH TO PUMP: 168'

14) WELL TEST:
JETTED
YIELD: 40 GPM WITH FT DRAWDOWN AFTER HRS

15) WATER QUALITY:
TYPE OF WATER: GOOD DEPTH OF STRATA: 461' NO CHEMICAL ANALYSIS MADE
NO STRATA OF UNDESIRABLE WATER PENETRATED

COMPANY NAME: ALNEDA WATER WELL SERVICE WATER WELL DRILLER'S LICENSE NO.: 843, 2350, 2843
ADDRESS: P.O. BOX 266 CITY: MANVEL STATE: TX ZIP CODE: 77578

FOR TWC USE ONLY
WELL NO.
LOCATED ON MAP

I HEREBY CERTIFY THAT THIS WELL WAS DRILLED BY ME (OR UNDER MY SUPERVISION) AND THAT EACH AND ALL OF THE STATEMENTS HEREIN ARE TRUE TO THE BEST OF MY KNOWLEDGE AND BELIEF. I UNDERSTAND THAT FAILURE TO COMPLETE ITEMS 1 THRU 15 WILL RESULT IN THE LOG(S) BEING RETURNED FOR COMPLETION AND RESUBMITTAL.

(signed) _____ (LICENSED WATER WELL DRILLER)

(signed) Gonzalo Cortez (REGISTERED DRILLER TRAINEE)

SEQ #
EMP #
MAR 20 2000
DESC CO
COMMENT

Send original copy by certified mail to: TNRCC, P.O. Box 17, Austin, TX 78711-3087

Please use black ink.

ATTENTION OWNER: *Confidentiality Privilege Notice on Reverse Side*

State of Texas
WELL REPORT

Texas Water Well Drillers Advisory Council
P.O. Box 13087
Austin, TX 78711-3087
512-239-0530

1) OWNER TX. REPUBLIC BANK (Name) ADDRESS 1055 F.M. 1960 (Street or RFD) HOUSTON (City) TX. (State) (Zip)

2) ADDRESS OF WELL: County HARRIS 1055 F.M. 1960 (Street, RFD or other) HOUSTON (City) TX (State) (Zip) GRID # 60-61-8

3) TYPE OF WORK (Check): ☑ New Well ☐ Deepening ☐ Reconditioning ☐ Plugging

4) PROPOSED USE (Check): ☐ Monitor ☐ Environmental Soil Boring ☐ Domestic ☐ Industrial ☐ Irrigation ☐ Injection ☐ Public Supply ☐ De-watering ☐ Testwell
If Public Supply well, were plans submitted to the TNRCC? ☐ Yes ☐ No ☑ Sm Business

5)

6) WELL LOG:
Date Drilling: Started 1-5 19 99 Completed 1-6 19 99

DIAMETER OF HOLE

Dia. (in.)	From (ft.)	To (ft.)
7	Surface	300

7) DRILLING METHOD (Check): ☐ Driven ☐ Air Rotary ☑ Mud Rotary ☐ Bored ☐ Air Hammer ☐ Cable Tool ☐ Jetted ☐ Other

From (ft.)	To (ft.)	Description and color of formation material
0	30	CLAY, RED
30	80	SAND, GRAVEL
80	200	CLAY
200	280	ROCK
280	300	SAND

(Use reverse side if necessary)

8) Borehole Completion (Check): ☐ Open Hole ☐ Straight Wall ☐ Underreamed ☐ Gravel Packed ☑ Other 2-STRING
If Gravel Packed give interval ... from _____ ft. to _____ ft.

CASING, BLANK PIPE, AND WELL SCREEN DATA:

Dia. (in.)	New or Used	Steel, Plastic, etc. Perf., Slotted, etc. Screen Mfg., if commercial	Setting (ft.) From	Setting (ft.) To	Gage Casting Screen
4"	N	PVC CASING	280	0	SCH 40
2 1/2"	N	PVC LINER	280	270	SCH 40
2"b"	N	PVC SCREEN	300	280	.012

9) CEMENTING DATA [Rule 338.44(1)]
Cemented from 280 ft. to 120 ft. No. of sacks used 8
0 ft. to 15 ft. No. of sacks used 10
Method used HALLIBURTON
Cemented by ROBINSON WATER WELL SERVICE, INC.
Distance to septic system field lines or other concentrated contamination N/A ft.
Method of verification of above distance G.C.

10) SURFACE COMPLETION
☐ Specified Surface Slab Installed [Rule 338.44(2)(A)]
☑ Specified Steel Sleeve Installed [Rule 338.44(3)(A)]
☐ Pitless Adapter Used [Rule 338.44(3)(b)]
☐ Approved Alternative Procedure Used [Rule 338.71]

11) WATER LEVEL:
Static level 125 ft. below land surface Date 1-6-99
Artesian flow _____ gpm. Date _____

12) PACKERS: Type K Depth 270

13) TYPE PUMP:
☐ Turbine ☐ Jet ☑ Submersible ☐ Cylinder
☐ Other N/A
Depth to pump bowls, cylinder, jet, etc., _____ ft.

14) WELL TESTS:
Type test: ☐ Pump ☐ Bailer ☑ Jetted ☐ Estimated
Yield: _____ gpm with _____ ft. drawdown after _____ hrs.

15) WATER QUALITY:
Did you knowingly penetrate any strata which contained undesirable constituents?
☐ Yes ☑ No If yes, submit "REPORT OF UNDESIRABLE WATER"
Type of water? _____ Depth of strata _____
Was a chemical analysis made? ☐ Yes ☑ No

I hereby certify that this well was drilled by me (or under my supervision) and that each and all of the statements herein are true to the best of my knowledge and belief. I understand that failure to complete items 1 thru 15 will result in the log(s) being returned for completion and resubmittal.

COMPANY NAME ROBINSON WATER WELL SERVICE, INC. (Type or print) WELL DRILLER'S LICENSE NO. 54211 PKW

ADDRESS 11819 W. MONTGOMERY RD. (Street or RFD) HOUSTON (City) TX. (State) 77086 (Zip)

(Signed) David Nelms B-1 (Licensed Well Driller) (Signed) _____ (Registered Driller Trainee)

FILE ID SEQ # EMP # DESC CO JUN 01 1999 COMMENT

Please attach electric log, chemical analysis, and other pertinent information, if available.

TNRCC-0199 (Rev. 11-01-94) TNRCC COPY

70

IR

Send original copy by certified mail to the Texas Water Development Board
P. O. Box 12386
Austin, Texas 78711

State of Texas

WATER WELL REPORT

For TWDB use only
Well No. 65-05-1R
Located on map
Received: 3-7-73

1) OWNER:
Person having well drilled: Space City Plumbing (Name) Address: 14225 Lillja (Street or RFD) Houston (City) Texas (State)
Landowner: Same (Name) Address: Bamwood # 1960 (Street or RFD) (City) (State)

2) LOCATION OF WELL:
County: Harris, 12 miles in N (N.E., S.W., etc.) direction from Houston (Town)

Locate by sketch map showing landmarks, roads, creeks, hiway number, etc.*
Map on 65-05-2M
North
(Use reverse side if necessary)

or Give legal location with distances and directions from adjacent sections or survey lines.
Labor _____ League _____
Block _____ Survey _____
Abstract No. _____
(NW¼ NE¼ SW¼ SE¼) of Section _____

3) TYPE OF WORK (Check):
New Well, Deepening, Reconditioning, Plugging

4) PROPOSED USE (Check):
Domestic, Industrial, Municipal, Irrigation, Test Well, Other

5) TYPE OF WELL (Check):
Rotary, Driven, Dug, Cable, Jetted, Bored

6) WELL LOG:
Diameter of hole 6 3/4 in. Depth drilled 305 ft. Depth of completed well 320 ft. Date drilled 3-5-73
All measurements made from 0 ft. above ground level.

From (ft.)	To (ft.)	Description and color of formation material
0	15	Yellow sand clay
15	25	White sand
25	35	Yellow sand clay
35	95	White sand 12ga.
95	100	Sand and gravel
100	115	sand
115	125	Yellow dand clay
125	140	Sand
140	165	White clay
165	170	sand
170	175	white clay
175	215	sand and gravel
215	220	white clay
220	225	White sand
225	275	White clay
275	320	White sand and gravel

(Use reverse side if necessary)

9) Casing:
Type: Old, New, Steel, Plastic, Other
Cemented from _____ ft. to _____ ft. 8 Bgs Portland Cement

Diameter (inches)	Setting From (ft.)	To (ft.)	Gage
4	1	305	40

10) SCREEN:
Type: Plastic (Well Supplies)
Perforated, Slotted

Diameter (inches)	Setting From (ft.)	To (ft.)	Slot Size
2½"	310	320	16

7) COMPLETION (Check):
Straight wall, Gravel packed, Other
Under reamed, Open Hole

8) WATER LEVEL:
Static level 90 ft. below land surface Date 3-7-73
Artesian pressure _____ lbs. per square inch Date _____
Depth to pump bowls, cylinder, jet, etc., 147 ft. below land surface.

11) WELL TESTS:
Was a pump test made? Yes No If yes, by whom?
Yield: _____ gpm with _____ ft. drawdown after _____ hrs.
Bailer test _____ gpm with _____ ft. drawdown after _____ hrs.
Artesian flow _____ gpm
Temperature of water _____

12) WATER QUALITY:
Was a chemical analysis made? Yes No
Did any strata contain undesirable water? Yes No
Type of water? _____ depth of strata _____

I hereby certify that this well was drilled by me (or under my supervision) and that each and all of the statements herein are true to the best of my knowledge and belief.

NAME C.A. Raymond Jr. (Type or Print) Water Well Drillers Registration No. 774

ADDRESS 132 Raymac (Street or RFD) Houston (City) Texas (State)

(Signed) C A Raymond Jr (Water Well Driller) Raymond Water Wells (Company Name)

Please attach electric log, chemical analysis, and other pertinent information, if available.

*Additional instructions on reverse side.

TWDB-GW-53

Send original copy by certified return receipt requested to: TDLR, P.O. Box 12157, Austin, TX 78711

ATTENTION OWNER: *Confidentiality Privilege Notice on reverse side of Well Owner's copy (pink)*

State of Texas
WELL REPORT

Texas Department of Licensing & Regulation
P.O. Box 12157
Austin, TX 78711
512-463-7880

1) OWNER Wade Williamson (Name) ADDRESS 8900 Emnora (Street or RFD) Houston (City), Tx. (State) 77080 (Zip)

2) ADDRESS OF WELL'S LOCATION: County Brazoria 3714 Hooks Rd. (Street, RFD or other) Pearland (City), Tx. (State) 77584 (Zip) Long. Lat. Grid # 65-30-7

3) TYPE OF WORK (Check): [X] New Well [ ] Deepening [ ] Reconditioning [ ] Plugging

4) PROPOSED USE (Check): [ ] Monitor [ ] Environmental Soil Boring [X] Domestic [ ] Industrial [ ] Irrigation [ ] Injection [ ] Public Supply [ ] De-watering [ ] Testwell
If Public Supply well, were plans submitted to the TNRCC? [ ] Yes [ ] No

5)

6) WELL LOG:
Date Drilling: Started 04-03 19 01 Completed 04-06 19 01

DIAMETER OF HOLE

Dia. (in.)	From (ft.)	To (ft.)
6 2/4"	Surface	380'
4 1/2"	380'	400'

7) DRILLING METHOD (Check): [ ] Driven [ ] Air Rotary [X] Mud Rotary [ ] Bored [ ] Air Hammer [ ] Cable Tool [ ] Jetted [ ] Other

From (ft.)	To (ft.)	Description and color of formation material
0 -	4'	Top Soil
4 -	35'	Red Clay
35 -	43'	Sand (TAN)
43 -	93'	Red Clay
93 -	110'	Sand (TAN)
110 -	150'	Red Clay
150 -	173'	Sand (TAN)
173 -	184'	Blue Clay
184 -	210'	Sand (TAN)
210 -	370'	Grey Clay
370 -	398'	Sand (S+P) .006
398 -	402'	Red Clay

(Use reverse side of Well Owner's copy, if necessary)

8) Borehole Completion (Check): [ ] Open Hole [ ] Straight Wall [ ] Underreamed [ ] Gravel Packed [X] Other Two Strings
If Gravel Packed give interval from — ft. to — ft.

CASING, BLANK PIPE, AND WELL SCREEN DATA:

Dia (in.)	New or Used	Steel, Plastic, etc. Perf., Slotted, etc. Screen Mfg., if commercial	Setting (ft.) From	Setting (ft.) To	Gage Casting Screen
4"	N	PVC CSG.	0	380	40
2½"	N	PVC LINER	365	372	40
2½"	N	PVC SLOTTED SCREEN	382	400	.006

9) CEMENTING DATA
Cemented from 0 ft. to 380 ft. No. of sacks used 15
ft. to ft. No. of sacks used
Method used Pressure Cemented
Cemented by John Walker
Distance to septic system field lines or other concentrated contamination — ft.
Method of verification of above distance No septic existent

13) [ ] Well plugged within 48 hours

Casing left in well: From (ft)	Casing left in well: To (ft)	Cement/bentonite placed in well: From (ft)	Cement/bentonite placed in well: To (ft)	Sacks used:

14) TYPE PUMP:
[ ] Turbine [ ] Jet [X] Submersible [ ] Cylinder [ ] Other
Depth to pump bowls, cylinder, jet, etc. 260 ft.

10) SURFACE COMPLETION
[ ] Specified Surface Slab Installed
[ ] Specified Steel Sleeve Installed
[ ] Pitless Adapter Used
[X] Approved Alternative Procedure Used
GWMP # AUG 24 2001

15) WELL TESTS:
Type test: [ ] Pump [ ] Bailer [X] Jetted [ ] Estimated
Yield: 30 gpm with air ft. drawdown after — hrs.

11) WATER LEVEL:
Static level 180 ft. below land surface Date 04-6-01
Artesian flow — gpm. Date —

16) WATER QUALITY:
Did you knowingly penetrate any strata which contained undesirable constituents?
[ ] Yes [X] No If yes, submit "REPORT OF UNDESIRABLE WATER"
Type of water? Good Depth of strata 20'
Was a chemical analysis made? [ ] Yes [X] No

12) PACKERS:

Type	Depth
K-packers	364/365'

I certify that I drilled this well (or the well was drilled under my direct supervision) and that each and all of the statements herein are true and correct. I understand that failure to complete items 1 thru 16 will result in the log(s) being returned for completion and resubmittal.

COMPANY NAME Walker Water Well Serv. (Type or print) WELL DRILLER'S LICENSE NO. 1828 WI

ADDRESS 2004 cr. 190 (Street or RFD) Alvin (City), Tx. (State) 77511 (Zip)

(Signed) (Licensed Well Driller) (Signed) (Registered Driller Trainee)

Please attach electric log, chemical analysis, and other pertinent information, if available.

1. Bob Hovanek
2. Joe Gaetz
3. Rick Foxhoven
4. Roy Goedeke
5. Craig Hughs
6. Longuet & Assoc.

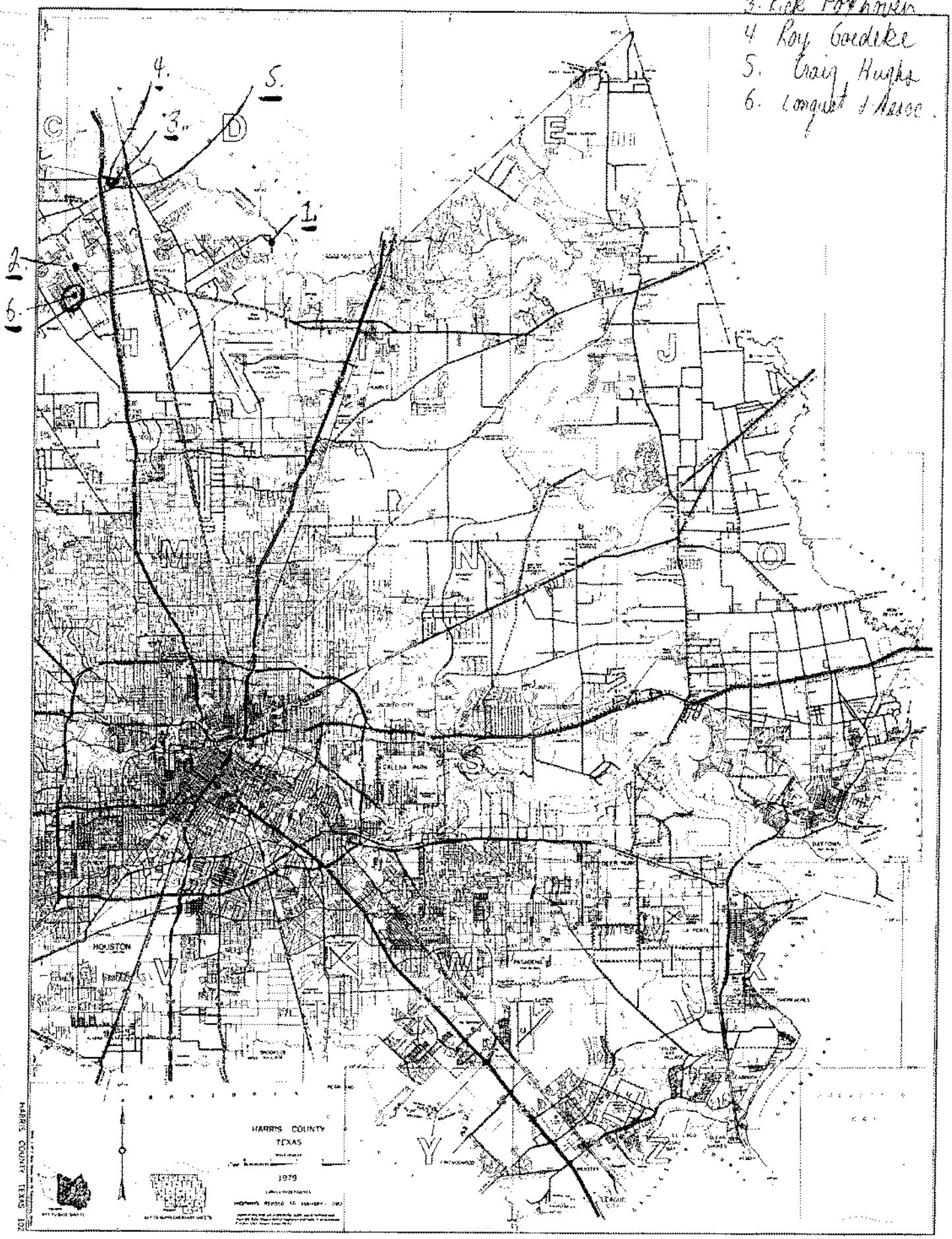

STATE OF TEXAS WELL REPORT for Tracking #411701

Owner:	**Elmer Segovia**	Owner Well #:	**No Data**
Address:	**17023 Bamwood Houston , TX 77090**	Grid #:	**60-61-8**
		Latitude:	**30° 00' 54" N**
Well Location:	**17023 Bamwood Houston, TX 77090**	Longitude:	**095° 27' 05" W**
Well County:	**Harris**	Elevation:	**No Data**
Type of Work:	**Replacement**	Proposed Use:	**Domestic**

Drilling Start Date: **11/3/2015** Drilling End Date: **11/5/2015**

	Diameter (in.)	*Top Depth (ft.)*	*Bottom Depth (ft.)*
Borehole:	**6.75**	**0**	**310**

Drilling Method: **Mud (Hydraulic) Rotary**

Borehole Completion: **2 string**

	Top Depth (ft.)	*Bottom Depth (ft.)*	*Description (number of sacks & material)*
Annular Seal Data:	**0**	**295**	**Cement 29 Bags/Sacks**
	0	**10**	**10 Bags/Sacks**

Seal Method: **Pressure**

Sealed By: **Driller**

Distance to Property Line (ft.): **25**

Distance to Septic Field or other concentrated contamination (ft.): **65**

Distance to Septic Tank (ft.): **No Data**

Method of Verification: **No Data**

Surface Completion: **Surface Sleeve Installed** **Surface Completion by Driller**

Water Level: **125 ft.** below land surface on **2015-11-25**

Packers: **K-Packer at 285 ft.**

Type of Pump: **Submersible** Pump Depth (ft.): **199**

Well Tests: **Jetted** **Yield: 50 GPM**

	Strata Depth (ft.)	Water Type
Water Quality:	**No Data**	**No Data**

Chemical Analysis Made: **No**

Did the driller knowingly penetrate any strata which contained injurious constituents?: **No**

Certification Data: The driller certified that the driller drilled this well (or the well was drilled under the driller's direct supervision) and that each and all of the statements herein are true and correct. The driller understood that failure to complete the required items will result in the report(s) being returned for completion and resubmittal.

Company Information: **Scott Drilling Inc.**

11923 Green Pines Circle
Houston, TX 77066

Driller Name: **Scott Robinson** License Number: **4839**

Comments: **No Data**

Lithology:
DESCRIPTION & COLOR OF FORMATION MATERIAL

Top (ft.)	Bottom (ft.)	Description
0	15	Clay
15	20	Sand
20	70	Clay
70	120	Sand
120	130	Clay
130	145	Sand
145	280	Clay
280	310	Sand

Casing:
BLANK PIPE & WELL SCREEN DATA

Dia (in.)	Type	Material	Sch./Gage	Top (ft.)	Bottom (ft.)
4	Blank	New Plastic (PVC)		0	295
2.5		New Plastic (PVC)		285	295
2.5	Perforated or Slotted	New Plastic (PVC)	0.008	295	310

IMPORTANT NOTICE FOR PERSONS HAVING WELLS DRILLED CONCERNING CONFIDENTIALITY

TEX. OCC. CODE Title 12, Chapter 1901.251, authorizes the owner (owner or the person for whom the well was drilled) to keep information in Well Reports confidential. The Department shall hold the contents of the well log confidential and not a matter of public record if it receives, by certified mail, a written request to do so from the owner.

Please include the report's Tracking Number on your written request.

Texas Department of Licensing and Regulation
P.O. Box 12157
Austin, TX 78711
(512) 334-5540

STATE OF TEXAS WELL REPORT for Tracking #493632

Owner:	**Gary Liang**	Owner Well #:	**No Data**
Address:	**17016 Bamwood Houston, TX 77076**	Grid #:	**60-61-8**
		Latitude:	**30° 00' 59.28" N**
Well Location:	**17016 Bamwood Houston, TX 77076**	Longitude:	**095° 26' 59.76" W**
Well County:	**Harris**	Elevation:	**No Data**
Type of Work:	**New Well**	Proposed Use:	**Domestic**

Drilling Start Date: **10/12/2018** Drilling End Date: **10/13/2018**

	Diameter (in.)	*Top Depth (ft.)*	*Bottom Depth (ft.)*
Borehole:	**7.5**	**0**	**320**

Drilling Method: **Mud (Hydraulic) Rotary**

Borehole Completion: **ALTERNATIVE**

	Top Depth (ft.)	*Bottom Depth (ft.)*	*Description (number of sacks & material)*
Annular Seal Data:	**0**	**300**	**Cement 35 Bags/Sacks**

Seal Method: **Positive Displacement**

Sealed By: **Driller**

Distance to Property Line (ft.): **15**

Distance to Septic Field or other concentrated contamination (ft.): **No Data**

Distance to Septic Tank (ft.): **No Data**

Method of Verification: **TAPE MEAUSRE**

Surface Completion: **Surface Sleeve Installed** **Surface Completion by Driller**

Water Level: **125 ft.** below land surface on **2018-10-13** Measurement Method: **Steel Tape**

Packers: **K-Packer at 295 ft.**

Type of Pump: **Submersible** Pump Depth (ft.): **220**

Well Tests: **Jetted** **Yield: 60 GPM**

	Strata Depth (ft.)	Water Type
Water Quality:	**278 - 320**	**GOOD**

Chemical Analysis Made: **No**

Did the driller knowingly penetrate any strata which contained injurious constituents?: **No**

Certification Data: The driller certified that the driller drilled this well (or the well was drilled under the driller's direct supervision) and that each and all of the statements herein are true and correct. The driller understood that failure to complete the required items will result in the report(s) being returned for completion and resubmittal.

Company Information: **Ricky Bonds Water Wells**

23421 Hargrave Rd.
Hockley, TX 77447

Driller Name: **Ricky Bonds** License Number: **54880**

Comments: **No Data**

Lithology:
DESCRIPTION & COLOR OF FORMATION MATERIAL

Top (ft.)	Bottom (ft.)	Description
0	25	clay, sand
25	45	sand, clay
45	65	clay
65	85	clay, sand
85	105	sand
105	125	sand, clay
125	145	clay, sand
145	165	clay
165	185	clay, sand
185	205	clay, sand, clay
205	225	clay, sand, clay
225	245	clay, sand, rock
245	265	sand, rock, sand
265	285	sand, clay, sand
285	305	sand
305	320	sand

Casing:
BLANK PIPE & WELL SCREEN DATA

Dia (in.)	Type	Material	Sch./Gage	Top (ft.)	Bottom (ft.)
4	Blank	New Plastic (PVC)	40	0	300
2.5	Blank	New Plastic (PVC)	40	295	300
2.5	Screen	New Plastic (PVC)	0.008	300	320

IMPORTANT NOTICE FOR PERSONS HAVING WELLS DRILLED CONCERNING CONFIDENTIALITY

TEX. OCC. CODE Title 12, Chapter 1901.251, authorizes the owner (owner or the person for whom the well was drilled) to keep information in Well Reports confidential. The Department shall hold the contents of the well log confidential and not a matter of public record if it receives, by certified mail, a written request to do so from the owner.

Please include the report's Tracking Number on your written request.

Texas Department of Licensing and Regulation
P.O. Box 12157
Austin, TX 78711
(512) 334-5540

10/26/2020
06:10:46

Texas Commission on Environmental Quality
DWW Water System Summary Sheet

PWS ID	PWS Name	Central Registry RN
TX1012725	HARRIS COUNTY MUD 182	RN102952900

Organization/Customer *	Central Registry CN
HARRIS COUNTY MUD 182	CN600739742

*Regulatory mail will be addressed to this organization/person

All Water System Contacts

Type	Contact	Communication
AC - Administrative Contact - PRESIDENT	COSSEY, TOM 2727 ALLEN PKWY STE 1100 HOUSTON, TX 77019-2191	**Phone Type** / **Value** BUS - Business 713-652-6500 BUS - Business 281-578-4200
EC - Emergency Contact - COMPLIANCE ADVISOR	CHAPA, VANESSA 32259 MORTON RD BROOKSHIRE, TX 77423-8787	**Electronic Type** / **Value** **Phone Type** / **Value** BUS - Business 281-578-4259 BUS - Business 281-578-4268 FAX - Facsimile 281-934-3324 MOB - Mobile 832-435-7128 MOB - Mobile 281-877-2612
ECS - Emergency Contact - Secondary	ZITO, LAURA 2002 W GRAND PKWY N STE 100 KATY, TX 77449-1964	**Electronic Type** / **Value** **Phone Type** / **Value** BUS - Business 281-209-2100 MOB - Mobile 832-302-4323
OW - Owner	HARRIS COUNTY MUD 182 2727 ALLEN PKWY STE 1100 HOUSTON, TX 77019-2191	
PWS - Public Water System Contact - COMPLIANCE ADVISOR	CHAPA, VANESSA 32259 MORTON RD BROOKSHIRE, TX 77423-8787	**Electronic Type** / **Value** **Phone Type** / **Value** BUS - Business 281-578-4259 BUS - Business 281-578-4268 FAX - Facsimile 281-934-3324 MOB - Mobile 832-435-7128 MOB - Mobile 281-877-2612

Operator Grade	Number
WATER OPERATIONS COMPANY	1

Water Operator Licenses		
License Holder:	INFRAMARK LLC	
CURRENT	Class: NONE - WATER OPERATIONS COMPANY	WC0000238
License Holder:	THAKUR, ANIL V	

EXPIRED	Class: B - GROUND WATER TREATMENT OPERATOR	WG0002048
License Holder:	IGNATOWICZ, PATRICK E	
EXPIRED	Class: C - WASTEWATER TREATMENT OPERATOR	WW0018067

Owner Type	Owner Type Options: COUNTY, DISTRICT, FEDERAL GOVERNMENT, INVESTOR OWNED, MUNICIPALITY, NATIVE AMERICAN, PRIVATE, STATE GOVERNMENT, WATER SUPPLY CORPORATION
District	

System Type	System Type Options: COMMUNITY, TRANSIENT/NON-COMMUNITY, NON-PUBLIC, NON-TRANSIENT/NON-COMMUNITY
NTNC - NON-TRANSIENT/NON-COMMUNITY	

Population Type	Population Served	# of Connect	# I/C w/other PWS
NonResidential	425	55	0

Total Product (MGD)	Average Daily Consump.	Max Daily Demand (MGD)	Total Storage (MG)	Elev. Storage (MG)	Service Pump Cap.	Max.Purchase Cap. (MGD/GPM)	Pressure Tank Cap. (MG)

Activity Status	Inactivation Date
A - ACTIVE	

Last Survey Date	Surveyor	Survey Type	Region	County
01/31/2017	SHARON SALINAS	Sanitary Survey	HOUSTON	HARRIS
04/25/2013	DAWN OLIVO	Sanitary Survey	HOUSTON	HARRIS
07/10/2007	ERESHA DESILVA	Sanitary Survey	HOUSTON	HARRIS

(Treatment Plant)							
Entry Point	EP Name/Source Summation (Activity Status)	Plant Name (Activity Status)	Plant Num	Chemical Mon Type	Chem Sample Point	Distribution Mon Type	Dist Sample Point
EP001	TRT-TAP / Purchased Surface Water(A)	PLANT(A)	TP6861		NO		NO

Train:	Unnamed			
(Treatments)				
Disinfection Zone	Treatment Sequence	Objective	Process	Treatment

null	null	D	403	GASEOUS CHLORINATION, PRE

(Active Sources)						
Source Number	Source Name (Activity Status)	Operational Status	Source Type	Depth	Tested GPM	Rated GPM
P1012725A	CITY OF HOUSTON (A)	P	P	N/A	N/A	N/A

Drill Date	Source Summary			
None Available				
GPS Latitude (decimal)	GPS Longitude (decimal)	GPS Elevation	GPS Date	Seller
				TX1010013

(Inactive/Offline Sources)			
SourceNumber	Name	Status	Depth
G1012725A	1 - INTERDRIVE EAST / ALDINE BENDER	P	548

Code Explanations
Monitoring Type Codes: (GW) GROUNDWATER , (GUP) GROUNDWATER UNDER THE INFLUENCE - PURCHASED , (SWP) SURFACE WATER - PURCHASED , (GU) GROUNDWATER UNDER THE INFLUENCE OF SURFACE WATER , (N) NO SOURCES , (SW) SURFACE WATER
Activity Status Codes: (A) ACTIVE , (D) DELETED/DISSOLVED , (I) INACTIVE , (P) PROPOSED ,
Operational Status Codes: (E) EMERGENCY , (I) INTERIM/PEAK (O) OTHER , (P) PERMANENT , (S) SEASONAL
Source Types: (G) GROUND WATER , (S) SURFACE WATER , (U) GROUND WATER UNDER THE INFLUENCE

- End of Report -

At the time of your query this data was the most current information available from our database, which is in real time. Every effort was made to retrieve it according to your query. Thank-you for using DWW.

Send original copy by certified mail to the Texas Department of Water Resources P. O. Box 13087 Austin, Texas 78711

State of Texas
WATER WELL REPORT

ATTENTION OWNER: *Confidentiality Privilege Notice on Reverse Side*

For TDWR use only
Well No. 65-06-400
Located on map Yes
Received: C.F.S.

1) OWNER City of Houston (Name) Address 900 Bagby City Hall Annex Bldg Houston (Street or RFD) (City) (State) TX (Zip)

2) LOCATION OF WELL: County Harris miles in (N.E., S.W., etc.) direction from (Town)

Driller must complete the legal description to the right with distance and direction from two intersecting section or survey lines, or he must locate and identify the well on an official Quarter- or Half-Scale Texas County General Highway Map and attach the map to this form.

☐ Legal description:
Section No. Block No. Township
Abstract No. Survey Name
Distance and direction from two intersecting section or survey lines

☒ See attached map. Log in pocket

3) TYPE OF WORK (Check):
☒ New Well ☐ Deepening ☐ Reconditioning ☐ Plugging

4) PROPOSED USE (Check):
☐ Domestic ☐ Industrial ☒ Public Supply ☐ Irrigation ☐ Test Well ☐ Other

5) DRILLING METHOD (Check):
☒ Mud Rotary ☐ Air Hammer ☐ Driven ☐ Bored ☐ Air Rotary ☐ Cable Tool ☐ Jetted ☐ Other

6) WELL LOG: Well #15-58
Date drilled 2/7/84

DIAMETER OF HOLE		
Dia. (in.)	From (ft.)	To (ft.)
24	Surface	320
34	320	650 TD

7) BOREHOLE COMPLETION:
☐ Open Hole ☐ Straight Wall ☒ Underreamed
☒ Gravel Packed ☐ Other
If Gravel Packed give interval . . . from 320 ft. to 650 TD ft.

From (ft.)	To (ft.)	Description and color of formation material
		See attached Well log
		Chem Analysis
		E-log

8) CASING, BLANK PIPE, AND WELL SCREEN DATA:

Dia. (in.)	New or Used	Steel, Plastic, etc. Perf., Slotted, etc. Screen Mgf., if commercial	Setting (ft.) From	Setting (ft.) To	Gage Casing Screen
24	N	Blank Steel Csg	+3	320	
16	N	Blank Steel Liner	+3	335	
16	N	55W Barlay Screen	335	371	040
"		"	375	426	5
"		"	456	530	5
"		"	561	572	5
"		"	574	634	5

CEMENTING DATA
Cemented from Surface ft. to 320 ft.
Method used Halliburton
Cemented by Halliburton (Company or Individual)

RECEIVED
OCT 18 1984
DEPT. OF WATER RESOURCES

9) WATER LEVEL:
Static level 202 ft. below land surface Date 3/12/84
Artesian flow gpm. Date

10) PACKERS: Type Depth
None

(Use reverse side if necessary)

11) TYPE PUMP:
☒ Turbine ☐ Jet ☐ Submersible ☐ Cylinder
☐ Other
Depth to pump bowls, cylinder, jet, etc., 430 ft.

13) WATER QUALITY: Surface water cons-H
Did you knowingly penetrate any strata which contained undesirable water? ☐ Yes ☒ No
If yes, submit "REPORT OF UNDESIRABLE WATER"
Type of water? Depth of strata
Was a chemical analysis made? ☒ Yes ☐ No

12) WELL TESTS:
☒ Type Test: ☒ Pump ☐ Bailer ☐ Jetted ☐ Estimated
Yield: 1511 gpm with 96 ft. drawdown after 36 hrs.

I hereby certify that this well was drilled by me (or under my supervision) and that each and all of the statements herein are true to the best of my knowledge and belief.

NAME Leland Lawson (Type or Print) Water Well Drillers Registration No. 28

ADDRESS P.O. Box 9469 (Street or RFD) Houston (City) TX (State) 77261 (Zip)

(Signed) Leland Lawson #28 (Water Well Driller) Layne Texas Co. (Company Name)

Please attach electric log, chemical analysis, and other pertinent information, if available.

TDWR-0392 (Rev. 1-12-79) DEPARTMENT OF WATER RESOURCES COPY

CB

Send original copy by certified mail to the Texas Department of Water Resources P. O. Box 13087 Austin, Texas 78711

State of Texas
WATER WELL REPORT

ATTENTION OWNER: *Confidentiality Privilege Notice on Reverse Side*

L 76 For TDWR use only Well No. 65-06-4 Located on map Received:

1) OWNER Houston Century 525, LTD (Name) Address c/o Fowler & Munger Consulting Engr., 15311 Vantage Parkway, Suite 155, Houston, Texas 77032 (Street or RFD) (City) (State) (Zip)

2) LOCATION OF WELL: County Harris Co. MUD 182 1 miles in South (N.E., S.W., etc.) direction from Intercontinental Airport (Town)

Driller must complete the legal description to the right with distance and direction from two intersecting section or survey lines, or he must locate and identify the well on an official Quarter- or Half-Scale Texas County General Highway Map and attach the map to this form.

☐ Legal description:
Section No. _____ Block No. _____ Township _____
Abstract No. _____ Survey Name _____
Distance and direction from two intersecting section or survey lines _____
☒ See attached map.

3) TYPE OF WORK (Check):
XX New Well ☐ Deepening ☐ Reconditioning ☐ Plugging

4) PROPOSED USE (Check):
☐ Domestic ☐ Industrial XX Public Supply ☐ Irrigation ☐ Test Well ☐ Other _____

5) DRILLING METHOD (Check):
☒ Mud Rotary ☐ Air Hammer ☐ Driven ☐ Bored ☐ Air Rotary ☐ Cable Tool ☐ Jetted ☐ Other _____

6) WELL LOG:
Date drilled 10/10/84

DIAMETER OF HOLE Dia. (in.)	From (ft.)	To (ft.)
12-5/8	Surface	560

7) BOREHOLE COMPLETION:
☐ Open Hole XX Straight Wall ☐ Underreamed
XX Gravel Packed ☐ Other _____
If Gravel Packed give interval . . . from 386 ft. to 560 ft.

From (ft.)	To (ft.)	Description and color of formation material
		SEE ATTACHMENT #1

8) CASING, BLANK PIPE, AND WELL SCREEN DATA:

Dia. (in.)	New or Used	Steel, Plastic, etc. Perf., Slotted, etc. Screen Mgf., if commercial	Setting (ft.) From	Setting (ft.) To	Gage Casing Screen
		See Attachment #2			

RECEIVED
AUG 15 86
Texas Water Commission

CEMENTING DATA
Cemented from Surface ft. to 400 ft.
Method used Pump & Plug
Cemented by Halliburton (Company or Individual)

9) WATER LEVEL:
Static level 215 ft. below land surface Date 11/11/84
Artesian flow _____ gpm. Date _____

10) PACKERS: Type Depth
None

11) TYPE PUMP:
☐ Turbine ☐ Jet XX Submersible ☐ Cylinder ☐ Other _____
Depth to pump bowls, cylinder, jet, etc., 275 ft.

(Use reverse side if necessary)

13) WATER QUALITY:
Did you knowingly penetrate any strata which contained undesirable water? ☐ Yes ☒ No
If yes, submit "REPORT OF UNDESIRABLE WATER"
Type of water? _____ Depth of strata _____
Was a chemical analysis made? ☒ Yes ☐ No

12) WELL TESTS:
☐ Type Test: XX Pump ☐ Bailer ☐ Jetted ☐ Estimated
Yield: 150 gpm with 28 ft. drawdown after 24 hrs.

I hereby certify that this well was drilled by me (or under my supervision) and that each and all of the statements herein are true to the best of my knowledge and belief.

NAME James O'Connor (Type or Print) Water Well Drillers Registration No. 999

ADDRESS P.O. Box 79009 (Street or RFD) Houston (City) Texas (State) 77279 (Zip)

(Signed) James O'Connor (Water Well Driller) Layne-Western Company, Inc. (Company Name)

Please attach electric log, chemical analysis, and other pertinent information, if available.

TDWR-0392 (Rev. 1-12-79) DEPARTMENT OF WATER RESOURCES COPY

X

Send original copy by certified mail to the Texas Department of Water Resources P. O. Box 13087 Austin, Texas 78711

State of Texas
WATER WELL REPORT

L 76

For TDWR use only
Well No. 65-06-4
Located on map
Received:

ATTENTION OWNER: *Confidentiality Privilege Notice on Reverse Side*

OWNER Houston Century 525, LTD (Name) Address c/o Fowler & Munger Consulting Engr., 15311 Vantage Parkway, Suite 155, Houston, Texas 77032 (Street or RFD) (City) (State) (Zip)

LOCATION OF WELL: County Harris Co. MUD 182 1 miles in South (N.E., S.W., etc.) direction from Intercontinental Airport (Town)

Driller must complete the legal description to the right with distance and direction from two intersecting section or survey lines, or he must locate and identify the well on an official Quarter- or Half-Scale Texas County General Highway Map and attach the map to this form.

☐ Legal description:
Section No. _____ Block No. _____ Township _____
Abstract No. _____ Survey Name _____
Distance and direction from two intersecting section or survey lines _____

☒ See attached map.

TYPE OF WORK (Check): ☒ New Well ☐ Deepening ☐ Reconditioning ☐ Plugging

4) PROPOSED USE (Check): ☐ Domestic ☐ Industrial ☒ Public Supply ☐ Irrigation ☐ Test Well ☐ Other _____

5) DRILLING METHOD (Check): ☒ Mud Rotary ☐ Air Hammer ☐ Driven ☐ Bored ☐ Air Rotary ☐ Cable Tool ☐ Jetted ☐ Other _____

WELL LOG:

Date drilled 10/10/84

DIAMETER OF HOLE

Dia. (in.)	From (ft.)	To (ft.)
12-5/8	Surface	560

7) BOREHOLE COMPLETION: ☐ Open Hole ☒ Straight Wall ☐ Underreamed ☒ Gravel Packed ☐ Other _____
If Gravel Packed give interval . . . from 386 ft. to 560 ft.

From (ft.)	To (ft.)	Description and color of formation material
		SEE ATTACHMENT #1

8) CASING, BLANK PIPE, AND WELL SCREEN DATA:

Dia. (in.)	New or Used	Steel, Plastic, etc. Perf., Slotted, etc. Screen Mgf., if commercial	Setting (ft.) From	Setting (ft.) To	Gage Casing	Gage Screen
		See Attachment #2				

RECEIVED
AUG 15 86
Texas Water Commission

ID # 370182

295528
0952039

CEMENTING DATA
Cemented from Surface ft. to 400 ft.
Method used Pump & Plug
Cemented by Halliburton (Company or Individual)

9) WATER LEVEL:
Static level 215 ft. below land surface Date 11/11/84
Artesian flow _____ gpm. Date _____

10) PACKERS: Type None Depth

(Use reverse side if necessary)

11) TYPE PUMP:
☐ Turbine ☐ Jet ☒ Submersible ☐ Cylinder ☐ Other _____
Depth to pump bowls, cylinder, jet, etc., 275 ft.

3) WATER QUALITY:
Did you knowingly penetrate any strata which contained undesirable water? ☐ Yes ☒ No
If yes, submit "REPORT OF UNDESIRABLE WATER"
Type of water? _____ Depth of strata _____
Was a chemical analysis made? ☒ Yes ☐ No

12) WELL TESTS:
☐ Type Test: ☒ Pump ☐ Bailer ☐ Jetted ☐ Estimated
Yield: 150 gpm with 28 ft. drawdown after 24 hrs.

I hereby certify that this well was drilled by me (or under my supervision) and that each and all of the statements herein are true to the best of my knowledge and belief.

NAME James O'Connor (Type or Print) Water Well Drillers Registration No. 999

ADDRESS P.O. Box 79009 (Street or RFD) Houston (City) Texas (State) 77279 (Zip)

Signed James O'Connor (Water Well Driller) Layne-Western Company, Inc. (Company Name)

65-06-419

Please attach electric log, chemical analysis, and other pertinent information, if available.

WR-0392 (Rev. 1-12-79) DEPARTMENT OF WATER RESOURCES COPY

X

ATTACHMENT 1

TEST HOLE REPORT

Layne-Western Company, Inc.

WATER SUPPLY SERVICES SINCE 1924

TEST DRILLING • WATER WELLS • PUMPS

ract Name Harris County MUD #182

No. M-1810 Date 10-10-84

TEST HOLE No. 1

Houston State Texas Driller P. Luther

ation of Test Hole 10 miles north of downtown Houston

¼ ¼ Sec. of T , Co.,

Elevation of Test Hole

Static Water Level

Measured Hours After Completion

m	To	Description of Strata	Water Bearing	
0	24	Clay		
24	33	Sand		
33	94	Clay sand stks.		
94	115	Sand		
115	156	Clay		
156	164	Sand		
164	242	Clay		
242	256	Sand		
256	258	Rock		
258	265	Clay		
265	318	Sand		
318	344	Clay		
344	393	Sand		
393	398	Sand Stks.		
398	425	Sand		
425	426	Clay		
426	436	Sand		
436	440	Clay		
440	447	Sand		
447	455	Clay		

RECEIVED
AUG 15 86
Texas Water Commission

TEST HOLE REPORT

Layne-Western Company, Inc.

WATER SUPPLY SERVICES SINCE 1924

TEST DRILLING • WATER WELLS • PUMPS

ntract Name Harris County MUD #182

› No. M-1810 Date 10-10-84

TEST HOLE No. 1

y Houston State Texas Driller P. Luther

cation of Test Hole 10 miles north of downtown Houston

¼ ¼ Sec. of T.

Co.,

Elevation of Test Hole

Static Water Level

Measured Hours After Completion

rom	To	Description of Strata	Water Bearing	
455	465	Sand		
465	471	Clay		
471	493	Sand Loose		
493	506	Sand		
506	535	Clay Sand Stks.		
535	550	Sand		
550-561		Clay		

RECEIVED
AUG 15 86
Texas Water Commission

marks:

ATTACHMENT 2

MATERIAL SETTING

DEPTH		LENGTH		DESCRIPTION
From	To	Blank	Screen	
0	400'	400'		8-5/8" Surface Casing
386	404'	18'		6-5/8" Blank Liner
404	424'		20'	6-5/8" Screen
424	472'	48'		
472	502'		30'	
502	538'	36'		
538	548'		10'	
548	560'	12'		
T.D.	560'			

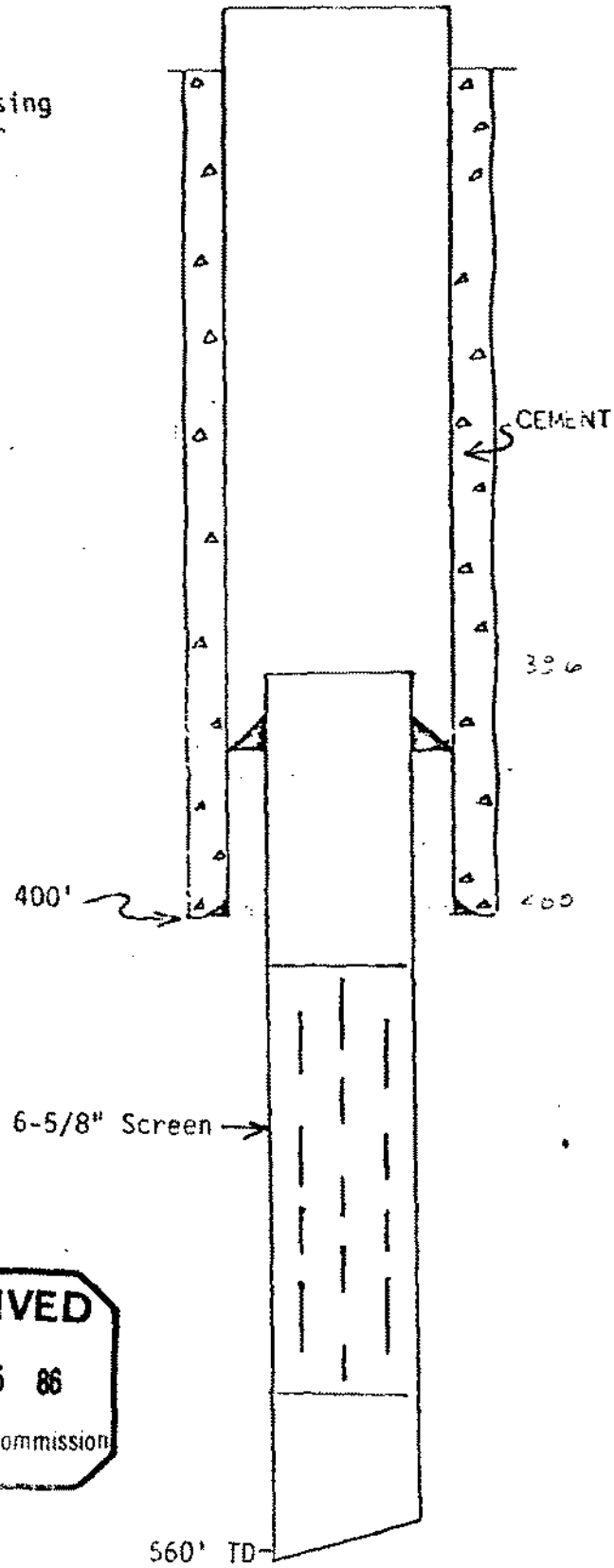

RECEIVED
AUG 1 5 86
Texas Water Commission

R:	
C. ... D -182	
...ACTOR:	
...Western Co., Inc.	
...N BY:	DATE: 11-8-84
...OVED BY:	SCALE: NONE

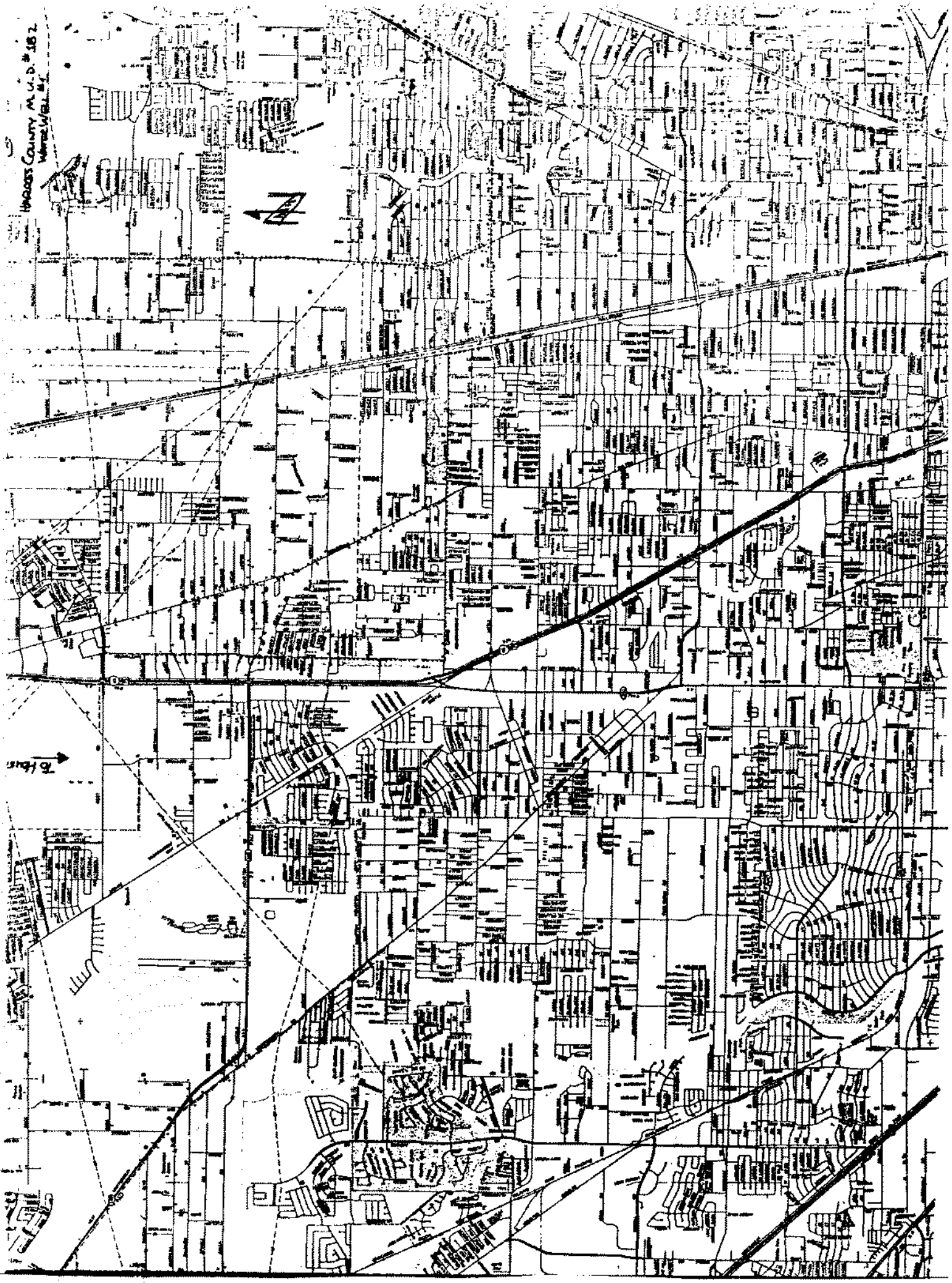
HARRIS COUNTY M.U.D. #182
WATER WELL #1

TEXAS WATER DEVELOPMENT BOARD
WELL SCHEDULE

State Well Number - 65 06 419 Previous Well Number - County - Harris 201
River Basin - San Jacinto River - 10 Zone - 1 Latitude - 29 55 28 Longitude - 95 20 39 Source of Coords - 1

Owners Well No. _____ Location _____ 1/4, _____ 1/4, Section _____, Block _____, Survey _____

Owner - Harris Co MUD 182
Well # 1
Driller - Layne-Western Co.

Address _____ Tenant/Oper. _____
Date Drilled - 10/10/1984 Depth - 560 ft. Source of Depth - D Altitude - 71 ft. Source of Alt. - M
Aquifer - 121EVGL EVANGELINE AQUIFER Well Type - W User - 370182

WELL CONSTRUCTION
Const. Method - HYDRAULIC ROTARY
Completion - GRAVEL PACK W/SCREEN
Casing Material - STEEL
Screen Material - STAINLESS STEEL

LIFT DATA - Pump Mfr. _____ Type - SUBMERSIBLE PUMP No. Stages ____

Bowls Diam. - _____ in. Setting - _____ ft. Column Diam. - _____ in.

Motor Mfr. - _____ Fuel or Power - ELECTRIC MOTOR Horsepower -

YIELD Flow- _____ GPM Pump- _____ GPM Meas.,Rept..Est- _____ Date- _____

PERFORMANCE TEST Date- _____ Length of Test- _____ Production- _____GPM

Static Level- _____ft. Pumping Level- _____ft. Drawdown- _____ft. Sp.Cap.- _____GPM/ft

QUALITY (Remarks- _____

WATER USE Primary- PUBLIC SUPPLY Secondary- _____ Tertiary- _____

OTHER DATA AVAILAIBLE Water Levels- M Quality- N Logs- D Other Data-

WATER LEVELS Date- 11/11/1984 Measurement- -215.00
Date- / / Measurement-

Recorded By _____ Date Record Collected or Updated- / /

Casing or Blank Pipe (C)
Well Screen or Slotted Zone (
Open Hole (O)
Cemented from_____to_____

		Diam. (in.)	Setting(feet) From	To
1	C	8	0	400
2	C	6	386	404
3	S	6	404	424
4	S	6	472	502
5	S	6	538	548
6	C	6	548	560
7				
8				
9				
10				
11				
12				
13				
14				
15				
16				
17				
18				
19				

Reporting Agency - UNITED STATES GEOLOGICAL SURVEY
REMARKS -
Well #1. Tested at 150 gpm with 28
ft drawdown pumping 24 hours.

STATE OF TEXAS WATER WELL REPORT

1) Owner: STEPHEN H. GEORGE Address: 4518 MEADE RD. City: PEARLAND State: TX ZIP: 77584

2) LOCATION OF WELL:
County: BRAZORIA 6.5 miles in SW direction from PEARLAND

·3m: NISL
1·2m: WIEL

LEGAL DESCRIPTION:
Section No.: BM2 Block No.: SW Township: PEARLAND
Abstract No.: MEADE RD. Survey Name:
Distance and direction from two intersecting section or survey lines: CR 89 & MEADE RD.

B 45
mapon 65-30-2

3) TYPE OF WORK: NEW WELL

4) PROPOSED USE: DOMESTIC

5) DRILLING METHOD: MUD ROTARY

6) WELL LOG:

DIAMETER OF HOLE

DIAMETER	FROM	TO
6.5	0	595

7) BOREHOLE METHOD:
STRAIGHT WALL
IF GRAVEL... FROM FT TO FT

Date Drilled: 01/28/86

GEOLOGICAL DESCRIPTION:

FROM	TO	DESCRIPTION
0	3	TOP SOIL
3	16	CLAY
16	24	SAND
24	127	CLAY
127	132	SAND
132	178	CLAY
178	193	SAND
193	209	CLAY
209	238	SAND
238	262	CLAY
262	280	SAND
280	330	CLAY
330	342	SAND
342	390	CLAY
390	396	SAND
396	427	CLAY
427	436	SAND
436	449	CLAY
449	459	SAND
459	490	CLAY
490	497	SAND
497	566	CLAY
566	595	SAND

8) CASING, BLANK PIPE, AND WELL SCREEN DATA:

DIA	NEW/USED	DESCRIPTION	FROM	TO	GAGE CASING SCREEN
4	N	PVC CASING	0	570	40
2.5	N	GALVANIZED LINER	564	585	40
2.5	N	EVERFLO SCREEN	585	595	08

9) CEMENTING DATA:
Cemented from 570 FT. TO 0 FT.
FT. TO FT.
Method used: PRESSURE
Cemented by: ODCI

10) SURFACE COMPLETION:
OTHER

11) WATER LEVEL:
STATIC LEVEL : 210 FT. DATE 01/28/86
ARTESIAN FLOW: GPM. DATE / /

12) PACKERS:

TYPE	DEPTH
LEAD SEAL	564

13) TYPE PUMP:
SUBMERSIBLE
DEPTH TO PUMP: 294

14) WELL TEST:
JETTED
YIELD: 30 GPM WITH FT DRAWDOWN AFTER HRS

15) WATER QUALITY:
TYPE OF WATER: GOOD WATER DEPTH OF STRATA: 29
NO STRATA OF UNDESIRABLE WATER PENETRATED

NO CHEMICAL ANALYSIS MADE

RECEIVED
SEP - 2 1986
TEXAS WATER COMMISSION

COMPANY NAME: O'DAY DRILLING CO., INC. WATER WELL DRILLER'S LICENSE NO.: 1877
ADDRESS: P. O. BOX 162 CITY: PEARLAND STATE: TX ZIP CODE: 77588

(signed) Michael O'Day (signed)

STATE OF TEXAS WATER WELL REPORT (PAGE 2)

OWNER: ABC KENNEL ADDRESS: BANWOOD CITY: HOUSTON STATE: TX ZIP:

260	267	SAND
267	272	CLAY
272	300	SAND
300	308	CLAY
308	320	SAND
320	334	CLAY
334	342	SAND
342	416	CLAY
416	434	SAND

Send original copy by certified mail to the Texas Water Development Board
P. O. Box 13087
Austin, Texas 78711

State of Texas

WATER WELL REPORT

#2

For TWDB use only
Well No. 65-38-8F
Located on map
Received: 10-3-73
date

1) OWNER:
Person having well drilled FLOYD ROSE (Name) Address Rte 1 Box 412 (Street or RFD) ALVIN (City), TEXAS (State)

Landowner (Name) Address (Street or RFD) (City) (State)

2) LOCATION OF WELL:
County Brazoria, 4 miles in W-S.W. (N.E., S.W., etc.) direction from ALVIN (Town)

Locate by sketch map showing landmarks, roads, creeks, hiway number, etc.*



(Use reverse side if necessary)

Give legal location with distances and directions from adjacent sections or survey lines.

Labor League

Block Survey

Abstract No.

(NW¼ NE¼ SW¼ SE¼) of Section

3) TYPE OF WORK (Check):
New Well ✓ Deepening
Reconditioning Plugging

4) PROPOSED USE (Check):
Domestic ✓ Industrial Municipal
Irrigation Test Well Other

5) TYPE OF WELL (Check):
Rotary ✓ Driven Dug
Cable Jetted Bored

6) WELL LOG:
Diameter of hole 4½ in. Depth drilled 142 ft. Depth of completed well 142 ft. Date drilled 10-1-73

All measurements made from 2 ft. above ground level.

From (ft.)	To (ft.)	Description and color of formation material
0	4	Top Soil
4	9	white & yellow Clay
9	91	Sand w/clay Streaks
91	119	(tan on top Salt & Pepper on Bttm) Red-GRAY Clay
119	142	Sand, Salt & Pepper

(Use reverse side if necessary)

9) Casing:
Type: Old New ✓ Steel Plastic ✓ Other

Cemented from — ft. to — ft.

Diameter (inches)	Setting From (ft.)	To (ft.)	Gage
2	0	-132	Sched. 40 Plastic

10) SCREEN:
Type PLASTIC UNDERBAR

Perforated Slotted ✓

Diameter (inches)	Setting From (ft.)	To (ft.)	Slot Size
2	132 -	142	.008

7) COMPLETION (Check):
Straight wall ✓ Gravel packed Other
Under reamed Open Hole

8) WATER LEVEL:
Static level 5 ft. below land surface Date 10-1-73

Artesian pressure — lbs. per square inch Date —

Depth to pump bowls, cylinder, jet, etc., DRILLED AND CAPPED ft. below land surface.

(OWNER SET PUMP)

11) WELL TESTS:
Was a pump test made? Yes No ✓ If yes, by whom?

Yield: 50 gpm with AIR ft. drawdown after — hrs.

Bailer test — gpm with — ft. drawdown after — hrs.

Artesian flow — gpm

Temperature of water 70°

12) WATER QUALITY:
Was a chemical analysis made? Yes No ✓

Did any strata contain undesirable water? Yes No ✓

Type of water? Good depth of strata 23'

I hereby certify that this well was drilled by me (or under my supervision) and that each and all of the statements herein are true to the best of my knowledge and belief.

NAME T. A. WALKER (Type or Print) Water Well Drillers Registration No. 1362

ADDRESS Route 1 (Street or RFD) Box 360 ALVIN (City) TEXAS (State)

(Signed) T. A. Walker (Water Well Driller) WALKER WATER WELL SERVICE (Company Name)

Please attach electric log, chemical analysis, and other pertinent information, if available.

*Additional instructions on reverse side.

TWDB-WD-6

10/26/2020
06:10:15

Texas Commission on Environmental Quality
DWW Water System Summary Sheet

PWS ID	PWS Name	Central Registry RN
TX1012164	CLASSIC STATION SHOPPING CENTER	RN101200368

Organization/Customer *	Central Registry CN
NADDOUR, SONIA	CN603669516
NADDOUR, GEORGE, C	CN603475732

*Regulatory mail will be addressed to this organization/person

All Water System Contacts

Type	Contact	Communication
AC - Administrative Contact - OWNER	NADDOUR, SONIA 10021 HIGHCLIFF DR SANTA ANA, CA 92705-7506	**Phone Type**: BUS - Business, **Value**: 949-291-4124
AC - Administrative Contact - OWNER	NADDOUR, GEORGE, C 10021 HIGHCLIFF DR SANTA ANA, CA 92705-7506	**Electronic Type** / **Value** **Phone Type** / **Value** BUS - Business: 949-370-3471 BUS - Business: 949-291-4124 FAX - Facsimile: 714-602-2275 EMERG - Emergency: 949-291-4124
EC - Emergency Contact - OWNER	NADDOUR, GEORGE, C 10021 HIGHCLIFF DR SANTA ANA, CA 92705-7506	**Electronic Type** / **Value** **Phone Type** / **Value** BUS - Business: 949-370-3471 BUS - Business: 949-291-4124 FAX - Facsimile: 714-602-2275 EMERG - Emergency: 949-291-4124
OW - Owner - OWNER	NADDOUR, SONIA 10021 HIGHCLIFF DR SANTA ANA, CA 92705-7506	**Phone Type**: BUS - Business, **Value**: 949-291-4124
OW - Owner - OWNER	NADDOUR, GEORGE, C 10021 HIGHCLIFF DR SANTA ANA, CA 92705-7506	**Electronic Type** / **Value** **Phone Type** / **Value** BUS - Business: 949-370-3471 BUS - Business: 949-291-4124 FAX - Facsimile: 714-602-2275 EMERG - Emergency: 949-291-4124

Operator Grade	Number

Water Operator Licenses

No Licensing Data for this PWS

Owner Type	Owner Type Options: COUNTY, DISTRICT, FEDERAL GOVERNMENT, INVESTOR OWNED, MUNICIPALITY, NATIVE AMERICAN, PRIVATE, STATE GOVERNMENT, WATER SUPPLY CORPORATION
Private	

System Type	System Type Options: COMMUNITY, TRANSIENT/NON-COMMUNITY, NON-PUBLIC, NON-TRANSIENT/NON-COMMUNITY
NP - NON-PUBLIC	

Population Type	Population Served	# of Connect	# I/C w/other PWS

Total Product (MGD)	Average Daily Consump.	Max Daily Demand (MGD)	Total Storage (MG)	Elev. Storage (MG)	Service Pump Cap.	Max.Purchase Cap. (MGD/GPM)	Pressure Tank Cap. (MG)

Activity Status	Inactivation Date
I - INACTIVE	12/27/2010

Last Survey Date	Surveyor	Survey Type	Region	County
12/13/2006	HUYEN, D LUU	Sanitary Survey	HOUSTON	HARRIS
No Site Visit Data				

(Treatment Plant)							
Entry Point	EP Name/Source Summation (Activity Status)	Plant Name (Activity Status)	Plant Num	Chemical Mon Type	Chem Sample Point	Distribution Mon Type	Dist Sample Point
EP002	TRT-TAP / No Source Listed(I)	PLANT(I)	TP21979		NO		NO

Train:	No Train Data

(Treatments)				
Disinfection Zone	Treatment Sequence	Objective	Process	Treatment

(Active Sources)

(Inactive/Offline Sources)			
SourceNumber	Name	Status	Depth
P1012164A	PURCHASING GW FROM HC MUD 86	P	N/A

(Treatment Plant)							
Entry Point	EP Name/Source Summation (Activity Status)	Plant Name (Activity Status)	Plant Num	Chemical Mon Type	Chem Sample Point	Distribution Mon Type	Dist Sample Point
EP001	TRT-TAP / No Source Listed(I)	921 FM 1960 W-BEHIND SHOPPING CENTER(I)	TP6576		NO		NO

Train:	Unnamed			
(Treatments)				
Disinfection Zone	Treatment Sequence	Objective	Process	Treatment
null	null	D	423	HYPOCHLORINATION, PRE

(Active Sources)

(Inactive/Offline Sources)			
SourceNumber	Name	Status	Depth
GI012164A	1 - 921 FM 1960W	O	500

Code Explanations
Monitoring Type Codes: (GW) GROUNDWATER , (GUP) GROUNDWATER UNDER THE INFLUENCE - PURCHASED , (SWP) SURFACE WATER - PURCHASED , (GU) GROUNDWATER UNDER THE INFLUENCE OF SURFACE WATER , (N) NO SOURCES , (SW) SURFACE WATER
Activity Status Codes: (A) ACTIVE , (D) DELETED/DISSOLVED , (I) INACTIVE , (P) PROPOSED ,
Operational Status Codes: (E) EMERGENCY , (I) INTERIM/PEAK (O) OTHER , (P) PERMANENT , (S) SEASONAL
Source Types: (G) GROUND WATER , (S) SURFACE WATER , (U) GROUND WATER UNDER THE INFLUENCE

- End of Report -

At the time of your query this data was the most current information available from our database, which is in real time. Every effort was made to retrieve it according to your query. Thank-you for using DWW.

TEXAS WATER DEVELOPMENT BOARD
WELL SCHEDULE

State Well Number - 65 06 403 Previous Well Number - County - Harris 201
River Basin - San Jacinto River - 10 Zone - 1 Latitude - 29 57 07 Longitude - 95 20 12 Source of Coords - 2

Owners Well No. _____ Location _____ 1/4, _____ 1/4, Section _____, Block _____, Survey _____

Owner - Heldenfels Brothers Construction co.
Driller - C and C Contractors

Address _____ Tenant/Oper. _____

Date Drilled - / /1962 Depth - 50 ft. Source of Depth - Altitude - 84 ft. Source of Alt. -
Aquifer - 112CHCT CHICOT AQUIFER Well Type - W User -

WELL CONSTRUCTION
Const. Method - _____ Casing Material - _____
Completion - _____ Screen Material - _____

LIFT DATA - Pump Mfr. _____ Type - JET PUMP No. Stages ____

Bowls Diam. - _____ in. Setting - _____ ft. Column Diam. - _____ in.

Motor Mfr. - _____ Fuel or Power - ELECTRIC MOTOR Horsepower - .33

YIELD Flow- _____ GPM Pump- _____ GPM Meas.,Rept.,Est- _____ Date- _____

PERFORMANCE TEST Date- _____ Length of Test- _____ Production- _____GPM

Static Level- _____ft. Pumping Level- _____ft. Drawdown- _____ft. Sp.Cap.- _____GPM/ft

QUALITY (Remarks- _____

WATER USE Primary- UNUSED Secondary- _____ Tertiary- _____

OTHER DATA AVAILAIBLE Water Levels- M Quality- Y Logs- Other Data-

WATER LEVELS Date- 12/18/1963 Measurement- -19.20
Date- / / Measurement-

Recorded By _____ Date Record Collected or Updated- / /

Casing or Blank Pipe (C) Well Screen or Slotted Zone (Open Hole (O) Cemented from_____to_____	
Diam. (in.)	Setting(feet) From To
	1
	2
	3
	4
	5
	6
	7
	8
	9
	10
	11
	12
	13
	14
	15
	16
	17
	18
	19

Reporting Agency -
REMARKS -
No screen: open hole.

April 1966

LJ 65-06-414

WELL SCHEDULE

U. S. DEPT. OF THE INTERIOR — GEOLOGICAL SURVEY — WATER RESOURCES DIVISION

MASTER CARD

Record by: D. BUTLER Source of data: D. RECORD Date: 11-23-76 Map:

State: TEXAS [48] County (or town): HARRIS [LJ]

Latitude: 29 57 12 N (deg, min, sec) Longitude: 095 20 16 (degrees, min, sec) Sequential number: [1]

Lat-long accuracy: [ ] T ___ S, R ___ W, Sec ___, ___ ¼, ___ ¼, ___ ¼ ___ B & M

Local well number: LJ-65-06-414 Other number:

Local use: Owner or name: H.B. ZACKERY CO.

Owner or name: H. B. ZACKERY CO. Address: .4 miles W of Kenedy Blvd. & .9 mil N. of North Belt

Ownership: (C) County, (F) Fed Gov'r, (M) City, (N) Corp or Co, (P) Private, (S) State Agency, (W) Water Dist [N]

Use of water: (A) Air cond, (B) Bottling, (C) Comm, (D) Dewater, (E) Power, (F) Fire, (H) Dom, (I) Irr, (M) Med, (N) Ind, (P) P S, (R) Rec, (S) Stock, (T) Instit, (U) Unused, (V) Represeure, (W) Recharge, (X) Desal-P S, (Y) Desal-other, (Z) Other [C]

Use of well: (A) Anode, (D) Drain, (G) Seismic, (H) Heat Res, (O) Obs, (P) Oil-gas, (R) Recharge, (T) Test, (U) Unused, (W) Withdraw, (X) Waste, (Z) Destroyed. [W]

DATA AVAILABLE: Well data [ ] Freq. W/L meas.: [Ø] Field aquifer char. [ ]

Hyd. lab. data: [ ]

Qual. water data; type: [ ]

Freq. sampling: LAYNE TEXAS CO 7-14-75 [Ø] Pumpage inventory: yes no, period: [ ]

Aperture cards: yes [ ]

Log data: D-log 0-770' [D]

WELL-DESCRIPTION CARD

SAME AS ON MASTER CARD Depth well: 770 ft [770] Meas. (rept) Driller accuracy [3]

Depth cased (first perf.): 518 ft [518] Casing type: steel; Diam. 8 5/8, 6 5/8 in [8]

Finish: (C) porous concrete, (F) gravel w. (perf.), (G) gravel w. (screen), (H) horiz. gallery, (O) open end, (P) perf., (S) screen, (T) sd. pt., (W) shored, (X) open hole, (Z) other [5]

Method Drilled: (A) air rot, (B) bored, (C) cable, (D) dug, (H) hyd rot., (J) jetted, (P) air percussion, (R) reverse rotary, (T) trenching, (V) driven, (W) drive wash, (Z) other [11]

Date Drilled: 6-25-75 [975] Pump intake setting: 350' ft [350]

Driller: LAYNE TEXAS CO (name), PO Box 9469 HOUSTON, TEX (address)

Lift (type): (A) air, (B) bucket, (C) cent, (J) jet, (L) multiple (cent.), (M) multiple (turb.), (N) none, (P) piston, (R) rot, (S) submerg, (T) turb, (Z) other [ ] Deep Shallow [ ]

Power (type): diesel, elec, nat gas, gasoline, hand, LP gas, wind; H.P. [ ] Trans. or meter no.

Descrip. MP ___ ft above/below LSD, Alt. MP

Alt. LSD: 85 [85] Accuracy (source): Topo 5' [3]

Water Level: 185 ft above/below MP; Ft above/below LSD [185] Accuracy: D. REPT [G]

Date meas: 7-14-75 [775] Yield: 219 gpm [219] Method determined [ ]

Drawdown: 35 ft [35] Accuracy: Rept. [ ] Pumping period: 4 hrs [4]

QUALITY OF WATER DATA: Iron ___ ppm [ ] Sulfate ___ ppm [ ] Chloride ___ ppm [ ] Hard. ___ ppm [ ]

Sp. Conduct ___ K x 10^6 [ ] Temp. ___ °F [ ] Date sampled [ ]

Taste, color, etc.

Well No.

LJ MS-06-414

Latitude-longitude N S
d m s d m s

HYDROGEOLOGIC CARD

SAME AS ON MASTER CARD (1–19) Physiographic Province: COASTAL PLAIN (20–21) 03 Section: _____

_____ (22) F Drainage Basin: _____ (23–25) 51R Subbasin: _____ (26)

Topo of well site: (D) depression, (C) stream channel, (K) dunes, (F) flat, (H) hilltop, (K) sink, (L) swamp, (Q) offshore, (P) pediment, (S) hillside, (T) terrace, (U) undulating, (V) valley flat _____ (27)

MAJOR AQUIFER: _____ system, _____ series (28–29) Evangeline aquifer, formation, group (30–31) E

Lithology: _____ (32–33) Origin: _____ (34) Aquifer Thickness: _____ ft

(35–37) Length of well open to: 70 ft (38–40) 719 Depth to top of: _____ ft (41–43)

MINOR AQUIFER: _____ system, _____ series (44–45) _____ aquifer, formation, group (46–47)

Lithology: _____ (48–49) Origin: _____ (50) Aquifer Thickness: _____ ft

(51–53) Length of well open to: _____ ft (54–56) Depth to top of: _____ ft (57–59)

Intervals Screened: 518-538', 555-595', 617-627' SSWW Ribbed .012 Ga

Depth to consolidated rock: _____ ft (60–63) Source of data: _____ (64)

Depth to basement: _____ ft (65–68) Source of data: _____ (69)

Surficial material: _____ (70–71) Infiltration characteristics: _____ (72)

Coefficient Trans: _____ gpd/ft (73–75) Coefficient Storage: _____ (76–78)

Coefficient Perm: _____ gpd/ft^2; Spec cap: _____ gpm/ft; Number of geologic cards: _____ (79)

cement to 510'

8 5/8" OD to 496'

6 5/8" OD to 662'

(Nipple & BPV)

Well No.

GPO 857-700

Send original copy by certified mail to the Texas Water Development Board
P. O. Box 13087
Austin, Texas 78711

State of Texas

WATER WELL REPORT

For TWDB use only
Well No. 65-06-414
Located on map
Received:

1) OWNER:
Person having well drilled H. B. Zachry Co. Address P.O. Box 6068 Houston Tx 77005
(Name) (Street or RFD) (City) (State)

Landowner (Name) Address (Street or RFD) (City) (State)

2) LOCATION OF WELL:
County HARRIS, miles in (E.g., S.W., etc.) direction from (Town)

Locate by sketch map showing landmarks, roads, creeks, hiway number, etc.* Magnolia 60-62-700
See attached map
North
(Use reverse side if necessary)

OR Give legal location with distances and directions from adjacent sections or survey lines.
Labor League
Block Survey
Abstract No.
(NE¼ NW¼ SW¼ SE¼) of Section

3) TYPE OF WORK (Check): New Well, Deepening, Reconditioning, Plugging

4) PROPOSED USE (Check): Domestic, Industrial, Municipal, Irrigation, Test Well, Other

5) TYPE OF WELL (Check): Rotary, Driven, Dug, Cable, Jetted, Bored

6) WELL LOG:
Diameter of hole in. Depth drilled ft. Depth of completed well ft. Date drilled
All measurements made from ft. above ground level.

From (ft.)	To (ft.)	Description and color of formation material
		See attached Completion Report

(Use reverse side if necessary)

9) Casing:
Type: Old, New, Steel, Plastic, Other
Cemented from ft. to ft.

Diameter (inches)	Setting From (ft.)	Setting To (ft.)	Gage

10) SCREEN:
Type
Perforated, Slotted

Diameter (inches)	Setting From (ft.)	Setting To (ft.)	Slot Size

7) COMPLETION (Check): Straight wall, Gravel packed, Other, Under reamed, Open Hole

8) WATER LEVEL:
Static level ft. below land surface Date
Artesian pressure lbs. per square inch Date
Depth to pump bowls, cylinder, jet, etc., ft. below land surface.

11) WELL TESTS:
Was a pump test made? Yes No If yes, by whom?
Yield: gpm with ft. drawdown after hrs.
Bailer test gpm with ft. drawdown after hrs.
Artesian flow gpm
Temperature of water

12) WATER QUALITY:
Was a chemical analysis made? Yes No
Did any strata contain undesirable water? Yes No
Type of water? Depth of strata

I hereby certify that this well was drilled by me (or under my supervision) and that each and all of the statements herein are true to the best of my knowledge and belief.

NAME L. Edward Lawson (Type or Print) Water Well Drillers Registration No. 24
ADDRESS P.O. Box 6469 (Street or RFD) Houston (City) Texas
(Signed) L. Edward Lawson (Water Well Driller) Zachry-Logan Team (Company Name)

Please attach electric log, chemical analysis, and other pertinent information, if available.

*Additional instructions on reverse side.

65-06-414

LAYNE TEXAS COMPANY

HOUSTON -:- DALLAS

REPORT NO.
S. O. 1102-5732
PAGE 1 of 1
FILE NO. 3791
DATE 6-25-75

WELL LOG

CUSTOMER LOCATION

FOR H. B. Zackery Co.

LOCATION WELL .4 mi. W. of Kenedy Blvd. & 9 mi. N. of North Belt

SURVEY FIELD

COUNTY Harris STATE Texas

OTHER LAND MARKS

WELL DATA

NAME WELL WELL NO. 1

ELEVATION DATUM

RT G GR

TEST HOLE SIZE 7-7/8" TD 770'

DATE STARTED DRILLING 6/23/75

DATE FINISHED DRILLING 6/25/75

DRILLER J.B. Deering RIG NO. 10

TYPE MUD Gel NO. SACKS 10

ELECTRIC LOG yes TYPE Widco

SURVEY Eastman TYPE Single Shot

OTHER

DEPTH STRATA	EACH STRATUM	DESCRIPTION FORMATION	SAMPLES DEPTH	SAMPLES TYPE	SAMPLES NUMBER
0		Surface			
10'	10'	Fill & Top Soil			
35'	25'	Red Shale			
90'	55'	Blue & Red Shale			
130'	40'	Shale & Sand stks.			
151'	21'	Sand & Shale			
170'	19'	Sand			
197'	27'	Shale & Sand stks.			
242'	45'	Shale			
253'	11'	Sand & Shale			
259'	6'	Shale			
289'	30'	Sand			
298'	9'	Shale			
346'	48'	Sand & Shale			
404'	58'	Shale & Sand stks.			
414'	10'	Shale stks.			
434'	20'	Sand & Gravel			
464'	30'	Sand & Shale stks.			
488'	24'	Sand			
534'	46'	Sand & Shale			
550'	16'	Shale			
596'	46'	Sand & Shale stks.			
609'	13'	Sand & Shale			
634'	25'	Sand			
680'	46'	Sand & Shale stks.			
700'	20'	Sandy Shale & Gravel			
710'	10'	Shale			
760'	50'	Sand			
765'	5'	Sand & Shale			
770'	5'	Shale			

65-06-414

FORM NO. 1203 - 1M - 8-91 - S&L

THE WAYNE TEXAS COMPANY, LTD.

HOUSTON -:- DALLAS

REPORT NO.
S. O. 1102-5732
PAGE 1 OF 1
FILE NO. 3791
DATE 7/15/75

MATERIAL SETTING

CUSTOMER LOCATION

FOR H.B. Zackery Co.

LOCATION WELL .4 mi. of Kenedy Blvd. & .9 N. of North Belt

SURVEY FIELD

COUNTY Harris STATE Texas

OTHER LAND MARKS

WELL DATA

NAME WELL WELL NO. 1

ELEVATION DATUM

TYPE WELL straight wall 80 +

SURFACE CASING CEMENTED yes NO. SACKS 8%Gel

SIZE HOLE ~~DRILLED~~ REAMED 11 DEPTH 662'

GRAVEL TYPE None NO. CU. YDS.

TYPE SCREEN S.S.W.W. Ribbed GAGE .012

DRILLER J.B.DEERING RIG NO. 10

OTHER

DEPTH	LENGTH	SIZE, KIND, WEIGHT MATERIAL
+2'		8-5/8" O.D. Surface Casing 24.77#
0		Surface
496'		Top of 6-5/8" O.D. Liner
497'		6-5/8" x 8" Lead Seal
510'	512'	8-5/8" O.D. Surface Casing
518'	22'	6-5/8" O.D. Blank Liner 18.97#
538'	20'	6-5/8" O.D. S.S.W.W. RIBBED SCR. .012 GA.
555'	17'	6-5/8" O.D. Blank Liner 18.97#
595'	40'	6-5/8" O.D. S.S.W.W. RIBBED SCR. .012 GA.
617'	22'	6-5/8" O.D. Blank Liner 18.97#
627'	10'	6-5/8" O.D. S.S.W.W. RIBBED SCR. .012 GA.
660'	33'	6-5/8" O.D. Blank Liner 18.97#
662'	2'	6-5/8" O.D. Set Nipple & B.P.V.

SKETCH

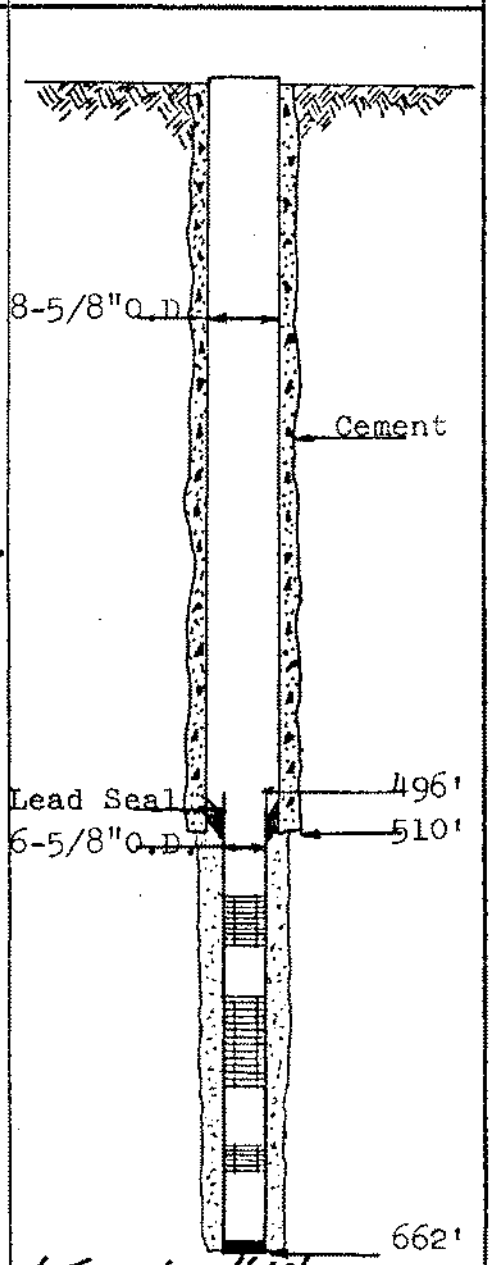

65-06-414

REPORT NO.
S. O. 1102-5732
PAGE 1 of 1
FILE NO. 3791
DATE 7/15/75

LAYNE TEXAS COMPANY

HOUSTON -:- DALLAS

WATER WELL TEST

CUSTOMER LOCATION

TEST FOR H.B. Zackery Co.

LOCATION OF WELL 4 mi. W. of Kenedy Blvd. and .9 mi. N. of North Belt
SURVEY FIELD

COUNTY Harris STATE Texas

DESCRIPTION OF LAND MARKS

WELL DATA

NAME WELL WELL NO. 1

ELEVATION DATUM

WELL SIZE 8-5/8" x 6-5/8" x 11" Reamed

TOTAL DEPTH 662' TOP SCREEN 518'-538'

GRAVEL WELL STRAIGHT WELL yes

TYPE SCREEN S.S.W.W. Ribbed GAGE .012

TEMPERATURE OF WATER

WATER CONDITION Clear

WATER MEASURING DEVICE

ORIFICE SIZE 4" x 3" LENGTH 20'

OTHER

TEST PUMP DATA

DEPTH SETTING TOP OF BOWL 350'

LENGTH AIR LINE 350' SIZE 1" (1/4)

TYPE BOWL NO. STAGES

LENGTH BOWL SUCTION LT.

SAND CONTENT 0 OZ. PER 100 GAL.

WATER SAMPLE TAKEN yes NO. SAMPLES 1

BACTERIOLOGICAL SAMPLE TAKEN

DRAWDOWN SPECIFIC CAPACITY

ACTIVE STATIC HEAD AFTER PUMP STOPPED

5 MIN.	187 FT.	20 MIN.	184 FT.
10 MIN.	186 FT.	25 MIN.	184 FT.
15 MIN.	185 FT.	30 MIN.	184 FT.

S.L. Before start 185'

DATE HOUR	AIR LINE GAGE	PUMPING LEVEL	DISCH. PRESS.	HEAD ON ORIFICE INCHES	GPM	RPM	OPERATOR	REMARKS
7/14/75								
12:00 Noon								
12:30	130'	220'		27"	219			No Sand
1:00	130'	220'		27"	219			"
1:30	130'	220'		27"	219			"
2:00	130'	220'		27"	219			"
2:30	130'	220'		27"	219			"
3:00	130'	220'		27"	219			"
3:30	130'	220'		27"	219			"
4:00	130'	220'		27"	219			"

OBSERVERS

D.S. Miller
FOR OWNER

J.B. Deering
FOR LAYNE TEXAS CO.

65-06-414

FORM NO. 25 -

EDNA WOOD LABORATORIES, INC.

WATER TECHNOLOGISTS . . CHEMISTS MICROBIOLOGISTS

17 July 1975

To: Singer-Layne Texas Division
P. O. Box 9669
Houston, Texas 77011

SO #1102-5732

Sample marked: Well No. 1, Sample #1, H. B. Zachary Airport, Harris County, Texas. Taken: 7-14-75 after 4 hrs. pumping at 219 gpm. Static Head: 185'. Pumping Level: 220'. Screened: 637' - 518'. Clear. J. B. Bearing.

Received: 7-15-75

WATER ANALYSIS

results in parts per million (mg/l) except as noted

Dissolved Residue at 350°C		265	Conductance, micromhos/cm, 25°C		470
Total Dissolved Solids, actual†		366	Color, units		0
Total Dissolved Solids, calc.		372	Turbidity, units		1
Silica	SiO_2	26	As Calcium Carbonate, $CaCO_3$:		
Calcium	Ca	52	Phenolphthalein Alkalinity		0
Magnesium	Mg	6	Total Alkalinity		163
Sodium (diff.) Na + K as	Na	36	Total Hardness		156
Carbonate	CO_3	0	Free Carbon Dioxide	CO_2	11
Bicarbonate	HCO_3	199	pH . . . 7.45		
Sulfate	SO_4	8	HYPOTHETICAL COMBINATIONS		
Chloride	Cl	43	Calcium Bicarbonate		210
Total Fluoride	F	0.2	Magnesium Bicarbonate		39
Total Nitrate	NO_3	1.6	Sodium Bicarbonate		12
Total Manganese	Mn	< 0.02	Sodium Sulfate		12
Total Iron	Fe	0.85	Sodium Chloride		70
Iron, filtered sample	Fe	-	Sodium Fluoride		1
			Sodium Nitrate		2
			Silica		26
			Total Dissolved Solids, Calc.		372

†Total Dissolved Solids, actual = Dissolved Residue + 50.8% of bicarbonate (HCO_3) ion

9442
kt

EDNA WOOD LABORATORIES, INC.

By: Edna Wood
Edna Wood

65-06-414

Tel: (713) 747-7271 • P. O. BOX 14171 • 4820 OLD SPANISH TRAIL • HOUSTON, TEXAS 77021

Send original copy by certified return receipt requested mail to: TNRCC, MC 177, P.O. Box 13087, Austin, TX 78711-3087

ATTENTION OWNER: *Confidentiality Privilege Notice on on reverse side of Well Owner's copy (pink)*

State of Texas
WELL REPORT

Texas Water Well Drillers Advisory Council
MC 177
P.O. Box 13087
Austin, TX 78711-3087
512-239-0630

1) OWNER James Ponder (Name) ADDRESS 111 Margie Houston TX 77037 (Street or RFD) (City) (State) (Zip)

2) ADDRESS OF WELL: County Harris 111 Margie Houston Tx 77037 (Street, RFD or other) (City) (State) (Zip) GRID # 6505 G

3) TYPE OF WORK (Check): [✓] New Well [ ] Deepening [ ] Reconditioning [ ] Plugging

4) PROPOSED USE (Check): [ ] Monitor [ ] Environmental Soil Boring [✓] Domestic [ ] Industrial [ ] Irrigation [ ] Injection [ ] Public Supply [ ] De-watering [ ] Testwell
If Public Supply well, were plans submitted to the TNRCC? [ ] Yes [ ] No

5) X N

6) WELL LOG:
Date Drilling: Started 8-1 19 96 Completed 8-2 19 96

DIAMETER OF HOLE

Dia. (in.)	From (ft.)	To (ft.)
6¾	Surface	390
3⅞	390	397

7) DRILLING METHOD (Check): [ ] Driven [ ] Air Rotary [✓] Mud Rotary [ ] Bored [ ] Air Hammer [ ] Cable Tool [ ] Jetted [ ] Other

From (ft.)	To (ft.)	Description and color of formation material
0	4	TOP SOIL
4	22	YELLOW SHALE
22	33	RED SHALE
33	50	RED SAND
50	108	RED SHALE
108	131	SAND
131	160	RED SHALE
160	192	SAND
192	206	RED SHALE
206	238	SAND
238	310	RED SHALE
310	344	SAND
344	370	RED SHALE
370	397	SAND

(Use reverse side of Well Owner's copy, if necessary)

8) Borehole Completion (Check): [ ] Open Hole [ ] Straight Wall [ ] Underreamed [ ] Gravel Packed [✓] Other 2-STRING
If Gravel Packed give interval... from ____ ft. to ____ ft.

CASING, BLANK PIPE, AND WELL SCREEN DATA:

Dia. (in.)	New or Used	Steel, Plastic, etc. Perf., Slotted, etc. Screen Mfg., if commercial	Setting (ft.) From	Setting (ft.) To	Gage Casing Screen
4	N	PVC	0	377	SCH40
2¾	N	PVC-WRAPED	377	397	SCH80

9) CEMENTING DATA [Rule 338.44(1)]
Cemented from 0 ft. to 377 ft. No. of sacks used 25
ft. to ft. No. of sacks used
Method used PRESSURE
Cemented by SUGG WATER WELL
Distance to septic system field lines or other concentrated contamination 105 ft
Method of verification of above distance PROPERTY OWNER

10) SURFACE COMPLETION
[ ] Specified Surface Slab Installed [Rule 338.44(2)(A)]
[✓] Specified Steel Sleeve Installed [Rule 338.44(3)(A)]
[ ] Pitless Adapter Used [Rule 338.44(3)(b)]
[ ] Approved Alternative Procedure Used [Rule 338.71]

11) WATER LEVEL:
Static level 252 ft. below land surface Date 8-2-96
Artesian flow ____ gpm. Date ____

12) PACKERS: JUL 3 1 1997 Type Depth

13) TYPE PUMP:
[ ] Turbine [ ] Jet [✓] Submersible [ ] Cylinder
[ ] Other
Depth to pump bowls, cylinder, jet, etc. 320 ft

14) WELL TESTS:
Type test [✓] Pump [ ] Bailer [ ] Jetted [ ] Estimated
Yield 13.5 gpm with 20 ft. drawdown after 2 hrs

15) WATER QUALITY:
Did you knowingly penetrate any strata which contained undesirable constituents?
[ ] Yes [✓] No If yes, submit "REPORT OF UNDESIRABLE WATER"
Type of water? ____ Depth of strata ____
Was a chemical analysis made? [ ] Yes [✓] No

I hereby certify that this well was drilled by me (or under my supervision) and that each and all of the statements herein are true to the best of my knowledge and belief. I understand that failure to complete items 1 thru 15 will result in the log(s) being returned for completion and resubmittal.

COMPANY NAME Sugg Water Well Drilling (Type or print) WELL DRILLER'S LICENSE NO. 1006 WPKL

ADDRESS 13501 Chrisman #26 (Street or RFD) Houston (City) Texas (State) 77039 (Zip)

(Signed) James N. Sugg Jr. (Licensed Well Driller) (Signed) ____ (Registered Driller Trainee)

Please attach electric log, chemical analysis, and other pertinent information, if available.

TNRCC-0190 (Rev. 05-21-96) White - TNRCC Yellow - DRILLER Pink - WELL OWNER

4820112053

9W

Send original copy by certified mail to the Texas Water Development Board P. O. Box 13087 Austin, Texas 78711

State of Texas

WATER WELL REPORT

For TWDB use only
Well No. 65-22-13,1
Located on map:
Received: 4/7/77

1) OWNER:
Person having well drilled Morris Quast (Name) Address 156 Margie Lane (Street or RFD) Houston (City) (State)
Landowner Morris Quast (Name) Address 156 Margie Lane (Street or RFD) Houston (City) (State)

2) LOCATION OF WELL:
County Harris, 12 miles in North (N.E., S.W., etc.) direction from Houston (Town)

Locate by sketch map showing landmarks, roads, creeks, hiway number, etc.*



(Use reverse side if necessary)

or Give legal location with distances and directions from adjacent sections or survey lines.

Labor _____ League _____
Block _____ Survey _____
Abstract No. _____
(SW¼ NE¼ SW¼ SE¼) of Section _____

3) TYPE OF WORK (Check): ~~New Well~~ Deepening; Reconditioning; Plugging

4) PROPOSED USE (Check): ~~Domestic~~ Industrial; Municipal; Irrigation; Test Well; Other

5) TYPE OF WELL (Check): ~~Rotary~~ Driven; Dug; Cable; Jetted; Bored

6) WELL LOG:
Diameter of hole 7 3/4 in. Depth drilled 353 ft. Depth of completed well 343 ft. Date drilled 4/5/77
All measurements made from 0 ft. above ground level.

From (ft.)	To (ft.)	Description and color of formation material
0	4	Top Soil
4	11	Red Clay
11	69	Red Clay
69	93	Fine Sand
93	228	Gray Clay
228	253	Fine Sand
253	330	Gray Sandy Clay
330	363	Coarse white Sand

(Use reverse side if necessary)

9) Casing:
Type: Old ~~PVC~~ Steel ~~Plastic~~ Other
Commenced from 200 ft. to 353 ft.

Diameter (inches)	Setting From (ft.)	To (ft.)	Gage
4	0	350	40

10) SCREEN:
Type Plastic
~~Perforated~~ Slotted

Diameter (inches)	Setting From (ft.)	To (ft.)	Slot Size
2½	353	343	10

7) COMPLETION (Check): Straight wall; Gravel packed; ~~Other~~; Under reamed; Open Hole

8) WATER LEVEL:
Static level 225 ft. below land surface Date 4/6/77
Artesian pressure _____ lbs. per square inch Date _____
Depth to pump bowls, cylinder, jet, etc., _____ ft. below land surface.

11) WELL TESTS:
Was a pump test made? Yes ~~No~~ If yes, by whom?
Yield: _____ gpm with _____ ft. drawdown after _____ hrs.
Bailer test _____ gpm with _____ ft. drawdown after _____ hrs.
Artesian flow _____ gpm
Temperature of water _____

12) WATER QUALITY:
Was a chemical analysis made? Yes ~~No~~
Did any strata contain undesirable water? Yes ~~No~~
Type of water? Fresh depth of strata 33 ft.

I hereby certify that this well was drilled by me (or under my supervision) and that each and all of the statements herein are true to the best of my knowledge and belief.

NAME Loyd L. Damrell (Type or Print) Water Well Drillers Registration No. 884
ADDRESS 5717 Chippewa (Street or RFD) Houston (City) Tx. 77035 (State)
(Signed) Loyd L. Damrell (Water Well Driller) Damrell & Potter Drilling Co. (Company Name)

Please attach electric log, chemical analysis, and other pertinent information, if available.

*Additional instructions on reverse side.

TWDB-WD-6

Send original copy by certified mail to the Texas Water Development Board P. O. Box 13087 Austin, Texas 78711

State of Texas

WATER WELL REPORT

For TWDB use only
Well No. 65-05-908
Located on map
Received: 2-6-76

1) OWNER:
Person having well drilled Mr. John Mykytn (Name) Address 130 Tina Lane; Houston, TX 77037 (Street or RFD) (City) (State)

Landowner Same (Name) Address Same (Street or RFD) (City) (State)

2) LOCATION OF WELL:
County Harris, ____ miles in ____ direction from ____ (N.E., S.W., etc.) (Town)

Locate by sketch map showing landmarks, roads, creeks, hiway number, etc.*

SEE REVERSE SIDE

North

(Use reverse side if necessary)

or

Give legal location with distances and directions from adjacent sections or survey lines.

Labor ____ League ____

Block ____ Survey ____

Abstract No. ____

(NW¼ NE¼ SW¼ SE¼) of Section ____

3) TYPE OF WORK (Check):
New Well XX | Deepening | Reconditioning | Plugging

4) PROPOSED USE (Check):
Domestic XX | Industrial | Municipal | Irrigation | Test Well | Other

5) TYPE OF WELL (Check):
Rotary XX | Driven | Dug | Cable | Jetted | Bored

6) WELL LOG:
Diameter of hole 4 in. Depth drilled 356 ft. Depth of completed well 356 ft. Date drilled 11-7-75
All measurements made from 0 ft. above ground level.

From (ft.)	To (ft.)	Description and color of formation material
000	024	Clay
024	048	Sand and Clay
048	072	Clay
072	096	Clay
096	120	Clay
120	144	Clay
144	168	Sand and Clay
168	192	Clay
192	216	Clay
216	240	Clay
240	264	Sand (Over)

(Use reverse side if necessary)

9) Casing:
Type: Old | New | Steel | Plastic XX | Other
Cemented from ____ ft. to ____ ft.

Diameter (inches)	Setting From (ft.)	Setting To (ft.)	Gage

10) SCREEN:
Type Stainless steel rod base
Perforated XX | Slotted

Diameter (inches)	Setting From (ft.)	Setting To (ft.)	Slot Size
#12 gauge	351	356	
2½" Blank	330	351	

7) COMPLETION (Check):
Straight wall XX | Gravel packed | Other
Under reamed | Open Hole

8) WATER LEVEL:
Static level 222 ft. below land surface Date 11-7-75
Artesian pressure ____ lbs. per square inch Date ____
Depth to pump bowls, cylinder, jet, etc., 294 ft. below land surface.

11) WELL TESTS:
Was a pump test made? Yes XX If yes, by whom? ____
Yield: ____ gpm with ____ ft. drawdown after ____ hrs.
Bailer test ____ gpm with ____ ft. drawdown after ____ hrs.
Artesian flow ____ gpm
Temperature of water ____

12) WATER QUALITY:
Was a chemical analysis made? Yes No XX
Did any strata contain undesirable water? Yes No
Type of water? ____ depth of strata ____

I hereby certify that this well was drilled by me (or under my supervision) and that each and all of the statements herein are true to the best of my knowledge and belief.

NAME R. B. Lowry (Type or Print) Water Well Drillers Registration No. 146

ADDRESS 4012 Fulton Street; P. O. Box 8707; Houston, TX 77009 (Street or RFD) (City) (State)

(Signed) R. B. Lowry (Water Well Driller) Lowry Water Wells (Company Name)

Please attach electric log, chemical analysis, and other pertinent information, if available.

*Additional instructions on reverse side.

TWDB-WD-6

2) LOCATION OF WELL:

The sketch showing the well location must be as accurate as possible, showing landmarks, in sufficient detail so that the well may be plotted on a General Highway Map of the county in which the well is located.

Reference points from which distances are measured and directions given should be of a permanent nature (e.g. highway intersections, center of towns, river and creek bridges, railroad crossings). The distance and direction from the nearest town should always be indicated.

When giving a legal description include a sketch showing location of the well within the described area. e.g. survey abstract.

Information furnished in Section 2) of the TWDBE-GW-53 is very important. Unless the well can be accurately located on a map the value of the other data contained in the Report is greatly reduced.

264	288	Sand and Clay
288	312	Sand and Clay
312	336	Clay and Sand
336	356	Sand

RECEIVED
JUN 22 1976
TEXAS WATER
DEVELOPMENT BOARD

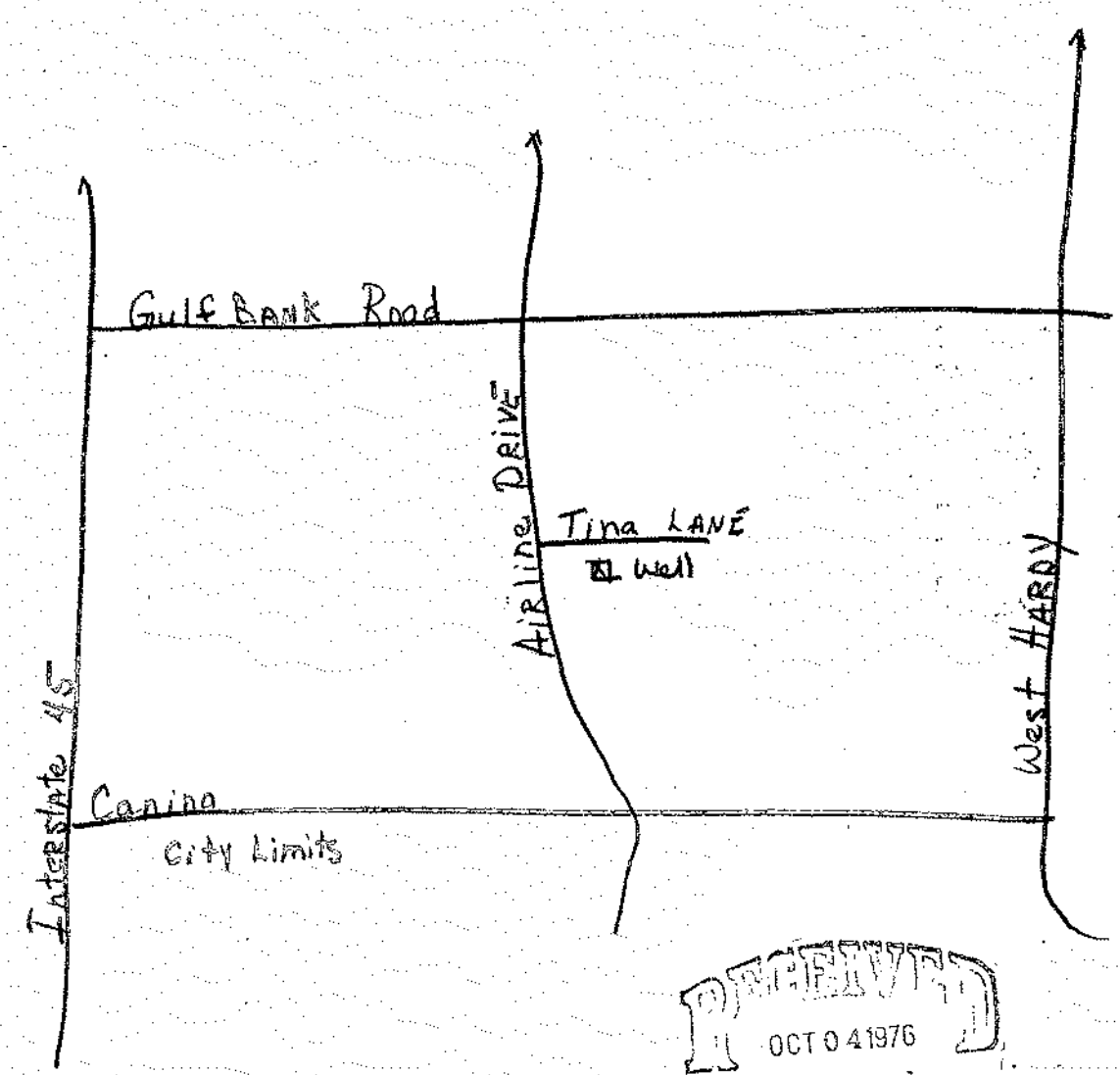

RECEIVED
OCT 04 1976
Texas Water Development Board

Downtown Houston

Send original copy by certified mail to: TNRCC, P.O. Box [redacted]7, Austin, TX 78711-3087 — Please use black ink.

ATTENTION OWNER: *Confidentiality Privilege Notice on Reverse Side*

State of Texas
WELL REPORT

Texas Water Well Drillers Advisory Council
P.O. Box 13087
Austin, TX 78711-3087
512-239-0530

1) OWNER HENRY DUONG (Name) ADDRESS 8401 AIRLINE DR. HOU - TEXAS (Street or RFD) (City) (State) (Zip)

2) ADDRESS OF WELL: County HARRIS 8401 AIRLINE HOUSTON TEXAS (Street, RFD or other) (City) (State) (Zip) GRID # 65-14-1

3) TYPE OF WORK (Check): [X] New Well [ ] Deepening [ ] Reconditioning [ ] Plugging

4) PROPOSED USE (Check): [ ] Monitor [ ] Environmental Soil Boring [X] Domestic [ ] Industrial [ ] Irrigation [ ] Injection [ ] Public Supply [ ] De-watering [ ] Testwell
If Public Supply well, were plans submitted to the TNRCC? [ ] Yes [ ] No

5)

6) WELL LOG:
Date Drilling: Started 6-26 19 96 Completed 6-27 19 96

DIAMETER OF HOLE

Dia. (in.)	From (ft.)	To (ft.)
4 1/2	Surface	60

7) DRILLING METHOD (Check): [ ] Driven [X] Mud Rotary [ ] Bored [ ] Air Rotary [ ] Air Hammer [ ] Cable Tool [ ] Jetted [ ] Other

N

From (ft.)	To (ft.)	Description and color of formation material
SURF -	14	SANDY CLAY
14 -	25	FINE BROWN SAND
25 -	55	RED CLAY
55 -	60	SAND - WHITE

8) Borehole Completion (Check): [ ] Open Hole [X] Straight Wall [ ] Underreamed [ ] Gravel Packed [ ] Other
If Gravel Packed give interval ... from ____ ft. to ____ ft.

CASING, BLANK PIPE, AND WELL SCREEN DATA:

Dia. (in.)	New or Used	Steel, Plastic, etc. Perf., Slotted, etc. Screen Mfg., if commercial	Setting (ft.) From	Setting (ft.) To	Gage Casting Screen
2	N	5 FT 2" PVC	55	60	0800
		0800 GA SCREEN			
		55 - 2" PVC.			
		CASING			

RECEIVED
AUG 19 1997
RAILROAD COMMISSION OF TEXAS
CONSERVATION COMMISSION

(Use reverse side if necessary)

9) CEMENTING DATA [Rule 338.44(1)]
Cemented from SURF ft. to 55 ft. No. of sacks used 9
ft. to ft. No. of sacks used
Method used PRESSURE
Cemented by L. F. HULL
Distance to septic system field lines or other concentrated contamination 140 ft.
Method of verification of above distance OWNER

10) SURFACE COMPLETION
[ ] Specified Surface Slab Installed [Rule 338.44(2)(A)]
[X] Specified Steel Sleeve Installed [Rule 338.44(3)(A)]
[ ] Pitless Adapter Used [Rule 338.44(3)(b)]
[ ] Approved Alternative Procedure Used [Rule 338.71]

11) WATER LEVEL:
Static level 30 ft. below land surface Date 6-27-96
Artesian flow ____ gpm. Date ____

12) PACKERS:

Type	Depth
RUBBER	55

13) TYPE PUMP: [ ] Turbine [X] Jet [ ] Submersible [ ] Cylinder [ ] Other
Depth to pump bowls, cylinder, jet, etc., 40 ft.

14) WELL TESTS:
Type test: [X] Pump [ ] Bailer [ ] Jetted [ ] Estimated
Yield: 4 gpm with 0 ft. drawdown after 2 hrs.

15) WATER QUALITY:
Did you knowingly penetrate any strata which contained undesirable constituents?
[ ] Yes [ ] No If yes, submit "REPORT OF UNDESIRABLE WATER"
Type of water? ____ Depth of strata ____
Was a chemical analysis made? [ ] Yes [X] No

I hereby certify that this well was drilled by me (or under my supervision) and that each and all of the statements herein are true to the best of my knowledge and belief. I understand that failure to complete items 1 thru 15 will result in the log(s) being returned for completion and resubmittal.

COMPANY NAME L.F. HULL (Type or print) WELL DRILLER'S LICENSE NO. 02044 WP

ADDRESS 4933 HARTWICK (Street or RFD) HOUSTON (City) TEXAS (State) 77093 (Zip)

(Signed) L.F. Hull (Licensed Well Driller) (Signed) ____ (Registered Driller Trainee)

Please attach electric log, chemical analysis, and other pertinent information, if available.

TNRCC-0199 (Rev. 11-01-94) TNRCC COPY

STATE OF TEXAS WELL REPORT for Tracking #429909

Owner:	**Arriba Motors**	Owner Well #:	**1**
Address:	**8401 Airline Dr. Houston, TX 77037**	Grid #:	**65-05-9**
		Latitude:	**29° 52' 53.3" N**
Well Location:	**8401 Airline Dr. Houston, TX 77037**	Longitude:	**095° 23' 27.3" W**
Well County:	**Harris**	Elevation:	**90 ft. above sea level**
Type of Work:	**New Well**	Proposed Use:	**Domestic**

Drilling Start Date: **7/28/2016** Drilling End Date: **8/1/2016**

	Diameter (in.)	*Top Depth (ft.)*	*Bottom Depth (ft.)*
Borehole:	**7.5**	**0**	**340**
	5	**340**	**360**

Drilling Method: **Mud (Hydraulic) Rotary**

Borehole Completion: **Screened**

	Top Depth (ft.)	*Bottom Depth (ft.)*	*Description (number of sacks & material)*
Annular Seal Data:	**0**	**100**	**Cement 26 Bags/Sacks**
	300	**340**	**Cement 8 Bags/Sacks**

Seal Method: **Pressure**

Sealed By: **Driller**

Distance to Property Line (ft.): **90**

Distance to Septic Field or other concentrated contamination (ft.): **85**

Distance to Septic Tank (ft.): **85**

Method of Verification: **Owner**

Surface Completion: **Surface Sleeve Installed** **Surface Completion by Driller**

Water Level: **190 ft.** below land surface, and **0 GPM** artesian flow on **2016-08-01** Measurement Method: **Air Line**

Packers: **Rubber at 100 ft.**
K-Packer at 330 ft.

Type of Pump: **Submersible** Pump Depth (ft.): **320**

Well Tests: **Estimated** **Yield: 30 GPM with 0 ft. drawdown after 1 hours**

	Strata Depth (ft.)	Water Type
Water Quality:	**330 - 360**	**Potable**

Chemical Analysis Made: **No**

Did the driller knowingly penetrate any strata which contained injurious constituents?: **No**

Certification Data: The driller certified that the driller drilled this well (or the well was drilled under the driller's direct supervision) and that each and all of the statements herein are true and correct. The driller understood that failure to complete the required items will result in the report(s) being returned for completion and resubmittal.

Company Information: **Coastal Waterwell Services Inc.**

P.O. Box 745
Porter, TX 77365

Driller Name: **Melvin W. Gehrels** License Number: **54857**

Apprentice Name: **Aaron Gehrels**

Comments: **No Data**

Lithology:
DESCRIPTION & COLOR OF FORMATION MATERIAL

Top (ft.)	Bottom (ft.)	Description
0	38	clay
38	43	sand
43	82	clay
82	96	sand
96	143	clay
143	151	sand
151	223	clay
223	241	sand
241	290	clay
290	318	sand
318	330	clay
330	360	sand

Casing:
BLANK PIPE & WELL SCREEN DATA

Dia (in.)	Type	Material	Sch./Gage	Top (ft.)	Bottom (ft.)
4	Blank	New Plastic (PVC)	40	0	340
2.5	Blank	New Plastic (PVC)	40	330	340
2.5	Screen	New Rod Base Stainless Steel	40 6	340	360

IMPORTANT NOTICE FOR PERSONS HAVING WELLS DRILLED CONCERNING CONFIDENTIALITY

TEX. OCC. CODE Title 12, Chapter 1901.251, authorizes the owner (owner or the person for whom the well was drilled) to keep information in Well Reports confidential. The Department shall hold the contents of the well log confidential and not a matter of public record if it receives, by certified mail, a written request to do so from the owner.

Please include the report's Tracking Number on your written request.

Texas Department of Licensing and Regulation
P.O. Box 12157
Austin, TX 78711
(512) 334-5540

STATE OF TEXAS WELL REPORT for Tracking #177004

Owner:	**John My Kytyn**	Owner Well #:	**No Data**
Address:	**130 Tina Ln. Houston, TX 77037**	Grid #:	**65-05-9**
		Latitude:	**29° 52' 53" N**
Well Location:	**130 Tina Ln. Houston, TX 77037**	Longitude:	**095° 23' 20" W**
Well County:	**Harris**	Elevation:	**No Data**
Type of Work:	**New Well**	Proposed Use:	**Domestic**

Drilling Start Date: **4/30/2009** Drilling End Date: **5/1/2009**

	Diameter (in.)	*Top Depth (ft.)*	*Bottom Depth (ft.)*
Borehole:	**5.5**	**0**	**50**

Drilling Method: **Mud (Hydraulic) Rotary**

Borehole Completion: **Filter Packed**

	Top Depth (ft.)	*Bottom Depth (ft.)*	*Filter Material*	*Size*
Filter Pack Intervals:	**40**	**50**	**Gravel**	**12**

	Top Depth (ft.)	*Bottom Depth (ft.)*	*Description (number of sacks & material)*
Annular Seal Data:	**0**	**10**	**4**
	10	**40**	**5**

Seal Method: **Pressure**

Sealed By: **Driller**

Distance to Property Line (ft.): **5**

Distance to Septic Field or other concentrated contamination (ft.): **50**

Distance to Septic Tank (ft.): **No Data**

Method of Verification: **Customer**

Surface Completion: **Surface Sleeve Installed**

Water Level: **8 ft.** below land surface on **2009-05-01** Measurement Method: **Unknown**

Packers: **None**

Type of Pump: **Jet** Pump Depth (ft.): **30**

Well Tests: **Jetted** **Yield: 4 GPM with 10 ft. drawdown after 2 hours**

	Strata Depth (ft.)	Water Type
Water Quality:	**No Data**	**Fresh**

Chemical Analysis Made: **No**

Did the driller knowingly penetrate any strata which contained injurious constituents?: **No**

Certification Data: The driller certified that the driller drilled this well (or the well was drilled under the driller's direct supervision) and that each and all of the statements herein are true and correct. The driller understood that failure to complete the required items will result in the report(s) being returned for completion and resubmittal.

Company Information: **Raymond Services, Inc.**

10011 Airline
Houston, TX 77037

Driller Name: **Zachary Proctor** License Number: **4577**

Apprentice Name: **None**

Comments: **No Data**

Lithology:
DESCRIPTION & COLOR OF FORMATION MATERIAL

Top (ft.)	Bottom (ft.)	Description
0	3	Top Soil
3	10	Clay Beige
10	20	Sand / Clay
20	30	Clay Red
30	40	Clay Red
40	50	Red Sand # 6

Casing:
BLANK PIPE & WELL SCREEN DATA

Dia. (in.)	New/Used	Type	Setting From/To (ft.)
2	New	SCH 40 PVC	0 - 40
2	New	Slotted Screen	40 - 50 # 6

IMPORTANT NOTICE FOR PERSONS HAVING WELLS DRILLED CONCERNING CONFIDENTIALITY

TEX. OCC. CODE Title 12, Chapter 1901.251, authorizes the owner (owner or the person for whom the well was drilled) to keep information in Well Reports confidential. The Department shall hold the contents of the well log confidential and not a matter of public record if it receives, by certified mail, a written request to do so from the owner.

Please include the report's Tracking Number on your written request.

Texas Department of Licensing and Regulation
P.O. Box 12157
Austin, TX 78711
(512) 334-5540

STATE OF TEXAS WELL REPORT for Tracking #56582

Owner:	**Nino's Auto Sales #2**	Owner Well #:	**No Data**
Address:	**8328 Airline Dr. Houston, TX 77037**	Grid #:	**65-05-9**
		Latitude:	**29° 52' 55" N**
Well Location:	**8328 Airline Dr. Houston, TX 77037**	Longitude:	**095° 23' 23" W**
Well County:	**Harris**	Elevation:	**No Data**
Type of Work:	**Replacement**	Proposed Use:	**Industrial**

Drilling Start Date: **2/28/2005** Drilling End Date: **3/1/2005**

	Diameter (in.)	*Top Depth (ft.)*	*Bottom Depth (ft.)*
Borehole:	**7.875**	**0**	**440**

Drilling Method: **Mud (Hydraulic) Rotary**

Borehole Completion: **2-String**

	Top Depth (ft.)	*Bottom Depth (ft.)*	*Description (number of sacks & material)*
Annular Seal Data:	**0**	**416**	**22**
	0	**15**	**10**

Seal Method: **Unknown**

Sealed By: **Driller**

Distance to Property Line (ft.): **No Data**

Distance to Septic Field or other concentrated contamination (ft.): **75**

Distance to Septic Tank (ft.): **No Data**

Method of Verification: **Owner**

Surface Completion: **Surface Sleeve Installed**

Water Level: **180 ft.** below land surface on **2005-03-01** Measurement Method: **Unknown**

Packers: **K-Packer 400**

Type of Pump: **Submersible** Pump Depth (ft.): **280**

Well Tests: **Jetted** **No Test Data Specified**

	Strata Depth (ft.)	Water Type
Water Quality:	**No Data**	**Potable**

Chemical Analysis Made: **No**

Did the driller knowingly penetrate any strata which contained injurious constituents?: **No**

Certification Data: The driller certified that the driller drilled this well (or the well was drilled under the driller's direct supervision) and that each and all of the statements herein are true and correct. The driller understood that failure to complete the required items will result in the report(s) being returned for completion and resubmittal.

Company Information: **Robinson Water Well Service, Inc.**

11819 W. Montgomery Rd.
Houston, TX 77086

Driller Name: **M.E. Robinson Jr.** License Number: **1464**

Comments: **No Data**

Lithology:
DESCRIPTION & COLOR OF FORMATION MATERIAL

Top (ft.)	Bottom (ft.)	Description
0	85	Clay
85	145	Shell & Clay
145	165	Sand
165	185	Shell
185	225	Shell & Clay
225	257	Sand
257	285	Clay
285	307	Sand
307	345	Shell & Sand
345	370	Small Gravel
370	380	Shell & Sand
380	390	Sand
390	400	Shell & Sand
400	440	Sand

Casing:
BLANK PIPE & WELL SCREEN DATA

Dia. (in.)	New/Used	Type	Setting From/To (ft.)
4	New	PVC	Casing 0-416 Sch40
2.5	New	PVC	Liner 400-416 Sch40
2.5	New	PVC	Screen 416-440 .012

IMPORTANT NOTICE FOR PERSONS HAVING WELLS DRILLED CONCERNING CONFIDENTIALITY

TEX. OCC. CODE Title 12, Chapter 1901.251, authorizes the owner (owner or the person for whom the well was drilled) to keep information in Well Reports confidential. The Department shall hold the contents of the well log confidential and not a matter of public record if it receives, by certified mail, a written request to do so from the owner.

Please include the report's Tracking Number on your written request.

Texas Department of Licensing and Regulation
P.O. Box 12157
Austin, TX 78711
(512) 334-5540

Send original copy by certified mail to: TNRCC, P.O. Box 13087, Austin, TX 78711-3087

Please use black ink.

ATTENTION OWNER: *Confidentiality Privilege Notice on Reverse Side*

State of Texas WELL REPORT

Texas Water Well Drillers Advisory Council
P.O. Box 13087
Austin, TX 78711-3087
512-239-0530

1) OWNER BALIFF ENTERPRISES (Name) ADDRESS 8407 AIRLINE (Street or RFD) HOUSTON (City) TX. (State) 77037 (Zip)

2) ADDRESS OF WELL: County HARRIS 8407 AIRLINE HOUSTON TX. 77037 (Street, RFD or other) (City) (State) (Zip) GRID # 65-13-3

3) TYPE OF WORK (Check): ☐ New Well ☐ Deepening ☐ Reconditioning ☐ Plugging

4) PROPOSED USE (Check): ☐ Monitor ☐ Environmental Soil Boring ☒ Domestic ☐ Industrial ☐ Irrigation ☐ Injection ☐ Public Supply ☐ De-watering ☐ Testwell
If Public Supply well, were plans submitted to the TNRCC? ☐ Yes ☐ No

5)

6) WELL LOG:
Date Drilling: Started 08-20 19 96 Completed 08-30 19 96

DIAMETER OF HOLE		
Dia. (in.)	From (ft.)	To (ft.)
6-3/4	Surface	380
3-7/8	380	395

7) DRILLING METHOD (Check): ☐ Driven ☐ Air Rotary ☒ Mud Rotary ☐ Bored ☐ Air Hammer ☐ Cable Tool ☐ Jetted ☐ Other

From (ft.)	To (ft.)	Description and color of formation material
	0-20	CLAY
	20-60	SAND
	60-120	CLAY
	120-200	SAND
	200-280	ROCK, SHALE
	280-320	SAND
	320-360	CLAY, SHALE
	360-395	SAND

(Use reverse side if necessary)

8) Borehole Completion (Check): ☐ Open Hole ☐ Straight Wall ☐ Underreamed ☐ Gravel Packed ☒ Other 2-STRING
If Gravel Packed give interval ... from _____ ft. to _____ ft.

CASING, BLANK PIPE, AND WELL SCREEN DATA:

Dia. (in.)	New or Used	Steel, Plastic, etc. Perf., Slotted, etc. Screen Mfg., if commercial	Setting (ft.) From	Setting (ft.) To	Gage Casing Screen
4"	N	PVC CASING	0	380	SCH40
2½	N	PVC LINER	365	380	SCH40
2½	N	PVC SCREEN	380	395	.012

9) CEMENTING DATA [Rule 338.44(1)]
Cemented from 380 ft. to 0 ft. No. of sacks used 18
0 ft. to 15 ft. No. of sacks used 9
Method used HALLIBURTON
Cemented by ROBINSON WATER WELL
Distance to septic system field lines or other concentrated contamination 65 ft.
Method of verification of above distance OWNER

10) SURFACE COMPLETION
☐ Specified Surface Slab Installed [Rule 338.44(2)(A)]
☒ Specified Steel Sleeve Installed [Rule 338.44(3)(A)]
☐ Pitless Adapter Used [Rule 338.44(3)(b)]
☐ Approved Alternative Procedure Used [Rule 338.71]

11) WATER LEVEL:
Static level 240 ft. below land surface Date 08-30-96
Artesian flow _____ gpm. Date _____

12) PACKERS: Type K Depth 365

13) TYPE PUMP:
☐ Turbine ☐ Jet ☑ Submersible ☐ Cylinder ☐ Other
Depth to pump bowls, cylinder, jet, etc. _____ ft.

14) WELL TESTS:
Type test: ☐ Pump ☐ Bailer ☑ Jetted ☐ Estimated
Yield: _____ gpm with _____ ft. drawdown after _____ hrs.

15) WATER QUALITY:
Did you knowingly penetrate any strata which contained undesirable constituents?
☐ Yes ☒ No If yes, submit "REPORT OF UNDESIRABLE WATER"
Type of water? _____ Depth of strata _____
Was a chemical analysis made? ☐ Yes ☒ No

RECEIVED JUN 1997 TEXAS NATURAL RESOURCE CONSERVATION COMMISSION

I hereby certify that this well was drilled by me (or under my supervision) and that each and all of the statements herein are true to the best of my knowledge and belief. I understand that failure to complete items 1, 2, and 15 will result in the log(s) being returned for completion and resubmittal.

COMPANY NAME ROBINSON WATER WELL (Type or print) WELL DRILLER'S LICENSE NO. 1464

ADDRESS 11819 W. MONTGOMERY RD. (Street or RFD) HOUSTON (City) TX. (State) 77086 (Zip)

(Signed) Rob Robinson B.J. (Licensed Well Driller) (Signed) _____ (Registered Driller Trainee)

Please attach electric log, chemical analysis, and other pertinent information, if available.

TNRCC Form (Rev. 11-01-96)

4820110997

RECEIVED

APR 25 1979

DEPT. OF WATER RESOURCES

Send original copy by certified mail to the Texas Department of Water Resources P. O. Box 13087 Austin, Texas 78711

State of Texas
WATER WELL REPORT

For TDWR use only
Well No. 65-05-44
Located on map
Received: 4/30/79

1) OWNER N.W. PARK P.U.D. (Name) Address 8407 Airline Drive, Houston, Texas 77037 (Street or RFD) (City) (State) (Zip)

2) LOCATION OF WELL: County Harris, 6 miles in W. (N.E., S.W., etc.) direction from Aldine (Town)

Driller must complete the legal description to the right with distance and direction from two intersecting section or survey lines, or he must locate and identify the well on an official Quarter- or Half-Scale Texas County General Highway Map and attach the map to this form.

☐ Legal description:
Section No. ____ Block No. ____ Township ____
Abstract No. ____ Survey Name ____
Distance and direction from two intersecting section or survey lines ____

☒ See attached map.

3) TYPE OF WORK (Check):
☐ New Well ☐ Deepening
☒ Reconditioning ☐ Plugging

4) PROPOSED USE (Check):
☐ Domestic ☐ Industrial ☒ Public Supply
☐ Irrigation ☐ Test Well ☐ Other ____

5) DRILLING METHOD (Check):
☐ Mud Rotary ☐ Air Hammer ☐ Driven ☐ Bored
☐ Air Rotary ☐ Cable Tool ☐ Jetted ☐ Other ____

6) WELL LOG:
Reconditioned:
Date drilled 11/78

DIAMETER OF HOLE

Dia. (in.)	From (ft.)	To (ft.)
	Surface	

From (ft.)	To (ft.)	Description and color of formation material
		See Original Record

(Use reverse side if necessary)

7) BOREHOLE COMPLETION:
☐ Open Hole ☐ Straight Wall ☒ Underreamed
☒ Gravel Packed ☐ Other ____
If Gravel Packed give interval ... from ____ ft. to ____ ft.

8) CASING, BLANK PIPE, AND WELL SCREEN DATA:

Dia. (in.)	New or Used	Steel, Plastic, etc. Perf., Slotted, etc. Screen Mgf., if commercial	Setting (ft.) From	Setting (ft.) To	Gage Casing	Gage Screen
18"		Steel - Original	0	800'		
12"		Steel - Original	700	1348'		
		Reconditioned Job:				
8"	N	Steel	700	1250	.250	
12"	N	Steel	540	700	.250	
14"	N	Steel	240	540	.250	

CEMENTING DATA
Cemented from ____ ft. to ____ ft.
Method used ____
Cemented by ____ (Company or Individual)

9) WATER LEVEL:
Static level 259 ft. below land surface Date 11/78
Artesian flow ____ gpm. Date ____

10) PACKERS:

Type	Depth
8" x 12" Shop Made	1,250

11) TYPE PUMP:
☒ Turbin ☐ Jet ☐ Submersible ☐ Cylinder
☐ Other ____
Depth to pump bowls, cylinder, jet, etc., 480 ft.

12) WELL TESTS:
☐ Type Test: ☒ Pump ☐ Bailer ☐ Jetted ☐ Estimated
Yield: 672 gpm with -- ft. drawdown after 2 hrs.

13) WATER QUALITY:
Did you knowingly penetrate any strata which contained undesirable water? ☐ Yes ☒ No
If yes, submit "REPORT OF UNDESIRABLE WATER"
Type of water? ____ Depth of strata ____
Was a chemical analysis made? ☒ Yes ☐ No

I hereby certify that this well was drilled by me (or under my supervision) and that each and all of the statements herein are true to the best of my knowledge and belief.

NAME James O'Connor (Type or Print) Water Well Drillers Registration No. 999

ADDRESS P. O. Box 79060 (Street or RFD) Houston (City) Texas (State) 77079 (Zip)

(Signed) James O'Connor (Water Well Driller)

LAYNE-WESTERN COMPANY, INC. (Company Name)

Please attach electric log, chemical analysis, and other pertinent information, if available.

*Additional instructions on reverse side.

TDWR-0392

2) LOCATION OF WELL:

The sketch showing the well location must be as accurate as possible, showing landmarks, in sufficient detail so that the well may be plotted on a General Highway Map of the county in which the well is located.

Reference points from which distances are measured and directions given should be of a permanent nature (e.g. highway intersections, center of towns, river and creek bridges, railroad crossings). The distance and direction from the nearest town should always be indicated.

When giving a legal description include a sketch showing location of the well within the described area, e.g. survey abstract.

Information furnished in Section 2 of the TDWR-0392 is very important. Unless the well can be accurately located on a map the value of the other data contained in the Report is greatly reduced.

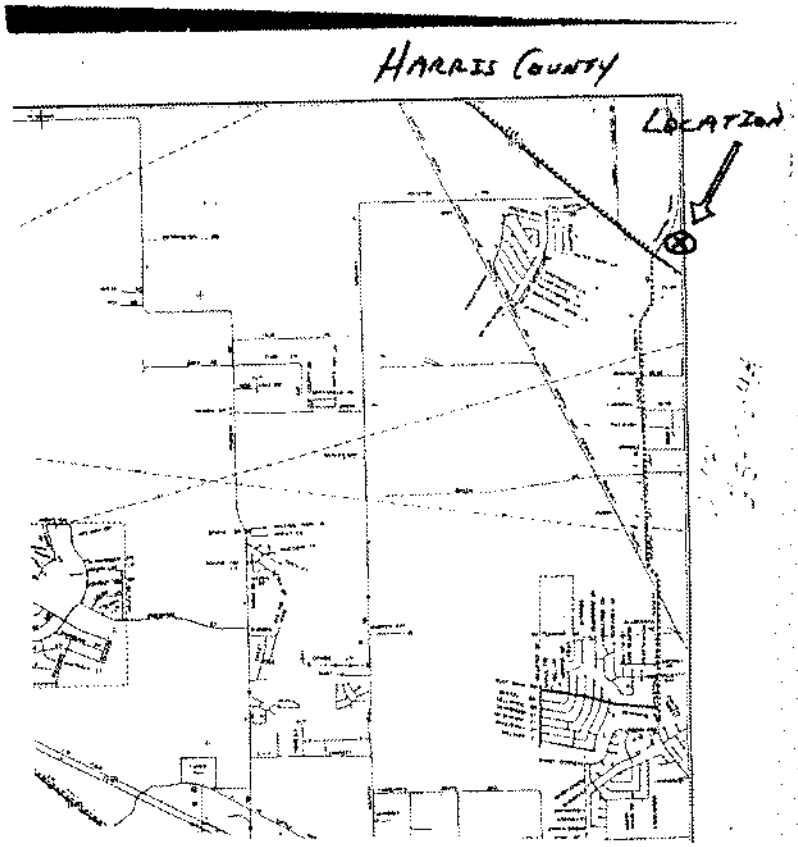

Send original copy by certified mail to the Texas Water Development Board
P. O. Box 13087
Austin, Texas 78711

State of Texas

WATER WELL REPORT

For TWDB use only
Well No. 65-05-9PP
Located on map yes
Received: 75
dl

1) OWNER:
Person having well drilled Ferguson and Associates (Name) Address 8421 Airline (Street or RFD) Houston (City) Texas (State)

Landowner _____ (Name) Address _____ (Street or RFD) _____ (City) _____ (State)

2) LOCATION OF WELL:
County Harris, _____ miles in _____ (N.E., S.W., etc.) direction from _____ (Town)

Locate by sketch map showing landmarks, roads, creeks, hiway number, etc.*

413 N
~~374~~
Mapon
65-06-8JJ
North

(Use reverse side if necessary)

or

Give legal location with distances and directions from adjacent sections or survey lines.

Labor _____ League _____
Block _____ Survey _____
Abstract No. _____
(NW¼ NE¼ SW¼ SE¼) of Section _____

3) TYPE OF WORK (Check):
~~New Well~~ XXXX Deepening
Reconditioning Plugging

4) PROPOSED USE (Check):
Domestic ~~Industrial~~ Municipal
Irrigation Test Well Other

5) TYPE OF WELL (Check):
~~Rotary~~ XXXX Driven Dug
Cable Jetted Bored

6) WELL LOG:
Diameter of hole 6 3/4 in. Depth drilled 236 ft. Depth of completed well 256 ft. Date drilled 6-20-74
All measurements made from 0 ft. above ground level.

From (ft.)	To (ft.)	Description and color of formation material
0-	10	Fill
10	40	Red and Gray Clay
40	45	Sand
45	60	Red Clay
60	135	Red and Gray Clay
135	140	Sand
140	155	Red and Gray Clay
155	160	Sand
160	185	Yellow Clay
185	230	Red Yellow Clay
230	256	Sand

(Use reverse side if necessary)

9) Casing:
Type: Old ~~New~~ XX Steel ~~Plastic~~ XXXX Other
Cemented from 236 ft up ft. to _____ ft.

Diameter (inches)	Setting From (ft.)	To (ft.)	Gage
4"	236ft	1ft	40

10) SCREEN:
Type Well Supplies Plastic Wrapped
Perforated Slotted

Diameter (inches)	Setting From (ft.)	To (ft.)	Slot Size
2½"	236ft	256 ft	10

7) COMPLETION (Check):
Straight wall Gravel packed Other
~~Under reamed~~ XXXXXXX Open Hole

8) WATER LEVEL:
Static level 145 ft. below land surface Date _____
Artesian pressure _____ lbs. per square inch Date _____
Depth to ~~pump bowls~~, cylinder, jet, etc., 220 ft ft. below land surface.

11) WELL TESTS:
Was a pump test made? Yes ~~No~~ X If yes, by whom?
Yield: _____ gpm with _____ ft. drawdown after _____ hrs.
Bailer test _____ gpm with _____ ft. drawdown after _____ hrs.
Artesian flow _____ gpm
Temperature of water _____

12) WATER QUALITY:
Was a chemical analysis made? Yes ~~No~~ X
Did any strata contain undesirable water? Yes No.
Type of water? _____ depth of strata _____

I hereby certify that this well was drilled by me (or under my supervision) and that each and all of the statements herein are true to the best of my knowledge and belief.

NAME C A Raymond Jr (Type or Print) Water Well Drillers Registration No. 774
ADDRESS 10011 Airline Dr. (Street or RFD) Houston (City) Texas (State)
(Signed) C A Raymond Jr (Water Well Driller) Raymond Water Wells (Company Name)

Please attach electric log, chemical analysis, and other pertinent information, if available.

*Additional instructions on reverse side.

TWDBE-WO-8

Dup

Send original copy by certified mail to the Texas Water Development Board P. O. Box 13087 Austin, Texas 78711

State of Texas

WATER WELL REPORT

For TWDB use only
Well No. 65-05-988
Located on map yes
Received: 7-27
dlf

1) OWNER:
Person having well drilled A.L. BRUMLOW (Name) Address 147 MARGIE LANE (Street or RFD) HOUSTON (City) TEXAS (State)

Landowner SAME (Name) Address (Street or RFD) (City) (State)

2) LOCATION OF WELL:
County HARRIS, 9.5 miles in N (N.E., S.W., etc.) direction from HOUSTON (Town)

Locate by sketch map showing landmarks, roads, creeks, hiway number, etc.*



(Use reverse side if necessary)

or

Give legal location with distances and directions from adjacent sections or survey lines.

Labor _____ League _____

Block _____ Survey _____

Abstract No. _____

(NW¼ NE¼ SW¼ SE¼) of Section _____

3) TYPE OF WORK (Check):
New Well ✓ Deepening
Reconditioning Plugging

4) PROPOSED USE (Check):
Domestic ✓ Industrial Municipal
Irrigation Test Well Other

5) TYPE OF WELL (Check):
Rotary ✓ Driven Dug
Cable Jetted Bored

6) WELL LOG:
Diameter of hole 6¼ in. Depth drilled 349 ft. Depth of completed well 349 ft. Date drilled 10-1-76

All measurements made from 0 ft. above ground level.

From (ft.)	To (ft.)	Description and color of formation material
0	4	TOP SOIL
4	30	YELLOW SHALE
30	43	RED SAND
43	80	RED SHALE
80	105	SAND
105	165	RED SHALE
165	190	SAND
190	221	RED SHALE
221	235	FINE SAND
235	316	RED SHALE
316	349	SAND

(Use reverse side if necessary)

9) Casing:
Type: Old New ✓ Steel Plastic ✓ Other
Cemented From 0 ft. to 330 ft.

Diameter (inches)	Setting From (ft.)	To (ft.)	Gage
4	1-6" ABOVE GROUND	330	SCH 40
2½	330	339	SCH 80

10) SCREEN:
Type PLASTIC SCH 80
Perforated Slotted

Diameter (inches)	Setting From (ft.)	To (ft.)	Slot Size
2½	339	349	.012

7) COMPLETION (Check):
Straight wall Gravel packed Other ✓
Under reamed Open Hole

8) WATER LEVEL:
Static level 220 ft. below land surface Date 10-2-76
Artesian pressure _____ lbs. per square inch Date _____
Depth to pump bowls, cylinder, jet, etc., 273 ft. below land surface.

11) WELL TESTS:
Was a pump test made? Yes ✓ No If yes, by whom? JAMES H. SUGG JR.
Yield: 12 gpm with 15 ft. drawdown after 2 hrs.
Bailer test _____ gpm with _____ ft. drawdown after _____ hrs.
Artesian flow _____ gpm
Temperature of water _____

12) WATER QUALITY:
Was a chemical analysis made? Yes No ✓
Did any strata contain undesirable water? Yes No ✓
Type of water? _____ depth of strata _____

I hereby certify that this well was drilled by me (or under my supervision) and that each and all of the statements herein are true to the best of my knowledge and belief.

NAME JAMES H. SUGG JR. (Type or Print) Water Well Drillers Registration No. 1006

ADDRESS 13501 CHRISMAN #26 (Street or RFD) HOUSTON (City) TEXAS (State)

(Signed) James H. Sugg Jr. (Water Well Driller) SUGG WATER WELL DRILLING (Company Name)

Please attach electric log, chemical analysis, and other pertinent information, if available.

*Additional instructions on reverse side.

TWDBE-WD-6

(11)

DUP

Send original copy by certified mail to the Texas Department of Water Resources P. O. Box 13087 Austin, Texas 78711

State of Texas
WATER WELL REPORT

ATTENTION OWNER: *Confidentiality Privilege Notice on Reverse Side*

For TDWR use only
Well No. 65-05-9AAA
Located on map YES
Received: TDI

1) OWNER Joe Hines (Name) Address 191 Mitchell Rd. (Street or RFD) Houston (City) Texas (State) (Zip)

2) LOCATION OF WELL: County Harris 5 miles in S.W. (N.E., S.W., etc.) direction from Aldine (Town)

Driller must complete the legal description to the right with distance and direction from two intersecting section or survey lines, or he must locate and identify the well on an official Quarter- or Half-Scale Texas County General Highway Map and attach the map to this form.

1

☐ Legal description:
Section No. _____ Block No. _____ Township _____
Abstract No. _____ Survey Name _____
Distance and direction from two intersecting section or survey lines _____

☑ See attached map Map on 65-06-2N

3) TYPE OF WORK (Check)
☑ New Well ☐ Deepening ☐ Reconditioning ☐ Plugging

4) PROPOSED USE (Check)
☑ Domestic ☐ Industrial ☐ Public Supply ☐ Irrigation ☐ Test Well ☐ Other _____

5) DRILLING METHOD (Check):
☑ Mud Rotary ☐ Air Hammer ☐ Driven ☐ Bored ☐ Air Rotary ☐ Cable Tool ☐ Jetted ☐ Other _____

6) WELL LOG:

Date drilled 9/10/79

DIAMETER OF HOLE

Dia. (in.)	From (ft.)	To (ft.)
6½	Surface	360

7) BOREHOLE COMPLETION:
☐ Open Hole ☐ Straight Wall ☐ Underreamed
☐ Gravel Packed ☑ Other Cemented
If Gravel Packed give interval . . . from _____ ft. to _____ ft.

From (ft.)	To (ft.)	Description and color of formation material
0	3	top soil
3	55	red + gray clay
55	62	fine sand
62	118	clay + sand strips
118	144	red + gray clay
144	163	clay + sand strips
163	233	red, blue + gray clay
233	248	fine sand
248	300	clay + sand strips
300	314	fine sand
314	325	red + gray clay
325	360	coarse sand

8) CASING, BLANK PIPE, AND WELL SCREEN DATA:

Dia. (in.)	New or Used	Steel, Plastic, etc. Perf., Slotted, etc. Screen Mfr., if commercial	Setting (ft.) From	Setting (ft.) To	Gage Casing Screen
4"	New	Plastic Casing	0	340	40
2½"	New	Plastic Screen	340	360	12

CEMENTING DATA
Cemented from 340 ft. to 200 ft.
Method used Pressurized
Cemented by Ind. (Company or Individual)

9) WATER LEVEL:
Static level 237 ft. below land surface Date 9/11/79
Artesian flow _____ gpm. Date _____

10) PACKERS: Type Depth
2½"x4" A+R 3 Ring 333'

(Use reverse side if necessary)

11) TYPE PUMP:
☐ Turbine ☐ Jet ☐ Submersible ☐ Cylinder
☐ Other _____
Depth to pump bowls, cylinder, jet, etc. _____ ft.

12) WELL TESTS:
☐ Type Test: ☐ Pump ☐ Bailer ☐ Jetted ☐ Estimated
Yield: _____ gpm with _____ ft. drawdown after _____ hrs.

13) WATER QUALITY:
Did you knowingly penetrate any strata which contained undesirable water? ☐ Yes ☑ No
If yes, submit "REPORT OF UNDESIRABLE WATER"
Type of water? Fresh Depth of strata 35'
Was a chemical analysis made? ☐ Yes ☑ No

I hereby certify that this well was drilled by me (or under my supervision) and that each and all of the statements herein are true to the best of my knowledge and belief.

NAME Bobby Potter (Type or Print) Water Well Drillers Registration No. 1872

ADDRESS 5917 Chippewa (Street or RFD) Houston (City) Texas (State) 77086 (Zip)

(Signed) Bobby Potter (Water Well Driller) Damwell + Potter Drilling Co. (Company Name)

Please attach electric log, chemical analysis, and other pertinent information, if available.

4820112725

TDWR 0582 (Rev. 1-12-79)

DEPARTMENT OF WATER RESOURCES COPY

Send original copy by certified mail to: Texas Water Commission, P.O. Box 13087, Austin, Texas 78711

Please use black ink.

ATTENTION OWNER: *Confidentiality Privilege Notice on Reverse Side*

State of Texas WELL REPORT

Texas Water Well Drillers Board
P.O. Box 13087
Austin, Texas 78711

1) OWNER Arnold Jebousek (Name) ADDRESS 122 Margie Lane (Street or RFD) Houston (City) TX (State) 77037 (Zip)

2) LOCATION OF WELL: County Harris 5 miles in SW. (NE, SW, etc.) direction from Aldine (Town)

Driller must complete the legal description below with distance and direction from two intersecting section or survey lines, or he must locate and identify the well on an official Quarter- or Half-Scale Texas County General Highway Map and attach the map to this form.

☐ LEGAL DESCRIPTION:
Section No. _____ Block No. _____ Township _____ Abstract No. _____ Survey Name _____
Distance and direction from two intersecting section or survey lines _____

☑ SEE ATTACHED MAP (2)

3) TYPE OF WORK (Check): ☑ New Well ☐ Deepening ☐ Reconditioning ☐ Plugging

4) PROPOSED USE (Check): ☑ Domestic ☐ Industrial ☐ Monitor ☐ Public Supply ☐ Irrigation ☐ Test Well ☐ Injection ☐ De-Watering

5) DRILLING METHOD (Check): ☑ Mud Rotary ☐ Air Hammer ☐ Jetted ☐ Driven ☐ Bored ☐ Air Rotary ☐ Cable Tool ☐ Other _____

6) WELL LOG:
Date Drilling: Started 8-29 1991 Completed 9-2 1991

DIAMETER OF HOLE

Dia. (in.)	From (ft.)	To (ft.)
6½	Surface	360
4½	360	380

7) BOREHOLE COMPLETION: ☐ Open Hole ☑ Straight Wall ☐ Underreamed ☐ Gravel Packed ☐ Other _____
If Gravel Packed give interval . . . from _____ ft. to _____ ft.

From (ft.)	To (ft.)	Description and color of formation material	From (ft.)	To (ft.)	Description and color of formation material
0	42	C	333	344	C
42	49	S	344	380	S
49	142	C			
142	167	S			
167	227	C			
227	251	S			
251	284	C			
284	312	S			
312	322	C			
322	333	S			

(Use reverse side if necessary)

RECEIVED SEP 09 1991 TEXAS WATER COMMISSION

8) CASING, BLANK PIPE, AND WELL SCREEN DATA:

Dia. (in.)	New or Used	Steel, Plastic, etc. Perf., Slotted, etc. Screen Mfg., if commercial	Setting (ft.) From	Setting (ft.) To	Gage Casing Screen
4	N	PVC	0	360	40
2	N	PVC wrapped	360	380	10

9) CEMENTING DATA [Rule 287.44(1)]
Cemented from 0 ft. to 210 ft. No. of Sacks Used 20
310 ft. to 360 ft. No. of Sacks Used 5
Method used Circ
Cemented by Inv

10) SURFACE COMPLETION
☑ Specified Surface Slab Installed [Rule 287.44(2)(A)]
☐ Pitless Adapter Used [Rule 287.44(3)(B)]
☐ Approved Alternative Procedure Used [Rule 287.71]

11) WATER LEVEL:
Static level 264 ft. below land surface Date 9-2-91
Artesian flow _____ gpm. Date _____

12) PACKERS: Type Depth

13) TYPE PUMP: ☐ Turbine ☐ Jet ☑ Submersible ☐ Cylinder ☐ Other _____
Depth to pump bowls, cylinder, jet, etc., 315 ft.

14) WELL TESTS:
Type Test: ☐ Pump ☐ Bailer ☐ Jetted ☐ Estimated
Yield: _____ gpm with _____ ft. drawdown after _____ hrs.

15) WATER QUALITY:
Did the drilling penetrate any strata which contained undesirable constituents?
☐ Yes ☑ No If yes, submit "REPORT OF UNDESIRABLE WATER"
Type of water? _____ Depth of strata _____
Was a chemical analysis made? ☐ Yes ☐ No

I hereby certify that this well was drilled by me (or under my supervision) and that each and all of the statements herein are true to the best of my knowledge and belief. I understand that failure to complete items 1 thru 15 will result in the log(s) being returned for completion and resubmittal.

COMPANY NAME Lowe Water Wells Inc (Type or print) WELL DRILLER'S LICENSE NO. 1182

ADDRESS P.O. Box 89 (Street or RFD) Porter (City) Texas (State) 77365 (Zip)

(Signed) Homer L. Lowe (Licensed Well Driller) (Signed) _____ (Registered Driller Trainee)

Please attach electric log, chemical analysis, and other pertinent information, if available.

For TWC use only: Well No. 2 Located on ma[illegible]

WWD-012 (Rev. 09/21/88)

TEXAS WATER COMMISSION COPY

4820112878


HOUSTON
HARRIS COUNTY
TEXAS
1979

Dup.

Send original copy by certified mail to the Texas Water Development Board P. O. Box 13087 Austin, Texas 78711

State of Texas

WATER WELL REPORT

For TWDB use only
Well No. 65-05-922
Located on map
Received: 7F

1) OWNER:
Person having well drilled CLAUDE J. GUTOWSKI (Name) Address 138 TINA LANE (Street or RFD) HOUSTON (City) TEX (State)

Landowner SAME (Name) Address (Street or RFD) (City) (State)

2) LOCATION OF WELL:
County HARRIS, 14 miles in N (N.E., S.W., etc.) direction from HOUSTON (Town)

Locate by sketch map showing landmarks, roads, creeks, hiway number, etc.*



(Use reverse side if necessary)

WEST MT HOUSTON

or Give legal location with distances and directions from adjacent sections or survey lines.

Labor _____ League _____

Block _____ Survey _____

Abstract No. _____

(NW¼ NE¼ SW¼ SE¼) of Section _____

3) TYPE OF WORK (Check): New Well ✓ Deepening Reconditioning Plugging

4) PROPOSED USE (Check): Domestic ✓ Industrial Municipal Irrigation Test Well Other

5) TYPE OF WELL (Check): Rotary ✓ Driven Dug Cable Jetted Bored

6) WELL LOG:
Diameter of hole 6¼ in. Depth drilled 350 ft. Depth of completed well 350 ft. Date drilled 6-24-7

All measurements made from 0 ft. above ground level.

From (ft.)	To (ft.)	Description and color of formation material
0	5	TOP SOIL
5	45	YELLOW SHALE
45	61	SAND
61	111	RED SHALE
111	135	SAND
135	221	RED SHALE
221	250	SAND
250	322	RED SHALE
322	350	SAND

(Use reverse side if necessary)

9) Casing:
Type: Old New ✓ Steel Plastic ✓ Other

Cemented from 0 ft. to 330 ft

Diameter (inches)	Setting From (ft.)	Setting To (ft.)	Gage
4"	1'-6" ABOVE GROUND	330	SCH 40
2½	330	340	SCH 80

10) SCREEN:
Type PLASTIC

Perforated Slotted

Diameter (inches)	Setting From (ft.)	Setting To (ft.)	Slot Size
2½	340	350	.012

7) COMPLETION (Check):
Straight wall Gravel packed Other ✓
Under reamed Open Hole

8) WATER LEVEL:
Static level 218 ft. below land surface Date 6-25-78
Artesian pressure _____ lbs. per square inch Date _____
Depth to pump bowls, cylinder, jet, etc., 294 ft. below land surface.

11) WELL TESTS:
Was a pump test made? Yes ✓ No If yes, by whom? JAMES H. SUGG JR.
Yield: 11.5 gpm with 10 ft. drawdown after 2 hrs
Bailer test _____ gpm with _____ ft. drawdown after _____ hrs
Artesian flow _____ gpm
Temperature of water _____

12) WATER QUALITY:
Was a chemical analysis made? Yes No ✓
Did any strata contain undesirable water? Yes No ✓
Type of water? _____ depth of strata _____

I hereby certify that this well was drilled by me (or under my supervision) and that each and all of the statements herein are true to the best of my knowledge and belief.

NAME JAMES H. SUGG JR. (Type or Print) Water Well Drillers Registration No. 1006

ADDRESS 13501 CHRISMAN #26 (Street or RFD) HOUSTON (City) TEXAS (State) 7703

(Signed) James H. Sugg Jr. (Water Well Driller) SUGG WATER WELL DRILLING (Company Name)

Please attach electric log, chemical analysis, and other pertinent information, if available.

*Additional instructions on reverse side.

TWDBE-WD-6

Send original copy by certified mail to the Texas Water Development Board P. O. Box 13087 Austin, Texas 78711

State of Texas

WATER WELL REPORT

For TWDB use only
Well No. 65-05-922
Located on map
Received: 12-4-75

1) OWNER:
Person having well drilled PAUL O. THRAILKILL (Name) Address 127 MARGIELANE (Street or RFD) HOUSTON (City) TEX (State)

Landowner SAME (Name) Address (Street or RFD) (City) (State)

2) LOCATION OF WELL:
County HARRIS, 9 miles in N (N.E., S.W., etc.) direction from HOUSTON (Town)

Locate by sketch map showing landmarks, roads, creeks, hiway number, etc.*

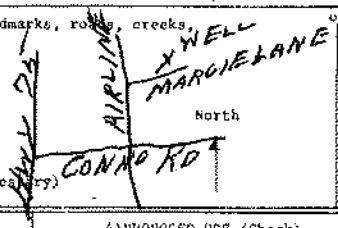

(Use reverse side if necessary)

Give legal location with distances and directions from adjacent sections or survey lines.

Labor League

Block Survey

Abstract No.

(NW¼ NE¼ SW¼ SE¼) of Section

3) TYPE OF WORK (Check): New Well ✓ Deepening / Reconditioning / Plugging

4) PROPOSED USE (Check): Domestic ✓ Industrial / Municipal / Irrigation / Test Well / Other

5) TYPE OF WELL (Check): Rotary ✓ Driven / Bug / Cable / Jetted / Bored

6) WELL LOG:
Diameter of hole 6 1/4" in. Depth drilled 350 ft. Depth of completed well 350 ft. Date drilled 5-12-75

All measurements made from 0 ft. above ground level.

From (ft.)	To (ft.)	Description and color of formation material
0	5	TOP SOIL
5	12	YELLOW SHALE
12	23	SAND
23	34	RED SHALE
34	50	SAND
50	85	RED SHALE
85	102	SAND
102	147	SHALE
147	185	SAND
185	294	RED SHALE
294	320	BLUE SHALE
320	350	SAND

(Use reverse side if necessary)

9) Casing:
Type: Old / New ✓ Steel / Plastic ✓ Other
Cemented from 320 ft. to 0 ft.

Diameter (inches)	Setting From (ft.)	To (ft.)	Gage
4	1'-6" ABOVE GROUND	320	SCH 40

10) SCREEN:
Type PLASTIC
Perforated / Slotted

Diameter (inches)	Setting From (ft.)	To (ft.)	Slot Size
2½	240	250	.012

7) COMPLETION (Check):
Straight wall / Gravel packed / Other ✓
Under reamed / Open Hole

8) WATER LEVEL:
Static level 222 ft. below land surface Date 5-14-75
Artesian pressure lbs. per square inch Date
Depth to pump bowls, cylinder, jet, etc., 275 ft. below land surface.

11) WELL TESTS:
Was a pump test made? Yes ✓ No If yes, by whom? JAMES H. SUGG JR.
Yield: 11.5 gpm with 21 ft. drawdown after 2 hrs.
Bailer test gpm with ft. drawdown after hrs.
Artesian flow gpm
Temperature of water

12) WATER QUALITY:
Was a chemical analysis made? Yes No ✓
Did any strata contain undesirable water? Yes No ✓
Type of water? depth of strata

I hereby certify that this well was drilled by me (or under my supervision) and that each and all of the statements herein are true to the best of my knowledge and belief.

NAME JAMES H. SUGG JR. (Type or Print) Water Well Drillers Registration No. 1006

ADDRESS 1350 CHRISMAN #26 (Street or RFD) HOUSTON, (City) TEXAS (State)

(Signed) James H Sugg Jr. (Water Well Driller) SUGG WATER WELL DRILLING (Company Name)

Please attach electric log, chemical analysis, and other pertinent information, if available.

*Additional instructions on reverse side.

TWDB-WD-8

Send original copy by certified mail to the Texas Water Development Board P. O. Box 13087 Austin, Texas 78711

State of Texas

WATER WELL REPORT

For TWDB use only
Well No. 65-05-922
Located on map
Received: 22

1) OWNER:
Person having well drilled MARVIN KAASA (Name) Address 8322 MARIA EDNA HOU. TEX (Street or RFD) (City) (State)
Landowner MARVIN (Name) KAASA Address 8322 MARIA EDNA - HOU. TEX (Street or RFD) (City) (State)

2) LOCATION OF WELL:
County Harris 12 miles in N (N.E., S.W., etc.) direction from HOUSTON (Town)

Locate by sketch map showing landmarks, roads, creeks, hiway number, etc.*



(Use reverse side if necessary)

OR Give legal location with distances and directions from adjacent sections or survey lines.

Labor _____ League _____
Block _____ Survey _____
Abstract No. _____
(NW¼ NE¼ SW¼ SE¼) of Section _____

3) TYPE OF WORK (Check):
New Well ✓ Deepening
Reconditioning Plugging

4) PROPOSED USE (Check):
Domestic ✓ Industrial Municipal
Irrigation Test Well Other

5) TYPE OF WELL (Check):
Rotary ✓ Driven Dug
Cable Jetted Bored

6) WELL LOG:
Diameter of hole 6 3/4 in. Depth drilled 350 ft. Depth of completed well 346 ft. Date drilled July 14
All measurements made from _____ ft. above ground level.

From (ft.)	To (ft.)	Description and color of formation material
0	6	Top Soil
6	220	Clay Red & Blue
220	260	Sand
260	315	Clay Blue & Red
315	365	Sand & Trace

9) Casing:
Type: Did New Steel Plastic ✓ Other
Cemented From 0 ft. to 350 ft.
Diameter (inches): Setting From (ft.) 0 To (ft.) 350 Gage 40
4"

10) SCREEN:
Type Plastic
Perforated Slotted ✓
Diameter (inches) 2 5/8 Setting From (ft.) 350 To (ft.) 365 Slot Size 12

(Use reverse side if necessary)

7) COMPLETION (Check):
Straight wall Gravel packed Other ✓
Under reamed Open Hole

8) WATER LEVEL:
Static level 220 ft. below land surface Date July 14
Artesian pressure _____ lbs. per square inch Date _____
Depth to pump bowls, cylinder, jet, etc., 315 ft.
below land surface.

11) WELL TESTS:
Was a pump test made? Yes No ✓ If yes, by whom?
Yield: _____ gpm with _____ ft. drawdown after _____ hrs.
Bailer test _____ gpm with _____ ft. drawdown after _____ hrs.
Artesian flow _____ gpm
Temperature of water _____

12) WATER QUALITY:
Was a chemical analysis made? Yes No ✓
Did any strata contain undesirable water? Yes No
Type of water? _____ depth of strata 40 ft.

I hereby certify that this well was drilled by me (or under my supervision) and that each and all of the statements herein are true to the best of my knowledge and belief.

NAME LOYD T. DAMRELL (Type or Print) Water Well Drillers Registration No. 884
ADDRESS 5717 Chippewa (Street or RFD) Houston (City) TEX. 77036 (State)
(Signed) Loyd T. Damrell (Water Well Driller) DAMRELL & POTTER DRILLING CO. (Company Name)

Please attach electric log, chemical analysis, and other pertinent information, if available.

*Additional instructions on reverse side.

4820112731

TWDB WD-6

Send original copy by certified return receipt requested ma[illegible] TNRCC, MC 177, P.O. Box 13087, Austin, TX 78711-308

ATTENTION OWNER: *Confidentiality Privilege Notice on on reverse side of Well Owner's copy (pink)*

State of Texas
WELL REPORT

Texas Water Well Drillers Advisory Council
MC 177
P.O. Box 13087
Austin, TX 78711-3087
512-239-0530

1) **OWNER** Sam's Country Bar-B-Q (Name) **ADDRESS** 8222 Airline Dr. (Street or RFD) Houston (City) Tx. (State) 77037 (Zip)

2) **ADDRESS OF WELL:** County Harris 8222 Airline Dr. (Street, RFD or other) Houston (City) Tx. (State) 77037 (Zip) **GRID #** 65-05-9

3) **TYPE OF WORK (Check):** ☑ New Well ☐ Deepening ☐ Reconditioning ☐ Plugging

4) **PROPOSED USE (Check):** ☐ Monitor ☐ Environmental Soil Boring ☐ Domestic ☐ Industrial ☐ Irrigation ☐ Injection ☑ Public Supply ☐ De-watering ☐ Testwell
If Public Supply well, were plans submitted to the TNRCC? ☑ Yes ☐ No

5) ⊙ N

6) **WELL LOG:**
Date Drilling: Started 8-28 19 96 Completed 9-4 19 96

DIAMETER OF HOLE

Dia. (in.)	From (ft.)	To (ft.)
9"	Surface	385
4 3/4	385	420

7) **DRILLING METHOD (Check):** ☐ Driven ☐ Air Rotary ☑ Mud Rotary ☐ Bored ☐ Air Hammer ☐ Cable Tool ☐ Jetted ☐ Other

From (ft.)	To (ft.)	Description and color of formation material
0	-1	Top Soil
1	- 15	Black & Gray Clay
15	- 41	Red & Gray Clay
41	- 162	Hard Red Clay
162	- 285	Red & Gray Clay w hard st.
285	- 335	Red & Gray Clay w sand streaks
335	- 379	Sand w Clay Streaks.
379	- 420	Sand.

RECEIVED
NOV - 7 1996

(Use reverse side of Well Owner's copy, if necessary)

8) **Borehole Completion (Check):** ☐ Open Hole ☐ Straight Wall ☐ Underreamed ☐ Gravel Packed ☑ Other 2 string
If Gravel Packed give interval ... from _____ ft. to _____ ft.

CASING, BLANK PIPE, AND WELL SCREEN DATA:

Dia. (in.)	New or Used	Steel, Plastic, etc. Perf., Slotted, etc. Screen Mfg., if commercial	Setting (ft.) From	Setting (ft.) To	Gage Casting Screen
5"	N	SDR 17 PVC	+2	384	
3"	N	Sch 40 PVC	380	400	
3"	N	Slotted PVC sch 40	400	420	.008

9) **CEMENTING DATA** [Rule 338.44(1)]
Cemented from surface ft. to 385 ft. No. of sacks used 70
_____ ft. to _____ ft. No. of sacks used _____
Method used pressure cemented w 8% gel
Cemented by Driller
Distance to septic system field lines or other concentrated contamination 150 ft.
Method of verification of above distance Engineers Measurment

10) **SURFACE COMPLETION**
☑ Specified Surface Slab Installed [Rule 338.44(2)(A)]
☐ Specified Steel Sleeve Installed [Rule 338.44(3)(A)]
☐ Pitless Adapter Used [Rule 338.44(3)(b)]
☐ Approved Alternative Procedure Used [Rule 338.71]

11) **WATER LEVEL:**
Static level 247 ft. below land surface Date 9-3-96
Artesian flow _____ gpm. Date _____

12) **PACKERS:**

Type	Depth
K packer 6 x 3	380'

13) **TYPE PUMP:** ☐ Turbine ☐ Jet ☑ Submersible ☐ Cylinder ☐ Other
Depth to pump bowls, cylinder, jet, etc., 357' ft.

14) **WELL TESTS:**
Type test: ☑ Pump ☐ Bailer ☐ Jetted ☐ Estimated
Yield: 42 gpm with 24 ft. drawdown after 48 hrs.

15) **WATER QUALITY:**
Did you knowingly penetrate any strata which contained undesirable constituents?
☐ Yes ☑ No If yes, submit "REPORT OF UNDESIRABLE WATER"
Type of water? _____ Depth of strata _____
Was a chemical analysis made? ☐ Yes ☐ No

I hereby certify that this well was drilled by me (or under my supervision) and that each and all of the statements herein are true to the best of my knowledge and belief. I understand that failure to complete items 1 thru 15 will result in the log(s) being returned for completion and resubmittal.

COMPANY NAME Johnston's Water Well Service Inc. (Type or print) **WELL DRILLER'S LICENSE NO.** 2778 WI

ADDRESS 28414 Calvert Rd. (Street or RFD) Tomball (City) Tx. (State) 77375 (Zip)

(Signed) Kenny K. Johnston (Licensed Well Driller) **(Signed)** _____ (Registered Driller Trainee)

Please attach electric log, chemical analysis, and other pertinent information, if available.

TNRCC-0199 (Rev. 05-21-96) *White - TNRCC Yellow - DRILLER Pink - WELL OWNER*

27

Send original copy by certified mail to the Texas Department of Water Resources P. O. Box 13087 Austin, Texas 78711

State of Texas
WATER WELL REPORT

ATTENTION OWNER: *Confidentiality Privilege Notice on Reverse Side*

Texas Water Well Drillers Board P. O. Box 13087 Austin, Texas 78711

1) OWNER Annie Mae Jebousek (Name) Address 126 Margie (Street or RFD) Houston, Tx. 77037 (City) (State) (Zip)

2) LOCATION OF WELL: County Harris miles in (N.E., S.W., etc.) direction from (Town)

Driller must complete the legal description to the right with distance and direction from two intersecting section or survey lines, or he must locate and identify the well on an official Quarter- or Half-Scale Texas County General Highway Map and attach the map to this form.

☐ Legal description:
Section No. Block No. Township
Abstract No. Survey Name
Distance and direction from two intersecting section or survey lines

☐ See attached map. map on 65-05-5ccc

3) TYPE OF WORK (Check): ☒ New Well ☐ Deepening ☐ Reconditioning ☐ Plugging

4) PROPOSED USE (Check): ☒ Domestic ☐ Industrial ☐ Public Supply ☐ Irrigation ☐ Test Well ☐ Other

5) DRILLING METHOD (Check): ☒ Mud Rotary ☐ Air Hammer ☐ Driven ☐ Bored ☐ Air Rotary ☐ Cable Tool ☐ Jetted ☐ Other

6) WELL LOG:

Date drilled 9-14-84

DIAMETER OF HOLE

Dia. (in.)	From (ft.)	To (ft.)
4 3/4	Surface	353
6 3/4		333

7) BOREHOLE COMPLETION: ☐ Open Hole ☐ Straight Wall ☐ Underreamed ☐ Gravel Packed ☒ Other Two-String

If Gravel Packed give interval . . . from ft. to ft.

From (ft.)	To (ft.)	Description and color of formation material
0	40	red gray clay
40	60	red clay
60	80	red clay
80	100	red clay
100	120	red clay
120	140	red clay
140	160	sand-clay
160	180	sand-clay
180	200	clay
200	220	clay
220	228	clay
228	240	sand
240	255	sand
255	260	red gray clay
260	280	clay
280	300	clay
300	320	sand- clay breaks
320	328	clay
328	353	sand

8) CASING, BLANK PIPE, AND WELL SCREEN DATA:

Dia. (in.)	New or Used	Steel, Plastic, etc. Perf., Slotted, etc. Screen Mgf., if commercial	Setting (ft.) From	Setting (ft.) To	Gage Casing Screen
4"	N	SCH 40 PVC Casing	+24"	333	
2½	N	Well Supplies, Inc.			
		PVC Screen	353	343	12ga.
2½	N	SCH 40 PVC Blank	343	323	

CEMENTING DATA
Cemented from 333 ft. to 166 ft.
Method used Pressure Cement
Cemented by Raymond Water WELLS (Company or Individual)

9) WATER LEVEL:
Static level 245 ft. below land surface Date
Artesian flow gpm. Date

10) PACKERS: Type "K" Depth 323

RECEIVED
SEP 28 1984
DEPT. OF WATER RESOURCES

(Use reverse side if necessary)

11) TYPE PUMP: ☐ Turbine ☐ Jet ☐ Submersible ☐ Cylinder ☐ Other
Depth to pump bowls, cylinder, jet, etc., 315 ft.

13) WATER QUALITY:
Did you knowingly penetrate any strata which contained undesireble water? ☐ Yes ☒ No
If yes, submit "REPORT OF UNDESIRABLE WATER"
Type of water? Depth of strata
Was a chemical analysis made? ☐ Yes ☒ No

12) WELL TESTS: ☐ Type Test: ☐ Pump ☐ Bailer ☐ Jetted ☒ Estimated
Yield. 10 gpm with 5 ft. drawdown after 5 hrs.

I hereby certify that this well was drilled by me (or under my supervision) and that each and all of the statements herein are true to the best of my knowledge and belief.

COMPANY NAME Raymond Water Wells (Type or Print) Water Well Driller's License No. 774

ADDRESS 10011 Airline Drive (Street or RFD) Houston, Texas (City) (State) 77037 (Zip)

(Signed) C.A. Raymond Jr. (Licensed Water Well Driller) (Signed) (Registered Driller Trainee)

Please attach electric log, chemical analysis, and other pertinent information, if available.

For TDWR use only
Well No. 65-05-9BB
Located on map yes c.f.s.

TDWR-0392 (Rev. 5-27-82)

DEPARTMENT OF WATER RESOURCES COPY

Dup

Send original copy by certified return receipt requested mail to TDLR, P.O. Box 12157, Austin, TX 78711

ATTENTION OWNER: *Confidentiality Privilege Notice on reverse side of Well Owner's copy (pink)*

State of Texas WELL REPORT

Texas Department of Licensing & Regulation
P.O. Box 12157
Austin, TX 78711
512-463-7880

1) OWNER BELLMAR BAPTIST CHURCH (Name) ADDRESS 8430 AIRLINE (Street or RFD) HOU (City) TX (State) 77037 (Zip)

2) ADDRESS OF WELL'S LOCATION: County HARRIS SAME (Street, RFD or other) (City) (State) (Zip) Long. ____ Lat. ____ Grid # 65-05-9

3) TYPE OF WORK (Check): [x] New Well [ ] Deepening [ ] Reconditioning [ ] Plugging

(4) PROPOSED USE (Check): [ ] Monitor [ ] Environmental Soil Boring [x] Domestic [ ] Industrial [ ] Irrigation [ ] Injection [ ] Public Supply [ ] De-watering [ ] Testwell
If Public Supply well, were plans submitted to the TNRCC? [ ] Yes [ ] No

5)

6) WELL LOG:
Date Drilling:
Started 11/21 1998
Completed 11/23 1998

DIAMETER OF HOLE Dia. (in.)	From (ft.)	To (ft.)
4 3/4"	Surface	360
7 1/2"	" "	340

7) DRILLING METHOD (Check): [ ] Driven [ ] Air Rotary [x] Mud Rotary [ ] Bored [ ] Air Hammer [ ] Cable Tool [ ] Jetted [ ] Other ____

From (ft.)	To (ft.)	Description and color of formation material
0	46	YELLOW CLAY
46	55	SAND .006
55	90	RED CLAY
90	100	SAND
100	146	WHITE CLAY
146	170	SAND 10 GA
170	188	RED CLAY
188	240	WHITE CLAY
240	320	CLAY RED
320	360	SAND 12 GA

(Use reverse side of Well Owner's copy, if necessary)

8) Borehole Completion (Check): [ ] Open Hole [ ] Straight Wall [ ] Underreamed [ ] Gravel Packed [x] Other TELESCOPE
If Gravel Packed give interval from ____ ft. to ____ ft.

CASING, BLANK PIPE, AND WELL SCREEN DATA:

Dia (in.)	New or Used	Steel, Plastic, etc. Perf., Slotted, etc. Screen Mfg., if commercial	Setting (ft.) From	Setting (ft.) To	Gage Casting Screen
4"	N	PLASTIC CASE	0	340	SCH 40
2 1/2"	N	LINEAR	330	340	" "
"	"	SCREEN	340	360	.006

9) CEMENTING DATA
Cemented from ____ ft. to ____ ft. No. of sacks used ____
____ ft. to ____ ft. No. of sacks used ____
Method used PRESSURE
Cemented by BELOW
Distance to septic system field lines or other concentrated contamination 75 ft.
Method of verification of above distance CUSTOMER

13) [ ] Well plugged within 48 hours

Casing left in well: From (ft)	To (ft)	Cement bentonite placed in well: From (ft)	To (ft)	Sacks used

14) TYPE PUMP: [ ] Turbine [ ] Jet [x] Submersible [ ] Cylinder [ ] Other ____
Depth to pump bowls, cylinder, jet, etc., 300 ft.

10) SURFACE COMPLETION
[ ] Specified Surface Slab Installed
[x] Specified Steel Sleeve Installed
[ ] Pitless Adapter Used
[ ] Approved Alternative Procedure Used

15) WELL TESTS:
Type test: [ ] Pump [ ] Bailer [x] Jetted [ ] Estimated
Yield: ____ gpm with ____ ft. drawdown after ____ hrs.

11) WATER LEVEL:
Static level 218 ft. below land surface Date 11/21/98
Artesian flow ____ gpm Date ____

16) WATER QUALITY:
Did you knowingly penetrate any strata which contained undesirable constituents?
[ ] Yes [x] No If yes, submit "REPORT OF UNDESIRABLE WATER"
Type of water? ____ Depth of strata ____
Was a chemical analysis made? [ ] Yes [x] No

12) PACKERS:

	Type	Depth
1	RIG K	330

I certify that I drilled this well (or the well was drilled under my direct supervision) and that each and all of the statements herein are true and correct. I understand that failure to complete items 1 thru 16 will result in the log(s) being returned for completion and resubmittal.

COMPANY NAME RAYMOND SERVICES (Type or print) WELL DRILLER'S LICENSE NO. 4577WI

ADDRESS 10011 AIRLINE DR (Street or RFD) HOU (City) TX (State) 77037 (Zip)

(Signed) [signature] (Licensed Well Driller) (Signed) ____ (Registered Driller Trainee)

Please attach electric log, chemical analysis, and other pertinent information, if available

TDLR FORM 001WWD (4/98) White - TDLR Yellow - DRILLER Pink - WELL OWNER

4820123964

Attention Owner: Confidentiality Privilege Notice on reverse side of owner's copy.

Texas Department of License and Regulation

Water Well Driller/Pump Installer Program
P.O. Box 12157 Austin, Texas 78711 (512)463-7880 FAX (512)463-8616
Toll free (800)803-9202
Email address: water.well@license.state.tx.us

This form must be completed and filed with the department and owner within 60 days upon completion of the well.

WELL REPORT

A. WELL IDENTIFICATION AND LOCATION DATA

1) OWNER

Name	Address	City	State	Zip
DON MARTINEZ	148 MARGIE LN.	HOUSTON	TX.	77037

2) WELL LOCATION

County	Physical Address	City	State	Zip
HARRIS 101	148 MARGIE LN.	HOUSTON	TX.	77037

Lat. Long. Grid # 65-05-5

3) Type of Work
☑ New Well ☐ Reconditioning ☐ Replacement ☐ Deepening

4) Proposed Use (check) ☐ Monitor ☐ Environmental Soil Boring ☑ Domestic ☐ Industrial ☐ Irrigation ☐ Injection ☐ Public Supply ☐ De-watering ☐ Testwell ☐ Rig Supply
If Public Supply well, were plans submitted? ☐ Yes ☐ No

5) N↑

6) Drilling Date
Started 03 / 18 / 03
Completed 03 / 20 / 03

Diameter of Hole

Dia.(in)	From (ft)	To (ft)
7	0	400

7) Drilling Method (check) ☐ Driven ☐ Air Rotary ☑ Mud Rotary ☐ Bored ☐ Air Hammer ☐ Cable Tool ☐ Jetted ☐ Other

From (ft)	To (ft)	Description and color of formation material
0	50	CLAY
50	80	RED SAND
80	200	CLAY
200	300	SAND
300	370	CLAY, SHALE
370	400	SAND

(Use reverse side of Well Owner's copy, if necessary)

8) Borehole Completion ☐ Open Hole ☐ Straight Wall ☐ Under-reamed ☐ Gravel Packed ☑ Other 2 STRING
If Gravel Packed give the interval from ft. to ft.

Casing, Blank Pipe, and Well Screen Data

Dia. (in.)	New Or Used	Steel, Plastic, etc. Perf., Slotted, etc Screen Mfg., if commercial	Setting (ft) From	Setting (ft) To	Gage Casing	Gage Screen
4"	N	CASING	380	0	SCH40	
2.5	N	LINER	380	370	SCH40	
2.5	N	SCREEN	400	380		008

9) Cementing Data
Cementing from 380 ft. to 0 ft. # of sacks used 18
ft. to 15 ft. # of sacks used 8
Method Used HALLIBURTON
Cementing By RIG
Distance to septic system field or other concentrated contamination 120
Method of verification of above distance OWNER

13) Plugged ☐ Well plugged within 48 hours

Casing left in well: From (ft)	To (ft)	Cement/Bentonite placed in well: From (ft)	To (ft)	Sacks used

10) Surface Completion
☐ Specified Surface Slab Installed
☑ Specified Surface Sleeve Installed
☐ Pitless Adapter Used
☐ Approved Alternative Procedure Used

14) Type Pump
☐ Turbine ☐ Jet ☑ Submersible ☐ Cylinder
☐ Other
Depth to pump bowls, cylinder, jet etc. 300 ft.

11) Water Level
Static level 210 ft. below Date 3-20-03
Artesian Flow gpm. Date

15) Water Test
Typetest ☐ Pump ☐ Bailer ☑ Jetted ☐ Estimated
Yield: gpm with ft. drawdown after hrs.

12) Packers Type K Set Depth 370

16) Water Quality
Did you knowingly penetrate a strata which contain undesirable constituents.
☐ YES ☑ NO If yes, did you submit a REPORT OF UNDESIRABLE WATER
Type of water Depth of Strata
Was a chemical analysis made ☐ Yes ☑ No

TDLR MAIL ROOM
JUN 3 3 2003
RECEIPT # AMOUNT

Company or individual's Name (type or print) ROBISON WATER WELL SERVICE, INC. Lic. No. DAVID HELMS 5421 PLW
Address 11819 W. MONTGOMERY RD City HOUSTON State TX Zip 77086

Signature David Helms By 5 / 28 / 03
Licensed Driller/Pump Installer — Date

Signature / /
Apprentice — Date

Send original copy by certified mail to: TNRCC, P.O. Box 13[illegible] Austin, TX 78711-3087

Please use black ink.

ATTENTION OWNER: *Confidentiality Privilege Notice on Reverse Side*

State of Texas
WELL REPORT

Texas Water Well Drillers Advisory Council
P.O. Box 13087
Austin, TX 78711-3087
512-239-0530

1) **OWNER** Alicia Solis (Name) **ADDRESS** 130 Margie Ln. Houston, Tx. (Street or RFD) (City) (State) (Zip)

2) **ADDRESS OF WELL:** County Harris 130 Margie Ln. Houston, Tx. (Street, RFD or other) (City) (State) (Zip) **GRID #** 65-13-3

3) **TYPE OF WORK (Check):** [X] New Well [ ] Deepening [ ] Reconditioning [ ] Plugging

4) **PROPOSED USE (Check):** [ ] Monitor [ ] Environmental Soil Boring [X] Domestic [ ] Industrial [ ] Irrigation [ ] Injection [ ] Public Supply [ ] De-watering [ ] Testwell
If Public Supply well, were plans submitted to the TNRCC? [ ] Yes [ ] No

5)

6) **WELL LOG:**
Date Drilling:
Started 2-17- 19 97
Completed 2-19 19 97

DIAMETER OF HOLE		
Dia. (in.)	From (ft.)	To (ft.)
6-3/4	Surface	428
3-7/8	428	432

7) **DRILLING METHOD (Check):** [ ] Driven [ ] Air Rotary [X] Mud Rotary [ ] Bored [ ] Air Hammer [ ] Cable Tool [ ] Jetted [ ] Other

From (ft.)	To (ft.)	Description and color of formation material
0	25	Clay
25	45	Sand
45	140	Clay
140	190	Shale, Clay
190	240	Sand
240	280	Rock, Clay
280	320	Sand
320	340	Shale
340	370	Sand
370	390	Clay
390	432	Sand

(Use reverse side if necessary)

8) **Borehole Completion (Check):** [ ] Open Hole [ ] Straight Wall [ ] Underreamed [ ] Gravel Packed [X] Other 2-String
If Gravel Packed give interval ... from [illegible] ft. to [illegible] ft.

CASING, BLANK PIPE, AND WELL SCREEN DATA:

Dia. (in.)	New or Used	Steel, Plastic, etc. Perf., Slotted, etc. Screen Mfg., if commercial	Setting (ft.) From	Setting (ft.) To	Gage Casting Screen
4"	N	PVC Casing	0	416	SCH40
2½	N	PVC Liner	390	416	SCH40
2½	N	PVC Screen	416	432	.012

9) **CEMENTING DATA** [Rule 338.44(1)]
Cemented from 416 ft. to 216 ft. No. of sacks used 10
0 ft. to 15 ft. No. of sacks used 9
Method used Halliburton
Cemented by Robinson Water Well
Distance to septic system field lines or other concentrated contamination 125 ft.
Method of verification of above distance Owner

10) **SURFACE COMPLETION**
[ ] Specified Surface Slab Installed [Rule 338.44(2)(A)]
[X] Specified Steel Sleeve Installed [Rule 338.44(3)(A)]
[ ] Pitless Adapter Used [Rule 338.44(3)(b)]
[ ] Approved Alternative Procedure Used [Rule 338.71]

11) **WATER LEVEL:**
Static level 235 ft. below land surface Date 2-19-97
Artesian flow [illegible] gpm. Date

12) **PACKERS:** Type K Depth 390

13) **TYPE PUMP:**
[ ] Turbine [ ] Jet [X] Submersible [ ] Cylinder
[ ] Other
Depth to pump bowls, cylinder, jet, etc., 320 ft.

14) **WELL TESTS:**
Type test: [ ] Pump [ ] Bailer [X] Jetted [ ] Estimated
Yield: [illegible] gpm with [illegible] ft. drawdown after [illegible] hrs.

15) **WATER QUALITY:**
Did you knowingly penetrate any strata which contained undesirable constituents?
[ ] Yes [X] No If yes, submit "REPORT OF UNDESIRABLE WATER"
Type of water? [illegible] Depth of strata [illegible]
Was a chemical analysis made? [ ] Yes [X] No

FILE ID SEQ #
EMP # OCT 28 1997 Rec'd
COMMENT WG

I hereby certify that this well was drilled by me (or under my supervision) and that each and all of the statements herein are true to the best of my knowledge and belief. I understand that failure to complete items 1 thru 15 will result in the log(s) being returned for completion and resubmittal.

COMPANY NAME Robinson Water Well Serv, Inc. (Type or print) **WELL DRILLER'S LICENSE NO.** 1464

ADDRESS 11819 W. Montgomery Rd. Houston, Tx. 77086 (Street or RFD) (City) (State) (Zip)

(Signed) Rob Robinson B.J. (Licensed Well Driller) (Signed) [illegible] (Registered Driller Trainee)

Please attach electric log, chemical analysis, and other pertinent information, if available.

TNRCC-0199 (Rev. 11-01-94)

TNRCC COPY

Send original copy by certified return receipt requested [illegible]: TNRCC, MC 177, P.O. Box 13087, Austin, TX 78711-3[illegible]

ATTENTION OWNER: *Confidentiality Privilege Notice on on reverse side of Well Owner's copy (pink)*

State of Texas WELL REPORT

Texas Water Well Drillers Advisory Council
MC 177
P.O. Box 13087
Austin, TX 78711-3087
512-239-0530

1) OWNER Jamie Garcia (Name) ADDRESS 8320 Airline Dr. Houston, Tx. 77037 (Street or RFD) (City) (State) (Zip)

2) ADDRESS OF WELL: County Harris 8320 Airline Dr. Houston, Tx. 77037 (Street, RFD or other) (City) (State) (Zip) GRID # 65-05-9

3) TYPE OF WORK (Check): [X] New Well [ ] Deepening [ ] Reconditioning [ ] Plugging

4) PROPOSED USE (Check): [ ] Monitor [ ] Environmental Soil Boring [ ] Domestic [ ] Industrial [ ] Irrigation [ ] Injection [X] Public Supply [ ] De-watering [ ] Testwell
If Public Supply well, were plans submitted to the TNRCC? [ ] Yes [ ] No

5)

6) WELL LOG:
Date Drilling:
Started 05-12 1997
Completed 05-14 1997

DIAMETER OF HOLE

Dia. (in.)	From (ft.)	To (ft.)
7-7/8	Surface	390
4-1/2	390	400

7) DRILLING METHOD (Check): [ ] Driven [ ] Air Rotary [X] Mud Rotary [ ] Bored [ ] Air Hammer [ ] Cable Tool [ ] Jetted [ ] Other

From (ft.)	To (ft.)	Description and color of formation material
	0-30	Clay
	30-65	Sand
	65-100	Clay
	100-200	Sand
	200-240	Clay, Rock
	240-300	Sand, Rock
	300-340	Clay, Shale
	340-400	Sand, Rock

(Use reverse side of Well Owner's copy, if necessary)

8) Borehole Completion (Check): [ ] Open Hole [ ] Straight Wall [ ] Underreamed [ ] Gravel Packed [X] Other 2-String
If Gravel Packed give interval ... from ____ ft. to ____ ft.

CASING, BLANK PIPE, AND WELL SCREEN DATA:

Dia. (in.)	New or Used	Steel, Plastic, etc. Perf., Slotted, etc. Screen Mfg., if commercial	Setting (ft.) From	Setting (ft.) To	Gage Casting Screen
5"	N	PVC Casing	380	0	SDR17
2½	N	PVC Liner	380	360	Sch40
2½	N	PVC Screen	400	380	.012

9) CEMENTING DATA [Rule 338.44(1)]
Cemented from 380 ft. to 0 ft. No. of sacks used 38
0 ft. to 15 ft. No. of sacks used 20
Method used Halliburton
Cemented by Robinson Water Well Service, INC
Distance to septic system field lines or other concentrated contamination 220 ft.
Method of verification of above distance Engineer, Owner

10) SURFACE COMPLETION
[X] Specified Surface Slab Installed [Rule 338.44(2)(A)]
[ ] Specified Steel Sleeve Installed [Rule 338.44(3)(A)]
[ ] Pitless Adapter Used [Rule 338.44(3)(b)]
[ ] Approved Alternative Procedure Used [Rule 338.71]

11) WATER LEVEL:
Static level 220 ft. below land surface Date 05-14-97
Artesian flow ____ gpm. Date ____

12) PACKERS: Type K Depth 360

13) TYPE PUMP:
[ ] Turbine [ ] Jet [ ] Submersible [ ] Cylinder
[ ] Other N/A
Depth to pump bowls, cylinder, jet, etc., ____ ft.

14) WELL TESTS:
Type test: [ ] Pump [ ] Bailer [X] Jetted [ ] Estimated
Yield: ____ gpm with ____ ft. drawdown after ____ hrs.

15) WATER QUALITY:
Did you knowingly penetrate any strata which contained undesirable constituents?
[ ] Yes [X] No If yes, submit "REPORT OF UNDESIRABLE WATER"
Type of water? ____ Depth of strata ____
Was a chemical analysis made? [ ] Yes [X] No

FILE ID | SEQ # | EMP # | OCT 28 1997 | DIRC CD | COMM DIST | WG

I hereby certify that this well was drilled by me (or under my supervision) and that each and all of the statements herein are true to the best of my knowledge and belief. I understand that failure to complete items 1 thru 15 will result in the log(s) being returned for completion and resubmittal.

COMPANY NAME Robinson Water Well Serv., Inc (Type or print) WELL DRILLER'S LICENSE NO. 1464-WPTK

ADDRESS 11819 W. Montgomery Rd. (Street or RFD) Houston, Tx. 77086 (City) (State) (Zip)

(Signed) Rob Robinson B.L (Licensed Well Driller) (Signed) ____ (Registered Driller Trainee)

Please attach electric log, chemical analysis, and other pertinent information, if available.

TNRCC-0199 (Rev. 05-21-96) *White - TNRCC Yellow - DRILLER Pink - WELL OWNER*

STATE OF TEXAS WELL REPORT for Tracking #387017

Owner:	**Karen Ballard**	Owner Well #:	**No Data**
Address:	**8314 Maria Edna Houston, TX 77037**	Grid #:	**65-05-9**
		Latitude:	**29° 52' 51" N**
Well Location:	**8314 Maria Edna Houston, TX 77037**	Longitude:	**095° 23' 11" W**
Well County:	**Harris**	Elevation:	**No Data**
Type of Work:	**New Well**	Proposed Use:	**Domestic**

Drilling Start Date: **12/19/2014** Drilling End Date: **12/20/2014**

	Diameter (in.)	*Top Depth (ft.)*	*Bottom Depth (ft.)*
Borehole:	**6.75**	**0**	**400**

Drilling Method: **Mud (Hydraulic) Rotary**

Borehole Completion: **2 String**

	Top Depth (ft.)	*Bottom Depth (ft.)*	*Description (number of sacks & material)*
Annular Seal Data:	**0**	**385**	**43**
	0	**10**	**10**

Seal Method: **Pressure Cemented**

Sealed By: **SDI**

Distance to Property Line (ft.): **50**

Distance to Septic Field or other concentrated contamination (ft.): **80**

Distance to Septic Tank (ft.): **No Data**

Method of Verification: **Owner**

Surface Completion: **Surface Sleeve Installed**

Water Level: **195 ft.** below land surface on **2015-01-07** Measurement Method: **Unknown**

Packers: **K-Packer 375**

Type of Pump: **Submersible** Pump Depth (ft.): **260**

Well Tests: **Jetted** **Yield: 40 GPM**

	Strata Depth (ft.)	Water Type
Water Quality:	**No Data**	**No Data**

Chemical Analysis Made: **No**

Did the driller knowingly penetrate any strata which contained injurious constituents?: **No**

Certification Data: The driller certified that the driller drilled this well (or the well was drilled under the driller's direct supervision) and that each and all of the statements herein are true and correct. The driller understood that failure to complete the required items will result in the report(s) being returned for completion and resubmittal.

Company Information: **Scott Drilling Inc**

11923 Green Pines Circle
Houston, TX 77066

Driller Name: **Scott Robinson** License Number: **4839**

Apprentice Name: **Carlos DeLeon** Apprentice Number: **59057**

Comments: **No Data**

Lithology:
DESCRIPTION & COLOR OF FORMATION MATERIAL

Top (ft.)	Bottom (ft.)	Description
0	**70**	**Clay**
70	**85**	**Sand**
85	**120**	**Clay**
120	**130**	**Sand**
130	**230**	**Clay**
230	**240**	**Sand**
240	**300**	**Clay**
300	**315**	**Sand**
315	**330**	**Clay**
330	**360**	**Sand**
360	**375**	**Clay**
375	**400**	**Sand**

Casing:
BLANK PIPE & WELL SCREEN DATA

Dia. (in.)	New/Used	Type	Setting From/To (ft.)
4	**New**	**PVC**	**Casing 0-385**
2.5	**New**	**PVC**	**Liner 375-385**
2.5	**New**	**PVC**	**Screen 385-400 .08**

IMPORTANT NOTICE FOR PERSONS HAVING WELLS DRILLED CONCERNING CONFIDENTIALITY

TEX. OCC. CODE Title 12, Chapter 1901.251, authorizes the owner (owner or the person for whom the well was drilled) to keep information in Well Reports confidential. The Department shall hold the contents of the well log confidential and not a matter of public record if it receives, by certified mail, a written request to do so from the owner.

Please include the report's Tracking Number on your written request.

Texas Department of Licensing and Regulation
P.O. Box 12157
Austin, TX 78711
(512) 334-5540

STATE OF TEXAS WELL REPORT for Tracking #172855

Owner:	**Francisco Trujillo**	Owner Well #:	**No Data**
Address:	**115 Margie Houston, TX**	Grid #:	**65-05-9**
Well Location:	**115 Margie Houston, TX**	Latitude:	**29° 52' 52" N**
		Longitude:	**095° 23' 21" W**
Well County:	**Harris**	Elevation:	**No Data**
Type of Work:	**New Well**	Proposed Use:	**Domestic**

Drilling Start Date: **1/25/2005** Drilling End Date: **1/26/2005**

	Diameter (in.)	*Top Depth (ft.)*	*Bottom Depth (ft.)*
Borehole:	**7.5**	**0**	**340**
	5.5	**340**	**360**

Drilling Method: **Mud (Hydraulic) Rotary**

Borehole Completion: **2 String**

	Top Depth (ft.)	*Bottom Depth (ft.)*	*Description (number of sacks & material)*
Annular Seal Data:	**0**	**100**	**10 Cement**
	200	**330**	**8 Cement**

Seal Method: **Pressure**

Sealed By: **Coastal Waterwell**

Distance to Property Line (ft.): **30**

Distance to Septic Field or other concentrated contamination (ft.): **52**

Distance to Septic Tank (ft.): **No Data**

Method of Verification: **Owner**

Surface Completion: **Surface Sleeve Installed**

Water Level: **220 ft.** below land surface on **2005-01-26** Measurement Method: **Unknown**

Packers: **4 x 2-1/2 RxR K-Packer 330'**

Type of Pump: **Submersible** Pump Depth (ft.): **300**

Well Tests: **Pump** **Yield: 12 GPM**

	Strata Depth (ft.)	Water Type
Water Quality:	**29**	**Potable**

Chemical Analysis Made: **No**

Did the driller knowingly penetrate any strata which contained injurious constituents?: **No**

Certification Data: The driller certified that the driller drilled this well (or the well was drilled under the driller's direct supervision) and that each and all of the statements herein are true and correct. The driller understood that failure to complete the required items will result in the report(s) being returned for completion and resubmittal.

Company Information: **Coastal Waterwell Service, Inc.**

P.O. Box 745
Porter, TX 77365

Driller Name: **H.L. Gehrels** License Number: **812**

Comments: **Water Test : no pump**
$mew

Lithology:
DESCRIPTION & COLOR OF FORMATION MATERIAL

Top (ft.)	Bottom (ft.)	Description
0	**47**	**Clay**
47	**53**	**Sand**
53	**74**	**Clay**
74	**82**	**Sand**
82	**145**	**Clay**
145	**167**	**Sand**
167	**226**	**Clay**
226	**265**	**Sand**
265	**295**	**Clay**
295	**315**	**Sand**
315	**331**	**Clay**
331	**360**	**Sand**

Casing:
BLANK PIPE & WELL SCREEN DATA

Dia. (in.)	New/Used	Type	Setting From/To (ft.)
4	**New**	**PVC Casing**	**0 - 340**
2 1/2	**New**	**PVC Liner**	**330 - 350**
2 1/2	**New**	**Jacos Screen**	**350 - 360 .008**

IMPORTANT NOTICE FOR PERSONS HAVING WELLS DRILLED CONCERNING CONFIDENTIALITY

TEX. OCC. CODE Title 12, Chapter 1901.251, authorizes the owner (owner or the person for whom the well was drilled) to keep information in Well Reports confidential. The Department shall hold the contents of the well log confidential and not a matter of public record if it receives, by certified mail, a written request to do so from the owner.

Please include the report's Tracking Number on your written request.

Texas Department of Licensing and Regulation
P.O. Box 12157
Austin, TX 78711
(512) 334-5540

STATE OF TEXAS WELL REPORT for Tracking #379476

Owner:	**Francisco Trujillo**	Owner Well #:	**2**
Address:	**139 Margie Lane Houston, TX 77037**	Grid #:	**65-05-9**
Well Location:	**139 Margie Lane Houston, TX 77037**	Latitude:	**29° 52' 52" N**
		Longitude:	**095° 23' 15" W**
Well County:	**Harris**	Elevation:	**99 ft. above sea level**
Type of Work:	**Replacement**	Proposed Use:	**Domestic**

Drilling Start Date: **10/20/2014** Drilling End Date: **10/22/2014**

	Diameter (in.)	*Top Depth (ft.)*	*Bottom Depth (ft.)*
Borehole:	**7**	**0**	**340**
	3.5	**340**	**355**

Drilling Method: **Mud (Hydraulic) Rotary**

Borehole Completion: **Two-String**

	Top Depth (ft.)	*Bottom Depth (ft.)*	*Description (number of sacks & material)*
Annular Seal Data:	**0**	**100**	**24 cement**
	300	**340**	**13 cement**

Seal Method: **Haliburtion / Tremie**

Sealed By: **CWW**

Distance to Property Line (ft.): **20**

Distance to Septic Field or other concentrated contamination (ft.): **80**

Distance to Septic Tank (ft.): **No Data**

Method of Verification: **Owner**

Surface Completion: **Surface Sleeve Installed**

Water Level: **110 ft.** below land surface, and **0 GPM** artesian flow on **2014-10-22**

Measurement Method: **Unknown**

Packers: **Formation 100'**
K-Packer 330'

Type of Pump: **Submersible**

Pump Depth (ft.): **300**

Well Tests: **Estimated** **Yield: 25 GPM with 0 ft. drawdown after 1 hours**

	Strata Depth (ft.)	Water Type
Water Quality:	**330-355**	**Potable**

Chemical Analysis Made: **No**

Did the driller knowingly penetrate any strata which contained injurious constituents?: **No**

Certification Data: The driller certified that the driller drilled this well (or the well was drilled under the driller's direct supervision) and that each and all of the statements herein are true and correct. The driller understood that failure to complete the required items will result in the report(s) being returned for completion and resubmittal.

Company Information: **Coastal Waterwell Services Inc.**

P.O. Box 745
Porter, TX 77365

Driller Name: **Melvin Gehrels** License Number: **54857**

Comments: **No Data**

Lithology:
DESCRIPTION & COLOR OF FORMATION MATERIAL

Top (ft.)	Bottom (ft.)	Description
0	**40**	**clay**
40	**45**	**sand**
45	**72**	**clay**
72	**83**	**sand**
83	**230**	**clay**
230	**255**	**sand**
255	**295**	**clay**
295	**320**	**sand**
320	**330**	**clay**
330	**355**	**sand**

Casing:
BLANK PIPE & WELL SCREEN DATA

Dia. (in.)	New/Used	Type	Setting From/To (ft.)
4	**N**	**Plastic**	**0-340**
2.5	**N**	**Slotted**	**340-355**

40
6

IMPORTANT NOTICE FOR PERSONS HAVING WELLS DRILLED CONCERNING CONFIDENTIALITY

TEX. OCC. CODE Title 12, Chapter 1901.251, authorizes the owner (owner or the person for whom the well was drilled) to keep information in Well Reports confidential. The Department shall hold the contents of the well log confidential and not a matter of public record if it receives, by certified mail, a written request to do so from the owner.

Please include the report's Tracking Number on your written request.

Texas Department of Licensing and Regulation
P.O. Box 12157
Austin, TX 78711
(512) 334-5540

STATE OF TEXAS WELL REPORT for Tracking #38506

Owner:	**Josephine Hiens**	Owner Well #:	**No Data**
Address:	**191 Mitchell Houston, TX 77037**	Grid #:	**65-05-9**
		Latitude:	**29° 53' 01" N**
Well Location:	**8510 Airline Dr. Houston, TX 77037**	Longitude:	**095° 23' 27" W**
Well County:	**Harris**	Elevation:	**No Data**
Type of Work:	**New Well**	Proposed Use:	**Domestic**

Drilling Start Date: **6/1/2004** Drilling End Date: **6/2/2004**

	Diameter (in.)	*Top Depth (ft.)*	*Bottom Depth (ft.)*
Borehole:	**5.5**	**0**	**50**

Drilling Method: **Mud (Hydraulic) Rotary**

Borehole Completion: **Filter Packed**

	Top Depth (ft.)	*Bottom Depth (ft.)*	*Filter Material*	*Size*
Filter Pack Intervals:	**40**	**50**	**Gravel**	

	Top Depth (ft.)	*Bottom Depth (ft.)*	*Description (number of sacks & material)*
Annular Seal Data:	**0**	**40**	**8**

Seal Method: **Pressure**

Sealed By: **Raymond Services**

Distance to Property Line (ft.): **No Data**

Distance to Septic Field or other concentrated contamination (ft.): **100**

Distance to Septic Tank (ft.): **No Data**

Method of Verification: **Customer**

Surface Completion: **Surface Sleeve Installed**

Water Level: **17 ft.** below land surface on **2004-06-02** Measurement Method: **Unknown**

Packers: **None**

Type of Pump: **Jet**

Well Tests: **Jetted** **Yield: 5 GPM with 5 ft. drawdown after 3 hours**

	Strata Depth (ft.)	Water Type
Water Quality:	**No Data**	**No Data**

Chemical Analysis Made: **No**

Did the driller knowingly penetrate any strata which contained injurious constituents?: **No**

Certification Data: The driller certified that the driller drilled this well (or the well was drilled under the driller's direct supervision) and that each and all of the statements herein are true and correct. The driller understood that failure to complete the required items will result in the report(s) being returned for completion and resubmittal.

Company Information: **Raymond Services Inc.**

10011 Airline Dr.
Houston, TX 77037

Driller Name: **Ty Raymond** License Number: **4577**

Apprentice Name: **None**

Comments: **None**

Lithology:
DESCRIPTION & COLOR OF FORMATION MATERIAL

Top (ft.)	Bottom (ft.)	Description
0	**42**	**Clay**
42	**50**	**Sand 4 Ga.**

Casing:
BLANK PIPE & WELL SCREEN DATA

Dia. (in.)	New/Used	Type	Setting From/To (ft.)
2	**New**	**Plastic**	**Screen 40 - 50 .006**
2	**New**	**Plastic**	**Case 0 - 40 SCH 40**

IMPORTANT NOTICE FOR PERSONS HAVING WELLS DRILLED CONCERNING CONFIDENTIALITY

TEX. OCC. CODE Title 12, Chapter 1901.251, authorizes the owner (owner or the person for whom the well was drilled) to keep information in Well Reports confidential. The Department shall hold the contents of the well log confidential and not a matter of public record if it receives, by certified mail, a written request to do so from the owner.

Please include the report's Tracking Number on your written request.

Texas Department of Licensing and Regulation
P.O. Box 12157
Austin, TX 78711
(512) 334-5540

STATE OF TEXAS WELL REPORT for Tracking #3520

Owner:	**MARIA VENEGAS**	Owner Well #:	**1148**
Address:	**2203 VIEW ST** **PASEDENA, TX 77502**	Grid #:	**65-05-9**
		Latitude:	**29° 52' 54" N**
Well Location:	**148 TINA LN** **HOUSTON, TX 77037**	Longitude:	**095° 23' 15" W**
Well County:	**Harris**	Elevation:	**No Data**
Type of Work:	**New Well**	Proposed Use:	**Domestic**

Drilling Start Date: **11/11/2001** Drilling End Date: **11/12/2001**

	Diameter (in.)	*Top Depth (ft.)*	*Bottom Depth (ft.)*
Borehole:	**7.25**	**0**	**352**

Drilling Method: **Mud (Hydraulic) Rotary**

Borehole Completion: **CEMENT**

	Top Depth (ft.)	*Bottom Depth (ft.)*	*Description (number of sacks & material)*
Annular Seal Data:	**0**	**15**	**13**
	15	**342**	**17**

Seal Method: **Positive Displacement**

Sealed By: **Driller**

Distance to Property Line (ft.): **No Data**

Distance to Septic Field or other concentrated contamination (ft.): **No Data**

Distance to Septic Tank (ft.): **No Data**

Method of Verification: **No Data**

Surface Completion: **Alternative Procedure Used**

Water Level: **240 ft.** below land surface on **2001-11-12** Measurement Method: **Unknown**

Packers: **4 X 2 1/2 TRI-SEAL 337 FT**

Type of Pump: **Submersible** Pump Depth (ft.): **340**

Well Tests: **Estimated** **Yield: 20 GPM**

	Strata Depth (ft.)	Water Type
Water Quality:	**17 FT**	**GOOD**

Chemical Analysis Made: **No**

Did the driller knowingly penetrate any strata which contained injurious constituents?: **No**

Certification Data: The driller certified that the driller drilled this well (or the well was drilled under the driller's direct supervision) and that each and all of the statements herein are true and correct. The driller understood that failure to complete the required items will result in the report(s) being returned for completion and resubmittal.

Company Information: **NORTHWEST WATER WELLS**

25143 FM 1488
MAGNOIA, TX 77355

Driller Name: **GLEN R. BONDS** License Number: **50950**

Comments: **No Data**

Lithology:
DESCRIPTION & COLOR OF FORMATION MATERIAL

Top (ft.)	Bottom (ft.)	Description
0	**150**	**CLAY**
150	**170**	**SAND**
170	**230**	**CLAY**
230	**270**	**CLAY/ROCK**
270	**300**	**CLAY**
300	**335**	**CLAY/ROCK**
335	**352**	**SAND**

Casing:
BLANK PIPE & WELL SCREEN DATA

Dia. (in.)	New/Used	Type	Setting From/To (ft.)
4	**N**	**PVC**	**CASING 0 342**
2 1/2	**N**	**PVC**	**LINER 337 342**
2 1/2	**N**	**PVC**	**SCREEN 342 352 010**

IMPORTANT NOTICE FOR PERSONS HAVING WELLS DRILLED CONCERNING CONFIDENTIALITY

TEX. OCC. CODE Title 12, Chapter 1901.251, authorizes the owner (owner or the person for whom the well was drilled) to keep information in Well Reports confidential. The Department shall hold the contents of the well log confidential and not a matter of public record if it receives, by certified mail, a written request to do so from the owner.

Please include the report's Tracking Number on your written request.

Texas Department of Licensing and Regulation
P.O. Box 12157
Austin, TX 78711
(512) 334-5540

STATE OF TEXAS WELL REPORT for Tracking #322721

Owner:	**George Shivers**	Owner Well #:	**No Data**
Address:	**8510 Berwyn Houston, TX 77037**	Grid #:	**65-05-8**
		Latitude:	**29° 53' 01" N**
Well Location:	**8510 Berwyn Houston, TX 77037**	Longitude:	**095° 27' 19" W**
Well County:	**Harris**	Elevation:	**No Data**
Type of Work:	**New Well**	Proposed Use:	**Domestic**

Drilling Start Date: **6/25/2013** Drilling End Date: **6/25/2013**

	Diameter (in.)	*Top Depth (ft.)*	*Bottom Depth (ft.)*
Borehole:	**5.5**	**0**	**56**

Drilling Method: **Mud (Hydraulic) Rotary**

Borehole Completion: **Filter Packed**

	Top Depth (ft.)	*Bottom Depth (ft.)*	*Filter Material*	*Size*
Filter Pack Intervals:	**46**	**56**	**Gravel**	**# 12**

	Top Depth (ft.)	*Bottom Depth (ft.)*	*Description (number of sacks & material)*
Annular Seal Data:	**0**	**10**	**2 Cement**
	10	**46**	**5 Bentonite**

Seal Method: **Pressure**

Sealed By: **Driller**

Distance to Property Line (ft.): **5**

Distance to Septic Field or other concentrated contamination (ft.): **50**

Distance to Septic Tank (ft.): **No Data**

Method of Verification: **Customer**

Surface Completion: **Surface Sleeve Installed**

Water Level: **20 ft.** below land surface on **2013-06-25** Measurement Method: **Unknown**

Packers: **None**

Type of Pump: **Jet**

Well Tests: **Jetted** **Yield: 4 GPM with 10 ft. drawdown after 2 hours**

	Strata Depth (ft.)	Water Type
Water Quality:	**No Data**	**Water**

Chemical Analysis Made: **No**

Did the driller knowingly penetrate any strata which contained injurious constituents?: **No**

Certification Data: The driller certified that the driller drilled this well (or the well was drilled under the driller's direct supervision) and that each and all of the statements herein are true and correct. The driller understood that failure to complete the required items will result in the report(s) being returned for completion and resubmittal.

Company Information: **Raymond Services, Inc.**

10011 Airline
Houston, TX 77037

Driller Name: **Zachary Proctor** License Number: **4577**

Apprentice Name: **Daniel Perez** Apprentice Number: **59136**

Comments: **No Data**

Lithology:
DESCRIPTION & COLOR OF FORMATION MATERIAL

Top (ft.)	Bottom (ft.)	Description
0	**3**	**Top Soil**
3	**25**	**Sand/Clay**
25	**40**	**Red Clay**
40	**45**	**Red Clay**
45	**56**	**Red Sand # 6**

Casing:
BLANK PIPE & WELL SCREEN DATA

Dia. (in.)	New/Used	Type	Setting From/To (ft.)
2	**New**	**PVC**	**Casing 0 - 46 SCH 40**
2	**New**	**PVC**	**Screen 46 - 56 # 6**

IMPORTANT NOTICE FOR PERSONS HAVING WELLS DRILLED CONCERNING CONFIDENTIALITY

TEX. OCC. CODE Title 12, Chapter 1901.251, authorizes the owner (owner or the person for whom the well was drilled) to keep information in Well Reports confidential. The Department shall hold the contents of the well log confidential and not a matter of public record if it receives, by certified mail, a written request to do so from the owner.

Please include the report's Tracking Number on your written request.

Texas Department of Licensing and Regulation
P.O. Box 12157
Austin, TX 78711
(512) 334-5540

STATE OF TEXAS WELL REPORT for Tracking #424355

Owner:	**Fred McClosky**	Owner Well #:	**1**
Address:	**935 Castledale Houston, TX 77037**	Grid #:	**65-05-9**
		Latitude:	**29° 53' 06.7" N**
Well Location:	**935 Castledale Houston, TX 77037**	Longitude:	**095° 22' 45.1" W**
Well County:	**Harris**	Elevation:	**73 ft. above sea level**
Type of Work:	**New Well**	Proposed Use:	**Domestic**

Drilling Start Date: **6/9/2016** Drilling End Date: **6/14/2016**

	Diameter (in.)	*Top Depth (ft.)*	*Bottom Depth (ft.)*
Borehole:	**7**	**0**	**310**
	5	**310**	**330**

Drilling Method: **Mud (Hydraulic) Rotary**

Borehole Completion: **Screened**

	Top Depth (ft.)	*Bottom Depth (ft.)*	*Description (number of sacks & material)*
Annular Seal Data:	**0**	**100**	**Cement 25 Bags/Sacks**
	280	**310**	**Cement 8 Bags/Sacks**

Seal Method: **Pressure**

Sealed By: **Driller**

Distance to Property Line (ft.): **50**

Distance to Septic Field or other concentrated contamination (ft.): **120**

Distance to Septic Tank (ft.): **120**

Method of Verification: **Owner**

Surface Completion: **Surface Sleeve Installed** **Surface Completion by Driller**

Water Level: **190 ft.** below land surface, and **0 GPM** artesian flow on **2016-06-14** Measurement Method: **Air Line**

Packers: **Rubber at 100 ft.**
K-Packer at 300 ft.

Type of Pump: **Submersible** Pump Depth (ft.): **280**

Well Tests: **Estimated** **Yield: 20 GPM with 0 ft. drawdown after 1 hours**

	Strata Depth (ft.)	Water Type
Water Quality:	**310 - 330**	**Potable**

Chemical Analysis Made: **No**

Did the driller knowingly penetrate any strata which contained injurious constituents?: **No**

Certification Data: The driller certified that the driller drilled this well (or the well was drilled under the driller's direct supervision) and that each and all of the statements herein are true and correct. The driller understood that failure to complete the required items will result in the report(s) being returned for completion and resubmittal.

Company Information: **Coastal Waterwell Services Inc.**

P.O. Box 745
Porter, TX 77365

Driller Name: **Melvin W. Gehrels** License Number: **54857**

Apprentice Name: **Aaron Gehrels**

Comments: **No Data**

Lithology:
DESCRIPTION & COLOR OF FORMATION MATERIAL

Top (ft.)	Bottom (ft.)	Description
0	35	clay
35	45	sand
45	88	clay
88	96	sand
96	143	clay
143	156	sand
156	238	clay
238	276	sand
276	310	clay
310	330	sand

Casing:
BLANK PIPE & WELL SCREEN DATA

Dia (in.)	Type	Material	Sch./Gage	Top (ft.)	Bottom (ft.)
4	Blank	New Plastic (PVC)	40	0	310
2.5	Blank	New Plastic (PVC)	40	300	310
2.5	Screen	New Plastic (PVC)	40 6	310	330

IMPORTANT NOTICE FOR PERSONS HAVING WELLS DRILLED CONCERNING CONFIDENTIALITY

TEX. OCC. CODE Title 12, Chapter 1901.251, authorizes the owner (owner or the person for whom the well was drilled) to keep information in Well Reports confidential. The Department shall hold the contents of the well log confidential and not a matter of public record if it receives, by certified mail, a written request to do so from the owner.

Please include the report's Tracking Number on your written request.

Texas Department of Licensing and Regulation
P.O. Box 12157
Austin, TX 78711
(512) 334-5540

Send original copy by certified mail to the Texas Department of Water Resources P. O. Box 13087 Austin, Texas 78711

State of Texas
WATER WELL REPORT

ATTENTION OWNER: *Confidentiality Privilege Notice on Reverse Side*

Texas Water Well Drillers Board P. O. Box 13087 Austin, Texas 78711

1) OWNER Mrs. W.A. Carter (Name) Address 931 Mitchell Rd. Houston, Texas 77037 (Street or RFD) (City) (State) (Zip)

2) LOCATION OF WELL: County Harris, 10 miles in N. (N.E., S.W., etc.) direction from DT Houston (Town)

Well is located at 931 Mitchell Rd.

Driller must complete the legal description to the right with distance and direction from two intersecting section or survey lines, or he must locate and identify the well on an official Quarter- or Half-Scale Texas County General Highway Map and attach the map to this form.

☐ Legal description:
Section No. _____ Block No. _____ Township _____
Abstract No. _____ Survey Name _____
Distance and direction from two intersecting section or survey lines _____
X ☐ See attached map.

3) TYPE OF WORK (Check): ☒ New Well ☐ Deepening ☐ Reconditioning ☐ Plugging

4) PROPOSED USE (Check): ☒ Domestic ☐ Industrial ☐ Public Supply ☐ Irrigation ☐ Test Well ☐ Other _____

5) DRILLING METHOD (Check): ☒ Mud Rotary ☐ Air Hammer ☐ Driven ☐ Bored ☐ Air Rotary ☐ Cable Tool ☐ Jetted ☐ Other _____

6) WELL LOG:

DIAMETER OF HOLE

Dia (in.)	From (ft.)	To (ft.)
6	Surface	360

Date drilled June 85

From (ft.)	To (ft.)	Description and color of formation material
	TOR	Ø red clay 43 red sand 53 red clay 148 sand 158 clay 190 fine sand 196 clay 221 sand 227 clay 258 sand 264 clay 322 sand 335 clay 336 sand 362 clay 363

7) BOREHOLE COMPLETION: ☐ Open Hole ☒ Straight Wall ☐ Underreamed ☐ Gravel Packed ☐ Other _____
If Gravel Packed give interval . . . from _____ ft. to _____ ft.

8) CASING, BLANK PIPE, AND WELL SCREEN DATA:

Dia. (in.)	New or Used	Steel, Plastic, etc. Perf., Slotted, etc. Screen Mat., if commercial	Setting (ft.) From	Setting (ft.) To	Gage Casing Screen
4	N	Plastic	+1	321	SDL 40
4	N	Gal. Steel	321	342	"
2½	N	" " Lap	336	349	"
2½	N	RB SS Screen HS	349	359	.14 G
2½	N	BPV & set nipple	359	360	

CEMENTING DATA
Cemented from 342 ft. to 100' ft.
Method used Pressure
Cemented by Swinehart Co. (Company or Individual)

9) WATER LEVEL:
Static level 245 ft. below land surface Date 4 June 85
Artesian flow _____ gpm. Date _____

10) PACKERS: Type 4X2½ lead seal Depth 337'

RECEIVED
JUN 17 1985
DEPT. OF WATER RESOURCES
(Date received, if necessary)

11) TYPE PUMP:
☐ Turbine ☐ Jet ☒ Submersible ☐ Cylinder ☐ Other _____
Depth to pump bowls, cylinder, jet, etc. 321 ft.

12) WELL TESTS:
☐ Type Test ☐ Pump ☐ Bailer ☐ Jetted ☒ Estimated
Yield: 40 gpm with 30 ft. drawdown after ½ hrs.
Jacuzzi 1HP 1S4B set on 1" pipe

13) WATER QUALITY:
Did you knowingly penetrate any strata which contained undesirable water? ☐ Yes ☒ No
If yes, submit "REPORT OF UNDESIRABLE WATER"
Type of water? _____ Depth of strata _____
Was a chemical analysis made? ☐ Yes ☒ No

I hereby certify that this well was drilled by me (or under my supervision) and that each and all of the statements herein are true to the best of my knowledge and belief.

COMPANY NAME B.J. Swinehart Co., Inc (Type or Print) Water Well Driller's License No. 229

ADDRESS 7524 N. Freeway Houston, Texas 77037 (Street or RFD) (City) (State) (Zip)

(Signed) _____ (Licensed Water Well Driller) (Signed) _____ (Registered Driller Trainee)

Please attach electric log, chemical analysis, and other pertinent information, if available.

For TDWR use only: Well No. 65-07-11 Located on map 2

TDWR-0582 (Rev. 5-27-82)

DEPARTMENT OF WATER RESOURCES COPY

4820112821

Carter Residence is at 931 Mitchell Rd



STATE OF TEXAS WELL REPORT for Tracking #366025

Owner:	**Rick Forsythe**	Owner Well #:	**No Data**
Address:	**943 Hartwick Houston, TX 77037**	Grid #:	**65-05-9**
		Latitude:	**29° 53' 05" N**
Well Location:	**943 Hartwick Houston, TX 77037**	Longitude:	**095° 22' 43" W**
Well County:	**Harris**	Elevation:	**No Data**
Type of Work:	**Replacement**	Proposed Use:	**Domestic**

Drilling Start Date: **5/1/2014** Drilling End Date: **5/2/2014**

	Diameter (in.)	*Top Depth (ft.)*	*Bottom Depth (ft.)*
Borehole:	**6.75**	**0**	**410**

Drilling Method: **Mud (Hydraulic) Rotary**

Borehole Completion: **2 string**

	Top Depth (ft.)	*Bottom Depth (ft.)*	*Description (number of sacks & material)*
Annular Seal Data:	**0**	**395**	**48 Portland**
	0	**10**	**10 Premix**

Seal Method: **Pressure cemented**

Sealed By: **SDI**

Distance to Property Line (ft.): **10**

Distance to Septic Field or other concentrated contamination (ft.): **100**

Distance to Septic Tank (ft.): **No Data**

Method of Verification: **Owner**

Surface Completion: **Surface Sleeve Installed**

Water Level: **190 ft.** below land surface on **2014-05-20** Measurement Method: **Unknown**

Packers: **K-Packer 385'**

Type of Pump: **Submersible** Pump Depth (ft.): **240**

Well Tests: **Jetted** **Yield: 50 GPM**

	Strata Depth (ft.)	Water Type
Water Quality:	**No Data**	**No Data**

Chemical Analysis Made: **No**

Did the driller knowingly penetrate any strata which contained injurious constituents?: **No**

Certification Data: The driller certified that the driller drilled this well (or the well was drilled under the driller's direct supervision) and that each and all of the statements herein are true and correct. The driller understood that failure to complete the required items will result in the report(s) being returned for completion and resubmittal.

Company Information: **Scott Drilling Inc**

11923 Green Pines Circle
Houston, TX 77066

Driller Name: **Scott Robinson** License Number: **4839**

Apprentice Name: **Carlos DeLeon** Apprentice Number: **59057**

Comments: **No Data**

Lithology:
DESCRIPTION & COLOR OF FORMATION MATERIAL

Top (ft.)	Bottom (ft.)	Description
0	**10**	**Clay**
10	**20**	**Shale**
20	**120**	**Clay**
120	**130**	**Sand**
130	**150**	**Clay**
150	**160**	**Sand**
160	**350**	**Clay**
350	**360**	**Sand**
360	**385**	**Clay**
385	**410**	**Sand**

Casing:
BLANK PIPE & WELL SCREEN DATA

Dia. (in.)	New/Used	Type	Setting From/To (ft.)
4	**New**	**PVC**	**Casing 0-395**
2.5	**New**	**PVC**	**Liner 385-395**
2.5	**New**	**PVC**	**Screen 395-410 .008**

IMPORTANT NOTICE FOR PERSONS HAVING WELLS DRILLED CONCERNING CONFIDENTIALITY

TEX. OCC. CODE Title 12, Chapter 1901.251, authorizes the owner (owner or the person for whom the well was drilled) to keep information in Well Reports confidential. The Department shall hold the contents of the well log confidential and not a matter of public record if it receives, by certified mail, a written request to do so from the owner.

Please include the report's Tracking Number on your written request.

Texas Department of Licensing and Regulation
P.O. Box 12157
Austin, TX 78711
(512) 334-5540

STATE OF TEXAS WELL REPORT for Tracking #360128

Owner:	**Jose Ceja**	Owner Well #:	**1**
Address:	**947 Castledale Houston, TX 77037**	Grid #:	**65-05-9**
Well Location:	**947 Castledale Houston, TX 77037**	Latitude:	**29° 53' 07" N**
		Longitude:	**095° 22' 44" W**
Well County:	**Harris**	Elevation:	**90 ft. above sea level**
Type of Work:	**New Well**	Proposed Use:	**Domestic**

Drilling Start Date: **4/7/2014** Drilling End Date: **4/10/2014**

	Diameter (in.)	*Top Depth (ft.)*	*Bottom Depth (ft.)*
Borehole:	**7**	**0**	**320**
	3.5	**320**	**335**

Drilling Method: **Mud (Hydraulic) Rotary**

Borehole Completion: **Two-String**

	Top Depth (ft.)	*Bottom Depth (ft.)*	*Description (number of sacks & material)*
Annular Seal Data:	**0**	**100**	**15 cement**
	220	**320**	**10 cement**

Seal Method: **Haliburton / Tremie**

Sealed By: **CWW**

Distance to Property Line (ft.): **50**

Distance to Septic Field or other concentrated contamination (ft.): **120**

Distance to Septic Tank (ft.): **No Data**

Method of Verification: **Owner**

Surface Completion: **Surface Sleeve Installed**

Water Level: **190 ft.** below land surface, and **0 GPM** artesian flow on **2014-04-10**

Measurement Method: **Unknown**

Packers: **Formation 100'**
K-packer 310'

Type of Pump: **Submersible**

Pump Depth (ft.): **300**

Well Tests: **Pump** **Yield: 18 GPM with 0 ft. drawdown after 1 hours**

	Strata Depth (ft.)	Water Type
Water Quality:	**316-335**	**Potable**

Chemical Analysis Made: **No**

Did the driller knowingly penetrate any strata which contained injurious constituents?: **No**

Certification Data: The driller certified that the driller drilled this well (or the well was drilled under the driller's direct supervision) and that each and all of the statements herein are true and correct. The driller understood that failure to complete the required items will result in the report(s) being returned for completion and resubmittal.

Company Information: **Coastal Waterwell Services Inc.**

P.O. Box 745
Porter, TX 77365

Driller Name: **Melvin Gehrels** License Number: **54857**

Comments: **No Data**

Lithology:
DESCRIPTION & COLOR OF FORMATION MATERIAL

Top (ft.)	Bottom (ft.)	Description
0	**42**	**clay**
42	**47**	**sand**
47	**138**	**clay**
138	**180**	**sand**
180	**250**	**clay**
250	**272**	**sand**
272	**316**	**clay**
316	**335**	**sand**

Casing:
BLANK PIPE & WELL SCREEN DATA

Dia. (in.)	New/Used	Type	Setting From/To (ft.)
4	**N**	**Plastic**	**0-320**
2.5	**N**	**Slotted**	**320-335**

IMPORTANT NOTICE FOR PERSONS HAVING WELLS DRILLED CONCERNING CONFIDENTIALITY

TEX. OCC. CODE Title 12, Chapter 1901.251, authorizes the owner (owner or the person for whom the well was drilled) to keep information in Well Reports confidential. The Department shall hold the contents of the well log confidential and not a matter of public record if it receives, by certified mail, a written request to do so from the owner.

Please include the report's Tracking Number on your written request.

Texas Department of Licensing and Regulation
P.O. Box 12157
Austin, TX 78711
(512) 334-5540

STATE OF TEXAS WELL REPORT for Tracking #305630

Owner:	**Leoncio G. Mondragon**	Owner Well #:	**No Data**
Address:	**942 Hartwick Rd. Houston, TX 77037**	Grid #:	**65-05-9**
Well Location:	**942 Hartwick Rd. Houston, TX 77037**	Latitude:	**29° 53' 02" N**
		Longitude:	**095° 22' 44" W**
Well County:	**Harris**	Elevation:	**No Data**
Type of Work:	**New Well**	Proposed Use:	**Domestic**

Drilling Start Date: **12/4/2012** Drilling End Date: **12/4/2012**

	Diameter (in.)	*Top Depth (ft.)*	*Bottom Depth (ft.)*
Borehole:	**5.5**	**0**	**100**

Drilling Method: **Mud (Hydraulic) Rotary**

Borehole Completion: **Filter Packed**

	Top Depth (ft.)	*Bottom Depth (ft.)*	*Filter Material*	*Size*
Filter Pack Intervals:	**90**	**100**	**Gravel**	**# 12**

	Top Depth (ft.)	*Bottom Depth (ft.)*	*Description (number of sacks & material)*
Annular Seal Data:	**0**	**10**	**5 Cement**
	10	**90**	**8 Bentonite**

Seal Method: **Pressure**

Sealed By: **Driller**

Distance to Property Line (ft.): **70**

Distance to Septic Field or other concentrated contamination (ft.): **50**

Distance to Septic Tank (ft.): **No Data**

Method of Verification: **Customer**

Surface Completion: **Surface Sleeve Installed**

Water Level: **50 ft.** below land surface on **2012-12-04** Measurement Method: **Unknown**

Packers: **None**

Type of Pump: **Jet** Pump Depth (ft.): **85**

Well Tests: **Jetted** **Yield: 5 GPM with 10 ft. drawdown after 2 hours**

	Strata Depth (ft.)	Water Type
Water Quality:	**No Data**	**Fresh**

Chemical Analysis Made: **No**

Did the driller knowingly penetrate any strata which contained injurious constituents?: **No**

Certification Data: The driller certified that the driller drilled this well (or the well was drilled under the driller's direct supervision) and that each and all of the statements herein are true and correct. The driller understood that failure to complete the required items will result in the report(s) being returned for completion and resubmittal.

Company Information: **Raymond Services, Inc.**

10011 Airline
Houston, TX 77037

Driller Name: **Zachary Proctor** License Number: **4577**

Apprentice Name: **Daniel Perez** Apprentice Number: **59136**

Comments: **No Data**

Lithology:
DESCRIPTION & COLOR OF FORMATION MATERIAL

Top (ft.)	Bottom (ft.)	Description
0	**3**	**Top Soil**
3	**15**	**Sand/Clay**
15	**45**	**Red Clay**
45	**47**	**Red Sand # 6**
47	**75**	**Red Clay**
75	**78**	**Brwon Sand # 6**
78	**90**	**Sand/Clay**
90	**100**	**Sand # 8 White**

Casing:
BLANK PIPE & WELL SCREEN DATA

Dia. (in.)	New/Used	Type	Setting From/To (ft.)
2	**New**	**PVC**	**Casing 0 - 90 SCH 40**
2	**New**	**PVC**	**Screen 90 - 100 # 6**

IMPORTANT NOTICE FOR PERSONS HAVING WELLS DRILLED CONCERNING CONFIDENTIALITY

TEX. OCC. CODE Title 12, Chapter 1901.251, authorizes the owner (owner or the person for whom the well was drilled) to keep information in Well Reports confidential. The Department shall hold the contents of the well log confidential and not a matter of public record if it receives, by certified mail, a written request to do so from the owner.

Please include the report's Tracking Number on your written request.

Texas Department of Licensing and Regulation
P.O. Box 12157
Austin, TX 78711
(512) 334-5540

STATE OF TEXAS WELL REPORT for Tracking #358104

Owner:	**Kevin Thompson**	Owner Well #:	**No Data**
Address:	**935 Mitchell Rd. Houston, TX 77037**	Grid #:	**65-05-9**
		Latitude:	**29° 53' 01" N**
Well Location:	**935 Mitchell Rd Houston, TX 77037**	Longitude:	**095° 22' 46" W**
Well County:	**Harris**	Elevation:	**71 ft. above sea level**
Type of Work:	**New Well**	Proposed Use:	**Domestic**

Drilling Start Date: **3/26/2014** Drilling End Date: **3/31/2014**

	Diameter (in.)	*Top Depth (ft.)*	*Bottom Depth (ft.)*
Borehole:	**7**	**0**	**340**
	3.875	**340**	**345**

Drilling Method: **Mud (Hydraulic) Rotary**

Borehole Completion: **Straight Wall**

	Top Depth (ft.)	*Bottom Depth (ft.)*	*Description (number of sacks & material)*
Annular Seal Data:	**0**	**320**	**30 Sacks Cement**

Seal Method: **Positive Displacement**

Sealed By: **BWW**

Distance to Property Line (ft.): **40+**

Distance to Septic Field or other concentrated contamination (ft.): **50+**

Distance to Septic Tank (ft.): **No Data**

Method of Verification: **Customer**

Surface Completion: **Surface Sleeve Installed**

Water Level: **191 ft.** below land surface on **2014-03-31** Measurement Method: **Unknown**

Packers: **No Data**

Type of Pump: **Submersible** Pump Depth (ft.): **300**

Well Tests: **Jetted** **Yield: 40 GPM**

	Strata Depth (ft.)	Water Type
Water Quality:	30	Good

Chemical Analysis Made: **No**

Did the driller knowingly penetrate any strata which contained injurious constituents?: **No**

Certification Data: The driller certified that the driller drilled this well (or the well was drilled under the driller's direct supervision) and that each and all of the statements herein are true and correct. The driller understood that failure to complete the required items will result in the report(s) being returned for completion and resubmittal.

Company Information: **Ballard Water Well Co. LLC**

P.O. Box 970
Willis, TX 77378

Driller Name: **Sam Ballard** License Number: **54411**

Apprentice Name: **Kenneth Snuffer** Apprentice Number: **57320**

Comments: **No Data**

Lithology:
DESCRIPTION & COLOR OF FORMATION MATERIAL

Top (ft.)	Bottom (ft.)	Description
0	1	topsoil
1	145	clay, ss
145	165	sand
165	250	clay, ss
250	280	shale
280	290	sand
290	315	shale
315	345	sand

Casing:
BLANK PIPE & WELL SCREEN DATA

Dia. (in.)	New/Used	Type	Setting From/To (ft.)
4in	New	PVC	Casing 0-320 Sch 40
2 1/2in	New	PVC	Screen 315-345 .010 Ga

IMPORTANT NOTICE FOR PERSONS HAVING WELLS DRILLED CONCERNING CONFIDENTIALITY

TEX. OCC. CODE Title 12, Chapter 1901.251, authorizes the owner (owner or the person for whom the well was drilled) to keep information in Well Reports confidential. The Department shall hold the contents of the well log confidential and not a matter of public record if it receives, by certified mail, a written request to do so from the owner.

Please include the report's Tracking Number on your written request.

Texas Department of Licensing and Regulation
P.O. Box 12157
Austin, TX 78711
(512) 334-5540

Send original copy by certified mail to: TNRCC, P.O. Box 7, Austin, TX 78711-3087 — *Please use black ink.*

ATTENTION OWNER: *Confidentiality Privilege Notice on Reverse Side*

State of Texas WELL REPORT

Texas Water Well Drillers Advisory Council
P.O. Box 13087
Austin, TX 78711-3087
512-239-0530

1) **OWNER** STAN PEREZ (Name) **ADDRESS** 717 FM 1960 (Street or RFD) HOUSTON (City) TX (State) (Zip)

2) **ADDRESS OF WELL:** County HARRIS 717 FM 1960 (Street, RFD or other) HSTN (City) TX (State) (Zip) **GRID #** 60-61-8

3) **TYPE OF WORK (Check):** ☑ New Well ☐ Deepening ☐ Reconditioning ☐ Plugging

4) **PROPOSED USE (Check):** ☐ Monitor ☐ Environmental Soil Boring ☑ Domestic ☐ Industrial ☐ Irrigation ☐ Injection ☐ Public Supply ☐ De-watering ☐ Testwell
If Public Supply well, were plans submitted to the TNRCC? ☐ Yes ☐ No

5) X N

6) **WELL LOG:** Date Drilling: Started 1-19 19 96 Completed 1-20 19 96

DIAMETER OF HOLE

Dia. (in.)	From (ft.)	To (ft.)
6 3/4	Surface	310
3 7/8	310	320

7) **DRILLING METHOD (Check):** ☐ Driven ☐ Air Rotary ☑ Mud Rotary ☐ Bored ☐ Air Hammer ☐ Cable Tool ☐ Jetted ☐ Other

From (ft.)	To (ft.)	Description and color of formation material
0	10	TOP SOIL + CLAY
10	26	SURFACE SAND
26	60	CLAY
60	71	SAND
71	87	CLAY
87	153	SAND
153	180	CLAY
180	245	SAND + ROCK
245	255	CLAY
255	271	SAND
271	280	CLAY
280	320	SAND

(Use reverse side if necessary)

8) **Borehole Completion (Check):** ☐ Open Hole ☑ Straight Wall ☐ Underreamed ☐ Gravel Packed ☐ Other
If Gravel Packed give interval ... from _____ ft. to _____ ft.

CASING, BLANK PIPE, AND WELL SCREEN DATA:

Dia. (in.)	New or Used	Steel, Plastic, etc. Perf., Slotted, etc. Screen Mfg., if commercial	Setting (ft.) From	Setting (ft.) To	Gage Casting Screen
4	N	PVC	0	310	
2	N	GALVANIZED	305	310	
2	N	PVC SCREENS	310	320	.012

9) **CEMENTING DATA** [Rule 338.44(1)]
Cemented from 0 ft. to 15 ft. No. of sacks used 7
260 ft. to 310 ft. No. of sacks used 3
Method used HALLIBURTON / TRIMMIE
Cemented by BUSSELL & SON INC
Distance to septic system field lines or other concentrated contamination _____ ft.
Method of verification of above distance _____

10) **SURFACE COMPLETION**
☑ Specified Surface Slab Installed [Rule 338.44(2)(A)]
☑ Specified Steel Sleeve Installed [Rule 338.44(3)(A)]
☐ Pitless Adapter Used [Rule 338.44(3)(b)]
☐ Approved Alternative Procedure Used [Rule 338.71]

11) **WATER LEVEL:**
Static level 122 ft. below land surface Date 1-20-96
Artesian flow _____ gpm. Date _____

12) **PACKERS:**

Type	Depth
K-PACKER	305

13) **TYPE PUMP:** ☐ Turbine ☐ Jet ☑ Submersible ☐ Cylinder ☐ Other
Depth to pump bowls, cylinder, jet, etc., _____ ft.

14) **WELL TESTS:** Type test: ☐ Pump ☐ Bailer ☑ Jetted ☑ Estimated
Yield: 50 gpm with _____ ft. drawdown after _____ hrs.

RECEIVED FEB 02 1996 TEXAS WATER CONSERVATION COMMISSION

15) **WATER QUALITY:**
Did you knowingly penetrate any strata which contained undesirable constituents?
☐ Yes ☑ No If yes, submit "REPORT OF UNDESIRABLE WATER"
Type of water? _____ Depth of strata _____
Was a chemical analysis made? ☐ Yes ☑ No

I hereby certify that this well was drilled by me (or under my supervision) and that each and all of the statements herein are true to the best of my knowledge and belief. I understand that failure to complete items 1 thru 15 will result in the log(s) being returned for completion and resubmittal.

COMPANY NAME BUSSELL & SON INC (Type or print) **WELL DRILLER'S LICENSE NO.** 2035

ADDRESS P O BOX 874 (Street or RFD) TOMBALL (City) TX (State) 77377-0874 (Zip)

(Signed) Craig O. Bussell (Licensed Well Driller) **(Signed)** _____ (Registered Driller Trainee)

Please attach electric log, chemical analysis, and other pertinent information, if available.

TNRCC-0199 (Rev. 11-01-94) TNRCC COPY

Send original copy by certified mail to the Texas Water Development Board P. O. Box 13087 Austin, Texas 78711

State of Texas

WATER WELL REPORT

For TWDB use only
Well No. 65-38-8mm
Located on map YES
Received: Rec

1) OWNER:
Person having well drilled V. V. Adams (Name) Address (Street or RFD) Alvin (City) Texas (State)

Landowner Same (Name) Address (Street or RFD) (City) (State)

2) LOCATION OF WELL:
County Brazoria, 3 miles in SW (N.E., S.W., etc.) direction from Alvin (Town)

Locate by sketch map showing landmarks, roads, creeks, hiway number, etc.*



(Use reverse side if necessary)

or Give legal location with distances and directions from adjacent sections or survey lines.

Labor League

Block Survey

Abstract No.

(NW¼ NE¼ SW¼ SE¼) of Section

3) TYPE OF WORK (Check): New Well, Deepening, Reconditioning, Plugging

4) PROPOSED USE (Check): Domestic, Industrial, Municipal, Irrigation, Test Well, Other

5) TYPE OF WELL (Check): Rotary, Driven, Dug, Cable, Jetted, Bored

6) WELL LOG:
Diameter of hole 6¼ in. Depth drilled 357 ft. Depth of completed well 357 ft. Date drilled 9-20-81

All measurements made from 1 ft. above ground level.

From (ft.)	To (ft.)	Description and color of formation material
0	2	Surface
2	40	Red & Yellow Clay
40	52	Fine Sand
52	115	Clay
115	150	Fine White Sand
150	157	Coarse white Sand
157	225	Blue Clay
225	338	Gumbo with Sand Streaks
338	357	Gray water sand

(Use reverse side if necessary)

9) Casing:
Type: Old XXX Steel Plastic Other

Cemented from 0 ft. to 20 ft.

Rubber Packer Set 335 ft.

Diameter (inches)	Setting From (ft.)	To (ft.)	Gage
4	lag	340	Sch. 40
2½	326	347	"

10) SCREEN:
Type Stainless Steel

Perforated Slotted

Diameter (inches)	Setting From (ft.)	To (ft.)	Slot Size
2½	347	357	10

7) COMPLETION (Check): Straight wall, Gravel packed, Other 2-Staing, Under reamed, Open Hole

8) WATER LEVEL:
Static level 58 ft. below land surface Date 9-20-81

Artesian pressure lbs. per square inch Date

Depth to pump bowls, cylinder, jet, etc., 126 ft. below land surface.

11) WELL TESTS:
Was a pump test made? Yes No If yes, by whom?

Yield: 50 gpm with 65 ft. drawdown after 6 hrs.

Bailer test gpm with ft. drawdown after hrs.

Artesian flow gpm

Temperature of water

12) WATER QUALITY:
Was a chemical analysis made? Yes No

Did any strata contain undesirable water? Yes No.

Type of water? depth of strata

I hereby certify that this well was drilled by me (or under my supervision) and that each and all of the statements herein are true to the best of my knowledge and belief.

RECEIVED AUG 30 1982 TWDB

NAME George E. Barrell (Type or Print) Water Well Drillers Registration No. A0858

ADDRESS P. O. Box 768 (Street or RFD) Alvin (City) Texas 77511 (State)

(Signed) G.E. Barrell (Water Well Driller) Alvin Water Well Service (Company Name)

Please attach electric log, chemical analysis, and other pertinent information, if available.

*Additional instructions on reverse side.

TWDBE-WD-8

2) LOCATION OF WELL:

The sketch showing the well location must be as accurate as possible, showing landmarks, in sufficient detail so that the well may be plotted on a General Highway Map of the county in which the well is located.

Reference points from which distances are measured and directions given should be of a permanent nature (e.g. highway intersections, center of towns, river and creek bridges, railroad crossings). The distance and direction from the nearest town should always be indicated.

When giving a legal description include a sketch showing location of the well within the described area, e.g. survey abstract.

Information furnished in Section 2) of the TWDBE-GW-53 is very important. Unless the well can be accurately located on a map the value of the other data contained in the Report is greatly reduced.

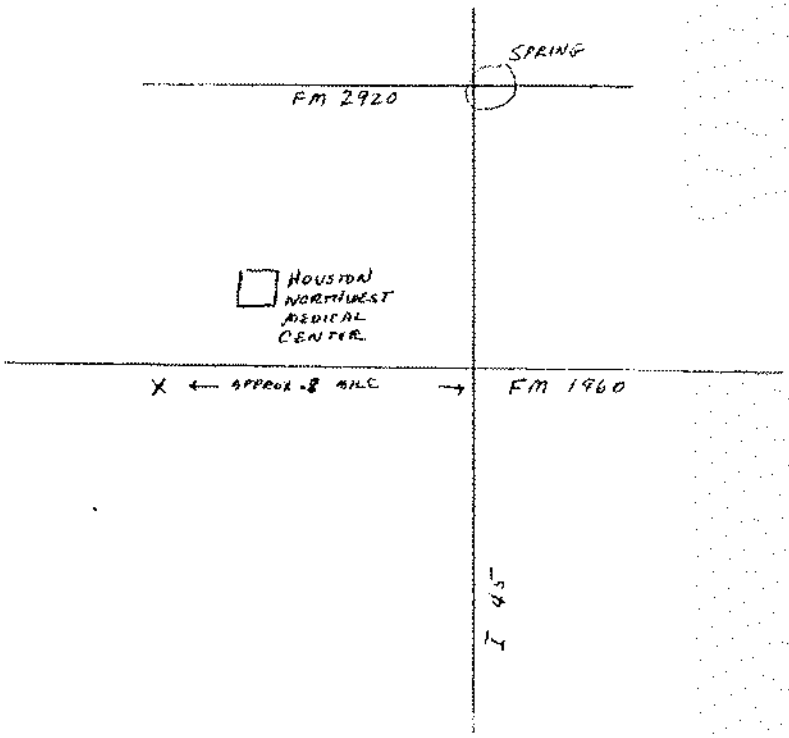

RECEIVED
APR 28 1978
DEPT. OF
WATER RESOURCES

ATTENTION OWNER: Confidentiality Privilege Notice on Reverse Side

STATE OF TEXAS
WATER WELL REPORT

1) OWNER: **BURFORD,JESSE** ADDRESS: **3127 CR 237** CITY: **ALVIN** STATE: **TX** ZIP: **77511-**

2) ADDRESS OF WELL:
County: **BRAZORIA** GRID # **65-38-8**
Street or RFD: **29.24.11 N** **95.17.43 W**
City, State, Zip code: , **TX**

5)

3) TYPE OF WORK: **NEW WELL** 4) PROPOSED USE: **DOMESTIC**
If Public Supply well, were plans submitted to the TNRCC?

6) WELL LOG: **02303**

DATE DRILLING:
STARTED: **04/03/02**
COMPLETED: **04/09/02**

DIAMETER OF HOLE

DIAMETER	FROM	TO
7.000	**0**	**276'**
4.500	**276'**	**292'**

7) DRILLING METHOD: **MUD ROTARY**

8) BOREHOLE COMPLETION: **TWO STRING/K-PACKER**
IF GRAVEL... FROM FT. TO FT.
FROM FT. TO FT.

CASING, BLANK PIPE, AND WELL SCREEN DATA:

DIA	NEW/USED	DESCRIPTION	FROM	TO	GAGE CASING SCREEN
4	**N**	**P.V.C. SCH.40**	**0**	**276'**	**CASING**
2.5	**N**	**P.V.C. SCH.40**	**270'**	**279'**	**LINER**
2.5	**N**	**P.V.C. - UNDERBAR**	**279'**	**289'**	**.005**
2.5	**N**	**P.V.C. SCH.40**	**289'**	**292'**	**BLANK**

GEOLOGICAL DESCRIPTION:

FROM	TO	DESCRIPTION
0	**3**	**SOIL**
3	**24**	**CLAY-GRAY CLAY-RED**
24	**63**	**SAND-GRAY-FINE SAND-GRAY-.006-.008**
63	**86**	**CLAY-RED**
86	**95**	**SAND-TAN-.006-.008**
95	**142**	**CLAY-RED**
142	**150**	**SAND-TAN-.006-.008**
150	**256**	**CLAY-RED**
256	**292**	**SAND-TAN-FINE SAND-TAN-.006-.008**

9) CEMENTING DATA:
Cemented from No. of Sacks Used
0 FT. TO **276** FT. **45**
FT. TO FT.
Method used: **PRESSURE-HALIBURTON**
Cemented by: **AWWS**
Distance to septic field lines: ft.
Method of verification of above distance:

10) SURFACE COMPLETION:
APP. ALTER. PROCD.

11) WATER LEVEL:
STATIC LEVEL : **34'** FT. DATE: **04/09/02**
ARTESIAN FLOW: GPM. DATE:

12) PACKERS: TYPE DEPTH

13) TYPE PUMP:
SUBMERSIBLE
DEPTH TO PUMP: 105'

14) WELL TEST:
JETTED
YIELD: 80 GPM WITH FT DRAWDOWN AFTER HRS

15) WATER QUALITY:
TYPE OF WATER: GOOD **DEPTH OF STRATA: 292'** **NO CHEMICAL ANALYSIS MADE**
NO STRATA OF UNDESIRABLE WATER PENETRATED

COMPANY NAME: **ALMEDA WATER WELL SERVICE** WATER WELL DRILLER'S LICENSE NO.: **843,2843,3350**
ADDRESS: **P.O. BOX 266** CITY: **MANVEL** STATE: **TX** ZIP CODE: **77578**

FOR TWC USE ONLY
WELL NO.
LOCATED ON MAP

I HEREBY CERTIFY THAT THIS WELL WAS DRILLED BY ME (OR UNDER MY SUPERVISION) AND THAT EACH AND ALL OF THE STATEMENTS HEREIN ARE TRUE TO THE BEST OF MY KNOWLEDGE AND BELIEF. I UNDERSTAND THAT FAILURE TO COMPLETE ITEMS 1 THRU 15 WILL RESULT IN THE LOG(S) BEING RETURNED FOR COMPLETION AND RESUBMITTAL.

(signed) _____ (LICENSED WATER WELL DRILLER)

(signed) Gonzalo Cortez (REGISTERED DRILLER TRAINEE)

RECEIVED
TDLR MAIL ROOM SH
JUL 03 2002
RECEIPT # AMOUNT

Send original copy by certified return receipt requested to TNRCC, MC 177, P.O. Box 13087, Austin, TX 78711-3

ATTENTION OWNER: *Confidentiality Privilege Notice on on reverse side of Well Owner's copy (pink)*

State of Texas
WELL REPORT

Texas Water Well Drillers Advisory Council
MC 177
P.O. Box 13087
Austin, TX 78711-3087
512-239-0530

1) **OWNER** Sterling Bank (Name) **ADDRESS** PO Box 40333 (Street or RFD) Hstn (City) TX (State) 77240 (Zip)

2) **ADDRESS OF WELL:** County Harris 855 Fm 1960 W. (Street, RFD or other) Houston (City) TX (State) (Zip) **GRID #** 60-61-8

3) **TYPE OF WORK (Check):** ☑ New Well ☐ Deepening ☐ Reconditioning ☐ Plugging

4) **PROPOSED USE (Check):** ☐ Monitor ☐ Environmental Soil Boring ☑ Domestic ☐ Industrial ☐ Irrigation ☐ Injection ☐ Public Supply ☐ De-watering ☐ Testwell
If Public Supply well, were plans submitted to the TNRCC? ☐ Yes ☐ No

5) X N

6) **WELL LOG:**
Date Drilling: Started 9-30 19 96 Completed 10-1 19 96

DIAMETER OF HOLE		
Dia. (in.)	From (ft.)	To (ft.)
6 3/4	Surface	305
3 7/8	305	320

7) **DRILLING METHOD (Check):** ☐ Driven ☐ Air Rotary ☑ Mud Rotary ☐ Bored ☐ Air Hammer ☐ Cable Tool ☐ Jetted ☐ Other

From (ft.)	To (ft.)	Description and color of formation material
0	290	UNCONSOLIDATED
290	320	SAND

8) **Borehole Completion (Check):** ☐ Open Hole ☑ Straight Wall ☐ Underreamed ☐ Gravel Packed ☐ Other
If Gravel Packed give interval ... from _____ ft. to _____ ft.

CASING, BLANK PIPE, AND WELL SCREEN DATA:

Dia. (in.)	New or Used	Steel, Plastic, etc. Perf., Slotted, etc. Screen Mfg., if commercial	Setting (ft.) From	Setting (ft.) To	Gage Casting Screen
4	N	PVC	0	305	
2	N	Galvanized	300	310	
2	N	PVC Screens	310	320	.012

RECEIVED
JAN 22 1996
TEXAS NATURAL RESOURCE CONSERVATION COMMISSION

(Use reverse side of Well Owner's copy, if necessary)

9) **CEMENTING DATA** [Rule 338.44(1)]
Cemented from 0 ft. to 305 ft. No. of sacks used 40
_____ ft. to _____ ft. No. of sacks used _____
Method used Halliburton
Cemented by Bussell & Son Inc.
Distance to septic system field lines or other concentrated contamination _____ ft.
Method of verification of above distance _____

10) **SURFACE COMPLETION**
☑ Specified Surface Slab Installed [Rule 338.44(2)(A)]
☐ Specified Steel Sleeve Installed [Rule 338.44(3)(A)]
☐ Pitless Adapter Used [Rule 338.44(3)(b)]
☐ Approved Alternative Procedure Used [Rule 338.71]

11) **WATER LEVEL:**
Static level 130 ft. below land surface Date 10-1-96
Artesian flow _____ gpm. Date _____

12) **PACKERS:**

Type	Depth
K-Packer	300

13) **TYPE PUMP:** ☐ Turbine ☐ Jet ☑ Submersible ☐ Cylinder ☐ Other
Depth to pump bowls, cylinder, jet, etc., 200 ft.

14) **WELL TESTS:**
Type test: ☐ Pump ☐ Bailer ☐ Jetted ☐ Estimated
Yield: _____ gpm with _____ ft. drawdown after _____ hrs.

15) **WATER QUALITY:**
Did you knowingly penetrate any strata which contained undesirable constituents?
☐ Yes ☑ No If yes, submit "REPORT OF UNDESIRABLE WATER"
Type of water? _____ Depth of strata _____
Was a chemical analysis made? ☐ Yes ☑ No

I hereby certify that this well was drilled by me (or under my supervision) and that each and all of the statements herein are true to the best of my knowledge and belief. I understand that failure to complete items 1 thru 15 will result in the log(s) being returned for completion and resubmittal.

COMPANY NAME Bussell & Son Inc (Type or print) **WELL DRILLER'S LICENSE NO.** 2035

ADDRESS PO Box 874 (Street or RFD) Tomball (City) TX (State) 77377-0874 (Zip)

(Signed) Craig Bussell (Licensed Well Driller) **(Signed)** _____ (Registered Driller Trainee)

Please attach electric log, chemical analysis, and other pertinent information, if available.

TNRCC-0199 (Rev. 05-21-96) *White - TNRCC Yellow - DRILLER Pink - WELL OWNER*

Dup

Send original copy by certified mail to the Texas Department of Water Resources P. O. Box 13087 Austin, Texas 78711

State of Texas
WATER WELL REPORT

86

ATTENTION OWNER: *Confidentiality Privilege Notice on Reverse Side*

For TDWR use only
Well No. 60-61-8M
Located on map yes
Received: C.F.S.

1) OWNER Egbert Chang (Name) Address 12345 Jones Rd. (Street or RFD) Houston (City) Texas (State) 77070 (Zip)

2) LOCATION OF WELL: County Harris Red Oak & F.M. #1960 miles in (N.E., S.W., etc.) direction from (Town)

Driller must complete the legal description to the right with distance and direction from two intersecting section or survey lines, or he must locate and identify the well on an official Quarter- or Half-Scale Texas County General Highway Map and attach the map to this form.

☐ Legal description:
Section No. Block No. Township
Abstract No. Survey Name
Distance and direction from two intersecting section or survey lines

☐ See attached map. mapsco 65-06-10

3) TYPE OF WORK (Check): ☒ New Well #2 ☐ Deepening ☐ Reconditioning ☐ Plugging

4) PROPOSED USE (Check): ☐ Domestic ☐ Industrial ☒ Public Supply ☐ Irrigation ☐ Test Well ☐ Other

5) DRILLING METHOD (Check): ☒ Mud Rotary ☐ Air Hammer ☐ Driven ☐ Bored ☐ Air Rotary ☐ Cable Tool ☐ Jetted ☐ Other

6) WELL LOG:

Date drilled 2-15-85

DIAMETER OF HOLE Dia. (in.)	From (ft.)	To (ft.)
6 3/4	Surface	340'

7) BOREHOLE COMPLETION: ☐ Open Hole ☒ Straight Wall ☐ Underreamed ☐ Gravel Packed ☐ Other
If Gravel Packed give interval ... from ft. to ft.

From (ft.)	To (ft.)	Description and color of formation material
0	18	TOP SOIL & CLAY
18	29	SURFACE SAND
29	75	CLAY
75	113	SANDY CLAY
113	151	CLAY
151	275	SAND
275	307	CLAY
307	340	SAND

8) CASING, BLANK PIPE, AND WELL SCREEN DATA:

Dia. (in.)	New or Used	Steel, Plastic, etc. Perf., Slotted, etc. Screen Mgf., if commercial	Setting (ft.) From	Setting (ft.) To	Gage Casing Screen
4	N	Galvanized Steel	0	316'	
2	N	Galvanized Steel	310'	320'	
2	N	P.V.C.	320'	330"	.012
2	N	P.V.C.	330'	340'	.010

CEMENTING DATA
Cemented from 0 ft. to 316' ft.
Method used HALIBURTON
Cemented by BUSSELL & SON, INC. (Company or Individual)

9) WATER LEVEL:
Static level 115' ft. below land surface Date 2-16-85
Artesian flow gpm. Date

10) PACKERS: Type Depth

RECEIVED
MAY - 7 1985
DEPT. OF WATER RESOURCES

(Use reverse side if necessary)

11) TYPE PUMP: ☐ Turbine ☐ Jet ☒ Submersible ☐ Cylinder ☐ Other
Depth to pump bowls, cylinder, jet, etc., ft.

12) WELL TESTS: See attached copy
☐ Type Test: ☐ Pump ☐ Bailer ☐ Jetted ☐ Estimated
Yield: gpm with ft. drawdown after hrs.

13) WATER QUALITY:
Did you knowingly penetrate any strata which contained undesirable water? ☐ Yes ☒ No
If yes, submit "REPORT OF UNDESIRABLE WATER"
Type of water? Depth of strata
Was a chemical analysis made? ☐ Yes ☐ No

I hereby certify that this well was drilled by me (or under my supervision) and that each and all of the statements herein are true to the best of my knowledge and belief.

NAME CRAIG O. BUSSELL (Type or Print) Water Well Drillers Registration No. #2035

ADDRESS P.O. BOX 874 (Street or RFD) TOMBALL (City) TEXAS (State) 77375 (Zip)

(Signed) Craig O. Bussell (Water Well Driller) BUSSELL & SON, INC. (Company Name)

Please attach electric log, chemical analysis, and other pertinent information, if available.

TDWR-0392 (Rev. 1-12-79)

DEPARTMENT OF WATER RESOURCES COPY

Send original copy by certified mail to the Texas Department of Water Resources P. O. Box 13087 Austin, Texas 78711

State of Texas
WATER WELL REPORT

ATTENTION OWNER: *Confidentiality Privilege Notice on Reverse Side*

For TDWR use only
Well No. 65-38-8Y
Located on map Yes
Received:

1) **OWNER** Midas Homes (Name) Address P. O. Box 1135 (Street or RFD) Alvin (City) Texas (State) 77511 (Zip)

2) **LOCATION OF WELL:** County Brazoria 3 miles in W (N.E., S.W., etc.) direction from Alvin (Town)

Driller must complete the legal description to the right with distance and direction from two intersecting section or survey lines, or he must locate and identify the well on an official Quarter- or Half-Scale Texas County General Highway Map and attach the map to this form.

☐ **Legal description:**
Section No. _____ Block No. _____ Township _____
Abstract No. _____ Survey Name _____
Distance and direction from two intersecting section or survey lines _____

☒ See attached map.

3) **TYPE OF WORK** (Check):
☒ New Well ☐ Deepening ☐ Reconditioning ☐ Plugging

4) **PROPOSED USE** (Check):
☒ Domestic ☐ Industrial ☐ Public Supply ☐ Irrigation ☐ Test Well ☐ Other _____

5) **DRILLING METHOD** (Check):
☒ Mud Rotary ☐ Air Hammer ☐ Driven ☐ Bored ☐ Air Rotary ☐ Cable Tool ☐ Jetted ☐ Other _____

6) **WELL LOG:**
Date drilled 10/09/80

DIAMETER OF HOLE

Dia. (in.)	From (ft.)	To (ft.)
4	Surface	141

7) **BOREHOLE COMPLETION:**
☐ Open Hole ☒ Straight Wall ☐ Underreamed
☐ Gravel Packed ☐ Other _____
If Gravel Packed give interval . . . from _____ ft. to _____ ft.

From (ft.)	To (ft.)	Description and color of formation material
0	4	Top Soil
4	11	Clay
11	74	Sand, Course
74	124	Clay
124	141	Sand, Salt & Pepper

Midas Estates Job # 689

(Use reverse side if necessary)

8) **CASING, BLANK PIPE, AND WELL SCREEN DATA:**

Dia. (in.)	New or Used	Steel, Plastic, etc. Perf., Slotted, etc. Screen Mgf., if commercial	Setting (ft.) From	Setting (ft.) To	Gage Casing	Gage Screen
2	N	PVC Casing	0	131	40	
2	N	PVC Screen				
		Slotted .006	131	141		40

CEMENTING DATA
Cemented from 0 ft. to 10 ft.
Method used Grouted
Cemented by Paul W. Rhodes (Company or Individual)

9) **WATER LEVEL:**
Static level 10 ft. below land surface Date 10/09/80
Artesian flow --- gpm. Date ------

10) **PACKERS:** Type Depth
Rubber Formation 131' & 125'

11) **TYPE PUMP:**
☐ Turbine ☒ Jet ☐ Submersible ☐ Cylinder
☐ Other _____
Depth to pump bowls, cylinder, jet, etc., 30 ft.

12) **WELL TESTS:**
☐ Type Test: ☐ Pump ☐ Bailer ☒ Jetted ☐ Estimated
Yield: 40 gpm with Air ft. drawdown after -- hrs.

13) **WATER QUALITY:**
Did you knowingly penetrate any strata which contained undesirable water? ☐ Yes ☒ No
If yes, submit "REPORT OF UNDESIRABLE WATER"
Type of water? Good Depth of strata 17'
Was a chemical analysis made? ☐ Yes ☒ No

I hereby certify that this well was drilled by me (or under my supervision) and that each and all of the statements herein are true to the best of my knowledge and belief.

NAME Paul W. Rhodes (Type or Print) Water Well Drillers Registration No. 1827

ADDRESS Rt. 8 Box 367 (Street or RFD) Alvin (City) Texas (State) 77511 (Zip)

(Signed) Paul W. Rhodes (Water Well Driller) RHODES WATER WELL SERVICE (Company Name)

Please attach electric log, chemical analysis, and other pertinent information, if available.

TDWR-0392 (Rev. 1-12-79)

DEPARTMENT OF WATER RESOURCES COPY

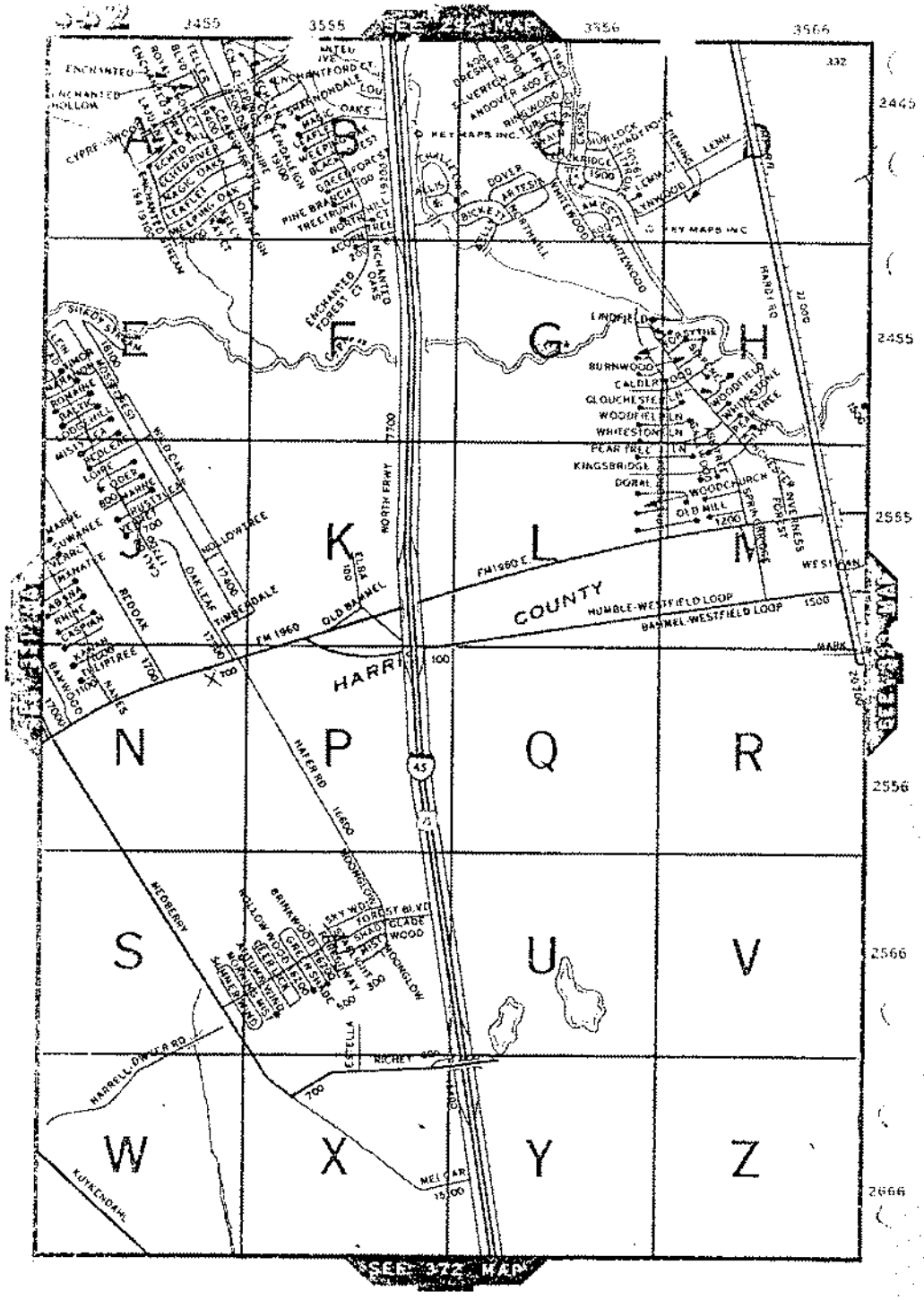

3455
3555
3556
3566
2445
2455
2555
2556
2566
2666
E
F
G
H
J
K
L
M
N
P
Q
R
S
U
V
W
X
Y
Z
HARRIS COUNTY
HUMBLE-WESTFIELD LOOP
BAMMEL-WESTFIELD LOOP
OLD BAMMEL
FM 1960
NORTH FRWY
HAFER RD
MEDBERRY
HARRELL-DWYER RD
KUYKENDAHL
MELCAR
ESTELLA
RICHEY
KEY MAPS INC
SEE 372 MAP

10/26/2020
06:10:11

Texas Commission on Environmental Quality
DWW Water System Summary Sheet

PWS ID	PWS Name	Central Registry RN
TX1012999	STERLING BANK CYPRESS STATION	RN101229490

Organization/Customer *	Central Registry CN
null	null

*Regulatory mail will be addressed to this organization/person

All Water System Contacts		
Type	**Contact**	**Communication**

Operator Grade	Number
GROUND WATER TREATMENT OPERATOR Grade C	1

Water Operator Licenses		
License Holder:	OBERDORF, GEORGE WILLIAM	
CURRENT	Class: C - GROUND WATER TREATMENT OPERATOR	WG0007721

Owner Type	Owner Type Options: COUNTY, DISTRICT, FEDERAL GOVERNMENT, INVESTOR OWNED, MUNICIPALITY, NATIVE AMERICAN, PRIVATE, STATE GOVERNMENT, WATER SUPPLY CORPORATION
Private	

System Type	System Type Options: COMMUNITY, TRANSIENT/NON-COMMUNITY, NON-PUBLIC, NON-TRANSIENT/NON-COMMUNITY
NP - NON-PUBLIC	

Population Type	Population Served	# of Connect	# I/C w/other PWS
NonResidential	75	1	0

Total Product (MGD)	Average Daily Consump.	Max Daily Demand (MGD)	Total Storage (MG)	Elev. Storage (MG)	Service Pump Cap.	Max.Purchase Cap. (MGD/GPM)	Pressure Tank Cap. (MG)

Activity Status	Inactivation Date
I - INACTIVE	01/12/2006

Last Survey Date	Surveyor	Survey Type	Region	County
No Site Visit Data				

(Treatment Plant)							
Entry Point	EP Name/Source Summation (Activity Status)	Plant Name (Activity Status)	Plant Num	Chemical Mon Type	Chem Sample Point	Distribution Mon Type	Dist Sample Point
EP001	TRT-TAP / Ground Water(I)	855 FM 1960 WEST(I)	TP7076		NO		NO

Train:	Unnamed			
(Treatments)				
Disinfection Zone	Treatment Sequence	Objective	Process	Treatment
null	null	D	421	HYPOCHLORINATION, POST

(Active Sources)

(Inactive/Offline Sources)			
SourceNumber	Name	Status	Depth
G1012999A	1 -855 FM 1960 WEST	O	N/A

Code Explanations
Monitoring Type Codes: (GW) GROUNDWATER , (GUP) GROUNDWATER UNDER THE INFLUENCE - PURCHASED , (SWP) SURFACE WATER - PURCHASED , (GU) GROUNDWATER UNDER THE INFLUENCE OF SURFACE WATER , (N) NO SOURCES , (SW) SURFACE WATER
Activity Status Codes: (A) ACTIVE , (D) DELETED/DISSOLVED , (I) INACTIVE , (P) PROPOSED ,
Operational Status Codes: (E) EMERGENCY , (I) INTERIM/PEAK (O) OTHER , (P) PERMANENT , (S) SEASONAL
Source Types: (G) GROUND WATER , (S) SURFACE WATER , (U) GROUND WATER UNDER THE INFLUENCE

- End of Report -

At the time of your query this data was the most current information available from our database, which is in real time. Every effort was made to retrieve it according to your query. Thank-you for using DWW.

10/26/2020
06:10:18

Texas Commission on Environmental Quality
DWW Water System Summary Sheet

PWS ID	PWS Name	Central Registry RN
TX1012589	SHELL SELF SERVE FM 1960	RN102672136

Organization/Customer *	Central Registry CN
SHELL SELF SERVE FM 1960	CN601356850

*Regulatory mail will be addressed to this organization/person

All Water System Contacts

Type	Contact	Communication
AC - Administrative Contact	CARTWRIGHT, GEORGE 16800 GREENSPOINT PARK DR NO 2155 HOUSTON, TX 77060	Phone Type: BUS - Business Value: 281-655-0090
OW - Owner	SHELL SELF SERVE FM 1960 16800 GREENSPOINT PARK DR NO 2155 HOUSTON, TX 77060	

Operator Grade	Number

Water Operator Licenses

No Licensing Data for this PWS

Owner Type	Owner Type Options: COUNTY, DISTRICT, FEDERAL GOVERNMENT, INVESTOR OWNED, MUNICIPALITY, NATIVE AMERICAN, PRIVATE, STATE GOVERNMENT, WATER SUPPLY CORPORATION
Private	

System Type	System Type Options: COMMUNITY, TRANSIENT/NON-COMMUNITY, NON-PUBLIC, NON-TRANSIENT/NON-COMMUNITY
NP - NON-PUBLIC	

Population Type	Population Served	# of Connect	# I/C w/other PWS
NonResidential	250	1	0

Total Product (MGD)	Average Daily Consump.	Max Daily Demand (MGD)	Total Storage (MG)	Elev. Storage (MG)	Service Pump Cap.	Max.Purchase Cap. (MGD/GPM)	Pressure Tank Cap. (MG)

Activity Status	Inactivation Date
I - INACTIVE	03/12/1999

Last Survey Date	Surveyor	Survey Type	Region	County
No Site Visit Data				

(Treatment Plant)							
Entry Point	EP Name/Source Summation (Activity Status)	Plant Name (Activity Status)	Plant Num	Chemical Mon Type	Chem Sample Point	Distribution Mon Type	Dist Sample Point
EP001	TRT-TAP / No Source Listed(A)	FM 1960 @ ELLA BLVD(I)	TP6790		NO		NO

Train:	Unnamed			
(Treatments)				
Disinfection Zone	Treatment Sequence	Objective	Process	Treatment
null	null	D	423	HYPOCHLORINATION, PRE

(Active Sources)

(Inactive/Offline Sources)			
SourceNumber	Name	Status	Depth
G1012589A	1 - 1315 FM 1960	O	230

Code Explanations
Monitoring Type Codes: (GW) GROUNDWATER , (GUP) GROUNDWATER UNDER THE INFLUENCE - PURCHASED , (SWP) SURFACE WATER - PURCHASED , (GU) GROUNDWATER UNDER THE INFLUENCE OF SURFACE WATER , (N) NO SOURCES , (SW) SURFACE WATER
Activity Status Codes: (A) ACTIVE , (D) DELETED/DISSOLVED , (I) INACTIVE , (P) PROPOSED ,
Operational Status Codes: (E) EMERGENCY , (I) INTERIM/PEAK (O) OTHER , (P) PERMANENT , (S) SEASONAL
Source Types: (G) GROUND WATER , (S) SURFACE WATER , (U) GROUND WATER UNDER THE INFLUENCE

- End of Report -

At the time of your query this data was the most current information available from our database, which is in real time. Every effort was made to retrieve it according to your query. Thank-you for using DWW.

WRD Exp. (GW)
April 1966

Well J-60-61-817

WELL SCHEDULE

U. S. DEPT. OF THE INTERIOR — GEOLOGICAL SURVEY — WATER RESOURCES DIVISION

MASTER CARD

Record by Gene McAdoo — Source of data D-records — Date 9-6-69 — Map Spring 1960 1:24,000

State Texas [48] — County (or town) Harris [LJ]

Latitude: 3 0 0 0 5 1 N (deg, min, sec) — Longitude: 0 9 5 2 7 1 8 (degrees, min, sec) — Sequential number: 1

Lat-long accuracy: 1 — T ___ N S, R ___ E W, Sec ___, ___ ¼, ___ ¼, ___ ¼ ___ B & M

Local well number: LJ-60-61-817 — Other number: #1 Harris County

Local use: — Owner or name: WC&ID No. 91

Owner or name: WC&ID NO. 91 — Address: Ponderosa Forest South well

Ownership: (C) County, (F) Fed Gov't, (M) City, (N) Corp or Co, (P) Private, (S) State Agency, (W) Water Dist — W

Use of water: (A) Air cond, (B) Bottling, (C) Comm, (D) Dewater, (E) Power, (F) Fire, (H) Dom, (I) Irr, (M) Med, (N) Ind, (P) P S, (R) Rec, (S) Stock, (T) Instit, (U) Unused, (V) Repressure, (W) Recharge, (X) Desal-P S, (Y) Desal-other, (Z) Other — P

Use of well: (A) Anode, (D) Drain, (G) Seismic, (H) Heat Res, (O) Obs, (P) Oil-gas, (R) Recharge, (T) Test, (U) Unused, (W) Withdraw, (X) Waste, (Z) Destroyed. — W

DATA AVAILABLE: Well data ___ — Freq. W/L meas.: Annual — A — Field aquifer char. ___

Hyd. lab. data: New Mills 2-75 (GW)

Qual. water data; type: ___

Freq. sampling: 4-14-72 (Comp.) — Φ — Pumpage inventory: yes no, period: ___

Aperture cards: ___ yes

Log data: Drilled to 887. E-Log F-20 — E

WELL-DESCRIPTION CARD

SAME AS ON MASTER CARD — Depth well: 752 ft — 752 — Meas. (rept) Driller accuracy — 3

Depth cased (first perf.): 554 ft — 554 — Casing type: S ; Diam. 14-8 5/8 in — 14

Finish: (C) porous concrete, (F) gravel w. (perf.), (G) gravel w. (screen), (H) horiz. gallery, (O) open end, (P) perf., (S) screen, (T) sd. pt., (W) shored, (X) open hole, (Z) other — G

Method Drilled: (A) air rot, (B) bored, (C) cable, (D) dug, (H) hyd rot., (J) jetted, (P) air percussion, (R) reverse rotary, (T) trenching, (V) driven, (W) drive wash, (Z) other — H

Date Drilled: 10-6-67 — 967 — Pump intake setting: ___ ft

Driller: Katy Drlg. 60 (name), Katy, Texas (address)

Lift (type): (A) air, (B) bucket, (C) cent, (J) jet, (L) multiple (cent.), (M) multiple (turb.), (N) none, (P) piston, (R) rot, (S) submerg, (T) turb, (Z) other — T — Deep Shallow — D

Power (type): diesel, (elec) nat gas, gasoline, hand, LP gas, wind; H.P. ? — 5 — Trans. or meter no. ___

Descrip. MP ___ ft above below LSD, Alt. MP ___

Alt. LSD: 114 — 114 — Accuracy: (source) Topo 5' — 3

Water Level 15 min static 146 ft above below MP; Ft above below LSD — 146 — Accuracy: rept — D

Date meas: 10-25-67 — 067 — Yield: 717 gpm — 717 — Method determined ___

Drawdown: 68 ft — 68 — Accuracy: rept. — 3 — Pumping period 24 hrs — 24

QUALITY OF WATER DATA: Iron ___ ppm — Sulfate ___ ppm — Chloride ___ ppm — Hard. ___ ppm

Sp. Conduct ___ K x 10^6 — Temp. ___ °F — Date sampled ___

Taste, color, etc.

214.5
146.0
68.5

Well No. LJ-60-61-817

Well No. LT-[illegible]61-817

Latitude-longitude 30 00 51 095 27 18
d m s d m s

HYDROGEOLOGIC CARD

SAME AS ON MASTER CARD (1–10)

Physiographic Province: Coastal Plain (20–21) 03 Section: W.G.C.P

(22) F Drainage Basin: (23–25) 510 Subbasin: (26)

Topo of well site: (D) depression, (C) stream channel, (E) dunes, (F) flat, (H) hilltop, (K) sink, (L) swamp, (A) offshore, (P) pediment, (B) hillside, (T) terrace, (U) undulating, (V) valley flat (27) F

MAJOR AQUIFER: system, series (28–29) TF Evangeline aquifer, formation, group (30–31) E ✓

Lithology: sand (32–33) S Origin: deltaic (34) 3 Aquifer Thickness: ft

(35–37) Length of well open to: 132 ft (38–39) 132 Depth to top of: ft (41–42)

MINOR AQUIFER: system, series (44–45) aquifer, formation, group (46–47)

Lithology: (48–49) Origin: (50) Aquifer Thickness: ft

(51–53) Length of well open to: ft (54–56) Depth to top of: ft (57–59)

Intervals Screened: 554-570; 594-656; 673-683; 698-742;

Depth to consolidated rock: ft (60–62) Source of data: (64)

Depth to basement: ft (65–68) Source of data: (69)

Surficial material: (70–71) Infiltration characteristics: (72)

Coefficient Trans: gpd/ft (73–74) Coefficient Storage: (76–78)

Coefficient Perm: gpd/ft²; Spec cap: gpm/ft; Number of geologic cards: (79)

0-546 = 14" csg.

446-752 = 8 5/8" csg.

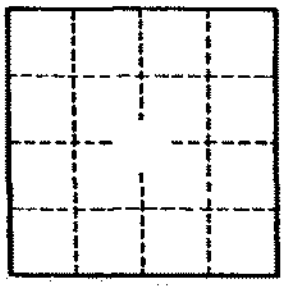

Well No. LT-60-61-817

GPO 857-700

(21)

Send original copy by certified mail to the Texas Department of Water Resources P. O. Box 13087 Austin, Texas 78711

State of Texas
WATER WELL REPORT

ATTENTION OWNER: *Confidentiality Privilege Notice on Reverse Side*

For TDWR use only
Well No. 65-13-34
Located on map Yes
Received: C.F.S.

1) OWNER Fred Fincher Motors (Name) Address 8000 North Freeway (Street or RFD) Houston, Texas 77037 (City) (State) (Zip)

2) LOCATION OF WELL:
County Harris miles in (N.E., S.W., etc.) direction from (Town)

Driller must complete the legal description to the right with distance and direction from two intersecting section or survey lines, or he must locate and identify the well on an official Quarter- or Half-Scale Texas County General Highway Map and attach the map to this form.

☐ Legal description:
Section No. Block No. Township
Abstract No. Survey Name
Distance and direction from two intersecting section or survey lines
☐ See attached map. map on 65-13-5F

3) TYPE OF WORK (Check):
☒ New Well ☐ Deepening ☐ Reconditioning ☐ Plugging

4) PROPOSED USE (Check):
☐ Domestic ☐ Industrial ☒ Public Supply ☐ Irrigation ☐ Test Well ☐ Other

5) DRILLING METHOD (Check):
☒ Mud Rotary ☐ Air Hammer ☐ Driven ☐ Bored ☐ Air Rotary ☐ Cable Tool ☐ Jetted ☐ Other

6) WELL LOG:
Date drilled 8-2-82

DIAMETER OF HOLE

Dia. (in.)	From (ft.)	To (ft.)
4/ 3/4	Surface	402
6 3/4	"	382

7) BOREHOLE COMPLETION:
☐ Open Hole ☐ Straight Wall ☐ Underreamed ☐ Gravel Packed ☐ Other
If Gravel Packed give interval . . . from ft. to ft.

From (ft.)	To (ft.)	Description and color of formation material
0	2	Surface
2	12	Black Clay
12	17	Grey clay
17	58	Red grey clay
58	70	Sand and clay
70	96	Red and grey clay
96	152	Sand
152	190	Red and grey clay
190	191	Rock
191	197	Sand and rock
197	230	Clay
230	248	Sand
248	304	Clay
304	308	Rock
308	327	Clay
327	353	Sand
353	361	Clay
361	400	Sand
400	402	Clay

8) CASING, BLANK PIPE, AND WELL SCREEN DATA:

Dia. (in.)	New or Used	Steel, Plastic, etc. Perf., Slotted, etc. Screen Mfr., if commercial	Setting (ft.) From	Setting (ft.) To	Gage Casing Screen
4"	N	SCH 40 ASTM-A120 Steel Casing	+18"	382	
2	N	WOP Well Supplies Inc. Screen	402	382	12ga
2	N	SCH 80 PVC Blank Liner	382	362	

CEMENTING DATA
Cemented from 382 ft. to Surface ft.
Method used Pressure Cement
Cemented by Raymond Water Wells (Company or Individual)

9) WATER LEVEL:
Static level 240 ft. below land surface Date
Artesian flow gpm. Date

10) PACKERS: Type Depth
Lead Seal 362

RECEIVED
AUG 23 1982
DEPT. OF WATER RESOURCES

(Use reverse side if necessary)

11) TYPE PUMP.
☐ Turbine ☐ Jet ☒ Submersible ☐ Cylinder ☐ Other
Depth to pump bowls, cylinder, jet, etc., 315' ft.

12) WELL TESTS:
☐ Type Test: ☐ Pump ☐ Bailer ☐ Jetted ☒ Estimated
Yield: 25 gpm with 20 ft. drawdown after hrs.

13) WATER QUALITY:
Did you knowingly penetrate any strata which contained undesirable water? ☐ Yes ☒ No
If yes, submit "REPORT OF UNDESIRABLE WATER"
Type of water? Depth of strata
Was a chemical analysis made? ☐ Yes ☒ No XX

I hereby certify that this well was drilled by me (or under my supervision) and that each and all of the statements herein are true to the best of my knowledge and belief.

NAME C.A. Raymond, Jr. (Type or Print) Water Well Drillers Registration No. 774

ADDRESS 10011 Airline Drive (Street or RFD) Houston, Texas 77037 (City) (State) (Zip)

(Signed) C.A. Raymond Jr. (Water Well Driller) RAYMOND WATER WELLS (Company Name)

Please attach electric log, chemical analysis, and other pertinent information, if available.

TDWR-0392 (Rev. 1-12-79)

DEPARTMENT OF WATER RESOURCES COPY

4820110987

6505-9N Dup

Send original copy by certified mail to the Texas Water Development Board P. O. Box 13087 Austin, Texas 78711

State of Texas

WATER WELL REPORT

For TWDB use only
Well No. 65-05-9N
Located on map 1/05
Received: 76
dk

1) OWNER:
Person having well drilled D.J. E. Construction Co. (Name) Address 1119 Oak Creek, Richmond, TX (Street or RFD) (City) (State)

Landowner Pizza House (Name) Address Shepherd & I-45, Houston (Street or RFD) (City) (State)

2) LOCATION OF WELL:
County Harris, _____ miles in _____ (N.E., S.W., etc.) direction from _____ (Town)

Locate by sketch map showing landmarks, roads, creeks, hiway number, etc.*

See Reverse Side

North

(Use reverse side if necessary)

or

Give legal location with distances and directions from adjacent sections or survey lines.

Labor _____ League _____

Block _____ Survey _____

Abstract No. _____

(NW¼ NE¼ SW¼ SE¼) of Section _____

3) TYPE OF WORK (Check): New Well X, Deepening, Reconditioning, Plugging

4) PROPOSED USE (Check): Domestic, Industrial X, Municipal, Irrigation, Test Well, Other

5) TYPE OF WELL (Check): Rotary X, Driven, Dug, Cable, Jetted, Bored

6) WELL LOG:
Diameter of hole 4 in. Depth drilled 409 ft. Depth of completed well 409 ft. Date drilled 9-15-75

All measurements made from 0 ft. above ground level.

From (ft.)	To (ft.)	Description and color of formation material
0	24	Surface
24	48	Clay
48	72	Sand
72	96	Clay
96	120	Clay
120	144	Clay
144	188	Clay
188	192	Clay
192	216	Sand
216	240	Rock
240	264	Clay over

(Use reverse side if necessary)

9) Casing:
Type: Old, New, Steel, Plastic X, Other

Cemented from _____ ft. to _____ ft.

Diameter (inches)	Setting From (ft.)	Setting To (ft.)	Gage

10) SCREEN:
Type Stainless steel rod base

Perforated X, Slotted

Diameter (inches)	Setting From (ft.)	Setting To (ft.)	Slot Size
#12 guage	399	409	
2½" Blank	378	399	

7) COMPLETION (Check):
Straight wall X, Gravel packed, Other, Under reamed, Open Hole

8) WATER LEVEL:
Static level 225 ft. below land surface Date 9-15-75

Artesian pressure _____ lbs. per square inch Date _____

Depth to pump bowls, cylinder, jet, etc., 336 ft. below land surface.

11) WELL TESTS:
Was a pump test made? Yes No X If yes, by whom?

Yield: _____ gpm with _____ ft. drawdown after _____ hrs.

Bailer test _____ gpm with _____ ft. drawdown after _____ hrs.

Artesian flow _____ gpm

Temperature of water _____

12) WATER QUALITY:
Was a chemical analysis made? Yes No X

Did any strata contain undesirable water? Yes No.

Type of water? _____ depth of strata _____

I hereby certify that this well was drilled by me (or under my supervision) and that each and all of the statements herein are true to the best of my knowledge and belief.

NAME R. B. Lowry (Type or Print) Water Well Drillers Registration No. 146

ADDRESS 4012 Fulton; P. O. Box 8707; Houston, TX 77009 (Street or RFD) (City) (State)

(Signed) R B Lowry (Water Well Driller) Lowry Water Wells (Company Name)

Please attach electric log, chemical analysis, and other pertinent information, if available.

*Additional instructions on reverse side.

TWDBE-WD-6

2)LOCATION OF WELL:

The sketch showing the well location must be as accurate as possible, showing landmarks, in sufficient detail so that the well may be plotted on a General Highway Map of the county in which the well is located.

Reference points from which distances are measured and directions given should be of a permanent nature (e.g. highway intersections, center of towns, river and creek bridges, railroad crossings). The distance and direction from the nearest town should always be indicated.

When giving a legal description include a sketch showing location of the well within the described area. e.g. survey abstract.

Information furnished in Section 2) of the TWDBE-GW-53 is very important. Unless the well can be accurately located on a map the value of the other data contained in the Report is greatly reduced.

264	288	Clay
288	312	Clay & Rock
312	336	Clay & Rock
336	384	Rock
384	409	Sand

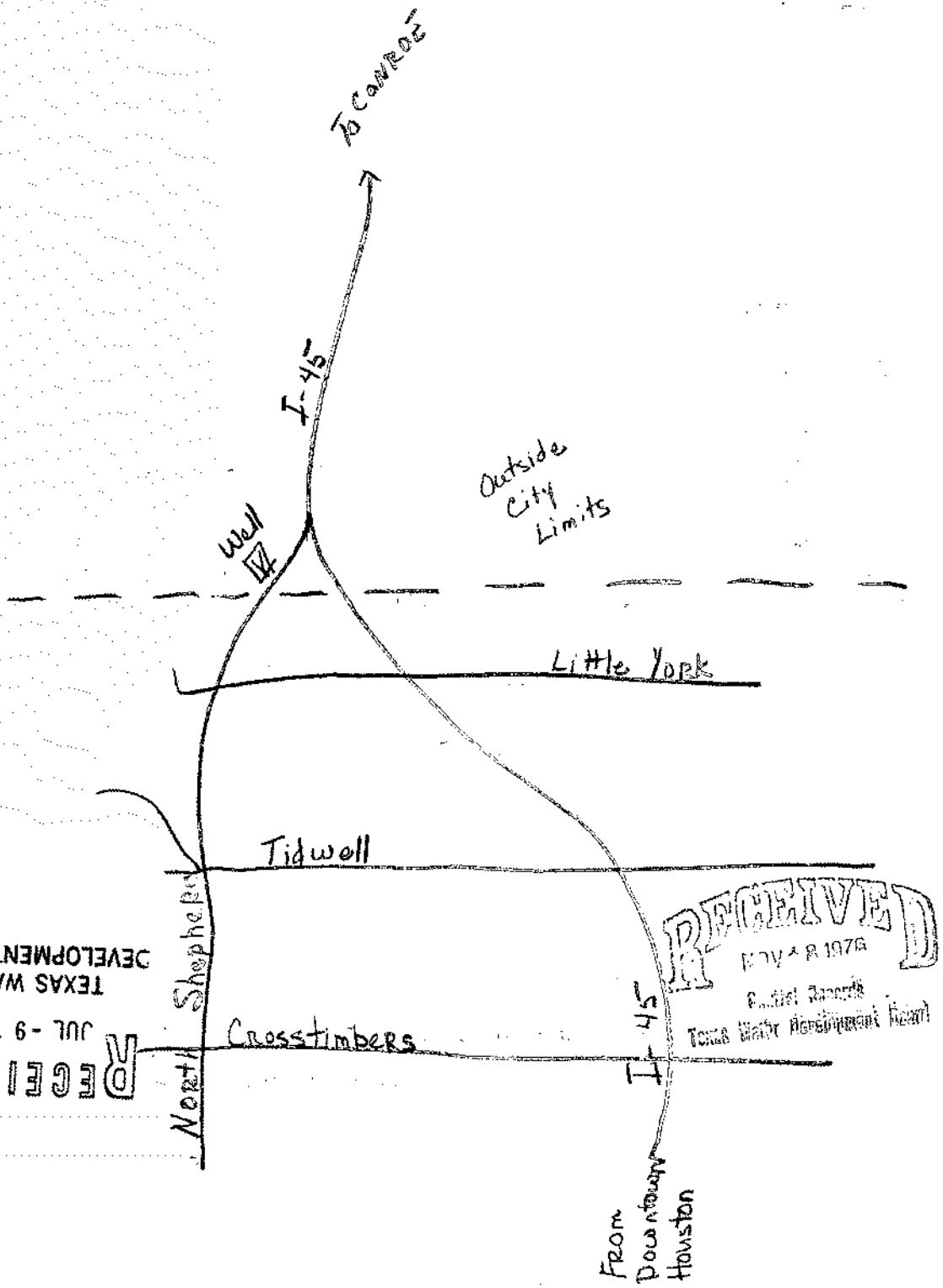

RECEIVED
JUL - 9 1976
TEXAS WATER DEVELOPMENT BOARD

RECEIVED
NOV 8 1976
Central Records
Texas Water Development Board

#4

65-05-8L

Send original copy by certified mail to the Texas Water Development Board P. O. Box 12386 Austin, Texas 78711

State of Texas

WATER WELL REPORT

For TWDB use only
Well No. [illegible]
Located on map [illegible]
Received: [illegible]

1) OWNER:
Person having well drilled Joe Donato (Name) Address 8301 North Shepherd (Street or RFD) Hou. (City) Texas (State)

Landowner Centura Mobile Homes (Name) Address 8301 North Shephers (Street or RFD) Hou. (City) Texas (State)

2) LOCATION OF WELL:
County Harris, 4 miles in N (N.E., S.W., etc.) direction from Houston (Town)

Locate by sketch map showing landmarks, roads, creeks, hiway number, etc.*

North

(Use reverse side if necessary)

Give legal location with distances and directions from adjacent sections or survey lines.

Labor _____ League _____

Block _____ Survey _____

Abstract No. _____

(NW¼ NE¼ SW¼ SE¼) of Section _____

3) TYPE OF WORK (Check): New Well, Deepening, Reconditioning, Plugging

4) PROPOSED USE (Check): Domestic, Industrial, Municipal, Irrigation, Test Well, Other

5) TYPE OF WELL (Check): Rotary, Driven, Dug, Cable, Jetted, Bored

6) WELL LOG:
Diameter of hole 3 in. Depth drilled 47 ft. Depth of completed well 47 ft. Date drilled 1-25-73

All measurements made from 0 ft. above ground level.

From (ft.)	To (ft.)	Description and color of formation material
0	39	Red Clay
39	47	Red Sand 10 Ga.

(Use reverse side if necessary)

9) Casing:
Type: Old, New, Steel, Plastic, Other

Cemented from _____ ft. to _____ ft.

None

Diameter (inches)	Setting From (ft.)	Setting To (ft.)	Gage
2	1	42	40

10) SCREEN:
Type Plastic

Perforated _____ Slotted _____

Diameter (inches)	Setting From (ft.)	Setting To (ft.)	Slot Size
2	42	47	10

7) COMPLETION (Check):
Straight wall, Gravel packed, Other, Under reamed, Open Hole

8) WATER LEVEL:
Static level 12 ft. below land surface Date 1-25-73

Artesian pressure _____ lbs. per square inch Date _____

Depth to pump bowls, cylinder, jet, etc., 20 ft. below land surface.

11) WELL TESTS:
Was a pump test made? Yes No If yes, by whom?

Yield: _____ gpm with _____ ft. drawdown after _____ hrs.

Bailer test _____ gpm with _____ ft. drawdown after _____ hrs.

Artesian flow _____ gpm

Temperature of water _____

12) WATER QUALITY:
Was a chemical analysis made? Yes No

Did any strata contain undesirable water? Yes No

Type of water? _____ depth of strata _____

I hereby certify that this well was drilled by me (or under my supervision) and that each and all of the statements herein are true to the best of my knowledge and belief.

NAME C.A. Raymond Jr. (Type or Print) Water Well Drillers Registration No. 774

ADDRESS 132 Raymac (Street or RFD) Houston (City) Texas (State)

(Signed) C.A. Raymond Jr. (Water Well Driller) Raymond Water Wells (Company Name)

Please attach electric log, chemical analysis, and other pertinent information, if available.

*Additional instructions on reverse side.

TWDB-GW-53

4820112354

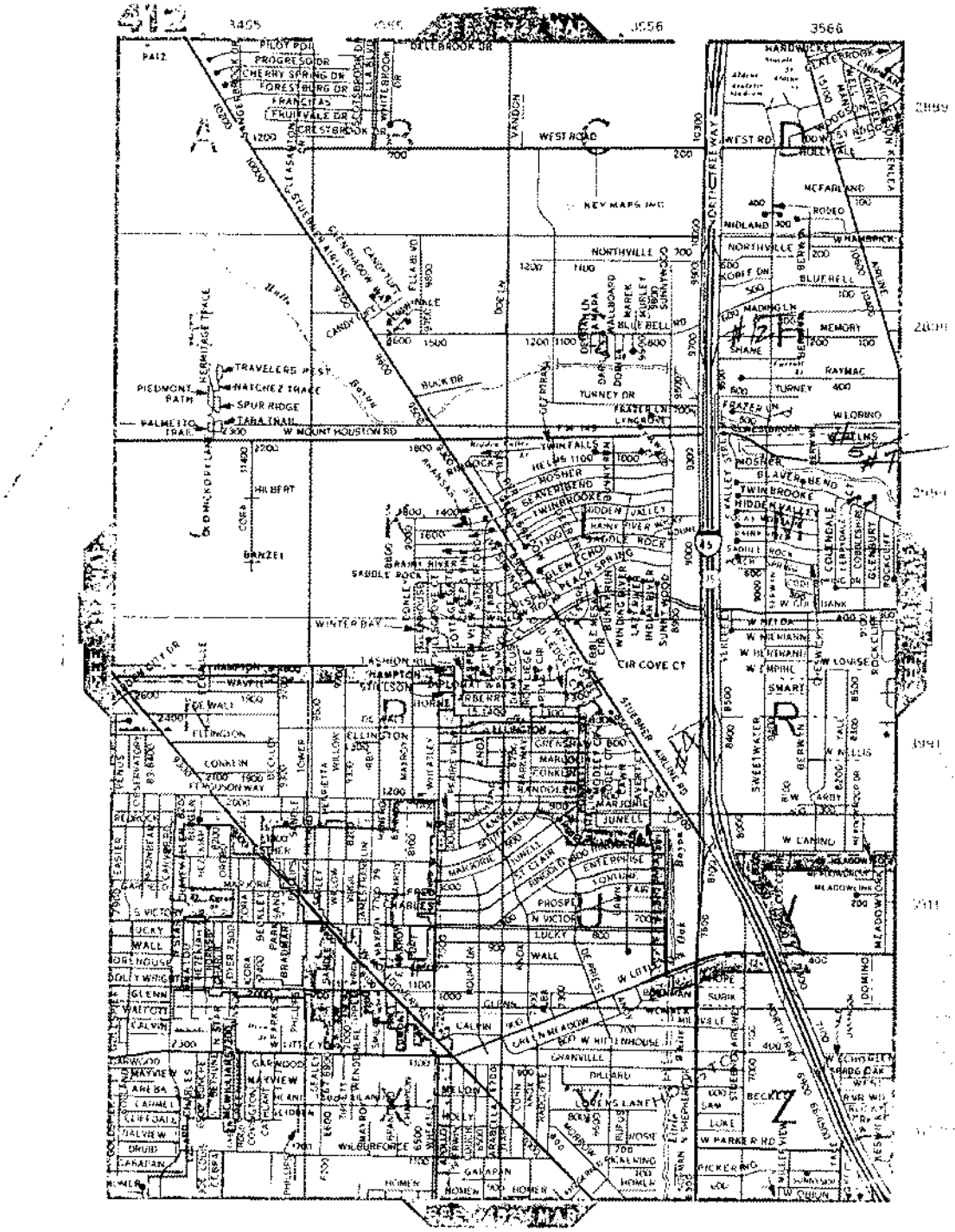

65-05-9N GW 7

Send original copy by certified mail to the Texas Water Development Board P. O. Box 12386 Austin, Texas 78711

State of Texas

WATER WELL REPORT

For TWDB use only
Well No. 65-05-911
Located on map Y.e.S
Received: 7/1
Form GW 8
Form GW 9

1) OWNER:
Person having well drilled Hudeck & Faulkner (Name) Address P.O. Box 16059 (Street or RFD) Houston, Texas (City) (State)

Landowner Mobil Oil Co. (Name) Address P.O. Box 1740 (Street or RFD) Houston, Texas (City) (State)

2) LOCATION OF WELL:
County Harris Labor League Abstract No.

NW¼ NE¼ SW¼ SE¼ of Section Block No. Survey
(Circle as many as are known)

miles in (NE, SW, etc) direction from (Town)

NORTH

LOCATION: SHUBNER AIRLINE & INT. 45
see reverse side for map

Sketch map of well location with distances from adjacent section or survey lines, and to landmarks, roads, and creeks.

3) TYPE OF WORK (Check):
New Well ☒ Deepening ☐
Reconditioning ☐ Plugging ☐

4) PROPOSED USE (Check):
Domestic ☐ Industrial ☒ Municipal ☐
Irrigation ☐ Test Well ☐ Other ☐

5) TYPE OF WELL (Check):
Rotary ☒ Driven ☐ Dug ☐
Cable ☐ Jetted ☐ Bored ☐

6) WELL LOG:
Diameter of hole 4 in. Depth drilled 356 ft. Depth of completed well 356 ft. Date drilled 9-29-69

All measurements made from 0 ft. above ground level.

From (ft.)	To (ft.)	Description and color of formation material
0	48	Surface & red & white clay
48	112	Red clay sand streaks
112	144	Sand fine broken
144	188	Sand fine very shaley
188	194	Sand
194	228	Shale
228	239	Sand
239	263	Shale Sand breaks
263	269	Sand
269	322	Shale few sand breaks
322	353	Sand
353	356	Sand but broken

(Use reverse side if necessary)

7) COMPLETION (Check):
Straight wall ☒ Gravel packed ☐ Other ☐
Under reamed ☐ Open hole ☐

8) WATER LEVEL:
Static level 212 ft. below land surface Date 9-29-69
Artesian pressure lbs. per square inch Date

9) CASING:
Type: Old ☐ New ☒ Steel ☒ Plastic ☐ Other ☐
Cemented from 0 ft. to 339 ft.

Diameter (inches)	Setting From (ft.)	Setting To (ft.)	Gage
4"	0	339	

10) SCREEN:
Type Stainless Steel
Perforated ☒ Slotted ☐

Diameter (inches)	Setting From (ft.)	Setting To (ft.)	Slot size
2½" blank	356	352	
2½" screen	352	342	.016
2½" blank	342	334	

11) WELL TESTS:
Was a pump test made? ☐ Yes ☒ No If yes by whom?

Yield: gpm with ft. drawdown after hrs
Bailer test gpm with ft. drawdown after hrs
Artesian flow gpm Date
Temperature of water
Was a chemical analysis made? ☐ Yes ☒ No
Did any strata contain undesirable water? ☐ Yes ☐ No
Type of water? depth of strata

12) PUMP DATA:
Manufacturer's Name Jacuzzi Bros.
Type Submersible H.P. 1½
Designed pumping rate gpm ☐ gph ☐
Type power unit Electric
Depth to bowls, cylinder, jet, etc., 273 ft.
below land surface.

I hereby certify that this well was drilled by me (or under my supervision) and that each and all of the statements herein are true to the best of my knowledge and belief.

NAME R.B. Lowry (Type or Print) Water Well Drillers Registration No. 146

Address P.O. Box 8707, 4012 Fulton (Street or RFD) Houston, (City) Texas (State) 77009

(Signed) R B Lowry (Water Well Driller) Lowry Water WElls (Company Name)

Please attach electric log, chemical analysis, and other pertinent information, if available.

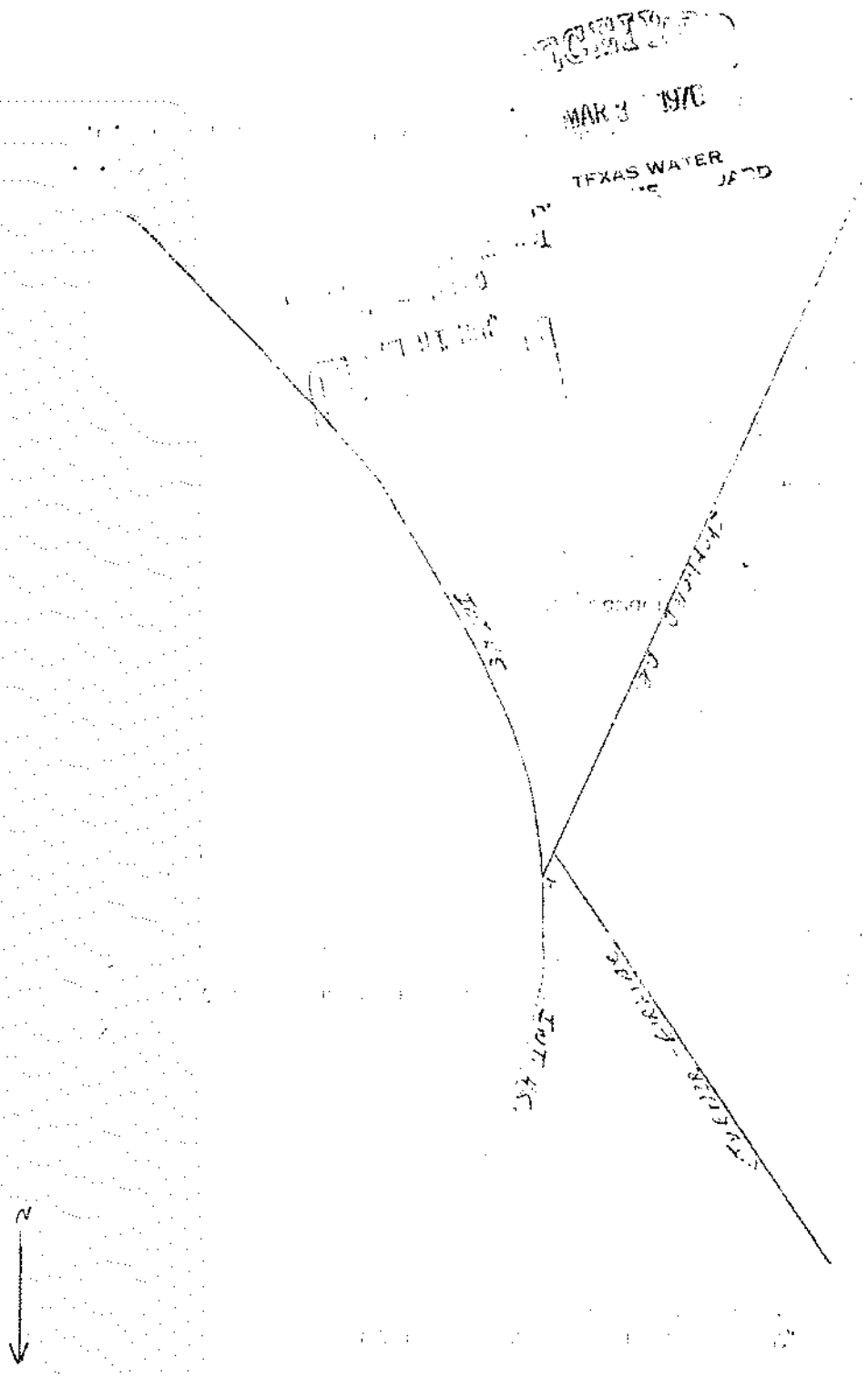
TEXAS WATER

Send original copy by certified return receipt requested to: TDLR, P.O. Box 12157, Austin, TX 78711

ATTENTION OWNER: *Confidentiality Privilege Notice on reverse side of Well Owner's copy (pink)*

State of Texas
WELL REPORT

Texas Department of Licensing & Regulation
P.O. Box 12157
Austin, TX 78711
512-463-7880

1) OWNER STEVE EMBREE (Name) ADDRESS 458 W. CANINO RD. HOU.,TX. 77037 (Street or RFD) (City) (State) (Zip)

2) ADDRESS OF WELL'S LOCATION: County HARRIS SAME (Street, RFD or other) (City) (State) (Zip) Long. _____ Lat. _____ Grid # 65-05-9

3) TYPE OF WORK (Check): [X] New Well [ ] Deepening [ ] Reconditioning [ ] Plugging

(4) PROPOSED USE (Check): [ ] Monitor [ ] Environmental Soil Boring [X] Domestic [ ] Industrial [ ] Irrigation [ ] Injection [ ] Public Supply [ ] De-watering [ ] Testwell
If Public Supply well, were plans submitted to the TNRCC? [ ] Yes [ ] No

5)

6) WELL LOG:
Date Drilling:
Started 9/15/ 1900
Completed 9/18/ 1900

DIAMETER OF HOLE

Dia. (in.)	From (ft.)	To (ft.)
	Surface	
6 3/4	0	395

7) DRILLING METHOD (Check): [ ] Driven [ ] Air Rotary [X] Mud Rotary [ ] Bored [ ] Air Hammer [ ] Cable Tool [ ] Jetted [ ] Other _____

From (ft.)	To (ft.)	Description and color of formation material
0	25	CLAY
25	60	SAND
60	70	CLAY
70	180	SAND
180	220	CLAY
220	350	SAND
350	370	CLAY
370	395	SAND

(Use reverse side of Well Owner's copy, if necessary)

8) Borehole Completion (Check): [ ] Open Hole [ ] Straight Wall [ ] Underreamed [ ] Gravel Packed [X] Other 2 STRING
If Gravel Packed give interval from _____ ft. to _____ ft.

CASING, BLANK PIPE, AND WELL SCREEN DATA:

Dia. (in.)	New or Used	Steel, Plastic, etc. Perf., Slotted, etc. Screen Mfg., if commercial	Setting (ft.) From	Setting (ft.) To	Gage Casing Screen
4	N	PVC CASING	0	380	
2.5	"	" LINER	365	380	
"	"	" SCREEN	380	395	.012

9) CEMENTING DATA
Cemented from 380 ft. to 0 ft. No. of sacks used 18
0 ft. to 10 ft. No. of sacks used 11
Method used HALLIBURTON
Cemented by SDI
Distance to septic system field lines or other concentrated contamination 850 ft.
Method of verification of above distance OWNER'S VERF.

FILE ID
DESC CO

13) [ ] Well plugged within 48 hours

Casing left in well: From (ft)	Casing left in well: To (ft)	Cement/bentonite placed in well: From (ft)	Cement/bentonite placed in well: To (ft)	Sacks used:

14) TYPE PUMP:
[ ] Turbine [ ] Jet [X] Submersible [ ] Cylinder
[ ] Other _____
Depth to pump bowls, cylinder, jet, etc., 320 ft.

10) SURFACE COMPLETION
[ ] Specified Surface Slab Installed
[X] Specified Steel Sleeve Installed
[ ] Pitless Adapter Used
[ ] Approved Alternative Procedure Used
EMP
OCT 3 1 2000
COMMENT
AG

15) WELL TESTS:
Type test: [ ] Pump [ ] Bailer [X] Jetted [ ] Estimated
Yield: 40 gpm with _____ ft. drawdown after _____ hrs.

11) WATER LEVEL:
Static level 255 ft. below land surface Date 9/15/00
Artesian flow _____ gpm. Date _____

16) WATER QUALITY:
Did you knowingly penetrate any strata which contained undesirable constituents?
[ ] Yes [X] No If yes, submit "REPORT OF UNDESIRABLE WATER"
Type of water? _____ Depth of strata _____
Was a chemical analysis made? [ ] Yes [X] No

12) PACKERS:

Type	Depth
K-PACKER	365

I certify that I drilled this well (or the well was drilled under my direct supervision) and that each and all of the statements herein are true and correct. I understand that failure to complete items 1 thru 16 will result in the log(s) being returned for completion and resubmittal.

COMPANY NAME SCOTT DRILLING, INC. (Type or print) WELL DRILLER'S LICENSE NO. 4839 WI

ADDRESS 11915 GREEN PINE CIRCLE HOUSTON, TEXAS 77066 (Street or RFD) (City) (State) (Zip)

(Signed) Scott Robinson (Licensed Well Driller) (Signed) _____ (Registered Driller Trainee)

Please attach electric log, chemical analysis, and other pertinent information, if available.

TDLR FORM 001WWD (4/98) *White - TDLR Yellow - DRILLER Pink - WELL OWNER*

29

Send original copy by certified mail to the Texas Department of Water Resources P. O. Box 13087 Austin, Texas 78711

State of Texas
WATER WELL REPORT

ATTENTION OWNER: *Confidentiality Privilege Notice on Reverse Side*

Texas Water Well Drillers Board P. O. Box 13087 Austin, Texas 78711

1) OWNER Don's Western Wear (Name) Address 8100 North Freeway (Street or RFD) Houston (City) Texas (State) (Zip)

2) LOCATION OF WELL: County Harris 17 miles in north (N.E., S.W., etc.) direction from Houston (Town)

Driller must complete the legal description to the right with distance and direction from two intersecting section or survey lines, or he must locate and identify the well on an official Quarter- or Half-Scale Texas County General Highway Map and attach the map to this form.

☐ Legal description:
Section No. _____ Block No. _____ Township _____
Abstract No. _____ Survey Name _____
Distance and direction from two intersecting section or survey lines _____

☐ See attached map. map on 65-05-888 DUP

3) TYPE OF WORK (Check): ☒ New Well ☐ Deepening ☐ Reconditioning ☐ Plugging

4) PROPOSED USE (Check): ☐ Domestic ☐ Industrial ☒ Public Supply ☐ Irrigation ☐ Test Well ☐ Other _____

5) DRILLING METHOD (Check): ☒ Mud Rotary ☐ Air Hammer ☐ Driven ☐ Bored ☐ Air Rotary ☐ Cable Tool ☐ Jetted ☐ Other _____

6) WELL LOG:

Date drilled 11-28-83

DIAMETER OF HOLE Dia. (in.)	From (ft.)	To (ft.)
	Surface	
6 3/4		402

7) BOREHOLE COMPLETION: ☐ Open Hole ☐ Straight Wall ☐ Underreamed ☐ Gravel Packed ☒ Other 2 string cemented
If Gravel Packed give interval ... from _____ ft. to _____ ft.

From (ft.)	To (ft.)	Description and color of formation material
0	12	Clay
12	64	Sand
64	150	Clay
150	176	Sand
176	228	Clay
228	261	Sand
261	380	Clay
380	402	Sand

8) CASING, BLANK PIPE, AND WELL SCREEN DATA:

Dia. (in.)	New or Used	Steel, Plastic, etc. Perf., Slotted, etc. Screen Mgf., if commercial	Setting (ft.) From	Setting (ft.) To	Gage Casing Screen
4	N	Casing (PVC)	0	380	sch 40
2½	N	Blank Pipe	372	382	sch 40
2½	N	slotted Screen	382	402	.012

CEMENTING DATA
Cemented from 380 ft. to surface ft.
Method used Halliburton
Cemented by Robinson Water Well Service (Company or Individual)

9) WATER LEVEL:
Static level 250 ft. below land surface Date 11-29-83
Artesian flow _____ gpm. Date _____

10) PACKERS: Type K Depth 392

RECEIVED
DEC - 7 1984
DEPT. OF WATER RESOURCES

(Use reverse side if necessary)

11) TYPE PUMP: 1½ HP (10 gpm)
☐ Turbine ☐ Jet ☒ Submersible ☐ Cylinder
☐ Other _____
Depth to pump bowls, cylinder, jet, etc., 320 ft.

13) WATER QUALITY:
Did you knowingly penetrate any strata which contained undesirable water? ☐ Yes ☐ No
If yes, submit "REPORT OF UNDESIRABLE WATER"
Type of water? _____ Depth of strata _____
Was a chemical analysis made? ☐ Yes ☐ No

12) WELL TESTS:
☐ Type Test ☐ Pump ☐ Bailer ☒ Jetted ☐ Estimated
Yield: _____ gpm with _____ ft. drawdown after _____ hrs.

I hereby certify that this well was drilled by me (or under my supervision) and that each and all of the statements herein are true to the best of my knowledge and belief.

COMPANY NAME Robinson Water Well Service, Inc. (Type or Print) Water Well Driller's License No. 1464

ADDRESS 11607 FM 149 (Street or RFD) Houston (City) Texas (State) 77086 (Zip)

(Signed) M. E. Robinson Jr. (Licensed Water Well Driller) (Signed) [signature] (Registered Driller Trainee) Dist

Please attach electric log, chemical analysis, and other pertinent information, if available.

For TDWR use only
Well No. 65-05 9KK
Location on map YBS C-F-S.

TDWR 6332 (Rev. 5-27-82)

DEPARTMENT OF WATER RESOURCES COPY

4820113068

Texas Water Development Board (TWDB)
Groundwater Database (GWDB)
Well Information Report for State Well Number 65-05-936

GWDB Reports and Downloads

Well Basic Details

Scanned Documents

State Well Number	6505936
County	Harris
River Basin	San Jacinto
Groundwater Management Area	14
Regional Water Planning Area	H - Region H
Groundwater Conservation District	Harris-Galveston Subsidence District
Latitude (decimal degrees)	29.876944
Latitude (degrees minutes seconds)	29° 52' 37" N
Longitude (decimal degrees)	-95.412501
Longitude (degrees minutes seconds)	095° 24' 45" W
Coordinate Source	+/- 5 Seconds
Aquifer Code	112CHCT - Chicot Aquifer
Aquifer	Gulf Coast
Aquifer Pick Method	
Land Surface Elevation (feet above sea level)	88
Land Surface Elevation Method	Interpolated From Topo Map
Well Depth (feet below land surface)	356
Well Depth Source	Owner
Drilling Start Date	
Drilling End Date	0/0/1969
Drilling Method	
Borehole Completion	

Well Type	Withdrawal of Water
Well Use	Industrial
Water Level Observation	Miscellaneous Measurements
Water Quality Available	No
Pump	Submersible
Pump Depth (feet below land surface)	
Power Type	Electric Motor
Annular Seal Method	
Surface Completion	
Owner	Mobil Oil Co.
Driller	Lowry Water Wells
Other Data Available	
Well Report Tracking Number	
Plugging Report Tracking Number	
U.S. Geological Survey Site Number	
Texas Commission on Environmental Quality Source Id	
Groundwater Conservation District Well Number	
Owner Well Number	
Other Well Number	
Previous State Well Number	
Reporting Agency	Texas Water Development Board
Created Date	8/21/2002
Last Update Date	8/21/2002

Remarks	TWDB R178: Supplies service station

Casing

Diameter (in.)	Casing Type	Casing Material	Schedule	Gauge	Top Depth (ft.)	Bottom Depth (ft.)
4	Blank				0	342
3	Screen				342	352
3	Blank				352	356

Well Tests - No Data

Lithology - No Data

Annular Seal Range - No Data

Borehole - No Data

Plugged Back - No Data

Filter Pack - No Data

Packers - No Data

Water Level Measurements

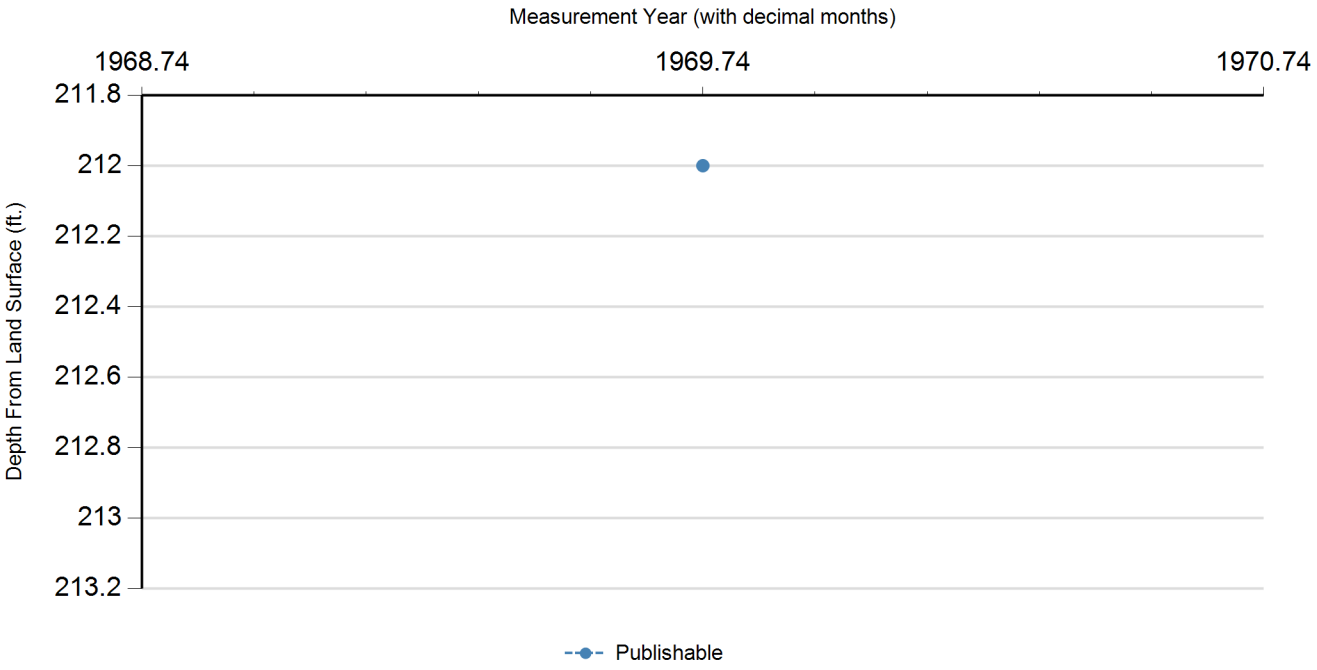

Status Code	Date	Time	Water Level (ft. below land surface)	Change value in ( ) indicates rise in level	Water Elevation (ft. above sea level)	Meas #	Measuring Agency	Method	Remark ID	Comments
P	9/29/1969		212		-124	1	U.S. Geological Survey	Steel Tape		

Code Descriptions

Status Code	Status Description
P	Publishable

Water Quality Analysis - No Data Available

GWDB DISCLAIMER: Except where noted, all of the information provided in the Texas Water Development Board (TWDB) Groundwater Database (http://www.twdb.texas.gov/groundwater/data/gwdbrpt.asp) is believed to be accurate and reliable; however, the TWDB assumes no responsibility for any errors appearing in rules or otherwise. Further, TWDB assumes no responsibility for the use of the information provided. PLEASE NOTE that users of these data are responsible for checking the accuracy, completeness, currency and/or suitability of all information themselves. TWDB makes no guarantees or warranties as to the accuracy, completeness, currency, or suitability of the information provided via the Groundwater Database (GWDB). TWDB specifically disclaims any and all liability for any claims or damages that may result from providing GWDB data or the information it contains. For additional information or answers to questions concerning the TWDB GWDB, contact the Groundwater Data Team at GroundwaterData@twdb.texas.gov.

TEXAS WATER DEVELOPMENT BOARD
WELL SCHEDULE

State Well Number - 65 05 947 Previous Well Number - County - Harris 201
River Basin - San Jacinto River - 10 Zone - 1 Latitude - 29 52 40 Longitude - 95 24 45 Source of Coords - 1

Owners Well No. _____ Location _____ 1/4, _____ 1/4, Section _____, Block _____, Survey _____

Owner - Gullo-Haas Toyota Driller - Raymond

Address _____ Tenant/Oper. _____
Date Drilled - / /1986 Depth - 410 ft. Source of Depth - D Altitude - 86 ft. Source of Alt. - M
Aquifer - 112CHCT CHICOT AQUIFER Well Type - W User -

WELL CONSTRUCTION
Const. Method - HYDRAULIC ROTARY
Completion - SCREEN
Casing Material - PVC, FIBERGLASS, OTHER PLASTIC
Screen Material - _____

LIFT DATA - Pump Mfr. _____ Type - SUBMERSIBLE PUMP No. Stages _____
Bowls Diam. - _____ in. Setting - _____ ft. Column Diam. - _____ in.
Motor Mfr. - _____ Fuel or Power - Horsepower -
YIELD Flow- _____ GPM Pump- _____ GPH Meas.,Rept.,Est- _____ Date- _____
PERFORMANCE TEST Date- _____ Length of Test- _____ Production- _____GPH
Static Level- _____ft. Pumping Level- _____ft. Drawdown- _____ft. Sp.Cap.- _____GPH/ft
QUALITY (Remarks- _____
WATER USE Primary- PUBLIC SUPPLY Secondary- _____ Tertiary- _____
OTHER DATA AVAILAIBLE Water Levels- Quality- Logs- Other Data-
WATER LEVELS Date- / / Measurement-
Date- / / Measurement-
Recorded By _____ Date Record Collected or Updated- / /

Reporting Agency -
REMARKS -

Casing or Blank Pipe (C)
Well Screen or Slotted Zone (
Open Hole (O)
Cemented from _____ to _____

	Diam. (in.)	Setting(feet) From	To
1			
2			
3			
4			
5			
6			
7			
8			
9			
10			
11			
12			
13			
14			
15			
16			
17			
18			
19			

Aquifer - 112CHCT
Well No. - 65 05 947

STATE OF TEXAS WELL REPORT for Tracking #235602

Owner:	**AVW., Inc.**	Owner Well #:	**No Data**
Address:	**4159 Mitchell Dr. Addison, TX 75001**	Grid #:	**65-05-9**
Well Location:	**8100 N.Freeway Houston, TX 77037**	Latitude:	**29° 52' 42" N**
		Longitude:	**095° 24' 37" W**
Well County:	**Harris**	Elevation:	**No Data**
Type of Work:	**Reconditioning**	Proposed Use:	**Public Supply**

Drilling Start Date: **10/20/2010** Drilling End Date: **10/21/2010** **Plans Approved by TCEQ - NO**

Borehole: **No Data**

Drilling Method:

Borehole Completion:

	Top Depth (ft.)	*Bottom Depth (ft.)*	*Description (number of sacks & material)*
Annular Seal Data:	**0**	**14**	**32 Cement**

Seal Method: **Unknown**

Sealed By: **Unknown**

Distance to Property Line (ft.): **No Data**

Distance to Septic Field or other concentrated contamination (ft.): **No Data**

Distance to Septic Tank (ft.): **No Data**

Method of Verification: **No Data**

Surface Completion: **Surface Sleeve Installed**

Water Level: **0 ft.** below land surface on **No Data** Measurement Method: **Unknown**

Packers: **None**

Type of Pump: **Submersible**

Well Tests: **Estimated** **No Test Data Specified**

	Strata Depth (ft.)	Water Type
Water Quality:	**No Data**	**No Data**

Chemical Analysis Made: **No**

Did the driller knowingly penetrate any strata which contained injurious constituents?: **No**

Certification Data: The driller certified that the driller drilled this well (or the well was drilled under the driller's direct supervision) and that each and all of the statements herein are true and correct. The driller understood that failure to complete the required items will result in the report(s) being returned for completion and resubmittal.

Company Information: **Raymond Services, Inc.**

10011 Airline
Houston, TX 77037

Driller Name: **Zachary Proctor** License Number: **4577**

Comments: **No Data**

Lithology:
DESCRIPTION & COLOR OF FORMATION MATERIAL

From (ft)	To (ft)	Description
No Data		

Casing:
BLANK PIPE & WELL SCREEN DATA

Dia. (in.)	New/Used	Type	Setting From/To (ft.)
4	**New**	**Plastic SCH 40**	

IMPORTANT NOTICE FOR PERSONS HAVING WELLS DRILLED CONCERNING CONFIDENTIALITY

TEX. OCC. CODE Title 12, Chapter 1901.251, authorizes the owner (owner or the person for whom the well was drilled) to keep information in Well Reports confidential. The Department shall hold the contents of the well log confidential and not a matter of public record if it receives, by certified mail, a written request to do so from the owner.

Please include the report's Tracking Number on your written request.

Texas Department of Licensing and Regulation
P.O. Box 12157
Austin, TX 78711
(512) 334-5540

Send original copy by certified mail to the Texas Water Development Board P. O. Box 13087 Austin, Texas 78711

State of Texas

WATER WELL REPORT

For TWDB use only
Well No.
Located on map
Received:

1) OWNER:
Person having well drilled Guice Service Station (Name) Address FM 149 - Houston (Street or RFD) (City) Texas (State)

Landowner Guice (Name) Address FM 149 Houston (Street or RFD) (City) Texas (State)

2) LOCATION OF WELL:
County Harris, 10 miles in N (N.E., S.W., etc.) direction from Houston (Town)

Locate by sketch map showing landmarks, roads, creeks, hiway number, etc.*



(Use reverse side if necessary)

or Give legal location with distances and directions from adjacent sections or survey lines.

Labor League
Block Survey
Abstract No.
(NW¼ NE¼ SW¼ SE¼) of Section

3) TYPE OF WORK (Check): (New Well) Deepening Reconditioning Plugging

4) PROPOSED USE (Check): (Domestic) Industrial Municipal Irrigation Test Well Other

5) TYPE OF WELL (Check): (Rotary) Driven Dug Cable Jetted Bored

6) WELL LOG:
Diameter of hole 6 3/4 in. Depth drilled 133 ft. Depth of completed well 133 ft. Date drilled 9-27-77
All measurements made from 4' ft. above ground level.

From (ft.)	To (ft.)	Description and color of formation material
0	40'	clay
40	46'	Sand red Fine
46	101	Red clay Hard
101	133	Sand -

9) Casing:
Type: Old (New) Steel (Plastic) Other
Cemented from 0 ft. to 118 ft.

Diameter (inches)	Setting From (ft.)	To (ft.)	Gage
4	0	118	

10) SCREEN:
Type PVC
Perforated (Slotted)

Diameter (inches)	Setting From (ft.)	To (ft.)	Slot Size
2½	118	133	12ga.

(Use reverse side if necessary)

7) COMPLETION (Check):
Straight wall Gravel packed Other
Under reamed Open Hole (2 string)

8) WATER LEVEL:
Static level 70' ft. below land surface Date 9-28-77
Artesian pressure lbs. per square inch Date
Depth to pump bowls, cylinder, jet, etc., ft. below land surface.

11) WELL TESTS:
Was a pump test made? Yes (No) If yes, by whom?
Yield: gpm with ft. drawdown after hrs.
Bailer test gpm with ft. drawdown after hrs.
Artesian flow gpm
Temperature of water

12) WATER QUALITY:
Was a chemical analysis made? Yes (No)
Did any strata contain undesirable water? Yes No
Type of water? depth of strata

I hereby certify that this well was drilled by me (or under my supervision) and that each and all of the statements herein are true to the best of my knowledge and belief.

NAME Stephen L. Burkin (Type or Print) Water Well Drillers Registration No. 1696

ADDRESS 5725 Chippewa (Street or RFD) Houston (City) Texas (State)

(Signed) S L Burkin (Water Well Driller) Burkin Water Well (Company Name)

* Electric log, chemical analysis, and other pertinent information, if available.

Instructions on reverse side.

4820112064

Send original copy by certified mail to the Texas Water Development Board P. O. Box 12386 Austin, Texas 78711

State of Texas

WATER WELL REPORT

#3

For TWDB use only
Well No. [illegible]
Located on map
Received:

1) OWNER:
Person having well drilled Tomma Kasprisin (Name) Address (Street or RFD) (City) (State)

Landowner (Name) Address (Street or RFD) (City) (State)

2) LOCATION OF WELL:
County HARRIS Co. 5 miles in N.W. (N.E., S.E., etc.) direction from HOUSTON (Town)

Locate by sketch map showing landmarks, roads, creeks, hiway number, etc.*

EM & 149

North

Houston

PASTERN

REC'D

(Use reverse side if necessary)

or Give legal location with distances and directions from adjacent sections or survey lines.

Labor League
Block UNKNOWN Survey
Abstract No.
(NW, NE, SW, SE) of Section

3) TYPE OF WORK (Check): New Well, Deepening, Reconditioning, Plugging

4) PROPOSED USE (Check): Domestic, Industrial, Municipal, Irrigation, Test Well, Other

5) TYPE OF WELL (Check): Rotary, Driven, Dug, Cable, Jetted, Bored

6) WELL LOG:
Diameter of hole 6" in. Depth drilled 275 ft. Depth of completed well 275 ft. Date drilled 5/3/73
All measurements made from 0 ft. above ground level.

From (ft.)	To (ft.)	Description and color of formation material
1	94'	Clay
94	116	Sandy Shale
116	133	Sandy Clay
133	162	Shale
162	186	Sandy (loose)
186	210	Broken formation
210	233	Shale
233	262	Sandy Shale
262	276	SAND

(Use reverse side if necessary)

9) Casing:
Type: Did Now Steel Plastic Other
Cemented from 0' ft. to 266' ft.

Diameter (inches)	Setting From (ft.)	Setting To (ft.)	Gage

10) Screen:
Type PL. 10' PL
Perforated Slotted

Diameter (inches)	Setting From (ft.)	Setting To (ft.)	Slot Size
2½"	265'	275'	.014

7) COMPLETION (Check):
Straight wall, Gravel packed, Other 4" x 2½"
Under reamed, Open hole

8) WATER LEVEL:
Static level 176' ft. below land surface Date 5/3/73
Artesian pressure lbs. per square inch Date
Depth to pump bowls, cylinder, jet, etc. ft.
Below land surface.
1 H.P. SUB. PUMP
SET: 210'

11) WELL TESTS:
Was a pump test made? Yes No If yes, by whom?
Yield: gpm with ft. drawdown after hrs.
Bailer test gpm with ft. drawdown after hrs.
Artesian flow
Temperature of water

12) WATER QUALITY:
Was a chemical analysis made? Yes No
Did any strata contain undesirable water? Yes No
Type of water? depth of strata

I hereby certify that this well was drilled by me (or under my supervision) and that each and all of the statements herein are true to the best of my knowledge and belief.

NAME PAUL'S WELL SERV. (Type or Print) Water Well Drillers Registration No.
ADDRESS Rt. 9 Box 804 (Street or RFD) HOUSTON (City) TEX. (State) 77040
Signed (Water Well Driller) (Company Name)

Please attach electric log, chemical analysis, and other pertinent information, if available.

*Additional instructions on reverse side.

TWDB-CW-53

48201133D0

MAP # 5 WELL #2

PUMP

Send original copy by certified mail to the Texas Department of Water Resources P. O. Box 13087 Austin, Texas 78711

State of Texas
WATER WELL REPORT

ATTENTION OWNER: *Confidentiality Privilege Notice on Reverse Side*

For TDWR use only
Well No. GS-05-2R
Located on map YES
Received: C.F.S.

1) OWNER SIDNEY GIBSON. (Name) Address 17101 SUGAR PINE (Street or RFD) HOUSTON. (City) TEX. (State) 77090 (Zip)

2) LOCATION OF WELL: County HARRIS 4 miles in ND (N.E., S.W., etc.) direction from HOUSTON. TEX. (Town)

Driller must complete the legal description to the right with distance and direction from two intersecting section or survey lines, or he must locate and identify this well on an official Quarter- or Half-Scale Texas County General Highway Map and attach the map to this form.

☐ Legal description:
Section No. _____ Block No. _____ Township _____
Abstract No. _____ Survey Name _____
Distance and direction from two intersecting section or survey lines _____

map on 65-05-1E ☑ See attached map. WOERNER RD

3) TYPE OF WORK (Check):
☑ New Well ☐ Deepening ☐ Reconditioning ☐ Plugging

4) PROPOSED USE (Check):
☐ Domestic ☐ Industrial ☐ Public Supply ☑ Irrigation ☐ Test Well ☐ Other _____

5) DRILLING METHOD (Check):
☑ Mud Rotary ☐ Air Hammer ☐ Driven ☐ Bored ☐ Air Rotary ☐ Cable Tool ☐ Jetted ☐ Other _____

6) WELL LOG:
Date drilled NOV. 9. 82

DIAMETER OF HOLE Dia. (in.)	From (ft.)	To (ft.)
6½	Surface	211

7) BOREHOLE COMPLETION:
☐ Open Hole ☐ Straight Wall ☐ Underreamed ☐ Gravel Packed ☑ Other TWO-STRING.
If Gravel Packed give interval ... from _____ ft. to _____ ft.

From (ft.)	To (ft.)	Description and color of formation material
0	27	CLAY.
27	105	SAND
105	146	CLAY.
146	160	SAND
160	200	ROCK - SAND BROKEN
200	246	SAND

8) CASING, BLANK PIPE, AND WELL SCREEN DATA:

Dia. (in.)	New or Used	Steel, Plastic, etc. Perf., Slotted, etc. Screen Mfr., if commercial	Setting (ft.) From	Setting (ft.) To	Gage Casing Screen
4"	N	PVC.	0	211	40
2½	N	GALVANIZED	211	223	40
2½	N	PVC. SCREEN	223	243	#14

CEMENTING DATA
Cemented from 100 ft. to 211 ft.
Method used PUMP
Cemented by BODE DRILLING CO. INC. (Company or Individual)

RECEIVED
DEC 17 1982
DEPT. OF WATER RESOURCES

9) WATER LEVEL:
Static level 68' ft. below land surface Date NOV. 9. 82
Artesian flow _____ gpm. Date _____

10) PACKERS: Type Depth

11) TYPE PUMP:
☐ Turbine ☐ Jet ☑ Submersible ☐ Cylinder ☐ Other _____
Depth to pump bowls, cylinder, jet, etc., 147' ft.

(Use reverse side if necessary)

13) WATER QUALITY:
Did you knowingly penetrate any strata which contained undesirable water? ☐ Yes ☑ No
If yes, submit "REPORT OF UNDESIRABLE WATER"
Type of water? _____ Depth of strata 46'
Was a chemical analysis made? ☐ Yes ☑ No

12) WELL TESTS:
☐ Type Test: ☐ Pump ☐ Bailer ☐ Jetted ☐ Estimated
Yield: _____ gpm with _____ ft. drawdown after _____ hrs.

I hereby certify that this well was drilled by me (or under my supervision) and that each and all of the statements herein are true to the best of my knowledge and belief.

NAME E. L. BODE (Type or Print) Water Well Drillers Registration No. 46.
ADDRESS P.O. BOX 90067. (Street or RFD) HOUSTON. (City) TEX. (State) 77090 (Zip)
(Signed) E. L. Bode (Water Well Driller) BODE DRILLING CO INC. (Company Name)

Please attach electric log, chemical analysis, and other pertinent information, if available.

TDWR 0392 (Rev. 1-12-79)

DEPARTMENT OF WATER RESOURCES COPY

4820133308

10/26/2020
06:10:51

Texas Commission on Environmental Quality
DWW Water System Summary Sheet

PWS ID	PWS Name	Central Registry RN
TX1012863	DUSTYS RESTAURANT	RN101379691

Organization/Customer *	Central Registry CN
ENGLISH, ALLEN	CN600731970

*Regulatory mail will be addressed to this organization/person

All Water System Contacts

Type	Contact	Communication
AC - Administrative Contact	ENGLISH, ALLEN 1710 FM 1960 RD W HOUSTON, TX 77090	Phone Type: BUS - Business; Value: 713-583-8789
OW - Owner	ENGLISH, ALLEN 1710 FM 1960 RD W HOUSTON, TX 77090	Phone Type: BUS - Business; Value: 713-583-8789

Operator Grade	Number

Water Operator Licenses

No Licensing Data for this PWS

Owner Type	Owner Type Options: COUNTY, DISTRICT, FEDERAL GOVERNMENT, INVESTOR OWNED, MUNICIPALITY, NATIVE AMERICAN, PRIVATE, STATE GOVERNMENT, WATER SUPPLY CORPORATION
Private	

System Type	System Type Options: COMMUNITY, TRANSIENT/NON-COMMUNITY, NON-PUBLIC, NON-TRANSIENT/NON-COMMUNITY
NP - NON-PUBLIC	

Population Type	Population Served	# of Connect	# I/C w/other PWS
NonResidential	50	2	0

Total Product (MGD)	Average Daily Consump.	Max Daily Demand (MGD)	Total Storage (MG)	Elev. Storage (MG)	Service Pump Cap.	Max.Purchase Cap. (MGD/GPM)	Pressure Tank Cap. (MG)

Activity Status	Inactivation Date
I - INACTIVE	08/13/1993

Last Survey Date	Surveyor	Survey Type	Region	County
No Site Visit Data				

(Treatment Plant)							
Entry Point	EP Name/Source Summation (Activity Status)	Plant Name (Activity Status)	Plant Num	Chemical Mon Type	Chem Sample Point	Distribution Mon Type	Dist Sample Point
EP001	TRT-TAP / No Source Listed(A)	PLANT(I)	TP6977		NO		NO

Train:	Unnamed			
(Treatments)				
Disinfection Zone	Treatment Sequence	Objective	Process	Treatment
null	null	D	423	HYPOCHLORINATION, PRE

(Active Sources)

(Inactive/Offline Sources)			
SourceNumber	Name	Status	Depth
G1012863A	1	O	N/A

Code Explanations
Monitoring Type Codes: (GW) GROUNDWATER , (GUP) GROUNDWATER UNDER THE INFLUENCE - PURCHASED , (SWP) SURFACE WATER - PURCHASED , (GU) GROUNDWATER UNDER THE INFLUENCE OF SURFACE WATER , (N) NO SOURCES , (SW) SURFACE WATER
Activity Status Codes: (A) ACTIVE , (D) DELETED/DISSOLVED , (I) INACTIVE , (P) PROPOSED ,
Operational Status Codes: (E) EMERGENCY , (I) INTERIM/PEAK (O) OTHER , (P) PERMANENT , (S) SEASONAL
Source Types: (G) GROUND WATER , (S) SURFACE WATER , (U) GROUND WATER UNDER THE INFLUENCE

- End of Report -

At the time of your query this data was the most current information available from our database, which is in real time. Every effort was made to retrieve it according to your query. Thank-you for using DWW.

Send original copy by certified mail to. TNRCC, P.O. Box 13087, Austin, TX 78711-3087

Please use black ink.

ATTENTION OWNER: *Confidentiality Privilege Notice on Reverse Side*

State of Texas WELL REPORT

Texas Water Well Drillers Advisory Council
P.O. Box 13087
Austin, TX 78711-3087
512-239-0530

1) OWNER Pan-American Life Ins Co (Name) ADDRESS 3007 Randolph (Street or RFD) Pasadena (City) Tx. (State) 77503 (Zip)

2) ADDRESS OF WELL: County Harris 2625 FM 1960 West (Street or RFD) Houston (City) Tx (State) 77014 (Zip) GRID # 60-61-7

3) TYPE OF WORK (Check): [x] New Well [ ] Deepening [ ] Reconditioning [ ] Plugging

4) PROPOSED USE (Check): [ ] Monitor [ ] Environmental Soil Boring [x] Domestic [ ] Industrial [ ] Irrigation [ ] Injection [ ] Public Supply [ ] De-watering [ ] Testwell
If Public Supply well, were plans submitted to the TNRCC? [ ] Yes [ ] No

5)

6) WELL LOG:
Date Drilling: Started 11-1 19 95 Completed 11-2 19 95

DIAMETER OF HOLE

Dia. (in.)	From (ft.)	To (ft.)
6 3/4	Surface	440
4 3/4	440	455

7) DRILLING METHOD (Check): [ ] Driven [ ] Air Rotary [x] Mud Rotary [ ] Bored [ ] Air Hammer [ ] Cable Tool [ ] Jetted [ ] Other

From (ft.)	To (ft.)	Description and color of formation material
0	3	Top Soil
3	79	Red + Gray Clay
79	95	Sand
95	120	Red + Gray Clay
120	155	Sand + Gravel
155	165	Red + Gray Clay
165	180	Sand
180	190	Gray Clay
190	220	Sand
220	230	Gray Clay
230	265	Sand
265	275	Gray Clay
275	296	Sand
296	299	Gray Clay
299	305	Sand

(Use reverse side if necessary)

8) Borehole Completion (Check): [ ] Open Hole [ ] Straight Wall [ ] Underreamed [ ] Gravel Packed [x] Other 2 String
If Gravel Packed give interval... from ____ ft. to ____ ft.

CASING, BLANK PIPE, AND WELL SCREEN DATA:

Dia. (in.)	New or Used	Steel, Plastic, etc. Perf., Slotted, etc. Screen Mfg., if commercial	Setting (ft.) From	Setting (ft.) To	Gage Casing Screen
4	N	Sch 40 PVC	+2	240	
2 3/8	N	Sch 40 PVC	235	245	
2 3/8	N	Slotted PVC sch 40	245	255	.080

9) CEMENTING DATA [Rule 338.44(f)]
Cemented from +1 ft. to 440 ft. No. of sacks used 40
ft. to ____ ft. No. of sacks used ____
Method used Pressure Grouted w 8% gel
Cemented by Driller
Distance to septic system field lines 150+ ft.
Method of verification of above distance Owners Measurement

10) SURFACE COMPLETION
[ ] Specified Surface Slab Installed [Rule 338.44(2)(A)]
[x] Specified Steel Sleeve Installed [Rule 338.44(3)(A)]
[ ] Pitless Adapter Used [Rule 338.44(3)(b)]
[ ] Approved Alternative Procedure Used [Rule 338.71]

11) WATER LEVEL:
Static level 289 ft. below land surface Date 11-2-95
Artesian flow ____ gpm Date ____

12) PACKERS: Type: K Packer Depth: 2 x 4 435'

13) TYPE PUMP:
[ ] Turbine [ ] Jet [x] Submersible [ ] Cylinder
[ ] Other
Depth to pump bowls, cylinder, jet, etc. 315 ft.

14) WELL TESTS:
Type test: [x] Pump [ ] Bailer [ ] Jetted [x] Estimated
Yield: 10 gpm with 10 ft. drawdown after 1 hrs.

15) WATER QUALITY:
Did you knowingly penetrate any strata which contained undesirable constituents?
[ ] Yes [x] No If yes, submit "REPORT OF UNDESIRABLE WATER"
Type of water? ____ Depth of strata ____
Was a chemical analysis made? [ ] Yes [ ] No

RECEIVED
DEC 14 1995
TEXAS NATURAL RESOURCE CONSERVATION COMMISSION

I hereby certify that this well was drilled by me (or under my supervision) and that each and all of the statements herein are true to the best of my knowledge and belief. I understand that failure to complete items 1 thru 15 will result in the log(s) being returned for completion and resubmittal.

COMPANY NAME Johnston's Water Well Service Inc. (Type or print) WELL DRILLER'S LICENSE NO. 2778 WI

ADDRESS 28414 Calvert Rd. (Street or RFD) Tomball (City) Tx. (State) 77375 (Zip)

(Signed) Kenny K. Johnston (Licensed Well Driller) (Signed) ____ (Registered Driller Trainee)

Please attach electric log, chemical analysis, and other pertinent information, if available.

4820121352

WRD Exp. (GW)
April 1966

Well No. LJ-60-61-706

WELL SCHEDULE

U. S. DEPT. OF THE INTERIOR — GEOLOGICAL SURVEY — WATER RESOURCES DIVISION

MASTER CARD

Record by G. McAdoo W.L. Naftel 1962 — Source of data File — Date 3-1-68 — Map 1:24000 Spring 1960

State Texas 48 — County (or town) Harris LJ

Latitude: 30 00 31 N — Longitude: 095 27 40 — Sequential number: 1

Lat-long accuracy: 1 — T. ___ N, R ___ E, Sec ___, ___ ¼, ___ ¼, ___ ¼ — B & M

Local well number: LJ-60-61-706 — Other number:

Local use: — Owner or name: Charles W. Bommel

Owner or name: C. W. BAMMEL — Address:

Ownership: (C) County, (F) Fed Gov't, (M) City, (N) Corp or Co, (P) Private, (S) State Agency, (W) Water Dist — P

Use of water: (A) Air cond, (B) Bottling, (C) Comm, (D) Dewater, (E) Power, (F) Fire, (H) Dom, (I) Irr, (M) Med, (N) Ind, (P) P S, (R) Rec, (S) Stock, (T) Instit, (U) Unused, (V) Repressure, (W) Recharge, (X) Desal-P S, (Y) Desal-other, (Z) Other — H

Use of well: (A) Anode, (D) Drain, (G) Seismic, (H) Heat Res, (O) Obs, (P) Oil-gas, (R) Recharge, (T) Test, (U) Unused, (W) Withdraw, (X) Waste, (Z) Destroyed — W

DATA AVAILABLE: Well data 8 — Freq. W/L meas.: Semiannual 1952 -- — S — Field aquifer char.

Hyd. lab. data:

Qual. water data; type:

Freq. sampling: 2-17-69 — Ø — Pumpage inventory: yes no, period:

Aperture cards: yes

Log data:

WELL-DESCRIPTION CARD

SAME AS ON MASTER CARD — Depth well: 242 ft 242 — Meas. rept. Driller accuracy 3

Depth cased: (first perf.) 227 ft 227 — Casing type: S; Diam. 4 in 4

Finish: (C) porous concrete, (F) gravel w. (perf.), (G) gravel w. (screen), (H) horiz. gallery, (O) open end, (P) perf., (S) screen, (T) sd. pt., (W) shored, (X) open hole, (Z) other — S

Method Drilled: (A) air rot, (B) bored, (C) cable, (D) dug, (H) hyd rot., (J) jetted, (P) air percussion, (R) reverse rotary, (T) trenching, (V) driven, (W) drive wash, (Z) other — H

Date Drilled: July 1952 — 952 — Pump intake setting: ft

Driller: Lowry Water Wells (name), Houston, Texas (address)

Lift (type): (A) air, (B) bucket, (C) cent, (J) jet, (L) multiple (cent.), (M) multiple (turb.), (N) none, (P) piston, (R) rot, (S) submerg, (T) turb, (Z) other — S — Deep Shallow — D

Power (type): diesel, elec, nat gas, gasoline, hand, LP gas, wind; H.P. — 5 — Trans. or meter no.

Descrip. MP ft above below LSD. Alt. MP

Alt. LSD: 118 — 118 — Accuracy: (source) Topo 5' — 3

Water Level 67.30 ft above below MP; Ft above below LSD — 67 — Accuracy: tape — A

Date meas: 12-20-62 — D62 — Yield: — gpm — Method determined

Drawdown: ft — Accuracy: — Pumping period hrs

QUALITY OF WATER DATA: Iron ppm — Sulfate ppm — Chloride ppm — Hard. ppm

Sp. Conduct K x 10⁶ — Temp. °F — Date sampled

Taste, color, etc.

Well No. LJ-60-61-706

Well No. LT-60-61-706

Latitude-longitude 30 , 00 , 31 S 095 , 27 , 40
d m s d m s

HYDROGEOLOGIC CARD

SAME AS ON MASTER CARD

Physiographic Province: Coastal Plain 03 Section: W.G.C.P

F Drainage Basin: 51 Subbasin:

Topo of well site: (B) depression, (C) stream channel, (E) dunes, (F) flat, (H) hilltop, (K) sink, (L) swamp, (O) offshore, (P) pediment, (S) hillside, (T) terrace, (U) undulating, (V) valley flat F

MAJOR AQUIFER: system, series QG Chicot aquifer, formation, group C

Lithology: Sand S Origin: deltaic 3 Aquifer Thickness: ft

Length of well open to: 15 ft Depth to top of: ft

MINOR AQUIFER: system, series aquifer, formation, group

Lithology: Origin: Aquifer Thickness: ft

Length of well open to: ft Depth to top of: ft

Intervals Screened: 227-242'

Depth to consolidated rock: ft Source of data:

Depth to basement: ft Source of data:

Surficial material: Infiltration characteristics:

Coefficient Trans: gpd/ft Coefficient Storage:

Coefficient Perm: gpd/ft^2; Spec cap: gpm/ft; Number of geologic cards:

Well No. LT-60-61-706

GPO 857-700

DUP

Send original copy by certified mail to the Texas Water Development Board P. O. Box 12386 Austin, Texas 78711

State of Texas

WATER WELL REPORT

For TWDB use only
Well No. 60-61 96
Located on map yes
Received: 2-73

1) OWNER:
Person having well drilled CLYDE QUALLS (Name) Address 20915 H&R RD. SPRING TEX (Street or RFD) (City) (State)

Landowner SAME (Name) Address (Street or RFD) (City) (State)

2) LOCATION OF WELL:
County HARRIS, 4 miles in SOUTH (N.E., S.W., etc.) direction from SPRING (Town)

Locate by sketch map showing landmarks, roads, creeks, hiway number, etc.*



(Use reverse side if necessary)

or Give legal location with distances and directions from adjacent sections or survey lines.

Labor _____ League _____

Block _____ Survey _____

Abstract No. _____

(NW¼ NE¼ SW¼ SE¼) of Section _____

3) TYPE OF WORK (Check): ✓New Well, Deepening, Reconditioning, Plugging

4) PROPOSED USE (Check): ✓Domestic, Industrial, Municipal, Irrigation, Test Well, Other

5) TYPE OF WELL (Check): ✓Rotary, Driven, Dug, Cable, Jetted, Bored

6) WELL LOG:
Diameter of hole 6½ in. Depth drilled 288 ft. Depth of completed well 288 ft. Date drilled 11-28-72

All measurements made from 1 ft. above ground level.

From (ft.)	To (ft.)	Description and color of formation material
0	96	CLAY
96	128	SAND
128	250	CLAY
250	256	SAND
256	288	SAND

(Use reverse side if necessary)

9) Casing:
Type: Old ✓New ✓Steel Plastic Other

Cemented from 0 ft. to 273 ft.

Diameter (inches)	Setting From (ft.)	Setting To (ft.)	Gage
4	0	273	

10) SCREEN:
Type STAINLESS STEEL

Perforated ✓Slotted

Diameter (inches)	Setting From (ft.)	Setting To (ft.)	Slot Size
2½	278	288	12

7) COMPLETION (Check):
Straight wall, Gravel packed, ✓Other LEAD SEAL, Under reamed, Open Hole

8) WATER LEVEL:
Static level 102 ft. below land surface Date 11-28-72

Artesian pressure _____ lbs. per square inch Date _____

Depth to pump bowls, cylinder, jet, etc., 210 ft. below land surface.

11) WELL TESTS:
Was a pump test made? Yes ✓No If yes, by whom?

Yield: _____ gpm with _____ ft. drawdown after _____ hrs.

Bailer test _____ gpm with _____ ft. drawdown after _____ hrs.

Artesian flow _____ gpm

Temperature of water _____

12) WATER QUALITY:
Was a chemical analysis made? Yes ✓No

Did any strata contain undesirable water? Yes No

Type of water? _____ depth of strata _____

I hereby certify that this well was drilled by me (or under my supervision) and that each and all of the statements herein are true to the best of my knowledge and belief.

NAME A.R. HENDON (Type or Print) Water Well Drillers Registration No. 334

ADDRESS 14605 KEENESTON (Street or RFD) HO. (City) TEX. (State)

(Signed) A.R. Hendon (Water Well Driller) H&H WATER WELL DRILLING (Company Name)

Please attach electric log, chemical analysis, and other pertinent information, if available.

*Additional instructions on reverse side.

TWDBE-GW-53

MAT. #2 - WELL #1.

Please use black ink. Send original copy by certified mail to the Texas Water Commission P.O. Box 13087 Austin, Texas 78711

State of Texas
WATER WELL REPORT

ATTENTION OWNER: *Confidentiality Privilege Notice on Reverse Side*

Texas Water Well Drillers Board P.O. Box 13087 Austin, Texas 78711

1) OWNER BILLY HEARNSBERGER (Name) Address 21015 H&R ROAD (Street or RFD) HOUSTON (City) TEX. (State) (Zip)

2) LOCATION OF WELL: County HARRIS 8 miles in WEST (N.E., S.W., etc.) direction from HUMBLE TEX. (Town)

Driller must complete the legal description to the right with distance and direction from two intersecting section or survey lines, or he must locate and identify the well on an official Quarter- or Half-Scale Texas County General Highway Map and attach the map to this form.

☐ Legal description:
Section No. _____ Block No. _____ Township _____
Abstract No. _____ Survey Name _____
Distance and direction from two intersecting section or survey lines _____
☑ See attached map.

3) TYPE OF WORK (Check): ☑ New Well ☐ Deepening ☐ Reconditioning ☐ Plugging

4) PROPOSED USE (Check): ☑ Domestic ☐ Industrial ☐ Monitor ☐ Public Supply ☐ Irrigation ☐ Test Well ☐ Injection ☐ Other _____

5) DRILLING METHOD (Check): ☐ Driven ☑ Mud Rotary ☐ Air Hammer ☐ Jetted ☐ Bored ☐ Air Rotary ☐ Cable Tool ☐ Other _____

6) WELL LOG:
Date Drilling: Started AUG. 9, 1989 Completed AUG 10 1989

DIAMETER OF HOLE

Dia. (in.)	From (ft.)	To (ft.)
10 5/8	Surface	314
7 7/8	314	330

7) BOREHOLE COMPLETION:
☐ Open Hole ☐ Straight Wall ☐ Underreamed
☐ Gravel Packed ☐ Other TWO STRING
If Gravel Packed give interval ... from _____ ft. to _____ ft.

From (ft.)	To (ft.)	Description and color of formation material
0	22	CLAY
22	36	SAND
36	80	CLAY
80	104	SAND
104	138	CLAY
138	161	SAND
161	184	CLAY
184	209	SAND
209	245	CLAY
245	272	ROCK - CLAY
272	275	SAND
275	276	CLAY
276	288	SAND
288	311	CLAY
311	330	SAND

8) CASING, BLANK PIPE, AND WELL SCREEN DATA:

Dia. (in.)	New or Used	Steel, Plastic, etc. Perf., Slotted, etc. Screen Mfg., if commercial	Setting (ft.) From	Setting (ft.) To	Gage Casing	Gage Screen
4"	N	PVC	0	314	40	
2 1/2	N	PVC	314	315	80	
2 1/2	N	PVC SCREEN	315	330		12

9) CEMENTING DATA [Rule 319.44(b)]
Cemented from 0 ft. to 65 ft. No. of Sacks Used 3
200 ft. to 314 ft. No. of Sacks Used 45
Method used PUMP
Cemented by BODE DRILLING CO. INC

10) SURFACE COMPLETION
☐ Specified Surface Slab Installed [Rule 319.44(c)]
☐ Pitless Adapter Used [Rule 319.44(d)]
☑ Approved Alternative Procedure Used [Rule 319.71]

11) WATER LEVEL:
Static level 130 ft. below land surface Date AUG 10 89
Artesian flow _____ gpm. Date _____

12) PACKERS: Type _____ Depth _____

13) TYPE PUMP:
☐ Turbine ☐ Jet ☑ Submersible ☐ Cylinder
☐ Other _____
Depth to pump bowls, cylinder, jet, etc., 201 ft.

14) WELL TESTS:
Type Test: ☐ Pump ☐ Bailer ☐ Jetted ☐ Estimated
Yield: _____ gpm with _____ ft. drawdown after _____ hrs.

RECEIVED
DEC 11 1989
TEXAS WATER COMMISSION

(Use reverse side if necessary)

15) WATER QUALITY:
Did you knowingly penetrate any strata which contained undesirable water? ☐ Yes ☑ No
If yes, submit "REPORT OF UNDESIRABLE WATER"
Type of water? _____ Depth of strata 17
Was a chemical analysis made? ☐ Yes ☑ No

I hereby certify that this well was drilled by me (or under my supervision) and that each and all of the statements herein are true to the best of my knowledge and belief. I understand that failure to complete items 1 thru 12 will result in the log(s) being returned for completion and resubmittal.

COMPANY NAME BODE DRILLING CO. (Type or Print) Water Well Driller's License No. 46

ADDRESS PO BOX 90067 (Street or RFD) HOUSTON (City) TEX. (State) 77073 (Zip)

(Signed) C. L. Bode (Licensed Water Well Driller) (Signed) _____ (Registered Driller Trainee)

Please attach electric log, chemical analysis, and other pertinent information, if available.

For TWC use only
Well No. 60 61 9
Located on map _____

WWD-012 (Rev.01-28-87) TEXAS WATER COMMISSION COPY

Well #1

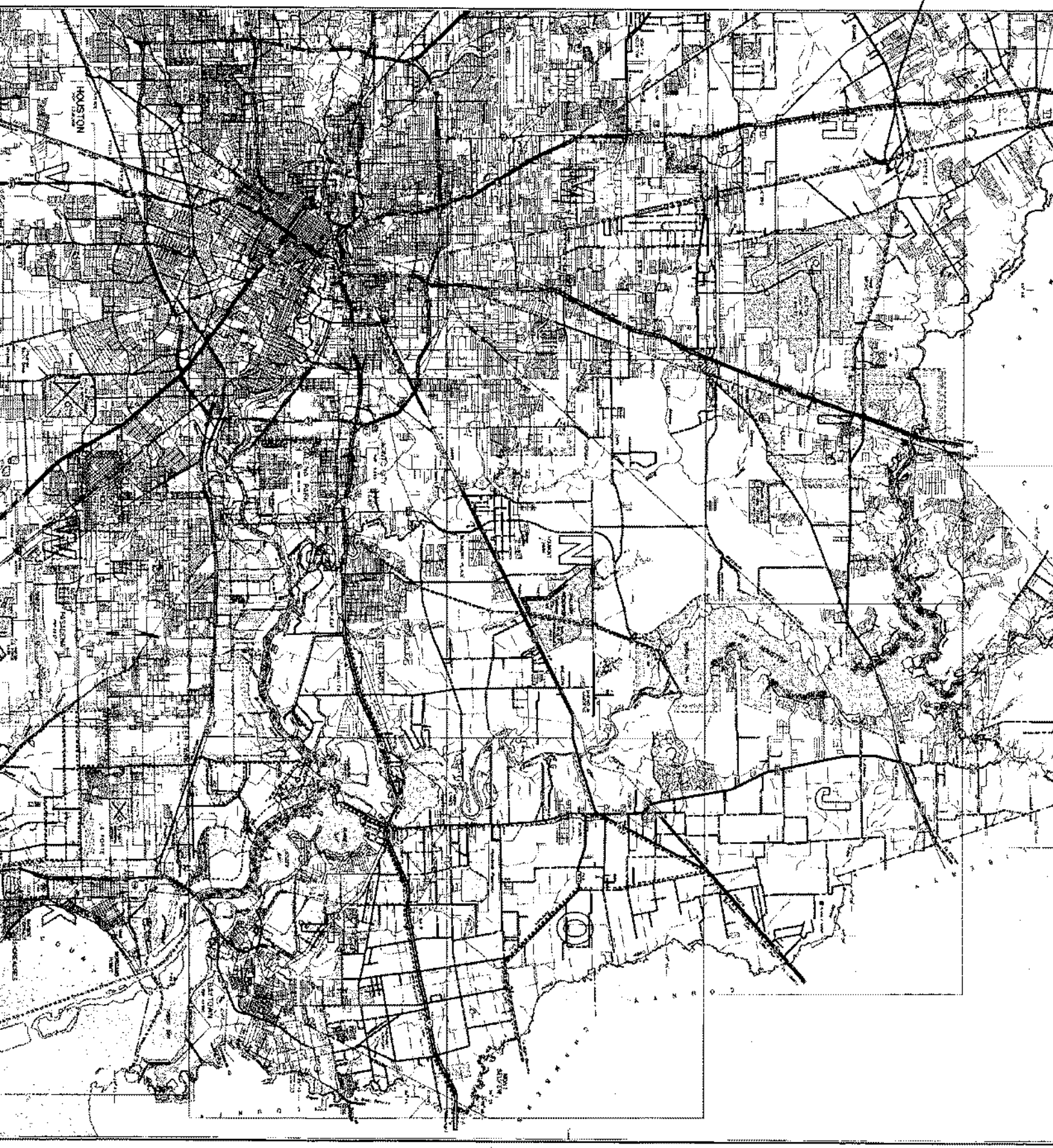

STATE OF TEXAS WELL REPORT for Tracking #10022

Owner:	**ED WESTON**	Owner Well #:	**No Data**
Address:	**20819 ESSMAN SPRING, TX 77073**	Grid #:	**60-61-9**
Well Location:	**20915 H & R ROAD SPRING, TX 77073**	Latitude:	**30° 01' 00" N**
		Longitude:	**095° 23' 50" W**
Well County:	**Harris**	Elevation:	**No Data**
Type of Work:	**New Well**	Proposed Use:	**Domestic**

Drilling Start Date: **7/29/2002** Drilling End Date: **7/30/2002**

	Diameter (in.)	*Top Depth (ft.)*	*Bottom Depth (ft.)*
Borehole:	**6.75**	**0**	**275**

Drilling Method: **Mud (Hydraulic) Rotary**

Borehole Completion: **2 STRING**

	Top Depth (ft.)	*Bottom Depth (ft.)*	*Description (number of sacks & material)*
Annular Seal Data:	**0**	**275**	**15**
	0	**10**	**10**

Seal Method: **Positive Displacement**

Sealed By: **SDI**

Distance to Property Line (ft.): **No Data**

Distance to Septic Field or other concentrated contamination (ft.): **200**

Distance to Septic Tank (ft.): **No Data**

Method of Verification: **BY OWNER**

Surface Completion: **Surface Sleeve Installed**

Water Level: **135 ft.** below land surface on **2002-07-30** Measurement Method: **Unknown**

Packers: **K-PACKER 250**

Type of Pump: **Submersible** Pump Depth (ft.): **180**

Well Tests: **Jetted** **No Test Data Specified**

	Strata Depth (ft.)	Water Type
Water Quality:	**No Data**	**No Data**

Chemical Analysis Made: **No**

Did the driller knowingly penetrate any strata which contained injurious constituents?: **No**

Certification Data: The driller certified that the driller drilled this well (or the well was drilled under the driller's direct supervision) and that each and all of the statements herein are true and correct. The driller understood that failure to complete the required items will result in the report(s) being returned for completion and resubmittal.

Company Information: **SCOTT DRILLING INC**

11923 GREEN PINE CIRCLE
HOUSTON, TX 77066

Driller Name: **SCOTT ROBINSON** License Number: **4839**

Apprentice Name: **DJ JUNEAU**

Comments: **No Data**

Lithology:
DESCRIPTION & COLOR OF FORMATION MATERIAL

Top (ft.)	Bottom (ft.)	Description
0	**60**	**CLAY**
60	**170**	**SAND**
170	**190**	**CLAY**
190	**205**	**SAND**
205	**235**	**CLAY**
235	**275**	**SAND**

Casing:
BLANK PIPE & WELL SCREEN DATA

Dia. (in.)	New/Used	Type	Setting From/To (ft.)
4	**N**	**PVC**	**CASING 0 260**
2.5	**"**	**"**	**LINER 250 260**
"	**"**	**"**	**SCREEN 260 275 .010**

IMPORTANT NOTICE FOR PERSONS HAVING WELLS DRILLED CONCERNING CONFIDENTIALITY

TEX. OCC. CODE Title 12, Chapter 1901.251, authorizes the owner (owner or the person for whom the well was drilled) to keep information in Well Reports confidential. The Department shall hold the contents of the well log confidential and not a matter of public record if it receives, by certified mail, a written request to do so from the owner.

Please include the report's Tracking Number on your written request.

Texas Department of Licensing and Regulation
P.O. Box 12157
Austin, TX 78711
(512) 334-5540

Send original copy by certified return receipt requested to TDLR, P.O. Box 12157, Austin, TX 78711

ATTENTION OWNER: *Confidentiality Privilege Notice on reverse side of Well Owner's copy (pink)*

State of Texas
WELL REPORT

Texas Department of Licensing & Regulation
P.O. Box 12157
Austin, TX 78711
512-463-7880

1) OWNER Udelson Realty Inc. (Name) ADDRESS 850 Aldine Mail Rt. Houston TX 77037 (Street or RFD) (City) (State) (Zip)

2) ADDRESS OF WELL'S LOCATION: County Harris 3004 Aldine Bender Houston TX (Street, RFD or other) (City) (State) (Zip) Long. _____ Lat. _____ Grid # 65-06-4

3) TYPE OF WORK (Check): ☒ New Well ☐ Deepening ☐ Reconditioning ☐ Plugging

4) PROPOSED USE (Check): ☐ Monitor ☐ Environmental Soil Boring ☒ Domestic ☐ Industrial ☐ Irrigation ☐ Injection ☐ Public Supply ☐ De-watering ☐ Testwell
If Public Supply well, were plans submitted to the TNRCC? ☐ Yes ☒ No

5)

6) WELL LOG:
Date Drilling: Started 11-3 1999 Completed 11-5 1999

DIAMETER OF HOLE

Dia. (in.)	From (ft.)	To (ft.)
8	Surface	412

7) DRILLING METHOD (Check): ☐ Driven ☐ Air Rotary ☒ Mud Rotary ☐ Bored ☐ Air Hammer ☐ Cable Tool ☐ Jetted ☐ Other _____

N

From (ft.)	To (ft.)	Description and color of formation material
0	25	Clay
25	75	Sand
75	180	Shale Clay
180	300	Sand Rock
300	380	Clay Rock
380	390	Rock Shale
390	412	Sand

(Use reverse side of Well Owner's copy, if necessary)

8) Borehole Completion (Check): ☐ Open Hole ☐ Straight Wall ☐ Underreamed ☐ Gravel Packed ☒ Other 2 String
If Gravel Packed give interval from _____ ft. to _____ ft.

CASING, BLANK PIPE, AND WELL SCREEN DATA:

Dia. (in.)	New or Used	Steel, Plastic, etc. Perf., Slotted, etc. Screen Mfg., if commercial	Setting (ft.) From	Setting (ft.) To	Gage Casting Screen
5"	N	Casing	400	0	Sch 40
2"	N	Liner	402	396	Sch 40
2"	N	Screen	412	402	.012

9) CEMENTING DATA
Cemented from 400 ft. to 0 ft. No. of sacks used 26
0 ft. to 15 ft. No. of sacks used 18
Method used Halliburton
Cemented by RWW.
Distance to septic system field lines or other concentrated contamination 120 ft.
Method of verification of above distance Owner

13) ☐ Well plugged within 48 hours

Casing left in well: From (ft)	Casing left in well: To (ft)	Cement/bentonite placed in well: From (ft)	Cement/bentonite placed in well: To (ft)	Sacks used:

14) TYPE PUMP:
☐ Turbine ☐ Jet ☒ Submersible ☐ Cylinder ☐ Other _____
Depth to pump bowls, cylinder, jet, etc., 280 ft.

15) WELL TESTS:
Type test: ☐ Pump ☐ Bailer ☒ Jetted ☐ Estimated
Yield: _____ gpm with _____ ft. drawdown after _____ hrs.

16) WATER QUALITY:
Did you knowingly penetrate any strata which contained undesirable constituents?
☐ Yes ☒ No If yes, submit "REPORT OF UNDESIRABLE WATER"
Type of water? _____ Depth of strata _____
Was a chemical analysis made? ☐ Yes ☒ No

10) SURFACE COMPLETION
☐ Specified Surface Slab installed
☒ Specified Steel Sleeve installed
☐ Pitless Adapter Used
☐ Approved Alternative Procedure Used

11) WATER LEVEL:
Static level 210 ft. below land surface Date 11-5-99
Artesian flow _____ gpm. Date _____

12) PACKERS: Type K Depth 396

I certify that I drilled this well (or the well was drilled under my direct supervision) and that each and all of the statements herein are true and correct. I understand that failure to complete items 1 thru 16 will result in the log(s) being returned for completion and resubmittal.

FILE ID

COMPANY NAME Robinson Water Well Service Inc (Type or print) WELL DRILLER'S LICENSE NO. 54911 PKW

ADDRESS 11819 West Montgomery Rd (Street or RFD) Houston TX (City) (State) 77086 (Zip)

(Signed) David Nelms (Licensed Well Driller)

JUN 05 2000

CONTENT

(Signed) _____ (Registered Driller Trainee)

Please attach electric log, chemical analysis, and other pertinent information, if available.

TDLR FORM 001WWD (4/98) White - TDLR Yellow - DRILLER Pink - WELL OWNER

Dup

Send original copy by certified mail to the Texas Water Development Board P. O. Box 12386 Austin, Texas 78711

State of Texas

WATER WELL REPORT

For TWDB use only
Well No. 65-05-9F
Located on map yes
Received: 77
old

1) OWNER:
Person having well drilled Carl Martin (Name) Address I-45 (Street or RFD) Houston, Tx. (City) (State)

Landowner Same as above (Name) Address (Street or RFD) (City) (State)

2) LOCATION OF WELL:
County Harris . miles in (N.E., S.W., etc.) direction from (Town)

Locate by sketch map showing landmarks, roads, creeks, hiway number, etc.*

#1

See attached map North
1 mile from Little York Rd. going North (Use reverse side if necessary)

or

Give legal location with distances and directions from adjacent sections or survey lines.

Labor League
Block Survey
Abstract No.
(NW¼ NE¼ SW¼ SE¼) of Section

3) TYPE OF WORK (Check): New Well ✓ Deepening Reconditioning Plugging

4) PROPOSED USE (Check): Domestic ✓ Industrial Municipal Irrigation Test Well Other

5) TYPE OF WELL (Check): Rotary ✓ Driven Dug Cable Jected Bored

6) WELL LOG:
Diameter of hole 6 3/4 in. Depth drilled 512 ft. Depth of completed well 512 ft. Date drilled
All measurements made from 0 ft. above ground level.

From (ft.)	To (ft.)	Description and color of formation material
0	3	Top Soil
3	10	Clay
10	20	Sand
20	78	Clay
78	86	Sand
86	104	~~Sand~~ Clay
104	180	Sand
180	225	Clay
225	256	mixed clay & sand
256	260	Sand
260	286	Mixed sand & clay

(Use reverse side if necessary)

9) Casing:
Type: Old New ✓ Steel ✓ Plastic Other
Cemented from 0 ft. to 491 ft.

Diameter (inches)	Setting From (ft.)	Setting To (ft.)	Gage
4"	0	491	40
2½"	482	492	80

10) SCREEN:
Type Plastic
Perforated Slotted

Diameter (inches)	Setting From (ft.)	Setting To (ft.)	Slot Size
2½"	492	512	16

7) COMPLETION (Check):
Straight wall Gravel packed Other ✓
Under reamed Open Hole Lead Seal

8) WATER LEVEL:
Static level 237 ft. below land surface Date 9-23-76
Artesian pressure lbs. per square inch Date
Depth to pump bowls, cylinder, jet, etc., 336 ft. below land surface.

11) WELL TESTS:
Was a pump test made? Yes (No) If yes, by whom?
Yield: gpm with ft. drawdown after hrs.
Bailer test gpm with ft. drawdown after hrs.
Artesian flow gpm
Temperature of water

12) WATER QUALITY:
Was a chemical analysis made? Yes (No)
Did any strata contain undesirable water? Yes (No)
Type of water? depth of strata

I hereby certify that this well was drilled by me (or under my supervision) and that each and all of the statements herein are true to the best of my knowledge and belief.

NAME Schoppa Water Well Ser. (Type or Print) Water Well Drillers Registration No. 582

ADDRESS 5622 Spring-Cypress Rd. (Street or RFD) (City) Spring-Tx. 77379 (State)

(Signed) Pride Schoppa (Water Well Driller) Schoppa W. W. Ser. (Company Name)

Please attach electric log, chemical analysis, and other pertinent information, if available.

*Additional instructions on reverse side.

TWDBE-CW-53



#1

HARRIS COUNTY 102

65-05-9F Dup

Attention Owner:
Confidentiality Privilege Notice
on reverse side of owner's copy.

Texas Department of License and Regulation

Water Well Driller/Pump Installer Program
P.O. Box 12157 Austin, Texas 78711 (512)463-7880 FAX (512)463-8616
Toll free (800)803-9202
Email address: water.well@license.state.tx.us

This form must be completed and filed with the department and owner within 60 days upon completion of the well.

WELL REPORT

1) OWNER

Name	Address	City	State	Zip
QUICK TURN REALTY INC.	1722 ANSBURY	HOUSTON,	TX.	77018

2) WELL LOCATION

County	Physical Address	City	State	Zip
HARRIS	8013 BERNYN	HOUSTON	TX	77

3) Type of Work
☒ New Well ☐ Reconditioning ☐ Replacement ☐ Deepening

Lat. Long. Grid # 65-05-9

4) Proposed Use (check) ☐ Monitor ☐ Environmental Soil Boring ☒ Domestic ☐ Industrial ☐ Irrigation ☐ Injection ☐ Public Supply ☐ De-watering ☐ Testwell ☐ Rig Supply
If Public Supply well, were plans submitted? ☐ Yes ☐ No

5) NT

6) Drilling Date
Started 12/05/00
Completed 12/07/00

Diameter of Hole

Dia.(in)	From (ft)	To (ft)
6 3/4	0	400

7) Drilling Method (check) ☐ Driven ☐ Air Rotary ☒ Mud Rotary ☐ Bored ☐ Air Hammer ☐ Cable Tool ☐ Jetted ☐ Other

0-35	CLAY
35-80	SAND
80-135	CLAY
135-170	SAND
170-230	CLAY
230-275	SAND & ROCK
275-300	CLAY
300-310	SAND & ROCK
310-330	CLAY
330-400	SAND

(Use reverse side of Well Owner's copy, if necessary)

8) Borehole Completion ☐ Open Hole ☐ Straight Wall ☐ Under-reamed ☐ Gravel Packed ☒ Other 2 ST.
If Gravel Packed give the interval from ft. to ft.

Dia. (in.)	New Or Used	Steel, Plastic, etc. Perf., Slotted, etc Screen Mfg., if commercial	Setting (ft) From	Setting (ft) To	Gage Casing Screen
4	N	PVC CASING	0	385	
2.5	"	" LINER	375	385	
"	"	" SCREEN	385	400	.012

9) Cementing Data
Cementing from 385 ft. to 0 ft. #of sacks used 20
0 ft. to 10 ft. #of sacks used
Method Used HALLIBURTON
Cementing By SDI
Distance to septic system field or other concentrated contamination 8 ft.
Method of verification of above distance OWNER'S VER.

10) Surface Completion
☐ Specified Surface Slab Installed
☒ Specified Surface Sleeve Installed
☐ Pitless Adapter Used
☐ Approved Alternative Procedure Used

11) Water Level
Static level 245 ft. below Date 12/07/00
Artesian Flow gpm. Date

12) Packers

Type	Depth
K-PACKER	375

13) Plugged ☐ Well plugged within 48 hours
Casing left in well: Cement/Bentonite placed in well:

From (ft)	To (ft)	From (ft)	To (ft)	Sacks used

14) Type Pump
☐ Turbine ☐ Jet ☒ Submersible ☐ Cylinder 1 HP
☐ Other
Depth to pump bowls, cylinder, jet etc. ft.

15) Water Test
Typetest ☐ Pump ☐ Bailer ☒ Jetted ☐ Estimated 45+
Yield: gpm with ft. drawdown after hrs.

16) Water Quality
Did you knowingly penetrate a strata which contain undesirable constituents.
☐ YES ☒ NO If yes, did you submit a REPORT OF UNDESIRABLE WATER
Type of water Depth of Strata
Was a chemical analysis made ☐ Yes ☒ No

Company or individual's Name (type or print) SCOTT DRILLING INC. Lic. No. 4839 WI

Address 11915 GREEN PINE CIRCLE City HOUSTON State TX. Zip 7066

Signature Scott Robinson 12/22/00
Licensed Driller/Pump Installer — Date

Signature — Date

48210124245

(90)

60-61-8B Dup

Send original copy by certified mail to the Texas Water Development Board
P. O. Box 13087
Austin, Texas 78711

State of Texas

WATER WELL REPORT

For TWDB use only
Well No. 60-61-8B
Located on map Yes
Received: 7-9-78

1) OWNER:
Person having well drilled Mischer Corp. (Name) Address 740 Esperson Bldg. (Street or RFD) Houston (City) 74 (State)

Landowner Same (Name) Address Same (Street or RFD) (City) (State)

2) LOCATION OF WELL:
County Harris, 16 miles in N (N.E., S.W., etc.) direction from Houston (Town)

Locate by sketch map showing landmarks, roads, creeks, hiway number, etc.*

#80
Map on 65-16-45

North

(Use reverse side if necessary)

or Give legal location with distances and directions from adjacent sections or survey lines.

Labor _____ League _____

Block _____ Survey _____

Abstract No. _____

(NW¼ NE¼ SW¼ SE¼) of Section _____

3) TYPE OF WORK (Check):
New Well ✓ Deepening
Reconditioning Plugging

4) PROPOSED USE (Check):
Domestic ✓ Industrial Municipal
Irrigation Test Well Other

5) TYPE OF WELL (Check):
Rotary ✓ Driven Dug
Cable Jetted Bored

6) WELL LOG:
Diameter of hole 6½ in. Depth drilled 208 ft. Depth of completed well 246 ft. Date drilled 5/11/78
All measurements made from 4 ft. above ground level.

From (ft.)	To (ft.)	Description and color of formation material
0	4	Top soil
4	208	Unconsolidated
208	246	Broken sand

9) Casing:
Type: Old New ✓ Steel Plastic ✓ Other
Cemented from 158 ft. to 208 ft.

Diameter (inches)	Setting From (ft.)	To (ft.)	Gage
4"	0	208	Sch 40

10) SCREEN: W/W
Type
Perforated ✓ Slotted

Diameter (inches)	Setting From (ft.)	To (ft.)	Slot Size
2"	236	246	.016 gal

(Use reverse side if necessary)

7) COMPLETION (Check):
Straight wall ✓ Gravel packed Other
Under reamed Open Hole

8) WATER LEVEL:
Static level 120 ft. below land surface Date 5/11/78
Artesian pressure _____ lbs. per square inch Date _____
Depth to pump bowls, cylinder, jet, etc., 190' ft. below land surface.

11) WELL TESTS:
Was a pump test made? Yes No ✓ If yes, by whom?
Yield: _____ gpm with _____ ft. drawdown after _____ hrs.
Bailer test _____ gpm with _____ ft. drawdown after _____ hrs.
Artesian flow _____ gpm
Temperature of water _____

12) WATER QUALITY:
Was a chemical analysis made? Yes No ✓
Did any strata contain undesirable water? Yes No
Type of water? _____ depth of strata _____

I hereby certify that this well was drilled by me (or under my supervision) and that each and all of the statements herein are true to the best of my knowledge and belief.

NAME Tommy C. Bussell (Type or Print) Water Well Drillers Registration No. 707

ADDRESS 9735 N. Houston-Rosslyn (Street or RFD) Houston (City) Texas (State) 77088

(Signed) Tommy C Bussell (Water Well Driller) Bussell & Son, Inc. (Company Name)

Please attach electric log, chemical analysis, and other pertinent information, if available.

*Additional instructions on reverse side.

TWDBE-WO-8

TEXAS WATER DEVELOPMENT BOARD
WELL SCHEDULE

State Well Number - 60 61 805 Previous Well Number - County - Harris 201
River Basin - San Jacinto River - 10 Zone - I Latitude - 30 01 11 Longitude - 95 25 39 Source of Coords - 1

Owners Well No. _____ Location _____ 1/4, _____ 1/4, Section _____, Block _____, Survey _____

Owner - C. P. Addison Driller -

Address _____ Tenant/Oper. _____
Date Drilled - / / Depth - 45 ft. Source of Depth - R Altitude - 116 ft. Source of Alt. - M
Aquifer - 112CHCT CHICOT AQUIFER Well Type - W User -

WELL CONSTRUCTION
Const. Method - _____
Completion - _____
Casing Material - _____
Screen Material - _____

LIFT DATA - Pump Mfr. _____ Type - _____ No. Stages ____
Bowls Diam. - _____ in. Setting - _____ ft. Column Diam. - _____ in.
Motor Mfr. - _____ Fuel or Power - Horsepower -

YIELD Flow- _____ GPM Pump- _____ GPM Meas.,Rept.,Est- _____ Date- _____

PERFORMANCE TEST Date- _____ Length of Test- _____ Production- _____GPM

Static Level- _____ft. Pumping Level- _____ft. Drawdown- _____ft. Sp.Cap.- _____GPM/ft

QUALITY (Remarks- _____

WATER USE Primary- UNUSED Secondary- _____ Tertiary- _____

OTHER DATA AVAILAIBLE Water Levels- Quality- Logs- Other Data-

WATER LEVELS Date- / / Measurement-
Date- / / Measurement-

Recorded By _____ Date Record Collected or Updated- / /

Reporting Agency -
REMARKS -

| Casing or Blank Pipe (C)
| Well Screen or Slotted Zone (
| Open Hole (O)
| Cemented from_____to_____

Diam. (in.)	Setting(feet) From	To
1		
2		
3		
4		
5		
6		
7		
8		
9		
10		
11		
12		
13		
14		
15		
16		
17		
18		
19		

Aquifer - 112CHCT
Well No. - 60 61 805

Send original copy by certified return receipt requested to: TNRCC, MC 177, P.O. Box 13087, Austin, TX 78711-3087

ATTENTION OWNER: *Confidentiality Privilege Notice on on reverse side of Well Owner's copy (pink)*

State of Texas
WELL REPORT

Texas Water Well Drillers Advisory Council
MC 177
P.O. Box 13087
Austin, TX 78711-3087
512-239-0530

1) **OWNER** C.A. Dwyer 1962 Trust (Name) **ADDRESS** 11110 Wickway (Street or RFD) Houston (City) TX (State) 77040 (Zip)

2) **ADDRESS OF WELL:** County Harris 437 Bammell Rd. (Street, RFD or other) Houston (City) TX (State) (Zip) **GRID #** 60-61-8

3) **TYPE OF WORK (Check):** ☒ New Well ☐ Deepening ☐ Reconditioning ☐ Plugging

4) **PROPOSED USE (Check):** ☐ Monitor ☐ Environmental Soil Boring ☒ Domestic ☐ Industrial ☐ Irrigation ☐ Injection ☐ Public Supply ☐ De-watering ☐ Testwell
If Public Supply well, were plans submitted to the TNRCC? ☐ Yes ☐ No

5) N

6) **WELL LOG:** Date Drilling: Started 12/16 1997 Completed 12/17 1997

DIAMETER OF HOLE

Dia. (in.)	From (ft.)	To (ft.)
6 3/4	Surface	205
3 7/8	205	215

7) **DRILLING METHOD (Check):** ☐ Driven ☐ Air Rotary ☒ Mud Rotary ☐ Bored ☐ Air Hammer ☐ Cable Tool ☐ Jetted ☐ Other

From (ft.)	To (ft.)	Description and color of formation material
0	16	Top Soil + Clay
16	22	Surface Sand
22	65	Clay
65	72	Sand
72	83	Clay
83	145	Sand
145	164	Clay
164	176	Sand
176	180	Clay
180	190	Sand
190	198	Clay
198	215	Sand

(Use reverse side of Well Owner's copy, if necessary)

8) **Borehole Completion (Check):** ☐ Open Hole ☒ Straight Wall ☐ Underreamed ☐ Gravel Packed ☐ Other
If Gravel Packed give interval ... from ____ ft. to ____ ft.

CASING, BLANK PIPE, AND WELL SCREEN DATA:

Dia. (in.)	New or Used	Steel, Plastic, etc. Perf., Slotted, etc. Screen Mfg., if commercial	Setting (ft.) From	Setting (ft.) To	Gage Casing Screen
4	N	PVC	0	205	
2	N	Galvanized	200	205	
2	N	PVC Screen	205	215	012

9) **CEMENTING DATA** [Rule 338.44(1)]
Cemented from 0 ft. to 15 ft. No. of sacks used 8
155 ft. to 205 ft. No. of sacks used 3
Method used Halliburton / Trimmed
Cemented by Bussell & Son Inc
Distance to septic system field lines or other concentrated contamination ____ ft
Method of verification of above distance

10) **SURFACE COMPLETION**
☐ Specified Surface Slab Installed [Rule 338.44(2)(A)]
☒ Specified Steel Sleeve Installed [Rule 338.44(3)(A)]
☐ Pitless Adapter Used [Rule 338.44(3)(b)]
☐ Approved Alternative Procedure Used [Rule 338.71]

11) **WATER LEVEL:** Static level 94 ft. below land surface Date 12/17/97
Artesian flow ____ gpm. Date ____

12) **PACKERS:** Type ____ Depth ____

13) **TYPE PUMP:** ☐ Turbine ☐ Jet ☒ Submersible ☐ Cylinder ☐ Other
Depth to pump bowls, cylinder, jet, etc., 180 ft.

14) **WELL TESTS:** Type test: ☐ Pump ☐ Bailer ☒ Jetted ☒ Estimated
Yield: 50 gpm with ____ ft. drawdown after ____ hrs.

15) **WATER QUALITY:**
Did you knowingly penetrate any strata which contained undesirable constituents?
☐ Yes ☒ No If yes, submit "REPORT OF UNDESIRABLE WATER"
Type of water? ____ Depth of strata ____
Was a chemical analysis made? ☐ Yes ☒ No

FILE ID ____ SEC # ____
EMC # K Pack 66 FEB 04 1998 2866 CO
COMMENT WG

I hereby certify that this well was drilled by me (or under my supervision) and that each and all of the statements herein are true to the best of my knowledge and belief. I understand that failure to complete items 1 thru 15 will result in the log(s) being returned for completion and resubmittal.

COMPANY NAME Bussell & Son Inc (Type or print) **WELL DRILLER'S LICENSE NO.** 2035

ADDRESS PO Box 874 (Street or RFD) Tomball (City) TX (State) 77377-0874 (Zip)

(Signed) Craig Bussell (Licensed Well Driller) **(Signed)** ____ (Registered Driller Trainee)

Please attach electric log, chemical analysis, and other pertinent information, if available.

TNRCC-0199 (Rev. 05-21-96) *White - TNRCC Yellow - DRILLER Pink - WELL OWNER*

60-61-8c GW 7

Send original copy by certified mail to the Texas Water Development Board P. O. Box 12386 Austin, Texas 78711

State of Texas

WATER WELL REPORT

For TWDB use only
Well No. 60-61-8c
Located on map Yes
Received: 68
Form GW 8
Form GW 9

1) OWNER:
Person having well drilled S. E. Butler (Name) Address Rt. 6, Box 606, Westfield, Tex. (Street or RFD) (City) (State)

Landowner Same (Name) Address (Street or RFD) (City) (State)

2) LOCATION OF WELL:
County Harris Labor League Abstract No. A778

NW¼ NE¼ SW¼ SE¼ of Section Block No. Survey M Tarin
(Circle as many as are known)

3 miles in West (NE, SW, etc.) direction from Westfield (Town)

NORTH

See Back side

Sketch map of well location with distances from adjacent section or survey lines, and to landmarks, roads, and creeks.

3) TYPE OF WORK (Check):
New Well X Deepening ☐
Reconditioning ☐ Plugging ☐

4) PROPOSED USE (Check):
Domestic X Industrial ☐ Municipal ☐
Irrigation ☐ Test Well ☐ Other ☐

5) TYPE OF WELL (Check):
Rotary ☐ X Driven ☐ Dug ☐
Cable ☐ Jetted ☐ Bored ☐

6) WELL LOG:
Diameter of hole 6 3/4 in. Depth drilled 233 ft. Depth of completed well 229 ft. Date drilled Dec. 20, 1967

All measurements made from 3 ft. above ground level.

From (ft.)	To (ft.)	Description and color of formation material
0	60	Clay
60	75	Sand
75	90	Clay
90	145	Sand
145	170	Clay
170	190	Sand
190	202	Clay
202	233	Sand

From (ft.)	To (ft.)	Description and color of formation material
		(Use reverse side if necessary)

7) COMPLETION (Check):
Straight wall ☐ Gravel packed ☐ Other X Tapered String
Under reamed ☐ Open hole ☐

8) WATER LEVEL:
Static level 82 ft. below land surface Date Dec. 19, '67
Artesian pressure ____ lbs. per square inch Date ____

9) CASING:
Type: old ☐ New X Steel X Plastic ☐ Other ☐
Cemented from ____ ft. to ____ ft.

10) SCREEN:
Type Rib type stainless
Perforated ☐ Slotted ☐

Diameter (inches)	Setting From (ft.)	Setting To (ft.)	Gage
4	0	219	#30

Diameter (inches)	Setting From (ft.)	Setting To (ft.)	Slot size
2½	219	229	014

11) WELL TESTS:
Was a pump test made? ☐ Yes X No If yes by whom?

Yield: ____ gpm with ____ ft. drawdown after ____ hrs
Bailer test ____ gpm with ____ ft. drawdown after ____ hrs
Artesian flow ____ gpm Date ____
Temperature of water ____
Was a chemical analysis made? ☐ Yes X No
Did any strata contain undesirable water? ☐ Yes X No
Type of water? Good depth of strata 31' ft.

12) PUMP DATA:
Manufacturer's Name Meyers Submersible
Type Submersible H.P. 1
Designed pumping rate 1500 gpm ☐ gph X
Type power unit ____
Depth to bowls, cylinder, jet, etc., 147 ft. below land surface.

I hereby certify that this well was drilled by me (or under my supervision) and that each and all of the statements herein are true to the best of my knowledge and belief.

NAME Melvin W. Hildebrandt (Type or Print) Water Well Drillers Registration No. 932

Address Rt. 1, Box 408 (Street or RFD) Spring (City) Texas (State)

(Signed) Melvin W. Hildebrandt (Water Well Driller) HILDEBRANDT SERVICES (Company Name)

Please attach electric log, chemical analysis, and other pertinent information, if available.

GM

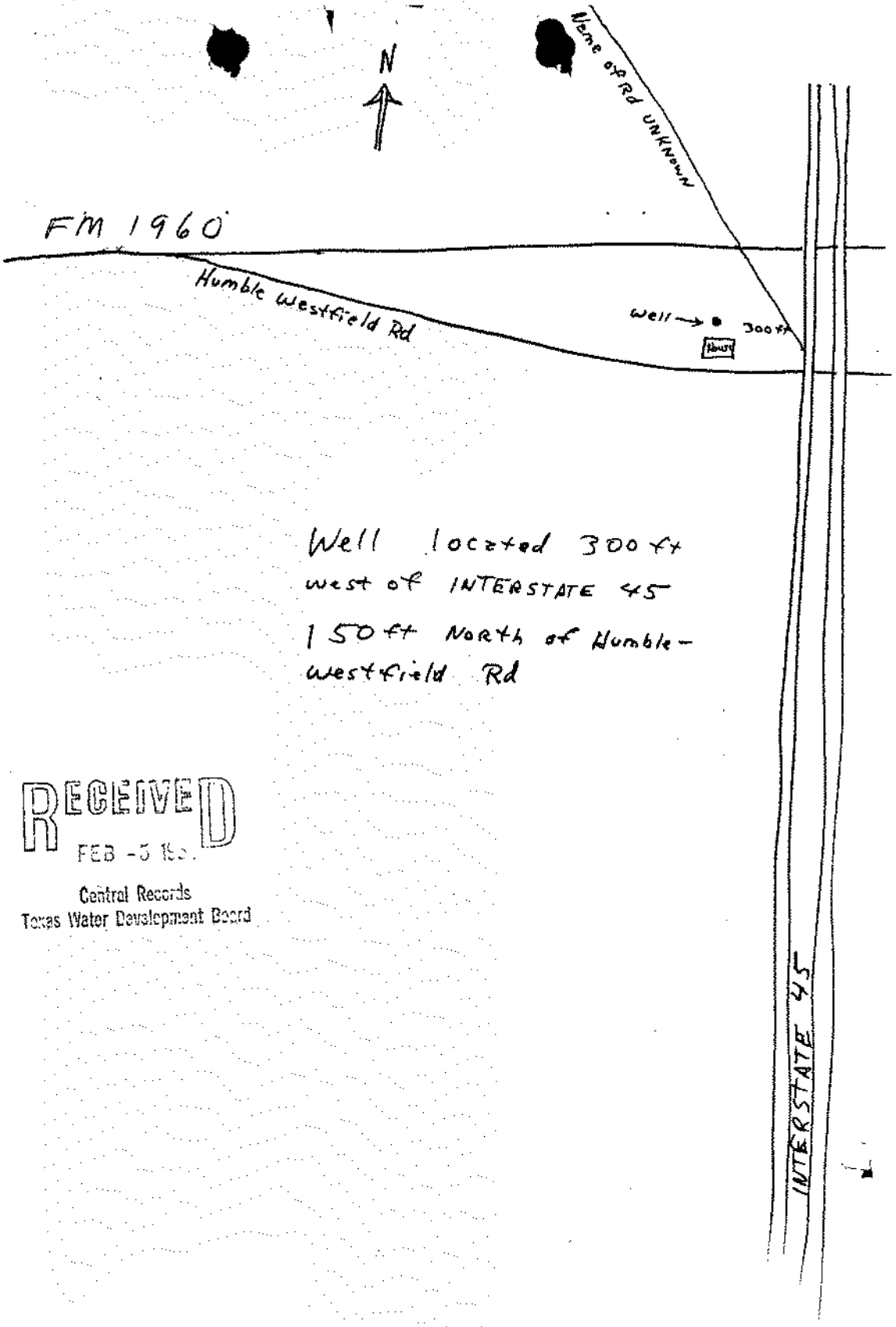

Well located 300 ft
west of INTERSTATE 45
150 ft North of Humble-
westfield Rd

RECEIVED
FEB -5 19
Central Records
Texas Water Development Board

TEXAS WATER
DEVELOPMENT BOARD
RECEIVED
JAN 26 1968

TEXAS WATER DEVELOPMENT BOARD
WELL SCHEDULE

State Well Number - 60 61 801 Previous Well Number - County - Harris 201
River Basin - San Jacinto River - 10 Zone - 1 Latitude - 30 01 09 Longitude - 95 25 29 Source of Coords - 1

Owners Well No. _____ Location _____ 1/4, _____ 1/4, Section _____, Block _____, Survey _____

Owner - NICK AND ANDREW GEORGE Driller - KATY DRLG

Address _____ Tenant/Oper. _____
Date Drilled - / /1953 Depth - 1,170 ft. Source of Depth - R Altitude - 114 ft. Source of Alt. - M
Aquifer - 121EVGL EVANGELINE AQUIFER Well Type - W User -

WELL CONSTRUCTION
Const. Method - HYDRAULIC ROTARY
Completion - PERFORATED OR SLOTTED
Casing Material - _____
Screen Material -

LIFT DATA - Pump Mfr. _____ Type - _____ No. Stages ____
Bowls Diam. - _____ in. Setting - _____ ft. Column Diam. - _____ in.
Motor Mfr. - _____ Fuel or Power - Horsepower -

YIELD Flow- _____ GPM Pump- _____ GPM Meas..Rept..Est- _____ Date- _____

PERFORMANCE TEST Date- _____ Length of Test- _____ Production- _____GPM

Static Level- _____ft. Pumping Level- _____ft. Drawdown- _____ft. Sp.Cap.- _____GPM/ft

QUALITY (Remarks- _____

WATER USE Primary- UNUSED Secondary- _____ Tertiary- _____

OTHER DATA AVAILAIBLE Water Levels- Quality- Logs- Other Data-

WATER LEVELS Date- / / Measurement-
Date- / / Measurement-

Recorded By _____ Date Record Collected or Updated- / /

Reporting Agency -
REMARKS -

Casing or Blank Pipe (C)
Well Screen or Slotted Zone (
Open Hole (O)
Cemented from _____ to _____

	Diam. (in.)	Setting(feet) From	To
1			
2			
3			
4			
5			
6			
7			
8			
9			
10			
11			
12			
13			
14			
15			
16			
17			
18			
19			

TEXAS WATER DEVELOPMENT BOARD
WELL SCHEDULE

State Well Number - 60 61 803 Previous Well Number - County - Harris 201
River Basin - San Jacinto River - 10 Zone - 1 Latitude - 30 01 07 Longitude - 95 25 40 Source of Coords - 1

Owners Well No. _____ Location _____ 1/4, _____ 1/4, Section _____, Block _____, Survey _____

Owner - C. P. Addison Driller -

Address _____ Tenant/Oper. _____
Date Drilled - / /1926 Depth - 20 ft. Source of Depth - Z Altitude - 101 ft. Source of Alt. - M
Aquifer - 112CHCT CHICOT AQUIFER Well Type - W User -

WELL CONSTRUCTION
Const. Method - _____ Casing Material - _____
Completion - _____ Screen Material - _____

LIFT DATA - Pump Mfr. _____ Type - _____ No. Stages ____

Bowls Diam. - _____ in. Setting - _____ ft. Column Diam. - _____ in.

Motor Mfr. - _____ Fuel or Power - Horsepower -

YIELD Flow- _____ GPM Pump- _____ GPM Meas.,Rept.,Est- _____ Date- _____

PERFORMANCE TEST Date- _____ Length of Test- _____ Production- _____GPM

Static Level- _____ft. Pumping Level- _____ft. Drawdown- _____ft. Sp.Cap.- _____GPM/ft

QUALITY (Remarks- _____

WATER USE Primary- UNUSED Secondary- _____ Tertiary- _____

OTHER DATA AVAILAIBLE Water Levels- Quality- Logs- Other Data-

WATER LEVELS Date- / / Measurement-
Date- / / Measurement-

Recorded By _____ Date Record Collected or Updated- / /

Reporting Agency -
REMARKS -

Casing or Blank Pipe (C) Well Screen or Slotted Zone (Open Hole (O) Cemented from_____to_____		
	Diam. (in.)	Setting(feet) From	To
1		
2		
3		
4		
5		
6		
7		
8		
9		
10		
11		
12		
13		
14		
15		
16		
17		
18		
19		

TEXAS WATER DEVELOPMENT BOARD
WELL SCHEDULE

State Well Number - 60 61 804 Previous Well Number - County - Harris 201
River Basin - San Jacinto River - 10 Zone - 1 Latitude - 30 01 06 Longitude - 95 25 38 Source of Coords - 1

Owners Well No. _____ Location _____ 1/4, _____ 1/4, Section _____, Block _____, Survey _____

Owner - C. P. Addison Driller -

Address _____ Tenant/Oper. _____
Date Drilled - / /1931 Depth - 155 ft. Source of Depth - R Altitude - 114 ft. Source of Alt. - M
Aquifer - 112CHCT CHICOT AQUIFER Well Type - W User -

WELL CONSTRUCTION
Const. Method - _____ Casing Material - _____
Completion - _____ Screen Material - _____

LIFT DATA - Pump Mfr. _____ Type - _____ No. Stages ____

Bowls Diam. - _____ in. Setting - _____ ft. Column Diam. - _____ in.

Motor Mfr. - _____ Fuel or Power - Horsepower -

YIELD Flow- _____ GPM Pump- _____ GPM Meas.,Rept.,Est- _____ Date- _____

PERFORMANCE TEST Date- _____ Length of Test- _____ Production- _____GPM

Static Level- _____ft. Pumping Level- _____ft. Drawdown- _____ft. Sp.Cap.- _____GPM/ft

QUALITY (Remarks- _____

WATER USE Primary- IRRIGATION Secondary- _____ Tertiary- _____

OTHER DATA AVAILAIBLE Water Levels- Quality- Logs- Other Data-

WATER LEVELS Date- / / Measurement-
Date- / / Measurement-

Recorded By _____ Date Record Collected or Updated- / /

Reporting Agency -
REMARKS -

| Casing or Blank Pipe (C)
| Well Screen or Slotted Zone (
| Open Hole (O)
| Cemented from _____ to _____

Diam. (in.)	Setting(feet) From	To
1		
2		
3		
4		
5		
6		
7		
8		
9		
10		
11		
12		
13		
14		
15		
16		
17		
18		
19		

TEXAS WATER DEVELOPMENT BOARD
WELL SCHEDULE

State Well Number - 60 61 813 Previous Well Number - County - Harris 201
River Basin - San Jacinto River - 10 Zone - 1 Latitude - 30 01 08 Longitude - 95 25 46 Source of Coords - 1

Owners Well No. _____ Location _____ 1/4. _____ 1/4. Section _____, Block _____, Survey _____

Owner - S. E. BUTLER Driller - HILDEBRANDT

Address _____ Tenant/Oper. _____
Date Drilled - / /1967 Depth - 229 ft. Source of Depth - D Altitude - 116 ft. Source of Alt. - M
Aquifer - 112CHCT CHICOT AQUIFER Well Type - W User -

WELL CONSTRUCTION
Const. Method - HYDRAULIC ROTARY
Completion - SCREEN
Casing Material - STEEL
Screen Material - STEEL

LIFT DATA - Pump Mfr. _____ Type - SUBMERSIBLE PUMP No. Stages ____
Bowls Diam. - _____ in. Setting - _____ ft. Column Diam. - _____ in.
Motor Mfr. - _____ Fuel or Power - ELECTRIC MOTOR Horsepower - 1

YIELD Flow- _____ GPM Pump- _____ GPM Meas.,Rept.,Est- _____ Date- _____

PERFORMANCE TEST Date- _____ Length of Test- _____ Production- _____GPM

Static Level- _____ft. Pumping Level- _____ft. Drawdown- _____ft. Sp.Cap.- _____GPM/ft

QUALITY (Remarks- _____

WATER USE Primary- DOMESTIC Secondary- _____ Tertiary- _____

OTHER DATA AVAILAIBLE Water Levels- Quality- Logs- Other Data-

WATER LEVELS Date- / / Measurement-
Date- / / Measurement-

Recorded By _____ Date Record Collected or Updated- / /

Reporting Agency -
REMARKS -

| Casing or Blank Pipe (C)
| Well Screen or Slotted Zone (
| Open Hole (O)
| Cemented from_____to_____

Diam. (in.)	Setting(feet) From	To
1		
2		
3		
4		
5		
6		
7		
8		
9		
10		
11		
12		
13		
14		
15		
16		
17		
18		
19		

Aquifer - 112CHCT
Well No. - 60 61 813

TEXAS WATER DEVELOPMENT BOARD
WELL SCHEDULE

State Well Number - 60 61 833 Previous Well Number - County - Harris 201
River Basin - San Jacinto River - 10 Zone - 1 Latitude - 30 01 08 Longitude - 95 25 46 Source of Coords - 2

Owners Well No. _____ Location _____ 1/4, _____ 1/4, Section _____, Block _____, Survey _____

Owner - Harris County MUD 154 Driller - Bussell and Son, Inc

Address _____ Tenant/Oper. _____
Date Drilled - / /1979 Depth - 504 ft. Source of Depth - D Altitude - 116 ft. Source of Alt. - M
Aquifer - 112CHCT CHICOT AQUIFER Well Type - W User - 370154

WELL CONSTRUCTION
Const. Method - _____
Completion - _____
Casing Material - _____
Screen Material - _____

LIFT DATA - Pump Mfr. _____ Type - _____ No. Stages ____
Bowls Diam. - _____ in. Setting - _____ ft. Column Diam. - _____ in.

Motor Mfr. - _____ Fuel or Power - Horsepower -

YIELD Flow- _____ GPM Pump- _____ GPM Meas.,Rept.,Est- _____ Date- _____

PERFORMANCE TEST Date- _____ Length of Test- _____ Production- _____GPM

Static Level- _____ft. Pumping Level- _____ft. Drawdown- _____ft. Sp.Cap.- _____GPM/ft

QUALITY (Remarks- _____

WATER USE Primary- PUBLIC SUPPLY Secondary- _____ Tertiary- _____

OTHER DATA AVAILAIBLE Water Levels- N Quality- N Logs- DEQ Other Data-

WATER LEVELS Date- 06/10/1979 Measurement- -143.00
Date- / / Measurement-

Recorded By _____ Date Record Collected or Updated- 12/ /1988

Casing or Blank Pipe (C) Well Screen or Slotted Zone (Open Hole (O) Cemented from_____to_____	Diam. (in.)	Setting(feet) From	To
1			
2			
3			
4			
5			
6			
7			
8			
9			
10			
11			
12			
13			
14			
15			
16			
17			
18			
19			

Reporting Agency - UNITED STATES GEOLOGICAL SURVEY
REMARKS -
M.U.D. 154. Reported yield 416 gpm.

Aquifer - 112CHCT
Well No. - 60 61 833

Please use black ink.
Send original copy by certified mail to the
Texas Water Commission
P.O. Box 13087
Austin, Texas 78711

State of Texas
WATER WELL REPORT

ATTENTION OWNER: *Confidentiality Privilege Notice on Reverse Side*

Texas Water Well Drillers Board
P. O. Box 13087
Austin, Texas 78711

1) OWNER Erwin Fischer (Name) Address 1702 Hill Rd (Street or RFD) Houston (City) Tx (State) (Zip)

2) LOCATION OF WELL: County Harris 10 miles in North (N.E., S.W., etc.) direction from Houston (Town)

Driller must complete the legal description to the right with distance and direction from two intersecting section or survey lines, or he must locate and identify the well on an official Quarter- or Half-Scale Texas County General Highway Map and attach the map to this form.

☐ Legal description:
Section No. _____ Block No. _____ Township _____
Abstract No. _____ Survey Name _____
Distance and direction from two intersecting section or survey lines _____
☑ See attached map.

3) TYPE OF WORK (Check):
☑ New Well ☐ Deepening ☐ Reconditioning ☐ Plugging

4) PROPOSED USE (Check):
☑ Domestic ☐ Industrial ☐ Monitor ☐ Public Supply ☐ Irrigation ☐ Test Well ☐ Injection ☐ Other _____

5) DRILLING METHOD (Check):
☑ Mud Rotary ☐ Air Hammer ☐ Jetted ☐ Bored ☐ Driven ☐ Air Rotary ☐ Cable Tool ☐ Other _____

6) WELL LOG:
Date Drilling: Started 1-22 1990 Completed 1-24 1990

DIAMETER OF HOLE

Dia. (in.)	From (ft.)	To (ft.)
	Surface	
7 7/8	0	370

7) BOREHOLE COMPLETION:
☐ Open Hole ☐ Straight Wall ☐ Underreamed ☐ Gravel Packed ☑ Other Two String
If Gravel Packed give interval . . . from _____ ft. to _____ ft.

From (ft.)	To (ft.)	Description and color of formation material
0	3	Topsoil
3	19	clay
19	165	sand
165	145	clay
145	193	sand
193	210	clay
210	239	sand
239	277	clay
277	296	sand
296	299	Limestone Rock
299	325	clay
325	331	Limestone Rock
331	370	sand

8) CASING, BLANK PIPE, AND WELL SCREEN DATA:

Dia. (in.)	New or Used	Steel, Plastic, etc. Perf., Slotted, etc. Screen Mfr., if commercial	Setting (ft.) From	Setting (ft.) To	Gage Casing Screen
4"	N	PVC Casing	0	350	40
3½	N	PVC Slotted Screen	350	370	005
3½	N	PVC Pipe	345	350	40

9) CEMENTING DATA (Rule 319.44(bt)
Cemented from 350 ft. to 180 ft. No. of Sacks Used 15
0 ft. to 15 ft. No. of Sacks Used 3
Method used Pressure Cement + Surface Grout
Cemented by Hurst Water Well

10) SURFACE COMPLETION
☐ Specified Surface Slab Installed (Rule 319.44(e))
☐ Pitless Adapter Used (Rule 319.44(d))
☑ Approved Alternative Procedure Used (Rule 319.71)

RECEIVED
APR 5 1990
TEXAS WATER COMMISSION

11) WATER LEVEL:
Static level 235 ft. below land surface Date 1-24-90
Artesian flow _____ gpm. Date _____

12) PACKERS: Type: PVC K-Packer Depth: 345'

13) TYPE PUMP:
☐ Turbine ☐ Jet ☑ Submersible ☐ Cylinder ☐ Other _____
Depth to pump bowls, cylinder, jet, etc., 300 ft.

(Use reverse side if necessary)

15) WATER QUALITY:
Did you knowingly penetrate any strata which contained undesirable water? ☐ Yes ☑ No
If yes, submit "REPORT OF UNDESIRABLE WATER"
Type of water? Salt Depth of strata 39'
Was a chemical analysis made? ☐ Yes ☑ No

14) WELL TESTS:
Type Test: ☐ Pump ☐ Bailer ☐ Jetted ☑ Estimated
Yield: 25 gpm with _____ ft. drawdown after _____ hrs.

I hereby certify that this well was drilled by me (or under my supervision) and that each and all of the statements herein are true to the best of my knowledge and belief. I understand that failure to complete items 1 thru 12 will result in the log(s) being returned for completion and resubmittal.

COMPANY NAME Hurst Water Well (Type or Print) Water Well Driller's License No. 1957

ADDRESS Rt. 1 Box 471 (Street or RFD) Hockley (City) Texas (State) 77447 (Zip)

(Signed) Raymon Hurst (Licensed Water Well Driller) (Signed) _____ (Registered Driller Trainee)

Please attach electric log, chemical analysis, and other pertinent information, if available.

For TWC use only
Well No. 65 26 1
Located on map _____

WWD 012 (Rev 01-28-87) TEXAS WATER COMMISSION COPY

4820115131

10 miles North of Houston



Send original copy by certified mail to the Texas Department of Water Resources P. O. Box 13087 Austin, Texas 78711

State of Texas
WATER WELL REPORT

ATTENTION OWNER: *Confidentiality Privilege Notice on Reverse Side*

Texas Water Well Drillers Board P. O. Box 13087 Austin, Texas 78711

1) OWNER Ruth Rains (Name) Address 1636 Hill Rd. (Street or RFD) Houston, Texas 77039 (City) (State) (Zip)

2) LOCATION OF WELL: County Harris miles in (N.E., S.W., etc.) direction from (Town)

Driller must complete the legal description to the right with distance and direction from two intersecting section or survey lines, or he must locate and identify the well on an official Quarter- or Half-Scale Texas County General Highway Map and attach the map to this form.

☐ Legal description: Section No. Block No. Township Abstract No. Survey Name Distance and direction from two intersecting section or survey lines

☐ See attached map. map on 65-05-5ccc

3) TYPE OF WORK (Check): ☒ New Well ☐ Deepening ☐ Reconditioning ☐ Plugging

4) PROPOSED USE (Check): ☒ Domestic ☐ Industrial ☐ Public Supply ☐ Irrigation ☐ Test Well ☐ Other

5) DRILLING METHOD (Check): ☒ Mud Rotary ☐ Air Hammer ☐ Driven ☐ Bored ☐ Air Rotary ☐ Cable Tool ☐ Jetted ☐ Other

6) WELL LOG: Date drilled 11-5-83

DIAMETER OF HOLE

Dia. (in.)	From (ft.)	To (ft.)
4 3/4	Surface	360
6 3/4	"	342

7) BOREHOLE COMPLETION: ☐ Open Hole ☐ Straight Wall ☐ Underreamed ☐ Gravel Packed ☒ Other Two-String

If Gravel Packed give interval ... from ft. to ft.

From (ft.)	To (ft.)	Description and color of formation material
0	2	surface
2	10	yellow clay
10	31	sand
31	37	red and yellowclay
37	45	sand
45	142	red and yellow clay
142	152	blue clay
152	165	sand
165	168	red and gray clay
168	173	sand
173	203	red and gray clay
203	220	sand 10 ga.
220	222	rock
222	226	sand
226	269	red and blue clay
269	274	sand
274	284	red and gray clay
284	296	sand 10 ga.
296	297	rock
297	328	red and gray clay
328	360	sand

(Use reverse side if necessary)

8) CASING, BLANK PIPE, AND WELL SCREEN DATA:

Dia. (in.)	New or Used	Steel, Plastic, etc. Perf., Slotted, etc. Screen Mfg., if commercial	Setting (ft.) From	Setting (ft.) To	Gage Casing Screen
4"	N	SCH 40 PVC Casing	+18"	342	
2	N	Well Supplies, Inc.			
		PVC Screen	360	345	14ga.
2	N	SCH 40 Blank	345	335	

CEMENTING DATA

Cemented from 342 ft. to 171' ft.

Method used Pressure Cement

Cemented by Raymond Water Wells (Company or Individual)

9) WATER LEVEL: Static level 235 ft. below land surface Date Artesian flow gpm Date

10) PACKERS: Type Depth

Exit 335'

RECEIVED SEP 28 1984 DEPT. OF WATER RESOURCES

11) TYPE PUMP: ☐ Turbine ☐ Jet ☒ Submersible ☐ Cylinder ☐ Other

Depth to pump bowls, cylinder, jet, etc. 294 ft.

12) WELL TESTS: ☐ Type Test ☐ Pump ☐ Bailer ☐ Jetted ☒ Estimated

Yield 10 gpm with 2 ft. drawdown after 2 hrs.

13) WATER QUALITY: Did you knowingly penetrate any strata which contained undesirable water? ☐ Yes ☒ No

If yes, submit "REPORT OF UNDESIRABLE WATER"

Type of water? Depth of strata

Was a chemical analysis made? ☐ Yes ☒ No

I hereby certify that this well was drilled by me (or under my supervision) and that each and all of the statements herein are true to the best of my knowledge and belief.

COMPANY NAME Raymond Water Wells (Type or Print) Water Well Driller's License No. 774

ADDRESS 10011 Airline Drive (Street or RFD) Houston, Texas 77037 (City) (State) (Zip)

(Signed) C. A. Raymond Jr. (Licensed Water Well Driller) (Signed) DWP (Registered Driller Trainee)

Please attach electric log, chemical analysis, and other pertinent information, if available.

For TDWR use only Well No. 65-05-9AA Located on map YRSC-F-S

TDWR 0292 (Rev. 6-27-82)

DEPARTMENT OF WATER RESOURCES COPY

4820112763

TEXAS WATER DEVELOPMENT BOARD
WELL SCHEDULE

State Well Number - 65 06 102 Previous Well Number - County - Harris 201
River Basin - San Jacinto River - 10 Zone - 1 Latitude - 29 58 55 Longitude - 95 20 43 Source of Coords - 1

Owners Well No. _____ Location _____ 1/4, _____ 1/4, Section _____, Block _____, Survey _____

Owner - City of Houston
Intercontinental #1

Driller - Katy Drilling Co.

Address _____ Tenant/Oper. _____

Date Drilled - / /1965 Depth - 1,540 ft. Source of Depth - R Altitude - 92 ft. Source of Alt. - M
Aquifer - 121EVGL EVANGELINE AQUIFER Well Type - W User - 396200

WELL CONSTRUCTION
Const. Method - _____
Completion - _____
Casing Material - _____
Screen Material - _____

LIFT DATA - Pump Mfr. _____ Type - TURBINE PUMP No. Stages ____
Bowls Diam. - _____ in. Setting - _____ ft. Column Diam. - _____ in.
Motor Mfr. - _____ Fuel or Power - ELECTRIC MOTOR Horsepower -

YIELD Flow- _____ GPM Pump- _____ GPM Meas.,Rept.,Est- _____ Date- _____

PERFORMANCE TEST Date- _____ Length of Test- _____ Production- _____GPM

Static Level- _____ft. Pumping Level- _____ft. Drawdown- _____ft. Sp.Cap.- _____GPM/ft

QUALITY (Remarks- _____

WATER USE Primary- PUBLIC SUPPLY Secondary- _____ Tertiary- _____

OTHER DATA AVAILAIBLE Water Levels- C Quality- Y Logs- Other Data-

WATER LEVELS
Date- 02/12/1965 Measurement- -150.70
Date- 09/21/1990 Measurement- -383.00

Recorded By _____ Date Record Collected or Updated- 06/10/1997

Casing or Blank Pipe (C)
Well Screen or Slotted Zone (
Open Hole (O)
Cemented from _____ to _____

	Diam. (in.)	Setting(feet) From	To
1			
2			
3			
4			
5			
6			
7			
8			
9			
10			
11			
12			
13			
14			
15			
16			
17			
18			
19			

Reporting Agency - TEXAS WATER DEVELOPMENT BOARD
REMARKS -
395 ft of screen between 645 and
1520 ft. Measured yield 2260 gpm
with 52 ft drawdown when drilled.
Test hole drilled to 2196 ft.
Owner's well, Intercontinental #1.

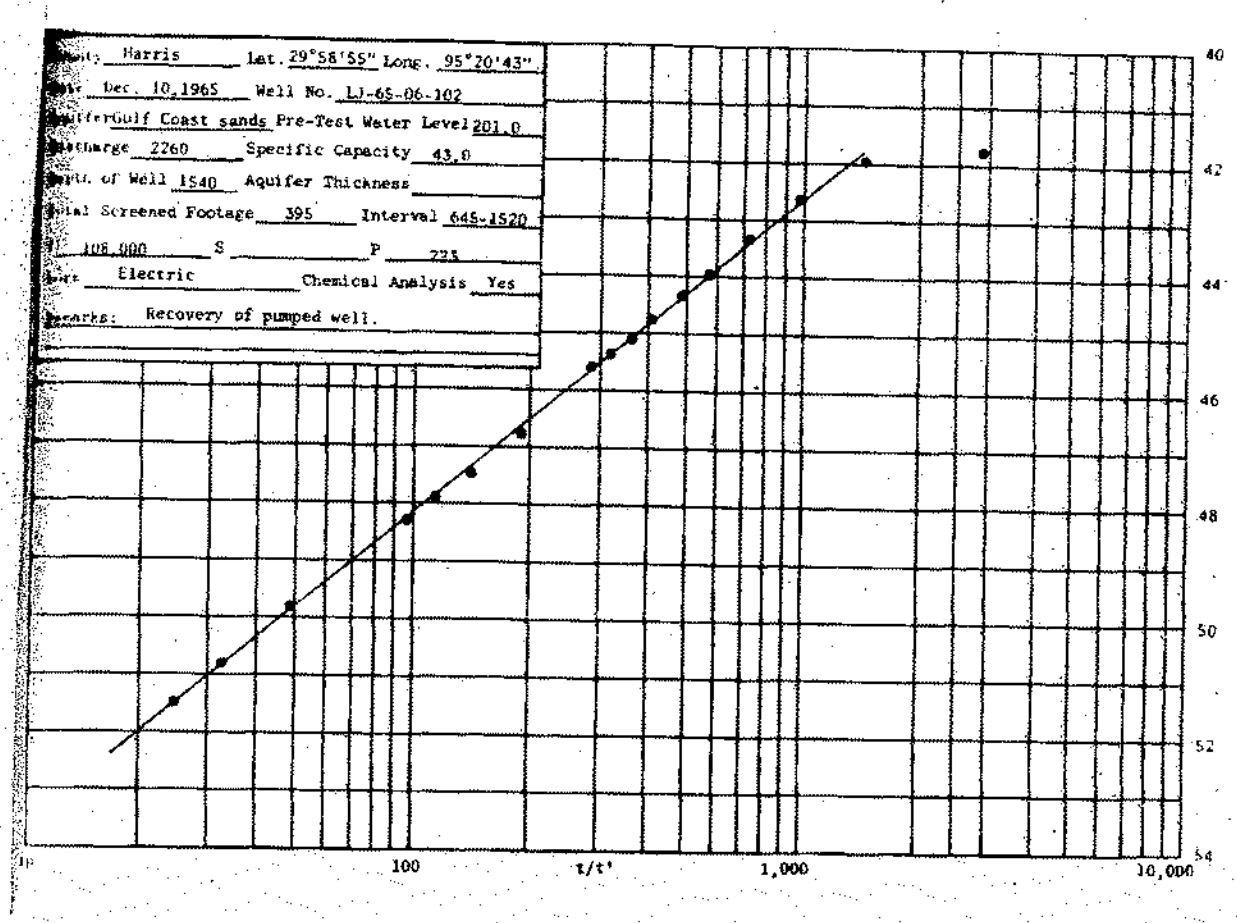
Harris
Lat. 29°58'55" Long. 95°20'43"
Dec. 10,1965
Well No. LJ-65-06-102
Gulf Coast sands
Pre-Test Water Level 201.0
2260
Specific Capacity 43.0
1540
Aquifer Thickness
395
Interval 645-1520
108,000
S
P 225
Electric
Chemical Analysis Yes
Recovery of pumped well.
40
42
44
46
48
50
52
54
100
t/t'
1,000
10,000

WRD Exp. (GW)
April 1966

Well No. LJ-65-06-102

WELL SCHEDULE

U. S. DEPT. OF THE INTERIOR — GEOLOGICAL SURVEY — WATER RESOURCES DIVISION

MASTER CARD

Record by R.K. Gabrysch — Source of data Driller & City — Date Feb 2, 1967 — Map Humble 1954 1:24,000

State Texas [4 8] — County (or town) Harris [L J]

Latitude: 29 58 55 N (deg, min, sec, N/S) — Longitude: 095 20 43 (degrees, min, sec) — Sequential number: 1

Lat-long accuracy: 1 — T ___ N/S, R ___ E/W, Sec ___, ___ ¼, ___ ¼, ___ ¼

Local well number: LJ-65-06-102 — Other number: ~~Jetero 1101~~ B & M

Local use: — Owner or name: Intercontinental well 1 City of Houston

Owner or name: CITY OF HOUSTON — Address: Houston, Texas

Ownership: (C) County, (F) Fed Gov't, (M) City, (N) Corp or Co, (P) Private, (S) State Agency, (W) Water Dist — M

Use of water: (A) Air cond, (B) Bottling, (C) Comm, (D) Dewater, (E) Power, (F) Fire, (H) Dom, (I) Irr, (M) Med, (N) Ind, (P) P S, (R) Rec, (S) Stock, (T) Instit, (U) Unused, (V) Repressure, (W) Recharge, (X) Desal-P S, (Y) Desal-other, (Z) Other — P

Use of well: (A) Anode, (D) Drain, (G) Seismic, (H) Heat Res, (O) Obs, (P) Oil-gas, (R) Recharge, (T) Test, (U) Unused, (W) Withdraw, (X) Waste, (Z) Destroyed — W

DATA AVAILABLE: Well data 1 — Freq. W/L meas.: 1965 Quarterly Q — Field aquifer char. P

Hyd. lab. data:

Qual. water data; type:

Freq. sampling: 12-12-65 I — Pumpage inventory: yes no, period:

Aperture cards: yes

Log data: Electric log N-29 — Drillers log 0-2196 — E D

WELL-DESCRIPTION CARD

SAME AS ON MASTER CARD — Depth well: 1540 ft 1540 — Meas. rept accuracy From Drillers log 3

Depth cased (first perf.): 645 ft 645 — Casing type: steel; Diam. 24 x 12 3/4 in 24

Finish: (C) porous concrete, (F) gravel w. (perf.), (G) gravel w. (screen), (H) horiz. gallery, (O) open end, (P) perf., (S) screen, (T) sd. pt., (W) shored, (X) open hole, (Z) other — G

Method Drilled: (A) air rot, (B) bored, (C) cable, (D) dug, (H) hyd rot, (J) jetted, (P) air percussion, (R) reverse rotary, (T) trenching, (V) driven, (W) drive wash, (Z) other — H

Date Drilled: Nov. ~~Feb, 1965~~ 965 — Pump intake setting: ft

Driller: KATY DRILLING CO. (name), KATY TEXAS (address)

Lift (type): (A) air, (B) bucket, (C) cent, (J) jet, (L) multiple (cent.), (M) multiple (turb.), (N) none, (P) piston, (R) rot, (S) submerg, (T) turb, (Z) other — T — Deep Shallow D

Power (type): diesel, elec, nat gas, gasoline, hand, LP gas, wind; H.P. — 5 — Trans. or meter no.

Descrip. MP ft above/below LSD, Alt. MP

Alt. LSD: 92 92 — Accuracy (source): 5' Topo MAP — 3

Water Level 150.67 ft above/below MP; Ft above/below LSD 151 — Accuracy: From Drillers log — D

Date meas: Dec. ~~Feb~~ 12, 1965 065 — Yield: 2,260 gpm 2260 — Method determined

Drawdown: 52.1 ft 52 — Accuracy: rept. 3 — Pumping period hrs 48

QUALITY OF WATER DATA: Iron ppm — Sulfate ppm — Chloride ppm — Hard. ppm

Sp. Conduct K x 10^5 — Temp. °F — Date sampled

Taste, color, etc.

Well No. LJ-65-06-102

Well No. LJ-65-06-102

Latitude-longitude 29 d 58 m 55 s (N) S 95 d 20 m 43 s

HYDROGEOLOGIC CARD

SAME AS ON MASTER CARD | Physiographic Province: Coastal Plains | 03 | Section:

F | Drainage Basin: | 511R | Subbasin:

Topo of well site: (D) depression, (C) stream channel, (E) (F) flat dunes, (R) hilltop, (K) sink, swamp, (B) offshore, (Y) pediment, (T) hillside, (U) terraces, (V) undulating, valley flat — F

MAJOR AQUIFER: Quaternary (system) — (series) — QG | Evangeline (aquifer, formation, group) | E

Lithology: Sand | S | Origin: Marine | 6 | Aquifer Thickness: ft

Length of well open to: 395 ✓ ft | 395 | Depth to top of: ft

MINOR AQUIFER: (system) — (series) — (aquifer, formation, group)

Lithology: | Origin: | Aquifer Thickness: ft

Length of well open to: ft | Depth to top of: ft

Intervals Screened: 645-700; 730-760; 780-830; 860-890; 905-935; 1,020-1,060; 1,230-1,255;

Depth to consolidated rock: ft | Source of data:

Depth to basement: ft | Source of data:

Surficial material: | Infiltration characteristics:

Coefficient Trans: 135,000 gpd/ft | 144 | Coefficient Storage:

Coefficient Perm: 300 gpd/ft²; Spec cap: 40 gpm/ft; Number of geologic units:

1,270-1,300; 1,315-1,330; 1,350-1,370; 1,400-1,450; 1,500-1,520.

600' of 24"

12¾ 515' to 1540'

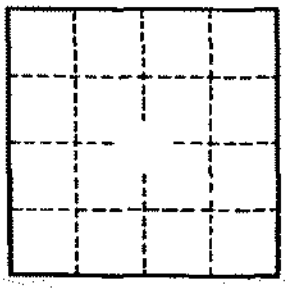

Well No. LJ-65-06-102

GPO 857-790

(11-74)

Water Resources Division
Austin, Texas

021390

Latitude ° ' "	Longitude ° ' "	Seq. No.
29 58 55	095 20 43	01

County code 201 County HARRIS

Well # LJ-65-06-102

Project number 7-4648-01000

Date 5-18-77 Time — Temp°C 26.0

Owner City of Houston

Address Intercontinental Airport #1

Date drld — WBF code 121 Evgb

Sample interval: (top) 645 (bottom) 1255

Water level — Appr Clear Use PS

Collector Peters Yield — GPM

Smpld aftr pmpg on arrival Depth —

Pt of coll tap on discharge

Field: Cond — pH — HCO_3 — DO —

Indicate types of analyses

Coliform Phenols Minors

Nutrients MBAS BOD TOC DOC

Std chem schedule I

Other

Herbicide Insecticide

Remarks:

Type 2 (1)

Station identification number: 29585509520430 1 (2–16)

Y M D: 77 05 18 (17–22) Begin

Time of measurement: (29–32)

	Parameter code	Value	Exp.	Rmk
Depth	72008			
Yield (GPM)	00059			
Sample interval TOP	72015	6450	03	
Sample interval BOTTOM	72016	1255	04	
Water level	72019			

	Parameter code	Value	Exp.	Rmk	
Sampled after pumping	72004				
DO (mg/l)	00300				
DO % Sat.	00301				
Temp °C	00010	2600	02		26.0
pH	00400	7700	01		7.7
Specific conductance	00095	6800	03		680
HCO_3	00440	2400	03		240
CO_3	00445	0000	01		0
Chloride (Cl)	00940	4300	02		43
Sulfate (SO_4)	00945	7200	01		7.2
Color	00080				
Coliform, membrane filter	31501				
Coliform, fecal	31625				
Strep-tococci	31673				
BOD	00310				

65-06-102

Austin, Texas

Latitude ° ' " | Longitude ° ' " | Seq. No.

29 58 55 | 095 20 43 01

County code 201 County Harris

Well # 15-65-06-102

Project number 5-4648-01000

Date 2-19-75 Time ____ Temp°C 26.0

Owner City of Houston

Address Intercon. Airport Well 1

Date drld 11-1965 WBF code 12 EVGH

Sample interval: (top) 645 (bottom) 1520

Water level ____ Appr ____ Use PS

Collector Fleming Yield ____ GPM

Smpld aftr pmpg 3 hrs. Depth ____

Pt of coll Fawcet on pipe

Field: Cond ____ pH ____ HCO_3 ____ DO ____

Indicate types of analyses

Coliform Phenols Minors

Nutrients MBAS BOD TOC DOC

S chem schedule I + SO4

Other ____

Herbicide ____ Insecticide ____

Remarks:

Type 2 | Station identification number 29585509520430 1

Y M D: 75 02 19 (Begin) | Time of measurement

	Parameter code	Value	Exp.	Rmk
Depth	72008			
Yield (GPM)	00059			
Sample interval TOP	72015	6450	03	
Sample interval BOTTOM	72016	1520	04	
Water level	72019			

Sampled after pumping	Parameter code	Value	Exp.	Rmk	
	72004	1800	03		
DO (mg/l)	00300				
DO % Sat.	00301				
Temp °C	00010	2600	02		
pH	00400	7300	01		7.3
Specific conductance	00095	4940	03		494
HCO_3	00440	2180	03		218
CO_3	00445	0000	01		0
Chloride (Cl)	00940	4400	02		44
Sulfate (SO_4)	00945	8406	01		8.4
Color	00080				
Coliform, membrane filter	31501				
Coliform, fecal	31616				
Strep-tococci	31679				
BOD	00310				

65-06-102

Dup GM 7

Send original copy by certified mail to the Texas Water Development Board P. O. Box 12386 Austin, Texas 78711

State of Texas

WATER WELL REPORT

For TWDB use only
Well No.
Located on map
Received:
Form GM 8
Form GM 9

1) OWNER:
Person having well drilled: City of Houston (Name) Address: City Hall (Street or RFD) Houston, Texas (City) (State)
Landowner: City of Houston (Name) Address: City Hall (Street or RFD) Houston, Texas (City) (State)

2) LOCATION OF WELL:
County: Harris Labor: League: Abstract No.: A-769
NW¼ NE¼ SW¼ SE¼ of Section: Block No.: Survey: N. W. Travis
(Circle as many as are known)
miles in: 15 N (NE, ER, etc.) direction from: Houston, Texas (Town)

NORTH

Sketch map of well location with distances from adjacent section or survey lines, and to landmarks, roads, and creeks.

3) TYPE OF WORK (Check): New Well ☒ Deepening ☐ Reconditioning ☐ Plugging ☐

4) PROPOSED USE (Check): Domestic ☐ Industrial ☐ Municipal ☒ Irrigation ☐ Test Well ☐ Other ☐

5) TYPE OF WELL (Check): Rotary ☒ Driven ☐ Dug ☐ Cable ☐ Jetted ☐ Bored ☐

6) WELL LOG: Diameter of hole: 30 in. Depth drilled: 2196 ft. Depth of completed well: 1540 ft. Date drilled: 11-20-65
All measurements made from: 3 ft. above ground level.

From (ft.)	To (ft.)	Description and color of formation material
0	100	Top soil, clay
100	114	Clay
114	141	Sand, lime rocks
141	177	Clay
177	179	Rock
179	185	Sand
185	211	Clay & sand strips
211	236	Sand & clay strips
236	262	Sand
262	283	Clay
283	340	Sand
340	353	Clay
353	364	Sand
364	392	Clay
392	410	Sand & clay strips
OVER		(Use reverse side if necessary)

7) COMPLETION (Check): Straight wall ☐ Gravel packed ☒ Other ☐ Under reamed ☒ Open hole ☐

8) WATER LEVEL: Static level: 155 ft. below land surface Date: 12/12/65
Artesian pressure: lbs. per square inch Date:

9) CASING: Type: old ☐ New ☒ Steel ☒ Plastic ☐ Other ☐
Cemented from: Surface ft. to: 600 ft.

Diameter (inches)	Setting From (ft.)	Setting To (ft.)	Gage
12	645	700	.045
12	730	760	.045
12	780	830	.045
12	860	890	.045

10) SCREEN: Type: Stainless Steel Wire Wrapped
Perforated ☐ Slotted ☐

Diameter (inches)	Setting From (ft.)	Setting To (ft.)	Slot size
12	905	935	.045
12	1020	1060	.045
12	1230	1255	.045
12	1270	1300	.045

11) WELL TESTS:
Was a pump test made? ☒ Yes ☐ No If yes by whom? Katy Drilling, Inc.
Yield: 2260 gpm with 201 ft. drawdown after 6 hrs
Bailer test gpm with ft. drawdown after hrs
Artesian flow gpm Date
Temperature of water
Was a chemical analysis made? ☒ Yes ☐ No
Did any strata contain undesirable water? ☐ Yes ☒ No
Type of water? depth of strata

12) PUMP DATA: (OVER)
Manufacturer's Name: Worthington Corp.
Type: Turbine H.P.: 125
Designed pumping rate: 1000 gpm ☒ gph ☐
Type power unit: Electric motor
Depth to bowls, cylinder, jet, etc., 381 ft. below land surface.

I hereby certify that this well was drilled by me (or under my supervision) and that each and all of the statements herein are true to the best of my knowledge and belief.

NAME: J. L. Dickson (Type or Print) Water Well Drillers Registration No.: 943
Address: P. O. Box 278 (Street or RFD) Katy, (City) Texas (State)
(Signed): J. L. Dickson (Water Well Driller) KATY DRILLING, INC. (Company Name)

Please attach electric log, chemical analysis, and other pertinent information, if available.

65-06-182

DRILLER'S LOG CON'T

410	426	Clay
426	429	Sand
429	455	Clay
455	465	Sand
465	485	Clay
485	516	Sand
516	538	Clay
538	584	Sand, lime rock
584	634	Clay & sand strips
634	702	Sand
702	726	Clay
726	774	Sand w/clay strips
774	778	Clay
778	814	Sand, lime rock
814	834	Clay, lime rock
834	840	Sand
840	861	Clay, sand breaks
861	890	Sand, lime rock
890	907	Clay (tough)
907	932	Sand (rocky)
932	980	Clay (tough)
980	987	Sand
987	1024	Clay
1024	1057	Sand & rock
1057	1229	Clay
1229	1377	Sand w/clay strips
1377	1392	Clay
1392	1441	Sand
1441	1481	Hard shale
1481	1495	Sandy shale (rocky)
1495	1497	Hard rock
1497	1536	Sand (rocky)
1536	1585	Tough clay w/sand breaks
1585	1820	Clay
1820	1825	Sand
1825	1895	Blue shale & strips of sand
1895	1905	Blue shale
1905	1954	Clay
1954	1962	Clay
1962	1980	Sandy shale
1980	2010	Clay w/sandy shale
2010	2030	Sandy shale
2030	2063	Hard, blue shale
2063	2094	Sand w/shale strips
2094	2176	Hard shale (sandy)
2176	2196	Sandy shale w/hard shale strips

SCREEN SETTING CON'T

12"	1315 - 1330	.045"
12"	1350 - 1370	.045"
12"	1400 - 1450	.045"
12"	1500 - 1520	.045"

65-06-102

DEVELOPMENT BOARD
AUG 22 1967
RECEIVED
AUG 25 1967
Central Records
Texas Water Development Board

(18) 374A/1071 Add: 3102 McKAUGHAN
374E/1072 Add: 18300 JFK BLVD

Water Quality Sampling Run

SWN: 65-06-102
County: Harris
Aquifer(s):

Sample No. 1563
Date: 6/12/90
By: EZ

	Bottle 1	Bottle 2	Bottle 3	Bottle 4	Bottle 5	Bottle 6	Bottle 7	Total
	✓ 1 liter Anions	✓ 1 liter Cations/HM	2 Gallon ✓ 1 gallon Radioactivity	500 ml ✓ Nitrate/ Phosphate	2X 1 Qt.(glass) (TOC) Organics	~~500 ml Cyanide~~	2 VOA 40 mls	Sub-Samples 10
	COLLECT ONLY 1 GALLON RADIOACTIVITY FROM THE SECOND WELL. THE FIRST WELL COLLECT 10 SAMPLES				unfiltered			All filtered unless otherwise stipulated. All on ice.
Preserve with:	–	HNO_3 (Nitric)	HNO_3 (Nitric)	H_2SO_4 (Sulfuric)	–	NaOH (Sodium Hydroxide)		

Water Level _____ LSD

Temperature (00010) 25.7 °C

Specific Conductance (00094) 495 µmhos/cm

pH (00400) 7.58 @ 25.7 °C

Eh (00090) 089.0 mv @ 25.7 °C

Phenol ALK (82244) 0 mg/l

Total ALK (00431) 172 mg/l

Carbonate (00452) _____ meq/l 0 mg/l

Bicarbonate (00453) _____ meq/l 210 mg/l

Total Cations (+) _____

Total Anions (-) _____

Total Hardness (46570) 131

Dissolved Solids (70301) 287

Notes & Calculations

Intercontinental #1
3102 McKaughan

KEY PUNCHED

50 ml sample
out 14:50

Ph @ start titration
7.65 @ 28.9 °C
4.50 @ 29.5 °C
8.6 ml acid added

** NOTE: GET SAMPLES FROM ALL THREE WELLS IF DEPTH OF WELLS ARE SIGNIFICANTLY DIFFERENT.

Texas Water Development Board

Chemical Water Analysis Report

HM- EZ - 1990. 1563

HM = Heavy Trace and Alkaline-Earth Metals

TWDB Use Only

Work No. 32D-3202

IAC No. _____

Send Reply To:
Ground Water Unit
Texas Water Development Board
P.O. Box 13231
Austin, Texas 78711

Attention: Phyl Nordstrom

State Well Number: 65 06 102

County: Harris

Date & Time: 6/12/90 14:50

Owner: City of Houston - Intercontinental #1 or Send Copy To Owner Attn: Tony Baker

Address: P.O. Box 1562 - Houston, Tx. 77251

Sampled After Pumping: 1 Hours

Date Drilled: _____ Depth: _____

Yield: _____ GPM ☐ Measured ☐ Estimated

Collection Point: Faucet pH 7.58

Use: PS Temperature: 25.7 °C

By: E. Zapata

Specific Conductance: 495

Requested Chem[redacted]

Laboratory No.: [redacted]

Date Received: JUN 15 1990

Date Reported: JUL 18 1990

		me/l	mg/l			me/l	mg/l
Calcium	(00915)	_____	42	Sodium	(00930)	_____	56
Magnesium	(00925)	_____	6.4	Potassium	(00935)	_____	3.1

		µg/l			µg/l
Aluminum	(01106)	<50	Manganese	(01056)	<20
Arsenic	(01000)	<10	Mercury	(71890)	<0.2
Barium	(01005)	361	✓ Molybdenum*	(01062)	<20
Cadmium	(01025)	<10	Selenium	(01145)	<2
Chromium	(01030)	<20	Silver	(01075)	<10
Copper	(01040)	<20	✓ Strontium*	(01080)	540
Iron	(01046)	<20	✓ Vanadium*	(01085)	<20
Lead	(01049)	<50	Zinc	(01090)	<20
		_____			_____

* Do not analyze unless it is checked.
Note: Crossout those elements not to be analyzed.

590091-E

Texas Water Development Board

Chemical Water Analysis Report

MISC. EZ-1990. 1563

TWDB Use Only	
Work No.	320-3202
IAC No.	

Send Reply To:
Ground Water Unit
Texas Water Development Board
P.O. Box 13231
Austin, Texas 78711

Attention: Phil Nordstrom
State Well Number: 6506102
County: Harris
Date & Time: 6/12/90 14:50
Owner: City of Houston - Intercontinental #1
Send Copy To Owner Attn: Tony Baker
Address: P.O. Box 61560 - Houston, Tx. 77251
Sampled After Pumping: 1 Hours
Date Drilled: Depth:
Yield: GPM ☐ Measured ☐ Estimated
Collection Point: Faucet pH 7.58
Use: PS Temperature: 25.7 °C
By: E. Zapata
Specific Conductance: 495

Requested Che[redacted]
Laboratory No.: [redacted] Date Received: JUN 1 [illegible] KEY PUNCHED Date Reported: JUL 3 1990

VOA.

7

TEXAS DEPARTMENT OF HEALTH
GC/MS ANALYSIS REPORT
EPA PRIORITY POLLUTANTS

ANALYST: P. Hamlett DATE: 6-29-90

TDH SAMPLE NUMBER: EB0-1558
TWC SAMPLE NUMBER: EZ 1990 1903

*DETECTION LIMITS ARE APPROXIMATE

SAMPLE TYPE: Water

SAMPLE CONDITION: Intact

ACID EXTRACTABLES IN (CHECK ONE) ( ) MICROGRAMS/LITER ( ) MILLIGRAMS/KILOGRAM :

NAME	AMT	NAME	AMT	NAME	AMT
PHENOL		4-CHLORO-3-CRESOL		4-NITROPHENOL	
2-CHLOROPHENOL		2,4,6-TRICHLOROPHENOL		2,6-DINITRO-2-CRESOL	
2-NITROPHENOL		2,4-DIMETHYLPHENOL		PENTACHLOROPHENOL	
2,4-DICHLOROPHENOL		2,4-DINITROPHENOL			

BASE NEUTRAL EXTRACTABLES IN (CHECK ONE) ( ) MICROGRAMS/LITER ( ) MILLIGRAMS/KILOGRAM :

NAME	AMT	NAME	AMT	NAME	AMT
N-NITROSO-N-DIMETHYLAMINE		ACENAPHTHYLENE		FLUORANTHENE	
bis-(2-CHLOROETHYL) ETHER		DIMETHYL PHTHALATE		PYRENE	
1,3-DICHLOROBENZENE		2,6-DINITROTOLUENE		BENZIDINE	
1,4-DICHLOROBENZENE		ACENAPHTHENE		BUTYLBENZYL PHTHALATE	
1,2-DICHLOROBENZENE		2,4-DINITROTOLUENE		BENZ(a)ANTHRACENE	
bis-(2-CHLOROISOPROPYL)ETHER		FLUORENE		CHRYSENE	
HEXACHLOROETHANE		4-CHLOROPHENYL PHENYL ETHER		3,3'-DICHLOROBENZIDINE	
N-NITROSO-DI-n-PROPYLAMINE		DIETHYL PHTHALATE		bis-(2-ETHYLHEXYL)PHTHALATE	
NITROBENZENE		DIPHENYLAMINE		DI-n-OCTYL PHTHALATE	
ISOPHORONE		N-NITROSODIPHENYLAMINE		BENZO(b)FLUORANTHENE	
bis-(2-CHLOROETHOXY)METHANE		1,2-DIPHENYLHYDRAZINE		BENZO(k)FLUORANTHENE	
1,2,4-TRICHLOROBENZENE		4-BROMOPHENYL PHENYL ETHER		BENZO(a)PYRENE	
NAPHTHALENE		HEXACHLOROBENZENE		INDENO(1,2,3-cd)PYRENE	
HEXACHLOROBUTADIENE		PHENANTHRENE		DIBENZ(a,h)ANTHRACENE	
HEXACHLOROCYCLOPENTADIENE		ANTHRACENE		BENZO(ghi)PERYLENE	
2-CHLORONAPHTHALENE		DI-n-BUTYL PHTHALATE			

PESTICIDES IN (CHECK ONE) ( ) MICROGRAMS/LITER ( ) MILLIGRAMS/KILOGRAM :

NAME	AMT	NAME	AMT	NAME	AMT
alpha-BHC		ALDRIN		delta-ENDOSULFAN	
gamma-BHC		4-4'-DDE		ENDOSULFAN SULFATE	
beta-BHC		DIELDRIN		ENDRIN	
delta-BHC		4,4'-DDD		alpha-ENDOSULFAN	
HEPTACHLOR		4,4'-DDT		HEPTACHLOR EPOXIDE	
ENDRIN ALDEHYDE					

VOLATILE ORGANICS IN (CHECK ONE) (✓) MICROGRAMS/LITER ( ) MILLIGRAMS/KILOGRAM :

NAME	AMT	NAME	AMT	NAME	AMT
CHLOROMETHANE	<5	1,2-DICHLOROETHANE	<2	1,1,2-TRICHLOROETHANE	<2
BROMOMETHANE		CARBON TETRACHLORIDE		2-CHLOROETHYLVINYL ETHER	
VINYL CHLORIDE		BROMODICHLOROMETHANE		TRICHLOROETHYLENE	
CHLOROETHANE		BENZENE		BROMOFORM	
TRICHLOROFLUOROMETHANE	<2	DIBROMOCHLOROMETHANE		TOLUENE	
CHLOROFORM		1,1,1-TRICHLOROETHANE		ETHYLBENZENE	
METHYLENE CHLORIDE		1,2-DICHLOROPROPANE		1,1,2,2-TETRACHLOROETHANE	
1,1-DICHLOROETHYLENE		trans-1,3-DICHLOROPROPYLENE		TETRACHLOROETHYLENE	
1,1-DICHLOROETHANE		cis-1,3-DICHLOROPROPYLENE		CHLOROBENZENE	
trans-1,2-DICHLOROETHYLENE				TOTAL XYLENES	

TENTATIVE IDENTIFICATION OF THE TEN LARGEST NON-PRIORITY POLLUTANT PEAKS BY COMPARISON WITH EPA/NIH MASS SPECTRAL LIBRARY. QUANTITATION AS INTERNAL STANDARD IS PROVIDED, AND THE VALUES SHOULD BE REGARDED AS APPROXIMATE.

TENTATIVE COMPOUND IDENTIFICATION	APPROXIMATE CONCENTRATIONS (✓) MICROGRAMS/LITER ( ) MILLIGRAMS/KILOGRAM AS D10-ANTHRACENE
SEMI-VOLATILES	
VOLATILES	AS D5-CHLOROBENZENE
None	
*note: sample bubble	

* COMMON LAB CONTAMINANTS
** REPORTED AT LESS THAN QUANTITATION LIMITS

COMMENTS AND OTHER REQUESTED ANALYSIS:

SIGNATURE: J. W. Campbell DATE: 25 JUL 90

Rev. 5/87

Texas Water Development Board

Chemical Water Analysis Report

GWR- EZ .A90. 1563
(Anions)

TWDB Use Only
Work No. 320-3202
IAC No. _____

Send Reply To:
Ground Water Unit
Texas Water Development Board
P.O. Box 13231
Austin, Texas 78711

Attention: Phil Nordstrom
State Well Number: 6506102
County: Harris
Date & Time: 6/12/90 14:50
Owner: City of Houston - Intercontinental #1
☛ Send Copy To Owner Attn: Tony Baker
Address: P.O. Box 1560 - Houston, Tx 77251
Sampled After Pumping: 1 Hours
Date Drilled: _____ Depth: _____
Yield: _____ GPM ☐ Measured ☐ Estimated
Collection Point: Faucet pH 7.58
Use: PS Temperature: 25.7 °C
By: E. Zapata
Specific Conductance: 495

Requested Chemical Analysis

Laboratory N[redacted] Date Received: JUN 15 1990 Date Reported: JUL 19 1990

THD-Sample No. HB0 1625 Date Received 06/15/90 Date Reported 07/18/90

		MG/L
Silica	(00955)	25
P.Akalinity	(00415)	0
T.Akalinity	(00410)	178

		MG/L
Sulfate	(00946)	8
Chloride	(00941)	40
Fluoride	(00950)	0.26
Iodide	(71865)	< 0.1
Boron	(*****)	0.18
Bromide	(71870)	< 0.01

890091-C

Texas Water Development Board

Chemical Water Analysis Report

MISC- EZ-1990. 1563

TWDB Use Only

Work No. 920-9202

IAC No. _____

Send Reply To:
Ground Water Unit
Texas Water Development Board
P.O. Box 13231
Austin, Texas 78711

Attention: Phil Nordstrom

State Well Number: 6506102

County: Harris

Date & Time: 6/12/90 14:50

Owner: City of Houston - Interconnects (#1)

☛ Send Copy To Owner Attn: Tony Baker

Address: P.O. Box 61560 - Houston, Tx. 77251

Sampled After Pumping: 1 Hours

Date Drilled: _____ Depth: _____

Yield: _____ GPM ☐ Measured ☐ Estimated

Collection Point: Faucet pH 7.58

Use: PS Temperature: 25.7 °C

By: E. Zapata

Specific Conductance: 495

Requested Chem[redacted]

Laboratory No.: [redacted] Date Received: JUN 15 1990 Date Reported: JUL 16 1990

GC/MS

880091-A

TEXAS DEPARTMENT OF HEALTH
GC/MS ANALYSIS REPORT
EPA PRIORITY POLLUTANTS

ANALYST: P. Hamlett DATE: 7-16-90

TDH SAMPLE NUMBER: EB0-1571
TWC SAMPLE NUMBER: EE 1990 1563

*DETECTION LIMITS ARE APPROXIMATE

SAMPLE TYPE: Water

SAMPLE CONDITION: intact

ACID EXTRACTABLES IN (CHECK ONE) (✓) MICROGRAMS/LITER ( ) MILLIGRAMS/KILOGRAM :

NAME	AMT	NAME	AMT	NAME	AMT
PHENOL	<11	4-CHLORO-3-CRESOL	<11	4-NITROPHENOL	<22
CHLOROPHENOL		2,4,6-TRICHLOROPHENOL		2,6-DINITRO-2-CRESOL	
2-NITROPHENOL		2,4-DIMETHYLPHENOL		PENTACHLOROPHENOL	
2,4-DICHLOROPHENOL		2,4-DINITROPHENOL	<22		

BASE NEUTRAL EXTRACTABLES IN (CHECK ONE) (✓) MICROGRAMS/LITER ( ) MILLIGRAMS/KILOGRAM :

NAME	AMT	NAME	AMT	NAME	AMT
N-NITROSO-N-DIMETHYLAMINE	<5	ACENAPHTHYLENE	<5	FLUORANTHENE	<5
bis-(2-CHLOROETHYL) ETHER		DIMETHYL PHTHALATE		PYRENE	
1,3-DICHLOROBENZENE		2,6-DINITROTOLUENE		BENZIDINE	
1,4-DICHLOROBENZENE		ACENAPHTHENE		BUTYLBENZYL PHTHALATE	
1,2-DICHLOROBENZENE		2,4-DINITROTOLUENE		BENZ(a)ANTHRACENE	
bis-(2-CHLOROISOPROPYL)ETHER		FLUORENE		CHRYSENE	
HEXACHLOROETHANE		4-CHLOROPHENYL PHENYL ETHER		3,3'-DICHLOROBENZIDINE	
N-NITROSO-DI-n-PROPYLAMINE		DIETHYL PHTHALATE		bis-(2-ETHYLHEXYL)PHTHALATE	
NITROBENZENE		DIPHENYLAMINE		DI-n-OCTYL PHTHALATE	
ISOPHORONE		N-NITROSODIPHENYLAMINE		BENZO(b)FLUORANTHENE	
bis-(2-CHLOROETHOXY)METHANE		1,2-DIPHENYLHYDRAZINE		BENZO(k)FLUORANTHENE	
1, 2, 4-TRICHLOROBENZENE		4-BROMOPHENYL PHENYL ETHER		BENZO(a)PYRENE	
NAPHTHALENE		HEXACHLOROBENZENE		INDENO(1,2,3-cd)PYRENE	
HEXACHLOROBUTADIENE		PHENANTHRENE		DIBENZ(a,h)ANTHRACENE	
HEXACHLOROCYCLOPENTADIENE		ANTHRACENE		BENZO(ghi)PERYLENE	
2-CHLORONAPHTHALENE		DI-n-BUTYL PHTHALATE			

PESTICIDES IN (CHECK ONE) (✓) MICROGRAMS/LITER ( ) MILLIGRAMS/KILOGRAM :

NAME	AMT	NAME	AMT	NAME	AMT
alpha-BHC	<11	ALDRIN	<11	beta-ENDOSULFAN	<22
gamma-BHC		4-4'-DDE		ENDOSULFAN SULFATE	
beta-BHC		DIELDRIN		ENDRIN	
delta-BHC		4,4'-DDD		alpha-ENDOSULFAN	
HEPTACHLOR		4,4'-DDT		HEPTACHLOR EPOXIDE	
ENDRIN ALDEHYDE					

VOLATILE ORGANICS IN (CHECK ONE) ( ) MICROGRAMS/LITER ( ) MILLIGRAMS/KILOGRAM :

NAME	AMT	NAME	AMT	NAME	AMT
CHLOROMETHANE		1,2-DICHLOROETHANE		1,1,2-TRICHLOROETHANE	
BROMOMETHANE		CARBON TETRACHLORIDE		2-CHLOROETHYLVINYL ETHER	
VINYL CHLORIDE		BROMODICHLOROMETHANE		TRICHLOROETHYLENE	
CHLOROETHANE		BENZENE		DIBROMOCHM	
TRICHLOROFLUOROMETHANE		DIBROMOCHLOROMETHANE		TOLUENE	
CHLOROFORM		1,1,1-TRICHLOROETHANE		ETHYLBENZENE	
METHYLENE CHLORIDE		1,2-DICHLOROPROPANE		1,1,2,2-TETRACHLOROETHANE	
1,1-DICHLOROETHYLENE		trans-1,3-DICHLOROPROPYLENE		TETRACHLOROETHYLENE	
1,1-DICHLOROETHANE		cis-1,3-DICHLOROPROPYLENE		CHLOROBENZENE	
trans-1,2 DICHLOROETHYLENE				TOTAL XYLENES	

TENTATIVE IDENTIFICATION OF THE TEN LARGEST NON-PRIORITY POLLUTANT PEAKS BY COMPARISON WITH EPA/NIH MASS SPECTRAL LIBRARY. QUANTITATION AS INTERNAL STANDARD IS PROVIDED, AND THE VALUES SHOULD BE REGARDED AS APPROXIMATE.

TENTATIVE COMPOUND IDENTIFICATION	APPROXIMATE CONCENTRATIONS (✓) MICROGRAMS/LITER ( ) MILLIGRAMS/KILOGRAM
SEMI-VOLATILES	AS D10-ANTHRACENE
none	
VOLATILES	AS DS-CHLOROBENZENE

* COMMON LAB CONTAMINANTS
** REPORTED AT LESS THAN QUANTITATION LIMITS

COMMENTS AND OTHER REQUESTED ANALYSIS:

SIGNATURE DATE

16 JULY 90

Rev. 5/87

Texas Water Development Board

Chemical Water Analysis Report

GWN- EZ-1990-1563
(Nitrogen Cycle)

TWDB Use Only
Work No. 320-3202
IAC No. _____

Send Reply To:
Ground Water Unit
Texas Water Development Board
P.O. Box 13231
Austin, Texas 78711

Attention: Phil Nordstrom
State Well Number: 6506102
County: Harris
Date & Time: 6/12/90 11:50
Owner: City of Houston - Intercontinental Pk
Send Copy To Owner Attn: Tony Baker
Address: P.O. Box 1560 - Houston, Tx. 77251
Sampled After Pumping: 1 Hours
Date Drilled: _____ Depth: _____ Yield: _____ GPM ☐ Measured ☐ Estimated
Collection Point: Faucet pH 7.58 Use: PS Temperature: 25.7 °C
By: E. Zapata
Specific Conductance: 495

Requested Chem[redacted]
Laboratory No.: [redacted] Date Received: [illegible] Date Reported: JUN 27 1990

NOT PURGED

THD-Sample No. EB0 1527 Date Received 06/15/90 Date Reported 06/26/90

		MG/L
Nitrate as N	(00618)	0.08
KJE as N	(00623)	< 0.1

		MG/L
Ammonia as N	(00608)	0.03
Nitrite as N	(00613)	< 0.01
Orthophosphate as P	(00671)	0.01

*Note: To convert NO_3-N to NO_3, multiply by 4.427.

890091-D

Texas Water Development Board

Chemical Water Analysis Report

EDDIE ZARATA

RAD - RAD 1563

RAD = Radioactivity Sample

2 samples per sample

RADON

TWDB Use Only

Work No. 320-3702

IAC No. _____

Send Reply To:
Ground Water Unit
Texas Water Development Board
P.O. Box 13231
Austin, Texas 78711

Attention: ERIC ADIDAS

State Well Number: 6506102

County: HARRIS

Date & Time: 6-12-90 14:05

Owner: City of Houston ☒ Send Copy To Owner

Address: _____

Sampled After Pumping: _____ Hours

Date Drilled: _____ Depth: _____

Yield: _____ GPM ☐ Measured ☐ Estimated

Collection Point: _____ pH _____

Use: _____ Temperature: _____ °C

By: EDDIE ZARATE

Specific Conductance: _____

Requested Chemical Analysis

Laboratory No.: [redacted]

Date Received: JUN 13 1990

Date Reported: JUN 15 1990

Alpha	(01503)	_____	pCi/l
Beta	(03503)	_____	pCi/l
Radium 226	(09503)	_____	pCi/l
Radium 228	(81366)	_____	pCi/l
[redacted]	(11500)	_____	pCi/l
[redacted]*	(26403)	_____	pCi/l
[redacted]*	(22703)	_____	pCi/l

RADON 222 706 ± 31 pCi/l

RADON SAMPLING TIME 2:05 PM

* Do not analyze unless it is checked yes.

890091-F

Texas Water Development Board

Chemical Water Analysis Report

RAD - EZ - 140. 1563
RAD = Radioactivity Sample

TWDB Use Only
Work No. 320-3202
IAC No. _____

Send Reply To:
Ground Water Unit
Texas Water Development Board
P.O. Box 13231
Austin, Texas 78711

Attention: Phil Nordstrom
State Well Number: 6506102
County: Harris
Date & Time: 6/12/90 14:60
Owner: City of Houston - Intercontinental Pt #1 Send Copy To Owner Attn: Tony Baker
Address: P.O. Box 1560 - Houston, Tx. 77251
Sampled After Pumping: 1 Hours
Date Drilled: _____ Depth: _____
Yield: _____ GPM ☐ Measured ☐ Estimated
Collection Point: Faucet pH 7.58
Use: PS Temperature: 25.7 °C
By: E. Zapata
Specific Conductance: 495

Requested Chemical Analysis

Laboratory No.: [redacted] Date Received: [illegible] Date Reported: [illegible]

Alpha	(01503)	7.9 ± 2.9	pCi/l
Beta	(03503)	< 6.0	pCi/l
Radium 226	(09503)	1.8 ± 0.3	pCi/l
Radium 228	(81366)	< 1.0	pCi/l
Total Radium*	(11500)		pCi/l
Thorium*	(26403)		pCi/l
Uranium*	(22703)		pCi/l

* Do not analyze unless it is checked *yes*.

890091-F

Water Quality Field Data

SWN: 65-06-102
County: HARRIS
Aquifer(s): 121EVGL

Name: CITY OF HOUSTON
Address: 105 SABINE
HOUSTON 77007
owner's well # INTERCONTINENTAL PLANT#1 WELL#1

Sample No. 1209
Date: 6-10-97
By: BIRI

Bottle1	Bottle 2	Bottle 3	Bottle 4	Bottle 5	Bottle 6	Bottle 7	Total SUB-Samples
500 ml Anions	1 liter Cations	250 ml Nitrate	1 liter Radioactivity				
	2 ml HNO (Nitric)	0.5 ml H SO (Sulfuric)	2 ml HNO (Nitric)				All filtered unless other-wise stipulated

Water Level POA LSD Remark
Temperature (00010) 25.1 c
Specific Conductance (00094) ~~272~~ umhos/cm
pH (00400) 7.62
Eh (00090) -44.0 mv.
Phenol ALK (82244) 0 mg/l
Total ALK (39086) 173 mg/l
Carbonate (00452) 0 meq/l 0 mg/l
Bicarbonate (00453) 3.46 meq/l 211 mg/l
Total Cations(+) B
Total Anions (-)
Total Hardness (00900) 110
Dissolved Solids 260

Time in 1250
Time out 1325 Sample time 1300
Weather RAINING well use PUBLIC
Outside Temp 80°
Sampling point @WELLHEAD

Starting pH 7.61
8.65 ml. of 0.02N to
50 ml. of Sample
Ending pH 4.49

Time:	1255	1300					ml.	pH	ml.	pH	ml.	pH
pH:	7.63	7.62					0	7.61				
Temp:	25.1	25.1					1.00	7.16				
Eh:		-	44.0				2.00	6.88				
Cond.	~~269~~	~~272~~					3.00	6.65				
							4.00	6.47				
							5.00	6.29				
							6.00	6.09				
							7.00	5.85				
							8.00	5.35				
							8.65	4.49				

TURBINE other notes: 29°58'54"
95°20'44"

FINAL ANALYSIS REPORT

LAB ID: 9705041 SAMPLE DESCRIPTION: Groundwater
FACILITY: TWDB SAMPLE DATE: 06/10/97
ACCT NO: SAMPLE TIME: 1300
TX WATER DEV. BOARD
DATE RECEIVED: 06/13/97
REPORT DATE: 08/19/97

LOCATION ID: 65-06-102

PARAMETER	RESULTS	UNITS	STORET #	PQL in WATER	DATE ANALYZED
Alkalinity, Phenol.	<1	mg/L	00415	1	06/16/97
Alkalinity, Total	161	mg/L	00410	1	06/16/97
Bromide	0.25	mg/L	71870	0.05	06/17/97
Chloride	38.1	mg/L	00941	0.1	06/17/97
Fluoride	0.24	mg/L	00950	0.02	06/17/97
Iodide, Laboratory	<0.15	mg/L	71965	0.05	07/10/97
Nit.,Nitrate/Nitrite	0.100	mg/L	00630	0.020	06/27/97
Nitrogen, Kjeldahl	<0.200	mg/L	00623	0.010	06/30/97
Nitrogen, ammonia	0.170	mg/L	00608	0.010	06/19/97
Silica	25.70	mg/L	00955	0.01	06/24/97
Sulfate	5.93	mg/L	00946	0.10	06/17/97
Aluminum, Dis. ICPMS	<1.5	ug/L	01106	1.0	07/17/97
Antimony, Dis. ICPMS	<1.0	ug/L	01095	1.0	07/17/97
Arsenic, Diss. ICPMS	<1.5	ug/L	01000	1.0	07/17/97
Barium, Diss. ICPMS	352.0	ug/L	01005	1.0	07/17/97
Beryllium, Dis ICPMS	<1.0	ug/L	01010	1.0	07/17/97
Boron, Diss. ICPMS	59.5	ug/L	01020	1.0	07/17/97
Calcium, Dissolved	36.10	mg/L	00915	0.50	06/18/97
Cobalt, Diss. ICPMS	<1.0	ug/L	01035	1.0	07/17/97
Copper, Diss. ICPMS	<1.0	ug/L	01040	1.0	07/17/97
Iron-AA, Dissolved	<15.00	ug/L	01046	15.00	06/24/97
Lead, Diss. ICPMS	<1.0	ug/L	01049	1.0	07/17/97
Lithium, Diss. ICPMS	14.2	ug/L	01130	1.0	07/17/97
Magnesium, Dissolved	4.80	mg/L	00925	0.05	06/18/97
Manganese, Dis ICPMS	<1.0	ug/L	01056	1.0	07/17/97
Molybdenum Dis ICPMS	<1.0	ug/L	01060	1.0	07/17/97
Nickel, Diss. ICPMS	<1.0	ug/L	01065	1.0	07/17/97
Potassium, Dissolved	1.72	mg/L	00935	1.00	06/18/97
Selenium, Dis. ICPMS	<6.0	ug/L	01145	4.0	07/17/97

FINAL ANALYSIS REPORT

LAB ID: 9705041 SAMPLE DESCRIPTION: Groundwater
FACILITY: TWDB SAMPLE DATE: 06/10/97
ACCT NO: SAMPLE TIME: 1300
TX WATER DEV. BOARD
DATE RECEIVED: 06/13/97
REPORT DATE: 08/19/97

LOCATION ID: 65-06-102

PARAMETER	RESULTS	UNITS	STORET #	PQL in WATER	DATE ANALYZED
Sodium, Dissolved	48.80	mg/L	00930	0.10	06/18/97
Strontium, Dis ICPMS	454.0	ug/L	01080	1.0	07/17/97
Thallium, Diss ICPMS	<1.0	ug/L	01057	1.0	07/17/97
Vanadium, Diss ICPMS	<1.0	ug/L	01085	1.0	07/17/97
Zinc, Diss. ICPMS	<1.0	ug/L	01090	1.0	07/17/97

COMMENTS: Silica, NH3, TKN, NO3/NO2 subcontracted.

#22

Please use black ink. Send original copy by certified mail to the Texas Water Commission P.O. Box 13087 Austin, Texas 78711

State of Texas
WATER WELL REPORT

ATTENTION OWNER: *Confidentiality Privilege Notice on Reverse Side*

Texas Water Well Drillers Board P. O. Box 13087 Austin, Texas 78711

1) OWNER MR. A.J. KUCERA (Name) Address 6702 CHIPPEWA (Street or RFD) HOUSTON (City) TX (State) 77086 (Zip)

2) LOCATION OF WELL: 6702 CHIPPEWA County HARRIS ____ miles in ____ (N.E., S.W., etc.) direction from ____ (Town)

Driller must complete the legal description to the right with distance and direction from two intersecting section or survey lines, or he must locate and identify the well on an official Quarter- or Half-Scale Texas County General Highway Map and attach the map to this form.

☐ Legal description:
Section No. ____ Block No. ____ Township ____
Abstract No. ____ Survey Name ____
Distance and direction from two intersecting section or survey lines ____

☒ See attached map. ON 60 SY-3

3) TYPE OF WORK (Check): ☒ New Well ☐ Deepening ☐ Reconditioning ☐ Plugging

4) PROPOSED USE (Check): ☒ Domestic ☐ Industrial ☐ Monitor ☐ Public Supply ☐ Irrigation ☐ Test Well ☐ Injection ☐ Other ____

5) DRILLING METHOD (Check): ☐ Driven ☒ Mud Rotary ☐ Air Hammer ☐ Jetted ☐ Bored ☐ Air Rotary ☐ Cable Tool ☐ Other ____

6) WELL LOG:
Date Drilling: Started SEPT. 29 1987 Completed SEPT. 30 1987

Dia. (in.)	From (ft.)	To (ft.)
6 3/4"	Surface	310'

7) BOREHOLE COMPLETION: ☐ Open Hole ☒ Straight Wall ☐ Underreamed ☐ Gravel Packed ☐ Other ____
If Gravel Packed give interval . . . from ____ ft. to ____ ft.

From (ft.)	To (ft.)	Description and color of formation material
0	17'	TOP SOIL AND CLAY
17'	28'	SURFACE SAND
28'	79'	CLAY
79'	95'	SAND
95'	130'	CLAY
130'	157'	SAND
157'	190'	CLAY
190'	210'	SAND
210'	255'	CLAY
255'	268'	SAND
268'	280'	CLAY
280'	310'	SAND

(Use reverse side if necessary)

No Map

8) CASING, BLANK PIPE, AND WELL SCREEN DATA:

Dia. (in.)	New or Used	Steel, Plastic, etc. Perf., Slotted, etc. Screen Mgf., if commercial	Setting (ft.) From	Setting (ft.) To	Gage Casing Screen
4"	N	P.V.C. CASING	0'	295'	
2"	N	GALVANIZED LINER	290'	300'	
2"	N	P.V.C. SCREEN	300'	310'	.016

9) CEMENTING DATA (Rule 319.44(b))
Cemented from 0' ft. to 10 ft. No. of Sacks Used 2
245 ft. to 295 ft. No. of Sacks Used 5
Method used HALIBURTON
Cemented by BUSSELL & SON, INC.

10) SURFACE COMPLETION
☐ Specified Surface Slab Installed (Rule 319.44(c))
☐ Pitless Adapter Used (Rule 319.44(d))
☒ Approved Alternative Procedure Used (Rule 319.71)

11) WATER LEVEL:
Static level 209 ft. below land surface Date 9/30/87
Artesian flow ____ gpm. Date ____

12) PACKERS: Type K-PACKER Depth 290'

13) TYPE PUMP:
☐ Turbine ☐ Jet ☒ Submersible ☐ Cylinder ☐ Other ____
Depth to pump bowls, cylinder, jet, etc., 253' ft.

14) WELL TESTS:
Type Test: ☐ Pump ☐ Bailer ☒ Jetted ☒ Estimated
Yield: 15 gpm with 20 ft. drawdown after 2 hrs.

15) WATER QUALITY:
Did you knowingly penetrate any strata which contained undesirable water? ☐ Yes ☒ No
If yes, submit "REPORT OF UNDESIRABLE WATER"
Type of water? ____ Depth of strata ____
Was a chemical analysis made? ☐ Yes ☐ No

I hereby certify that this well was drilled by me (or under my supervision) and that each and all of the statements herein are true to the best of my knowledge and belief. I understand that failure to complete items 1 thru 12 will result in the log(s) being returned for completion and resubmittal.

COMPANY NAME BUSSELL & SON, INC. (Type or Print) Water Well Driller's License No. 2035

ADDRESS P.O. BOX 874 (Street or RFD) TOMBALL (City) TX (State) 77375 (Zip)

(Signed) [signature] (Licensed Water Well Driller) (Signed) ____ (Registered Driller Trainee)

Please attach electric log, chemical analysis, and other pertinent information, if available.

For TWC use only
Well No. 62-05-Y
Located on map ____

TWC-0292 (Rev. 06-10-85) TEXAS WATER COMMISSION COPY

4820111757

RECEIVED
MAY 30 1978
DEPT. OF WATER RESOURCES

Send original copy by certified mail to the Texas Water Development Board P. O. Box 13087 Austin, Texas 78711

State of Texas

WATER WELL REPORT

For TWDB use only
Well No. [illegible]
Located on map
Received: [illegible]

1) OWNER:
Person having well drilled J.W. Henderson (Name) Address 6522 Kilough (Street or RFD) Hou. (City) Tx. (State)
Landowner " " " (Name) Address " " (Street or RFD) " (City) " (State)

2) LOCATION OF WELL:
County Harris 8 miles in N.W. (N.E., S.W., etc.) direction from Houston (Town)

Locate by sketch map showing landmarks, roads, creeks, hiway number, etc.


(Use reverse side if necessary)

or Give legal location with distances and directions from adjacent sections or survey lines.
Labor _____ League _____
Block _____ Survey _____
Abstract No. _____
(NW¼ NE¼ SW¼ SE¼) of Section _____

3) TYPE OF WORK (Check): ✓New Well, Deepening, Reconditioning, Plugging

4) PROPOSED USE (Check): ✓Domestic, Industrial, Municipal, Irrigation, Test Well, Other

5) TYPE OF WELL (Check): ✓Rotary, Driven, Dug, Cable, Jetted, Bored

6) WELL LOG:
Diameter of hole 6½ in. Depth drilled 263 ft. Depth of completed well 263 ft. Date drilled 4/24/78
All measurements made from _____ ft. above ground level.

From (ft.)	To (ft.)	Description and color of formation material
0	3	top soil
3	11	gray & yellow clay
11	29	red & gray clay
29	57	red clay
57	64	gray clay
64	85	red clay
85	104	blue clay
104	137	coarse sand & gravel
137	145	red & gray clay
145	179	[illegible]
179	210	red & gray clay
210	219	rock & sand & clay strips
219	230	red & gray clay
230	263	coarse sand

(Use reverse side if necessary)

9) Casing:
Type: Old, ✓New, Steel, ✓Plastic, Other
Cemented from 175 ft. to 250 ft.

Diameter (inches)	Setting From (ft.)	Setting To (ft.)	Gage
4	0	250	40

10) SCREEN:
Type plastic
Perforated ✓Slotted

Diameter (inches)	Setting From (ft.)	Setting To (ft.)	Slot Size
2½	250	263	14

7) COMPLETION (Check):
Straight wall, Gravel packed, ✓Other
Under reamed, Open Hole

8) WATER LEVEL:
Static level 159 ft. below land surface Date 4/25/78
Artesian pressure _____ lbs. per square inch Date _____
Depth to pump bowls, cylinder, jet, etc., 210 ft. below land surface.

11) WELL TESTS:
Was a pump test made? Yes ✓No If yes, by whom?
Yield: _____ gpm with _____ ft. drawdown after _____ hrs.
Bailer test _____ gpm with _____ ft. drawdown after _____ hrs.
Artesian flow _____ gpm
Temperature of water _____

12) WATER QUALITY:
Was a chemical analysis made? Yes ✓No
Did any strata contain undesirable water? Yes ✓No
Type of water? fresh depth of strata 33 ft.

I hereby certify that this well was drilled by me (or under my supervision) and that each and all of the statements herein are true to the best of my knowledge and belief.

NAME Bobby Potter (Type or Print) Water Well Drillers Registration No. 884
ADDRESS 5717 Chippewa (Street or RFD) Houston (City) Tx. (State)
(Signed) Loyd J. Damrell (Water Well Driller) Damrell & Potter Drilling Co (Company Name)

Please attach electric log, chemical analysis, and other pertinent information, if available.

*Additional instructions on reverse side.

TWDBE-WQ8

4820112081

Send original copy by certified mail to the Texas Water Development Board P. O. Box 13087 Austin, Texas 78711

State of Texas

WATER WELL REPORT

For TWDB use only
Well No. 65-05-700
Located on map
Received: 11-22-76

1) OWNER:
Person having well drilled George BoLinger (Name) Address 6701 Chippewa (Street or RFD) (City) 77086 (State)
Landowner SAME (Name) Address SAME (Street or RFD) Houston (City) Tex (State)

2) LOCATION OF WELL:
County HARRIS, miles in (N.E., S.W., etc.) direction from (Town)

Locate by sketch map showing landmarks, roads, creeks, hiway number, etc.*



(Use reverse side if necessary)

or Give legal location with distances and directions from adjacent sections or survey lines.
Labor League
Block Survey
Abstract No.
(NW¼ NE¼ SW¼ SE¼) of Section

3) TYPE OF WORK (Check): New Well, Deepening, Reconditioning, Plugging
4) PROPOSED USE (Check): Domestic, Industrial, Municipal, Irrigation, Test Well, Other
5) TYPE OF WELL (Check): Rotary, Driven, Dug, Cable, Jetted, Bored

6) WELL LOG:
Diameter of hole 6 3/4 in. Depth drilled 132 ft. Depth of completed well 132 ft. Date drilled 10-22-76
All measurements made from 4' ft. above ground level.

From (Ft.)	To (Ft.)	Description and color of formation material
0	42	Red Clay
42	47	Red SAND
47	103	Red Clay
103	132	Sand + Gravel

9) Casing:
Type: Old, New, Steel, Plastic, Other
Cemented from 116 ft. to 0 ft.

Diameter (inches)	Setting From (ft.)	Setting To (ft.)	Gage
4	0	116	Sch 40

10) SCREEN:
Type Plastic
Perforated, Slotted

Diameter (inches)	Setting From (ft.)	Setting To (ft.)	Slot Size
2½	112	132	12-ga

(Use reverse side if necessary)

7) COMPLETION (Check):
Straight wall, Gravel packed, Other
Under reamed, Open Hole, Cemented

8) WATER LEVEL:
Static level 67 ft. below land surface Date 10-22-76
Artesian pressure lbs. per square inch Date
Depth to pump bowls, cylinder, jet, etc., 100 ft. below land surface.

11) WELL TESTS:
Was a pump test made? Yes, No If yes, by whom?
Yield: gpm with ft. drawdown after hrs.
Bailer test gpm with ft. drawdown after hrs.
Artesian flow gpm
Temperature of water

12) WATER QUALITY:
Was a chemical analysis made? Yes, No
Did any strata contain undesirable water? Yes, No
Type of water? depth of strata

I hereby certify that this well was drilled by me (or under my supervision) and that each and all of the statements herein are true to the best of my knowledge and belief.

NAME Stephen L. Bufkin (Type or Print) Water Well Drillers Registration No. 1696
ADDRESS 5725 Chippewa (Street or RFD) Houston (City) Texas (State)
(Signed) Stephen L Bufkin (Water Well Driller) Bufkin Water Well (Company Name)

Please attach electric log, chemical analysis, and other pertinent information, if available.

*Additional instructions on reverse side.

TWDB WD 6

4820112080

6 Well #27

Send original copy by certified mail to the Texas Department of Water Resources P. O. Box 13087 Austin, Texas 78711

State of Texas
WATER WELL REPORT

For TDWR use only
Well No. [illegible]
Located on map [illegible]
Received: [illegible]

1) OWNER Pyramid Manufacturing (Name) Address 7503 Chippewa (Street or RFD) Houston, Tx. (City) (State) (Zip)

2) LOCATION OF WELL: County Harris, 10 miles in NW (N.E., S.W., etc.) direction from Houston (Town)

Driller must complete the legal description to the right with distance and direction from two intersecting section or survey lines, or he must locate and identify the well on an official Quarter- or Half-Scale Texas County General Highway Map and attach the map to this form.

☐ Legal description:
Section No. _____ Block No. _____ Township _____
Abstract No. _____ Survey Name _____
Distance and direction from two intersecting section or survey lines _____

☒ See attached map. #27, Map on Dup 65-55-966

3) TYPE OF WORK (Check): ☒ New Well ☐ Deepening ☐ Reconditioning ☐ Plugging

4) PROPOSED USE (Check): ☒ Domestic ☐ Industrial ☐ Public Supply ☐ Irrigation ☐ Test Well ☐ Other _____

5) DRILLING METHOD (Check): ☒ Mud Rotary ☐ Air Hammer ☐ Driven ☐ Bored ☐ Air Rotary ☐ Cable Tool ☐ Jetted ☐ Other _____

6) WELL LOG.

Date drilled 9/14/78

DIAMETER OF HOLE

Dia. (in.)	From (ft.)	To (ft.)
6-3/4	Surface	375

7) BOREHOLE COMPLETION: ☐ Open Hole ☐ Straight Wall ☐ Underreamed ☐ Gravel Packed ☐ Other _____
If Gravel Packed give interval . . . from _____ ft. to _____ ft.

From (ft.)	To (ft.)	Description and color of formation material
0	30	Clay
30	61	Sand
61	123	Clay
123	156	Sand
156	238	Clay
238	265	Sand
265	311	Clay & Shale
311	375	Sand

(Use reverse side if necessary)

8) CASING, BLANK PIPE, AND WELL SCREEN DATA:

Dia. (in.)	New or Used	Steel, Plastic, etc. Perf., Slotted, etc. Screen Mgf., if commercial	Setting (ft.) From	Setting (ft.) To	Gage Casing Screen
4		Steel Casing	0	336	Sch
2-1/2		Plastic Liner	325	345	40
2-1/2		Screen	345	375	.012

CEMENTING DATA
Cemented from 336 ft. to 0 ft.
Method used Halliburton
Cemented by Robinson Water Wells (Company or Individual)

9) WATER LEVEL:
Static level 175 ft. below land surface Date _____
Artesian flow _____ gpm. Date _____

10) PACKERS: Type Depth
Lead Seal 325

11) TYPE PUMP:
☐ Turbin ☐ Jet ☒ Submersible ☐ Cylinder
☐ Other _____
Depth to pump bowls, cylinder, jet, etc., 275 ft.

12) WELL TESTS:
☐ Type Test: ☐ Pump ☐ Bailer ☐ Jetted ☐ Estimated
Yield: _____ gpm with _____ ft. drawdown after _____ hrs.

13) WATER QUALITY:
Did you knowingly penetrate any strata which contained undesirable water? ☐ Yes ☒ No
If yes, submit "REPORT OF UNDESIRABLE WATER"
Type of water? potable Depth of strata _____
Was a chemical analysis made? ☐ Yes ☒ No

I hereby certify that this well was drilled by me (or under my supervision) and that each and all of the statements herein are true to the best of my knowledge and belief.

NAME M. E. Robinson, Jr. (Type or Print) Water Well Drillers Registration No. 1464

ADDRESS 11607 FM 149 (Street or RFD) Houston, (City) Tx. (State) 77086 (Zip)

(Signed) Robinson Water Well Robinson (Water Well Driller) Robinson Water Well Service, Inc. (Company Name)

Please attach electric log, chemical analysis, and other pertinent information, if available.

*Additional instructions on reverse side.

TDWR 0392

4820112105

Send original copy by certified mail to the Texas Water Development Board P. O. Box 13087 Austin, Texas 78711

State of Texas

WATER WELL REPORT

For TWDB use only
Well No.
Located on map
Received:

1) OWNER:
Person having well drilled Billy W. Evan's (Name) Address 6711 Ramona (Street or RFD) Houston (City) Tex. (State)
Landowner Billy W. Evan's (Name) Address 6711 Ramona (Street or RFD) Houston (City) Tex. (State)

2) LOCATION OF WELL:
County Harris, 16 miles in N. W. (N.E., S.W., etc.) direction from Houston (Town)

Locate by sketch map showing landmarks, roads, creeks, hiway number, etc.



(Use reverse side if necessary)

or Give legal location with distances and directions from adjacent sections or survey lines.

Labor _____ League _____
Block _____ Survey _____
Abstract No. _____
(NW¼ NE¼ SW¼ SE¼) of Section _____

3) TYPE OF WORK (Check):
New Well ✓ Deepening
Reconditioning Plugging

4) PROPOSED USE (Check):
Domestic ✓ Industrial Municipal
Irrigation Test Well Other

5) TYPE OF WELL (Check):
Rotary ✓ Driven Dug
Cable Jetted Bored

6) WELL LOG:
Diameter of hole 3 in. Depth drilled 135 ft. Depth of completed well 135 ft. Date drilled Feb-1974
All measurements made from 0 ft. above ground level.

From (ft.)	To (ft.)	Description and color of formation material
0	3	Black Top Soil
3	42	Clay Red
42	50	Red Sand
50	90	Clay Red & Blue
90	100	Fine Sand & Clay
100	135	Sand & Gravel-Coarse

(Use reverse side if necessary)

9) Casing:
Type: Old New ✓ Steel Plastic ✓ Other
Cemented from _____ ft. to _____ ft.

Diameter (inches)	Setting From (ft.)	To (ft.)	Gage
2	0	125	5-40

Screen:
Type Plastic
Perforated ✓ Slotted

Diameter (inches)	Setting From (ft.)	To (ft.)	Slot Size
2	125	135	16

7) COMPLETION (Check):
Straight wall ✓ Gravel packed Other
Under reamed Open Hole

8) WATER LEVEL:
Static level 6.0 ft. below land surface Date Feb-1974
Artesian pressure _____ lbs. per square inch Date _____
Depth to pump bowls, cylinder, jet, etc., 80 ft. below land surface.

11) WELL TESTS:
Was a pump test made? Yes No ✓ If yes, by whom?
Yield: _____ gpm with _____ ft. drawdown after _____ hrs.
Bailer test _____ gpm with _____ ft. drawdown after _____ hrs.
Artesian flow _____ gpm
Temperature of water _____

12) WATER QUALITY:
Was a chemical analysis made? Yes No ✓
Did any strata contain undesirable water? Yes No
Type of water? Fresh depth of strata _____

I hereby certify that this well was drilled by me (or under my supervision) and that each and all of the statements herein are true to the best of my knowledge and belief.

NAME Loyd T. Damrell (Type or Print) Water Well Drillers Registration No. 884
ADDRESS 5717 Chippewa (Street or RFD) Houston (City) Texas (State)
(Signed) Loyd T. Damrell (Water Well Driller) Damrell Water Well Service (Company Name)

Please attach electric log, chemical analysis, and other pertinent information, if available.

*Additional instructions on reverse side.

TWDBE-WCR

48201121 71

(20)

65-05-74

Send original copy by certified mail to the Texas Water Development Board
P. O. Box 13087
Austin, Texas 78711

State of Texas

WATER WELL REPORT

For TWDB use only
Well No. 65-05-701
Located on map yes
Received: 7-8-74

1) OWNER:
Person having well drilled Roy Schultz (Name) Address 6606 Chippewa (Street or RFD) Hou (City) Tex (State)

Landowner Same (Name) Address Same (Street or RFD) (City) (State)

2) LOCATION OF WELL:
County Harris, ____ miles in (N.E., S.W., etc.) direction from Houston (Town)

Locate by sketch map showing landmarks, roads, creeks, hiway number, etc.* Maps on 60-60-40
6606 Chippewa
Rec. Acres
North
(Use reverse side if necessary)

or Give legal location with distances and directions from adjacent sections or survey lines.
Labor ____ League ____
Block ____ Survey ____
Abstract No. ____
(NW¼ NE¼ SW¼ SE¼) of Section ____

3) TYPE OF WORK (Check): New Well / Deepening / Reconditioning / Plugging

4) PROPOSED USE (Check): Domestic / Industrial / Municipal / Irrigation / Test Well / Other

5) TYPE OF WELL (Check): Rotary / Driven / Dug / Cable / Jetted / Bored

6) WELL LOC:
Diameter of hole 6 1/2 in. Depth drilled 250 ft. Depth of completed well 250 ft. Date drilled 6/7/74
All measurements made from 4' ft. above ground level.

From (ft.)	To (ft.)	Description and color of formation material
0	3	Top Soil
3	240	Unconsolidated
240	250	Sand

9) Casing:
Type: Old / New / Steel / Plastic / Other
Cemented from 190 ft. to 240 ft.

Diameter (inches)	Setting From (ft.)	To (ft.)	Gage
4	0	240	40

10) SCREEN:
Type SSR
Perforated / Slotted

Diameter (inches)	Setting From (ft.)	To (ft.)	Slot Size
2	240	250	.020

(Use reverse side if necessary)

7) COMPLETION (Check): Straight wall / Gravel packed / Other / Under reamed / Open Hole

8) WATER LEVEL:
Static level 150 ft. below land surface Date 6/8/74
Artesian pressure ____ lbs. per square inch Date ____
Depth to pump bowls, cylinder, jet, etc. 180' ft. below land surface.

11) WELL TESTS:
Was a pump test made? Yes / No If yes, by whom?
Yield: ____ gpm with ____ ft. drawdown after ____ hrs.
Bailer test ____ gpm with ____ ft. drawdown after ____ hrs.
Artesian flow ____ gpm
Temperature of water ____

12) WATER QUALITY:
Was a chemical analysis made? Yes / No
Did any strata contain undesirable water? Yes / No
Type of water? ____ depth of strata ____

I hereby certify that this well was drilled by me (or under my supervision) and that each and all of the statements herein are true to the best of my knowledge and belief.

NAME Carl Bussell (Type or Print) Water Well Drillers Registration No. 1581

ADDRESS 9739 N Houston-Rosslyn (Street or RFD) Houston (City) Texas (State)

(Signed) Carl Bussell (Water Well Driller) Bussell & Sons, Inc. (Company Name)

Please attach electric log, chemical analysis, and other pertinent information, if available.

*Additional instructions on reverse side.

TWDSE-WD-8

Send original copy by certified mail to the Texas Water Development Board P. O. Box 13087 Austin, Texas 78711

State of Texas

WATER WELL REPORT

For TWDB use only
Well No. 65-[illegible]
Located on map [illegible]
Received: [illegible]

1) OWNER:
Person having well drilled Benny Weideman (Name) Address 2617 Chippewa (Street or RFD) Hou. (City) Tx. (State)
Landowner Benny Weideman (Name) Address 2617 Chippewa (Street or RFD) Hou. (City) Tx. (State)

2) LOCATION OF WELL:
County Harris, 18 miles in N.W. (N.E., S.W., etc.) direction from Houston (Town)

Locate by sketch map showing landmarks, roads, creeks, hiway number, etc.*



(Use reverse side if necessary)

or Give legal location with distances and directions from adjacent sections or survey lines.
Labor _____ League _____
Block _____ Survey _____
Abstract No. _____
(NW¼ NE¼ SW¼ SE¼) of Section _____

3) TYPE OF WORK (Check): ✓ New Well, Deepening, Reconditioning, Plugging

4) PROPOSED USE (Check): ✓ Domestic, Industrial, Municipal, Irrigation, Test Well, Other

5) TYPE OF WELL (Check): ✓ Rotary, Driven, Dug, Cable, Jetted, Bored

6) WELL LOG:
Diameter of hole 6 1/2 in. Depth drilled 250 ft. Depth of completed well 260 ft. Date drilled 3/16/78
All measurements made from 0 ft. above ground level.

From (ft.)	To (ft.)	Description and color of formation material
0	3	Top Soil
3	83	Red + Gray Clay
83	93	Blue Clay
93	135	Coarse Sand + Gravel
135	189	Red + Gray Clay
189	208	Red, Gray Clay + Sand Strips
208	218	" " " Rock Strips
218	219	Hard Rock
219	233	Red + Gray Clay
233	260	Coarse White Sand

(Use reverse side if necessary)

9) Casing:
Type: Old ✓ New Steel ✓ Plastic Other
Cemented from 100 ft. to 250 ft.

Diameter (inches)	Setting From (ft.)	To (ft.)	Gage
4	0	250	40

Type Plastic
Perforated ✓ Slotted

Diameter (inches)	Setting From (ft.)	To (ft.)	Slot Size
2 1/2	250	260	12

7) COMPLETION (Check):
Straight wall, Gravel packed, ✓ Other, Under reamed, Open Hole

8) WATER LEVEL:
Static level 159 ft. below land surface Date 3/17/78
Artesian pressure _____ lbs. per square inch Date _____
Depth to pump bowls, cylinder, jet, etc., 231 ft. below land surface.

11) WELL TESTS:
Was a pump test made? Yes ✓ No If yes, by whom?
Yield: _____ gpm with _____ ft. drawdown after _____ hrs.
Bailer test _____ gpm with _____ ft. drawdown after _____ hrs.
Artesian flow _____ gpm
Temperature of water _____

12) WATER QUALITY:
Was a chemical analysis made? Yes ✓ No
Did any strata contain undesirable water? Yes ✓ No
Type of water? Fresh depth of strata 27 ft.

I hereby certify that this well was drilled by me (or under my supervision) and that each and all of the statements herein are true to the best of my knowledge and belief.

NAME Bobby Potter (Type or Print) Water Well Drillers Registration No. 884
ADDRESS 5217 Chippewa (Street or RFD) Hou. (City) Tx. (State)
(Signed) Loyd J. Damrell (Water Well Driller) Damrell + Potter Drilling Co. (Company Name)

Please attach electric log, chemical analysis, and other pertinent information, if available.

*Additional instructions on reverse side.

TWDBE-WD-8

4820112226

Send original copy by certified return receipt requested mail to: TNRCC, MC 177, P.O. Box 13087, Austin, TX 78711-3087

ATTENTION OWNER: *Confidentiality Privilege Notice on on reverse side of Well Owner's copy (pink)*

State of Texas WELL REPORT

Texas Water Well Drillers Advisory Council
MC 177
P.O. Box 13087
Austin, TX 78711-3087
512-239-0530

1) OWNER JUDY DIBILA (Name) ADDRESS 6603 CHIPPEWA HOUSTON TX. 77086 (Street or RFD) (City) (State) (Zip)

2) ADDRESS OF WELL: County HARRIS SAME (Street, RFD or other) (City) (State) (Zip) GRID # 65-05-7

3) TYPE OF WORK (Check): X New Well [ ] Deepening [ ] Reconditioning [ ] Plugging

4) PROPOSED USE (Check): [ ] Monitor [ ] Environmental Soil Boring [X] Domestic [ ] Industrial [ ] Irrigation [ ] Injection [ ] Public Supply [ ] De-watering [ ] Testwell
If Public Supply well, were plans submitted to the TNRCC? [ ] Yes [ ] No

5)

6) WELL LOG:
Date Drilling:
Started 2/25/ 1997
Completed 2/28 1997

DIAMETER OF HOLE		
Dia (in.)	From (ft.)	To (ft.)
	Surface	
6 3/4	0	385

7) DRILLING METHOD (Check): [ ] Driven [ ] Air Rotary [X] Mud Rotary [ ] Bored [ ] Air Hammer [ ] Cable Tool [ ] Jetted [ ] Other

From (ft.)	To (ft.)	Description and color of formation material
0	22	clay
22	45	sand
45	127	clay
127	160	sand
160	245	clay
245	275	sand
275	345	clay
345	385	sand

(Use reverse side of Well Owner's copy if necessary)

8) Borehole Completion (Check): [ ] Open Hole [ ] Straight Wall [ ] Underreamed [ ] Gravel Packed [X] Other 2 STRING
If Gravel Packed give interval ... from ... ft. to ... ft.

CASING, BLANK PIPE, AND WELL SCREEN DATA:

Dia (in.)	New or Used	Steel, Plastic, etc. Perf., Slotted, etc. Screen Mfg., if commercial	Setting (ft.) From	Setting (ft.) To	Gage Casting Screen
4	N	PVC CASING	0	375	
2.5	"	" LINER	365	375	
"	"	" SCREEN	375	385	.012

9) CEMENTING DATA [Rule 338.44(1)]
Cemented from 385 ft. to 185 ft. No. of sacks used 15
0 ft. to 10 ft. No. of sacks used 10
Method used HALIBURTON
Cemented by SCOTT WATER WELL SER. INC.
Distance to septic system field lines or other concentrated contamination 85 ft.
Method of verification of above distance VISUAL

10) SURFACE COMPLETION
[ ] Specified Surface Slab Installed [Rule 338.44(2)(A)]
[X] Specified Steel Sleeve Installed [Rule 338.44(3)(A)]
[ ] Pitless Adapter Used [Rule 338.44(3)(b)]
[ ] Approved Alternative Procedure Used [Rule 338.71]

11) WATER LEVEL:
Static level 235 ft. below land surface Date 2/28/97
Artesian flow ... gpm. Date ...

12) PACKERS: Type Depth
K-PACKER 365

13) TYPE PUMP:
[ ] Turbine [ ] Jet [X] Submersible [ ] Cylinder
Other ...
Depth to pump bowls, cylinder, jet, etc. 300 ft.

14) WELL TESTS:
Type test: [ ] Pump [ ] Bailer [X] Jetted [ ] Estimated
Yield ... gpm with ... ft. drawdown after ... hrs.

15) WATER QUALITY:
Did you knowingly penetrate any strata which contained undesirable constituents?
[ ] Yes [X] No If yes, submit "REPORT OF UNDESIRABLE WATER"
Type of water? ... Depth of strata ...
Was a chemical analysis made? [ ] Yes [X] No

I hereby certify that this well was drilled by me (or under my supervision) and that each and all of the statements herein are true to the best of my knowledge and belief. I understand that failure to complete items 1 thru 15 will result in the log(s) being returned for completion and resubmittal.

COMPANY NAME SCOTT WATER WELL SER. INC. (Type or print) WELL DRILLER'S LICENSE NO. 4839

ADDRESS 11915 GREEN PINE CIRCLE HOUSTON, TX. 77066 (Street or RFD) (City) (State) (Zip)

(Signed) Scott Robinson (Licensed Well Driller) (Signed) ... (Registered Driller Trainee)

Please attach electric log, chemical analysis, and other pertinent information, if available.

TNRCC-0199 (Rev. 05-21-96) White - TNRCC Yellow - DRILLER Pink - WELL OWNER

4820112260

Send original copy by certified return receipt requested mail to: **TNRCC, MC 177, P.O. Box 13087, Austin, TX 78711-3087**

ATTENTION OWNER: *Confidentiality Privilege Notice on on reverse side of Well Owner's copy (pink)*

State of Texas
WELL REPORT

Texas Water Well Drillers Advisory Council
MC 177
P.O. Box 13087
Austin, TX 78711-3087
512-239-0530

1) **OWNER** Gary Wynn (Name) **ADDRESS** 6406 Chippewa (Street or RFD) Houston (City) Tx (State) 77086 (Zip)

2) **ADDRESS OF WELL:** County Harris Same (Street, RFD or other) (City) (State) (Zip) **GRID #** 65-05-4

3) **TYPE OF WORK (Check):** ☑ New Well ☐ Deepening ☐ Reconditioning ☐ Plugging

4) **PROPOSED USE (Check):** ☐ Monitor ☐ Environmental Soil Boring ☑ Domestic ☐ Industrial ☐ Irrigation ☐ Injection ☐ Public Supply ☐ De-watering ☐ Testwell
If Public Supply well, were plans submitted to the TNRCC? ☐ Yes ☐ No

5)

6) **WELL LOG:**
Date Drilling: Started 4-30 19 98 Completed 5-1 19 98

DIAMETER OF HOLE

Dia. (in.)	From (ft.)	To (ft.)
7 3/4	Surface	360
4 1/2	360	390

7) **DRILLING METHOD (Check):** ☐ Driven ☐ Air Rotary ☑ Mud Rotary ☐ Bored ☐ Air Hammer ☐ Cable Tool ☐ Jetted ☐ Other

From (ft.)	To (ft.)	Description and color of formation material
0	28	C
28	34	S
34	81	C
81	134	S
134	148	C
148	177	S
177	203	C
203	217	S/Knotty
217	229	C
229	254	S/Knotty
254	277	C
277	321	S/Knotty
321	331	C
331	335	S
335	343	C/Knotty
343	385	S/Knotty
385	390	C

(Use reverse side of Well Owner's copy, if necessary)

8) **Borehole Completion (Check):** ☐ Open Hole ☐ Straight Wall ☐ Underreamed ☐ Gravel Packed ☑ Other 2-String
If Gravel Packed give interval ... from _____ ft. to _____ ft.

CASING, BLANK PIPE, AND WELL SCREEN DATA:

Dia. (in.)	New or Used	Steel, Plastic, etc. Perf., Slotted, etc. Screen Mfg., if commercial	Setting (ft.) From	Setting (ft.) To	Gage Casting Screen
4	N	PVC	0	360	Sch 40
2 1/2	N	PVC Screen	360	380	#12

9) **CEMENTING DATA** [Rule 338.44(1)]
Cemented from 310 ft. to 360 ft. No. of sacks used 7
0 ft. to 100 ft. No. of sacks used 12
Method used Circ / Trumy
Cemented by Lowe Water Wells
Distance to septic system field lines or other concentrated contamination 100 ft.
Method of verification of above distance Measured

10) **SURFACE COMPLETION**
☐ Specified Surface Slab Installed [Rule 338.44(2)(A)]
☑ Specified Steel Sleeve Installed [Rule 338.44(3)(A)]
☐ Pitless Adapter Used [Rule 338.44(3)(b)]
☐ Approved Alternative Procedure Used [Rule 338.71]

11) **WATER LEVEL:**
Static level 203 ft. below land surface Date 5-1-98
Artesian flow _____ gpm. Date _____

12) **PACKERS:** Type _____ Depth _____

13) **TYPE PUMP:**
☐ Turbine ☐ Jet ☐ Submersible ☐ Cylinder ☐ Other Well only
Depth to pump bowls, cylinder, jet, etc. _____ ft.

14) **WELL TESTS:**
Type test ☐ Pump ☐ Bailer ☑ Jetted ☑ Estimated
Yield: 35 gpm with _____ ft. drawdown after _____ hrs.

15) **WATER QUALITY:**
Did you knowingly penetrate any strata which contained undesirable constituents?
☐ Yes ☑ No If yes, submit "REPORT OF UNDESIRABLE WATER"
Type of water? _____ Depth of strata _____
Was a chemical analysis made? ☐ Yes ☐ No

I hereby certify that this well was drilled by me (or under my supervision) and that each and all of the statements herein are true to the best of my knowledge and belief. I understand that failure to complete items 1 thru 15 will result in the log(s) being returned for completion and resubmittal.

COMPANY NAME Lowe Water Wells, Inc. (Type or print) **WELL DRILLER'S LICENSE NO.** 4028 WI

ADDRESS P.O. Box [redacted] 89 (Street or RFD) Porter (City) Tx (State) 77365 (Zip)

(Signed) Jerry W. Lowe (Licensed Well Driller) **(Signed)** _____ (Registered Driller Trainee)

Please attach electric log, chemical analysis, and other pertinent information, if available.

TNRCC 0199 (Rev. 05-21-96) *White - TNRCC Yellow - DRILLER Pink - WELL OWNER*

4820122895

(3)

Send original copy by certified mail to the Texas Department of Water Resources P. O. Box 13087 Austin, Texas 78711

State of Texas
WATER WELL REPORT

ATTENTION OWNER: *Confidentiality Privilege Notice on Reverse Side*

For TDWR use only
Well No. 65-05-706
Located on map YES
Received: C.P.S.

1) OWNER Wilbourn Werchan (Name) Address 6401 Chippewa (Street or RFD) Houston (City) Texas (State) (Zip)

2) LOCATION OF WELL:
County Harris 15 miles in N.W. (N.E., S.W., etc.) direction from Houston (Town)

☐ Legal description:

Driller must complete the legal description to the right with distance and direction from two intersecting section or survey lines, or he must locate and identify the well on an official Quarter- or Half-Scale Texas County General Highway Map and attach the map to this form.

Section No. _____ Block No. _____ Township _____
Abstract No. _____ Survey Name _____
Distance and direction from two intersecting section or survey lines _____
☑ See attached map.

3) TYPE OF WORK (Check):
☑ New Well ☐ Deepening ☐ Reconditioning ☐ Plugging

4) PROPOSED USE (Check):
☑ Domestic ☐ Industrial ☐ Public Supply ☐ Irrigation ☐ Test Well ☐ Other _____

5) DRILLING METHOD (Check):
☑ Mud Rotary ☐ Air Hammer ☐ Driven ☐ Bored ☐ Air Rotary ☐ Cable Tool ☐ Jetted ☐ Other _____

6) WELL LOG:

DIAMETER OF HOLE

Dia. (in.)	From (ft.)	To (ft.)
6½	Surface	135

Date drilled 9/1/81

7) BOREHOLE COMPLETION:
☐ Open Hole ☐ Straight Wall ☐ Underreamed
☐ Gravel Packed ☑ Other Cemented
If Gravel Packed give interval . . . from _____ ft. to _____ ft.

From (ft.)	To (ft.)	Description and color of formation material
0	3	top soil
3	40	red + gray clay
40	46	fine red sand
46	85	red + gray clay
85	99	blue clay
99	135	coarse sand

8) CASING, BLANK PIPE, AND WELL SCREEN DATA:

Dia. (in.)	New or Used	Steel, Plastic, etc. Perf., Slotted, etc. Screen Mgf., if commercial	Setting (ft.) From	Setting (ft.) To	Gage Casing	Gage Screen
4"	New	Plastic Casing	0	124	40	
2½"	New	Plastic Screen	125	135	14	

CEMENTING DATA
Cemented from 124 ft. to 50 ft.
Method used Pressurized
Cemented by Ind. (Company or Individual)

9) WATER LEVEL:
Static level 80 ft. below land surface Date 9/2/81
Artesian flow _____ gpm. Date _____

10) PACKERS: Type Depth
2½"x4" 3 Ring R+R 121'

RECEIVED
JUL 29 1982
DEPT. OF WATER RESOURCES

(Use reverse side if necessary)

11) TYPE PUMP:
☐ Turbine ☐ Jet ☐ Submersible ☐ Cylinder
☐ Other _____
Depth to pump bowls, cylinder, jet, etc., _____ ft.

13) WATER QUALITY:
Did you knowingly penetrate any strata which contained undesirable water? ☐ Yes ☑ No
If yes, submit "REPORT OF UNDESIRABLE WATER"
Type of water? Fresh Depth of strata 34'
Was a chemical analysis made? ☐ Yes ☑ No

12) WELL TESTS:
☐ Type Test: ☐ Pump ☐ Bailer ☐ Jetted ☐ Estimated
Yield: _____ gpm with _____ ft. drawdown after _____ hrs.

I hereby certify that this well was drilled by me (or under my supervision) and that each and all of the statements herein are true to the best of my knowledge and belief.

NAME Bobby Potter (Type or Print) Water Well Drillers Registration No. 1872

ADDRESS 5717 Chippewa (Street or RFD) Houston (City) Texas (State) 77086 (Zip)

(Signed) Bobby Potter (Water Well Driller) Damrell & Potter Drilling Co. (Company Name)

Please attach electric log, chemical analysis, and other pertinent information, if available.

TDWR-0392 (Rev. 1-12-79)

DEPARTMENT OF WATER RESOURCES COPY

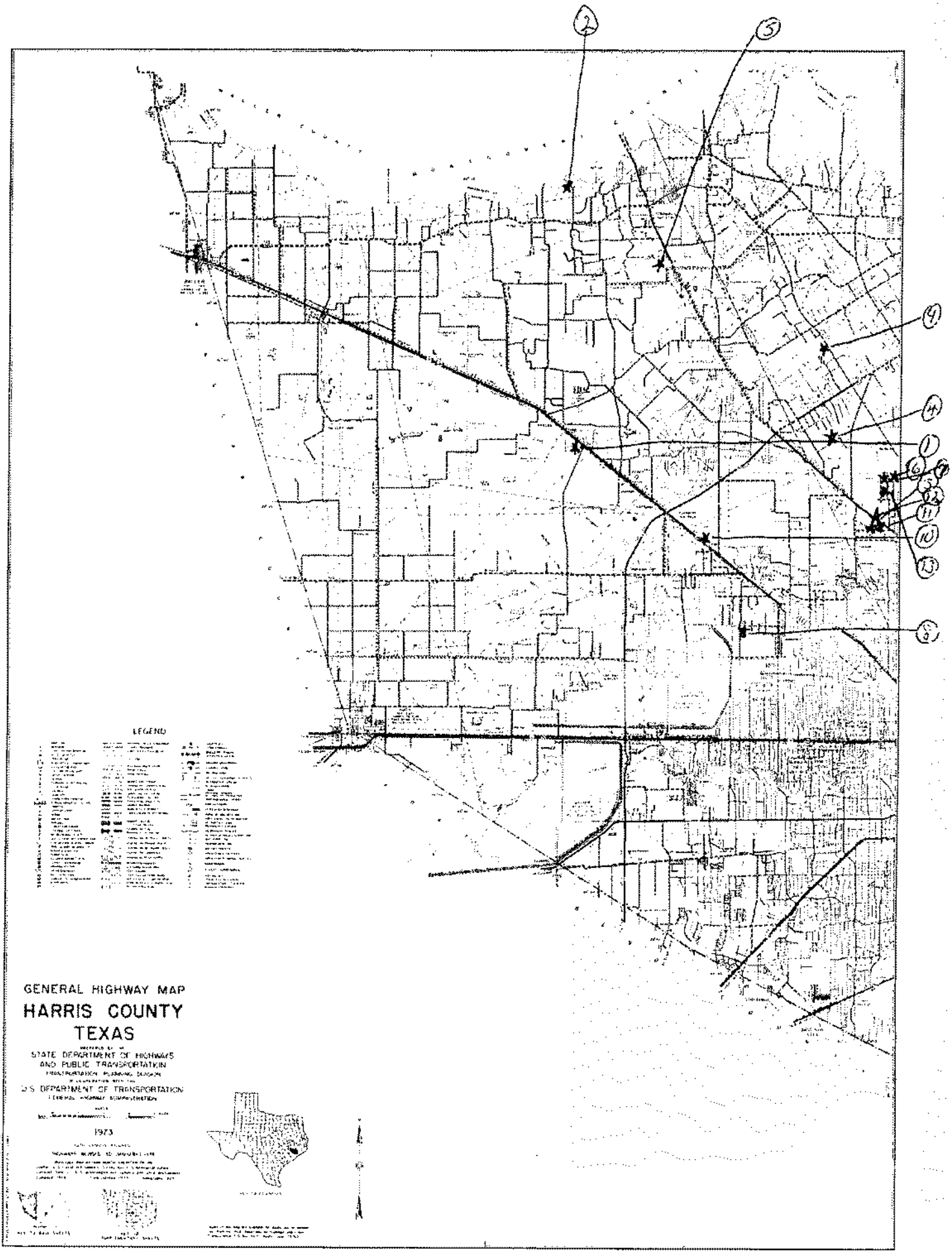

GENERAL HIGHWAY MAP

HARRIS COUNTY TEXAS

STATE DEPARTMENT OF HIGHWAYS AND PUBLIC TRANSPORTATION

U.S. DEPARTMENT OF TRANSPORTATION

1973

(14)

65-05-7PP

Send original copy by certified mail to the Texas Department of Water Resources P. O. Box 13087 Austin, Texas 78711

State of Texas
WATER WELL REPORT

ATTENTION OWNER: *Confidentiality Privilege Notice on Reverse Side*

Texas Water Well Drillers Board P. O. Box 13087 Austin, Texas 78711

1) OWNER Mr. Harton (Name) Address 6705 Chippewa (Street or RFD) Houston (City) Texas (State) (Zip)

2) LOCATION OF WELL: County Harris 15 miles in N.W. (N.E., S.W., etc.) direction from Houston (Town)

Driller must complete the legal description to the right with distance and direction from two intersecting section or survey lines, or he must locate and identify the well on an official Quarter- or Half-Scale Texas County General Highway Map and attach the map to this form.

☐ Legal description:
Section No. _____ Block No. _____ Township _____
Abstract No. _____ Survey Name _____
Distance and direction from two intersecting section or survey lines _____

☑ See attached map. mapon 65-05-4AA

3) TYPE OF WORK (Check):
☑ New Well ☐ Deepening ☐ Recondi-tioning ☐ Plugging

4) PROPOSED USE (Check):
☑ Domestic ☐ Industrial ☐ Public Supply ☐ Irrigation ☐ Test Well ☐ Other _____

5) DRILLING METHOD (Check):
☑ Mud Rotary ☐ Air Hammer ☐ Driven ☐ Bored ☐ Air Rotary ☐ Cable Tool ☐ Jetted ☐ Other _____

6) WELL LOG:
Date drilled 4/5/83

DIAMETER OF HOLE

Dia. (in.)	From (ft.)	To (ft.)
6¾	Surface	136

7) BOREHOLE COMPLETION:
☐ Open Hole ☐ Straight Wall ☐ Underreamed
☐ Gravel Packed ☑ Other Cemented
If Gravel Packed give interval ... from _____ ft. to _____ ft.

From (ft.)	To (ft.)	Description and color of formation material
0	3	top soil
3	20	yellow & gray clay
20	28	fine white sand
28	96	red & gray clay
96	136	coarse sand

8) CASING, BLANK PIPE, AND WELL SCREEN DATA:

Dia. (in.)	New or Used	Steel, Plastic, etc. Perf., Slotted, etc. Screen Mfr., if commercial	Setting (ft.) From	Setting (ft.) To	Gage Casing Screen
4"	New	Plastic Casing	0	125	40
2½"	New	Plastic Screen	126	136	12

CEMENTING DATA
Cemented from 125 ft. to 50 ft.
Method used Pressurized
Cemented by Ind. (Company or Individual)

9) WATER LEVEL:
Static level 79 ft. below land surface Date 4/6/83
Artesian flow _____ gpm. Date _____

10) PACKERS: Type Depth
2½" x 4" 3 Ring R+R 122'

RECEIVED
SEP 12 1983
DEPT. OF WATER RESOURCES

(Use reverse side if necessary)

11) TYPE PUMP:
☐ Turbine ☐ Jet ☐ Submersible ☐ Cylinder
☐ Other _____
Depth to pump bowls, cylinder, jet, etc. _____ ft.

12) WELL TESTS:
☐ Type Test: ☐ Pump ☐ Bailer ☐ Jetted ☐ Estimated
Yield: _____ gpm with _____ ft. drawdown after _____ hrs.

13) WATER QUALITY:
Did you knowingly penetrate any strata which contained undesirable water? ☐ Yes ☑ No
If yes, submit "REPORT OF UNDESIRABLE WATER"
Type of water? Fresh Depth of strata 40'
Was a chemical analysis made? ☐ Yes ☑ No

I hereby certify that this well was drilled by me (or under my supervision) and that each and all of the statements herein are true to the best of my knowledge and belief.

COMPANY NAME Damrell + Potter Drilling Co. (Type or Print) Water Well Driller's License No. 1872

ADDRESS 5717 Chippewa (Street or RFD) Houston (City) Texas (State) 77086 (Zip)

(Signed) Bobby Potter (Licensed Water Well Driller) (Signed) _____ (Registered Driller Trainee)

Please attach electric log, chemical analysis, and other pertinent information, if available.

For TDWR use only:
Well No. 65-05-7PP
Located on map yes C-F-S

WR 0392 (Rev. 5-27-82)

DEPARTMENT OF WATER RESOURCES COPY

4820112153

68

Send original copy by certified mail to: **Texas Water Commission, P.O. Box 13087, Austin, Texas 78711** *Please use black ink.*

ATTENTION OWNER: *Confidentiality Privilege Notice on Reverse Side*

State of Texas WELL REPORT

Texas Water Well Drillers Board
P.O. Box 13087
Austin, Texas 78711

1) OWNER Steve Edwards (Name) ADDRESS 6507 Killough (Street or RFD) Houston, Texas (City) (State) (Zip)

2) LOCATION OF WELL: County Harris 12 miles in NW (NE, SW, etc.) direction from Houston (Town)

Driller must complete the legal description below with distance and direction from two intersecting section or survey lines, or he must locate and identify the well on an official Quarter- or Half-Scale Texas County General Highway Map and attach the map to this form.

☐ LEGAL DESCRIPTION:

Section No. _____ Block No. _____ Township _____ Abstract No. _____ Survey Name _____

Distance and direction from two intersecting section or survey lines _____

☐ SEE ATTACHED MAP

3) TYPE OF WORK (Check): ☒ New Well ☐ Deepening ☐ Reconditioning ☐ Plugging

4) PROPOSED USE (Check): ☒ Domestic ☐ Industrial ☐ Monitor ☐ Public Supply ☐ Irrigation ☐ Test Well ☐ Injection ☐ De-Watering

5) DRILLING METHOD (Check): ☒ Mud Rotary ☐ Air Hammer ☐ Jetted ☐ Bored ☐ Air Rotary ☐ Cable Tool ☐ Other _____ ☐ Driven

6) WELL LOG:

Date Drilling: Started 8/29/91 19__ Completed 8/30/91 19__

DIAMETER OF HOLE

Dia. (in.)	From (ft.)	To (ft.)
	Surface	
6 3/4	0	422

7) BOREHOLE COMPLETION: ☐ Open Hole ☐ Straight Wall ☐ Underreamed ☐ Gravel Packed ☒ Other 2 String Cemented

If Gravel Packed give interval . . . from _____ ft. to _____ ft.

From (ft.)	To (ft.)	Description and color of formation material
0	60	Clay
60	120	Sand
120	200	Clay
200	300	Sand
300	360	Clay
360	422	Sand

(Use reverse side if necessary)

8) CASING, BLANK PIPE, AND WELL SCREEN DATA:

Dia. (in.)	New or Used	Steel, Plastic, etc. Perf., Slotted, etc. Screen Mfg., if commercial	Setting (ft.) From	Setting (ft.) To	Gage Casing Screen
4"	N	Casing	0	405	
2½"	N	Liner	402	412	
2½"	N	Screen	412	422	

9) CEMENTING DATA (Rule 287.44(1))

Cemented from 250 ft. to 405 ft. No. of Sacks Used 10

0 ft. to 15 ft. No. of Sacks Used 3

Method used Halliburton

Cemented by Robinson Water Well

10) SURFACE COMPLETION

☐ Specified Surface Slab Installed (Rule 287.44(2)(A))

☐ Pitless Adapter Used (Rule 287.44(3)(B))

☒ Approved Alternative Procedure Used (Rule 287.71)

11) WATER LEVEL:

Static level 200 ft. below land surface Date 8/30/91

Artesian flow _____ gpm. Date _____

12) PACKERS:

Type	Depth
K-Packer	402

13) TYPE PUMP: ☐ Turbine ☐ Jet ☒ Submersible 1½ H.P. ☐ Cylinder ☐ Other _____

Depth to pump bowls, cylinder, jet, etc. 280 ft.

14) WELL TESTS: Type Test: ☐ Pump ☐ Bailer ☐ Jetted ☐ Estimated

Yield: _____ gpm with _____ ft. drawdown after _____ hrs.

15) WATER QUALITY:

Did the drilling penetrate any strata which contained undesirable constituents?

☐ Yes ☒ No If yes, submit "REPORT OF UNDESIRABLE WATER"

Type of water? _____ Depth of strata _____

Was a chemical analysis made? ☐ Yes ☒ No

I hereby certify that this well was drilled by me (or under my supervision) and that each and all of the statements herein are true to the best of my knowledge and belief. I understand that failure to complete items 1 thru 15 will result in the log(s) being returned for completion and resubmittal.

COMPANY NAME Robinson Water Well Service, Inc (Type or print) WELL DRILLER'S LICENSE NO. 2212

ADDRESS 11607 FM 149 (Street or RFD) Houston (City) Texas (State) 77086 (Zip)

(Signed) _____ (Licensed Well Driller) (Signed) _____ (Registered Driller Trainee)

Please attach electric log, chemical analysis, and other pertinent information, if available.

For TWC use only: Well No. 68 Located on map: _____

WWD-012 (Rev. 09/21/88)

TEXAS WATER COMMISSION COPY

4829122281

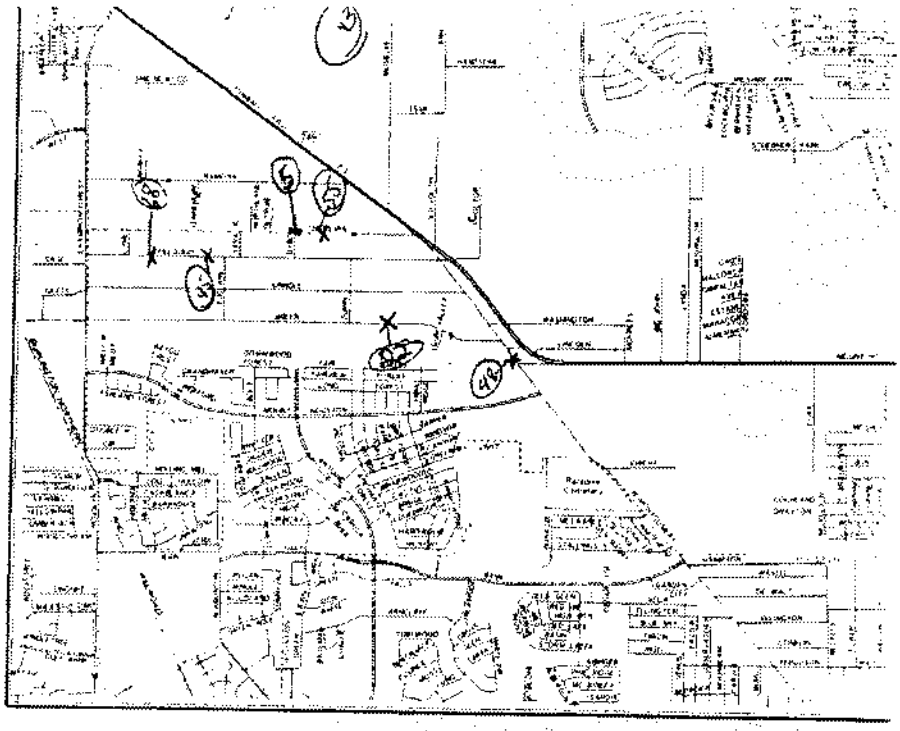

Dup
W.L. # 66

Send original copy by certified mail to the Texas Department of Water Resources P. O. Box 13087 Austin, Texas 78711

State of Texas
WATER WELL REPORT

ATTENTION OWNER: *Confidentiality Privilege Notice on Reverse Side*

For TDWR use only
Well No. 65-05-7M
Located on map yesmm
Received:

1) OWNER Bussell's Water Well Serv (Name) Address 9739 N. Hou. Rosslyn (Street or RFD) Hou. (City) TX. (State) 77088 (Zip)

2) LOCATION OF WELL: 6706 Chippewa (Mr. Moore)
County Harris _____ miles in _____ (N.E., S.W., etc.) direction from _____ (Town)

Driller must complete the legal description to the right with distance and direction from two intersecting section or survey lines, or he must locate and identify the well on an official Quarter- or Half-Scale Texas County General Highway Map and attach the map to this form.

☐ Legal description:
Section No. _____ Block No. _____ Township _____
Abstract No. _____ Survey Name _____
Distance and direction from two intersecting section or survey lines _____

☐ See attached map. Mapon 65-05-9AAA

3) TYPE OF WORK (Check):
■ New Well ☐ Deepening ☐ Reconditioning ☐ Plugging

4) PROPOSED USE (Check):
■ Domestic ☐ Industrial ☐ Public Supply ☐ Irrigation ☐ Test Well ☐ Other _____

5) DRILLING METHOD (Check):
■ Mud Rotary ☐ Air Hammer ☐ Driven ☐ Bored ☐ Air Rotary ☐ Cable Tool ☐ Jetted ☐ Other _____

6) WELL LOG:

Date drilled 10-24-83

DIAMETER OF HOLE

Dia. (in.)	From (ft.)	To (ft.)
6 3/4	Surface	308

7) BOREHOLE COMPLETION:
☐ Open Hole ■ Straight Wall ☐ Underreamed
☐ Gravel Packed ☐ Other _____
If Gravel Packed give interval . . . from _____ ft. to _____ ft.

From (ft.)	To (ft.)	Description and color of formation material
0	14	Top Soil + Clay
14	21	Sand
21	75	Clay
75	97	Sand
97	160	Clay
160	178	Sand
178	201	Clay
201	275	Sand + Brown Clay
275	281	Clay
281	308	Sand

8) CASING, BLANK PIPE, AND WELL SCREEN DATA:

Dia. (in.)	New or Used	Steel, Plastic, etc. Perf., Slotted, etc. Screen Mgf., if commercial	Setting (ft.) From	Setting (ft.) To	Gage Casing Screen
4	N	P.V.C.	0	295	
2	N	Galv. Steel	290	298	
2	N	P.V.C.	298	308	.020

CEMENTING DATA
Cemented from 0 245 ft. to 10 295 ft.
Method used Halliburton
Cemented by Bussell + Son, Inc. (Company or Individual)

9) WATER LEVEL:
Static level 197 ft. below land surface Date 10-25-83
Artesian flow _____ gpm. Date _____

10) PACKERS: Type Depth

RECEIVED
MAR 11 1985
DEPT. OF WATER RESOURCES

(Use reverse side if necessary)

11) TYPE PUMP:
☐ Turbine ☐ Jet ■ Submersible ☐ Cylinder
☐ Other _____
Depth to pump bowls, cylinder, jet, etc., _____ ft.

13) WATER QUALITY:
Did you knowingly penetrate any strata which contained undesirable water? ☐ Yes ■ No
If yes, submit "REPORT OF UNDESIRABLE WATER"
Type of water? _____ Depth of strata _____
Was a chemical analysis made? ☐ Yes ☐ No

12) WELL TESTS:
☐ Type Test: ☐ Pump ☐ Bailer ☑ Jetted ☐ Estimated
Yield: _____ gpm with _____ ft. drawdown after _____ hrs.

I hereby certify that this well was drilled by me (or under my supervision) and that each and all of the statements herein are true to the best of my knowledge and belief.

NAME Craig O. Bussell (Type or Print) Water Well Drillers Registration No. 2035

ADDRESS P.O. Box 874 (Street or RFD) Tomball (City) TX (State) 77375 (Zip)

(Signed) Craig Bussell (Water Well Driller) Bussell + Son, Inc. (Company Name)

Please attach electric log, chemical analysis, and other pertinent information, if available.

TDWR-0392 (Rev. 1-12-79)

DEPARTMENT OF WATER RESOURCES COPY

DUP

Send original copy by certified mail to the Texas Department of Water Resources P. O. Box 13087 Austin, Texas 78711

State of Texas
WATER WELL REPORT

ATTENTION OWNER: *Confidentiality Privilege Notice on Reverse Side*

For TDWR use only
Well No. 65:05-7H
Located on map YES
Received C.F.S.

1) OWNER Darlene Bolfik (Name) Address 5002 Kellogh (Street or RFD) Houston (City) TEXAS (State) 77033 (Zip)

2) LOCATION OF WELL: County Harris 25 miles in NW (N.E., S.W., etc.) direction from Houston (Town)

Driller must complete the legal description to the right with distance and direction from two intersecting section or survey lines, or he must locate and identify the well on an official Quarter- or Half-Scale Texas County General Highway Map and attach the map to this form.

☐ Legal description:
Section No. _____ Block No. _____ Township _____
Abstract No. _____ Survey Name _____
Distance and direction from two intersecting section or survey lines _____

☑ See attached map. map on 65:04-555

3) TYPE OF WORK (Check):
☐ New Well ☐ Deepening ☐ Reconditioning ☐ Plugging

4) PROPOSED USE (Check):
☐ Domestic ☐ Industrial ☐ Public Supply ☐ Irrigation ☐ Test Well ☐ Other _____

5) DRILLING METHOD (Check):
☑ Mud Rotary ☐ Air Hammer ☐ Driven ☐ Bored ☐ Air Rotary ☐ Cable Tool ☐ Jetted ☐ Other _____

6) WELL LOG:
Date drilled 11/25/79

DIAMETER OF HOLE Dia. (in.)	From (ft.)	To (ft.)
	Surface	
6¾	0	176

7) BOREHOLE COMPLETION:
☐ Open Hole ☐ Straight Wall ☐ Underreamed
☐ Gravel Packed ☑ Other 2 string
If Gravel Packed give interval . . . from _____ ft. to _____ ft.

From (ft.)	To (ft.)	Description and color of formation material
0	39	Clay Red
39	50	Red SAND
50	121	Red clay
121	176	SAND

8) CASING, BLANK PIPE, AND WELL SCREEN DATA:

Dia. (in.)	New or Used	Steel, Plastic, etc. Perf., Slotted, etc. Screen Mgf., if commercial	Setting (ft.) From	Setting (ft.) To	Gage Casing Screen
4	New	PVC SCH 40	0	160	12

CEMENTING DATA
Cemented from 0 ft. to 160 ft.
Method used Pressure
Cemented by _____ (Company or Individual)

9) WATER LEVEL:
Static level 75 ft. below land surface Date 11/25/79
Artesian flow _____ gpm. Date _____

10) PACKERS: Type K Packer Depth 155

RECEIVED
MAR 26 1980
GWCB

(Use reverse side if necessary)

11) TYPE PUMP:
☐ Turbine ☐ Jet ☑ Submersible ☐ Cylinder
☐ Other _____
Depth to pump bowls, cylinder, jet, etc. _____ ft.

13) WATER QUALITY:
Did you knowingly penetrate any strata which contained undesirable water? ☐ Yes ☑ No
If yes, submit "REPORT OF UNDESIRABLE WATER"
Type of water? _____ Depth of strata _____
Was a chemical analysis made? ☐ Yes ☐ No

12) WELL TESTS:
☐ Type Test: ☐ Pump ☐ Bailer ☐ Jetted ☐ Estimated
Yield: _____ gpm with _____ ft. drawdown after _____ hrs.

I hereby certify that this well was drilled by me (or under my supervision) and that each and all of the statements herein are true to the best of my knowledge and belief.

NAME STEPHEN L BUFKIN (Type or Print) Water Well Drillers Registration No. 1696

ADDRESS 2360 Nichols SAW Mill Rd (Street or RFD) Hockley (City) TX (State) 77447 (Zip)

(Signed) S L Bufkin (Water Well Driller) Bufkin water well (Company Name)

Please attach electric log, chemical analysis, and other pertinent information, if available.

TDWR-0392 (Rev. 1-12-79)

DEPARTMENT OF WATER RESOURCES COPY

4820112109

①

Send original copy by certified mail to the
Texas Department of Water Resources
P. O. Box 13087
Austin, Texas 78711

State of Texas
WATER WELL REPORT

For TDWR use only
Well No. 65-05-766
Located on map [illegible]
Received: [illegible]

1) OWNER Joe Todd (Name) Address Chippewa Blvd. (Street or RFD) Houston (City) Texas (State) 77086 (Zip)

2) LOCATION OF WELL:
County Harris, 16 miles in S.E. (N.E., S.W., etc.) direction from Tomball (Town)

Driller must complete the legal description to the right with distance and direction from two intersecting section or survey lines, or he must locate and identify the well on an official Quarter- or Half-Scale Texas County General Highway Map and attach the map to this form.

☐ Legal description:
Section No. _____ Block No. _____ Township _____
Abstract No. _____ Survey Name _____
Distance and direction from two intersecting section or survey lines _____

☑ See attached map.

3) TYPE OF WORK (Check):
☑ New Well ☐ Deepening
☐ Reconditioning ☐ Plugging

4) PROPOSED USE (Check):
☑ Domestic ☐ Industrial ☐ Public Supply
☐ Irrigation ☐ Test Well ☐ Other _____

5) DRILLING METHOD (Check):
☑ Mud Rotary ☐ Air Hammer ☐ Driven ☐ Bored
☐ Air Rotary ☐ Cable Tool ☐ Jetted ☐ Other _____

6) WELL LOG:

Date drilled 4/11/79

DIAMETER OF HOLE

Dia. (in.)	From (ft.)	To (ft.)
6½	Surface	135

From (ft.)	To (ft.)	Description and color of formation material
0	1	top soil
1	15	yellow + gray clay
15	30	red + gray clay
30	55	red clay
55	80	red + gray clay
80	105	blue clay
105	135	coarse sand

(Use reverse side if necessary)

7) BOREHOLE COMPLETION:
☐ Open Hole ☐ Straight Wall ☐ Underreamed
☐ Gravel Packed ☑ Other Cemented
If Gravel Packed give interval . . . from _____ ft. to _____ ft.

8) CASING, BLANK PIPE, AND WELL SCREEN DATA:

Dia. (in.)	New or Used	Steel, Plastic, etc. Perf., Slotted, etc. Screen Mgf., if commercial	Setting (ft.) From	Setting (ft.) To	Gage Casing Screen
4"	New	Plastic Casing	0	120	40
2½"	New	Plastic Screen	125	135	14

CEMENTING DATA
Cemented from 120 ft. to 50 ft.
Method used Pressurized
Cemented by Ind. (Company or Individual)

9) WATER LEVEL:
Static level 77 ft. below land surface Date 4/12/79
Artesian flow _____ gpm. Date _____

10) PACKERS: Type Depth
2½"X4" R+R 3 Ring 115'

11) TYPE PUMP:
☐ Turbin ☐ Jet ☐ Submersible ☐ Cylinder
☐ Other _____
Depth to pump bowls, cylinder, jet, etc., _____ ft.

12) WELL TESTS:
☐ Type Test: ☐ Pump ☐ Bailer ☐ Jetted ☐ Estimated
Yield: _____ gpm with _____ ft. drawdown after _____ hrs.

13) WATER QUALITY:
Did you knowingly penetrate any strata which contained undesirable water? ☐ Yes ☑ No
If yes, submit "REPORT OF UNDESIRABLE WATER"
Type of water? Fresh Depth of strata 30'
Was a chemical analysis made? ☐ Yes ☑ No

I hereby certify that this well was drilled by me (or under my supervision) and that each and all of the statements herein are true to the best of my knowledge and belief.

NAME Bobby Potter (Type or Print) Water Well Drillers Registration No. 1872

ADDRESS 5717 Chippewa (Street or RFD) Houston (City) Texas (State) 77086 (Zip)

(Signed) Bobby Potter (Water Well Driller) Damrell + Potter Drilling Co. (Company Name)

Please attach electric log, chemical analysis, and other pertinent information, if available.

*Additional instructions on reverse side.

TDWR-0392

21 LOCATION OF WELL:

The sketch showing the well location must be as accurate as possible, showing landmarks, in sufficient detail so that the well may be plotted on a General Highway Map of the county in which the well is located.

Reference points from which distances are measured and directions given should be of a permanent nature (e.g. highway intersections, center of town, river and creek bridges, railroad crossings). The distance and direction from the nearest town should always be indicated.

When giving a legal description include a sketch showing location of the well within the described area, e.g. survey abstract.

Information furnished in Section 2 of the TDWR-0392 is very important. Unless the well can be accurately located on a map the value of the other data contained in the Report is greatly reduced.

RECEIVED
SEP 5 '79
CR/TDWR

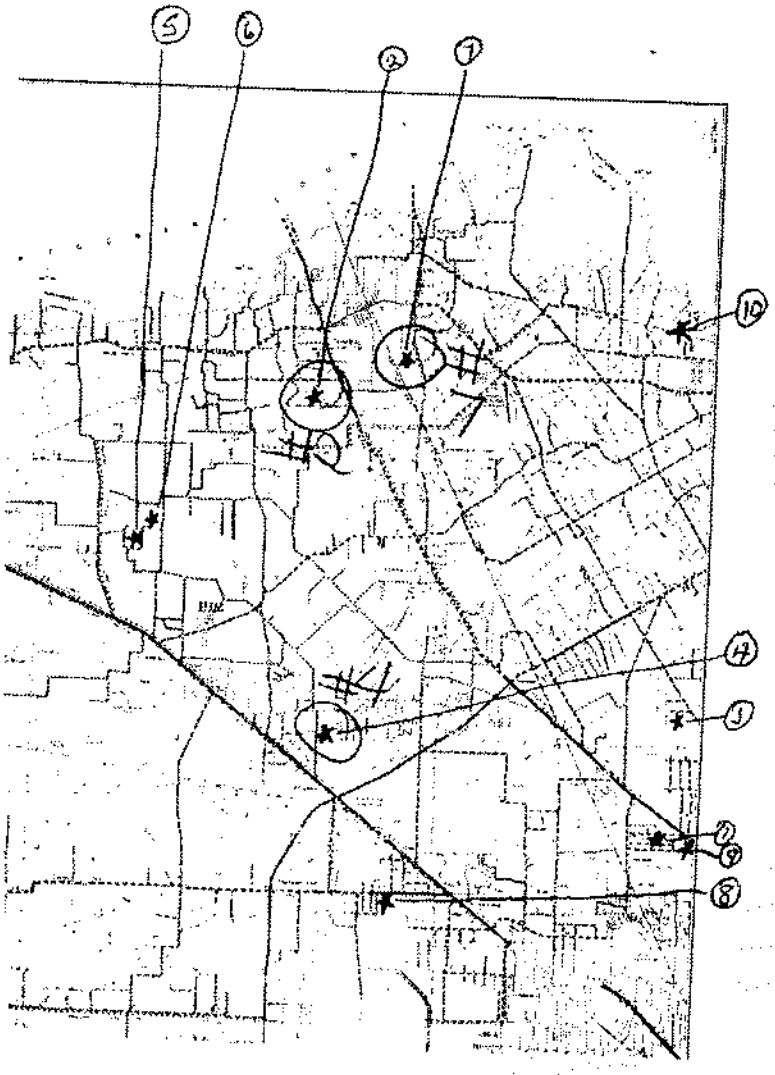

RECEIVED
JUN 18 1979
DEPT. OF
WATER RESOURCES

Dup

Send original copy by certified mail to the Texas Department of Water Resources P. O. Box 13087 Austin, Texas 78711

State of Texas
WATER WELL REPORT

ATTENTION OWNER: *Confidentiality Privilege Notice on Reverse Side*

For TDWR use only
Well No. 65-05-714
Located on map Yes
Received C.K.S.

1) OWNER John Schank (Name) Address 5012 Spindle (Street or RFD) Houston (City) Tex (State) 77086 (Zip)

2) LOCATION OF WELL: County Harris 25 miles in NW (N.E., S.W., etc.) direction from Houston (Town)

Driller must complete the legal description to the right with distance and direction from two intersecting section or survey lines, or he must locate and identify the well on an official Quarter- or Half-Scale Texas County General Highway Map and attach the map to this form.

☐ Legal description:
Section No. _____ Block No. _____ Township _____
Abstract No. _____ Survey Name _____
Distance and direction from two intersecting section or survey lines _____
☑ See attached map. map 65-04-553

3) TYPE OF WORK (Check):
☑ New Well ☐ Deepening ☐ Reconditioning ☐ Plugging

4) PROPOSED USE (Check):
☑ Domestic ☐ Industrial ☐ Public Supply ☐ Irrigation ☐ Test Well ☐ Other _____

5) DRILLING METHOD (Check):
☑ Mud Rotary ☐ Air Hammer ☐ Driven ☐ Bored ☐ Air Rotary ☐ Cable Tool ☐ Jetted ☐ Other _____

6) WELL LOG:
Date drilled 12/14/79

DIAMETER OF HOLE Dia. (in.)	From (ft.)	To (ft.)
6¾	Surface 0	132

From (ft.)	To (ft.)	Description and color of formation material
0	30	Red Clay
30	52	Red Sand
52	103	Clay, Red + Blue
103	132	Sand

7) BOREHOLE COMPLETION:
☐ Open Hole ☐ Straight Wall ☐ Underreamed
☐ Gravel Packed ☐ Other Two Strings
If Gravel Packed give interval . . . from _____ ft. to _____ ft.

8) CASING, BLANK PIPE, AND WELL SCREEN DATA:

Dia. (in.)	New or Used	Steel, Plastic, etc. Perf., Slotted, etc. Screen Mfr., if commercial	Setting (ft.) From	Setting (ft.) To	Gage Casing Screen
4	New	PVC Sch 40	0	120	17

CEMENTING DATA
Cemented from 0 ft. to 120 ft.
Method used Pressure
Cemented by _____ (Company or Individual)

9) WATER LEVEL:
Static level 65 ft. below land surface Date 12/14/79
Artesian flow _____ gpm. Date _____

RECEIVED
MAR 26 1982
(Use reverse side if necessary)

10) PACKERS: Type K Depth 105

11) TYPE PUMP:
☐ Turbine ☐ Jet ☑ Submersible ☐ Cylinder
☐ Other _____
Depth to pump bowls, cylinder, jet, etc., 100 ft.

12) WELL TESTS:
☐ Type Test: ☐ Pump ☐ Bailer ☐ Jetted ☐ Estimated
Yield: _____ gpm with _____ ft. drawdown after _____ hrs.

13) WATER QUALITY:
Did you knowingly penetrate any strata which contained undesirable water? ☐ Yes ☑ No
If yes, submit "REPORT OF UNDESIRABLE WATER"
Type of water? _____ Depth of strata _____
Was a chemical analysis made? ☐ Yes ☐ No

I hereby certify that this well was drilled by me (or under my supervision) and that each and all of the statements herein are true to the best of my knowledge and belief.

NAME Stephen L Buffkin (Type or Print) Water Well Drillers Registration No. 1696

ADDRESS 23610 Nichols Sawmill (Street or RFD) Hockley (City) Texas (State) 77447 (Zip)

(Signed) S L Buffkin (Water Well Driller) Buffkin Water Well (Company Name)

Please attach electric log, chemical analysis, and other pertinent information, if available.

TDWR-0392 (Rev. 1-12-79)

DEPARTMENT OF WATER RESOURCES COPY

4820112108

(94)

Send original copy by certified mail to the Texas Water Development Board P. O. Box 13087 Austin, Texas 78711

State of Texas

WATER WELL REPORT

For TWDB use only
Well No. [illegible]
Located on map [illegible]
Received: [illegible]

1) OWNER:
Person having well drilled Raymond Gonzales (Name) Address 9239 Glen Shadow (Street or RFD) Houston (City) 24 (State)

Landowner Same (Name) Address Same (Street or RFD) (City) (State)

2) LOCATION OF WELL:
County Harris, 6822 Chippewa St, 14 miles in N (N.E., S.W., etc.) direction from Houston (Town)

Locate by sketch map showing landmarks, roads, creeks, hiway number, etc.*

#94
Map - 60-[illegible]

North

(Use reverse side if necessary)

or

Give legal location with distances and directions from adjacent sections or survey lines.

Labor _____ League _____
Block _____ Survey _____
Abstract No. _____
(NW¼ NE¼ SW¼ SE¼) of Section _____

3) TYPE OF WORK (Check):
New Well ✓ Deepening
Reconditioning Plugging

4) PROPOSED USE (Check):
Domestic ✓ Industrial Municipal
Irrigation Test Well Other

5) TYPE OF WELL (Check):
Rotary ✓ Driven Dug
Cable Jetted Bored

6) WELL LOG:
Diameter of hole 6½ in. Depth drilled 130 ft. Depth of completed well 140 ft. Date drilled 3/7/78
All measurements made from 4' ft. above ground level.

From (ft.)	To (ft.)	Description and color of formation material
0	4	Top Soil
4	130	Unconsolidated sand + gravel
130	140	Sand

(Use reverse side if necessary)

9) Casing:
Type: Old New ✓ Steel Plastic ✓ Other
Cemented from 80 ft. to 130 ft.

Diameter (inches)	Setting From (ft.)	Setting To (ft.)	Gage
4"	0	130	Sch 40

10) SCREEN:
Type W/W
Perforated ✓ Slotted

Diameter (inches)	Setting From (ft.)	Setting To (ft.)	Slot Size
2"	130	140	20 gr

7) COMPLETION (Check):
Straight wall ✓ Gravel packed Other
Under reamed Open Hole

8) WATER LEVEL:
Static level 85 ft. below land surface Date 3-7-78
Artesian pressure ____ lbs. per square inch Date _____
Depth to pump bowls, cylinder, jet, etc., 126 ft. below land surface.

11) WELL TESTS:
Was a pump test made? Yes No ✓ If yes, by whom?
Yield: _____ gpm with _____ ft. drawdown after _____ hrs.
Bailer test _____ gpm with _____ ft. drawdown after _____ hrs.
Artesian flow _____ gpm
Temperature of water _____

12) WATER QUALITY:
Was a chemical analysis made? Yes No ✓
Did any strata contain undesirable water? Yes No
Type of water? _____ depth of strata _____

I hereby certify that this well was drilled by me (or under my supervision) and that each and all of the statements herein are true to the best of my knowledge and belief.

NAME Tommy C Bussell (Type or Print) Water Well Drillers Registration No. 707

ADDRESS 9735 N Houston - Rosslyn (Street or RFD) (City) Houston (State) 24

(Signed) Tommy C Bussell (Water Well Driller) Bussell + Son Inc. (Company Name)

Please attach electric log, chemical analysis, and other pertinent information, if available.

*Additional instructions on reverse side.

TWDBE WD 8

4820112219

Send original copy by certified mail to: TNRCC, P.O. Box [redacted], Austin, TX 78711-3087

Please use black ink.

ATTENTION OWNER: *Confidentiality Privilege Notice on Reverse Side*

State of Texas
WELL REPORT

Texas Water Well Drillers Advisory Council
P.O. Box 13087
Austin, TX 78711-3087
512-239-0530

1) **OWNER** An-Van-Du (Name) **ADDRESS** 6410 Chippewa Blvd, Houston, Tx 77086 (Street or RFD) (City) (State) (Zip)

2) **ADDRESS OF WELL:** County Harris Same (Street or RFD) (City) (State) (Zip) **GRID #** 65-13-2

3) **TYPE OF WORK (Check):** ☑ New Well ☐ Deepening ☐ Reconditioning ☐ Plugging

4) **PROPOSED USE (Check):** ☐ Monitor ☐ Environmental Soil Boring ☑ Domestic ☐ Industrial ☐ Irrigation ☐ Injection ☐ Public Supply ☐ De-watering ☐ Testwell
If Public Supply well, were plans submitted to the TNRCC? ☐ Yes ☐ No

5) 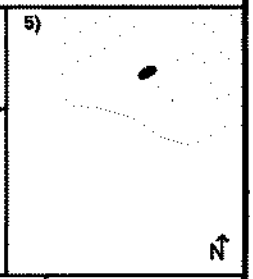

6) **WELL LOG:**
Date Drilling: Started 4-6 1995 Completed 4-7 1995

DIAMETER OF HOLE		
Dia. (in.)	From (ft.)	To (ft.)
6 3/4	Surface	356
4 1/2	356	380

7) **DRILLING METHOD (Check):** ☐ Driven ☐ Air Rotary ☑ Mud Rotary ☐ Bored ☐ Air Hammer ☐ Cable Tool ☐ Jetted ☐ Other

From (ft.)	To (ft.)	Description and color of formation material
0	45	C
45	52	S
52	95	C
95	133	S
133	158	C
158	176	S
176	234	C
234	263	S
263	282	C
282	303	S
303	308	C
308	319	S
319	337	C
337	341	S
341	354	C
354	380	S

(Use reverse side if necessary)

8) **Borehole Completion (Check):** ☐ Open Hole ☑ Straight Wall ☐ Underreamed ☐ Gravel Packed ☐ Other
If Gravel Packed give interval ... from ____ ft. to ____ ft.

CASING, BLANK PIPE, AND WELL SCREEN DATA:

Dia. (in.)	New or Used	Steel, Plastic, etc. Perf., Slotted, etc. Screen Mfg., if commercial	Setting (ft.) From	Setting (ft.) To	Gage Casing Screen
4	N	PVC	0	356	Sch 40
2 1/2	N	PVC Liner	352	360	
2 1/2	N	PVC	360	380	#18

9) **CEMENTING DATA** [Rule 338.44(1)]
Cemented from 0 ft. to 15 ft. No. of sacks used 3
315 ft. to 356 ft. No. of sacks used 7
Method used Circ
Cemented by Env.
Distance to septic system field lines ____ ft.
Method of verification of above distance NO Septic System

13) **TYPE PUMP:** ☐ Turbine ☐ Jet ☐ Submersible ☐ Cylinder ☐ Other Well only
Depth to pump bowls, cylinder, jet, etc., ____ ft.

RECEIVED
MAY 17 1995
TEXAS NATURAL RESOURCE CONSERVATION COMMISSION

10) **SURFACE COMPLETION**
☐ Specified Surface Slab Installed [Rule 338.44(2)(A)]
☑ Specified Steel Sleeve Installed [Rule 338.44(3)(A)]
☐ Pitless Adapter Used [Rule 338.44(3)(b)]
☐ Approved Alternative Procedure Used [Rule 338.71]

14) **WELL TESTS:**
Type test: ☐ Pump ☐ Bailer ☑ Jetted ☑ Estimated
Yield: 50 gpm with ____ ft. drawdown after ____ hrs.

11) **WATER LEVEL:**
Static level 218 ft. below land surface Date 4-7-95
Artesian flow ____ gpm. Date ____

15) **WATER QUALITY:**
Did you knowingly penetrate any strata which contained undesirable constituents?
☐ Yes ☑ No If yes, submit "REPORT OF UNDESIRABLE WATER"
Type of water? ____ Depth of strata ____
Was a chemical analysis made? ☐ Yes ☐ No

12) **PACKERS:** Type Depth

I hereby certify that this well was drilled by me (or under my supervision) and that each and all of the statements herein are true to the best of my knowledge and belief. I understand that failure to complete items 1 thru 15 will result in the log(s) being returned for completion and resubmittal.

COMPANY NAME Lowe Water Wells (Type or print) **WELL DRILLER'S LICENSE NO.** 4028 WJ

ADDRESS P.O. Box 89 (Street or RFD) Porter (City) Texas (State) 77365 (Zip)

(Signed) Jerry W. Lowe (Licensed Well Driller) **(Signed)** ____ (Registered Driller Trainee)

Please attach electric log, chemical analysis, and other pertinent information, if available.

TNRCC-0199 (Rev. 09-01-93)

TNRCC COPY

Send original copy by certified mail to: Texas Water Commission, P.O. Box 13087, Austin, TX 78711-3087

Please use black ink.

ATTENTION OWNER: *Confidentiality Privilege Notice on Reverse Side*

State of Texas WELL REPORT

Texas Water Well Drillers Board
P.O. Box 13087
Austin, TX 78711-3087
512-371-6299

1) OWNER MRS. GORDON HAGAN (Name) ADDRESS 6722 Chippewa HSTN TX (Street or RFD) (City) (State) (Zip)

2) LOCATION OF WELL: 6722 Chippewa
County HARRIS _____ miles in _____ (NE, SW, etc.) direction from _____ (Town)

Driller must complete the legal description below with distance and direction from two intersecting section or survey lines, or he must locate and identify the well on an official Quarter- or Half-Scale Texas County General Highway Map and attach the map to this form.

☐ LEGAL DESCRIPTION:

Section No. _____ Block No. _____ Township _____ Abstract No. _____ Survey Name _____

Distance and direction from two intersecting section or survey lines _____

☑ SEE ATTACHED MAP

3) TYPE OF WORK (Check):
☑ New Well ☐ Deepening ☐ Reconditioning ☐ Plugging

4) PROPOSED USE (Check):
☑ Domestic ☐ Industrial ☐ Monitor ☐ Public Supply ☐ Irrigation ☐ Test Well ☐ Injection ☐ De-Watering

5) DRILLING METHOD (Check):
☑ Mud Rotary ☐ Air Hammer ☐ Jetted ☐ Bored ☐ Air Rotary ☐ Cable Tool ☐ Other ☐ Driven

6) WELL LOG:
Date Drilling: Started 3/9 19 94 Completed 3/11 19 94

DIAMETER OF HOLE

Dia. (in.)	From (ft.)	To (ft.)
12 3/4	Surface	350
7 7/8	350	370

7) BOREHOLE COMPLETION:
☐ Open Hole ☑ Straight Wall ☐ Underreamed
☐ Gravel Packed ☐ Other _____
If Gravel Packed give interval . . . from _____ ft. to _____ ft.

From (ft.)	To (ft.)	Description and color of formation material
0	16	TOP Soil & CLAY
16	20	SURFACE SAND
20	45	CLAY
48	70	SAND
70	97	CLAY
97	130	SAND & GRAVEL
130	176	CLAY
176	195	SAND
195	201	CLAY
201	216	SAND

(Use reverse side if necessary)

8) CASING, BLANK PIPE, AND WELL SCREEN DATA:

Dia. (in.)	New or Used	Steel, Plastic, etc. Perf., Slotted, etc. Screen Mfg., if commercial	Setting (ft.) From	Setting (ft.) To	Gage Casting Screen
4	N	PVC	0	350	
2	N	GALVANIZED	345	350	
2	N	PVC SCREENS	350	370	.014

9) CEMENTING DATA [Rule 287.44(1)]
Cemented from 0 ft. to 15 ft. No. of Sacks Used 6
300 ft. to 350 ft. No. of Sacks Used 3
Method used HALLIBURTON / TRIMME
Cemented by BUSSELL & SON INC.

RECEIVED
APR 18 1994
TEXAS NATURAL RESOURCE CONSERVATION COMMISSION

10) SURFACE COMPLETION
☑ Specified Surface Slab Installed [Rule 287.44(2)(A)]
☐ Specified Steel Sleeve Installed [Rule 287.44(3)(A)]
☐ Pitless Adapter Used [Rule 287.44(3)(B)]
☐ Approved Alternative Procedure Used [Rule 287.71]

11) WATER LEVEL:
Static level 210 ft. below land surface Date 3/11/94
Artesian flow _____ gpm. Date _____

12) PACKERS:

Type	Depth
K-PACKER	345

13) TYPE PUMP:
☐ Turbine ☐ Jet ☑ Submersible ☐ Cylinder ☐ Other _____
Depth to pump bowls, cylinder, jet, etc. _____

14) WELL TESTS:
Type Test: ☐ Pump ☐ Bailer ☑ Jetted ☑ Estimated
Yield: 45 gpm with _____ ft. drawdown after _____ hrs.

15) WATER QUALITY:
Did you knowingly penetrate any strata which contained undesirable constituents?
☐ Yes ☑ No If yes, submit "REPORT OF UNDESIRABLE WATER"
Type of water? _____ Depth of strata _____
Was a chemical analysis made? ☐ Yes ☐ No

I hereby certify that this well was drilled by me (or under my supervision) and that each and all of the statements herein are true to the best of my knowledge and belief. I understand that failure to complete items 1 thru 15 will result in the log(s) being returned for completion and resubmittal.

COMPANY NAME BUSSELL & SON INC. (Type or print) WELL DRILLER'S LICENSE NO. 2035

ADDRESS PO Box 874 (Street or RFD) Tomball (City) TX (State) 77377-0874 (Zip)

(Signed) Craig Bussell (Licensed Well Driller) (Signed) _____ (Registered Driller Trainee)

Please attach electric log, chemical analysis, and other pertinent information, if available.

For TWC use only: Well No. _____ Located on map _____

TWC-0199 (Rev. 05-19-90)

TEXAS WATER COMMISSION COPY

4820124639

STATE OF TEXAS WELL REPORT for Tracking #360948

Owner:	**Christopher Nguyen**	Owner Well #:	**No Data**
Address:	**12027 Tiltrum Houston, TX 77086**	Grid #:	**65-05-7**
		Latitude:	**29° 54' 24" N**
Well Location:	**12027 Tiltrum TX 77086**	Longitude:	**095° 29' 19" W**
Well County:	**Harris**	Elevation:	**No Data**
Type of Work:	**New Well**	Proposed Use:	**Domestic**

Drilling Start Date: **4/15/2014** Drilling End Date: **4/16/2014**

	Diameter (in.)	*Top Depth (ft.)*	*Bottom Depth (ft.)*
Borehole:	**7.25**	**0**	**260**

Drilling Method: **Mud (Hydraulic) Rotary**

Borehole Completion: **2 string**

	Top Depth (ft.)	*Bottom Depth (ft.)*	*Description (number of sacks & material)*
Annular Seal Data:	**0**	**240**	**10 bags**
	0	**10**	**4 bags**

Seal Method: **Positive Displacement**

Sealed By: **RWW**

Distance to Property Line (ft.): **10**

Distance to Septic Field or other concentrated contamination (ft.): **75**

Distance to Septic Tank (ft.): **No Data**

Method of Verification: **tape**

Surface Completion: **Surface Sleeve Installed**

Water Level: **180 ft.** below land surface on **2014-04-16** Measurement Method: **Unknown**

Packers: **K packer 235**

Type of Pump: **Submersible** Pump Depth (ft.): **220**

Well Tests: **Jetted** **Yield: 20 GPM**

	Strata Depth (ft.)	Water Type
Water Quality:	**260**	**well**

Chemical Analysis Made: **No**

Did the driller knowingly penetrate any strata which contained injurious constituents?: **No**

Certification Data: The driller certified that the driller drilled this well (or the well was drilled under the driller's direct supervision) and that each and all of the statements herein are true and correct. The driller understood that failure to complete the required items will result in the report(s) being returned for completion and resubmittal.

Company Information: **Randy's Water Well Drilling**

19903 Turtle Creek
Magnolia, TX 77355

Driller Name: **David R Helms** License Number: **54211**

Comments: **No Data**

Lithology:
DESCRIPTION & COLOR OF FORMATION MATERIAL

Top (ft.)	Bottom (ft.)	Description
0	**32**	**clay**
32	**50**	**sand**
50	**70**	**clay**
70	**110**	**sand**
110	**240**	**clay**
240	**260**	**sand**

Casing:
BLANK PIPE & WELL SCREEN DATA

Dia. (in.)	New/Used	Type	Setting From/To (ft.)
4	**new**	**pvc**	**casing 0-240**
2.5	**new**	**pvc**	**liner 235-240**
2.5	**new**	**pvc**	**screen 240-260 008**

IMPORTANT NOTICE FOR PERSONS HAVING WELLS DRILLED CONCERNING CONFIDENTIALITY

TEX. OCC. CODE Title 12, Chapter 1901.251, authorizes the owner (owner or the person for whom the well was drilled) to keep information in Well Reports confidential. The Department shall hold the contents of the well log confidential and not a matter of public record if it receives, by certified mail, a written request to do so from the owner.

Please include the report's Tracking Number on your written request.

Texas Department of Licensing and Regulation
P.O. Box 12157
Austin, TX 78711
(512) 334-5540

STATE OF TEXAS WELL REPORT for Tracking #164372

Owner:	**Johnny Robert**	Owner Well #:	**No Data**
Address:	**6527 Chippewa Houston, TX 77086**	Grid #:	**65-05-7**
		Latitude:	**29° 54' 16" N**
Well Location:	**6527 Chipewa Houston, TX 77086**	Longitude:	**095° 29' 12" W**
Well County:	**Harris**	Elevation:	**No Data**
Type of Work:	**New Well**	Proposed Use:	**Domestic**

Drilling Start Date: **12/22/2008** Drilling End Date: **12/22/2008**

	Diameter (in.)	*Top Depth (ft.)*	*Bottom Depth (ft.)*
Borehole:	**5.75**	**0**	**130**

Drilling Method: **Mud (Hydraulic) Rotary**

Borehole Completion: **Filter Packed**

	Top Depth (ft.)	*Bottom Depth (ft.)*	*Filter Material*	*Size*
Filter Pack Intervals:	**120**	**130**	**Gravel**	**# 12**

	Top Depth (ft.)	*Bottom Depth (ft.)*	*Description (number of sacks & material)*
Annular Seal Data:	**0**	**10**	**5 Cement**
	10	**120**	**12**

Seal Method: **Pressure**

Sealed By: **Driller**

Distance to Property Line (ft.): **15**

Distance to Septic Field or other concentrated contamination (ft.): **50**

Distance to Septic Tank (ft.): **No Data**

Method of Verification: **Customer**

Surface Completion: **Surface Sleeve Installed**

Water Level: **90 ft.** below land surface on **2008-12-22** Measurement Method: **Unknown**

Packers: **None**

Type of Pump: **Jet** Pump Depth (ft.): **100**

Well Tests: **Jetted** **Yield: 8 GPM with 10 ft. drawdown after 2 hours**

	Strata Depth (ft.)	Water Type
Water Quality:	**No Data**	**Fresh**

Chemical Analysis Made: **No**

Did the driller knowingly penetrate any strata which contained injurious constituents?: **No**

Certification Data: The driller certified that the driller drilled this well (or the well was drilled under the driller's direct supervision) and that each and all of the statements herein are true and correct. The driller understood that failure to complete the required items will result in the report(s) being returned for completion and resubmittal.

Company Information: **Raymond Services, Inc.**

10011 Airline
Houston, TX 77086

Driller Name: **Zachary Proctor** License Number: **4577**

Apprentice Name: **None**

Comments: **No Data**

Lithology:
DESCRIPTION & COLOR OF FORMATION MATERIAL

Top (ft.)	Bottom (ft.)	Description
0	3	Top Soil
3	12	Clay/Sand
12	15	Sand Yellow # 6
15	50	Red Clay
50	51	Rock
51	55	Rock / Sand # 6
55	70	Red Clay
70	73	Red Sand # 6
73	101	Gray Clay
101	130	Sand / Gravel # 8

Casing:
BLANK PIPE & WELL SCREEN DATA

Dia. (in.)	New/Used	Type	Setting From/To (ft.)
2	New	PVC	Casing 0 - 120 SCH 40
2	New	PVC	Screen Slotted 120 - 130 # 6

IMPORTANT NOTICE FOR PERSONS HAVING WELLS DRILLED CONCERNING CONFIDENTIALITY

TEX. OCC. CODE Title 12, Chapter 1901.251, authorizes the owner (owner or the person for whom the well was drilled) to keep information in Well Reports confidential. The Department shall hold the contents of the well log confidential and not a matter of public record if it receives, by certified mail, a written request to do so from the owner.

Please include the report's Tracking Number on your written request.

Texas Department of Licensing and Regulation
P.O. Box 12157
Austin, TX 78711
(512) 334-5540

Send original copy by certified mail to the Texas Water Development Board P. O. Box 13087 Austin, Texas 78711

State of Texas

WATER WELL REPORT

For TWDB use only
Well No. [illegible]
Located on map
Received:

1) OWNER:
Person having well drilled: CHARLES E. MAXWELL (Name) Address: 12965 WEST HARDY HOUSTON TEXAS (Street or RFD) (City) (State)

Landowner: SAME (Name) Address (Street or RFD) (City) (State)

2) LOCATION OF WELL:
County: HARRIS 17 miles in N (N.E., S.W., etc.) direction from HOUSTON (Town)

Locate by sketching distance from roads, creeks, railroads, etc. (Use reverse side if necessary)



or Give legal location with distances and directions from adjacent sections or survey lines.

Labor _____ League _____
Block _____ Survey _____
Abstract No. _____
(NW¼ NE¼ SW¼ SE¼) of Section _____

3) TYPE OF WORK (Check): New Well ✓ Deepening; Reconditioning; Plugging
4) PROPOSED USE (Check): Domestic; Industrial ✓; Municipal; Irrigation; Test Well; Other
5) TYPE OF WELL (Check): Rotary ✓; Driven; Dug; Cable; Jetted; Bored

6) WELL LOG:
Diameter of hole 6¼ in. Depth drilled 356 ft. Depth of completed well 356 ft. Date drilled 4-21-78
All measurements made from 0 ft. above ground level.

From (ft.)	To (ft.)	Description and color of formation material
0	5	TOP SOIL
5	41	RED SHALE
41	55	RED SAND
55	105	RED SHALE
105	123	SAND
123	200	RED SHALE
200	219	SAND
219	325	RED SHALE
325	356	SAND

(Use reverse side if necessary)

9) Casing:
Type: Old; New ✓ Steel; Plastic ✓; Other
Cemented from 0 ft. to 340 ft.

Diameter (Inches)	Setting From (ft.)	To (ft.)	Gage
4"	1-6" ABOVE GROUND	340	SCH40
2½"	340	346	SCH80

10) SCREEN:
Type PLASTIC
Perforated; Slotted

Diameter (Inches)	Setting From (ft.)	To (ft.)	Slot Size
2½"	346	356	.012

7) COMPLETION (Check):
Straight wall; Gravel packed; Other ✓
Under reamed; Open Hole

8) WATER LEVEL:
Static level 239 ft. below land surface Date 4-22-78
Artesian pressure _____ lbs. per square inch Date _____
Depth to pump bowls, cylinder, jet, etc., 315 Ft. below land surface.

11) WELL TESTS:
Was a pump test made? Yes ✓ No If yes, by whom? JAMES H. SUGG JR.
Yield: 15 gpm with 14 ft. drawdown after 2 hrs.
Bailer test _____ gpm with _____ ft. drawdown after _____ hrs.
Artesian flow _____ gpm
Temperature of water _____

12) WATER QUALITY:
Was a chemical analysis made? Yes; No ✓
Did any strata contain undesirable water? Yes; No ✓
Type of water? _____ depth of strata _____

I hereby certify that this well was drilled by me (or under my supervision) and that each and all of the statements herein are true to the best of my knowledge and belief.

NAME JAMES H. SUGG JR. (Type or Print) Water Well Drillers Registration No. 1006
ADDRESS 15501 CHRISMAN #26 (Street or RFD) HOUSTON (City) TEXAS (State) 77059
(Signed) James H. Sugg Jr. (Water Well Driller) SUGG-WATER WELL DRILLING (Company Name)

Please attach electric log, chemical analysis, and other pertinent information, if available.

*Additional instructions on reverse side.

FORM WWH

4820115094

STATE OF TEXAS WELL REPORT for Tracking #126254

Owner:	**FRANCO BUILDERS**	Owner Well #:	**7594**
Address:	**2315 CHERRYVILLE DR. HOUSTON, TX 77038**	Grid #:	**65-06-7**
Well Location:	**11552 EAST HARDY HOUSTON, TX 77093**	Latitude:	**29° 53' 23" N**
		Longitude:	**095° 22' 05" W**
Well County:	**Harris**	Elevation:	**No Data**
Type of Work:	**New Well**	Proposed Use:	**Domestic**

Drilling Start Date: **11/1/2007** Drilling End Date: **11/3/2007**

	Diameter (in.)	*Top Depth (ft.)*	*Bottom Depth (ft.)*
Borehole:	**7.25**	**0**	**375**

Drilling Method: **Mud (Hydraulic) Rotary; 2-STRING**

Borehole Completion: **CEMENTED**

	Top Depth (ft.)	*Bottom Depth (ft.)*	*Description (number of sacks & material)*
Annular Seal Data:	**0**	**15**	**13**
	15	**355**	**17**

Seal Method: **Positive Displacement**

Sealed By: **Driller**

Distance to Property Line (ft.): **No Data**

Distance to Septic Field or other concentrated contamination (ft.): **No Data**

Distance to Septic Tank (ft.): **No Data**

Method of Verification: **No Data**

Surface Completion: **Alternative Procedure Used**

Water Level: **195 ft.** below land surface on **2007-11-03** Measurement Method: **Unknown**

Packers: **4 X 2 1/2 TRISEAL 350 FT.**

Type of Pump: **Submersible** Pump Depth (ft.): **260**

Well Tests: **Estimated** **Yield: 60 GPM**

	Strata Depth (ft.)	Water Type
Water Quality:	**25**	**GOOD**

Chemical Analysis Made: **No**

Did the driller knowingly penetrate any strata which contained injurious constituents?: **No**

Certification Data: The driller certified that the driller drilled this well (or the well was drilled under the driller's direct supervision) and that each and all of the statements herein are true and correct. The driller understood that failure to complete the required items will result in the report(s) being returned for completion and resubmittal.

Company Information: **NORTHWEST WATER WELLS**

25143 FM 1488
MAGNOLIA, TX 77355

Driller Name: **GLEN R. BONDS** License Number: **50950**

Comments: **No Data**

Lithology:
DESCRIPTION & COLOR OF FORMATION MATERIAL

Top (ft.)	Bottom (ft.)	Description
0	**105**	**CLAY/SAND**
105	**320**	**CLAY**
320	**350**	**CLAY/SAND**
350	**375**	**SAND**

Casing:
BLANK PIPE & WELL SCREEN DATA

Dia. (in.)	New/Used	Type	Setting From/To (ft.)
4	**N**	**PVC**	**CASING 0-355 40**
2 1/2	**N**	**PVC**	**LINER 350-355 40**
2 1/2	**N**	**PVC**	**SCREEN 355-375 008**

IMPORTANT NOTICE FOR PERSONS HAVING WELLS DRILLED CONCERNING CONFIDENTIALITY

TEX. OCC. CODE Title 12, Chapter 1901.251, authorizes the owner (owner or the person for whom the well was drilled) to keep information in Well Reports confidential. The Department shall hold the contents of the well log confidential and not a matter of public record if it receives, by certified mail, a written request to do so from the owner.

Please include the report's Tracking Number on your written request.

Texas Department of Licensing and Regulation
P.O. Box 12157
Austin, TX 78711
(512) 334-5540

STATE OF TEXAS WELL REPORT for Tracking #214478

Owner:	**Deborah Metlock**	Owner Well #:	**1**
Address:	**1128 Gulf Bank Houston, TX 77037**	Grid #:	**65-06-7**
		Latitude:	**29° 53' 22" N**
Well Location:	**1128 Gulf Bank Houston, TX 77037**	Longitude:	**095° 22' 14" W**
Well County:	**Harris**	Elevation:	**No Data**
Type of Work:	**New Well**	Proposed Use:	**Domestic**

Drilling Start Date: **6/1/2009** Drilling End Date: **6/4/2009**

	Diameter (in.)	*Top Depth (ft.)*	*Bottom Depth (ft.)*
Borehole:	**7.5**	**0**	**360**
	5.5	**360**	**380**

Drilling Method: **Mud (Hydraulic) Rotary**

Borehole Completion: **2 String**

	Top Depth (ft.)	*Bottom Depth (ft.)*	*Description (number of sacks & material)*
Annular Seal Data:	**0**	**100**	**14 cement**
	200	**360**	**12 cement**

Seal Method: **Tremie**

Sealed By: **CWW**

Distance to Property Line (ft.): **30**

Distance to Septic Field or other concentrated contamination (ft.): **100**

Distance to Septic Tank (ft.): **No Data**

Method of Verification: **Owner**

Surface Completion: **Surface Sleeve Installed**

Water Level: **210 ft.** below land surface on **2009-06-04** Measurement Method: **Unknown**

Packers: **Formation 100'**
4x2-1/2 K 340'

Type of Pump: **Submersible** Pump Depth (ft.): **320**

Well Tests: **Unknown** **Yield: 30 GPM**

	Strata Depth (ft.)	Water Type
Water Quality:	**25**	**Potable**

Chemical Analysis Made: **No**

Did the driller knowingly penetrate any strata which contained injurious constituents?: **No**

Certification Data: The driller certified that the driller drilled this well (or the well was drilled under the driller's direct supervision) and that each and all of the statements herein are true and correct. The driller understood that failure to complete the required items will result in the report(s) being returned for completion and resubmittal.

Company Information: **Coastal Waterwell Service**

P.O. Box 745
Porter, TX 77365

Driller Name: **Melvin W. Gehrels** License Number: **54857**

Comments: **$mew**

Lithology:
DESCRIPTION & COLOR OF FORMATION MATERIAL

Top (ft.)	Bottom (ft.)	Description
0	**37**	**Clay**
37	**51**	**Sand**
51	**79**	**Clay**
79	**105**	**Sand**
105	**118**	**Clay**
118	**130**	**Sand**
130	**173**	**Clay**
173	**184**	**Sand**
184	**235**	**Clay**
235	**248**	**Sand**
248	**315**	**Clay**
315	**350**	**Sand**
350	**355**	**Clay**
355	**380**	**Sand**

Casing:
BLANK PIPE & WELL SCREEN DATA

Dia. (in.)	New/Used	Type	Setting From/To (ft.)
4	**New**	**PVC Casing**	**0 - 360**
2 1/2	**New**	**PVC Liner**	**340 - 360**
2 1/2	**New**	**Jacos Screen**	**360 - 380 .006**

IMPORTANT NOTICE FOR PERSONS HAVING WELLS DRILLED CONCERNING CONFIDENTIALITY

TEX. OCC. CODE Title 12, Chapter 1901.251, authorizes the owner (owner or the person for whom the well was drilled) to keep information in Well Reports confidential. The Department shall hold the contents of the well log confidential and not a matter of public record if it receives, by certified mail, a written request to do so from the owner.

Please include the report's Tracking Number on your written request.

Texas Department of Licensing and Regulation
P.O. Box 12157
Austin, TX 78711
(512) 334-5540

Send original copy by certified mail to: Texas Water Commission, P.O. Box 13087, Austin, Texas 78711 — Km 41F — (71) Please use black ink.

ATTENTION OWNER: *Confidentiality Privilege Notice on Reverse Side*

State of Texas WELL REPORT

Texas Water Well Drillers Board
P.O. Box 13087
Austin, Texas 78711

1) OWNER NJ Services (Name) ADDRESS 6910 Roxana (Street or RFD) Hstn (City) TX (State) (Zip)

2) LOCATION OF WELL: 6910 Romona
County Harris ____ miles in ____ (NE, SW, etc.) direction from ____ (Town)

No Map

Driller must complete the legal description below with distance and direction from two intersecting section or survey lines, or he must locate and identify the well on an official Quarter- or Half-Scale Texas County General Highway Map and attach the map to this form.

☐ LEGAL DESCRIPTION:
Section No. ____ Block No ____ Township ____ Abstract No. ____ Survey Name ____
Distance and direction from two intersecting section or survey lines ____

☑ SEE ATTACHED MAP — on65 03 2

3) TYPE OF WORK (Check): ☑ New Well ☐ Deepening ☐ Reconditioning ☐ Plugging

4) PROPOSED USE (Check): ☑ Domestic ☐ Industrial ☐ Monitor ☐ Public Supply ☐ Irrigation ☐ Test Well ☐ Injection ☐ De-Watering

5) DRILLING METHOD (Check): ☐ Driven ☐ Mud Rotary ☐ Air Hammer ☐ Jetted ☐ Bored ☐ Air Rotary ☐ Cable Tool ☐ Other ____

6) WELL LOG:
Date Drilling: Started 8-22 1990 Completed 8-23 1990

DIAMETER OF HOLE	Dia. (in.)	From (ft.)	To (ft.)
	6 3/4	Surface	290
	3 7/8	290	300

7) BOREHOLE COMPLETION: ☐ Open Hole ☐ Straight Wall ☐ Underreamed ☐ Gravel Packed ☐ Other ____
If Gravel Packed give interval . . . from ____ ft. to ____ ft.

From (ft.)	To (ft.)	Description and color of formation material
0	17	Top Soil & Clay
17	26	Surface Sand
26	80	Clay
80	134	Sand
134	165	Clay
165	201	Sand
201	230	Clay
230	270	Sand
270	285	Clay
285	300	Sand

(Use reverse side if necessary)

8) CASING, BLANK PIPE, AND WELL SCREEN DATA:

Dia. (in.)	New or Used	Steel, Plastic, etc. Perf., Slotted, etc. Screen Mfg., if commercial	Setting (ft.) From	Setting (ft.) To	Gage Casting Screen
4	N	PVC	0	240	
2	N	Galvanized	285	290	
2	N	PVC	290	300	.020

9) CEMENTING DATA [Rule 267.44(1)]
Cemented from 0 ft. to 15 ft. No. of Sacks Used 3
240 ft. to 290 ft. No. of Sacks Used 5
Method used Hand Mixed Tem
Cemented by Russell & Son Inc.

10) SURFACE COMPLETION
☐ Specified Surface Slab Installed [Rule 267.44(2)(A)]
☐ Pitless Adapter Used [Rule 267.44(3)(B)]
☑ Approved Alternative Procedure Used [Rule 287.71]

11) WATER LEVEL:
Static level 208 ft. below land surface Date 8-24-90
Artesian flow ____ gpm. Date ____

12) PACKERS: Type K Packer Depth 285

13) TYPE PUMP:
☐ Turbine ☐ Jet ☑ Submersible ☐ Cylinder
☐ Other ____
Depth to pump bowls, cylinder, jet, etc., ____ ft.

14) WELL TESTS:
Type Test: ☐ Pump ☐ Bailer ☑ Jetted ☑ Estimated
Yield: ____ gpm with ____ ft. drawdown after ____ hrs.

RECEIVED
OCT 02 1990
TEXAS WATER COMMISSION

15) WATER QUALITY:
Did the drilling penetrate any strata which contained undesirable constituents?
☐ Yes ☑ No If yes, submit "REPORT OF UNDESIRABLE WATER"
Type of water? ____ Depth of strata ____
Was a chemical analysis made? ☐ Yes ☑ No

48201113O5

I hereby certify that this well was drilled by me (or under my supervision) and that each and all of the statements herein are true to the best of my knowledge and belief. I understand that failure to complete items 1 thru 15 will result in the log(s) being returned for completion and resubmittal.

COMPANY NAME Russell & Son Inc. (Type or print) WELL DRILLER'S LICENSE NO. 2035
ADDRESS P.O. Box 874 (Street or RFD) Tomball (City) TX (State) 77377-0874 (Zip)
(Signed) Craig Russell (Licensed Well Driller) (Signed) David Young (Registered Driller Trainee)

Please attach electric log, chemical analysis, and other pertinent information, if available.

For TWC use only: Well No. 65-11-9 Located on map ____

2) LOCATION OF WELL:

The sketch showing the well location must be as accurate as possible, showing landmarks, in sufficient detail so that the well may be plotted on a General Highway Map of the county in which the well is located.

Reference points from which distances are measured and directions given should be of a permanent nature (e.g. highway intersections, center of towns, river and creek bridges, railroad crossings). The distance and direction from the nearest town should always be indicated.

When giving a legal description include a sketch showing location of the well within the described area, e.g. survey abstract.

Information furnished in Section 2 of the TDWR-0392 is very important. Unless the well can be accurately located on a map the value of the other data contained in the Report is greatly reduced.

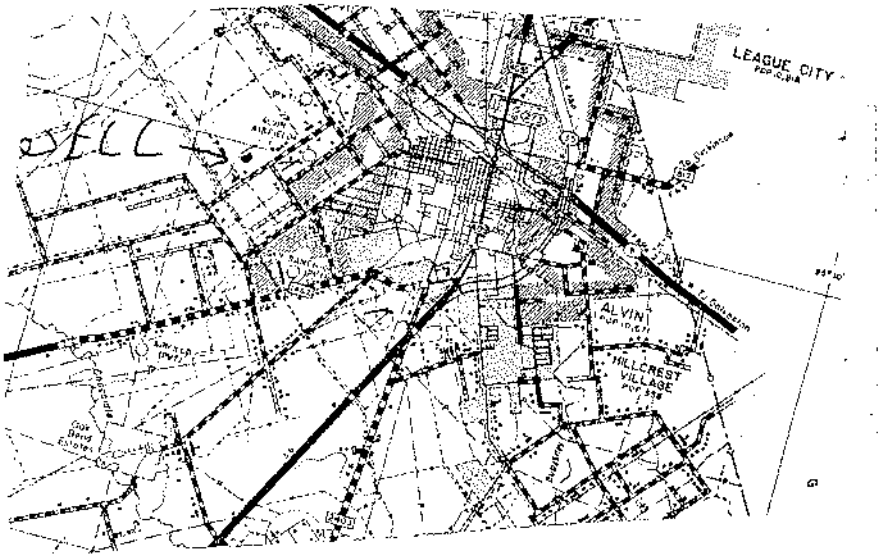

RECEIVED
OCT 17 '79
GR/TDWR

RECEIVED
AUG - 8 1979
Texas Dept. of Water Resources

Send original copy by certified mail to the Texas Water Development Board
P. O. Box 13087
Austin, Texas 78711

State of Texas

WATER WELL REPORT

For TWDB use only
Well No. 65-05-7N
Located on map yes
Received: 74 do

1) OWNER:
Person having well drilled Vernon S. Burn's (Name) Address 12318 Norkey (Street or RFD) Hou. (City) Texas (State)
Landowner Vernon S. Burn's (Name) Address 12318 Norkey (Street or RFD) Hou. (City) Texas (State)

2) LOCATION OF WELL:
County Harris 16 miles in N. W. (N.E., S.W., etc.) direction from Houston (Town)

Locate by sketch map showing landmarks, roads, creeks, hiway number, etc.*



(Use reverse side if necessary)

or Give legal location with distances and directions from adjacent sections or survey lines.

Labor _____ League _____
Block _____ Survey _____
Abstract No. _____
(NW¼ NE¼ SW¼ SE¼) of Section _____

3) TYPE OF WORK (Check):
New Well ✓ Deepening
Reconditioning Plugging

4) PROPOSED USE (Check):
Domestic ✓ Industrial Municipal
Irrigation Test Well Other

5) TYPE OF WELL (Check):
Rotary ✓ Driven Dug
Cable Jetted Bored

6) WELL LOG:
Diameter of hole 3 in. Depth drilled 0 ft. Depth of completed well _____ ft. Date drilled Feb-1974
All measurements made from 0 ft. above ground level.

From (ft.)	To (ft.)	Description and color of formation material
0	8	Black Soil
8	40	Blue & Red Clay
40	62	Blue Clay
62	68	Red Sand
68	130	Clay Red & Blue
130	140	Corosal White Sand

(Use reverse side if necessary)

9) Casing:
Type: Old New ✓ Steel Plastic ✓ Other
Cemented from _____ ft. to _____ ft.

Diameter (inches)	Setting From (ft.)	To (ft.)	Gage

10) SCREEN:
Type Plastic
Perforated ✓ Slotted

Diameter (inches)	Setting From (ft.)	To (ft.)	Slot Size
2"	130	140	14

7) COMPLETION (Check):
Straight wall ✓ Gravel packed Other
Under reamed Open Hole

8) WATER LEVEL:
Static level 60 ft. below land surface Date 2-74
Artesian pressure _____ lbs. per square inch Date _____
Depth to pump bowls, cylinder, jet, etc., _____ ft. below land surface.

11) WELL TESTS:
Was a pump test made? Yes No ~~If~~ yes, by whom?
Yield: _____ gpm with _____ ft. drawdown after _____ hrs.
Bailer test _____ gpm with _____ ft. drawdown after _____ hrs.
Artesian flow _____ gpm
Temperature of water _____

12) WATER QUALITY:
Was a chemical analysis made? Yes No ✓
Did any strata contain undesirable water? Yes No
Type of water? fresh depth of strata _____

I hereby certify that this well was drilled by me (or under my supervision) and that each and all of the statements herein are true to the best of my knowledge and belief.

NAME Loyd T. Damrell (Type or Print) Water Well Drillers Registration No. 884
ADDRESS 5717 Chippewa (Street or RFD) Houston (City) Texas (State) 77038
(Signed) Loyd T. Damrell (Water Well Driller) Damrell Water Well Service (Company Name)

Please attach electric log, chemical analysis, and other pertinent information, if available.

*Additional instructions on reverse side.

TWDB-WD-6

Send original copy by certified mail to: TNRCC, P.O. Box 13087, Austin, TX 78711-3087

Please use black ink.

ATTENTION OWNER: *Confidentiality Privilege Notice on Reverse Side*

State of Texas
WELL REPORT

Texas Water Well Drillers Advisory Council
P.O. Box 13087
Austin, TX 78711-3087
512-239-0530

1) OWNER VERNON ROBERTS (Name) ADDRESS 12318 NORKEY (Street or RFD) HOUSTON (City) TX (State) 77086 (Zip)

2) ADDRESS OF WELL: County HARRIS (Street, RFD or other) (City) (State) (Zip) GRID # 65057

3) TYPE OF WORK (Check): [X] New Well [ ] Deepening [ ] Reconditioning [ ] Plugging

4) PROPOSED USE (Check): [ ] Monitor [ ] Environmental Soil Boring [X] Domestic [ ] Industrial [ ] Irrigation [ ] Injection [ ] Public Supply [ ] Dewatering [ ] Testwell
If Public Supply well, were plans submitted to the TNRCC? [ ] Yes [ ] No

5) X

6) WELL LOG:
Date Drilling: Started 7-19 1994 Completed 7-22 1994

DIAMETER OF HOLE

Dia. (in.)	From (ft.)	To (ft.)
6 3/4	Surface	360
3 7/8	360	365

7) DRILLING METHOD (Check): [ ] Driven [ ] Air Rotary [X] Mud Rotary [ ] Bored [ ] Air Hammer [ ] Cable Tool [ ] Jetted [ ] Other

N

From (ft.)	To (ft.)	Description and color of formation material
0	6	TOP SOIL
6	33	YELLOW SHALE
33	65	SAND
65	87	RED SHALE
87	130	SAND
130	173	RED SHALE
173	205	SAND
205	285	RED SHALE
285	333	SAND
333	342	RED SHALE
342	365	SAND

(Use reverse side if necessary)

8) Borehole Completion (Check): [ ] Open Hole [ ] Straight Wall [ ] Underreamed [ ] Gravel Packed [X] Other 2-STRING
If Gravel Packed give interval ... from ____ ft. to ____ ft.

CASING, BLANK PIPE, AND WELL SCREEN DATA:

Dia (in.)	New or Used	Steel, Plastic, etc. Perf., Slotted, etc. Screen Mfg., if commercial	Setting (ft.) From	Setting (ft.) To	Gage Casing Screen
4	N	PVC	0	350	SCH40
2 1/2	N	PVC WRAPED	350	365	SCH80

9) CEMENTING DATA [Rule 338.44(3)]
Cemented from 0 ft. to 350 ft. No. of sacks used 22
____ ft. to ____ ft. No. of sacks used ____
Method used PRESSURE
Cemented by SUGG WATER WELL
Distance to septic system field lines or other concentrated contamination 100 ft
Method of verification of above distance PROPERTY OWNER V.I.R.

10) SURFACE COMPLETION
[ ] Specified Surface Slab Installed [Rule 338.44(2)(A)]
[X] Specified Steel Sleeve Installed [Rule 338.44(3)(A)]
[ ] Pitless Adapter Used [Rule 338.44(3)(b)]
[ ] Approved Alternative Procedure Used [Rule 338.71]

11) WATER LEVEL:
Static level 200 ft. below land surface Date 7-22-94
Artesian flow ____ gpm. Date ____

12) PACKERS: Type Depth

13) TYPE PUMP:
[ ] Turbine [ ] Jet [X] Submersible [ ] Cylinder
[ ] Other
Depth to pump bowls, cylinder, jet, etc. 260 ft.

14) WELL TESTS:
Type test: [X] Pump [ ] Bailer [ ] Jetted [ ] Estimated
Yield: 11.5 gpm with 12 ft. drawdown after 2 hrs.

15) WATER QUALITY:
Did you knowingly penetrate any strata which contained undesirable constituents?
[ ] Yes [X] No If yes, submit "REPORT OF UNDESIRABLE WATER"
Type of water? ____ Depth of strata ____
Was a chemical analysis made? [ ] Yes [X] No

I hereby certify that this well was drilled by me (or under my supervision) and that each and all of the statements herein are true to the best of my knowledge and belief. I understand that failure to complete items 1 thru 15 will result in the log(s) being returned for completion and resubmittal.

COMPANY NAME SUGG WATER WELL DRILLING (Type or print) WELL DRILLER'S LICENSE NO. 1006 WPKL

ADDRESS 13501 CHRISMAN #26 (Street or RFD) HOUSTON (City) TEXAS (State) 77039 (Zip)

(Signed) James H. Sugg Jr. (Licensed Well Driller) (Signed) ____ (Registered Driller Trainee)

Please attach electric log, chemical analysis, and other pertinent information, if available.

4820112328

Send original copy by certified mail to: Texas Water Commission, P.O. Box 13087, Austin, Texas 78711

101 13

Please use black ink.

ATTENTION OWNER: *Confidentiality Privilege Notice on Reverse Side*

State of Texas
WELL REPORT

Texas Water Well Drillers Board
P.O. Box 13087
Austin, Texas 78711

1) OWNER Harmon Marton (Name) ADDRESS 9739 N. Houston Rosslyn (Street or RFD) Houston (City) Texas (State) 77088 (Zip)

2) LOCATION OF WELL: 6722 Ramona
County Harris miles in (NE, SW, etc.) direction from (Town)

Driller must complete the legal description below with distance and direction from two intersecting section or survey lines, or he must locate and identify the well on an official Quarter- or Half-Scale Texas County General Highway Map and attach the map to this form.

☐ LEGAL DESCRIPTION:
Section No. ____ Block No. ____ Township ____ Abstract No. ____ Survey Name ____
Distance and direction from two intersecting section or survey lines ____

☑ SEE ATTACHED MAP on 60-61-7

3) TYPE OF WORK (Check):
☑ New Well ☐ Deepening ☐ Reconditioning ☐ Plugging

4) PROPOSED USE (Check):
☑ Domestic ☐ Industrial ☐ Monitor ☐ Public Supply ☐ Irrigation ☐ Test Well ☐ Injection ☐ De-Watering

5) DRILLING METHOD (Check): ☐ Driven
☑ Mud Rotary ☐ Air Hammer ☐ Jetted ☐ Bored ☐ Air Rotary ☐ Cable Tool ☐ Other ____

6) WELL LOG:
Date Drilling: Started 5-20 19 91 Completed 5-21 19 91

DIAMETER OF HOLE

Dia. (in.)	From (ft.)	To (ft.)
6 3/4	Surface	297
3 7/8	297	307

7) BOREHOLE COMPLETION:
☐ Open Hole ☑ Straight Wall ☐ Underreamed
☐ Gravel Packed ☐ Other ____
If Gravel Packed give interval . . . from ____ ft. to ____ ft.

From (ft.)	To (ft.)	Description and color of formation material
0	16	Top Soil + Clay
16	28	Sur face Sand
28	97	Clay
97	143	Sand
143	157	Clay
157	215	Sand
215	258	Clay
258	324	Sand
324	390	Clay
290	307	Sand

(Use reverse side if necessary)

8) CASING, BLANK PIPE, AND WELL SCREEN DATA:

Dia. (in.)	New or Used	Steel, Plastic, etc. Perf., Slotted, etc. Screen Mfg., if commercial	Setting (ft.) From	Setting (ft.) To	Gage Casting Screen
4	N	PVC	0	297	
3	N	Galvanized	292	297	
2	N	PVC	297	307	.010

RECEIVED
JUN 3 1991
TEXAS WATER WELL DRILLERS BOARD

9) CEMENTING DATA [Rule 287.44(1)]
Cemented from 0 ft. to 297 ft. No. of Sacks Used 35
____ ft. to ____ ft. No. of Sacks Used ____
Method used Hall. Burton
Cemented by Bussell & Son Inc.

13) TYPE PUMP:
☐ Turbine ☐ Jet ☑ Submersible ☐ Reciprocating
☐ Other ____
Depth to pump bowls, cylinder, jet, etc., ____ ft.

10) SURFACE COMPLETION
☐ Specified Surface Slab Installed [Rule 287.44(2)(A)]
☐ Specified Steel Sleeve Installed [Rule 287.44(3)(A)]
☐ Pitless Adapter Used [Rule 287.44(3)(B)]
☑ Approved Alternative Procedure Used [Rule 287.71]

14) WELL TESTS:
Type Test: ☐ Pump ☐ Bailer ☑ Jetted ☑ Estimated
Yield: 20 gpm with ____ ft drawdown after ____ hrs.

11) WATER LEVEL:
Static level 210 ft. below land surface Date 5-21-91
Artesian flow ____ gpm. Date ____

15) WATER QUALITY:
Did you knowingly penetrate any strata which contained undesirable constituents?
☐ Yes ☑ No If yes, submit "REPORT OF UNDESIRABLE WATER"
Type of water? ____ Depth of strata ____
Was a chemical analysis made? ☐ Yes ☑ No

12) PACKERS: Type K-Packer Depth 292

I hereby certify that this well was drilled by me (or under my supervision) and that each and all of the statements herein are true to the best of my knowledge and belief. I understand that failure to complete items 1 thru 15 will result in the log(s) being returned for completion and resubmittal.

COMPANY NAME Bussell & Son Inc (Type or print) WELL DRILLER'S LICENSE NO. 2035

ADDRESS Po Box 874 (Street or RFD) Tomball (City) TX (State) 77377-0874 (Zip)

(Signed) Craig Bussell (Licensed Well Driller) (Signed) ____ (Registered Driller Trainee)

Please attach electric log, chemical analysis, and other pertinent information, if available.

For TWC use only: Well No. 65-05-7 Located on map ____

WWD-012 (Rev. 05-18-90)

TEXAS WATER COMMISSION COPY

4820112324

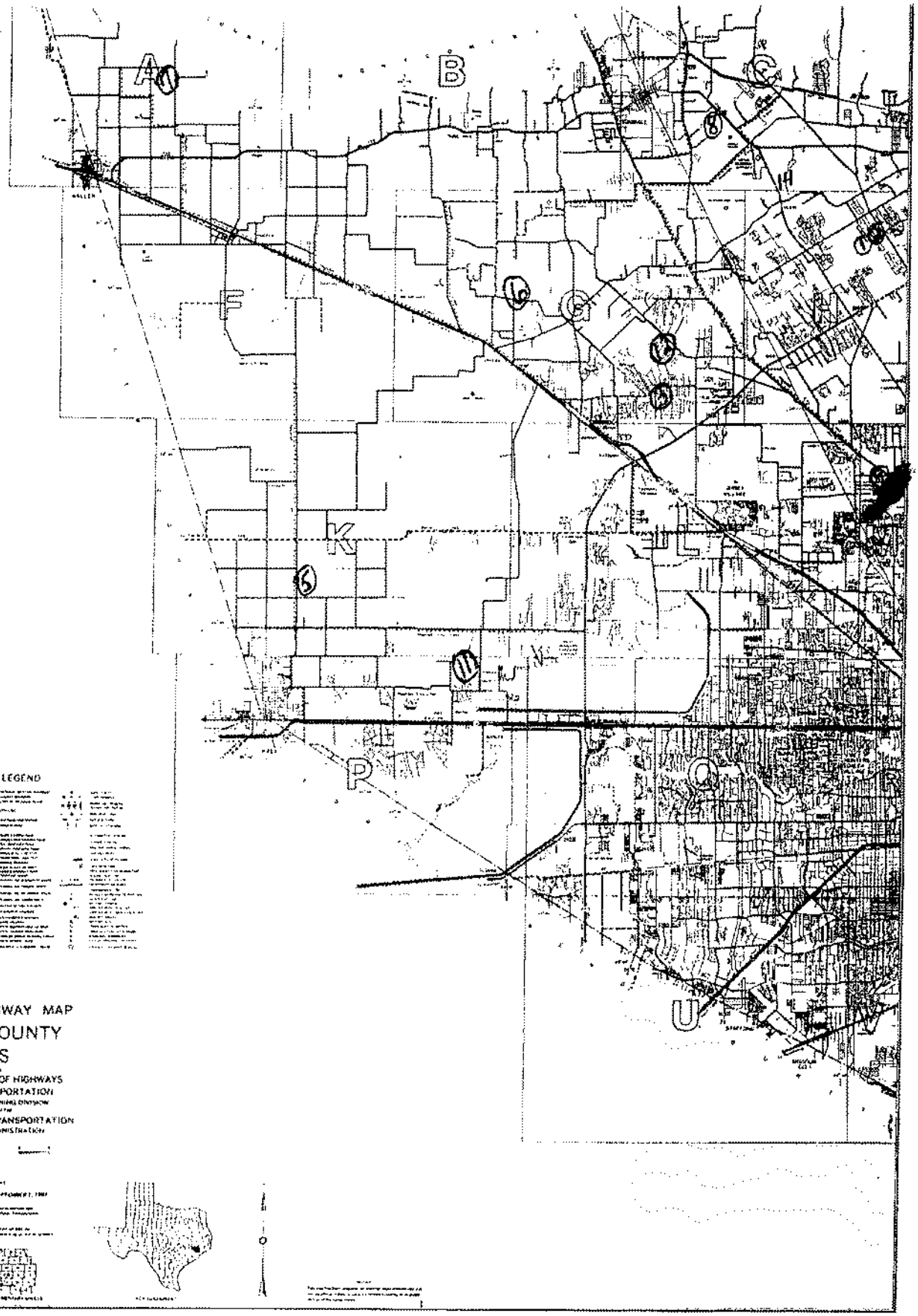

LEGEND

GENERAL HIGHWAY MAP

HARRIS COUNTY TEXAS

STATE DEPARTMENT OF HIGHWAYS AND PUBLIC TRANSPORTATION

TRANSPORTATION PLANNING DIVISION

U.S. DEPARTMENT OF TRANSPORTATION

FEDERAL HIGHWAY ADMINISTRATION

1979

(5)

Please use black ink.
Send original copy by certified mail to the Texas Department of Water Resources P. O. Box 13087 Austin, Texas 78711

State of Texas
WATER WELL REPORT

ATTENTION OWNER: *Confidentiality Privilege Notice on Reverse Side*

Texas Water Well Drillers Board P. O. Box 13087 Austin, Texas 78711

1) OWNER Travis Jaroszewski (Name) Address 12322 Norky (Street or RFD) Houston (City) Tex. (State) (Zip)

2) LOCATION OF WELL: County Harris 15 miles in N. (N.E., S.W., etc.) direction from Houston (Town)

Driller must complete the legal description to the right with distance and direction from two intersecting section or survey lines, or he must locate and identify the well on an official Quarter- or Half-Scale Texas County General Highway Map and attach the map to this form.

☐ Legal description:
Section No. _____ Block No. _____ Township _____
Abstract No. _____ Survey Name _____
Distance and direction from two intersecting section or survey lines _____
☑ See attached map. on 65-054

3) TYPE OF WORK (Check):
☑ New Well ☐ Deepening ☐ Reconditioning ☐ Plugging

4) PROPOSED USE (Check):
☑ Domestic ☐ Industrial ☐ Public Supply ☐ Irrigation ☐ Test Well ☐ Other _____

5) DRILLING METHOD (Check):
☑ Mud Rotary ☐ Air Hammer ☐ Driven ☐ Bored ☐ Air Rotary ☐ Cable Tool ☐ Jetted ☐ Other _____

6) WELL LOG:
Date drilled 9/15/87

DIAMETER OF HOLE

Dia. (in.)	From (ft.)	To (ft.)
6½	Surface	300

7) BOREHOLE COMPLETION:
☐ Open Hole ☐ Straight Wall ☐ Underreamed
☐ Gravel Packed ☑ Other Cemented
If Gravel Packed give interval . . . from _____ ft. to _____ ft.

From (ft.)	To (ft.)	Description and color of formation material
0	3	top soil
3	85	red + gray clay
85	95	blue clay
95	129	coarse sand
129	180	clay + shell strips
180	188	fine sand + clay strips
188	228	red + gray clay
228	260	coarse sand
260	285	red + gray clay
285	300	coarse sand

(Use reverse side if necessary)

8) CASING, BLANK PIPE, AND WELL SCREEN DATA:

Dia. (in.)	New or Used	Steel, Plastic, etc. Perf., Slotted, etc. Screen Mgl., if commercial	Setting (ft.) From	Setting (ft.) To	Gage Casing Screen
4"	New	Plastic Casing	0	285	40
2½"	New	Plastic Screen	290	300	12

9) CEMENTING DATA [Rule 319.44(b)]
Cemented from 0 ft. to 15 ft.
150 ft. to 285 ft.
Method used Pressurized
Cemented by Ind.

10) SURFACE COMPLETION
☐ Specified Surface Slab Installed [Rule 319.44(c)]
☐ Pitless Adapter Used [Rule 319.44(d)]
☑ Approved Alternative Procedure Used [Rule 319.71]

11) WATER LEVEL:
Static level 200 ft. below land surface Date 9/16/87
Artesian flow _____ gpm. Date _____

12) PACKERS: Type: 2½"x4" R+R 3Ring Depth: 275'

13) TYPE PUMP:
☐ Turbine ☐ Jet ☑ Submersible ☐ Cylinder
☐ Other _____
Depth to pump bowls, cylinder, jet, etc., _____ ft.

14) WELL TESTS:
Type Test: ☐ Pump ☐ Bailer ☐ Jetted ☐ Estimated
Yield: _____ gpm with _____ ft. drawdown after _____ hrs.

15) WATER QUALITY:
Did you knowingly penetrate any strata which contained undesirable water? ☐ Yes ☑ No
If yes, submit "REPORT OF UNDESIRABLE WATER"
Type of water? Fresh Depth of strata 15'
Was a chemical analysis made? ☐ Yes ☑ No

I hereby certify that this well was drilled by me (or under my supervision) and that each and all of the statements herein are true to the best of my knowledge and belief. I understand that failure to complete items 1 thru 12 will result in the log(s) being returned for completion and resubmittal.

COMPANY NAME Damrell + Potter Drilling Co (Type or Print) Water Well Driller's License No. 1872

ADDRESS Star Rt. Box 44B (Street or RFD) Cleveland (City) Tex. (State) 77327 (Zip)

(Signed) Bobby Potter (Licensed Water Well Driller) (Signed) _____ (Registered Driller Trainee)

Please attach electric log, chemical analysis, and other pertinent information, if available.

For TDWR use only
Well No. 65-054-4
Located on map _____

DEPARTMENT OF WATER RESOURCES COPY

4820112317

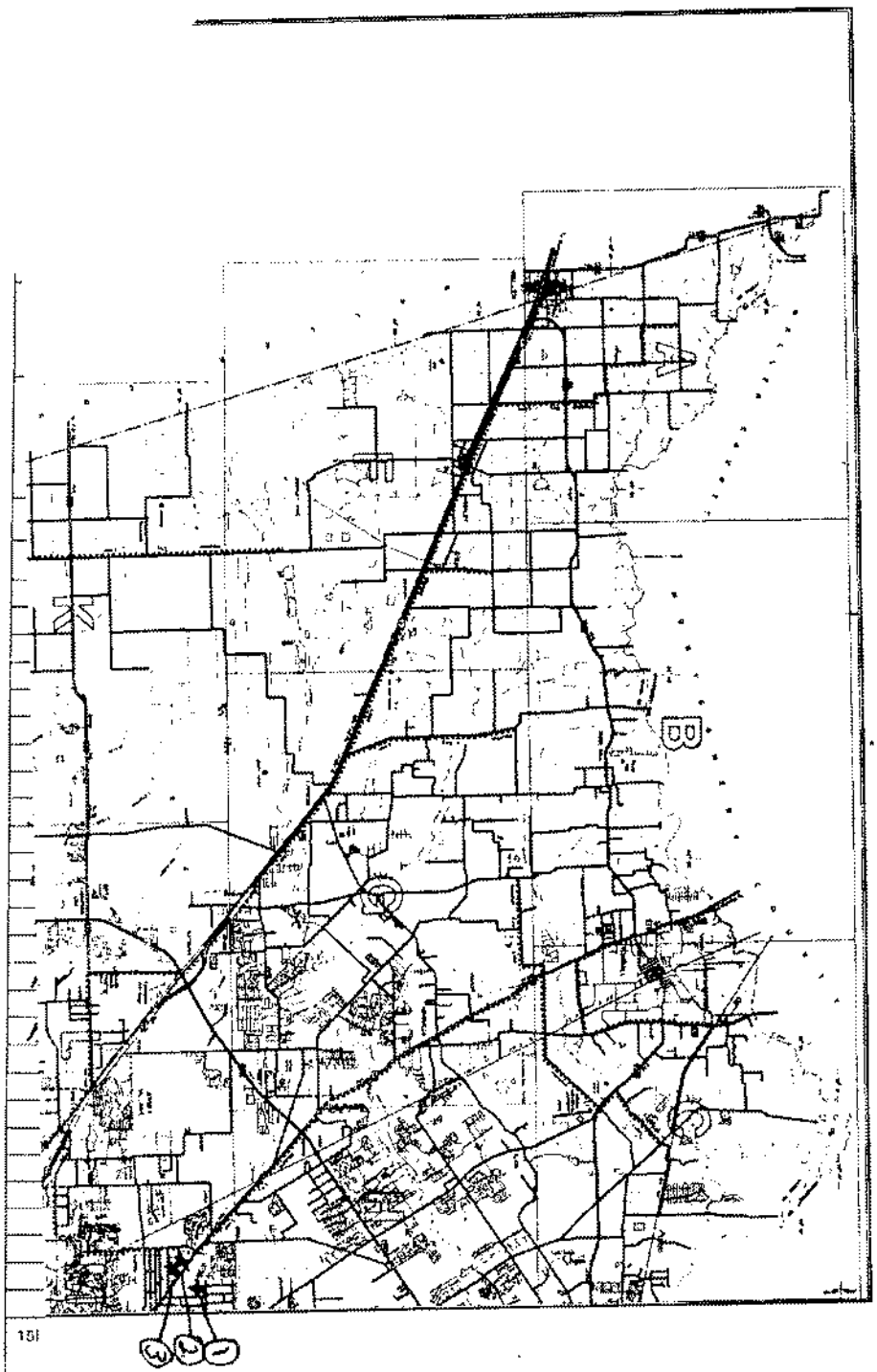

Drillers Board

3711

Tex.
(Zip)

d

reamed
d
ft.

To	Gage Casing Screen
155	40
165	12

ft.
ft.

8/87

der
ft.

151

If yes, submit "REPORT OF UNDESIRABLE WATER"
Type of water? Fresh Depth of strata 29'
Was a chemical analysis made? ☐ Yes ☑ No

Type Test: ☐ Pump ☐ Bailer ☐ Jetted ☐ Estimated
Yield: _____ gpm with _____ ft. drawdown after _____ hrs.

I here by certify that this well was drilled by me (or under my supervision) and that each and all of the statements herein are true to the best of my knowledge and belief. I understand that failure to complete items 1 thru 12 will result in the log(s) being returned for completion and resubmittal.

COMPANY NAME Damrell + Potter Drilling Co (Type or Print) Water Well Driller's License No. 1872

ADDRESS Star Rt. Box 44B (Street or RFD) Cleveland (City) Tex. (State) 77327 (Zip)

(Signed) Bobby Potter (Licensed Water Well Driller) (Signed) _____ (Reg. Sanit. Driller Trainee) For TDWR use only

(13)

Send original copy by certified mail to: Texas Water Commission, P.O. Box 13087, Austin, Texas 78711

Please use black ink.

ATTENTION OWNER: *Confidentiality Privilege Notice on Reverse Side*

State of Texas WELL REPORT

Texas Water Well Drillers Board
P.O. Box 13087
Austin, Texas 78711

1) OWNER N J Services (Name) ADDRESS 6910 Romona (Street or RFD) Hstn (City) TX (State) 77086 (Zip)

2) LOCATION OF WELL: Tana Circle
County Harris, _____ miles in _____ (NE, SW, etc.) direction from _____ (Town)

Driller must complete the legal description below with distance and direction from two intersecting section or survey lines, or he must locate and identify the well on an official Quarter- or Half-Scale Texas County General Highway Map and attach the map to this form.

☐ LEGAL DESCRIPTION:
Section No. _____ Block No. _____ Township _____ Abstract No. _____ Survey Name _____
Distance and direction from two intersecting section or survey lines _____
☒ SEE ATTACHED MAP on 65-04-7

3) TYPE OF WORK (Check): ☒ New Well ☐ Deepening ☐ Reconditioning ☐ Plugging

4) PROPOSED USE (Check): ☐ Domestic ☐ Industrial ☐ Monitor ☐ Public Supply ☒ Irrigation ☐ Test Well ☐ Injection ☐ De-Watering

5) DRILLING METHOD (Check): ☐ Driven ☒ Mud Rotary ☐ Air Hammer ☐ Jetted ☐ Bored ☐ Air Rotary ☐ Cable Tool ☐ Other _____

6) WELL LOG:
Date Drilling: Started 9-28 1990 Completed 9-31 1990

DIAMETER OF HOLE

Dia. (in.)	From (ft.)	To (ft.)
16 3/4	Surface	379
3715	379	400

7) BOREHOLE COMPLETION: ☐ Open Hole ☒ Straight Wall ☐ Underreamed ☐ Gravel Packed ☐ Other _____
If Gravel Packed give interval . . . from _____ ft. to _____ ft.

From (ft.)	To (ft.)	Description and color of formation material
0	35	Top Soil + Clay
35	76	Surface Sand
76	105	Clay
105	158	Sand
158	167	Clay
167	219	Sand
219	225	Clay
225	254	Sand
254	262	Clay
262	268	Sand

(Use reverse side if necessary)

8) CASING, BLANK PIPE, AND WELL SCREEN DATA:

Dia. (in.)	New or Used	Steel, Plastic, etc. Perf., Slotted, etc. Screen Mfg., if commercial	Setting (ft.) From	Setting (ft.) To	Gage Casting Screen
4	N	Galv. Steel	0	379	
2	N	Galvanized	374	380	
2	N	PVC	380	390	.016
2	N	PVC	390	400	.020

9) CEMENTING DATA [Rule 287.44(1)]
Cemented from 0 ft. to 15 ft. No. of Sacks Used _____
329 ft. to 379 ft. No. of Sacks Used _____
Method used Halliburton
Cemented by Bussell + Son Inc

RECEIVED DEC 05 1990 TEXAS WATER COMMISS

13) TYPE PUMP: ☐ Turbine ☐ Jet ☒ Submersible ☐ Cylinder ☐ Other _____
Depth to pump bowls, cylinder, jet, etc., _____ ft.

10) SURFACE COMPLETION
☐ Specified Surface Slab Installed [Rule 287.44(2)(A)]
☐ Specified Steel Sleeve Installed [Rule 287.44(3)(A)]
☐ Pitless Adapter Used [Rule 287.44(3)(B)]
☒ Approved Alternative Procedure Used [Rule 287.71]

14) WELL TESTS:
Type Test: ☐ Pump ☐ Bailer ☒ Jetted ☐ Estimated
Yield: 55 gpm with _____ ft. drawdown after _____ hrs.

11) WATER LEVEL:
Static level 157 ft. below land surface Date 9-31-90
Artesian flow _____ gpm. Date _____

15) WATER QUALITY:
Did you knowingly penetrate any strata which contained undesirable constituents?
☐ Yes ☒ No If yes, submit "REPORT OF UNDESIRABLE WATER"
Type of water? _____ Depth of strata _____
Was a chemical analysis made? ☐ Yes ☒ No

12) PACKERS: Type K-Packer Depth 374

I hereby certify that this well was drilled by me (or under my supervision) and that each and all of the statements herein are true to the best of my knowledge and belief. I understand that failure to complete items 1 thru 15 will result in the log(s) being returned for completion and resubmittal.

COMPANY NAME Bussell + Son Inc (Type or print) WELL DRILLER'S LICENSE NO. 2035

ADDRESS P O Box 574 (Street or RFD) Tomball (City) TX (State) 77377-0574 (Zip)

(Signed) Craig Bussell (Licensed Well Driller) (Signed) David L Young (Registered Driller Trainee)

Please attach electric log, chemical analysis, and other pertinent information, if available.

For TWC use only: Well No. 65-05-7 Located on map _____

WWD-012 (Rev. 05-18-90)

TEXAS WATER COMMISSION COPY

4820112319

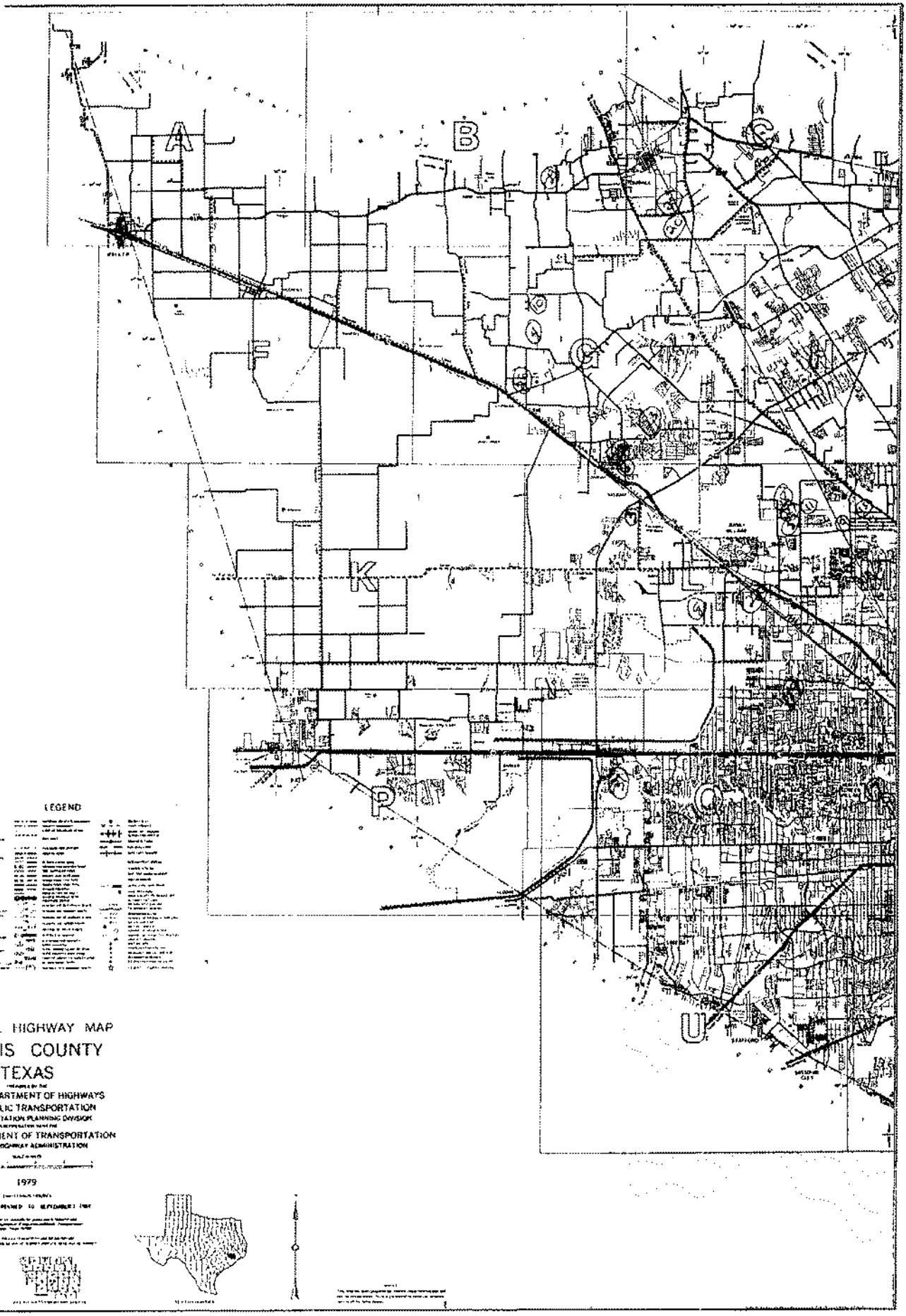

LEGEND

GENERAL HIGHWAY MAP

HARRIS COUNTY TEXAS

PREPARED BY THE
STATE DEPARTMENT OF HIGHWAYS
AND PUBLIC TRANSPORTATION
TRANSPORTATION PLANNING DIVISION
IN COOPERATION WITH THE
U.S. DEPARTMENT OF TRANSPORTATION
FEDERAL HIGHWAY ADMINISTRATION

1979

HIGHWAYS REVISED TO SEPTEMBER 1, 1980

Well #3

Please use black ink.
Send original copy by certified mail to the Texas Department of Water Resources P. O. Box 13087 Austin, Texas 78711

State of Texas
WATER WELL REPORT

ATTENTION OWNER: Confidentiality Privilege Notice on Reverse Side

Texas Water Well Drillers Board P. O. Box 13087 Austin, Texas 78711

1) OWNER Big 6 Drilling (Name) Address 7500 Sanfelipe Houston Tex (Street or RFD) (City) (State) 77656 (Zip)

2) LOCATION OF WELL: County Harris North side miles in (N.E., S.W., etc.) direction from Houston (Town)

Driller must complete the legal description to the right with distance and direction from two intersecting section or survey lines, or he must locate and identify the well on an official Quarter- or Half-Scale Texas County General Highway Map and attach the map to this form.

☐ Legal description:
Section No. ____ Block No. ____ Township ____
Abstract No. ____ Survey Name ____
Distance and direction from two intersecting section or survey lines ____
☑ See attached map. Map on 65-05-4HH

3) TYPE OF WORK (Check): ☑ New Well ☐ Deepening ☐ Reconditioning ☐ Plugging

4) PROPOSED USE (Check): ☐ Domestic ☑ Industrial ☐ Public Supply ☐ Irrigation ☐ Test Well ☐ Other ____

5) DRILLING METHOD (Check): ☑ Mud Rotary ☐ Air Hammer ☐ Driven ☐ Bored ☐ Air Rotary ☐ Cable Tool ☐ Jetted ☐ Other ____

6) WELL LOG:

Date drilled 10-2-84

DIAMETER OF HOLE Dia. (in.)	From (ft.)	To (ft.)
	Surface	
6½	0	380

7) BOREHOLE COMPLETION: ☐ Open Hole ☑ Straight Wall ☐ Underreamed ☐ Gravel Packed ☐ Other ____
If Gravel Packed give interval ... from ____ ft. to ____ ft.

From (ft.)	To (ft.)	Description and color of formation material
0	37	Clay
37	53	Sand
53	87	Clay
87	135	Sand
135	230	Clay
230	245	Sand
245	315	Clay
315	380	Sand

(Use reverse side if necessary)

8) CASING, BLANK PIPE, AND WELL SCREEN DATA.

Dia (in.)	New or Used	Steel, Plastic, etc. Perf., Slotted, etc. Screen Mgf., if commercial	Setting (ft.) From	To	Gage Casing Screen
3	N	plastic	0	340	4.0
3	N	plastic Slotted	340	380	4.0

9) CEMENTING DATA [Rule 319.44(b)]
Cemented from 0 ft. to 10 ft.
____ ft. to ____ ft.
Method used ____
Cemented by ____

10) SURFACE COMPLETION
☐ Specified Surface Slab Installed [Rule 319.44(c)]
☐ Pitless Adapter Used [Rule 319.44(d)]
☑ Approved Alternative Procedure Used [Rule 319.71]

11) WATER LEVEL:
Static level 120 ft. below land surface Date 10-2-84
Artesian flow ____ gpm. Date ____

12) PACKERS: Type Depth
1 N 10 ft

13) TYPE PUMP:
☐ Turbine ☑ Jet ☐ Submersible ☐ Cylinder
☐ Other ____
Depth to pump bowls, cylinder, jet, etc., ____ ft.

14) WELL TESTS:
Type Test: ☐ Pump ☐ Bailer ☑ Jetted ☐ Estimated
Yield: ____ gpm with ____ ft. drawdown after ____ hrs.

15) WATER QUALITY:
Did you knowingly penetrate any strata which contained undesirable water? ☐ Yes ☑ No
If yes, submit "REPORT OF UNDESIRABLE WATER"
Type of water? Fresh Depth of strata 100
Was a chemical analysis made? ☐ Yes ☑ No

RECEIVED
SEP - 3 1985
DEPT. OF WATER RESOURCES

I hereby certify that this well was drilled by me (or under my supervision) and that each and all of the statements herein are true to the best of my knowledge and belief. I understand that failure to complete items 1 thru 12 will result in the log(s) being returned for completion and resubmittal.

COMPANY NAME Sam Gore Water Well Serv. (Type or Print), Water Well Driller's License No. 911

ADDRESS Star Rt. 1 Box 1945 Silsbee Tex (Street or RFD) (City) 77656 (State) (Zip)

(Signed) Samuel C. Gore (Licensed Water Well Driller) (Signed) ____ (Registered Driller Trainee) Dup

For TDWR use only
Well No. 65-05-1P
Located on map 8-2-84

Please attach electric log, chemical analysis, and other pertinent information, if available.

DEPARTMENT OF WATER RESOURCES COPY

4820113307

GW 7

Send original copy by certified mail to the Texas Water Development Board P. O. Box 12386 Austin, Texas 78711	State of Texas WATER WELL REPORT	For TWDB use only Well No. [illegible] Located on map [illegible] Received: [illegible] Form GW 8 ____ Form GW 9 ____

1) OWNER:
Person having well drilled Joe L. Shook (Name) Address 6802 Romona - Houston, Texas (Street or RFD) (City) (State)

Landowner Joe L. Shook (Name) Address 6802 Romona - Houston, Texas (Street or RFD) (City) (State)

2) LOCATION OF WELL:
County Harris Labor ____ League ____ Abstract No. ____

NW¼ NE¼ SW¼ SE¼ of Section ____ Block No. Lot 29 Survey A L Coan
(Circle as many as are known)

miles in ____ (NE, SW, etc) direction from ____ (Town)



Sketch map of well location with distances from adjacent section or survey lines, and to landmarks, roads, and creeks.

3) TYPE OF WORK (Check):
New Well ☑ Deepening ☐
Reconditioning ☐ Plugging ☐

4) PROPOSED USE (Check):
Domestic ☑ Industrial ☐ Municipal ☐
Irrigation ☐ Test Well ☐ Other ☐

5) TYPE OF WELL (Check):
Rotary ☑ Driven ☐ Bug ☐
Cable ☐ Jetted ☐ Bored ☐

6) WELL LOG:
Diameter of hole 3" in. Depth drilled 132 ft. Depth of completed well 132 ft. Date drilled 12, 1968

All measurements made from 0 ft. above ground level.

From (ft.)	To (ft.)	Description and color of formation material	From (ft.)	To (ft.)	Description and color of formation material
0	47	Red & tan Jointed Clay			
47	53	Sand Red fine			
53	100	Red Clay			
100	132	Coarse white Sand			
					(Use reverse side if necessary)

7) COMPLETION (Check):
Straight wall ☑ Gravel packed ☐ Other ☐
Under reamed ☐ Open hole ☐

8) WATER LEVEL:
Static level 60 ft. below land surface Date 12, 1968
Artesian pressure ____ lbs. per square inch Date ____

9) CASING:
Type: old ☐ New ☑ Steel ☑ Plastic ☐ Other ☐
Cemented from ____ ft. to ____ ft.

Diameter (inches)	Setting From (ft.)	Setting To (ft.)	Gage
2"	0	124	

10) SCREEN:
Type Plastic
Perforated ☑ Slotted ☐

Diameter (inches)	Setting From (ft.)	Setting To (ft.)	Slot size
2"	124	132	14

11) WELL TESTS:
Was a pump test made? ☐ Yes ☑ No If yes by whom?

Yield: ____ gpm with ____ ft. drawdown after ____ hrs
Bailer test ____ gpm with ____ ft. drawdown after ____ hrs
Artesian flow ____ gpm Date ____
Temperature of water ____
Was a chemical analysis made? ☐ Yes ☐ No
Did any strata contain undesirable water? ☐ Yes ☐ No
Type of water? ____ depth of strata ____

12) PUMP DATA:
Manufacturer's Name UNKNOWN

Type ____ H.P. ____
Designed pumping rate ____ gpm ☐ gph ☐
Type power unit ____
Depth to bowls, cylinder, jet, etc., ____ ft. below land surface.

I hereby certify that this well was drilled by me (or under my supervision) and that each and all of the statements herein are true to the best of my knowledge and belief.

NAME Loyd L. Damrell (Type or Print) Water Well Drillers Registration No. 884

Address 5717 Chippewa (Street or RFD) Houston (City) Texas (State)

(Signed) Loyd L. Damrell (Water Well Driller) Damrell Water Well Service (Company Name)

Please attach electric log, chemical analysis, and other pertinent information, if available.

4820112065

STATE OF TEXAS WELL REPORT for Tracking #151271

Owner:	**Hanumshahe Sadiku**	Owner Well #:	**No Data**
Address:	**12319 Norkey Street Houston, TX 77086**	Grid #:	**65-05-7**
Well Location:	**12319 Norkey Street Houston, TX 77086**	Latitude:	**29° 54' 35" N**
		Longitude:	**095° 29' 29" W**
Well County:	**Harris**	Elevation:	**No Data**
Type of Work:	**New Well**	Proposed Use:	**Domestic**

Drilling Start Date: **6/17/2005** Drilling End Date: **6/18/2005**

	Diameter (in.)	*Top Depth (ft.)*	*Bottom Depth (ft.)*
Borehole:	**6.75**	**0**	**410**
	3.875	**410**	**435**

Drilling Method: **Mud (Hydraulic) Rotary**

Borehole Completion: **2 string**

	Top Depth (ft.)	*Bottom Depth (ft.)*	*Description (number of sacks & material)*
Annular Seal Data:	**0**	**410**	**22 portland**
	0	**15**	**10 sackqrete**

Seal Method: **Positive Displacement**

Sealed By: **Robinson Water Well**

Distance to Property Line (ft.): **20**

Distance to Septic Field or other concentrated contamination (ft.): **75**

Distance to Septic Tank (ft.): **No Data**

Method of Verification: **owner**

Surface Completion: **Surface Sleeve Installed**

Water Level: **195 ft.** below land surface on **2005-06-18** Measurement Method: **Unknown**

Packers: **K 395**

Type of Pump: **Submersible** Pump Depth (ft.): **280**

Well Tests: **Jetted** **Yield: 40 GPM**

	Strata Depth (ft.)	Water Type
Water Quality:	**No Data**	**No Data**

Chemical Analysis Made: **No**

Did the driller knowingly penetrate any strata which contained injurious constituents?: **No**

Certification Data: The driller certified that the driller drilled this well (or the well was drilled under the driller's direct supervision) and that each and all of the statements herein are true and correct. The driller understood that failure to complete the required items will result in the report(s) being returned for completion and resubmittal.

Company Information: **Robinson Water Well Services, Inc.**

11819 W. Montgomery
Houston, TX 77086

Driller Name: **M.E. Robinson** License Number: **1464**

Comments: **ATTENTION: W.L.**

Lithology:
DESCRIPTION & COLOR OF FORMATION MATERIAL

Top (ft.)	Bottom (ft.)	Description
0	**105**	**clay**
105	**205**	**clay & shell**
205	**225**	**sandy shell**
225	**255**	**sand**
255	**275**	**shell**
275	**295**	**sand**
295	**300**	**rock**
300	**410**	**sandy shell**
410	**435**	**sand**

Casing:
BLANK PIPE & WELL SCREEN DATA

Dia. (in.)	New/Used	Type	Setting From/To (ft.)
4	**new**	**pvc**	**0 ft. to 410 ft. Sch 40**
2 1/2	**new**	**pvc liner**	**395 ft. to 410 ft. Sch 40**
2 1/2	**new**	**pvc screen**	**410 ft. to 435 ft. 0.08**

IMPORTANT NOTICE FOR PERSONS HAVING WELLS DRILLED CONCERNING CONFIDENTIALITY

TEX. OCC. CODE Title 12, Chapter 1901.251, authorizes the owner (owner or the person for whom the well was drilled) to keep information in Well Reports confidential. The Department shall hold the contents of the well log confidential and not a matter of public record if it receives, by certified mail, a written request to do so from the owner.

Please include the report's Tracking Number on your written request.

Texas Department of Licensing and Regulation
P.O. Box 12157
Austin, TX 78711
(512) 334-5540

#4 ON MAP

Send original copy by certified mail to the Texas Department of Water Resources P. O. Box 13087 Austin, Texas 78711

State of Texas
WATER WELL REPORT

ATTENTION OWNER: *Confidentiality Privilege Notice on Reverse Side*

Texas Water Well Drillers Board P. O. Box 13087 Austin, Texas 78711

1) OWNER RUAG TRINCH (Name) Address 12327 NORKEY (Street or RFD) HOUSTON (City) TX. (State) (Zip)

2) LOCATION OF WELL: County HARRIS miles in (N.E., S.W., etc.) direction from (Town)

Driller must complete the legal description to the right with distance and direction from two intersecting section or survey lines, or he must locate and identify the well on an official Quarter- or Half-Scale Texas County General Highway Map and attach the map to this form.

☐ Legal description:
Section No. Block No. Township
Abstract No. Survey Name
Distance and direction from two intersecting section or survey lines
☒ See attached map. Map nr Dyg 60-61-62

3) TYPE OF WORK (Check): ☒ New Well ☐ Deepening ☐ Reconditioning ☐ Plugging

4) PROPOSED USE (Check): ☒ Domestic ☐ Industrial ☐ Public Supply ☐ Irrigation ☐ Test Well ☐ Other

5) DRILLING METHOD (Check): ☒ Mud Rotary ☐ Air Hammer ☐ Driven ☐ Bored ☐ Air Rotary ☐ Cable Tool ☐ Jetted ☐ Other

6) WELL LOG:

Date drilled 8-16-85

DIAMETER OF HOLE Dia. (in.)	From (ft.)	To (ft.)
6¾"	Surface 0'	130'

7) BOREHOLE COMPLETION: ☐ Open Hole ☒ Straight Wall ☐ Underreamed ☐ Gravel Packed ☐ Other
If Gravel Packed give interval . . . from ft. to ft.

From (ft.)	To (ft.)	Description and color of formation material
0'	90'	TOPSOIL + CLAY
90'	130'	SAND

8) CASING, BLANK PIPE, AND WELL SCREEN DATA:

Dia. (in.)	New or Used	Steel, Plastic, etc. Perf., Slotted, etc. Screen Mgf., if commercial	Setting (ft.) From	Setting (ft.) To	Gage Casing Screen
4"	N	PVC WELL CASING	0'	120'	
4"	N	PVC SLOTTED SCREEN	120'	130'	#12

CEMENTING DATA
Cemented from ft. to ft.
Method used NONE
Cemented by (Company or Individual)

9) WATER LEVEL:
Static level 70' ft. below land surface Date
Artesian flow gpm. Date

10) PACKERS: Type Depth
4" FORMATION 119'-115'-110'

SEP 20 1985

11) TYPE PUMP:
☐ Turbine ☐ Jet ☒ Submersible ☐ Cylinder ☐ Other
Depth to pump bowls, cylinder, jet, etc., 125' ft.

12) WELL TESTS:
☐ Type Test: ☐ Pump ☐ Bailer ☐ Jetted ☐ Estimated
Yield: NONE gpm. with ft. drawdown after hrs.

(Use reverse side if necessary)

13) WATER QUALITY:
Did you knowingly penetrate any strata which contained undesirable water? ☐ Yes ☒ No
If yes, submit "REPORT OF UNDESIRABLE WATER"
Type of water? Depth of strata
Was a chemical analysis made? ☐ Yes ☒ No

I hereby certify that this well was drilled by me (or under my supervision) and that each and all of the statements herein are true to the best of my knowledge and belief.

COMPANY NAME ALL WEATHER PUMP & WELL (Type or Print) Water Well Driller's License No. 2323

ADDRESS 119 RIVER OAKS DR (Street or RFD) CONROE (City) TEX. (State) 77385 (Zip)

(Signed) (Licensed Water Well Driller) (Signed) (Registered Driller Trainee) D-4

Please attach electric log, chemical analysis, and other pertinent information, if available.

For TDWR use only
Well No. 65-05-2B
Located on map #5 Dyg

TDWR 0392 (Rev 5-27-82) DEPARTMENT OF WATER RESOURCES COPY

48 20 112 063

(2)

Please use black ink.
Send original copy by certified mail to the
Texas Department of Water Resources
P. O. Box 13087
Austin, Texas 78711

State of Texas
WATER WELL REPORT

ATTENTION OWNER: *Confidentiality Privilege Notice on Reverse Side*

Texas Water Well Drillers Board
P. O. Box 13087
Austin, Texas 78711

1) OWNER O. B. Reaves (Name) Address 12326 Norky (Street or RFD) Houston (City) Tex. (State) (Zip)

2) LOCATION OF WELL: County Harris 15 miles in N. (N.E., S.W., etc.) direction from Houston (Town)

Driller must complete the legal description to the right with distance and direction from two intersecting section or survey lines, or he must locate and identify the well on an official Quarter- or Half-Scale Texas County General Highway Map and attach the map to this form.

☐ Legal description:
Section No. _____ Block No. _____ Township _____
Abstract No. _____ Survey Name _____
Distance and direction from two intersecting section or survey lines _____
☑ See attached map. 0065 05 4

3) TYPE OF WORK (Check): ☑ New Well ☐ Deepening ☐ Reconditioning ☐ Plugging

4) PROPOSED USE (Check): ☑ Domestic ☐ Industrial ☐ Public Supply ☐ Irrigation ☐ Test Well ☐ Other _____

5) DRILLING METHOD (Check): ☑ Mud Rotary ☐ Air Hammer ☐ Driven ☐ Bored ☐ Air Rotary ☐ Cable Tool ☐ Jetted ☐ Other _____

6) WELL LOG:

Date drilled 9/10/87

DIAMETER OF HOLE Dia. (in.)	From (ft.)	To (ft.)
6½	Surface	300

7) BOREHOLE COMPLETION: ☐ Open Hole ☐ Straight Wall ☐ Underreamed ☐ Gravel Packed ☑ Other Cemented
If Gravel Packed give interval . . . from _____ ft. to _____ ft.

From (ft.)	To (ft.)	Description and color of formation material
0	3	top soil
3	85	red + gray clay
85	95	blue clay
95	129	coarse sand
129	180	clay + shell strips
180	188	fine sand + clay strips
188	228	red + gray clay
228	260	coarse sand
260	285	red + gray clay
285	300	coarse sand

RECEIVED

(Use reverse side if necessary)

8) CASING, BLANK PIPE, AND WELL SCREEN DATA:

Dia. (in.)	New or Used	Steel, Plastic, etc. Perf., Slotted, etc. Screen Mgf., if commercial	Setting (ft.) From	Setting (ft.) To	Gage Casing Screen
4"	New	Plastic Casing	0	285	40
2½"	New	Plastic Screen	290	300	12

9) CEMENTING DATA [Rule 319.44(b)]
Cemented from 0 ft. to 15 ft.
150 ft. to 285 ft.
Method used Pressurized
Cemented by _____

10) SURFACE COMPLETION
☐ Specified Surface Slab Installed [Rule 319.44(c)]
☐ Pitless Adapter Used [Rule 319.44(d)]
☑ Approved Alternative Procedure Used [Rule 319.71]

11) WATER LEVEL:
Static level 200 ft. below land surface Date 9/11/87
Artesian flow _____ gpm. Date _____

12) PACKERS: Type Depth
2½"x4" R+R 3Ring 282'

13) TYPE PUMP:
☐ Turbine ☐ Jet ☐ Submersible ☐ Cylinder
☐ Other _____
Depth to pump bowls, cylinder, jet, etc., _____ ft.

14) WELL TESTS:
Type Test: ☐ Pump ☐ Bailer ☐ Jetted ☐ Estimated
Yield: _____ gpm with _____ ft. drawdown after _____ hrs.

15) WATER QUALITY:
Did you knowingly penetrate any strata which contained undesirable water? ☐ Yes ☑ No
If yes, submit "REPORT OF UNDESIRABLE WATER"
Type of water? Fresh Depth of strata 15'
Was a chemical analysis made? ☐ Yes ☑ No

I here by certify that this well was drilled by me (or under my supervision) and that each and all of the statements herein are true to the best of my knowledge and belief. I understand that failure to complete items 1 thru 12 will result in the log(s) being returned for completion and resubmittal.

COMPANY NAME Damrell + Potter Drilling Co. (Type or Print) Water Well Driller's License No. 1872

ADDRESS Star Rt. Box 44B (Street or RFD) Cleveland (City) Tex. (State) 77327 (Zip)

(Signed) Bobby Potter (Licensed Water Well Driller) (Signed) _____ (Registered Driller Trainee)

For TDWR use only
Well No. 65 5 7
Located on map _____

Please attach electric log, chemical analysis, and other pertinent information, if available.

DEPARTMENT OF WATER RESOURCES COPY

4820112316

TDWR 0392 (12/29/83)

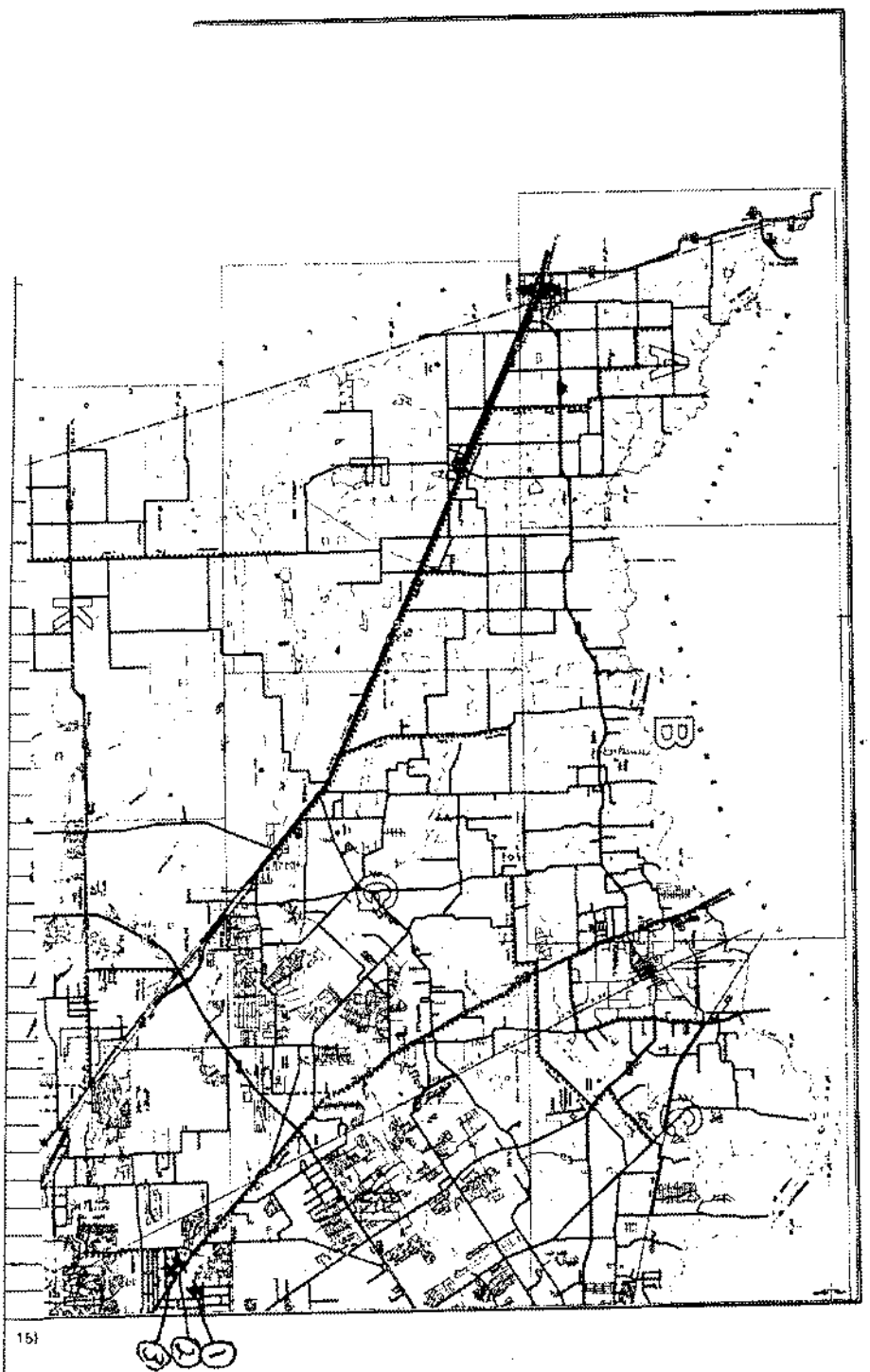

Drillers Board

:211

Tex.
(Zip)

d

eamed
d
ft.

To	Gage Casing Screen
155	40
165	12

ft.
ft.

8/87

der

ft.

15)

If yes, submit "REPORT OF UNDESIRABLE WATER"
Type of water? Fresh Depth of strata 29'
Was a chemical analysis made? ☐ Yes ☒ No

Type Test: ☐ Pump ☐ Bailer ☐ Jetted ☐ Estimated
Yield: _____ gpm with _____ ft. drawdown after _____ hrs.

I hereby certify that this well was drilled by me (or under my supervision) and that each and all of the statements herein are true to the best of my knowledge and belief. I understand that failure to complete items 1 thru 12 will result in the log(s) being returned for completion and resubmittal.

COMPANY NAME Damrell + Potter Drilling Co (Type or Print) Water Well Driller's License No. 1872

ADDRESS Star Rt. Box 44B (Street or RFD) Cleveland (City) Tex. (State) 77327 (Zip)

(Signed) Bobby Potter (Licensed Water Well Driller) (Signed) _____ (Registered Driller Trainee) For TDWR use only

DUP

Send original copy by certified mail to the Texas Department of Water Resources P. O. Box 13087 Austin, Texas 78711

State of Texas
WATER WELL REPORT

ATTENTION OWNER: *Confidentiality Privilege Notice on Reverse Side*

For TDWR use only
Well No. 65-05-7Y
Located on map YES
Received: AUG

1) OWNER Don Thurston (Name) Address 6620 Ramona (Street or RFD) Houston (City) TX (State) 77036 (Zip)

2) LOCATION OF WELL: Lenmore St. 15 miles in N (N.E., S.W., etc.) direction from Houston (Town)
County HARRIS

Driller must complete the legal description to the right with distance and direction from two intersecting section or survey lines, or he must locate and identify the well on an official Quarter or Half-Scale Texas County General Highway Map and attach the map to this form.

☐ Legal description:
Section No. _____ Block No. _____ Township _____
Abstract No. _____ Survey Name _____
Distance and direction from two intersecting section or survey lines _____

☒ See attached map. ON 65-21-7H

3) TYPE OF WORK (Check):
☑ New Well ☐ Deepening ☐ Reconditioning ☐ Plugging

4) PROPOSED USE (Check):
☑ Domestic ☐ Industrial ☐ Public Supply ☐ Irrigation ☐ Test Well ☐ Other _____

5) DRILLING METHOD (Check):
☑ Mud Rotary ☐ Air Hammer ☐ Driven ☐ Bored ☐ Air Rotary ☐ Cable Tool ☐ Jetted ☐ Other _____

6) WELL LOG:
Date drilled 8/11/80

DIAMETER OF HOLE

Dia. (in.)	From (ft.)	To (ft.)
6 1/2	Surface	120

7) BOREHOLE COMPLETION:
☐ Open Hole ☐ Straight Wall ☐ Underreamed
☐ Gravel Packed ☐ Other _____
If Gravel Packed give interval . . . from _____ ft. to _____ ft.

From (ft.)	To (ft.)	Description and color of formation material
0	70	Clay
70	114	Silty Sand
114	120	Sand & Gravel

8) CASING, BLANK PIPE, AND WELL SCREEN DATA:

Dia. (in.)	New or Used	Steel, Plastic, etc. Perf., Slotted, etc. Screen Mfr., if commercial	Setting (ft.) From	Setting (ft.) To	Gage Casing Screen
4	N	PVC	0	120	
3"	N	Plastic	119	130	.016

CEMENTING DATA
Cemented from 70 ft. to 120 ft.
Method used Halliburton
Cemented by Bas (Company or Individual)

9) WATER LEVEL:
Static level 78' ft. below land surface Date 8/12/80
Artesian flow _____ gpm. Date _____

10) PACKERS: Type Depth

11) TYPE PUMP:
☐ Turbine ☐ Jet ☑ Submersible ☐ Cylinder
☐ Other _____
Depth to pump bowls, cylinder, jet, etc., 105 ft.

12) WELL TESTS:
☐ Type Test: ☐ Pump ☐ Bailer ☑ Jetted ☑ Estimated
Yield: 23 gpm with 18 ft. drawdown after 1 hrs.

(Use reverse side if necessary)

13) WATER QUALITY:
Did you knowingly penetrate any strata which contained undesirable water? ☐ Yes ☑ No
If yes, submit "REPORT OF UNDESIRABLE WATER"
Type of water? _____ Depth of strata _____
Was a chemical analysis made? ☐ Yes ☐ No

I hereby certify that this well was drilled by me (or under my supervision) and that each and all of the statements herein are true to the best of my knowledge and belief.

AUG 24 1982

NAME Tommy C Bussell (Type or Print) Water Well Drillers Registration No. 707

ADDRESS 9939 N Wayside (Street or RFD) Houston (City) Texas (State) 77028 (Zip)

(Signed) Tommy C Bussell (Water Well Driller) Bussell & Son, Inc (Company Name)

Please attach electric log, chemical analysis, and other pertinent information, if available.

TDWR-0392 (Rev. 1-12-79)

DEPARTMENT OF WATER RESOURCES COPY

4820112218

Send original copy by certified mail to: Texas Water Comm[illegible]n, P.O. Box 13067, Austin, Texas 78711

Please use black ink.

ATTENTION OWNER: *Confidentiality Privilege Notice on Reverse Side*

State of Texas
WELL REPORT

Texas Water Well Drillers Board
P.O. Box 13087
Austin, Texas 78711

1) OWNER Linda Cobb (Name) ADDRESS 6718 Romona (Street or RFD) Hstn (City) Tx (State) (Zip)

2) LOCATION OF WELL: 6718 Romona
County Harris [illegible] miles in (NE, SW, etc.) direction from (Town)

Driller must complete the legal description below with distance and direction from two intersecting section or survey lines, or he must locate and identify the well on an official Quarter- or Half-Scale Texas County General Highway Map and attach the map to this form.

☐ LEGAL DESCRIPTION:
Section No. _____ Block No. _____ Township _____ Abstract No. _____ Survey Name _____
Distance and direction from two intersecting section or survey lines _____
☒ SEE ATTACHED MAP ON65-12-1

3) TYPE OF WORK (Check):
☒ New Well ☐ Deepening ☐ Reconditioning ☐ Plugging

4) PROPOSED USE (Check):
☒ Domestic ☐ Industrial ☐ Monitor ☐ Public Supply ☐ Irrigation ☐ Test Well ☐ Injection ☐ De-Watering

5) DRILLING METHOD (Check):
☒ Mud Rotary ☐ Air Hammer ☐ Jetted ☐ Bored ☐ Driven ☐ Air Rotary ☐ Cable Tool ☐ Other _____

6) WELL LOG:
Date Drilling: Started 4-16 19 90 Completed 4-17 19 90

DIAMETER OF HOLE

Dia. (in.)	From (ft.)	To (ft.)
6 3/4	Surface	300
5 7/8	300	311

7) BOREHOLE COMPLETION:
☐ Open Hole ☒ Straight Wall ☐ Underreamed
☐ Gravel Packed ☐ Other _____
If Gravel Packed give interval . . . from _____ ft. to _____ ft.

From (ft.)	To (ft.)	Description and color of formation material
0	16	Top Soil + Clay
16	27	Surface Sand
27	95	Clay
95	132	Sand
132	158	Clay
158	185	Sand
185	235	Clay
235	260	Sand
260	292	Clay
292	311	Sand

(Use reverse side if necessary)

RECEIVED AUG 7 1990

8) CASING, BLANK PIPE, AND WELL SCREEN DATA:

Dia. (in.)	New or Used	Steel, Plastic, etc. Perf., Slotted, etc. Screen Mfg., if commercial	Setting (ft.) From	Setting (ft.) To	Gage Casting Screen
4	N	PVC	0	300	
2	N	Galvanized	295	301	
2	N	PVC	301	311	.020

9) CEMENTING DATA [Rule 287.44(1)] 55
Cemented from 0 ft. to 15 ft. No. of Sacks Used _____
250 ft. to 300 ft. No. of Sacks Used _____
Method used Halliburton
Cemented by Bussell & Son Inc

10) SURFACE COMPLETION
☐ Specified Surface Slab Installed [Rule 287.44(2)(A)]
☐ Pitless Adapter Used [Rule 287.44(3)(B)]
☒ Approved Alternative Procedure Used [Rule 287.71]

11) WATER LEVEL:
Static level 206 ft. below land surface Date 4-17-90
Artesian flow _____ gpm. Date _____

12) PACKERS:

Type	Depth
K-Packer	295

13) TYPE PUMP:
☐ Turbine ☐ Jet ☒ Submersible ☐ Cylinder
☐ Other _____
Depth to pump bowls, cylinder, jet, etc., _____ ft.

TEXAS WATER COMMISSION

14) WELL TESTS:
Type Test: ☐ Pump ☐ Baller ☒ Jetted ☒ Estimated
Yield: _____ gpm with _____ ft. drawdown after _____ hrs.

15) WATER QUALITY:
Did the drilling penetrate any strata which contained undesirable constituents?
☐ Yes ☒ No If yes, submit "REPORT OF UNDESIRABLE WATER"
Type of water? _____ Depth of strata _____
Was a chemical analysis made? ☐ Yes ☒ No

I hereby certify that this well was drilled by me (or under my supervision) and that each and all of the statements herein are true to the best of my knowledge and belief. I understand that failure to complete items 1 thru 15 will result in the log(s) being returned for completion and resubmittal.

COMPANY NAME Bussell & Son Inc. (Type or print) WELL DRILLER'S LICENSE NO. 2035

ADDRESS P.O. Box 874 (Street or RFD) Tomball (City) Tx (State) 77375-0874 (Zip)

(Signed) Gary Bussell (Licensed Well Driller) (Signed) David Lyoung (Registered Driller Trainee)

Please attach electric log, chemical analysis, and other pertinent information, if available.

For TWC use only: Well No. 6505-7 Located on map _____

WWD-012 (Rev. 09/21/88)

TEXAS WATER COMMISSION COPY

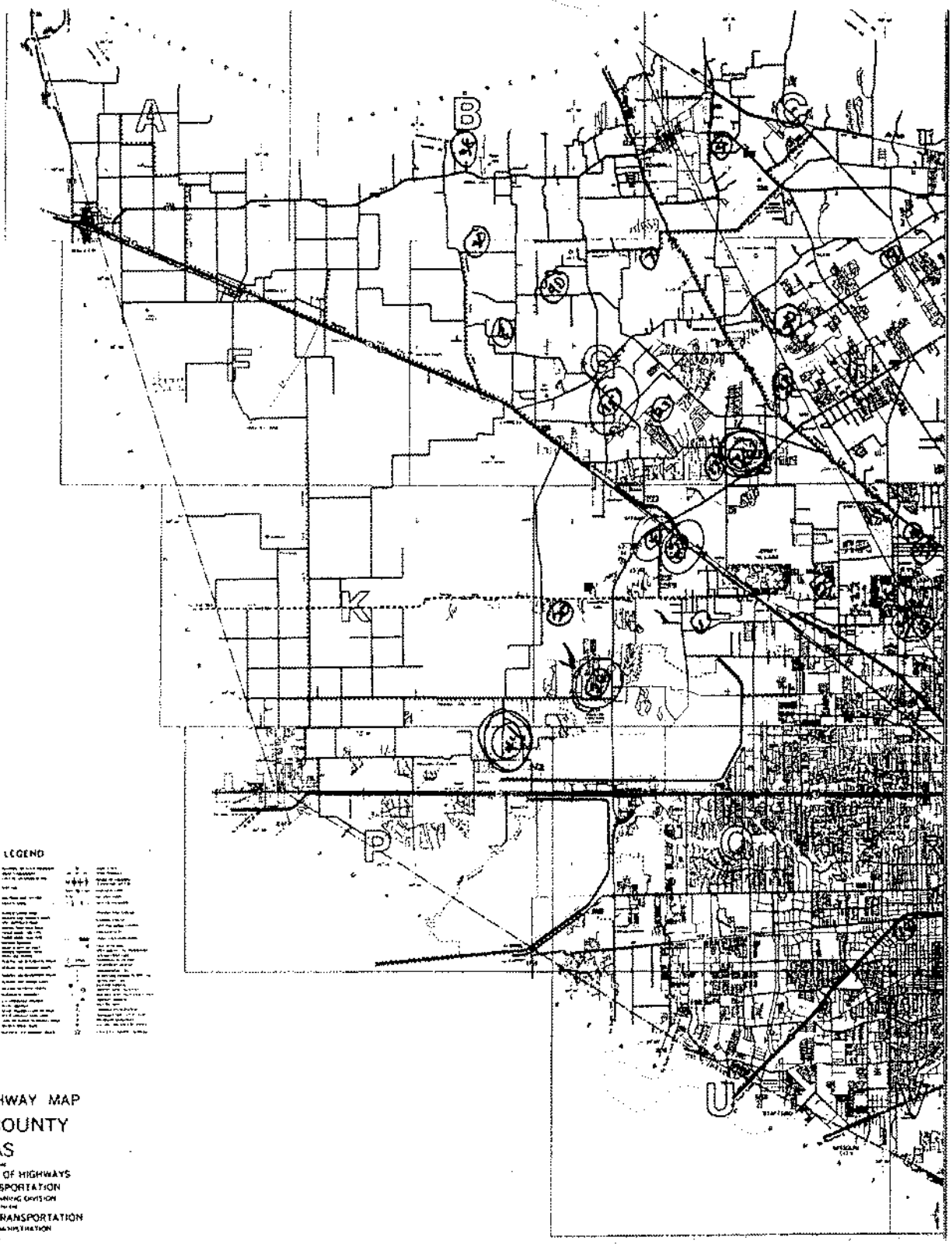

LEGEND

GHWAY MAP

COUNTY

XAS

NT OF HIGHWAYS

ANSPORTATION

F TRANSPORTATION





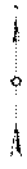



Send original copy by certified mail to the Texas Water Development Board P. O. Box 13087 Austin, Texas 78711

State of Texas

WATER WELL REPORT

For TWDB use only
Well No. 65-05-79
Located on map
Received: 77

1) OWNER:
Person having well drilled Donald R. Thuemmler (Name) Address 6306 Bourgeois (Street or RFD) Hou. (City) Tx. (State)
Landowner Donald R. Thuemmler (Name) Address 6306 Bourgeois (Street or RFD) Hou. (City) Tx. (State)

2) LOCATION OF WELL:
County Harris, 16 miles in N.W. (N.E., S.W., etc.) direction from Houston (Town)

Locate by sketch map showing landmarks, roads, creeks, hiway number, etc.



(Use reverse side if necessary)

or Give legal location with distances and directions from adjacent sections or survey lines.

Labor _____ League _____
Block _____ Survey _____
Abstract No. _____
(NW¼ NE¼ SW¼ SE¼) of Section _____

3) TYPE OF WORK (Check): New Well ✓ Deepening / Reconditioning / Plugging
4) PROPOSED USE (Check): Domestic ✓ Industrial / Municipal / Irrigation / Test Well / Other
5) TYPE OF WELL (Check): Rotary ✓ Driven / Dug / Cable / Jetted / Bored

6) WELL LOG:
Diameter of hole 4½ in. Depth drilled 120 ft. Depth of completed well 130 ft. Date drilled Mar. 10
All measurements made from 0 ft. above ground level.

From (ft.)	To (ft.)	Description and color of formation material
0	40	Clay, red
80	40	sand, fine
90	100	Clay, gray
100	130	sand, colors wht.

9) Casing: Type: Old / New ✓ Steel / Plastic ✓ / Other
Cemented From ____ ft. to ____ ft.

Diameter (inches)	Setting From (ft.)	To (ft.)	Gage
2	0	120	40

10) SCREEN: Type Plastic
Perforated / Slotted ✓

Diameter (inches)	Setting From (ft.)	To (ft.)	Slot Size
2	120	130	14

(Use reverse side if necessary)

7) COMPLETION (Check): Straight wall ✓ / Gravel packed / Other / Under reamed / Open Hole

8) WATER LEVEL:
Static level 70 ft. below land surface Date Mar. 10
Artesian pressure ____ lbs. per square inch Date ____
Depth to pump bowls, cylinder, jet, etc., 100 ft. below land surface.

11) WELL TESTS:
Was a pump test made? Yes / No ✓ If yes, by whom?
Yield: ____ gpm with ____ ft. drawdown after ____ hrs.
Bailer test ____ gpm with ____ ft. drawdown after ____ hrs.
Artesian flow ____ gpm
Temperature of water ____

12) WATER QUALITY:
Was a chemical analysis made? Yes / No ✓
Did any strata contain undesirable water? Yes / No ✓
Type of water? ____ depth of strata ____

I hereby certify that this well was drilled by me (or under my supervision) and that each and all of the statements herein are true to the best of my knowledge and belief.

NAME Loyd T. Damrell (Type or Print) Water Well Drillers Registration No. 884 86
ADDRESS 5717 Chipaway (Street or RFD) Houston (City) Texas (State) 77036
(Signed) Loyd T. Damrell (Water Well Driller) Damrell & Potter Water Well Service (Company Name)

Please attach electric log, chemical analysis, and other pertinent information, if available.

*Additional instructions on reverse side.

TWDB-WD-8

4820113306

, certified return receipt requested mail to: TNRCC, MC 177, P.O. Box 13087, Austin, TX 78711-3087

WNER: Confidentiality
ce on on reverse side
er's copy (pink)

State of Texas
WELL REPORT

Texas Water Well Drillers Advisory Council
MC 177
P.O. Box 13087
Austin, TX 78711-3087
512-239-0530

OWNER J. T. McELHENY (Name) ADDRESS 6717 RAMONA BLVD Houston Tx. 77086 (Street or RFD) (City) (State) (Zip)

ADDRESS OF WELL: County HARRIS 6717 RAMONA BLVD HOUSTON TX. (Street, RFD or other) (City) (State) (Zip) GRID # 65-04-S

3) TYPE OF WORK (Check): ☑ New Well ☐ Deepening ☐ Reconditioning ☐ Plugging

4) PROPOSED USE (Check): ☐ Monitor ☐ Environmental Soil Boring ☑ Domestic ☐ Industrial ☐ Irrigation ☐ Injection ☐ Public Supply ☐ De-watering ☐ Testwell
If Public Supply well, were plans submitted to the TNRCC? ☐ Yes ☐ No

5)

6) WELL LOG:
Date Drilling: Started 7-25 19 98 Completed 7-26 19 98

DIAMETER OF HOLE		
Dia. (in.)	From (ft.)	To (ft.)
6 3/4	Surface	442

7) DRILLING METHOD (Check): ☐ Driven ☐ Air Rotary ☑ Mud Rotary ☐ Bored ☐ Air Hammer ☐ Cable Tool ☐ Jetted ☐ Other

From (ft.)	To (ft.)	Description and color of formation material
0	20	RED CLAY
20	60	RED SAND
60	120	CLAY
120	180	SAND
180	220	CLAY ROCK
220	260	SHALE, CLAY
260	320	SAND
320	380	ROCK, CLAY
380	442	WHITE SAND

(Use reverse side of Well Owner's copy, if necessary)

8) Borehole Completion (Check): ☐ Open Hole ☐ Straight Wall ☐ Underreamed ☐ Gravel Packed ☑ Other 2-SWAY
If Gravel Packed give interval ... from _____ ft. to _____ ft.

CASING, BLANK PIPE, AND WELL SCREEN DATA:

Dia. (in.)	New or Used	Steel, Plastic, etc. Perf., Slotted, etc. Screen Mfg., if commercial	Setting (ft.) From	Setting (ft.) To	Gage Casing Screen
4"	N	CASING	395	0	SCH 40
2 1/2"	N	LINER	422	382	SCH 40
2 1/2"	N	SCREEN	442	422	.012

9) CEMENTING DATA [Rule 338.44(1)]
Cemented from 395 ft. to 0 ft. No. of sacks used 20
0 ft. to 15 ft. No. of sacks used 10
Method used HALLIBURTON
Cemented by ROBINSON WATER WELL SERVICE INC.
Distance to septic system field lines or other concentrated contamination 75 ft.
Method of verification of above distance OWNER

10) SURFACE COMPLETION
☐ Specified Surface Slab Installed [Rule 338.44(2)(A)]
☑ Specified Steel Sleeve Installed [Rule 338.44(3)(A)]
☐ Pitless Adapter Used [Rule 338.44(3)(b)]
☐ Approved Alternative Procedure Used [Rule 338.71]

11) WATER LEVEL:
Static level 220 ft. below land surface Date 7-26-98
Artesian flow _____ gpm. Date _____

12) PACKERS: Type K Depth 382

13) TYPE PUMP:
☐ Turbine ☐ Jet ☑ Submersible ☐ Cylinder
☐ Other
Depth to pump bowls, cylinder, jet, etc., 280 ft.

14) WELL TESTS:
Type test: ☐ Pump ☐ Bailer ☑ Jetted ☐ Estimated
Yield: _____ gpm with _____ ft. drawdown after _____ hrs.

15) WATER QUALITY:
Did you knowingly penetrate any strata which contained undesirable constituents?
☐ Yes ☑ No if yes, submit "REPORT OF UNDESIRABLE WATER"
Type of water? _____ Depth of strata _____
Was a chemical analysis made? ☐ Yes ☑ No

I hereby certify that this well was drilled by me (or under my supervision) and that each and all of the statements herein are true to the best of my knowledge and belief. I understand that failure to complete items 1 thru 15 will result in the log(s) being returned for completion and resubmittal.

COMPANY NAME ROBINSON WATER WELL SERVICE INC (Type or print) WELL DRILLER'S LICENSE NO. 1464 WPTL

ADDRESS 11919 W. MONTGOMERY RD. (Street or RFD) HOUSTON (City) TX. (State) 77086 (Zip)

(Signed) Rob Robinson B-A (Licensed Well Driller) (Signed) _____ (Registered Driller Trainee)

Please attach electric log, chemical analysis, and other pertinent information, if available.

TNRCC-0199 (Rev. 05-21-96) White - TNRCC Yellow - DRILLER Pink - WELL OWNER

4820123160

STATE OF TEXAS WELL REPORT for Tracking #53794

Owner:	**Curtis Watson**	Owner Well #:	**No Data**
Address:	**6927 Romona Blvd. Houston, TX 77086**	Grid #:	**65-05-7**
Well Location:	**6927 Romona Blvd. Houston, TX 77086**	Latitude:	**29° 54' 30" N**
		Longitude:	**095° 29' 26" W**
Well County:	**Harris**	Elevation:	**No Data**
Type of Work:	**New Well**	Proposed Use:	**Domestic**

Drilling Start Date: **2/18/2005** Drilling End Date: **2/21/2005**

	Diameter (in.)	*Top Depth (ft.)*	*Bottom Depth (ft.)*
Borehole:	**6.75**	**0**	**445**

Drilling Method: **Mud (Hydraulic) Rotary**

Borehole Completion: **2 string**

Annular Seal Data:	*Top Depth (ft.)*	*Bottom Depth (ft.)*	*Description (number of sacks & material)*
	0	**425**	**20**
	0	**10**	**10**

Seal Method: **Positive Displacement**

Sealed By: **SDI**

Distance to Property Line (ft.): **80**

Distance to Septic Field or other concentrated contamination (ft.): **100**

Distance to Septic Tank (ft.): **No Data**

Method of Verification: **owner**

Surface Completion: **Surface Sleeve Installed**

Water Level: **195 ft.** below land surface on **2005-01-21** Measurement Method: **Unknown**

Packers: **k packer 415**

Type of Pump: **Submersible**

Well Tests: **Jetted** **Yield: 50 GPM**

	Strata Depth (ft.)	Water Type
Water Quality:	**No Data**	**No Data**

Chemical Analysis Made: **No**

Did the driller knowingly penetrate any strata which contained injurious constituents?: **No**

Certification Data: The driller certified that the driller drilled this well (or the well was drilled under the driller's direct supervision) and that each and all of the statements herein are true and correct. The driller understood that failure to complete the required items will result in the report(s) being returned for completion and resubmittal.

Company Information: **Scott Drilling Inc.**

11923 Green Pine Circle
Houston, TX 77066

Driller Name: **Scott Robinson** License Number: **4839**

Comments: **No Data**

Lithology:
DESCRIPTION & COLOR OF FORMATION MATERIAL

Top (ft.)	Bottom (ft.)	Description
0	105	clay
105	130	sand
105	210	sand
130	185	clay
185	190	sand
190	105	clay
210	225	clay
225	265	sand
265	280	clay
280	340	sand
340	425	clay
425	455	sand

Casing:
BLANK PIPE & WELL SCREEN DATA

Dia. (in.)	New/Used	Type	Setting From/To (ft.)
4 N PVC Cassing 0-425			
2.5 N " liner 415-425			
2.5 N " screen 425-445 .10			

IMPORTANT NOTICE FOR PERSONS HAVING WELLS DRILLED CONCERNING CONFIDENTIALITY

TEX. OCC. CODE Title 12, Chapter 1901.251, authorizes the owner (owner or the person for whom the well was drilled) to keep information in Well Reports confidential. The Department shall hold the contents of the well log confidential and not a matter of public record if it receives, by certified mail, a written request to do so from the owner.

Please include the report's Tracking Number on your written request.

Texas Department of Licensing and Regulation
P.O. Box 12157
Austin, TX 78711
(512) 334-5540

STATE OF TEXAS WELL REPORT for Tracking #33451

Owner:	**Bill Evans**	Owner Well #:	**No Data**
Address:	**6711 Ramona Houston, TX 77086**	Grid #:	**65-05-7**
		Latitude:	**29° 54' 30" N**
Well Location:	**6711 Ramona Houston, TX 77086**	Longitude:	**095° 29' 23" W**
Well County:	**Harris**	Elevation:	**No Data**
Type of Work:	**New Well**	Proposed Use:	**Domestic**

Drilling Start Date: **12/14/2003** Drilling End Date: **12/15/2003**

	Diameter (in.)	*Top Depth (ft.)*	*Bottom Depth (ft.)*
Borehole:	**6.875**	**0**	**455**

Drilling Method: **Mud (Hydraulic) Rotary**

Borehole Completion: **2-String**

	Top Depth (ft.)	*Bottom Depth (ft.)*	*Description (number of sacks & material)*
Annular Seal Data:	**0**	**440**	**30**
	0	**10**	**10**

Seal Method: **Positive Displacement**

Sealed By: **Robinson Water Well Sevice, Inc.**

Variance Number: **028-04**

Distance to Property Line (ft.): **No Data**

Distance to Septic Field or other concentrated contamination (ft.): **35**

Distance to Septic Tank (ft.): **No Data**

Method of Verification: **Owner**

Surface Completion: **Surface Sleeve Installed**

Water Level: **200 ft.** below land surface on **2004-12-15** Measurement Method: **Unknown**

Packers: **K-Packer 430**

Type of Pump: **Submersible** Pump Depth (ft.): **300**

Well Tests: **Jetted** **No Test Data Specified**

	Strata Depth (ft.)	Water Type
Water Quality:	**No Data**	**No Data**

Chemical Analysis Made: **No**

Did the driller knowingly penetrate any strata which contained injurious constituents?: **No**

Certification Data: The driller certified that the driller drilled this well (or the well was drilled under the driller's direct supervision) and that each and all of the statements herein are true and correct. The driller understood that failure to complete the required items will result in the report(s) being returned for completion and resubmittal.

Company Information: **Robinson Water Well Service, Inc.**

11819 W. Montgomery Rd.
Houston, TX 77086

Driller Name: **M. E. Robinson Jr.** License Number: **1464**

Comments: **No Data**

Lithology:
DESCRIPTION & COLOR OF FORMATION MATERIAL

From (ft)	To (ft)	Description
0	**85**	**Clay**
85	**150**	**Sand**
150	**170**	**Clay**
170	**190**	**Sand**
190	**200**	**Clay**
200	**210**	**Sand**
210	**220**	**Clay**
220	**300**	**Sand**
300	**335**	**Clay**
335	**365**	**Sand**
365	**425**	**Clay**
425	**455**	**Sand**

Casing:
BLANK PIPE & WELL SCREEN DATA

Dia. (in.)	New/Used	Type	Setting From/To (ft.)
4	**N**	**PVC**	**Casing 0-440**
2.5	**N**	**PVC**	**Liner 430-440**
2.5	**N**	**PVC**	**Screen 440-455 .012**

IMPORTANT NOTICE FOR PERSONS HAVING WELLS DRILLED CONCERNING CONFIDENTIALITY

TEX. OCC. CODE Title 12, Chapter 1901.251, authorizes the owner (owner or the person for whom the well was drilled) to keep information in Well Reports confidential. The Department shall hold the contents of the well log confidential and not a matter of public record if it receives, by certified mail, a written request to do so from the owner.

Please include the report's Tracking Number on your written request.

Texas Department of Licensing and Regulation
P.O. Box 12157
Austin, TX 78711
(512) 334-5540

DUP

Send original copy by certified mail to the Texas Department of Water Resources P. O. Box 13087 Austin, Texas 78711

State of Texas
WATER WELL REPORT

ATTENTION OWNER: *Confidentiality Privilege Notice on Reverse Side*

For TDWR use only
Well No. 65-05-9B
Located on map YES
Received: TH

1) **OWNER** Sumage (Name) Address 991 Annex (Street or RFD) Houston, (City) Tx. (State) 77088 (Zip)

2) **LOCATION OF WELL:** County Harris 8 miles in Northwest (N.E., S.W., etc.) direction from Houston (Town)

Driller must complete the legal description to the right with distance and direction from two intersecting section or survey lines, or he must locate and identify the well on an official Quarter- or Half-Scale Texas County General Highway Map and attach the map to this form.

☐ **Legal description:**
Section No. _____ Block No. _____ Township _____
Abstract No. _____ Survey Name _____
Distance and direction from two intersecting section or survey lines _____

☒ See attached map.

3) **TYPE OF WORK** (Check):
☒ New Well ☐ Deepening ☐ Reconditioning ☐ Plugging

4) **PROPOSED USE** (Check):
☒ Domestic ☐ Industrial ☐ Public Supply ☐ Irrigation ☐ Test Well ☐ Other _____

5) **DRILLING METHOD** (Check):
☒ Mud Rotary ☐ Air Hammer ☐ Driven ☐ Bored ☐ Air Rotary ☐ Cable Tool ☐ Jetted ☐ Other _____

6) **WELL LOG:**

Date drilled 2-26-80

DIAMETER OF HOLE Dia. (in.)	From (ft.)	To (ft.)
3½"	Surface	

From (ft.)	To (ft.)	Description and color of formation material
0	5	top soil
5	22	clay
22	26	sand
26	26'6"	sand rock
26'6"	50	sand

(Use reverse side if necessary)

7) **BOREHOLE COMPLETION:**
☐ Open Hole ☒ Straight Wall ☐ Underreamed
☐ Gravel Packed ☐ Other _____
If Gravel Packed give interval . . . from _____ ft. to _____ ft.

8) **CASING, BLANK PIPE, AND WELL SCREEN DATA:**

Dia. (in.)	New or Used	Steel, Plastic, etc. Perf., Slotted, etc. Screen Mgf., if commercial	Setting (ft.) From	Setting (ft.) To	Gage Casing Screen
2	N	Plastic	0	40	
	N	2" 10' slotted screen	40	50	6g

CEMENTING DATA
Cemented from _____ ft. to _____ ft.
Method used _____
Cemented by _____ (Company or Individual)

9) **WATER LEVEL:**
Static level 11 ft. below land surface Date 2-26-80
Artesian flow _____ gpm. Date _____

10) **PACKERS:** Type Depth
formation packers

11) **TYPE PUMP:**
☐ Turbine ☒ Jet ☐ Submersible ☐ Cylinder
☐ Other _____
Depth to pump bowls, cylinder, jet, etc., _____ ft.

12) **WELL TESTS:**
☐ Type Test: ☒ Pump ☐ Bailer ☐ Jetted ☐ Estimated
Yield: 5 gpm with _____ ft. drawdown after 1 hrs.

13) **WATER QUALITY:**
Did you knowingly penetrate any strata which contained undesirable water? ☐ Yes ☒ No
If yes, submit "REPORT OF UNDESIRABLE WATER"
Type of water? _____ Depth of strata _____
Was a chemical analysis made? ☐ Yes ☐ No

I hereby certify that this well was drilled by me (or under my supervision) and that each and all of the statements herein are true to the best of my knowledge and belief.

NAME Vernon W. Gray (Type or Print) Water Well Drillers Registration No. 2011

ADDRESS 2226 Aldine Bender (Street or RFD) Houston (City) Tx. (State) 77032 (Zip)

(Signed) Vernon W. Gray (Water Well Driller) Aldine Pump & Well Service, Inc. (Company Name)

Please attach electric log, chemical analysis, and other pertinent information, if available.

TDWR-0392 (Rev. 1-12-79)

DEPARTMENT OF WATER RESOURCES COPY

IMPORTANT NOTICE FOR PERSONS HAVING WELLS DRILLED CONCERNING PRIVILEGE OF CONFIDENTIALITY

The Water Well Drillers Board and the Department of Water Resources are concerned that some persons having water wells drilled may not be aware of the confidentiality privilege provision of Section 5 of the Water Well Drillers Act. Section 5, the Reporting of Well Logs, reads as follows:

> "Every registered water well driller drilling, deepening, or otherwise altering a water well within this State shall make and keep, or cause to be made and kept, a legible and accurate well log, and within sixty (60) days from the completion or cessation of drilling, deepening or otherwise altering such a water well, shall deliver or transmit by certified mail a copy of such well log to the Commission, and the owner thereof or the person having had such well drilled. The well log required herein shall at the request in writing to the Commission, by certified mail, by the owner or the person having such well drilled be held as confidential matter and not made of public record."

AUG 4 '80
RATDWB

The last sentence specifies the means whereby you can, if you wish, assure that logs of your wells will be kept confidential. Please note that the term "Commission" in the above-quoted section and elsewhere in the Water Well Drillers Act now properly means the Texas Department of Water Resources (P. O. Box 13087; Austin, Texas 78711).

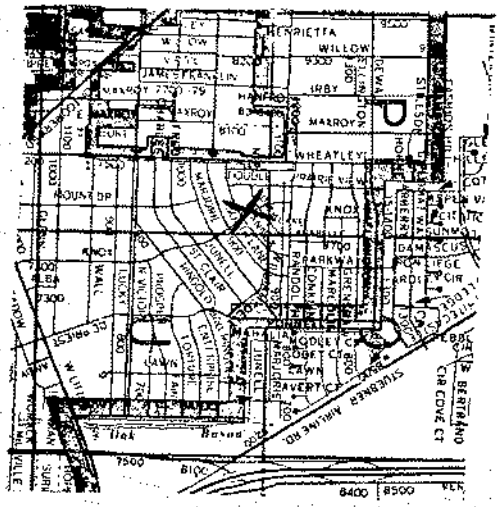

MAR 31 1980
RECEIVED

Original copy by certified mail to: Texas Water Commission, P.O. Box 13087, Austin, Texas 78711 — *Please use black ink.*

ATTENTION OWNER: *Confidentiality Privilege Notice on Reverse Side*

State of Texas WELL REPORT

Texas Water Well Drillers Board
P.O. Box 13087
Austin, Texas 78711

1) OWNER Johnson's Washateria (Name) ADDRESS 1001 North Lane (Street or RFD) Houston (City) Tx. (State) 77088 (Zip)

2) LOCATION OF WELL: County Harris . 9 miles in N.W. (NE, SW, etc.) direction from Houston (Town)

Driller must complete the legal description below with distance and direction from two intersecting section or survey lines, or he must locate and identify the well on an official Quarter- or Half-Scale Texas County General Highway Map and attach the map to this form.

☐ LEGAL DESCRIPTION:

Section No. _____ Block No. _____ Township _____ Abstract No. _____ Survey Name _____

Distance and direction from two intersecting section or survey lines _____

☐ SEE ATTACHED MAP

3) TYPE OF WORK (Check):
☒ New Well ☐ Deepening ☐ Reconditioning ☐ Plugging

4) PROPOSED USE (Check):
☒ Domestic ☒ Industrial ☐ Monitor ☐ Public Supply ☐ Irrigation ☐ Test Well ☐ Injection ☐ De-Watering

5) DRILLING METHOD (Check):
☐ Driven ☒ Mud Rotary ☐ Air Hammer ☐ Jetted ☐ Bored ☐ Air Rotary ☐ Cable Tool ☐ Other _____

6) WELL LOG:
Date Drilling: Started 7/29 1993 Completed 8/4 1993

DIAMETER OF HOLE		
Dia. (in.)	From (ft.)	To (ft.)
63/4	Surface	403

7) BOREHOLE COMPLETION:
☐ Open Hole ☐ Straight Wall ☐ Underreamed
☐ Gravel Packed ☒ Other 2 String Cemented
If Gravel Packed give interval ... from _____ ft. to _____ ft.

From (ft.)	To (ft.)	Description and color of formation material
0	25	Top Soil
25	75	Clay
75	120	Rock
120	160	Sand
160	205	Clay
205	270	Shale
270	320	Clay
320	325	Sand
325	370	Clay
370	403	Sand

(Use reverse side if necessary)

RECEIVED AUG 30 1993 TEXAS WATER COMMISSION

8) CASING, BLANK PIPE, AND WELL SCREEN DATA:

Dia. (in.)	New or Used	Steel, Plastic, etc. Perf., Slotted, etc. Screen Mfg., if commercial	Setting (ft.) From	Setting (ft.) To	Gage Casting Screen
5	N	PVC Casing	0	376	SDR 17
2½	N	PVC Liner	373	383	SCH 40
2½	N	PVC Screen	383	403	.012

9) CEMENTING DATA (Rule 287.44(1))
Cemented from 376 ft. to 0 ft. No. of Sacks Used 35
0 ft. to 10 ft. No. of Sacks Used 5
Method used Halliburton
Cemented by RWW

10) SURFACE COMPLETION
☐ Specified Surface Slab Installed (Rule 287.44(2)(A))
☐ Pitless Adapter Used (Rule 287.44(3)(B))
☒ Approved Alternative Procedure Used (Rule 287.71)

11) WATER LEVEL:
Static level 260 ft. below land surface Date 8/4/93
Artesian flow _____ gpm. Date _____

12) PACKERS: Type K Depth 373

13) TYPE PUMP:
☐ Turbine ☐ Jet ☒ Submersible ☐ Cylinder
☐ Other _____
Depth to pump bowls, cylinder, jet, etc., _____ ft.

14) WELL TESTS:
Type Test: ☐ Pump ☐ Bailer ☒ Jetted ☐ Estimated
Yield: _____ gpm with _____ ft. drawdown after _____ hrs.

15) WATER QUALITY:
Did the drilling penetrate any strata which contained undesirable constituents?
☐ Yes ☒ No If yes, submit "REPORT OF UNDESIRABLE WATER"
Type of water? _____ Depth of strata _____
Was a chemical analysis made? ☐ Yes ☒ No

I hereby certify that this well was drilled by me (or under my supervision) and that each and all of the statements herein are true to the best of my knowledge and belief. I understand that failure to complete items 1 thru 15 will result in the log(s) being returned for completion and resubmittal.

COMPANY NAME Robinson Water Well Ser., Inc (Type or print) WELL DRILLER'S LICENSE NO. 2212

ADDRESS 11819 Tomball Parkway (Street or RFD) Houston, Texas 77086 (City) (State) (Zip)

(Signed) _____ (Licensed Well Driller) (Signed) _____ (Registered Driller Trainee)

Please attach electric log, chemical analysis, and other pertinent information, if available.

For TWC use only: Well No. _____ Located on map _____

WWD-012 (Rev. 09/21/88) TEXAS WATER COMMISSION COPY 6/8201246 53

Send original copy by certified mail to: TNRCC, P.O. Box [redacted]7, Austin, TX 78711-3087 KM412P *Please use black ink.*

ATTENTION OWNER: *Confidentiality Privilege Notice on Reverse Side*

State of Texas WELL REPORT

Texas Water Well Drillers Advisory Council
P.O. Box 13087
Austin, TX 78711-3087
512-239-0530

1) **OWNER** Odell Jackson (Name) **ADDRESS** 8202 Kuykendahl Dr (Street or RFD) Houston (City) Tx (State) (Zip)

2) **ADDRESS OF WELL:** County Harris (Street, RFD or other) (City) (State) (Zip) **GRID #** 65-13-2

3) **TYPE OF WORK (Check):** ☑ New Well ☐ Deepening ☐ Reconditioning ☐ Plugging

4) **PROPOSED USE (Check):** ☐ Monitor ☐ Environmental Soil Boring ☑ Domestic ☐ Industrial ☐ Irrigation ☐ Injection ☐ Public Supply ☐ De-watering ☐ Testwell
If Public Supply well, were plans submitted to the TNRCC? ☐ Yes ☐ No

5) N

6) **WELL LOG:** Date Drilling Started Aug 4 1995 Completed Aug 4 1995

DIAMETER OF HOLE		
Dia. (in.)	From (ft.)	To (ft.)
	Surface	

7) **DRILLING METHOD (Check):** ☐ Driven ☐ Air Rotary ☑ Mud Rotary ☐ Bored ☐ Air Hammer ☐ Cable Tool ☐ Jetted ☐ Other

From (ft.)	To (ft.)	Description and color of formation material
0	20	Clay
20	29	Sand
29	44	Clay
44	62	Sand set 58'

(Use reverse side if necessary)

8) **Borehole Completion (Check):** ☐ Open Hole ☑ Straight Wall ☐ Underreamed ☑ Gravel Packed ☐ Other
If Gravel Packed give interval ... from 30 ft. to 58 ft.

CASING, BLANK PIPE, AND WELL SCREEN DATA:

Dia. (in.)	New or Used	Steel, Plastic, etc. Perf., Slotted, etc. Screen Mfg., if commercial	Setting (ft.) From	Setting (ft.) To	Gage Casting Screen
2	N	PVC,	0	48	40
2	N	P.V.C. Screen	48	58	.08

9) **CEMENTING DATA** [Rule 338.44(1)]
Cemented from 0 ft. to 30 ft. No. of sacks used 5
ft. to ft. No. of sacks used
Method used Hand Mix
Cemented by Owner
Distance to septic system field lines or other concentrated contamination ft.
Method of verification of above distance 70 septic

13) **TYPE PUMP:** None ☐ Turbine ☐ Jet ☐ Submersible ☐ Cylinder ☐ Other
Depth to pump bowls, cylinder, jet, etc., ft.

RECEIVED AUG 17 1995 TEXAS NATURAL RESOURCE CONSERVATION COMMISSION

10) **SURFACE COMPLETION**
☐ Specified Surface Slab Installed [Rule 338.44(2)(A)]
☑ Specified Steel Sleeve Installed [Rule 338.44(3)(A)]
☐ Pitless Adapter Used [Rule 338.44(3)(b)]
☐ Approved Alternative Procedure Used [Rule 338.71]

14) **WELL TESTS:** None
Type test: ☐ Pump ☐ Bailer ☐ Jetted ☐ Estimated
Yield: gpm with ft. drawdown after hrs.

11) **WATER LEVEL:**
Static level 15 ft. below land surface Date Aug. 4 95
Artesian flow gpm. Date

15) **WATER QUALITY:**
Did you knowingly penetrate any strata which contained undesirable constituents?
☐ Yes ☑ No If yes, submit "REPORT OF UNDESIRABLE WATER"
Type of water? Potable Depth of strata 18'
Was a chemical analysis made? ☐ Yes ☑ No

12) **PACKERS:** Type Depth
None

I hereby certify that this well was drilled by me (or under my supervision) and that each and all of the statements herein are true to the best of my knowledge and belief. I understand that failure to complete items 1 thru 15 will result in the log(s) being returned for completion and resubmittal.

COMPANY NAME Coastal Water Well (Type or print) **WELL DRILLER'S LICENSE NO.** 812

ADDRESS PO Box 745 (Street or RFD) Porter (City) Tx (State) 77365 (Zip)

(Signed) A.R. Gehrels (Licensed Well Driller) **(Signed)** (Registered Driller Trainee)

Please attach electric log, chemical analysis, and other pertinent information, if available.

TNRCC-0199 (Rev. 11-01-94) TNRCC COPY

Send original copy by certified mail to: TNRCC, P.O. Box , Austin, TX 78711-3087

Please use black ink.

ATTENTION OWNER: *Confidentiality Privilege Notice on Reverse Side*

State of Texas WELL REPORT

Texas Water Well Drillers Advisory Council
P.O. Box 13087
Austin, TX 78711-3087
512-239-0530

1) OWNER JIMMY POOLE (Name) ADDRESS 12905 ALDINE MAIL (Street or RFD) HOUSTON (City) TEX (State) (Zip)

2) ADDRESS OF WELL: County HARRIS 12905 ALDINE MAIL (Street, RFD or other) HOUSTON (City) TEX (State) (Zip) GRID # 65-06-4

3) TYPE OF WORK (Check): ☒ New Well ☐ Deepening ☐ Reconditioning ☐ Plugging

4) PROPOSED USE (Check): ☐ Monitor ☐ Environmental Soil Boring ☐ Domestic ☐ Industrial ☒ Irrigation ☐ Injection ☐ Public Supply ☐ De-watering ☐ Testwell
If Public Supply well, were plans submitted to the TNRCC? ☐ Yes ☐ No

5)

6) WELL LOG:
Date Drilling: Started 5-10- 1995 Completed 5-11- 1995

DIAMETER OF HOLE		
Dia. (in.)	From (ft.)	To (ft.)
5 3/4	Surface	60

7) DRILLING METHOD (Check): ☐ Driven ☐ Air Rotary ☒ Mud Rotary ☐ Bored ☐ Air Hammer ☐ Cable Tool ☐ Jetted ☐ Other

N

From (ft.)	To (ft.)	Description and color of formation material
SURF-	12	Sandy Clay - White
12-	28	Fine White SAND
28-	48	RED CLAY
48-	60	White SAND 010GA

8) Borehole Completion (Check): ☐ Open Hole ☒ Straight Wall ☐ Underreamed ☐ Gravel Packed ☐ Other
If Gravel Packed give interval ... from ft. to ft.

CASING, BLANK PIPE, AND WELL SCREEN DATA:

Dia. (in.)	New or Used	Steel, Plastic, etc. Perf., Slotted, etc. Screen Mfg., if commercial	Setting (ft.) From	Setting (ft.) To	Gage Casing Screen
3"	N	SCH 40 PVC	48	-56	010GA
		48 FT			
		8 FT 3" PVC SCREEN 010GA			

RECEIVED
AUG 29 1995
TEXAS NATURAL RESOURCE CONSERVATION COMMISSION

(Use reverse side if necessary)

9) CEMENTING DATA [Rule 338.44(1)]
Cemented from SURF ft. to 47 ft. No. of sacks used 13
ft. to ft. No. of sacks used
Method used Pressure
Cemented by L.F. HULL
Distance to septic system field lines or other concentrated contamination 300 ft.
Method of verification of above distance MEASURED

13) TYPE PUMP:
☐ Turbine ☒ Jet ☐ Submersible ☐ Cylinder ☐ Other
Depth to pump bowls, cylinder, jet, etc., 30 ft.

10) SURFACE COMPLETION
☐ Specified Surface Slab Installed [Rule 338.44(2)(A)]
☐ Specified Steel Sleeve Installed [Rule 338.44(3)(A)]
☐ Pitless Adapter Used [Rule 338.44(3)(b)]
☒ Approved Alternative Procedure Used [Rule 338.71]

14) WELL TESTS:
Type test: ☒ Pump ☐ Bailer ☐ Jetted ☐ Estimated
Yield: 6 gpm with 0 ft. drawdown after 4 hrs.

11) WATER LEVEL:
Static level 18 ft. below land surface Date 5-11-95
Artesian flow gpm. Date

15) WATER QUALITY:
Did you knowingly penetrate any strata which contained undesirable constituents?
☐ Yes ☒ No If yes, submit "REPORT OF UNDESIRABLE WATER"
Type of water? Depth of strata
Was a chemical analysis made? ☐ Yes ☒ No

12) PACKERS:

Type	Depth
1 RUBBER	47

I hereby certify that this well was drilled by me (or under my supervision) and that each and all of the statements herein are true to the best of my knowledge and belief. I understand that failure to complete items 1 thru 15 will result in the log(s) being returned for completion and resubmittal.

COMPANY NAME L.F. HULL (Type or print) WELL DRILLER'S LICENSE NO. 02044WP

ADDRESS 4933 HARTWICK (Street or RFD) HOUSTON (City) TEXAS (State) 77093 (Zip)

(Signed) L.F. Hull (Licensed Well Driller) (Signed) (Registered Driller Trainee)

Please attach electric log, chemical analysis, and other pertinent information, if available.

TNRCC-0199 (Rev. 11-01-94)

TNRCC COPY

Send original copy by certified mail to the Texas Water Development Board P. O. Box 13087 Austin, Texas 78711

State of Texas

WATER WELL REPORT

For TWDB use only
Well No. 65-[illegible]
Located on map [illegible]
Received: [illegible]

1) OWNER:
Person having well drilled R-v. Wood South Aldine Baptist Church (Name) Address 2121 Aldine Mail Route, Houston TX (Street or RFD) (City) (State)

Landowner Same (Name) Address Same (Street or RFD) (City) (State)

2) LOCATION OF WELL:
County Harris, _____ miles in _____ (N.E., S.W., etc.) direction from _____ (Town)

Locate by sketch map showing landmarks, roads, creeks, hiway number, etc.*

SEE REVERSE SIDE

North

(Use reverse side if necessary)

or Give legal location with distances and directions from adjacent sections or survey lines.

Labor _____ League _____

Block _____ Survey _____

Abstract No. _____

(NW¼ NE¼ SW¼ SE¼) of Section _____

3) TYPE OF WORK (Check): New Well X, Deepening, Reconditioning, Plugging

4) PROPOSED USE (Check): Domestic X, Industrial, Municipal, Irrigation, Test Well, Other

5) TYPE OF WELL (Check): Rotary X, Driven, Dug, Cable, Jetted, Bored

6) WELL LOG:
Diameter of hole 4" in. Depth drilled 347 ft. Depth of completed well 347 ft. Date drilled 6-25-75

All measurements made from 0 ft. above ground level.

From (ft.)	To (ft.)	Description and color of formation material
0	24	Surface Clay
24	48	Loose Sand
48	72	Red and Yellow Clay
72	96	Red Clay
92	120	Red Clay
120	144	Red Sandy Clay
144	168	Red Sandy Clay
168	192	Red Sandy Clay
192	216	Red Sandy Clay
216	240	Sand and Clay
240	264	Red Clay

(Use reverse side if necessary) Over

9) Casing:
Type: Old, New, Steel, Plastic X, Other

Cemented from _____ ft. to _____ ft.

Diameter (inches)	Setting From (ft.)	Setting To (ft.)	Gage

10) SCREEN:
Type Stainless steel rod base

Perforated X, Slotted

Diameter (inches)	Setting From (ft.)	Setting To (ft.)	Slot Size
#12 guage	337	347	
2½ Blank	327	337	

7) COMPLETION (Check):
Straight wall X, Gravel packed, Other, Under reamed, Open Hole

8) WATER LEVEL:
Static level 213 ft. below land surface Date 6-25-75

Artesian pressure _____ lbs. per square inch Date _____

Depth to pump bowls, cylinder, jet, etc., 293 ft. below land surface.

11) WELL TESTS:
Was a pump test made? Yes No X If yes, by whom?

Yield: _____ gpm with _____ ft. drawdown after _____ hrs.

Bailer test _____ gpm with _____ ft. drawdown after _____ hrs.

Artesian flow _____ gpm

Temperature of water _____

12) WATER QUALITY:
Was a chemical analysis made? Yes No X

Did any strata contain undesirable water? Yes No

Type of water? _____ depth of strata _____

I hereby certify that this well was drilled by me (or under my supervision) and that each and all of the statements herein are true to the best of my knowledge and belief.

NAME R. B. Lowry (Type or Print) Water Well Drillers Registration No. 146

ADDRESS 4012 Fulton; P. O. Box 8707; Houston, TX 77009 (Street or RFD) (City) (State)

(Signed) R B Lowry (Water Well Driller) Lowry Water Wells (Company Name)

Please attach electric log, chemical analysis, and other pertinent information, if available.

*Additional instructions on reverse side.

TWDBL-WDB

4820115050

2) LOCATION OF WELL:

The sketch showing the well location must be as accurate as possible, showing landmarks, in sufficient detail so that the well may be plotted on a General Highway Map of the county in which the well is located.

Reference points from which distances are measured and directions given should be of a permanent nature (e.g. highway intersections, center of towns, river and creek bridges, railroad crossings). The distance and direction from the nearest town should always be indicated.

When giving a legal description include a sketch showing location of the well within the described area, e.g. survey abstract.

Information furnished in Section 2) of the TWDBE-GW-53 is very important. Unless the well can be accurately located on a map the value of the other data contained in the Report is greatly reduced.

264	288	Clay and Sand
288	312	Sand and Clay
312	336	Sand and Clay
336	347	Sand





Send original copy by certified mail to the Texas Water Development Board P. O. Box 13087 Austin, Texas 78711

State of Texas

WATER WELL REPORT

For TWDB use only
Well No. 65-06-[illegible]
Located on map [illegible]
Received: [illegible]

1) OWNER:
Person having well drilled [illegible] (Name) Address 12700 [illegible] Westfield Houston, T[illegible] (Street or RFD) (City) (State)

Landowner [illegible] (Name) Address (Street or RFD) (City) (State)

2) LOCATION OF WELL:
County XXXX [illegible], miles in (N.E., S.W., etc.) direction from (Town)

Locate by sketch map showing landmarks, roads, creeks, hiway number, etc.*

413H

North

(Use reverse side if necessary)

or

Give legal location with distances and directions from adjacent sections or survey lines.

Labor League

Block Survey

Abstract No.

(NW¼ NE¼ SW¼ SE¼) of Section

3) TYPE OF WORK (Check): New Well, Deepening, Reconditioning, Plugging

4) PROPOSED USE (Check): Domestic, Industrial, Municipal, Irrigation, Test Well, Other

5) TYPE OF WELL (Check): Rotary, Driven, Dug, Cable, Jetted, Bored

6) WELL LOG:
Diameter of hole [illegible] in. Depth drilled [illegible] ft. Depth of completed well [illegible] ft. Date drilled Sept. [illegible]

All measurements made from 0 ft. above ground level.

From (ft.)	To (ft.)	Description and color of formation material
[illegible]	[illegible]	Yellow [illegible] clay
[illegible]	[illegible]	[illegible]
[illegible]	[illegible]	[illegible]
[illegible]	[illegible]	[illegible]
[illegible]	[illegible]	Red clay
[illegible]	[illegible]	[illegible]
[illegible]	[illegible]	Red [illegible] clay
[illegible]	[illegible]	Red yellow [illegible] clay
[illegible]	[illegible]	Red [illegible] clay
[illegible]	[illegible]	[illegible]
[illegible]	[illegible]	Red [illegible] clay
[illegible]	[illegible]	[illegible]
[illegible]	[illegible]	[illegible]
[illegible]	[illegible]	[illegible]
[illegible]	[illegible]	[illegible]
[illegible]	[illegible]	[illegible]

(Use reverse side if necessary)

9) Casing:
Type: Old, New, Steel, Plastic, Other

Cemented from [illegible] ft. to ft.

Diameter (inches)	Setting From (ft.)	Setting To (ft.)	Gage
4	1	[illegible]	40

10) SCREEN:
Type Jell Supplies Inc. (Plastic wrapped)

Perforated Slotted

Diameter (inches)	Setting From (ft.)	Setting To (ft.)	Slot Size
[illegible]	[illegible]	[illegible]	[illegible]

7) COMPLETION (Check):
Straight wall, Gravel packed, Other, Under reamed, Open Hole

8) WATER LEVEL:
Static level [illegible] ft. below land surface Date [illegible]

Artesian pressure lbs. per square inch Date

Depth to pump bowls, cylinder, jet, etc., [illegible] ft. below land surface.

11) WELL TESTS:
Was a pump test made? Yes No If yes, by whom?

Yield: gpm with ft. drawdown after hrs.

Bailer test gpm with ft. drawdown after hrs.

Artesian flow gpm

Temperature of water

12) WATER QUALITY:
Was a chemical analysis made? Yes No

Did any strata contain undesirable water? Yes No

Type of water? depth of strata

I hereby certify that this well was drilled by me (or under my supervision) and that each and all of the statements herein are true to the best of my knowledge and belief.

NAME C.A. [illegible], Jr. Inc. (Type or Print) Water Well Drillers Registration No. TDL [illegible]

ADDRESS 10011 [illegible] (Street or RFD) Houston (City) Texas (State)

(Signed) C.A. Raymond Jr. (Water Well Driller) [illegible] Water Well Drilling (Company Name)

Please attach electric log, chemical analysis, and other pertinent information, if available.

*Additional instructions on reverse side.

TWDBT-ADB

4820115155

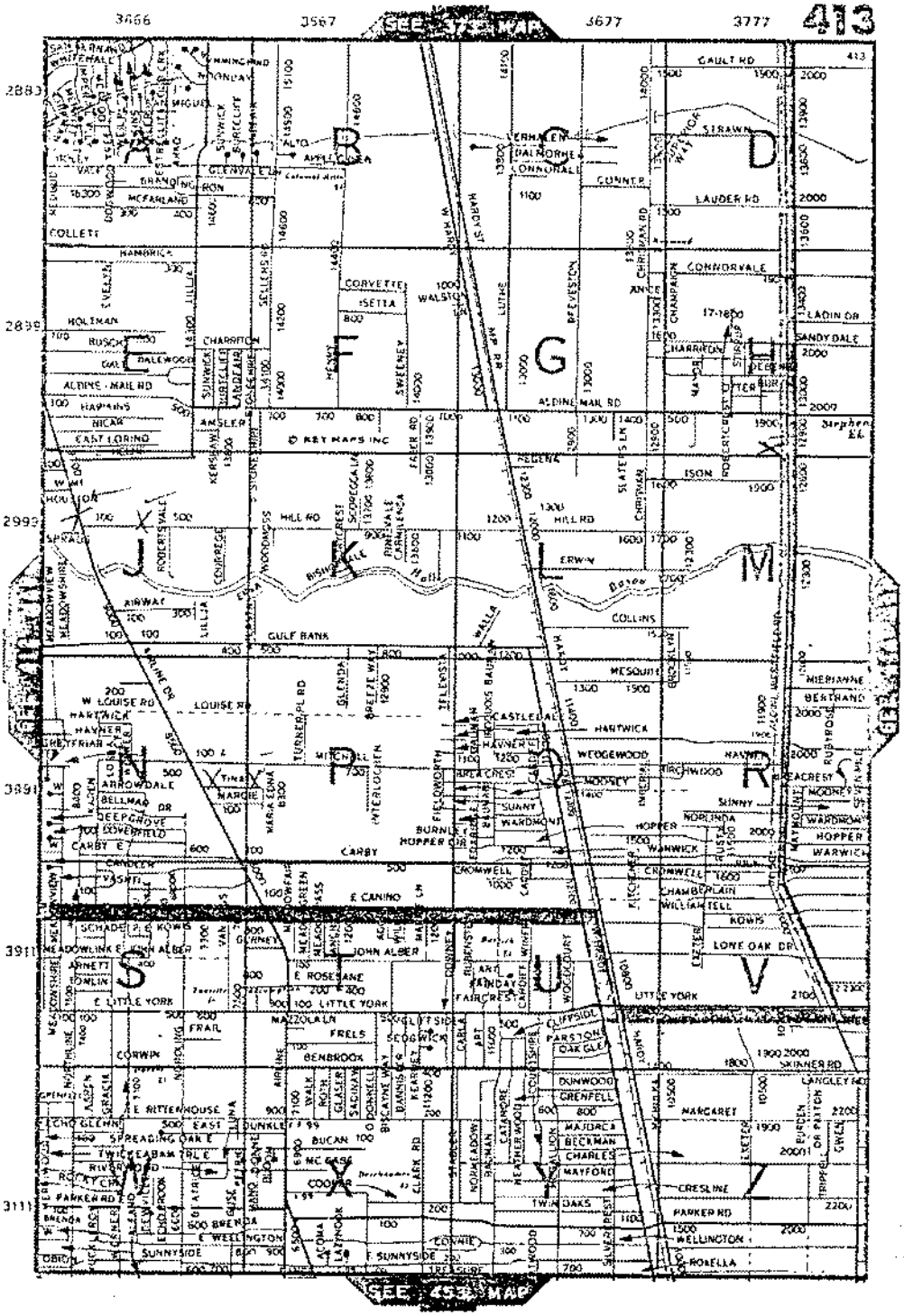
413
3666
3567
3677
3777
SEE 373 MAP
SEE 453 MAP
2883
2889
2993
3891
3911
3111
GAULT RD
COLLETT
HANBRICK
HOLEMAN
ALDINE-MAIL RD
EAST LORINO
CORVETTE
ISETTA
WALSH
LAUDER RD
CONNORVALE
LADIN DR
SANDY DALE
HILL RD
ERWIN
COLLINS
GULF BANK
LOUISE RD
W LOUISE RD
CARBY
E CANINO
JOHN ALBER
E ROSEANNE
E LITTLE YORK
MESQUITE
HANTWICK
WEDGEWOOD
CASTLEDALE
WARDMONT
HOPPER
WARWICK
CROMWELL
LONE OAK DR
SKINNER RD
LANGLEY RD
MARGARET
CRESLINE
PARKER RD
WELLINGTON
E SUNNYSIDE
E WELLINGTON
ROSELLA
E LITTLE YORK
E RITTENHOUSE
SPREADING OAK E
TWIN OAKS
MAZOLA LN
FRELS
BENBROOK
CORWIN
FRAIL
PARSTON
OAKGLEN
GRENFELL
MAJORCA
BECKMAN
CHARLES
MAYFORD
COOPER
BUCAN
BRENDA
ECHO GLENN
SUNNYSIDE
© REY MAPS INC

[illegible] OF TEXAS WATER WELL REPORT

1) OWNER: AMERICAN UTILITY COMPANY ADDRESS: 2021 ALDINE MAIL RT. #503 CITY: HOUSTON STATE: TX ZIP: 77039
2) LOCATION OF WELL: County: HARRIS 15 miles in NE direction from HOUSTON

LEGAL DESCRIPTION: SEE ATTACHED MAP: 00033
Section No.: Block No.: Township:
Abstract No.: Survey Name:
Distance and direction from two intersecting section or survey lines:

3) TYPE OF WORK: NEW WELL 4) PROPOSED USE: PUBLIC SUPPLY 5) DRILLING METHOD: MUD ROTARY

6) WELL LOG: 00033

DIAMETER OF HOLE

DIAMETER	FROM	TO
9.0	0	340
5.0	340	357

DATE DRILLED: 02/02/88

7) BOREHOLE METHOD:
TWO STRING/K-PACKER
IF GRAVEL... FROM FT. TO FT.
FROM FT. TO FT.

GEOLOGICAL DESCRIPTION:

FROM	TO	DESCRIPTION
0	3	SOIL
3	10	CLAY-WHITE
10	40	CLAY-RED
40	41	ROCK
41	45	CLAY-RED
45	46	ROCK
46	51	SAND-RED-.006-.008
51	125	CLAY-RED
125	134	CLAY-BLUE
134	164	SAND-WHITE-.010-.012
164	185	CLAY-BLUE
185	207	SAND-WHITE-.010-.012
207	260	CLAY-RED
260	291	SAND-TAN-.006-.008
291	312	BROKEN SAND & CLAY
312	326	SAND-TAN-.010-.012
326	336	CLAY-BROWN
336	356	SAND-TAN-.006-.008
356	357	CLAY-RED

8) CASING, BLANK PIPE, AND WELL SCREEN DATA:

DIA	NEW/USED	DESCRIPTION	FROM	TO	GAGE CASING SCREEN
5.0	N	P.V.C. S.D.R.17	0	340	
2.5	N	P.V.C. SCH.80	336	341	LINER
2.5	N	STAINLESS - ROD BASE	341	356	.008
2.5	N	P.V.C. SCH.80	356	357	

9) CEMENTING DATA:
Cemented from 0 FT. TO 340 FT.
FT. TO FT.
Method used: PRESSURE-HALIBURTON
Cemented by: ALMEDA WATER WELL

10) SURFACE COMPLETION:
SURFACE SLAB INST.

11) WATER LEVEL:
STATIC LEVEL : 230 FT. DATE: 02/04/88
ARTESIAN FLOW: GPM. DATE:

RECEIVED
SEP 02 1988
TEXAS WATER COMMISSION

12) PACKERS: TYPE DEPTH

13) TYPE PUMP:
CUSTOMER INSTALLED
DEPTH TO PUMP:

14) WELL TEST:
JETTED
YIELD: 50 GPM WITH FT DRAWDOWN AFTER HRS

15) WATER QUALITY:
TYPE OF WATER: GOOD DEPTH OF STRATA: 356 NO CHEMICAL ANALYSIS MADE
NO STRATA OF UNDESIRABLE WATER PENETRATED

COMPANY NAME: ALMEDA WATER WELL SERVICE WATER WELL DRILLER'S LICENSE NO.: 843,2703,2843
ADDRESS: P. O. BOX 266 CITY: MANVEL STATE: TX ZIP CODE: 77578

FOR TDWR USE ONLY
WELL NO. 65 06-5
LOCATED ON MAP

I HEREBY CERTIFY THAT THIS WELL WAS DRILLED BY ME (OR UNDER MY SUPERVISION) AND THAT EACH AND ALL OF THE STATEMENTS HEREIN ARE TRUE TO THE BEST OF MY KNOWLEDGE AND BELIEF. I UNDERSTAND THAT FAILURE TO COMPLETE ITEMS 1 THRU 12 WILL RESULT IN THE LOG(S) BEING RETURNED FOR COMPLETION AND RESUBMITTAL.

(signed) John A. Pylum (signed)
(LICENSED WATER WELL DRILLER) (REGISTERED DRILLER TRAINEE)

TCWB

County

AMERICA

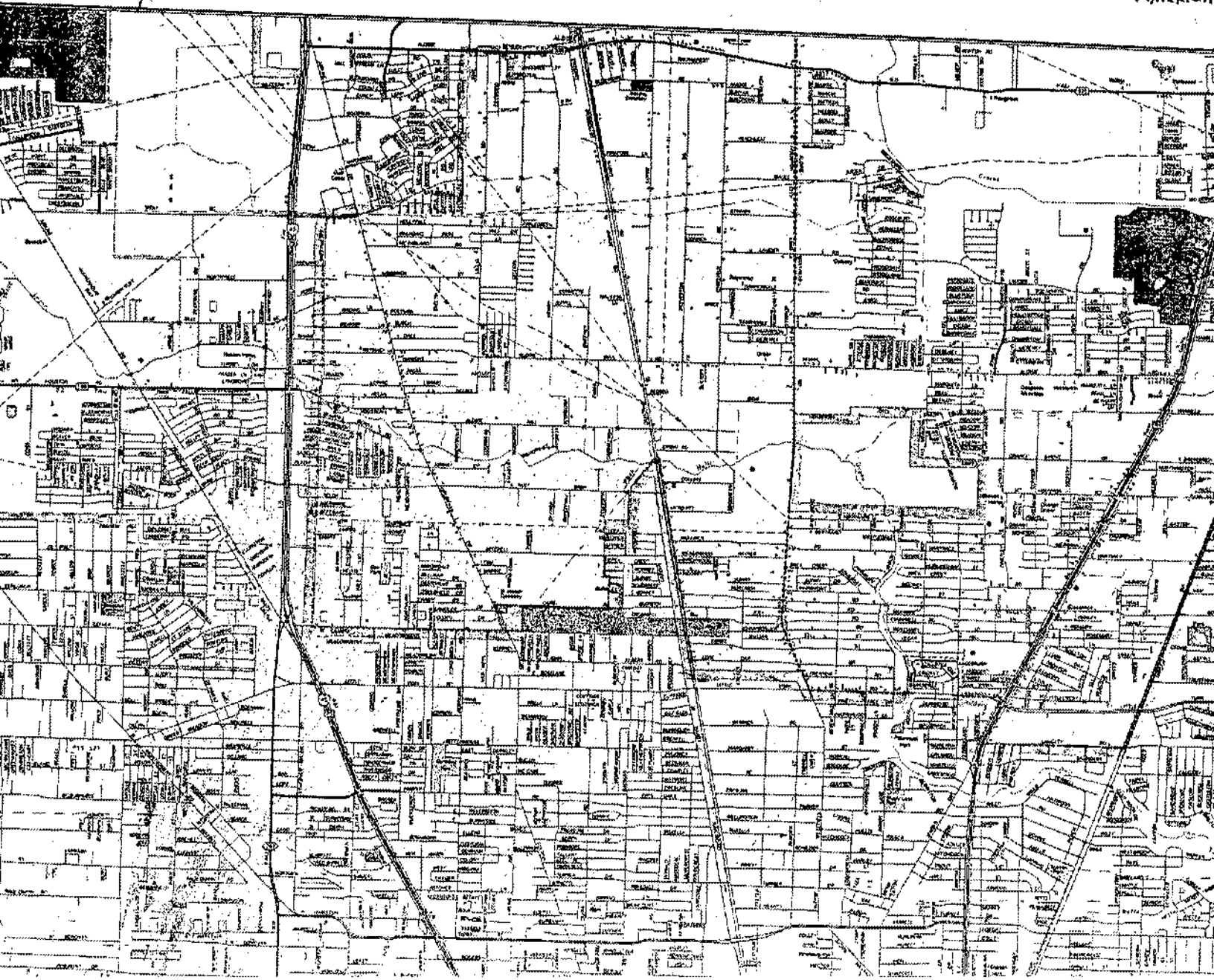

65-06-7cc

Send original copy by certified mail to the Texas Water Development Board P. O. Box 12386 Austin, Texas 78711

State of Texas

WATER WELL REPORT

For TWDB use only
Well No. 65-06-7cc
Located on map yes
Received: 77
dir

1) OWNER:
Person having well drilled Strator (Name) Address 13112 Westfield (Street or RFD) Hon (City) Tx (State)

Landowner Same (Name) Address (Street or RFD) (City) (State)

2) LOCATION OF WELL:
County Harris, 10 miles in N (N.E., S.W., etc.) direction from Hon (Town)

Locate by sketch map showing landmarks, roads, creeks, hiway number, etc.: Aldine Mail RT

Aldine Westfield

North

(Use reverse side if necessary)

or Give legal location with distances and directions from adjacent sections or survey lines.

Labor _____ League _____

Block _____ Survey _____

Abstract No. _____

(NW¼ NE¼ SW¼ SE¼) of Section _____

3) TYPE OF WORK (Check): ✓ New Well, Deepening, Reconditioning, Plugging

4) PROPOSED USE (Check): ✓ Domestic, Industrial, Municipal, Irrigation, Test Well, Other

5) TYPE OF WELL (Check): ✓ Rotary, Driven, Dug, Cable, Jetted, Bored

6) WELL LOG:
Diameter of hole 6 1/2 in. Depth drilled 365 ft. Depth of completed well 365 ft. Date drilled 7-16-77

All measurements made from 1 ft. above ground level.

From (ft.)	To (ft.)	Description and color of formation material
0	30	clay
30	60	sand
60	80	clay
80	100	sand
100	140	clay
140	180	sand
180	235	clay
235	250	sand
250	290	clay
290	303	sand fine
303	333	clay
333	342	sand fine
342	365	sand coarse

(Use reverse side if necessary)

9) Casing:
Type: Old ✓ New Steel ✓ Plastic Other

Cemented from 0 ft. to 345 ft.

Diameter (inches)	Setting From (ft.)	Setting To (ft.)	Gage
4	0	345	

10) SCREEN:
Type Plastic

Perforated ✓ Slotted

Diameter (inches)	Setting From (ft.)	Setting To (ft.)	Slot Size
2	355	365	12

7) COMPLETION (Check):
Straight wall, Gravel packed, X Other, Under reamed, Open hole, Lead seal

8) WATER LEVEL:
Static level 215 ft. below land surface Date 7-16-77

Artesian pressure _____ lbs. per square inch Date _____

Depth to pump bowls, cylinder, jet, etc., 294 ft. below land surface.

11) WELL TESTS:
Was a pump test made? Yes ✓ No If yes, by whom?

Yield: _____ gpm with _____ ft. drawdown after _____ hrs.

Bailer test _____ gpm with _____ ft. drawdown after _____ hrs.

Artesian flow _____ gpm

Temperature of water _____

12) WATER QUALITY:
Was a chemical analysis made? Yes ✓ No

Did any strata contain undesirable water? Yes No

Type of water? _____ depth of strata _____

I hereby certify that this well was drilled by me (or under my supervision) and that each and all of the statements herein are true to the best of my knowledge and belief.

NAME A. R. Hendon Jr (Type or Print) Water Well Drillers Registration No. 1439

ADDRESS 14605 Reeveston (Street or RFD) Hon (City) Tx (State)

(Signed) A R Hendon Jr (Water Well Driller) A & H Water Well Drilling (Company Name)

Please attach electric log, chemical analysis, and other pertinent information, if available.

*Additional instructions on reverse side.

TWDB-(M-5)

4820114983

GW 1

Send original copy by certified mail to the Texas Water Development Board P. O. Box 12386 Austin, Texas 78711	State of Texas WATER WELL REPORT	For TWDB use only Well No. Located on map Received: Form GW 8 Form GW 9

1) OWNER:
Person having well drilled GILBERT BUILDERS (Name) Address ALDINE WESTFIELD RD. (Street or RFD) HOU. (City) TEX. (State)

Landowner SAME (Name) Address SAME (Street or RFD) (City) (State)

2) LOCATION OF WELL:
County HARRIS Labor League Abstract No.

NW¼ NE¼ SW¼ SE¼ of Section Block No. Survey
(Circle as many as are known)

miles in 5 MI N. (NE, SW, etc.) direction from HOUSTON (Town)



Sketch map of well location with distances from adjacent section or survey lines, and to landmarks, roads, and creeks.

3) TYPE OF WORK (Check):
New Well ☑ Deepening ☐
Reconditioning ☐ Plugging ☐

4) PROPOSED USE (Check):
Domestic ☐ Industrial ☐ Municipal ☑
Irrigation ☐ Test Well ☐ Other ☐

5) TYPE OF WELL (Check):
Rotary ☑ Driven ☐ Dug ☐
Cable ☐ Jetted ☐ Bored ☐

6) WELL LOG:
Diameter of hole 6½ in. Depth drilled 385 ft. Depth of completed well 385 ft. Date drilled 4/16/65
All measurements made from 1 ft. above ground level.

From (ft.)	To (ft.)	Description and color of formation material
0	40	CLAY
40	47	SAND RED
47	97	CLAY
97	105	SAND FINE WHITE
105	170	CLAY
170	185	SAND FINE WHITE
185	210	CLAY ROCK
210	214	CLAY
214	238	SAND & SHALE
238	260	SAND
260	310	CLAY & ROCK
310	330	CLAY
330	385	SAND BROKEN

(Use reverse side if necessary)

7) COMPLETION (Check):
Straight wall ☐ Gravel packed ☐ Other ☐
Under reamed ☐ Open hole ☐ LEAD SEAL

8) WATER LEVEL:
Static level 180 ft. below land surface Date 4/16/65
Artesian pressure lbs. per square inch Date

9) CASING:
Type: old ☐ New ☑ Steel ☑ Plastic ☐ Other ☐
Cemented from 0 ft. to 330 ft.

10) SCREEN:
Type S/STEEL
Perforated ☐ Slotted ☐ UNDERCAT

Diameter (inches)	Setting From (ft.)	Setting To (ft.)	Gage
40	0	330	

Diameter (inches)	Setting From (ft.)	Setting To (ft.)	Slot size
2½	365	385	014

11) WELL TESTS:
Was a pump test made? ☐ Yes ☐ No If yes by whom?

Yield: gpm with ft. drawdown after hrs
Bailer test gpm with ft. drawdown after hrs
Artesian flow gpm Date
Temperature of water
Was a chemical analysis made? ☐ Yes ☐ No
Did any strata contain undesirable water? ☐ Yes ☑ No
Type of water? depth of strata 55

12) PUMP DATA:
Manufacturer's Name RED JACKET
Type SUB H.P. 5
Designed pumping rate 70 gpm ☑ gph ☐
Type power unit ELECT
Depth to bowls, cylinder, jet, etc., 300 ft. below land surface.

I hereby certify that this well was drilled by me (or under my supervision) and that each and all of the statements herein are true to the best of my knowledge and belief.

NAME JAMES A HULL (Type or Print) Water Well Drillers Registration No. # 1019
Address 14 605 REEVESTON RD (Street or RFD) HOU. (City) TEX. (State)
(Signed) James A Hull (Water Well Driller) H & H WATER WELL DRILLING INC. (Company Name)

Please attach electric log, chemical analysis, and other pertinent information, if available.

4820111853

STATE OF TEXAS WELL REPORT for Tracking #102720

Owner:	**Alfred Seelinger**	Owner Well #:	**No Data**
Address:	**13130 Aldine Westfield Houston, TX 77039**	Grid #:	**65-06-7**
		Latitude:	**29° 54' 10" N**
Well Location:	**13130 Aldine Westfeild Houston, TX 77039**	Longitude:	**095° 21' 14" W**
Well County:	**Harris**	Elevation:	**No Data**
Type of Work:	**New Well**	Proposed Use:	**Domestic**

Drilling Start Date: **12/12/2006** Drilling End Date: **12/13/2006**

	Diameter (in.)	*Top Depth (ft.)*	*Bottom Depth (ft.)*
Borehole:	**6.75**	**0**	**350**

Drilling Method: **Mud (Hydraulic) Rotary**

Borehole Completion: **2 string**

	Top Depth (ft.)	*Bottom Depth (ft.)*	*Description (number of sacks & material)*
Annular Seal Data:	**0**	**335**	**16**
	0	**10**	**10**

Seal Method: **Positive Displacement**

Sealed By: **SDI**

Distance to Property Line (ft.): **60**

Distance to Septic Field or other concentrated contamination (ft.): **100**

Distance to Septic Tank (ft.): **No Data**

Method of Verification: **owner**

Surface Completion: **Surface Slab Installed**

Water Level: **200 ft.** below land surface on **2007-01-08** Measurement Method: **Unknown**

Packers: **k packer - 325**

Type of Pump: **Submersible** Pump Depth (ft.): **260**

Well Tests: **Jetted** **Yield: 50 GPM**

	Strata Depth (ft.)	Water Type
Water Quality:	**No Data**	**No Data**

Chemical Analysis Made: **No**

Did the driller knowingly penetrate any strata which contained injurious constituents?: **No**

Certification Data: The driller certified that the driller drilled this well (or the well was drilled under the driller's direct supervision) and that each and all of the statements herein are true and correct. The driller understood that failure to complete the required items will result in the report(s) being returned for completion and resubmittal.

Company Information: **Scott Drilling inc.**

11923 Green Pine Circle
Houston, TX 77066

Driller Name: **Scott Robinson** License Number: **4839**

Comments: **No Data**

Lithology:
DESCRIPTION & COLOR OF FORMATION MATERIAL

Top (ft.)	Bottom (ft.)	Description
0	**20**	**clay**
20	**50**	**sand**
50	**170**	**clay**
170	**185**	**sand**
185	**285**	**clay**
285	**305**	**sand**
305	**325**	**clay**
325	**350**	**sand**

Casing:
BLANK PIPE & WELL SCREEN DATA

Dia. (in.)	New/Used	Type	Setting From/To (ft.)
4	**N**	**PVC**	**casing 0-335**
2.5	**N**	**"**	**liner 325-335**
2.5	**N**	**"**	**screen 335-350 .10**

IMPORTANT NOTICE FOR PERSONS HAVING WELLS DRILLED CONCERNING CONFIDENTIALITY

TEX. OCC. CODE Title 12, Chapter 1901.251, authorizes the owner (owner or the person for whom the well was drilled) to keep information in Well Reports confidential. The Department shall hold the contents of the well log confidential and not a matter of public record if it receives, by certified mail, a written request to do so from the owner.

Please include the report's Tracking Number on your written request.

Texas Department of Licensing and Regulation
P.O. Box 12157
Austin, TX 78711
(512) 334-5540

Texas Water Development Board (TWDB)
Groundwater Database (GWDB)
Well Information Report for State Well Number 60-61-840

GWDB Reports and Downloads

Well Basic Details

Scanned Documents

State Well Number	6061840
County	Harris
River Basin	San Jacinto
Groundwater Management Area	14
Regional Water Planning Area	H - Region H
Groundwater Conservation District	Harris-Galveston Subsidence District
Latitude (decimal degrees)	30.020555
Latitude (degrees minutes seconds)	30° 01' 14" N
Longitude (decimal degrees)	-95.418889
Longitude (degrees minutes seconds)	095° 25' 08" W
Coordinate Source	+/- 1 Second
Aquifer Code	112CHCT - Chicot Aquifer
Aquifer	Gulf Coast
Aquifer Pick Method	
Land Surface Elevation (feet above sea level)	112
Land Surface Elevation Method	Interpolated From Topo Map
Well Depth (feet below land surface)	223
Well Depth Source	Another Government Agency
Drilling Start Date	
Drilling End Date	
Drilling Method	
Borehole Completion	

Well Type	Withdrawal of Water
Well Use	
Water Level Observation	Miscellaneous Measurements
Water Quality Available	No
Pump	
Pump Depth (feet below land surface)	
Power Type	
Annular Seal Method	
Surface Completion	
Owner	
Driller	
Other Data Available	
Well Report Tracking Number	
Plugging Report Tracking Number	
U.S. Geological Survey Site Number	
Texas Commission on Environmental Quality Source Id	
Groundwater Conservation District Well Number	
Owner Well Number	
Other Well Number	
Previous State Well Number	
Reporting Agency	U.S. Geological Survey
Created Date	12/16/2003
Last Update Date	12/16/2003

Remarks	

Casing - No Data

Well Tests - No Data

Lithology - No Data

Annular Seal Range - No Data

Borehole - No Data

Plugged Back - No Data

Filter Pack - No Data

Packers - No Data

Water Level Measurements

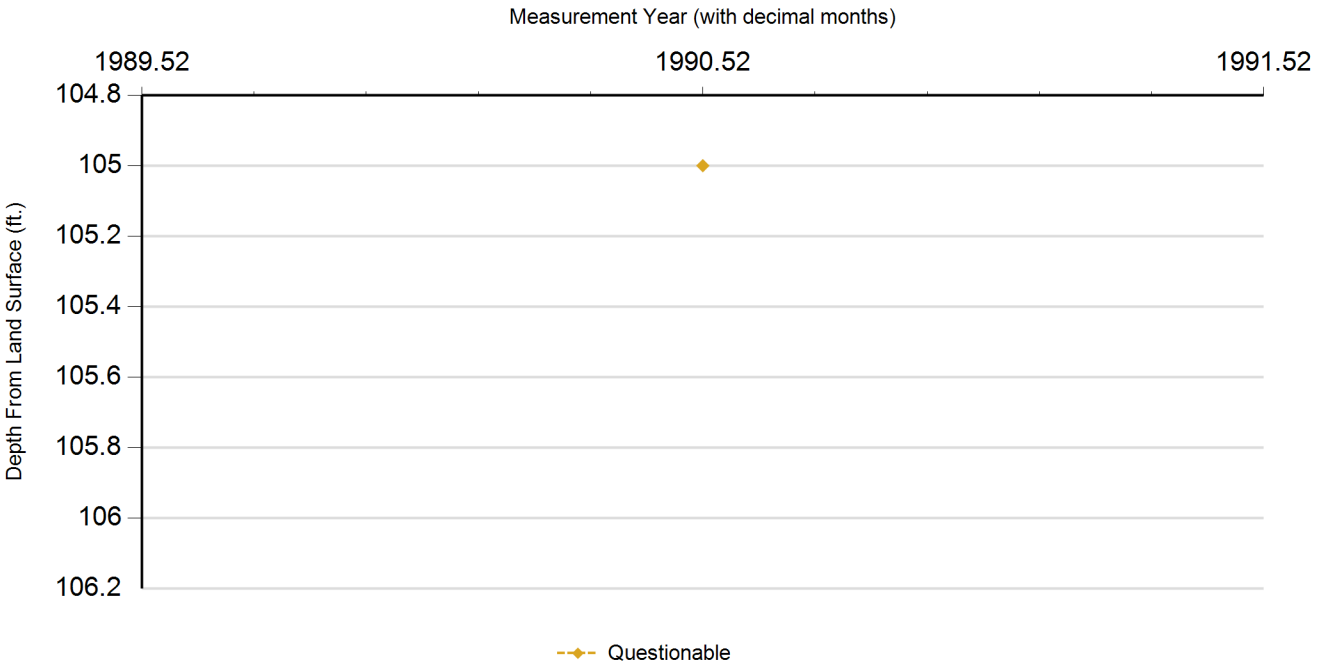

Status Code	Date	Time	Water Level (ft. below land surface)	Change value in ( ) indicates rise in level	Water Elevation (ft. above sea level)	Meas #	Measuring Agency	Method	Remark ID	Comments
Q	7/11/1990		105		7	1	U.S. Geological Survey	Steel Tape	4	

Code Descriptions

Status Code	Status Description
Q	Questionable

Remark ID	Remark Description
4	Well pumped recently

Water Quality Analysis - No Data Available

GWDB DISCLAIMER: Except where noted, all of the information provided in the Texas Water Development Board (TWDB) Groundwater Database (http://www.twdb.texas.gov/groundwater/data/gwdbrpt.asp) is believed to be accurate and reliable; however, the TWDB assumes no responsibility for any errors appearing in rules or otherwise. Further, TWDB assumes no responsibility for the use of the information provided. PLEASE NOTE that users of these data are responsible for checking the accuracy, completeness, currency and/or suitability of all information themselves. TWDB makes no guarantees or warranties as to the accuracy, completeness, currency, or suitability of the information provided via the Groundwater Database (GWDB). TWDB specifically disclaims any and all liability for any claims or damages that may result from providing GWDB data or the information it contains. For additional information or answers to questions concerning the TWDB GWDB, contact the Groundwater Data Team at GroundwaterData@twdb.texas.gov.

MAP #2 - WELL #2

Dup

Send original copy by certified mail to the Texas Department of Water Resources P. O. Box 13087 Austin, Texas 78711

State of Texas
WATER WELL REPORT

ATTENTION OWNER: *Confidentiality Privilege Notice on Reverse Side*

For TDWR Well No. 60-61-8HH
Located on map YES
Received: RCW

1) OWNER JOHN TAUTENHAHN (Name) Address 918 BAMMEL RD. HOUSTON. TEX (Street or RFD) (City) (State) (Zip)

2) LOCATION OF WELL: County HARRIS 6 miles in NORTH (N.E., S.W., etc.) direction from HOUSTON. TEX (Town)

Driller must complete the legal description to the right with distance and direction from two intersecting section or survey lines, or he must locate and identify the well on an official Quarter- or Half-Scale Texas County General Highway Map and attach the map to this form.

☐ Legal description:
Section No. _____ Block No. _____ Township _____
Abstract No. _____ Survey Name _____
Distance and direction from two intersecting section or survey lines _____
Map on 60-60-8b Dup
☑ See attached map. 918 BAMMEL RD.

3) TYPE OF WORK (Check): ☑ New Well ☐ Deepening ☐ Reconditioning ☐ Plugging

4) PROPOSED USE (Check): ☑ Domestic ☐ Industrial ☐ Public Supply ☐ Irrigation ☐ Test Well ☐ Other _____

5) DRILLING METHOD (Check): ☑ Mud Rotary ☐ Air Hammer ☐ Driven ☐ Bored ☐ Air Rotary ☐ Cable Tool ☐ Jetted ☐ Other _____

6) WELL LOG:

Date drilled AUG. 8. 81

DIAMETER OF HOLE

Dia. (in.)	From (ft.)	To (ft.)
6½	Surface	339
3⅞	339	357

7) BOREHOLE COMPLETION: ☐ Open Hole ☐ Straight Wall ☐ Underreamed ☐ Gravel Packed ☐ Other TWO - STRING.
If Gravel Packed give interval . . . from _____ ft. to _____ ft.

From (ft.)	To (ft.)	Description and color of formation material
0	58	CLAY.
58	72	SAND
72	84	CLAY.
84	162	SAND - ROCK - BROKEN
162	193	SAND
193	214	CLAY.
214	244	SAND - FINE
244	328	ROCK - CLAY.
328	357	SAND

(Use reverse side if necessary)

8) CASING, BLANK PIPE, AND WELL SCREEN DATA:

Dia. (in.)	New or Used	Steel, Plastic, etc. Perf., Slotted, etc. Screen Mgf., if commercial	Setting (ft.) From	Setting (ft.) To	Gage Casing Screen
4"	N	P.V.C.	0	339	40
2½	N	P.V.C	339	342	80
2½	N	P.V.C. SCREEN	342	357	#14

CEMENTING DATA
Cemented from 239 ft. to 339 ft.
Method used PUMP
Cemented by BODE DRILLING CO. INC (Company or Individual)

9) WATER LEVEL:
Static level 117 ft. below land surface Date AUG. 8. 81
Artesian flow _____ gpm. Date _____

10) PACKERS: Type Depth

11) TYPE PUMP: ☐ Turbine ☐ Jet ☑ Submersible ☐ Cylinder ☐ Other _____
Depth to pump bowls, cylinder, jet, etc., 189 ft.

12) WELL TESTS: ☐ Type Test: ☐ Pump ☐ Bailer ☐ Jetted ☐ Estimated
Yield: _____ gpm with _____ ft. drawdown after _____ hrs.

13) WATER QUALITY:
Did you knowingly penetrate any strata which contained undesirable water? ☐ Yes ☑ No
If yes, submit "REPORT OF UNDESIRABLE WATER"
Type of water? _____ Depth of strata 29'
Was a chemical analysis made? ☐ Yes ☑ No

I hereby certify that this well was drilled by me (or under my supervision) and that each and all of the statements herein are true to the best of my knowledge and belief.

NAME E. L. BODE (Type or Print) Water Well Drillers Registration No. 46

ADDRESS PO BOX 90067. HOUSTON TEX. 77090 (Street or RFD) (City) (State) (Zip)

(Signed) C. L. Bode (Water Well Driller) BODE DRILLING CO. INC. (Company Name)

Please attach electric log, chemical analysis, and other pertinent information, if available.

TDWR-0392 (Rev. 1-12-79)

DEPARTMENT OF WATER RESOURCES COPY

STATE OF TEXAS WELL REPORT for Tracking #292404

Owner:	**Carlos Serrato**	Owner Well #:	**No Data**
Address:	**922 Bammel Rd. Houston, TX 77073**	Grid #:	**60-61-9**
Well Location:	**922 Bammel Rd. Houston, TX 77073**	Latitude:	**30° 01' 15" N**
		Longitude:	**095° 24' 53" W**
Well County:	**Harris**	Elevation:	**No Data**
Type of Work:	**New Well**	Proposed Use:	**Domestic**

Drilling Start Date: **7/13/2012** Drilling End Date: **7/13/2012**

	Diameter (in.)	*Top Depth (ft.)*	*Bottom Depth (ft.)*
Borehole:	**5.5**	**0**	**140**

Drilling Method: **Mud (Hydraulic) Rotary**

Borehole Completion: **Filter Packed**

	Top Depth (ft.)	*Bottom Depth (ft.)*	*Filter Material*	*Size*
Filter Pack Intervals:	**130**	**140**	**Gravel**	**# 12**

	Top Depth (ft.)	*Bottom Depth (ft.)*	*Description (number of sacks & material)*
Annular Seal Data:	**0**	**10**	**5 Cement**
	10	**130**	**12 Bentonite**

Seal Method: **Pressure**

Sealed By: **Driller**

Distance to Property Line (ft.): **7**

Distance to Septic Field or other concentrated contamination (ft.): **50**

Distance to Septic Tank (ft.): **No Data**

Method of Verification: **Drawings**

Surface Completion: **Surface Sleeve Installed**

Water Level: **105 ft.** below land surface on **2012-07-13** Measurement Method: **Unknown**

Packers: **None**

Type of Pump: **Jet** Pump Depth (ft.): **125**

Well Tests: **Jetted** **Yield: 5 GPM with 10 ft. drawdown after 2 hours**

	Strata Depth (ft.)	Water Type
Water Quality:	**No Data**	**Fresh**

Chemical Analysis Made: **No**

Did the driller knowingly penetrate any strata which contained injurious constituents?: **No**

Certification Data: The driller certified that the driller drilled this well (or the well was drilled under the driller's direct supervision) and that each and all of the statements herein are true and correct. The driller understood that failure to complete the required items will result in the report(s) being returned for completion and resubmittal.

Company Information: **Raymond Services, Inc.**

10011 Airline
Houston, TX 77037

Driller Name: **Zachary Proctor** License Number: **4577**

Apprentice Name: **Daniel Perez** Apprentice Number: **59136**

Comments: **No Data**

Lithology:
DESCRIPTION & COLOR OF FORMATION MATERIAL

Top (ft.)	Bottom (ft.)	Description
0	**3**	**Top Soil**
3	**20**	**Sand/Clay**
20	**25**	**Red Sand # 6**
25	**65**	**Red White Clay**
65	**78**	**White Sand # 6**
78	**105**	**Clay Beige/Red**
105	**120**	**Sand Brown # 8**
120	**125**	**Red Clay**
125	**140**	**Biege Sand/Gravel # 10**

Casing:
BLANK PIPE & WELL SCREEN DATA

Dia. (in.)	New/Used	Type	Setting From/To (ft.)
2	**New**	**PVC**	**Casing 0 - 130 SCH 40**
2	**New**	**PVC**	**Screen 130 - 140 # 6**

IMPORTANT NOTICE FOR PERSONS HAVING WELLS DRILLED CONCERNING CONFIDENTIALITY

TEX. OCC. CODE Title 12, Chapter 1901.251, authorizes the owner (owner or the person for whom the well was drilled) to keep information in Well Reports confidential. The Department shall hold the contents of the well log confidential and not a matter of public record if it receives, by certified mail, a written request to do so from the owner.

Please include the report's Tracking Number on your written request.

Texas Department of Licensing and Regulation
P.O. Box 12157
Austin, TX 78711
(512) 334-5540

10/26/2020
06:10:08

Texas Commission on Environmental Quality
DWW Water System Summary Sheet

PWS ID	PWS Name	Central Registry RN
TX1013485	B & E RESOURCES	RN101943363

Organization/Customer *	Central Registry CN
B & E RESOURCES LLC	CN603004466

*Regulatory mail will be addressed to this organization/person

All Water System Contacts

Type	Contact	Communication	
AC - Administrative Contact - DIRECTOR	BRANCH, JENNIFER, E 350 PINE ST STE 601 BEAUMONT, TX 77701-2401	**Phone Type**	**Value**
		BUS - Business	409-994-2653
		FAX - Facsimile	409-994-2680
		MOB - Mobile	409-782-8145
EC - Emergency Contact - OPERATOR	KEEFER, JOSEPH, D 1318 BAMMEL RD HOUSTON, TX 77073-2106	**Electronic Type**	**Value**
		Phone Type	**Value**
		BUS - Business	281-318-4127
		FAX - Facsimile	832-295-1007
		MOB - Mobile	832-431-9828
ECS - Emergency Contact - Secondary - PLANT MANAGER	MILLS, DAVID 1318 BAMMEL RD HOUSTON, TX 77073-2106	**Electronic Type**	**Value**
		Phone Type	**Value**
		BUS - Business	281-318-4127
		MOB - Mobile	281-658-7545
FC - Financial Contact - OPERATOR	KEEFER, JOSEPH, D 1318 BAMMEL RD HOUSTON, TX 77073-2106	**Electronic Type**	**Value**
		Phone Type	**Value**
		BUS - Business	281-318-4127
		FAX - Facsimile	832-295-1007
		MOB - Mobile	832-431-9828
OW - Owner	B & E RESOURCES LLC 350 PINE ST STE 601 BEAUMONT, TX 77701-2401	**Phone Type**	**Value**
		BUS - Business	409-656-0448
PWS - Public Water System Contact - OPERATOR	KEEFER, JOSEPH, D 1318 BAMMEL RD HOUSTON, TX 77073-2106	**Electronic Type**	**Value**
		Phone Type	**Value**
		BUS - Business	281-318-4127
		FAX - Facsimile	832-295-1007
		MOB - Mobile	832-431-9828

Operator Grade	Number

Water Operator Licenses

License Holder:	KEEFER, JOSEPH D	
EXPIRED	Class: D - WATER OPERATOR	WO0023549

Owner Type	Owner Type Options: COUNTY, DISTRICT, FEDERAL GOVERNMENT, INVESTOR OWNED, MUNICIPALITY, NATIVE AMERICAN, PRIVATE, STATE GOVERNMENT, WATER SUPPLY CORPORATION
Private	

System Type	System Type Options: COMMUNITY, TRANSIENT/NON-COMMUNITY, NON-PUBLIC, NON-TRANSIENT/NON-COMMUNITY
NTNC - NON-TRANSIENT/NON-COMMUNITY	

Population Type	Population Served	# of Connect	# I/C w/other PWS
NonResidential	25	1	0

Total Product (MGD)	Average Daily Consump.	Max Daily Demand (MGD)	Total Storage (MG)	Elev. Storage (MG)	Service Pump Cap.	Max.Purchase Cap. (MGD/GPM)	Pressure Tank Cap. (MG)

Activity Status	Inactivation Date
A - ACTIVE	

Last Survey Date	Surveyor	Survey Type	Region	County
06/22/2016	DAWN OLIVO	Sanitary Survey	HOUSTON	HARRIS
No Site Visit Data				

(Treatment Plant)							
Entry Point	EP Name/Source Summation (Activity Status)	Plant Name (Activity Status)	Plant Num	Chemical Mon Type	Chem Sample Point	Distribution Mon Type	Dist Sample Point
EP001	TRT-TAP / Ground Water(A)	PLANT - 1318 BAMMEL RD(A)	TP410202		NO		NO

Trsin:	Unnamed			
(Treatments)				
Disinfection Zone	Treatment Sequence	Objective	Process	Treatment
null	null	D	423	HYPOCHLORINATION, PRE

(Active Sources)						
Source Number	Source Name (Activity Status)	Operational Status	Source Type	Depth	Tested GPM	Rated GPM
G1013485A	1 - 1318 BAMMEL RD (A)	P	G	375	20 GPM	25 GPM

Drill Date		Source Summary		
None Available		CHICOT		
GPS Latitude (decimal)	GPS Longitude (decimal)	GPS Elevation	GPS Date	Seller
30.018794	-95.407333	0	10/28/2011	Not Purchasing

(Inactive/Offline Sources)			
SourceNumber	Name	Status	Depth

Code Explanations
Monitoring Type Codes: (GW) GROUNDWATER , (GUP) GROUNDWATER UNDER THE INFLUENCE - PURCHASED , (SWP) SURFACE WATER - PURCHASED , (GU) GROUNDWATER UNDER THE INFLUENCE OF SURFACE WATER , (N) NO SOURCES , (SW) SURFACE WATER
Activity Status Codes: (A) ACTIVE , (D) DELETED/DISSOLVED , (I) INACTIVE , (P) PROPOSED ,
Operational Status Codes: (E) EMERGENCY , (I) INTERIM/PEAK (O) OTHER , (P) PERMANENT , (S) SEASONAL
Source Types: (G) GROUND WATER , (S) SURFACE WATER , (U) GROUND WATER UNDER THE INFLUENCE

- End of Report -

At the time of your query this data was the most current information available from our database, which is in real time. Every effort was made to retrieve it according to your query. Thank-you for using DWW.

Send original copy by certified mail to: Texas Water Commission, P.O. Box 13087, Austin, Texas 78711

Please use black ink.

ATTENTION OWNER: *Confidentiality Privilege Notice on Reverse Side*

State of Texas WELL REPORT

Texas Water Well Drillers Board
P.O. Box 13087
Austin, Texas 78711

1) OWNER MR. MEYERS (Name) ADDRESS 2202 SANDYDALE (Street or RFD) HOUSTON (City) TEXAS (State) 77039 (Zip)

2) LOCATION OF WELL: County HARRIS . 11 miles in N (NE, SW, etc.) direction from HOUSTON (Town)

Driller must complete the legal description below with distance and direction from two intersecting section or survey lines, or he must locate and identify the well on an official Quarter- or Half-Scale Texas County General Highway Map and attach the map to this form.

☐ LEGAL DESCRIPTION:
Section No. _____ Block No. _____ Township _____ Abstract No. _____ Survey Name _____
Distance and direction from two intersecting section or survey lines _____
☑ SEE ATTACHED MAP

3) TYPE OF WORK (Check): ☑ New Well ☐ Deepening ☐ Reconditioning ☐ Plugging

4) PROPOSED USE (Check): ☑ Domestic ☐ Industrial ☐ Monitor ☐ Public Supply ☐ Irrigation ☐ Test Well ☐ Injection ☐ De-Watering

5) DRILLING METHOD (Check): ☐ Driven ☑ Mud Rotary ☐ Air Hammer ☐ Jetted ☐ Bored ☐ Air Rotary ☐ Cable Tool ☐ Other _____

6) WELL LOG:
Date Drilling:
Started 7-24 1992
Completed 7-25 1992

DIAMETER OF HOLE Dia. (in.)	From (ft.)	To (ft.)
6 3/4	Surface	375
3 7/8	375	385

7) BOREHOLE COMPLETION: ☐ Open Hole ☐ Straight Wall ☐ Underreamed ☐ Gravel Packed ☑ Other 2-STRING
If Gravel Packed give interval . . . from _____ ft. to _____ ft.

From (ft.)	To (ft.)	Description and color of formation material
0	30	TOP SOIL & RED SHALE
30	62	SAND
62	147	RED SHALE
147	170	SAND
170	245	RED SHALE
245	271	SAND
271	310	RED SHALE
310	327	SAND
327	360	RED SHALE
360	385	SAND

(Use reverse side if necessary)

RECEIVED SEP 24 1993 TEXAS WATER COMMISSION

8) CASING, BLANK PIPE, AND WELL SCREEN DATA:

Dia. (in.)	New or Used	Steel, Plastic, etc. Perf., Slotted, etc. Screen Mfg., if commercial	Setting (ft.) From	Setting (ft.) To	Gage Casting Screen
4	N	PVC	0	365	SCH 40
2½	N	PVC SCREEN	365	385	SCH 80

9) CEMENTING DATA [Rule 287.44(1)]
Cemented from 0 ft. to 365 ft. No. of Sacks Used 21
_____ ft. to _____ ft. No. of Sacks Used _____
Method used PRESSURE
Cemented by SUGG WATER WELL

10) SURFACE COMPLETION
☐ Specified Surface Slab Installed [Rule 287.44(2)(A)]
☑ Specified Steel Sleeve Installed [Rule 287.44(3)(A)]
☐ Pitless Adapter Used [Rule 287.44(3)(B)]
☐ Approved Alternative Procedure Used [Rule 287.71]

11) WATER LEVEL:
Static level 237 ft. below land surface Date 7-25-92
Artesian flow _____ gpm. Date _____

12) PACKERS:

	Type	Depth
2	3-RING K	360

13) TYPE PUMP: ☐ Turbine ☐ Jet ☑ Submersible ☐ Cylinder ☐ Other _____
Depth to pump bowls, cylinder, jet, etc., 294 ft.

14) WELL TESTS:
Type Test: ☑ Pump ☐ Bailer ☐ Jetted ☐ Estimated
Yield: 13.2 gpm with 9 ft. drawdown after 2 hrs.

15) WATER QUALITY:
Did you knowingly penetrate any strata which contained undesirable constituents?
☐ Yes ☑ No If yes, submit "REPORT OF UNDESIRABLE WATER"
Type of water? _____ Depth of strata _____
Was a chemical analysis made? ☐ Yes ☑ No

I hereby certify that this well was drilled by me (or under my supervision) and that each and all of the statements herein are true to the best of my knowledge and belief. I understand that failure to complete items 1 thru 15 will result in the log(s) being returned for completion and resubmittal.

COMPANY NAME SUGG WATER WELL DRILLING (Type or print) WELL DRILLER'S LICENSE NO. 1006 WPKL

ADDRESS 13501 CHRISMAN #26 (Street or RFD) HOUSTON (City) TEXAS (State) 77039 (Zip)

(Signed) James H. Sugg Jr. (Licensed Well Driller) (Signed) _____ (Registered Driller Trainee)

Please attach electric log, chemical analysis, and other pertinent information, if available.

For TWC use only: Well No. _____ Located on map 5 of 1

WWO-012 (Rev. 05-18-90)

TEXAS WATER COMMISSION COPY

4820115117

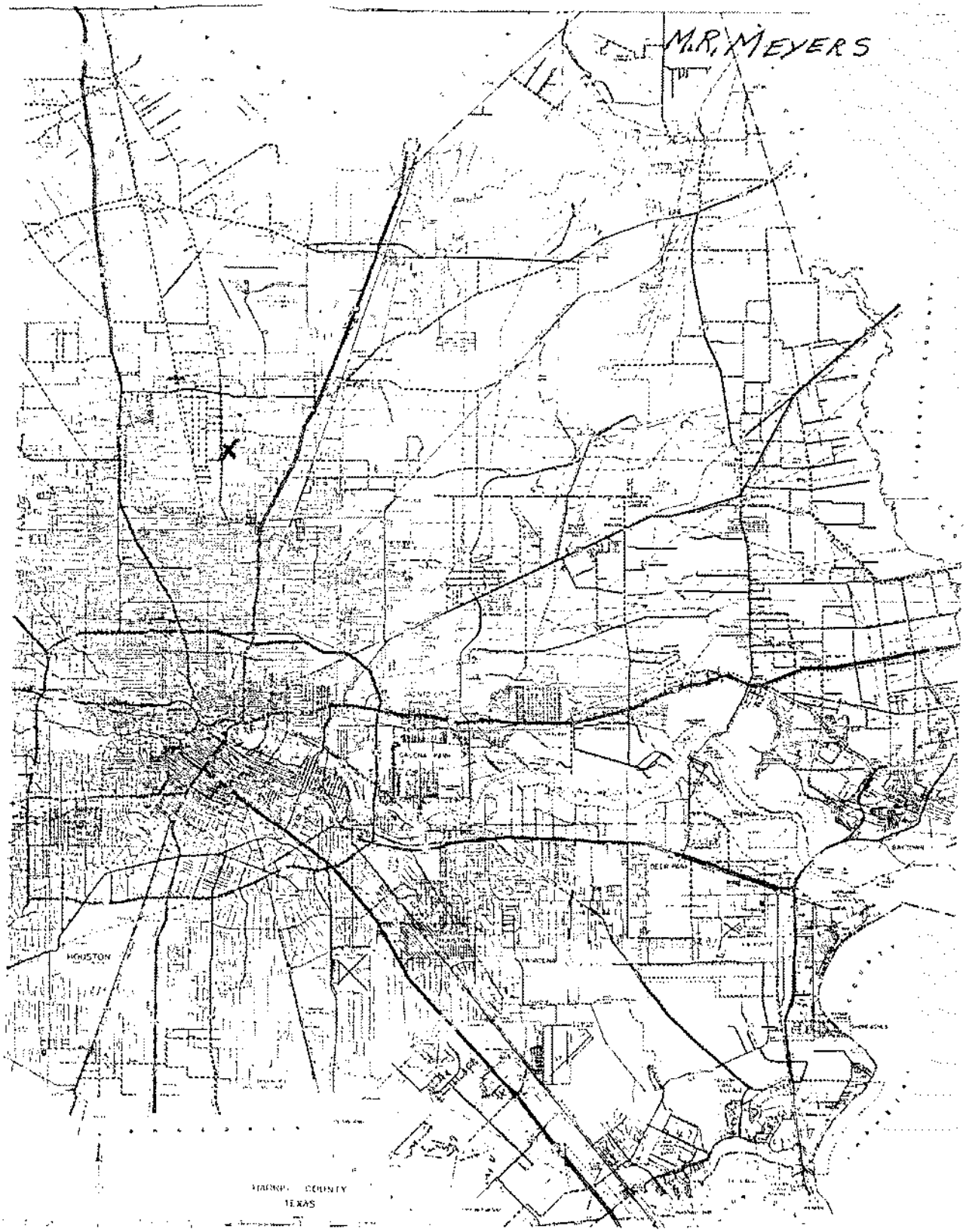
M.R. MEYERS
HOUSTON
HARRIS COUNTY
TEXAS

Send original copy by certified return receipt requested mail to TDLR, P.O. Box 12157, Austin, TX 78711

ATTENTION OWNER: *Confidentiality Privilege Notice on reverse side of Well Owner's copy (pink)*

State of Texas
WELL REPORT

Texas Department of Licensing & Regulation
P.O. Box 12157
Austin, TX 78711
512-463-7880

1) OWNER PAM STOUT (Name) ADDRESS 2203 CABIN HOU TX 77039 (Street or RFD) (City) (State) (Zip)

2) ADDRESS OF WELL'S LOCATION: County HARRIS SAME (Street, RFD or other) (City) (State) (Zip) Long. _____ Lat. _____ Grid # 65-06-7

3) TYPE OF WORK (Check): [X] New Well [ ] Deepening [ ] Reconditioning [ ] Plugging

(4) PROPOSED USE (Check): [ ] Monitor [ ] Environmental Soil Boring [X] ~~Domestic~~ [ ] Industrial [ ] Irrigation [ ] Injection [ ] Public Supply [ ] De-watering [ ] Test well
If Public Supply well, were plans submitted to the TNRCC? [ ] Yes [ ] No

5)

6) WELL LOG:
Date Drilling:
Started 10/18 19 99
Completed 10/18 19 99

DIAMETER OF HOLE

Dia. (in.)	From (ft.)	To (ft.)
5 1/4	Surface	80

7) DRILLING METHOD (Check): [ ] Driven [ ] Air Rotary [X] Mud Rotary [ ] Bored [ ] Air Hammer [ ] Cable Tool [ ] Jetted [ ] Other _____

From (ft.)	To (ft.)	Description and color of formation material
0	12	YELLOW CLAY
12	35	WHITE SAND
35	36	ROCK
36	45	RED CLAY
45	46	SAND
46	54	RED CLAY
54	55	SAND.
55	68	RED & YELLOW CLAY
68	80	SAND & CLAY.

(Use reverse side of Well Owner's copy if necessary)

8) Borehole Completion (Check): [ ] Open Hole [ ] Straight Wall [ ] Underreamed [ ] ~~Gravel~~ Packed [ ] Other _____
If Gravel Packed give interval from 69 ft. to 79 ft

CASING, BLANK PIPE, AND WELL SCREEN DATA:

Dia (in.)	New or Used	Steel, Plastic, etc. Perf., Slotted, etc. Screen Mfg., if commercial	Setting (ft.) From	Setting (ft.) To	Gage Casing Screen
2	N	Plastic CASE	0	69	XHL
2	N	Plastic	69	79	.006

9) CEMENTING DATA
Cemented from 0 ft to 69 ft No. of sacks used 12
_____ ft to _____ ft. No. of sacks used _____
Method used Pressure
Cemented by Raymond Services, Inc.
Distance to septic system field lines or other concentrated contamination 50 ft
Method of verification of above distance Customer

13) [ ] Well plugged within 48 hours

Casing left in well: From (ft)	Casing left in well: To (ft)	Cement/bentonite plug(s) placed in well: From (ft)	Cement/bentonite plug(s) placed in well: To (ft)	Sacks used

10) SURFACE COMPLETION
[ ] Specified Surface Slab Installed
[X] ~~Specified~~ Steel Sleeve Installed
[ ] Pitless Adapter Used
[ ] Approved Alternative Procedure Used

14) TYPE PUMP:
[ ] Turbine [X] ~~Jet~~ [ ] Submersible [ ] Cylinder
[ ] Other _____
Depth to pump bowls, cylinder, jet, etc. 60 ft

15) WELL TESTS:
Type test: [ ] Pump [ ] Bailer [X] ~~Jetted~~ [ ] Estimated
Yield: 8 gpm with 10 ft drawdown after 1 hrs

11) WATER LEVEL:
Static level 35 ft below land surface Date 10/18/99
Artesian flow _____ gpm Date _____

16) WATER QUALITY:
Did you knowingly penetrate any strata which contained undesirable constituents?
[ ] Yes [X] No If yes, submit "REPORT OF UNDESIRABLE WATER"
Type of water? _____ Depth of strata _____
Was a chemical analysis made? [ ] Yes [ ] No

12) PACKERS:

Type	Depth
none	

I certify that I drilled this well (or the well was drilled under my direct supervision) and that each and all of the statements herein are true and correct. I understand that failure to complete items 1 thru 16 will result in the log(s) being returned for completion and resubmittal.

COMPANY NAME Raymond Services, Inc. (Type or print) WELL DRILLER'S LICENSE NO. 4577WI

ADDRESS 10011 Airline Drive, Houston, TX 77037 (Street or RFD) (City) (State) (Zip)

(Signed) _____ Licensed Well Driller (Signed) _____ Registered Driller Trainee

Please attach electric log, chemical analysis, and other pertinent information, if available.

TDLR FORM 001/WWD (4/98) White - TDLR Yellow - DRILLER Pink - WELL OWNER

4820123996

Send original copy by certified mail to: Texas Water Commission, P.O. Box 13087, Austin, Texas 78711

Please use black ink.

ATTENTION OWNER: *Confidentiality Privilege Notice on Reverse Side*

State of Texas WELL REPORT

Texas Water Well Drillers Board
P.O. Box 13087
Austin, Texas 78711

1) OWNER Mrs Boykin (Name) ADDRESS 2213 Sandydale St (Street or RFD) Ham. (City) Tx (State) (Zip)

2) LOCATION OF WELL: County Harris, 10 miles in N (NE, SW, etc.) direction from Houston, Tx (Town)

Driller must complete the legal description below with distance and direction from two intersecting section or survey lines, or he must locate and identify the well on an official Quarter- or Half-Scale Texas County General Highway Map and attach the map to this form.

☐ LEGAL DESCRIPTION:
Section No. _____ Block No. _____ Township _____ Abstract No. _____ Survey Name _____
Distance and direction from two intersecting section or survey lines _____

☐ SEE ATTACHED MAP

3) TYPE OF WORK (Check): ☑ New Well ☐ Deepening ☐ Reconditioning ☐ Plugging

4) PROPOSED USE (Check): ☑ Domestic ☐ Industrial ☐ Monitor ☐ Public Supply ☐ Irrigation ☐ Test Well ☐ Injection ☐ De-Watering

5) DRILLING METHOD (Check): ☐ Driven ☑ Mud Rotary ☐ Air Hammer ☐ Jetted ☐ Bored ☐ Air Rotary ☐ Cable Tool ☐ Other _____

6) WELL LOG:
Date Drilling:
Started Jan 15 1993
Completed " " 19 "

DIAMETER OF HOLE

Dia. (in.)	From (ft.)	To (ft.)
	Surface	

7) BOREHOLE COMPLETION: ☐ Open Hole ☑ Straight Wall ☐ Underreamed ☐ Gravel Packed ☐ Other _____
If Gravel Packed give interval . . . from 30 ft. to 50 ft.

From (ft.)	To (ft.)	Description and color of formation material
0-45		Clay
45-50		Sand

(Use reverse side if necessary)

RECEIVED MAR 03 1993 TEXAS WATER COMMISSION

8) CASING, BLANK PIPE, AND WELL SCREEN DATA:

Dia. (in.)	New or Used	Steel, Plastic, etc. Perf., Slotted, etc. Screen Mfg., if commercial	Setting (ft.) From	Setting (ft.) To	Gage Casting Screen
2	N	PVC	0	40	40
2	N	PVC Screen	40	50	10

9) CEMENTING DATA [Rule 287.44(1)]
Cemented from 0 ft. to 10 ft. No. of Sacks Used 3
_____ ft. to _____ ft. No. of Sacks Used _____
Method used Hand Mix
Cemented by CWW

10) SURFACE COMPLETION
☐ Specified Surface Slab Installed [Rule 287.44(2)(A)]
☑ Specified Steel Sleeve Installed [Rule 287.44(3)(A)]
☐ Pitless Adapter Used [Rule 287.44(3)(B)]
☐ Approved Alternative Procedure Used [Rule 287.71]

11) WATER LEVEL:
Static level 15 ft. below land surface Date Jan 15, 93
Artesian flow _____ gpm. Date _____

12) PACKERS: Type Depth

13) TYPE PUMP: None
☐ Turbine ☐ Jet ☐ Submersible ☐ Cylinder
☐ Other _____
Depth to pump bowls, cylinder, jet, etc., _____ ft.

14) WELL TESTS: None
Type Test: ☐ Pump ☐ Bailer ☐ Jetted ☐ Estimated
Yield: _____ gpm with _____ ft. drawdown after _____ hrs.

15) WATER QUALITY:
Did you knowingly penetrate any strata which contained undesirable constituents?
☐ Yes ☑ No If yes, submit "REPORT OF UNDESIRABLE WATER"
Type of water? Potable Depth of strata 5'
Was a chemical analysis made? ☐ Yes ☑ No

I hereby certify that this well was drilled by me (or under my supervision) and that each and all of the statements herein are true to the best of my knowledge and belief. I understand that failure to complete items 1 thru 15 will result in the log(s) being returned for completion and resubmittal.

COMPANY NAME Coastal Water Well (Type or print) WELL DRILLER'S LICENSE NO. 812

ADDRESS P.O. Box 745 (Street or RFD) Porter (City) Tx (State) 77365 (Zip)

(Signed) H. L. Gehrels (Licensed Well Driller) (Signed) _____ (Registered Driller Trainee)

Please attach electric log, chemical analysis, and other pertinent information, if available.

For TWC use only: Well No. _____ Located on map 65-6-7

TWC-0199 (Rev. 05-18-90)

TEXAS WATER COMMISSION COPY

4820115119

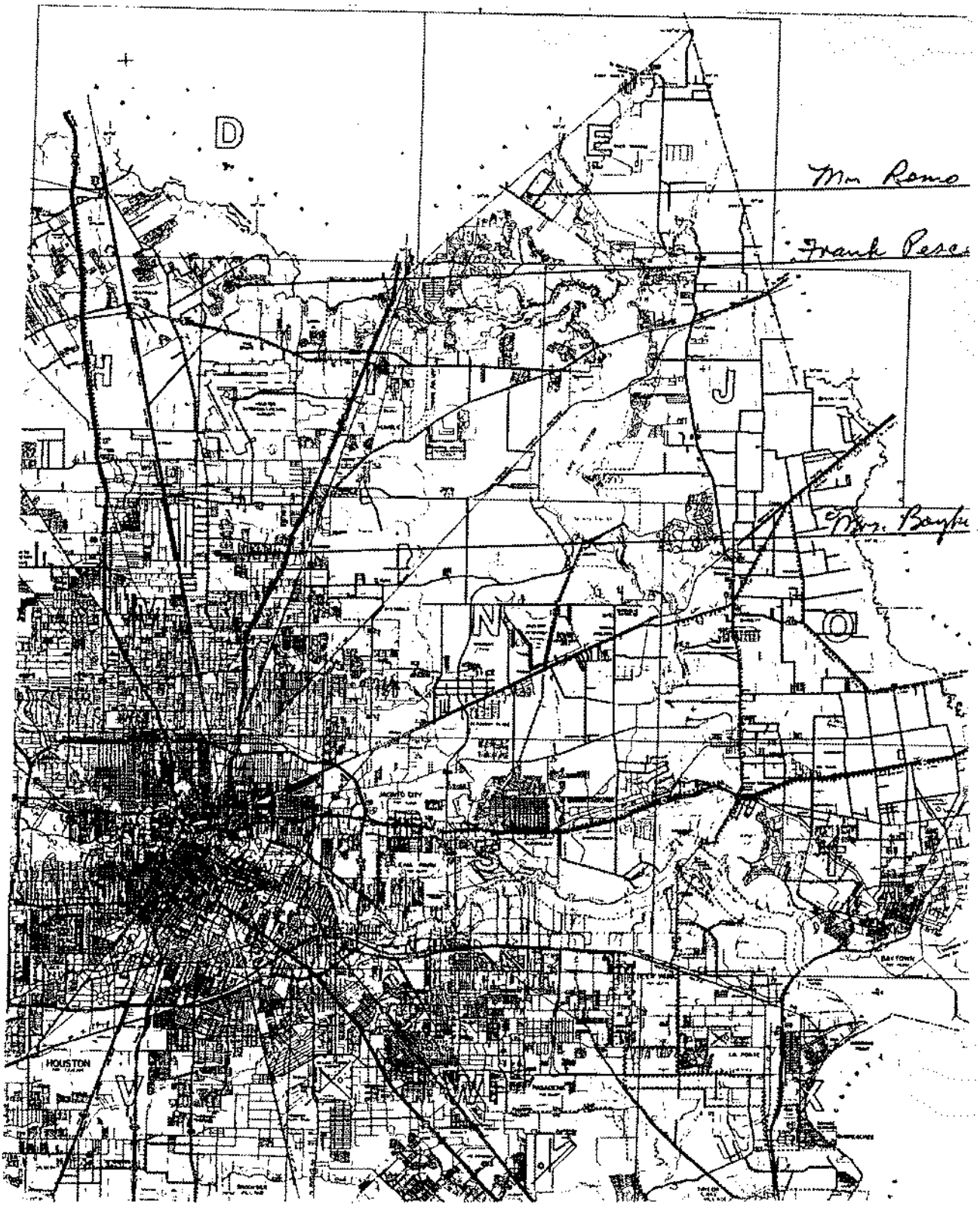
D
E
Mrs Romo
Frank Pesc
J
Mrs. Boyk
N
O
HOUSTON
BAYTOWN

STATE OF TEXAS WELL REPORT for Tracking #426122

Owner:	**Cougar Pallet**	Owner Well #:	**No Data**
Address:	**2200 Ladin Dr. Houston , TX 77039**	Grid #:	**65-06-7**
Well Location:	**2200 Ladin Dr. Houston, TX 77039**	Latitude:	**29° 54' 24" N**
		Longitude:	**095° 21' 06" W**
Well County:	**Harris**	Elevation:	**No Data**
Type of Work:	**New Well**	Proposed Use:	**Domestic**

Drilling Start Date: **7/13/2016** Drilling End Date: **7/13/2016**

	Diameter (in.)	*Top Depth (ft.)*	*Bottom Depth (ft.)*
Borehole:	**5.5**	**0**	**54**

Drilling Method: **Mud (Hydraulic) Rotary**

Borehole Completion: **Gravel Packed**

	Top Depth (ft.)	*Bottom Depth (ft.)*	*Description (number of sacks & material)*
Annular Seal Data:	**0**	**40**	**Cement 13 Bags/Sacks**

Seal Method: **Pressure**

Sealed By: **Driller**

Distance to Property Line (ft.): **5**

Distance to Septic Field or other concentrated contamination (ft.): **No Data**

Distance to Septic Tank (ft.): **50**

Method of Verification: **Customer**

Surface Completion: **Surface Sleeve Installed** **Surface Completion by Driller**

Water Level: **7 ft.** below land surface on **2016-07-13**

Packers: **No Data**

Type of Pump: **Jet** Pump Depth (ft.): **30**

Well Tests: **Jetted** **Yield: 8 GPM with 10 ft. drawdown after 2 hours**

	Strata Depth (ft.)	Water Type
Water Quality:	**No Data**	**No Data**

Chemical Analysis Made: **No**

Did the driller knowingly penetrate any strata which contained injurious constituents?: **No**

Certification Data: The driller certified that the driller drilled this well (or the well was drilled under the driller's direct supervision) and that each and all of the statements herein are true and correct. The driller understood that failure to complete the required items will result in the report(s) being returned for completion and resubmittal.

Company Information: **Raymond Services, Inc.**

10011 Airline
Houston, TX 77037

Driller Name: **Raymond Services, Inc.** License Number: **4577**

Comments: **No Data**

Lithology:
DESCRIPTION & COLOR OF FORMATION MATERIAL

Top (ft.)	Bottom (ft.)	Description
0	3	Top Soil
3	12	Sand/Clay
12	30	Sand Brown # 8
30	40	Red Clay
40	50	Red Sand # 6
50	54	Red Clay

Casing:
BLANK PIPE & WELL SCREEN DATA

Dia (in.)	Type	Material	Sch./Gage	Top (ft.)	Bottom (ft.)
2		New Plastic (PVC)	40	0	40
2	Screen	New Plastic (PVC)	6	40	50
2		New Plastic (PVC)	40	50	54

IMPORTANT NOTICE FOR PERSONS HAVING WELLS DRILLED CONCERNING CONFIDENTIALITY

TEX. OCC. CODE Title 12, Chapter 1901.251, authorizes the owner (owner or the person for whom the well was drilled) to keep information in Well Reports confidential. The Department shall hold the contents of the well log confidential and not a matter of public record if it receives, by certified mail, a written request to do so from the owner.

Please include the report's Tracking Number on your written request.

Texas Department of Licensing and Regulation
P.O. Box 12157
Austin, TX 78711
(512) 334-5540

STATE OF TEXAS WELL REPORT for Tracking #397058

Owner:	**Jorge Acevedo**	Owner Well #:	**No Data**
Address:	**2102 Sandydale Ln. Houston, TX 77039**	Grid #:	**65-06-7**
Well Location:	**2102 Sandydale Ln. Houston, TX 77039**	Latitude:	**29° 54' 21" N**
		Longitude:	**095° 21' 09" W**
Well County:	**Harris**	Elevation:	**No Data**
Type of Work:	**New Well**	Proposed Use:	**Domestic**

Drilling Start Date: **6/12/2015** Drilling End Date: **6/12/2015**

	Diameter (in.)	*Top Depth (ft.)*	*Bottom Depth (ft.)*
Borehole:	**5.5**	**0**	**45**

Drilling Method: **Mud (Hydraulic) Rotary**

Borehole Completion: **Filter Packed**

	Top Depth (ft.)	*Bottom Depth (ft.)*	*Filter Material*	*Size*
Filter Pack Intervals:	**35**	**45**	**Gravel**	**# 12**

	Top Depth (ft.)	*Bottom Depth (ft.)*	*Description (number of sacks & material)*
Annular Seal Data:	**0**	**10**	**5 Cement**
	10	**35**	**5 Bentonite**

Seal Method: **Pressure**

Sealed By: **Driller**

Distance to Property Line (ft.): **10**

Distance to Septic Field or other concentrated contamination (ft.): **N/A**

Distance to Septic Tank (ft.): **No Data**

Method of Verification: **Customer**

Surface Completion: **Surface Sleeve Installed**

Water Level: **5 ft.** below land surface on **2015-06-12** Measurement Method: **Unknown**

Packers: **None**

Type of Pump: **Jet** Pump Depth (ft.): **5**

Well Tests: **Jetted** **Yield: 10 GPM with 5 ft. drawdown after 2 hours**

	Strata Depth (ft.)	Water Type
Water Quality:	**No Data**	**Fresh**

Chemical Analysis Made: **No**

Did the driller knowingly penetrate any strata which contained injurious constituents?: **No**

Certification Data: The driller certified that the driller drilled this well (or the well was drilled under the driller's direct supervision) and that each and all of the statements herein are true and correct. The driller understood that failure to complete the required items will result in the report(s) being returned for completion and resubmittal.

Company Information: **Raymond Services, Inc.**

10011 Airline
Houston, TX 77037

Driller Name: **Zachary Proctor** License Number: **4577**

Apprentice Name: **Daniel Perez** Apprentice Number: **59136**

Comments: **No Data**

Lithology:
DESCRIPTION & COLOR OF FORMATION MATERIAL

Top (ft.)	Bottom (ft.)	Description
0	3	Top Soil
3	15	Sand
15	45	Sand # 10 Brown

Casing:
BLANK PIPE & WELL SCREEN DATA

Dia. (in.)	New/Used	Type	Setting From/To (ft.)
2	New	PVC	Casing 0 - 35 SCH 40
2	New	PVC	Screen 35 - 45 # 6

IMPORTANT NOTICE FOR PERSONS HAVING WELLS DRILLED CONCERNING CONFIDENTIALITY

TEX. OCC. CODE Title 12, Chapter 1901.251, authorizes the owner (owner or the person for whom the well was drilled) to keep information in Well Reports confidential. The Department shall hold the contents of the well log confidential and not a matter of public record if it receives, by certified mail, a written request to do so from the owner.

Please include the report's Tracking Number on your written request.

Texas Department of Licensing and Regulation
P.O. Box 12157
Austin, TX 78711
(512) 334-5540

STATE OF TEXAS WELL REPORT for Tracking #478296

Owner:	**Misael Moedano**	Owner Well #:	**No Data**
Address:	**2215 Ladin Dr. Houston , TX 77039**	Grid #:	**65-06-7**
Well Location:	**2215 Ladin Dr. Houston, TX 77039**	Latitude:	**29° 54' 26" N**
		Longitude:	**095° 21' 05" W**
Well County:	**Harris**	Elevation:	**No Data**
Type of Work:	**New Well**	Proposed Use:	**Domestic**

Drilling Start Date: **5/2/2018** Drilling End Date: **5/2/2018**

	Diameter (in.)	*Top Depth (ft.)*	*Bottom Depth (ft.)*
Borehole:	**5.5**	**0**	**50**

Drilling Method: **Mud (Hydraulic) Rotary**

Borehole Completion: **Gravel Packed**

	Top Depth (ft.)	*Bottom Depth (ft.)*	*Description (number of sacks & material)*
Annular Seal Data:	**0**	**10**	**Cement 5 Bags/Sacks**
	10	**30**	**Bentonite 6 Bags/Sacks**

Seal Method: **Pressure**

Sealed By: **Driller**

Distance to Property Line (ft.): **12**

Distance to Septic Field or other concentrated contamination (ft.): **No Data**

Distance to Septic Tank (ft.): **N/A**

Method of Verification: **Customer**

Surface Completion: **Surface Sleeve Installed** **Surface Completion by Driller**

Water Level: **10 ft.** below land surface on **2018-05-02**

Packers: **No Data**

Type of Pump: **Jet** Pump Depth (ft.): **35**

Well Tests: **Jetted** **Yield: 5 GPM with 5 ft. drawdown after 2 hours**

	Strata Depth (ft.)	Water Type
Water Quality:	**No Data**	**No Data**

Chemical Analysis Made: **No**

Did the driller knowingly penetrate any strata which contained injurious constituents?: **No**

Certification Data: The driller certified that the driller drilled this well (or the well was drilled under the driller's direct supervision) and that each and all of the statements herein are true and correct. The driller understood that failure to complete the required items will result in the report(s) being returned for completion and resubmittal.

Company Information: **Raymond Services**

No Data

Driller Name: **Zachary Proctor** License Number: **54847**

Comments: **No Data**

Lithology:
DESCRIPTION & COLOR OF FORMATION MATERIAL

Top (ft.)	Bottom (ft.)	Description
0	3	Top Soil
3	10	Sand/Clay
10	20	Brown Clay
20	25	Red Sand
25	30	Red Clay
30	50	Red Sand # 6

Casing:
BLANK PIPE & WELL SCREEN DATA

Dia (in.)	Type	Material	Sch./Gage	Top (ft.)	Bottom (ft.)
2		New Plastic (PVC)	40	0	30
2	Screen	New Plastic (PVC)	6	30	50

IMPORTANT NOTICE FOR PERSONS HAVING WELLS DRILLED CONCERNING CONFIDENTIALITY

TEX. OCC. CODE Title 12, Chapter 1901.251, authorizes the owner (owner or the person for whom the well was drilled) to keep information in Well Reports confidential. The Department shall hold the contents of the well log confidential and not a matter of public record if it receives, by certified mail, a written request to do so from the owner.

Please include the report's Tracking Number on your written request.

Texas Department of Licensing and Regulation
P.O. Box 12157
Austin, TX 78711
(512) 334-5540

STATE OF TEXAS WELL REPORT for Tracking #393642

Owner:	**Robert G. Medrano**	Owner Well #:	**No Data**
Address:	**2122 Ladin Dr. Houston, TX 77039**	Grid #:	**65-06-7**
		Latitude:	**29° 54' 23" N**
Well Location:	**2122 Ladin Dr. Houston, TX 77039**	Longitude:	**095° 21' 09" W**
Well County:	**Harris**	Elevation:	**No Data**
Type of Work:	**New Well**	Proposed Use:	**Domestic**

Drilling Start Date: **4/27/2015** Drilling End Date: **4/27/2015**

	Diameter (in.)	*Top Depth (ft.)*	*Bottom Depth (ft.)*
Borehole:	**5.5**	**0**	**45**

Drilling Method: **Mud (Hydraulic) Rotary**

Borehole Completion: **Filter Packed**

	Top Depth (ft.)	*Bottom Depth (ft.)*	*Filter Material*	*Size*
Filter Pack Intervals:	**35**	**45**	**Gravel**	**# 12**

	Top Depth (ft.)	*Bottom Depth (ft.)*	*Description (number of sacks & material)*
Annular Seal Data:	**0**	**10**	**4 Cement**
	10	**35**	**5 Bentonite**

Seal Method: **Pressure**

Sealed By: **Driller**

Distance to Property Line (ft.): **8**

Distance to Septic Field or other concentrated contamination (ft.): **50**

Distance to Septic Tank (ft.): **No Data**

Method of Verification: **Customer**

Surface Completion: **Surface Sleeve Installed**

Water Level: **8 ft.** below land surface on **2015-04-27** Measurement Method: **Unknown**

Packers: **None**

Type of Pump: **Jet** Pump Depth (ft.): **30**

Well Tests: **Jetted** **Yield: 10 GPM with 10 ft. drawdown after 2 hours**

	Strata Depth (ft.)	Water Type
Water Quality:	**No Data**	**Fresh**

Chemical Analysis Made: **No**

Did the driller knowingly penetrate any strata which contained injurious constituents?: **No**

Certification Data: The driller certified that the driller drilled this well (or the well was drilled under the driller's direct supervision) and that each and all of the statements herein are true and correct. The driller understood that failure to complete the required items will result in the report(s) being returned for completion and resubmittal.

Company Information: **Raymond Services, Inc.**

10011 Airline
Houston, TX 77037

Driller Name: **Zachary Proctor** License Number: **4577**

Apprentice Name: **Daniel Perez** Apprentice Number: **59136**

Comments: **No Data**

Lithology:
DESCRIPTION & COLOR OF FORMATION MATERIAL

Top (ft.)	Bottom (ft.)	Description
0	3	Top Soil
3	15	Sand/Clay
15	45	Sand # 8

Casing:
BLANK PIPE & WELL SCREEN DATA

Dia. (in.)	New/Used	Type	Setting From/To (ft.)
2	New	PVC Casing	0 - 35 SCH 40
2	New	PVC Screen	35 - 45 # 6

IMPORTANT NOTICE FOR PERSONS HAVING WELLS DRILLED CONCERNING CONFIDENTIALITY

TEX. OCC. CODE Title 12, Chapter 1901.251, authorizes the owner (owner or the person for whom the well was drilled) to keep information in Well Reports confidential. The Department shall hold the contents of the well log confidential and not a matter of public record if it receives, by certified mail, a written request to do so from the owner.

Please include the report's Tracking Number on your written request.

Texas Department of Licensing and Regulation
P.O. Box 12157
Austin, TX 78711
(512) 334-5540

nal copy by
mail to the
er Development Board
x 12386
Texas 78711

State of Texas

WATER WELL REPORT

For TWDB use only
Well No. 65-05-7MM
Located on map
Received: 77
Ser

ER:
rsen having well drilled WW Garrett (Name) Address Sandydale (Street or RFD) Hon (City) Tx (State)

andowner Same (Name) Address (Street or RFD) (City) (State)

LOCATION OF WELL:
County Harris, 10 miles in N (N.E., S.W., etc.) direction from Hon. (Town)

Locate by sketch map showing landmarks, roads, creeks, hiway number, etc.*
Aldine Mail Rt
Aldine Westfield
Sandydale
North
(Use reverse side if necessary)

or Give legal location with distances and directions from adjacent sections or survey lines.
Labor _____ League _____
Block _____ Survey _____
Abstract No. _____
(NW¼ NE¼ SW¼ SE¼) of Section _____

1) TYPE OF WORK (Check): ✓ New Well, Deepening, Reconditioning, Plugging

4) PROPOSED USE (Check): ✓ Domestic, Industrial, Municipal, Irrigation, Test Well, Other

5) TYPE OF WELL (Check): ✓ Rotary, Driven, Dug, Cable, Jetted, Bored

6) WELL LOG:
Diameter of hole 6 1/2 in. Depth drilled 309 ft. Depth of completed well 309 ft. Date drilled 6-20-77
All measurements made from 1 ft. above ground level.

From (ft.)	To (ft.)	Description and color of formation material
0-	38	Clay 248-309 sand
38	45	sand
45	115	clay
115	133	sand
133	140	clay
140	155	sand
155	182	clay
182	190	sand
190	215	clay
215	238	~~clay~~ sand
238	248	clay

(Use reverse side if necessary)

9) Casing:
Type: Old ✓ New, Steel ✓ Plastic, Other
Cemented from None ft. to _____ ft.

Diameter (inches)	Setting From (ft.)	Setting To (ft.)	Gage
4	0	289	

10) SCREEN:
Type plastic
Perforated ✓ Slotted

Diameter (inches)	Setting From (ft.)	Setting To (ft.)	Slot Size
4	289	309	10

7) COMPLETION (Check):
✓ Straight wall, Gravel packed, Other
Under reamed, Open Hole

8) WATER LEVEL:
Static level 205 ft. below land surface Date 6-20-77
Artesian pressure _____ lbs. per square inch Date _____
Depth to pump bowls, cylinder, jet, etc. 273 ft. below land surface.

11) WELL TESTS:
Was a pump test made? Yes ✓ No If yes, by whom?
Yield: _____ gpm with _____ ft. drawdown after _____ hrs.
Bailer test _____ gpm with _____ ft. drawdown after _____ hrs.
Artesian flow _____ gpm
Temperature of water _____

12) WATER QUALITY:
Was a chemical analysis made? Yes ✓ No
Did any strata contain undesirable water? Yes No
Type of water? _____ depth of strata _____

I hereby certify that this well was drilled by me (or under my supervision) and that each and all of the statements herein are true to the best of my knowledge and belief.

NAME A. R. Hendon Jr (Type or Print) Water Well Drillers Registration No. 1439

ADDRESS 14605 Reeveston (Street or RFD) Hon (City) Tx (State)

(Signed) A R Hendon Jr (Water Well Driller) H+H Water Well Drilling (Company Name)

Please attach electric log, chemical analysis, and other pertinent information, if available.

*Additional instructions on reverse side.

TWDB-CW-53

4820112141

Send original copy by certified mail to: TNRCC, P.O. Box 13087, Austin, TX 78711-3087

Please use black ink.

ATTENTION OWNER: *Confidentiality Privilege Notice on Reverse Side*

State of Texas WELL REPORT

Texas Water Well Drillers Advisory Council
P.O. Box 13087
Austin, TX 78711-3087
512-239-0538

1) **OWNER** AL SEELINGER (Name) **ADDRESS** 13202 ALDINE WESTRIELD HOU. TX. 77039 (Street or RFD) (City) (State) (Zip)

2) **ADDRESS OF WELL:** County HARRIS SAME AS ABOVE (Street, RFD or other) (City) (State) (Zip) **GRID #** 65-06-7

3) **TYPE OF WORK (Check):** ☒ New Well ☐ Deepening ☐ Reconditioning ☐ Plugging

4) **PROPOSED USE (Check):** ☐ Monitor ☐ Environmental Soil Boring ☒ Domestic ☐ Industrial ☐ Irrigation ☐ Injection ☐ Public Supply ☐ De-watering ☐ Testwell
If Public Supply well, were plans submitted to the TNRCC? ☐ Yes ☐ No

5)

6) **WELL LOG:** Date Drilling: Started 4/25 19 96 Completed 4/26 19 96

DIAMETER OF HOLE		
Dia. (in.)	From (ft.)	To (ft.)
	Surface	
6 3/4	0	400

7) **DRILLING METHOD (Check):** ☐ Driven ☐ Air Rotary ☒ Mud Rotary ☐ Bored ☐ Air Hammer ☐ Cable Tool ☐ Jetted ☐ Other

From (ft.)	To (ft.)	Description and color of formation material
0	21	clay
21	85	sand
85	210	clay
210	260	sand
260	315	clay
315	340	sand
340	355	clay
355	375	sand
375	380	clay
380	397	sand
397	400	clay

(Use reverse side if necessary)

8) **Borehole Completion (Check):** ☐ Open Hole ☐ Straight Wall ☐ Underreamed ☐ Gravel Packed ☒ Other 2 STRING
If Gravel Packed give interval ... from _____ ft. to _____ ft.

CASING, BLANK PIPE, AND WELL SCREEN DATA:

Dia. (in.)	New or Used	Steel, Plastic, etc. Perf., Slotted, etc. Screen Mfg., if commercial	Setting (ft.) From	Setting (ft.) To	Gage Casing Screen
4	N	PVC CASING	0	380	
2 3/8	N	" LINER	375	380	
2 3/8	N	" SCREEN	380	395	.012
2 3/8	N	" LINER	395	400	

9) **CEMENTING DATA** [Rule 338.44(1)]
Cemented from 380 ft. to 150 ft. No. of sacks used 14
0 ft. to 10 ft. No. of sacks used 8
Method used HALIBURTON
Cemented by SCOTT WATER WELL SER. INC.
Distance to septic system field lines or other concentrated contamination 140 ft.
Method of verification of above distance VISUAL

10) **SURFACE COMPLETION**
☐ Specified Surface Slab Installed [Rule 338.44(2)(A)]
☒ Specified Steel Sleeve Installed [Rule 338.44(3)(A)]
☐ Pitless Adapter Used [Rule 338.44(3)(b)]
☐ Approved Alternative Procedure Used [Rule 338.71]

11) **WATER LEVEL:**
Static level 225 ft. below land surface Date 4/26/96
Artesian flow _____ gpm. Date _____

12) **PACKERS:**

Type	Depth
K PACKER	375

13) **TYPE PUMP:** ☐ Turbine ☐ Jet ☒ Submersible ☐ Cylinder ☐ Other
Depth to pump bowls, cylinder, jet, etc. 280 ft.

14) **WELL TESTS:** Type test: ☐ Pump ☐ Bailer ☒ Jetted ☐ Estimated
Yield: _____ gpm with _____ ft. drawdown after _____ hrs.

15) **WATER QUALITY:**
Did you knowingly penetrate any strata which contained undesirable constituents?
☐ Yes ☒ No If yes, submit "REPORT OF UNDESIRABLE WATER"
Type of water? _____ Depth of strata _____
Was a chemical analysis made? ☐ Yes ☒ No

I hereby certify that this well was drilled by me (or under my supervision) and that each and all of the statements herein are true to the best of my knowledge and belief. I understand that failure to complete items 1 thru 15 will result in the log(s) being returned for completion and resubmittal.

COMPANY NAME SCOTT WATER WELL SER. INC. (Type or print) **WELL DRILLER'S LICENSE NO.** 4839

ADDRESS 11915 GREEN PINE CIRCLE HOUSTON, TX. 77066 (Street or RFD) (City) (State) (Zip)

(Signed) Scott Robinson (Licensed Well Driller) (Signed) _____ (Registered Driller Trainee)

Please attach electric log, chemical analysis, and other pertinent information, if available.

4820115078

Send original copy by certified return receipt requested mail to: **TNRCC, MC 177, P.O. Box 13087, Austin, TX 78711-3087**

ATTENTION OWNER: *Confidentiality Privilege Notice on on reverse side of Well Owner's copy (pink)*

State of Texas
WELL REPORT

Texas Water Well Drillers Advisory Council
MC 177
P.O. Box 13087
Austin, TX 78711-3087
512-239-0530

1) **OWNER** CURB PROS (Name) **ADDRESS** 2305 SANDYORE HOU (Street or RFD) (City) TX (State) 77039 (Zip)

2) **ADDRESS OF WELL:** County HARRIS SAME (Street, RFD or other) (City) (State) (Zip) **GRID #** 65-66-7

3) **TYPE OF WORK (Check):** [X] New Well [ ] Deepening [ ] Reconditioning [ ] Plugging

4) **PROPOSED USE (Check):** [ ] Monitor [ ] Environmental Soil Boring [X] Domestic [ ] Industrial [ ] Irrigation [ ] Injection [ ] Public Supply [ ] De-watering [ ] Testwell
If Public Supply well, were plans submitted to the TNRCC? [ ] Yes [ ] No

5)

6) **WELL LOG:**
Date Drilling: Started 3/31 19 98 Completed 3/31 19 98

DIAMETER OF HOLE

Dia. (in.)	From (ft.)	To (ft.)
4	Surface	50

7) **DRILLING METHOD (Check):** [ ] Driven [ ] Air Rotary [XX] Mud Rotary [ ] Bored [ ] Air Hammer [ ] Cable Tool [ ] Jetted [ ] Other

N

From (ft.)	To (ft.)	Description and color of formation material
0	14	WHITE CLAY
14	25	RED SAND
25	35	RED CLAY
35	36	ROCK
36	50	FINE RED SAND

(Use reverse side of Well Owner's copy, if necessary)

8) **Borehole Completion (Check):** [ ] Open Hole [ ] Straight Wall [ ] Underreamed [X] Gravel Packed [ ] Other
If Gravel Packed give interval . . from 40 ft. to 50 ft.

CASING, BLANK PIPE, AND WELL SCREEN DATA:

Dia. (in.)	New or Used	Steel, Plastic, etc. Perf., Slotted, etc. Screen Mfg., if commercial	Setting (ft.) From	Setting (ft.) To	Gage Casing Screen
2	N	Plastic CASE	0	40	SCH 40
2	N	Plastic SLOTTED SCREEN	40	50	008

9) **CEMENTING DATA** [Rule 338.44(1)]
Cemented from 0 ft. to 40 ft. No. of sacks used 8
ft. to ft. No. of sacks used
Method used Pressure
Cemented by Raymond Services, Inc.
Distance to septic system field lines or other concentrated contamination 20 ft
Method of verification of above distance Customer

10) **SURFACE COMPLETION**
[ ] Specified Surface Slab Installed [Rule 338.44(2)(A)]
[X] Specified Steel Sleeve Installed [Rule 338.44(3)(A)]
[ ] Pitless Adapter Used [Rule 338.44(3)(b)]
[ ] Approved Alternative Procedure Used [Rule 338.71]

11) **WATER LEVEL:**
Static level 5 ft. below land surface Date 3/31/98
Artesian flow gpm. Date

12) **PACKERS:** Type Depth
NONE

13) **TYPE PUMP:**
[ ] Turbine [X] Jet [ ] Submersible [ ] Cylinder [ ] Other
Depth to pump bowls, cylinder, jet, etc., 35 ft.

14) **WELL TESTS:**
Type test: [ ] Pump [ ] Bailer [X] Jetted [ ] Estimated
Yield: 20 gpm with 10 ft. drawdown after 1 hrs.

15) **WATER QUALITY:**
Did you knowingly penetrate any strata which contained undesirable constituents?
[ ] Yes [X] No If yes, submit "REPORT OF UNDESIRABLE WATER"
Type of water? Depth of strata
Was a chemical analysis made? [ ] Yes [ ] No

I hereby certify that this well was drilled by me (or under my supervision) and that each and all of the statements herein are true to the best of my knowledge and belief. I understand that failure to complete items 1 thru 15 will result in the log(s) being returned for completion and resubmittal.

COMPANY NAME Raymond Services, Inc. (Type or print) **WELL DRILLER'S LICENSE NO.** 4577WI

ADDRESS 10011 Airline Drive (Street or RFD) Houston (City) TX (State) 77037 (Zip)

(Signed) (Licensed Well Driller) **(Signed)** (Registered Driller Trainee)

Please attach electric log, chemical analysis, and other pertinent information, if available.

TNRCC-0199 (Rev. 05-21-96) *White - TNRCC Yellow - DRILLER Pink - WELL OWNER*

4820122855

STATE OF TEXAS WELL REPORT for Tracking #319888

Owner:	**Ray Vela**	Owner Well #:	**No Data**
Address:	**2118 Ladin Dr. Houston, TX 77039**	Grid #:	**65-06-7**
Well Location:	**2118 Ladin Dr. Houston, TX 77039**	Latitude:	**29° 54' 25" N**
		Longitude:	**095° 21' 10" W**
Well County:	**Harris**	Elevation:	**No Data**
Type of Work:	**New Well**	Proposed Use:	**Domestic**

Drilling Start Date: **5/28/2013** Drilling End Date: **5/28/2013**

	Diameter (in.)	*Top Depth (ft.)*	*Bottom Depth (ft.)*
Borehole:	**5.5**	**0**	**47**

Drilling Method: **Mud (Hydraulic) Rotary**

Borehole Completion: **Filter Packed**

	Top Depth (ft.)	*Bottom Depth (ft.)*	*Filter Material*	*Size*
Filter Pack Intervals:	**37**	**47**	**Gravel**	**# 12**

	Top Depth (ft.)	*Bottom Depth (ft.)*	*Description (number of sacks & material)*
Annular Seal Data:	**0**	**10**	**4 Cement**
	10	**37**	**3 Bentonite**

Seal Method: **Pressure**

Sealed By: **Driller**

Distance to Property Line (ft.): **5**

Distance to Septic Field or other concentrated contamination (ft.): **50**

Distance to Septic Tank (ft.): **No Data**

Method of Verification: **Customer**

Surface Completion: **Surface Sleeve Installed**

Water Level: **10 ft.** below land surface on **2013-05-28** Measurement Method: **Unknown**

Packers: **None**

Type of Pump: **Jet** Pump Depth (ft.): **30**

Well Tests: **Jetted** **Yield: 10 GPM with 10 ft. drawdown after 2 hours**

	Strata Depth (ft.)	Water Type
Water Quality:	**No Data**	**Fresh**

Chemical Analysis Made: **No**

Did the driller knowingly penetrate any strata which contained injurious constituents?: **No**

Certification Data: The driller certified that the driller drilled this well (or the well was drilled under the driller's direct supervision) and that each and all of the statements herein are true and correct. The driller understood that failure to complete the required items will result in the report(s) being returned for completion and resubmittal.

Company Information: **Raymond Services, Inc.**

10011 Airline
Houston, TX 77037

Driller Name: **Zachary Proctor** License Number: **4577**

Apprentice Name: **Daniel Perez** Apprentice Number: **59136**

Comments: **No Data**

Lithology:
DESCRIPTION & COLOR OF FORMATION MATERIAL

Top (ft.)	Bottom (ft.)	Description
0	**10**	**Sand/Clay**
10	**15**	**Clay Tan**
15	**37**	**Sand White # 8**
37	**47**	**Sand Brown # 8**

Casing:
BLANK PIPE & WELL SCREEN DATA

Dia. (in.)	New/Used	Type	Setting From/To (ft.)
2	**New**	**PVC**	**Casing 0 - 37 SCH 40**
2	**New**	**PVC**	**Screen 37 - 47 # 6**

IMPORTANT NOTICE FOR PERSONS HAVING WELLS DRILLED CONCERNING CONFIDENTIALITY

TEX. OCC. CODE Title 12, Chapter 1901.251, authorizes the owner (owner or the person for whom the well was drilled) to keep information in Well Reports confidential. The Department shall hold the contents of the well log confidential and not a matter of public record if it receives, by certified mail, a written request to do so from the owner.

Please include the report's Tracking Number on your written request.

Texas Department of Licensing and Regulation
P.O. Box 12157
Austin, TX 78711
(512) 334-5540

STATE OF TEXAS WELL REPORT for Tracking #223994

Owner:	**Reyes Leonides Santiago**	Owner Well #:	**No Data**
Address:	**801 E. Rittenhouse #87 Houston, TX 77076**	Grid #:	**65-06-7**
Well Location:	**2207 Ladin Rd. Houston, TX 77076**	Latitude:	**29° 54' 27" N**
		Longitude:	**095° 21' 03" W**
Well County:	**Harris**	Elevation:	**No Data**
Type of Work:	**New Well**	Proposed Use:	**Domestic**

Drilling Start Date: **6/30/2010** Drilling End Date: **7/1/2010**

	Diameter (in.)	*Top Depth (ft.)*	*Bottom Depth (ft.)*
Borehole:	**6.75**	**0**	**405**

Drilling Method: **Mud (Hydraulic) Rotary**

Borehole Completion: **2 string**

	Top Depth (ft.)	*Bottom Depth (ft.)*	*Description (number of sacks & material)*
Annular Seal Data:	**0**	**395**	**33**
	0	**10**	**10**

Seal Method: **Positive Displacement**

Sealed By: **SDI**

Distance to Property Line (ft.): **10**

Distance to Septic Field or other concentrated contamination (ft.): **75**

Distance to Septic Tank (ft.): **No Data**

Method of Verification: **owner**

Surface Completion: **Surface Slab Installed**

Water Level: **190 ft.** below land surface on **2010-07-06** Measurement Method: **Unknown**

Packers: **KP-385**

Type of Pump: **Submersible** Pump Depth (ft.): **240**

Well Tests: **Jetted** **Yield: 40 GPM**

	Strata Depth (ft.)	Water Type
Water Quality:	**No Data**	**No Data**

Chemical Analysis Made: **No**

Did the driller knowingly penetrate any strata which contained injurious constituents?: **No**

Certification Data: The driller certified that the driller drilled this well (or the well was drilled under the driller's direct supervision) and that each and all of the statements herein are true and correct. The driller understood that failure to complete the required items will result in the report(s) being returned for completion and resubmittal.

Company Information: **Scott Drilling, Inc.**

11923 Green Pines Circle
Houston, TX 77066

Driller Name: **Scott Robinson** License Number: **4839**

Comments: **No Data**

Lithology:
DESCRIPTION & COLOR OF FORMATION MATERIAL

Top (ft.)	Bottom (ft.)	Description
0	75	clay
75	90	sand
90	175	clay
175	190	sand
190	230	clay
230	275	sand
275	285	clay
285	315	sand
315	330	clay
330	350	sand
350	360	clay
360	365	sand
365	385	clay
385	405	sand

Casing:
BLANK PIPE & WELL SCREEN DATA

Dia. (in.)	New/Used	Type	Setting From/To (ft.)
4	N	PVC	to Casing 0-395
2.5	N	" "	Liner 385-395
2.5	N	" "	Screen 395-405 .08

IMPORTANT NOTICE FOR PERSONS HAVING WELLS DRILLED CONCERNING CONFIDENTIALITY

TEX. OCC. CODE Title 12, Chapter 1901.251, authorizes the owner (owner or the person for whom the well was drilled) to keep information in Well Reports confidential. The Department shall hold the contents of the well log confidential and not a matter of public record if it receives, by certified mail, a written request to do so from the owner.

Please include the report's Tracking Number on your written request.

Texas Department of Licensing and Regulation
P.O. Box 12157
Austin, TX 78711
(512) 334-5540

STATE OF TEXAS WELL REPORT for Tracking #471294

Owner:	**Dagoberto Rodriguez & Amy Sanchez**	Owner Well #:	**No Data**
Address:	**2133 Ladin Dr. Houston , TX 77039**	Grid #:	**65-06-7**
		Latitude:	**29° 54' 25" N**
Well Location:	**2133 Ladin Dr. Houston, TX 77039**	Longitude:	**095° 21' 06" W**
Well County:	**Harris**	Elevation:	**No Data**
Type of Work:	**New Well**	Proposed Use:	**Domestic**

Drilling Start Date: **2/19/2018** Drilling End Date: **2/20/2018**

	Diameter (in.)	*Top Depth (ft.)*	*Bottom Depth (ft.)*
Borehole:	**5.5**	**0**	**35**

Drilling Method: **Mud (Hydraulic) Rotary**

Borehole Completion: **Gravel Packed**

	Top Depth (ft.)	*Bottom Depth (ft.)*	*Description (number of sacks & material)*
Annular Seal Data:	**0**	**22**	**Cement 8 Bags/Sacks**

Seal Method: **Pressure**

Sealed By: **Driller**

Distance to Property Line (ft.): **7**

Distance to Septic Field or other concentrated contamination (ft.): **No Data**

Distance to Septic Tank (ft.): **50**

Method of Verification: **Customer**

Surface Completion: **Surface Sleeve Installed** **Surface Completion by Driller**

Water Level: **6 ft.** below land surface on **2018-02-20**

Packers: **No Data**

Type of Pump: **Jet** Pump Depth (ft.): **20**

Well Tests: **Jetted** **Yield: 10 GPM with 5 ft. drawdown after 2 hours**

	Strata Depth (ft.)	Water Type
Water Quality:	**No Data**	**No Data**

Chemical Analysis Made: **No**

Did the driller knowingly penetrate any strata which contained injurious constituents?: **No**

Certification Data: The driller certified that the driller drilled this well (or the well was drilled under the driller's direct supervision) and that each and all of the statements herein are true and correct. The driller understood that failure to complete the required items will result in the report(s) being returned for completion and resubmittal.

Company Information: **Raymond Services**

No Data

Driller Name: **Ty Raymond** License Number: **54847**

Comments: **No Data**

Lithology:
DESCRIPTION & COLOR OF FORMATION MATERIAL

Top (ft.)	Bottom (ft.)	Description
0	2	Top Soil
2	10	Sand/Clay
10	22	Tan Clay
22	35	White/Brown Sand # 8

Casing:
BLANK PIPE & WELL SCREEN DATA

Dia (in.)	Type	Material	Sch./Gage	Top (ft.)	Bottom (ft.)
2		New Plastic (PVC)	40	0	22
2	Screen	New Plastic (PVC)	6	22	35

IMPORTANT NOTICE FOR PERSONS HAVING WELLS DRILLED CONCERNING CONFIDENTIALITY

TEX. OCC. CODE Title 12, Chapter 1901.251, authorizes the owner (owner or the person for whom the well was drilled) to keep information in Well Reports confidential. The Department shall hold the contents of the well log confidential and not a matter of public record if it receives, by certified mail, a written request to do so from the owner.

Please include the report's Tracking Number on your written request.

Texas Department of Licensing and Regulation
P.O. Box 12157
Austin, TX 78711
(512) 334-5540

7D

7D

Send original copy by certified mail to the Texas Water Development Board P. O. Box 13087 Austin, Texas 78711

State of Texas

WATER WELL REPORT

For TWDB use only
Well No. 60-61-7D
Located on map yes
Received: 77

1) OWNER:
Person having well drilled Patrick Thomas (Name) Address 15927 Kuykendahl - Texas (Street or RFD) (City) (State)
Landowner Patrick Thomas (Name) Address 15927 Kuykendahl Hou. Tx. (Street or RFD) (City) (State)

2) LOCATION OF WELL:
County Harris, 15 miles in N. (N.E., S.W., etc.) direction from Houston (Town)

Locate by sketch map showing landmarks, roads, creeks, hiway number, etc.*

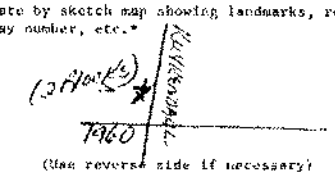

(Use reverse side if necessary)

or

Give legal location with distances and directions from adjacent sections or survey lines.

Labor _____ League _____
Block _____ Survey _____
Abstract No. _____
(NW¼ NE¼ SW¼ SE¼) of Section _____

3) TYPE OF WORK (Check): ✓New Well, Deepening, Reconditioning, Plugging

4) PROPOSED USE (Check): ✓Domestic, Industrial, Municipal, Irrigation, Test Well, Other

5) TYPE OF WELL (Check): ✓Rotary, Driven, Dug, Cable, Jetted, Bored

6) WELL LOG:
Diameter of hole 7 3/4 in. Depth drilled 266 ft. Depth of completed well 276 ft. Date drilled 3/31/77
All measurements made from 0 ft. above ground level.

From (ft.)	To (ft.)	Description and color of formation material
0	5	Top Soil
5	12	Gray Clay
12	45	White Sand
45	65	Red Clay
65	146	White Sand
146	193	Gray Clay
193	210	Coarse White Sand
210	226	Gray Clay
226	233	Coarse White Sand
233	234	Rock
234	244	Coarse White Sand

(Use reverse side if necessary) (over)

9) Casing:
Type: Old ✓New Steel ✓Plastic Other
Cemented from _____ ft. to _____ ft.

Diameter (inches)	Setting From (ft.)	To (ft.)	Gage
4	0	266	40

10) SCREEN:
Type Plastic
Perforated ✓Slotted

Diameter (inches)	Setting From (ft.)	To (ft.)	Slot Size
2 1/2	266	276	12

7) COMPLETION (Check):
Straight wall, Gravel packed, ✓Other, Under reamed, Open Hole

8) WATER LEVEL:
Static level 87 ft. below land surface Date 4/1/77
Artesian pressure _____ lbs. per square inch Date _____
Depth to pump bowls, cylinder, jet, etc., _____ ft. below land surface.

11) WELL TESTS:
Was a pump test made? Yes ✓No If yes, by whom?
Yield: _____ gpm with _____ ft. drawdown after _____ hrs.
Bailer test _____ gpm with _____ ft. drawdown after _____ hrs.
Artesian flow _____ gpm
Temperature of water _____

12) WATER QUALITY:
Was a chemical analysis made? Yes ✓No
Did any strata contain undesirable water? Yes ✓No
Type of water? Fresh depth of strata 28

I hereby certify that this well was drilled by me (or under my supervision) and that each and all of the statements herein are true to the best of my knowledge and belief.

NAME Loyd T. Damrell (Type or Print) Water Well Drillers Registration No. 884
ADDRESS 5717 Chippewa (Street or RFD) Houston (City) Tx. (State)
(Signed) Bobby Potter (Water Well Driller) Damrell & Potter Drilling (Company Name)

Please attach electric log, chemical analysis, and other pertinent information, if available.

*Additional instructions on reverse side.

4820121366

(10)

Send original copy by certified mail to the Texas Department of Water Resources P. O. Box 13087 Austin, Texas 78711

State of Texas
WATER WELL REPORT

ATTENTION OWNER: *Confidentiality Privilege Notice on Reverse Side*

Texas Water Well Drillers Board P. O. Box 13087 Austin, Texas 78711

1) OWNER William Mitchel (Name) Address Spindel (Street or RFD) Houston (City) Texas (State) (Zip)

2) LOCATION OF WELL: County Harris 15 miles in N. W. (N.E., S.W., etc.) direction from Houston (Town)

Driller must complete the legal description to the right with distance and direction from two intersecting section or survey lines, or he must locate and identify the well on an official Quarter- or Half-Scale Texas County General Highway Map and attach the map to this form.

☐ Legal description: Section No. ____ Block No. ____ Township ____ Abstract No. ____ Survey Name ____ Distance and direction from two intersecting section or survey lines ____

☑ See attached map. Map on 65-12 3PP

3) TYPE OF WORK (Check): ☑ New Well ☐ Deepening ☐ Reconditioning ☐ Plugging

4) PROPOSED USE (Check): ☑ Domestic ☐ Industrial ☐ Public Supply ☐ Irrigation ☐ Test Well ☐ Other ____

5) DRILLING METHOD (Check): ☑ Mud Rotary ☐ Air Hammer ☐ Driven ☐ Bored ☐ Air Rotary ☐ Cable Tool ☐ Jetted ☐ Other ____

6) WELL LOG: Date drilled 1/10/85

DIAMETER OF HOLE

Dia. (in.)	From (ft.)	To (ft.)
6½	Surface	138

7) BOREHOLE COMPLETION: ☐ Open Hole ☐ Straight Wall ☐ Underreamed ☐ Gravel Packed ☑ Other Cemented

If Gravel Packed give interval ... from ____ ft. to ____ ft.

From (ft.)	To (ft.)	Description and color of formation material
0	2	tap soil
2	11	yellow + gray clay
11	14	fine white sand
14	86	red + gray clay
86	138	coarse sand

8) CASING, BLANK PIPE, AND WELL SCREEN DATA:

Dia. (in.)	New or Used	Steel, Plastic, etc. Perf., Slotted, etc. Screen Mgf., if commercial	Setting (ft.) From	Setting (ft.) To	Gage Casing Screen
4"	New	Plastic Casing	0	120	40
2½"	New	Plastic Screen	128	138	12

CEMENTING DATA

Cemented from 120 ft. to 50 ft.

Method used Pressurized

Cemented by Ind. (Company or Individual)

9) WATER LEVEL: Static level 85 ft. below land surface Date 1/11/85

Artesian flow ____ gpm. Date ____

10) PACKERS: Type Depth

2½"x4" R+A 3Ring 118'

RECEIVED JUL 29 1985 DEPT. OF WATER RESOURCES

11) TYPE PUMP: ☐ Turbine ☐ Jet ☐ Submersible ☐ Cylinder ☐ Other ____

Depth to pump bowls, cylinder, jet, etc. ____ ft.

(Use reverse side if necessary)

12) WELL TESTS: ☐ Type Test: ☐ Pump ☐ Bailer ☐ Jetted ☐ Estimated

Yield: ____ gpm with ____ ft. drawdown after ____ hrs.

13) WATER QUALITY: Did you knowingly penetrate any strata which contained undesirable water? ☐ Yes ☑ No

If yes, submit "REPORT OF UNDESIRABLE WATER"

Type of water? Fresh Depth of strata 52'

Was a chemical analysis made? ☐ Yes ☑ No

I hereby certify that this well was drilled by me (or under my supervision) and that each and all of the statements herein are true to the best of my knowledge and belief.

COMPANY NAME Damrell + Potter Drilling Co. (Type or Print) Water Well Driller's License No. 1872

ADDRESS Star Rt. Box 44B (Street or RFD) Cleveland (City) Texas (State) 77327 (Zip)

(Signed) Bobby Potter (Licensed Water Well Driller) (Signed) ____ (Registered Driller Trainee) Dy

For TDWR use only Well No. 65-05-[illegible] Located on map [illegible]

Please attach electric log, chemical analysis, and other pertinent information, if available.

TDWR 0392 (Rev. 5-27-82)

DEPARTMENT OF WATER RESOURCES COPY

4820112120

STATE OF TEXAS WELL REPORT for Tracking #170552

Owner:	**Waymond Perry**	Owner Well #:	**No Data**
Address:	**45501 Old Houston Hwy Hempstead, TX 77445**	Grid #:	**65-05-7**
Well Location:	**6112 Breen St Houston, TX**	Latitude:	**29° 53' 59" N**
		Longitude:	**095° 28' 52" W**
Well County:	**Harris**	Elevation:	**No Data**
Type of Work:	**New Well**	Proposed Use:	**Domestic**

Drilling Start Date: **7/14/2004** Drilling End Date: **7/15/2004**

	Diameter (in.)	*Top Depth (ft.)*	*Bottom Depth (ft.)*
Borehole:	**6.75**	**0**	**352**
	3.875	**352**	**362**

Drilling Method: **Mud (Hydraulic) Rotary**

Borehole Completion: **Straight Wall**

	Top Depth (ft.)	*Bottom Depth (ft.)*	*Description (number of sacks & material)*
Annular Seal Data:	**0**	**115**	**20**
	332	**352**	**4**

Seal Method: **Halliburton / Tremmie**

Sealed By: **Driller**

Distance to Property Line (ft.): **> 50**

Distance to Septic Field or other concentrated contamination (ft.): **< 150**

Distance to Septic Tank (ft.): **No Data**

Method of Verification: **Tape**

Surface Completion: **Surface Sleeve Installed**

Water Level: **180 ft.** below land surface on **2004-07-15** Measurement Method: **Unknown**

Packers: **K Packer 346**

Type of Pump: **Submersible** Pump Depth (ft.): **280**

Well Tests: **Jetted** **Yield: 40 GPM**

	Strata Depth (ft.)	Water Type
Water Quality:	**No Data**	**No Data**

Chemical Analysis Made: **No**

Did the driller knowingly penetrate any strata which contained injurious constituents?: **No**

Certification Data: The driller certified that the driller drilled this well (or the well was drilled under the driller's direct supervision) and that each and all of the statements herein are true and correct. The driller understood that failure to complete the required items will result in the report(s) being returned for completion and resubmittal.

Company Information: **Bussell & Sons LLC**
P.O. Box 874
Tomball, TX 77377

Driller Name: **Craig Bussell** License Number: **2035**

Apprentice Name: **Jason Beam** Apprentice Number: **1181**

Comments: **Registered 6/30/04**
$mew

Lithology:
DESCRIPTION & COLOR OF FORMATION MATERIAL

Top (ft.)	Bottom (ft.)	Description
0	**37**	**Red Clay**
37	**53**	**Surface Sand**
53	**75**	**Clay**
75	**253**	**Sand & Gravel**
253	**272**	**White Clay**
272	**362**	**Sand**

Casing:
BLANK PIPE & WELL SCREEN DATA

Dia. (in.)	New/Used	Type	Setting From/To (ft.)
4	**New**	**PVC**	**Casing 0 - 352**
2.5	**New**	**Galvanized**	**Liner 346 - 352**
2.5	**New**	**S.S.R.B.**	**352 - 362 .012**

IMPORTANT NOTICE FOR PERSONS HAVING WELLS DRILLED CONCERNING CONFIDENTIALITY

TEX. OCC. CODE Title 12, Chapter 1901.251, authorizes the owner (owner or the person for whom the well was drilled) to keep information in Well Reports confidential. The Department shall hold the contents of the well log confidential and not a matter of public record if it receives, by certified mail, a written request to do so from the owner.

Please include the report's Tracking Number on your written request.

Texas Department of Licensing and Regulation
P.O. Box 12157
Austin, TX 78711
(512) 334-5540

105V WL #105

Send original copy by certified mail to the Texas Department of Water Resources P. O. Box 13087 Austin, Texas 78711

State of Texas
WATER WELL REPORT

ATTENTION OWNER: *Confidentiality Privilege Notice on Reverse Side*

For TDWR use only
Well No. 65-05-7K
Located on map yes
Received: C.F.S.

1) OWNER Mr. J. E. White (Name) Address 5722 Brien (Street or RFD) Houston (City) Texas (State) 77086 (Zip)

2) LOCATION OF WELL: 5722 Brien County Harris 15 miles in NNW (N.E., S.W., etc.) direction from Houston (Town)

Driller must complete the legal description to the right with distance and direction from two intersecting section or survey lines, or he must locate and identify the well on an official Quarter- or Half-Scale Texas County General Highway Map and attach the map to this form.

☐ Legal description:
Section No. _____ Block No. _____ Township _____
Abstract No. _____ Survey Name _____
Distance and direction from two intersecting section or survey lines _____

☐ See attached map. ~ Apon 60-57-2H

3) TYPE OF WORK (Check): ☑ New Well ☐ Deepening ☐ Reconditioning ☐ Plugging

4) PROPOSED USE (Check): ☑ Domestic ☐ Industrial ☐ Public Supply ☐ Irrigation ☐ Test Well ☐ Other _____

5) DRILLING METHOD (Check): ☑ Mud Rotary ☐ Air Hammer ☐ Driven ☐ Bored ☐ Air Rotary ☐ Cable Tool ☐ Jetted ☐ Other _____

6) WELL LOG:

Date drilled 4-1-82

DIAMETER OF HOLE

Dia. (in.)	From (ft.)	To (ft.)
6 3/4	Surface	305

7) BOREHOLE COMPLETION: ☐ Open Hole ☑ Straight Wall ☐ Underreamed ☐ Gravel Packed ☐ Other _____
If Gravel Packed give interval . . . from _____ ft. to _____ ft.

From (ft.)	To (ft.)	Description and color of formation material
0	19	Top Soil + Clay
19	23	Surface Sand
23	87	Clay
87	177	Sand
177	273	Clay
273	305	Sand

(Use reverse side if necessary)

8) CASING, BLANK PIPE, AND WELL SCREEN DATA:

Dia. (in.)	New or Used	Steel, Plastic, etc. Perf., Slotted, etc. Screen Mgf., if commercial	Setting (ft.) From	Setting (ft.) To	Gage Casing Screen
4	N	P.V.C.	0	290	
2	N	Galv. Steel	285	295	
2	N	P.V.C.	295	305	.020

CEMENTING DATA
Cemented from 240 ft. to 290 ft.
Method used Haliburton
Cemented by Bussell + Son, Inc. (Company or Individual)

9) WATER LEVEL:
Static level 195 ft. below land surface Date 4-2-82
Artesian flow _____ gpm. Date _____

10) PACKERS: Type Depth

11) TYPE PUMP: ☐ Turbine ☐ Jet ☑ Submersible ☐ Cylinder ☐ Other _____
Depth to pump bowls, cylinder, jet, etc., 231 ft.

12) WELL TESTS: ☐ Type Test: ☐ Pump ☐ Bailer ☐ Jetted ☐ Estimated
Yield: _____ gpm with _____ ft. drawdown after _____ hrs.

13) WATER QUALITY:
Did you knowingly penetrate any strata which contained undesirable water? ☐ Yes ☑ No
If yes, submit "REPORT OF UNDESIRABLE WATER"
Type of water? _____ Depth of strata _____
Was a chemical analysis made? ☐ Yes ☐ No

RECEIVED
[illegible]-4 [illegible]
DEPT. OF
WATER RESOURCES

I hereby certify that this well was drilled by me (or under my supervision) and that each and all of the statements herein are true to the best of my knowledge and belief.

NAME Craig O. Bussell (Type or Print) Water Well Drillers Registration No. #2035

ADDRESS 9739 N. Houston-Rosslyn (Street or RFD) Houston (City) Texas (State) 77088 (Zip)

(Signed) Craig O. Bussell (Water Well Driller) Bussell + Son, Inc. (Company Name)

Please attach electric log, chemical analysis, and other pertinent information, if available.

TDWR-0392 (Rev. 1-12-79)

DEPARTMENT OF WATER RESOURCES COPY

4820112121

STATE OF TEXAS WELL REPORT for Tracking #28784

Owner:	**Andy Cao**	Owner Well #:	**No Data**
Address:	**2319 Campbell Rd. Houston, TX 77080**	Grid #:	**65-05-7**
		Latitude:	**29° 53' 57" N**
Well Location:	**2319 Campbell Rd. Houston, TX 77080**	Longitude:	**095° 28' 50" W**
Well County:	**Harris**	Elevation:	**No Data**
Type of Work:	**New Well**	Proposed Use:	**Domestic**

Drilling Start Date: **9/22/2003** Drilling End Date: **9/23/2003**

	Diameter (in.)	*Top Depth (ft.)*	*Bottom Depth (ft.)*
Borehole:	**6.875**	**0**	**410**

Drilling Method: **Jetted; Mud (Hydraulic) Rotary**

Borehole Completion: **2-String**

	Top Depth (ft.)	*Bottom Depth (ft.)*	*Description (number of sacks & material)*
Annular Seal Data:	**0**	**380**	**20**
	0	**10**	**10**

Seal Method: **Positive Displacement**

Sealed By: **Robinson Water Well Service, Inc**

Distance to Property Line (ft.): **No Data**

Distance to Septic Field or other concentrated contamination (ft.): **60**

Distance to Septic Tank (ft.): **No Data**

Method of Verification: **Owner**

Surface Completion: **Surface Sleeve Installed**

Water Level: **225 ft.** below land surface on **2003-09-23** Measurement Method: **Unknown**

Packers: **K-Packer 370**

Type of Pump: **Submersible** Pump Depth (ft.): **280**

Well Tests: **No Test Data Specified**

	Strata Depth (ft.)	Water Type
Water Quality:	**No Data**	**No Data**

Chemical Analysis Made: **No**

Did the driller knowingly penetrate any strata which contained injurious constituents?: **No**

Certification Data: The driller certified that the driller drilled this well (or the well was drilled under the driller's direct supervision) and that each and all of the statements herein are true and correct. The driller understood that failure to complete the required items will result in the report(s) being returned for completion and resubmittal.

Company Information: **Robinson Water Well Service, Inc.**

11819 W. Montgomery Rd.
Houston, TX 77086

Driller Name: **M.E. Robinson Jr.** License Number: **1464**

Comments: **No Data**

Lithology:
DESCRIPTION & COLOR OF FORMATION MATERIAL

Top (ft.)	Bottom (ft.)	Description
0	10	Clay
10	30	Sand
30	60	Clay
60	228	Sand
228	240	Clay
240	248	Sand
248	255	Clay
255	270	Sand
270	280	Clay
280	300	Sand
300	310	Clay
310	328	Sand
328	335	Clay
335	410	Sand

Casing:
BLANK PIPE & WELL SCREEN DATA

Dia. (in.)	New/Used	Type	Setting From/To (ft.)
4	New	PVC	Casing 0-380 Sch40
2.5	New	PVC	Liner 370-380 Sch40
2.5	New	PVC	Screen 380-410 .012

IMPORTANT NOTICE FOR PERSONS HAVING WELLS DRILLED CONCERNING CONFIDENTIALITY

TEX. OCC. CODE Title 12, Chapter 1901.251, authorizes the owner (owner or the person for whom the well was drilled) to keep information in Well Reports confidential. The Department shall hold the contents of the well log confidential and not a matter of public record if it receives, by certified mail, a written request to do so from the owner.

Please include the report's Tracking Number on your written request.

Texas Department of Licensing and Regulation
P.O. Box 12157
Austin, TX 78711
(512) 334-5540

STATE OF TEXAS WELL REPORT for Tracking #103653

Owner:	**HOPE COMMUNITY CHURCH**	Owner Well #:	**30826**
Address:	**11811 MISTY VALLEY DR. HOUSTON, TX 77060**	Grid #:	**65-04-3**
Well Location:	**11811 MISTY VALLEY DR. HOUSTON, TX 77060**	Latitude:	**29° 57' 52" N**
		Longitude:	**095° 30' 06" W**
Well County:	**Harris**	Elevation:	**No Data**
Type of Work:	**New Well**	Proposed Use:	**Domestic**

Drilling Start Date: **2/1/2007** Drilling End Date: **2/2/2007**

	Diameter (in.)	*Top Depth (ft.)*	*Bottom Depth (ft.)*
Borehole:	**7.25**	**0**	**325**

Drilling Method: **Mud (Hydraulic) Rotary; 2-STRING**

Borehole Completion: **CEMENTED**

	Top Depth (ft.)	*Bottom Depth (ft.)*	*Description (number of sacks & material)*
Annular Seal Data:	**0**	**15**	**13**
	15	**305**	**15**

Seal Method: **Positive Displacement**

Sealed By: **Driller**

Distance to Property Line (ft.): **No Data**

Distance to Septic Field or other concentrated contamination (ft.): **No Data**

Distance to Septic Tank (ft.): **No Data**

Method of Verification: **No Data**

Surface Completion: **Alternative Procedure Used**

Water Level: **150 ft.** below land surface on **2007-02-02** Measurement Method: **Unknown**

Packers: **4 X 2 1/2 TRI-SEAL 300 FT.**

Type of Pump: **Submersible** Pump Depth (ft.): **220**

Well Tests: **Estimated** **Yield: 45 GPM**

	Strata Depth (ft.)	Water Type
Water Quality:	25	GOOD

Chemical Analysis Made: **No**

Did the driller knowingly penetrate any strata which contained injurious constituents?: **No**

Certification Data: The driller certified that the driller drilled this well (or the well was drilled under the driller's direct supervision) and that each and all of the statements herein are true and correct. The driller understood that failure to complete the required items will result in the report(s) being returned for completion and resubmittal.

Company Information: **NORTHWEST WATER WELLS**

25143 FM 1488
MAGNOLIA, TX 77355

Driller Name: **GLEN R. BONDS** License Number: **50950**

Comments: **No Data**

Lithology:
DESCRIPTION & COLOR OF FORMATION MATERIAL

Top (ft.)	Bottom (ft.)	Description
0	40	CLAY/ROCK
40	100	SAND/CLAY
100	120	ROCK/SAND
120	160	CLAY/SHALE
160	170	SAND
170	215	CLAY/SAND
215	250	SAND
250	270	ROCK/SAND
270	300	ROCK/SHALE
300	325	SAND

Casing:
BLANK PIPE & WELL SCREEN DATA

Dia. (in.)	New/Used	Type	Setting From/To (ft.)
4	N	PVC	CASING 0-305 40
2 1/2	N	PVC	LINER 300-305 40
2 1/2	N	PVC	SCREEN 305-325 008

IMPORTANT NOTICE FOR PERSONS HAVING WELLS DRILLED CONCERNING CONFIDENTIALITY

TEX. OCC. CODE Title 12, Chapter 1901.251, authorizes the owner (owner or the person for whom the well was drilled) to keep information in Well Reports confidential. The Department shall hold the contents of the well log confidential and not a matter of public record if it receives, by certified mail, a written request to do so from the owner.

Please include the report's Tracking Number on your written request.

Texas Department of Licensing and Regulation
P.O. Box 12157
Austin, TX 78711
(512) 334-5540

10/26/2020
06:10:01

Texas Commission on Environmental Quality
DWW Water System Summary Sheet

PWS ID	PWS Name	Central Registry RN
TX1010111	CASTLEWOOD SUBDIVISION	RN101241081

Organization/Customer *	Central Registry CN
UNDINE TEXAS LLC	CN605397827

*Regulatory mail will be addressed to this organization/person

All Water System Contacts

Type	Contact	Communication
AC - Administrative Contact - SR VICE PRESIDENT	THOMAS, CAREY 17681 TELGE RD CYPRESS, TX 77429-7080	**Electronic Type** / **Value** **Phone Type** / **Value** BUS - Business / 713-574-5953 FAX - Facsimile / 713-647-0277
FC - Financial Contact - BOOKKEEPER	RIVAS, JESSIKA 17681 TELGE RD CYPRESS, TX 77429-7060	**Electronic Type** / **Value** **Phone Type** / **Value** BUS - Business / 713-574-7773
OW - Owner	UNDINE TEXAS LLC 17681 TELGE RD CYPRESS, TX 77429-7080	
PWS - Public Water System Contact - SR VICE PRESIDENT	THOMAS, ANDY 17681 TELGE RD CYPRESS, TX 77429-7080	**Electronic Type** / **Value** **Phone Type** / **Value** BUS - Business / 713-574-5953 FAX - Facsimile / 713-647-0277

Operator Grade	Number

Water Operator Licenses

No Licensing Data for this PWS

Owner Type	Owner Type Options: COUNTY, DISTRICT, FEDERAL GOVERNMENT, INVESTOR OWNED, MUNICIPALITY, NATIVE AMERICAN, PRIVATE, STATE GOVERNMENT, WATER SUPPLY CORPORATION
Investor Owned	

System Type	System Type Options: COMMUNITY, TRANSIENT/NON-COMMUNITY, NON-PUBLIC, NON-TRANSIENT/NON-COMMUNITY
C - Community	

Population Type	Population Served	# of Connect	# I/C w/other PWS
Residential	1038	346	0

Total Product (MGD)	Average Daily Consump.	Max Daily Demand (MGD)	Total Storage (MG)	Elev. Storage (MG)	Service Pump Cap.	Max.Purchase Cap. (MGD/GPM)	Pressure Tank Cap. (MG)
0.2160 MGD			0 MG		.446 MGD		0.008 MG

Activity Status	Inactivation Date
A - ACTIVE	

Last Survey Date	Surveyor	Survey Type	Region	County
03/21/2017	JOSEPHINE GARCIA	Sanitary Survey	HOUSTON	HARRIS
03/21/2017	NICOLE REED	Sanitary Survey	HOUSTON	HARRIS
03/21/2017	MAGGIE, ARMSTEAD WRIGHT	Sanitary Survey	HOUSTON	HARRIS

(Treatment Plant)

Entry Point	EP Name/Source Summation (Activity Status)	Plant Name (Activity Status)	Plant Num	Chemical Mon Type	Chem Sample Point	Distribution Mon Type	Dist Sample Point
EP001	TRT-TAP / Ground Water(A)	PLANT - 2622 1/2 BALMORHEA(A)	TP5343		NO		NO

Train:	Unnamed

(Treatments)

Disinfection Zone	Treatment Sequence	Objective	Process	Treatment
null	null	D	423	HYPOCHLORINATION, PRE

(Active Sources)

Source Number	Source Name (Activity Status)	Operational Status	Source Type	Depth	Tested GPM	Rated GPM
G1010111A	1 - 2622 1/2 BALMORHEA (A)	P	G	357	150 GPM	115 GPM

Drill Date	Source Summary
01/01/1913	CHICOT

GPS Latitude (decimal)	GPS Longitude (decimal)	GPS Elevation	GPS Date	Seller
29.914364	-95.344694	0	07/22/2008	Not Purchasing

(Inactive/Offline Sources)

SourceNumber	Name	Status	Depth

Code Explanations

Monitoring Type Codes: (GW) GROUNDWATER , (GUP) GROUNDWATER UNDER THE INFLUENCE - PURCHASED , (SWP) SURFACE WATER - PURCHASED , (GU) GROUNDWATER UNDER THE INFLUENCE OF SURFACE WATER , (N) NO SOURCES , (SW) SURFACE WATER
Activity Status Codes: (A) ACTIVE , (D) DELETED/DISSOLVED , (I) INACTIVE , (P) PROPOSED ,
Operational Status Codes: (E) EMERGENCY , (I) INTERIM/PEAK (O) OTHER , (P) PERMANENT , (S) SEASONAL
Source Types: (G) GROUND WATER , (S) SURFACE WATER , (U) GROUND WATER UNDER THE INFLUENCE

- End of Report -

At the time of your query this data was the most current information available from our database, which is in real time. Every effort was made to retrieve it according to your query. Thank-you for using DWW.

TEXAS WATER DEVELOPMENT BOARD
WELL SCHEDULE

State Well Number - 65 06 721 Previous Well Number - County - Harris 201
River Basin - San Jacinto River - 10 Zone - 1 Latitude - 29 54 51 Longitude - 95 20 39 Source of Coords - 3

Owners Well No. _____ Location _____ 1/4, _____ 1/4, Section _____, Block _____, Survey _____

Owner - Castlewood Subdivision Driller - B J Swinehart

Address _____ Tenant/Oper. _____
Date Drilled - 02/28/1970 Depth - 328 ft. Source of Depth - D Altitude - 72 ft. Source of Alt. - M
Aquifer - 112CHCTL CHICOT AQUIFER,LOWER Well Type - W User - 827302

WELL CONSTRUCTION
Const. Method - _____
Completion - _____
Casing Material - _____
Screen Material - _____

LIFT DATA - Pump Mfr. _____ Type - SUBMERSIBLE PUMP No. Stages _____
Bowls Diam. - _____ in. Setting - _____ ft. Column Diam. - _____ in.

Motor Mfr. - _____ Fuel or Power - ELECTRIC MOTOR Horsepower -

YIELD Flow- _____ GPM Pump- _____ GPM Meas.,Rept.,Est- _____ Date- _____

PERFORMANCE TEST Date- _____ Length of Test- _____ Production- _____GPM

Static Level- _____ft. Pumping Level- _____ft. Drawdown- _____ft. Sp.Cap.- _____GPM/ft

QUALITY (Remarks- _____

WATER USE Primary- PUBLIC SUPPLY Secondary- _____ Tertiary- _____

OTHER DATA AVAILAIBLE Water Levels- N Quality- N Logs- D Other Data-

WATER LEVELS Date- / / Measurement-
Date- / / Measurement-

Recorded By _____ Date Record Collected or Updated- / /

| Casing or Blank Pipe (C)
| Well Screen or Slotted Zone (
| Open Hole (O)
| Cemented from _____ to _____

Diam. (in.)	Setting(feet) From	To
1		
2		
3		
4		
5		
6		
7		
8		
9		
10		
11		
12		
13		
14		
15		
16		
17		
18		
19		

Reporting Agency - UNITED STATES GEOLOGICAL SURVEY
REMARKS -

4A

Send original copy by certified mail to the Texas Water Development Board P. O. Box 13087 Austin, Texas 78711

State of Texas

WATER WELL REPORT

For TWDB use only
Well No. 65-01-4A
Located on map Yes
Received: 76

1) OWNER:
Person having well drilled Katheryn Lambrakis (Name) Address 2435 Toyah Houston, Texas (Street or RFD) (City) (State)

Landowner Same (Name) Address (Street or RFD) (City) (State)

2) LOCATION OF WELL:
County Harris, miles in (N.E., S.W., etc.) direction from (Town)

Locate by sketch map showing landmarks, roads, creeks, hiway number, etc.*

414A

North

(Use reverse side if necessary)

or

Give legal location with distances and directions from adjacent sections or survey lines.

Labor League

Block Survey

Abstract No.

(NW¼ NE¼ SW¼ SE¼) of Section

3) TYPE OF WORK (Check):
New Well, Deepening, Reconditioning, Plugging

4) PROPOSED USE (Check):
Domestic, Industrial, Municipal, Irrigation, Test Well, Other

5) TYPE OF WELL (Check):
Rotary, Driven, Dug, Cable, Jetted, Bored

6) WELL LOG:
Diameter of hole 6 3/4 in. Depth drilled 273 ft. Depth of completed well 288 ft. Date drilled May 1976

All measurements made from 0 ft. above ground level.

From (ft.)	To (ft.)	Description and color of formation material
0	25	Red gray clay
25	60	Red clay
60	200	Red gray clay
200	220	Sand
220	240	Red gray clay
240	250	Sand
250	273	Red gray mixclay
273	288	Sand 10 ga.

9) Casing:
Type: Old, New, Steel, Plastic, Other
Cemented from 273 up ft. to ft.

Diameter (inches)	Setting From (ft.)	Setting To (ft.)	Gage
4	1	273	40

10) SCREEN:
Type Well Supplies Inc. Plastic wrapped
Perforated, Slotted

Diameter (inches)	Setting From (ft.)	Setting To (ft.)	Slot Size
2½	278	288	10

(Use reverse side if necessary)

7) COMPLETION (Check):
Straight wall, Gravel packed, Other
Under reamed, Open Hole

8) WATER LEVEL:
Static level 180 ft. below land surface Date May 1976
Artesian pressure lbs. per square inch Date
Depth to pump bowls, cylinder, jet, etc., 220 ft. below land surface.

11) WELL TESTS:
Was a pump test made? Yes No If yes, by whom?
Yield: gpm with ft. drawdown after hrs.
Bailer test gpm with ft. drawdown after hrs.
Artesian flow gpm
Temperature of water

12) WATER QUALITY:
Was a chemical analysis made? Yes No
Did any strata contain undesirable water? Yes No
Type of water? depth of strata

I hereby certify that this well was drilled by me (or under my supervision) and that each and all of the statements herein are true to the best of my knowledge and belief.

NAME C.A. Raymond, Jr. Inc (Type or Print) Water Well Drillers Registration No. TDL 774

ADDRESS 10011 Airline Dr. (Street or RFD) Houston (City) Texas (State)

(Signed) C.A. Raymond Jr (Water Well Driller) Raymond Water Well Drilling (Company Name)

Please attach electric log, chemical analysis, and other pertinent information, if available.

*Additional instructions on reverse side.

TWDB-WR-6

Texas Water Development Board (TWDB)
Groundwater Database (GWDB)
Well Information Report for State Well Number 65-06-713

GWDB Reports and Downloads

Well Basic Details

Scanned Documents

State Well Number	6506713
County	Harris
River Basin	San Jacinto
Groundwater Management Area	14
Regional Water Planning Area	H - Region H
Groundwater Conservation District	Harris-Galveston Subsidence District
Latitude (decimal degrees)	29.914445
Latitude (degrees minutes seconds)	29° 54' 52" N
Longitude (decimal degrees)	-95.344445
Longitude (degrees minutes seconds)	095° 20' 40" W
Coordinate Source	+/- 10 Seconds
Aquifer Code	112CHCTL - Chicot Aquifer, Lower
Aquifer	Gulf Coast
Aquifer Pick Method	
Land Surface Elevation (feet above sea level)	72
Land Surface Elevation Method	Interpolated From Topo Map
Well Depth (feet below land surface)	357
Well Depth Source	Driller's Log
Drilling Start Date	
Drilling End Date	8/14/1963
Drilling Method	
Borehole Completion	

Well Type	Withdrawal of Water
Well Use	Public Supply
Water Level Observation	None
Water Quality Available	No
Pump	
Pump Depth (feet below land surface)	
Power Type	
Annular Seal Method	
Surface Completion	
Owner	Castlewood Subdivision
Driller	Lowry Water Wells
Other Data Available	Drillers Log
Well Report Tracking Number	
Plugging Report Tracking Number	
U.S. Geological Survey Site Number	
Texas Commission on Environmental Quality Source Id	
Groundwater Conservation District Well Number	
Owner Well Number	
Other Well Number	
Previous State Well Number	
Reporting Agency	U.S. Geological Survey
Created Date	9/26/1997
Last Update Date	9/26/1997

Remarks	

Casing - No Data

Well Tests - No Data

Lithology - No Data

Annular Seal Range - No Data

Borehole - No Data

Plugged Back - No Data

Filter Pack - No Data

Packers - No Data

Water Level Measurements

No Data Available

Water Quality Analysis - No Data Available

GWDB DISCLAIMER: Except where noted, all of the information provided in the Texas Water Development Board (TWDB) Groundwater Database (http://www.twdb.texas.gov/groundwater/data/gwdbrpt.asp) is believed to be accurate and reliable; however, the TWDB assumes no responsibility for any errors appearing in rules or otherwise. Further, TWDB assumes no responsibility for the use of the information provided. PLEASE NOTE that users of these data are responsible for checking the accuracy, completeness, currency and/or suitability of all information themselves. TWDB makes no guarantees or warranties as to the accuracy, completeness, currency, or suitability of the information provided via the Groundwater Database (GWDB). TWDB specifically disclaims any and all liability for any claims or damages that may result from providing GWDB data or the information it contains. For additional information or answers to questions concerning the TWDB GWDB, contact the Groundwater Data Team at GroundwaterData@twdb.texas.gov.

TEXAS WATER DEVELOPMENT BOARD
WELL SCHEDULE

State Well Number - 65 06 714 Previous Well Number - County - Harris 201
River Basin - San Jacinto River - 10 Zone - 1 Latitude - 29 54 51 Longitude - 95 20 39 Source of Coords - 3

Owners Well No. _____ Location _____ 1/4, _____ 1/4, Section _____, Block _____, Survey _____

Owner - Castlewood Subdivision Driller - Lowry Water Wells

Address _____ Tenant/Oper. _____
Date Drilled - 10/12/1966 Depth - 336 ft. Source of Depth - D Altitude - 72 ft. Source of Alt. - M
Aquifer - 112CHCTL CHICOT AQUIFER,LOWER Well Type - W User - 827302

WELL CONSTRUCTION
Const. Method - _____
Completion - _____
Casing Material - _____
Screen Material - _____

LIFT DATA - Pump Mfr. _____ Type - SUBMERSIBLE PUMP No. Stages _____
Bowls Diam. - _____ in. Setting - _____ ft. Column Diam. - _____ in.
Motor Mfr. - _____ Fuel or Power - ELECTRIC MOTOR Horsepower - 10

YIELD Flow- _____ GPM Pump- _____ GPM Meas.,Rept.,Est- _____ Date- _____

PERFORMANCE TEST Date- _____ Length of Test- _____ Production- _____GPM

Static Level- _____ft. Pumping Level- _____ft. Drawdown- _____ft. Sp.Cap.- _____GPM/ft

QUALITY (Remarks- _____

WATER USE Primary- PUBLIC SUPPLY Secondary- _____ Tertiary- _____

OTHER DATA AVAILAIBLE Water Levels- N Quality- N Logs- D Other Data-

WATER LEVELS Date- / / Measurement-
Date- / / Measurement-

Recorded By _____ Date Record Collected or Updated- / /

Reporting Agency - UNITED STATES GEOLOGICAL SURVEY
REMARKS -

Casing or Blank Pipe (C) Well Screen or Slotted Zone (Open Hole (O) Cemented from_____to_____		
Diam. (in.)	Setting(feet) From	To

Aquifer - 112CHCTL
Well No. - 65 06 714

MAP #1 WELL #1 Dup

Send original copy by certified mail to the Texas Department of Water Resources P. O. Box 13087 Austin, Texas 78711

State of Texas
WATER WELL REPORT

ATTENTION OWNER: *Confidentiality Privilege Notice on Reverse Side*

For TDWR use only
Well No. 65-06-5NN
Located on map: YES
Received: KW

1) OWNER CLAUD MANN (Name) Address 14726 MILLNER (Street or RFD) HOUSTON (City) (State) (Zip)

2) LOCATION OF WELL: County HARRIS 2 miles in NO (N.E., S.W., etc.) direction from HOUSTON, TEX. (Town)

Driller must complete the legal description to the right with distance and direction from two intersecting section or survey lines, or he must locate and identify the well on an official Quarter- or Half-Scale Texas County General Highway Map and attach the map to this form.

☐ Legal description:
Section No. _____ Block No. _____ Township _____
Abstract No. _____ Survey Name _____
Distance and direction from two intersecting section or survey lines: Map on 65-05-8NN Dup
☐ See attached map. 14726 MILLNER ST

3) TYPE OF WORK (Check): ☑ New Well ☐ Deepening ☐ Reconditioning ☐ Plugging

4) PROPOSED USE (Check): ☐ Domestic ☐ Industrial ☐ Public Supply ☐ Irrigation ☐ Test Well ☐ Other _____

5) DRILLING METHOD (Check): ☐ Mud Rotary ☐ Air Hammer ☐ Driven ☐ Bored ☐ Air Rotary ☐ Cable Tool ☐ Jetted ☐ Other _____

6) WELL LOG:

Date drilled JULY.10.81

DIAMETER OF HOLE

Dia. (in.)	From (ft.)	To (ft.)
6½	Surface	279'
3⅞	279	297

From (ft.)	To (ft.)	Description and color of formation material
0	192	CLAY
192	211	SAND
211	241	CLAY
241	297	SAND

(Use reverse side if necessary)

7) BOREHOLE COMPLETION: ☐ Open Hole ☐ Straight Wall ☐ Underreamed ☐ Gravel Packed ☐ Other TWO-STRING
If Gravel Packed give interval . . . from _____ ft. to _____ ft.

8) CASING, BLANK PIPE, AND WELL SCREEN DATA:

Dia. (in.)	New or Used	Steel, Plastic, etc. Perf., Slotted, etc. Screen Mgf., if commercial	Setting (ft.) From	Setting (ft.) To	Gage Casing Screen
4"	N	PVC	0	279	40
2½	N	PVC	279	282	80
2½	N	PVC SCREEN	282	297	#14

CEMENTING DATA
Cemented from 179 ft. to 279' ft.
Method used PUMP.
Cemented by BODE DRILLING CO (Company or Individual)

9) WATER LEVEL:
Static level 186' ft. below land surface Date JULY.10.81
Artesian flow _____ gpm. Date _____

10) PACKERS: Type Depth

11) TYPE PUMP: ☐ Turbine ☐ Jet ☑ Submersible ☐ Cylinder ☐ Other _____
Depth to pump bowls, cylinder, jet, etc., 252' ft.

12) WELL TESTS: ☐ Type Test: ☐ Pump ☐ Bailer ☐ Jetted ☐ Estimated
Yield: _____ gpm with _____ ft. drawdown after _____ hrs.

13) WATER QUALITY:
Did you knowingly penetrate any strata which contained undesirable water? ☐ Yes ☑ No
If yes, submit "REPORT OF UNDESIRABLE WATER"
Type of water? _____ Depth of strata 56'
Was a chemical analysis made? ☐ Yes ☑ No

I hereby certify that this well was drilled by me (or under my supervision) and that each and all of the statements herein are true to the best of my knowledge and belief.

NAME E.L. BODE (Type or Print) Water Well Drillers Registration No. 46

ADDRESS PO BOX 90067 (Street or RFD) HOUSTON (City) TEX. 77090 (State) (Zip)

(Signed) E. L. Bode (Water Well Driller) BODE DRILLING CO. INC (Company Name)

Please attach electric log, chemical analysis, and other pertinent information, if available.

TDWR-0392 (Rev. 1-12-79)

DEPARTMENT OF WATER RESOURCES COPY

4820109185

M

WELL #2

MAP #1

WELL #1

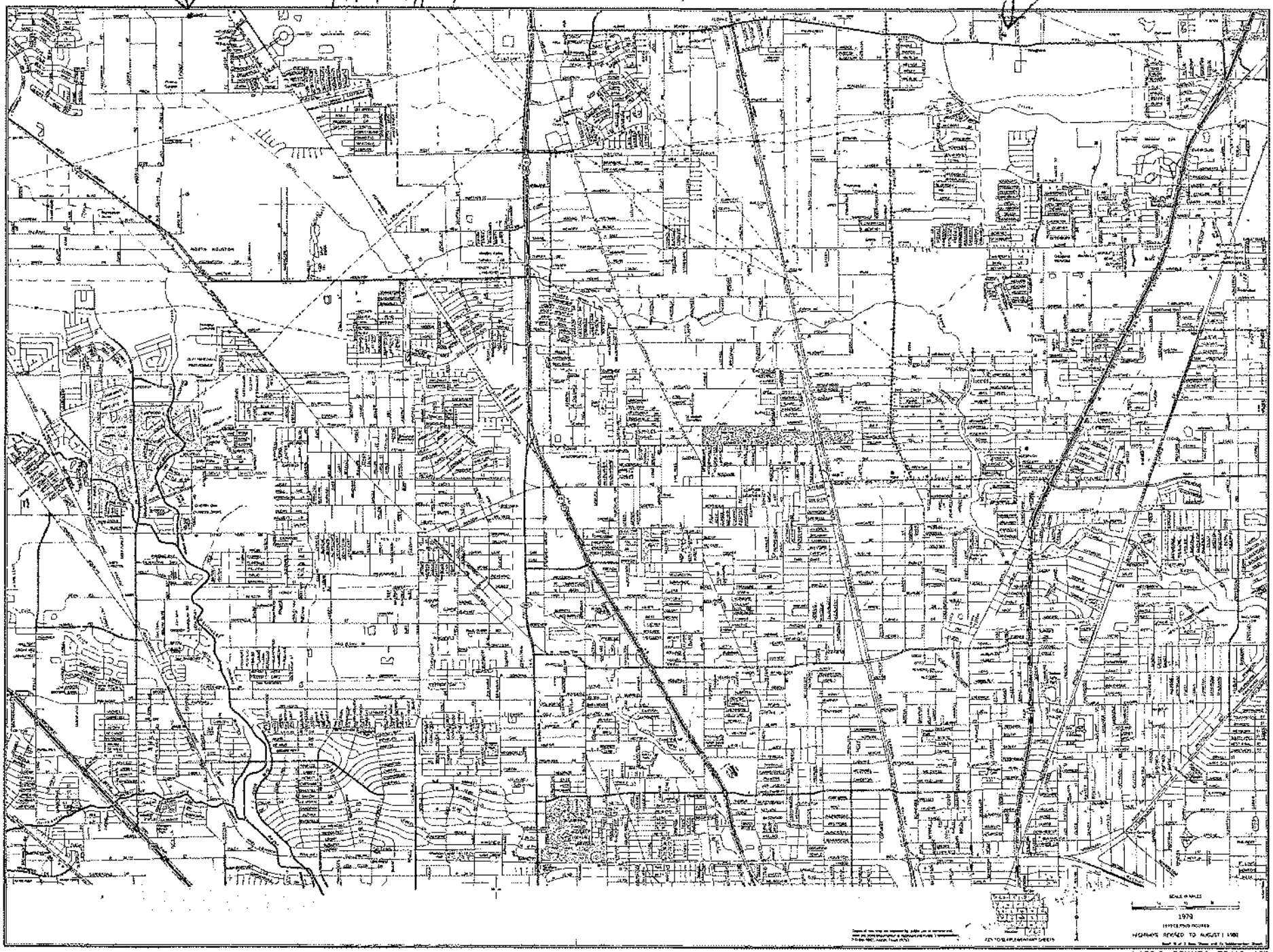

HARRIS COUNTY TEXAS 102

65-05-6N

Send original copy by certified mail to the Texas Water Development Board P. O. Box 12386 Austin, Texas 78711

State of Texas

WATER WELL REPORT

For TWDB use only
Well No. [illegible]
Located on map
Received:

1) OWNER:
Person having well drilled C.C. SHIELDS (Name) Address 2926 BENTON (Street or RFD) HO. TEX (City) (State)

Landowner SAME (Name) Address (Street or RFD) (City) (State)

2) LOCATION OF WELL:
County HARRIS, 5 miles in NORTH (N.E., S.W., etc.) direction from HOUSTON (Town)

Locate by sketch map showing landmarks, roads, creeks, hiway number, etc.*



(Use reverse side if necessary)

or Give legal location with distances and directions from adjacent sections or survey lines.

Labor League

Block Survey

Abstract No.

(SW¼ NE¼ SW¼ SE¼) of Section

3) TYPE OF WORK (Check): ~~New Well~~ Deepening Reconditioning Plugging

4) PROPOSED USE (Check): ~~Domestic~~ Industrial Municipal Irrigation Test Well Other

5) TYPE OF WELL (Check): ~~Rotary~~ Driven Dug Cable Jetted Bored

6) WELL LOG:
Diameter of hole 6-3/4 in. Depth drilled 288 ft. Depth of completed well 288 ft. Date drilled 11-8-71

All measurements made from 1 ft. above ground level.

From (ft.)	To (ft.)	Description and color of formation material
0	96	CLAY
96	98	SAND
98	122	CLAY
122	192	SAND
192	224	CLAY
224	256	SAND
256	270	CLAY
270	288	SAND

(Use reverse side if necessary)

9) Casing:
Type: Old ~~New~~ ~~Steel~~ Plastic Other

Cemented from 0 ft. to 293 ft.

Diameter (inches)	Setting From (ft.)	To (ft.)	Gage
4	0	293	

10) SCREEN:
Type PLASTIC

Perforated ~~Slotted~~

Diameter (inches)	Setting From (ft.)	To (ft.)	Slot Size
2½	277	288	12

7) COMPLETION (Check):
Straight wall Gravel packed Other LEAD SEAL
Under reamed Open Hole

8) WATER LEVEL:
Static level 168 ft. below land surface Date 11-8-71

Artesian pressure lbs. per square inch Date

Depth to pump bowls, cylinder, jet, etc., 231 ft.

below land surface.

11) WELL TESTS:
Was a pump test made? Yes ~~No~~ If yes, by whom?

Yield: gpm with ft. drawdown after hrs.

Bailer test gpm with ft. drawdown after hrs.

Artesian flow gpm

Temperature of water

12) WATER QUALITY:
Was a chemical analysis made? Yes ~~No~~

Did any strata contain undesirable water? Yes No

Type of water? depth of strata

I hereby certify that this well was drilled by me (or under my supervision) and that each and all of the statements herein are true to the best of my knowledge and belief.

NAME A.R. NEWTON (Type or Print) Water Well Drillers Registration No. 334

ADDRESS 1468 S REEVES (Street or RFD) HOU. (City) TEX. (State)

(Signed) A.R. Newton (Water Well Driller) NEWTON WATER WELL DRILLING (Company Name)

Please attach electric log, chemical analysis, and other pertinent information, if available.

*Additional instructions on reverse side.

TWDBE-GW-53

4820111919

Send original copy by certified mail to the Texas Water Development Board
P. O. Box 12386
Austin, Texas 78711

State of Texas

WATER WELL REPORT

For TWDB use only
Well No.
Located on map
Received:

1) OWNER:
Person having well drilled OCIE ORUM (Name) Address 14734 MILLWEE (Street or RFD) HOUSTON (City) TEXAS (State)

Landowner SAMIE (Name) Address SAMIE (Street or RFD) (City) (State)

2) LOCATION OF WELL:
County HARRIS C, 15 miles in W (N.E., S.W., etc.) direction from HOUSTON (Town)

Locate by sketch map showing landmarks, roads, creeks, hiway number, etc.*

North

(Use reverse side if necessary)

or

Give legal location with distances and directions from adjacent sections or survey lines.

Labor _____ League _____

Block _____ Survey _____

Abstract No. _____

(NW¼ NE¼ SW¼ SE¼) of Section _____

3) TYPE OF WORK (Check):
✓ New Well | Deepening | Reconditioning | Plugging

4) PROPOSED USE (Check):
✓ Domestic | Industrial | Municipal | Irrigation | Test Well | Other

5) TYPE OF WELL (Check):
✓ Rotary | Driven | Dug | Cable | Jetted | Bored

6) WELL LOG:
Diameter of hole 6½ in. Depth drilled 275 ft. Depth of completed well 275 ft. Date drilled 10-2-70
All measurements made from 1 ft. above ground level.

From (ft.)	To (ft.)	Description and color of formation material
0	23	SOIL TOP
23	26	FINE WHITE SAND
26	54	RED CLAY
54	55	FINE RED SAND
55	248	HARD RED CLAY
248	275	SAND

(Use reverse side if necessary)

9) Casing:
Type: Old | ✓ Steel | Plastic | Other
Cemented from 0 ft. to 252 ft.

Diameter (inches)	Setting From (ft.)	To (ft.)	Gage
4	0	252	1988

10) SCREEN:
Type STAINLESS STEEL UNDERREAM
Perforated | Slotted

Diameter (inches)	Setting From (ft.)	To (ft.)	Slot Size

7) COMPLETION (Check): LEAD SEAL
Straight wall | Gravel packed | Other
Under reamed | Open Hole

8) WATER LEVEL:
Static level 161 ft. below land surface Date 10-8-70
Artesian pressure — lbs. per square inch Date —
Depth to pump bowls, cylinder, jet, etc., 200 ft.
below land surface.

11) WELL TESTS:
Was a pump test made? ✓ Yes | No If yes, by whom?
Yield: 750 gpm with 6 ft. drawdown after 1 hrs.
Bailer test _____ gpm with _____ ft. drawdown after _____ hrs.
Artesian flow _____ gpm
Temperature of water _____

12) WATER QUALITY:
Was a chemical analysis made? Yes ✓ No
Did any strata contain undesirable water? Yes No
Type of water? _____ Depth of strata 274

I hereby certify that this well was drilled by me (or under my supervision) and that each and all of the statements herein are true to the best of my knowledge and belief.

NAME BRUNO DIETZ (Type or Print) Water Well Drillers Registration No. 323

ADDRESS (Street or RFD) HOUSTON (City) TEXAS (State)

(Signed) BRUNO DIETZ (Water Well Driller) DIETZ PUMP WELL SERVICE (Company Name)

*Please attach electric log, chemical analysis, and other pertinent information, if available.

*Additional instructions on reverse side.

TWDB-GW-51

4820115048

2) LOCATION OF WELL:

The sketch showing the well location must be as accurate as possible, showing landmarks, in sufficient detail so that the well may be plotted on a General Highway Map of the county in which the well is located.

Reference points from which distances are measured and directions given should be of a permanent nature (e.g. highway intersections, center of towns, river and creek bridges, railroad crossings). The distance and direction from the nearest town should always be indicated.

When giving a legal description include a sketch showing location of the well within the described area, e.g. survey abstract.

Information furnished in Section 2) of the TWDBE-GM-53 is very important. Unless the well can be accurately located on a map the value of the other data contained in the Report is greatly reduced.

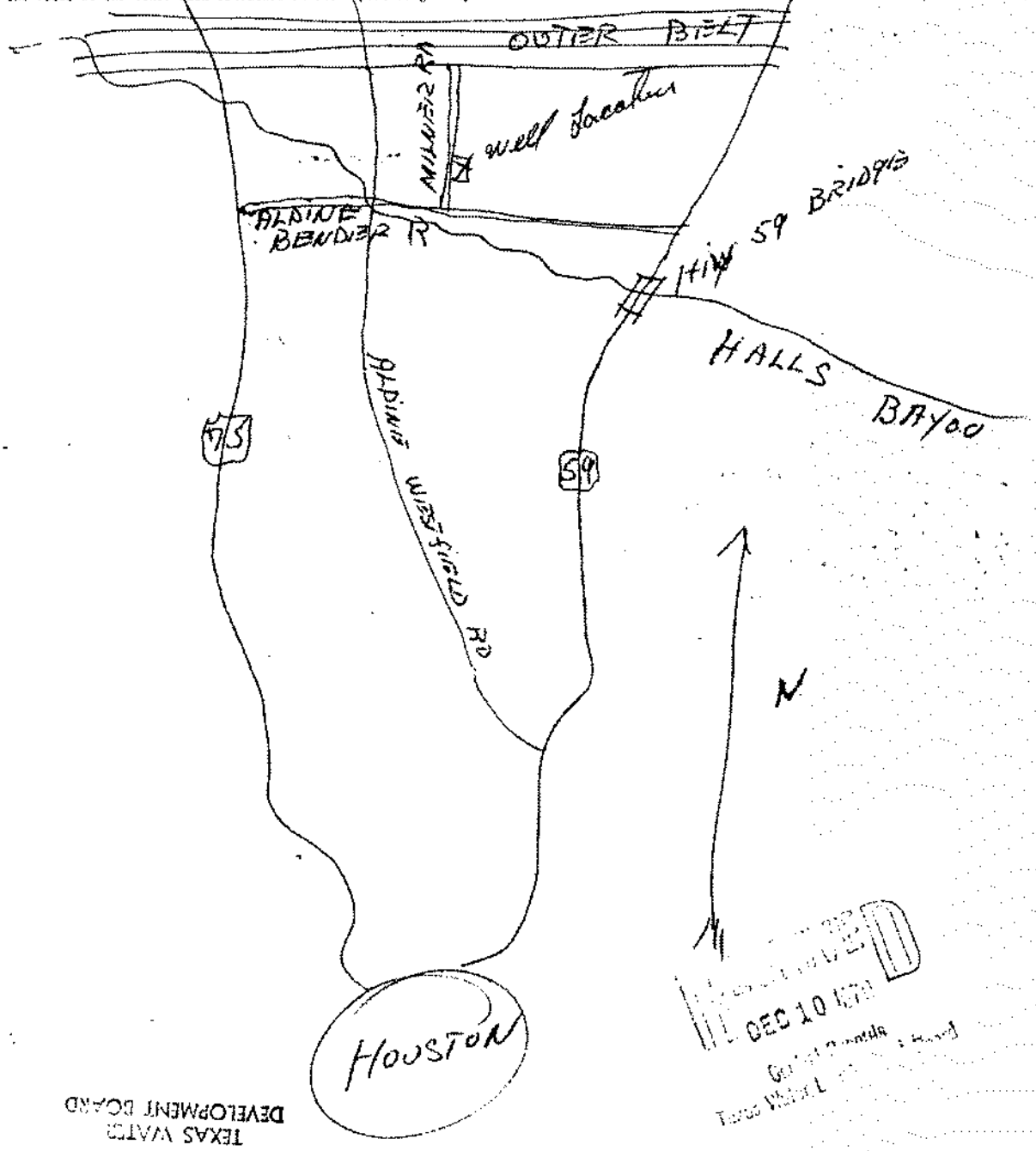

RECEIVED
NOV 2 1973
TEXAS WATER DEVELOPMENT BOARD

RECEIVED
DEC 10 1973
Texas Water

Send original copy by certified mail to: TNRCC, P.O. B[illegible]87, Austin, TX 78711-3087

Please use black ink.

ATTENTION OWNER: *Confidentiality Privilege Notice on Reverse Side*

State of Texas
WELL REPORT

Texas Water Well Drillers Advisory Council
P.O. Box 13087
Austin, TX 78711-3087
512-239-0530

1) **OWNER** LOUISE ORUM (Name) **ADDRESS** 14734 MILNER (Street or RFD) HOU. (City) TX (State) 77520 (Zip)

2) **ADDRESS OF WELL:** County HARRIS SAME (Street, RFD or other) (City) (State) (Zip) **GRID #** 65-06-4

3) **TYPE OF WORK (Check):** [X] New Well [ ] Deepening [ ] Reconditioning [ ] Plugging

4) **PROPOSED USE (Check):** [ ] Monitor [ ] Environmental Soil Boring [X] Domestic [ ] Industrial [ ] Irrigation [ ] Injection [ ] Public Supply [ ] De-watering [ ] Testwell
If Public Supply well, were plans submitted to the TNRCC? [ ] Yes [ ] No

5)

6) **WELL LOG:**
Date Drilling: Started 1-4 19 96 Completed 1-5 19 96

DIAMETER OF HOLE		
Dia. (in.)	From (ft.)	To (ft.)
	Surface	
6 3/4	0	392

7) **DRILLING METHOD (Check):** [ ] Driven [ ] Air Rotary [X] Mud Rotary [ ] Bored [ ] Air Hammer [ ] Cable Tool [ ] Jetted [ ] Other

N

From (ft.)	To (ft.)	Description and color of formation material
0	35	clay
35	52	sand
52	165	clay
165	188	sand
188	247	clay
247	265	sand
265	277	clay
277	295	sand
295	340	clay
340	360	sand
360	365	clay
365	392	sand

(Use reverse side if necessary)

RECEIVED
JAN 12 1996
TEXAS NATURAL RESOURCE CONSERVATION COMMISSION

8) **Borehole Completion (Check):** [ ] Open Hole [ ] Straight Wall [ ] Underreamed [ ] Gravel Packed [X] Other 2 STRING
If Gravel Packed give interval ... from ____ ft. to ____ ft.

CASING, BLANK PIPE, AND WELL SCREEN DATA:

Dia. (in.)	New or Used	Steel, Plastic, etc. Perf., Slotted, etc. Screen Mfg., if commercial	Setting (ft.) From	Setting (ft.) To	Gage Casting Screen
4	N	PVC CASING	0	380	
2½	N	PVC LINER	372	382	
2½	N	PVC SCREEN	382	392	.012

9) **CEMENTING DATA** [Rule 338.44(1)]
Cemented from 380 ft. to 180 ft. No. of sacks used 12
0 ft. to 10 ft. No. of sacks used 8
Method used HALIBURTON
Cemented by SCOTT WATER WELL SER. INC.
Distance to septic system field lines or other concentrated contamination 100 ft.
Method of verification of above distance VISUAL

10) **SURFACE COMPLETION**
[ ] Specified Surface Slab Installed [Rule 338.44(2)(A)]
[X] Specified Steel Sleeve Installed [Rule 338.44(3)(A)]
[ ] Pitless Adapter Used [Rule 338.44(3)(b)]
[ ] Approved Alternative Procedure Used [Rule 338.71]

11) **WATER LEVEL:**
Static level 200 ft. below land surface Date 1-5-96
Artesian flow ____ gpm. Date ____

12) **PACKERS:**

Type	Depth
K-PACKER	372

13) **TYPE PUMP:**
[ ] Turbine [ ] Jet [X] Submersible [ ] Cylinder [ ] Other
Depth to pump bowls, cylinder, jet, etc., 260 ft.

14) **WELL TESTS:**
Type test: [ ] Pump [ ] Bailer [X] Jetted [ ] Estimated
Yield: ____ gpm with ____ ft. drawdown after ____ hrs.

15) **WATER QUALITY:**
Did you knowingly penetrate any strata which contained undesirable constituents?
[ ] Yes [X] No If yes, submit "REPORT OF UNDESIRABLE WATER"
Type of water? ____ Depth of strata ____
Was a chemical analysis made? [ ] Yes [X] No

I hereby certify that this well was drilled by me (or under my supervision) and that each and all of the statements herein are true to the best of my knowledge and belief. I understand that failure to complete items 1 thru 15 will result in the log(s) being returned for completion and resubmittal.

COMPANY NAME SCOTT WATER WELL SER. INC. (Type or print) **WELL DRILLER'S LICENSE NO.** 4839

ADDRESS 11915 GREEN PINE CIRCLE (Street or RFD) HOUSTON, (City) TEXAS (State) 77066 (Zip)

(Signed) Scott Robinson JR (Licensed Well Driller) (Signed) ____ (Registered Driller Trainee)

Please attach electric log, chemical analysis, and other pertinent information, if available.

TNRCC-0199 (Rev. 11-01-94)

TNRCC COPY

4FF Dup

Send original copy by certified mail to the Texas Water Development Board
P. O. Box 13087
Austin, Texas 78711

State of Texas

WATER WELL REPORT

For TWDB use only
Well No. 65-06-4FF
Located on map
Received: 25-7
26

1) OWNER:
Person having well drilled DR. DWANE COLLINS - Address 14722 MILNER. HOUSTON. TEX
(Name) (Street or RFD) (City) (State)

Landowner SAME - Address
(Name) (Street or RFD) (City) (State)

2) LOCATION OF WELL:
County HARRIS, 4 miles in NO - direction from HOUSTON.
(N.E., S.W., etc.) (Town)

Locate by sketch map showing landmarks, roads, creeks, hiway number, etc.*
WELL AT 14722 MILNER.
FM-525 North
ALDINE WESTFIELD RD

(Use reverse side if necessary)

or Give legal location with distances and directions from adjacent sections or survey lines.

Labor League
Block Survey
Abstract No.
(NW¼ NE¼ SW¼ SE¼) of Section

3) TYPE OF WORK (Check):
New Well ✓ Deepening
Reconditioning Plugging

4) PROPOSED USE (Check):
Domestic ✓ Industrial Municipal
Irrigation Test Well Other

5) TYPE OF WELL (Check):
Rotary ✓ Driven Dug
Cable Jetted Bored

6) WELL LOG:
Diameter of hole 6½ in. Depth drilled 296 ft. Depth of completed well 296 ft. Date drilled DEC. 2. 74
All measurements made from ft. above ground level.

From (ft.)	To (ft.)	Description and color of formation material
0	187	CLAY.
187	212	SAND
212	241	CLAY.
241	296	SAND

(Use reverse side if necessary)

9) Casing:
Type: Old New ✓ Steel Plastic ✓ Other
Cemented from 170 ft. to 273 ft.

Diameter (inches)	Setting From (ft.)	To (ft.)	Gage
4"	0	273	
2½"	273	281	

10) SCREEN:
Type PLASTIC - RIBBED
Perforated Slotted

Diameter (inches)	Setting From (ft.)	To (ft.)	Slot Size
2½"	281	296	#14

7) COMPLETION (Check):
Straight wall Gravel packed Other
Under reamed Two - Open Hole STAINC.

8) WATER LEVEL:
Static level 174 ft. below land surface Date DEC. 2. 74
Artesian pressure lbs. per square inch Date
Depth to pump bowls, cylinder, jet, etc., ft.
below land surface.

11) WELL TESTS:
Was a pump test made? Yes No If yes, by whom?
Yield: gpm with ft. drawdown after hrs.
Bailer test gpm with ft. drawdown after hrs.
Artesian flow gpm
Temperature of water

12) WATER QUALITY:
Was a chemical analysis made? Yes No ✓
Did any strata contain undesirable water? Yes No ✓
Type of water? depth of strata 55'

I hereby certify that this well was drilled by me (or under my supervision) and that each and all of the statements herein are true to the best of my knowledge and belief.

NAME E.L. BODE DRILLING. CO. Water Well Drillers Registration No. 46
(Type or Print)

ADDRESS BOX. 67. WESTFIELD TEXAS
(Street or RFD) (City) (State)

(Signed) E. L. Bode E.L. BODE DRILLING. CO
(Water Well Driller) (Company Name)

Please attach electric log, chemical analysis, and other pertinent information, if available.

*Additional instructions on reverse side.

TWDB-WD-8

GW 7

Send original copy by certified mail to the Texas Water Development Board P. O. Box 12386 Austin, Texas 78711

State of Texas

WATER WELL REPORT

For TWDB use only
Well No. 65-02-5R
Located on map Yes
Received: 6-9
Form GW 8
Form GW 9

1) OWNER:
Person having well drilled JAMES D SPENCE (Name) Address 3118 FM 525 HOUSTON TEXAS (Street or RFD) (City) (State)

Landowner SAME (Name) Address SAME (Street or RFD) (City) (State)

2) LOCATION OF WELL:
County HARRIS Labor ____ League ____ Abstract No. ____

NW¼ NE¼ SW¼ SE¼ of Section ____ Block No. ____ Survey ____
(Circle as many as are known)

miles in 3 (NE, SW, etc.) direction from N. HOUSTON (Town)

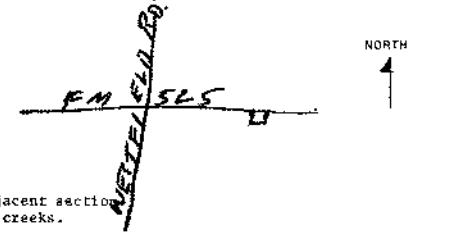

Sketch map of well location with distances from adjacent section or survey lines, and to landmarks, roads, and creeks.

3) TYPE OF WORK (Check):
New Well ☑ Deepening ☐
Reconditioning ☐ Plugging ☐

4) PROPOSED USE (Check):
Domestic ☑ Industrial ☐ Municipal ☐
Irrigation ☐ Test Well ☐ Other ☐

5) TYPE OF WELL (Check):
Rotary ☑ Driven ☐ Dug ☐
Cable ☐ Jetted ☐ Bored ☐

6) WELL LOG:
Diameter of hole 6½ in. Depth drilled 290 ft. Depth of completed well 290 ft. Date drilled 1/10/69

All measurements made from 1 ft. above ground level.

From (ft.)	To (ft.)	Description and color of formation material
0	20	SOIL & CLAY
20	45	CLAY
45	49	RED SAND
49	68	CLAY
68	92	SAND FINE WHITE
92	150	CLAY
150	165	SAND BROKEN
165	190	CLAY
190	240	SAND BROKEN
240	252	CLAY
252	290	SAND & GRAVEL

(Use reverse side if necessary)

7) COMPLETION (Check):
Straight wall ☑ Gravel packed ☐ Other ☐ LEAD SEAL
Under reamed ☐ Open hole ☐

8) WATER LEVEL:
Static level 150 ft. below land surface Date 1/10/69
Artesian pressure ____ lbs. per square inch Date ____

9) CASING:
Type: Old ☐ New ☑ Steel ☑ Plastic ☐ Other ☐
Cemented from 0 ft. to 273 ft.

Diameter (inches)	Setting From (ft.)	Setting To (ft.)	Gage
4"	0	273	

10) SCREEN:
Type 5/5 UNDER BAR
Perforated ☐ Slotted ☐

Diameter (inches)	Setting From (ft.)	Setting To (ft.)	Slot size
2½	280	290	012

11) WELL TESTS:
Was a pump test made? ☐ Yes ☐ No If yes by whom?

Yield: ____ gpm with ____ ft. drawdown after ____ hrs
Bailer test ____ gpm with ____ ft. drawdown after ____ hrs
Artesian flow ____ gpm Date ____
Temperature of water ____
Was a chemical analysis made? ☐ Yes ☐ No
Did any strata contain undesirable water? ☐ Yes ☐ No
Type of water? ____ depth of strata 38 FT.

12) PUMP DATA:
Manufacturer's Name STA-RITE
Type SUB H.P. 1
Designed pumping rate 900 gpm ☐ gph ☑
Type power unit ELECT.
Depth to bowls, cylinder, jet, etc., 189 ft. below land surface.

I hereby certify that this well was drilled by me (or under my supervision) and that each and all of the statements herein are true to the best of my knowledge and belief.

NAME JAMES A HULL (Type or Print) Water Well Drillers Registration No. # 1019

Address 14605 REEVESTON RD (Street or RFD) HOUSTON (City) TEXAS (State)

(Signed) James A Hull (Water Well Driller) J & J WATER WELL DRILLING (Company Name)

Please attach electric log, chemical analysis, and other pertinent information, if available.

4X Dupl

Send original copy by certified mail to the Texas Water Development Board P. O. Box 13087 Austin, Texas 78711

State of Texas

WATER WELL REPORT

For TWDB use only
Well No. 65-06-4X
Located on map 4-2
Received: 73
db

1) OWNER:
Person having well drilled Douglas Pruetz (Name) Address 7804 Melrose (Street or RFD) Houston (City) Tex. (State)
Landowner Douglas Pruetz (Name) Address 7804 Melrose (Street or RFD) Houston (City) Tex. (State)

2) LOCATION OF WELL:
County Harris, 1 miles in E (N.E., S.W., etc.) direction from Aldine (Town)

Locate by sketch map showing landmarks, roads, creeks, hiway number, etc. North Belt, Aldine, Aldine Rd, Fm. 525, Pruetz location, 1/4 mile, North

(Use reverse side if necessary)

or Give legal location with distances and directions from adjacent sections or survey lines.

Labor _____ League _____
Block _____ Survey _____
Abstract No. _____
(NW¼ NE¼ SW¼ SE¼) of Section _____

3) TYPE OF WORK (Check):
New Well, Deepening, Reconditioning, Plugging

4) PROPOSED USE (Check):
Domestic, Industrial, Municipal, Irrigation, Test Well, Other

5) TYPE OF WELL (Check):
Rotary, Driven, Dug, Cable, Jetted, Bored

6) WELL LOG:
Diameter of hole 6 3/4 in. Depth drilled 285 ft. Depth of completed well 285 ft. Date drilled 1-18-73
All measurements made from 0 ft. above ground level.

From (ft.)	To (ft.)	Description and color of formation material
0	180	clay red
180	200	sd. fine lt. brn
200	232	clay yellow
232	285	sd. med grey

(Use reverse side if necessary)

9) Casing:
Type: Old, New, Steel, Plastic, Other
Cemented from 225 ft. to 275 ft.

Diameter (inches)	Setting From (ft.)	To (ft.)	Gage
4	0	275	

10) SCREEN:
Type PVC
Perforated, Slotted

Diameter (inches)	Setting From (ft.)	To (ft.)	Slot Size
2½	275	285	15

7) COMPLETION (Check):
Straight wall, Gravel packed, Other
Under reamed, Open Hole

8) WATER LEVEL:
Static level 150 ft. below land surface Date 1-18-73
Artesian pressure _____ lbs. per square inch Date _____
Depth to pump bowls, cylinder, jet, etc., 210 ft. below land surface.

11) WELL TESTS:
Was a pump test made? Yes (No) If yes, by whom?
Yield: _____ gpm with _____ ft. drawdown after _____ hrs.
Bailer test _____ gpm with _____ ft. drawdown after _____ hrs.
Artesian flow _____ gpm
Temperature of water _____

12) WATER QUALITY:
Was a chemical analysis made? Yes (No)
Did any strata contain undesirable water? Yes (No)
Type of water? Good depth of strata 285

I hereby certify that this well was drilled by me (or under my supervision) and that each and all of the statements herein are true to the best of my knowledge and belief.

NAME Homer L. Lowe (Type or Print) Water Well Drillers Registration No. 1182
ADDRESS P.O. Box 49 (Street or RFD) Porter (City) Texas (State) 77365
(Signed) Homer L. Lowe (Water Well Driller) Drago Water Wells (Company Name)

Please attach electric log, chemical analysis, and other pertinent information, if available.

*Additional instructions on reverse side.

TWDBF-WD-8

4HH

Send original copy by certified mail to the Texas Water Development Board P. O. Box 13087 Austin, Texas 78711

State of Texas

WATER WELL REPORT

For TWDB use only
Well No. 65-06-4HH
Located on map yes
Received: 73

FM 525

1) OWNER:
Person having well drilled F.A. LIECK (Name) Address ALDINE OR BENDER (Street or RFD) (City) (State)

Landowner SAME (Name) Address HOUSTON TEXAS (Street or RFD) (City) (State)

2) LOCATION OF WELL:
County HARRIS, 3 miles in E (N.E., S.W., etc.) direction from ALDINE HY SCHOOL (Town)

Locate by sketch map showing landmarks, roads, creeks, hiway number, etc.*

North

(Use reverse side if necessary)

or

Give legal location with distances and directions from adjacent sections or survey lines.

Labor _____ League _____

Block _____ Survey _____

Abstract No. _____

(NW¼ NE¼ SW¼ SE¼) of Section _____

3) TYPE OF WORK (Check): New Well ✓ Deepening Reconditioning Plugging

4) PROPOSED USE (Check): Domestic ✓ Industrial Municipal Irrigation Test Well Other

5) TYPE OF WELL (Check): Rotary ✓ Driven Dug Cable Jetted Bored

6) WELL LOG:
Diameter of hole 6½ in. Depth drilled 285 ft. Depth of completed well 285 ft. Date drilled 4-9-73

All measurements made from 1 ft. above ground level.

From (ft.)	To (ft.)	Description and color of formation material
0	26	CLAY
26	44	FINE RED SAND
44	96	RED CLAY
96	102	SAND
102	192	RED CLAY
192	208	SAND
208	252	SANDY SHALE
252	285	SAND

(Use reverse side if necessary)

9) Casing:
Type: Old New ✓ Steel Plastic ✓ Other

Cemented from _____ ft. to _____ ft.

Diameter (inches)	Setting From (ft.)	To (ft.)	Gage
4 in	P.V.C. 275	0	SCL 40

10) SCREEN:
Type UNDER BAR

Perforated Slotted

Diameter (inches)	Setting From (ft.)	To (ft.)	Slot Size
2½	275	285	14 GA

7) COMPLETION (Check): CEMENT CASING
Straight wall Gravel packed Other
Under reamed Open Hole LEAD SEAL

8) WATER LEVEL:
Static level 165 ft. below land surface Date 4-9-73

Artesian pressure _____ lbs. per square inch Date _____

Depth to pump bowls, cylinder, jet, etc., 273 ft. below land surface.

11) WELL TESTS:
Was a pump test made? Yes ✓ No If yes, by whom?

Yield: 800 GPH with 2 ft. drawdown after 1 hrs.

Bailer test _____ gpm with _____ ft. drawdown after _____ hrs.

Artesian flow _____ gpm

Temperature of water _____

12) WATER QUALITY:
Was a chemical analysis made? Yes No ✓

Did any strata contain undesirable water? Yes No ✓

Type of water? _____ depth of strata 40 ft

I hereby certify that this well was drilled by me (or under my supervision) and that each and all of the statements herein are true to the best of my knowledge and belief.

NAME BRUNO DIETZ (Type or Print) Water Well Drillers Registration No. 323

ADDRESS 3051 ROTHERMEL (Street or RFD) HOUSTON (City) TEXAS (State)

(Signed) Bruno Dietz (Water Well Driller) DIETZ PUMP WELL SERVICE (Company Name)

Please attach electric log, chemical analysis, and other pertinent information, if available.

*Additional instructions on reverse side.

TWDB8-WD-6

2)LOCATION OF WELL:

The sketch showing the well location must be as accurate as possible, showing landmarks, in sufficient detail so that the well may be plotted on a General Highway Map of the county in which the well is located.

Reference points from which distances are measured and directions given should be of a permanent nature (e.g. highway intersections, center of towns, river and creek bridges, railroad crossings). The distance and direction from the nearest town should always be indicated.

When giving a legal description include a sketch showing location of the well within the described area, e.g. survey abstract.

Information furnished in Section 2) of the TWDBE-GW-53 is very important. Unless the well can be accurately located on a map the value of the other data contained in the Report is greatly reduced.

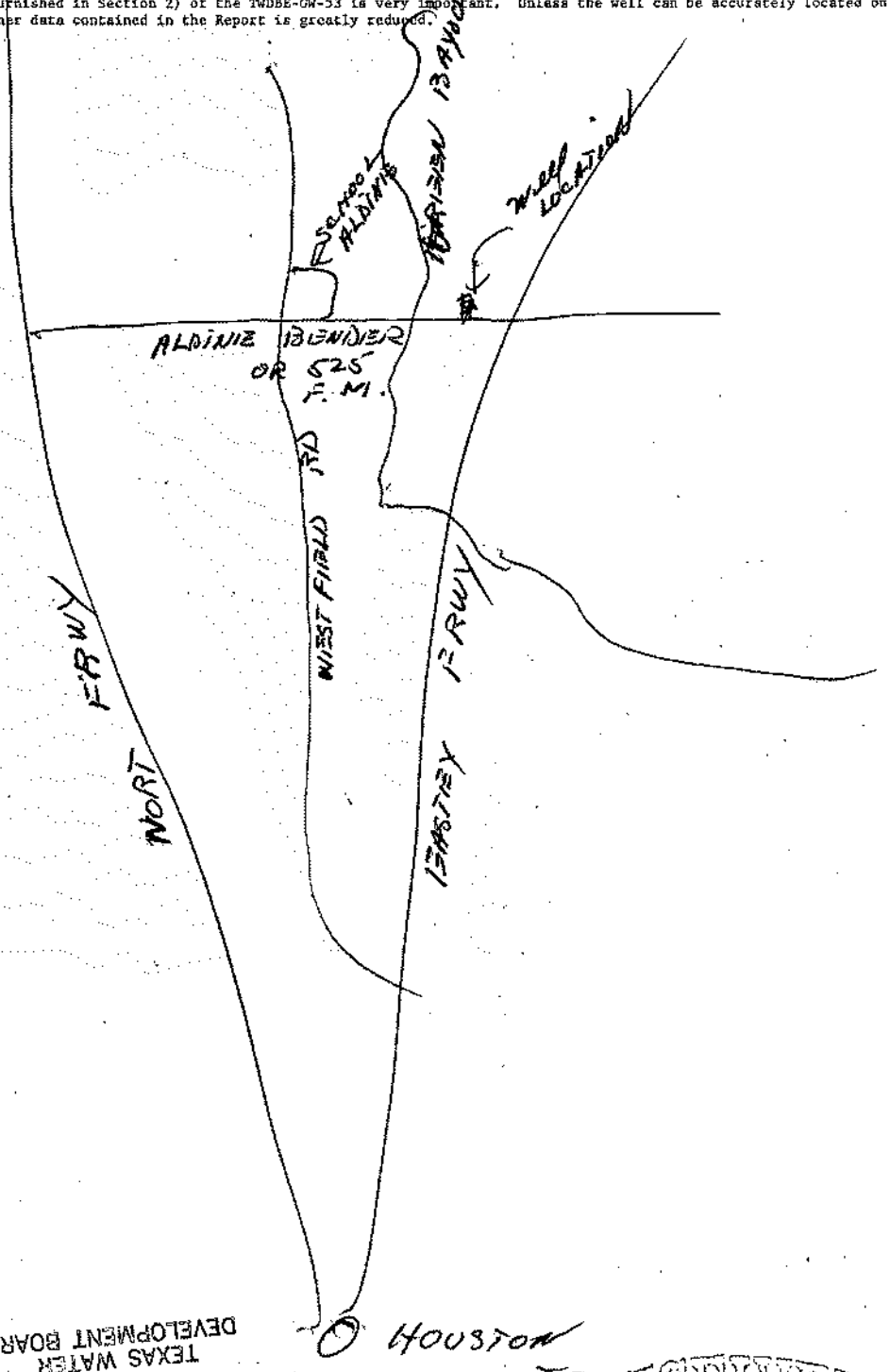

TEXAS WATER DEVELOPMENT BOARD
JUL 17 1973
RECEIVED

RECEIVED
SEP 14 1973
Central Records
Texas Water Development Board

(16)

Dup
65-05-7G

Send original copy by certified mail to the Texas Department of Water Resources P. O. Box 13087 Austin, Texas 78711

State of Texas
WATER WELL REPORT

ATTENTION OWNER: *Confidentiality Privilege Notice on Reverse Side*

Texas Water Well Drillers Board P. O. Box 13087 Austin, Texas 78711

1) OWNER Mr. Ripper (Name) Address 6405 Spindle (Street or RFD) Houston (City) Texas (State) (Zip)

2) LOCATION OF WELL: County Harris 15 miles in N.W. (N.E., S.W., etc.) direction from Houston (Town)

Driller must complete the legal description to the right with distance and direction from two intersecting section or survey lines, or he must locate and identify the well on an official Quarter- or Half-Scale Texas County General Highway Map and attach the map to this form.

☐ Legal description:
Section No. _____ Block No. _____ Township _____
Abstract No. _____ Survey Name _____
Distance and direction from two intersecting section or survey lines _____

☑ See attached map. map on 65-05-4AA

3) TYPE OF WORK (Check): ☑ New Well ☐ Deepening ☐ Reconditioning ☐ Plugging

4) PROPOSED USE (Check): ☑ Domestic ☐ Industrial ☐ Public Supply ☐ Irrigation ☐ Test Well ☐ Other _____

5) DRILLING METHOD (Check): ☑ Mud Rotary ☐ Air Hammer ☐ Driven ☐ Bored ☐ Air Rotary ☐ Cable Tool ☐ Jetted ☐ Other _____

6) WELL LOG:

Date drilled 8/23/83

DIAMETER OF HOLE

Dia. (in.)	From (ft.)	To (ft.)
6½	Surface	135

7) BOREHOLE COMPLETION: ☐ Open Hole ☐ Straight Wall ☐ Underreamed ☐ Gravel Packed ☑ Other Cemented
If Gravel Packed give interval . . . from _____ ft. to _____ ft.

From (ft.)	To (ft.)	Description and color of formation material
0	2	top soil
2	90	red & gray clay
90	107	blue clay
107	135	coarse sand

8) CASING, BLANK PIPE, AND WELL SCREEN DATA:

Dia. (in.)	New or Used	Steel, Plastic, etc. Perf., Slotted, etc. Screen Mgf., if commercial	Setting (ft.) From	Setting (ft.) To	Gage Casing Screen
4"	New	Plastic Casing	0	125	40
2½"	New	Plastic Screen	125	135	14

CEMENTING DATA
Cemented from 125 ft. to 50 ft.
Method used Pressurized
Cemented by Ind. (Company or Individual)

9) WATER LEVEL:
Static level 80 ft. below land surface Date 8/24/83
Artesian flow _____ gpm. Date _____

10) PACKERS: Type Depth
2½"x4" 3 Ring R+R 123'

11) TYPE PUMP:
☐ Turbine ☐ Jet ☐ Submersible ☐ Cylinder
☐ Other _____
Depth to pump bowls, cylinder, jet, etc., _____ ft.

12) WELL TESTS:
☐ Type Test: ☐ Pump ☐ Bailer ☐ Jetted ☐ Estimated
Yield: _____ gpm with _____ ft. drawdown after _____ hrs.

RECEIVED
SEP 12 1983
DEPT. OF
WATER RESOURCES

(Use reverse side if necessary)

13) WATER QUALITY:
Did you knowingly penetrate any strata which contained undesirable water? ☐ Yes ☑ No
If yes, submit "REPORT OF UNDESIRABLE WATER"
Type of water? Fresh Depth of strata 28'
Was a chemical analysis made? ☐ Yes ☑ No

I hereby certify that this well was drilled by me (or under my supervision) and that each and all of the statements herein are true to the best of my knowledge and belief.

COMPANY NAME Damrell & Potter Drilling Co. (Type or Print), Water Well Driller's License No. 1872

ADDRESS 5717 Chippewa (Street or RFD) Houston (City) Texas (State) 77086 (Zip)

(Signed) Bobby Potter (Licensed Water Well Driller) (Signed) _____ (Registered Driller Trainee) DUP

Please attach electric log, chemical analysis, and other pertinent information, if available.

For TDWR use only
Well No. 65-05-7G
Located on map Yes C.F.S.

TDWR-0392 (Rev. 5-27-82)

DEPARTMENT OF WATER RESOURCES COPY

65.0.79

Send original copy by certified mail to the Texas Water Development Board P. O. Box 13087 Austin, Texas 78711

State of Texas

WATER WELL REPORT

For TWDB use only
Well No. 65-0-79
Located on map
Received:

1) OWNER:
Person having well drilled P.E. Crabtree (Name) Address 6411 Killough (Street or RFD) Hou. (City) Tx. (State)
Landowner P.E. Crabtree (Name) Address 6411 Killough (Street or RFD) Hou. (City) Tx (State)

2) LOCATION OF WELL:
County Harris, miles in (N.E., S.W., etc.) direction from (Town)

Locate by sketch map showing landmarks, roads, creeks, Hiway number, etc.*



(Use reverse side if necessary)

or Give legal location with distances and directions from adjacent sections or survey lines.

Labor League
Block Survey
Abstract No.
(NW¼ NE¼ SW¼ SE¼) of Section

3) TYPE OF WORK (Check): New Well, Deepening, Reconditioning, Plugging

4) PROPOSED USE (Check): Domestic, Industrial, Municipal, Irrigation, Test Well, Other

5) TYPE OF WELL (Check): Rotary, Driven, Dug, Cable, Jetted, Bored

6) WELL LOG:
Diameter of hole 6½ in. Depth drilled 390 ft. Depth of completed well 300 ft. Date drilled 2/6/78
All measurements made from 0 ft. above ground level.

From (ft.)	To (ft.)	Description and color of formation material
0	4	Top Soil
4	83	Red & Gray Clay
83	100	Blue Gray Clay
100	140	Coarse Sand & Gravel
140	230	Red & Gray Clay
230	267	Coarse Sand & Gravel
267	290	Red, Gray Clay & Shell
290	300	Coarse Sand

(Use reverse side if necessary)

9) Casing:
Type: Old, New ✓ Steel, Plastic ✓ Other
Cemented from 150 ft. to 290 ft.

Diameter (inches)	Setting From (ft.)	To (ft.)	Gage
4	0	290	40

10) SCREEN:
Type Plastic
Perforated, Slotted ✓

Diameter (inches)	Setting From (ft.)	To (ft.)	Slot Size
2½	290	300	10

7) COMPLETION (Check): Straight wall, Gravel packed, Other ✓, Under reamed, Open Hole

8) WATER LEVEL:
Static level 174 ft. below land surface Date 2/7/78
Artesian pressure lbs. per square inch Date
Depth to pump bowls, cylinder, jet, etc., 231 ft. below land surface.

11) WELL TESTS:
Was a pump test made? Yes, No ✓ If yes, by whom?
Yield: gpm with ft. drawdown after hrs.
Bailer test gpm with ft. drawdown after hrs.
Artesian flow gpm
Temperature of water

12) WATER QUALITY:
Was a chemical analysis made? Yes, No ✓
Did any strata contain undesirable water? Yes ✓, No
Type of water Fresh depth of strata 10 ft.

I hereby certify that this well was drilled by me (or under my supervision) and that each and all of the statements herein are true to the best of my knowledge and belief.

NAME Bobby Pottel (Type or Print) Water Well Drillers Registration No. 384
ADDRESS 5117 Chippewa (Street or RFD) Houston (City) Texas (State)
(Signed) Loyd J. Darnell (Water Well Driller) Darnell & Pottel Drilling Co. (Company Name)

Please attach electric log, chemical analysis, and other pertinent information, if available.

*Additional instructions on reverse side.

TWDB WD 8

4820112180

·7m: SINL
·6m: EINL

Please use black ink.
Send original copy by certified mail to the Texas Department of Water Resources P. O. Box 13087 Austin, Texas 78711

State of Texas
WATER WELL REPORT

ATTENTION OWNER: *Confidentiality Privilege Notice on Reverse Side*

Texas Water Well Drillers Board
P. O. Box 13087
Austin, Texas 78711

1) OWNER Dale Barber (Name) Address 6501 Killough (Street or RFD) Houston, Tx. 77086 (City) (State) (Zip)

2) LOCATION OF WELL: County Harris miles in (N.E., S.W., etc.) direction from (Town)

Driller must complete the legal description to the right with distance and direction from two intersecting section or survey lines, or he must locate and identify the well on an official Quarter- or Half-Scale Texas County General Highway Map and attach the map to this form.

☐ Legal description:
Section No. Block No. Township
Abstract No. Survey Name
Distance and direction from two intersecting section or survey lines
☐ See attached map.

3) TYPE OF WORK (Check):
☒ New Well ☐ Deepening ☐ Reconditioning ☐ Plugging

4) PROPOSED USE (Check):
☒ Domestic ☐ Industrial ☐ Public Supply ☐ Irrigation ☐ Test Well ☐ Other

5) DRILLING METHOD (Check):
☒ Mud Rotary ☐ Air Hammer ☐ Driven ☐ Bored ☐ Air Rotary ☐ Cable Tool ☐ Jetted ☐ Other

6) WELL LOG:

Date drilled 7-5-85

Dia. (in.)	From (ft.)	To (ft.)
4 3/4"	Surface	255
6 3/4	"	245'

7) BOREHOLE COMPLETION:
☐ Open Hole ☐ Straight Wall ☐ Underreamed
☐ Gravel Packed ☒ Other Two-String
If Gravel Packed give interval ... from ft. to ft.

From (ft.)	To (ft.)	Description and color of formation material
0	20	red-gray clay
20	29	sand
29	40	red clay
40	60	red gray clay
60	80	red clay
80	100	red gray clay
100	120	blue clay-sand
120	134	sand
134	155	clay
155	160	sand 12 ga.
160	180	red gray clay
180	199	red gray clay
199	216	red gray shale
216		rock
216	218	clay
218	227	clay
227	237	sand
237	255	sand 16 ga.

(Use reverse side if needed.)

8) CASING, BLANK PIPE, AND WELL SCREEN DATA:

Dia. (in.)	New or Used	Steel, Plastic, etc. Perf., Slotted, etc. Screen Mfr., if commercial	Setting (ft.) From	Setting (ft.) To	Gage Casing Screen
4"	N	SCH 40 Casing	+24"	245'	
2½	N	Well Supplies, Inc.			
		PVC Screen	255'	245	16ga.
2½	N	SCH 40 PVC Blank			
		Liner	245'	235'	

9) CEMENTING DATA [Rule 319.44(b)]
Cemented from 245 ft. to 125' ft.
ft. to ft.
Method used Pressure cement
Cemented by Raymond Water Wells

10) SURFACE COMPLETION
☒ Specified Surface Slab Installed [Rule 319.44(c)]
☐ Pitless Adapter Used [Rule 319.44(d)]
☐ Approved Alternative Procedure Used [Rule 319.71]

11) WATER LEVEL:
Static level 185' ft. below land surface Date
Artesian flow gpm. Date

12) PACKERS: Type "K" Depth 235'

13) TYPE PUMP:
☐ Turbine ☐ Jet ☐ Submersible ☐ Cylinder
☐ Other
Depth to pump bowls, cylinder, jet, etc., 232 ft.

14) WELL TESTS:
Type Test: ☐ Pump ☐ Bailer ☐ Jetted ☒ Estimated
Yield: 15 gpm with 10 ft. drawdown after 4 hrs.

15) WATER QUALITY:
Did you knowingly penetrate any strata which contained undesirable water? ☐ Yes ☒ No
If yes, submit "REPORT OF UNDESIRABLE WATER"
Type of water? Depth of strata
Was a chemical analysis made? ☐ Yes ☒ No

RECEIVED
SEP - 2 1986
TEXAS WATER COMMISSION

I hereby certify that this well was drilled by me (or under my supervision) and that each and all of the statements herein are true to the best of my knowledge and belief. I understand that failure to complete items 1 thru 12 will result in the log(s) being returned for completion and resubmittal.

COMPANY NAME Raymond Water Wells (Type or Print) Water Well Driller's License No. 774

ADDRESS 10011 Airline Drive (Street or RFD) Houston, Texas 77037 (City) (State) (Zip)

(Signed) C. A. Raymond Jr. (Licensed Water Well Driller) (Signed) (Registered Driller Trainee)

Please attach electric log, chemical analysis, and other pertinent information, if available

For TDWR use only
Well No. 65-05-7
Located on map

DEPARTMENT OF WATER RESOURCES COPY

TDWR 0512 (12/29/83)

4820112327

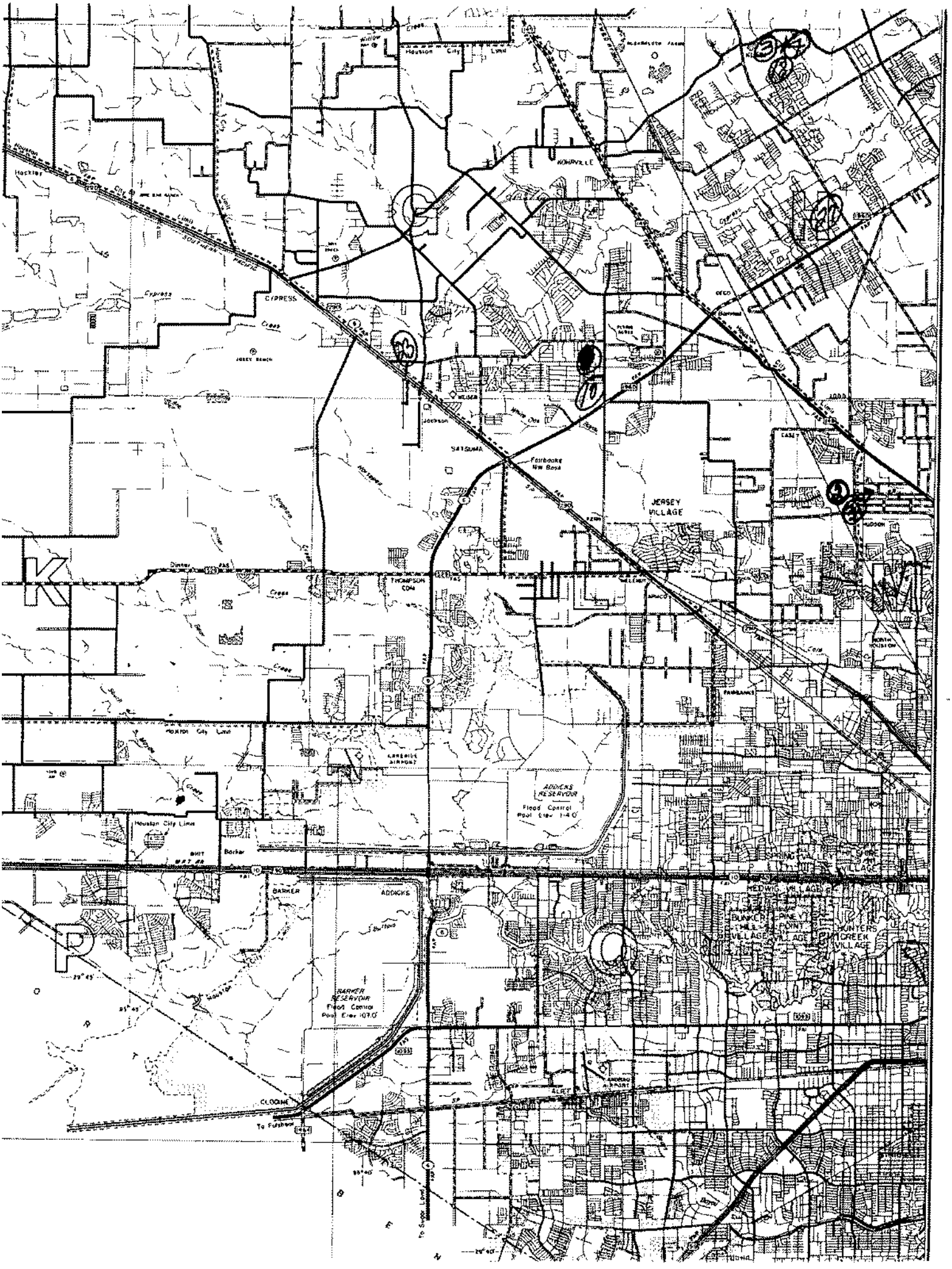
Houston City Limit
Houston City Limit
Houston City Limit

Send original copy by certified mail to the Texas Water Development Board
P. O. Box 13087
Austin, Texas 78711

State of Texas

WATER WELL REPORT

For TWDB use only
Well No. 65-05-76
Located on map
Received:

1) OWNER:
Person having well drilled Dennis D Carter (Name) Address 6308 Spindle (Street or RFD) (City) (State)

Landowner Dennis D Carter (Name) Address Houston Texas (Street or RFD) (City) (State)

2) LOCATION OF WELL:
County Harris, 14 miles in North (N.E., S.W., etc.) direction from Houston (Town)

Locate by sketch map showing roads, creeks, highway number, etc.



or Give legal location with distances and directions from adjacent sections or survey lines.

Labor _____ League _____
Block _____ Survey _____
Abstract No. _____
(NW¼ NE¼ SW¼ SE¼) of Section _____

3) TYPE OF WORK (Check): New Well, Deepening, Reconditioning, Plugging

4) PROPOSED USE (Check): Domestic, Industrial, Municipal, Irrigation, Test Well, Other

5) TYPE OF WELL (Check): Rotary, Driven, Dug, Cable, Jetted, Bored

6) WELL LOG:
Diameter of hole 6 3/4 in. Depth drilled 132 ft. Depth of completed well 132 ft. Date drilled 7-24-76
All measurements made from 4' (ft. above ground level)

From (Ft.)	To (Ft.)	Description and color of formation material
0'	42'	Red clay
42	47'	SAND Red
47'	103'	Red Clay
103'	132	SAND & gravel

(Use reverse side if necessary)

9) Casing:
Type: Old, (New), Steel, (Plastic), Other
Cemented from 116' ft. to SURFACE ft.

Diameter (inches)	Setting From (ft.)	To (ft.)	Gage
4"	0'	116'	Sch 40

10) SCREEN:
Type Plastic
Perforated, (Slotted)

Diameter (inches)	Setting From (ft.)	To (ft.)	Slot Size
2½	116'	132'	12 gauge

7) COMPLETION (Check):
Straight wall, Gravel packed, Other
Under reamed, Open Hole, CEMENTED

8) WATER LEVEL:
Static level 64' ft. below land surface Date 2-25-76
Artesian pressure _____ lbs. per square inch Date _____
Depth to pump bowls, cylinder, jet, etc., 100' ft. below land surface.

11) WELL TESTS:
Was a pump test made? Yes, (No) If yes, by whom?
Yield: _____ gpm with _____ ft. drawdown after _____ hrs.
Bailer test _____ gpm with _____ ft. drawdown after _____ hrs.
Artesian flow _____ gpm
Temperature of water _____

12) WATER QUALITY:
Was a chemical analysis made? Yes, (No)
Did any strata contain undesirable water? Yes, (No)
Type of water? _____ depth of strata _____

I hereby certify that this well was drilled by me (or under my supervision) and that each and all of the statements herein are true to the best of my knowledge and belief.

NAME Stephen L Bufkin (Type or Print) Water Well Drillers Registration No. 1696

ADDRESS 5725 Chippewa (Street or RFD) Houston (City) TEXAS (State)

(Signed) Stephen L Bufkin (Water Well Driller) Bufkin Water Well (Company Name)

Please attach electric log, chemical analysis, and other pertinent information, if available.

Additional instructions on reverse side.

TWDB-WW3

48 20112134

Send original copy by certified mail to: Texas Water Commission, P.O. Box 13087, Austin, Texas 78711 — Please use black ink.

ATTENTION OWNER: *Confidentiality Privilege Notice on Reverse Side*

State of Texas
WELL REPORT

Texas Water Well Drillers Board
P.O. Box 13087
Austin, Texas 78711

1) OWNER Juan Gaete (Name) ADDRESS 2630 Estrait (Street or RFD) Houston (City) TX (State) 77089 (Zip)

2) LOCATION OF WELL: County Harris 10 miles in NNW (NE, SW, etc.) direction from Houston (Town)

Driller must complete the legal description below with distance and direction from two intersecting section or survey lines, or he must locate and identify the well on an official Quarter- or Half-Scale Texas County General Highway Map and attach the map to this form.

☐ LEGAL DESCRIPTION:
Section No. _____ Block No. _____ Township _____ Abstract No. _____ Survey Name _____
Distance and direction from two intersecting section or survey lines _____

☑ SEE ATTACHED MAP (1)

3) TYPE OF WORK (Check):
☑ New Well ☐ Deepening ☐ Reconditioning ☐ Plugging

4) PROPOSED USE (Check):
☑ Domestic ☐ Industrial ☐ Monitor ☐ Public Supply ☐ Irrigation ☐ Test Well ☐ Injection ☐ De-Watering

5) DRILLING METHOD (Check):
☐ Driven ☑ Mud Rotary ☐ Air Hammer ☐ Jetted ☐ Bored ☐ Air Rotary ☐ Cable Tool ☐ Other _____

6) WELL LOG:
Date Drilling: Started 9-17 1992 Completed 9-17 1992

DIAMETER OF HOLE		
Dia. (in.)	From (ft.)	To (ft.)
4½	Surface	60

7) BOREHOLE COMPLETION:
☐ Open Hole ☑ Straight Wall ☐ Underreamed
☐ Gravel Packed ☐ Other _____
If Gravel Packed give interval . . . from _____ ft. to _____ ft.

From (ft.)	To (ft.)	Description and color of formation material
0	20	C
20	26	S
26	30	C
30	31	S
31	60	C

(Use reverse side if necessary)

8) CASING, BLANK PIPE, AND WELL SCREEN DATA:

Dia. (in.)	New or Used	Steel, Plastic, etc. Perf., Slotted, etc. Screen Mfg., if commercial	Setting (ft.) From	Setting (ft.) To	Gage Casing	Gage Screen
2	N	PVC	0	20	40	
2	N	PVC	20	35		6

RECEIVED
NOV 13 1992
TEXAS WATER COMMISSION

9) CEMENTING DATA [Rule 287.44(1)]
Cemented from 0 ft. to 20 ft. No. of Sacks Used 4
_____ ft. to _____ ft. No. of Sacks Used _____
Method used Hand Mix
Cemented by Inv

10) SURFACE COMPLETION
☐ Specified Surface Slab Installed [Rule 287.44(2)(A)]
☑ Specified Steel Sleeve Installed [Rule 287.44(3)(A)]
☐ Pitless Adapter Used [Rule 287.44(3)(B)]
☐ Approved Alternative Procedure Used [Rule 287.71]

11) WATER LEVEL:
Static level 9 ft. below land surface Date 9-17-92
Artesian flow _____ gpm. Date _____

12) PACKERS: Type Depth

13) TYPE PUMP:
☐ Turbine ☐ Jet ☐ Submersible ☐ Cylinder
☐ Other _____
Depth to pump bowls, cylinder, jet, etc., _____ ft.

14) WELL TESTS:
Type Test: ☐ Pump ☐ Bailer ☑ Jetted ☑ Estimated
Yield: 4 gpm with _____ ft. drawdown after _____ hrs.

15) WATER QUALITY:
Did you knowingly penetrate any strata which contained undesirable constituents?
☐ Yes ☑ No If yes, submit "REPORT OF UNDESIRABLE WATER"
Type of water? _____ Depth of strata _____
Was a chemical analysis made? ☐ Yes ☐ No

I hereby certify that this well was drilled by me (or under my supervision) and that each and all of the statements herein are true to the best of my knowledge and belief. I understand that failure to complete items 1 thru 15 will result in the log(s) being returned for completion and resubmittal.

COMPANY NAME Lone Water Wells Inc (Type or print) WELL DRILLER'S LICENSE NO. 7182

ADDRESS PO Box 89 (Street or RFD) Porter (City) Texas (State) 77365 (Zip)

(Signed) Homer L Lowe (Licensed Well Driller) (Signed) _____ (Registered Driller Trainee)

Please attach electric log, chemical analysis, and other pertinent information, if available.

For TWC use only: Well No. 1 Located on map 65-57

WWD-012 (Rev. 05-18-80)

TEXAS WATER COMMISSION COPY

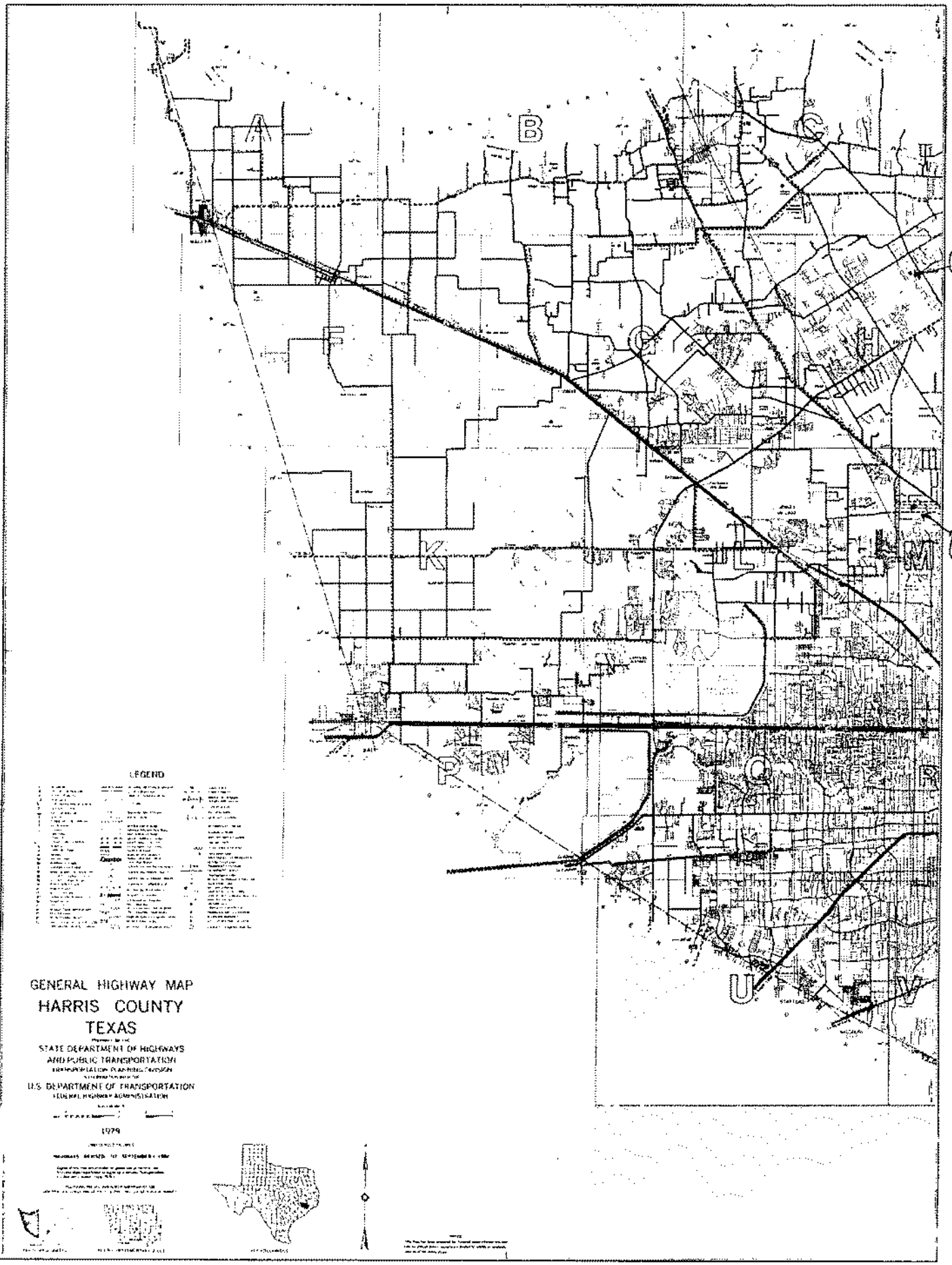

LEGEND

GENERAL HIGHWAY MAP

HARRIS COUNTY

TEXAS

STATE DEPARTMENT OF HIGHWAYS
AND PUBLIC TRANSPORTATION

U.S. DEPARTMENT OF TRANSPORTATION

1979

HARRIS COUNTY TEXAS 102

Send original copy by certified mail to: Texas Water Commission, P.O. Box 13087, Austin, Texas 78711 — Please use black ink.

ATTENTION OWNER: *Confidentiality Privilege Notice on Reverse Side*

State of Texas WELL REPORT

Texas Water Well Drillers Board
P.O. Box 13087
Austin, Texas 78711

1) OWNER Gary Sanders (Name) ADDRESS 11862 Euclare Houston Tx 77084 (Street or RFD) (City) (State) (Zip)

2) LOCATION OF WELL: County Harris . 9 miles in N.W. (NE, SW, etc.) direction from Houston (Town)

Driller must complete the legal description below with distance and direction from two intersecting section or survey lines, or he must locate and identify the well on an official Quarter- or Half-Scale Texas County General Highway Map and attach the map to this form.

☐ LEGAL DESCRIPTION:
Section No. _____ Block No. 16 Township _____ Abstract No. _____ Survey Name T M Dorsett
Distance and direction from two intersecting section or survey lines Vol 12 Page 47
☐ SEE ATTACHED MAP 110' of Lot 1

3) TYPE OF WORK (Check): ☒ New Well ☐ Deepening ☐ Reconditioning ☐ Plugging

4) PROPOSED USE (Check): ☒ Domestic ☐ Industrial ☐ Monitor ☐ Public Supply ☐ Irrigation ☐ Test Well ☐ Injection ☐ De-Watering

5) DRILLING METHOD (Check): ☐ Driven ☒ Mud Rotary ☐ Air Hammer ☐ Jetted ☐ Bored ☐ Air Rotary ☐ Cable Tool ☐ Other _____

6) WELL LOG:
Date Drilling: Started 3-3 19 94 Completed 3-8 19 94

DIAMETER OF HOLE		
Dia. (in.)	From (ft.)	To (ft.)
	Surface	
7 7/8	0	290
3 1/8	290	315

From (ft.)	To (ft.)	Description and color of formation material
0	50	Clay
50	55	Fine Sand
55	90	Clay
90	150	Sand
150	198	Clay
198	210	Sand
210	230	Clay
230	265	Sand
265	285	Clay
285	315	Sand

(Use reverse side if necessary)

7) BOREHOLE COMPLETION: ☐ Open Hole ☒ Straight Wall ☐ Underreamed ☐ Gravel Packed ☐ Other _____
If Gravel Packed give interval . . . from _____ ft. to _____ ft.

8) CASING, BLANK PIPE, AND WELL SCREEN DATA:

Dia. (in.)	New or Used	Steel, Plastic, etc. Perf., Slotted, etc. Screen Mfg., if commercial	Setting (ft.) From	Setting (ft.) To	Gage Casting Screen
4	N	PVC Sch 40 Pipe	0	290	
2 1/2	N	Slotted Screen	290	310	008
2 1/2	N	PVC Sch 40 Pipe	310	315	

9) CEMENTING DATA [Rule 287.44(1)]
Cemented from 290 ft. to 20 ft. No. of Sacks Used 12
20 ft. to 0 ft. No. of Sacks Used 3
Method used Pouring Cement And Sand Mix
Cemented by John W Tolen

10) SURFACE COMPLETION
☒ Specified Surface Slab Installed [Rule 287.44(2)(A)] 4 x 4
☐ Specified Steel Sleeve Installed [Rule 287.44(3)(A)]
☐ Pitless Adapter Used [Rule 287.44(3)(B)]
☐ Approved Alternative Procedure Used [Rule 287.71]

11) WATER LEVEL:
Static level 213 ft. below land surface Date 3-8-94
Artesian flow 30 gpm. Date 3-8-94

12) PACKERS:

Type	Depth
Pouring	Sand mix 290

13) TYPE PUMP: ☐ Turbine ☐ Jet ☒ Submersible ☐ Cylinder ☐ Other _____
Depth to pump bowls, cylinder, jet, etc. 275 ft.

14) WELL TESTS:
Type Test: ☒ Pump ☐ Bailer ☐ Jetted ☐ Estimated
Yield: 15 gpm with 0 ft. drawdown after 0 hrs.

15) WATER QUALITY:
Did you knowingly penetrate any strata which contained undesirable constituents?
☐ Yes ☒ No If yes, submit "REPORT OF UNDESIRABLE WATER"
Type of water? Soft Depth of strata 102
Was a chemical analysis made? ☐ Yes ☒ No

JUN 10 1994
TEXAS NATURAL RESOURCE CONSERVATION COMMISSION

I hereby certify that this well was drilled by me (or under my supervision) and that each and all of the statements herein are true to the best of my knowledge and belief. I understand that failure to complete items 1 thru 15 will result in the log(s) being returned for completion and resubmittal.

COMPANY NAME Tolen Water Well Service (Type or print) WELL DRILLER'S LICENSE NO. 2917 WPK

ADDRESS 1421 Archwood (Street or RFD) Houston (City) Texas (State) 77049 (Zip)

(Signed) John W Tolen (Licensed Well Driller) (Signed) Jeff Tolen (Registered Driller Trainee)

Please attach electric log, chemical analysis, and other pertinent information, if available.

For TWC use only: Well No. _____ Located on map _____

TWC-0199 (Rev. 05-18-90) 4820124886 TEXAS WATER COMMISSION COPY

(8)

65-05-79 DUP

Send original copy by certified mail to the Texas Department of Water Resources P. O. Box 13087 Austin, Texas 78711

State of Texas
WATER WELL REPORT

ATTENTION OWNER: *Confidentiality Privilege Notice on Reverse Side*

For TDWR use only
Well No. 65-05-704
Located on map YES
Received: TH

1) OWNER Bob Russell (Name) Address 6401 Killough (Street or RFD) Houston (City) Texas (State) (Zip)

2) LOCATION OF WELL:
County Harris 15 miles in S.E. (N.E., S.W., etc.) direction from Tomball (Town)

Driller must complete the legal description to the right with distance and direction from two intersecting section or survey lines, or he must locate and identify the well on an official Quarter- or Half-Scale Texas County General Highway Map and attach the map to this form.

☐ Legal description:
Section No. _____ Block No. _____ Township _____
Abstract No. _____ Survey Name _____
Distance and direction from two intersecting section or survey lines _____
☑ See attached map. Map on 60-52-9C

3) TYPE OF WORK (Check):
☑ New Well ☐ Deepening ☐ Reconditioning ☐ Plugging

4) PROPOSED USE (Check):
☑ Domestic ☐ Industrial ☐ Public Supply ☐ Irrigation ☐ Test Well ☐ Other _____

5) DRILLING METHOD (Check):
☑ Mud Rotary ☐ Air Hammer ☐ Driven ☐ Bored ☐ Air Rotary ☐ Cable Tool ☐ Jetted ☐ Other _____

6) WELL LOG:
Date drilled 7/30/79

DIAMETER OF HOLE Dia. (in.)	From (ft.)	To (ft.)
6¾	Surface	135

From (ft.)	To (ft.)	Description and color of formation material
0	2	Top soil
2	12	yellow + gray clay
12	33	red + gray clay
33	53	red clay
53	97	red, blue, + gray clay
97	135	coarse sand

(Use reverse side if necessary)

7) BOREHOLE COMPLETION:
☐ Open Hole ☐ Straight Wall ☐ Underreamed
☐ Gravel Packed ☑ Other Cemented
If Gravel Packed give interval . . . from _____ ft. to _____ ft.

8) CASING, BLANK PIPE, AND WELL SCREEN DATA:

Dia. (in.)	New or Used	Steel, Plastic, etc. Perf., Slotted, etc. Screen Mfr., if commercial	Setting (ft.) From	Setting (ft.) To	Gage Casing Screen
4"	New	Plastic Casing	0	125	40
2½"	New	Plastic Screen	125	135	12

CEMENTING DATA
Cemented from 125 ft. to 50 ft.
Method used Pressurized
Cemented by Ind. (Company or Individual)

9) WATER LEVEL:
Static level 77 ft. below land surface Date 7/31/79
Artesian flow _____ gpm. Date _____

10) PACKERS: Type Depth
2½"X4" R+R 3 Ring 122'

11) TYPE PUMP:
☐ Turbine ☐ Jet ☑ Submersible ☐ Cylinder
☐ Other _____
Depth to pump bowls, cylinder, jet, etc., 105 ft.

12) WELL TESTS:
☐ Type Test: ☐ Pump ☐ Bailer ☐ Jetted ☐ Estimated
Yield: _____ gpm) with _____ ft. drawdown after _____ hrs.

13) WATER QUALITY:
Did you knowingly penetrate any strata which contained undesirable water? ☐ Yes ☑ No
If yes, submit "REPORT OF UNDESIRABLE WATER"
Type of water? Fresh Depth of strata 38'
Was a chemical analysis made? ☐ Yes ☑ No

I hereby certify that this well was drilled by me (or under my supervision) and that each and all of the statements herein are true to the best of my knowledge and belief.

NAME Bobby Potter (Type or Print) Water Well Drillers Registration No. 1872

ADDRESS 5717 Chippewa (Street or RFD) Houston (City) Texas (State) 77086 (Zip)

(Signed) Bobby Potter (Water Well Driller) Damrell + Potter Drilling Co (Company Name)

Please attach electric log, chemical analysis, and other pertinent information, if available.

TDWR-0392 (Rev. 1-12-79)

DEPARTMENT OF WATER RESOURCES COPY

Send original copy by certified mail to the Texas Water Development Board
P. O. Box 13087
Austin, Texas 78711

State of Texas

WATER WELL REPORT

For TWDB use only
Well No. [illegible]
Located on map [illegible]
Received: [illegible]

1) OWNER:
Person having well drilled J. P. Coats (Name) Address 6325 Spindle, Hou. Tex (Street or RFD) (City)
Landowner J. P. Coats (Name) Address 6325 Spindle, Hou. Texas 77086 (Street or RFD) (City) (State)

2) LOCATION OF WELL:
County Harris, 15 miles in N (N.E., S.W., etc.) direction from Houston (Town)

Locate by sketch map showing landmarks, roads, creeks, hiway number, etc.*



(Use reverse side if necessary)

or

Give legal location with distances and directions from adjacent sections or survey lines,

Labor _____ League _____
Block _____ Survey _____
Abstract No. _____
(NW¼ NE¼ SW¼ SE¼) of Section _____

3) TYPE OF WORK (Check):
New Well ✓ Deepening
Reconditioning Plugging

4) PROPOSED USE (Check):
Domestic ✓ Industrial Municipal
Irrigation Test Well other

5) TYPE OF WELL (Check):
Rotary ✓ Driven Dug
Cable Jetted Bored

6) WELL LOG:
Diameter of hole 6 3/4 in. Depth drilled 127 ft. Depth of completed well 137 ft. Date drilled Aug 1 1977
All measurements made from _____ ft. above ground level.

From (ft.)	To (ft.)	Description and color of formation material
0	4	Top Soil
4	102	Clay Red
102	137	Shale & Fossil

(Use reverse side if necessary)

9) Casing:
Type: Old New ✓ Steel Plastic ✓ Other
Cemented from 0 ft. to 127 ft.
Diameter (inches) 4" Setting From (ft.) 0 To (ft.) 127 Slot Size 40

10) SCREEN:
Type Plastic
Perforated Slotted ✓
Diameter (inches) 2 1/2 Setting From (ft.) 127 To (ft.) 137 Slot Size 12

7) COMPLETION (Check):
Straight wall Gravel packed Other ✓
Under reamed Open Hole

8) WATER LEVEL:
Static level 70 ft. below land surface Date Aug 1
Artesian pressure _____ lbs. per square inch Date _____
Depth to pump bowls, cylinder, jet, etc., 100 ft. below land surface.

11) WELL TESTS:
Was a pump test made? Yes ✓ No If yes, by whom?
Yield: 400 gpm with _____ ft. drawdown after _____ hrs.
Bailer test _____ gpm with _____ ft. drawdown after _____ hrs.
Artesian flow _____ gpm
Temperature of water _____

12) WATER QUALITY:
Was a chemical analysis made? Yes No ✓
Did any strata contain undesirable water? Yes No ✓
Type of water? _____ depth of strata _____

I hereby certify that this well was drilled by me (or under my supervision) and that each and all of the statements herein are true to the best of my knowledge and belief.

NAME Loyd T. Damrell (Type or Print) Water Well Drillers Registration No. 484
ADDRESS 5717 Chiffewa Houston Tex. (Street or RFD) (City) (State)
(Signed) Loyd T. Damrell (Water Well Driller) Damrell & Potter Drilling Co. (Company Name)

Please attach electric log, chemical analysis, and other pertinent information, if available.

*Additional instructions on reverse side.

TWDB-WO-8

4820112365

(14)

65-05-7C

Send original copy by certified mail to the Texas Department of Water Resources P. O. Box 13087 Austin, Texas 78711

State of Texas
WATER WELL REPORT

ATTENTION OWNER: *Confidentiality Privilege Notice on Reverse Side*

Texas Water Well Drillers Board P. O. Box 13087 Austin, Texas 78711

1) OWNER Al Davis (Name) Address 6221 Spindle (Street or RFD) Houston (City) Texas (State) (Zip)

2) LOCATION OF WELL: County Harris 15 miles N. W. (N.E., S.W., etc.) direction from Houston (Town)

Driller must complete the legal description to the right with distance and direction from two intersecting section or survey lines, or he must locate and identify the well on an official Quarter- or Half-Scale Texas County General Highway Map and attach the map to this form.

☐ Legal description:
Section No. _____ Block No. _____ Township _____
Abstract No. _____ Survey Name _____
Distance and direction from two intersecting section or survey lines _____

☑ See attached map. mapon 65-05-4AA

3) TYPE OF WORK (Check): ☑ New Well ☐ Deepening ☐ Reconditioning ☐ Plugging

4) PROPOSED USE (Check): ☑ Domestic ☐ Industrial ☐ Public Supply ☐ Irrigation ☐ Test Well ☐ Other _____

5) DRILLING METHOD (Check): ☑ Mud Rotary ☐ Air Hammer ☐ Driven ☐ Bored ☐ Air Rotary ☐ Cable Tool ☐ Jetted ☐ Other _____

6) WELL LOG:

DIAMETER OF HOLE

Dia. (in.)	From (ft.)	To (ft.)
6½	Surface	135

Date drilled 7/14/83

7) BOREHOLE COMPLETION: ☐ Open Hole ☐ Straight Wall ☐ Underreamed ☐ Gravel Packed ☑ Other Cemented

If Gravel Packed give interval . . . from _____ ft. to _____ ft.

From (ft.)	To (ft.)	Description and color of formation material
0	2	top soil
2	94	red + gray clay
94	104	blue clay
104	135	coarse sand

8) CASING, BLANK PIPE, AND WELL SCREEN DATA:

Dia. (in.)	New or Used	Steel, Plastic, etc. Perf., Slotted, etc. Screen Mfr., if commercial	Setting (ft.) From	Setting (ft.) To	Gage Casing Screen
4"	New	Plastic Casing	0	125	40
2½"	New	Plastic Screen	125	135	12

CEMENTING DATA
Cemented from 125 ft. to 25 ft.
Method used Pressurized
Cemented by Ind. (Company or Individual)

9) WATER LEVEL:
Static level 80 ft. below land surface Date 7/15/83
Artesian flow _____ gpm. Date _____

10) PACKERS: Type Depth
2½"x4" 3Ring R+R 122'

11) TYPE PUMP: ☐ Turbine ☐ Jet ☑ Submersible ☐ Cylinder ☐ Other _____
Depth to pump bowls, cylinder, jet, etc., 105 ft.

12) WELL TESTS: ☐ Type Test: ☐ Pump ☐ Bailer ☐ Jetted ☐ Estimated
Yield: _____ gpm with _____ ft. drawdown after _____ hrs.

13) WATER QUALITY:
Did you knowingly penetrate any strata which contained undesirable water? ☐ Yes ☑ No
If yes, submit "REPORT OF UNDESIRABLE WATER"
Type of water? Fresh Depth of strata 31'
Was a chemical analysis made? ☐ Yes ☑ No

RECEIVED
SEP 12 1983
DEPT. OF WATER RESOURCES

(Use reverse side if necessary)

I hereby certify that this well was drilled by me (or under my supervision) and that each and all of the statements herein are true to the best of my knowledge and belief.

COMPANY NAME Damrell + Potter Drilling Co. (Type or Print) Water Well Driller's License No. 1972

ADDRESS 5717 Chippewa (Street or RFD) Houston (City) Texas (State) 77086 (Zip)

(Signed) Bobby Potter (Licensed Water Well Driller) (Signed) _____ (Registered Driller Trainee)

Please attach electric log, chemical analysis, and other pertinent information, if available.

For TDWR use only: Well No. 65-05-7C Located on map 206 C (E)

TDWR 0302 (Rev. 5-27-82) DEPARTMENT OF WATER RESOURCES COPY

4820112071

Send original copy by certified mail to the Texas Department of Water Resources P. O. Box 13087 Austin, Texas 78711

State of Texas
WATER WELL REPORT

ATTENTION OWNER: *Confidentiality Privilege Notice on Reverse Side*

For TDWR use only
Well No. 65-05-801
Located on map
Received:

1) OWNER Ruben Edwards (Name) Address 1851 Enclave (Street or RFD) Houston, Texas (City) (State) (Zip)

2) LOCATION OF WELL: County Harris 17 miles in S.E. (N.E., S.W., etc.) direction from Tomball (Town)

Driller must complete the legal description to the right with distance and direction from two intersecting section or survey lines, or he must locate and identify the well on an official Quarter- or Half-Scale Texas County General Highway Map and attach the map to this form. 3

☐ Legal description:
Section No. _____ Block No. _____ Township _____
Abstract No. _____ Survey Name _____
Distance and direction from two intersecting section or survey lines _____
☑ See attached map.

3) TYPE OF WORK (Check): ☑ New Well ☐ Deepening ☐ Reconditioning ☐ Plugging

4) PROPOSED USE (Check): ☑ Domestic ☐ Industrial ☐ Public Supply ☐ Irrigation ☐ Test Well ☐ Other

5) DRILLING METHOD (Check): ☑ Mud Rotary ☐ Air Hammer ☐ Driven ☐ Bored ☐ Air Rotary ☐ Cable Tool ☐ Jetted ☐ Other

6) WELL LOG:

Date drilled 3/4/81

DIAMETER OF HOLE Dia. (in.)	From (ft.)	To (ft.)
6 5	Surface	136

7) BOREHOLE COMPLETION: ☐ Open Hole ☐ Straight Wall ☐ Underreamed ☐ Gravel Packed ☑ Other Cemented
If Gravel Packed give interval . . . from _____ ft. to _____ ft.

From (ft.)	To (ft.)	Description and color of formation material
0	3	top soil
3	17	yellow + gray clay
17	80	red + gray clay
80	94	blue clay
94	106	blue clay + sand strips
106	136	coarse sand

8) CASING, BLANK PIPE, AND WELL SCREEN DATA:

Dia. (in.)	New or Used	Steel, Plastic, etc. Perf., Slotted, etc. Screen Mgf., if commercial	Setting (ft.) From	Setting (ft.) To	Gage Casing Screen
4"	New	Plastic Casing	0	125	40
2½"	New	Plastic Screen	126	136	12

CEMENTING DATA
Cemented from 125 ft. to 25 ft.
Method used Pressurized
Cemented by Ind. (Company or Individual)

9) WATER LEVEL:
Static level 80 ft. below land surface Date 8/5/81
Artesian flow _____ gpm. Date _____

10) PACKERS: Type Depth
2½" x 4" A+R 3 Ring 123'

11) TYPE PUMP:
☐ Turbine ☐ Jet ☑ Submersible ☐ Cylinder ☐ Other
Depth to pump bowls, cylinder, jet, etc., 105 ft.

12) WELL TESTS:
☐ Type Test: ☐ Pump ☐ Bailer ☐ Jetted ☐ Estimated
Yield: _____ gpm with _____ ft. drawdown after _____ hrs.

13) WATER QUALITY:
Did you knowingly penetrate any strata which contained undesirable water? ☐ Yes ☑ No
If yes, submit "REPORT OF UNDESIRABLE WATER"
Type of water? Fresh Depth of strata 30'
Was a chemical analysis made? ☐ Yes ☑ No

RECEIVED
AUG 3 1982
TWDB

(Use reverse side if necessary)

I hereby certify that this well was drilled by me (or under my supervision) and that each and all of the statements herein are true to the best of my knowledge and belief.

NAME Bobby Potter (Type or Print) Water Well Drillers Registration No. 1572

ADDRESS 5717 Chippewa (Street or RFD) Houston (City) Texas (State) 77086 (Zip)

(Signed) Bobby Potter (Water Well Driller) Damrell & Potter Drilling Co. (Company Name)

Please attach electric log, chemical analysis, and other pertinent information, if available

TDWR-0392 (Rev 1-12-79)

DEPARTMENT OF WATER RESOURCES COPY

4820112341

Send original copy by certified mail to: Texas Water Commission, P.O. Box 13087, Austin, Texas 78711

Please use black ink.

ATTENTION OWNER: *Confidentiality Privilege Notice on Reverse Side*

State of Texas WELL REPORT

17

Texas Water Well Drillers Board
P.O. Box 13087
Austin, Texas 78711

1) OWNER. Arthur Kwok (Name) ADDRESS 11854 Euclary (Street or RFD) Houston (City) TX (State) (Zip)

2) LOCATION OF WELL:
County Harris . 12 miles in NW (NE, SW, etc.) direction from Houston (Town)

Driller must complete the legal description below with distance and direction from two intersecting section or survey lines, or he must locate and identify the well on an official Quarter- or Half-Scale Texas County General Highway Map and attach the map to this form.

☐ LEGAL DESCRIPTION:
Section No. _____ Block No. _____ Township _____ Abstract No. _____ Survey Name _____
Distance and direction from two intersecting section or survey lines _____

☒ SEE ATTACHED MAP

3) TYPE OF WORK (Check):
☒ New Well ☐ Deepening ☐ Reconditioning ☐ Plugging

4) PROPOSED USE (Check):
☒ Domestic ☐ Industrial ☐ Monitor ☐ Public Supply ☐ Irrigation ☐ Test Well ☐ Injection ☐ De-Watering

5) DRILLING METHOD (Check):
☐ Driven ☒ Mud Rotary ☐ Air Hammer ☐ Jetted ☐ Bored ☐ Air Rotary ☐ Cable Tool ☐ Other _____

6) WELL LOG:
Date Drilling: Started 12/7 1991 Completed 12/8 1991

DIAMETER OF HOLE

Dia. (in.)	From (ft.)	To (ft.)
6 3/4	Surface	164

7) BOREHOLE COMPLETION:
☐ Open Hole ☐ Straight Wall ☐ Underreamed ☐ Gravel Packed ☒ Other 2 string cemented
If Gravel Packed give interval . . . from _____ ft. to _____ ft.

From (ft.)	To (ft.)	Description and color of formation material
0	22	Clay
22	42	Sand
42	100	Sand
100	140	Gravel
140	164	Clay

(Use reverse side if necessary)

8) CASING, BLANK PIPE, AND WELL SCREEN DATA:

Dia. (in.)	New or Used	Steel, Plastic, etc. Perf., Slotted, etc. Screen Mfg., if commercial	Setting (ft.) From	Setting (ft.) To	Gage Casing Screen
4	N	PVC Casing	0	131	sch.40
2½	N	PVC Liner	126	130	sch.40
2½	N	slotted screen	130	140	.012

RECEIVED
AUG 28 1992
TEXAS WATER COMMISSION

9) CEMENTING DATA [Rule 287.44(1)]
Cemented from 15 ft. to 131 ft. No. of Sacks Used 9
0 ft. to 15 ft. No. of Sacks Used 3
Method used Halliburton
Cemented by RWW

10) SURFACE COMPLETION
☐ Specified Surface Slab Installed [Rule 287.44(2)(A)]
☐ Pitless Adapter Used [Rule 287.44(3)(B)]
☒ Approved Alternative Procedure Used [Rule 287.71]

13) TYPE PUMP:
☐ Turbine ☐ Jet ☒ Submersible ☐ Cylinder
☐ Other _____
Depth to pump bowls, cylinder, jet, etc., 120 ft.

14) WELL TESTS:
Type Test: ☐ Pump ☐ Bailer ☒ Jetted ☐ Estimated
Yield: _____ gpm with _____ ft. drawdown after _____ hrs.

11) WATER LEVEL:
Static level 90 ft. below land surface Date 12-10-91
Artesian flow _____ gpm. Date _____

15) WATER QUALITY:
Did the drilling penetrate any strata which contained undesirable constituents?
☐ Yes ☒ No If yes, submit "REPORT OF UNDESIRABLE WATER"
Type of water? _____ Depth of strata _____
Was a chemical analysis made? ☐ Yes ☒ No

12) PACKERS:

Type	Depth
K Packer	126

I hereby certify that this well was drilled by me (or under my supervision) and that each and all of the statements herein are true to the best of my knowledge and belief. I understand that failure to complete items 1 thru 15 will result in the log(s) being returned for completion and resubmittal.

COMPANY NAME Robinson Water Well Service, Inc. (Type or print) WELL DRILLER'S LICENSE NO. 2212

ADDRESS 11819 Tomball Parkway (Street or RFD) Houston, (City) Texas (State) 77086 (Zip)

(Signed) _____ (Licensed Well Driller) (Signed) _____ (Registered Driller Trainee)

Please attach electric log, chemical analysis, and other pertinent information, if available.

For TWC use only: Well No. 17 Located on map 65-S-7

WWD-012 (Rev. 09/21/88)

TEXAS WATER COMMISSION COPY

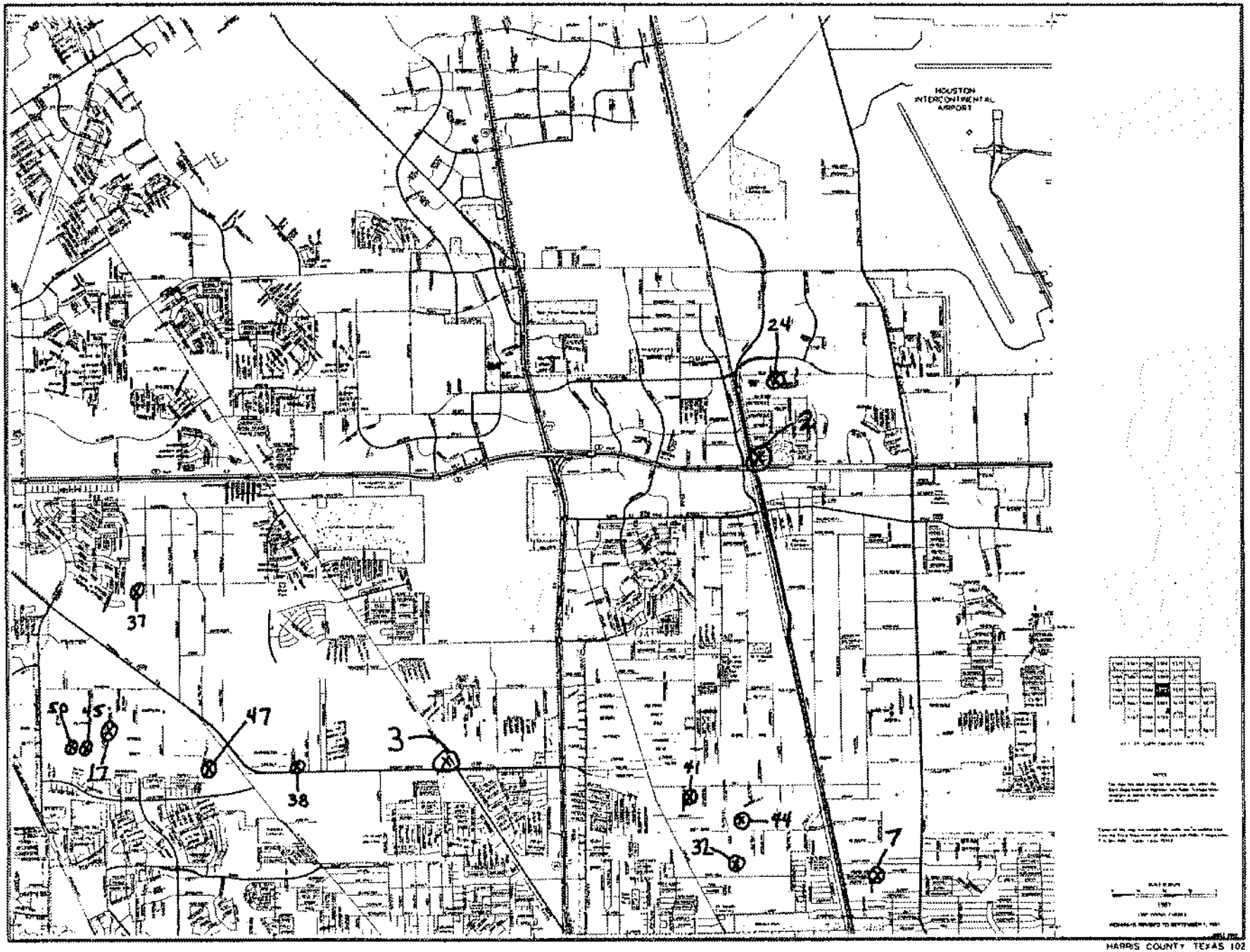

HARRIS COUNTY TEXAS 102

Attention Owner: Confidentiality Privilege Notice on reverse side of owner's copy.

Texas Department of License and Regulation

Water Well Driller/Pump Installer Program
P.O. Box 12157 Austin, Texas 78711 (512)463-7880 FAX (512)463-8616
Toll free (800)803-9202
Email address: water.well@license.state.tx.us

This form must be completed and filed with the department and owner within 60 days upon completion of the well.

WELL REPORT

OWNER AND LOCATION DATA

Name	Address	City	State	Zip
CARLOS AYALA	6210 BREEN RD.	HOUSTON	TX.	77086

County	Physical Address	City	State	Zip
HARRIS	6210 BREEN RD.	HOUSTON	TX.	77086

Lat. _____ Long. _____ Grid # 65-04-9

3) Type of Work
☑ New Well ☐ Reconditioning ☐ Replacement ☐ Deepening

4) Proposed Use (check) ☐ Monitor ☐ Environmental Soil Boring ☑ Domestic ☐ Industrial ☐ Irrigation ☐ Injection ☐ Public Supply ☐ De-watering ☐ Testwell ☐ Rig Supply
If Public Supply well, were plans submitted? ☐ Yes ☐ No

5) N↑

6) Drilling Date
Started 8 / 27 / 01
Completed 8 / 28 / 01

Diameter of Hole

Dia.(in)	From (ft)	To (ft)
7	0	390

7) Drilling Method (check) ☐ Driven ☐ Air Rotary ☑ Mud Rotary ☐ Bored ☐ Air Hammer ☐ Cable Tool ☐ Jetted ☐ Other _____

From (ft)	To (ft)	Description and color of formation material
0	40	BLACK, RED CLAY
40	90	RED SAND
90	200	SAND
200	300	CLAY, ROCK
300	350	SHALE, CLAY
350	390	SAND

(Use reverse side of Well Owner's copy, if necessary)

8) Borehole Completion ☐ Open Hole ☐ Straight Wall ☐ Under-reamed ☐ Gravel Packed ☑ Other 2-STRING
If Gravel Packed give the interval from _____ ft. to _____ ft.

Casing, Blank Pipe, and Well Screen Data

Dia. (in.)	New Or Used	Steel, Plastic, etc. Perf., Slotted, etc Screen Mfr., if commercial	Setting (ft) From	Setting (ft) To	Gage Casing Screen
4	N	PVC CASING	360	0	SCH 40
2.5	N	PVC LINER	380	350	SCH 40
2.5	N	PVC SCREEN	390	380	0.12

9) Cementing Data
Cementing from 360 ft. to 0 ft. # of sacks used 18
_____ ft. to 15 ft. # of sacks used 12
Method Used HALLIBURTON
Cementing By ROBINSON WATER WELL SERVICE, INC.
Distance to septic system field or other concentrated contamination 70 ft.
Method of verification of above distance OWNER

10) Surface Completion
☐ Specified Surface Slab Installed
☑ Specified Surface Sleeve Installed
☐ Pitless Adapter Used
☐ Approved Alternative Procedure Used _____

11) Water Level
Static level 305 ft. below Date 8 / 28 / 01
Artesian Flow _____ gpm. Date / /

12) Packers

Type	Depth
K-PACKER	350

13) Plugged ☐ Well plugged within 48 hours
Casing left in well: Cement/Bentonite placed in well:

From (ft)	To (ft)	From (ft)	To (ft)	Sacks used

14) Type Pump
☐ Turbine ☐ Jet ☑ Submersible ☐ Cylinder
☐ Other _____
Depth to pump bowls, cylinder, jet etc. 300 ft.

15) Water Test
Typetest ☐ Pump ☐ Bailer ☑ Jetted ☐ Estimated
Yield: _____ gpm with _____ ft. drawdown after _____ hrs.

16) Water Quality
Did you knowingly penetrate a strata which contain undesirable constituents.
☐ YES ☑ NO If yes, did you submit a REPORT OF UNDESIRABLE WATER
Type of water _____ Depth of Strata _____
Was a chemical analysis made ☐ Yes ☑ No

DAVID HELMS

Company or individual's Name (type or print)	ROBINSON WATER WELL SERVICE INC.	Lic. No.	54211
Address	11819 W. MONTGOMERY RD.	City	HOUSTON
State	TX.	Zip	77065
Signature	David Helms	Date	10 / 23 / 01
Signature		Apprentice	
Date	/ /		

TDLR FORM 6001WWD White - TDLR Yellow - Owner Pink - Driller/Pump Installer

4820125944

Texas Water Development Board (TWDB)
Groundwater Database (GWDB)
Well Information Report for State Well Number 65-05-720

GWDB Reports and Downloads

Well Basic Details

Scanned Documents

State Well Number	6505720
County	Harris
River Basin	San Jacinto
Groundwater Management Area	14
Regional Water Planning Area	H - Region H
Groundwater Conservation District	Harris-Galveston Subsidence District
Latitude (decimal degrees)	29.901945
Latitude (degrees minutes seconds)	29° 54' 07" N
Longitude (decimal degrees)	-95.483055
Longitude (degrees minutes seconds)	095° 28' 59" W
Coordinate Source	+/- 5 Seconds
Aquifer Code	112CHCT - Chicot Aquifer
Aquifer	Gulf Coast
Aquifer Pick Method	
Land Surface Elevation (feet above sea level)	100
Land Surface Elevation Method	Interpolated From Topo Map
Well Depth (feet below land surface)	132
Well Depth Source	Owner
Drilling Start Date	
Drilling End Date	0/0/1969
Drilling Method	
Borehole Completion	

Well Type	Withdrawal of Water
Well Use	Domestic
Water Level Observation	Miscellaneous Measurements
Water Quality Available	No
Pump	Submersible
Pump Depth (feet below land surface)	
Power Type	Electric Motor
Annular Seal Method	
Surface Completion	
Owner	D B Jeffcoat
Driller	T C Bussell and Son
Other Data Available	
Well Report Tracking Number	
Plugging Report Tracking Number	
U.S. Geological Survey Site Number	
Texas Commission on Environmental Quality Source Id	
Groundwater Conservation District Well Number	
Owner Well Number	
Other Well Number	
Previous State Well Number	
Reporting Agency	Texas Water Development Board
Created Date	8/21/2002
Last Update Date	8/21/2002

Remarks	TWDB R178

Casing

Diameter (in.)	Casing Type	Casing Material	Schedule	Gauge	Top Depth (ft.)	Bottom Depth (ft.)
4	Blank				0	126
2	Screen				132	

Well Tests - No Data

Lithology - No Data

Annular Seal Range - No Data

Borehole - No Data

Plugged Back - No Data

Filter Pack - No Data

Packers - No Data

Water Level Measurements

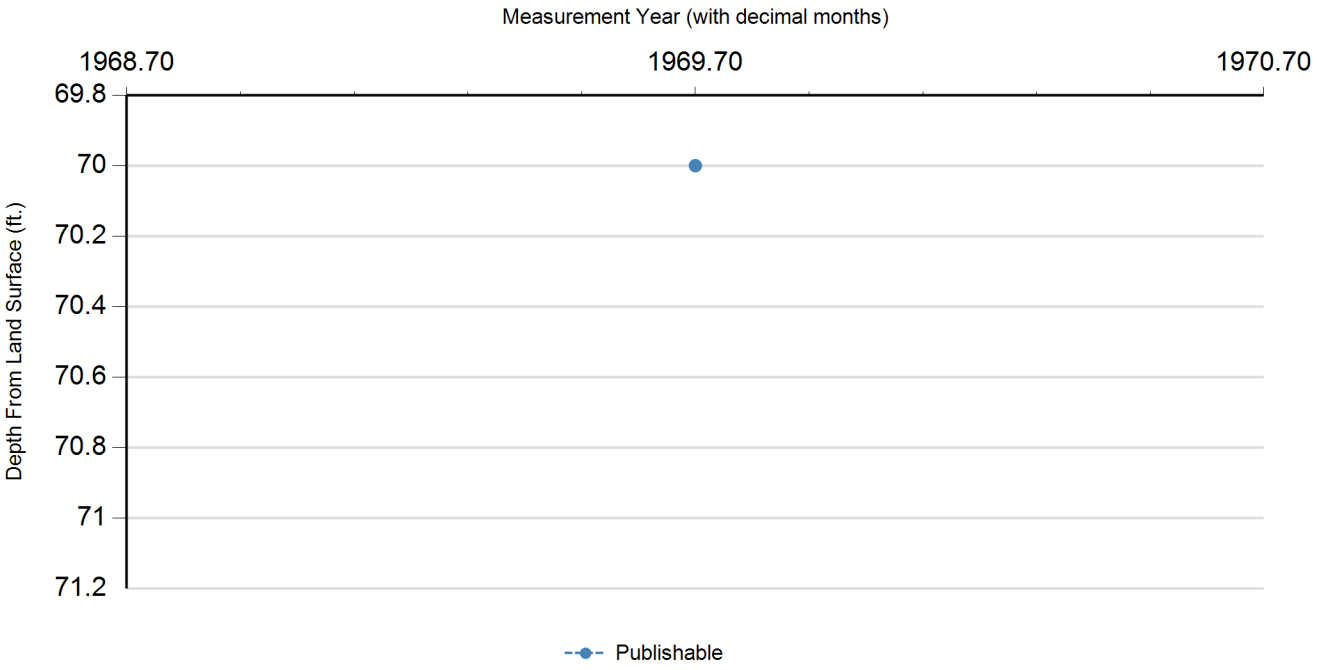

Status Code	Date	Time	Water Level (ft. below land surface)	Change value in ( ) indicates rise in level	Water Elevation (ft. above sea level)	Meas #	Measuring Agency	Method	Remark ID	Comments
P	9/17/1969		70		30	1	U.S. Geological Survey	Steel Tape		

Code Descriptions

Status Code	Status Description
P	Publishable

Water Quality Analysis - No Data Available

GWDB DISCLAIMER: Except where noted, all of the information provided in the Texas Water Development Board (TWDB) Groundwater Database (http://www.twdb.texas.gov/groundwater/data/gwdbrpt.asp) is believed to be accurate and reliable; however, the TWDB assumes no responsibility for any errors appearing in rules or otherwise. Further, TWDB assumes no responsibility for the use of the information provided. PLEASE NOTE that users of these data are responsible for checking the accuracy, completeness, currency and/or suitability of all information themselves. TWDB makes no guarantees or warranties as to the accuracy, completeness, currency, or suitability of the information provided via the Groundwater Database (GWDB). TWDB specifically disclaims any and all liability for any claims or damages that may result from providing GWDB data or the information it contains. For additional information or answers to questions concerning the TWDB GWDB, contact the Groundwater Data Team at GroundwaterData@twdb.texas.gov.

STATE OF TEXAS WELL REPORT for Tracking #411708

Owner:	**Benies Painting**	Owner Well #:	**No Data**
Address:	**6226 Spindle Houston, TX 77086**	Grid #:	**65-05-7**
Well Location:	**6226 Spindle Houston, TX 77086**	Latitude:	**29° 54' 07" N**
		Longitude:	**095° 28' 59" W**
Well County:	**Harris**	Elevation:	**No Data**
Type of Work:	**New Well**	Proposed Use:	**Domestic**

Drilling Start Date: **10/27/2015** Drilling End Date: **10/28/2015**

	Diameter (in.)	*Top Depth (ft.)*	*Bottom Depth (ft.)*
Borehole:	**6.75**	**0**	**385**

Drilling Method: **Mud (Hydraulic) Rotary**

Borehole Completion: **2 String**

	Top Depth (ft.)	*Bottom Depth (ft.)*	*Description (number of sacks & material)*
Annular Seal Data:	**0**	**370**	**Cement 37 Bags/Sacks**
	0	**10**	**Cement 10 Bags/Sacks**

Seal Method: **Pressure**

Sealed By: **Driller**

Distance to Property Line (ft.): **15**

Distance to Septic Field or other concentrated contamination (ft.): **None**

Distance to Septic Tank (ft.): **No Data**

Method of Verification: **Owner**

Surface Completion: **Surface Sleeve Installed** **Surface Completion by Driller**

Water Level: **185 ft.** below land surface on **2015-11-02**

Packers: **K-Packer at 360 ft.**

Type of Pump: **Submersible** Pump Depth (ft.): **240**

Well Tests: **Jetted** **Yield: 50 GPM**

	Strata Depth (ft.)	Water Type
Water Quality:	**No Data**	**No Data**

Chemical Analysis Made: **No**

Did the driller knowingly penetrate any strata which contained injurious constituents?: **No**

Certification Data: The driller certified that the driller drilled this well (or the well was drilled under the driller's direct supervision) and that each and all of the statements herein are true and correct. The driller understood that failure to complete the required items will result in the report(s) being returned for completion and resubmittal.

Company Information: **Scott Drilling Inc.**

11923 Green Pines Circle
Houston, TX 77066

Driller Name: **Scott Robinson** License Number: **4839**

Comments: **No Data**

Lithology:
DESCRIPTION & COLOR OF FORMATION MATERIAL

Top (ft.)	Bottom (ft.)	Description
0	100	Clay
100	140	Sand
140	180	CLay
180	190	Sand
190	215	Clay
215	225	Sand
225	240	Clay
240	270	Sand
270	285	Clay
285	300	Sand
300	310	Clay
310	385	Sand

Casing:
BLANK PIPE & WELL SCREEN DATA

Dia (in.)	Type	Material	Sch./Gage	Top (ft.)	Bottom (ft.)
4	Blank	New Plastic (PVC)		0	370
2.5		New Plastic (PVC)		360	370
2.5	Perforated or Slotted	New Plastic (PVC)	0.1	370	385

IMPORTANT NOTICE FOR PERSONS HAVING WELLS DRILLED CONCERNING CONFIDENTIALITY

TEX. OCC. CODE Title 12, Chapter 1901.251, authorizes the owner (owner or the person for whom the well was drilled) to keep information in Well Reports confidential. The Department shall hold the contents of the well log confidential and not a matter of public record if it receives, by certified mail, a written request to do so from the owner.

Please include the report's Tracking Number on your written request.

Texas Department of Licensing and Regulation
P.O. Box 12157
Austin, TX 78711
(512) 334-5540

STATE OF TEXAS WELL REPORT for Tracking #177250

Owner:	**Ca-Vi Le**	Owner Well #:	**No Data**
Address:	**6518 Killough Houston, TX 77086**	Grid #:	**65-05-7**
		Latitude:	**29° 54' 00" N**
Well Location:	**6518 Killough Houston, TX 77086**	Longitude:	**095° 29' 00" W**
Well County:	**Harris**	Elevation:	**No Data**
Type of Work:	**New Well**	Proposed Use:	**Domestic**

Drilling Start Date: **2/27/2008** Drilling End Date: **2/28/2008**

	Diameter (in.)	*Top Depth (ft.)*	*Bottom Depth (ft.)*
Borehole:	**6.75**	**0**	**350**
	3.875	**350**	**370**

Drilling Method: **Mud (Hydraulic) Rotary**

Borehole Completion: **2 string**

	Top Depth (ft.)	*Bottom Depth (ft.)*	*Description (number of sacks & material)*
Annular Seal Data:	**0**	**350**	**16 Portland**
	0	**10**	**10 sacrete**

Seal Method: **Positive Displacement**

Sealed By: **Driller**

Distance to Property Line (ft.): **No Data**

Distance to Septic Field or other concentrated contamination (ft.): **50**

Distance to Septic Tank (ft.): **No Data**

Method of Verification: **Owner**

Surface Completion: **Surface Sleeve Installed**

Water Level: **185 ft.** below land surface on **2008-02-28** Measurement Method: **Unknown**

Packers: **K 345**

Type of Pump: **Submersible** Pump Depth (ft.): **240**

Well Tests: **Jetted** **Yield: 65 GPM**

	Strata Depth (ft.)	Water Type
Water Quality:	**No Data**	**No Data**

Chemical Analysis Made: **No**

Did the driller knowingly penetrate any strata which contained injurious constituents?: **No**

Certification Data: The driller certified that the driller drilled this well (or the well was drilled under the driller's direct supervision) and that each and all of the statements herein are true and correct. The driller understood that failure to complete the required items will result in the report(s) being returned for completion and resubmittal.

Company Information: **Robinson Water Well**

11819 W Montgomery Rd
Houston, TX 77086

Driller Name: **M.E. Robinson** License Number: **1464**

Comments: **No Data**

Lithology:
DESCRIPTION & COLOR OF FORMATION MATERIAL

Top (ft.)	Bottom (ft.)	Description
0	20	Clay
20	21	Rock
21	100	Clay
100	135	Sand
135	168	Sand & Gravel
168	202	Clay
202	206	Rock
206	215	Sand
215	216	Rock
216	230	Clay
230	260	Sand
260	275	Clay
275	278	Rock
278	305	Sand & Gravel
305	320	Sand
320	321	Rock
321	325	Clay
325	330	Sand

Casing:
BLANK PIPE & WELL SCREEN DATA

Dia. (in.)	New/Used	Type	Setting From/To (ft.)
4	New	PVC	Casing 0-350 SCH 40
2 1/2	New	PVC	Liner 345-350 SCH 40
2 1/2	New	PVC	Screen 350-370 .008

330	348	Sandy sheal
348	370	Sand

IMPORTANT NOTICE FOR PERSONS HAVING WELLS DRILLED CONCERNING CONFIDENTIALITY

TEX. OCC. CODE Title 12, Chapter 1901.251, authorizes the owner (owner or the person for whom the well was drilled) to keep information in Well Reports confidential. The Department shall hold the contents of the well log confidential and not a matter of public record if it receives, by certified mail, a written request to do so from the owner.

Please include the report's Tracking Number on your written request.

Texas Department of Licensing and Regulation
P.O. Box 12157
Austin, TX 78711
(512) 334-5540

STATE OF TEXAS WELL REPORT for Tracking #485985

Owner:	**Julio Cesar Henng**	Owner Well #:	**No Data**
Address:	**6410 Killough Street Houston, TX 77086**	Grid #:	**65-05-7**
Well Location:	**6410 Killough Street Houston, TX 77086**	Latitude:	**29° 54' 15" N**
		Longitude:	**095° 29' 06" W**
Well County:	**Harris**	Elevation:	**No Data**
Type of Work:	**New Well**	Proposed Use:	**domestic/commercial**

Drilling Start Date: **5/3/2018** Drilling End Date: **5/17/2018**

	Diameter (in.)	*Top Depth (ft.)*	*Bottom Depth (ft.)*
Borehole:	**8**	**0**	**270**

Drilling Method: **Mud (Hydraulic) Rotary**

Borehole Completion: **Filter Packed**

	Top Depth (ft.)	*Bottom Depth (ft.)*	*Filter Material*	*Size*
Filter Pack Intervals:	**225**	**270**	**Sand**	**20/40**

	Top Depth (ft.)	*Bottom Depth (ft.)*	*Description (number of sacks & material)*
Annular Seal Data:	**0**	**20**	**Cement 22 Bags/Sacks**
	20	**231**	**Grout 32 Bags/Sacks**
	221	**235**	**Bentonite 4 Bags/Sacks**

Seal Method: **Slurry**

Sealed By: **Driller**

Distance to Property Line (ft.): **50**

Distance to Septic Field or other concentrated contamination (ft.): **140**

Distance to Septic Tank (ft.): **140**

Method of Verification: **tape**

Surface Completion: **Surface Sleeve Installed** **Surface Completion by Driller**

Water Level: **168 ft.** below land surface on **2018-05-15** Measurement Method: **Weighted Line**

Packers: **No Data**

Type of Pump: **Submersible** Pump Depth (ft.): **220**

Well Tests: **Jetted** **Yield: 50 GPM with 2 ft. drawdown after 3 hours**

	Strata Depth (ft.)	Water Type
Water Quality:	**200 - 270**	**good clean water**

Chemical Analysis Made: **No**

Did the driller knowingly penetrate any strata which contained injurious constituents?: **No**

The driller did certify that while drilling, deepening or otherwise altering the above described well, injurious water or constituents was encountered and the landowner or person having the well drilled was informed that such well must be completed or plugged in such a manner as to avoid injury or pollution.

Certification Data: The driller certified that the driller drilled this well (or the well was drilled under the driller's direct supervision) and that each and all of the statements herein are true and correct. The driller understood that failure to complete the required items will result in the report(s) being returned for completion and resubmittal.

Company Information: **Terra Power Drilling LLC**

9532 FM 682
Yoakum, TX 77995

Driller Name: **Nathan Yoakley** License Number: **54752**

Comments: **No Data**

Lithology:
DESCRIPTION & COLOR OF FORMATION MATERIAL

Top (ft.)	Bottom (ft.)	Description
0	**50**	**red clay**
50	**85**	**blue gray clay**
85	**130**	**clay sand mix**
130	**170**	**red clay**
170	**200**	**brown clay**
200	**225**	**blue gray clay**
225	**270**	**medium sand**

Casing:
BLANK PIPE & WELL SCREEN DATA

Dia (in.)	Type	Material	Sch./Gage	Top (ft.)	Bottom (ft.)
4	**Blank**	**New Plastic (PVC)**	**40**	**0**	**230**
4	**Screen**	**New Plastic (PVC)**	**40 0.008**	**230**	**270**

IMPORTANT NOTICE FOR PERSONS HAVING WELLS DRILLED CONCERNING CONFIDENTIALITY

TEX. OCC. CODE Title 12, Chapter 1901.251, authorizes the owner (owner or the person for whom the well was drilled) to keep information in Well Reports confidential. The Department shall hold the contents of the well log confidential and not a matter of public record if it receives, by certified mail, a written request to do so from the owner.

Please include the report's Tracking Number on your written request.

Texas Department of Licensing and Regulation
P.O. Box 12157
Austin, TX 78711
(512) 334-5540

STATE OF TEXAS WELL REPORT for Tracking #422112

Owner:	**Robert Legg**	Owner Well #:	**No Data**
Address:	**1974 Gene Rd. SW** **Brookhaven , MS 39601**	Grid #:	**65-05-7**
Well Location:	**6403 Spindle** **Houston, TX 77086**	Latitude:	**29° 54' 04" N**
		Longitude:	**095° 29' 03" W**
Well County:	**Harris**	Elevation:	**No Data**
Type of Work:	**New Well**	Proposed Use:	**Domestic**

Drilling Start Date: **5/10/2016** Drilling End Date: **5/10/2016**

	Diameter (in.)	*Top Depth (ft.)*	*Bottom Depth (ft.)*
Borehole:	**5.5**	**0**	**58**

Drilling Method: **Mud (Hydraulic) Rotary**

Borehole Completion: **Gravel Packed**

	Top Depth (ft.)	*Bottom Depth (ft.)*	*Description (number of sacks & material)*
Annular Seal Data:	**0**	**48**	**Cement 16 Bags/Sacks**

Seal Method: **Pressure**

Sealed By: **Driller**

Distance to Property Line (ft.): **15**

Distance to Septic Field or other concentrated contamination (ft.): **No Data**

Distance to Septic Tank (ft.): **50**

Method of Verification: **Customer**

Surface Completion: **Surface Sleeve Installed** **Surface Completion by Driller**

Water Level: **16 ft.** below land surface on **2016-05-10**

Packers: **No Data**

Type of Pump: **Jet**

Well Tests: **Jetted** **Yield: 5 GPM with 10 ft. drawdown after 2 hours**

	Strata Depth (ft.)	Water Type
Water Quality:	**No Data**	**No Data**

Chemical Analysis Made: **No**

Did the driller knowingly penetrate any strata which contained injurious constituents?: **No**

Certification Data: The driller certified that the driller drilled this well (or the well was drilled under the driller's direct supervision) and that each and all of the statements herein are true and correct. The driller understood that failure to complete the required items will result in the report(s) being returned for completion and resubmittal.

Company Information: **Raymond Services, Inc.**

10011 Airline
Houston, TX 77037

Driller Name: **Raymond Services, Inc.** License Number: **4577**

Comments: **No Data**

Report Amended on 6/30/2016 by Request #18123

Lithology:
DESCRIPTION & COLOR OF FORMATION MATERIAL

Top (ft.)	Bottom (ft.)	Description
0	3	Top Soil
3	10	Sand/Clay
10	18	Tan Clay
18	38	Red Clay
38	42	Red Sand # 6
42	45	Red Clay
45	58	Red Sand # 6

Casing:
BLANK PIPE & WELL SCREEN DATA

Dia (in.)	Type	Material	Sch./Gage	Top (ft.)	Bottom (ft.)
2		New Plastic (PVC)	40	0	48
2	Screen	New Plastic (PVC)	6	48	58

IMPORTANT NOTICE FOR PERSONS HAVING WELLS DRILLED CONCERNING CONFIDENTIALITY

TEX. OCC. CODE Title 12, Chapter 1901.251, authorizes the owner (owner or the person for whom the well was drilled) to keep information in Well Reports confidential. The Department shall hold the contents of the well log confidential and not a matter of public record if it receives, by certified mail, a written request to do so from the owner.

Please include the report's Tracking Number on your written request.

Texas Department of Licensing and Regulation
P.O. Box 12157
Austin, TX 78711
(512) 334-5540

STATE OF TEXAS WELL REPORT for Tracking #165657

Owner:	**Gus Bocanegra**	Owner Well #:	**No Data**
Address:	**6304 Spindle Dr. Houston, TX 77086**	Grid #:	**65-05-7**
Well Location:	**6304 Spindle Dr. Houston, TX 77086**	Latitude:	**29° 54' 07" N**
		Longitude:	**095° 29' 00" W**
Well County:	**Harris**	Elevation:	**No Data**
Type of Work:	**New Well**	Proposed Use:	**Domestic**

Drilling Start Date: **10/23/2008** Drilling End Date: **10/23/2008**

	Diameter (in.)	*Top Depth (ft.)*	*Bottom Depth (ft.)*
Borehole:	**5.25**	**0**	**140**

Drilling Method: **Mud (Hydraulic) Rotary**

Borehole Completion: **Straight Wall**

	Top Depth (ft.)	*Bottom Depth (ft.)*	*Description (number of sacks & material)*
Annular Seal Data:	**0**	**140**	**6 cement**
	0	**10**	**2 cement**

Seal Method: **Trimmie Pipe**

Sealed By: **B&R Water Well**

Distance to Property Line (ft.): **30**

Distance to Septic Field or other concentrated contamination (ft.): **100**

Distance to Septic Tank (ft.): **No Data**

Method of Verification: **No Data**

Surface Completion: **Surface Sleeve Installed**

Water Level: **30 ft.** below land surface on **No Data** Measurement Method: **Unknown**

Packers: **No Data**

Type of Pump: **no pump installed**

Well Tests: **Jetted** **No Test Data Specified**

	Strata Depth (ft.)	Water Type
Water Quality:	**120-140**	**Ground**

Chemical Analysis Made: **No**

Did the driller knowingly penetrate any strata which contained injurious constituents?: **No**

Certification Data: The driller certified that the driller drilled this well (or the well was drilled under the driller's direct supervision) and that each and all of the statements herein are true and correct. The driller understood that failure to complete the required items will result in the report(s) being returned for completion and resubmittal.

Company Information: **B&R Water Well Drilling**

40619 FM 149
Magnolia, TX 77354

Driller Name: **David R. Helms** License Number: **54211**

Apprentice Name: **Francisco D. Trevino** Apprentice Number: **57297**

Comments: **No Data**

Lithology:
DESCRIPTION & COLOR OF FORMATION MATERIAL

Top (ft.)	Bottom (ft.)	Description
0	**92**	**clay**
92	**140**	**sand**

Casing:
BLANK PIPE & WELL SCREEN DATA

Dia. (in.)	New/Used	Type	Setting From/To (ft.)
2	**n**	**casing**	**0-120 sch40**
2	**n**	**screen**	**120-140 .008**

IMPORTANT NOTICE FOR PERSONS HAVING WELLS DRILLED CONCERNING CONFIDENTIALITY

TEX. OCC. CODE Title 12, Chapter 1901.251, authorizes the owner (owner or the person for whom the well was drilled) to keep information in Well Reports confidential. The Department shall hold the contents of the well log confidential and not a matter of public record if it receives, by certified mail, a written request to do so from the owner.

Please include the report's Tracking Number on your written request.

Texas Department of Licensing and Regulation
P.O. Box 12157
Austin, TX 78711
(512) 334-5540

GW 2

Send original copy by certified mail to the Texas Water Development Board P. O. Box 12386 Austin, Texas 78711

State of Texas

WATER WELL REPORT

For TWDB use only
Well No. [illegible] - 5R
Located on map
Received:
Form GW 8
Form GW 9

1) OWNER:
Person having well drilled JAMES D SPENCE (Name) Address 3118 FM 525 (Street or RFD) ROSENBERG (City) TEXAS (State)

Landowner SAME (Name) Address SAME (Street or RFD) (City) (State)

2) LOCATION OF WELL:
County HARRIS Labor League Abstract No.

NW¼ NE¼ SW¼ SE¼ of Section Block No. Survey
(Circle as many as are known)

miles in 3 (NE, SW, etc.) direction from N. HOUSTON (Town)



Sketch map of well location with distances from adjacent section or survey lines, and to landmarks, roads, and creeks.

3) TYPE OF WORK (Check):
New Well ☒ Deepening ☐
Reconditioning ☐ Plugging ☐

4) PROPOSED USE (Check):
Domestic ☒ Industrial ☐ Municipal ☐
Irrigation ☐ Test Well ☐ Other ☐

5) TYPE OF WELL (Check):
Rotary ☒ Driven ☐ Dug ☐
Cable ☐ Jetted ☐ Bored ☐

6) WELL LOG:
Diameter of hole 6½ in. Depth drilled 290 ft. Depth of completed well 290 ft. Date drilled 11/10/65

All measurements made from 1 ft. above ground level.

From (ft.)	To (ft.)	Description and color of formation material
0	20	SOFT CLAY
20	45	CLAY
45	49	RED SAND
49	68	CLAY
68	97	SAND FINE WHITE
97	150	CLAY
150	165	SAND BROWN
165	190	CLAY
190	240	SAND BROWN
240	252	CLAY
252	290	SAND & GRAVEL

(Use reverse side if necessary)

7) COMPLETION (Check):
Straight wall ☒ Gravel packed ☐ Other ☐ LEAD SEAL
Under reamed ☐ Open hole ☐

8) WATER LEVEL:
Static level 150 ft. below land surface Date 11/10/65
Artesian pressure lbs. per square inch Date

9) CASING:
Type: old ☐ New ☒ Steel ☒ Plastic ☐ Other ☐
Cemented from 0 ft. to 273 ft.

Diameter (inches)	Setting From (ft.)	Setting To (ft.)	Gage
4"	0	273	

10) SCREEN:
Type 5/5 UNDER BAR
Perforated ☐ Slotted ☐

Diameter (inches)	Setting From (ft.)	Setting To (ft.)	Slot size
2½	280	290	012

11) WELL TESTS:
Was a pump test made? ☐ Yes ☐ No If yes by whom?

Yield: gpm with ft. drawdown after hrs
Bailer test gpm with ft. drawdown after hrs
Artesian flow gpm Date
Temperature of water
Was a chemical analysis made? ☐ Yes ☐ No
Did any strata contain undesirable water? ☐ Yes ☐ No
Type of water? depth of strata 38 FT.

12) PUMP DATA:
Manufacturer's Name STA-RITE
Type 503 H.P. 1
Designed pumping rate 900 gpm ☐ gph ☒
Type power unit ELECT.
Depth to bowls, cylinder, jet, etc., 189 ft. below land surface.

I hereby certify that this well was drilled by me (or under my supervision) and that each and all of the statements herein are true to the best of my knowledge and belief.

NAME JAMES A HULL (Type or Print) Water Well Drillers Registration No. # 1015

Address 14605 REEVESTAN RD (Street or RFD) HOUSTON (City) TEXAS (State)

(Signed) James A Hull (Water Well Driller) J & J WATER WELL DRILLING (Company Name)

Please attach electric log, chemical analysis, and other pertinent information, if available.

4820109 25-2

Send original copy by certified mail to the Texas Water Development Board
P. O. Box 12386
Austin, Texas 78711

State of Texas

WATER WELL REPORT

For TWDB use only
Well No.
Located on map
Received:

1) OWNER:
Person having well drilled: Permian Corp (Name) Address: P.O. Box 60358 (Street or RFD) Houston (City) Texas 77060 (State)

Landowner: Same (Name) Address: (Street or RFD) (City) (State)

2) LOCATION OF WELL:
County: Harris, 15 miles in N. (N.E., S.W., etc.) direction from Houston (Town)

Locate by sketch map showing landmarks, roads, creeks, hiway number, etc.*

Well is located on Property at 3002
Aldine Bender(FM525) 1½mi
East from Aldine Westfield Rd.

North

(Use reverse side if necessary)

or Give legal location with distances and directions from adjacent sections or survey lines.

Labor: League:
Block: Survey:
Abstract No.:
(NW¼ NE¼ SW¼ SE¼) of Section:

3) TYPE OF WORK (Check):
x New Well | Deepening | Reconditioning | Plugging

4) PROPOSED USE (Check):
Domestic | x Industrial | Municipal | Irrigation | Test Well | Other

5) TYPE OF WELL (Check):
x Rotary | Driven | Dug | Cable | Jetted | Bored

6) WELL LOG:
Diameter of hole 6 in. Depth drilled 292 ft. Depth of completed well 292 ft. Date drilled 30 March 71

All measurements made from 3 ft. above ground level.

From (ft.)	To (ft.)	Description and color of formation material
0	41	clay
41	49	red sand
49	126	clay
126	138	sand
138	275	clay
275	292	sand
292	300	clay

(Use reverse side if necessary)

9) Casing:
Type: Old | x New | x Steel | Plastic | Other
Cemented from 150 ft. to 274 ft.

Diameter (inches)	Setting From (ft.)	Setting To (ft.)	Gage
4	0	274	11#

10) SCREEN:
Type: Pipe based stainless steel
Perforated | Slotted

Diameter (inches)	Setting From (ft.)	Setting To (ft.)	Slot Size
2½"	275	291	14 ga.

7) COMPLETION (Check):
x Straight wall | Gravel packed | Other
Under reamed | Open Hole

8) WATER LEVEL:
Static level 159 ft. below land surface Date 1 April 71
Artesian pressure lbs. per square inch Date
Depth to pump bowls, cylinder, jet, etc. 210 ft. below land surface.

3 phase 230 volt Jacuzzi 3S4D set on 1½"

11) WELL TESTS:
Was a pump test made? Yes | No x If yes, by whom?
Yield: gpm with ft. drawdown after hrs.
Bailer test gpm with ft. drawdown after hrs.
Artesian flow gpm
Temperature of water

12) WATER QUALITY:
Was a chemical analysis made? Yes | No x
Did any strata contain undesirable water? Yes | No
Type of water? Depth of strata

I hereby certify that this well was drilled by me (or under my supervision) and that each and all of the statements herein are true to the best of my knowledge and belief.

NAME B.J. Swinehart (Type or Print) Water Well Drillers Registration No. 229

ADDRESS 7524 N. Freeway (Street or RFD) Houston (City) Texas 77037 (State)

(Signed) B.J. Swinehart (Water Well Driller) B.J. Swinehart Co. Inc (Company Name)

Please attach electric log, chemical analysis, and other pertinent information, if available.

*Additional instructions on reverse side.

TWDBE-GW-53

48201909039

Send original copy by certified mail to: TNRCC, P.O. Box [redacted]7, Austin, TX 78711-3087 *Please use black ink.*

ATTENTION OWNER: *Confidentiality Privilege Notice on Reverse Side*

State of Texas WELL REPORT

Texas Water Well Drillers Advisory Council
P.O. Box 13087
Austin, TX 78711-3087
512-239-0530

1) **OWNER** Don Borden (Name) **ADDRESS** 6501 Mayfair (Street or RFD) Houston (City) TX (State) 77087 (Zip)

2) **ADDRESS OF WELL:** County Harris 8413 Beckley (Street or RFD) Houston (City) TX (State) 77088 (Zip) **GRID #** 65-13-2

3) **TYPE OF WORK (Check):** ☒ New Well ☐ Deepening ☐ Reconditioning ☐ Plugging

4) **PROPOSED USE (Check):** ☐ Monitor ☐ Environmental Soil Boring ☒ Domestic ☐ Industrial ☐ Irrigation ☐ Injection ☐ Public Supply ☐ De-watering ☐ Testwell
If Public Supply well, were plans submitted to the TNRCC? ☐ Yes ☐ No

5)

6) **WELL LOG:** Date Drilling: Started 12/20 19 96 Completed 12/20 19 96

DIAMETER OF HOLE

Dia. (in.)	From (ft.)	To (ft.)
4	Surface	47

7) **DRILLING METHOD (Check):** ☐ Driven ☐ Air Rotary ☒ Mud Rotary ☐ Bored ☐ Air Hammer ☐ Cable Tool ☐ Jetted ☐ Other

From (ft.)	To (ft.)	Description and color of formation material
0	27	Clay
27	47	White Sand

(Use reverse side if necessary)

8) **Borehole Completion (Check):** ☐ Open Hole ☒ Straight Wall ☐ Underreamed ☒ Gravel Packed ☐ Other
If Gravel Packed give interval ... from 37 ft. to 47 ft.

CASING, BLANK PIPE, AND WELL SCREEN DATA:

Dia. (in.)	New or Used	Steel, Plastic, etc. Perf., Slotted, etc. Screen Mfg., if commercial	Setting (ft.) From	Setting (ft.) To	Gage Casting Screen
2	N	Plastic case	0	37	SCH 40
2	N	Plastic screen	37	47	.008

9) **CEMENTING DATA** [Rule 338.44(1)]
Cemented from 0 ft. to 37 ft. No. of sacks used 10
ft. to ft. No. of sacks used
Method used Pressure
Cemented by Raymond Services
Distance to septic system field lines 78 ft.
Method of verification of above distance Customer

RECEIVED DEC 27 1996

13) **TYPE PUMP:** ☐ Turbine ☒ Jet ☐ Submersible ☐ Cylinder ☐ Other
Depth to pump bowls, cylinder, jet, etc., ft.

10) **SURFACE COMPLETION**
☐ Specified Surface Slab Installed [Rule 338.44(2)(A)]
☒ Specified Steel Sleeve Installed [Rule 338.44(3)(A)]
☐ Pitless Adapter Used [Rule 338.44(3)(b)]
☐ Approved Alternative Procedure Used [Rule 338.71]

14) **WELL TESTS:** Type test: ☐ Pump ☐ Bailer ☒ Jetted ☐ Estimated
Yield: 12 gpm with ft. drawdown after hrs.

11) **WATER LEVEL:** Static level 8 ft. below land surface Date 12/20/96
Artesian flow gpm. Date

15) **WATER QUALITY:** Did you knowingly penetrate any strata which contained undesirable constituents?
☐ Yes ☒ No If yes, submit "REPORT OF UNDESIRABLE WATER"
Type of water? Depth of strata
Was a chemical analysis made? ☐ Yes ☐ No

12) **PACKERS:** Type Depth
NONE

I hereby certify that this well was drilled by me (or under my supervision) and that each and all of the statements herein are true to the best of my knowledge and belief. I understand that failure to complete items 1 thru 15 will result in the log(s) being returned for completion and resubmittal.

COMPANY NAME Raymond Services (Type or print) **WELL DRILLER'S LICENSE NO.** 4577WI

ADDRESS 10011 Airline Dr (Street or RFD) Houston (City) TX (State) 77037 (Zip)

(Signed) (Licensed Well Driller) **(Signed)** (Registered Driller Trainee)

Please attach electric log, chemical analysis, and other pertinent information, if available.

TNRCC-0199 (Rev. 09-01-93) TNRCC COPY

Send original copy by certified mail to the Texas Water Development Board P. O. Box 12386 Austin, Texas 78711

State of Texas

WATER WELL REPORT

For TWDB use only
Well No. [illegible]
Located on map [illegible]
Received: [illegible]

1) OWNER:
Person having well drilled Mr Bramblett (Name) Address 1016 TEXAS AV (Street or RFD) Houston (City) Texas (State)
Landowner Mr Bramblett (Name) Address 1016 TEXAS AV (Street or RFD) Houston (City) Texas (State)

2) LOCATION OF WELL:
County Harris 8 mi miles in N W (N.E., S.W., etc.) direction from Houston (Town)

Locate by sketch map showing landmarks, roads, creeks, highway number, etc.*

North

(Use reverse side if necessary)

or

Give legal location with distances and directions from adjacent sections or survey lines.

Labor _____ League _____
Block 16 Survey Lincoln City
Abstract No. Section 3
(NW¼ NE¼ SW¼ SE¼) of Section _____

3) TYPE OF WORK (Check): New Well ✓ Deepening Reconditioning Plugging

4) PROPOSED USE (Check): Domestic ✓ Industrial Municipal Irrigation Test Well Other

5) TYPE OF WELL (Check): Rotary ✓ Driven Dug Cable Jetted Bored

6) WELL LOG:
Diameter of hole 2½" in. Depth drilled 45 ft. Depth of completed well 50 ft. Date drilled 8/15/69
All measurements made from _____ ft. above ground level.

From (ft.)	To (ft.)	Description and color of formation material
0	2 ft	Top soil
2	15 ft	Red clay
15	17 ft	White sand
17	45 ft	Red clay
45	48 ft	Red sand

(Use reverse side if necessary)

9) Casing:
Type: Old New ✓ Steel Plastic Other
Cemented from _____ ft. to _____ ft.

Diameter (inches)	Setting From (ft.)	Setting To (ft.)	Cage

10) SCREEN:
Type _____
Perforated Slotted

Diameter (inches)	Setting From (ft.)	Setting To (ft.)	Slot Size

7) COMPLETION (Check):
Straight wall Gravel packed Other
Under reamed Open Hole ✓

8) WATER LEVEL:
Static level 23 ft. below land surface Date 8/15/69
Artesian pressure _____ lbs. per square inch Date _____
Depth to pump bowls, cylinder, jet, etc., 25 ft.
Below land surface.

11) WELL TESTS:
Was a pump test made? Yes No ✓ If yes, by whom?
Yield: _____ gpm with _____ ft. drawdown after _____ hrs.
Bailer test _____ gpm with _____ ft. drawdown after _____ hrs.
Artesian flow _____ gpm
Temperature of water _____

12) WATER QUALITY:
Was a chemical analysis made? Yes No ✓
Did any strata contain undesirable water? Yes No ✓
Type of water? _____ depth of strata 3 ft

I hereby certify that this well was drilled by me (or under my supervision) and that each and all of the statements herein are true to the best of my knowledge and belief.

NAME Bobby L. Chilton (Type or Print) Water Well Drillers Registration No. 309

ADDRESS 127 SOUTHBROOK CIRCLE (Street or RFD) HOUSTON (City) 77038 TEXAS (State)

(Signed) Bobby L Chilton (Water Well Driller) Chilton Hardware (Company Name)

Please attach electric log, chemical analysis, and other pertinent information, if available.

*Additional instructions on reverse side.

TWDBE-GW-53

4820112339

2)LOCATION OF WELL:

The sketch showing the well location must be as accurate as possible, showing landmarks, in sufficient detail so that the well may be plotted on a General Highway Map of the county in which the well is located.

Reference points from which distances are measured and directions given should be of a permanent nature (e.g. highway intersections, center of towns, river and creek bridges, railroad crossings). The distance and direction from the nearest town should always be indicated.

When giving a legal description include a sketch showing location of the well within the described area, e.g. survey abstract.

Information furnished in Section 2) of the TWDBE-GW-53 is very important. Unless the well can be accurately located on a map the value of the other data contained in the Report is greatly reduced.

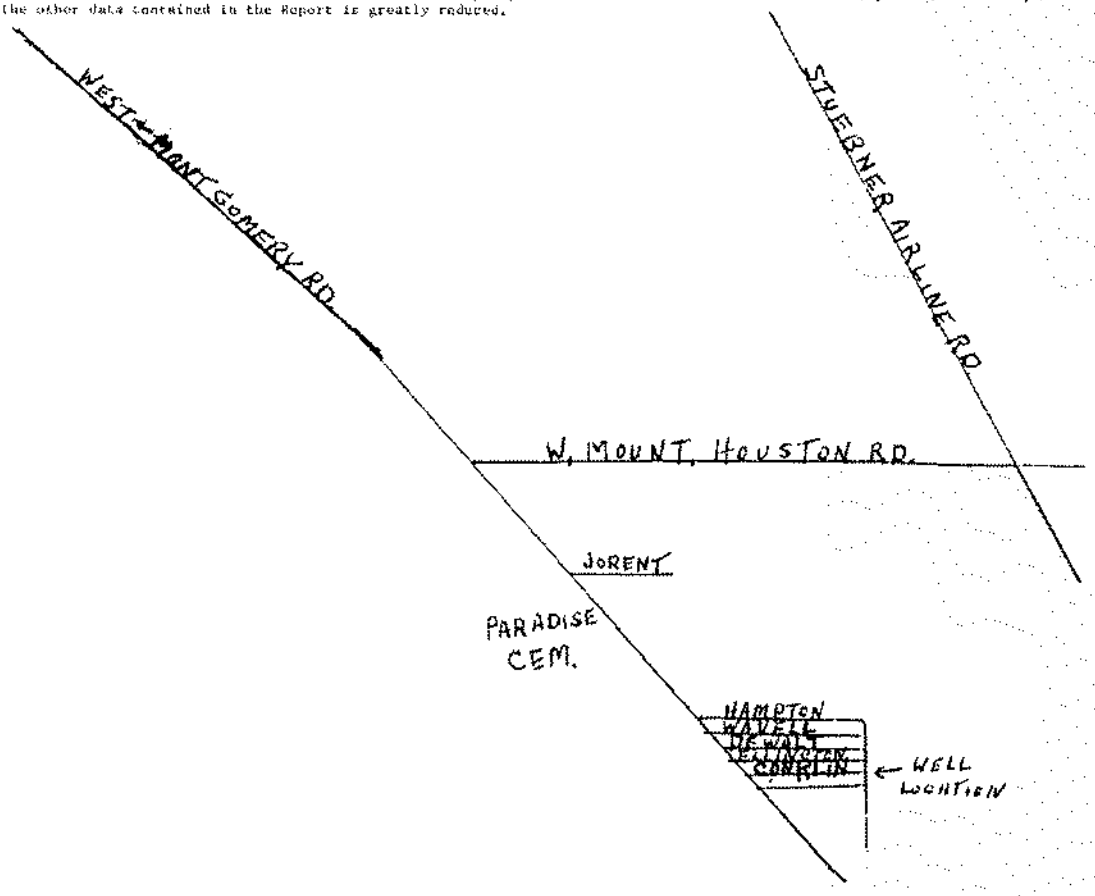

OCT 1
AUG 21 1979

MAP #1 WELL #1

Please use black ink. Send original copy by certified mail to the Texas Water Commission P.O. Box 13087 Austin, Texas 78711

State of Texas
WATER WELL REPORT

ATTENTION OWNER: Confidentiality Privilege Notice on Reverse Side

Texas Water Well Drillers Board P.O. Box 13087 Austin, Texas 78711

1) OWNER JOHN BLACK (Name) Address 807 BAKIMEL RD. (Street or RFD) HOUSTON (City) TEX (State) (Zip)

2) LOCATION OF WELL: County HARRIS 4 miles in NO (N.E., S.W., etc.) direction from HOUSTON, TEX (Town)

Driller must complete the legal description to the right with distance and direction from two intersecting section or survey lines, or he must locate and identify the well on an official Quarter- or Half-Scale Texas County General Highway Map and attach the map to this form

☐ Legal description:
Section No. _____ Block No. _____ Township _____
Abstract No. _____ Survey Name _____
Distance and direction from two intersecting section or survey lines _____

☐ See attached map. 807 BAKIMEL RD.

3) TYPE OF WORK (Check): ☑ New Well ☐ Deepening ☐ Reconditioning ☐ Plugging

4) PROPOSED USE (Check): ☑ Domestic ☐ Industrial ☐ Monitor ☐ Public Supply ☐ Irrigation ☐ Test Well ☐ Injection ☐ Other _____

5) DRILLING METHOD (Check): ☐ Driven ☑ Mud Rotary ☐ Air Hammer ☐ Jetted ☐ Bored ☐ Air Rotary ☐ Cable Tool ☐ Other _____

6) WELL LOG:

Date Drilling: Started JAN. 10 1990 Completed JAN. 11 1990

DIAMETER OF HOLE

Dia. (in.)	From (ft.)	To (ft.)
6½	Surface	210'
3⅝	210	223'

7) BOREHOLE COMPLETION: ☐ Open Hole ☐ Straight Wall ☐ Undereamed ☐ Gravel Packed ☐ Other TWO-STRING

If Gravel Packed give interval . . . from _____ ft. to _____ ft.

From (ft.)	To (ft.)	Description and color of formation material
0	21	CLAY.
21	24	SAND
24	61	CLAY.
61	67	SAND
67	160	CLAY.
160	188	SAND
188	202	CLAY.
202	223	SAND

(Use reverse side if necessary)

8) CASING, BLANK PIPE, AND WELL SCREEN DATA:

Dia. (in.)	New or Used	Steel, Plastic, etc. Perf., Slotted, etc. Screen Mfr., if commercial	Setting (ft.) From	Setting (ft.) To	Gage Casing	Gage Screen
4"	N	PVC.	0	210'	40	
2½	N	PVC.	210	213	80	
2½	N	PVC SCREEN	213	223		#12

9) CEMENTING DATA (Rule 319.44(b))
Cemented from 0 ft. to 210 ft. No. of Sacks Used 15
_____ ft. to _____ ft. No. of Sacks Used _____
Method used PUMP
Cemented by BODE DRILLING CO

10) SURFACE COMPLETION
☑ Specified Surface Slab Installed (Rule 319.44(c))
☐ Pitless Adapter Used (Rule 319.44(d))
☐ Approved Alternative Procedure Used (Rule 319.71)

11) WATER LEVEL:
Static level 105 ft. below land surface Date JAN. 11. 90
Artesian flow _____ gpm. Date _____

12) PACKERS: Type _____ Depth _____

13) TYPE PUMP:
☐ Turbine ☐ Jet ☑ Submersible ☐ Cylinder ☐ Other _____
Depth to pump bowls, cylinder, jet, etc. 164' ft.

14) WELL TESTS:
Type Test: ☐ Pump ☐ Bailer ☐ Jetted ☐ Estimated
Yield: _____ gpm with _____ ft. drawdown after _____ hrs.

15) WATER QUALITY:
Did you knowingly penetrate any strata which contained undesirable water? ☐ Yes ☑ No
If yes, submit "REPORT OF UNDESIRABLE WATER"
Type of water? _____ Depth of strata _____
Was a chemical analysis made? ☐ Yes ☑ No

RECEIVED
JAN 04 1991
TEXAS WATER COMMISSION

I hereby certify that this well was drilled by me (or under my supervision) and that each and all of the statements herein are true to the best of my knowledge and belief. I understand that failure to complete items 1 thru 12 will result in the log(s) being returned for completion and resubmittal.

COMPANY NAME BODE DRILLING CO. INC (Type or Print) Water Well Driller's License No. 46

ADDRESS PO BOX 90067 (Street or RFD) HOUSTON (City) TEX. (State) 77290 (Zip)

(Signed) C. L. Bode (Licensed Water Well Driller) (Signed) _____ (Registered Driller Trainee)

Please attach electric log, chemical analysis, and other pertinent information, if available.

For TWC use only
Well No. 60-61-8
Located on map _____

WWD-012 (Rev.01-28-87) TEXAS WATER COMMISSION COPY

4820121500

MAP #1

WELL #2
WELL #5
WELL #1
WELL #3
WELL #4
WELL #6
HARRIS COUNTY, TEXAS 102

Send original copy by certified mail to the Texas Water Development Board P. O. Box 13087 Austin, Texas 78711

State of Texas

WATER WELL REPORT

For TWDB use only
Well No.
Located on map
Received:

1) OWNER:
Person having well drilled BARBARA J. REBBE (Name) Address 12705 Aldine Westfield (Street or RFD) (City) Houston Texas (State)

Landowner Barbara J. Rebbe (Name) Address same (Street or RFD) (City) (State)

2) LOCATION OF WELL:
County Harris, miles in (N.E., S.W., etc.) direction from (Town)

Locate by sketch map showing landmarks, roads, creeks, hiway number, etc.*



(Use reverse side if necessary)

or Give legal location with distances and directions from adjacent sections or survey lines.

Labor League
Block Survey
Abstract No.
(NW¼ NE¼ SW¼ SE¼) of Section

3) TYPE OF WORK (Check): New Well, Deepening, Reconditioning, Plugging

4) PROPOSED USE (Check): Domestic, Industrial, Municipal, Irrigation, Test Well, Other

5) TYPE OF WELL (Check): Rotary, Driven, Dug, Cable, Jetted, Bored

6) WELL LOG:
Diameter of hole 6 3/4 in. Depth drilled 356' ft. Depth of completed well 356' ft. Date drilled 8-30-77

All measurements made from 4' ft. above ground level.

From (ft.)	To (ft.)	Description and color of formation material
0	42	Clay
42	50	Sand red
50	70	Clay
70	90'	Sand red fine
90	178	Clay
178	190	Sand
190	333	Clay
333	356	Sand -

(Use reverse side if necessary)

9) Casing:
Type: Old, New, Steel, Plastic, Other
Cemented from 0 ft. to 341 ft.

Diameter (inches)	Setting From (ft.)	Setting To (ft.)	Gage
4	0	341	40 ga.

10) SCREEN:
Type PVC
Perforated, Slotted

Diameter (inches)	Setting From (ft.)	Setting To (ft.)	Slot Size
2 1/2	341	356	12 ga.

7) COMPLETION (Check):
Straight wall, Gravel packed, Other
Under reamed, Open hole 2 string

8) WATER LEVEL:
Static level ft. below land surface Date
Artesian pressure lbs. per square inch Date
Depth to pump bowls, cylinder, jet, etc. ft. below land surface.

11) WELL TESTS:
Was a pump test made? Yes No If yes, by whom?
Yield: gpm with ft. drawdown after hrs.
Bailer test gpm with ft. drawdown after hrs.
Artesian flow gpm
Temperature of water

12) WATER QUALITY:
Was a chemical analysis made? Yes No
Did any strata contain undesirable water? Yes No
Type of water? depth of strata

I hereby certify that this well was drilled by me (or under my supervision) and that each and all of the statements herein are true to the best of my knowledge and belief.

NAME STEPHEN L. BUFKIN (Type or Print) Water Well Drillers Registration No. 1696

ADDRESS 5725 Chippewa (Street or RFD) Houston (City) Texas (State)

(Signed) [signature] (Water Well Driller) BUFKIN WATER WELL (Company Name)

Please attach electric log, chemical analysis, and other pertinent information, if available.

*Additional instructions on reverse side.

TWDBF-WQ 6

48201150 11

Texas Water Development Board (TWDB)
Groundwater Database (GWDB)
Well Information Report for State Well Number 65-06-716

GWDB Reports and Downloads

Well Basic Details

Scanned Documents

State Well Number	6506716
County	Harris
River Basin	San Jacinto
Groundwater Management Area	14
Regional Water Planning Area	H - Region H
Groundwater Conservation District	Harris-Galveston Subsidence District
Latitude (decimal degrees)	29.898334
Latitude (degrees minutes seconds)	29° 53' 54" N
Longitude (decimal degrees)	-95.358056
Longitude (degrees minutes seconds)	095° 21' 29" W
Coordinate Source	+/- 1 Second
Aquifer Code	112CHCTL - Chicot Aquifer, Lower
Aquifer	Gulf Coast
Aquifer Pick Method	
Land Surface Elevation (feet above sea level)	73
Land Surface Elevation Method	Interpolated From Topo Map
Well Depth (feet below land surface)	380
Well Depth Source	Driller's Log
Drilling Start Date	
Drilling End Date	6/6/1968
Drilling Method	
Borehole Completion	

Well Type	Withdrawal of Water
Well Use	Domestic
Water Level Observation	None
Water Quality Available	No
Pump	Submersible
Pump Depth (feet below land surface)	
Power Type	Electric Motor
Annular Seal Method	
Surface Completion	
Owner	W B Golston
Driller	H & H Water Well Drilling
Other Data Available	Drillers Log
Well Report Tracking Number	
Plugging Report Tracking Number	
U.S. Geological Survey Site Number	
Texas Commission on Environmental Quality Source Id	
Groundwater Conservation District Well Number	
Owner Well Number	
Other Well Number	
Previous State Well Number	
Reporting Agency	U.S. Geological Survey
Created Date	11/2/1998
Last Update Date	1/6/1999

Remarks	

Casing - No Data

Well Tests - No Data

Lithology - No Data

Annular Seal Range - No Data

Borehole - No Data

Plugged Back - No Data

Filter Pack - No Data

Packers - No Data

Water Level Measurements

No Data Available

Water Quality Analysis - No Data Available

GWDB DISCLAIMER: Except where noted, all of the information provided in the Texas Water Development Board (TWDB) Groundwater Database (http://www.twdb.texas.gov/groundwater/data/gwdbrpt.asp) is believed to be accurate and reliable; however, the TWDB assumes no responsibility for any errors appearing in rules or otherwise. Further, TWDB assumes no responsibility for the use of the information provided. PLEASE NOTE that users of these data are responsible for checking the accuracy, completeness, currency and/or suitability of all information themselves. TWDB makes no guarantees or warranties as to the accuracy, completeness, currency, or suitability of the information provided via the Groundwater Database (GWDB). TWDB specifically disclaims any and all liability for any claims or damages that may result from providing GWDB data or the information it contains. For additional information or answers to questions concerning the TWDB GWDB, contact the Groundwater Data Team at GroundwaterData@twdb.texas.gov.

Please use black ink.
Send original copy by certified mail to the
Texas Department of Water Resources
P. O. Box 13087
Austin, Texas 78711

State of Texas
WATER WELL REPORT

ATTENTION OWNER: *Confidentiality Privilege Notice on Reverse Side*

Texas Water Well Drillers Board
P. O. Box 13087
Austin, Texas 78711

1) OWNER C.A. URBAN (Name) Address 1818 ISOM (Street or RFD) HOUSTON (City) TEX (State) 77039 (Zip)

2) LOCATION OF WELL: County HARRIS 14 miles in N (N.E., S.W., etc.) direction from DOWNTOWN HOUSTON (Town)

Driller must complete the legal description to the right with distance and direction from two intersecting section or survey lines, or he must locate and identify the well on an official Quarter- or Half-Scale Texas County General Highway Map and attach the map to this form.

☐ Legal description:
Section No. _____ Block No. _____ Township _____
Abstract No. _____ Survey Name _____
Distance and direction from two intersecting section or survey lines _____
☑ See attached map. 65-05-4GG

3) TYPE OF WORK (Check): ☑ New Well ☐ Deepening ☐ Reconditioning ☐ Plugging

4) PROPOSED USE (Check): ☑ Domestic ☐ Industrial ☐ Public Supply ☐ Irrigation ☐ Test Well ☐ Other _____

5) DRILLING METHOD (Check): ☑ Mud Rotary ☐ Air Hammer ☐ Driven ☐ Bored ☐ Air Rotary ☐ Cable Tool ☐ Jetted ☐ Other _____

6) WELL LOG:

Date drilled JULY 84

DIAMETER OF HOLE

Dia. (in.)	From (ft.)	To (ft.)
8	Surface	10
6	10	335
3	335	395

From (ft.)	To (ft.)	Description and color of formation material
0	2	TOP SOIL
2	40	RED CLAY HARD
40	80	RED CLAY & SAND SOFT
80	345	HARD RED CLAY & SAND
345	365	WHITE SAND
365	375	RED & WHITE CLAY
375	395	WHITE SAND

(Use reverse side if necessary)

7) BOREHOLE COMPLETION: ☐ Open Hole ☑ Straight Wall ☐ Underreamed ☐ Gravel Packed ☐ Other _____
If Gravel Packed give interval . . . from _____ ft. to _____ ft.

8) CASING, BLANK PIPE, AND WELL SCREEN DATA:

Dia. (in.)	New or Used	Steel, Plastic, etc. Perf., Slotted, etc. Screen Mgt., if commercial	Setting (ft.) From	Setting (ft.) To	Gage Casing Screen
4	N	PLASTIC	0	335	S 40
2½	N	PLASTIC	325	345	S 80
2½	N	PLASTIC SLOTTED	345	365	S 80
2½	N	PLASTIC	365	375	S 80
2½	N	PLASTIC SLOTTED	375	395	S 80

9) CEMENTING DATA [Rule 319.44(b)]
Cemented from 0 ft. to 10 ft.
30 ft. to 335 ft.
Method used PUMP
Cemented by L.R. CALLAWAY

10) SURFACE COMPLETION
☑ Specified Surface Slab Installed [Rule 319.44(c)]
☐ Pitless Adapter Used [Rule 319.44(d)]
☐ Approved Alternative Procedure Used [Rule 319.71]

11) WATER LEVEL:
Static level 236 ft. below land surface Date July 84
Artesian flow _____ gpm. Date _____

12) PACKERS: Type Depth

13) TYPE PUMP:
☐ Turbine ☐ Jet ☑ Submersible ☐ Cylinder
☐ Other _____
Depth to pump bowls, cylinder, jet, etc., 315 ft.

14) WELL TESTS:
Type Test ☐ Pump ☐ Bailer ☐ Jetted ☑ Estimated
Yield: 15 gpm with _____ ft. drawdown after _____ hrs.

15) WATER QUALITY:
Did you knowingly penetrate any strata which contained undesirable water? ☐ Yes ☑ No
If yes, submit "REPORT OF UNDESIRABLE WATER"
Type of water? _____ Depth of strata _____
Was a chemical analysis made? ☐ Yes ☐ No

RECEIVED
AUG 13 1984
DEPT. OF WATER RESOURCES

I hereby certify that this well was drilled by me (or under my supervision) and that each and all of the statements herein are true to the best of my knowledge and belief. I understand that failure to complete items 1 thru 12 will result in the log(s) being returned for completion and resubmittal.

COMPANY NAME CALLAWAY DRILLING (Type or Print) Water Well Driller's License No. 2420

ADDRESS BOX 692 (Street or RFD) LEAKEY (City) TEX (State) 78873 (Zip)

(Signed) L R Callaway (Licensed Water Well Driller) (Signed) _____ (Registered Driller Trainee) Dip

For TOWR use only
Well No. 65-05-7GG
Located on map _____

Please attach electric log, chemical analysis, and other pertinent information, if available.

DEPARTMENT OF WATER RESOURCES COPY

TOWR 0302 (12/20/83)

4820112076

ORIGINAL

Attention Owner: Confidentiality Privilege Notice on reverse side of owner's copy.

Texas Department of License and Regulation
Water Well Driller/Pump Installer Program
P.O. Box 12157 Austin, Texas 78711 (512) 463-7880 FAX (512) 463-8616
Toll free (800) 803-9202
Email address: water.well@license.state.tx.us

This form must be completed and filed with the department and owner within 60 days upon completion of the well.

WELL REPORT

A. WELL IDENTIFICATION AND LOCATION DATA

1) OWNER

Name	Address	City	State	Zip
MADELINE BASS	1830 ISOM ST.	HOUSTON	TX	77039

2) WELL LOCATION

County	Physical Address	City	State	Zip
HARRIS	1830 ISOM ST.	HOUSTON	TX	77039

3) Type of Work
☑ New Well ☐ Deepening ☐ Reconditioning

Lat. 29 | 53 | 91 **Long.** 95 | 21 | 41 **Grid #** 65-13-3

4) Proposed Use (check) ☐ Monitor ☐ Environmental Soil Boring ☑ Domestic ☐ Industrial ☐ Irrigation ☐ Injection ☐ Public Supply ☐ De-watering ☐ Testwell
If Public Supply well, were plans submitted to the TNRCC? ☐ Yes ☐ No

5) N↑ X

6) Drilling Date
Started 2/13/01
Completed 2/14/01

Diameter of Hole

Dia. (in)	From (ft)	To (ft)
7 1/4	0	407

7) Drilling Method (check) ☐ Driven ☐ Air Rotary ☑ Mud Rotary ☐ Bored ☐ Air Hammer ☐ Cable Tool ☐ Jetted ☐ Other 2 STRING

From (ft)	To (ft)	Description and color of formation material
0	20	CLAY
20	65	CLAY/SAND
65	85	SAND
85	125	SAND/CLAY
125	200	SAND
200	225	CLAY/ROCK
225	250	CLAY
250	300	CLAY/SHALE
300	350	CLAY/SAND
350	380	CLAY/ROCK/SAND
380	407	SAND

(Use reverse side of Well Owner's copy, if necessary)

8) Borehole Completion ☐ Open Hole ☐ Straight Wall ☐ Under-reamed ☐ Gravel Packed ☑ Other CEMENTED
If Gravel Packed give the interval from ft. to ft.

Casing, Blank Pipe, and Well Screen Data

Dia. (in.)	New Or Used	Steel, Plastic, etc. Perf., Slotted, etc. Screen Mfg., if commercial	Setting (ft) From	Setting (ft) To	Gage Casing Screen
4	N	PVC CASING	0	397	40
2 ½	N	PVC LINER	392	397	40
2 ½	N	PVC SCREEN	397	407	008

9) Cementing Data
Cementing from 397 ft. to 15 ft. # of sacks used 20
15 ft. to 0 ft. # of sacks used 13
Method Used HALIBURTON
Cementing By GLEN R. BONDS
Distance to septic system field or other concentrated contamination NA ft.
Method of verification of above distance NA

13) Plugged ☐ Well plugged within 48 hours

Casing left in well: From (ft)	To (ft)	Cement/Bentonite placed in well: From (ft)	To (ft)	Sacks used

10) Surface Completion
☐ Specified Surface Slab Installed
☐ Specified Surface Sleeve Installed
☐ Pitless Adapter Used
☑ Approved Alternative Procedure Used

14) Typepump
☐ Turbine ☐ Jet ☑ Submersible ☐ Cylinder ☐ Other
Depth to pump bowls, cylinder, jet, etc. 300 ft.

11) Water Level
Static level 100 ft. below Date 2/14/01
Artesian Flow gpm. Date / /

15) Water Test
Typetest ☐ Pump ☐ Bailer ☐ Jetted ☑ Estimated
Yield: 45-50 gpm with ft. drawdown after hrs.

16) Water Quality
Did you knowingly penetrate any strata which contain undesirable constituents?
☐ Yes ☐ NO If yes, did you submit a REPORT OF UNDESIRABLE WATER?
Type of water GOOD Depth of Strata 27 FT.
Was a chemical analysis made? ☐ Yes ☑ No

12) Packers

		Type	Depth
4	X 2 ½	TRI-SEAL	392 FT.

Company or Individual's Name (type or print) NORTHWEST WATER WELLS (Glen Bonds) Lic. No. 50950-WP
Address 25143 FM 1488 City MAGNOLIA State TEXAS Zip 77355
Signature Glen R. Bonds EMP #1 2/12/01
Licensed Driller/Pump Installer Date MAR 2 3 2001
Signature DESCO Apprentice Date / /

TDLR FORM 004WWD Copies to TDLR - Owner - Driller/Pump Installer Form provided by Forms On-A-Disk, Inc. · Dallas, Texas · (214) 340-8429

COMMENTS:

Send original copy by certified return receipt requested mail TNRCC, MC 177, P.O. Box 13087, Austin, TX 78711-3087

ATTENTION OWNER: *Confidentiality Privilege Notice on on reverse side of Well Owner's copy (pink)*

State of Texas WELL REPORT

Texas Water Well Drillers Advisory Council
MC 177
P.O. Box 13087
Austin, TX 78711-3087
512-239-0530

1) OWNER JESUS MUNIZ (Name) ADDRESS 1919 ISOM (Street or RFD) HOUSTON (City) TX (State) 77039 (Zip)

2) ADDRESS OF WELL: County HARRIS 1919 ISOM (Street, RFD or other) HOUSTON (City) TX (State) 77039 (Zip) GRID # 65064

3) TYPE OF WORK (Check): ☑ New Well ☐ Deepening ☐ Reconditioning ☐ Plugging

4) PROPOSED USE (Check): ☐ Monitor ☐ Environmental Soil Boring ☑ Domestic ☐ Industrial ☐ Irrigation ☐ Injection ☐ Public Supply ☐ De-watering ☐ Testwell
If Public Supply well, were plans submitted to the TNRCC? ☐ Yes ☐ No

5) X N

6) WELL LOG:
Date Drilling:
Started 10-10 19 98
Completed 10-13 19 98

DIAMETER OF HOLE

Dia. (in.)	From (ft.)	To (ft.)
7	Surface	380
3 7/8	380	388

7) DRILLING METHOD (Check): ☐ Driven ☐ Air Rotary ☑ Mud Rotary ☐ Bored ☐ Air Hammer ☐ Cable Tool ☐ Jetted ☐ Other

From (ft.)	To (ft.)	Description and color of formation material
0	7	TOP SOIL
7	43	RED SHALE
43	57	RED SAND
57	98	RED SHALE
98	119	SAND
119	162	RED SHALE
162	190	SAND
190	224	RED SHALE
224	255	SAND
255	308	RED SHALE
308	341	SAND
341	365	RED SHALE
365	388	SAND

(Use reverse side of Well Owner's copy, if necessary)

8) Borehole Completion (Check): ☐ Open Hole ☐ Straight Wall ☐ Underreamed ☐ Gravel Packed ☑ Other 2-STRING
If Gravel Packed give interval ... from ____ ft. to ____ ft.

CASING, BLANK PIPE, AND WELL SCREEN DATA:

Dia. (in.)	New or Used	Steel, Plastic, etc. Perf., Slotted, etc. Screen Mfg., if commercial	Setting (ft.) From	Setting (ft.) To	Gage Casting Screen
4	N	PVC	0	373	SCH 40
2½	N	PVC-SCREEN	373	388	SCH 80

9) CEMENTING DATA [Rule 338.44(1)]
Cemented from 0 ft. to 373 ft. No. of sacks used 24
____ ft. to ____ ft. No. of sacks used ____
Method used PRESSURE
Cemented by SUGG WATER WELL
Distance to septic system field lines or other concentrated contamination 150 ft.
Method of verification of above distance PROPERTY OWNER

10) SURFACE COMPLETION
☐ Specified Surface Slab Installed [Rule 338.44(2)(A)]
☑ Specified Steel Sleeve Installed [Rule 338.44(3)(A)]
☐ Pitless Adapter Used [Rule 338.44(3)(b)]
☐ Approved Alternative Procedure Used [Rule 338.71]

11) WATER LEVEL:
Static level 230 ft. below land surface Date 10-13-98
Artesian flow ____ gpm. Date ____

12) PACKERS: Type Depth

13) TYPE PUMP:
☐ Turbine ☐ Jet ☑ Submersible ☐ Cylinder
☐ Other ____
Depth to pump bowls, cylinder, jet, etc., 300 ft.

14) WELL TESTS:
Type test: ☑ Pump ☐ Bailer ☐ Jetted ☐ Estimated
Yield: 12.0 gpm with 15 ft. drawdown after 2 hrs.

15) WATER QUALITY:
Did you knowingly penetrate any strata which contained undesirable constituents?
☐ Yes ☑ No If yes, submit "REPORT OF UNDESIRABLE WATER"
Type of water? ____ Depth of strata ____
Was a chemical analysis made? ☐ Yes ☑ No

I hereby certify that this well was drilled by me (or under my supervision) and that each and all of the statements herein are true to the best of my knowledge and belief. I understand that failure to complete items 1 thru 15 will result in the log(s) being returned for completion and resubmittal.

COMPANY NAME SUGG WATER WELL (Type or print) WELL DRILLER'S LICENSE NO. 1006 WPKL

ADDRESS 13501 CHRISMAN #26 (Street or RFD) HOUSTON (City) TEXAS (State) 77039 (Zip)

(Signed) James W. Sugg (Licensed Well Driller) (Signed) ____ (Registered Driller Trainee)

SEQ # EMPT FEB 05 1999 COMMENT

Please attach electric log, chemical analysis, and other pertinent information, if available.

TNRCC-0199 (Rev. 05-21-96) *White - TNRCC* *Yellow - DRILLER* *Pink - WELL OWNER*

10/26/2020
06:10:25

Texas Commission on Environmental Quality
DWW Water System Summary Sheet

PWS ID	PWS Name	Central Registry RN
TX1010745	NORTH PARK PUD	RN102680162

Organization/Customer *	Central Registry CN
NORTH PARK PUD	CN601181068

*Regulatory mail will be addressed to this organization/person

All Water System Contacts

Type	Contact	Communication	
AC - Administrative Contact - PRESIDENT	ANDERSON, J, KENNETH 2727 ALLEN PKWY STE 1100 HOUSTON, TX 77019-2191	**Phone Type**	**Value**
		BUS - Business	832-209-5000
		BUS - Business	281-442-3242
		BUS - Business	281-240-1700
		EMERG - Emergency	281-240-1300
EC - Emergency Contact - OPERATOR	MONTGOMERY, JOHN, T PO BOX 1689 SPRING, TX 77383-1700	**Electronic Type**	**Value**
		Phone Type	**Value**
		BUS - Business	281-367-5511
		FAX - Facsimile	281-367-5517
		MOB - Mobile	281-217-1031
FC - Financial Contact - BOOKKEEPER	AUSTIN, WENDY PO BOX 79349 HOUSTON, TX 77279-9349	**Electronic Type**	**Value**
		Phone Type	**Value**
		BUS - Business	713-932-7908
		FAX - Facsimile	713-932-8809
OW - Owner	NORTH PARK PUD 2727 ALLEN PKWY STE 1100 HOUSTON, TX 77019-2191		
PWS - Public Water System Contact - OPERATOR	MONTGOMERY, JOHN, T PO BOX 1689 SPRING, TX 77383-1700	**Electronic Type**	**Value**
		Phone Type	**Value**
		BUS - Business	281-367-5511
		FAX - Facsimile	281-367-5517
		MOB - Mobile	281-217-1031

Operator Grade	Number
WATER OPERATIONS COMPANY	1
GROUND WATER TREATMENT OPERATOR Grade B	1

Water Operator Licenses

License Holder:	LONG, BARON ALLEN	
CURRENT	Class: B - GROUND WATER TREATMENT OPERATOR	WG0008357
License Holder:	MUNICIPAL OPERATIONS & CONSULTING INC	

CURRENT	Class: NONE - WATER OPERATIONS COMPANY	WC0000064

Owner Type	Owner Type Options: COUNTY, DISTRICT, FEDERAL GOVERNMENT, INVESTOR OWNED, MUNICIPALITY, NATIVE AMERICAN, PRIVATE, STATE GOVERNMENT, WATER SUPPLY CORPORATION
District	

System Type	System Type Options: COMMUNITY, TRANSIENT/NON-COMMUNITY, NON-PUBLIC, NON-TRANSIENT/NON-COMMUNITY
C - Community	

Population Type	Population Served	# of Connect	# I/C w/other PWS
Residential	7389	2463	0

Total Product (MGD)	Average Daily Consump.	Max Daily Demand (MGD)	Total Storage (MG)	Elev. Storage (MG)	Service Pump Cap.	Max.Purchase Cap.(MGD/GPM)	Pressure Tank Cap. (MG)
2.6030 MGD	0.6290 MGD	0.9700 MGD Occurred on 10/01/2014	.783 MG		4500 GPM		0.050 MG

Activity Status	Inactivation Date
A - ACTIVE	

Last Survey Date	Surveyor	Survey Type	Region	County
07/26/2018	STEPHANIE NGUYEN	Sanitary Survey	HOUSTON	HARRIS
10/01/2014	CHRISTINA BERNAL	Sanitary Survey	HOUSTON	HARRIS
04/30/2009	MAGGIE, ARMSTEAD WRIGHT	Sanitary Survey	HOUSTON	HARRIS

(Treatment Plant)							
Entry Point	EP Name/Source Summation (Activity Status)	Plant Name (Activity Status)	Plant Num	Chemical Mon Type	Chem Sample Point	Distribution Mon Type	Dist Sample Point
EP001	TRT-TAP / Ground Water(A)	619 PARAMATTA(A)	TP5838		NO		NO

Train:	Unnamed			
(Treatments)				
Disinfection Zone	Treatment Sequence	Objective	Process	Treatment
null	null	D	403	GASEOUS CHLORINATION, PRE
null	null	M	680	SEQUESTRATION
null	null	F	680	SEQUESTRATION

(Active Sources)						
Source Number	Source Name (Activity Status)	Operational Status	Source Type	Depth	Tested GPM	Rated GPM
G1010745A	1 - 619 PARRAMATTA (A)	P	G	1230	758 GPM	650 GPM

Drill Date		Source Summary		
03/01/1979		EVANGELINE		
GPS Latitude (decimal)	GPS Longitude (decimal)	GPS Elevation	GPS Date	Seller
30.028688	-95.419228	95	11/03/2003	Not Purchasing

(Inactive/Offline Sources)			
SourceNumber	Name	Status	Depth

(Treatment Plant)							
Entry Point	EP Name/Source Summation (Activity Status)	Plant Name (Activity Status)	Plant Num	Chemical Mon Type	Chem Sample Point	Distribution Mon Type	Dist Sample Point
EP002	TRT-TAP / Ground Water(A)	519 BAMMEL RD(A)	TP5839		NO		NO

Train:	Unnamed			
(Treatments)				
Disinfection Zone	Treatment Sequence	Objective	Process	Treatment
null	null	D	403	GASEOUS CHLORINATION, PRE
null	null	M	680	SEQUESTRATION
null	null	F	680	SEQUESTRATION

(Active Sources)						
Source Number	Source Name (Activity Status)	Operational Status	Source Type	Depth	Tested GPM	Rated GPM
G1010745B	2 - 519 BAMMEL RD (A)	P	G	1165	1050 GPM	1200 GPM

Drill Date		Source Summary		
12/14/1981		EVANGELINE		
GPS Latitude (decimal)	GPS Longitude (decimal)	GPS Elevation	GPS Date	Seller
30.020723	-95.423096	97	11/03/2003	Not Purchasing

(Inactive/Offline Sources)			
SourceNumber	Name	Status	Depth

Code Explanations
Monitoring Type Codes: (GW) GROUNDWATER , (GUP) GROUNDWATER UNDER THE INFLUENCE - PURCHASED , (SWP) SURFACE WATER - PURCHASED , (GU) GROUNDWATER UNDER THE INFLUENCE OF SURFACE WATER , (N) NO SOURCES ,

(SW) SURFACE WATER
Activity Status Codes: (A) ACTIVE , (D) DELETED/DISSOLVED , (I) INACTIVE , (P) PROPOSED ,
Operational Status Codes: (E) EMERGENCY , (I) INTERIM/PEAK (O) OTHER , (P) PERMANENT , (S) SEASONAL
Source Types: (G) GROUND WATER , (S) SURFACE WATER , (U) GROUND WATER UNDER THE INFLUENCE

- End of Report -

At the time of your query this data was the most current information available from our database, which is in real time. Every effort was made to retrieve it according to your query. Thank-you for using DWW.

6061-8HH

Send original copy by certified mail to the Texas Water Development Board P. O. Box 13087 Austin, Texas 78711

State of Texas

WATER WELL REPORT

For TWDB use only
Well No. 60-61-8HH
Located on map Y-25
Received: 7-6

1) OWNER:
Person having well drilled PAUL GEORGE (Name) Address OLD BAMMEL RD (Street or RFD) (City) (State)

Landowner SAME (Name) Address (Street or RFD) (City) (State)

2) LOCATION OF WELL:
County HARRIS, ½ miles in WEST (N.E., S.W., etc.) direction from WESTFIELD TEX (Town)

Locate by sketch map showing landmarks, roads, creeks, highway number, etc.*

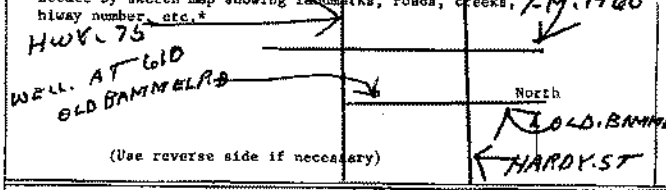

(Use reverse side if necessary)

Give legal location with distances and directions from adjacent sections or survey lines.

Labor _____ League _____

Block _____ Survey _____

Abstract No. _____

(NW¼ NE¼ SW¼ SE¼) of Section _____

3) TYPE OF WORK (Check):
New Well ✓ Deepening
Reconditioning Plugging

4) PROPOSED USE (Check):
Domestic ✓ Industrial Municipal
Irrigation Test Well Other

5) TYPE OF WELL (Check):
Rotary ✓ Driven Dug
Cable Jetted Bored

6) WELL LOG:
Diameter of hole 4½ in. Depth drilled 223 ft. Depth of completed well 210 ft. Date drilled DEC, 21, 73

All measurements made from _____ ft. above ground level.

From (ft.)	To (ft.)	Description and color of formation material
0	16	CLAY.
16	24	SAND
24	76	CLAY.
76	135	SAND
135	165	CLAY.
165	170	SAND
170	178	CLAY.
178	223	SAND

(Use reverse side if necessary)

9) Casing:
Type: Old New ✓ Steel Plastic ✓ Other
Cemented from 0 ft. to 0 ft.

Diameter (inches)	Setting From (ft.)	To (ft.)	Gage
2½	0	200	

10) SCREEN:
Type PLASTIC.
Perforated Slotted

Diameter (inches)	Setting From (ft.)	To (ft.)	Slot Size
2½	200	210	#14

7) COMPLETION (Check):
Straight wall Gravel packed Other
Under reamed Open Hole

8) WATER LEVEL:
Static level 84 ft. below land surface Date DEC, 21-73
Artesian pressure _____ lbs. per square inch Date _____
Depth to pump bowls, cylinder, jet, etc., 105' ft. below land surface.

11) WELL TESTS:
Was a pump test made? Yes No ✓ If yes, by whom?
Yield: _____ gpm with _____ ft. drawdown after _____ hrs.
Bailer test _____ gpm with _____ ft. drawdown after _____ hrs.
Artesian flow _____ gpm
Temperature of water _____

12) WATER QUALITY:
Was a chemical analysis made? Yes No ✓
Did any strata contain undesirable water? Yes No ✓
Type of water? _____ depth of strata 45'

I hereby certify that this well was drilled by me (or under my supervision) and that each and all of the statements herein are true to the best of my knowledge and belief.

NAME E.L. BODE (Type or Print) Water Well Drillers Registration No. 246

ADDRESS BOX. 67. WESTFIELD TEXAS (Street or RFD) (City) (State)

(Signed) E. L. Bode (Water Well Driller) E.L. BODE DRILLING CO. (Company Name)

Please attach electric log, chemical analysis, and other pertinent information, if available.

*Additional instructions on reverse side.

TWDBE-WO-8

60-61-8HH

Send original copy by certified mail to the Texas Water Development Board
P. O. Box 13087
Austin, Texas 78711

State of Texas

WATER WELL REPORT

For TWDB use only
Well No. 60-61-8HH
Located on map Yes
Received: 9-16-75

1) OWNER:
Person having well drilled: Albert D. Robinson (Name) Address: Rt 2 (Street or RFD) Spring, Texas (City, State)
Landowner: Same (Name) Address: (Street or RFD) (City) (State)

2) LOCATION OF WELL:
County: Harris, 4 miles in 7 SW. (N.E., S.W., etc.) direction from Spring (Town)

Locate by sketch map showing landmarks, roads, creeks, hiway number, etc.*



(Use reverse side if necessary)

or

Give legal location with distances and directions from adjacent sections or survey lines.

Labor _____ League _____
Block _____ Survey _____
Abstract No. _____
(NW¼ NE¼ SW¼ SE¼) of Section _____

3) TYPE OF WORK (Check):
New Well ✓ Deepening
Reconditioning Plugging

4) PROPOSED USE (Check):
Domestic ✓ Industrial Municipal
Irrigation Test Well Other

5) TYPE OF WELL (Check):
Rotary ✓ Driven Dug
Cable Jetted Bored

6) WELL LOG:
Diameter of hole 4 1/4 in. Depth drilled 226 ft. Depth of completed well 226 ft. Date drilled 9-12-75
All measurements made from 1 ft. above ground level.

From (ft.)	To (ft.)	Description and color of formation material
0	8	Sand
8	45	Clay
45	62	Sand
62	94	Clay
94	100	Sand
100	169	Clay
169	180	Sand
180	213	Clay
213	226	Sand

(Use reverse side if necessary)

9) Casing:
Type: Old New ✓ Steel Plastic ✓ Other
Cemented from _____ ft. to _____ ft.

Diameter (inches)	Setting From (ft.)	To (ft.)	Gage
2	0	216	

10) SCREEN:
Type Plastic
Perforated Slotted ✓

Diameter (inches)	Setting From (ft.)	To (ft.)	Slot Size
2	216	226	.014

7) COMPLETION (Check):
Straight wall ✓ Gravel packed Other
Under reamed Open Hole

8) WATER LEVEL:
Static level 45 ft. below land surface Date 9-12-75
Artesian pressure _____ lbs. per square inch Date _____
Depth to pump bowls, cylinder, jet, etc., 80 ft. below land surface.

11) WELL TESTS:
Was a pump test made? Yes ✓ No If yes, by whom?
Yield: 10 gpm with _____ ft. drawdown after _____ hrs.
Bailer test _____ gpm with _____ ft. drawdown after _____ hrs.
Artesian flow _____ gpm
Temperature of water _____

12) WATER QUALITY:
Was a chemical analysis made? Yes No ✓
Did any strata contain undesirable water? Yes No ✓
Type of water? _____ depth of strata _____

I hereby certify that this well was drilled by me (or under my supervision) and that each and all of the statements herein are true to the best of my knowledge and belief.

NAME HERMAN L. GEHRELS (Type or Print) Water Well Drillers Registration No. 812

ADDRESS Box 745 (Street or RFD) Porter (City) Texas (State)

(Signed) H. L. Gehrels (Water Well Driller) COASTAL WATER WELL (Company Name)

Please attach electric log, chemical analysis, and other pertinent information, if available.

*Additional instructions on reverse side.

TWDBE-WD-8

W ... #133 Elog in pocket 60-61-8BDUP

Send original copy by certified mail to the Texas Department of Water Resources P. O. Box 13087 Austin, Texas 78711

E-Log

State of Texas
WATER WELL REPORT

For TDWR use only
Well No. 60-61-8B
Located on map YES
Received: TH

1) OWNER Harris County M.U.D. #154 (Name) Address 330 North Belt East #113 (Street or RFD) Houston (City) Texas (State) 77060 (Zip)

2) LOCATION OF WELL: 1960 @ I-45
County Harris, 2 miles in S.W. (N.E., S.W., etc.) direction from Westfield (Town)

Driller must complete the legal description to the right with distance and direction from two intersecting section or survey lines, or he must locate and identify the well on an official Quarter- or Half-Scale Texas County General Highway Map and attach the map to this form.

☐ Legal description:
Section No. _____ Block No. _____ Township _____
Abstract No. _____ Survey Name _____
Distance and direction from two intersecting section or survey lines _____

☐ See attached map.

3) TYPE OF WORK (Check): ☒ New Well ☐ Deepening ☐ Reconditioning ☐ Plugging

4) PROPOSED USE (Check): ☐ Domestic ☐ Industrial ☒ Public Supply ☐ Irrigation ☐ Test Well ☐ Other _____

5) DRILLING METHOD (Check): ☒ Mud Rotary ☐ Air Hammer ☐ Driven ☐ Bored ☐ Air Rotary ☐ Cable Tool ☐ Jetted ☐ Other _____

6) WELL LOG:

Date drilled 6/6/79

DIAMETER OF HOLE

Dia. (in.)	From (ft.)	To (ft.)
	Surface	
15"		504'

7) BOREHOLE COMPLETION: ☐ Open Hole ☒ Straight Wall ☐ Underreamed ☐ Gravel Packed ☐ Other _____
If Gravel Packed give interval . . . from _____ ft. to _____ ft.

From (ft.)	To (ft.)	Description and color of formation material
0	24	Sand
24	49	Clay
49	70	Sand
70	123	Unconsolidated
123	160	Sand & Gravel
160	216	Clay & Sand (mixed)
216	287	Sand & Gravel
287	333	Clay
333	360	.014 Sand
360	380	Unconsolidated
380	400	Sand (very fine)
400	420	Clay
420	500	Sand

(Use reverse side if necessary)

8) CASING, BLANK PIPE, AND WELL SCREEN DATA:

Dia. (in.)	New or Used	Steel, Plastic, etc. Perf., Slotted, etc. Screen Mgf., if commercial	Setting (ft.) From	Setting (ft.) To	Gage Casing Screen
10	N	Steel	0	350'	
		Material Setting Attached			

CEMENTING DATA
Cemented from 0 ft. to 350 ft.
Method used _____
Cemented by Bussell & Son Inc. (Company or Individual)

9) WATER LEVEL:
Static level 143 ft. below land surface Date 6-10-79
Artesian flow _____ gpm. Date _____

10) PACKERS: Type Depth

11) TYPE PUMP: ☐ Turbin ☐ Jet ☒ Submersible ☐ Cylinder ☐ Other _____
Depth to pump bowls, cylinder, jet, etc., 252 ft.

12) WELL TESTS: ☐ Type Test: ☐ Pump ☐ Bailer ☒ Jetted ☐ Estimated
Yield: 416 gpm with _____ ft. drawdown after _____ hrs.

13) WATER QUALITY:
Did you knowingly penetrate any strata which contained undesirable water? ☐ Yes ☐ No
If yes, submit "REPORT OF UNDESIRABLE WATER"
Type of water? _____ Depth of strata _____
Was a chemical analysis made? ☐ Yes ☐ No

I hereby certify that this well was drilled by me (or under my supervision) and that each and all of the statements herein are true to the best of my knowledge and belief.

NAME Tommy C. Bussell (Type or Print) Water Well Drillers Registration No. #707

ADDRESS 9739 N. Houston Rosslyn (Street or RFD) Houston (City) Texas (State) 77088 (Zip)

(Signed) Tommy C Bussell (Water Well Driller) BUSSELL & SON, INC. (Company Name)

Please attach electric log, chemical analysis, and other pertinent information, if available.

*Additional instructions on reverse side.

TDWR-0392

KWR

TEXAS WATER DEVELOPMENT BOARD
WELL SCHEDULE

State Well Number - 60 61 834 Previous Well Number - County - Harris 201
River Basin - San Jacinto River - 10 Zone - 1 Latitude - 30 01 12 Longitude - 95 25 24 Source of Coords - 2

Owners Well No. _____ Location _____ 1/4. _____ 1/4. Section _____, Block _____, Survey _____

Owner - North Park U.D.,
well #2

Driller - Layne Texas

Address _____ Tenant/Oper. _____

Date Drilled - 12/14/1981 Depth - 1,180 ft. Source of Depth - D Altitude - 113 ft. Source of Alt. - M
Aquifer - 121EVGL EVANGELINE AQUIFER Well Type - W User - 609875

WELL CONSTRUCTION
Const. Method - _____
Completion - _____
Casing Material - _____
Screen Material - _____

LIFT DATA - Pump Mfr. _____ Type - _____ No. Stages ____

Bowls Diam. - _____ in. Setting - _____ ft. Column Diam. - _____ in.

Motor Mfr. - _____ Fuel or Power - Horsepower -

YIELD Flow- _____ GPM Pump- _____ GPM Meas.,Rept.,Est- _____ Date- _____

PERFORMANCE TEST Date- _____ Length of Test- _____ Production- _____GPM

Static Level- _____ft. Pumping Level- _____ft. Drawdown- _____ft. Sp.Cap.- _____GPM/ft

QUALITY (Remarks- _____

WATER USE Primary- PUBLIC SUPPLY Secondary- _____ Tertiary- _____

OTHER DATA AVAILAIBLE Water Levels- M Quality- N Logs- DEQ Other Data-

WATER LEVELS Date- 04/08/1982 Measurement- -271.00
Date- / / Measurement-

Recorded By _____ Date Record Collected or Updated- 12/ /1988

| Casing or Blank Pipe (C)
| Well Screen or Slotted Zone (
| Open Hole (O)
| Cemented from_____to_____

Diam. (in.)	Setting(feet) From	To
1		
2		
3		
4		
5		
6		
7		
8		
9		
10		
11		
12		
13		
14		
15		
16		
17		
18		
19		

Reporting Agency - UNITED STATES GEOLOGICAL SURVEY
REMARKS -
Utility District, well #2. Reported
yield 1560 gpm with 80 ft drawdown.

Aquifer - 121EVGL
Well No. - 60 61 834

(57)

Dup

Send original copy by certified mail to the Texas Water Development Board P. O. Box 13087 Austin, Texas 78711

State of Texas

WATER WELL REPORT

For TWDB use only
Well No. 65-06-4EEE
Located on map yes
Received: 2-8-77

1) OWNER:
Person having well drilled HYDRIL CO. (WELL #4) Address P.O. BOX 1629 Hou 77022 TX
(Name) (Street or RFD) (City) (State)

Landowner SAME Address SAME
(Name) (Street or RFD) (City) (State)

2) LOCATION OF WELL: MILNER & N. BELT
County HARRIS, 12 miles in N. direction from Houston
(N.E., S.W., etc.) (Town)

Locate by sketch map showing landmarks, roads, creeks, hiway number, etc.*

SAME AS well # 1,2,3.
North
OVER
(Use reverse side if necessary)

or Give legal location with distances and directions from adjacent sections or survey lines.

Labor _____ League _____
Block _____ Survey _____
Abstract No. _____
(NW¼ NE¼ SW¼ SE¼) of Section _____

3) TYPE OF WORK (Check):
New Well ✓ Deepening
Reconditioning Plugging

4) PROPOSED USE (Check):
Domestic ✓ Industrial Municipal
Irrigation Test Well Other

5) TYPE OF WELL (Check):
Rotary ✓ Driven Dug
Cable Jetted Bored

6) WELL LOG:
Diameter of hole 6¼ in. Depth drilled 255 ft. Depth of completed well 274 ft. Date drilled _____
All measurements made from _____ ft. above ground level.

From (ft.)	To (ft.)	Description and color of formation material
0	22	TOPSOIL & CLAY
22	43	CLAY
43	64	CLAY SAND & CLAY
64	106	CLAY
106	127	SAND & CLAY
127	148	SANDY CLAY
148	169	CLAY & SAND
169	190	SAND
190	211	SAND & SANDY CLAY
211	274	UNCONSOLIDATED CLAY & SAND

(Use reverse side if necessary)

9) Casing:
Type: Old New ✓ Steel Plastic ✓ Other
Cemented from 205 ft. to 255 ft.

Diameter (inches)	Setting From (ft.)	Setting To (ft.)	Gage
4"	0	255	Sch 40

10) SCREEN:
Type w/w
Perforated ✓ Slotted

Diameter (inches)	Setting From (ft.)	Setting To (ft.)	Slot Size
2"	255	275	.016 ga.

7) COMPLETION (Check):
Straight wall ✓ Gravel packed Other
Under reamed Open Hole

8) WATER LEVEL:
Static level 170 ft. below land surface Date 2/5/77
Artesian pressure _____ lbs. per square inch Date _____
Depth to pump bowls, cylinder, jet, etc., 280 ft. below land surface.

11) WELL TESTS:
Was a pump test made? Yes No ✓ If yes, by whom? _____
Yield: _____ gpm with _____ ft. drawdown after _____ hrs.
Bailer test _____ gpm with _____ ft. drawdown after _____ hrs.
Artesian flow _____ gpm
Temperature of water _____

12) WATER QUALITY:
Was a chemical analysis made? Yes No ✓
Did any strata contain undesirable water? Yes No ✓
Type of water? _____ depth of strata _____

I hereby certify that this well was drilled by me (or under my supervision) and that each and all of the statements herein are true to the best of my knowledge and belief.

NAME TOMMY C BUSSELL (Type or Print) Water Well Drillers Registration No. 707

ADDRESS 9935 N. HOUSTON-ROSSLYN (Street or RFD) HOUSTON, TX. 77088 (City) (State)

(Signed) Tommy C Bussell (Water Well Driller) BUSSELL & SON, INC. (Company Name)

Please attach electric log, chemical analysis, and other pertinent information, if available.

*Additional instructions on reverse side.

TWDB-WD-8

(24)

Dup

Send original copy by certified mail to the Texas Water Development Board P. O. Box 13087 Austin, Texas 78711

State of Texas

WATER WELL REPORT

For TWDB use only
Well No. 65-06-4EEE
Located on map
Received: 7-8-77
db

1) OWNER:
Person having well drilled HYDRIL Co. (Name) WELL #2 Address P.O. Box 16298 (Street or RFD) Hou (City) TX. 77022 (State)

Landowner SAME (Name) Address SAME (Street or RFD) (City) (State)

2) LOCATION OF WELL: MILNER & N. BELT
County HARRIS miles in (N.E., S.E., etc.) direction from (Town)

Locate by sketch map showing landmarks, roads, creeks, hiway number, etc.*

Over

North

(Use reverse side if necessary)

or Give legal location with distances and directions from adjacent sections or survey lines.

Labor League

Block Survey

Abstract No.

(NW¼ NE¼ SW¼ SE¼) of Section

3) TYPE OF WORK (Check): New Well ✓ Deepening / Reconditioning / Plugging

4) PROPOSED USE (Check): Domestic / Industrial ✓ / Municipal / Irrigation / Test Well / Other

5) TYPE OF WELL (Check): Rotary ✓ / Driven / Dug / Cable / Jetted / Bored

6) WELL LOG:
Diameter of hole 9¾ in. Depth drilled 370 ft. Depth of completed well 504 ft. Date drilled 9-22-76
All measurements made from 4' ft. above ground level.

From (ft.)	To (ft.)	Description and color of formation material
0	24	Topsoil & Clay
24	72	Clay
72	120	Unconsolidated Clay & Sand
120	192	Sand
192	216	Sand & Clay
216	240	Clay
240	382	Unconsolidated Clay & Sand
382	410	" Shale & Clay
410	434	Sand
434	474	Unconsolidated Shale & Clay
474	500	Sand

(Use reverse side if necessary)

9) Casing:
Type: Old / New ✓ Steel ✓ / Plastic / Other
Cemented from 0 [redacted] ft. to 370 ft.

Diameter (inches)	Setting From (ft.)	Setting To (ft.)	Gage
6"	0	370	Sch 40

10) SCREEN:
Type SS
Perforated / Slotted ✓

Diameter (inches)	Setting From (ft.)	Setting To (ft.)	Slot Size
4"	54' 270	290	.020
	336	356	415 - 425

7) COMPLETION (Check):
Straight wall ✓ / Gravel packed / Other
Under reamed / Open Hole

8) WATER LEVEL:
Static level 176 ft. below land surface Date
Artesian pressure lbs. per square inch Date
Depth to pump bowls, cylinder, jet, etc., ft. below land surface.

11) WELL TESTS:
Was a pump test made? Yes No If yes, by whom?
Yield: gpm with ft. drawdown after hrs.
Bailer test gpm with ft. drawdown after hrs.
Artesian flow gpm
Temperature of water

12) WATER QUALITY:
Was a chemical analysis made? Yes No
Did any strata contain undesirable water? Yes No
Type of water? depth of strata

I hereby certify that this well was drilled by me (or under my supervision) and that each and all of the statements herein are true to the best of my knowledge and belief.

NAME VERNON DIXON (Type or Print) Water Well Drillers Registration No. 1689

ADDRESS 9739 N. Hou. Rosslyn (Street or RFD) Houston, (City) Texas (State)

(Signed) Vernon Dixon (Water Well Driller) Bussell & Son Inc (Company Name)

Please attach electric log, chemical analysis, and other pertinent information, if available.

*Additional instructions on reverse side.

TWDB#WO#

CWS

(18)

Send original copy by certified mail to the Texas Water Development Board
P. O. Box 13087
Austin, Texas 78711

State of Texas

WATER WELL REPORT

For TWDB use only
Well No. 65-06-4EEE
Located on map yes
Received: 78
OK

1) OWNER:
Person having well drilled HYDRIL COMPANY (Name) Address P.O. BOX 16298 (Street or RFD) HOUSTON (City) TX. 77022 (State)

Landowner SAME (Name) Address SAME (Street or RFD) (City) (State)

2) LOCATION OF WELL:
County HARRIS, 10 miles in N (N.E., S.W., etc.) direction from HOUSTON (Town)

Locate by sketch map showing landmarks, roads, creeks, hiway number, etc.*

Milner Rd @ North Belt

North ↑

OVER

(Use reverse side if necessary)

or

Give legal location with distances and directions from adjacent sections or survey lines.

Labor _____ League _____

Block _____ Survey _____

Abstract No. _____

(NW¼ NE¼ SW¼ SE¼) of Section _____

3) TYPE OF WORK (Check):
New Well ✓ Deepening
Reconditioning Plugging

4) PROPOSED USE (Check):
Domestic Industrial ✓ Municipal
Irrigation Test Well Other

5) TYPE OF WELL (Check):
Rotary ✓ Driven Dug
Cable Jetted Bored

6) WELL LOG:
Diameter of hole 9 3/4 in. Depth drilled 336 ft. Depth of completed well 384 ft. Date drilled 8-28-76

All measurements made from 4 ft. above ground level.

From (ft.)	To (ft.)	Description and color of formation material
0	24	Topsoil & Clay
24	72	Clay
72	120	Unconsolidated Clay & Sand
120	168	Sand
168	192	Sand & Clay
192	264	Clay
264	288	Sandy Clay
288	338	Clay
338	360	Sand
360	367	Clay
367	384	Sand

(Use reverse side if necessary)

9) Casing:
Type: Old New ✓ Steel ✓ Plastic Other
Cemented from 0 ft. to 336 ft.

Diameter (inches)	Setting From (ft.)	Setting To (ft.)	Gage
6"	0	336	SCL 40

10) SCREEN:
Type SS
Perforated Slotted ✓

Diameter (inches)	Setting From (ft.)	Setting To (ft.)	Slot Size
4"	40' 336	356	369-384 12/16

7) COMPLETION (Check):
Straight wall ✓ Gravel packed Other
Under reamed Open Hole

8) WATER LEVEL:
Static level 173 ft. below land surface Date 9-1-76
Artesian pressure _____ lbs. per square inch Date _____
Depth to pump bowls, cylinder, jet, etc., 250' ft.
below land surface.

11) WELL TESTS:
Was a pump test made? Yes No ✓ If yes, by whom?
Yield: _____ gpm with _____ ft. drawdown after _____ hrs.
Bailer test _____ gpm with _____ ft. drawdown after _____ hrs.
Artesian flow _____ gpm
Temperature of water _____

12) WATER QUALITY:
Was a chemical analysis made? Yes No
Did any strata contain undesirable water? Yes No ✓
Type of water? _____ depth of strata _____

I hereby certify that this well was drilled by me (or under my supervision) and that each and all of the statements herein are true to the best of my knowledge and belief.

NAME Vernon Dixon (Type or Print) Water Well Drillers Registration No. 1689

ADDRESS 9739 W. Hou. (Street or RFD) Rosslyn (City) Houston (State) Texas

(Signed) Vernon Dixon (Water Well Driller) Bussell & Son Inc. (Company Name)

Please attach electric log, chemical analysis, and other pertinent information, if available.

*Additional instructions on reverse side.

CB

TWDB-WD 8

2) LOCATION OF WELL:

The sketch showing the well location must be as accurate as possible, showing landmarks, in sufficient detail so that the well may be plotted on a General Highway Map of the county in which the well is located.

Reference points from which distances are measured and directions given should be of a permanent nature (e.g. highway intersections, center of towns, river and creek bridges, railroad crossings). The distance and direction from the nearest town should always be indicated.

When giving a legal description include a sketch showing location of the well within the described area, e.g. survey abstract.

Information furnished in Section 2) of the TWDBR-GW-53 is very important. Unless the well can be accurately located on a map the value of the other data contained in the Report is greatly reduced.

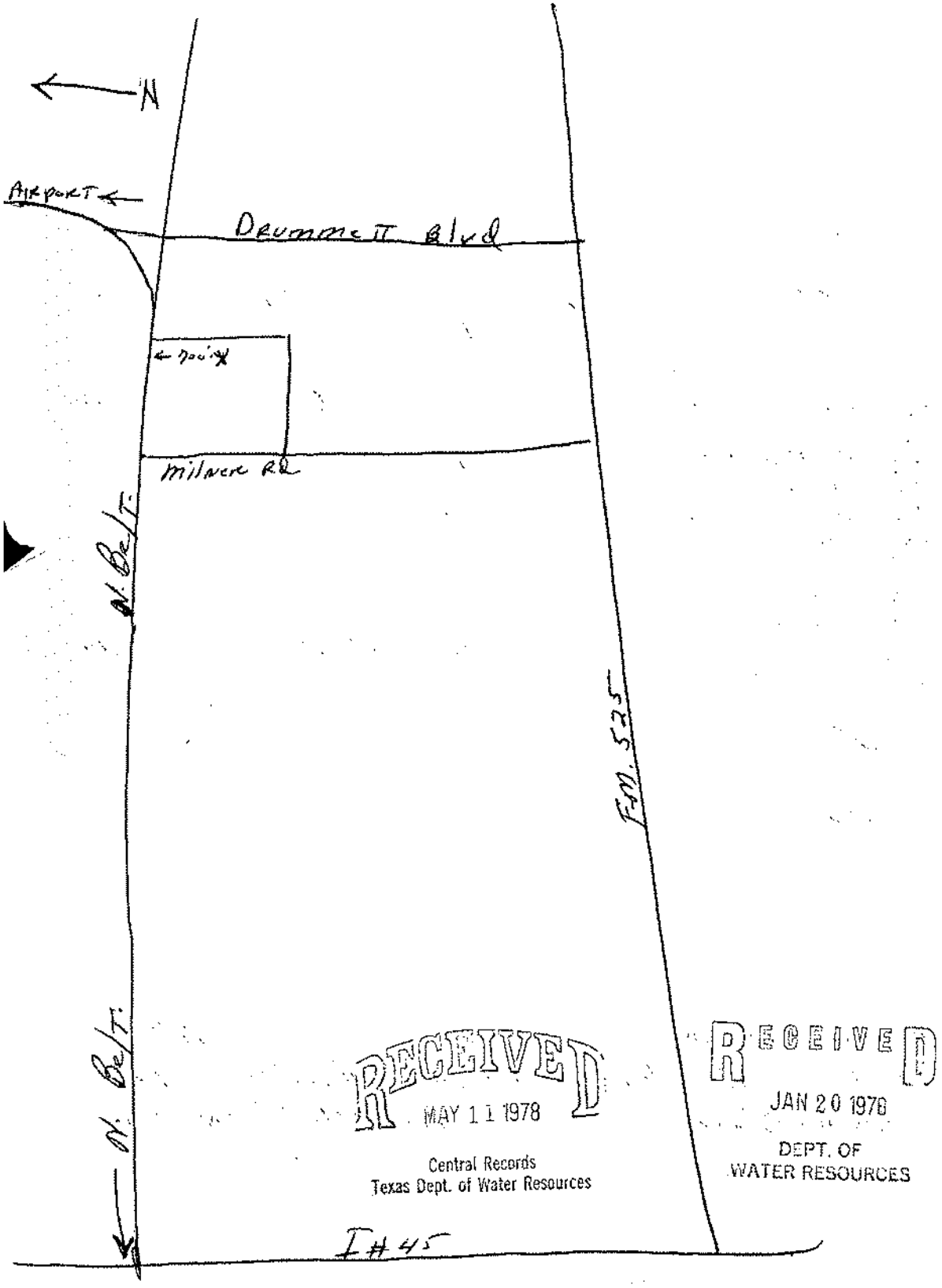

RECEIVED
MAY 11 1978
Central Records
Texas Dept. of Water Resources

RECEIVED
JAN 20 1978
DEPT. OF
WATER RESOURCES

(2)

-1.3 m: N15E
-3m: W1E

Send original copy by certified mail to the Texas Department of Water Resources P. O. Box 13087 Austin, Texas 78711

State of Texas
WATER WELL REPORT

ATTENTION OWNER: *Confidentiality Privilege Notice on Reverse Side*

Texas Water Well Drillers Board P. O. Box 13087 Austin, Texas 78711

1) OWNER Jimmy Galindo (Name) Address 2607 Frank Rd. (Street or RFD) Houston (City) Texas (State) (Zip)

2) LOCATION OF WELL: County Harris 15 miles in N. (N.E., S.W., etc.) direction from Houston (Town)

Driller must complete the legal description to the right with distance and direction from two intersecting section or survey lines, or he must locate and identify the well on an official Quarter- or Half-Scale Texas County General Highway Map and attach the map to this form.

☐ Legal description:
Section No. _____ Block No. _____ Township _____
Abstract No. _____ Survey Name _____
Distance and direction from two intersecting section or survey lines _____

☑ See attached map. 0765-06-4

3) TYPE OF WORK (Check): ☑ New Well ☐ Deepening ☐ Reconditioning ☐ Plugging

4) PROPOSED USE (Check): ☑ Domestic ☐ Industrial ☐ Public Supply ☐ Irrigation ☐ Test Well ☐ Other

5) DRILLING METHOD (Check): ☑ Mud Rotary ☐ Air Hammer ☐ Driven ☐ Bored ☐ Air Rotary ☐ Cable Tool ☐ Jetted ☐ Other

6) WELL LOG:

Date drilled 7/25/85

DIAMETER OF HOLE

Dia. (in.)	From (ft.)	To (ft.)
6½	Surface	286

From (ft.)	To (ft.)	Description and color of formation material
0	3	top soil
3	105	red & gray clay
105	111	blue clay
111	132	fine sand
132	209	red & blue clay
209	237	fine sand & clay stripe
237	253	red & gray clay
253	286	coarse sand

7) BOREHOLE COMPLETION: ☐ Open Hole ☐ Straight Wall ☐ Underreamed ☐ Gravel Packed ☑ Other Cemented

If Gravel Packed give interval . . . from _____ ft. to _____ ft.

8) CASING, BLANK PIPE, AND WELL SCREEN DATA:

Dia. (in.)	New or Used	Steel, Plastic, etc. Perf., Slotted, etc. Screen Mgf., if commercial	Setting (ft.) From	Setting (ft.) To	Gage Casing Screen
4"	New	Plastic Casing	0	275	40
2½"	New	Plastic Screen	276	286	12

CEMENTING DATA
Cemented from 275 ft. to 100 ft.
Method used Pressurized
Cemented by Ind. (Company or Individual)

9) WATER LEVEL:
Static level 179 ft. below land surface Date 7/26/85
Artesian flow _____ gpm. Date _____

10) PACKERS: Type Depth
2½"x4" 3 Ring R&R 274'

RECEIVED
OCT 14 1986
TEXAS WATER COMMISSION

(Use reverse side if necessary)

11) TYPE PUMP:
☐ Turbine ☐ Jet ☐ Submersible ☐ Cylinder ☐ Other
Depth to pump bowls, cylinder, jet, etc., _____ ft.

12) WELL TESTS:
☐ Type Test: ☐ Pump ☐ Bailer ☐ Jetted ☐ Estimated
Yield: _____ gpm with _____ ft. drawdown after _____ hrs.

13) WATER QUALITY:
Did you knowingly penetrate any strata which contained undesirable water? ☐ Yes ☑ No
If yes, submit "REPORT OF UNDESIRABLE WATER"
Type of water? Fresh Depth of strata 33'
Was a chemical analysis made? ☐ Yes ☑ No

I hereby certify that this well was drilled by me (or under my supervision) and that each and all of the statements herein are true to the best of my knowledge and belief.

COMPANY NAME Damrell & Potter Drilling Co. (Type or Print) Water Well Driller's License No. 1872

ADDRESS Star Rt. Box 44B (Street or RFD) Cleveland (City) Texas (State) 77327 (Zip)

(Signed) Bobby Potter (Licensed Water Well Driller) (Signed) _____ (Registered Driller Trainee)

Please attach electric log, chemical analysis, and other pertinent information, if available.

For TDWR use only: Well No. 65 06-4 Located on map _____

TDWR 0392 (Rev. 5-27-82)

DEPARTMENT OF WATER RESOURCES COPY

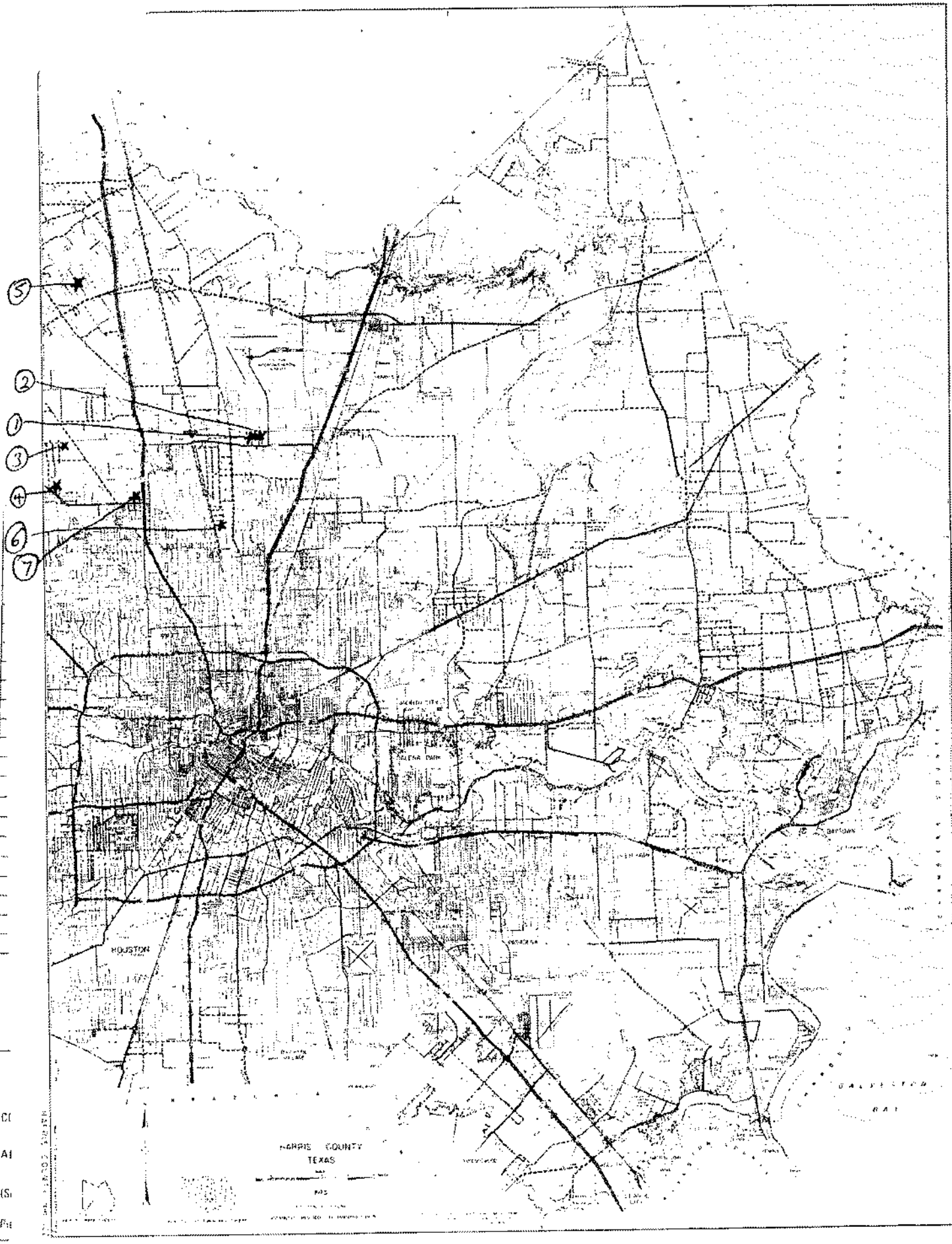
5
2
1
3
4
6
7
HOUSTON
HARRIS COUNTY
TEXAS

Send original copy by certified mail to: **Texas Water Commission, P.O. Box 13087, Austin, Texas 78711** — *Please use black ink.*

ATTENTION OWNER: *Confidentiality Privilege Notice on Reverse Side*

State of Texas WELL REPORT

Texas Water Well Drillers Board
P.O. Box 13087
Austin, Texas 78711

1) **OWNER** HYDRIL (Name) **ADDRESS** 3300 N. SAM HOUSTON PARKWAY EAST (Street or RFD) HOUSTON (City) 77032 (State) (Zip)

2) **LOCATION OF WELL:** County HARRIS . 12 miles in N (NE, SW, etc.) direction from HOUSTON (Town)

Driller must complete the legal description below with distance and direction from two intersecting section or survey lines, or he must locate and identify the well on an official Quarter- or Half-Scale Texas County General Highway Map and attach the map to this form.

☐ **LEGAL DESCRIPTION:**

Section No. _____ Block No. _____ Township _____ Abstract No. _____ Survey Name _____

Distance and direction from two intersecting section or survey lines _____

☐ **SEE ATTACHED MAP**

3) **TYPE OF WORK (Check):**
☑ New Well ☐ Deepening ☐ Reconditioning ☐ Plugging

4) **PROPOSED USE (Check):**
☐ Domestic ☑ Industrial ☐ Monitor ☑ Public Supply ☐ Irrigation ☐ Test Well ☐ Injection ☐ De-Watering

5) **DRILLING METHOD (Check):** ☐ Driven
☑ Mud Rotary ☐ Air Hammer ☐ Jetted ☐ Bored ☐ Air Rotary ☐ Cable Tool ☐ Other _____

6) **WELL LOG:**
Date Drilling: Started 1/13 1992 Completed 1/21 1992

DIAMETER OF HOLE		
Dia. (in.)	From (ft.)	To (ft.)
9 7/8"	Surface	508'
6"	508'	576'

7) **BOREHOLE COMPLETION:**
☐ Open Hole ☑ Straight Wall ☐ Underreamed
☐ Gravel Packed ☐ Other _____
If Gravel Packed give interval . . . from _____ ft. to _____ ft.

From (ft.)	To (ft.)	Description and color of formation material
0'	24'	TOPSOIL + CLAY
24'	72'	CLAY (RED)
72'	120'	SANDY CLAY (WHITE)
120'	192'	SAND
192'	216'	SANDY CLAY (RED)
216'	240'	CLAY (WHITE)
240'	382'	CLAY + SAND STRINGERS
382'	410'	CLAY (RED)
410'	432'	SAND (WHITE)
432'	474'	CLAY (TAN)
474'	500'	

(Use reverse side if necessary)

8) **CASING, BLANK PIPE, AND WELL SCREEN DATA:**

Dia. (in.)	New or Used	Steel, Plastic, etc. Perf., Slotted, etc. Screen Mfg., if commercial	Setting (ft.) From	Setting (ft.) To	Gage Casting Screen
6"	N	BLACK STEEL	+2	508	
4"	N	GALVANIZED	498'	508	
4"	N	STAINLESS ROD BASE	508	521	020
4"	N	GALVANIZED	521'	527'	
4"	N	STAINLESS ROD BASE	527'	545	016

9) **CEMENTING DATA** [Rule 287.44(1)]
Cemented from 0 ft. to 508 ft. No. of Sacks Used 150
_____ ft. to _____ ft. No. of Sacks Used _____
Method used HALLIBURTON
Cemented by BUSSELL + SON

RECEIVED FEB 14 1992 TEXAS WATER COMMISSION

13) **TYPE PUMP:**
☐ Turbine ☐ Jet ☑ Submersible ☐ Cylinder
☐ Other _____
Depth to pump bowls, cylinder, jet, etc., 315' ft.

10) **SURFACE COMPLETION**
☑ Specified Surface Slab Installed [Rule 287.44(2)(A)]
☐ Pitless Adapter Used [Rule 287.44(3)(B)]
☐ Approved Alternative Procedure Used [Rule 287.71]

14) **WELL TESTS:**
Type Test: ☐ Pump ☐ Bailer ☑ Jetted ☑ Estimated
Yield: 300 gpm with 150 ft. drawdown after 6 hrs.

11) **WATER LEVEL:**
Static level 215 ft. below land surface Date 1/20/92
Artesian flow _____ gpm. Date _____

15) **WATER QUALITY:**
Did the drilling penetrate any strata which contained undesirable constituents?
☐ Yes ☑ No If yes, submit "REPORT OF UNDESIRABLE WATER"
Type of water? _____ Depth of strata _____
Was a chemical analysis made? ☐ Yes ☑ No

12) **PACKERS:**

Type	Depth
2 - 4"x6" K-PACKER	498'

I hereby certify that this well was drilled by me (or under my supervision) and that each and all of the statements herein are true to the best of my knowledge and belief. I understand that failure to complete items 1 thru 15 will result in the log(s) being returned for completion and resubmittal.

COMPANY NAME BUSSELL + SON INC. (Type or print) WELL DRILLER'S LICENSE NO. _____

ADDRESS P.O. BOX 874 (Street or RFD) TOMBALL (City) TEXAS (State) 77375 (Zip)

(Signed) Craig Bussell (Licensed Well Driller) (Signed) _____ (Registered Driller Trainee)

Please attach electric log, chemical analysis, and other pertinent information, if available.

For TWC use only: Well No. 12 Located on map 65-6-4

WWD-012 (Rev. 09/21/88)

TEXAS WATER COMMISSION COPY

IMPORTANT NOTICE FOR PERSONS HAVING WELLS DRILLED CONCERNING PRIVILEGE OF CONFIDENTIALITY

The Water Well Drillers Board and the Texas Water Commission are concerned that some persons having wells drilled may not be aware of the confidentiality privilege provision of Section 5 of the Water Well Drillers Act. Section 5, the Reporting of Well Logs, reads as follows:

> "Every licensed water well driller drilling, deepening or otherwise altering a water well within this State shall make and keep, or cause to be made and kept, a legible and accurate well log, and within 60 days from the completion or cessation of drilling, deepening or otherwise altering such a water well, shall deliver or transmit by certified mail a copy of such well log to the Commission, and the owner thereof or the person having had such well drilled. Each copy of a well log, other than a Commission copy, shall include the name, mailing address, and telephone number of the Board and the Commission. The well log required herein shall at the request in writing to the Commission, by certified mail, by the owner or the person having such well drilled be held as confidential matter and not made of public record."

The last sentence specifies the means whereby you can, if you wish, assure that logs of your wells will be kept confidential.

From (ft.)	To (ft.)	Description and color of formation material
500'	509'	CLAY (WHITE)
509'	520'	SAND (WHITE)
520'	527'	CLAY (WHITE)
527'	545'	SAND (WHITE)
545'	560'	CLAY (WHITE)
560'	575'	SAND (WHITE)

545'-560' N GALV.
560'-575 N SSRB. 016
575'-576' N GALV.

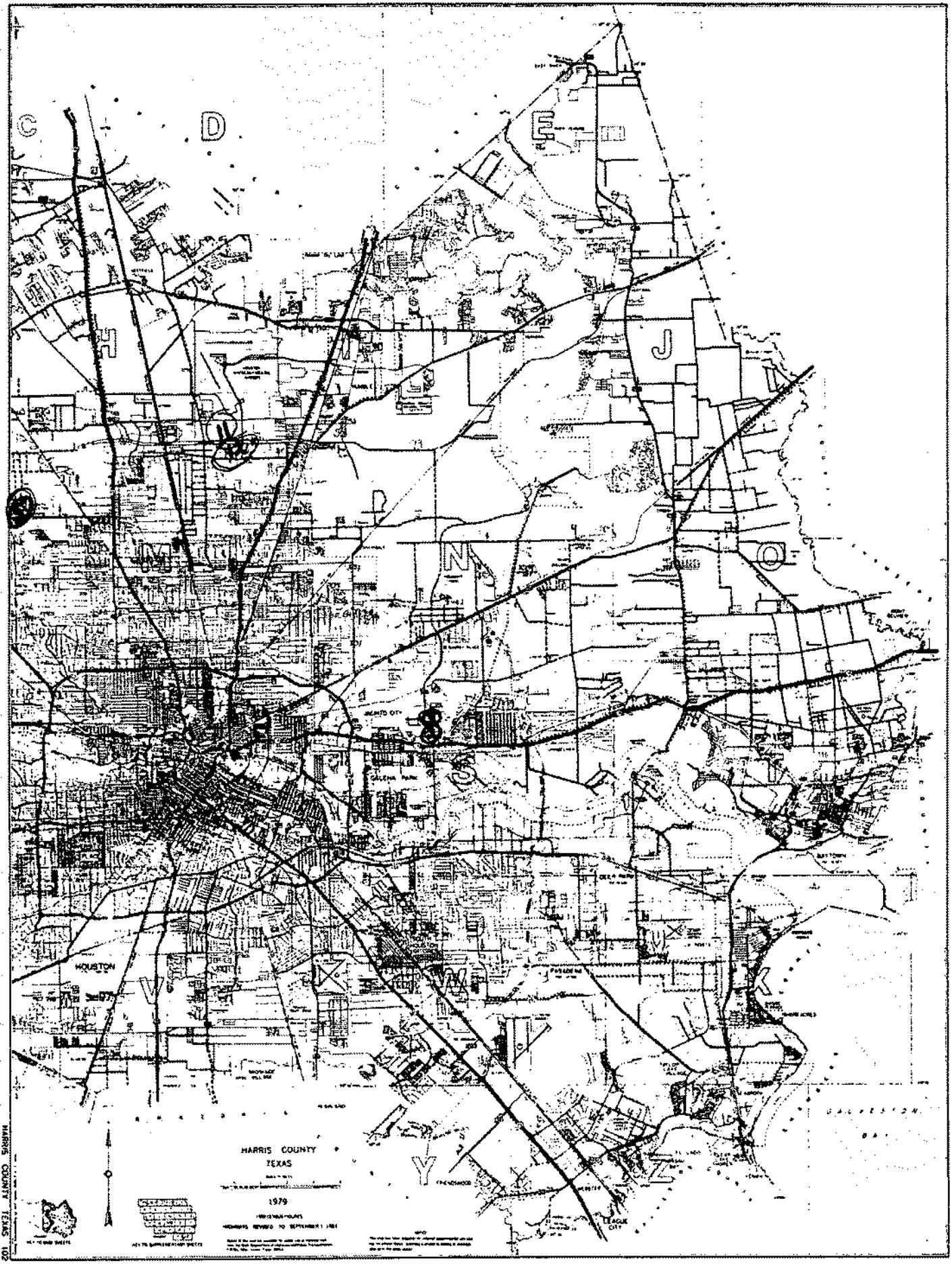
HARRIS COUNTY
TEXAS
1979
HOUSTON
BAYTOWN
PASADENA
GALVESTON BAY
LEAGUE CITY
HARRIS COUNTY TEXAS 102

TEXAS WATER DEVELOPMENT BOARD
WELL SCHEDULE

State Well Number - 65 05 117 Previous Well Number - County - Harris 201
River Basin - San Jacinto River - 10 Zone - 1 Latitude - 29 59 57 Longitude - 95 28 50 Source of Coords - 2

Owners Well No. _____ Location _____ 1/4, _____ 1/4, Section _____, Block _____, Survey _____

Owner - Harris County MUD 20 Driller - Alsay-Texas

Address _____ Tenant/Oper. _____
Date Drilled - 08/ /1981 Depth - 1,035 ft. Source of Depth - D Altitude - 120 ft. Source of Alt. - M
Aquifer - 121EVGL EVANGELINE AQUIFER Well Type - W User - 611032

WELL CONSTRUCTION
Const. Method - _____ Casing Material - _____
Completion - _____ Screen Material - _____

LIFT DATA - Pump Mfr. _____ Type - TURBINE PUMP No. Stages ____
Bowls Diam. - _____ in. Setting - _____ ft. Column Diam. - _____ in.

Motor Mfr. - _____ Fuel or Power - ELECTRIC MOTOR Horsepower -

YIELD Flow- _____ GPM Pump- _____ GPM Meas.,Rept.,Est- _____ Date- _____

PERFORMANCE TEST Date- _____ Length of Test- _____ Production- _____GPM

Static Level- _____ft. Pumping Level- _____ft. Drawdown- _____ft. Sp.Cap.- _____GPM/ft

QUALITY (Remarks- _____

WATER USE Primary- PUBLIC SUPPLY Secondary- _____ Tertiary- _____

OTHER DATA AVAILAIBLE Water Levels- M Quality- N Logs- DQ Other Data-

WATER LEVELS Date- 05/31/1981 Measurement- -252.00
Date- / / Measurement-

Recorded By _____ Date Record Collected or Updated- 12/ /1988

| Casing or Blank Pipe (C)
| Well Screen or Slotted Zone (
| Open Hole (O)
| Cemented from_____to_____

Diam. (in.)	Setting(feet) From	To
1		
2		
3		
4		
5		
6		
7		
8		
9		
10		
11		
12		
13		
14		
15		
16		
17		
18		
19		

Reporting Agency - UNITED STATES GEOLOGICAL SURVEY
REMARKS -
Owner M.U.D. 20. Reported yield
1251 gpm with 75 ft drawdown.

TEXAS NATURAL RESOURCES
INFORMATION SYSTEM
P.O. Box 13231, Capitol Sta.
Austin, Texas 78711-3231

Report 310

Records of Wells, Drillers' Logs, Water-Level Measurements, and Chemical Analyses of Ground Water in Harris and Galveston Counties, Texas, 1980-84

December 1988

TEXAS WOMAN'S UNIVERSITY LIBRARY



Texas Water Development Board

FEB 10 1989

65-05-117

Table 2.--Drillers' logs of wells in Harris County--Continued

	Thickness (feet)	Depth (feet)
Well LJ-65-04-811--Continued		
Shale	15	1,490
Shale and sand	10	1,500
Shale	16	1,516
Well LJ-65-05-116 Owner: Northwest Harris County Municipal Utility District 21, Well No. 1 Driller: Layne-Texas Co.		
Topsoil and soft sandy shale	5	5
Shale and sandy shale	15	20
Shale, sandy and sand streaks	85	105
Shale	70	175
Shale, sandy	15	190
Sand	25	215
Shale	15	230
Shale, sandy	15	245
Sand	30	275
Shale and sand streaks	30	305
Shale	27	332
Sand	8	340
Shale	41	381
Shale and sand streaks	38	419
Shale and sandy shale streaks	8	427
Sand with broken sand and shale streaks	60	487
Sand	47	534
Shale and sand streaks	7	541
Sand and shale streaks	19	560
Shale and broken sand streaks	7	567
Sand and sandy shale streaks	33	600
Shale	19	619
Sand and shale streaks	23	642
Lime	1	643
Sand	16	659
Shale	6	665
Well LJ-65-05-116-Continued		
Sand	45	710
Shale	13	723
Sand and shale streaks	42	765
Shale	33	798
Sand	42	840
Shale	79	919
Sand and sandy shale streaks	101	1,020
Shale	29	1,049
Sand	16	1,065
Shale	65	1,130
Sand	44	1,174
Shale	20	1,194
Sand	42	1,236
Shale	53	1,289
Sand and sandy shale streaks	13	1,302
Well LJ-65-05-117 Owner: Harris County Municipal Utility District 20 Driller: Alsay-Texas Corp.		
Topsoil	3	3
Clay, sandy	17	20
Sand, tan	69	89
Clay, red	11	100
Sand, tan	26	126
Clay, sandy	26	152
Sand	13	165
Clay, gray	11	176
Sand, tan	16	192
Clay, gray	11	203
Sand, white and tan	26	229
Clay, gray	21	250
Sand, white and tan	35	285
Clay, white	5	290

Table 2.--Drillers' logs of wells in Harris County--Continued

	Thickness (feet)	Depth (feet)
Well LJ-65-05-117--Continued		
Sand	12	302
Clay, brown	56	358
Sand, tan	2	360
Clay, white	53	413
Sand	25	438
Sand, hard and white rock	2	440
Sand	35	475
Shale, tan	6	481
Sand	24	505
Clay, brown	4	509
Clay, tan	4	513
Sand	17	530
Clay, sandy, tan	30	560
Clay, tan	11	571
Sand	22	593
Shale and sand	42	635
Clay, blue and gray	35	670
Clay, sandy, blue	64	734
Sand	16	750
Shale and sand	15	765
Sand	21	786
Clay, white	9	795
Sand	35	830
Shale	9	839
Clay, tan	6	845
Clay and shale	55	900
Shale	17	917
Sand	25	942
Shale, tan	6	948
Sand	30	978
Shale, gray	4	982
Sand	18	1,000
Shale, gray	22	1,022
Sand	15	1,037
Shale, tanish gray	71	1,108
Shale, sandy, tan	12	1,120
Shale, blueish, soft	23	1,143
Shale, hard	3	1,146
Sand	24	1,170
Shale, gray	48	1,218
Well LJ-65-05-118 Owner: Northwest Harris County Municipal Utility District 23, Well No. 1 Driller: Layne-Texas Co.		
Topsoil	2	2
Clay and sandy clay	8	10
Sand and caliche streaks	13	23
Clay, sandy	6	29
Sand	67	96
Clay, sandy	27	123
Sand and sandy clay	13	136
Sand and gravel	4	140
Clay, sandy	41	181
Sand and sandy clay	5	186
Clay	15	201
Sand	10	211
Clay and sandy streaks	34	245
Sand and clay streaks	22	267
Sand	33	300
Sand and clay streaks	41	341
Clay, sandy	10	351
Clay and sand streaks	48	399
Lime, hard	1	400
Clay, sandy	50	450
Sand and clay streaks	63	513
Clay, sandy	10	523

65-05-117

10/26/2020
06:10:08

Texas Commission on Environmental Quality
DWW Water System Summary Sheet

PWS ID	PWS Name	Central Registry RN
TX1010145	NITSCH & SON UTILITY	RN101221976

Organization/Customer *	Central Registry CN
NITSCH AND SON UTILITY COMPANY INC	CN600663249

*Regulatory mail will be addressed to this organization/person

All Water System Contacts

Type	Contact	Communication
AC - Administrative Contact - PRESIDENT	NITSCH, GLENN, D 8131 NORTHLINE DR HOUSTON, TX 77037-3927	**Electronic Type** / **Value** **Phone Type** / **Value** BUS - Business: 281-445-0337 FAX - Facsimile: 281-999-8268 MOB - Mobile: 713-882-8388 EMERG - Emergency: 281-379-4619
EC - Emergency Contact - PRESIDENT	NITSCH, GLENN, D 8131 NORTHLINE DR HOUSTON, TX 77037-3927	**Electronic Type** / **Value** **Phone Type** / **Value** BUS - Business: 281-445-0337 FAX - Facsimile: 281-999-8268 MOB - Mobile: 713-882-8388 EMERG - Emergency: 281-379-4619
ECS - Emergency Contact - Secondary - OFFICE	PRESLEY, ZERA, M	**Electronic Type** / **Value** **Phone Type** / **Value** BUS - Business: 281-445-0337 FAX - Facsimile: 281-999-8268 MOB - Mobile: 713-882-2706
OW - Owner	NITSCH AND SON UTILITY COMPANY INC 8131 NORTHLINE DR HOUSTON, TX 77037-3927	**Phone Type** / **Value** BUS - Business: 281-445-0337

Operator Grade	Number
GROUND WATER TREATMENT OPERATOR Grade C	1
WATER OPERATIONS COMPANY	1

Water Operator Licenses

License Holder:	NITSCH, GLENN D	
CURRENT	Class: C - GROUND WATER TREATMENT OPERATOR	WG0008170
License Holder:	NITSCH AND SON UTILITY COMPANY INC	

CURRENT	Class: NONE - WATER OPERATIONS COMPANY	WC0000008

Owner Type	Owner Type Options: COUNTY, DISTRICT, FEDERAL GOVERNMENT, INVESTOR OWNED, MUNICIPALITY, NATIVE AMERICAN, PRIVATE, STATE GOVERNMENT, WATER SUPPLY CORPORATION
Investor Owned	

System Type	System Type Options: COMMUNITY, TRANSIENT/NON-COMMUNITY, NON-PUBLIC, NON-TRANSIENT/NON-COMMUNITY
C - Community	

Population Type	Population Served	# of Connect	# I/C w/other PWS
Residential	2175	725	0

Total Product (MGD)	Average Daily Consump.	Max Daily Demand (MGD)	Total Storage (MG)	Elev. Storage (MG)	Service Pump Cap.	Max.Purchase Cap.(MGD/GPM)	Pressure Tank Cap. (MG)
1.9290 MGD	0.2020 MGD	0.2550 MGD Occurred on 05/25/2014	.14 MG		4.639 MGD		0.015 MG

Activity Status	Inactivation Date
A - ACTIVE	

Last Survey Date	Surveyor	Survey Type	Region	County
06/20/2018	MELODY, E KIRKSEY	Sanitary Survey	HOUSTON	HARRIS
06/20/2018	HEATHER OKEEFE	Sanitary Survey	HOUSTON	HARRIS
01/15/2015	MAGGIE, ARMSTEAD WRIGHT	Sanitary Survey	HOUSTON	HARRIS

(Treatment Plant)							
Entry Point	EP Name/Source Summation (Activity Status)	Plant Name (Activity Status)	Plant Num	Chemical Mon Type	Chem Sample Point	Distribution Mon Type	Dist Sample Point
EP001	TRT-TAP / Ground Water(A)	PLANT - 222 E CARBY(A)	TP5380		NO		NO

Train:	Unnamed			
(Treatments)				
Disinfection Zone	Treatment Sequence	Objective	Process	Treatment
null	null	D	403	GASEOUS CHLORINATION, PRE

(Active Sources)

Source Number	Source Name (Activity Status)	Operational Status	Source Type	Depth	Tested GPM	Rated GPM
G1010145A	1 - 222 E CARBY / NORTH (A)	P	G	549	200 GPM	250 GPM

Drill Date	Source Summary
05/08/1967	CHICOT

GPS Latitude (decimal)	GPS Longitude (decimal)	GPS Elevation	GPS Date	Seller
29.877783	-95.395348	83	01/22/2004	Not Purchasing

Source Number	Source Name (Activity Status)	Operational Status	Source Type	Depth	Tested GPM	Rated GPM
G1010145B	2 - 222 E CARBY / SOUTH (A)	P	G	553	250 GPM	210 GPM

Drill Date	Source Summary
06/15/1963	CHICOT

GPS Latitude (decimal)	GPS Longitude (decimal)	GPS Elevation	GPS Date	Seller
29.877728	-95.395309	83	01/22/2004	Not Purchasing

(Inactive/Offline Sources)			
SourceNumber	Name	Status	Depth

Code Explanations
Monitoring Type Codes: (GW) GROUNDWATER , (GUP) GROUNDWATER UNDER THE INFLUENCE - PURCHASED , (SWP) SURFACE WATER - PURCHASED , (GU) GROUNDWATER UNDER THE INFLUENCE OF SURFACE WATER , (N) NO SOURCES , (SW) SURFACE WATER
Activity Status Codes: (A) ACTIVE , (D) DELETED/DISSOLVED , (I) INACTIVE , (P) PROPOSED ,
Operational Status Codes: (E) EMERGENCY , (I) INTERIM/PEAK (O) OTHER , (P) PERMANENT , (S) SEASONAL
Source Types: (G) GROUND WATER , (S) SURFACE WATER , (U) GROUND WATER UNDER THE INFLUENCE

- End of Report -

At the time of your query this data was the most current information available from our database, which is in real time. Every effort was made to retrieve it according to your query. Thank-you for using DWW.

Texas Water Development Board (TWDB)
Groundwater Database (GWDB)
Well Information Report for State Well Number 65-05-916

GWDB Reports and Downloads

Well Basic Details

Scanned Documents

State Well Number	6505916
County	Harris
River Basin	San Jacinto
Groundwater Management Area	14
Regional Water Planning Area	H - Region H
Groundwater Conservation District	Harris-Galveston Subsidence District
Latitude (decimal degrees)	29.877778
Latitude (degrees minutes seconds)	29° 52' 40" N
Longitude (decimal degrees)	-95.395556
Longitude (degrees minutes seconds)	095° 23' 44" W
Coordinate Source	+/- 5 Seconds
Aquifer Code	112CHCT - Chicot Aquifer
Aquifer	Gulf Coast
Aquifer Pick Method	
Land Surface Elevation (feet above sea level)	85
Land Surface Elevation Method	Interpolated From Topo Map
Well Depth (feet below land surface)	549
Well Depth Source	Driller's Log
Drilling Start Date	
Drilling End Date	5/8/1967
Drilling Method	
Borehole Completion	

Well Type	Withdrawal of Water
Well Use	Public Supply
Water Level Observation	Miscellaneous Measurements
Water Quality Available	No
Pump	Submersible
Pump Depth (feet below land surface)	
Power Type	Electric Motor
Annular Seal Method	
Surface Completion	
Owner	Nitsch & Son Utility Co.Durkee Manor
Driller	Lowry Water Wells
Other Data Available	Drillers Log
Well Report Tracking Number	
Plugging Report Tracking Number	
U.S. Geological Survey Site Number	
Texas Commission on Environmental Quality Source Id	
Groundwater Conservation District Well Number	
Owner Well Number	
Other Well Number	
Previous State Well Number	
Reporting Agency	U.S. Geological Survey
Created Date	10/2/1997
Last Update Date	10/2/1997

Remarks	63 ft of screen between 457-549 ft.

Casing

Diameter (in.)	Casing Type	Casing Material	Schedule	Gauge	Top Depth (ft.)	Bottom Depth (ft.)
8	Blank				0	453
6	Screen				457	

Well Tests - No Data

Lithology - No Data

Annular Seal Range - No Data

Borehole - No Data

Plugged Back - No Data

Filter Pack - No Data

Packers - No Data

Water Level Measurements



Status Code	Date	Time	Water Level (ft. below land surface)	Change value in ( ) indicates rise in level	Water Elevation (ft. above sea level)	Meas #	Measuring Agency	Method	Remark ID	Comments
P	5/8/1967		212		-127	1	Registered Water Well Driller	Unknown		

Code Descriptions

Status Code	Status Description
P	Publishable

Water Quality Analysis - No Data Available

GWDB DISCLAIMER: Except where noted, all of the information provided in the Texas Water Development Board (TWDB) Groundwater Database (http://www.twdb.texas.gov/groundwater/data/gwdbrpt.asp) is believed to be accurate and reliable; however, the TWDB assumes no responsibility for any errors appearing in rules or otherwise. Further, TWDB assumes no responsibility for the use of the information provided. PLEASE NOTE that users of these data are responsible for checking the accuracy, completeness, currency and/or suitability of all information themselves. TWDB makes no guarantees or warranties as to the accuracy, completeness, currency, or suitability of the information provided via the Groundwater Database (GWDB). TWDB specifically disclaims any and all liability for any claims or damages that may result from providing GWDB data or the information it contains. For additional information or answers to questions concerning the TWDB GWDB, contact the Groundwater Data Team at GroundwaterData@twdb.texas.gov.

GW 7

Send original copy by certified mail to the Texas Water Development Board P. O. Box 12386 Austin, Texas 78711

State of Texas

WATER WELL REPORT

For TWDB use only
Well No. 65-06-7C
Located on map
Received: 69
Form GW 8
Form GW 9

1) OWNER:
Person having well drilled A. J. Nitsch (Name) Address 11600 Art- Houston, Texas (Street or RFD) (City) (State)

Landowner Same (Name) Address (Street or RFD) (City) (State)

2) LOCATION OF WELL:
County Harris Labor League Abstract No.

NW¼ NE¼ SW¼ SE¼ of Section Block No. Survey
(Circle as many as are known)

miles in (NE, SW, etc.) direction from (Town).

LOCATION OF WELL

222 East Carby

NORTH

Sketch map of well location with distances from adjacent section or survey lines, and to landmarks, roads, and creeks.

3) TYPE OF WORK (Check):
New Well ☒ Deepening ☐
Reconditioning ☐ Plugging ☐

4) PROPOSED USE (Check):
Domestic ☐ Industrial ☐ Municipal ☐
Sub Division
Irrigation ☐ Test Well ☐ Other ☐

5) TYPE OF WELL (Check):
Rotary ☒ Driven ☐ Dug ☐
Cable ☐ Jetted ☐ Bored ☐

6) WELL LOG:
Diameter of hole 12 in. Depth drilled 551 ft. Depth of completed well ft. Date drilled 5/8/67
All measurements made from 0 ft. above ground level.

From (ft.)	To (ft.)	Description and color of formation material
0	20	Surface & yellow clay
20	77	Red clay
77	111	Sand with broken shale
111	140	Brown clay
140	180	Sand
180	186	Shale Broken
186	196	Sand
196	221	Tough yellow clay
221	250	Sand top broken
250	259	Shale--sand
259	264	Sand
264	292	Shale
292	320	Sand
320	327	Shale
327	334	Sand
over		(Use reverse side if necessary)

7) COMPLETION (Check):
Straight wall: ☒ Gravel packed ☐ Other ☐
Under reamed ☐ Open hole ☐

8) WATER LEVEL:
Static level 212 ft. below land surface Date 5/8/67
Artesian pressure lbs. per square inch Date

9) CASING:
Type: old ☐ New ☒ Steel ☒ Plastic ☐ Other ☐
Cemented from 0 ft. to 453 ft.

Diameter (inches)	Setting From (ft.)	Setting To (ft.)	Gage
8	0	453	

10) SCREEN:
Type LOP Stainless
Perforated ☒ Slotted ☐

Diameter (inches)	Setting From (ft.)	Setting To (ft.)	Slot size
6	457	478	
6	499	520	
6	528	549	

11) WELL TESTS:
Was a pump test made? ☒ Yes ☐ No If yes by whom? With Air
Yield: gpm with ft. drawdown after hrs
Bailer test gpm with ft. drawdown after hrs
Artesian flow gpm Date
Temperature of water
Was a chemical analysis made? ☐ Yes ☒ No
Did any strata contain undesirable water? ☐ Yes ☐ No
Type of water? depth of strata

12) PUMP DATA:
Manufacturer's Name Jacuzzi
Type Submersible H.P. 25
Designed pumping rate gpm ☐ gph ☐
Type power unit Electric
Depth to bowls, cylinder, jet, etc., 315 ft. below land surface.

I hereby certify that this well was drilled by me (or under my supervision) and that each and all of the statements herein are true to the best of my knowledge and belief.

NAME R. B. Lowry (Type or Print) Water Well Drillers Registration No. 146

Address 4012 Fulton St. (P. O. Box 8707) Houston, Texas 77099 (Street or RFD) (City) (State)

(Signed) R B Lowry (Water Well Driller) LOWRY WATER WELLS (Company Name)

Please attach electric log, chemical analysis, and other pertinent information, if available.

4820115105

10/26/2020
06:10:19

Texas Commission on Environmental Quality
DWW Water System Summary Sheet

PWS ID	PWS Name	Central Registry RN
TX1013404	NORTHWOOD MUD 1	RN105374870

Organization/Customer *	Central Registry CN
NORTHWOOD MUD 1	CN600683981

*Regulatory mail will be addressed to this organization/person

All Water System Contacts

Type	Contact	Communication	
AC - Administrative Contact - PRESIDENT	PERCHES, JOHN 6363 WOODWAY DR STE 725 HOUSTON, TX 77057-1799	**Phone Type**	**Value**
		BUS - Business	281-290-3102
		BUS - Business	713-783-4120
EC - Emergency Contact - OPERATIONS MANAGER	COURSEY, JAMES 406 W GRAND PKWY S STE 260 KATY, TX 77494-8360	**Electronic Type**	**Value**
		Phone Type	**Value**
		BUS - Business	281-290-6500
		MOB - Mobile	281-763-4120
ECS - Emergency Contact - Secondary - VICE PRESIDENT	LOVE, KEN 406 W GRAND PKWY S STE 260 KATY, TX 77494-8360	**Electronic Type**	**Value**
		Phone Type	**Value**
		BUS - Business	281-290-6500
		MOB - Mobile	281-923-5918
FC - Financial Contact	CRIGGER, KAYLA 1281 BRITTMOORE RD HOUSTON, TX 77043-4001	**Phone Type**	**Value**
		BUS - Business	713-623-4539
		FAX - Facsimile	713-629-6859
OW - Owner	NORTHWOOD MUD 1		
PWS - Public Water System Contact - EHS MANAGER	YOUNG, SUSAN, K 406 W GRAND PKWY S STE 260 KATY, TX 77494-8360	**Electronic Type**	**Value**
		Phone Type	**Value**
		BUS - Business	281-290-6500
		BUS - Business	281-290-3102
		FAX - Facsimile	281-392-3643

Operator Grade	Number
GROUND WATER TREATMENT OPERATOR Grade C	17
WATER OPERATIONS COMPANY	1
GROUND WATER TREATMENT OPERATOR Grade B	13
WATER OPERATOR Grade D	2
WATER OPERATOR Grade A	3

Water Operator Licenses

License Holder:	STEADMAN, RICHARD E SR	
CURRENT	Class: A - WATER OPERATOR	WO0008189
License Holder:	SEPULVEDA, NEPTALI A	

CURRENT	Class: A - WATER OPERATOR	WO0044269
License Holder:	HOBBS, MELVIN X	
CURRENT	Class: A - WATER OPERATOR	WO0030933
License Holder:	THOMPSON, DAVID JOHN SR	
CURRENT	Class: B - GROUND WATER TREATMENT OPERATOR	WG0012719
License Holder:	COURSEY, JAMES LEONARD JR	
CURRENT	Class: B - GROUND WATER TREATMENT OPERATOR	WG0005724
License Holder:	OLVERA, AURELIO	
CURRENT	Class: B - GROUND WATER TREATMENT OPERATOR	WG0010721
License Holder:	BELLAMY, JOHNNY WAYNE	
CURRENT	Class: B - GROUND WATER TREATMENT OPERATOR	WG0003074
License Holder:	ALVIZO, LARRY L	
CURRENT	Class: B - GROUND WATER TREATMENT OPERATOR	WG0014588
License Holder:	ROBERTS, RICHARD ALAN	
CURRENT	Class: B - GROUND WATER TREATMENT OPERATOR	WG0010019
License Holder:	CRENSHAW, LEE A	
CURRENT	Class: B - GROUND WATER TREATMENT OPERATOR	WG0018224
License Holder:	JONES, ROBERT W	
CURRENT	Class: B - GROUND WATER TREATMENT OPERATOR	WG0006320
License Holder:	ALMAGUER, JAVIER H	
CURRENT	Class: B - GROUND WATER TREATMENT OPERATOR	WG0007886
License Holder:	DUKES, ROY J JR	
CURRENT	Class: B - GROUND WATER TREATMENT OPERATOR	WG0017742
License Holder:	BLEICHROTH, JOSEPH A	
CURRENT	Class: B - GROUND WATER TREATMENT OPERATOR	WG0011250
License Holder:	SESSUM, JASON R	
CURRENT	Class: B - GROUND WATER TREATMENT OPERATOR	WG0008472
License Holder:	MORVANT, PAUL L	
CURRENT	Class: B - GROUND WATER TREATMENT OPERATOR	WG0014780
License Holder:	WRIGHT, WILLIAM EDWARD	
CURRENT	Class: C - GROUND WATER TREATMENT OPERATOR	WG0007673
License Holder:	GARNER, JERRELL W	
CURRENT	Class: C - GROUND WATER TREATMENT OPERATOR	WG0001987
License Holder:	MOFFETT, BOBBY L	
CURRENT	Class: C - GROUND WATER TREATMENT OPERATOR	WG0016051
License Holder:	REYES, RICK R	

CURRENT	Class: C - GROUND WATER TREATMENT OPERATOR	WG0013682
License Holder:	DAVIS, KENNETH H	
CURRENT	Class: C - GROUND WATER TREATMENT OPERATOR	WG0017913
License Holder:	JOHNSON, DALE L	
CURRENT	Class: C - GROUND WATER TREATMENT OPERATOR	WG0010890
License Holder:	FOSTER, PHILLIP H III	
CURRENT	Class: C - GROUND WATER TREATMENT OPERATOR	WG0017967
License Holder:	ROY, VICTOR E JR	
CURRENT	Class: C - GROUND WATER TREATMENT OPERATOR	WG0006158
License Holder:	BARRON, CRAIG L	
CURRENT	Class: C - GROUND WATER TREATMENT OPERATOR	WG0010886
License Holder:	STRONG, RANDY S	
CURRENT	Class: C - GROUND WATER TREATMENT OPERATOR	WG0003260
License Holder:	KENNEDY, CHARLES P	
CURRENT	Class: C - GROUND WATER TREATMENT OPERATOR	WG0016092
License Holder:	LOVE, RYAN R	
CURRENT	Class: C - GROUND WATER TREATMENT OPERATOR	WG0007084
License Holder:	SCHROEDER, GREG C	
CURRENT	Class: C - GROUND WATER TREATMENT OPERATOR	WG0017186
License Holder:	ZAPATA, ALEXANDER	
CURRENT	Class: C - GROUND WATER TREATMENT OPERATOR	WG0016653
License Holder:	CRISTOFARO, CALEB F	
CURRENT	Class: C - GROUND WATER TREATMENT OPERATOR	WG0017551
License Holder:	DEWEY, STEVE A	
CURRENT	Class: C - GROUND WATER TREATMENT OPERATOR	WG0005939
License Holder:	JIMENEZ, EDDIE N	
CURRENT	Class: C - GROUND WATER TREATMENT OPERATOR	WG0010742
License Holder:	GIBBS, JUSTYN	
CURRENT	Class: D - WATER OPERATOR	WO0045327
License Holder:	GLASS, DANDRICK	
CURRENT	Class: D - WATER OPERATOR	WO0044401
License Holder:	MUNICIPAL DISTRICT SERVICES LLC	
CURRENT	Class: NONE - WATER OPERATIONS COMPANY	WC0000103

Owner Type	Owner Type Options: COUNTY, DISTRICT, FEDERAL GOVERNMENT,

District	INVESTOR OWNED, MUNICIPALITY, NATIVE AMERICAN, PRIVATE, STATE GOVERNMENT, WATER SUPPLY CORPORATION

System Type	System Type Options: COMMUNITY, TRANSIENT/NON-COMMUNITY, NON-PUBLIC, NON-TRANSIENT/NON-COMMUNITY
C - Community	

Population Type	Population Served	# of Connect	# I/C w/other PWS
Residential	795	265	0

Total Product (MGD)	Average Daily Consump.	Max Daily Demand (MGD)	Total Storage (MG)	Elev. Storage (MG)	Service Pump Cap.	Max.Purchase Cap.(MGD/GPM)	Pressure Tank Cap. (MG)
1.5270 MGD	0.0800 MGD	0.2480 MGD Occurred on 08/01/2019	.216 MG		3.24 MGD		0.024 MG

Activity Status	Inactivation Date
A - ACTIVE	

Last Survey Date	Surveyor	Survey Type	Region	County
11/13/2019	MELODY, E KIRKSEY	Sanitary Survey	HOUSTON	HARRIS
12/15/2015	SHARON SALINAS	Sanitary Survey	HOUSTON	HARRIS
04/18/2013	BARRY, H PRICE	Sanitary Survey	HOUSTON	HARRIS

(Treatment Plant)							
Entry Point	EP Name/Source Summation (Activity Status)	Plant Name (Activity Status)	Plant Num	Chemical Mon Type	Chem Sample Point	Distribution Mon Type	Dist Sample Point
EP001	TRT-TAP / Ground Water(A)	PLANT - 20440 ALDINE WESTFIELD(A)	TP21297		NO		NO

Train:	Unnamed			
(Treatments)				
Disinfection Zone	Treatment Sequence	Objective	Process	Treatment
null	null	D	403	GASEOUS CHLORINATION, PRE

(Active Sources)						
Source Number	Source Name (Activity Status)	Operational Status	Source Type	Depth	Tested GPM	Rated GPM
G1013404A	1 - 20440 ALDINE WESTFIELD (A)	P	G	760	2200 GPM	2000 GPM

Drill Date		Source Summary		
08/26/1985		CHICOT		
GPS Latitude (decimal)	GPS Longitude (decimal)	GPS Elevation	GPS Date	Seller
30.009753	-95.373725	87	02/03/2014	Not Purchasing

(Inactive/Offline Sources)			
SourceNumber	Name	Status	Depth

Code Explanations
Monitoring Type Codes: (GW) GROUNDWATER , (GUP) GROUNDWATER UNDER THE INFLUENCE - PURCHASED , (SWP) SURFACE WATER - PURCHASED , (GU) GROUNDWATER UNDER THE INFLUENCE OF SURFACE WATER , (N) NO SOURCES , (SW) SURFACE WATER
Activity Status Codes: (A) ACTIVE , (D) DELETED/DISSOLVED , (I) INACTIVE , (P) PROPOSED ,
Operational Status Codes: (E) EMERGENCY , (I) INTERIM/PEAK (O) OTHER , (P) PERMANENT , (S) SEASONAL
Source Types: (G) GROUND WATER , (S) SURFACE WATER , (U) GROUND WATER UNDER THE INFLUENCE

- End of Report -

At the time of your query this data was the most current information available from our database, which is in real time. Every effort was made to retrieve it according to your query. Thank-you for using DWW.

MAP # H-#1 - WELL #2

Please use black ink.
Send original copy by certified mail to the
Texas Department of Water Resources
P. O. Box 13087
Austin, Texas 78711

State of Texas
WATER WELL REPORT

ATTENTION OWNER: *Confidentiality Privilege Notice on Reverse Side*

Texas Water Well Drillers Board
P. O. Box 13087
Austin, Texas 78711

1) OWNER MARVIN THEISS (Name) Address 20131 ALDINE-WESTFIELD. (Street or RFD) HOUSTON (City) TEX. (State) (Zip)

2) LOCATION OF WELL: County HARRIS 1 miles in NO. (N.E., S.W., etc.) direction from HOUSTON. TEX. (Town)

Driller must complete the legal description to the right with distance and direction from two intersecting section or survey lines, or he must locate and identify the well on an official Quarter- or Half-Scale Texas County General Highway Map and attach the map to this form.

☐ Legal description:
Section No. _____ Block No. _____ Township _____
Abstract No. _____ Survey Name _____
Distance and direction from two intersecting section or survey lines _____
60-61-7
☐ See attached map. 20131 ALDINE-WESTFIELD.

3) TYPE OF WORK (Check):
☑ New Well ☐ Deepening ☐ Reconditioning ☐ Plugging

4) PROPOSED USE (Check):
☑ Domestic ☐ Industrial ☐ Public Supply ☐ Irrigation ☐ Test Well ☐ Other _____

5) DRILLING METHOD (Check):
☑ Mud Rotary ☐ Air Hammer ☐ Driven ☐ Bored ☐ Air Rotary ☐ Cable Tool ☐ Jetted ☐ Other _____

6) WELL LOG:

Date drilled AUG. 20. 86

DIAMETER OF HOLE

Dia. (in.)	From (ft.)	To (ft.)
6½	Surface	273
3⅞	273	290

From (ft.)	To (ft.)	Description and color of formation material
0	86	CLAY.
86	127	SAND
127	142	CLAY.
142	164	SAND
164	197	CLAY.
197	222	SAND - BROKEN
222	249	ROCK - BROKEN
249	258	SAND
258	273	CLAY.
273	290	SAND

7) BOREHOLE COMPLETION:
☐ Open Hole ☑ Straight Wall ☐ Underreamed
☐ Gravel Packed ☐ Other TWO - STRING.
If Gravel Packed give interval . . . from _____ ft. to _____ ft.

8) CASING, BLANK PIPE, AND WELL SCREEN DATA:

Dia. (in.)	New or Used	Steel, Plastic, etc. Perf., Slotted, etc. Screen Mfr., if commercial	Setting (ft.) From	Setting (ft.) To	Gage Casing Screen
4"	N	PVC.	0	273	40
2½	N	GALVANIZE	273	275	40
2½	N	PVC. SCREEN	275	290	12.

9) CEMENTING DATA [Rule 319.44(b)]
Cemented from 0-10 ft. to 273 ft.
_____ ft. to _____ ft.
Method used PUMP.
Cemented by BODE DRILLING CO. INC.

10) SURFACE COMPLETION
☑ Specified Surface Slab Installed [Rule 319.44(c)]
☐ Pitless Adapter Used [Rule 319.44(d)]
☐ Approved Alternative Procedure Used [Rule 319.71]

11) WATER LEVEL:
Static level 128 ft. below land surface Date AUG. 20. 86
Artesian flow _____ gpm. Date _____

12) PACKERS: Type Depth

13) TYPE PUMP:
☐ Turbine ☐ Jet ☑ Submersible ☐ Cylinder
☐ Other _____
Depth to pump bowls, cylinder, jet, etc., 189' ft.

14) WELL TESTS:
Type Test: ☐ Pump ☐ Bailer ☐ Jetted ☐ Estimated
Yield: _____ gpm with _____ ft. drawdown after _____ hrs.

15) WATER QUALITY:
Did you knowingly penetrate any strata which contained undesirable water? ☐ Yes ☑ No
If yes, submit "REPORT OF UNDESIRABLE WATER"
Type of water? _____ Depth of strata 18'
Was a chemical analysis made? ☐ Yes ☑ No

RECEIVED
FEB 5 1986
TEXAS WATER COMMISSION

(Use reverse side if necessary)

I hereby certify that this well was drilled by me (or under my supervision) and that each and all of the statements herein are true to the best of my knowledge and belief. I understand that failure to complete items 1 thru 12 will result in the log(s) being returned for completion and resubmittal.

COMPANY NAME BODE DRILLING CO. INC. (Type or Print) Water Well Driller's License No. 46

ADDRESS P.O. BOX 90067. (Street or RFD) HOUSTON. (City) TEX. (State) 77290. (Zip)

(Signed) C. L. Bode (Licensed Water Well Driller) (Signed) _____ (Registered Driller Trainee)

Please attach electric log, chemical analysis, and other pertinent information, if available.

For TDWR use only
Well No. 60-61-9
Located on map _____

DEPARTMENT OF WATER RESOURCES COPY

TDWR-0392 (12/29/83)

IMPORTANT NOTICE FOR PERSONS HAVING WELLS DRILLED CONCERNING PRIVILEGE OF CONFIDENTIALITY

The Water Well Drillers Board and the Department of Water Resources are concerned that some persons having water wells drilled may not be aware of the confidentiality privilege provision of Section 5 of the Water Well Drillers Act. Section 5, the Reporting of Well Logs, reads as follows:

> "Every licensed water well driller drilling, deepening or otherwise altering a water well within this State shall make and keep, or cause to be made and kept, a legible and accurate well log, and within 30 days from the completion or cessation of drilling, deepening or otherwise altering such a water well, shall deliver or transmit by certified mail a copy of such well log to the department, and the owner thereof or the person having had such well drilled. Each copy of a well log, other than a department copy, shall include the name, mailing address, and telephone number of the Board and the department. The well log required herein shall at the request in writing to the department, by certified mail, by the owner or the person having such well drilled be held as confidential matter and not made of public record."

The last sentence specifies the means whereby you can, if you wish, assure that logs of your wells will be kept confidential.

Send original copy by certified return receipt requested mail to TNRCC, MC 177, P.O. Box 13087, Austin, TX 78711-3087

ATTENTION OWNER: *Confidentiality Privilege Notice on on reverse side of Well Owner's copy (pink)*

State of Texas
WELL REPORT

Texas Water Well Drillers Advisory Council
MC 177
P.O. Box 13087
Austin, TX 78711-3087
512-239-0530

1) **OWNER** JOHNNY PEEPLES (Name) **ADDRESS** 20131 KLEINE W. FIELD, HUMBLE TX 77338 (Street or RFD) (City) (State) (Zip)

2) **ADDRESS OF WELL:** County HARRIS SAME (Street, RFD or other) (City) (State) (Zip) **GRID #** 60-62-07

3) **TYPE OF WORK (Check):** ☒ New Well ☐ Deepening ☐ Reconditioning ☐ Plugging

4) **PROPOSED USE (Check):** ☐ Monitor ☐ Environmental Soil Boring ☒ Domestic ☐ Industrial ☐ Irrigation ☐ Injection ☐ Public Supply ☐ De-watering ☐ Testwell
If Public Supply well, were plans submitted to the TNRCC? ☐ Yes ☐ No

5)

6) **WELL LOG:** Date Drilling: Started 6/1 19 98 Completed 6/8 19 98

DIAMETER OF HOLE

Dia. (in.)	From (ft.)	To (ft.)
5	Surface	297
3 1/2	" "	280

7) **DRILLING METHOD (Check):** ☐ Driven ☐ Air Rotary ☒ Mud Rotary ☐ Bored ☐ Air Hammer ☐ Cable Tool ☐ Jetted ☐ Other

N

From (ft.)	To (ft.)	Description and color of formation material
0	35	RED & YELLOW CLAY
35	42	WHITE CLAY
42	52	WHITE SAND
52	80	WHITE CLAY
95	129	SAND
129	140	YELLOW CLAY
140	165	SAND 12 GA
165	174	YELLOW CLAY
174	196	SAND
196	236	SAND & GRAVEL
236	240	CLAY
240	254	SAND
254	262	CLAY
262	270	SAND
270	277	CLAY
277	297	SAND 10 GA

(Continue on reverse side of Well Owner's copy, if necessary)

8) **Borehole Completion (Check):** ☐ Open Hole ☐ Straight Wall ☐ Underreamed ☒ Gravel Packed ☒ Other TELESCOPE
If Gravel Packed give interval ... from _____ ft. to _____ ft.

CASING, BLANK PIPE, AND WELL SCREEN DATA:

Dia. (in.)	New or Used	Steel, Plastic, etc. Perf., Slotted, etc. Screen Mfg., if commercial	Setting (ft.) From	Setting (ft.) To	Gage Casting	Gage Screen
4	N	Plastic SCH 40	0	280	PIPE	
2 1/2	N	Plastic SCREEN	287	297		.10
2 1/2	N	" " LINEAR	267	287		.40

9) **CEMENTING DATA** [Rule 338.44(1)]
Cemented from 0 ft. to 280 ft. No. of sacks used 26
_____ ft. to _____ ft. No. of sacks used _____
Method used Pressure
Cemented by Raymond Services, Inc.
Distance to septic system field lines or other concentrated contamination 58 ft.
Method of verification of above distance Customer

10) **SURFACE COMPLETION**
☐ Specified Surface Slab Installed [Rule 338.44(2)(A)]
☒ Specified Steel Sleeve Installed [Rule 338.44(3)(A)]
☐ Pitless Adapter Used [Rule 338.44(3)(b)]
☐ Approved Alternative Procedure Used [Rule 338.71]

11) **WATER LEVEL:**
Static level 140 ft. below land surface Date 6/6/98
Artesian flow _____ gpm. Date _____

12) **PACKERS:** Type: FIC K Depth: 267

13) **TYPE PUMP:** ☐ Turbine ☐ Jet ☒ Submersible ☐ Cylinder ☐ Other
Depth to pump bowls, cylinder, jet, etc., 260 ft.

14) **WELL TESTS:** Type test: ☐ Pump ☐ Bailer ☒ Jetted ☐ Estimated
Yield: 30 gpm with 15 ft. drawdown after 1 hrs.

15) **WATER QUALITY:**
Did you knowingly penetrate any strata which contained undesirable constituents?
☐ Yes ☒ No If yes, submit "REPORT OF UNDESIRABLE WATER"
Type of water? _____ Depth of strata _____
Was a chemical analysis made? ☐ Yes ☒ No

I hereby certify that this well was drilled by me (or under my supervision) and that each and all of the statements herein are true to the best of my knowledge and belief. I understand that failure to complete items 1 thru 15 will result in the log(s) being returned for completion and resubmittal.

FILE ID SEQ #

COMPANY NAME Raymond Services, Inc. (Type or print) SEQ # DESC CO **WELL DRILLER'S LICENSE NO.** 4577WI DESC CO

ADDRESS 10011 Airline Drive. (Street or RFD) Houston (City) TX (State) 77037 (Zip)

MAR 10 1999

COMMENT

(Signed) _____ (Licensed Well Driller) **(Signed)** _____ (Registered Driller Trainee)

Please attach electric log, chemical analysis, and other pertinent information, if available.

TNRCC-0199 (Rev. 05-21-96) White - TNRCC Yellow - DRILLER Pink - WELL OWNER

Dataset Descriptions and Sources

Dataset	Source	Dataset Description	Update Schedule	Data Requested	Data Obtained	Data Updated	Source Updated
TX HGSD - Texas HGSD	Harris Galveston Subsidence District/Fort Bend Subsidence District	This dataset contains all groundwater well records compiled by Harris Galveston Subsidence District/Fort Bend Subsidence District.	Quarterly	10/09/2020	10/15/2020	10/15/2020	10/15/2020
TX TCEQ HIST - Texas TCEQ Historical	Texas Commission on Environmental Quality	This dataset contains all historical water well records searched from the TCEQ Public Water Well Viewer. Banks Environmental Data plots each well record based on location information found on the log.	As requested	N/A	N/A	N/A	N/A
TX TCEQ PWS - Texas TCEQ PWS	Texas Commission on Environmental Quality	This dataset contains a collection of records from Texas Water Districts, Public Drinking Water Systems and Water and Sewer Utilities who submit information to the TCEQ.	Quarterly	08/14/2020	08/17/2020	08/20/2020	08/17/2020
TX TWDB GW - Texas TWDB Groundwater Database	Texas Water Development Board	This dataset contains water well records contained within Texas Water Development Board Groundwater Database.	Quarterly	10/09/2020	10/09/2020	10/09/2020	10/09/2020
TX TWDB SDR - Texas TWDB Submitted Drillers Reports	Texas Water Development Board	This dataset contains water well records from the Texas Water Development Board Submitted Drillers Reports Database.	Quarterly	10/09/2020	10/09/2020	10/09/2020	10/09/2020
WW USGS - USGS Water Wells	U.S. Geological Survey	This dataset contains groundwater well records from the U.S. Geological Survey.	Semi-annually	06/26/2020	06/26/2020	06/26/2020	06/26/2020

Banks Environmental Data, Inc. - 1601 Rio Grande, Ste. 331 - Austin, TX 78701 - 800.531.5255 P - 512.478.1433 F
www.banksenvdata.com

Disclaimer

The Banks Environmental Data Water Well Report was prepared from existing state water well databases and/or additional file data/records research conducted at the state agency and the U.S. Geological Survey. Banks Environmental Data has performed a thorough and diligent search of all groundwater well information provided and recorded. All mapped locations are based on information obtained from the source. Although Banks performs quality assurance and quality control on all research projects, we recognize that any inaccuracies of the records and mapped well locations could possibly be traced to the appropriate regulatory authority or the actual driller. It may be possible that some water well schedules and logs have never been submitted to the regulatory authority by the water driller and, thus, may explain the possible unaccountability of privately drilled wells. It is uncertain if the above listing provides 100% of the existing wells within the area of review. Therefore, Banks Environmental Data cannot fully guarantee the accuracy of the data or well location(s) of those maps and records maintained by the regulatory authorities.

Banks Environmental Data, Inc. - 1601 Rio Grande, Ste. 331 - Austin, TX 78701 - 800.531.5255 P - 512.478.1433 F
www.banksenvdata.com

APPENDIX Q

The name and address of each retail public utility, as defined in section 13.002 of the Texas Water Code that owns or operates a groundwater supply well within five miles of the boundary of the designated property.

A map depicting all retail public utilities as defined in section 13.002 of the Texas Water Code that owns or operates a groundwater supply well within five miles of the boundary of the designated property is provided in ***Appendix Q-1***.

Appendix Q-2 contains a listing of each retail public utility, as defined in section 13.002 of the Texas Water Code that owns or operates a groundwater supply well within five miles of the boundary of the designated property. At the time of this application submittal, notices to water well owners had not yet been issued per Section 361.805 of the Texas Health and Safety Code.

APPENDIX Q-1

Summary Maps – 5 Mile Buffer

Summary Map - 5 Mile Buffer

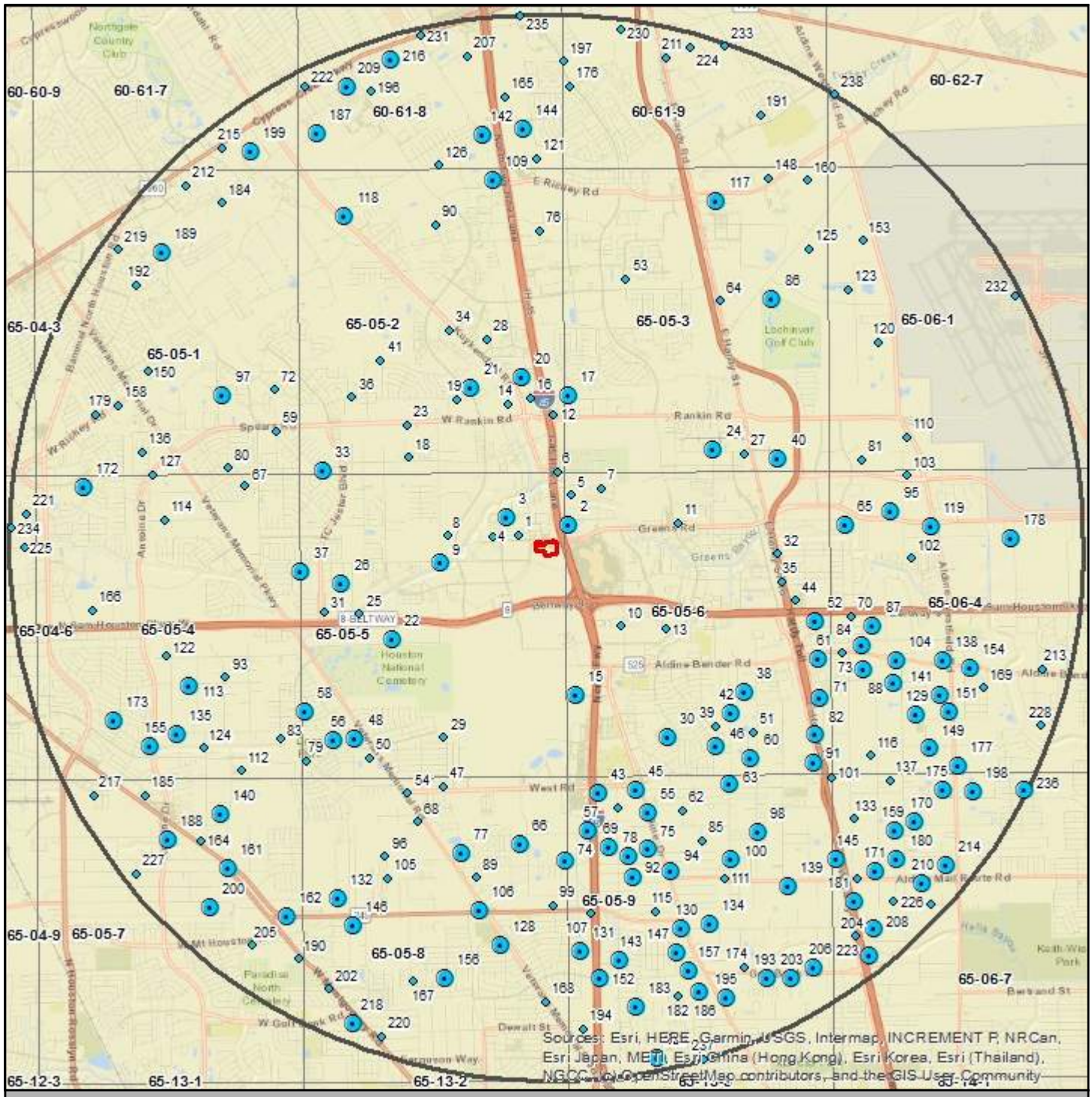

205 & 215 W Greens Rd

Well

Well Cluster

Target Property

Search Buffer

Texas Quad Index

1 : 87,000

1 inch = 1.373 miles
1 inch = 7250 feet
1 centimeter = 0.870 kilometers
1 centimeter = 870 meters

N

Lambert Conformal Conic Projection
1983 North American Datum
First Standard Parallel: 33 0' 00" North
Second Standard Parallel: 45 0' 00" North
Central Meridian: 96 0' 00" West
Latitude of Origin: 39 0' 00" North

Topographic Overlay Map - 5 Mile Buffer

BANKS ENVIRONMENTAL DATA
A DIVISION OF THE BANKS GROUP

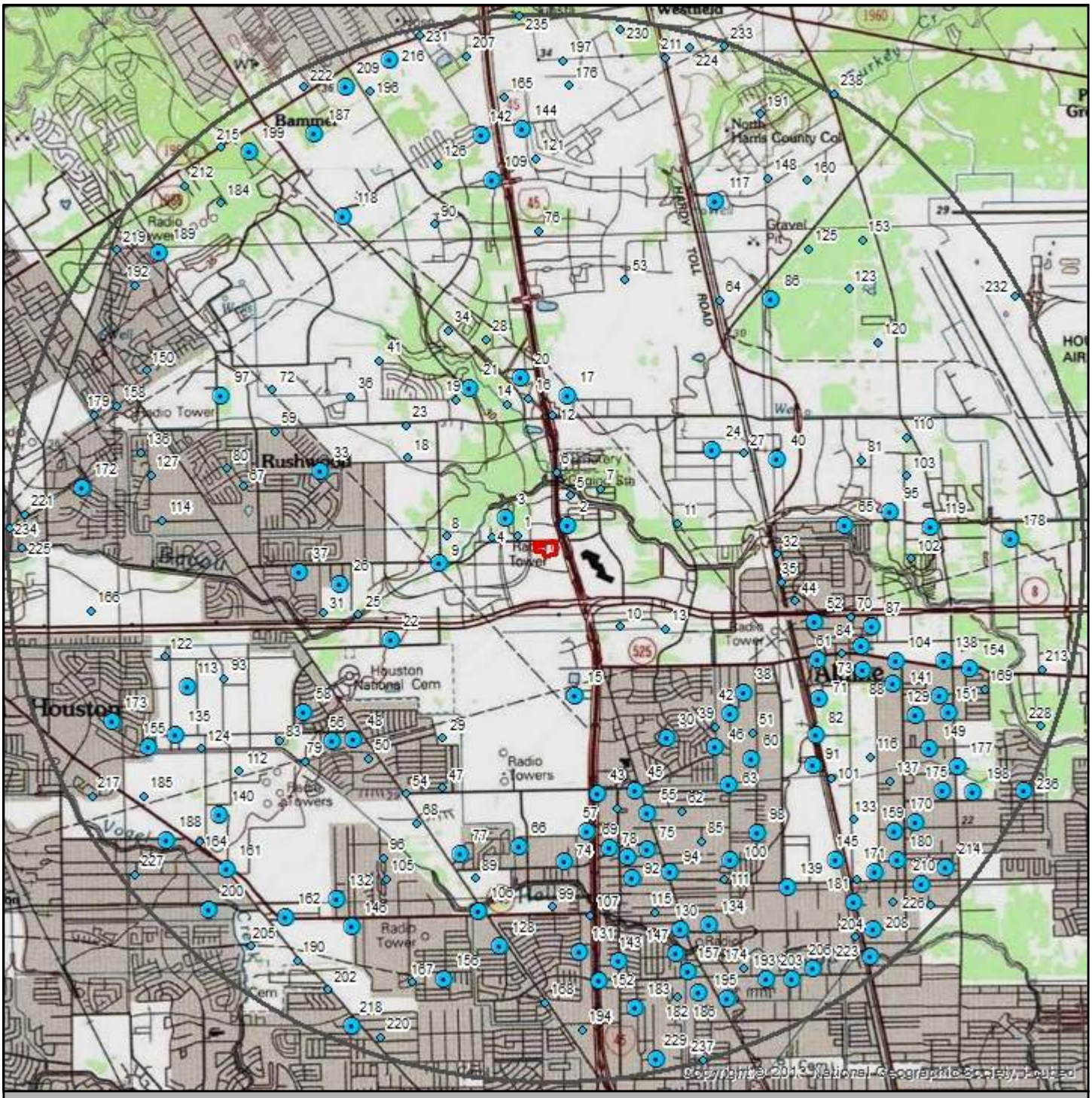

205 & 215 W Greens Rd

Well

Well Cluster

Target Property

Search Buffer

Target Property Quad Name(s)
Aldine (1983)

1 : 87,000
1 inch = 1.373 miles
1 inch = 7250 feet

Lambert Conformal Conic Projection
1983 North American Datum
First Standard Parallel: 33 0' 00" North
Second Standard Parallel: 45 0' 00" North
Central Meridian: 96 0' 00" West
Latitude of Origin: 39 0' 00" North

N

Current Imagery Overlay Map - 5 Mile Buffer

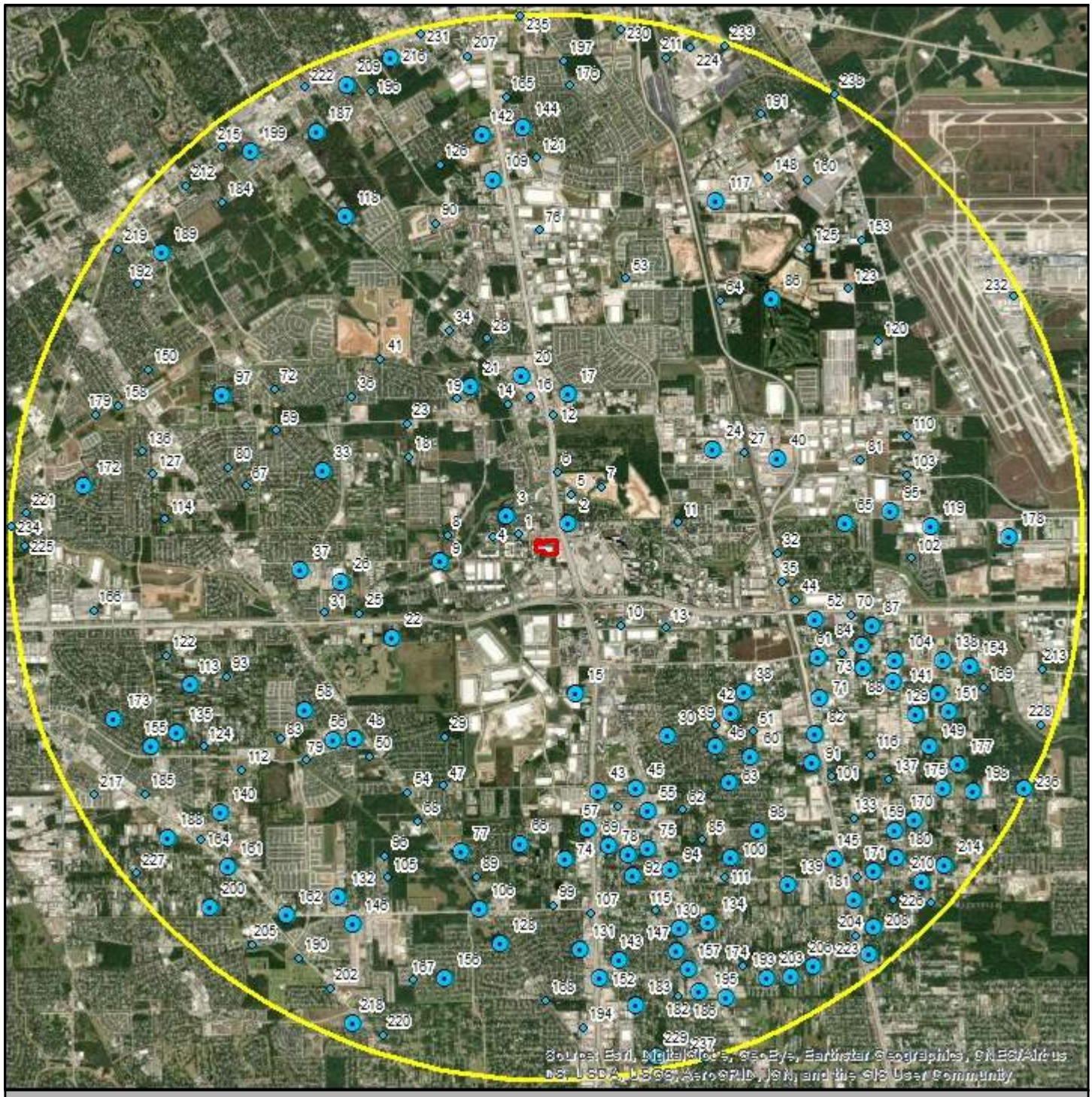

205 & 215 W Greens Rd

Well

Well Cluster

Target Property

Search Buffer

1 : 87,000

1 inch = 1.373 miles
1 inch = 7250 feet
1 centimeter = 0.870 kilometers
1 centimeter = 870 meters

N

Lambert Conformal Conic Projection
1983 North American Datum
First Standard Parallel: 33 0' 00" North
Second Standard Parallel: 45 0' 00" North
Central Meridian: 96 0' 00" West
Latitude of Origin: 39 0' 00" North

CCN Service Boundaries - Part 1 - 5 Mile Buffer

BANKS ENVIRONMENTAL DATA
A DIVISION OF THE BANKS GROUP

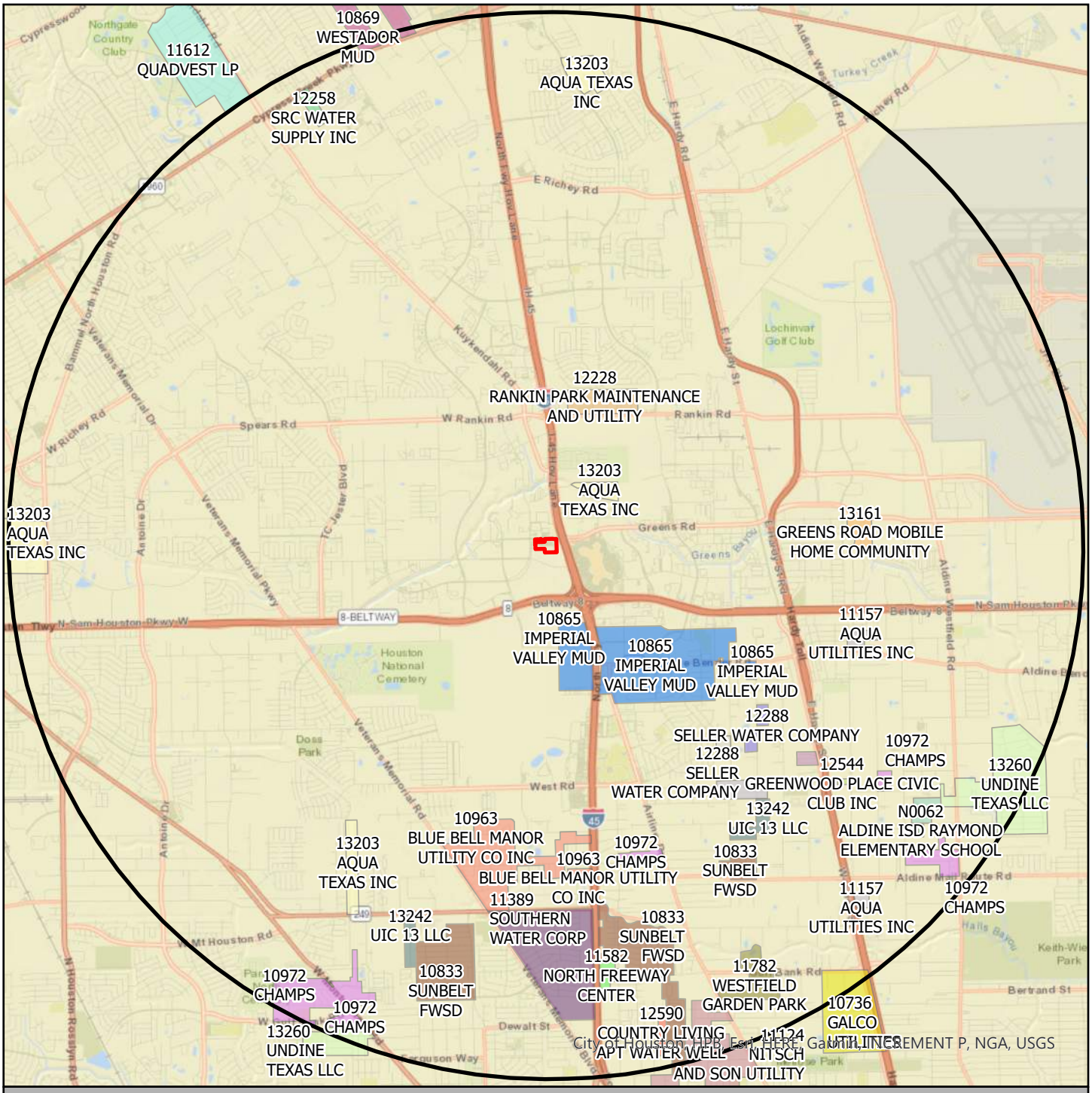

205 & 215 W Greens Rd

UTILITY
- AQUA TEXAS INC
- CHAMPS
- COUNTRY LIVING APT WATER WELL
- GALCO UTILITIES
- IMPERIAL VALLEY MUD
- NITSCH AND SON UTILITY
- NORTH FREEWAY CENTER
- QUADVEST LP
- RANKIN PARK MAINTENANCE AND UTILITY
- SELLER WATER COMPANY
- SOUTHERN WATER CORP
- SRC WATER SUPPLY INC
- SUNBELT FWSD
- UIC 13 LLC
- UNDINE TEXAS LLC
- WESTADOR MUD
- WESTFIELD GARDEN PARK

Target Property
5 Mile Buffer

N

1:87,000

Lambert Conformal Conic Projection
1983 North American Datum
First Standard Parallel: 33 0' 00" North
Second Standard Parallel: 45 0' 00" North
Central Meridian: 96 0' 00" West
Latitude of Origin: 39 0' 00"

Source: TX PUC

CCN Service Boundaries - Part 2 - 5 Mile Buffer

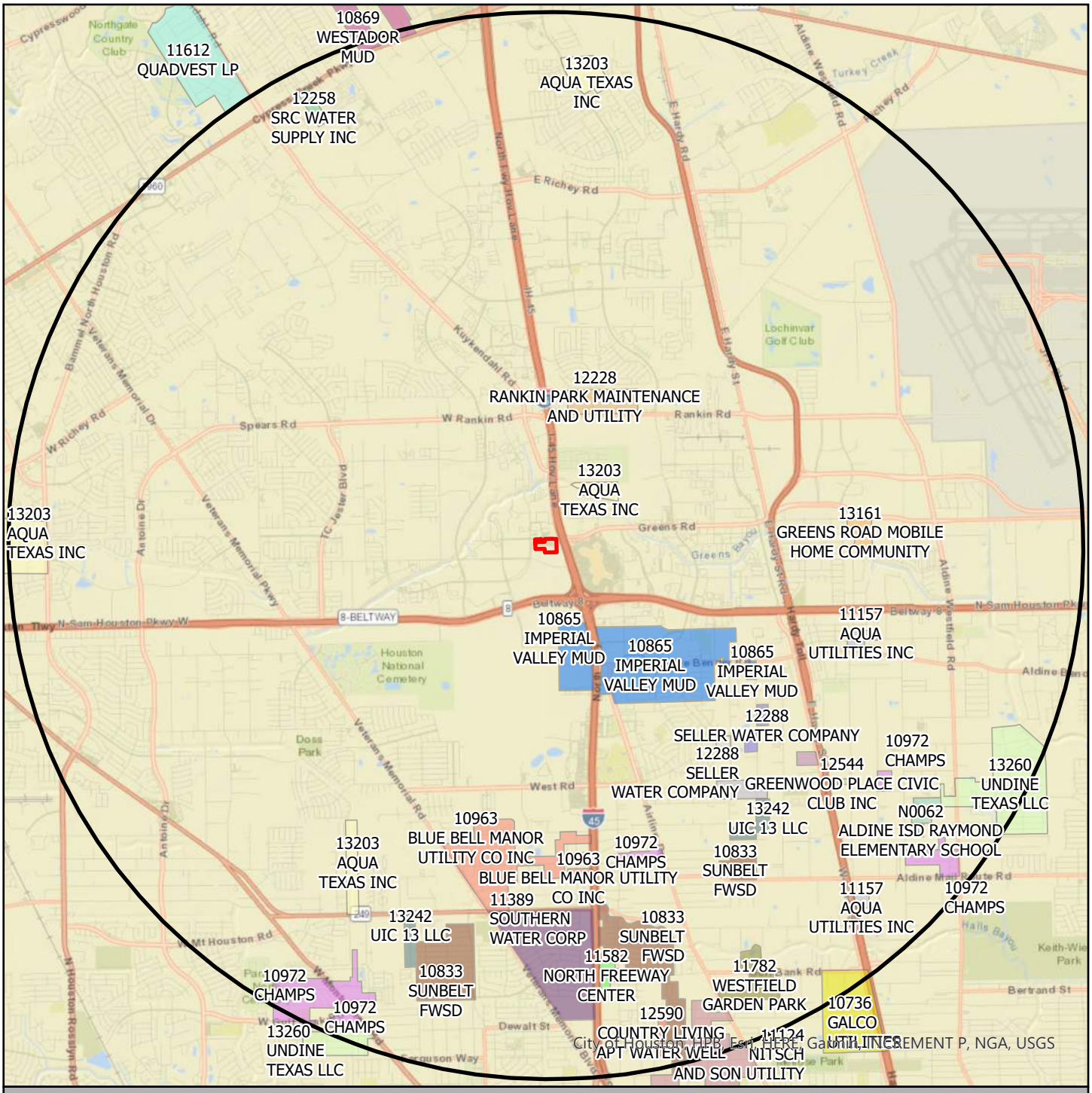

205 & 215 W Greens Rd

UTILITY - Legend Continued

- ALDINE ISD RAYMOND ELEMENTARY SCHOOL
- AQUA TEXAS INC
- AQUA UTILITIES INC
- BLUE BELL MANOR UTILITY CO INC
- CHAMPS
- GREENS ROAD MOBILE HOME COMMUNITY
- GREENWOOD PLACE CIVIC CLUB INC
- IMPERIAL VALLEY MUD
- MUNICIPAL OPERATIONS LLC
- TRINITY RCT GP LLC
- UNDINE TEXAS LLC

Target Property

5 Mile Buffer

N

1:87,000

Lambert Conformal Conic Projection
1983 North American Datum
First Standard Parallel: 33 0' 00" North
Second Standard Parallel: 45 0' 00" North
Central Meridian: 96 0' 00" West
Latitude of Origin: 39 0' 00"

Source: TX PUC

TCEQ Water Districts - Part 1 - 5 Mile Buffer

BANKS ENVIRONMENTAL DATA
A DIVISION OF THE BANKS GROUP

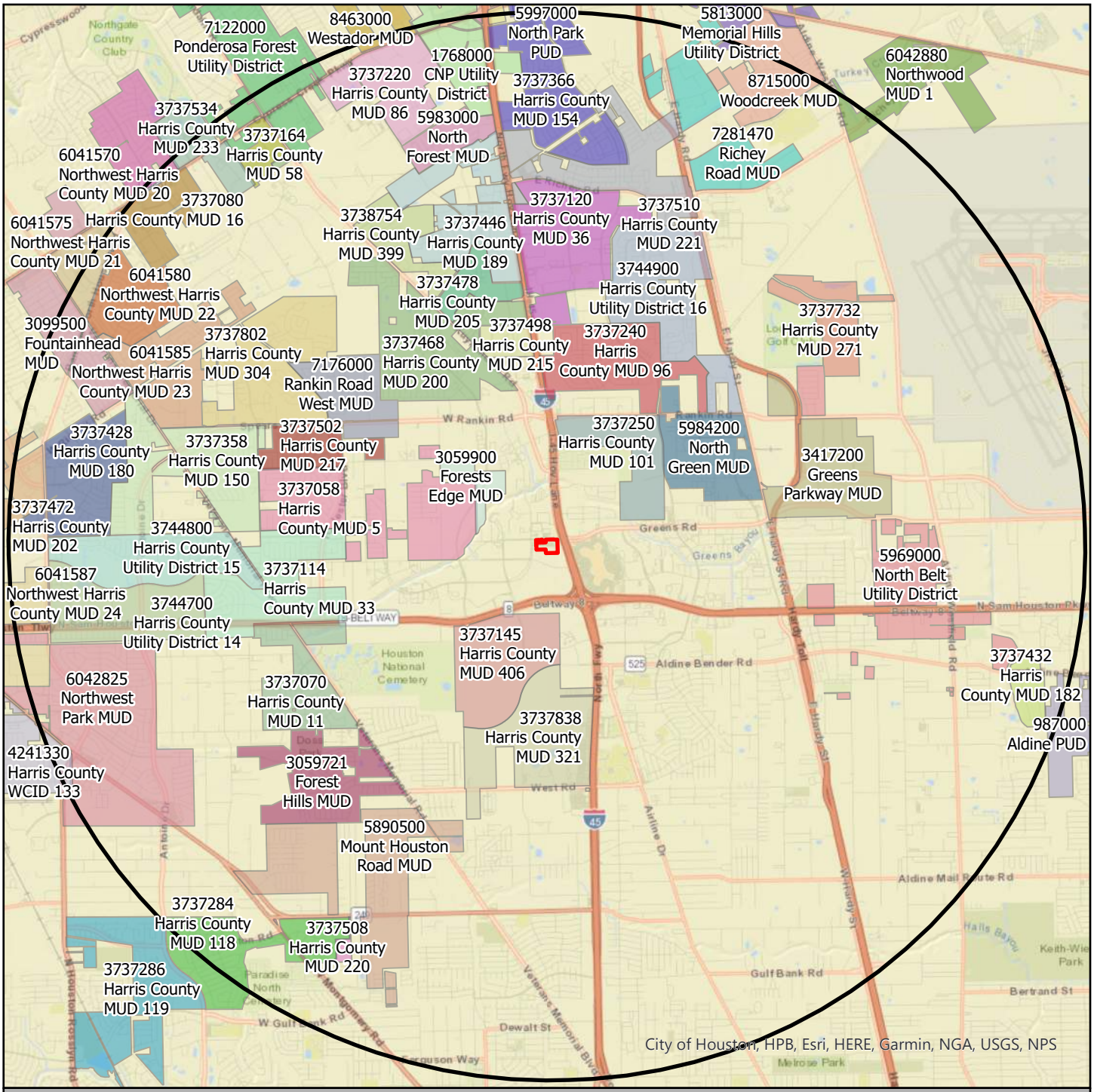

205 & 215 W Greens Rd

Target Property

5 Mile Buffer

N

1:87,000

Lambert Conformal Conic Projection
1983 North American Datum
First Standard Parallel: 33 0' 00" North
Second Standard Parallel: 45 0' 00" North
Central Meridian: 96 0' 00" West
Latitude of Origin: 39 0' 00"

Source: TCEQ

DISTRICT

- Aldine PUD
- CNP Utility District
- Forests Edge MUD
- Greens Parkway MUD
- Harris County MUD 101
- Harris County MUD 11
- Harris County MUD 150
- Harris County MUD 189
- Harris County MUD 200
- Harris County MUD 215
- Harris County MUD 221
- Harris County MUD 233
- Harris County MUD 321
- Harris County MUD 33
- Harris County Utility District 14
- Harris County Utility District 15
- Harris County Utility District 16
- Harris County WCID 133
- Rankin Road West MUD

TCEQ Water Districts - Part 2 - 5 Mile Buffer

BANKS ENVIRONMENTAL DATA
A DIVISION OF THE BANKS GROUP

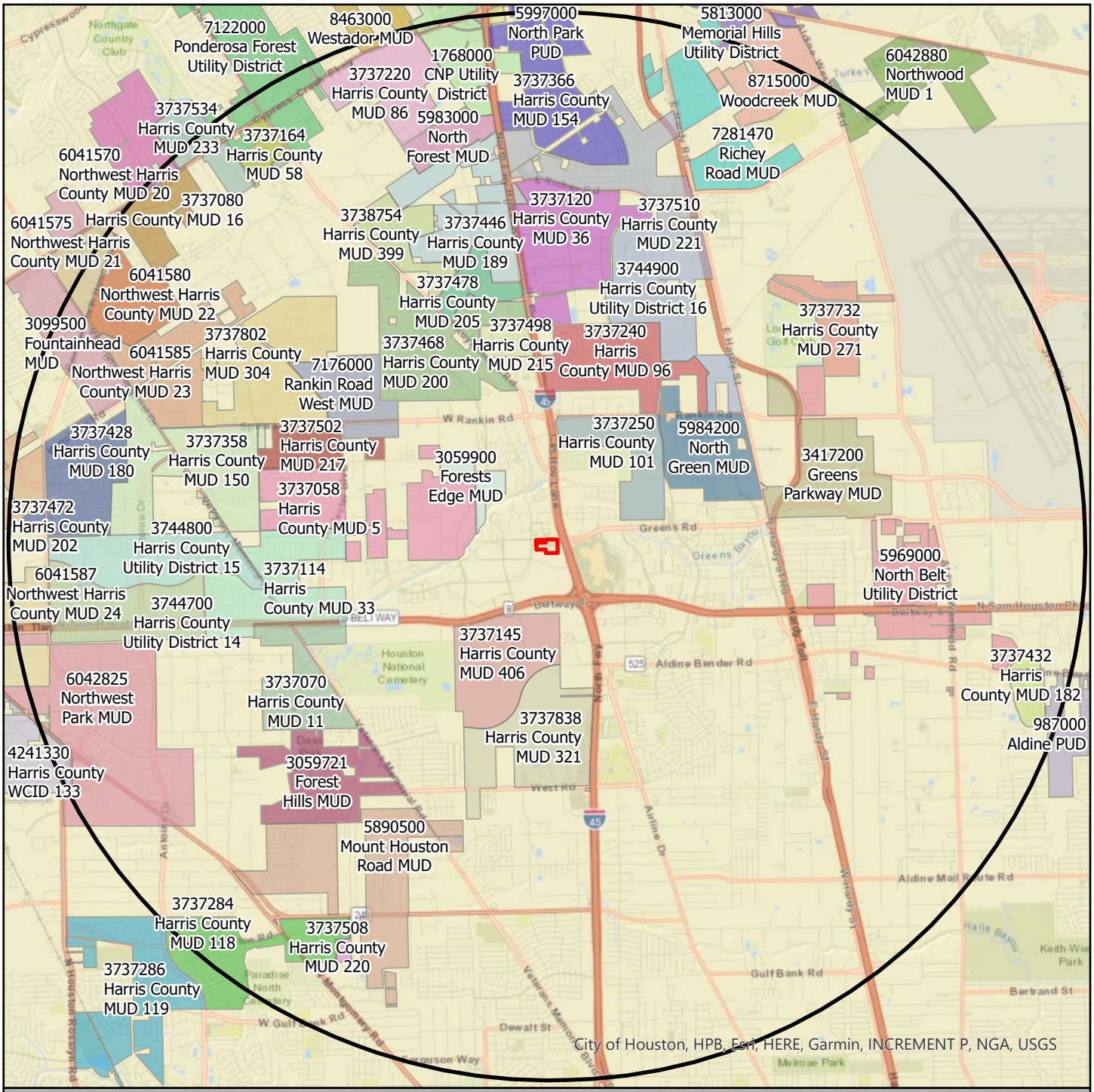

205 & 215 W Greens Rd

Target Property

5 Mile Buffer

N

1:87,000

DISTRICT

- Forest Hills MUD
- Harris County MUD 118
- Harris County MUD 119
- Harris County MUD 154
- Harris County MUD 16
- Harris County MUD 180
- Harris County MUD 205
- Harris County MUD 217
- Harris County MUD 36
- Harris County MUD 58
- Harris County MUD 96
- Memorial Hills Utility District
- North Green MUD
- Northwest Harris County MUD 20
- Northwest Harris County MUD 22
- Northwood MUD 1
- Ponderosa Forest Utility District
- Richey Road MUD
- Westador MUD

Lambert Conformal Conic Projection
1983 North American Datum
First Standard Parallel: 33 0' 00" North
Second Standard Parallel: 45 0' 00" North
Central Meridian: 96 0' 00" West
Latitude of Origin: 39 0' 00"

Source: TCEQ

TCEQ Water Districts - Part 3 - 5 Mile Buffer

BANKS ENVIRONMENTAL DATA
A DIVISION OF THE BANKS GROUP

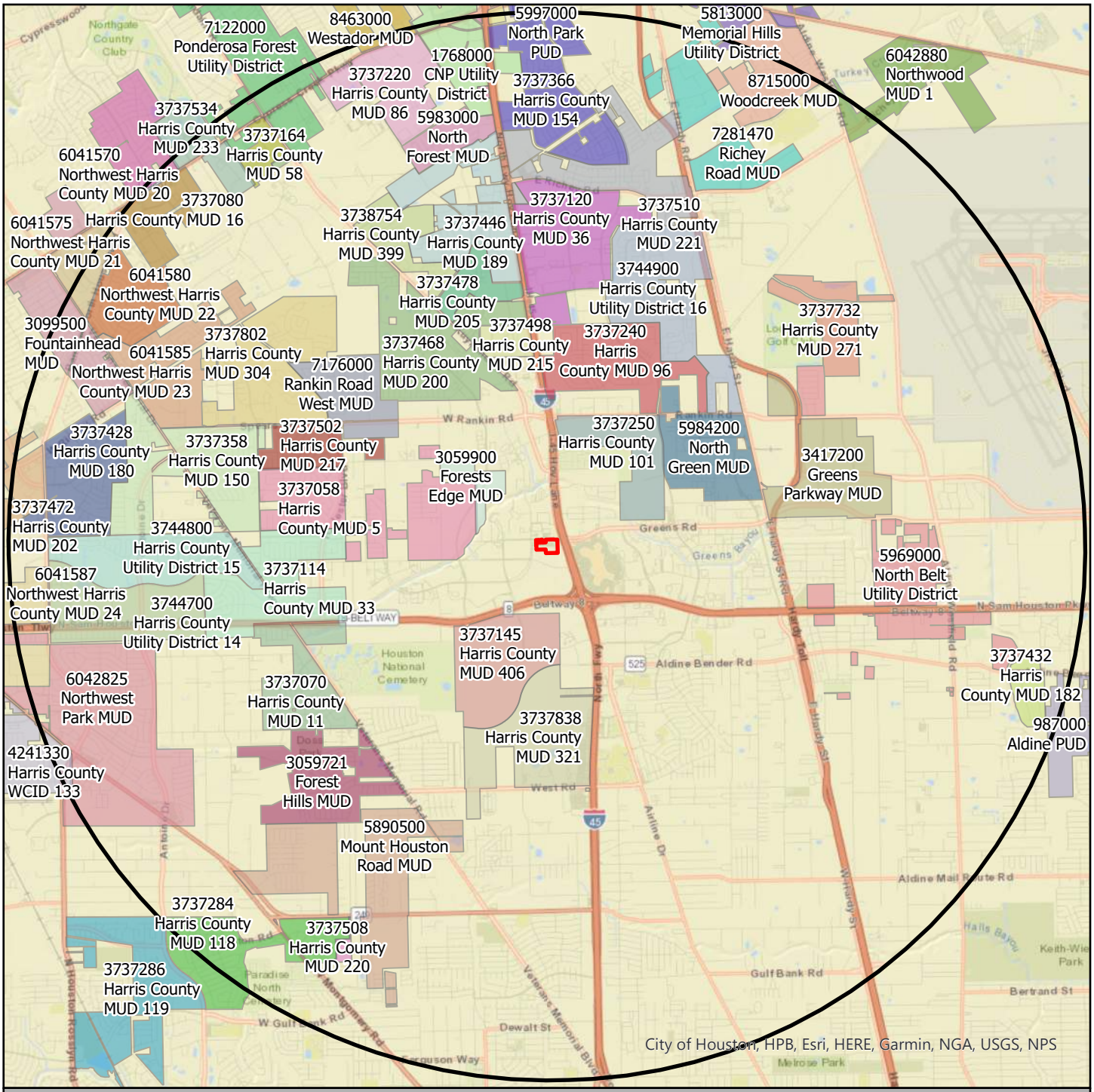

205 & 215 W Greens Rd

Target Property

5 Mile Buffer

N

1:87,000

Lambert Conformal Conic Projection
1983 North American Datum
First Standard Parallel: 33 0' 00" North
Second Standard Parallel: 45 0' 00" North
Central Meridian: 96 0' 00" West
Latitude of Origin: 39 0' 00"

Source: TCEQ

DISTRICT

- Fountainhead MUD
- Harris County MUD 182
- Harris County MUD 202
- Harris County MUD 220
- Harris County MUD 271
- Harris County MUD 304
- Harris County MUD 399
- Harris County MUD 406
- Harris County MUD 5
- Harris County MUD 86
- Mount Houston Road MUD
- North Belt Utility District
- North Forest MUD
- North Park PUD
- Northwest Harris County MUD 21
- Northwest Harris County MUD 23
- Northwest Harris County MUD 24
- Northwest Park MUD
- Woodcreek MUD

APPENDIX Q-2

Summary Table – Public Water Supply Well Owner/Operator Within 5 Miles of Designated Property

Water Well Details

Map ID	State ID	CCN	PWS Name	System Status	Source Status	Depth	Longitude	Latitude
1	G1010013 OD	P1552	CITY OF HOUSTON	ACTIVE	PLUGGED	1330	-95.4238371	29.94967068
2	G1010013 RR	P1552	CITY OF HOUSTON	ACTIVE	PLUGGED	1454	-95.41575502	29.95104923
2	G1010545 A	P0181	HARRIS COUNTY FWSD 45	ACTIVE	OPERATIONAL	460	-95.41708702	29.95235823
2	G1010545 B	P0181	HARRIS COUNTY FWSD 45	ACTIVE	OPERATIONAL	497	-95.41702902	29.95224123
3	G1010520 A		ROYAL COACH MOBILE HOME VILLAGE	ACTIVE	OPERATIONAL	400	-95.42547503	29.95222923
3	G1010520 B		ROYAL COACH MOBILE HOME VILLAGE	ACTIVE	OPERATIONAL	320	-95.42590203	29.95224323
4	G1012662 A		A & W BAR B Q	INACTIVE	PUBLIC WATER SYSTEM: DELETED	0	-95.42800322	29.94939471
5	G1013218 A		CYCLONE ENTERPRISES	INACTIVE	NON-DRINKING WATER	0	-95.41553581	29.95510647
6	G1012736 A		EARTHMAN RESTHAVEN CEMETERY	ACTIVE	OPERATIONAL	515	-95.41775702	29.95826024
7	G1010129 A	11157	GLEN FOREST ESTATES	INACTIVE	PLUGGED	245	-95.41077466	29.95606042
8	G1013487 A		HIGH POINT NORTH HIGH SCHOOL	INACTIVE	PUBLIC WATER SYSTEM: INACTIVE	0	-95.43512403	29.94966423
9	G1010013 RX	P1552	CITY OF HOUSTON	ACTIVE	DEMAND	1050	-95.43679703	29.94592423
9	G1011862 A		HARRIS COUNTY MUD 203	INACTIVE	PUBLIC WATER SYSTEM: INACTIVE	1050	-95.43600703	29.94600523
10	G1010013 RQ	P1552	CITY OF HOUSTON	ACTIVE	PLUGGED	1082	-95.40785402	29.93708523
11	G1010013 RL	P1552	CITY OF HOUSTON	ACTIVE	PLUGGED	1475	-95.39878202	29.95119124
12	G1012549 A		HANDY SPOT	INACTIVE	PUBLIC WATER SYSTEM: DELETED	210	-95.4182748	29.96606014
13	G1010013 RP	P1552	CITY OF HOUSTON	ACTIVE	PLUGGED	1112	-95.40082402	29.93678523
14	G1010013 SI	P1552	CITY OF HOUSTON	ACTIVE	PLUGGED	1209	-95.42535303	29.96760424
15	G1011804 B		GREENSPOINT PLAZA INN	INACTIVE	FORMER PWS WELL	328	-95.41494101	29.92772732
15	G1011804 A		GREENSPOINT PLAZA INN	INACTIVE	FORMER PWS WELL	325	-95.414666	29.92772732
16	G1012327 A		MERCEDES BENZ OF HOUSTON NORTH	INACTIVE	PUBLIC WATER SYSTEM: DELETED	320	-95.42200403	29.96844424
17	G1012070 A	12228	RANKIN PARK	ACTIVE	OPERATIONAL	573	-95.41579302	29.96881424
17	G1012070 B	12228	RANKIN PARK	ACTIVE	OPERATIONAL	420	-95.41588402	29.96886824
18	G1012765 A		1350 HUGH ROAD WATER SYSTEM	ACTIVE	OPERATIONAL	324	-95.44115303	29.96037924
19	G1012007 A	P0230	HARRIS COUNTY MUD 200 CRANBROOK	ACTIVE	OPERATIONAL	1214	-95.43359503	29.96832124
20	G1011643 A		DEMONTROND BUICK COMPANY	INACTIVE	CAPPED	460	-95.42272289	29.97161599
20	G1011643 B		DEMONTROND BUICK COMPANY	INACTIVE	PLUGGED	500	-95.4229979	29.971338
21	G1012047 A		THE HOP	INACTIVE	FORMER PWS WELL	428	-95.43105415	29.96994909
21	G1012047 B		THE HOP	INACTIVE	FORMER PWS WELL	0	-95.43133716	29.97022608
21	G1012047 C		THE HOP	INACTIVE	FORMER PWS WELL	0	-95.43161116	29.97050407

Water Well Details

Map ID	State ID	CCN	PWS Name	System Status	Source Status	Depth	Longitude	Latitude
22	G1013415 A		SAM HOUSTON TECHNICAL PARK	ACTIVE	PLUGGED	450	-95.44369003	29.93557723
22	G1013415 B		SAM HOUSTON TECHNICAL PARK	ACTIVE	OPERATIONAL	480	-95.44364503	29.93561623
23	G1013314 A		AHMADIA MUSLIM COMMUNITY	ACTIVE	OPERATIONAL	430	-95.44134503	29.96488824
24	G1010331 A	P0382	NORTH GREEN MUD	ACTIVE	OPERATIONAL	922	-95.39300302	29.96135024
24	G1010331 B	P0382	NORTH GREEN MUD	ACTIVE	OPERATIONAL	504	-95.39297402	29.96115224
25	G1011862 B		HARRIS COUNTY MUD 203	INACTIVE	PUBLIC WATER SYSTEM: INACTIVE	1424	-95.44900703	29.93900523
26	G1010651 A		PEAKES PARK	ACTIVE	OPERATIONAL	378	-95.44973403	29.94513223
26	G1011680 A		CENTER POINT ENERGY GREENSPOINT SERVICE	INACTIVE	PLUGGED	358	-95.45160896	29.94356
26	G1011680 B		CENTER POINT ENERGY GREENSPOINT SERVICE	INACTIVE	PLUGGED	410	-95.45160896	29.94328401
26	G1011680 C		CENTER POINT ENERGY GREENSPOINT SERVICE	INACTIVE	PLUGGED	457	-95.45345503	29.94348423
26	G1010833 A		FMC ENERGY SYSTEMS	INACTIVE	PUBLIC WATER SYSTEM: INACTIVE	366	-95.452723	29.94328402
26	G1010833 B		FMC ENERGY SYSTEMS	INACTIVE	PUBLIC WATER SYSTEM: INACTIVE	282	-95.45272299	29.94356001
27	G1010331 C	P0382	NORTH GREEN MUD	ACTIVE	OPERATIONAL	1108	-95.38838102	29.96068624
28	G1012812 A	P0985	HARRIS COUNTY MUD 215	ACTIVE	OPERATIONAL	924	-95.42873603	29.97656824
29	G1010340 B	P0123	FALLBROOK UTILITY DISTRICT	ACTIVE	OPERATIONAL	874	-95.43584503	29.92201623
30	G1010013 FR	P1552	CITY OF HOUSTON	ACTIVE	PLUGGED	870	-95.40055002	29.92220823
30	G1010013 FS	P1552	CITY OF HOUSTON	ACTIVE	PLUGGED	1270	-95.40051902	29.92189523
31	G1011162 B	P0246	HARRIS COUNTY MUD 33	ACTIVE	OPERATIONAL	1056	-95.45454303	29.93920423
32	G1012753 A		METAL BUILDING COMPONENTS	ACTIVE	PLUGGED	100	-95.38327793	29.94689357
33	G1010500 A	P0253	HARRIS COUNTY MUD 5	ACTIVE	PLUGGED	500	-95.45387903	29.95859123
33	G1010500 B	P0253	HARRIS COUNTY MUD 5	ACTIVE	DEMAND	430	-95.45452403	29.95858023
33	G1010500 C	P0253	HARRIS COUNTY MUD 5	ACTIVE	OPERATIONAL	1420	-95.45426303	29.95836123
34	G1012007 C	P0230	HARRIS COUNTY MUD 200 CRANBROOK	ACTIVE	OPERATIONAL	1372	-95.43457903	29.97776024
35	G1012449 A		GATEWOOD GROCERY	INACTIVE	FORMER PWS WELL	65	-95.38244693	29.94300469
36	G1012354 A	P0427	RANKIN ROAD WEST MUD	ACTIVE	PLUGGED	1302	-95.44998703	29.96872424
37	G1012732 A		FOOD TOWN USA	INACTIVE	FORMER PWS WELL	342	-95.45800214	29.94495099
37	G1011162 A	P0246	HARRIS COUNTY MUD 33	ACTIVE	OPERATIONAL	1260	-95.45968503	29.94535523
38	G1013108 A		RED DOT NORTH RV PARK	ACTIVE	OPERATIONAL	450	-95.38835802	29.92790523
38	G1013108 B		RED DOT NORTH RV PARK	ACTIVE	OPERATIONAL	510	-95.38836602	29.92786523
39	G1010013 FT	P1552	CITY OF HOUSTON	ACTIVE	PLUGGED	1145	-95.3929984	29.92328335

Water Well Details

Map ID	State ID	CCN	PWS Name	System Status	Source Status	Depth	Longitude	Latitude
40	G1010890 A		SMITH INTERNATIONAL	ACTIVE	OPERATIONAL	820	-95.38279602	29.95984524
40	G1010890 B		SMITH INTERNATIONAL	ACTIVE	OPERATIONAL	820	-95.38295602	29.95947524
41	G1012007 B	P0230	HARRIS COUNTY MUD 200 CRANBROOK	ACTIVE	OPERATIONAL	1355	-95.44545703	29.97378224
42	G1013102 A		SUNCOAST POST-TENSION	ACTIVE	OPERATIONAL	385	-95.39039502	29.92502523
42	G1013508 A		WT BYLER HOLDINGS	PROPOSED	TEST	435	-95.39219302	29.92369123
43	G1011842 A		IH 45 DRIVE IN THEATRE	INACTIVE	PUBLIC WATER SYSTEM: DELETED	0	-95.41383508	29.91439573
43	G1012037 A		SHELL SELF SERVE STATION IH 45 W RD	INACTIVE	PUBLIC WATER SYSTEM: DELETED	0	-95.41188902	29.9149507
43	G1010941 A		MCDONALDS RESTAURANT 185 WEST RD	INACTIVE	FORMER PWS WELL	355	-95.41133201	29.91439571
44	G1011161 A		HARRIS COUNTY PCT 2 DOW PARK 1	ACTIVE	OPERATIONAL	350	-95.38046201	29.94046623
45	G1011284 A		ADVENT PRESBYTERIAN CHURCH SCHOOL	INACTIVE	FORMER PWS WELL	337	-95.40605286	29.91439569
45	G1012800 A		PITT STOP GROCERY	INACTIVE	PUBLIC WATER SYSTEM: INACTIVE	300	-95.40550384	29.91467168
46	G1010218 A		SWEA GARDENS ESTATES	ACTIVE	PLUGGED	377	-95.39279802	29.92052523
46	G1010218 B		SWEA GARDENS ESTATES	ACTIVE	PLUGGED	0	-95.39279802	29.92052523
47	G1010340 A	P0123	FALLBROOK UTILITY DISTRICT	ACTIVE	OPERATIONAL	1060	-95.43603703	29.91524323
48	G1010844 A		ALDINE ISD GLORIA B SAMMONS ELEM	INACTIVE	PLUGGED	570	-95.44967107	29.92189567
48	G1012553 A		EASY SHOP COMPLEX	ACTIVE	OPERATIONAL	125	-95.44950703	29.92343823
49	G1010560 A		GOLDEN CARRIAGE MOBILE HOME PARK	INACTIVE	PLUGGED	566	-95.40858702	29.91221023
50	G1012555 A		MIDPOINT PLAZA	INACTIVE	FORMER PWS WELL	315	-95.44755403	29.91931223
51	G1013020 A		THE TEXAS CAMBODIAN BUDDHIST TEMPLE	INACTIVE	PUBLIC WATER SYSTEM: INACTIVE	380	-95.38716002	29.92244423
52	G1012711 A		ASSOCIATED SUPPLY COMPANY	ACTIVE	OPERATIONAL	355	-95.37719501	29.93772123
52	G1012711 B		ASSOCIATED SUPPLY COMPANY	ACTIVE	PLUGGED	0	-95.37938689	29.93800583
52	G1012075 A		PAMPERED LAWNS NORTH INC	INACTIVE	PUBLIC WATER SYSTEM: INACTIVE	343	-95.37899789	29.93659787
53	G1013156 A	P0998	HARRIS COUNTY UD 16	ACTIVE	OPERATIONAL	925	-95.40674802	29.98468924
54	G1012554 A		STOP N GO 3766	INACTIVE	PUBLIC WATER SYSTEM: DELETED	0	-95.44161389	29.91439586
55	G1011789 A		AIRLINE SKATE CENTER	INACTIVE	PUBLIC WATER SYSTEM: INACTIVE	558	-95.40490602	29.91132423
55	G1013006 A		AUTO ZONE 1476	ACTIVE	OPERATIONAL	391	-95.40360702	29.91161823
55	G1012642 A		CHENGS FLEA MARKET	ACTIVE	OPERATIONAL	0	-95.40376202	29.91287423
56	G1011796 A		WOODGATE MOBILE HOME VILLAGE	ACTIVE	OPERATIONAL	385	-95.45307603	29.92169323
56	G1011796 B		WOODGATE MOBILE HOME VILLAGE	ACTIVE	OPERATIONAL	420	-95.45307603	29.92152123
57	G1013085 A		HAPPY HOA CHUONG	ACTIVE	OPERATIONAL	0	-95.41301602	29.90914423

Water Well Details

Map ID	State ID	CCN	PWS Name	System Status	Source Status	Depth	Longitude	Latitude
57	G1013085 B		HAPPY HOA CHUONG	ACTIVE	OPERATIONAL	395	-95.41302402	29.90918423
58	G1010426 A	P0194	HARRIS COUNTY MUD 11	ACTIVE	OPERATIONAL	1216	-95.45755703	29.92573623
58	G1010426 B	P0194	HARRIS COUNTY MUD 11	ACTIVE	OPERATIONAL	1259	-95.45969303	29.92575323
59	G1011983 A	P0235	HARRIS COUNTY MUD 217	ACTIVE	EMERGENCY	945	-95.46202604	29.96413824
60	G1011459 A	12288	SELLERS ESTATES MOBILE HOME COMM	ACTIVE	OPERATIONAL	342	-95.38733201	29.91896323
60	G1011461 A		RED DOT SOUTH RV PARK	ACTIVE	OPERATIONAL	350	-95.38584001	29.91833823
61	G1012636 A		TELO MARKET 2	ACTIVE	PLUGGED	175	-95.37410601	29.93273423
61	G1012627 A		NORTHSIDE SALOON	ACTIVE	OPERATIONAL	110	-95.37558601	29.93273423
61	G1012742 A		TIMKENSTEEL MATERIAL SERVICES	INACTIVE	PLUGGED	315	-95.37484601	29.93044523
61	G1012742 B		TIMKENSTEEL MATERIAL SERVICES	INACTIVE	PUBLIC WATER SYSTEM: INACTIVE	310	-95.37663001	29.93252723
61	G1012742 C		TIMKENSTEEL MATERIAL SERVICES	INACTIVE	PUBLIC WATER SYSTEM: INACTIVE	300	-95.37639701	29.93242023
61	G1012742 D		TIMKENSTEEL MATERIAL SERVICES	INACTIVE	PUBLIC WATER SYSTEM: INACTIVE	380	-95.37639501	29.93167123
62	G1012982 A		MCFARLAND VILLAGE APARTMENTS	ACTIVE	OPERATIONAL	335	-95.39839802	29.91179523
63	G1010116 A	11157	COLONIAL HILLS	ACTIVE	OPERATIONAL	550	-95.39038202	29.91546023
63	G1010116 B	11157	COLONIAL HILLS	ACTIVE	OPERATIONAL	549	-95.39074802	29.91548523
64	G1012429 A		VAM-PTS COMPANY	ACTIVE	PLUGGED	320	-95.3918919	29.98161453
65	G1010349 A	13161	GREENS ROAD MOBILE HOME COMMUNITY	ACTIVE	OPERATIONAL	240	-95.37227601	29.95087724
65	G1010349 B	13161	GREENS ROAD MOBILE HOME COMMUNITY	ACTIVE	OPERATIONAL	510	-95.37224301	29.95074924
66	G1010647 C	10963	BLUE BELL MANOR SUBDIVISION	ACTIVE	OPERATIONAL	336	-95.42534302	29.90888223
66	G1010647 D	10963	BLUE BELL MANOR SUBDIVISION	ACTIVE	PLUGGED	439	-95.42534302	29.90888223
66	G1010686 A		DEER TRAIL MOBILE HOME PARK	ACTIVE	OPERATIONAL	350	-95.42379102	29.90726923
67	G1011250 A	P0206	HARRIS COUNTY MUD 150	ACTIVE	PLUGGED	1038	-95.46689131	29.95661567
68	G1013227 A		RAMBALLY BUSINESS PARK	INACTIVE	PUBLIC WATER SYSTEM: INACTIVE	408	-95.44004988	29.91043797
69	G1010646 A	10963	605 BLUE BELL WELL	INACTIVE	FORMER PWS WELL	320	-95.41105807	29.90578398
69	G1010643 A	10963	502 BLUE BELL WATER SYSTEM	INACTIVE	FORMER PWS WELL	320	-95.40966902	29.90689394
70	G1012025 A		SUN MART 476	INACTIVE	PUBLIC WATER SYSTEM: DELETED	0	-95.37161266	29.93828278
71	G1011611 A		HOUSTON PIPE BENDERS	INACTIVE	PUBLIC WATER SYSTEM: INACTIVE	347	-95.37699001	29.92697423
71	G1011611 B		HOUSTON PIPE BENDERS	INACTIVE	PUBLIC WATER SYSTEM: INACTIVE	400	-95.37644801	29.92706423
71	G1010710 A		GREENWOOD PLACE CIVIC CLUB	INACTIVE	ABANDONED	270	-95.37355781	29.92633916
72	G1012941 A	P1059	HARRIS COUNTY MUD 304	ACTIVE	OPERATIONAL	1110	-95.46227304	29.96981024

Water Well Details

Map ID	State ID	CCN	PWS Name	System Status	Source Status	Depth	Longitude	Latitude
73	G1012636 B		TELO MARKET 2	ACTIVE	OPERATIONAL	370	-95.37311801	29.93322123
74	G1010478 A	10963	MAREK ROAD WATER SYSTEM	ACTIVE	OPERATIONAL	370	-95.41675102	29.90507423
74	G1010478 B	10963	MAREK ROAD WATER SYSTEM	ACTIVE	PLUGGED	0	-95.41682902	29.90502723
75	G1012163 A		BLUE BELL INDUSTRIAL PARK	ACTIVE	OPERATIONAL	330	-95.40370802	29.90659423
75	G1012891 A		10402 AIRLINE DRIVE WATER SYSTEM	INACTIVE	FORMER PWS WELL	0	-95.40188679	29.90800587
75	G1012931 A		AQUINO SIGN SHOP	ACTIVE	OPERATIONAL	438	-95.40212902	29.90746823
75	G1013551 A		LITTLE YORK VOLUNTEER FIRE DEPARTMENT	ACTIVE	OPERATIONAL	461	-95.40075702	29.90732423
76	G1012000 A	P0248	HARRIS COUNTY MUD 36	ACTIVE	OPERATIONAL	1264	-95.42033103	29.99133824
77	G1010647 A	10963	BLUE BELL MANOR SUBDIVISION	ACTIVE	ABANDONED	356	-95.43305703	29.90617722
77	G1010647 B	10963	BLUE BELL MANOR SUBDIVISION	ACTIVE	PLUGGED	350	-95.43305703	29.90617722
78	G1010517 A	10972	MADING LANE WATER SYSTEM	ACTIVE	OPERATIONAL	329	-95.40677102	29.90566523
78	G1010517 B	10972	MADING LANE WATER SYSTEM	ACTIVE	OPERATIONAL	328	-95.40670202	29.90563923
79	G1011252 A	P0136	FOREST HILLS MUD	ACTIVE	OPERATIONAL	950	-95.45754403	29.91886623
80	G1011250 C	P0206	HARRIS COUNTY MUD 150	ACTIVE	OPERATIONAL	1300	-95.46951904	29.95909423
81	G1012389 A	P0973	GREENS PARKWAY MUD	ACTIVE	OPERATIONAL	1220	-95.36993301	29.95962824
82	G1012753 B		METAL BUILDING COMPONENTS	ACTIVE	OPERATIONAL	398	-95.37829501	29.91959523
82	G1013505 A		MOGAS INDUSTRIES	ACTIVE	OPERATIONAL	461	-95.37712401	29.92210023
83	G1012061 A		YOUNGBLOOD MOBILE HOME PARK	INACTIVE	FORMER PWS WELL	430	-95.46161142	29.92189572
84	G1012720 A		GULF COAST ICE CO	INACTIVE	FORMER PWS WELL	290	-95.3716127	29.93272795
84	G1012155 A		ADAMS PLAZA	ACTIVE	OPERATIONAL	280	-95.37072601	29.93385423
84	G1010662 A		STAY & PLAY CHILD DAY CARE CENTER	ACTIVE	OPERATIONAL	383	-95.36801801	29.93261023
84	G1010092 A	11157	ALDINE MEADOWS	ACTIVE	PLUGGED	325	-95.36966663	29.9341169
84	G1010092 B	11157	ALDINE MEADOWS	ACTIVE	OPERATIONAL	300	-95.36984701	29.93420423
85	G1010927 A	10963	DOGWOOD TREE WATER SYSTEM	ACTIVE	OPERATIONAL	367	-95.39538502	29.90764823
86	G1011801 A		LOCHINVAR GOLF CLUB	ACTIVE	OPERATIONAL	850	-95.38408502	29.98188524
86	G1011801 B		LOCHINVAR GOLF CLUB	ACTIVE	PLUGGED	850	-95.38299563	29.98272645
86	G1011801 C		LOCHINVAR GOLF CLUB	ACTIVE	NON-DRINKING WATER	480	-95.38359702	29.98180524
87	G1011737 A	P0380	NORTH BELT UTILITY DISTRICT	ACTIVE	OPERATIONAL	1140	-95.36811001	29.93686423
87	G1012580 A		SHELL SELF SERVE N BELT & CLAYPOOL	INACTIVE	FORMER PWS WELL	310	-95.36910958	29.93828277
88	G1010693 A		BUSCHONG 1121 MOBILE HOME PARK	INACTIVE	PUBLIC WATER SYSTEM: DELETED	293	-95.36966666	29.931061

Water Well Details

Map ID	State ID	CCN	PWS Name	System Status	Source Status	Depth	Longitude	Latitude
88	G1013098 B		ROYAL BATHS BUSCHONG ROAD FACILITY	ACTIVE	OPERATIONAL	380	-95.36930701	29.92919223
89	G1010647 E	10963	BLUE BELL MANOR SUBDIVISION	ACTIVE	OPERATIONAL	630	-95.43090103	29.90279122
90	G1011809 A	P0227	HARRIS COUNTY MUD 189	ACTIVE	OPERATIONAL	1160	-95.43659603	29.99231624
91	G1010339 A	13241	TRINITY ROYAL COACH TRAILS MOBILE HOME	ACTIVE	OPERATIONAL	347	-95.37749001	29.91882423
91	G1010339 B	13241	TRINITY ROYAL COACH TRAILS MOBILE HOME	ACTIVE	OPERATIONAL	370	-95.37761201	29.91813823
92	G1010838 A		ALDINE ISD WT HALL NIGHT HIGH SCHOOL	INACTIVE	FORMER PWS WELL	375	-95.40605295	29.90272905
92	G1010838 B		ALDINE ISD WT HALL NIGHT HIGH SCHOOL	INACTIVE	FORMER PWS WELL	467	-95.40605295	29.90300704
93	G1013240 A		LINH SON TEMPLE WATER SYSTEM	ACTIVE	OPERATIONAL	387	-95.47013004	29.93040523
94	G1012935 A		PTP TRANSMISSION PARTS	INACTIVE	PUBLIC WATER SYSTEM: INACTIVE	60	-95.40120602	29.90256423
94	G1012156 A		LONE STAR FASTENERS AIRLINE	INACTIVE	PUBLIC WATER SYSTEM: INACTIVE	337	-95.40003602	29.90354523
94	G1011829 A		FUN TIME DAY CARE	ACTIVE	OPERATIONAL	85	-95.39704602	29.90355723
94	G1010071 A		ALDINE COMMUNITY CARE CENTER	INACTIVE	PLUGGED	308	-95.40025702	29.90275523
94	G1010071 B		ALDINE COMMUNITY CARE CENTER	INACTIVE	PUBLIC WATER SYSTEM: INACTIVE	405	-95.40031802	29.90273823
95	G1012845 A		AT&T WAVERLY ROAD	ACTIVE	OPERATIONAL	0	-95.36358501	29.95342524
95	G1012643 B		VFW POST 10352	ACTIVE	OPERATIONAL	350	-95.36505801	29.95255924
96	G1010728 A	P0377	MOUNT HOUSTON ROAD MUD	ACTIVE	OPERATIONAL	530	-95.44522603	29.90573822
97	G1011475 A	10963	QUAILWOOD WATER SYSTEM	ACTIVE	PLUGGED	348	-95.47013304	29.96905624
97	G1012941 B	P1059	HARRIS COUNTY MUD 304	ACTIVE	PLUGGED	0	-95.47136234	29.97008728
97	G1012941 C	P1059	HARRIS COUNTY MUD 304	ACTIVE	ABANDONED	385	-95.47136234	29.97008728
98	G1010931 A		ALDINE VILLAGE SUBDIVISION	ACTIVE	OPERATIONAL	801	-95.38639501	29.90889323
98	G1010931 B		ALDINE VILLAGE SUBDIVISION	ACTIVE	OPERATIONAL	496	-95.38636501	29.90891623
99	G1012952 A		JAY MARUTI WATER SYSTEM	INACTIVE	PUBLIC WATER SYSTEM: INACTIVE	420	-95.41889502	29.89884122
100	G1010188 A	10833	SUNBELT FWSD OAKGLEN SUBDIVISION	ACTIVE	OPERATIONAL	498	-95.39086802	29.90517523
100	G1010188 B	10833	SUNBELT FWSD OAKGLEN SUBDIVISION	ACTIVE	OPERATIONAL	0	-95.39052302	29.90509923
101	G1010667 A		TEPATITLAN MOBILE HOME PARK	ACTIVE	OPERATIONAL	335	-95.37495301	29.91625523
102	G1011737 B	P0380	NORTH BELT UTILITY DISTRICT	ACTIVE	OPERATIONAL	970	-95.36202901	29.94616424
103	G1012643 A		VFW POST 10352	ACTIVE	PLUGGED	0	-95.36272424	29.95744814
104	G1012633 A		TOWN AND COUNTRY FOOD MARKET	ACTIVE	OPERATIONAL	288	-95.36450101	29.93290723
104	G1013101 A		STARSTOP 14	ACTIVE	OPERATIONAL	430	-95.36445501	29.93210523
105	G1010728 B	P0377	MOUNT HOUSTON ROAD MUD	ACTIVE	OPERATIONAL	1169	-95.44491503	29.90274522

Water Well Details

Map ID	State ID	CCN	PWS Name	System Status	Source Status	Depth	Longitude	Latitude
106	G1012890 A		CHEVRON 249	INACTIVE	PUBLIC WATER SYSTEM: INACTIVE	450	-95.43025903	29.89840222
106	G1012890 B		CHEVRON 249	INACTIVE	PLUGGED	0	-95.43022369	29.8982853
107	G1012582 A		SHELL SELF SERVE STATION	INACTIVE	FORMER PWS WELL	480	-95.41300319	29.89772824
108	G1013098 A		ROYAL BATHS BUSCHONG ROAD FACILITY	ACTIVE	NON-DRINKING WATER	0	-95.36487501	29.92915223
108	G1013242 A		M S INTERNATIONAL	ACTIVE	OPERATIONAL	480	-95.36440201	29.93069323
109	G1012393 B		45 TRAVEL CENTER	INACTIVE	PUBLIC WATER SYSTEM: INACTIVE	200	-95.42744582	29.99828219
109	G1012393 A		45 TRAVEL CENTER	INACTIVE	FORMER PWS WELL	350	-95.42744582	29.99828219
110	G1012556 A		HOGS BREATH SALOON	INACTIVE	PUBLIC WATER SYSTEM: DELETED	0	-95.36272419	29.96272598
111	G1013082 A		ALL SEASONS FOOD STORE 2	ACTIVE	OPERATIONAL	0	-95.39184502	29.90243023
112	G1012823 A		ALDINE ISD BILL J WILSON INTERMEDIATE	ACTIVE	OPERATIONAL	517	-95.46781804	29.91765223
113	G1010628 A		WHEAT MEADOW MOBILE HOME PARK SECTION I	ACTIVE	OPERATIONAL	308	-95.47357104	29.92902623
113	G1010628 B		WHEAT MEADOW MOBILE HOME PARK SECTION I	ACTIVE	PLUGGED	120	-95.4730027	29.92911655
113	G1010613 A		WHEAT MEADOW MOBILE HOME PARK SECTION II	ACTIVE	ABANDONED	181	-95.47550477	29.92939456
113	G1010613 B		WHEAT MEADOW MOBILE HOME PARK SECTION II	ACTIVE	OPERATIONAL	180	-95.47559504	29.92938523
114	G1013302 A		NATIONAL SMART HEALTHCARE SERVICES	INACTIVE	PUBLIC WATER SYSTEM: INACTIVE	290	-95.47966704	29.95204423
115	G1012850 A		ACCENT MARBLE	INACTIVE	PUBLIC WATER SYSTEM: INACTIVE	376	-95.40265502	29.89794822
116	G1010660 B		JORDAN AIRE WATER SYSTEM	INACTIVE	PUBLIC WATER SYSTEM: INACTIVE	328	-95.36876601	29.91911023
117	G1012429 B		VAM-PTS COMPANY	ACTIVE	OPERATIONAL	352	-95.39230002	29.99518624
117	G1012429 C		VAM-PTS COMPANY	ACTIVE	OPERATIONAL	723	-95.39025002	29.99520024
118	G1012777 A		SOUTHWESTERN BELL HARREL DWYER	INACTIVE	PUBLIC WATER SYSTEM: INACTIVE	0	-95.45160857	29.99439343
118	G1012774 A		VAITHI	INACTIVE	OPERATIONAL	313	-95.45097903	29.99374124
118	G1012774 B		VAITHI	INACTIVE	PLUGGED	0	-95.45075055	29.99353145
118	G1012774 C		VAITHI	INACTIVE	ABANDONED	305	-95.44959903	29.99287524
119	G1012634 A		SHORT STOP 2 MAJOR BRAND OIL CO	INACTIVE	PUBLIC WATER SYSTEM: INACTIVE	0	-95.35883317	29.95133731
119	G1012036 A		SNACK TIME FOOD MARKET	INACTIVE	PUBLIC WATER SYSTEM: INACTIVE	0	-95.35883318	29.95050434
120	G1012503 A		G E PRECO TURBINE & COMPRESSOR SVC	ACTIVE	OPERATIONAL	395	-95.36704901	29.97579524
121	G1012972 A	P0986	HARRIS COUNTY MUD 221	ACTIVE	OPERATIONAL	1310	-95.42075703	30.00128324
122	G1013352 A		B & H STORAGE	INACTIVE	PUBLIC WATER SYSTEM: INACTIVE	0	-95.47949904	29.93340423
123	G1013668 A		BENSON AIRTEX	PROPOSED	TEST	310	-95.37167301	29.98306024
124	G1012607 A		FRICK FOOD MART	ACTIVE	OPERATIONAL	186	-95.47373704	29.92088023

Water Well Details

Map ID	State ID	CCN	PWS Name	System Status	Source Status	Depth	Longitude	Latitude
125	G1013235 A		TEXAS ENVIRONMENTAL PLASTICS	INACTIVE	PUBLIC WATER SYSTEM: INACTIVE	400	-95.37788302	29.98864424
126	G1011809 B	P0227	HARRIS COUNTY MUD 189	ACTIVE	OPERATIONAL	850	-95.43600303	30.00042724
127	G1011250 D	P0206	HARRIS COUNTY MUD 150	ACTIVE	OPERATIONAL	1275	-95.48147504	29.95826423
128	G1010013 SP	P1552	CITY OF HOUSTON	ACTIVE	PLUGGED	725	-95.42694002	29.89360722
128	G1010013 SR	P1552	CITY OF HOUSTON	ACTIVE	PLUGGED	967	-95.42693202	29.89342422
129	G1010655 A		DEMONTROND OLDSMOBILE	INACTIVE	PUBLIC WATER SYSTEM: DELETED	421	-95.36012901	29.92228423
129	G1010665 A		KOA HOUSTON CENTRAL RV PARK	ACTIVE	OPERATIONAL	317	-95.36024801	29.92232723
129	G1010665 B		KOA HOUSTON CENTRAL RV PARK	ACTIVE	PLUGGED	322	-95.36029746	29.92226822
129	G1010665 C		KOA HOUSTON CENTRAL RV PARK	ACTIVE	OPERATIONAL	500	-95.36016201	29.92224623
129	G1012321 A		PEACHLEAF PARK	ACTIVE	OPERATIONAL	360	-95.36141901	29.92470423
130	G1012463 A		METRO MART	ACTIVE	PLUGGED	0	-95.39744676	29.89522924
130	G1012463 B		METRO MART	ACTIVE	PLUGGED	47	-95.39744676	29.89522924
130	G1012463 C		METRO MART	ACTIVE	OPERATIONAL	402	-95.39762802	29.89495522
130	G1010832 B		NORTH POINT VILLA	ACTIVE	OPERATIONAL	410	-95.39861502	29.89562122
130	G1010832 C		NORTH POINT VILLA	ACTIVE	PLUGGED	340	-95.39859302	29.89561822
130	G1012162 A		CHEVRON MART	ACTIVE	ABANDONED	0	-95.39910979	29.89717319
130	G1012162 B		CHEVRON MART	ACTIVE	OPERATIONAL	323	-95.39885602	29.89729422
131	G1010012 A	11389	SOUTHERN WATER	ACTIVE	OPERATIONAL	1260	-95.41438502	29.89263022
131	G1010012 B	11389	SOUTHERN WATER	ACTIVE	OPERATIONAL	715	-95.41448302	29.89262722
132	G1010288 A	11157	MOBILE HOME ESTATES	ACTIVE	OPERATIONAL	325	-95.45091303	29.89785122
132	G1011639 A		TRIANGLE METAL & MANUFACTURING CO	ACTIVE	PLUGGED	200	-95.45239532	29.90018835
132	G1011639 B		TRIANGLE METAL & MANUFACTURING CO	ACTIVE	OPERATIONAL	200	-95.45236203	29.90015722
132	G1011639 C		TRIANGLE METAL & MANUFACTURING CO	ACTIVE	PUBLIC WATER SYSTEM: INACTIVE	460	-95.45242532	29.90021935
132	G1013215 A		ROOFING SUPPLY	ACTIVE	ABANDONED	430	-95.45273203	29.89783222
132	G1013215 B		ROOFING SUPPLY	ACTIVE	OPERATIONAL	425	-95.45177903	29.89804122
133	G1013021 A		SEFTON STEEL FABRICATORS	INACTIVE	TEST	380	-95.37133088	29.91050664
134	G1012899 A		LITTLE SHOE CHILD CARE	INACTIVE	FORMER PWS WELL	380	-95.39355565	29.89550622
134	G1010847 A		OUTREACH COMMUNITY CHURCH	INACTIVE	FORMER PWS WELL	350	-95.39411266	29.8960622
134	G1010847 B		OUTREACH COMMUNITY CHURCH	INACTIVE	FORMER PWS WELL	0	-95.39411265	29.89633919
135	G1010648 A		LA CASITA HOMES II	ACTIVE	OPERATIONAL	170	-95.47766004	29.92274523

Water Well Details

Map ID	State ID	CCN	PWS Name	System Status	Source Status	Depth	Longitude	Latitude
135	G1010648 B		LA CASITA HOMES II	ACTIVE	PLUGGED	0	-95.47772489	29.92272877
136	G1011250 B	P0206	HARRIS COUNTY MUD 150	ACTIVE	PLUGGED	950	-95.48300475	29.96133861
137	G1010410 A	10972	ALDINE FOREST SUBDIVISION	ACTIVE	OPERATIONAL	335	-95.36576701	29.91578623
138	G1010835 A		ALDINE ISD ALDINE MIDDLE SCHOOL	INACTIVE	PLUGGED	540	-95.35691201	29.93206823
138	G1010835 D		ALDINE ISD ALDINE MIDDLE SCHOOL	INACTIVE	PLUGGED	530	-95.35677901	29.93211623
139	G1013048 A		ALDINE MAIL MOBILE HOME PARK	INACTIVE	ABANDONED	0	-95.38160725	29.90133998
139	G1013048 B		ALDINE MAIL MOBILE HOME PARK	INACTIVE	PUBLIC WATER SYSTEM: INACTIVE	450	-95.38085801	29.90097523
140	G1013212 A		OUR LADY OF LAVANG CHURCH	ACTIVE	OPERATIONAL	455	-95.47090804	29.91180522
140	G1013212 B		OUR LADY OF LAVANG CHURCH	ACTIVE	NON-DRINKING WATER	0	-95.47035404	29.91124622
140	G1013212 C		OUR LADY OF LAVANG CHURCH	ACTIVE	OPERATIONAL	470	-95.46790204	29.91154122
141	G1012787 A		VINE APOSTOLIC CHURCH	ACTIVE	OPERATIONAL	318	-95.35713801	29.92885523
141	G1012871 A		UNITED STRUCTURES OF AMERICA	ACTIVE	EMERGENCY	544	-95.35762901	29.92747423
141	G1012871 B		UNITED STRUCTURES OF AMERICA	ACTIVE	PLUGGED	308	-95.35729101	29.92726023
141	G1012871 C		UNITED STRUCTURES OF AMERICA	ACTIVE	PLUGGED	315	-95.35771934	29.92689407
141	G1012871 D		UNITED STRUCTURES OF AMERICA	ACTIVE	OPERATIONAL	560	-95.35743701	29.92729323
142	G1010298 A	P0381	NORTH FOREST MUD	ACTIVE	OPERATIONAL	1170	-95.42905503	30.00458324
142	G1010298 B	P0381	NORTH FOREST MUD	ACTIVE	OPERATIONAL	1180	-95.42941803	30.00442824
143	G1010117 A	10833	SUNBELT FWSD NORTHLINE TERRACE	ACTIVE	OPERATIONAL	729	-95.40808302	29.89157522
143	G1010117 B	10833	SUNBELT FWSD NORTHLINE TERRACE	ACTIVE	PLUGGED	729	-95.40828111	29.89134042
144	G1011642 A	P0210	HARRIS COUNTY MUD 154	ACTIVE	OPERATIONAL	1155	-95.42261303	30.00539725
144	G1011642 B	P0210	HARRIS COUNTY MUD 154	ACTIVE	ABANDONED	504	-95.42230267	30.00609592
145	G1010850 A		GINGHAM GOOSE DAY CARE	INACTIVE	PUBLIC WATER SYSTEM: INACTIVE	68	-95.37327596	29.90745075
145	G1010164 A		ALDINE MOBILE HOME PARK	INACTIVE	CAPPED	370	-95.37383302	29.90244991
145	G1010164 B		ALDINE MOBILE HOME PARK	INACTIVE	FORMER PWS WELL	375	-95.37410802	29.90328388
145	G1013109 A		PRECISION FLANGE MACHINE	ACTIVE	OPERATIONAL	400	-95.37416001	29.90493523
146	G1010288 B	11157	MOBILE HOME ESTATES	ACTIVE	OPERATIONAL	333	-95.45058603	29.89784422
146	G1010288 C	11157	MOBILE HOME ESTATES	ACTIVE	OPERATIONAL	234	-95.45050103	29.89792122
146	G1012619 A		INSURANCE AUTO AUCTION	ACTIVE	PLUGGED	210	-95.45012603	29.89638422
146	G1012619 B		INSURANCE AUTO AUCTION	ACTIVE	OPERATIONAL	436	-95.45012603	29.89638422
147	G1010689 A		BALABAN APARTMENTS 1	ACTIVE	OPERATIONAL	350	-95.39737002	29.89170722

Water Well Details

Map ID	State ID	CCN	PWS Name	System Status	Source Status	Depth	Longitude	Latitude
147	G1010826 A		PIN OAK MOBILE HOME PARK	ACTIVE	PLUGGED	243	-95.39837902	29.89265522
147	G1010826 B		PIN OAK MOBILE HOME PARK	ACTIVE	OPERATIONAL	248	-95.39917302	29.89244122
147	G1010826 C		PIN OAK MOBILE HOME PARK	ACTIVE	OPERATIONAL	425	-95.39920402	29.89247722
147	G1010832 A		NORTH POINT VILLA	ACTIVE	OPERATIONAL	340	-95.39997002	29.89482422
147	G1011028 A		BALABAN APARTMENTS 2	ACTIVE	OPERATIONAL	400	-95.39794002	29.89153022
148	G1011929 A	P0434	RICHEY ROAD MUD	ACTIVE	OPERATIONAL	1390	-95.38412302	29.99836025
149	G1010655 B		DEMONTROND OLDSMOBILE	INACTIVE	PUBLIC WATER SYSTEM: DELETED	400	-95.36010601	29.92219423
149	G1012647 A		SLO PITCH CITY	INACTIVE	PUBLIC WATER SYSTEM: INACTIVE	350	-95.35917901	29.92016623
150	G1011746 A	P0398	NORTHWEST HARRIS COUNTY MUD 23	ACTIVE	OPERATIONAL	1290	-95.48213304	29.97253124
151	G1012216 A		GREAT TIME SKATE	INACTIVE	PUBLIC WATER SYSTEM: INACTIVE	325	-95.35606301	29.92508423
151	G1012762 A		MOMS COUNTRY KITCHEN	ACTIVE	OPERATIONAL	285	-95.35489501	29.92609523
152	G1011595 B		NORTH FREEWAY CENTER	INACTIVE	PUBLIC WATER SYSTEM: DELETED	350	-95.41133221	29.88939449
152	G1011595 A		NORTH FREEWAY CENTER	INACTIVE	PUBLIC WATER SYSTEM: DELETED	350	-95.41133221	29.88883951
153	G1013541 A		RIGID BUSINESS PARK	ACTIVE	OPERATIONAL	350	-95.36945101	29.98972724
154	G1013396 A		SONIC ALDINE	ACTIVE	OPERATIONAL	425	-95.35521801	29.93107123
154	G1013060 A		TEJAS CHICKEN	INACTIVE	PUBLIC WATER SYSTEM: INACTIVE	260	-95.35280501	29.93116123
154	G1013043 A		BENDER TEXACO	INACTIVE	FORMER PWS WELL	0	-95.35577325	29.93133792
154	G1013043 B		BENDER TEXACO	INACTIVE	ABANDONED	0	-95.35577325	29.93133792
154	G1012649 A		PATS LOUNGE	INACTIVE	FORMER PWS WELL	0	-95.35133313	29.93050392
154	G1010835 B		ALDINE ISD ALDINE MIDDLE SCHOOL	INACTIVE	PLUGGED	320	-95.35466721	29.93217089
154	G1010835 C		ALDINE ISD ALDINE MIDDLE SCHOOL	INACTIVE	PLUGGED	480	-95.35466721	29.9318949
154	G1012593 A		TEXACO STOP & FILL 2	INACTIVE	PUBLIC WATER SYSTEM: DELETED	0	-95.35577325	29.93106093
155	G1010593 D	P0403	NORTHWEST PARK MUD	ACTIVE	OPERATIONAL	545	-95.48182604	29.92104423
155	G1013536 A		AN BINH PLAZA	ACTIVE	OPERATIONAL	430	-95.48103204	29.92291323
156	G1010419 A	10833	SUNBELT FWSD HEATHER GLEN SUBDIVISION	ACTIVE	OPERATIONAL	735	-95.43573403	29.88925222
156	G1010419 B	10833	SUNBELT FWSD HEATHER GLEN SUBDIVISION	ACTIVE	OPERATIONAL	702	-95.43566203	29.88902122
157	G1012666 A		AIRLINE SQUARE	INACTIVE	FORMER PWS WELL	0	-95.39491202	29.88993522
157	G1012888 A		CATHEDRAL OF SAINT MATTHEW	INACTIVE	PUBLIC WATER SYSTEM: DELETED	345	-95.3974468	29.88995141
158	G1013333 A		HOUSTON SCHOOL OF MORALS AND ETHICS	INACTIVE	PUBLIC WATER SYSTEM: INACTIVE	354	-95.48683804	29.96768424
159	G1010661 A		JORDAN ALDINE GARDENS MHP	INACTIVE	FORMER PWS WELL	372	-95.36716478	29.90717273

Water Well Details

Map ID	State ID	CCN	PWS Name	System Status	Source Status	Depth	Longitude	Latitude
159	G1010825 A		ALDINE GARDENS MOBILE HOME PARK	ACTIVE	EMERGENCY	416	-95.36474001	29.90884623
159	G1010825 B		ALDINE GARDENS MOBILE HOME PARK	ACTIVE	OPERATIONAL	519	-95.36473401	29.90879923
160	G1012058 A		GSE LINING TECHNOLOGY INC	INACTIVE	FORMER PWS WELL	290	-95.37799835	29.99800295
161	G1011986 A		SABROSO CAFE	INACTIVE	ABANDONED	320	-95.46994279	29.9046723
161	G1012660 A		NELSONS	INACTIVE	FORMER PWS WELL	250	-95.46966879	29.9043963
162	G1012667 A		MARTINS HARDWARE LUMBER & ROOFING	ACTIVE	OPERATIONAL	452	-95.46302903	29.89897722
162	G1012579 A		HANDI PLUS 11	INACTIVE	PUBLIC WATER SYSTEM: INACTIVE	0	-95.46322503	29.89786422
162	G1011597 A		HOME PLATE THE	INACTIVE	PUBLIC WATER SYSTEM: DELETED	360	-95.46050557	29.89772847
162	G1010812 A		ELIZONDO RV PARK	ACTIVE	OPERATIONAL	304	-95.45877603	29.89864922
162	G1010812 B		ELIZONDO RV PARK	ACTIVE	NON-DRINKING WATER	370	-95.45887603	29.89869122
163	G1011617 A		JET MACHINE WORKS	ACTIVE	PLUGGED	0	-95.37104001	29.90230223
164	G1013495 A		TOMBALL PARKWAY WAREHOUSE	ACTIVE	OPERATIONAL	460	-95.47424004	29.90812122
165	G1011642 C	P0210	HARRIS COUNTY MUD 154	ACTIVE	PLUGGED	630	-95.42549978	30.00967582
166	G1011781 A	P0274	HARRIS COUNTY UD 14	ACTIVE	OPERATIONAL	1009	-95.49093504	29.93967523
167	G1012892 A		KINGMONT MOBILE HOME PARK	ACTIVE	OPERATIONAL	540	-95.44103403	29.88867422
168	G1010013 SQ	P1552	CITY OF HOUSTON	ACTIVE	PLUGGED	743	-95.42018002	29.88572022
169	G1010660 A		JORDAN AIRE WATER SYSTEM	INACTIVE	PLUGGED	328	-95.35077613	29.92828199
170	G1010837 A	N0062	ALDINE ISD GRACE RAYMOND ELEMENTARY SCHO	ACTIVE	FORMER PWS WELL	349	-95.36158201	29.91009623
170	G1010837 B	N0062	ALDINE ISD GRACE RAYMOND ELEMENTARY SCHO	ACTIVE	OPERATIONAL	489	-95.36194801	29.91034923
170	G1010837 C	N0062	ALDINE ISD GRACE RAYMOND ELEMENTARY SCHO	ACTIVE	TEST	560	-95.36182301	29.91048223
171	G1011354 A		1300 ALDINE MAIL ROUTE OFFICE PARK	ACTIVE	OPERATIONAL	380	-95.36712901	29.90267423
171	G1011617 B		JET MACHINE WORKS	ACTIVE	PLUGGED	385	-95.37060101	29.90253523
171	G1011617 C		JET MACHINE WORKS	ACTIVE	OPERATIONAL	380	-95.37079801	29.90303223
171	G1010666 A		FITCH WATER SYSTEM	INACTIVE	PUBLIC WATER SYSTEM: DELETED	480	-95.36799584	29.90328385
172	G1011799 A	P0221	HARRIS COUNTY MUD 180	ACTIVE	PLUGGED	950	-95.49132404	29.95670423
172	G1011799 B	P0221	HARRIS COUNTY MUD 180	ACTIVE	EMERGENCY	962	-95.49158204	29.95643023
172	G1011799 C	P0221	HARRIS COUNTY MUD 180	ACTIVE	OPERATIONAL	959	-95.49203404	29.95661823
173	G1010593 G	P0403	NORTHWEST PARK MUD	ACTIVE	OPERATIONAL	790	-95.48809304	29.92474123
173	G1010593 A	P0403	NORTHWEST PARK MUD	ACTIVE	PLUGGED	1350	-95.48742604	29.92474623
173	G1010593 B	P0403	NORTHWEST PARK MUD	ACTIVE	OPERATIONAL	456	-95.48727004	29.92420723

Water Well Details

Map ID	State ID	CCN	PWS Name	System Status	Source Status	Depth	Longitude	Latitude
173	G1010593 C	P0403	NORTHWEST PARK MUD	ACTIVE	OPERATIONAL	500	-95.48751004	29.92462223
174	G1010663 A		LONE WILLOW MHP WEST	ACTIVE	OPERATIONAL	354	-95.38894401	29.89030622
175	G1011404 A		CURLEE MANUFACTURING	ACTIVE	PLUGGED	320	-95.3557734	29.91300449
175	G1011404 B		CURLEE MANUFACTURING	ACTIVE	OPERATIONAL	465	-95.35609201	29.91218223
175	G1012769 A		ALDINE ISD ADMINISTRATIVE ANNEX	INACTIVE	FORMER PWS WELL	300	-95.35716243	29.91439546
175	G1012761 A		OZARKA DRINKING WATER	INACTIVE	PUBLIC WATER SYSTEM: DELETED	0	-95.35688744	29.91189453
176	G1011642 D	P0210	HARRIS COUNTY MUD 154	ACTIVE	OPERATIONAL	1350	-95.41538703	30.01115625
177	G1010584 A		WESTFIELD MEADOWS	ACTIVE	OPERATIONAL	330	-95.35482001	29.91771323
177	G1010584 B		WESTFIELD MEADOWS	ACTIVE	ABANDONED	335	-95.35500401	29.91742423
177	G1010642 A		ACRES NORTH MOBILE HOME PARK	INACTIVE	PUBLIC WATER SYSTEM: DELETED	310	-95.3571624	29.91856132
178	G1011726 A		AEROTERM US	INACTIVE	NON-DRINKING WATER	400	-95.34670401	29.95110724
178	G1011726 B		AEROTERM US	INACTIVE	PLUGGED	0	-95.34632783	29.94883733
179	G1010435 B	P0137	FOUNTAINHEAD MUD	ACTIVE	EMERGENCY	1084	-95.49033404	29.96648224
180	G1011984 A		SUNSET MOBILE HOME PARK 1	ACTIVE	OPERATIONAL	340	-95.36447001	29.90500523
180	G1010863 A		TALLOWS MOBILE HOME PARK	ACTIVE	PLUGGED	0	-95.36473401	29.90244623
180	G1010863 B		TALLOWS MOBILE HOME PARK	ACTIVE	OPERATIONAL	463	-95.36499801	29.90332723
180	G1010863 C		TALLOWS MOBILE HOME PARK	ACTIVE	TEST	530	-95.36479301	29.90357423
181	G1010099 A	11157	BERGVILLE ADDITION	ACTIVE	PLUGGED	225	-95.37128401	29.89924323
181	G1010099 B	11157	BERGVILLE ADDITION	ACTIVE	OPERATIONAL	529	-95.37139901	29.89925223
182	G1012700 C		SUNNY FLEA MARKET	ACTIVE	CAPPED	645	-95.39938202	29.88634122
183	G1011118 A		NEW OASIS OF FAITH CATHEDRAL	ACTIVE	OPERATIONAL	450	-95.40715402	29.88468822
183	G1011118 B		NEW OASIS OF FAITH CATHEDRAL	ACTIVE	ABANDONED	0	-95.40577809	29.8849506
183	G1012157 A		SWEETWATER BUSINESS PARK	INACTIVE	PLUGGED	360	-95.40646202	29.88428022
184	G1011239 A		NORTHWOODS MONTESSORI SCHOOL	ACTIVE	OPERATIONAL	300	-95.47025904	29.99540424
185	G1010593 E	P0403	NORTHWEST PARK MUD	ACTIVE	OPERATIONAL	823	-95.48292404	29.91435322
186	G1012563 A		SMART STOP 2	INACTIVE	ABANDONED	300	-95.39448402	29.88907922
186	G1012700 A		SUNNY FLEA MARKET	ACTIVE	CAPPED	48	-95.39494376	29.88689649
186	G1012700 B		SUNNY FLEA MARKET	ACTIVE	OPERATIONAL	495	-95.39364502	29.88689322
186	G1012625 A		SIN TA FLEA MARKET	ACTIVE	PLUGGED	410	-95.39438773	29.88800645
186	G1012625 B		SIN TA FLEA MARKET	ACTIVE	OPERATIONAL	410	-95.39570502	29.88692922

Water Well Details

Map ID	State ID	CCN	PWS Name	System Status	Source Status	Depth	Longitude	Latitude
186	G1012731 A		TIA PANCHA	ACTIVE	OPERATIONAL	350	-95.39466974	29.88745147
186	G1012731 B		TIA PANCHA	ACTIVE	OPERATIONAL	0	-95.39411273	29.88745147
186	G1012731 C		TIA PANCHA	ACTIVE	OPERATIONAL	0	-95.39411272	29.88772946
186	G1013010 A		TAQUERIA BUEY DE Y VACA	ACTIVE	OPERATIONAL	400	-95.39265301	29.88721922
187	G1010384 C	P0421	PONDEROSA FOREST UTILITY DISTRICT	ACTIVE	OPERATIONAL	680	-95.45516304	30.00496924
187	G1010877 A	12258	SILVERWOODS SUBDIVISION	ACTIVE	CAPPED	217	-95.45420604	30.00538124
187	G1010877 B	12258	SILVERWOODS SUBDIVISION	ACTIVE	OPERATIONAL	350	-95.45424404	30.00543224
188	G1013361 A		GOLDEN BUSINESS PARK WATER WELL	ACTIVE	OPERATIONAL	380	-95.48159204	29.90833822
188	G1013319 A		VIETNAMESE AMERICAN COMMUNITY CENTER	ACTIVE	OPERATIONAL	340	-95.47921204	29.90829622
188	G1012454 A		MARY IMMACULATE PRESCHOOL	ACTIVE	PLUGGED	457	-95.47994608	29.9060633
188	G1012454 B		MARY IMMACULATE PRESCHOOL	ACTIVE	OPERATIONAL	432	-95.47854304	29.90630722
189	G1011032 A		NORTHWEST PINES MOBILE HOME COMMUNITY	ACTIVE	OPERATIONAL	1240	-95.47967404	29.98863724
189	G1011032 B		NORTHWEST PINES MOBILE HOME COMMUNITY	ACTIVE	PLUGGED	294	-95.47883842	29.98828275
189	G1011032 C		NORTHWEST PINES MOBILE HOME COMMUNITY	ACTIVE	PLUGGED	200	-95.47772439	29.98772576
189	G1011032 D		NORTHWEST PINES MOBILE HOME COMMUNITY	ACTIVE	PLUGGED	477	-95.47716737	29.98855874
189	G1011705 A	P0214	HARRIS COUNTY MUD 16	ACTIVE	EMERGENCY	1264	-95.47944504	29.98697324
190	G1010897 B	P0195	HARRIS COUNTY MUD 118	ACTIVE	OPERATIONAL	990	-95.45899003	29.89179122
191	G1011237 A	11724	WOODCREEK MUD	ACTIVE	OPERATIONAL	990	-95.38541002	30.00708225
192	G1011744 B	P0396	NORTHWEST HARRIS COUNTY MUD 21	ACTIVE	OPERATIONAL	1346	-95.48377104	29.98423124
193	G1011947 A	11782	WESTFIELD GARDEN MOBILE HOME PARK	ACTIVE	OPERATIONAL	510	-95.38486801	29.88872722
193	G1011947 B	11782	WESTFIELD GARDEN MOBILE HOME PARK	ACTIVE	OPERATIONAL	250	-95.38520401	29.88873222
193	G1011947 C	11782	WESTFIELD GARDEN MOBILE HOME PARK	ACTIVE	OPERATIONAL	582	-95.38504001	29.88873822
193	G1011623 A		GLENDA STREET WATER SYSTEM	INACTIVE	ABANDONED	0	-95.38206401	29.88937422
194	G1012873 A		LONE STAR FORD	INACTIVE	FORMER PWS WELL	400	-95.41415102	29.88201022
195	G1011618 A		HUNGRY FARMER BBQ & CATERING	INACTIVE	PLUGGED	44	-95.39105267	29.88411756
195	G1011618 B		HUNGRY FARMER BBQ & CATERING	INACTIVE	NON-DRINKING WATER	0	-95.39077866	29.88411756
195	G1010452 A		MERCADO-SABADOMINGO	ACTIVE	OPERATIONAL	360	-95.39136401	29.88608622
195	G1010452 B		MERCADO-SABADOMINGO	ACTIVE	OPERATIONAL	380	-95.39147801	29.88606922
196	G1012953 A	P0976	HARRIS COUNTY MUD 86	ACTIVE	OPERATIONAL	1222	-95.44663003	30.01055125
197	G1013153 A	12902	IMPERIAL VALLEY MHC	ACTIVE	OPERATIONAL	783	-95.41633103	30.01453825

Water Well Details

Map ID	State ID	CCN	PWS Name	System Status	Source Status	Depth	Longitude	Latitude
198	G1010669 A		LAUDER MOBILE HOME PARK	INACTIVE	PLUGGED	300	-95.34938721	29.91383844
198	G1010669 B		LAUDER MOBILE HOME PARK	INACTIVE	PUBLIC WATER SYSTEM: INACTIVE	340	-95.34941021	29.91379844
198	G1011272 A		ST LEO THE GREAT CATHOLIC PARISH	ACTIVE	OPERATIONAL	250	-95.35234801	29.91413523
199	G1011704 A	P0257	HARRIS COUNTY MUD 58	ACTIVE	OPERATIONAL	1100	-95.46552304	30.00247424
199	G1011704 B	P0257	HARRIS COUNTY MUD 58	ACTIVE	OPERATIONAL	1199	-95.46624804	30.00194124
200	G1013462 A		GURUDWARA SAHIB OF HOUSTON	ACTIVE	OPERATIONAL	420	-95.47439004	29.90045622
200	G1013246 A		BREEN MHP	INACTIVE	PUBLIC WATER SYSTEM: INACTIVE	418	-95.47257592	29.89884949
201	G1012741 A		BOULAIS MOBILE HOME PARK	ACTIVE	OPERATIONAL	368	-95.36539301	29.89917423
202	G1010670 A	10972	WEST MONTGOMERY UTILITY	ACTIVE	OPERATIONAL	349	-95.45409503	29.88766522
203	G1011623 B		GLENDA STREET WATER SYSTEM	INACTIVE	PUBLIC WATER SYSTEM: INACTIVE	0	-95.38117601	29.88882722
203	G1011623 C		GLENDA STREET WATER SYSTEM	INACTIVE	PUBLIC WATER SYSTEM: INACTIVE	0	-95.38208701	29.88625522
204	G1012836 A		TRELLEBORG OFFSHORE US WEST HARDY ROAD	INACTIVE	ABANDONED	0	-95.37133101	29.89439515
205	G1010897 A	P0195	HARRIS COUNTY MUD 118	ACTIVE	OPERATIONAL	935	-95.46620703	29.89372122
206	G1010746 A		FATIMA FAMILY VILLAGE MHP	ACTIVE	PLUGGED	350	-95.37549617	29.88967331
206	G1010746 B		FATIMA FAMILY VILLAGE MHP	ACTIVE	OPERATIONAL	350	-95.37572401	29.89200722
206	G1011971 A		ROSEWOOD MOBILE HOME PARK	ACTIVE	OPERATIONAL	395	-95.37774501	29.89023522
206	G1011971 B		ROSEWOOD MOBILE HOME PARK	ACTIVE	OPERATIONAL	378	-95.37770001	29.89024422
206	G1010664 A		LONE WILLOW MOBILE HOME PARK	ACTIVE	OPERATIONAL	353	-95.37638701	29.89196522
206	G1010664 B		LONE WILLOW MOBILE HOME PARK	ACTIVE	OPERATIONAL	400	-95.37635701	29.89194422
206	G1010658 A		ALDINE OAKS MHP	ACTIVE	PLUGGED	400	-95.38021931	29.88883936
206	G1010658 B		ALDINE OAKS MHP	ACTIVE	OPERATIONAL	385	-95.38000401	29.88889422
207	G1010429 C	P0085	CNP UTILITY DISTRICT	ACTIVE	OPERATIONAL	1138	-95.43148703	30.01528425
208	G1010805 A		WOODLOCH MHP	ACTIVE	OPERATIONAL	400	-95.36827301	29.89553022
208	G1010805 B		WOODLOCH MHP	ACTIVE	OPERATIONAL	400	-95.36817301	29.89551022
209	G1012853 A	S0242	LAKEVIEW APARTMENTS	INACTIVE	FORMER PWS WELL	461	-95.4499455	30.01161387
209	G1012853 B	S0242	LAKEVIEW APARTMENTS	INACTIVE	FORMER PWS WELL	460	-95.45021951	30.01133588
210	G1012166 A		MILLER MHP	ACTIVE	EMERGENCY	60	-95.36028201	29.90167123
210	G1012166 B		MILLER MHP	ACTIVE	PLUGGED	60	-95.36022163	29.90133988
210	G1012166 C		MILLER MHP	ACTIVE	OPERATIONAL	380	-95.36056201	29.90167123
211	G1011725 A		ENTEX INC HARDY STREET	INACTIVE	FORMER PWS WELL	290	-95.40022305	30.01494755

Water Well Details

Map ID	State ID	CCN	PWS Name	System Status	Source Status	Depth	Longitude	Latitude
212	G1013220A		BO LEE ON MINTZ KITCHEN	INACTIVE	PUBLIC WATER SYSTEM: INACTIVE	276	-95.47592804	29.99776524
213	G1012632A		SOMETHING COUNTRY	INACTIVE	FORMER PWS WELL	387	-95.34161284	29.93078287
214	G1010028A	10972	WESTERN HOMES SUBDIVISION	ACTIVE	OPERATIONAL	385	-95.35712301	29.90397323
214	G1010028B	10972	WESTERN HOMES SUBDIVISION	ACTIVE	OPERATIONAL	367	-95.35699401	29.90406323
214	G1010028C	10972	WESTERN HOMES SUBDIVISION	ACTIVE	OPERATIONAL	490	-95.35687101	29.90397923
215	G1011233A		GAMES PEOPLE PLAY	INACTIVE	PUBLIC WATER SYSTEM: DELETED	300	-95.47022508	30.00300325
216	G1012164A		CLASSIC STATION SHOPPING CENTER	INACTIVE	ABANDONED	500	-95.44336803	30.01500225
216	G1012999A		STERLING BANK CYPRESS STATION	INACTIVE	PUBLIC WATER SYSTEM: DELETED	320	-95.44277803	30.01619625
217	G1010593F	P0403	NORTHWEST PARK MUD	ACTIVE	OPERATIONAL	1040	-95.49102704	29.91431722
218	G1010670B	10972	WEST MONTGOMERY UTILITY	ACTIVE	OPERATIONAL	704	-95.45014703	29.88287122
218	G1010013F	P1552	CITY OF HOUSTON	ACTIVE	OPERATIONAL	1480	-95.45152903	29.88512122
219	G1011744A	P0396	NORTHWEST HARRIS COUNTY MUD 21	ACTIVE	OPERATIONAL	1020	-95.48664704	29.98909424
220	G1010013E	P1552	CITY OF HOUSTON	ACTIVE	OPERATIONAL	1706	-95.44584503	29.88113722
221	G1012356A	P0231	HARRIS COUNTY MUD 202	ACTIVE	OPERATIONAL	940	-95.50138205	29.95294123
222	G1012863A		DUSTYS RESTAURANT	INACTIVE	FORMER PWS WELL	0	-95.45717071	30.01133591
223	G1011609A		ASHBROOK CORP	INACTIVE	PUBLIC WATER SYSTEM: INACTIVE	374	-95.36884301	29.89180522
223	G1011609B		ASHBROOK CORP	INACTIVE	NON-DRINKING WATER	0	-95.36855296	29.89106124
224	G1013241A		J & E DRYWALL	PROPOSED	TEST	300	-95.39643302	30.01626625
225	G1010810A	11157	BAMMEL OAKS ESTATES 2	ACTIVE	DEMAND	380	-95.50173405	29.94847923
226	G1010691A		BLUEBONNET MOBILE HOME PARK	ACTIVE	OPERATIONAL	383	-95.35936601	29.89878523
227	G1012620A		RUSSELS GROCERY	INACTIVE	PUBLIC WATER SYSTEM: INACTIVE	100	-95.48439422	29.9035624
228	G1012725A	P0981	HARRIS COUNTY MUD 182	ACTIVE	PLUGGED	560	-95.341994	29.92308523
229	G1011501A	12590	COUNTRY LIVING APARTMENTS	ACTIVE	PLUGGED	360	-95.40233602	29.87793922
229	G1011501B	12590	COUNTRY LIVING APARTMENTS	ACTIVE	OPERATIONAL	700	-95.40177302	29.87943022
229	G1011501C	12590	COUNTRY LIVING APARTMENTS	ACTIVE	OPERATIONAL	410	-95.40223402	29.87795222
230	G1013485A		B & E RESOURCES	ACTIVE	OPERATIONAL	375	-95.40734002	30.01879925
231	G1012589A		SHELL SELF SERVE FM 1960	INACTIVE	FORMER PWS WELL	230	-95.43883619	30.01827961
232	G1010013RU	P1552	CITY OF HOUSTON	ACTIVE	OPERATIONAL	1540	-95.34557201	29.98194224
233	G1013096A		ESSMAN WAREHOUSE COMPLEX	INACTIVE	ABANDONED	140	-95.39091402	30.01643425
234	G1010810B	11157	BAMMEL OAKS ESTATES 2	ACTIVE	OPERATIONAL	340	-95.50377805	29.95116423

Water Well Details

Map ID	State ID	CCN	PWS Name	System Status	Source Status	Depth	Longitude	Latitude
235	G1010745 B	P0384	NORTH PARK PUD	ACTIVE	OPERATIONAL	1180	-95.42310203	30.02072825
236	G1010111 A	13260	CASTLEWOOD SUBDIVISION	ACTIVE	OPERATIONAL	357	-95.3447	29.91436923
236	G1010111 B	13260	CASTLEWOOD SUBDIVISION	ACTIVE	CAPPED	336	-95.344748	29.91442423
236	G1010111 C	13260	CASTLEWOOD SUBDIVISION	ACTIVE	CAPPED	328	-95.34439006	29.91439539
237	G1010145 A	11124	NITSCH & SON UTILITY	ACTIVE	OPERATIONAL	551	-95.39535402	29.87778722
238	G1013404 A	P1018	NORTHWOOD MUD 1	ACTIVE	OPERATIONAL	775	-95.37373202	30.00975725

Well Summary

Water Well Dataset	# of Wells
TX TCEQ PWS	456
Total Count	**456**

Dataset Descriptions and Sources

Dataset	Source	Dataset Description	Update Schedule	Data Requested	Data Obtained	Data Updated	Source Updated
TX TCEQ PWS - Texas TCEQ PWS	Texas Commission on Environmental Quality	This dataset contains a collection of records from Texas Water Districts, Public Drinking Water Systems and Water and Sewer Utilities who submit information to the TCEQ.	Quarterly	08/14/2020	08/17/2020	08/20/2020	08/17/2020

Banks Environmental Data, Inc. - 1601 Rio Grande, Ste. 331 - Austin, TX 78701 - 800.531.5255 P - 512.478.1433 F
www.banksenvdata.com

Disclaimer

Banks Environmental Data, Inc. has performed a thorough and diligent search of all public water supply systems recorded with Texas Commission on Environmental Quality (TCEQ) Safe Drinking Water Information System (SDWIS). Actual site locations are derived from TCEQ Texas Drinking Water Watch digital data. Although Banks performs quality assurance and quality control on all research, we recognize that any inaccuracies of the records and mapped locations could be traced to TCEQ.

Description of CCN (Certificate of Convenience and Necessity)

A Certificate of Convenience and Necessity (CCN) is issued by the Public Utility Commission (PUC) of Texas, and authorizes a utility to provide water and/or sewer service to a specific area. CCNs are required of investor owned utilities and water supply corporations. The CCN obligates the water or sewer retail public utility to provide continuous and adequate service to every customer who requests service in that area.

The CCN column is found within the Water Well Details page of this PWS report and was obtained from the SDWIS database. However, while the entities within your search have numbers in the CCN field, the 5 digit numbers beginning with a 9, or a letter are actually registration numbers and are not technically CCNs. A true CCN number must begin with a '1' or '2'. Any other CCN value indicates exemption as a Retail Public Utility.

Banks Environmental Data, Inc. - 1601 Rio Grande, Ste. 331 - Austin, TX 78701 - 800.531.5255 P - 512.478.1433 F
www.banksenvdata.com

APPENDIX R

A listing of each municipality, other than the city of Houston, with a corporate limit within one-half mile of the boundary of the designated property.

There are no municipalities, other than the City of Houston and its Extra Territorial Jurisdiction (ETJ) with a corporate limit within one-half mile of the boundary of the designated property. See attached map for the 5-mile Site buffer, along with corporate limits of the City of Houston.

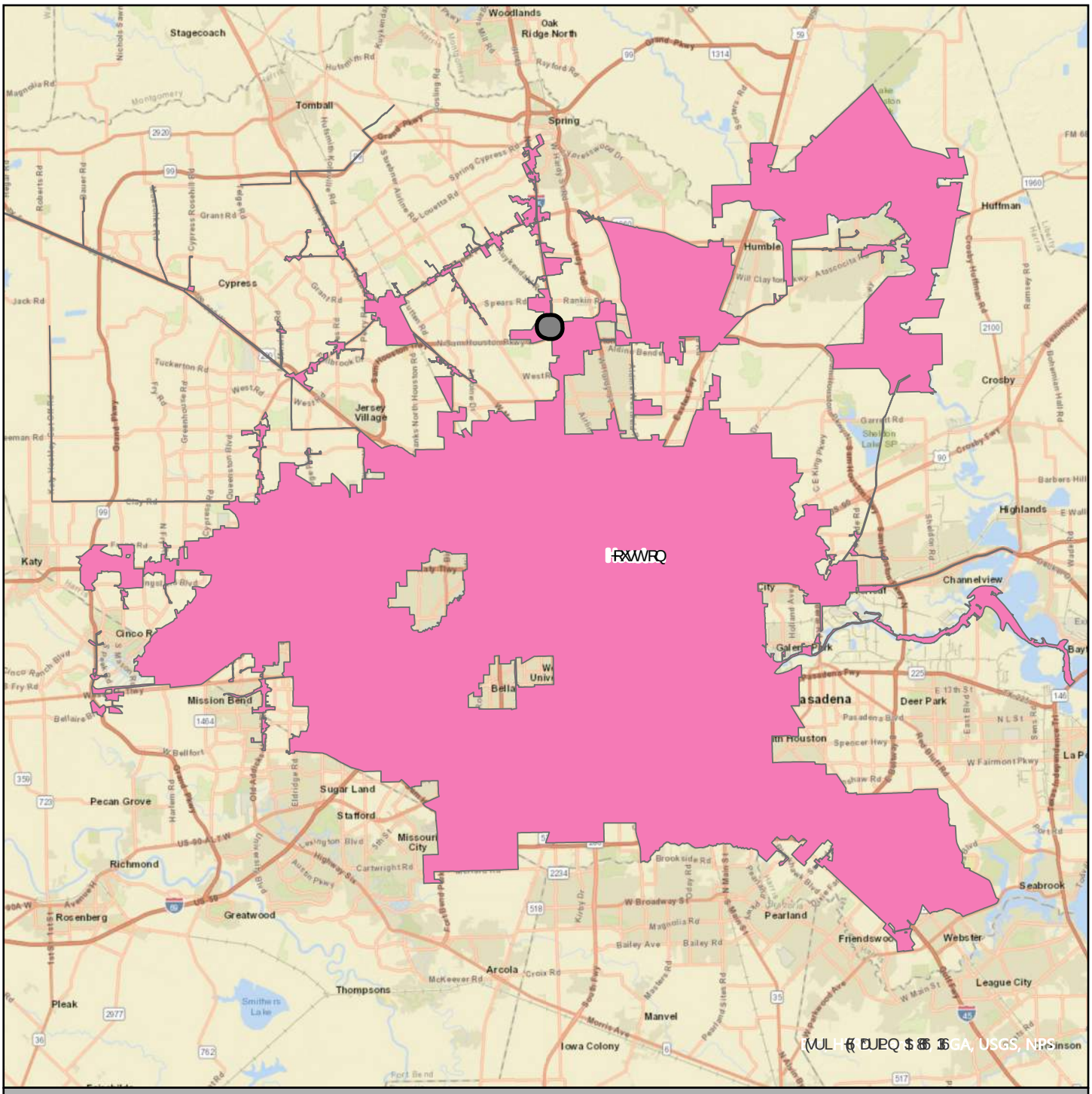
Woodlands
Oak Ridge North
Stagecoach
Tomball
Spring
Huffman
Humble
Cypress
Jersey Village
Crosby
Highlands
Channelview
Katy
Cinco R
Mission Bend
Galena Park
Deer Park
Pasadena
Sugar Land
Stafford
Pecan Grove
Richmond
Rosenberg
Greatwood
Missouri City
Pearland
Seabrook
Webster
Friendswood
League City
Arcola
Thompsons
Manvel
Iowa Colony
Pleak
Smithers Lake
Bella
Univ
Grand Pkwy
Katy Tlwy
Sam Houston Pkwy
Beltway 8
Westpark Tollway
Will Clayton Pkwy
Crosby Fwy
Pasadena Fwy
Spencer Hwy
Galveston Bay
Sheldon Lake SP
Garrett Rd
Spring Cypress Rd
Grant Rd
Tuckerton Rd
Greenhouse Rd
Queenston Blvd
Cinco Ranch Blvd
Bellfort
Old Addicks Rd
Eldridge Rd
Lexington Blvd
Cartwright Rd
Austin Pkwy
Highway 6
US-90-ALT W
US-90
Brookside Rd
W Broadway St
Magnolia Rd
Bailey Ave
Bailey Rd
McKeever Rd
Croix Rd
Morris Ave
Kirby Dr
Masters Rd
Pearland Sites Rd
Broadway St
Main St
Spencer Hwy
Shaw Rd
W Fairmont Pkwy
Red Bluff Rd
Port Rd
Sens Rd
Sheldon Rd
Crosby Huffman Rd
Ramsey Rd
Bohemian Hall Rd
Barbers Hill
Hollandale Ave
Pasadena Blvd
E 13th St
N L St
Harris
Montgomery
Fort Bend
Liberty
Galveston
Harris County
Texas
Esri, HERE, Garmin, USGS, NPS

N

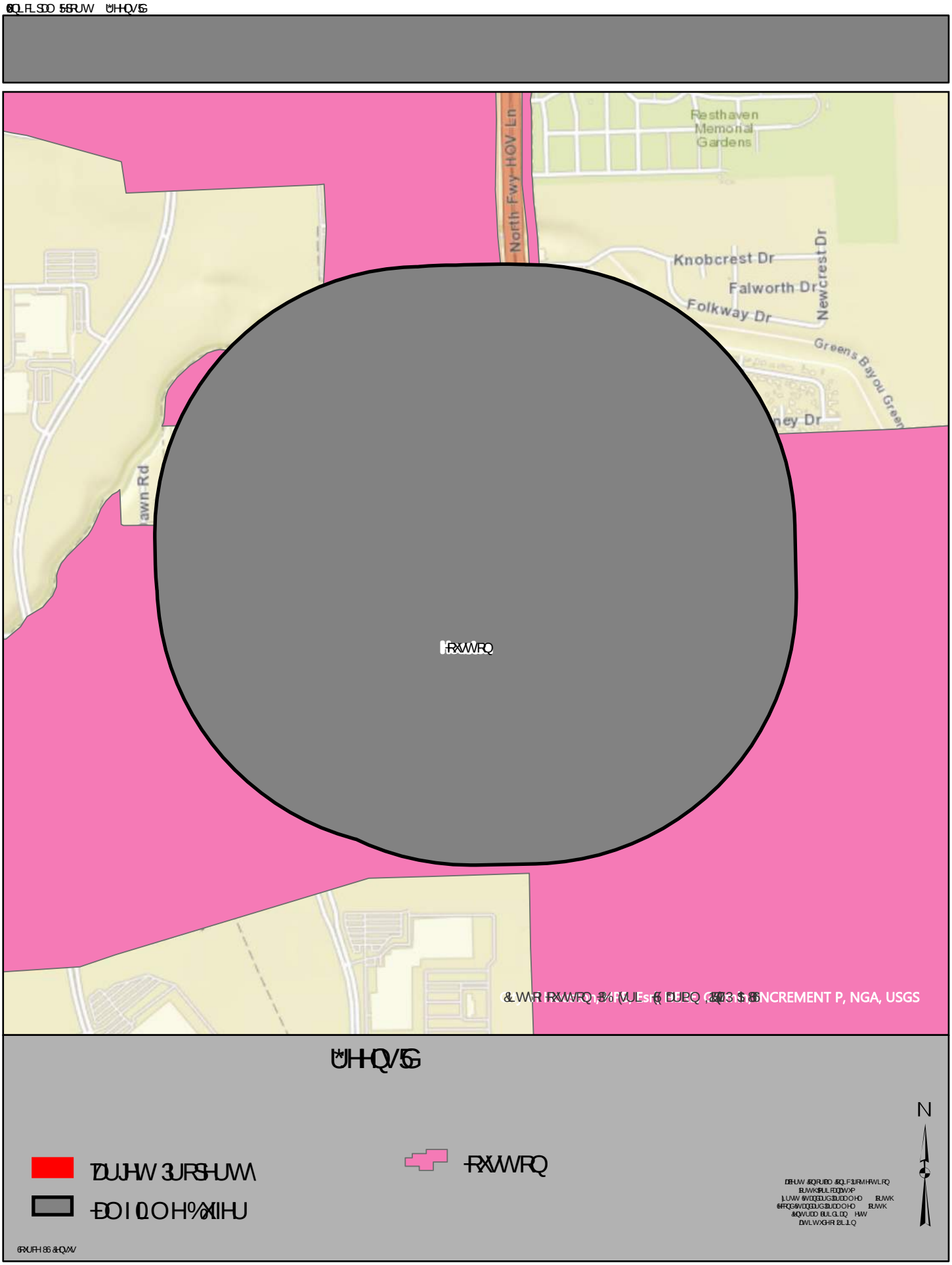
North Fwy HOV Ln
Resthaven Memorial Gardens
Knobcrest Dr
Falworth Dr
Folkway Dr
Newcrest Dr
Greens Bayou Green
Dr
Rd
N

APPENDIX S

A listing of each municipality, other than the city of Houston, that owns or operates a groundwater supply well within five miles of the boundary of the designated property.

All properties within 5 miles of the boundary of the designated property are located within the City of Houston City Limits and/or the City of Houston Extraterritorial Jurisdiction. A map, titled *Water Well Location Map – 5 Mile Radius*, showing the location of each public supply well within five-mile radius of the site is attached in ***Appendix Q***.

APPENDIX T

*A listing of owners of real property within 2,500 ft. of the boundary of the designated property as indicated by the most recent appraisal district records. Please Note: This requirement may include real property outside the City of Houston. Be sure to include **ALL** properties in the 2,500 ft. boundary. (An accompanying electronic excel file with mailing information should be included with your application.)*

A listing of each owner of real property per Harris County Appraisal District (HCAD) within 2,500 feet of the boundary of the designated property is included in the Table on the following pages.

HCAD num	Owner Name	Full Address	mailing city	mailing state	mailing zip	parcel address	parcel city	parcel zip	hyperlink
0843430000001	SANTA-CRUZ DANIEL E & YOLANDA A	103 SOUTHBROOK CIR	HOUSTON	TX	77060-1321	103 SOUTHBROOK CIR	HOUSTON	77060	http://www.taxnetusa.com/texas/harris/detail.php?i_themeFile=cert_theme.php&theKey=0843430000001
0843430000002	VARGAS ALFONSO	107 SOUTHBROOK CIR	HOUSTON	TX	77060-1321	107 SOUTHBROOK CIR	HOUSTON	77060	http://www.taxnetusa.com/texas/harris/detail.php?i_themeFile=cert_theme.php&theKey=0843430000002
0843430000003	GONZALEZ JUAN	111 SOUTHBROOK CIR	HOUSTON	TX	77060-1321	111 SOUTHBROOK CIR	HOUSTON	77060	http://www.taxnetusa.com/texas/harris/detail.php?i_themeFile=cert_theme.php&theKey=0843430000003
0843430000004	GASPAR FRANCISCO MANUEL	12915 GLENDA ST	HOUSTON	TX	77037-2407	115 SOUTHBROOK CIR	HOUSTON	77060	http://www.taxnetusa.com/texas/harris/detail.php?i_themeFile=cert_theme.php&theKey=0843430000004
0843430000005	AGUIRRE GEORGE G JR	119 SOUTHBROOK CIR	HOUSTON	TX	77060-1321	119 SOUTHBROOK CIR	HOUSTON	77060	http://www.taxnetusa.com/texas/harris/detail.php?i_themeFile=cert_theme.php&theKey=0843430000005
0843430000006	ESPINOZA OPAL	123 SOUTHBROOK CIR	HOUSTON	TX	77060-1321	123 SOUTHBROOK CIR	HOUSTON	77060	http://www.taxnetusa.com/texas/harris/detail.php?i_themeFile=cert_theme.php&theKey=0843430000006
0843430000007	REED JANE DONELL	127 SOUTHBROOK CIR	HOUSTON	TX	77060-1321	127 SOUTHBROOK CIR	HOUSTON	77060	http://www.taxnetusa.com/texas/harris/detail.php?i_themeFile=cert_theme.php&theKey=0843430000007
0843430000008	HERNANDEZ RICHARD ANTHONY & MONICA	131 SOUTHBROOK CIR	HOUSTON	TX	77060-1321	131 SOUTHBROOK CIR	HOUSTON	77060	http://www.taxnetusa.com/texas/harris/detail.php?i_themeFile=cert_theme.php&theKey=0843430000008
0843430000009	URESTI STEVEN EDWARD	135 SOUTHBROOK CIR	HOUSTON	TX	77060-1321	135 SOUTHBROOK CIR	HOUSTON	77060	http://www.taxnetusa.com/texas/harris/detail.php?i_themeFile=cert_theme.php&theKey=0843430000009
0843430000010	VILLALOBOS FERNANDO	139 SOUTHBROOK CIR	HOUSTON	TX	77060-1321	139 SOUTHBROOK CIR	HOUSTON	77060	http://www.taxnetusa.com/texas/harris/detail.php?i_themeFile=cert_theme.php&theKey=0843430000010
0843430000011	WEHBE TOUFIC D	18927 KUYKENDAHL RD	SPRING	TX	77379-3459	143 SOUTHBROOK CIR	HOUSTON	77060	http://www.taxnetusa.com/texas/harris/detail.php?i_themeFile=cert_theme.php&theKey=0843430000011
0843430000012	GOVEA LYDIA E	3431 CANDLEWAY DR	SPRING	TX	77388-5225	147 SOUTHBROOK CIR	HOUSTON	77060	http://www.taxnetusa.com/texas/harris/detail.php?i_themeFile=cert_theme.php&theKey=0843430000012
0843430000013	FEAGINS CRAIG A	151 SOUTHBROOK CIR	HOUSTON	TX	77060-1321	151 SOUTHBROOK CIR	HOUSTON	77060	http://www.taxnetusa.com/texas/harris/detail.php?i_themeFile=cert_theme.php&theKey=0843430000013
0843430000014	HOWZE TRUMAN G	155 SOUTHBROOK CIR	HOUSTON	TX	77060-1321	155 SOUTHBROOK CIR	HOUSTON	77060	http://www.taxnetusa.com/texas/harris/detail.php?i_themeFile=cert_theme.php&theKey=0843430000014
0843430000015	Z COMMERCIAL PROPERTIES & HOLDINGS LTD	PO BOX 887	STAFFORD	TX	77497-0887	12700 NORTH FWY	HOUSTON	77060	http://www.taxnetusa.com/texas/harris/detail.php?i_themeFile=cert_theme.php&theKey=0843430000015
0843440000001	FAUCETT JACK R & NANCY J	118 SOUTHBROOK CIR	HOUSTON	TX	77060-1323	118 SOUTHBROOK CIR	HOUSTON	77060	http://www.taxnetusa.com/texas/harris/detail.php?i_themeFile=cert_theme.php&theKey=0843440000001
0843440000002	OLVERA STEVEN	126 SOUTHBROOK CIR	HOUSTON	TX	77060-1323	126 SOUTHBROOK CIR	HOUSTON	77060	http://www.taxnetusa.com/texas/harris/detail.php?i_themeFile=cert_theme.php&theKey=0843440000002
0843440000003	STUART GEORGIA ESTELLE	130 SOUTHBROOK CIR	HOUSTON	TX	77060-1323	130 SOUTHBROOK CIR	HOUSTON	77060	http://www.taxnetusa.com/texas/harris/detail.php?i_themeFile=cert_theme.php&theKey=0843440000003
0843440000004	ARELLANO ELIZABETH	134 SOUTHBROOK CIR	HOUSTON	TX	77060-1323	134 SOUTHBROOK CIR	HOUSTON	77060	http://www.taxnetusa.com/texas/harris/detail.php?i_themeFile=cert_theme.php&theKey=0843440000004
0843440000005	B M GUNTER	138 SOUTHBROOK CIR	HOUSTON	TX	77060-1323	138 SOUTHBROOK CIR	HOUSTON	77060	http://www.taxnetusa.com/texas/harris/detail.php?i_themeFile=cert_theme.php&theKey=0843440000005
0843440000006	BARNES ROTESHA T	142 SOUTHBROOK CIR	HOUSTON	TX	77060-1323	142 SOUTHBROOK CIR	HOUSTON	77060	http://www.taxnetusa.com/texas/harris/detail.php?i_themeFile=cert_theme.php&theKey=0843440000006
0843440000007	WEHBE TOUFIC D	18927 KUYKENDAHL RD	SPRING	TX	77379-3459	146 SOUTHBROOK CIR	HOUSTON	77060	http://www.taxnetusa.com/texas/harris/detail.php?i_themeFile=cert_theme.php&theKey=0843440000007
0843440000008	MAZARIEGOS AMILCAR B &ROSA	150 SOUTHBROOK CIR	HOUSTON	TX	77060-1323	150 SOUTHBROOK CIR	HOUSTON	77060	http://www.taxnetusa.com/texas/harris/detail.php?i_themeFile=cert_theme.php&theKey=0843440000008
0843440000009	WILEY CONRAD J	154 SOUTHBROOK CIR	HOUSTON	TX	77060-1323	154 SOUTHBROOK CIR	HOUSTON	77060	http://www.taxnetusa.com/texas/harris/detail.php?i_themeFile=cert_theme.php&theKey=0843440000009
0843440000010	MOYE JOSEPH E & SANDRA H	155 GRUSS DR	HOUSTON	TX	77060-1311	155 GRUSS DR	HOUSTON	77060	http://www.taxnetusa.com/texas/harris/detail.php?i_themeFile=cert_theme.php&theKey=0843440000010
0843440000011	MECKNA ANDREA D ET AL	1028 NADINE ST	HOUSTON	TX	77009	151 GRUSS DR	HOUSTON	77060	http://www.taxnetusa.com/texas/harris/detail.php?i_themeFile=cert_theme.php&theKey=0843440000011
0843440000012	CLIMER ULYSSES C ESTATE OF	147 GRUSS DR	HOUSTON	TX	77060-1311	147 GRUSS DR	HOUSTON	77060	http://www.taxnetusa.com/texas/harris/detail.php?i_themeFile=cert_theme.php&theKey=0843440000012
0843440000013	NORMA MORA	143 GRUSS DR	HOUSTON	TX	77060-1311	143 GRUSS DR	HOUSTON	77060	http://www.taxnetusa.com/texas/harris/detail.php?i_themeFile=cert_theme.php&theKey=0843440000013
0843440000014	MANON HECTOR	139 GRUSS DR	HOUSTON	TX	77060-1311	139 GRUSS DR	HOUSTON	77060	http://www.taxnetusa.com/texas/harris/detail.php?i_themeFile=cert_theme.php&theKey=0843440000014
0843440000015	HERNANDEZ JUAN PEDRO	135 GRUSS DR	HOUSTON	TX	77060-1311	135 GRUSS DR	HOUSTON	77060	http://www.taxnetusa.com/texas/harris/detail.php?i_themeFile=cert_theme.php&theKey=0843440000015
0843440000016	CALDWELL BENNIE L	131 GRUSS DR	HOUSTON	TX	77060-1311	131 GRUSS DR	HOUSTON	77060	http://www.taxnetusa.com/texas/harris/detail.php?i_themeFile=cert_theme.php&theKey=0843440000016
0843440000017	CONTRERAS JESUS M & GUILLERMINA	19111 TIMBER TRACE DR	HUMBLE	TX	77346-5059	127 GRUSS DR	HOUSTON	77060	http://www.taxnetusa.com/texas/harris/detail.php?i_themeFile=cert_theme.php&theKey=0843440000017
0843440000018	LOPEZ ESPERANZA	123 GRUSS DR	HOUSTON	TX	77060-1311	123 GRUSS DR	HOUSTON	77060	http://www.taxnetusa.com/texas/harris/detail.php?i_themeFile=cert_theme.php&theKey=0843440000018
0843450000001	VAUGHN GAIL R	129 GREENBRIAR	MAGNOLIA	TX	77355-4333	122 GRUSS DR	HOUSTON	77060	http://www.taxnetusa.com/texas/harris/detail.php?i_themeFile=cert_theme.php&theKey=0843450000001
0843450000002	LOPEZ MANUEL S & SANDRA E	126 GRUSS DR	HOUSTON	TX	77060-1312	126 GRUSS DR	HOUSTON	77060	http://www.taxnetusa.com/texas/harris/detail.php?i_themeFile=cert_theme.php&theKey=0843450000002
0843450000003	MARES MARTIN	138 GRUSS DR	HOUSTON	TX	77060-1312	130 GRUSS DR	HOUSTON	77060	http://www.taxnetusa.com/texas/harris/detail.php?i_themeFile=cert_theme.php&theKey=0843450000003
0843450000004	MOORE DALE	1707 TIMS LN	CONROE	TX	77301-4025	134 GRUSS DR	HOUSTON	77060	http://www.taxnetusa.com/texas/harris/detail.php?i_themeFile=cert_theme.php&theKey=0843450000004
0843450000005	GARCIA MANUELA O	138 GRUSS DR	HOUSTON	TX	77060-1312	138 GRUSS DR	HOUSTON	77060	http://www.taxnetusa.com/texas/harris/detail.php?i_themeFile=cert_theme.php&theKey=0843450000005
0843450000006	HERNANDEZ MATIAS	6019 PINESHADE LN	HOUSTON	TX	77008-6338	142 GRUSS DR	HOUSTON	77060	http://www.taxnetusa.com/texas/harris/detail.php?i_themeFile=cert_theme.php&theKey=0843450000006
0843450000007	MARTINEZ JOSE A	146 GRUSS DR	HOUSTON	TX	77060-1312	146 GRUSS DR	HOUSTON	77060	http://www.taxnetusa.com/texas/harris/detail.php?i_themeFile=cert_theme.php&theKey=0843450000007
0843450000008	DEAN RUTH E ESTATE OF	150 GRUSS DR	HOUSTON	TX	77060-1312	150 GRUSS DR	HOUSTON	77060	http://www.taxnetusa.com/texas/harris/detail.php?i_themeFile=cert_theme.php&theKey=0843450000008
0843450000009	BROYLES ALAN P	18511 HIGHPOINTE RUN LN	TOMBALL	TX	77377-2421	154 GRUSS DR	HOUSTON	77060	http://www.taxnetusa.com/texas/harris/detail.php?i_themeFile=cert_theme.php&theKey=0843450000009
0843450000010	ESTES ESTHER R	155 ABNEY DR	HOUSTON	TX	77060-1301	155 ABNEY DR	HOUSTON	77060	http://www.taxnetusa.com/texas/harris/detail.php?i_themeFile=cert_theme.php&theKey=0843450000010
0843450000011	BRADLEY ANN	151 ABNEY DR	HOUSTON	TX	77060-1301	151 ABNEY DR	HOUSTON	77060	http://www.taxnetusa.com/texas/harris/detail.php?i_themeFile=cert_theme.php&theKey=0843450000011
0843450000012	ZAVALA JUAN P & LETICIA L	147 ABNEY DR	HOUSTON	TX	77060-1301	147 ABNEY DR	HOUSTON	77060	http://www.taxnetusa.com/texas/harris/detail.php?i_themeFile=cert_theme.php&theKey=0843450000012
0843450000013	FLOYD GARY	20123 LEGEND OAK DR	HUMBLE	TX	77346-1749	141 ABNEY DR	HOUSTON	77060	http://www.taxnetusa.com/texas/harris/detail.php?i_themeFile=cert_theme.php&theKey=0843450000013
0843450000014	RODRIGUEZ JUAN G	139 ABNEY DR	HOUSTON	TX	77060-1301	139 ABNEY DR	HOUSTON	77060	http://www.taxnetusa.com/texas/harris/detail.php?i_themeFile=cert_theme.php&theKey=0843450000014
0843450000016	MOSQUEDA EFRAIN	127 ABNEY DR	HOUSTON	TX	77060-1301	127 ABNEY DR	HOUSTON	77060	http://www.taxnetusa.com/texas/harris/detail.php?i_themeFile=cert_theme.php&theKey=0843450000016
0843450000017	FERNANDEZ MANUEL	123 ABNEY DR	HOUSTON	TX	77060	123 ABNEY DR	HOUSTON	77060	http://www.taxnetusa.com/texas/harris/detail.php?i_themeFile=cert_theme.php&theKey=0843450000017
0843450000018	MARTINEZ JOSE LENONEL	1542 WEILAND MANOR LN	HOUSTON	TX	77073-6258	119 ABNEY DR	HOUSTON	77060	http://www.taxnetusa.com/texas/harris/detail.php?i_themeFile=cert_theme.php&theKey=0843450000018
0843460000001	MAZE ARNA SHARON	102 ABNEY DR	HOUSTON	TX	77060-1302	102 ABNEY DR	HOUSTON	77060	http://www.taxnetusa.com/texas/harris/detail.php?i_themeFile=cert_theme.php&theKey=0843460000001
0843460000002	ROBLEDO SUELY D	106 ABNEY DR	HOUSTON	TX	77060-1302	106 ABNEY DR	HOUSTON	77060	http://www.taxnetusa.com/texas/harris/detail.php?i_themeFile=cert_theme.php&theKey=0843460000002
0843460000003	ROMERO ALFREDO	110 ABNEY DR	HOUSTON	TX	77060-1302	110 ABNEY DR	HOUSTON	77060	http://www.taxnetusa.com/texas/harris/detail.php?i_themeFile=cert_theme.php&theKey=0843460000003
0843460000004	JACKSON DIANA	114 ABNEY DR	HOUSTON	TX	77060-1302	114 ABNEY DR	HOUSTON	77060	http://www.taxnetusa.com/texas/harris/detail.php?i_themeFile=cert_theme.php&theKey=0843460000004
0843460000005	CORREA MARTIN AGUILAR	118 ABNEY DR	HOUSTON	TX	77060-1302	118 ABNEY DR	HOUSTON	77060	http://www.taxnetusa.com/texas/harris/detail.php?i_themeFile=cert_theme.php&theKey=0843460000005
0843460000006	WRIGHT OLENDA C	122 ABNEY DR	HOUSTON	TX	77060-1302	122 ABNEY DR	HOUSTON	77060	http://www.taxnetusa.com/texas/harris/detail.php?i_themeFile=cert_theme.php&theKey=0843460000006
0843460000007	BERNAL P O	126 ABNEY DR	HOUSTON	TX	77060-1302	126 ABNEY DR	HOUSTON	77060	http://www.taxnetusa.com/texas/harris/detail.php?i_themeFile=cert_theme.php&theKey=0843460000007
0843460000008	PELAYO MARIA	130 ABNEY DR	HOUSTON	TX	77060-1302	130 ABNEY DR	HOUSTON	77060	http://www.taxnetusa.com/texas/harris/detail.php?i_themeFile=cert_theme.php&theKey=0843460000008
0843460000009	CASILLAS LUIS J	134 ABNEY DR	HOUSTON	TX	77060-1302	134 ABNEY DR	HOUSTON	77060	http://www.taxnetusa.com/texas/harris/detail.php?i_themeFile=cert_theme.php&theKey=0843460000009
0843460000010	MEDRANO BLANCA	138 ABNEY DR	HOUSTON	TX	77060-1302	138 ABNEY DR	HOUSTON	77060	http://www.taxnetusa.com/texas/harris/detail.php?i_themeFile=cert_theme.php&theKey=0843460000010
0843460000011	A BRIDGE 2 LLC	8 BRIAR DALE CT 5	HOUSTON	TX	77027-2912	142 ABNEY DR	HOUSTON	77060	http://www.taxnetusa.com/texas/harris/detail.php?i_themeFile=cert_theme.php&theKey=0843460000011
0843460000012	WESTBROOK EDDIE	13317 RALPH CULVER RD	HOUSTON	TX	77086-2213	146 ABNEY DR	HOUSTON	77060	http://www.taxnetusa.com/texas/harris/detail.php?i_themeFile=cert_theme.php&theKey=0843460000012
0843460000013	CASH MCKAY PROPERTIES LLC	1730 BLALOCK RD	HOUSTON	TX	77080-7328	150 ABNEY DR	HOUSTON	77060	http://www.taxnetusa.com/texas/harris/detail.php?i_themeFile=cert_theme.php&theKey=0843460000013
0843460000014	BARCELO JOSEPH B	154 ABNEY DR	HOUSTON	TX	77060-1302	154 ABNEY DR	HOUSTON	77060	http://www.taxnetusa.com/texas/harris/detail.php?i_themeFile=cert_theme.php&theKey=0843460000014
0843460000015	EARL CHRISTOPHER GILBERT SCIP TRUST	12602 NORTH FWY	HOUSTON	TX	77060-1319	12620 NORTH FWY	HOUSTON	77060	http://www.taxnetusa.com/texas/harris/detail.php?i_themeFile=cert_theme.php&theKey=0843460000015
0843460000016	GILBERT EARL C	12602 NORTH FWY	HOUSTON	TX	77060-1319	12602 NORTH FWY	HOUSTON	77060	http://www.taxnetusa.com/texas/harris/detail.php?i_themeFile=cert_theme.php&theKey=0843460000016
0843460000017	HARRIS COUNTY FWSD NO 45	1001 PRESTON ST	HOUSTON	TX	77002-1839	0 GRUSS DR	HOUSTON	77060	http://www.taxnetusa.com/texas/harris/detail.php?i_themeFile=cert_theme.php&theKey=0843460000017
0843470000001	JAIME RICARDO	202 ABNEY DR	HOUSTON	TX	77060-1304	202 ABNEY DR	HOUSTON	77060	http://www.taxnetusa.com/texas/harris/detail.php?i_themeFile=cert_theme.php&theKey=0843470000001
0843470000002	WATSON SHARON KATHLEEN	206 ABNEY DR	HOUSTON	TX	77060-1304	206 ABNEY DR	HOUSTON	77060	http://www.taxnetusa.com/texas/harris/detail.php?i_themeFile=cert_theme.php&theKey=0843470000002
0843470000003	SOLIS INOCENSIO & GLADIS	210 ABNEY DR	HOUSTON	TX	77060-1304	210 ABNEY DR	HOUSTON	77060	http://www.taxnetusa.com/texas/harris/detail.php?i_themeFile=cert_theme.php&theKey=0843470000003
0843470000004	CONTRERAS JESUS & GUILLE	19111 TIMBER TRACE DR	HUMBLE	TX	77346-5059	214 ABNEY DR	HOUSTON	77060	http://www.taxnetusa.com/texas/harris/detail.php?i_themeFile=cert_theme.php&theKey=0843470000004
0843470000005	BERRIOS OSCAR A & MIRNA H	914 BRIARCLIFF DR	HOUSTON	TX	77076-5207	218 ABNEY DR	HOUSTON	77060	http://www.taxnetusa.com/texas/harris/detail.php?i_themeFile=cert_theme.php&theKey=0843470000005
0843470000006	BEST BOLING INVESTMENTS INC	1342 SPILLERS LN	HOUSTON	TX	77043-4136	222 ABNEY DR	HOUSTON	77060	http://www.taxnetusa.com/texas/harris/detail.php?i_themeFile=cert_theme.php&theKey=0843470000006
0843470000007	WOOD CREIGHTON L	226 ABNEY DR	HOUSTON	TX	77060-1304	226 ABNEY DR	HOUSTON	77060	http://www.taxnetusa.com/texas/harris/detail.php?i_themeFile=cert_theme.php&theKey=0843470000007
0843470000008	SANCHEZ VERONICA	230 ABNEY DR	HOUSTON	TX	77060-1304	230 ABNEY DR	HOUSTON	77060	http://www.taxnetusa.com/texas/harris/detail.php?i_themeFile=cert_theme.php&theKey=0843470000008
0843470000009	ROMERO EVA	234 ABNEY DR	HOUSTON	TX	77060-1304	234 ABNEY DR	HOUSTON	77060	http://www.taxnetusa.com/texas/harris/detail.php?i_themeFile=cert_theme.php&theKey=0843470000009
0843480000001	LEWIS BERRY J	618 ENCHANTED TRAIL DR	SPRING	TX	77388-5943	202 GRUSS DR	HOUSTON	77060	http://www.taxnetusa.com/texas/harris/detail.php?i_themeFile=cert_theme.php&theKey=0843480000001
0843480000002	WVALLE JACINTO S	206 GRUSS DR	HOUSTON	TX	77060-1314	206 GRUSS DR	HOUSTON	77060	http://www.taxnetusa.com/texas/harris/detail.php?i_themeFile=cert_theme.php&theKey=0843480000002
0843480000003	JOHNSON JACK L JR & MYLA K	210 GRUSS DR	HOUSTON	TX	77060-1314	210 GRUSS DR	HOUSTON	77060	http://www.taxnetusa.com/texas/harris/detail.php?i_themeFile=cert_theme.php&theKey=0843480000003
0843480000004	SALAZAR CANDELARIA	214 GRUSS DR	HOUSTON	TX	77060-1314	214 GRUSS DR	HOUSTON	77060	http://www.taxnetusa.com/texas/harris/detail.php?i_themeFile=cert_theme.php&theKey=0843480000004
0843480000005	QUINONEZ FLOR E	218 GRUSS DR	HOUSTON	TX	77060-1314	218 GRUSS DR	HOUSTON	77060	http://www.taxnetusa.com/texas/harris/detail.php?i_themeFile=cert_theme.php&theKey=0843480000005
0843480000006	CURRENT OWNER	20727 TRELLIS LN	HOUSTON	TX	77073-3115	222 GRUSS DR	HOUSTON	77060	http://www.taxnetusa.com/texas/harris/detail.php?i_themeFile=cert_theme.php&theKey=0843480000006

HCAD num	Owner Name	Full Address	mailing city	mailing state	mailing zip	parcel address	parcel city	parcel zip	hyperlink
0843480000007	KING MICHAEL & LESLIE	226 GRUSS DR	HOUSTON	TX	77060-1314	226 GRUSS DR	HOUSTON	77060	http://www.taxnetusa.com/texas/harris/detail.php?i_themeFile=cert_theme.php&theKey=0843480000007
0843480000008	MELLOR MARJORIE	230 GRUSS DR	HOUSTON	TX	77060-1314	230 GRUSS DR	HOUSTON	77060	http://www.taxnetusa.com/texas/harris/detail.php?i_themeFile=cert_theme.php&theKey=0843480000008
0843480000009	LEWIS BERRY	618 ENCHANTED TRAIL DR	SPRING	TX	77388-5943	234 GRUSS DR	HOUSTON	77060	http://www.taxnetusa.com/texas/harris/detail.php?i_themeFile=cert_theme.php&theKey=0843480000009
0843480000010	AGUILAR EDUARDO & MARIANA	235 ABNEY DR	HOUSTON	TX	77060-1303	235 ABNEY DR	HOUSTON	77060	http://www.taxnetusa.com/texas/harris/detail.php?i_themeFile=cert_theme.php&theKey=0843480000010
0843480000011	GOMEZ ANA G	231 ABNEY DR	HOUSTON	TX	77060-1303	231 ABNEY DR	HOUSTON	77060	http://www.taxnetusa.com/texas/harris/detail.php?i_themeFile=cert_theme.php&theKey=0843480000011
0843480000012	CONSENSIO PROPERTIES LLC	11550 FUQUA ST STE 210	HOUSTON	TX	77034-4537	227 ABNEY DR	HOUSTON	77060	http://www.taxnetusa.com/texas/harris/detail.php?i_themeFile=cert_theme.php&theKey=0843480000012
0843480000013	HOLLINGWORT DOROTHY ANN	223 ABNEY DR	HOUSTON	TX	77060-1303	223 ABNEY DR	HOUSTON	77060	http://www.taxnetusa.com/texas/harris/detail.php?i_themeFile=cert_theme.php&theKey=0843480000013
0843480000014	ANTONIO LOERA	219 ABNEY DR	HOUSTON	TX	77060-1303	219 ABNEY DR	HOUSTON	77060	http://www.taxnetusa.com/texas/harris/detail.php?i_themeFile=cert_theme.php&theKey=0843480000014
0843480000015	WOOLWINE PATRICIA DALE	222 ABNEY DR	HOUSTON	TX	77060-1304	215 ABNEY DR	HOUSTON	77060	http://www.taxnetusa.com/texas/harris/detail.php?i_themeFile=cert_theme.php&theKey=0843480000015
0843480000016	LANDAVERDE YONI E	211 ABNEY DR	HOUSTON	TX	77060-1303	211 ABNEY DR	HOUSTON	77060	http://www.taxnetusa.com/texas/harris/detail.php?i_themeFile=cert_theme.php&theKey=0843480000016
0843480000017	HERNADEZ PEDRO	205 ABNEY DR	HOUSTON	TX	77060-1303	205 ABNEY DR	HOUSTON	77060	http://www.taxnetusa.com/texas/harris/detail.php?i_themeFile=cert_theme.php&theKey=0843480000017
0843480000018	KUBELKA JOHN KARL	203 ABNEY DR	HOUSTON	TX	77060-1303	203 ABNEY DR	HOUSTON	77060	http://www.taxnetusa.com/texas/harris/detail.php?i_themeFile=cert_theme.php&theKey=0843480000018
0843490000001	CAMPOS REINA	202 SOUTHBROOK CIR	HOUSTON	TX	77060-1325	202 SOUTHBROOK CIR	HOUSTON	77060	http://www.taxnetusa.com/texas/harris/detail.php?i_themeFile=cert_theme.php&theKey=0843490000001
0843490000002	BURCIAGA OLGA	206 SOUTHBROOK CIR	HOUSTON	TX	77060-1325	206 SOUTHBROOK CIR	HOUSTON	77060	http://www.taxnetusa.com/texas/harris/detail.php?i_themeFile=cert_theme.php&theKey=0843490000002
0843490000003	WALRAVEN GEORGE DAVID	48 VILLAGE HILL DR	CONROE	TX	77304-3554	210 SOUTHBROOK CIR	HOUSTON	77060	http://www.taxnetusa.com/texas/harris/detail.php?i_themeFile=cert_theme.php&theKey=0843490000003
0843490000004	RAABE JESSE	8255 ROBERTSON DR	ROWLETT	TX	75030-	214 SOUTHBROOK CIR	HOUSTON	77060	http://www.taxnetusa.com/texas/harris/detail.php?i_themeFile=cert_theme.php&theKey=0843490000004
0843490000005	HAYES CLINTON W	218 SOUTHBROOK CIR	HOUSTON	TX	77060-1325	218 SOUTHBROOK CIR	HOUSTON	77060	http://www.taxnetusa.com/texas/harris/detail.php?i_themeFile=cert_theme.php&theKey=0843490000005
0843490000006	VELASQUEZ GERMAN	1710 GREENS RD 2	HOUSTON	TX	77032-1154	222 SOUTHBROOK CIR	HOUSTON	77060	http://www.taxnetusa.com/texas/harris/detail.php?i_themeFile=cert_theme.php&theKey=0843490000006
0843490000007	GARCIA MACARIO A	226 SOUTHBROOK CIR	HOUSTON	TX	77060-1325	226 SOUTHBROOK CIR	HOUSTON	77060	http://www.taxnetusa.com/texas/harris/detail.php?i_themeFile=cert_theme.php&theKey=0843490000007
0843490000008	GOMEZ THOMAS JR ET UX	230 SOUTHBROOK CIR	HOUSTON	TX	77060-1325	230 SOUTHBROOK CIR	HOUSTON	77060	http://www.taxnetusa.com/texas/harris/detail.php?i_themeFile=cert_theme.php&theKey=0843490000008
0843490000009	BAEZ IGNACIO CASTELAN	234 ABNEY	HOUSTON	TX	77060-1304	234 SOUTHBROOK CIR	HOUSTON	77060	http://www.taxnetusa.com/texas/harris/detail.php?i_themeFile=cert_theme.php&theKey=0843490000009
0843490000010	GONZALEZ NAZARIO & LIDIA	235 GRUSS DR	HOUSTON	TX	77060-1313	235 GRUSS DR	HOUSTON	77060	http://www.taxnetusa.com/texas/harris/detail.php?i_themeFile=cert_theme.php&theKey=0843490000010
0843490000011	PARKER TABITHA	231 GRUSS DR	HOUSTON	TX	77060-1313	231 GRUSS DR	HOUSTON	77060	http://www.taxnetusa.com/texas/harris/detail.php?i_themeFile=cert_theme.php&theKey=0843490000011
0843490000012	CAMPOS JAVIER F	227 GRUSS DR	HOUSTON	TX	77060-1313	227 GRUSS DR	HOUSTON	77060	http://www.taxnetusa.com/texas/harris/detail.php?i_themeFile=cert_theme.php&theKey=0843490000012
0843490000013	PETERSON DAVID R	PO BOX 11389	SPRING	TX	77391-1389	223 GRUSS DR	HOUSTON	77060	http://www.taxnetusa.com/texas/harris/detail.php?i_themeFile=cert_theme.php&theKey=0843490000013
0843490000014	LEWIS BERRY J	618 ENCHANTED TRAIL DR	SPRING	TX	77388-5943	219 GRUSS DR	HOUSTON	77060	http://www.taxnetusa.com/texas/harris/detail.php?i_themeFile=cert_theme.php&theKey=0843490000014
0843490000015	RODRIGUEZ BENJAMIN F	215 GRUSS DR	HOUSTON	TX	77060-1313	215 GRUSS DR	HOUSTON	77060	http://www.taxnetusa.com/texas/harris/detail.php?i_themeFile=cert_theme.php&theKey=0843490000015
0843490000016	MEDRANO MELCHOR	211 GRUSS DR	HOUSTON	TX	77060-1313	211 GRUSS DR	HOUSTON	77060	http://www.taxnetusa.com/texas/harris/detail.php?i_themeFile=cert_theme.php&theKey=0843490000016
0843490000017	GONZALEZ CELIA	207 GRUSS DR	HOUSTON	TX	77060-1313	207 GRUSS DR	HOUSTON	77060	http://www.taxnetusa.com/texas/harris/detail.php?i_themeFile=cert_theme.php&theKey=0843490000017
0843490000018	ROMERO IGNACIO C	10843 MAPLEBOUGH	HOUSTON	TX	77067-3915	203 GRUSS DR	HOUSTON	77060	http://www.taxnetusa.com/texas/harris/detail.php?i_themeFile=cert_theme.php&theKey=0843490000018
0843500000001	WREN TREASSA E	203 SOUTHBROOK CIR	HOUSTON	TX	77060-1324	203 SOUTHBROOK CIR	HOUSTON	77060	http://www.taxnetusa.com/texas/harris/detail.php?i_themeFile=cert_theme.php&theKey=0843500000001
0843500000002	LEWIS BERRY	618 ENCHANTED TRAIL DR	SPRING	TX	77388-5943	207 SOUTHBROOK CIR	HOUSTON	77060	http://www.taxnetusa.com/texas/harris/detail.php?i_themeFile=cert_theme.php&theKey=0843500000002
0843500000003	LEWIS BERRY J	618 ENCHANTED TRL	SPRING	TX	77388-5943	211 SOUTHBROOK CIR	HOUSTON	77060	http://www.taxnetusa.com/texas/harris/detail.php?i_themeFile=cert_theme.php&theKey=0843500000003
0843500000004	ZAMORA SANDRA	215 SOUTHBROOK CIR	HOUSTON	TX	77060-1324	215 SOUTHBROOK CIR	HOUSTON	77060	http://www.taxnetusa.com/texas/harris/detail.php?i_themeFile=cert_theme.php&theKey=0843500000004
0843500000005	RODRIGUEZ LETICIA	219 SOUTHBROOK CIR	HOUSTON	TX	77060-1324	219 SOUTHBROOK CIR	HOUSTON	77060	http://www.taxnetusa.com/texas/harris/detail.php?i_themeFile=cert_theme.php&theKey=0843500000005
0843500000006	WHITESIDE CHERYL	223 SOUTHBROOK CIR	HOUSTON	TX	77060-1324	223 SOUTHBROOK CIR	HOUSTON	77060	http://www.taxnetusa.com/texas/harris/detail.php?i_themeFile=cert_theme.php&theKey=0843500000006
0843500000008	GAY ANTHONY M	227 SOUTHBROOK CIR	HOUSTON	TX	77060-1324	227 SOUTHBROOK CIR	HOUSTON	77060	http://www.taxnetusa.com/texas/harris/detail.php?i_themeFile=cert_theme.php&theKey=0843500000008
0843500000009	MORA JOSE LUIS	231 SOUTHBROOK CIR	HOUSTON	TX	77060-1324	231 SOUTHBROOK CIR	HOUSTON	77060	http://www.taxnetusa.com/texas/harris/detail.php?i_themeFile=cert_theme.php&theKey=0843500000009
0843500000010	BUSCHARDT WILLIAM C III	714 USENER ST	HOUSTON	TX	77009-7425	235 SOUTHBROOK CIR	HOUSTON	77060	http://www.taxnetusa.com/texas/harris/detail.php?i_themeFile=cert_theme.php&theKey=0843500000010
0843510000001	HALL BRUCE D	303 SOUTHBROOK CIR	HOUSTON	TX	77060-1326	303 SOUTHBROOK CIR	HOUSTON	77060	http://www.taxnetusa.com/texas/harris/detail.php?i_themeFile=cert_theme.php&theKey=0843510000001
0843510000002	LEWIS BERRY J	618 ENCHANTED TRAIL DR	SPRING	TX	77388-5943	307 SOUTHBROOK CIR	HOUSTON	77060	http://www.taxnetusa.com/texas/harris/detail.php?i_themeFile=cert_theme.php&theKey=0843510000002
0843510000003	RUBIO GERARDO	311 SOUTHBROOK CIR	HOUSTON	TX	77060-1326	311 SOUTHBROOK CIR	HOUSTON	77060	http://www.taxnetusa.com/texas/harris/detail.php?i_themeFile=cert_theme.php&theKey=0843510000003
0843510000004	RED DOOR HOUSING LLC	110 AVE B STE 100	STAFFORD	TX	77477-5501	315 SOUTHBROOK CIR	HOUSTON	77060	http://www.taxnetusa.com/texas/harris/detail.php?i_themeFile=cert_theme.php&theKey=0843510000004
0843510000005	SCOTT SHAUN W	319 SOUTHBROOK CIR	HOUSTON	TX	77060-1326	319 SOUTHBROOK CIR	HOUSTON	77060	http://www.taxnetusa.com/texas/harris/detail.php?i_themeFile=cert_theme.php&theKey=0843510000005
0843510000006	MIRANDA FILOMENA R	14403 BRENTSHIRE LN	HOUSTON	TX	77069-1443	323 SOUTHBROOK CIR	HOUSTON	77060	http://www.taxnetusa.com/texas/harris/detail.php?i_themeFile=cert_theme.php&theKey=0843510000006
0843510000007	JONES MARIA L	331 SOUTHBROOK CIR	HOUSTON	TX	77060-1326	331 SOUTHBROOK CIR	HOUSTON	77060	http://www.taxnetusa.com/texas/harris/detail.php?i_themeFile=cert_theme.php&theKey=0843510000007
0843510000008	JONES MARIA L	331 SOUTHBROOK CIR	HOUSTON	TX	77060-1326	331 SOUTHBROOK CIR	HOUSTON	77060	http://www.taxnetusa.com/texas/harris/detail.php?i_themeFile=cert_theme.php&theKey=0843510000008
0843510000009	MARTINEZ DOROTHY D	335 SOUTHBROOK CIR	HOUSTON	TX	77060-1326	335 SOUTHBROOK CIR	HOUSTON	77060	http://www.taxnetusa.com/texas/harris/detail.php?i_themeFile=cert_theme.php&theKey=0843510000009
0843510000010	HARRIS COUNTY FWSD NO 45	1001 PRESTON ST	HOUSTON	TX	77002-1839	0 SOUTHBROOK DR	HOUSTON	77060	http://www.taxnetusa.com/texas/harris/detail.php?i_themeFile=cert_theme.php&theKey=0843510000010
0843510000011	KAYLOR ELISA M	343 SOUTHBROOK CIR	HOUSTON	TX	77060-1326	343 SOUTHBROOK CIR	HOUSTON	77060	http://www.taxnetusa.com/texas/harris/detail.php?i_themeFile=cert_theme.php&theKey=0843510000011
0843510000012	LUNA JESUS ANTONIO RAZO	347 SOUTHBROOK CIR	HOUSTON	TX	77060-1326	347 SOUTHBROOK CIR	HOUSTON	77060	http://www.taxnetusa.com/texas/harris/detail.php?i_themeFile=cert_theme.php&theKey=0843510000012
0843510000013	LASKOWSKI CLEMENT P	351 SOUTHBROOK CIR	HOUSTON	TX	77060-1326	351 SOUTHBROOK CIR	HOUSTON	77060	http://www.taxnetusa.com/texas/harris/detail.php?i_themeFile=cert_theme.php&theKey=0843510000013
0843510000014	GALLEGOS MANUEL	355 SOUTHBROOK CIR	HOUSTON	TX	77060-1326	355 SOUTHBROOK CIR	HOUSTON	77060	http://www.taxnetusa.com/texas/harris/detail.php?i_themeFile=cert_theme.php&theKey=0843510000014
0843520000001	SPRINGER MARVIN R	302 SOUTHBROOK CIR	HOUSTON	TX	77060-1327	302 SOUTHBROOK CIR	HOUSTON	77060	http://www.taxnetusa.com/texas/harris/detail.php?i_themeFile=cert_theme.php&theKey=0843520000001
0843520000002	AMAYA ALEXIS N	306 SOUTHBROOK CIR	HOUSTON	TX	77060-1327	306 SOUTHBROOK CIR	HOUSTON	77060	http://www.taxnetusa.com/texas/harris/detail.php?i_themeFile=cert_theme.php&theKey=0843520000002
0843520000003	MUNOZ ADALBERTO	310 SOUTHBROOK CIR	HOUSTON	TX	77060-1327	310 SOUTHBROOK CIR	HOUSTON	77060	http://www.taxnetusa.com/texas/harris/detail.php?i_themeFile=cert_theme.php&theKey=0843520000003
0843520000004	AMAYA ALEXIS	314 SOUTHBROOK CIR	HOUSTON	TX	77060-1327	314 SOUTHBROOK CIR	HOUSTON	77060	http://www.taxnetusa.com/texas/harris/detail.php?i_themeFile=cert_theme.php&theKey=0843520000004
0843520000005	SOMOZA VICTOR MANUEL & MARIA	318 SOUTHBROOK CIR	HOUSTON	TX	77060-1327	318 SOUTHBROOK CIR	HOUSTON	77060	http://www.taxnetusa.com/texas/harris/detail.php?i_themeFile=cert_theme.php&theKey=0843520000005
0843520000006	LAWAL ADEWALE	22747 HIGHLAND MAPLE CT	SPRING	TX	77373-5417	322 SOUTHBROOK CIR	HOUSTON	77060	http://www.taxnetusa.com/texas/harris/detail.php?i_themeFile=cert_theme.php&theKey=0843520000006
0843520000007	LEYVA YONNY	326 SOUTHBROOK CIR	HOUSTON	TX	77060-1327	326 SOUTHBROOK CIR	HOUSTON	77060	http://www.taxnetusa.com/texas/harris/detail.php?i_themeFile=cert_theme.php&theKey=0843520000007
0843520000008	BROWN ELIZABETH SMITH	330 SOUTHBROOK CIR	HOUSTON	TX	77060-1327	330 SOUTHBROOK CIR	HOUSTON	77060	http://www.taxnetusa.com/texas/harris/detail.php?i_themeFile=cert_theme.php&theKey=0843520000008
0843520000009	BENITEZ JOSEPHINE	342 SOUTHBROOK CIR	HOUSTON	TX	77060-1327	342 SOUTHBROOK CIR	HOUSTON	77060	http://www.taxnetusa.com/texas/harris/detail.php?i_themeFile=cert_theme.php&theKey=0843520000009
0843520000010	BROWN LALAINYA K	350 SOUTHBROOK CIR	HOUSTON	TX	77060-1327	350 SOUTHBROOK CIR	HOUSTON	77060	http://www.taxnetusa.com/texas/harris/detail.php?i_themeFile=cert_theme.php&theKey=0843520000010
0843520000011	KAYLOR KEVIN & ELISA	343 SOUTHBROOK CIR	HOUSTON	TX	77060-1326	335 ABNEY DR	HOUSTON	77060	http://www.taxnetusa.com/texas/harris/detail.php?i_themeFile=cert_theme.php&theKey=0843520000011
0843520000012	CRUZ SEVERIANO	331 ABNEY DR	HOUSTON	TX	77060-1305	331 ABNEY DR	HOUSTON	77060	http://www.taxnetusa.com/texas/harris/detail.php?i_themeFile=cert_theme.php&theKey=0843520000012
0843520000013	ZAPATA MARIA N & HECTOR A	327 ABNEY DR	HOUSTON	TX	77060-1305	327 ABNEY DR	HOUSTON	77060	http://www.taxnetusa.com/texas/harris/detail.php?i_themeFile=cert_theme.php&theKey=0843520000013
0843520000014	DETOR KIMBERLY A	323 ABNEY DR	HOUSTON	TX	77060-1305	323 ABNEY DR	HOUSTON	77060	http://www.taxnetusa.com/texas/harris/detail.php?i_themeFile=cert_theme.php&theKey=0843520000014
0843520000015	EDWARDS ROBERT G & REBECCA	315 ABNEY DR	HOUSTON	TX	77060-1322	15 JOY CIR	HOUSTON	77060	http://www.taxnetusa.com/texas/harris/detail.php?i_themeFile=cert_theme.php&theKey=0843520000015
0843520000016	COOK JUANITA A	11 JOY CIR	HOUSTON	TX	77060-1315	11 JOY CIR	HOUSTON	77060	http://www.taxnetusa.com/texas/harris/detail.php?i_themeFile=cert_theme.php&theKey=0843520000016
0843520000017	CURRENT OWNER	PO BOX 680483	HOUSTON	TX	77268-0483	7 JOY CIR	HOUSTON	77060	http://www.taxnetusa.com/texas/harris/detail.php?i_themeFile=cert_theme.php&theKey=0843520000017
0843520000018	EDWARDS R G	315 ABNEY DR	HOUSTON	TX	77060-1322	315 ABNEY DR	HOUSTON	77060	http://www.taxnetusa.com/texas/harris/detail.php?i_themeFile=cert_theme.php&theKey=0843520000018
0843520000019	LEWIS ANN J	311 ABNEY DR	HOUSTON	TX	77060-1322	311 ABNEY DR	HOUSTON	77060	http://www.taxnetusa.com/texas/harris/detail.php?i_themeFile=cert_theme.php&theKey=0843520000019
0843520000020	LEONARD NORRIS R & SHARON	307 ABNEY DR	HOUSTON	TX	77060-1322	307 ABNEY DR	HOUSTON	77060	http://www.taxnetusa.com/texas/harris/detail.php?i_themeFile=cert_theme.php&theKey=0843520000020
0843520000021	DEL RIO LUIS & DORA	303 ABNEY DR	HOUSTON	TX	77060-1322	303 ABNEY DR	HOUSTON	77060	http://www.taxnetusa.com/texas/harris/detail.php?i_themeFile=cert_theme.php&theKey=0843520000021
0843520000022	LOPEZ MARTIN & MARIA	12618 GREENSPOINT DR	HOUSTON	TX	77060-1310	12618 GREENSPOINT DR	HOUSTON	77060	http://www.taxnetusa.com/texas/harris/detail.php?i_themeFile=cert_theme.php&theKey=0843520000022
0843520000023	SPILMAN HARVEY LEE	12622 GREENSPOINT DR	HOUSTON	TX	77060-1310	12622 GREENSPOINT DR	HOUSTON	77060	http://www.taxnetusa.com/texas/harris/detail.php?i_themeFile=cert_theme.php&theKey=0843520000023
0843520000024	VENEGAS JULIO & NOELIA	343 MCFARLAND	HOUSTON	TX	77060-5415	12626 GREENSPOINT DR	HOUSTON	77060	http://www.taxnetusa.com/texas/harris/detail.php?i_themeFile=cert_theme.php&theKey=0843520000024
0843530000001	LEWIS BERRY J	618 ENCHANTED TRAIL DR	SPRING	TX	77388-5943	302 ABNEY DR	HOUSTON	77060	http://www.taxnetusa.com/texas/harris/detail.php?i_themeFile=cert_theme.php&theKey=0843530000001
0843530000002	RODRIGUEZ GILBERTO	306 ABNEY DR	HOUSTON	TX	77060-1306	306 ABNEY DR	HOUSTON	77060	http://www.taxnetusa.com/texas/harris/detail.php?i_themeFile=cert_theme.php&theKey=0843530000002
0843530000003	SHANE DEBRAH J	310 ABNEY DR	HOUSTON	TX	77060-1306	310 ABNEY DR	HOUSTON	77060	http://www.taxnetusa.com/texas/harris/detail.php?i_themeFile=cert_theme.php&theKey=0843530000003
0843530000004	ALVAREZ ELIUD M	314 ABNEY DR	HOUSTON	TX	77060-1306	314 ABNEY DR	HOUSTON	77060	http://www.taxnetusa.com/texas/harris/detail.php?i_themeFile=cert_theme.php&theKey=0843530000004
0843530000005	JASSO BARAJAS ELIAS	318 ABNEY DR	HOUSTON	TX	77060-1306	318 ABNEY DR	HOUSTON	77060	http://www.taxnetusa.com/texas/harris/detail.php?i_themeFile=cert_theme.php&theKey=0843530000005

HCAD num	Owner Name	Full Address	mailing city	mailing state	mailing zip	parcel address	parcel city	parcel zip	hyperlink
0843530000006	RIVERA MARIANO P	322 ABNEY DR	HOUSTON	TX	77060-1306	322 ABNEY DR	HOUSTON	77060	http://www.taxnetusa.com/texas/harris/detail.php?i_themeFile=cert_theme.php&theKey=0843530000006
0843530000007	GARZA-VALDEZ ABEL	326 ABNEY DR	HOUSTON	TX	77060-1306	326 ABNEY DR	HOUSTON	77060	http://www.taxnetusa.com/texas/harris/detail.php?i_themeFile=cert_theme.php&theKey=0843530000007
0843530000008	VASQUEZ JULIO C	330 ABNEY DR	HOUSTON	TX	77060-1306	330 ABNEY DR	HOUSTON	77060	http://www.taxnetusa.com/texas/harris/detail.php?i_themeFile=cert_theme.php&theKey=0843530000008
0843530000009	DAVIS STACY M	334 ABNEY DR	HOUSTON	TX	77060-1306	334 ABNEY DR	HOUSTON	77060	http://www.taxnetusa.com/texas/harris/detail.php?i_themeFile=cert_theme.php&theKey=0843530000009
0843530000010	IBANEZ LUIS E	338 ABNEY DR	HOUSTON	TX	77060-1306	338 ABNEY DR	HOUSTON	77060	http://www.taxnetusa.com/texas/harris/detail.php?i_themeFile=cert_theme.php&theKey=0843530000010
0843530000011	PENA ESTHER V & ROGELIO V	342 ABNEY DR	HOUSTON	TX	77060-1306	342 ABNEY DR	HOUSTON	77060	http://www.taxnetusa.com/texas/harris/detail.php?i_themeFile=cert_theme.php&theKey=0843530000011
0843530000012	BAUTISTA BERTHA	346 ABNEY DR	HOUSTON	TX	77060-1306	346 ABNEY DR	HOUSTON	77060	http://www.taxnetusa.com/texas/harris/detail.php?i_themeFile=cert_theme.php&theKey=0843530000012
0835450000001	MEMON LLC	12902 NORTH FWY	HOUSTON	TX	77060-1232	12902 NORTH FWY	HOUSTON	77060	http://www.taxnetusa.com/texas/harris/detail.php?i_themeFile=cert_theme.php&theKey=0835450000001
0835450000004	HARRIS COUNTY FLOOD CONTROL DISTRICT	9900 NORTHWEST FWY	HOUSTON	TX	77092-8601	0 NORTH FWY	HOUSTON	77060	http://www.taxnetusa.com/texas/harris/detail.php?i_themeFile=cert_theme.php&theKey=0835450000004
0835460000001	HARRIS COUNTY FLOOD CONTROL DISTRICT	9900 NORTHWEST FWY	HOUSTON	TX	77092-8601	187 KNOBCREST DR	HOUSTON	77060	http://www.taxnetusa.com/texas/harris/detail.php?i_themeFile=cert_theme.php&theKey=0835460000001
0835460000002	HARRIS COUNTY FLOOD CONTROL DISTRICT	9900 NORTHWEST FWY	HOUSTON	TX	77092-8601	191 KNOBCREST DR	HOUSTON	77060	http://www.taxnetusa.com/texas/harris/detail.php?i_themeFile=cert_theme.php&theKey=0835460000002
0835460000003	HARRIS COUNTY FLOOD CONTROL DISTRICT	9900 NORTHWEST FWY	HOUSTON	TX	77092-8601	203 KNOBCREST DR	HOUSTON	77060	http://www.taxnetusa.com/texas/harris/detail.php?i_themeFile=cert_theme.php&theKey=0835460000003
0835460000004	HARRIS COUNTY FLOOD CONTROL DISTRICT	9900 NORTHWEST FWY	HOUSTON	TX	77092-8601	207 KNOBCREST DR	HOUSTON	77060	http://www.taxnetusa.com/texas/harris/detail.php?i_themeFile=cert_theme.php&theKey=0835460000004
0835460000005	HARRIS COUNTY FLOOD CONTROL DISTRICT	9900 NORTHWEST FWY	HOUSTON	TX	77092-8601	207 KNOBCREST DR	HOUSTON	77060	http://www.taxnetusa.com/texas/harris/detail.php?i_themeFile=cert_theme.php&theKey=0835460000005
0835460000007	HARRIS COUNTY FLOOD CONTROL DISTRICT	9900 NORTHWEST FWY	HOUSTON	TX	77092-8601	0 KNOBCREST DR	HOUSTON	77060	http://www.taxnetusa.com/texas/harris/detail.php?i_themeFile=cert_theme.php&theKey=0835460000007
0835460000008	HARRIS COUNTY FLOOD CONTROL DISTRICT	9900 NORTHWEST FWY	HOUSTON	TX	77092-8601	0 KNOBCREST DR	HOUSTON	77060	http://www.taxnetusa.com/texas/harris/detail.php?i_themeFile=cert_theme.php&theKey=0835460000008
0835460000009	HARRIS COUNTY FLOOD CONTROL DISTRICT	9900 NORTHWEST FWY	HOUSTON	TX	77092-8601	0 KNOBCREST DR	HOUSTON	77060	http://www.taxnetusa.com/texas/harris/detail.php?i_themeFile=cert_theme.php&theKey=0835460000009
0835460000010	HARRIS COUNTY FLOOD CONTROL DISTRICT	9900 NORTHWEST FWY	HOUSTON	TX	77092-8601	237 KNOBCREST DR	HOUSTON	77060	http://www.taxnetusa.com/texas/harris/detail.php?i_themeFile=cert_theme.php&theKey=0835460000010
0835460000011	HARRIS COUNTY FLOOD CONTROL DISTRICT	9900 NORTHWEST FWY	HOUSTON	TX	77092-8601	239 KNOBCREST DR	HOUSTON	77060	http://www.taxnetusa.com/texas/harris/detail.php?i_themeFile=cert_theme.php&theKey=0835460000011
0835470000001	HARRIS COUNTY FLOOD CONTROL DISTRICT	9900 NORTHWEST FWY	HOUSTON	TX	77092-8601	0 KNOBCREST DR	HOUSTON	77060	http://www.taxnetusa.com/texas/harris/detail.php?i_themeFile=cert_theme.php&theKey=0835470000001
0835470000002	HARRIS COUNTY FLOOD CONTROL DISTRICT	9900 NORTHWEST FWY	HOUSTON	TX	77092-8601	307 KNOBCREST DR	HOUSTON	77060	http://www.taxnetusa.com/texas/harris/detail.php?i_themeFile=cert_theme.php&theKey=0835470000002
0835470000004	HARRIS COUNTY FLOOD CONTROL DISTRICT	9900 NORTHWEST FWY	HOUSTON	TX	77092-8601	315 KNOBCREST DR	HOUSTON	77060	http://www.taxnetusa.com/texas/harris/detail.php?i_themeFile=cert_theme.php&theKey=0835470000004
0835470000006	HARRIS COUNTY FLOOD CONTROL DISTRICT	9900 NORTHWEST FWY	HOUSTON	TX	77092-8601	0 KNOBCREST DR	HOUSTON	77060	http://www.taxnetusa.com/texas/harris/detail.php?i_themeFile=cert_theme.php&theKey=0835470000006
0835470000007	HARRIS COUNTY FLOOD CONTROL DISTRICT	9900 NORTHWEST FWY	HOUSTON	TX	77092-8601	327 KNOBCREST DR	HOUSTON	77060	http://www.taxnetusa.com/texas/harris/detail.php?i_themeFile=cert_theme.php&theKey=0835470000007
0835470000008	HARRIS COUNTY FLOOD CONTROL DISTRICT	9900 NORTHWEST FWY	HOUSTON	TX	77092-8601	331 KNOBCREST DR	HOUSTON	77060	http://www.taxnetusa.com/texas/harris/detail.php?i_themeFile=cert_theme.php&theKey=0835470000008
0835470000010	HARRIS COUNTY FLOOD CONTROL DISTRICT	9900 NORTHWEST FWY	HOUSTON	TX	77092-8601	339 KNOBCREST DR	HOUSTON	77060	http://www.taxnetusa.com/texas/harris/detail.php?i_themeFile=cert_theme.php&theKey=0835470000010
0835470000011	HARRIS COUNTY FLOOD CONTROL DISTRICT	9900 NORTHWEST FWY	HOUSTON	TX	77092-8601	0 KNOBCREST DR	HOUSTON	77060	http://www.taxnetusa.com/texas/harris/detail.php?i_themeFile=cert_theme.php&theKey=0835470000011
0835470000012	HARRIS COUNTY FLOOD CONTROL DISTRICT	9900 NORTHWEST FWY	HOUSTON	TX	77092-8601	0 KNOBCREST DR	HOUSTON	77060	http://www.taxnetusa.com/texas/harris/detail.php?i_themeFile=cert_theme.php&theKey=0835470000012
0835470000013	HARRIS COUNTY FLOOD CONTROL DISTRICT	9900 NORTHWEST FWY	HOUSTON	TX	77092-8601	0 KNOBCREST DR	HOUSTON	77060	http://www.taxnetusa.com/texas/harris/detail.php?i_themeFile=cert_theme.php&theKey=0835470000013
0835480000001	HARRIS COUNTY FLOOD CONTROL DISTRICT	9900 NORTHWEST FWY	HOUSTON	TX	77092-8601	12815 KNOBCREST CT	HOUSTON	77060	http://www.taxnetusa.com/texas/harris/detail.php?i_themeFile=cert_theme.php&theKey=0835480000001
0835480000002	HARRIS COUNTY FLOOD CONTROL DISTRICT	9900 NORTHWEST FWY	HOUSTON	TX	77092-8601	12811 KNOBCREST CT	HOUSTON	77060	http://www.taxnetusa.com/texas/harris/detail.php?i_themeFile=cert_theme.php&theKey=0835480000002
0835480000003	HARRIS COUNTY FLOOD CONTROL DISTRICT	9900 NORTHWEST FWY	HOUSTON	TX	77092-8601	12807 KNOBCREST CT	HOUSTON	77060	http://www.taxnetusa.com/texas/harris/detail.php?i_themeFile=cert_theme.php&theKey=0835480000003
0835480000004	HARRIS COUNTY FLOOD CONTROL DISTRICT	9900 NORTHWEST FWY	HOUSTON	TX	77092-8601	12803 KNOBCREST CT	HOUSTON	77060	http://www.taxnetusa.com/texas/harris/detail.php?i_themeFile=cert_theme.php&theKey=0835480000004
0835480000007	HARRIS COUNTY FLOOD CONTROL DISTRICT	9900 NORTHWEST FWY	HOUSTON	TX	77092-8601	0 KNOBCREST CT	HOUSTON	77060	http://www.taxnetusa.com/texas/harris/detail.php?i_themeFile=cert_theme.php&theKey=0835480000007
0835480000009	HARRIS COUNTY FLOOD CONTROL DISTRICT	9900 NORTHWEST FWY	HOUSTON	TX	77092-8601	12815 KINGSFORD DR	HOUSTON	77060	http://www.taxnetusa.com/texas/harris/detail.php?i_themeFile=cert_theme.php&theKey=0835480000009
0835480000010	HARRIS COUNTY FLOOD CONTROL DISTRICT	9900 NORTHWEST FWY	HOUSTON	TX	77092-8601	12811 KINGSFORD DR	HOUSTON	77060	http://www.taxnetusa.com/texas/harris/detail.php?i_themeFile=cert_theme.php&theKey=0835480000010
0835480000011	HARRIS COUNTY FLOOD CONTROL DISTRICT	9900 NORTHWEST FWY	HOUSTON	TX	77092-8601	12807 KINGSFORD DR	HOUSTON	77060	http://www.taxnetusa.com/texas/harris/detail.php?i_themeFile=cert_theme.php&theKey=0835480000011
0835480000012	HARRIS COUNTY FLOOD CONTROL DISTRICT	9900 NORTHWEST FWY	HOUSTON	TX	77092-8601	12803 KINGSFORD DR	HOUSTON	77060	http://www.taxnetusa.com/texas/harris/detail.php?i_themeFile=cert_theme.php&theKey=0835480000012
0835480000013	HARRIS COUNTY FLOOD CONTROL DISTRICT	9900 NORTHWEST FWY	HOUSTON	TX	77092-8601	12711 KINGSFORD DR	HOUSTON	77060	http://www.taxnetusa.com/texas/harris/detail.php?i_themeFile=cert_theme.php&theKey=0835480000013
0835480000014	HARRIS COUNTY FLOOD CONTROL DISTRICT	9900 NORTHWEST FWY	HOUSTON	TX	77092-8601	12707 KINGSFORD DR	HOUSTON	77060	http://www.taxnetusa.com/texas/harris/detail.php?i_themeFile=cert_theme.php&theKey=0835480000014
0835480000015	HARRIS COUNTY FLOOD CONTROL DISTRICT	9900 NORTHWEST FWY	HOUSTON	TX	77092-8601	12703 KINGSFORD DR	HOUSTON	77060	http://www.taxnetusa.com/texas/harris/detail.php?i_themeFile=cert_theme.php&theKey=0835480000015
0835480000017	HARRIS COUNTY FLOOD CONTROL DISTRICT	9900 NORTHWEST FWY	HOUSTON	TX	77092-8601	247 FOLKWAY DR	HOUSTON	77060	http://www.taxnetusa.com/texas/harris/detail.php?i_themeFile=cert_theme.php&theKey=0835480000017
0835480000021	HARRIS COUNTY FLOOD CONTROL DISTRICT	9900 NORTHWEST FWY	HOUSTON	TX	77092-8601	227 FOLKWAY DR	HOUSTON	77060	http://www.taxnetusa.com/texas/harris/detail.php?i_themeFile=cert_theme.php&theKey=0835480000021
0835480000022	HARRIS COUNTY FLOOD CONTROL DISTRICT	9900 NORTHWEST FWY	HOUSTON	TX	77092-8601	0 FOLKWAY DR	HOUSTON	77060	http://www.taxnetusa.com/texas/harris/detail.php?i_themeFile=cert_theme.php&theKey=0835480000022
0835480000023	HARRIS COUNTY FLOOD CONTROL DISTRICT	9900 NORTHWEST FWY	HOUSTON	TX	77092-8601	215 FOLKWAY DR	HOUSTON	77060	http://www.taxnetusa.com/texas/harris/detail.php?i_themeFile=cert_theme.php&theKey=0835480000023
0835480000024	HARRIS COUNTY FLOOD CONTROL DISTRICT	9900 NORTHWEST FWY	HOUSTON	TX	77092-8601	0 FOLKWAY RD	HOUSTON	77060	http://www.taxnetusa.com/texas/harris/detail.php?i_themeFile=cert_theme.php&theKey=0835480000024
0835480000025	HARRIS COUNTY FLOOD CONTROL DISTRICT	9900 NORTHWEST FWY	HOUSTON	TX	77092-8601	0 FOLKWAY DR	HOUSTON	77060	http://www.taxnetusa.com/texas/harris/detail.php?i_themeFile=cert_theme.php&theKey=0835480000025
0835480000026	HARRIS COUNTY FLOOD CONTROL DISTRICT	9900 NORTHWEST FWY	HOUSTON	TX	77092-8601	201 FOLKWAY DR	HOUSTON	77060	http://www.taxnetusa.com/texas/harris/detail.php?i_themeFile=cert_theme.php&theKey=0835480000026
0835480000027	HARRIS COUNTY FLOOD CONTROL DISTRICT	9900 NORTHWEST FWY	HOUSTON	TX	77092-8601	0 FOLKWAY DR	HOUSTON	77060	http://www.taxnetusa.com/texas/harris/detail.php?i_themeFile=cert_theme.php&theKey=0835480000027
0835490000001	HARRIS COUNTY FLOOD CONTROL DISTRICT	9900 NORTHWEST FWY	HOUSTON	TX	77092-8601	302 KNOBCREST DR	HOUSTON	77060	http://www.taxnetusa.com/texas/harris/detail.php?i_themeFile=cert_theme.php&theKey=0835490000001
0835490000003	HARRIS COUNTY FLOOD CONTROL DISTRICT	9900 NORTHWEST FWY	HOUSTON	TX	77092-8601	310 KNOBCREST DR	HOUSTON	77060	http://www.taxnetusa.com/texas/harris/detail.php?i_themeFile=cert_theme.php&theKey=0835490000003
0835490000004	HARRIS COUNTY FLOOD CONTROL DISTRICT	9900 NORTHWEST FWY	HOUSTON	TX	77092-8601	0 KNOBCREST DR	HOUSTON	77060	http://www.taxnetusa.com/texas/harris/detail.php?i_themeFile=cert_theme.php&theKey=0835490000004
0835490000005	HARRIS COUNTY FLOOD CONTROL DISTRICT	9900 NORTHWEST FWY	HOUSTON	TX	77092-8601	0 KNOBCREST DR	HOUSTON	77060	http://www.taxnetusa.com/texas/harris/detail.php?i_themeFile=cert_theme.php&theKey=0835490000005
0835490000006	HARRIS COUNTY FLOOD CONTROL DISTRICT	9900 NORTHWEST FWY	HOUSTON	TX	77092-8601	0 KNOBCREST DR	HOUSTON	77060	http://www.taxnetusa.com/texas/harris/detail.php?i_themeFile=cert_theme.php&theKey=0835490000006
0835490000007	HARRIS COUNTY FLOOD CONTROL DISTRICT	9900 NORTHWEST FWY	HOUSTON	TX	77092-8601	326 KNOBCREST DR	HOUSTON	77060	http://www.taxnetusa.com/texas/harris/detail.php?i_themeFile=cert_theme.php&theKey=0835490000007
0835490000008	HARRIS COUNTY FLOOD CONTROL DISTRICT	9900 NORTHWEST FWY	HOUSTON	TX	77092-8601	330 KNOBCREST DR	HOUSTON	77060	http://www.taxnetusa.com/texas/harris/detail.php?i_themeFile=cert_theme.php&theKey=0835490000008
0835490000009	HARRIS COUNTY FLOOD CONTROL DISTRICT	9900 NORTHWEST FWY	HOUSTON	TX	77092-8601	334 KNOBCREST DR	HOUSTON	77060	http://www.taxnetusa.com/texas/harris/detail.php?i_themeFile=cert_theme.php&theKey=0835490000009
0835490000010	HARRIS COUNTY FLOOD CONTROL DISTRICT	9900 NORTHWEST FWY	HOUSTON	TX	77092-8601	0 KNOBCREST DR	HOUSTON	77060	http://www.taxnetusa.com/texas/harris/detail.php?i_themeFile=cert_theme.php&theKey=0835490000010
0835490000011	HARRIS COUNTY FLOOD CONTROL DISTRICT	9900 NORTHWEST FWY	HOUSTON	TX	77092-8601	342 KNOBCREST DR	HOUSTON	77060	http://www.taxnetusa.com/texas/harris/detail.php?i_themeFile=cert_theme.php&theKey=0835490000011
0835490000012	HARRIS COUNTY FLOOD CONTROL DISTRICT	9900 NORTHWEST FWY	HOUSTON	TX	77092-8601	346 KNOBCREST DR	HOUSTON	77060	http://www.taxnetusa.com/texas/harris/detail.php?i_themeFile=cert_theme.php&theKey=0835490000012
0835490000013	HARRIS COUNTY FLOOD CONTROL DISTRICT	9900 NORTHWEST FWY	HOUSTON	TX	77092-8601	350 KNOBCREST DR	HOUSTON	77060	http://www.taxnetusa.com/texas/harris/detail.php?i_themeFile=cert_theme.php&theKey=0835490000013
0835490000014	HARRIS COUNTY FLOOD CONTROL DISTRICT	9900 NORTHWEST FWY	HOUSTON	TX	77092-8601	351 FALWORTH DR	HOUSTON	77060	http://www.taxnetusa.com/texas/harris/detail.php?i_themeFile=cert_theme.php&theKey=0835490000014
0835490000015	HARRIS COUNTY FLOOD CONTROL DISTRICT	9900 NORTHWEST FWY	HOUSTON	TX	77092-8601	347 FALWORTH DR	HOUSTON	77060	http://www.taxnetusa.com/texas/harris/detail.php?i_themeFile=cert_theme.php&theKey=0835490000015
0835490000016	HARRIS COUNTY FLOOD CONTROL DISTRICT	9900 NORTHWEST FWY	HOUSTON	TX	77092-8601	343 FALWORTH DR	HOUSTON	77060	http://www.taxnetusa.com/texas/harris/detail.php?i_themeFile=cert_theme.php&theKey=0835490000016
0835490000017	HARRIS COUNTY FLOOD CONTROL DISTRICT	9900 NORTHWEST FWY	HOUSTON	TX	77092-8601	339 FALWORTH DR	HOUSTON	77060	http://www.taxnetusa.com/texas/harris/detail.php?i_themeFile=cert_theme.php&theKey=0835490000017
0835490000019	HARRIS COUNTY FLOOD CONTROL DISTRICT	9900 NORTHWEST FWY	HOUSTON	TX	77092-8601	331 FALWORTH DR	HOUSTON	77060	http://www.taxnetusa.com/texas/harris/detail.php?i_themeFile=cert_theme.php&theKey=0835490000019
0835490000020	HARRIS COUNTY FLOOD CONTROL DISTRICT	9900 NORTHWEST FWY	HOUSTON	TX	77092-8601	327 FALWORTH DR	HOUSTON	77060	http://www.taxnetusa.com/texas/harris/detail.php?i_themeFile=cert_theme.php&theKey=0835490000020
0835490000021	HARRIS COUNTY FLOOD CONTROL DISTRICT	9900 NORTHWEST FWY	HOUSTON	TX	77092-8601	323 FALWORTH DR	HOUSTON	77060	http://www.taxnetusa.com/texas/harris/detail.php?i_themeFile=cert_theme.php&theKey=0835490000021
0835490000022	HARRIS COUNTY FLOOD CONTROL DISTRICT	9900 NORTHWEST FWY	HOUSTON	TX	77092-8601	319 FALWORTH DR	HOUSTON	77060	http://www.taxnetusa.com/texas/harris/detail.php?i_themeFile=cert_theme.php&theKey=0835490000022
0835490000023	HARRIS COUNTY FLOOD CONTROL DISTRICT	9900 NORTHWEST FWY	HOUSTON	TX	77092-8601	315 FALWORTH DR	HOUSTON	77060	http://www.taxnetusa.com/texas/harris/detail.php?i_themeFile=cert_theme.php&theKey=0835490000023
0835490000025	HARRIS COUNTY FLOOD CONTROL DISTRICT	9900 NORTHWEST FWY	HOUSTON	TX	77092-8601	307 FALWORTH DR	HOUSTON	77060	http://www.taxnetusa.com/texas/harris/detail.php?i_themeFile=cert_theme.php&theKey=0835490000025
0835490000026	HARRIS COUNTY FLOOD CONTROL DISTRICT	9900 NORTHWEST FWY	HOUSTON	TX	77092-8601	303 FALWORTH DR	HOUSTON	77060	http://www.taxnetusa.com/texas/harris/detail.php?i_themeFile=cert_theme.php&theKey=0835490000026
0835500000001	HARRIS COUNTY FLOOD CONTROL DISTRICT	9900 NORTHWEST FWY	HOUSTON	TX	77092-8601	302 FALWORTH DR	HOUSTON	77060	http://www.taxnetusa.com/texas/harris/detail.php?i_themeFile=cert_theme.php&theKey=0835500000001
0835500000002	HARRIS COUNTY FLOOD CONTROL DISTRICT	9900 NORTHWEST FWY	HOUSTON	TX	77092-8601	310 FALWORTH DR	HOUSTON	77060	http://www.taxnetusa.com/texas/harris/detail.php?i_themeFile=cert_theme.php&theKey=0835500000002
0835500000003	HARRIS COUNTY FLOOD CONTROL DISTRICT	9900 NORTHWEST FWY	HOUSTON	TX	77092-8601	314 FALWORTH DR	HOUSTON	77060	http://www.taxnetusa.com/texas/harris/detail.php?i_themeFile=cert_theme.php&theKey=0835500000003
0835500000004	HARRIS COUNTY FLOOD CONTROL DISTRICT	9900 NORTHWEST FWY	HOUSTON	TX	77092-8601	322 FALWORTH DR	HOUSTON	77060	http://www.taxnetusa.com/texas/harris/detail.php?i_themeFile=cert_theme.php&theKey=0835500000004
0835500000006	HARRIS COUNTY FLOOD CONTROL DISTRICT	9900 NORTHWEST FWY	HOUSTON	TX	77092-8601	330 FALWORTH DR	HOUSTON	77060	http://www.taxnetusa.com/texas/harris/detail.php?i_themeFile=cert_theme.php&theKey=0835500000006
0835500000008	HARRIS COUNTY FLOOD CONTROL DISTRICT	9900 NORTHWEST FWY	HOUSTON	TX	77092-8601	334 FALWORTH DR	HOUSTON	77060	http://www.taxnetusa.com/texas/harris/detail.php?i_themeFile=cert_theme.php&theKey=0835500000008
0835500000009	HARRIS COUNTY FLOOD CONTROL DISTRICT	9900 NORTHWEST FWY	HOUSTON	TX	77092-8601	338 FALWORTH DR	HOUSTON	77060	http://www.taxnetusa.com/texas/harris/detail.php?i_themeFile=cert_theme.php&theKey=0835500000009
0835500000010	HARRIS COUNTY FLOOD CONTROL DISTRICT	9900 NORTHWEST FWY	HOUSTON	TX	77092-8601	342 FALWORTH DR	HOUSTON	77060	http://www.taxnetusa.com/texas/harris/detail.php?i_themeFile=cert_theme.php&theKey=0835500000010
0835500000011	HARRIS COUNTY FLOOD CONTROL DISTRICT	9900 NORTHWEST FWY	HOUSTON	TX	77092-8601	346 FALWORTH DR	HOUSTON	77060	http://www.taxnetusa.com/texas/harris/detail.php?i_themeFile=cert_theme.php&theKey=0835500000011
0835500000012	HARRIS COUNTY FLOOD CONTROL DISTRICT	9900 NORTHWEST FWY	HOUSTON	TX	77092-8601	12723 NEWCREST DR	HOUSTON	77060	http://www.taxnetusa.com/texas/harris/detail.php?i_themeFile=cert_theme.php&theKey=0835500000012

HCAD num	Owner Name	Full Address	mailing city	mailing state	mailing zip	parcel address	parcel city	parcel zip	hyperlink
0835500000013	HARRIS COUNTY FLOOD CONTROL DISTRICT	9900 NORTHWEST FWY	HOUSTON	TX	77092-8601	12719 NEWCREST DR	HOUSTON	77060	http://www.taxnetusa.com/texas/harris/detail.php?i_themeFile=cert_theme.php&theKey=0835500000013
0835500000014	HARRIS COUNTY FLOOD CONTROL DISTRICT	9900 NORTHWEST FWY	HOUSTON	TX	77092-8601	12715 NEWCREST DR	HOUSTON	77060	http://www.taxnetusa.com/texas/harris/detail.php?i_themeFile=cert_theme.php&theKey=0835500000014
0835500000015	HARRIS COUNTY FLOOD CONTROL DISTRICT	9900 NORTHWEST FWY	HOUSTON	TX	77092-8601	12711 NEWCREST DR	HOUSTON	77060	http://www.taxnetusa.com/texas/harris/detail.php?i_themeFile=cert_theme.php&theKey=0835500000015
0835500000016	HARRIS COUNTY FLOOD CONTROL DISTRICT	9900 NORTHWEST FWY	HOUSTON	TX	77092-8601	0 FOLKWAY DR	HOUSTON	77060	http://www.taxnetusa.com/texas/harris/detail.php?i_themeFile=cert_theme.php&theKey=0835500000016
0835500000017	HARRIS COUNTY FLOOD CONTROL DISTRICT	9900 NORTHWEST FWY	HOUSTON	TX	77092-8601	0 FOLKWAY DR	HOUSTON	77060	http://www.taxnetusa.com/texas/harris/detail.php?i_themeFile=cert_theme.php&theKey=0835500000017
0835500000018	HARRIS COUNTY FLOOD CONTROL DISTRICT	9900 NORTHWEST FWY	HOUSTON	TX	77092-8601	331 FOLKWAY DR	HOUSTON	77060	http://www.taxnetusa.com/texas/harris/detail.php?i_themeFile=cert_theme.php&theKey=0835500000018
0835500000020	HARRIS COUNTY FLOOD CONTROL DISTRICT	9900 NORTHWEST FWY	HOUSTON	TX	77092-8601	323 FOLKWAY DR	HOUSTON	77060	http://www.taxnetusa.com/texas/harris/detail.php?i_themeFile=cert_theme.php&theKey=0835500000020
0835500000021	HARRIS COUNTY FLOOD CONTROL DISTRICT	9900 NORTHWEST FWY	HOUSTON	TX	77092-8601	319 FOLKWAY DR	HOUSTON	77060	http://www.taxnetusa.com/texas/harris/detail.php?i_themeFile=cert_theme.php&theKey=0835500000021
0835500000022	HARRIS COUNTY FLOOD CONTROL DISTRICT	9900 NORTHWEST FWY	HOUSTON	TX	77092-8601	315 FOLKWAY DR	HOUSTON	77060	http://www.taxnetusa.com/texas/harris/detail.php?i_themeFile=cert_theme.php&theKey=0835500000022
0835500000023	HARRIS COUNTY FLOOD CONTROL DISTRICT	9900 NORTHWEST FWY	HOUSTON	TX	77092-8601	311 FOLKWAY DR	HOUSTON	77060	http://www.taxnetusa.com/texas/harris/detail.php?i_themeFile=cert_theme.php&theKey=0835500000023
0835500000024	HARRIS COUNTY FLOOD CONTROL DISTRICT	9900 NORTHWEST FWY	HOUSTON	TX	77092-8601	307 FOLKWAY DR	HOUSTON	77060	http://www.taxnetusa.com/texas/harris/detail.php?i_themeFile=cert_theme.php&theKey=0835500000024
0835500000025	HARRIS COUNTY FLOOD CONTROL DISTRICT	9900 NORTHWEST FWY	HOUSTON	TX	77092-8601	303 FOLKWAY DR	HOUSTON	77060	http://www.taxnetusa.com/texas/harris/detail.php?i_themeFile=cert_theme.php&theKey=0835500000025
0835500000027	HARRIS COUNTY FLOOD CONTROL DISTRICT	9900 NORTHWEST FWY	HOUSTON	TX	77092-8601	0 FOLKWAY DR	HOUSTON	77060	http://www.taxnetusa.com/texas/harris/detail.php?i_themeFile=cert_theme.php&theKey=0835500000027
0835510000001	HARRIS COUNTY FLOOD CONTROL DISTRICT	9900 NORTHWEST FWY	HOUSTON	TX	77092-8601	12906 NEWCREST DR	HOUSTON	77060	http://www.taxnetusa.com/texas/harris/detail.php?i_themeFile=cert_theme.php&theKey=0835510000001
0835510000002	HARRIS COUNTY FLOOD CONTROL DISTRICT	9900 NORTHWEST FWY	HOUSTON	TX	77092-8601	0 NEWCREST DR	HOUSTON	77060	http://www.taxnetusa.com/texas/harris/detail.php?i_themeFile=cert_theme.php&theKey=0835510000002
0835510000004	HARRIS COUNTY FLOOD CONTROL DISTRICT	9900 NORTHWEST FWY	HOUSTON	TX	77092-8601	12814 NEWCREST DR	HOUSTON	77060	http://www.taxnetusa.com/texas/harris/detail.php?i_themeFile=cert_theme.php&theKey=0835510000004
0835510000005	HARRIS COUNTY FLOOD CONTROL DISTRICT	9900 NORTHWEST FWY	HOUSTON	TX	77092-8601	0 NEWCREST DR	HOUSTON	77060	http://www.taxnetusa.com/texas/harris/detail.php?i_themeFile=cert_theme.php&theKey=0835510000005
0835510000006	HARRIS COUNTY FLOOD CONTROL DISTRICT	9900 NORTHWEST FWY	HOUSTON	TX	77092-8601	12806 NEWCREST DR	HOUSTON	77060	http://www.taxnetusa.com/texas/harris/detail.php?i_themeFile=cert_theme.php&theKey=0835510000006
0835510000007	HARRIS COUNTY FLOOD CONTROL DISTRICT	9900 NORTHWEST FWY	HOUSTON	TX	77092-8601	0 NEWCREST DR	HOUSTON	77060	http://www.taxnetusa.com/texas/harris/detail.php?i_themeFile=cert_theme.php&theKey=0835510000007
0835510000008	HARRIS COUNTY FLOOD CONTROL DISTRICT	9900 NORTHWEST FWY	HOUSTON	TX	77092-8601	0 NEWCREST DR	HOUSTON	77060	http://www.taxnetusa.com/texas/harris/detail.php?i_themeFile=cert_theme.php&theKey=0835510000008
0835510000009	HARRIS COUNTY FLOOD CONTROL DISTRICT	9900 NORTHWEST FWY	HOUSTON	TX	77092-8601	0 NEWCREST DR	HOUSTON	77060	http://www.taxnetusa.com/texas/harris/detail.php?i_themeFile=cert_theme.php&theKey=0835510000009
0835510000010	HARRIS COUNTY FLOOD CONTROL DISTRICT	9900 NORTHWEST FWY	HOUSTON	TX	77092-8601	0 NEWCREST DR	HOUSTON	77060	http://www.taxnetusa.com/texas/harris/detail.php?i_themeFile=cert_theme.php&theKey=0835510000010
0835510000011	HARRIS COUNTY FLOOD CONTROL DISTRICT	9900 NORTHWEST FWY	HOUSTON	TX	77092-8601	0 NEWCREST DR	HOUSTON	77060	http://www.taxnetusa.com/texas/harris/detail.php?i_themeFile=cert_theme.php&theKey=0835510000011
0835510000012	HARRIS COUNTY FLOOD CONTROL DISTRICT	9900 NORTHWEST FWY	HOUSTON	TX	77092-8601	12714 NEWCREST DR	HOUSTON	77060	http://www.taxnetusa.com/texas/harris/detail.php?i_themeFile=cert_theme.php&theKey=0835510000012
0835510000013	HARRIS COUNTY FLOOD CONTROL DISTRICT	9900 NORTHWEST FWY	HOUSTON	TX	77092-8601	12710 NEWCREST DR	HOUSTON	77060	http://www.taxnetusa.com/texas/harris/detail.php?i_themeFile=cert_theme.php&theKey=0835510000013
0835510000014	HARRIS COUNTY FLOOD CONTROL DISTRICT	9900 NORTHWEST FWY	HOUSTON	TX	77092-8601	0 NEWCREST DR	HOUSTON	77060	http://www.taxnetusa.com/texas/harris/detail.php?i_themeFile=cert_theme.php&theKey=0835510000014
0835510000015	HARRIS COUNTY FLOOD CONTROL DISTRICT	9900 NORTHWEST FWY	HOUSTON	TX	77092-8601	12702 NEWCREST DR	HOUSTON	77060	http://www.taxnetusa.com/texas/harris/detail.php?i_themeFile=cert_theme.php&theKey=0835510000015
0835510000016	HARRIS COUNTY FLOOD CONTROL DISTRICT	9900 NORTHWEST FWY	HOUSTON	TX	77092-8601	0 NEWCREST DR	HOUSTON	77060	http://www.taxnetusa.com/texas/harris/detail.php?i_themeFile=cert_theme.php&theKey=0835510000016
0835510000017	HARRIS COUNTY FLOOD CONTROL DISTRICT	9900 NORTHWEST FWY	HOUSTON	TX	77092-8601	346 FOLKWAY DR	HOUSTON	77060	http://www.taxnetusa.com/texas/harris/detail.php?i_themeFile=cert_theme.php&theKey=0835510000017
0835510000018	HARRIS COUNTY FLOOD CONTROL DISTRICT	9900 NORTHWEST FWY	HOUSTON	TX	77092-8601	342 FOLKWAY DR	HOUSTON	77060	http://www.taxnetusa.com/texas/harris/detail.php?i_themeFile=cert_theme.php&theKey=0835510000018
0835510000019	HARRIS COUNTY FLOOD CONTROL DISTRICT	9900 NORTHWEST FWY	HOUSTON	TX	77092-8601	338 FOLKWAY DR	HOUSTON	77060	http://www.taxnetusa.com/texas/harris/detail.php?i_themeFile=cert_theme.php&theKey=0835510000019
0835510000020	HARRIS COUNTY FLOOD CONTROL DISTRICT	9900 NORTHWEST FWY	HOUSTON	TX	77092-8601	334 FOLKWAY DR	HOUSTON	77060	http://www.taxnetusa.com/texas/harris/detail.php?i_themeFile=cert_theme.php&theKey=0835510000020
0835510000021	HARRIS COUNTY FLOOD CONTROL DISTRICT	9900 NORTHWEST FWY	HOUSTON	TX	77092-8601	330 FOLKWAY DR	HOUSTON	77060	http://www.taxnetusa.com/texas/harris/detail.php?i_themeFile=cert_theme.php&theKey=0835510000021
0835510000022	HARRIS COUNTY FLOOD CONTROL DISTRICT	9900 NORTHWEST FWY	HOUSTON	TX	77092-8601	326 FOLKWAY DR	HOUSTON	77060	http://www.taxnetusa.com/texas/harris/detail.php?i_themeFile=cert_theme.php&theKey=0835510000022
0835510000023	HARRIS COUNTY FLOOD CONTROL DISTRICT	9900 NORTHWEST FWY	HOUSTON	TX	77092-8601	322 FOLKWAY DR	HOUSTON	77060	http://www.taxnetusa.com/texas/harris/detail.php?i_themeFile=cert_theme.php&theKey=0835510000023
0835510000024	HARRIS COUNTY FLOOD CONTROL DISTRICT	9900 NORTHWEST FWY	HOUSTON	TX	77092-8601	318 FOLKWAY DR	HOUSTON	77060	http://www.taxnetusa.com/texas/harris/detail.php?i_themeFile=cert_theme.php&theKey=0835510000024
0835510000025	HARRIS COUNTY FLOOD CONTROL DISTRICT	9900 NORTHWEST FWY	HOUSTON	TX	77092-8601	314 FOLKWAY DR	HOUSTON	77060	http://www.taxnetusa.com/texas/harris/detail.php?i_themeFile=cert_theme.php&theKey=0835510000025
0835510000026	HARRIS COUNTY FLOOD CONTROL DISTRICT	9900 NORTHWEST FWY	HOUSTON	TX	77092-8601	310 FOLKWAY DR	HOUSTON	77060	http://www.taxnetusa.com/texas/harris/detail.php?i_themeFile=cert_theme.php&theKey=0835510000026
0835510000027	HARRIS COUNTY FLOOD CONTROL DISTRICT	9900 NORTHWEST FWY	HOUSTON	TX	77092-8601	306 FOLKWAY DR	HOUSTON	77060	http://www.taxnetusa.com/texas/harris/detail.php?i_themeFile=cert_theme.php&theKey=0835510000027
0835510000028	HARRIS COUNTY FLOOD CONTROL DISTRICT	9900 NORTHWEST FWY	HOUSTON	TX	77092-8601	302 FOLKWAY DR	HOUSTON	77060	http://www.taxnetusa.com/texas/harris/detail.php?i_themeFile=cert_theme.php&theKey=0835510000028
0835510000029	HARRIS COUNTY FLOOD CONTROL DISTRICT	9900 NORTHWEST FWY	HOUSTON	TX	77092-8601	262 FOLKWAY DR	HOUSTON	77060	http://www.taxnetusa.com/texas/harris/detail.php?i_themeFile=cert_theme.php&theKey=0835510000029
0835510000030	HARRIS COUNTY FLOOD CONTROL DISTRICT	9900 NORTHWEST FWY	HOUSTON	TX	77092-8601	258 FOLKWAY DR	HOUSTON	77060	http://www.taxnetusa.com/texas/harris/detail.php?i_themeFile=cert_theme.php&theKey=0835510000030
0835510000032	HARRIS COUNTY FLOOD CONTROL DISTRICT	9900 NORTHWEST FWY	HOUSTON	TX	77092-8601	250 FOLKWAY DR	HOUSTON	77060	http://www.taxnetusa.com/texas/harris/detail.php?i_themeFile=cert_theme.php&theKey=0835510000032
0835510000035	HARRIS COUNTY FLOOD CONTROL DISTRICT	9900 NORTHWEST FWY	HOUSTON	TX	77092-8601	238 FOLKWAY DR	HOUSTON	77060	http://www.taxnetusa.com/texas/harris/detail.php?i_themeFile=cert_theme.php&theKey=0835510000035
0835510000036	HARRIS COUNTY FLOOD CONTROL DISTRICT	9900 NORTHWEST FWY	HOUSTON	TX	77092-8601	0 FOLKWAY DR	HOUSTON	77060	http://www.taxnetusa.com/texas/harris/detail.php?i_themeFile=cert_theme.php&theKey=0835510000036
0835510000037	HARRIS COUNTY FLOOD CONTROL DISTRICT	9900 NORTHWEST FWY	HOUSTON	TX	77092-8601	0 FOLKWAY DR	HOUSTON	77060	http://www.taxnetusa.com/texas/harris/detail.php?i_themeFile=cert_theme.php&theKey=0835510000037
0835510000038	HARRIS COUNTY FLOOD CONTROL DISTRICT	9900 NORTHWEST FWY	HOUSTON	TX	77092-8601	226 FOLKWAY DR	HOUSTON	77060	http://www.taxnetusa.com/texas/harris/detail.php?i_themeFile=cert_theme.php&theKey=0835510000038
0835510000039	HARRIS COUNTY FLOOD CONTROL DISTRICT	9900 NORTHWEST FWY	HOUSTON	TX	77092-8601	222 FOLKWAY DR	HOUSTON	77060	http://www.taxnetusa.com/texas/harris/detail.php?i_themeFile=cert_theme.php&theKey=0835510000039
0835510000040	HARRIS COUNTY FLOOD CONTROL DISTRICT	9900 NORTHWEST FWY	HOUSTON	TX	77092-8601	0 FOLKWAY DR	HOUSTON	77060	http://www.taxnetusa.com/texas/harris/detail.php?i_themeFile=cert_theme.php&theKey=0835510000040
0835510000041	HARRIS COUNTY FLOOD CONTROL DISTRICT	9900 NORTHWEST FWY	HOUSTON	TX	77092-8601	214 FOLKWAY DR	HOUSTON	77060	http://www.taxnetusa.com/texas/harris/detail.php?i_themeFile=cert_theme.php&theKey=0835510000041
0835510000042	HARRIS COUNTY FLOOD CONTROL DISTRICT	9900 NORTHWEST FWY	HOUSTON	TX	77092-8601	0 KNOBCREST DR	HOUSTON	77060	http://www.taxnetusa.com/texas/harris/detail.php?i_themeFile=cert_theme.php&theKey=0835510000042
0835510000044	HARRIS COUNTY FLOOD CONTROL DISTRICT	9900 NORTHWEST FWY	HOUSTON	TX	77092-8601	190 KNOBCREST DR	HOUSTON	77060	http://www.taxnetusa.com/texas/harris/detail.php?i_themeFile=cert_theme.php&theKey=0835510000044
0835510000045	HARRIS COUNTY FLOOD CONTROL DISTRICT	9900 NORTHWEST FWY	HOUSTON	TX	77092-8601	186 KNOBCREST DR	HOUSTON	77060	http://www.taxnetusa.com/texas/harris/detail.php?i_themeFile=cert_theme.php&theKey=0835510000045
0835510000046	HARRIS COUNTY FLOOD CONTROL DISTRICT	9900 NORTHWEST FWY	HOUSTON	TX	77092-8601	182 KNOBCREST DR	HOUSTON	77060	http://www.taxnetusa.com/texas/harris/detail.php?i_themeFile=cert_theme.php&theKey=0835510000046
0835510000047	HARRIS COUNTY FLOOD CONTROL DISTRICT	9900 NORTHWEST FWY	HOUSTON	TX	77092-8601	0 KNOBCREST DR	HOUSTON	77060	http://www.taxnetusa.com/texas/harris/detail.php?i_themeFile=cert_theme.php&theKey=0835510000047
0835510000048	HARRIS COUNTY FLOOD CONTROL DISTRICT	9900 NORTHWEST FWY	HOUSTON	TX	77092-8601	0 KNOBCREST DR	HOUSTON	77060	http://www.taxnetusa.com/texas/harris/detail.php?i_themeFile=cert_theme.php&theKey=0835510000048
0835510000049	HARRIS COUNTY FLOOD CONTROL DISTRICT	9900 NORTHWEST FWY	HOUSTON	TX	77092-8601	172 KNOBCREST DR	HOUSTON	77060	http://www.taxnetusa.com/texas/harris/detail.php?i_themeFile=cert_theme.php&theKey=0835510000049
0861650000001	DIANE GRACE TRUSTEE	807 SHADOWBROOK DR	SPRING	TX	77380-2252	1020 GEARS RD	HOUSTON	77067	http://www.taxnetusa.com/texas/harris/detail.php?i_themeFile=cert_theme.php&theKey=0861650000001
0861650000004	CITY OF HOUSTON	PO BOX 1562	HOUSTON	TX	77251-1562	0 DAWN RD	HOUSTON	77067	http://www.taxnetusa.com/texas/harris/detail.php?i_themeFile=cert_theme.php&theKey=0861650000004
0861650000006	TURNKEY HOLDINGS LLC	3455 S DAIRY ASHFORD RD STE 180	HOUSTON	TX	77082-5541	12414 DAWN RD	HOUSTON	77067	http://www.taxnetusa.com/texas/harris/detail.php?i_themeFile=cert_theme.php&theKey=0861650000006
0861650000007	EVANS RONNIE & SYLVIA M	1018 W GREENS RD	HOUSTON	TX	77067-4312	1018 W GREENS RD	HOUSTON	77067	http://www.taxnetusa.com/texas/harris/detail.php?i_themeFile=cert_theme.php&theKey=0861650000007
0861650000009	IGLESIA EVAGELICA DEL PRINCIPE	14022 WALTERS RD # 6058	HOUSTON	TX	77014-1324	1014 GEARS RD	HOUSTON	77067	http://www.taxnetusa.com/texas/harris/detail.php?i_themeFile=cert_theme.php&theKey=0861650000009
0861650000010	JEAR MANGEMENT LLC	922 W GREENS RD	HOUSTON	TX	77067-4400	922 W GREENS RD	HOUSTON	77067	http://www.taxnetusa.com/texas/harris/detail.php?i_themeFile=cert_theme.php&theKey=0861650000010
0861650000011	RDD PROPERTIES LLC	12411 DONNA DR	HOUSTON	TX	77067-3101	12411 DONNA DR	HOUSTON	77067	http://www.taxnetusa.com/texas/harris/detail.php?i_themeFile=cert_theme.php&theKey=0861650000011
0861650000012	CITY OF HOUSTON	PO BOX 1562	HOUSTON	TX	77251-1562	12507 DONNA DR	HOUSTON	77067	http://www.taxnetusa.com/texas/harris/detail.php?i_themeFile=cert_theme.php&theKey=0861650000012
0861650000015	GLOCAL MISSION	18011 SHELDON PINES	SPRING	TX	77379-6922	12510 DONNA DR	HOUSTON	77067	http://www.taxnetusa.com/texas/harris/detail.php?i_themeFile=cert_theme.php&theKey=0861650000015
0861650000018	NGWA ELIAS S	14215 BRENTSHIRE LN	HOUSTON	TX	77069-1441	12418 DONNA DR	HOUSTON	77067	http://www.taxnetusa.com/texas/harris/detail.php?i_themeFile=cert_theme.php&theKey=0861650000018
0861650000019	UNITED WEST BUSINESS LLC	914 W GREENS RD	HOUSTON	TX	77067-4406	918 W GREENS RD	HOUSTON	77067	http://www.taxnetusa.com/texas/harris/detail.php?i_themeFile=cert_theme.php&theKey=0861650000019
0861650000020	GLOCAL MISSION	18011 SHELDON PINES	SPRING	TX	77379-6922	12510 DONNA DR	HOUSTON	77067	http://www.taxnetusa.com/texas/harris/detail.php?i_themeFile=cert_theme.php&theKey=0861650000020
0861650000021	NGWA ELIAS S	12418A DONNA DR	HOUSTON	TX	77067-	12418 DONNA DR	HOUSTON	77067	http://www.taxnetusa.com/texas/harris/detail.php?i_themeFile=cert_theme.php&theKey=0861650000021
0861650000022	UNITED WEST BUSINESS LLC	914 W GREENS RD	HOUSTON	TX	77067-4406	914 W GREENS RD	HOUSTON	77067	http://www.taxnetusa.com/texas/harris/detail.php?i_themeFile=cert_theme.php&theKey=0861650000022
0861650000023	HARRIS COUNTY FLOOD CONTROL DISTRICT	9900 NORTHWEST FWY	HOUSTON	TX	77092-8601	0 GEARS RD	HOUSTON	77067	http://www.taxnetusa.com/texas/harris/detail.php?i_themeFile=cert_theme.php&theKey=0861650000023
0861650000024	HARRIS COUNTY FLOOD CONTROL DISTRICT	9900 NORTHWEST FWY	HOUSTON	TX	77092-8601	0 GEARS RD	HOUSTON	77067	http://www.taxnetusa.com/texas/harris/detail.php?i_themeFile=cert_theme.php&theKey=0861650000024
0921270000006	COLFIN COBALT I-II OWNER LLC	P O BOX 30428	CHARLOTTE	NC	28230-0428	18207 CHISHOLM TRL	HOUSTON	77060	http://www.taxnetusa.com/texas/harris/detail.php?i_themeFile=cert_theme.php&theKey=0921270000006
0921270000007	HOUSTON HD INDUSTRIAL BUILDING L P	5150 OVERLAND AVE	CULVER CITY	CA	90230-4914	18100 CHISHOLM TRL	HOUSTON	77060	http://www.taxnetusa.com/texas/harris/detail.php?i_themeFile=cert_theme.php&theKey=0921270000007
0921270000046	FIRST COMMUNITY REALTY INC	5847 SAN FELIPE ST STE 2375	HOUSTON	TX	77057-3438	0 IMPERIAL VALLEY DR	HOUSTON	77060	http://www.taxnetusa.com/texas/harris/detail.php?i_themeFile=cert_theme.php&theKey=0921270000046
0921270000159	7-ELEVEN INC	PO BOX 711	DALLAS	TX	75221-0711	702 RANKIN RD	HOUSTON	77073	http://www.taxnetusa.com/texas/harris/detail.php?i_themeFile=cert_theme.php&theKey=0921270000159
0921270000160	CHAPMAN & COLE ET AL	PO BOX 42262	HOUSTON	TX	77242-2262	18144 IMPERIAL VALLEY DR	HOUSTON	77060	http://www.taxnetusa.com/texas/harris/detail.php?i_themeFile=cert_theme.php&theKey=0921270000160
0921270000161	CHISHOLM PARTNERS LLC	7720 WESTVIEW DR	HOUSTON	TX	77055-5029	18160 IMPERIAL VALLEY DR	HOUSTON	77060	http://www.taxnetusa.com/texas/harris/detail.php?i_themeFile=cert_theme.php&theKey=0921270000161
0921270000164	SGKC4	5150 OVERLAND AVE	CULVER CITY	CA	90230-4914	0 GOODNIGHT TRL	HOUSTON	77060	http://www.taxnetusa.com/texas/harris/detail.php?i_themeFile=cert_theme.php&theKey=0921270000164
0921270000168	DRM9 PROPERTIES LLC	1481 W 19TH ST	SAN PEDRO	CA	90732-4405	18160 IMPERIAL VALLEY DR	HOUSTON	77060	http://www.taxnetusa.com/texas/harris/detail.php?i_themeFile=cert_theme.php&theKey=0921270000168
0921270000169	DRM9 PROPERTIES LLC	1481 W 19TH ST	SAN PEDRO	CA	90732-4405	18150 IMPERIAL VALLEY DR	HOUSTON	77060	http://www.taxnetusa.com/texas/harris/detail.php?i_themeFile=cert_theme.php&theKey=0921270000169

HCAD num	Owner Name	Full Address	mailing city	mailing state	mailing zip	parcel address	parcel city	parcel zip	hyperlink
0921270010025	GGS GROUP LLC	PO BOX 249	EAST NORWICH	NY	11732-0249	717 RICHCREST DR 120	HOUSTON	77060	http://www.taxnetusa.com/texas/harris/detail.php?i_themeFile=cert_theme.php&theKey=0921270010025
0921270010028	CHAPMAN FAMILY PARTNERSHIP TWELVE LTD	10461 WESTPARK DR	HOUSTON	TX	77042-5314	0 IMPERIAL VALLEY DR	HOUSTON	77060	http://www.taxnetusa.com/texas/harris/detail.php?i_themeFile=cert_theme.php&theKey=0921270010028
0983330000001	CONTRERAS JOSE O	103 COACH RD	HOUSTON	TX	77060-4108	103 COACH RD	HOUSTON	77060	http://www.taxnetusa.com/texas/harris/detail.php?i_themeFile=cert_theme.php&theKey=0983330000001
0983330000002	BEARD CAROLE J	107 COACH RD	HOUSTON	TX	77060-4108	107 COACH RD	HOUSTON	77060	http://www.taxnetusa.com/texas/harris/detail.php?i_themeFile=cert_theme.php&theKey=0983330000002
0983330000003	SEGOVIA ELIZABETH	111 COACH RD	HOUSTON	TX	77060-4108	111 COACH RD	HOUSTON	77060	http://www.taxnetusa.com/texas/harris/detail.php?i_themeFile=cert_theme.php&theKey=0983330000003
0983330000004	ASENCIO JOSE ROBERTO	115 COACH RD	HOUSTON	TX	77060-4108	115 COACH RD	HOUSTON	77060	http://www.taxnetusa.com/texas/harris/detail.php?i_themeFile=cert_theme.php&theKey=0983330000004
0983330000005	ANDERSON LEMUEL	119 COACH RD	HOUSTON	TX	77060-4108	119 COACH RD	HOUSTON	77060	http://www.taxnetusa.com/texas/harris/detail.php?i_themeFile=cert_theme.php&theKey=0983330000005
0983330000006	GUERRA JOSE E & TERESA	123 COACH RD	HOUSTON	TX	77060-4108	123 COACH RD	HOUSTON	77060	http://www.taxnetusa.com/texas/harris/detail.php?i_themeFile=cert_theme.php&theKey=0983330000006
0983330000007	BONILLA MARGARITA	127 COACH RD	HOUSTON	TX	77060-4108	127 COACH RD	HOUSTON	77060	http://www.taxnetusa.com/texas/harris/detail.php?i_themeFile=cert_theme.php&theKey=0983330000007
0983330000008	ASENCIO MARIANA D	131 COACH RD	HOUSTON	TX	77060-4108	131 COACH RD	HOUSTON	77060	http://www.taxnetusa.com/texas/harris/detail.php?i_themeFile=cert_theme.php&theKey=0983330000008
0983330000009	GUZMAN MARIA MARGARITA	135 COACH RD	HOUSTON	TX	77060-4108	135 COACH RD	HOUSTON	77060	http://www.taxnetusa.com/texas/harris/detail.php?i_themeFile=cert_theme.php&theKey=0983330000009
0983330000010	MOGUEL OSCAR H & VIDALIA	139 COACH RD	HOUSTON	TX	77060-4108	139 COACH RD	HOUSTON	77060	http://www.taxnetusa.com/texas/harris/detail.php?i_themeFile=cert_theme.php&theKey=0983330000010
0983330000011	RAMIREZ FERNANDO & LOURDES	143 COACH RD	HOUSTON	TX	77060-4108	143 COACH RD	HOUSTON	77060	http://www.taxnetusa.com/texas/harris/detail.php?i_themeFile=cert_theme.php&theKey=0983330000011
0983330000012	CALDERON LOURDES R	143 COACH RD	HOUSTON	TX	77060-4108	147 COACH RD	HOUSTON	77060	http://www.taxnetusa.com/texas/harris/detail.php?i_themeFile=cert_theme.php&theKey=0983330000012
0983330000013	GARCIA FELIX FELIPE & ROSARIO	151 COACH RD	HOUSTON	TX	77060-4108	151 COACH RD	HOUSTON	77060	http://www.taxnetusa.com/texas/harris/detail.php?i_themeFile=cert_theme.php&theKey=0983330000013
0983330000014	ESPINOZA RUBEN	155 COACH RD	HOUSTON	TX	77060-4108	155 COACH RD	HOUSTON	77060	http://www.taxnetusa.com/texas/harris/detail.php?i_themeFile=cert_theme.php&theKey=0983330000014
0983330000015	ESPINOZA RUBEN	159 COACH RD	HOUSTON	TX	77060-4108	159 COACH RD	HOUSTON	77060	http://www.taxnetusa.com/texas/harris/detail.php?i_themeFile=cert_theme.php&theKey=0983330000015
0983330000016	HERNANDEZ DAVID	163 COACH RD	HOUSTON	TX	77060-4108	163 COACH RD	HOUSTON	77060	http://www.taxnetusa.com/texas/harris/detail.php?i_themeFile=cert_theme.php&theKey=0983330000016
0983330000017	GARCIA NORA E	167 COACH RD	HOUSTON	TX	77060-4108	167 COACH RD	HOUSTON	77060	http://www.taxnetusa.com/texas/harris/detail.php?i_themeFile=cert_theme.php&theKey=0983330000017
0983330000018	OROZCO ESVEYDE	918 ELM AVE	PASADENA	TX	77506-5316	171 COACH RD	HOUSTON	77060	http://www.taxnetusa.com/texas/harris/detail.php?i_themeFile=cert_theme.php&theKey=0983330000018
0983340000001	GONZALEZ HUMBERTO & MARIA	102 COACH RD	HOUSTON	TX	77060-4109	102 COACH RD	HOUSTON	77060	http://www.taxnetusa.com/texas/harris/detail.php?i_themeFile=cert_theme.php&theKey=0983340000001
0983340000002	RODRIGUEZ AURELIA	106 COACH RD	HOUSTON	TX	77060-4109	106 COACH RD	HOUSTON	77060	http://www.taxnetusa.com/texas/harris/detail.php?i_themeFile=cert_theme.php&theKey=0983340000002
0983340000003	DELGADO RAFAEL A	110 COACH RD	HOUSTON	TX	77060-4109	110 COACH RD	HOUSTON	77060	http://www.taxnetusa.com/texas/harris/detail.php?i_themeFile=cert_theme.php&theKey=0983340000003
0983340000004	JOHNSON ROSIE M	114 COACH RD	HOUSTON	TX	77060-4109	114 COACH RD	HOUSTON	77060	http://www.taxnetusa.com/texas/harris/detail.php?i_themeFile=cert_theme.php&theKey=0983340000004
0983340000005	SANDOVAL SALVADOR	118 COACH RD	HOUSTON	TX	77060-4109	118 COACH RD	HOUSTON	77060	http://www.taxnetusa.com/texas/harris/detail.php?i_themeFile=cert_theme.php&theKey=0983340000005
0983340000006	RIVERA JUAN F	122 COACH RD	HOUSTON	TX	77060-4109	122 COACH RD	HOUSTON	77060	http://www.taxnetusa.com/texas/harris/detail.php?i_themeFile=cert_theme.php&theKey=0983340000006
0983340000007	CONTRERAS MARIA E GRACIA	126 COACH RD	HOUSTON	TX	77060-4109	126 COACH RD	HOUSTON	77060	http://www.taxnetusa.com/texas/harris/detail.php?i_themeFile=cert_theme.php&theKey=0983340000007
0983340000008	RAMIREZ FERNANDO SR	143 COACH RD	HOUSTON	TX	77060-4108	130 COACH RD	HOUSTON	77060	http://www.taxnetusa.com/texas/harris/detail.php?i_themeFile=cert_theme.php&theKey=0983340000008
0983340000009	SANDOVAL EDUIN A MUNGUIA	2418 GESSNER RD	HOUSTON	TX	77080	134 COACH RD	HOUSTON	77060	http://www.taxnetusa.com/texas/harris/detail.php?i_themeFile=cert_theme.php&theKey=0983340000009
0983340000010	CALDERON JOSE L	222 COACH RD	HOUSTON	TX	77060-4111	138 COACH RD	HOUSTON	77060	http://www.taxnetusa.com/texas/harris/detail.php?i_themeFile=cert_theme.php&theKey=0983340000010
0983340000011	ARRON JOSE F & ILDA I	142 COACH RD	HOUSTON	TX	77060-4109	142 COACH RD	HOUSTON	77060	http://www.taxnetusa.com/texas/harris/detail.php?i_themeFile=cert_theme.php&theKey=0983340000011
0983340000012	GARCIA OSCAR	146 COACH RD	HOUSTON	TX	77060-4109	146 COACH RD	HOUSTON	77060	http://www.taxnetusa.com/texas/harris/detail.php?i_themeFile=cert_theme.php&theKey=0983340000012
0983340000013	ESCOBAR VICTOR & LILIAN	150 COACH RD	HOUSTON	TX	77060-4109	150 COACH RD	HOUSTON	77060	http://www.taxnetusa.com/texas/harris/detail.php?i_themeFile=cert_theme.php&theKey=0983340000013
0983340000014	FLORES JOSE ROBERTO	154 COACH RD	HOUSTON	TX	77060-4109	154 COACH RD	HOUSTON	77060	http://www.taxnetusa.com/texas/harris/detail.php?i_themeFile=cert_theme.php&theKey=0983340000014
0983340000015	RAMIREZ FERNANDO	158 COACH RD	HOUSTON	TX	77060-4109	158 COACH RD	HOUSTON	77060	http://www.taxnetusa.com/texas/harris/detail.php?i_themeFile=cert_theme.php&theKey=0983340000015
0983340000016	RODRIGUEZ MANUEL & MARIA	162 COACH RD	HOUSTON	TX	77060-4109	162 COACH RD	HOUSTON	77060	http://www.taxnetusa.com/texas/harris/detail.php?i_themeFile=cert_theme.php&theKey=0983340000016
0983340000017	ALLEN THOMAS WAYNE	166 COACH RD	HOUSTON	TX	77060-4109	166 COACH RD	HOUSTON	77060	http://www.taxnetusa.com/texas/harris/detail.php?i_themeFile=cert_theme.php&theKey=0983340000017
0983340000018	GARCIA FELIX F & ROSARIO	151 COACH RD	HOUSTON	TX	77060-4108	170 COACH RD	HOUSTON	77060	http://www.taxnetusa.com/texas/harris/detail.php?i_themeFile=cert_theme.php&theKey=0983340000018
0983340000019	PENEWITT KAREN J	163 MILL STREAM LN	HOUSTON	TX	77060-4142	163 MILL STREAM LN	HOUSTON	77060	http://www.taxnetusa.com/texas/harris/detail.php?i_themeFile=cert_theme.php&theKey=0983340000019
0983340000020	PEREYRA ALEJANDRO	PO BOX 4722	PASADENA	TX	77502-0722	159 MILL STREAM LN	HOUSTON	77060	http://www.taxnetusa.com/texas/harris/detail.php?i_themeFile=cert_theme.php&theKey=0983340000020
0983340000021	CHAVEZ MARTIN & REBECA	155 MILL STREAM LN	HOUSTON	TX	77060-4142	155 MILL STREAM LN	HOUSTON	77060	http://www.taxnetusa.com/texas/harris/detail.php?i_themeFile=cert_theme.php&theKey=0983340000021
0983340000022	SALDANA SALVADOR	151 MILL STREAM LN	HOUSTON	TX	77060-4142	151 MILL STREAM LN	HOUSTON	77060	http://www.taxnetusa.com/texas/harris/detail.php?i_themeFile=cert_theme.php&theKey=0983340000022
0983340000023	HUERTA LUIS M	147 MILL STREAM LN	HOUSTON	TX	77060-4142	147 MILL STREAM LN	HOUSTON	77060	http://www.taxnetusa.com/texas/harris/detail.php?i_themeFile=cert_theme.php&theKey=0983340000023
0983340000024	VAZQUEZ EDWIN	143 MILL STREAM LN	HOUSTON	TX	77060-4142	143 MILL STREAM LN	HOUSTON	77060	http://www.taxnetusa.com/texas/harris/detail.php?i_themeFile=cert_theme.php&theKey=0983340000024
0983340000025	MERCADO DANIEL & ARLENE	139 MILL STREAM LN	HOUSTON	TX	77060-4142	139 MILL STREAM LN	HOUSTON	77060	http://www.taxnetusa.com/texas/harris/detail.php?i_themeFile=cert_theme.php&theKey=0983340000025
0983340000026	BRAVO ROSITA	135 MILL STREAM LN	HOUSTON	TX	77060-4142	135 MILL STREAM LN	HOUSTON	77060	http://www.taxnetusa.com/texas/harris/detail.php?i_themeFile=cert_theme.php&theKey=0983340000026
0983340000027	FLORES EDWIN ROBERTO	131 MILL STREAM LN	HOUSTON	TX	77060-4142	131 MILL STREAM LN	HOUSTON	77060	http://www.taxnetusa.com/texas/harris/detail.php?i_themeFile=cert_theme.php&theKey=0983340000027
0983340000028	FLORES GRANADOS JUAN C	127 MILL STREAM LN	HOUSTON	TX	77060-4142	127 MILL STREAM LN	HOUSTON	77060	http://www.taxnetusa.com/texas/harris/detail.php?i_themeFile=cert_theme.php&theKey=0983340000028
0983340000029	TREJO ANGEL & REYNA	123 MILL STREAM LN	HOUSTON	TX	77060-4142	123 MILL STREAM LN	HOUSTON	77060	http://www.taxnetusa.com/texas/harris/detail.php?i_themeFile=cert_theme.php&theKey=0983340000029
0983340000030	CANALDA MARIA L	119 MILL STREAM LN	HOUSTON	TX	77060-4142	119 MILL STREAM LN	HOUSTON	77060	http://www.taxnetusa.com/texas/harris/detail.php?i_themeFile=cert_theme.php&theKey=0983340000030
0983340000031	BAZALDUA PEDRO	115 MILL STREAM LN	HOUSTON	TX	77060-4142	115 MILL STREAM LN	HOUSTON	77060	http://www.taxnetusa.com/texas/harris/detail.php?i_themeFile=cert_theme.php&theKey=0983340000031
0983340000032	HERNANDEZ RUBEN DIAZ	111 MILL STREAM LN	HOUSTON	TX	77060-4142	111 MILL STREAM LN	HOUSTON	77060	http://www.taxnetusa.com/texas/harris/detail.php?i_themeFile=cert_theme.php&theKey=0983340000032
0983340000033	MARTINEZ FRANCISCO	107 MILL STREAM LN	HOUSTON	TX	77060-4142	107 MILL STREAM LN	HOUSTON	77060	http://www.taxnetusa.com/texas/harris/detail.php?i_themeFile=cert_theme.php&theKey=0983340000033
0983340000034	THETFORD VIVIAN K	103 MILL STREAM LN	HOUSTON	TX	77060-4142	103 MILL STREAM LN	HOUSTON	77060	http://www.taxnetusa.com/texas/harris/detail.php?i_themeFile=cert_theme.php&theKey=0983340000034
0983350000001	GARCIA RICARDO D	102 BUCKBOARD DR	HOUSTON	TX	77060-4208	102 BUCKBOARD DR	HOUSTON	77060	http://www.taxnetusa.com/texas/harris/detail.php?i_themeFile=cert_theme.php&theKey=0983350000001
0983350000002	INTERIANO PEDRO & BLANCA	106 BUCKBOARD DR	HOUSTON	TX	77060-4208	106 BUCKBOARD DR	HOUSTON	77060	http://www.taxnetusa.com/texas/harris/detail.php?i_themeFile=cert_theme.php&theKey=0983350000002
0983350000003	FLORES JUAN M & PATRICIA	110 BUCKBOARD DR	HOUSTON	TX	77060-4208	110 BUCKBOARD DR	HOUSTON	77060	http://www.taxnetusa.com/texas/harris/detail.php?i_themeFile=cert_theme.php&theKey=0983350000003
0983350000033	GONZALEZ ESTHER	103 COUNTY FAIR DR	HOUSTON	TX	77060-4203	103 COUNTY FAIR DR	HOUSTON	77060	http://www.taxnetusa.com/texas/harris/detail.php?i_themeFile=cert_theme.php&theKey=0983350000033
0983350000037	SAN JACINTO GIRL SCOUTS	3110 SOUTHWEST FWY	HOUSTON	TX	77098-4508	15800 IMPERIAL VALLEY DR	HOUSTON	77060	http://www.taxnetusa.com/texas/harris/detail.php?i_themeFile=cert_theme.php&theKey=0983350000037
0991950000001	AYALA VILMA ELIZABETH	219 COACH RD	HOUSTON	TX	77060-4110	219 COACH RD	HOUSTON	77060	http://www.taxnetusa.com/texas/harris/detail.php?i_themeFile=cert_theme.php&theKey=0991950000001
0991950000002	SOSA LEONEL	223 COACH RD	HOUSTON	TX	77060-4110	223 COACH RD	HOUSTON	77060	http://www.taxnetusa.com/texas/harris/detail.php?i_themeFile=cert_theme.php&theKey=0991950000002
0991950000003	CALDERON JOSE L	227 COACH RD	HOUSTON	TX	77060-4110	227 COACH RD	HOUSTON	77060	http://www.taxnetusa.com/texas/harris/detail.php?i_themeFile=cert_theme.php&theKey=0991950000003
0991950000017	IMI INVESTMENTS INC	PO BOX 550648	HOUSTON	TX	77255-0648	200 ALDINE BENDER RD	HOUSTON	77060	http://www.taxnetusa.com/texas/harris/detail.php?i_themeFile=cert_theme.php&theKey=0991950000017
0991960000001	CUELLAR MANUEL	202 COACH RD	HOUSTON	TX	77060-4111	202 COACH RD	HOUSTON	77060	http://www.taxnetusa.com/texas/harris/detail.php?i_themeFile=cert_theme.php&theKey=0991960000001
0991960000002	VASQUEZ SANTOS	206 COACH RD	HOUSTON	TX	77060-4111	206 COACH RD	HOUSTON	77060	http://www.taxnetusa.com/texas/harris/detail.php?i_themeFile=cert_theme.php&theKey=0991960000002
0991960000003	GOMEZ EFRAIN C	210 COACH RD	HOUSTON	TX	77060-4111	210 COACH RD	HOUSTON	77060	http://www.taxnetusa.com/texas/harris/detail.php?i_themeFile=cert_theme.php&theKey=0991960000003
0991960000004	MILES PRESTON L & RUBY	214 COACH RD	HOUSTON	TX	77060-4111	214 COACH RD	HOUSTON	77060	http://www.taxnetusa.com/texas/harris/detail.php?i_themeFile=cert_theme.php&theKey=0991960000004
0991960000016	FLORES JOSE	154 COACH RD	HOUSTON	TX	77060-4109	207 MILL STREAM LN	HOUSTON	77060	http://www.taxnetusa.com/texas/harris/detail.php?i_themeFile=cert_theme.php&theKey=0991960000016
0991960000017	RAMIREZ MANUEL A	203 MILL STREAM LN	HOUSTON	TX	77060-4115	203 MILL STREAM LN	HOUSTON	77060	http://www.taxnetusa.com/texas/harris/detail.php?i_themeFile=cert_theme.php&theKey=0991960000017
1031120000001	BENAM FARAH	5807 LODGE CREEK DR	HOUSTON	TX	77066-1506	11938 AIRLINE DR	HOUSTON	77037	http://www.taxnetusa.com/texas/harris/detail.php?i_themeFile=cert_theme.php&theKey=1031120000001
1031120000004	INDIE PROPERTIES INC	PO BOX 1919	GLENDORA	CA	91740-1919	34 ALDINE BENDER RD	HOUSTON	77060	http://www.taxnetusa.com/texas/harris/detail.php?i_themeFile=cert_theme.php&theKey=1031120000004
1031120000005	AUTOZONE PARTS INC	123 SOUTH FRONT STREET	MEMPHIS	TN	38103-3607	74 ALDINE BENDER RD 40	HOUSTON	77060	http://www.taxnetusa.com/texas/harris/detail.php?i_themeFile=cert_theme.php&theKey=1031120000005
1031120000007	SVG PROPERTIES LLC	11960 AIRLINE DR	HOUSTON	TX	77037-1025	11960 AIRLINE DR 194	HOUSTON	77037	http://www.taxnetusa.com/texas/harris/detail.php?i_themeFile=cert_theme.php&theKey=1031120000007
1031120000008	TRANCAPITAL INC % TRANSCO REALTY	PO BOX 2184	STAFFORD	TX	77497-2184	50 ALDINE BENDER RD	HOUSTON	77060	http://www.taxnetusa.com/texas/harris/detail.php?i_themeFile=cert_theme.php&theKey=1031120000008
1031120000009	TEXAS ZONE HOLDINGS HOUSTON LLC AUT ZONE INC #6263/DEPT 8088	PO BOX 2198	MEMPHIS	TN	38101-2198	98 ALDINE BENDER RD	HOUSTON	77060	http://www.taxnetusa.com/texas/harris/detail.php?i_themeFile=cert_theme.php&theKey=1031120000009
1031120000011	PRONTO MUFFLER INC	11934 AIRLINE DR	HOUSTON	TX	77037-1005	11940 AIRLINE DR	HOUSTON	77037	http://www.taxnetusa.com/texas/harris/detail.php?i_themeFile=cert_theme.php&theKey=1031120000011
1031120000014	CRONIN ALAN W & NANCY	11934 AIRLINE DR	HOUSTON	TX	77037-1005	11934 AIRLINE DR	HOUSTON	77037	http://www.taxnetusa.com/texas/harris/detail.php?i_themeFile=cert_theme.php&theKey=1031120000014
1031120000015	44 ALDINE BENDER LLC	44 ALDINE BENDER RD	HOUSTON	TX	77060-3710	44 ALDINE BENDER RD	HOUSTON	77060	http://www.taxnetusa.com/texas/harris/detail.php?i_themeFile=cert_theme.php&theKey=1031120000015
1031130000001	MAGALLON PEDRO	7901 WESTBAY LN	HOUSTON	TX	77044-2335	0 AIRLINE DR	HOUSTON	77037	http://www.taxnetusa.com/texas/harris/detail.php?i_themeFile=cert_theme.php&theKey=1031130000001
1031130000002	GREATER GREENSPOINT	450 GEARS RD STE 200	HOUSTON	TX	77067-4513	0 BUCKBOARD DR	HOUSTON	77037	http://www.taxnetusa.com/texas/harris/detail.php?i_themeFile=cert_theme.php&theKey=1031130000002
1031130000003	STORE IT ALL AIRLINE LLC	6001 MONTROSE RD STE 705	ROCKVILLE	MD	20852-4873	11820 AIRLINE DR	HOUSTON	77037	http://www.taxnetusa.com/texas/harris/detail.php?i_themeFile=cert_theme.php&theKey=1031130000003
1031130000004	AIRLINE PROPERTIES INC	1001 WEST LOOP S STE 880	HOUSTON	TX	77027-9085	11830 AIRLINE DR	HOUSTON	77037	http://www.taxnetusa.com/texas/harris/detail.php?i_themeFile=cert_theme.php&theKey=1031130000004

HCAD num	Owner Name	Full Address	mailing city	mailing state	mailing zip	parcel address	parcel city	parcel zip	hyperlink
1031130000005	NORTH HOUSTON DISTRICT	16945 NORTHCHASE DR STE 1900	HOUSTON	TX	77060-2140	0 WAGON RD	HOUSTON	77060	http://www.taxnetusa.com/texas/harris/detail.php?i_themeFile=cert_theme.php&theKey=1031130000005
1031140000002	ASIA CHEMICAL CORP INC	11950 AIRLINE DR STE 300	HOUSTON	TX	77037-1024	11950 AIRLINE DR	HOUSTON	77037	http://www.taxnetusa.com/texas/harris/detail.php?i_themeFile=cert_theme.php&theKey=1031140000002
1031140000003	FOUR RANGERS INC	PO BOX 1970	SPRING	TX	77383-1970	12016 AIRLINE DR	HOUSTON	77037	http://www.taxnetusa.com/texas/harris/detail.php?i_themeFile=cert_theme.php&theKey=1031140000003
1031140000004	AIRLINE DRIVE PROPERTIES LLC	PO BOX 2836	BELLAIRE	TX	77402-2836	12036 AIRLINE DR	HOUSTON	77037	http://www.taxnetusa.com/texas/harris/detail.php?i_themeFile=cert_theme.php&theKey=1031140000004
1031140000005	FOUR RANGERS INC	PO BOX 1970	SPRING	TX	77383-1970	0 AIRLINE DR	HOUSTON	77037	http://www.taxnetusa.com/texas/harris/detail.php?i_themeFile=cert_theme.php&theKey=1031140000005
1032910000001	BLP TEXAS INVESTMENTS INC	12523 GREENSPOINT DR	HOUSTON	TX	77060-1307	12523 GREENSPOINT DR	HOUSTON	77060	http://www.taxnetusa.com/texas/harris/detail.php?i_themeFile=cert_theme.php&theKey=1032910000001
1032910010001	KELLEY FAMILY LTD PRTNR % JEFFREY R KELLEY	15007 INVERRARY DR	HOUSTON	TX	77095-2842	12522 GREENSPOINT DR	HOUSTON	77060	http://www.taxnetusa.com/texas/harris/detail.php?i_themeFile=cert_theme.php&theKey=1032910010001
0411150000191	CRANBROOK FOREST OWNER LLC	8000 W INTERSTATE 10 STE 1200	SAN ANTONIO	TX	78230-3802	13875 ELLA BLVD 261	HOUSTON	77014	http://www.taxnetusa.com/texas/harris/detail.php?i_themeFile=cert_theme.php&theKey=0411150000191
0411150000199	KAFI INC	PO BOX 79581	HOUSTON	TX	77279-9581	11401 ELLA BLVD	HOUSTON	77014	http://www.taxnetusa.com/texas/harris/detail.php?i_themeFile=cert_theme.php&theKey=0411150000199
0420160000002	CITY OF HOUSTON	PO BOX 1562	HOUSTON	TX	77251-1562	13131 NORTH FWY	HOUSTON	77060	http://www.taxnetusa.com/texas/harris/detail.php?i_themeFile=cert_theme.php&theKey=0420160000002
0420160000004	DIVINE FAMRS LLC	219 BRAND LN	STAFFORD	TX	77477-4803	0 ELLA BV	HOUSTON	77067	http://www.taxnetusa.com/texas/harris/detail.php?i_themeFile=cert_theme.php&theKey=0420160000004
0420160000010	HARRIS COUNTY FLOOD CONTROL DISTRICT	9900 NORTHWEST FWY	HOUSTON	TX	77092-8601	0 NORTH FWY	HOUSTON	77060	http://www.taxnetusa.com/texas/harris/detail.php?i_themeFile=cert_theme.php&theKey=0420160000010
0420160000020	RHODES JACK M	ADDRESS UNKNOWN	HOUSTON	TX		0 W GREENS RD	HOUSTON	77067	http://www.taxnetusa.com/texas/harris/detail.php?i_themeFile=cert_theme.php&theKey=0420160000020
0420160000021	RCCG NEW LIFE CENTER	363 GREENS RD	HOUSTON	TX	77060-1903	822 W GREENS RD	HOUSTON	77067	http://www.taxnetusa.com/texas/harris/detail.php?i_themeFile=cert_theme.php&theKey=0420160000021
0420160000025	DIVINE FARMS LLC	219 BRAND LN	STAFFORD	TX	77477-4803	0 ELLA BLVD	HOUSTON	77067	http://www.taxnetusa.com/texas/harris/detail.php?i_themeFile=cert_theme.php&theKey=0420160000025
0420160000030	ROYAL COACH FMHC LLC	700 W GREENS RD UNIT 101	HOUSTON	TX	77067-4425	700 W GREENS RD 194	HOUSTON	77067	http://www.taxnetusa.com/texas/harris/detail.php?i_themeFile=cert_theme.php&theKey=0420160000030
0420160000040	DIVINE FARMS LLC	219 BRAND LN	STAFFORD	TX	77477-4803	0 FOREST EDGE	HOUSTON	77067	http://www.taxnetusa.com/texas/harris/detail.php?i_themeFile=cert_theme.php&theKey=0420160000040
0420160000063	COUNTY OF HARRIS	PO BOX 1525	HOUSTON	TX	77251-1525	0 GEARS RD	HOUSTON	77067	http://www.taxnetusa.com/texas/harris/detail.php?i_themeFile=cert_theme.php&theKey=0420160000063
0420160000071	HARRIS COUNTY FLOOD CONTROL DISTRICT	9900 NORTHWEST FWY	HOUSTON	TX	77092-8601	0 NORTHBOROUGH	HOUSTON	77067	http://www.taxnetusa.com/texas/harris/detail.php?i_themeFile=cert_theme.php&theKey=0420160000071
0420160000075	HARRIS COUNTY FLOOD CONTROL DISTRICT	9900 NORTHWEST FWY	HOUSTON	TX	77092-8601	0 W GREENS RD	HOUSTON	77067	http://www.taxnetusa.com/texas/harris/detail.php?i_themeFile=cert_theme.php&theKey=0420160000075
0420160000077	COUNTY OF HARRIS	PO BOX 1525	HOUSTON	TX	77251-1525	0 ELLA BLVD	HOUSTON	77067	http://www.taxnetusa.com/texas/harris/detail.php?i_themeFile=cert_theme.php&theKey=0420160000077
0420160000078	DIVINE FARMS LLC	219 BRAND LANE	STAFFORD	TX	77477-4803	0 ELLA BLVD	HOUSTON	77067	http://www.taxnetusa.com/texas/harris/detail.php?i_themeFile=cert_theme.php&theKey=0420160000078
0420160000079	DIVINE FARMS LLC	219 BRAND LANE	STAFFORD	TX	77477-4803	0 ELLA BLVD	HOUSTON	77067	http://www.taxnetusa.com/texas/harris/detail.php?i_themeFile=cert_theme.php&theKey=0420160000079
0420160000080	CITY OF HOUSTON	PO BOX 61189	HOUSTON	TX	77252	0 W GREENS RD	HOUSTON	77067	http://www.taxnetusa.com/texas/harris/detail.php?i_themeFile=cert_theme.php&theKey=0420160000080
0420160000082	CITY OF HOUSTON	PO BOX 1562	HOUSTON	TX	77251-1562	0 W GREENS RD	HOUSTON	77067	http://www.taxnetusa.com/texas/harris/detail.php?i_themeFile=cert_theme.php&theKey=0420160000082
0420160000083	CITY OF HOUSTON	PO BOX 1562	HOUSTON	TX	77251-1562	0 ELLA BLVD	HOUSTON	77067	http://www.taxnetusa.com/texas/harris/detail.php?i_themeFile=cert_theme.php&theKey=0420160000083
0420170000004	HARRIS COUNTY FLOOD CONTROL DISTRICT	9900 NORTHWEST FWY	HOUSTON	TX	77092-8601	0 EXEMPT	HOUSTON	77067	http://www.taxnetusa.com/texas/harris/detail.php?i_themeFile=cert_theme.php&theKey=0420170000004
0420170000011	CENTERPOINT ENERGY HOU ELE	PROPERTY TAX DEPT 38TH FLR PO BOX 1475	HOUSTON	TX	77251-1475	0 GEARS RD	HOUSTON	77067	http://www.taxnetusa.com/texas/harris/detail.php?i_themeFile=cert_theme.php&theKey=0420170000011
0420170000016	HARRIS COUNTY FLOOD CONTROL DISTRICT	9900 NORTHWEST FWY	HOUSTON	TX	77092-8601	0 GEARS RD	HOUSTON	77067	http://www.taxnetusa.com/texas/harris/detail.php?i_themeFile=cert_theme.php&theKey=0420170000016
0420170000031	ALDINE ISD	14910 ALDINE WESTFIELD RD	HOUSTON	TX	77032-3028	0 SPEARS RD	HOUSTON	77067	http://www.taxnetusa.com/texas/harris/detail.php?i_themeFile=cert_theme.php&theKey=0420170000031
0420170000032	HARRIS COUNTY MUD NO 5 % AVIK BONNERJEE	13333 NORTHWEST FWY STE 250	HOUSTON	TX	77040-6220	0 SPEARS RD	HOUSTON	77067	http://www.taxnetusa.com/texas/harris/detail.php?i_themeFile=cert_theme.php&theKey=0420170000032
0420170000037	SOUTHWESTERN CO	5555 DEL MONTE DR UNIT T22	HOUSTON	TX	77056-4191	0 ELLA BLVD	HOUSTON	77067	http://www.taxnetusa.com/texas/harris/detail.php?i_themeFile=cert_theme.php&theKey=0420170000037
0420170000039	COUNTY OF HARRIS	PO BOX 1525	HOUSTON	TX	77251-1525	0 ELLA BLVD	HOUSTON	77067	http://www.taxnetusa.com/texas/harris/detail.php?i_themeFile=cert_theme.php&theKey=0420170000039
0420170000040	ALDINE ISD	14910 ALDINE WESTFIELD RD	HOUSTON	TX	77032-3028	0 ELLA BLVD	HOUSTON	77067	http://www.taxnetusa.com/texas/harris/detail.php?i_themeFile=cert_theme.php&theKey=0420170000040
0420170000041	HARRIS COUNTY FLOOD CONTROL DISTRICT	9900 NORTHWEST FWY	HOUSTON	TX	77092-8601	0 SPEARS RD	HOUSTON	77067	http://www.taxnetusa.com/texas/harris/detail.php?i_themeFile=cert_theme.php&theKey=0420170000041
0420170000042	HARRIS COUNTY FLOOD CONTROL DISTRICT	9900 NORTHWEST FWY	HOUSTON	TX	77092-8601	0 SPEARS RD	HOUSTON	77067	http://www.taxnetusa.com/texas/harris/detail.php?i_themeFile=cert_theme.php&theKey=0420170000042
0420170000043	ALDINE ISD	14910 ALDINE WESTFIELD RD	HOUSTON	TX	77032-3028	0 ELLA BLVD	HOUSTON	77067	http://www.taxnetusa.com/texas/harris/detail.php?i_themeFile=cert_theme.php&theKey=0420170000043
0420170000044	ALDINE ISD	14910 ALDINE WESTFIELD RD	HOUSTON	TX	77032-3028	0 WEST GREENS RD	HOUSTON	77067	http://www.taxnetusa.com/texas/harris/detail.php?i_themeFile=cert_theme.php&theKey=0420170000044
0420170000045	ALDINE ISD	14910 ALDINE WESTFIELD RD	HOUSTON	TX	77032-3028	0 ELLA BLVD	HOUSTON	77067	http://www.taxnetusa.com/texas/harris/detail.php?i_themeFile=cert_theme.php&theKey=0420170000045
0420170000048	ALDINE ISD	14910 ALDINE WESTFIELD RD	HOUSTON	TX	77032-3028	0 ELLA BLVD	HOUSTON	77067	http://www.taxnetusa.com/texas/harris/detail.php?i_themeFile=cert_theme.php&theKey=0420170000048
0420170000049	ALDINE ISD	14910 ALDINE WESTFIELD RD	HOUSTON	TX	77032-3028	0 WEST GREENS RD	HOUSTON	77067	http://www.taxnetusa.com/texas/harris/detail.php?i_themeFile=cert_theme.php&theKey=0420170000049
0420550000004	RESTHAVEN INC	13102 NORTH FWY	HOUSTON	TX	77060-1004	13102 NORTH FWY	HOUSTON	77060	http://www.taxnetusa.com/texas/harris/detail.php?i_themeFile=cert_theme.php&theKey=0420550000004
0420550000005	MENDWARE LLC % TRIPLE A POULTRY INC	142 KNOBCREST DR	HOUSTON	TX	77060-1213	142 KNOBCREST DR	HOUSTON	77060	http://www.taxnetusa.com/texas/harris/detail.php?i_themeFile=cert_theme.php&theKey=0420550000005
0420550000007	FIRST INTERSTATE BANK OF TEXAS % WELLS FARGO BANK	PO BOX 96931	SAN FRANCISCO	CA	94163-0001	12880 NORTH FWY	HOUSTON	77060	http://www.taxnetusa.com/texas/harris/detail.php?i_themeFile=cert_theme.php&theKey=0420550000007
0420550000009	HARRIS COUNTY FLOOD CONTROL DISTRICT	9900 NORTHWEST FWY	HOUSTON	TX	77092-8601	0 NORTH FWY	HOUSTON	77060	http://www.taxnetusa.com/texas/harris/detail.php?i_themeFile=cert_theme.php&theKey=0420550000009
0420550000013	MENDWARE LLC % TRIPLE A POULTRY INC	142 KNOBCREST DR	HOUSTON	TX	77060-1213	12800 NORTH FWY	HOUSTON	77060	http://www.taxnetusa.com/texas/harris/detail.php?i_themeFile=cert_theme.php&theKey=0420550000013
0420550000014	Z COMMERCIAL PROPERTIES & HOLDINGS LTD	PO BOX 887	STAFFORD	TX	77497-0887	12726 NORTH FWY	HOUSTON	77060	http://www.taxnetusa.com/texas/harris/detail.php?i_themeFile=cert_theme.php&theKey=0420550000014
0420550000020	RESTHAVEN CEMETERY	13102 NORTH FWY	HOUSTON	TX	77060-1004	13102 NORTH FWY	HOUSTON	77060	http://www.taxnetusa.com/texas/harris/detail.php?i_themeFile=cert_theme.php&theKey=0420550000020
0420550000021	HARRIS COUNTY FLOOD CONTROL DISTRICT	9900 NORTHWEST FWY	HOUSTON	TX	77092-8601	0 NORTH FWY	HOUSTON	77060	http://www.taxnetusa.com/texas/harris/detail.php?i_themeFile=cert_theme.php&theKey=0420550000021
0420550000024	HARRIS COUNTY FLOOD CONTROL DISTRICT	9900 NORTHWEST FWY	HOUSTON	TX	77092-8601	0 NORTH FWY	HOUSTON	77060	http://www.taxnetusa.com/texas/harris/detail.php?i_themeFile=cert_theme.php&theKey=0420550000024
0420550000027	FIRST COMMUNITY REALTY INC	5847 SAN FELIPE ST STE 2375	HOUSTON	TX	77057-3438	0 NORTH FWY	HOUSTON	77060	http://www.taxnetusa.com/texas/harris/detail.php?i_themeFile=cert_theme.php&theKey=0420550000027
0420550000029	HARRIS COUNTY FLOOD CONTROL DISTRICT	9900 NORTHWEST FWY	HOUSTON	TX	77092-8601	9900 NORTH FWY	HOUSTON	77060	http://www.taxnetusa.com/texas/harris/detail.php?i_themeFile=cert_theme.php&theKey=0420550000029
0420550000031	EARTHMANS RESTHAVEN FUNERL C/O SCI CORP 9TH FL	PO BOX 130548	HOUSTON	TX	77219-0548	13102 NORTH FWY	HOUSTON	77060	http://www.taxnetusa.com/texas/harris/detail.php?i_themeFile=cert_theme.php&theKey=0420550000031
0420550000035	HARRIS COUNTY FLOOD CONTROL DISTRICT	9900 NORTHWEST FWY	HOUSTON	TX	77092-8601	0 NORTH FWY	HOUSTON	77060	http://www.taxnetusa.com/texas/harris/detail.php?i_themeFile=cert_theme.php&theKey=0420550000035
0420550000043	7-ELEVEN LLC	PO BOX 711	DALLAS	TX	75221-0711	0 IMPERIAL VALLEY DR	HOUSTON	77073	http://www.taxnetusa.com/texas/harris/detail.php?i_themeFile=cert_theme.php&theKey=0420550000043
0420550000044	US INVESTMENTS	PO BOX 7278	SPRING	TX	77387-7278	0 IMPERIAL VALLEY DR	HOUSTON	77060	http://www.taxnetusa.com/texas/harris/detail.php?i_themeFile=cert_theme.php&theKey=0420550000044
0420550000046	HARRIS COUNTY FLOOD CONTROL DISTRICT	9900 NORTHWEST FWY	HOUSTON	TX	77092-8601	0 NORTH FWY	HOUSTON	77060	http://www.taxnetusa.com/texas/harris/detail.php?i_themeFile=cert_theme.php&theKey=0420550000046
0420740000001	MALDONADO JOEL	11811 NORTH FWY STE 105	HOUSTON	TX	77060-3244	11402 NORTH FWY	HOUSTON	77060	http://www.taxnetusa.com/texas/harris/detail.php?i_themeFile=cert_theme.php&theKey=0420740000001
0420740000003	DEVON ENERGY PRODUCTION CO LP C/O DOMESTIC TAX MGT/AD VAL TAX	333 W SHERIDAN AVE	OKLAHOMA CITY	OK	73102-5010	0 SPENCE RD	HOUSTON	77060	http://www.taxnetusa.com/texas/harris/detail.php?i_themeFile=cert_theme.php&theKey=0420740000003
0420740000012	SOUTHWESTERN BELL TELE CO	1010 PINE 9E-L-01	SAINT LOUIS	MO	63101-	11930 AIRLINE DR	HOUSTON	77037	http://www.taxnetusa.com/texas/harris/detail.php?i_themeFile=cert_theme.php&theKey=0420740000012
0420740000016	JI JM INVESTMENTS LLC	PO BOX 550648	HOUSTON	TX	77255-0648	11322 NORTH FWY	HOUSTON	77037	http://www.taxnetusa.com/texas/harris/detail.php?i_themeFile=cert_theme.php&theKey=0420740000016
0420740000025	PAPPAS PARTNERS LP	PO BOX 41567	HOUSTON	TX	77241-1567	0 NORTH FWY	HOUSTON	77037	http://www.taxnetusa.com/texas/harris/detail.php?i_themeFile=cert_theme.php&theKey=0420740000025
0420740000028	DENNYS OF HOUSTON #691	11320 NORTH FWY	HOUSTON	TX	77037-1014	11320 NORTH FWY	HOUSTON	77037	http://www.taxnetusa.com/texas/harris/detail.php?i_themeFile=cert_theme.php&theKey=0420740000028
0420740000029	REFAI PROPERTY HOLDINGS LLC	1910 WHITTINGTON CT N	HOUSTON	TX	77077-5533	11210 NORTH FWY	HOUSTON	77037	http://www.taxnetusa.com/texas/harris/detail.php?i_themeFile=cert_theme.php&theKey=0420740000029
0420740000030	BRIXMOR HOLDINGS 12 SPE LLC C/O BRIXMOR PROPERTY GROUP	1 FAYETTE ST STE 150	CONSHOHOCKEN	PA	19428-2081	11318 NORTH FWY	HOUSTON	77037	http://www.taxnetusa.com/texas/harris/detail.php?i_themeFile=cert_theme.php&theKey=0420740000030
0420740000031	CENTERAMERICA CAPITAL PTNR	3901 BELLAIRE BLVD	HOUSTON	TX	77025-1100	11310 NORTH FWY	HOUSTON	77037	http://www.taxnetusa.com/texas/harris/detail.php?i_themeFile=cert_theme.php&theKey=0420740000031
0420740000056	COUNTY OF HARRIS	PO BOX 1525	HOUSTON	TX	77251-1525	0 NORTH FWY	HOUSTON	77038	http://www.taxnetusa.com/texas/harris/detail.php?i_themeFile=cert_theme.php&theKey=0420740000056
0420740000072	HANA ASSETS LTD	13100 WORTHAM CENTER DR 3RD FLOOR	HOUSTON	TX	77065-5625	11120 NORTH FWY	HOUSTON	77037	http://www.taxnetusa.com/texas/harris/detail.php?i_themeFile=cert_theme.php&theKey=0420740000072
0420740000087	TELOLOAPAN PLAZA LLC	1010 ALDINE BENDER RD	HOUSTON	TX	77032-2804	159 ALDINE BENDER RD	HOUSTON	77060	http://www.taxnetusa.com/texas/harris/detail.php?i_themeFile=cert_theme.php&theKey=0420740000087
0420740000101	HIMK CORPORATION	4420 CYPRESS CREEK PKWY STE 224	HOUSTON	TX	77068-3411	16250 IMPERIAL VALLEY DR 190	HOUSTON	77060	http://www.taxnetusa.com/texas/harris/detail.php?i_themeFile=cert_theme.php&theKey=0420740000101
0420740000112	PAPPAS PARTNERS LP	PO BOX 41567	HOUSTON	TX	77241-1567	0 NORTH FWY	HOUSTON	77037	http://www.taxnetusa.com/texas/harris/detail.php?i_themeFile=cert_theme.php&theKey=0420740000112
0420740000113	PAPPAS HOLDINGS LP	PO BOX 3141	HOUSTON	TX	77253-3141	11219 NORTH FWY	HOUSTON	77037	http://www.taxnetusa.com/texas/harris/detail.php?i_themeFile=cert_theme.php&theKey=0420740000113
0420740000114	PHCG	13939 NORTHWEST FWY STE 100	HOUSTON	TX	77040-5115	11301 NORTH FWY	HOUSTON	77037	http://www.taxnetusa.com/texas/harris/detail.php?i_themeFile=cert_theme.php&theKey=0420740000114
0420740000120	REFAIE PROPERTY HOLDINGS LLC % PHI TAX UNIT 312020	1910 WHITTINGTON CT N	HOUSTON	TX	77077-5533	11230 NORTH FWY	HOUSTON	77037	http://www.taxnetusa.com/texas/harris/detail.php?i_themeFile=cert_theme.php&theKey=0420740000120
0420740000121	METROPOLITAN TRANSIT AUTH	PO BOX 61429	HOUSTON	TX	77208-1429	111 FALLBROOK DR	HOUSTON	77038	http://www.taxnetusa.com/texas/harris/detail.php?i_themeFile=cert_theme.php&theKey=0420740000121
0420740000133	IMPERIAL VALLEY MUD	ADDRESS UNKNOWN	HOUSTON	TX		0 PLAZA VERDE	HOUSTON	77038	http://www.taxnetusa.com/texas/harris/detail.php?i_themeFile=cert_theme.php&theKey=0420740000133
0420740000134	IMPERIAL VALLEY MUD	ADDRESS UNKNOWN	HOUSTON	TX		0 NORTH FWY	HOUSTON	77060	http://www.taxnetusa.com/texas/harris/detail.php?i_themeFile=cert_theme.php&theKey=0420740000134
0420740000138	HOUSTON CENTURY RIVERSHIRE	400 L P TOWER	CONROE	TX	77301-	0 IMPERIAL VALLEY DR	HOUSTON	77060	http://www.taxnetusa.com/texas/harris/detail.php?i_themeFile=cert_theme.php&theKey=0420740000138
0420740000154	PAPPAS RESTAURANTS INC	13939 NORTHWEST FWY STE 100	HOUSTON	TX	77040-5115	0 NORTH FWY	HOUSTON	77037	http://www.taxnetusa.com/texas/harris/detail.php?i_themeFile=cert_theme.php&theKey=0420740000154
0420740000157	HARRIS COUNTY MUD NO 321	11111 KATY FWY STE 725	HOUSTON	TX	77079-2175	0 GILLESPIE RD	HOUSTON	77038	http://www.taxnetusa.com/texas/harris/detail.php?i_themeFile=cert_theme.php&theKey=0420740000157
0421390000091	FIRST COMMUNITY REALTY INC	5847 SAN FELIPE STE 2375	HOUSTON	TX	77057-3438	0 IMPERIAL VALLEY DR	HOUSTON	77060	http://www.taxnetusa.com/texas/harris/detail.php?i_themeFile=cert_theme.php&theKey=0421390000091
0440320000067	RANKIN 45 INDUSTRIAL LLC	2800 POST OAK BLVD STE 400	HOUSTON	TX	77056-6169	13800 NORTH FWY	HOUSTON	77073	http://www.taxnetusa.com/texas/harris/detail.php?i_themeFile=cert_theme.php&theKey=0440320000067

HCAD num	Owner Name	Full Address	mailing city	mailing state	mailing zip	parcel address	parcel city	parcel zip	hyperlink
0440320000071	HOUSTON PIPE LINE CO LP ATTN: TAX DEPT	800 E SONTERRA BLVD STE 400	SAN ANTONIO	TX	78258-3941	0 NORTH (OFF) FWY	HOUSTON	77073	http://www.taxnetusa.com/texas/harris/detail.php?i_themeFile=cert_theme.php&theKey=0440320000071
0440320010001	RANKIN ROAD INC % JAAKKO TALVITIE	7301 N FM 620 RD STE 155	AUSTIN	TX	78726-4537	313 RANKIN RD	HOUSTON	77073	http://www.taxnetusa.com/texas/harris/detail.php?i_themeFile=cert_theme.php&theKey=0440320010001
0440320010002	SHRI RAZKRUPA LLC	13611 RANKIN CIR W	HOUSTON	TX	77073-4306	13611 RANKIN CIR W 60	HOUSTON	77073	http://www.taxnetusa.com/texas/harris/detail.php?i_themeFile=cert_theme.php&theKey=0440320010002
0440320010003	KAIVAL LLC	17819 MOSSFOREST DR	HOUSTON	TX	77090-1931	13619 W RANKIN CIR 37	HOUSTON	77073	http://www.taxnetusa.com/texas/harris/detail.php?i_themeFile=cert_theme.php&theKey=0440320010003
0440320010004	TAXIARCHOU PROPERTIES LLC	16426 LAKEWOOD FIELD DR	TOMBALL	TX	77377-8790	403 RANKIN CIR N	HOUSTON	77073	http://www.taxnetusa.com/texas/harris/detail.php?i_themeFile=cert_theme.php&theKey=0440320010004
0440320010005	RANKIN PARK MAINTENANCE & UTILITIES	PO BOX 9648	SPRING	TX	77387-6648	0 N RANKIN CIR	HOUSTON	77073	http://www.taxnetusa.com/texas/harris/detail.php?i_themeFile=cert_theme.php&theKey=0440320010005
0440320010007	CORTES RAMIRO VALDESPINO	1006 SAURIS CT	HOUSTON	TX	77038-2440	18702 N RANKIN CIR	HOUSTON	77073	http://www.taxnetusa.com/texas/harris/detail.php?i_themeFile=cert_theme.php&theKey=0440320010007
0440320010009	CURRENT OWNER	13702 GILLMAN PARK	HOUSTON	TX	77073-5488	13702 GILLMAN PARK	HOUSTON	77073	http://www.taxnetusa.com/texas/harris/detail.php?i_themeFile=cert_theme.php&theKey=0440320010009
0440320010010	AUBERI HOLDINGS LLC	31415 BECKY LN	MAGNOLIA	TX	77354-2281	13630 GILLMAN PARK	HOUSTON	77073	http://www.taxnetusa.com/texas/harris/detail.php?i_themeFile=cert_theme.php&theKey=0440320010010
0440320010012	VICTORY LIFE FELLOWSHIP	FELLOWSHIP INC 4634 TEALGATE DR	SPRING	TX	77373-8540	0 W RANKIN CIR W	HOUSTON	77073	http://www.taxnetusa.com/texas/harris/detail.php?i_themeFile=cert_theme.php&theKey=0440320010012
0440320010013	WESTCAP CORP ATTN REAL ESTATE DEPT	P O BOX 209080	AUSTIN	TX	78720-9080	0 RANKIN CIR W	HOUSTON	77073	http://www.taxnetusa.com/texas/harris/detail.php?i_themeFile=cert_theme.php&theKey=0440320010013
0440320010014	RANKIN HOSPITALITY LLC	425 RANKIN RD	HOUSTON	TX	77073-4403	431 RANKIN RD 36	HOUSTON	77073	http://www.taxnetusa.com/texas/harris/detail.php?i_themeFile=cert_theme.php&theKey=0440320010014
0440320010015	HL AUTO LLC	501 RANKIN RD	HOUSTON	TX	77073-4501	501 RANKIN RD 1	HOUSTON	77073	http://www.taxnetusa.com/texas/harris/detail.php?i_themeFile=cert_theme.php&theKey=0440320010015
0440320010016	HL AUTO LLC	501 RANKIN RD	HOUSTON	TX	77073-4501	501 RANKIN RD	HOUSTON	77073	http://www.taxnetusa.com/texas/harris/detail.php?i_themeFile=cert_theme.php&theKey=0440320010016
0440320010026	SAINT INSULATION LLC	111 EXCHANGE PL	LAFAYETTE	LA	70503-2509	619 RANKIN CIR N	HOUSTON	77073	http://www.taxnetusa.com/texas/harris/detail.php?i_themeFile=cert_theme.php&theKey=0440320010026
0440320010030	OLSEN GARY V	5005 S 9TH E	IDAHO FALLS	ID	83404-7636	13614 RANKIN CIR E	HOUSTON	77073	http://www.taxnetusa.com/texas/harris/detail.php?i_themeFile=cert_theme.php&theKey=0440320010030
0440320010031	SAFE M INC	51 RIVERCOACH LN	SUGAR LAND	TX	77479-5545	527 RANKIN RD	HOUSTON	77073	http://www.taxnetusa.com/texas/harris/detail.php?i_themeFile=cert_theme.php&theKey=0440320010031
0440320010033	RIVA DEVELOPMENT CORP	PO BOX 9648	SPRING	TX	77387-6648	0 RANKIN RD	HOUSTON	77073	http://www.taxnetusa.com/texas/harris/detail.php?i_themeFile=cert_theme.php&theKey=0440320010033
0440320010034	OKASHAA FINANCIAL LP	2826 ALAN LAKE LN	SPRING	TX	77388-6098	616 RANKIN CIR N	HOUSTON	77073	http://www.taxnetusa.com/texas/harris/detail.php?i_themeFile=cert_theme.php&theKey=0440320010034
0440320010035	RIVA DEVELOPMENT CO INC	PO BOX 9648	SPRING	TX	77387-6648	555 RANKIN RD	HOUSTON	77073	http://www.taxnetusa.com/texas/harris/detail.php?i_themeFile=cert_theme.php&theKey=0440320010035
0440320010037	RIVA DEVELOPMENT COMPANY	PO BOX 9648	SPRING	TX	77387-6648	555 RANKIN RD	HOUSTON	77073	http://www.taxnetusa.com/texas/harris/detail.php?i_themeFile=cert_theme.php&theKey=0440320010037
0440320010038	BBK PROPERTIES LLC	2048 JOHANNA DR	HOUSTON	TX	77055-1702	630 RANKIN CIR N	HOUSTON	77073	http://www.taxnetusa.com/texas/harris/detail.php?i_themeFile=cert_theme.php&theKey=0440320010038
0440320010039	BBK PROPERTIES LLC	2048 JOHANNA DR	HOUSTON	TX	77055-1702	0 E RANKIN CIR	HOUSTON	77073	http://www.taxnetusa.com/texas/harris/detail.php?i_themeFile=cert_theme.php&theKey=0440320010039
0440320010040	GARLAND PETE R	PO BOX 9648	SPRING	TX	77387-6648	0 RANKIN RD	HOUSTON	77073	http://www.taxnetusa.com/texas/harris/detail.php?i_themeFile=cert_theme.php&theKey=0440320010040
0440320010042	RANKIN PARK MAINTENANCE & UTILITIES	PO BOX 9648	SPRING	TX	77387-6648	0 N RANKIN CIR	HOUSTON	77073	http://www.taxnetusa.com/texas/harris/detail.php?i_themeFile=cert_theme.php&theKey=0440320010042
0440320010045	RANKIN ROAD INC C/O JAAKKO TALVITIE	7301 N FM 620 RD STE 155	AUSTIN	TX	78726-4537	0 W RANKIN CIR	HOUSTON	77073	http://www.taxnetusa.com/texas/harris/detail.php?i_themeFile=cert_theme.php&theKey=0440320010045
0440320010047	RIVA DEVELOPMENT CO	PO BOX 9648	SPRING	TX	77387-6648	555 RANKIN RD	HOUSTON	77073	http://www.taxnetusa.com/texas/harris/detail.php?i_themeFile=cert_theme.php&theKey=0440320010047
0440320010048	MT INVESTMENTS INC	121A-31 SOUTHRIDGE DR OKOTOKS AB T1S 2N3				13702 RANKIN PARK	HOUSTON	77073	http://www.taxnetusa.com/texas/harris/detail.php?i_themeFile=cert_theme.php&theKey=0440320010048
0440320010049	MT INVESTMENTS INC	121A - 31 SOUTHRIDGE DR OKOTOKS AB T1S 2N3				13702 N RANKIN CIR	HOUSTON	77073	http://www.taxnetusa.com/texas/harris/detail.php?i_themeFile=cert_theme.php&theKey=0440320010049
0440320010050	RANKIN PARK	PO BOX 9648	SPRING	TX	77387-6648	0 N RANKIN CIR	HOUSTON	77073	http://www.taxnetusa.com/texas/harris/detail.php?i_themeFile=cert_theme.php&theKey=0440320010050
0440320010052	BOC ENTERPRISES LLC	31275 SIERRA BONITA	TEMECULA	CA	92592-3100	13711 RANKIN PARK	HOUSTON	77073	http://www.taxnetusa.com/texas/harris/detail.php?i_themeFile=cert_theme.php&theKey=0440320010052
0440320010059	DO VICTOR H	17510 MEMORIAL RIDGE DR	SPRING	TX	77379-3034	13608 RANKIN CIR E	HOUSTON	77073	http://www.taxnetusa.com/texas/harris/detail.php?i_themeFile=cert_theme.php&theKey=0440320010059
0440410000010	LANCER INVESTMENT GROUP LLC	1585 MEMORIAL DR STE 704	HOUSTON	TX	77079-	0 RUSHCREEK DR	HOUSTON	77067	http://www.taxnetusa.com/texas/harris/detail.php?i_themeFile=cert_theme.php&theKey=0440410000010
0440410000020	RANKIN 45 INDUSTRIAL LLC	2800 POST OAK BLVD STE 400	HOUSTON	TX	77056-6169	13800 NORTH FWY	HOUSTON	77090	http://www.taxnetusa.com/texas/harris/detail.php?i_themeFile=cert_theme.php&theKey=0440410000020
0440410000021	BIG EASTEX NO 1 LTD	PO BOX 8522	HOUSTON	TX	77249-8522	0 NORTH FWY	HOUSTON	77090	http://www.taxnetusa.com/texas/harris/detail.php?i_themeFile=cert_theme.php&theKey=0440410000021
0440410000030	HOUSTON PIPE LINE CO LP ATTN: TAX DEPT	800 E SONTERRA BLVD STE 400	SAN ANTONIO	TX	78258-3941	0 RANKIN RD	HOUSTON	77090	http://www.taxnetusa.com/texas/harris/detail.php?i_themeFile=cert_theme.php&theKey=0440410000030
0440410000061	RANKIN 45 INDUSTRIAL LLC	2800 POST OAK BLVD STE 400	HOUSTON	TX	77056-6169	13800 NORTH FWY	HOUSTON	77090	http://www.taxnetusa.com/texas/harris/detail.php?i_themeFile=cert_theme.php&theKey=0440410000061
0450450000002	VALTECH PARTNERS INC	15814 CHAMPION FOREST DR STE 215	SPRING	TX	77379-7141	0 SPEARS RD	HOUSTON	77067	http://www.taxnetusa.com/texas/harris/detail.php?i_themeFile=cert_theme.php&theKey=0450450000002
0450450000004	KHUONG DAVID & NANCY	5197 W FM 1644	CALVERT	TX	77837-5615	0 RUSHCREEK DR	HOUSTON	77067	http://www.taxnetusa.com/texas/harris/detail.php?i_themeFile=cert_theme.php&theKey=0450450000004
0450450000005	DIVINE FARMS LLC	219 BRAND LN	STAFFORD	TX	77477-4803	0 RUSHCREEK DR	HOUSTON	77067	http://www.taxnetusa.com/texas/harris/detail.php?i_themeFile=cert_theme.php&theKey=0450450000005
0450450000006	HAHLAND ASSOCIATES DBA % YORIKO SANEYOSHI	13335 MULHOLLAND DR	BEVERLY HILLS	CA	90210-1147	0 SPEARS RD	HOUSTON	77067	http://www.taxnetusa.com/texas/harris/detail.php?i_themeFile=cert_theme.php&theKey=0450450000006
0450450000013	COUNTY OF HARRIS ET AL	P O BOX 1525	HOUSTON	TX	77251-1525	0 SPEARS (OFF) RD	HOUSTON	77067	http://www.taxnetusa.com/texas/harris/detail.php?i_themeFile=cert_theme.php&theKey=0450450000013
0450450000014	CUC LAC BUDDHIST TEMPLE	11862 SPEARS	HOUSTON	TX	77067-2402	11862 SPEARS RD	HOUSTON	77067	http://www.taxnetusa.com/texas/harris/detail.php?i_themeFile=cert_theme.php&theKey=0450450000014
0450450000015	HARRIS COUNTY DEPARTMENT OF EDUCATION	6300 IRVINGTON BLVD	HOUSTON	TX	77022-5618	11902 SPEARS GEARS RD	HOUSTON	77067	http://www.taxnetusa.com/texas/harris/detail.php?i_themeFile=cert_theme.php&theKey=0450450000015
0450450000023	VALTECH PARTNERS INC	15814 CHAMPION FOREST DR STE 215	SPRING	TX	77379-7141	0 SPEARS	HOUSTON	77067	http://www.taxnetusa.com/texas/harris/detail.php?i_themeFile=cert_theme.php&theKey=0450450000023
0450530000002	AT&T COMMUNICATIONS SW INC	1010 PINE 9E-L-01	SAINT LOUIS	MO	63101-	0 NORTH FWY	HOUSTON	77060	http://www.taxnetusa.com/texas/harris/detail.php?i_themeFile=cert_theme.php&theKey=0450530000002
0450530000008	CENTERPOINT ENERGY HOU ELE	PROPERTY TAX DEPT 38TH FLR PO BOX 1475	HOUSTON	TX	77251-1475	0 NORTH FWY	HOUSTON	77060	http://www.taxnetusa.com/texas/harris/detail.php?i_themeFile=cert_theme.php&theKey=0450530000008
0450530000009	US VENTURE INC	425 BETTER WAY	APPLETON	WI	54915-6192	12325 NORTH FWY	HOUSTON	77060	http://www.taxnetusa.com/texas/harris/detail.php?i_themeFile=cert_theme.php&theKey=0450530000009
0450530000011	FRIENDS OF DOWN SYNDROME	11947 NORTH FWY STE 300	HOUSTON	TX	77060-1700	11947 NORTH FWY	HOUSTON	77060	http://www.taxnetusa.com/texas/harris/detail.php?i_themeFile=cert_theme.php&theKey=0450530000011
0450530000012	STATE DEPT HWY & PUB TRANS	PARCEL 31 (IH 45 N) PO BOX 1386	HOUSTON	TX	77251-1386	12503 NORTH FWY	HOUSTON	77060	http://www.taxnetusa.com/texas/harris/detail.php?i_themeFile=cert_theme.php&theKey=0450530000012
0450530000013	STATE DEPT HWY & PUB TRANS	PARCEL 29 (I H 45 N) PO BOX 1386	HOUSTON	TX	77251-1386	0 NORTH FWY	HOUSTON	77060	http://www.taxnetusa.com/texas/harris/detail.php?i_themeFile=cert_theme.php&theKey=0450530000013
0450530000023	NORTHGATE UTILITY DIST	9900 NORTHWEST FWY OFC 101	HOUSTON	TX	77092-8601	0 BENMAR DR	HOUSTON	77060	http://www.taxnetusa.com/texas/harris/detail.php?i_themeFile=cert_theme.php&theKey=0450530000023
0450530000030	AMG PINE HOLLOW LLC	1000 GLENBROUGH DR STE 1000	HOUSTON	TX	77067-	0 NORTHCHASE DR	HOUSTON	77060	http://www.taxnetusa.com/texas/harris/detail.php?i_themeFile=cert_theme.php&theKey=0450530000030
0450530000041	HARRIS COUNTY FLOOD CONTROL DISTRICT	9900 NORTHWEST FWY	HOUSTON	TX	77092-8601	900 BRAZOS ST	HOUSTON	77060	http://www.taxnetusa.com/texas/harris/detail.php?i_themeFile=cert_theme.php&theKey=0450530000041
0450530000043	US VENTURE INC	425 BETTER WAY	APPLETON	WI	54915-6192	0 NORTH FWY	HOUSTON	77060	http://www.taxnetusa.com/texas/harris/detail.php?i_themeFile=cert_theme.php&theKey=0450530000043
0450530000045	U S VENTURE INC	425 BETTER WAY	APPLETON	WI	54915-6192	0 NORTH FWY	HOUSTON	77060	http://www.taxnetusa.com/texas/harris/detail.php?i_themeFile=cert_theme.php&theKey=0450530000045
0450530000050	CENTERPOINT ENERGY HOU ELE	PROPERTY TAX DEPT 38TH FLR PO BOX 1475	HOUSTON	TX	77251-1475	0 N SAM HOUSTON PKY W	HOUSTON	77060	http://www.taxnetusa.com/texas/harris/detail.php?i_themeFile=cert_theme.php&theKey=0450530000050
0450530000055	HARRIS COUNTY FLOOD CONTROL DISTRICT	9900 NORTHWEST FWY	HOUSTON	TX	77092-8601	9900 NORTH FWY	HOUSTON	77060	http://www.taxnetusa.com/texas/harris/detail.php?i_themeFile=cert_theme.php&theKey=0450530000055
0450530001007	FRIENDS OF DOWN SYNDROME	PO BOX 671406	HOUSTON	TX	77267	11945 NORTH FWY	HOUSTON	77060	http://www.taxnetusa.com/texas/harris/detail.php?i_themeFile=cert_theme.php&theKey=0450530001007
0450540000016	GCGMF AUGUSTA OWNER LLC	2480 TIMES BLVD STE 214	HOUSTON	TX	77005-3233	12655 KUYKENDAHL RD	HOUSTON	77090	http://www.taxnetusa.com/texas/harris/detail.php?i_themeFile=cert_theme.php&theKey=0450540000016
0450540000022	NARSI MANAGEMENT LP	2802 N WAYSIDE	HOUSTON	TX	77020-5573	0 KUYKENDAHL RD	HOUSTON	77090	http://www.taxnetusa.com/texas/harris/detail.php?i_themeFile=cert_theme.php&theKey=0450540000022
0450540000027	HARRIS COUNTY FLOOD CONTROL DISTRICT	9900 NORTHWEST FWY	HOUSTON	TX	77092-8601	0 KUYKENDAHL RD	HOUSTON	77014	http://www.taxnetusa.com/texas/harris/detail.php?i_themeFile=cert_theme.php&theKey=0450540000027
0450540000057	CURRENT OWNER	5718 WESTHEIMER RD STE 1440	HOUSTON	TX	77057-5757	0 NORTH FWY	HOUSTON	77090	http://www.taxnetusa.com/texas/harris/detail.php?i_themeFile=cert_theme.php&theKey=0450540000057
0450540000058	CURRENT OWNER	5718 WESTHEIMER RD STE 1440	HOUSTON	TX	77057-5757	14110 NORTH FWY	HOUSTON	77090	http://www.taxnetusa.com/texas/harris/detail.php?i_themeFile=cert_theme.php&theKey=0450540000058
0450540000114	HOUSTON PIPE LINE CO LP ATTN: TAX DEPT	800 E SONTERRA BLVD STE 400	SAN ANTONIO	TX	78258-3941	0 NORTH FWY	HOUSTON	77090	http://www.taxnetusa.com/texas/harris/detail.php?i_themeFile=cert_theme.php&theKey=0450540000114
0450540000167	PATEL VIJAY N	9431 LOCHFLORA DR	SPRING	TX	77379-5601	0 ELLA (OFF) BLVD	HOUSTON	77014	http://www.taxnetusa.com/texas/harris/detail.php?i_themeFile=cert_theme.php&theKey=0450540000167
0451930000002	CENTERPOINT ENERGY HOU ELE PROPERTY TAX DEPT 38TH FLR	PO BOX 1475	HOUSTON	TX	77251-1475	0 N SAM HOUSTON PKY E	HOUSTON	77038	http://www.taxnetusa.com/texas/harris/detail.php?i_themeFile=cert_theme.php&theKey=0451930000002
0451930000014	CENTERPOINT ENERGY HOU ELE PROPERTY TAX DEPT 38TH FLR	PO BOX 1475	HOUSTON	TX	77251-1475	0 GEARS RD	HOUSTON	77067	http://www.taxnetusa.com/texas/harris/detail.php?i_themeFile=cert_theme.php&theKey=0451930000014
0451930000021	U S VENTURE INC	425 BETTER WAY	APPLETON	WI	54915-6192	0 GEARS RD	HOUSTON	77067	http://www.taxnetusa.com/texas/harris/detail.php?i_themeFile=cert_theme.php&theKey=0451930000021
0451930000022	U S VENTURE INC	425 BETTER WAY	APPLETON	WI	54915-6192	0 GEARS RD	HOUSTON	77067	http://www.taxnetusa.com/texas/harris/detail.php?i_themeFile=cert_theme.php&theKey=0451930000022
0451930000023	BOURGEOIS ARGA	6202 RAINTREE DR	PEARLAND	TX	77584-7097	0 N SAM HOUSTON PKY W	HOUSTON	77067	http://www.taxnetusa.com/texas/harris/detail.php?i_themeFile=cert_theme.php&theKey=0451930000023
0451930000031	HARRIS COUNTY FLOOD CONTROL DISTRICT	9900 NORTHWEST FWY	HOUSTON	TX	77092-8601	0 GREENS RD	HOUSTON	77067	http://www.taxnetusa.com/texas/harris/detail.php?i_themeFile=cert_theme.php&theKey=0451930000031
0451930000032	HARRIS COUNTY FLOOD CONTROL DISTRICT	9900 NORTHWEST FWY	HOUSTON	TX	77092-8601	0 GEARS RD	HOUSTON	77067	http://www.taxnetusa.com/texas/harris/detail.php?i_themeFile=cert_theme.php&theKey=0451930000032
0461690000019	COUNTY OF HARRIS	PO BOX 1525	HOUSTON	TX	77251-1525	0 ELLA BLVD	HOUSTON	77038	http://www.taxnetusa.com/texas/harris/detail.php?i_themeFile=cert_theme.php&theKey=0461690000019
0462150000006	PINTO REALTY DEVELOPMENT INC	3737 BUFFALO SPEEDWAY STE 1100	HOUSTON	TX	77098	0 PLAZA VERDE DR	HOUSTON	77038	http://www.taxnetusa.com/texas/harris/detail.php?i_themeFile=cert_theme.php&theKey=0462150000006
0462150000009	HARRIS COUNTY MUD NO 406 % UTILITY TAX SERVICE LLC	11500 NORTHWEST FWY STE 465	HOUSTON	TX	77092-6538	0 PLAZA VERDE DR	HOUSTON	77038	http://www.taxnetusa.com/texas/harris/detail.php?i_themeFile=cert_theme.php&theKey=0462150000009
0462150000012	HARRIS COUNTY MUD NO 406	11500 NORTHWEST FWY STE 465	HOUSTON	TX	77092-6538	0 PINTO BUSINESS PARK DR	HOUSTON	77038	http://www.taxnetusa.com/texas/harris/detail.php?i_themeFile=cert_theme.php&theKey=0462150000012
0450030000013	CENTERPOINT ENERGY HOU ELE	PROPERTY TAX DEPT 38TH FLR PO BOX 1475	HOUSTON	TX	77251-1475	0 N SAM HOUSTON PKY E	HOUSTON	77060	http://www.taxnetusa.com/texas/harris/detail.php?i_themeFile=cert_theme.php&theKey=0450030000013
0471290000001	UNITED STATES OF AMERICIA	PO BOX 1229	GALVESTON	TX	77553-1229	0 ALDINE WESTERN RD	HOUSTON	77038	http://www.taxnetusa.com/texas/harris/detail.php?i_themeFile=cert_theme.php&theKey=0471290000001
0471290000006	HARRIS COUNTY FLOOD CONTROL DISTRICT	9900 NORTHWEST FWY	HOUSTON	TX	77092-8601	0 EXEMPT	HOUSTON	77038	http://www.taxnetusa.com/texas/harris/detail.php?i_themeFile=cert_theme.php&theKey=0471290000006
0472250000001	MCCOY BARBARA P	3905 SALEM CT	PLANO	TX	75023-6025	0 ALDINE WESTERN RD	HOUSTON	77038	http://www.taxnetusa.com/texas/harris/detail.php?i_themeFile=cert_theme.php&theKey=0472250000001
0472250000002	FLORENCE FOUNDATION	PO BOX 831500	DALLAS	TX	75283-1500	0 ALDINE WESTERN RD	HOUSTON	77038	http://www.taxnetusa.com/texas/harris/detail.php?i_themeFile=cert_theme.php&theKey=0472250000002

HCAD num	Owner Name	Full Address	mailing city	mailing state	mailing zip	parcel address	parcel city	parcel zip	hyperlink
0472250000003	M E FLORENCE INV CO LTD	5551 MONTROSE DR	DALLAS	TX	75209-5609	0 ALDINE WESTERN RD	HOUSTON	77038	http://www.taxnetusa.com/texas/harris/detail.php?i_themeFile=cert_theme.php&theKey=0472250000003
0472250000006	PARKER SUSAN	4630 LORRAINE AVE	DALLAS	TX	75209-6014	0 ALDINE WESTERN RD	HOUSTON	77038	http://www.taxnetusa.com/texas/harris/detail.php?i_themeFile=cert_theme.php&theKey=0472250000006
0472250000008	MCCARTHY ANN E	16723 100 NORMAN PLACE	CORNELIUS	NC	28031-8679	0 ALDINE WESTERN RD	HOUSTON	77038	http://www.taxnetusa.com/texas/harris/detail.php?i_themeFile=cert_theme.php&theKey=0472250000008
0472250000009	CLARK REBECCA LYNN	541 HEMPSTEAD PL	CHARLOTTE	NC	28207-2317	0 ALDINE WESTERN RD	HOUSTON	77038	http://www.taxnetusa.com/texas/harris/detail.php?i_themeFile=cert_theme.php&theKey=0472250000009
0472250000011	MCCOY BARBARA P	3905 SALEM CT	PLANO	TX	75023-6025	0 N SAM HOUSTON PKY W	HOUSTON	77038	http://www.taxnetusa.com/texas/harris/detail.php?i_themeFile=cert_theme.php&theKey=0472250000011
0472250000012	FLORENCE FOUNDATION	PO BOX 831500	DALLAS	TX	75283-1500	0 N SAM HOUSTON PKY W	HOUSTON	77038	http://www.taxnetusa.com/texas/harris/detail.php?i_themeFile=cert_theme.php&theKey=0472250000012
0472250000013	M E FLORENCE INV CO LTD	5551 MONTROSE DR	DALLAS	TX	75209-5609	0 N SAM HOUSTON PKY W	HOUSTON	77038	http://www.taxnetusa.com/texas/harris/detail.php?i_themeFile=cert_theme.php&theKey=0472250000013
0472250000014	PARKER SUSAN A	4630 LORRAINE AVE	DALLAS	TX	75209-6014	0 N SAM HOUSTON PKY W	HOUSTON	77038	http://www.taxnetusa.com/texas/harris/detail.php?i_themeFile=cert_theme.php&theKey=0472250000014
0472250000016	MCCARTHY ANN E	16723 100 NORMAN PLACE	CORNELIUS	NC	28031-8679	0 N SAM HOUSTON PKY W	HOUSTON	77038	http://www.taxnetusa.com/texas/harris/detail.php?i_themeFile=cert_theme.php&theKey=0472250000016
0472250000017	CLARK REBECCA LYNN	541 HEMPSTEAD PL	CHARLOTTE	NC	28207-2317	0 N SAM HOUSTON PKY W	HOUSTON	77038	http://www.taxnetusa.com/texas/harris/detail.php?i_themeFile=cert_theme.php&theKey=0472250000017
0472250000018	M E FLORENCE INV CO LTD	5551 MONTROSE DR	DALLAS	TX	75209-5609	0 ALDINE WESTERN RD	HOUSTON	77038	http://www.taxnetusa.com/texas/harris/detail.php?i_themeFile=cert_theme.php&theKey=0472250000018
0472250000019	M E FLORENCE INV CO LTD	5551 MONTROSE DR	DALLAS	TX	75209-5609	0 ALDINE WESTERN RD	HOUSTON	77038	http://www.taxnetusa.com/texas/harris/detail.php?i_themeFile=cert_theme.php&theKey=0472250000019
0472250000020	M E FLORENCE INV CO LTD	5551 MONTROSE DR	DALLAS	TX	75209-5609	0 N SAM HOUSTON PKY W	HOUSTON	77038	http://www.taxnetusa.com/texas/harris/detail.php?i_themeFile=cert_theme.php&theKey=0472250000020
0472250000021	M E FLORENCE INV CO LTD	5551 MONTROSE DR	DALLAS	TX	75209-5609	0 N SAM HOUSTON PKY W	HOUSTON	77038	http://www.taxnetusa.com/texas/harris/detail.php?i_themeFile=cert_theme.php&theKey=0472250000021
0472250000022	PARKER JOHN	3713 W 15TH ST STE 402	PLANO	TX	75075-7754	0 ALDINE WESTERN RD	HOUSTON	77038	http://www.taxnetusa.com/texas/harris/detail.php?i_themeFile=cert_theme.php&theKey=0472250000022
0472250000023	PARKER GARY	8557 MARION DR	FRISCO	TX	75036-0504	0 ALDINE WESTERN RD	HOUSTON	77038	http://www.taxnetusa.com/texas/harris/detail.php?i_themeFile=cert_theme.php&theKey=0472250000023
0472250000024	PARKER MARTHA	5414 VANDERBILT AVE	DALLAS	TX	75206-6024	0 ALDINE WESTERN RD	HOUSTON	77038	http://www.taxnetusa.com/texas/harris/detail.php?i_themeFile=cert_theme.php&theKey=0472250000024
0472250000025	PARKER JOHN	3713 W 15TH ST STE 402	PLANO	TX	75075-7754	0 N SAM HOUSTON PKY W	HOUSTON	77038	http://www.taxnetusa.com/texas/harris/detail.php?i_themeFile=cert_theme.php&theKey=0472250000025
0472250000026	PARKER GARY	8557 MARION DR	FRISCO	TX	75036-0504	0 N SAM HOUSTON PKY W	HOUSTON	77038	http://www.taxnetusa.com/texas/harris/detail.php?i_themeFile=cert_theme.php&theKey=0472250000026
0472250000027	PARKER MARTHA	5414 VANDERBILT AVE	DALLAS	TX	75206-6024	0 N SAM HOUSTON PKY W	HOUSTON	77038	http://www.taxnetusa.com/texas/harris/detail.php?i_themeFile=cert_theme.php&theKey=0472250000027
0472250000028	WINEBURGH ESTATE ATTN: KATHY PARRISH	25 APALAPANI LN	HAIKU	HI	96708-5625	0 ALDINE WESTERN RD	HOUSTON	77038	http://www.taxnetusa.com/texas/harris/detail.php?i_themeFile=cert_theme.php&theKey=0472250000028
0472250000029	WINEBURGH ESTATE ATTN: KATHY PARRISH	25 APALAPANI LN	HAIKU	HI	96708-5625	0 N SAM HOUSTON PKY W	HOUSTON	77038	http://www.taxnetusa.com/texas/harris/detail.php?i_themeFile=cert_theme.php&theKey=0472250000029
0480320000012	PINTO REALTY DEV INC	3737 BUFFALO SPEEDWAY STE 1100	HOUSTON	TX	77098-3740	0 ELLA BLVD	HOUSTON	77038	http://www.taxnetusa.com/texas/harris/detail.php?i_themeFile=cert_theme.php&theKey=0480320000012
0480330000001	PINTO REALTY DEV INC	3737 BUFFALO SPEEDWAY STE 1100	HOUSTON	TX	77098-3740	0 GREENS CROSSING BLVD	HOUSTON	77038	http://www.taxnetusa.com/texas/harris/detail.php?i_themeFile=cert_theme.php&theKey=0480330000001
0480330000014	HARRIS COUNTY MUD NO 406 % UTILITY TAX SERVICE LLC	11500 NORTHWEST FWY STE 465	HOUSTON	TX	77092-6538	0 FALLBROOK DR	HOUSTON	77038	http://www.taxnetusa.com/texas/harris/detail.php?i_themeFile=cert_theme.php&theKey=0480330000014
0480330000017	FREEDOM FUEL PBP LLC	6002 DEBBIELOU GARDENS DR	HOUSTON	TX	77034-2900	0 FALLBROOK DR	HOUSTON	77038	http://www.taxnetusa.com/texas/harris/detail.php?i_themeFile=cert_theme.php&theKey=0480330000017
0480330000018	HARRIS COUNTY MUD NO 321	3200 SOUTHWEST FWY STE 2600	HOUSTON	TX	77027-7537	0 FALLBROOK DR	HOUSTON	77038	http://www.taxnetusa.com/texas/harris/detail.php?i_themeFile=cert_theme.php&theKey=0480330000018
0480330000019	JIF I45 NORTH HOUSTON II LLC	100 DUNBAR ST STE 400	SPARTANBURG	SC	29306-5189	0 FALLBROOK DR	HOUSTON	77038	http://www.taxnetusa.com/texas/harris/detail.php?i_themeFile=cert_theme.php&theKey=0480330000019
0480330000020	JIF I45 NORTH HOUSTON LLC	100 DUNBAR ST STE 400	SPARTANBURG	SC	29306-5189	0 FALLBROOK DR	HOUSTON	77038	http://www.taxnetusa.com/texas/harris/detail.php?i_themeFile=cert_theme.php&theKey=0480330000020
0480330000021	HARRIS COUNTY MUD NO 321	1001 PRESTON	HOUSTON	TX	77002-1839	0 FALLBROOK DR	HOUSTON	77038	http://www.taxnetusa.com/texas/harris/detail.php?i_themeFile=cert_theme.php&theKey=0480330000021
0480350000003	NIAZI FAMILY INVESTMENTS LTD	14825 WILLIS ST	HOUSTON	TX	77039-1025	0 N SAM HOUSTON PKY W	HOUSTON	77067	http://www.taxnetusa.com/texas/harris/detail.php?i_themeFile=cert_theme.php&theKey=0480350000003
0480350000004	SUN DEVELOPMENT CO # 132	PO BOX 4456	HOUSTON	TX	77210-4456	1110 N SAM HOUSTON PKY W	HOUSTON	77038	http://www.taxnetusa.com/texas/harris/detail.php?i_themeFile=cert_theme.php&theKey=0480350000004
0480350000011	PINTO REALTY DEVELOPMENT INC	3737 BUFFALO SPEEDWAY STE 1100	HOUSTON	TX	77098-3740	0 N SAM HOUSTON PKY W	HOUSTON	77038	http://www.taxnetusa.com/texas/harris/detail.php?i_themeFile=cert_theme.php&theKey=0480350000011
0480350000012	PINTO REALTY DEVELOPMENT INC	3737 BUFFALO SPEEDWAY STE 1100	HOUSTON	TX	77098-3740	563 N SAM HOUSTON PKY W	HOUSTON	77038	http://www.taxnetusa.com/texas/harris/detail.php?i_themeFile=cert_theme.php&theKey=0480350000012
0480350000013	PINTO REALTY DEVELOPMENT INC	3737 BUFFALO SPEEDWAY STE 1100	HOUSTON	TX	77098-3740	0 N SAM HOUSTON PKY W	HOUSTON	77038	http://www.taxnetusa.com/texas/harris/detail.php?i_themeFile=cert_theme.php&theKey=0480350000013
0480350000014	PINTO REALTY DEVELOPMENT INC	3737 BUFFALO SPEEDWAY STE 1100	HOUSTON	TX	77098-3740	0 N SAM HOUSTON PKY W	HOUSTON	77038	http://www.taxnetusa.com/texas/harris/detail.php?i_themeFile=cert_theme.php&theKey=0480350000014
0480350000015	PINTO REALTY DEVELOPMENT INC	3737 BUFFALO SPEEDWAY STE 1100	HOUSTON	TX	77098-3740	0 N SAM HOUSTON PKY W	HOUSTON	77038	http://www.taxnetusa.com/texas/harris/detail.php?i_themeFile=cert_theme.php&theKey=0480350000015
0480350000018	PINTO REALTY DEV INC	3737 BUFFALO SPEEDWAY STE 1100	HOUSTON	TX	77098-3740	0 N SAM HOUSTON PKY W	HOUSTON	77038	http://www.taxnetusa.com/texas/harris/detail.php?i_themeFile=cert_theme.php&theKey=0480350000018
0480350000020	HARRIS COUNTY MUD NO 406	11500 NORTHWEST FWY STE 465	HOUSTON	TX	77092-6538	0 ELLA BLVD	HOUSTON	77038	http://www.taxnetusa.com/texas/harris/detail.php?i_themeFile=cert_theme.php&theKey=0480350000020
0480350000021	PINTO REALTY DEVELOPMENT INC	3737 BUFFALO SPEEDWAY STE 1100	HOUSTON	TX	77098-3740	0 N SAM HOUSTON PKY W	HOUSTON	77038	http://www.taxnetusa.com/texas/harris/detail.php?i_themeFile=cert_theme.php&theKey=0480350000021
0480350000023	COUNTY OF HARRIS	PO BOX 1525	HOUSTON	TX	77251-1525	0 ALDINE WESTERN RD	HOUSTON	77038	http://www.taxnetusa.com/texas/harris/detail.php?i_themeFile=cert_theme.php&theKey=0480350000023
0480350000025	ELLA INDUSTRIAL 2 LLC	2800 POST OAK BLVD STE 2800	HOUSTON	TX	77056-6100	10507 ELLA BLVD	HOUSTON	77038	http://www.taxnetusa.com/texas/harris/detail.php?i_themeFile=cert_theme.php&theKey=0480350000025
0480350000026	COUNTY OF HARRIS	PO BOX 1525	HOUSTON	TX	77251-1525	0 N SAM HOUSTON PKY W	HOUSTON	77038	http://www.taxnetusa.com/texas/harris/detail.php?i_themeFile=cert_theme.php&theKey=0480350000026
0480390000008	ALBANDAK HANNA JADALLA	PO BOX 3072	SUGAR LAND	TX	77487-3072	1746 N SAM HOUSTON PKY W	HOUSTON	77038	http://www.taxnetusa.com/texas/harris/detail.php?i_themeFile=cert_theme.php&theKey=0480390000008
0480390000035	BANDAK MANAL	PO BOX 3072	SUGAR LAND	TX	77487-3072	1750 N SAM HOUSTON PKY W	HOUSTON	77067	http://www.taxnetusa.com/texas/harris/detail.php?i_themeFile=cert_theme.php&theKey=0480390000035
0470610000003	DIANA R MACDONALD CUSTODY % ICG	PO BOX 810490	DALLAS	TX	75381-0490	0 SHARMON RD	HOUSTON	77067	http://www.taxnetusa.com/texas/harris/detail.php?i_themeFile=cert_theme.php&theKey=0470610000003
0470610000004	CHURCH OF GOD	PO BOX 16052	HOUSTON	TX	77222-6052	10816 SHARMON RD	HOUSTON	77038	http://www.taxnetusa.com/texas/harris/detail.php?i_themeFile=cert_theme.php&theKey=0470610000004
0470610000005	4 ACRES N BELT JV	1401 CALUMET ST UNIT 605	HOUSTON	TX	77004-7376	1606 ALDINE WESTERN RD	HOUSTON	77038	http://www.taxnetusa.com/texas/harris/detail.php?i_themeFile=cert_theme.php&theKey=0470610000005
0470610000006	9 ACRES NORTH BELT JV % JAN PASTERNAK	1401 CALUMET ST UNIT 605	HOUSTON	TX	77004-7376	0 N SAM HOUSTON PKY W	HOUSTON	77038	http://www.taxnetusa.com/texas/harris/detail.php?i_themeFile=cert_theme.php&theKey=0470610000006
0470610000013	DIANA MACDONALD MOORE TRUST % BBVA	PO BOX 4886	HOUSTON	TX	77210-4886	0 SHARMON RD	HOUSTON	77067	http://www.taxnetusa.com/texas/harris/detail.php?i_themeFile=cert_theme.php&theKey=0470610000013
0470610000014	FRAN FAWCETT PETERSON TRUST C/O FROST BANK TRUSTEE	PO BOX 2845	HOUSTON	TX	77252-2845	0 SHARMON RD	HOUSTON	77067	http://www.taxnetusa.com/texas/harris/detail.php?i_themeFile=cert_theme.php&theKey=0470610000014
0470610000016	CENTERPOINT ENERGY HOU ELE	PROPERTY TAX DEPT 38TH FLR PO BOX 1475	HOUSTON	TX	77251-1475	0 N SAM HOUSTON PKY W	HOUSTON	77038	http://www.taxnetusa.com/texas/harris/detail.php?i_themeFile=cert_theme.php&theKey=0470610000016
0470610000017	CENTERPOINT ENERGY HOU ELE	PROPERTY TAX DEPT 38TH FLR PO BOX 1475	HOUSTON	TX	77251-1475	0 SHARMON RD	HOUSTON	77038	http://www.taxnetusa.com/texas/harris/detail.php?i_themeFile=cert_theme.php&theKey=0470610000017
0470610000019	CENTERPOINT ENERGY INTRASTATE	PO BOX 1475	HOUSTON	TX	77251-1475	0 SHARMON RD	HOUSTON	77038	http://www.taxnetusa.com/texas/harris/detail.php?i_themeFile=cert_theme.php&theKey=0470610000019
0470610000021	DRJ ACQUISITIONS LLC	10707 SHARMON RD	HOUSTON	TX	77038-1307	10707 SHARMON RD	HOUSTON	77038	http://www.taxnetusa.com/texas/harris/detail.php?i_themeFile=cert_theme.php&theKey=0470610000021
0470610000027	JSL PROPERTIES LLC	3520 ALDINE BENDER RD	HOUSTON	TX	77032-3723	10615 SHARMON RD	HOUSTON	77038	http://www.taxnetusa.com/texas/harris/detail.php?i_themeFile=cert_theme.php&theKey=0470610000027
0470610000028	GLOVER FAMILY PROPERTIES LLC	16945 NORTHCHASE DR STE 1610	HOUSTON	TX	77060-2152	1402 SHARMON RD	HOUSTON	77038	http://www.taxnetusa.com/texas/harris/detail.php?i_themeFile=cert_theme.php&theKey=0470610000028
0470610000030	4 ACRES N BELT JV % JAN PASTERNAK	1401 CALUMET ST UNIT 605	HOUSTON	TX	77004-7376	0 ALDINE WESTERN RD	HOUSTON	77038	http://www.taxnetusa.com/texas/harris/detail.php?i_themeFile=cert_theme.php&theKey=0470610000030
0470610000031	ENCLAVE POINTE I LTD	PO BOX 27845	HOUSTON	TX	77227-7845	0 N SAM HOUSTON PKY W	HOUSTON	77038	http://www.taxnetusa.com/texas/harris/detail.php?i_themeFile=cert_theme.php&theKey=0470610000031
0470610000032	JIMMY SWAGGART MINISTRIES	PO BOX 262550	BATON ROUGE	LA	70826-2550	0 SHARMON RD	HOUSTON	77067	http://www.taxnetusa.com/texas/harris/detail.php?i_themeFile=cert_theme.php&theKey=0470610000032
0470610000033	PETERSON ERIK G JR	4614 IVANHOE ST	HOUSTON	TX	77027-4710	0 SHARMON RD	HOUSTON	77067	http://www.taxnetusa.com/texas/harris/detail.php?i_themeFile=cert_theme.php&theKey=0470610000033
0470610000034	CLARKE KRISTIN M	1220 ADELE DR	GRANTS PASS	OR	97526-3550	0 SHARMON RD	HOUSTON	77067	http://www.taxnetusa.com/texas/harris/detail.php?i_themeFile=cert_theme.php&theKey=0470610000034
0470610000035	PETERSON RODERICK N	1259 OLEANDER AVE	CHICO	CA	95926-3334	0 SHARMON RD	HOUSTON	77067	http://www.taxnetusa.com/texas/harris/detail.php?i_themeFile=cert_theme.php&theKey=0470610000035
0470610000036	CURRENT OWNER	PO BOX 810490	DALLAS	TX	75381-0490	0 SHARMON RD	HOUSTON	77067	http://www.taxnetusa.com/texas/harris/detail.php?i_themeFile=cert_theme.php&theKey=0470610000036
0470610000040	RN BUILDINGS LLC	PO BOX 79907	HOUSTON	TX	77279-8907	1406 SHARMON RD	HOUSTON	77038	http://www.taxnetusa.com/texas/harris/detail.php?i_themeFile=cert_theme.php&theKey=0470610000040
0470610000041	SHARMON RD BUSINESS PARK	PO BOX 79907	HOUSTON	TX	77279-8907	0 SHARMON RD	HOUSTON	77038	http://www.taxnetusa.com/texas/harris/detail.php?i_themeFile=cert_theme.php&theKey=0470610000041
0680590040001	MONTANO GUSTAVO	1506 ACORN MEADOW ST	HOUSTON	TX	77067-3421	11517 TRICKEY RD	HOUSTON	77067	http://www.taxnetusa.com/texas/harris/detail.php?i_themeFile=cert_theme.php&theKey=0680590040001
0680590040011	RUSHWOOD IV COMMUNITY ASSN % S C S MANAGEMENT	7170 CHERRY PARK DR	HOUSTON	TX	77095-2713	0 TRICKEY RD	HOUSTON	77067	http://www.taxnetusa.com/texas/harris/detail.php?i_themeFile=cert_theme.php&theKey=0680590040011
0680590040083	HARRIS COUNTY MUD NO 5 % AVIK BONNERJEE	13333 NORTHWEST FWY STE 250	HOUSTON	TX	77040-6220	0 ADEL RD	HOUSTON	77067	http://www.taxnetusa.com/texas/harris/detail.php?i_themeFile=cert_theme.php&theKey=0680590040083
0680590040084	HARRIS COUNTY FLOOD CONTROL DISTRICT	9900 NORTHWEST FWY	HOUSTON	TX	77092-8601	0 ADEL RD	HOUSTON	77067	http://www.taxnetusa.com/texas/harris/detail.php?i_themeFile=cert_theme.php&theKey=0680590040084
0680590040085	HARRIS COUNTY MUD NO 5	13333 NORTHWEST FWY STE 250	HOUSTON	TX	77040-6220	0 TRICKEY RD	HOUSTON	77067	http://www.taxnetusa.com/texas/harris/detail.php?i_themeFile=cert_theme.php&theKey=0680590040085
0680590050003	GONZALES HECTOR A	2334 ALDINE MAIL RTE	HOUSTON	TX	77039-5508	1416 GEARS RD	HOUSTON	77067	http://www.taxnetusa.com/texas/harris/detail.php?i_themeFile=cert_theme.php&theKey=0680590050003
0680590050004	ALDINE ISD	14910 ALDINE WESTFIELD RD	HOUSTON	TX	77032-3028	1402 GEARS RD	HOUSTON	77067	http://www.taxnetusa.com/texas/harris/detail.php?i_themeFile=cert_theme.php&theKey=0680590050004
0680590050005	ALPHA NEUTRONICS INC	11534 TRICKEY RD	HOUSTON	TX	77067-3406	11514 TRICKEY RD	HOUSTON	77067	http://www.taxnetusa.com/texas/harris/detail.php?i_themeFile=cert_theme.php&theKey=0680590050005
0680590050006	PITTS ROBERT W	11514 TRICKEY RD	HOUSTON	TX	77067-3406	11514 TRICKEY RD	HOUSTON	77067	http://www.taxnetusa.com/texas/harris/detail.php?i_themeFile=cert_theme.php&theKey=0680590050006
0680590050007	ALPHA NEUTRONICS INC	11534 TRICKEY RD	HOUSTON	TX	77067	11534 TRICKEY RD	HOUSTON	77067	http://www.taxnetusa.com/texas/harris/detail.php?i_themeFile=cert_theme.php&theKey=0680590050007
0680590050008	HARRIS COUNTY MUD NO 5	13333 NORTHWEST FWY STE 250	HOUSTON	TX	77040-6220	11538 TRICKEY RD	HOUSTON	77067	http://www.taxnetusa.com/texas/harris/detail.php?i_themeFile=cert_theme.php&theKey=0680590050008
0680590050009	BENCEL ENTERPRISES INC	11710 TRICKEY RD	HOUSTON	TX	77067-2904	11550 TRICKEY RD	HOUSTON	77067	http://www.taxnetusa.com/texas/harris/detail.php?i_themeFile=cert_theme.php&theKey=0680590050009
0680590050010	WIESE AARON J & LYNDA E	2001 COMMERCE ST STE 200	HOUSTON	TX	77002-2380	11620 TRICKEY RD	HOUSTON	77067	http://www.taxnetusa.com/texas/harris/detail.php?i_themeFile=cert_theme.php&theKey=0680590050010
0680590050011	DRILLING STRUCTURES INTERNATIONAL INC	PO BOX 680207	HOUSTON	TX	77268-0207	11704 TRICKEY RD	HOUSTON	77067	http://www.taxnetusa.com/texas/harris/detail.php?i_themeFile=cert_theme.php&theKey=0680590050011
0680590050013	ARMAS BENITO	11710 TRICKEY RD	HOUSTON	TX	77067-2904	11710 TRICKEY RD	HOUSTON	77067	http://www.taxnetusa.com/texas/harris/detail.php?i_themeFile=cert_theme.php&theKey=0680590050013
0680590050015	ARMAS BENITO	11710 TRICKEY RD	HOUSTON	TX	77067-2904	11802 TRICKEY RD	HOUSTON	77067	http://www.taxnetusa.com/texas/harris/detail.php?i_themeFile=cert_theme.php&theKey=0680590050015

HCAD num	Owner Name	Full Address	mailing city	mailing state	mailing zip	parcel address	parcel city	parcel zip	hyperlink
0680590050016	DAO MINH T	11804 TRICKEY RD	HOUSTON	TX	77067-2302	11804 TRICKEY RD	HOUSTON	77067	http://www.taxnetusa.com/texas/harris/detail.php?i_themeFile=cert_theme.php&theKey=0680590050016
0680590050017	MAXWELL HAROLD D	17319 EDSALL DR	SPRING	TX	77388-5772	11806 TRICKEY RD	HOUSTON	77067	http://www.taxnetusa.com/texas/harris/detail.php?i_themeFile=cert_theme.php&theKey=0680590050017
0680590050019	MAHMOUD MOUSTAFA A	1604 RIDGE HOLLOW DR	HOUSTON	TX	77067-2836	0 HUGH RD	HOUSTON	77067	http://www.taxnetusa.com/texas/harris/detail.php?i_themeFile=cert_theme.php&theKey=0680590050019
0680590050021	PATINO ANTONIO J & ESTER	39 LIVELY OAKS PL	SPRING	TX	77382-1211	0 HUGH RD	HOUSTON	77067	http://www.taxnetusa.com/texas/harris/detail.php?i_themeFile=cert_theme.php&theKey=0680590050021
0680590050022	ALAM SYED M	1359 HUGH RD	HOUSTON	TX	77067-1503	1359 HUGH RD	HOUSTON	77067	http://www.taxnetusa.com/texas/harris/detail.php?i_themeFile=cert_theme.php&theKey=0680590050022
0680590050024	NOURI ASSAL AMY	12703 MEMORIAL DR	HOUSTON	TX	77024-4803	1309 HUGH RD	HOUSTON	77067	http://www.taxnetusa.com/texas/harris/detail.php?i_themeFile=cert_theme.php&theKey=0680590050024
0680590050025	ATEC RESOURCES INC	12600 EXECUTIVE DR	STAFFORD	TX	77477-3604	1303 HUGH RD	HOUSTON	77067	http://www.taxnetusa.com/texas/harris/detail.php?i_themeFile=cert_theme.php&theKey=0680590050025
0680590050026	BUI PHUONG T	11401 WALTERS RD	HOUSTON	TX	77067-2617	1265 HUGH RD	HOUSTON	77067	http://www.taxnetusa.com/texas/harris/detail.php?i_themeFile=cert_theme.php&theKey=0680590050026
0680590050029	MJS EQUITY LLC	6720 THEALL RD	HOUSTON	TX	77066-1216	1000 HUGH RD	HOUSTON	77067	http://www.taxnetusa.com/texas/harris/detail.php?i_themeFile=cert_theme.php&theKey=0680590050029
0680590050030	BUI PHUONG T	11401 WALTERS RD	HOUSTON	TX	77067-2617	1301 HUGH RD	HOUSTON	77067	http://www.taxnetusa.com/texas/harris/detail.php?i_themeFile=cert_theme.php&theKey=0680590050030
0680590050032	GARZA JESUS D & MARIA M	17714 THEISS MAIL ROUTE RD	SPRING	TX	77379-4617	11863 SPEARS RD	HOUSTON	77067	http://www.taxnetusa.com/texas/harris/detail.php?i_themeFile=cert_theme.php&theKey=0680590050032
0680590050036	ARMAS BENITO	11710 TRICKEY RD	HOUSTON	TX	77067-2904	11706 TRICKEY RD	HOUSTON	77067	http://www.taxnetusa.com/texas/harris/detail.php?i_themeFile=cert_theme.php&theKey=0680590050036
0680590050037	GARZA JESUS D & MARIA M	17714 THEISS MAIL ROUTE RD	SPRING	TX	77379-4617	11871 SPEARS RD	HOUSTON	77067	http://www.taxnetusa.com/texas/harris/detail.php?i_themeFile=cert_theme.php&theKey=0680590050037
0680590050038	SMITH BARBARA B	11822 TRICKEY RD	HOUSTON	TX	77067-2302	11822 TRICKEY RD	HOUSTON	77067	http://www.taxnetusa.com/texas/harris/detail.php?i_themeFile=cert_theme.php&theKey=0680590050038
0680590050040	HARRIS COUNTY MUD NO 5	13333 NORTHWEST FWY STE 250	HOUSTON	TX	77040-6220	0 TRICKEY RD	HOUSTON	77067	http://www.taxnetusa.com/texas/harris/detail.php?i_themeFile=cert_theme.php&theKey=0680590050040
0680590050042	WEST JONETTE	2002 WAKEFIELD DR	HOUSTON	TX	77018-5031	0 TRICKEY RD	HOUSTON	77067	http://www.taxnetusa.com/texas/harris/detail.php?i_themeFile=cert_theme.php&theKey=0680590050042
0680590050045	A & V HOME SOLUTION LLC	9203 HWY 6 STE 124 230	HOUSTON	TX	77083	11903 SPEARS RD	HOUSTON	77067	http://www.taxnetusa.com/texas/harris/detail.php?i_themeFile=cert_theme.php&theKey=0680590050045
0680590050049	FMZ ASSOCIATES LLC	1233 1/2 HUGH RD	HOUSTON	TX	77067-1501	0 HUGH RD	HOUSTON	77067	http://www.taxnetusa.com/texas/harris/detail.php?i_themeFile=cert_theme.php&theKey=0680590050049
0680590050051	FMZ ASSOCIATES LLC	1233 1/2 HUGH RD	HOUSTON	TX	77067-1501	1233 HUGH RD 1/2	HOUSTON	77067	http://www.taxnetusa.com/texas/harris/detail.php?i_themeFile=cert_theme.php&theKey=0680590050051
0680590050058	PITTS ROBERT W	11514 TRICKEY RD	HOUSTON	TX	77067-3406	11514 TRICKEY RD	HOUSTON	77067	http://www.taxnetusa.com/texas/harris/detail.php?i_themeFile=cert_theme.php&theKey=0680590050058
0680590050059	SONI NIRANJANA & JAYANT C	18331 RUNNING VINE LN	SPRING	TX	77379-3920	11542 TRICKEY RD	HOUSTON	77067	http://www.taxnetusa.com/texas/harris/detail.php?i_themeFile=cert_theme.php&theKey=0680590050059
0680590050082	SONI NIRANJANA & JAYANT C	18331 RUNNING VINE LN	SPRING	TX	77379-3920	11540 TRICKEY RD	HOUSTON	77067	http://www.taxnetusa.com/texas/harris/detail.php?i_themeFile=cert_theme.php&theKey=0680590050082
0680590050098	BENITEZ MANUEL A	3012A AZTEC CANYON	SPRING	TX	77386-	0 SPEARS RD	HOUSTON	77067	http://www.taxnetusa.com/texas/harris/detail.php?i_themeFile=cert_theme.php&theKey=0680590050098
0680590050100	HARRIS COUNTY FLOOD CONTROL DISTRICT	9900 NORTHWEST FWY	HOUSTON	TX	77092-8601	0 HUGH	HOUSTON	77067	http://www.taxnetusa.com/texas/harris/detail.php?i_themeFile=cert_theme.php&theKey=0680590050100
0680590050102	SMITH BARBARA B	11822 TRICKEY RD	HOUSTON	TX	77067-2302	11822 TRICKEY RD	HOUSTON	77067	http://www.taxnetusa.com/texas/harris/detail.php?i_themeFile=cert_theme.php&theKey=0680590050102
0680590050104	ARMAS BENITO	11710 TRICKEY RD	HOUSTON	TX	77067-2904	11802 TRICKEY RD	HOUSTON	77067	http://www.taxnetusa.com/texas/harris/detail.php?i_themeFile=cert_theme.php&theKey=0680590050104
0680590050116	DAO VIVIAN C/O DANG PHUONG H	11804 TRICKEY RD	HOUSTON	TX	77067-2302	0 TRICKEY RD	HOUSTON	77067	http://www.taxnetusa.com/texas/harris/detail.php?i_themeFile=cert_theme.php&theKey=0680590050116
0680590060004	PATINO ANTONIO J & ESTHER	39 LIVELY OAKS PL	SPRING	TX	77382-1211	1402 HUGH RD	HOUSTON	77067	http://www.taxnetusa.com/texas/harris/detail.php?i_themeFile=cert_theme.php&theKey=0680590060004
0680590060005	LION DEVELOPERS LLC PERFUMES % CONTINENTAL COSMETIQUE	PO BOX 6111	EDISON	NJ	08818-6111	0 HUGH RD	HOUSTON	77067	http://www.taxnetusa.com/texas/harris/detail.php?i_themeFile=cert_theme.php&theKey=0680590060005
0680590060006	MUSE KEITH U	1354 HUGH RD	HOUSTON	TX	77067-1500	1354 HUGH RD	HOUSTON	77067	http://www.taxnetusa.com/texas/harris/detail.php?i_themeFile=cert_theme.php&theKey=0680590060006
0680590060007	AQUILA REALTY FUND I INC % DAVID FRIEDMAN	100 NEWFIELD AVE	EDISON	NJ	08837-3849	1330 HUGH	HOUSTON	77067	http://www.taxnetusa.com/texas/harris/detail.php?i_themeFile=cert_theme.php&theKey=0680590060007
0680590060010	LION DEVELOPERS LLC % CONTINENTAL COSMETIQUE	100 NEWFIELD AVE STE A	EDISON	NJ	08837-3849	1310 HUGH RD	HOUSTON	77067	http://www.taxnetusa.com/texas/harris/detail.php?i_themeFile=cert_theme.php&theKey=0680590060010
0680590060012	ALI SYED M & HERMAIN H	5630 IMPERIAL GROVE DR	HOUSTON	TX	77066-5155	12103 SPEARS RD	HOUSTON	77067	http://www.taxnetusa.com/texas/harris/detail.php?i_themeFile=cert_theme.php&theKey=0680590060012
0680590060013	BILLAL MOHAMMAD & SHAZIA	2830 REDWICK DR	SPRING	TX	77388-3177	12107 SPEARS RD	HOUSTON	77067	http://www.taxnetusa.com/texas/harris/detail.php?i_themeFile=cert_theme.php&theKey=0680590060013
0680590060014	YOUNAS CHAUDHARY K E ANDREWS & CO	PO BOX 1867	ROCKPORT	TX	78381-1867	0 SPEARS RD	HOUSTON	77067	http://www.taxnetusa.com/texas/harris/detail.php?i_themeFile=cert_theme.php&theKey=0680590060014
0680590060015	YOUNAS CHAUDHARY KE ANDREWS & CO	PO BOX 1867	ROCKPORT	TX	78381-1867	0 RANKIN RD	HOUSTON	77067	http://www.taxnetusa.com/texas/harris/detail.php?i_themeFile=cert_theme.php&theKey=0680590060015
0680590060016	CHAUDHARY YOUNAS KE ANDREWS & CO	PO BOX 1867	ROCKPORT	TX	78381-1867	0 SPEARS RD	HOUSTON	77067	http://www.taxnetusa.com/texas/harris/detail.php?i_themeFile=cert_theme.php&theKey=0680590060016
0680590060017	CENTERPOINT ENERGY HOU ELE	PROPERTY TAX DEPT 38TH FLR PO BOX 1475	HOUSTON	TX	77251-1475	1303 SPEARS RD	HOUSTON	77067	http://www.taxnetusa.com/texas/harris/detail.php?i_themeFile=cert_theme.php&theKey=0680590060017
0680590060023	H & H ROOFING & SHEETMETAL CO	1354 HUGH RD	HOUSTON	TX	77067-1500	1354 HUGH RD	HOUSTON	77067	http://www.taxnetusa.com/texas/harris/detail.php?i_themeFile=cert_theme.php&theKey=0680590060023
0680590060052	H & H ROOFING & SHEETMETAL CO	1354 HUGH RD	HOUSTON	TX	77067-1500	1354 HUGH RD	HOUSTON	77067	http://www.taxnetusa.com/texas/harris/detail.php?i_themeFile=cert_theme.php&theKey=0680590060052
0680590070008	IGLESIA DE JESUCRISTO CAMINO AL	2200 SPEARS RD	HOUSTON	TX	77067-1317	1202 SPEARS RD	HOUSTON	77067	http://www.taxnetusa.com/texas/harris/detail.php?i_themeFile=cert_theme.php&theKey=0680590070008
0680590070009	IGLESIA DE JESUCRISTO CAMINO	2200 SPEARS RD	HOUSTON	TX	77067-1317	1202 SPEARS RD	HOUSTON	77067	http://www.taxnetusa.com/texas/harris/detail.php?i_themeFile=cert_theme.php&theKey=0680590070009
1083820000001	DNA HOSPITALITY LLC	6021 CALHOUN RD	HOUSTON	TX	77021-3305	6 N SAM HOUSTON PKY E 120	HOUSTON	77060	http://www.taxnetusa.com/texas/harris/detail.php?i_themeFile=cert_theme.php&theKey=1083820000001
1083820000002	DNA HOSPITALITY LLC	6021 CALHOUN RD	HOUSTON	TX	77021-3305	2 N SAM HOUSTON PKY E	HOUSTON	77060	http://www.taxnetusa.com/texas/harris/detail.php?i_themeFile=cert_theme.php&theKey=1083820000002
1083820000003	SHOMER XII LTD	450 N SAM HOUSTON PKWY E STE 250	HOUSTON	TX	77060-3556	260 N SAM HOUSTON PKY E	HOUSTON	77060	http://www.taxnetusa.com/texas/harris/detail.php?i_themeFile=cert_theme.php&theKey=1083820000003
1083820000004	DNA HOSPITALITY LLC	6021 CALHOUN RD	HOUSTON	TX	77021-3305	10 N SAM HOUSTON PKY E	HOUSTON	77060	http://www.taxnetusa.com/texas/harris/detail.php?i_themeFile=cert_theme.php&theKey=1083820000004
1083820000005	SHOMER II LTD	450 N SAM HOUSTON PKWY E STE 250	HOUSTON	TX	77060-3556	256 N SAM HOUSTON PKY E	HOUSTON	77060	http://www.taxnetusa.com/texas/harris/detail.php?i_themeFile=cert_theme.php&theKey=1083820000005
1083820000006	KRN REALTY INVESTMENT LLC	1251 S KIRKWOOD RD	HOUSTON	TX	77077-2602	10 N SAM HOUSTON PKY E	HOUSTON	77060	http://www.taxnetusa.com/texas/harris/detail.php?i_themeFile=cert_theme.php&theKey=1083820000006
1083820000010	LONE STAR COLLEGE SYSTEM ATTN TREASURY	5000 RESEARCH FOREST DR	SPRING	TX	77381-4356	222 N SAM HOUSTON PKY E	HOUSTON	77060	http://www.taxnetusa.com/texas/harris/detail.php?i_themeFile=cert_theme.php&theKey=1083820000010
1083820000011	DAVIS BROTHERS	1221 MCKINNEY ST STE 3100	HOUSTON	TX	77010-2009	198 N SAM HOUSTON PKY E	HOUSTON	77060	http://www.taxnetusa.com/texas/harris/detail.php?i_themeFile=cert_theme.php&theKey=1083820000011
1083820000013	COUNTY OF HARRIS	PO BOX 1525	HOUSTON	TX	77251-1525	0 GREENSPOINT DR	HOUSTON	77060	http://www.taxnetusa.com/texas/harris/detail.php?i_themeFile=cert_theme.php&theKey=1083820000013
1083830000001	CURRENT OWNER	262 N SAM HOUSTON PKWY E STE 300	HOUSTON	TX	77060-2013	262 N SAM HOUSTON PKY E	HOUSTON	77060	http://www.taxnetusa.com/texas/harris/detail.php?i_themeFile=cert_theme.php&theKey=1083830000001
1083840000001	ST HOPE FOUNDATION	6200 SAVOY STE 540	HOUSTON	TX	77036-3338	255 NORTHPOINT DR	HOUSTON	77060	http://www.taxnetusa.com/texas/harris/detail.php?i_themeFile=cert_theme.php&theKey=1083840000001
1083840000002	TEAMSTERS AIRLINE AEROSPACE & ALLIED	151 NORTHPOINT DR	HOUSTON	TX	77060-3207	151 NORTHPOINT DR	HOUSTON	77060	http://www.taxnetusa.com/texas/harris/detail.php?i_themeFile=cert_theme.php&theKey=1083840000002
1083840000003	BIAGI MATTHEW P	2558 E SAN ISIDO TRL	CASA GRANDE	AZ	85194-8522	131 NORTHPOINT DR	HOUSTON	77060	http://www.taxnetusa.com/texas/harris/detail.php?i_themeFile=cert_theme.php&theKey=1083840000003
1083840000004	FLOWCASH NORTHPOINT PLAZA LP	3315 SAN FELIPE RD # 89	SAN JOSE	CA	95135-2000	123 NORTHPOINT DR	HOUSTON	77060	http://www.taxnetusa.com/texas/harris/detail.php?i_themeFile=cert_theme.php&theKey=1083840000004
1083840000005	COUNTY INVESTMENT LP	4502 W ALABAMA ST	HOUSTON	TX	77027-4804	0 NORTHPOINT DR	HOUSTON	77060	http://www.taxnetusa.com/texas/harris/detail.php?i_themeFile=cert_theme.php&theKey=1083840000005
1083840000010	COUNTY INVESTMENT LP	15015 TURKEY TRAIL CT	HOUSTON	TX	77079-5134	100 NORTHPOINT DR	HOUSTON	77060	http://www.taxnetusa.com/texas/harris/detail.php?i_themeFile=cert_theme.php&theKey=1083840000010
1083840000011	UNITED FOOD COMML WORKERS	UNION LOCAL 45 121 NORTHPOINT DR	HOUSTON	TX	77060-3207	121 NORTHPOINT DR	HOUSTON	77060	http://www.taxnetusa.com/texas/harris/detail.php?i_themeFile=cert_theme.php&theKey=1083840000011
1083840000012	EII HOUSTON ASSOCIATES LLC	10 W CARVER ST	HUNTINGTON	NY	11743-3322	3 NORTHPOINT DR	HOUSTON	77060	http://www.taxnetusa.com/texas/harris/detail.php?i_themeFile=cert_theme.php&theKey=1083840000012
1083840000017	HPI GSA 1D LLC	401 N TRYON ST FL 10	CHARLOTTE	NC	28202-2101	0 NORTHPOINT DR	HOUSTON	77060	http://www.taxnetusa.com/texas/harris/detail.php?i_themeFile=cert_theme.php&theKey=1083840000017
1083850000001	AMG PINE HOLLOW LLC	1000 GLENBROUGH DR STE 1000	HOUSTON	TX	77067-	16416 NORTHCHASE DR	HOUSTON	77060	http://www.taxnetusa.com/texas/harris/detail.php?i_themeFile=cert_theme.php&theKey=1083850000001
1083850000003	S AND P STEEL PRODUCTS AND SERVICES INC	1503 N POST OAK RD	HOUSTON	TX	77055-5409	16510 NORTHCHASE DR	HOUSTON	77060	http://www.taxnetusa.com/texas/harris/detail.php?i_themeFile=cert_theme.php&theKey=1083850000003
1083850000004	CHOWDHURY NAZMUL	2717 SENECA CIR	WEST PALM BEACH	FL	33409-7118	16502 NORTHCHASE DR 4	HOUSTON	77060	http://www.taxnetusa.com/texas/harris/detail.php?i_themeFile=cert_theme.php&theKey=1083850000004
1083860000001	HPI GSA 1D LLC	401 N TRYON ST FL 10	CHARLOTTE	NC	28202-2101	126 NORTHPOINT DR	HOUSTON	77060	http://www.taxnetusa.com/texas/harris/detail.php?i_themeFile=cert_theme.php&theKey=1083860000001
1083860000002	WACKAMOLE INVESTORS LP	748 MARKET ST STE 200	TACOMA	WA	98402-3739	220 NORTHPOINT DR 292	HOUSTON	77060	http://www.taxnetusa.com/texas/harris/detail.php?i_themeFile=cert_theme.php&theKey=1083860000002
1083860000003	WACKAMOLE INVESTORS LP	748 MARKET ST STE 200	TACOMA	WA	98402-3739	220 NORTHPOINT DR	HOUSTON	77060	http://www.taxnetusa.com/texas/harris/detail.php?i_themeFile=cert_theme.php&theKey=1083860000003
1083870000001	CLEAR SKY CAPITAL NORTH PARK LP	2398 EAST CAMELBACK RD STE 615	PHOENIX	AZ	85016-9004	90 NORTHPOINT DR 192	HOUSTON	77060	http://www.taxnetusa.com/texas/harris/detail.php?i_themeFile=cert_theme.php&theKey=1083870000001
1083870000002	CITY OF HOUSTON	PO BOX 1562	HOUSTON	TX	77251-1562	0 GREENGATE DR	HOUSTON	77060	http://www.taxnetusa.com/texas/harris/detail.php?i_themeFile=cert_theme.php&theKey=1083870000002
1083870000012	2 NORTHPOINT DRIVE HOLDINGS	7501 WISCONSIN AVE STE 500W	BETHESDA	MD	20814-6581	2 NORTHPOINT DR 500	HOUSTON	77060	http://www.taxnetusa.com/texas/harris/detail.php?i_themeFile=cert_theme.php&theKey=1083870000012
1083870000014	2 NORTHPOINT DRIVE HOLDINGS	7501 WISCONSIN AVE STE 500W	BETHESDA	MD	20814-6581	0 NORTHPOINT DR	HOUSTON	77060	http://www.taxnetusa.com/texas/harris/detail.php?i_themeFile=cert_theme.php&theKey=1083870000014
1086170000001	HARRIS COUNTY FLOOD CONTROL DISTRICT	9900 NORTHWEST FWY	HOUSTON	TX	77092-8601	0 IMPERIAL VALLEY DR	HOUSTON	77060	http://www.taxnetusa.com/texas/harris/detail.php?i_themeFile=cert_theme.php&theKey=1086170000001
1086170000002	HARRIS COUNTY FLOOD CONTROL DISTRICT	9900 NORTHWEST FWY	HOUSTON	TX	77092-8601	0 IMPERIAL VALLEY DR	HOUSTON	77060	http://www.taxnetusa.com/texas/harris/detail.php?i_themeFile=cert_theme.php&theKey=1086170000002
1086170000003	AMG CITYVIEW 2 LLC	100 GLENBOROUGH DR STE 1000	HOUSTON	TX	77067-3621	17435 IMPERIAL VALLEY DR 268	HOUSTON	77060	http://www.taxnetusa.com/texas/harris/detail.php?i_themeFile=cert_theme.php&theKey=1086170000003
1086170000004	AMG CITYVIEW APARTMENTS LLC	100 GLENBOROUGH DR STE 1000	HOUSTON	TX	77067-3621	17103 IMPERIAL VALLEY DR 310	HOUSTON	77060	http://www.taxnetusa.com/texas/harris/detail.php?i_themeFile=cert_theme.php&theKey=1086170000004
1086170000010	AMG CITYVIEW 2 LLC	100 GLENBOROUGH DR STE 1000	HOUSTON	TX	77067-3621	17133 IMPERIAL VALLEY DR 172	HOUSTON	77060	http://www.taxnetusa.com/texas/harris/detail.php?i_themeFile=cert_theme.php&theKey=1086170000010
1086180000001	ROCKRIDGE2016 LLC	5311 BALLYBUNION CT	COLLEGE STATION	TX	77845-4642	16803 IMPERIAL VALLEY DR 110	HOUSTON	77060	http://www.taxnetusa.com/texas/harris/detail.php?i_themeFile=cert_theme.php&theKey=1086180000001
1086180000002	ROCKRIDGE2016 LLC	5311 BALLYBUNION CT	COLLEGE STATION	TX	77845-4642	355 BENMAR DR 130	HOUSTON	77060	http://www.taxnetusa.com/texas/harris/detail.php?i_themeFile=cert_theme.php&theKey=1086180000002
1086180000003	ROCKRIDGE2016 LLC	5311 BALLYBUNION CT	COLLEGE STATION	TX	77845-4642	301 BENMAR DR 226	HOUSTON	77060	http://www.taxnetusa.com/texas/harris/detail.php?i_themeFile=cert_theme.php&theKey=1086180000003
1086180000005	ROCKRIDGE2016 LLC	5311 BALLYBUNION CT	COLLEGE STATION	TX	77845-4642	16818 CARL AVE	HOUSTON	77060	http://www.taxnetusa.com/texas/harris/detail.php?i_themeFile=cert_theme.php&theKey=1086180000005
1086180000007	ROCKRIDGE2016 LLC	5311 BALLYBUNION CT	COLLEGE STATION	TX	77845-4642	16818 CARL AVE 164	HOUSTON	77060	http://www.taxnetusa.com/texas/harris/detail.php?i_themeFile=cert_theme.php&theKey=1086180000007
1086180000008	ROCKRIDGE2016 LLC	5311 BALLYBUNION CT	COLLEGE STATION	TX	77845-4642	16811 CARL AVE 124	HOUSTON	77060	http://www.taxnetusa.com/texas/harris/detail.php?i_themeFile=cert_theme.php&theKey=1086180000008

HCAD num	Owner Name	Full Address	mailing city	mailing state	mailing zip	parcel address	parcel city	parcel zip	hyperlink
1086180000009	ROCKRIDGE2016 LLC	5311 BALLYBUNION CT	COLLEGE STATION	TX	77845-4642	16803 CARL AVE 122	HOUSTON	77060	http://www.taxnetusa.com/texas/harris/detail.php?i_themeFile=cert_theme.php&theKey=1086180000009
1086180000011	HARRIS COUNTY FLOOD CONTROL DISTRICT	9900 NORTHWEST FWY	HOUSTON	TX	77092-8601	0 IMPERIAL VALLEY DR	HOUSTON	77060	http://www.taxnetusa.com/texas/harris/detail.php?i_themeFile=cert_theme.php&theKey=1086180000011
1086180000012	HARRIS COUNTY FLOOD CONTROL DISTRICT	9900 NORTHWEST FWY	HOUSTON	TX	77092-8601	0 CARL AVE	HOUSTON	77060	http://www.taxnetusa.com/texas/harris/detail.php?i_themeFile=cert_theme.php&theKey=1086180000012
1086180000013	NORTH HOUSTON DISTRICT	16945 NORTHCHASE DR STE 1900	HOUSTON	TX	77060-2140	0 CARL AVE	HOUSTON	77060	http://www.taxnetusa.com/texas/harris/detail.php?i_themeFile=cert_theme.php&theKey=1086180000013
1086190000001	OMNI BANK NA	4328 OLD SPANISH TRL	HOUSTON	TX	77021-1621	397 N SAM HOUSTON PKY E	HOUSTON	77060	http://www.taxnetusa.com/texas/harris/detail.php?i_themeFile=cert_theme.php&theKey=1086190000001
1086190000003	DON'S SEAFOOD	307 N SAM HOUSTON PKWY E	HOUSTON	TX	77060-2401	307 N SAM HOUSTON PKY E	HOUSTON	77060	http://www.taxnetusa.com/texas/harris/detail.php?i_themeFile=cert_theme.php&theKey=1086190000003
1086190000017	OMNI PLAZA LLC	6741 D SATSUMA DR	HOUSTON	TX	77041-2741	397 N SAM HOUSTON PKY E	HOUSTON	77060	http://www.taxnetusa.com/texas/harris/detail.php?i_themeFile=cert_theme.php&theKey=1086190000017
1086200000001	COUNTY OF HARRIS	PO BOX 1525	HOUSTON	TX	77251-1525	0 N SAM HOUSTON PKY E	HOUSTON	77060	http://www.taxnetusa.com/texas/harris/detail.php?i_themeFile=cert_theme.php&theKey=1086200000001
1086210000001	340 NORTH BELT LP	720 N POST OAK RD STE 500	HOUSTON	TX	77024-3928	340 N SAM HOUSTON PKY E	HOUSTON	77060	http://www.taxnetusa.com/texas/harris/detail.php?i_themeFile=cert_theme.php&theKey=1086210000001
1086210000002	CITY OF HOUSTON	PO BOX 1562	HOUSTON	TX	77251-1562	0 IMPERIAL VALLEY DR	HOUSTON	77060	http://www.taxnetusa.com/texas/harris/detail.php?i_themeFile=cert_theme.php&theKey=1086210000002
1086210000003	16303 IMPERIAL LLC	5214 68TH ST STE 402	LUBBOCK	TX	79424-1523	16303 IMPERIAL VALLEY DR 304	HOUSTON	77060	http://www.taxnetusa.com/texas/harris/detail.php?i_themeFile=cert_theme.php&theKey=1086210000003
1086210000004	NAZ ENTERPRISES	608 LITTLE JOHN LN	HOUSTON	TX	77024-5721	16485 IMPERIAL VALLEY DR	HOUSTON	77060	http://www.taxnetusa.com/texas/harris/detail.php?i_themeFile=cert_theme.php&theKey=1086210000004
1086210000006	340 NORTH BELT LP	720 N POST OAK RD STE 500	HOUSTON	TX	77024-3928	350 N SAM HOUSTON PKY E	HOUSTON	77060	http://www.taxnetusa.com/texas/harris/detail.php?i_themeFile=cert_theme.php&theKey=1086210000006
1086210000009	HZ PROPS RE LTD	4415 HIGHWAY 6	SUGAR LAND	TX	77478-4476	16425 IMPERIAL VALLEY DR	HOUSTON	77060	http://www.taxnetusa.com/texas/harris/detail.php?i_themeFile=cert_theme.php&theKey=1086210000009
1086210000010	NORTH AMERICAN UNIVERSITY	3203 N SAM HOUSTON PKWY W	HOUSTON	TX	77038-1221	330 N SAM HOUSTON PKY E	HOUSTON	77060	http://www.taxnetusa.com/texas/harris/detail.php?i_themeFile=cert_theme.php&theKey=1086210000010
1086220000001	SHOMER VI LTD	450 N SAM HOUSTON PKWY E STE 250	HOUSTON	TX	77060-3556	450 N SAM HOUSTON PKY E	HOUSTON	77060	http://www.taxnetusa.com/texas/harris/detail.php?i_themeFile=cert_theme.php&theKey=1086220000001
1086220000010	HARTMAN SPE LLC	2909 HILLCROFT STE 420	HOUSTON	TX	77057-5815	400 N SAM HOUSTON PKY E	HOUSTON	77060	http://www.taxnetusa.com/texas/harris/detail.php?i_themeFile=cert_theme.php&theKey=1086220000010
1086220000012	K & B INTERESTS INC	412 N SAM HOUSTON PKWY E # I	HOUSTON	TX	77060-3508	416 N SAM HOUSTON PKY E	HOUSTON	77060	http://www.taxnetusa.com/texas/harris/detail.php?i_themeFile=cert_theme.php&theKey=1086220000012
1086220000014	WNR REALTY LLC	11327 REEDER RD	DALLAS	TX	75229-3408	410 N SAM HOUSTON PKY E	HOUSTON	77060	http://www.taxnetusa.com/texas/harris/detail.php?i_themeFile=cert_theme.php&theKey=1086220000014
1086910000001	NORTHGATE UTILITY DISTRICT	9900 NORTHWEST FWY OFC 101	HOUSTON	TX	77092-8601	9900 NORTH FWY	HOUSTON	77060	http://www.taxnetusa.com/texas/harris/detail.php?i_themeFile=cert_theme.php&theKey=1086910000001
1086910000002	GREENS RD PARTNERSHIP LP	1001 WEST LOOP S STE 880	HOUSTON	TX	77027-9085	153 GREENS RD	HOUSTON	77060	http://www.taxnetusa.com/texas/harris/detail.php?i_themeFile=cert_theme.php&theKey=1086910000002
1086910000003	WALNUT GROVE INVESTMENTS LLC	4803 SISK RD STE 201	SALIDA	CA	95368-9445	243 GREENS RD	HOUSTON	77060	http://www.taxnetusa.com/texas/harris/detail.php?i_themeFile=cert_theme.php&theKey=1086910000003
1086910000004	ACCESS JIB LLC	4721 MONTE CARMELO PLACE	AUSTIN	TX	78738-6029	251 GREENS RD	HOUSTON	77060	http://www.taxnetusa.com/texas/harris/detail.php?i_themeFile=cert_theme.php&theKey=1086910000004
1086910000005	PERRY JORDAN III	PO BOX 182571	COLUMBUS	OH	43218-2571	255 GREENS RD	HOUSTON	77060	http://www.taxnetusa.com/texas/harris/detail.php?i_themeFile=cert_theme.php&theKey=1086910000005
1086910000006	KBG INVESTMENTS LLC	239 GREENS RD	HOUSTON	TX	77060-1332	239 GREENS RD	HOUSTON	77060	http://www.taxnetusa.com/texas/harris/detail.php?i_themeFile=cert_theme.php&theKey=1086910000006
1086910000010	TEXAS VALLA REAL ESTATE INC	PO BOX 90	HAYWARD	CA	94543-0090	0 NORTH FWY	HOUSTON	77060	http://www.taxnetusa.com/texas/harris/detail.php?i_themeFile=cert_theme.php&theKey=1086910000010
1086910000011	GREENS MART INC	3 GREENS RD	HOUSTON	TX	77060-1328	3 GREENS RD	HOUSTON	77060	http://www.taxnetusa.com/texas/harris/detail.php?i_themeFile=cert_theme.php&theKey=1086910000011
1086910000012	VISHWAKARMA LLC	12500 NORTH FWY	HOUSTON	TX	77060-1317	12500 NORTH FWY 170	HOUSTON	77060	http://www.taxnetusa.com/texas/harris/detail.php?i_themeFile=cert_theme.php&theKey=1086910000012
1086910000013	TEXAS VALLA REAL ESTATE INC	PO BOX 90	HAYWARD	CA	94543-0090	12510 NORTH FWY	HOUSTON	77060	http://www.taxnetusa.com/texas/harris/detail.php?i_themeFile=cert_theme.php&theKey=1086910000013
1086910000020	NORTH HOUSTON DISTRICT	16945 NORTHCHASE DR STE 1900	HOUSTON	TX	77060-2140	0 GREENS RD	HOUSTON	77060	http://www.taxnetusa.com/texas/harris/detail.php?i_themeFile=cert_theme.php&theKey=1086910000020
1086910000021	REALTY INCOME TX PPTIES LP C/O WENDYS INTERNATIONAL PROPERTY TAX	1 DAVE THOMAS BLVD	DUBLIN	OH	43017-5452	243 W GREENS RD	HOUSTON	77060	http://www.taxnetusa.com/texas/harris/detail.php?i_themeFile=cert_theme.php&theKey=1086910000021
1086920000001	ZGNHP2 LLC	1980 POST OAK BLVD STE 2020	HOUSTON	TX	77056-3820	100 GREENSPOINT MALL	HOUSTON	77060	http://www.taxnetusa.com/texas/harris/detail.php?i_themeFile=cert_theme.php&theKey=1086920000001
1086920000002	ZGNHP1 LLC	1980 POST OAK BLVD STE 2020	HOUSTON	TX	77056-3820	12400 NORTH FWY	HOUSTON	77060	http://www.taxnetusa.com/texas/harris/detail.php?i_themeFile=cert_theme.php&theKey=1086920000002
1086920000004	SPRING REAL ESTATE INVT LLC	16710 SOUTHERN OAKS DR	HOUSTON	TX	77068-1500	400 GREENS RD	HOUSTON	77060	http://www.taxnetusa.com/texas/harris/detail.php?i_themeFile=cert_theme.php&theKey=1086920000004
1086920000005	GREENSPOINT NORTH PROPERTIES LTD	12300 NORTH FWY STE 208	HOUSTON	TX	77060-	600 GREENSPOINT MALL	HOUSTON	77060	http://www.taxnetusa.com/texas/harris/detail.php?i_themeFile=cert_theme.php&theKey=1086920000005
1086920000006	GPM HOUSTON PROPERTIES LTD	12300 NORTH FWY STE 208	HOUSTON	TX	77060-	400 GREENSPOINT MALL	HOUSTON	77060	http://www.taxnetusa.com/texas/harris/detail.php?i_themeFile=cert_theme.php&theKey=1086920000006
1086920000007	WHATABURGER REAL ESTATE	300 CONCORD PLAZA DR	SAN ANTONIO	TX	78216-6903	181 N SAM HOUSTON PKY E	HOUSTON	77060	http://www.taxnetusa.com/texas/harris/detail.php?i_themeFile=cert_theme.php&theKey=1086920000007
1086920000008	GLOBAL NEW MILLENNIUM PARTNERS LTD	4415 HIGHWAY 6	SUGAR LAND	TX	77478-4476	10 GREENSPOINT MALL 391	HOUSTON	77060	http://www.taxnetusa.com/texas/harris/detail.php?i_themeFile=cert_theme.php&theKey=1086920000008
1086920000009	GPM HOUSTON PROPERTIES LTD	12300 NORTH FWY STE 208	HOUSTON	TX	77060-	200 GREENSPOINT MALL	HOUSTON	77060	http://www.taxnetusa.com/texas/harris/detail.php?i_themeFile=cert_theme.php&theKey=1086920000009
1086920000011	GPM HOUSTON PROP LTD	12300 NORTH FWY STE 208	HOUSTON	TX	77060-	208 GREENS RD	HOUSTON	77060	http://www.taxnetusa.com/texas/harris/detail.php?i_themeFile=cert_theme.php&theKey=1086920000011
1086920000013	GPM HOUSTON PROP LTD	12300 NORTH FWY STE 208	HOUSTON	TX	77060-	0 N SAM HOUSTON PKY E	HOUSTON	77060	http://www.taxnetusa.com/texas/harris/detail.php?i_themeFile=cert_theme.php&theKey=1086920000013
1086920000014	PRIME SPOT REALTY LLC	3926 GARNET FALLS	SUGAR LAND	TX	77479	191 N SAM HOUSTON PKY E 1	HOUSTON	77060	http://www.taxnetusa.com/texas/harris/detail.php?i_themeFile=cert_theme.php&theKey=1086920000014
1086920000015	39BENTON PROPERTIES LLC	PO BOX 1578	TUSTIN	CA	92781-1578	12025 GREENSPOINT DR	HOUSTON	77060	http://www.taxnetusa.com/texas/harris/detail.php?i_themeFile=cert_theme.php&theKey=1086920000015
1086920000016	SARA FOUR INC	PO BOX 5809	KATY	TX	77491-5809	171 N SAM HOUSTON PKY E	HOUSTON	77060	http://www.taxnetusa.com/texas/harris/detail.php?i_themeFile=cert_theme.php&theKey=1086920000016
1087900000001	AMG CITYVIEW APARTMENTS LLC	100 GLENBOROUGH DR STE 1000	HOUSTON	TX	77067-3621	17050 IMPERIAL VALLEY DR 316	HOUSTON	77060	http://www.taxnetusa.com/texas/harris/detail.php?i_themeFile=cert_theme.php&theKey=1087900000001
1087900000002	AMG CITYVIEW APARTMENTS LLC	100 GLENBOROUGH DR STE 1000	HOUSTON	TX	77067-3621	17030 IMPERIAL VALLEY DR 244	HOUSTON	77060	http://www.taxnetusa.com/texas/harris/detail.php?i_themeFile=cert_theme.php&theKey=1087900000002
1087900000010	HARRIS COUNTY FLOOD CONTROL DISTRICT	9900 NORTHWEST FWY	HOUSTON	TX	77092-8601	0 IMPERIAL VALLEY DR	HOUSTON	77060	http://www.taxnetusa.com/texas/harris/detail.php?i_themeFile=cert_theme.php&theKey=1087900000010
1088240000001	CITY OF HOUSTON	PO BOX 1562	HOUSTON	TX	77251-1562	17602 IMPERIAL VALLEY DR	HOUSTON	77060	http://www.taxnetusa.com/texas/harris/detail.php?i_themeFile=cert_theme.php&theKey=1088240000001
1088240000011	MAISON DEVILLE APARTMENTS LLC	10300 WESTPARK DR	HOUSTON	TX	77042-5313	707 GREENS RD 120	HOUSTON	77060	http://www.taxnetusa.com/texas/harris/detail.php?i_themeFile=cert_theme.php&theKey=1088240000011
1088250000002	AMG CITYVIEW 2 LLC	100 GLENBOROUGH DR STE 1000	HOUSTON	TX	77067-3621	855 GREENS RD 292	HOUSTON	77060	http://www.taxnetusa.com/texas/harris/detail.php?i_themeFile=cert_theme.php&theKey=1088250000002
1088270000001	REALTY COM LLC	PO BOX 18734	SUGAR LAND	TX	77496-8734	702 GREENS RD	HOUSTON	77060	http://www.taxnetusa.com/texas/harris/detail.php?i_themeFile=cert_theme.php&theKey=1088270000001
1088270000006	AMG CITYVIEW 2 LLC	100 GLENBOROUGH DR STE 1000	HOUSTON	TX	77067-3621	17206 IMPERIAL VALLEY DR 59	HOUSTON	77060	http://www.taxnetusa.com/texas/harris/detail.php?i_themeFile=cert_theme.php&theKey=1088270000006
1088270000007	AMG CITYVIEW APARTMENTS LLC	100 GLENBOROUGH DR STE 1000	HOUSTON	TX	77067-3621	535 SEMINAR DR 785	HOUSTON	77060	http://www.taxnetusa.com/texas/harris/detail.php?i_themeFile=cert_theme.php&theKey=1088270000007
1088270000011	AMG CITYVIEW 2 LLC	100 GLENBOROUGH DR STE 1000	HOUSTON	TX	77067-3621	770 GREENS RD 216	HOUSTON	77060	http://www.taxnetusa.com/texas/harris/detail.php?i_themeFile=cert_theme.php&theKey=1088270000011
1089480000010	FEDERAL DEPOSIT INSURANCE CORP	550 17TH ST NW	WASHINGTON	DC	20429-0001	0 BENMAR DR	HOUSTON	77060	http://www.taxnetusa.com/texas/harris/detail.php?i_themeFile=cert_theme.php&theKey=1089480000010
1089480000011	IGLESIA CRISTIANA AMOR Y	1610 CAMPBELL RD	HOUSTON	TX	77055-4608	16800 IMPERIAL VALLEY DR	HOUSTON	77060	http://www.taxnetusa.com/texas/harris/detail.php?i_themeFile=cert_theme.php&theKey=1089480000011
1089480000012	VARIABLE ANNUITY LIFE INSURANCE CO	2777 ALLEN PKWY STE 340	HOUSTON	TX	77019-2172	0 BENMAR DR	HOUSTON	77060	http://www.taxnetusa.com/texas/harris/detail.php?i_themeFile=cert_theme.php&theKey=1089480000012
1094670000002	JLB ROCKWOOD III LTD	13614 INDIAN CREEK RD	HOUSTON	TX	77079-7029	201 PLAZA VERDE DR 280	HOUSTON	77038	http://www.taxnetusa.com/texas/harris/detail.php?i_themeFile=cert_theme.php&theKey=1094670000002
1094670000003	REDDY PRTSP CANYON CLUB	2398 BAYCREST DR	HOUSTON	TX	77058-3702	11500 GREEN PLAZA DR 240	HOUSTON	77038	http://www.taxnetusa.com/texas/harris/detail.php?i_themeFile=cert_theme.php&theKey=1094670000003
1094670000004	SOMMER REALTY NORTH LLC	16200 HIGHWAY 3	WEBSTER	TX	77598-2101	11655 NORTH FWY	HOUSTON	77060	http://www.taxnetusa.com/texas/harris/detail.php?i_themeFile=cert_theme.php&theKey=1094670000004
1094670000006	FALLBROOK VENTURE LLC	1230 ANCRUM HILL LN	SUGAR LAND	TX	77479-6709	140 FALLBROOK DR	HOUSTON	77038	http://www.taxnetusa.com/texas/harris/detail.php?i_themeFile=cert_theme.php&theKey=1094670000006
1094670000008	GREENRIDGE COMMONS INC	1955 W T C JESTER BLVD	HOUSTON	TX	77008-1256	11401 NORTH FWY	HOUSTON	77060	http://www.taxnetusa.com/texas/harris/detail.php?i_themeFile=cert_theme.php&theKey=1094670000008
1094670000009	SOMMER REALTY NORTH LLC	16200 HIGHWAY 3	WEBSTER	TX	77598-2101	11655 NORTH FWY	HOUSTON	77060	http://www.taxnetusa.com/texas/harris/detail.php?i_themeFile=cert_theme.php&theKey=1094670000009
1094670000013	PINTO POINTE LP	748 MARKET ST STE 200	TACOMA	WA	98402-3739	11411 GREEN PLAZA DR 280	HOUSTON	77038	http://www.taxnetusa.com/texas/harris/detail.php?i_themeFile=cert_theme.php&theKey=1094670000013
1094670000017	K & O SONS LLC	2602 KARBACH	HOUSTON	TX	77092-8010	11501 NORTH FWY	HOUSTON	77060	http://www.taxnetusa.com/texas/harris/detail.php?i_themeFile=cert_theme.php&theKey=1094670000017
1127540000001	AMG THE OAKS APARTMENTS LLC	100 GLENBOROUGH DR STE 1000	HOUSTON	TX	77067-3621	0 GLENBOROUGH RD	HOUSTON	77067	http://www.taxnetusa.com/texas/harris/detail.php?i_themeFile=cert_theme.php&theKey=1127540000001
1127540000002	KAISER HOLDING INC	12511 NORTH FWY	HOUSTON	TX	77060-1316	12507 NORTH FWY	HOUSTON	77060	http://www.taxnetusa.com/texas/harris/detail.php?i_themeFile=cert_theme.php&theKey=1127540000002
1127540000003	KOA PROPERTIES LLC	6464 SAVOY DR STE 520	HOUSTON	TX	77036-3395	200 W GREENS RD	HOUSTON	77067	http://www.taxnetusa.com/texas/harris/detail.php?i_themeFile=cert_theme.php&theKey=1127540000003
1127540000004	KING FUELS INC	14825 WILLIS ST	HOUSTON	TX	77039-1025	108 GREENS RD	HOUSTON	77067	http://www.taxnetusa.com/texas/harris/detail.php?i_themeFile=cert_theme.php&theKey=1127540000004
1127540000006	RMA AMERICAN REALTY LP	PO BOX 671745	HOUSTON	TX	77267-1745	396 W GREENS RD 608	HOUSTON	77067	http://www.taxnetusa.com/texas/harris/detail.php?i_themeFile=cert_theme.php&theKey=1127540000006
1127540000008	ALLIED BANK NORTH BELT	PO BOX 63931	SAN FRANCISCO	CA	94163-0001	103 GLENBOROUGH DR	HOUSTON	77060	http://www.taxnetusa.com/texas/harris/detail.php?i_themeFile=cert_theme.php&theKey=1127540000008
1127550000001	AMG THE OAKS APARTMENTS LLC	100 GLENBOROUGH DR STE 1000	HOUSTON	TX	77067-3621	100 GLENBOROUGH DR 89	HOUSTON	77067	http://www.taxnetusa.com/texas/harris/detail.php?i_themeFile=cert_theme.php&theKey=1127550000001
1127550000002	MONT BELVIEU APARTMENTS LP	100 GLENBOROUGH STE 1000	HOUSTON	TX	77067-3621	390 GLENBOROUGH DR	HOUSTON	77067	http://www.taxnetusa.com/texas/harris/detail.php?i_themeFile=cert_theme.php&theKey=1127550000002
1127550000003	MONT BELVIEU APARTMENTS LP	100 GLENBOROUGH STE 1000	HOUSTON	TX	77067-3621	350 GLENBOROUGH DR	HOUSTON	77067	http://www.taxnetusa.com/texas/harris/detail.php?i_themeFile=cert_theme.php&theKey=1127550000003
1127550000004	CEPIDEH INVESTMENTS LLC	12603 LOUETTA RD STE 105	CYPRESS	TX	77429-0015	12700 NORTHBOROUGH DR 405	HOUSTON	77067	http://www.taxnetusa.com/texas/harris/detail.php?i_themeFile=cert_theme.php&theKey=1127550000004
1127550000005	NORTH HOUSTON LP	1775 HANCOCK ST STE 200	SAN DIEGO	CA	92110-2036	12941 NORTH FWY 570	HOUSTON	77060	http://www.taxnetusa.com/texas/harris/detail.php?i_themeFile=cert_theme.php&theKey=1127550000005
1127550000006	TEXAS DEPARTMENT OF TRANSPORTATION	PO BOX 1386	HOUSTON	TX	77251-1386	0 NORTH FWY	HOUSTON	77060	http://www.taxnetusa.com/texas/harris/detail.php?i_themeFile=cert_theme.php&theKey=1127550000006
1127550000010	3 NORTHBOROUGH LLC	1017 N LOOP 1604 E	SAN ANTONIO	TX	78232-1334	0 NORTHBOROUGH DR	HOUSTON	77067	http://www.taxnetusa.com/texas/harris/detail.php?i_themeFile=cert_theme.php&theKey=1127550000010
1127550000011	3 NORTHBOROUGH LLC	1017 N LOOP 1604 E	SAN ANTONIO	TX	78232-1334	12707 NORTH FWY	HOUSTON	77060	http://www.taxnetusa.com/texas/harris/detail.php?i_themeFile=cert_theme.php&theKey=1127550000011
1127560000002	HARRIS COUNTY TOLL ROAD AUTHORITY	7701 WILSHIRE PLACE DR	HOUSTON	TX	77040-5326	330 MEADOWFERN DR	HOUSTON	77067	http://www.taxnetusa.com/texas/harris/detail.php?i_themeFile=cert_theme.php&theKey=1127560000002
1127560000003	PERSICO INC	12300 NORTH FWY STE 208	HOUSTON	TX	77060-	220 MEADOWFERN DR	HOUSTON	77060	http://www.taxnetusa.com/texas/harris/detail.php?i_themeFile=cert_theme.php&theKey=1127560000003
1127560000005	NORTHBOROUGH M U D	ADDRESS UNKNOWN	HOUSTON	TX		0 NORTHBOROUGH DR	HOUSTON	77067	http://www.taxnetusa.com/texas/harris/detail.php?i_themeFile=cert_theme.php&theKey=1127560000005

HCAD num	Owner Name	Full Address	mailing city	mailing state	mailing zip	parcel address	parcel city	parcel zip	hyperlink
1127570000001	TXMV2017 LLC	5311 BALLYBUNION CT	COLLEGE STATION	TX	77845-4642	12803 NORTHBOROUGH DR 352	HOUSTON	77067	http://www.taxnetusa.com/texas/harris/detail.php?i_themeFile=cert_theme.php&theKey=1127570000001
1127580000001	CITY OF HOUSTON	PO BOX 1562	HOUSTON	TX	77251-1562	0 W GREENS RD	HOUSTON	77067	http://www.taxnetusa.com/texas/harris/detail.php?i_themeFile=cert_theme.php&theKey=1127580000001
1127580000002	NORTHPOINTE VILLAGE APARTMENTS LLC DBA SERENA FOREST	100 GLENBOROUGH DR STE 1000	HOUSTON	TX	77067-3621	12603 NORTHBOROUGH DR 300	HOUSTON	77067	http://www.taxnetusa.com/texas/harris/detail.php?i_themeFile=cert_theme.php&theKey=1127580000002
1127580000004	GREENSPOINT BARGAIN STORAGE LLC	333 MAMARONECK AVE 291	WHITE PLAINS	NY	10605-1440	12555 NORTHBOROUGH DR	HOUSTON	77067	http://www.taxnetusa.com/texas/harris/detail.php?i_themeFile=cert_theme.php&theKey=1127580000004
1127580000005	BARAJAS INVESTMENTS LLC	27 LA JOLLA CIR	MONTGOMERY	TX	77356-5364	610 W GREENS RD	HOUSTON	77067	http://www.taxnetusa.com/texas/harris/detail.php?i_themeFile=cert_theme.php&theKey=1127580000005
1127580000007	BARAJAS INVESTMENTS LLC	27 LA JOLLA CIR	MONTGOMERY	TX	77356-5364	610 W GREENS RD	HOUSTON	77067	http://www.taxnetusa.com/texas/harris/detail.php?i_themeFile=cert_theme.php&theKey=1127580000007
1127750000001	GARCIA AGUSTIN J	10133 LANE ST	HOUSTON	TX	77029-2721	17127 MYNOR WOODS LN	HOUSTON	77060	http://www.taxnetusa.com/texas/harris/detail.php?i_themeFile=cert_theme.php&theKey=1127750000001
1127750000002	GARCIA AGUSTIN JUAN	10133 LANE ST	HOUSTON	TX	77029-2721	17127 MYNOR WOODS	HOUSTON	77060	http://www.taxnetusa.com/texas/harris/detail.php?i_themeFile=cert_theme.php&theKey=1127750000002
1127750000003	DEDIOS LEOBARDO	17119 MYNOR WOODS LN	HOUSTON	TX	77060-3029	17119 MYNOR WOODS LN	HOUSTON	77060	http://www.taxnetusa.com/texas/harris/detail.php?i_themeFile=cert_theme.php&theKey=1127750000003
1127750000005	PENA ANA MARIA	17111 MYNOR WOODS LN	HOUSTON	TX	77060-3029	17111 MYNOR WOODS LN	HOUSTON	77060	http://www.taxnetusa.com/texas/harris/detail.php?i_themeFile=cert_theme.php&theKey=1127750000005
1127750000007	BENITEZ JAQUELINE & PEDRO	17103 MYNOR WOODS LN	HOUSTON	TX	77060-3029	17103 MYNOR WOODS LN	HOUSTON	77060	http://www.taxnetusa.com/texas/harris/detail.php?i_themeFile=cert_theme.php&theKey=1127750000007
1127750000008	US AMERICAN CUSTOM BUILDERS LLC	13201 NORTHWEST FREEWAY STE 800	HOUSTON	TX	77040-6157	17027 MYNOR WOODS	HOUSTON	77060	http://www.taxnetusa.com/texas/harris/detail.php?i_themeFile=cert_theme.php&theKey=1127750000008
1127750000009	US AMERICAN CUSTOM BUILDERS LLC	13201 NORTHWEST FREEWAY STE 800	HOUSTON	TX	77040-6157	17023 MYNOR WOODS	HOUSTON	77060	http://www.taxnetusa.com/texas/harris/detail.php?i_themeFile=cert_theme.php&theKey=1127750000009
1127750000010	US AMERICAN CUSTOM BUILDERS INC	13201 NORTHWEST FREEWAY STE 800	HOUSTON	TX	77040-6157	17019 MYNOR WOODS	HOUSTON	77060	http://www.taxnetusa.com/texas/harris/detail.php?i_themeFile=cert_theme.php&theKey=1127750000010
1127750000011	US AMERICAN CUSTOM BUILDERS LLC	13201 NORTHWEST FREEWAY STE 800	HOUSTON	TX	77040-6157	17015 MYNOR WOODS	HOUSTON	77060	http://www.taxnetusa.com/texas/harris/detail.php?i_themeFile=cert_theme.php&theKey=1127750000011
1127750000012	US AMERICAN CUSTOM BUILDERS LLC	13201 NW FRWY STE 800	HOUSTON	TX	77040-6157	17011 MYNOR WOODS	HOUSTON	77060	http://www.taxnetusa.com/texas/harris/detail.php?i_themeFile=cert_theme.php&theKey=1127750000012
1127750000013	US AMERICAN CUSTOM BUILDERS LLC	13201 NW FRWY STE 800	HOUSTON	TX	77040-6157	17007 MYNOR WOODS	HOUSTON	77060	http://www.taxnetusa.com/texas/harris/detail.php?i_themeFile=cert_theme.php&theKey=1127750000013
1127750000014	US AMERICAN CUSTOM BUILDERS LLC	13201 NORTHWEST FWY STE 800	HOUSTON	TX	77040-6157	17003 MYNOR WOODS	HOUSTON	77060	http://www.taxnetusa.com/texas/harris/detail.php?i_themeFile=cert_theme.php&theKey=1127750000014
1127750000015	HARRIS COUNTY FLOOD CONTROL DISTRICT	9900 NORTHWEST FWY	HOUSTON	TX	77092-8601	0 MYNOR WOODS	HOUSTON	77060	http://www.taxnetusa.com/texas/harris/detail.php?i_themeFile=cert_theme.php&theKey=1127750000015
1127750000016	HARRIS COUNTY FLOOD CONTROL DISTRICT	9900 NORTHWEST FWY	HOUSTON	TX	77092-8601	0 MYNOR WOODS	HOUSTON	77060	http://www.taxnetusa.com/texas/harris/detail.php?i_themeFile=cert_theme.php&theKey=1127750000016
1120650000001	MENZER BRUCE P	6602 FALLING WATERS DR	SPRING	TX	77379-4850	17202 IMPERIAL VALLEY DR 1	HOUSTON	77060	http://www.taxnetusa.com/texas/harris/detail.php?i_themeFile=cert_theme.php&theKey=1120650000001
1120650000002	EVANSCO LLC	PO BOX 670526	HOUSTON	TX	77267-0526	17202 IMPERIAL VALLEY DR 2	HOUSTON	77060	http://www.taxnetusa.com/texas/harris/detail.php?i_themeFile=cert_theme.php&theKey=1120650000002
1120650000003	MENZER BRUCE P	6602 FALLING WATERS DR	SPRING	TX	77379-4850	17202 IMPERIAL VALLEY DR 3	HOUSTON	77060	http://www.taxnetusa.com/texas/harris/detail.php?i_themeFile=cert_theme.php&theKey=1120650000003
1120650000004	MENZER BRUCE P	6602 FALLING WATERS DR	SPRING	TX	77379-4850	17202 IMPERIAL VALLEY DR 4	HOUSTON	77060	http://www.taxnetusa.com/texas/harris/detail.php?i_themeFile=cert_theme.php&theKey=1120650000004
1120650000005	COSTA MARIO	17202 IMPERIAL VALLEY DR UNIT A-5	HOUSTON	TX	77060-1533	17202 IMPERIAL VALLEY DR	HOUSTON	77060	http://www.taxnetusa.com/texas/harris/detail.php?i_themeFile=cert_theme.php&theKey=1120650000005
1120660000001	EVANSCO LLC	PO BOX 670526	HOUSTON	TX	77267-0526	17202 IMPERIAL VALLEY DR	HOUSTON	77060	http://www.taxnetusa.com/texas/harris/detail.php?i_themeFile=cert_theme.php&theKey=1120660000001
1120660000002	EVANSCO LLC	PO BOX 670526	HOUSTON	TX	77267-0526	17202 IMPERIAL VALLEY DR	HOUSTON	77060	http://www.taxnetusa.com/texas/harris/detail.php?i_themeFile=cert_theme.php&theKey=1120660000002
1120660000003	RAMIREZ MARIO	17202 IMPERIAL VALLEY DR #46	HOUSTON	TX	77060-1535	17202 IMPERIAL VALLEY DR	HOUSTON	77060	http://www.taxnetusa.com/texas/harris/detail.php?i_themeFile=cert_theme.php&theKey=1120660000003
1120660000004	SARDER TITU F	6435 YELLOWSTONE BLVD APT 4	FOREST HILLS	NY	11375-1717	17202 IMPERIAL VALLEY DR	HOUSTON	77060	http://www.taxnetusa.com/texas/harris/detail.php?i_themeFile=cert_theme.php&theKey=1120660000004
1120660000005	ARREGUIN FILEMON ZUNIGA	11526 EARLY MIST CT	HOUSTON	TX	77064-2202	17202 IMPERIAL VALLEY DR	HOUSTON	77060	http://www.taxnetusa.com/texas/harris/detail.php?i_themeFile=cert_theme.php&theKey=1120660000005
1120670000001	OPEN PINES LLC	PO BOX 6613	KATY	TX	77491-6613	17202 IMPERIAL VALLEY DR 11	HOUSTON	77060	http://www.taxnetusa.com/texas/harris/detail.php?i_themeFile=cert_theme.php&theKey=1120670000001
1120670000002	TRANS STACY	19406 EGRET WOOD WAY	CYPRESS	TX	77429-5604	17202 IMPERIAL VALLEY DR 12	HOUSTON	77060	http://www.taxnetusa.com/texas/harris/detail.php?i_themeFile=cert_theme.php&theKey=1120670000002
1120670000003	EVANS ROBERT L	17202 IMPERIAL VALLEY DR	HOUSTON	TX	77060-1533	17202 IMPERIAL VALLEY DR	HOUSTON	77060	http://www.taxnetusa.com/texas/harris/detail.php?i_themeFile=cert_theme.php&theKey=1120670000003
1120670000004	MENZER BRUCE	6602 FALLING WATERS DR	SPRING	TX	77379-4850	17202 IMPERIAL VALLEY DR	HOUSTON	77060	http://www.taxnetusa.com/texas/harris/detail.php?i_themeFile=cert_theme.php&theKey=1120670000004
1120670000005	EVANSCO LLC	PO BOX 670526	HOUSTON	TX	77267-0526	17202 IMPERIAL VALLEY DR	HOUSTON	77060	http://www.taxnetusa.com/texas/harris/detail.php?i_themeFile=cert_theme.php&theKey=1120670000005
1120680000001	EVANSCO LLC	PO BOX 670526	HOUSTON	TX	77267-0526	17202 IMPERIAL VALLEY DR	HOUSTON	77060	http://www.taxnetusa.com/texas/harris/detail.php?i_themeFile=cert_theme.php&theKey=1120680000001
1120680000002	REINA SHERRY & SAM	6814 ASPEN CIR	SPRING	TX	77389-4590	17202 IMPERIAL VALLEY DR	HOUSTON	77060	http://www.taxnetusa.com/texas/harris/detail.php?i_themeFile=cert_theme.php&theKey=1120680000002
1120680000003	MENZER BRUCE P	6602 FALLING WATERS DR	SPRING	TX	77379-4850	17202 IMPERIAL VALLEY DR	HOUSTON	77060	http://www.taxnetusa.com/texas/harris/detail.php?i_themeFile=cert_theme.php&theKey=1120680000003
1120680000004	EVANSCO LLC	PO BOX 670526	HOUSTON	TX	77267-0526	17202 IMPERIAL VALLEY DR	HOUSTON	77060	http://www.taxnetusa.com/texas/harris/detail.php?i_themeFile=cert_theme.php&theKey=1120680000004
1120680000005	EVANSCO LLC	PO BOX 670526	HOUSTON	TX	77267-0526	17202 IMPERIAL VALLEY DR	HOUSTON	77060	http://www.taxnetusa.com/texas/harris/detail.php?i_themeFile=cert_theme.php&theKey=1120680000005
1120690000001	EVANSCO LLC	PO BOX 670526	HOUSTON	TX	77267-0526	17202 IMPERIAL VALLEY DR	HOUSTON	77060	http://www.taxnetusa.com/texas/harris/detail.php?i_themeFile=cert_theme.php&theKey=1120690000001
1120690000002	DIXON VILMA C	17202 IMPERIAL VALLEY DR APT 22	HOUSTON	TX	77060-1534	17202 IMPERIAL VALLEY DR	HOUSTON	77060	http://www.taxnetusa.com/texas/harris/detail.php?i_themeFile=cert_theme.php&theKey=1120690000002
1120690000003	EVANSCO LLC	PO BOX 670526	HOUSTON	TX	77267-0526	17202 IMPERIAL VALLEY DR	HOUSTON	77060	http://www.taxnetusa.com/texas/harris/detail.php?i_themeFile=cert_theme.php&theKey=1120690000003
1120690000004	EVANSCO LLC	PO BOX 670526	HOUSTON	TX	77267-0526	17202 IMPERIAL VALLEY DR	HOUSTON	77060	http://www.taxnetusa.com/texas/harris/detail.php?i_themeFile=cert_theme.php&theKey=1120690000004
1120690000005	REINA SAM	6814 ASPEN CIR	SPRING	TX	77389-4590	17202 IMPERIAL VALLEY DR	HOUSTON	77060	http://www.taxnetusa.com/texas/harris/detail.php?i_themeFile=cert_theme.php&theKey=1120690000005
1120700000001	GARZA ALMA	6135 ANDWOOD ST	HOUSTON	TX	77087-5227	17202 IMPERIAL VALLEY DR	HOUSTON	77060	http://www.taxnetusa.com/texas/harris/detail.php?i_themeFile=cert_theme.php&theKey=1120700000001
1120700000002	DURON SANDRA	17202 IMPERIAL VALLEY DR APT 27	HOUSTON	TX	77060-1535	17202 IMPERIAL VALLEY DR	HOUSTON	77060	http://www.taxnetusa.com/texas/harris/detail.php?i_themeFile=cert_theme.php&theKey=1120700000002
1120700000003	MENZER BRUCE P	6602 FALLING WATERS DR	SPRING	TX	77379-4850	17202 IMPERIAL VALLEY DR	HOUSTON	77060	http://www.taxnetusa.com/texas/harris/detail.php?i_themeFile=cert_theme.php&theKey=1120700000003
1120700000004	EVANSCO LLC	PO BOX 670526	HOUSTON	TX	77267-0526	17202 IMPERIAL VALLEY DR	HOUSTON	77060	http://www.taxnetusa.com/texas/harris/detail.php?i_themeFile=cert_theme.php&theKey=1120700000004
1120700000005	MENZER BRUCE	6602 FALLING WATERS DR	SPRING	TX	77379-4850	17202 IMPERIAL VALLEY DR	HOUSTON	77060	http://www.taxnetusa.com/texas/harris/detail.php?i_themeFile=cert_theme.php&theKey=1120700000005
1120710000001	JB HOME INVESTMENTS LLC	13604 CANYON GALE LN	PEARLAND	TX	77584-4142	17202 IMPERIAL VALLEY DR	HOUSTON	77060	http://www.taxnetusa.com/texas/harris/detail.php?i_themeFile=cert_theme.php&theKey=1120710000001
1120710000002	FLORES ROSARIO	2903 QUAIL HAWK DR	HOUSTON	TX	77014-2494	17202 IMPERIAL VALLEY DR	HOUSTON	77060	http://www.taxnetusa.com/texas/harris/detail.php?i_themeFile=cert_theme.php&theKey=1120710000002
1120710000003	EVANSCO LLC	PO BOX 670526	HOUSTON	TX	77267-0526	17202 IMPERIAL VALLEY DR	HOUSTON	77060	http://www.taxnetusa.com/texas/harris/detail.php?i_themeFile=cert_theme.php&theKey=1120710000003
1120710000004	MENZER BRUCE P	6602 FALLING WATERS DR	SPRING	TX	77379-4850	17202 IMPERIAL VALLEY DR	HOUSTON	77060	http://www.taxnetusa.com/texas/harris/detail.php?i_themeFile=cert_theme.php&theKey=1120710000004
1120710000005	EVANSCO LLC	PO BOX 670526	HOUSTON	TX	77267-0526	17202 IMPERIAL VALLEY DR	HOUSTON	77060	http://www.taxnetusa.com/texas/harris/detail.php?i_themeFile=cert_theme.php&theKey=1120710000005
1120720000001	EVANSCO LLC	PO BOX 670526	HOUSTON	TX	77267-0526	17202 IMPERIAL VALLEY DR	HOUSTON	77060	http://www.taxnetusa.com/texas/harris/detail.php?i_themeFile=cert_theme.php&theKey=1120720000001
1120720000002	QUINTANA LINA M	11034 SPRUCEDALE CT	HOUSTON	TX	77070-2837	17202 IMPERIAL VALLEY DR	HOUSTON	77060	http://www.taxnetusa.com/texas/harris/detail.php?i_themeFile=cert_theme.php&theKey=1120720000002
1120720000003	MENZER BRUCE	6602 FALLING WATERS DR	SPRING	TX	77379-4850	17202 IMPERIAL VALLEY DR	HOUSTON	77060	http://www.taxnetusa.com/texas/harris/detail.php?i_themeFile=cert_theme.php&theKey=1120720000003
1120720000004	EVANSCO LLC	PO BOX 670526	HOUSTON	TX	77267-0526	17202 IMPERIAL VALLEY DR	HOUSTON	77060	http://www.taxnetusa.com/texas/harris/detail.php?i_themeFile=cert_theme.php&theKey=1120720000004
1120720000005	MENZER BRUCE P	6602 FALLING WATERS DR	SPRING	TX	77379-4850	17202 IMPERIAL VALLEY DR	HOUSTON	77060	http://www.taxnetusa.com/texas/harris/detail.php?i_themeFile=cert_theme.php&theKey=1120720000005
1120730000001	EVANSCO LLC	PO BOX 670526	HOUSTON	TX	77267-0526	17202 IMPERIAL VALLEY DR	HOUSTON	77060	http://www.taxnetusa.com/texas/harris/detail.php?i_themeFile=cert_theme.php&theKey=1120730000001
1120730000002	PAGE CRESIE M	1227 S SIERRA BONITA AVE	LOS ANGELES	CA	90019-2553	17202 IMPERIAL VALLEY DR	HOUSTON	77060	http://www.taxnetusa.com/texas/harris/detail.php?i_themeFile=cert_theme.php&theKey=1120730000002
1120730000003	ESCALANTE ALFONSO	17202 IMPERIAL VALLEY DR APT 43	HOUSTON	TX	77060-1535	17202 IMPERIAL VALLEY DR	HOUSTON	77060	http://www.taxnetusa.com/texas/harris/detail.php?i_themeFile=cert_theme.php&theKey=1120730000003
1120730000004	EVANSCO LLC	PO BOX 670526	HOUSTON	TX	77267-0526	17202 IMPERIAL VALLEY DR	HOUSTON	77060	http://www.taxnetusa.com/texas/harris/detail.php?i_themeFile=cert_theme.php&theKey=1120730000004
1120730000005	MENZER BRUCE P	6602 FALLING WATERS DR	SPRING	TX	77379-4850	17202 IMPERIAL VALLEY DR	HOUSTON	77060	http://www.taxnetusa.com/texas/harris/detail.php?i_themeFile=cert_theme.php&theKey=1120730000005
1121120000001	NORTH HOUSTON DISTRICT	16945 NORTHCHASE DR STE 1900	HOUSTON	TX	77060-2140	0 GREENS RD	HOUSTON	77060	http://www.taxnetusa.com/texas/harris/detail.php?i_themeFile=cert_theme.php&theKey=1121120000001
1121130000001	400 GREENS ROAD LP	5214 68TH ST STE 402	LUBBOCK	TX	79424-1523	400 GREENS RD 286	HOUSTON	77060	http://www.taxnetusa.com/texas/harris/detail.php?i_themeFile=cert_theme.php&theKey=1121130000001
1121130000002	ROYAL PHOENICIAN VINELAND LTD ET AL	10101 FONDREN RD STE 460	HOUSTON	TX	77096-5763	16900 NORTHCHASE DR 384	HOUSTON	77060	http://www.taxnetusa.com/texas/harris/detail.php?i_themeFile=cert_theme.php&theKey=1121130000002
1121130000003	JCR GREENSPOINT OFFICE VENTURE LLC	2000 MCKINNEY AVE STE 1000	DALLAS	TX	75201-2027	16800 GREENSPOINT PARK DR	HOUSTON	77060	http://www.taxnetusa.com/texas/harris/detail.php?i_themeFile=cert_theme.php&theKey=1121130000003
1121130000004	JCR GREENSPOINT OFFICE VENTURE LLC	2000 MCKINNEY AVE STE 1000	DALLAS	TX	75201-2027	16801 GREENSPOINT PARK DR	HOUSTON	77060	http://www.taxnetusa.com/texas/harris/detail.php?i_themeFile=cert_theme.php&theKey=1121130000004
1121130000005	DUBBAKA DEEPTHI	76 RENFIELD DR	PRINCETON	NJ	08540-6263	16850 NORTHCHASE DR	HOUSTON	77060	http://www.taxnetusa.com/texas/harris/detail.php?i_themeFile=cert_theme.php&theKey=1121130000005
1121130000009	JCR GREENSPOINT OFFICE VENTURE LLC	2000 MCKINNEY AVE STE 1000	DALLAS	TX	75201-2027	16701 GREENSPOINT PARK DR	HOUSTON	77060	http://www.taxnetusa.com/texas/harris/detail.php?i_themeFile=cert_theme.php&theKey=1121130000009
1121140000001	GREENSPOINT PLACE OWNER LLC	16945 NORTHCHASE DR STE 150	HOUSTON	TX	77060-2148	17001 NORTHCHASE DR	HOUSTON	77060	http://www.taxnetusa.com/texas/harris/detail.php?i_themeFile=cert_theme.php&theKey=1121140000001
1121140000002	GREENSPOINT PLACE OWNER LLC	16945 NORTHCHASE DR STE 150	HOUSTON	TX	77060-2148	16825 NORTHCHASE DR	HOUSTON	77060	http://www.taxnetusa.com/texas/harris/detail.php?i_themeFile=cert_theme.php&theKey=1121140000002
1121140000003	GREENSPOINT PLACE OWNER LLC	16945 NORTHCHASE DR STE 150	HOUSTON	TX	77060-2148	16855 NORTHCHASE DR	HOUSTON	77060	http://www.taxnetusa.com/texas/harris/detail.php?i_themeFile=cert_theme.php&theKey=1121140000003
1121140000005	GREENSPOINT PLACE OWNER LLC	16945 NORTHCHASE DR STE 150	HOUSTON	TX	77060-2148	12112 GREENSPOINT DR	HOUSTON	77060	http://www.taxnetusa.com/texas/harris/detail.php?i_themeFile=cert_theme.php&theKey=1121140000005
1121140000006	GREENSPOINT PLACE OWNER LLC	16945 NORTHCHASE DR STE 150	HOUSTON	TX	77060-2148	16825 NORTHCHASE DR	HOUSTON	77060	http://www.taxnetusa.com/texas/harris/detail.php?i_themeFile=cert_theme.php&theKey=1121140000006
1121140000008	GREENSPOINT PLACE OWNER LLC	16945 NORTHCHASE DR STE 150	HOUSTON	TX	77060-2148	12130 GREENSPOINT DR	HOUSTON	77060	http://www.taxnetusa.com/texas/harris/detail.php?i_themeFile=cert_theme.php&theKey=1121140000008
1121140000009	GREENSPOINT PLACE OWNER LLC	16945 NORTHCHASE DR STE 150	HOUSTON	TX	77060-2148	233 BENMAR DR	HOUSTON	77060	http://www.taxnetusa.com/texas/harris/detail.php?i_themeFile=cert_theme.php&theKey=1121140000009
1121140000010	GREENSPOINT PLACE OWNER LLC	16925 NORTHCHASE DR STE 150	HOUSTON	TX	77060-2131	16835 NORTHCHASE DR	HOUSTON	77060	http://www.taxnetusa.com/texas/harris/detail.php?i_themeFile=cert_theme.php&theKey=1121140000010
1121140000012	GREENSPOINT PLACE OWNER LLC	16945 NORTHCHASE DR STE 150	HOUSTON	TX	77060-2148	16823 NORTHCHASE DR	HOUSTON	77060	http://www.taxnetusa.com/texas/harris/detail.php?i_themeFile=cert_theme.php&theKey=1121140000012
1121140000014	GREENSPOINT PLAZA LIMITED PARTNERSHIP	16945 NORTHCHASE DR STE 150	HOUSTON	TX	77060-2148	12227 NORTHCHASE	HOUSTON	77060	http://www.taxnetusa.com/texas/harris/detail.php?i_themeFile=cert_theme.php&theKey=1121140000014

HCAD num	Owner Name	Full Address	mailing city	mailing state	mailing zip	parcel address	parcel city	parcel zip	hyperlink
1121140000015	GREENSPOINT PLACE OWNER LLC	16945 NORTHCHASE DR STE 150	HOUSTON	TX	77060-2148	0 NORTHCHASE DR	HOUSTON	77060	http://www.taxnetusa.com/texas/harris/detail.php?i_themeFile=cert_theme.php&theKey=1121140000015
1121140000017	12400 GREENSPOINT HOTEL LLC	11770 N US HWY ONE STE 202	NORTH PALM BEACH	FL	33408-3026	12400 GREENSPOINT DR 480	HOUSTON	77060	http://www.taxnetusa.com/texas/harris/detail.php?i_themeFile=cert_theme.php&theKey=1121140000017
1121140000018	NORTH HOUSTON DISTRICT	16945 NORTHCHASE DR STE 1900	HOUSTON	TX	77060-2140	16825 NORTHCHASE	HOUSTON	77060	http://www.taxnetusa.com/texas/harris/detail.php?i_themeFile=cert_theme.php&theKey=1121140000018
1121140000019	GREENSPOINT PLACE OWNER LLC	16945 NORTHCHASE DR STE 150	HOUSTON	TX	77060-2148	16825 NORTHCHASE DR	HOUSTON	77060	http://www.taxnetusa.com/texas/harris/detail.php?i_themeFile=cert_theme.php&theKey=1121140000019
1121140000020	GREENSPOINT PLACE OWNER LLC	16945 NORTHCHASE DR STE 150	HOUSTON	TX	77060-2148	16823 NORTHCHASE DR	HOUSTON	77060	http://www.taxnetusa.com/texas/harris/detail.php?i_themeFile=cert_theme.php&theKey=1121140000020
1121140000021	GREENSPOINT PLACE OWNER LLC	16945 NORTHCHASE DR STE 150	HOUSTON	TX	77060-2148	16945 NORTHCHASE DR 1550	HOUSTON	77060	http://www.taxnetusa.com/texas/harris/detail.php?i_themeFile=cert_theme.php&theKey=1121140000021
1121140000022	GREENSPOINT PLACE OWNER LLC	16925 NORTHCHASE DR STE 150	HOUSTON	TX	77060-2131	16925 NORTHCHASE DR	HOUSTON	77060	http://www.taxnetusa.com/texas/harris/detail.php?i_themeFile=cert_theme.php&theKey=1121140000022
1121140000024	GREENSPOINT PLAZA LIMITED PARTNERSHIP	16945 NORTHCHASE DR STE 150	HOUSTON	TX	77060-2148	0 GREENS RD	HOUSTON	77060	http://www.taxnetusa.com/texas/harris/detail.php?i_themeFile=cert_theme.php&theKey=1121140000024
1121140000025	GREENSPOINT PLACE OWNER LLC	16945 NORTHCHASE DR STE 150	HOUSTON	TX	77060-2148	12450 GREENSPOINT DR	HOUSTON	77060	http://www.taxnetusa.com/texas/harris/detail.php?i_themeFile=cert_theme.php&theKey=1121140000025
1121140000026	EGB ACADEMIES LLC C/O LEARNING CARE GROUP	21333 HAGGERTY RD STE 100	NOVI	MI	48375-5513	225 BENMAR DR	HOUSTON	77060	http://www.taxnetusa.com/texas/harris/detail.php?i_themeFile=cert_theme.php&theKey=1121140000026
1121140000028	GREENSPOINT PLACE OWNER LLC	16945 NORTHCHASE DR STE 150	HOUSTON	TX	77060-2148	12408 GREENSPOINT DR	HOUSTON	77060	http://www.taxnetusa.com/texas/harris/detail.php?i_themeFile=cert_theme.php&theKey=1121140000028
1121140000031	GREENSPOINT PLAZA LIMITED PARTNERSHIP	16945 NORTHCHASE DR STE 150	HOUSTON	TX	77060-2148	12440 GREENSPOINT DR	HOUSTON	77060	http://www.taxnetusa.com/texas/harris/detail.php?i_themeFile=cert_theme.php&theKey=1121140000031
1121140000032	GREENSPOINT PLACE OWNER LLC	16945 NORTHCHASE DR STE 150	HOUSTON	TX	77060-2148	12450 GREENSPOINT DR	HOUSTON	77060	http://www.taxnetusa.com/texas/harris/detail.php?i_themeFile=cert_theme.php&theKey=1121140000032
1121140000034	GREENSPOINT PLAZA LIMITED PARTNERSHIP	16945 NORTHCHASE DR STE 150	HOUSTON	TX	77060-2148	0 GREENSPOINT DR	HOUSTON	77060	http://www.taxnetusa.com/texas/harris/detail.php?i_themeFile=cert_theme.php&theKey=1121140000034
1121140000037	GREENSPOINT PLAZA LIMITED PARTNERSHIP	16945 NORTHCHASE DR STE 150	HOUSTON	TX	77060-2148	0 GREENSPOINT DR	HOUSTON	77060	http://www.taxnetusa.com/texas/harris/detail.php?i_themeFile=cert_theme.php&theKey=1121140000037
1121140000039	GREENSPOINT PLACE OWNER LLC	16945 NORTHCHASE DR STE 150	HOUSTON	TX	77060-2148	16835 NORTHCHASE DR	HOUSTON	77060	http://www.taxnetusa.com/texas/harris/detail.php?i_themeFile=cert_theme.php&theKey=1121140000039
1121140000040	GREESPOINT PLACE OWNER LLC	16945 NORTHCHASE DR STE 150	HOUSTON	TX	77060-2148	16823 NORTHCHASE DR	HOUSTON	77060	http://www.taxnetusa.com/texas/harris/detail.php?i_themeFile=cert_theme.php&theKey=1121140000040
1121140000041	GREENSPOINT PLACE OWNER LLC	16945 NORTHCHASE DR STE 150	HOUSTON	TX	77060-2148	12450 GREENSPOINT DR	HOUSTON	77060	http://www.taxnetusa.com/texas/harris/detail.php?i_themeFile=cert_theme.php&theKey=1121140000041
1121140000042	GREENSPOINT PLACE OWNER LLC	16925 NORTHCHASE DR STE 150	HOUSTON	TX	77060-2131	16945 NORTHCHASE DR	HOUSTON	77060	http://www.taxnetusa.com/texas/harris/detail.php?i_themeFile=cert_theme.php&theKey=1121140000042
1121140000044	GREENSPOINT PLAZA LIMITED PARTNERSHIP	609 MAIN ST STE 4450	HOUSTON	TX	77002-3168	370 GREENS RD	HOUSTON	77060	http://www.taxnetusa.com/texas/harris/detail.php?i_themeFile=cert_theme.php&theKey=1121140000044
1121150000001	GREENSPOINT PLAZA LIMITED PARTNERSHIP	16945 NORTHCHASE DR STE 150	HOUSTON	TX	77060-2148	0 N SAM HOUSTON PKY E	HOUSTON	77060	http://www.taxnetusa.com/texas/harris/detail.php?i_themeFile=cert_theme.php&theKey=1121150000001
1121150000002	255 NORTH SAM HOUSTON HOTEL LLC	11770 N US HWY ONE STE 202	NORTH PALM BEACH	FL	33408-3026	255 NORTHBELT 390	HOUSTON	77060	http://www.taxnetusa.com/texas/harris/detail.php?i_themeFile=cert_theme.php&theKey=1121150000002
1121150000003	LANDMARK INDUSTRIES ENERGY LLC	11111 WILCREST GREEN DR STE 100	HOUSTON	TX	77042-4739	12000 GREENSPOINT DR	HOUSTON	77060	http://www.taxnetusa.com/texas/harris/detail.php?i_themeFile=cert_theme.php&theKey=1121150000003
1121150000007	HOLLOWAY LODGING (222 BENMAR) LLC	145 HOBSON LAKE DR HALIFAX NOVA SCOTIA B3S0H9				222 BENMAR DR 1	HOUSTON	77060	http://www.taxnetusa.com/texas/harris/detail.php?i_themeFile=cert_theme.php&theKey=1121150000007
1121160000001	KERR-MCGEE OIL & GAS CORP	PO BOX 1330	HOUSTON	TX	77251-1330	0 NORTHCHASE DR	HOUSTON	77060	http://www.taxnetusa.com/texas/harris/detail.php?i_themeFile=cert_theme.php&theKey=1121160000001
1121160000002	HOLLOWAY LODGING 263 N SAM HOUSTON LLC	145 HOBSON LAKE DR STE 106 HALIFAX NOVA SCOTIA B3S OH9				263 N SAM HOUSTON PKY E	HOUSTON	77060	http://www.taxnetusa.com/texas/harris/detail.php?i_themeFile=cert_theme.php&theKey=1121160000002
1121160000004	HOLLOWAY LODGING 16666 NORTHCHASE LLC	145 HOBSON LAKE DR STE 106 HALIFAX NOVA SCOTIA B3S OH9				16666 NORTHCHASE DR 384	HOUSTON	77060	http://www.taxnetusa.com/texas/harris/detail.php?i_themeFile=cert_theme.php&theKey=1121160000004
1121160000008	NORTHCHASE OFFICE HOLDINGS LLC	16676 NORTHCHASE DR	HOUSTON	TX	77060-6003	16676 NORTHCHASE DR	HOUSTON	77060	http://www.taxnetusa.com/texas/harris/detail.php?i_themeFile=cert_theme.php&theKey=1121160000008
1121170000001	AMG CITYVIEW APARTMENTS LLC	100 GLENBOROUGH DR STE 1000	HOUSTON	TX	77067-3621	501 GREENS RD 179	HOUSTON	77060	http://www.taxnetusa.com/texas/harris/detail.php?i_themeFile=cert_theme.php&theKey=1121170000001
1121180000002	407 PARK LP	5214 68TH ST STE 402	LUBBOCK	TX	79424-1523	0 GREENCHASE RD	HOUSTON	77060	http://www.taxnetusa.com/texas/harris/detail.php?i_themeFile=cert_theme.php&theKey=1121180000002
1121190000001	BWS HUMBLE CENTER LP	11312 KINGSWORTHY LN	HOUSTON	TX	77024-7433	351 GREENS RD	HOUSTON	77060	http://www.taxnetusa.com/texas/harris/detail.php?i_themeFile=cert_theme.php&theKey=1121190000001
1121190000002	BANK OF AMERICA NA % CORP REAL ESTATE ASSESS	NC10010381 101 N TRYON ST	CHARLOTTE	NC	28246-0100	333 GREENS RD	HOUSTON	77060	http://www.taxnetusa.com/texas/harris/detail.php?i_themeFile=cert_theme.php&theKey=1121190000002
1121190000004	SPIRIT SPE PORTFOLIO 2004 6 LLC	12000 AEROSPACE AVE STE 400	HOUSTON	TX	77034-5576	12520 GREENSPOINT DR	HOUSTON	77060	http://www.taxnetusa.com/texas/harris/detail.php?i_themeFile=cert_theme.php&theKey=1121190000004
1121190000005	BANK OF AMERICA NA ATTN CORPORATE REAL ESATE ASSESSMENTS	NC10010381 101 N TRYON ST	CHARLOTTE	NC	28246-0100	333 GREENS RD	HOUSTON	77060	http://www.taxnetusa.com/texas/harris/detail.php?i_themeFile=cert_theme.php&theKey=1121190000005
1142150010001	BHATTI MUHAMMAD A	17210 IMPERIAL VALLEY DR # I	HOUSTON	TX	77060-1550	17210 IMPERIAL VALLEY DR 1	HOUSTON	77060	http://www.taxnetusa.com/texas/harris/detail.php?i_themeFile=cert_theme.php&theKey=1142150010001
1142150010002	HERNANDEZ NORA M	12603 NORTHBOROUGH DR APT 2106	HOUSTON	TX	77067-3220	17210 IMPERIAL VALLEY DR 2	HOUSTON	77060	http://www.taxnetusa.com/texas/harris/detail.php?i_themeFile=cert_theme.php&theKey=1142150010002
1142150010003	WYSINGER REGINALD D	17210 IMPERIAL VALLEY DR APT 3	HOUSTON	TX	77060-1501	17210 IMPERIAL VALLEY DR 3	HOUSTON	77060	http://www.taxnetusa.com/texas/harris/detail.php?i_themeFile=cert_theme.php&theKey=1142150010003
1142150010004	HUNTER MARY A & DAVID	UNIT 4 17210 IMPERIAL VALLEY DR	HOUSTON	TX	77060-1501	17210 IMPERIAL VALLEY DR 4	HOUSTON	77060	http://www.taxnetusa.com/texas/harris/detail.php?i_themeFile=cert_theme.php&theKey=1142150010004
1142150010005	MENACHO MIGUEL A	9606 CASTLEROCK SPRINGS LN	TOMBALL	TX	77375-8404	17210 IMPERIAL VALLEY DR 5	HOUSTON	77060	http://www.taxnetusa.com/texas/harris/detail.php?i_themeFile=cert_theme.php&theKey=1142150010005
1142150010006	FELTON ENTERPRISES LLC	2006 LAKE MANOR DR	CONROE	TX	77304-4924	17210 IMPERIAL VALLEY DR 6	HOUSTON	77060	http://www.taxnetusa.com/texas/harris/detail.php?i_themeFile=cert_theme.php&theKey=1142150010006
1142150010007	COSIO MARIA G	4618 SAN BERNADINO ST	HOUSTON	TX	77066-1727	17210 IMPERIAL VALLEY DR 7	HOUSTON	77060	http://www.taxnetusa.com/texas/harris/detail.php?i_themeFile=cert_theme.php&theKey=1142150010007
1142150010008	FARRARO FERNANDO & SONIA P	17210 IMPERIAL VALLEY DR APT 8	HOUSTON	TX	77060-1501	17210 IMPERIAL VALLEY DR 8	HOUSTON	77060	http://www.taxnetusa.com/texas/harris/detail.php?i_themeFile=cert_theme.php&theKey=1142150010008
1142150010009	MONTEMAYOR MICHAEL	13624 RALPH CULVER RD	HOUSTON	TX	77086-1514	17210 IMPERIAL VALLEY DR 9	HOUSTON	77060	http://www.taxnetusa.com/texas/harris/detail.php?i_themeFile=cert_theme.php&theKey=1142150010009
1142150010010	WARD DIANA S	17210 IMPERIAL VALLEY DR UNIT 10	HOUSTON	TX	77060-1501	17210 IMPERIAL VALLEY DR 0010	HOUSTON	77060	http://www.taxnetusa.com/texas/harris/detail.php?i_themeFile=cert_theme.php&theKey=1142150010010
1142150010011	GONZALEZ RAUL	17210 IMPERIAL VALLEY DR APT 11	HOUSTON	TX	77060-1501	17210 IMPERIAL VALLEY DR 11	HOUSTON	77060	http://www.taxnetusa.com/texas/harris/detail.php?i_themeFile=cert_theme.php&theKey=1142150010011
1142150010012	PALISIN JOHN W	17210 IMPERIAL VALLEY DR APT 12 # A	HOUSTON	TX	77060-1501	17210 IMPERIAL VALLEY DR 12	HOUSTON	77060	http://www.taxnetusa.com/texas/harris/detail.php?i_themeFile=cert_theme.php&theKey=1142150010012
1142150010013	ROSILEZ ROBERT	UNIT 13 17210 IMPERIAL VALLEY DR	HOUSTON	TX	77060-1501	17210 IMPERIAL VALLEY DR 13	HOUSTON	77060	http://www.taxnetusa.com/texas/harris/detail.php?i_themeFile=cert_theme.php&theKey=1142150010013
1142150010014	MENDEZ WILLIAM D MARTINEZ	17210 IMPERIAL VALLEY DR # 51	HOUSTON	TX	77060-1511	17210 IMPERIAL VALLEY DR 14	HOUSTON	77060	http://www.taxnetusa.com/texas/harris/detail.php?i_themeFile=cert_theme.php&theKey=1142150010014
1142150020001	LOPEZ ANTONIO & ANA GLADIS	17230 IMPERIAL VALLEY DR APT 15	HOUSTON	TX	77060-1554	17230 IMPERIAL VALLEY DR 15	HOUSTON	77060	http://www.taxnetusa.com/texas/harris/detail.php?i_themeFile=cert_theme.php&theKey=1142150020001
1142150020002	MCBRIDE DAVID	1257 WAKEFIELD DR	HOUSTON	TX	77018-5249	17230 IMPERIAL VALLEY DR 16	HOUSTON	77060	http://www.taxnetusa.com/texas/harris/detail.php?i_themeFile=cert_theme.php&theKey=1142150020002
1142150020003	BLANCO NICOLASA C	17230 IMPERIAL VALLEY DR APT 17	HOUSTON	TX	77060-1554	17230 IMPERIAL VALLEY DR 17	HOUSTON	77060	http://www.taxnetusa.com/texas/harris/detail.php?i_themeFile=cert_theme.php&theKey=1142150020003
1142150020004	CASTANON LEONCIO & GLORIA	17230 IMPERIAL VALLEY DR UNIT 18	HOUSTON	TX	77060-1554	17230 IMPERIAL VALLEY DR 18	HOUSTON	77060	http://www.taxnetusa.com/texas/harris/detail.php?i_themeFile=cert_theme.php&theKey=1142150020004
1142150020005	CASTANON LEONCIO & GLORIA E	307 COUNTY FAIR DR	HOUSTON	TX	77060-4356	17230 IMPERIAL VALLEY DR 19	HOUSTON	77060	http://www.taxnetusa.com/texas/harris/detail.php?i_themeFile=cert_theme.php&theKey=1142150020005
1142150020006	RODRIGUEZ FRANCISCO A	17230 IMPERIAL VALLEY DR UNIT 20	HOUSTON	TX	77060-1554	17230 IMPERIAL VALLEY DR 20	HOUSTON	77060	http://www.taxnetusa.com/texas/harris/detail.php?i_themeFile=cert_theme.php&theKey=1142150020006
1142150020007	SMITHMAPLES CHANDRA	17230 IMPERIAL VALLEY DR UNIT 21	HOUSTON	TX	77060-1554	17230 IMPERIAL VALLEY DR 21	HOUSTON	77060	http://www.taxnetusa.com/texas/harris/detail.php?i_themeFile=cert_theme.php&theKey=1142150020007
1142150020008	REYES MAYRA E	9908 BEECHNUT ST STE F	HOUSTON	TX	77036-6412	17230 IMPERIAL VALLEY DR 22	HOUSTON	77060	http://www.taxnetusa.com/texas/harris/detail.php?i_themeFile=cert_theme.php&theKey=1142150020008
1142150020009	GONZALEZ DANIEL & NORMA E	12217 ALDINE WESTFIELD RD	HOUSTON	TX	77093-1007	17230 IMPERIAL VALLEY DR 23	HOUSTON	77060	http://www.taxnetusa.com/texas/harris/detail.php?i_themeFile=cert_theme.php&theKey=1142150020009
1142150020010	CASTILLO ELVIRA	UNIT 24 17230 IMPERIAL VALLEY DR	HOUSTON	TX	77060-1554	17230 IMPERIAL VALLEY DR 24	HOUSTON	77060	http://www.taxnetusa.com/texas/harris/detail.php?i_themeFile=cert_theme.php&theKey=1142150020010
1142150020011	CURRENT OWNER	PO BOX 2652	SPRING	TX	77383-2652	17210 IMPERIAL VALLEY DR 25	HOUSTON	77060	http://www.taxnetusa.com/texas/harris/detail.php?i_themeFile=cert_theme.php&theKey=1142150020011
1142150020012	DAMICO NATALIO D	17230 IMPERIAL VALLEY DR APT 26	HOUSTON	TX	77060-1554	17230 IMPERIAL VALLEY DR 26	HOUSTON	77060	http://www.taxnetusa.com/texas/harris/detail.php?i_themeFile=cert_theme.php&theKey=1142150020012
1142150020013	MARTINEZ SHARON	23 35 95TH ST	EAST ELMHURST	NY	11369-	17230 IMPERIAL VALLEY DR 27	HOUSTON	77060	http://www.taxnetusa.com/texas/harris/detail.php?i_themeFile=cert_theme.php&theKey=1142150020013
1142150030001	HESKETT ERIC	17230 IMPERIAL VALLEY DR APT 29	HOUSTON	TX	77060-1554	17230 IMPERIAL VALLEY DR 29	HOUSTON	77060	http://www.taxnetusa.com/texas/harris/detail.php?i_themeFile=cert_theme.php&theKey=1142150030001
1142150030002	HESKETT CHERYLE A	17230 IMPERIAL VALLEY DR APT 29	HOUSTON	TX	77060-1554	17230 IMPERIAL VALLEY DR	HOUSTON	77060	http://www.taxnetusa.com/texas/harris/detail.php?i_themeFile=cert_theme.php&theKey=1142150030002
1142150030003	JOHNSON LORRAINE	3504 W 118TH ST	INGLEWOOD	CA	90303-2917	17230 IMPERIAL VALLEY DR	HOUSTON	77060	http://www.taxnetusa.com/texas/harris/detail.php?i_themeFile=cert_theme.php&theKey=1142150030003
1142150030004	SMITH RICHARD	17819 ENGLISH IVY LN	SPRING	TX	77379	17230 IMPERIAL VALLEY DR	HOUSTON	77060	http://www.taxnetusa.com/texas/harris/detail.php?i_themeFile=cert_theme.php&theKey=1142150030004
1142150030005	JAZI WASSIM	6725 S FRY RD STE 700	KATY	TX	77494-8103	17230 IMPERIAL VALLEY DR	HOUSTON	77060	http://www.taxnetusa.com/texas/harris/detail.php?i_themeFile=cert_theme.php&theKey=1142150030005
1142150030006	SALAM HARIS A & SOHAIB A	17906 VILLAGE BRANCH LN	RICHMOND	TX	77407-2535	17230 IMPERIAL VALLEY DR	HOUSTON	77060	http://www.taxnetusa.com/texas/harris/detail.php?i_themeFile=cert_theme.php&theKey=1142150030006
1142150030007	CASTANON GLORIA & LEONCIO	307 COUNTY FAIR DR	HOUSTON	TX	77060-4356	17230 IMPERIAL VALLEY DR	HOUSTON	77060	http://www.taxnetusa.com/texas/harris/detail.php?i_themeFile=cert_theme.php&theKey=1142150030007
1142150030008	CASTANON GLORIA & LEONCIO	307 COUNTY FAIR DR	HOUSTON	TX	77060-4356	17230 IMPERIAL VALLEY DR	HOUSTON	77060	http://www.taxnetusa.com/texas/harris/detail.php?i_themeFile=cert_theme.php&theKey=1142150030008
1142150030009	CURRENT OWNER	2914 LEGENDS KNOLL DR	SPRING	TX	77386-3866	17230 IMPERIAL VALLEY DR	HOUSTON	77060	http://www.taxnetusa.com/texas/harris/detail.php?i_themeFile=cert_theme.php&theKey=1142150030009
1142150030010	VASQUEZ MARIA	17230 IMPERIAL VALLEY DR UNIT 38	HOUSTON	TX	77060-1555	17230 IMPERIAL VALLEY DR	HOUSTON	77060	http://www.taxnetusa.com/texas/harris/detail.php?i_themeFile=cert_theme.php&theKey=1142150030010
1142150040001	QUINONES HECTOR G	17210 IMPERIAL VALLEY DR UNIT 40	HOUSTON	TX	77060-1511	17210 IMPERIAL VALLEY DR 40	HOUSTON	77060	http://www.taxnetusa.com/texas/harris/detail.php?i_themeFile=cert_theme.php&theKey=1142150040001
1142150040002	GUERRERO ROBERT & GLORIA	15556 W MESCAL ST	SURPRISE	AZ	85379-4690	17210 IMPERIAL VALLEY DR 41	HOUSTON	77060	http://www.taxnetusa.com/texas/harris/detail.php?i_themeFile=cert_theme.php&theKey=1142150040002
1142150040003	FLOWERS THOMAS E	17210 IMPERIAL VALLEY DR APT 42	HOUSTON	TX	77060-1511	17210 IMPERIAL VALLEY DR 42	HOUSTON	77060	http://www.taxnetusa.com/texas/harris/detail.php?i_themeFile=cert_theme.php&theKey=1142150040003
1142150040004	ELZY JANET	17210 IMPERIAL VALLEY DR APT 43	HOUSTON	TX	77060-1511	17210 IMPERIAL VALLEY DR 43	HOUSTON	77060	http://www.taxnetusa.com/texas/harris/detail.php?i_themeFile=cert_theme.php&theKey=1142150040004
1142150040005	FLOWERS-NEAL GRETA	15206 PECAN LANDING DR	HOUSTON	TX	77090-5024	17210 IMPERIAL VALLEY DR 44	HOUSTON	77060	http://www.taxnetusa.com/texas/harris/detail.php?i_themeFile=cert_theme.php&theKey=1142150040005
1142150040006	SMITH JAMES A	12618 LAUREL FALLS CT	HOUSTON	TX	77014-2798	17210 IMPERIAL VALLEY DR 45	HOUSTON	77060	http://www.taxnetusa.com/texas/harris/detail.php?i_themeFile=cert_theme.php&theKey=1142150040006
1142150040007	JOHNSON DELORES L	17210 IMPERIAL VALLEY DR APT 46	HOUSTON	TX	77060-1511	17210 IMPERIAL VALLEY DR 46	HOUSTON	77060	http://www.taxnetusa.com/texas/harris/detail.php?i_themeFile=cert_theme.php&theKey=1142150040007
1142150050001	MARQUEZ RUTH N	29022 SEDGEFIELD ST	SPRING	TX	77386-2453	17210 IMPERIAL VALLEY DR 47	HOUSTON	77060	http://www.taxnetusa.com/texas/harris/detail.php?i_themeFile=cert_theme.php&theKey=1142150050001
1142150050002	MINATREA ELSIE M	17210 IMPERIAL VALLEY DR UNIT E-48	HOUSTON	TX	77060-1550	17210 IMPERIAL VALLEY DR 48	HOUSTON	77060	http://www.taxnetusa.com/texas/harris/detail.php?i_themeFile=cert_theme.php&theKey=1142150050002
1142150050003	HUNTER KHALILAH	17210 IMPERIAL VALLEY DR # 49	HOUSTON	TX	77060-1511	17210 IMPERIAL VALLEY DR 49	HOUSTON	77060	http://www.taxnetusa.com/texas/harris/detail.php?i_themeFile=cert_theme.php&theKey=1142150050003
1142150050004	WHITEING INVESTMENTS LLC	11152 WESTHEIMER RD STE 317	HOUSTON	TX	77042-3208	17210 IMPERIAL VALLEY DR 50	HOUSTON	77060	http://www.taxnetusa.com/texas/harris/detail.php?i_themeFile=cert_theme.php&theKey=1142150050004

HCAD num	Owner Name	Full Address	mailing city	mailing state	mailing zip	parcel address	parcel city	parcel zip	hyperlink
1142150050005	YEH PHILIP	17210 IMPERIAL VALLEY DR UNIT 51	HOUSTON	TX	77060	17210 IMPERIAL VALLEY DR 51	HOUSTON	77060	http://www.taxnetusa.com/texas/harris/detail.php?i_themeFile=cert_theme.php&theKey=1142150050005
1142150050006	MORALES JAIME R	17210 IMPERIAL VALLEY DR APT 52	HOUSTON	TX	77060-1511	17210 IMPERIAL VALLEY DR 52	HOUSTON	77060	http://www.taxnetusa.com/texas/harris/detail.php?i_themeFile=cert_theme.php&theKey=1142150050006
1142150050007	CELSO S JR & ADELFA BORDA FABELLO	40800 N APOLLO WAY	PHOENIX	AZ	85086-1549	17210 IMPERIAL VALLEY DR 53	HOUSTON	77060	http://www.taxnetusa.com/texas/harris/detail.php?i_themeFile=cert_theme.php&theKey=1142150050007
1142150060001	RIHANI SUSAN M	3906 ALMOND CT	SPRING	TX	77386-2835	17210 IMPERIAL VALLEY DR 54	HOUSTON	77060	http://www.taxnetusa.com/texas/harris/detail.php?i_themeFile=cert_theme.php&theKey=1142150060001
1142150060002	HESSLING HECTOR D	18790 GOOSEBERRY LN	PORTER	TX	77365-6734	17210 IMPERIAL VALLEY DR 55	HOUSTON	77060	http://www.taxnetusa.com/texas/harris/detail.php?i_themeFile=cert_theme.php&theKey=1142150060002
1142150060003	CELSO S JR & ADELFA BORDA FABELLO	40800 N APOLLO WAY	PHOENIX	AZ	85086-1549	17210 IMPERIAL VALLEY DR 56	HOUSTON	77060	http://www.taxnetusa.com/texas/harris/detail.php?i_themeFile=cert_theme.php&theKey=1142150060003
1142150060004	MEDINA JESSICA	4430 MALLORY CREEK DR	HUMBLE	TX	77396-4326	17210 IMPERIAL VALLEY DR	HOUSTON	77060	http://www.taxnetusa.com/texas/harris/detail.php?i_themeFile=cert_theme.php&theKey=1142150060004
1142150060005	MARKMAN JACK & TRUSTEE	1925 SOUTHWEST FWY	HOUSTON	TX	77098-4800	17210 IMPERIAL VALLEY DR	HOUSTON	77060	http://www.taxnetusa.com/texas/harris/detail.php?i_themeFile=cert_theme.php&theKey=1142150060005
1142150060006	MARKMAN JACK & TRUSTEE	1925 SOUTHWEST FWY	HOUSTON	TX	77098-4800	17210 IMPERIAL VALLEY DR	HOUSTON	77060	http://www.taxnetusa.com/texas/harris/detail.php?i_themeFile=cert_theme.php&theKey=1142150060006
1142150060007	BMI INVESTMENTS INC	1925 SOUTHWEST FWY	HOUSTON	TX	77098-4800	17210 IMPERIAL VALLEY DR 60	HOUSTON	77060	http://www.taxnetusa.com/texas/harris/detail.php?i_themeFile=cert_theme.php&theKey=1142150060007
1142150060008	CASTANEDA YESENIA B	17210 IMPERIAL VALLEY DR UNIT 61	HOUSTON	TX	77060	17210 IMPERIAL VALLEY DR 61	HOUSTON	77060	http://www.taxnetusa.com/texas/harris/detail.php?i_themeFile=cert_theme.php&theKey=1142150060008
1142150060009	MCCAIN SYLVIA	17210 IMPERIAL VALLEY DR APT 62	HOUSTON	TX	77060-1512	17210 IMPERIAL VALLEY DR 62	HOUSTON	77060	http://www.taxnetusa.com/texas/harris/detail.php?i_themeFile=cert_theme.php&theKey=1142150060009
1142150060010	YANEZ JUANA	17210 IMPERIAL VALLEY DR APT 63	HOUSTON	TX	77060-1512	17210 IMPERIAL VALLEY DR 63	HOUSTON	77060	http://www.taxnetusa.com/texas/harris/detail.php?i_themeFile=cert_theme.php&theKey=1142150060010
1142150070001	HOSSAIN EJAZ M	15602 CYPRESS GARDEN DR	HOUSTON	TX	77069-1508	17230 IMPERIAL VALLEY DR 64	HOUSTON	77060	http://www.taxnetusa.com/texas/harris/detail.php?i_themeFile=cert_theme.php&theKey=1142150070001
1142150070002	BENAVIDEZ REGINA	17230 IMPERIAL VALLEY DR	HOUSTON	TX	77060-1553	17230 IMPERIAL VALLEY DR 65	HOUSTON	77060	http://www.taxnetusa.com/texas/harris/detail.php?i_themeFile=cert_theme.php&theKey=1142150070002
1142150070003	HREAL COMPANY LLC	3909 GOLF DR	HOUSTON	TX	77018-5200	17230 IMPERIAL VALLEY DR 66	HOUSTON	77060	http://www.taxnetusa.com/texas/harris/detail.php?i_themeFile=cert_theme.php&theKey=1142150070003
1142150070004	RODRIGUEZ BEATRIZ	17230 IMPERIAL VALLEY DR APT 67	HOUSTON	TX	77060-1556	17230 IMPERIAL VALLEY DR 67	HOUSTON	77060	http://www.taxnetusa.com/texas/harris/detail.php?i_themeFile=cert_theme.php&theKey=1142150070004
1142150070005	SALAM HARIS A & SOHAIB A	12803 SUNSET DUNE DR	HOUSTON	TX	77082-5321	17230 IMPERIAL VALLEY DR 68	HOUSTON	77060	http://www.taxnetusa.com/texas/harris/detail.php?i_themeFile=cert_theme.php&theKey=1142150070005
1142150070006	SALAM HARIS A & SOHAIB A	17230 IMPERIAL VALLEY DR APT 69	HOUSTON	TX	77060-1556	17230 IMPERIAL VALLEY DR 69	HOUSTON	77060	http://www.taxnetusa.com/texas/harris/detail.php?i_themeFile=cert_theme.php&theKey=1142150070006
1142150070007	CORDERO ROBERTO & INDIRA	17230 IMPERIAL VALLEY DR APT 70	HOUSTON	TX	77060-1556	17230 IMPERIAL VALLEY DR 70	HOUSTON	77060	http://www.taxnetusa.com/texas/harris/detail.php?i_themeFile=cert_theme.php&theKey=1142150070007
1142150070008	YEH STERN S	3330 ASHTON PARK	HOUSTON	TX	77082-5308	17230 IMPERIAL VALLEY DR 71	HOUSTON	77060	http://www.taxnetusa.com/texas/harris/detail.php?i_themeFile=cert_theme.php&theKey=1142150070008
1142150070009	WRIGHT RANDY	17230 IMPERIAL VALLEY DR APT 72	HOUSTON	TX	77060-1556	17230 IMPERIAL VALLEY DR 72	HOUSTON	77060	http://www.taxnetusa.com/texas/harris/detail.php?i_themeFile=cert_theme.php&theKey=1142150070009
1142150080001	SALAM NOAMAN A	11014 JACOB CROSSING DR	RICHMOND	TX	77406-1400	17230 IMPERIAL VALLEY DR 74	HOUSTON	77060	http://www.taxnetusa.com/texas/harris/detail.php?i_themeFile=cert_theme.php&theKey=1142150080001
1142150080002	TAMEZ JUAN M	17230 IMPERIAL VALLEY DR UNIT 75	HOUSTON	TX	77060-1556	17230 IMPERIAL VALLEY DR 75	HOUSTON	77060	http://www.taxnetusa.com/texas/harris/detail.php?i_themeFile=cert_theme.php&theKey=1142150080002
1142150080003	MONOWAR SYED	18902 DANBRIDGE CT	TOMBALL	TX	77377-3689	17230 IMPERIAL VALLEY DR 76	HOUSTON	77060	http://www.taxnetusa.com/texas/harris/detail.php?i_themeFile=cert_theme.php&theKey=1142150080003
1142150080004	LAZO SANTIAGO H	22739 NORTHGATE RIDGE DR	SPRING	TX	77373-3259	17230 IMPERIAL VALLEY DR 77	HOUSTON	77060	http://www.taxnetusa.com/texas/harris/detail.php?i_themeFile=cert_theme.php&theKey=1142150080004
1142150080005	CASTANON GLORIA E	17230 IMPERIAL VALLEY DR APT 73	HOUSTON	TX	77060-1556	17230 IMPERIAL VALLEY DR 73	HOUSTON	77060	http://www.taxnetusa.com/texas/harris/detail.php?i_themeFile=cert_theme.php&theKey=1142150080005
1143990020002	GUTIERREZ HERIBERTO	714 FAR PINES DR	SPRING	TX	77373-7931	11306 CLOVER GREEN LN	HOUSTON	77067	http://www.taxnetusa.com/texas/harris/detail.php?i_themeFile=cert_theme.php&theKey=1143990020002
1143990020003	CARRIZAL CYNTHIA	11310 CLOVER GREEN LN	HOUSTON	TX	77067-3413	11310 CLOVER GREEN LN	HOUSTON	77067	http://www.taxnetusa.com/texas/harris/detail.php?i_themeFile=cert_theme.php&theKey=1143990020003
1143990020004	PETERSON RILEY JOHN	11314 CLOVER GREEN LN	HOUSTON	TX	77067-3413	11314 CLOVER GREEN LN	HOUSTON	77067	http://www.taxnetusa.com/texas/harris/detail.php?i_themeFile=cert_theme.php&theKey=1143990020004
1143990020005	ALESSANDRO MICHAEL	11318 CLOVER GREEN LN	HOUSTON	TX	77067-3413	11318 CLOVER GREEN LN	HOUSTON	77067	http://www.taxnetusa.com/texas/harris/detail.php?i_themeFile=cert_theme.php&theKey=1143990020005
1143990020006	PEREZ JOSE & MARGO AYALA DE	11322 CLOVER GREEN LN	HOUSTON	TX	77067-3413	11322 CLOVER GREEN LN	HOUSTON	77067	http://www.taxnetusa.com/texas/harris/detail.php?i_themeFile=cert_theme.php&theKey=1143990020006
1143990020007	CORTEZ LUCIA B	11326 CLOVER GREEN LN	HOUSTON	TX	77067-3413	11326 CLOVER GREEN LN	HOUSTON	77067	http://www.taxnetusa.com/texas/harris/detail.php?i_themeFile=cert_theme.php&theKey=1143990020007
1143990020008	CORTES GABRIELA	11330 CLOVER GREEN LN	HOUSTON	TX	77067-3413	11330 CLOVER GREEN LN	HOUSTON	77067	http://www.taxnetusa.com/texas/harris/detail.php?i_themeFile=cert_theme.php&theKey=1143990020008
1143990020009	TRAHAN PAUL & MARY	11334 CLOVER GREEN LN	HOUSTON	TX	77067-3413	11334 CLOVER GREEN LN	HOUSTON	77067	http://www.taxnetusa.com/texas/harris/detail.php?i_themeFile=cert_theme.php&theKey=1143990020009
1143990020010	GONZALEZ ROBERTO & MARIA	11338 CLOVER GREEN LN	HOUSTON	TX	77067-3413	11338 CLOVER GREEN LN	HOUSTON	77067	http://www.taxnetusa.com/texas/harris/detail.php?i_themeFile=cert_theme.php&theKey=1143990020010
1143990020011	MUNGUIA MARLEN P	11342 CLOVER GREEN LN	HOUSTON	TX	77067-3413	11342 CLOVER GREEN LN	HOUSTON	77067	http://www.taxnetusa.com/texas/harris/detail.php?i_themeFile=cert_theme.php&theKey=1143990020011
1143990020012	MORENO FRANCISCO & GRACIELA	1502 CLOVER TRAIL LN	HOUSTON	TX	77067-3415	1502 CLOVER TRAIL LN	HOUSTON	77067	http://www.taxnetusa.com/texas/harris/detail.php?i_themeFile=cert_theme.php&theKey=1143990020012
1143990020013	REYES MARIA A	11823 BOXHILL DR	HOUSTON	TX	77066-4452	1506 CLOVER TRAIL LN	HOUSTON	77067	http://www.taxnetusa.com/texas/harris/detail.php?i_themeFile=cert_theme.php&theKey=1143990020013
1143990020014	LEFEBER JAMES L	841 ASHLAND ST	HOUSTON	TX	77007-1426	1510 CLOVER TRAIL LN	HOUSTON	77067	http://www.taxnetusa.com/texas/harris/detail.php?i_themeFile=cert_theme.php&theKey=1143990020014
1143990020015	LISTER BARBARA G	1514 CLOVER TRAIL LN	HOUSTON	TX	77067-3415	1514 CLOVER TRAIL LN	HOUSTON	77067	http://www.taxnetusa.com/texas/harris/detail.php?i_themeFile=cert_theme.php&theKey=1143990020015
1143990020016	NGUYEN JOSHUA	3714 SHADOW COVE DR	HOUSTON	TX	77082-5627	1518 CLOVER TRAIL LN	HOUSTON	77067	http://www.taxnetusa.com/texas/harris/detail.php?i_themeFile=cert_theme.php&theKey=1143990020016
1143990020017	TAN PANRY	1522 CLOVER TRAIL LN	HOUSTON	TX	77067-3415	1522 CLOVER TRAIL LN	HOUSTON	77067	http://www.taxnetusa.com/texas/harris/detail.php?i_themeFile=cert_theme.php&theKey=1143990020017
1143990020018	REBOLLAR LEONEL A	1526 CLOVER TRAIL LN	HOUSTON	TX	77067-3415	1526 CLOVER TRAIL LN	HOUSTON	77067	http://www.taxnetusa.com/texas/harris/detail.php?i_themeFile=cert_theme.php&theKey=1143990020018
1143990020019	JONES BOBBY EARL & VIOLET	1530 CLOVER TRAIL LN	HOUSTON	TX	77067-3415	1530 CLOVER TRAIL LN	HOUSTON	77067	http://www.taxnetusa.com/texas/harris/detail.php?i_themeFile=cert_theme.php&theKey=1143990020019
1143990030001	TREVINO JUAN A & CONSELO R	1502 ACORN MEADOW ST	HOUSTON	TX	77067-3421	1502 ACORN MEADOW ST	HOUSTON	77067	http://www.taxnetusa.com/texas/harris/detail.php?i_themeFile=cert_theme.php&theKey=1143990030001
1143990030002	MONTANO GUSTAVO & SANJUANA	1506 ACORN MEADOW ST	HOUSTON	TX	77067-3421	1506 ACORN MEADOW ST	HOUSTON	77067	http://www.taxnetusa.com/texas/harris/detail.php?i_themeFile=cert_theme.php&theKey=1143990030002
1143990030003	K & S INTERESTS LLC	4406 ORANGE LEAF CT	HOUSTON	TX	77059-3166	1510 ACORN MEADOW ST	HOUSTON	77067	http://www.taxnetusa.com/texas/harris/detail.php?i_themeFile=cert_theme.php&theKey=1143990030003
1143990030004	COUTINO RUBEN G	1514 ACORN MEADOW ST	HOUSTON	TX	77067-3421	1514 ACORN MEADOW ST	HOUSTON	77067	http://www.taxnetusa.com/texas/harris/detail.php?i_themeFile=cert_theme.php&theKey=1143990030004
1143990030005	ROBLES RAMIRO	1518 ACORN MEADOW ST	HOUSTON	TX	77067-3421	1518 ACORN MEADOW ST	HOUSTON	77067	http://www.taxnetusa.com/texas/harris/detail.php?i_themeFile=cert_theme.php&theKey=1143990030005
1143990030006	SLOVACEK LENORE M	1511 ACORN MEADOW ST	HOUSTON	TX	77067	1511 ACORN MEADOW ST	HOUSTON	77067	http://www.taxnetusa.com/texas/harris/detail.php?i_themeFile=cert_theme.php&theKey=1143990030006
1143990030007	TYLER STACEY LYNN	1507 ACORN MEADOW ST	HOUSTON	TX	77067-3421	1507 ACORN MEADOW ST	HOUSTON	77067	http://www.taxnetusa.com/texas/harris/detail.php?i_themeFile=cert_theme.php&theKey=1143990030007
1143990030008	RUIZ EFRAIN C & ELVIA V	11435 TRICKEY RD	HOUSTON	TX	77067-3407	1503 ACORN MEADOW ST	HOUSTON	77067	http://www.taxnetusa.com/texas/harris/detail.php?i_themeFile=cert_theme.php&theKey=1143990030008
1143990030009	RUIZ EFRAIN C & ELVIA V	11435 TRICKEY RD	HOUSTON	TX	77067-3407	11435 TRICKEY RD	HOUSTON	77067	http://www.taxnetusa.com/texas/harris/detail.php?i_themeFile=cert_theme.php&theKey=1143990030009
1143990030010	LECHUGA GERMAN E	11431 TRICKEY RD	HOUSTON	TX	77067-3407	11431 TRICKEY RD	HOUSTON	77067	http://www.taxnetusa.com/texas/harris/detail.php?i_themeFile=cert_theme.php&theKey=1143990030010
1144680010001	HUANG & SHU LIMITED PRTSP	1 SPRINGVALE DR	HOLLIS	NH	03049-6013	16630 IMPERIAL VALLEY DR	HOUSTON	77060	http://www.taxnetusa.com/texas/harris/detail.php?i_themeFile=cert_theme.php&theKey=1144680010001
1144680010002	16770 IMPERIAL VALLEY LP	720 N POST OAK RD STE 500	HOUSTON	TX	77024-3928	16770 IMPERIAL VALLEY DR	HOUSTON	77060	http://www.taxnetusa.com/texas/harris/detail.php?i_themeFile=cert_theme.php&theKey=1144680010002
1144680020001	IMPERIAL HOTELS LLC	425 N SAM HOUSTON PKWY E	HOUSTON	TX	77060-3507	425 N SAM HOUSTON PKY E 334	HOUSTON	77060	http://www.taxnetusa.com/texas/harris/detail.php?i_themeFile=cert_theme.php&theKey=1144680020001
1144680020002	BENMAR PLACE LP ATTN: SARA SIMS	720 N POST OAK RD STE 500	HOUSTON	TX	77024-3928	440 BENMAR DR	HOUSTON	77060	http://www.taxnetusa.com/texas/harris/detail.php?i_themeFile=cert_theme.php&theKey=1144680020002
1144680020003	GROVE ENTERPRISES LLC	3117 7TH ST	PORT ARTHUR	TX	77642-	411 N SAM HOUSTON PKY E 191	HOUSTON	77060	http://www.taxnetusa.com/texas/harris/detail.php?i_themeFile=cert_theme.php&theKey=1144680020003
1144680020004	VARIABLE ANNUITY LIFE INS	2727 ALLEN PKWY STE 340	HOUSTON	TX	77019-2116	16650 GREENBRIAR PLAZA DR	HOUSTON	77060	http://www.taxnetusa.com/texas/harris/detail.php?i_themeFile=cert_theme.php&theKey=1144680020004
1142720000001	US INVESTMENTS	PO BOX 7278	SPRING	TX	77387-7278	17565 IMPERIAL VALLEY DR	HOUSTON	77060	http://www.taxnetusa.com/texas/harris/detail.php?i_themeFile=cert_theme.php&theKey=1142720000001
1142720000003	ALDINE ISD	14910 ALDINE WESTFIELD RD	HOUSTON	TX	77032-3028	17770 IMPERIAL VALLEY DR	HOUSTON	77060	http://www.taxnetusa.com/texas/harris/detail.php?i_themeFile=cert_theme.php&theKey=1142720000003
1142720000022	AMG CITYVIEW 2 LLC	100 GLENBOROUGH DR STE 1000	HOUSTON	TX	77067-3621	850 HARVEST TIME LN 154	HOUSTON	77060	http://www.taxnetusa.com/texas/harris/detail.php?i_themeFile=cert_theme.php&theKey=1142720000022
1142720000023	ALARA GP LLC	424 FORT HILL DR STE 144	NAPERVILLE	IL	60540-3912	17601 WAYFOREST DR 155	HOUSTON	77060	http://www.taxnetusa.com/texas/harris/detail.php?i_themeFile=cert_theme.php&theKey=1142720000023
1142720000025	US INVESTMENTS	PO BOX 7278	SPRING	TX	77387-7278	0 IMPERIAL VALLEY DR	HOUSTON	77060	http://www.taxnetusa.com/texas/harris/detail.php?i_themeFile=cert_theme.php&theKey=1142720000025
1143990010001	GOODEN DONNA M	8515 COLD LAKE DR	HOUSTON	TX	77088-8046	0 CHESTNUT TREE LN	HOUSTON	77067	http://www.taxnetusa.com/texas/harris/detail.php?i_themeFile=cert_theme.php&theKey=1143990010001
1143990010002	BERRYMAN ANDREA D	1507 CHESTNUT TREE LN	HOUSTON	TX	77067-3409	1507 CHESTNUT TREE LN	HOUSTON	77067	http://www.taxnetusa.com/texas/harris/detail.php?i_themeFile=cert_theme.php&theKey=1143990010002
1143990010003	RAMOS-THORNDIKE LOURDES J ESTATE OF	1511 CHESTNUT TREE LN	HOUSTON	TX	77067-3409	1511 CHESTNUT TREE LN	HOUSTON	77067	http://www.taxnetusa.com/texas/harris/detail.php?i_themeFile=cert_theme.php&theKey=1143990010003
1143990010004	JOHNSON KENNETH R	1515 CHESTNUT TREE LN	HOUSTON	TX	77067-3409	1515 CHESTNUT TREE LN	HOUSTON	77067	http://www.taxnetusa.com/texas/harris/detail.php?i_themeFile=cert_theme.php&theKey=1143990010004
1143990010023	REECE SHERRY	1514 CHESTNUT TREE LN	HOUSTON	TX	77067-3410	1514 CHESTNUT TREE LN	HOUSTON	77067	http://www.taxnetusa.com/texas/harris/detail.php?i_themeFile=cert_theme.php&theKey=1143990010023
1143990010024	SHALIMAR REVOCABLE LIVING TRUST	1510 CHESTNUT TREE LN	HOUSTON	TX	77067	1510 CHESTNUT TREE LN	HOUSTON	77067	http://www.taxnetusa.com/texas/harris/detail.php?i_themeFile=cert_theme.php&theKey=1143990010024
1143990010025	RODRIGUEZ NORMA I	1531 CLOVER TRAIL LN	HOUSTON	TX	77067-3414	1506 CHESTNUT TREE LN	HOUSTON	77067	http://www.taxnetusa.com/texas/harris/detail.php?i_themeFile=cert_theme.php&theKey=1143990010025
1143990010026	MAGANA JORGE A & FIDELINA	1502 CHESTNUT TREE LN	HOUSTON	TX	77067-3410	1502 CHESTNUT TREE LN	HOUSTON	77067	http://www.taxnetusa.com/texas/harris/detail.php?i_themeFile=cert_theme.php&theKey=1143990010026
1143990010027	SEAR SIMON	1503 DAISEY BELL LN	HOUSTON	TX	77067-3418	1503 DAISEY BELL LN	HOUSTON	77067	http://www.taxnetusa.com/texas/harris/detail.php?i_themeFile=cert_theme.php&theKey=1143990010027
1143990010028	LY BENG CHEAM	1507 DAISEY BELL LN	HOUSTON	TX	77067-3418	1507 DAISEY BELL LN	HOUSTON	77067	http://www.taxnetusa.com/texas/harris/detail.php?i_themeFile=cert_theme.php&theKey=1143990010028
1143990010029	PADILLA ANSELMO & AMPARO	1511 DAISEY BELL LN	HOUSTON	TX	77067-3418	1511 DAISEY BELL LN	HOUSTON	77067	http://www.taxnetusa.com/texas/harris/detail.php?i_themeFile=cert_theme.php&theKey=1143990010029
1143990010030	NAJERA JUAN G	1515 DAISEY BELL LN	HOUSTON	TX	77067-3418	1515 DAISEY BELL LN	HOUSTON	77067	http://www.taxnetusa.com/texas/harris/detail.php?i_themeFile=cert_theme.php&theKey=1143990010030
1143990010049	REYES RAFAEL A & FORTINA	14017 STONESHIRE ST	HOUSTON	TX	77060-5814	1514 DAISEY BELL LN	HOUSTON	77067	http://www.taxnetusa.com/texas/harris/detail.php?i_themeFile=cert_theme.php&theKey=1143990010049
1143990010050	GOMEZ MYRIAM R	1510 DAISEY BELL LN	HOUSTON	TX	77067-3418	1510 DAISEY BELL LN	HOUSTON	77067	http://www.taxnetusa.com/texas/harris/detail.php?i_themeFile=cert_theme.php&theKey=1143990010050
1143990010051	AMAYA JUANA J	1506 DAISEY BELL LN	HOUSTON	TX	77067-3418	1506 DAISEY BELL LN	HOUSTON	77067	http://www.taxnetusa.com/texas/harris/detail.php?i_themeFile=cert_theme.php&theKey=1143990010051
1143990010052	MARCIA JORGE & LORENA	1502 DAISEY BELL LN	HOUSTON	TX	77067-3418	1502 DAISEY BELL LN	HOUSTON	77067	http://www.taxnetusa.com/texas/harris/detail.php?i_themeFile=cert_theme.php&theKey=1143990010052

HCAD num	Owner Name	Full Address	mailing city	mailing state	mailing zip	parcel address	parcel city	parcel zip	hyperlink
1143990010053	ASTRO BUILDERS LLC	14710 TIMBER FOREST BLVD	HOUSTON	TX	77044-2496	1503 BUTTER MILL LN	HOUSTON	77067	http://www.taxnetusa.com/texas/harris/detail.php?i_themeFile=cert_theme.php&theKey=1143990010053
1143990010054	MEDRANO CERVANDO D	1507 BUTTER MILL LN	HOUSTON	TX	77067-3420	1507 BUTTER MILL LN	HOUSTON	77067	http://www.taxnetusa.com/texas/harris/detail.php?i_themeFile=cert_theme.php&theKey=1143990010054
1143990010055	BENITEZ ROBERTO M & NIDIA	1511 BUTTER MILL LN	HOUSTON	TX	77067-3420	1511 BUTTER MILL LN	HOUSTON	77067	http://www.taxnetusa.com/texas/harris/detail.php?i_themeFile=cert_theme.php&theKey=1143990010055
1143990010056	PUENTE OLIVIA C	1515 BUTTER MILL LN	HOUSTON	TX	77067-3420	1515 BUTTER MILL LN	HOUSTON	77067	http://www.taxnetusa.com/texas/harris/detail.php?i_themeFile=cert_theme.php&theKey=1143990010056
1143990010074	LUNA FILOGONIO & MARIA DE	1518 BUTTER MILL LN	HOUSTON	TX	77067-3420	1518 BUTTER MILL LN	HOUSTON	77067	http://www.taxnetusa.com/texas/harris/detail.php?i_themeFile=cert_theme.php&theKey=1143990010074
1143990010075	CHATMAN ISSAC III	1511 CLOVER TRAIL LN	HOUSTON	TX	77067-3414	1511 CLOVER TRAIL LN	HOUSTON	77067	http://www.taxnetusa.com/texas/harris/detail.php?i_themeFile=cert_theme.php&theKey=1143990010075
1143990010076	LOPEZ FRANKLIN E	1515 CLOVER TRAIL LN	HOUSTON	TX	77067-3414	1515 CLOVER TRAIL LN	HOUSTON	77067	http://www.taxnetusa.com/texas/harris/detail.php?i_themeFile=cert_theme.php&theKey=1143990010076
1143990010077	CASADOS ANGEL	1523 CLOVER TRAIL LN	HOUSTON	TX	77067-3414	1523 CLOVER TRAIL LN	HOUSTON	77067	http://www.taxnetusa.com/texas/harris/detail.php?i_themeFile=cert_theme.php&theKey=1143990010077
1143990010088	COSTON LYDIA	1503 CHESTNUT TREE LN	HOUSTON	TX	77067-3409	1503 CHESTNUT TREE LN	HOUSTON	77067	http://www.taxnetusa.com/texas/harris/detail.php?i_themeFile=cert_theme.php&theKey=1143990010088
1143990020001	LAI WARREN TRUNG & AMY LEE	11302 CLOVER GREEN LN	HOUSTON	TX	77067-3413	11302 CLOVER GREEN LN	HOUSTON	77067	http://www.taxnetusa.com/texas/harris/detail.php?i_themeFile=cert_theme.php&theKey=1143990020001
1145840000001	REALTY COM NORTH BELT LLC	363 N SAM HOUSTON PKWY E STE 100	HOUSTON	TX	77060	363 N SAM HOUSTON PKY E	HOUSTON	77060	http://www.taxnetusa.com/texas/harris/detail.php?i_themeFile=cert_theme.php&theKey=1145840000001
1145840000002	ACCC INSURANCE COMPANY	390 BENMAR DR	HOUSTON	TX	77060-2901	390 BENMAR DR	HOUSTON	77060	http://www.taxnetusa.com/texas/harris/detail.php?i_themeFile=cert_theme.php&theKey=1145840000002
1145840000003	UNITED LEUVA OF HOUSTON CORPORATION	12708 HEMPSTEAD RD	HOUSTON	TX	77092	0 RONAN PARK PL	HOUSTON	77060	http://www.taxnetusa.com/texas/harris/detail.php?i_themeFile=cert_theme.php&theKey=1145840000003
1145840000004	BLACK AND BLACK REALTY TEXAS LLC	16651 RONAN RD	HOUSTON	TX	77060-3421	16651 RONAN RD	HOUSTON	77060	http://www.taxnetusa.com/texas/harris/detail.php?i_themeFile=cert_theme.php&theKey=1145840000004
1145840000005	NORTHBELT LLC	3552 RUNNING TIDE CIR	HUNTINGTON BEACH	CA	92649-2514	333 N SAM HOUSTON PKY E	HOUSTON	77060	http://www.taxnetusa.com/texas/harris/detail.php?i_themeFile=cert_theme.php&theKey=1145840000005
1145840000007	PRAMUKHRAJ IRVING LLC	7319 NATIVE OAK LN	IRVING	TX	75063-8904	300 RONAN PARK PL 126	HOUSTON	77060	http://www.taxnetusa.com/texas/harris/detail.php?i_themeFile=cert_theme.php&theKey=1145840000007
1145840000008	BRANCH BANKING & TRUST COMPANY	PO BOX 167	WINSTON SALEM	NC	27102-0167	323 N SAM HOUSTON PKY E	HOUSTON	77060	http://www.taxnetusa.com/texas/harris/detail.php?i_themeFile=cert_theme.php&theKey=1145840000008
1145840000010	CARRIE S & DAVID J ARATA TRUST	55 WINGED FOOT	BOERNE	TX	78006-5726	315 N SAM HOUSTON PKY E	HOUSTON	77060	http://www.taxnetusa.com/texas/harris/detail.php?i_themeFile=cert_theme.php&theKey=1145840000010
1145840000011	RONAN PROPERTY INC	14340 TORREY CHASE BLVD STE 110	HOUSTON	TX	77014	332 BENMAR DR	HOUSTON	77060	http://www.taxnetusa.com/texas/harris/detail.php?i_themeFile=cert_theme.php&theKey=1145840000011
1145850000001	TEXAS SOUTHMAN INC C/O HECTOR DELGADO	2 HEATHER BANK PL	SPRING	TX	77382-2062	13139 NORTH FWY	HOUSTON	77060	http://www.taxnetusa.com/texas/harris/detail.php?i_themeFile=cert_theme.php&theKey=1145850000001
1145850000004	PHAM THE T	1215 WHISPERING WILLOW CT	SUGAR LAND	TX	77479-4013	320 RANKIN RD	HOUSTON	77090	http://www.taxnetusa.com/texas/harris/detail.php?i_themeFile=cert_theme.php&theKey=1145850000004
1145850000005	NORTHBOROUGH MUD	ADDRESS UNKNOWN	HOUSTON	TX		0 KUYKENDAHL RD	HOUSTON	77090	http://www.taxnetusa.com/texas/harris/detail.php?i_themeFile=cert_theme.php&theKey=1145850000005
1145850000012	MONT BELVIEU APARTMENTS LP	100 GLENBOROUGH DR STE 1000	HOUSTON	TX	77067-3621	0 NORTH FWY	HOUSTON	77060	http://www.taxnetusa.com/texas/harris/detail.php?i_themeFile=cert_theme.php&theKey=1145850000012
1145850000018	COLE RT HOUSTON TX LLC	PO BOX 2437	SMYRNA	GA	30081-2437	12411 KUYKENDAHL RD	HOUSTON	77090	http://www.taxnetusa.com/texas/harris/detail.php?i_themeFile=cert_theme.php&theKey=1145850000018
1145850000019	MONT BELVIEU APARTMENTS LP	100 GLENBOROUGH DR STE 1000	HOUSTON	TX	77067-3621	13401 NORTH FWY	HOUSTON	77060	http://www.taxnetusa.com/texas/harris/detail.php?i_themeFile=cert_theme.php&theKey=1145850000019
1145850000022	SHAHROSE ENTERPRISES LLC	19411 BRITTANY OAK DR	SPRING	TX	77388-	12525 KUYKENDAHL RD	HOUSTON	77090	http://www.taxnetusa.com/texas/harris/detail.php?i_themeFile=cert_theme.php&theKey=1145850000022
1145850000023	TEXAS LUBE PROPERTIES LLC	6300 WESTPARK STE 504	HOUSTON	TX	77057-7219	12521 KUYKENDAHL RD	HOUSTON	77090	http://www.taxnetusa.com/texas/harris/detail.php?i_themeFile=cert_theme.php&theKey=1145850000023
1145850000024	HUYNH & BUI COMPANY LLC	9534 BENDING WILLOW LN	HOUSTON	TX	77064-5736	12517 KUYKENDAHL RD	HOUSTON	77090	http://www.taxnetusa.com/texas/harris/detail.php?i_themeFile=cert_theme.php&theKey=1145850000024
1145850000025	HUYNH & BUI COMPANYLLC	9534 BENDING WILLOW LN	HOUSTON	TX	77064-5736	12517 KUYKENDAHL RD 6	HOUSTON	77090	http://www.taxnetusa.com/texas/harris/detail.php?i_themeFile=cert_theme.php&theKey=1145850000025
1145850000026	GG PROPERTIES LLC	12826 MURPHY RD	STAFFORD	TX	77477-3902	12419 KUYKENDAHL RD	HOUSTON	77090	http://www.taxnetusa.com/texas/harris/detail.php?i_themeFile=cert_theme.php&theKey=1145850000026
1145850000027	RANKIN STORAGE OWNER 18 TX LP	50 ROCKEFELLER PLZ	NEW YORK	NY	10020-1605	350 RANKIN RD	HOUSTON	77090	http://www.taxnetusa.com/texas/harris/detail.php?i_themeFile=cert_theme.php&theKey=1145850000027
1145850000028	TEJAL & DEV LLC	13001 NORTH FWY	HOUSTON	TX	77060-1001	13001 NORTH FWY 34	HOUSTON	77060	http://www.taxnetusa.com/texas/harris/detail.php?i_themeFile=cert_theme.php&theKey=1145850000028
1145850000031	MA AGASI LLC	12418 CEDAR BREAKS CT	HUMBLE	TX	77346-4058	0 KUYKENDAHL RD	HOUSTON	77060	http://www.taxnetusa.com/texas/harris/detail.php?i_themeFile=cert_theme.php&theKey=1145850000031
1145850010001	180 RANKIN ROAD LLC	12603 LOUETTA RD STE 105	CYPRESS	TX	77429-0015	180 RANKIN RD	HOUSTON	77090	http://www.taxnetusa.com/texas/harris/detail.php?i_themeFile=cert_theme.php&theKey=1145850010001
1145850010006	TEXAS PETROLEUM GROUP LLC #263	11111 WILCREST GREEN DR STE 100	HOUSTON	TX	77042-4739	110 W RANKIN RD	HOUSTON	77090	http://www.taxnetusa.com/texas/harris/detail.php?i_themeFile=cert_theme.php&theKey=1145850010006
1145850010007	BOOS-MCW HOUSTON LLC	410 PARK PLACE BLVD STE 100	CLEARWATER	FL	33759-4027	0 RANKIN RD	HOUSTON	77090	http://www.taxnetusa.com/texas/harris/detail.php?i_themeFile=cert_theme.php&theKey=1145850010007
1145850020001	GREATER GREENSPOINT	450 GEARS RD STE 200	HOUSTON	TX	77067	0 KUYKENDAHL RD	HOUSTON	77060	http://www.taxnetusa.com/texas/harris/detail.php?i_themeFile=cert_theme.php&theKey=1145850020001
1145860000001	CURRENT OWNER	5718 WESTHEIMER RD STE 1440	HOUSTON	TX	77057-5757	0 RANKIN RD	HOUSTON	77067	http://www.taxnetusa.com/texas/harris/detail.php?i_themeFile=cert_theme.php&theKey=1145860000001
1145860000004	2017 PARTNERS LLC	15015 TURKEY TRAIL CT	HOUSTON	TX	77079-5134	0 ELLA BLVD	HOUSTON	77067	http://www.taxnetusa.com/texas/harris/detail.php?i_themeFile=cert_theme.php&theKey=1145860000004
1145860000005	AG MEMBER GROUP LLC	6807 VANESSA SPRING LN	SPRING	TX	77389-1521	0 RANKIN RD	HOUSTON	77067	http://www.taxnetusa.com/texas/harris/detail.php?i_themeFile=cert_theme.php&theKey=1145860000005
1145860000007	DIVINE FARMS LLC	10100 EAST FWY	HOUSTON	TX	77029-1971	0 RUSHCREEK DR	HOUSTON	77067	http://www.taxnetusa.com/texas/harris/detail.php?i_themeFile=cert_theme.php&theKey=1145860000007
1145860000008	VACHI INVESTMENT TEXAS LLC	550 S HILL ST STE 905	LOS ANGELES	CA	90013-2410	13011 NORTHBOROUGH DR 266	HOUSTON	77067	http://www.taxnetusa.com/texas/harris/detail.php?i_themeFile=cert_theme.php&theKey=1145860000008
1145860000009	VALDEZ JOSE G	7020 CONLEY ST	HOUSTON	TX	77021-4810	12905 NORTHBOROUGH DR	HOUSTON	77067	http://www.taxnetusa.com/texas/harris/detail.php?i_themeFile=cert_theme.php&theKey=1145860000009
1145860000011	SIENA RE LLC	922 DOUGLAS RD	SAINT PAUL	MN	55118-3631	13503 NORTHBOROUGH DR 200	HOUSTON	77067	http://www.taxnetusa.com/texas/harris/detail.php?i_themeFile=cert_theme.php&theKey=1145860000011
1145860000012	SAGOTX INVESTMENT LLC	5311 BALLYBUNION CT	COLLEGE STATION	TX	77845-4642	13502 NORTHBOROUGH DR 240	HOUSTON	77067	http://www.taxnetusa.com/texas/harris/detail.php?i_themeFile=cert_theme.php&theKey=1145860000012
1145860000014	HARRIS COUNTY FLOOD CONTROL DISTRICT	9900 NORTHWEST FWY	HOUSTON	TX	77092-8601	0 RANKIN RD	HOUSTON	77067	http://www.taxnetusa.com/texas/harris/detail.php?i_themeFile=cert_theme.php&theKey=1145860000014
1145860000017	PINEFOREST 2016 INVESTMENT LLC	5311 BALLYBUNION	COLLEGE STATION	TX	77845-4642	13030 NORTHBOROUGH DR 202	HOUSTON	77067	http://www.taxnetusa.com/texas/harris/detail.php?i_themeFile=cert_theme.php&theKey=1145860000017
1145860000018	ARENA ENTERPRISES LLC	12038 MIRAMAR SHORE	HOUSTON	TX	77065-3944	633 RUSHCREEK DR 228	HOUSTON	77067	http://www.taxnetusa.com/texas/harris/detail.php?i_themeFile=cert_theme.php&theKey=1145860000018
1145860000019	CANFIELD LAKES LLC	5311 BALLYBUNION CT	COLLEGE STATION	TX	77845-4642	13333 NORTHBOROUGH DR 170	HOUSTON	77067	http://www.taxnetusa.com/texas/harris/detail.php?i_themeFile=cert_theme.php&theKey=1145860000019
1145860000020	2017 PARTNERS LLC	15015 TURKEY TRAIL CT	HOUSTON	TX	77079-5134	0 NORTHBOROUGH DR	HOUSTON	77067	http://www.taxnetusa.com/texas/harris/detail.php?i_themeFile=cert_theme.php&theKey=1145860000020
1145860000022	PINEFOREST 2016 INVESTMENT LLC	5311 BALLYBUNION CT	COLLEGE STATION	TX	77845-4642	13030 NORTHBOROUGH DR 68	HOUSTON	77067	http://www.taxnetusa.com/texas/harris/detail.php?i_themeFile=cert_theme.php&theKey=1145860000022
1145860000024	ELLA REAL ESTATE HOLDINGS LTD C/O AMAZ PROPERTY MANAGEMENT	4299 SAN FELIPE ST STE 115	HOUSTON	TX	77027-2980	13800 ELLA BLVD 210	HOUSTON	77014	http://www.taxnetusa.com/texas/harris/detail.php?i_themeFile=cert_theme.php&theKey=1145860000024
1145860000028	GIBRALTER SAVINGS ASSOCIATION	ADDRESS UNKNOWN	HOUSTON	TX		0 ELLA BLVD	HOUSTON	77014	http://www.taxnetusa.com/texas/harris/detail.php?i_themeFile=cert_theme.php&theKey=1145860000028
1145860000031	2017 PARTNERS LLC	15015 TURKEY TRAIL CT	HOUSTON	TX	77079-5134	0 ELLA BLVD	HOUSTON	77067	http://www.taxnetusa.com/texas/harris/detail.php?i_themeFile=cert_theme.php&theKey=1145860000031
1145860000033	HYPERCITY INVESTMENTS LLC	7120 SCOTT ST	HOUSTON	TX	77021-5712	13450 ELLA BLVD	HOUSTON	77067	http://www.taxnetusa.com/texas/harris/detail.php?i_themeFile=cert_theme.php&theKey=1145860000033
1145860000034	RANKIN DEVELOPERS LLC	11000 S WILCREST DR #130	HOUSTON	TX	77099-4355	0 RANKIN RD	HOUSTON	77067	http://www.taxnetusa.com/texas/harris/detail.php?i_themeFile=cert_theme.php&theKey=1145860000034
1146720000001	ARCHPOINT VENTURES	16002 CHAMPION DR	SPRING	TX	77379-6705	400 W GREENS RD	HOUSTON	77067	http://www.taxnetusa.com/texas/harris/detail.php?i_themeFile=cert_theme.php&theKey=1146720000001
1147440010001	YAD 838 GREENS LP	197 SPADINE AVE STE 500 TORONTO ON M5T 2C8				838 GREENS RD 0186	HOUSTON	77060	http://www.taxnetusa.com/texas/harris/detail.php?i_themeFile=cert_theme.php&theKey=1147440010001
1147440010002	YAD 838 GREENS LP	197 SPADINE AVE STE 500 TORONTO ON M5T 2C8				838 GREENS RD 0187	HOUSTON	77060	http://www.taxnetusa.com/texas/harris/detail.php?i_themeFile=cert_theme.php&theKey=1147440010002
1147440010003	YAD 838 GREENS LP	197 SPADINE AVE STE 500 TORONTO ON M5T 2C8				838 GREENS RD 0188	HOUSTON	77060	http://www.taxnetusa.com/texas/harris/detail.php?i_themeFile=cert_theme.php&theKey=1147440010003
1147440010004	YAD 838 GREENS LP	197 SPADINE AVE STE 500 TORONTO ON M5T 2C8				838 GREENS RD 189	HOUSTON	77060	http://www.taxnetusa.com/texas/harris/detail.php?i_themeFile=cert_theme.php&theKey=1147440010004
1147440010005	YAD 838 GREENS LP	197 SPADINE AVE STE 500 TORONTO ON M5T 2C8				838 GREENS RD 0190	HOUSTON	77060	http://www.taxnetusa.com/texas/harris/detail.php?i_themeFile=cert_theme.php&theKey=1147440010005
1147440010006	YAD 838 GREENS LP	197 SPADINE AVE STE 500 TORONTO ON M5T 2C8				838 GREENS RD 0191	HOUSTON	77060	http://www.taxnetusa.com/texas/harris/detail.php?i_themeFile=cert_theme.php&theKey=1147440010006
1147440010007	YAD 838 GREENS LP	197 SPADINE AVE STE 500 TORONTO ON M5T 2C8				838 GREENS RD 0192	HOUSTON	77060	http://www.taxnetusa.com/texas/harris/detail.php?i_themeFile=cert_theme.php&theKey=1147440010007
1147440010009	YAD 838 GREENS LP	197 SPADINE AVE STE 500 TORONTO ON M5T 2C8				838 GREENS RD 0194	HOUSTON	77060	http://www.taxnetusa.com/texas/harris/detail.php?i_themeFile=cert_theme.php&theKey=1147440010009
1147440010010	YAD 838 GREENS LP	197 SPADINE AVE STE 500 TORONTO ON M5T 2C8				838 GREENS RD 0195	HOUSTON	77060	http://www.taxnetusa.com/texas/harris/detail.php?i_themeFile=cert_theme.php&theKey=1147440010010
1147440010011	YAD 838 GREENS LP	197 SPADINE AVE STE 500 TORONTO ON M5T 2C8				838 GREENS RD 0196	HOUSTON	77060	http://www.taxnetusa.com/texas/harris/detail.php?i_themeFile=cert_theme.php&theKey=1147440010011
1147440010012	YAD 838 GREENS LP	197 SPADINE AVE STE 500 TORONTO ON M5T 2C8				838 GREENS RD 0197	HOUSTON	77060	http://www.taxnetusa.com/texas/harris/detail.php?i_themeFile=cert_theme.php&theKey=1147440010012
1147440010014	YAD 838 GREENS LP	197 SPADINE AVE STE 500 TORONTO ON M5T 2C8				838 GREENS RD 0199	HOUSTON	77060	http://www.taxnetusa.com/texas/harris/detail.php?i_themeFile=cert_theme.php&theKey=1147440010014
1147440010015	YAD 838 GREENS LP	197 SPADINE AVE STE 500 TORONTO ON M5T 2C8				838 GREENS RD 0286	HOUSTON	77060	http://www.taxnetusa.com/texas/harris/detail.php?i_themeFile=cert_theme.php&theKey=1147440010015
1147440010016	YAD 838 GREENS LP	197 SPADINE AVE STE 500 TORONTO ON M5T 2C8				838 GREENS RD 0287	HOUSTON	77060	http://www.taxnetusa.com/texas/harris/detail.php?i_themeFile=cert_theme.php&theKey=1147440010016
1147440010017	YAD 838 GREENS LP	197 SPADINE AVE STE 500 TORONTO ON M5T 2C8				838 GREENS RD 0288	HOUSTON	77060	http://www.taxnetusa.com/texas/harris/detail.php?i_themeFile=cert_theme.php&theKey=1147440010017
1147440010018	YAD 838 GREENS LP	197 SPADINE AVE STE 500 TORONTO ON M5T 2C8				838 GREENS RD 0289	HOUSTON	77060	http://www.taxnetusa.com/texas/harris/detail.php?i_themeFile=cert_theme.php&theKey=1147440010018
1147440010019	YAD 838 GREENS LP	197 SPADINE AVE STE 500 TORONTO ON M5T 2C8				838 GREENS RD 0290	HOUSTON	77060	http://www.taxnetusa.com/texas/harris/detail.php?i_themeFile=cert_theme.php&theKey=1147440010019
1147440010020	YAD 838 GREENS LP	197 SPADINE AVE STE 500 TORONTO ON M5T 2C8				838 GREENS RD 0291	HOUSTON	77060	http://www.taxnetusa.com/texas/harris/detail.php?i_themeFile=cert_theme.php&theKey=1147440010020
1147440010021	YAD 838 GREENS LP	197 SPADINE AVE STE 500 TORONTO ON M5T 2C8				838 GREENS RD 0292	HOUSTON	77060	http://www.taxnetusa.com/texas/harris/detail.php?i_themeFile=cert_theme.php&theKey=1147440010021
1147440010022	YAD 838 GREENS LP	197 SPADINE AVE STE 500 TORONTO ON M5T 2C8				838 GREENS RD 0293	HOUSTON	77060	http://www.taxnetusa.com/texas/harris/detail.php?i_themeFile=cert_theme.php&theKey=1147440010022
1147440010023	YAD 838 GREENS LP	197 SPADINE AVE STE 500 TORONTO ON M5T 2C8				838 GREENS RD 0294	HOUSTON	77060	http://www.taxnetusa.com/texas/harris/detail.php?i_themeFile=cert_theme.php&theKey=1147440010023
1147440010024	YAD 838 GREENS LP	197 SPADINE AVE STE 500 TORONTO ON M5T 2C8				838 GREENS RD 0295	HOUSTON	77060	http://www.taxnetusa.com/texas/harris/detail.php?i_themeFile=cert_theme.php&theKey=1147440010024
1147440010025	YAD 838 GREENS LP	197 SPADINE AVE STE 500 TORONTO ON M5T 2C8				838 GREENS RD 0296	HOUSTON	77060	http://www.taxnetusa.com/texas/harris/detail.php?i_themeFile=cert_theme.php&theKey=1147440010025
1147440010026	YAD 838 GREENS LP	197 SPADINE AVE STE 500 TORONTO ON M5T 2C8				838 GREENS RD 0297	HOUSTON	77060	http://www.taxnetusa.com/texas/harris/detail.php?i_themeFile=cert_theme.php&theKey=1147440010026
1147440010027	YAD 838 GREENS LP	197 SPADINE AVE STE 500 TORONTO ON M5T 2C8				838 GREENS RD 0298	HOUSTON	77060	http://www.taxnetusa.com/texas/harris/detail.php?i_themeFile=cert_theme.php&theKey=1147440010027

HCAD num	Owner Name	Full Address	mailing city	mailing state	mailing zip	parcel address	parcel city	parcel zip	hyperlink
1147440010028	YAD 838 GREENS LP	197 SPADINE AVE STE 500 TORONTO ON M5T 2C8				838 GREENS RD 0299	HOUSTON	77060	http://www.taxnetusa.com/texas/harris/detail.php?i_themeFile=cert_theme.php&theKey=1147440010028
1147440020001	YAD 838 GREENS LP	197 SPADINA AVE STE 500 TORONTO ON M5T 2C8				838 GREENS RD 0176	HOUSTON	77060	http://www.taxnetusa.com/texas/harris/detail.php?i_themeFile=cert_theme.php&theKey=1147440020001
1147440020002	YAD 838 GREENS LP	197 SPADINA AVE STE 500 TORONTO ON M5T 2C8				838 GREENS RD 0177	HOUSTON	77060	http://www.taxnetusa.com/texas/harris/detail.php?i_themeFile=cert_theme.php&theKey=1147440020002
1147440020003	YAD 838 GREENS LP	197 SPADINA AVE STE 500 TORONTO ON M5T 2C8				838 GREENS RD 0178	HOUSTON	77060	http://www.taxnetusa.com/texas/harris/detail.php?i_themeFile=cert_theme.php&theKey=1147440020003
1147440020004	YAD 838 GREENS LP	197 SPADINA AVE STE 500 TORONTO ON M5T 2C8				838 GREENS RD 0179	HOUSTON	77060	http://www.taxnetusa.com/texas/harris/detail.php?i_themeFile=cert_theme.php&theKey=1147440020004
1147440020005	YAD 838 GREENS LP	197 SPADINA AVE STE 500 TORONTO ON M5T 2C8				838 GREENS RD 180	HOUSTON	77060	http://www.taxnetusa.com/texas/harris/detail.php?i_themeFile=cert_theme.php&theKey=1147440020005
1147440020006	YAD 838 GREENS LP	197 SPADINA AVE STE 500 TORONTO ON M5T 2C8				838 GREENS RD 0181	HOUSTON	77060	http://www.taxnetusa.com/texas/harris/detail.php?i_themeFile=cert_theme.php&theKey=1147440020006
1147440020007	YAD 838 GREENS LP	197 SPADINA AVE STE 500 TORONTO ON M5T 2C8				838 GREENS RD 0182	HOUSTON	77060	http://www.taxnetusa.com/texas/harris/detail.php?i_themeFile=cert_theme.php&theKey=1147440020007
1147440020008	YAD 838 GREENS LP	197 SPADINA AVE STE 500 TORONTO ON M5T 2C8				838 GREENS RD 0183	HOUSTON	77060	http://www.taxnetusa.com/texas/harris/detail.php?i_themeFile=cert_theme.php&theKey=1147440020008
1147440020009	YAD 838 GREENS LP	197 SPADINA AVE STE 500 TORONTO ON M5T 2C8				838 GREENS RD 0184	HOUSTON	77060	http://www.taxnetusa.com/texas/harris/detail.php?i_themeFile=cert_theme.php&theKey=1147440020009
1147440020010	YAD 838 GREENS LP	197 SPADINA AVE STE 500 TORONTO ON M5T 2C8				838 GREENS RD 0185	HOUSTON	77060	http://www.taxnetusa.com/texas/harris/detail.php?i_themeFile=cert_theme.php&theKey=1147440020010
1147440020011	YAD 838 GREENS LP	197 SPADINA AVE STE 500 TORONTO ON M5T 2C8				838 GREENS RD 0276	HOUSTON	77060	http://www.taxnetusa.com/texas/harris/detail.php?i_themeFile=cert_theme.php&theKey=1147440020011
1147440020012	YAD 838 GREENS LP	197 SPADINA AVE STE 500 TORONTO ON M5T 2C8				838 GREENS RD 0277	HOUSTON	77060	http://www.taxnetusa.com/texas/harris/detail.php?i_themeFile=cert_theme.php&theKey=1147440020012
1147440020013	YAD 838 GREENS LP	197 SPADINA AVE STE 500 TORONTO ON M5T 2C8				838 GREENS RD 0278	HOUSTON	77060	http://www.taxnetusa.com/texas/harris/detail.php?i_themeFile=cert_theme.php&theKey=1147440020013
1147440020014	YAD 838 GREENS LP	197 SPADINA AVE STE 500 TORONTO ON M5T 2C8				838 GREENS RD 0279	HOUSTON	77060	http://www.taxnetusa.com/texas/harris/detail.php?i_themeFile=cert_theme.php&theKey=1147440020014
1147440020015	YAD 838 GREENS LP	197 SPADINA AVE STE 500 TORONTO ON M5T 2C8				838 GREENS RD 280	HOUSTON	77060	http://www.taxnetusa.com/texas/harris/detail.php?i_themeFile=cert_theme.php&theKey=1147440020015
1147440020016	YAD 838 GREENS LP	197 SPADINA AVE STE 500 TORONTO ON M5T 2C8				838 GREENS RD 0281	HOUSTON	77060	http://www.taxnetusa.com/texas/harris/detail.php?i_themeFile=cert_theme.php&theKey=1147440020016
1147440020017	YAD 838 GREENS LP	197 SPADINA AVE STE 500 TORONTO ON M5T 2C8				838 GREENS RD 0282	HOUSTON	77060	http://www.taxnetusa.com/texas/harris/detail.php?i_themeFile=cert_theme.php&theKey=1147440020017
1147440020018	YAD 838 GREENS LP	197 SPADINA AVE STE 500 TORONTO ON M5T 2C8				838 GREENS RD 0283	HOUSTON	77060	http://www.taxnetusa.com/texas/harris/detail.php?i_themeFile=cert_theme.php&theKey=1147440020018
1147440020019	YAD 838 GREENS LP	197 SPADINA AVE STE 500 TORONTO ON M5T 2C8				838 GREENS RD 0284	HOUSTON	77060	http://www.taxnetusa.com/texas/harris/detail.php?i_themeFile=cert_theme.php&theKey=1147440020019
1147440020020	YAD 838 GREENS LP	197 SPADINA AVE STE 500 TORONTO ON M5T 2C8				838 GREENS RD 285	HOUSTON	77060	http://www.taxnetusa.com/texas/harris/detail.php?i_themeFile=cert_theme.php&theKey=1147440020020
1147440030001	YAD 838 GREENS LP	197 SPADINA AVE STE 500 TORONTO ON M5T 2C8				838 GREENS RD 0170	HOUSTON	77060	http://www.taxnetusa.com/texas/harris/detail.php?i_themeFile=cert_theme.php&theKey=1147440030001
1147440030002	YAD 838 GREENS LP	197 SPADINA AVE STE 500 TORONTO ON M5T 2C8				838 GREENS RD 0171	HOUSTON	77060	http://www.taxnetusa.com/texas/harris/detail.php?i_themeFile=cert_theme.php&theKey=1147440030002
1147440030003	YAD 838 GREENS LP	197 SPADINA AVE STE 500 TORONTO ON M5T 2C8				838 GREENS RD 0172	HOUSTON	77060	http://www.taxnetusa.com/texas/harris/detail.php?i_themeFile=cert_theme.php&theKey=1147440030003
1147440030004	YAD 838 GREENS LP	197 SPADINA AVE STE 500 TORONTO ON M5T 2C8				838 GREENS RD 0173	HOUSTON	77060	http://www.taxnetusa.com/texas/harris/detail.php?i_themeFile=cert_theme.php&theKey=1147440030004
1147440030005	YAD 838 GREENS LP	197 SPADINA AVE STE 500 TORONTO ON M5T 2C8				838 GREENS RD 0174	HOUSTON	77060	http://www.taxnetusa.com/texas/harris/detail.php?i_themeFile=cert_theme.php&theKey=1147440030005
1147440030006	YAD 838 GREENS LP	197 SPADINA AVE STE 500 TORONTO ON M5T 2C8				838 GREENS RD 0175	HOUSTON	77060	http://www.taxnetusa.com/texas/harris/detail.php?i_themeFile=cert_theme.php&theKey=1147440030006
1147440030007	YAD 838 GREENS LP	197 SPADINA AVE STE 500 TORONTO ON M5T 2C8				838 GREENS RD 0270	HOUSTON	77060	http://www.taxnetusa.com/texas/harris/detail.php?i_themeFile=cert_theme.php&theKey=1147440030007
1147440030008	YAD 838 GREENS LP	197 SPADINA AVE STE 500 TORONTO ON M5T 2C8				838 GREENS RD 0271	HOUSTON	77060	http://www.taxnetusa.com/texas/harris/detail.php?i_themeFile=cert_theme.php&theKey=1147440030008
1147440030009	YAD 838 GREENS LP	197 SPADINA AVE STE 500 TORONTO ON M5T 2C8				838 GREENS RD 0272	HOUSTON	77060	http://www.taxnetusa.com/texas/harris/detail.php?i_themeFile=cert_theme.php&theKey=1147440030009
1147440030010	YAD 838 GREENS LP	197 SPADINA AVE STE 500 TORONTO ON M5T 2C8				838 GREENS RD 0273	HOUSTON	77060	http://www.taxnetusa.com/texas/harris/detail.php?i_themeFile=cert_theme.php&theKey=1147440030010
1147440030011	YAD 838 GREENS LP	197 SPADINA AVE STE 500 TORONTO ON M5T 2C8				838 GREENS RD 274	HOUSTON	77060	http://www.taxnetusa.com/texas/harris/detail.php?i_themeFile=cert_theme.php&theKey=1147440030011
1147440030012	YAD 838 GREENS LP	329 SPADINA AVE 2ND FLOOR TORONTO ON M5T 2E9				838 GREENS RD 0275	HOUSTON	77060	http://www.taxnetusa.com/texas/harris/detail.php?i_themeFile=cert_theme.php&theKey=1147440030012
1147440040001	YAD 838 GREENS LP	197 SPADINA AVE STE 500 TORONTO ON M5T 2C8				838 GREENS RD 0136	HOUSTON	77060	http://www.taxnetusa.com/texas/harris/detail.php?i_themeFile=cert_theme.php&theKey=1147440040001
1147440040002	YAD 838 GREENS LP	197 SPADINA AVE STE 500 TORONTO ON M5T 2C8				838 GREENS RD 0137	HOUSTON	77060	http://www.taxnetusa.com/texas/harris/detail.php?i_themeFile=cert_theme.php&theKey=1147440040002
1147440040003	YAD 838 GREENS LP	197 SPADINA AVE STE 500 TORONTO ON M5T 2C8				838 GREENS RD 0138	HOUSTON	77060	http://www.taxnetusa.com/texas/harris/detail.php?i_themeFile=cert_theme.php&theKey=1147440040003
1147440040004	YAD 838 GREENS LP	197 SPADINA AVE STE 500 TORONTO ON M5T 2C8				838 GREENS RD 0139	HOUSTON	77060	http://www.taxnetusa.com/texas/harris/detail.php?i_themeFile=cert_theme.php&theKey=1147440040004
1147440040005	YAD 838 GREENS LP	197 SPADINA AVE STE 500 TORONTO ON M5T 2C8				838 GREENS RD 0140	HOUSTON	77060	http://www.taxnetusa.com/texas/harris/detail.php?i_themeFile=cert_theme.php&theKey=1147440040005
1147440040006	YAD 838 GREENS LP	197 SPADINA AVE STE 500 TORONTO ON M5T 2C8				838 GREENS RD 0141	HOUSTON	77060	http://www.taxnetusa.com/texas/harris/detail.php?i_themeFile=cert_theme.php&theKey=1147440040006
1147440040007	YAD 838 GREENS LP	197 SPADINA AVE STE 500 TORONTO ON M5T 2C8				838 GREENS RD 0142	HOUSTON	77060	http://www.taxnetusa.com/texas/harris/detail.php?i_themeFile=cert_theme.php&theKey=1147440040007
1147440040010	YAD 838 GREENS LP	197 SPADINA AVE STE 500 TORONTO ON M5T 2C8				838 GREENS RD 0145	HOUSTON	77060	http://www.taxnetusa.com/texas/harris/detail.php?i_themeFile=cert_theme.php&theKey=1147440040010
1147440040011	YAD 838 GREENS LP	197 SPADINA AVE STE 500 TORONTO ON M5T 2C8				838 GREENS RD 0236	HOUSTON	77060	http://www.taxnetusa.com/texas/harris/detail.php?i_themeFile=cert_theme.php&theKey=1147440040011
1147440040012	YAD 838 GREENS LP	197 SPADINA AVE STE 500 TORONTO ON M5T 2C8				838 GREENS RD 0237	HOUSTON	77060	http://www.taxnetusa.com/texas/harris/detail.php?i_themeFile=cert_theme.php&theKey=1147440040012
1144810010001	1836 PROPERTIES LLC	1321 SMITH RD	HUFFMAN	TX	77336-4311	202 PLAZA VERDE DR	HOUSTON	77038	http://www.taxnetusa.com/texas/harris/detail.php?i_themeFile=cert_theme.php&theKey=1144810010001
1144810010002	1836 PROPERTIES LLC	1321 SMITH RD	HUFFMAN	TX	77336-4311	202 PLAZA VERDE DR	HOUSTON	77038	http://www.taxnetusa.com/texas/harris/detail.php?i_themeFile=cert_theme.php&theKey=1144810010002
1144810010003	1836 PROPERTIES LLC	1321 SMITH RD	HUFFMAN	TX	77336-4311	202 PLAZA VERDE DR	HOUSTON	77038	http://www.taxnetusa.com/texas/harris/detail.php?i_themeFile=cert_theme.php&theKey=1144810010003
1144810010004	FLORES BRIAN K	202 PLAZA VERDE DR UNIT A-14	HOUSTON	TX	77038-1439	202 PLAZA VERDE DR	HOUSTON	77038	http://www.taxnetusa.com/texas/harris/detail.php?i_themeFile=cert_theme.php&theKey=1144810010004
1144810010005	1836 PROPERTIES LLC	1321 SMITH RD	HUFFMAN	TX	77336-4311	202 PLAZA VERDE DR	HOUSTON	77038	http://www.taxnetusa.com/texas/harris/detail.php?i_themeFile=cert_theme.php&theKey=1144810010005
1144810010006	WHITE REGINALD BARNETT	2910 QUAILWOOD ST	HOUSTON	TX	77014-2408	202 PLAZA VERDE DR	HOUSTON	77038	http://www.taxnetusa.com/texas/harris/detail.php?i_themeFile=cert_theme.php&theKey=1144810010006
1144810010007	1836 PROPERTIES LLC	1321 SMITH RD	HUFFMAN	TX	77336-4311	202 PLAZA VERDE DR	HOUSTON	77038	http://www.taxnetusa.com/texas/harris/detail.php?i_themeFile=cert_theme.php&theKey=1144810010007
1144810010008	1836 PROPERTIES LLC	1321 SMITH RD	HUFFMAN	TX	77336-4311	202 PLAZA VERDE DR	HOUSTON	77038	http://www.taxnetusa.com/texas/harris/detail.php?i_themeFile=cert_theme.php&theKey=1144810010008
1144810010009	1836 PROPERTIES LLC	1321 SMITH RD	HUFFMAN	TX	77336-4311	202 PLAZA VERDE DR	HOUSTON	77038	http://www.taxnetusa.com/texas/harris/detail.php?i_themeFile=cert_theme.php&theKey=1144810010009
1144810010010	1836 PROPERTIES LLC	1321 SMITH RD	HUFFMAN	TX	77336-4311	202 PLAZA VERDE DR	HOUSTON	77038	http://www.taxnetusa.com/texas/harris/detail.php?i_themeFile=cert_theme.php&theKey=1144810010010
1144810010011	1836 PROPERTIES LLC	1321 SMITH RD	HUFFMAN	TX	77336-4311	202 PLAZA VERDE DR	HOUSTON	77038	http://www.taxnetusa.com/texas/harris/detail.php?i_themeFile=cert_theme.php&theKey=1144810010011
1144810010012	1836 PROPERTIES LLC	1321 SMITH RD	HUFFMAN	TX	77336-4311	202 PLAZA VERDE DR	HOUSTON	77038	http://www.taxnetusa.com/texas/harris/detail.php?i_themeFile=cert_theme.php&theKey=1144810010012
1144810010013	SOMERVILLE GATHERING LLC SERIES A	7710 CHERRY PARK DR STE T 105	HOUSTON	TX	77095-2700	202 PLAZA VERDE DR	HOUSTON	77038	http://www.taxnetusa.com/texas/harris/detail.php?i_themeFile=cert_theme.php&theKey=1144810010013
1144810010014	1836 PROPERTIES LLC	1321 SMITH RD	HUFFMAN	TX	77336-4311	202 PLAZA VERDE DR	HOUSTON	77038	http://www.taxnetusa.com/texas/harris/detail.php?i_themeFile=cert_theme.php&theKey=1144810010014
1144810010015	CALVO RAUL R	218 PLAZA VERDE DR APT 2208	HOUSTON	TX	77038-1441	202 PLAZA VERDE DR	HOUSTON	77038	http://www.taxnetusa.com/texas/harris/detail.php?i_themeFile=cert_theme.php&theKey=1144810010015
1144810010016	WHITE REGINALD B	2910 QUAILWOOD ST	HOUSTON	TX	77014-2408	202 PLAZA VERDE DR	HOUSTON	77038	http://www.taxnetusa.com/texas/harris/detail.php?i_themeFile=cert_theme.php&theKey=1144810010016
1144810010017	1836 PROPERTIES LLC	1321 SMITH RD	HUFFMAN	TX	77336-4311	202 PLAZA VERDE DR	HOUSTON	77038	http://www.taxnetusa.com/texas/harris/detail.php?i_themeFile=cert_theme.php&theKey=1144810010017
1144810010018	1836 PROPERTIES LLC	1321 SMITH RD	HUFFMAN	TX	77336-4311	202 PLAZA VERDE DR	HOUSTON	77038	http://www.taxnetusa.com/texas/harris/detail.php?i_themeFile=cert_theme.php&theKey=1144810010018
1144810030001	1836 PROPERTIES LLC	1321 SMITH RD	HUFFMAN	TX	77336-4311	206 PLAZA VERDE DR	HOUSTON	77038	http://www.taxnetusa.com/texas/harris/detail.php?i_themeFile=cert_theme.php&theKey=1144810030001
1144810030002	1836 PROPERTIES LLC	1321 SMITH RD	HUFFMAN	TX	77336-4311	206 PLAZA VERDE DR	HOUSTON	77038	http://www.taxnetusa.com/texas/harris/detail.php?i_themeFile=cert_theme.php&theKey=1144810030002
1144810030003	DI HONG YING	24038 NORTHSHIRE LN	KATY	TX	77494	206 PLAZA VERDE DR	HOUSTON	77038	http://www.taxnetusa.com/texas/harris/detail.php?i_themeFile=cert_theme.php&theKey=1144810030003
1144810030004	1836 PROPERTIES LLC	1321 SMITH RD	HUFFMAN	TX	77336-4311	206 PLAZA VERDE DR C14	HOUSTON	77038	http://www.taxnetusa.com/texas/harris/detail.php?i_themeFile=cert_theme.php&theKey=1144810030004
1144810030005	1836 PROPERTIES LLC	1321 SMITH RD	HUFFMAN	TX	77336-4311	206 PLAZA VERDE DR	HOUSTON	77038	http://www.taxnetusa.com/texas/harris/detail.php?i_themeFile=cert_theme.php&theKey=1144810030005
1144810030006	1836 PROPERTIES LLC	1321 SMITH RD	HUFFMAN	TX	77336-4311	206 PLAZA VERDE DR	HOUSTON	77038	http://www.taxnetusa.com/texas/harris/detail.php?i_themeFile=cert_theme.php&theKey=1144810030006
1144810030007	VARGAS JOSE ANTONIO BARANDA	5315 CEDAR LODGE CT	KINGWOOD	TX	77345-2049	206 PLAZA VERDE DR	HOUSTON	77038	http://www.taxnetusa.com/texas/harris/detail.php?i_themeFile=cert_theme.php&theKey=1144810030007
1144810030008	SOMERVILLE GATHERING LLC SERIES B	7710 CHERRY PARK DR STE T 105	HOUSTON	TX	77095-2700	206 PLAZA VERDE DR	HOUSTON	77038	http://www.taxnetusa.com/texas/harris/detail.php?i_themeFile=cert_theme.php&theKey=1144810030008
1144810030009	SOMERVILLE GATHERINE LLC SERIES C	7710 CHERRY PARK DR STE T 105	HOUSTON	TX	77095-2700	206 PLAZA VERDE DR	HOUSTON	77038	http://www.taxnetusa.com/texas/harris/detail.php?i_themeFile=cert_theme.php&theKey=1144810030009
1144810030010	1836 PROPERTIES LLC	1321 SMITH RD	HUFFMAN	TX	77336-4311	206 PLAZA VERDE DR C24	HOUSTON	77038	http://www.taxnetusa.com/texas/harris/detail.php?i_themeFile=cert_theme.php&theKey=1144810030010
1144810030011	HEJAZIFER HAMID	2901 BLEDSOE ST APT 1142	FORT WORTH	TX	76107-1814	206 PLAZA VERDE DR	HOUSTON	77038	http://www.taxnetusa.com/texas/harris/detail.php?i_themeFile=cert_theme.php&theKey=1144810030011
1144810030012	GUILLEN EMILIA D	206 PLAZA VERDE DR APT C26	HOUSTON	TX	77038-1452	206 PLAZA VERDE DR	HOUSTON	77038	http://www.taxnetusa.com/texas/harris/detail.php?i_themeFile=cert_theme.php&theKey=1144810030012
1144810030013	HOMEWOOD ANNETTE	31436 VIA LA MORA	SAN JUAN CAPISTRANO	CA	92675-2749	206 PLAZA VERDE DR C31	HOUSTON	77038	http://www.taxnetusa.com/texas/harris/detail.php?i_themeFile=cert_theme.php&theKey=1144810030013
1144810030014	1836 PROPERTIES LLC	1321 SMITH RD	HUFFMAN	TX	77336-4311	206 PLAZA VERDE DR C32	HOUSTON	77038	http://www.taxnetusa.com/texas/harris/detail.php?i_themeFile=cert_theme.php&theKey=1144810030014
1144810030015	BERMUDEZ FRANCISCO	206 PLAZA VERDE DR UNIT C33	HOUSTON	TX	77038-1453	206 PLAZA VERDE DR	HOUSTON	77038	http://www.taxnetusa.com/texas/harris/detail.php?i_themeFile=cert_theme.php&theKey=1144810030015
1144810030016	1836 PROPERTIES LLC	1321 SMITH RD	HUFFMAN	TX	77336-4311	206 PLAZA VERDE DR	HOUSTON	77038	http://www.taxnetusa.com/texas/harris/detail.php?i_themeFile=cert_theme.php&theKey=1144810030016
1144810030017	1836 PROPERTIES LLC	1321 SMITH RD	HOUSTON	TX	77002-	206 PLAZA VERDE DR C35	HOUSTON	77038	http://www.taxnetusa.com/texas/harris/detail.php?i_themeFile=cert_theme.php&theKey=1144810030017
1144810030018	MATTHEWS BRUCE A	206 PLAZA VERDE DR UNIT C36	HOUSTON	TX	77038-1453	206 PLAZA VERDE DR C36	HOUSTON	77038	http://www.taxnetusa.com/texas/harris/detail.php?i_themeFile=cert_theme.php&theKey=1144810030018
1144810030019	NORTH VILLAGE GREEN HOA	206 PLAZA VERDE DR	HOUSTON	TX	77038-1449	202 PLAZA VERDE DR	HOUSTON	77038	http://www.taxnetusa.com/texas/harris/detail.php?i_themeFile=cert_theme.php&theKey=1144810030019
1144810040001	SOMERVILLE GATHERING LLC SERIES D	7710 CHERRY PARK DR STE T 105	HOUSTON	TX	77095-2700	206 PLAZA VERDE DR	HOUSTON	77038	http://www.taxnetusa.com/texas/harris/detail.php?i_themeFile=cert_theme.php&theKey=1144810040001
1144810040002	GREEN CHARLES D	PO BOX 207	TOMBALL	TX	77377-0207	206 PLAZA VERDE DR	HOUSTON	77038	http://www.taxnetusa.com/texas/harris/detail.php?i_themeFile=cert_theme.php&theKey=1144810040002

HCAD num	Owner Name	Full Address	mailing city	mailing state	mailing zip	parcel address	parcel city	parcel zip	hyperlink
1144810040003	SCOTT NORMA	2707 DOVEWOOD LN	SPRING	TX	77373-7762	206 PLAZA VERDE DR	HOUSTON	77038	http://www.taxnetusa.com/texas/harris/detail.php?i_themeFile=cert_theme.php&theKey=1144810040003
1144810040004	MAYES BURRIS III & GWENDOLYN	6738 DEER RIDGE LN	HOUSTON	TX	77086-2108	206 PLAZA VERDE DR	HOUSTON	77038	http://www.taxnetusa.com/texas/harris/detail.php?i_themeFile=cert_theme.php&theKey=1144810040004
1144810040005	1836 PROPERTIES LLC	1321 SMITH RD	HUFFMAN	TX	77336-4311	206 PLAZA VERDE DR	HOUSTON	77038	http://www.taxnetusa.com/texas/harris/detail.php?i_themeFile=cert_theme.php&theKey=1144810040005
1144810040006	CARRIZALES LUIS	206 PLAZA VERDE DR UNIT D-16	HOUSTON	TX	77038-1414	206 PLAZA VERDE DR	HOUSTON	77038	http://www.taxnetusa.com/texas/harris/detail.php?i_themeFile=cert_theme.php&theKey=1144810040006
1144810040007	GREEN CHARLES D	PO BOX 207	TOMBALL	TX	77377-0207	206 PLAZA VERDE DR	HOUSTON	77038	http://www.taxnetusa.com/texas/harris/detail.php?i_themeFile=cert_theme.php&theKey=1144810040007
1144810040008	GODINEZ CLARA E	206 PLAZA VERDE DR APT D22	HOUSTON	TX	77038-1414	206 PLAZA VERDE DR	HOUSTON	77038	http://www.taxnetusa.com/texas/harris/detail.php?i_themeFile=cert_theme.php&theKey=1144810040008
1144810040009	1836 PROPERTIES LLC	1321 SMITH RD	HUFFMAN	TX	77336-4311	206 PLAZA VERDE DR	HOUSTON	77038	http://www.taxnetusa.com/texas/harris/detail.php?i_themeFile=cert_theme.php&theKey=1144810040009
1144810040010	CASTANEDA JOSUE	206 PLAZA VERDE DR UNIT D24	HOUSTON	TX	77038-1454	206 PLAZA VERDE DR	HOUSTON	77038	http://www.taxnetusa.com/texas/harris/detail.php?i_themeFile=cert_theme.php&theKey=1144810040010
1144810040011	DELEON ISELA A	206 PLAZA VERDE DR APT D25	HOUSTON	TX	77038-1454	206 PLAZA VERDE DR	HOUSTON	77038	http://www.taxnetusa.com/texas/harris/detail.php?i_themeFile=cert_theme.php&theKey=1144810040011
1144810040012	1836 PROPERTIES LLC	1321 SMITH RD	HUFFMAN	TX	77336-4311	206 PLAZA VERDE DR	HOUSTON	77038	http://www.taxnetusa.com/texas/harris/detail.php?i_themeFile=cert_theme.php&theKey=1144810040012
1144810040013	BARANDA GROUP LLC	5315 CEDAR LODGE CT	KINGWOOD	TX	77345-2049	206 PLAZA VERDE DR	HOUSTON	77038	http://www.taxnetusa.com/texas/harris/detail.php?i_themeFile=cert_theme.php&theKey=1144810040013
1144810040014	SOMERVILLE GATHERING LLC SERIES E	7710 CHERRY PARK DR STE T 105	HOUSTON	TX	77095-2700	206 PLAZA VERDE DR	HOUSTON	77038	http://www.taxnetusa.com/texas/harris/detail.php?i_themeFile=cert_theme.php&theKey=1144810040014
1144810040015	1836 PROPERTIES LLC	1321 SMITH RD	HUFFMAN	TX	77336-4311	206 PLAZA VERDE DR	HOUSTON	77038	http://www.taxnetusa.com/texas/harris/detail.php?i_themeFile=cert_theme.php&theKey=1144810040015
1144810040016	1836 PROPERTIES LLC	1321 SMITH RD	HUFFMAN	TX	77336-4311	206 PLAZA VERDE DR	HOUSTON	77038	http://www.taxnetusa.com/texas/harris/detail.php?i_themeFile=cert_theme.php&theKey=1144810040016
1144810040017	BARANDA GROUP LLC	5315 CEDAR LODGE CT	KINGWOOD	TX	77345-2049	206 PLAZA VERDE DR	HOUSTON	77038	http://www.taxnetusa.com/texas/harris/detail.php?i_themeFile=cert_theme.php&theKey=1144810040017
1144810040018	1836 PROPERTIES LLC	1321 SMITH RD	HUFFMAN	TX	77336-4311	206 PLAZA VERDE DR	HOUSTON	77038	http://www.taxnetusa.com/texas/harris/detail.php?i_themeFile=cert_theme.php&theKey=1144810040018
1144810050001	CRUZ CARLOS A	206 PLAZA VERDE	HOUSTON	TX	77038-1449	206 PLAZA VERDE DR	HOUSTON	77038	http://www.taxnetusa.com/texas/harris/detail.php?i_themeFile=cert_theme.php&theKey=1144810050001
1144810050002	1836 PROPERTIES LLC	1321 SMITH RD	HUFFMAN	TX	77336-4311	206 PLAZA VERDE DR	HOUSTON	77038	http://www.taxnetusa.com/texas/harris/detail.php?i_themeFile=cert_theme.php&theKey=1144810050002
1144810050003	1836 PROPERTIES LLC	1321 SMITH RD	HUFFMAN	TX	77336-4311	206 PLAZA VERDE DR	HOUSTON	77038	http://www.taxnetusa.com/texas/harris/detail.php?i_themeFile=cert_theme.php&theKey=1144810050003
1144810050004	1836 PROPERTIES LLC	1321 SMITH RD	HUFFMAN	TX	77336-4311	206 PLAZA VERDE DR	HOUSTON	77038	http://www.taxnetusa.com/texas/harris/detail.php?i_themeFile=cert_theme.php&theKey=1144810050004
1144810050005	1836 PROPERTIES LLC	1321 SMITH RD	HUFFMAN	TX	77336-4311	206 PLAZA VERDE DR	HOUSTON	77038	http://www.taxnetusa.com/texas/harris/detail.php?i_themeFile=cert_theme.php&theKey=1144810050005
1144810050006	1836 PROPERTIES LLC	1321 SMITH RD	HUFFMAN	TX	77336-4311	206 PLAZA VERDE DR	HOUSTON	77038	http://www.taxnetusa.com/texas/harris/detail.php?i_themeFile=cert_theme.php&theKey=1144810050006
1144810050007	BARANDA TEXAS GROUP LLC	5315 CEDAR LODGE CT	KINGWOOD	TX	77345-2049	206 PLAZA VERDE DR	HOUSTON	77038	http://www.taxnetusa.com/texas/harris/detail.php?i_themeFile=cert_theme.php&theKey=1144810050007
1144810050008	1836 PROPERTIES LLC	1321 SMITH RD	HUFFMAN	TX	77336-4311	206 PLAZA VERDE DR	HOUSTON	77038	http://www.taxnetusa.com/texas/harris/detail.php?i_themeFile=cert_theme.php&theKey=1144810050008
1144810050009	1836 PROPERTIES LLC	1321 SMITH RD	HUFFMAN	TX	77336-4311	206 PLAZA VERDE DR	HOUSTON	77038	http://www.taxnetusa.com/texas/harris/detail.php?i_themeFile=cert_theme.php&theKey=1144810050009
1144810050010	KWOK JUSTIN	19107 LOST MIKE TRL	SPRING	TX	77388-2595	206 PLAZA VERDE DR	HOUSTON	77038	http://www.taxnetusa.com/texas/harris/detail.php?i_themeFile=cert_theme.php&theKey=1144810050010
1144810050011	1836 PROPERTIES LLC	1321 SMITH RD	HUFFMAN	TX	77336-4311	206 PLAZA VERDE DR	HOUSTON	77038	http://www.taxnetusa.com/texas/harris/detail.php?i_themeFile=cert_theme.php&theKey=1144810050011
1144810050012	1836 PROPERTIES LLC	1321 SMITH RD	HUFFMAN	TX	77336-4311	206 PLAZA VERDE DR	HOUSTON	77038	http://www.taxnetusa.com/texas/harris/detail.php?i_themeFile=cert_theme.php&theKey=1144810050012
1144810050013	1836 PROPERTIES LLC	1321 SMITH RD	HUFFMAN	TX	77336-4311	206 PLAZA VERDE DR	HOUSTON	77038	http://www.taxnetusa.com/texas/harris/detail.php?i_themeFile=cert_theme.php&theKey=1144810050013
1144810050014	FLYNT EUGENE	1710 CYPRESS CREEK PKWY	HOUSTON	TX	77090-3202	206 PLAZA VERDE DR	HOUSTON	77038	http://www.taxnetusa.com/texas/harris/detail.php?i_themeFile=cert_theme.php&theKey=1144810050014
1144810050015	1836 PROPERTIES LLC	1321 SMITH RD	HUFFMAN	TX	77336-4311	206 PLAZA VERDE DR	HOUSTON	77038	http://www.taxnetusa.com/texas/harris/detail.php?i_themeFile=cert_theme.php&theKey=1144810050015
1144810050016	HERNANDEZ GREGORIO	23938 BEAVERWOOD DR	SPRING	TX	77373-5805	206 PLAZA VERDE DR	HOUSTON	77038	http://www.taxnetusa.com/texas/harris/detail.php?i_themeFile=cert_theme.php&theKey=1144810050016
1144810050017	MORTON ROBERT G	206 PLAZA VERDE DR APT E31	HOUSTON	TX	77038-1456	206 PLAZA VERDE DR 31	HOUSTON	77038	http://www.taxnetusa.com/texas/harris/detail.php?i_themeFile=cert_theme.php&theKey=1144810050017
1144810050018	1836 PROPERTIES LLC	1321 SMITH RD	HUFFMAN	TX	77336-4311	206 PLAZA VERDE DR	HOUSTON	77038	http://www.taxnetusa.com/texas/harris/detail.php?i_themeFile=cert_theme.php&theKey=1144810050018
1144810050019	1836 PROPERTIES LLC	1321 SMITH RD	HUFFMAN	TX	77336-4311	206 PLAZA VERDE DR 33	HOUSTON	77038	http://www.taxnetusa.com/texas/harris/detail.php?i_themeFile=cert_theme.php&theKey=1144810050019
1144810050020	ROBINSON ERMA M	206 PLAZA VERDE DR APT E34	HOUSTON	TX	77038-1456	206 PLAZA VERDE DR 34	HOUSTON	77038	http://www.taxnetusa.com/texas/harris/detail.php?i_themeFile=cert_theme.php&theKey=1144810050020
1144810050021	REYES JOE M	381 RESORT DR	LIVINGSTON	TX	77351-5270	206 PLAZA VERDE DR 35	HOUSTON	77038	http://www.taxnetusa.com/texas/harris/detail.php?i_themeFile=cert_theme.php&theKey=1144810050021
1144810050022	DYER EARNEST L	878 CONKLIN ST	HOUSTON	TX	77088-5102	206 PLAZA VERDE DR 36	HOUSTON	77038	http://www.taxnetusa.com/texas/harris/detail.php?i_themeFile=cert_theme.php&theKey=1144810050022
1144810050023	1836 PROPERTIES LLC	1321 SMITH RD	HUFFMAN	TX	77336-4311	206 PLAZA VERDE DR 37	HOUSTON	77038	http://www.taxnetusa.com/texas/harris/detail.php?i_themeFile=cert_theme.php&theKey=1144810050023
1144810050024	FLORES CLAUDIA FABIOLA	206 PLAZA VERDE DR # 38	HOUSTON	TX	77038-1449	206 PLAZA VERDE DR 38	HOUSTON	77038	http://www.taxnetusa.com/texas/harris/detail.php?i_themeFile=cert_theme.php&theKey=1144810050024
1144810060001	LARA ALICE C	3822 HAGE ST	HOUSTON	TX	77093-5838	212 PLAZA VERDE DR 11	HOUSTON	77038	http://www.taxnetusa.com/texas/harris/detail.php?i_themeFile=cert_theme.php&theKey=1144810060001
1144810060002	1836 PROPERTIES LLC	1321 SMITH RD	HUFFMAN	TX	77336-4311	212 PLAZA VERDE DR 12	HOUSTON	77038	http://www.taxnetusa.com/texas/harris/detail.php?i_themeFile=cert_theme.php&theKey=1144810060002
1144810060003	1836 PROPERTIES LLC	1321 SMITH RD	HUFFMAN	TX	77336-4311	212 PLAZA VERDE DR 13	HOUSTON	77038	http://www.taxnetusa.com/texas/harris/detail.php?i_themeFile=cert_theme.php&theKey=1144810060003
1144810060004	1836 PROPERTIES LLC	1321 SMITH RD	HUFFMAN	TX	77336-4311	212 PLAZA VERDE DR 14	HOUSTON	77038	http://www.taxnetusa.com/texas/harris/detail.php?i_themeFile=cert_theme.php&theKey=1144810060004
1144810060005	1836 PROPERTIES LLC	1321 SMITH RD	HUFFMAN	TX	77336-4311	212 PLAZA VERDE DR 15	HOUSTON	77038	http://www.taxnetusa.com/texas/harris/detail.php?i_themeFile=cert_theme.php&theKey=1144810060005
1144810060006	CURRENT OWNER	4923 FOREST HURST GLN	SPRING	TX	77373-2403	212 PLAZA VERDE DR 16	HOUSTON	77038	http://www.taxnetusa.com/texas/harris/detail.php?i_themeFile=cert_theme.php&theKey=1144810060006
1144810060007	AGUILAR ANGEL A	7606 GOUDIN DR	MISSOURI CITY	TX	77489-2348	212 PLAZA VERDE DR 17	HOUSTON	77038	http://www.taxnetusa.com/texas/harris/detail.php?i_themeFile=cert_theme.php&theKey=1144810060007
1144810060008	SOMERVILLE GATHERINE LLC SERIES F	7710 CHERRY PARK DR STE T 105	HOUSTON	TX	77095-2700	212 PLAZA VERDE DR 18	HOUSTON	77038	http://www.taxnetusa.com/texas/harris/detail.php?i_themeFile=cert_theme.php&theKey=1144810060008
1144810060009	MATHEWS BRUCE	206 PLAZA VERDE DR APT C36	HOUSTON	TX	77038-1453	212 PLAZA VERDE DR F 21	HOUSTON	77038	http://www.taxnetusa.com/texas/harris/detail.php?i_themeFile=cert_theme.php&theKey=1144810060009
1144810060010	G222 GROUP LLC	FLAT 36B TOWE 2 OASIS KAI TAK 10 MUK NING STREET KAI TAK DISTRICT				212 PLAZA VERDE DR 22	HOUSTON	77038	http://www.taxnetusa.com/texas/harris/detail.php?i_themeFile=cert_theme.php&theKey=1144810060010
1144810060011	1836 PROPERTIES LLC	1321 SMITH RD	HUFFMAN	TX	77336-4311	212 PLAZA VERDE DR 23	HOUSTON	77038	http://www.taxnetusa.com/texas/harris/detail.php?i_themeFile=cert_theme.php&theKey=1144810060011
1144810060012	MCKAY SHARON & LYNN	11911 S RED CEDAR CIR	SPRING	TX	77380-3840	212 PLAZA VERDE DR 24	HOUSTON	77038	http://www.taxnetusa.com/texas/harris/detail.php?i_themeFile=cert_theme.php&theKey=1144810060012
1144810060013	MR PROPERTIES	PO BOX 25433	LOS ANGELES	CA	90025-0433	212 PLAZA VERDE DR 25	HOUSTON	77038	http://www.taxnetusa.com/texas/harris/detail.php?i_themeFile=cert_theme.php&theKey=1144810060013
1144810060014	AGUILAR HECTOR	212 PLAZA VERDE DR UNIT F26	HOUSTON	TX	77038-1458	212 PLAZA VERDE DR 26	HOUSTON	77038	http://www.taxnetusa.com/texas/harris/detail.php?i_themeFile=cert_theme.php&theKey=1144810060014
1144810060015	SOMERVILLE GATHERING LLC SERIES G	7710 CHERRY PARK DR STE T 105	HOUSTON	TX	77095-2700	212 PLAZA VERDE DR 27	HOUSTON	77038	http://www.taxnetusa.com/texas/harris/detail.php?i_themeFile=cert_theme.php&theKey=1144810060015
1144810060016	ESFAOUI HASSAN	4923 FOREST HURST GLN	SPRING	TX	77373-2403	212 PLAZA VERDE DR 28	HOUSTON	77038	http://www.taxnetusa.com/texas/harris/detail.php?i_themeFile=cert_theme.php&theKey=1144810060016
1144810060017	1836 PROPERTIES LLC	1321 SMITH RD	HUFFMAN	TX	77336-4311	212 PLAZA VERDE DR 31	HOUSTON	77038	http://www.taxnetusa.com/texas/harris/detail.php?i_themeFile=cert_theme.php&theKey=1144810060017
1144810060018	AGAPE TECHNOLOGY & CONSULTING INC	1095 EVERGREEN CIR STE 200	SPRING	TX	77380-3646	212 PLAZA VERDE DR 32	HOUSTON	77038	http://www.taxnetusa.com/texas/harris/detail.php?i_themeFile=cert_theme.php&theKey=1144810060018
1144810060019	1836 PROPERTIES LLC	1321 SMITH RD	HUFFMAN	TX	77336-4311	212 PLAZA VERDE DR 33	HOUSTON	77038	http://www.taxnetusa.com/texas/harris/detail.php?i_themeFile=cert_theme.php&theKey=1144810060019
1144810060020	BARANDA JOSE A	212 PLAZA VERDE DR UNIT 34	HOUSTON	TX	77038-1450	212 PLAZA VERDE DR 34	HOUSTON	77038	http://www.taxnetusa.com/texas/harris/detail.php?i_themeFile=cert_theme.php&theKey=1144810060020
1144810060021	1836 PROPERTIES LLC	1321 SMITH RD	HUFFMAN	TX	77336-4311	212 PLAZA VERDE DR 35	HOUSTON	77038	http://www.taxnetusa.com/texas/harris/detail.php?i_themeFile=cert_theme.php&theKey=1144810060021
1144810060022	1836 PROPERTIES LLC	1321 SMITH RD	HUFFMAN	TX	77336-4311	212 PLAZA VERDE DR 36	HOUSTON	77038	http://www.taxnetusa.com/texas/harris/detail.php?i_themeFile=cert_theme.php&theKey=1144810060022
1144810060023	1836 PROPERTIES LLC	1321 SMITH RD	HUFFMAN	TX	77336-4311	212 PLAZA VERDE DR 37	HOUSTON	77038	http://www.taxnetusa.com/texas/harris/detail.php?i_themeFile=cert_theme.php&theKey=1144810060023
1144810060024	1836 PROPERTIES LLC	1321 SMITH RD	HUFFMAN	TX	77336-4311	212 PLAZA VERDE DR 38	HOUSTON	77038	http://www.taxnetusa.com/texas/harris/detail.php?i_themeFile=cert_theme.php&theKey=1144810060024
1144810070001	1836 PROPERTIES LLC	1321 SMITH RD	HUFFMAN	TX	77336-4311	212 PLAZA VERDE DR 11	HOUSTON	77038	http://www.taxnetusa.com/texas/harris/detail.php?i_themeFile=cert_theme.php&theKey=1144810070001
1144810070002	MATHEWS BRUCE	206 PLAZA VERDE DR APT C36	HOUSTON	TX	77038-1453	212 PLAZA VERDE DR G12 #12	HOUSTON	77038	http://www.taxnetusa.com/texas/harris/detail.php?i_themeFile=cert_theme.php&theKey=1144810070002
1144810070003	BENITEZ FRANCISCO	212 PLAZA VERDE DR UNIT G13	HOUSTON	TX	77038-1418	212 PLAZA VERDE DR 13	HOUSTON	77038	http://www.taxnetusa.com/texas/harris/detail.php?i_themeFile=cert_theme.php&theKey=1144810070003
1144810070004	GARIBAY MARISOL	212 PLAZA VERDE DR APT 6-14	HOUSTON	TX	77038-1450	212 PLAZA VERDE DR 14	HOUSTON	77038	http://www.taxnetusa.com/texas/harris/detail.php?i_themeFile=cert_theme.php&theKey=1144810070004
1144810070005	HERRERA JESSE J	PO BOX 10501	HOUSTON	TX	77206-0501	212 PLAZA VERDE DR 15	HOUSTON	77038	http://www.taxnetusa.com/texas/harris/detail.php?i_themeFile=cert_theme.php&theKey=1144810070005
1144810070006	VILLEGAS MARIA D	23938 BEAVERWOOD DR	SPRING	TX	77373-5805	212 PLAZA VERDE DR 16	HOUSTON	77038	http://www.taxnetusa.com/texas/harris/detail.php?i_themeFile=cert_theme.php&theKey=1144810070006
1144810070007	1836 PROPERTIES LLC	1321 SMITH RD	HUFFMAN	TX	77336-4311	212 PLAZA VERDE DR 21	HOUSTON	77038	http://www.taxnetusa.com/texas/harris/detail.php?i_themeFile=cert_theme.php&theKey=1144810070007
1144810070008	1836 PROPERTIES LLC	1321 SMITH RD	HUFFMAN	TX	77336-4311	212 PLAZA VERDE DR	HOUSTON	77038	http://www.taxnetusa.com/texas/harris/detail.php?i_themeFile=cert_theme.php&theKey=1144810070008
1144810070009	YANES TELMA	21922 HEMLOCK PARK DR	HOUSTON	TX	77073-1613	212 PLAZA VERDE DR 23	HOUSTON	77038	http://www.taxnetusa.com/texas/harris/detail.php?i_themeFile=cert_theme.php&theKey=1144810070009
1144810070010	ZAPOTEC INVESTMENTS	PO BOX 10501	HOUSTON	TX	77206-0501	212 PLAZA VERDE DR 24	HOUSTON	77038	http://www.taxnetusa.com/texas/harris/detail.php?i_themeFile=cert_theme.php&theKey=1144810070010
1144810070011	1836 PROPERTIES LLC	1321 SMITH RD	HUFFMAN	TX	77336-4311	212 PLAZA VERDE DR 25	HOUSTON	77038	http://www.taxnetusa.com/texas/harris/detail.php?i_themeFile=cert_theme.php&theKey=1144810070011
1144810070012	1836 PROPERTIES LLC	1321 SMITH RD	HUFFMAN	TX	77336-4311	212 PLAZA VERDE DR 26	HOUSTON	77038	http://www.taxnetusa.com/texas/harris/detail.php?i_themeFile=cert_theme.php&theKey=1144810070012
1144810070013	1836 PROPERTIES LLC	1321 SMITH RD	HUFFMAN	TX	77336-4311	212 PLAZA VERDE DR 31	HOUSTON	77038	http://www.taxnetusa.com/texas/harris/detail.php?i_themeFile=cert_theme.php&theKey=1144810070013
1144810070014	CHAVARRIA ANTONIO	212 PLAZA VERDE DR UNIT G32	HOUSTON	TX	77038-1459	212 PLAZA VERDE DR 32	HOUSTON	77038	http://www.taxnetusa.com/texas/harris/detail.php?i_themeFile=cert_theme.php&theKey=1144810070014
1144810070015	1836 PROPERTIES LLC	1321 SMITH RD	HUFFMAN	TX	77336-4311	212 PLAZA VERDE DR 33	HOUSTON	77038	http://www.taxnetusa.com/texas/harris/detail.php?i_themeFile=cert_theme.php&theKey=1144810070015
1144810070016	R&R PROPERTIES	PO BOX 25433	LOS ANGELES	CA	90025-0433	212 PLAZA VERDE DR 34	HOUSTON	77038	http://www.taxnetusa.com/texas/harris/detail.php?i_themeFile=cert_theme.php&theKey=1144810070016
1144810070017	DAVIS WANDA & ROGER	9950 VALLEY LAKE DR	HOUSTON	TX	77078-3205	212 PLAZA VERDE DR 35	HOUSTON	77038	http://www.taxnetusa.com/texas/harris/detail.php?i_themeFile=cert_theme.php&theKey=1144810070017
1144810070018	EVANS SCOTT NORMA R	2707 DOVEWOOD LN	SPRING	TX	77373-7762	212 PLAZA VERDE DR 36	HOUSTON	77038	http://www.taxnetusa.com/texas/harris/detail.php?i_themeFile=cert_theme.php&theKey=1144810070018

HCAD num	Owner Name	Full Address	mailing city	mailing state	mailing zip	parcel address	parcel city	parcel zip	hyperlink
1144810130001	1836 PROPERTIES LLC	1321 SMITH RD	HUFFMAN	TX	77336-4311	218 PLAZA VERDE DR 2101	HOUSTON	77038	http://www.taxnetusa.com/texas/harris/detail.php?i_themeFile=cert_theme.php&theKey=1144810130001
1144810130002	SOMERVILLE GATHERING LLC SERIES H	7710 CHERRY PARK DR STE T 105	HOUSTON	TX	77095-2700	218 PLAZA VERDE DR 2102	HOUSTON	77038	http://www.taxnetusa.com/texas/harris/detail.php?i_themeFile=cert_theme.php&theKey=1144810130002
1144810130003	1836 PROPERTIES LLC	1321 SMITH RD	HUFFMAN	TX	77336-4311	218 PLAZA VERDE DR 2103	HOUSTON	77038	http://www.taxnetusa.com/texas/harris/detail.php?i_themeFile=cert_theme.php&theKey=1144810130003
1144810130004	1836 PROPERTIES LLC	1321 SMITH RD	HUFFMAN	TX	77336-4311	218 PLAZA VERDE DR 2103	HOUSTON	77038	http://www.taxnetusa.com/texas/harris/detail.php?i_themeFile=cert_theme.php&theKey=1144810130004
1144810130005	1836 PROPERTIES LLC	1321 SMITH RD	HUFFMAN	TX	77336-4311	218 PLAZA VERDE DR 2105	HOUSTON	77038	http://www.taxnetusa.com/texas/harris/detail.php?i_themeFile=cert_theme.php&theKey=1144810130005
1144810130006	1836 PROPERTIES LLC	1321 SMITH RD	KINGWOOD	TX	77339-	218 PLAZA VERDE DR 2106	HOUSTON	77038	http://www.taxnetusa.com/texas/harris/detail.php?i_themeFile=cert_theme.php&theKey=1144810130006
1144810130007	1836 PROPERTIES LLC	1321 SMITH RD	HUFFMAN	TX	77336-4311	218 PLAZA VERDE DR 2107	HOUSTON	77038	http://www.taxnetusa.com/texas/harris/detail.php?i_themeFile=cert_theme.php&theKey=1144810130007
1144810130008	1836 PROPERTIES LLC	1321 SMITH RD	HUFFMAN	TX	77336-4311	218 PLAZA VERDE DR 2108	HOUSTON	77038	http://www.taxnetusa.com/texas/harris/detail.php?i_themeFile=cert_theme.php&theKey=1144810130008
1144810130009	1836 PROPERTIES LLC	1321 SMITH RD	HUFFMAN	TX	77336-4311	218 PLAZA VERDE DR 2109	HOUSTON	77038	http://www.taxnetusa.com/texas/harris/detail.php?i_themeFile=cert_theme.php&theKey=1144810130009
1144810130010	1836 PROPERTIES LLC	1321 SMITH RD	HUFFMAN	TX	77336-4311	218 PLAZA VERDE DR 2110	HOUSTON	77038	http://www.taxnetusa.com/texas/harris/detail.php?i_themeFile=cert_theme.php&theKey=1144810130010
1144810130011	1836 PROPERTIES LLC	1321 SMITH RD	HUFFMAN	TX	77336-4311	218 PLAZA VERDE DR 2111	HOUSTON	77038	http://www.taxnetusa.com/texas/harris/detail.php?i_themeFile=cert_theme.php&theKey=1144810130011
1144810130012	1836 PROPERTIES LLC	1321 SMITH RD	HUFFMAN	TX	77336-4311	218 PLAZA VERDE DR 2112	HOUSTON	77038	http://www.taxnetusa.com/texas/harris/detail.php?i_themeFile=cert_theme.php&theKey=1144810130012
1144810130013	1836 PROPERTIES LLC	1321 SMITH RD	HUFFMAN	TX	77336-4311	218 PLAZA VERDE DR 2113	HOUSTON	77038	http://www.taxnetusa.com/texas/harris/detail.php?i_themeFile=cert_theme.php&theKey=1144810130013
1144810130014	1836 PROPERTIES LLC	1321 SMITH RD	HUFFMAN	TX	77336-4311	218 PLAZA VERDE DR 2114	HOUSTON	77038	http://www.taxnetusa.com/texas/harris/detail.php?i_themeFile=cert_theme.php&theKey=1144810130014
1144810130015	1836 PROPERTIES LLC	1321 SMITH RD	HUFFMAN	TX	77336-4311	218 PLAZA VERDE DR 2115	HOUSTON	77038	http://www.taxnetusa.com/texas/harris/detail.php?i_themeFile=cert_theme.php&theKey=1144810130015
1144810130016	1836 PROPERTIES LLC	1321 SMITH RD	HUFFMAN	TX	77336-4311	218 PLAZA VERDE DR 2116	HOUSTON	77038	http://www.taxnetusa.com/texas/harris/detail.php?i_themeFile=cert_theme.php&theKey=1144810130016
1144810130017	NGUYEN THAI QUOC	10138 LASABER CT	HOUSTON	TX	77038-2432	218 PLAZA VERDE DR 2201	HOUSTON	77038	http://www.taxnetusa.com/texas/harris/detail.php?i_themeFile=cert_theme.php&theKey=1144810130017
1144810130018	1836 PROPERTIES LLC	1321 SMITH RD	HUFFMAN	TX	77336-4311	218 PLAZA VERDE DR 2202	HOUSTON	77038	http://www.taxnetusa.com/texas/harris/detail.php?i_themeFile=cert_theme.php&theKey=1144810130018
1144810130019	BATTLEOAKHOMES LLC	9935 NW PARK PLACE DR	HOUSTON	TX	77086-3411	218 PLAZA VERDE DR 2203	HOUSTON	77038	http://www.taxnetusa.com/texas/harris/detail.php?i_themeFile=cert_theme.php&theKey=1144810130019
1144810130020	HERNANDEZ AUGUSTO R	218 PLAZA VERDE DR APT 2204	HOUSTON	TX	77038-1441	218 PLAZA VERDE DR 2204	HOUSTON	77038	http://www.taxnetusa.com/texas/harris/detail.php?i_themeFile=cert_theme.php&theKey=1144810130020
1144810130021	SOMERVILLE GATHERING LLC SERIES I	7710 CHERRY PARK DR STE T 105	HOUSTON	TX	77095-2700	218 PLAZA VERDE DR 2205	HOUSTON	77038	http://www.taxnetusa.com/texas/harris/detail.php?i_themeFile=cert_theme.php&theKey=1144810130021
1144810130022	1836 PROPERTIES LLC	1321 SMITH RD	HUFFMAN	TX	77336-4311	218 PLAZA VERDE DR 2206	HOUSTON	77038	http://www.taxnetusa.com/texas/harris/detail.php?i_themeFile=cert_theme.php&theKey=1144810130022
1144810130023	NGUYEN KIM NGA THI	218 PLAZA VERDE DR APT 2207	HOUSTON	TX	77038-1441	218 PLAZA VERDE DR 2207	HOUSTON	77038	http://www.taxnetusa.com/texas/harris/detail.php?i_themeFile=cert_theme.php&theKey=1144810130023
1144810130024	BENAVIDES GRISELDA M	218 PLAZA VERDE DR APT 2208	HOUSTON	TX	77038-1441	218 PLAZA VERDE DR 2208	HOUSTON	77038	http://www.taxnetusa.com/texas/harris/detail.php?i_themeFile=cert_theme.php&theKey=1144810130024
1144810130025	1836 PROPERTIES LLC	1321 SMITH RD	HUFFMAN	TX	77336-4311	218 PLAZA VERDE DR 2209	HOUSTON	77038	http://www.taxnetusa.com/texas/harris/detail.php?i_themeFile=cert_theme.php&theKey=1144810130025
1144810130026	1836 PROPERTIES LLC	1321 SMITH RD	HUFFMAN	TX	77336-4311	218 PLAZA VERDE DR 2210	HOUSTON	77038	http://www.taxnetusa.com/texas/harris/detail.php?i_themeFile=cert_theme.php&theKey=1144810130026
1144810130027	REYES RODRIGO S	15114 WELLMAN LN	HOUSTON	TX	77060-4929	218 PLAZA VERDE DR 2211	HOUSTON	77038	http://www.taxnetusa.com/texas/harris/detail.php?i_themeFile=cert_theme.php&theKey=1144810130027
1144810130028	1836 PROPERTIES LLC	1321 SMITH RD	HUFFMAN	TX	77336-4311	218 PLAZA VERDE DR 2213	HOUSTON	77038	http://www.taxnetusa.com/texas/harris/detail.php?i_themeFile=cert_theme.php&theKey=1144810130028
1144810130029	ORTEGA JOSE G	218 PLAZA VERDE DR APT 2213	HOUSTON	TX	77038-1441	218 PLAZA VERDE DR 2213	HOUSTON	77038	http://www.taxnetusa.com/texas/harris/detail.php?i_themeFile=cert_theme.php&theKey=1144810130029
1144810130030	1836 PROPERTIES LLC	1321 SMITH RD	HUFFMAN	TX	77336-4311	218 PLAZA VERDE DR 2214	HOUSTON	77038	http://www.taxnetusa.com/texas/harris/detail.php?i_themeFile=cert_theme.php&theKey=1144810130030
1144810130031	DEJESUS VILLEGAS MARIA	212 PLAZA VERDE DR APT G16	HOUSTON	TX	77038-1417	218 PLAZA VERDE DR 2215	HOUSTON	77038	http://www.taxnetusa.com/texas/harris/detail.php?i_themeFile=cert_theme.php&theKey=1144810130031
1144810130032	VILLEGAS MARIA	23938 BEAVERWOOD DR	SPRING	TX	77373-5805	218 PLAZA VERDE DR 2216	HOUSTON	77038	http://www.taxnetusa.com/texas/harris/detail.php?i_themeFile=cert_theme.php&theKey=1144810130032
1144810130033	1836 PROPERTIES LLC	1321 SMITH RD	HUFFMAN	TX	77336-4311	218 PLAZA VERDE DR 2305	HOUSTON	77038	http://www.taxnetusa.com/texas/harris/detail.php?i_themeFile=cert_theme.php&theKey=1144810130033
1144810130034	1836 PROPERTIES LLC	1321 SMITH RD	HUFFMAN	TX	77336-4311	218 PLAZA VERDE DR 2306	HOUSTON	77038	http://www.taxnetusa.com/texas/harris/detail.php?i_themeFile=cert_theme.php&theKey=1144810130034
1144810130035	1836 PROPERTIES LLC	1321 SMITH RD	HUFFMAN	TX	77336-4311	218 PLAZA VERDE DR 2309	HOUSTON	77038	http://www.taxnetusa.com/texas/harris/detail.php?i_themeFile=cert_theme.php&theKey=1144810130035
1144810130036	1836 PROPERTIES LLC	1321 SMITH RD	HUFFMAN	TX	77336-4311	218 PLAZA VERDE DR 2310	HOUSTON	77038	http://www.taxnetusa.com/texas/harris/detail.php?i_themeFile=cert_theme.php&theKey=1144810130036
1144810130037	1836 PROPERTIES LLC	1321 SMITH RD	HUFFMAN	TX	77336-4311	218 PLAZA VERDE DR 2313	HOUSTON	77038	http://www.taxnetusa.com/texas/harris/detail.php?i_themeFile=cert_theme.php&theKey=1144810130037
1144810130038	1836 PROPERTIES LLC	1321 SMITH RD	HUFFMAN	TX	77336-4311	218 PLAZA VERDE DR 2314	HOUSTON	77038	http://www.taxnetusa.com/texas/harris/detail.php?i_themeFile=cert_theme.php&theKey=1144810130038
1144810140001	1836 PROPERTIES LLC	1321 SMITH RD	HUFFMAN	TX	77336-4311	218 PLAZA VERDE DR 0101	HOUSTON	77038	http://www.taxnetusa.com/texas/harris/detail.php?i_themeFile=cert_theme.php&theKey=1144810140001
1144810140002	1836 PROPERTIES LLC	1321 SMITH RD	HUFFMAN	TX	77336-4311	218 PLAZA VERDE DR 0102	HOUSTON	77038	http://www.taxnetusa.com/texas/harris/detail.php?i_themeFile=cert_theme.php&theKey=1144810140002
1144810140003	1836 PROPERTIES LLC	1321 SMITH RD	HUFFMAN	TX	77336-4311	218 PLAZA VERDE DR 0103	HOUSTON	77038	http://www.taxnetusa.com/texas/harris/detail.php?i_themeFile=cert_theme.php&theKey=1144810140003
1144810140004	ROMERO ERICA	218 PLAZA VERDE DR UNIT 104	HOUSTON	TX	77038-1430	218 PLAZA VERDE DR 0104	HOUSTON	77038	http://www.taxnetusa.com/texas/harris/detail.php?i_themeFile=cert_theme.php&theKey=1144810140004
1144810140005	1836 PROPERTIES LLC	1321 SMITH RD	HUFFMAN	TX	77336-4311	218 PLAZA VERDE DR 0105	HOUSTON	77038	http://www.taxnetusa.com/texas/harris/detail.php?i_themeFile=cert_theme.php&theKey=1144810140005
1144810140006	1836 PROPERTIES LLC	1321 SMITH RD	HUFFMAN	TX	77336-4311	218 PLAZA VERDE DR 0106	HOUSTON	77038	http://www.taxnetusa.com/texas/harris/detail.php?i_themeFile=cert_theme.php&theKey=1144810140006
1144810140007	1836 PROPERTIES LLC	1321 SMITH RD	HUFFMAN	TX	77336-4311	218 PLAZA VERDE DR 0107	HOUSTON	77038	http://www.taxnetusa.com/texas/harris/detail.php?i_themeFile=cert_theme.php&theKey=1144810140007
1144810140008	1836 PROPERTIES LLC	1321 SMITH RD	HUFFMAN	TX	77336-4311	218 PLAZA VERDE DR 0108	HOUSTON	77038	http://www.taxnetusa.com/texas/harris/detail.php?i_themeFile=cert_theme.php&theKey=1144810140008
1144810140009	1836 PROPERTIES LLC	1321 SMITH RD	HUFFMAN	TX	77336-4311	218 PLAZA VERDE DR 0109	HOUSTON	77038	http://www.taxnetusa.com/texas/harris/detail.php?i_themeFile=cert_theme.php&theKey=1144810140009
1144810140010	1836 PROPERTIES LLC	1321 SMITH RD	HUFFMAN	TX	77336-4311	218 PLAZA VERDE DR 0110	HOUSTON	77038	http://www.taxnetusa.com/texas/harris/detail.php?i_themeFile=cert_theme.php&theKey=1144810140010
1144810140011	1836 PROPERTIES LLC	1321 SMITH RD	HUFFMAN	TX	77336-4311	218 PLAZA VERDE DR 0111	HOUSTON	77038	http://www.taxnetusa.com/texas/harris/detail.php?i_themeFile=cert_theme.php&theKey=1144810140011
1144810140012	1836 PROPERTIES LLC	1321 SMITH RD	HUFFMAN	TX	77336-4311	218 PLAZA VERDE DR 0112	HOUSTON	77038	http://www.taxnetusa.com/texas/harris/detail.php?i_themeFile=cert_theme.php&theKey=1144810140012
1144810140013	ESFAOUI IIASSAN	4923 FOREST HURST GLEN	SPRING	TX	77373-2403	218 PLAZA VERDE DR 0212	HOUSTON	77038	http://www.taxnetusa.com/texas/harris/detail.php?i_themeFile=cert_theme.php&theKey=1144810140013
1144810140014	1836 PROPERTIES LLC	1321 SMITH RD	HUFFMAN	TX	77336-4311	218 PLAZA VERDE DR 0213	HOUSTON	77038	http://www.taxnetusa.com/texas/harris/detail.php?i_themeFile=cert_theme.php&theKey=1144810140014
1144810140015	1836 PROPERTIES LLC	1321 SMITH RD	HUFFMAN	TX	77336-4311	218 PLAZA VERDE DR 0214	HOUSTON	77038	http://www.taxnetusa.com/texas/harris/detail.php?i_themeFile=cert_theme.php&theKey=1144810140015
1144810140016	1836 PROPERTIES LLC	1321 SMITH RD	HUFFMAN	TX	77336-4311	218 PLAZA VERDE DR 0215	HOUSTON	77038	http://www.taxnetusa.com/texas/harris/detail.php?i_themeFile=cert_theme.php&theKey=1144810140016
1144810140017	ROMERO ERICA	UNIT 104 218 PLAZA VERDE DR	HOUSTON	TX	77038-1430	218 PLAZA VERDE DR 14/216	HOUSTON	77038	http://www.taxnetusa.com/texas/harris/detail.php?i_themeFile=cert_theme.php&theKey=1144810140017
1144810140018	1836 PROPERTIES LLC	1321 SMITH RD	HUFFMAN	TX	77336-4311	218 PLAZA VERDE DR 14/217	HOUSTON	77038	http://www.taxnetusa.com/texas/harris/detail.php?i_themeFile=cert_theme.php&theKey=1144810140018
1144810140019	WHITE REGINALD B	2910 QUAILWOOD ST	HOUSTON	TX	77014-2408	218 PLAZA VERDE DR 206	HOUSTON	77038	http://www.taxnetusa.com/texas/harris/detail.php?i_themeFile=cert_theme.php&theKey=1144810140019
1144810140020	GONZALEZ FERNANDO	218 PLAZA VERDE DR # 219	HOUSTON	TX	77038-1451	218 PLAZA VERDE DR 207	HOUSTON	77038	http://www.taxnetusa.com/texas/harris/detail.php?i_themeFile=cert_theme.php&theKey=1144810140020
1144810140021	1836 PROPERTIES LLC	1321 SMITH RD	HUFFMAN	TX	77336-4311	218 PLAZA VERDE DR 0220	HOUSTON	77038	http://www.taxnetusa.com/texas/harris/detail.php?i_themeFile=cert_theme.php&theKey=1144810140021
1144810140022	1836 PROPERTIES LLC	1321 SMITH RD	HUFFMAN	TX	77336-4311	218 PLAZA VERDE DR 0221	HOUSTON	77038	http://www.taxnetusa.com/texas/harris/detail.php?i_themeFile=cert_theme.php&theKey=1144810140022
1144810140023	1836 PROPERTIES LLC	1321 SMITH RD	HUFFMAN	TX	77336-4311	218 PLAZA VERDE DR 0222	HOUSTON	77038	http://www.taxnetusa.com/texas/harris/detail.php?i_themeFile=cert_theme.php&theKey=1144810140023
1144810140024	1836 PROPERTIES LLC	1321 SMITH RD	HUFFMAN	TX	77336-4311	218 PLAZA VERDE DR 0211	HOUSTON	77038	http://www.taxnetusa.com/texas/harris/detail.php?i_themeFile=cert_theme.php&theKey=1144810140024
1144860010016	QUISPE ZOILA & JORGE	1523 RIDGE HOLLOW DR	HOUSTON	TX	77067-3411	1523 RIDGE HOLLOW DR	HOUSTON	77067	http://www.taxnetusa.com/texas/harris/detail.php?i_themeFile=cert_theme.php&theKey=1144860010016
1144860010017	GAYTAN HECTOR A	1519 RIDGE HOLLOW DR	HOUSTON	TX	77067-3411	1519 RIDGE HOLLOW DR	HOUSTON	77067	http://www.taxnetusa.com/texas/harris/detail.php?i_themeFile=cert_theme.php&theKey=1144860010017
1144860010018	ALDACO MARIA ANABELL	1515 RIDGE HOLLOW DR	HOUSTON	TX	77067-3411	1515 RIDGE HOLLOW DR	HOUSTON	77067	http://www.taxnetusa.com/texas/harris/detail.php?i_themeFile=cert_theme.php&theKey=1144860010018
1144860010019	HAKIM ASGHAR ALI	3350 W HILLSBOROUGH AVE APT 514	TAMPA	FL	33614-5878	1511 RIDGE HOLLOW DR	HOUSTON	77067	http://www.taxnetusa.com/texas/harris/detail.php?i_themeFile=cert_theme.php&theKey=1144860010019
1144860010020	MONDRAGON ROBERT G	1507 RIDGE HOLLOW DR	HOUSTON	TX	77067-3411	1507 RIDGE HOLLOW DR	HOUSTON	77067	http://www.taxnetusa.com/texas/harris/detail.php?i_themeFile=cert_theme.php&theKey=1144860010020
1144860010021	ORTEZ EDGAR	1503 RIDGE HOLLOW DR	HOUSTON	TX	77067-3411	1503 RIDGE HOLLOW DR	HOUSTON	77067	http://www.taxnetusa.com/texas/harris/detail.php?i_themeFile=cert_theme.php&theKey=1144860010021
1144860020009	VASQUEZ GONZALO	1503 BIRCH BEND CIR	HOUSTON	TX	77067-2217	1503 BIRCH BEND CIR	HOUSTON	77067	http://www.taxnetusa.com/texas/harris/detail.php?i_themeFile=cert_theme.php&theKey=1144860020009
1144860020024	CANTU MERCED JR	1502 BUFFALO RUN CIR	HOUSTON	TX	77067-2223	1502 BUFFALO RUN CIR	HOUSTON	77067	http://www.taxnetusa.com/texas/harris/detail.php?i_themeFile=cert_theme.php&theKey=1144860020024
1144860020025	COREDERO GUADALUPE J & JUANA	1503 BUFFALO RUN CIR	HOUSTON	TX	77067-2223	1503 BUFFALO RUN CIR	HOUSTON	77067	http://www.taxnetusa.com/texas/harris/detail.php?i_themeFile=cert_theme.php&theKey=1144860020025
1144860020038	PENA LUIS MARIO & OLGA	1522 RIDGE HOLLOW DR	HOUSTON	TX	77067-3412	1522 RIDGE HOLLOW DR	HOUSTON	77067	http://www.taxnetusa.com/texas/harris/detail.php?i_themeFile=cert_theme.php&theKey=1144860020038
1144860020039	CHAVEZ BERNARDO A & CONSUELO	1518 RIDGE HOLLOW DR	HOUSTON	TX	77067-3412	1518 RIDGE HOLLOW DR	HOUSTON	77067	http://www.taxnetusa.com/texas/harris/detail.php?i_themeFile=cert_theme.php&theKey=1144860020039
1144860020040	GONZALES ALBERTO	11603 BIRCH RUN LN	HOUSTON	TX	77067-2219	11603 BIRCH RUN LN	HOUSTON	77067	http://www.taxnetusa.com/texas/harris/detail.php?i_themeFile=cert_theme.php&theKey=1144860020040
1144860020041	RIVERA FRANCISCO S & MARIA	11607 BIRCH RUN LN	HOUSTON	TX	77067-2219	11607 BIRCH RUN LN	HOUSTON	77067	http://www.taxnetusa.com/texas/harris/detail.php?i_themeFile=cert_theme.php&theKey=1144860020041
1144860020042	VASQUEZ JR GUILLERMO & MINERVA	11611 BIRCH RUN LN	HOUSTON	TX	77067-2219	11611 BIRCH RUN LN	HOUSTON	77067	http://www.taxnetusa.com/texas/harris/detail.php?i_themeFile=cert_theme.php&theKey=1144860020042
1144860020043	LARA PEDRO	11615 BIRCH RUN LN	HOUSTON	TX	77067-2219	11615 BIRCH RUN LN	HOUSTON	77067	http://www.taxnetusa.com/texas/harris/detail.php?i_themeFile=cert_theme.php&theKey=1144860020043
1144860020044	HERNANDEZ DAVID	11619 BIRCH RUN LN	HOUSTON	TX	77067-2219	11619 BIRCH RUN LN	HOUSTON	77067	http://www.taxnetusa.com/texas/harris/detail.php?i_themeFile=cert_theme.php&theKey=1144860020044
1144860020045	BUSTILLO JOSE L	11623 BIRCH RUN LN	HOUSTON	TX	77067-2219	11623 BIRCH RUN LN	HOUSTON	77067	http://www.taxnetusa.com/texas/harris/detail.php?i_themeFile=cert_theme.php&theKey=1144860020045
1144860020046	RODRIGUEZ JESUS I	11627 BIRCH RUN LN	HOUSTON	TX	77067-2219	11627 BIRCH RUN LN	HOUSTON	77067	http://www.taxnetusa.com/texas/harris/detail.php?i_themeFile=cert_theme.php&theKey=1144860020046
1144860020047	GREEN ELAINE	11631 BIRCH RUN LN	HOUSTON	TX	77067-2219	11631 BIRCH RUN LN	HOUSTON	77067	http://www.taxnetusa.com/texas/harris/detail.php?i_themeFile=cert_theme.php&theKey=1144860020047
1144860020048	VALDEZ IDALIA	11635 BIRCH RUN LN	HOUSTON	TX	77067-2219	11635 BIRCH RUN LN	HOUSTON	77067	http://www.taxnetusa.com/texas/harris/detail.php?i_themeFile=cert_theme.php&theKey=1144860020048

HCAD num	Owner Name	Full Address	mailing city	mailing state	mailing zip	parcel address	parcel city	parcel zip	hyperlink
1144860020049	RAMIREZ LUIS J & LETICIA	11703 BIRCH RUN LN	HOUSTON	TX	77067-2221	11703 BIRCH RUN LN	HOUSTON	77067	http://www.taxnetusa.com/texas/harris/detail.php?i_themeFile=cert_theme.php&theKey=1144860020049
1144860020050	BUCKELEW KELLEY A	11711 BIRCH RUN LN	HOUSTON	TX	77067-2221	11711 BIRCH RUN LN	HOUSTON	77067	http://www.taxnetusa.com/texas/harris/detail.php?i_themeFile=cert_theme.php&theKey=1144860020050
1144860030025	LHF 4 ASSETS LLC	5001 PLAZA ON THE LK STE 200	AUSTIN	TX	78746-1053	11722 BIRCH RUN LN	HOUSTON	77067	http://www.taxnetusa.com/texas/harris/detail.php?i_themeFile=cert_theme.php&theKey=1144860030025
1144860030026	RICARDO AGUSTIN R	11718 BIRCH RUN LN	HOUSTON	TX	77067-2222	11718 BIRCH RUN LN	HOUSTON	77067	http://www.taxnetusa.com/texas/harris/detail.php?i_themeFile=cert_theme.php&theKey=1144860030026
1144860030027	PARRIE PETE L & TRENA L	11714 BIRCH RUN LN	HOUSTON	TX	77067-2222	11714 BIRCH RUN LN	HOUSTON	77067	http://www.taxnetusa.com/texas/harris/detail.php?i_themeFile=cert_theme.php&theKey=1144860030027
1144860030028	PADILLA KEVIN CHRISTOPHER	11710 BIRCH RUN LN	HOUSTON	TX	77067-2222	11710 BIRCH RUN LN	HOUSTON	77067	http://www.taxnetusa.com/texas/harris/detail.php?i_themeFile=cert_theme.php&theKey=1144860030028
1144860030029	SAMORA FRANK L	11706 BIRCH RUN LN	HOUSTON	TX	77067-2222	11706 BIRCH RUN LN	HOUSTON	77067	http://www.taxnetusa.com/texas/harris/detail.php?i_themeFile=cert_theme.php&theKey=1144860030029
1144860030030	MORALES DAVID G & AMPARO	11702 BIRCH RUN LN	HOUSTON	TX	77067-2222	11702 BIRCH RUN LN	HOUSTON	77067	http://www.taxnetusa.com/texas/harris/detail.php?i_themeFile=cert_theme.php&theKey=1144860030030
1144860030031	VILLARREAL EMETERIO & VINCENTA	11634 BIRCH RUN LN	HOUSTON	TX	77067-2220	11634 BIRCH RUN LN	HOUSTON	77067	http://www.taxnetusa.com/texas/harris/detail.php?i_themeFile=cert_theme.php&theKey=1144860030031
1144860030032	NAVOR-ANTUNEZ JOSE LUIS R	11630 BIRCH RUN LN	HOUSTON	TX	77067-2220	11630 BIRCH RUN LN	HOUSTON	77067	http://www.taxnetusa.com/texas/harris/detail.php?i_themeFile=cert_theme.php&theKey=1144860030032
1144860030033	SORIANO JOSE P & CARMEN	11626 BIRCH RUN LN	HOUSTON	TX	77067-2220	11626 BIRCH RUN LN	HOUSTON	77067	http://www.taxnetusa.com/texas/harris/detail.php?i_themeFile=cert_theme.php&theKey=1144860030033
1144860030034	HERNANDEZ JULIO & ZOILA R	3231 BOLTON GARDENS DR	HOUSTON	TX	77066-4928	11622 BIRCH RUN LN	HOUSTON	77067	http://www.taxnetusa.com/texas/harris/detail.php?i_themeFile=cert_theme.php&theKey=1144860030034
1144860030035	MONDRAGON ROGACIANO	19743 HERITAGE DR	TOMBALL	TX	77377-8842	11618 BIRCH RUN LN	HOUSTON	77067	http://www.taxnetusa.com/texas/harris/detail.php?i_themeFile=cert_theme.php&theKey=1144860030035
1144860030036	FIERROS ISMAEL L	11614 BIRCH RUN LN	HOUSTON	TX	77067-2220	11614 BIRCH RUN LN	HOUSTON	77067	http://www.taxnetusa.com/texas/harris/detail.php?i_themeFile=cert_theme.php&theKey=1144860030036
1144860030037	BROWN JOEL	11610 BIRCH RUN LN	HOUSTON	TX	77067-2220	11610 BIRCH RUN LN	HOUSTON	77067	http://www.taxnetusa.com/texas/harris/detail.php?i_themeFile=cert_theme.php&theKey=1144860030037
1144860030038	VARGAS MOISES & EUSEBIA L	1502 BIRCH BEND CIR	HOUSTON	TX	77067-2217	11606 BIRCH RUN LN	HOUSTON	77067	http://www.taxnetusa.com/texas/harris/detail.php?i_themeFile=cert_theme.php&theKey=1144860030038
1144860030039	LAVENDER T H	18525 MUESCHKE RD	CYPRESS	TX	77433-4357	11602 BIRCH RUN LN	HOUSTON	77067	http://www.taxnetusa.com/texas/harris/detail.php?i_themeFile=cert_theme.php&theKey=1144860030039
1144860040001	RAMOS A C JR	11703 APPLE BOUGH CIR	HOUSTON	TX	77067-2209	11703 APPLE BOUGH CIR	HOUSTON	77067	http://www.taxnetusa.com/texas/harris/detail.php?i_themeFile=cert_theme.php&theKey=1144860040001
1144860040002	LICEA MARIA P	11707 APPLE BOUGH CIR	HOUSTON	TX	77067-2209	11707 APPLE BOUGH CIR	HOUSTON	77067	http://www.taxnetusa.com/texas/harris/detail.php?i_themeFile=cert_theme.php&theKey=1144860040002
1144860040003	LOPEZ JESSICA	11711 APPLE BOUGH CIR	HOUSTON	TX	77067-2209	11711 APPLE BOUGH CIR	HOUSTON	77067	http://www.taxnetusa.com/texas/harris/detail.php?i_themeFile=cert_theme.php&theKey=1144860040003
1144860040021	ESCOBAR JOSE R & RUBIA A	11722 CLOVER GREEN LN	HOUSTON	TX	77067-2225	11722 CLOVER GREEN LN	HOUSTON	77067	http://www.taxnetusa.com/texas/harris/detail.php?i_themeFile=cert_theme.php&theKey=1144860040021
1144860040022	MARTINEZTOBIAS ARTURO	11718 CLOVER GREEN LN	HOUSTON	TX	77067-2225	11718 CLOVER GREEN LN	HOUSTON	77067	http://www.taxnetusa.com/texas/harris/detail.php?i_themeFile=cert_theme.php&theKey=1144860040022
1144860040023	STRATTON T L	11714 CLOVER GREEN LN	HOUSTON	TX	77067-2225	11714 CLOVER GREEN LN	HOUSTON	77067	http://www.taxnetusa.com/texas/harris/detail.php?i_themeFile=cert_theme.php&theKey=1144860040023
1144860040024	CEBALLOS ALICIA	11710 CLOVER GREEN LN	HOUSTON	TX	77067-2225	11710 CLOVER GREEN LN	HOUSTON	77067	http://www.taxnetusa.com/texas/harris/detail.php?i_themeFile=cert_theme.php&theKey=1144860040024
1144860040025	SANCHEZ ALEXANDRA	11706 CLOVER GREEN LN	HOUSTON	TX	77067-2225	11706 CLOVER GREEN LN	HOUSTON	77067	http://www.taxnetusa.com/texas/harris/detail.php?i_themeFile=cert_theme.php&theKey=1144860040025
1144860040026	GUAJARDO MIGUEL A & JUANI	11702 CLOVER GREEN LN	HOUSTON	TX	77067-2225	11702 CLOVER GREEN LN	HOUSTON	77067	http://www.taxnetusa.com/texas/harris/detail.php?i_themeFile=cert_theme.php&theKey=1144860040026
1146360000001	US INVESTMENTS	PO BOX 7278	SPRING	TX	77387-7278	17503 IMPERIAL VALLEY DR	HOUSTON	77060	http://www.taxnetusa.com/texas/harris/detail.php?i_themeFile=cert_theme.php&theKey=1146360000001
1146360000002	TEXAS JMR INC	647 GREENS RD	HOUSTON	TX	77060-2203	647 GREENS RD	HOUSTON	77060	http://www.taxnetusa.com/texas/harris/detail.php?i_themeFile=cert_theme.php&theKey=1146360000002
1146360000003	US INVESTMENTS	PO BOX 7278	SPRING	TX	77387-7278	17503 IMPERIAL VALLEY DR	HOUSTON	77060	http://www.taxnetusa.com/texas/harris/detail.php?i_themeFile=cert_theme.php&theKey=1146360000003
1150260000003	S F S ENTERPRISES LLC	7611 WELLFORD TRL	SUGAR LAND	TX	77479-2970	1503 GEARS RD	HOUSTON	77067	http://www.taxnetusa.com/texas/harris/detail.php?i_themeFile=cert_theme.php&theKey=1150260000003
1150260000004	U S POSTAL SERVICE	PO BOX 239	DALLAS	TX	75221-	0 CROWN PARK DR	HOUSTON	77067	http://www.taxnetusa.com/texas/harris/detail.php?i_themeFile=cert_theme.php&theKey=1150260000004
1150260000008	14420 JCRO LLC	5708 SOUTHWEST FWY	HOUSTON	TX	77057	0 GREENS MARK DR	HOUSTON	77067	http://www.taxnetusa.com/texas/harris/detail.php?i_themeFile=cert_theme.php&theKey=1150260000008
1150260000009	AMAC I DRISCOLL PLACE LLC % AMAC HOLDINGS LLC	333 EARLE OVINGTON BLVD STE 900	UNIONDALE	NY	11553-3614	1303 GEARS RD 440	HOUSTON	77067	http://www.taxnetusa.com/texas/harris/detail.php?i_themeFile=cert_theme.php&theKey=1150260000009
1150260000010	HARRIS COUNTY MUD NO 203	PO BOX 1562	HOUSTON	TX	77251-1562	0 GEARS RD	HOUSTON	77067	http://www.taxnetusa.com/texas/harris/detail.php?i_themeFile=cert_theme.php&theKey=1150260000010
1150260000011	CITY OF HOUSTON	PO BOX 1562	HOUSTON	TX	77251-1562	0 GREENS PKY	HOUSTON	77067	http://www.taxnetusa.com/texas/harris/detail.php?i_themeFile=cert_theme.php&theKey=1150260000011
1150260000013	WANTON INC	10363 CLUB CREEK DR	HOUSTON	TX	77036-7129	3 GEARS RD	HOUSTON	77067	http://www.taxnetusa.com/texas/harris/detail.php?i_themeFile=cert_theme.php&theKey=1150260000013
1150260000015	CITY OF HOUSTON	PO BOX 1562	HOUSTON	TX	77251-1562	0 GREENS MARK DR	HOUSTON	77067	http://www.taxnetusa.com/texas/harris/detail.php?i_themeFile=cert_theme.php&theKey=1150260000015
1150260000019	COLE DG HOUSTON GEARS TX LLC C/O MARVIN F POER & COMPANY	PO BOX 460369	HOUSTON	TX	77056-8369	1455 GEARS RD	HOUSTON	77067	http://www.taxnetusa.com/texas/harris/detail.php?i_themeFile=cert_theme.php&theKey=1150260000019
1150260000021	AMAC II DRISCOLL PLACE LLC ATTN: MAURICE KAUFMAN/	333 EARLE OVINGTON BLVD STE 900	UNIONDALE	NY	11553	0 GEARS RD 440	HOUSTON	77067	http://www.taxnetusa.com/texas/harris/detail.php?i_themeFile=cert_theme.php&theKey=1150260000021
1150260010001	NEW LIGHT CHURCH WORLD	PO BOX 670167	HOUSTON	TX	77267-0167	1535 GREENSMARK DR	HOUSTON	77067	http://www.taxnetusa.com/texas/harris/detail.php?i_themeFile=cert_theme.php&theKey=1150260010001
1151320000002	CITY OF HOUSTON	PO BOX 1562	HOUSTON	TX	77251-1562	0 GREENS PKY	HOUSTON	77067	http://www.taxnetusa.com/texas/harris/detail.php?i_themeFile=cert_theme.php&theKey=1151320000002
1151320000003	J & R MULTIFAMILY GROUP LTD	5711 HILLCROFT ST STE D1	HOUSTON	TX	77036-2386	1350 GREENS PKY 362	HOUSTON	77067	http://www.taxnetusa.com/texas/harris/detail.php?i_themeFile=cert_theme.php&theKey=1151320000003
1151320000006	FRIENDSWOOD DEV CO	681 GREENS PKWY STE 220	HOUSTON	TX	77067-4544	0 ELLA BLVD	HOUSTON	77067	http://www.taxnetusa.com/texas/harris/detail.php?i_themeFile=cert_theme.php&theKey=1151320000006
1151320000007	CITY OF HOUSTON	PO BOX 1562	HOUSTON	TX	77251-1562	0 ELLA BLVD	HOUSTON	77067	http://www.taxnetusa.com/texas/harris/detail.php?i_themeFile=cert_theme.php&theKey=1151320000007
1151320000008	CITY OF HOUSTON	PO BOX 1562	HOUSTON	TX	77251-1562	0 ELLA BLVD	HOUSTON	77067	http://www.taxnetusa.com/texas/harris/detail.php?i_themeFile=cert_theme.php&theKey=1151320000008
1151320000009	CITY OF HOUSTON	PO BOX 1562	HOUSTON	TX	77251-1562	0 ELLA BLVD	HOUSTON	77067	http://www.taxnetusa.com/texas/harris/detail.php?i_themeFile=cert_theme.php&theKey=1151320000009
1151320000010	CITY OF HOUSTON	PO BOX 1562	HOUSTON	TX	77251-1562	0 GREENS PKY	HOUSTON	77067	http://www.taxnetusa.com/texas/harris/detail.php?i_themeFile=cert_theme.php&theKey=1151320000010
1151320000011	INFF INVESTMENTS 3 LLC	PO BOX 920503	HOUSTON	TX	77292-0503	1415 GREENS PKY 124	HOUSTON	77067	http://www.taxnetusa.com/texas/harris/detail.php?i_themeFile=cert_theme.php&theKey=1151320000011
1151320000012	PARKWEST ENTERPRISES LLC	12038 MIRAMAR SHORES DR	HOUSTON	TX	77065-3944	1351 GREENS PKY 252	HOUSTON	77067	http://www.taxnetusa.com/texas/harris/detail.php?i_themeFile=cert_theme.php&theKey=1151320000012
1151320000018	HMH PROPERTIES LTD	5522 POUNDSTONE CT	SUGAR LAND	TX	77479-5379	1110 GREENS PKY	HOUSTON	77067	http://www.taxnetusa.com/texas/harris/detail.php?i_themeFile=cert_theme.php&theKey=1151320000018
1151320000019	CITY OF HOUSTON	PO BOX 1562	HOUSTON	TX	77251-1562	0 DIRECTORS LOT	HOUSTON	77067	http://www.taxnetusa.com/texas/harris/detail.php?i_themeFile=cert_theme.php&theKey=1151320000019
1151320000020	CITY OF HOUSTON	PO BOX 1562	HOUSTON	TX	77251-1562	0 DIRECTORS LOT	HOUSTON	77067	http://www.taxnetusa.com/texas/harris/detail.php?i_themeFile=cert_theme.php&theKey=1151320000020
1151320000021	CITY OF HOUSTON	PO BOX 1562	HOUSTON	TX	77251-1562	0 DIRECTORS LOT	HOUSTON	77067	http://www.taxnetusa.com/texas/harris/detail.php?i_themeFile=cert_theme.php&theKey=1151320000021
1151320000022	CITY OF HOUSTON	PO BOX 1562	HOUSTON	TX	77251-1562	0 DIRECTORS LOT	HOUSTON	77067	http://www.taxnetusa.com/texas/harris/detail.php?i_themeFile=cert_theme.php&theKey=1151320000022
1151320000023	CITY OF HOUSTON	PO BOX 1562	HOUSTON	TX	77251-1562	0 DIRECTORS LOT	HOUSTON	77067	http://www.taxnetusa.com/texas/harris/detail.php?i_themeFile=cert_theme.php&theKey=1151320000023
1151320000031	HIGHLAND MANAGEMENT INC % C D JONES	4700 1ST CITY TOWER 1001 FANNIN ST	HOUSTON	TX	77002-6798	0 GREENS PKY	HOUSTON	77067	http://www.taxnetusa.com/texas/harris/detail.php?i_themeFile=cert_theme.php&theKey=1151320000031
1151320000034	PREMIER IMS INC	11101 ELLA BLVD STE 1	HOUSTON	TX	77067-4234	11101 ELLA BLVD	HOUSTON	77067	http://www.taxnetusa.com/texas/harris/detail.php?i_themeFile=cert_theme.php&theKey=1151320000034
1151320000035	HMH POUNDSTONE CT	5522 POUNDSTONE CT	SUGAR LAND	TX	77479-5379	0 GREENS PKY	HOUSTON	77067	http://www.taxnetusa.com/texas/harris/detail.php?i_themeFile=cert_theme.php&theKey=1151320000035
1151320010002	TEXAS LS INVESTMENTS LLC	4405 REGAL OAKS DR	COLLEGE STATION	TX	77845-8806	0 GREENS PKY	HOUSTON	77067	http://www.taxnetusa.com/texas/harris/detail.php?i_themeFile=cert_theme.php&theKey=1151320010002
1151320010003	J V & SONS PROPERTIES LLC	11095 ELLA BLVD	HOUSTON	TX	77067-4239	11095 ELLA BLVD	HOUSTON	77067	http://www.taxnetusa.com/texas/harris/detail.php?i_themeFile=cert_theme.php&theKey=1151320010003
1151320010005	AMERICAN COMPLETION TOOLS INC	1255 GRAND PLAZA DR	HOUSTON	TX	77067-4330	1255 GRAND PLAZA DR	HOUSTON	77067	http://www.taxnetusa.com/texas/harris/detail.php?i_themeFile=cert_theme.php&theKey=1151320010005
1151320010006	COMMUNICATION WORKERS OF AMERICA	10959 ELLA BLVD	HOUSTON	TX	77067-4247	10959 ELLA BLVD	HOUSTON	77067	http://www.taxnetusa.com/texas/harris/detail.php?i_themeFile=cert_theme.php&theKey=1151320010006
1151430000001	LIBERTY PROPERTY LP % PROLOGIS LP-RE TAX	1800 WAZEE ST STE 500	DENVER	CO	80202	0 ELLA BLVD	HOUSTON	77067	http://www.taxnetusa.com/texas/harris/detail.php?i_themeFile=cert_theme.php&theKey=1151430000001
1151430000007	CITY OF HOUSTON	PO BOX 1562	HOUSTON	TX	77251-1562	0 GREENS PKY	HOUSTON	77067	http://www.taxnetusa.com/texas/harris/detail.php?i_themeFile=cert_theme.php&theKey=1151430000007
1151430000019	AMTECH GROUP INC	PO BOX 572309	HOUSTON	TX	77257-2309	0 GRAND PLAZA DR	HOUSTON	77067	http://www.taxnetusa.com/texas/harris/detail.php?i_themeFile=cert_theme.php&theKey=1151430000019
1151430000022	HARRIS COUNTY FLOOD CONTROL DISTRICT	9900 NORTHWEST FWY	HOUSTON	TX	77092-8601	0 GREENS PKY	HOUSTON	77067	http://www.taxnetusa.com/texas/harris/detail.php?i_themeFile=cert_theme.php&theKey=1151430000022
1151430000023	HARRIS COUNTY FLOOD CONTROL DISTRICT	9900 NORTHWEST FWY	HOUSTON	TX	77092-8601	0 GREENS PKY	HOUSTON	77067	http://www.taxnetusa.com/texas/harris/detail.php?i_themeFile=cert_theme.php&theKey=1151430000023
1151430000026	ABDULWAHAB ALEX	2405 ALDINE WESTFIELD RD APT 2307	SPRING	TX	77373	0 GRAND PLAZA DR	HOUSTON	77067	http://www.taxnetusa.com/texas/harris/detail.php?i_themeFile=cert_theme.php&theKey=1151430000026
1151430000028	LIBERTY PROPERTY LP % PROLOGIS LP-RE TAX	1800 WAZEE ST STE 500	DENVER	CO	80202	11220 ELLA BLVD	HOUSTON	77067	http://www.taxnetusa.com/texas/harris/detail.php?i_themeFile=cert_theme.php&theKey=1151430000028
1151430000029	LIBERTY PROPERTY LP % PROLOGIS LP-RE TAX	1800 WAZEE ST STE 500	DENVER	CO	80202	500 GREENS PKY	HOUSTON	77067	http://www.taxnetusa.com/texas/harris/detail.php?i_themeFile=cert_theme.php&theKey=1151430000029
1151430010001	CONTINENTAL AIRLINES INC	233 S WACKER DR	CHICAGO	IL	60606-7147	900 GRAND PLAZA DR	HOUSTON	77067	http://www.taxnetusa.com/texas/harris/detail.php?i_themeFile=cert_theme.php&theKey=1151430010001
1151430020001	PROLOGIS LP % PROLOGIS-RE TAX	1800 WAZEE ST	DENVER	CO	80202-1577	1045 GREENS PKY	HOUSTON	77067	http://www.taxnetusa.com/texas/harris/detail.php?i_themeFile=cert_theme.php&theKey=1151430020001
1151430020002	CONTINENTAL AIRLINE INC	233 S WACKER DR	CHICAGO	IL	60606-7147	0 ELLA BLVD	HOUSTON	77067	http://www.taxnetusa.com/texas/harris/detail.php?i_themeFile=cert_theme.php&theKey=1151430020002
1147440040013	YAD 838 GREENS LP	197 SPADINA AVE STE 500 TORONTO ON M5T 2C8				838 GREENS RD 0238	HOUSTON	77060	http://www.taxnetusa.com/texas/harris/detail.php?i_themeFile=cert_theme.php&theKey=1147440040013
1147440040014	YAD 838 GREENS LP	197 SPADINA AVE STE 500 TORONTO ON M5T 2C8				838 GREENS RD 0239	HOUSTON	77060	http://www.taxnetusa.com/texas/harris/detail.php?i_themeFile=cert_theme.php&theKey=1147440040014
1147440040015	YAD 838 GREENS LP	197 SPADINA AVE STE 500 TORONTO ON M5T 2C8				838 GREENS RD 0240	HOUSTON	77060	http://www.taxnetusa.com/texas/harris/detail.php?i_themeFile=cert_theme.php&theKey=1147440040015
1147440040016	YAD 838 GREENS LP	197 SPADINA AVE STE 500 TORONTO ON M5T 2C8				838 GREENS RD 0241	HOUSTON	77060	http://www.taxnetusa.com/texas/harris/detail.php?i_themeFile=cert_theme.php&theKey=1147440040016
1147440040017	YAD 838 GREENS LP	197 SPADINA AVE STE 500 TORONTO ON M5T 2C8				838 GREENS RD 0242	HOUSTON	77060	http://www.taxnetusa.com/texas/harris/detail.php?i_themeFile=cert_theme.php&theKey=1147440040017
1147440040018	YAD 838 GREENS LP	197 SPADINA AVE STE 500 TORONTO ON M5T 2C8				838 GREENS RD 0243	HOUSTON	77060	http://www.taxnetusa.com/texas/harris/detail.php?i_themeFile=cert_theme.php&theKey=1147440040018
1147440040019	YAD 838 GREENS LP	197 SPADINA AVE STE 500 TORONTO ON M5T 2C8				838 GREENS RD 0244	HOUSTON	77060	http://www.taxnetusa.com/texas/harris/detail.php?i_themeFile=cert_theme.php&theKey=1147440040019
1147440040020	YAD 838 GREENS LP	197 SPADINA AVE STE 500 TORONTO ON M5T 2C8				838 GREENS RD 0245	HOUSTON	77060	http://www.taxnetusa.com/texas/harris/detail.php?i_themeFile=cert_theme.php&theKey=1147440040020
1147440050001	YAD 838 GREENS LP	197 SPADINA AVE STE 500 TORONTO ON M5T 2C8				838 GREENS RD 0110	HOUSTON	77060	http://www.taxnetusa.com/texas/harris/detail.php?i_themeFile=cert_theme.php&theKey=1147440050001

HCAD num	Owner Name	Full Address	mailing city	mailing state	mailing zip	parcel address	parcel city	parcel zip	hyperlink
1147440050002	YAD 838 GREENS LP	197 SPADINA AVE STE 500 TORONTO ON M5T 2C8				838 GREENS RD 0111	HOUSTON	77060	http://www.taxnetusa.com/texas/harris/detail.php?i_themeFile=cert_theme.php&theKey=1147440050002
1147440050005	YAD 838 GREENS LP	197 SPADINA AVE STE 500 TORONTO ON M5T 2C8				838 GREENS RD 0111	HOUSTON	77060	http://www.taxnetusa.com/texas/harris/detail.php?i_themeFile=cert_theme.php&theKey=1147440050005
1147440050006	YAD 838 GREENS LP	197 SPADINA AVE STE 500 TORONTO ON M5T 2C8				838 GREENS RD 0115	HOUSTON	77060	http://www.taxnetusa.com/texas/harris/detail.php?i_themeFile=cert_theme.php&theKey=1147440050006
1147440050007	YAD 838 GREENS LP	197 SPADINA AVE STE 500 TORONTO ON M5T 2C8				838 GREENS RD 0116	HOUSTON	77060	http://www.taxnetusa.com/texas/harris/detail.php?i_themeFile=cert_theme.php&theKey=1147440050007
1147440050008	YAD 838 GREENS LP	197 SPADINA AVE STE 500 TORONTO ON M5T 2C8				838 GREENS RD 0117	HOUSTON	77060	http://www.taxnetusa.com/texas/harris/detail.php?i_themeFile=cert_theme.php&theKey=1147440050008
1147440050009	YAD 838 GREENS LP	197 SPADINA AVE STE 500 TORONTO ON M5T 2C8				838 GREENS RD 0118	HOUSTON	77060	http://www.taxnetusa.com/texas/harris/detail.php?i_themeFile=cert_theme.php&theKey=1147440050009
1147440050010	YAD 838 GREENS LP	197 SPADINA AVE STE 500 TORONTO ON M5T 2C8				838 GREENS RD 0119	HOUSTON	77060	http://www.taxnetusa.com/texas/harris/detail.php?i_themeFile=cert_theme.php&theKey=1147440050010
1147440050011	YAD 838 GREENS LP	197 SPADINA AVE STE 500 TORONTO ON M5T 2C8				838 GREENS RD 0119	HOUSTON	77060	http://www.taxnetusa.com/texas/harris/detail.php?i_themeFile=cert_theme.php&theKey=1147440050011
1147440050012	YAD 838 GREENS LP	197 SPADINA AVE STE 500 TORONTO ON M5T 2C8				838 GREENS RD 0211	HOUSTON	77060	http://www.taxnetusa.com/texas/harris/detail.php?i_themeFile=cert_theme.php&theKey=1147440050012
1147440050014	YAD 838 GREENS LP	197 SPADINA AVE STE 500 TORONTO ON M5T 2C8				838 GREENS RD 0213	HOUSTON	77060	http://www.taxnetusa.com/texas/harris/detail.php?i_themeFile=cert_theme.php&theKey=1147440050014
1147440050015	YAD 838 GREENS LP	197 SPADINA AVE STE 500 TORONTO ON M5T 2C8				838 GREENS RD 0214	HOUSTON	77060	http://www.taxnetusa.com/texas/harris/detail.php?i_themeFile=cert_theme.php&theKey=1147440050015
1147440050016	YAD 838 GREENS LP	197 SPADINA AVE STE 500 TORONTO ON M5T 2C8				838 GREENS RD 0215	HOUSTON	77060	http://www.taxnetusa.com/texas/harris/detail.php?i_themeFile=cert_theme.php&theKey=1147440050016
1147440050017	YAD 838 GREENS LP	197 SPADINA AVE STE 500 TORONTO ON M5T 2C8				838 GREENS RD 2160	HOUSTON	77060	http://www.taxnetusa.com/texas/harris/detail.php?i_themeFile=cert_theme.php&theKey=1147440050017
1147440050018	YAD 838 GREENS LP	197 SPADINA AVE STE 500 TORONTO ON M5T 2C8				838 GREENS RD 0217	HOUSTON	77060	http://www.taxnetusa.com/texas/harris/detail.php?i_themeFile=cert_theme.php&theKey=1147440050018
1147440050019	YAD 838 GREENS LP	197 SPADINA AVE STE 500 TORONTO ON M5T 2C8				838 GREENS RD 0218	HOUSTON	77060	http://www.taxnetusa.com/texas/harris/detail.php?i_themeFile=cert_theme.php&theKey=1147440050019
1147440050020	YAD 838 GREENS LP	197 SPADINA AVE STE 500 TORONTO ON M5T 2C8				838 GREENS RD 0219	HOUSTON	77060	http://www.taxnetusa.com/texas/harris/detail.php?i_themeFile=cert_theme.php&theKey=1147440050020
1147440060001	YAD 838 GREENS LP	197 SPADINA AVE STE 500 TORONTO ON M5T 2C8				838 GREENS RD 0100	HOUSTON	77060	http://www.taxnetusa.com/texas/harris/detail.php?i_themeFile=cert_theme.php&theKey=1147440060001
1147440060002	YAD 838 GREENS LP	197 SPADINA AVE STE 500 TORONTO ON M5T 2C8				838 GREENS RD 0101	HOUSTON	77060	http://www.taxnetusa.com/texas/harris/detail.php?i_themeFile=cert_theme.php&theKey=1147440060002
1147440060003	YAD 838 GREENS LP	197 SPADINA AVE STE 500 TORONTO ON M5T 2C8				838 GREENS RD 0102	HOUSTON	77060	http://www.taxnetusa.com/texas/harris/detail.php?i_themeFile=cert_theme.php&theKey=1147440060003
1147440060004	YAD 838 GREENS LP	197 SPADINA AVE STE 500 TORONTO ON M5T 2C8				838 GREENS RD 0103	HOUSTON	77060	http://www.taxnetusa.com/texas/harris/detail.php?i_themeFile=cert_theme.php&theKey=1147440060004
1147440060005	YAD 838 GREENS LP	197 SPADINA AVE STE 500 TORONTO ON M5T 2C8				838 GREENS RD 0104	HOUSTON	77060	http://www.taxnetusa.com/texas/harris/detail.php?i_themeFile=cert_theme.php&theKey=1147440060005
1147440060006	YAD 838 GREENS LP	197 SPADINA AVE STE 500 TORONTO ON M5T 2C8				838 GREENS RD 0105	HOUSTON	77060	http://www.taxnetusa.com/texas/harris/detail.php?i_themeFile=cert_theme.php&theKey=1147440060006
1147440060007	YAD 838 GREENS LP	197 SPADINA AVE STE 500 TORONTO ON M5T 2C8				838 GREENS RD 0106	HOUSTON	77060	http://www.taxnetusa.com/texas/harris/detail.php?i_themeFile=cert_theme.php&theKey=1147440060007
1147440060008	YAD 838 GREENS LP	197 SPADINA AVE STE 500 TORONTO ON M5T 2C8				838 GREENS RD 0107	HOUSTON	77060	http://www.taxnetusa.com/texas/harris/detail.php?i_themeFile=cert_theme.php&theKey=1147440060008
1147440060009	YAD 838 GREENS LP	197 SPADINA AVE STE 500 TORONTO ON M5T 2C8				838 GREENS RD 0108	HOUSTON	77060	http://www.taxnetusa.com/texas/harris/detail.php?i_themeFile=cert_theme.php&theKey=1147440060009
1147440060010	YAD 838 GREENS LP	197 SPADINA AVE STE 500 TORONTO ON M5T 2C8				838 GREENS RD 0109	HOUSTON	77060	http://www.taxnetusa.com/texas/harris/detail.php?i_themeFile=cert_theme.php&theKey=1147440060010
1147440060011	YAD 838 GREENS LP	197 SPADINA AVE STE 500 TORONTO ON M5T 2C8				838 GREENS RD 0200	HOUSTON	77060	http://www.taxnetusa.com/texas/harris/detail.php?i_themeFile=cert_theme.php&theKey=1147440060011
1147440060012	YAD 838 GREENS LP	197 SPADINA AVE STE 500 TORONTO ON M5T 2C8				838 GREENS RD 0201	HOUSTON	77060	http://www.taxnetusa.com/texas/harris/detail.php?i_themeFile=cert_theme.php&theKey=1147440060012
1147440060013	YAD 838 GREENS LP	197 SPADINE AVE STE 500 TORONTE ON M5T 2C8				838 GREENS RD 0202	HOUSTON	77060	http://www.taxnetusa.com/texas/harris/detail.php?i_themeFile=cert_theme.php&theKey=1147440060013
1147440060014	YAD 838 GREEN LP	197 SPADINA AVE STE 500 TORONTO ON M5T 2C8				838 GREENS RD 0203	HOUSTON	77060	http://www.taxnetusa.com/texas/harris/detail.php?i_themeFile=cert_theme.php&theKey=1147440060014
1147440060015	YAD 838 GREENS LP	197 SPADINA AVE STE 500 TORONTO ON M5T 2C8				838 GREENS RD 0204	HOUSTON	77060	http://www.taxnetusa.com/texas/harris/detail.php?i_themeFile=cert_theme.php&theKey=1147440060015
1147440060016	YAD 838 GREENS LP	197 SPADINA AVE STE 500 TORONTO ON M5T 2C8				838 GREENS RD 0205	HOUSTON	77060	http://www.taxnetusa.com/texas/harris/detail.php?i_themeFile=cert_theme.php&theKey=1147440060016
1147440060017	YAD 838 GREENS LP	197 SPADINA AVE STE 500 TORONTO ON M5T 2C8				838 GREENS RD 0206	HOUSTON	77060	http://www.taxnetusa.com/texas/harris/detail.php?i_themeFile=cert_theme.php&theKey=1147440060017
1147440060018	YAD 838 GREENS LP	197 SPADINA AVE STE 500 TORONTO ON M5T 2C8				838 GREENS RD 0207	HOUSTON	77060	http://www.taxnetusa.com/texas/harris/detail.php?i_themeFile=cert_theme.php&theKey=1147440060018
1147440060019	YAD 838 GREENS LP	197 SPADINE AVE STE 500 TORONTE ON M5T 2C8				838 GREENS RD 0208	HOUSTON	77060	http://www.taxnetusa.com/texas/harris/detail.php?i_themeFile=cert_theme.php&theKey=1147440060019
1147440060020	YAD 838 GREENS LP	197 SPADINA AVE STE 500 TORONTO ON M5T 2C8				838 GREENS RD 0209	HOUSTON	77060	http://www.taxnetusa.com/texas/harris/detail.php?i_themeFile=cert_theme.php&theKey=1147440060020
1147440070001	YAD 838 GREENS LP	197 SPADINA AVE STE 500 TORONTO ON M5T 2C8				838 GREENS RD 0120	HOUSTON	77060	http://www.taxnetusa.com/texas/harris/detail.php?i_themeFile=cert_theme.php&theKey=1147440070001
1147440070002	YAD 838 GREENS LP	197 SPADINA AVE STE 500 TORONTO ON M5T 2C8				838 GREENS RD 0121	HOUSTON	77060	http://www.taxnetusa.com/texas/harris/detail.php?i_themeFile=cert_theme.php&theKey=1147440070002
1147440070003	YAD 838 GREENS LP	197 SPADINA AVE STE 500 TORONTO ON M5T 2C8				838 GREENS RD 0122	HOUSTON	77060	http://www.taxnetusa.com/texas/harris/detail.php?i_themeFile=cert_theme.php&theKey=1147440070003
1147440070004	YAD 838 GREENS LP	197 SPADINA AVE STE 500 TORONTO ON M5T 2C8				838 GREENS RD 0123	HOUSTON	77060	http://www.taxnetusa.com/texas/harris/detail.php?i_themeFile=cert_theme.php&theKey=1147440070004
1147440070005	YAD 838 GREENS LP	197 SPADINA AVE STE 500 TORONTO ON M5T 2C8				838 GREENS RD 0124	HOUSTON	77060	http://www.taxnetusa.com/texas/harris/detail.php?i_themeFile=cert_theme.php&theKey=1147440070005
1147440070006	YAD 838 GREENS LP	197 SPADINA AVE STE 500 TORONTO ON M5T 2C8				838 GREENS RD 0125	HOUSTON	77060	http://www.taxnetusa.com/texas/harris/detail.php?i_themeFile=cert_theme.php&theKey=1147440070006
1147440070007	YAD 838 GREENS LP	197 SPADINE AVE STE 500 TORONTE ON M5T 2C8				838 GREENS RD	HOUSTON	77060	http://www.taxnetusa.com/texas/harris/detail.php?i_themeFile=cert_theme.php&theKey=1147440070007
1147440070008	YAD 838 GREENS LP	197 SPADINA AVE STE 500 TORONTO ON M5T 2C8				838 GREENS RD 0127	HOUSTON	77060	http://www.taxnetusa.com/texas/harris/detail.php?i_themeFile=cert_theme.php&theKey=1147440070008
1147440070009	YAD 838 GREENS LP	197 SPADINE AVE STE 500 TORONTE ON M5T 2C8				838 GREENS RD 0220	HOUSTON	77060	http://www.taxnetusa.com/texas/harris/detail.php?i_themeFile=cert_theme.php&theKey=1147440070009
1147440070010	YAD 838 GREENS LP	197 SPADINA AVE STE 500 TORONTO ON M5T 2C8				838 GREENS RD 0221	HOUSTON	77060	http://www.taxnetusa.com/texas/harris/detail.php?i_themeFile=cert_theme.php&theKey=1147440070010
1147440070011	YAD 838 GREENS LP	197 SPADINA AVE STE 500 TORONTO ON M5T 2C8				838 GREENS RD 0222	HOUSTON	77060	http://www.taxnetusa.com/texas/harris/detail.php?i_themeFile=cert_theme.php&theKey=1147440070011
1147440070012	YAD 838 GREENS LP	197 SPADINA AVE STE 500 TORONTO ON M5T 2C8				838 GREENS RD 0223	HOUSTON	77060	http://www.taxnetusa.com/texas/harris/detail.php?i_themeFile=cert_theme.php&theKey=1147440070012
1147440070013	YAD 838 GREENS LP	197 SPADINA AVE STE 500 TORONTO ON M5T 2C8				838 GREENS RD 0224	HOUSTON	77060	http://www.taxnetusa.com/texas/harris/detail.php?i_themeFile=cert_theme.php&theKey=1147440070013
1147440070014	YAD 838 GREENS LP	197 SPADINA AVE STE 500 TORONTO ON M5T 2C8				838 GREENS RD 0225	HOUSTON	77060	http://www.taxnetusa.com/texas/harris/detail.php?i_themeFile=cert_theme.php&theKey=1147440070014
1147440070015	YAD 838 GREENS LP	197 SPADINA AVE STE 500 TORONTO ON M5T 2C8				838 GREENS RD 0226	HOUSTON	77060	http://www.taxnetusa.com/texas/harris/detail.php?i_themeFile=cert_theme.php&theKey=1147440070015
1147440070016	YAD 838 GREENS LP	197 SPADINA AVE STE 500 TORONTO ON M5T 2C8				838 GREENS RD 0227	HOUSTON	77060	http://www.taxnetusa.com/texas/harris/detail.php?i_themeFile=cert_theme.php&theKey=1147440070016
1147440080001	YAD 838 GREENS LP	197 SPADINA AVE STE 500 TORONTO ON M5T 2C8				838 GREENS RD 0128	HOUSTON	77060	http://www.taxnetusa.com/texas/harris/detail.php?i_themeFile=cert_theme.php&theKey=1147440080001
1147440080002	YAD 838 GREENS LP	197 SPADINA AVE STE 500 TORONTO ON M5T 2C8				838 GREENS RD 0129	HOUSTON	77060	http://www.taxnetusa.com/texas/harris/detail.php?i_themeFile=cert_theme.php&theKey=1147440080002
1147440080003	YAD 838 GREENS LP	197 SPADINA AVE STE 500 TORONTO ON M5T 2C8				838 GREENS RD 0130	HOUSTON	77060	http://www.taxnetusa.com/texas/harris/detail.php?i_themeFile=cert_theme.php&theKey=1147440080003
1147440080004	YAD 838 GREENS LP	197 SPADINA AVE STE 500 TORONTO ON M5T 2C8				838 GREENS RD 131	HOUSTON	77060	http://www.taxnetusa.com/texas/harris/detail.php?i_themeFile=cert_theme.php&theKey=1147440080004
1147440080005	YAD 838 GREENS LP	197 SPADINE AVE STE 500 TORONTE ON M5T 2C8				838 GREENS RD 0132	HOUSTON	77060	http://www.taxnetusa.com/texas/harris/detail.php?i_themeFile=cert_theme.php&theKey=1147440080005
1147440080006	YAD 838 GREENS LP	197 SPADINA AVE STE 500 TORONTO ON M5T 2C8				838 GREENS RD 0133	HOUSTON	77060	http://www.taxnetusa.com/texas/harris/detail.php?i_themeFile=cert_theme.php&theKey=1147440080006
1147440080007	YAD 838 GREENS LP	197 SPADINA AVE STE 500 TORONTO ON M5T 2C8				838 GREENS RD 0134	HOUSTON	77060	http://www.taxnetusa.com/texas/harris/detail.php?i_themeFile=cert_theme.php&theKey=1147440080007
1147440080008	YAD 838 GREENS LP	197 SPADINA AVE STE 500 TORONTO ON M5T 2C8				838 GREENS RD 0135	HOUSTON	77060	http://www.taxnetusa.com/texas/harris/detail.php?i_themeFile=cert_theme.php&theKey=1147440080008
1147440080009	YAD 838 GREENS LP	197 SPADINA AVE STE 500 TORONTO ON M5T 2C8				838 GREENS RD 0228	HOUSTON	77060	http://www.taxnetusa.com/texas/harris/detail.php?i_themeFile=cert_theme.php&theKey=1147440080009
1147440080010	YAD 838 GREENS LP	197 SPADINA AVE STE 500 TORONTO ON M5T 2C8				838 GREENS RD 0229	HOUSTON	77060	http://www.taxnetusa.com/texas/harris/detail.php?i_themeFile=cert_theme.php&theKey=1147440080010
1147440080011	YAD 838 GREENS LP	197 SPADINA AVE STE 500 TORONTO ON M5T 2C8				838 GREENS RD 0230	HOUSTON	77060	http://www.taxnetusa.com/texas/harris/detail.php?i_themeFile=cert_theme.php&theKey=1147440080011
1147440080012	YAD 838 GREENS LP	197 SPADINA AVE STE 500 TORONTO ON M5T 2C8				838 GREENS RD 231	HOUSTON	77060	http://www.taxnetusa.com/texas/harris/detail.php?i_themeFile=cert_theme.php&theKey=1147440080012
1147440080013	YAD 838 GREENS LP	197 SPADINA AVE STE 500 TORONTO ON M5T 2C8				838 GREENS RD 0232	HOUSTON	77060	http://www.taxnetusa.com/texas/harris/detail.php?i_themeFile=cert_theme.php&theKey=1147440080013
1147440080014	YAD 838 GREENS LP	197 SPADINE AVE STE 500 TORONTE ON M5T 2C8				838 GREENS RD 0233	HOUSTON	77060	http://www.taxnetusa.com/texas/harris/detail.php?i_themeFile=cert_theme.php&theKey=1147440080014
1147440080015	YAD 838 GREENS LP	197 SPADINA AVE STE 500 TORONTO ON M5T 2C8				838 GREENS RD 0234	HOUSTON	77060	http://www.taxnetusa.com/texas/harris/detail.php?i_themeFile=cert_theme.php&theKey=1147440080015
1147440080016	YAD 838 GREENS LP	197 SPADINA AVE STE 500 TORONTO ON M5T 2C8				838 GREENS RD 0235	HOUSTON	77060	http://www.taxnetusa.com/texas/harris/detail.php?i_themeFile=cert_theme.php&theKey=1147440080016
1147440090001	YAD 838 GREENS LP	197 SPADINA AVE STE 500 TORONTO ON M5T 2C8				838 GREENS RD 0146	HOUSTON	77060	http://www.taxnetusa.com/texas/harris/detail.php?i_themeFile=cert_theme.php&theKey=1147440090001
1147440090002	YAD 838 GREENS LP	197 SPADINA AVE STE 500 TORONTO ON M5T 2C8				838 GREENS RD 0147	HOUSTON	77060	http://www.taxnetusa.com/texas/harris/detail.php?i_themeFile=cert_theme.php&theKey=1147440090002
1147440090003	YAD 838 GREENS LP	197 SPADINA AVE STE 500 TORONTO ON M5T 2C8				838 GREENS RD 0148	HOUSTON	77060	http://www.taxnetusa.com/texas/harris/detail.php?i_themeFile=cert_theme.php&theKey=1147440090003
1147440090004	YAD 838 GREENS LP	197 SPADINA AVE STE 500 TORONTO ON M5T 2C8				838 GREENS RD 0149	HOUSTON	77060	http://www.taxnetusa.com/texas/harris/detail.php?i_themeFile=cert_theme.php&theKey=1147440090004
1147440090005	YAD 838 GREENS LP	197 SPADINA AVE STE 500 TORONTO ON M5T 2C8				838 GREENS RD 150	HOUSTON	77060	http://www.taxnetusa.com/texas/harris/detail.php?i_themeFile=cert_theme.php&theKey=1147440090005
1147440090006	YAD 838 GREENS LP	197 SPADINA AVE STE 500 TORONTO ON M5T 2C8				838 GREENS RD 0151	HOUSTON	77060	http://www.taxnetusa.com/texas/harris/detail.php?i_themeFile=cert_theme.php&theKey=1147440090006
1147440090007	YAD 838 GREENS LP	197 SPADINA AVE STE 500 TORONTO ON M5T 2C8				838 GREENS RD 0152	HOUSTON	77060	http://www.taxnetusa.com/texas/harris/detail.php?i_themeFile=cert_theme.php&theKey=1147440090007
1147440090008	YAD 838 GREENS LP	197 SPADINA AVE STE 500 TORONTO ON M5T 2C8				838 GREENS RD 0153	HOUSTON	77060	http://www.taxnetusa.com/texas/harris/detail.php?i_themeFile=cert_theme.php&theKey=1147440090008
1147440090009	YAD 838 GREENS LP	197 SPADINA AVE STE 500 TORONTO ON M5T 2C8				838 GREENS RD 0246	HOUSTON	77060	http://www.taxnetusa.com/texas/harris/detail.php?i_themeFile=cert_theme.php&theKey=1147440090009
1147440090010	YAD 838 GREENS LP	197 SPADINA AVE STE 500 TORONTO ON M5T 2C8				838 GREENS RD 0247	HOUSTON	77060	http://www.taxnetusa.com/texas/harris/detail.php?i_themeFile=cert_theme.php&theKey=1147440090010
1147440090011	YAD 838 GREENS LP	197 SPADINA AVE STE 500 TORONTO ON M5T 2C8				838 GREENS RD 0248	HOUSTON	77060	http://www.taxnetusa.com/texas/harris/detail.php?i_themeFile=cert_theme.php&theKey=1147440090011
1147440090012	YAD 838 GREENS LP	197 SPADINA AVE STE 500 TORONTO ON M5T 2C8				838 GREENS RD 0249	HOUSTON	77060	http://www.taxnetusa.com/texas/harris/detail.php?i_themeFile=cert_theme.php&theKey=1147440090012
1147440090013	YAD 838 GREENS LP	197 SPADINA AVE STE 500 TORONTO ON M5T 2C8				838 GREENS RD 0250	HOUSTON	77060	http://www.taxnetusa.com/texas/harris/detail.php?i_themeFile=cert_theme.php&theKey=1147440090013
1147440090014	YAD 838 GREENS LP	197 SPADINA AVE STE 500 TORONTO ON M5T 2C8		TX		838 GREENS RD 0251	HOUSTON	77060	http://www.taxnetusa.com/texas/harris/detail.php?i_themeFile=cert_theme.php&theKey=1147440090014

HCAD num	Owner Name	Full Address	mailing city	mailing state	mailing zip	parcel address	parcel city	parcel zip	hyperlink
1147440090015	YAD 838 GREENS LP	197 SPADINA AVE STE 500 TORONTO ON M5T 2C8				838 GREENS RD 0252	HOUSTON	77060	http://www.taxnetusa.com/texas/harris/detail.php?i_themeFile=cert_theme.php&theKey=1147440090015
1147440090016	YAD 838 GREENS LP	197 SPADINA AVE STE 500 TORONTO ON M5T 2C8				838 GREENS RD 0253	HOUSTON	77060	http://www.taxnetusa.com/texas/harris/detail.php?i_themeFile=cert_theme.php&theKey=1147440090016
1147440100001	YAD 838 GREENS LP	197 SPADINA AVE STE 500 TORONTO ON M5T 2C8				838 GREENS RD 0154	HOUSTON	77060	http://www.taxnetusa.com/texas/harris/detail.php?i_themeFile=cert_theme.php&theKey=1147440100001
1147440100002	YAD 838 GREENS LP	197 SPADINA AVE STE 500 TORONTO ON M5T 2C8				838 GREENS RD 0155	HOUSTON	77060	http://www.taxnetusa.com/texas/harris/detail.php?i_themeFile=cert_theme.php&theKey=1147440100002
1147440100003	YAD 838 GREENS LP	197 SPADINA AVE STE 500 TORONTO ON M5T 2C8				838 GREENS RD 0188	HOUSTON	77060	http://www.taxnetusa.com/texas/harris/detail.php?i_themeFile=cert_theme.php&theKey=1147440100003
1147440100004	YAD 838 GREENS LP	197 SPADINA AVE STE 500 TORONTO ON M5T 2C8				838 GREENS RD 0165	HOUSTON	77060	http://www.taxnetusa.com/texas/harris/detail.php?i_themeFile=cert_theme.php&theKey=1147440100004
1147440100005	YAD 838 GRENS LP	197 SPADINA AVE STE 500 TORONTO ON M5T 2C8				838 GREENS RD 0158	HOUSTON	77060	http://www.taxnetusa.com/texas/harris/detail.php?i_themeFile=cert_theme.php&theKey=1147440100005
1147440100006	YAD 838 GREENS LP	197 SPADINA AVE STE 500 TORONTO ON M5T 2C8				838 GREENS RD 0159	HOUSTON	77060	http://www.taxnetusa.com/texas/harris/detail.php?i_themeFile=cert_theme.php&theKey=1147440100006
1147440100007	YAD 838 GREENS LP	197 SPADINA AVE STE 500 TORONTO ON M5T 2C8				838 GREENS RD 0192	HOUSTON	77060	http://www.taxnetusa.com/texas/harris/detail.php?i_themeFile=cert_theme.php&theKey=1147440100007
1147440100008	YAD 838 GREENS LP	197 SPADINA AVE STE 500 TORONTO ON M5T 2C8				838 GREENS RD 0161	HOUSTON	77060	http://www.taxnetusa.com/texas/harris/detail.php?i_themeFile=cert_theme.php&theKey=1147440100008
1147440100009	YAD 838 GREENS LP	197 SPADINA AVE STE 500 TORONT0 ON M5T 2C8				838 GREENS RD 0254	HOUSTON	77060	http://www.taxnetusa.com/texas/harris/detail.php?i_themeFile=cert_theme.php&theKey=1147440100009
1147440100010	YAD 838 GREENS LP	197 SPADINA AVE STE 500 TORONT0 ON M5T 2C8				838 GREENS RD 0255	HOUSTON	77060	http://www.taxnetusa.com/texas/harris/detail.php?i_themeFile=cert_theme.php&theKey=1147440100010
1147440100011	YAD 838 GREENS LP	197 SPADINA AVE STE 500 TORONT0 ON M5T 2C8				838 GREENS RD 0256	HOUSTON	77060	http://www.taxnetusa.com/texas/harris/detail.php?i_themeFile=cert_theme.php&theKey=1147440100011
1147440100012	YAD 838 GREENS LP	197 SPADINA AVE STE 500 TORONT0 ON M5T 2C8				838 GREENS RD 0257	HOUSTON	77060	http://www.taxnetusa.com/texas/harris/detail.php?i_themeFile=cert_theme.php&theKey=1147440100012
1147440100013	YAD 838 GREENS LP	197 SPADINA AVE STE 500 TORONTO ON M5T 2C8				838 GREENS RD 0258	HOUSTON	77060	http://www.taxnetusa.com/texas/harris/detail.php?i_themeFile=cert_theme.php&theKey=1147440100013
1147440100014	YAD 838 GREENS LP	197 SPADINA AVE STE 500 TORONTO ON M5T 2C8				838 GREENS RD 0259	HOUSTON	77060	http://www.taxnetusa.com/texas/harris/detail.php?i_themeFile=cert_theme.php&theKey=1147440100014
1147440100015	YAD 838 GREENS LP	197 SPADINA AVE STE 500 TORONTO ON M5T 2C8				838 GREENS RD 286	HOUSTON	77060	http://www.taxnetusa.com/texas/harris/detail.php?i_themeFile=cert_theme.php&theKey=1147440100015
1147440100016	YAD 838 GREENS LP	197 SPADINA AVE STE 500 TORONTO ON M5T 2C8				838 GREENS RD 0261	HOUSTON	77060	http://www.taxnetusa.com/texas/harris/detail.php?i_themeFile=cert_theme.php&theKey=1147440100016
1147440110001	YAD 838 GREENS LP	197 SPADINA AVE STE 500 TORONTO ON M5T 2C8				838 GREENS RD 0154	HOUSTON	77060	http://www.taxnetusa.com/texas/harris/detail.php?i_themeFile=cert_theme.php&theKey=1147440110001
1147440110002	YAD 838 GREENS LP	197 SPADINA AVE STE 500 TORONTO ON M5T 2C8				838 GREENS RD 0163	HOUSTON	77060	http://www.taxnetusa.com/texas/harris/detail.php?i_themeFile=cert_theme.php&theKey=1147440110002
1147440110003	YAD 838 GREENS LP	197 SPADINA AVE STE 500 TORONTO ON M5T 2C8				838 GREENS RD 0164	HOUSTON	77060	http://www.taxnetusa.com/texas/harris/detail.php?i_themeFile=cert_theme.php&theKey=1147440110003
1147440110004	YAD 838 GREENS LP	197 SPADINA AVE STE 500 TORONTO ON M5T 2C8				838 GREENS RD 0165	HOUSTON	77060	http://www.taxnetusa.com/texas/harris/detail.php?i_themeFile=cert_theme.php&theKey=1147440110004
1147440110005	YAD 838 GREENS LP	197 SPADINA AVE STE 500 TORONTO ON M5T 2C8				838 GREENS RD 0166	HOUSTON	77060	http://www.taxnetusa.com/texas/harris/detail.php?i_themeFile=cert_theme.php&theKey=1147440110005
1147440110006	YAD 838 GREENS LP	197 SPADINA AVE STE 500 TORONTO ON M5T 2C8				838 GREENS RD 0159	HOUSTON	77060	http://www.taxnetusa.com/texas/harris/detail.php?i_themeFile=cert_theme.php&theKey=1147440110006
1147440110007	YAD 838 GREENS LP	197 SPADINA AVE STE 500 TORONTO ON M5T 2C8				838 GREENS RD 0168	HOUSTON	77060	http://www.taxnetusa.com/texas/harris/detail.php?i_themeFile=cert_theme.php&theKey=1147440110007
1147440110008	YAD 838 GREENS LP	197 SPADINA AVE STE 500 TORONTO ON M5T 2C8				838 GREENS RD 0169	HOUSTON	77060	http://www.taxnetusa.com/texas/harris/detail.php?i_themeFile=cert_theme.php&theKey=1147440110008
1147440110009	YAD 838 GREENS LP	197 SPADINA AVE STE 500 TORONTO ON M5T 2C8				838 GREENS RD 0262	HOUSTON	77060	http://www.taxnetusa.com/texas/harris/detail.php?i_themeFile=cert_theme.php&theKey=1147440110009
1147440110010	YAD 838 GREENS LP	197 SPADINA AVE STE 500 TORONTO ON M5T 2C8				838 GREENS RD 0263	HOUSTON	77060	http://www.taxnetusa.com/texas/harris/detail.php?i_themeFile=cert_theme.php&theKey=1147440110010
1147440110011	YAD 838 GREENS LP	197 SPADINA AVE STE 500 TORONTO ON M5T 2C8				838 GREENS RD 0264	HOUSTON	77060	http://www.taxnetusa.com/texas/harris/detail.php?i_themeFile=cert_theme.php&theKey=1147440110011
1147440110012	YAD 838 GREENS LP	197 SPADINA AVE STE 500 TORONTO ON M5T 2C8				838 GREENS RD 0265	HOUSTON	77060	http://www.taxnetusa.com/texas/harris/detail.php?i_themeFile=cert_theme.php&theKey=1147440110012
1147440110013	YAD 838 GREENS LP	197 SPADINA AVE STE 500 TORONTO ON M5T 2C8				838 GREENS RD 0266	HOUSTON	77060	http://www.taxnetusa.com/texas/harris/detail.php?i_themeFile=cert_theme.php&theKey=1147440110013
1147440110014	YAD 838 GREENS LP	197 SPADINA AVE STE 500 TORONTO ON M5T 2C8				838 GREENS RD 0267	HOUSTON	77060	http://www.taxnetusa.com/texas/harris/detail.php?i_themeFile=cert_theme.php&theKey=1147440110014
1147440110015	YAD 838 GREENS LP	197 SPADINA AVE STE 500 TORONTO ON M5T 2C8				838 GREENS RD 0268	HOUSTON	77060	http://www.taxnetusa.com/texas/harris/detail.php?i_themeFile=cert_theme.php&theKey=1147440110015
1147440110016	YAD 838 GREENS LP	197 SPADINA AVE STE 500 TORONTO ON M5T 2C8				838 GREENS RD 0269	HOUSTON	77060	http://www.taxnetusa.com/texas/harris/detail.php?i_themeFile=cert_theme.php&theKey=1147440110016
1150920000001	NAYYER VIJAY K	4618 EDINBURGH LN	MISSOURI CITY	TX	77459-2718	0 IMPERIAL VALLEY DR	HOUSTON	77060	http://www.taxnetusa.com/texas/harris/detail.php?i_themeFile=cert_theme.php&theKey=1150920000001
1150920000005	ALDINE GREENBRIAR APARTMENTS LLC HARVEY GIDDENS	132 RED OAK LN	FLOWER MOUND	TX	75028-3501	818 RICHCREST DR 400	HOUSTON	77060	http://www.taxnetusa.com/texas/harris/detail.php?i_themeFile=cert_theme.php&theKey=1150920000005
1150920000006	AMG PINE HOLLOW LLC ET AL	100 GLENBOROUGH DR STE 1000	HOUSTON	TX	77067-3621	17715 WAYFOREST DR	HOUSTON	77060	http://www.taxnetusa.com/texas/harris/detail.php?i_themeFile=cert_theme.php&theKey=1150920000006
1150920000015	AMG CITYVIEW 2 LLC	100 GLENBOROUGH DR STE 1000	HOUSTON	TX	77067-3621	17715 WAYFOREST DR 176	HOUSTON	77060	http://www.taxnetusa.com/texas/harris/detail.php?i_themeFile=cert_theme.php&theKey=1150920000015
1152140000003	BANYAN STREET GAP RESERVE AT GREENS	777 BRICKELL AVE STE 1100	MIAMI	FL	33131-2867	11310 GREENS CROSSING BLVD	HOUSTON	77067	http://www.taxnetusa.com/texas/harris/detail.php?i_themeFile=cert_theme.php&theKey=1152140000003
1152140000004	NAVINS FUND LLC	3510 N ST MARYS STE 300	SAN ANTONIO	TX	78212-3164	435 W GREENS RD	HOUSTON	77067	http://www.taxnetusa.com/texas/harris/detail.php?i_themeFile=cert_theme.php&theKey=1152140000004
1152140000005	VERDURE CROSSROADS LLC	205 W GREENS RD	HOUSTON	TX	77067-4603	205 W GREENS RD	HOUSTON	77067	http://www.taxnetusa.com/texas/harris/detail.php?i_themeFile=cert_theme.php&theKey=1152140000005
1152140000006	VERDUE CROSSROADS LLC % IUI	215 W GREENS RD	HOUSTON	TX	77067-4603	215 W GREENS RD	HOUSTON	77067	http://www.taxnetusa.com/texas/harris/detail.php?i_themeFile=cert_theme.php&theKey=1152140000006
1152140000007	NABORS PROPERTY HOLDINGS LLC	515 W GREENS RD STE 1200	HOUSTON	TX	77067-4536	515 W GREENS RD 977	HOUSTON	77067	http://www.taxnetusa.com/texas/harris/detail.php?i_themeFile=cert_theme.php&theKey=1152140000007
1152140000010	RAWHI PROPERTIES LLC	12812 WILLOW CENTRE UNIT A	HOUSTON	TX	77066-3033	349 W GREENS RD	HOUSTON	77067	http://www.taxnetusa.com/texas/harris/detail.php?i_themeFile=cert_theme.php&theKey=1152140000010
1152140000020	BURGER KING CORP #3737	PO BOX 020783	MIAMI	FL	33102-0783	207 W GREENS RD	HOUSTON	77067	http://www.taxnetusa.com/texas/harris/detail.php?i_themeFile=cert_theme.php&theKey=1152140000020
1152140000030	VERDURE CROSSROADS LLC	PO BOX 980714	HOUSTON	TX	77098-0714	213 W GREENS RD	HOUSTON	77067	http://www.taxnetusa.com/texas/harris/detail.php?i_themeFile=cert_theme.php&theKey=1152140000030
1152140000031	MONTCO LOTS LLC	1215 GESSNER RD	HOUSTON	TX	77055-6013	550 GREENS PKY	HOUSTON	77067	http://www.taxnetusa.com/texas/harris/detail.php?i_themeFile=cert_theme.php&theKey=1152140000031
1152140000032	BANYAN STREET GAP RESERVE AT GREENS	777 BRICKELL AVE STE 1100	MIAMI	FL	33131-2867	0 GREENS PKY	HOUSTON	77067	http://www.taxnetusa.com/texas/harris/detail.php?i_themeFile=cert_theme.php&theKey=1152140000032
1152140000231	MONTCO LOTS LLC	1215 GESSNER RD	HOUSTON	TX	77055-6013	550 GREENS PKY	HOUSTON	77067	http://www.taxnetusa.com/texas/harris/detail.php?i_themeFile=cert_theme.php&theKey=1152140000231
1155630000001	INDUSTRIAL DEVELOPMENTS C/O IDI GAZELEY TAX MANAGER	PO BOX 2240	FARMINGTON HILLS	MI	48333-2240	11710 NORTH FWY	HOUSTON	77060	http://www.taxnetusa.com/texas/harris/detail.php?i_themeFile=cert_theme.php&theKey=1155630000001
1155630000002	TEXAS DEPARTMENT OF TRANSPORTATION	PARCEL 81 (BELTWAY 8) PO BOX 1386	HOUSTON	TX	77251-1386	0 NORTH FWY	HOUSTON	77060	http://www.taxnetusa.com/texas/harris/detail.php?i_themeFile=cert_theme.php&theKey=1155630000002
1155630000005	INDUSTRIAL DEVELOPMENT % IDI GAZELEY TAX MANAGER	PO BOX 2240	FARMINGTON HILLS	MI	48333-2240	0 NORTH FWY	HOUSTON	77060	http://www.taxnetusa.com/texas/harris/detail.php?i_themeFile=cert_theme.php&theKey=1155630000005
1155630000006	SUNSHINE PETROLEUM LLC	6161 SAVOY DR STE 1111	HOUSTON	TX	77036-3360	105 ALDINE BENDER RD	HOUSTON	77060	http://www.taxnetusa.com/texas/harris/detail.php?i_themeFile=cert_theme.php&theKey=1155630000006
1155630000008	JAY Z KUBER HOSPITALITY INC	2 AZALEA TRAIL LN	BELLAIRE	TX	77401-5000	35 ALDINE BENDER RD 90	HOUSTON	77060	http://www.taxnetusa.com/texas/harris/detail.php?i_themeFile=cert_theme.php&theKey=1155630000008
1155630000012	GREENSPOINT C LLC % IDI LOGISTICS	1197 PEACHTREE ST STE 600	ATLANTA	GA	30361	71 ESPLANADE BLVD	HOUSTON	77060	http://www.taxnetusa.com/texas/harris/detail.php?i_themeFile=cert_theme.php&theKey=1155630000012
1155630000013	GREENSPOINT B LLC % IDI LOGISTICS	1197 PEACHTREE ST STE 600	ATLANTA	GA	30361	51 ESPLANADE BLVD	HOUSTON	77060	http://www.taxnetusa.com/texas/harris/detail.php?i_themeFile=cert_theme.php&theKey=1155630000013
1155630000014	GREENSPOINT A LLC % IDI LOGISTICS	1197 PEACHTREE ST STE 600	ATLANTA	GA	30361	11710 NORTH FWY	HOUSTON	77060	http://www.taxnetusa.com/texas/harris/detail.php?i_themeFile=cert_theme.php&theKey=1155630000014
1155630000015	GREENSPOINT BUSINESS PARK LLC % IDI LOGISTICS	1197 PEACHTREE ST STE 600	ATLANTA	GA	30361	0 NORTH FWY	HOUSTON	77060	http://www.taxnetusa.com/texas/harris/detail.php?i_themeFile=cert_theme.php&theKey=1155630000015
1155630000019	PANJWANI ENERGY LLC	6161 SAVOY DR STE 1111	HOUSTON	TX	77036-3360	105 ALDINE BENDER RD	HOUSTON	77060	http://www.taxnetusa.com/texas/harris/detail.php?i_themeFile=cert_theme.php&theKey=1155630000019
1153840000008	CITY OF HOUSTON	PO BOX 1562	HOUSTON	TX	77251-1562	0 GEARS RD	HOUSTON	77067	http://www.taxnetusa.com/texas/harris/detail.php?i_themeFile=cert_theme.php&theKey=1153840000008
1153840000013	CITY OF HOUSTON	PO BOX 1562	HOUSTON	TX	77251-1562	0 GEARS RD	HOUSTON	77067	http://www.taxnetusa.com/texas/harris/detail.php?i_themeFile=cert_theme.php&theKey=1153840000013
1153840000014	VERDURE CROSSROADS LLC % IUI	PO BOX 980714	HOUSTON	TX	77098-0714	0 GEARS RD	HOUSTON	77067	http://www.taxnetusa.com/texas/harris/detail.php?i_themeFile=cert_theme.php&theKey=1153840000014
1153840010001	143 GREENS CROSSING LLC ATTN: TAX DEPT	2500 BEE CAVES RD BLDG 1	AUSTIN	TX	78746-5888	660 GREENS PKY	HOUSTON	77067	http://www.taxnetusa.com/texas/harris/detail.php?i_themeFile=cert_theme.php&theKey=1153840010001
1154210010001	NIAZI FAMILY INVESTMENTS LTD	14825 WILLIS ST	HOUSTON	TX	77039-1025	0 GRAND PLAZA DR	HOUSTON	77067	http://www.taxnetusa.com/texas/harris/detail.php?i_themeFile=cert_theme.php&theKey=1154210010001
1154210010002	MAZAK CORP	PO BOX 970	FLORENCE	KY	41022-0970	10950 GREENBEND BLVD	HOUSTON	77067	http://www.taxnetusa.com/texas/harris/detail.php?i_themeFile=cert_theme.php&theKey=1154210010002
1156850000001	MIDFIRST BANK	3030 E CAMELBACK RD	PHOENIX	AZ	85016-4404	450 GEARS RD 261	HOUSTON	77067	http://www.taxnetusa.com/texas/harris/detail.php?i_themeFile=cert_theme.php&theKey=1156850000001
1159140000002	13725 CAMBURY DRIVE LP	5214 68TH ST STE 402	LUBBOCK	TX	79424-1523	13725 CAMBURY DR 160	HOUSTON	77014	http://www.taxnetusa.com/texas/harris/detail.php?i_themeFile=cert_theme.php&theKey=1159140000002
1159140000003	TEXAS MILITARY FACILITIES	COMMISSION 2200 W 35TH ST # 64	AUSTIN	TX	78703-1222	900 W RANKIN RD	HOUSTON	77067	http://www.taxnetusa.com/texas/harris/detail.php?i_themeFile=cert_theme.php&theKey=1159140000003
1159140000010	NAGHAVI SHAHIN	2805 GULF FWY STE C	HOUSTON	TX	77003-5332	0 RANKIN RD	HOUSTON	77067	http://www.taxnetusa.com/texas/harris/detail.php?i_themeFile=cert_theme.php&theKey=1159140000010
1163000000001	KATY ENTERPRISES INC	4415 HIGHWAY 6	SUGAR LAND	TX	77478-4476	1421 GREENS PKY	HOUSTON	77067	http://www.taxnetusa.com/texas/harris/detail.php?i_themeFile=cert_theme.php&theKey=1163000000001
1163190000001	D 1050 W RANKIN INC	PO BOX 570427	HOUSTON	TX	77257-0427	1050 RANKIN RD	HOUSTON	77014	http://www.taxnetusa.com/texas/harris/detail.php?i_themeFile=cert_theme.php&theKey=1163190000001
1163190000002	D 1050 W RANKIN INC	PO BOX 570427	HOUSTON	TX	77257-0427	1050 W RANKIN RD	HOUSTON	77067	http://www.taxnetusa.com/texas/harris/detail.php?i_themeFile=cert_theme.php&theKey=1163190000002
1168460000001	CANFIELD LAKES LLC	5311 BALLYBUNION CT	COLLEGE STATION	TX	77845-4642	13355 NORTHBOROUGH DR 144	HOUSTON	77067	http://www.taxnetusa.com/texas/harris/detail.php?i_themeFile=cert_theme.php&theKey=1168460000001
1168470000001	CANFIELD LAKES LLC	5311 BALLYBUNION CT	COLLEGE STATION	TX	77845-4642	13350 NORTHBOROUGH DR 104	HOUSTON	77067	http://www.taxnetusa.com/texas/harris/detail.php?i_themeFile=cert_theme.php&theKey=1168470000001
1157980000001	SOUTHWESTERN BELL TELE CO	909 CHESTNUT ST RM 36	SAINT LOUIS	MO	63101-2017	939 W GREENS RD	HOUSTON	77067	http://www.taxnetusa.com/texas/harris/detail.php?i_themeFile=cert_theme.php&theKey=1157980000001
1157980000002	JP MORGAN CHASE BANK % ICG-ORE	PO BOX 561305	DALLAS	TX	75356-1305	801 W GREENS RD	HOUSTON	77067	http://www.taxnetusa.com/texas/harris/detail.php?i_themeFile=cert_theme.php&theKey=1157980000002
1160890000001	KEPPAGEES INC	1607 PARKVIEW LN	MISSOURI CITY	TX	77459-4510	13360 NORTHBOROUGH DR	HOUSTON	77067	http://www.taxnetusa.com/texas/harris/detail.php?i_themeFile=cert_theme.php&theKey=1160890000001
1161030010001	PINTO REALTY DEV INC	3737 BUFFALO SPEEDWAY STE 1100	HOUSTON	TX	77098-3740	0 N SAM HOUSTON PKY W	HOUSTON	77038	http://www.taxnetusa.com/texas/harris/detail.php?i_themeFile=cert_theme.php&theKey=1161030010001
1161030010002	PINTO REALTY DEV INC	3737 BUFFALO SPEEDWAY STE 1100	HOUSTON	TX	77098-3740	0 N SAM HOUSTON PKY W	HOUSTON	77038	http://www.taxnetusa.com/texas/harris/detail.php?i_themeFile=cert_theme.php&theKey=1161030010002
1161030020001	PINTO REALTY DEV INC	3737 BUFFALO SPEEDWAY STE 1100	HOUSTON	TX	77098-3740	0 N SAM HOUSTON PKY W	HOUSTON	77038	http://www.taxnetusa.com/texas/harris/detail.php?i_themeFile=cert_theme.php&theKey=1161030020001
1161030020002	PINTO REALTY DEV INC	3737 BUFFALO SPEEDWAY STE 1100	HOUSTON	TX	77098-3740	0 N SAM HOUSTON PKY W	HOUSTON	77038	http://www.taxnetusa.com/texas/harris/detail.php?i_themeFile=cert_theme.php&theKey=1161030020002
1166930000001	PHI TRINH INVESTMENT CORP	10315 FOUNTAIN SHORES DR	HOUSTON	TX	77065-3996	183 ALDINE BENDER RD	HOUSTON	77060	http://www.taxnetusa.com/texas/harris/detail.php?i_themeFile=cert_theme.php&theKey=1166930000001

HCAD num	Owner Name	Full Address	mailing city	mailing state	mailing zip	parcel address	parcel city	parcel zip	hyperlink
1167000010001	407 PARK LP	5214 68TH ST STE 402	LUBBOCK	TX	79424-1523	407 GREENS RD 124	HOUSTON	77060	http://www.taxnetusa.com/texas/harris/detail.php?i_themeFile=cert_theme.php&theKey=1167000010001
1160040000006	AYAAN ABOOBAKER LLC	1322 MEADOW BRANCH DR	SUGAR LAND	TX	77479-4070	13611 ELLA BLVD	HOUSTON	77067	http://www.taxnetusa.com/texas/harris/detail.php?i_themeFile=cert_theme.php&theKey=1160040000006
1160040000008	CITY OF HOUSTON	PO BOX 1562	HOUSTON	TX	77251-1562	0 W RANKIN RD	HOUSTON	77067	http://www.taxnetusa.com/texas/harris/detail.php?i_themeFile=cert_theme.php&theKey=1160040000008
1163800000001	180 RANKIN ROAD LLC	12603 LOUETTA RD STE 105	CYPRESS	TX	77429-0015	0 KUYKENDAHL RD	HOUSTON	77090	http://www.taxnetusa.com/texas/harris/detail.php?i_themeFile=cert_theme.php&theKey=1163800000001
1163800000002	TRISTAR PROPERTIES LLC	20311 STONE MOSS	SPRING	TX	77379-2530	12412 KUYKENDAHL RD	HOUSTON	77060	http://www.taxnetusa.com/texas/harris/detail.php?i_themeFile=cert_theme.php&theKey=1163800000002
1163800000003	BAKER BOATS INC	102 W CANINO RD	HOUSTON	TX	77037-4330	222 W RANKIN RD	HOUSTON	77090	http://www.taxnetusa.com/texas/harris/detail.php?i_themeFile=cert_theme.php&theKey=1163800000003
1169260000001	DIGITAL GREENSPOINT LP C/O DIGITAL REALTY	7500 METRO CENTER DR STE 100	AUSTIN	TX	78744-1600	12001 NORTH FWY	HOUSTON	77060	http://www.taxnetusa.com/texas/harris/detail.php?i_themeFile=cert_theme.php&theKey=1169260000001
1170710000001	COUNTY INVESTMENTS LP	15015 TURKEY TRAIL CT	HOUSTON	TX	77079-5134	675 W RANKIN RD	HOUSTON	77067	http://www.taxnetusa.com/texas/harris/detail.php?i_themeFile=cert_theme.php&theKey=1170710000001
1170710000003	PCUBE INVESTMENTS LLC	1336 CHIMNEY ROCK	HOUSTON	TX	77056-2331	0 W RANKIN RD	HOUSTON	77067	http://www.taxnetusa.com/texas/harris/detail.php?i_themeFile=cert_theme.php&theKey=1170710000003
1183760010001	BRUCE MIKE LLC	974 CAMPBELL RD	HOUSTON	TX	77024-2813	0 PLAZA VERDA DR	HOUSTON	77038	http://www.taxnetusa.com/texas/harris/detail.php?i_themeFile=cert_theme.php&theKey=1183760010001
1183760010002	HARTMAN SPE LLC	2909 HILLCROFT ST STE 420	HOUSTON	TX	77057-5815	11811 NORTH FWY 416	HOUSTON	77060	http://www.taxnetusa.com/texas/harris/detail.php?i_themeFile=cert_theme.php&theKey=1183760010002
1195420000001	SCG LH HOUSTON IAH AIRPORT LP	591 W PUTNAM AVE	GREENWICH	CT	06830-6005	12010 KUYKENDAHL RD 135	HOUSTON	77060	http://www.taxnetusa.com/texas/harris/detail.php?i_themeFile=cert_theme.php&theKey=1195420000001
1189010010001	BONIUK INTERESTS LTD	3720 SAN JACINTO ST	HOUSTON	TX	77004-3922	0 W RANKIN RD	HOUSTON	77060	http://www.taxnetusa.com/texas/harris/detail.php?i_themeFile=cert_theme.php&theKey=1189010010001
1189010010002	PANJWANI PROPERTIES LTD	6161 SAVOY DR STE 1111	HOUSTON	TX	77036-3360	111 W RANKIN RD	HOUSTON	77060	http://www.taxnetusa.com/texas/harris/detail.php?i_themeFile=cert_theme.php&theKey=1189010010002
1189010010003	ESA P PORTFOLIO LLC	PO BOX 49550	CHARLOTTE	NC	28277-9550	13505 NORTH FWY 84	HOUSTON	77060	http://www.taxnetusa.com/texas/harris/detail.php?i_themeFile=cert_theme.php&theKey=1189010010003
1189010010004	SIVPHEK SUON	121 W RANKIN RD	HOUSTON	TX	77090-6928	121 W RANKIN RD	HOUSTON	77090	http://www.taxnetusa.com/texas/harris/detail.php?i_themeFile=cert_theme.php&theKey=1189010010004
1189010010005	MALITZ TRUST	PO BOX 1159	DEERFIELD	IL	60015-6002	107 W RANKIN RD	HOUSTON	77090	http://www.taxnetusa.com/texas/harris/detail.php?i_themeFile=cert_theme.php&theKey=1189010010005
1189010010006	PANJWANI PROPERTIES LTD	6161 SAVOY DR STE 1111	HOUSTON	TX	77036-3360	111 W RANKIN RD	HOUSTON	77060	http://www.taxnetusa.com/texas/harris/detail.php?i_themeFile=cert_theme.php&theKey=1189010010006
1195980010001	DEMONTROND GEORGE A III TR	14101 NORTH FWY	HOUSTON	TX	77090-6919	14101 NORTH FWY	HOUSTON	77090	http://www.taxnetusa.com/texas/harris/detail.php?i_themeFile=cert_theme.php&theKey=1195980010001
1178320000001	THREE PILLARS MF8 LLC	8 GREENWAY PLAZA STE 800	HOUSTON	TX	77046-1204	1325 GREENS PKY 96	HOUSTON	77067	http://www.taxnetusa.com/texas/harris/detail.php?i_themeFile=cert_theme.php&theKey=1178320000001
1179040010001	MULNAX SHELLY D	18 E RIVERCREST	HOUSTON	TX	77042-2514	0 NORTH FWY	HOUSTON	77060	http://www.taxnetusa.com/texas/harris/detail.php?i_themeFile=cert_theme.php&theKey=1179040010001
1179040010002	FIRST INTERSTATE BANK OF TEXAS NA	PO BOX 63931	SAN FRANCISCO	CA	94163-0001	0 NORTH FWY	HOUSTON	77060	http://www.taxnetusa.com/texas/harris/detail.php?i_themeFile=cert_theme.php&theKey=1179040010002
1187790010001	BELTWAY GAS & GO INC	PO BOX 16846	SUGAR LAND	TX	77496-6846	12800 NORTHBOROUGH DR	HOUSTON	77067	http://www.taxnetusa.com/texas/harris/detail.php?i_themeFile=cert_theme.php&theKey=1187790010001
1191720010001	AREC 14 LLC PROPERTY TAX	PO BOX 29046	PHOENIX	AZ	85038-9046	11911 NORTH FWY	HOUSTON	77060	http://www.taxnetusa.com/texas/harris/detail.php?i_themeFile=cert_theme.php&theKey=1191720010001
1201000010003	LEXINGTON GEARS LP	1 PENN PLZ STE 4015	NEW YORK	NY	10119-4015	820 GEARS RD	HOUSTON	77067	http://www.taxnetusa.com/texas/harris/detail.php?i_themeFile=cert_theme.php&theKey=1201000010003
1201000010004	LEXINGTON GEARS 810 LP % IKON OFFICE SOLUTION TAX SERVICE	1 PENN PLZ STE 4015	NEW YORK	NY	10119-4015	810 GEARS RD	HOUSTON	77067	http://www.taxnetusa.com/texas/harris/detail.php?i_themeFile=cert_theme.php&theKey=1201000010004
1201020010001	PROLOGIS LP % PROLOGIS-RE TAX	1800 WAZEE ST	DENVER	CO	80202-1577	845 GREENS PKY	HOUSTON	77067	http://www.taxnetusa.com/texas/harris/detail.php?i_themeFile=cert_theme.php&theKey=1201020010001
1201020010002	PROLOGIS LP % PROLOGIS-RE TAX	1800 WAZEE ST	DENVER	CO	80202-1577	835 GREENS PKY	HOUSTON	77067	http://www.taxnetusa.com/texas/harris/detail.php?i_themeFile=cert_theme.php&theKey=1201020010002
1193800010001	PROLOGIS LP % PROLOGIS-RE TAX	1800 WAZEE ST	DENVER	CO	80202-1577	855 GREENS PKY	HOUSTON	77067	http://www.taxnetusa.com/texas/harris/detail.php?i_themeFile=cert_theme.php&theKey=1193800010001
1193950010002	SBC COMMUNICATIONS INC PROPERTY TAX ADMIN	1 BELL CTR RM 36	SAINT LOUIS	MO	63101-	16015 IMPERIAL VALLEY DR	HOUSTON	77060	http://www.taxnetusa.com/texas/harris/detail.php?i_themeFile=cert_theme.php&theKey=1193950010002
1193950020004	PRO VENTURE REALTY LP	9202 BABER RUN CIR	HOUSTON	TX	77095-2159	16282 IMPERIAL VALLEY DR	HOUSTON	77060	http://www.taxnetusa.com/texas/harris/detail.php?i_themeFile=cert_theme.php&theKey=1193950020004
1193950040001	FMCM INVESTMENT LLC	2507 DEEP OAK CT	HOUSTON	TX	77059-3759	0 IMPERIAL VALLEY DR	HOUSTON	77060	http://www.taxnetusa.com/texas/harris/detail.php?i_themeFile=cert_theme.php&theKey=1193950040001
1193950040002	FMCM INVESTMENT LLC	2507 DEEP OAK CT	HOUSTON	TX	77059-3759	0 ALDINE BENDER RD	HOUSTON	77060	http://www.taxnetusa.com/texas/harris/detail.php?i_themeFile=cert_theme.php&theKey=1193950040002
1194230010001	PEAVY FELECIA Y	PO BOX 3464	HOUSTON	TX	77253-3464	12828 NORTHBOROUGH DR 5	HOUSTON	77067	http://www.taxnetusa.com/texas/harris/detail.php?i_themeFile=cert_theme.php&theKey=1194230010001
1194230010002	COUNTY OF HARRIS	PO BOX 1525	HOUSTON	TX	77251-1525	0 NORTHBOROUGH DR	HOUSTON	77067	http://www.taxnetusa.com/texas/harris/detail.php?i_themeFile=cert_theme.php&theKey=1194230010002
1211810010001	COLUMBIA GREENS LP	PO BOX 295076	KERRVILLE	TX	78029-5076	832 W GREENS RD 232	HOUSTON	77067	http://www.taxnetusa.com/texas/harris/detail.php?i_themeFile=cert_theme.php&theKey=1211810010001
1211810010003	CITY OF HOUSTON	PO BOX 1562	HOUSTON	TX	77251-1562	0 W GREENS RD 232	HOUSTON	77067	http://www.taxnetusa.com/texas/harris/detail.php?i_themeFile=cert_theme.php&theKey=1211810010003
1216330010001	NIAZI FAMILY INVESTMENTS	14825 WILLIS ST	HOUSTON	TX	77039-1025	392 N SAM HOUSTON PKY E	HOUSTON	77060	http://www.taxnetusa.com/texas/harris/detail.php?i_themeFile=cert_theme.php&theKey=1216330010001
1216330010017	KING FUELS INC	14825 WILLIS ST	HOUSTON	TX	77039-1025	392 N SAM HOUSTON PKY E	HOUSTON	77060	http://www.taxnetusa.com/texas/harris/detail.php?i_themeFile=cert_theme.php&theKey=1216330010017
1196290010001	JAHANGIRI HASSAN J	3226 PEBBLE TRACE DR	HOUSTON	TX	77068-2089	12961 NORTH FWY	HOUSTON	77060	http://www.taxnetusa.com/texas/harris/detail.php?i_themeFile=cert_theme.php&theKey=1196290010001
1213640010004	GREENSPOINT REALTY LTD ET AL	18111 NORTH FWY STE 105	HOUSTON	TX	77090-4913	11017 NORTH FWY	HOUSTON	77037	http://www.taxnetusa.com/texas/harris/detail.php?i_themeFile=cert_theme.php&theKey=1213640010004
1213640010007	LUNNON GEORGE W JR	11005 NORTH FWY STE A	HOUSTON	TX	77037-1007	11005 NORTH FWY 45	HOUSTON	77037	http://www.taxnetusa.com/texas/harris/detail.php?i_themeFile=cert_theme.php&theKey=1213640010007
1213640010008	AMERICAS BEST VALUE	11011 NORTH FWY	HOUSTON	TX	77037-1007	11011 NORTH FWY 35	HOUSTON	77037	http://www.taxnetusa.com/texas/harris/detail.php?i_themeFile=cert_theme.php&theKey=1213640010008
1213640010010	NTB HCR LLC	4713 LOVERS LN STE 200	DALLAS	TX	75209-3135	11017 NORTH FWY	HOUSTON	77037	http://www.taxnetusa.com/texas/harris/detail.php?i_themeFile=cert_theme.php&theKey=1213640010010
1217190010001	TPP 223 GREENS LLC	1717 MAIN ST STE 2600	DALLAS	TX	75201-7310	785 GREENS PKY	HOUSTON	77067	http://www.taxnetusa.com/texas/harris/detail.php?i_themeFile=cert_theme.php&theKey=1217190010001
1205150010001	GCGMF AUGUSTA OWNER LLC	2480 TIMES BLVD STE 214	HOUSTON	TX	77005	12655 KUYKENDAHL RD 212	HOUSTON	77090	http://www.taxnetusa.com/texas/harris/detail.php?i_themeFile=cert_theme.php&theKey=1205150010001
1219870010001	NORTH BELT OFFICE CENTER LLC	901 MAIN ST STE 4200	DALLAS	TX	75202-3723	700 N SAM HOUSTON PKY E	HOUSTON	77067	http://www.taxnetusa.com/texas/harris/detail.php?i_themeFile=cert_theme.php&theKey=1219870010001
1226270010001	JONES THEOPHILUS E	11522 COPPERMEADE CT	HOUSTON	TX	77067-3500	11522 COPPERMEADE CT	HOUSTON	77067	http://www.taxnetusa.com/texas/harris/detail.php?i_themeFile=cert_theme.php&theKey=1226270010001
1226270010002	SOWDERS ANTHONY & GAIL	11518 COPPERMEADE CT	HOUSTON	TX	77067-3500	11518 COPPERMEADE CT	HOUSTON	77067	http://www.taxnetusa.com/texas/harris/detail.php?i_themeFile=cert_theme.php&theKey=1226270010002
1226270010003	TRUONG KEVIN	11514 COPPERMEADE CT	HOUSTON	TX	77067-3500	11514 COPPERMEADE CT	HOUSTON	77067	http://www.taxnetusa.com/texas/harris/detail.php?i_themeFile=cert_theme.php&theKey=1226270010003
1226270010004	NAVA DAVID	11510 COPPERMEADE CT	HOUSTON	TX	77067-3500	11510 COPPERMEADE CT	HOUSTON	77067	http://www.taxnetusa.com/texas/harris/detail.php?i_themeFile=cert_theme.php&theKey=1226270010004
1226270010005	SULLIVAN KEVIN & EARNESTYNE	11506 COPPERMEADE CT	HOUSTON	TX	77067-3500	11506 COPPERMEADE CT	HOUSTON	77067	http://www.taxnetusa.com/texas/harris/detail.php?i_themeFile=cert_theme.php&theKey=1226270010005
1226270010006	RIGGINS ERIC	11502 COPPERMEADE CT	HOUSTON	TX	77067-3500	11502 COPPERMEADE CT	HOUSTON	77067	http://www.taxnetusa.com/texas/harris/detail.php?i_themeFile=cert_theme.php&theKey=1226270010006
1226270010007	JUAREZ JUAN & HILDA	11503 COPPERMEADE CT	HOUSTON	TX	77067-3500	11503 COPPERMEADE CT	HOUSTON	77067	http://www.taxnetusa.com/texas/harris/detail.php?i_themeFile=cert_theme.php&theKey=1226270010007
1226270010008	ANGUIANO MIGUEL	11507 COPPERMEADE CT	HOUSTON	TX	77067-3500	11507 COPPERMEADE CT	HOUSTON	77067	http://www.taxnetusa.com/texas/harris/detail.php?i_themeFile=cert_theme.php&theKey=1226270010008
1226270010009	CERBERUS SFR HOLDINGS LP	1850 PARKWAY PLACE STE 900	MARIETTA	GA	30067-8261	11511 COPPERMEADE CT	HOUSTON	77067	http://www.taxnetusa.com/texas/harris/detail.php?i_themeFile=cert_theme.php&theKey=1226270010009
1226270010010	DIRDEN CEDRIC D & TARER	11515 COPPERMEADE CT	HOUSTON	TX	77067-3500	11515 COPPERMEADE CT	HOUSTON	77067	http://www.taxnetusa.com/texas/harris/detail.php?i_themeFile=cert_theme.php&theKey=1226270010010
1226270010011	ALVAREZ JOSE	17762 WHITE LIGHTNING WAY	SPRING	TX	77379-1636	11519 COPPERMEADE CT	HOUSTON	77067	http://www.taxnetusa.com/texas/harris/detail.php?i_themeFile=cert_theme.php&theKey=1226270010011
1226270010012	SIBRIAN MARITXA	11523 COPPERMEADE CT	HOUSTON	TX	77067-3500	11523 COPPERMEADE CT	HOUSTON	77067	http://www.taxnetusa.com/texas/harris/detail.php?i_themeFile=cert_theme.php&theKey=1226270010012
1226270010025	CASTRO LUZ E & J ANDRES	1247 COPPERMEADE DR	HOUSTON	TX	77067-3502	1247 COPPERMEADE DR	HOUSTON	77067	http://www.taxnetusa.com/texas/harris/detail.php?i_themeFile=cert_theme.php&theKey=1226270010025
1226270010026	NGUYEN TRI	11007 WALTS RUN LN	CYPRESS	TX	77433-5287	1251 COPPERMEADE DR	HOUSTON	77067	http://www.taxnetusa.com/texas/harris/detail.php?i_themeFile=cert_theme.php&theKey=1226270010026
1226270010027	CHAVEZ LUIS A	4243 FALSE CYPRESS LN	HOUSTON	TX	77068-2309	1255 COPPERMEADE DR	HOUSTON	77067	http://www.taxnetusa.com/texas/harris/detail.php?i_themeFile=cert_theme.php&theKey=1226270010027
1226270010028	HOWARD SHARMAINE	1303 COPPERMEADE DR	HOUSTON	TX	77067-3503	1303 COPPERMEADE DR	HOUSTON	77067	http://www.taxnetusa.com/texas/harris/detail.php?i_themeFile=cert_theme.php&theKey=1226270010028
1226270010029	RAMIREZ IGNACIO	1307 COPPERMEADE DR	HOUSTON	TX	77067-3503	1307 COPPERMEADE DR	HOUSTON	77067	http://www.taxnetusa.com/texas/harris/detail.php?i_themeFile=cert_theme.php&theKey=1226270010029
1226270010030	SALDANA LIZBETH	1311 COPPERMEADE DR	HOUSTON	TX	77067-3503	1311 COPPERMEADE DR	HOUSTON	77067	http://www.taxnetusa.com/texas/harris/detail.php?i_themeFile=cert_theme.php&theKey=1226270010030
1226270010031	DEAL EVELYN H & BOBBY	1315 COPPERMEADE DR	HOUSTON	TX	77067-3503	1315 COPPERMEADE DR	HOUSTON	77067	http://www.taxnetusa.com/texas/harris/detail.php?i_themeFile=cert_theme.php&theKey=1226270010031
1226270010032	RAMIREZ JORGE R	1319 COPPERMEADE DR	HOUSTON	TX	77067-3503	1319 COPPERMEADE DR	HOUSTON	77067	http://www.taxnetusa.com/texas/harris/detail.php?i_themeFile=cert_theme.php&theKey=1226270010032
1226270010033	BROWN KAREN D	1323 COPPERMEADE DR	HOUSTON	TX	77067-3503	1323 COPPERMEADE DR	HOUSTON	77067	http://www.taxnetusa.com/texas/harris/detail.php?i_themeFile=cert_theme.php&theKey=1226270010033
1226270010034	ROBINSON HENRY	1327 COPPERMEADE DR	HOUSTON	TX	77067-3503	1327 COPPERMEADE DR	HOUSTON	77067	http://www.taxnetusa.com/texas/harris/detail.php?i_themeFile=cert_theme.php&theKey=1226270010034
1226270010035	BAHARI ZUHERNA	1331 COPPERMEADE DR	HOUSTON	TX	77067-3503	1331 COPPERMEADE DR	HOUSTON	77067	http://www.taxnetusa.com/texas/harris/detail.php?i_themeFile=cert_theme.php&theKey=1226270010035
1226270010036	WALKER ANGELA	1335 COPPERMEADE DR	HOUSTON	TX	77067-3503	1335 COPPERMEADE DR	HOUSTON	77067	http://www.taxnetusa.com/texas/harris/detail.php?i_themeFile=cert_theme.php&theKey=1226270010036
1226270010037	JOHNSON CLORA & ALBERT JR	1339 COPPERMEADE DR	HOUSTON	TX	77067-3503	1339 COPPERMEADE DR	HOUSTON	77067	http://www.taxnetusa.com/texas/harris/detail.php?i_themeFile=cert_theme.php&theKey=1226270010037
1226270010038	SYED SABAHAT QUDSIA	1343 COPPERMEADE DR	HOUSTON	TX	77067-3503	1343 COPPERMEADE DR	HOUSTON	77067	http://www.taxnetusa.com/texas/harris/detail.php?i_themeFile=cert_theme.php&theKey=1226270010038
1226270010039	HOUSTON LINDA	1342 COPPERMEADE DR	HOUSTON	TX	77067-3503	1342 COPPERMEADE DR	HOUSTON	77067	http://www.taxnetusa.com/texas/harris/detail.php?i_themeFile=cert_theme.php&theKey=1226270010039
1226270010040	CERBERUS SFR HOLDINGS LP	1850 PARKWAY PLACE STE 900	MARIETTA	GA	30067-8261	1338 COPPERMEADE DR	HOUSTON	77067	http://www.taxnetusa.com/texas/harris/detail.php?i_themeFile=cert_theme.php&theKey=1226270010040
1226270010041	TURNER SHONTE	1334 COPPERMEADE DR	HOUSTON	TX	77067-3503	1334 COPPERMEADE DR	HOUSTON	77067	http://www.taxnetusa.com/texas/harris/detail.php?i_themeFile=cert_theme.php&theKey=1226270010041
1226270010042	HERNANDEZ ELEAZAR	1330 COPPERMEADE DR	HOUSTON	TX	77067-3503	1330 COPPERMEADE DR	HOUSTON	77067	http://www.taxnetusa.com/texas/harris/detail.php?i_themeFile=cert_theme.php&theKey=1226270010042
1226270010043	AMERICAN HOMES 4 RENT	PO BOX 95997	LAS VEGAS	NV	89193-5997	1326 COPPERMEADE DR	HOUSTON	77067	http://www.taxnetusa.com/texas/harris/detail.php?i_themeFile=cert_theme.php&theKey=1226270010043
1226270010044	LIEBER WALTER	1322 COPPERMEADE DR	HOUSTON	TX	77067-3503	1322 COPPERMEADE DR	HOUSTON	77067	http://www.taxnetusa.com/texas/harris/detail.php?i_themeFile=cert_theme.php&theKey=1226270010044
1226270010045	LUONG TRUNG P	611 BAN BRIDGE	SUGAR LAND	TX	77496-	1318 COPPERMEADE DR	HOUSTON	77067	http://www.taxnetusa.com/texas/harris/detail.php?i_themeFile=cert_theme.php&theKey=1226270010045
1226270010046	DOW DARCY L SR & WENDY	1314 COPPERMEADE DR	HOUSTON	TX	77067-3503	1314 COPPERMEADE DR	HOUSTON	77067	http://www.taxnetusa.com/texas/harris/detail.php?i_themeFile=cert_theme.php&theKey=1226270010046
1226270010047	IBARRA RAUL	1310 COPPERMEADE DR	HOUSTON	TX	77067-3503	1310 COPPERMEADE DR	HOUSTON	77067	http://www.taxnetusa.com/texas/harris/detail.php?i_themeFile=cert_theme.php&theKey=1226270010047

HCAD num	Owner Name	Full Address	mailing city	mailing state	mailing zip	parcel address	parcel city	parcel zip	hyperlink
1226270010048	NGUYEN SANG DINH & KHUE THI KIM	1306 COPPERMEADE DR	HOUSTON	TX	77067-3503	1306 COPPERMEADE DR	HOUSTON	77067	http://www.taxnetusa.com/texas/harris/detail.php?i_themeFile=cert_theme.php&theKey=1226270010048
1226270010049	VUONG HUY	9466 COAST BRIDGE ST	HOUSTON	TX	77075-5021	1302 COPPERMEADE DR	HOUSTON	77067	http://www.taxnetusa.com/texas/harris/detail.php?i_themeFile=cert_theme.php&theKey=1226270010049
1226270010050	LINARES HAYDEE	PO BOX 62627	HOUSTON	TX	77205-2627	1303 CHALK ROCK DR	HOUSTON	77067	http://www.taxnetusa.com/texas/harris/detail.php?i_themeFile=cert_theme.php&theKey=1226270010050
1226270010051	KUYKENDALL LARRY & WANDA J	1307 CHALK ROCK DR	HOUSTON	TX	77067-3508	1307 CHALK ROCK DR	HOUSTON	77067	http://www.taxnetusa.com/texas/harris/detail.php?i_themeFile=cert_theme.php&theKey=1226270010051
1226270010052	UMANA SIMON & MARIA	1311 CHALK ROCK DR	HOUSTON	TX	77067-3508	1311 CHALK ROCK DR	HOUSTON	77067	http://www.taxnetusa.com/texas/harris/detail.php?i_themeFile=cert_theme.php&theKey=1226270010052
1226270010053	GUERRERO AGUSTIN	1315 CHALK ROCK DR	HOUSTON	TX	77067-3508	1315 CHALK ROCK DR	HOUSTON	77067	http://www.taxnetusa.com/texas/harris/detail.php?i_themeFile=cert_theme.php&theKey=1226270010053
1226270010054	BHUIYAN HARUN R	1319 CHALK ROCK DR	HOUSTON	TX	77067-3508	1319 CHALK ROCK DR	HOUSTON	77067	http://www.taxnetusa.com/texas/harris/detail.php?i_themeFile=cert_theme.php&theKey=1226270010054
1226270010055	ADAMS SHAWN M	1323 CHALK ROCK DR	HOUSTON	TX	77067-3508	1323 CHALK ROCK DR	HOUSTON	77067	http://www.taxnetusa.com/texas/harris/detail.php?i_themeFile=cert_theme.php&theKey=1226270010055
1226270010056	NGUYEN ANN THI	13735 SUNMOUNT PINES DR	HOUSTON	TX	77083-7387	1327 CHALK ROCK DR	HOUSTON	77067	http://www.taxnetusa.com/texas/harris/detail.php?i_themeFile=cert_theme.php&theKey=1226270010056
1226270010057	LUCERO JACQUELINE	1331 CHALK ROCK DR	HOUSTON	TX	77067-3508	1331 CHALK ROCK DR	HOUSTON	77067	http://www.taxnetusa.com/texas/harris/detail.php?i_themeFile=cert_theme.php&theKey=1226270010057
1226270010058	DELGADO FRANCISCO N & LUCILA	1335 CHALK ROCK DR	HOUSTON	TX	77067-3508	1335 CHALK ROCK DR	HOUSTON	77067	http://www.taxnetusa.com/texas/harris/detail.php?i_themeFile=cert_theme.php&theKey=1226270010058
1226270010059	THIBODEAUX ARABELLA	1339 CHALK ROCK DR	HOUSTON	TX	77067-3508	1339 CHALK ROCK DR	HOUSTON	77067	http://www.taxnetusa.com/texas/harris/detail.php?i_themeFile=cert_theme.php&theKey=1226270010059
1226270010060	HICKMAN RODNEY BERNARD	1343 CHALK ROCK DR	HOUSTON	TX	77067-3508	1343 CHALK ROCK DR	HOUSTON	77067	http://www.taxnetusa.com/texas/harris/detail.php?i_themeFile=cert_theme.php&theKey=1226270010060
1226270010061	HUERTA JUAN M JR	606 VINCENT ST	HOUSTON	TX	77009-4640	1342 CHALK ROCK DR	HOUSTON	77067	http://www.taxnetusa.com/texas/harris/detail.php?i_themeFile=cert_theme.php&theKey=1226270010061
1226270010062	ALVAREZ MARTIN A	1338 CHALK ROCK DR	HOUSTON	TX	77067-3508	1338 CHALK ROCK DR	HOUSTON	77067	http://www.taxnetusa.com/texas/harris/detail.php?i_themeFile=cert_theme.php&theKey=1226270010062
1226270010063	LUNA ELIZABETH	1334 CHALK ROCK DR	HOUSTON	TX	77067-3508	1334 CHALK ROCK DR	HOUSTON	77067	http://www.taxnetusa.com/texas/harris/detail.php?i_themeFile=cert_theme.php&theKey=1226270010063
1226270010064	LYONS CEDRIC	23615 GREENWOOD SPRINGS PL	KATY	TX	77493-7987	1330 CHALK ROCK DR	HOUSTON	77067	http://www.taxnetusa.com/texas/harris/detail.php?i_themeFile=cert_theme.php&theKey=1226270010064
1226270010065	LEE THOMAS M & ANGELINE L	1326 CHALK ROCK DR	HOUSTON	TX	77067-3508	1326 CHALK ROCK DR	HOUSTON	77067	http://www.taxnetusa.com/texas/harris/detail.php?i_themeFile=cert_theme.php&theKey=1226270010065
1226270010066	TRINH VAN S	4006 VESTVIEW DR	VESTAVIA	AL	35242-2554	1322 CHALK ROCK DR	HOUSTON	77067	http://www.taxnetusa.com/texas/harris/detail.php?i_themeFile=cert_theme.php&theKey=1226270010066
1226270010067	TILLMAN BRENDA	1318 CHALK ROCK DR	HOUSTON	TX	77067-3508	1318 CHALK ROCK DR	HOUSTON	77067	http://www.taxnetusa.com/texas/harris/detail.php?i_themeFile=cert_theme.php&theKey=1226270010067
1226270010068	ADIBPOUR EFFAT & ALI	1314 CHALK ROCK DR	HOUSTON	TX	77067-3508	1314 CHALK ROCK DR	HOUSTON	77067	http://www.taxnetusa.com/texas/harris/detail.php?i_themeFile=cert_theme.php&theKey=1226270010068
1226270010069	BYRD KIMBIE	1310 CHALK ROCK DR	HOUSTON	TX	77067-3508	1310 CHALK ROCK DR	HOUSTON	77067	http://www.taxnetusa.com/texas/harris/detail.php?i_themeFile=cert_theme.php&theKey=1226270010069
1226270010070	MABRY DENNIS	PO BOX 41336	HOUSTON	TX	77241-1336	1306 CHALK ROCK DR	HOUSTON	77067	http://www.taxnetusa.com/texas/harris/detail.php?i_themeFile=cert_theme.php&theKey=1226270010070
1226270010071	WATSON LIZETTE	1302 CHALK ROCK DR	HOUSTON	TX	77067-3508	1302 CHALK ROCK DR	HOUSTON	77067	http://www.taxnetusa.com/texas/harris/detail.php?i_themeFile=cert_theme.php&theKey=1226270010071
1226270010072	DELACRUZ MENDA C	1303 CROSS DRAW DR	HOUSTON	TX	77067-3510	1303 CROSS DRAW DR	HOUSTON	77067	http://www.taxnetusa.com/texas/harris/detail.php?i_themeFile=cert_theme.php&theKey=1226270010072
1226270010073	ALPOUGH NICOLE D	1307 CROSS DRAW DR	HOUSTON	TX	77067-3510	1307 CROSS DRAW DR	HOUSTON	77067	http://www.taxnetusa.com/texas/harris/detail.php?i_themeFile=cert_theme.php&theKey=1226270010073
1226270010074	LOPEZ ROBERTO P	1311 CROSS DRAW DR	HOUSTON	TX	77067-3510	1311 CROSS DRAW DR	HOUSTON	77067	http://www.taxnetusa.com/texas/harris/detail.php?i_themeFile=cert_theme.php&theKey=1226270010074
1226270010075	JOSEPH MICHAEL RAY	1315 CROSS DRAW DR	HOUSTON	TX	77067-3510	1315 CROSS DRAW DR	HOUSTON	77067	http://www.taxnetusa.com/texas/harris/detail.php?i_themeFile=cert_theme.php&theKey=1226270010075
1226270010076	BLYTHER ROLLAND J & YEN T	1319 CROSS DRAW DR	HOUSTON	TX	77067-3510	1319 CROSS DRAW DR	HOUSTON	77067	http://www.taxnetusa.com/texas/harris/detail.php?i_themeFile=cert_theme.php&theKey=1226270010076
1226270010077	SINGER JOHN	1323 CROSS DRAW DR	HOUSTON	TX	77067-3510	1323 CROSS DRAW DR	HOUSTON	77067	http://www.taxnetusa.com/texas/harris/detail.php?i_themeFile=cert_theme.php&theKey=1226270010077
1226270010078	BOWENS LYNN	1327 CROSS DRAW DR	HOUSTON	TX	77067-3510	1327 CROSS DRAW DR	HOUSTON	77067	http://www.taxnetusa.com/texas/harris/detail.php?i_themeFile=cert_theme.php&theKey=1226270010078
1226270010079	NGUYEN TOMMY	1331 CROSS DRAW DR	HOUSTON	TX	77067-3510	1331 CROSS DRAW DR	HOUSTON	77067	http://www.taxnetusa.com/texas/harris/detail.php?i_themeFile=cert_theme.php&theKey=1226270010079
1226270010080	RODRIGUEZ ENRIQUE	1335 CROSS DRAW DR	HOUSTON	TX	77067-3510	1335 CROSS DRAW DR	HOUSTON	77067	http://www.taxnetusa.com/texas/harris/detail.php?i_themeFile=cert_theme.php&theKey=1226270010080
1226270010081	TEAMER LEONARD N	1339 CROSS DRAW DR	HOUSTON	TX	77067-3510	1339 CROSS DRAW DR	HOUSTON	77067	http://www.taxnetusa.com/texas/harris/detail.php?i_themeFile=cert_theme.php&theKey=1226270010081
1226270010082	THOMAS STACY	1343 CROSS DRAW DR	HOUSTON	TX	77067-3510	1343 CROSS DRAW DR	HOUSTON	77067	http://www.taxnetusa.com/texas/harris/detail.php?i_themeFile=cert_theme.php&theKey=1226270010082
1226270010083	KELLY ANUAL	1342 CROSS DRAW DR # R	HOUSTON	TX	77067-3510	1342 CROSS DRAW DR	HOUSTON	77067	http://www.taxnetusa.com/texas/harris/detail.php?i_themeFile=cert_theme.php&theKey=1226270010083
1226270010084	HERNANDEZ PABLO R	1338 CROSS DRAW DR	HOUSTON	TX	77067-3510	1338 CROSS DRAW DR	HOUSTON	77067	http://www.taxnetusa.com/texas/harris/detail.php?i_themeFile=cert_theme.php&theKey=1226270010084
1225340010001	PARK ROW APARTMENTS LP	2121 KIRBY DR UNIT 68	HOUSTON	TX	77019-6066	16101 IMPERIAL VALLEY DR 248	HOUSTON	77060	http://www.taxnetusa.com/texas/harris/detail.php?i_themeFile=cert_theme.php&theKey=1225340010001
1229670010001	HARVEST TIME EVANGELISTIC	CENTER INC 17770 IMPERIAL VALLEY DR	HOUSTON	TX	77060-6100	17770 IMPERIAL VALLEY DR	HOUSTON	77060	http://www.taxnetusa.com/texas/harris/detail.php?i_themeFile=cert_theme.php&theKey=1229670010001
1229670010002	AMG PINE HOLLOW LLC ET AL	100 GLENBOUROUGH DR STE 1000	HOUSTON	TX	77067-3621	0 IMPERIAL VALLEY DR	HOUSTON	77060	http://www.taxnetusa.com/texas/harris/detail.php?i_themeFile=cert_theme.php&theKey=1229670010002
1229800010001	INDIGO HOUSTON 13921 NORTH FREEWAY LLC	13921 NORTH FWY	HOUSTON	TX	77090-6915	14015 NORTH FWY	HOUSTON	77090	http://www.taxnetusa.com/texas/harris/detail.php?i_themeFile=cert_theme.php&theKey=1229800010001
1229800010002	INDIGO HOUSTON 13921 NORTH FREEWAY LLC	13921 NORTH FWY	HOUSTON	TX	77090-6915	13911 NORTH FWY	HOUSTON	77090	http://www.taxnetusa.com/texas/harris/detail.php?i_themeFile=cert_theme.php&theKey=1229800010002
1229800010003	INDIGO HOUSTON 13921 NORTH FREEWAY LLC	13921 NORTH FREEWAY	HOUSTON	TX	77090-6915	13921 NORTH FWY	HOUSTON	77090	http://www.taxnetusa.com/texas/harris/detail.php?i_themeFile=cert_theme.php&theKey=1229800010003
1230020010001	DASMESH REAL ESTATE LLC	1418 GEARS RD	HOUSTON	TX	77067-4102	1418 GEARS RD	HOUSTON	77067	http://www.taxnetusa.com/texas/harris/detail.php?i_themeFile=cert_theme.php&theKey=1230020010001
1230500010001	803 GREEN PINE FOREST TRUST	PO BOX 691825	HOUSTON	TX	77269-1825	803 GREEN PINES FRST	HOUSTON	77067	http://www.taxnetusa.com/texas/harris/detail.php?i_themeFile=cert_theme.php&theKey=1230500010001
1230500010002	SHERROD RODRICK	807 GREEN PINES FOREST	HOUSTON	TX	77067-3012	807 GREEN PINES FRST	HOUSTON	77067	http://www.taxnetusa.com/texas/harris/detail.php?i_themeFile=cert_theme.php&theKey=1230500010002
1230500010003	CAVAZOS VIRGINIA M	811 GREEN PINES FRST	HOUSTON	TX	77067-3012	811 GREEN PINES FRST	HOUSTON	77067	http://www.taxnetusa.com/texas/harris/detail.php?i_themeFile=cert_theme.php&theKey=1230500010003
1230500010004	SMITH GLENN W & PAULA	815 GREEN PINES FRST	HOUSTON	TX	77067-3012	815 GREEN PINES FRST	HOUSTON	77067	http://www.taxnetusa.com/texas/harris/detail.php?i_themeFile=cert_theme.php&theKey=1230500010004
1230500010005	BUI BAO Q	819 GREEN PINES FRST	HOUSTON	TX	77067-3012	819 GREEN PINES FRST	HOUSTON	77067	http://www.taxnetusa.com/texas/harris/detail.php?i_themeFile=cert_theme.php&theKey=1230500010005
1230500010006	LEHMAN CRYSTAL & JOSHUA	823 GREEN PINES FRST	HOUSTON	TX	77067-3012	823 GREEN PINES FRST	HOUSTON	77067	http://www.taxnetusa.com/texas/harris/detail.php?i_themeFile=cert_theme.php&theKey=1230500010006
1230500010007	MEALY ANGELA	827 GREEN PINES FRST	HOUSTON	TX	77067-3012	827 GREEN PINES FRST	HOUSTON	77067	http://www.taxnetusa.com/texas/harris/detail.php?i_themeFile=cert_theme.php&theKey=1230500010007
1230500010008	TOVAR JOSE L JR	831 GREEN PINES FRST	HOUSTON	TX	77067-3012	831 GREEN PINES FRST	HOUSTON	77067	http://www.taxnetusa.com/texas/harris/detail.php?i_themeFile=cert_theme.php&theKey=1230500010008
1230500010009	HARRIS SEDRIC D & ADRIAN R	835 GREEN PINES FRST	HOUSTON	TX	77067-3012	835 GREEN PINES FRST	HOUSTON	77067	http://www.taxnetusa.com/texas/harris/detail.php?i_themeFile=cert_theme.php&theKey=1230500010009
1230500010010	NORTHBOROUGH VILLAGE NBHD ASSOC % SPECTRUM ASSOCIATION MGT	17319 SAN PEDRO STE 318	SAN ANTONIO	TX	78232-1443	0 ELLA BLVD	HOUSTON	77067	http://www.taxnetusa.com/texas/harris/detail.php?i_themeFile=cert_theme.php&theKey=1230500010010
1230500020001	VAZQUEZ ALBERTO T	823 FOREST STAR	HOUSTON	TX	77067-3010	823 FOREST STAR	HOUSTON	77067	http://www.taxnetusa.com/texas/harris/detail.php?i_themeFile=cert_theme.php&theKey=1230500020001
1230500020002	OLIVARES JOSE FEDERICO VENEGAS SR	819 FOREST STAR	HOUSTON	TX	77067-3010	819 FOREST STAR	HOUSTON	77067	http://www.taxnetusa.com/texas/harris/detail.php?i_themeFile=cert_theme.php&theKey=1230500020002
1230500020003	JOHNSON CARL W	815 FOREST STAR	HOUSTON	TX	77067-3010	815 FOREST STAR	HOUSTON	77067	http://www.taxnetusa.com/texas/harris/detail.php?i_themeFile=cert_theme.php&theKey=1230500020003
1230500020004	TORRES IVANIA &	811 FOREST STAR	HOUSTON	TX	77067-3010	811 FOREST STAR	HOUSTON	77067	http://www.taxnetusa.com/texas/harris/detail.php?i_themeFile=cert_theme.php&theKey=1230500020004
1230500020005	STERN ROGER D & ELAINE R % STERN TRUST AGREEMENT DATED 5/23/2000	515 MARLIN DR	REDWOOD CITY	CA	94065-1215	807 FOREST STAR	HOUSTON	77067	http://www.taxnetusa.com/texas/harris/detail.php?i_themeFile=cert_theme.php&theKey=1230500020005
1230500020006	SMITH JANET L	803 FOREST STAR	HOUSTON	TX	77067-3010	803 FOREST STAR	HOUSTON	77067	http://www.taxnetusa.com/texas/harris/detail.php?i_themeFile=cert_theme.php&theKey=1230500020006
1230500020007	LEIJA PERLITA	818 GREEN PINES FRST	HOUSTON	TX	77067-3011	818 GREEN PINES FRST	HOUSTON	77067	http://www.taxnetusa.com/texas/harris/detail.php?i_themeFile=cert_theme.php&theKey=1230500020007
1230500020008	BEDFORD CAPITAL INVESTMENTS LLC SERIES Q	15423 SILVER RIDGE DR	HOUSTON	TX	77090-4207	822 GREEN PINES FRST	HOUSTON	77067	http://www.taxnetusa.com/texas/harris/detail.php?i_themeFile=cert_theme.php&theKey=1230500020008
1230500020009	NGUYEN QUYNH P	3822 STERLING CREST PL	LAS VEGAS	NV	89135-7838	826 GREEN PINES FRST	HOUSTON	77067	http://www.taxnetusa.com/texas/harris/detail.php?i_themeFile=cert_theme.php&theKey=1230500020009
1230500020010	ALVARADO CECILIA A	902 LEONARD ST	PASADENA	TX	77506-2442	830 GREEN PINES FRST	HOUSTON	77067	http://www.taxnetusa.com/texas/harris/detail.php?i_themeFile=cert_theme.php&theKey=1230500020010
1230500020011	BEDFORD CAPITAL INVESTMENTS LLC SERIES R	15423 SILVER RIDGE DR	HOUSTON	TX	77090-4207	834 GREEN PINES FRST	HOUSTON	77067	http://www.taxnetusa.com/texas/harris/detail.php?i_themeFile=cert_theme.php&theKey=1230500020011
1230500020012	ZERAI TEWELDE TEDDY	16603 CHURCHHILL FALLS CT	SPRING	TX	77379-5077	838 GREEN PINES FRST	HOUSTON	77067	http://www.taxnetusa.com/texas/harris/detail.php?i_themeFile=cert_theme.php&theKey=1230500020012
1230500030001	HUANG YITAO	3365 ARALDI LN	DUBLIN	CA	94568-7485	835 FOREST FIR	HOUSTON	77067	http://www.taxnetusa.com/texas/harris/detail.php?i_themeFile=cert_theme.php&theKey=1230500030001
1230500030002	AGUILAR ROBERTO C	831 FOREST FIR	HOUSTON	TX	77067-3007	831 FOREST FIR	HOUSTON	77067	http://www.taxnetusa.com/texas/harris/detail.php?i_themeFile=cert_theme.php&theKey=1230500030002
1230500030003	SALAZAR FLAVIO & MARILYN	6331 MAPLE HILL DR	HOUSTON	TX	77088-6408	827 FOREST FIR	HOUSTON	77067	http://www.taxnetusa.com/texas/harris/detail.php?i_themeFile=cert_theme.php&theKey=1230500030003
1230500030004	PEREZ RUBEN JR	823 FOREST FIR	HOUSTON	TX	77067-3007	823 FOREST FIR	HOUSTON	77067	http://www.taxnetusa.com/texas/harris/detail.php?i_themeFile=cert_theme.php&theKey=1230500030004
1230500030005	CERDA NOE & AURORA	819 FOREST FIR	HOUSTON	TX	77067-3007	819 FOREST FIR	HOUSTON	77067	http://www.taxnetusa.com/texas/harris/detail.php?i_themeFile=cert_theme.php&theKey=1230500030005
1230500030006	LIPEDE ADEDOYIN O	815 FOREST FIR	HOUSTON	TX	77067-3007	815 FOREST FIR	HOUSTON	77067	http://www.taxnetusa.com/texas/harris/detail.php?i_themeFile=cert_theme.php&theKey=1230500030006
1230500030007	DINH LAM TUNG	8518 DEER MEADOW	HOUSTON	TX	77071-2443	802 FOREST STAR	HOUSTON	77067	http://www.taxnetusa.com/texas/harris/detail.php?i_themeFile=cert_theme.php&theKey=1230500030007
1230500030008	WILLIAMSJAMES DEIDRA L	806 FOREST STAR	HOUSTON	TX	77067-3009	806 FOREST STAR	HOUSTON	77067	http://www.taxnetusa.com/texas/harris/detail.php?i_themeFile=cert_theme.php&theKey=1230500030008
1230500030009	BABINEAUX TEQUIA L	139 CYPRESSWOOD DR UNIT 86	SPRING	TX	77388-6034	810 FOREST STAR	HOUSTON	77067	http://www.taxnetusa.com/texas/harris/detail.php?i_themeFile=cert_theme.php&theKey=1230500030009
1230500030010	ROBLES EDUARDO & MELISSA A	814 FOREST STAR	HOUSTON	TX	77067-3009	814 FOREST STAR	HOUSTON	77067	http://www.taxnetusa.com/texas/harris/detail.php?i_themeFile=cert_theme.php&theKey=1230500030010
1230500030011	OCHOA DORA &	818 FOREST STAR	HOUSTON	TX	77067-3009	818 FOREST STAR	HOUSTON	77067	http://www.taxnetusa.com/texas/harris/detail.php?i_themeFile=cert_theme.php&theKey=1230500030011
1230500030012	CHACON SERGIO IVAN POCASANGRE	822 FOREST STAR	HOUSTON	TX	77067-3009	822 FOREST STAR	HOUSTON	77067	http://www.taxnetusa.com/texas/harris/detail.php?i_themeFile=cert_theme.php&theKey=1230500030012
1230500040001	CAZIERE HAROLD	13518 FOREST GULLY	HOUSTON	TX	77067-3000	13518 FOREST GULLY	HOUSTON	77067	http://www.taxnetusa.com/texas/harris/detail.php?i_themeFile=cert_theme.php&theKey=1230500040001
1230500040002	PEREZ MARIA	13522 FOREST GULLY	HOUSTON	TX	77067-3000	13522 FOREST GULLY	HOUSTON	77067	http://www.taxnetusa.com/texas/harris/detail.php?i_themeFile=cert_theme.php&theKey=1230500040002
1230500040003	PEREZ JOSE TAPIA	13526 FOREST GULLY	HOUSTON	TX	77067-3000	13526 FOREST GULLY	HOUSTON	77067	http://www.taxnetusa.com/texas/harris/detail.php?i_themeFile=cert_theme.php&theKey=1230500040003
1230500040004	CURRENT OWNER	8523 DELACHASE CIR	SPRING	TX	77379-6782	13530 FOREST GULLY	HOUSTON	77067	http://www.taxnetusa.com/texas/harris/detail.php?i_themeFile=cert_theme.php&theKey=1230500040004

HCAD num	Owner Name	Full Address	mailing city	mailing state	mailing zip	parcel address	parcel city	parcel zip	hyperlink
1230500040005	SERENITY TURNER LLC FOREST GULLY SERIES	8910 STERLING GATE CIR	SPRING	TX	77379-7050	13534 FOREST GULLY	HOUSTON	77067	http://www.taxnetusa.com/texas/harris/detail.php?i_themeFile=cert_theme.php&theKey=1230500040005
1230500040006	PREVOST VALERIE S	13538 FOREST GULLY	HOUSTON	TX	77067-3000	13538 FOREST GULLY	HOUSTON	77067	http://www.taxnetusa.com/texas/harris/detail.php?i_themeFile=cert_theme.php&theKey=1230500040006
1230500040007	HOME SFR BORROWER LLC C/O HAVENBROOK HOMES	3505 KOGER BLVD STE 400	DULUTH	GA	30096-7672	13542 FOREST GULLY	HOUSTON	77067	http://www.taxnetusa.com/texas/harris/detail.php?i_themeFile=cert_theme.php&theKey=1230500040007
1230500040008	RICHARDSON VICKEY	13546 FOREST GULLY	HOUSTON	TX	77067-3000	13546 FOREST GULLY	HOUSTON	77067	http://www.taxnetusa.com/texas/harris/detail.php?i_themeFile=cert_theme.php&theKey=1230500040008
1230500040009	MOLINA JOEL	3423 VANDYKE DR	SPRING	TX	77388-9327	13550 FOREST GULLY	HOUSTON	77067	http://www.taxnetusa.com/texas/harris/detail.php?i_themeFile=cert_theme.php&theKey=1230500040009
1230500040010	KW RENTALS LLC	448 W 19TH ST # 450	HOUSTON	TX	77008-3914	13554 FOREST GULLY	HOUSTON	77067	http://www.taxnetusa.com/texas/harris/detail.php?i_themeFile=cert_theme.php&theKey=1230500040010
1230500040011	HERNANDEZ DIANA P	13558 FOREST GULLY	HOUSTON	TX	77067-3000	13558 FOREST GULLY	HOUSTON	77067	http://www.taxnetusa.com/texas/harris/detail.php?i_themeFile=cert_theme.php&theKey=1230500040011
1230500040012	DANSO DAVID	13562 FOREST GULLY	HOUSTON	TX	77067-3000	13562 FOREST GULLY	HOUSTON	77067	http://www.taxnetusa.com/texas/harris/detail.php?i_themeFile=cert_theme.php&theKey=1230500040012
1230500040013	LOPEZ MAYRA NOEMI	PO BOX 682172	HOUSTON	TX	77268-2172	802 FOREST FIR	HOUSTON	77067	http://www.taxnetusa.com/texas/harris/detail.php?i_themeFile=cert_theme.php&theKey=1230500040013
1230500040014	RAMIREZ ARIEL D	806 FOREST FIR	HOUSTON	TX	77067-3006	806 FOREST FIR	HOUSTON	77067	http://www.taxnetusa.com/texas/harris/detail.php?i_themeFile=cert_theme.php&theKey=1230500040014
1230500040015	HERNANDEZ JOSE A	14510 ROYAL MOUNTAIN DR	HOUSTON	TX	77090-6200	810 FOREST FIR	HOUSTON	77067	http://www.taxnetusa.com/texas/harris/detail.php?i_themeFile=cert_theme.php&theKey=1230500040015
1230500040016	MORENO JORGE L	814 FOREST FIR	HOUSTON	TX	77067-3006	814 FOREST FIR	HOUSTON	77067	http://www.taxnetusa.com/texas/harris/detail.php?i_themeFile=cert_theme.php&theKey=1230500040016
1230500040017	TAN CHANG Q	1562 82ND ST	BROOKLYN	NY	11228-3128	818 FOREST FIR	HOUSTON	77067	http://www.taxnetusa.com/texas/harris/detail.php?i_themeFile=cert_theme.php&theKey=1230500040017
1230500040018	BURTON LINDA F & REGINALD A	822 FOREST FIR	HOUSTON	TX	77067-3006	822 FOREST FIR	HOUSTON	77067	http://www.taxnetusa.com/texas/harris/detail.php?i_themeFile=cert_theme.php&theKey=1230500040018
1230500040019	PORTER THELMA J	826 FOREST FIR	HOUSTON	TX	77067-3006	826 FOREST FIR	HOUSTON	77067	http://www.taxnetusa.com/texas/harris/detail.php?i_themeFile=cert_theme.php&theKey=1230500040019
1230500040020	MOSES SHARON	20938 SWEETWOOD CIR	PORTER	TX	77365-6393	830 FOREST FIR	HOUSTON	77067	http://www.taxnetusa.com/texas/harris/detail.php?i_themeFile=cert_theme.php&theKey=1230500040020
1230500040021	MEDRANO MILTON	834 FOREST FIR	HOUSTON	TX	77067-3006	834 FOREST FIR	HOUSTON	77067	http://www.taxnetusa.com/texas/harris/detail.php?i_themeFile=cert_theme.php&theKey=1230500040021
1230500040022	TELLO RUFINA M	838 FOREST FIR	HOUSTON	TX	77067-3006	838 FOREST FIR	HOUSTON	77067	http://www.taxnetusa.com/texas/harris/detail.php?i_themeFile=cert_theme.php&theKey=1230500040022
1230500040023	REYES JOSE A	842 FOREST FIR	HOUSTON	TX	77067-3006	842 FOREST FIR	HOUSTON	77067	http://www.taxnetusa.com/texas/harris/detail.php?i_themeFile=cert_theme.php&theKey=1230500040023
1230500040024	JACKSON WILBERT	846 FOREST FIR	HOUSTON	TX	77067-3006	846 FOREST FIR	HOUSTON	77067	http://www.taxnetusa.com/texas/harris/detail.php?i_themeFile=cert_theme.php&theKey=1230500040024
1230500040025	VASQUEZ ALVARO	13567 FOREST PINES VILLAGE LN	HOUSTON	TX	77067-3008	13567 FOREST PINES VLG	HOUSTON	77067	http://www.taxnetusa.com/texas/harris/detail.php?i_themeFile=cert_theme.php&theKey=1230500040025
1230500040026	CARDENAS VICTOR V	13563 FOREST PINES VILLAGE LN	HOUSTON	TX	77067-3008	13563 FOREST PINES VLG	HOUSTON	77067	http://www.taxnetusa.com/texas/harris/detail.php?i_themeFile=cert_theme.php&theKey=1230500040026
1230500040027	HICKS REGINALD & DIANA	13559 FOREST PINES VILLAGE LN	HOUSTON	TX	77067-3008	13559 FOREST PINES VLG	HOUSTON	77067	http://www.taxnetusa.com/texas/harris/detail.php?i_themeFile=cert_theme.php&theKey=1230500040027
1230500040028	PROVIDENT TRUST GROUP	8645 STATE RD STE 525	CLINTON	WA	98236-	13555 FOREST PINES VLG	HOUSTON	77067	http://www.taxnetusa.com/texas/harris/detail.php?i_themeFile=cert_theme.php&theKey=1230500040028
1230500040029	CHAMBERTIN NORD LLC	PO BOX 841602	HOUSTON	TX	77284-1602	13551 FOREST PINES VLG	HOUSTON	77067	http://www.taxnetusa.com/texas/harris/detail.php?i_themeFile=cert_theme.php&theKey=1230500040029
1230500040030	SIMONETTE JAMILL	13547 FOREST PINES VILLAGE LN	HOUSTON	TX	77067-3008	13547 FOREST PINES VLG	HOUSTON	77067	http://www.taxnetusa.com/texas/harris/detail.php?i_themeFile=cert_theme.php&theKey=1230500040030
1230500040031	ALI NAYYER	13543 FOREST PINES VILLAGE LN	HOUSTON	TX	77067-3008	13543 FOREST PINES VLG	HOUSTON	77067	http://www.taxnetusa.com/texas/harris/detail.php?i_themeFile=cert_theme.php&theKey=1230500040031
1230500040032	BENITEZ ERIC R	13539 FOREST PINES VILLAGE LN	HOUSTON	TX	77067-3008	13539 FOREST PINES VLG	HOUSTON	77067	http://www.taxnetusa.com/texas/harris/detail.php?i_themeFile=cert_theme.php&theKey=1230500040032
1230500040033	JONES TROAS L	13535 FOREST PINES VILLAGE LN	HOUSTON	TX	77067-3008	13535 FOREST PINES VLG	HOUSTON	77067	http://www.taxnetusa.com/texas/harris/detail.php?i_themeFile=cert_theme.php&theKey=1230500040033
1230500040034	CARREY JULIAN P	13531 FOREST PINES VILLAGE LN	HOUSTON	TX	77067-3008	13531 FOREST PINES VLG	HOUSTON	77067	http://www.taxnetusa.com/texas/harris/detail.php?i_themeFile=cert_theme.php&theKey=1230500040034
1230500040035	CARRANZA ESTHER	13527 FOREST PINES VILLAGE LN	HOUSTON	TX	77067-3008	13527 FOREST PINES VLG	HOUSTON	77067	http://www.taxnetusa.com/texas/harris/detail.php?i_themeFile=cert_theme.php&theKey=1230500040035
1230500040036	LOZANO OLIVERIO U	13523 FOREST PINES VILLAGE LN	HOUSTON	TX	77067-3008	13523 FOREST PINES VLG	HOUSTON	77067	http://www.taxnetusa.com/texas/harris/detail.php?i_themeFile=cert_theme.php&theKey=1230500040036
1230500040037	SORIA DIANE	13519 FOREST PINES VILLAGE LN	HOUSTON	TX	77067-3008	13519 FOREST PINES VLG	HOUSTON	77067	http://www.taxnetusa.com/texas/harris/detail.php?i_themeFile=cert_theme.php&theKey=1230500040037
1230500040038	RAMIREZ FRANCISCO D	13515 FOREST PINES VILLAGE LN	HOUSTON	TX	77067-3008	13515 FOREST PINES VLG	HOUSTON	77067	http://www.taxnetusa.com/texas/harris/detail.php?i_themeFile=cert_theme.php&theKey=1230500040038
1230500040039	JONES ALICIA	13511 FOREST PINES VILLAGE LN	HOUSTON	TX	77067-3008	13511 FOREST PINES VLG	HOUSTON	77067	http://www.taxnetusa.com/texas/harris/detail.php?i_themeFile=cert_theme.php&theKey=1230500040039
1230500040040	BUSH NATASHA D	13507 FOREST PINES VILLAGE LN	HOUSTON	TX	77067-3008	13507 FOREST PINES VLG	HOUSTON	77067	http://www.taxnetusa.com/texas/harris/detail.php?i_themeFile=cert_theme.php&theKey=1230500040040
1230500040041	LABBE SEQUINCIA	13503 FOREST PINES VILLAGE LN	HOUSTON	TX	77067-3008	13503 FOREST PINES VLG	HOUSTON	77067	http://www.taxnetusa.com/texas/harris/detail.php?i_themeFile=cert_theme.php&theKey=1230500040041
1230500040042	NORTHBOROUGH VILLAGE % SPECTRUM ASSOCIATION MGT	17319 SAN PEDRO STE 318	SAN ANTONIO	TX	78232-1443	0 ELLA BLVD	HOUSTON	77067	http://www.taxnetusa.com/texas/harris/detail.php?i_themeFile=cert_theme.php&theKey=1230500040042
1230500040043	NORTHBOROUGH VILLAGE % SPECTRUM ASSOCIATION MGT	17319 SAN PEDRO STE 318	SAN ANTONIO	TX	78232-1443	0 FOREST PINES VLG	HOUSTON	77067	http://www.taxnetusa.com/texas/harris/detail.php?i_themeFile=cert_theme.php&theKey=1230500040043
1237160010001	GIL GUILLERMINA	1259 HAWKS NEST DR	HOUSTON	TX	77067-3964	1259 HAWKS NEST DR	HOUSTON	77067	http://www.taxnetusa.com/texas/harris/detail.php?i_themeFile=cert_theme.php&theKey=1237160010001
1237160010002	MONTANTE SANTIAGO	1255 HAWKS NEST DR	HOUSTON	TX	77067-3964	1255 HAWKS NEST DR	HOUSTON	77067	http://www.taxnetusa.com/texas/harris/detail.php?i_themeFile=cert_theme.php&theKey=1237160010002
1237160010003	VAZQUEZ RICARDO & JOVITA	1251 HAWKS NEST DR	HOUSTON	TX	77067-3964	1251 HAWKS NEST DR	HOUSTON	77067	http://www.taxnetusa.com/texas/harris/detail.php?i_themeFile=cert_theme.php&theKey=1237160010003
1237160010004	JACKSON ANGELA D	14642 GOLDEN APPALOOSA CIR	HOUSTON	TX	77044-2554	1247 HAWKS NEST DR	HOUSTON	77067	http://www.taxnetusa.com/texas/harris/detail.php?i_themeFile=cert_theme.php&theKey=1237160010004
1237160010005	REO MANAGEMENT 2004 INC	3800 CITIT CENTER	TAMPA	FL	33610-	1243 HAWKS NEST DR	HOUSTON	77067	http://www.taxnetusa.com/texas/harris/detail.php?i_themeFile=cert_theme.php&theKey=1237160010005
1237160010006	CURRENT OWNER	CURRENT ADDRESS CURRENT ADDRESS				1239 HAWKS NEST DR	HOUSTON	77067	http://www.taxnetusa.com/texas/harris/detail.php?i_themeFile=cert_theme.php&theKey=1237160010006
1237160010007	SEARS JAMES A & MARIA L	1235 HAWKS NEST DR	HOUSTON	TX	77067-3964	1235 HAWKS NEST DR	HOUSTON	77067	http://www.taxnetusa.com/texas/harris/detail.php?i_themeFile=cert_theme.php&theKey=1237160010007
1237160010008	WARREN KAMILAH L	1231 HAWKS NEST DR	HOUSTON	TX	77067-3964	1231 HAWKS NEST DR	HOUSTON	77067	http://www.taxnetusa.com/texas/harris/detail.php?i_themeFile=cert_theme.php&theKey=1237160010008
1237160010009	WILLIAMSON JOHNNY RAY	1227 HAWKS NEST DR	HOUSTON	TX	77067-3964	1227 HAWKS NEST DR	HOUSTON	77067	http://www.taxnetusa.com/texas/harris/detail.php?i_themeFile=cert_theme.php&theKey=1237160010009
1237160010010	GUTIERREZ LUIS GERARDO LOPEZ	1223 HAWKS NEST DR	HOUSTON	TX	77067-3964	1223 HAWKS NEST DR	HOUSTON	77067	http://www.taxnetusa.com/texas/harris/detail.php?i_themeFile=cert_theme.php&theKey=1237160010010
1237160010011	NELSON GALATHA & GEORGE	1219 HAWKS NEST DR	HOUSTON	TX	77067-3964	1219 HAWKS NEST DR	HOUSTON	77067	http://www.taxnetusa.com/texas/harris/detail.php?i_themeFile=cert_theme.php&theKey=1237160010011
1237160010012	ATKINS KENNETH W & SHIRLEY J	1215 HAWKS NEST DR	HOUSTON	TX	77067-3964	1215 HAWKS NEST DR	HOUSTON	77067	http://www.taxnetusa.com/texas/harris/detail.php?i_themeFile=cert_theme.php&theKey=1237160010012
1237160010013	MORALES GABRIEL JR	1211 HAWKS NEST DR	HOUSTON	TX	77067-3964	1211 HAWKS NEST DR	HOUSTON	77067	http://www.taxnetusa.com/texas/harris/detail.php?i_themeFile=cert_theme.php&theKey=1237160010013
1237160010014	PIGGIE WADE II	1207 HAWKS NEST DR	HOUSTON	TX	77067-3964	1207 HAWKS NEST DR	HOUSTON	77067	http://www.taxnetusa.com/texas/harris/detail.php?i_themeFile=cert_theme.php&theKey=1237160010014
1237160010015	DING LEEMAN W	12738 CANTERBURY DR	HOUSTON	TX	77014-2842	1203 HAWKS NEST DR	HOUSTON	77067	http://www.taxnetusa.com/texas/harris/detail.php?i_themeFile=cert_theme.php&theKey=1237160010015
1237160010016	CRISTINO LEOPOLDA	11702 ALTO LAKE DR	HOUSTON	TX	77067-3962	11702 ALTO LAKE DR	HOUSTON	77067	http://www.taxnetusa.com/texas/harris/detail.php?i_themeFile=cert_theme.php&theKey=1237160010016
1237160010017	MEJIA LUDY Y & CANDIDO	11706 ALTO LAKE DR	HOUSTON	TX	77067-3962	11706 ALTO LAKE DR	HOUSTON	77067	http://www.taxnetusa.com/texas/harris/detail.php?i_themeFile=cert_theme.php&theKey=1237160010017
1237160010018	HERNANDEZ MARIA I	11710 ALTO LAKE DR	HOUSTON	TX	77067-3962	11710 ALTO LAKE DR	HOUSTON	77067	http://www.taxnetusa.com/texas/harris/detail.php?i_themeFile=cert_theme.php&theKey=1237160010018
1237160010019	HERNANDEZ MICHEL	11714 ALTO LAKE DR	HOUSTON	TX	77067-3962	11714 ALTO LAKE DR	HOUSTON	77067	http://www.taxnetusa.com/texas/harris/detail.php?i_themeFile=cert_theme.php&theKey=1237160010019
1237160010020	ALEJOS GERARDOTAR LP	11718 ALTO LAKE DR	HOUSTON	TX	77067-3962	11718 ALTO LAKE DR	HOUSTON	77067	http://www.taxnetusa.com/texas/harris/detail.php?i_themeFile=cert_theme.php&theKey=1237160010020
1237160010021	HUDSON SHARON & ERNEST	11722 ALTO LAKE DR	HOUSTON	TX	77067-3962	11722 ALTO LAKE DR	HOUSTON	77067	http://www.taxnetusa.com/texas/harris/detail.php?i_themeFile=cert_theme.php&theKey=1237160010021
1237160010022	LEWIS SHAWNY & ROY	11726 ALTO LAKE DR	HOUSTON	TX	77067-3962	11726 ALTO LAKE DR	HOUSTON	77067	http://www.taxnetusa.com/texas/harris/detail.php?i_themeFile=cert_theme.php&theKey=1237160010022
1237160010023	MERLAN NOHEMI	1202 FLATROCK CREEK DR	HOUSTON	TX	77067-3966	1202 FLATROCK CREEK DR	HOUSTON	77067	http://www.taxnetusa.com/texas/harris/detail.php?i_themeFile=cert_theme.php&theKey=1237160010023
1237160010024	GRAMAJO EDGAR ADOLFO	1206 FLATROCK CREEK DR	HOUSTON	TX	77067-3966	1206 FLATROCK CREEK DR	HOUSTON	77067	http://www.taxnetusa.com/texas/harris/detail.php?i_themeFile=cert_theme.php&theKey=1237160010024
1237160010025	AGUILUZ JOSE	1210 FLATROCK CREEK DR	HOUSTON	TX	77067-3966	1210 FLATROCK CREEK DR	HOUSTON	77067	http://www.taxnetusa.com/texas/harris/detail.php?i_themeFile=cert_theme.php&theKey=1237160010025
1237160010026	ALVARADO FILADELFO	1214 FLATROCK CREEK DR	HOUSTON	TX	77067-3966	1214 FLATROCK CREEK DR	HOUSTON	77067	http://www.taxnetusa.com/texas/harris/detail.php?i_themeFile=cert_theme.php&theKey=1237160010026
1237160010027	HERMOSILLA EVENEZER L & AIDA C	1218 FLATROCK CREEK DR	HOUSTON	TX	77067-3966	1218 FLATROCK CREEK DR	HOUSTON	77067	http://www.taxnetusa.com/texas/harris/detail.php?i_themeFile=cert_theme.php&theKey=1237160010027
1237160010028	ALMEDAREZ MARTHA S	1222 FLATROCK CREEK DR	HOUSTON	TX	77067-3966	1222 FLATROCK CREEK DR	HOUSTON	77067	http://www.taxnetusa.com/texas/harris/detail.php?i_themeFile=cert_theme.php&theKey=1237160010028
1237160010029	CHAVEZ ALEX	1226 FLATROCK CREEK DR	HOUSTON	TX	77067-3966	1226 FLATROCK CREEK DR	HOUSTON	77067	http://www.taxnetusa.com/texas/harris/detail.php?i_themeFile=cert_theme.php&theKey=1237160010029
1237160010030	PEREZ YOLANDA	1230 FLATROCK CREEK DR	HOUSTON	TX	77067-3966	1230 FLATROCK CREEK DR	HOUSTON	77067	http://www.taxnetusa.com/texas/harris/detail.php?i_themeFile=cert_theme.php&theKey=1237160010030
1237160010031	CAMPOS CARLOS E	1234 FLATROCK CREEK DR	HOUSTON	TX	77067-3966	1234 FLATROCK CREEK DR	HOUSTON	77067	http://www.taxnetusa.com/texas/harris/detail.php?i_themeFile=cert_theme.php&theKey=1237160010031
1237160010032	AL-ALI DONNA	1238 FLATROCK CREEK DR	HOUSTON	TX	77067-3966	1238 FLATROCK CREEK DR	HOUSTON	77067	http://www.taxnetusa.com/texas/harris/detail.php?i_themeFile=cert_theme.php&theKey=1237160010032
1237160010033	LAWSON GORDON	1242 FLATROCK CREEK DR	HOUSTON	TX	77067-3966	1242 FLATROCK CREEK DR	HOUSTON	77067	http://www.taxnetusa.com/texas/harris/detail.php?i_themeFile=cert_theme.php&theKey=1237160010033
1237160010034	MIRELES BIBIANA G	1246 FLATROCK CREEK DR	HOUSTON	TX	77067-3966	1246 FLATROCK CREEK DR	HOUSTON	77067	http://www.taxnetusa.com/texas/harris/detail.php?i_themeFile=cert_theme.php&theKey=1237160010034
1237160010035	GREEN OAK PARK HOA INC % VANMOR PROPERTIES INC	8711 HIGHWAY 6 N STE 270	HOUSTON	TX	77095-2272	0 MAYHILL DR	HOUSTON	77067	http://www.taxnetusa.com/texas/harris/detail.php?i_themeFile=cert_theme.php&theKey=1237160010035
1237160010036	GREEN OAK PARK HOA % VANMOR PROPERTIES INC	8711 HIGHWAY 6 N STE 270	HOUSTON	TX	77095-2272	0 MARCH CREEK DR	HOUSTON	77067	http://www.taxnetusa.com/texas/harris/detail.php?i_themeFile=cert_theme.php&theKey=1237160010036
1237160010037	GREEN OAK PARK HOA % VANMOR PROPERTIES INC	8711 HIGHWAY 6 N STE 270	HOUSTON	TX	77095-2272	0 SPEARS RD	HOUSTON	77067	http://www.taxnetusa.com/texas/harris/detail.php?i_themeFile=cert_theme.php&theKey=1237160010037
1237160020001	NGUYEN FRANCIS	1303 HAWKS NEST DR	HOUSTON	TX	77067-3965	1303 HAWKS NEST DR	HOUSTON	77067	http://www.taxnetusa.com/texas/harris/detail.php?i_themeFile=cert_theme.php&theKey=1237160020001
1237160020002	PEREZ ELIZABETH	1307 HAWKS NEST DR	HOUSTON	TX	77067-3965	1307 HAWKS NEST DR	HOUSTON	77067	http://www.taxnetusa.com/texas/harris/detail.php?i_themeFile=cert_theme.php&theKey=1237160020002
1237160020003	GARCIA ANGEL	4335 FALLEN OAKS DR	HOUSTON	TX	77091-5307	1311 HAWKS NEST DR	HOUSTON	77067	http://www.taxnetusa.com/texas/harris/detail.php?i_themeFile=cert_theme.php&theKey=1237160020003
1237160020004	REAL BRENDA ARACELI	5630 SHERATON OAKS DR	HOUSTON	TX	77091-1306	1315 HAWKS NEST DR	HOUSTON	77067	http://www.taxnetusa.com/texas/harris/detail.php?i_themeFile=cert_theme.php&theKey=1237160020004
1237160020005	RANEY PATRICK R & JACQUELYN	1319 HAWKS NEST DR	HOUSTON	TX	77067-3965	1319 HAWKS NEST DR	HOUSTON	77067	http://www.taxnetusa.com/texas/harris/detail.php?i_themeFile=cert_theme.php&theKey=1237160020005
1237160020006	MEJIA JUAN J	1323 HAWKS NEST DR	HOUSTON	TX	77067-3965	1323 HAWKS NEST DR	HOUSTON	77067	http://www.taxnetusa.com/texas/harris/detail.php?i_themeFile=cert_theme.php&theKey=1237160020006

HCAD num	Owner Name	Full Address	mailing city	mailing state	mailing zip	parcel address	parcel city	parcel zip	hyperlink
1237160020007	JOHNSON ERROLLYN J	2022 DAVIS ST	HOUSTON	TX	77026-6907	1327 HAWKS NEST DR	HOUSTON	77067	http://www.taxnetusa.com/texas/harris/detail.php?i_themeFile=cert_theme.php&theKey=1237160020007
1237160020008	TRAN HUE THI	1331 HAWKS NEST DR	HOUSTON	TX	77067-3965	1331 HAWKS NEST DR	HOUSTON	77067	http://www.taxnetusa.com/texas/harris/detail.php?i_themeFile=cert_theme.php&theKey=1237160020008
1237160020009	FIRST RE PRIME LLC	3965 EL CERRITO RD	PALO ALTO	CA	94306-3113	1335 HAWKS NEST DR	HOUSTON	77067	http://www.taxnetusa.com/texas/harris/detail.php?i_themeFile=cert_theme.php&theKey=1237160020009
1237160020010	MELGAR NATIVIDAD	1339 HAWKS NEST DR	HOUSTON	TX	77067-3965	1339 HAWKS NEST DR	HOUSTON	77067	http://www.taxnetusa.com/texas/harris/detail.php?i_themeFile=cert_theme.php&theKey=1237160020010
1237160020011	JONES DETRIA K	1343 HAWKS NEST DR	HOUSTON	TX	77067-3965	1343 HAWKS NEST DR	HOUSTON	77067	http://www.taxnetusa.com/texas/harris/detail.php?i_themeFile=cert_theme.php&theKey=1237160020011
1237160020012	WOODARD PAULA F	1342 HAWKS NEST DR	HOUSTON	TX	77067-3965	1342 HAWKS NEST DR	HOUSTON	77067	http://www.taxnetusa.com/texas/harris/detail.php?i_themeFile=cert_theme.php&theKey=1237160020012
1237160020013	FRANKLIN DERRICK A	1338 HAWKS NEST DR	HOUSTON	TX	77067-3965	1338 HAWKS NEST DR	HOUSTON	77067	http://www.taxnetusa.com/texas/harris/detail.php?i_themeFile=cert_theme.php&theKey=1237160020013
1237160020014	LOCTOR CALIXTA	1334 HAWKS NEST DR	HOUSTON	TX	77067-3965	1334 HAWKS NEST DR	HOUSTON	77067	http://www.taxnetusa.com/texas/harris/detail.php?i_themeFile=cert_theme.php&theKey=1237160020014
1237160020015	CLARK NATHAN	2631 FOREST COVE CT	CONROE	TX	77385-0002	1330 HAWKS NEST DR	HOUSTON	77067	http://www.taxnetusa.com/texas/harris/detail.php?i_themeFile=cert_theme.php&theKey=1237160020015
1237160020016	ALFARO LUCIO & ALMA CLAVIBEL	1326 HAWKS NEST DR	HOUSTON	TX	77067-3965	1326 HAWKS NEST DR	HOUSTON	77067	http://www.taxnetusa.com/texas/harris/detail.php?i_themeFile=cert_theme.php&theKey=1237160020016
1237160020017	PAIT ERIC	1322 HAWKS NEST DR	HOUSTON	TX	77067-3965	1322 HAWKS NEST DR	HOUSTON	77067	http://www.taxnetusa.com/texas/harris/detail.php?i_themeFile=cert_theme.php&theKey=1237160020017
1237160020018	WYATT LENA S & ARTRELL L	1318 HAWKS NEST DR	HOUSTON	TX	77067-3965	1318 HAWKS NEST DR	HOUSTON	77067	http://www.taxnetusa.com/texas/harris/detail.php?i_themeFile=cert_theme.php&theKey=1237160020018
1237160020019	DELAFOSSE ZACHERY	1314 HAWKS NEST DR	HOUSTON	TX	77067-3965	1314 HAWKS NEST DR	HOUSTON	77067	http://www.taxnetusa.com/texas/harris/detail.php?i_themeFile=cert_theme.php&theKey=1237160020019
1237160020020	HO LOAN	11403 GREENS CT	HOUSTON	TX	77067-3301	1310 HAWKS NEST DR	HOUSTON	77067	http://www.taxnetusa.com/texas/harris/detail.php?i_themeFile=cert_theme.php&theKey=1237160020020
1237160020021	THOMAS ALEASIA A	1306 HAWKS NEST DR	HOUSTON	TX	77067-3965	1306 HAWKS NEST DR	HOUSTON	77067	http://www.taxnetusa.com/texas/harris/detail.php?i_themeFile=cert_theme.php&theKey=1237160020021
1237160020022	ROBINSON REGINALD R & FAYE M	1302 HAWKS NEST DR	HOUSTON	TX	77067-3965	1302 HAWKS NEST DR	HOUSTON	77067	http://www.taxnetusa.com/texas/harris/detail.php?i_themeFile=cert_theme.php&theKey=1237160020022
1237160020023	TIU ARTURO &	1307 FLATROCK CREEK DR	HOUSTON	TX	77067-3968	1307 FLATROCK CREEK DR	HOUSTON	77067	http://www.taxnetusa.com/texas/harris/detail.php?i_themeFile=cert_theme.php&theKey=1237160020023
1237160020024	VILLANUEVA ROGER	440 BENMAR DR STE 2020	HOUSTON	TX	77060-3106	1311 FLATROCK CREEK DR	HOUSTON	77067	http://www.taxnetusa.com/texas/harris/detail.php?i_themeFile=cert_theme.php&theKey=1237160020024
1237160020025	OCHOA MIGUEL	1315 FLATROCK CREEK DR	HOUSTON	TX	77067-3968	1315 FLATROCK CREEK DR	HOUSTON	77067	http://www.taxnetusa.com/texas/harris/detail.php?i_themeFile=cert_theme.php&theKey=1237160020025
1237160020026	WALSH SHAH & TAMARA	1319 FLATROCK CREEK DR	HOUSTON	TX	77067-3968	1319 FLATROCK CREEK DR	HOUSTON	77067	http://www.taxnetusa.com/texas/harris/detail.php?i_themeFile=cert_theme.php&theKey=1237160020026
1237160020027	GOVEA LUIS	1323 FLATROCK CREEK DR	HOUSTON	TX	77067-3968	1323 FLATROCK CREEK DR	HOUSTON	77067	http://www.taxnetusa.com/texas/harris/detail.php?i_themeFile=cert_theme.php&theKey=1237160020027
1237160020028	PINEDA TRANSITO & FATIMA	1327 FLATROCK CREEK DR	HOUSTON	TX	77067-3968	1327 FLATROCK CREEK DR	HOUSTON	77067	http://www.taxnetusa.com/texas/harris/detail.php?i_themeFile=cert_theme.php&theKey=1237160020028
1237160020029	DUONG TIEN VAN	1331 FLATROCK CREEK DR	HOUSTON	TX	77067-3968	1331 FLATROCK CREEK DR	HOUSTON	77067	http://www.taxnetusa.com/texas/harris/detail.php?i_themeFile=cert_theme.php&theKey=1237160020029
1237160020030	HORTON DARRELL	1335 FLATROCK CREEK DR	HOUSTON	TX	77067-3968	1335 FLATROCK CREEK DR	HOUSTON	77067	http://www.taxnetusa.com/texas/harris/detail.php?i_themeFile=cert_theme.php&theKey=1237160020030
1237160020031	LJWD PARTNERS LLC	12738 CANTERBURY DR	HOUSTON	TX	77014-2842	1339 FLATROCK CREEK DR	HOUSTON	77067	http://www.taxnetusa.com/texas/harris/detail.php?i_themeFile=cert_theme.php&theKey=1237160020031
1237160020032	GABRIEL DERRICK E & KELCI	1343 FLATROCK CREEK DR	HOUSTON	TX	77067-3968	1343 FLATROCK CREEK DR	HOUSTON	77067	http://www.taxnetusa.com/texas/harris/detail.php?i_themeFile=cert_theme.php&theKey=1237160020032
1237160020033	CURRENT OWNER	1347 FLATROCK CREEK DR	HOUSTON	TX	77067-3968	1347 FLATROCK CREEK DR	HOUSTON	77067	http://www.taxnetusa.com/texas/harris/detail.php?i_themeFile=cert_theme.php&theKey=1237160020033
1237160020034	MARTINEZ RICARDO	1346 FLATROCK CREEK DR	HOUSTON	TX	77067-3968	1346 FLATROCK CREEK DR	HOUSTON	77067	http://www.taxnetusa.com/texas/harris/detail.php?i_themeFile=cert_theme.php&theKey=1237160020034
1237160020035	THOMAS MICHAEL	2431 CYPRESS CREEK PKWY APT 3102	HOUSTON	TX	77068-3724	1342 FLATROCK CREEK DR	HOUSTON	77067	http://www.taxnetusa.com/texas/harris/detail.php?i_themeFile=cert_theme.php&theKey=1237160020035
1237160020036	URSIN ROYAL & ALTHA M	1338 FLATROCK CREEK DR	HOUSTON	TX	77067-3968	1338 FLATROCK CREEK DR	HOUSTON	77067	http://www.taxnetusa.com/texas/harris/detail.php?i_themeFile=cert_theme.php&theKey=1237160020036
1237160020037	PALLARES ARRON O	1334 FLATROCK CREEK DR	HOUSTON	TX	77067-3968	1334 FLATROCK CREEK DR	HOUSTON	77067	http://www.taxnetusa.com/texas/harris/detail.php?i_themeFile=cert_theme.php&theKey=1237160020037
1237160020038	GALVAN PEDRO	1330 FLATROCK CREEK DR	HOUSTON	TX	77067-3968	1330 FLATROCK CREEK DR	HOUSTON	77067	http://www.taxnetusa.com/texas/harris/detail.php?i_themeFile=cert_theme.php&theKey=1237160020038
1237160020039	NAGARAJAN RAJ	2211 HOLLY KNOLL ST	HOUSTON	TX	77077-6113	1326 FLATROCK CREEK DR	HOUSTON	77067	http://www.taxnetusa.com/texas/harris/detail.php?i_themeFile=cert_theme.php&theKey=1237160020039
1237160020040	HUNTER AKECIA	1322 FLATROCK CREEK DR	HOUSTON	TX	77067-3968	1322 FLATROCK CREEK DR	HOUSTON	77067	http://www.taxnetusa.com/texas/harris/detail.php?i_themeFile=cert_theme.php&theKey=1237160020040
1237160020041	ALVAREZ LUIS	12310 MINT TEAL CT	HOUSTON	TX	77066-3382	1318 FLATROCK CREEK DR	HOUSTON	77067	http://www.taxnetusa.com/texas/harris/detail.php?i_themeFile=cert_theme.php&theKey=1237160020041
1237160020042	MARADIAGA LESBIA X	1314 FLATROCK CREEK DR	HOUSTON	TX	77067-3968	1314 FLATROCK CREEK DR	HOUSTON	77067	http://www.taxnetusa.com/texas/harris/detail.php?i_themeFile=cert_theme.php&theKey=1237160020042
1237160020043	ALVAREZ FLOR	1310 FLATROCK CREEK DR	HOUSTON	TX	77067-3968	1310 FLATROCK CREEK DR	HOUSTON	77067	http://www.taxnetusa.com/texas/harris/detail.php?i_themeFile=cert_theme.php&theKey=1237160020043
1237160020044	FORMOSA MANAGEMENT LLC	7941 KATY FWY STE 444	HOUSTON	TX	77024-1924	1306 FLATROCK CREEK DR	HOUSTON	77067	http://www.taxnetusa.com/texas/harris/detail.php?i_themeFile=cert_theme.php&theKey=1237160020044
1237160020045	ALLEN REDRENNA L	1302 FLATROCK CREEK DR	HOUSTON	TX	77067-3968	1302 FLATROCK CREEK DR	HOUSTON	77067	http://www.taxnetusa.com/texas/harris/detail.php?i_themeFile=cert_theme.php&theKey=1237160020045
1237160020046	WILSON DOROTHY M & WILLIE	1258 FLATROCK CREEK DR	HOUSTON	TX	77067-3966	1258 FLATROCK CREEK DR	HOUSTON	77067	http://www.taxnetusa.com/texas/harris/detail.php?i_themeFile=cert_theme.php&theKey=1237160020046
1237160020047	CURRENT OWNER	CURRENT ADDRESS CURRENT ADDRESS				1254 FLATROCK CREEK DR	HOUSTON	77067	http://www.taxnetusa.com/texas/harris/detail.php?i_themeFile=cert_theme.php&theKey=1237160020047
1237160020048	GREEN OAK PARK HOA % VANMOR PROPERTIES INC	8711 HIGHWAY 6 N STE 270	HOUSTON	TX	77095-2272	0 MAYHILL RD	HOUSTON	77067	http://www.taxnetusa.com/texas/harris/detail.php?i_themeFile=cert_theme.php&theKey=1237160020048
1237160020049	GREEN OAK PARK HOA % VANMOR PROPERTIES INC	8711 HIGHWAY 6 N STE 270	HOUSTON	TX	77095-2272	0 MARCH CREEK DR	HOUSTON	77067	http://www.taxnetusa.com/texas/harris/detail.php?i_themeFile=cert_theme.php&theKey=1237160020049
1237160020050	GREEN OAK PARK HOA % VANMOR PROPERTIES INC	8711 HIGHWAY 6 N STE 270	HOUSTON	TX	77095-2272	0 MARCH CREEK DR	HOUSTON	77067	http://www.taxnetusa.com/texas/harris/detail.php?i_themeFile=cert_theme.php&theKey=1237160020050
1237160030001	GIL FRANCISCO J	1258 HAWKS NEST DR	HOUSTON	TX	77067-3963	1258 HAWKS NEST DR	HOUSTON	77067	http://www.taxnetusa.com/texas/harris/detail.php?i_themeFile=cert_theme.php&theKey=1237160030001
1237160030002	ROMERO SUSAN	1254 HAWKS NEST DR	HOUSTON	TX	77067-3963	1254 HAWKS NEST DR	HOUSTON	77067	http://www.taxnetusa.com/texas/harris/detail.php?i_themeFile=cert_theme.php&theKey=1237160030002
1237160030003	MARTINEZ ARTURO T	1250 HAWKS NEST DR	HOUSTON	TX	77067-3963	1250 HAWKS NEST DR	HOUSTON	77067	http://www.taxnetusa.com/texas/harris/detail.php?i_themeFile=cert_theme.php&theKey=1237160030003
1237160030004	PERDOMO DANIA J	1246 HAWKS NEST DR	HOUSTON	TX	77067-3963	1246 HAWKS NEST DR	HOUSTON	77067	http://www.taxnetusa.com/texas/harris/detail.php?i_themeFile=cert_theme.php&theKey=1237160030004
1237160030005	MARTINEZ JOSE A	1242 HAWKS NEST DR	HOUSTON	TX	77067-3963	1242 HAWKS NEST DR	HOUSTON	77067	http://www.taxnetusa.com/texas/harris/detail.php?i_themeFile=cert_theme.php&theKey=1237160030005
1237160030006	BANJOKO AREWA	1238 HAWKS NEST DR	HOUSTON	TX	77067-3963	1238 HAWKS NEST DR	HOUSTON	77067	http://www.taxnetusa.com/texas/harris/detail.php?i_themeFile=cert_theme.php&theKey=1237160030006
1237160030007	UMEH STANLEY O	1230 HAWKS NEST DR	HOUSTON	TX	77067-3963	1230 HAWKS NEST DR	HOUSTON	77067	http://www.taxnetusa.com/texas/harris/detail.php?i_themeFile=cert_theme.php&theKey=1237160030007
1237160030008	GUERRA JOSE F & LESLIE	1226 HAWKS NEST DR	HOUSTON	TX	77067-3963	1226 HAWKS NEST DR	HOUSTON	77067	http://www.taxnetusa.com/texas/harris/detail.php?i_themeFile=cert_theme.php&theKey=1237160030008
1237160030009	OYIBOKEOSIFO MICHAEL	1222 HAWKS NEST DR	HOUSTON	TX	77067	1222 HAWKS NEST DR	HOUSTON	77067	http://www.taxnetusa.com/texas/harris/detail.php?i_themeFile=cert_theme.php&theKey=1237160030009
1237160030010	LARA MARIA T	1218 HAWKS NEST DR	HOUSTON	TX	77067-3963	1218 HAWKS NEST DR	HOUSTON	77067	http://www.taxnetusa.com/texas/harris/detail.php?i_themeFile=cert_theme.php&theKey=1237160030010
1237160030011	CARROLL JAMES D	1214 HAWKS NEST DR	HOUSTON	TX	77067-3963	1214 HAWKS NEST DR	HOUSTON	77067	http://www.taxnetusa.com/texas/harris/detail.php?i_themeFile=cert_theme.php&theKey=1237160030011
1237160030012	TRAN THO & DUC	11007 CINNAMON SCENT ST S	HOUSTON	TX	77064-4370	1210 HAWKS NEST DR	HOUSTON	77067	http://www.taxnetusa.com/texas/harris/detail.php?i_themeFile=cert_theme.php&theKey=1237160030012
1237160030013	ARRIAZA SANTOS R & SONIA B	1206 HAWKS NEST DR	HOUSTON	TX	77067-3963	1206 HAWKS NEST DR	HOUSTON	77067	http://www.taxnetusa.com/texas/harris/detail.php?i_themeFile=cert_theme.php&theKey=1237160030013
1237160030014	NGUYEN EMMY	1211 FLATROCK CREEK	HOUSTON	TX	77067-3967	1211 FLATROCK CREEK DR	HOUSTON	77067	http://www.taxnetusa.com/texas/harris/detail.php?i_themeFile=cert_theme.php&theKey=1237160030014
1237160030015	PORTER VINETTA S	1215 FLATROCK CREEK DR	HOUSTON	TX	77067-3967	1215 FLATROCK CREEK DR	HOUSTON	77067	http://www.taxnetusa.com/texas/harris/detail.php?i_themeFile=cert_theme.php&theKey=1237160030015
1237160030016	VARGAS ANTONIO JR	1219 FLATROCK CREEK DR	HOUSTON	TX	77067-3967	1219 FLATROCK CREEK DR	HOUSTON	77067	http://www.taxnetusa.com/texas/harris/detail.php?i_themeFile=cert_theme.php&theKey=1237160030016
1237160030017	UMANA MISALIA G	1223 FLATROCK CREEK DR	HOUSTON	TX	77067-3967	1223 FLATROCK CREEK DR	HOUSTON	77067	http://www.taxnetusa.com/texas/harris/detail.php?i_themeFile=cert_theme.php&theKey=1237160030017
1237160030018	FUENTES JAIME	1227 FLATROCK CREEK DR	HOUSTON	TX	77067-3967	1227 FLATROCK CREEK DR	HOUSTON	77067	http://www.taxnetusa.com/texas/harris/detail.php?i_themeFile=cert_theme.php&theKey=1237160030018
1237160030019	CASTELLON MAURICIO G	1231 FLATROCK CREEK DR	HOUSTON	TX	77067-3967	1231 FLATROCK CREEK DR	HOUSTON	77067	http://www.taxnetusa.com/texas/harris/detail.php?i_themeFile=cert_theme.php&theKey=1237160030019
1237160030020	REYNAGA TEOFILO	1235 FLATROCK CREEK DR	HOUSTON	TX	77067-3967	1235 FLATROCK CREEK DR	HOUSTON	77067	http://www.taxnetusa.com/texas/harris/detail.php?i_themeFile=cert_theme.php&theKey=1237160030020
1237160030021	JONES RANDALL B % SEDONA SATELLITE 1239 FLATROCK CREEK	PO BOX 1519	CYPRESS	TX	77410-1519	1239 FLATROCK CREEK DR	HOUSTON	77067	http://www.taxnetusa.com/texas/harris/detail.php?i_themeFile=cert_theme.php&theKey=1237160030021
1237160030022	VESSALI RHONDA A	1243 FLATROCK CREEK DR	HOUSTON	TX	77067-3967	1243 FLATROCK CREEK DR	HOUSTON	77067	http://www.taxnetusa.com/texas/harris/detail.php?i_themeFile=cert_theme.php&theKey=1237160030022
1237160030023	ARREDONDO ROSALYN	1247 FLATROCK CREEK DR	HOUSTON	TX	77067-3967	1247 FLATROCK CREEK DR	HOUSTON	77067	http://www.taxnetusa.com/texas/harris/detail.php?i_themeFile=cert_theme.php&theKey=1237160030023
1237160030024	STAGG HELEN R	1251 FLATROCK CREEK DR	HOUSTON	TX	77067-3967	1251 FLATROCK CREEK DR	HOUSTON	77067	http://www.taxnetusa.com/texas/harris/detail.php?i_themeFile=cert_theme.php&theKey=1237160030024
1237160030025	BOLDEN LUKRESHIA	1255 FLATROCK CREEK DR	HOUSTON	TX	77067-3967	1255 FLATROCK CREEK DR	HOUSTON	77067	http://www.taxnetusa.com/texas/harris/detail.php?i_themeFile=cert_theme.php&theKey=1237160030025
1237160030026	FLORES BENJAMIN R & AIDA L	1259 FLATROCK CREEK DR	HOUSTON	TX	77067-3967	1259 FLATROCK CREEK DR	HOUSTON	77067	http://www.taxnetusa.com/texas/harris/detail.php?i_themeFile=cert_theme.php&theKey=1237160030026
1237160030027	GREEN OAK PARK HOA % VANMOR PROPERTIES INC	8711 HIGHWAY 6 N STE 270	HOUSTON	TX	77095-2272	0 MARCH CREEK DR	HOUSTON	77067	http://www.taxnetusa.com/texas/harris/detail.php?i_themeFile=cert_theme.php&theKey=1237160030027
1237730010001	MARBAN SALOMON & JESSICA	502 REGIONAL PARK DR	HOUSTON	TX	77060-6251	502 REGIONAL PARK DR	HOUSTON	77060	http://www.taxnetusa.com/texas/harris/detail.php?i_themeFile=cert_theme.php&theKey=1237730010001
1237730010002	VERDUZCO GENARO & DIXIE	506 REGIONAL PARK DR	HOUSTON	TX	77060-6251	506 REGIONAL PARK DR	HOUSTON	77060	http://www.taxnetusa.com/texas/harris/detail.php?i_themeFile=cert_theme.php&theKey=1237730010002
1237730010003	REA RICARDO	17915 GREENRICH DR	HOUSTON	TX	77060-6262	510 REGIONAL PARK DR	HOUSTON	77060	http://www.taxnetusa.com/texas/harris/detail.php?i_themeFile=cert_theme.php&theKey=1237730010003
1237730010004	NGUYEN THU HUONG	11602 BOURGEOIS FOREST DR	HOUSTON	TX	77066-3202	514 REGIONAL PARK DR	HOUSTON	77060	http://www.taxnetusa.com/texas/harris/detail.php?i_themeFile=cert_theme.php&theKey=1237730010004
1237730010005	TROCHEZ HERBER	518 REGIONAL PARK DR	HOUSTON	TX	77060-6251	518 REGIONAL PARK DR	HOUSTON	77060	http://www.taxnetusa.com/texas/harris/detail.php?i_themeFile=cert_theme.php&theKey=1237730010005
1237730010006	MEJIA GINA	522 REGIONAL PARK DR	HOUSTON	TX	77060-6251	522 REGIONAL PARK DR	HOUSTON	77060	http://www.taxnetusa.com/texas/harris/detail.php?i_themeFile=cert_theme.php&theKey=1237730010006
1237730010007	ESTRADA ROBRETO C	722 E RITTENHOUSE ST	HOUSTON	TX	77076-1612	526 REGIONAL PARK DR	HOUSTON	77060	http://www.taxnetusa.com/texas/harris/detail.php?i_themeFile=cert_theme.php&theKey=1237730010007
1237730010008	RODRIGUEZ JORGE	530 REGIONAL PARK DR	HOUSTON	TX	77060-6251	530 REGIONAL PARK DR	HOUSTON	77060	http://www.taxnetusa.com/texas/harris/detail.php?i_themeFile=cert_theme.php&theKey=1237730010008
1237730010009	ORELLANAMEZQUITA MIRIAM C	534 REGIONAL PARK DR	HOUSTON	TX	77060-6251	534 REGIONAL PARK DR	HOUSTON	77060	http://www.taxnetusa.com/texas/harris/detail.php?i_themeFile=cert_theme.php&theKey=1237730010009
1237730010010	NEVICIA ASSOCIATES LLC	9973 171 AVE NW EDMONTON AB T5X 4X2				538 REGIONAL PARK DR	HOUSTON	77060	http://www.taxnetusa.com/texas/harris/detail.php?i_themeFile=cert_theme.php&theKey=1237730010010
1237730010011	GUTIERREZ ANA	542 REGIONAL PARK DR	HOUSTON	TX	77060-6251	542 REGIONAL PARK DR	HOUSTON	77060	http://www.taxnetusa.com/texas/harris/detail.php?i_themeFile=cert_theme.php&theKey=1237730010011

HCAD num	Owner Name	Full Address	mailing city	mailing state	mailing zip	parcel address	parcel city	parcel zip	hyperlink
1237730010012	GUTIERREZ KAREN	539 RICHVIEW CT	HOUSTON	TX	77060-6250	539 RICHVIEW CT	HOUSTON	77060	http://www.taxnetusa.com/texas/harris/detail.php?i_themeFile=cert_theme.php&theKey=1237730010012
1237730010013	WESTPHAL GARY D	535 RICHVIEW CT	HOUSTON	TX	77060-6250	535 RICHVIEW CT	HOUSTON	77060	http://www.taxnetusa.com/texas/harris/detail.php?i_themeFile=cert_theme.php&theKey=1237730010013
1237730010014	ANAYA MIRIAM	531 RICHVIEW CT	HOUSTON	TX	77060-6250	531 RICHVIEW CT	HOUSTON	77060	http://www.taxnetusa.com/texas/harris/detail.php?i_themeFile=cert_theme.php&theKey=1237730010014
1237730010015	ROMERO FLORESMINDO & KELLY S	527 RICHVIEW CT	HOUSTON	TX	77060-6250	527 RICHVIEW CT	HOUSTON	77060	http://www.taxnetusa.com/texas/harris/detail.php?i_themeFile=cert_theme.php&theKey=1237730010015
1237730010016	AMERICAN HOMES 4 RENT	PO BOX 95997	LAS VEGAS	NV	89193-5997	523 RICHVIEW CT	HOUSTON	77060	http://www.taxnetusa.com/texas/harris/detail.php?i_themeFile=cert_theme.php&theKey=1237730010016
1237730010017	JOHNSON DARYLE	519 RICHVIEW CT	HOUSTON	TX	77060-6250	519 RICHVIEW CT	HOUSTON	77060	http://www.taxnetusa.com/texas/harris/detail.php?i_themeFile=cert_theme.php&theKey=1237730010017
1237730010018	DURAN GERMAN G	515 RICHVIEW CT	HOUSTON	TX	77060-6250	515 RICHVIEW CT	HOUSTON	77060	http://www.taxnetusa.com/texas/harris/detail.php?i_themeFile=cert_theme.php&theKey=1237730010018
1237730010019	HERRERA JOSE & ERICA	511 RICHVIEW CT	HOUSTON	TX	77060-6250	511 RICHVIEW CT	HOUSTON	77060	http://www.taxnetusa.com/texas/harris/detail.php?i_themeFile=cert_theme.php&theKey=1237730010019
1237730010020	SANCHEZ PEDRO	507 RICHVIEW CT	HOUSTON	TX	77060-6250	507 RICHVIEW CT	HOUSTON	77060	http://www.taxnetusa.com/texas/harris/detail.php?i_themeFile=cert_theme.php&theKey=1237730010020
1237730010021	TAKYI-BOAMPONG DEREK & SABINA	503 RICHVIEW CT	HOUSTON	TX	77060-6250	503 RICHVIEW CT	HOUSTON	77060	http://www.taxnetusa.com/texas/harris/detail.php?i_themeFile=cert_theme.php&theKey=1237730010021
1237730010022	GUZMAN RENE M & GLADIS	502 RICHVIEW CT	HOUSTON	TX	77060-6250	502 RICHVIEW CT	HOUSTON	77060	http://www.taxnetusa.com/texas/harris/detail.php?i_themeFile=cert_theme.php&theKey=1237730010022
1237730010023	SANCHEZ DELIA	506 RICHVIEW CT	HOUSTON	TX	77060-6250	506 RICHVIEW CT	HOUSTON	77060	http://www.taxnetusa.com/texas/harris/detail.php?i_themeFile=cert_theme.php&theKey=1237730010023
1237730010024	CARCAMO SAUL	510 RICHVIEW CT	HOUSTON	TX	77060-6250	510 RICHVIEW CT	HOUSTON	77060	http://www.taxnetusa.com/texas/harris/detail.php?i_themeFile=cert_theme.php&theKey=1237730010024
1237730010025	RAMOS JORGE	431 ROSE ARBOR LN	HOUSTON	TX	77060-4430	514 RICHVIEW CT	HOUSTON	77060	http://www.taxnetusa.com/texas/harris/detail.php?i_themeFile=cert_theme.php&theKey=1237730010025
1237730010026	RAMOS PEDRO & JUANA	518 RICHVIEW CT	HOUSTON	TX	77060-6250	518 RICHVIEW CT	HOUSTON	77060	http://www.taxnetusa.com/texas/harris/detail.php?i_themeFile=cert_theme.php&theKey=1237730010026
1237730010027	HERNANDEZ JOSE C	522 RICHVIEW CT	HOUSTON	TX	77060-6250	522 RICHVIEW CT	HOUSTON	77060	http://www.taxnetusa.com/texas/harris/detail.php?i_themeFile=cert_theme.php&theKey=1237730010027
1237730010028	PELLERIN MERVIN J	526 RICHVIEW CT	HOUSTON	TX	77060-6250	526 RICHVIEW CT	HOUSTON	77060	http://www.taxnetusa.com/texas/harris/detail.php?i_themeFile=cert_theme.php&theKey=1237730010028
1237730010029	HERNANDEZ JOSE E	518 CHINKAPIN OAK DR	SPRING	TX	77386-2844	530 RICHVIEW CT	HOUSTON	77060	http://www.taxnetusa.com/texas/harris/detail.php?i_themeFile=cert_theme.php&theKey=1237730010029
1237730010030	CURRENT OWNER	534 RICHVIEW CT	HOUSTON	TX	77060-6250	534 RICHVIEW CT	HOUSTON	77060	http://www.taxnetusa.com/texas/harris/detail.php?i_themeFile=cert_theme.php&theKey=1237730010030
1237730010031	RIVERA BIANCA J	17219 TELEGRAPH CREEK DR	SPRING	TX	77379-4839	535 RICHCREST DR	HOUSTON	77060	http://www.taxnetusa.com/texas/harris/detail.php?i_themeFile=cert_theme.php&theKey=1237730010031
1237730010032	ORELLANA ELENA B	531 RICHCREST DR	HOUSTON	TX	77060-6249	531 RICHCREST DR	HOUSTON	77060	http://www.taxnetusa.com/texas/harris/detail.php?i_themeFile=cert_theme.php&theKey=1237730010032
1237730010033	KW RENTALS LLC	448 W 19TH ST STE 450	HOUSTON	TX	77008-3914	527 RICHCREST DR	HOUSTON	77060	http://www.taxnetusa.com/texas/harris/detail.php?i_themeFile=cert_theme.php&theKey=1237730010033
1237730010034	GAMINO JOAQUIN P	523 RICHCREST DR	HOUSTON	TX	77060-6249	523 RICHCREST DR	HOUSTON	77060	http://www.taxnetusa.com/texas/harris/detail.php?i_themeFile=cert_theme.php&theKey=1237730010034
1237730010035	REYES BLANCA Y	519 RICHCREST DR	HOUSTON	TX	77060-6249	519 RICHCREST DR	HOUSTON	77060	http://www.taxnetusa.com/texas/harris/detail.php?i_themeFile=cert_theme.php&theKey=1237730010035
1237730010036	GOMEZ LUISA	515 RICHCREST DR	HOUSTON	TX	77060-6249	515 RICHCREST DR	HOUSTON	77060	http://www.taxnetusa.com/texas/harris/detail.php?i_themeFile=cert_theme.php&theKey=1237730010036
1237730010037	CASTILLO WALTER FABRICIO & EVELIN	511 RICHCREST DR	HOUSTON	TX	77060-6249	511 RICHCREST DR	HOUSTON	77060	http://www.taxnetusa.com/texas/harris/detail.php?i_themeFile=cert_theme.php&theKey=1237730010037
1237730010038	CERBERUS SFR HOLDINGS LP	1850 PARKWAY PLACE STE 900	MARIETTA	GA	30067-8261	507 RICHCREST DR	HOUSTON	77060	http://www.taxnetusa.com/texas/harris/detail.php?i_themeFile=cert_theme.php&theKey=1237730010038
1237730010039	CLAIRE H OZAETA TRUST	1708 DARWIN ST	SEASIDE	CA	93955-3918	503 RICHCREST DR	HOUSTON	77060	http://www.taxnetusa.com/texas/harris/detail.php?i_themeFile=cert_theme.php&theKey=1237730010039
1241580010001	CANALES CARLOS F	834 FOREST BARK LN	HOUSTON	TX	77067-3017	834 FOREST BARK LN	HOUSTON	77067	http://www.taxnetusa.com/texas/harris/detail.php?i_themeFile=cert_theme.php&theKey=1241580010001
1241580010002	ROSA FRANKLIN A	830 FOREST BARK LN	HOUSTON	TX	77067-3017	830 FOREST BARK LN	HOUSTON	77067	http://www.taxnetusa.com/texas/harris/detail.php?i_themeFile=cert_theme.php&theKey=1241580010002
1241580010003	HUIE POO Q & JAN Y	5035 INDEPENDENCE AVE	POCATELLO	ID	83202-3078	826 FOREST BARK LN	HOUSTON	77067	http://www.taxnetusa.com/texas/harris/detail.php?i_themeFile=cert_theme.php&theKey=1241580010003
1241580010004	WOODMAN MATHEW D & YVETTE H	12461 BRENMILL LN	MANASSAS	VA	20112-3565	822 FOREST BARK LN	HOUSTON	77067	http://www.taxnetusa.com/texas/harris/detail.php?i_themeFile=cert_theme.php&theKey=1241580010004
1241580010005	HERNANDEZ BRENDA	818 FOREST BARK LN	HOUSTON	TX	77067-3017	818 FOREST BARK LN	HOUSTON	77067	http://www.taxnetusa.com/texas/harris/detail.php?i_themeFile=cert_theme.php&theKey=1241580010005
1241580010006	CRUZ JOSE L ESCOBAR	814 FOREST BARK LN	HOUSTON	TX	77067-3017	814 FOREST BARK LN	HOUSTON	77067	http://www.taxnetusa.com/texas/harris/detail.php?i_themeFile=cert_theme.php&theKey=1241580010006
1241580010007	STEWART VALENTINA	6060 GREENS RD APT 601	HUMBLE	TX	77396-2190	810 FOREST BARK LN	HOUSTON	77067	http://www.taxnetusa.com/texas/harris/detail.php?i_themeFile=cert_theme.php&theKey=1241580010007
1241580010008	LLANAS SERGIO	806 FOREST BARK LN	HOUSTON	TX	77067-3017	806 FOREST BARK LN	HOUSTON	77067	http://www.taxnetusa.com/texas/harris/detail.php?i_themeFile=cert_theme.php&theKey=1241580010008
1241580010009	MANKAND MUFUK	802 FOREST BARK LN	HOUSTON	TX	77067-3017	802 FOREST BARK LN	HOUSTON	77067	http://www.taxnetusa.com/texas/harris/detail.php?i_themeFile=cert_theme.php&theKey=1241580010009
1241580010010	NGO TRUC M	803 FOREST THICKET LN	HOUSTON	TX	77067-3024	803 FOREST THICKET LN	HOUSTON	77067	http://www.taxnetusa.com/texas/harris/detail.php?i_themeFile=cert_theme.php&theKey=1241580010010
1241580010011	CURRENT OWNER	7808 JANAK DR	HOUSTON	TX	77055-	807 FOREST THICKET LN	HOUSTON	77067	http://www.taxnetusa.com/texas/harris/detail.php?i_themeFile=cert_theme.php&theKey=1241580010011
1241580010012	THOMASPARKS N PAULINE	715 FOXGLOVE DR	MISSOURI CITY	TX	77489-3237	811 FOREST THICKET LN	HOUSTON	77067	http://www.taxnetusa.com/texas/harris/detail.php?i_themeFile=cert_theme.php&theKey=1241580010012
1241580010013	PROGRESS RESIDENTIAL BOROWER 12 LLC	PO BOX 4090	SCOTTSDALE	AZ	85261-4090	815 FOREST THICKET LN	HOUSTON	77067	http://www.taxnetusa.com/texas/harris/detail.php?i_themeFile=cert_theme.php&theKey=1241580010013
1241580010014	BEDFORD CAPITAL INVESTMENTS LLC SERIES Z	15423 SILVER RIDGE DR	HOUSTON	TX	77090-4207	819 FOREST THICKET LN	HOUSTON	77067	http://www.taxnetusa.com/texas/harris/detail.php?i_themeFile=cert_theme.php&theKey=1241580010014
1241580010015	ANDERSON PRISCILLA	2609 STARBOARD POINT DR	HOUSTON	TX	77054-1032	823 FOREST THICKET LN	HOUSTON	77067	http://www.taxnetusa.com/texas/harris/detail.php?i_themeFile=cert_theme.php&theKey=1241580010015
1241580010016	ISLAND ORLANDO	PO BOX 431722	HOUSTON	TX	77243-1722	827 FOREST THICKET LN	HOUSTON	77067	http://www.taxnetusa.com/texas/harris/detail.php?i_themeFile=cert_theme.php&theKey=1241580010016
1241580010017	THOMASPARKS N PAULINE	715 FOXGLOVE DR	MISSOURI CITY	TX	77489-3237	831 FOREST THICKET LN	HOUSTON	77067	http://www.taxnetusa.com/texas/harris/detail.php?i_themeFile=cert_theme.php&theKey=1241580010017
1241580010018	RODRIGUEZ LUIS G	835 FOREST THICKET LN	HOUSTON	TX	77067-3024	835 FOREST THICKET LN	HOUSTON	77067	http://www.taxnetusa.com/texas/harris/detail.php?i_themeFile=cert_theme.php&theKey=1241580010018
1241580010019	NORTHBOROUGH VILLAGE % SPECTRUM ASSOCIATION MGT	17319 SAN PEDRO STE 318	SAN ANTONIO	TX	78232-1443	0 ELLA BLVD	HOUSTON	77067	http://www.taxnetusa.com/texas/harris/detail.php?i_themeFile=cert_theme.php&theKey=1241580010019
1241580020001	BIO RESOURCES LLC	2910 BRANNON HILL LN	SUGAR LAND	TX	77479-3845	835 FOREST BARK LN	HOUSTON	77067	http://www.taxnetusa.com/texas/harris/detail.php?i_themeFile=cert_theme.php&theKey=1241580020001
1241580020002	GONZALEZ JUAN	71707 SIERRA LONG DR	RICHMOND	TX	77407-	831 FOREST BARK LN	HOUSTON	77067	http://www.taxnetusa.com/texas/harris/detail.php?i_themeFile=cert_theme.php&theKey=1241580020002
1241580020003	GARCIA ARMANDO G LACAN	827 FOREST BARK LN	HOUSTON	TX	77067-3018	827 FOREST BARK LN	HOUSTON	77067	http://www.taxnetusa.com/texas/harris/detail.php?i_themeFile=cert_theme.php&theKey=1241580020003
1241580020004	BRAVO JUAN AURELIO FLORES	823 FOREST BARK LN	HOUSTON	TX	77067-3018	823 FOREST BARK LN	HOUSTON	77067	http://www.taxnetusa.com/texas/harris/detail.php?i_themeFile=cert_theme.php&theKey=1241580020004
1241580020005	DORR RALPH J & MIGUELINA L	819 FOREST BARK LN	HOUSTON	TX	77067-3018	819 FOREST BARK LN	HOUSTON	77067	http://www.taxnetusa.com/texas/harris/detail.php?i_themeFile=cert_theme.php&theKey=1241580020005
1241580020006	DEMEDINA LUIS F & CYNTHIA	PO BOX 742646	HOUSTON	TX	77274-2646	815 FOREST BARK LN	HOUSTON	77067	http://www.taxnetusa.com/texas/harris/detail.php?i_themeFile=cert_theme.php&theKey=1241580020006
1241580020007	PHAM LIEN T	811 FOREST BARK LN	HOUSTON	TX	77067-3018	811 FOREST BARK LN	HOUSTON	77067	http://www.taxnetusa.com/texas/harris/detail.php?i_themeFile=cert_theme.php&theKey=1241580020007
1241580020008	PAGAN PAUL & CARMEN M	807 FOREST BARK LN	HOUSTON	TX	77067-3018	807 FOREST BARK LN	HOUSTON	77067	http://www.taxnetusa.com/texas/harris/detail.php?i_themeFile=cert_theme.php&theKey=1241580020008
1241580020009	THOMASPARKS N PAULINE	715 FOXGLOVE DR	MISSOURI CITY	TX	77489-3237	806 FOREST THICKET LN	HOUSTON	77067	http://www.taxnetusa.com/texas/harris/detail.php?i_themeFile=cert_theme.php&theKey=1241580020009
1241580020010	SAJMI INVESTORS INC	2710 PARKESTON DR	SPRING	TX	77388-3185	810 FOREST THICKET LN	HOUSTON	77067	http://www.taxnetusa.com/texas/harris/detail.php?i_themeFile=cert_theme.php&theKey=1241580020010
1241580020011	HUANG SIKLIN & HUIZHEN	23603 DESERT GOLD DR	KATY	TX	77494-0113	814 FOREST THICKET LN	HOUSTON	77067	http://www.taxnetusa.com/texas/harris/detail.php?i_themeFile=cert_theme.php&theKey=1241580020011
1241580020012	TOLIVER ROSETTA	818 FOREST THICKET LN	HOUSTON	TX	77067-3023	818 FOREST THICKET LN	HOUSTON	77067	http://www.taxnetusa.com/texas/harris/detail.php?i_themeFile=cert_theme.php&theKey=1241580020012
1241580020013	CURRENT OWNER	PO BOX 691492	HOUSTON	TX	77269-1492	822 FOREST THICKET LN	HOUSTON	77067	http://www.taxnetusa.com/texas/harris/detail.php?i_themeFile=cert_theme.php&theKey=1241580020013
1241580020014	MONDINE JOCQLENE D	826 FOREST THICKET LN	HOUSTON	TX	77067-3023	826 FOREST THICKET LN	HOUSTON	77067	http://www.taxnetusa.com/texas/harris/detail.php?i_themeFile=cert_theme.php&theKey=1241580020014
1241580020015	DAVIS CARMIN M	830 FOREST THICKET LN	HOUSTON	TX	77067-3023	830 FOREST THICKET LN	HOUSTON	77067	http://www.taxnetusa.com/texas/harris/detail.php?i_themeFile=cert_theme.php&theKey=1241580020015
1241580020016	PHAM VIET & PHUC	834 FOREST THICKET LN	HOUSTON	TX	77067-3023	834 FOREST THICKET LN	HOUSTON	77067	http://www.taxnetusa.com/texas/harris/detail.php?i_themeFile=cert_theme.php&theKey=1241580020016
1241580030001	KW RENTALS LLC	448 W 19TH ST # 450	HOUSTON	TX	77008-3914	13431 FOREST PINES VILLAGE LN	HOUSTON	77067	http://www.taxnetusa.com/texas/harris/detail.php?i_themeFile=cert_theme.php&theKey=1241580030001
1241580030002	REYES FRANCISCO E	13427 FOREST PINES VILLAGE LN	HOUSTON	TX	77067-3016	13427 FOREST PINES VILLAGE LN	HOUSTON	77067	http://www.taxnetusa.com/texas/harris/detail.php?i_themeFile=cert_theme.php&theKey=1241580030002
1241580030003	HERNANDEZ ANTHONY &	13423 FOREST PINES VILLAGE LN	HOUSTON	TX	77067-3016	13423 FOREST PINES VILLAGE LN	HOUSTON	77067	http://www.taxnetusa.com/texas/harris/detail.php?i_themeFile=cert_theme.php&theKey=1241580030003
1241580030004	NAVIDPOUR NASIR	5809 IRVING AVE	LA CRESCENTA	CA	91214-1526	13419 FOREST PINES VILLAGE LN	HOUSTON	77067	http://www.taxnetusa.com/texas/harris/detail.php?i_themeFile=cert_theme.php&theKey=1241580030004
1241580030005	EFREMOV SERGEY	13415 FOREST PINES VILLAGE LN	HOUSTON	TX	77067-3016	13415 FOREST PINES VILLAGE LN	HOUSTON	77067	http://www.taxnetusa.com/texas/harris/detail.php?i_themeFile=cert_theme.php&theKey=1241580030005
1241580030006	ABERDEEN REALTY LLC	2107 ARGONNE ST	HOUSTON	TX	77019-6019	13411 FOREST PINES VILLAGE LN	HOUSTON	77067	http://www.taxnetusa.com/texas/harris/detail.php?i_themeFile=cert_theme.php&theKey=1241580030006
1241580030007	P4 SFR PROPERTY OWNER 1 LLC	PO BOX 4090	SCOTTSDALE	AZ	85261-4090	13407 FOREST PINES VILLAGE LN	HOUSTON	77067	http://www.taxnetusa.com/texas/harris/detail.php?i_themeFile=cert_theme.php&theKey=1241580030007
1241580030008	VALTEX REAL ESTATE INVESTMENTS LLC	2607 ADLERSPOINT LN	SUGAR LAND	TX	77479-5496	13403 FOREST PINES VILLAGE LN	HOUSTON	77067	http://www.taxnetusa.com/texas/harris/detail.php?i_themeFile=cert_theme.php&theKey=1241580030008
1241580030009	MOISE EVENS	13335 FOREST PINES VILLAGE LN	HOUSTON	TX	77067-3014	13335 FOREST PINES VILLAGE LN	HOUSTON	77067	http://www.taxnetusa.com/texas/harris/detail.php?i_themeFile=cert_theme.php&theKey=1241580030009
1241580030010	GAO WEI	P O BOX 168362	IRVING	TX	75016-8362	13331 FOREST PINES VILLAGE LN	HOUSTON	77067	http://www.taxnetusa.com/texas/harris/detail.php?i_themeFile=cert_theme.php&theKey=1241580030010
1241580030011	LOO ANA	2270 S DONOVAN WAY	SAN RAMON	CA	94582-3252	13327 FOREST PINES VILLAGE LN	HOUSTON	77067	http://www.taxnetusa.com/texas/harris/detail.php?i_themeFile=cert_theme.php&theKey=1241580030011
1241580030012	NORTHBOROUGH VILLAGE % SPECTRUM ASSOCIATION MGT	17319 SAN PEDRO STE 318	SAN ANTONIO	TX	78232-1443	0 FOREST PINES VILLAGE LN	HOUSTON	77067	http://www.taxnetusa.com/texas/harris/detail.php?i_themeFile=cert_theme.php&theKey=1241580030012
1241590010001	JOSEPH ADAMO	834 FOREST IVY LN	HOUSTON	TX	77067-3019	834 FOREST IVY LN	HOUSTON	77067	http://www.taxnetusa.com/texas/harris/detail.php?i_themeFile=cert_theme.php&theKey=1241590010001
1241590010002	NGUYEN BENSON L	21942 BLOSSOM GROVE LN	SPRING	TX	77379-5098	830 FOREST IVY LN	HOUSTON	77067	http://www.taxnetusa.com/texas/harris/detail.php?i_themeFile=cert_theme.php&theKey=1241590010002
1241590010003	LOPEZ 2008 TRUSTS	3006 PRESTON ST	HOUSTON	TX	77003-2349	826 FOREST IVY LN	HOUSTON	77067	http://www.taxnetusa.com/texas/harris/detail.php?i_themeFile=cert_theme.php&theKey=1241590010003
1241590010004	IN SOAKHONN	19406 REMINGTON CROSS DR	HOUSTON	TX	77073-4393	822 FOREST IVY LN	HOUSTON	77067	http://www.taxnetusa.com/texas/harris/detail.php?i_themeFile=cert_theme.php&theKey=1241590010004
1241590010005	DERAS IRRAEL G IRREAL	818 FOREST IVY LN	HOUSTON	TX	77067-3019	818 FOREST IVY LN	HOUSTON	77067	http://www.taxnetusa.com/texas/harris/detail.php?i_themeFile=cert_theme.php&theKey=1241590010005
1241590010006	PROGRESS RESIDENTIAL BORROWER 12 LLC	PO BOX 4090	SCOTTSDALE	AZ	85261-4090	814 FOREST IVY LN	HOUSTON	77067	http://www.taxnetusa.com/texas/harris/detail.php?i_themeFile=cert_theme.php&theKey=1241590010006
1241590010007	SESE JUDY M S	3907 STARSHIP CROSSING	SPRING	TX	77386-5546	810 FOREST IVY LN	HOUSTON	77067	http://www.taxnetusa.com/texas/harris/detail.php?i_themeFile=cert_theme.php&theKey=1241590010007

HCAD num	Owner Name	Full Address	mailing city	mailing state	mailing zip	parcel address	parcel city	parcel zip	hyperlink
1241590010008	ESPINOZA ISABEL	806 FOREST IVY LN	HOUSTON	TX	77067-3019	806 FOREST IVY LN	HOUSTON	77067	http://www.taxnetusa.com/texas/harris/detail.php?i_themeFile=cert_theme.php&theKey=1241590010008
1241590010009	FITZGERALD CAARON E	802 FOREST IVY LN	HOUSTON	TX	77067-3019	802 FOREST IVY LN	HOUSTON	77067	http://www.taxnetusa.com/texas/harris/detail.php?i_themeFile=cert_theme.php&theKey=1241590010009
1241590010010	ANGUIANO MARISELA	803 FOREST HILLSIDE LN	HOUSTON	TX	77067-3022	803 FOREST HILLSIDE LN	HOUSTON	77067	http://www.taxnetusa.com/texas/harris/detail.php?i_themeFile=cert_theme.php&theKey=1241590010010
1241590010011	LY MINHTAM N	807 FOREST HILLSIDE LN	HOUSTON	TX	77067-3022	807 FOREST HILLSIDE LN	HOUSTON	77067	http://www.taxnetusa.com/texas/harris/detail.php?i_themeFile=cert_theme.php&theKey=1241590010011
1241590010012	CURRENT OWNER	11569 S HIGHWAY 6 STE 199	SUGAR LAND	TX	77498-4932	811 FOREST HILLSIDE LN	HOUSTON	77067	http://www.taxnetusa.com/texas/harris/detail.php?i_themeFile=cert_theme.php&theKey=1241590010012
1241590010013	FERNANDEZ JUAN & ESTEFANA	815 FOREST HILLSIDE LN	HOUSTON	TX	77067-3022	815 FOREST HILLSIDE LN	HOUSTON	77067	http://www.taxnetusa.com/texas/harris/detail.php?i_themeFile=cert_theme.php&theKey=1241590010013
1241590010014	POLLAK MICHAEL E	819 FOREST HILLSIDE LN	HOUSTON	TX	77067-3022	819 FOREST HILLSIDE LN	HOUSTON	77067	http://www.taxnetusa.com/texas/harris/detail.php?i_themeFile=cert_theme.php&theKey=1241590010014
1241590010015	JALLOW NENE F	823 FOREST HILLSIDE LN	HOUSTON	TX	77067-3022	823 FOREST HILLSIDE LN	HOUSTON	77067	http://www.taxnetusa.com/texas/harris/detail.php?i_themeFile=cert_theme.php&theKey=1241590010015
1241590010016	AMERICAN HEART DISEASE & CANCER	1842 HUNT DR	BURLINGAME	CA	94010-5726	827 FOREST HILLSIDE LN	HOUSTON	77067	http://www.taxnetusa.com/texas/harris/detail.php?i_themeFile=cert_theme.php&theKey=1241590010016
1241590010017	MARTINEZ SALVADOR JR	831 FOREST HILLSIDE LN	HOUSTON	TX	77067-3022	831 FOREST HILLSIDE LN	HOUSTON	77067	http://www.taxnetusa.com/texas/harris/detail.php?i_themeFile=cert_theme.php&theKey=1241590010017
1241590010018	WRIGHT SHUTRELL	835 FOREST HILLSIDE LN	HOUSTON	TX	77067-3022	835 FOREST HILLSIDE LN	HOUSTON	77067	http://www.taxnetusa.com/texas/harris/detail.php?i_themeFile=cert_theme.php&theKey=1241590010018
1241590010019	NORTHBOROUGH VILLAGE % SPECTRUM ASSOCIATION MGT	17319 SAN PEDRO STE 318	SAN ANTONIO	TX	78232-1443	0 ELLA BLVD	HOUSTON	77067	http://www.taxnetusa.com/texas/harris/detail.php?i_themeFile=cert_theme.php&theKey=1241590010019
1241590020001	VO KRISTINE	18685 SERRA AVENIDA	MORGAN HILL	CA	95037-2962	835 FOREST IVY LN	HOUSTON	77067	http://www.taxnetusa.com/texas/harris/detail.php?i_themeFile=cert_theme.php&theKey=1241590020001
1241590020002	ALVARADO FRANK & MARGARITA	831 FOREST IVY LN	HOUSTON	TX	77067-3020	831 FOREST IVY LN	HOUSTON	77067	http://www.taxnetusa.com/texas/harris/detail.php?i_themeFile=cert_theme.php&theKey=1241590020002
1241590020003	URISTA PEDRO	PO BOX 2371	BRISBANE	CA	94005-2371	827 FOREST IVY LN	HOUSTON	77067	http://www.taxnetusa.com/texas/harris/detail.php?i_themeFile=cert_theme.php&theKey=1241590020003
1241590020004	ESPINOSA JIMMY G	823 FOREST IVY LN	HOUSTON	TX	77067-3020	823 FOREST IVY LN	HOUSTON	77067	http://www.taxnetusa.com/texas/harris/detail.php?i_themeFile=cert_theme.php&theKey=1241590020004
1241590020005	TORRES ERNESTO JR	819 FOREST IVY LN	HOUSTON	TX	77067-3020	819 FOREST IVY LN	HOUSTON	77067	http://www.taxnetusa.com/texas/harris/detail.php?i_themeFile=cert_theme.php&theKey=1241590020005
1241590020006	FOROODI FARZAD	3502 ASHFIELD DR	HOUSTON	TX	77082-5306	815 FOREST IVY LN	HOUSTON	77067	http://www.taxnetusa.com/texas/harris/detail.php?i_themeFile=cert_theme.php&theKey=1241590020006
1241590020007	JOHNSON ABASI & BERSHAWN	811 FOREST IVY LN	HOUSTON	TX	77067-3020	811 FOREST IVY LN	HOUSTON	77067	http://www.taxnetusa.com/texas/harris/detail.php?i_themeFile=cert_theme.php&theKey=1241590020007
1241590020008	GAGNON MARVIN & JANETTA	1872 MARLINDA WAY	EL CAJON	CA	92021-1152	807 FOREST IVY LN	HOUSTON	77067	http://www.taxnetusa.com/texas/harris/detail.php?i_themeFile=cert_theme.php&theKey=1241590020008
1241590020009	BALLARD LAVERNE	806 FOREST HILLSIDE LN	HOUSTON	TX	77067-3021	806 FOREST HILLSIDE LN	HOUSTON	77067	http://www.taxnetusa.com/texas/harris/detail.php?i_themeFile=cert_theme.php&theKey=1241590020009
1241590020010	TAH 2018 1 BORROWER LLC	1508 BROOKHOLLOW DR	SANTA ANA	CA	92705-5426	810 FOREST HILLSIDE LN	HOUSTON	77067	http://www.taxnetusa.com/texas/harris/detail.php?i_themeFile=cert_theme.php&theKey=1241590020010
1241590020011	GANDARA BRIAN	814 FOREST HILLSIDE LN	HOUSTON	TX	77067-3021	814 FOREST HILLSIDE LN	HOUSTON	77067	http://www.taxnetusa.com/texas/harris/detail.php?i_themeFile=cert_theme.php&theKey=1241590020011
1241590020012	HURD MELVIN JR	2606 NIGHT SONG DR	PEARLAND	TX	77584-3735	818 FOREST HILLSIDE LN	HOUSTON	77067	http://www.taxnetusa.com/texas/harris/detail.php?i_themeFile=cert_theme.php&theKey=1241590020012
1241590020013	MOLINA FRANCISCO G	822 FOREST HILLSIDE LN	HOUSTON	TX	77067-3021	822 FOREST HILLSIDE LN	HOUSTON	77067	http://www.taxnetusa.com/texas/harris/detail.php?i_themeFile=cert_theme.php&theKey=1241590020013
1241590020014	LOO ANA	2270 S DONOVAN WAY	SAN RAMON	CA	94582-3252	826 FOREST HILLSIDE LN	HOUSTON	77067	http://www.taxnetusa.com/texas/harris/detail.php?i_themeFile=cert_theme.php&theKey=1241590020014
1241590020015	HURD MELVIN JR	2606 NIGHT SONG DR	PEARLAND	TX	77584-3735	830 FOREST HILLSIDE LN	HOUSTON	77067	http://www.taxnetusa.com/texas/harris/detail.php?i_themeFile=cert_theme.php&theKey=1241590020015
1241590020016	TRAN THUA VAN & MAI DUNG THI	128 SUDBURY DR	MILPITAS	CA	95035-3141	834 FOREST HILLSIDE LN	HOUSTON	77067	http://www.taxnetusa.com/texas/harris/detail.php?i_themeFile=cert_theme.php&theKey=1241590020016
1241590030001	BEGUN BARBARA L	3215 DRUMMOND ST	HOUSTON	TX	77025-1919	13319 FOREST PINES VILLAGE LN	HOUSTON	77067	http://www.taxnetusa.com/texas/harris/detail.php?i_themeFile=cert_theme.php&theKey=1241590030001
1241590030002	VALERI XAVIER & ELIZABETH	2607 ADLERSPOINT LN	SUGAR LAND	TX	77479-5496	13315 FOREST PINES VILLAGE LN	HOUSTON	77067	http://www.taxnetusa.com/texas/harris/detail.php?i_themeFile=cert_theme.php&theKey=1241590030002
1241590030003	TURNER LAKASIREA S	13311 FOREST PINES VILLAGE LN	HOUSTON	TX	77067-3014	13311 FOREST PINES VILLAGE LN	HOUSTON	77067	http://www.taxnetusa.com/texas/harris/detail.php?i_themeFile=cert_theme.php&theKey=1241590030003
1241590030004	WANG JUN	8107 SWEET GARDENS CT	CYPRESS	TX	77433-4117	13307 FOREST PINES VILLAGE LN	HOUSTON	77067	http://www.taxnetusa.com/texas/harris/detail.php?i_themeFile=cert_theme.php&theKey=1241590030004
1241590030005	YOUNG LATANYA L	13303 FOREST PINES VILLAGE LN	HOUSTON	TX	77067-3014	13303 FOREST PINES VILLAGE LN	HOUSTON	77067	http://www.taxnetusa.com/texas/harris/detail.php?i_themeFile=cert_theme.php&theKey=1241590030005
1241590030006	CASTELLANOS JOSE A & ESPERANZA A	13227 FOREST PINES VILLAGE LN	HOUSTON	TX	77067-3028	13227 FOREST PINES VILLAGE LN	HOUSTON	77067	http://www.taxnetusa.com/texas/harris/detail.php?i_themeFile=cert_theme.php&theKey=1241590030006
1241590030007	VLP INVESTMENT LLC	9503 SAGE DECK LN	HOUSTON	TX	77089-5899	13223 FOREST PINES VILLAGE LN	HOUSTON	77067	http://www.taxnetusa.com/texas/harris/detail.php?i_themeFile=cert_theme.php&theKey=1241590030007
1241590030008	KW RENTALS LLC	448 W 19TH ST # 450	HOUSTON	TX	77008-3914	13219 FOREST PINES VILLAGE LN	HOUSTON	77067	http://www.taxnetusa.com/texas/harris/detail.php?i_themeFile=cert_theme.php&theKey=1241590030008
1241590030009	TO STANLEY & ANNIE FAMILY TRUST	13215 FOREST PINES VILLAGE LN	HOUSTON	TX	77067-3028	13215 FOREST PINES VILLAGE LN	HOUSTON	77067	http://www.taxnetusa.com/texas/harris/detail.php?i_themeFile=cert_theme.php&theKey=1241590030009
1241590030010	TITILAYOMI ADEBOLA	4818 YEARLING RIDGE CT	KATY	TX	77449-4785	13211 FOREST PINES VILLAGE LN	HOUSTON	77067	http://www.taxnetusa.com/texas/harris/detail.php?i_themeFile=cert_theme.php&theKey=1241590030010
1241590030011	BIBBS HELEN K	13207 FOREST PINES VILLAGE LN	HOUSTON	TX	77067-3028	13207 FOREST PINES VILLAGE LN	HOUSTON	77067	http://www.taxnetusa.com/texas/harris/detail.php?i_themeFile=cert_theme.php&theKey=1241590030011
1241590030012	NORTHBOROUGH VILLAGE HOA % BOARD OF DIRECTORS MANAGEMENT	13203 FOREST PINES VILLAGE LN	HOUSTON	TX	77067-	0 RUSHCREEK DR	HOUSTON	77067	http://www.taxnetusa.com/texas/harris/detail.php?i_themeFile=cert_theme.php&theKey=1241590030012
1241590030013	NORTHBOROUGH VILLAGE NBHD ASSOC % SPECTRUM ASSOCIATION MGT	17319 SAN PEDRO STE 318	SAN ANTONIO	TX	78232-1443	0 FOREST PINES VILLAGE LN	HOUSTON	77067	http://www.taxnetusa.com/texas/harris/detail.php?i_themeFile=cert_theme.php&theKey=1241590030013
1241650010001	518 RANKIN CIRCLE N LLC	PO BOX 73345	HOUSTON	TX	77273-3345	518 RANKIN CIR N	HOUSTON	77073	http://www.taxnetusa.com/texas/harris/detail.php?i_themeFile=cert_theme.php&theKey=1241650010001
1241650010002	518 RANKIN CIRCLE N LLC	PO BOX 73345	HOUSTON	TX	77273-3345	0 RANKIN PARK DR	HOUSTON	77073	http://www.taxnetusa.com/texas/harris/detail.php?i_themeFile=cert_theme.php&theKey=1241650010002
1226270010085	WOODS DONALD & EVELYN F	1334 CROSS DRAW DR	HOUSTON	TX	77067-3510	1334 CROSS DRAW DR	HOUSTON	77067	http://www.taxnetusa.com/texas/harris/detail.php?i_themeFile=cert_theme.php&theKey=1226270010085
1226270010086	BENNETT JOLETTA	1330 CROSS DRAW DR	HOUSTON	TX	77067-3510	1330 CROSS DRAW DR	HOUSTON	77067	http://www.taxnetusa.com/texas/harris/detail.php?i_themeFile=cert_theme.php&theKey=1226270010086
1226270010087	MINGO TONI	1326 CROSS DRAW DR	HOUSTON	TX	77067-3510	1326 CROSS DRAW DR	HOUSTON	77067	http://www.taxnetusa.com/texas/harris/detail.php?i_themeFile=cert_theme.php&theKey=1226270010087
1226270010088	GONZALEZ MIGUEL A	1322 CROSS DRAW DR	HOUSTON	TX	77067-3510	1322 CROSS DRAW DR	HOUSTON	77067	http://www.taxnetusa.com/texas/harris/detail.php?i_themeFile=cert_theme.php&theKey=1226270010088
1226270010089	DONALDSON LAURETTA	1318 CROSS DRAW DR	HOUSTON	TX	77067-3510	1318 CROSS DRAW DR	HOUSTON	77067	http://www.taxnetusa.com/texas/harris/detail.php?i_themeFile=cert_theme.php&theKey=1226270010089
1226270010090	RIOS RUBEN	1314 CROSS DRAW DR	HOUSTON	TX	77067-3510	1314 CROSS DRAW DR	HOUSTON	77067	http://www.taxnetusa.com/texas/harris/detail.php?i_themeFile=cert_theme.php&theKey=1226270010090
1226270010091	LUZA ZARAHAI P &	1310 CROSS DRAW DR	HOUSTON	TX	77067-3510	1310 CROSS DRAW DR	HOUSTON	77067	http://www.taxnetusa.com/texas/harris/detail.php?i_themeFile=cert_theme.php&theKey=1226270010091
1226270010092	LE TRAN T	1306 CROSSDRAW DR	HOUSTON	TX	77067	1306 CROSS DRAW DR	HOUSTON	77067	http://www.taxnetusa.com/texas/harris/detail.php?i_themeFile=cert_theme.php&theKey=1226270010092
1226270010093	GOSTON MOSES	1302 CROSS DRAW DR	HOUSTON	TX	77067-3510	1302 CROSS DRAW DR	HOUSTON	77067	http://www.taxnetusa.com/texas/harris/detail.php?i_themeFile=cert_theme.php&theKey=1226270010093
1226270010094	GREEN OAK PARK HOA % VANMOR PROPERTIES INC	8711 HIGHWAY 6 N STE 270	HOUSTON	TX	77095-2272	0 COPPERMEADE DR	HOUSTON	77067	http://www.taxnetusa.com/texas/harris/detail.php?i_themeFile=cert_theme.php&theKey=1226270010094
1226270010095	HARRIS COUNTY MUD NO 5 % AVIK BONNERJEE	13333 NORTHWEST FWY STE 250	HOUSTON	TX	77040-6220	0 COPPERMEADE DR	HOUSTON	77067	http://www.taxnetusa.com/texas/harris/detail.php?i_themeFile=cert_theme.php&theKey=1226270010095
1226270010096	GREEN OAK PARK HOA % VANMOR PROPERTIES INC	8711 HIGHWAY 6 N STE 270	HOUSTON	TX	77095-2272	0 SPEARS RD	HOUSTON	77067	http://www.taxnetusa.com/texas/harris/detail.php?i_themeFile=cert_theme.php&theKey=1226270010096
1226270010097	GREEN OAK PARK HOA % VANMOR PROPERTIES INC	8711 HIGHWAY 6 N STE 270	HOUSTON	TX	77095-2272	0 COPPERMEADE DR	HOUSTON	77067	http://www.taxnetusa.com/texas/harris/detail.php?i_themeFile=cert_theme.php&theKey=1226270010097
1226270010098	GREEN OAK HOA % VANMOR PROPERTIES INC	8711 HIGHWAY 6 N STE 270	HOUSTON	TX	77095-2272	0 MARCH CREEK DR	HOUSTON	77067	http://www.taxnetusa.com/texas/harris/detail.php?i_themeFile=cert_theme.php&theKey=1226270010098
1226270010099	GREEN OAK PARK HOA % VANMOR PROPERTIES INC	8711 HIGHWAY 6 N STE 270	HOUSTON	TX	77095-2272	0 MARCH CREEK DR	HOUSTON	77067	http://www.taxnetusa.com/texas/harris/detail.php?i_themeFile=cert_theme.php&theKey=1226270010099
1226270010100	GREEN OAK PARK HOA % VANMOR PROPERTIES INC	8711 HIGHWAY 6 N STE 270	HOUSTON	TX	77095-2272	0 MARCH CREEK DR	HOUSTON	77067	http://www.taxnetusa.com/texas/harris/detail.php?i_themeFile=cert_theme.php&theKey=1226270010100
1226270020001	ODEH KINGSLEY A	PO BOX 16235	LONG BEACH	CA	90806-0735	1242 CROSS DRAW DR	HOUSTON	77067	http://www.taxnetusa.com/texas/harris/detail.php?i_themeFile=cert_theme.php&theKey=1226270020001
1226270020002	REAGAN SHAUNTARIA L & CALVIN L	1238 CROSS DRAW DR	HOUSTON	TX	77067-3509	1238 CROSS DRAW DR	HOUSTON	77067	http://www.taxnetusa.com/texas/harris/detail.php?i_themeFile=cert_theme.php&theKey=1226270020002
1226270020003	PEREZ JULIO H & ZEIRA I	1234 CROSS DRAW DR	HOUSTON	TX	77067-3509	1234 CROSS DRAW DR	HOUSTON	77067	http://www.taxnetusa.com/texas/harris/detail.php?i_themeFile=cert_theme.php&theKey=1226270020003
1226270020004	ZAPATA FERNANDO & ELSA G	1230 CROSS DRAW DR	HOUSTON	TX	77067-3509	1230 CROSS DRAW DR	HOUSTON	77067	http://www.taxnetusa.com/texas/harris/detail.php?i_themeFile=cert_theme.php&theKey=1226270020004
1226270020005	SAMUEL LARRY & FLORA	1226 CROSS DRAW DR	HOUSTON	TX	77067-3509	1226 CROSS DRAW DR	HOUSTON	77067	http://www.taxnetusa.com/texas/harris/detail.php?i_themeFile=cert_theme.php&theKey=1226270020005
1226270020006	MCGROUGH STEVEN	1222 CROSS DRAW DR	HOUSTON	TX	77067-3509	1222 CROSS DRAW DR	HOUSTON	77067	http://www.taxnetusa.com/texas/harris/detail.php?i_themeFile=cert_theme.php&theKey=1226270020006
1226270020007	KINNIEBREW JARRY MICHAEL	1218 CROSS DRAW DR	HOUSTON	TX	77067-3509	1218 CROSS DRAW DR	HOUSTON	77067	http://www.taxnetusa.com/texas/harris/detail.php?i_themeFile=cert_theme.php&theKey=1226270020007
1226270020008	LEBLANC DEANNA P	1214 CROSS DRAW DR	HOUSTON	TX	77067-3509	1214 CROSS DRAW DR	HOUSTON	77067	http://www.taxnetusa.com/texas/harris/detail.php?i_themeFile=cert_theme.php&theKey=1226270020008
1226270020009	DAVIS MITCHELL	1210 CROSS DRAW DR	HOUSTON	TX	77067-3509	1210 CROSS DRAW DR	HOUSTON	77067	http://www.taxnetusa.com/texas/harris/detail.php?i_themeFile=cert_theme.php&theKey=1226270020009
1226270020010	RICHMOND INITIATIVE INC	5423 EVERGREEN CANYON RD	HOUSTON	TX	77066-4223	1206 CROSS DRAW DR	HOUSTON	77067	http://www.taxnetusa.com/texas/harris/detail.php?i_themeFile=cert_theme.php&theKey=1226270020010
1226270020011	RODRIGUEZ ARMANDO & IRMA	1203 CROSS DRAW DR	HOUSTON	TX	77067-3509	1203 CROSS DRAW DR	HOUSTON	77067	http://www.taxnetusa.com/texas/harris/detail.php?i_themeFile=cert_theme.php&theKey=1226270020011
1226270020012	PARSON ARTELL J III & ANTOINETTE	1207 CROSS DRAW DR	HOUSTON	TX	77067-3509	1207 CROSS DRAW DR	HOUSTON	77067	http://www.taxnetusa.com/texas/harris/detail.php?i_themeFile=cert_theme.php&theKey=1226270020012
1226270020013	RANDOLPH RAYNETTA MARIE	1211 CROSS DRAW DR	HOUSTON	TX	77067-3509	1211 CROSS DRAW DR	HOUSTON	77067	http://www.taxnetusa.com/texas/harris/detail.php?i_themeFile=cert_theme.php&theKey=1226270020013
1226270020014	WHITNEY BRANDON & TORI	1215 CROSS DRAW DR	HOUSTON	TX	77067-3509	1215 CROSS DRAW DR	HOUSTON	77067	http://www.taxnetusa.com/texas/harris/detail.php?i_themeFile=cert_theme.php&theKey=1226270020014
1226270020015	TOLIVER DJUAN L & JACQUELINE B	1219 CROSS DRAW DR	HOUSTON	TX	77067-3509	1219 CROSS DRAW DR	HOUSTON	77067	http://www.taxnetusa.com/texas/harris/detail.php?i_themeFile=cert_theme.php&theKey=1226270020015
1226270020016	OSSA ISAIAS	11339 SPRIGHTLY LN	SAN ANTONIO	TX	78254-2110	1223 CROSS DRAW DR	HOUSTON	77067	http://www.taxnetusa.com/texas/harris/detail.php?i_themeFile=cert_theme.php&theKey=1226270020016
1226270020017	WILLIAMS NAKIEA & TINA	1227 CROSS DRAW DR	HOUSTON	TX	77067-3509	1227 CROSS DRAW DR	HOUSTON	77067	http://www.taxnetusa.com/texas/harris/detail.php?i_themeFile=cert_theme.php&theKey=1226270020017
1226270020018	OKOLI IKECHUKWU	1231 CROSS DRAW DR	HOUSTON	TX	77067-3509	1231 CROSS DRAW DR	HOUSTON	77067	http://www.taxnetusa.com/texas/harris/detail.php?i_themeFile=cert_theme.php&theKey=1226270020018
1226270020019	SALINAS MAYRA MELISSA	1235 CROSS DRAW DR	HOUSTON	TX	77067-3509	1235 CROSS DRAW DR	HOUSTON	77067	http://www.taxnetusa.com/texas/harris/detail.php?i_themeFile=cert_theme.php&theKey=1226270020019
1226270020020	CHAVARRO OMAR	3743 98TH ST FL 1	CORONA	NY	11368-1858	1239 CROSS DRAW DR	HOUSTON	77067	http://www.taxnetusa.com/texas/harris/detail.php?i_themeFile=cert_theme.php&theKey=1226270020020
1226270020021	WILLIAMS TYRONE A	1243 CROSS DRAW DR	HOUSTON	TX	77067-3509	1243 CROSS DRAW DR	HOUSTON	77067	http://www.taxnetusa.com/texas/harris/detail.php?i_themeFile=cert_theme.php&theKey=1226270020021
1226270020022	MHSRR LLC	4 MAGNOLIA BEND DR	HOUSTON	TX	77024-7625	1258 CHALK ROCK DR	HOUSTON	77067	http://www.taxnetusa.com/texas/harris/detail.php?i_themeFile=cert_theme.php&theKey=1226270020022
1226270020023	ARANDA ADRIANA	1254 CHALK ROCK DR	HOUSTON	TX	77067-3506	1254 CHALK ROCK DR	HOUSTON	77067	http://www.taxnetusa.com/texas/harris/detail.php?i_themeFile=cert_theme.php&theKey=1226270020023

HCAD num	Owner Name	Full Address	mailing city	mailing state	mailing zip	parcel address	parcel city	parcel zip	hyperlink
1226270020024	HERNANDEZ CALIXTO	1250 CHALK ROCK DR	HOUSTON	TX	77067-3506	1250 CHALK ROCK DR	HOUSTON	77067	http://www.taxnetusa.com/texas/harris/detail.php?i_themeFile=cert_theme.php&theKey=1226270020024
1226270020025	BOWDRY NUGENT D & CRYSTAL W	1246 CHALK ROCK DR	HOUSTON	TX	77067-3506	1246 CHALK ROCK DR	HOUSTON	77067	http://www.taxnetusa.com/texas/harris/detail.php?i_themeFile=cert_theme.php&theKey=1226270020025
1226270020026	SANCHEZ GABRIEL & BEDA YESMI	1242 CHALK ROCK DR	HOUSTON	TX	77067-3506	1242 CHALK ROCK DR	HOUSTON	77067	http://www.taxnetusa.com/texas/harris/detail.php?i_themeFile=cert_theme.php&theKey=1226270020026
1226270020027	HENSON DRAMICHAEL	1238 CHALK ROCK DR	HOUSTON	TX	77067-3506	1238 CHALK ROCK DR	HOUSTON	77067	http://www.taxnetusa.com/texas/harris/detail.php?i_themeFile=cert_theme.php&theKey=1226270020027
1226270020028	PARSON EVELYN	1234 CHALK ROCK DR	HOUSTON	TX	77067-3506	1234 CHALK ROCK DR	HOUSTON	77067	http://www.taxnetusa.com/texas/harris/detail.php?i_themeFile=cert_theme.php&theKey=1226270020028
1226270020029	VITAL JASON E	311 CASA GRANDE DR	HOUSTON	TX	77060-5101	1230 CHALK ROCK DR	HOUSTON	77067	http://www.taxnetusa.com/texas/harris/detail.php?i_themeFile=cert_theme.php&theKey=1226270020029
1226270020030	CALHOUN YOLANDA	1226 CHALK ROCK DR	HOUSTON	TX	77067-3506	1226 CHALK ROCK DR	HOUSTON	77067	http://www.taxnetusa.com/texas/harris/detail.php?i_themeFile=cert_theme.php&theKey=1226270020030
1226270020031	SYKES SCOTT K & DENISE W	1222 CHALK ROCK DR	HOUSTON	TX	77067-3506	1222 CHALK ROCK DR	HOUSTON	77067	http://www.taxnetusa.com/texas/harris/detail.php?i_themeFile=cert_theme.php&theKey=1226270020031
1226270020032	LE VINCENT V	1218 CHALK ROCK DR	HOUSTON	TX	77067-3506	1218 CHALK ROCK DR	HOUSTON	77067	http://www.taxnetusa.com/texas/harris/detail.php?i_themeFile=cert_theme.php&theKey=1226270020032
1226270020033	GRANADOS JULIO	11611 GARDEN VIEW DR	HOUSTON	TX	77067-3505	11611 GARDEN VIEW DR	HOUSTON	77067	http://www.taxnetusa.com/texas/harris/detail.php?i_themeFile=cert_theme.php&theKey=1226270020033
1226270020034	HALL GERALD	11615 GARDEN VIEW DR	HOUSTON	TX	77067-3505	11615 GARDEN VIEW DR	HOUSTON	77067	http://www.taxnetusa.com/texas/harris/detail.php?i_themeFile=cert_theme.php&theKey=1226270020034
1226270020035	LIRA DAVID R	4031 MERRIMAC ST	HOUSTON	TX	77093-1421	11619 GARDEN VIEW DR	HOUSTON	77067	http://www.taxnetusa.com/texas/harris/detail.php?i_themeFile=cert_theme.php&theKey=1226270020035
1226270020036	SMITH TIMOTHY	20702 WAGON BRIDGE LN	CYPRESS	TX	77433-3546	11623 GARDEN VIEW DR	HOUSTON	77067	http://www.taxnetusa.com/texas/harris/detail.php?i_themeFile=cert_theme.php&theKey=1226270020036
1226270020037	LOPEZ DIANA G	13326 HARTLAND LAKE LN	HOUSTON	TX	77044-1350	11627 GARDEN VIEW DR	HOUSTON	77067	http://www.taxnetusa.com/texas/harris/detail.php?i_themeFile=cert_theme.php&theKey=1226270020037
1226270020038	COLCHADO AGUSTIN R	4909 COUNTRY HILLS DR	ANTIOCH	CA	94531-7609	11631 GARDEN VIEW DR	HOUSTON	77067	http://www.taxnetusa.com/texas/harris/detail.php?i_themeFile=cert_theme.php&theKey=1226270020038
1226270020039	CARR MARK D & LAJUNDRA R	11635 GARDEN VIEW DR	HOUSTON	TX	77067-3505	11635 GARDEN VIEW DR	HOUSTON	77067	http://www.taxnetusa.com/texas/harris/detail.php?i_themeFile=cert_theme.php&theKey=1226270020039
1226270020040	GREEN OAK HOA % VANMOR PROPERTIES INC	8711 HIGHWAY 6 N STE 270	HOUSTON	TX	77095-2272	0 MARCH CREEK DR	HOUSTON	77067	http://www.taxnetusa.com/texas/harris/detail.php?i_themeFile=cert_theme.php&theKey=1226270020040
1226270020041	GREEN OAK PARK HOA % VANMOR PROPERTIES INC	8711 HIGHWAY 6 N STE 270	HOUSTON	TX	77095-2272	0 MARCH CREEK DR	HOUSTON	77067	http://www.taxnetusa.com/texas/harris/detail.php?i_themeFile=cert_theme.php&theKey=1226270020041
1226270030001	LE THAO N	11903 BOXELDER ST	HOUSTON	TX	77066-4205	1202 COPPERMEADE DR	HOUSTON	77067	http://www.taxnetusa.com/texas/harris/detail.php?i_themeFile=cert_theme.php&theKey=1226270030001
1226270030002	ALONSO TRINIDAD	1206 COPPERMEADE DR	HOUSTON	TX	77067-3501	1206 COPPERMEADE DR	HOUSTON	77067	http://www.taxnetusa.com/texas/harris/detail.php?i_themeFile=cert_theme.php&theKey=1226270030002
1226270030003	ARANDA JORGE & BLANCA	13922 STABLESFORD CT	HOUSTON	TX	77014-1864	1210 COPPERMEADE DR	HOUSTON	77067	http://www.taxnetusa.com/texas/harris/detail.php?i_themeFile=cert_theme.php&theKey=1226270030003
1226270030004	JOHNSON JOHN P	1214 COPPERMEADE DR	HOUSTON	TX	77067-3501	1214 COPPERMEADE DR	HOUSTON	77067	http://www.taxnetusa.com/texas/harris/detail.php?i_themeFile=cert_theme.php&theKey=1226270030004
1226270030005	GAO DAVID	1502 ROSALIE ST	HOUSTON	TX	77004-2848	1218 COPPERMEADE DR	HOUSTON	77067	http://www.taxnetusa.com/texas/harris/detail.php?i_themeFile=cert_theme.php&theKey=1226270030005
1226270030006	HAMILTON EMERILL & DIMETRA K	1222 COPPERMEADE DR	HOUSTON	TX	77067-3501	1222 COPPERMEADE DR	HOUSTON	77067	http://www.taxnetusa.com/texas/harris/detail.php?i_themeFile=cert_theme.php&theKey=1226270030006
1226270030007	WADE MICHAEL SR	1226 COPPERMEADE DR	HOUSTON	TX	77067-3501	1226 COPPERMEADE DR	HOUSTON	77067	http://www.taxnetusa.com/texas/harris/detail.php?i_themeFile=cert_theme.php&theKey=1226270030007
1226270030008	OFFERPAD SPVBORROWER1 LLC	2150 E GERMANN RD STE 1	CHANDLER	AZ	85286-1662	1230 COPPERMEADE DR	HOUSTON	77067	http://www.taxnetusa.com/texas/harris/detail.php?i_themeFile=cert_theme.php&theKey=1226270030008
1226270030009	VILLATORO SALOMON ARISTIDES	10615 GLENWOLDE DR	HOUSTON	TX	77099-2111	1234 COPPERMEADE DR	HOUSTON	77067	http://www.taxnetusa.com/texas/harris/detail.php?i_themeFile=cert_theme.php&theKey=1226270030009
1226270030010	VERDE REYNALDA	1238 COPPERMEADE DR	HOUSTON	TX	77067-3501	1238 COPPERMEADE DR	HOUSTON	77067	http://www.taxnetusa.com/texas/harris/detail.php?i_themeFile=cert_theme.php&theKey=1226270030010
1226270030011	FLAMENCO JOSE	1242 COPPERMEADE DR	HOUSTON	TX	77067-3501	1242 COPPERMEADE DR	HOUSTON	77067	http://www.taxnetusa.com/texas/harris/detail.php?i_themeFile=cert_theme.php&theKey=1226270030011
1226270030012	TORRES ADRIANA	1246 COPPERMEADE DR	HOUSTON	TX	77067-3501	1246 COPPERMEADE DR	HOUSTON	77067	http://www.taxnetusa.com/texas/harris/detail.php?i_themeFile=cert_theme.php&theKey=1226270030012
1226270030013	TORRERO JESSICA	1250 COPPERMEADE DR	HOUSTON	TX	77067-3501	1250 COPPERMEADE DR	HOUSTON	77067	http://www.taxnetusa.com/texas/harris/detail.php?i_themeFile=cert_theme.php&theKey=1226270030013
1226270030014	HERNANDEZ PEDRO	1254 COPPERMEADE DR	HOUSTON	TX	77067-3501	1254 COPPERMEADE DR	HOUSTON	77067	http://www.taxnetusa.com/texas/harris/detail.php?i_themeFile=cert_theme.php&theKey=1226270030014
1226270030015	OSMAN MONA SHEHATA	1258 COPPERMEADE DR	HOUSTON	TX	77067-3501	1258 COPPERMEADE DR	HOUSTON	77067	http://www.taxnetusa.com/texas/harris/detail.php?i_themeFile=cert_theme.php&theKey=1226270030015
1226270030016	BOTELLO JOSE R & KARINA D	1262 COPPERMEADE DR	HOUSTON	TX	77067-3501	1262 COPPERMEADE DR	HOUSTON	77067	http://www.taxnetusa.com/texas/harris/detail.php?i_themeFile=cert_theme.php&theKey=1226270030016
1226270030017	WILLIAMS LESIA M	1266 COPPERMEADE DR	HOUSTON	TX	77067-3501	1266 COPPERMEADE DR	HOUSTON	77067	http://www.taxnetusa.com/texas/harris/detail.php?i_themeFile=cert_theme.php&theKey=1226270030017
1226270030018	HALL HERMAN	1259 CHALK ROCK DR	HOUSTON	TX	77067-3507	1259 CHALK ROCK DR	HOUSTON	77067	http://www.taxnetusa.com/texas/harris/detail.php?i_themeFile=cert_theme.php&theKey=1226270030018
1226270030019	PETEGRA MANAGEMENT LLC SERIES B	1143 ZOE SPRINGS WAY	RICHMOND	TX	77406-7236	1255 CHALK ROCK DR	HOUSTON	77067	http://www.taxnetusa.com/texas/harris/detail.php?i_themeFile=cert_theme.php&theKey=1226270030019
1226270030020	HOLIDAY ANDREW J	1251 CHALK ROCK DR	HOUSTON	TX	77067-3507	1251 CHALK ROCK DR	HOUSTON	77067	http://www.taxnetusa.com/texas/harris/detail.php?i_themeFile=cert_theme.php&theKey=1226270030020
1226270030021	PRUDHOMME TREMEL & NATASHA	1247 CHALK ROCK DR	HOUSTON	TX	77067-3507	1247 CHALK ROCK DR	HOUSTON	77067	http://www.taxnetusa.com/texas/harris/detail.php?i_themeFile=cert_theme.php&theKey=1226270030021
1226270030022	LLANAS NICASIO A	1243 CHALK ROCK DR	HOUSTON	TX	77067-3507	1243 CHALK ROCK DR	HOUSTON	77067	http://www.taxnetusa.com/texas/harris/detail.php?i_themeFile=cert_theme.php&theKey=1226270030022
1226270030023	BROWN PHYLLIS	1239 CHALK ROCK DR	HOUSTON	TX	77067-3507	1239 CHALK ROCK DR	HOUSTON	77067	http://www.taxnetusa.com/texas/harris/detail.php?i_themeFile=cert_theme.php&theKey=1226270030023
1226270030024	ROBINSON LANITRA M	1235 CHALK ROCK DR	HOUSTON	TX	77067-3507	1235 CHALK ROCK DR	HOUSTON	77067	http://www.taxnetusa.com/texas/harris/detail.php?i_themeFile=cert_theme.php&theKey=1226270030024
1226270030025	MILLER SHARTARRI	1231 CHALK ROCK DR	HOUSTON	TX	77067-3507	1231 CHALK ROCK DR	HOUSTON	77067	http://www.taxnetusa.com/texas/harris/detail.php?i_themeFile=cert_theme.php&theKey=1226270030025
1226270030026	REYES WALTER & NORMA	1227 CHALK ROCK DR	HOUSTON	TX	77067-3507	1227 CHALK ROCK DR	HOUSTON	77067	http://www.taxnetusa.com/texas/harris/detail.php?i_themeFile=cert_theme.php&theKey=1226270030026
1226270030027	ATKINS TRAVOR	1223 CHALK ROCK DR	HOUSTON	TX	77067-3507	1223 CHALK ROCK DR	HOUSTON	77067	http://www.taxnetusa.com/texas/harris/detail.php?i_themeFile=cert_theme.php&theKey=1226270030027
1226270030028	MAYES VALENCIA M	1219 CHALK ROCK DR	HOUSTON	TX	77067-3507	1219 CHALK ROCK DR	HOUSTON	77067	http://www.taxnetusa.com/texas/harris/detail.php?i_themeFile=cert_theme.php&theKey=1226270030028
1226270030029	ROBINSON LEONARD III	1215 CHALK ROCK DR	HOUSTON	TX	77067-3507	1215 CHALK ROCK DR	HOUSTON	77067	http://www.taxnetusa.com/texas/harris/detail.php?i_themeFile=cert_theme.php&theKey=1226270030029
1226270030030	SCANTLEBURY SANDY	1211 CHALK ROCK DR	HOUSTON	TX	77067-3507	1211 CHALK ROCK DR	HOUSTON	77067	http://www.taxnetusa.com/texas/harris/detail.php?i_themeFile=cert_theme.php&theKey=1226270030030
1226270030031	JONES HARRY JEROME	1207 CHALK ROCK DR	HOUSTON	TX	77067-3507	1207 CHALK ROCK DR	HOUSTON	77067	http://www.taxnetusa.com/texas/harris/detail.php?i_themeFile=cert_theme.php&theKey=1226270030031
1226270030032	CHEN ANDY	13018 MEMORIAL DR	HOUSTON	TX	77079-7324	1203 CHALK ROCK DR	HOUSTON	77067	http://www.taxnetusa.com/texas/harris/detail.php?i_themeFile=cert_theme.php&theKey=1226270030032
1226270030033	PEREIRA REINALDO FRAGA	11602 GARDEN VIEW DR	HOUSTON	TX	77067-3504	11602 GARDEN VIEW DR	HOUSTON	77067	http://www.taxnetusa.com/texas/harris/detail.php?i_themeFile=cert_theme.php&theKey=1226270030033
1226270030034	HUFFMAN HENRY & ARNITTA	11606 GARDEN VIEW DR	HOUSTON	TX	77067-3504	11606 GARDEN VIEW DR	HOUSTON	77067	http://www.taxnetusa.com/texas/harris/detail.php?i_themeFile=cert_theme.php&theKey=1226270030034
1226270030035	CRISWELL RHONDA	11610 GARDEN VIEW DR	HOUSTON	TX	77067-3504	11610 GARDEN VIEW DR	HOUSTON	77067	http://www.taxnetusa.com/texas/harris/detail.php?i_themeFile=cert_theme.php&theKey=1226270030035
1226270030036	SIMIEN JOSEPH B % HOUSTON PRIDE REALTY	22330 TUWA RD	TOMBALL	TX	77375-5233	11614 GARDEN VIEW DR	HOUSTON	77067	http://www.taxnetusa.com/texas/harris/detail.php?i_themeFile=cert_theme.php&theKey=1226270030036
1226270030037	WARD JOE & CHERYL	11618 GARDEN VIEW DR	HOUSTON	TX	77067-3504	11618 GARDEN VIEW DR	HOUSTON	77067	http://www.taxnetusa.com/texas/harris/detail.php?i_themeFile=cert_theme.php&theKey=1226270030037
1226270030038	RAMIREZ NEREYDA	11622 GARDEN VIEW DR	HOUSTON	TX	77067-3504	11622 GARDEN VIEW DR	HOUSTON	77067	http://www.taxnetusa.com/texas/harris/detail.php?i_themeFile=cert_theme.php&theKey=1226270030038
1226270030039	KURTZ JOEL	11626 GARDEN VIEW DR	HOUSTON	TX	77067-3504	11626 GARDEN VIEW DR	HOUSTON	77067	http://www.taxnetusa.com/texas/harris/detail.php?i_themeFile=cert_theme.php&theKey=1226270030039
1226270030040	AMH 2015 1 BORROWER LLC	30601 AGOURA RD STE 200	AGOURA HILLS	CA	91301-2148	11630 GARDEN VIEW DR	HOUSTON	77067	http://www.taxnetusa.com/texas/harris/detail.php?i_themeFile=cert_theme.php&theKey=1226270030040
1226270030041	MOUTON JACQUELINE	11634 GARDEN VIEW DR	HOUSTON	TX	77067-3504	11634 GARDEN VIEW DR	HOUSTON	77067	http://www.taxnetusa.com/texas/harris/detail.php?i_themeFile=cert_theme.php&theKey=1226270030041
1226270030042	GREEN OAK PARK HOA % VANMOR PROPERTIES INC	8711 HIGHWAY 6 N STE 270	HOUSTON	TX	77095-2272	0 SPEARS RD	HOUSTON	77067	http://www.taxnetusa.com/texas/harris/detail.php?i_themeFile=cert_theme.php&theKey=1226270030042
1226270030043	GREEN OAK PARK HOA % VANMOR PROPERTIES INC	8711 HIGHWAY 6 N STE 270	HOUSTON	TX	77095-2272	0 MARCH CREEK DR	HOUSTON	77067	http://www.taxnetusa.com/texas/harris/detail.php?i_themeFile=cert_theme.php&theKey=1226270030043
1234990010001	MARCELLE SUSANNA	1259 BEAUFORT SEA DR	HOUSTON	TX	77067-3515	1259 BEAUFORT SEA DR	HOUSTON	77067	http://www.taxnetusa.com/texas/harris/detail.php?i_themeFile=cert_theme.php&theKey=1234990010001
1234990010002	GONZALEZ PAULINO	8505 FERRARO LN	HOUSTON	TX	77037-3105	1255 BEAUFORT SEA DR	HOUSTON	77067	http://www.taxnetusa.com/texas/harris/detail.php?i_themeFile=cert_theme.php&theKey=1234990010002
1234990010003	WHITLEY DAVID	1251 BEAUFORT SEA DR	HOUSTON	TX	77067-3515	1251 BEAUFORT SEA DR	HOUSTON	77067	http://www.taxnetusa.com/texas/harris/detail.php?i_themeFile=cert_theme.php&theKey=1234990010003
1234990010004	BONILLA JOSE	1247 BEAUFORT SEA DR	HOUSTON	TX	77067-3515	1247 BEAUFORT SEA DR	HOUSTON	77067	http://www.taxnetusa.com/texas/harris/detail.php?i_themeFile=cert_theme.php&theKey=1234990010004
1234990010005	BERNARD HARRIS	1243 BEAUFORT SEA DR	HOUSTON	TX	77067-3515	1243 BEAUFORT SEA DR	HOUSTON	77067	http://www.taxnetusa.com/texas/harris/detail.php?i_themeFile=cert_theme.php&theKey=1234990010005
1234990010006	CARDENAS QUENIDE	1239 BEAUFORT SEA DR	HOUSTON	TX	77067-3515	1239 BEAUFORT SEA DR	HOUSTON	77067	http://www.taxnetusa.com/texas/harris/detail.php?i_themeFile=cert_theme.php&theKey=1234990010006
1234990010007	EDWARDS KIMBERLY	1235 BEAUFORT SEA DR	HOUSTON	TX	77067-3515	1235 BEAUFORT SEA DR	HOUSTON	77067	http://www.taxnetusa.com/texas/harris/detail.php?i_themeFile=cert_theme.php&theKey=1234990010007
1234990010008	DUONG JOHNNY	5 CAVALLERI	NEWPORT COAST	CA	92657-1222	1231 BEAUFORT SEA DR	HOUSTON	77067	http://www.taxnetusa.com/texas/harris/detail.php?i_themeFile=cert_theme.php&theKey=1234990010008
1234990010009	BOOKER LAWANDA	1227 BEAUFORT SEA DR	HOUSTON	TX	77067-3515	1227 BEAUFORT SEA DR	HOUSTON	77067	http://www.taxnetusa.com/texas/harris/detail.php?i_themeFile=cert_theme.php&theKey=1234990010009
1234990010010	ELLIS TOJUANA	1223 BEAUFORT SEA DR	HOUSTON	TX	77067-3515	1223 BEAUFORT SEA DR	HOUSTON	77067	http://www.taxnetusa.com/texas/harris/detail.php?i_themeFile=cert_theme.php&theKey=1234990010010
1234990010011	KALAM ABDUL & RAFIA	1219 BEAUFORT SEA DR	HOUSTON	TX	77067-3515	1219 BEAUFORT SEA DR	HOUSTON	77067	http://www.taxnetusa.com/texas/harris/detail.php?i_themeFile=cert_theme.php&theKey=1234990010011
1234990010012	TOLBERT STELLA	11639 GARDEN VIEW DR	HOUSTON	TX	77067-3505	11639 GARDEN VIEW DR	HOUSTON	77067	http://www.taxnetusa.com/texas/harris/detail.php?i_themeFile=cert_theme.php&theKey=1234990010012
1234990010013	WALTON THU T	11643 GARDEN VIEW DR	HOUSTON	TX	77067-3505	11643 GARDEN VIEW DR	HOUSTON	77067	http://www.taxnetusa.com/texas/harris/detail.php?i_themeFile=cert_theme.php&theKey=1234990010013
1234990010014	GREEN OAK PARK HOA % VANMOR PROPERTIES INC	8711 HIGHWAY 6 N STE 270	HOUSTON	TX	77095-2272	0 MARCH CREEK DR	HOUSTON	77067	http://www.taxnetusa.com/texas/harris/detail.php?i_themeFile=cert_theme.php&theKey=1234990010014
1234990020001	HERNANDEZ MAGDO	11638 GARDEN VIEW DR	HOUSTON	TX	77067-3504	11638 GARDEN VIEW DR	HOUSTON	77067	http://www.taxnetusa.com/texas/harris/detail.php?i_themeFile=cert_theme.php&theKey=1234990020001
1234990020002	GUTIERREZ JUAN & MARIA N	11642 GARDEN VIEW DR	HOUSTON	TX	77067-3504	11642 GARDEN VIEW DR	HOUSTON	77067	http://www.taxnetusa.com/texas/harris/detail.php?i_themeFile=cert_theme.php&theKey=1234990020002
1234990020003	OPENDOOR PROPERTY TRUST I	ONE POST ST 11 FLR	SAN FRANCISCO	CA	94104-	11646 GARDEN VIEW DR	HOUSTON	77067	http://www.taxnetusa.com/texas/harris/detail.php?i_themeFile=cert_theme.php&theKey=1234990020003
1234990020004	GILES FRESDEVINDA	11650 GARDEN VIEW DR	HOUSTON	TX	77067-3504	11650 GARDEN VIEW DR	HOUSTON	77067	http://www.taxnetusa.com/texas/harris/detail.php?i_themeFile=cert_theme.php&theKey=1234990020004
1234990020005	YENG SANODAVIN	1202 BEAUFORT SEA DR	HOUSTON	TX	77067-3514	1202 BEAUFORT SEA DR	HOUSTON	77067	http://www.taxnetusa.com/texas/harris/detail.php?i_themeFile=cert_theme.php&theKey=1234990020005
1234990020006	RAHMAN ASAD & NOREEN	12610 MINT FLD	HOUSTON	TX	77066-3432	1206 BEAUFORT SEA DR	HOUSTON	77067	http://www.taxnetusa.com/texas/harris/detail.php?i_themeFile=cert_theme.php&theKey=1234990020006
1234990020007	OPARA ADA C & OFOEGBU SYDNEY O	1210 BEAUFORT SEA DR	HOUSTON	TX	77067-3514	1210 BEAUFORT SEA DR	HOUSTON	77067	http://www.taxnetusa.com/texas/harris/detail.php?i_themeFile=cert_theme.php&theKey=1234990020007

HCAD num	Owner Name	Full Address	mailing city	mailing state	mailing zip	parcel address	parcel city	parcel zip	hyperlink
1234990020008	CUELLAR GABRIEL & ELIZABETH	1214 BEAUFORT SEA DR	HOUSTON	TX	77067-3514	1214 BEAUFORT SEA DR	HOUSTON	77067	http://www.taxnetusa.com/texas/harris/detail.php?i_themeFile=cert_theme.php&theKey=1234990020008
1234990020009	MIRANDA DANIEL J & ANGELA D	1218 BEAUFORT SEA DR	HOUSTON	TX	77067-3514	1218 BEAUFORT SEA DR	HOUSTON	77067	http://www.taxnetusa.com/texas/harris/detail.php?i_themeFile=cert_theme.php&theKey=1234990020009
1234990020010	LUNA THEODORE	1222 BEAUFORT SEA DR	HOUSTON	TX	77067-3514	1222 BEAUFORT SEA DR	HOUSTON	77067	http://www.taxnetusa.com/texas/harris/detail.php?i_themeFile=cert_theme.php&theKey=1234990020010
1234990020011	PLEITEZ DELFIDA J	1226 BEAUFORT SEA DR	HOUSTON	TX	77067-3514	1226 BEAUFORT SEA DR	HOUSTON	77067	http://www.taxnetusa.com/texas/harris/detail.php?i_themeFile=cert_theme.php&theKey=1234990020011
1234990020012	VENTURA PERFECTO NOEL ESCOBAR	1230 BEAUFORT SEA DR	HOUSTON	TX	77067-3514	1230 BEAUFORT SEA DR	HOUSTON	77067	http://www.taxnetusa.com/texas/harris/detail.php?i_themeFile=cert_theme.php&theKey=1234990020012
1234990020013	KIRKLAND KIMBERLY K	8783 FLOSSIE MAE ST	HOUSTON	TX	77029-3355	1234 BEAUFORT SEA DR	HOUSTON	77067	http://www.taxnetusa.com/texas/harris/detail.php?i_themeFile=cert_theme.php&theKey=1234990020013
1234990020014	LARA JUAN R	1238 BEAUFORT SEA DR	HOUSTON	TX	77067-3514	1238 BEAUFORT SEA DR	HOUSTON	77067	http://www.taxnetusa.com/texas/harris/detail.php?i_themeFile=cert_theme.php&theKey=1234990020014
1234990020015	FRANKLIN LESTER	1242 BEAUFORT SEA DR	HOUSTON	TX	77067-3514	1242 BEAUFORT SEA DR	HOUSTON	77067	http://www.taxnetusa.com/texas/harris/detail.php?i_themeFile=cert_theme.php&theKey=1234990020015
1234990020016	MENEDEZ OSCAR W	1246 BEAUFORT SEA DR	HOUSTON	TX	77067-3514	1246 BEAUFORT SEA DR	HOUSTON	77067	http://www.taxnetusa.com/texas/harris/detail.php?i_themeFile=cert_theme.php&theKey=1234990020016
1234990020017	KYAW SOE MOE	500 W SAN MARINO AVE	ALHAMBRA	CA	91801-4706	1250 BEAUFORT SEA DR	HOUSTON	77067	http://www.taxnetusa.com/texas/harris/detail.php?i_themeFile=cert_theme.php&theKey=1234990020017
1234990020018	JAWAID HAFEEZ & KASHIF	1254 BEAUFORT SEA DR	HOUSTON	TX	77067-3514	1254 BEAUFORT SEA DR	HOUSTON	77067	http://www.taxnetusa.com/texas/harris/detail.php?i_themeFile=cert_theme.php&theKey=1234990020018
1234990020019	SHEPARD SHAWNA & ANTHONY	1258 BEAUFORT SEA DR	HOUSTON	TX	77067-3514	1258 BEAUFORT SEA DR	HOUSTON	77067	http://www.taxnetusa.com/texas/harris/detail.php?i_themeFile=cert_theme.php&theKey=1234990020019
1234990020020	NGUYEN HIEP & LE LAM	1263 BARTLETT COVE DR	HOUSTON	TX	77067-3512	1263 BARTLETT COVE DR	HOUSTON	77067	http://www.taxnetusa.com/texas/harris/detail.php?i_themeFile=cert_theme.php&theKey=1234990020020
1234990020021	AGUILAR FRANKO & CHRISTINA F	5731 GULFTON ST APT 2841	HOUSTON	TX	77081-2693	1259 BARTLETT COVE DR	HOUSTON	77067	http://www.taxnetusa.com/texas/harris/detail.php?i_themeFile=cert_theme.php&theKey=1234990020021
1234990020022	SMITH DONOVAN LESEAN	9106 PRAIRIE TRAILS DR	SPRING	TX	77379-5092	1255 BARTLETT COVE DR	HOUSTON	77067	http://www.taxnetusa.com/texas/harris/detail.php?i_themeFile=cert_theme.php&theKey=1234990020022
1234990020023	JOHNSON BARBARA	1251 BARTLETT COVE DR	HOUSTON	TX	77067-3512	1251 BARTLETT COVE DR	HOUSTON	77067	http://www.taxnetusa.com/texas/harris/detail.php?i_themeFile=cert_theme.php&theKey=1234990020023
1234990020024	FORMOSA MANAGEMENT LLC	7941 KATY FWY STE 444	HOUSTON	TX	77024-1924	1247 BARTLETT COVE DR	HOUSTON	77067	http://www.taxnetusa.com/texas/harris/detail.php?i_themeFile=cert_theme.php&theKey=1234990020024
1234990020025	MITCHELL CHAVIS THEODORE	1243 BARTLETT COVE DR	HOUSTON	TX	77067-3512	1243 BARTLETT COVE DR	HOUSTON	77067	http://www.taxnetusa.com/texas/harris/detail.php?i_themeFile=cert_theme.php&theKey=1234990020025
1234990020026	HARROW AMANDA	1239 BARTLETT COVE DR	HOUSTON	TX	77067-3512	1239 BARTLETT COVE DR	HOUSTON	77067	http://www.taxnetusa.com/texas/harris/detail.php?i_themeFile=cert_theme.php&theKey=1234990020026
1234990020027	MUNOZ WILSON A	1235 BARTLETT COVE	HOUSTON	TX	77067-3512	1235 BARTLETT COVE DR	HOUSTON	77067	http://www.taxnetusa.com/texas/harris/detail.php?i_themeFile=cert_theme.php&theKey=1234990020027
1234990020028	TRAN QUOC	1231 BARTLETT COVE DR	HOUSTON	TX	77067-3512	1231 BARTLETT COVE DR	HOUSTON	77067	http://www.taxnetusa.com/texas/harris/detail.php?i_themeFile=cert_theme.php&theKey=1234990020028
1234990020029	BERRY SONJA	1227 BARTLETT COVE DR	HOUSTON	TX	77067-3512	1227 BARTLETT COVE DR	HOUSTON	77067	http://www.taxnetusa.com/texas/harris/detail.php?i_themeFile=cert_theme.php&theKey=1234990020029
1234990020030	BUTLER CALVIN & SANDRA	1223 BARTLETT COVE DR	HOUSTON	TX	77067-3512	1223 BARTLETT COVE DR	HOUSTON	77067	http://www.taxnetusa.com/texas/harris/detail.php?i_themeFile=cert_theme.php&theKey=1234990020030
1234990020031	DYER CLAUDETTA ESTATE OF	1018 WALL ST	HOUSTON	TX	77088-7840	1219 BARTLETT COVE DR	HOUSTON	77067	http://www.taxnetusa.com/texas/harris/detail.php?i_themeFile=cert_theme.php&theKey=1234990020031
1234990020032	SANDERS MONICA L	1215 BARTLETT COVE DR	HOUSTON	TX	77067-3512	1215 BARTLETT COVE DR	HOUSTON	77067	http://www.taxnetusa.com/texas/harris/detail.php?i_themeFile=cert_theme.php&theKey=1234990020032
1234990020033	CARRINGTON BILLY & JACQUELINE	1211 BARTLETT COVE DR	HOUSTON	TX	77067-3512	1211 BARTLETT COVE DR	HOUSTON	77067	http://www.taxnetusa.com/texas/harris/detail.php?i_themeFile=cert_theme.php&theKey=1234990020033
1234990020034	SIMMONS DEBORAH F	1207 BARTLETT COVE DR	HOUSTON	TX	77067-3512	1207 BARTLETT COVE DR	HOUSTON	77067	http://www.taxnetusa.com/texas/harris/detail.php?i_themeFile=cert_theme.php&theKey=1234990020034
1234990020035	VILLARES ADRIAN	1203 BARTLETT COVE DR	HOUSTON	TX	77067-3512	1203 BARTLETT COVE DR	HOUSTON	77067	http://www.taxnetusa.com/texas/harris/detail.php?i_themeFile=cert_theme.php&theKey=1234990020035
1234990020036	GREEN OAK PARK HOA % VANMOR PROPERTIES INC	8711 HIGHWAY 6 N STE 270	HOUSTON	TX	77095-2272	0 MARCH CREEK DR	HOUSTON	77067	http://www.taxnetusa.com/texas/harris/detail.php?i_themeFile=cert_theme.php&theKey=1234990020036
1234990020037	GREEN OAK PARK HOA % VANMOR PROPERTIES INC	8711 HIGHWAY 6 N STE 270	HOUSTON	TX	77095-2272	0 SPEARS RD	HOUSTON	77067	http://www.taxnetusa.com/texas/harris/detail.php?i_themeFile=cert_theme.php&theKey=1234990020037
1234990030001	LEWIS JIMMY L & GLADOLA	1262 BARTLETT COVE DR	HOUSTON	TX	77067-3511	1262 BARTLETT COVE DR	HOUSTON	77067	http://www.taxnetusa.com/texas/harris/detail.php?i_themeFile=cert_theme.php&theKey=1234990030001
1234990030002	JONES BELDON J SR & GLENDA L	1258 BARTLETT COVE DR	HOUSTON	TX	77067-3511	1258 BARTLETT COVE DR	HOUSTON	77067	http://www.taxnetusa.com/texas/harris/detail.php?i_themeFile=cert_theme.php&theKey=1234990030002
1234990030003	DO THI THUY KIEU	NO 50 109 LANE NGUYEN SON STREET LONG BIEN WARD HA NOI CITY				1254 BARTLETT COVE DR	HOUSTON	77067	http://www.taxnetusa.com/texas/harris/detail.php?i_themeFile=cert_theme.php&theKey=1234990030003
1234990030004	RODRIGUEZ JOSE S	1250 BARTLETT COVE DR	HOUSTON	TX	77067-3511	1250 BARTLETT COVE DR	HOUSTON	77067	http://www.taxnetusa.com/texas/harris/detail.php?i_themeFile=cert_theme.php&theKey=1234990030004
1234990030005	SOSA EWING B	74 LYERLY ST APT 113	HOUSTON	TX	77022-3023	1246 BARTLETT COVE DR	HOUSTON	77067	http://www.taxnetusa.com/texas/harris/detail.php?i_themeFile=cert_theme.php&theKey=1234990030005
1234990030006	GOOSBY WILLIE	1242 BARTLETT COVE DR	HOUSTON	TX	77067-3511	1242 BARTLETT COVE DR	HOUSTON	77067	http://www.taxnetusa.com/texas/harris/detail.php?i_themeFile=cert_theme.php&theKey=1234990030006
1234990030007	VERA GUSTAVO HERNANDEZ	1238 BARTLETT COVE DR	HOUSTON	TX	77067-3511	1238 BARTLETT COVE DR	HOUSTON	77067	http://www.taxnetusa.com/texas/harris/detail.php?i_themeFile=cert_theme.php&theKey=1234990030007
1234990030008	NGUYEN LONG D	1234 BARTLETT COVE DR	HOUSTON	TX	77067-3511	1234 BARTLETT COVE DR	HOUSTON	77067	http://www.taxnetusa.com/texas/harris/detail.php?i_themeFile=cert_theme.php&theKey=1234990030008
1234990030009	GUTIERREZ ROSALINDA	1230 BARTLETT COVE DR	HOUSTON	TX	77067-3511	1230 BARTLETT COVE DR	HOUSTON	77067	http://www.taxnetusa.com/texas/harris/detail.php?i_themeFile=cert_theme.php&theKey=1234990030009
1234990030010	JOHNSON ARLEITHA	1226 BARTLETT COVE DR	HOUSTON	TX	77067-3511	1226 BARTLETT COVE DR	HOUSTON	77067	http://www.taxnetusa.com/texas/harris/detail.php?i_themeFile=cert_theme.php&theKey=1234990030010
1234990030011	TREVINO JESUS	1222 BARTLETT COVE DR	HOUSTON	TX	77067-3511	1222 BARTLETT COVE DR	HOUSTON	77067	http://www.taxnetusa.com/texas/harris/detail.php?i_themeFile=cert_theme.php&theKey=1234990030011
1234990030012	SORTO JOSUE Y	1218 BARTLETT COVE DR	HOUSTON	TX	77067-3511	1218 BARTLETT COVE DR	HOUSTON	77067	http://www.taxnetusa.com/texas/harris/detail.php?i_themeFile=cert_theme.php&theKey=1234990030012
1234990030013	TEZENO MARY	1214 BARTLETT COVE DR	HOUSTON	TX	77067-3511	1214 BARTLETT COVE DR	HOUSTON	77067	http://www.taxnetusa.com/texas/harris/detail.php?i_themeFile=cert_theme.php&theKey=1234990030013
1234990030014	PERALES ROSA MARIA	1210 BARTLETT COVE DR	HOUSTON	TX	77067-3511	1210 BARTLETT COVE DR	HOUSTON	77067	http://www.taxnetusa.com/texas/harris/detail.php?i_themeFile=cert_theme.php&theKey=1234990030014
1234990030015	MORAN LEIBIS ELMER	1206 BARTLETT COVE DR	HOUSTON	TX	77067-3511	1206 BARTLETT COVE DR	HOUSTON	77067	http://www.taxnetusa.com/texas/harris/detail.php?i_themeFile=cert_theme.php&theKey=1234990030015
1234990030016	CANALES OSCAR & ESPERANZA	1202 BARTLETT COVE DR	HOUSTON	TX	77067-3511	1202 BARTLETT COVE DR	HOUSTON	77067	http://www.taxnetusa.com/texas/harris/detail.php?i_themeFile=cert_theme.php&theKey=1234990030016
1234990030017	GREEN OAK PARK HOA % VANMOR PROPERTIES INC	8711 HIGHWAY 6 N STE 270	HOUSTON	TX	77095-2272	0 MARCH CREEK DR	HOUSTON	77067	http://www.taxnetusa.com/texas/harris/detail.php?i_themeFile=cert_theme.php&theKey=1234990030017
1234990030018	GREEN OAK PARK HOA % VANMOR PROPERTIES INC	8711 HIGHWAY 6 N STE 270	HOUSTON	TX	77095-2272	0 SPEARS RD	HOUSTON	77067	http://www.taxnetusa.com/texas/harris/detail.php?i_themeFile=cert_theme.php&theKey=1234990030018
1234990040001	BOONE FOUNTAIN SR & BETTY	1303 BEAUFORT SEA DR	HOUSTON	TX	77067-3516	1303 BEAUFORT SEA DR	HOUSTON	77067	http://www.taxnetusa.com/texas/harris/detail.php?i_themeFile=cert_theme.php&theKey=1234990040001
1234990040002	PARIS VAKESIA D	1307 BEAUFORT SEA DR	HOUSTON	TX	77067-3516	1307 BEAUFORT SEA DR	HOUSTON	77067	http://www.taxnetusa.com/texas/harris/detail.php?i_themeFile=cert_theme.php&theKey=1234990040002
1234990040003	GIPSON JOHNNY W JR & JOSENA	1311 BEAUFORT SEA DR	HOUSTON	TX	77067-3516	1311 BEAUFORT SEA DR	HOUSTON	77067	http://www.taxnetusa.com/texas/harris/detail.php?i_themeFile=cert_theme.php&theKey=1234990040003
1234990040004	DILLARD BILLY F JR	1315 BEAUFORT SEA DR	HOUSTON	TX	77067-3516	1315 BEAUFORT SEA DR	HOUSTON	77067	http://www.taxnetusa.com/texas/harris/detail.php?i_themeFile=cert_theme.php&theKey=1234990040004
1234990040005	JONES ROBIE J & DANIELLE D	5314 BROOKWAY WILLOW DR	SPRING	TX	77379-2842	1319 BEAUFORT SEA DR	HOUSTON	77067	http://www.taxnetusa.com/texas/harris/detail.php?i_themeFile=cert_theme.php&theKey=1234990040005
1234990040006	PONCE JAVIER & EMMA	1323 BEAUFORT SEA DR	HOUSTON	TX	77067-3516	1323 BEAUFORT SEA DR	HOUSTON	77067	http://www.taxnetusa.com/texas/harris/detail.php?i_themeFile=cert_theme.php&theKey=1234990040006
1234990040007	RUIZ MARIA	1327 BEAUFORT SEA DR	HOUSTON	TX	77067-3516	1327 BEAUFORT SEA DR	HOUSTON	77067	http://www.taxnetusa.com/texas/harris/detail.php?i_themeFile=cert_theme.php&theKey=1234990040007
1234990040008	JOHNSON FANNETTA CLARK	1331 BEAUFORT SEA DR	HOUSTON	TX	77067-3516	1331 BEAUFORT SEA DR	HOUSTON	77067	http://www.taxnetusa.com/texas/harris/detail.php?i_themeFile=cert_theme.php&theKey=1234990040008
1234990040009	SRP SUB LLC	8665 E HARTFORD DR STE 200	SCOTTSDALE	AZ	85255-7807	1335 BEAUFORT SEA DR	HOUSTON	77067	http://www.taxnetusa.com/texas/harris/detail.php?i_themeFile=cert_theme.php&theKey=1234990040009
1234990040010	ESPINOZA AMANDA	1339 BEAUFORT SEA DR	HOUSTON	TX	77067-3516	1339 BEAUFORT SEA DR	HOUSTON	77067	http://www.taxnetusa.com/texas/harris/detail.php?i_themeFile=cert_theme.php&theKey=1234990040010
1234990040011	WILLIAMS RONNIE W	1343 BEAUFORT SEA DR	HOUSTON	TX	77067-3516	1343 BEAUFORT SEA DR	HOUSTON	77067	http://www.taxnetusa.com/texas/harris/detail.php?i_themeFile=cert_theme.php&theKey=1234990040011
1234990040012	BURNS KENNETH A SR & TERRI W	1342 BEAUFORT SEA DR	HOUSTON	TX	77067-3516	1342 BEAUFORT SEA DR	HOUSTON	77067	http://www.taxnetusa.com/texas/harris/detail.php?i_themeFile=cert_theme.php&theKey=1234990040012
1234990040013	TREVINO YOLANDA	1338 BEAUFORT SEA DR	HOUSTON	TX	77067-3516	1338 BEAUFORT SEA DR	HOUSTON	77067	http://www.taxnetusa.com/texas/harris/detail.php?i_themeFile=cert_theme.php&theKey=1234990040013
1234990040014	BONILLA SELVI B	401 HOSKINS AVE	LUFKIN	TX	75901-2475	1334 BEAUFORT SEA DR	HOUSTON	77067	http://www.taxnetusa.com/texas/harris/detail.php?i_themeFile=cert_theme.php&theKey=1234990040014
1234990040015	BONILLA JORGE S & ZIOLA E	1330 BEAUFORT SEA DR	HOUSTON	TX	77067-3516	1330 BEAUFORT SEA DR	HOUSTON	77067	http://www.taxnetusa.com/texas/harris/detail.php?i_themeFile=cert_theme.php&theKey=1234990040015
1234990040016	HERNANDEZ ARIEL JIMENEZ	1326 BEAUFORT SEA DR	HOUSTON	TX	77067-3516	1326 BEAUFORT SEA DR	HOUSTON	77067	http://www.taxnetusa.com/texas/harris/detail.php?i_themeFile=cert_theme.php&theKey=1234990040016
1234990040017	ALVARADO VIOLETA & GUILLERMO G	1322 BEAUFORT SEA DR	HOUSTON	TX	77067-3516	1322 BEAUFORT SEA DR	HOUSTON	77067	http://www.taxnetusa.com/texas/harris/detail.php?i_themeFile=cert_theme.php&theKey=1234990040017
1234990040018	NEWMAN KEISHA	1318 BEAUFORT SEA DR	HOUSTON	TX	77067-3516	1318 BEAUFORT SEA DR	HOUSTON	77067	http://www.taxnetusa.com/texas/harris/detail.php?i_themeFile=cert_theme.php&theKey=1234990040018
1234990040019	OCHOA ELMER	1314 BEAUFORT SEA DR	HOUSTON	TX	77067-3516	1314 BEAUFORT SEA DR	HOUSTON	77067	http://www.taxnetusa.com/texas/harris/detail.php?i_themeFile=cert_theme.php&theKey=1234990040019
1234990040020	HPA II TEXAS SUB 202 01 ML LLC	120 S RIVERSIDE PLAZA STE 2000	CHICAGO	IL	60606-6995	1310 BEAUFORT SEA DR	HOUSTON	77067	http://www.taxnetusa.com/texas/harris/detail.php?i_themeFile=cert_theme.php&theKey=1234990040020
1234990040021	MORALES JULIETA Y	1306 BEAUFORT SEA DR	HOUSTON	TX	77067-3516	1306 BEAUFORT SEA DR	HOUSTON	77067	http://www.taxnetusa.com/texas/harris/detail.php?i_themeFile=cert_theme.php&theKey=1234990040021
1234990040022	RAMIREZ MATIAS	1302 BEAUFORT SEA DR	HOUSTON	TX	77067-3516	1302 BEAUFORT SEA DR	HOUSTON	77067	http://www.taxnetusa.com/texas/harris/detail.php?i_themeFile=cert_theme.php&theKey=1234990040022
1234990040023	RATCLIFF TERRILYN MORGAN	1303 BARTLETT COVE DR	HOUSTON	TX	77067-3513	1303 BARTLETT COVE DR	HOUSTON	77067	http://www.taxnetusa.com/texas/harris/detail.php?i_themeFile=cert_theme.php&theKey=1234990040023
1234990040024	BILLAL MOHAMMED	2830 REDWICK DR	SPRING	TX	77388-3177	1307 BARTLETT COVE DR	HOUSTON	77067	http://www.taxnetusa.com/texas/harris/detail.php?i_themeFile=cert_theme.php&theKey=1234990040024
1234990040025	DIXON TONY & ROLANDA	1311 BARTLETT COVE DR	HOUSTON	TX	77067-3513	1311 BARTLETT COVE DR	HOUSTON	77067	http://www.taxnetusa.com/texas/harris/detail.php?i_themeFile=cert_theme.php&theKey=1234990040025
1234990040026	ELLIS DEXTER J	1315 BARTLETT COVE DR	HOUSTON	TX	77067-3513	1315 BARTLETT COVE DR	HOUSTON	77067	http://www.taxnetusa.com/texas/harris/detail.php?i_themeFile=cert_theme.php&theKey=1234990040026
1234990040027	MILLER DEREK D	1319 BARLETT COVE DR	HOUSTON	TX	77067-3513	1319 BARTLETT COVE DR	HOUSTON	77067	http://www.taxnetusa.com/texas/harris/detail.php?i_themeFile=cert_theme.php&theKey=1234990040027
1234990040028	VALDEZ VICENTE & KARINA	1323 BARTLETT COVE DR	HOUSTON	TX	77067-3513	1323 BARTLETT COVE DR	HOUSTON	77067	http://www.taxnetusa.com/texas/harris/detail.php?i_themeFile=cert_theme.php&theKey=1234990040028
1234990040029	ALISON BAHMAN	1327 BARTLETT COVE DR	HOUSTON	TX	77067-3513	1327 BARTLETT COVE DR	HOUSTON	77067	http://www.taxnetusa.com/texas/harris/detail.php?i_themeFile=cert_theme.php&theKey=1234990040029
1234990040030	VINEET & RUPANSHU VERMA	1230 THORNBURY LN	SAN JOSE	CA	95138-2719	1331 BARTLETT COVE DR	HOUSTON	77067	http://www.taxnetusa.com/texas/harris/detail.php?i_themeFile=cert_theme.php&theKey=1234990040030
1234990040031	SANCHEZ SERGIO F & MARGARITA E	1335 BARTLETT COVE DR	HOUSTON	TX	77067-3513	1335 BARTLETT COVE DR	HOUSTON	77067	http://www.taxnetusa.com/texas/harris/detail.php?i_themeFile=cert_theme.php&theKey=1234990040031
1234990040032	MARROQUIN JESUS A & LUIS A	1339 BARTLETT COVE DR	HOUSTON	TX	77067-3513	1339 BARTLETT COVE DR	HOUSTON	77067	http://www.taxnetusa.com/texas/harris/detail.php?i_themeFile=cert_theme.php&theKey=1234990040032
1234990040033	DUENAS MARIA M	1343 BARTLETT COVE DR	HOUSTON	TX	77067-3513	1343 BARTLETT COVE DR	HOUSTON	77067	http://www.taxnetusa.com/texas/harris/detail.php?i_themeFile=cert_theme.php&theKey=1234990040033
1234990040034	CARRINGTON MICHEAL D	1342 BARTLETT COVE DR	HOUSTON	TX	77067-3513	1342 BARTLETT COVE DR	HOUSTON	77067	http://www.taxnetusa.com/texas/harris/detail.php?i_themeFile=cert_theme.php&theKey=1234990040034

HCAD num	Owner Name	Full Address	mailing city	mailing state	mailing zip	parcel address	parcel city	parcel zip	hyperlink
1234990040035	TRAN JAMEE	1338 BARTLETT COVE DR	HOUSTON	TX	77067-3513	1338 BARTLETT COVE DR	HOUSTON	77067	http://www.taxnetusa.com/texas/harris/detail.php?i_themeFile=cert_theme.php&theKey=1234990040035
1234990040036	BROUSSARD VANETTA L	1334 BARTLETT COVE DR	HOUSTON	TX	77067-3513	1334 BARTLETT COVE DR	HOUSTON	77067	http://www.taxnetusa.com/texas/harris/detail.php?i_themeFile=cert_theme.php&theKey=1234990040036
1234990040037	BROOKS CLARENCE C	1330 BARTLETT COVE DR	HOUSTON	TX	77067-3513	1330 BARTLETT COVE DR	HOUSTON	77067	http://www.taxnetusa.com/texas/harris/detail.php?i_themeFile=cert_theme.php&theKey=1234990040037
1234990040038	NELSON JOHN	1326 BARTLETT COVE DR	HOUSTON	TX	77067-3513	1326 BARTLETT COVE DR	HOUSTON	77067	http://www.taxnetusa.com/texas/harris/detail.php?i_themeFile=cert_theme.php&theKey=1234990040038
1234990040039	PORTILLO JOSE	302 DEEPGROVE DR	HOUSTON	TX	77037-3911	1322 BARTLETT COVE DR	HOUSTON	77067	http://www.taxnetusa.com/texas/harris/detail.php?i_themeFile=cert_theme.php&theKey=1234990040039
1234990040040	ALVARADO ORALIA	1318 BARTLETT COVE DR	HOUSTON	TX	77067-3513	1318 BARTLETT COVE DR	HOUSTON	77067	http://www.taxnetusa.com/texas/harris/detail.php?i_themeFile=cert_theme.php&theKey=1234990040040
1234990040041	RAMIREZ ALLAN G	6503 SANDSWEPTLN	HOUSTON	TX	77086-	1314 BARTLETT COVE DR	HOUSTON	77067	http://www.taxnetusa.com/texas/harris/detail.php?i_themeFile=cert_theme.php&theKey=1234990040041
1234990040042	DAN DUC DINH	1310 BARTLETT COVE DR	HOUSTON	TX	77067-3513	1310 BARTLETT COVE DR	HOUSTON	77067	http://www.taxnetusa.com/texas/harris/detail.php?i_themeFile=cert_theme.php&theKey=1234990040042
1234990040043	NGUYEN DUNG TEN	1704 YORKTOWN DR	ARLINGTON	TX	76014-2535	1306 BARTLETT COVE DR	HOUSTON	77067	http://www.taxnetusa.com/texas/harris/detail.php?i_themeFile=cert_theme.php&theKey=1234990040043
1234990040044	CAESAR DONNA R	1302 BARTLETT COVE DR	HOUSTON	TX	77067-3513	1302 BARTLETT COVE DR	HOUSTON	77067	http://www.taxnetusa.com/texas/harris/detail.php?i_themeFile=cert_theme.php&theKey=1234990040044
1234990040045	GREEN OAK PARK HOA % VANMOR PROPERTIES INC	8711 HIGHWAY 6 N STE 270	HOUSTON	TX	77095-2272	0 MARCH CREEK DR	HOUSTON	77067	http://www.taxnetusa.com/texas/harris/detail.php?i_themeFile=cert_theme.php&theKey=1234990040045
1234990040046	GREEN OAK PARK HOA % VANMOR PROPERTIES INC	8711 HIGHWAY 6 N STE 270	HOUSTON	TX	77095-2272	0 MARCH CREEK DR	HOUSTON	77067	http://www.taxnetusa.com/texas/harris/detail.php?i_themeFile=cert_theme.php&theKey=1234990040046
1234990040047	GREEN OAK PARK HOA % VANMOR PROPERTIES INC	8711 HIGHWAY 6 N STE 270	HOUSTON	TX	77095-2272	0 MARCH CREEK DR	HOUSTON	77067	http://www.taxnetusa.com/texas/harris/detail.php?i_themeFile=cert_theme.php&theKey=1234990040047
1228290010001	NORTH HOUSTON DISTRICT MANAGEMENT DISTRICT	16945 NORTHCHASE DR STE 1900	HOUSTON	TX	77060-2140	0 W GREENS RD	HOUSTON	77067	http://www.taxnetusa.com/texas/harris/detail.php?i_themeFile=cert_theme.php&theKey=1228290010001
1228290020001	NORTH HOUSTON DISTRICT	16945 NORTHCHASE DR STE 1900	HOUSTON	TX	77060-2140	0 W GREENS LOOP	HOUSTON	77067	http://www.taxnetusa.com/texas/harris/detail.php?i_themeFile=cert_theme.php&theKey=1228290020001
1228290020002	NORTH HOUSTON DISTRICT	16945 NORTHCHASE DR STE 1900	HOUSTON	TX	77060-2140	0 W GREENS LOOP	HOUSTON	77067	http://www.taxnetusa.com/texas/harris/detail.php?i_themeFile=cert_theme.php&theKey=1228290020002
1238740010001	HILL KIMBERELY L	11522 GORHAM PARK CIR	HOUSTON	TX	77067-3517	11522 GORHAM PARK CIR	HOUSTON	77067	http://www.taxnetusa.com/texas/harris/detail.php?i_themeFile=cert_theme.php&theKey=1238740010001
1238740010002	HOME SFR BORROWER LLC C/O HAVENBROOK HOMES	3505 KOGER BLVD STE 400	DULUTH	GA	30096-7672	11518 GORHAM PARK CIR	HOUSTON	77067	http://www.taxnetusa.com/texas/harris/detail.php?i_themeFile=cert_theme.php&theKey=1238740010002
1238740010003	ESPINOZA JUAN	11514 GORHAM PARK CIR	HOUSTON	TX	77067-3517	11514 GORHAM PARK CIR	HOUSTON	77067	http://www.taxnetusa.com/texas/harris/detail.php?i_themeFile=cert_theme.php&theKey=1238740010003
1238740010004	GILES NATHANIEL JR & KAY F	11510 GOHAM PARK DR	HOUSTON	TX	77067-3517	11510 GORHAM PARK CIR	HOUSTON	77067	http://www.taxnetusa.com/texas/harris/detail.php?i_themeFile=cert_theme.php&theKey=1238740010004
1238740010005	CURRENT OWNER	2115 OATFIELD DR	HOUSTON	TX	77018-1494	11506 GORHAM PARK CIR	HOUSTON	77067	http://www.taxnetusa.com/texas/harris/detail.php?i_themeFile=cert_theme.php&theKey=1238740010005
1238740010006	GATTERSON PATSY F	11502 GORHAM PARK CIR	HOUSTON	TX	77067-3517	11502 GORHAM PARK CIR	HOUSTON	77067	http://www.taxnetusa.com/texas/harris/detail.php?i_themeFile=cert_theme.php&theKey=1238740010006
1238740010007	DAYOUB ALI YOUSSEF	21315 PARHAM CIR	SPRING	TX	77388-6959	11503 GORHAM PARK CIR	HOUSTON	77067	http://www.taxnetusa.com/texas/harris/detail.php?i_themeFile=cert_theme.php&theKey=1238740010007
1238740010008	NGUYEN LIEN B	5395 CHAMPIONS WAY LN	HOUSTON	TX	77066-3348	11507 GORHAM PARK CIR	HOUSTON	77067	http://www.taxnetusa.com/texas/harris/detail.php?i_themeFile=cert_theme.php&theKey=1238740010008
1238740010009	BOSS CHRIS B & ZENOBIA	11511 GORHAM PARK CIR	HOUSTON	TX	77067-3517	11511 GORHAM PARK CIR	HOUSTON	77067	http://www.taxnetusa.com/texas/harris/detail.php?i_themeFile=cert_theme.php&theKey=1238740010009
1238740010010	NELMS PAMELA	11515 GORHAM PARK CIR	HOUSTON	TX	77067-3517	11515 GORHAM PARK CIR	HOUSTON	77067	http://www.taxnetusa.com/texas/harris/detail.php?i_themeFile=cert_theme.php&theKey=1238740010010
1238740010011	LOPEZ SANDRA A	11519 GORHAM PARK CIR	HOUSTON	TX	77067-3517	11519 GORHAM PARK CIR	HOUSTON	77067	http://www.taxnetusa.com/texas/harris/detail.php?i_themeFile=cert_theme.php&theKey=1238740010011
1238740010012	DUONG TUAN Q	11523 GORHAM PARK CIR	HOUSTON	TX	77067-3517	11523 GORHAM PARK CIR	HOUSTON	77067	http://www.taxnetusa.com/texas/harris/detail.php?i_themeFile=cert_theme.php&theKey=1238740010012
1243250010001	FLORES MARTHA	803 RICHVIEW DR	HOUSTON	TX	77060-6264	803 RICHVIEW DR	HOUSTON	77060	http://www.taxnetusa.com/texas/harris/detail.php?i_themeFile=cert_theme.php&theKey=1243250010001
1243250020001	ESQUIVEL NORA	802 RICHVIEW DR	HOUSTON	TX	77060-6263	802 RICHVIEW DR	HOUSTON	77060	http://www.taxnetusa.com/texas/harris/detail.php?i_themeFile=cert_theme.php&theKey=1243250020001
1243250020002	ARANDA ARMINDA	819 RICHVIEW	HOUSTON	TX	77060-6264	806 RICHVIEW DR	HOUSTON	77060	http://www.taxnetusa.com/texas/harris/detail.php?i_themeFile=cert_theme.php&theKey=1243250020002
1243250020025	KNOTTS JUNEIOUS A III	16507 WILLINGHAM WAY	HOUSTON	TX	77095-3942	815 RICHCREST DR	HOUSTON	77060	http://www.taxnetusa.com/texas/harris/detail.php?i_themeFile=cert_theme.php&theKey=1243250020025
1243250020026	MOLINA ANTHONY D	811 RICHCREST DR	HOUSTON	TX	77060-6204	811 RICHCREST DR	HOUSTON	77060	http://www.taxnetusa.com/texas/harris/detail.php?i_themeFile=cert_theme.php&theKey=1243250020026
1243250020027	ALVAREZ KAREN	807 RICHCREST DR	HOUSTON	TX	77060-6204	807 RICHCREST DR	HOUSTON	77060	http://www.taxnetusa.com/texas/harris/detail.php?i_themeFile=cert_theme.php&theKey=1243250020027
1243250020028	GONE EDGAR	10409 O DONNELL DR	HOUSTON	TX	77076-3616	803 RICHCREST DR	HOUSTON	77060	http://www.taxnetusa.com/texas/harris/detail.php?i_themeFile=cert_theme.php&theKey=1243250020028
1243830010001	GREATER GREENSPOINT REDEV AUTHORITY	450 GEARS RD STE 200	HOUSTON	TX	77067-4513	12257 KUYKENDAHL RD	HOUSTON	77067	http://www.taxnetusa.com/texas/harris/detail.php?i_themeFile=cert_theme.php&theKey=1243830010001
1246340010001	HARRIS COUNTY MUD NO 5 % AVIK BONNERJEE	13333 NORTHWEST FWY STE 250	HOUSTON	TX	77040-6220	0 SPEARS RD	HOUSTON	77067	http://www.taxnetusa.com/texas/harris/detail.php?i_themeFile=cert_theme.php&theKey=1246340010001
1246710010001	CITY OF HOUSTON	PO BOX 1562	HOUSTON	TX	77251-1562	0 GRAND PLZ	HOUSTON	77067	http://www.taxnetusa.com/texas/harris/detail.php?i_themeFile=cert_theme.php&theKey=1246710010001
1242040010001	HERNANDEZ SANJUANA	17902 CHISHOLM TRL	HOUSTON	TX	77060-1119	17902 CHISHOLM TRL	HOUSTON	77060	http://www.taxnetusa.com/texas/harris/detail.php?i_themeFile=cert_theme.php&theKey=1242040010001
1242040010002	CAMPOS JUAN ANGEL	17906 CHISHOLM TRL	HOUSTON	TX	77060-1119	17906 CHISHOLM TRL	HOUSTON	77060	http://www.taxnetusa.com/texas/harris/detail.php?i_themeFile=cert_theme.php&theKey=1242040010002
1242040010003	RODRIGUEZ GABRIEL	17910 CHISHOLM TRL	HOUSTON	TX	77060-1119	17910 CHISHOLM TRL	HOUSTON	77060	http://www.taxnetusa.com/texas/harris/detail.php?i_themeFile=cert_theme.php&theKey=1242040010003
1242040010004	MACARIO ROBERTO A	17914 CHISHOLM TRL	HOUSTON	TX	77060-1119	17914 CHISHOLM TRL	HOUSTON	77060	http://www.taxnetusa.com/texas/harris/detail.php?i_themeFile=cert_theme.php&theKey=1242040010004
1242040010005	DELACRUZ ROBERTO	17918 CHISHOLM TRL	HOUSTON	TX	77060-1119	17918 CHISHOLM TRL	HOUSTON	77060	http://www.taxnetusa.com/texas/harris/detail.php?i_themeFile=cert_theme.php&theKey=1242040010005
1242040010006	ARREDONDO HECTOR	17922 CHISHOLM TRL	HOUSTON	TX	77060-1119	17922 CHISHOLM TRL	HOUSTON	77060	http://www.taxnetusa.com/texas/harris/detail.php?i_themeFile=cert_theme.php&theKey=1242040010006
1242040010007	AMAYA MARIO E	17926 CHISHOLM TRL	HOUSTON	TX	77060-1119	17926 CHISHOLM TRL	HOUSTON	77060	http://www.taxnetusa.com/texas/harris/detail.php?i_themeFile=cert_theme.php&theKey=1242040010007
1242040010008	CURRENT OWNER	17930 CHISHOLM TRL	HOUSTON	TX	77060-1119	17930 CHISHOLM TRL	HOUSTON	77060	http://www.taxnetusa.com/texas/harris/detail.php?i_themeFile=cert_theme.php&theKey=1242040010008
1242040010009	PHAM HAI HOANG	17934 CHISHOLM TRL	HOUSTON	TX	77060-1119	17934 CHISHOLM TRL	HOUSTON	77060	http://www.taxnetusa.com/texas/harris/detail.php?i_themeFile=cert_theme.php&theKey=1242040010009
1242040010010	NGUYEN LIEN BICH	5395 CHAMPIONS WAY LN	HOUSTON	TX	77066-3348	17938 CHISHOLM TRL	HOUSTON	77060	http://www.taxnetusa.com/texas/harris/detail.php?i_themeFile=cert_theme.php&theKey=1242040010010
1242040010011	NEZIRI MUAREM & MIRLINDA	2723 BRIARLOCH LN	HOUSTON	TX	77073-3178	610 REGIONAL PARK DR	HOUSTON	77060	http://www.taxnetusa.com/texas/harris/detail.php?i_themeFile=cert_theme.php&theKey=1242040010011
1242040010012	VILLANUEVA JOSE SABILLON	614 REGIONAL PARK DR	HOUSTON	TX	77060-6253	614 REGIONAL PARK DR	HOUSTON	77060	http://www.taxnetusa.com/texas/harris/detail.php?i_themeFile=cert_theme.php&theKey=1242040010012
1242040010013	MAEWEATHER KELVIN T & REBBEKKA	618 REGIONAL PARK DR	HOUSTON	TX	77060-6253	618 REGIONAL PARK DR	HOUSTON	77060	http://www.taxnetusa.com/texas/harris/detail.php?i_themeFile=cert_theme.php&theKey=1242040010013
1242040010014	PALMEROS FIDEL	622 REGIONAL PARK DR	HOUSTON	TX	77060-6253	622 REGIONAL PARK DR	HOUSTON	77060	http://www.taxnetusa.com/texas/harris/detail.php?i_themeFile=cert_theme.php&theKey=1242040010014
1242040010015	GALVAN JUAN G & MARTHA P	626 REGIONAL PARK DR	HOUSTON	TX	77060-6253	626 REGIONAL PARK DR	HOUSTON	77060	http://www.taxnetusa.com/texas/harris/detail.php?i_themeFile=cert_theme.php&theKey=1242040010015
1242040010016	CAMPOS CECILIA	630 REGIONAL PARK DR	HOUSTON	TX	77060-6253	630 REGIONAL PARK DR	HOUSTON	77060	http://www.taxnetusa.com/texas/harris/detail.php?i_themeFile=cert_theme.php&theKey=1242040010016
1242040010017	MALDONADO ARMANDO	634 REGIONAL PARK DR	HOUSTON	TX	77060-6253	634 REGIONAL PARK DR	HOUSTON	77060	http://www.taxnetusa.com/texas/harris/detail.php?i_themeFile=cert_theme.php&theKey=1242040010017
1242040010018	MONTALVO MARIA A	638 REGIONAL PARK DR	HOUSTON	TX	77060-6253	638 REGIONAL PARK DR	HOUSTON	77060	http://www.taxnetusa.com/texas/harris/detail.php?i_themeFile=cert_theme.php&theKey=1242040010018
1242040010019	CRUZ LUCIA	702 REGIONAL PARK DR	HOUSTON	TX	77060-6255	702 REGIONAL PARK DR	HOUSTON	77060	http://www.taxnetusa.com/texas/harris/detail.php?i_themeFile=cert_theme.php&theKey=1242040010019
1242040010020	PURPLETIM LLC	18122 DOVEFIELD LN	CYPRESS	TX	77433-1231	706 REGIONAL PARK DR	HOUSTON	77060	http://www.taxnetusa.com/texas/harris/detail.php?i_themeFile=cert_theme.php&theKey=1242040010020
1242040010021	HERNANDEZ REYNA E	710 REGIONAL PARK DR	HOUSTON	TX	77060-6255	710 REGIONAL PARK DR	HOUSTON	77060	http://www.taxnetusa.com/texas/harris/detail.php?i_themeFile=cert_theme.php&theKey=1242040010021
1242040010022	GARCIA RIGOBERTO	714 REGIONAL PARK DR	HOUSTON	TX	77060-6255	714 REGIONAL PARK DR	HOUSTON	77060	http://www.taxnetusa.com/texas/harris/detail.php?i_themeFile=cert_theme.php&theKey=1242040010022
1242040010023	CALDERON GERARDO H	718 REGIONAL PARK DR	HOUSTON	TX	77060-6255	718 REGIONAL PARK DR	HOUSTON	77060	http://www.taxnetusa.com/texas/harris/detail.php?i_themeFile=cert_theme.php&theKey=1242040010023
1242040010024	DIAZ MIGUEL A	722 REGIONAL PARK DR	HOUSTON	TX	77060-6255	722 REGIONAL PARK DR	HOUSTON	77060	http://www.taxnetusa.com/texas/harris/detail.php?i_themeFile=cert_theme.php&theKey=1242040010024
1242040010025	ARGUETA MILTON A	726 REGIONAL PARK DR	HOUSTON	TX	77060-6255	726 REGIONAL PARK DR	HOUSTON	77060	http://www.taxnetusa.com/texas/harris/detail.php?i_themeFile=cert_theme.php&theKey=1242040010025
1242040010026	FERNANDEZ ANGEL	730 REGIONAL PARK DR	HOUSTON	TX	77060-6255	730 REGIONAL PARK DR	HOUSTON	77060	http://www.taxnetusa.com/texas/harris/detail.php?i_themeFile=cert_theme.php&theKey=1242040010026
1242040010027	NGUYEN HUE	734 REGIONAL PARK DR	HOUSTON	TX	77060-6255	734 REGIONAL PARK DR	HOUSTON	77060	http://www.taxnetusa.com/texas/harris/detail.php?i_themeFile=cert_theme.php&theKey=1242040010027
1242040010028	GARCIA GLADYS	738 REGIONAL PARK DR	HOUSTON	TX	77060-6255	738 REGIONAL PARK DR	HOUSTON	77060	http://www.taxnetusa.com/texas/harris/detail.php?i_themeFile=cert_theme.php&theKey=1242040010028
1242040010029	TORRES CHRISTIAN S	731 RICHVIEW DR	HOUSTON	TX	77060-6260	731 RICHVIEW DR	HOUSTON	77060	http://www.taxnetusa.com/texas/harris/detail.php?i_themeFile=cert_theme.php&theKey=1242040010029
1242040010030	CHEN JIA LIN	16719 NEWLIGHT BEND DR	HOUSTON	TX	77095-7266	727 RICHVIEW DR	HOUSTON	77060	http://www.taxnetusa.com/texas/harris/detail.php?i_themeFile=cert_theme.php&theKey=1242040010030
1242040010031	BRINGAS ANTONIO	723 RICHVIEW DR	HOUSTON	TX	77060-6260	723 RICHVIEW DR	HOUSTON	77060	http://www.taxnetusa.com/texas/harris/detail.php?i_themeFile=cert_theme.php&theKey=1242040010031
1242040010032	PEREZ OSCAR VARELA	719 RICHVIEW DR	HOUSTON	TX	77060-6260	719 RICHVIEW DR	HOUSTON	77060	http://www.taxnetusa.com/texas/harris/detail.php?i_themeFile=cert_theme.php&theKey=1242040010032
1242040010033	ESCOBAR ANA	715 RICHVIEW DR	HOUSTON	TX	77060-6260	715 RICHVIEW DR	HOUSTON	77060	http://www.taxnetusa.com/texas/harris/detail.php?i_themeFile=cert_theme.php&theKey=1242040010033
1242040010034	HUTSON STEVEN M	8027 WILLANCY LN	HOUSTON	TX	77095-2986	711 RICHVIEW DR	HOUSTON	77060	http://www.taxnetusa.com/texas/harris/detail.php?i_themeFile=cert_theme.php&theKey=1242040010034
1242040010035	BROWN DEBORAH D	707 RICHVIEW DR	HOUSTON	TX	77060-6260	707 RICHVIEW DR	HOUSTON	77060	http://www.taxnetusa.com/texas/harris/detail.php?i_themeFile=cert_theme.php&theKey=1242040010035
1242040010036	GUERRERO JOSE A & MARY E	703 RICHVIEW DR	HOUSTON	TX	77060-6260	703 RICHVIEW DR	HOUSTON	77060	http://www.taxnetusa.com/texas/harris/detail.php?i_themeFile=cert_theme.php&theKey=1242040010036
1242040010037	MANZANO SANDRA	631 RICHVIEW DR	HOUSTON	TX	77060-6258	631 RICHVIEW DR	HOUSTON	77060	http://www.taxnetusa.com/texas/harris/detail.php?i_themeFile=cert_theme.php&theKey=1242040010037
1242040010038	CERDA HERMENEGILDO & VERONICA	627 RICHVIEW DR	HOUSTON	TX	77060-6258	627 RICHVIEW DR	HOUSTON	77060	http://www.taxnetusa.com/texas/harris/detail.php?i_themeFile=cert_theme.php&theKey=1242040010038
1242040010039	MENDOZA MIGUEL & IRENE	623 RICHVIEW DR	HOUSTON	TX	77060-6258	623 RICHVIEW DR	HOUSTON	77060	http://www.taxnetusa.com/texas/harris/detail.php?i_themeFile=cert_theme.php&theKey=1242040010039
1242040010040	BONILLA ROBERTO	619 RICHVIEW DR	HOUSTON	TX	77060-6258	619 RICHVIEW DR	HOUSTON	77060	http://www.taxnetusa.com/texas/harris/detail.php?i_themeFile=cert_theme.php&theKey=1242040010040
1242040010041	JACKSON GWENDOLYN & BILLY	615 RICHVIEW DR	HOUSTON	TX	77060-6258	615 RICHVIEW DR	HOUSTON	77060	http://www.taxnetusa.com/texas/harris/detail.php?i_themeFile=cert_theme.php&theKey=1242040010041
1242040010042	TORRES MARIO & MARIA	611 RICHVIEW DR	HOUSTON	TX	77060-6258	611 RICHVIEW DR	HOUSTON	77060	http://www.taxnetusa.com/texas/harris/detail.php?i_themeFile=cert_theme.php&theKey=1242040010042
1242040010043	POSADA MICHELLE	607 RICHVIEW DR	HOUSTON	TX	77060-6258	607 RICHVIEW DR	HOUSTON	77060	http://www.taxnetusa.com/texas/harris/detail.php?i_themeFile=cert_theme.php&theKey=1242040010043
1242040010044	QUINTANILLA ALONSO A	603 RICHVIEW DR	HOUSTON	TX	77060-6258	603 RICHVIEW DR	HOUSTON	77060	http://www.taxnetusa.com/texas/harris/detail.php?i_themeFile=cert_theme.php&theKey=1242040010044

HCAD num	Owner Name	Full Address	mailing city	mailing state	mailing zip	parcel address	parcel city	parcel zip	hyperlink
1242040010045	DELEON JESUS R	17927 GREENRICH DR	HOUSTON	TX	77060-6262	17927 GREEN RICH DR	HOUSTON	77060	http://www.taxnetusa.com/texas/harris/detail.php?i_themeFile=cert_theme.php&theKey=1242040010045
1242040010046	GARCIA BLANCA E	17923 GREENRICH DR	HOUSTON	TX	77060-6262	17923 GREEN RICH DR	HOUSTON	77060	http://www.taxnetusa.com/texas/harris/detail.php?i_themeFile=cert_theme.php&theKey=1242040010046
1242040010047	GAVARRETE MILTON	17919 GREENRICH DR	HOUSTON	TX	77060-6262	17919 GREEN RICH DR	HOUSTON	77060	http://www.taxnetusa.com/texas/harris/detail.php?i_themeFile=cert_theme.php&theKey=1242040010047
1242040010048	REA RICARDO VILLALOBOS	17915 GREENRICH DR	HOUSTON	TX	77060-6262	17915 GREEN RICH DR	HOUSTON	77060	http://www.taxnetusa.com/texas/harris/detail.php?i_themeFile=cert_theme.php&theKey=1242040010048
1242040010049	MORALES DANIELLE	17911 GREENRICH DR	HOUSTON	TX	77060-6262	17911 GREEN RICH DR	HOUSTON	77060	http://www.taxnetusa.com/texas/harris/detail.php?i_themeFile=cert_theme.php&theKey=1242040010049
1242040010050	BONILLA PEDRO B	17907 GREENRICH DR	HOUSTON	TX	77060-6262	17907 GREENRICH DR	HOUSTON	77060	http://www.taxnetusa.com/texas/harris/detail.php?i_themeFile=cert_theme.php&theKey=1242040010050
1242040010051	ASBERRY KERRY & JANEETRA E	17903 GREENRICH DR	HOUSTON	TX	77060-6262	17903 GREENRICH DR	HOUSTON	77060	http://www.taxnetusa.com/texas/harris/detail.php?i_themeFile=cert_theme.php&theKey=1242040010051
1242040020001	GARCIA JOSE	17902 GREENRICH DR	HOUSTON	TX	77060-6261	17902 GREEN RICH DR	HOUSTON	77060	http://www.taxnetusa.com/texas/harris/detail.php?i_themeFile=cert_theme.php&theKey=1242040020001
1242040020002	GUTIERREZ ROBERTO A	12803 NORTHBOROUGH DR APT 102	HOUSTON	TX	77067-2513	17906 GREEN RICH DR	HOUSTON	77060	http://www.taxnetusa.com/texas/harris/detail.php?i_themeFile=cert_theme.php&theKey=1242040020002
1242040020003	CASTILLO MILDRED	17910 GREENRICH DR	HOUSTON	TX	77060-6261	17910 GREEN RICH DR	HOUSTON	77060	http://www.taxnetusa.com/texas/harris/detail.php?i_themeFile=cert_theme.php&theKey=1242040020003
1242040020004	CRUZ JOSE A & MARIA D	17914 GREENRICH DR	HOUSTON	TX	77060-6261	17914 GREEN RICH DR	HOUSTON	77060	http://www.taxnetusa.com/texas/harris/detail.php?i_themeFile=cert_theme.php&theKey=1242040020004
1242040020005	ARROYO MIGUEL	17918 GREENRICH DR	HOUSTON	TX	77060-6261	17918 GREEN RICH DR	HOUSTON	77060	http://www.taxnetusa.com/texas/harris/detail.php?i_themeFile=cert_theme.php&theKey=1242040020005
1242040030001	CEDILLO PEDRO MARQUEZ	17903 GREENBRIAR PARK DR	HOUSTON	TX	77060-1122	17903 GREENBRIAR PARK	HOUSTON	77060	http://www.taxnetusa.com/texas/harris/detail.php?i_themeFile=cert_theme.php&theKey=1242040030001
1242040030002	ESQUEDA BRENDA L	17907 GREENBRIAR PARK DR	HOUSTON	TX	77060-1122	17907 GREENBRIAR PARK	HOUSTON	77060	http://www.taxnetusa.com/texas/harris/detail.php?i_themeFile=cert_theme.php&theKey=1242040030002
1242040030003	REYES RIGOBERTO E	17911 GREENBRIAR PARK DR	HOUSTON	TX	77060-1122	17911 GREENBRIAR PARK	HOUSTON	77060	http://www.taxnetusa.com/texas/harris/detail.php?i_themeFile=cert_theme.php&theKey=1242040030003
1242040030004	QUIROZ JOSE C	17915 GREENBRIAR PARK DR	HOUSTON	TX	77060-1122	17915 GREENBRIAR PARK	HOUSTON	77060	http://www.taxnetusa.com/texas/harris/detail.php?i_themeFile=cert_theme.php&theKey=1242040030004
1242040030005	CERBERUS SFR HOLDINGS LP	1850 PARKWAY PLACE STE 900	MARIETTA	GA	30067-8261	17919 GREENBRIAR PARK	HOUSTON	77060	http://www.taxnetusa.com/texas/harris/detail.php?i_themeFile=cert_theme.php&theKey=1242040030005
1267450010001	VALDENRO LLC	16019 PINEY LINKS	HOUSTON	TX	77068-1412	511 RANKIN CIR N	HOUSTON	77073	http://www.taxnetusa.com/texas/harris/detail.php?i_themeFile=cert_theme.php&theKey=1267450010001
1254120010001	ALDINE ISD	14910 ALDINE WESTFIELD RD	HOUSTON	TX	77032-3028	0 GEARS RD	HOUSTON	77067	http://www.taxnetusa.com/texas/harris/detail.php?i_themeFile=cert_theme.php&theKey=1254120010001
1254120020001	ALDINE ISD	14910 ALDINE WESTFIELD RD	HOUSTON	TX	77032-3028	0 W GREENS RD	HOUSTON	77067	http://www.taxnetusa.com/texas/harris/detail.php?i_themeFile=cert_theme.php&theKey=1254120020001
1272290010001	APTVO LLC	2205 AVE I STE 117	ROSENBERG	TX	77471-2651	225 ALDINE BENDER DR 256	HOUSTON	77060	http://www.taxnetusa.com/texas/harris/detail.php?i_themeFile=cert_theme.php&theKey=1272290010001
1254810000001	TX ALDINE BENDER HOUSING LP	5055 KELLER SPRINGS RD STE 400	ADDISON	TX	75001-6208	131 ALDINE BENDER RD 248	HOUSTON	77060	http://www.taxnetusa.com/texas/harris/detail.php?i_themeFile=cert_theme.php&theKey=1254810000001
1254870010001	BRISTOL APARTMENTS LP	1500 N POST OAK RD STE 190	HOUSTON	TX	77055-5487	1303 GREENS PKY 124	HOUSTON	77067	http://www.taxnetusa.com/texas/harris/detail.php?i_themeFile=cert_theme.php&theKey=1254870010001
1254870020001	BRISTOL APARTMENTS LP	1500 N POST OAK RD STE 190	HOUSTON	TX	77055-5487	1212 GRAND PLAZA DR 124	HOUSTON	77067	http://www.taxnetusa.com/texas/harris/detail.php?i_themeFile=cert_theme.php&theKey=1254870020001
1273150030007	MACHUCA JESUS	18702 REMINGTON PARK DR	HOUSTON	TX	77073-4452	18702 REMINGTON PARK DR	HOUSTON	77073	http://www.taxnetusa.com/texas/harris/detail.php?i_themeFile=cert_theme.php&theKey=1273150030007
1273150030008	PONCE JOSE R & JULIANA	18703 REMINGTON PARK DR	HOUSTON	TX	77073-4453	18703 REMINGTON PARK DR	HOUSTON	77073	http://www.taxnetusa.com/texas/harris/detail.php?i_themeFile=cert_theme.php&theKey=1273150030008
1273150030009	SMITH BRADFORD TAYLOR	18707 REMINGTON PARK DR	HOUSTON	TX	77073	18707 REMINGTON PARK DR	HOUSTON	77073	http://www.taxnetusa.com/texas/harris/detail.php?i_themeFile=cert_theme.php&theKey=1273150030009
1273150030010	DELAPORTILLA PAUL & DORA	18711 REMINGTON PARK DR	HOUSTON	TX	77073-4453	18711 REMINGTON PARK DR	HOUSTON	77073	http://www.taxnetusa.com/texas/harris/detail.php?i_themeFile=cert_theme.php&theKey=1273150030010
1266260010001	LONE STAR COLLEGE ATTN TREASURY	5000 RESEARCH FOREST DR	SPRING	TX	77381-4356	250 N SAM HOUSTON PKY E	HOUSTON	77060	http://www.taxnetusa.com/texas/harris/detail.php?i_themeFile=cert_theme.php&theKey=1266260010001
1275530010026	LAINEZ MANUEL	250 SILKY LEAF DR	HOUSTON	TX	77073-2826	250 SILKY LEAF DR	HOUSTON	77073	http://www.taxnetusa.com/texas/harris/detail.php?i_themeFile=cert_theme.php&theKey=1275530010026
1275530020038	DENNER REBA & HAROLD E	18906 SIRIL DR	HOUSTON	TX	77073-2834	18906 SIRIL DR	HOUSTON	77073	http://www.taxnetusa.com/texas/harris/detail.php?i_themeFile=cert_theme.php&theKey=1275530020038
1275530020039	HOME SFR BORROWER LLC C/O HAVENBROOK HOMES	3505 KOGER BLVD STE 400	DULUTH	GA	30096-7672	503 SILKY LEAF DR	HOUSTON	77073	http://www.taxnetusa.com/texas/harris/detail.php?i_themeFile=cert_theme.php&theKey=1275530020039
1275530020040	CONLEY THERESA	507 SILKY LEAF DR	HOUSTON	TX	77073-2833	507 SILKY LEAF DR	HOUSTON	77073	http://www.taxnetusa.com/texas/harris/detail.php?i_themeFile=cert_theme.php&theKey=1275530020040
1275530020041	GOMEZ MARCIAL M	511 SILKY LEAF DR	HOUSTON	TX	77073-2833	511 SILKY LEAF DR	HOUSTON	77073	http://www.taxnetusa.com/texas/harris/detail.php?i_themeFile=cert_theme.php&theKey=1275530020041
1275530020042	TOLENTINO JUAN	515 SILKY LEAF DR	HOUSTON	TX	77073-2833	515 SILKY LEAF DR	HOUSTON	77073	http://www.taxnetusa.com/texas/harris/detail.php?i_themeFile=cert_theme.php&theKey=1275530020042
1275530020043	HOME SFR BORROWER LLC C/O HAVENBROOK HOMES	3505 KOGER BLVD STE 400	DULUTH	GA	30096-7672	519 SILKY LEAF DR	HOUSTON	77073	http://www.taxnetusa.com/texas/harris/detail.php?i_themeFile=cert_theme.php&theKey=1275530020043
1275530020044	HUTCHISON CEDRIC D	523 SILKY LEAF DR	HOUSTON	TX	77073-2833	523 SILKY LEAF DR	HOUSTON	77073	http://www.taxnetusa.com/texas/harris/detail.php?i_themeFile=cert_theme.php&theKey=1275530020044
1275530030002	ORTIZ EMMANUEL C	539 SILKY LEAF DR	HOUSTON	TX	77073-2833	539 SILKY LEAF DR	HOUSTON	77073	http://www.taxnetusa.com/texas/harris/detail.php?i_themeFile=cert_theme.php&theKey=1275530030002
1275530030003	HANNAH MERCY INC	535 SILKY LEAF DR	HOUSTON	TX	77073-2833	535 SILKY LEAF DR	HOUSTON	77073	http://www.taxnetusa.com/texas/harris/detail.php?i_themeFile=cert_theme.php&theKey=1275530030003
1275530040001	OROZCO REBECA	502 SILKY LEAF DR	HOUSTON	TX	77073-2832	502 SILKY LEAF DR	HOUSTON	77073	http://www.taxnetusa.com/texas/harris/detail.php?i_themeFile=cert_theme.php&theKey=1275530040001
1275530040002	BALDERRAMA AUGUSTIN & BEATRICE	506 SILKY LEAF DR	HOUSTON	TX	77073-2832	506 SILKY LEAF DR	HOUSTON	77073	http://www.taxnetusa.com/texas/harris/detail.php?i_themeFile=cert_theme.php&theKey=1275530040002
1275530040003	PALACIOS ISRAEL	510 SILKY LEAF DR	HOUSTON	TX	77073-2832	510 SILKY LEAF DR	HOUSTON	77073	http://www.taxnetusa.com/texas/harris/detail.php?i_themeFile=cert_theme.php&theKey=1275530040003
1275530040004	RUGELEY DELORES K	514 SILKY LEAF DR	HOUSTON	TX	77073-2832	514 SILKY LEAF DR	HOUSTON	77073	http://www.taxnetusa.com/texas/harris/detail.php?i_themeFile=cert_theme.php&theKey=1275530040004
1275530040005	PRETIUM SFR HOLDING LLC	120 S 6TH ST STE 2100	MINNEAPOLIS	MN	55402-1823	518 SILKY LEAF DR	HOUSTON	77073	http://www.taxnetusa.com/texas/harris/detail.php?i_themeFile=cert_theme.php&theKey=1275530040005
1275530040006	SHIM HORACE A & AMY C	522 SILKY LEAF DR	HOUSTON	TX	77073-2832	522 SILKY LEAF DR	HOUSTON	77073	http://www.taxnetusa.com/texas/harris/detail.php?i_themeFile=cert_theme.php&theKey=1275530040006
1275530040007	CUEVAS ADRIANA R	526 SILKY LEAF DR	HOUSTON	TX	77073-2832	526 SILKY LEAF DR	HOUSTON	77073	http://www.taxnetusa.com/texas/harris/detail.php?i_themeFile=cert_theme.php&theKey=1275530040007
1275530040008	KONCHADY SANDEEP	530 SILKY LEAF DR	HOUSTON	TX	77073-2832	530 SILKY LEAF DR	HOUSTON	77073	http://www.taxnetusa.com/texas/harris/detail.php?i_themeFile=cert_theme.php&theKey=1275530040008
1275530040009	ESPINOZA KARLA C	534 SILKY LEAF DR	HOUSTON	TX	77073-2832	534 SILKY LEAF DR	HOUSTON	77073	http://www.taxnetusa.com/texas/harris/detail.php?i_themeFile=cert_theme.php&theKey=1275530040009
1275530040010	CARREON STEPHANIE	538 SILKY LEAF DR	HOUSTON	TX	77073-2832	538 SILKY LEAF DR	HOUSTON	77073	http://www.taxnetusa.com/texas/harris/detail.php?i_themeFile=cert_theme.php&theKey=1275530040010
1275530040011	GOMEZ ELIDA M	542 SILKY LEAF DR	HOUSTON	TX	77073-2832	542 SILKY LEAF DR	HOUSTON	77073	http://www.taxnetusa.com/texas/harris/detail.php?i_themeFile=cert_theme.php&theKey=1275530040011
1275530040012	TAH 2018 1 BORROWER LLC	1508 BROOKHOLLOW DR	SANTA ANA	CA	92705-5426	546 SILKY LEAF DR	HOUSTON	77073	http://www.taxnetusa.com/texas/harris/detail.php?i_themeFile=cert_theme.php&theKey=1275530040012
1275530040013	CULLINS ROSS JR	550 SILKY LEAF DR	HOUSTON	TX	77073-2832	550 SILKY LEAF DR	HOUSTON	77073	http://www.taxnetusa.com/texas/harris/detail.php?i_themeFile=cert_theme.php&theKey=1275530040013
1275530050001	PACTORES DOLORES M & LOTIZCHY	18927 SIRIL DR	HOUSTON	TX	77073-2835	18927 SIRIL DR	HOUSTON	77073	http://www.taxnetusa.com/texas/harris/detail.php?i_themeFile=cert_theme.php&theKey=1275530050001
1275530050002	HALL MARTHA	18923 SIRIL DR	HOUSTON	TX	77073-2835	18923 SIRIL DR	HOUSTON	77073	http://www.taxnetusa.com/texas/harris/detail.php?i_themeFile=cert_theme.php&theKey=1275530050002
1275530050003	NAVARRO PACIANO P & GRISELDA Z	18919 SIRIL DR	HOUSTON	TX	77073-2835	18919 SIRIL DR	HOUSTON	77073	http://www.taxnetusa.com/texas/harris/detail.php?i_themeFile=cert_theme.php&theKey=1275530050003
1278850010001	ALDINE ISD	14909 ALDINE WESTFIELD RD	HOUSTON	TX	77032-3027	16250 COTILLION DR	HOUSTON	77060	http://www.taxnetusa.com/texas/harris/detail.php?i_themeFile=cert_theme.php&theKey=1278850010001
1270670010002	HARRIS COUNTY MUD NO 96	6935 BARNEY RD STE 110	HOUSTON	TX	77092-4443	0 RANKIN RD	HOUSTON	77073	http://www.taxnetusa.com/texas/harris/detail.php?i_themeFile=cert_theme.php&theKey=1270670010002
1270670010003	ORR ROBERT C JR & TRUSTEE	5400 KATY FWY STE 100	HOUSTON	TX	77007-4343	0 RANKIN RD	HOUSTON	77073	http://www.taxnetusa.com/texas/harris/detail.php?i_themeFile=cert_theme.php&theKey=1270670010003
1270670010007	JAMES WAYNE PROPERTIES INC	2608 N LAURENT ST	VICTORIA	TX	77901-4135	657 RANKIN RD	HOUSTON	77073	http://www.taxnetusa.com/texas/harris/detail.php?i_themeFile=cert_theme.php&theKey=1270670010007
1270670010008	RIV LTD	5400 KATY FWY STE 100	HOUSTON	TX	77007-4343	641 RANKIN RD	HOUSTON	77073	http://www.taxnetusa.com/texas/harris/detail.php?i_themeFile=cert_theme.php&theKey=1270670010008
1270670010010	RANKIN ROAD INVESTMENTS LLC	13636 BRETON RIDGE RD	HOUSTON	TX	77070-6077	647 E RANKIN RD	HOUSTON	77073	http://www.taxnetusa.com/texas/harris/detail.php?i_themeFile=cert_theme.php&theKey=1270670010010
1270670010013	DELISSA HOLDINGS CORP	1130 ENCLAVE PARKWAY	HOUSTON	TX	77077-1606	18511 IMPERIAL VALLEY	HOUSTON	77073	http://www.taxnetusa.com/texas/harris/detail.php?i_themeFile=cert_theme.php&theKey=1270670010013
1270670010015	DELISSA HOLDINGS CORP	1130 ENCLAVE PKWY	HOUSTON	TX	77077-1606	18519 IMPERIAL VALLEY	HOUSTON	77073	http://www.taxnetusa.com/texas/harris/detail.php?i_themeFile=cert_theme.php&theKey=1270670010015
1270670010016	DELISSA HOLDINGS CORP	1130 ENCLAVE PKWY	HOUSTON	TX	77077-1606	18527 IMPERIAL VALLEY	HOUSTON	77073	http://www.taxnetusa.com/texas/harris/detail.php?i_themeFile=cert_theme.php&theKey=1270670010016
1270670010017	WAFFLE HOUSE INC	5986 FINANCIAL DR	NORCROSS	GA	30071-2949	635 RANKIN RD	HOUSTON	77073	http://www.taxnetusa.com/texas/harris/detail.php?i_themeFile=cert_theme.php&theKey=1270670010017
1274200010001	CAMILLO LT 2018 SFR LLC	6707 GESSNER RD	HOUSTON	TX	77040-4017	721 S ELLA CREEK DR	HOUSTON	77067	http://www.taxnetusa.com/texas/harris/detail.php?i_themeFile=cert_theme.php&theKey=1274200010001
1274200010002	CAMILLO LT 2018 SFR LLC	6707 GESSNER RD	HOUSTON	TX	77040-4017	725 S ELLA CREEK DR	HOUSTON	77067	http://www.taxnetusa.com/texas/harris/detail.php?i_themeFile=cert_theme.php&theKey=1274200010002
1274200010003	CAMILLO LT 2018 SFR LLC	6707 GESSNER RD	HOUSTON	TX	77040-4017	729 S ELLA CREEK DR	HOUSTON	77067	http://www.taxnetusa.com/texas/harris/detail.php?i_themeFile=cert_theme.php&theKey=1274200010003
1274200010004	CAMILLO LT 2018 SFR LLC	6707 GESSNER RD	HOUSTON	TX	77040-4017	733 S ELLA CREEK DR	HOUSTON	77067	http://www.taxnetusa.com/texas/harris/detail.php?i_themeFile=cert_theme.php&theKey=1274200010004
1274200010005	CAMILLO LT 2018 SFR LLC	6707 GESSNER RD	HOUSTON	TX	77040-4017	737 S ELLA CREEK DR	HOUSTON	77067	http://www.taxnetusa.com/texas/harris/detail.php?i_themeFile=cert_theme.php&theKey=1274200010005
1274200010006	CAMILLO LT 2018 SFR LLC	6707 GESSNER RD	HOUSTON	TX	77040-4017	13303 ELLA VIEW LN	HOUSTON	77067	http://www.taxnetusa.com/texas/harris/detail.php?i_themeFile=cert_theme.php&theKey=1274200010006
1274200010007	CAMILLO LT 2018 SFR LLC	6707 GESSNER RD	HOUSTON	TX	77040-4017	13307 ELLA VIEW LN	HOUSTON	77067	http://www.taxnetusa.com/texas/harris/detail.php?i_themeFile=cert_theme.php&theKey=1274200010007
1274200010008	CAMILLO LT 2018 SFR LLC	6707 GESSNER RD	HOUSTON	TX	77040-4017	13311 ELLA VIEW LN	HOUSTON	77067	http://www.taxnetusa.com/texas/harris/detail.php?i_themeFile=cert_theme.php&theKey=1274200010008
1274200010009	CAMILLO LT 2018 SFR LLC	6707 GESSNER RD	HOUSTON	TX	77040-4017	13315 ELLA VIEW LN	HOUSTON	77067	http://www.taxnetusa.com/texas/harris/detail.php?i_themeFile=cert_theme.php&theKey=1274200010009
1274200010010	CAMILLO LT 2018 SFR LLC	6707 GESSNER RD	HOUSTON	TX	77040-4017	13319 ELLA VIEW LN	HOUSTON	77067	http://www.taxnetusa.com/texas/harris/detail.php?i_themeFile=cert_theme.php&theKey=1274200010010
1274200010011	CAMILLO HOUSES NO 8 LLC	6707 GESSNER RD	HOUSTON	TX	77040-4017	13323 ELLA VIEW LN	HOUSTON	77067	http://www.taxnetusa.com/texas/harris/detail.php?i_themeFile=cert_theme.php&theKey=1274200010011
1274200010012	CAMILLO LT 2018 SFR LLC	6707 GESSNER RD	HOUSTON	TX	77040-4017	13327 ELLA VIEW LN	HOUSTON	77067	http://www.taxnetusa.com/texas/harris/detail.php?i_themeFile=cert_theme.php&theKey=1274200010012
1274200010013	CAMILLO LT 2018 SFR LLC	6707 GESSNER RD	HOUSTON	TX	77040-4017	13331 ELLA VIEW LN	HOUSTON	77067	http://www.taxnetusa.com/texas/harris/detail.php?i_themeFile=cert_theme.php&theKey=1274200010013
1274200010014	CAMILLO LT 2018 SFR LLC	6707 GESSNER RD	HOUSTON	TX	77040-4017	13335 ELLA VIEW LN	HOUSTON	77067	http://www.taxnetusa.com/texas/harris/detail.php?i_themeFile=cert_theme.php&theKey=1274200010014
1274200010015	CAMILLO LT 2018 SFR LLC	6707 GESSNER RD	HOUSTON	TX	77040-4017	13339 ELLA VIEW LN	HOUSTON	77067	http://www.taxnetusa.com/texas/harris/detail.php?i_themeFile=cert_theme.php&theKey=1274200010015
1274200010016	CAMILLO LT 2018 SFR LLC	6707 GESSNER RD	HOUSTON	TX	77040-4017	13403 ELLA VIEW LN	HOUSTON	77067	http://www.taxnetusa.com/texas/harris/detail.php?i_themeFile=cert_theme.php&theKey=1274200010016
1274200010017	CAMILLO LT 2018 SFR LLC	6707 GESSNER RD	HOUSTON	TX	77040-4017	13407 ELLA VIEW LN	HOUSTON	77067	http://www.taxnetusa.com/texas/harris/detail.php?i_themeFile=cert_theme.php&theKey=1274200010017

HCAD num	Owner Name	Full Address	mailing city	mailing state	mailing zip	parcel address	parcel city	parcel zip	hyperlink
1274200010018	CAMILLO LT 2018 SFR LLC	6707 GESSNER RD	HOUSTON	TX	77040-4017	13411 ELLA VIEW LN	HOUSTON	77067	http://www.taxnetusa.com/texas/harris/detail.php?i_themeFile=cert_theme.php&theKey=1274200010018
1274200010019	CAMILLO LT 2018 SFR LLC	6707 GESSNER RD	HOUSTON	TX	77040-4017	13415 ELLA VIEW LN	HOUSTON	77067	http://www.taxnetusa.com/texas/harris/detail.php?i_themeFile=cert_theme.php&theKey=1274200010019
1274200010020	CAMILLO LT 2018 SFR LLC	6707 GESSNER RD	HOUSTON	TX	77040-4017	13419 ELLA VIEW LN	HOUSTON	77067	http://www.taxnetusa.com/texas/harris/detail.php?i_themeFile=cert_theme.php&theKey=1274200010020
1274200010021	CAMILLO LT 2018 SFR LLC	6707 GESSNER RD	HOUSTON	TX	77040-4017	13423 ELLA VIEW LN	HOUSTON	77067	http://www.taxnetusa.com/texas/harris/detail.php?i_themeFile=cert_theme.php&theKey=1274200010021
1274200010022	CAMILLO LT 2018 SFR LLC	6707 GESSNER RD	HOUSTON	TX	77040-4017	13427 ELLA VIEW LN	HOUSTON	77067	http://www.taxnetusa.com/texas/harris/detail.php?i_themeFile=cert_theme.php&theKey=1274200010022
1274200010023	CAMILLO LT 2018 SFR LLC	6707 GESSNER RD	HOUSTON	TX	77040-4017	13431 ELLA VIEW LN	HOUSTON	77067	http://www.taxnetusa.com/texas/harris/detail.php?i_themeFile=cert_theme.php&theKey=1274200010023
1274200010024	CAMILLO LT 2018 SFR LLC	6707 GESSNER RD	HOUSTON	TX	77040-4017	13435 ELLA VIEW LN	HOUSTON	77067	http://www.taxnetusa.com/texas/harris/detail.php?i_themeFile=cert_theme.php&theKey=1274200010024
1274200010025	CAMILLO LT 2018 SFR LLC	6707 GESSNER RD	HOUSTON	TX	77040-4017	738 N ELLA CREEK DR	HOUSTON	77067	http://www.taxnetusa.com/texas/harris/detail.php?i_themeFile=cert_theme.php&theKey=1274200010025
1274200010026	CAMILLO LT 2018 SFR LLC	6707 GESSNER RD	HOUSTON	TX	77040-4017	734 N ELLA CREEK DR	HOUSTON	77067	http://www.taxnetusa.com/texas/harris/detail.php?i_themeFile=cert_theme.php&theKey=1274200010026
1274200010027	CAMILLO LT 2018 SFR LLC	6707 GESSNER RD	HOUSTON	TX	77040-4017	730 N ELLA CREEK DR	HOUSTON	77067	http://www.taxnetusa.com/texas/harris/detail.php?i_themeFile=cert_theme.php&theKey=1274200010027
1274200010028	CAMILLO LT 2018 SFR LLC	6707 GESSNER RD	HOUSTON	TX	77040-4017	726 N ELLA CREEK DR	HOUSTON	77067	http://www.taxnetusa.com/texas/harris/detail.php?i_themeFile=cert_theme.php&theKey=1274200010028
1274200010029	CAMILLO LT 2018 SFR LLC	6707 GESSNER RD	HOUSTON	TX	77040-4017	722 N ELLA CREEK DR	HOUSTON	77067	http://www.taxnetusa.com/texas/harris/detail.php?i_themeFile=cert_theme.php&theKey=1274200010029
1274200010030	CAMILLO LT 2018 SFR LLC	6707 GESSNER RD	HOUSTON	TX	77040-4017	718 N ELLA CREEK DR	HOUSTON	77067	http://www.taxnetusa.com/texas/harris/detail.php?i_themeFile=cert_theme.php&theKey=1274200010030
1274200010031	CAMILLO LT 2018 SFR LLC	6707 GESSNER RD	HOUSTON	TX	77040-4017	714 N ELLA CREEK DR	HOUSTON	77067	http://www.taxnetusa.com/texas/harris/detail.php?i_themeFile=cert_theme.php&theKey=1274200010031
1274200010032	CAMILLO LT 2018 SFR LLC	6707 GESSNER RD	HOUSTON	TX	77040-4017	710 N ELLA CREEK DR	HOUSTON	77067	http://www.taxnetusa.com/texas/harris/detail.php?i_themeFile=cert_theme.php&theKey=1274200010032
1274200010033	CAMILLO LT 2018 SFR LLC	6707 GESSNER RD	HOUSTON	TX	77040-4017	706 N ELLA CREEK DR	HOUSTON	77067	http://www.taxnetusa.com/texas/harris/detail.php?i_themeFile=cert_theme.php&theKey=1274200010033
1274200010034	CAMILLO LT 2018 SFR LLC	6707 GESSNER RD	HOUSTON	TX	77040-4017	702 N ELLA CREEK DR	HOUSTON	77067	http://www.taxnetusa.com/texas/harris/detail.php?i_themeFile=cert_theme.php&theKey=1274200010034
1274200010035	CAMILLO LT 2018 SFR LLC	6707 GESSNER RD	HOUSTON	TX	77040-4017	13434 ELLA RIDGE LN	HOUSTON	77067	http://www.taxnetusa.com/texas/harris/detail.php?i_themeFile=cert_theme.php&theKey=1274200010035
1274200010036	CAMILLO LT 2018 SFR LLC	6707 GESSNER RD	HOUSTON	TX	77040-4017	13430 ELLA RIDGE LN	HOUSTON	77067	http://www.taxnetusa.com/texas/harris/detail.php?i_themeFile=cert_theme.php&theKey=1274200010036
1274200010037	CAMILLO LT 2018 SFR LLC	6707 GESSNER RD	HOUSTON	TX	77040-4017	13426 ELLA RIDGE LN	HOUSTON	77067	http://www.taxnetusa.com/texas/harris/detail.php?i_themeFile=cert_theme.php&theKey=1274200010037
1274200010038	CAMILLO B HOUSES NO 1 LLC	6707 GESSNER RD	HOUSTON	TX	77040-4017	13422 ELLA RIDGE LN	HOUSTON	77067	http://www.taxnetusa.com/texas/harris/detail.php?i_themeFile=cert_theme.php&theKey=1274200010038
1274200010039	CAMILLO HOUSES NO 8 LLC	6707 GESSNER RD	HOUSTON	TX	77040-4017	13418 ELLA RIDGE LN	HOUSTON	77067	http://www.taxnetusa.com/texas/harris/detail.php?i_themeFile=cert_theme.php&theKey=1274200010039
1274200010040	CAMILLO B HOUSES NO 1 LLC	6707 GESSNER RD	HOUSTON	TX	77040-4017	13414 ELLA RIDGE LN	HOUSTON	77067	http://www.taxnetusa.com/texas/harris/detail.php?i_themeFile=cert_theme.php&theKey=1274200010040
1274200010041	CAMILLO LT 2018 SFR LLC	6707 GESSNER RD	HOUSTON	TX	77040-4017	13410 ELLA RIDGE LN	HOUSTON	77067	http://www.taxnetusa.com/texas/harris/detail.php?i_themeFile=cert_theme.php&theKey=1274200010041
1274200010042	CAMILLO LT 2018 SFR LLC	6707 GESSNER RD	HOUSTON	TX	77040-4017	13406 ELLA RIDGE LN	HOUSTON	77067	http://www.taxnetusa.com/texas/harris/detail.php?i_themeFile=cert_theme.php&theKey=1274200010042
1274200010043	CAMILLO B HOUSES NO 1 LLC	6707 GESSNER RD	HOUSTON	TX	77040-4017	13402 ELLA RIDGE LN	HOUSTON	77067	http://www.taxnetusa.com/texas/harris/detail.php?i_themeFile=cert_theme.php&theKey=1274200010043
1274200010044	CAMILLO B HOUSES NO 1 LLC	6707 GESSNER RD	HOUSTON	TX	77040-4017	13326 ELLA RIDGE LN	HOUSTON	77067	http://www.taxnetusa.com/texas/harris/detail.php?i_themeFile=cert_theme.php&theKey=1274200010044
1274200010045	CAMILLO A 1 PROPERTY OWNER LLC	6707 GESSNER RD	HOUSTON	TX	77040-4017	13322 ELLA RIDGE LN	HOUSTON	77067	http://www.taxnetusa.com/texas/harris/detail.php?i_themeFile=cert_theme.php&theKey=1274200010045
1274200010046	CAMILLO LT 2018 SFR LLC	6707 GESSNER RD	HOUSTON	TX	77040-4017	701 S ELLA CREEK DR	HOUSTON	77067	http://www.taxnetusa.com/texas/harris/detail.php?i_themeFile=cert_theme.php&theKey=1274200010046
1274200010047	CAMILLO LT 2018 SFR LLC	6707 GESSNER RD	HOUSTON	TX	77040-4017	705 S ELLA CREEK DR	HOUSTON	77067	http://www.taxnetusa.com/texas/harris/detail.php?i_themeFile=cert_theme.php&theKey=1274200010047
1274200010048	CAMILLO A 1 PROPERTY OWNER LLC	6707 GESSNER RD	HOUSTON	TX	77040-4017	709 S ELLA CREEK DR	HOUSTON	77067	http://www.taxnetusa.com/texas/harris/detail.php?i_themeFile=cert_theme.php&theKey=1274200010048
1274200010049	ELLA PARK LTD	1301 MCKINNEY ST STE 2885	HOUSTON	TX	77010-2800	0 ELLA RIDGE LN	HOUSTON	77067	http://www.taxnetusa.com/texas/harris/detail.php?i_themeFile=cert_theme.php&theKey=1274200010049
1274200020001	CAMILLO LT 2018 SFR LLC	6707 GESSNER RD	HOUSTON	TX	77040-4017	13330 ELLA VIEW LN	HOUSTON	77067	http://www.taxnetusa.com/texas/harris/detail.php?i_themeFile=cert_theme.php&theKey=1274200020001
1274200020002	CAMILLO LT 2018 SFR LLC	6707 GESSNER RD	HOUSTON	TX	77040-4017	13334 ELLA VIEW LN	HOUSTON	77067	http://www.taxnetusa.com/texas/harris/detail.php?i_themeFile=cert_theme.php&theKey=1274200020002
1274200020003	CAMILLO LT 2018 SFR LLC	6707 GESSNER RD	HOUSTON	TX	77040-4017	13338 ELLA VIEW LN	HOUSTON	77067	http://www.taxnetusa.com/texas/harris/detail.php?i_themeFile=cert_theme.php&theKey=1274200020003
1274200020004	CAMILLO LT 2018 SFR LLC	6707 GESSNER RD	HOUSTON	TX	77040-4017	13402 ELLA VIEW LN	HOUSTON	77067	http://www.taxnetusa.com/texas/harris/detail.php?i_themeFile=cert_theme.php&theKey=1274200020004
1274200020005	CAMILLO LT 2018 SFR LLC	6707 GESSNER RD	HOUSTON	TX	77040-4017	13406 ELLA VIEW LN	HOUSTON	77067	http://www.taxnetusa.com/texas/harris/detail.php?i_themeFile=cert_theme.php&theKey=1274200020005
1274200020006	CAMILLO LT 2018 SFR LLC	6707 GESSNER RD	HOUSTON	TX	77040-4017	13410 ELLA VIEW LN	HOUSTON	77067	http://www.taxnetusa.com/texas/harris/detail.php?i_themeFile=cert_theme.php&theKey=1274200020006
1274200020007	CAMILLO B HOUSES NO 1 LLC	6707 GESSNER RD	HOUSTON	TX	77040-4017	13414 ELLA VIEW LN	HOUSTON	77067	http://www.taxnetusa.com/texas/harris/detail.php?i_themeFile=cert_theme.php&theKey=1274200020007
1274200020008	CAMILLO LT 2018 SFR LLC	6707 GESSNER RD	HOUSTON	TX	77040-4017	13418 ELLA VIEW LN	HOUSTON	77067	http://www.taxnetusa.com/texas/harris/detail.php?i_themeFile=cert_theme.php&theKey=1274200020008
1274200020009	CAMILLO LT 2018 SFR LLC	6707 GESSNER RD	HOUSTON	TX	77040-4017	727 N ELLA CREEK DR	HOUSTON	77067	http://www.taxnetusa.com/texas/harris/detail.php?i_themeFile=cert_theme.php&theKey=1274200020009
1274200020010	CAMILLO B HOUSES NO 1 LLC	6707 GESSNER RD	HOUSTON	TX	77040-4017	723 N ELLA CREEK DR	HOUSTON	77067	http://www.taxnetusa.com/texas/harris/detail.php?i_themeFile=cert_theme.php&theKey=1274200020010
1274200020011	CAMILLO B HOUSES NO 1 LLC	6707 GESSNER RD	HOUSTON	TX	77040-4017	719 N ELLA CREEK DR	HOUSTON	77067	http://www.taxnetusa.com/texas/harris/detail.php?i_themeFile=cert_theme.php&theKey=1274200020011
1274200020012	CAMILLO PROPERTIES LTD	6707 GESSNER RD	HOUSTON	TX	77040-4017	715 N ELLA CREEK DR	HOUSTON	77067	http://www.taxnetusa.com/texas/harris/detail.php?i_themeFile=cert_theme.php&theKey=1274200020012
1274200020013	CAMILLO LT 2018 SFR LLC	6707 GESSNER RD	HOUSTON	TX	77040-4017	711 N ELLA CREEK DR	HOUSTON	77067	http://www.taxnetusa.com/texas/harris/detail.php?i_themeFile=cert_theme.php&theKey=1274200020013
1274200020014	CAMILLO B HOUSES NO 1 LLC	6707 GESSNER RD	HOUSTON	TX	77040-4017	13419 ELLA RIDGE LN	HOUSTON	77067	http://www.taxnetusa.com/texas/harris/detail.php?i_themeFile=cert_theme.php&theKey=1274200020014
1274200020015	CAMILLO LT 2018 SFR LLC	6707 GESSNER RD	HOUSTON	TX	77040-4017	13415 ELLA RIDGE LN	HOUSTON	77067	http://www.taxnetusa.com/texas/harris/detail.php?i_themeFile=cert_theme.php&theKey=1274200020015
1274200020016	CAMILLO LT 2018 SFR LLC	6707 GESSNER RD	HOUSTON	TX	77040-4017	13411 ELLA RIDGE LN	HOUSTON	77067	http://www.taxnetusa.com/texas/harris/detail.php?i_themeFile=cert_theme.php&theKey=1274200020016
1274200020017	CAMILLO LT 2018 SFR LLC	6707 GESSNER RD	HOUSTON	TX	77040-4017	13407 ELLA RIDGE LN	HOUSTON	77067	http://www.taxnetusa.com/texas/harris/detail.php?i_themeFile=cert_theme.php&theKey=1274200020017
1274200020018	CAMILLO B HOUSES NO 1 LLC	6707 GESSNER RD	HOUSTON	TX	77040-4017	13403 ELLA RIDGE LN	HOUSTON	77067	http://www.taxnetusa.com/texas/harris/detail.php?i_themeFile=cert_theme.php&theKey=1274200020018
1274200020019	CAMILLO B HOUSES NO 1 LLC	6707 GESSNER RD	HOUSTON	TX	77040-4017	13327 ELLA RIDGE LN	HOUSTON	77067	http://www.taxnetusa.com/texas/harris/detail.php?i_themeFile=cert_theme.php&theKey=1274200020019
1274200020020	CAMILLO B HOUSES NO 1 LLC	6707 GESSNER RD	HOUSTON	TX	77040-4017	13323 ELLA RIDGE LN	HOUSTON	77067	http://www.taxnetusa.com/texas/harris/detail.php?i_themeFile=cert_theme.php&theKey=1274200020020
1274200020021	CAMILLO LT 2018 SFR LLC	6707 GESSNER RD	HOUSTON	TX	77040-4017	13319 ELLA RIDGE LN	HOUSTON	77067	http://www.taxnetusa.com/texas/harris/detail.php?i_themeFile=cert_theme.php&theKey=1274200020021
1274200020022	CAMILLO LT 2018 SFR LLC	6707 GESSNER RD	HOUSTON	TX	77040-4017	704 S ELLA CREEK DR	HOUSTON	77067	http://www.taxnetusa.com/texas/harris/detail.php?i_themeFile=cert_theme.php&theKey=1274200020022
1274200020023	CAMILLO LT 2018 SFR LLC	6707 GESSNER RD	HOUSTON	TX	77040-4017	708 S ELLA CREEK DR	HOUSTON	77067	http://www.taxnetusa.com/texas/harris/detail.php?i_themeFile=cert_theme.php&theKey=1274200020023
1274200020024	CAMILLO HOUSES NO 8 LLC	6707 GESSNER RD	HOUSTON	TX	77040-4017	712 S ELLA CREEK DR	HOUSTON	77067	http://www.taxnetusa.com/texas/harris/detail.php?i_themeFile=cert_theme.php&theKey=1274200020024
1274200020025	CAMILLO LT 2018 SFR LLC	6707 GESSNER RD	HOUSTON	TX	77040-4017	716 S ELLA CREEK DR	HOUSTON	77067	http://www.taxnetusa.com/texas/harris/detail.php?i_themeFile=cert_theme.php&theKey=1274200020025
1274200020026	CAMILLO LT 2018 SFR LLC	6707 GESSNER RD	HOUSTON	TX	77040-4017	720 S ELLA CREEK DR	HOUSTON	77067	http://www.taxnetusa.com/texas/harris/detail.php?i_themeFile=cert_theme.php&theKey=1274200020026
1274200020027	CAMILLO LT 2018 SFR LLC	6707 GESSNER RD	HOUSTON	TX	77040-4017	724 S ELLA CREEK DR	HOUSTON	77067	http://www.taxnetusa.com/texas/harris/detail.php?i_themeFile=cert_theme.php&theKey=1274200020027
1274200020028	ELLA PARK LTD	1301 MCKINNEY ST STE 2885	HOUSTON	TX	77010-2800	0 S ELLA CREEK DR	HOUSTON	77067	http://www.taxnetusa.com/texas/harris/detail.php?i_themeFile=cert_theme.php&theKey=1274200020028
1276920010001	LIBERTY PROPERTY LP C/O PROLOGIS LP-RE TAX	1800 WAZEE ST STE 500	DENVER	CO	80202	860 GREENS PKY	HOUSTON	77067	http://www.taxnetusa.com/texas/harris/detail.php?i_themeFile=cert_theme.php&theKey=1276920010001
1276920010003	LIBERTY PROPERTY LP	60 STATE ST STE 2200	BOSTON	MA	02109-1884	850 GREENS PKY	HOUSTON	77067	http://www.taxnetusa.com/texas/harris/detail.php?i_themeFile=cert_theme.php&theKey=1276920010003
1276920010004	LIBERTY PROPERTY LP C/O PROLOGIS LP-RE TAX	1800 WAZEE ST STE 500	DENVER	CO	80202	11201 GREENS CROSSING BLVD	HOUSTON	77067	http://www.taxnetusa.com/texas/harris/detail.php?i_themeFile=cert_theme.php&theKey=1276920010004
1276950010001	LIBERTY PROPERTY LP C/O PROLOGIS LP-RE TAX	1800 WAZEE ST STE 500	DENVER	CO	80202	0 W GREENS LOOP	HOUSTON	77067	http://www.taxnetusa.com/texas/harris/detail.php?i_themeFile=cert_theme.php&theKey=1276950010001
1281190010001	CORTEZ JUAN & SARITA	1512 6TH ST	GALENA PARK	TX	77547-3019	610 RANKIN CIR N	HOUSTON	77073	http://www.taxnetusa.com/texas/harris/detail.php?i_themeFile=cert_theme.php&theKey=1281190010001
1286270010001	AETNA LIFE INSURANCE COMPANY	151 FARMINGTON AVE	HARTFORD	CT	06156-0001	500 N SAM HOUSTON PKY W	HOUSTON	77067	http://www.taxnetusa.com/texas/harris/detail.php?i_themeFile=cert_theme.php&theKey=1286270010001
1279840010001	SPRING ISD	PO BOX 90458	HOUSTON	TX	77290-0458	18665 IMPERIAL VALLEY DR	HOUSTON	77073	http://www.taxnetusa.com/texas/harris/detail.php?i_themeFile=cert_theme.php&theKey=1279840010001
1279930010019	MORALES HECTOR	19010 REMINGTON BEND DR	HOUSTON	TX	77073-4460	19010 REMINGTON BEND DR	HOUSTON	77073	http://www.taxnetusa.com/texas/harris/detail.php?i_themeFile=cert_theme.php&theKey=1279930010019
1279930010020	CLAYTON DONYELL D & LINDA M	19006 REMINGTON BEND DR	HOUSTON	TX	77073-4460	19006 REMINGTON BEND DR	HOUSTON	77073	http://www.taxnetusa.com/texas/harris/detail.php?i_themeFile=cert_theme.php&theKey=1279930010020
1279930010021	ZAPATA GUILLERMO	19002 REMINGTON BEND DR	HOUSTON	TX	77073-4460	19002 REMINGTON BEND DR	HOUSTON	77073	http://www.taxnetusa.com/texas/harris/detail.php?i_themeFile=cert_theme.php&theKey=1279930010021
1279930010022	FIGUEROA RAMIRO PEREZ	18950 REMINGTON BEND DR	HOUSTON	TX	77073-4458	18950 REMINGTON BEND DR	HOUSTON	77073	http://www.taxnetusa.com/texas/harris/detail.php?i_themeFile=cert_theme.php&theKey=1279930010022
1279930020001	LEWIS MARCUS & ARTAVIA	467 SILKY LEAF DR	HOUSTON	TX	77073-2831	467 SILKY LEAF DR	HOUSTON	77073	http://www.taxnetusa.com/texas/harris/detail.php?i_themeFile=cert_theme.php&theKey=1279930020001
1279930020002	TURNER CYNTHIA A	46 SILKY LEAF DR	HOUSTON	TX	77073-	0 SILKY LEAF DR	HOUSTON	77073	http://www.taxnetusa.com/texas/harris/detail.php?i_themeFile=cert_theme.php&theKey=1279930020002
1279930020003	RAMIREZ YARED	459 SILKY LEAF DR	HOUSTON	TX	77073-2831	459 SILKY LEAF DR	HOUSTON	77073	http://www.taxnetusa.com/texas/harris/detail.php?i_themeFile=cert_theme.php&theKey=1279930020003
1279930020004	BAKER JACQUELINE M	455 SILKY LEAF DR	HOUSTON	TX	77073-2831	455 SILKY LEAF DR	HOUSTON	77073	http://www.taxnetusa.com/texas/harris/detail.php?i_themeFile=cert_theme.php&theKey=1279930020004
1279930020005	BRANDON SILAS E	451 SILKY LEAF DR	HOUSTON	TX	77073-2831	451 SILKY LEAF DR	HOUSTON	77073	http://www.taxnetusa.com/texas/harris/detail.php?i_themeFile=cert_theme.php&theKey=1279930020005
1279930020006	POCASANGRE DORA A	447 SILKY LEAF DR	HOUSTON	TX	77073-2831	447 SILKY LEAF DR	HOUSTON	77073	http://www.taxnetusa.com/texas/harris/detail.php?i_themeFile=cert_theme.php&theKey=1279930020006
1279930020007	MALIK MUNA	25307 CELTIC TERRACE DR	KATY	TX	77494-5347	443 SILKY LEAF DR	HOUSTON	77073	http://www.taxnetusa.com/texas/harris/detail.php?i_themeFile=cert_theme.php&theKey=1279930020007
1279930020008	CE GUILHERME K & ANGELICA S	1703 CHULA VISTA DR	CEDAR PARK	TX	78613-1538	439 SILKY LEAF DR	HOUSTON	77073	http://www.taxnetusa.com/texas/harris/detail.php?i_themeFile=cert_theme.php&theKey=1279930020008
1279930020009	KAVAZIC DENIEL	435 SILKY LEAF DR	HOUSTON	TX	77073-2831	435 SILKY LEAF DR	HOUSTON	77073	http://www.taxnetusa.com/texas/harris/detail.php?i_themeFile=cert_theme.php&theKey=1279930020009
1279930020010	DAVIS WILLIE D SR & QUINISHA D	431 SILKY LEAF DR	HOUSTON	TX	77073-2831	431 SILKY LEAF DR	HOUSTON	77073	http://www.taxnetusa.com/texas/harris/detail.php?i_themeFile=cert_theme.php&theKey=1279930020010
1279930020011	SFR JV 1 2019 1 BORROWER LLC	1508 BROOKHOLLOW DR	SANTA ANA	CA	92705-5426	427 SILKY LEAF DR	HOUSTON	77073	http://www.taxnetusa.com/texas/harris/detail.php?i_themeFile=cert_theme.php&theKey=1279930020011

HCAD num	Owner Name	Full Address	mailing city	mailing state	mailing zip	parcel address	parcel city	parcel zip	hyperlink
1279930020012	RAMIREZ VANESSA VINAJA	423 SILKY LEAF DR	HOUSTON	TX	77073-2831	423 SILKY LEAF DR	HOUSTON	77073	http://www.taxnetusa.com/texas/harris/detail.php?i_themeFile=cert_theme.php&theKey=1279930020012
1279930020013	BARRON JOSE S	419 SILKY LEAF DR	HOUSTON	TX	77073-2831	419 SILKY LEAF DR	HOUSTON	77073	http://www.taxnetusa.com/texas/harris/detail.php?i_themeFile=cert_theme.php&theKey=1279930020013
1279930020014	MORALES JUAN	415 SILKY LEAF DR	HOUSTON	TX	77073-2831	415 SILKY LEAF DR	HOUSTON	77073	http://www.taxnetusa.com/texas/harris/detail.php?i_themeFile=cert_theme.php&theKey=1279930020014
1279930020015	TAH 2016 1 BORROWER LLC	1508 BROOKHOLLOW DR	SANTA ANA	CA	92705-5426	411 SILKY LEAF DR	HOUSTON	77073	http://www.taxnetusa.com/texas/harris/detail.php?i_themeFile=cert_theme.php&theKey=1279930020015
1279930020016	MORENO JOSE	407 SILKY LEAF DR	HOUSTON	TX	77073-2831	407 SILKY LEAF DR	HOUSTON	77073	http://www.taxnetusa.com/texas/harris/detail.php?i_themeFile=cert_theme.php&theKey=1279930020016
1279930020017	RODRIGUEZ MIGUEL	403 SILKY LEAF DR	HOUSTON	TX	77073-2831	403 SILKY LEAF DR	HOUSTON	77073	http://www.taxnetusa.com/texas/harris/detail.php?i_themeFile=cert_theme.php&theKey=1279930020017
1279930020018	TAH 2016 1 BORROWER LLC	1508 BROOKHOLLOW DR	SANTA ANA	CA	92705-5426	355 SILKY LEAF DR	HOUSTON	77073	http://www.taxnetusa.com/texas/harris/detail.php?i_themeFile=cert_theme.php&theKey=1279930020018
1279930020019	SABIR RANA & SOHAIL	351 SILKY LEAF DR	HOUSTON	TX	77073-2829	351 SILKY LEAF DR	HOUSTON	77073	http://www.taxnetusa.com/texas/harris/detail.php?i_themeFile=cert_theme.php&theKey=1279930020019
1279930020020	RAINWATER CYNTHIA	347 SILKY LEAF DR	HOUSTON	TX	77073-2829	347 SILKY LEAF DR	HOUSTON	77073	http://www.taxnetusa.com/texas/harris/detail.php?i_themeFile=cert_theme.php&theKey=1279930020020
1279930020021	BARKER MICHAEL R	2316 HOLLOWBROOK LN	CONROE	TX	77384-3626	343 SILKY LEAF DR	HOUSTON	77073	http://www.taxnetusa.com/texas/harris/detail.php?i_themeFile=cert_theme.php&theKey=1279930020021
1279930020022	BEYABANI MADEHI	20134 E HACHITA CIR	SPRING	TX	77379-1533	339 SILKY LEAF DR	HOUSTON	77073	http://www.taxnetusa.com/texas/harris/detail.php?i_themeFile=cert_theme.php&theKey=1279930020022
1279930020023	RIVERO VICTOR D	9900 RICHMOND AVE APT 106	HOUSTON	TX	77042-4535	335 SILKY LEAF DR	HOUSTON	77073	http://www.taxnetusa.com/texas/harris/detail.php?i_themeFile=cert_theme.php&theKey=1279930020023
1279930020024	CABRERA ANNKATRIN	331 SILKY LEAF DR	HOUSTON	TX	77073-2829	331 SILKY LEAF DR	HOUSTON	77073	http://www.taxnetusa.com/texas/harris/detail.php?i_themeFile=cert_theme.php&theKey=1279930020024
1279930020025	VALERA DARWIN L & JESSICA	327 SILKY LEAF DR	HOUSTON	TX	77073-2829	327 SILKY LEAF DR	HOUSTON	77073	http://www.taxnetusa.com/texas/harris/detail.php?i_themeFile=cert_theme.php&theKey=1279930020025
1279930020026	SANTOSO ERIN	323 SILKY LEAF DR	HOUSTON	TX	77073-2829	323 SILKY LEAF DR	HOUSTON	77073	http://www.taxnetusa.com/texas/harris/detail.php?i_themeFile=cert_theme.php&theKey=1279930020026
1279930020027	VASQUEZ SAMUEL	319 SILKY LEAF DR	HOUSTON	TX	77073-2829	319 SILKY LEAF DR	HOUSTON	77073	http://www.taxnetusa.com/texas/harris/detail.php?i_themeFile=cert_theme.php&theKey=1279930020027
1279930020028	MARTINEZ PAUL	315 SILKY LEAF DR	HOUSTON	TX	77073-2829	315 SILKY LEAF DR	HOUSTON	77073	http://www.taxnetusa.com/texas/harris/detail.php?i_themeFile=cert_theme.php&theKey=1279930020028
1279930020029	ITZEP MARIO R	311 SILKY LEAF DR	HOUSTON	TX	77073-2829	311 SILKY LEAF DR	HOUSTON	77073	http://www.taxnetusa.com/texas/harris/detail.php?i_themeFile=cert_theme.php&theKey=1279930020029
1279930020030	DEROUSSELLE BRENDA D	PO BOX 70284	HOUSTON	TX	77270-0284	307 SILKY LEAF DR	HOUSTON	77073	http://www.taxnetusa.com/texas/harris/detail.php?i_themeFile=cert_theme.php&theKey=1279930020030
1279930020031	CHAVEZ CHRISTINE	303 SILKY LEAF DR	HOUSTON	TX	77073-2829	303 SILKY LEAF DR	HOUSTON	77073	http://www.taxnetusa.com/texas/harris/detail.php?i_themeFile=cert_theme.php&theKey=1279930020031
1279930020040	LARRAGA-CRUZ OSCAR & ELVIA	19035 REMINGTON BEND DR	HOUSTON	TX	77073-4461	19035 REMINGTON BEND DR	HOUSTON	77073	http://www.taxnetusa.com/texas/harris/detail.php?i_themeFile=cert_theme.php&theKey=1279930020040
1279930020041	GUTIERREZ NESTOR A	19031 REMINGTON BEND DR	HOUSTON	TX	77073-4461	19031 REMINGTON BEND DR	HOUSTON	77073	http://www.taxnetusa.com/texas/harris/detail.php?i_themeFile=cert_theme.php&theKey=1279930020041
1279930020042	FLM REAL ESTATE LLC	7226 EMERALD RUN LN	SPRING	TX	77379-8229	19027 REMINGTON BEND DR	HOUSTON	77073	http://www.taxnetusa.com/texas/harris/detail.php?i_themeFile=cert_theme.php&theKey=1279930020042
1279930020043	RASMUSSEN SYLVIA Y	19023 REMINGTON BEND DR	HOUSTON	TX	77073-4461	19023 REMINGTON BEND DR	HOUSTON	77073	http://www.taxnetusa.com/texas/harris/detail.php?i_themeFile=cert_theme.php&theKey=1279930020043
1279930020044	ANDRADE LISA	19019 REMINGTON BEND DR	HOUSTON	TX	77073-4461	19019 REMINGTON BEND DR	HOUSTON	77073	http://www.taxnetusa.com/texas/harris/detail.php?i_themeFile=cert_theme.php&theKey=1279930020044
1279930020045	PADRON JOSEFINA	19015 REMINGTON BEND DR	HOUSTON	TX	77073-4461	19015 REMINGTON BEND DR	HOUSTON	77073	http://www.taxnetusa.com/texas/harris/detail.php?i_themeFile=cert_theme.php&theKey=1279930020045
1279930020046	NORMAN COLTON J	19011 REMINGTON BEND DR	HOUSTON	TX	77073-4461	19011 REMINGTON BEND DR	HOUSTON	77073	http://www.taxnetusa.com/texas/harris/detail.php?i_themeFile=cert_theme.php&theKey=1279930020046
1279930020047	JAKA ABDUL MUNAF	11327 MIRRLEES PATH	RICHMOND	TX	77407-2223	19007 REMINGTON BEND DR	HOUSTON	77073	http://www.taxnetusa.com/texas/harris/detail.php?i_themeFile=cert_theme.php&theKey=1279930020047
1279930020048	RAYFUS SHAMEKA	1252 BERNATH PKWY	TOLEDO	OH	43615-6739	19003 REMINGTON BEND DR	HOUSTON	77073	http://www.taxnetusa.com/texas/harris/detail.php?i_themeFile=cert_theme.php&theKey=1279930020048
1279930020049	SHANGHAI JOSEPH	18951 REMINGTON BEND DR	HOUSTON	TX	77073-4459	18951 REMINGTON BEND DR	HOUSTON	77073	http://www.taxnetusa.com/texas/harris/detail.php?i_themeFile=cert_theme.php&theKey=1279930020049
1279930020050	MATHURA NEIL	18947 REMINGTON BEND DR	HOUSTON	TX	77073-4459	18947 REMINGTON BEND DR	HOUSTON	77073	http://www.taxnetusa.com/texas/harris/detail.php?i_themeFile=cert_theme.php&theKey=1279930020050
1279930020051	PENA YESENIA P	18943 REMINGTON BEND DR	HOUSTON	TX	77073-4459	18943 REMINGTON BEND DR	HOUSTON	77073	http://www.taxnetusa.com/texas/harris/detail.php?i_themeFile=cert_theme.php&theKey=1279930020051
1279930020052	HERNANDEZ CAROLINA	1102 PECAN GREEN WAY	HOUSTON	TX	77073-5666	18939 REMINGTON BEND DR	HOUSTON	77073	http://www.taxnetusa.com/texas/harris/detail.php?i_themeFile=cert_theme.php&theKey=1279930020052
1279930020053	JOHNSON NIGEL D	18935 REMINGTON BEND DR	HOUSTON	TX	77073-4459	18935 REMINGTON BEND DR	HOUSTON	77073	http://www.taxnetusa.com/texas/harris/detail.php?i_themeFile=cert_theme.php&theKey=1279930020053
1279930020054	BARNES JULIUS T	18931 REMINGTON BEND DR	HOUSTON	TX	77073-4459	18931 REMINGTON BEND DR	HOUSTON	77073	http://www.taxnetusa.com/texas/harris/detail.php?i_themeFile=cert_theme.php&theKey=1279930020054
1279930020055	BEDOLLA LILIBETH	18927 REMINGTON BEND DR	HOUSTON	TX	77073-4459	18927 REMINGTON BEND DR	HOUSTON	77073	http://www.taxnetusa.com/texas/harris/detail.php?i_themeFile=cert_theme.php&theKey=1279930020055
1279930020056	LERMA FERNANDO R	18923 REMINGTON BEND DR	HOUSTON	TX	77073-4459	18923 REMINGTON BEND DR	HOUSTON	77073	http://www.taxnetusa.com/texas/harris/detail.php?i_themeFile=cert_theme.php&theKey=1279930020056
1279930020057	UMANZOR GREISY M	18919 REMINGTON BEND DR	HOUSTON	TX	77073-4459	18919 REMINGTON BEND DR	HOUSTON	77073	http://www.taxnetusa.com/texas/harris/detail.php?i_themeFile=cert_theme.php&theKey=1279930020057
1279930020058	WALLACE JUANITA S	18915 REMINGTON BEND DR	HOUSTON	TX	77073-4459	18915 REMINGTON BEND DR	HOUSTON	77073	http://www.taxnetusa.com/texas/harris/detail.php?i_themeFile=cert_theme.php&theKey=1279930020058
1279930020059	ALBAN EDUARDO	18911 REMINGTON BEND DR	HOUSTON	TX	77073-4459	18911 REMINGTON BEND DR	HOUSTON	77073	http://www.taxnetusa.com/texas/harris/detail.php?i_themeFile=cert_theme.php&theKey=1279930020059
1279930020060	SARR ELHADJI A	18907 REMINGTON BEND DR	HOUSTON	TX	77073-4459	18907 REMINGTON BEND DR	HOUSTON	77073	http://www.taxnetusa.com/texas/harris/detail.php?i_themeFile=cert_theme.php&theKey=1279930020060
1279930030001	GUILLORY IVA & JOHNATHAN	466 SILKY LEAF DR	HOUSTON	TX	77073-2830	466 SILKY LEAF DR	HOUSTON	77073	http://www.taxnetusa.com/texas/harris/detail.php?i_themeFile=cert_theme.php&theKey=1279930030001
1279930030002	MORALES HUGO C	462 SILKY LEAF DR	HOUSTON	TX	77073-2830	462 SILKY LEAF DR	HOUSTON	77073	http://www.taxnetusa.com/texas/harris/detail.php?i_themeFile=cert_theme.php&theKey=1279930030002
1279930030003	MEDRANO ROSA	458 SILKY LEAF DR	HOUSTON	TX	77073-2830	458 SILKY LEAF DR	HOUSTON	77073	http://www.taxnetusa.com/texas/harris/detail.php?i_themeFile=cert_theme.php&theKey=1279930030003
1279930030004	RODGERS DANEISHA N	PO BOX 52843	HOUSTON	TX	77052-2843	454 SILKY LEAF DR	HOUSTON	77073	http://www.taxnetusa.com/texas/harris/detail.php?i_themeFile=cert_theme.php&theKey=1279930030004
1279930030005	CALDERON ADOLFO CISNEROS	450 SILKY LEAF DR	HOUSTON	TX	77073-2830	450 SILKY LEAF DR	HOUSTON	77073	http://www.taxnetusa.com/texas/harris/detail.php?i_themeFile=cert_theme.php&theKey=1279930030005
1279930030006	FLEEKS MINDY D	446 SILKY LEAF DR	HOUSTON	TX	77073-2830	446 SILKY LEAF DR	HOUSTON	77073	http://www.taxnetusa.com/texas/harris/detail.php?i_themeFile=cert_theme.php&theKey=1279930030006
1279930030007	STEVENS JOSEPH & PATRICIA	442 SILY LEAF DR	HOUSTON	TX	77073-2830	442 SILKY LEAF DR	HOUSTON	77073	http://www.taxnetusa.com/texas/harris/detail.php?i_themeFile=cert_theme.php&theKey=1279930030007
1279930030008	CLARK BYRON	438 SILKY LEAF DR	HOUSTON	TX	77073-2830	438 SILKY LEAF DR	HOUSTON	77073	http://www.taxnetusa.com/texas/harris/detail.php?i_themeFile=cert_theme.php&theKey=1279930030008
1279930030009	GUZMAN JOSE	434 SILKY LEAF DR	HOUSTON	TX	77073-2830	434 SILKY LEAF DR	HOUSTON	77073	http://www.taxnetusa.com/texas/harris/detail.php?i_themeFile=cert_theme.php&theKey=1279930030009
1279930030010	WILBERT NATHANIEL C JR	40 FM 1960 W #364	HOUSTON	TX	77090-3530	430 SILKY LEAF DR	HOUSTON	77073	http://www.taxnetusa.com/texas/harris/detail.php?i_themeFile=cert_theme.php&theKey=1279930030010
1279930030011	SETTLE DORIS L	426 SILKY LEAF DR	HOUSTON	TX	77073-2830	426 SILKY LEAF DR	HOUSTON	77073	http://www.taxnetusa.com/texas/harris/detail.php?i_themeFile=cert_theme.php&theKey=1279930030011
1279930030012	ALMANDEEL ALAA	6530 REFLECTION DR APT 2282	SAN DIEGO	CA	92124-5126	422 SILKY LEAF DR	HOUSTON	77073	http://www.taxnetusa.com/texas/harris/detail.php?i_themeFile=cert_theme.php&theKey=1279930030012
1279930030013	PROVIDENCE MERWIN A & JOANNE C	418 SILKY LEAF DR	HOUSTON	TX	77073-2830	418 SILKY LEAF DR	HOUSTON	77073	http://www.taxnetusa.com/texas/harris/detail.php?i_themeFile=cert_theme.php&theKey=1279930030013
1279930030014	CHAVEZ WERNER A & PAOLA A	414 SILKY LEAF DR	HOUSTON	TX	77073-2830	414 SILKY LEAF DR	HOUSTON	77073	http://www.taxnetusa.com/texas/harris/detail.php?i_themeFile=cert_theme.php&theKey=1279930030014
1279930030015	ANDREADAKIS DIMITRIOS	410 SILKY LEAF DR	HOUSTON	TX	77073-2830	410 SILKY LEAF DR	HOUSTON	77073	http://www.taxnetusa.com/texas/harris/detail.php?i_themeFile=cert_theme.php&theKey=1279930030015
1279930030016	BALLOU FERLINZA	406 SILKY LEAF DR	HOUSTON	TX	77073-2830	406 SILKY LEAF DR	HOUSTON	77073	http://www.taxnetusa.com/texas/harris/detail.php?i_themeFile=cert_theme.php&theKey=1279930030016
1279930030017	DAVIS ELESHA	402 SILKY LEAF DR	HOUSTON	TX	77073-2830	402 SILKY LEAF DR	HOUSTON	77073	http://www.taxnetusa.com/texas/harris/detail.php?i_themeFile=cert_theme.php&theKey=1279930030017
1279930030018	AZUA JOSUE JOVANY	366 SILKY LEAF DR	HOUSTON	TX	77073-2828	366 SILKY LEAF DR	HOUSTON	77073	http://www.taxnetusa.com/texas/harris/detail.php?i_themeFile=cert_theme.php&theKey=1279930030018
1279930030019	SADA CRISTELA	362 SILKY LEAF DR	HOUSTON	TX	77073-2828	362 SILKY LEAF DR	HOUSTON	77073	http://www.taxnetusa.com/texas/harris/detail.php?i_themeFile=cert_theme.php&theKey=1279930030019
1279930030020	TAH 2016 1 BORROWER LLC	1508 BROOKHOLLOW DR	SANTA ANA	CA	92705-5426	358 SILKY LEAF DR	HOUSTON	77073	http://www.taxnetusa.com/texas/harris/detail.php?i_themeFile=cert_theme.php&theKey=1279930030020
1279930030021	MARTINEZ SAMUEL E	354 SILKY LEAF DR	HOUSTON	TX	77073-2828	354 SILKY LEAF DR	HOUSTON	77073	http://www.taxnetusa.com/texas/harris/detail.php?i_themeFile=cert_theme.php&theKey=1279930030021
1279930030022	ALLEN ROLAND JR & GLORIA	350 SILKY LEAF DR	HOUSTON	TX	77073-2828	350 SILKY LEAF DR	HOUSTON	77073	http://www.taxnetusa.com/texas/harris/detail.php?i_themeFile=cert_theme.php&theKey=1279930030022
1279930030023	AMAYA CRUZ	346 SILKY LEAF DR	HOUSTON	TX	77073-2828	346 SILKY LEAF DR	HOUSTON	77073	http://www.taxnetusa.com/texas/harris/detail.php?i_themeFile=cert_theme.php&theKey=1279930030023
1279930030024	SILVA PEDRO J	342 SILKY LEAF DR	HOUSTON	TX	77073-2828	342 SILKY LEAF DR	HOUSTON	77073	http://www.taxnetusa.com/texas/harris/detail.php?i_themeFile=cert_theme.php&theKey=1279930030024
1279930030025	RODRIGUEZ RAFAEL M	338 SILKY LEAF DR	HOUSTON	TX	77073-2828	338 SILKY LEAF DR	HOUSTON	77073	http://www.taxnetusa.com/texas/harris/detail.php?i_themeFile=cert_theme.php&theKey=1279930030025
1279930030026	LIMBRICK DYETRA	334 SILKY LEAF DR	HOUSTON	TX	77073-2828	334 SILKY LEAF DR	HOUSTON	77073	http://www.taxnetusa.com/texas/harris/detail.php?i_themeFile=cert_theme.php&theKey=1279930030026
1279930030027	ZEPEDA AXINA	326 SILKY LEAF DR	HOUSTON	TX	77073-2828	326 SILKY LEAF DR	HOUSTON	77073	http://www.taxnetusa.com/texas/harris/detail.php?i_themeFile=cert_theme.php&theKey=1279930030027
1279930030028	GARCIA SALVADOR GUTIERREZ	322 SILKY LEAF DR	HOUSTON	TX	77073-2828	322 SILKY LEAF DR	HOUSTON	77073	http://www.taxnetusa.com/texas/harris/detail.php?i_themeFile=cert_theme.php&theKey=1279930030028
1279930030029	CASTILLO ADRIANA	318 SILKY LEAF	HOUSTON	TX	77073-2828	318 SILKY LEAF DR	HOUSTON	77073	http://www.taxnetusa.com/texas/harris/detail.php?i_themeFile=cert_theme.php&theKey=1279930030029
1279930030030	LUGO JORGE L	314 SILKY LEAF DR	HOUSTON	TX	77073-2828	314 SILKY LEAF DR	HOUSTON	77073	http://www.taxnetusa.com/texas/harris/detail.php?i_themeFile=cert_theme.php&theKey=1279930030030
1279930030031	SEBBLE GREGORY A	1018 STABLE SIDE CT	HOUSTON	TX	77073-6408	310 SILKY LEAF DR	HOUSTON	77073	http://www.taxnetusa.com/texas/harris/detail.php?i_themeFile=cert_theme.php&theKey=1279930030031
1279930030032	CRUZ DELMY Y	306 SILKY LEAF DR	HOUSTON	TX	77073-2828	306 SILKY LEAF DR	HOUSTON	77073	http://www.taxnetusa.com/texas/harris/detail.php?i_themeFile=cert_theme.php&theKey=1279930030032
1279930030033	MARTINEZ IDALIA	302 SILKY LEAF DR	HOUSTON	TX	77073-2828	302 SILKY LEAF DR	HOUSTON	77073	http://www.taxnetusa.com/texas/harris/detail.php?i_themeFile=cert_theme.php&theKey=1279930030033
1279930030034	LLERANDI YALILI	262 SILKY LEAF DR	HOUSTON	TX	77073-2826	262 SILKY LEAF DR	HOUSTON	77073	http://www.taxnetusa.com/texas/harris/detail.php?i_themeFile=cert_theme.php&theKey=1279930030034
1279930030035	HARRIS RAYMOND	258 SILKY LEAF DR	HOUSTON	TX	77073-2826	258 SILKY LEAF DR	HOUSTON	77073	http://www.taxnetusa.com/texas/harris/detail.php?i_themeFile=cert_theme.php&theKey=1279930030035
1279930030036	JUAN CARLOS	254 SILKY LEAF DR	HOUSTON	TX	77073-2826	254 SILKY LEAF DR	HOUSTON	77073	http://www.taxnetusa.com/texas/harris/detail.php?i_themeFile=cert_theme.php&theKey=1279930030036
1279930030037	REMINGTON RANCH COMM ASSOC INC C/O CIA SERVICES INC	PO BOX 63178	PIPE CREEK	TX	78063-3178	326 SILKY LEAF DR	HOUSTON	77073	http://www.taxnetusa.com/texas/harris/detail.php?i_themeFile=cert_theme.php&theKey=1279930030037
1289080010004	INDUSTRIAL DEVELOPMENT INTERNATIONAL % IDI GAZELEY TAX MANAGER	PO BOX 2240	FARMINGTON HILLS	MI	48333-2240	0 IMPERIAL VALLEY DR	HOUSTON	77060	http://www.taxnetusa.com/texas/harris/detail.php?i_themeFile=cert_theme.php&theKey=1289080010004
1289080020001	INDUSTRIAL DEVELOPMENT INTERNATIONAL % IDI GAZELEY TAX MANAGER	PO BOX 2240	FARMINGTON HILLS	MI	48333-2240	0 IMPERIAL VALLEY DR	HOUSTON	77060	http://www.taxnetusa.com/texas/harris/detail.php?i_themeFile=cert_theme.php&theKey=1289080020001
1289080020002	PALWASHA INC	15110 MINTZ LN	HOUSTON	TX	77014-1412	16271 IMPERIAL VALLEY DR	HOUSTON	77060	http://www.taxnetusa.com/texas/harris/detail.php?i_themeFile=cert_theme.php&theKey=1289080020002
1289080020003	INDUSTRIAL DEVELOPMENT INTERNATIONAL % IDI GAZELEY TAX MANAGER	PO BOX 2240	FARMINGTON HILLS	MI	48333-2240	0 IMPERIAL VALLEY DR	HOUSTON	77060	http://www.taxnetusa.com/texas/harris/detail.php?i_themeFile=cert_theme.php&theKey=1289080020003

HCAD num	Owner Name	Full Address	mailing city	mailing state	mailing zip	parcel address	parcel city	parcel zip	hyperlink
1295180010001	2018 4 IH BORROWER LP	1717 MAIN ST STE 2000	DALLAS	TX	75201-4657	1102 WATSON CROSSING WAY	HOUSTON	77067	http://www.taxnetusa.com/texas/harris/detail.php?i_themeFile=cert_theme.php&theKey=1295180010001
1295180010002	AMERICAN HOMES 4 RENT	PO BOX 95997	LAS VEGAS	NV	89193-5997	1106 WATSON CROSSING WAY	HOUSTON	77067	http://www.taxnetusa.com/texas/harris/detail.php?i_themeFile=cert_theme.php&theKey=1295180010002
1295180010003	AMERICAN HOMES 4 RENT	PO BOX 95997	LAS VEGAS	NV	89193-5997	1110 WATSON CROSSING WAY	HOUSTON	77067	http://www.taxnetusa.com/texas/harris/detail.php?i_themeFile=cert_theme.php&theKey=1295180010003
1295180010004	AMERICAN HOMES 4 RENT	PO BOX 95997	LAS VEGAS	NV	89193-5997	1114 WATSON CROSSING WAY	HOUSTON	77067	http://www.taxnetusa.com/texas/harris/detail.php?i_themeFile=cert_theme.php&theKey=1295180010004
1295180010005	AMERICAN HOMES 4 RENT	PO BOX 95997	LAS VEGAS	NV	89193-5997	1118 WATSON CROSSING WAY	HOUSTON	77067	http://www.taxnetusa.com/texas/harris/detail.php?i_themeFile=cert_theme.php&theKey=1295180010005
1295180010006	AMERICAN HOMES 4 RENT	PO BOX 95997	LAS VEGAS	NV	89193-5997	1122 WATSON CROSSING WAY	HOUSTON	77067	http://www.taxnetusa.com/texas/harris/detail.php?i_themeFile=cert_theme.php&theKey=1295180010006
1295180010007	AMERICAN HOMES 4 RENT	PO BOX 95997	LAS VEGAS	NV	89193-5997	1126 WATSON CROSSING WAY	HOUSTON	77067	http://www.taxnetusa.com/texas/harris/detail.php?i_themeFile=cert_theme.php&theKey=1295180010007
1295180010008	AMERICAN HOMES 4 RENT	PO BOX 95997	LAS VEGAS	NV	89193-5997	1130 WATSON CROSSING WAY	HOUSTON	77067	http://www.taxnetusa.com/texas/harris/detail.php?i_themeFile=cert_theme.php&theKey=1295180010008
1295180010009	AMERICAN HOMES 4 RENT	PO BOX 95997	LAS VEGAS	NV	89193-5997	1134 WATSON CROSSING WAY	HOUSTON	77067	http://www.taxnetusa.com/texas/harris/detail.php?i_themeFile=cert_theme.php&theKey=1295180010009
1295180010010	AMERICAN HOMES 4 RENT	PO BOX 95997	LAS VEGAS	NV	89193-5997	1138 WATSON CROSSING WAY	HOUSTON	77067	http://www.taxnetusa.com/texas/harris/detail.php?i_themeFile=cert_theme.php&theKey=1295180010010
1295180010011	LOPEZ ILMA REYNA	1142 WATSON CROSSING WAY	HOUSTON	TX	77067	1142 WATSON CROSSING WAY	HOUSTON	77067	http://www.taxnetusa.com/texas/harris/detail.php?i_themeFile=cert_theme.php&theKey=1295180010011
1295180010012	JUAREZ DORIAN M	1202 WATSON CROSSING WAY	HOUSTON	TX	77067-1629	1202 WATSON CROSSING WAY	HOUSTON	77067	http://www.taxnetusa.com/texas/harris/detail.php?i_themeFile=cert_theme.php&theKey=1295180010012
1295180010013	DERDERIAN HAYKAZ	14310 67TH AVE E	PUYALLUP	WA	98373-6349	1206 WATSON CROSSING WAY	HOUSTON	77067	http://www.taxnetusa.com/texas/harris/detail.php?i_themeFile=cert_theme.php&theKey=1295180010013
1295180010014	ROQUE CLAUDIA	1210 WATSON CROSSING WAY	HOUSTON	TX	77067-1629	1210 WATSON CROSSING WAY	HOUSTON	77067	http://www.taxnetusa.com/texas/harris/detail.php?i_themeFile=cert_theme.php&theKey=1295180010014
1295180010015	CANAS ROMULO	1214 WATSON CROSSING WAY	HOUSTON	TX	77067-1629	1214 WATSON CROSSING WAY	HOUSTON	77067	http://www.taxnetusa.com/texas/harris/detail.php?i_themeFile=cert_theme.php&theKey=1295180010015
1295180010016	HARRELL LATASHA	1218 WATSON CROSSING WAY	HOUSTON	TX	77067-1629	1218 WATSON CROSSING WAY	HOUSTON	77067	http://www.taxnetusa.com/texas/harris/detail.php?i_themeFile=cert_theme.php&theKey=1295180010016
1295180010017	AMH 2014 3 BORROWER LP	30601 AGOURA RD STE 200	AGOURA HILLS	CA	91301-2148	1222 WATSON CROSSING WAY	HOUSTON	77067	http://www.taxnetusa.com/texas/harris/detail.php?i_themeFile=cert_theme.php&theKey=1295180010017
1295180010018	AMH 2015 2 BORROWER LP	30601 AGOURA RD STE 200	AGOURA HILLS	CA	91301-2148	1226 WATSON CROSSING WAY	HOUSTON	77067	http://www.taxnetusa.com/texas/harris/detail.php?i_themeFile=cert_theme.php&theKey=1295180010018
1295180010019	AMERICAN HOMES 4 RENT	PO BOX 95997	LAS VEGAS	NV	89193-5997	1230 WATSON CROSSING WAY	HOUSTON	77067	http://www.taxnetusa.com/texas/harris/detail.php?i_themeFile=cert_theme.php&theKey=1295180010019
1295180010020	AMERICAN HOMES 4 RENT	PO BOX 95997	LAS VEGAS	NV	89193-5997	1234 WATSON CROSSING WAY	HOUSTON	77067	http://www.taxnetusa.com/texas/harris/detail.php?i_themeFile=cert_theme.php&theKey=1295180010020
1295180010021	AMERICAN HOMES 4 RENT	PO BOX 95997	LAS VEGAS	NV	89193-5997	1238 WATSON CROSSING WAY	HOUSTON	77067	http://www.taxnetusa.com/texas/harris/detail.php?i_themeFile=cert_theme.php&theKey=1295180010021
1295180010022	AMERICAN HOMES 4 RENT	PO BOX 95997	LAS VEGAS	NV	89193-5997	1242 WATSON CROSSING WAY	HOUSTON	77067	http://www.taxnetusa.com/texas/harris/detail.php?i_themeFile=cert_theme.php&theKey=1295180010022
1295180010023	SRP SUB LLC	1717 MAIN ST STE 2000	DALLAS	TX	75201-4657	1246 WATSON CROSSING WAY	HOUSTON	77067	http://www.taxnetusa.com/texas/harris/detail.php?i_themeFile=cert_theme.php&theKey=1295180010023
1295180010024	CARREON CESAR E & CLAUDIA E	12043 BECCA CROSSING WAY	HOUSTON	TX	77067-1621	12043 BECCA CROSSING WAY	HOUSTON	77067	http://www.taxnetusa.com/texas/harris/detail.php?i_themeFile=cert_theme.php&theKey=1295180010024
1295180010025	AMERICAN HOMES 4 RENT	PO BOX 95997	LAS VEGAS	NV	89193-5997	12039 BECCA CROSSING WAY	HOUSTON	77067	http://www.taxnetusa.com/texas/harris/detail.php?i_themeFile=cert_theme.php&theKey=1295180010025
1295180010026	HICKS LASHAN	12035 BECCA CROSSING WAY	HOUSTON	TX	77067-1621	12035 BECCA CROSSING WAY	HOUSTON	77067	http://www.taxnetusa.com/texas/harris/detail.php?i_themeFile=cert_theme.php&theKey=1295180010026
1295180010027	GRANT TOMMY	12031 BECCA CROSSING WAY	HOUSTON	TX	77067-1621	12031 BECCA CROSSING WAY	HOUSTON	77067	http://www.taxnetusa.com/texas/harris/detail.php?i_themeFile=cert_theme.php&theKey=1295180010027
1295180010028	CAMACHO JUAN C	12027 BECCA CROSSING WAY	HOUSTON	TX	77067-1621	12027 BECCA CROSSING WAY	HOUSTON	77067	http://www.taxnetusa.com/texas/harris/detail.php?i_themeFile=cert_theme.php&theKey=1295180010028
1295180010029	CASTELLANOS MIRNA L	12023 BECCA CROSSING WAY	HOUSTON	TX	77067-1621	12023 BECCA CROSSING WAY	HOUSTON	77067	http://www.taxnetusa.com/texas/harris/detail.php?i_themeFile=cert_theme.php&theKey=1295180010029
1295180010030	JACKSON ANNETTE L	12019 BECCA CROSSING WAY	HOUSTON	TX	77067-1621	12019 BECCA CROSSING WAY	HOUSTON	77067	http://www.taxnetusa.com/texas/harris/detail.php?i_themeFile=cert_theme.php&theKey=1295180010030
1295180010031	SRP SUB LLC	1717 MAIN ST STE 2000	DALLAS	TX	75201-4657	12015 BECCA CROSSING WAY	HOUSTON	77067	http://www.taxnetusa.com/texas/harris/detail.php?i_themeFile=cert_theme.php&theKey=1295180010031
1295180010032	PHILLIPS SHARON Y	12011 BECCA CROSSING WAY	HOUSTON	TX	77067-1621	12011 BECCA CROSSING WAY	HOUSTON	77067	http://www.taxnetusa.com/texas/harris/detail.php?i_themeFile=cert_theme.php&theKey=1295180010032
1295180010033	ROMERO JOSE V	12007 BECCA CROSSING WAY	HOUSTON	TX	77067-1621	12007 BECCA CROSSING WAY	HOUSTON	77067	http://www.taxnetusa.com/texas/harris/detail.php?i_themeFile=cert_theme.php&theKey=1295180010033
1295180010034	UYOA LAURA	12003 BECCA CROSSING WAY	HOUSTON	TX	77067-1621	12003 BECCA CROSSING WAY	HOUSTON	77067	http://www.taxnetusa.com/texas/harris/detail.php?i_themeFile=cert_theme.php&theKey=1295180010034
1295180010035	TRAN THOMAS	1251 GIBSON CROSSING WAY	HOUSTON	TX	77067-1622	1251 GIBSON CROSSING WAY	HOUSTON	77067	http://www.taxnetusa.com/texas/harris/detail.php?i_themeFile=cert_theme.php&theKey=1295180010035
1295180010036	CAIRO YOHAN M VALDES	1247 GIBSON CROSSING WAY	HOUSTON	TX	77067	1247 GIBSON CROSSING WAY	HOUSTON	77067	http://www.taxnetusa.com/texas/harris/detail.php?i_themeFile=cert_theme.php&theKey=1295180010036
1295180010037	VILLARREAL KIM	1243 GIBSON CROSSING WAY	HOUSTON	TX	77067-1622	1243 GIBSON CROSSING WAY	HOUSTON	77067	http://www.taxnetusa.com/texas/harris/detail.php?i_themeFile=cert_theme.php&theKey=1295180010037
1295180010038	TWINKY LLC	15522 CONIFER BAY CT	HOUSTON	TX	77059-3186	1239 GIBSON CROSSING WAY	HOUSTON	77067	http://www.taxnetusa.com/texas/harris/detail.php?i_themeFile=cert_theme.php&theKey=1295180010038
1295180010039	AMERICAN HOMES 4 RENT	PO BOX 95997	LAS VEGAS	NV	89193-5997	1235 GIBSON CROSSING WAY	HOUSTON	77067	http://www.taxnetusa.com/texas/harris/detail.php?i_themeFile=cert_theme.php&theKey=1295180010039
1295180010040	LARA YEINI	1231 GIBSON CROSSING WAY	HOUSTON	TX	77067-1622	1231 GIBSON CROSSING WAY	HOUSTON	77067	http://www.taxnetusa.com/texas/harris/detail.php?i_themeFile=cert_theme.php&theKey=1295180010040
1295180010041	MUNOZ JOSE L & DEYSI	1227 GIBSON CROSSING WAY	HOUSTON	TX	77067-1622	1227 GIBSON CROSSING WAY	HOUSTON	77067	http://www.taxnetusa.com/texas/harris/detail.php?i_themeFile=cert_theme.php&theKey=1295180010041
1295180010042	AMERICAN HOMES 4 RENT	PO BOX 95997	LAS VEGAS	NV	89193-5997	1223 GIBSON CROSSING WAY	HOUSTON	77067	http://www.taxnetusa.com/texas/harris/detail.php?i_themeFile=cert_theme.php&theKey=1295180010042
1295180010043	LARIOS OLVIN E	1219 GIBSON CROSSING WAY	HOUSTON	TX	77067-1622	1219 GIBSON CROSSING WAY	HOUSTON	77067	http://www.taxnetusa.com/texas/harris/detail.php?i_themeFile=cert_theme.php&theKey=1295180010043
1295180010044	AMERICAN HOMES 4 RENT	PO BOX 95997	LAS VEGAS	NV	89193-5997	1215 GIBSON CROSSING WAY	HOUSTON	77067	http://www.taxnetusa.com/texas/harris/detail.php?i_themeFile=cert_theme.php&theKey=1295180010044
1295180010045	2018 4 IH BORROWER LP	1717 MAIN ST STE 2000	DALLAS	TX	75201-4657	1211 GIBSON CROSSING WAY	HOUSTON	77067	http://www.taxnetusa.com/texas/harris/detail.php?i_themeFile=cert_theme.php&theKey=1295180010045
1295180010046	NUNN THOMAS ANDREW	1207 GIBSON CROSSING WAY	HOUSTON	TX	77067-1622	1207 GIBSON CROSSING WAY	HOUSTON	77067	http://www.taxnetusa.com/texas/harris/detail.php?i_themeFile=cert_theme.php&theKey=1295180010046
1295180010047	SRP SUB LLC	1717 MAIN ST STE 2000	DALLAS	TX	75201-4657	1203 GIBSON CROSSING WAY	HOUSTON	77067	http://www.taxnetusa.com/texas/harris/detail.php?i_themeFile=cert_theme.php&theKey=1295180010047
1295180020001	DIAZ LEONOR M	12034 BECCA CROSSING WAY	HOUSTON	TX	77067-1620	12034 BECCA CROSSING WAY	HOUSTON	77067	http://www.taxnetusa.com/texas/harris/detail.php?i_themeFile=cert_theme.php&theKey=1295180020001
1295180020002	NGUYEN CASSANDRA C	12030 BECCA CROSSING WAY	HOUSTON	TX	77067-1620	12030 BECCA CROSSING WAY	HOUSTON	77067	http://www.taxnetusa.com/texas/harris/detail.php?i_themeFile=cert_theme.php&theKey=1295180020002
1295180020003	VENTURA JOSE J & MIRNA	12026 BECCA CROSSING WAY	HOUSTON	TX	77067-1620	12026 BECCA CROSSING WAY	HOUSTON	77067	http://www.taxnetusa.com/texas/harris/detail.php?i_themeFile=cert_theme.php&theKey=1295180020003
1295180020004	RUBEN SANCHEZ JR	12022 BECCA CROSSING WAY	HOUSTON	TX	77067-1620	12022 BECCA CROSSING WAY	HOUSTON	77067	http://www.taxnetusa.com/texas/harris/detail.php?i_themeFile=cert_theme.php&theKey=1295180020004
1295180020005	RODRIGUEZ JOEL & ESTHER	12018 BECCA CROSSING WAY	HOUSTON	TX	77067-1620	12018 BECCA CROSSING WAY	HOUSTON	77067	http://www.taxnetusa.com/texas/harris/detail.php?i_themeFile=cert_theme.php&theKey=1295180020005
1295180020006	AGUILARBENITEZ JONATHAN S	12014 BECCA CROSSING WAY	HOUSTON	TX	77067-1620	12014 BECCA CROSSING WAY	HOUSTON	77067	http://www.taxnetusa.com/texas/harris/detail.php?i_themeFile=cert_theme.php&theKey=1295180020006
1295180020007	SOUDAN EIAD	12010 BECCA CROSSING WAY	HOUSTON	TX	77067-1620	12010 BECCA CROSSING WAY	HOUSTON	77067	http://www.taxnetusa.com/texas/harris/detail.php?i_themeFile=cert_theme.php&theKey=1295180020007
1295180020008	MARTINEZ MARICELA	12006 BECCA CROSSING WAY	HOUSTON	TX	77067-1620	12006 BECCA CROSSING WAY	HOUSTON	77067	http://www.taxnetusa.com/texas/harris/detail.php?i_themeFile=cert_theme.php&theKey=1295180020008
1295180020009	TWITTY-FITCH MARY B	12003 GREGORY CROSSING WAY	HOUSTON	TX	77067-1624	12003 GREGORY CROSSING WAY	HOUSTON	77067	http://www.taxnetusa.com/texas/harris/detail.php?i_themeFile=cert_theme.php&theKey=1295180020009
1295180020010	JACKSON TREMETRA R	12007 GREGORY CROSSING WAY	HOUSTON	TX	77067-1624	12007 GREGORY CROSSING WAY	HOUSTON	77067	http://www.taxnetusa.com/texas/harris/detail.php?i_themeFile=cert_theme.php&theKey=1295180020010
1295180020011	PRIMWOOD COMMERCIAL PROPERTIES LLC	15510 ZIGLER LN	CYPRESS	TX	77429-6524	12011 GREGORY CROSSING WAY	HOUSTON	77067	http://www.taxnetusa.com/texas/harris/detail.php?i_themeFile=cert_theme.php&theKey=1295180020011
1295180020012	WB MAGNOLIA LLC	12801 N CENTRAL EXPY STE 1675	DALLAS	TX	75243-1876	12015 GREGORY CROSSING WAY	HOUSTON	77067	http://www.taxnetusa.com/texas/harris/detail.php?i_themeFile=cert_theme.php&theKey=1295180020012
1295180020013	WB MAGNOLIA LLC	12801 N CENTRAL EXPY STE 1675	DALLAS	TX	75243-1876	12019 GREGORY CROSSING WAY	HOUSTON	77067	http://www.taxnetusa.com/texas/harris/detail.php?i_themeFile=cert_theme.php&theKey=1295180020013
1295180020014	LOPEZPEREZ JOEL A	12023 GREGORY CROSSING WAY	HOUSTON	TX	77067-1624	12023 GREGORY CROSSING WAY	HOUSTON	77067	http://www.taxnetusa.com/texas/harris/detail.php?i_themeFile=cert_theme.php&theKey=1295180020014
1295180020015	ROBERTSON TONI	12027 GREGORY CROSSING WAY	HOUSTON	TX	77067-1624	12023 GREGORY CROSSING WAY	HOUSTON	77067	http://www.taxnetusa.com/texas/harris/detail.php?i_themeFile=cert_theme.php&theKey=1295180020015
1295180020016	DARDEN CAPITAL RESIDENTIAL LLC	4 S ORANGE AVE STE 274	SOUTH ORANGE	NJ	07079-1702	12031 GREGORY CROSSING WAY	HOUSTON	77067	http://www.taxnetusa.com/texas/harris/detail.php?i_themeFile=cert_theme.php&theKey=1295180020016
1295180030001	SRP SUB LLC	1717 MAIN ST STE 2000	DALLAS	TX	75201-4657	12030 GREGORY CROSSING WAY	HOUSTON	77067	http://www.taxnetusa.com/texas/harris/detail.php?i_themeFile=cert_theme.php&theKey=1295180030001
1295180030002	AMH 2015 2 BORROWER LP	30601 AGOURA RD STE 200	AGOURA HILLS	CA	91301-2148	12026 GREGORY CROSSING WAY	HOUSTON	77067	http://www.taxnetusa.com/texas/harris/detail.php?i_themeFile=cert_theme.php&theKey=1295180030002
1295180030003	2018 4 IH BORROWER LP	1717 MAIN ST STE 2000	DALLAS	TX	75201-4657	12022 GREGORY CROSSING WAY	HOUSTON	77067	http://www.taxnetusa.com/texas/harris/detail.php?i_themeFile=cert_theme.php&theKey=1295180030003
1295180030004	2018 4 IH BORROWER LP	1717 MAIN ST STE 2000	DALLAS	TX	75201-4657	12018 GREGORY CROSSING WAY	HOUSTON	77067	http://www.taxnetusa.com/texas/harris/detail.php?i_themeFile=cert_theme.php&theKey=1295180030004
1295180030005	ZAMORA ISAMAR	12014 GREGORY CROSSING WAY	HOUSTON	TX	77067-1623	12014 GREGORY CROSSING WAY	HOUSTON	77067	http://www.taxnetusa.com/texas/harris/detail.php?i_themeFile=cert_theme.php&theKey=1295180030005
1295180030006	AMERICAN HOMES 4 RENT	PO BOX 95997	LAS VEGAS	NV	89193-5997	12010 GREGORY CROSSING WAY	HOUSTON	77067	http://www.taxnetusa.com/texas/harris/detail.php?i_themeFile=cert_theme.php&theKey=1295180030006
1295180030007	AMERICAN HOMES 4 RENT	PO BOX 95997	LAS VEGAS	NV	89193-5997	12006 GREGORY CROSSING WAY	HOUSTON	77067	http://www.taxnetusa.com/texas/harris/detail.php?i_themeFile=cert_theme.php&theKey=1295180030007
1295180030008	2018 4 IH BORROWER LP	1717 MAIN ST STE 2000	DALLAS	TX	75201-4657	12002 GREGORY CROSSING WAY	HOUSTON	77067	http://www.taxnetusa.com/texas/harris/detail.php?i_themeFile=cert_theme.php&theKey=1295180030008
1295180030009	SRP SUB LLC	1717 MAIN ST STE 2000	DALLAS	TX	75201-4657	12019 JILLIAN CROSSING DR	HOUSTON	77067	http://www.taxnetusa.com/texas/harris/detail.php?i_themeFile=cert_theme.php&theKey=1295180030009
1295180030010	PORRAS ALFREDO & MARTHA S	12023 JILLIAN CROSSING DR	HOUSTON	TX	77067-1626	12023 JILLIAN CROSSING DR	HOUSTON	77067	http://www.taxnetusa.com/texas/harris/detail.php?i_themeFile=cert_theme.php&theKey=1295180030010
1295180030011	SRP SUB LLC	1717 MAIN ST STE 2000	DALLAS	TX	75201-4657	12027 JILLIAN CROSSING DR	HOUSTON	77067	http://www.taxnetusa.com/texas/harris/detail.php?i_themeFile=cert_theme.php&theKey=1295180030011
1295180030012	2018 4 IH BORROWER LP	1717 MAIN ST STE 2000	DALLAS	TX	75201-4657	12031 JILLIAN CROSSING DR	HOUSTON	77067	http://www.taxnetusa.com/texas/harris/detail.php?i_themeFile=cert_theme.php&theKey=1295180030012
1295180030013	AMERICAN HOMES 4 RENT	PO BOX 95997	LAS VEGAS	NV	89193-5997	12035 JILLIAN CROSSING DR	HOUSTON	77067	http://www.taxnetusa.com/texas/harris/detail.php?i_themeFile=cert_theme.php&theKey=1295180030013
1295180030014	TUESDAY CASH OFFERS LLC	6200 SAVAY DR # 1202	HOUSTON	TX	77036-3397	12039 JILLIAN CROSSING DR	HOUSTON	77067	http://www.taxnetusa.com/texas/harris/detail.php?i_themeFile=cert_theme.php&theKey=1295180030014
1295180030015	SRP SUB LLC	1717 MAIN ST STE 2000	DALLAS	TX	75201-4657	12043 JILLIAN CROSSING DR	HOUSTON	77067	http://www.taxnetusa.com/texas/harris/detail.php?i_themeFile=cert_theme.php&theKey=1295180030015
1295180030016	2018 4 IH BORROWER LP	1717 MAIN ST STE 2000	DALLAS	TX	75201-4657	12047 JILLIAN CROSSING DR	HOUSTON	77067	http://www.taxnetusa.com/texas/harris/detail.php?i_themeFile=cert_theme.php&theKey=1295180030016
1295180040001	AMERICAN HOMES 4 RENT	PO BOX 95997	LAS VEGAS	NV	89193-5997	1103 WATSON CROSSING WAY	HOUSTON	77067	http://www.taxnetusa.com/texas/harris/detail.php?i_themeFile=cert_theme.php&theKey=1295180040001
1295180040002	AIJAZI MASOOD G	13426 ALFRED MILL CT	HERNDON	VA	20171-3623	1107 WATSON CROSSING WAY	HOUSTON	77067	http://www.taxnetusa.com/texas/harris/detail.php?i_themeFile=cert_theme.php&theKey=1295180040002
1295180040003	AMERICAN HOMES 4 RENT	PO BOX 95997	LAS VEGAS	NV	89193-5997	1111 WATSON CROSSING WAY	HOUSTON	77067	http://www.taxnetusa.com/texas/harris/detail.php?i_themeFile=cert_theme.php&theKey=1295180040003

HCAD num	Owner Name	Full Address	mailing city	mailing state	mailing zip	parcel address	parcel city	parcel zip	hyperlink
1295180040004	AMERICAN HOMES 4 RENT	PO BOX 95997	LAS VEGAS	NV	89193-5997	1115 WATSON CROSSING WAY	HOUSTON	77067	http://www.taxnetusa.com/texas/harris/detail.php?i_themeFile=cert_theme.php&theKey=1295180040004
1295180040005	AMERICAN HOMES 4 RENT	PO BOX 95997	LAS VEGAS	NV	89193-5997	1119 WATSON CROSSING WAY	HOUSTON	77067	http://www.taxnetusa.com/texas/harris/detail.php?i_themeFile=cert_theme.php&theKey=1295180040005
1295180040006	AMH 2014 3 BORROWER LP	30601 AGOURA RD STE 200	AGOURA HILLS	CA	91301-2148	1123 WATSON CROSSING WAY	HOUSTON	77067	http://www.taxnetusa.com/texas/harris/detail.php?i_themeFile=cert_theme.php&theKey=1295180040006
1295180040007	AMERICAN HOMES 4 RENT	PO BOX 95997	LAS VEGAS	NV	89193-5997	1127 WATSON CROSSING WAY	HOUSTON	77067	http://www.taxnetusa.com/texas/harris/detail.php?i_themeFile=cert_theme.php&theKey=1295180040007
1295180040008	AMERICAN HOMES 4 RENT	PO BOX 95997	LAS VEGAS	NV	89193-5997	1131 WATSON CROSSING WAY	HOUSTON	77067	http://www.taxnetusa.com/texas/harris/detail.php?i_themeFile=cert_theme.php&theKey=1295180040008
1295180040009	BAYLORK CHRISTOPHER	PO BOX 672213	HOUSTON	TX	77267-2213	1135 WATSON CROSSING WAY	HOUSTON	77067	http://www.taxnetusa.com/texas/harris/detail.php?i_themeFile=cert_theme.php&theKey=1295180040009
1295180040010	PALACIOS OSBALDO	12038 JILLIAN CROSSING DR	HOUSTON	TX	77067-1625	12038 JILLIAN CROSSING DR	HOUSTON	77067	http://www.taxnetusa.com/texas/harris/detail.php?i_themeFile=cert_theme.php&theKey=1295180040010
1295180040011	MCBRIDE PATRICIA	12034 JILLIAN CROSSING DR	HOUSTON	TX	77067-1625	12034 JILLIAN CROSSING DR	HOUSTON	77067	http://www.taxnetusa.com/texas/harris/detail.php?i_themeFile=cert_theme.php&theKey=1295180040011
1295180040012	PLACIOS JOSE & ZULMA	12030 JILLIAN CROSSING DR	HOUSTON	TX	77067-1625	12030 JILLIAN CROSSING DR	HOUSTON	77067	http://www.taxnetusa.com/texas/harris/detail.php?i_themeFile=cert_theme.php&theKey=1295180040012
1295180040013	AMERICAN HOMES 4 RENT	PO BOX 95997	LAS VEGAS	NV	89193-5997	12026 JILLIAN CROSSING DR	HOUSTON	77067	http://www.taxnetusa.com/texas/harris/detail.php?i_themeFile=cert_theme.php&theKey=1295180040013
1295180040014	AMERICAN HOMES 4 RENT	PO BOX 95997	LAS VEGAS	NV	89193-5997	12022 JILLIAN CROSSING DR	HOUSTON	77067	http://www.taxnetusa.com/texas/harris/detail.php?i_themeFile=cert_theme.php&theKey=1295180040014
1295180040015	AMERICAN HOMES 4 RENT	PO BOX 95997	LAS VEGAS	NV	89193-5997	12018 JILLIAN CROSSING DR	HOUSTON	77067	http://www.taxnetusa.com/texas/harris/detail.php?i_themeFile=cert_theme.php&theKey=1295180040015
1295180040016	AMH 2014 3 BORROWER LP	30601 AGOURA RD STE 200	AGOURA HILLS	CA	91301-2148	12010 JILLIAN CROSSING DR	HOUSTON	77067	http://www.taxnetusa.com/texas/harris/detail.php?i_themeFile=cert_theme.php&theKey=1295180040016
1295180040017	AMERICAN HOMES 4 RENT	PO BOX 95997	LAS VEGAS	NV	89193-5997	12006 JILLIAN CROSSING DR	HOUSTON	77067	http://www.taxnetusa.com/texas/harris/detail.php?i_themeFile=cert_theme.php&theKey=1295180040017
1295180040018	2018 4 IH BORROWER LP	1717 MAIN ST STE 2000	DALLAS	TX	75201-4657	12002 JILLIAN CROSSING DR	HOUSTON	77067	http://www.taxnetusa.com/texas/harris/detail.php?i_themeFile=cert_theme.php&theKey=1295180040018
1295180040019	HARRIS COUNTY MUD NO 5 % AVIK BONNERJEE	13333 NORTHWEST FWY STE 250	HOUSTON	TX	77040-6220	0 SPEARS GEARS RD	HOUSTON	77067	http://www.taxnetusa.com/texas/harris/detail.php?i_themeFile=cert_theme.php&theKey=1295180040019
1295180040020	SPEARS CROSSING HOA INC C/O INFRAMARK	2002 W GRAND PKWY N STE 100	KATY	TX	77449-1964	0 HUGH RD	HOUSTON	77067	http://www.taxnetusa.com/texas/harris/detail.php?i_themeFile=cert_theme.php&theKey=1295180040020
1295180040021	HARRIS COUNTY MUD NO 5 % AVIK BONNERJEE	13333 NORTHWEST FWY STE 250	HOUSTON	TX	77040-6220	0 HUGH RD	HOUSTON	77067	http://www.taxnetusa.com/texas/harris/detail.php?i_themeFile=cert_theme.php&theKey=1295180040021
1295180040022	COUNTY OF HARRIS	PO BOX 1525	HOUSTON	TX	77251-1525	0 EXEMPT	HOUSTON	77067	http://www.taxnetusa.com/texas/harris/detail.php?i_themeFile=cert_theme.php&theKey=1295180040022
1298730010001	CURRENT OWNER	1115 UVALDE RD	HOUSTON	TX	77015-3705	16272 IMPERIAL VALLEY DR	HOUSTON	77060	http://www.taxnetusa.com/texas/harris/detail.php?i_themeFile=cert_theme.php&theKey=1298730010001
1303550010001	ADKISSON GROUP INC	1130 ENCLAVE PKWY	HOUSTON	TX	77077-1606	407 RANKIN CIR N	HOUSTON	77073	http://www.taxnetusa.com/texas/harris/detail.php?i_themeFile=cert_theme.php&theKey=1303550010001
1303550010002	411 RANKIN RD N HOUSTON LLC	2181 LA MIRANDA DR	VISTA	CA	92081	411 RANKIN CIR N	HOUSTON	77073	http://www.taxnetusa.com/texas/harris/detail.php?i_themeFile=cert_theme.php&theKey=1303550010002
1303550010003	BHBH LLC	410 RANKIN CIR N	HOUSTON	TX	77073-4312	410 RANKIN CIR N	HOUSTON	77073	http://www.taxnetusa.com/texas/harris/detail.php?i_themeFile=cert_theme.php&theKey=1303550010003
1303550010004	BRENHAM AA HOLDINGS LLC	PO BOX 1950	BRENHAM	TX	77834-1950	406 RANKIN CIR N	HOUSTON	77073	http://www.taxnetusa.com/texas/harris/detail.php?i_themeFile=cert_theme.php&theKey=1303550010004
1300620010001	MSH PROPERTIES LLC	14327 BROADGREEN DR	HOUSTON	TX	77079-6604	519 RANKIN CIR N	HOUSTON	77073	http://www.taxnetusa.com/texas/harris/detail.php?i_themeFile=cert_theme.php&theKey=1300620010001
1300620020002	GRIMM JAMES H	615 RANKIN CIR N	HOUSTON	TX	77073-4309	615 RANKIN CIR N	HOUSTON	77073	http://www.taxnetusa.com/texas/harris/detail.php?i_themeFile=cert_theme.php&theKey=1300620020002
1300620020003	AVILES RAFUL	25910 BOURGAIN DR	TOMBALL	TX	77377-7232	0 RANKIN CIR N	HOUSTON	77073	http://www.taxnetusa.com/texas/harris/detail.php?i_themeFile=cert_theme.php&theKey=1300620020003
1297980010001	RUBIO CAMELIA MARBL	607 RANKIN CIR N	HOUSTON	TX	77073-4309	607 RANKIN CIR N	HOUSTON	77073	http://www.taxnetusa.com/texas/harris/detail.php?i_themeFile=cert_theme.php&theKey=1297980010001
1302340010001	NK VII PARTNERS LTD	800 BERING DR STE 350	HOUSTON	TX	77057-2185	1717 N SAM HOUSTON PKY	HOUSTON	77038	http://www.taxnetusa.com/texas/harris/detail.php?i_themeFile=cert_theme.php&theKey=1302340010001
1315890010001	ALDINE ISD	14910 ALDINE WESTFIELD RD	HOUSTON	TX	77032-3028	160 MILL STREAM LN	HOUSTON	77060	http://www.taxnetusa.com/texas/harris/detail.php?i_themeFile=cert_theme.php&theKey=1315890010001
1324180010001	STEPHENS VRE TX LLC	3348 PEACHTREE RD NE TOWER PL 200 STE 14	ATLANTA	GA	30326-	505 RANKIN RD	HOUSTON	77073	http://www.taxnetusa.com/texas/harris/detail.php?i_themeFile=cert_theme.php&theKey=1324180010001
1325780010001	METAX USA LLC	421 RANKIN CIRCLE N	HOUSTON	TX	77073-4313	421 RANKIN CIR N	HOUSTON	77073	http://www.taxnetusa.com/texas/harris/detail.php?i_themeFile=cert_theme.php&theKey=1325780010001
1325780010002	VIGAVI REALTY LLC	3040 POST OAK BLVD STE 1775	HOUSTON	TX	77056-6544	415 RANKIN CIR N	HOUSTON	77073	http://www.taxnetusa.com/texas/harris/detail.php?i_themeFile=cert_theme.php&theKey=1325780010002
1342460010001	SPEARS BUSINESS INC	1127 W RANKIN RD	HOUSTON	TX	77067-1634	1127 RANKIN RD	HOUSTON	77067	http://www.taxnetusa.com/texas/harris/detail.php?i_themeFile=cert_theme.php&theKey=1342460010001
1342460010002	TAHA DEVELOPMENT LLC	14213 PUNTA BONAIRE DR	CORPUS CHRISTI	TX	78418-6519	0 RANKIN RD	HOUSTON	77067	http://www.taxnetusa.com/texas/harris/detail.php?i_themeFile=cert_theme.php&theKey=1342460010002
1301830010001	GREENSPOINT D LLC % IDI LOGISTICS	1197 PEACHTREE ST STE 600	ATLANTA	GA	30361	101 ESPLANADE BLVD	HOUSTON	77060	http://www.taxnetusa.com/texas/harris/detail.php?i_themeFile=cert_theme.php&theKey=1301830010001
1301830010002	INDUSTRIAL DEVELOPMENT INTERNATIONAL % IDI GAZELEY TAX MANAGER	PO BOX 2240	FARMINGTON HILLS	MI	48333-2240	0 GREENSPOINT DR	HOUSTON	77060	http://www.taxnetusa.com/texas/harris/detail.php?i_themeFile=cert_theme.php&theKey=1301830010002
1301830010003	GREENSPOINT E LLC % IDI LOGISTICS	1197 PEACHTREE ST STE 600	ATLANTA	GA	30361	121 ESPLANADE BLVD	HOUSTON	77060	http://www.taxnetusa.com/texas/harris/detail.php?i_themeFile=cert_theme.php&theKey=1301830010003
1301830010004	INDUSTRIAL DEVELOPMENT INTERNATIONAL % IDI GAZELEY TAX MANAGER	PO BOX 2240	FARMINGTON HILLS	MI	48333-2240	0 ESPLANADE BLVD	HOUSTON	77060	http://www.taxnetusa.com/texas/harris/detail.php?i_themeFile=cert_theme.php&theKey=1301830010004
1305790010001	PARK 8 HOUSTON II LLC	7880 SAN FELIPE ST STE 205	HOUSTON	TX	77063-1626	0 N SAM HOUSTON PKY W	HOUSTON	77060	http://www.taxnetusa.com/texas/harris/detail.php?i_themeFile=cert_theme.php&theKey=1305790010001
1306160010001	PERTOLEUM OIL TOOLS INC	PO BOX 11294	SPRING	TX	77391-1294	1620 ALDINE WESTERN RD	HOUSTON	77038	http://www.taxnetusa.com/texas/harris/detail.php?i_themeFile=cert_theme.php&theKey=1306160010001
1311200010001	MSH PROPERTIES LLC	14327 BROADGREEN DR	HOUSTON	TX	77079-6604	523 RANKIN CIR N	HOUSTON	77073	http://www.taxnetusa.com/texas/harris/detail.php?i_themeFile=cert_theme.php&theKey=1311200010001
1311540010001	NK IX PARTNERS LTD	800 BERING DR STE 350	HOUSTON	TX	77057-2185	10715 SHARMON RD	HOUSTON	77038	http://www.taxnetusa.com/texas/harris/detail.php?i_themeFile=cert_theme.php&theKey=1311540010001
1318090010001	NORTH HARRIS CO REGIONAL WATER AUTHORITY	3648 CYPRESS CREEK PKWY STE 110	HOUSTON	TX	77068-3609	0 ABNEY DR	HOUSTON	77060	http://www.taxnetusa.com/texas/harris/detail.php?i_themeFile=cert_theme.php&theKey=1318090010001
1318480010001	J & S MASON ENTERPRISES LLC	PO BOX 670687	HOUSTON	TX	77267-0687	505 RANKIN CIR N	HOUSTON	77073	http://www.taxnetusa.com/texas/harris/detail.php?i_themeFile=cert_theme.php&theKey=1318480010001
1318480010002	APDRA CONSTRUCTION MGMT LLC	1130 ENCLAVE PKWY	HOUSTON	TX	77077-1606	507 RANKIN CIR N	HOUSTON	77073	http://www.taxnetusa.com/texas/harris/detail.php?i_themeFile=cert_theme.php&theKey=1318480010002
1319000010001	COLE AA HOUSTON TX LLC C/O RYAN LLC	PO BOX 460369	HOUSTON	TX	77056-8369	12567 IMPERIAL VALLEY DR	HOUSTON	77060	http://www.taxnetusa.com/texas/harris/detail.php?i_themeFile=cert_theme.php&theKey=1319000010001
1326160010001	STEVE PROPERTIES LLC	13915 S SPRING LN	HOUSTON	TX	77044-	1405 HUGH RD	HOUSTON	77067	http://www.taxnetusa.com/texas/harris/detail.php?i_themeFile=cert_theme.php&theKey=1326160010001
1328040010001	ALDINE ISD	14910 ALDINE WESTFIELD RD	HOUSTON	TX	77032-3028	12211 ELLA BLVD	HOUSTON	77067	http://www.taxnetusa.com/texas/harris/detail.php?i_themeFile=cert_theme.php&theKey=1328040010001
1336690010001	U S ARMY CORPS OF ENGINEERS % CESWF-OC (MCMURRY)	PO BOX 17300	FORT WORTH	TX	76102-0300	0 NORTH FWY	HOUSTON	77073	http://www.taxnetusa.com/texas/harris/detail.php?i_themeFile=cert_theme.php&theKey=1336690010001
1340570010002	LAYNE CROSSING INDUSTRIAL LLC BILLBOX# V002239I7179501	PO BOX 7517	HICKSVILLE	NY	11802-7517	0 BELTLINE RD	HOUSTON	77067	http://www.taxnetusa.com/texas/harris/detail.php?i_themeFile=cert_theme.php&theKey=1340570010002
1340570010003	VEREIT OFC HOUSTON TX LLC C/O LENNAR HOMES OF TEXAS LAND AND CONST	550 GREENS PKWY STE 100	HOUSTON	TX	77067-4538	681 GREENS PKY	HOUSTON	77067	http://www.taxnetusa.com/texas/harris/detail.php?i_themeFile=cert_theme.php&theKey=1340570010003
1340570020002	CITY OF HOUSTON	PO BOX 1562	HOUSTON	TX	77251-1562	0 BELTLINE RD	HOUSTON	77067	http://www.taxnetusa.com/texas/harris/detail.php?i_themeFile=cert_theme.php&theKey=1340570020002
1313480010001	DRILLMEC INC	18320 IMPERIAL VALLEY DR	HOUSTON	TX	77060-6273	18320 IMPERIAL VALLEY DR	HOUSTON	77060	http://www.taxnetusa.com/texas/harris/detail.php?i_themeFile=cert_theme.php&theKey=1313480010001
1314230010001	SYSCO HOUSTON INC	10710 GREENS CROSSING BLVD	HOUSTON	TX	77038-2716	10710 GREENS CROSSING BLVD	HOUSTON	77038	http://www.taxnetusa.com/texas/harris/detail.php?i_themeFile=cert_theme.php&theKey=1314230010001
1314240010001	HCMUD NO 406 % ALLEN BOONE HUMPHRIES ROBINSON LLP	3200 SOUTHWEST FWY STE 2600	HOUSTON	TX	77027-7537	0 PLAZA VERDE DR	HOUSTON	77038	http://www.taxnetusa.com/texas/harris/detail.php?i_themeFile=cert_theme.php&theKey=1314240010001
1314250010001	HARRIS COUNTY MUD NO 406 % UTILITY TAX SERVICE LLC	11500 NORTHWEST FWY STE 465	HOUSTON	TX	77092-6538	0 PLAZA VERDE DR	HOUSTON	77038	http://www.taxnetusa.com/texas/harris/detail.php?i_themeFile=cert_theme.php&theKey=1314250010001
1329070010001	PATEL GITA	4949 DACOMA ST	HOUSTON	TX	77092-7725	0 RANKIN RD	HOUSTON	77067	http://www.taxnetusa.com/texas/harris/detail.php?i_themeFile=cert_theme.php&theKey=1329070010001
1350700010001	AMR PREMIUM STORAGE AND WAREHOUSE LLC	200 CRESCENT CT STE 1820	DALLAS	TX	75201	11847 SPEARS RD 270	HOUSTON	77067	http://www.taxnetusa.com/texas/harris/detail.php?i_themeFile=cert_theme.php&theKey=1350700010001
1359070010001	KTR HOU NORTH LLC	386 PARK AVE S FL 20	NEW YORK	NY	10016-8814	1256 GREENS PKY	HOUSTON	77067	http://www.taxnetusa.com/texas/harris/detail.php?i_themeFile=cert_theme.php&theKey=1359070010001
1359070010002	CITY OF HOUSTON	PO BOX 1562	HOUSTON	TX	77251-1562	0 GREENS PKY	HOUSTON	77067	http://www.taxnetusa.com/texas/harris/detail.php?i_themeFile=cert_theme.php&theKey=1359070010002
1359340010001	620 RANKIN CIRCLE NORTH LLC	252 LAKESIDE HILLS DR	MONTGOMERY	TX	77316-6953	620 RANKIN CIR	HOUSTON	77073	http://www.taxnetusa.com/texas/harris/detail.php?i_themeFile=cert_theme.php&theKey=1359340010001
1321480010001	PALWASHA INC	17127 SPILLER DR	SPRING	TX	77379-8332	0 ALDINE BENDER RD	HOUSTON	77060	http://www.taxnetusa.com/texas/harris/detail.php?i_themeFile=cert_theme.php&theKey=1321480010001
1321480010002	PALWASHA INC	15110 MINTZ LN	HOUSTON	TX	77014-1412	0 ALDINE BENDER RD	HOUSTON	77060	http://www.taxnetusa.com/texas/harris/detail.php?i_themeFile=cert_theme.php&theKey=1321480010002
1321480010003	GREENSPOINT REALTY LTD	11811 NORTH FWY STE 105	HOUSTON	TX	77060-3244	0 ALDINE BENDER RD	HOUSTON	77060	http://www.taxnetusa.com/texas/harris/detail.php?i_themeFile=cert_theme.php&theKey=1321480010003
1321610010001	DPL LODGING INC	431 RANKIN RD	HOUSTON	TX	77073-4403	425 RANKIN RD 25	HOUSTON	77073	http://www.taxnetusa.com/texas/harris/detail.php?i_themeFile=cert_theme.php&theKey=1321610010001
1353170010001	HARRIS COUNTY MUD NO 406 % UTILITY TAX SERVICE LLC	11500 NORTHWEST FWY STE 465	HOUSTON	TX	77092-6538	0 FALLBROOK DR	HOUSTON	77038	http://www.taxnetusa.com/texas/harris/detail.php?i_themeFile=cert_theme.php&theKey=1353170010001
1353190010001	HARRIS COUNTY MUD NO 406	11500 NORTHWEST FWY STE 465	HOUSTON	TX	77092-6538	0 N SAM HOUSTON PKY W	HOUSTON	77038	http://www.taxnetusa.com/texas/harris/detail.php?i_themeFile=cert_theme.php&theKey=1353190010001
1353190020001	HARRIS COUNTY MUD NO 406 % UTILITY TAX SERVICE LLC	11500 NORTHWEST FWY STE 465	HOUSTON	TX	77092-6538	0 DEER TRAIL DR	HOUSTON	77038	http://www.taxnetusa.com/texas/harris/detail.php?i_themeFile=cert_theme.php&theKey=1353190020001
1353190030001	HARRIS COUNTY MUD NO 321	11111 KATY FWY STE 725	HOUSTON	TX	77079-2175	0 DEER TRAIL DR	HOUSTON	77038	http://www.taxnetusa.com/texas/harris/detail.php?i_themeFile=cert_theme.php&theKey=1353190030001
1353190030002	COUNTY OF HARRIS	PO BOX 1525	HOUSTON	TX	77251	0 EXEMPT	HOUSTON	77038	http://www.taxnetusa.com/texas/harris/detail.php?i_themeFile=cert_theme.php&theKey=1353190030002
1353470010001	HARRIS COUNTY MUD NO 406 % UTILITY TAX SERVICE LLC	11500 NORTHWEST FWY STE 465	HOUSTON	TX	77092-6538	0 GILLESPIE RD	HOUSTON	77038	http://www.taxnetusa.com/texas/harris/detail.php?i_themeFile=cert_theme.php&theKey=1353470010001
1353480010001	TEACHERS INSURANCE & ANNUITY ASSOC C/O NUVEEN	PO BOX 30428	CHARLOTTE	NC	28230	10565 GREENS CROSSING RD	HOUSTON	77038	http://www.taxnetusa.com/texas/harris/detail.php?i_themeFile=cert_theme.php&theKey=1353480010001
1345590010001	HARRIS COUNTY MUD NO 406	11500 NORTHWEST FWY STE 465	HOUSTON	TX	77092-6538	0 PLAZA VERDE DR	HOUSTON	77038	http://www.taxnetusa.com/texas/harris/detail.php?i_themeFile=cert_theme.php&theKey=1345590010001
1351760010001	TEACHERS INSURANCE & ANNUITY ASSOCIATION C/O NUVEEN	PO BOX 30428	CHARLOTTE	NC	28230	433 PLAZA VERDE DR	HOUSTON	77038	http://www.taxnetusa.com/texas/harris/detail.php?i_themeFile=cert_theme.php&theKey=1351760010001
1351760010002	COUNTY OF HARRIS	PO BOX 1525	HOUSTON	TX	77251-1525	0 PLAZA VERDE DR	HOUSTON	77038	http://www.taxnetusa.com/texas/harris/detail.php?i_themeFile=cert_theme.php&theKey=1351760010002
1357950010001	EK RANKIN LP	9805 KATY FREEWAY # 800	HOUSTON	TX	77024-1271	533 RANKIN DR	HOUSTON	77073	http://www.taxnetusa.com/texas/harris/detail.php?i_themeFile=cert_theme.php&theKey=1357950010001
1357950010002	COUNTY OF HARRIS	PO BOX 1525	HOUSTON	TX	77251-1525	0 RANKIN RD	HOUSTON	77073	http://www.taxnetusa.com/texas/harris/detail.php?i_themeFile=cert_theme.php&theKey=1357950010002
1357950010003	518 RANKIN CIRCLE NORTH LLC	518 RANKIN CIR N	HOUSTON	TX	77073-4310	13625 RANKIN PARK	HOUSTON	77073	http://www.taxnetusa.com/texas/harris/detail.php?i_themeFile=cert_theme.php&theKey=1357950010003
1357950010004	GRAHAM PROPERTY MANAGEMENT LLC	23638 LYONS AVE # 456	NEWHALL	CA	91321-2513	13620 GILLMAN PARK	HOUSTON	77073	http://www.taxnetusa.com/texas/harris/detail.php?i_themeFile=cert_theme.php&theKey=1357950010004
1357950010005	ECC BUILDING LLC	25775 OAK RIDGE DR	SPRING	TX	77380-2075	541 RANKIN RD	HOUSTON	77073	http://www.taxnetusa.com/texas/harris/detail.php?i_themeFile=cert_theme.php&theKey=1357950010005
1357950010006	UNSPEAKABLE MEDIA LLC	533 RANKIN RD	HOUSTON	TX	77073-4501	0 RANKIN DR	HOUSTON	77073	http://www.taxnetusa.com/texas/harris/detail.php?i_themeFile=cert_theme.php&theKey=1357950010006

HCAD num	Owner Name	Full Address	mailing city	mailing state	mailing zip	parcel address	parcel city	parcel zip	hyperlink
1357950010007	EK RANKIN LP	9805 KATY FREEWAY #800	HOUSTON	TX	77024	537 RANKIN RD	HOUSTON	77073	http://www.taxnetusa.com/texas/harris/detail.php?i_themeFile=cert_theme.php&theKey=1357950010007
1362290010001	RANKIN BUILDING LLC	8901 TYLER BLVD	MENTOR	OH	44060-2184	13614 RANKIN CIR E	HOUSTON	77073	http://www.taxnetusa.com/texas/harris/detail.php?i_themeFile=cert_theme.php&theKey=1362290010001
1362850010002	BUI LONG	2623 HYLAND PARK	HOUSTON	TX	77014-2872	0 ELLA BLVD	HOUSTON	77067	http://www.taxnetusa.com/texas/harris/detail.php?i_themeFile=cert_theme.php&theKey=1362850010002
1362850010003	BUI LONG	2623 HYLAND PARK	HOUSTON	TX	77014-2872	0 ELLA BLVD	HOUSTON	77067	http://www.taxnetusa.com/texas/harris/detail.php?i_themeFile=cert_theme.php&theKey=1362850010003
1362850010004	AAA & P LTD	PO BOX 9167	SPRINGFIELD	MO	65801-9167	709 RANKIN RD	HOUSTON	77067	http://www.taxnetusa.com/texas/harris/detail.php?i_themeFile=cert_theme.php&theKey=1362850010004
1362850010005	LCDM INVESTMENTS LLC % FD#31336 ATTN: LEASE ACCTING	500 VOLVO PKWY	CHESAPEAKE	VA	23320-1604	703 RANKIN RD	HOUSTON	77067	http://www.taxnetusa.com/texas/harris/detail.php?i_themeFile=cert_theme.php&theKey=1362850010005
1370670010001	FREEDOM FUEL PBP LLC	6002 DEBBIELOU GARDENS DR	HOUSTON	TX	77034-2900	303 FALLBROOK DR	HOUSTON	77038	http://www.taxnetusa.com/texas/harris/detail.php?i_themeFile=cert_theme.php&theKey=1370670010001
1375970010001	KEYVA CONTROL INC	12022 WINDFERN RD	HOUSTON	TX	77064-3208	1734 N SAM HOUSTON PKY W	HOUSTON	77038	http://www.taxnetusa.com/texas/harris/detail.php?i_themeFile=cert_theme.php&theKey=1375970010001
1375970010002	COUNTY OF HARRIS	PO BOX 1525	HOUSTON	TX	77251-1525	0 FALL LAKE DR	HOUSTON	77038	http://www.taxnetusa.com/texas/harris/detail.php?i_themeFile=cert_theme.php&theKey=1375970010002
1348760010001	CITY OF HOUSTON	PO BOX 1562	HOUSTON	TX	77251-1562	0 GEARS RD	HOUSTON	77067	http://www.taxnetusa.com/texas/harris/detail.php?i_themeFile=cert_theme.php&theKey=1348760010001
1348760010002	CITY OF HOUSTON	PO BOX 1562	HOUSTON	TX	77251-1562	0 GEARS RD	HOUSTON	77067	http://www.taxnetusa.com/texas/harris/detail.php?i_themeFile=cert_theme.php&theKey=1348760010002
1356350010001	LIGHT INVESTMENTS 2 0 LP	2680 SYLVANIA CROSSING	FORT WORTH	TX	76137	10502 GREENS CROSSING RD	HOUSTON	77038	http://www.taxnetusa.com/texas/harris/detail.php?i_themeFile=cert_theme.php&theKey=1356350010001
1378990010001	MH HOUSTON REALTY LTD	11750 KATY FWY STE 1300	HOUSTON	TX	77079-1267	11000 NORTH FWY	HOUSTON	77037	http://www.taxnetusa.com/texas/harris/detail.php?i_themeFile=cert_theme.php&theKey=1378990010001
1359810010001	ASHTON SPENCER	13511 GREENLOW DR	HOUSTON	TX	77067-3235	851 W RANKIN RD	HOUSTON	77067	http://www.taxnetusa.com/texas/harris/detail.php?i_themeFile=cert_theme.php&theKey=1359810010001
1359810010002	CITY OF HOUSTON	PO BOX 1562	HOUSTON	TX	77251-1562	0 EXEMPT	HOUSTON	77067	http://www.taxnetusa.com/texas/harris/detail.php?i_themeFile=cert_theme.php&theKey=1359810010002
1359820010001	ASHTON D S	13511 GREENLOW DR	HOUSTON	TX	77067-3235	913 W RANKIN RD	HOUSTON	77067	http://www.taxnetusa.com/texas/harris/detail.php?i_themeFile=cert_theme.php&theKey=1359820010001
1359820010002	CITY OF HOUSTON	PO BOX 1562	HOUSTON	TX	77251-1562	0 0 EXEMPT	HOUSTON	77067	http://www.taxnetusa.com/texas/harris/detail.php?i_themeFile=cert_theme.php&theKey=1359820010002
1359820010003	ASHTON SPENCER	11777 WILLOWRIDGE CIR	CONROE	TX	77304-5023	13511 GREENLOW DR	HOUSTON	77067	http://www.taxnetusa.com/texas/harris/detail.php?i_themeFile=cert_theme.php&theKey=1359820010003
1363620010001	TEACHERS INSURANCE & ANNUITY ASSOC C/O NUVEEN	PO BOX 30428	CHARLOTTE	NC	28230-0428	10470 DEER TRAIL DR	HOUSTON	77038	http://www.taxnetusa.com/texas/harris/detail.php?i_themeFile=cert_theme.php&theKey=1363620010001
1369670010001	MA AGASI LLC	12418 CEDAR BREAKS CT	HUMBLE	TX	77346-4058	13033 NORTH FWY	HOUSTON	77060	http://www.taxnetusa.com/texas/harris/detail.php?i_themeFile=cert_theme.php&theKey=1369670010001
1382610010001	REVA LAXMI LLC	12550 KUYKENDAL RD	HOUSTON	TX	77090-6904	12550 KUYKENDAHL RD 51	HOUSTON	77090	http://www.taxnetusa.com/texas/harris/detail.php?i_themeFile=cert_theme.php&theKey=1382610010001
1382860010001	USEF RELP HOUSTON LLC	PO BOX 80416	SEATTLE	WA	98108-0416	10550 ELLA BLVD	HOUSTON	77038	http://www.taxnetusa.com/texas/harris/detail.php?i_themeFile=cert_theme.php&theKey=1382860010001
1382860010002	USEF RELP HOUSTON LLC	PO BOX 80416	SEATTLE	WA	98108-0416	10550 ELLA BLVD	HOUSTON	77038	http://www.taxnetusa.com/texas/harris/detail.php?i_themeFile=cert_theme.php&theKey=1382860010002
1383690010001	HARRIS COUNTY MUD NO 406 C/O UTILITY TAX SERVICE LLC	11500 NORTHWEST FWY STE 465	HOUSTON	TX	77092-6538	0 ELLA BLVD	HOUSTON	77038	http://www.taxnetusa.com/texas/harris/detail.php?i_themeFile=cert_theme.php&theKey=1383690010001
1389250010001	R K BROTHERS INC	12701 NORTH FRWY	HOUSTON	TX	77060-1226	12701 NORTH FWY 97	HOUSTON	77060	http://www.taxnetusa.com/texas/harris/detail.php?i_themeFile=cert_theme.php&theKey=1389250010001
1389250010002	LASER FUEL MARKETING LLC	2511 NASA PKWY STE 202B	SEABROOK	TX	77586-3462	12605 NORTH FWY	HOUSTON	77060	http://www.taxnetusa.com/texas/harris/detail.php?i_themeFile=cert_theme.php&theKey=1389250010002
1376660010001	TEACHERS INSURANCE & ANNUITY C/O NUVEEN	PO BOX 30428	CHARLOTTE	NC	28230-0428	252 FALLBROOK DR	HOUSTON	77038	http://www.taxnetusa.com/texas/harris/detail.php?i_themeFile=cert_theme.php&theKey=1376660010001
1376670010001	TEACHERS INSURANCE & ANNUITY C/O NUVEEN	P O BOX 30428	CHARLOTTE	NC	28230-0428	600 FALLBROOK DR	HOUSTON	77038	http://www.taxnetusa.com/texas/harris/detail.php?i_themeFile=cert_theme.php&theKey=1376670010001
1376930010001	P8 / PARK 8 PROPCO LLC	TWO SEAPORT LN	BOSTON	MA	02210-2001	11945 NORTH FWY	HOUSTON	77060	http://www.taxnetusa.com/texas/harris/detail.php?i_themeFile=cert_theme.php&theKey=1376930010001
1377040010001	ALDINE ISD	14910 ALDINE WESTFIELD RD	HOUSTON	TX	77032-3028	18028 GOODNIGHT TRL	HOUSTON	77060	http://www.taxnetusa.com/texas/harris/detail.php?i_themeFile=cert_theme.php&theKey=1377040010001
1377040010002	COUNTY OF HARRIS	PO BOX 1525	HOUSTON	TX	77251	0 GOODNIGHT TRL	HOUSTON	77060	http://www.taxnetusa.com/texas/harris/detail.php?i_themeFile=cert_theme.php&theKey=1377040010002
1385020010001	USEF RELP HOUSTON LLC	9830 COLONNADE BLVD STE 600	SAN ANTONIO	TX	78230-2209	10550 ELLA BLVD	HOUSTON	77038	http://www.taxnetusa.com/texas/harris/detail.php?i_themeFile=cert_theme.php&theKey=1385020010001
1385280010001	COUNTY INVESTMENTS LP	15015 TURKEY TRAIL CT	HOUSTON	TX	77079-5134	0 ELLA BLVD	HOUSTON	77067	http://www.taxnetusa.com/texas/harris/detail.php?i_themeFile=cert_theme.php&theKey=1385280010001
1385280010002	MOUAYAD DEVELOPMENT LLC	400 W CRONELL AVE	MCALLEN	TX	78504-0583	0 ELLA BLVD	HOUSTON	77067	http://www.taxnetusa.com/texas/harris/detail.php?i_themeFile=cert_theme.php&theKey=1385280010002
1385280010003	RELLA DEVELOPMENT LLC	15015 TURKEY TRAIL	HOUSTON	TX	77079	0 ELLA BLVD	HOUSTON	77067	http://www.taxnetusa.com/texas/harris/detail.php?i_themeFile=cert_theme.php&theKey=1385280010003
1400900010001	DESERT SIERRA HOUSTON LLC	15853 OLDEN ST	SYLMAR	CA	91342-1249	303 GILLESPIE RD	HOUSTON	77038	http://www.taxnetusa.com/texas/harris/detail.php?i_themeFile=cert_theme.php&theKey=1400900010001
1406190010001	CENTERPOINT ENERGY RESOURCES CORP	PO BOX 1700	HOUSTON	TX	77251-1700	0 WINDING BAYOU TRACE	HOUSTON	77037	http://www.taxnetusa.com/texas/harris/detail.php?i_themeFile=cert_theme.php&theKey=1406190010001
1395530010001	OASIS ON ELLA	675 BERING DR STE 590	HOUSTON	TX	77057-2268	13655 ELLA BLVD 135	HOUSTON	77067	http://www.taxnetusa.com/texas/harris/detail.php?i_themeFile=cert_theme.php&theKey=1395530010001
1409170010001	INDIGO HOUSTON 13921 NORTH FREEWAY LLC	840 GESSNER RD STE 950	HOUSTON	TX	77024-4593	13801 NORTH FWY	HOUSTON	77090	http://www.taxnetusa.com/texas/harris/detail.php?i_themeFile=cert_theme.php&theKey=1409170010001
1409510010001	COCA-COLA SOUTHWEST BEVERAGES LLC	14185 DALLAS PKWY STE 1300	DALLAS	TX	75254-1341	0 DEER TRAIL DR	HOUSTON	77038	http://www.taxnetusa.com/texas/harris/detail.php?i_themeFile=cert_theme.php&theKey=1409510010001
1402320010001	GBA GROUP LLC	14 CANTWELL WAY	SPRING	TX	77382-5779	1418 GEARS RD	HOUSTON	77067	http://www.taxnetusa.com/texas/harris/detail.php?i_themeFile=cert_theme.php&theKey=1402320010001
1403120010001	HARRIS COUNTY MUD NO 406	11500 NORTHWEST FWY STE 465	HOUSTON	TX	77092-6538	0 N SAM HOUSTON PKY	HOUSTON	77038	http://www.taxnetusa.com/texas/harris/detail.php?i_themeFile=cert_theme.php&theKey=1403120010001
1403180010001	CITY OF HOUSTON	PO BOX 1562	HOUSTON	TX	77251-1562	0 ELLA BLVD	HOUSTON	77067	http://www.taxnetusa.com/texas/harris/detail.php?i_themeFile=cert_theme.php&theKey=1403180010001
1407620010001	LAYNE CROSSING INDUSTRIAL LLC BILLBOX V0022397-I7179503	PO BOX 7517	HICKSVILLE	NY	11802-7517	11122 BELTLINE RD	HOUSTON	77067	http://www.taxnetusa.com/texas/harris/detail.php?i_themeFile=cert_theme.php&theKey=1407620010001
1407620010002	LAYNE CROSSING INDUSTRIAL LLC BILLBOX# V0022397-I7179504	PO BOX 7517	HICKSVILLE	NY	11802-7517	11102 BELTLINE RD	HOUSTON	77067	http://www.taxnetusa.com/texas/harris/detail.php?i_themeFile=cert_theme.php&theKey=1407620010002
1407630010001	LAYNE CROSSING INDUSTRIAL LLC C/O CHI/ACQUISITIONS LP	820 GESSNER RD STE 760	HOUSTON	TX	77024-4486		0		http://www.taxnetusa.com/texas/harris/detail.php?i_themeFile=cert_theme.php&theKey=1407630010001
1407630010002	LAYNE CROSSING INDUSTRIAL LLC BILLBOX V0022397-I7179505	PO BOX 7517	HICKSVILLE	NY	11802-7517	11123 BELTLINE RD	HOUSTON	77067	http://www.taxnetusa.com/texas/harris/detail.php?i_themeFile=cert_theme.php&theKey=1407630010002
1407630010003	LAYNE CROSSING INDUSTRIAL LLC C/O CHI/ACQUISITIONS LP	820 GESSNER RD STE 760	HOUSTON	TX	77024-4486	11125 BELTLINE RD	HOUSTON	77067	http://www.taxnetusa.com/texas/harris/detail.php?i_themeFile=cert_theme.php&theKey=1407630010003
1407630010004	LAYNE CROSSING INDUSTRIAL LLC C/O CHI/ACQUISITIONS LP	820 GESSNER RD STE 760	HOUSTON	TX	77024-4486	11135 BELTLINE RD	HOUSTON	77067	http://www.taxnetusa.com/texas/harris/detail.php?i_themeFile=cert_theme.php&theKey=1407630010004
1407630010005	LAYNE CROSSING INDUSTRIAL LLC BILLBOX# V0022397-I7179502	PO BOX 7517	HICKSVILLE	NY	11802-7517	11142 BELTLINE RD	HOUSTON	77067	http://www.taxnetusa.com/texas/harris/detail.php?i_themeFile=cert_theme.php&theKey=1407630010005
1399130010001	10433 ELLA BLVD LLC	3040 POST OAK BLVD STE 600	HOUSTON	TX	77056	10433 ELLA BLVD	HOUSTON	77038	http://www.taxnetusa.com/texas/harris/detail.php?i_themeFile=cert_theme.php&theKey=1399130010001
1399260010001	TEXAS PETROLEUM GROUP LLC #571	11111 WILCREST GREEN DR STE 100	HOUSTON	TX	77042-4739	10 ALDINE BENDER RD	HOUSTON	77037	http://www.taxnetusa.com/texas/harris/detail.php?i_themeFile=cert_theme.php&theKey=1399260010001
1403890010001	JIF I45 NORTH HOUSTON LLC % ADRIENNE LACOSTE	PO BOX 3524	SPARTANBURG	SC	29304-3524	10484 GREENS CROSSING BLVD	HOUSTON	77038	http://www.taxnetusa.com/texas/harris/detail.php?i_themeFile=cert_theme.php&theKey=1403890010001
1407320010001	HOUSING AUTHORITY OF THE CITY OF HOUSTON	2640 FOUNTAIN VIEW DR STE 400	HOUSTON	TX	77057-7610	0 GEARS RD	HOUSTON	77067	http://www.taxnetusa.com/texas/harris/detail.php?i_themeFile=cert_theme.php&theKey=1407320010001
1407320010002	CITY OF HOUSTON	PO BOX 1562	HOUSTON	TX	77251-1562	0 GEARS RD	HOUSTON	77067	http://www.taxnetusa.com/texas/harris/detail.php?i_themeFile=cert_theme.php&theKey=1407320010002
1407330010001	HOUSING AUTHORITY OF THE CITY OF HOUSTON	2640 FOUNTAIN VIEW DR STE 400	HOUSTON	TX	77057-7610	0 GEARS RD	HOUSTON	77067	http://www.taxnetusa.com/texas/harris/detail.php?i_themeFile=cert_theme.php&theKey=1407330010001
1503070010001	JCB HOUSTON REAL ESTATE LLC	2000 BAMFORD BLVD	POOLER	GA	31322-9504	11211 NORTH FWY	HOUSTON	77038	http://www.taxnetusa.com/texas/harris/detail.php?i_themeFile=cert_theme.php&theKey=1503070010001
1503100010001	MARTIZ GROUP PAINTING INC	33034 TALL OAKS WAY	MAGNOLIA	TX	77354-6292	1401 HUGH RD	HOUSTON	77067	http://www.taxnetusa.com/texas/harris/detail.php?i_themeFile=cert_theme.php&theKey=1503100010001

APPENDIX U

Form U-2012-01 ***signed and sealed*** *by a licensed professional engineer or licensed professional geoscientist authorized to practice in the State of Texas with expertise in environmental remediation. (Form U-2012-01 can be found at www.houstonmsd.org under the "Forms" section on the homepage).*

Signing and sealing Form U-2012-01 certifies:

a. *The contaminants of concern from sources on the designated property or migrating from or through the designated property more likely than not [do exceed] OR [do not exceed] a non-ingestion protective concentration level on property beyond the boundaries of the designated property. (select the appropriate statement)*
b. *All requirements of Section 47-762 of the Houston Code of Ordinances have been met, including demonstration that the groundwater contamination plume has been fully delineated and is stable or contracting in size.*

Form U-2012-01 is provided on the following page.

Appendix U – Completeness of Information and On-Site and Off-Site Impact(s)

To the best of my knowledge and belief, based upon a review of all public and private records and other information sources available to me in the exercise of due diligence, the opinions stated and conclusions made in this application are supported by such information, and the technical and scientific information submitted with the application is true, accurate and complete. Based on such review, the contaminants of concern from sources on the designated property or migrating from or through the designated property more likely than not [do exceed] OR [do not exceed] a non-ingestion protective concentration level on property beyond the boundaries of the designated property. Further, I certify that all requirements of Section 47-762 of the Houston Code of Ordinances have been met, including demonstration that the groundwater contamination plume has been fully delineated and is stable or contracting in size.

Wendall Honeycutt
(Name)

Principal Professional
(Title)

Kleinfelder, Inc.
(Firm)

Signature: _____ Date: _____



Professional Seal

APPENDIX V

If the licensed professional engineer or licensed professional geoscientist determines that contaminants of concern from sources on the designated property are migrating from or through the designated property more likely than not do exceed a non-ingestion protective concentration level on property beyond the boundary of the designated property, then the applicant must:

a. *Specify the name and address of the owner of each property.*
b. *Send a copy of the application to the owner of the property with the notice of the public meeting.*
c. *Provide documentation that the designated property has been included in a state or federal program that requires that the entire non-ingestion protective concentration level exceedance zone be addressed to the satisfaction of the agency administering the program, along with documentation of the estimated time period in which it is to be addressed. An example of such a program is the Texas Voluntary Cleanup Program (section 361.501 of the Texas Health and Safety Code, as may be amended from time to time).*
d. *Provide documentation upon completion of the state or federal program showing that the non-ingestion protective concentration level exceedances have been addressed to the satisfaction of the agency administering the program.*

No exceedances of ingestion or non-ingestion PCLs have been observed offsite in recent monitoring periods. Delineation monitoring points onsite suggest that the ingestion PCL exceedance zone (by definition, larger than any non-ingestion PCL exceedance areas) does not go outside of the property boundary. The last time any offsite monitoring points showed an ingestion PCL exceedance was in December of 2015 at monitoring well SW-2.

Documentation showing that the designated property is included in the TCEQ's IHW Corrective Action Program is provided in Appendix L in this application. Documentation of the Site's closure status will be provided once the Municipal Setting Designation has been approved by the City of Houston and the TCEQ and a No Further Action letter is issued.

APPENDIX W

Form W-2012-01 ***certified/signed*** *by the applicant and any authorized representatives of the applicant(s) listed in the application. (Form W-2012-01 is attached to the end of this application and can also be found at www.houstonmsd.org under the "Forms" section on the homepage).*

Form W-2012-01 is provided on the following page.

Form W-2012-01

Appendix W – Accuracy of Information

I certify under penalty of law that this application and all attachments were prepared under my direction or supervision in a manner designed to assure that qualified personnel properly gathered and evaluated the information submitted. Based on my inquiry of the persons responsible for gathering and evaluating the information, the information submitted is, to the best of my knowledge and belief, true, accurate and complete. I am aware that there are significant penalties for submitting false information, including the possibility of a fine and imprisonment for knowing violation.

JENNIFER C. SEDLACHEK
(Applicant's Name)

TEAM LEAD - US PROGRAMS; AGENT ATTORNEY IN FACT ~~RGS~~
(Title)

EXXONMOBIL E&PS
(Company)

Signature: _____ Date: 2.26.2021

State of ~~Texas~~ California (C.D.) §

County of ~~Harris~~ Alameda (C.D.) §

(Seal)

This instrument was acknowledged before me on this day the 26 day of February, 2021 by

Jennifer C. Sedlachek
(Print)

CRISTIAN DEL TORO-DELGADO
COMM. # 2253958
NOTARY PUBLIC - CALIFORNIA
ALAMEDA COUNTY
My Commission Expires
AUGUST 13, 2022

JAS1 JAS1

_____
NOTARY PUBLIC, STATE OF ~~TEXAS~~ California (C.D.)

Cristian Del Toro-Delgado
Printed/Typed Name of Notary

My commission expires: 08/13/2022

APPENDIX X

Form X-2012-01 ***signed*** *by the property owner or authorized agent (if an authorized agent, you must provide the legal authorization instrument). (Form X-2012-01 is attached to the end of this application and can also be found at www.houstonmsd.org under the "Forms" section on the homepage).*

Form X-2012-01 is provided on the following page.

Form X-2012-01

Appendix X – Signed Restrictive Covenant

I certify under penalty of law that I, the undersigned, as the real property owner or authorized agent of the designated property listed herein, have the legal authority and do agree to prohibit the use of designated groundwater in support of the Municipal Setting Designation by the Texas Commission on Environmental Quality.

Heather Schreer
(Owner or Authorized Agent's Name)

CEO
(Title)

Verdure Crossroads, LLC
(Company)

Signature: _____ Date: 12-21-20

If authorized agent, provide proof of legal authorization instrument in the application under appendix x.

State of Texas §

County of Harris §

SHELLY WILLIAMSON
Notary Public
STATE OF TEXAS
ID# 131971473
My Comm. Exp. April 12, 2023
(Seal)

This instrument was acknowledged before me on this day the 21 day of December, 20 20 by

Heather Schreer
(Print)

_____
NOTARY PUBLIC, STATE OF TEXAS

Shelly Williamson
Printed/Typed Name of Notary

My commission expires: 04/12/2023

APPENDIX Y

A CD (or other devise) containing the pdf file of the application, Excel spreadsheet of water well owners and property owners for mailing notices, and the pdf file of the well log report.

A CD that includes the application and all required information for appendices is enclosed.